Date _____ Notes by _____ Chief Party _____ F.B. _____ Pg _____

Platted by _____	W. O. No. _____ D. S. O. No. _____
Date _____	Location _____
Map No. _____	Surveyed by _____
Platting C'k'd by _____	Date _____
Date _____	Indexed _____

Please ANY ADDITIONS OR CHANGES ON THIS SHEET MUST BE MADE OR CIRCLED IN Red. WITH DATE AND NAME OF PERSON MAKING CHANGE.

RETURN TO
LOS ANGELES COUNTY SURVEYOR

Do not attach notes to this side of this Map

3722

F.B. 372 Pg. Index Chief Party Notes by Date

F.B.No. 372

PAGES: Index, Index,
1 to 15 incl., 17 to 27 incl.,
29 to 37 incl., 39 to 45 incl.,
47, 48, 49, 51 to 57 incl.,
59, 60, 61, 63, 64, 65, 67,
68, 69, 70, 71, 73 to 78 incl.

RETURN TO
LOS ANGELES COUNTY SURVEYOR

Do not extend notes this side of this line

Note: ANY ADDITIONS OR CHANGES ON THIS SHEET MUST BE MADE OR CIRCLED IN Red. WITH DATE AND NAME OF PERSON MAKING CHANGE.

Date_____ Notes by_____ Chief Party_____ F.B. 372 Pg Index

Platted by	W. O. No. _____ S. O. No.
Date	Location
Map No.	Surveyed by
Platting C'k'd by	Date
Date	Indexed

Note: ANY ADDITIONS OR CHANGES ON THIS SHEET MUST BE MADE OR CIRCLED IN Red. WITH DATE AND NAME OF PERSON MAKING CHANGE.

Do not extend notes this side of this line

RETURN TO LOS ANGELES COUNTY SURVEYOR

Pg		
	1-2-3-4-5-6	Los Angeles Street
	9-10-11-12-	Maine Avenue
	37-39-60-61	
	~~17-18~~	~~Merced Avenue~~
	19-20	Breese Avenue
	21-22-23	La Rica Avenue
	24	Stewart Avenue
	25-26-27	Sierra Madre Avenue
	29-30-31-32-	~~Palm Avenue~~
	34-39	
	73-74-75	
	33-37	Center Street
	35-36-37	Harlan Avenue
	9-40	Walnut Street
	41-42	Morgan Street
	~~43-44-45~~	~~Sabin Avenue~~
	47-48-49	Ballentine Place
	51-52-53-54-	Clark Street
	67-68	
	55-56-71	Vernon Avenue
	57-59	Monte Vista Avenue
	~~63-64-75~~	~~Covina Boulevard~~
	65-74	Downing Avenue
	69	Bogart Avenue
	70	Morgan Street
	76	Alley East of Maine
	71-78	Alley West of Maine

F. B. _____ Pg. _____ Chief Party _____ Notes by _____ Date _____

RETURN TO
LOS ANGELES COUNTY SURVEYOR

Note: ANY ADDITIONS OR CHANGES ON THIS SHEET MUST BE MADE OR CIRCLED IN Red. WITH DATE AND NAME OF PERSON MAKING CHANGE.

Do not extend notes this side of this line

Date July 16/28 Notes by Ells Chief Party Payzant F. B. 372 PG. 1

Plotted by S.R. Payzant	W. O. No. A-1222 S. O. No.
Date 1928	Location Baldwin Park
Map No. B-321	Surveyed by Adams & Ells.
Plotting C'k'd by Ells	Date Sept 1928
Date 1928	Indexed

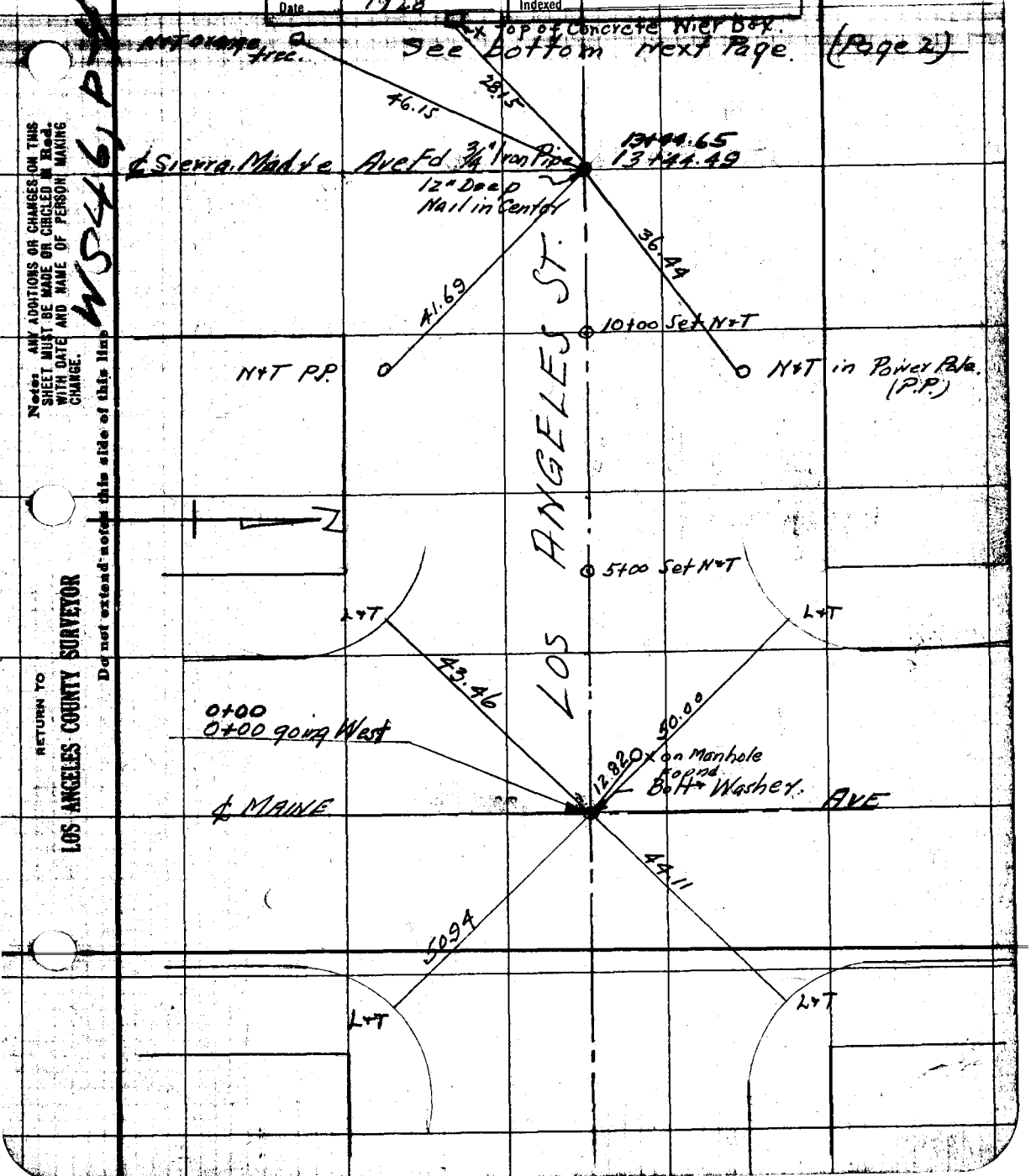

Note: ANY ADDITIONS OR CHANGES ON THIS SHEET MUST BE MADE OR CIRCLED IN Red. WITH DATE AND NAME OF PERSON MAKING CHANGE.

Do not extend notes this side of this line

RETURN TO LOS ANGELES COUNTY SURVEYOR

WS46, P4

F.B 372 PG. 2 Payzant Chief Party Notes by E.I.S Date 7/16/28

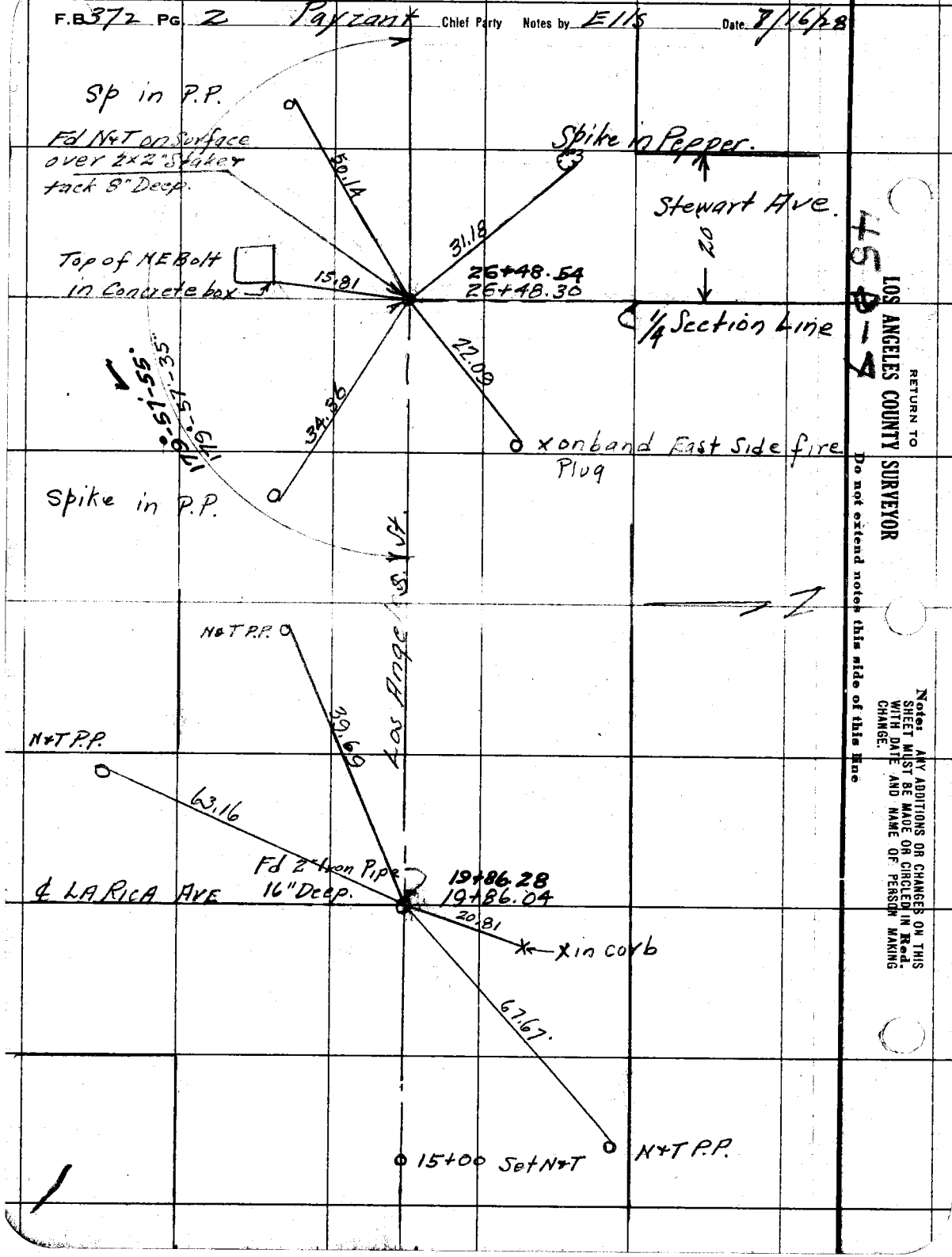

RETURN TO
LOS ANGELES COUNTY SURVEYOR
Do not extend notch this side of this line

Note: ANY ADDITIONS OR CHANGES ON THIS SHEET MUST BE MADE OR CIRCLED IN Red. WITH DATE AND NAME OF PERSON MAKING CHANGE.

Date 7/16/28 Notes by E/C Chief Party Payzant F. B. 372 Pg. 3

Plotted by E.K. Payzant
Date 1928
Map No. B-321
Plotting C'k'd by J.C. Ills
Date 1928

W. O. No. Agl. 222 S. O. No.
Location Baldwin Park
Surveyed by Adams & Ills
Date Sept. 1928
Indexed

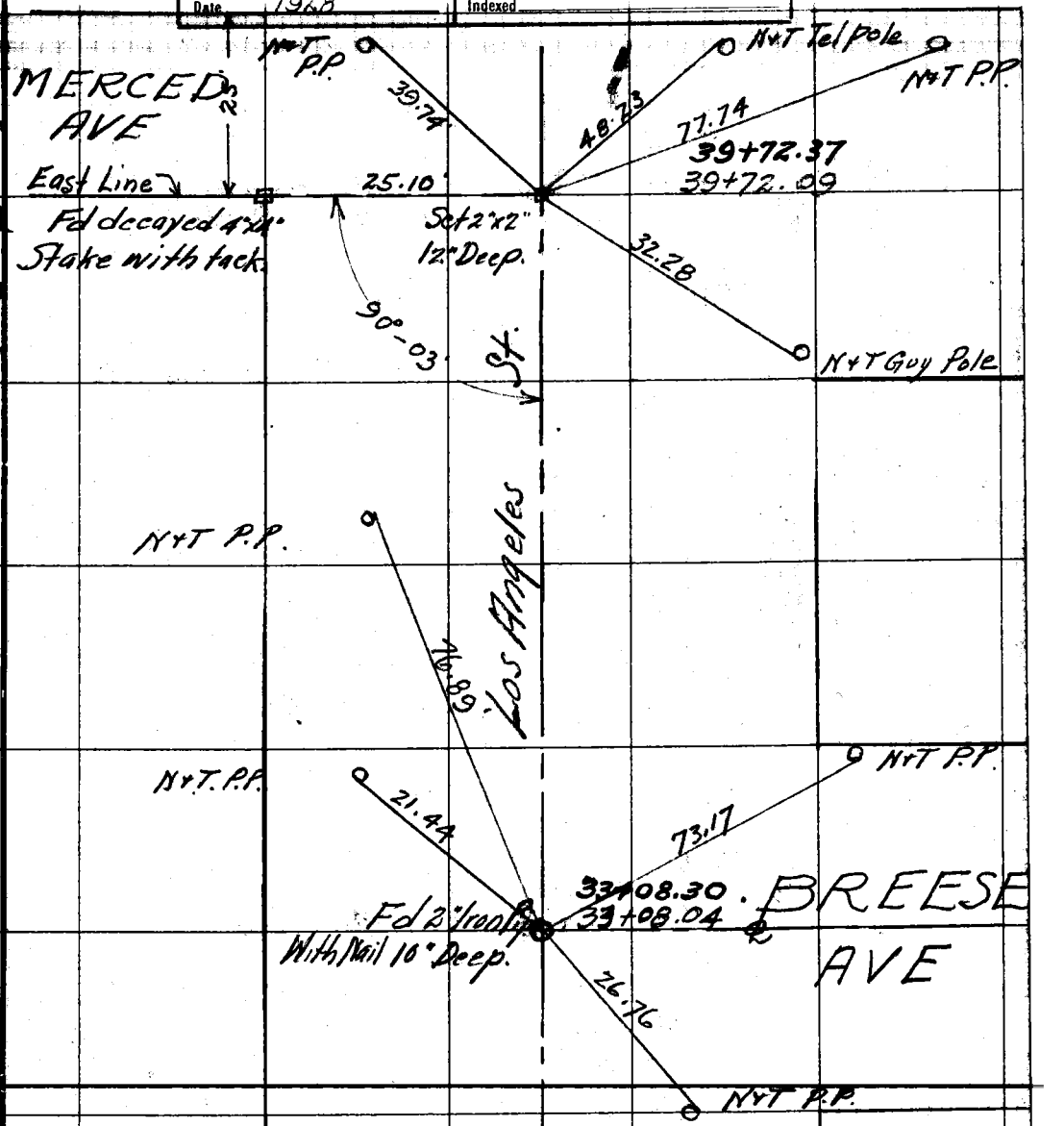

Notes: ANY ADDITIONS OR CHANGES ON THIS SHEET MUST BE MADE OR CIRCLED IN Red. WITH DATE AND NAME OF PERSON MAKING CHANGE.

Do not extend notes this side of this line

RETURN TO LOS ANGELES COUNTY SURVEYOR

F.B. 372 PG. 4 Payzant Chief Party Notes by Ellis Date 7/16/28

For Further Notes on Los Angeles St See Page. 6

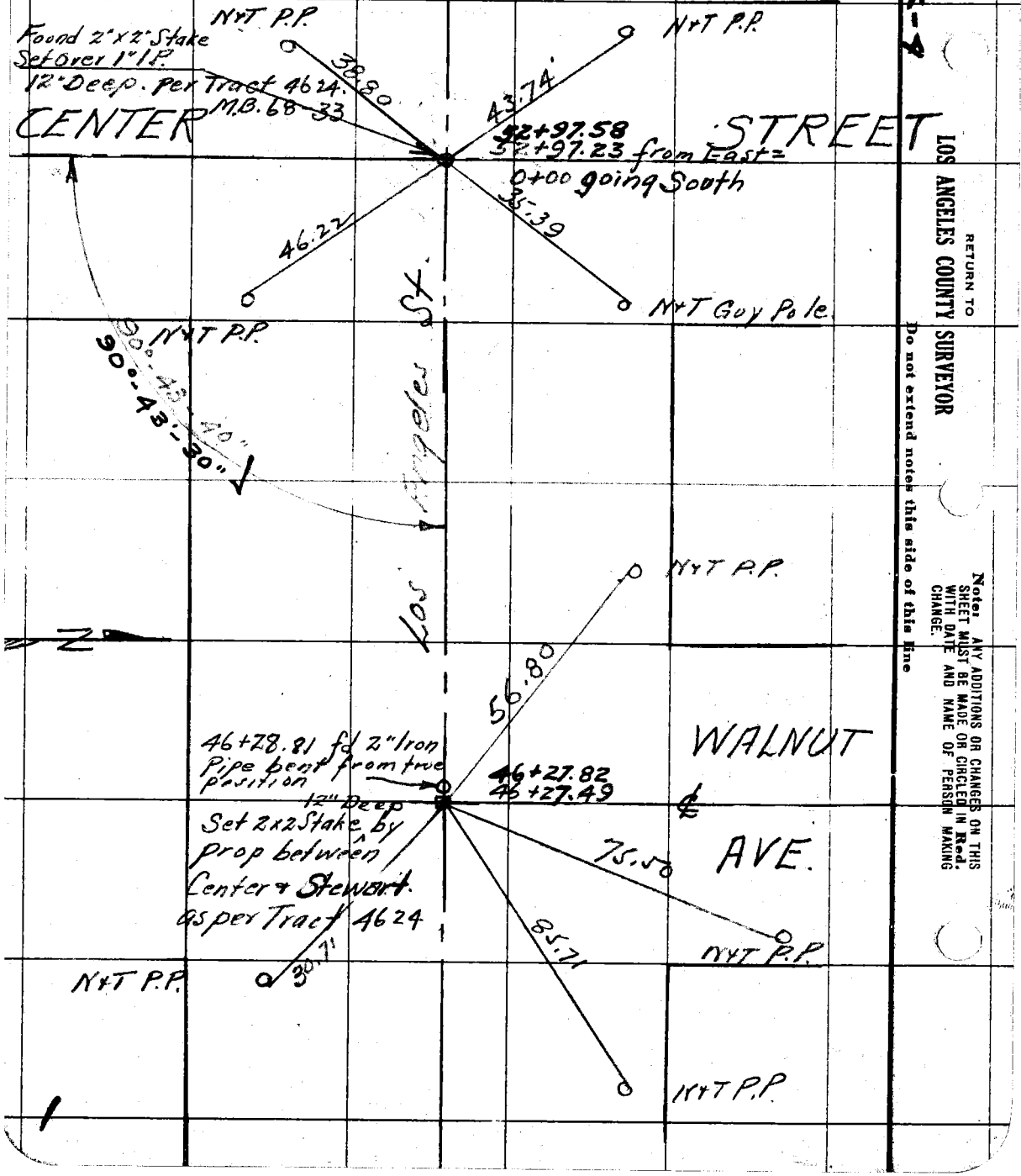

Date July 1928 Notes by Ells Chief Party Payzant F. B. 372 PG. 5

Plotted by S.K. Payzant	W. O. No. A.71 222
Date 1928	Location Baldwin Park
Map No. B-321	Surveyed by Adams & Ells.
Plotting C'k'd by J.C. Ells	Date Sept. 1928
Date 1928	Indexed

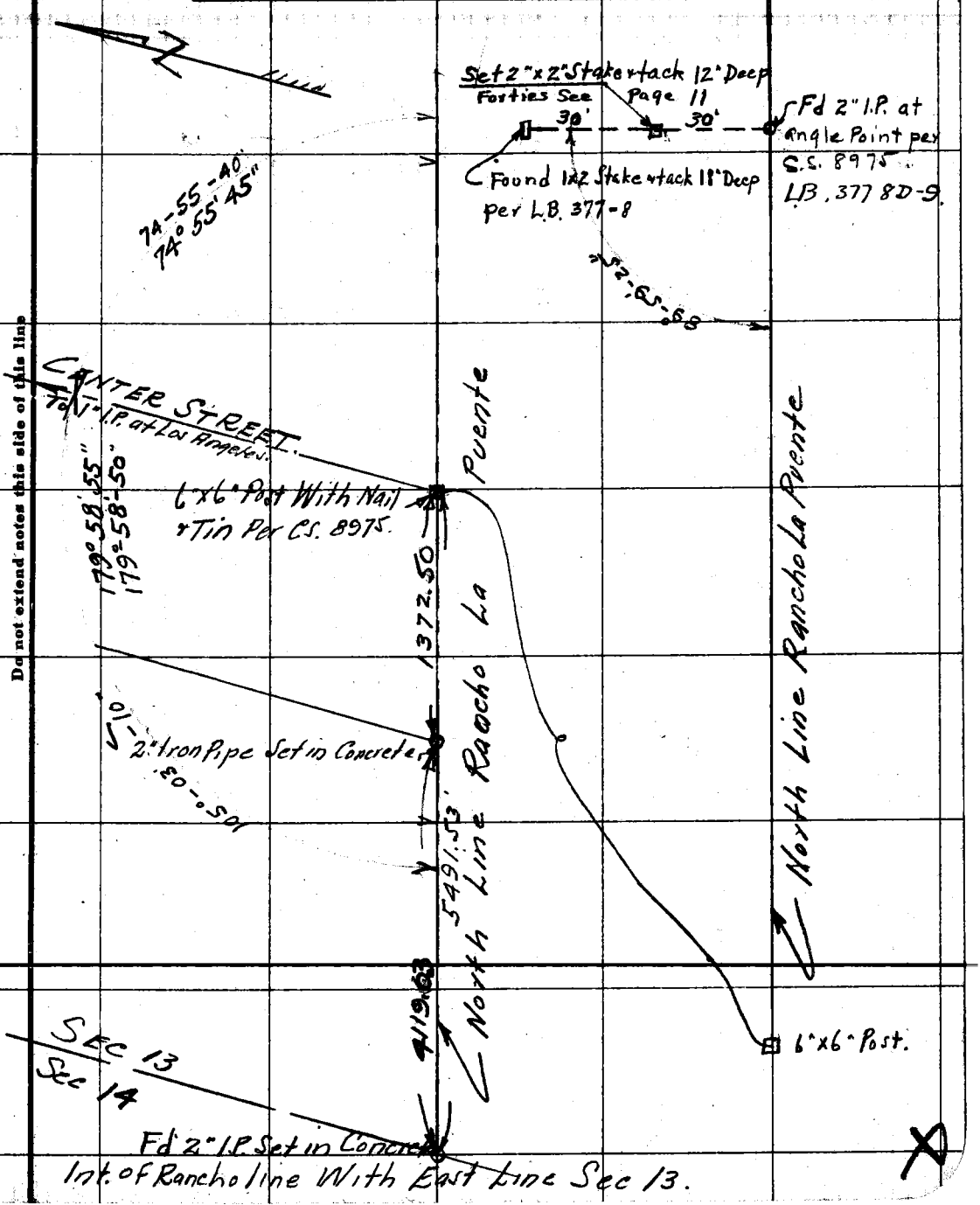

Notes: ANY ADDITIONS OR CHANGES ON THIS SHEET MUST BE MADE OR CIRCLED IN Red. WITH DATE AND NAME OF PERSON MAKING CHANGE.

Do not extend notes this side of this line

RETURN TO LOS ANGELES COUNTY SURVEYOR

F.B 372 Pg. 6 Payzant Chief Party Notes by E.I.S Date

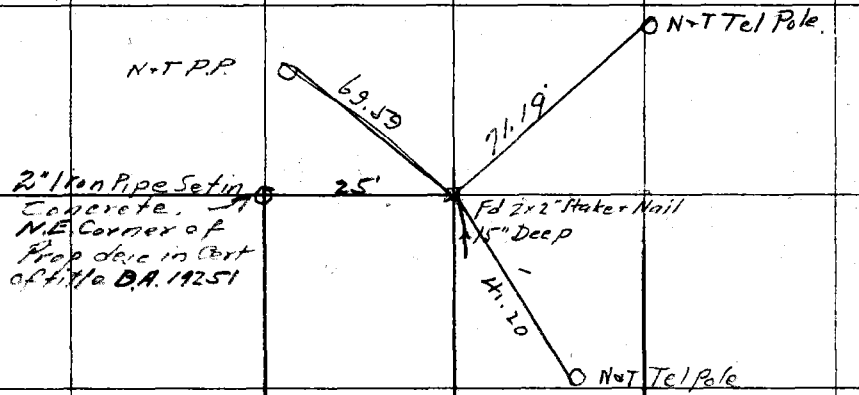

1323.60

Los Angeles Street

89°-17'-40"

CENTER STREET

2"x2" Stake See page 4

RETURN TO
LOS ANGELES COUNTY SURVEYOR
46 C-4
Do not extend notes this side of this line

Notes: ANY ADDITIONS OR CHANGES ON THIS SHEET MUST BE MADE OR CIRCLED IN Red. WITH DATE AND NAME OF PERSON MAKING CHANGE.

Date 7/25/28 Notes by Ellis Chief Party Payzant F. B. 372 PG. 7

Plotted by S.K. Payzant
Date 1928
Map No. B-921
Plotting C'k'd by J.C. Ellis
Date 1928

W. O. No. A-71-227 C. O. No.
Location Baldwin Park
Surveyed by Adams & Ellis
Date Sept. 1928
Indexed



Notes ANY ADDITIONS OR CHANGES ON THIS SHEET MUST BE MADE OR CIRCLED IN Red. WITH DATE AND NAME OF PERSON MAKING CHANGE.

Do not extend notes this side of this line

RETURN TO LOS ANGELES COUNTY SURVEYOR

F.B. 372 PG. 8 Payant Chief Party Notes by E115 Date 7/25/28

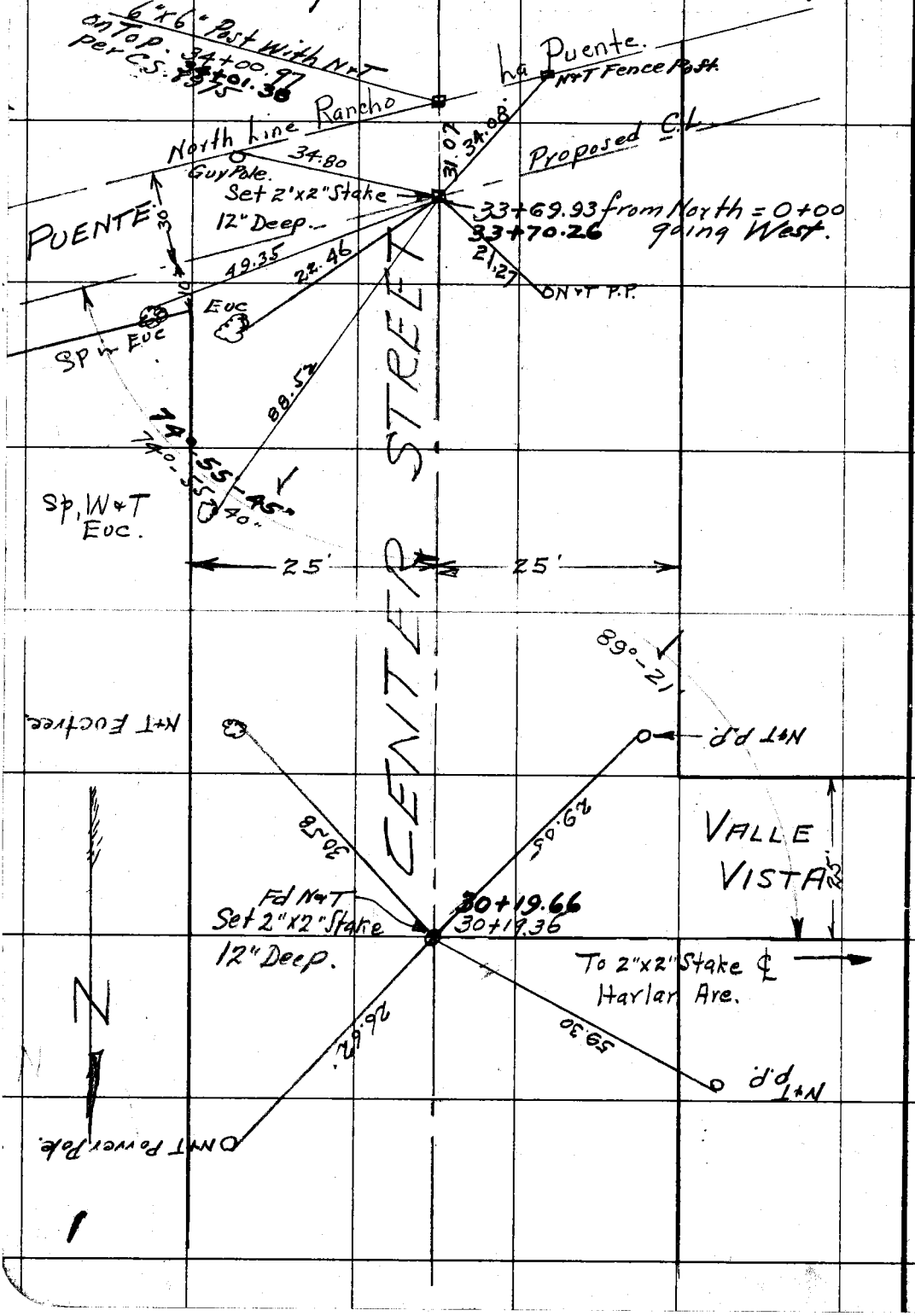

LOS ANGELES COUNTY SURVEYOR

RETURN TO

Do not extend notes this side of this line

Notes: ANY ADDITIONS OR CHANGES ON THIS SHEET MUST BE MADE OR CIRCLED IN Red. WITH DATE AND NAME OF PERSON MAKING CHANGE.

Date July 1928 Notes by Ellis Chief Party Payzant F. B. 372 Pg. 9

Plotted by S.K. Payzant	W. O. No. A-71222 R-O. No.
Date 1928	Location Baldwin Park
Map No. B-321	Surveyed by Adams & Ellis
Plotting Chkd by J.C. Ellis	Date Sept 1928
Date 1928	Indexed

Notes ANY ADDITIONS OR CHANGES ON THIS SHEET MUST BE MADE OR CIRCLED IN Red. WITH DATE AND NAME OF PERSON MAKING CHANGE.

Do not extend notes this side of this line

RETURN TO LOS ANGELES COUNTY SURVEYOR

MERCED AVE
SEE Page

14+12 Set N+T

30'

WALNUT STREET

PUENTE AVE

North Line Rancho La Puente.

P.E. R/W

10' 30'

CENTER STREET.
SEE Page 8

2"x2" Stake 0+00 going East
33+69.93 from North.

6"x6" Post.

F.B. 37 Pg. 10 Payzant Chief Party Notes by Ellis Date 1928

RETURN TO
LOS ANGELES COUNTY SURVEYOR

Notes: ANY ADDITIONS OR CHANGES ON THIS SHEET MUST BE MADE OR CIRCLED IN Red. WITH DATE AND NAME OF PERSON MAKING CHANGE.

Do not extend notes this side of this line

30'

LA RICA AVE
SEE Page

34+33.22 Set 1"x2" Stake

℄ Transit Line

PUENTE AVE

℄ North Line of Rancho La Puente

P. E. Ry R/W.

30'

MERCED AVE

N+T 14+13

X

Date 1928 Notes by Ells Chief Party Payzant F. B. 372 PG. 11

Plotted by	S. K. Payzant	W. O. No.	A&J 222
Date	1928	Location	Baldwin Park
Map No.	B-321	Surveyed by	Adams & Ells
Plotting C'k'd by	J. C. Ells	Date	Sept 1928
Date	1928	Indexed	

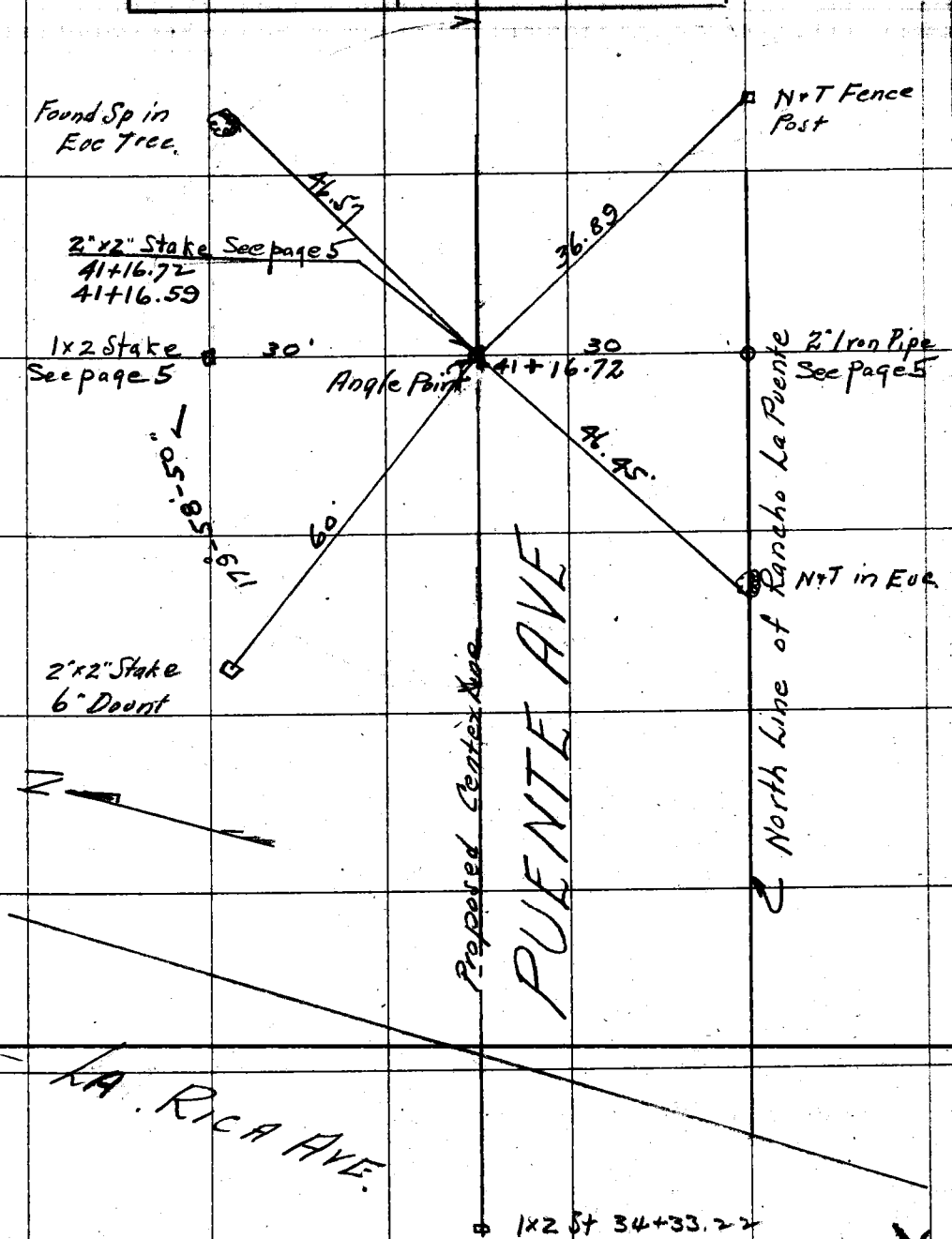

Notes: ANY ADDITIONS OR CHANGES ON THIS SHEET MUST BE MADE OR CIRCLED IN Red. WITH DATE AND NAME OF PERSON MAKING CHANGE.

RETURN TO LOS ANGELES COUNTY SURVEYOR

Do not extend notes this side of this line

F.B. 377 Pg. 12 Parzant Chief Party Notes by Ellis Date

SEE BOTTOM OF PAGE 13.

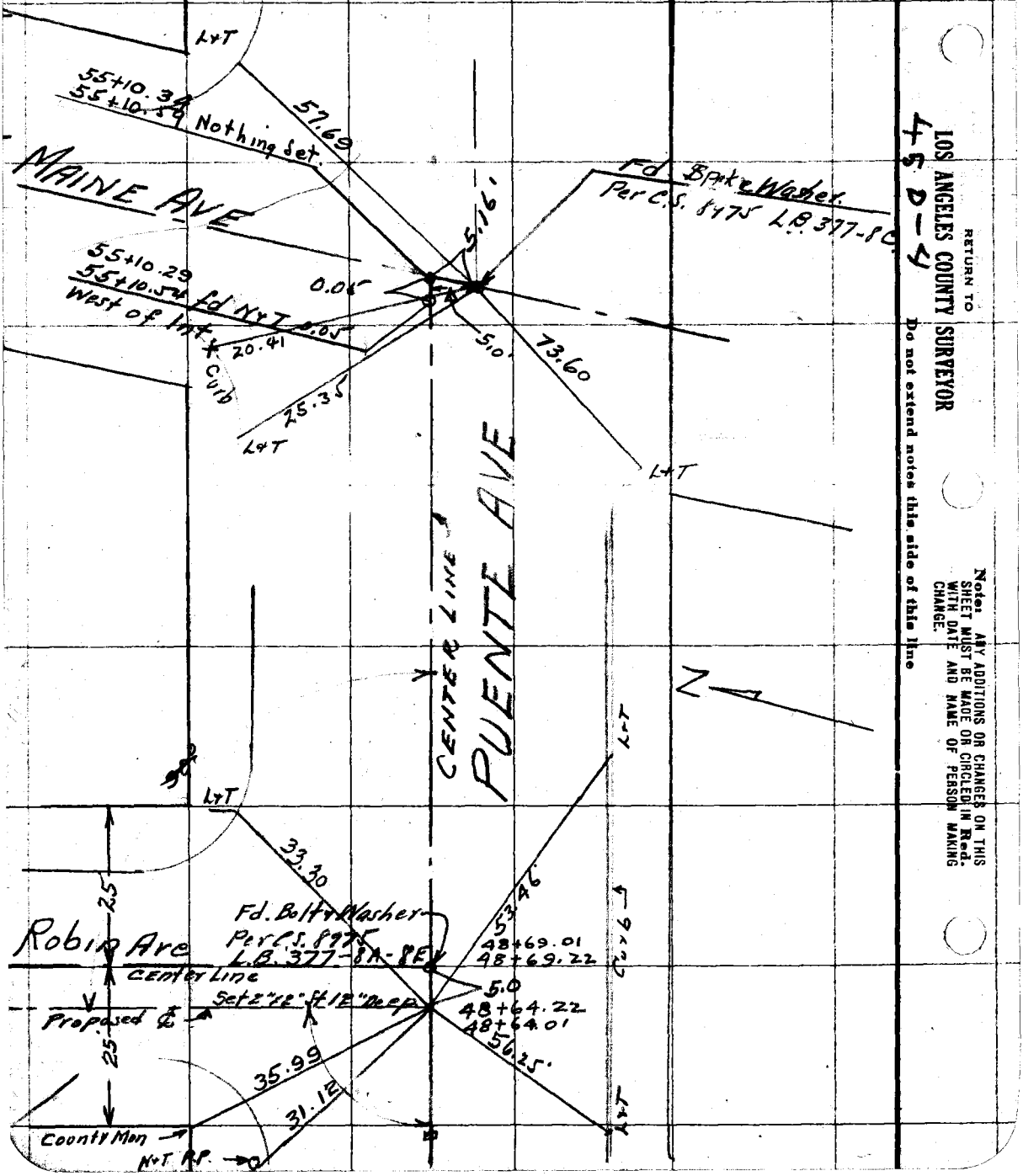

RETURN TO
LOS ANGELES COUNTY SURVEYOR
45 D-4

Do not extend notes this side of this line

Notes: ANY ADDITIONS OR CHANGES ON THIS SHEET MUST BE MADE OR CIRCLED IN Red. WITH DATE AND NAME OF PERSON MAKING CHANGE.

Date 1928 Notes by Ells Chief Party Payzant F. B. 372 PG. 13

Plotted by S. K. Payzant	W. O. No. A+1 222 S. O. No.
Date 1928	Location Baldwin Park
Map No. B-321	Surveyed by Adams & Ells
Plotting C'k'd by J. C. Ells	Date Sept 1928
Date 1928	Indexed

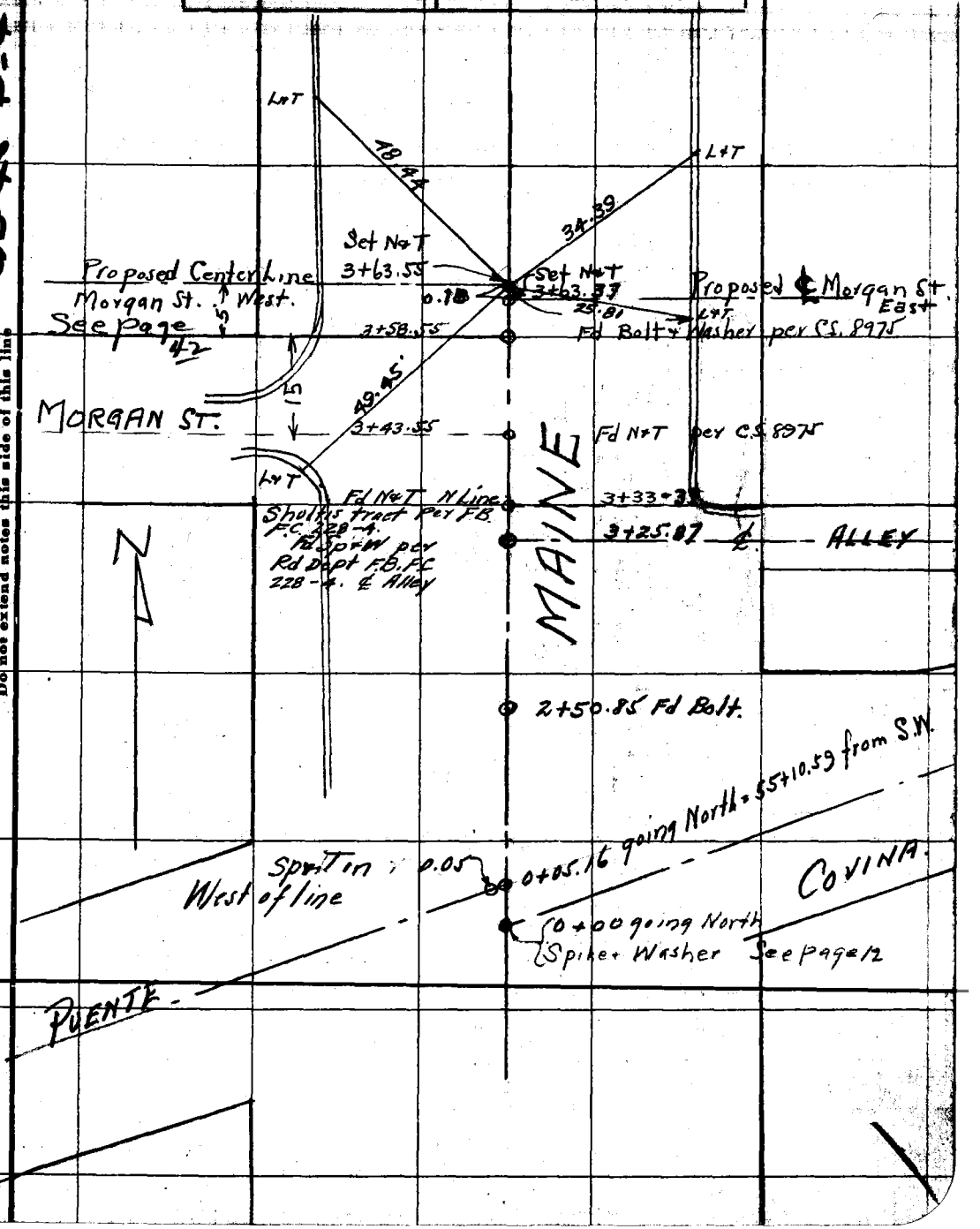

Note: ANY ADDITIONS OR CHANGES ON THIS SHEET MUST BE MADE OR CIRCLED IN Red. WITH DATE AND NAME OF PERSON MAKING CHANGE.

Do not extend notes this side of this line

RETURN TO LOS ANGELES COUNTY SURVEYOR

W946 P-4

F.B. 372 Pg. 14 Parzant Chief Party Notes by Ellis Date

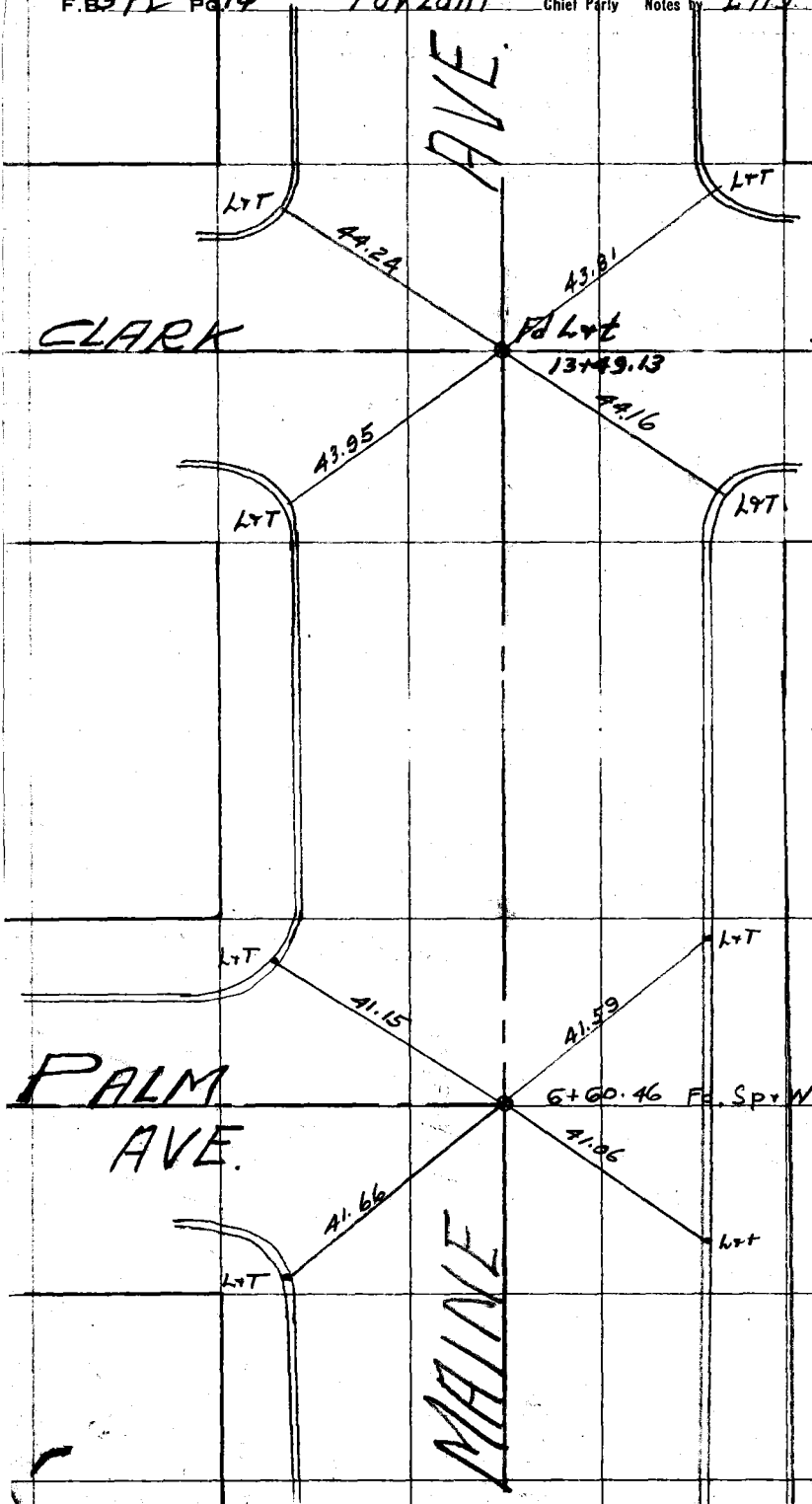

RETURN TO
LOS ANGELES COUNTY SURVEYOR

VS 45,D-4

Do not extend notes this side of this line

Notes: ANY ADDITIONS OR CHANGES ON THIS SHEET MUST BE MADE OR CIRCLED IN Red. WITH DATE AND NAME OF PERSON MAKING CHANGE.

Date _____ Notes by E Ills Chief Party Payzant F. B. 372 Pg. 15

Plotted by S.K. Payzant.	W. O. No. A41 222 T. S. O. No.
Date 1928	Location Baldwin Park.
Map No. B-321	Surveyed by Adams & Ells.
Plotting C'k'd by J.C. Ells.	Date Sept. 1928.
Date 1928	Indexed

Notes: ANY ADDITIONS OR CHANGES ON THIS SHEET MUST BE MADE OR CIRCLED IN Red. WITH DATE AND NAME OF PERSON MAKING CHANGE.

Do not extend notes this side of this line

RETURN TO LOS ANGELES COUNTY SURVEYOR

AVE

N

LOS

Center line
See page I

ANGELES.

℄ Spr W.
20+07.76 from South
=0+00 going West.

FOR TIES SEE PAGE I

80-58-45"
89-59-00"

MAINE

F.B. 372 Pg. 16 Chief Party Notes by Date

RETURN TO
LOS ANGELES COUNTY SURVEYOR

Do not extend notes this side of this line

Notes ANY ADDITIONS OR CHANGES ON THIS SHEET MUST BE MADE OR CIRCLED IN Red. WITH DATE AND NAME OF PERSON MAKING CHANGE.

Date _____ Notes by Ells Chief Party Payzant F. B. 372 PG. 17

Plotted by S. K. Payzant	W. O. No. A&1 222
Date 1928	Location Baldwin Park
Map No. B-321	Surveyed by Adams & Ells
Plotting Ch'd by J. C. Ells	Date Sept 1928
Date 1928	Indexed

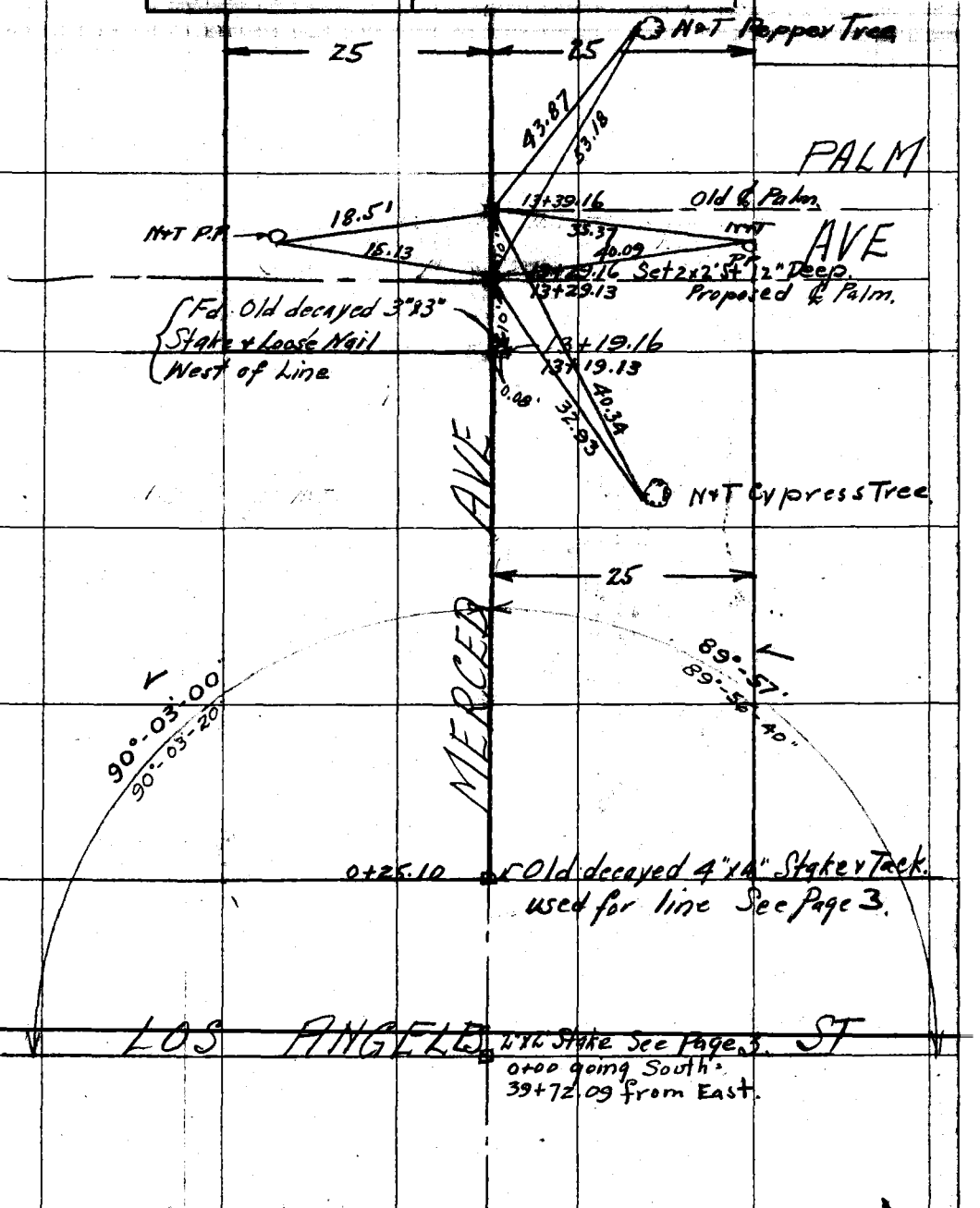

Note: ANY ADDITIONS OR CHANGES ON THIS SHEET MUST BE MADE OR CIRCLED IN Red. WITH DATE AND NAME OF PERSON MAKING CHANGE.

Do not extend notes this side of this line

WJ 46 P-4

RETURN TO LOS ANGELES COUNTY SURVEYOR

F.B. 372 Pg. 18 Payzant Chief Party Notes by Ellis Date

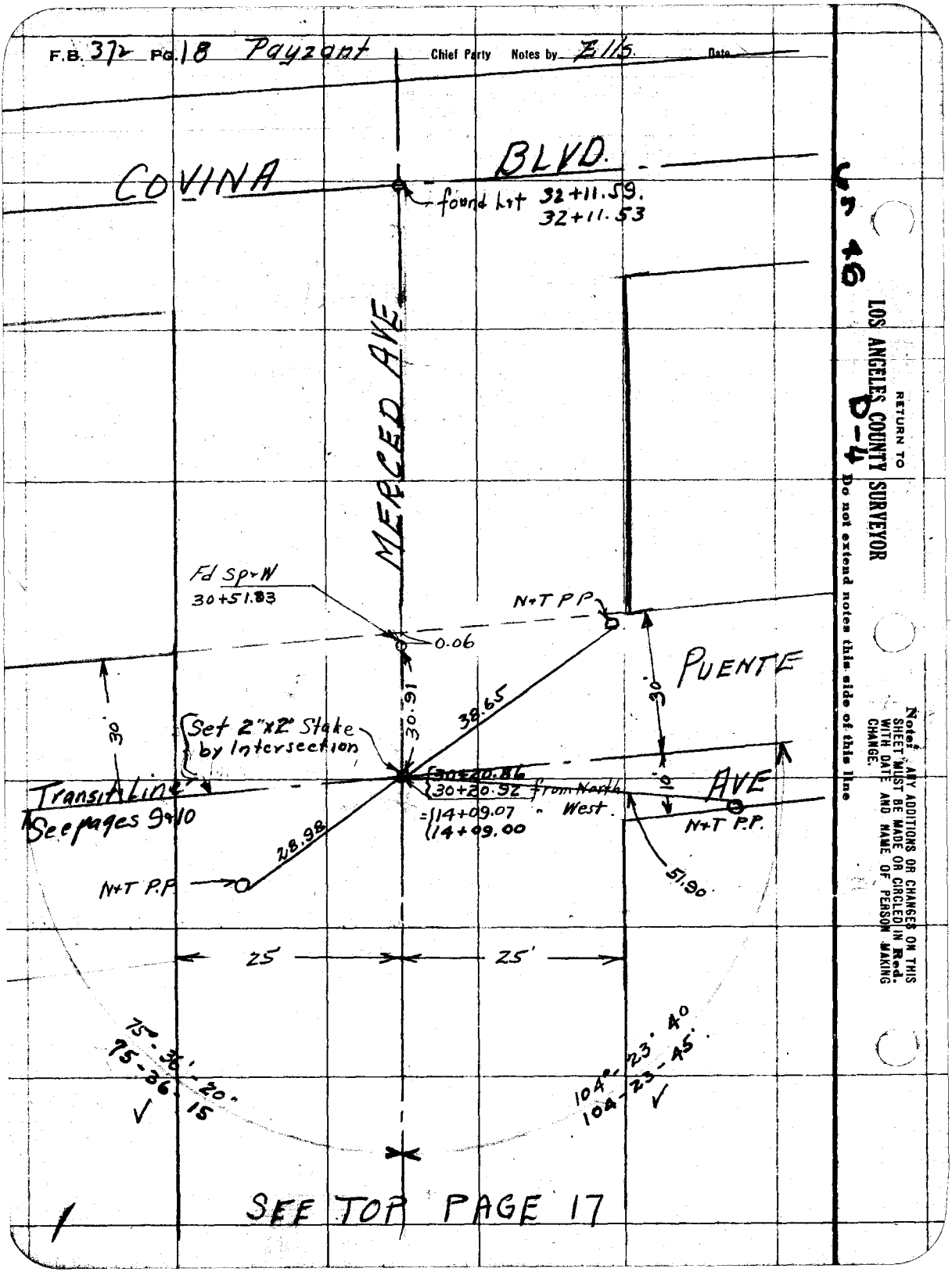

RETURN TO LOS ANGELES COUNTY SURVEYOR D-4

Do not extend notes this side of this line

Note: ANY ADDITIONS OR CHANGES ON THIS SHEET MUST BE MADE OR CIRCLED IN Red. WITH DATE AND NAME OF PERSON MAKING CHANGE.

46

Date _____ Notes by Ells Chief Party Payzant F. B. 372 PG. 19

Plotted by S.K. Payzant	W. O. No. A.71 222
Date 1928	Location Baldwin Park
Map No. B-321	Surveyed by Adams & Ells
Plotting C'k'd by J.C. Ells	Date Sept 1928
Date 1928	Indexed

180 0+50

N 89 30 ft

Note: ANY ADDITIONS OR CHANGES ON THIS SHEET MUST BE MADE OR CIRCLED IN Red. WITH DATE AND NAME OF PERSON MAKING CHANGE.

WS 46 D+4

RETURN TO LOS ANGELES COUNTY SURVEYOR

Do not extend notes this side of this line

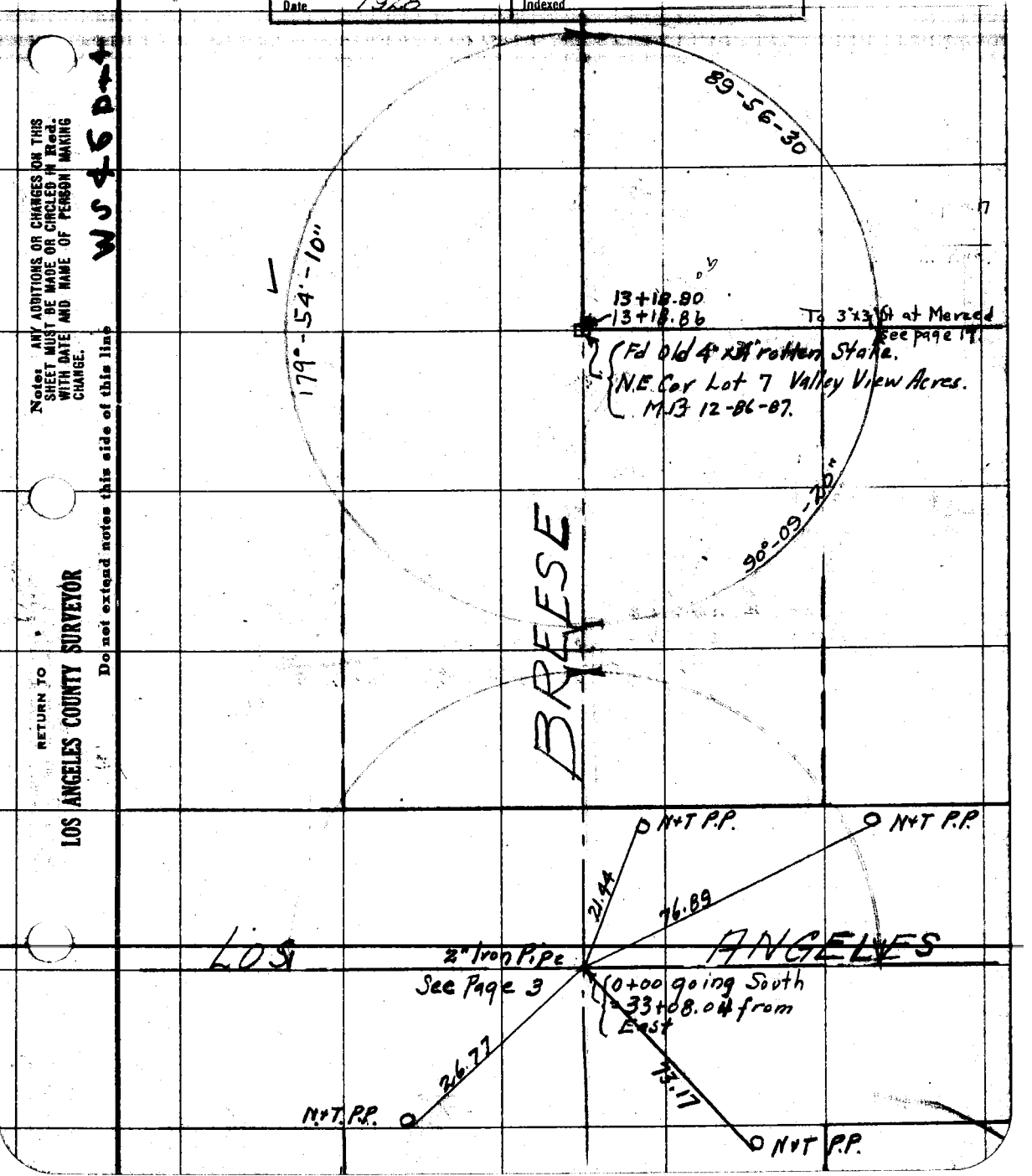

F.B 371 Pg. 20 Poyzant Chief Party Notes by E.I.S. Date



SEE TOP PAGE 19

46 D-4

RETURN TO
LOS ANGELES COUNTY SURVEYOR
Do not extend notes this side of this line

Note: ANY ADDITIONS OR CHANGES ON THIS SHEET MUST BE MADE OR CANCELED IN Red. WITH DATE AND NAME OF PERSON MAKING CHANGE.

Date _____ Notes by Ells Chief Party Payzant F. B. 372 PG. 21

Plotted by S. K. Payzant	W. O. No. A-1 222 S. O. No.
Date 1928	Location Baldwin Park
Map No. B-321	Surveyed by Adams & Ells
Plotting Ck'd by L. C. Ells	Date Sept 1928
Date 1928	Indexed

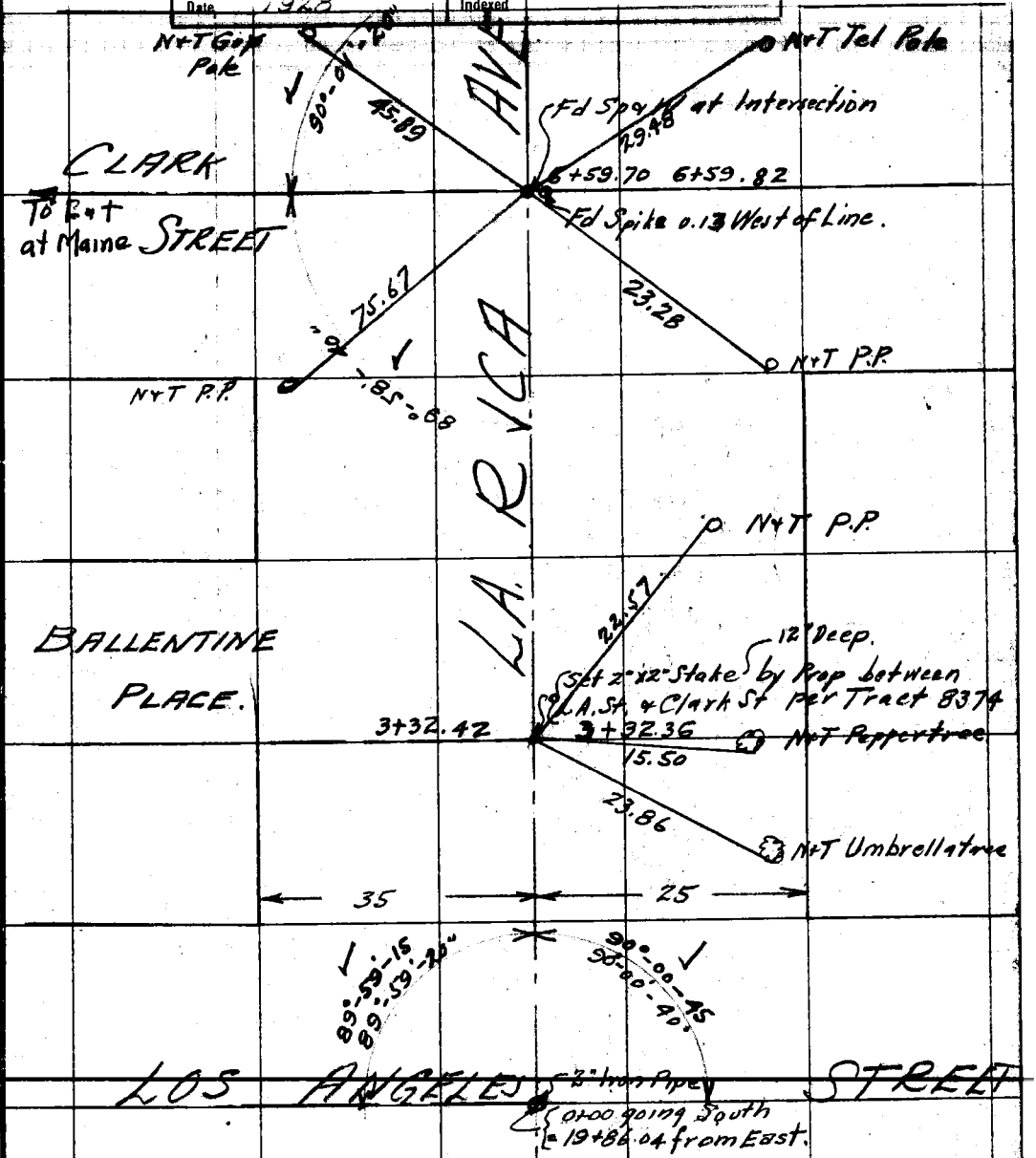

FOR TIES SEE PAGE 2

Note: ANY ADDITIONS OR CHANGES ON THIS SHEET MUST BE MADE OR CIRCLED IN RED WITH DATE AND NAME OF PERSON MAKING CHANGE.

RETURN TO LOS ANGELES COUNTY SURVEYOR

Do not extend notes this side of this line

W546 D-4

F.B. 372 PG. 22 Payzant Chief Party Notes by Ells Date



RETURN TO
LOS ANGELES COUNTY SURVEYOR
Do not extend notes this side of this line

Note: ANY ADDITIONS OR CHANGES ON THIS SHEET MUST BE MADE OR CIRCLED IN Red. WITH DATE AND NAME OF PERSON MAKING CHANGE.

Date _____ Notes by Ells Chief Party Payzant F. B. 37 Pg. 23

Plotted by S. K. Payzant	W. O. No. A+1 222 D. S. O. No.
Date 1928	Location Baldwin Park
Map No. B-321	Surveyed by Adams & Ells
Plotting C'k'd by J. C. Ells	Date Sept. 1928
Date 1928	Indexed

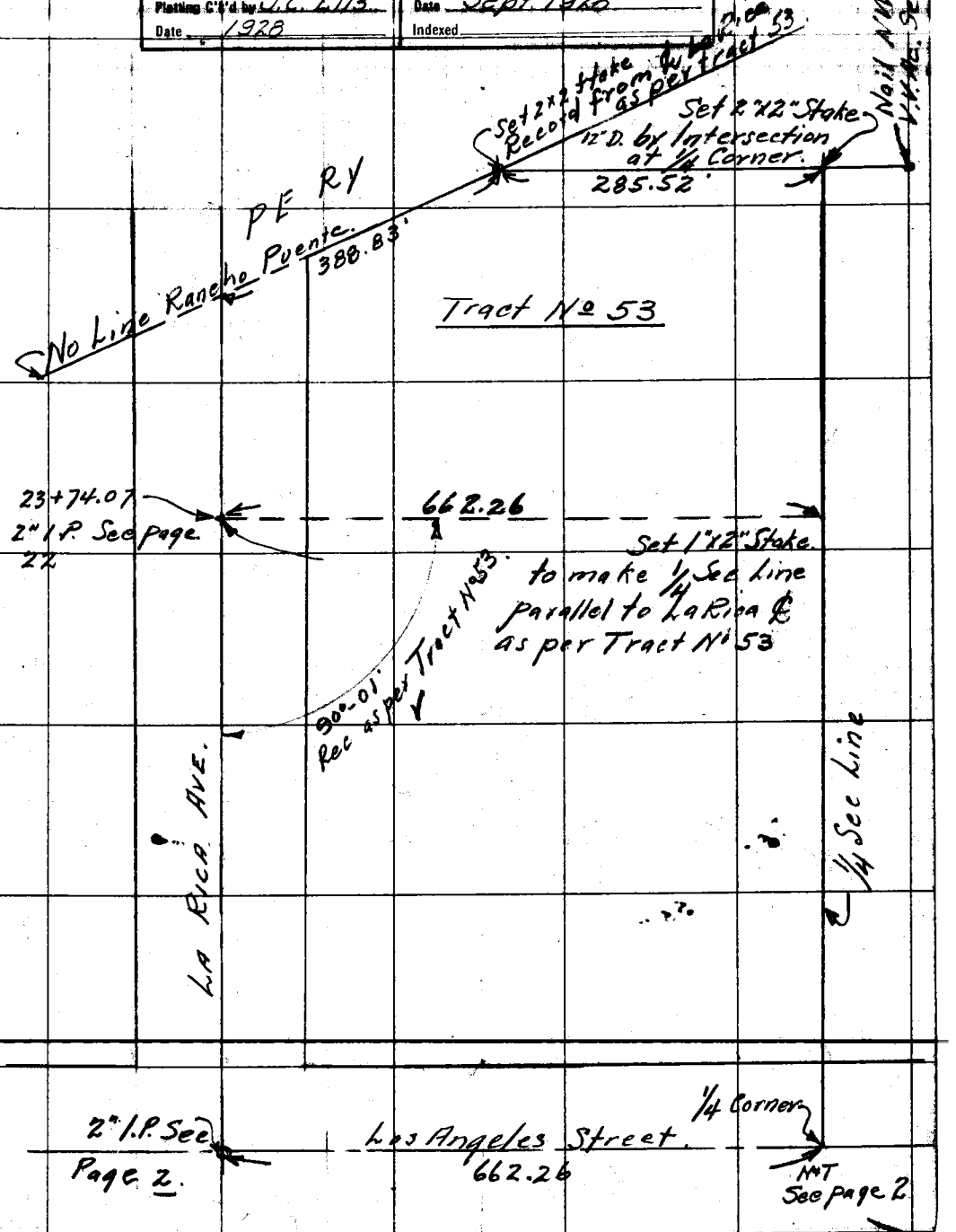

Note: ANY ADDITIONS OR CHANGES ON THIS SHEET MUST BE MADE OR CIRCLED IN Red. WITH DATE AND NAME OF PERSON MAKING CHANGE.

Do not extend notes this side of this line

RETURN TO LOS ANGELES COUNTY SURVEYOR

WS 4 C D-4

F.B. 371 PG. 24 Payzant | Chief Party | Notes by EWS | Date

AVE

26+81.85

26+81.85 See Page 10

PUENTE Transit Line

2"x2" Stake Set by Intersection
26+81.80 from North = 27+77.39
from S.W. 27+77.26
26+39.49

1"x2" Stake 12" Deep at 1/4 Sec Cor.
See page 23

AVE

75-38-10"
75-37-55

104-21-50"
104-22-05

23+74.40 — 1x2" Stake. See Page 23

STEWART Parkway

89-59-15
89-59-10

179-57-55"
179-57-35

89-58-40"
89-58-30

LOS ANGELES STREET.

N&T See Page 2
Outgoing South =
26+48.30 from East.

FOR TIES SEE PAGE 2

RETURN TO LOS ANGELES COUNTY SURVEYOR

Do not extend notes this side of this line

Note: ANY ADDITIONS OR CHANGES ON THIS SHEET MUST BE MADE OR CIRCLED IN Red. WITH DATE AND NAME OF PERSON MAKING CHANGE.

X 69-7

26 46 0.5 W 34.64

Date _____ Notes by Ellis Chief Party Payzant F. B. 372 PG. 25

Plotted by S.K. Payzant
Date 1928
Map No. B-321
Plotting Ch'd by J.C. Ellis
Date _____

W. O. No. Ayl 222 D. S. O. No.
Location Baldwin Park
Surveyed by Adams & Ellis
Date Sept. 1928
Indexed _____

Notes ANY ADDITIONS OR CHANGES ON THIS SHEET MUST BE MADE OR CIRCLED IN Red. WITH DATE AND NAME OF PERSON MAKING CHANGE.

Do not extend notes this side of this line

RETURN TO LOS ANGELES COUNTY SURVEYOR

W3 45 D-4

CLARK STREET

L+T Curb

20.32

6+53.43
6+59.50

Fd 2"x2" Stake Tack by Ties
for F.B. FC. 541
Set 2"x2" Stake 12" Deep

34.90

15.14

L+T Curb

L+T Curb

89-58-10
89-58.

90-01-50
90-02

N+T Tel Pole

N+T Pepper Tree

89-59-05

72.00

40.30

53.25

Ballentine Place

30

Set 2"x2" Stake 12" D. by prop. between Clark and Los Angeles per Tract No 8374

3+32.25
3+32.21

To 2x2 at La Rica

MADRE AVE

SIERRA

89-59-40
89-59-45

90-00-15
90-00-20

90 00

LOS ANGELES STREET

{ 0+00 going South = 13+44.49 from East 3/4" Iron Pipe See Page 1

FOR TIES SEE PAGE 1

F.B. 372 PG. 26 Payzant Chief Party Notes by Ellis Date

46 D-4

RETURN TO LOS ANGELES COUNTY SURVEYOR

Do not extend notch this side of this line

Note: ANY ADDITIONS OR CHANGES ON THIS SHEET MUST BE MADE OR CIRCLED IN Red. WITH DATE AND NAME OF PERSON MAKING CHANGE.

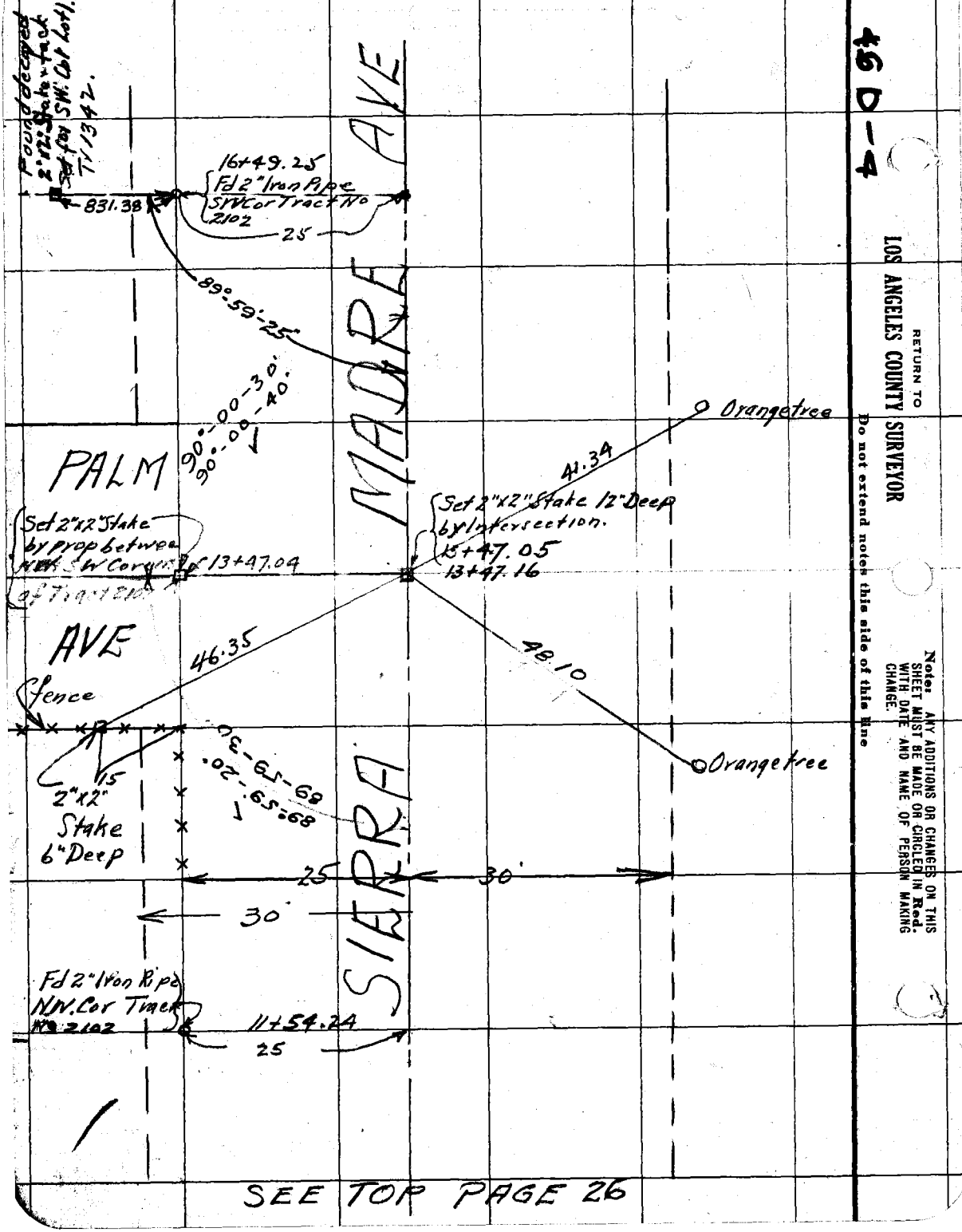

SEE TOP PAGE 26

Date _____ Notes by Ells Chief Party Payzant F. B. 372 PG 27

Plotted by S.K. Payzant	W. O. No. AW 2222 S. O. No.
Date 1928	Location Baldwin Park
Map No. B-321	Surveyed by Adams & Ells
Plotting C'k'd by J.C. Ells	Date Sept. 1928
Date 1928	Indexed

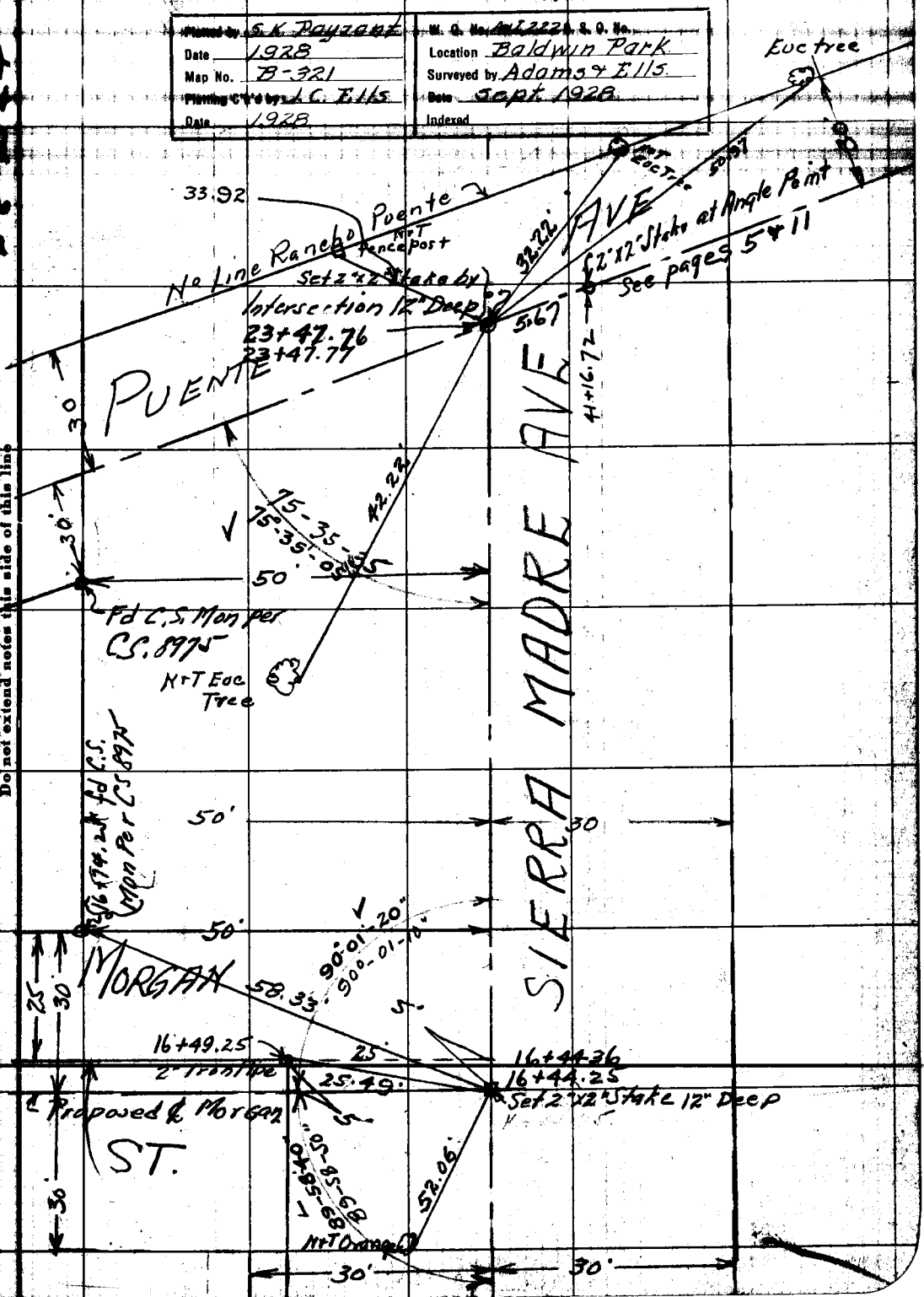

Note: ANY ADDITIONS OR CHANGES ON THIS SHEET MUST BE MADE OR CIRCLED IN Red. WITH DATE AND NAME OF PERSON MAKING CHANGE.

Do not extend notes this side of this line

RETURN TO LOS ANGELES COUNTY SURVEYOR

F.B. 372 PG. 28 Payzant Chief Party Notes by Date

RETURN TO

LOS ANGELES COUNTY SURVEYOR

Do not extend notes this side of this line

Note: ANY ADDITIONS OR CHANGES ON THIS SHEET MUST BE MADE OR CIRCLED IN Red. WITH DATE AND NAME OF PERSON MAKING CHANGE.

Date _____ Notes by Ells Chief Party Payzant F. B. 372 PG 29

Plotted by S.K. Payzant	W. O. No. Axl. 2220 S. O. No.
Date 1928	Location Baldwin Park
Map No. B-321	Surveyed by Adams & Ells.
Plotting C'k'd by J.C. Ells.	Date Sept. 1928
Date 1928	Indexed

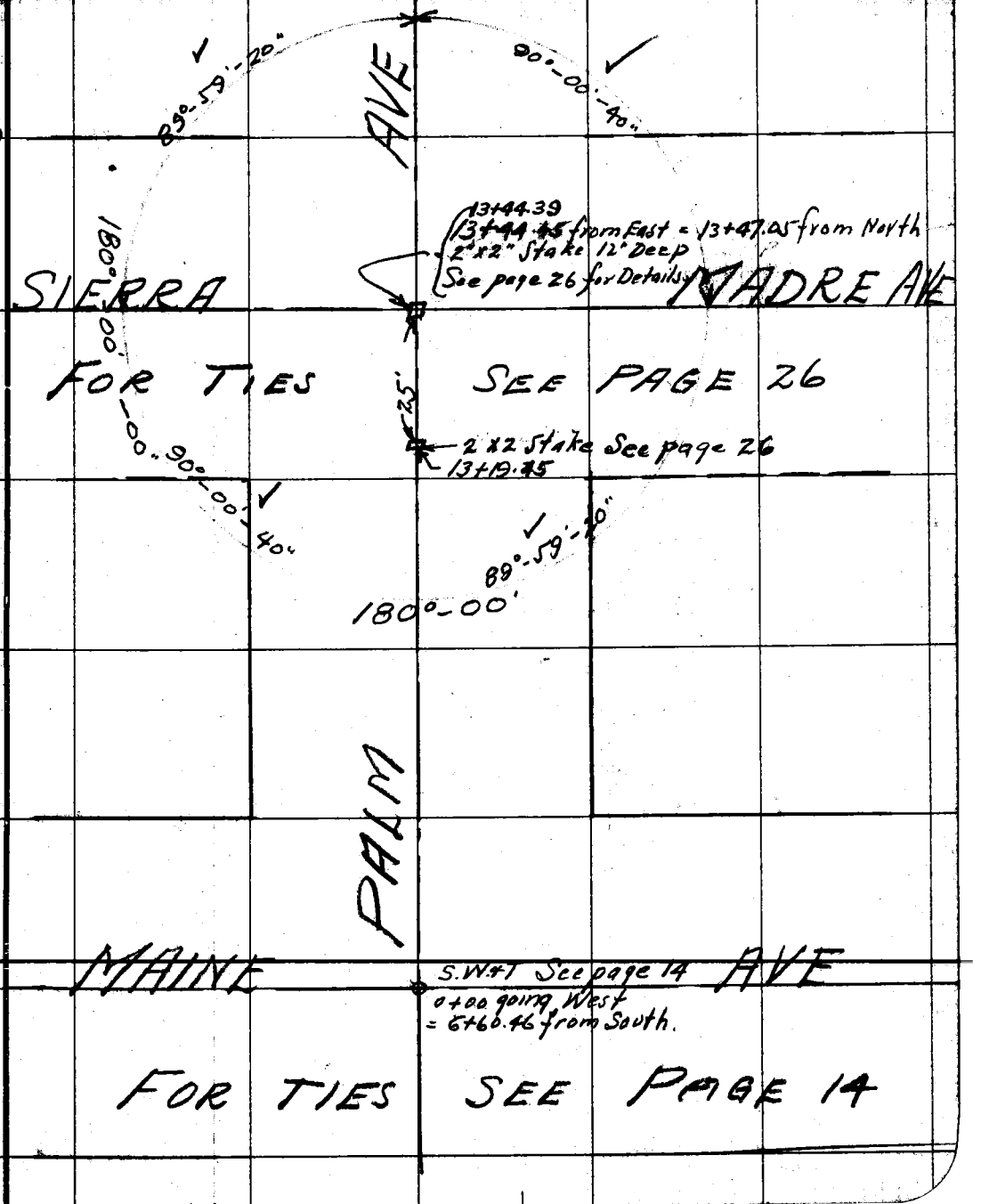

Note: ANY ADDITIONS OR CHANGES ON THIS SHEET MUST BE MADE OR CIRCLED IN Red. WITH DATE AND NAME OF PERSON MAKING CHANGE.

Do not extend notes this side of this line

RETURN TO LOS ANGELES COUNTY SURVEYOR

46D-4

F.B. 372 Pg. 30 Payzant Chief Party Notes by Ellis Date

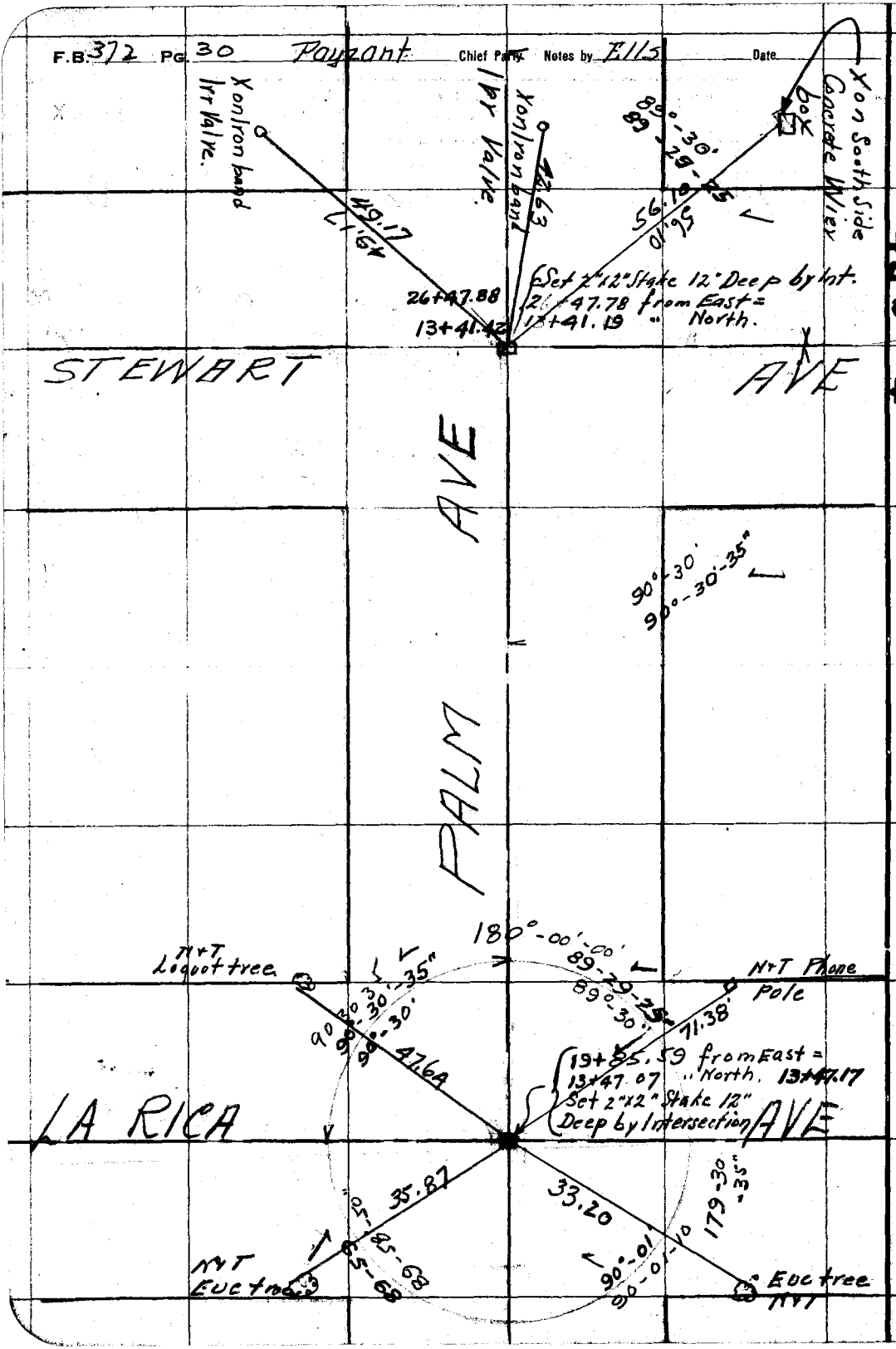

46D-4

RETURN TO LOS ANGELES COUNTY SURVEYOR

Do not extend notes this side of this line

Notes: ANY ADDITIONS OR CHANGES ON THIS SHEET MUST BE MADE OR CIRCLED IN Red. WITH DATE AND NAME OF PERSON MAKING CHANGE.

46, D-4

Date _____ Notes by Ells Chief Party Payzant F. B. 372 PG. 31

Plotted by S.K. Payzant	W. O. No. A&I 222 S. O. No.
Date 1928	Location Baldwin Park
Map No. B-321	Surveyed by Adams & Ells
Plotting C'ld by J.C. Ells	Date Sept. 1928
Date 1928	Indexed

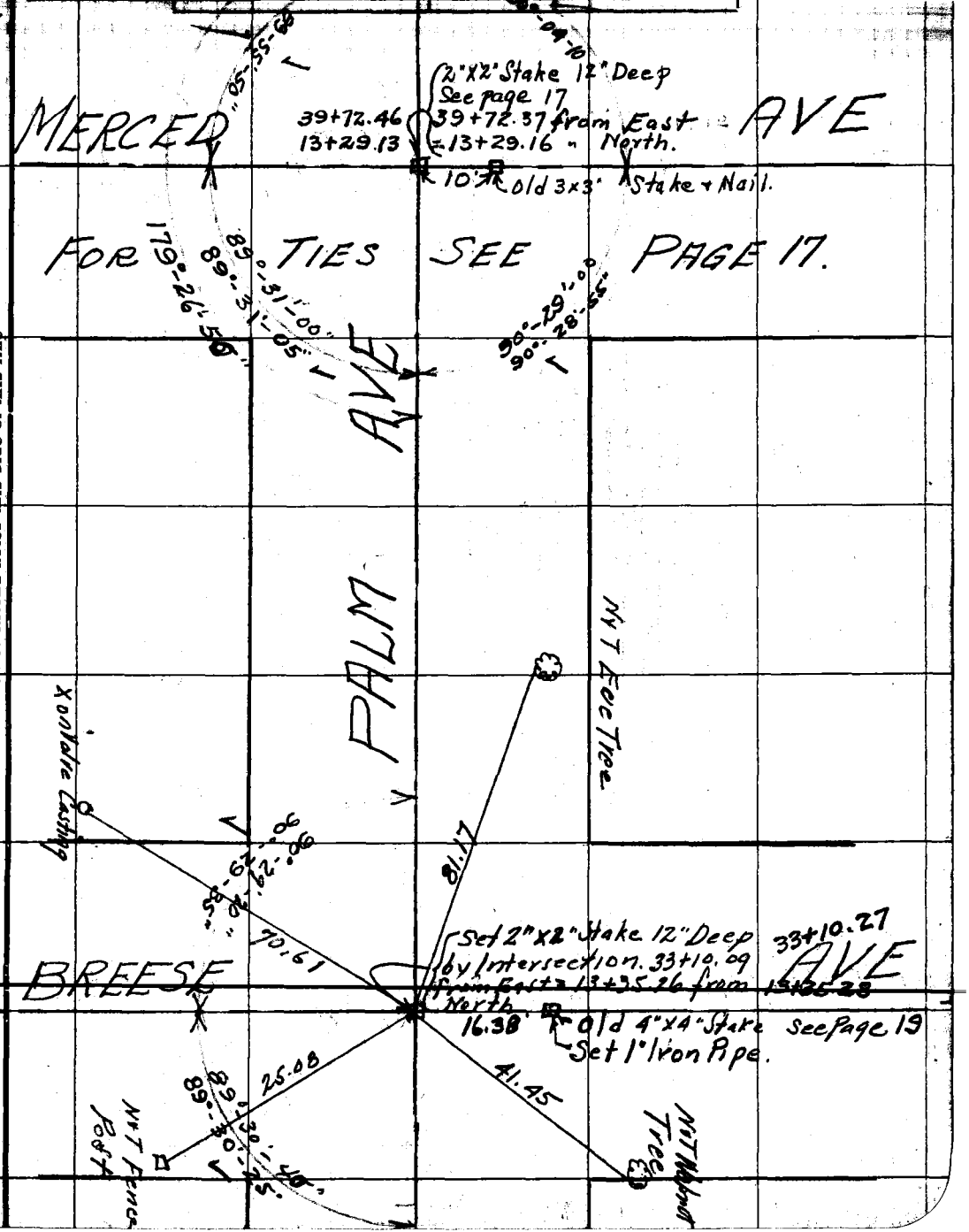

Note: ANY ADDITIONS OR CHANGES ON THIS SHEET MUST BE MADE OR CIRCLED IN Red. WITH DATE AND NAME OF PERSON MAKING CHANGE.

Do not extend notes this side of this line

RETURN TO LOS ANGELES COUNTY SURVEYOR

F.B. 372 Pg. 32 Poyzant Chief Pty. Notes by Ellis Date

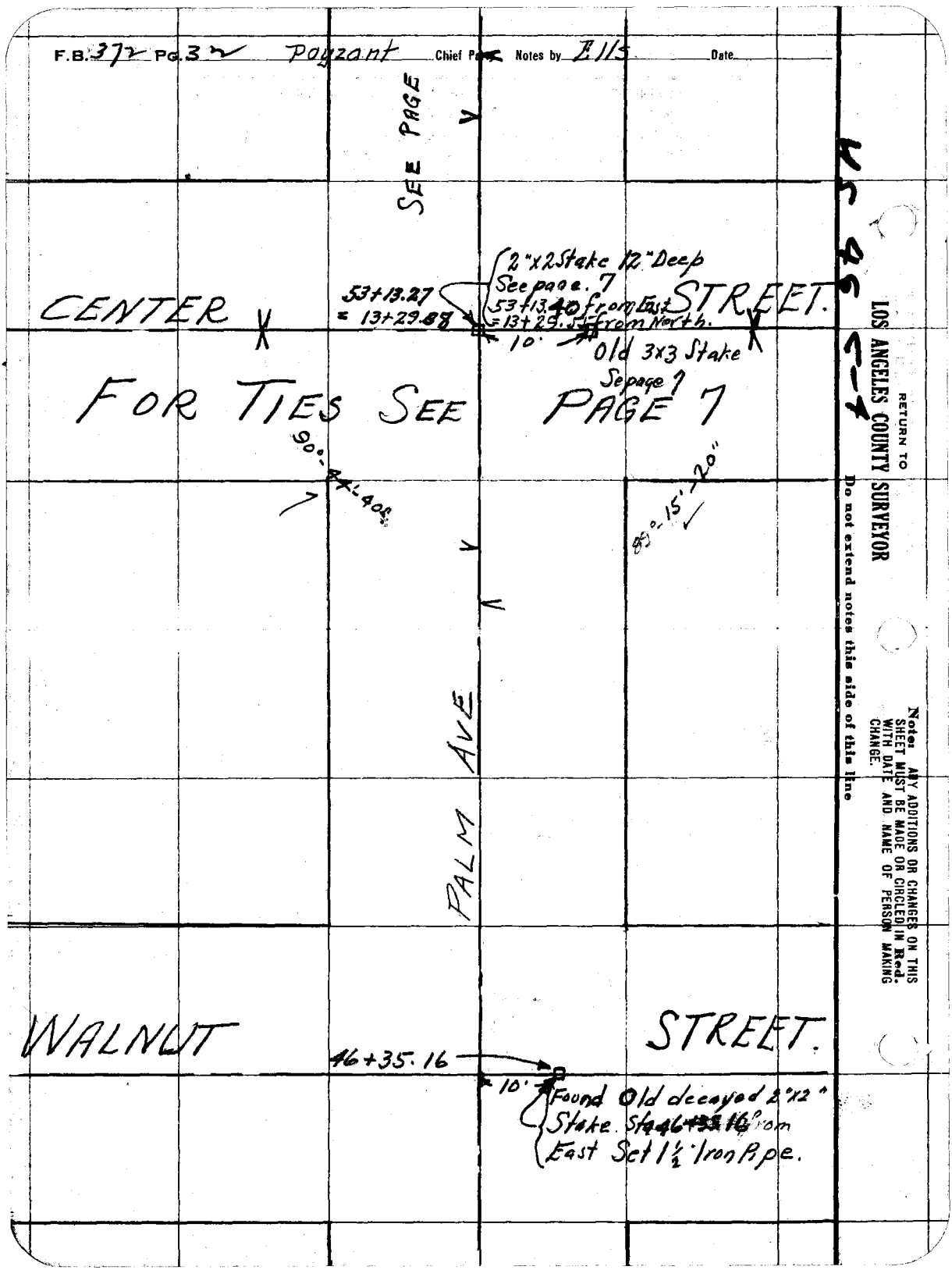

RETURN TO LOS ANGELES COUNTY SURVEYOR

Do not extend notes this side of this line

Notes: ANY ADDITIONS OR CHANGES ON THIS SHEET MUST BE MADE OR CIRCLED IN Red. WITH DATE AND NAME OF PERSON MAKING CHANGE.

Date _____ Notes by Ells Chief Party Payzant F. B. 372 Pg. 33

Plotted by S.K. Payzant	W. O. No. A&L 2220 S. O. No.
Date 1928	Location Baldwin Park
Map No. B-321	Surveyed by Adams & Ells
Plotting C'k'd by J.C. Ells	Date Sept 1928
Date 1928	Indexed

Note: ANY ADDITIONS OR CHANGES ON THIS SHEET MUST BE MADE OR CIRCLED IN Red. WITH DATE AND NAME OF PERSON MAKING CHANGE.

RETURN TO LOS ANGELES COUNTY SURVEYOR

Do not extend notes this side of this line

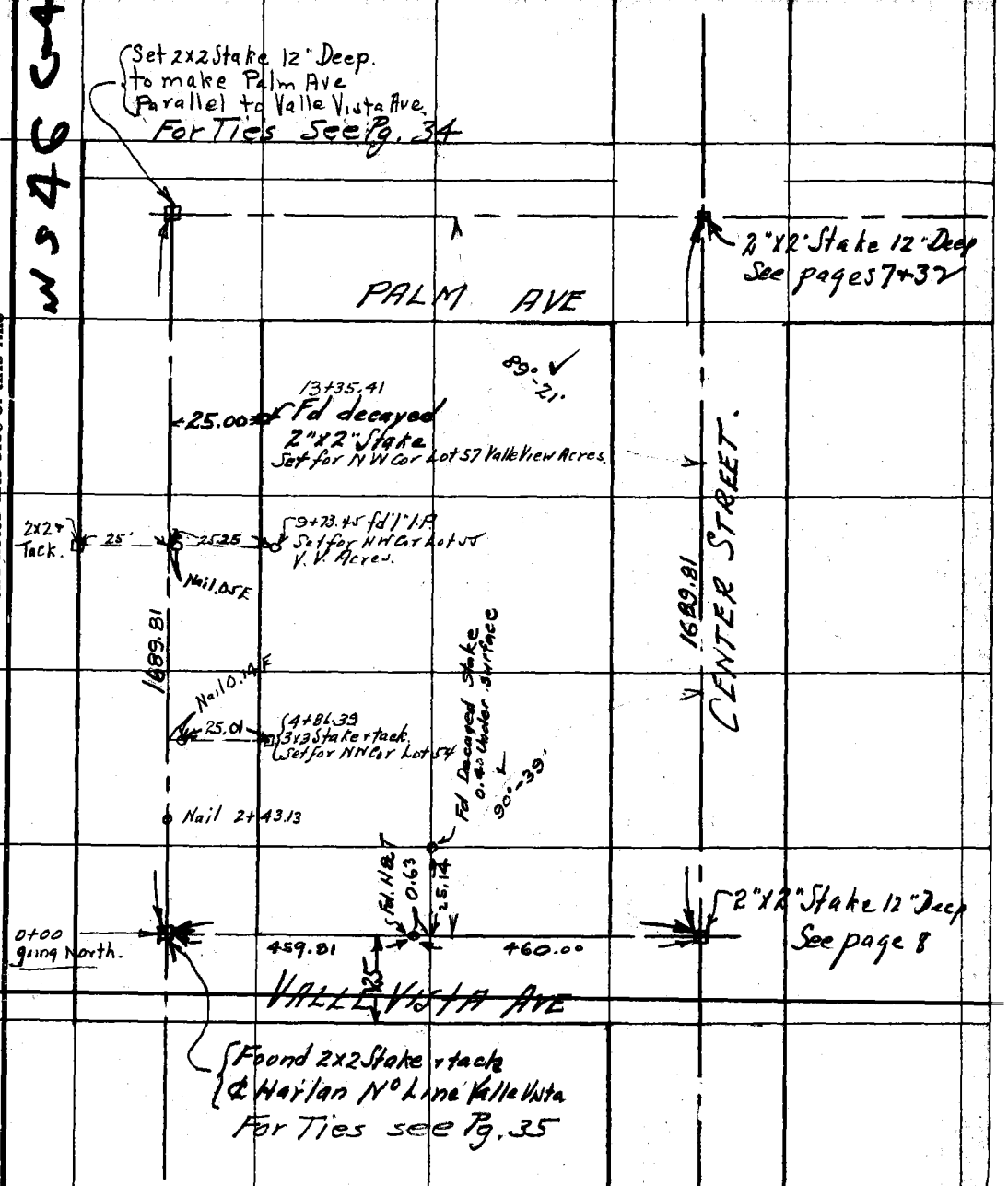

F.B. 372 PG. 34 Payzant Chief Party Notes by Ellis Date



W 546 E-4

RETURN TO
LOS ANGELES COUNTY SURVEYOR
Do not extend notes this side of this line

Note: ANY ADDITIONS OR CHANGES ON THIS SHEET MUST BE MADE OR CIRCLED IN Red. WITH DATE AND NAME OF PERSON MAKING CHANGE.

WS 46 C-4

Date _____ Notes by Ells. Chief Party Payzant F. B. 372 Pg. 35

Plotted by J.K. Payzant	W. O. No. A-1222 D. S. O. No.
Date 1928	Location Baldwin Park.
Map No. B-321	Surveyed by Adams & Ells
Plotting C'k'd by J.C. Ells.	Date Sept. 1928.
Date 1928	Indexed

Note: ANY ADDITIONS OR CHANGES ON THIS SHEET MUST BE MADE OR CIRCLED IN Red. WITH DATE AND NAME OF PERSON MAKING CHANGE.

Do not extend notes this side of this line

RETURN TO LOS ANGELES COUNTY SURVEYOR

To Pg. 36

90-38-10
90°-38'-30"

X on Fire Plug on East Side below Valve

VALLE VISTA AVE.

22.92

39.22

N+T P.P.

2"X2" Stake 12" Deep See page 33
16+89.81 from North.
16+89.98

30.18

50.18

N+T P.P.

N+T P.P.

89-21-50
89°-21'-30"

HARVARD AVE

90°-38'

2"X2" Stake See Pages 33+34
4+00 going South =
62+33.64 from East. 62+33.39

PALM AVE

FORTIES SEE PAGE 34

F.B. 372 Pg. 36 Payment Chief Party Notes by Date

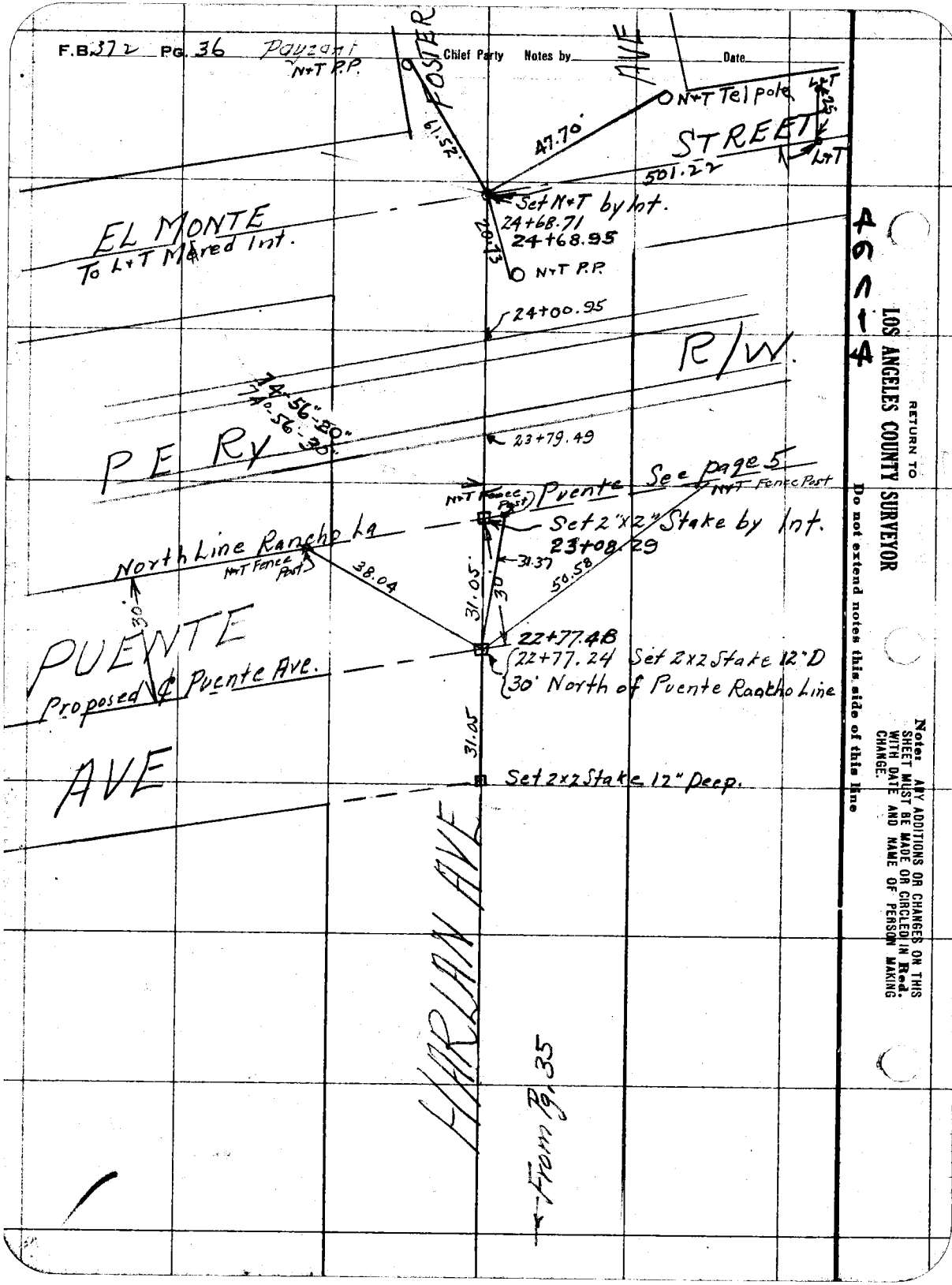

RETURN TO
LOS ANGELES COUNTY SURVEYOR

46514

Do not extend notes this side of this line

Notes: ANY ADDITIONS OR CHANGES ON THIS SHEET MUST BE MADE OR CIRCLED IN Red. WITH DATE AND NAME OF PERSON MAKING CHANGE.

Date _____ Notes by Ells Chief Party Payzant F. B. 372 PG. 37

Plotted by S.K. Payzant	W. O. No. A41222 D. S. O. No.
Date 1928	Location Baldwin Park
Map No. B-321	Surveyed by Adams & Ells
Plotting Ch'd by L.C. Ells	Date Sept 1928
Date 1928	Indexed

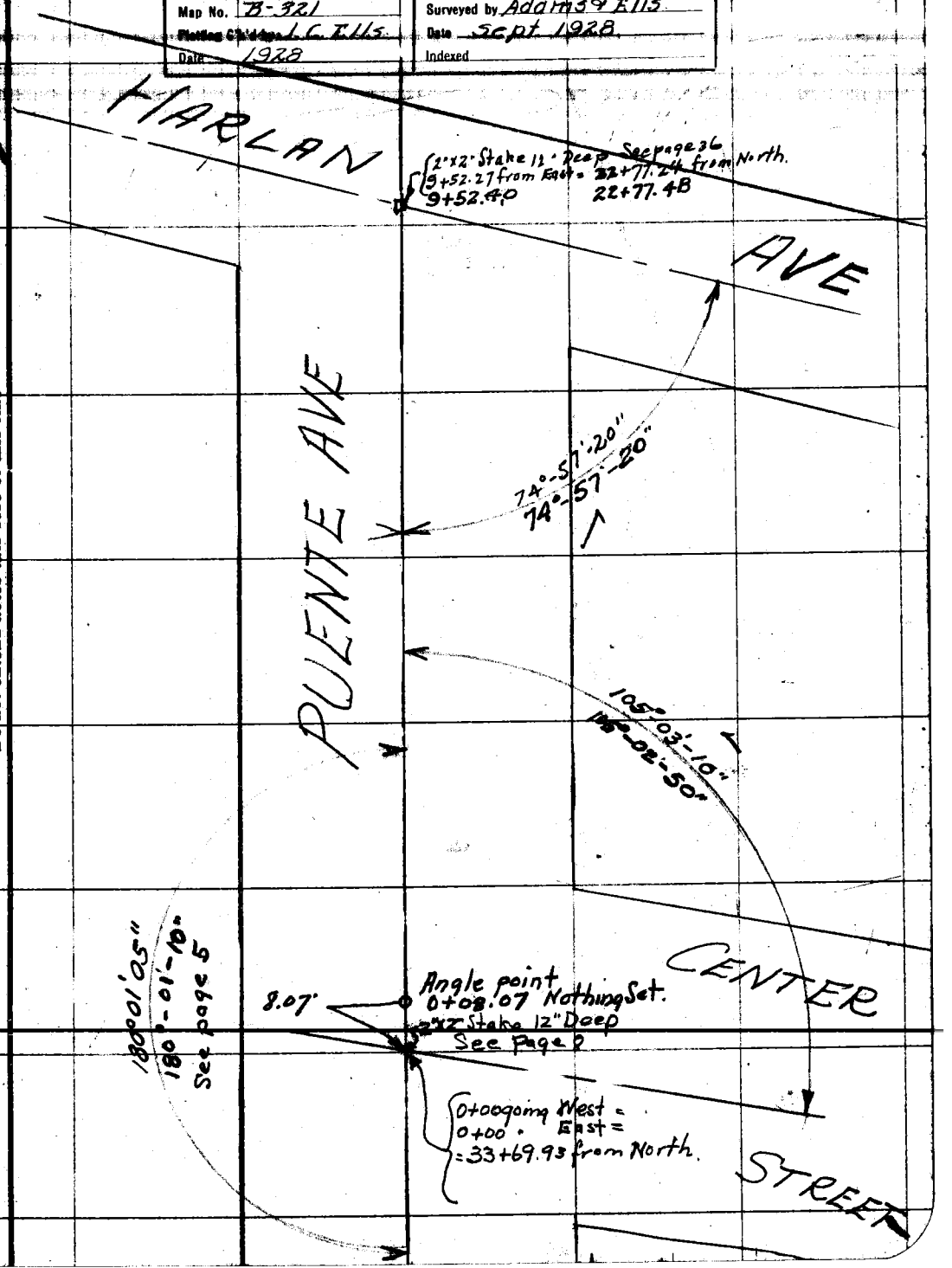

Note: ANY ADDITIONS OR CHANGES ON THIS SHEET MUST BE MADE OR CIRCLED IN Red. WITH DATE AND NAME OF PERSON MAKING CHANGE.

Do not extend notes this side of this line

RETURN TO
LOS ANGELES COUNTY SURVEYOR

F.B. 372 Pg. 38 Chief Party Notes by Date

RETURN TO

LOS ANGELES COUNTY SURVEYOR

Do not extend notes this side of this line

Note: ANY ADDITIONS OR CHANGES ON THIS SHEET MUST BE MADE OR CIRCLED IN Red. WITH DATE AND NAME OF PERSON MAKING CHANGE.

Date _____ Notes by Ells Chief Party Payzant F. B. 372 PG. 39

Checked by E.K. Payzant	W. O. No. A1.222 D. S. O. No.
Date 1929	Location Baldwin Park
Map No. B-321	Surveyed by Adams & Ells
Plotting Ck'd by J.C. Ells	Date Sept. 1928
Date 1929	Indexed

46 C-4

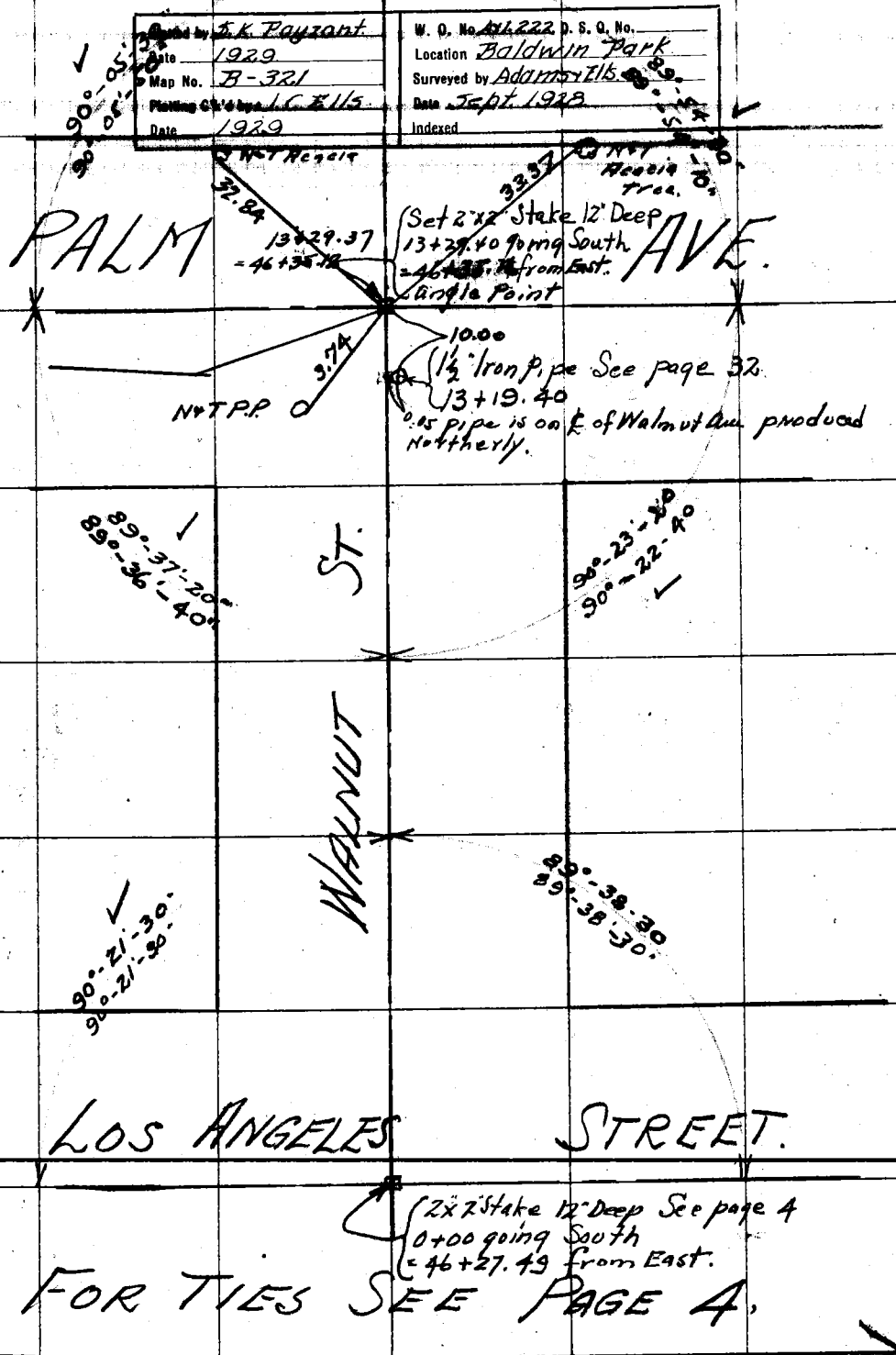

FOR TIES SEE PAGE 4.

Note: ANY ADDITIONS OR CHANGES ON THIS SHEET MUST BE MADE OR CIRCLED IN Red. WITH DATE AND NAME OF PERSON MAKING CHANGE.

RETURN TO LOS ANGELES COUNTY SURVEYOR

Do not extend notes this side of this line

F.B. 317 Pg. 40 Payzant Chief Party Notes by E.H.S. Date

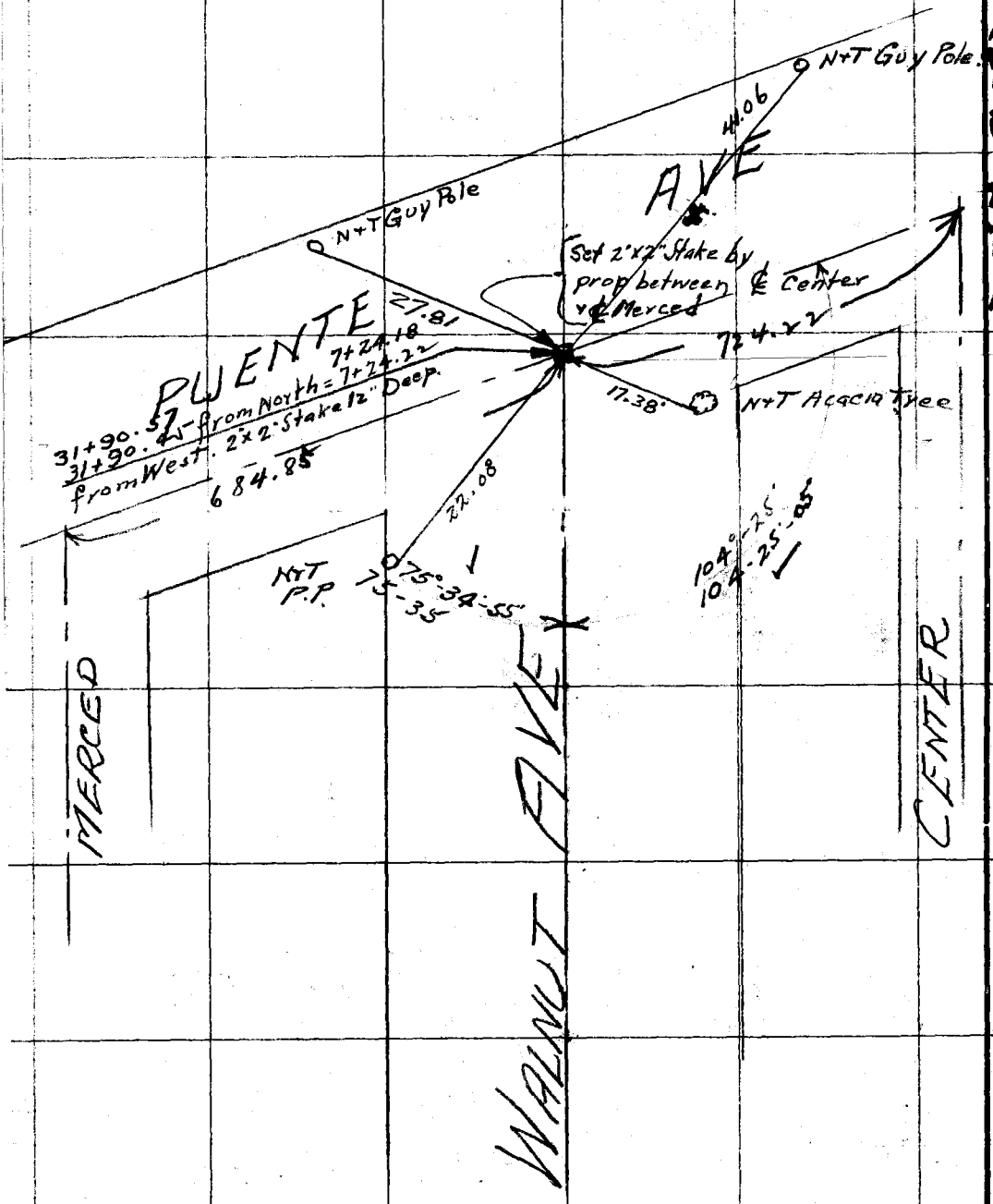

RETURN TO LOS ANGELES COUNTY SURVEYOR

Do not extend notes this side of this line

Note: ANY ADDITIONS OR CHANGES ON THIS SHEET MUST BE MADE OR CIRCLED IN Red. WITH DATE AND NAME OF PERSON MAKING CHANGE.

Date _____ Notes by Ells Chief Party Payzant F. B. 372 PG. 46

Plotted by S.K. Payzant	W. O. No. A21.222 D. S. O. No.
Date 1928	Location Baldwin Park
Map No. B-321	Surveyed by Adams & Ells
Plotting Ck'd by J.C. Ells	Date Sept 1928
Date 1928	Indexed

46, D-8

Note: ANY ADDITIONS OR CHANGES ON THIS SHEET MUST BE MADE OR CIRCLED IN Red. WITH DATE AND NAME OF PERSON MAKING CHANGE.

RETURN TO LOS ANGELES COUNTY SURVEYOR

Do not extend notes this side of this line

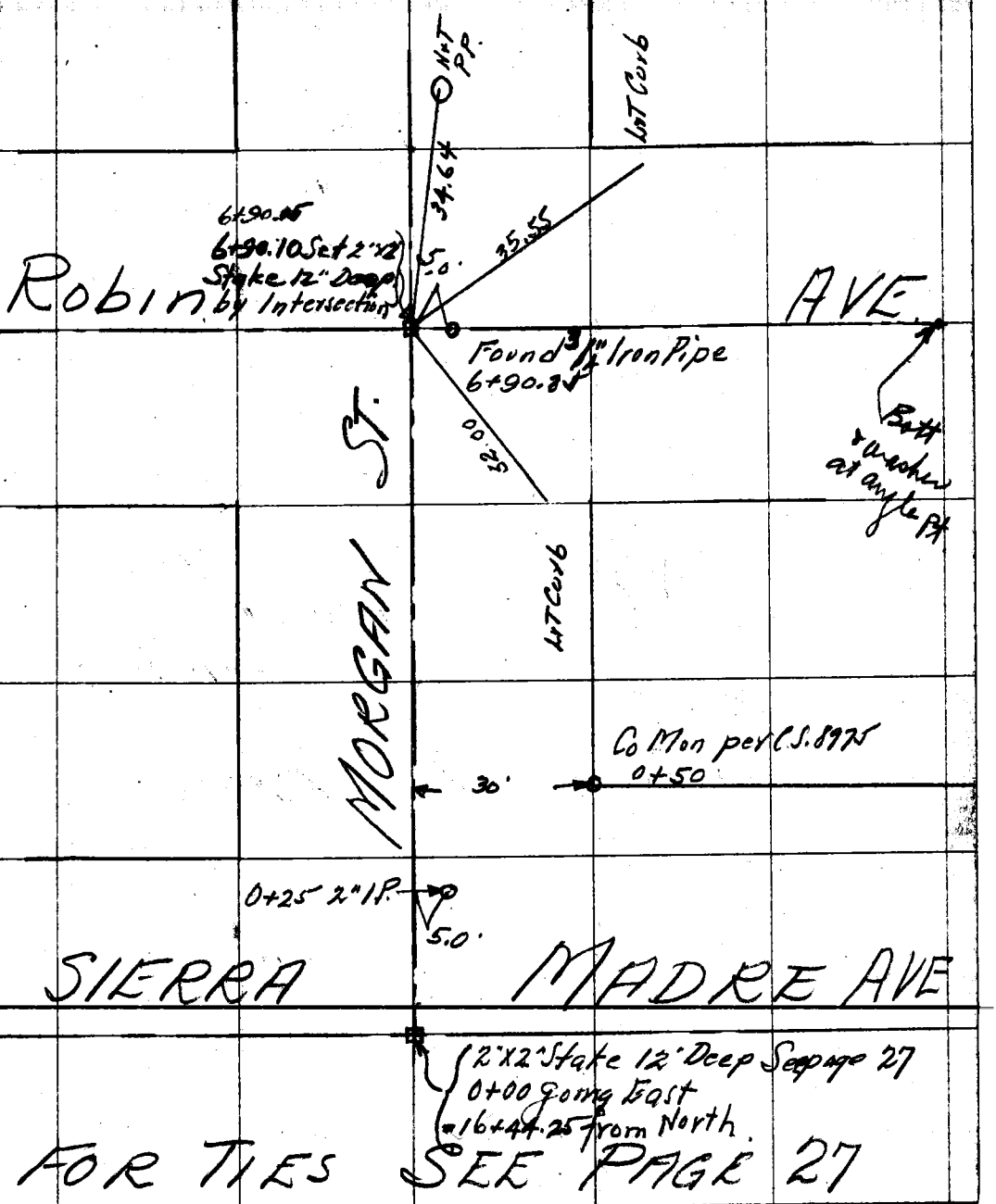

F.B. 397 Pg. 42 Payzant Chief Party Notes by E/LS Date



RETURN TO
LOS ANGELES COUNTY SURVEYOR
Do not extend notes this side of this line

Notes: ANY ADDITIONS OR CHANGES ON THIS SHEET MUST BE MADE OR CIRCLED IN Red. WITH DATE AND NAME OF PERSON MAKING CHANGE.

Date _____ Notes by Ells. Chief Party Payzant F. B. 372 PG. 43

Plotted by J. K. Payzant	W. O. No. A-71222 S. O. No.
Date 1928	Location Baldwin Park.
Map No. B-321	Surveyed by Adams & Ells.
Plotting Ch'd by J. C. Ells.	Date Sept. 1928.
Date 1928	Indexed

MS46,D-4

Note: ANY ADDITIONS OR CHANGES ON THIS SHEET MUST BE MADE OR CIRCLED IN Red. WITH DATE AND NAME OF PERSON MAKING CHANGE.

RETURN TO LOS ANGELES COUNTY SURVEYOR

Do not extend notes this side of this line

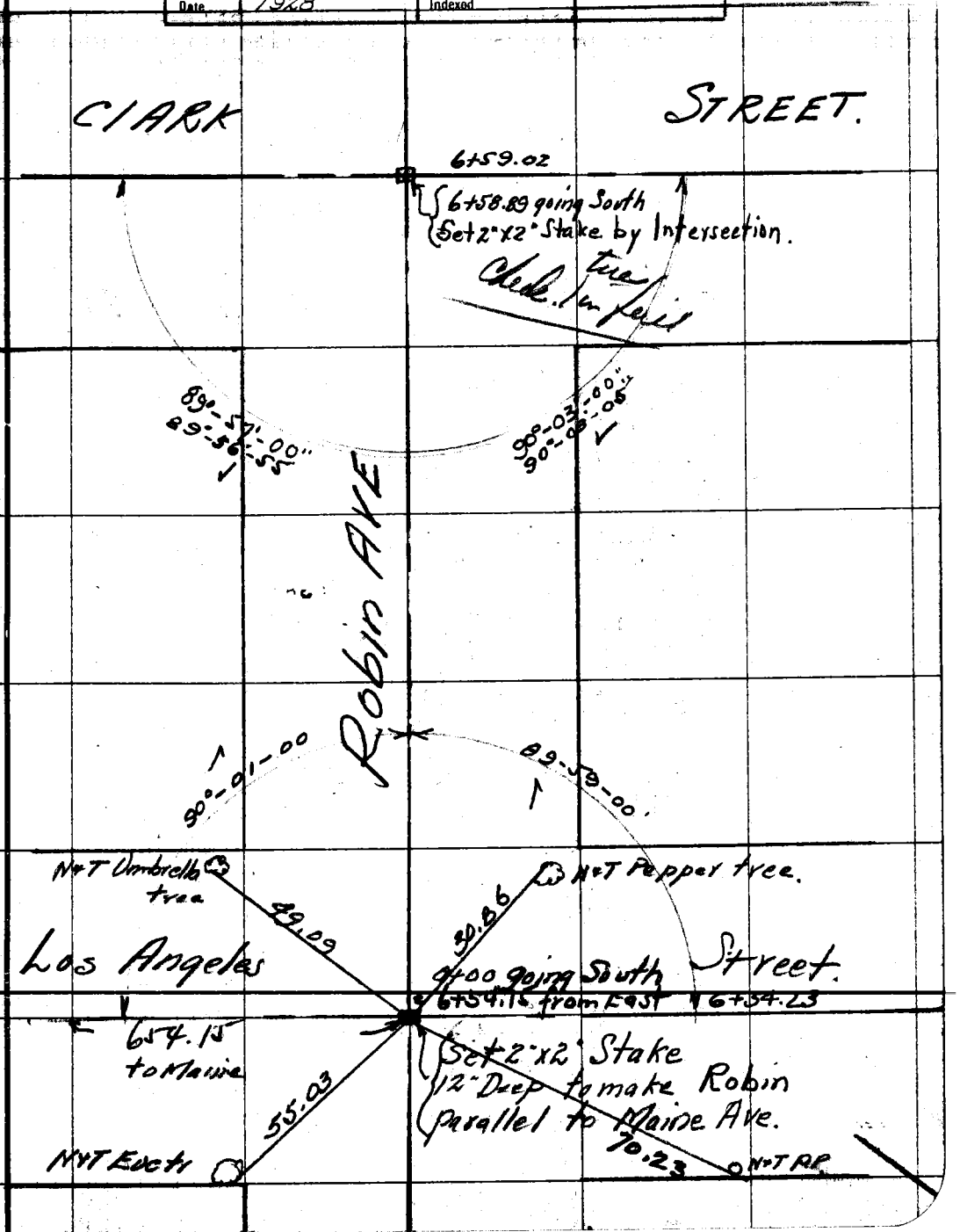

F.B. 372 PG. 44 Payzant Chief Party Notes by E.I.S. Date

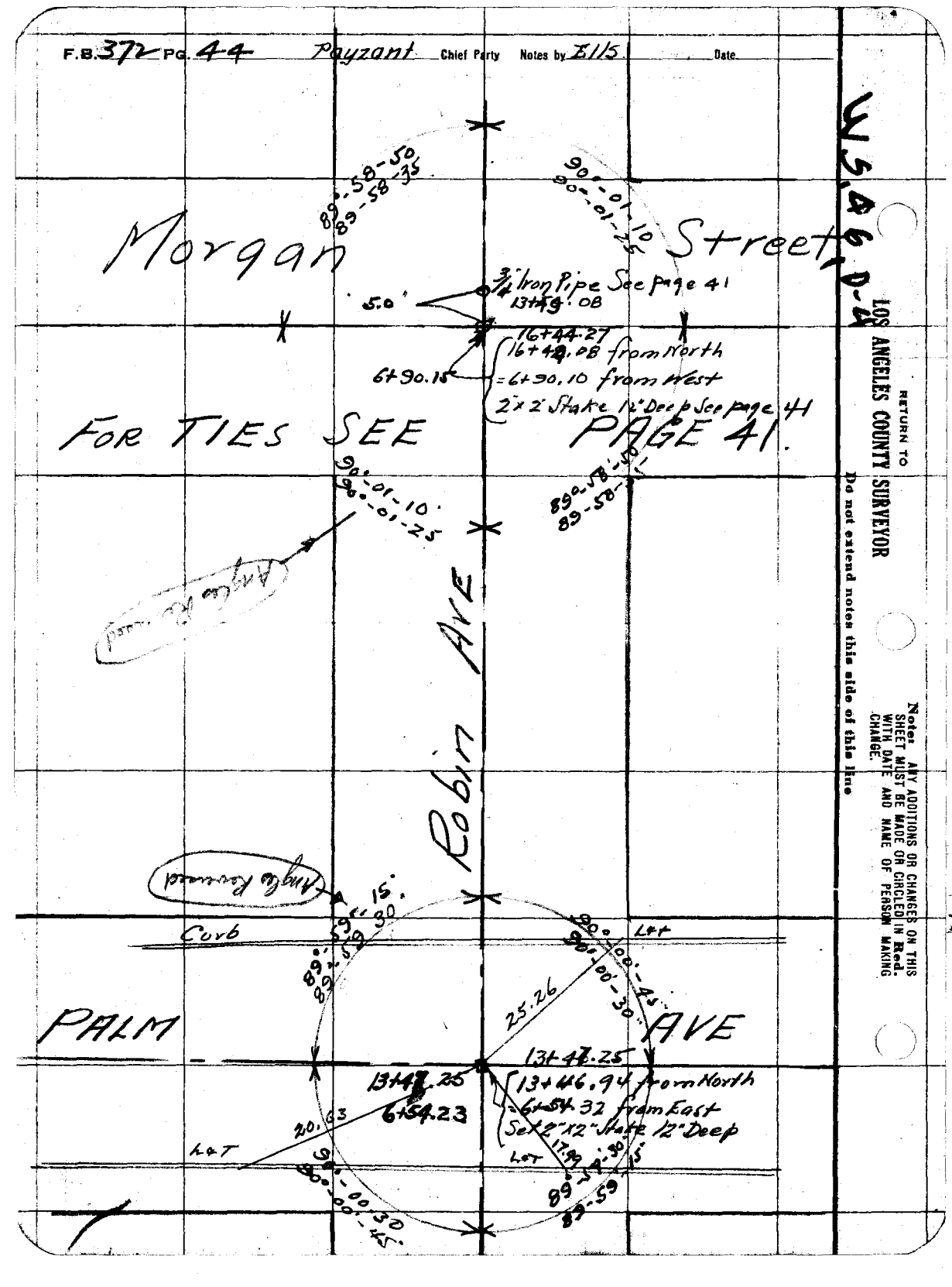

W.S. 46 D-2

RETURN TO
LOS ANGELES COUNTY SURVEYOR

Do not extend notes this side of this line

Notes ANY ADDITIONS OR CHANGES ON THIS SHEET MUST BE MADE OR CIRCLED IN Red. WITH DATE AND NAME OF PERSON MAKING CHANGE.

Date _____ Notes by Ells Chief Party Payzant F. B. 372 PG. 45

Plotted by J. K. Payzant	W. O. No. A+1.222 O. S. O. No.
Date 1928	Location Baldwin Park
Map No. B-321	Surveyed by Adams & Ells
Plotting Ck'd by J. C. Ells	Date Sept 1928
Date 1928	Indexed

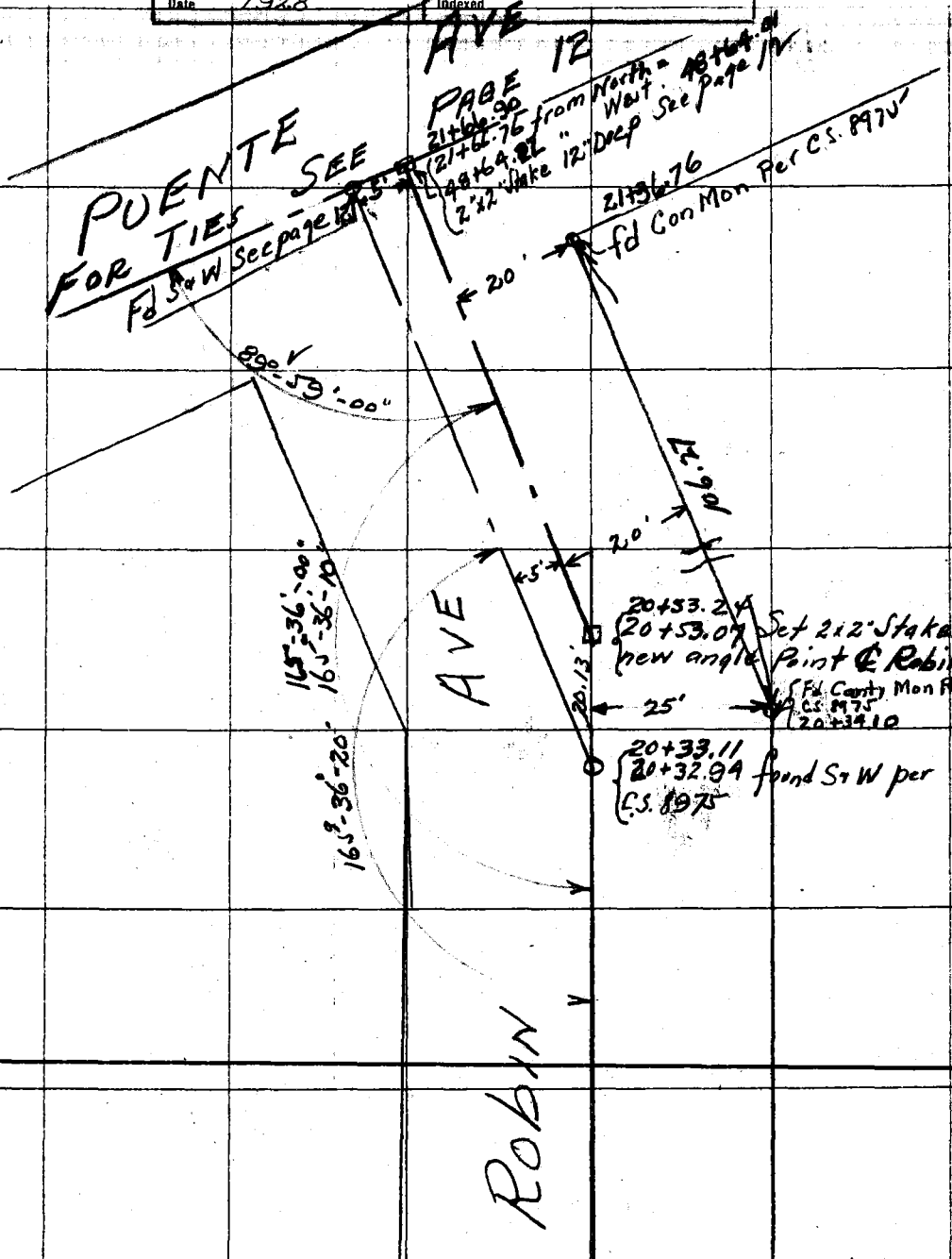

Note: ANY ADDITIONS OR CHANGES ON THIS SHEET MUST BE MADE OR CIRCLED IN Red. WITH DATE AND NAME OF PERSON MAKING CHANGE.

WS #6 P-4

Do not extend notes this side of this line

RETURN TO

LOS ANGELES COUNTY SURVEYOR

F.B. 372 Pg. 46 Chief Party Notes by Date

√59 √54
89 √59

RETURN TO
LOS ANGELES COUNTY SURVEYOR

Do not extend notes this side of this line

Note: ANY ADDITIONS OR CHANGES ON THIS SHEET MUST BE MADE OR CIRCLED IN Red. WITH DATE AND NAME OF PERSON MAKING CHANGE.

Date _____ Notes by Ells → Chief Party Payzant F. B. 372 PG. 47

Plotted by	S.K. Payzant	W. O. No.	A&L 222 D. S. O. No.
Date	1928	Location	Baldwin Park
Map No.	B-321	Surveyed by	Adams & Ells
Plotting Ck'd by	J.C. Ells	Date	Sept 1928
Date	1928	Indexed	

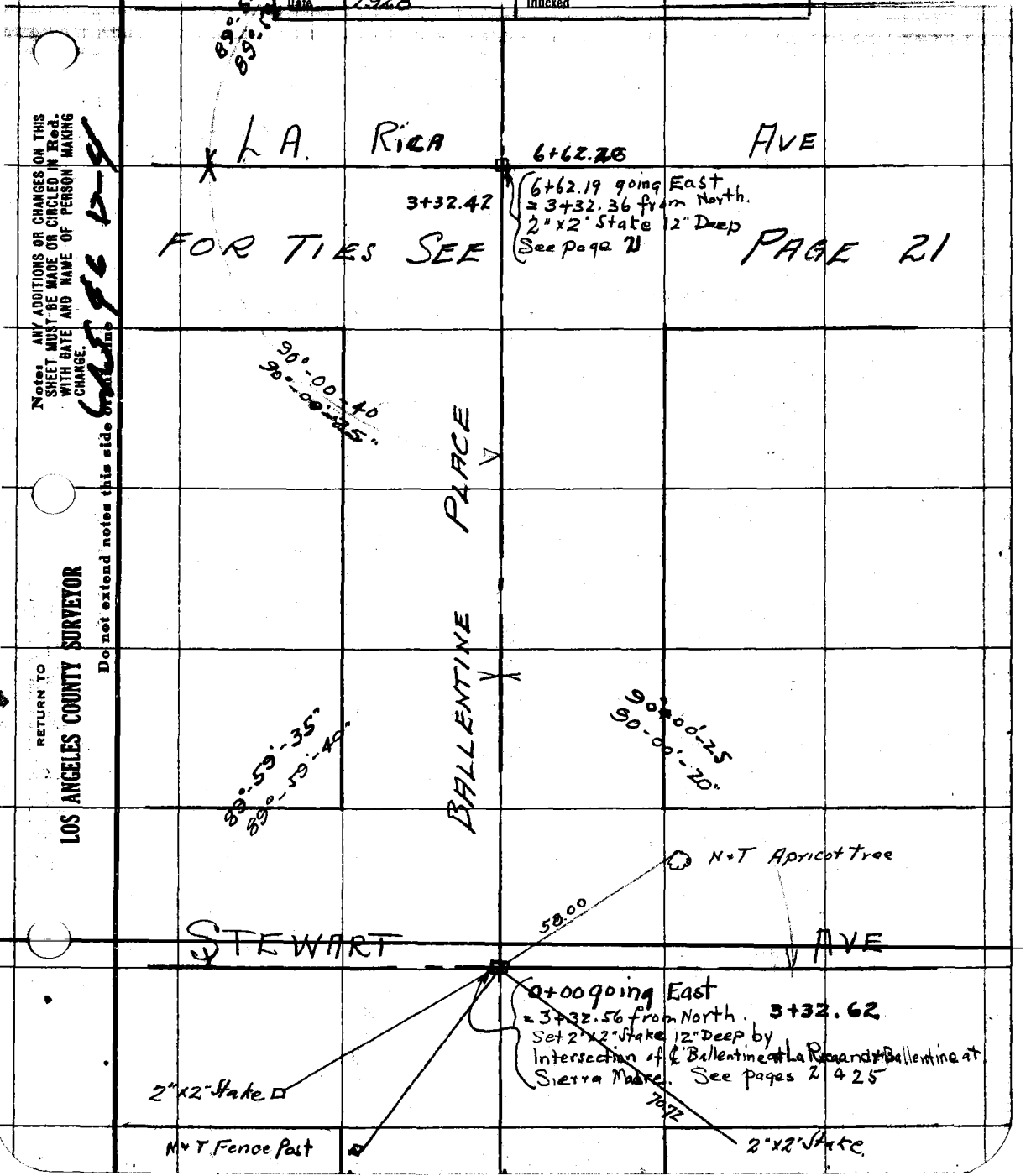

Notes: ANY ADDITIONS OR CHANGES ON THIS SHEET MUST BE MADE OR CIRCLED IN Red. WITH DATE AND NAME OF PERSON MAKING CHANGE.

Do not extend notes this side of this line

RETURN TO
LOS ANGELES COUNTY SURVEYOR

F.B. 372 PG. 48 Payzant Chief Party Notes by E.I.S. Date

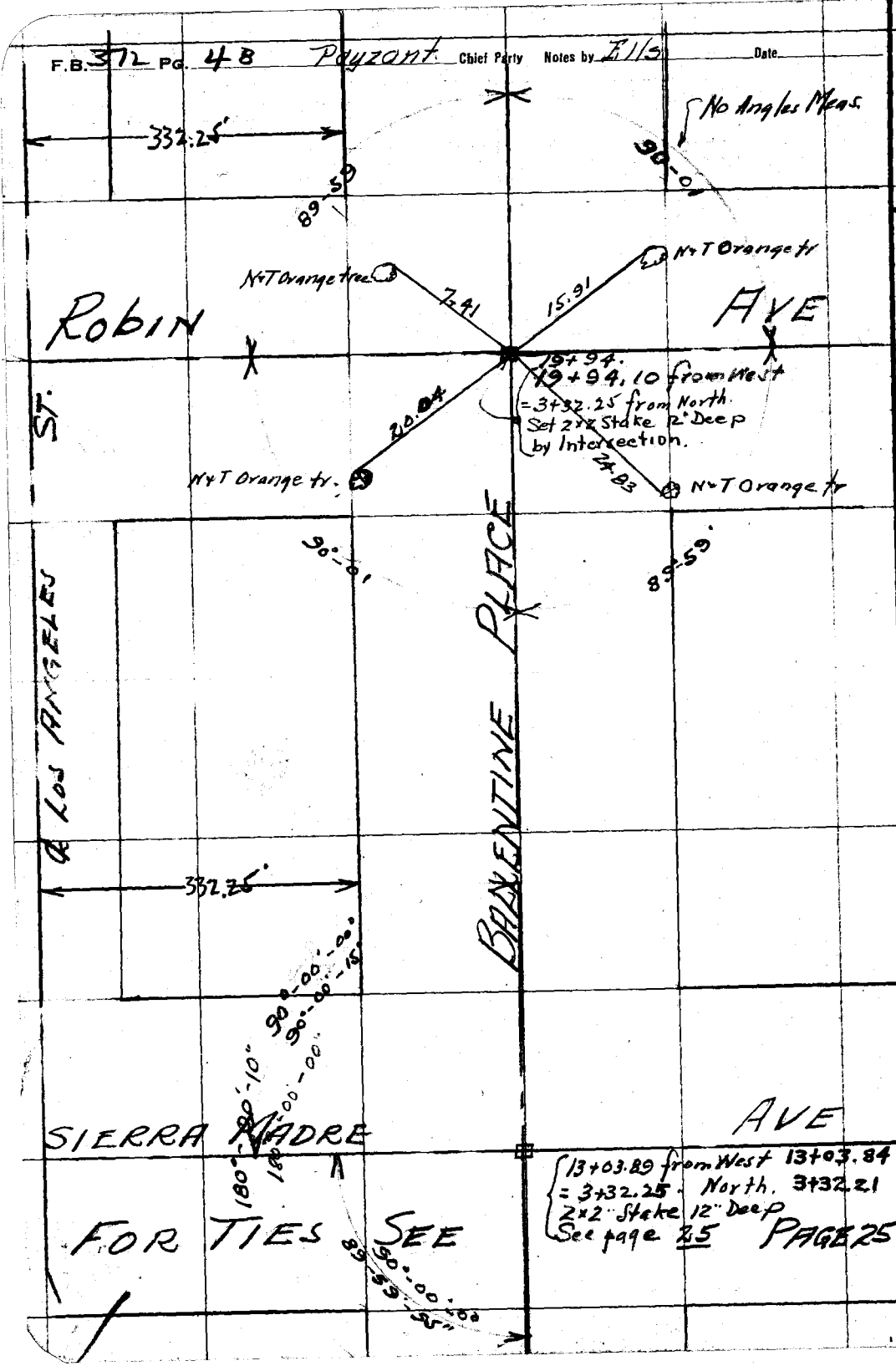

46 D-4

RETURN TO LOS ANGELES COUNTY SURVEYOR

Do not extend notes this side of this line

Notes: ANY ADDITIONS OR CHANGES ON THIS SHEET MUST BE MADE OR CIRCLED IN Red. WITH DATE AND NAME OF PERSON MAKING CHANGE.

Date _____ Notes by Ells Chief Party Payzant F. B. 372 PG. 49

Plotted by J. K. Payzant	W. O. No. A+1.222 D. S. O. No.
Date 1928	Location Baldwin Park
Map No. B-321	Surveyed by Adams & Ells
Plotting C'h'd by J. C. Ells	Date Sept 1928
Date 1928	Indexed

Note: ANY ADDITIONS OR CHANGES ON THIS SHEET MUST BE MADE OR CIRCLED IN Red. WITH DATE AND NAME OF PERSON MAKING CHANGE.

WS 48 P-4

RETURN TO

LOS ANGELES COUNTY SURVEYOR

Do not extend notes this side of this line



16 75 57
16 5

26 48 34
16 5

F.B. 372 PG. 50 Chief Party Notes by Date

RETURN TO

LOS ANGELES COUNTY SURVEYOR

Do not extend notes this side of this line

Note: ANY ADDITIONS OR CHANGES ON THIS SHEET MUST BE MADE OR CIRCLED IN Red. WITH DATE AND NAME OF PERSON MAKING CHANGE.

Date _____ Notes by Ellis Chief Party Payzant F. B. 372 Pg 51

Platted by S.K. Payzant	W. O. No. All 222 D. S. O. No.
Date 1928	Location Baldwin Park.
Map No. B-321	Surveyed by Adams & Ellis
Plotting C'k'd by L.C. Ellis.	Date Sept. 1928
Date 1928	Indexed

4546 D-9

Notes. ANY ADDITIONS OR CHANGES ON THIS SHEET MUST BE MADE OR CIRCLED IN Red. WITH DATE AND NAME OF PERSON MAKING CHANGE.

RETURN TO LOS ANGELES COUNTY SURVEYOR

Do not extend notes this side of this line

89°-57'-55"
89°-56'-55"

90°-03'-05"
90°-03'-05"

ROBIN AVE

6+54.47 ~~on~~ from East 6+54.23
=6+58.89 from North 6+59.02
2"x2"√ stake 12" Deep See page 47

CLARK ST.

90°-03'-05"
90°-03'-05"

89°-56'-55"
89°-56'-55"

90°-03'-10"
90°-03'-05"

MAINE AVE

0+00 going West
=13+49.13 from South
Lrt See page 14

FOR TIES SEE PAGE 14.

F.B 372 Pg. 52 Payzant Chief Party Notes by Ells Date

90°-01'-20"
90°-01'-10"

89°-58'-50"

LA RICA AVE

19+86.21 from East 19+85.90
= 6+59.70 " North 6+59.82
S+W See page 21

FOR TIES SEE PAGE 21

90°-01-10

89°-58'-50"
89°-58'-40"

CLARK ST.

SIERRA MADRE

13+44.54 going West 13+44.41
= 6+59.50 from North 6+59.43
2"x2" Stake See page 25

FOR TIES SEE PAGE 25

6 59 50
3 33 82
9 92 52

RETURN TO
LOS ANGELES COUNTY SURVEYOR
45 D-4
Do not extend notes this side of this line

Note: ANY ADDITIONS OR CHANGES ON THIS SHEET MUST BE MADE OR CIRCLED IN Red. WITH DATE AND NAME OF PERSON MAKING CHANGE.

Date _____ Notes by Ells Chief Party Payzant F. B. 372 PG. 53

Plotted by S. K. Payzant	W. O. No. A&I 222 S. O. No.
Date 1928	Location Baldwin Park
Map No. B-321	Surveyed by Adams & Ells
Plotting C'k'd by J. C. Ells	Date Sept. 1928
Date 1928	Indexed

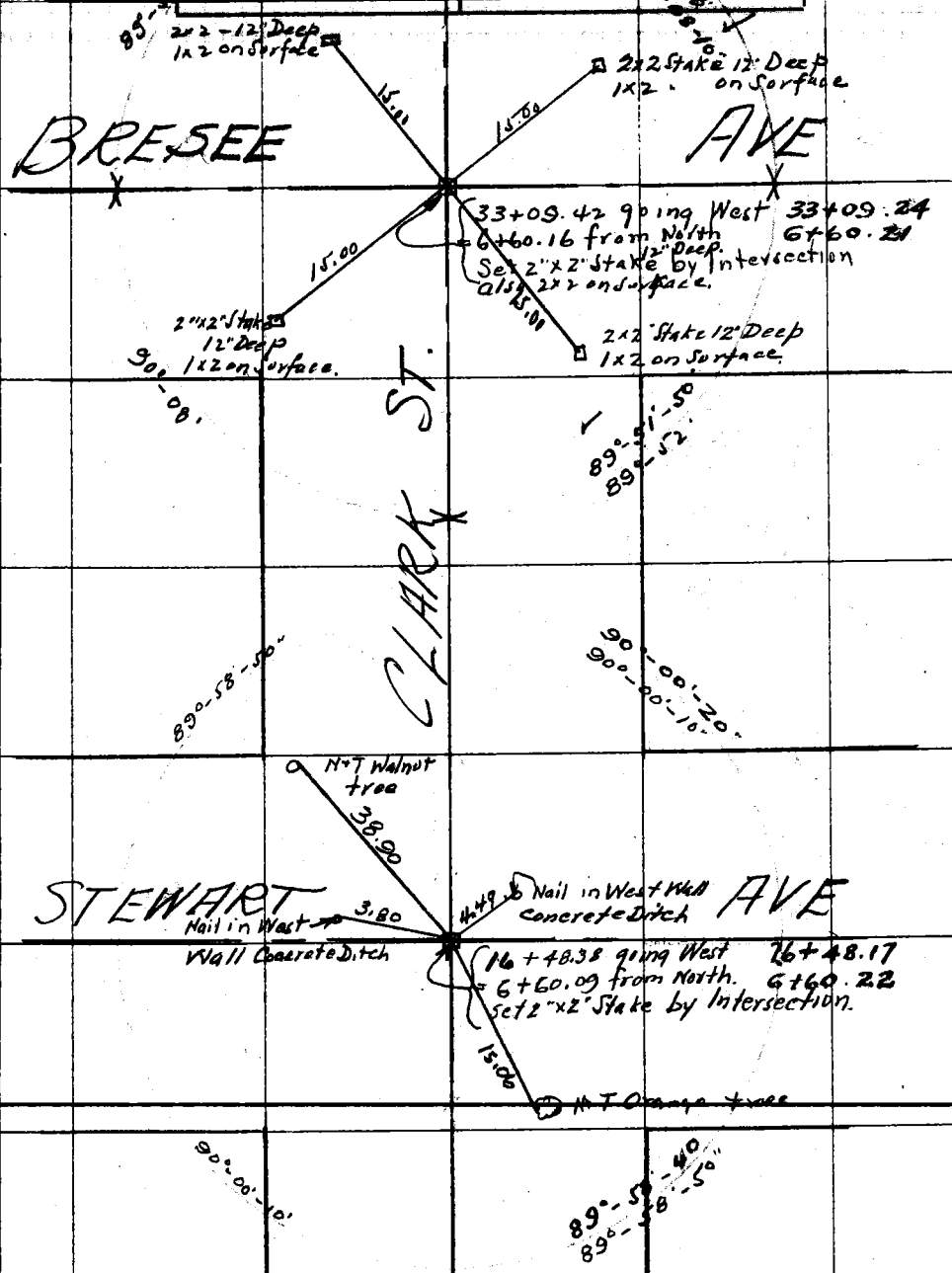

Note: ANY ADDITIONS OR CHANGES ON THIS SHEET MUST BE MADE OR CIRCLED IN Red. WITH DATE AND NAME OF PERSON MAKING CHANGE.

Do not extend notes this side of this line

RETURN TO LOS ANGELES COUNTY SURVEYOR

W546 P-4

F.B. 377 Pg. 54 Payzant Chief Party Notes by Ellis Date

RETURN TO
LOS ANGELES COUNTY SURVEYOR
Do not extend notes this side of this line
Notes: ANY ADDITIONS OR CHANGES ON THIS SHEET MUST BE MADE OR CIRCLED IN Red. WITH DATE AND NAME OF PERSON MAKING CHANGE.



Date _____ Notes by Ells ← Chief Party Payzant F. B. 372 PG. 55

Plotted by S. K. Payzant	W. O. No. A-L 282 S. O. No.
Date 1928	Location Baldwin Park
Map No. B-321	Surveyed by Adams & Ells
Plotting C'k'd by J. C. Ells	Date Sept 1928
Date 1928	Indexed

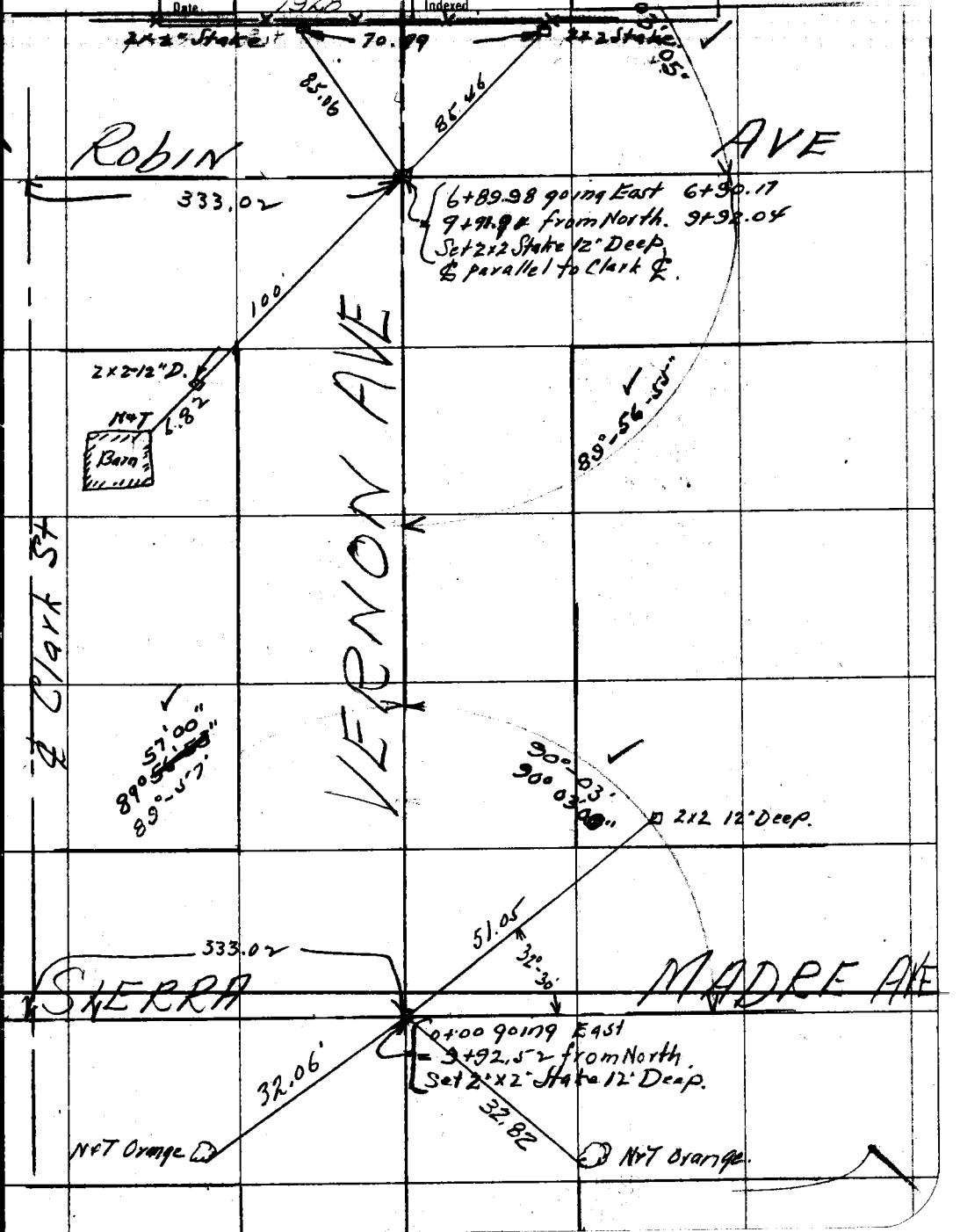

Notes: ANY ADDITIONS OR CHANGES ON THIS SHEET MUST BE MADE OR CIRCLED IN Red. WITH DATE AND NAME OF PERSON MAKING CHANGE.

Do not extend notes this side of this line

RETURN TO LOS ANGELES COUNTY SURVEYOR

F.B 372 Pg 16 Payzant Chief Party Notes by Ellis. Date



RETURN TO
LOS ANGELES COUNTY SURVEYOR
Do not extend notes this side of this line

Notes: ANY ADDITIONS OR CHANGES ON THIS SHEET MUST BE MADE OR CIRCLED IN Red. WITH DATE AND NAME OF PERSON MAKING CHANGE.

Date _____ Notes by Ells Chief Party Payzant F. B. 372 PG 57

Plotted by S.K. Payzant	W. O. No. Ax1.222 B. S. O. No.
Date 1928	Location Baldwin Park
Map No. B-321	Surveyed by Adams & Ells
Plotting C'k'd by J. C. Ells	Date Sept '28
Date 1928	Indexed



Note: ANY ADDITIONS OR CHANGES ON THIS SHEET MUST BE MADE OR CIRCLED IN Red. WITH DATE AND NAME OF PERSON MAKING CHANGE.

Do not extend notes this side of this line

RETURN TO LOS ANGELES COUNTY SURVEYOR

F.B. 372 Pg. 58 Chief Party Notes by Date

RETURN TO

LOS ANGELES COUNTY SURVEYOR

Do not extend notes this side of this line

Note: ANY ADDITIONS OR CHANGES ON THIS SHEET MUST BE MADE OR CIRCLED IN Red. WITH DATE AND NAME OF PERSON MAKING CHANGE.

Date _____ Notes by Ells Chief Party Payzant F. B. 372 Pg. 59

Planted by S.K. Payzant	W. O. No. A.Y.I. 2220 S. O. No.
Date 1928	Location Baldwin Park
Map No. B-321	Surveyed by Adams & Ells
Planting C'k'd by J.C. Ells	Date Sept. 1928
Date 1928	Indexed

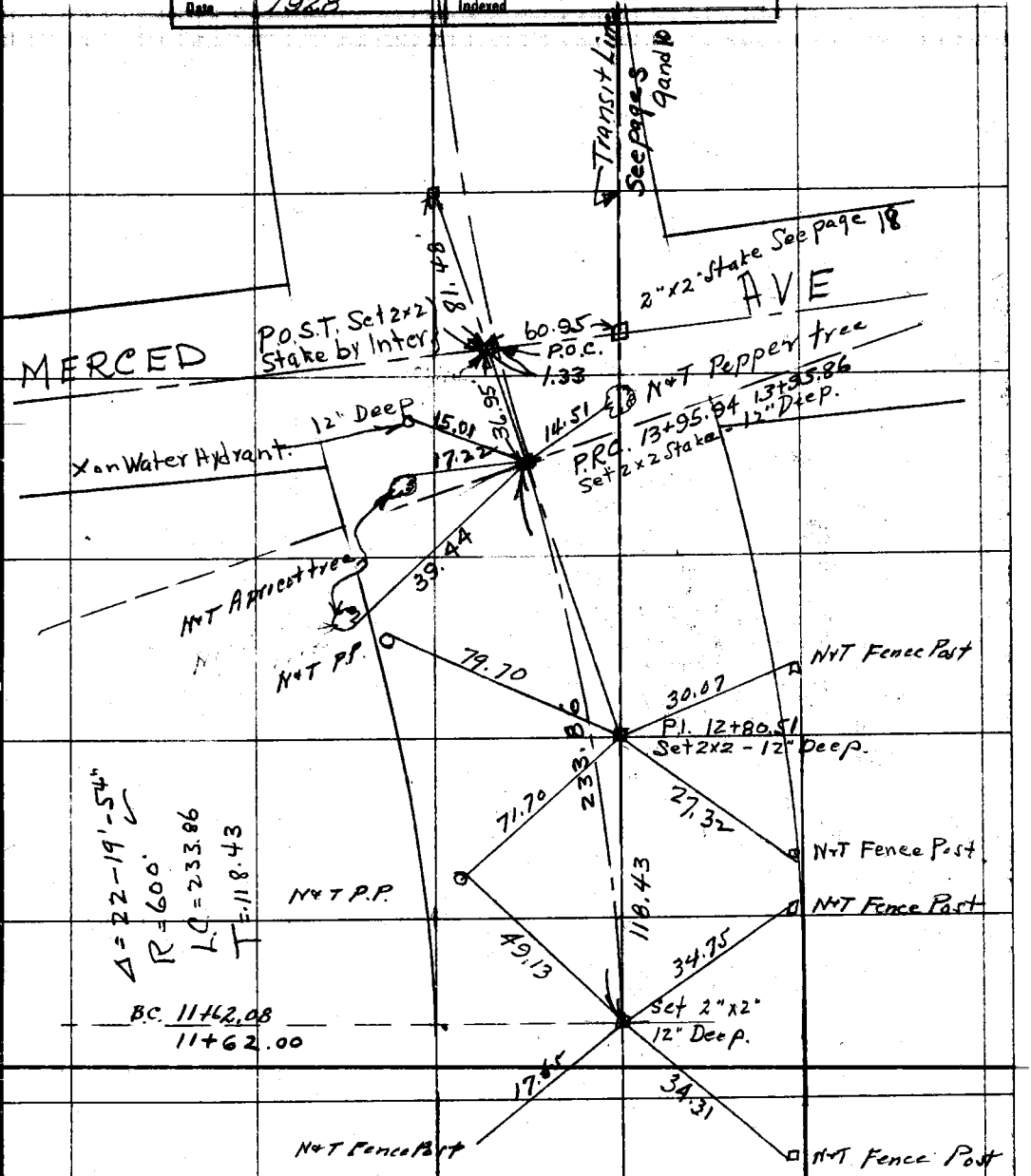

Note: ANY ADDITIONS OR CHANGES ON THIS SHEET MUST BE MADE OR CIRCLED IN Red. WITH DATE AND NAME OF PERSON MAKING CHANGE.

Do not extend notes this side of this line

RETURN TO
LOS ANGELES COUNTY SURVEYOR

WS76 D-9

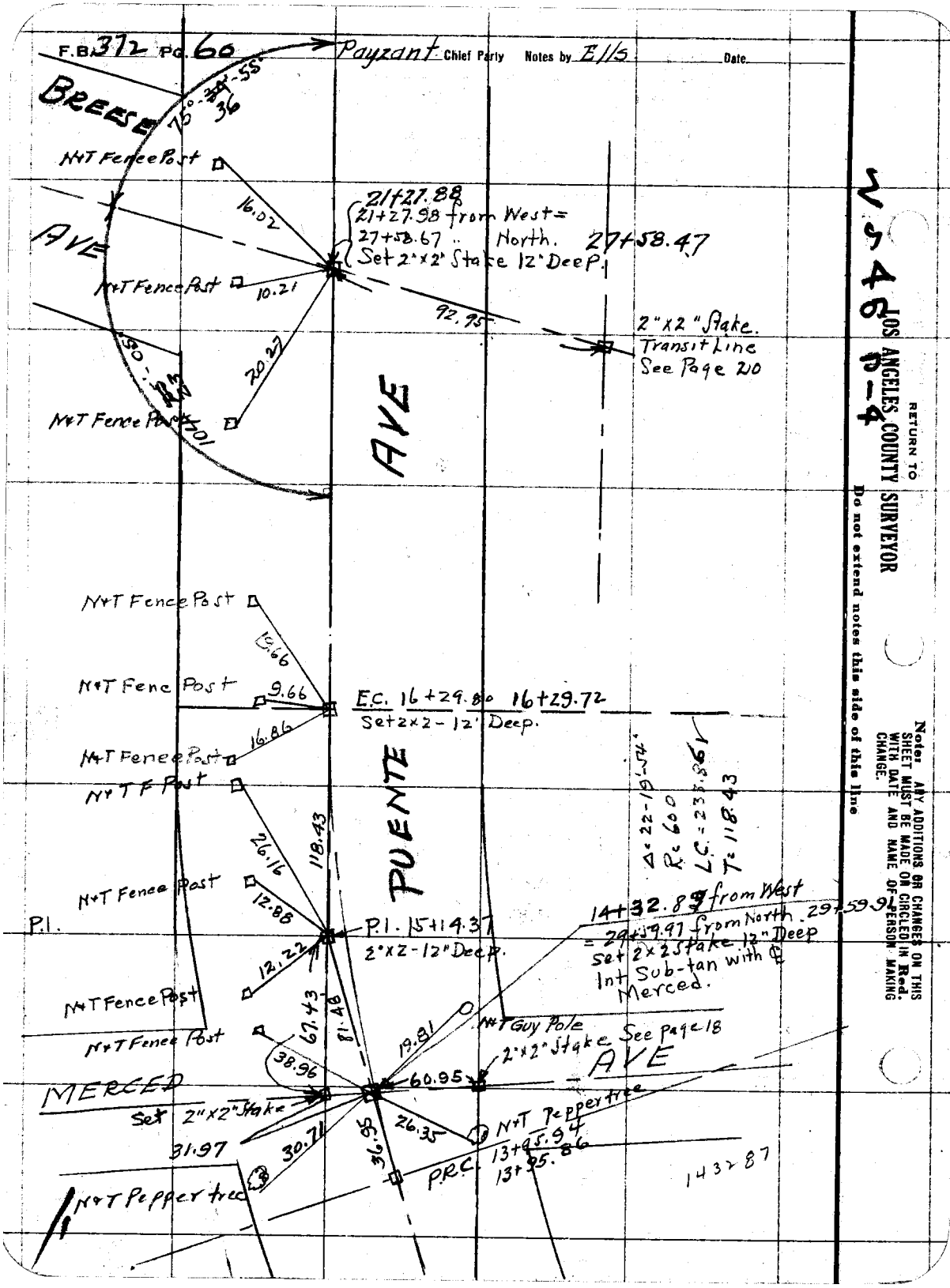
F.B. 372 Pg. 60
Payzant Chief Party Notes by Ells Date
BREESE
75°-34'-55"
36
N+T Fence Post
16.02
21+27.88
21+27.98 from West =
27+58.67 " North. 27+58.47
Set 2"x2" Stake 12" Deep.
AVE
N+T Fence Post
10.21
92.95
2"x2" Stake.
Transit Line
See Page 20
20.27
N+T Fence Post
AVE
N+T Fence Post
19.66
N+T Fence Post
9.66
E.C. 16+29.80 16+29.72
Set 2x2 - 12" Deep.
16.86
N+T Fence Post
N+T F Post
PUENTE
26.16
118.43
N+T Fence Post
12.88
P.I.
P.I. 15+14.37
2"x2 - 12" Deep.
12.22
N+T Fence Post
67.43
81.48
N+T Fence Post
38.96
MERCED
Set 2"x2" Stake
31.97
30.71
36.95
26.35
19.81
N+T Guy Pole
2"x2" Stake See Page 18
60.95
AVE
N+T Pepper tree
P.R.C. 13+95.94
13+95.86
N+T Pepper tree
Δ = 22-19'-54"
R = 600
L.C. = 235.86
T = 118.43
14+32.89 from West
= 29+59.97 from North. 29+59.91
Set 2x2 Stake 12" Deep
Int Sub-tan with ℄
Merced.
143287
RETURN TO
LOS ANGELES COUNTY SURVEYOR
Do not extend notes this side of this line
Note: ANY ADDITIONS OR CHANGES ON THIS SHEET MUST BE MADE OR CIRCLED IN Red. WITH DATE AND NAME OF PERSON MAKING CHANGE.

Date _____ Notes by Ells Chief Party Payzant F. B. 372 PG. 61

Platted by S.K. Payzant	W. O. No. A&I 222 O. S. O. No.
Date 1928	Location Baldwin Park
Map No. B-321	Surveyed by Adams & Ells.
Platting C'k'd by J.C. Ells	Date Sept. 1928
Date 1928	Indexed

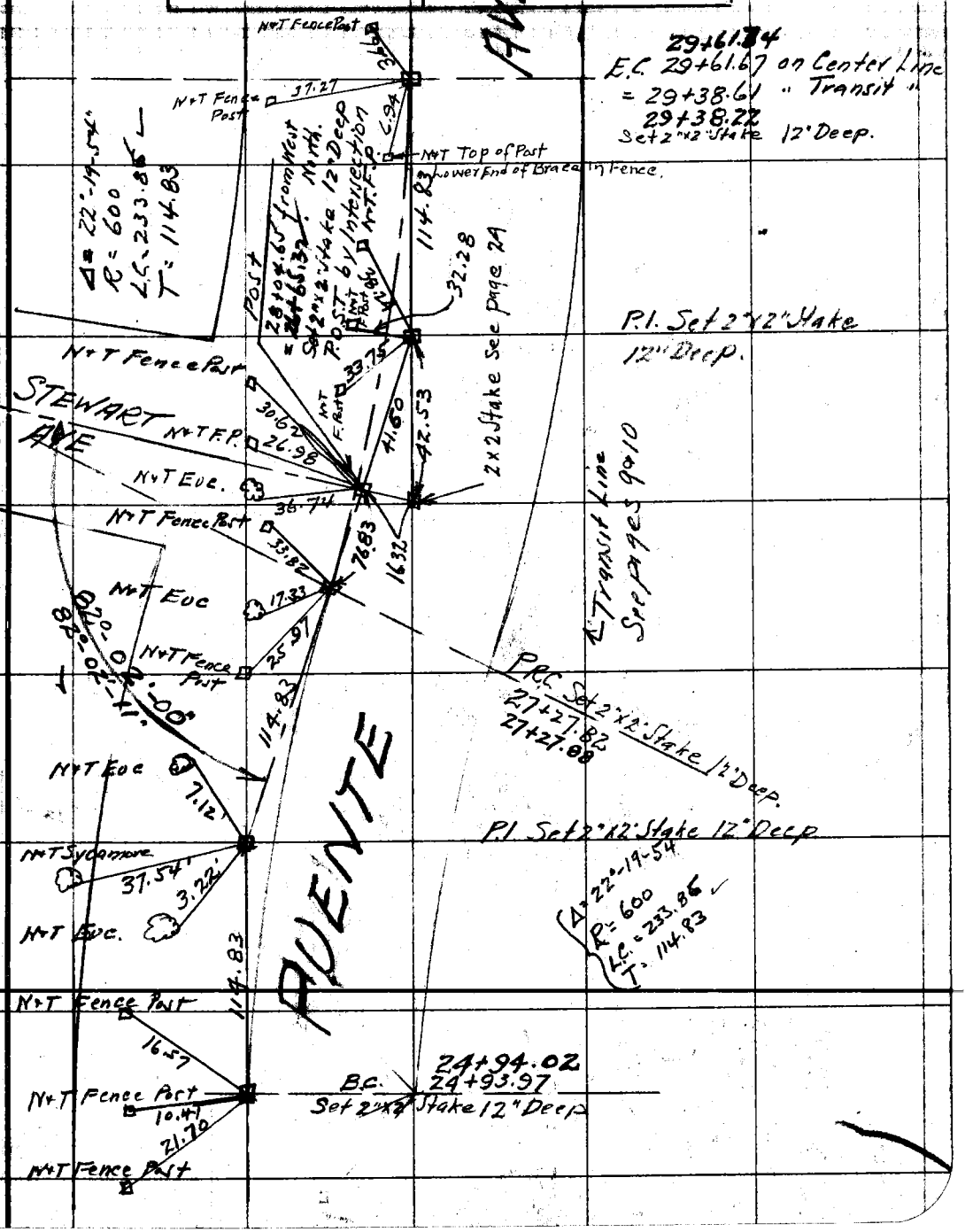

Note: ANY ADDITIONS OR CHANGES ON THIS SHEET MUST BE MADE OR CIRCLED IN Red. WITH DATE AND NAME OF PERSON MAKING CHANGE.

Do not extend notes this side of this line

RETURN TO LOS ANGELES COUNTY SURVEYOR

RETURN TO

LOS ANGELES COUNTY SURVEYOR

Notes: ANY ADDITIONS OR CHANGES ON THIS SHEET MUST BE MADE OR CIRCLED IN **Red.** WITH DATE AND NAME OF PERSON MAKING CHANGE.

Do not extend notes this side of this line

F.B. _____ PG. 70

Chief Party _____ Notes by _____ Date _____

7-34-45

Date _____ Notes by Ellis Chief Party Payzant F. B. 372 PG. 63

Plotted by S.K. Payzant	W. O. No. A-41222 D. S. O. No.
Date 1928	Location Baldwin Park
Map No. B-321	Surveyed by Adams & Ellis
Plotting C'k'd by J.C. Ellis	Date Sept. 1928
Date 1928	Indexed

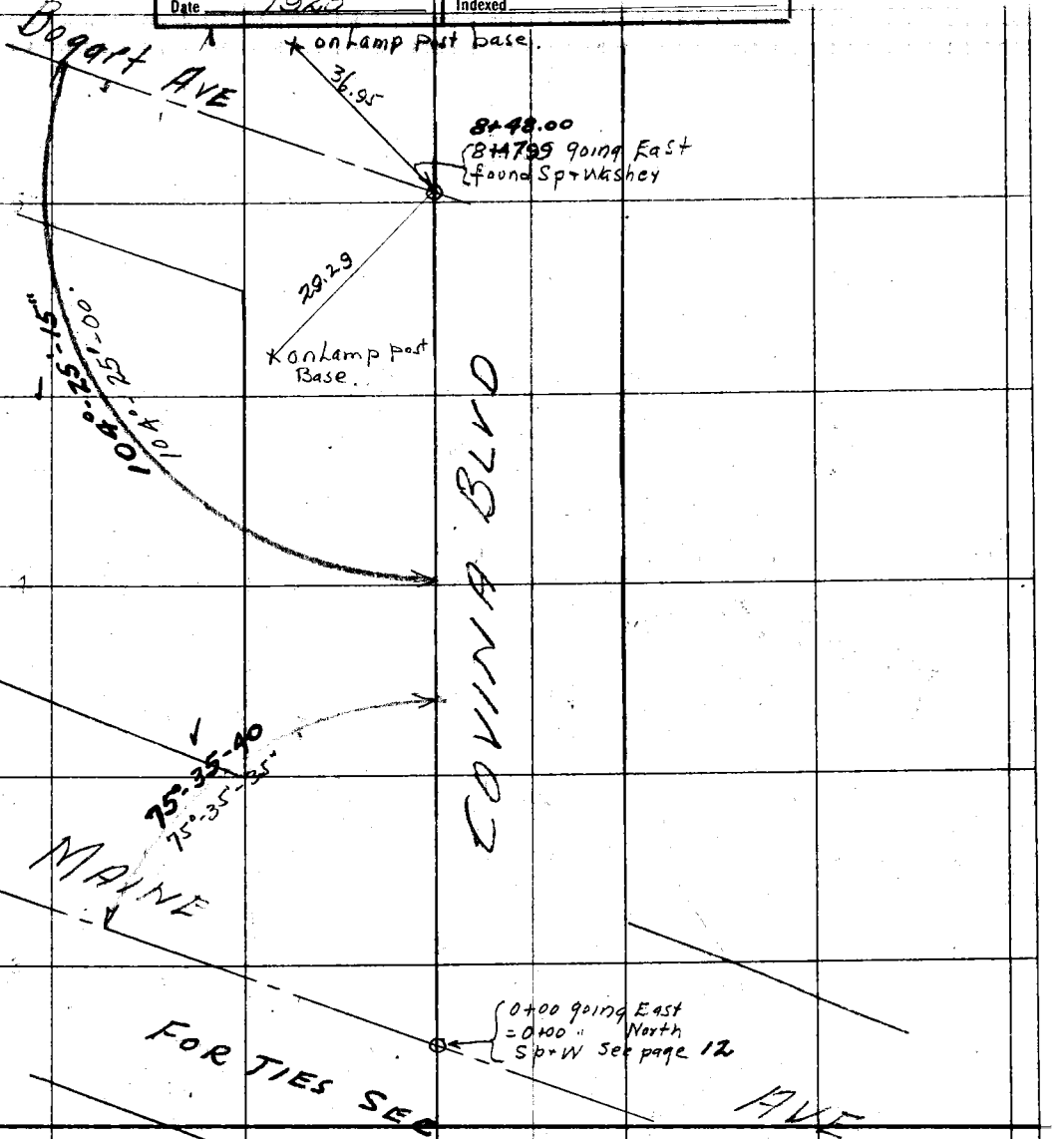

Notes: ANY ADDITIONS OR CHANGES ON THIS SHEET MUST BE MADE OR CIRCLED IN Red. WITH DATE AND NAME OF PERSON MAKING CHANGE.

Do not extend notes this side of this line

RETURN TO LOS ANGELES COUNTY SURVEYOR

F.B. _____ Pg. 64 Payzant Chief Party Notes by Ellis Date _____

RETURN TO
LOS ANGELES COUNTY SURVEYOR
Do not extend notes this side of this line

Notes: ANY ADDITIONS OR CHANGES ON THIS SHEET MUST BE MADE OR CIRCLED IN Red. WITH DATE AND NAME OF PERSON MAKING CHANGE.

848



Date _____ Notes by E.I.S. Chief Party Payzant F. B. 372 PG. 65

Plotted by S.K. Payzant	W. O. No. AX1222 R. S. O. No.
Date 1928	Location Baldwin Park
Map No. B-321	Surveyed by Adams & E.I.S.
Plotting C'k'd by J.C. E.I.S.	Date Sept 1928
Date 1929	Indexed

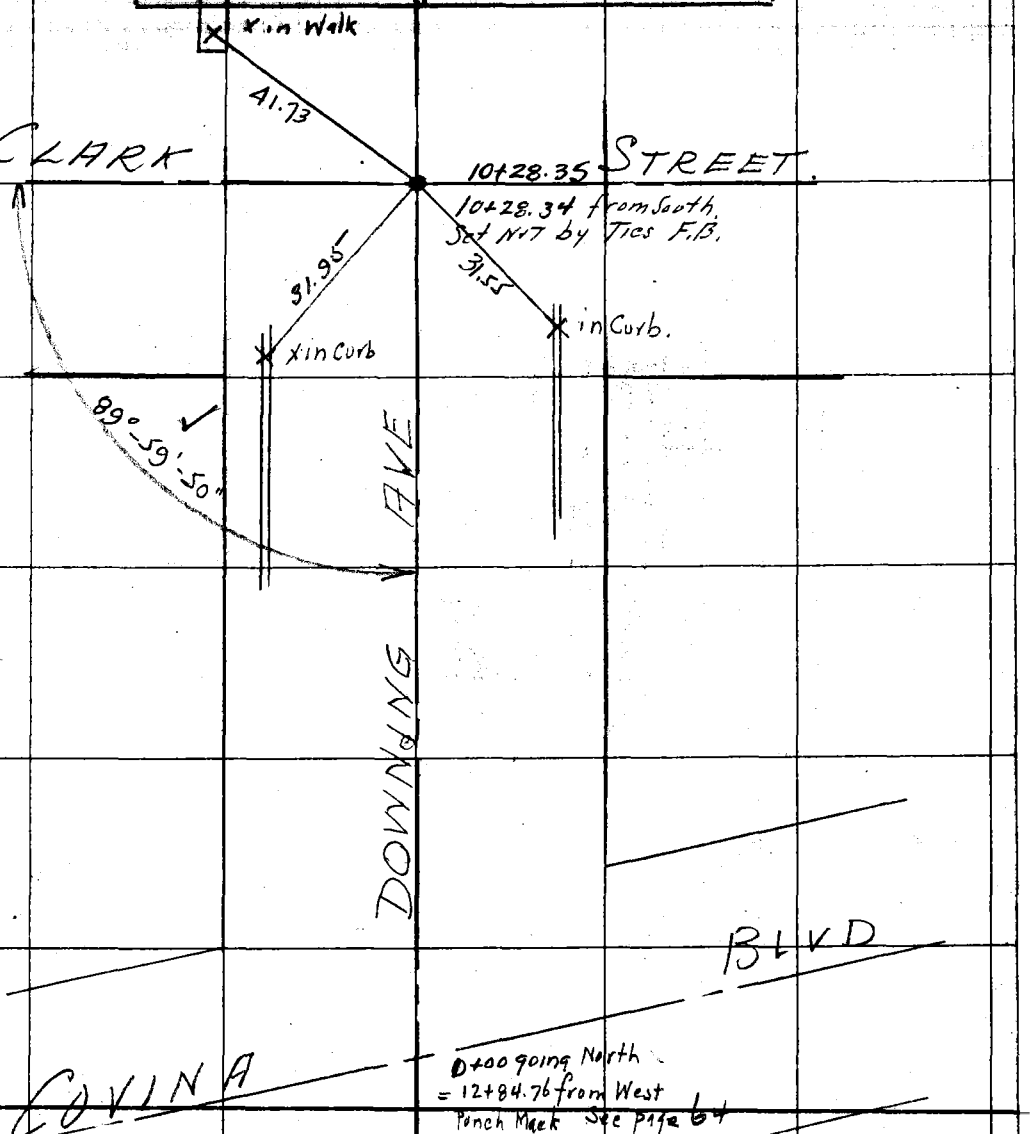

Notes: ANY ADDITIONS OR CHANGES ON THIS SHEET MUST BE MADE OR CIRCLED IN Red. WITH DATE AND NAME OF PERSON MAKING CHANGE.

Do not extend notes this side of this line

RETURN TO LOS ANGELES COUNTY SURVEYOR

1

F.B. 372 PG. 66 Chief Party Notes by Date

RETURN TO

LOS ANGELES COUNTY SURVEYOR

Do not extend notes this side of this line

Notes: ANY ADDITIONS OR CHANGES ON THIS SHEET MUST BE MADE OR CIRCLED IN Red. WITH DATE AND NAME OF PERSON MAKING CHANGE.

Date _____ Notes by Ells Chief Party Payzant F. B. 372 PG. 67

Plotted by S. K. Payzant	W. O. No. A+1.222 S. O. No.
Date 1928	Location Baldwin Park
Map No. B-321	Surveyed by Adams & Ells.
Plotting C'd by J. C. Ells.	Date Sept 1928
Date 1928	Indexed

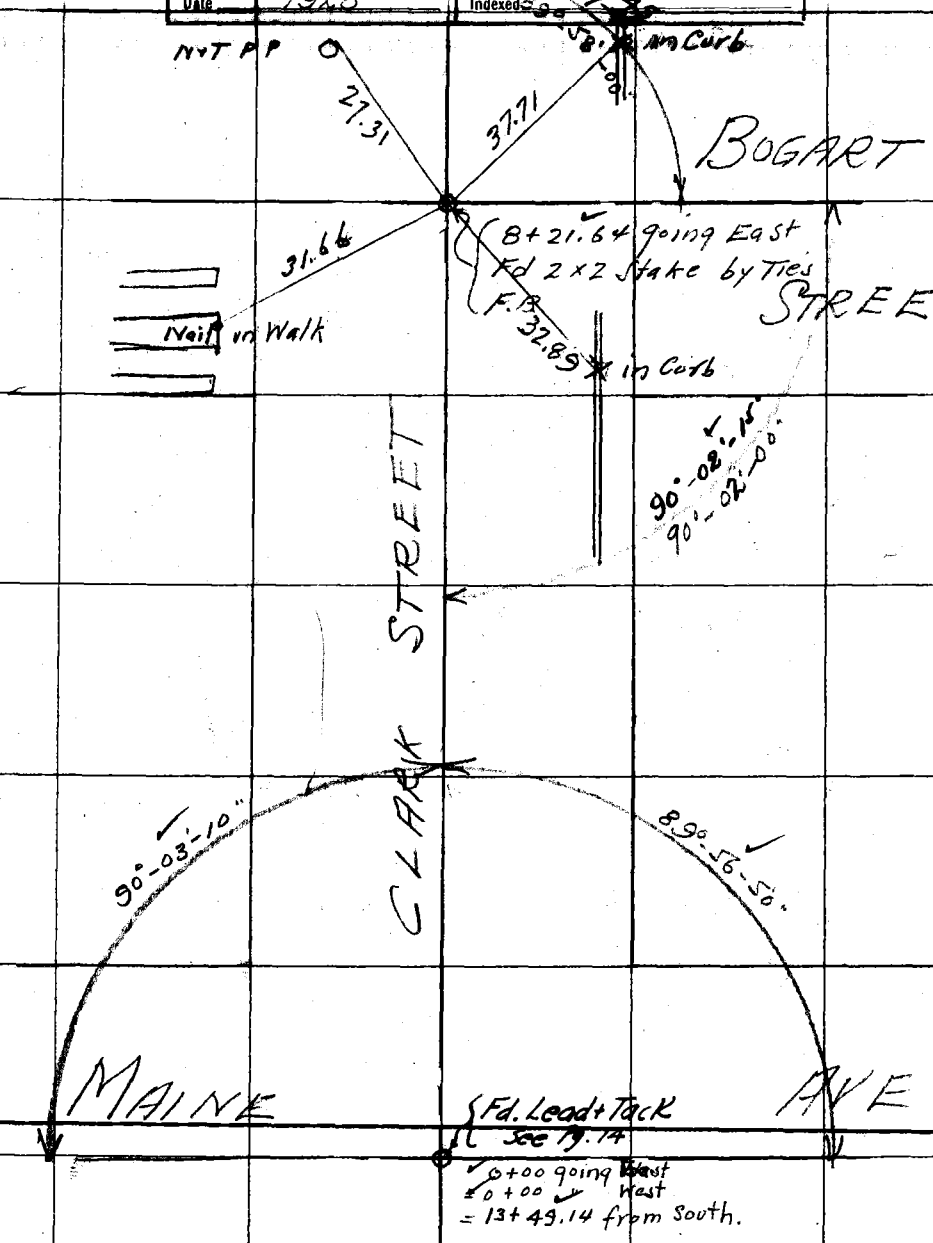

FOR TIES SEE PAGE 14

Note: ANY ADDITIONS OR CHANGES ON THIS SHEET MUST BE MADE OR CIRCLED IN Red. WITH DATE AND NAME OF PERSON MAKING CHANGE.

Do not extend notes this side of this line

RETURN TO LOS ANGELES COUNTY SURVEYOR

WS 96 P-9

F.B. 372 Pg. 68 Payzant Chief Party Notes by E/LS Date

STREET

DOWNING

12+45.36 from West
10+28.34 from South.
Nail See page 65

AVENUE

FOR TIES SEE PAGE 65

CLARK

LOS ANGELES COUNTY SURVEYOR

RETURN TO

Do not extend notes this side of this line

Notes: ANY ADDITIONS OR CHANGES ON THIS SHEET MUST BE MADE OR CIRCLED IN Red. WITH DATE AND NAME OF PERSON MAKING CHANGE.

Date _____ Notes by Ells Chief Party Payzant F. B. 372 Pg. 69

Plotted by S.K. Payzant	W. O. No. A-11222 D. S. O. No.
Date 1928	Location Baldwin Park
Map No. B-321	Surveyed by Adams & Ells
Plotting C'k'd by J.C. Ells.	Date Sept. 1928
Date 1928	Indexed

Notes ANY ADDITIONS OR CHANGES ON THIS SHEET MUST BE MADE OR CIRCLED IN Red, WITH DATE AND NAME OF PERSON MAKING CHANGE.

Do not extend notes this side of this line

RETURN TO LOS ANGELES COUNTY SURVEYOR

CLARK STREET.

11+37.54 from South 11+37.40
8+21.64 from West
2"x2" Stake See page 67

FOR TIES SEE PAGE 67

89° 46' 35"

228.20
228.19

2" I.P.S.E. Cor Tract 2980

AVE

178.68

5799.02 Sct N+T.
5798.96

2" I.P. S.E. Cor Tract 2980

BOGART

BLVD

COVINA

Otooging North
= 8+47.99 from West 8+48.00
Sp+W See page 63

FOR TIES SEE PAGE 63

F.B. 312 Pg. 70 Payzant Chief Party Notes by Ellis Date

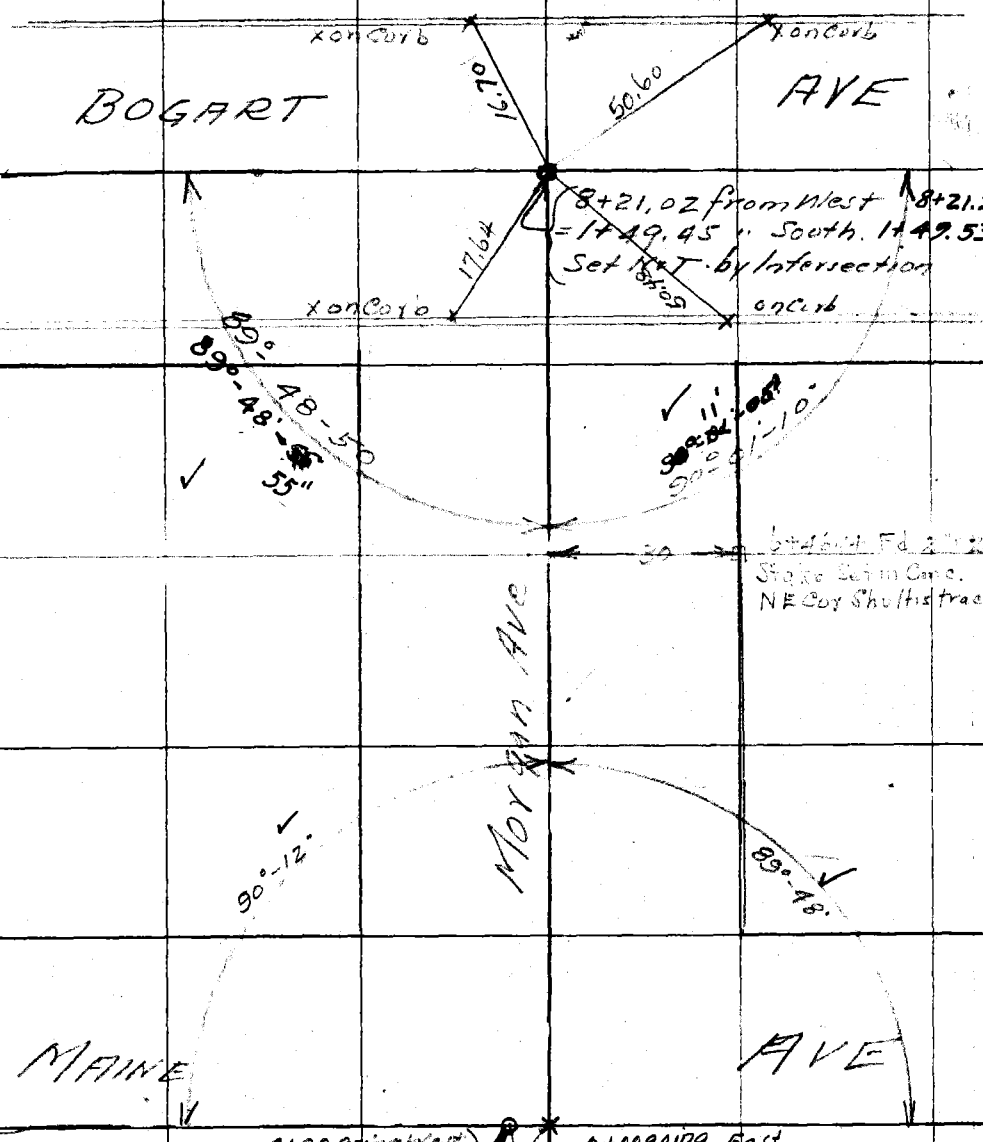

RETURN TO LOS ANGELES COUNTY SURVEYOR

Do not extend notes this side of this line

Notes: ANY ADDITIONS OR CHANGES ON THIS SHEET MUST BE MADE OR CIRCLED IN Red. WITH DATE AND NAME OF PERSON MAKING CHANGE.

Date _____ Notes by Ells Chief Party Payzant F. B. 372 PG. 71

Platted by S.K. Payzant	W. O. No. A+I 222 S. O. No.
Date 1928	Location Baldwin Park
Map No. B-321	Surveyed by Adams & Ells
Platting C'k'd by J.C. Ells	Date Sept. 1928
Date 1928	Indexed

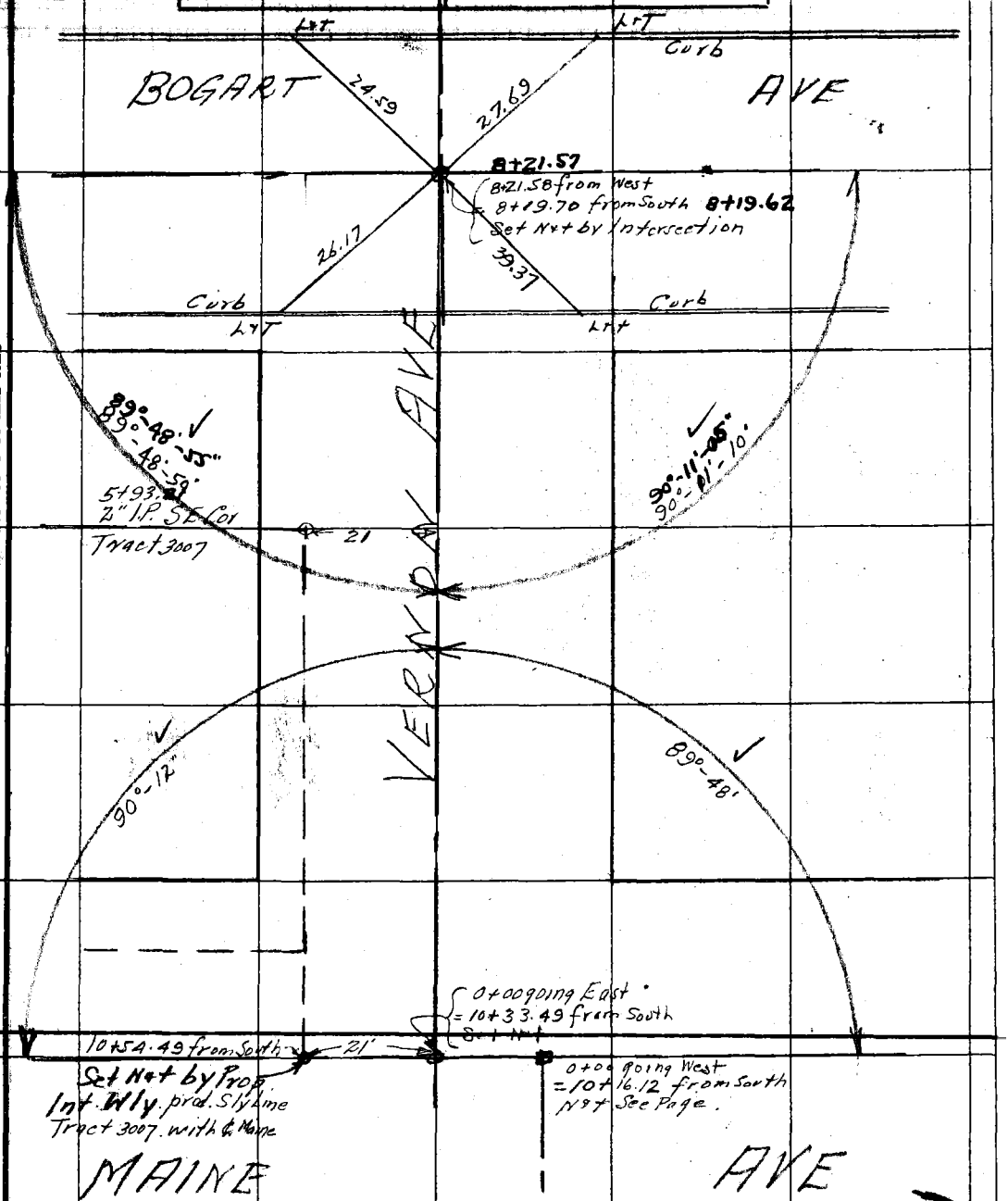

Note: ANY ADDITIONS OR CHANGES ON THIS SHEET MUST BE MADE OR CIRCLED IN Red. WITH DATE AND NAME OF PERSON MAKING CHANGE.

Do not extend notes this side of this line

RETURN TO LOS ANGELES COUNTY SURVEYOR

W-45 P-4

F.B 372 PG. 72 Chief Party Notes by Date

RETURN TO
LOS ANGELES COUNTY SURVEYOR

Do not extend notes this side of this line

Note: ANY ADDITIONS OR CHANGES ON THIS SHEET MUST BE MADE OR CIRCLED IN Red. WITH DATE AND NAME OF PERSON MAKING CHANGE.

Date _____ Notes by Ells Chief Party Payzant F. B. 372 PG. 73

Platted by S.K. Payzant	W. O. No. A+I. 222 S. O. No.
Date 1928	Location Baldwin Park
Map No. B-321	Surveyed by Adams & Ellis
Platting C'k'd by J.C. Ells	Date Sept 1928
Date 1928	Indexed

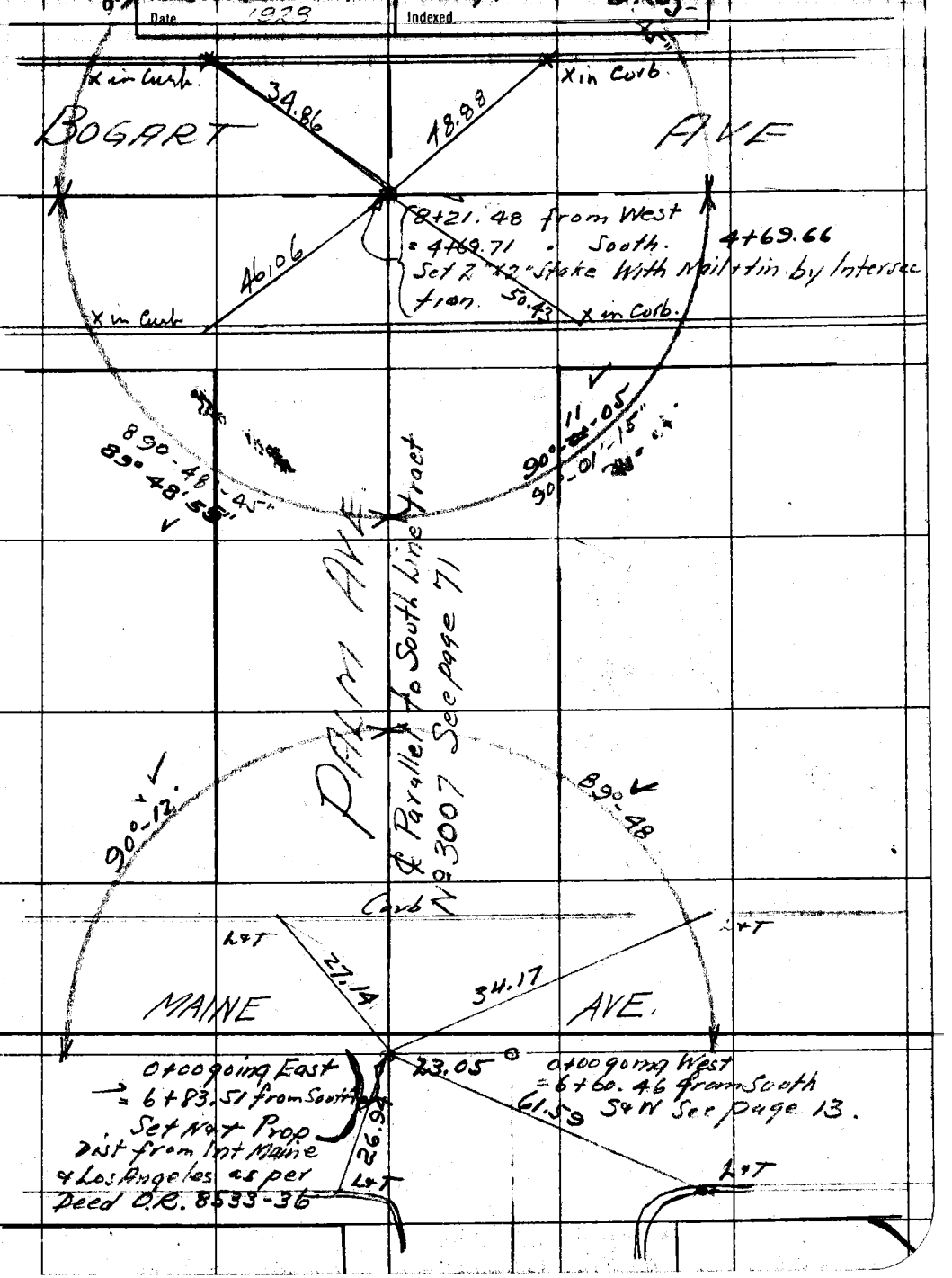

Note: ANY ADDITIONS OR CHANGES ON THIS SHEET MUST BE MADE OR CIRCLED IN Red. WITH DATE AND NAME OF PERSON MAKING CHANGE.

Do not extend notes this side of this line

RETURN TO LOS ANGELES COUNTY SURVEYOR

W 5 & 6 D-4

F.B. 371 PG. 74 Payzant Chief Party Notes by Ellis Date

RETURN TO
LOS ANGELES COUNTY SURVEYOR
Do not extend notes this side of this line

Note: ANY ADDITIONS OR CHANGES ON THIS SHEET MUST BE MADE OR CIRCLED IN Red. WITH DATE AND NAME OF PERSON MAKING CHANGE.



Date _____ Notes by E.I.S. Chief Party Payzant F. B. 372 PG. 75

Plotted by S.K. Payzant	W. O. No. A21222 D. S. O. No.
Date 1928	Location Baldwin Park
Map No. B-321	Surveyed by Adams & Ellis
Plotting C'k'd by J.C. Ellis	Date Sept. 1928
Date 1928	Indexed

~~5+52.34~~
5+52.44 from South
2" I.P. S.E. Cor Tract 2980 See page 69

Notes: ANY ADDITIONS OR CHANGES ON THIS SHEET MUST BE MADE OR CIRCLED IN Red. WITH DATE AND NAME OF PERSON MAKING CHANGE.

RETURN TO LOS ANGELES COUNTY SURVEYOR

Do not extend notes this side of this line

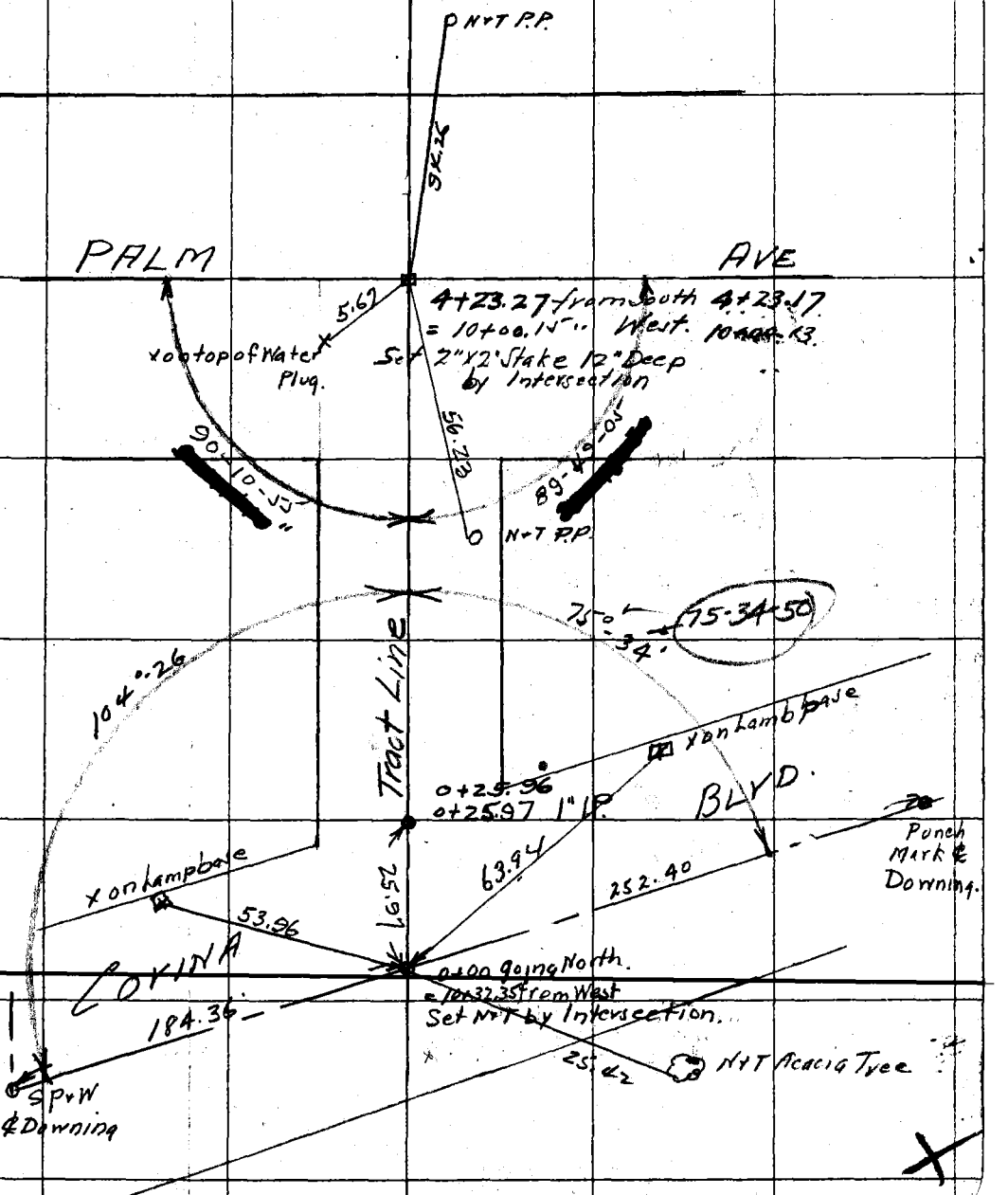

F.B. 272 Pg. 76 Payzant Chief Party Notes by Ellis Date

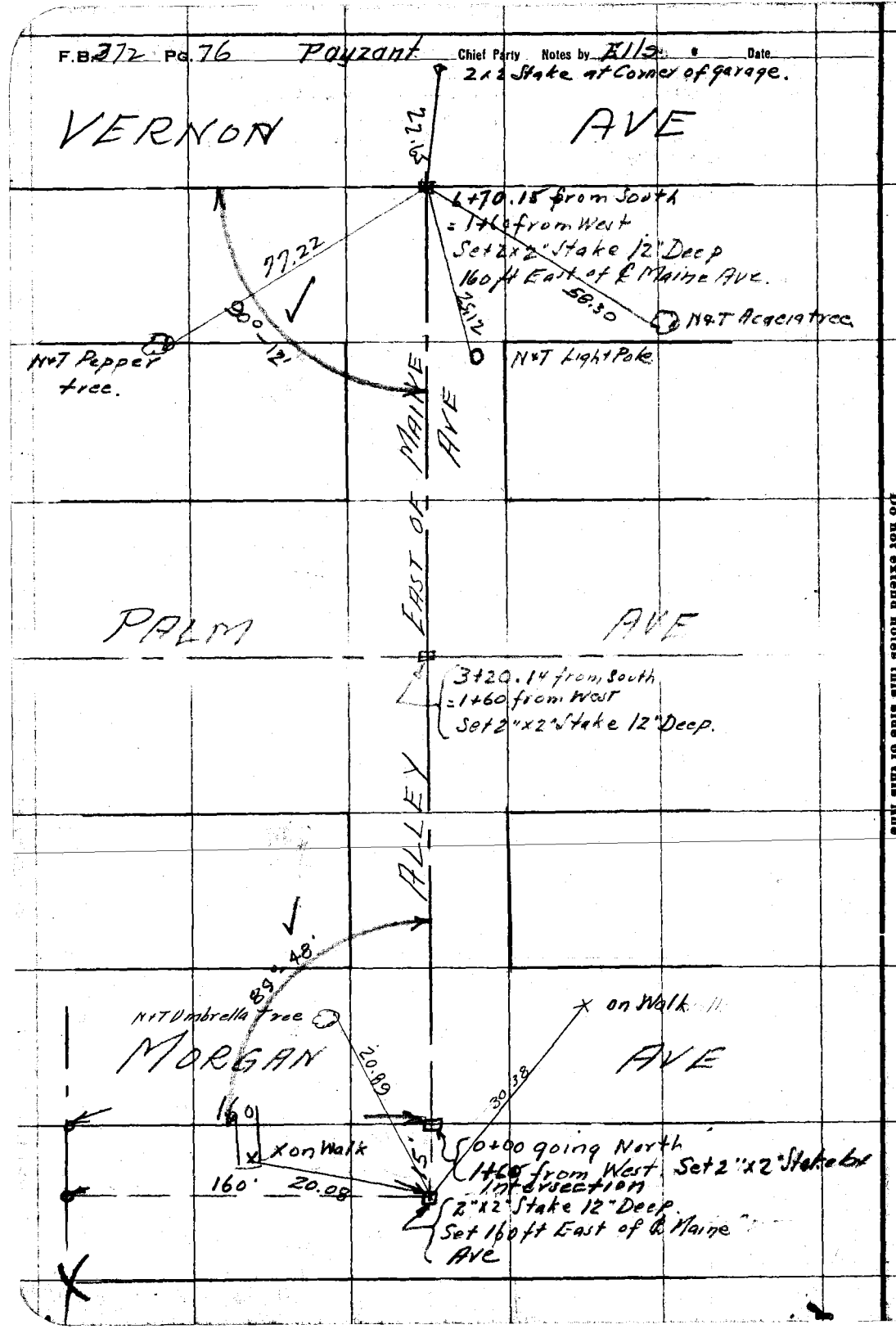

RETURN TO
LOS ANGELES COUNTY SURVEYOR
Do not extend notes this side of this line

Note: ANY ADDITIONS OR CHANGES ON THIS SHEET MUST BE MADE OR CIRCLED IN Red. WITH DATE AND NAME OF PERSON MAKING CHANGE.

Date _____ Notes by Ells Chief Party Payzant F. B. 372 PG. 77

Plotted by S.K. Payzant	W. O. No. A-41222 D. S. O. No.
Date 1928	Location Baldwin Park
Map No. B-321	Surveyed by Adams & Ells
Plotting C'k'd by J.C. Ells	Date Sept 1928
Date 1925	Indexed

Note: ANY ADDITIONS OR CHANGES ON THIS SHEET MUST BE MADE OR CIRCLED IN Red. WITH DATE AND NAME OF PERSON MAKING CHANGE.

Do not extend notes this side of this line

RETURN TO LOS ANGELES COUNTY SURVEYOR

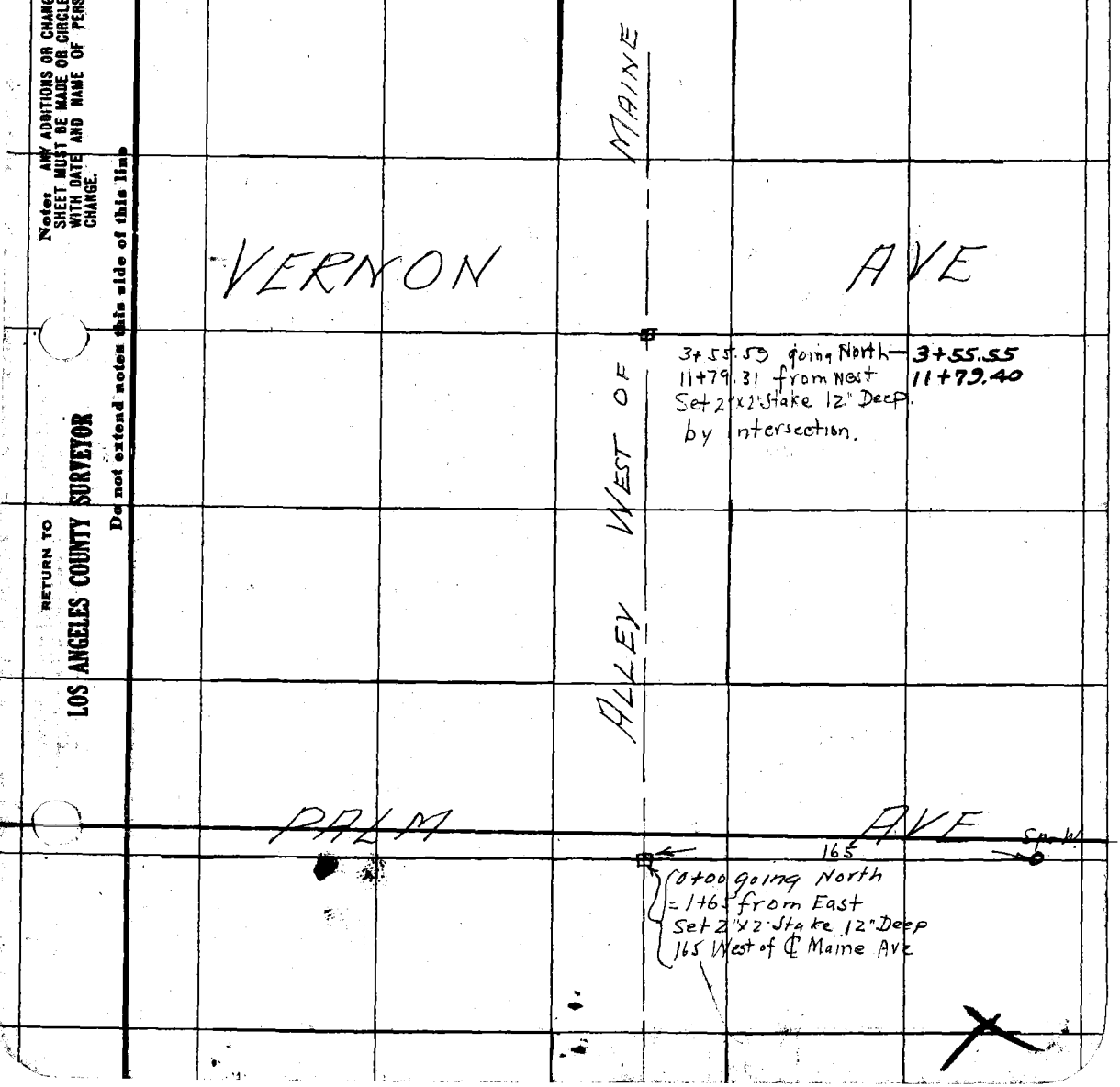

F.B. 372 Pg. 78 Payzant Chief Party Notes by Ellis Date

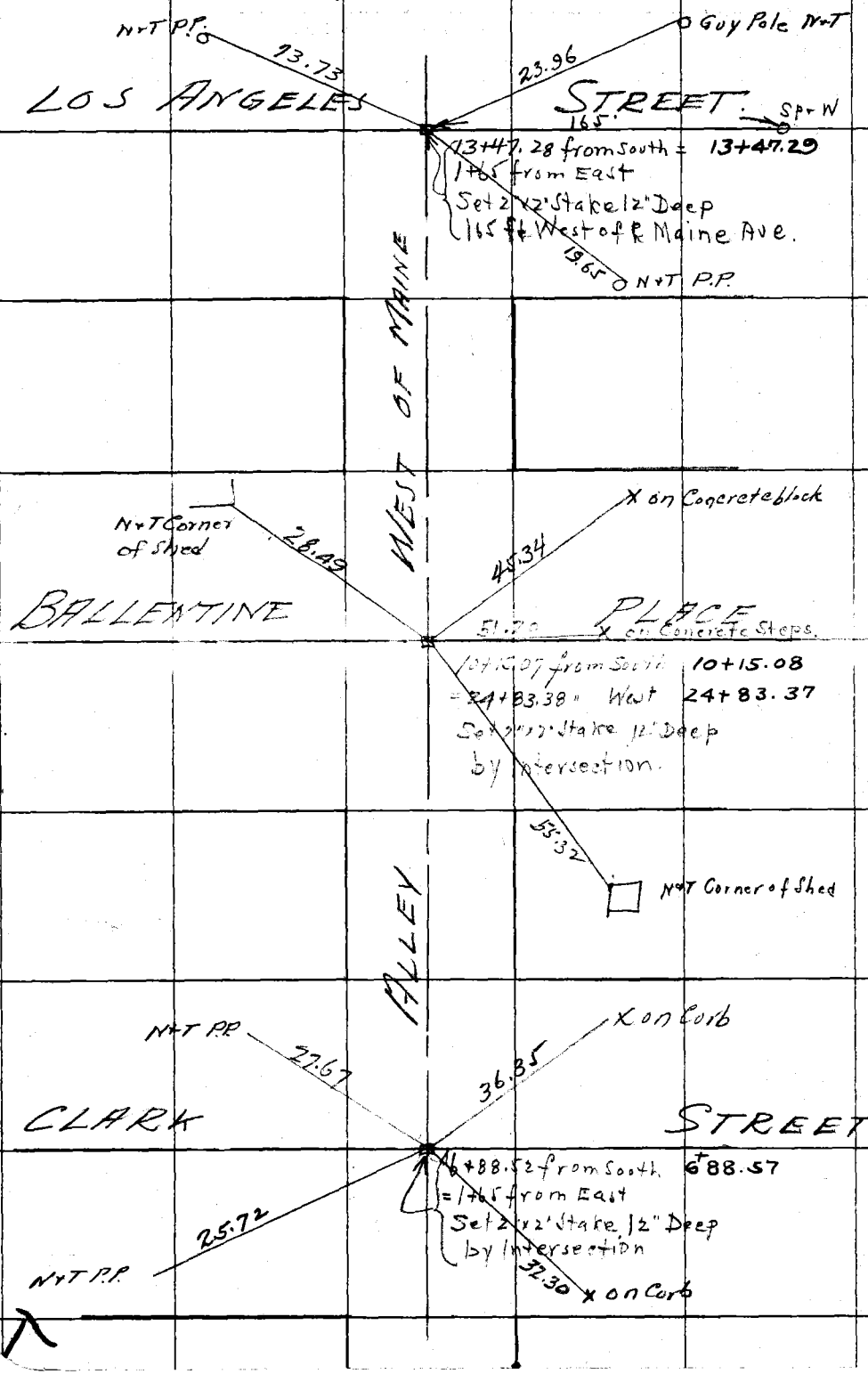

RETURN TO
LOS ANGELES COUNTY SURVEYOR
Do not extend notes this side of this line

Notes: ANY ADDITIONS OR CHANGES ON THIS SHEET MUST BE MADE OR CIRCLED IN Red. WITH DATE AND NAME OF PERSON MAKING CHANGE.

Date _____ Notes by _____ Chief Party _____ F. B. 372 PG. 79

Plotted by	W. O. No. _____ D. S. O. No. _____
Date	Location
Map No.	Surveyed by
Plotting C'k'd by	Date
Date	Indexed

Note: ANY ADDITIONS OR CHANGES ON THIS SHEET MUST BE MADE OR CIRCLED IN Red. WITH DATE AND NAME OF PERSON MAKING CHANGE.

Do not extend notes this side of this line

RETURN TO
LOS ANGELES COUNTY SURVEYOR

F.B. 372 PG. 80 Chief Party Notes by Date

372

LOS ANGELES [illegible]

[illegible] ANY ADDITIONAL [illegible] ON THIS SHEET MUST BE MADE [illegible] Red. [illegible] AND [illegible] DRAWING