Date _____ Notes by _____ Chief Party _____ F.B. _____ Pg. _____

Platted by _____	W. O. No. _____ D. S. O. No. _____
Date _____	Location _____
Map No. _____	Surveyed by _____
Platting C'k'd by _____	Date _____
Scale _____	Indexed _____

313

F.B. 373 PG. INDEX Chief Party Notes by Date

F.B.373

PAGES; Index, 1, ,3 to 32 incl., 32A, ,33, 34, 35, 36, 36A, 36B, 37 to 41 incl., ,41A, 42A, 43, ,45 to 86 incl., 86A, ,87, 88, 89, 90, 91, ,93 to 101 incl., , , ,105, 106, 107, , , ,105, 106, 107, ,109, 110, 111, 115 to 125 incl., , 127 to 131 incl., , 133 to 136 incl.,

RETURN TO
LOS ANGELES COUNTY SURVEYOR
Do not extend notes this side of this line
Note: ANY ADDITIONS OR CHANGES ON THIS SHEET MUST BE MADE OR CIRCLED IN Red. WITH DATE AND NAME OF PERSON MAKING CHANGE.

Date _____ Notes by _____ Chief Party _____ F.B. 373 Pg 1

Platted by _____	W. O. No. _____ D. S. O. No. _____
Date _____	Location _____
Map No. C.S. B-392	Surveyed by _____
Platting C'k'd by _____	Date _____
Date _____	Indexed A. C. Johnson

SURVEY OF

LAS FLORES CANYON ROAD.

DIVISION - 2.

From P.I. # 7 of Division-1 Per F.B. 313-34. Pg. 3.
To Low Saddle on High Divide - Tie into Saddle Peak Road. Pg.

January & February 1929.

C.A. Benson	Chief of Party
J.H. Bender	⊼ man
H.M. Smith	Hd. Ch.
C.M. MacDougall	R. Ch.
L.E. Foster	Extra.
Berger Transit	# 16657.
Var. Set off	16°-15'
300' Band Tape	#40 Standard B.F.
" " "	#33 " 80°F
500 " "	#27 " 62°F

Note: ANY ADDITIONS OR CHANGES ON THIS SHEET MUST BE MADE OR CIRCLED IN Red. WITH DATE AND NAME OF PERSON MAKING CHANGE.

Do not extend notes this side of this line

RETURN TO LOS ANGELES COUNTY SURVEYOR

F. B. 373 PG. 2 Chief Party Notes by Date

INDEX.

RETURN TO
LOS ANGELES COUNTY SURVEYOR

Do not extend notes this side of this line

Note: ANY ADDITIONS OR CHANGES ON THIS SHEET MUST BE MADE OR CIRCLED IN Red. WITH DATE AND NAME OF PERSON MAKING CHARGE.

Date 1-23-29 1-24-29 Notes by Benson Chief Party C.R.P. Fd. 1X2 +18.67 = 45.80 F.B. 373 Pg. 3

C.A. Benson Ch. ... H.M. Sm. ... Dowd ... L.E. Foster R.Ch. ... standard @ 84°F

Platted by G.L. Pippin	W.O. No. 900 B.S.O. No.
Date April 1929	Location Las Flores Canyon Rd.
Map No. C.S. B-392	Surveyed by [illegible]
Platting C'k'd by [illegible]	Date Jan 23, 1929
Date May 1929	Indexed A. C. Johnson

Pl #5 Fd. 2X2 N.G. Per. F.B. 313-34 Replaced with 2X2 by Rec. Dist. & Line from R.P. Hubs.

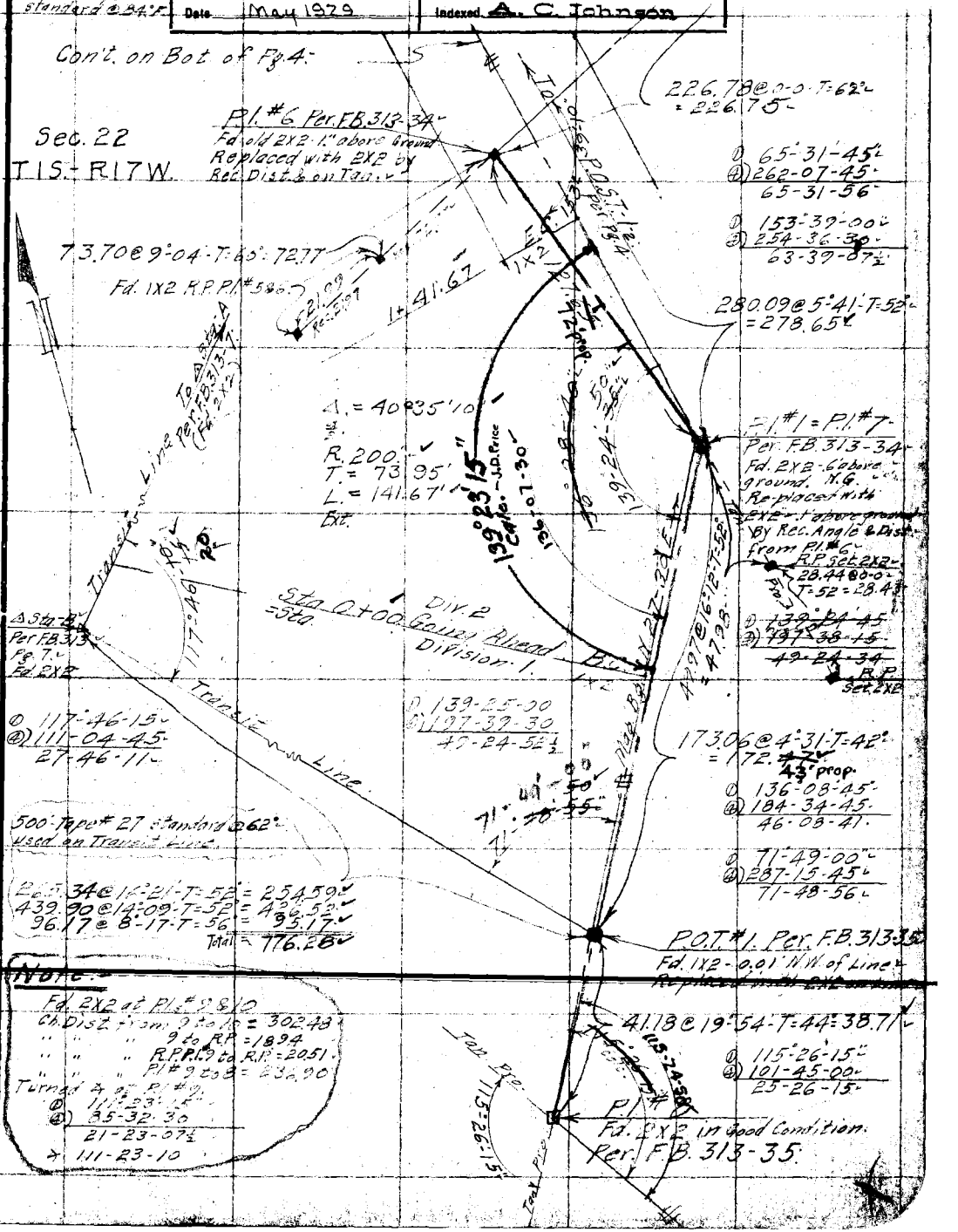

Note:
Fd. 2X2 at P.I. #9 & 10
Ch. Dist. from 9 to 10 = 302.48
" " " 9 to R.P. = 189.4
" " " R.P. P.I. 9 to R.P. = 20.51
" " " P.I. #9 to 8 = 236.90
Turned ∠ at P.I. #9
① 111-23-15
④ 85-32-30
21-23-07½
111-23-10

Note: ANY ADDITIONS OR CHANGES ON THIS SHEET MUST BE MADE OR CIRCLED IN Red. WITH DATE AND NAME OF PERSON MAKING CHANGE.

Do not extend notes this side of this line

RETURN TO LOS ANGELES COUNTY SURVEYOR

F.B. 373 Pg. 4 Benson Chief Party Notes by Benson Date 1-25-29

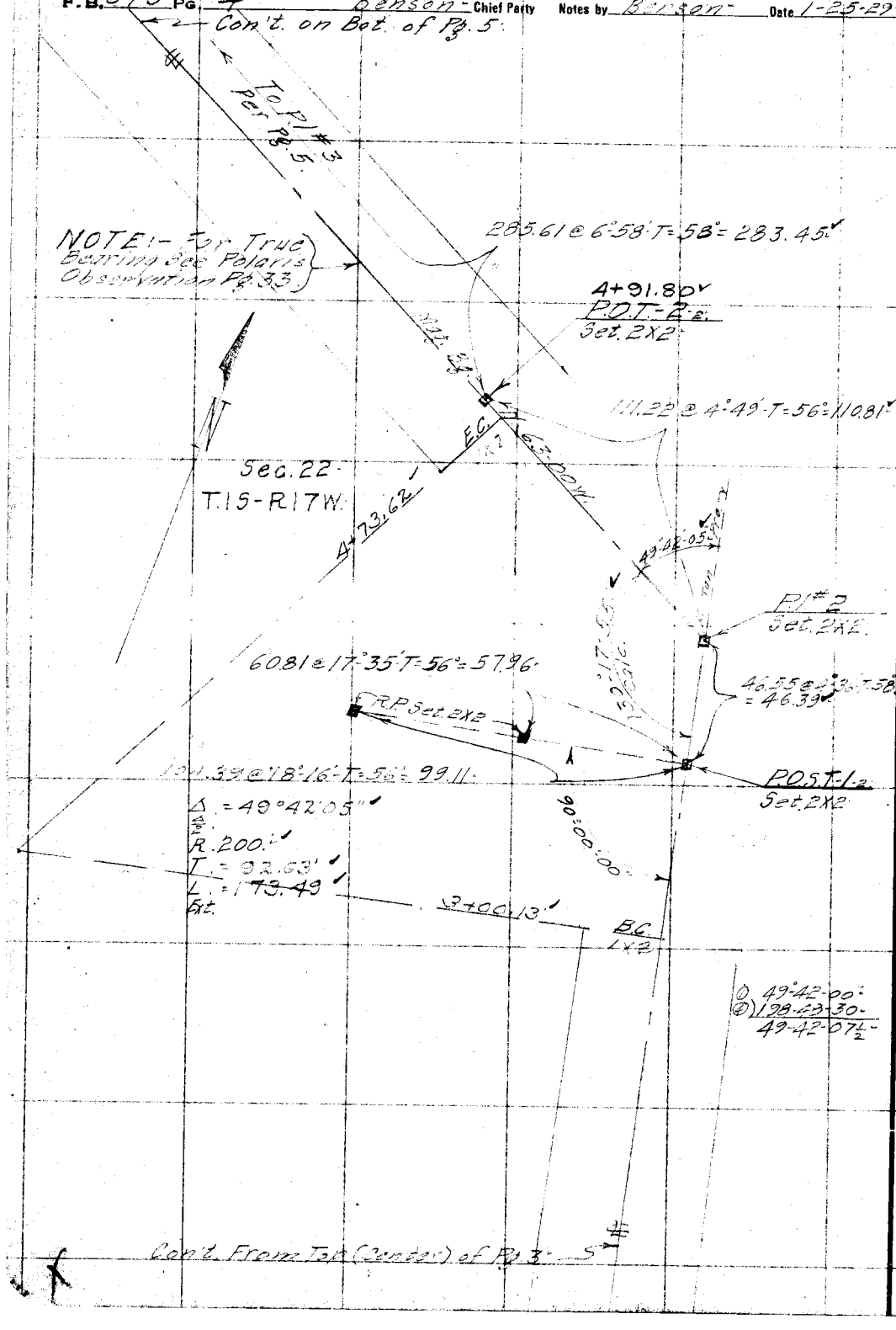

RETURN TO
LOS ANGELES COUNTY SURVEYOR

Do not extend notes this side of this line

Note: ANY ADDITIONS OR CHANGES ON THIS SHEET MUST BE MADE OR CIRCLED IN Red. WITH DATE AND NAME OF PERSON MAKING CHANGE.

Date 1-25-29 Notes by Benson Chief Party B F.B. 373 Pg. 5

Platted by G. I. Pippin	W. O. No. 900 U. S. O. No.
Date April 1929	Location Las Flores Can. Rd.
Map No. C.S. R-392	Surveyed by C. A. Benson
Platting C'k'd by M. H. Curtis	Date [illegible]
Date May 1929	Indexed A. C. Johnson

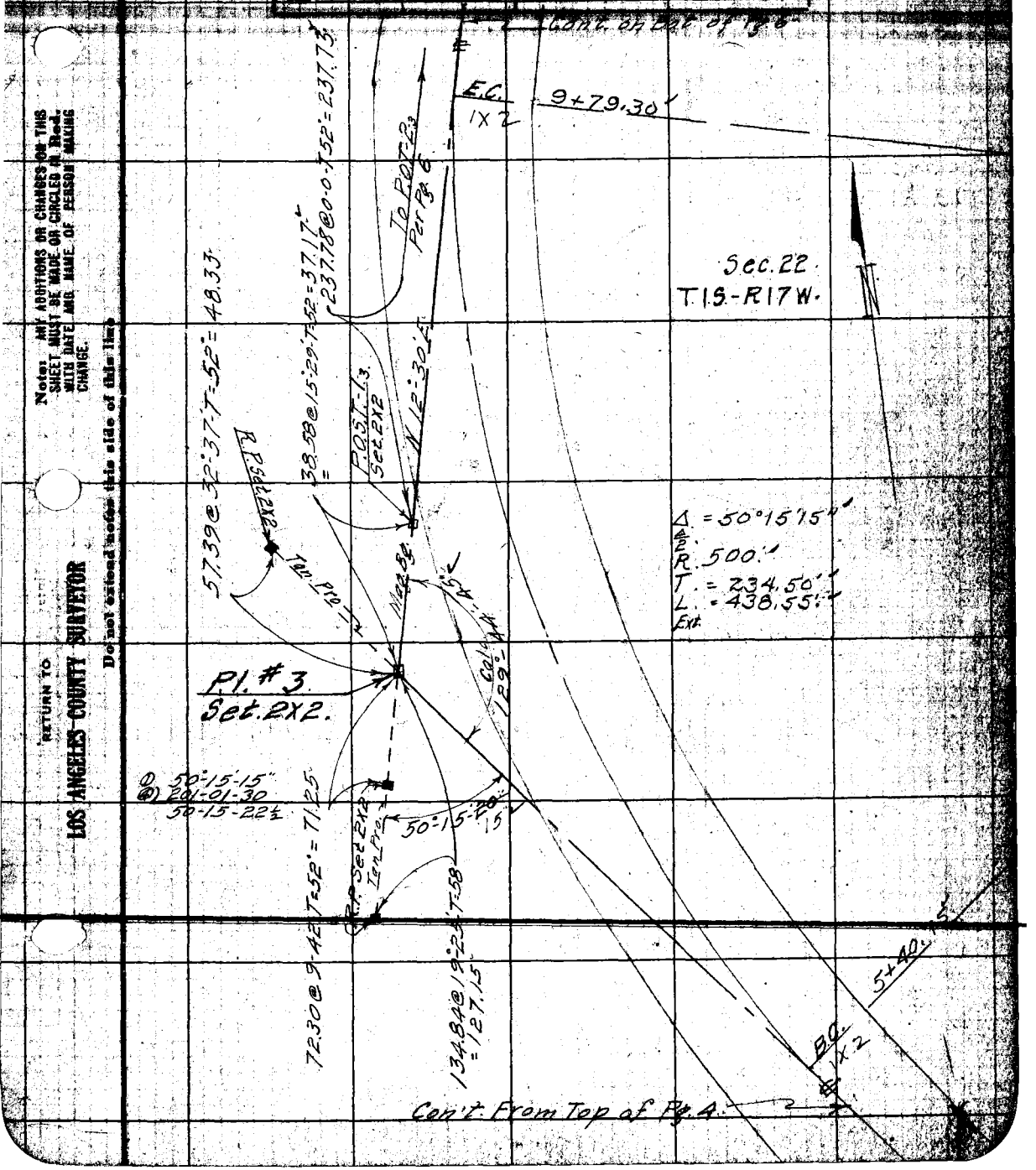

Note: ANY ADDITIONS OR CHANGES ON THIS SHEET MUST BE MADE OR CIRCLED IN Red. WITH DATE AND NAME OF PERSON MAKING CHANGE.

Do not extend notes this side of this line

RETURN TO LOS ANGELES COUNTY SURVEYOR

F.B. 373 Pg. 6 Benson Chief Party Notes by Benson Date 1-25-29

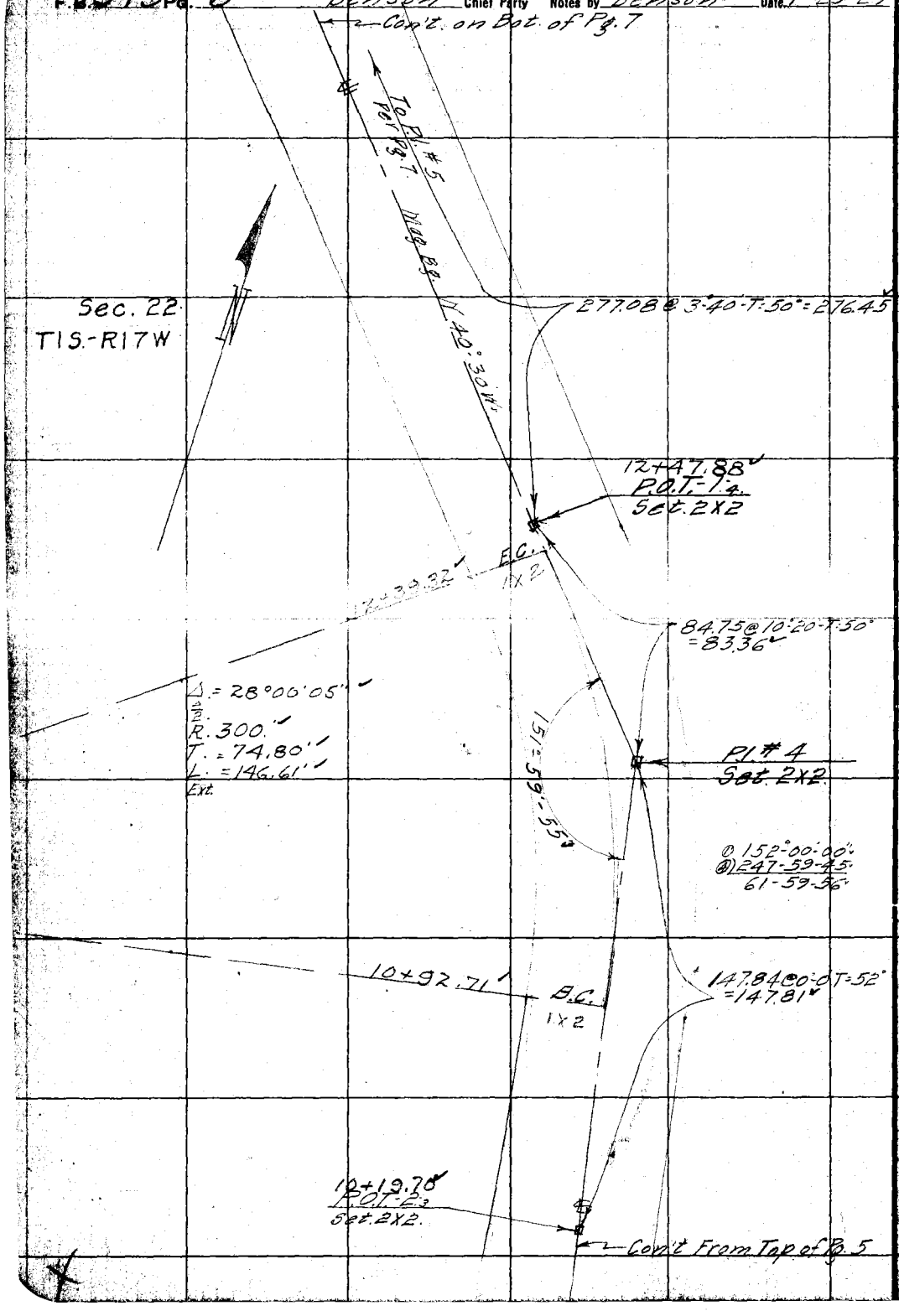

RETURN TO
LOS ANGELES COUNTY SURVEYOR

Do not extend notes this side of this line

Note: ANY ADDITIONS OR CHANGES ON THIS SHEET MUST BE MADE OR CIRCLED IN Red. WITH DATE AND NAME OF PERSON MAKING CHANGE.

Date 1-25-29 Notes by Benson Chief Party B F. B. 373 Pg. 7

Platted by G. I. Pippin	W. O. No. 900 O. S. O. No.
Date April 1929	Location Las Flores Can. Rd.
Map No. C.S. B-392	Surveyed by C. A. Benson
Platting C'k'd by M. H. Curtis	Date Jan 25 1929
Date May 1929	Indexed A. C. Johnson

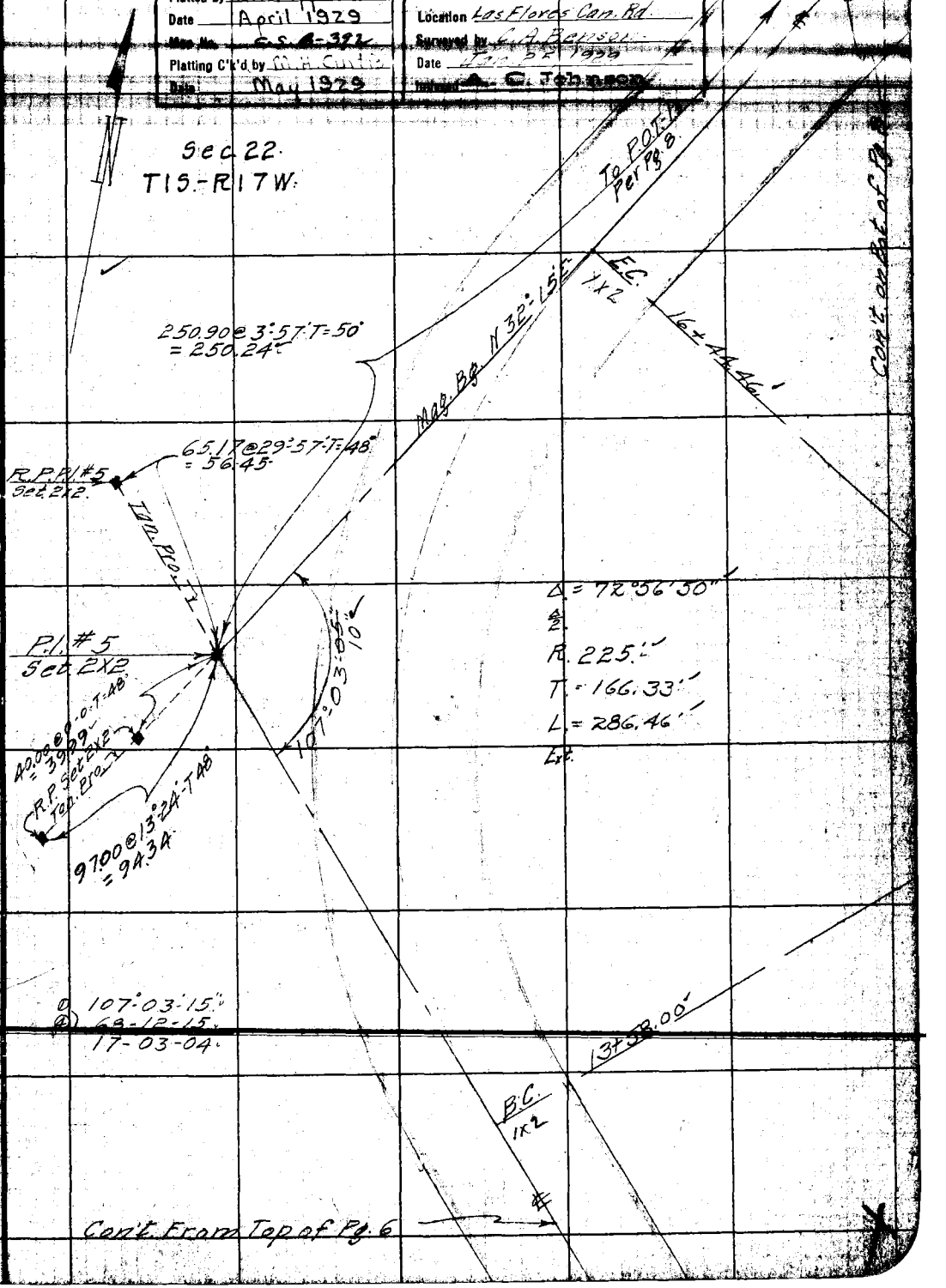

Note: ANY ADDITIONS OR CHANGES ON THIS SHEET MUST BE MADE OR CIRCLED IN Red, WITH DATE AND NAME OF PERSON MAKING CHANGE.

Do not extend notes this side of this line

RETURN TO LOS ANGELES COUNTY SURVEYOR

F.B. 373 Pg. 8 Benson Chief Party Notes by B. Date 1-30-29

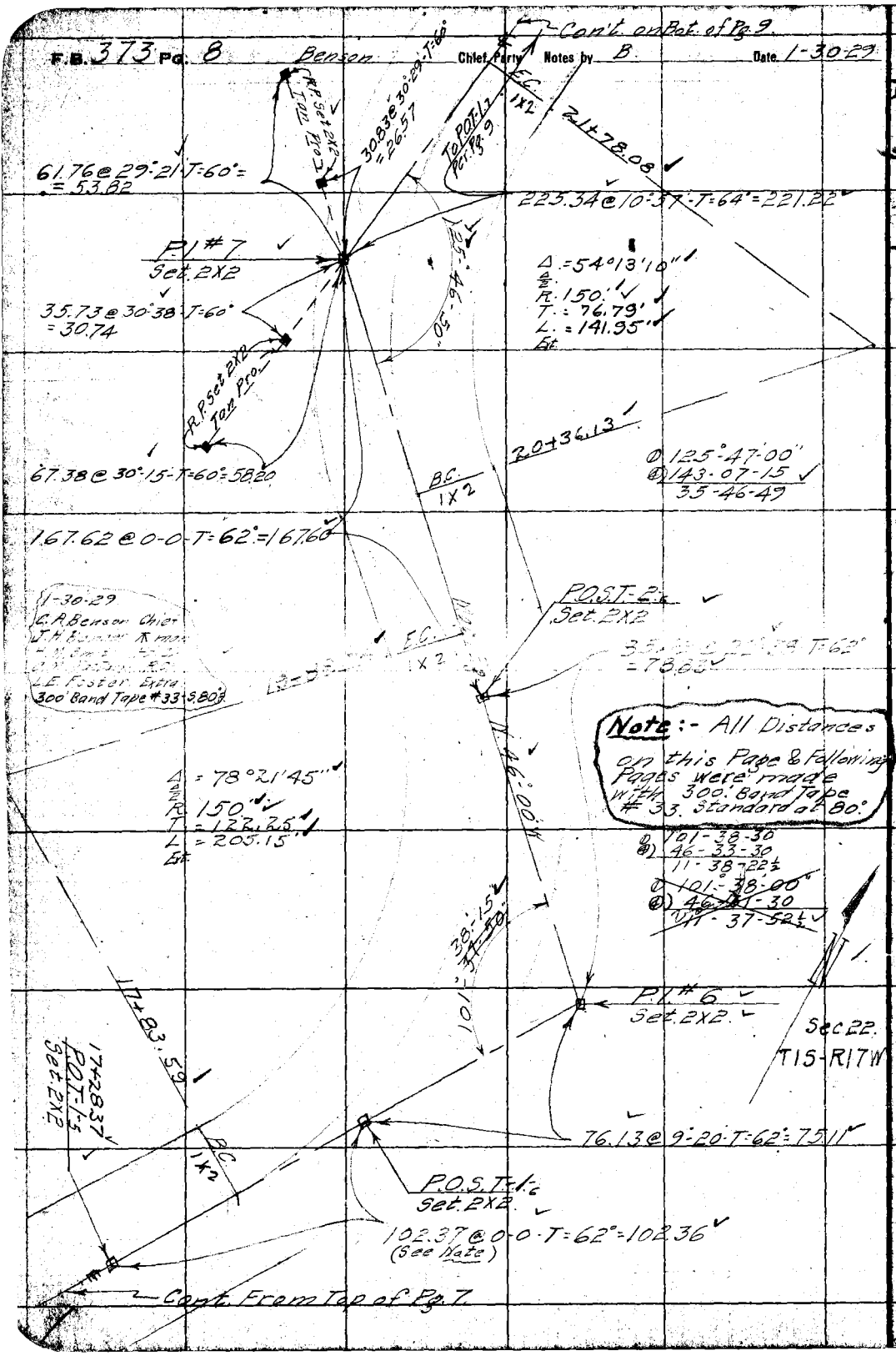

WS 89, A-4

RETURN TO
LOS ANGELES COUNTY SURVEYOR

Do not extend notes this side of this line

Note: ANY ADDITIONS OR CHANGES ON THIS SHEET MUST BE MADE OR CIRCLED IN Red. WITH DATE AND NAME OF PERSON MAKING CHANGE.

Date 1-30-29 Notes by Benson Chief Party B F. B. 373 Pg. 9

Cont. on Bot. Pg. 10.

Platted by G. I. Pippin	W. O. No. 900 U. S. O. No.
Date April 1929	Location Los Flores Can Rd.
Map No. C.S. 8-372	Surveyed by C. A. Benson
Platting C'k'd by M. H. Curtis	Date Jan. 30, 1929
Date May 1929	Inspector A. C. Johnson

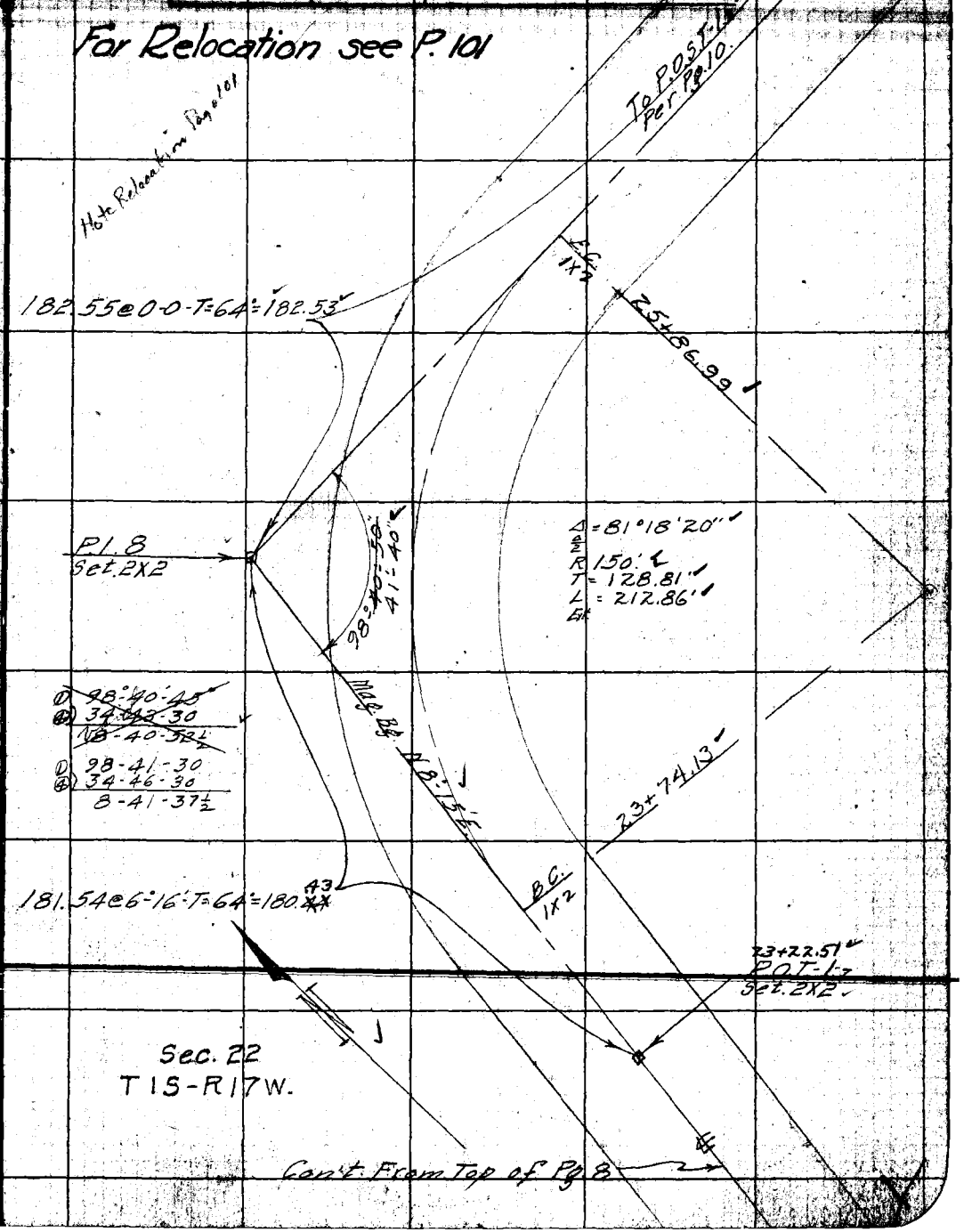

Note: ANY ADDITIONS OR CHANGES ON THIS SHEET MUST BE MADE OR CIRCLED IN Red. WITH DATE AND NAME OF PERSON MAKING CHANGE.

RETURN TO LOS ANGELES COUNTY SURVEYOR

Do not extend notes this side of this line

F.B. 373 Pg. 10 B. Chief Party Notes by Benson Date 1-30-29

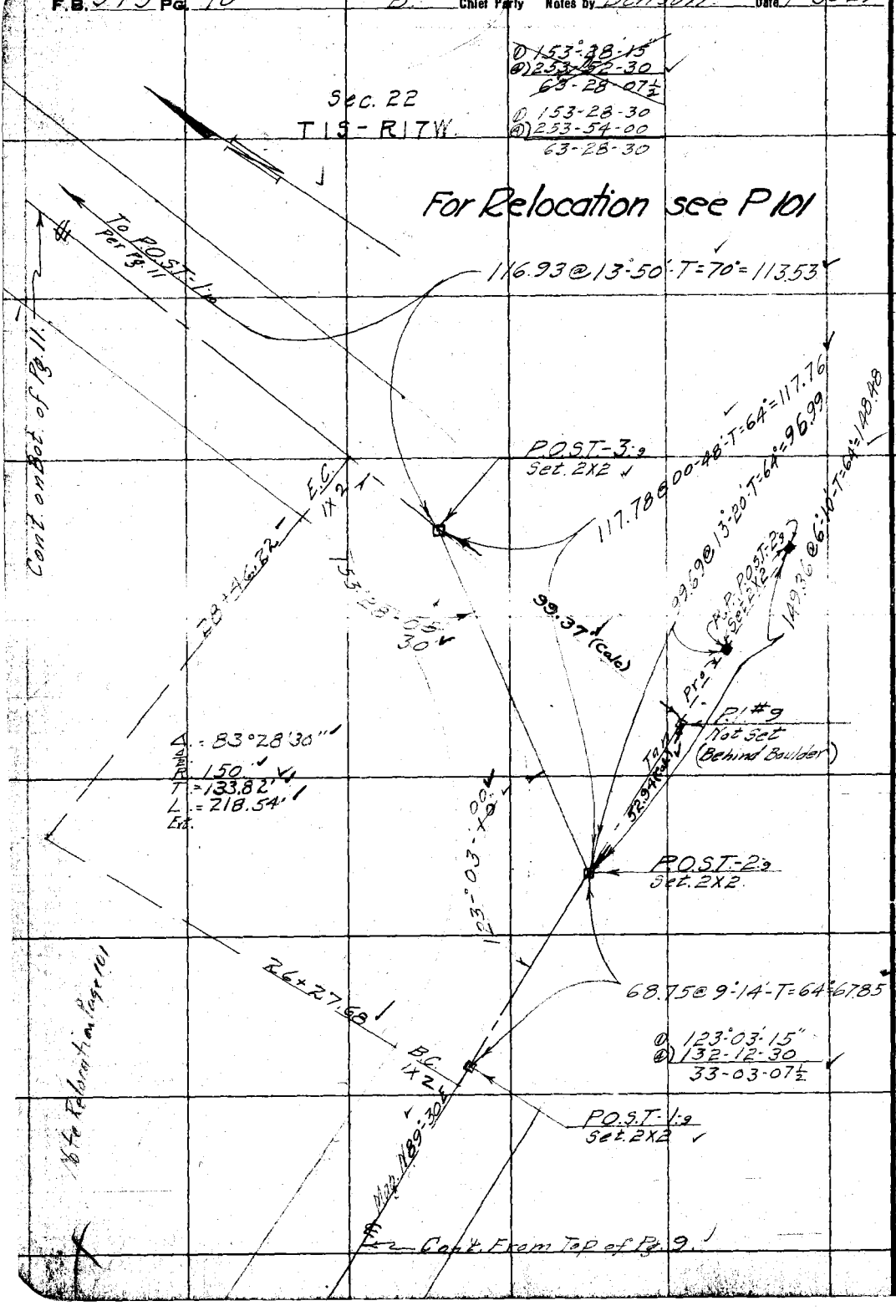

RETURN TO
LOS ANGELES COUNTY SURVEYOR

Do not extend notes this side of this line

Note: ANY ADDITIONS OR CHANGES ON THIS SHEET MUST BE MADE OR CIRCLED IN Red. WITH DATE AND NAME OF PERSON MAKING CHANGE.

Date 1-30-29 Notes by Benson Chief Party B F. B. 373 PG. 11

Platted by G. I. Pippin	W. O. No. 900 O. S. O. No.
Date April 1929	Location Las Flores Can. Rd.
Map No. C.S. 8-332	Surveyed by C. A. Benson
Platting C'k'd by M. H. Curtis	Date Jan. 30, 1929
Date May 1929	Indexed A. C. Johnson

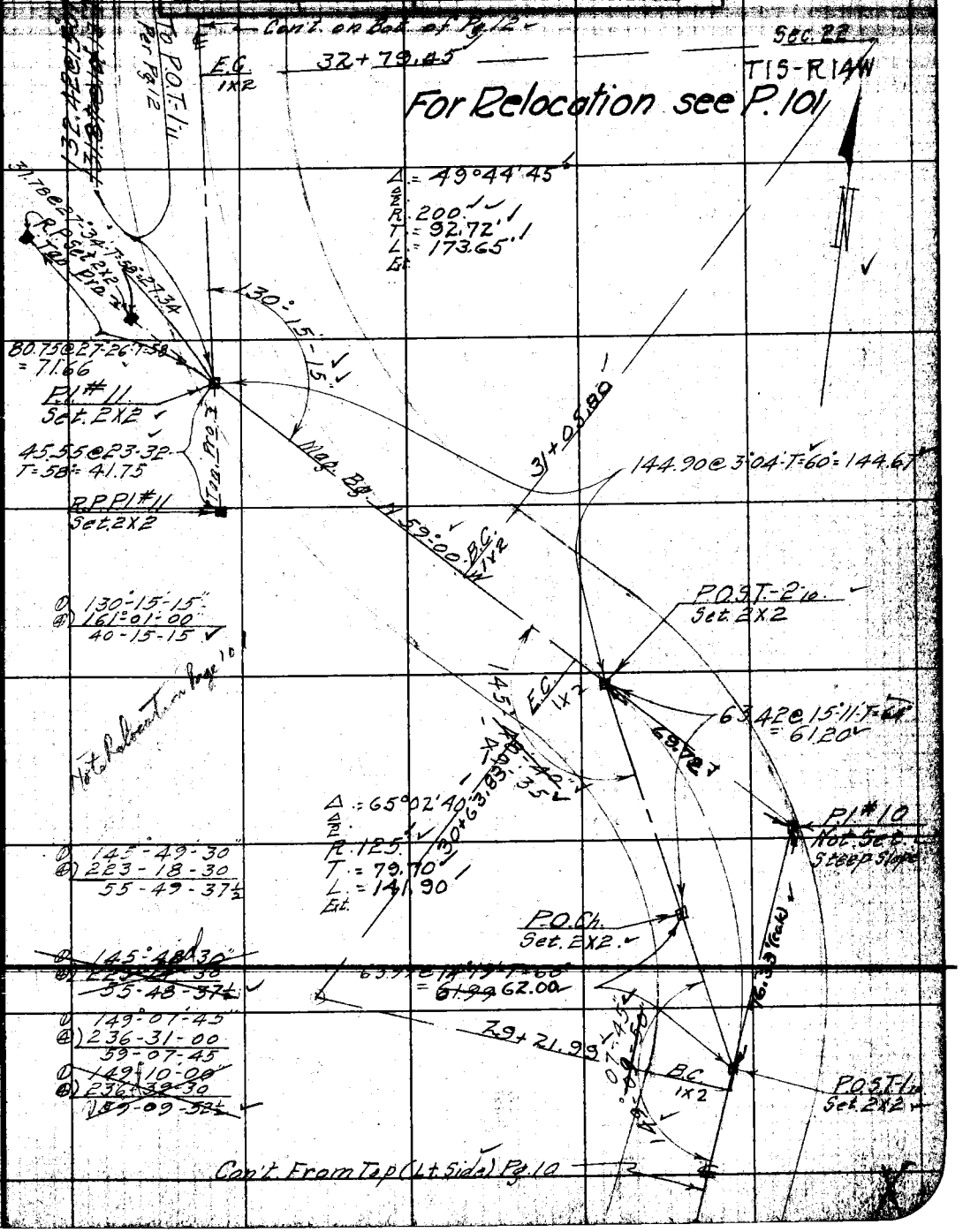

Note: ANY ADDITIONS OR CHANGES ON THIS SHEET MUST BE MADE OR CIRCLED IN Red. WITH DATE AND NAME OF PERSON MAKING CHANGE.

RETURN TO LOS ANGELES COUNTY SURVEYOR

Do not extend notes this side of this line

F.B. 373 Pg. 12 Benson Chief Party Notes by B. Date 1-30-29

W/S 89, A-4

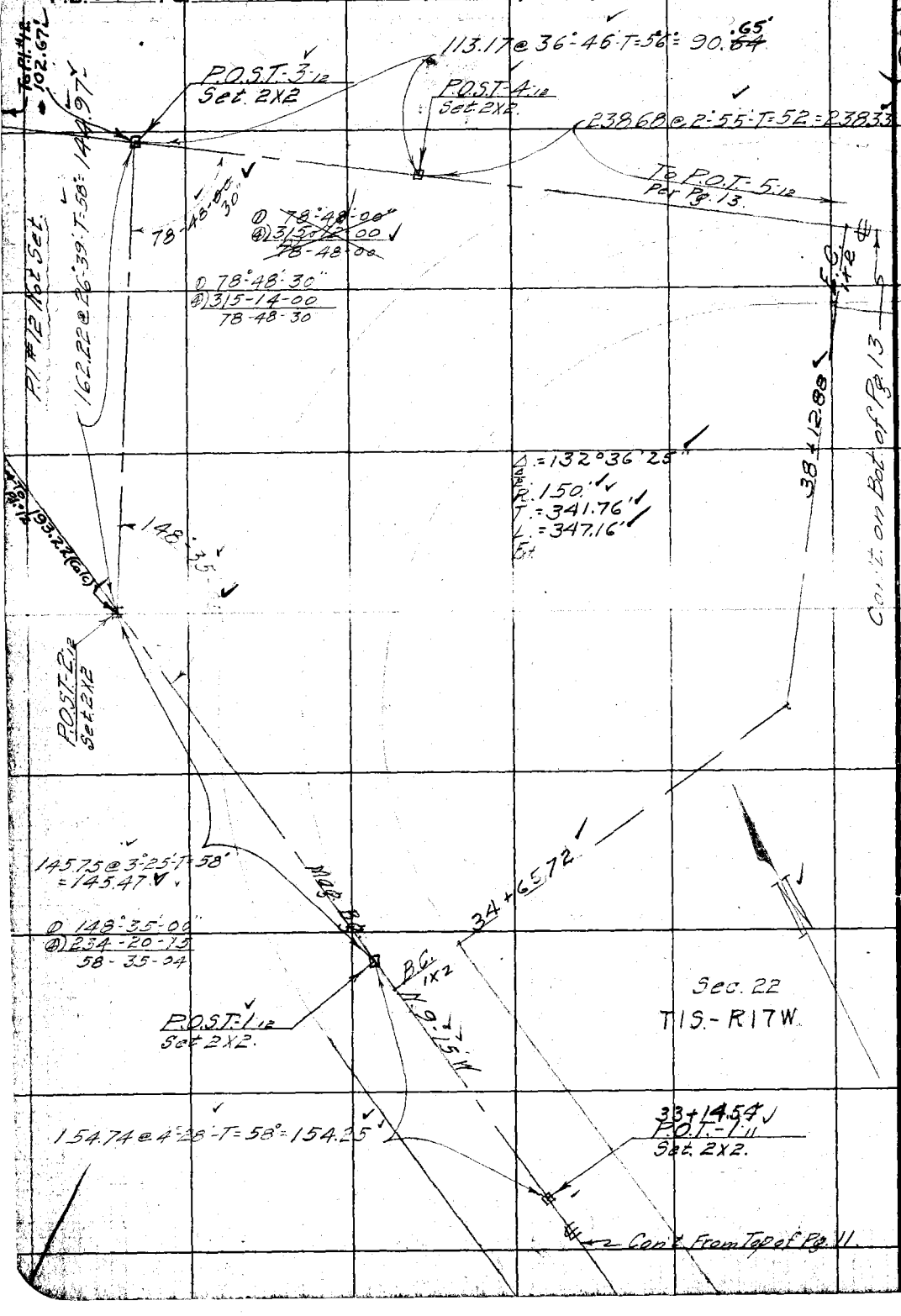

RETURN TO
LOS ANGELES COUNTY SURVEYOR

Do not extend notes this side of this line

Note: ANY ADDITIONS OR CHANGES ON THIS SHEET MUST BE MADE OR CIRCLED IN Red. WITH DATE AND NAME OF PERSON MAKING CHANGE.

Date 1-31-29 Notes by Benson Chief Party B. F. B. 373 PG. 13

Platted by G. I. Pippin	W. O. No. 900 D. S. O. No.
Date April 1929	Location Las Flores Con. Rd.
Map No. C.S. B-382	Surveyed by C. A. Benson
Platting C'k'd by M. H. Curtis	Date Jan. 21 1929
Date May 1929	Indexed A. C. Johnson

W. 599 A-4

Note: ANY ADDITIONS OR CHANGES ON THIS SHEET MUST BE MADE OR CIRCLED IN Red. WITH DATE AND NAME OF PERSON MAKING CHANGE.

RETURN TO LOS ANGELES COUNTY SURVEYOR

Do not extend notes this side of this line

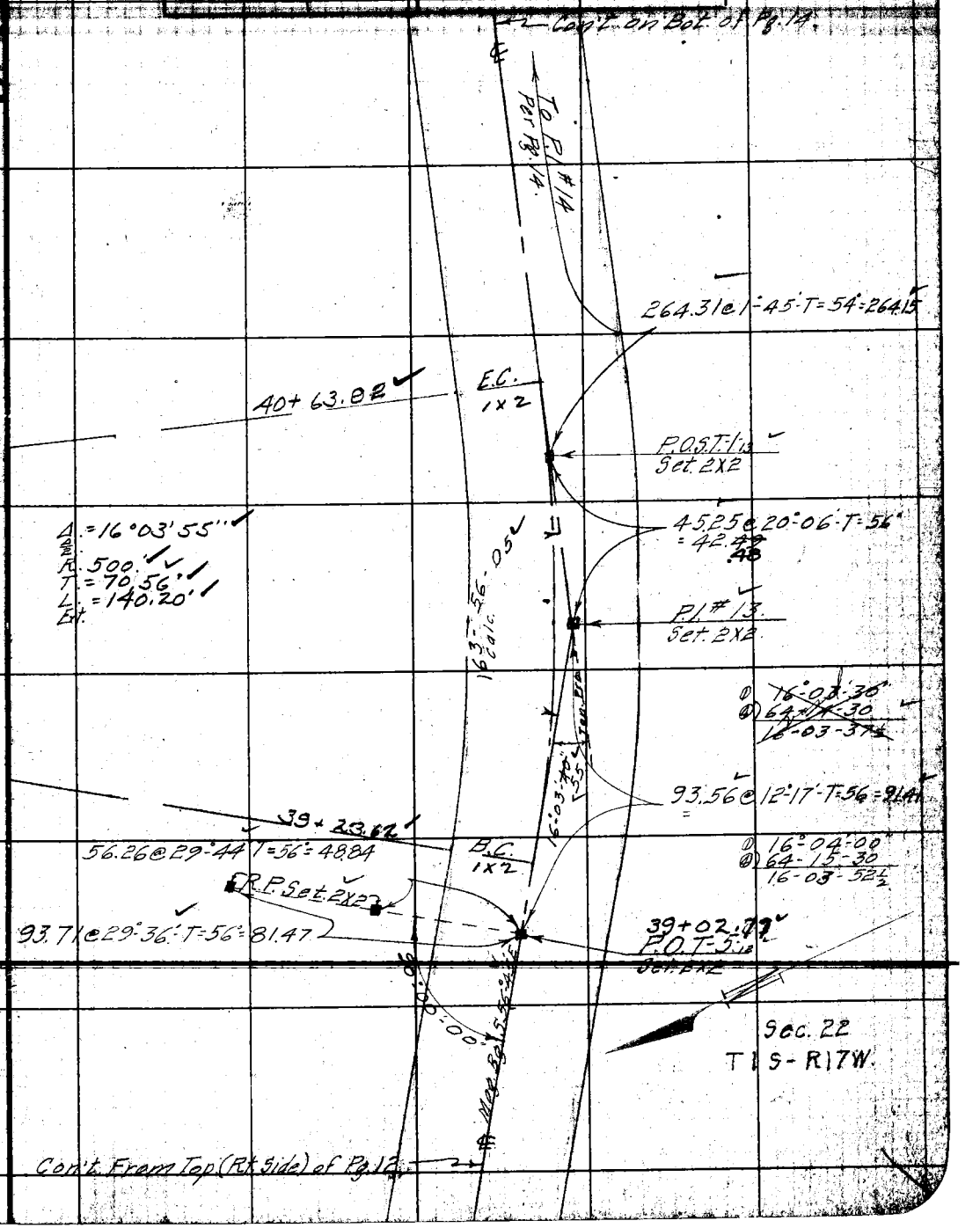

F.B. 373 Pg. 14 B. Chief Party Notes by Benson Date 1-31-29

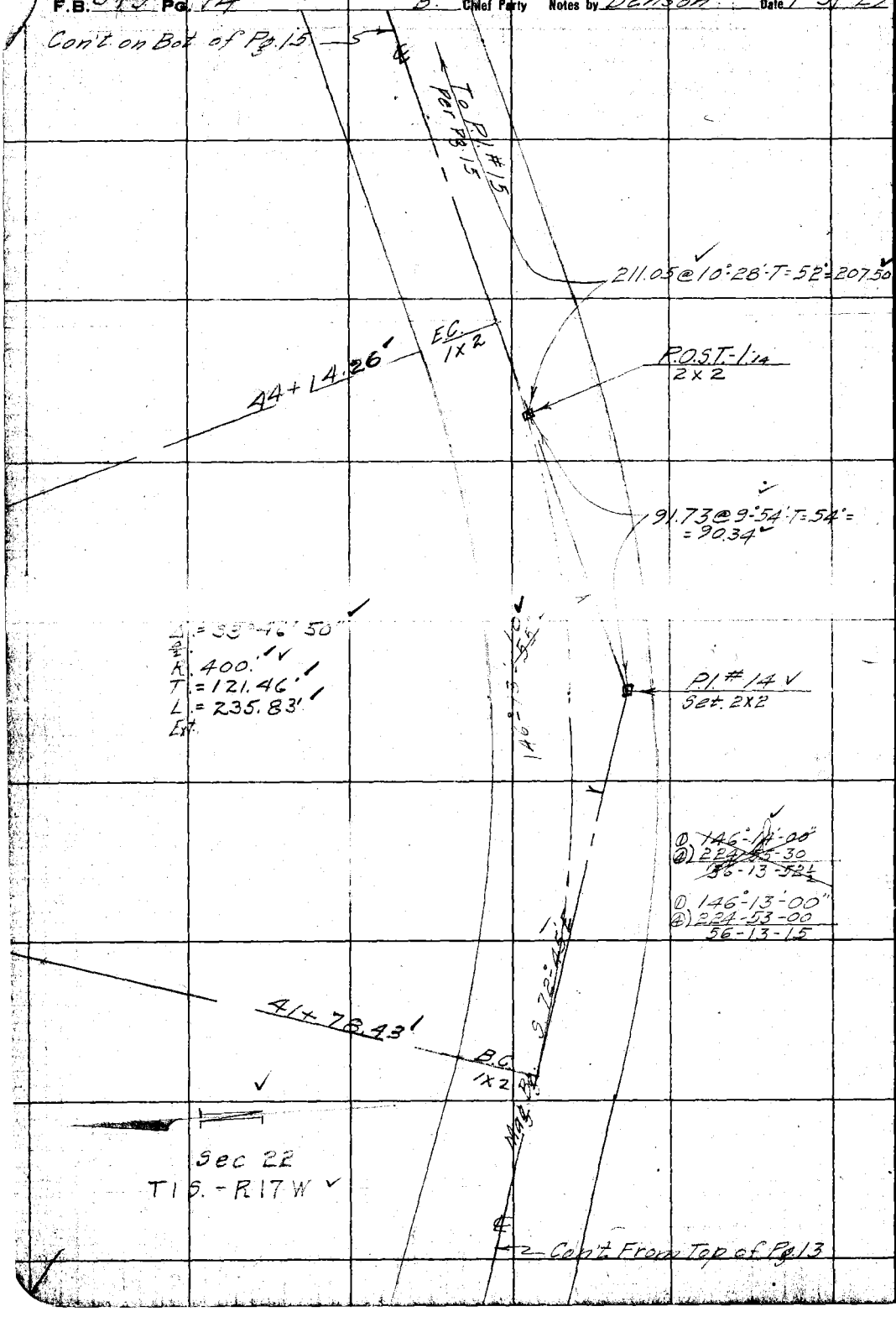

W9091 A-4

RETURN TO
LOS ANGELES COUNTY SURVEYOR

Do not extend notes this side of this line

Note: ANY ADDITIONS OR CHANGES ON THIS SHEET MUST BE MADE OR CIRCLED IN Red. WITH DATE AND NAME OF PERSON MAKING CHANGE.

Date 1-31-29 Notes by Benson Chief Party B F. B. 373 Pg. 15

Plotted by G. L. Pippin
Date April 1929
Plotting C'k'd by M. J. Curtis
Date May 1929

W. O. No. 200 D. S. O. No.
Location Los Flores Can. Rd.
Surveyed by C. A. Benson
Date
Indexed

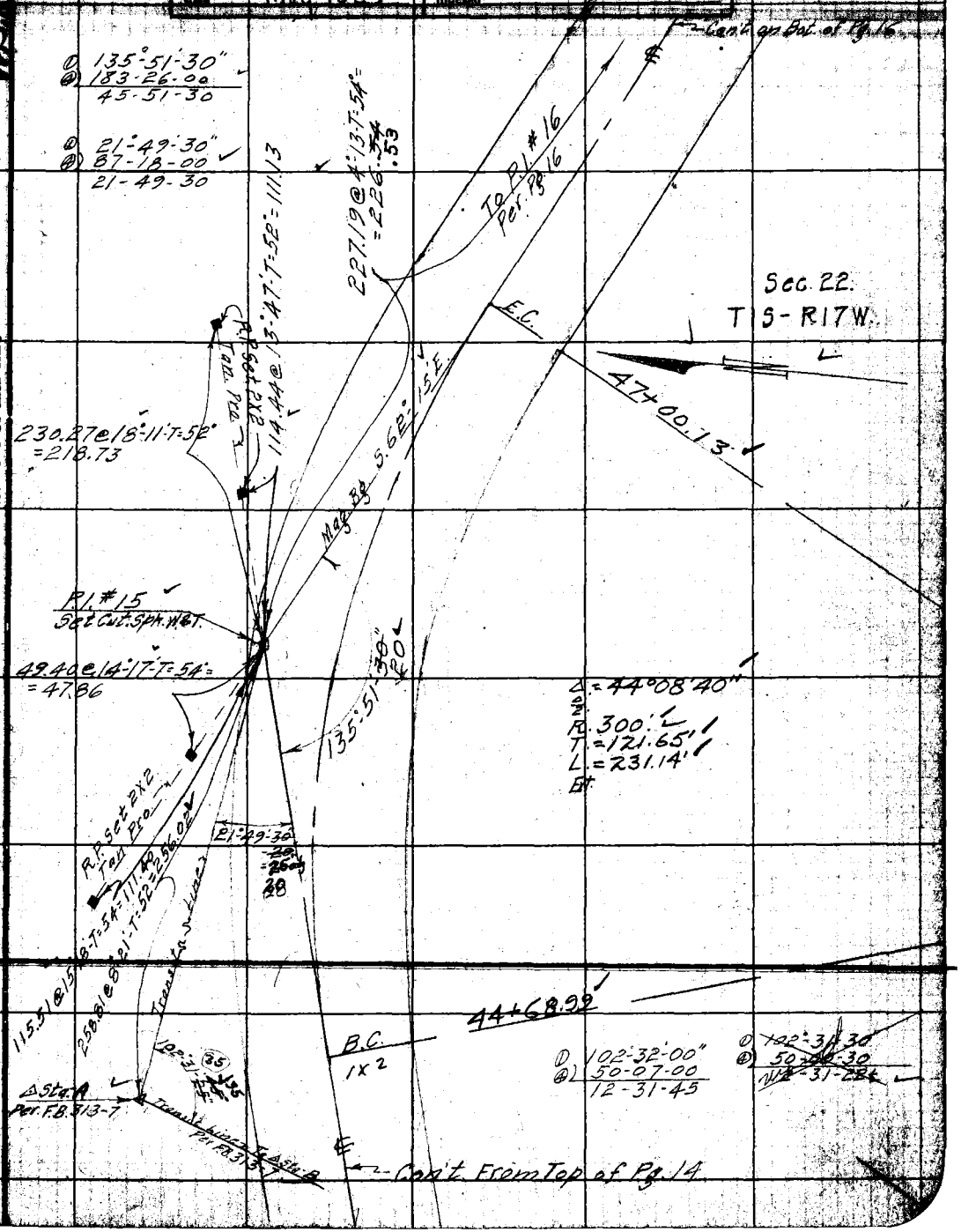

Notes: ANY ADDITIONS OR CHANGES ON THIS SHEET MUST BE MADE OR CIRCLED IN Red, WITH DATE, AND NAME OF PERSON MAKING CHANGE.

Do not extend notes this side of this line

RETURN TO LOS ANGELES COUNTY SURVEYOR

F.B. 373 Pg. 16 B. Chief Party Notes by Benson Date 1-31-29

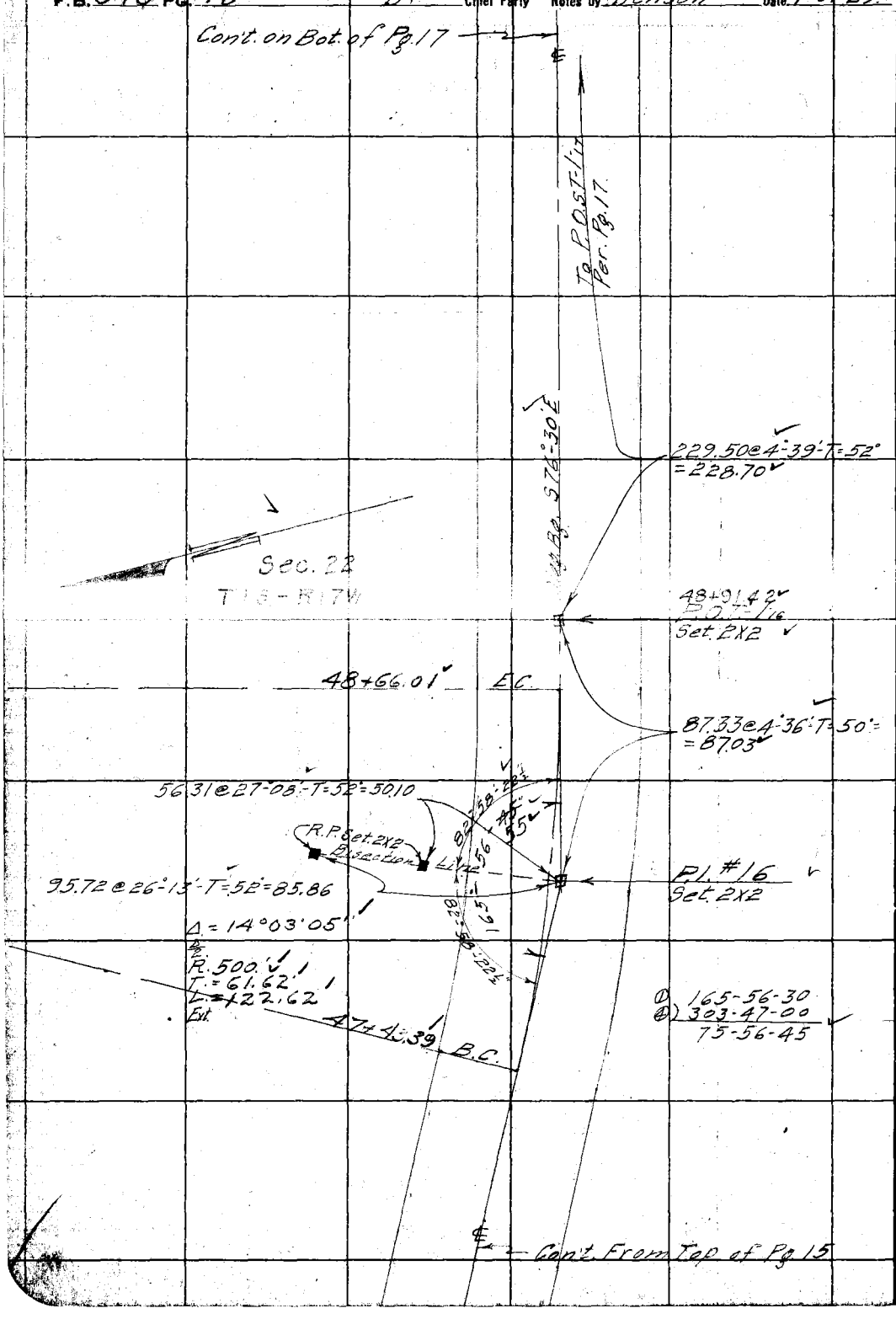

W.S. 69, A-4

RETURN TO
LOS ANGELES COUNTY SURVEYOR

Do not extend notes this side of this line

Note: ANY ADDITIONS OR CHANGES ON THIS SHEET MUST BE MADE OR CIRCLED IN Red. WITH DATE AND NAME OF PERSON MAKING CHANGE.

Date 1-31-29 Notes by Benson Chief Party B1 F.B. 373 PG. 17

Con't on Bot Pg 18

Platted by G.I. Pippin	W.O. No. 900 U.S.O. No.
Date April 1929	Location Las Flores Can Rd.
Map No. C.S. B-392	Surveyed by C.A. Benson
Platting C'k'd by M.H. Curtis	Date Jan. 31 1929
Date Mar. 1929	A. C. Johnson

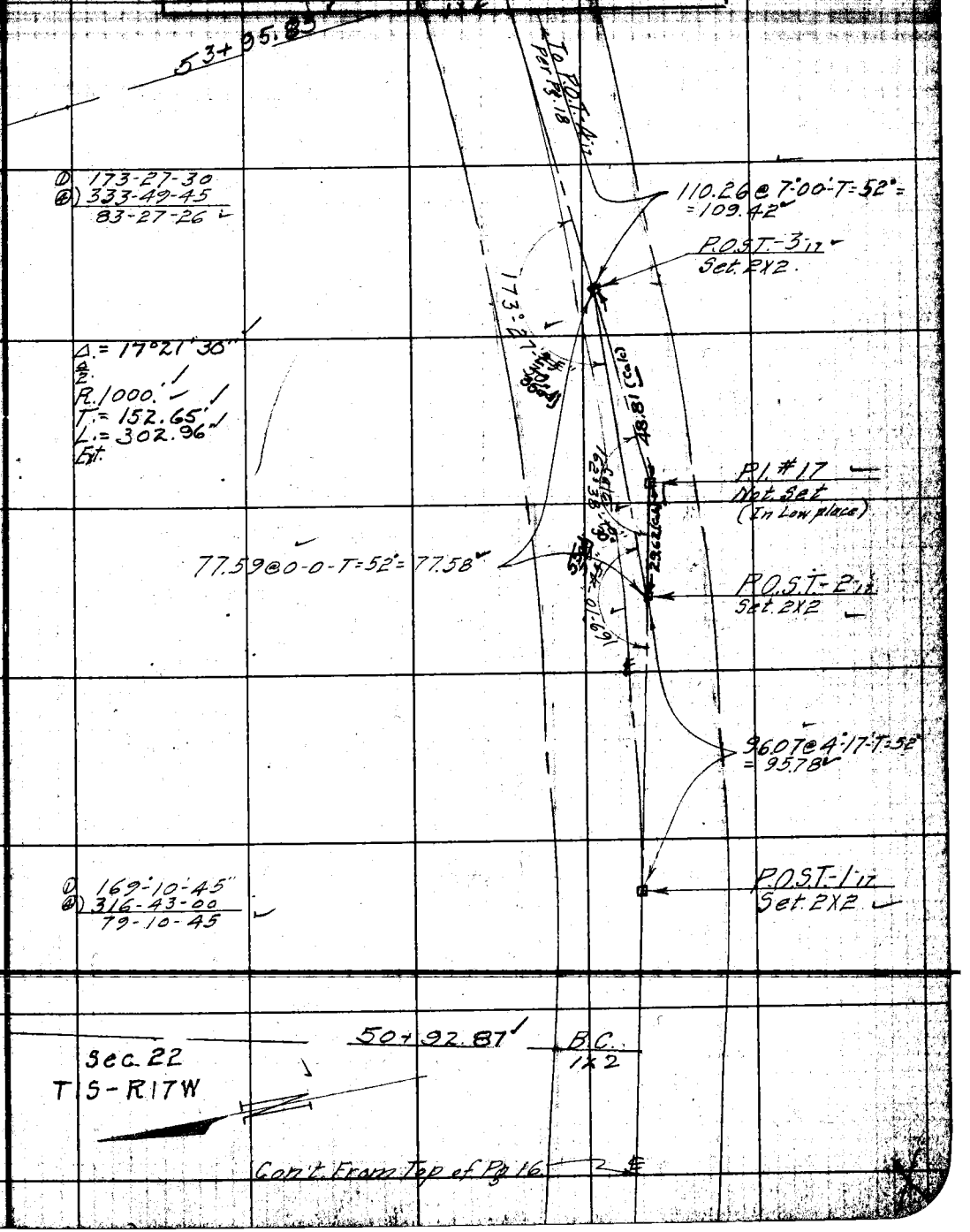

Note: ANY ADDITIONS OR CHANGES ON THIS SHEET MUST BE MADE OR CIRCLED IN Red. WITH DATE AND NAME OF PERSON MAKING CHANGE.

Do not extend notes this side of this line

RETURN TO LOS ANGELES COUNTY SURVEYOR

F.B. 373 PG. 18 B. Chief Party Notes by Benson Date 2-7-29.

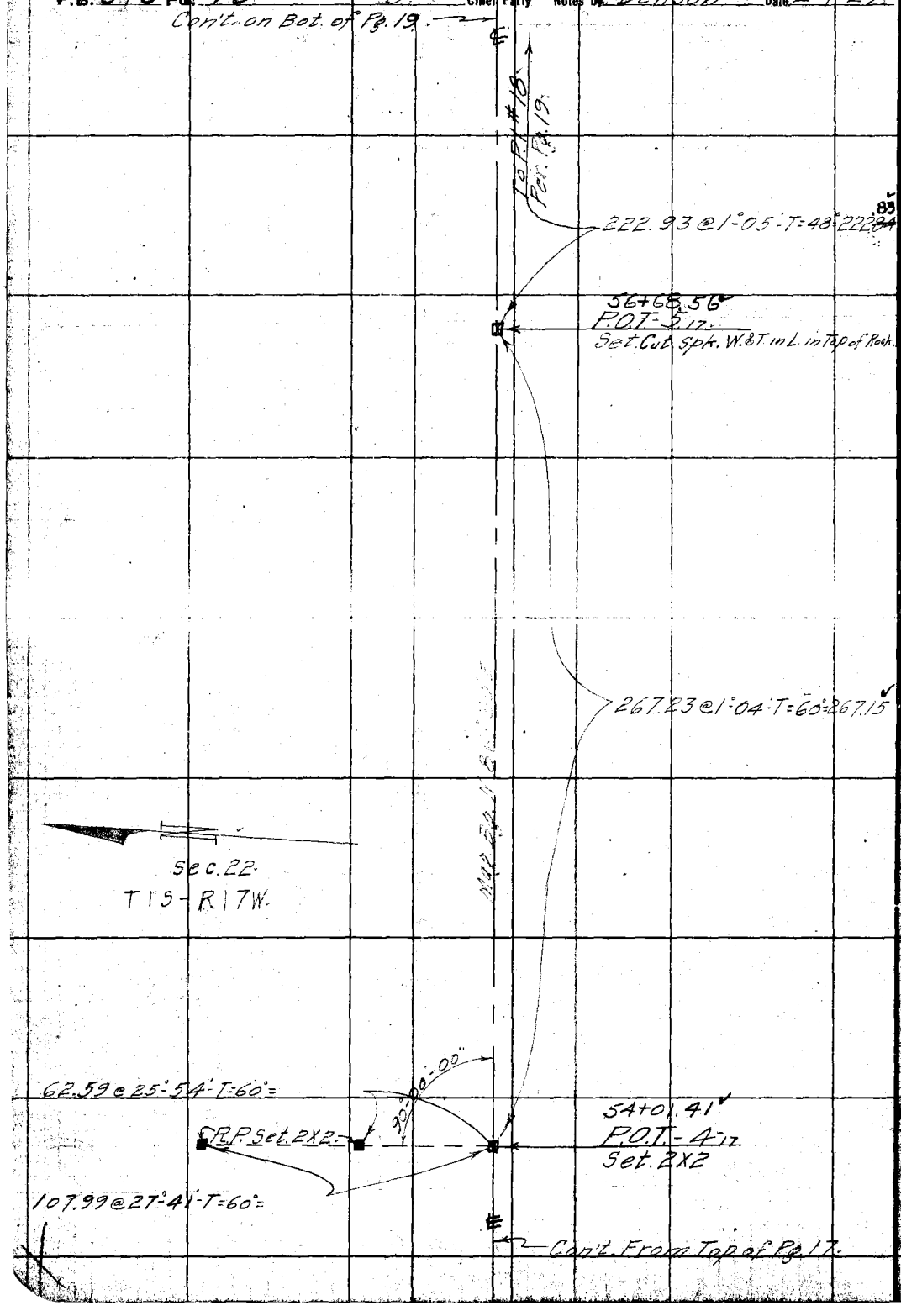

RETURN TO
LOS ANGELES COUNTY SURVEYOR

Do not extend notes this side of this line

Note: ANY ADDITIONS OR CHANGES ON THIS SHEET MUST BE MADE OR CIRCLED IN Red. WITH DATE AND NAME OF PERSON MAKING CHANGE.

Date 2-7-29 Notes by Benson Chief Party B F. B. 373 Pg. 19

Platted by G. I. Pippin	W. O. No. 900 U. S. O. No.
Date April 1929	Location Los Flores Can. Rd
Map No. C.S. R-392	Surveyed by C. A. Benson
Platting C'k'd by M. H. Curtis	Date Feb. 7 1929
Date May 1929	A. C. Johnson

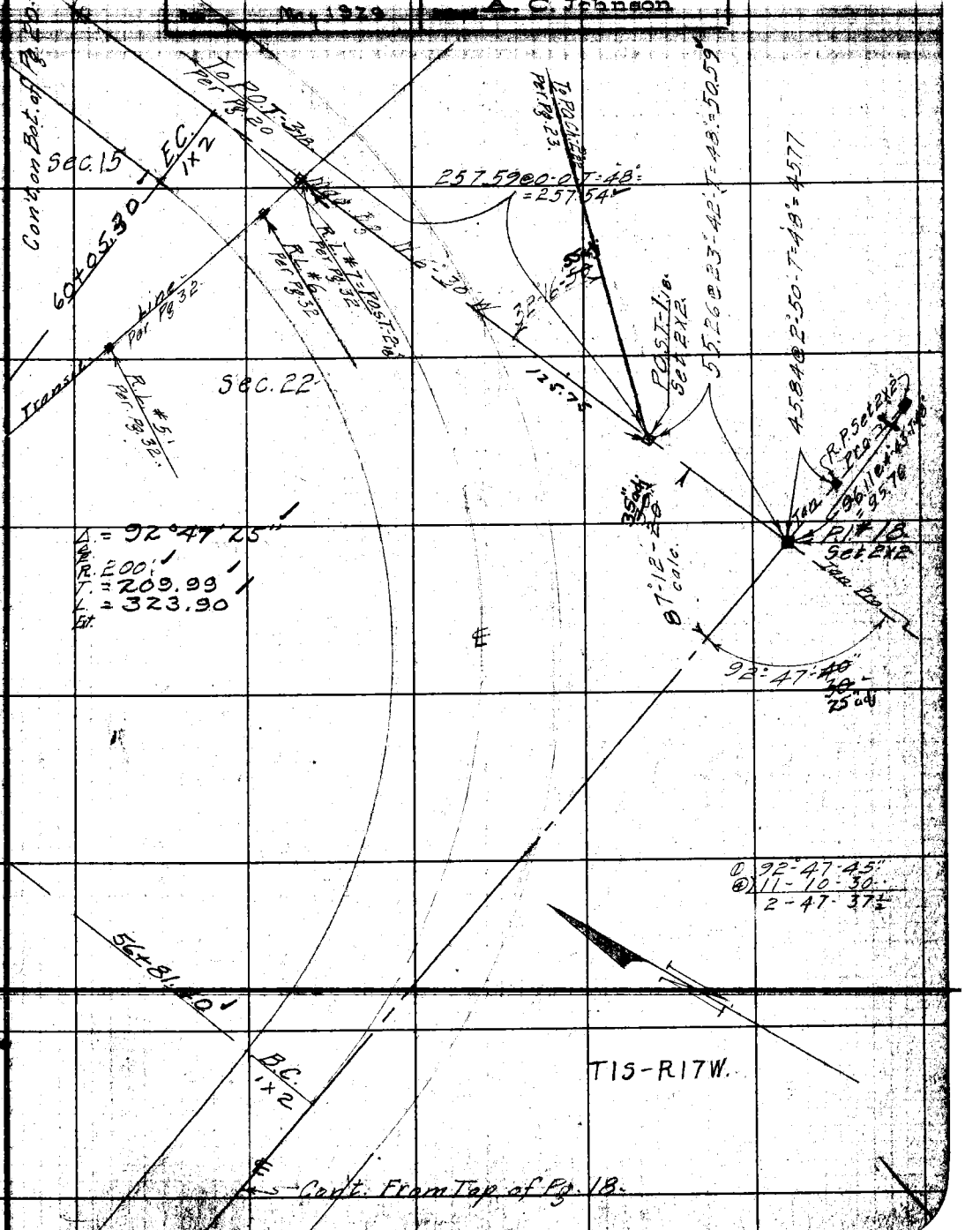

Notes: ANY ADDITIONS OR CHANGES ON THIS SHEET MUST BE MADE OR CIRCLED IN Red. WITH DATE AND NAME OF PERSON MAKING CHANGE.

RETURN TO LOS ANGELES COUNTY SURVEYOR

Do not extend notes this side of this line

F.B. 373 Pg. 20 B Chief Party Notes by Benson Date 2-7-29.

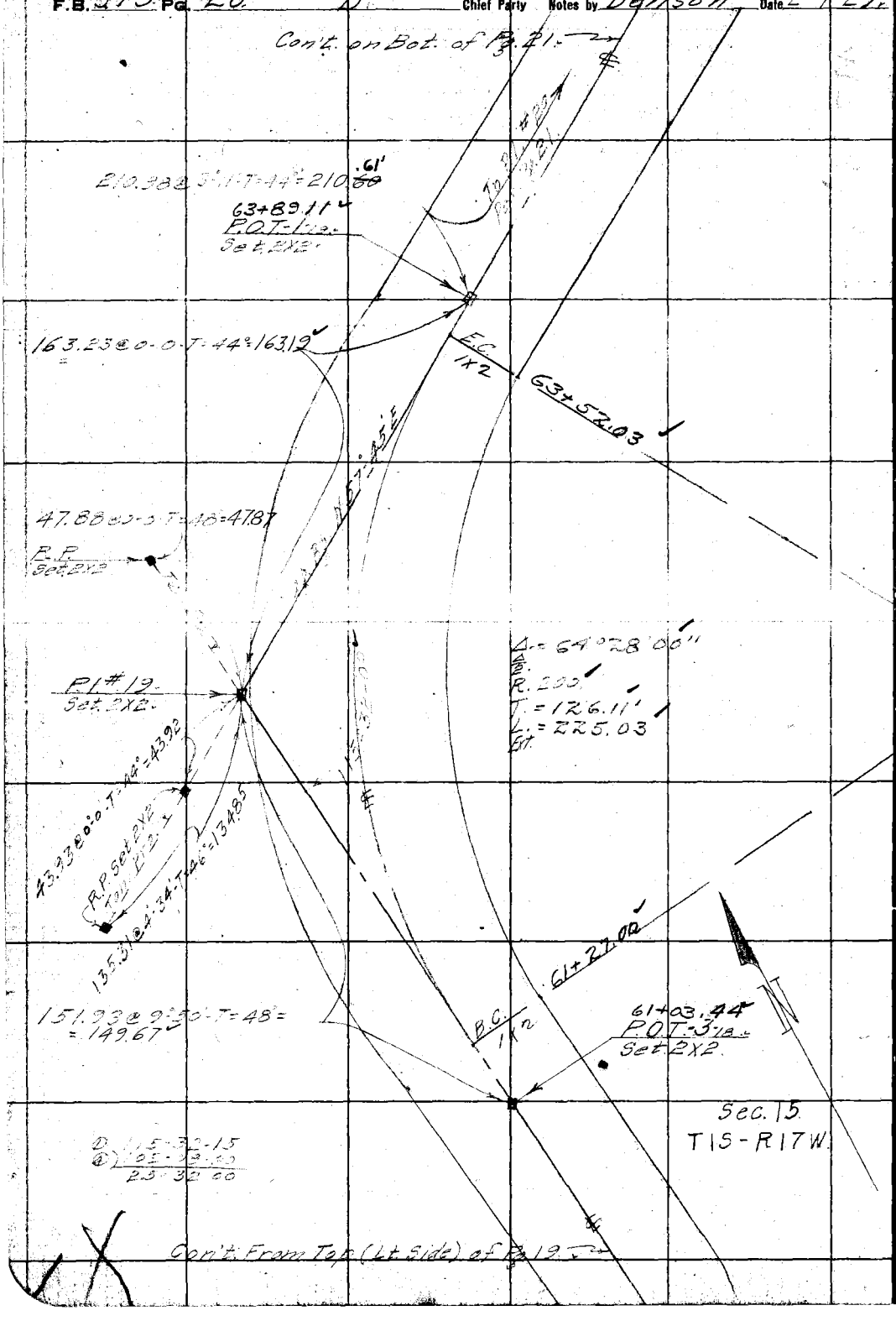

W.S. 89, A-4

RETURN TO
LOS ANGELES COUNTY SURVEYOR

Do not extend notes this side of this line

Note: ANY ADDITIONS OR CHANGES ON THIS SHEET MUST BE MADE OR CIRCLED IN Red. WITH DATE AND NAME OF PERSON MAKING CHANGE.

Date 2-7-29. Notes by Benson. Chief Party B. F. B. 373 Pg. 21

Platted by G. I. Pippin	W. O. No. 900 U. S. O. No.
Date April 1929	Location Las Flores Can Rd.
Map No. C.S. #372	Surveyed by C.A. Benson
Platting C'k'd by [illegible]	Date Feb. 7 1929
Date May 1929	Inspected A. C. Johnson

W.S. 39 A-3

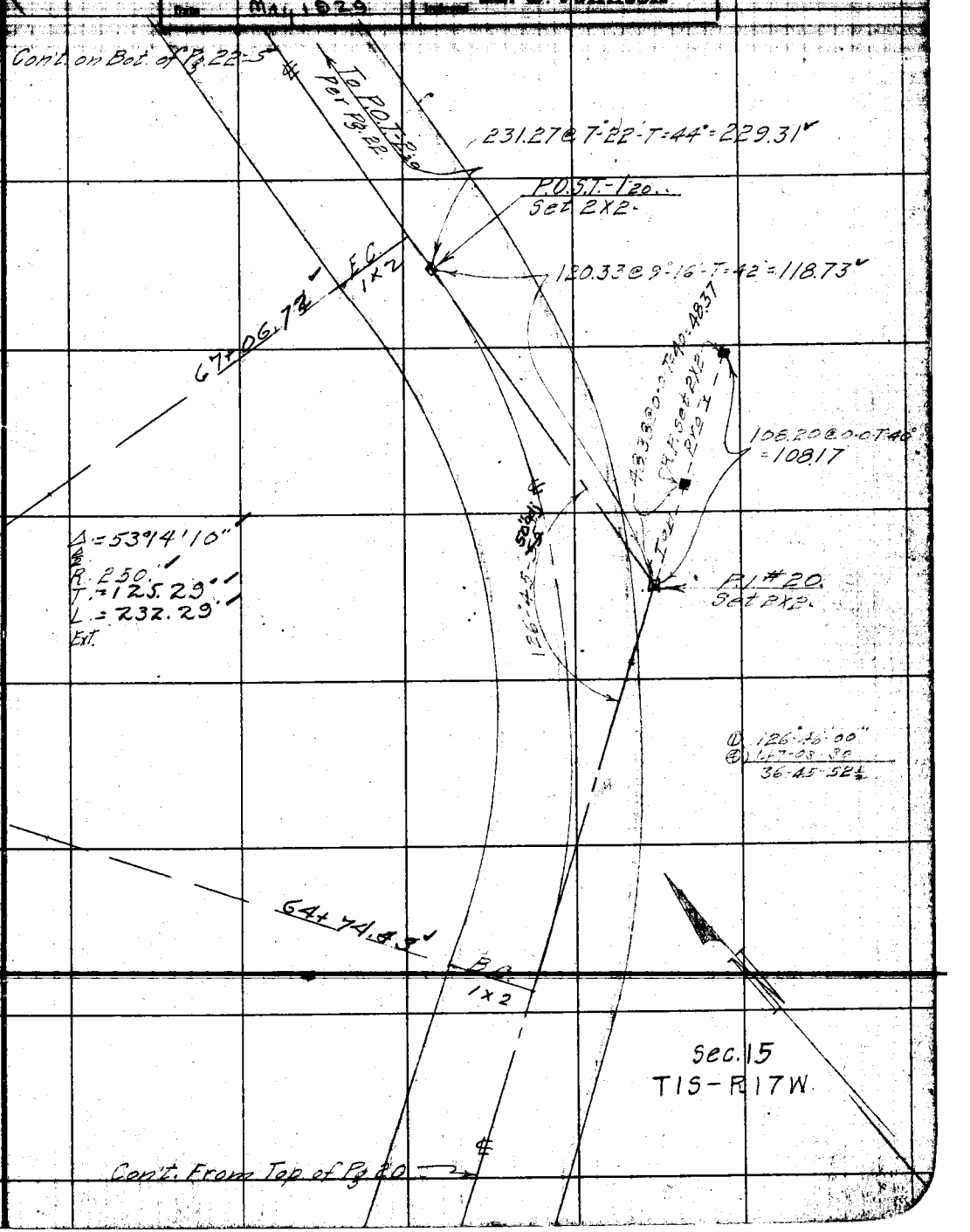

Note: ANY ADDITIONS OR CHANGES ON THIS SHEET MUST BE MADE OR CIRCLED IN Red. WITH DATE AND NAME OF PERSON MAKING CHANGE.

RETURN TO LOS ANGELES COUNTY SURVEYOR

Do not extend notes this side of this line

F.B. 373 Pg. 22. B. Chief Party Notes by Benson Date 2-9-29

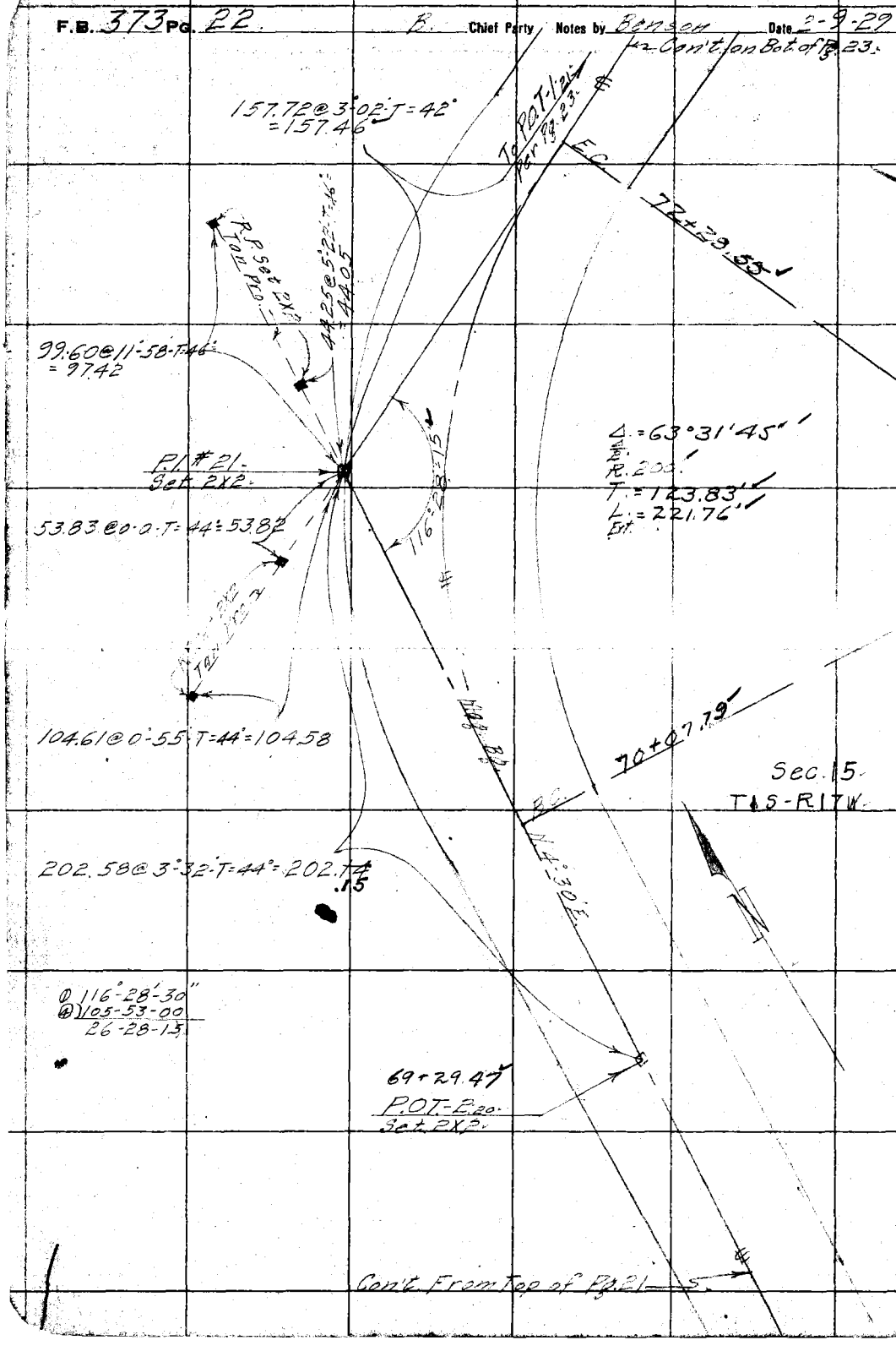

W.S. 89 A-3.

RETURN TO
LOS ANGELES COUNTY SURVEYOR

Do not extend notes this side of this line

Note: ANY ADDITIONS OR CHANGES ON THIS SHEET MUST BE MADE OR CIRCLED IN Red. WITH DATE AND NAME OF PERSON MAKING CHANGE.

Date 2-9-29 Notes by Benson Chief Party B. F. B. 373 Pg. 23

Platted by G. I. Pippin	W. O. No. 900 D. S. O. No.
Date April 1929	Location Las Flores Canyon Road
Map No. C.S.A.-892	Surveyed by [illegible]
Platting C'k'd by [illegible]	Date [illegible]
Date May 1929	Inspector A. C. Johnson

Cont'd on Bot. of Pg. 24 2

W.S. 89 B-3

Note: ANY ADDITIONS OR CHANGES ON THIS SHEET MUST BE MADE OR CIRCLED IN Red. WITH DATE AND NAME OF PERSON MAKING CHANGE.

RETURN TO LOS ANGELES COUNTY SURVEYOR

Do not extend notes this side of this line

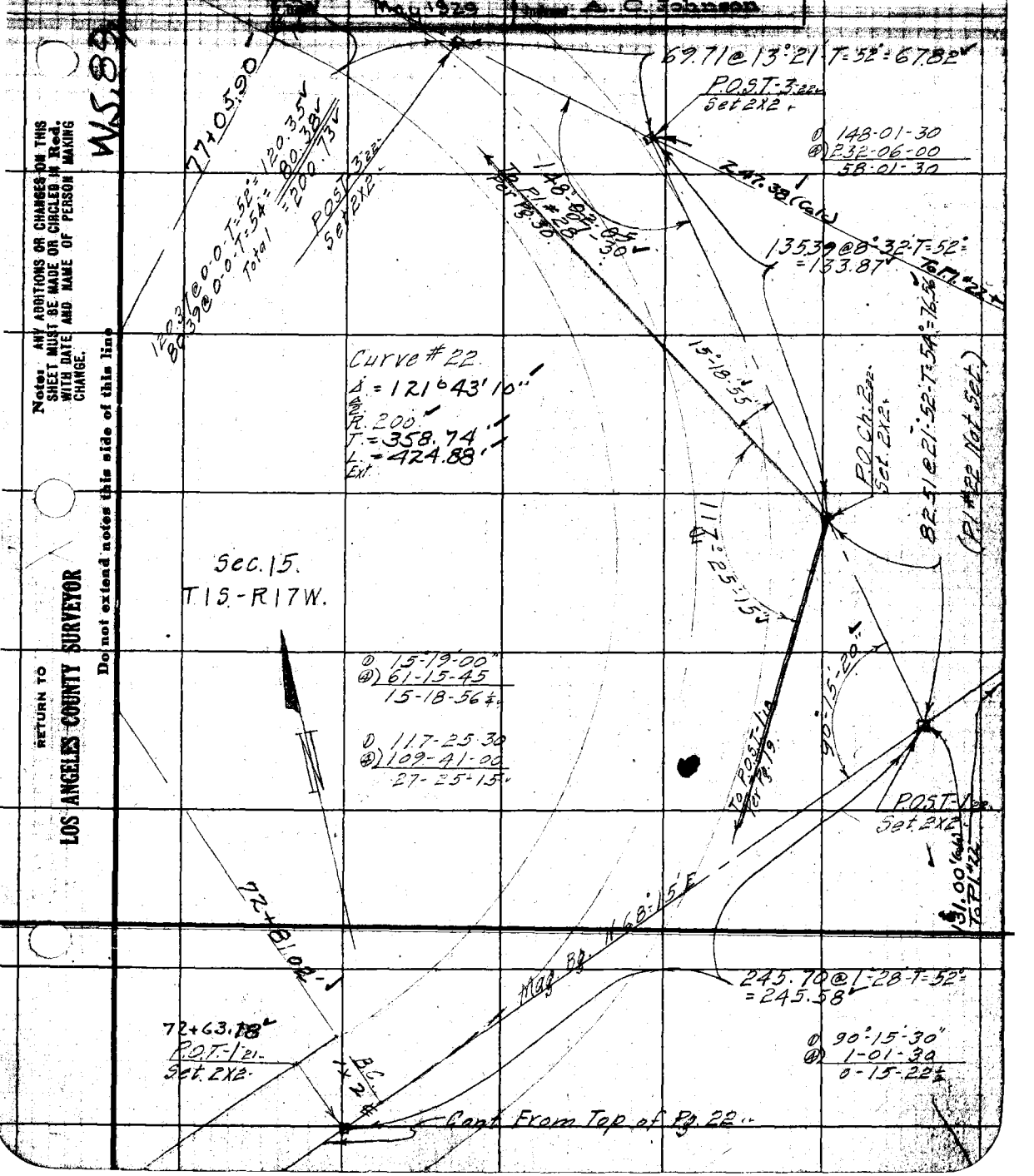

F.B. 373 Pg. 24 Benson. Chief Party Notes by B. Date 2-9-29

Con't on Bot. of Pg. 25.

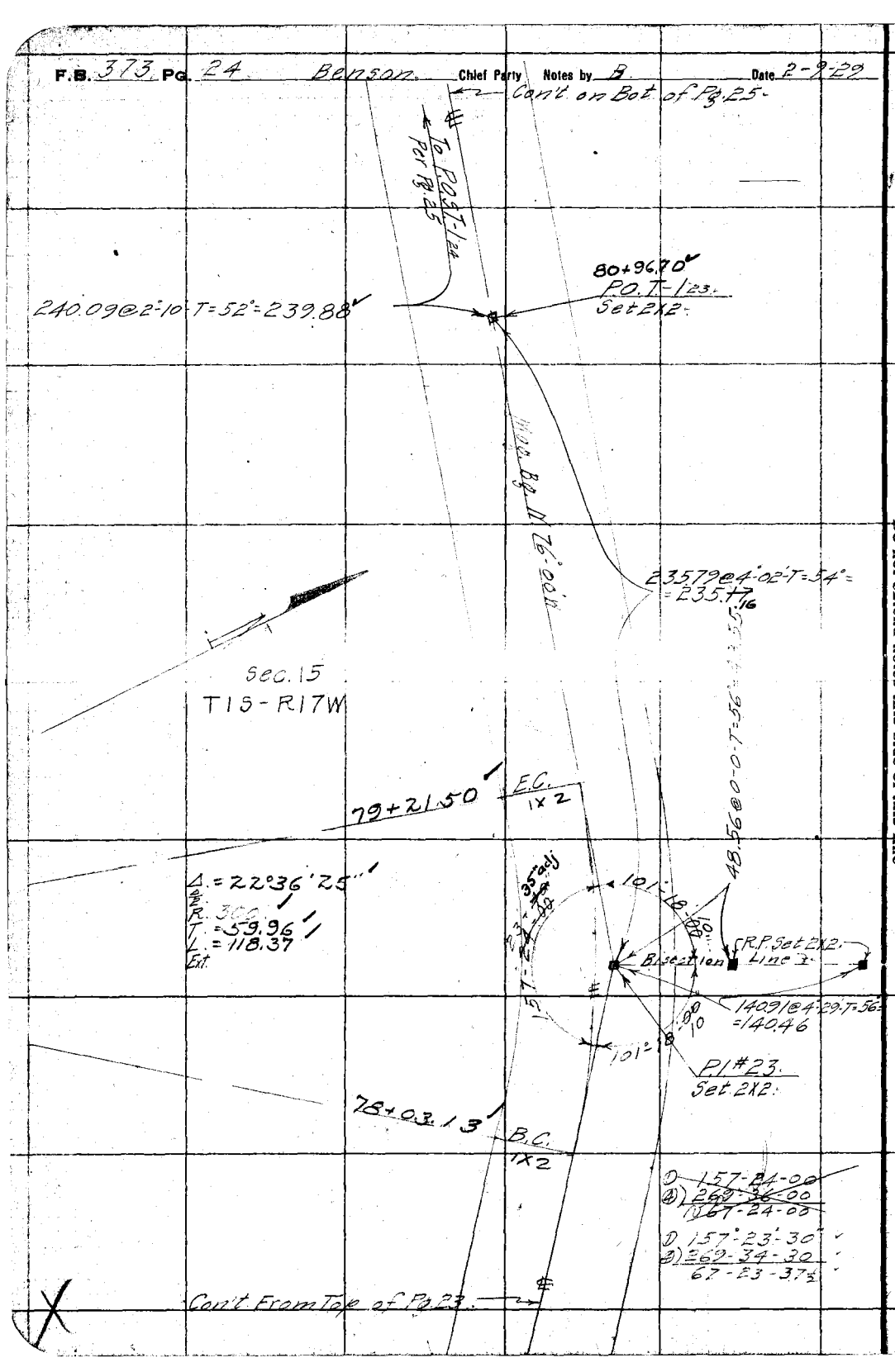

Con't From Top of Pg. 23.

RETURN TO
LOS ANGELES COUNTY SURVEYOR
Do not extend notes this side of this line
Note: ANY ADDITIONS OR CHANGES ON THIS SHEET MUST BE MADE OR CIRCLED IN Red. WITH DATE AND NAME OF PERSON MAKING CHANGE.

Date 2-9-29 Notes by Benson Chief Party B. F. B. 373 Pg. 25

Platted by G. I. Pippin	W. O. No. 900 D. S. O. No.
Date April 1929	Location Las Flores Can. Rd
Map No. C.S. B-392	Surveyed by [illegible]
Platting C'k'd by [illegible]	Date [illegible]
Date May 1929	Indexed A. C. Johnson

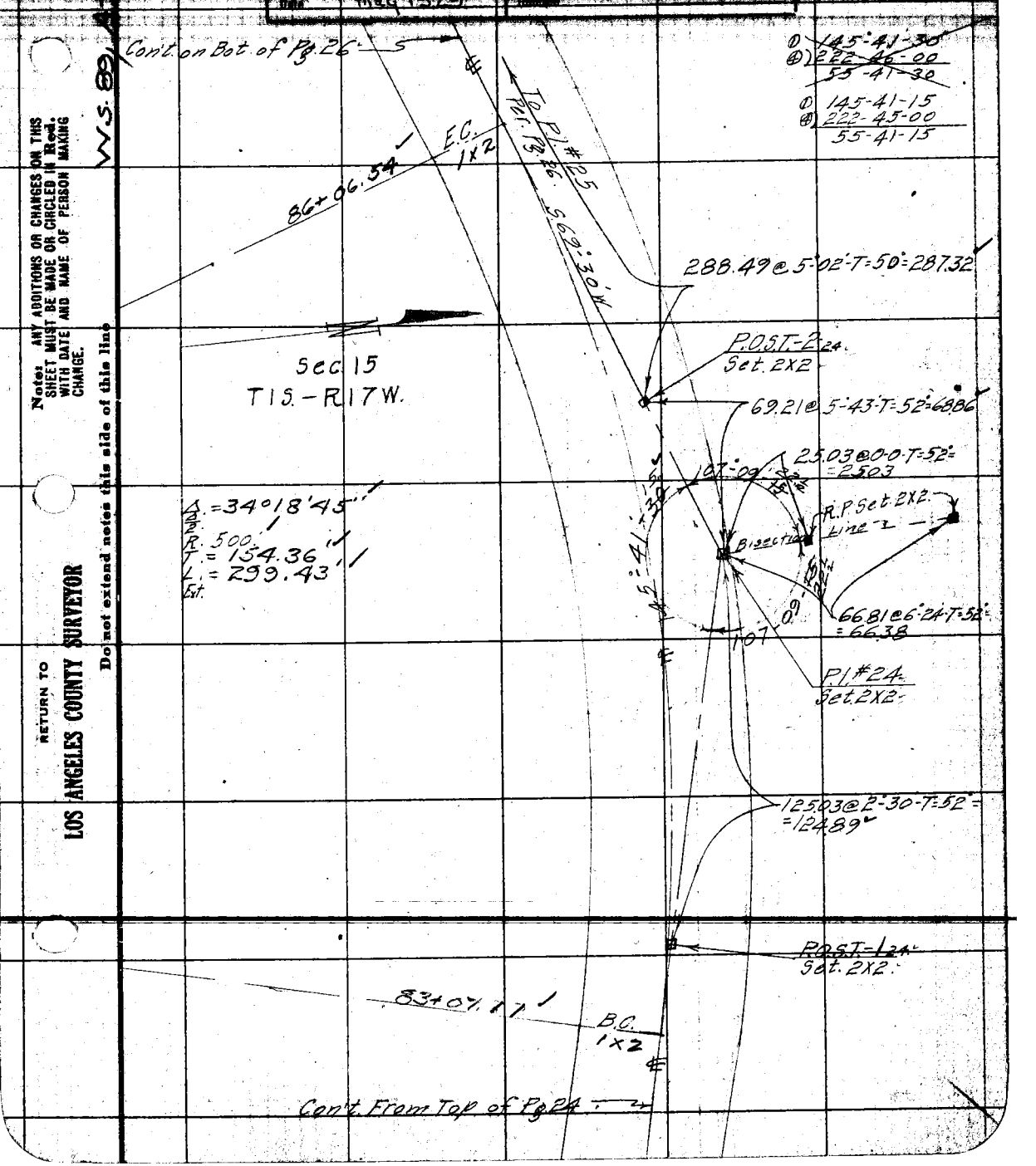

Note: ANY ADDITIONS OR CHANGES ON THIS SHEET MUST BE MADE OR CIRCLED IN Red. WITH DATE AND NAME OF PERSON MAKING CHANGE.

Do not extend notes this side of this line

RETURN TO LOS ANGELES COUNTY SURVEYOR

F.B. 373 Pg. 26 Benson Chief Party Notes by B. Date 2-13-29

W.S. 89, A-3

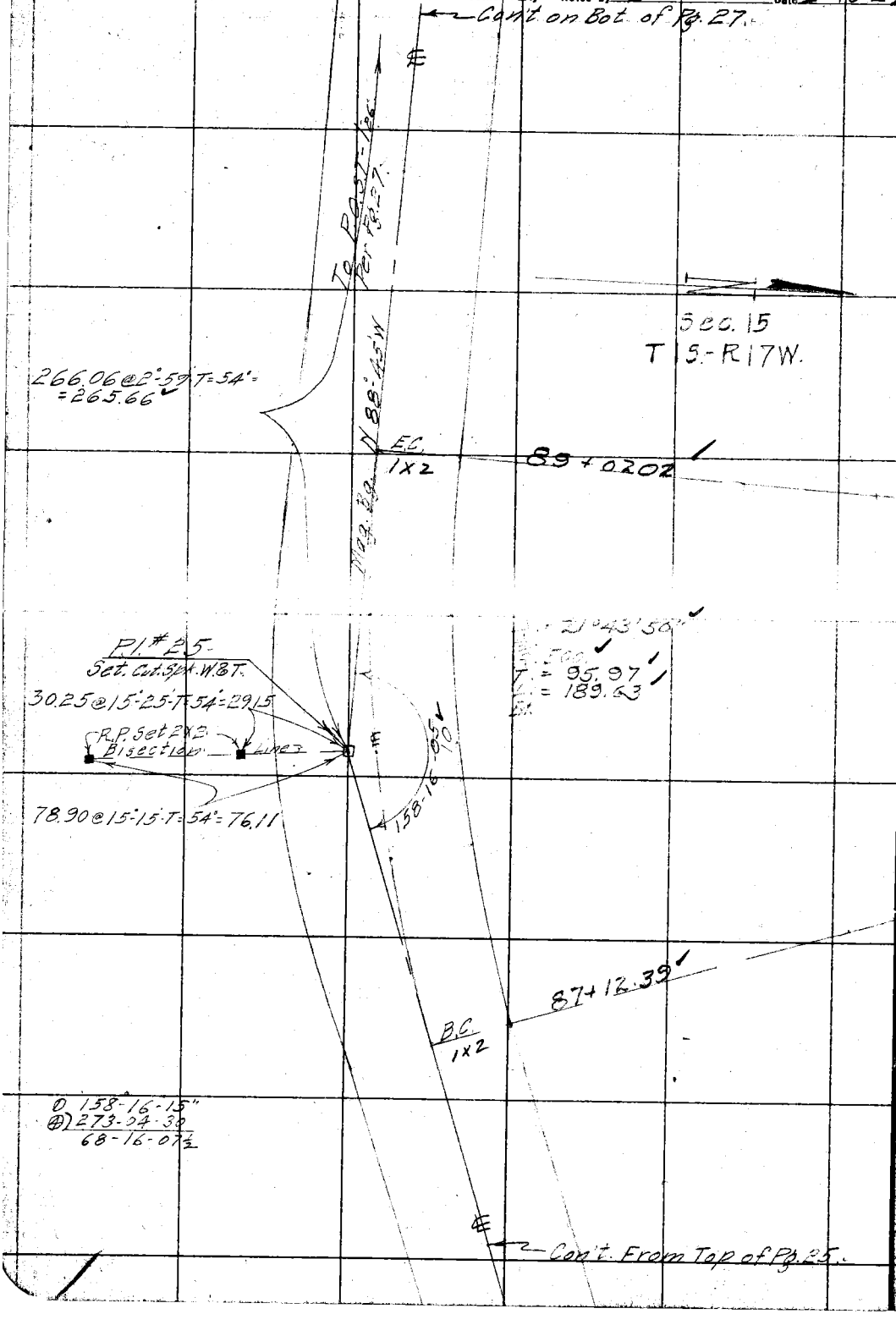

RETURN TO
LOS ANGELES COUNTY SURVEYOR

Do not extend notes this side of this line

Note: ANY ADDITIONS OR CHANGES ON THIS SHEET MUST BE MADE OR CIRCLED IN Red. WITH DATE AND NAME OF PERSON MAKING CHANGE.

Date 2-13-29 Notes by Benson Chief Party B. F. B. 373 PG. 27

Platted by G. I. Pippin	W. O. No. 900 U. S. O. No.
Date April 1929	Location Las Flores Can. Rd.
Map No. C.S. B-392	Surveyed by C. A. Benson
Platting C'k'd by M. H. Curtis	Date Feb. 13, 1929
Date May 1929	Indexed A. C. Johnson

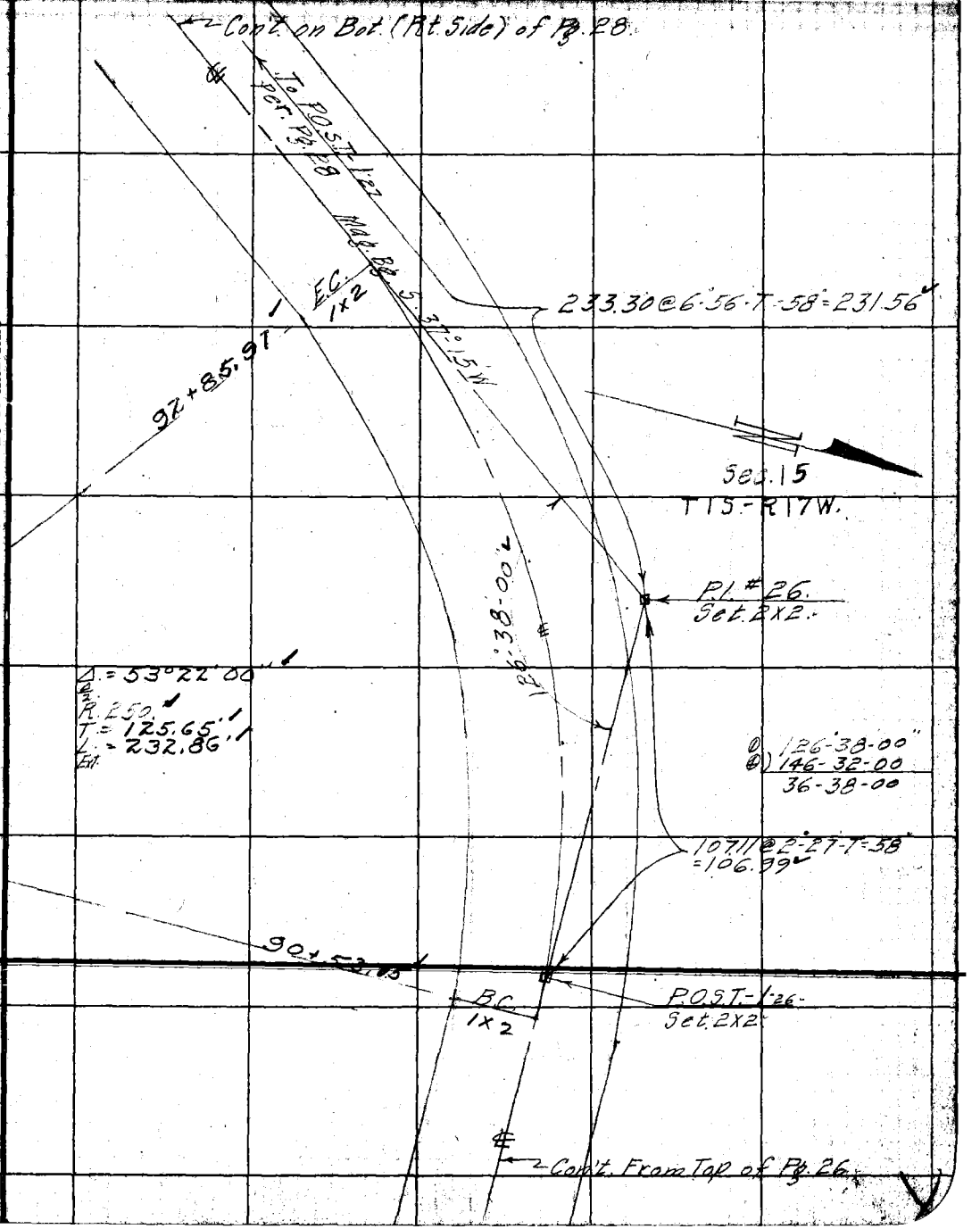

Note: ANY ADDITIONS OR CHANGES ON THIS SHEET MUST BE MADE OR CIRCLED IN Red. WITH DATE AND NAME OF PERSON MAKING CHANGE.

RETURN TO LOS ANGELES COUNTY SURVEYOR

Do not extend notes this side of this line

F.B. 373 Pg. 28 Benson Chief Party Notes by B. Date 2-13-29

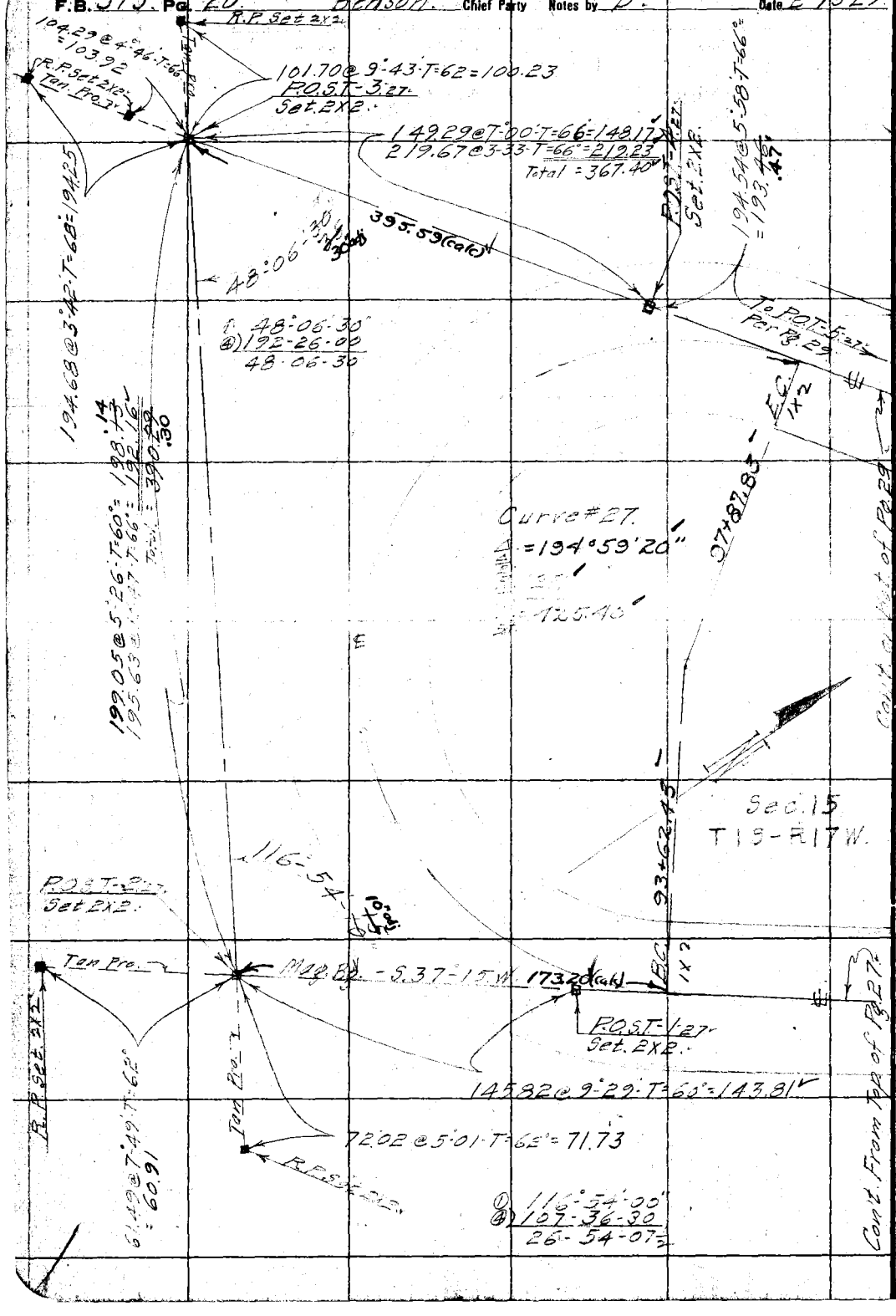

W.S. 89 A-3

RETURN TO
LOS ANGELES COUNTY SURVEYOR

Do not extend notes this side of this line

Note: ANY ADDITIONS OR CHANGES ON THIS SHEET MUST BE MADE OR CIRCLED IN Red. WITH DATE AND NAME OF PERSON MAKING CHANGE.

Date 2-13-29 Notes by Benson Chief Party B. F. B. 373 Pg. 29

Platted by G. I. Pippin	W. O. No. 900 D. S. O. No.
Date April 1929	Location Las Flores Can Rd.
Map No. C.S.B-352	Surveyed by C. A. Benson
Platting C'k'd by [illegible]	Date Feb 17 1930
Date May 1929	Indexed A. C. Johnson

Con't. on Bot. of Pg. 30.

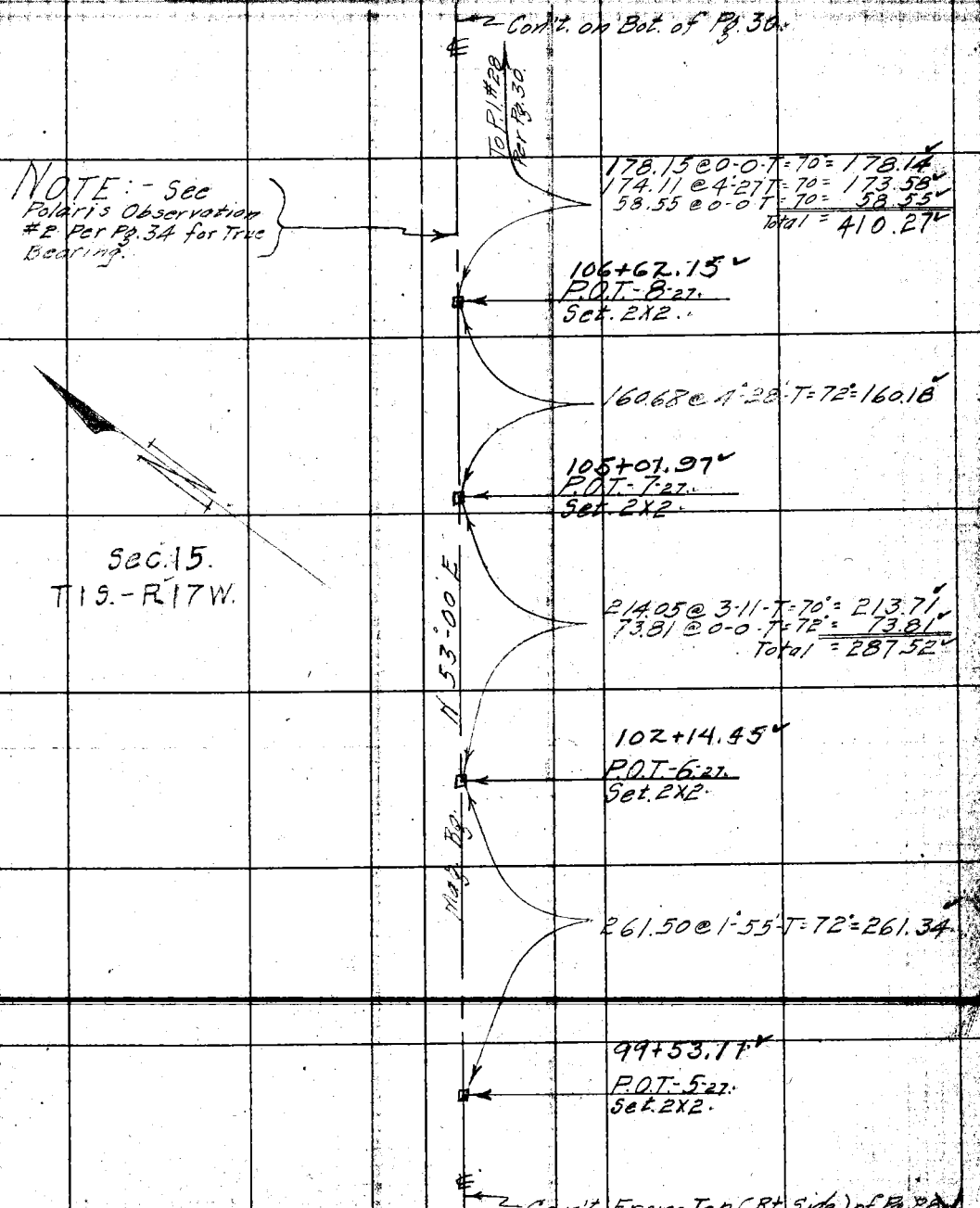

Note: ANY ADDITIONS OR CHANGES ON THIS SHEET MUST BE MADE OR CIRCLED IN Red. WITH DATE AND NAME OF PERSON MAKING CHANGE.

RETURN TO LOS ANGELES COUNTY SURVEYOR

Do not extend notes this side of this line

F.B. 373 Pg. 30. Benson Chief Party Notes by B. Date 2-13-29

W.S. 89, A-3

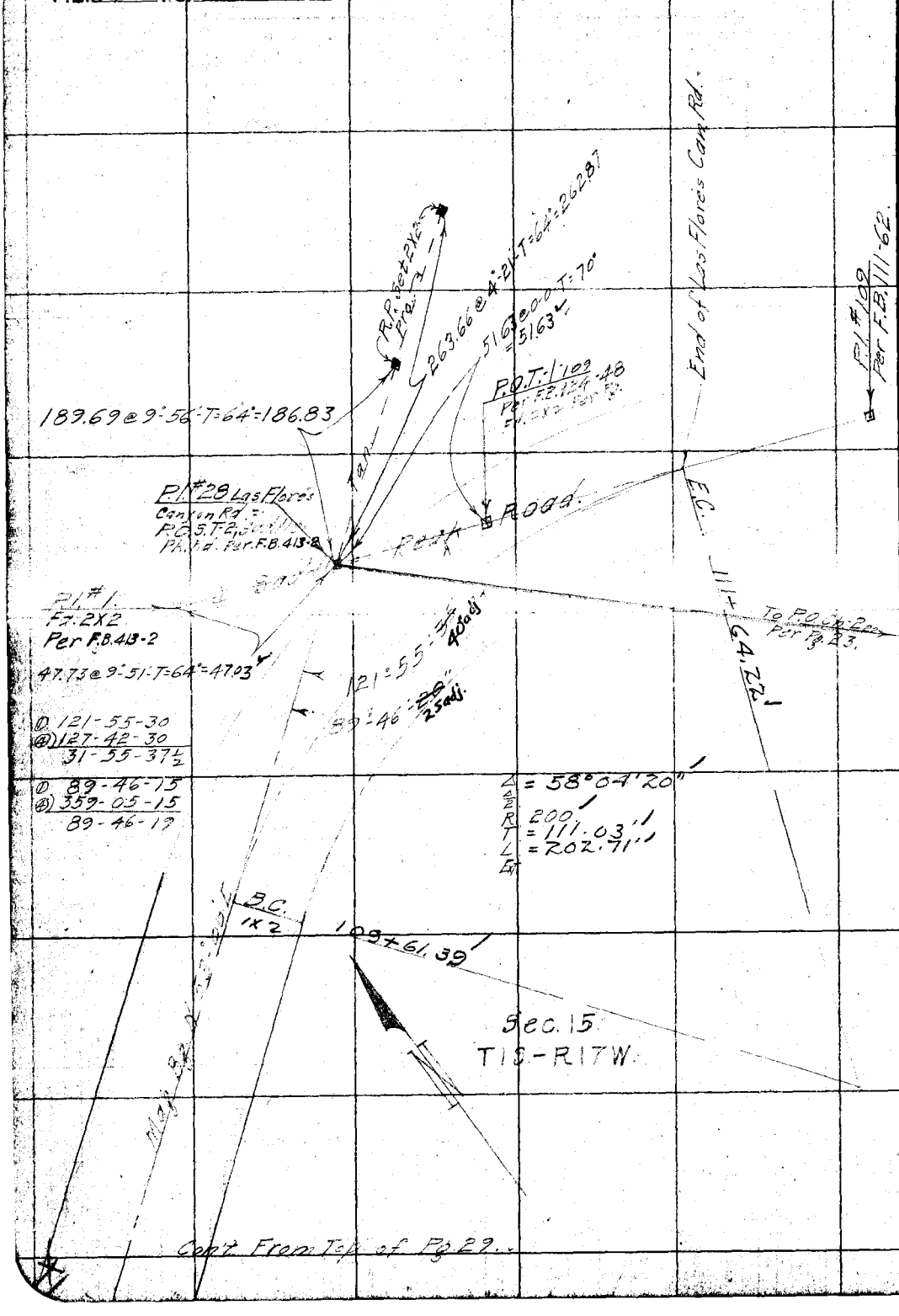

RETURN TO
LOS ANGELES COUNTY SURVEYOR

Do not extend notes this side of this line

Note: ANY ADDITIONS OR CHANGES ON THIS SHEET MUST BE MADE OR CIRCLED IN Red. WITH DATE AND NAME OF PERSON MAKING CHANGE.

Date 2-8-29 Notes by Benson Chief Party B. F. B. 373 Pg. 31

Platted by G. I. Pippin	W. O. No. 900 U. S. O. No.
Date April 1929	Location Los Flores Con Rd.
Map No. [illegible]	Surveyed by [illegible]
Platting C'k'd by [illegible]	Date [illegible]
Date May 1929	Indexed A. C. Johnson

Cont. on Bot. of Pg. 32

2-8-29
C. A. Benson Chief of Party
J. H. Bender Inst. man.
B. Nelson Hd. Ch.-man
C. M. MacDougall R. Ch.-man.
M. W. Polack Extra.
O. L. McMichael Extra.

To R.L. #5 Per Pg. 32

124.21 @ 16°-55'-T=46° = 118.83

R.L. #4
Set. 1X2

2.78

0.04

Fd. 1X2 & T.

126.54 @ 6°-09'-T=46° = 125.80

Pt. of Ridge

R.L. #3
Set. 1X2

Note:-
Transit Line Chained
with 500' Band Tape #27
standard @ 62°F.

168.19 @ 0°-51'-T=54° = 168.16
124.85 @ 0-0-T=54° = 124.84
Total = 293.00

R.L. #2
Set. 1X2

412.51 @ 12°-19'-T=44° = 402.97 .96
209.61 @ 7°-04'-T=52° = 208.01
Total = 610.98 .97

R.L. #1
Set. 1X2

264.40 @ 4°24'-T=44° = 263.59

Line 3 S. 89°30' E

Fd. 2X2
△ Sta. A
Per F.B. 313-7
Pt. Ridge

Sec. 15
T-1S.-R17W

Sec. 22

Transit Map Rg.

CANYON

Fd. Chiseled □ in Rock
△ Sta. D
Per F.B. 313-7
Pt. Ridge

Note: ANY ADDITIONS OR CHANGES ON THIS SHEET MUST BE MADE OR CIRCLED IN Red. WITH DATE AND NAME OF PERSON MAKING CHANGE.

Do not extend notes this side of this line

RETURN TO
LOS ANGELES COUNTY SURVEYOR

F.B. 373 Pg. 32 Benson Chief Party Notes by B Date 2-8-29

RETURN TO
LOS ANGELES COUNTY SURVEYOR

Do not extend notes this side of this line

Note: ANY ADDITIONS OR CHANGES ON THIS SHEET MUST BE MADE OR CIRCLED IN Red. WITH DATE AND NAME OF PERSON MAKING CHANGE.

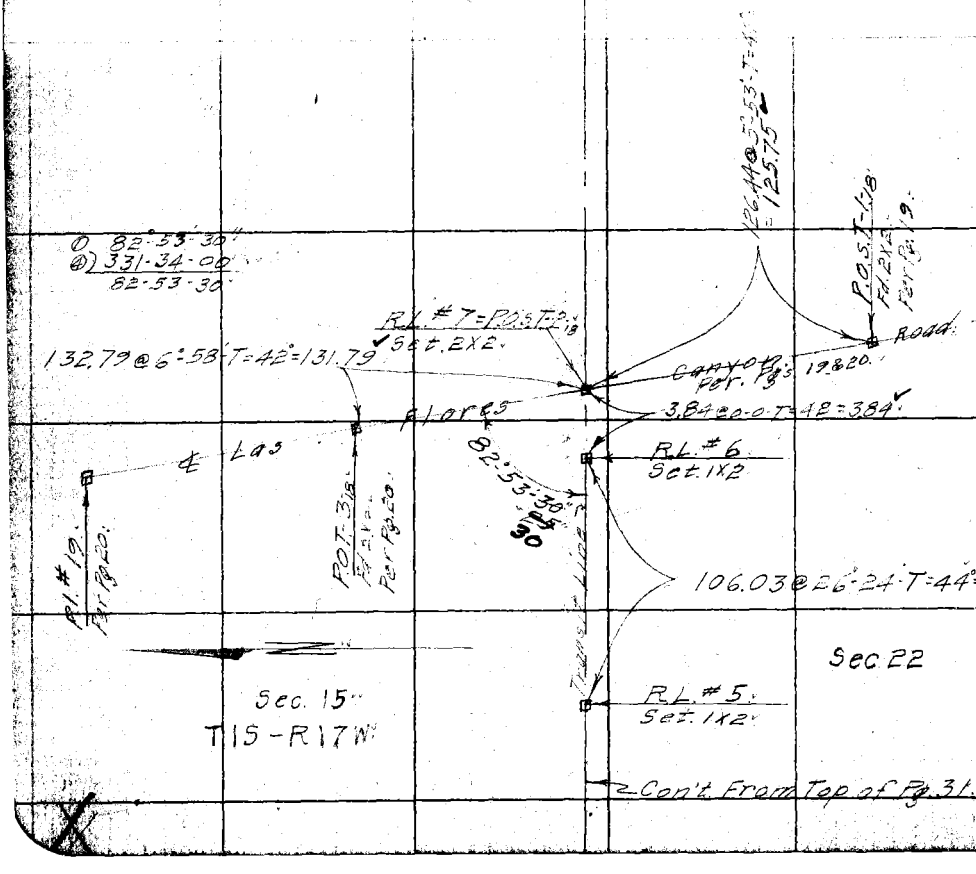

Date 5-7-29 Notes by [illegible] Chief Party C. A. BENSON F.B. 373 PG 32A

Platted by [illegible]	W. O. No. 900 D. S. O. No.
Date April 1929	Location Las Flores-Saddle Peak Tie
Map No. C.S. B-39L	Surveyed by C. A. Benson
Platting Ck'd by [illegible]	Date April 1929
Date May 1929	Indexed A. C. Johnson

W.S. 89A-3841

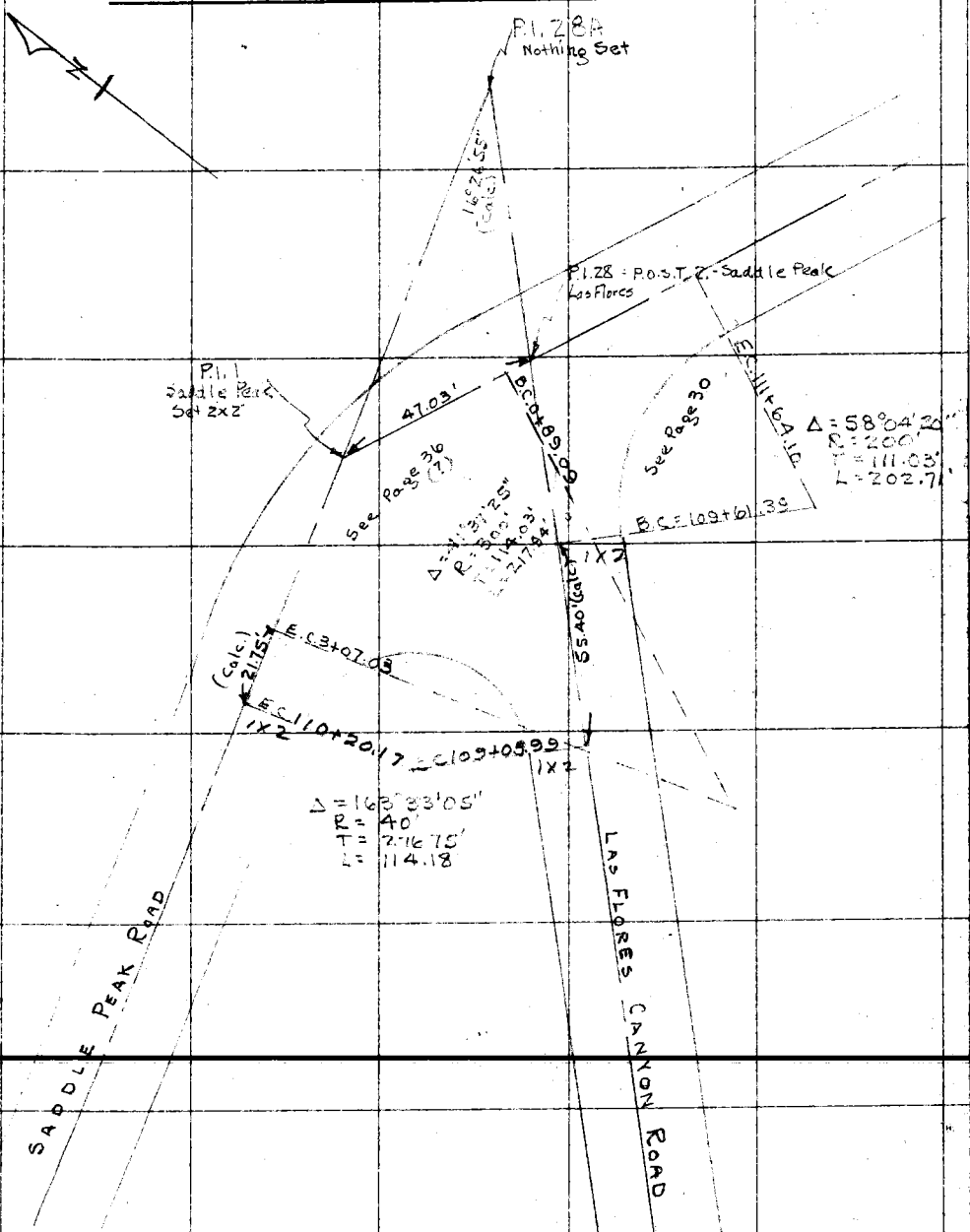

Notes: ANY ADDITIONS OR CHANGES ON THIS SHEET MUST BE MADE OR CIRCLED IN Red. WITH DATE AND NAME OF PERSON MAKING CHANGE.

Do not extend notes this side of this line

RETURN TO
LOS ANGELES COUNTY SURVEYOR

F. B. _____ Pg _____ Chief Party _____ Notes by _____ Date _____

RETURN TO
LOS ANGELES COUNTY SURVEYOR

Do not extend notes this side of this line

Note: ANY ADDITIONS OR CHANGES ON THIS SHEET MUST BE MADE OR CIRCLED IN Red. WITH DATE AND NAME OF PERSON MAKING CHANGE.

Date 2-4-29 Notes by Benson Chief Party F. B. 373 Pg. 33

Platted by	W. O. No. 900 D. S. O. No.
Date	Location Los Flores Con Rd.
Map No.	Surveyed by
Platting C'k'd by	Date Feb. 4, 1929 P.M.
Date	Indexed A. C. Johnson

POLARIS OBSERVATION #1

Feb. 4, 1929 P.M. — Var. Set Off 16°-15'
Inst. at P.I. #2 – Sight at P.I. #3. — Mag. Bg. N 63°-00' W
Angle to Right (East.) to Polaris. — Lat. 34°-04' N
Standard Western Union Time used. — Long. 118°-39' W.

	Time		Hor. ∡.	
		① H.I.S.		
~~0~~	~~9h-00m-00s~~		~~62°-06'-15"~~	
~~2~~	~~9-01-00~~			~~N 63-17-39.3 W~~
~~3~~	~~9-02-00~~			
~~4~~	~~9-03-00~~		~~248°-21'-45~~	~~62°-05-26¼~~
		② W.B.N.		
0	9h-56m-00s		62°-01'-30"	
2	9-58-00			N 63-18-25 W
3	10-00-00			
4	10-02-00		248°-05'-00"	62°-01'-15"
		③ H.I.S.		
1	10h-04m-00s		62°-01'-00"	
2	10-05-00			N 63-18-13 W
3	10-06-00			
4	10-07-00		248°-03'-15"	62°-00'-48¾"
		④ C.A.B.		
1	10h-24m-00s		62°-00'-30"	
2	10-26-00			N 63-18-08 W.
3	10-28-00			
~~4~~	~~10-30-00~~		~~248°-01'-30"~~	~~62°-00'-22¼~~

Adopted Bearing N 63-18-15 W

Notes: ANY ADDITIONS OR CHANGES ON THIS SHEET MUST BE MADE OR CIRCLED IN Red. WITH DATE AND NAME OF PERSON MAKING CHANGE.

Do not extend notes this side of this line

RETURN TO LOS ANGELES COUNTY SURVEYOR

F.B. 373 PG. 34 Benson Chief Party Notes by Benson Date Feb. 1929

POLARIS OBSERVATION #2

Feb. 19, 1929. P.M. Var. Set Off 16°-15'

Inst. at P.O.S.T.-3-27 — Sight on P.I. #28. Lat. 34°-05' N

Angle to Lt (West) to Polaris. Long. 118-39 W

Mag. Bg. N 53°-00' E

Standard Western Union Time Used

	Time P.M.		Hor. ∡
		① C.A.B.	
1	6h-38m-00s		① 53°-24'-30"
2	6-40-00		N 52°29'40.75 E
3	6-42-00		
4	6-44-00		④) 213°-39'-45"
			53-24-56¼
		② F.G.	
1	6h-56m-00s		① 53°-28'-30"
2	6-58-00		N 52°29'18.54 E
3	7-00-00		
4	7-02-00		④) 213-35-00
			[illegible]
		③ B.N.	
1	7-22-00		① 53-33-30
2	7-24-00		N 52°29'04.92 E
3	7-26-00		
4	7-28-00		④) 214-15-30
			53-33-52½
		④ B.N.	
1	7-38-00		① 53-37-00
2	7-40-00		N 52°29'01.77 E
3	7-42-00		
4	7-44-00		④) 214-26-45
			53-36-41¼

Adopted Bearing N 52°-29'-

RETURN TO LOS ANGELES COUNTY SURVEYOR

Do not extend notes this side of this line

Note: ANY ADDITIONS OR CHANGES ON THIS SHEET MUST BE MADE OR CIRCLED IN Red. WITH DATE AND NAME OF PERSON MAKING CHANGE.

Date July 1927 Notes by McG. Chief Party MCG F.B. 373 Pg. 35

Platted by J.D. Price	W.O. No. 773 D.S.O. No.
Date 9-19-29	Location Las Flores Ch. Rd
Map No. C.S. 8-128.	Surveyed by
Platting C'k'd by McCassy	Date [illegible] 1929
Date Oct. '29	Indexed A. C. Johnson

A survey of the N ½ - sec. 26 - T.1.S R.17 W.

OR

N, S, & W Boundaries of Tr. No 2462

McGillivray ½
Knight inst.
J. Garman 4 ch
Murray R
Prickett [illegible]

Note:

Tape [illegible] 1957 F.

Notes: ANY ADDITIONS OR CHANGES ON THIS SHEET MUST BE MADE OR CIRCLED IN Red. WITH DATE AND NAME OF PERSON MAKING CHANGE.

Do not extend notes this side of this line

RETURN TO
LOS ANGELES COUNTY SURVEYOR

F.B. 373 Pg 36 Chief Party Notes by Date

INDEX



26



RETURN TO
LOS ANGELES COUNTY SURVEYOR

Do not extend notes this side of this line

Note: ANY ADDITIONS OR CHANGES ON THIS SHEET MUST BE MADE OR CIRCLED IN Red. WITH DATE AND NAME OF PERSON MAKING CHANGE.

Date [illegible] Notes by _____ Chief Party [illegible] F.B. 373 PG 36A

Platted by J. D. Price	W. O. No. 773 D. S. O. No.
Date Dec., 1929.	Location [illegible]
Map No. C. S. 8-128-2-3.	Surveyed by [illegible]
Platting C'k'd by McCassy	Date [illegible]
Date Dec.-1929	Indexed A. C. Johnson



Note: ANY ADDITIONS OR CHANGES ON THIS SHEET MUST BE MADE OR CIRCLED IN Red. WITH DATE AND NAME OF PERSON MAKING CHANGE.

Do not extend notes this side of this line

RETURN TO
LOS ANGELES COUNTY SURVEYOR

F. B. _____ Pg. 36B _____ Chief Party Notes by _____ Date _____

Section corner - 25-26-35-36 - T-1-S - R17W
Fd. sandstone 11"x12"x30" buried 18" deep.
[illegible]
[illegible]
[illegible] 5'W.
Reset [illegible] corner with county
[illegible] of which
[illegible]
Original corner [illegible] and
[illegible] Tunnel
See [illegible]



W. 589 B-5

RETURN TO
LOS ANGELES COUNTY SURVEYOR

Do not extend notes this side of this line

Note: ANY ADDITIONS OR CHANGES ON THIS SHEET MUST BE MADE OR CIRCLED IN Red. WITH DATE AND NAME OF PERSON MAKING CHANGE.

Date July 1927 Notes by McG Chief Party McG F.B. 373 Pg. 37

Platted by J. D. Price.	W. O. No. 773 D. S. O. No.
Date 9-19-'29.	Location Las Flores Ch. Rd.
Map No. C.S. 8-128 2+3.	Surveyed by
Platting C'k'd by McCassy	Date July 1929
Date Oct.-'29	Indexed A. C. Johnson

W.S. 89 B-4

Base Line Dis. to bottom next page

#1 442.64 442.56 439.91 439.92 439.92

#2 268.12 268.06 261.95 261.95

#3 175.58 175.58

877.45

31°-53'-10"

1658.94 calc

92°-55'-25"

877.45

℄ Base Line

Turned in S.E. Quad.

72°-26'-55" Calc. ∡

set swt.

Fd. County Surveyors Mont as per FB 340-87 marked thus:

60°31'15" Ran line per p. 87 of FB 340

23 26 22 27

Note: ANY ADDITIONS OR CHANGES ON THIS SHEET MUST BE MADE OR CIRCLED IN Red. WITH DATE AND NAME OF PERSON MAKING CHANGE.

Do not extend notes this side of this line

RETURN TO LOS ANGELES COUNTY SURVEYOR

F. B. 573 PG 38 Chief Party Notes by Date

4.

to bottom next page

WS 89 13-4

RETURN TO
LOS ANGELES COUNTY SURVEYOR

Do not extend notes this side of this line

Note: ANY ADDITIONS OR CHANGES ON THIS SHEET MUST BE MADE OR CIRCLED IN Red. WITH DATE AND NAME OF PERSON MAKING CHANGE.

Date July 1929 Notes by [illegible] Chief Party [illegible] F.B. 373 Pg. 39

Platted by J. D. Price.	W. O. No. 773 D. S. O. No.
Date 9-10-29.	Location Las Flores Ck. Rd.
Map No. C-S. 8-128,-243	Surveyed by [illegible]
Platting C'k'd by McCassy	Date July 1929.
Date Oct-'29.	Indexed A. C. Johnson

W.S. 89, B-4.

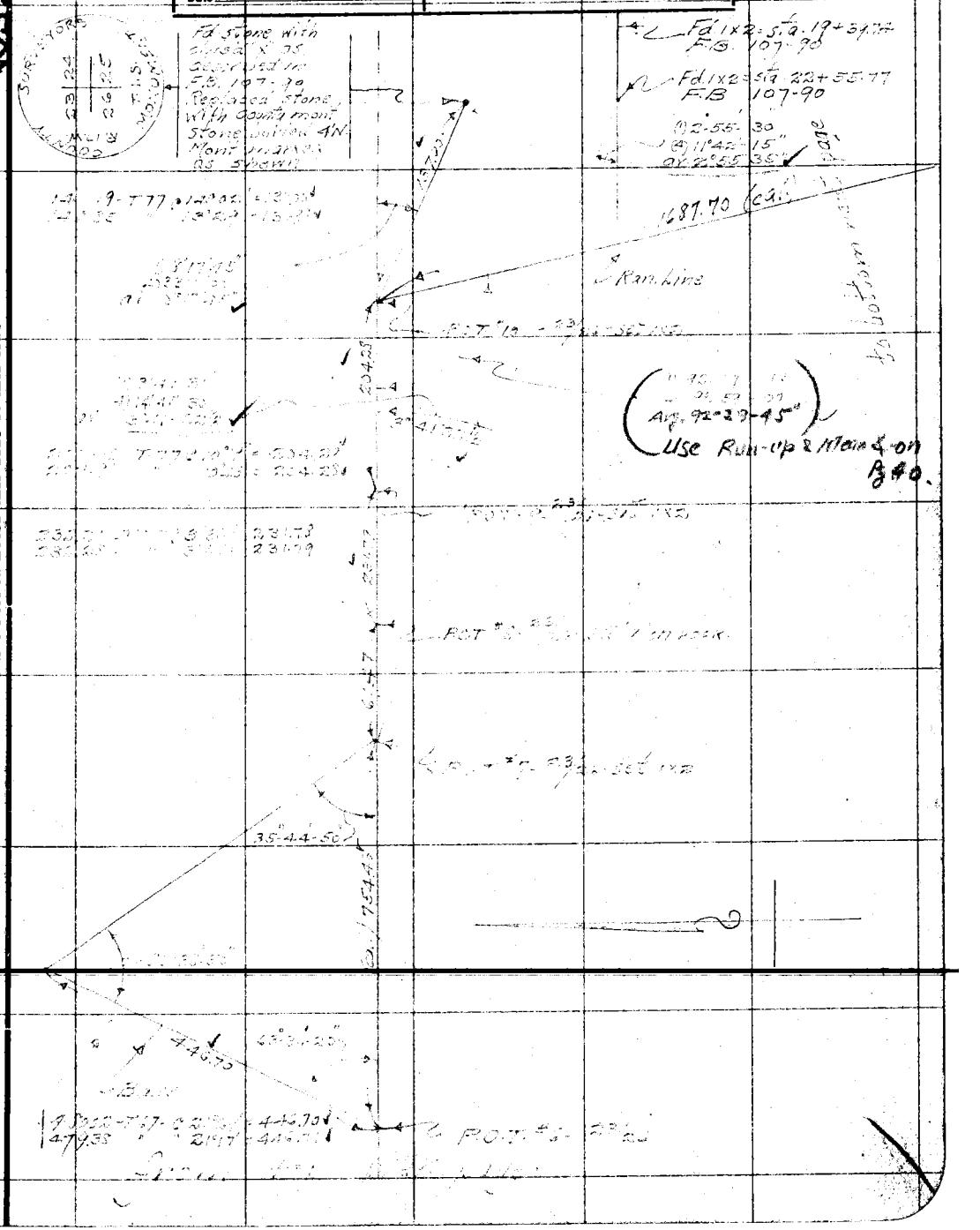

Notes: ANY ADDITIONS OR CHANGES ON THIS SHEET MUST BE MADE OR CIRCLED IN Red. WITH DATE AND NAME OF PERSON MAKING CHANGE.

RETURN TO
LOS ANGELES COUNTY SURVEYOR

Do not extend notes this side of this line

F.B. 373 Pg 40 Chief Party Notes by Date

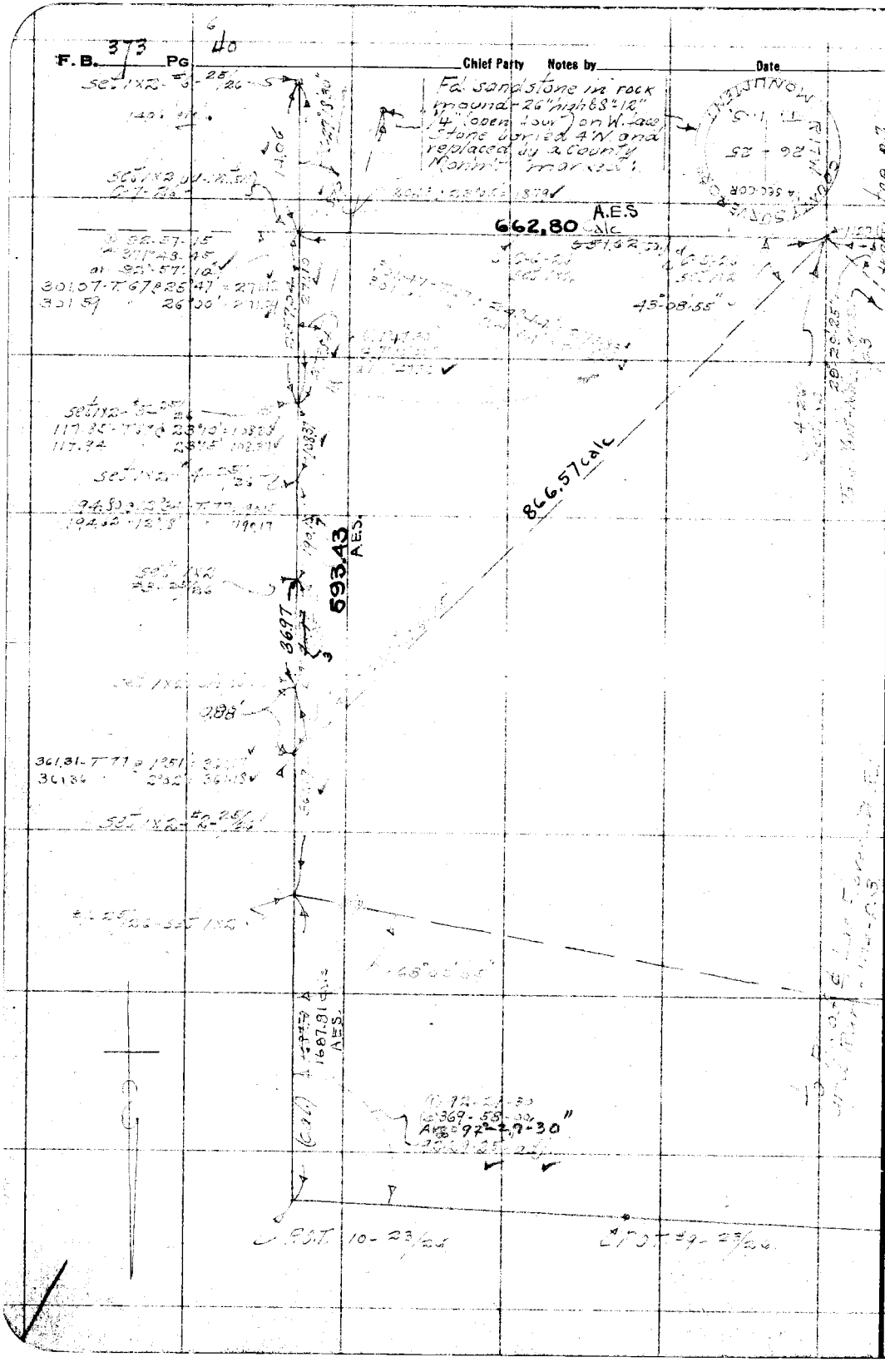

RETURN TO
LOS ANGELES COUNTY SURVEYOR

Do not extend notes this side of this line

Note: ANY ADDITIONS OR CHANGES ON THIS SHEET MUST BE MADE OR CIRCLED IN Red. WITH DATE AND NAME OF PERSON MAKING CHANGE.

WS 89, B-5

Date July 1929 Notes by [illegible] Chief Party [illegible] F.B. 373 PG. 41

Platted by J. D. Price	W. O. No. 773 D. S. O. No.
Date 9-19-29.	Location [illegible]
Map No. C.S. B-12B (2+3)	Surveyed by [illegible]
Platting C'k'd by McCally	Date [illegible]
Date Oct-1929.	Indexed A. C. Johnson

W.S. 89, B-5

Note: ANY ADDITIONS OR CHANGES ON THIS SHEET MUST BE MADE OR CIRCLED IN Red. WITH DATE AND NAME OF PERSON MAKING CHANGE.

RETURN TO
LOS ANGELES COUNTY SURVEYOR

Do not extend notes this side of this line

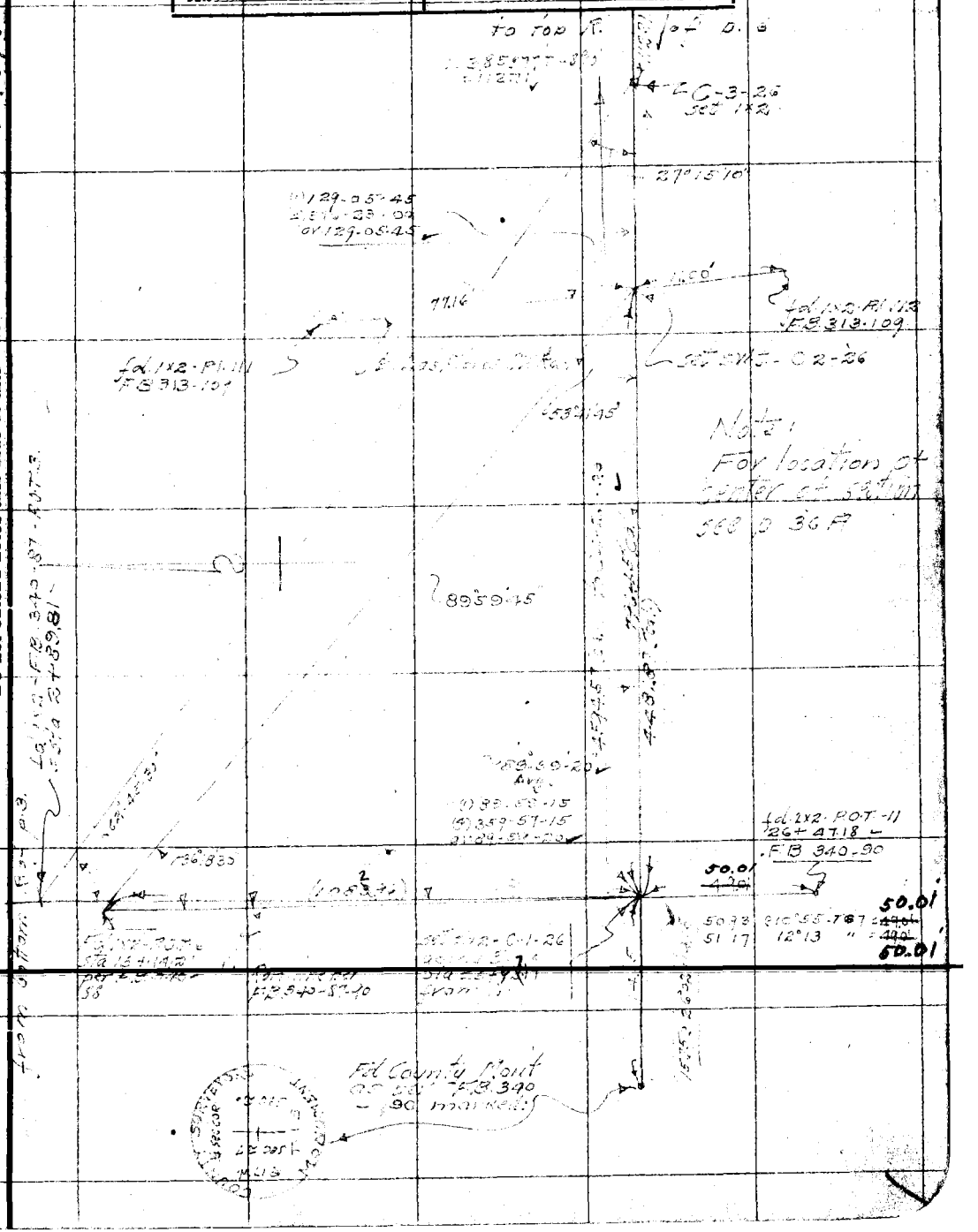

F. B. 373 PG. 42 Chief Party Notes by Date

RETURN TO
LOS ANGELES COUNTY SURVEYOR

Do not extend notes this side of this line

Note: ANY ADDITIONS OR CHANGES ON THIS SHEET MUST BE MADE OR CIRCLED IN Red. WITH DATE AND NAME OF PERSON MAKING CHANGE.

Date Dec. 27 Notes by MCG Chief Party MCG. F.B. 373 Pg. 41A

Platted by J. D. Price	W. O. No. 773 D. S. O. No.
Date 1-2-'30	Location Las Flores Ck Rd
Map No. C.S. B-128-3.	Surveyed by [illegible]
Platting C'k'd by McCassy	Date [illegible]
Date Oct. '29.	Indexed A. C. Johnson

W.S. 89 B-5

to bottom next page

30889-T.70 @ 5°29' = 307.51

307.51
99.60

105.41 @ 70°T @ 19°08' = 99.60

Fd. 1x2 stake
12+08.80

Note: Tape is standard at 57°F.

253.83

254.75 @ T.70 @ 4°55' = 253.83

ch. pt.
9+54.97

41939-T.70-@ 19°41' = 394.91

394.91

Fd. 2" I.P. plug & tack
5+60.06

25.68 level

25.68

ch. pt. 5+34.38

(1) 179°-39'-45"
(4) 358-39-00
Avg. = 179° 39' 45"

491.11-T.70-@ 9°29' = 484.44

484.44

Fd. 2x2 - 11 + see lower R of p. 41

0+49.94
Fd. 2" I.P. plug & tack

50.35 @ 7.21 = 49.94

49.94

Fd. C.S. mon't marked as shown
see F.B. 373-41

(1) 0°-44'-15"
(4) 2°-57'-00"
Avg. = 0° 44' 15"

0°44'15"

0+00

Fd. 1x2 - POT #6 see bottom p. 41.

SURVEYORS MONUMENT
T.1.S.
COUNTY
1/4 SEC. COR.
SEC. 27



Note: ANY ADDITIONS OR CHANGES ON THIS SHEET MUST BE MADE OR CIRCLED IN Red. WITH DATE AND NAME OF PERSON MAKING CHANGE.

Do not extend notes this side of this line

RETURN TO
LOS ANGELES COUNTY SURVEYOR

F.B. 373 PG. 42A Chief Party Notes by Date

W589 B-5

RETURN TO
LOS ANGELES COUNTY SURVEYOR

Do not extend notes this side of this line

Note: ANY ADDITIONS OR CHANGES ON THIS SHEET MUST BE MADE OR CIRCLED IN Red. WITH DATE AND NAME OF PERSON MAKING CHANGE.

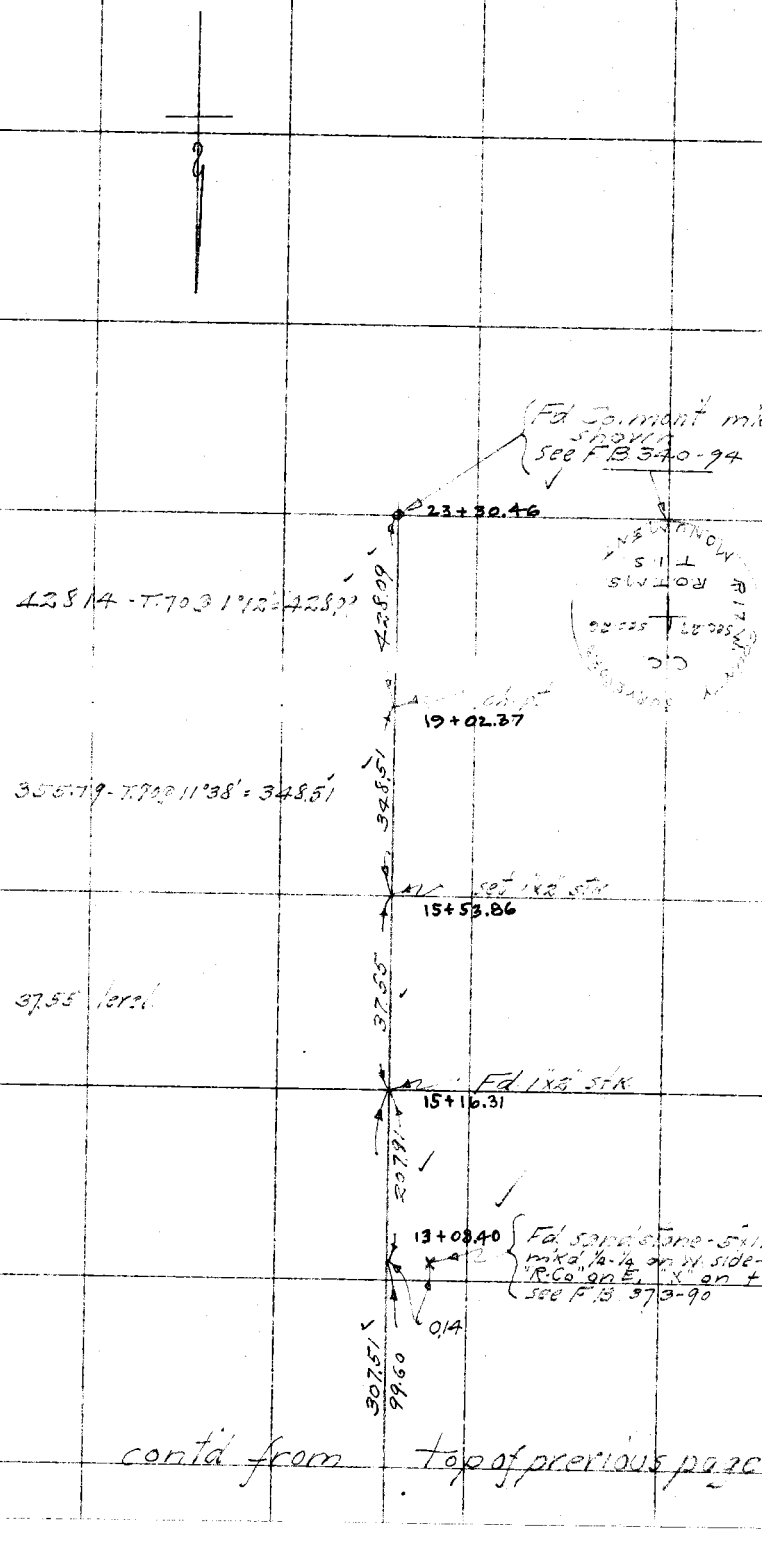

cont'd from top of previous page

Date _____ Notes by _____ Chief Party _____ F.B. 373 Pg. 43

Platted by G. McCassy	W. O. No. _____ D. S. O. No. _____
Date _____	Location _____
Map No. C.S. B-128-1,2,3	Surveyed by _____
Platting C'k'd by McCassy Price	Date _____
Date 10-'29.	Indexed A. C. Johnson

Div. 1

Note: ANY ADDITIONS OR CHANGES ON THIS SHEET MUST BE MADE OR CIRCLED IN Red. WITH DATE AND NAME OF PERSON MAKING CHANGE.

Do not extend notes this side of this line

RETURN TO
LOS ANGELES COUNTY SURVEYOR

F. B. 373 PG. 44 Chief Party Notes by Date

RETURN TO
LOS ANGELES COUNTY SURVEYOR

Do not extend notes this side of this line

Note: ANY ADDITIONS OR CHANGES ON THIS SHEET MUST BE MADE OR CIRCLED IN Red. WITH DATE AND NAME OF PERSON MAKING CHANGE.

Date July 1929 Notes by McG Chief Party McG F.B. 373 Pg. 45

Div. 1

Platted by S. McCassy	W. O. No. 773 D. S. O. No.
Date AUG 26 1929	Location Las Flores [illegible]
Map No. C.S. B-128-1	Surveyed by [illegible]
Platting C'k'd by [illegible]	Date July 1929
Date	Indexed A. C. Johnson

W. 5 89 A4

Note: ANY ADDITIONS OR CHANGES ON THIS SHEET MUST BE MADE OR CIRCLED IN Red. WITH DATE AND NAME OF PERSON MAKING CHANGE.

RETURN TO
LOS ANGELES COUNTY SURVEYOR

Do not extend notes this side of this line

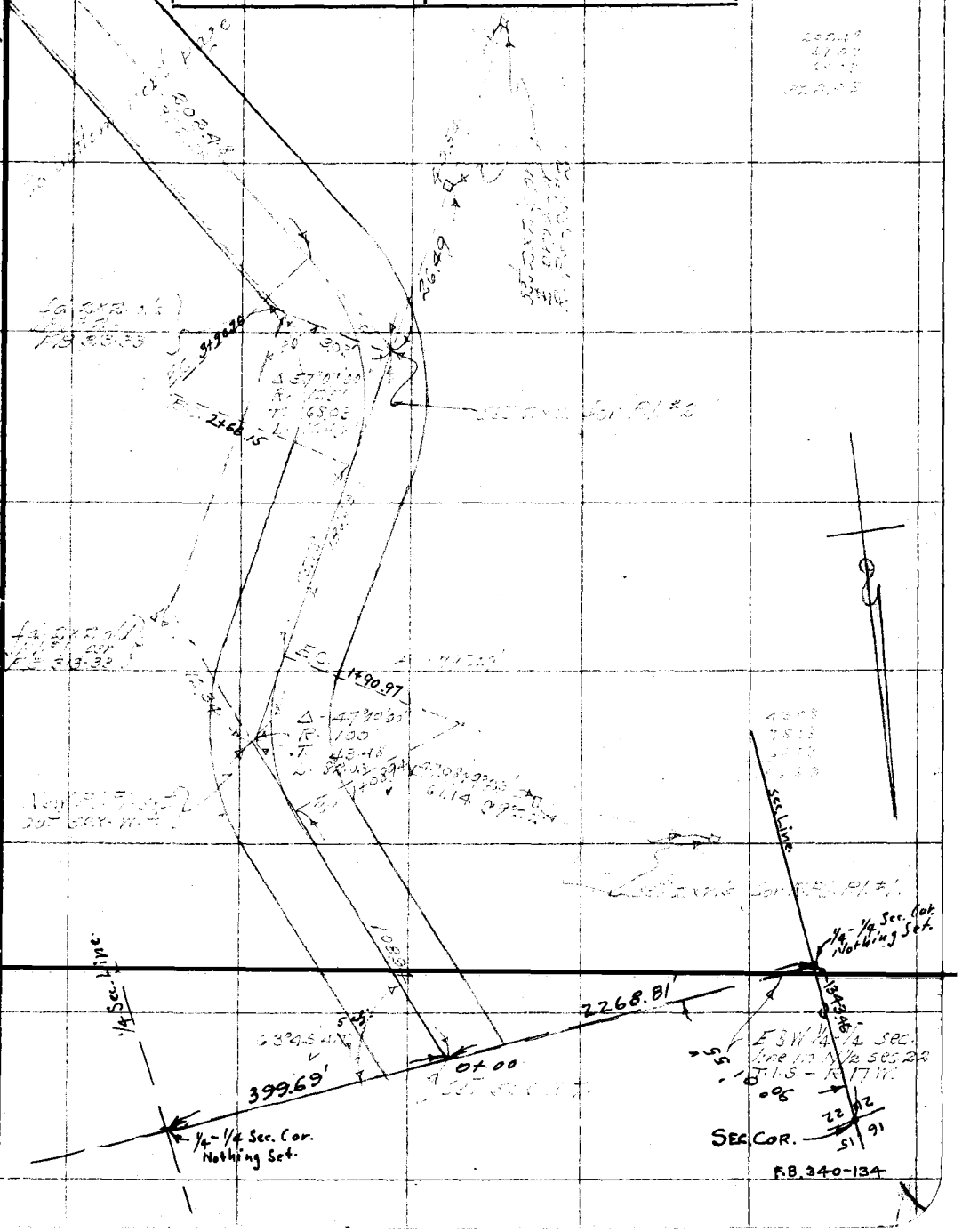

F.B. 340-134

2

F.B. 373 PG 44 Chief Party Notes by Date

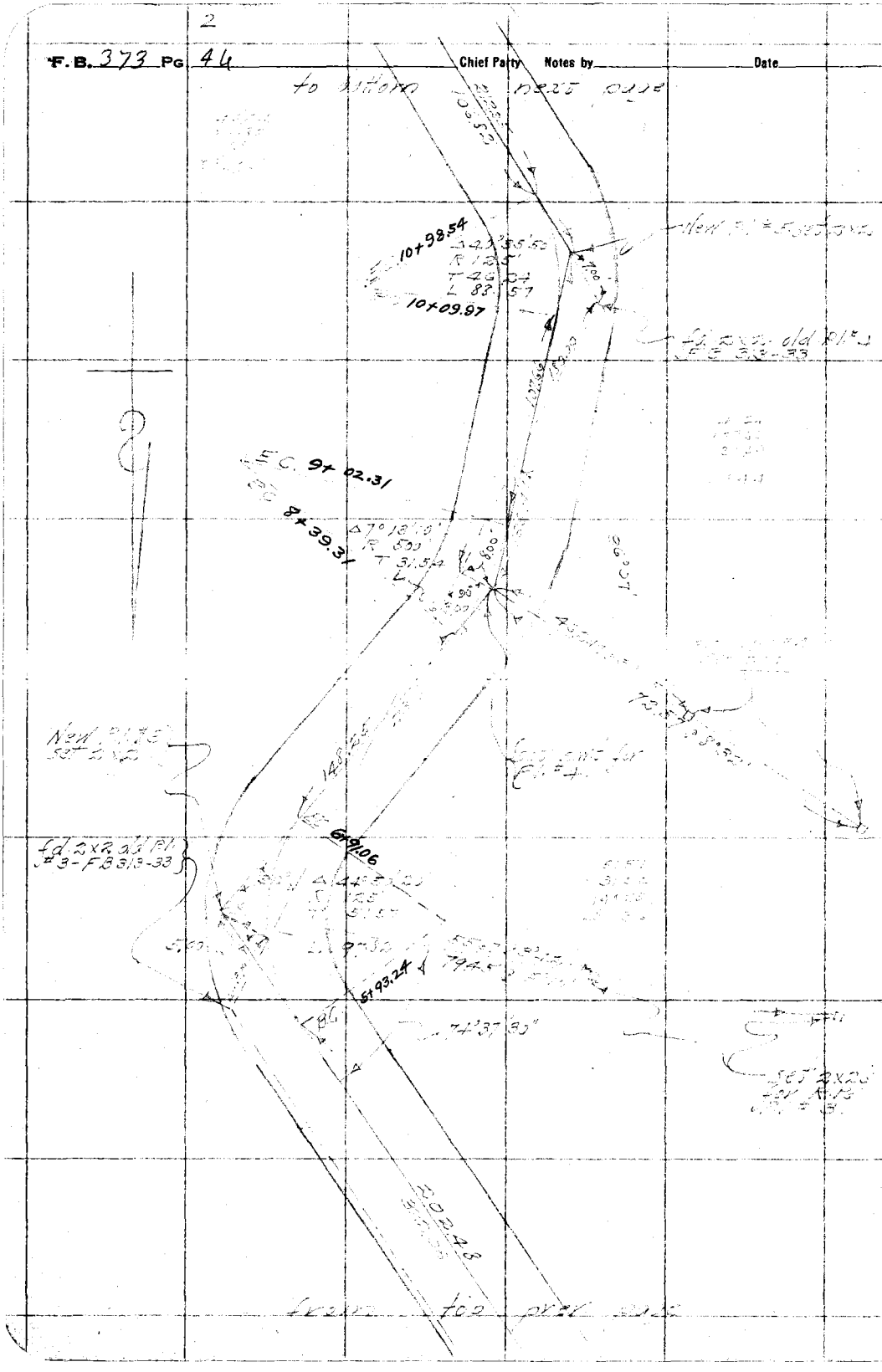

RETURN TO
LOS ANGELES COUNTY SURVEYOR

Do not extend notes this side of this line

Note: ANY ADDITIONS OR CHANGES ON THIS SHEET MUST BE MADE OR CIRCLED IN Red. WITH DATE AND NAME OF PERSON MAKING CHANGE.

Date _____ Notes by _____ Chief Party _____ F.B. 373 Pg. 47

Div. 1

Platted by S. McCasy	W. O. No. 773 D. S. O. No.
Date AUG 26 1929	Location
Map No. C.S.B 128-1	Surveyed by
Platting C'k'd by Price	Date
Date Oct-29	Indexed A. C. Johnson

W. S. B. 9, A-4

Note: ANY ADDITIONS OR CHANGES ON THIS SHEET MUST BE MADE OR CIRCLED IN Red. WITH DATE AND NAME OF PERSON MAKING CHANGE.

RETURN TO
LOS ANGELES COUNTY SURVEYOR

Do not extend notes this side of this line

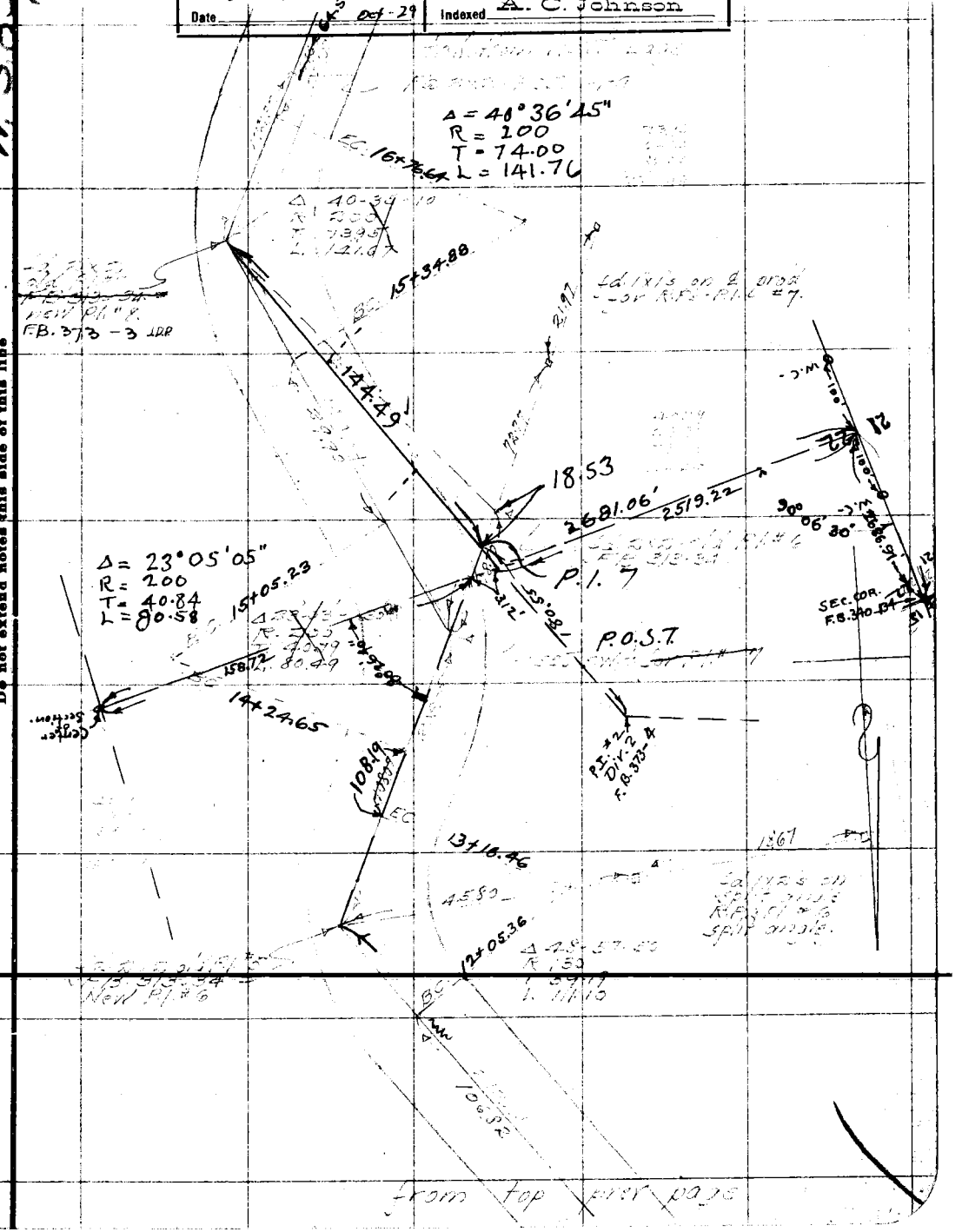

F. B. 373 PG 48 Chief Party Notes by Date

23+59.58 E.C.

22+50.30 B.C.

E.C. 20+95.70

B.C. 19+57.03

E.C. 18+86.39

B.C. 17+41.23

RETURN TO
LOS ANGELES COUNTY SURVEYOR

Do not extend notes this side of this line

Note: ANY ADDITIONS OR CHANGES ON THIS SHEET MUST BE MADE OR CIRCLED IN Red. WITH DATE AND NAME OF PERSON MAKING CHANGE.

Date _____ Notes by _____ Chief Party _____ F.B. 373 PG. 49

DIV. I

Platted by S. McCasy	W. O. No. _____ D. S. O. No. _____
Date AUG 26 1929	Location _____
Map No. S.S.B-1287	Surveyed by _____
Platting C'k'd by J. D. Price	Date _____
Date Oct. '29.	Indexed A. C. Johnson.

29+53.48 E.C.

29+02.60 B.C.

E.C.

28+50.61

27+22.69 B.C.

26+25.48 E.C.

25+35.16 B.C.

25+22.34 E.C.

B.C. = 24+12.22

Notes: ANY ADDITIONS OR CHANGES ON THIS SHEET MUST BE MADE OR CIRCLED IN Red. WITH DATE AND NAME OF PERSON MAKING CHANGE.

Do not extend notes this side of this line

RETURN TO
LOS ANGELES COUNTY SURVEYOR

F.B. 373 Pg. 50 Chief Party Notes by Date

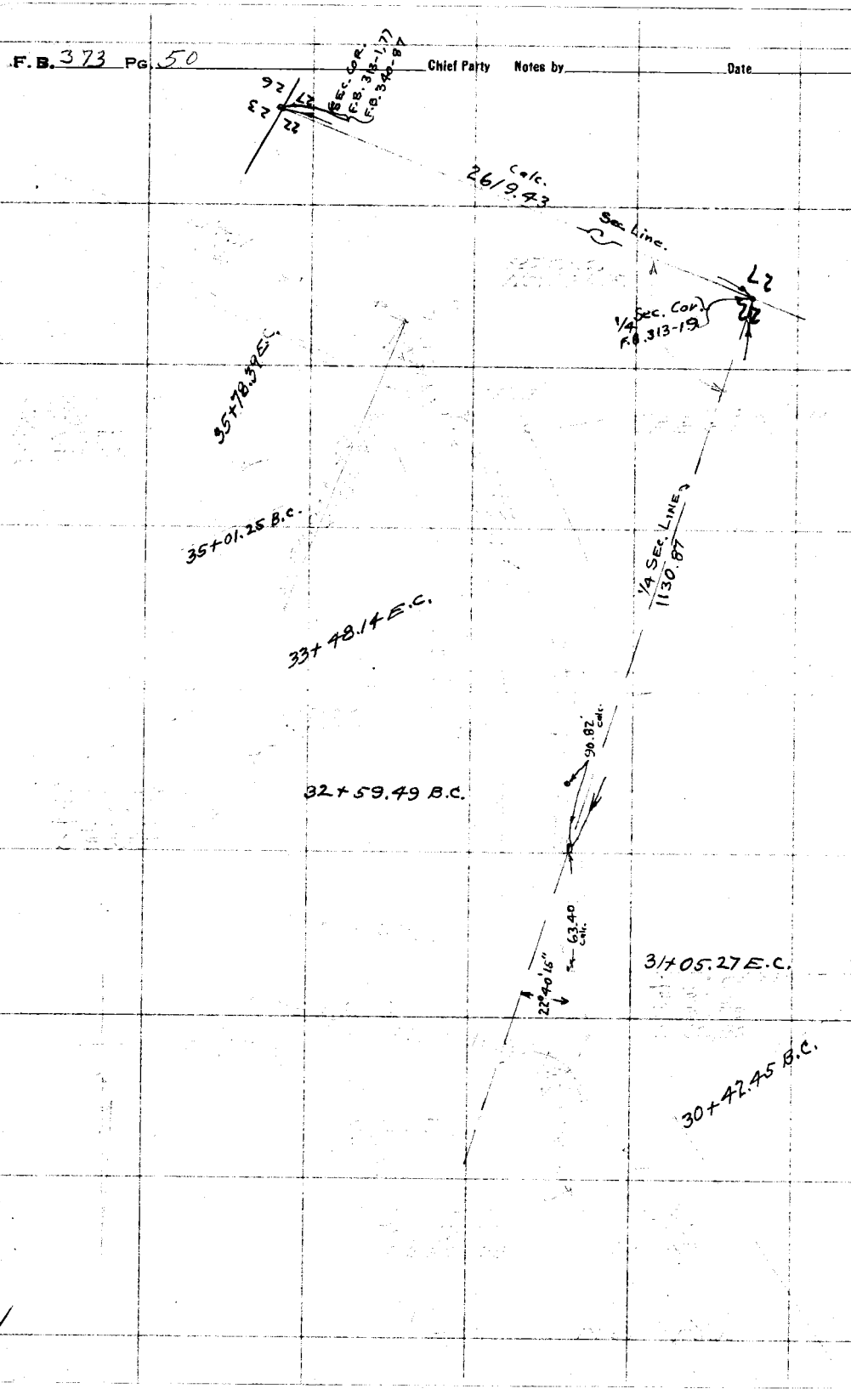

W S 89 A-4

RETURN TO
LOS ANGELES COUNTY SURVEYOR

Do not extend notes this side of this line

Note: ANY ADDITIONS OR CHANGES ON THIS SHEET MUST BE MADE OR CIRCLED IN Red. WITH DATE AND NAME OF PERSON MAKING CHANGE.

Date _____ Notes by _____ Chief Party _____ F.B. 373 Pg. 51

Div. I

Platted by S. McCassy	W. O. No. _____ D. S. O. No. _____
Date AUG 26 1929	Location _____
Map No. C.S. B-128-1	Surveyed by _____
Platting C'k'd by J. D. Price	Date _____
Date Oct. 29	Indexed A. C. Johnson

Notes: ANY ADDITIONS OR CHANGES ON THIS SHEET MUST BE MADE OR CIRCLED IN Red. WITH DATE AND NAME OF PERSON MAKING CHANGE.

Do not extend notes this side of this line

RETURN TO
LOS ANGELES COUNTY SURVEYOR

F. B. 373 PG. 52 Chief Party Notes by Date

37+38.20 E.C.

+ B.C. 36+81.80

RETURN TO
LOS ANGELES COUNTY SURVEYOR

Do not extend notes this side of this line

Note: ANY ADDITIONS OR CHANGES ON THIS SHEET MUST BE MADE OR CIRCLED IN Red. WITH DATE AND NAME OF PERSON MAKING CHANGE.

Date [illegible] Notes by [illegible] Chief Party [illegible] F.B. 373 PG. 53

Platted by S. McCassy	W. O. No. 773 D. S. O. No.
Date [illegible]	Location [illegible]
Map No. C.S. B-125-1	Surveyed by
Platting C'k'd by Price	Date
Date Oct -29	Indexed [illegible]

Div. 1

W.S. 89 A-4

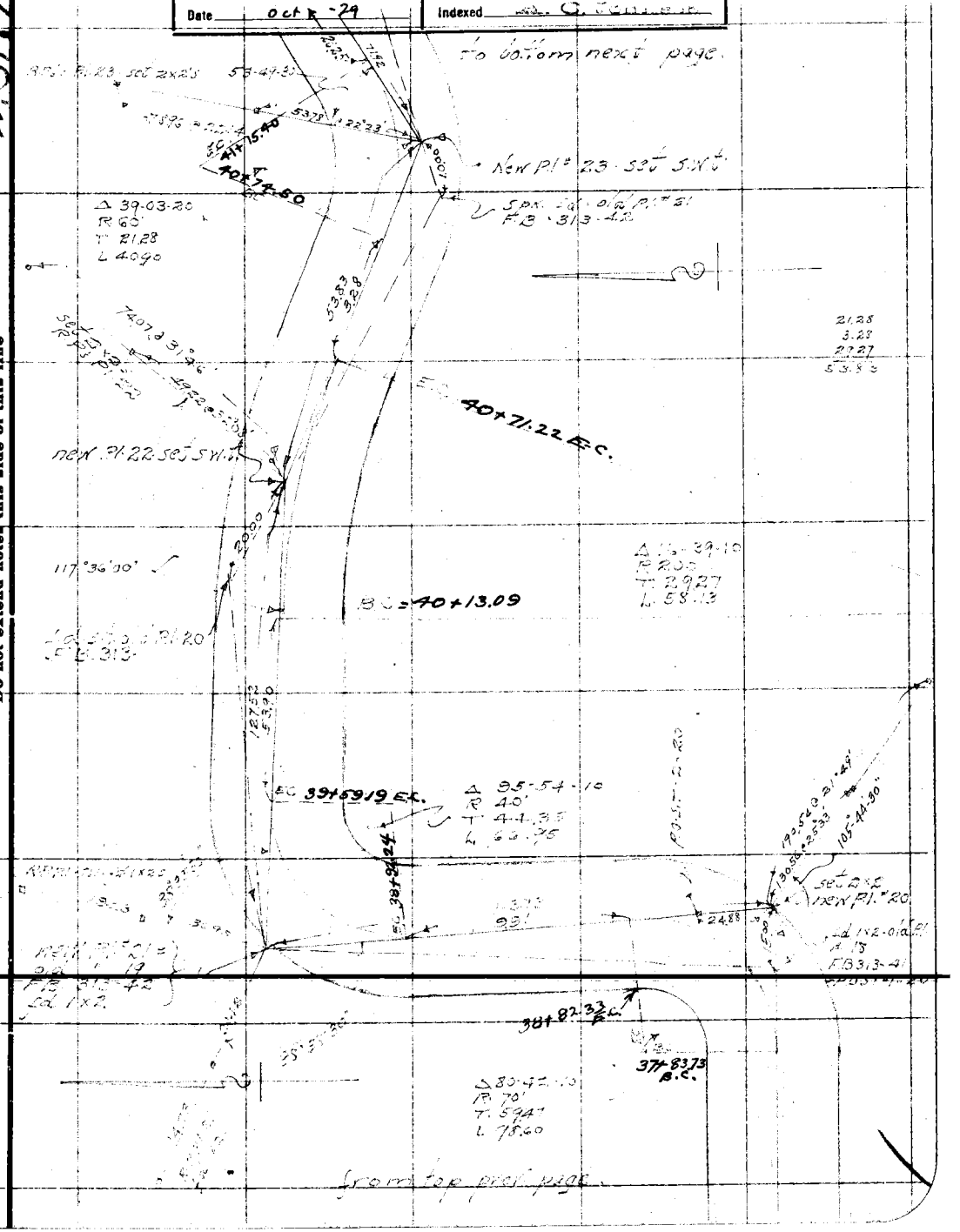

Notes: ANY ADDITIONS OR CHANGES ON THIS SHEET MUST BE MADE OR CIRCLED IN Red. WITH DATE AND NAME OF PERSON MAKING CHANGE.

Do not extend notes this side of this line

RETURN TO
LOS ANGELES COUNTY SURVEYOR

F.B. 373 PG. 54 Chief Party Notes by Date

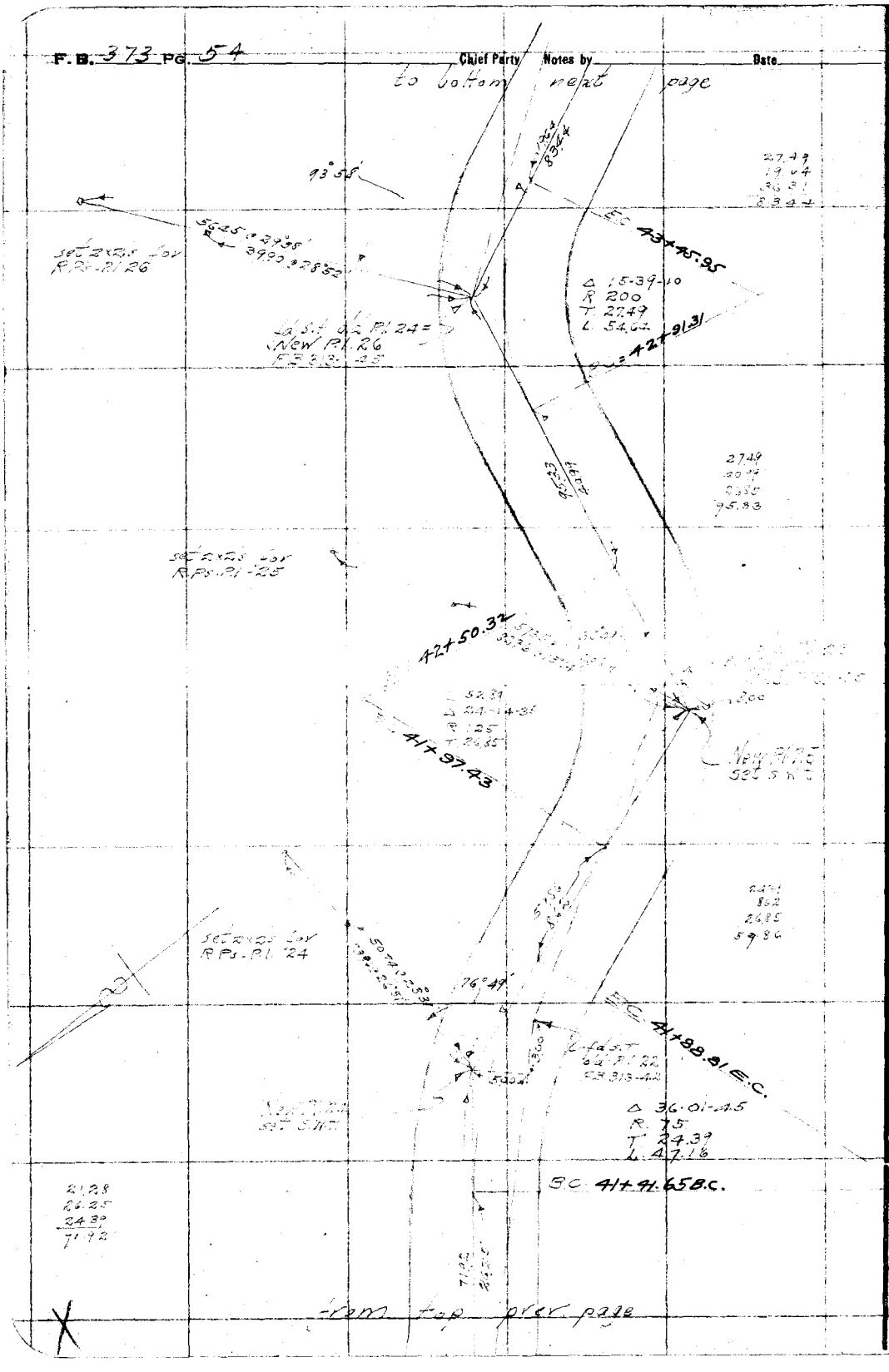

RETURN TO
LOS ANGELES COUNTY SURVEYOR

Do not extend notes this side of this line

Note: ANY ADDITIONS OR CHANGES ON THIS SHEET MUST BE MADE OR CIRCLED IN Red. WITH DATE AND NAME OF PERSON MAKING CHANGE.

Date July 1929 Notes by MCG Chief Party MCG F.B. 373 Pg. 55

Platted by S. McCarty	W. O. No. 773 D. S. O. No.
Date AUG 26 1929	Location [illegible]
Map No. C-S-B-128-1	Surveyed by
Platting C'k'd by [illegible]	Date
Date Oct-'29	Indexed [illegible]

Div. 1

W. 5 & 8 A-4

Notes: ANY ADDITIONS OR CHANGES ON THIS SHEET MUST BE MADE OR CIRCLED IN Red. WITH DATE AND NAME OF PERSON MAKING CHANGE.

Do not extend notes this side of this line

RETURN TO
LOS ANGELES COUNTY SURVEYOR

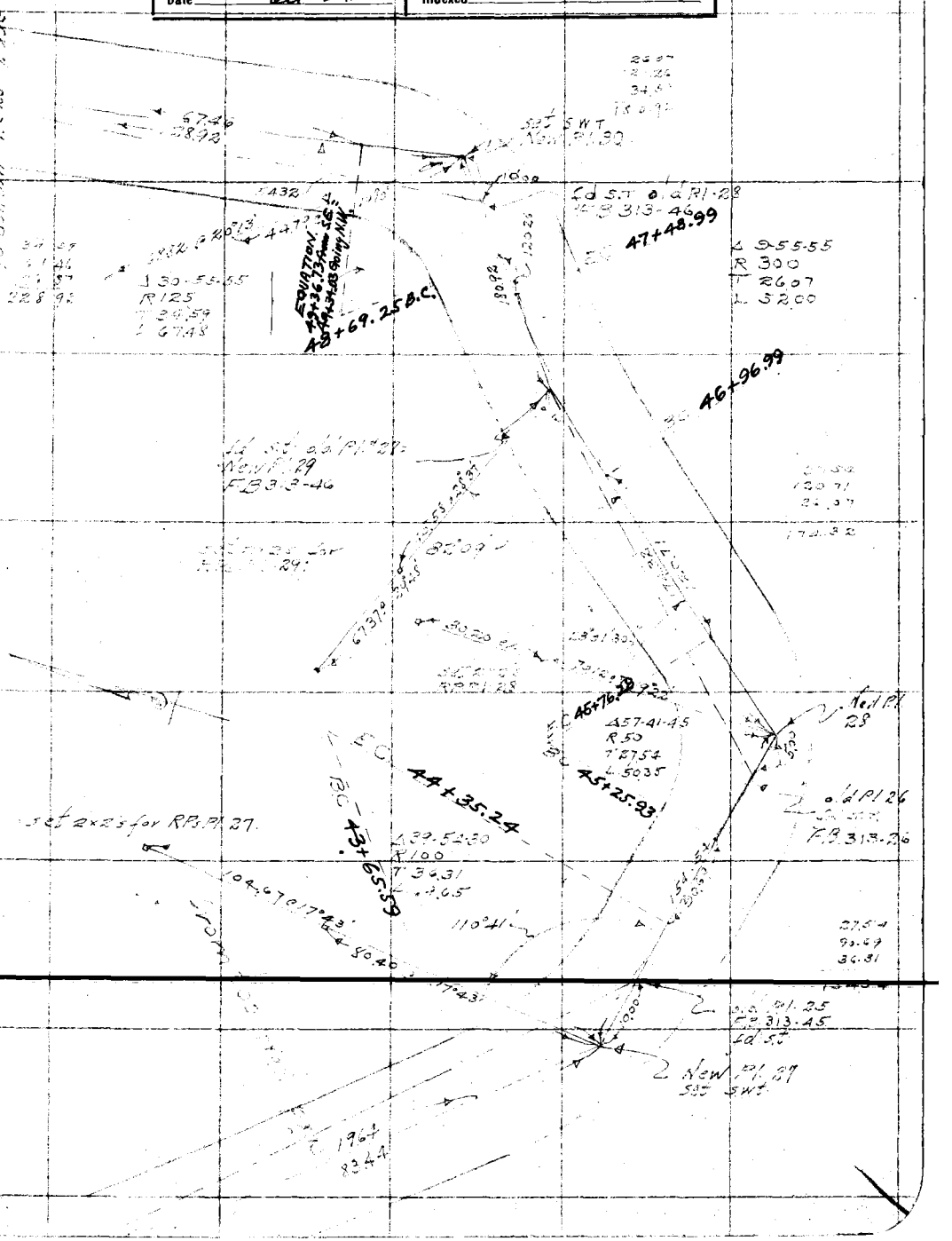

F.B. 373 PG. 54 Chief Party Notes by Date

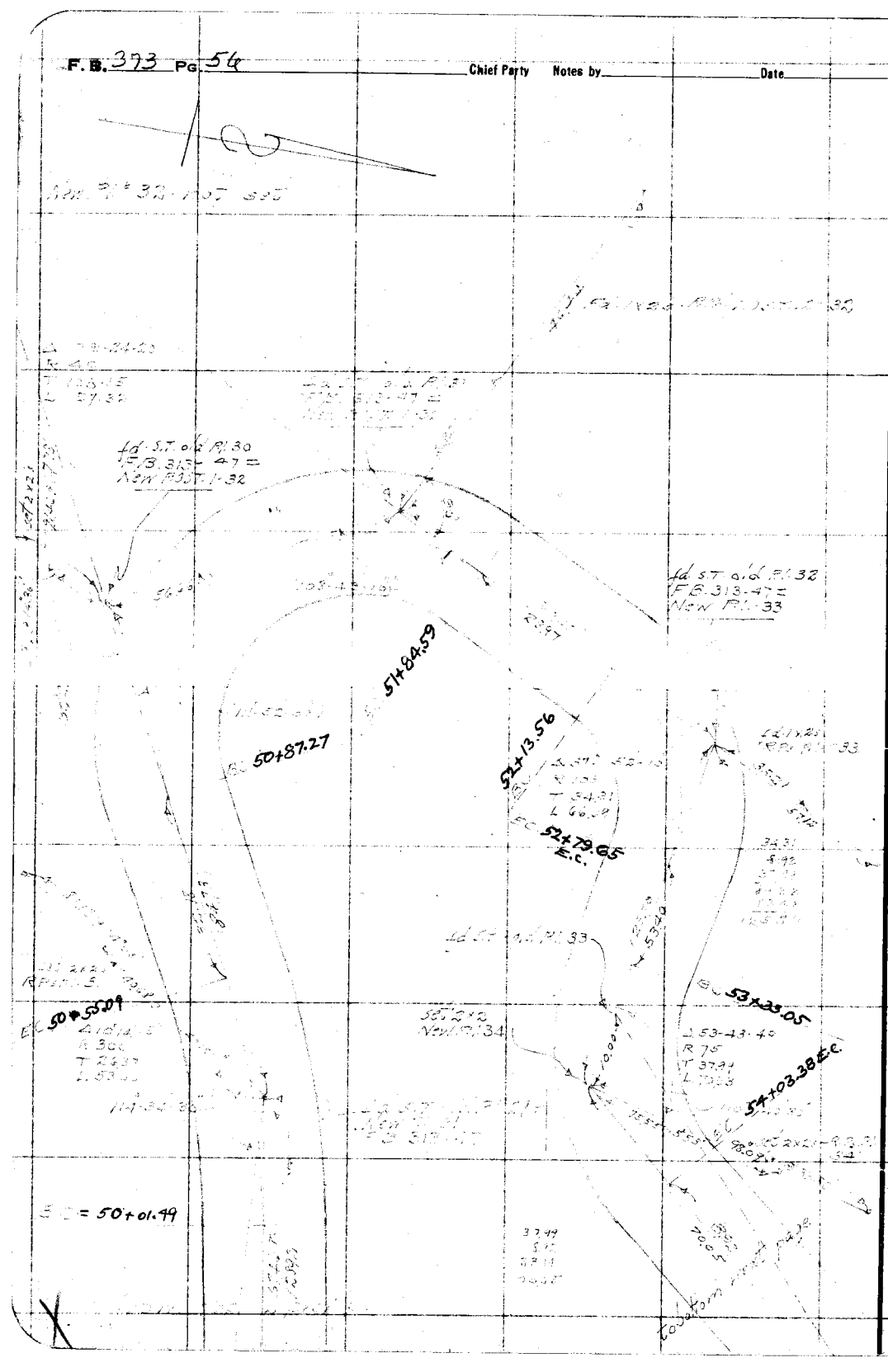

RETURN TO
LOS ANGELES COUNTY SURVEYOR

Do not extend notes this side of this line

Note: ANY ADDITIONS OR CHANGES ON THIS SHEET MUST BE MADE OR CIRCLED IN Red. WITH DATE AND NAME OF PERSON MAKING CHANGE.

Date _____ Notes by _____ Chief Party _____ F.B. 373 F.G. 57

Platted by S. McCarty
Date AUG 26 1929
Map No. C.S. B-128-1
Platting C'k'd by Price
Date 10-24

W. O. No. 773 D. S. O. No. _____
Location _____
Surveyed by _____
Date _____
Indexed A. C. Johnson

D.V. 1

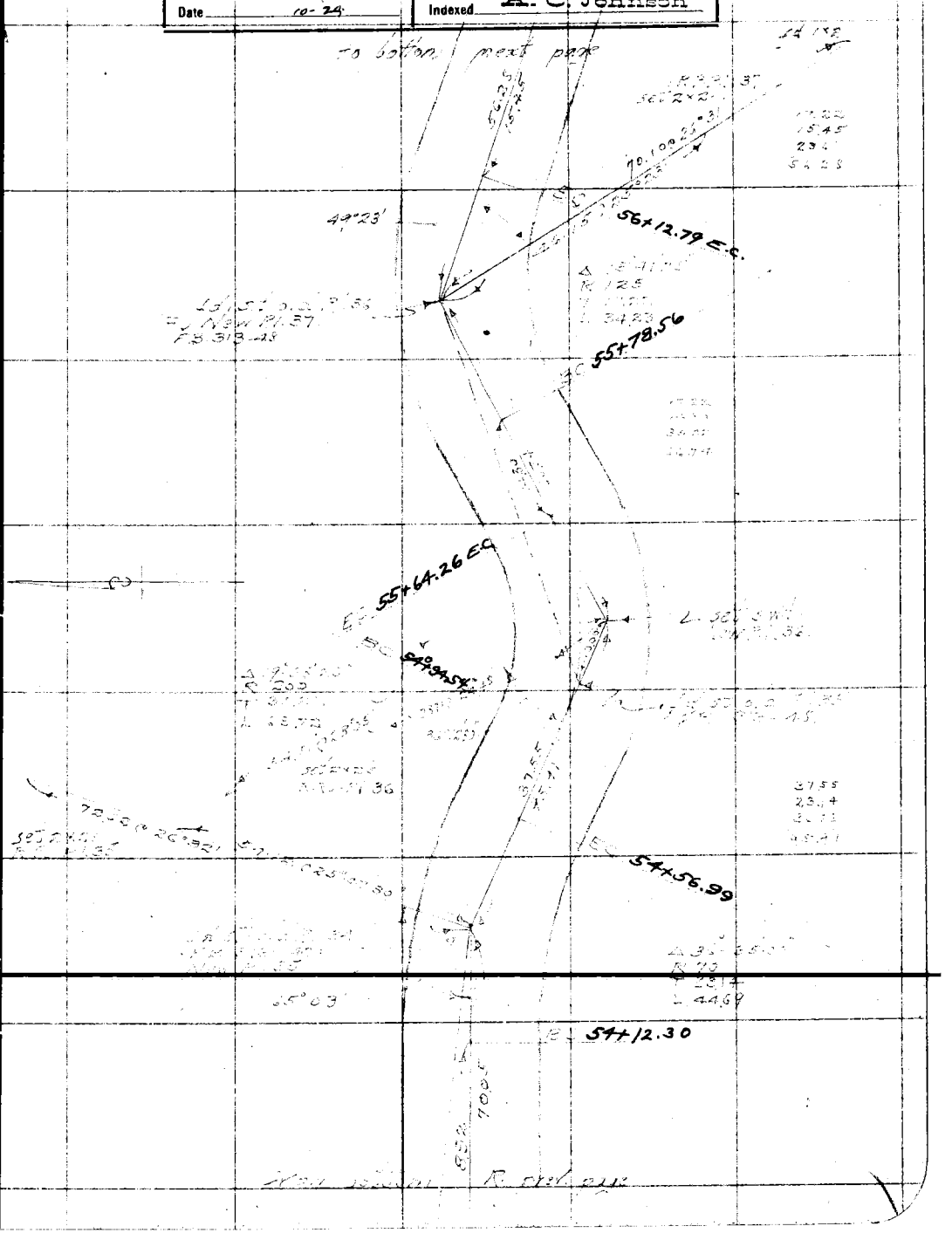

Notes: ANY ADDITIONS OR CHANGES ON THIS SHEET MUST BE MADE OR CIRCLED IN Red. WITH DATE AND NAME OF PERSON MAKING CHANGE.

Do not extend notes this side of this line

RETURN TO
LOS ANGELES COUNTY SURVEYOR

W 589 414

F.B. 273 Pg. 58 Chief Party Notes by Date

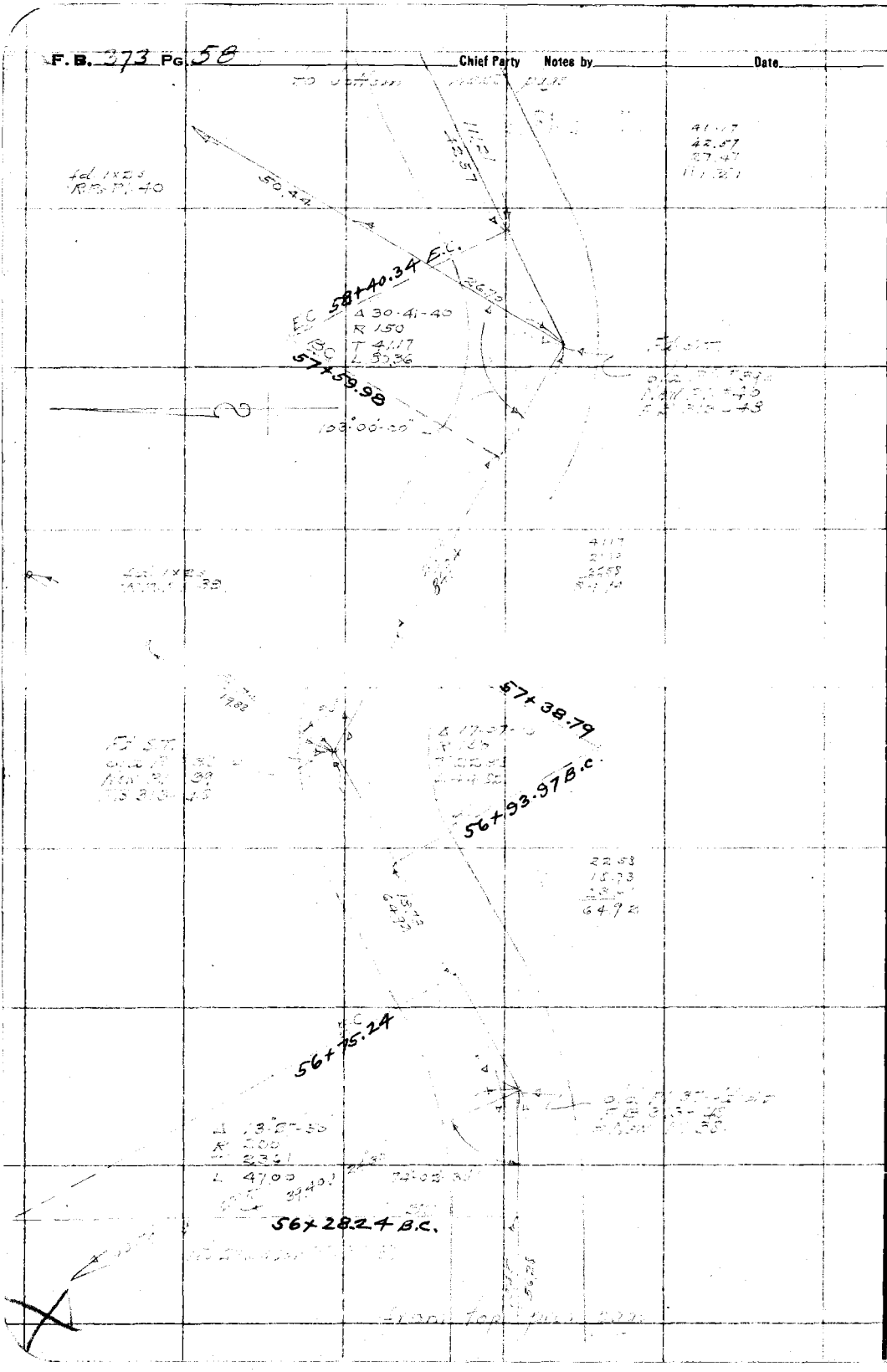

RETURN TO
LOS ANGELES COUNTY SURVEYOR

Do not extend notes this side of this line

Note: ANY ADDITIONS OR CHANGES ON THIS SHEET MUST BE MADE OR CIRCLED IN Red. WITH DATE AND NAME OF PERSON MAKING CHANGE.

Date _____ Notes by _____ Chief Party _____ F.B. 373 PG. 59

Platted by S. McCorey	W. O. No. 773 D. S. O. No.
Date AUG 26 1929	Location Los Flores Drive
Map No. CS-B-128	Surveyed by
Platting C'k'd by Price	Date
Date 10-'29.	Indexed A. C. Johnson

Div. 1

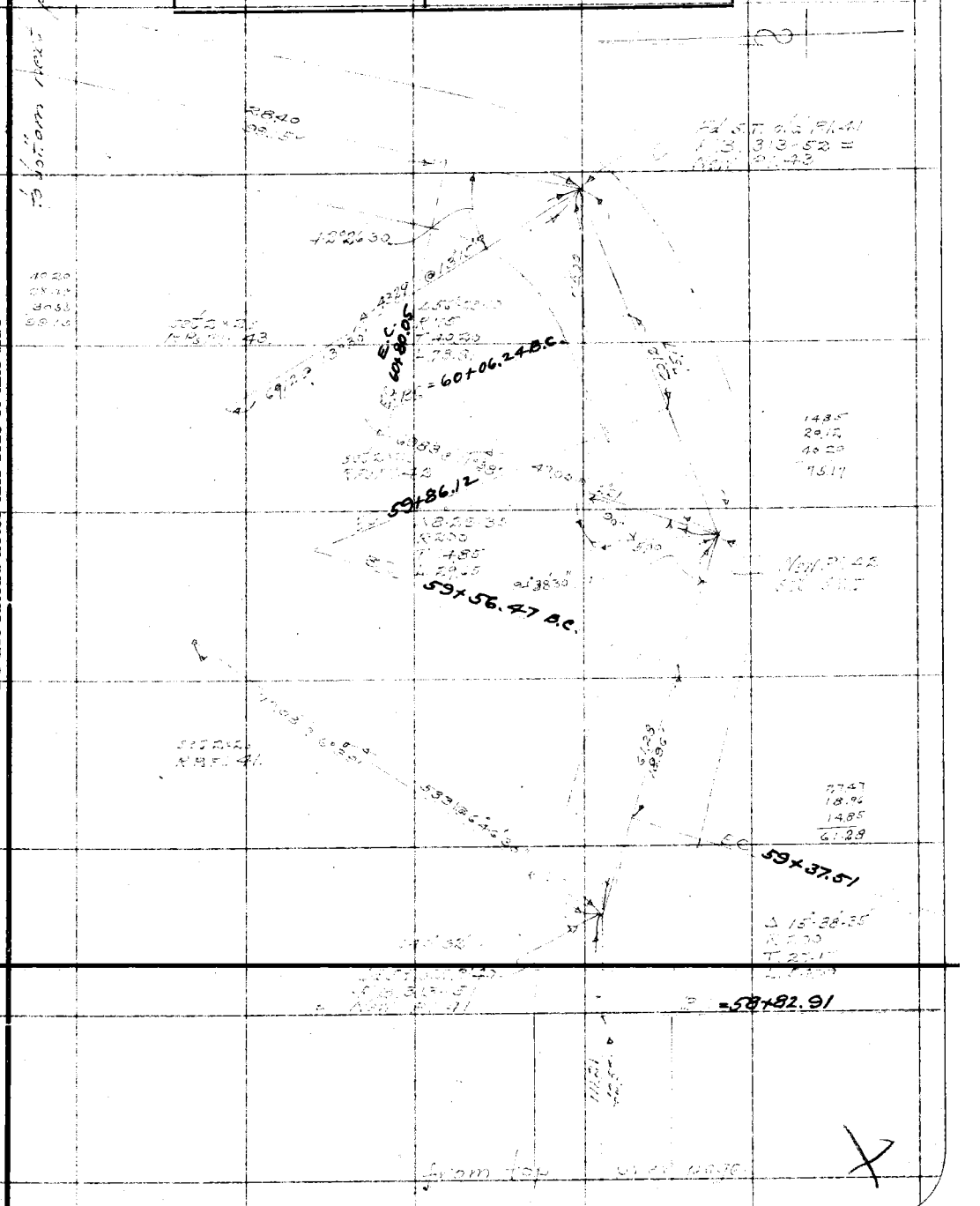

Note: ANY ADDITIONS OR CHANGES ON THIS SHEET MUST BE MADE OR CIRCLED IN Red. WITH DATE AND NAME OF PERSON MAKING CHANGE.

Do not extend notes this side of this line

RETURN TO
LOS ANGELES COUNTY SURVEYOR

F.B. 373 Pg. 60 Chief Party Notes by Date

W.S. 89 B-4

RETURN TO
LOS ANGELES COUNTY SURVEYOR

Do not extend notes this side of this line

Note: ANY ADDITIONS OR CHANGES ON THIS SHEET MUST BE MADE OR CIRCLED IN Red. WITH DATE AND NAME OF PERSON MAKING CHANGE.

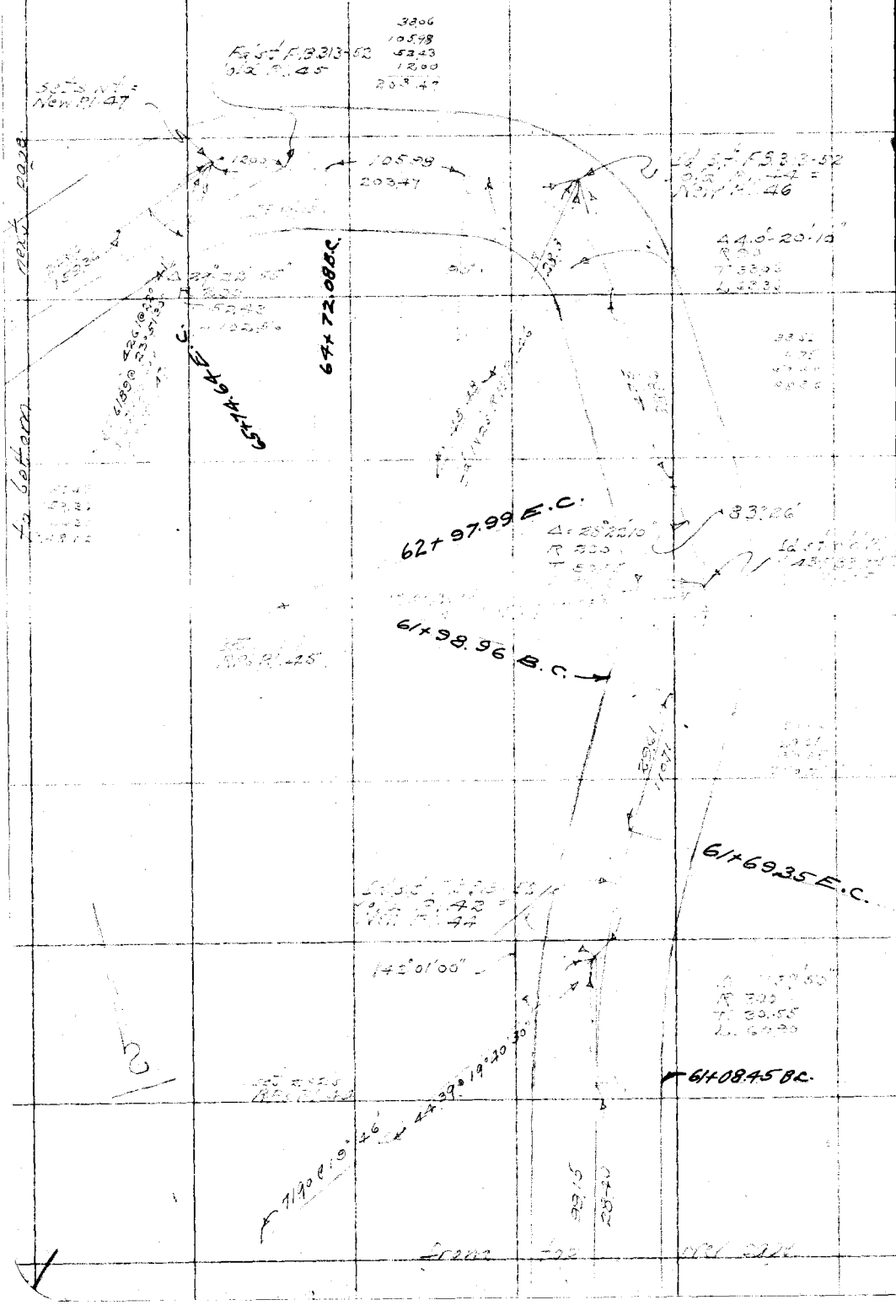

Date _____ Notes by _____ Chief Party _____ F.B. 373 PG. 61

Div. 1

Platted by S. McCasy.	W. O. No. 773 D. S. O. No.
Date AUG 26 1929	Location
Map No. C.S. B-128	Surveyed by
Platting C'k'd by Price	Date
Date 10-29	Indexed A. C. Johnson

Notes: ANY ADDITIONS OR CHANGES ON THIS SHEET MUST BE MADE OR CIRCLED IN Red. WITH DATE AND NAME OF PERSON MAKING CHANGE.

Do not extend notes this side of this line

RETURN TO LOS ANGELES COUNTY SURVEYOR

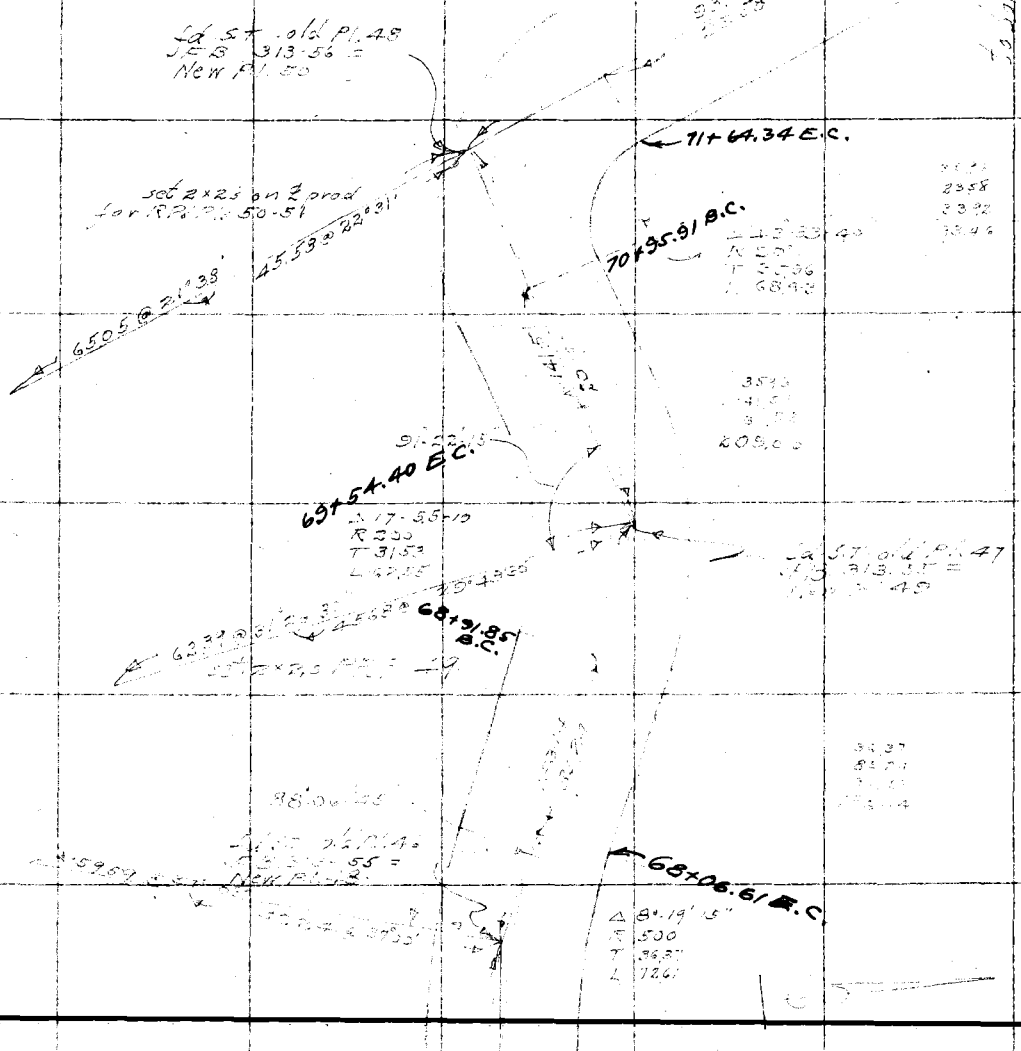

F.B. 373 PG. 42 Chief Party Notes by Date



WS 89 A-4

RETURN TO
LOS ANGELES COUNTY SURVEYOR

Do not extend notes this side of this line

Note: ANY ADDITIONS OR CHANGES ON THIS SHEET MUST BE MADE OR CIRCLED IN Red. WITH DATE AND NAME OF PERSON MAKING CHANGE.

Date July 1929 Notes by MCG Chief Party MCG F.B. 373 Pg. 63

Platted by S. McCassy.	W. O. No. 773 D. S. O. No.
Date AUG 26 1929	Location Las Flores Cn. Rd.
Map No. C.S. B-728-1	Surveyed by [illegible]
Platting C'k'd by Price	Date [illegible] 1929
Date Oct. '29	Indexed A. C. Johnson

Div. 1

WS 89 B-4

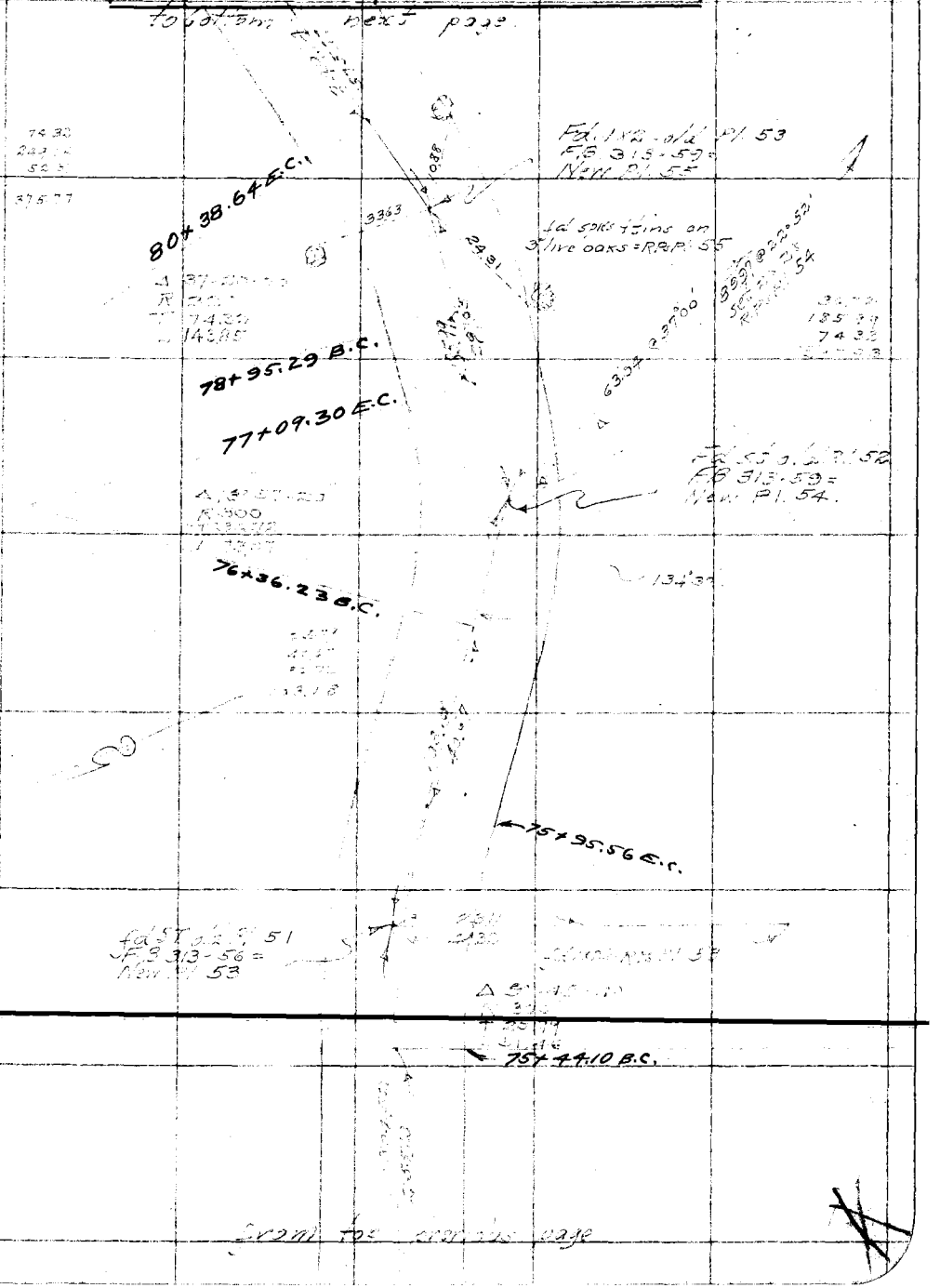

Note: ANY ADDITIONS OR CHANGES ON THIS SHEET MUST BE MADE OR CIRCLED IN Red. WITH DATE AND NAME OF PERSON MAKING CHANGE.

Do not extend notes this side of this line

RETURN TO
LOS ANGELES COUNTY SURVEYOR

F.B. 373 PG. 64 Chief Party Notes by Date

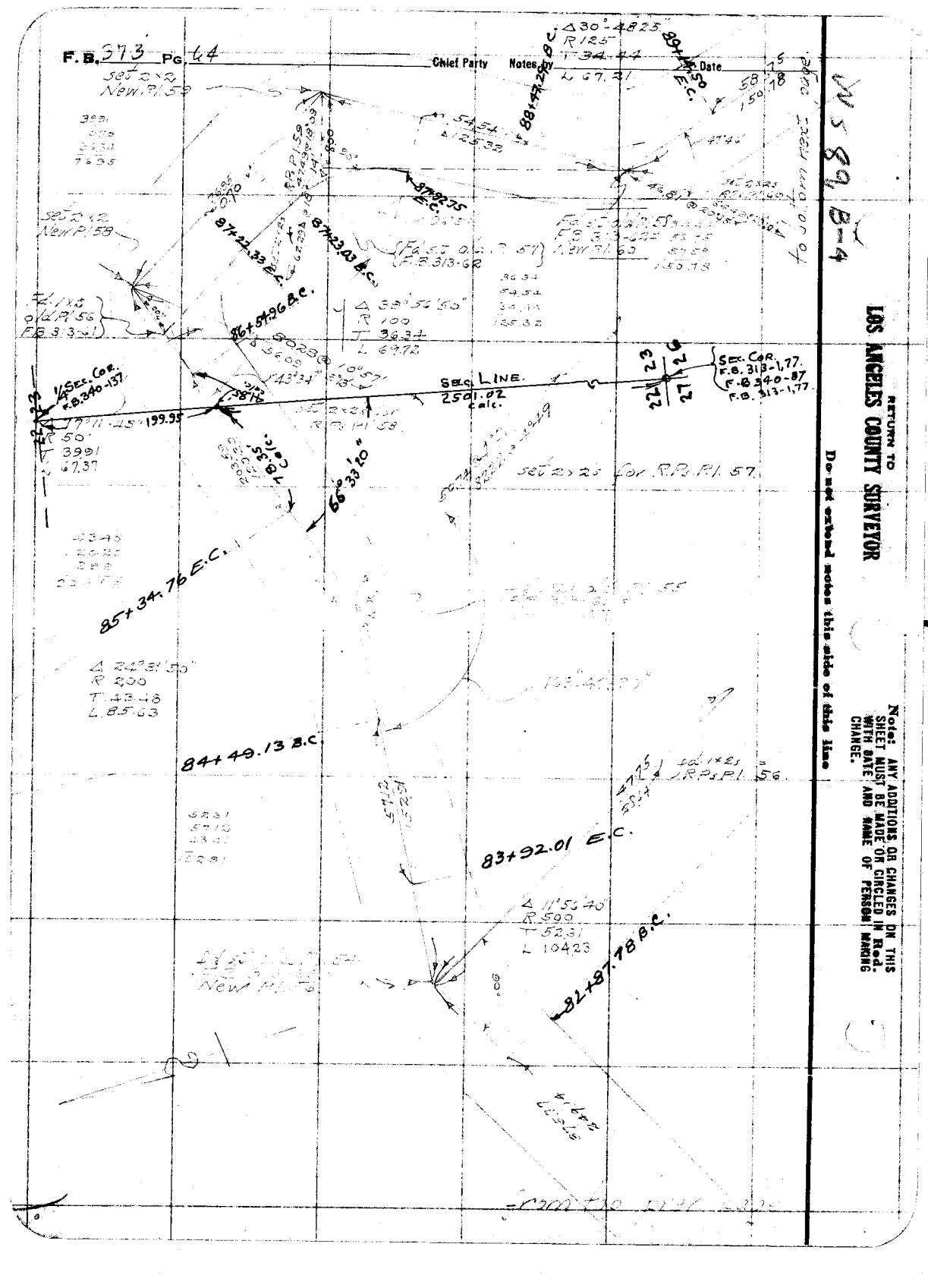

RETURN TO
LOS ANGELES COUNTY SURVEYOR

Do not extend notes this side of this line

Note: ANY ADDITIONS OR CHANGES ON THIS SHEET MUST BE MADE OR CIRCLED IN Red. WITH DATE AND NAME OF PERSON MAKING CHANGE.

Date _____ Notes by _____ Chief Party _____ F.B. 373 Pg. 65

Platted by S. McCassy	W. O. No. 773 D. S. O. No.
Date AUG 26 1929	Location Los Angeles Jr. Ra
Map No. C.S.B. 728-14	Surveyed by
Platting C'k'd by Price	Date
Date Oct. -29.	Indexed A. C. Johnson

WS 80 B-4

Note: ANY ADDITIONS OR CHANGES ON THIS SHEET MUST BE MADE OR CIRCLED IN Red. WITH DATE AND NAME OF PERSON MAKING CHANGE.

Do not extend notes this side of this line

RETURN TO
LOS ANGELES COUNTY SURVEYOR

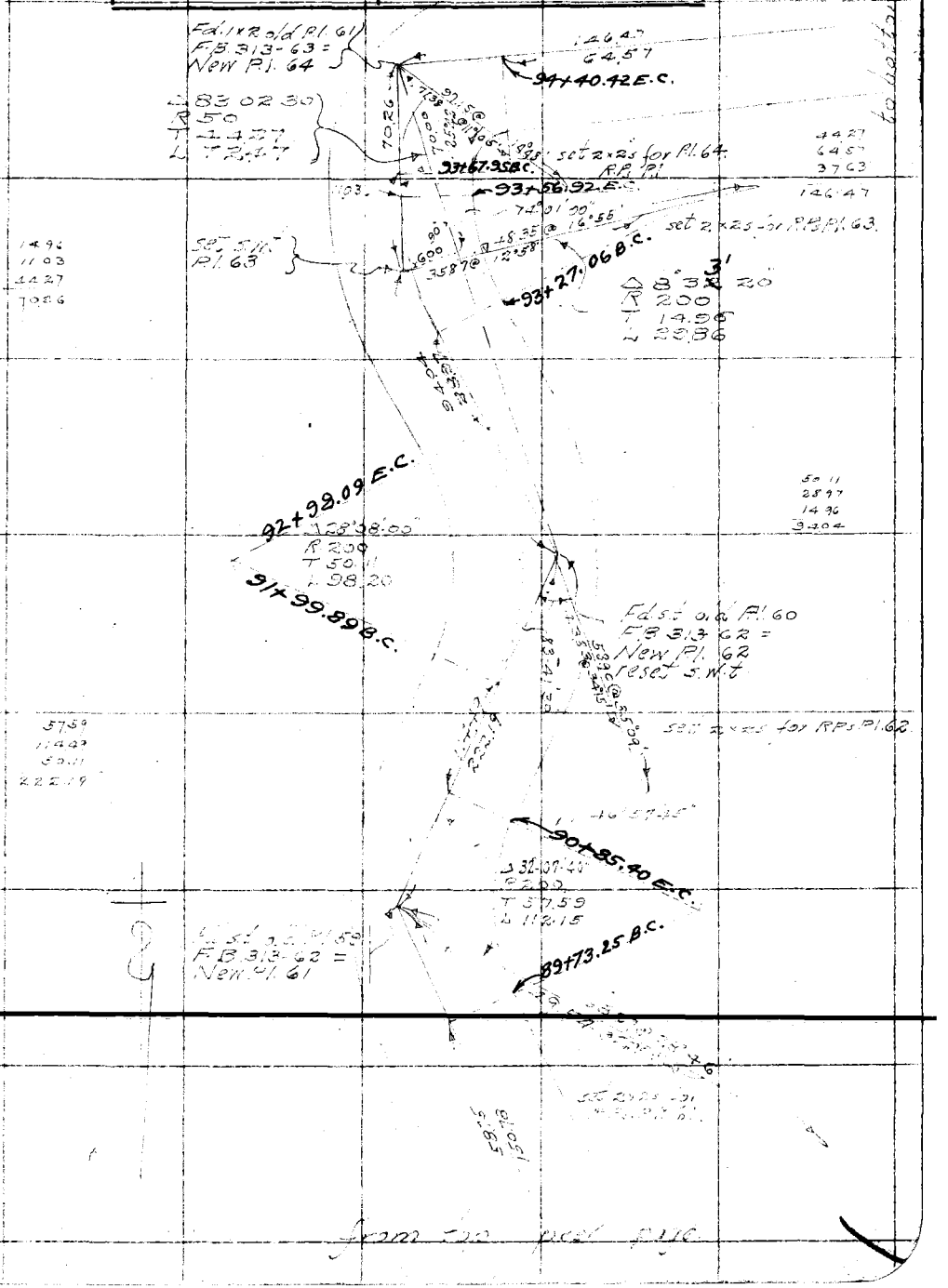

F.B. 373 Pg. 44 to bottom next page Chief Party Notes by _____ Date _____

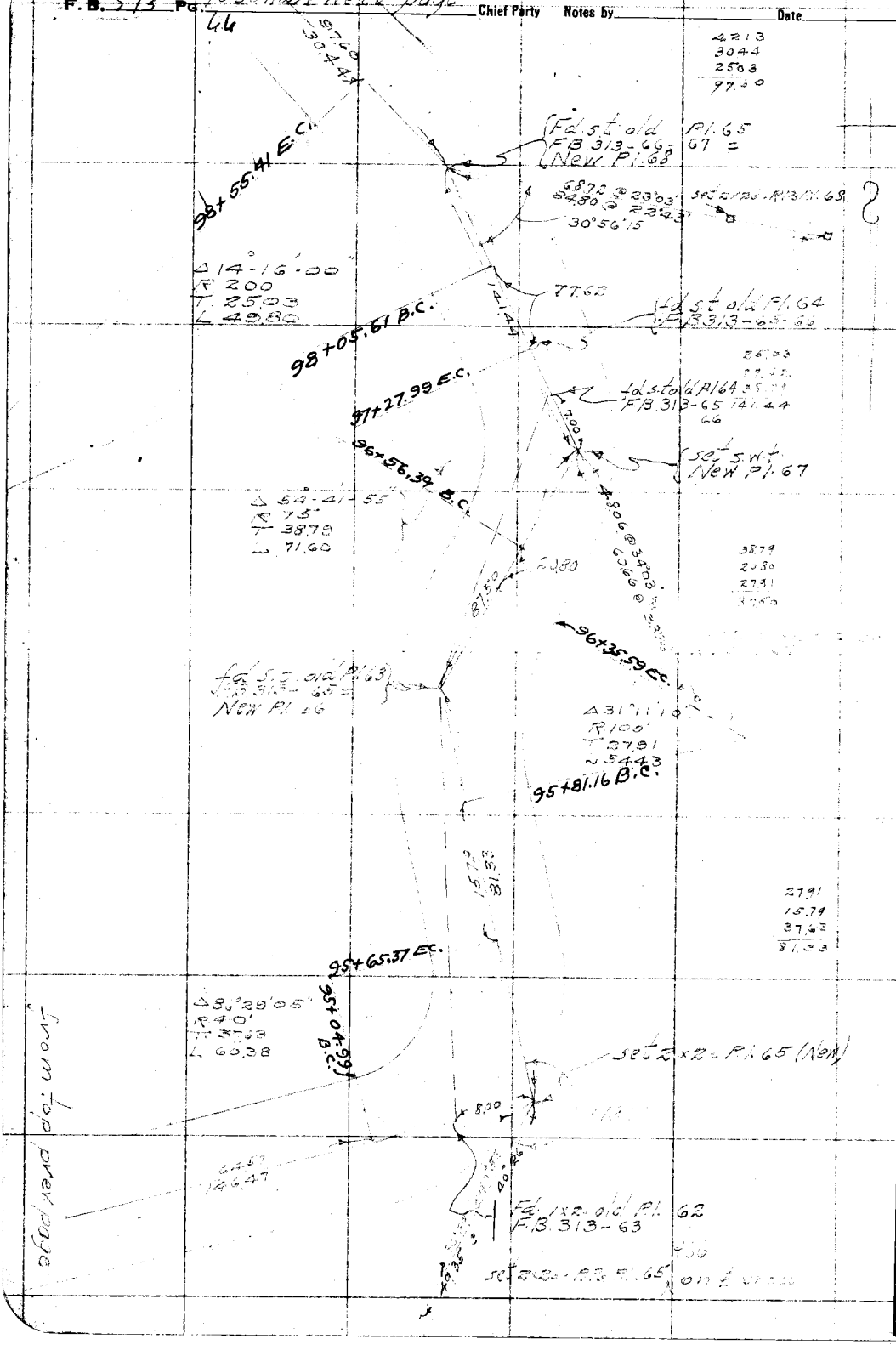

WS89, B-4

RETURN TO
LOS ANGELES COUNTY SURVEYOR

Do not extend notes this side of this line

Note: ANY ADDITIONS OR CHANGES ON THIS SHEET MUST BE MADE OR CIRCLED IN Red. WITH DATE AND NAME OF PERSON MAKING CHANGE.

Date July 1929 Notes by McG. Chief Party McG F.B. 373 Pg 67

Platted by S. McCassy	W. O. No. 773 D. S. O. No.
Date AUG 26 1929	Location Los Flores [illegible]
Map No. C.S.B-128	Surveyed by [illegible]
Platting C'k'd by J.D. Price	Date [illegible] 1929
Date Oct. 29	Indexed A. C. Johnson

Div. 1

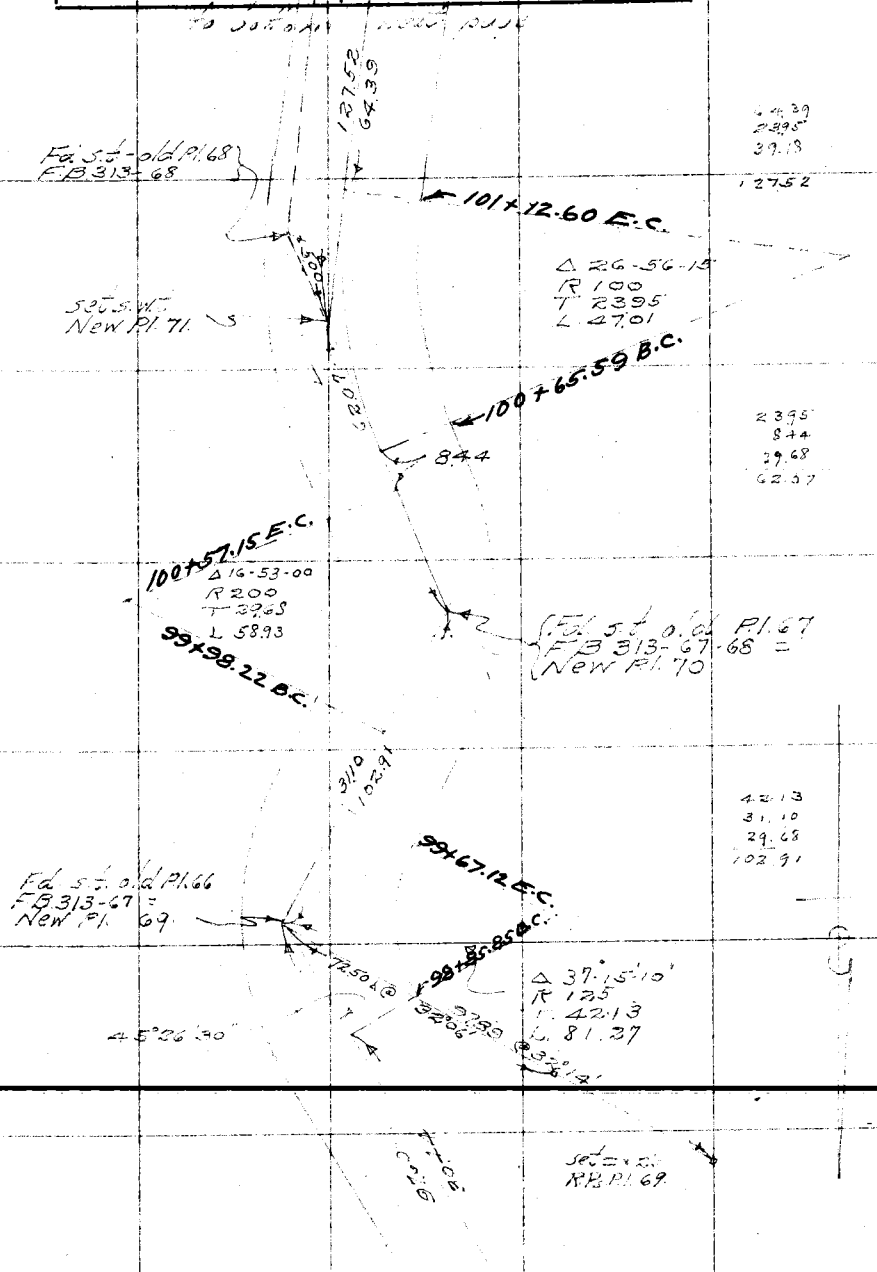

from top previous page

Notes: ANY ADDITIONS OR CHANGES ON THIS SHEET MUST BE MADE OR CIRCLED IN Red. WITH DATE AND NAME OF PERSON MAKING CHANGE.

Do not extend notes this side of this line

RETURN TO LOS ANGELES COUNTY SURVEYOR

F.B. 373 Pg. 48 Chief Party Notes by Date

108+61.40 E.C.

105+88.10 E.C.

106+15.71 E.C.

106+68.04 E.C.

107+45.57 B.C.

105+43.74 B.C.

105+35.09 E.C.

104+82.758 B.C.

104+31.01 E.C.

103+58.61 B.C.

13°49'40" SMcC
8-23-29

103+52.74 E.C.

102+93.94 E.C.

102+51.67 E.C.

47'

101+76.99 B.C.

WS 89 B4

RETURN TO
LOS ANGELES COUNTY SURVEYOR

Do not extend notes this side of this line

Note: ANY ADDITIONS OR CHANGES ON THIS SHEET MUST BE MADE OR CIRCLED IN Red. WITH DATE AND NAME OF PERSON MAKING CHANGE.

W 589 B4

Date July 1929 Notes by [illegible] Chief Party [illegible] F.B. 373 Pg. 69

DIV. 1

Platted by S. McCoy	W. O. No. 773 D. S. O. No.
Date AUG 26 1929	Location [illegible]
Map No. C.S. 6-128-2	Surveyed by [illegible]
Platting C'k'd by Price	Date [illegible]
Date Oct. 29	Indexed A. C. Johnson



Note: ANY ADDITIONS OR CHANGES ON THIS SHEET MUST BE MADE OR CIRCLED IN Red. WITH DATE AND NAME OF PERSON MAKING CHANGE.

Do not extend notes this side of this line

RETURN TO
LOS ANGELES COUNTY SURVEYOR

F.B. 373 PG. 70 Chief Party Notes by Date

115+42.51 E.C.

115+05.29 B.C.

114+68.39 E.C.

114+03.66 B.C.

113+81.44 E.C.

113+16.63 B.C.

112+67.88 E.C.

111+89.28 B.C.

W 589, B4

RETURN TO
LOS ANGELES COUNTY SURVEYOR

Do not extend notes this side of this line

Note: ANY ADDITIONS OR CHANGES ON THIS SHEET MUST BE MADE OR CIRCLED IN Red WITH DATE AND NAME OF PERSON MAKING CHANGE.

Date _____ Notes by _____ Chief Party _____ F.B. 373 Pg. 71

Div. 1

Platted by S. McCauly	W. O. No. _____ D. S. O. No. _____
Date AUG 26 1929	Location _____
Map No. C.S. B-128	Surveyed by _____
Platting C'k'd by Price	Date _____
Date Oct. '29	Indexed A. C. Johnson

WS 39, B-4

Note: ANY ADDITIONS OR CHANGES ON THIS SHEET MUST BE MADE OR CIRCLED IN Red. WITH DATE AND NAME OF PERSON MAKING CHANGE.

Do not extend notes this side of this line

RETURN TO
LOS ANGELES COUNTY SURVEYOR

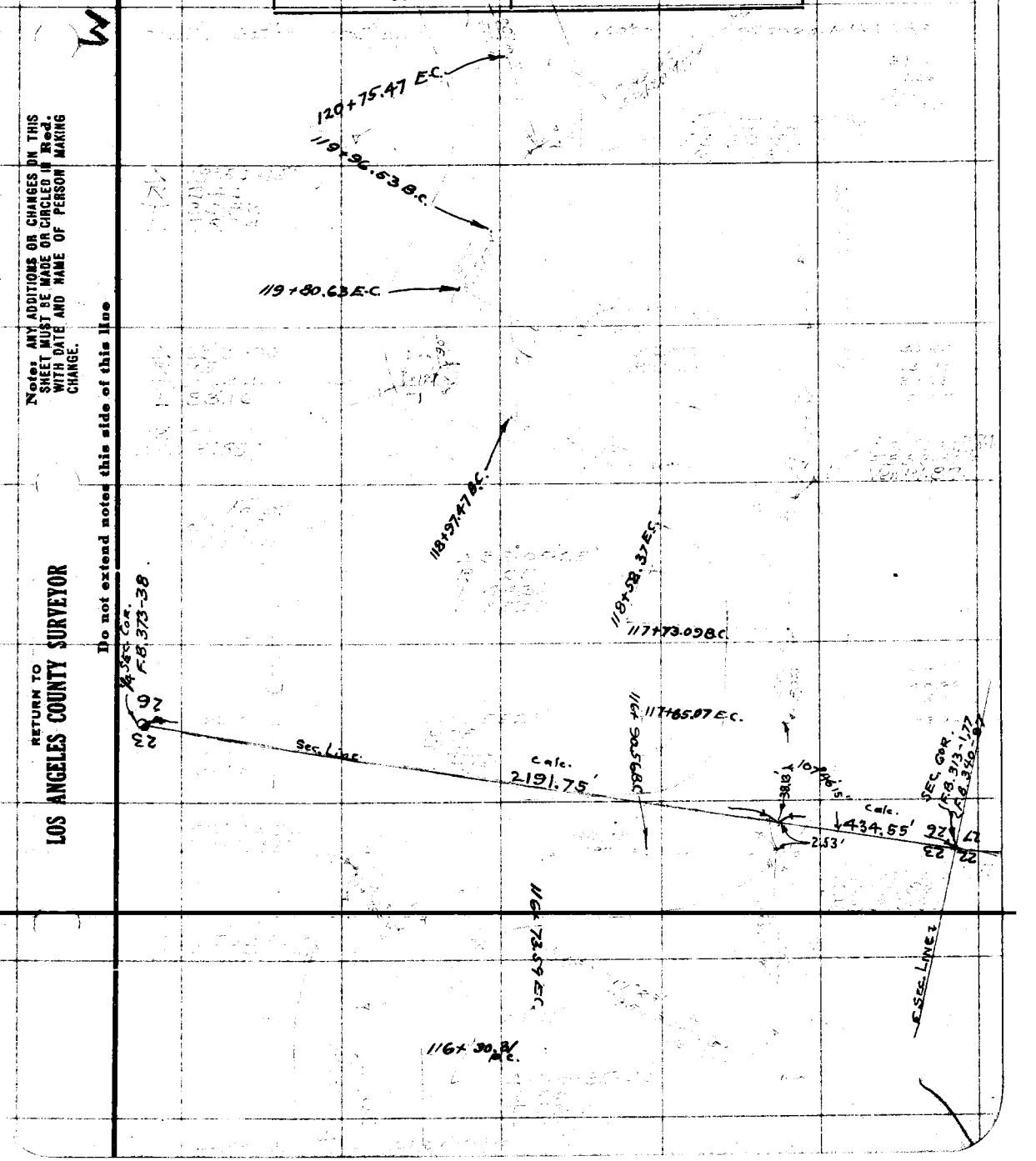

F. B. 373 PG. 72 Chief Party Notes by Date

125+23.31 E.C.

124+79.49 B.C.

124+40.37 E.C.

123+63.51 B.C.

123+15.41 E.C.

122+46.44 B.C.

123+13.45 E.C.

121+65.90 B.C.

121+41.99 E.C.

120+76.53 B.C.

W 589 B-4

RETURN TO
LOS ANGELES COUNTY SURVEYOR

Do not extend notes this side of this line

Note: ANY ADDITIONS OR CHANGES ON THIS SHEET MUST BE MADE OR CIRCLED IN Red. WITH DATE AND NAME OF PERSON MAKING CHANGE.

Date _____ Notes by _____ Chief Party _____ F.B. 373 Pg 73

Div. 1

Platted by S. McCarty	W. O. No. _____ D. S. O. No. _____
Date AUG 26 1929	Location _____
Map No. C.S. B-128-2	Surveyed by _____
Platting C'k'd by Price	Date _____
Date Oct. 22.	Indexed A. C. Johnson

W589B4

Note: ANY ADDITIONS OR CHANGES ON THIS SHEET MUST BE MADE OR CIRCLED IN Red. WITH DATE AND NAME OF PERSON MAKING CHANGE.

Do not extend notes this side of this line

RETURN TO LOS ANGELES COUNTY SURVEYOR



F.B. 373 PG. 74 Chief Party Notes by Date



RETURN TO
LOS ANGELES COUNTY SURVEYOR

Do not extend notes this side of this line

Note: ANY ADDITIONS OR CHANGES ON THIS SHEET MUST BE MADE OR CIRCLED IN Red. WITH DATE AND NAME OF PERSON MAKING CHANGE.

Date _____ Notes by _____ Chief Party _____ F.B. 373 Fg. 75

Div. 1

Platted by S. McCassy	W. O. No. 773 D. S. O. No.
Date AUG 26 1929	Location
Map No. C.S. B-128-2-3	Surveyed by
Platting C'k'd by Price	Date
Date Oct. 29	Indexed A. C. Johnson

WS 89, B-5

Note: ANY ADDITIONS OR CHANGES ON THIS SHEET MUST BE MADE OR CIRCLED IN Red. WITH DATE AND NAME OF PERSON MAKING CHANGE.

RETURN TO
LOS ANGELES COUNTY SURVEYOR

Do not extend notes this side of this line

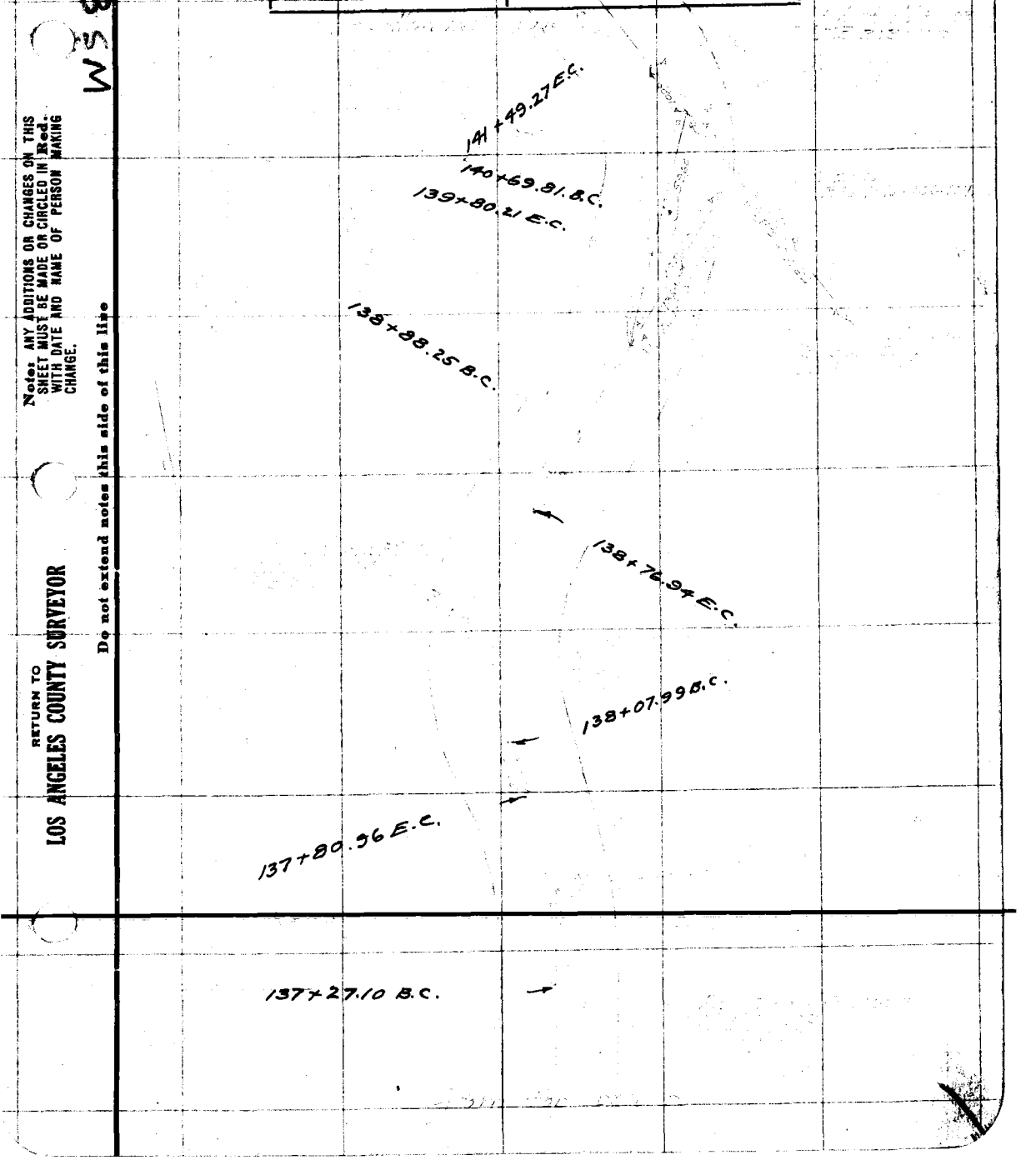

F.B. 373 Pg. 76 Chief Party Notes by Date

147+46.57 E.C.

146+23.70 B.C.

146+12.27 E.C.

145+18.87 B.C.

144+98.37 E.C.

144+29.82 B.C.

143+86.96 E.C.

Δ 51°46'15"

142+96.60 B.C.

142+47.81 E.C.

141+77.83 B.C.

WS 89 B 5

RETURN TO

LOS ANGELES COUNTY SURVEYOR

Do not extend notes this side of this line

Note: ANY ADDITIONS OR CHANGES ON THIS SHEET MUST BE MADE OR CIRCLED IN Red. WITH DATE AND NAME OF PERSON MAKING CHANGE.

Date _____ Notes by _____ Chief Party _____ F.B. 373 PG 77

DIV. 1

Platted by S. McCassy	W. O. No. _____ D. S. O. No. _____
Date AUG 26 1929	Location _____
Map No. C.S. B-125-243	Surveyed by _____
Platting C'k'd by Price	Date _____
Date Oct. - 29	Indexed A. C. Johnson



WS 89, B5

Notes: ANY ADDITIONS OR CHANGES ON THIS SHEET MUST BE MADE OR CIRCLED IN Red. WITH DATE AND NAME OF PERSON MAKING CHANGE.

Do not extend notes this side of this line

RETURN TO
LOS ANGELES COUNTY SURVEYOR

F.B. 373 (78) Pg _____ Chief Party Notes by _____ Date _____

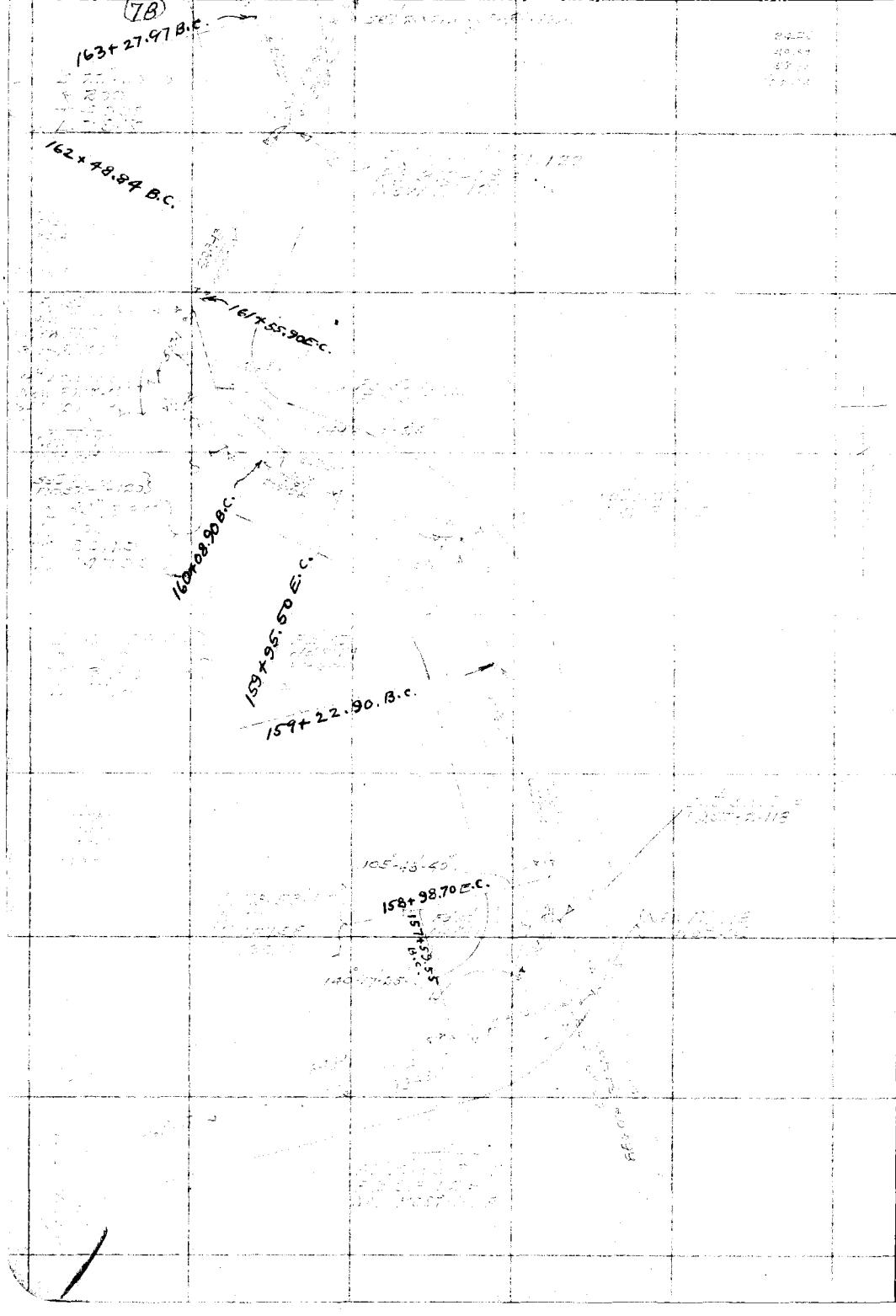

W.S. 89 B-5

RETURN TO
LOS ANGELES COUNTY SURVEYOR

Do not extend notes this side of this line

Note: ANY ADDITIONS OR CHANGES ON THIS SHEET MUST BE MADE OR CIRCLED IN Red. WITH DATE AND NAME OF PERSON MAKING CHANGE.

Date _____ Notes by _____ Chief Party _____ F.B. 373 Pg. 79

Div. 1

Platted by S. McCassy	W. O. No. _____ D. S. O. No. _____
Date AUG 26 1929	Location _____
Map No. C-S. B-128-3	Surveyed by _____
Platting C'k'd by Price	Date _____
Date Oct. 29.	Indexed A. C. Johnson

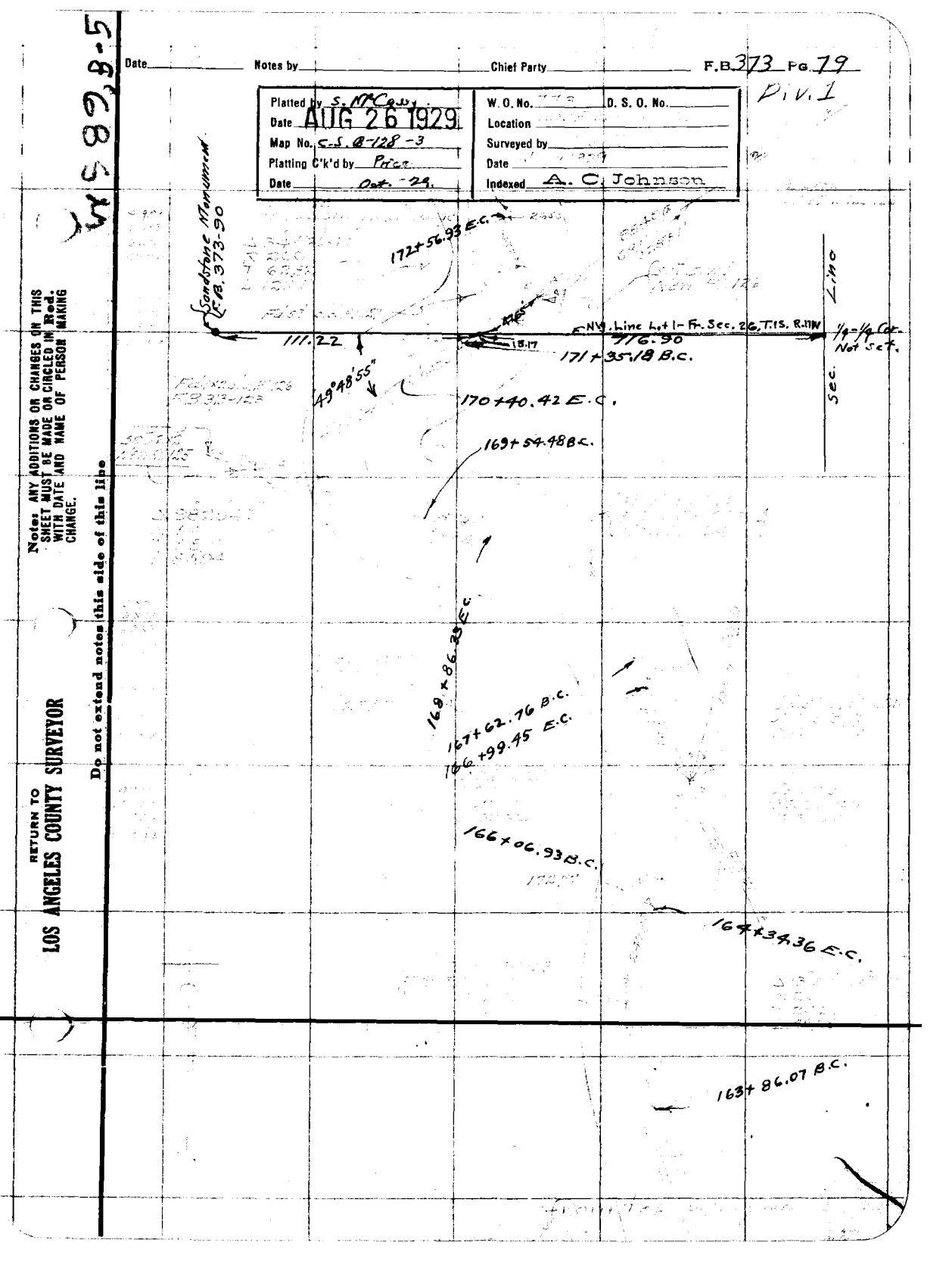

Note: ANY ADDITIONS OR CHANGES ON THIS SHEET MUST BE MADE OR CIRCLED IN Red. WITH DATE AND NAME OF PERSON MAKING CHANGE.

Do not extend notes this side of this line

RETURN TO
LOS ANGELES COUNTY SURVEYOR

F.B. 373 Pg. 80 Chief Party Notes by Date



W.S. 80, 13-5

RETURN TO
LOS ANGELES COUNTY SURVEYOR

Do not extend notes this side of this line

Note: ANY ADDITIONS OR CHANGES ON THIS SHEET MUST BE MADE OR CIRCLED IN Red. WITH DATE AND NAME OF PERSON MAKING CHANGE.

Date _____ Notes by _____ Chief Party _____ F.B. 373 PG. 81

Div. 1

Platted by S. McCasey	W. O. No. 773 D. S. O. No.
Date AUG 26 1929	Location
Map No. C.S. B-128-3	Surveyed by
Platting C'k'd by Price	Date
Date Oct.-29.	Indexed A. C. Johnson

W 589, B-5

Note: ANY ADDITIONS OR CHANGES ON THIS SHEET MUST BE MADE OR CIRCLED IN Red. WITH DATE AND NAME OF PERSON MAKING CHANGE.

Do not extend notes this side of this line

RETURN TO LOS ANGELES COUNTY SURVEYOR

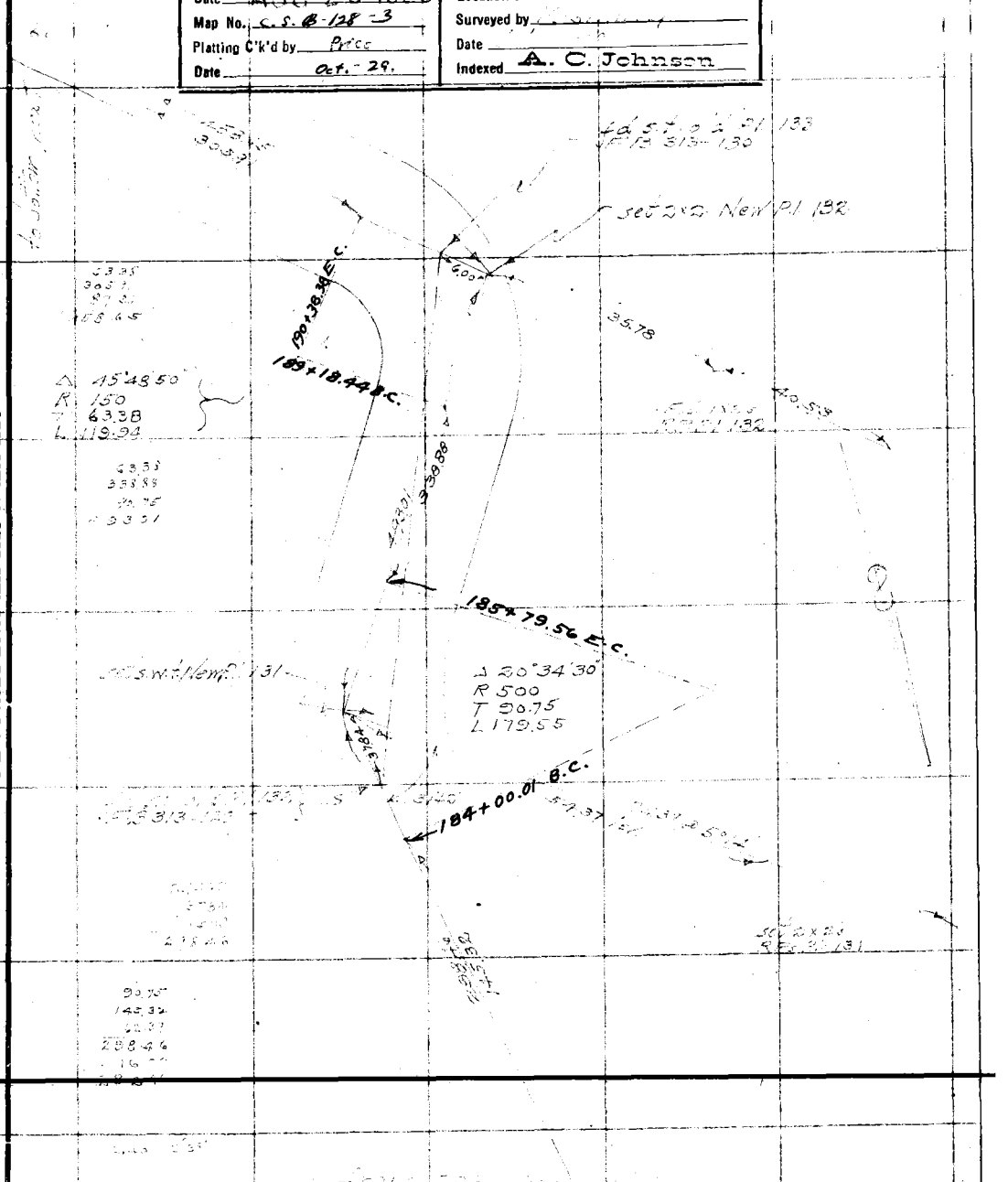

F.B. 373 Pg. 82

Chief Party Notes by Date

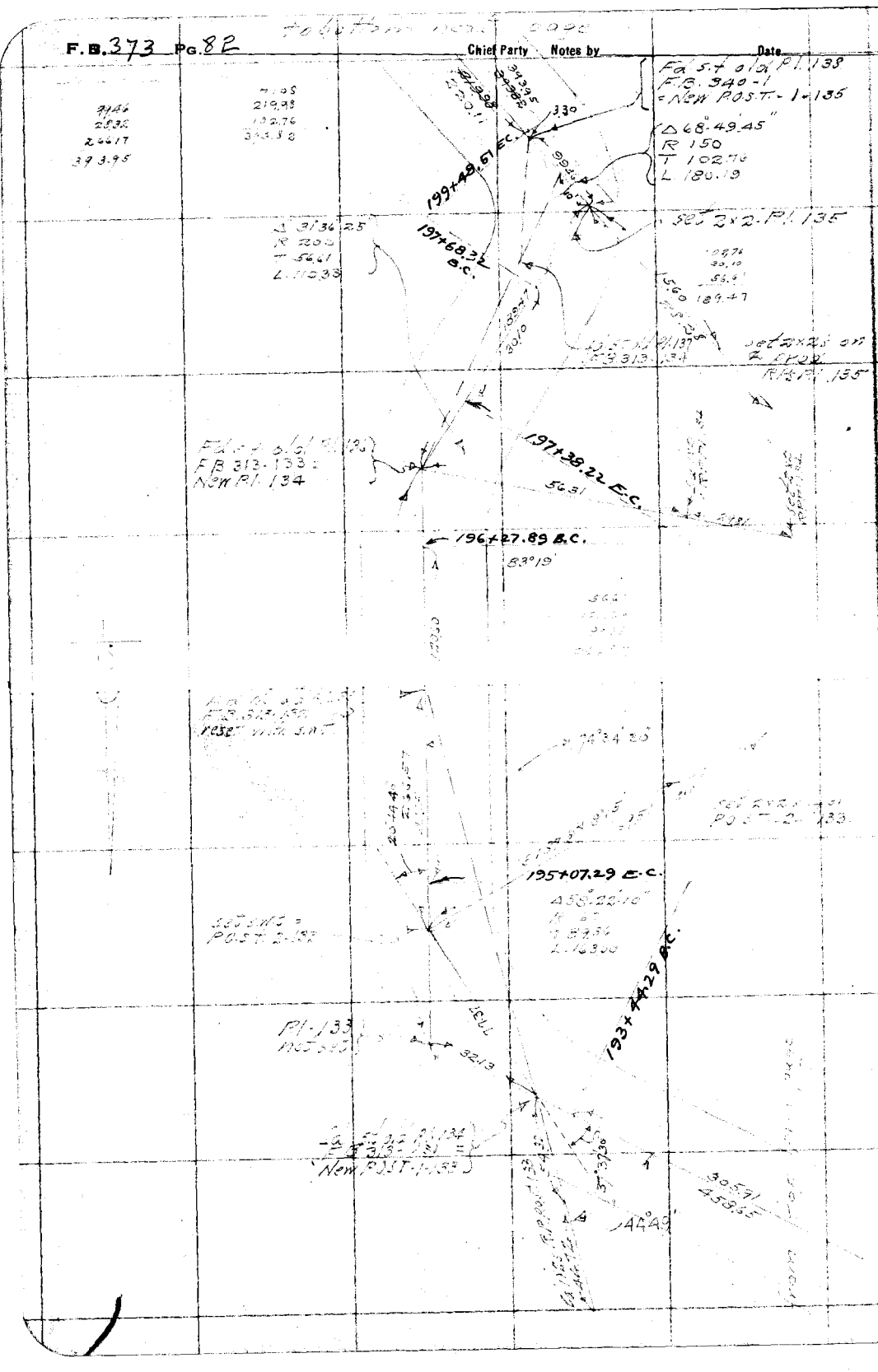

W.S. 89, 13-5

RETURN TO
LOS ANGELES COUNTY SURVEYOR

Do not extend notes this side of this line

Note: ANY ADDITIONS OR CHANGES ON THIS SHEET MUST BE MADE OR CIRCLED IN Red. WITH DATE AND NAME OF PERSON MAKING CHANGE.

Div. 1

Date _____ Notes by _____ Chief Party _____ F.B. 373 Pg. 83

Plotted by S. McCrary	W. O. No. _____ D. S. O. No. _____
Date AUG 26 1929	Location _____
Map No. CS B-128	Surveyed by _____
Plotting C'k'd by Price	Date _____
Date Oct. 29	Indexed A. C. Johnson

W. 589, B-5

209+42.81 E.C.

208+30.67 B.C.

206+77.59 E.C.

205+36.55 B.C.

204+46.92 E.C.

203+26.14 B.C.

203+01.37 E.C.

201+68.62 B.C.

Notes: ANY ADDITIONS OR CHANGES ON THIS SHEET MUST BE MADE OR CIRCLED IN Red. WITH DATE AND NAME OF PERSON MAKING CHANGE.

Do not extend notes this side of this line

RETURN TO
LOS ANGELES COUNTY SURVEYOR

F. B. 373 PG. 84 Chief Party Notes by Date

W.S. 89, 35

RETURN TO
LOS ANGELES COUNTY SURVEYOR

Do not extend notes this side of this line.

Note: ANY ADDITIONS OR CHANGES ON THIS SHEET MUST BE MADE OR CIRCLED IN Red. WITH DATE AND NAME OF PERSON MAKING CHANGE.

211+83.94 E.C.

210+95.28 B.C.

210+90.68 E.C.

209+51.47 B.C.

Date _____ Notes by _____ Chief Party _____ F.B. 373 Pg. 85

Platted by S. McCassy	W. O. No. 773 D. S. O. No.
Date AUG 26 1929	Location
Map No. C.S. B-128-3	Surveyed by
Platting C'k'd by Price	Date A. C. Jones
Date Oct. 29	Indexed

DIV. 1

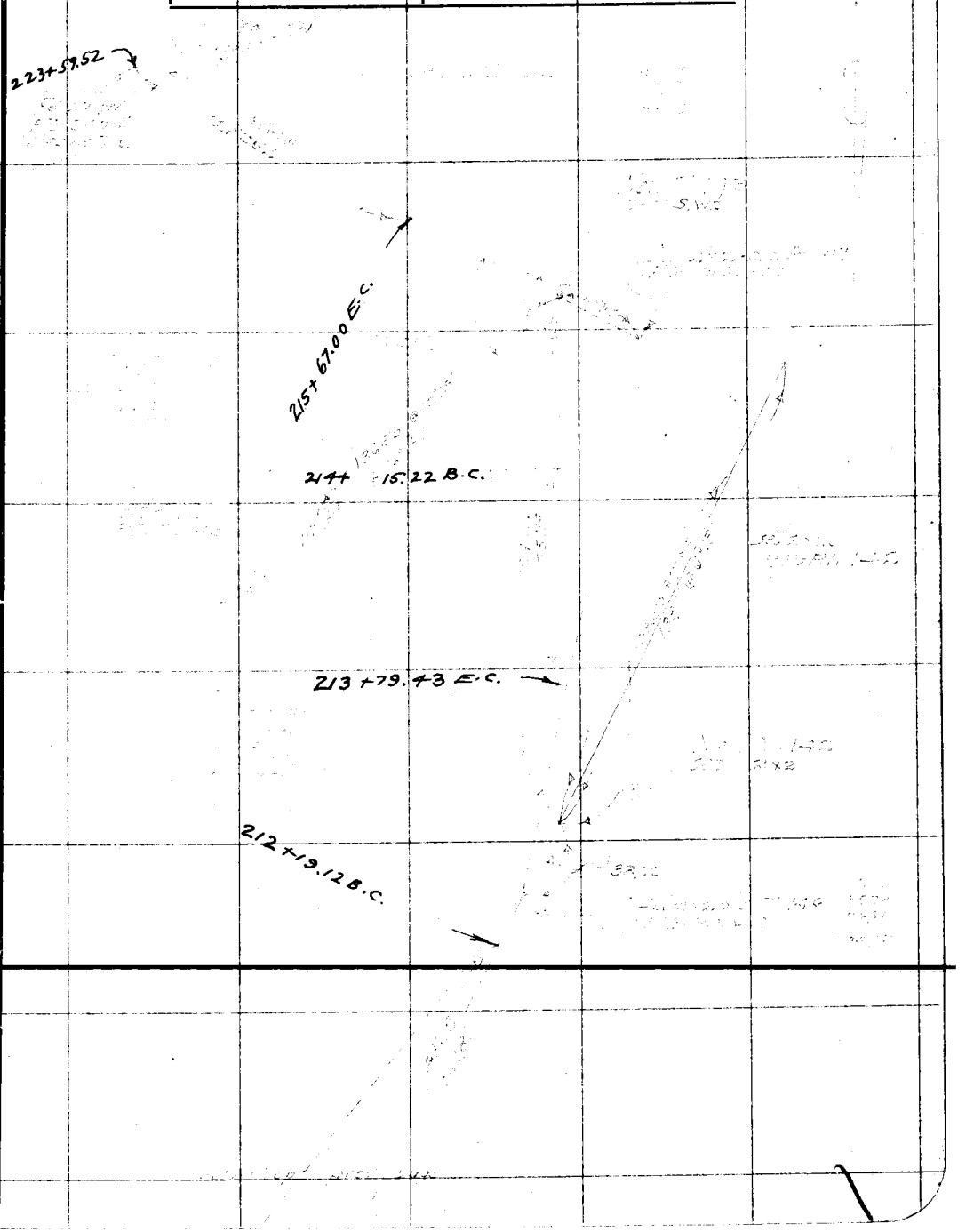

Note: ANY ADDITIONS OR CHANGES ON THIS SHEET MUST BE MADE OR CIRCLED IN Red. WITH DATE AND NAME OF PERSON MAKING CHANGE.

Do not extend notes this side of this line

RETURN TO
LOS ANGELES COUNTY SURVEYOR

F.B. 373 PG 86 Chief Party Notes by Date

Ties per F.B. 342-11



RETURN TO
LOS ANGELES COUNTY SURVEYOR

Do not extend notes this side of this line

Note: ANY ADDITIONS OR CHANGES ON THIS SHEET MUST BE MADE OR CIRCLED IN Red. WITH DATE AND NAME OF PERSON MAKING CHANGE.

WS 89, B-5

W.S. 89, B-5

Date Dec 27-1929 Notes by MCG Chief Party MCG F.B. 373 Pg 86A

Platted by J.D. Price.	W. O. No. 773 D. S. O. No.
Date 1-2-'30.	Location Los Flores Cr. Rd
Map No. C.S.B-128-3.	Surveyed by McGillivray
Platting C'k'd by Price	Date Dec 27-1929.
Date Oct.-'29.	Indexed A. C. Johnson



Note: ANY ADDITIONS OR CHANGES ON THIS SHEET MUST BE MADE OR CIRCLED IN Red. WITH DATE AND NAME OF PERSON MAKING CHANGE.

Do not extend notes this side of this line

RETURN TO
LOS ANGELES COUNTY SURVEYOR

F. B. _____ Pg. _____ Chief Party _____ Notes by _____ Date _____

RETURN TO
LOS ANGELES COUNTY SURVEYOR

Do not extend notes this side of this line

Note: ANY ADDITIONS OR CHANGES ON THIS SHEET MUST BE MADE OR CIRCLED IN Red. WITH DATE AND NAME OF PERSON MAKING CHANGE.

Date _____ Notes by _____ Chief Party _____ F.B. 373 Pg. 87

Platted by J. D. Price.	W. O. No. 473 D. S. O. No.
Date 10-26-'29.	Location
Map No. C.S. B-128.	Surveyed by
Platting C'k'd by McCassy	Date
Date Nov. '29.	Indexed A. C. Johnson

W.S. 89, B-5

Note: ANY ADDITIONS OR CHANGES ON THIS SHEET MUST BE MADE OR CIRCLED IN Red. WITH DATE AND NAME OF PERSON MAKING CHANGE.

RETURN TO
LOS ANGELES COUNTY SURVEYOR

Do not extend notes this side of this line



F. B. ____ Pg. ____ Chief Party ____ Notes by ____ Date ____

RETURN TO
LOS ANGELES COUNTY SURVEYOR

Note: ANY ADDITIONS OR CHANGES ON THIS SHEET MUST BE MADE OR CIRCLED IN Red. WITH DATE AND NAME OF PERSON MAKING CHANGE.

Do not extend notes this side of this line

Date _____ Notes by _____ Chief Party _____ F.B. 373 Pg. 89

Plotted by J. D. Price.	W. O. No. 773 D. S. O. No. _____
Date 10-26-'29	Location _____
Map No. C.S. Bk 128	Surveyed by _____
Plotting C'k'd by Mc Cally	Date _____
Date Oct. -29	Indexed A. C. Johnson

Notes: ANY ADDITIONS OR CHANGES ON THIS SHEET MUST BE MADE OR CIRCLED IN Red. WITH DATE AND NAME OF PERSON MAKING CHANGE.

RETURN TO
LOS ANGELES COUNTY SURVEYOR

Do not extend notes this side of this line

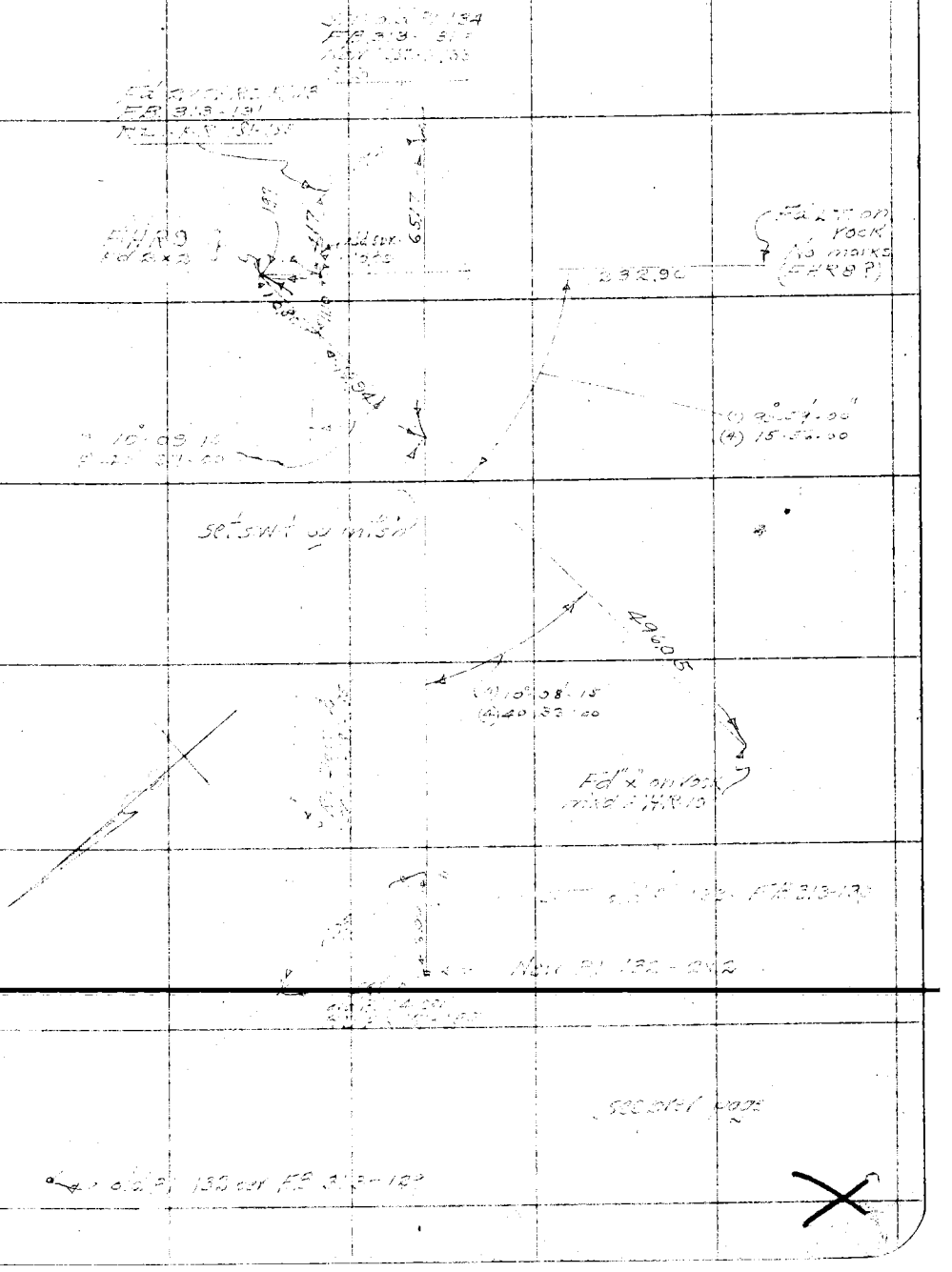

F. B. _____ PG. _____ Chief Party _____ Notes by _____ Date _____

Plotted by J.D. Price.
10-26-79.
C.S.B-128.

W.S. 89, B-5

RETURN TO
LOS ANGELES COUNTY SURVEYOR

Do not extend notes this side of this line

Note: ANY ADDITIONS OR CHANGES ON THIS SHEET MUST BE MADE OR CIRCLED IN Red. WITH DATE AND NAME OF PERSON MAKING CHANGE.

Date _____ Notes by _____ Chief Party _____ F.B. 373 PG. 91

Platted by J. D. Price	W. O. No. 773 D. S. O. No.
Date Dec. 1929	Location [illegible]
Map No. C.S. B-128-2-3	Surveyed by
Platting C'k'd by McCassy	Date [illegible]
Date Feb. -29.	Indexed A. C. [illegible]

Note: ANY ADDITIONS OR CHANGES ON THIS SHEET MUST BE MADE OR CIRCLED IN Red. WITH DATE AND NAME OF PERSON MAKING CHANGE.

RETURN TO
LOS ANGELES COUNTY SURVEYOR

Do not extend notes this side of this line

F. B. _____ PG. _____ Chief Party Notes by _____ Date _____

RETURN TO
LOS ANGELES COUNTY SURVEYOR

Do not extend notes this side of this line

Note: ANY ADDITIONS OR CHANGES ON THIS SHEET MUST BE MADE OR CIRCLED IN Red. WITH DATE AND NAME OF PERSON MAKING CHANGE.

Date _____ Notes by _____ Chief Party _____ F.B. 373 PG. 93

Platted by J. D. Price	W. O. No. _____ D. S. O. No. _____
Date Dec., 1929.	Location _____
Map No. C.J.B-128-I	Surveyed by _____
Platting C'k'd by McCarty	Date _____
Date Dec. '29	Indexed A. C. Johnson

W.S. 89 B-4

Note: ANY ADDITIONS OR CHANGES ON THIS SHEET MUST BE MADE OR CIRCLED IN Red. WITH DATE AND NAME OF PERSON MAKING CHANGE.

Do not extend notes this side of this line

RETURN TO
LOS ANGELES COUNTY SURVEYOR

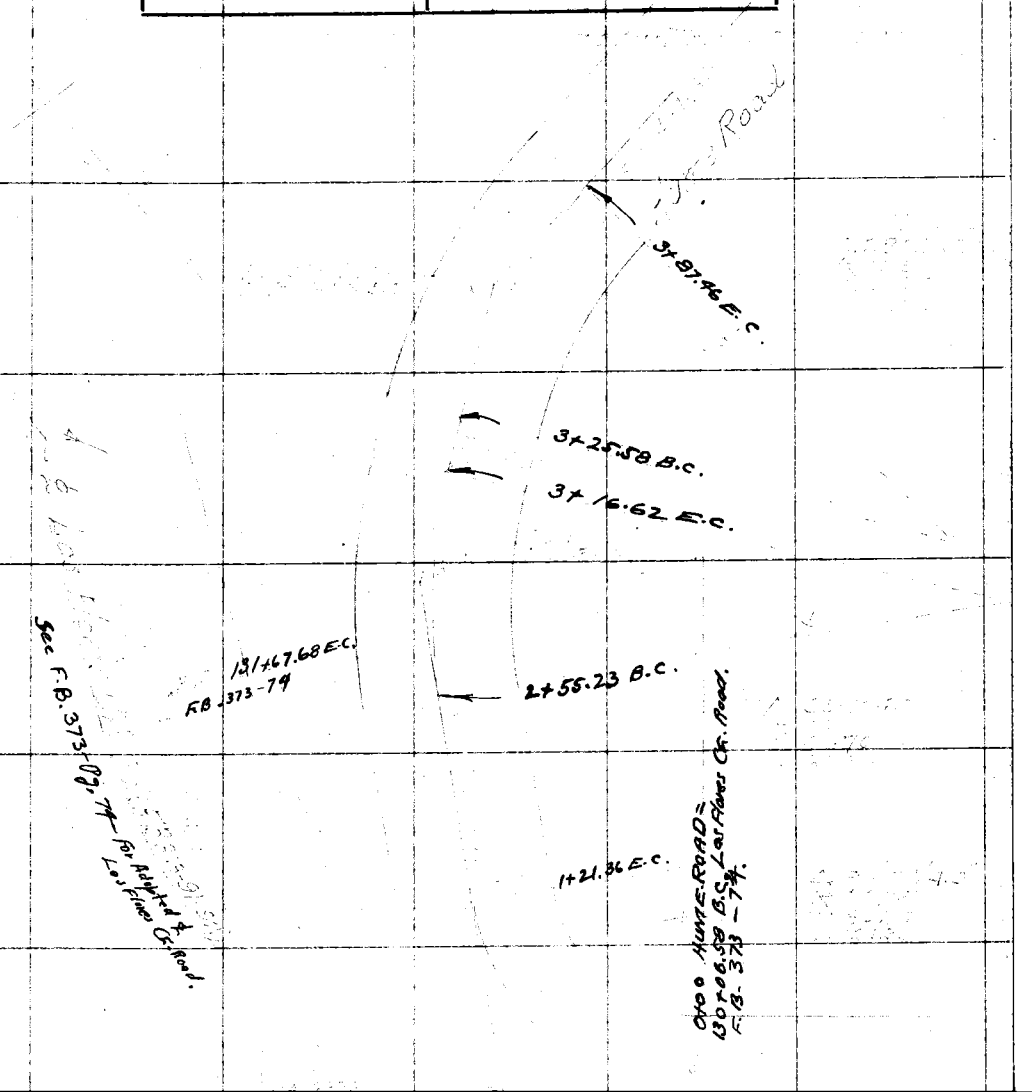

F. B. _____ PG. _____ Chief Party Notes by _____ Date _____

10+63.45 E.C.

9+23.47 B.C.

9+08.84 E.C.

8+28.62 B.C.

6+92.54 E.C.

6+00.36 B.C.

5+01.52 E.C.

4+42.15 B.C.

RETURN TO
LOS ANGELES COUNTY SURVEYOR

Do not extend notes this side of this line

Note: ANY ADDITIONS OR CHANGES ON THIS SHEET MUST BE MADE OR CIRCLED IN Red. WITH DATE AND NAME OF PERSON MAKING CHANGE.

Date _____ Notes by _____ Chief Party _____ F.B. 373 Pg. 95

Platted by J.D. Price	W. O. No. _____ D. S. O. No. _____
Date Dec., 1929.	Location _____
Map No. C.S. B-128-2	Surveyed by _____
Platting C'k'd by McCassy	Date _____
Date Dec. '29	Indexed A. C. Johnson

WTS 89 B-5

Note: ANY ADDITIONS OR CHANGES ON THIS SHEET MUST BE MADE OR CIRCLED IN Red. WITH DATE AND NAME OF PERSON MAKING CHANGE.

Do not extend notes this side of this line

RETURN TO
LOS ANGELES COUNTY SURVEYOR



F. B. ____ Pg. ____ Chief Party Notes by ____ Date ____



W.S. 84 B-4

RETURN TO
LOS ANGELES COUNTY SURVEYOR

Do not extend notes this side of this line

Note: ANY ADDITIONS OR CHANGES ON THIS SHEET MUST BE MADE OR CIRCLED IN Red. WITH DATE AND NAME OF PERSON MAKING CHANGE.

Date _____ Notes by _____ Chief Party _____ F.B. 373 Pg. 97

Platted by J. D. Price	W. O. No. _____ D. S. O. No. _____
Date Dec., 1928	Location _____
Map No. C.S.B-128-2	Surveyed by _____
Platting C'k'd by Mc Casey	Date _____
Date Dec. '29	Indexed A. C. Johnson

24+36.94 E.C.

23+72.57 B.C.

23+56.64 E.C.

23+39.57 B.C.

21+80.37 E.C.

21+34.00 B.C.

20+59.47 E.C.

19+99.04 B.C.

Notes: ANY ADDITIONS OR CHANGES ON THIS SHEET MUST BE MADE OR CIRCLED IN Red. WITH DATE AND NAME OF PERSON MAKING CHANGE.

Do not extend notes this side of this line

RETURN TO
LOS ANGELES COUNTY SURVEYOR

F. B. 3[illegible] PG. 98 Chief Party Notes by Date

W.S. 89, A-5.

RETURN TO
LOS ANGELES COUNTY SURVEYOR

Do not extend notes this side of this line

Note: ANY ADDITIONS OR CHANGES ON THIS SHEET MUST BE MADE OR CIRCLED IN Red. WITH DATE AND NAME OF PERSON MAKING CHANGE.

30+33.98 E.C.
29+79.27 B.C.
29+34.25 E.C.
28+13.45 E.C.
28+67.03 B.C.
27+45.04 B.C.
26+98.42 E.C.
26+20.35 B.C.
26+15.78 E.C.
25+58.45 B.C.

Date _____ Notes by _____ Chief Party _____ F.B. 373 Pg. 99

Platted by J. D. Price	W. O. No. _____ D. S. O. No. _____
Date Dec. 1929.	Location _____
Map No. C.S. 18-128-3	Surveyed by _____
Platting C'k'd by [illegible]	Date _____
Date Dec. 29	Indexed A. C. Johnson



Note: ANY ADDITIONS OR CHANGES ON THIS SHEET MUST BE MADE OR CIRCLED IN Red. WITH DATE AND NAME OF PERSON MAKING CHANGE.

Do not extend notes this side of this line

RETURN TO
LOS ANGELES COUNTY SURVEYOR

WS87 A-5, B-5

F. B. 3 3 PG. Chief Party Notes by Date

WS.89 B-5

38+69.46

38+47.92 P.O.T.

37+09.38 E.C.

36+47.23 B.C.

RETURN TO
LOS ANGELES COUNTY SURVEYOR

Do not extend notes this side of this line

Note: ANY ADDITIONS OR CHANGES ON THIS SHEET MUST BE MADE OR CIRCLED IN Red. WITH DATE AND NAME OF PERSON MAKING CHANGE.

Date _____ Notes by _____ Chief Party _____ F.B. 373 PG. 101

Platted by J.D. Price	W. O. No. _____ D. S. O. No. _____
Date Dec., 1929.	Location _____
Map No. C.F. B-120	Surveyed by _____
Platting C'k'd by McCassy	Date _____
Date Dec. '29.	Indexed A. C. Johnson

Notes: ANY ADDITIONS OR CHANGES ON THIS SHEET MUST BE MADE OR CIRCLED IN Red. WITH DATE AND NAME OF PERSON MAKING CHANGE.

Do not extend notes this side of this line

RETURN TO
LOS ANGELES COUNTY SURVEYOR

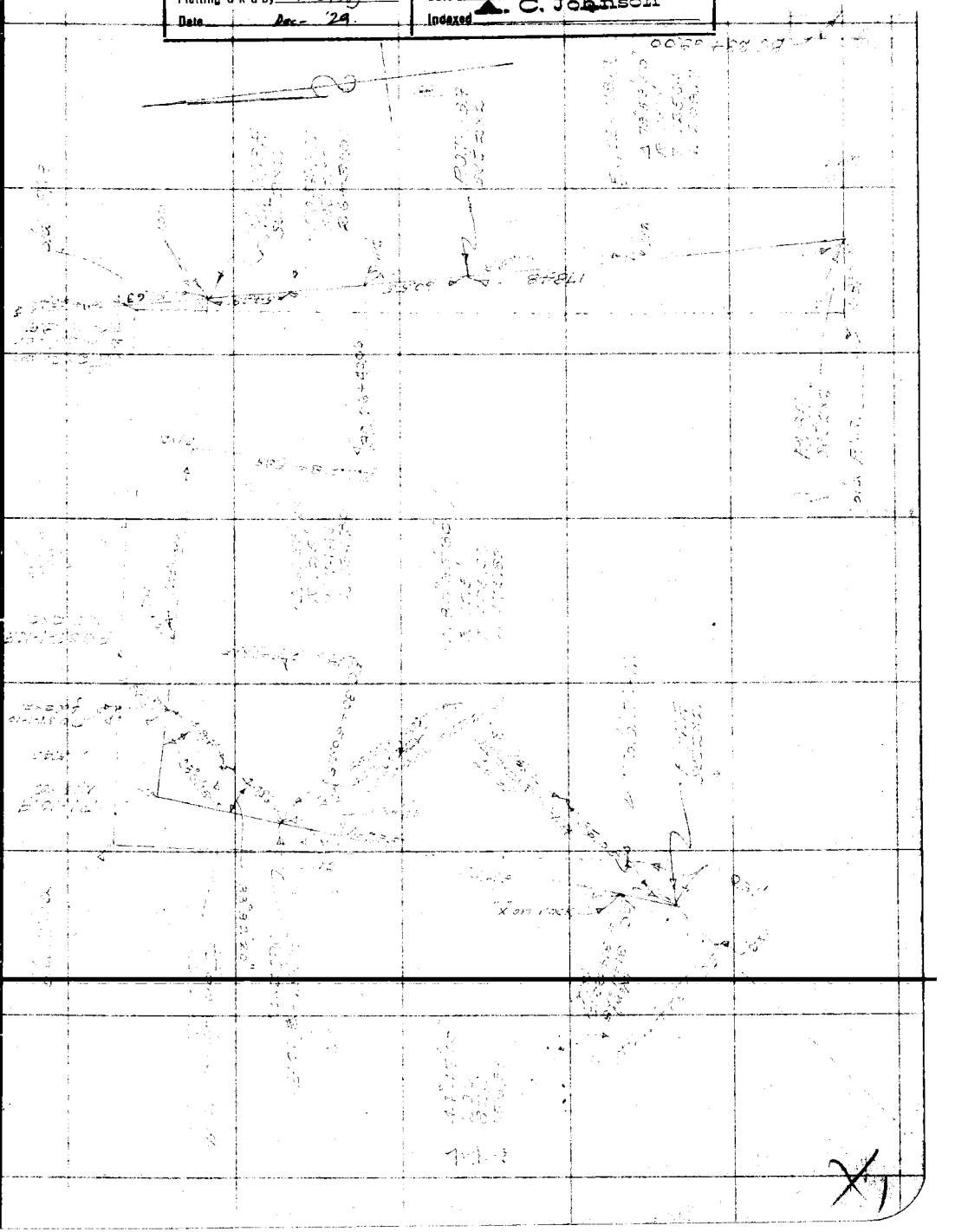

F.B. 373 PG. 102 Chief Party Notes by Date

RETURN TO
LOS ANGELES COUNTY SURVEYOR

Do not extend notes this side of this line

Note: ANY ADDITIONS OR CHANGES ON THIS SHEET MUST BE MADE OR CIRCLED IN Red. WITH DATE AND NAME OF PERSON MAKING CHANGE.

Date _____ Notes by _____ Chief Party _____ F.B. 373 PG. 103

Platted by _____	W. O. No. _____ D. S. O. No. _____
Date _____	Location _____
Map No. _____	Surveyed by _____
Platting C'k'd by _____	Date _____
Date _____	Indexed _____

Note: ANY ADDITIONS OR CHANGES ON THIS SHEET MUST BE MADE OR CIRCLED IN Red. WITH DATE AND NAME OF PERSON MAKING CHANGE.

Do not extend notes this side of this line

Page 103 and 104 are blank

RETURN TO
LOS ANGELES COUNTY SURVEYOR

F.B. 373 Pg. 104 _____ Chief Party Notes by _____ Date _____

Page 102 - 103

RETURN TO
LOS ANGELES COUNTY SURVEYOR

Do not extend notes this side of this line

Note: ANY ADDITIONS OR CHANGES ON THIS SHEET MUST BE MADE OR CIRCLED IN Red. WITH DATE AND NAME OF PERSON MAKING CHANGE.

Date 5-12-30 Notes by Brunty Chief Party Brunty F.B. 373 PG. 105

Platted by H.U.M.H	W. O. No. 980 D. S. O. No.
Date July 1930	Location Malibu Fire Station Lot
Map No. B.539	Surveyed by C.E. Brunty
Platting C'k'd by Wood	Date May 12 & 13, 1930
Date July 1930	Indexed A. C. Johnson

C.E. Brunty
H.E. Grantvist
Dan Reynolds
[illegible]
J.W. Maguire

SURVEY OF

MALIBU FIRE STATION LOT

IN

LOS FLORES CANYON

W.O. #980

C.E. BRUNTY & PARTY MAY 12+13, 1930

Note: ANY ADDITIONS OR CHANGES ON THIS SHEET MUST BE MADE OR CIRCLED IN Red. WITH DATE AND NAME OF PERSON MAKING CHANGE.

Do not extend notes this side of this line

RETURN TO
LOS ANGELES COUNTY SURVEYOR

Note — Using a 300 ft steel Tape standard at 84°F

F.B. 373 PG. 106 Brunty Chief Party Notes by Brunty Date May 12, 1930

W 89 B-5

Data for staking R.W. Curve
Def. Angle chord
1 = 1° 42' 16¼ — 30.94
2 = 3° 24' 32¼ — 61.65
3 = 5° 06' 48¾ — 92.70
4 = 6° 49' 04¾ — 123.46
5 = 8° 31' 20¾ — 154.12
6 = 10° 13' 36¾ — 184.64
7 = 11° 55' 52½ — 215.01

111.09 @ 5°54' T70 = 110.49
+.03
110.52

135°57'30"
183°50'00" ✓
135°57'30

186.95 @ 0°00' T70 = 186.93 ✓

176.07 @ 2°23' T70 = 175.90 ✓
-11.05
164.85 ✓

RPPI #14 Per Rd. Dept. F.R. 18 Pg 186 Fd. old 1x2 + tack on Tan (14+15) Produced

Fd. N+T

stadia
7.20
321 @ 15°15' = 300±

11.05

Fd Nail in old 5" tk (Lead Dimension) PI #14

Fd Spk 164.85

.015
.03
110.52

5 W. Cor of Lot Set 2 x 2 + tack

Fd. L+T. in Sandstone Stone marked in Keil "F.H.R. PI. 11"

Set Copper tack

186.93

Fd. L+T. in Sandstone marked "F.H.R. 12." on the West face

Set 2x2 + tack on Prop. Line
122.47 Level T68 = 122.46
144.37 @ 5°41' T68 = 143.76
266.22

Fd 2x4 Post + Nail

4.90

0.285

Set 2x2 + tack on Prop. Line

Set 2x2 + tack

Set 2x2 + tack

Set 2x2

Set 2x2

Set 2x2

Set X on rock

Set 2x2 + tack

Set 2x2 + tack

Set 2x2

Malibu Fire Station

Los Flores Canyon Road

Malibu Road

East Line Rancho

397.41

111.77 @ 5°00' T68 = 110.76 ✓
286.65 @ 2°42' T70 = 286.65 ✓
397.41 ✓

92.95 @ 0°00' T70 = 92.94 ✓
299.60 @ 2°54' T72 = 299.60 ✓
392.54 ✓

Δ = 23°51'45"
R = 500; T = 105.65
L = 208.24
See C.S. 8617.

PI #15 Per CS 8617
Fd. 1x2 + tack driven alongside of old rotted 2x2 (Cos tack)

126°19'00"
145°16'00"
126°19'00"

126°19'00"

91.84

169.39 @ 3°45' T68 = 168.94 ✓
-.45
168.94

46°12'45"
REC 184°43'00" ✓
Set 46°12'45"

44.07 Level T70 = 44.07

Set Punch mark in washer by Intersection

TM #2 Fd. 2" I.P. + B.C. Set in concrete and marked as shown in F.B. 313 Pg. 128

N.W. Cor of Lot Set 2x2x2 + tack

.02

Fd. Spk. W + Tin

.04

53.31 @ 4°51' T68 = 53.12
+.04
53.16

92.35 @ 5°59' T72 = 91.84 ✓

Fd. Sandstone rock with "X" in top. Spot a Pt. 0.12 North of "X" See F.B. 313 Pg 128

Fd. Spk. W. + Tin

North Line of Rancho Topanga Malibu Sequit

PI #16 Per C.S. 8617
Fd 2x2 + tack + marker

RETURN TO LOS ANGELES COUNTY SURVEYOR

Do not extend notes this side of this line

Notes: ANY ADDITIONS OR CHANGES ON THIS SHEET MUST BE MADE OR CIRCLED IN Red. WITH DATE AND NAME OF PERSON MAKING CHANGE.

Date 5-26-30 Notes by Brunty Chief Party Brunty F.B. 373 PG. 107

Platted by H.U. M.H.	W. O. No. 980 O. S. O. No.
Date July 1930	Location Malibu Fire Station Lot
Map No. B. 539	Surveyed by
Platting C'k'd by Wood	Date May 26, 1930
Date July 1930	Indexed

Note: ANY ADDITIONS OR CHANGES ON THIS SHEET MUST BE MADE OR CINCLED IN Red. WITH DATE AND NAME OF PERSON MAKING CHANGE.

Do not extend notes this side of this line

RETURN TO LOS ANGELES COUNTY SURVEYOR

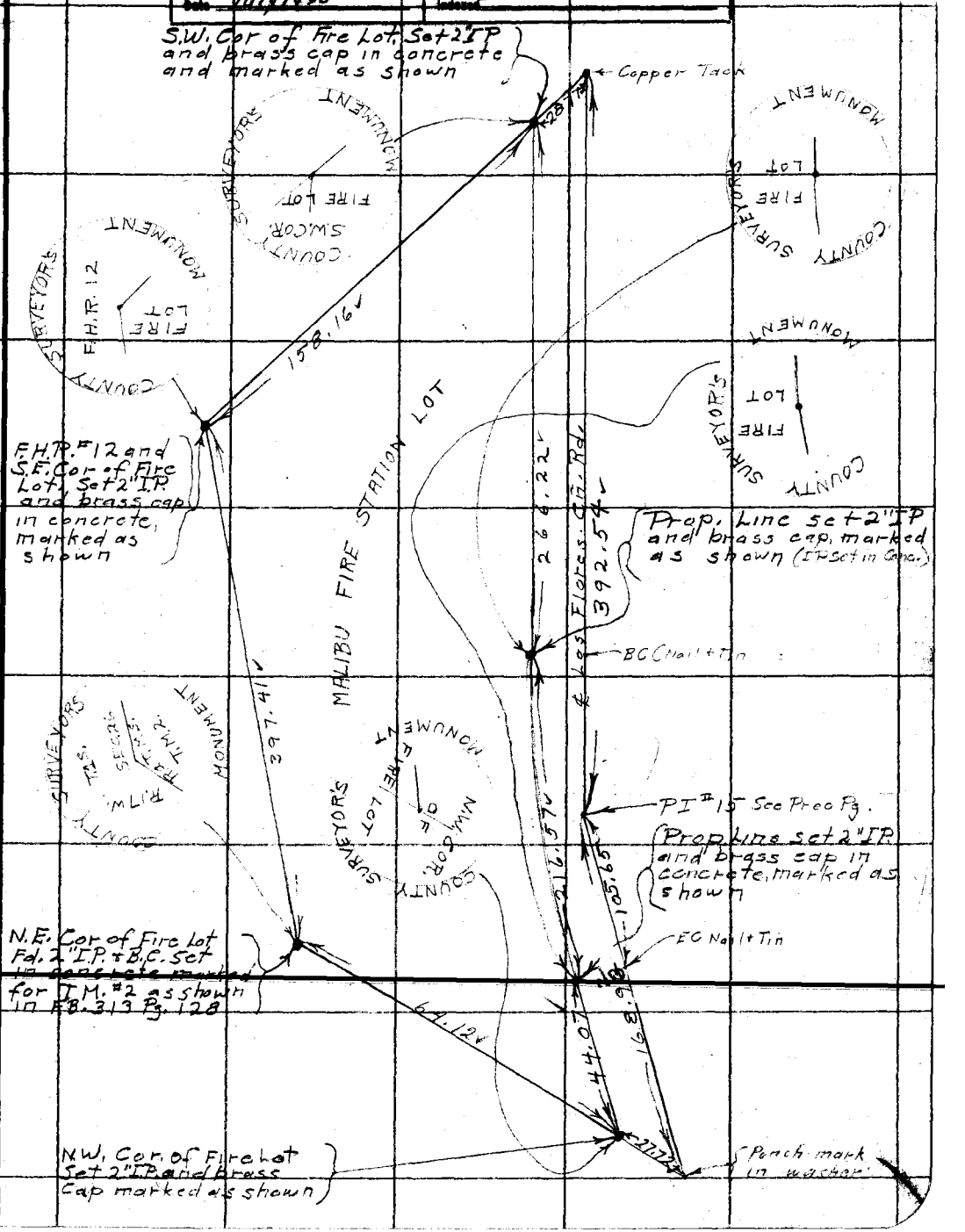

F.B. 373 Pg. 108 Chief Party Notes by Date

RETURN TO
LOS ANGELES COUNTY SURVEYOR

Do not extend notes this side of this line

Note: ANY ADDITIONS OR CHANGES ON THIS SHEET MUST BE MADE OR CIRCLED IN Red. WITH DATE AND NAME OF PERSON MAKING CHANGE.

Date _____ Notes by _____ Chief Party _____ F.B 373 PG 109

Platted by _____	W. O. No. 987 D. S. [illegible]
Date _____	Location Meloy Patrol Sta
Map No. _____	Surveyed by Evans
Platting C'k'd by _____	Date 8-25-30
Date _____	Indexed A. C. Johnson

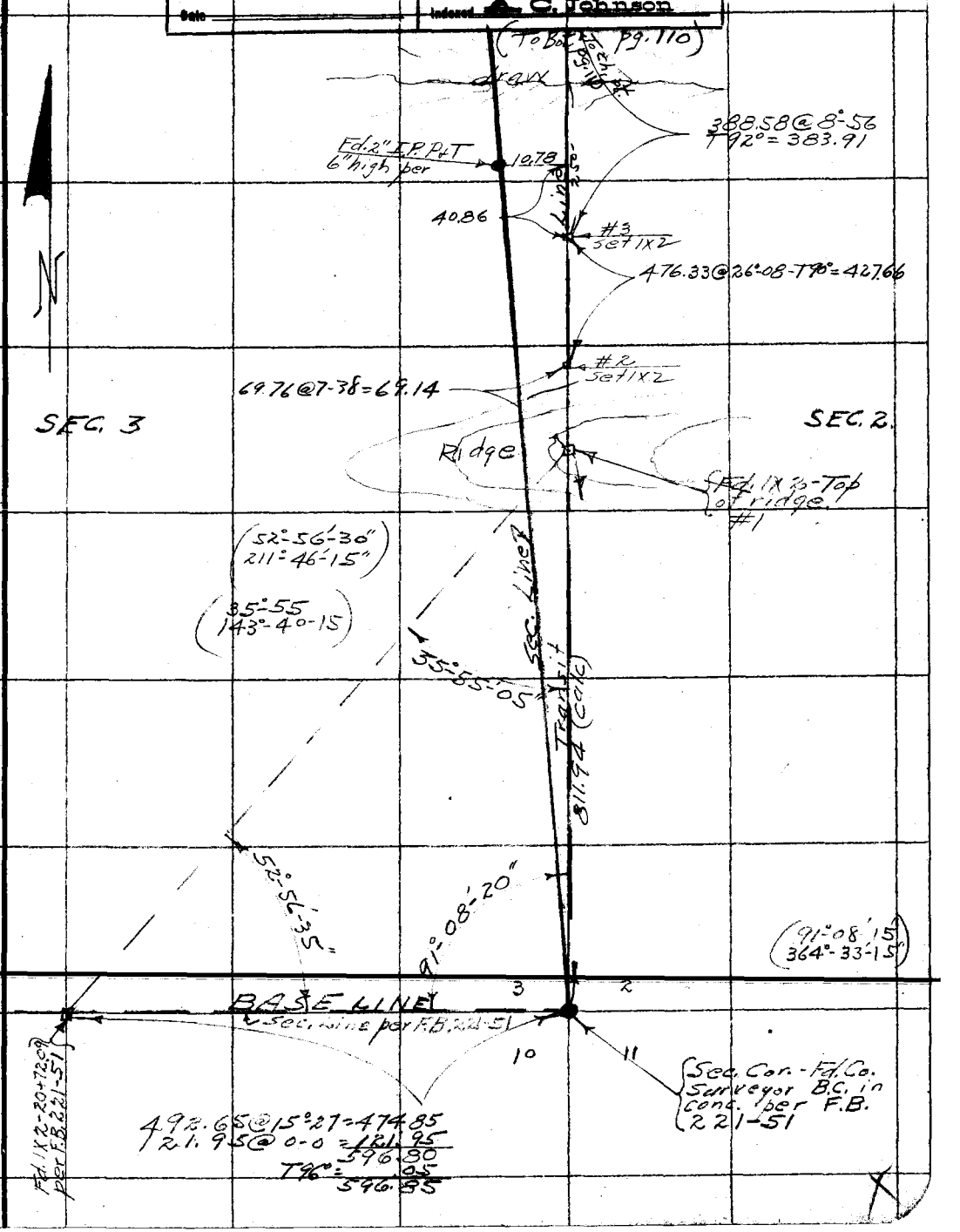

Note: ANY ADDITIONS OR CHANGES ON THIS SHEET MUST BE MADE OR CIRCLED IN Red. WITH DATE AND NAME OF PERSON MAKING CHANGE.

Do not extend notes this side of this line

RETURN TO
LOS ANGELES COUNTY SURVEYOR

F.B. 373 Pg. 110 _____ Chief Party Notes by _____ Date _____

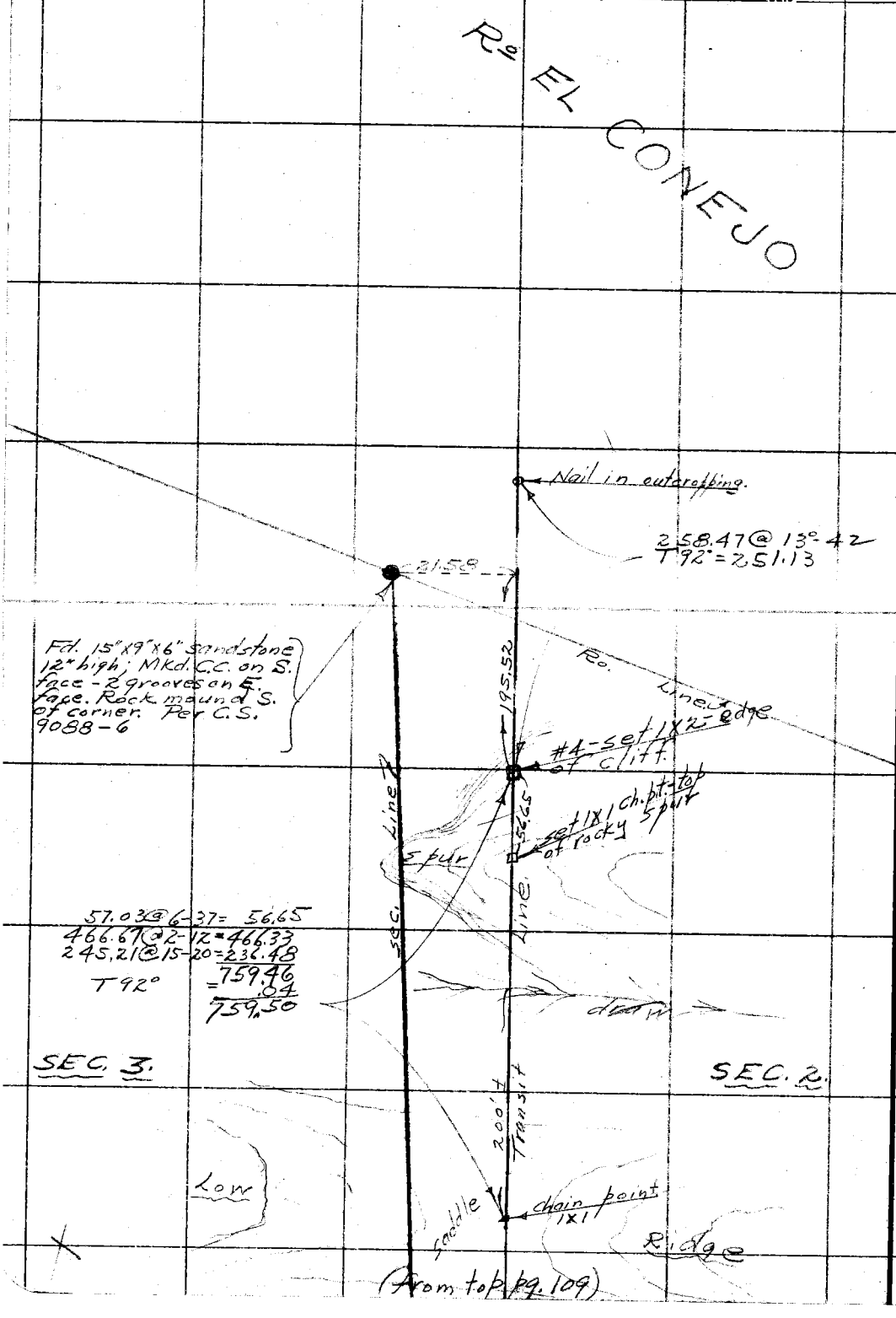

RETURN TO
LOS ANGELES COUNTY SURVEYOR

Do not extend notes this side of this line

Note: ANY ADDITIONS OR CHANGES ON THIS SHEET MUST BE MADE OR CIRCLED IN Red. WITH DATE AND NAME OF PERSON MAKING CHANGE.

W 589 B-4

Notes Ck'd by	Survey of Las Flores Hts Rd.
Map No.	W. O. 7181 Tape No. St'd °F.
Office Work	Surveyed by H L Smelser
Checked	Notes HLS Date Aug 3-33
Date	Indexed A. C. Johnson 8-8-33

F.B. 373 PG. 111

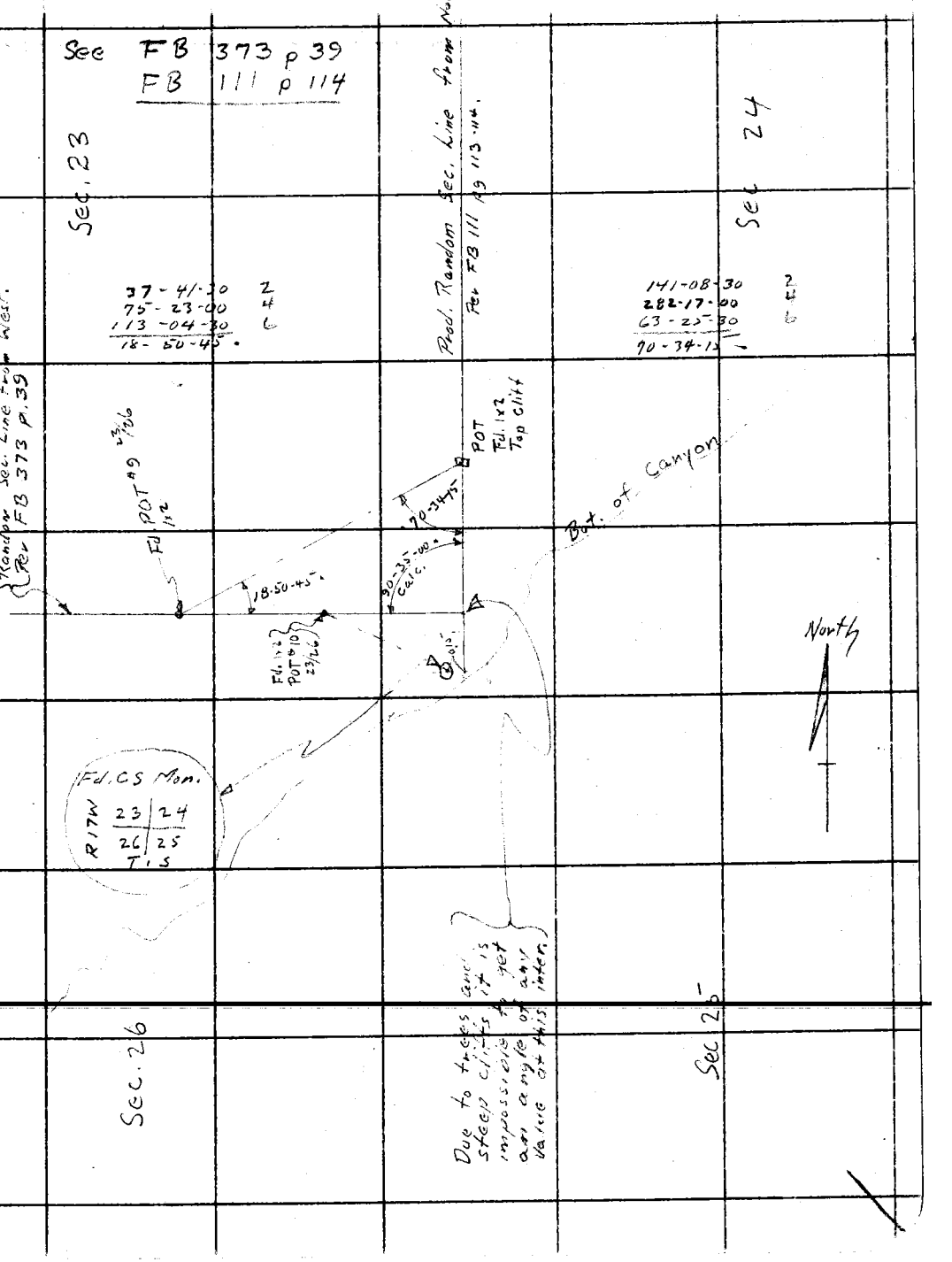

Note: ANY ADDITIONS OR CHANGES ON THIS SHEET MUST BE MADE OR CIRCLED IN Red Ink. WITH DATE AND NAME OF PERSON MAKING CHANGE.

Do not extend notes this side of this line

RETURN TO
LOS ANGELES COUNTY SURVEYOR
700 HALL OF RECORDS

FORM 247 10M 5-31

F.B. 373 Pg. 112

RETURN TO
LOS ANGELES COUNTY SURVEYOR
700 HALL OF RECORDS

Do not extend notes this side of this line

Note: ANY ADDITIONS OR CHANGES ON THIS SHEET MUST BE MADE OR CIRCLED IN Red Ink. WITH DATE AND NAME OF PERSON MAKING CHANGE.

Notes Ck'd by	Survey of Malibu Fire Sta. Lot
Map No.	W. O. 7980 Tape No. 28 St'd 22 °F.
Office Work	Surveyed by L. S. Hammond
Checked	Notes Date Oct 1933
Date	Indexed A. C. Johnson

F.B. 373 Pg. 115

-MALIBU-FIRE-STA.-LOT-

LOS FLORES CN.

J.N. 7980

LOCATION OF IMPROVEMENTS

SEE F.B. 373-106+107 FOR BOUNDARY SURVEY

L.S.HAMMOND
W.T.LIND
R.C.BOWERS
MOSE TAYLOR
C.H.LAWSON

Note: ANY ADDITIONS OR CHANGES ON THIS SHEET MUST BE MADE OR CIRCLED IN Red Ink. WITH DATE AND NAME OF PERSON MAKING CHANGE.

Do not extend notes this side of this line

RETURN TO
LOS ANGELES COUNTY SURVEYOR
700 HALL OF RECORDS

FORM 247 10M 8-31

F.B. 373 PG. 116

RETURN TO
LOS ANGELES COUNTY SURVEYOR
700 HALL OF RECORDS

Do not extend notes this side of this line

Note: ANY ADDITIONS OR CHANGES ON THIS SHEET MUST BE MADE OR CIRCLED IN **Red Ink.** WITH DATE AND NAME OF PERSON MAKING CHANGE.

Notes Ck'd by	Survey of Malibu Fire Sta Lot
Map No.	W. O. 7980 Tape No. 3 St'd 84 °F.
Office Work	Surveyed by L. S. Hammond
Checked	Notes L. S. H. Date 10-13-33
Date	Indexed A. C. Johnson

F.B. 373 PG. 117

Location of Improvements by angle and dist. from ℄ Las Flores Cn Road

Inst. at	Sight on	Hor. ∡	Hor. dist.	Description
Pl. #15	Pl. #16			
		191-55	97.6	∡ 4' woven wire fence
		189-27	77.8	" "
		186-04	58.0	" "
		180-14	38.2	" "
		164-18	19.1	" "
		91-12	9.4	" "
		48-30	15.2	" "
		21-06	44.8	" "
		16-27	64.3	" "
		14-56	74.1	" "
		13-40	84.5	" "
		12-13	96.4	" "
		10-58	107.3	" "
		10-02	116.0	" "
		7-41	150.4	cor " "
		24-11	126.0	∡ " "
		32-28	122.2	cor " "
		144-52	77.0	4' woven wire fence set on rock & conc. ret wall
		8-53	143.2	P.P.
		9-48	126.0	4" oak tr
		11-42	112.6	Twin oaks 1-12" 1-18"
		13-46	140.0	Bag rock & conc. ret wall 18" wide
		11-42	132.0	∡ " "
		12-37	102.0	" " "
		15-10	89.5	3" oak tr
		15-53	77.0	clump small willows
		15-53	82.0	" " "
		21-27	76.0	∡ 18' rock & conc. ret wall
		22-33	116.0	cor " " "

Note: ANY ADDITIONS OR CHANGES ON THIS SHEET MUST BE MADE OR CIRCLED IN Red Ink. WITH DATE AND NAME OF PERSON MAKING CHANGE.

RETURN TO LOS ANGELES COUNTY SURVEYOR 700 HALL OF RECORDS

Do not extend notes this side of this line

FORM 247 10M 5-31

F.B. 373 PG. 118

Inst. at	Sight on	Hor ∡	Hor dist	Description
Pl*15	Pl*16			
		20-34	132.0	cor 18" rock & cone rot nail
		24-11	126.0	begin " "
		29-00	39.4	T.P.
		29-46	87.0	3" oak Tr
		34-10	78.8	3" sycamore Tr
		37-20	80.2	8" " "
		35-36	92.8	clump buck thorn
		57-40	42.6	4" Twin willows
		62-41	45.0	6" willow
		78-33	39.5	8" sycamore
		138-57	27.0	12" Twin "
		141-00	30.3	8" "
		148-33	32.5	8" "
		170-48	42.0	2" acacia (vertic)
		178-17	41.5	2" pine line ¾" water hyd.
		178-26	50.5	6" Twin sycamore
		156-35	53.0	4" "
		160-26	60.5	4" "
		170-22	70.5	clump 5-3" buck thorn
		166-24	75.0	4" buck thorn
		168-25	80.0	T.P.
		179-07	63.0	4" Twin buck thorn
		186-33	64.5	2" willow
		185-05	73.5	8" sycamore
		187-32	85.0	2" acacia (vertic)
		189-41	71.0	6" sycamore
		190-24	72.5	8" "
		189-40	101.5	8" "
		135-00	63.0	5" buck thorn
		140-22	66.5	clump 4-3" willows
		149-12	73.5	3" willow
		29-24	23.7	1½" Fire hyd.
		29-09	28.3	cor 2'x3' valve & meter box
		23-13	27.5	" "

RETURN TO
LOS ANGELES COUNTY SURVEYOR
700 HALL OF RECORDS
Do not extend notes this side of this line

Note: ANY ADDITIONS OR CHANGES ON THIS SHEET MUST BE MADE OR CIRCLED IN Red Ink. WITH DATE AND NAME OF PERSON MAKING CHANGE.

Notes Ck'd by	Survey of Malibu Fire Sta. Lot.
Map No.	W. O. 7980 Tape No. 3 St'd 64 °F.
Office Work	Surveyed by L. S. Hammond
Checked	Notes L S H Date 10-13-33
Date	Indexed A. C. Johnson

F.B. 373 Pg. 119

Inst. at	Sight on	Hor ∡	Hor dist	Description
P.I. #15	P.I. #16			
		32-47	29.9	∡ 2" pipe line from meter box
BC. Curve #15	P.I. #15			
		74-49	55.5	6" oak Tr
		73-54	26.0	8" sycamore Tr
		76-30	36.5	" "
		78-40	53.5	3" oak
		82-32	31.0	4" Sycamore
		89-57	34.0	clump 3-4" willows
		92-28	31.0	" 2-5" "
		95-20	52.0	clump Sumac
		90-40	45.0	2" Acacia (Vertic)
		87-02	82.5	6" sycamore
		98-07	67.0	6" oak
		119-00	31.5	6" sycamore
		111-32	48.0	2" Pittosporum Undulatum Tr
		106-00	50.5	12" rock wall
		126-10	68.5	clump 7-3" Bay tr
		125-36	70.5	∡ rock wall 12" high
		128-05	69.0	end " "
		130-38	71.0	6" sycamore + ctr rock wall 9' dia. 24" high
		136-35	74.5	∡ rock wall 12" high
		140-10	74.0	
		140-45	68.0	1" P.V. Tr
		144-00	59.0	shrub
		147-47	48.0	"
		148-25	42.5	∡ 2" pipe line + 3/4" water hyd.
		153-02	52.0	2" Deodara tr
		149-35	98.0	1" P.V. Tr
		145-32	68.0	shrub
		152-28	57.0	"
		129-40	32.5	"
		126-50	40.5	"

X

Note: ANY ADDITIONS OR CHANGES ON THIS SHEET MUST BE MADE OR CIRCLED IN Red Ink. WITH DATE AND NAME OF PERSON MAKING CHANGE.

RETURN TO
LOS ANGELES COUNTY SURVEYOR
700 HALL OF RECORDS

Do not extend notes this side of this line

FORM 247 10M 5-31

F.B. 373 PG. 120

Inst at	Sight on	Hor ∡	Hor. dist.	Description
BC Curve #15	Pl #15			
		139-33	42.0	2" Deodara Tr
		129-05	49.0	3" sumac
		119-26	43.5	Shrub
		109-25	35.0	"
		104-18	41.0	"
		103-55	58.0	"
		105-00	23.0	clump 6-4" & Walnut tr
		108-02	12.0	Shrub
		112-04	15.0	"
		115-17	70.0	"
		116-28	70.0	"
		117-17	22.0	"
		110-54	104.0	4" walnut
		117-10	108.0	"
		112-10	112.0	"
		120-27	60.5	2" Sequoia
		89-34	24.5	Shrub
		86-25	51.0	"
		28-46	51.5	"
		59-08	29.0	"
		68-20	47.0	"
		59-30	41.0	"
		50-00	44.0	"
		37-30	40.5	"
		44-45	51.0	"
A	Pl #15			
		11-24	112.0	4' woven wire fence & end rock wall
		17-03	69.0	" "
		34-50	35.5	gate & 4' woven wire fence
		39-10	32.0	gate " "
		52-20	22.0	car " "
		89-03	39.0	gate " "
		91-27	43.0	car " "

RETURN TO
LOS ANGELES COUNTY SURVEYOR
700 HALL OF RECORDS
Do not extend notes this side of this line
Note: ANY ADDITIONS OR CHANGES ON THIS SHEET MUST BE MADE OR CIRCLED IN Red Ink. WITH DATE AND NAME OF PERSON MAKING CHANGE.

Notes Ck'd by	Survey of Malibu Fire Sta Lot
Map No.	W. O. 7980 Tape No. 2 St'd 84 °F.
Office Work	Surveyed by L. S. Hammond
Checked	Notes L. S. H. Date 10-13-33
Date	Indexed A. C. Johnson

F.B. 373 PG. 121

Inst. at	Sight on.	Hor. ∡	Hor. dist.	Description
A.	P.L.#15			
		124-30	52.0	cor. 4' woven wire fence
		153-03	44.5	" " "
		158-49	56.0	gate " "
		167-50	95.0	4' woven wire fence
		171-26	135.5	" "
		173-02	167.0	cor " "
		63-28	21.9	1½ Fire hyd
		45-40	29.8	3/4 water hyd
		48-36	30.4	" "
		53-35	34.8	flag pole 18"x18" conc base
		126-25	50.0	1½" Fire hyd
		10-24	76.5	p.p.
		32-15	41.0	Sign post
		49-59	55.0	end 12" rock wall
		40-35	54.3	∡ " "
		32-37	52.2	" "
		54-20	30.6	Fish pond
		54-12	28.6	" "
		57-33	28.2	" "
		60-25	28.7	" "
		64-37	27.9	" "
		66-58	29.5	" "
		63-48	32.5	" "
		64-50	34.6	" "
		67-25	35.8	" "
		76-24	34.0	" "
		77-55	35.8	" "
		72-21	37.6	" "
		72-26	39.1	" "
		63-26	40.4	" "
		61-02	37.2	" "
		59-30	33.1	" "

Note: ANY ADDITIONS OR CHANGES ON THIS SHEET MUST BE MADE OR CIRCLED IN Red Ink. WITH DATE AND NAME OF PERSON MAKING CHANGE.

RETURN TO
LOS ANGELES COUNTY SURVEYOR
700 HALL OF RECORDS

Do not extend notes this side of this line

FORM 247 10M 5-31

F.B. 373 Pg. 122

Inst. at	Sight on	Hor ∡	Hor. dist.	Description
A	Pl. #15			
		40-00	31.5	end 6" Tile
		35-02	35.5	" "
		126-28	50.0	end 2" P.L. gone with 3/4" P.L.
		60-29	41.0	end 6" Tile
		52-11	49.0	" "
		50-42	51.0	2" P.V. Tr
		55-00	44.0	" "
		69-08	33.0	2" Deodara Tr
		81-01	46.0	2" magnolia Tr
		129-00	50.0	cor 4'x4' cone pump base ←
		125-52	50.5	" "
		129-45	50.0	3/4" P.L. " water hyd.
		125-25	52.0	2" valve to gas tank Buried
		123-31	61.0	6" sycamore
		126-17	77.5	clump 3-2" Live oak Tr
		127-40	86.0	" 7-3" " "
		132-52	71.0	6" sycamore
		"	74.0	"
		131-38	79.0	cor drying rack (hose) 2½'x60'
		42-15	97.5	2-2" Live oak Tr
		136-19	104.5	3" sumac
		141-47	107.5	2-2" bucle Thorn
		145-00	113.0	2" sumac
		147-45	123.0	clump scrub oak
		151-33	122.5	" sumac
		155-49	122.5	cor drying rack 2½'x60'
		154-41	138.0	4" sycamore
		152-06	77.5	3/4" P.L. 3/4 water hyd
		160-30	78.5	6" sycamore
		159-12	83.0	4" "
		160-00	87.5	4" "
		157-40	97.5	3" sumac
		159-03	104.5	4 "
		166-06	95.0	6" sycamore

RETURN TO
LOS ANGELES COUNTY SURVEYOR
700 HALL OF RECORDS

Do not extend notes this side of this line

Note: ANY ADDITIONS OR CHANGES ON THIS SHEET MUST BE MADE OR CIRCLED IN Red Ink. WITH DATE AND NAME OF PERSON MAKING CHANGE.

Notes Ck'd by	Survey of Malibu Fire Sta Lot
Map No.	W. O. 7980 Tape No. 3 St'd 84 °F.
Office Work	Surveyed by L. S. Hammond
Checked	Notes L. S. H. Date 10-16-33
Date	Indexed A. C. Johnson

F.B. 373 PG. 123

Inst. at	Sight on	Hor ∠	Hor. dist.	Description
A	Pl #15			
		160-58	105.0	2" buckthorn
		160-17	124.5	end 3/4" pipe line 9/4 water hyd
		164-40	124.0	4" sumac
		163-10	139.0	clump 5-2" buckthorn
		65-05	23.8	∠ 2" pipe line
		50-00	78.0	1" pipe line to wash room.
		167-15	138.0	8" sycamore
		166-43	142.5	6" "
		168-14	141.5	clump 1" buckthorn
		172-06	152.0	" "
B	A			
		90-26	80.5	4' woven wire fence on rock & cone hot wall
		93-49	57.0	3" willow
		97-05	51.0	" "
		98-50	50.0	" "
		99-38	44.5	4" sycamore
		82-25	29.0	clump 5-2" buckthorn
		85-35	37.5	6" sycamore
		80-35	39.0	" "
		83-40	4.5	T.P.
		71-38	23.0	6" sycamore
		68-00	25.0	4" buckthorn
		112-00	34.0	4" willow
		120-40	26.5	3" willow
		123-18	23.5	3" buckthorn
		144-10	15.0	clump small buckthorn
		50-15	8.0	6" sycamore
		19-00	8.0	6" oak Tr.
		16-50	10.0	10" " "
		9-20	10.5	12" " "
		5-30	19.0	shrub
		290-03	10.0	2" sycamore

Note: ANY ADDITIONS OR CHANGES ON THIS SHEET MUST BE MADE OR CIRCLED IN Red Ink. WITH DATE AND NAME OF PERSON MAKING CHANGE.

RETURN TO
LOS ANGELES COUNTY SURVEYOR
700 HALL OF RECORDS
Do not extend notes this side of this line

FORM 247 10M 8-31

F.B. 373 PG. 124

Inst. at.	Sight on	Hor ∡	Hor dist	Description
B	A			
		290-03	13.5	4" sycamore
		295-20	15.5	6" "
		302-00	13.0	8" "
		297-25	27.0	2" "
		302-30	28.0	6" "
		298-25	30.0	2" "
		295-20	34.0	2" "
		294-15	40.5	4" sycamore
		200-40	9.0	4" willow
		139-50	26.0	June 4' woven wire fence with rock & cone ret wall
		260-15	12.0	To rock & cone ret wall
		282-50	40.5	" "
		280-00	52.0	" "
		[illegible]	54.5	3" [illegible]
		275-20	60.0	∡ rock & cone ret wall
		275-55	105.5	June 4' woven wire fence with rock & cone ret wall
		250-25	69.0	clump small willows
		261-50	75.0	" "
		249-30	51.0	2" willow
		245-20	62.0	2" "
		242-20	62.0	3" "
		241-35	58.0	clump 3-2" willows
		237-50	50.0	2" willow
		235-07	49.0	4" "
		232-15	53.0	3" "
		232-34	64.5	cor 4' woven wire fence
		227-12	48.5	2" sycamore
		208-00	28.0	2" "
		341-30	8.0	N. cor Tool house
		322-05	10.0	S " " "
		26-40	9.0	S " Fuel House
		52-25	13.0	N " " "

RETURN TO
LOS ANGELES COUNTY SURVEYOR
700 HALL OF RECORDS
Do not extend notes this side of this line
Note: ANY ADDITIONS OR CHANGES ON THIS SHEET MUST BE MADE OR CIRCLED IN Red Ink. WITH DATE AND NAME OF PERSON MAKING CHANGE.

Notes Ck'd by	Survey of Malibu Fire Sta Lot
Map No.	W. O. 7980 Tape No. 8 St'd 89 °F.
Office Work	Surveyed by L S Hammond
Checked	Notes L S H Date 10-16-33
Date	Indexed A. C. Johnson

F.B. 373 PG 125

Inst at	Sight on	Hor ∡	Hor. dist	Description
Pl.#15	Pl.#16			
		191-25	36.0	E edge traveled Rd.
		199-12	138.0	" " "
		202-40	352.0	" " "
		205-09	357.0	W " " "
		205-41	195.0	" " "
		208-48	80.0	" " "
		315-35	22.0	" " "
		357-25	147	" " "
		4-05	155	E " " "
		2-40	76.0	" " "

Note: ANY ADDITIONS OR CHANGES ON THIS SHEET MUST BE MADE OR CIRCLED IN Red Ink. WITH DATE AND NAME OF PERSON MAKING CHANGE.

Do not extend notes this side of this line

RETURN TO
LOS ANGELES COUNTY SURVEYOR
700 HALL OF RECORDS

FORM 247 10M 8-31

F.B. 373 PG. 126

RETURN TO

LOS ANGELES COUNTY SURVEYOR

700 HALL OF RECORDS

Do not extend notes this side of this line

Note: ANY ADDITIONS OR CHANGES ON THIS SHEET MUST BE MADE OR CIRCLED IN Red Ink- WITH DATE AND NAME OF PERSON MAKING CHANGE.

Notes Ck'd by	Survey of Las Flores Patrol Sta
Map No.	W. O. 7010 Trace No. St'd of
Office Work	Surveyed by F.J. McNeal
Checked	Notes Mc Date 2-10-36
Date	Indexed R. C. Johnson

F.B. 373 Pg. 127

LAS FLORES PATROL STATION

J.N. 7010

LOCATION OF IMPROVEMENTS

F.J. McNeal
Jack Gregory
A.G. Meier
A.B. Morse

This Survey Superseded by a Plane Table Survey. These notes not Platted.

Notes: ANY ADDITIONS OR CHANGES ON THIS SHEET MUST BE MADE OR CIRCLED IN Red Ink WITH DATE AND NAME OF PERSON MAKING CHANGE.

Do not extend notes this side of this line

RETURN TO
LOS ANGELES COUNTY SURVEYOR
700 HALL OF RECORDS

FORM 247 5M 2-34

F.B. 373 PG. 138

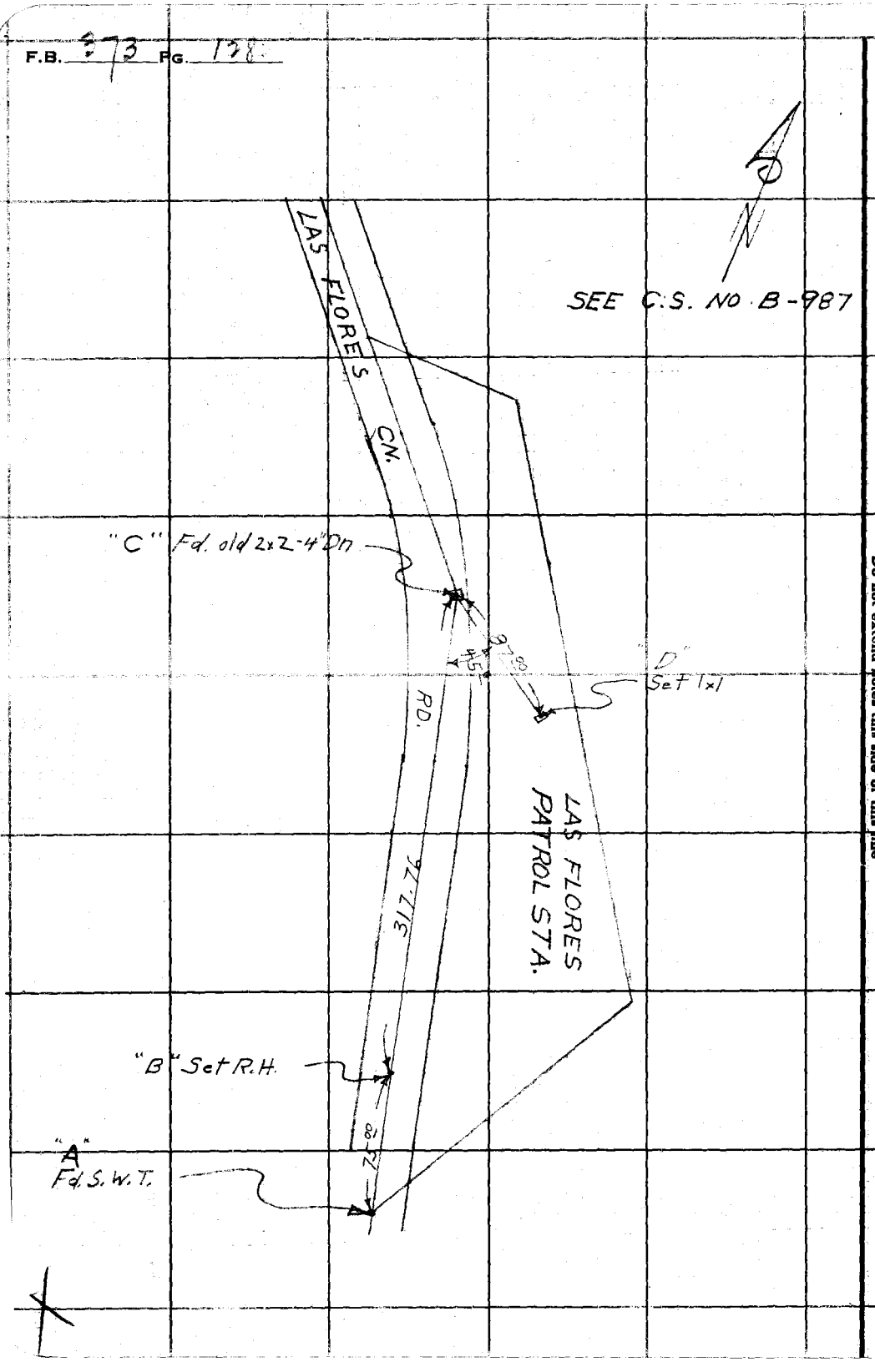

RETURN TO
LOS ANGELES COUNTY SURVEYOR
700 HALL OF RECORDS

Do not extend notes this side of this line

Note: ANY ADDITIONS OR CHANGES ON THIS SHEET MUST BE MADE OR CIRCLED IN Red Ink WITH DATE AND NAME OF PERSON MAKING CHANGE.

Form 301 10M 3-34

PLEASE RETURN TO
LOS ANGELES COUNTY SURVEYOR
700 HALL OF RECORDS

NOTE: ANY ADDITIONS OR CHANGES ON THIS SHEET MUST BE MADE OR CIRCLED IN RED INK, WITH DATE AND NAME OF PERSON MAKING CHANGE

Do not extend notes this side of this line

Transit at	Sight on	Stadia Intercepts	Stadia Distance	Stadia Rod—	Horizontal Angle 0° to 360° Right	Horiz. Distance	+ − Vertical Angle	Elevation of Point	+ Back Sight	+ − Difference Elevation	Height of Instrument	+ − Vertical Distance	REMARKS Station	Left	Right
"C"	"A"								5 0						
17		248 / 1	149	1 0	164.06	149	+ 1.45						Top Conc. Curb 0.8' Ent Fence		
18		386 / 3	87	3 0	169.50	87	+ 1.56						" "		
19		153 / 1	54	1 0	175.42	54	− 0.40						" "		
20		419 / 4	20	4 0	195.52	20	+ 1.52						" "		
21		630 / 6	31	6 0	331.11	31	+ 0.05						" "		
22		754 / 7	55	7 5	341.43	55	− 0.0						" "		
23		887 / 8	88	8 5	346.21	88	− 0.0						End "		
24		248 / 1	149	1 0	164.00	149	+ 1.46						Top Conc. Ret Wall		
25		242 / 1	143	1 0	165.48	143	+ 1.09						" "		
26		344 / 2	145	2 0	165.52	145	+ 1.33						" "		
27		1124 / 10	125	10 0	173.20	124	+ 4.52						" "		
28		~~1125 / 10~~		~~10 0~~	~~173.20~~		~~+ 4.52~~						" "		
29		1019 / 9	120	9 0	173.47	119	+ 4.30						" "		
30		079 / 0	80	0 0	176.34	80	− 0.38						" "		
31		971 / 9	72	9 0	179.16	71	+ 6.18						" "		
32		247 / 2	48	2 0	225.47	48	− 1.14						" "		
33		348 / 3	49	3 0	249.49	49	− 0.47						" "		
34		458 / 4	59	4 0	280.14	59	− 0.41						" "		
35		526 / 3	27	3 5	205.44	27	− 0.0						Tel. Pole		
36		886 / 8	87	8 5	315.00	87	− 0.0						"D" (x)		

Add'n'l Inform.

Notes Red. ____ Platted ____ Job No. 7010 Division No. ____ F.B. 373 Pg. 129
Date ____ Date ____ Survey of Los Flores Patrol Sta.
Notes Chkd. ____ Checked ____ Survey by F. J. McNee Notes Mc Date 2-11-36
Date ____ Date ____ A. C. Johnson

Form 301 10M 3-34

PLEASE RETURN TO
LOS ANGELES COUNTY SURVEYOR
700 HALL OF RECORDS

NOTE: ANY ADDITIONS OR CHANGES ON THIS SHEET MUST BE MADE OR CIRCLED IN RED INK, WITH DATE AND NAME OF PERSON MAKING CHANGE

Do not extend notes this side of this line

Transit at	Sight on	Stadia Intercepts	Stadia Distance	Stadia Rod	Horizontal Angle 0° to 360° Right	Horiz. Distance	+ − Vertical Angle	Elevation of Point	+ Back Sight	+ − Difference Elevation	Height of Instrument	+ − Vertical Distance	REMARKS Station Left Right
"C"	"A"								5 0				
		1192 / 8	393	10 0	0 0	393	− 1						"A" S.W.T.
		1117 / 8	318	10 0	0 0	318	− 1						"B" R.H.
"B"	"C"								5 2				
1		210 / 1	111	1 5	53 30	111	− 0						Drying Rack
2		233 / 1	134	0 3	45 24	134	− 0						3/4" Hydrant
3		980 / 9	81	9 0	85 22	80	+ 4						Top Conc. Ret. wall
4		461 / 4	62	3 9	101 50	62	− 0						End " "
5		461 / 4	62	3 0	101 50	62	− 0						End 5' wire Fence Top Rock Wall
6		256 / 2	57	2 0	159 05	57	− 3						End " "
7		174 / 1	75	1 7	15 28	75	− 0						Conc. Apron
8		591 / 5	92	5 0	26 09	92	+ 3						"
9		120 / 0	121	5 0	9 44	121	+ 0						"
10		616 / 5	117	5 0	20 14	117	+ 2						" "
11		874 / 8	75	8 0	180 00	75	− 0						"A" S.W.T.
12		892 / 8	93	8 4	172 36	93	− 0						Top Cul. H.W.E.S.
"B"	"C"								5 4				
13		617 / 5	118	5 0	20 02	118	+ 2						Conc. walk
14		633 / 5	134	5 0	19 15	134	+ 2						" "
15		617 / 5	118	5 0	20 47	118	+ 2						" "
16		533 / 4	134	4 0	20 37	134	+ 2						" "

Add'n'l Inform.

F.B. 373 PG 130

Topography Description Legend:
Side Hill ....S.H. Bottom Draw B.D.
Side of Draw S.D. Bottom Wash B.W.
Side of Ridge S.R. Top of Ridge T.R.
Head of Draw H.D. Toe of Slope T.S.

Inters. of Draws V.D's Break in Slope Bk.S. Steep Slope S.S. Top of Cliff T.Cl. Bottom of Cliff B.Cl. Top of Spur T.Sp. Bottom Canyon B.Cn.

Side of Canyon S.Cn. Top of Bank T.B. Bottom of Bank B.B. Top of Cut T.C. Bottom of Cut B.C. Top of Fill T.F. Bottom of Fill B.F.

Saddle Sa. Swale Sw. Flat Fl. Stream Str. Trail Tr. Pavement Pvt. Edge of Road E.Rd.

Traveled Rd. Tr.Rd. Fence Fn. Int. Fences V.Fns. Ditch Dt. Telephone Pole T.P. Power Pole P.P. Culvert Cul.

Oak-O. Fir-Fr. Pine-Pl. Cedar-Ce. Sycamore Sy. Eucalyptus Eu. Plus combinations of these and all common standard abbreviations.

Form 301 10M 3-34

PLEASE RETURN TO
LOS ANGELES COUNTY SURVEYOR
700 HALL OF RECORDS

NOTE: ANY ADDITIONS OR CHANGES ON THIS SHEET MUST BE MADE OR CIRCLED IN RED INK, WITH DATE AND NAME OF PERSON MAKING CHANGE

Do not extend notes this side of this line

Transit at	Sight on	Stadia Intercepts	Stadia Distance	Stadia Rod—	Horizontal Angle 0° to 360° Right	Horiz. Distance	+ − Vertical Angle	Elevation of Point	+ Back Sight	+ − Difference Elevation	Height of Instrument	+ − Vertical Distance	REMARKS Station	Left	Right
"B"	"C"				° ′		° ′		1						
									5 2						
37		745 / 6	146	6 0	7 23	146	+ 2 48		2				4' Wire & Pipe F[illegible]		
38		121 / 0	122	0 0	9 13	122	+ 0 05		3				Fence Cor		
39		718 / 6	119	6 0	19 02	119	+ 2 58		4				Gate Post		
40		618 / 5	119	5 0	20 52	119	+ 2 50		5				" "		
"D"	"C"								6						
									5 0						
41		286 / 2	87	1 5	0 0	87	0 0		7				"C"		
42		544 / 5	45	5 0	190 18	45	0 0		8				Conc. Ret. Wall		
43		1081 / 9	182	9 8	213 46	182	0 0		9				" "		
44		1014 / 9	115	9 9	212 35	115	0 0		10				Incinerator		
45		515 / 5	16	5 0	302 09	16	0 0		11				Tel. Pole		
46		240 / 1	141	1 0	204 49	140 5	3 18		12				Conc. Ret. Wall		
47		1000 / 9	101	9 9	211 36	101	0 0		13				Tel. Pole		
48		1136 / 10	137	10 5	206 22	137	0 0		14				Drying Rac[illegible]		
									15						
									16						
									17						
									18						
									19						
									20						
									21						

Add'n'l Inform.

Notes Red. _____ Platted _____ Job No. 7010 Division No. _____ F.B. 73 PG. 131

Date _____ Date _____ Survey of Los Flores Patrol Sta

Notes Chkd. _____ Checked _____ Survey by F. J. McNeal Notes M. Date 2-13-36

Date _____ Date _____ Map No. _____

Form 361 10M 3-34

PLEASE RETURN TO

LOS ANGELES COUNTY SURVEYOR

700 HALL OF RECORDS

NOTE: ANY ADDITIONS OR CHANGES ON THIS SHEET MUST BE MADE OR CIRCLED IN RED INK, WITH DATE AND NAME OF PERSON MAKING CHANGE

Do not extend notes this side of this line

Transit at	Sight on	Stadia Intercepts	Stadia Distance	Stadia Rod—	Horizontal Angle 0° to 360° Right	Horiz. Distance	+ — Vertical Angle	Elevation of Point	+ Back Sight	+ — Difference Elevation	Height of Instrument	+ — Vertical Distance	REMARKS Station	Left	Right
					° ′		° ′		1						
					° ′		° ′		2						
					° ′		° ′		3						
					° ′		° ′		4						
					° ′		° ′		5						
					° ′		° ′		6						
					° ′		° ′		7						
					° ′		° ′		8						
					° ′		° ′		9						
					° ′		° ′		10						
					° ′		° ′		11						
					° ′		° ′		12						
					° ′		° ′		13						
					° ′		° ′		14						
					° ′		° ′		15						
					° ′		° ′		16						
					° ′		° ′		17						
					° ′		° ′		18						
					° ′		° ′		19						
					° ′		° ′		20						
					° ′		° ′		21						

Add'n'l Inform.

Topography Description Legend:
Side Hill....S.H.
Side of Draw S.D.
Side of Ridge S.R.
Head of Draw H.D.
Bottom Draw B.D.
Bottom Wash B.W.
Top of Ridge T.R.
Toe of Slope..T.S.

Interc. of Draws V.D's
Break in Slope..Bk.S.
Steep Slope.....S.S.
Top of Cliff.....T.Cl.
Bottom of Cliff..B.Cl.
Top of Spur.....T.Sp.
Bottom Canyon..B.Cn.

Side of Canyon S.Cn.
Top of Bank...T.B.
Bottom of Bank..B.B.
Top of Cut.....T.C.
Bottom of Cut..B.C.
Top of Fill.....T.F.
Bottom of Fill.B.F.

Saddle .....Sa.
Swale .....Sw.
Flat .....Fl.
Stream .....Str.
Trail .....Tr.
Pavement ....Pvt.
Edge of Road E.Rd.

Traveled Rd. Tr.Rd.
Fence .....Fn.
Int. Fences V.Fns.
Ditch .....Di.
Telephone Pole T.P.
Power Pole...P.P.
Culvert .....Cul.

Cdr.-Cr. Fir-Fr.
Pine-Pi. Cedar-Co.
Sycamore .....Sy.
Eucalyptus ....Eu.
Plus combinations of these and all common standard abbreviations.

Profile No.	Notes Red.	Platted	Job No. 7010 Division No.	L. B. 373 Pg. 183
	Date	Date	Survey of LAS FLORES PATROL STATION	
X-Sec. No.	Notes Checked	Checked	Survey by WALSH Notes WALSH Date MAR. 3, 1936	
	Date MAR 17 1936	Date	Map No. Indexed C. Johnson 3-9-36	

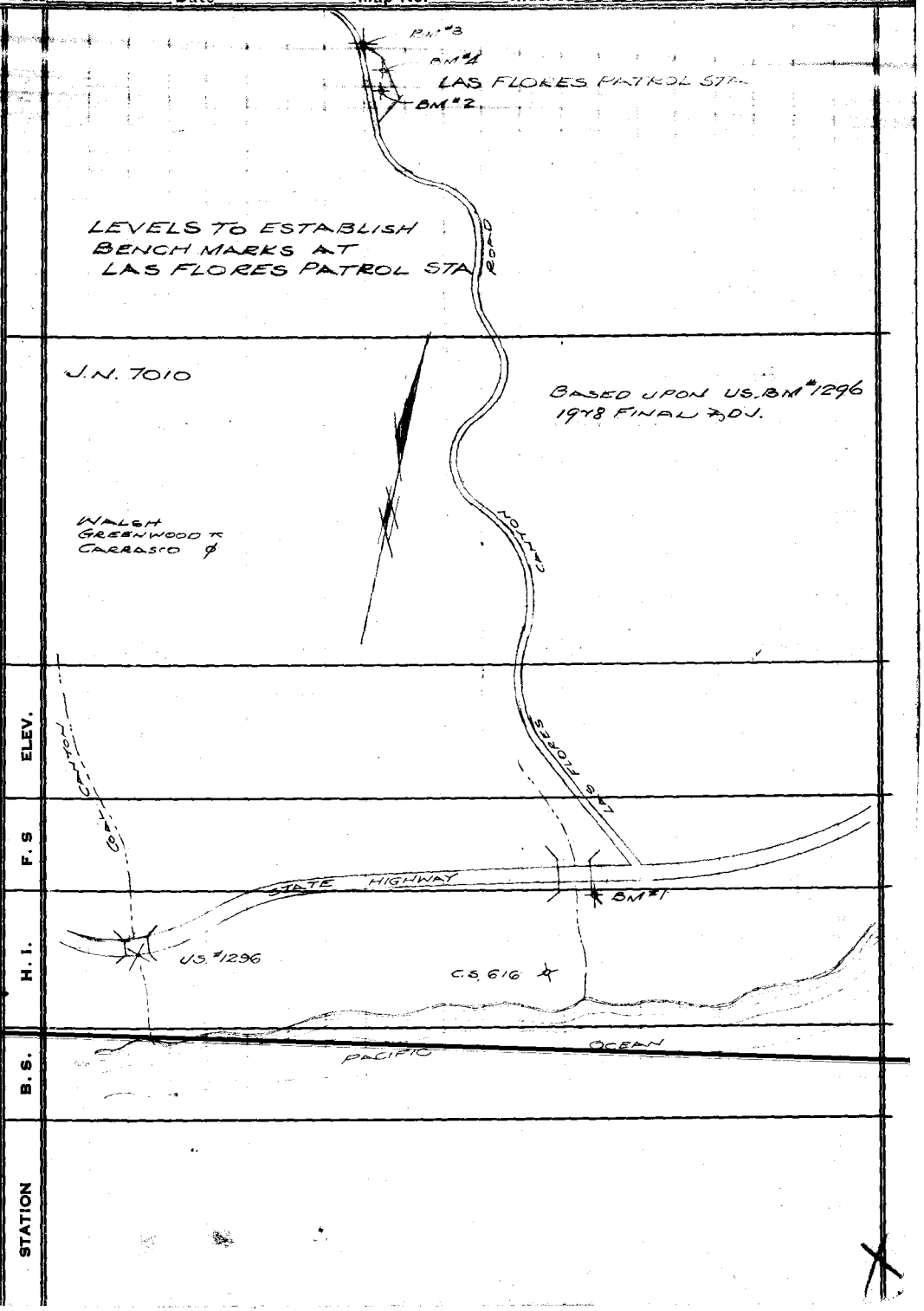

NOTE: ANY ADDITIONS OR CHANGES ON THIS SHEET MUST BE MADE OR CIRCLED IN RED INK, WITH DATE AND NAME OF PERSON MAKING CHANGE

Do not extend notes this side of this line

PLEASE RETURN TO
LOS ANGELES COUNTY SURVEYOR
700 HALL OF RECORDS

Form 307 M 10-34

Form 307 5M 10-34

PLEASE RETURN TO
LOS ANGELES COUNTY SURVEYOR
700 HALL OF RECORDS

NOTE: ANY ADDITIONS OR CHANGES ON THIS SHEET MUST BE MADE OR CIRCLED IN RED INK, WITH DATE AND NAME OF PERSON MAKING CHANGE

Do not extend notes this side of this line

STATION	B. S.	H. I.	F. S	ELEV.	
US BM #1296	(C.S. #619)			17 90	U.S. BM #1296 - Las Flores Canyon, 0.7 Mi. West of, on Point where Small Creek Crosses highway (Coal Canyon) on So. Curb of bridge. about the middle of bridge Chiseled "LA □ BM" painted "US 17.9 BM" 1928 Final Adj El = 17.90
	3 735	21 635	5 930	15 705	
	3 725	18 430	5 740	12 690	
	4 755	17 445	3 350	14 095	
	5 475	19 570	4 925	14 645	
T.P.	4 475	19 120	4 715	14 405	L&T. in C.B. 150' E. of Ho #21602 So side of highway
	4 300	18 705	4 910	13 795	
	5 015	18 810	4 365	14 445	
	5 235	19 680	4 635	15 045	
	5 065	20 110	4 915	15 195	
	4 410	19 605	5 330	14 275	
	6 790	21 065	1 590	19 475	
	5 870	25 345	6 095	19 250	
BM #1	1 010	20 260	5 620	14 640	BM #1 Las Flores Canyon. State highway bridge over Las Flores Creek. Found L & Copper Nail in top of S.E. wing wall
	2 865	17 505			
C.S. BM #616			11 805	5 700	C.S. BM #616. - Mouth of Las Flores Canyon 50' west of Stream bed. top of large boulder Chiseled "□" & Cross LB 331-8
BM #1	11 690	17 390	2 750	14 640	
	4 510	19 150	4 480	14 670	
	11 445	26 115	2 090	24 325	

L.B. 373 P.G. 134 Job. No. 7010 Division No. ____ Notes Red ____ Plotted ____ Profile ____
Survey of LAS FLORES PATROL STA Date MAR 31 1936 Date ____ No. ____
Survey by T. WALSH Notes T. WALSH Notes Checked ____ X-Sec. ____
Indexed A. C. Johnson Date ____ Date MAR 17 1936 Date ____ No. ____

Form 307 M 10-34

PLEASE RETURN TO
LOS ANGELES COUNTY SURVEYOR
700 HALL OF RECORDS

NOTE: ANY ADDITIONS OR CHANGES ON THIS SHEET MUST BE MADE OR CIRCLED IN RED INK, WITH DATE AND NAME OF PERSON MAKING CHANGE

Do not extend notes this side of this line

STATION	B. S.	H. I.	F. S	ELEV.	
				24 025	
	7 325	31 350	1.600	29 750	
	8 735	38 485	0.855	37 630	
	11 225	48 855	0.415	48 440	
	11 165	59 605	0.665	58 940	
	8 650	67 590	2.375	65 215	
	6 055	71 270	1.850	69 420	
	11 775	81 195	0.605	80 590	
	11 580	92 170	1.015	91 155	
	11 905	103 060	2.130	100 930	
	8 045	108 975	0.355	108 620	
	11 800	120 420	0.365	120 055	
	11 025	131 080	0.280	130 800	
set BM. #2	8 835	139.635	0.140	139 495	140.010-Adj. to agree with BM. 101-LB. 718-49 See Note F.B. 660-70 BM. #2 - LAS FLORES PETROL STA. - N.W Cor. of Garage. Chiseled square in Conc. drive
	8 230	147 725	0.805	146 920	
	10 695	157 615			
BM #3			2.145	155 470	BM #3 - LAS FLORES PATROL STA. N.W. Prop. Corner on top brass Cap. mon. marked 12" under & 7' N. of P.P. # 385369R

(OVER)

SURVEYOR N.W. Cor. OF PROP. COUNTY MONUMENT

Profile No. ____ Notes Red. ____ Platted ____ Job No. 7010 Division No. ____ L. F. ____

Date ____ Date ____ Survey of LAS FLORES PATROL STA.

No. ____ Notes Checked WYAN FLEET Survey by TAYLOR Notes Taken Date MAR 3 1936

Date MAR 17 1936 Date ____ Map No. ____ Index A. C. Johnson

Form 307 5M 10-34

LOS ANGELES COUNTY [illegible]
[illegible] HALL [illegible]

Do not exte[illegible]

STATION	B.S.	[illegible]	F.S.	ELEV.	
				155 [illegible]	
BM #4	[illegible]	[illegible]	[illegible]	149 465	BM 4 - LAS FLORES PATROL STA. - Set C.S.W&T. in expansion joint in top of Conc. retaining wall 35' East of West property line (wire fence) and 150' ± So. of N.W. prop. Corner.
	0 140	149 605			
			9 225	[illegible] 380	
		RETURN CIRCUIT			
	2 840	143 220	6 970	13[illegible] 250	
	1 320	137 570	6 780	1[illegible]0 790	
	0 105	130 895	10 430	120 465	
	0 380	120 845	11 740	109 105	
	0 145	109 250	6 905	102 345	
	0 700	103 045	11 890	91 155	
	0 635	91 790	11 200	80 590	
T.P.	0 300	80 890	11 125	69 765	T.P. C SPK IN P.P. #3517 [illegible]
	1 225	70 990	5 765	65 225	
	1 855	67 080	10 760	[illegible] 320	
	0 280	56 600	10 030	[illegible] 570	
	0 230	46 800	8 770	38 030	
	0 080	38 110	7 450	30 660	
	0 990	31 650	8 675	22 975	
BM #1	1 400	24 375	9 740	14 635	BM #1 SEE Pg. 13[illegible]

14 640
14 635
.005

373

Profile No. X-Sec. No.
Plotted Date MAR 3 1936 Checked Date MAR 17 1936
Notes Red Date MAR 3 1936 Notes Chkd. VAN FLEET
Division No. 7010 Notes PATROL STA. Notes [illegible] Date C. Johnson
No. 373 Pg. 135