Date _____ Notes by _____ Chief Party _____ F. B. ____ PG. ____

Plotted by _____	W. O. No. _____ U. S. O. No. _____
Date _____	Location _____
Map No. _____	Surveyed by _____
Platting C'k'd by _____	Date _____
Date _____	Indexed _____

D.D.I. №26

F.B.374

TRANSIT NOTES

FOR

LAGUNA TRUNK

374

F.B. _____ PG. _____ Chief Party _____ Notes by _____ Date _____

RETURN TO

LOS ANGELES COUNTY SURVEYOR

Do not extend notes this side of this line

Notes: ANY ADDITIONS OR CHANGES ON THIS SHEET MUST BE MADE OR CIRCLED IN Red. WITH DATE AND NAME OF PERSON MAKING CHANGE.

Date _____ Notes by _____ Chief Party _____ F.B. _____ PG. _____

Platted by _____	W. O. No. _____ D. S. O. No. _____
Date _____	Location _____
Map No. _____	Surveyed by _____
Platting C'k'd by _____	Date _____
Date _____	Indexed _____

Notes: ANY ADDITIONS OR CHANGES OF THIS SHEET MUST BE MADE OR CIRCLED IN Red. WITH DATE AND NAME OF PERSON MAKING CHANGE.

Do not extend notes this side of this line

RETURN TO
LOS ANGELES COUNTY SURVEYOR

F.B. 374 PG INDEX Chief Party Notes by Date

F.B.No. 374

PAGES: Index, 1, 2, 3,

5 to 11 incl., 13 to 39 incl.,

41 to 57 incl., 59 to 83 incl.,

85 to 96 incl.

RETURN TO LOS ANGELES COUNTY SURVEYOR

Do not extend notes this side of this line

Note: ANY ADDITIONS OR CHANGES ON THIS SHEET MUST BE MADE OR CIRCLED IN Red. WITH DATE AND NAME OF PERSON MAKING CHANGE.

FORM 247 10M 11-35

RETURN TO
LOS ANGELES COUNTY SURVEYOR
700 HALL OF RECORDS

Note: Any Additions or Changes on This Sheet Must be Made or Circled in Red Ink With Date and Name of Person Making Change.

Do not extend notes this side of this line

INDEX TO FIELD NOTES D.D.I.Nº 26 F.B.374

DATE	J.N.	LOCATION	NOTES	PGS
Aug'28& Sep'28	6026	Laguna Trunk.From L.A.Gas &Electric Corp.R/W to Dozier St.	Location &Topog. &Const.	1-13 15-18 21-70 72-82 85-100
Aug'28	" "	Elevations of Pac.Tel&Tel.Co M.Hls Thru U.P.Ry. yards N.of Washington Blvd.	Profile	4
" " "	" "	R.R.Bridge Line ties near Sta. 39+90.14 B.C. on Laguna Trunk	Sketch	19 & 20
" " "	" "	Sunol Drive--Ties on ℄ from Second to P.I.N.of Gleason Ave	" " "	71
Sept'28	" "	Curve Data for Curves Shown on pgs. 81&82	Calc.	83
" " "	" "	LOCATION OF MAN-HOLES Ditman St.Lateal Gage St.Lateral 5th St Lateral East Verona St.Lateral	Plus & Offset	101
No Date	" "	Data used in setting C.B.'s in D.D.I.#26	Calc.	104
Nov'28	" "	Over-flow water along Laguna Trunk from 5-- St.to Whittier Blvd.	Topog.	105-110

Notes Ck'd by
Map No.
Office Work
Checked
Date

Survey of
W. O. Tape No. St'd °F.
Surveyed by
Notes Date
Indexed C. Johnson

F.B. 374 INDEX

INDEX TO FIELD NOTES D.D.I. No. 26 F.B.374

F.B. 374 Pg. INDEX

DATE	J.N.	LOCATION	NOTES	PGS PGS
Dec'28	6026	Laguna Trunk. Proposed Line change thru ~~Davidson Brickyard Co. Prop.~~	~~Sketch~~	~~111-112~~
Dec'28	" "	Open Drain from 4+16.65 to 38+68.48	X-section	114-123
Nov'28	" "	Location of a portion of Drain at Bonnie Beach Place	Sketch	125
Mar 36	6526	Herbert St.-between 9th. St. & Whittier Blvd Grades for curb at Laguna Trunk	Grades	127-128
Sept '36	"	Back Line of Lot #20 HT Hazards Eastside Addition and Bottom of Storm Drain at MH on Lot 16 and MH opposite Lot # 10	Profile	130
10-21-36	"	LANGFORD ST. West of Bonnie Beach Pl. Curb Grades. D.D.I. 26	Const stks	131
11-13-36	"	HERBERT ST.-S. of Eagle St.-Proposed Drain for	Line & Sketch Profile	133-136 137-138
11-19-36	"	PRINCETON ST.-W. of Record St.-Curb Grades over Laguna Trunk	Sketch Grade Levels	139-140 141

Do not extend notes this side of this line

RETURN TO
LOS ANGELES COUNTY SURVEYOR
700 HALL OF RECORDS

Note: Any Additions or Changes on This Sheet Must be Made or Circled in Red Ink With Date and Name of Person Making Change.

Date _____ Notes by _____ Chief Party _____ F. B. 374 Pg. 1

Platted by _____	W. O. No. _____ D. S. O. No. _____
Date _____	Location _____
Map No. _____	Surveyed by _____
Platting C'k'd by _____	Date _____
Date _____	

LOCATION and CONSTRUCTION
Of
LAGUNA TRUNK
D.D.I. NO. 26

W.O. 6026
Aug. 1928 TO NOV. 1928

Note: ANY ADDITIONS OR CHANGES ON THIS SHEET MUST BE MADE OR CIRCLED IN RED WITH DATE AND NAME OF PERSON MAKING CHANGE.

Do not extend notes this side of this line

RETURN TO
LOS ANGELES COUNTY SURVEYOR

F.B. 374 Pg. 2 Chief Party Notes by Date 8-11-28

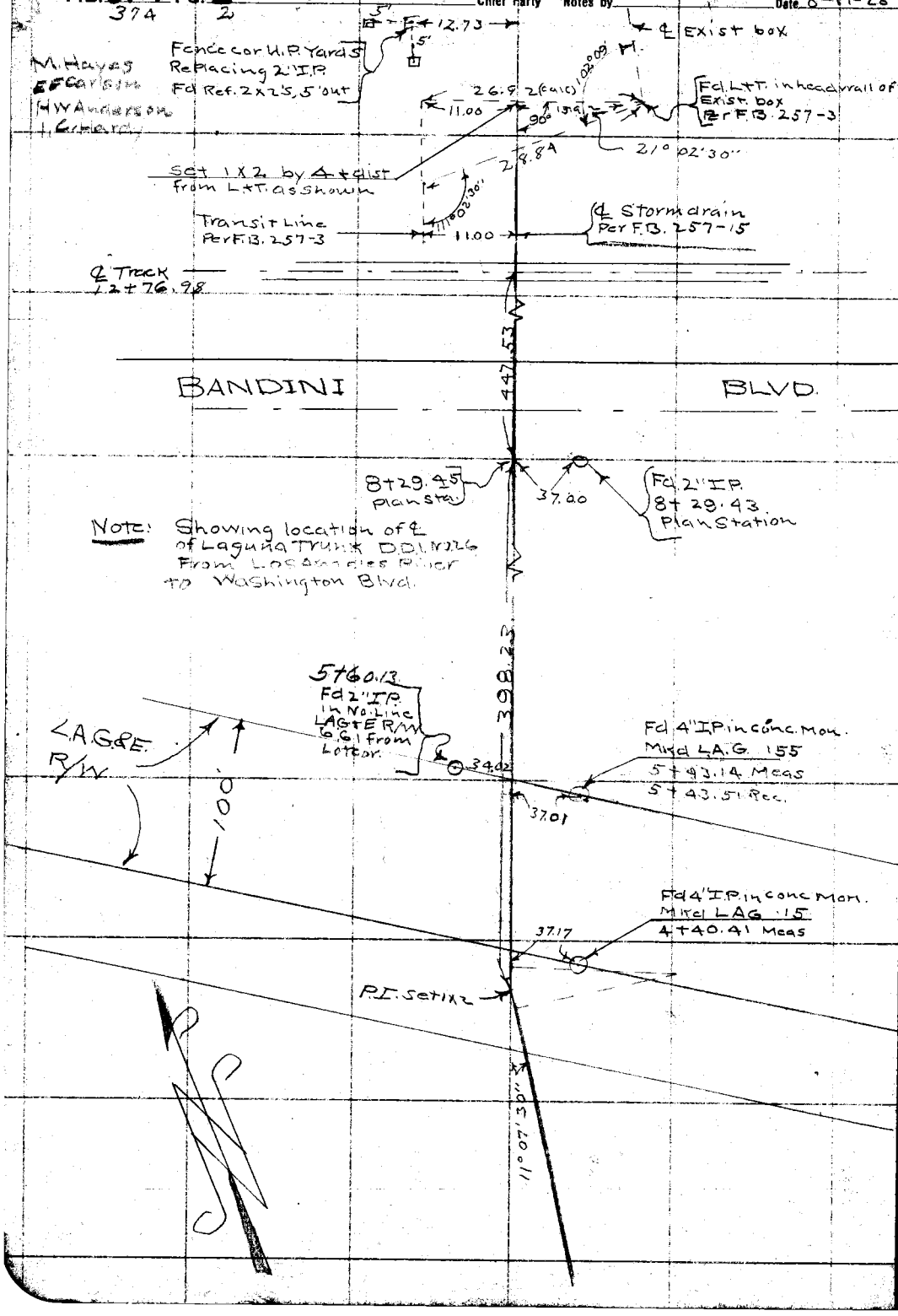

RETURN TO
LOS ANGELES COUNTY SURVEYOR

Do not extend notes this side of this line

Note: ANY ADDITIONS OR CHANGES ON THIS SHEET MUST BE MADE OR CIRCLED IN Red. WITH DATE AND NAME OF PERSON MAKING CHANGE.

Date _____ Notes by _____ Chief Party _____ F.B. 374 PG. 3

374

Platted by _____	W. O. No. 6026 B. S. O. No. _____
Date _____	Location Laguna Trunk DD1 No26
Map No. _____	Surveyed by _____
Platting C'k'd by _____	Date Aug 2 1 1978
Date _____	Indexed A. C. Johnson

Apron structure Joining Existing box
DD1 No26

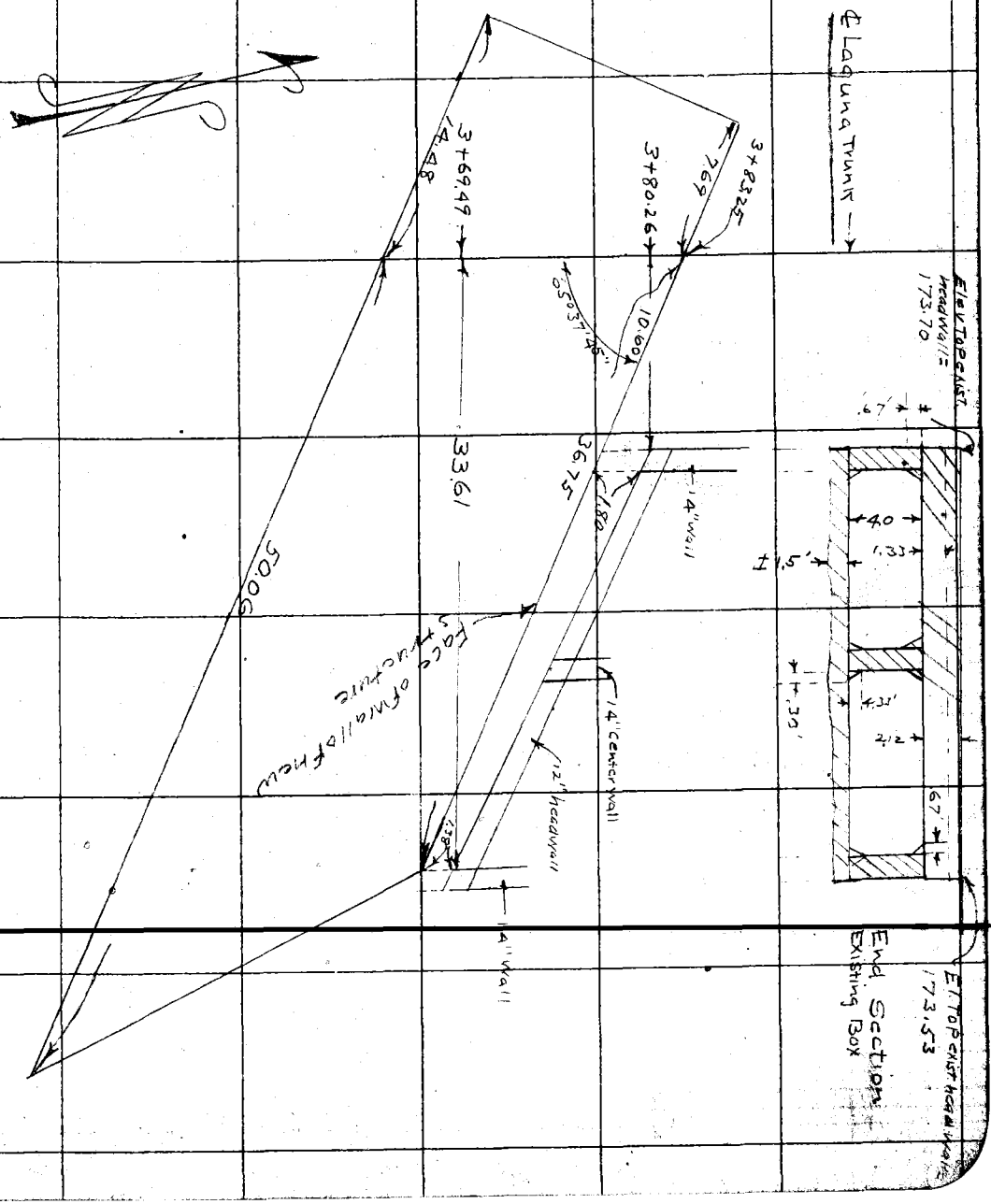

Note: ANY ADDITIONS OR CHANGES ON THIS SHEET MUST BE MADE OR CIRCLED IN Red WITH DATE AND NAME OF PERSON MAKING CHANGE.

RETURN TO
LOS ANGELES COUNTY SURVEYOR

Do not extend notes this side of this line

F.B. 374 PG. 4
374 4

Chief Party Notes by Date

RETURN TO
LOS ANGELES COUNTY SURVEYOR

Do not extend notes this side of this line

Note: ANY ADDITIONS OR CHANGES ON THIS SHEET MUST BE MADE OR CIRCLED IN Red. WITH DATE AND NAME OF PERSON MAKING CHANGE.

Date _____ Notes by _____ Chief Party _____ F.B. 374 Pg. 5

Plotted by	W. O. No. [illegible]
Date	Location Laguna Tr. DD1.26
Map No.	Surveyed by M. Hayes
Plotting C'k'd by	Date Aug. 18, 1928
Date	Indexed A. C. Johnson

Cont. bot. Page 6

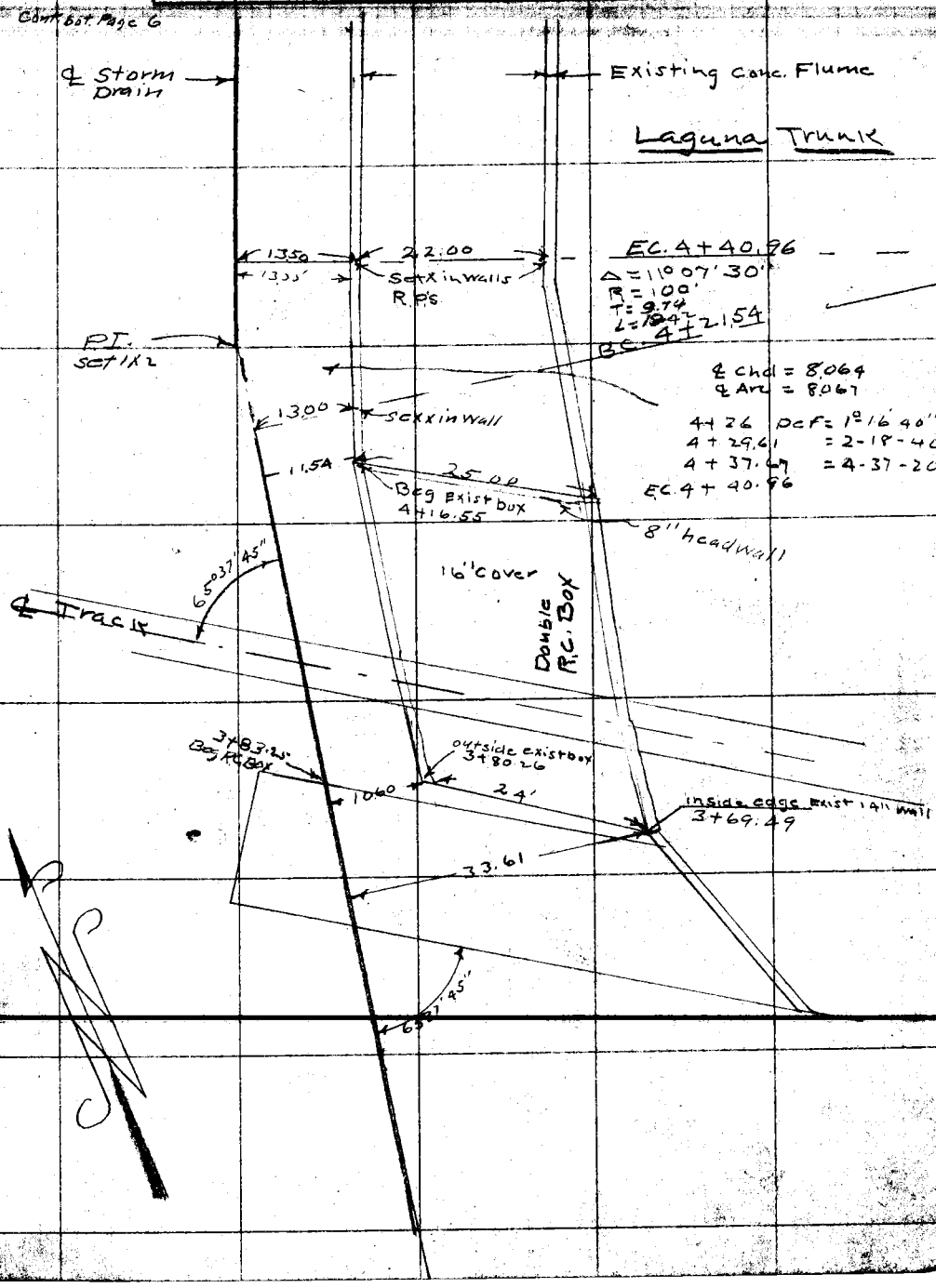

Notes: ANY ADDITIONS OR CHANGES ON THIS SHEET MUST BE MADE OR CIRCLED IN Red. WITH DATE AND NAME OF PERSON MAKING CHANGE.

RETURN TO
LOS ANGELES COUNTY SURVEYOR

Do not extend notes this side of this line

F.B. 374 Pg. 6 M. Hayes Chief Party Notes by M.H. Date 8-15-28

374 6

Cont bot. page 7

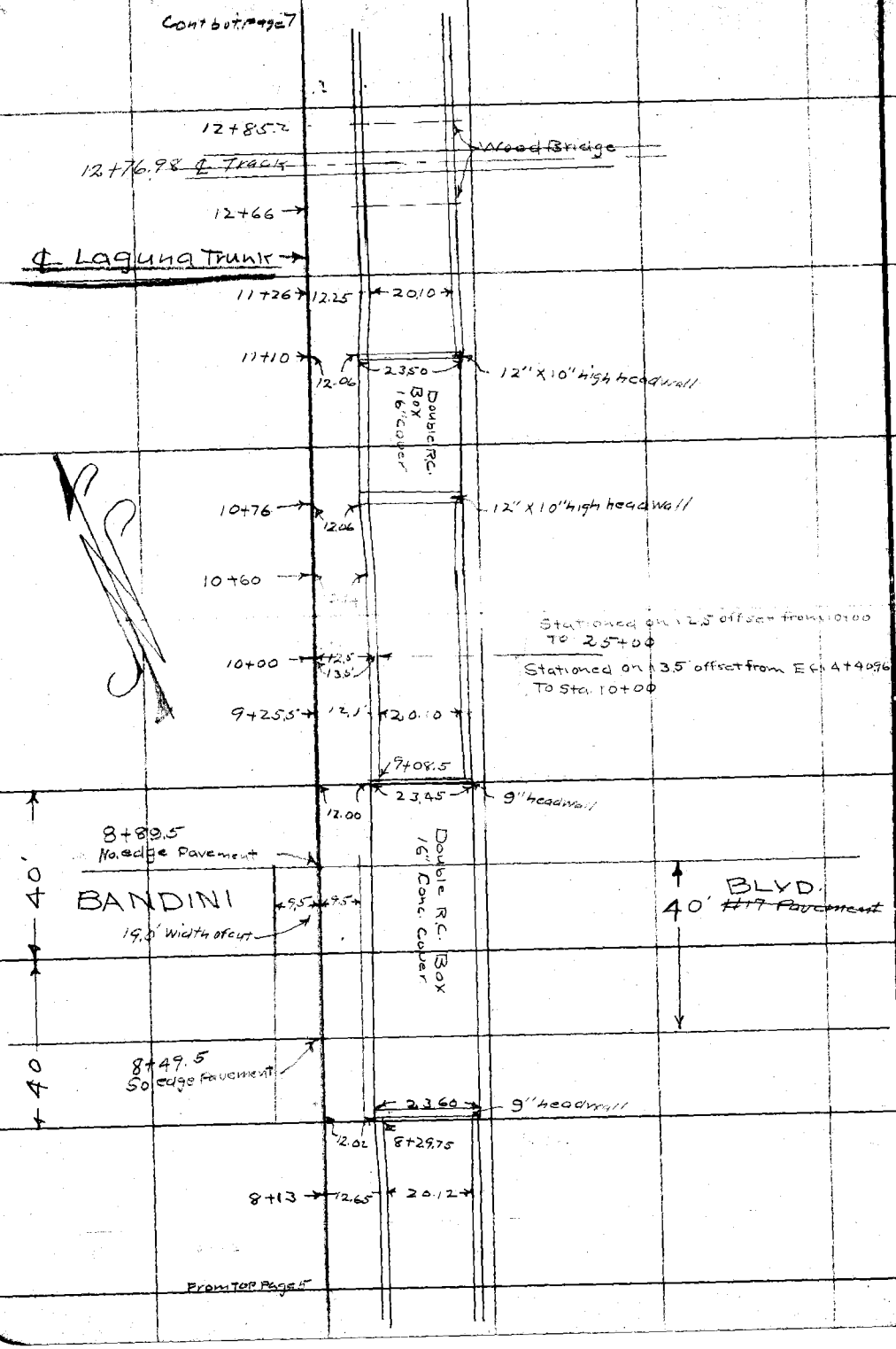

From top page 5

RETURN TO
LOS ANGELES COUNTY SURVEYOR
Do not extend notes this side of this line

Notes: ANY ADDITIONS OR CHANGES ON THIS SHEET MUST BE MADE OR CIRCLED IN Red. WITH DATE AND NAME OF PERSON MAKING CHANGE.

Date _____ Notes by _____ Chief Party _____ F. B. 374 Pg. 7

374 7

Plotted by	W. O. No. 6023 S. O. No.
Date	Location Laguna Trunk DD126
Map No.	Surveyed by M. Hayes
Plotting C'k'd by	Date Aug 17, 1928
Date	Indexed A. C. Johnson

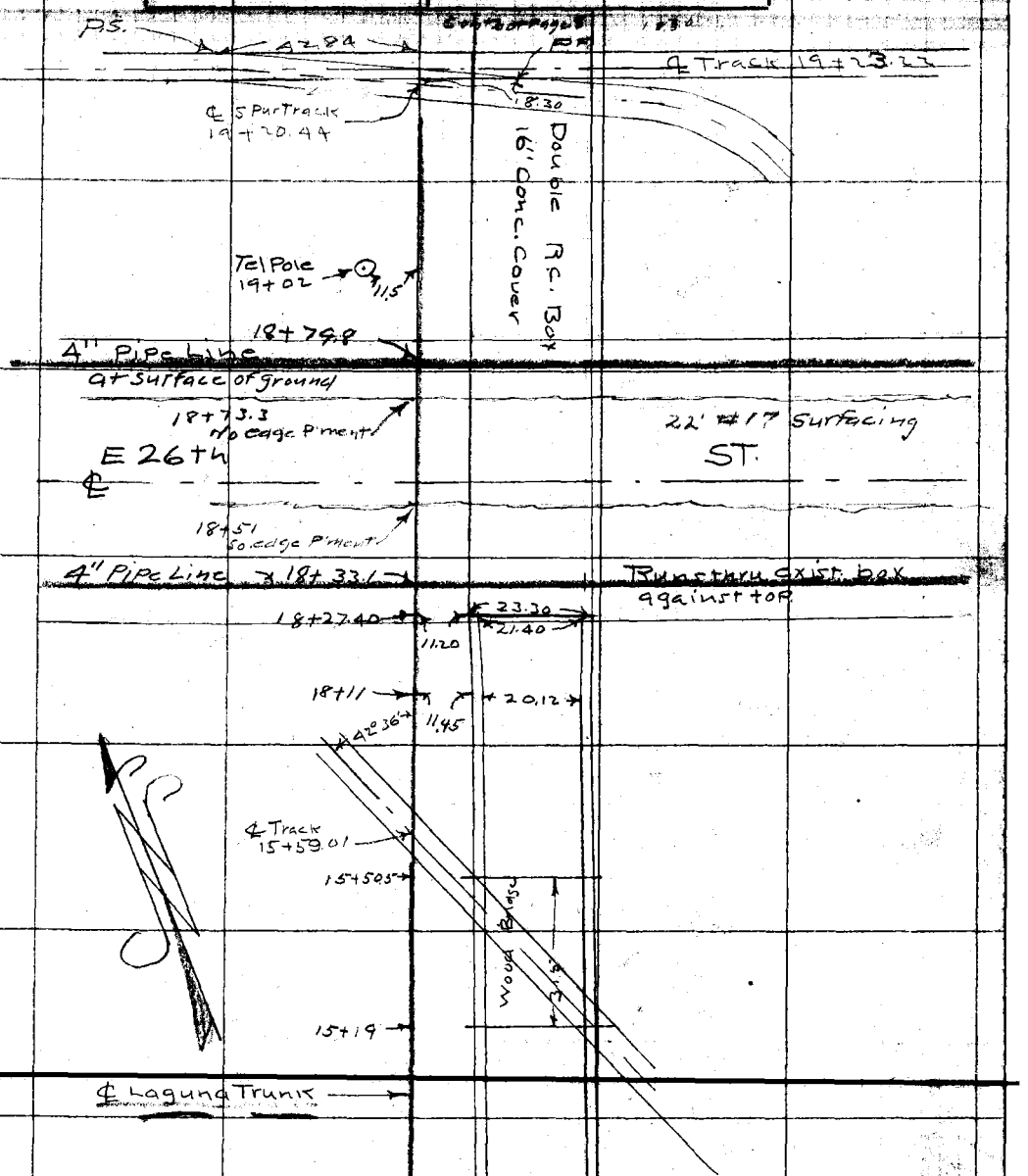

From Top Page 6

Note: ANY ADDITIONS OR CHANGES ON THIS SHEET MUST BE MADE OR CIRCLED IN Red. WITH DATE AND NAME OF PERSON MAKING CHANGE.

RETURN TO LOS ANGELES COUNTY SURVEYOR

Do not extend notes this side of this line

F.B. 374 Pg. 8 Chief Party Noted by Date 8-21-28

374 8

Cont. bot. Page 9

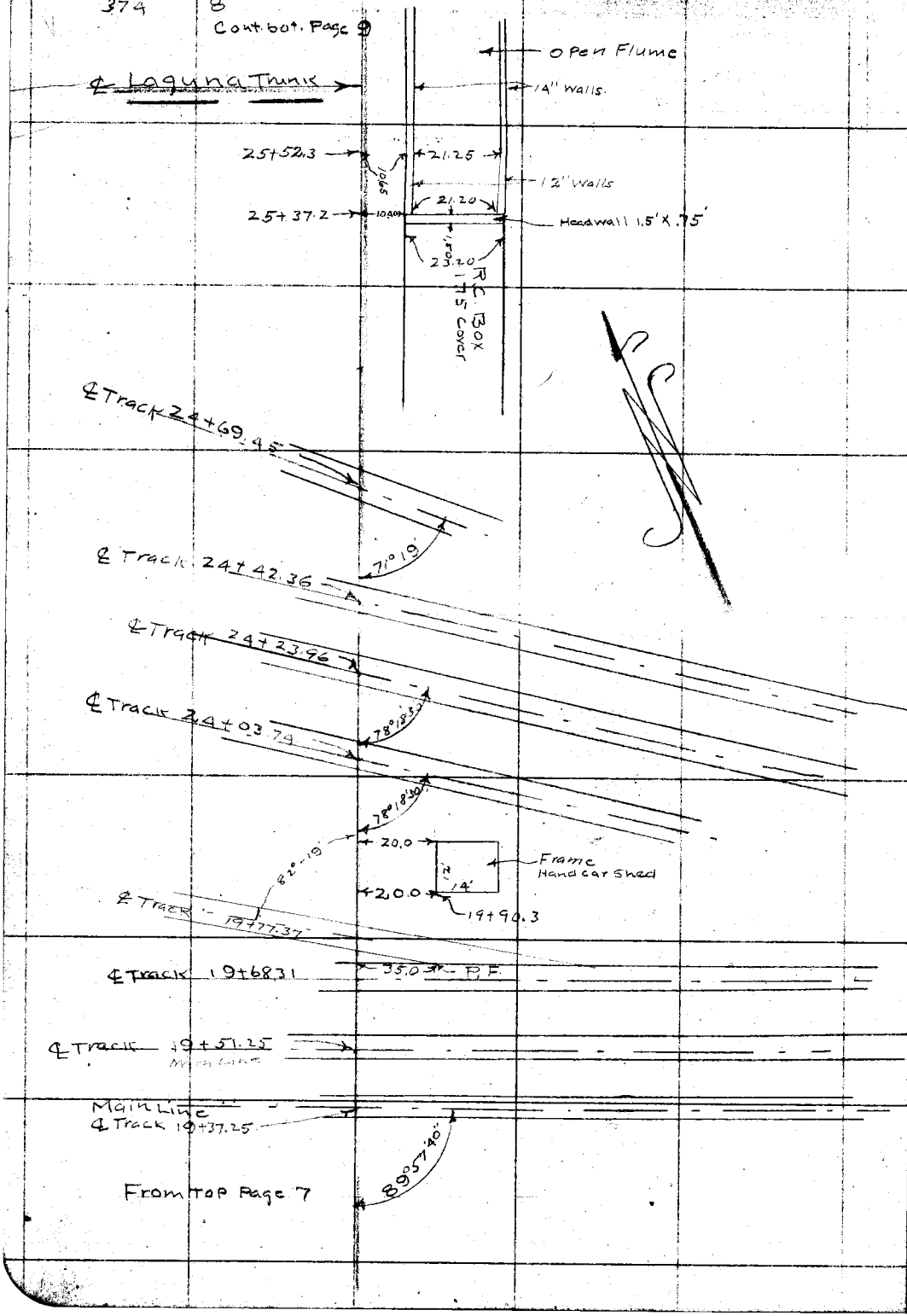

RETURN TO
LOS ANGELES COUNTY SURVEYOR
Do not extend notes this side of this line

Notes: ANY ADDITIONS OR CHANGES ON THIS SHEET MUST BE MADE OR CIRCLED IN Red. WITH DATE AND NAME OF PERSON MAKING CHANGE.

Date _____ Noted by _____ Chief Party _____ F.B. 374 Pg. 9

Plotted by _____	W. O. No. [illegible] S. O. No. _____
Date _____	Location Laguna Trunk DD1.26
Map No. _____	Surveyed by M. Hayes
Plotting C'k'd by _____	Date Aug. 27, 1928
Sum _____	Inspect [illegible]

Note: ANY ADDITIONS OR CHANGES ON THIS SHEET MUST BE MADE OR CIRCLED IN Red. WITH DATE AND NAME OF PERSON MAKING CHANGE.

RETURN TO LOS ANGELES COUNTY SURVEYOR

Do not extend notes this side of this line

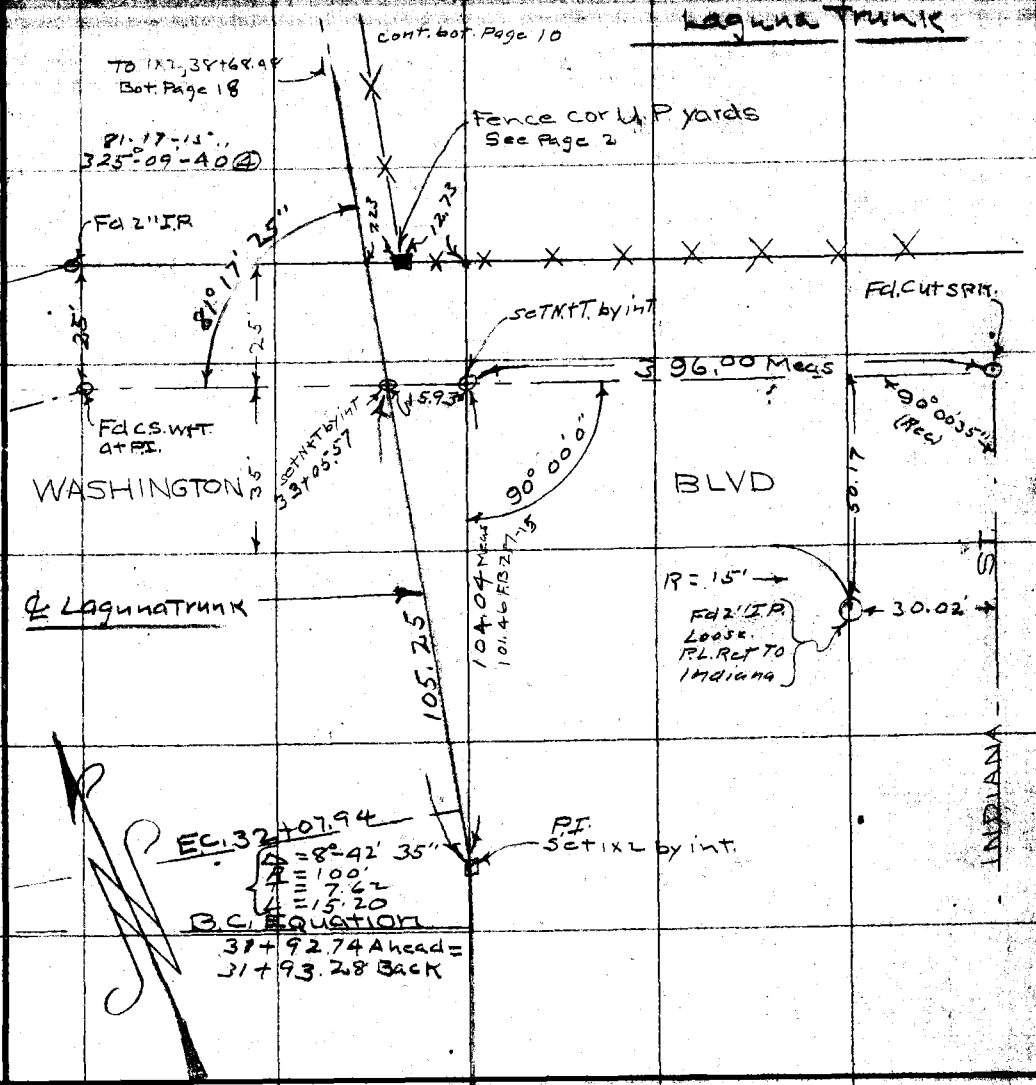

From Top Page 8

F.B. 374 Pg. 10 M. Hayes Chief Party Notes by M. H. Date 8-28-28

374 10

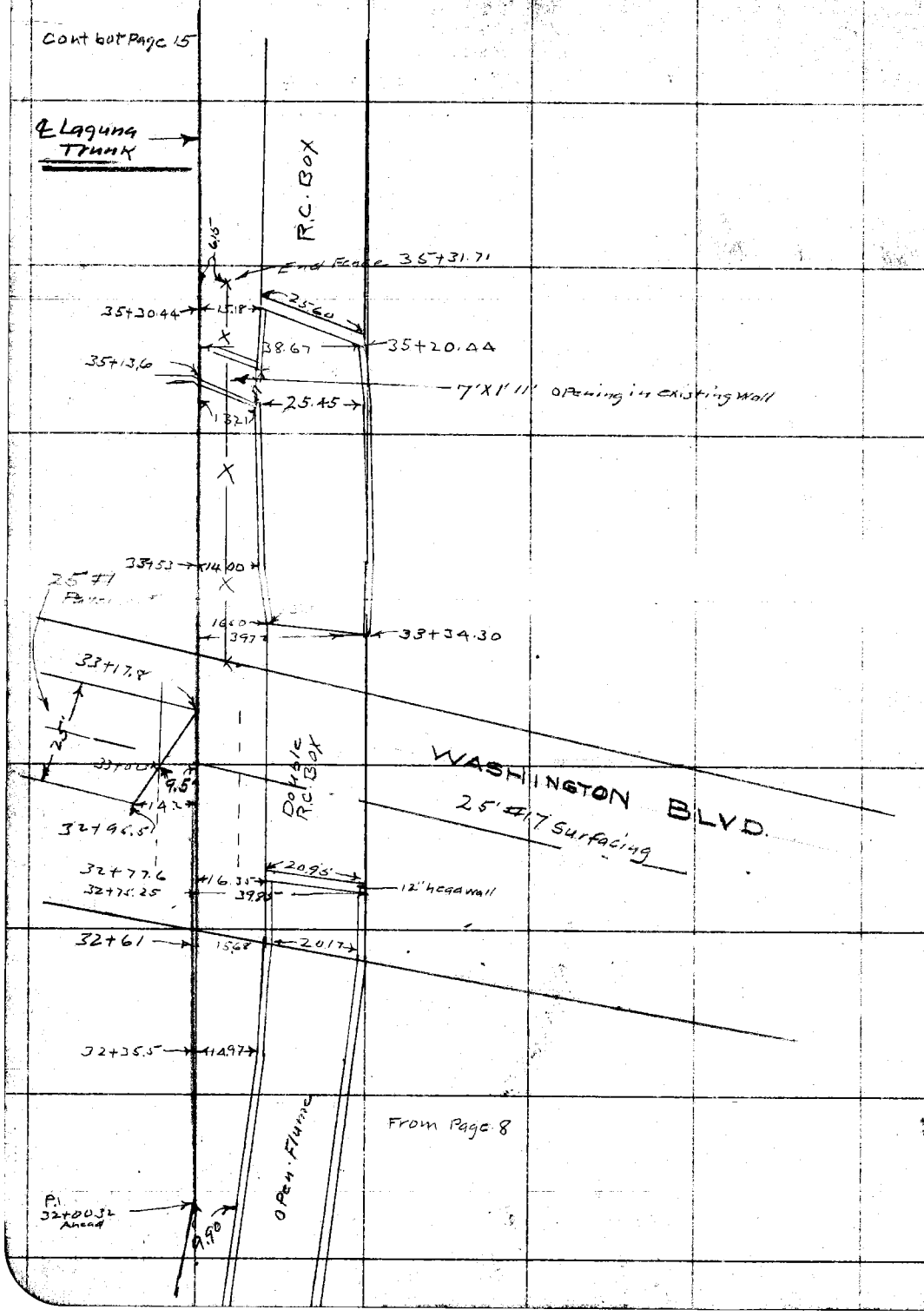

RETURN TO

LOS ANGELES COUNTY SURVEYOR

Do not extend notes this side of this line

Note: ANY ADDITIONS OR CHANGES ON THIS SHEET MUST BE MADE OR CIRCLED IN Red. WITH DATE AND NAME OF PERSON MAKING CHANGE.

Date _____ Notes by _____ Chief Party _____ F. B. 374 Pg. 11

374 11

Platted by _____	W. O. No. 6026 D. S. O. No. _____
Date _____	Location Laguna Tr. DD126
Map No. _____	Surveyed by M. Hayes
Platting C'k'd by _____	Date Aug. 27 1928
Date _____	Indexed A. C. Johnson

Laguna Trunk

Location of M. H.'s at Washington Blvd.

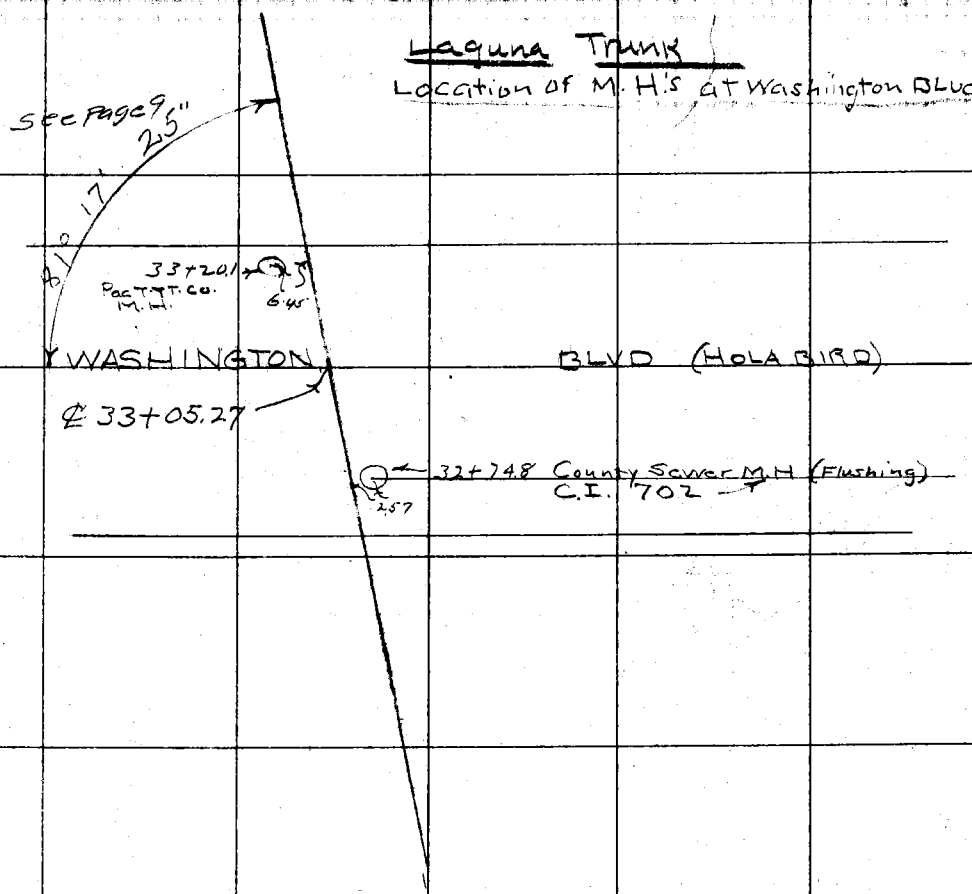

Sta	+	H.I.	−	Elev.	
BM.26-1	4360	185.375		181.015	
			15.93	169.445	El. bot. M.H. C.I. 702
BM26-1			4360	181.015	
				167.05	El. invert Storm Drain Sta 32+15

Notes: ANY ADDITIONS OR CHANGES ON THIS SHEET MUST BE MADE OR CIRCLED IN Red. WITH DATE AND NAME OF PERSON MAKING CHANGE.

Do not extend notes this side of this line

RETURN TO LOS ANGELES COUNTY SURVEYOR

F.B. 374 Pg. 12 Chief Party Notes by Date

374 12

RETURN TO

LOS ANGELES COUNTY SURVEYOR

Do not extend notes this side of this line

Notes: ANY ADDITIONS OR CHANGES ON THIS SHEET MUST BE MADE OR CIRCLED IN Red. WITH DATE AND NAME OF PERSON MAKING CHANGE.

Date _____ Notes by _____ Chief Party _____ F. B. 874 Pg. 12 13

Platted by	W. O. No. 6026 D. S. O. No.
Date	Location DDI No 26
Map No.	Surveyed by M. Hayes
Platting C'k'd by	Date Aug 30, 1928
Date	Indexed A. C. Johnson

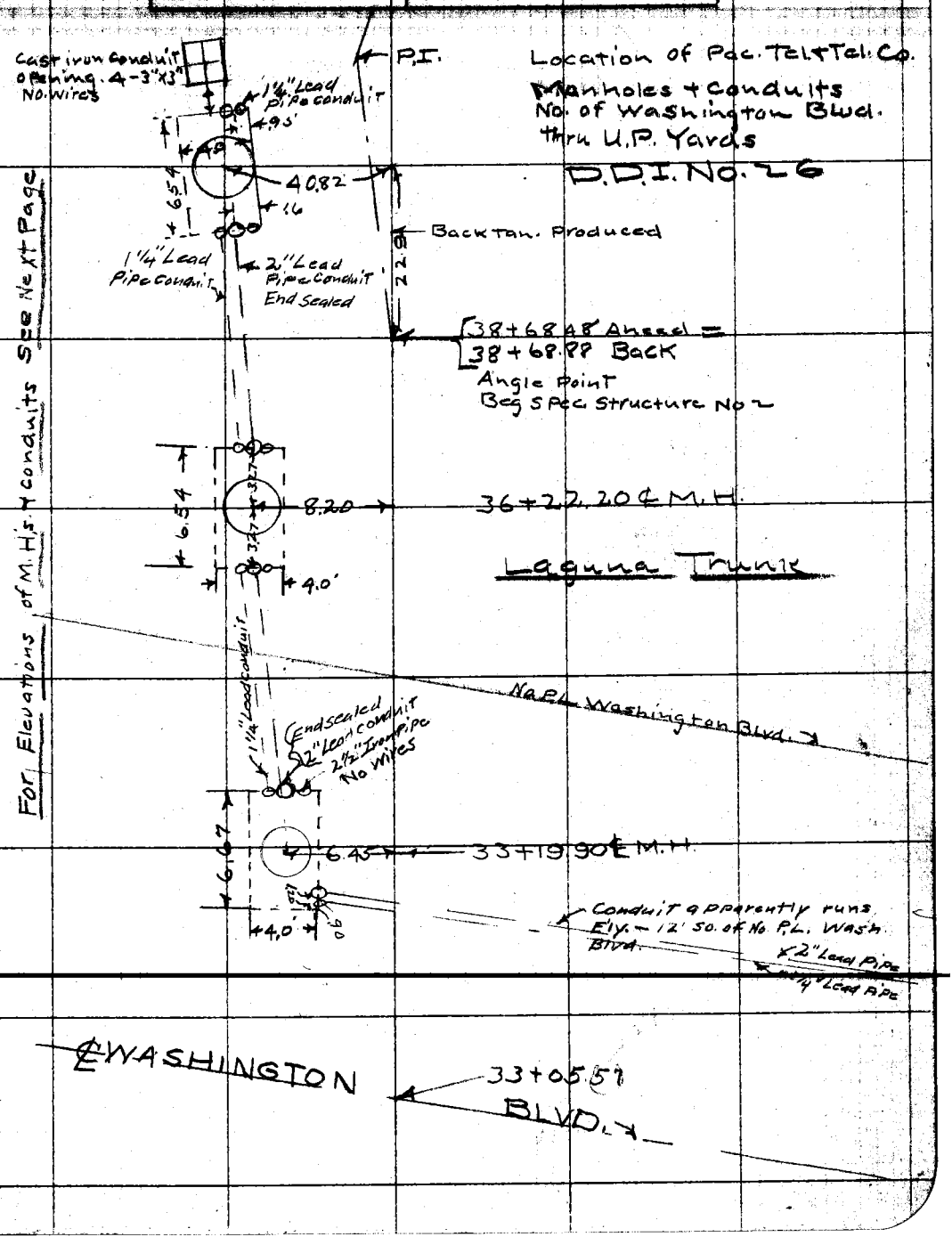

Note: ANY ADDITIONS OR CHANGES ON THIS SHEET MUST BE MADE OR CIRCLED IN Red. WITH DATE AND NAME OF PERSON MAKING CHANGE.

RETURN TO
LOS ANGELES COUNTY SURVEYOR

Do not extend notes this side of this line

F.B. 974 Pg. 14 Chief Party Notes by Date

374 14

Elevations of Pac. Tel & Tel. Co. M.H.'s & Conduits thru U.P. R.R. Yards No. of Washington Blvd D.D.I. No. 26

Sta	+	H.I.	−	Elev	
B.M. 26-1A	5.843	184.548		178.705	Lead Tack & Ex. R.R. Box No. Side Washington Blvd.
M.H. at Sta 33+19.90			10.92	173.63	Bot M.H.
			7.05	177.50	El. Eastly conduit at entrance to M.H.
			7.15	177.40	El. N'ly " " " " "
			4.25	180.30	El. Top of M.H. Rim
M.H. at Sta. 36+22.20			11.48	173.07	Bot M.H.
			9.27	175.28	El. N. conduit at entrance to M.H.
			9.89	174.66	El. So. " " " " "
T.P.	4.578	185.817	3.309	181.239	
T.P.	5.267	186.724	4.360	181.457	
M.H. at Sta 38+91.4 +40.82 Lt. of ℄ Produced			13.42	173.30	Bot M.H.
			11.15	175.57	El. N'ly. Empty conduit opening
			9.31	177.41	El. N'ly. 1½" Lead conduit
			11.15	175.57	El. S'ly 1½ +2" " "
			3.95	182.77	Top M.H. Rim
T.P.	2.672	185.701	3.635	183.029	
BM. US #554			2.770	182.931	U.S. C&GS. BM. #554 El = 182.95

See Sketch of inside M.H.'s on Preceding Page

RETURN TO LOS ANGELES COUNTY SURVEYOR

Do not extend notes this side of this line

Notes: ANY ADDITIONS OR CHANGES ON THIS SHEET MUST BE MADE OR CIRCLED IN Red. WITH DATE AND NAME OF PERSON MAKING CHANGE.

Date _____ Notes by _____ Chief Party _____ F. B. 374 PG. 15

314 15

Platted by	W. O. No. 6026 U. S. O. No.
Date	Location Laguna Tr. DR 1.26
Map No.	Surveyed by M. Hayes
Platting C'k'd by	Date Aug 20 1928
Date	Indexed A. C. Johnson

Notes: ANY ADDITIONS OR CHANGES ON THIS SHEET MUST BE MADE OR CIRCLED IN Red. WITH DATE AND NAME OF PERSON MAKING CHANGE.

Do not extend notes this side of this line

RETURN TO LOS ANGELES COUNTY SURVEYOR

Cont bot. Page 16

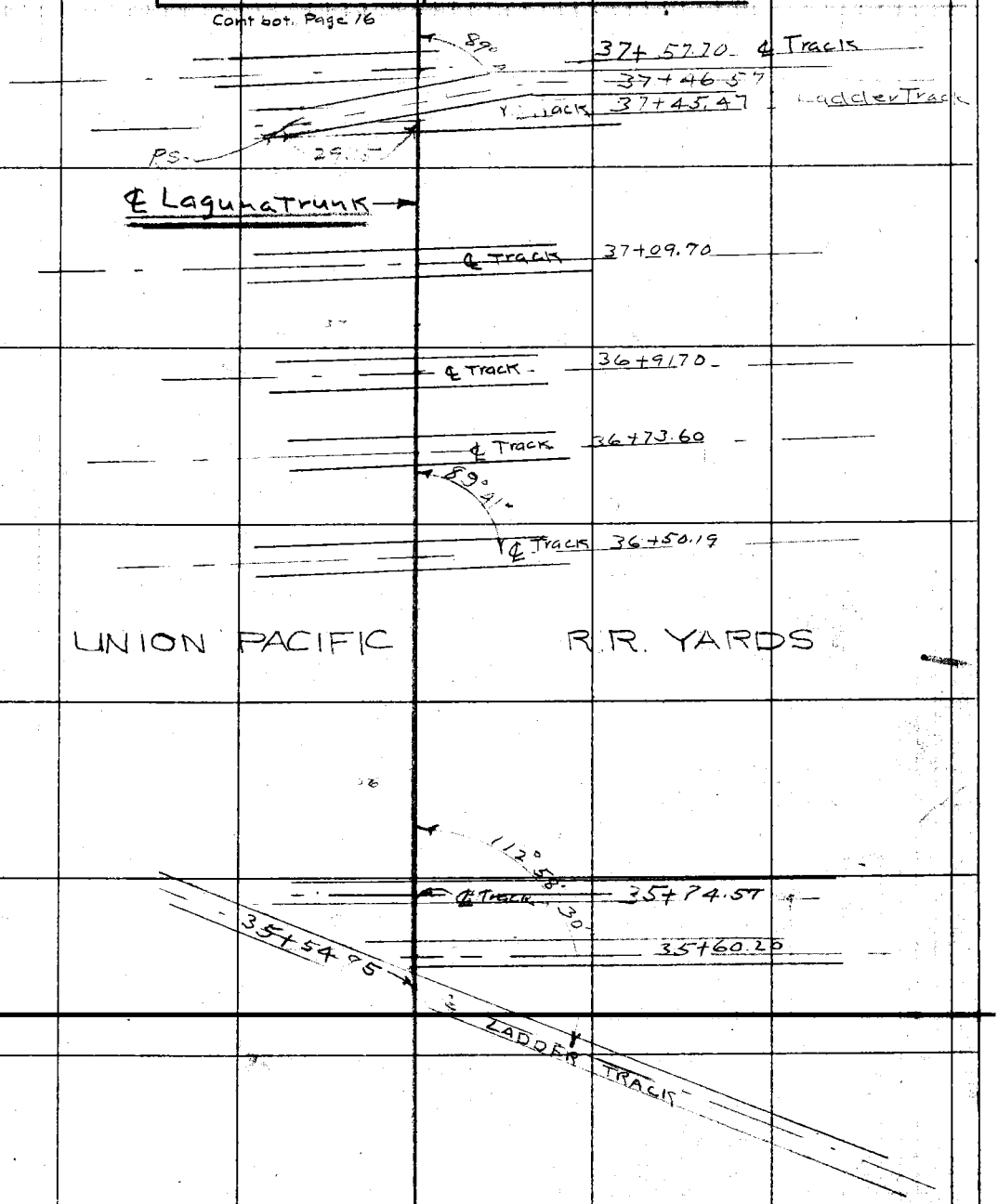

From top Page 10

F.B. 374 Pg. 16 Chief Party Notes by Date 8-29-28

374 16

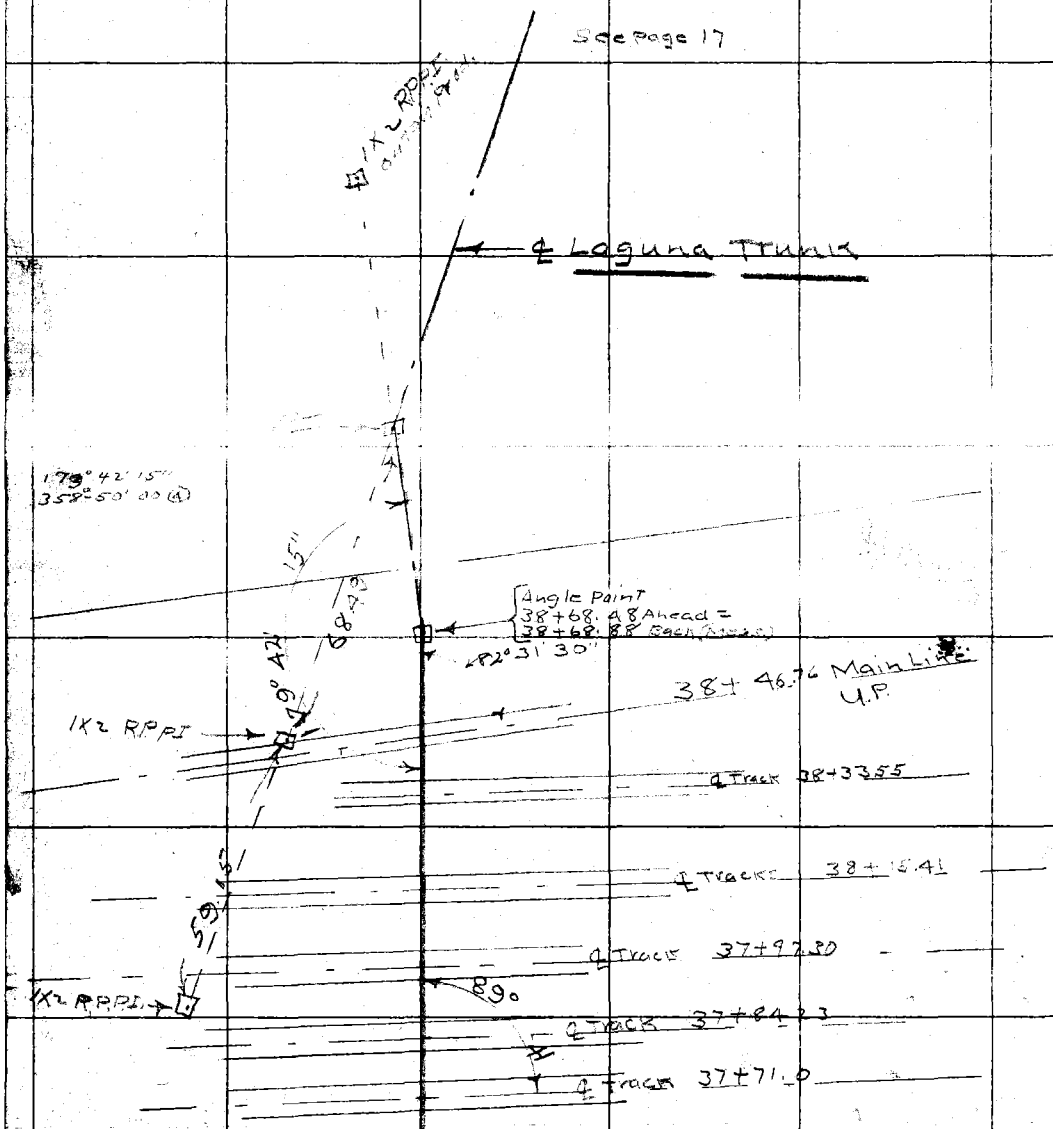

RETURN TO
LOS ANGELES COUNTY SURVEYOR

Do not extend notes this side of this line

Notes: ANY ADDITIONS OR CHANGES ON THIS SHEET MUST BE MADE OR CIRCLED IN Red. WITH DATE AND NAME OF PERSON MAKING CHANGE.

Date _____ Notes by _____ Chief Party _____ F. B. 374 Pg. 17

374 17

Platted by _____	W. O. No. 6026 D. S. O. No. _____
Date _____	Location Laguna Tr. DD1.26
Map No. _____	Surveyed by [illegible]
Platting C'k'd by _____	Date Aug 22 [illegible]
Date _____	Indexed A. C. Johnson

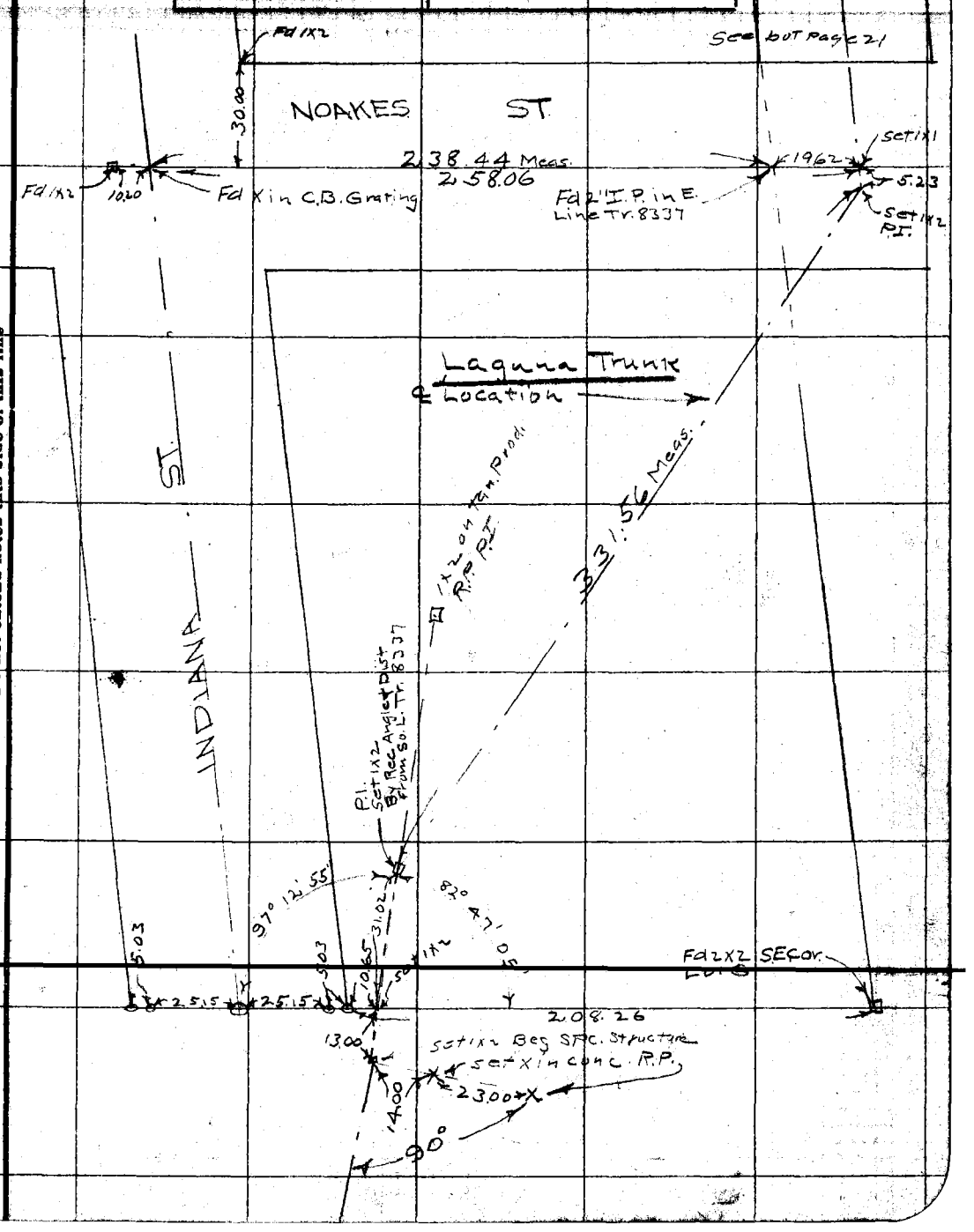

Notes: ANY ADDITIONS OR CHANGES ON THIS SHEET MUST BE MADE OR CIRCLED IN Red. WITH DATE AND NAME OF PERSON MAKING CHANGE.

Do not extend notes this side of this line

RETURN TO

LOS ANGELES COUNTY SURVEYOR

F.B. 374 Pg. 18 M. Hayes Chief Party Notes by M.H. Date 8-22-28

374 18

Laguna Trunk

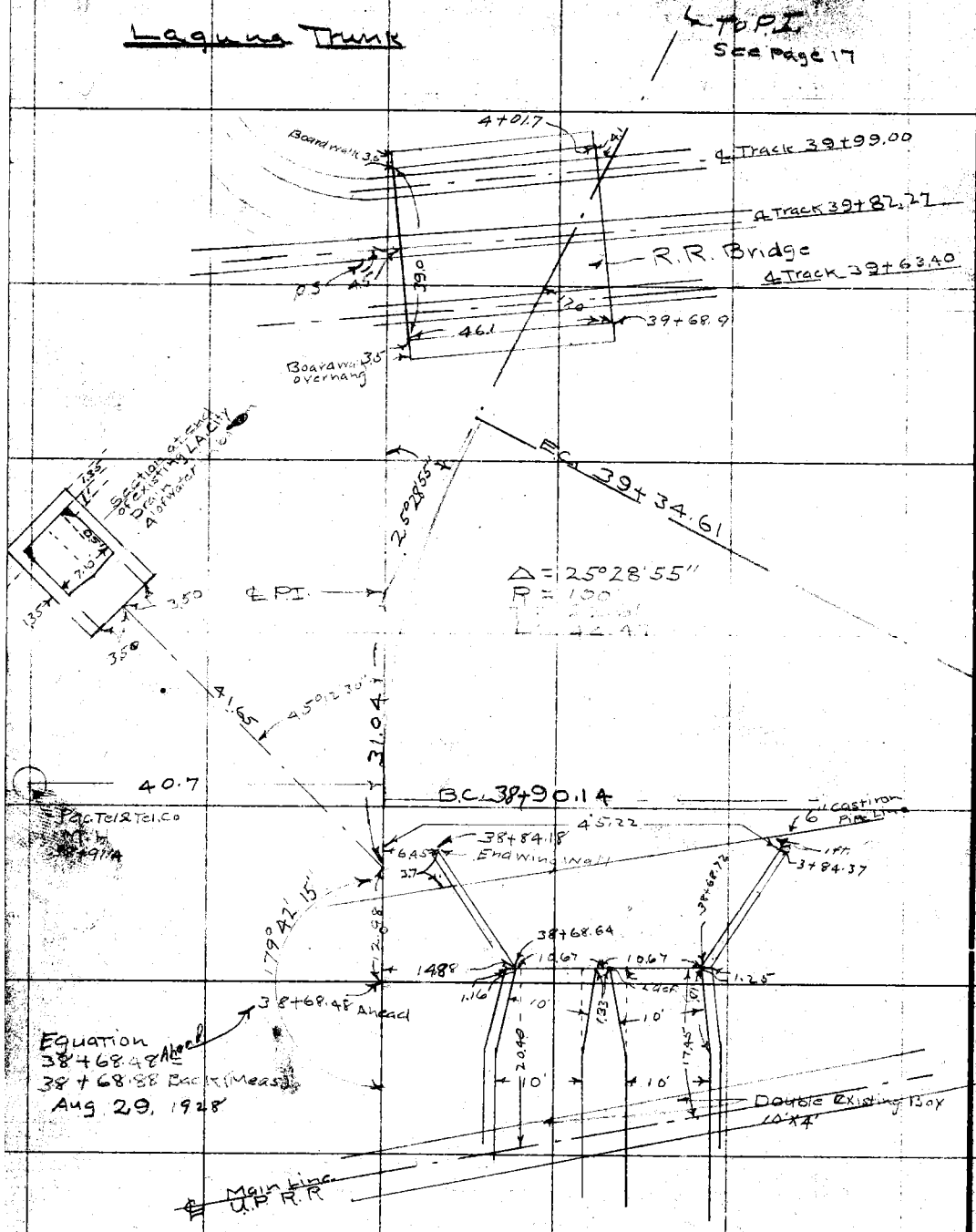

RETURN TO
LOS ANGELES COUNTY SURVEYOR

Do not extend notes this side of this line

Notes: ANY ADDITIONS OR CHANGES ON THIS SHEET MUST BE MADE OR CIRCLED IN Red. WITH DATE AND NAME OF PERSON MAKING CHANGE.

Date _____ Notes by _____ Chief Party _____ F. B. 374 Pg. 19

374 19

Platted by _____	W. O. No. 6026 U. S. O. No. _____
Date _____	Location DD1 No26
Map No. _____	Surveyed by M. Hayes
Platting C'k'd by _____	Date [illegible]
Date _____	Indexed A. C. Johnson

Laguna Trunk

R.R. Bridge Line ties on Page 18

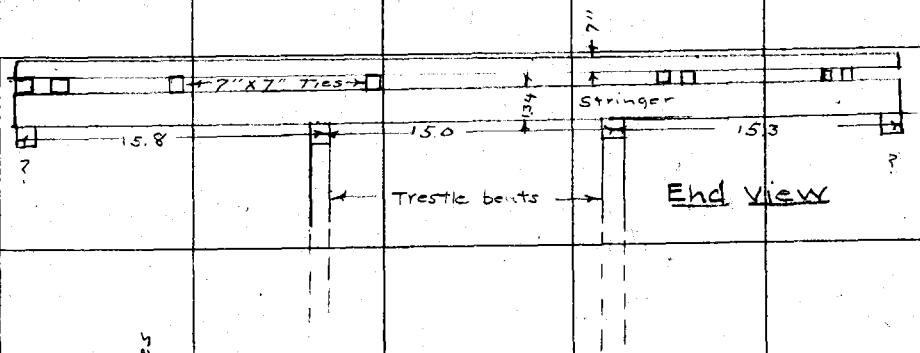

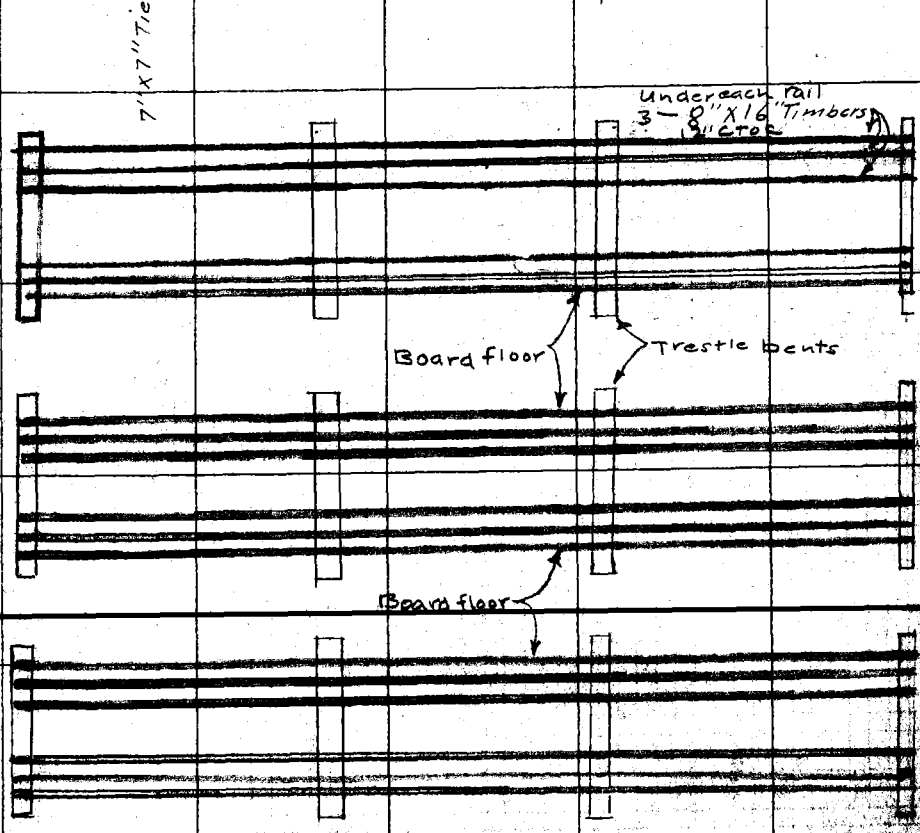

Note: ANY ADDITIONS OR CHANGES ON THIS SHEET MUST BE MADE OR CIRCLED IN Red. WITH DATE AND NAME OF PERSON MAKING CHANGE.

RETURN TO
LOS ANGELES COUNTY SURVEYOR

Do not extend notes this side of this line

F.B. 374 Pg. 20 Chief Party Notes by Date 8-31-28

374 20

Typical Trestle Bent

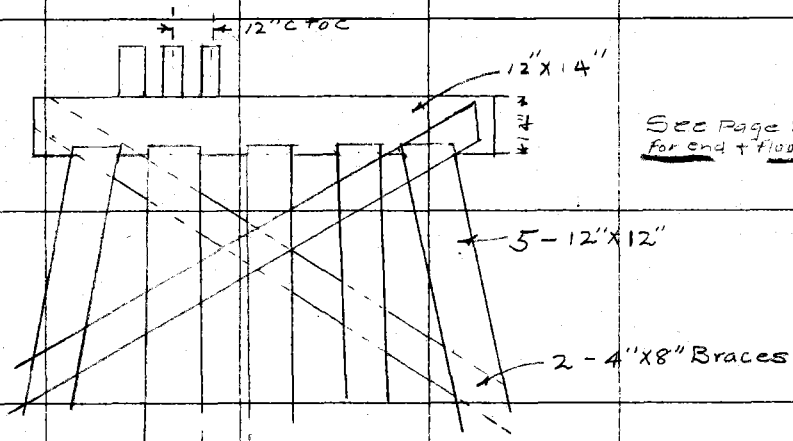

See Page 20 for end + floor Plan

RETURN TO
LOS ANGELES COUNTY SURVEYOR

Do not extend notes this side of this line

Notes: ANY ADDITIONS OR CHANGES ON THIS SHEET MUST BE MADE OR CIRCLED IN Red. WITH DATE AND NAME OF PERSON MAKING CHANGE.

Date _____ Notes by _____ Chief Party _____ F. B. 374 Pg. 21

Platted by _____	W. O. No. 6026 U. S. O. No. _____
Date _____	Location Laguna Tr. DO 26
Map No. _____	Surveyed by [illegible]
Platting C'k'd by _____	Date Oct 5 1928
Date _____	Indexed A. C. Johnson

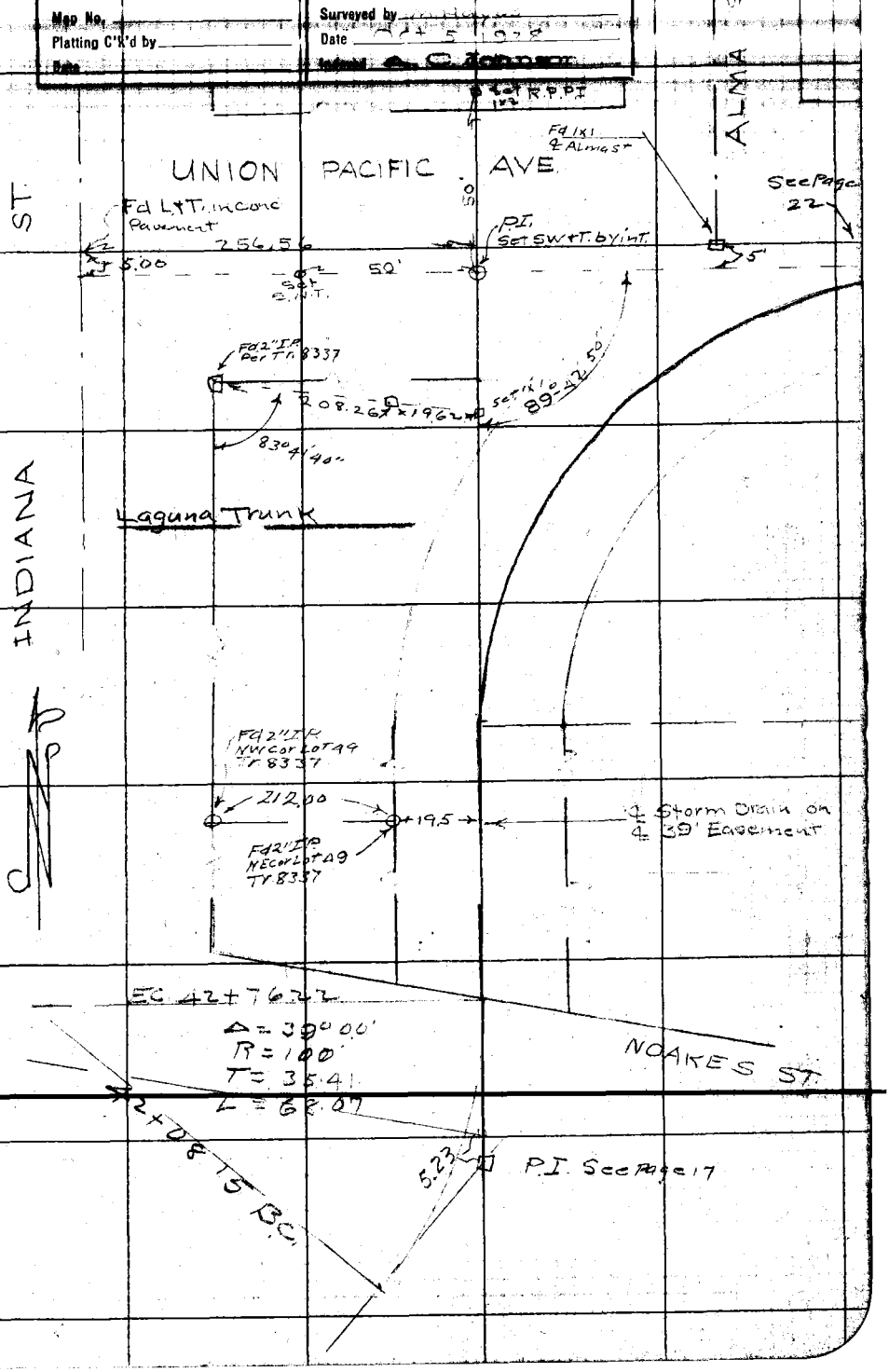

Note: ANY ADDITIONS OR CHANGES ON THIS SHEET MUST BE MADE OR CIRCLED IN Red. WITH DATE AND NAME OF PERSON MAKING CHANGE.

RETURN TO LOS ANGELES COUNTY SURVEYOR

Do not extend notes this side of this line

F.B. 374 Pg. 22

374

Chief Party Notes by Date

℄ Location Laguna Trunk in Union Pacific Ave



RETURN TO
LOS ANGELES COUNTY SURVEYOR

Do not extend notes this side of this line

Note: ANY ADDITIONS OR CHANGES ON THIS SHEET MUST BE MADE OR CHECKED IN Red. WITH DATE AND NAME OF PERSON MAKING CHANGE.

Date Oct 20-28 Notes by E. Carlson Chief Party E. Carlson F. B. 374 Pg. 28
374 23

Platted by
Date
Map No.
Platting C'k'd by

W. O. No. 6028 U. B. O. No.
Location D.D.I 26 Laguna K.
Surveyed by Oct 20 1928
Date
Instrument A. C. Johnson

Hicks St.

Cont'd. bottom of page 22

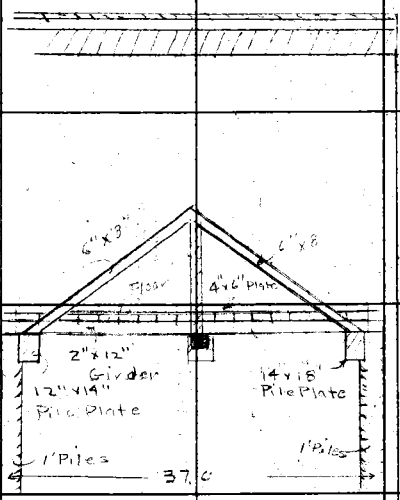

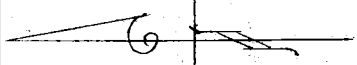

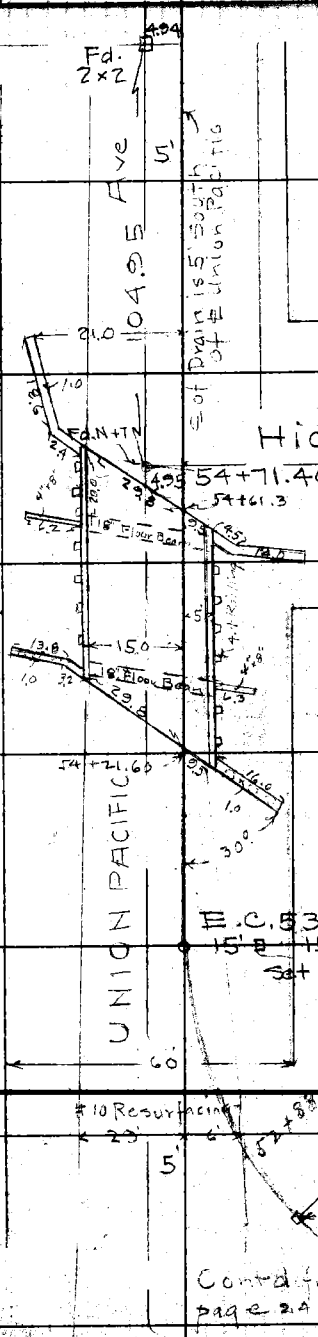

Note: ANY ADDITIONS OR CHANGES ON THIS SHEET MUST BE MADE OR CIRCLED IN Red. WITH DATE AND NAME OF PERSON MAKING CHANGE.

Do not extend notes this side of this line

RETURN TO
LOS ANGELES COUNTY SURVEYOR

F.B. 374 PG. 24 E. Carlson Chief Party Notes by E. Carlson Date Oct 20 1928

374 24

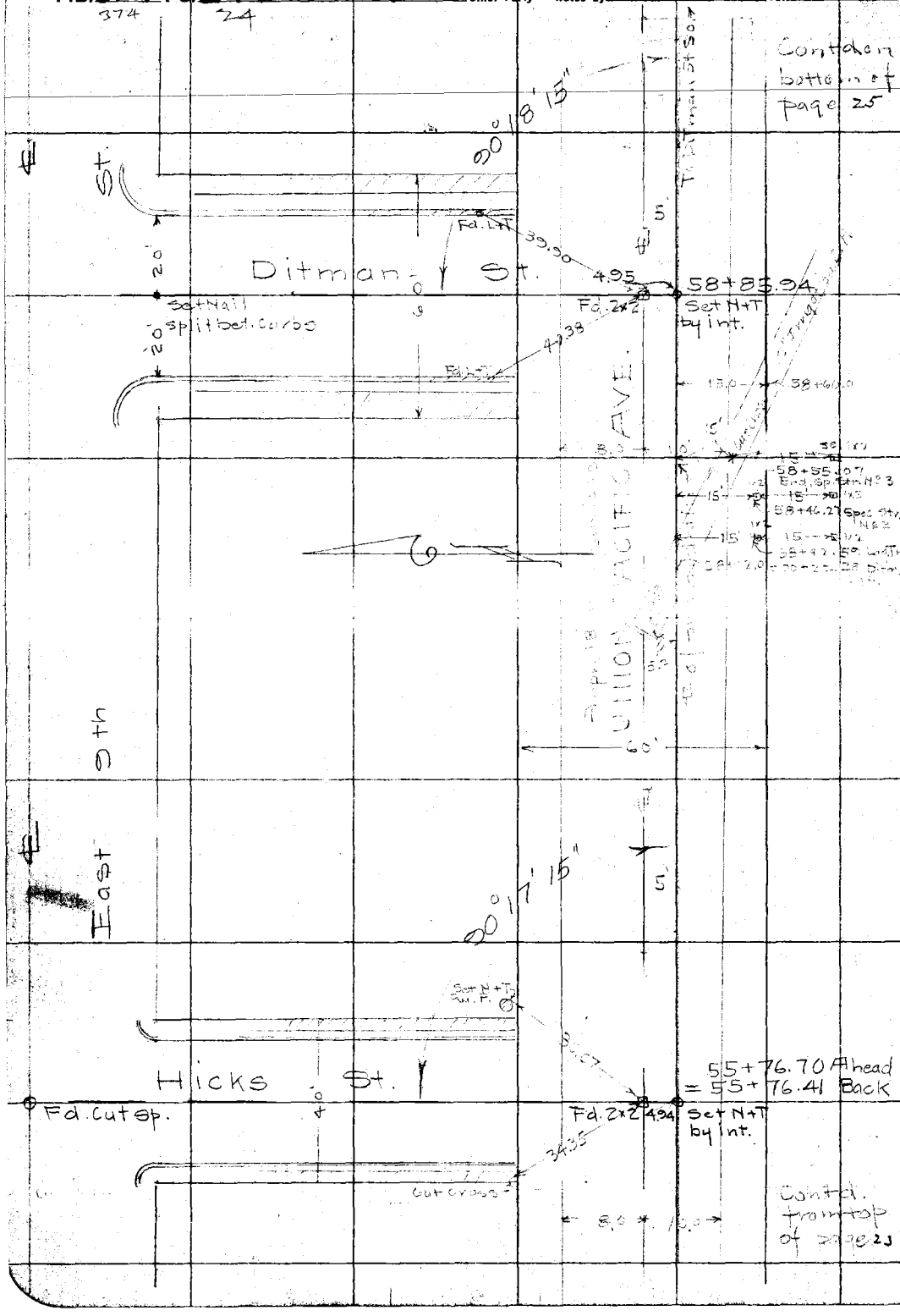

RETURN TO

LOS ANGELES COUNTY SURVEYOR

Do not extend notes this side of this line

Note: ANY ADDITIONS OR CHANGES ON THIS SHEET MUST BE MADE OR CIRCLED IN Red. WITH DATE AND NAME OF PERSON MAKING CHANGE.

Date Oct 22-28 Notes by E. Carlson Chief Party E. Carlson F. B. 374 Pg. 25

374 25

Platted by	W. O. No. 6026 D. S. O. No.
Date	Location D.D.I. 26 Laguna Tr.
Map No.	Surveyed by E. Carlson
Platting C'k'd by	Date Oct 22-1928
Date	Indexed A. C. Johnson

Notes Locker 23

Note: ANY ADDITIONS OR CHANGES ON THIS SHEET MUST BE MADE OR CIRCLED IN Red. WITH DATE AND NAME OF PERSON MAKING CHANGE.

RETURN TO LOS ANGELES COUNTY SURVEYOR

Do not extend notes this side of this line

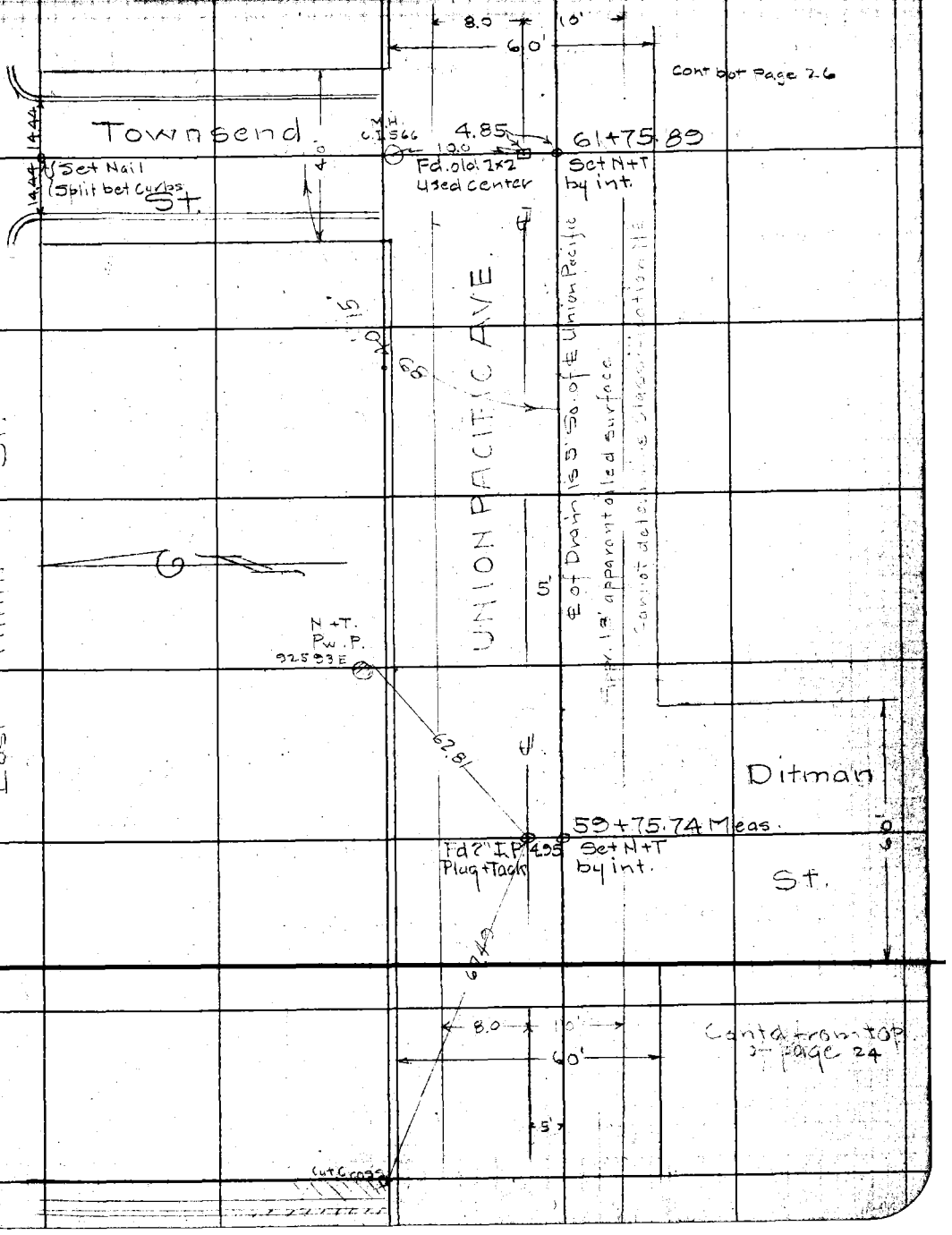

F.B. 374 Pg. 26 E. Carlson Chief Party Notes by E. Carlson Date Oct 22-28

374

26

Contd bottom page 27

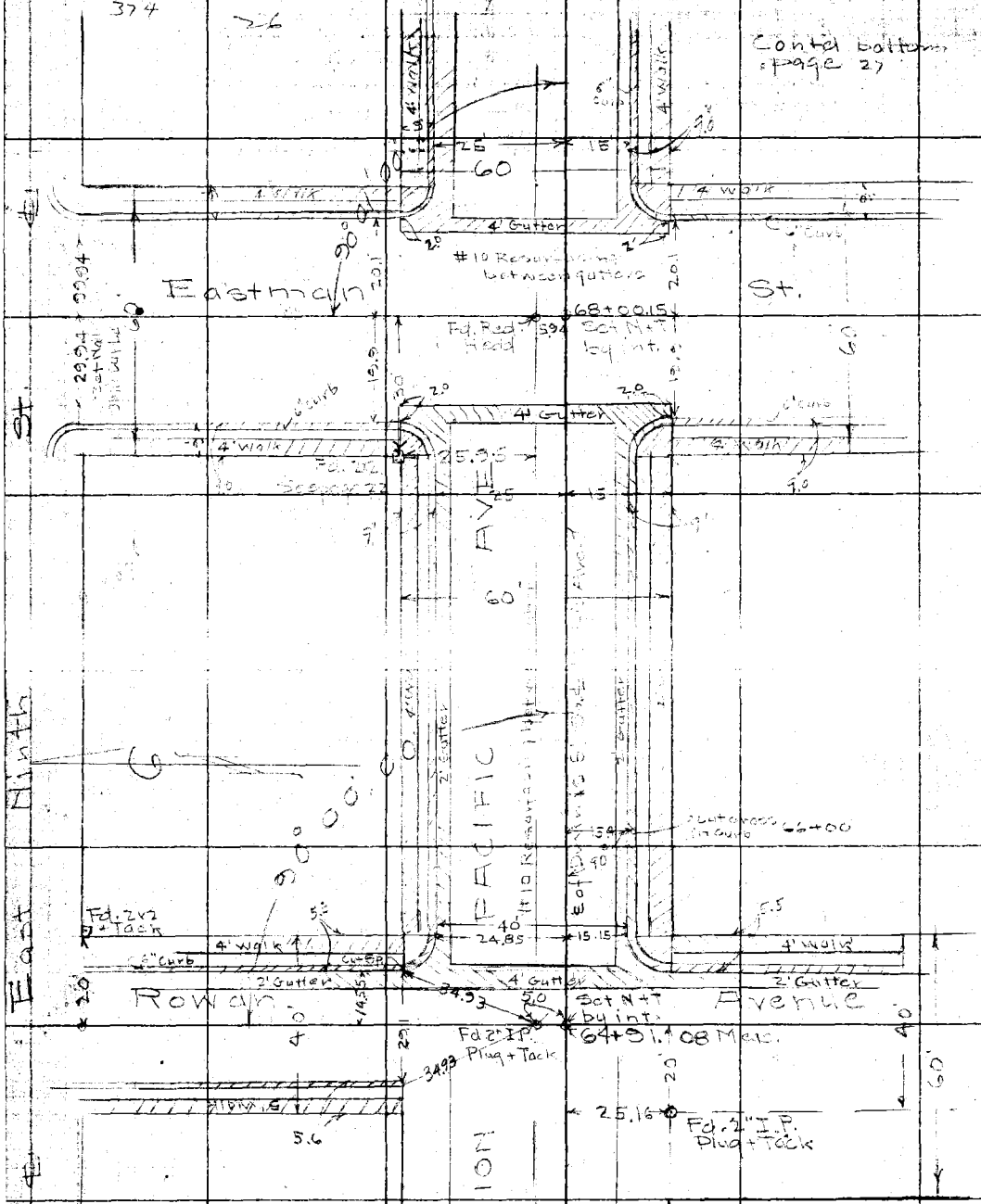

18' of oiled surface not enough to determine the classification.

Contd. from top of page 25

5

RETURN TO LOS ANGELES COUNTY SURVEYOR

Do not extend notes this side of this line

Note: ANY ADDITIONS OR CHANGES ON THIS SHEET MUST BE MADE OR CANCELED IN Red. WITH DATE AND NAME OF PERSON MAKING CHANGE.

Date _____ Notes by _____ Chief Party _____ F.B. 374 Pg. 27

Plotted by	W. O. No. 6026 U. S. O. No.
Date	Location D.D.I. No 26 Laguna Tr.
Map No.	Surveyed by
Platting C'k'd by	Date
Date	Indexed A. C. Johnson

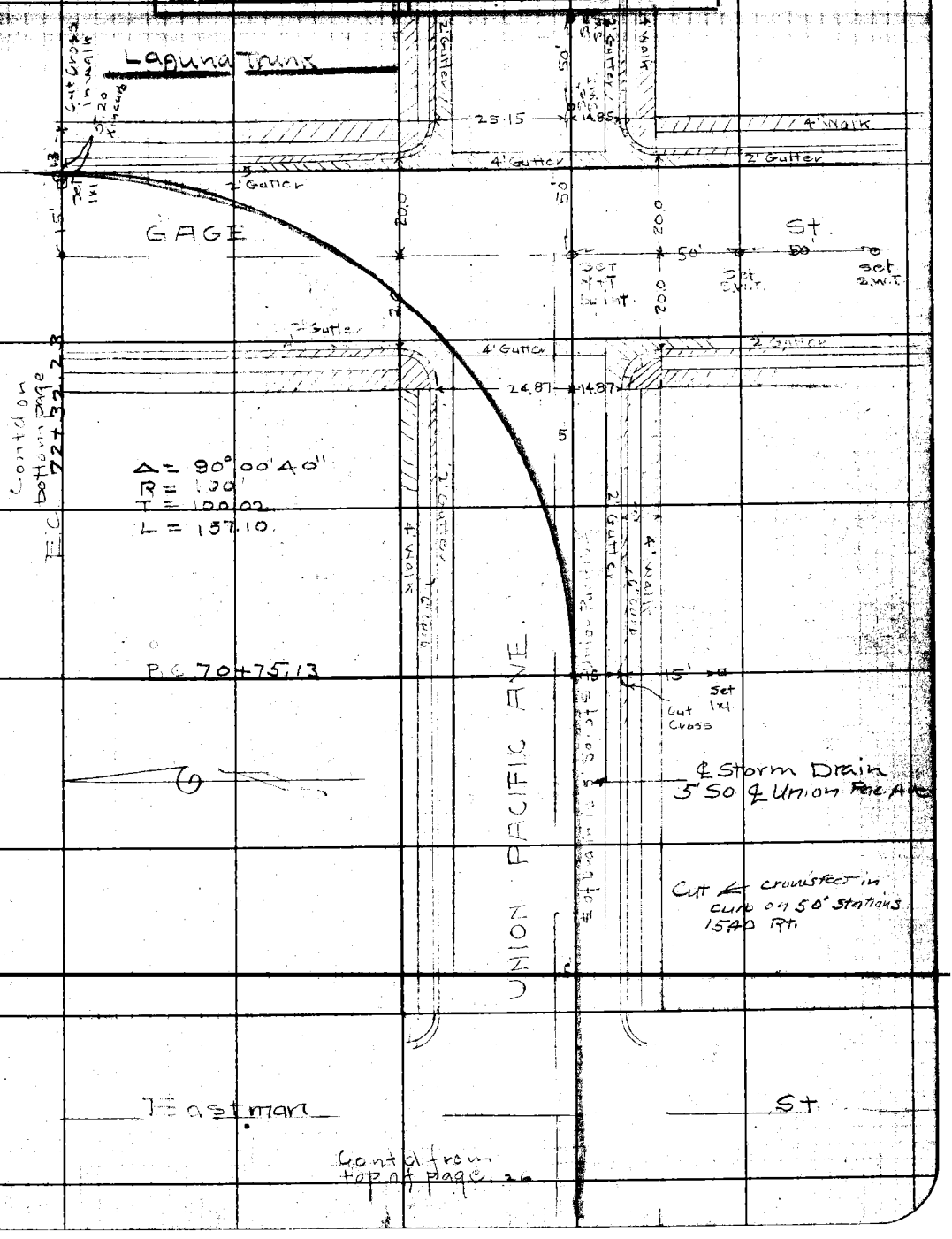

Note: ANY ADDITIONS OR CHANGES ON THIS SHEET MUST BE MADE OR CIRCLED IN Red. WITH DATE AND NAME OF PERSON MAKING CHANGE.

RETURN TO
LOS ANGELES COUNTY SURVEYOR

Do not extend notes this side of this line

F.B. 374 Pg. 28 M. Hayes Chief Party Notes by M.H. Date

374 28

Laguna Trunk



RETURN TO
LOS ANGELES COUNTY SURVEYOR

Do not extend notes this side of this line

Note: ANY ADDITIONS OR CHANGES ON THIS SHEET MUST BE MADE OR CIRCLED IN Red. WITH DATE AND NAME OF PERSON MAKING CHANGE.

Date _____ Notes by M.H. Chief Party M. Hayes F.B. 374 PG 29

374 29

Platted by	W. O. No. 6026 U. S. O. No.
Date	Location Laguna Trunk PD1.26
Map No.	Surveyed by M. Hayes
Platting C'k'd by	Date Nov. 5 1928
Date	Instrument A. C. Johnson

Laguna Trunk

Cont. Bot. Page 30



See Page 31 for ℄ Location

83+78.42 Angle Point

End Conc. Gutter

D° 13' 30" Def. Lt.

2' Conc Gutters
6' curbs
4' Walks
Continuous or as Shown

80+16.6 End Gutter, curb & Walk

79+96.64

No Line 9th St Per Tr 4510

From Top Page 28

Note: ANY ADDITIONS OR CHANGES ON THIS SHEET MUST BE MADE OR CIRCLED IN Red. WITH DATE AND NAME OF PERSON MAKING CHANGE.

Do not extend notes this side of this line

RETURN TO
LOS ANGELES COUNTY SURVEYOR

F.B. 374 Pg. 30 M Hayes Chief Party Notes by M.H. Date NOV. 5, 1928

374 30

Laguna Trunk

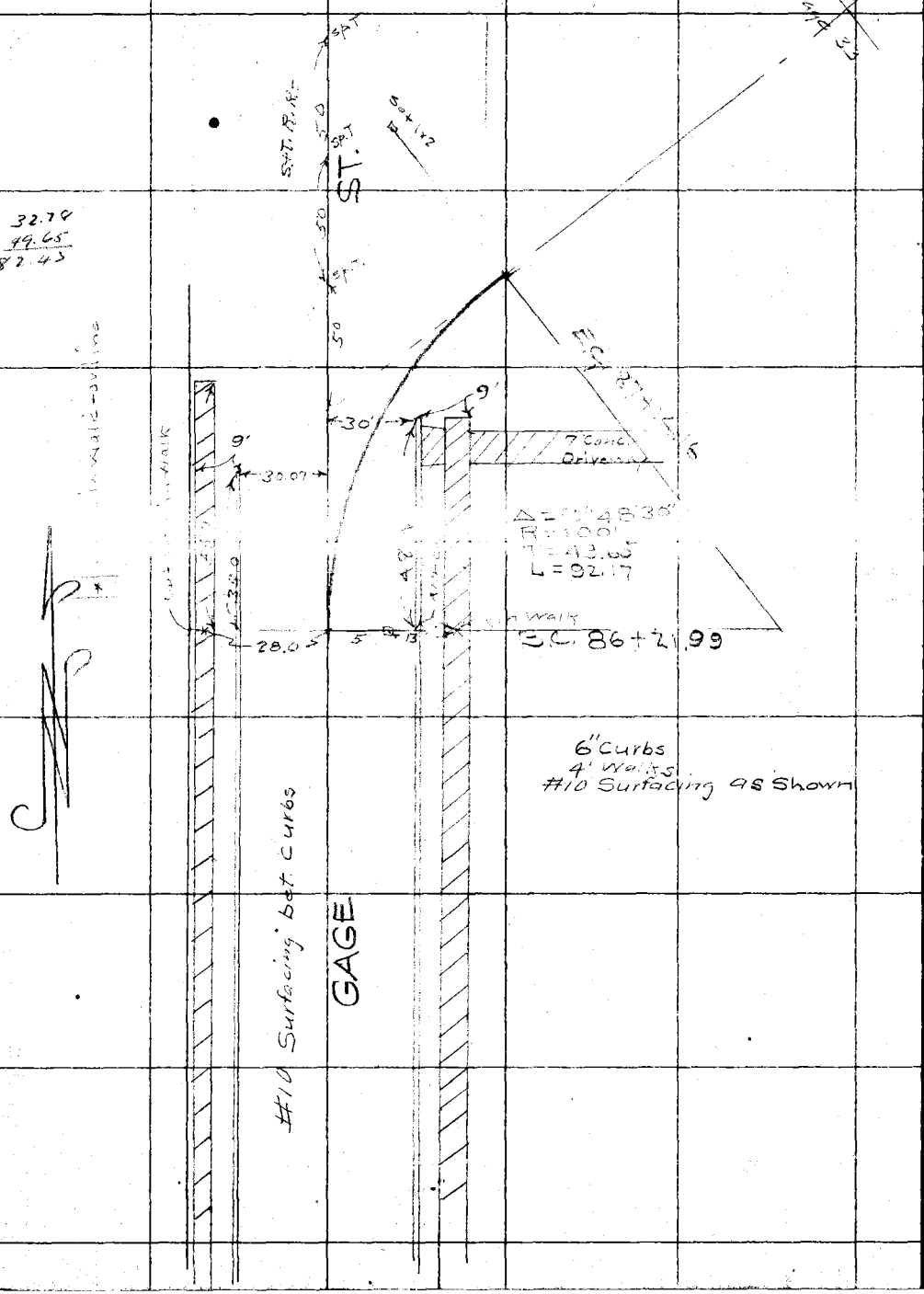

RETURN TO
LOS ANGELES COUNTY SURVEYOR
Do not extend notes this side of this line

Note: ANY ADDITIONS OR CHANGES ON THIS SHEET MUST BE MADE OR CIRCLED IN Red. WITH DATE AND NAME OF PERSON MAKING CHANGE.

Date _____ Notes by M. H. Chief Party _____ F. B. 374 PG. 31

Plotted by	W. O. No. [illegible] U. S. O. No.
Date	Location LAGUNA TR. DDI No 26
Map No.	Surveyed by M. H.
Platting C'k'd by	Date Aug 6, 1928
Date	Indexed A. C. Johnson

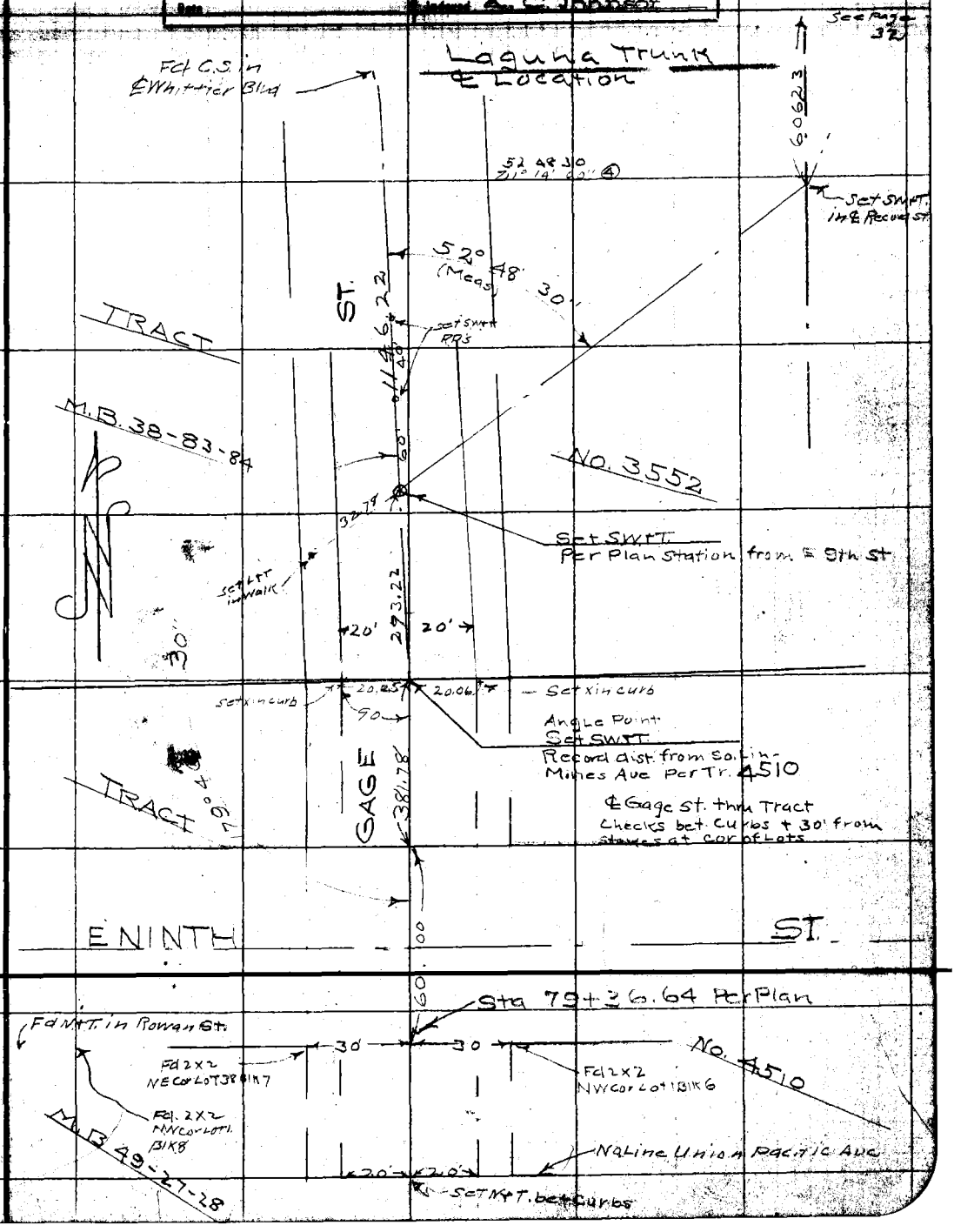

Note: ANY ADDITIONS OR CHANGES ON THIS SHEET MUST BE MADE OR CIRCLED IN Red. WITH DATE AND NAME OF PERSON MAKING CHANGE.

RETURN TO
LOS ANGELES COUNTY SURVEYOR

Do not extend notes this side of this line

F.B. 374 Pg. 32 Chief Party Notes by Date 8-7-28

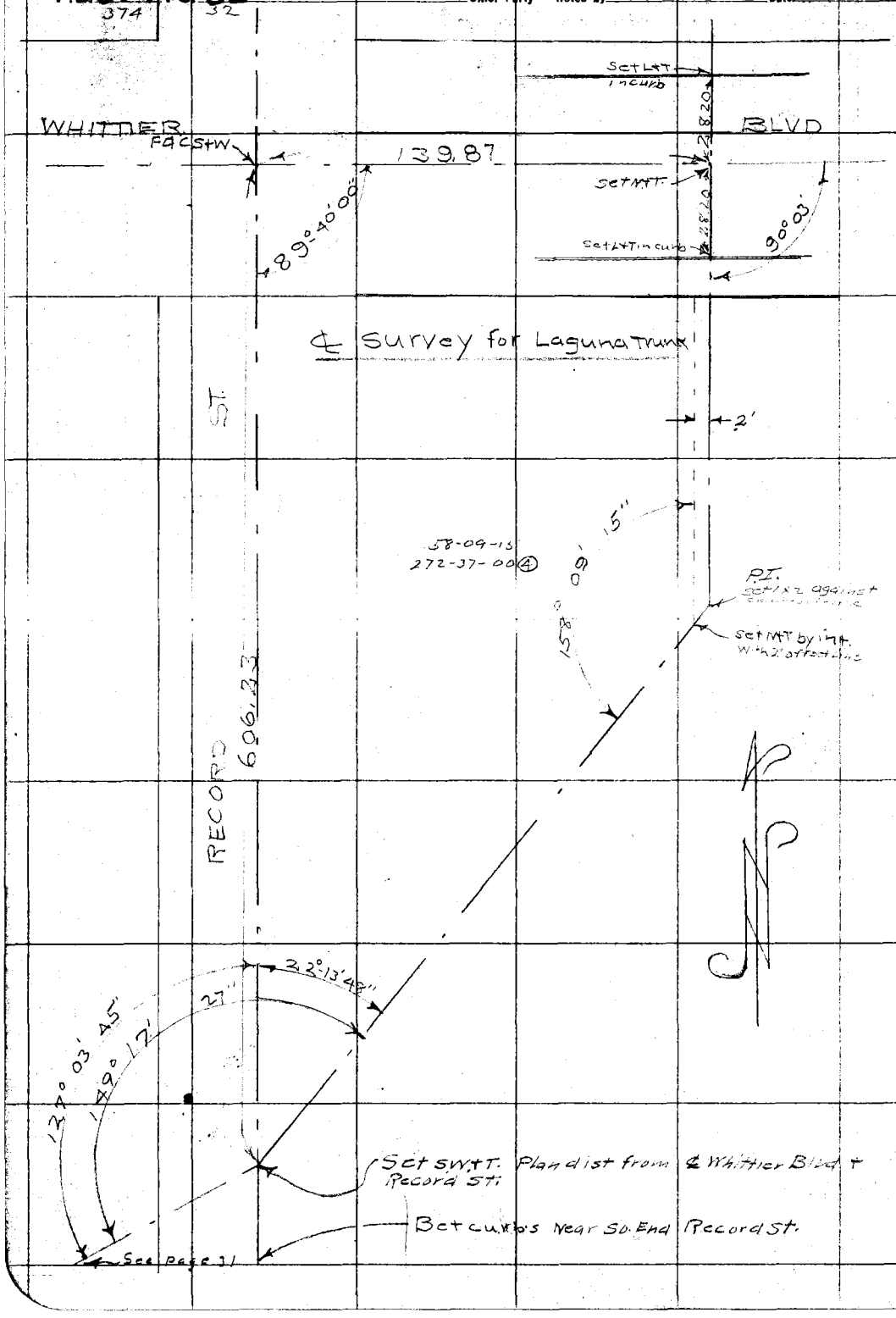

RETURN TO
LOS ANGELES COUNTY SURVEYOR
Do not extend notes this side of this line

Note: ANY ADDITIONS OR CHANGES ON THIS SHEET MUST BE MADE OR CIRCLED IN Red. WITH DATE AND NAME OF PERSON MAKING CHANGE.

Date _____ Notes by _____ Chief Party _____ F.B. 374 PG. 33

Platted by	W. O. No. 6026 U. S. O. No.
Date	Location Laguna Trunk DR 126
Map No.	Surveyed by M. Hayes
Platting C'k'd by	Date Aug 9, 1948
Date	Indexed A. C. Johnson

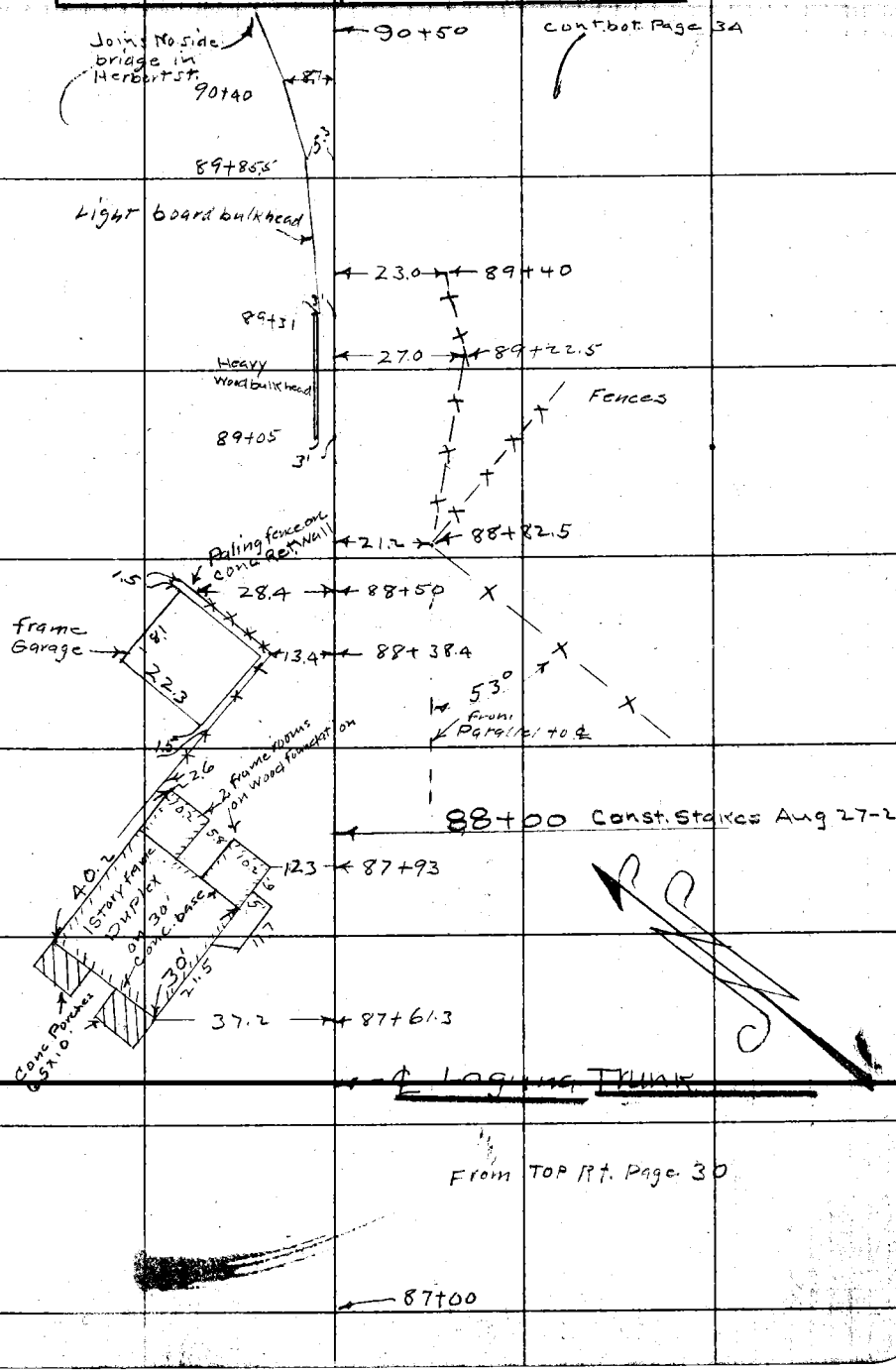

Notes: ANY ADDITIONS OR CHANGES ON THIS SHEET MUST BE MADE OR CIRCLED IN Red. WITH DATE AND NAME OF PERSON MAKING CHANGE.

Do not extend notes this side of this line

RETURN TO LOS ANGELES COUNTY SURVEYOR

RETURN TO

LOS ANGELES COUNTY SURVEYOR

Note: ANY ADDITIONS OR CHANGES ON THIS SHEET MUST BE MADE OR CIRCLED IN **Red.** WITH DATE AND NAME OF PERSON MAKING CHANGE.

Do not extend notes this side of this line

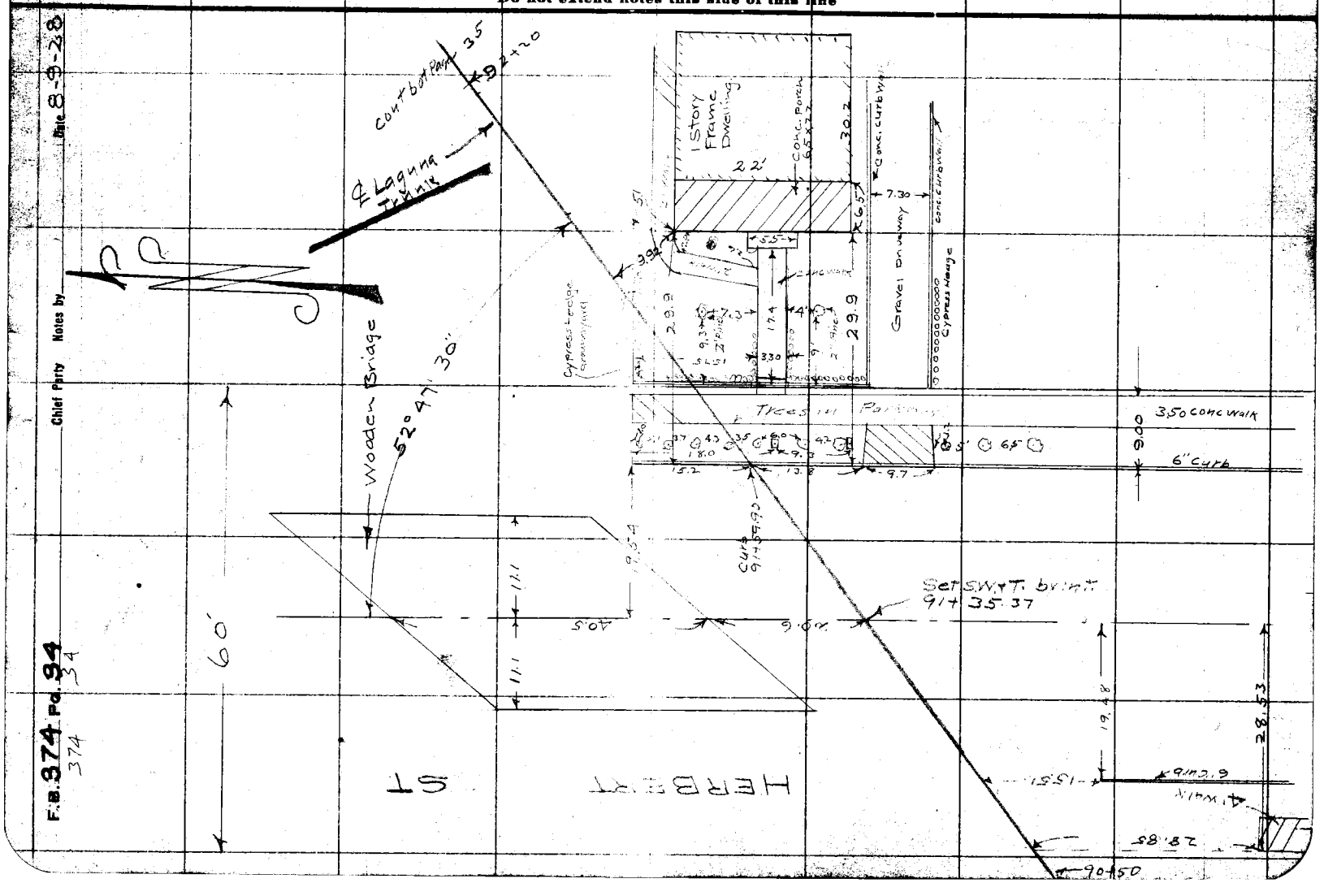

Date _____ Notes by _____ Chief Party _____ F. B. 374 Pg. 35

Platted by _____	W. O. No. 6026 D. S. O. No. _____
Date _____	Location Laguna Trunk DDI No 26
Map No. _____	Surveyed by [illegible]
Platting C'k'd by _____	Date [illegible]
Date _____	Indexed A. C. Johnson

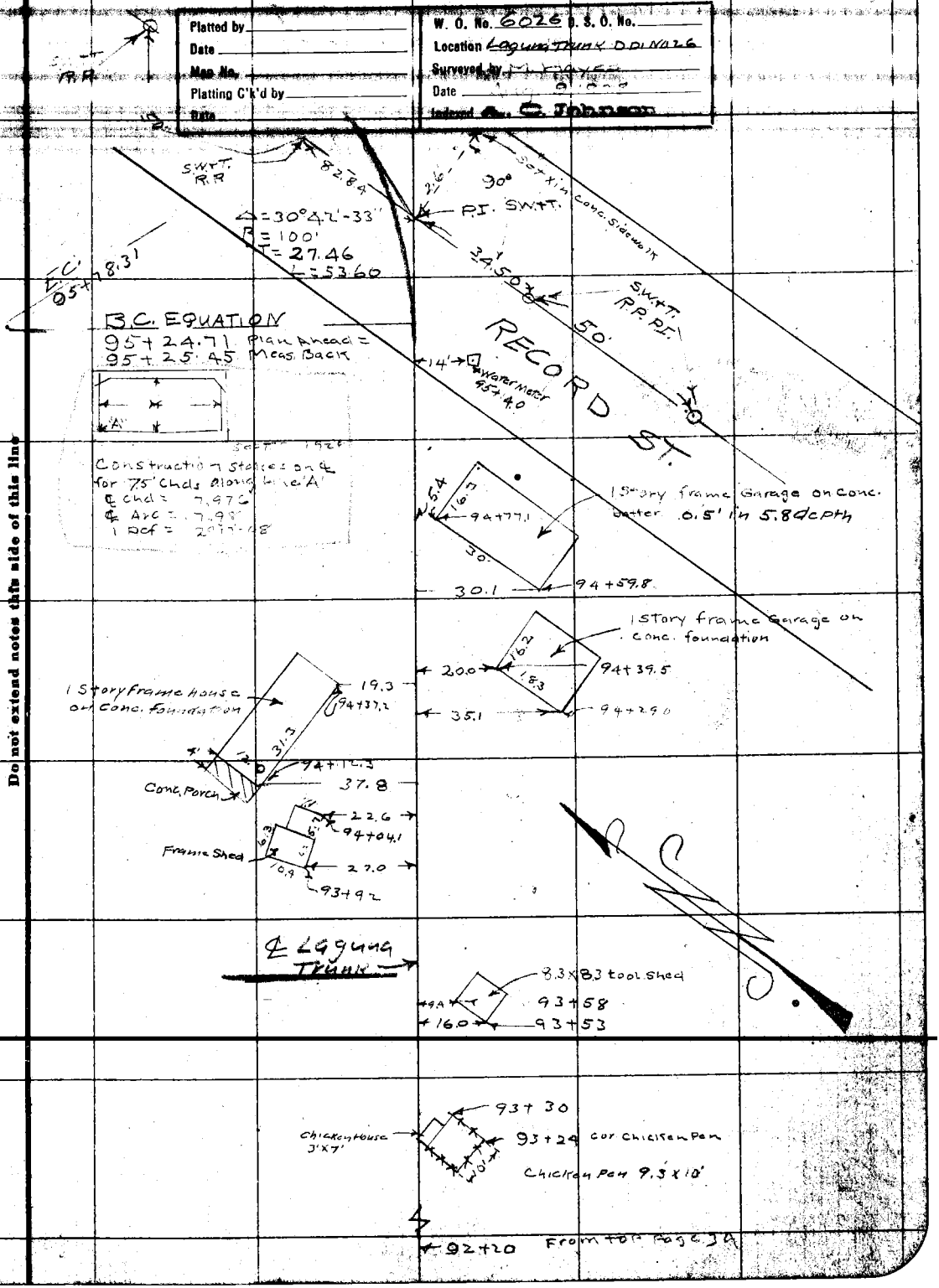

Notes: ANY ADDITIONS OR CHANGES ON THIS SHEET MUST BE MADE OR CIRCLED IN Red. WITH DATE AND NAME OF PERSON MAKING CHANGE.

RETURN TO LOS ANGELES COUNTY SURVEYOR

Do not extend notes this side of this line

F.B. 374 PG. 36 Chief Party Notes by Date

374 36

RETURN TO
LOS ANGELES COUNTY SURVEYOR
Do not extend notes this side of this line

Note: ANY ADDITIONS OR CHANGES ON THIS SHEET MUST BE MADE OR CIRCLED IN Red. WITH DATE AND NAME OF PERSON MAKING CHANGE.

Date _____ Notes by _____ Chief Party _____ F. B. 374 Pg. 37

374 37

Plotted by	W. O. No. 6026 S. S. O. No.
Date	Location Laguna Trunk D.D. 1.26
Map No.	Surveyed by M. Hayes
Platting C'k'd by	Date August 10 1928
Date	Indexed C. Johnson

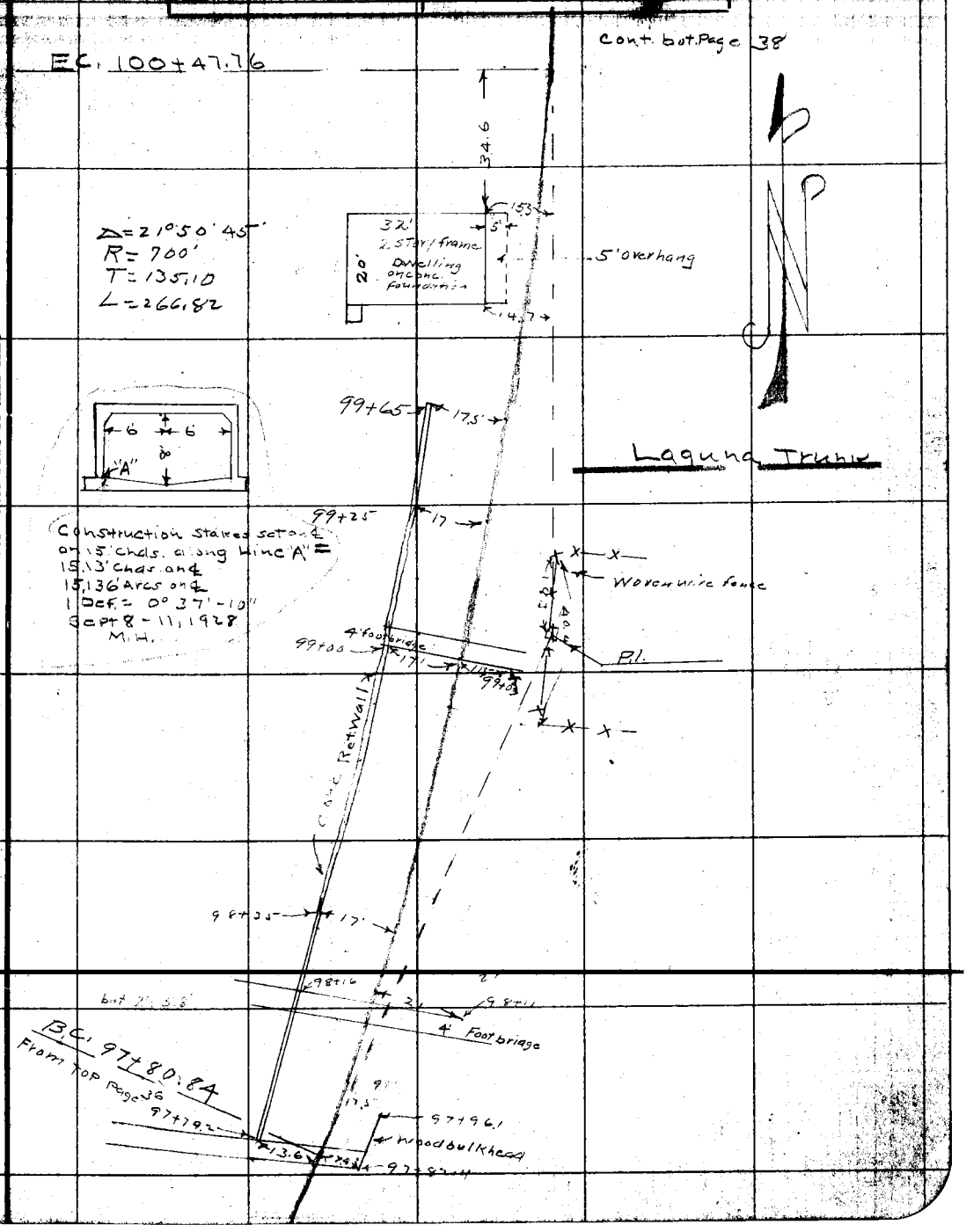

Notes: ANY ADDITIONS OR CHANGES ON THIS SHEET MUST BE MADE OR CIRCLED IN RED WITH DATE AND NAME OF PERSON MAKING CHANGE.

RETURN TO LOS ANGELES COUNTY SURVEYOR

Do not extend notes this side of this line

F.B. 374 Pg. 38 Chief Party Notes by Date

374 38

Laguna Trunk

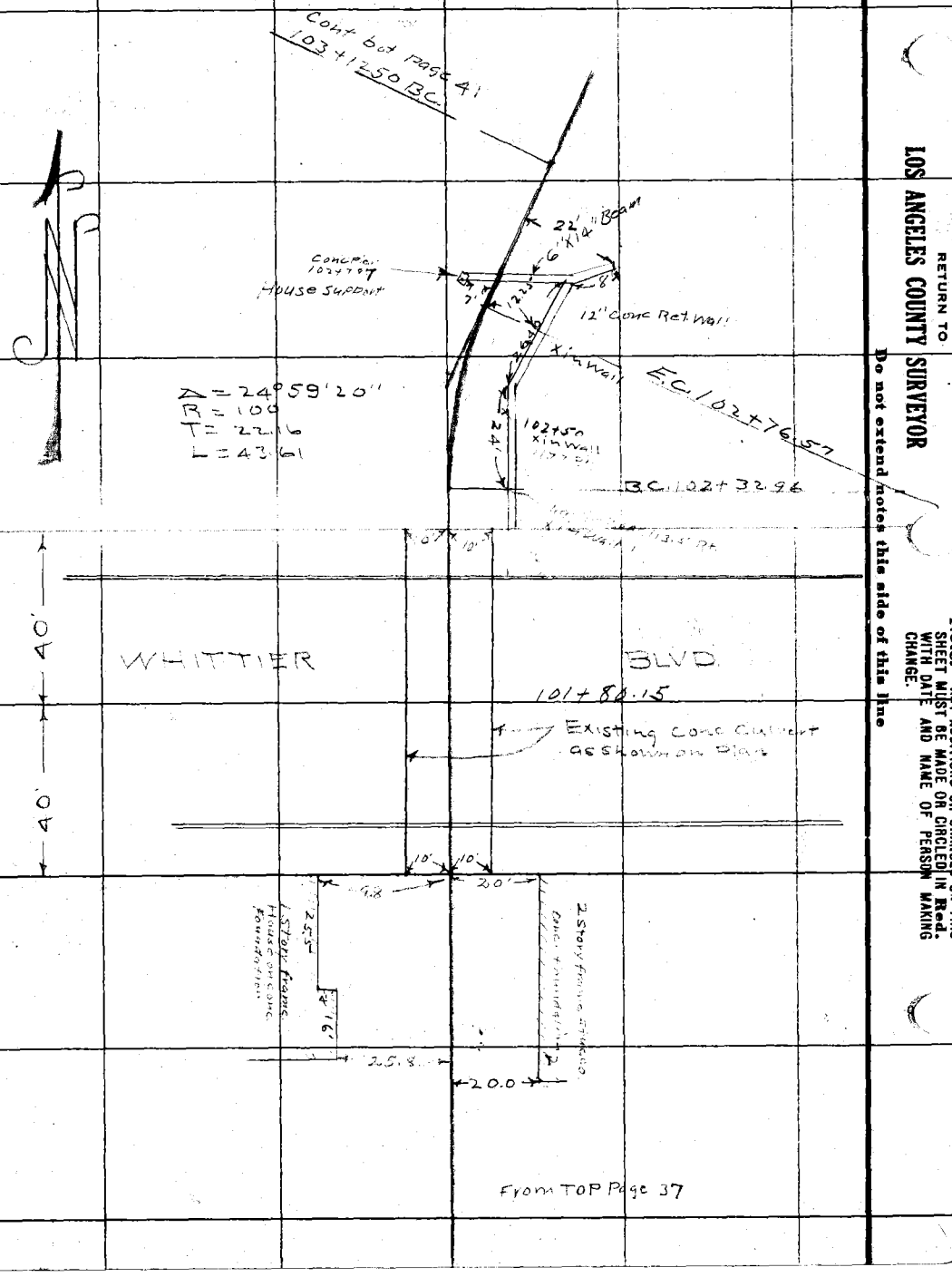

From TOP Page 37

RETURN TO
LOS ANGELES COUNTY SURVEYOR
Do not extend notes this side of this line

Notes: ANY ADDITIONS OR CHANGES ON THIS SHEET MUST BE MADE OR CIRCLED IN Red. WITH DATE AND NAME OF PERSON MAKING CHANGE.

Date _____ Notes by M. H. Chief Party M. Hayes F. B. 374 PG. 39

374 39

Platted by	W. O. No. 6026 S. S. O. No.
Date	Location Laguna & Tr. DD/26.
Map No.	Surveyed by M. Hayes
Platting C'k'd by	Date Sept 11 1928
Date	Indexed A. C. Johnson

Laguna Trunk

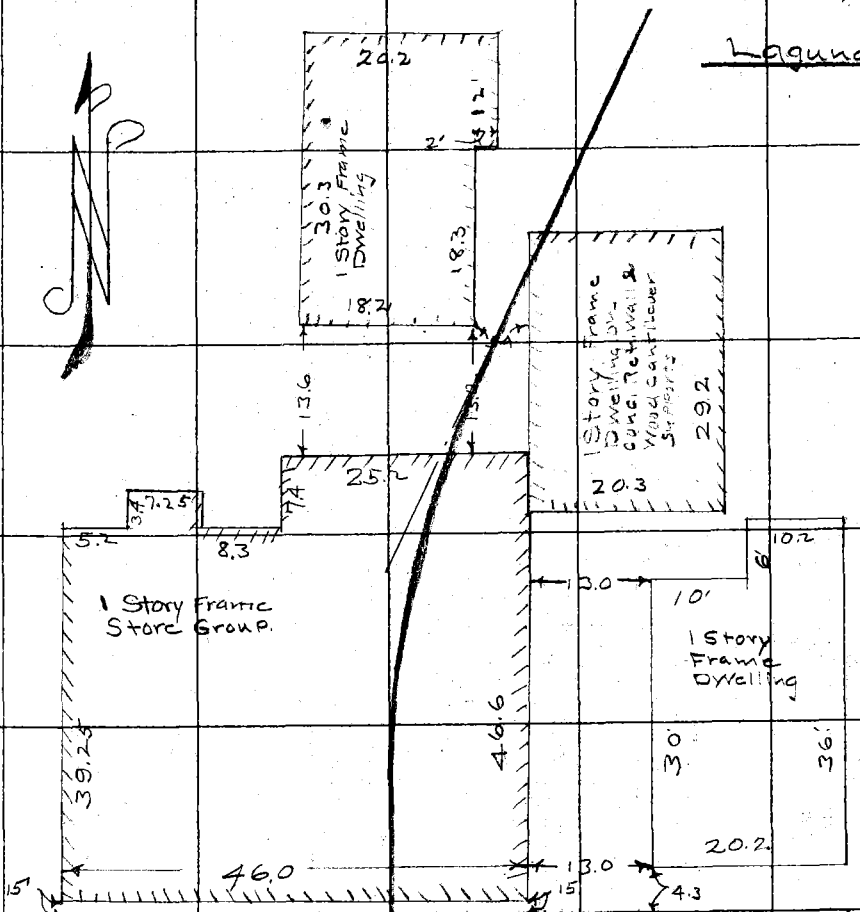

Notes: ANY ADDITIONS OR CHANGES ON THIS SHEET MUST BE MADE OR CIRCLED IN Red. WITH DATE AND NAME OF PERSON MAKING CHANGE.

Do not extend notes this side of this line

RETURN TO LOS ANGELES COUNTY SURVEYOR

F.B. 374 Pg. 40
374 40

Chief Party Notes by Date

RETURN TO
LOS ANGELES COUNTY SURVEYOR

Do not extend notes this side of this line

Note: ANY ADDITIONS OR CHANGES ON THIS SHEET MUST BE MADE OR CIRCLED IN Red. WITH DATE AND NAME OF PERSON MAKING CHANGE.

Date _____ Notes By _____ Chief Party _____ F. B. 374 PG. 41

Platted by _____	W. O. No. 6026 B. S. O. No. _____
Date _____	Location Laguna Trunk DD12C
Map No. _____	Surveyed by M. Hayes
Platting C'k'd by _____	Date Sept. 1928
Date _____	Indexed A. C. Johnson

Laguna Trunk

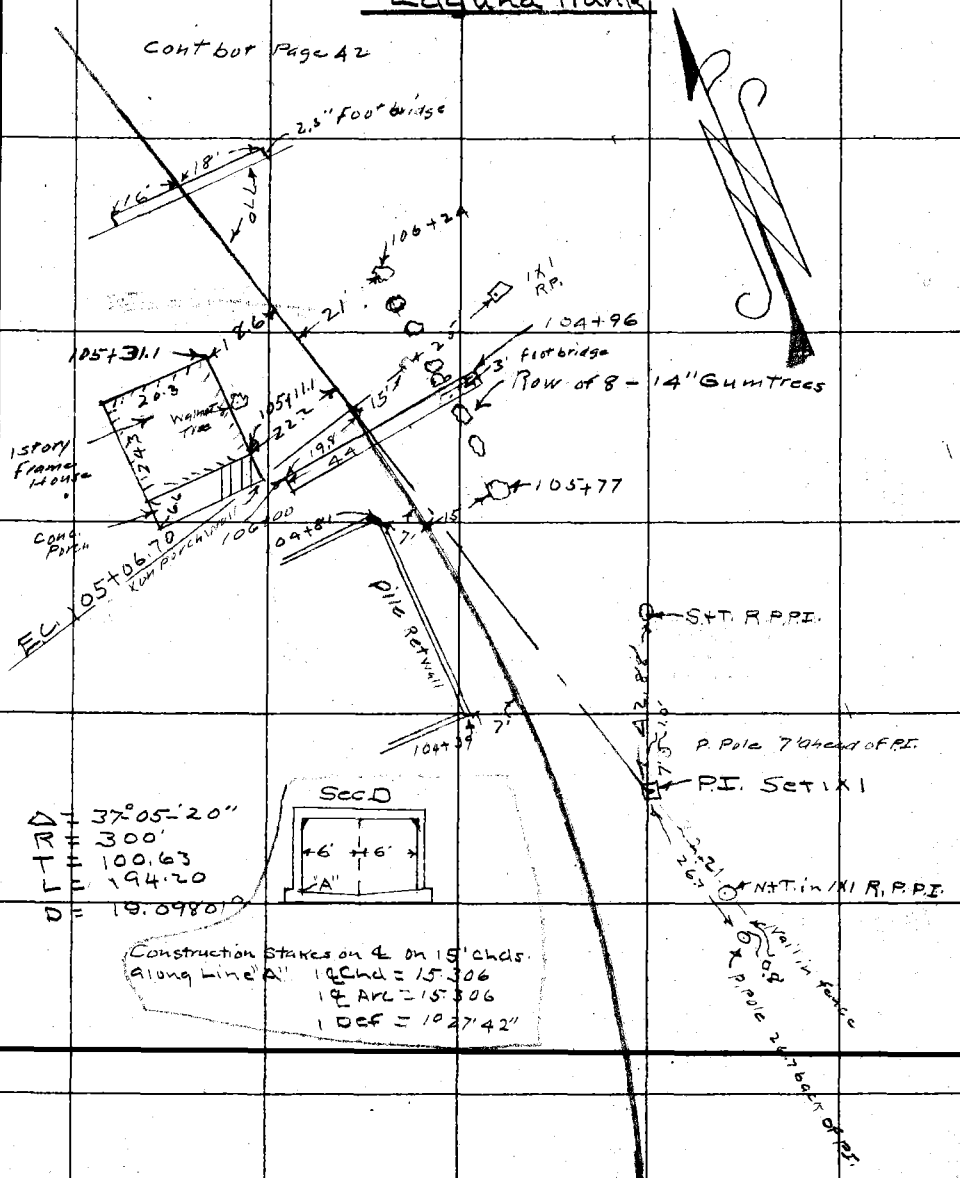

From top Page 38

B.C. 103+12.50

Notes: ANY ADDITIONS OR CHANGES ON THIS SHEET MUST BE MADE OR CIRCLED IN Red. WITH DATE AND NAME OF PERSON MAKING CHANGE.

Do not extend notes this side of this line

RETURN TO LOS ANGELES COUNTY SURVEYOR

F.B. 374 PG. 42 374 42 M. Hayes Chief Party Notes by M.H. Date Sep 1928

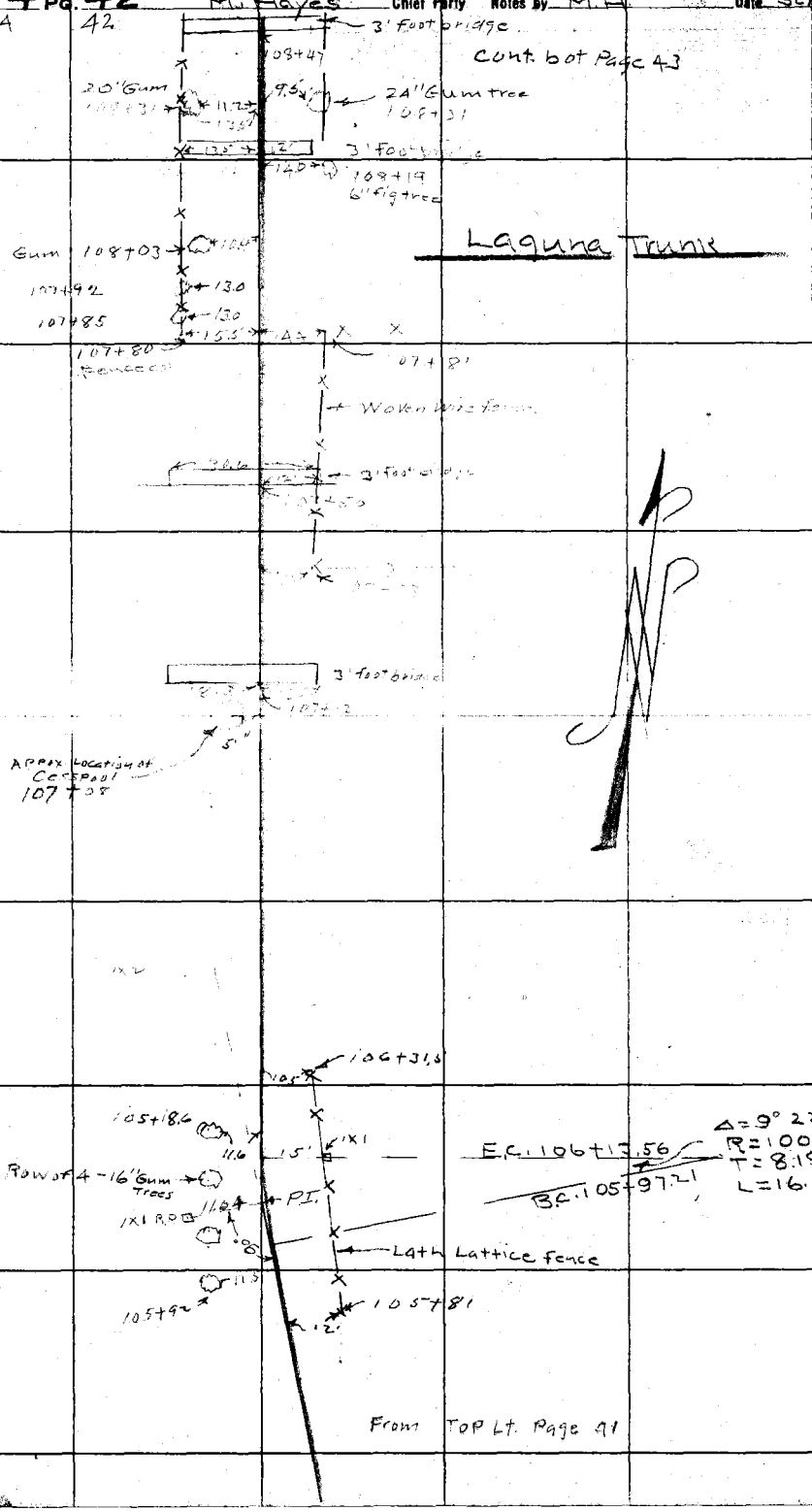

RETURN TO
LOS ANGELES COUNTY SURVEYOR
Do not extend notes this side of this line

Notes. ANY ADDITIONS OR CHANGES ON THIS SHEET MUST BE MADE OR CIRCLED IN Red. WITH DATE AND NAME OF PERSON MAKING CHANGE.

Date _____ Notes by _____ Chief Party _____ F. B. 374 Pg. 43

Platted by _____	W. O. No. 6026 U. S. O. No. _____
Date _____	Location Laguna Tr DD1#26
Map No. _____	Surveyed by M. Hayes
Platting C'k'd by _____	Date Sept 1978
Date _____	Indexed A. C. Johnson

cont bot Page 44

Laguna Trunk

Note: ANY ADDITIONS OR CHANGES ON THIS SHEET MUST BE MADE OR CIRCLED IN Red. WITH DATE AND NAME OF PERSON MAKING CHANGE.

RETURN TO

LOS ANGELES COUNTY SURVEYOR

Do not extend notes this side of this line

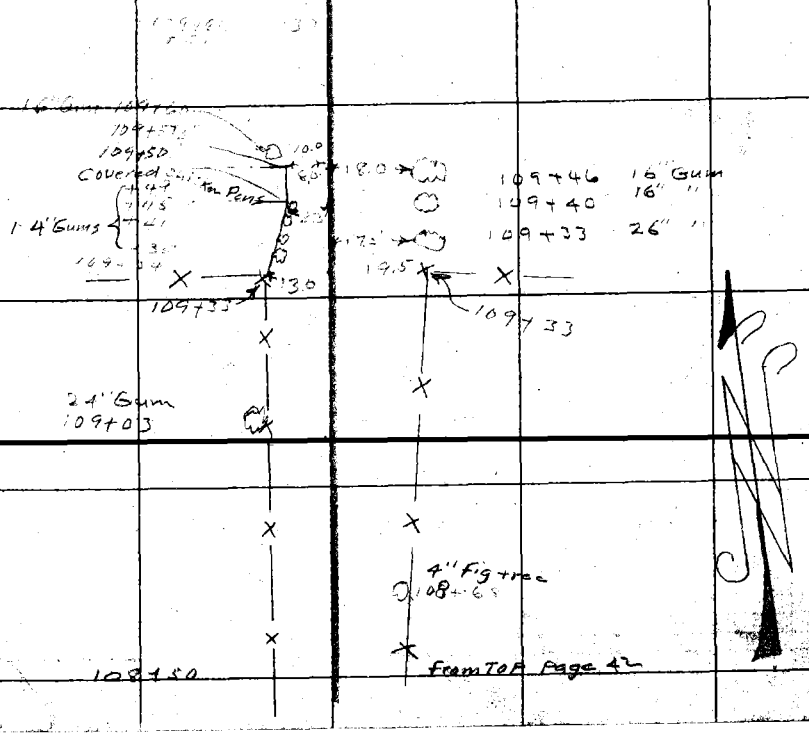

From TOP Page 42

F.B. 374 PG. 44 M. Hayes Chief Party Notes by M.H. Date

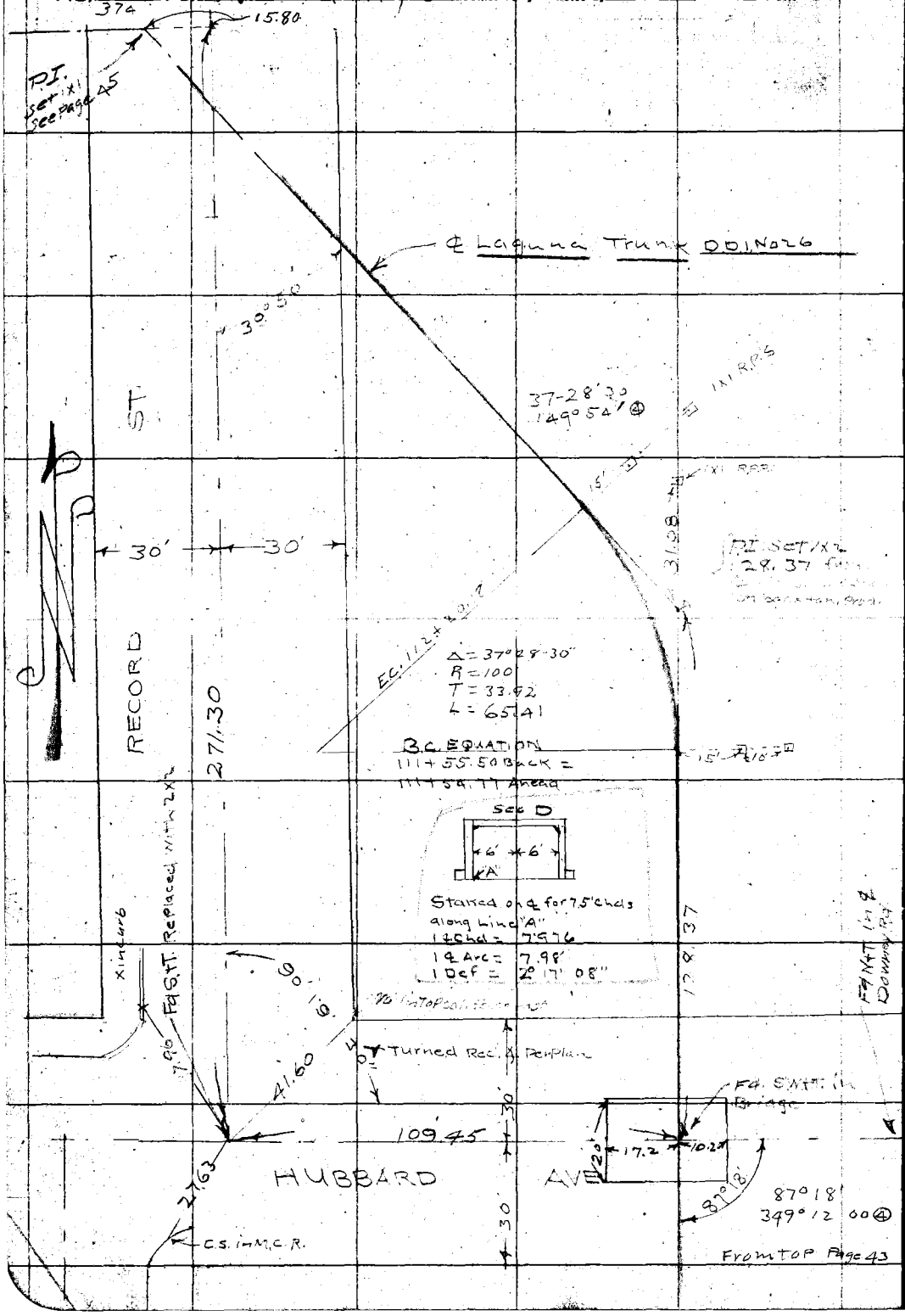

RETURN TO
LOS ANGELES COUNTY SURVEYOR
Do not extend notes this side of this line

Note: ANY ADDITIONS OR CHANGES ON THIS SHEET MUST BE MADE OR CIRCLED IN Red. WITH DATE AND NAME OF PERSON MAKING CHANGE.

Date _____ Notes by _____ Chief Party _____ P. B. 374 PG. 45

Platted by	W. O. No. 6026 U. S. O. No.
Date	Location Laguna Trunk DD1.26
Map No.	Surveyed by [illegible]
Platting C'k'd by	Date [illegible] 1978
Date	Indexed A. C. Johnson

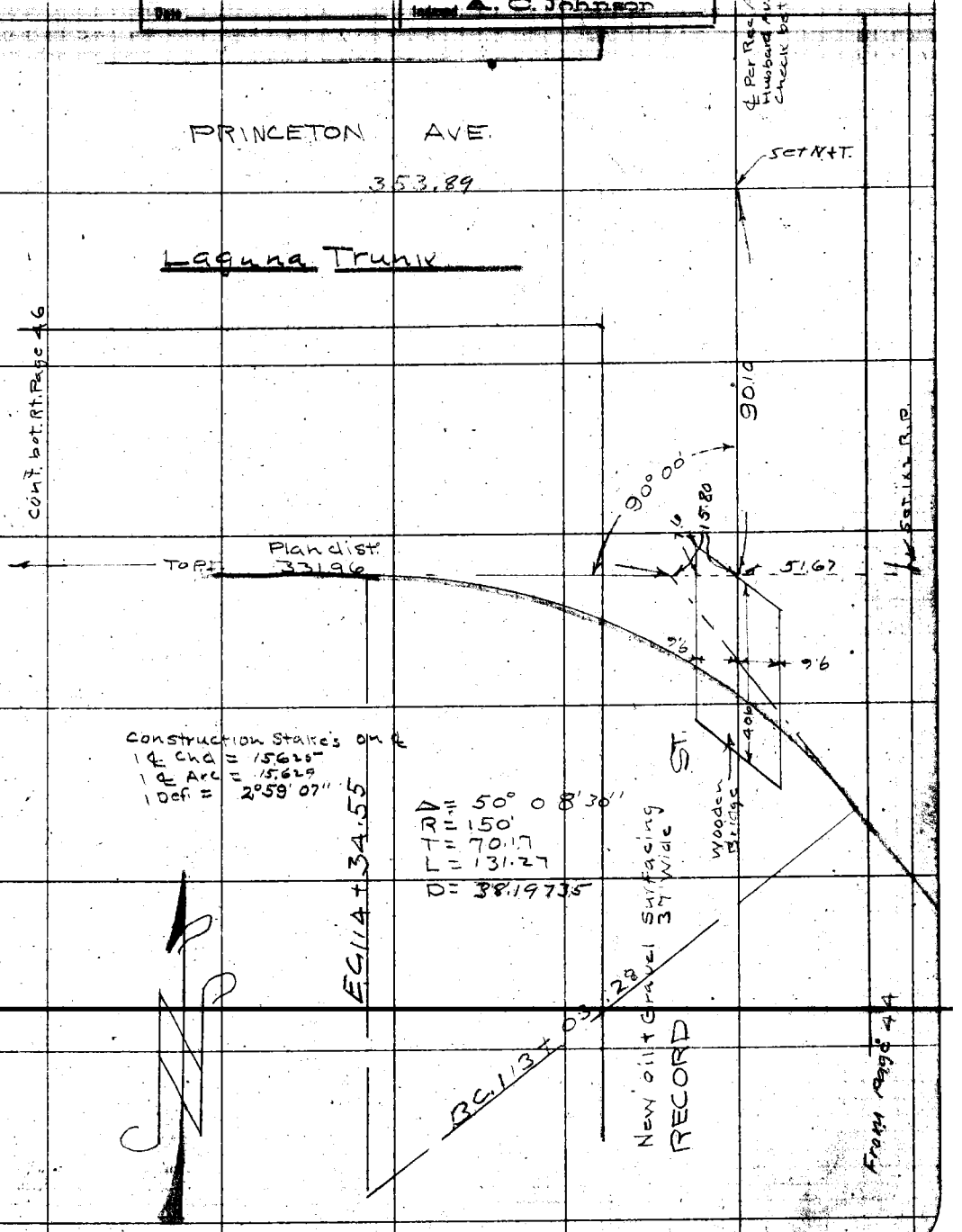

Note: ANY ADDITIONS OR CHANGES ON THIS SHEET MUST BE MADE OR CIRCLED IN Red. WITH DATE AND NAME OF PERSON MAKING CHANGE.

Do not extend notes this side of this line

RETURN TO LOS ANGELES COUNTY SURVEYOR

F.B. 374 Pg. 46 M. Hayes Chief Party Notes by M.H. Date 9-19-28

374 46

Laguna Trunk

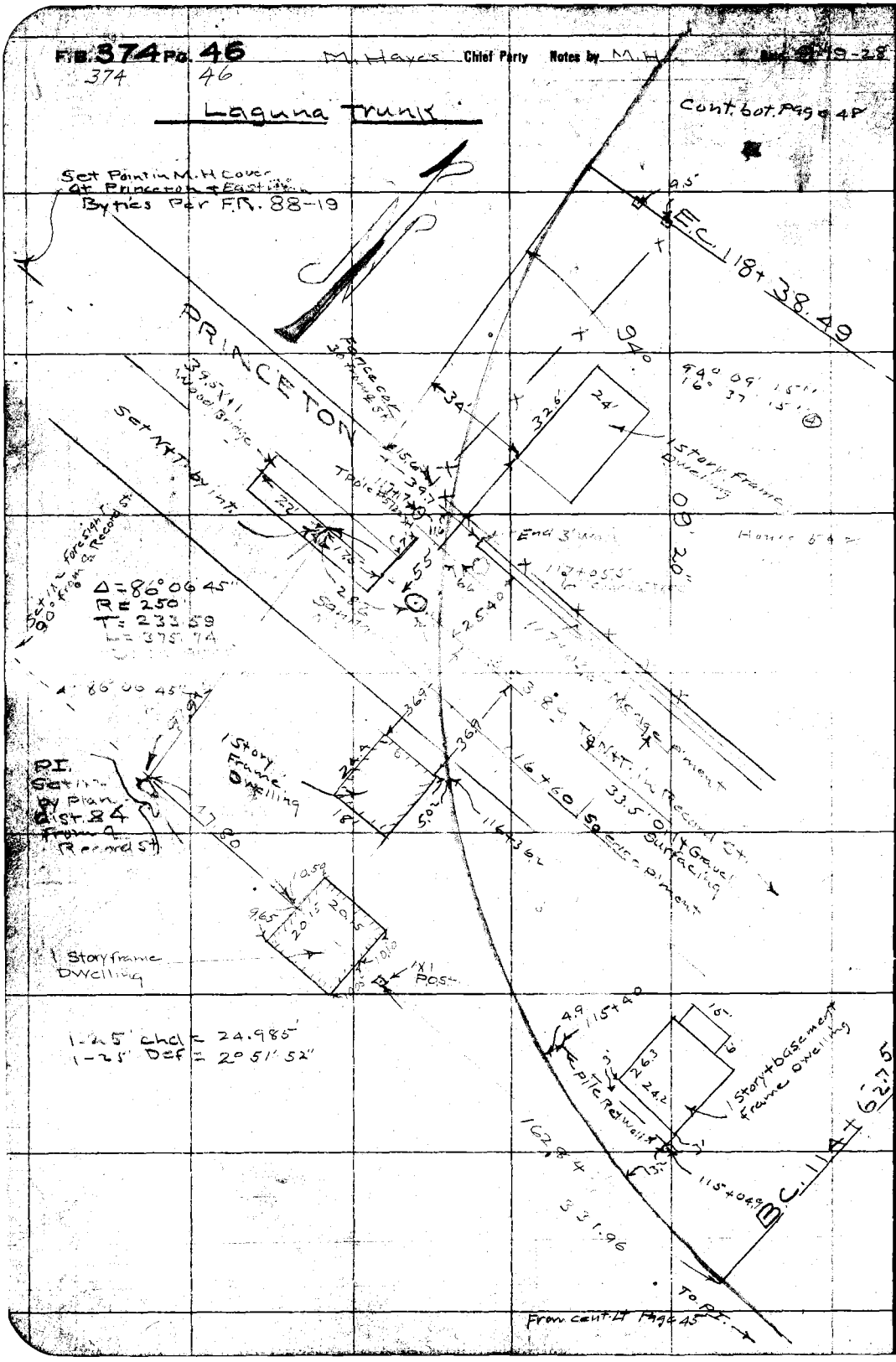

RETURN TO
LOS ANGELES COUNTY SURVEYOR

Do not extend notes this side of this line

Note: ANY ADDITIONS OR CHANGES ON THIS SHEET MUST BE MADE OR CIRCLED IN Red. WITH DATE AND NAME OF PERSON MAKING CHANGE.

Date _____ Notes by _____ Chief Party _____ W. B. 374 PG. 47

Platted by	W. O. No. 6026 D. S. O. No.
Date	Location Laguna Tr. DD126
Map No.	Surveyed by
Platting C'k'd by	Date [illegible]
Date	Indexed A. C. Johnson

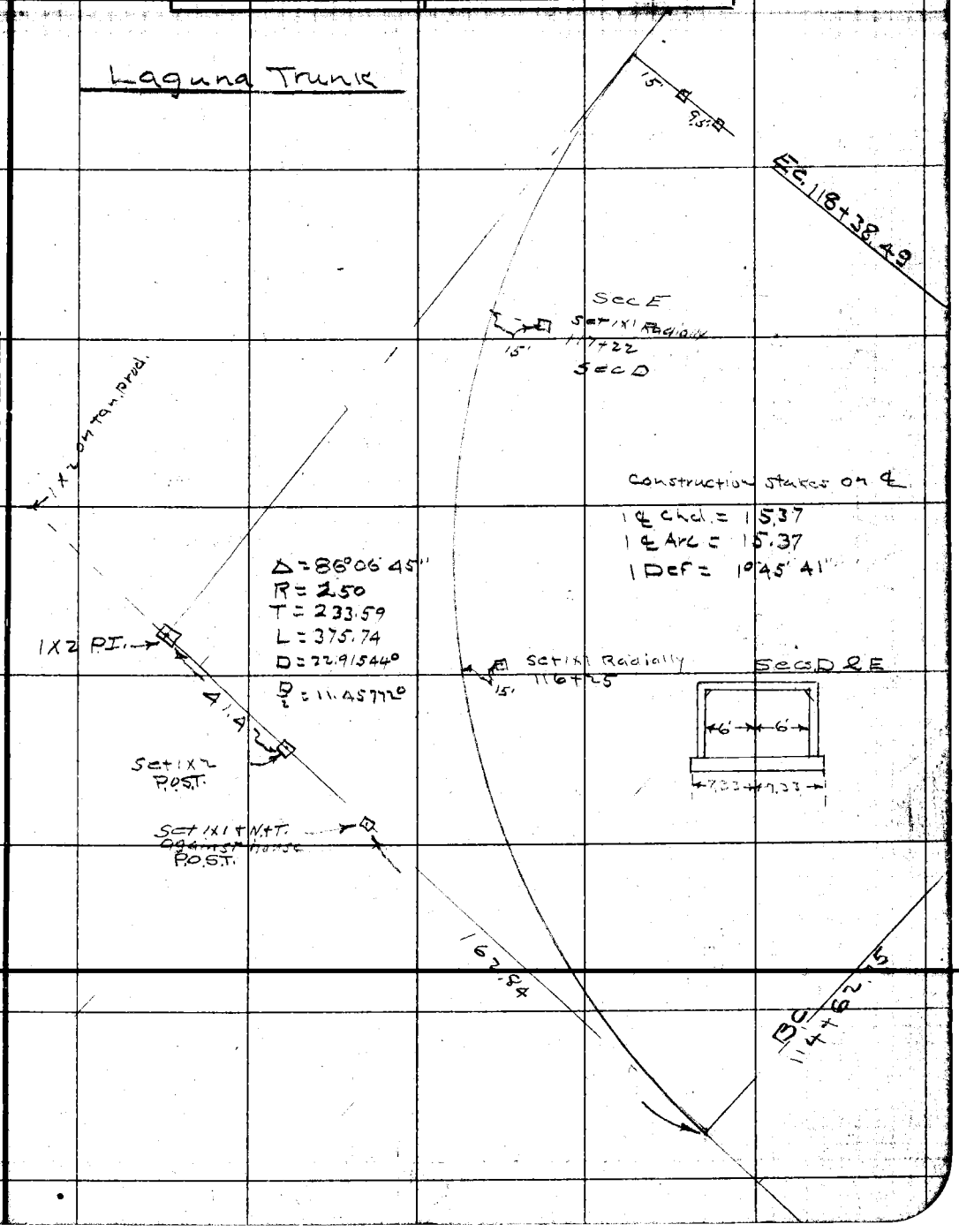

Note: ANY ADDITIONS OR CHANGES ON THIS SHEET MUST BE MADE OR CIRCLED IN Red. WITH DATE AND NAME OF PERSON MAKING CHANGE.

Do not extend notes this side of this line

RETURN TO
LOS ANGELES COUNTY SURVEYOR

F.B. 374 Pg. 48 M. Hayes Chief Party Notes by M.H. Date 9-18-28

374 4

Laguna Trunk

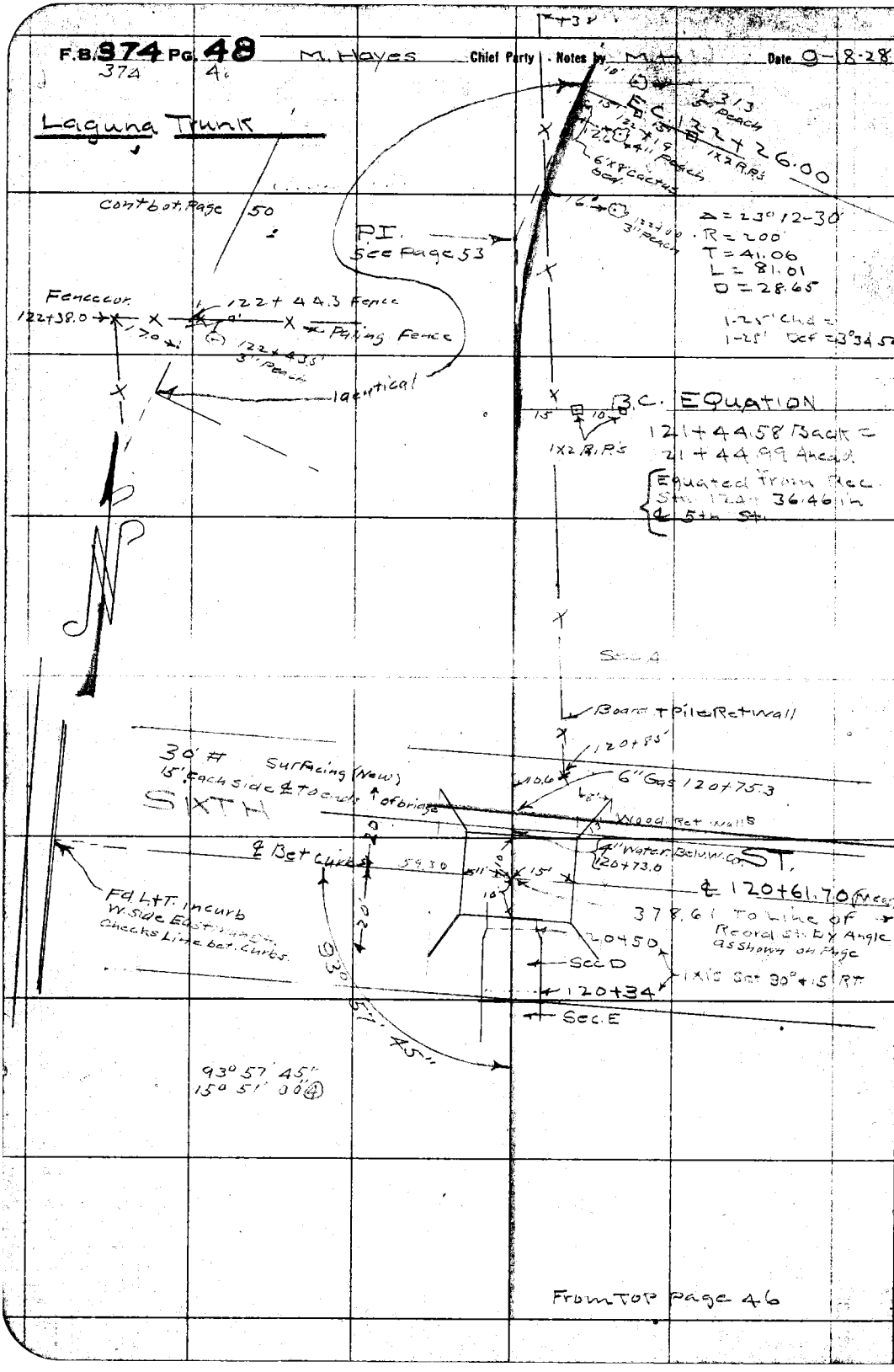

From Top Page 46

RETURN TO
LOS ANGELES COUNTY SURVEYOR

Do not extend notes this side of this line

Note: ANY ADDITIONS OR CHANGES ON THIS SHEET MUST BE MADE OR CIRCLED IN Red. WITH DATE AND NAME OF PERSON MAKING CHANGE.

Date _____ Notes by _____ Chief Party _____ F. B. 374 Pg. 49

Plotted by	W. O. No. 6026 U. S. O. No.
Date	Location Laguna Trunk DD126
Map No.	Surveyed by M. Hayes
Plotting C'k'd by	Date Sept 28 1928
	Inspector A. C. Johnson

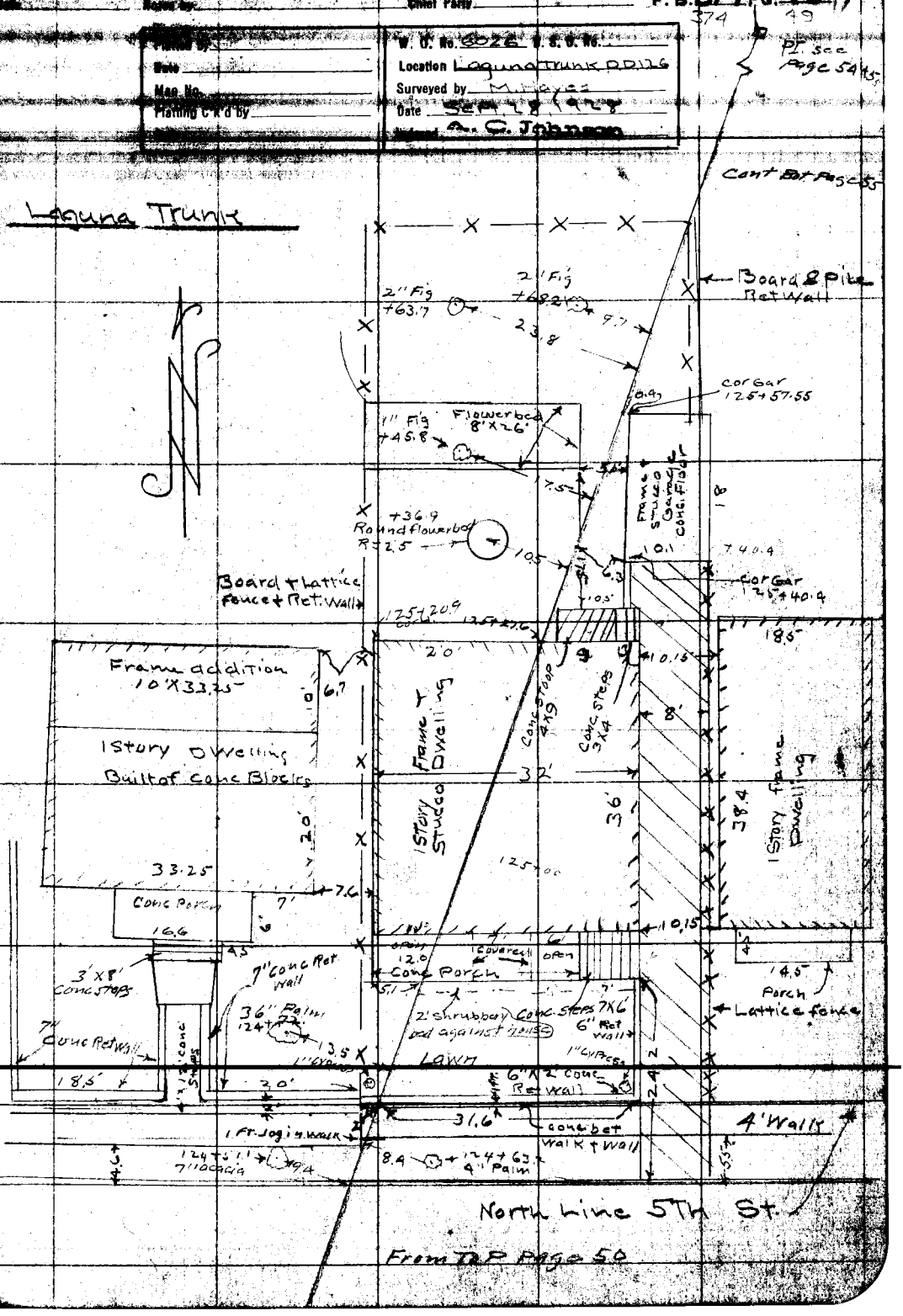

Note: ANY ADDITIONS OR CHANGES ON THIS SHEET MUST BE MADE OR CIRCLED IN RED WITH DATE AND NAME OF PERSON MAKING CHANGE.

RETURN TO LOS ANGELES COUNTY SURVEYOR

Do not extend notes this side of this line

F.B. 374 Pg. 50 M. Hayes Chief Party Notes by M.H. Date Oct 1-28

374 50

Location of Buildings from ℄ Storm Drain

Laguna Trunk D01.26

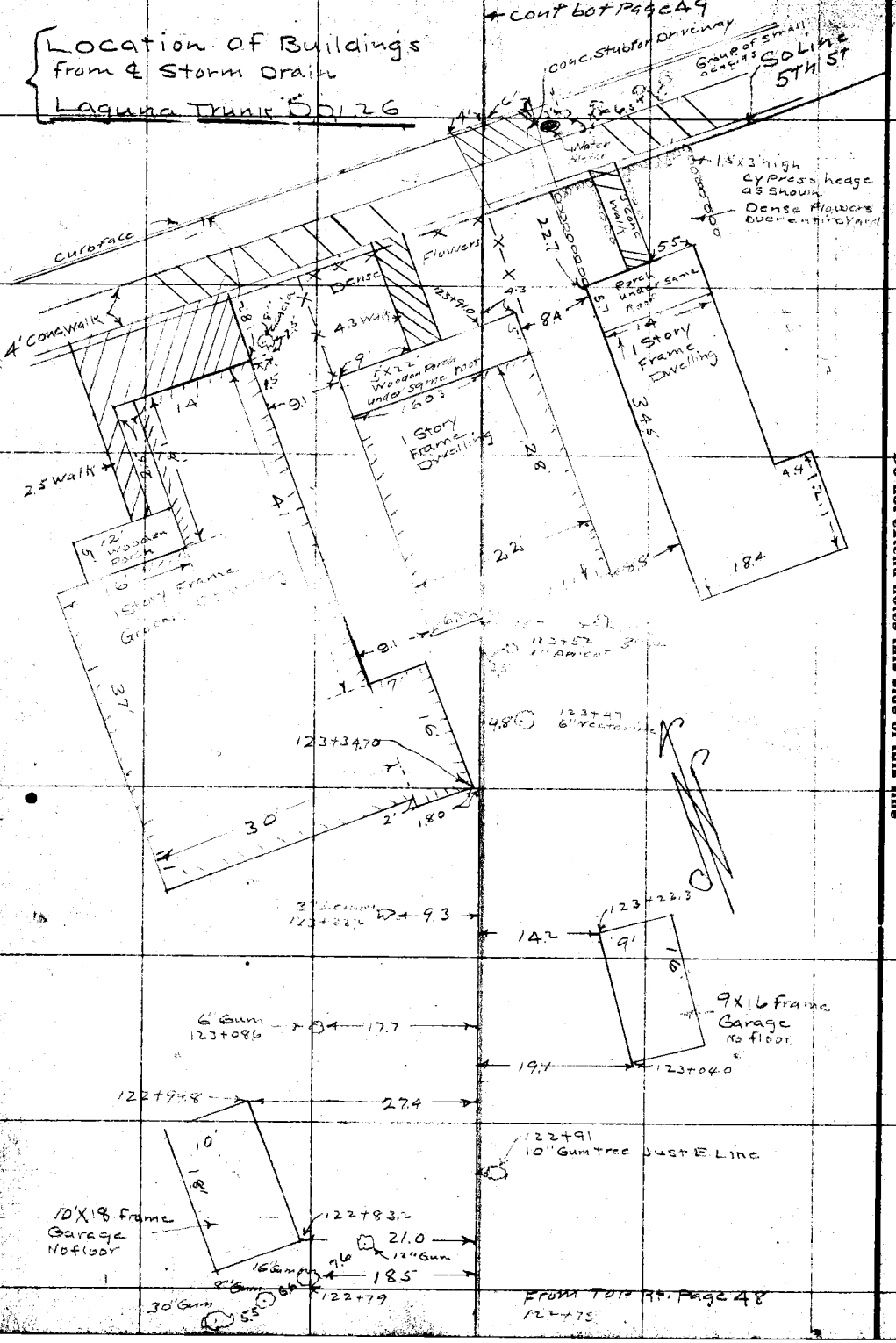

RETURN TO

LOS ANGELES COUNTY SURVEYOR

Do not extend notes this side of this line

Note: ANY ADDITIONS OR CHANGES ON THIS SHEET MUST BE MADE OR CIRCLED IN Red. WITH DATE AND NAME OF PERSON MAKING CHANGE.

Notes by ______ Chief Party ______ F. B. 374 Pg. 51

Platted by ______
Date ______
Map No. ______
Platting C'k'd by ______
Date ______

W. O. No. ______ F. O. No. ______
Location Laguna Tr. Drain No 26
Surveyed by M. Hayes
Date Aug 2 1928
Indexed A. G. Johnson

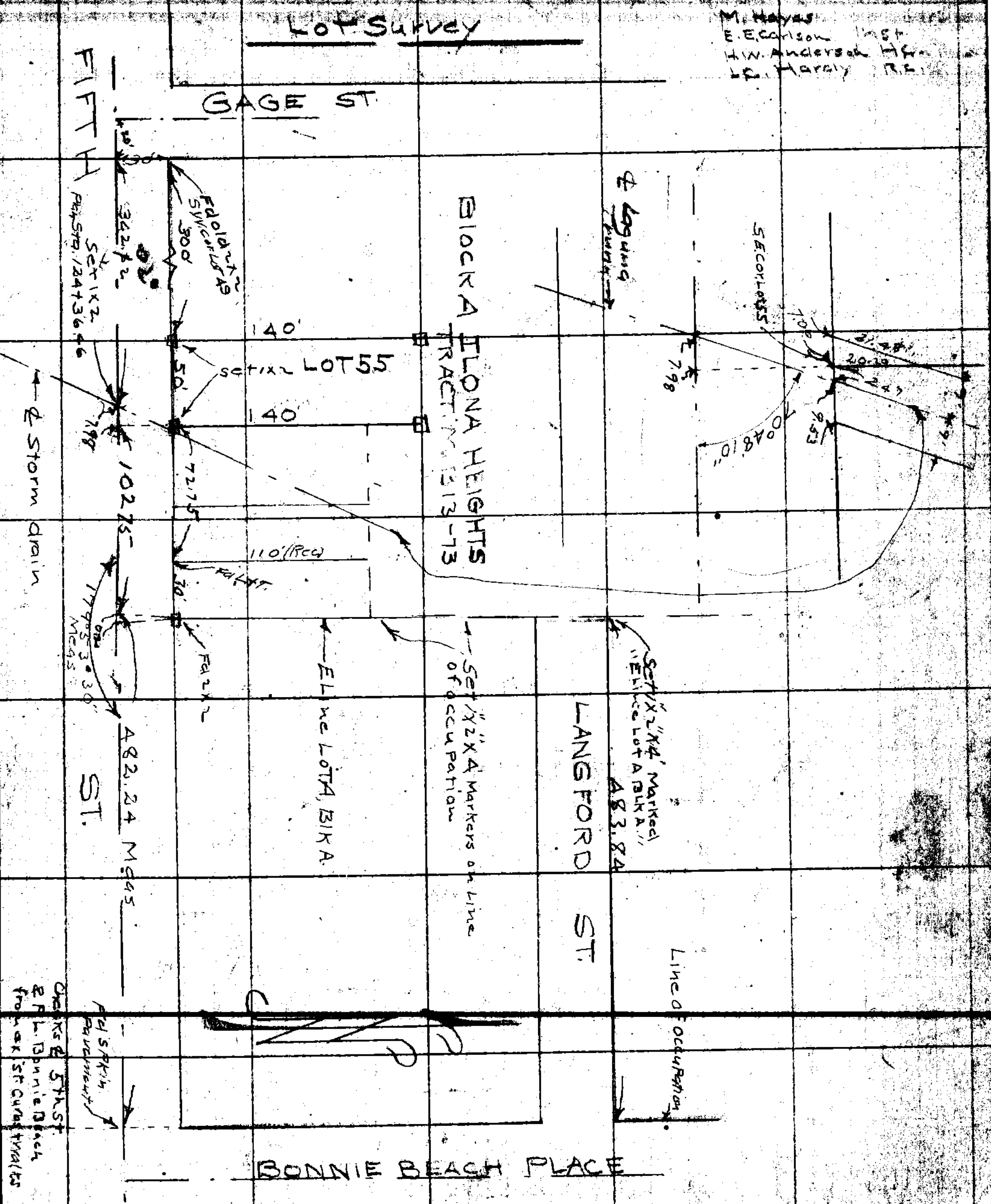

Notes: ANY ADDITIONS OR CHANGES ON THIS SHEET MUST BE MADE OR CIRCLED IN Red. WITH DATE AND NAME OF PERSON MAKING CHANGE.

RETURN TO LOS ANGELES COUNTY SURVEYOR

Do not extend notes this side of this line

F.B. 374 Pg. 52
374 52

M. Hayes Chief Party Notes by M.H. Date 8-2-2[illegible]

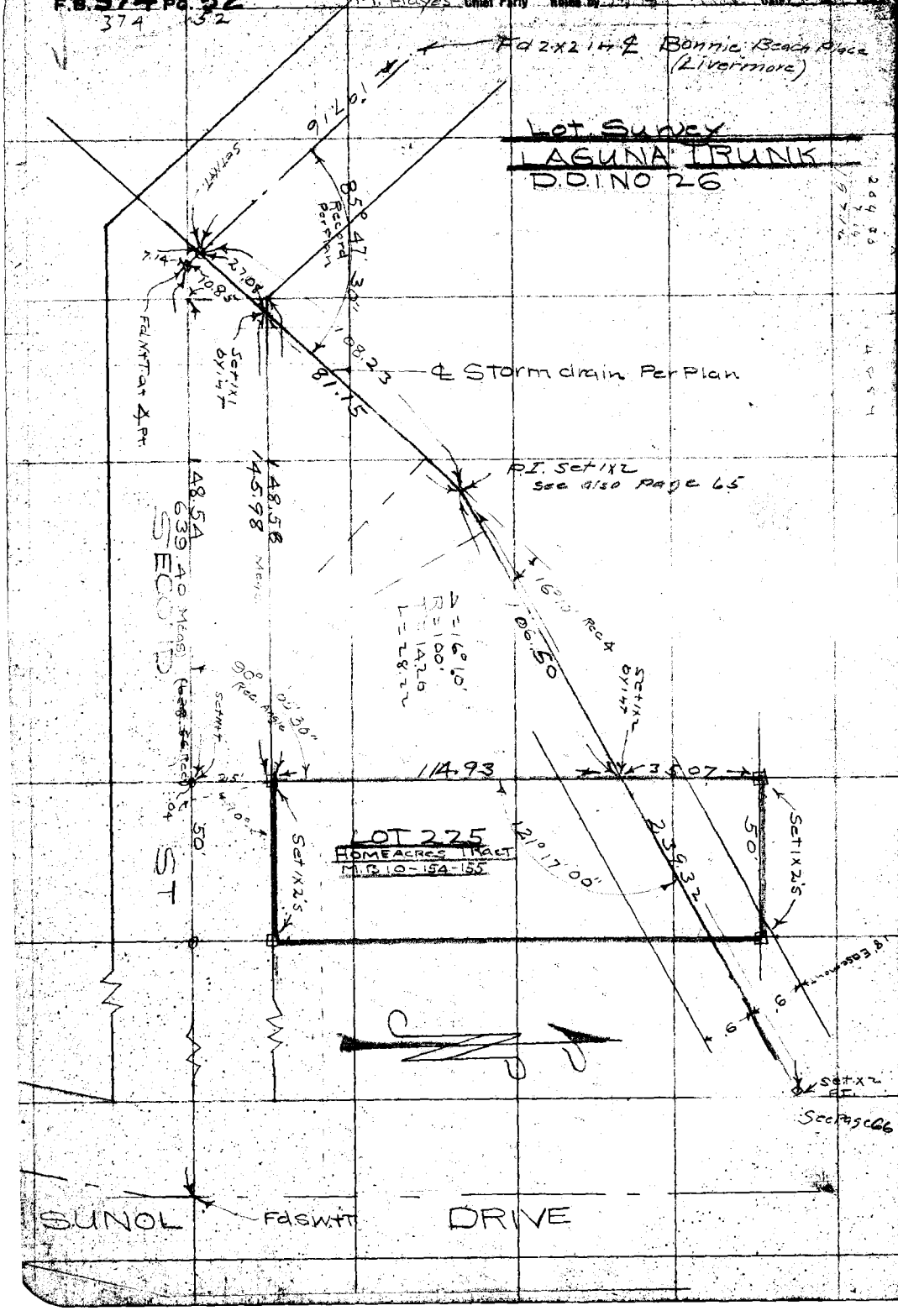

RETURN TO
LOS ANGELES COUNTY SURVEYOR

Do not extend notes this side of this line

Notes: ANY ADDITIONS OR CHANGES ON THIS SHEET MUST BE MADE OR CIRCLED IN Red. WITH DATE AND NAME OF PERSON MAKING CHANGE.

Date _____ Notes by M.H. Chief Party _____ F. B. 374 PG. 53

Platted by	W. O. No. 6026 U. S. O. No.
Date	Location Laguna Trunk DD126
Map No.	Surveyed by
Platting C'k'd by	Date 1978
Date	Indexed

Showing Location of PI from ℄ 5th St. Per Plan

Laguna Trunk

See also Pages 48, 49, 51, 52 + 54

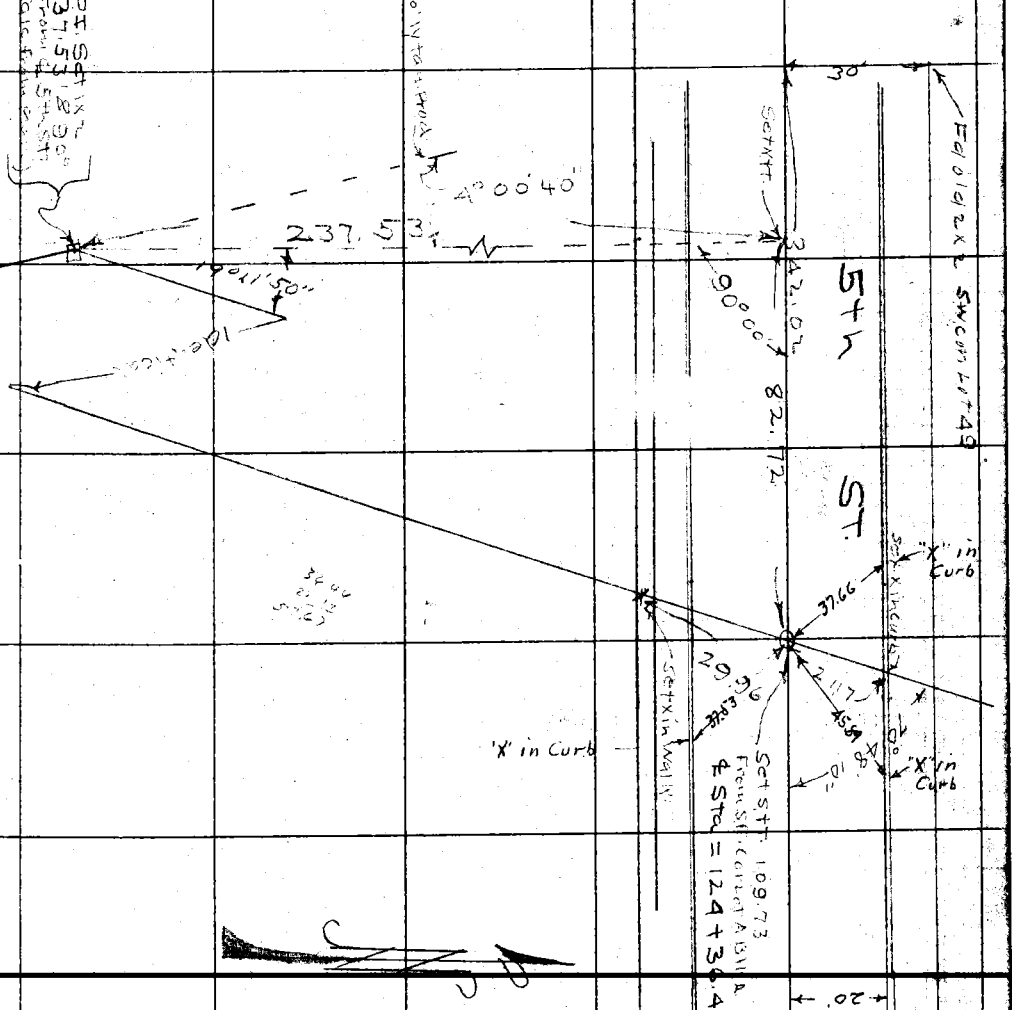

Notes: ANY ADDITIONS OR CHANGES ON THIS SHEET MUST BE MADE OR CIRCLED IN Red. WITH DATE AND NAME OF PERSON MAKING CHANGE.

Do not extend notes this side of this line

RETURN TO LOS ANGELES COUNTY SURVEYOR

F.B. 374 PG. 54 Chief Party Notes by Date

374 54

Showing Location of P.I. Sta.
from ℄ 5th St. Per Plan
Laguna Trunk

EC 126+39.04
Δ = 9°49'20"

P.I. See Page 55

25.38

19°11'50"

146.75

155.10

Surfacing bet curbs

ST

90°00'

10°48'10"

51.00'

Sanitary Sewer

19.76

4.20

FIFTH

19.65

P.I. See Pages 48 + 52

RETURN TO
LOS ANGELES COUNTY SURVEYOR

Do not extend notes this side of this line

Note: ANY ADDITIONS OR CHANGES ON THIS SHEET MUST BE MADE OR CIRCLED IN Red. WITH DATE AND NAME OF PERSON MAKING CHANGE.

Date _____ Notes by _____ Chief Party _____ F. B. 374 PG. 55

374 55

Platted by _____	W. O. No. 6026 D. S. O. No. _____
Date _____	Location Laguna Trunk DD12C
Map No. _____	Surveyed by [illegible]
Platting C'k'd by _____	Date [illegible]
Date _____	Indexed A. C. Johnson

To P.I. See pages 56 + 57

Laguna Trunk

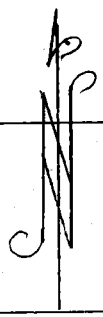

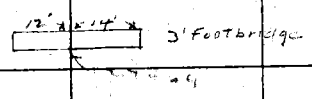

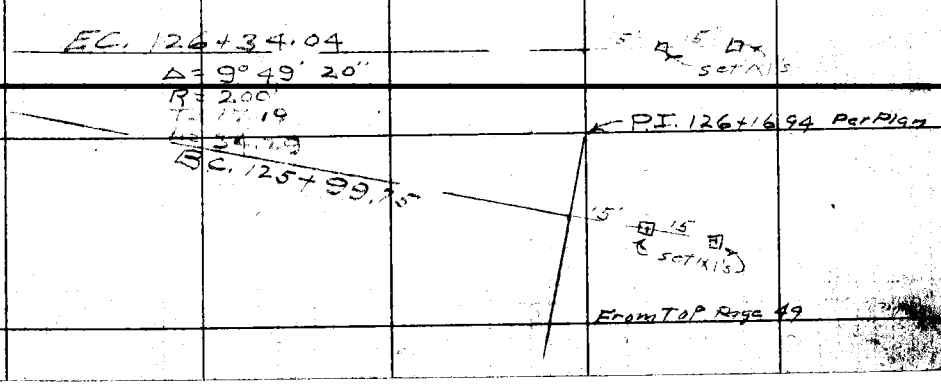

Note: ANY ADDITIONS OR CHANGES ON THIS SHEET MUST BE MADE OR CIRCLED IN Red. WITH DATE AND NAME OF PERSON MAKING CHANGE.

RETURN TO

LOS ANGELES COUNTY SURVEYOR

Do not extend notes this side of this line

F.B. 374 PG. 56 374 56 Chief Party Notes by M.H. Date Oct 5, 1928

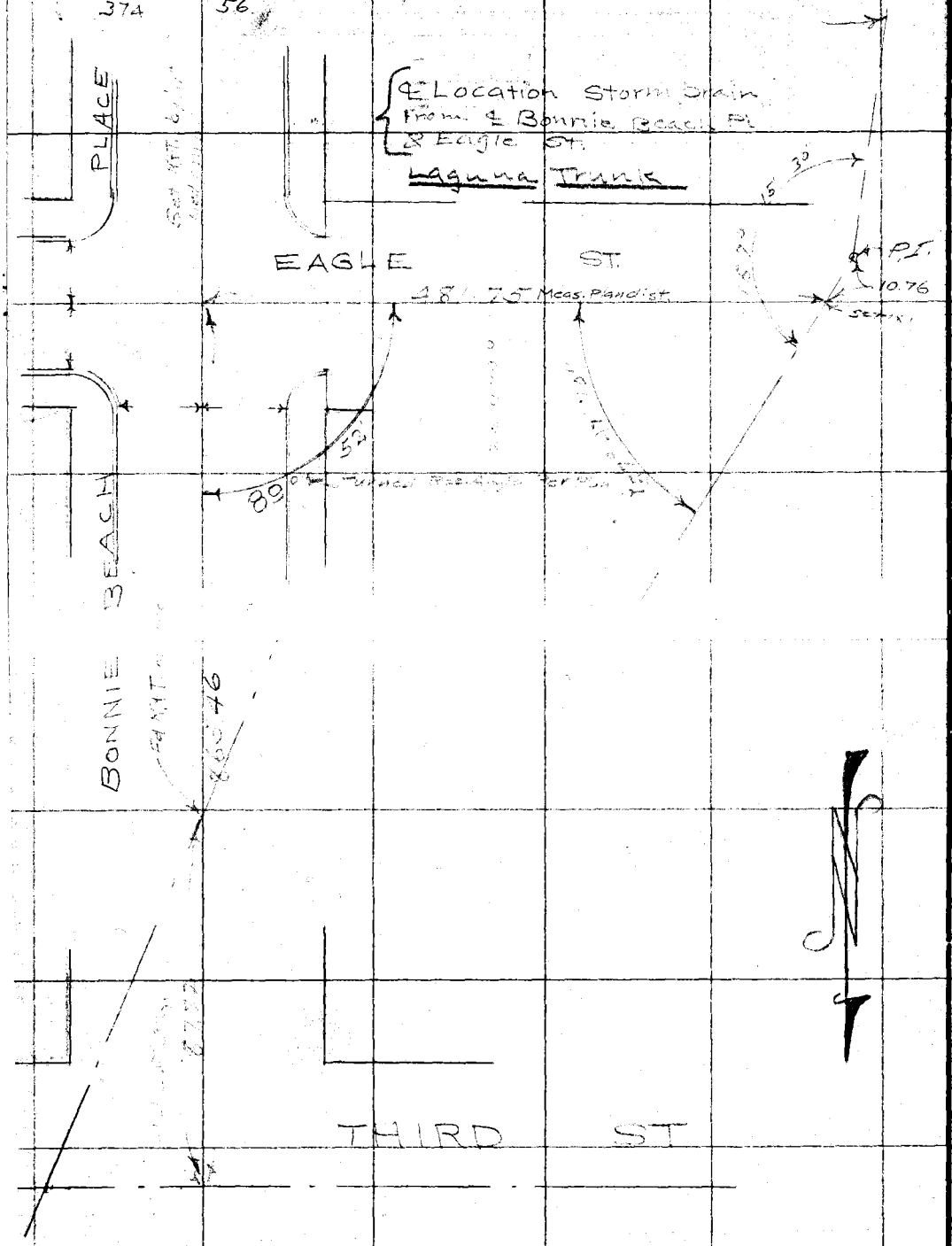

RETURN TO
LOS ANGELES COUNTY SURVEYOR
Do not extend notes this side of this line

Notes: ANY ADDITIONS OR CHANGES ON THIS SHEET MUST BE MADE OR CIRCLED IN Red. WITH DATE AND NAME OF PERSON MAKING CHARGE.

Dept. _____ Notes by _____ Chief Party _____ F. B. 374 Pg. 57

Plotted by	W. O. No. 6020 S. O. No.
Date	Location Laguna Tr. DB1.26
Map No.	Surveyed by
Platting C'k'd by	Date Oct 6 1928
Date	Indexed A. C. Johnson

Notes: ANY ADDITIONS OR CHANGES ON THIS SHEET MUST BE MADE OR CIRCLED IN Red. WITH DATE AND NAME OF PERSON MAKING CHANGE.

Do not extend notes this side of this line

RETURN TO LOS ANGELES COUNTY SURVEYOR

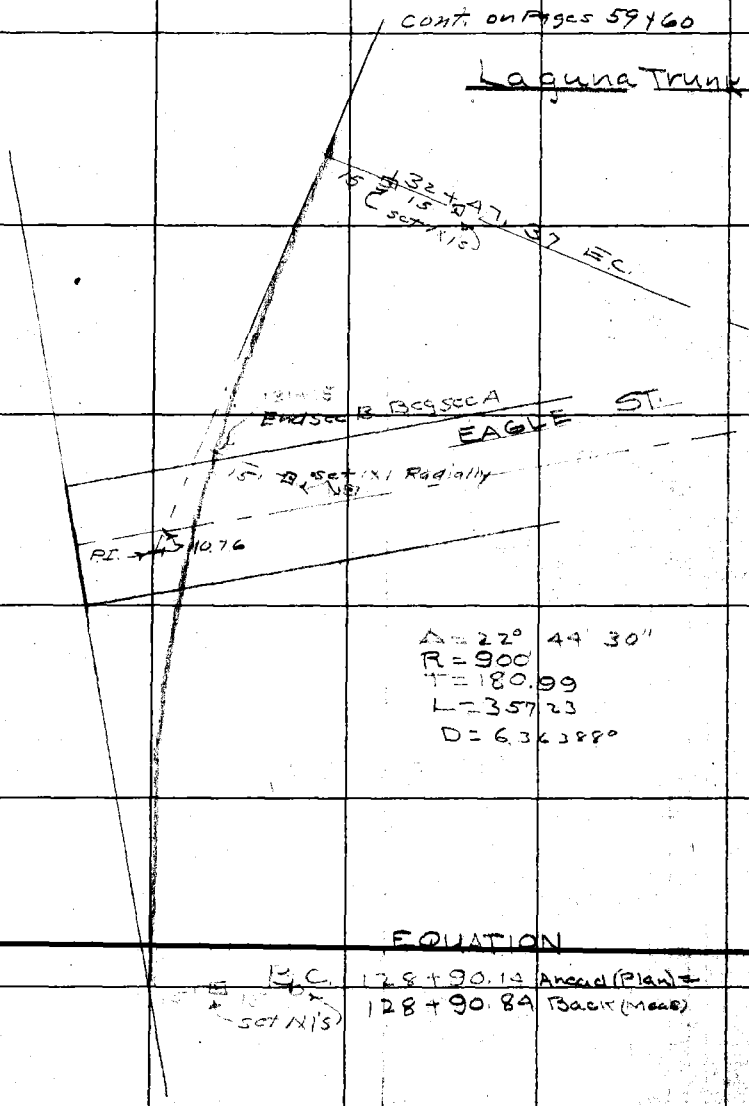

From Top Page 55

F.B. 374 Pg. 58
374 58

Chief Party Notes by Date

RETURN TO
LOS ANGELES COUNTY SURVEYOR

Do not extend notes this side of this line

Note: ANY ADDITIONS OR CHANGES ON THIS SHEET MUST BE MADE OR CIRCLED IN Red. WITH DATE AND NAME OF PERSON MAKING CHANGE.

Date _____ Notes by _____ Chief Party _____ F. B. 374 PG. 59

Platted by	W. O. No. 6024 S. S. O. No.
Date	Location D.D.I. 26 Laguna Trunk
Map No.	Surveyed by E. Ca[illegible]
Platting C'k'd by	Date Oct 9 1928
Date	Indexed A. C. Johnson

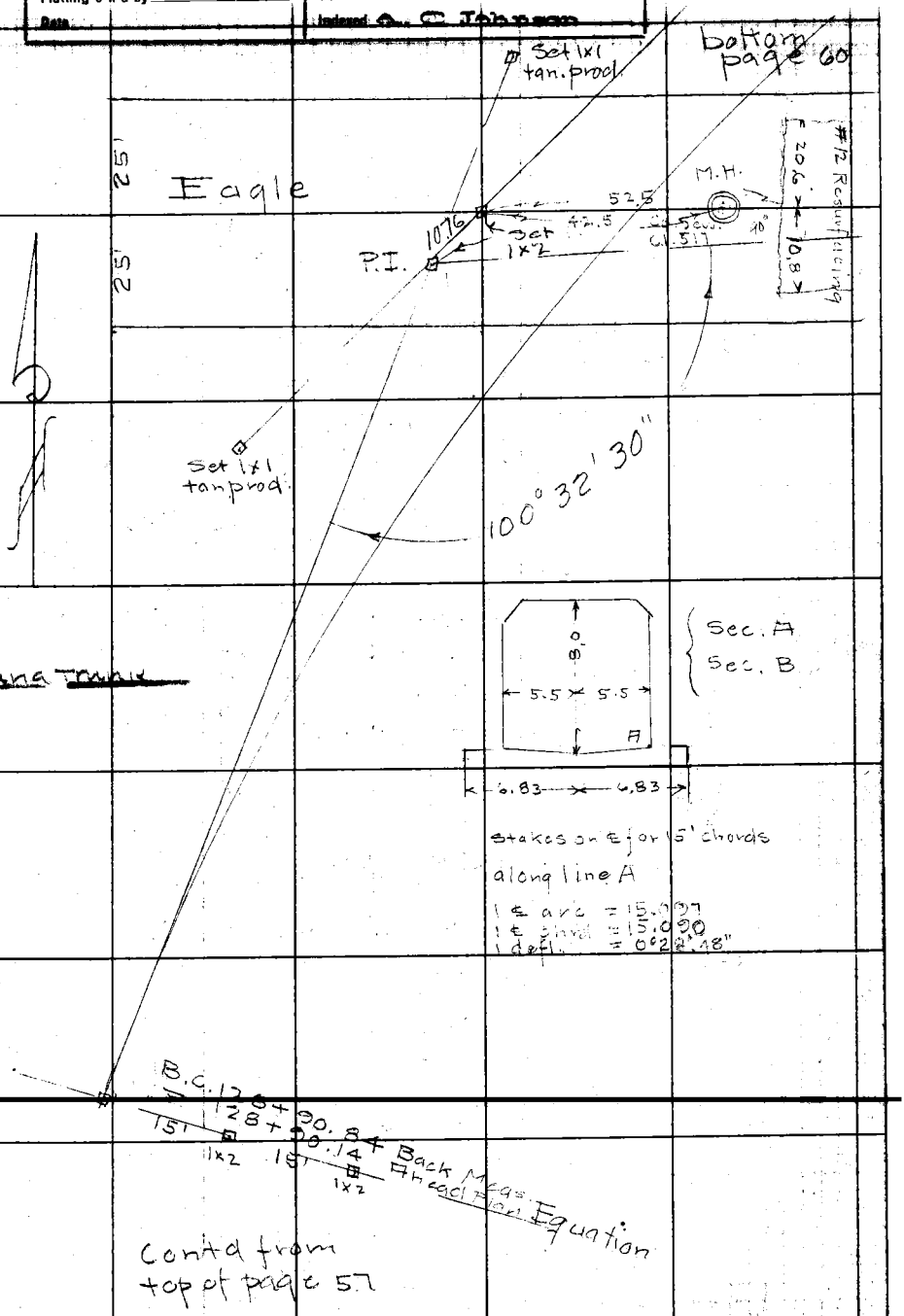

Notes: ANY ADDITIONS OR CHANGES ON THIS SHEET MUST BE MADE OR CIRCLED IN Red. WITH DATE AND NAME OF PERSON MAKING CHANGE.

Do not extend notes this side of this line

RETURN TO LOS ANGELES COUNTY SURVEYOR

F.B. 374 Pg. 60 E. Carlson Chief Party Notes by E. Carlson Date Oct 9-28

374 60

Contd bottom page 61

RETURN TO
LOS ANGELES COUNTY SURVEYOR

Do not extend notes this side of this line

Notes: ANY ADDITIONS OR CHANGES ON THIS SHEET MUST BE MADE OR CIRCLED IN Red. WITH DATE AND NAME OF PERSON MAKING CHANGE.

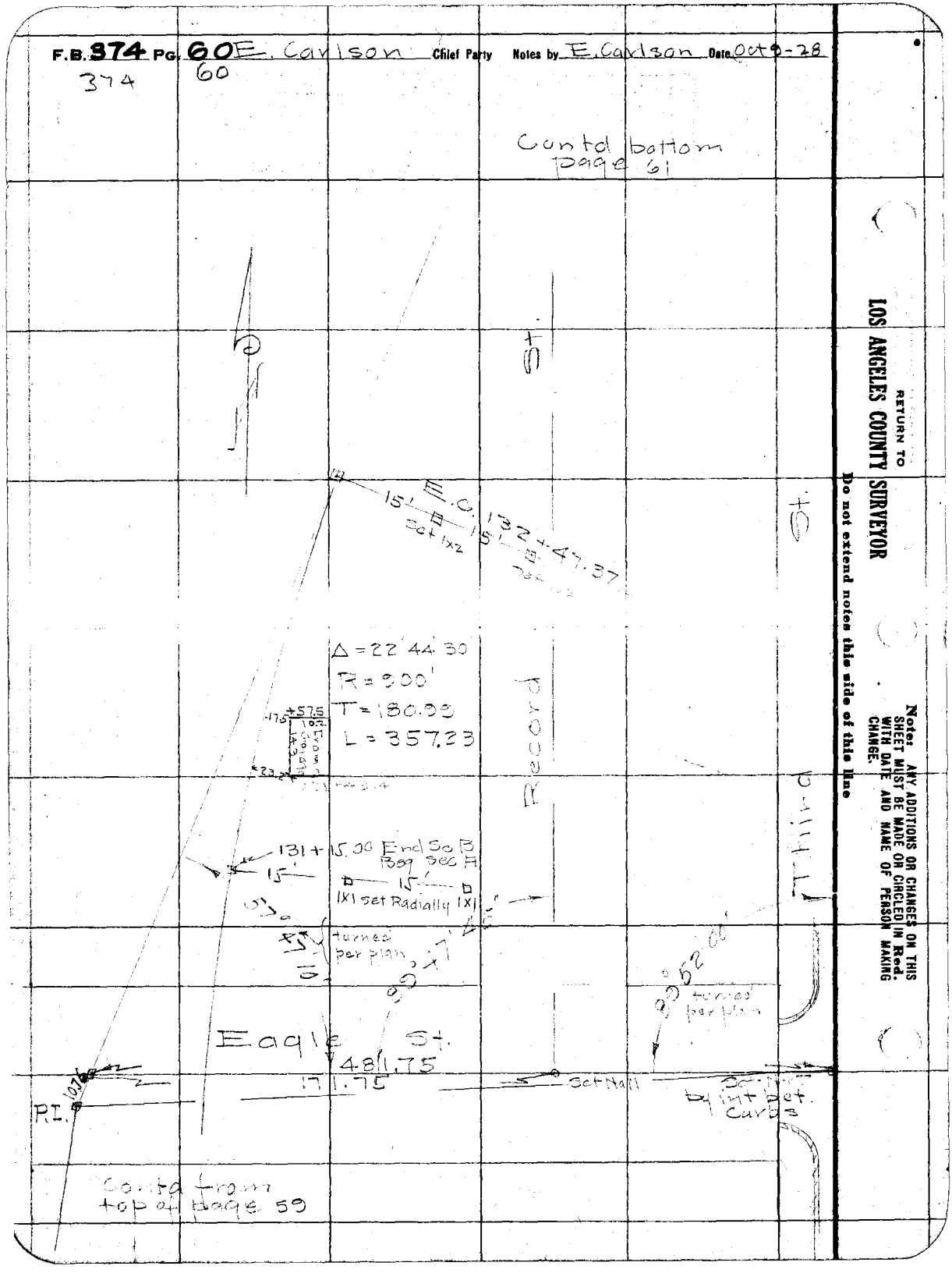

Date Oct 10-28 Notes by E. Carlson Chief Party E. Carlson F. B. 374 Pg. 61

Platted by	W. O. No. 6026 D. S. O. No.
Date	Location D.D.I. No. 26 Laguna Trunk
Map No.	Surveyed by E. Carlson
Platting C'k'd by	Date Oct 10 1928
Date	Indexed A. C. Johnson

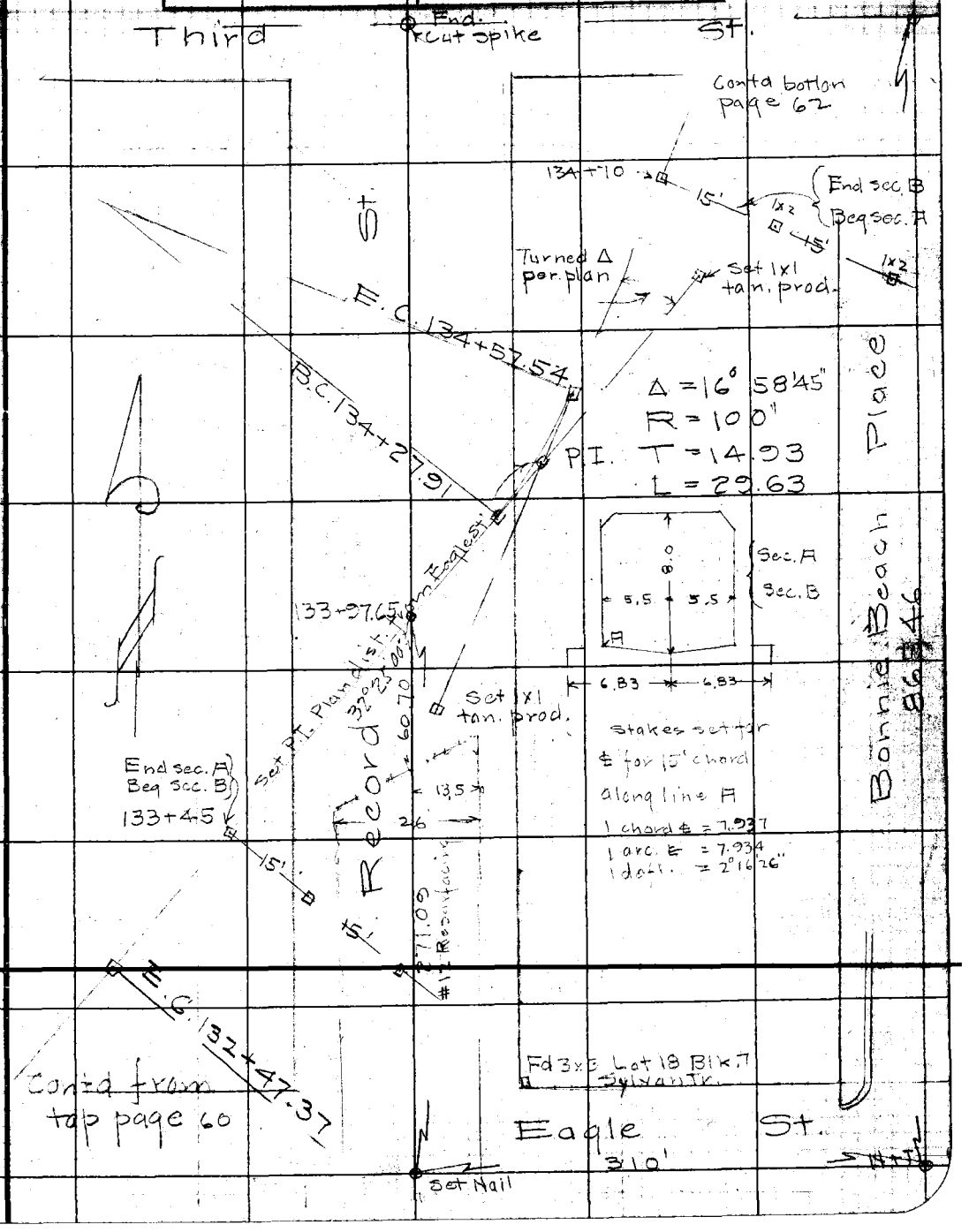

Note: ANY ADDITIONS OR CHANGES ON THIS SHEET MUST BE MADE OR CIRCLED IN Red. WITH DATE AND NAME OF PERSON MAKING CHANGE.

Do not extend notes this side of this line

RETURN TO LOS ANGELES COUNTY SURVEYOR

F.B. 374 Pg. 62 E. Carlson Chief Party Notes by E. Carlson Date Oct 10-28

374 62

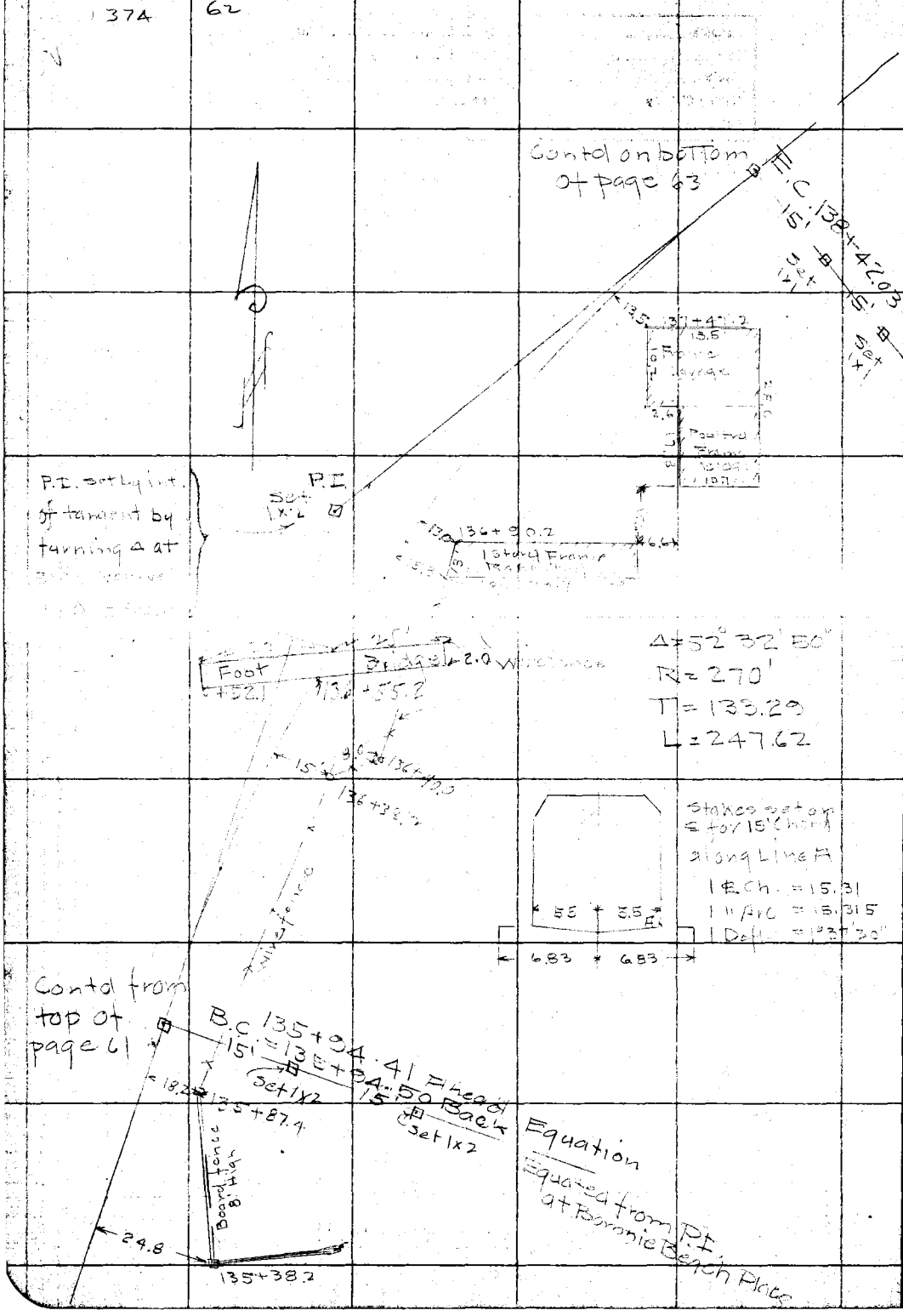

RETURN TO

LOS ANGELES COUNTY SURVEYOR

Do not extend notes this side of this line

Note: ANY ADDITIONS OR CHANGES ON THIS SHEET MUST BE MADE OR CIRCLED IN Red. WITH DATE AND NAME OF PERSON MAKING CHANGE.

Date _____ Notes by E. Carlson Chief Party E. Carlson F. B. 374 Pg. 63
374 63

Platted by	W. O. No. 6026 U. S. O. No.
Date	Location D.D.I. 26 Laguna Ir.
Map No.	Surveyed by
Platting C'k'd by	Date Oct 12 1928
Date	Indexed A. C. Johnson

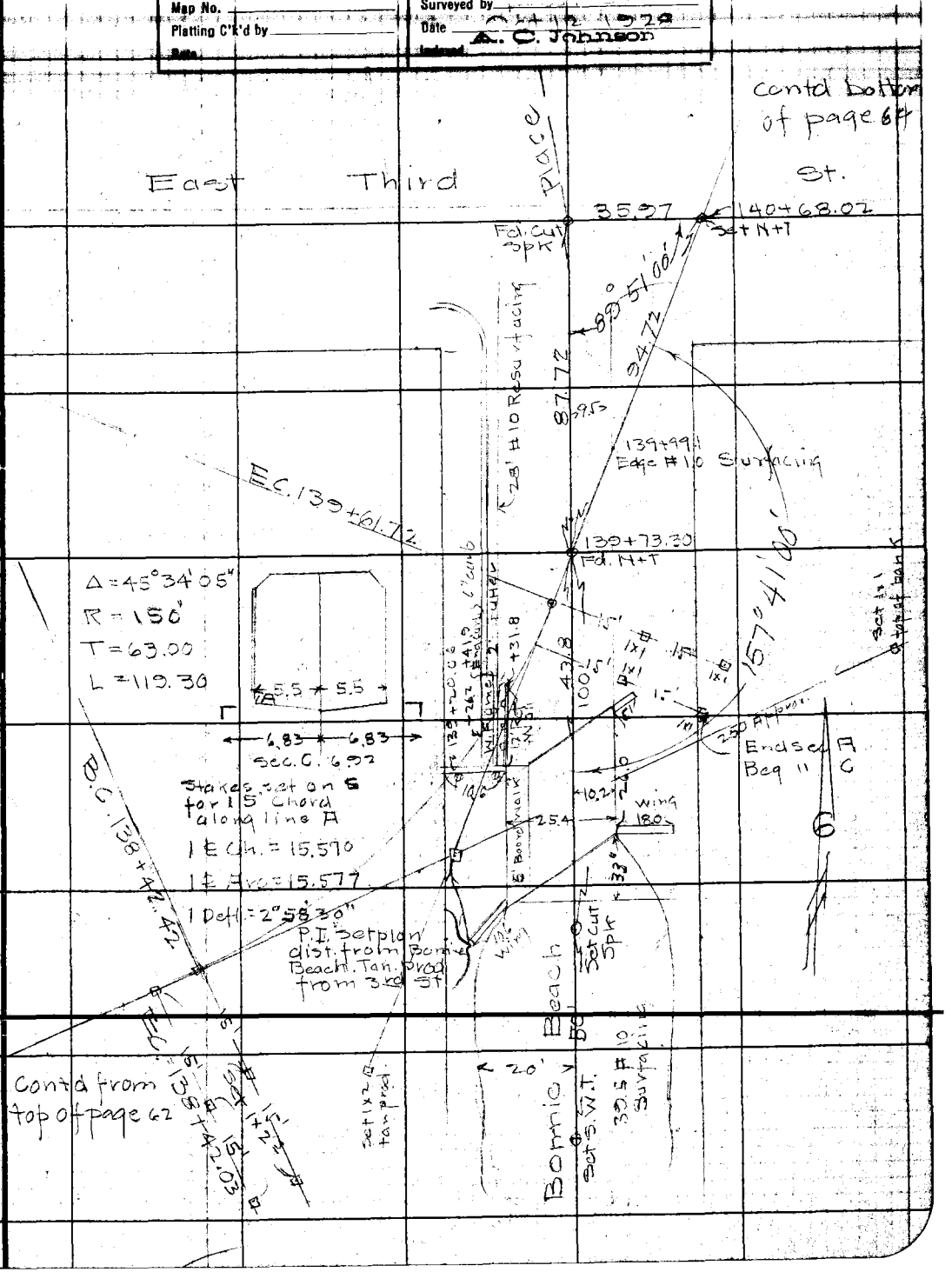

Note: ANY ADDITIONS OR CHANGES ON THIS SHEET MUST BE MADE OR CIRCLED IN Red. WITH DATE AND NAME OF PERSON MAKING CHANGE.

RETURN TO LOS ANGELES COUNTY SURVEYOR

Do not extend notes this side of this line

F.B. 374 Pg. 64 E. Carlson Chief Party Notes by E. Carlson Date Oct 12-28

374 64

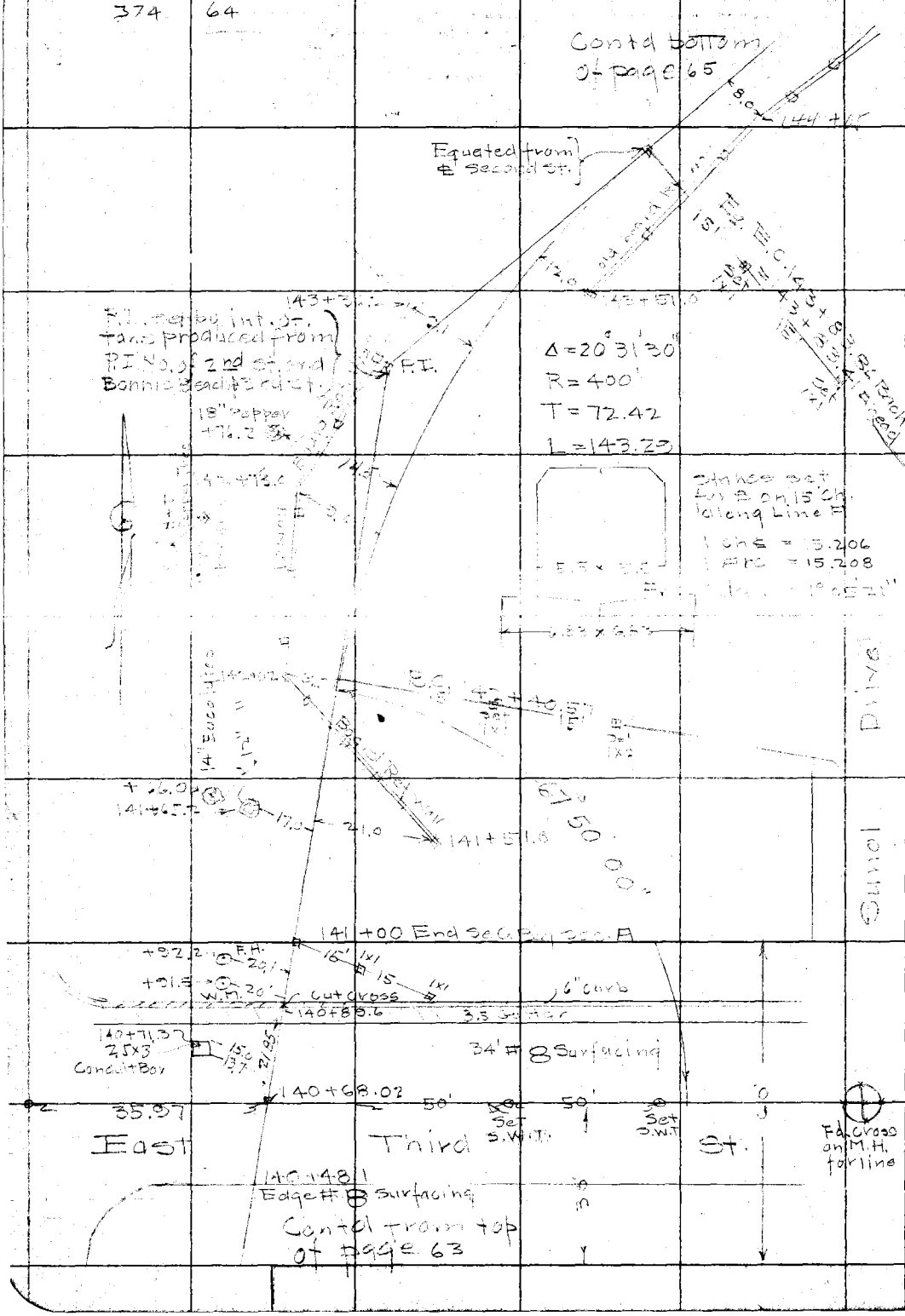

RETURN TO

LOS ANGELES COUNTY SURVEYOR

Do not extend notes this side of this line

Notes: ANY ADDITIONS OR CHANGES ON THIS SHEET MUST BE MADE OR CIRCLED IN Red. WITH DATE AND NAME OF PERSON MAKING CHANGE.

Date Oct 20 Notes by E. Carlson Chief Party E Carlson F.B. 374 Pg. 65

Platted by	W. O. No. 6026 D. S. O. No.
Date	Location D.D.T 26 Laguna Tr.
Map No.	Surveyed by
Platting C'k'd by	Date
Date	Indexed A. C. Johnson

Notes: ANY ADDITIONS OR CHANGES ON THIS SHEET MUST BE MADE OR CIRCLED IN Red. WITH DATE AND NAME OF PERSON MAKING CHANGE.

RETURN TO LOS ANGELES COUNTY SURVEYOR

Do not extend notes this side of this line

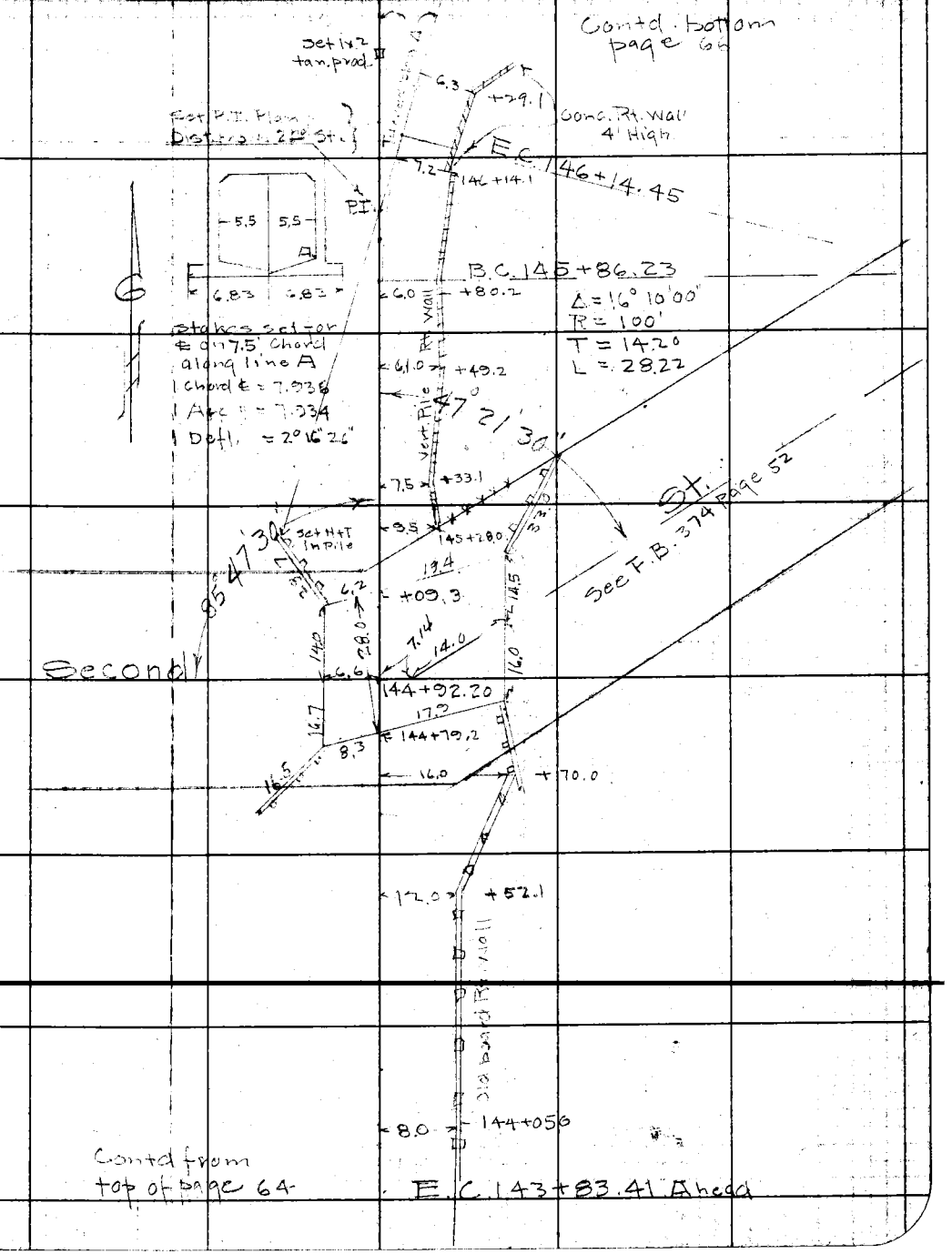

F.B. 374 Pg. 66 E. Carlson Chief Party Notes by E. Carlson Date Oct 20-28

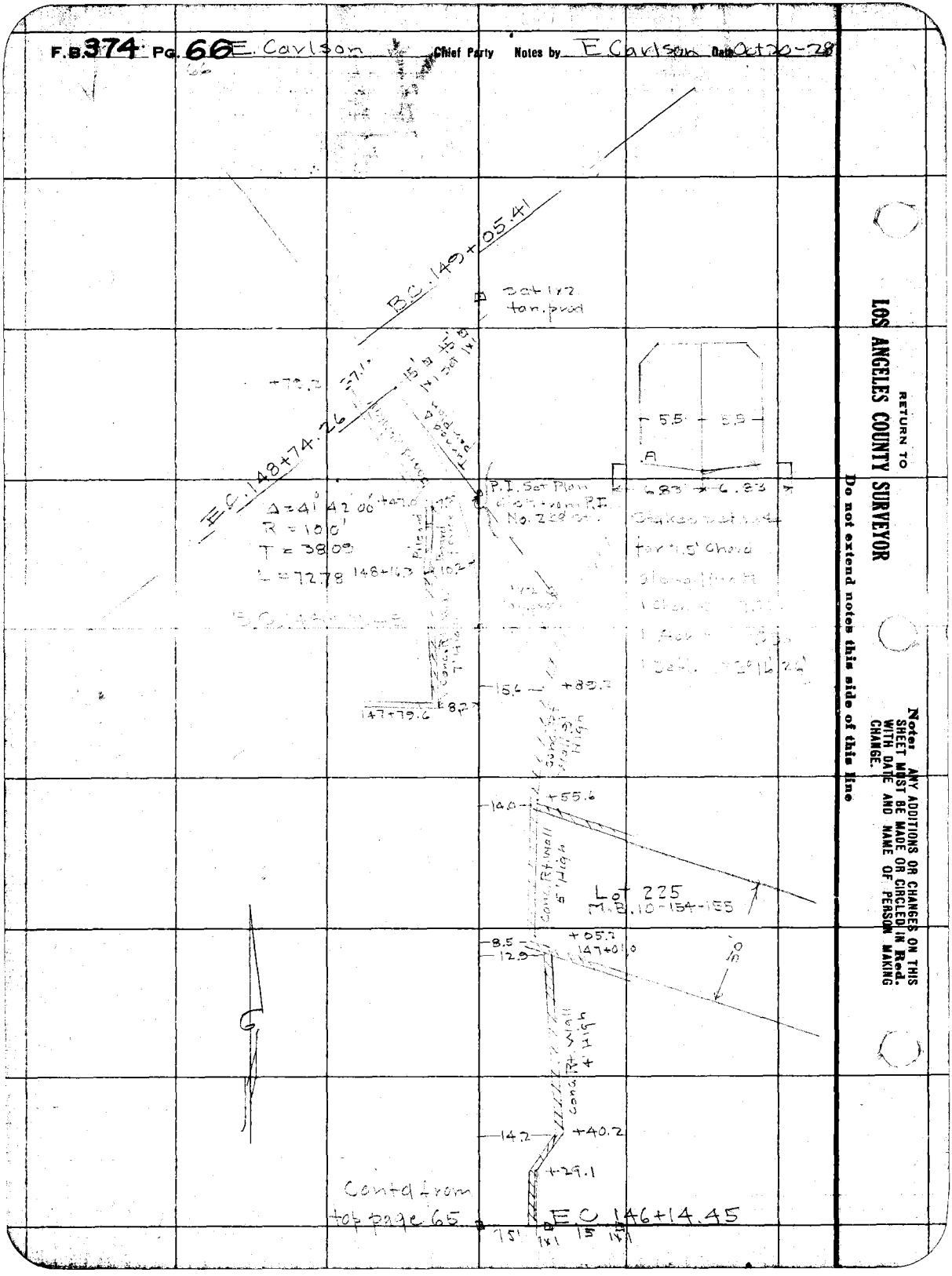

RETURN TO
LOS ANGELES COUNTY SURVEYOR

Do not extend notes this side of this line

Note: ANY ADDITIONS OR CHANGES ON THIS SHEET MUST BE MADE OR CIRCLED IN Red. WITH DATE AND NAME OF PERSON MAKING CHANGE.

Date _____ Notes by _____ Chief Party _____ F. B. 374 Pg. 67

Platted by _____
Date _____
Map No. _____
Platting C'k'd by _____
Date _____

W. O. No. 6026 O. S. O. No. _____
Location Laguna Trunk Line
Surveyed by _____
Date _____
Indexed A. C. Johnson

D.D.I. #26

"LAGUNA TRUNK LINE"
LOCATION AND CONSTRUCTION.
NOTES
From Sta. 149+25.18-B.C. To Sta. 210+38.00-End of Line

C.V. Crumley
F.T. Gleason
C.J. Short
J.E. Bonadiman
A.L. Crane

Notes: ANY ADDITIONS OR CHANGES ON THIS SHEET MUST BE MADE OR CIRCLED IN Red. WITH DATE AND NAME OF PERSON MAKING CHANGE.

Do not extend notes this side of this line

RETURN TO LOS ANGELES COUNTY SURVEYOR

F.B. 374 PG. 68
1-A

Chief Party Notes by C. V. Crumley Date

Curve Data (See Pg 1)

Δ = 72°-50'-30"
R = 100.00 on ℄
T = 73.78 {Ext = 24.27
R = 111.00 on offset Line
L = 127.133 on ℄
L = 141.117 on offset
Arc = 15.892 on ℄ - Chord = 15.875
Arc = 17.64 on offset Chord = 17.62

8 Chords - Defl = 4°-33'-09.4"

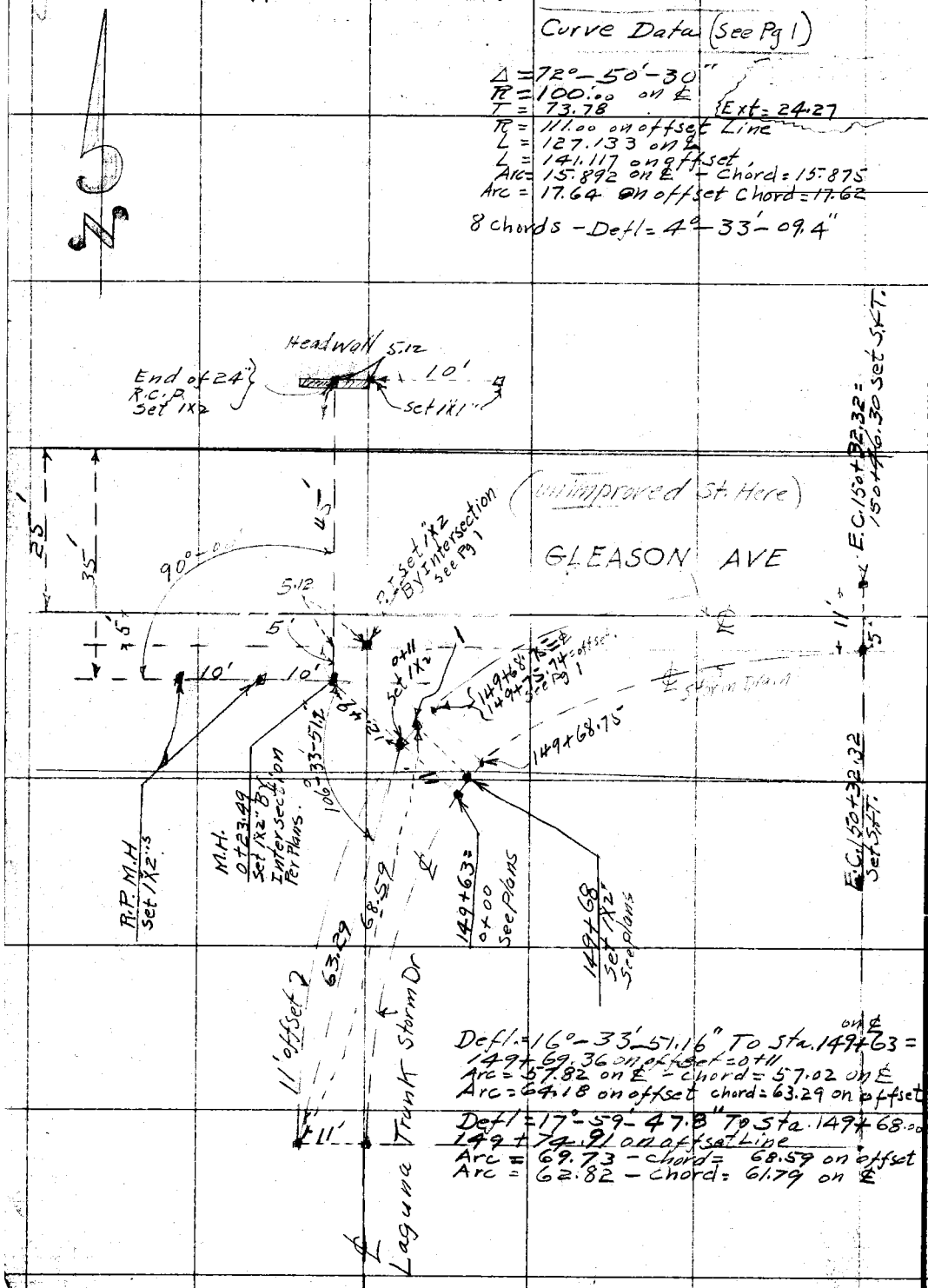

Defl. = 16°-33'-57.16" To Sta. 149+63 = on ℄
149+69.36 on offset = 0+11
Arc = 57.82 on ℄ - chord = 57.02 on ℄
Arc = 64.18 on offset chord = 63.29 on offset

Defl = 17°-59-47.8" To Sta. 149+68.00 on ℄ =
149+74.91 on offset Line
Arc = 69.73 - chord = 68.59 on offset
Arc = 62.82 - chord = 61.79 on ℄

RETURN TO
LOS ANGELES COUNTY SURVEYOR

Do not extend notes this side of this line

Note: ANY ADDITIONS OR CHANGES ON THIS SHEET MUST BE MADE OR CIRCLED IN Red. WITH DATE AND NAME OF PERSON MAKING CHANGE.

Date _____ Notes by _____ Chief Party _____ F. B. 874 PG. 69

Platted by	W. O. No. 6026 R. S. O. No.
Date	Location D.D.E. # 26-Laguna Trunk
Map No.	Surveyed by C.V. Crumley
Platting C'k'd by	Date Aug. 14 1928
Date	Indexed A. C. Johnson

Notes: ANY ADDITIONS OR CHANGES ON THIS SHEET MUST BE MADE OR CIRCLED IN Red. WITH DATE AND NAME OF PERSON MAKING CHANGE.

RETURN TO LOS ANGELES COUNTY SURVEYOR

Do not extend notes this side of this line



F.B. 374 Pg. 70 Chief Party Notes by C.V. Crumley Date 8/15/28

374 2

Cont'd To Bottom Pg 4

A.D.D. 9-15-28

Δ = 89°-55'-40"
T = 99.87
R = 100.00 on ℄
R = 89.00 on offset
R = 93.09 To outside Footing of Box
chord = 7.50 For " " " "
L = 156.954 on ℄
L = 139.688 on offset Line
Arc = 15.89 on ℄ - chord = 15.87
Arc = 14.14 on offset - chord = 14.13
Sub Arc = 13.94 on ℄ - " = 13.94
" " = 12.41 offset - " = 12.40
Defl = 4°-33'-07.4"
Sub chord Defl = 3°-59'-43.4"

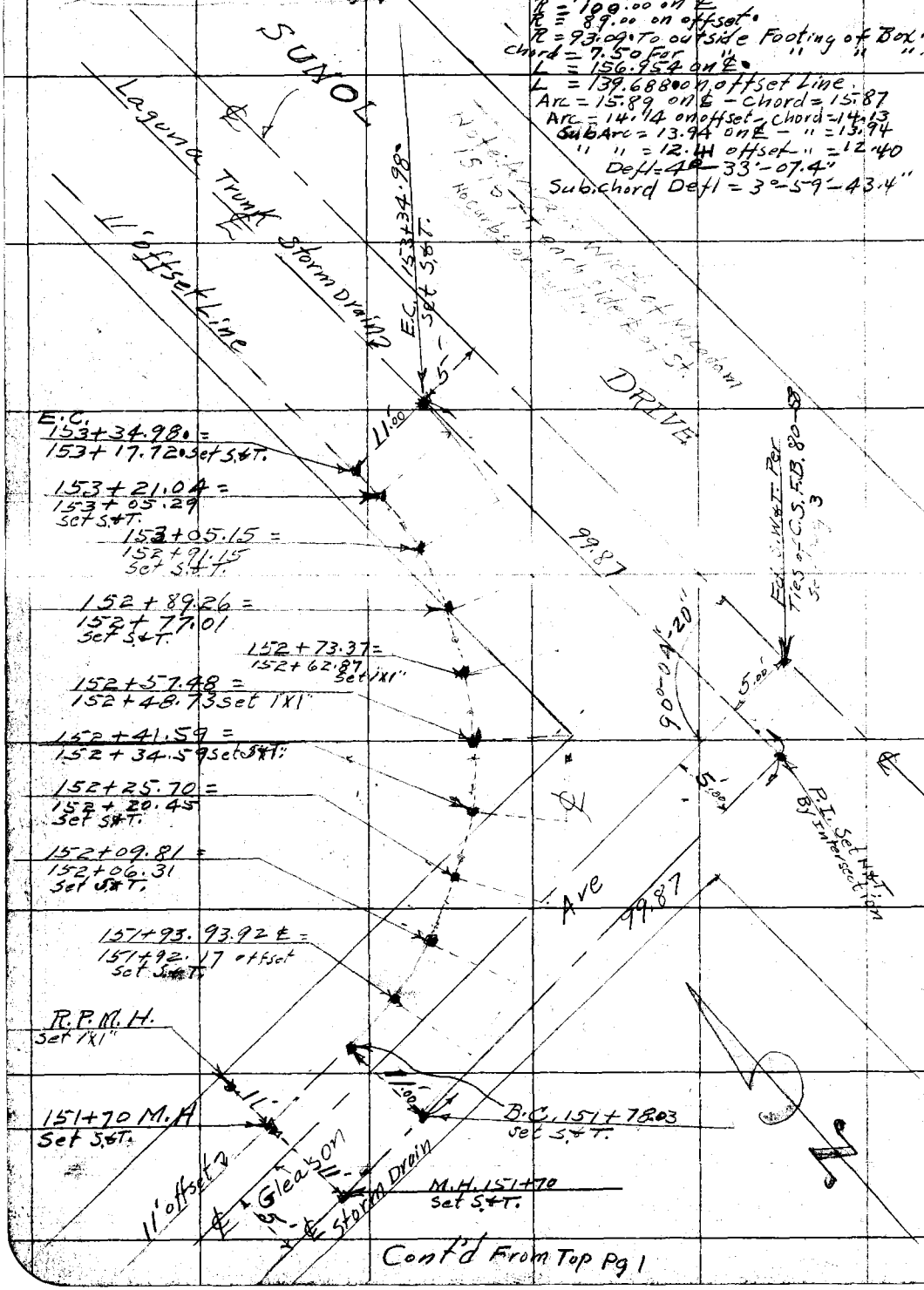

Cont'd From Top Pg 1

RETURN TO
LOS ANGELES COUNTY SURVEYOR
Do not extend notes this side of this line

Note: ANY ADDITIONS OR CHANGES ON THIS SHEET MUST BE MADE OR CIRCLED IN Red. WITH DATE AND NAME OF PERSON MAKING CHANGE.

Date _____ Notes by _____ Chief Party _____ F. B. [illegible]

Platted by	W. O. No. 6026 U. S. O. No.
Date	Location Laguna Trunk
Map No.	Surveyed by C. V. Crumley
Platting C'k'd by	Date August 21, 1928
Date	Indexed A. C. Johnson

Notes: ANY ADDITIONS OR CHANGES ON THIS SHEET MUST BE MADE OR CIRCLED IN Red. WITH DATE AND NAME OF PERSON MAKING CHANGE.

Do not extend notes this side of this line

RETURN TO LOS ANGELES COUNTY SURVEYOR

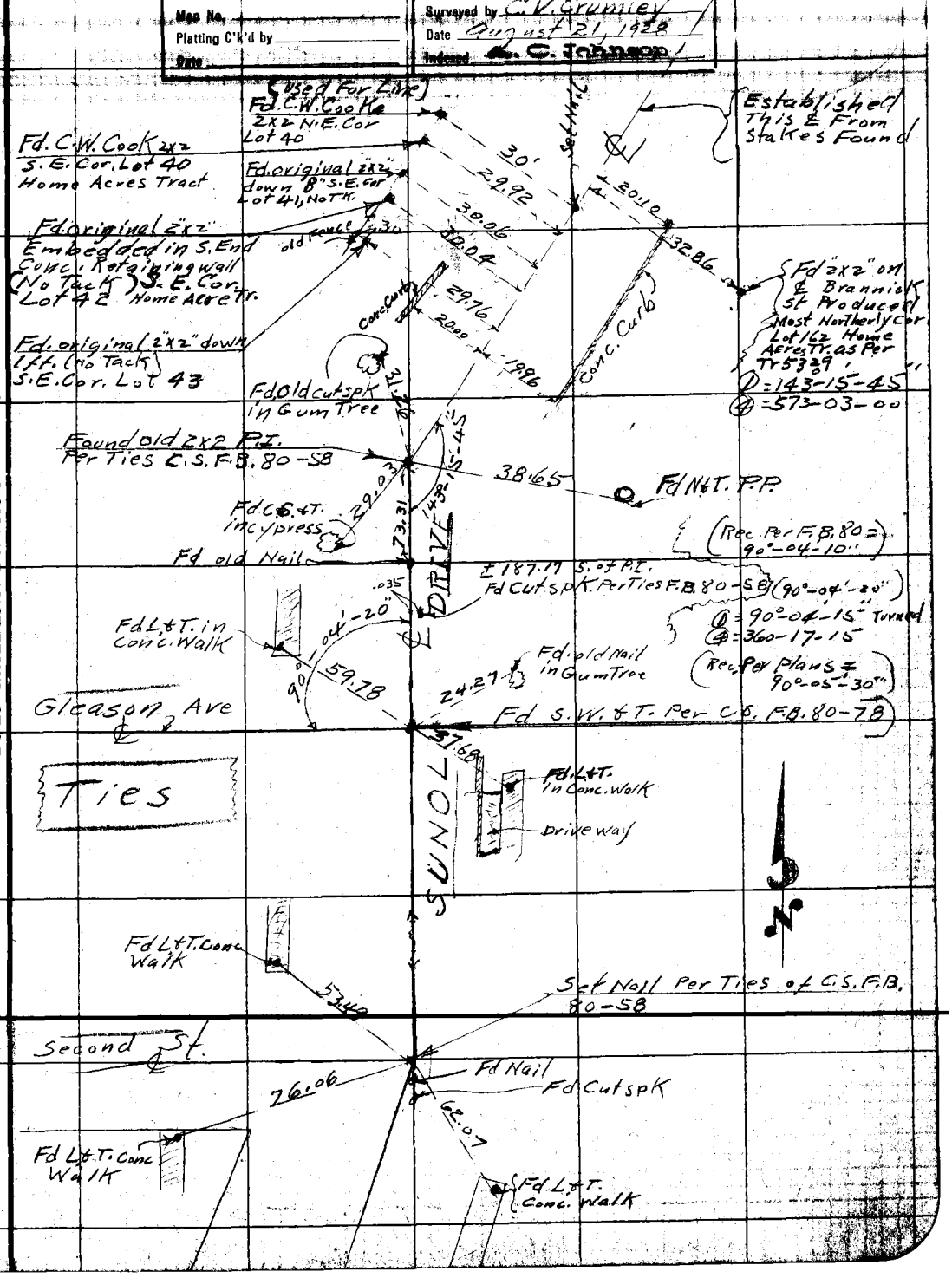

F.B. 374 PG. 72 Chief Party Notes by C.V. Crumley Date Aug 1928

Cont'd. To Bottom Pg 5

E.C. 162+16.05

Set N.&T. on Wing Wall of Bridge

E.C. 162+16.05
Set S&T.

A.D.D. 9-17-28

Curve Data

Δ = 36°-44'-15"
R = 220.67 on ℄ Sunol Dr. Per Tr. Map.
T = 73.27
R = 276.01 on ℄ Storm Drain
T = 91.65 " " "
R = 290.01 on 14' offset Line
L = 176.97 on ℄ Storm Drain
L = 185.95 on 14' offset Line
Arc = 15.382 on ℄ Storm Drain
Chord = 15.38 " " " "
Arc = 16.162 on 14' offset Line
Chord = 16.16 " " " "
Sub-Arc = 7.772 on ℄
Sub Chord = 7.77 " "
Sub Arc = 8.17 on 14' offset
Sub Chord = 8.17 " " "
Def. For 11' chords = 1°35'-47.59"
For Sub-chords = 0°-48'-24.01"

P.I. Set 1"x2" By Intersection
(Storm Drain)

Sunol Dr. P.I. Fd 2"x2"
on Surface Per Ties
C.S.F.B. 80-58
See Pg 3 For Ties

Note:- 3" Macadam 15 ft on Each side of ℄ of St.

B.C. 160+39.08
Set S&T

Cont'd. From Top Pg 2

11' offset Line

Sunol Drive (Brannick St)

E.C.

Storm Drain

14' offset Line

91.65

73.27

18.38

11.74

143°-15'-45"

① = 143°-15'-45"
④ = 573°-03-00

B.C. 160+39.08
Set Wall

Sunol Drive

14.00
11.00

Note: ANY ADDITIONS OR CHANGES ON THIS SHEET MUST BE MADE OR CIRCLED IN Red. WITH DATE AND NAME OF PERSON MAKING CHANGE.

Do not extend notes this side of this line

RETURN TO LOS ANGELES COUNTY SURVEYOR

Date____ Notes by____ Chief Party____ F. B. 374 Pg 79

Platted by ____	W. O. No. 6026 S. S. O. No. ____
Date ____	Location Laguna Trunk
Map No. ____	Surveyed by C.K. Crumley
Platting C'k'd by ____	Date Aug-Sept, 1928
Date ____	Checked by A. C. Johnson

Notes: ANY ADDITIONS OR CHANGES ON THIS SHEET MUST BE MADE OR CIRCLED IN Red. WITH DATE AND NAME OF PERSON MAKING CHANGE.

Do not extend notes this side of this line

RETURN TO LOS ANGELES COUNTY SURVEYOR

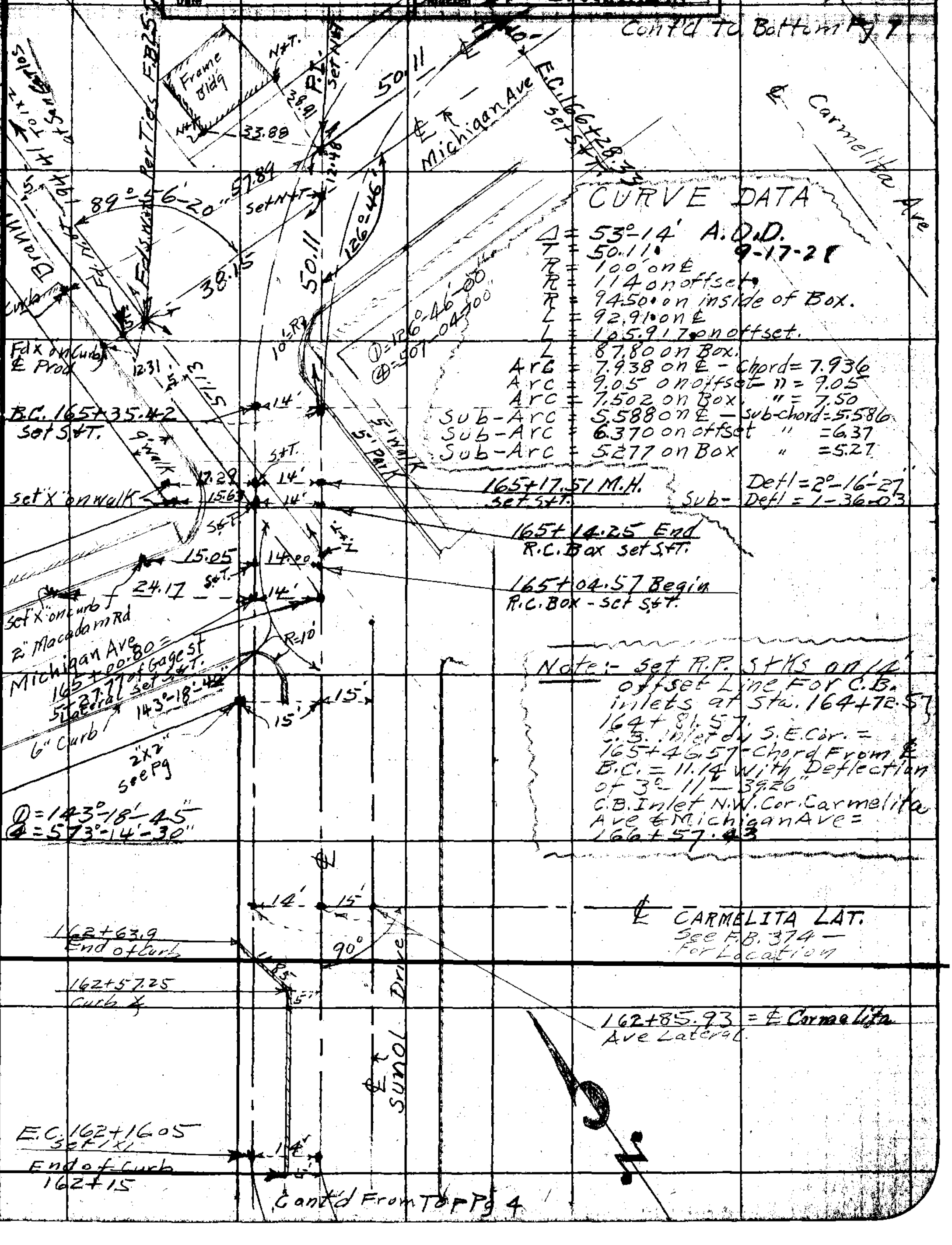

F.B. 374 PG. 74 13th series of Pgs 6 Chief Party Notes by C.V. Crumley Date Aug-Sept. 1928

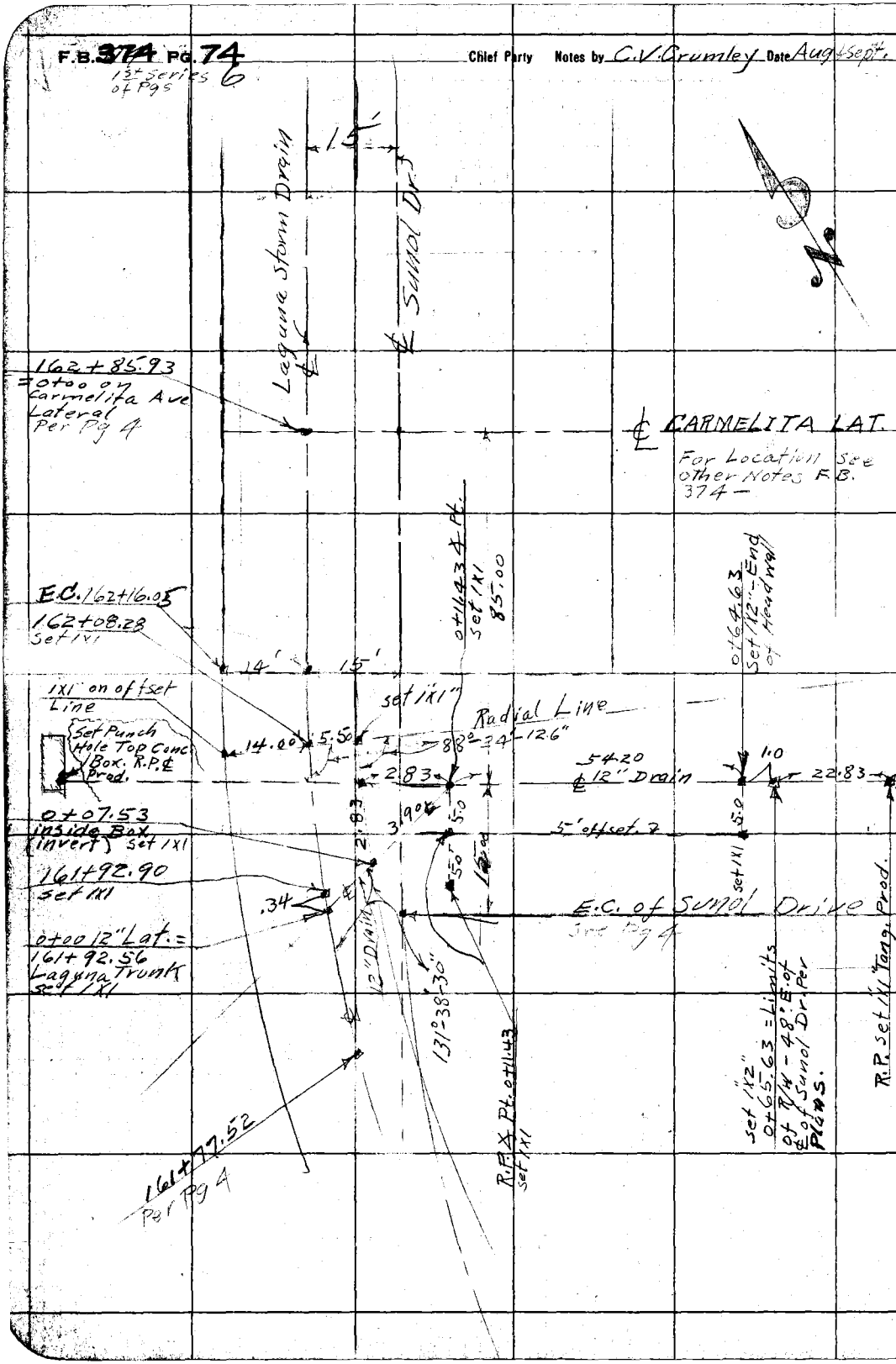

RETURN TO LOS ANGELES COUNTY SURVEYOR

Do not extend notes this side of this line

Notes: ANY ADDITIONS OR CHANGES ON THIS SHEET MUST BE MADE OR CIRCLED IN Red. WITH DATE AND NAME OF PERSON MAKING CHANGE.

Date _____ Notes by _____ Chief Party _____ F. B. 374 Pg. 75

Platted by _____
Date _____
Map No. _____
Platting C'k'd by _____
Date _____

W. O. No. 6028 T. S. O. No. _____
Location Laguna Trunk Line
Surveyed by C. V. Crumley
Date Aug. & Sept. 12 1928
Indexed A. O. Johnson

Note: ANY ADDITIONS OR CHANGES ON THIS SHEET MUST BE MADE OR CIRCLED IN Red. WITH DATE AND NAME OF PERSON MAKING CHANGE.

Do not extend notes this side of this line

RETURN TO LOS ANGELES COUNTY SURVEYOR

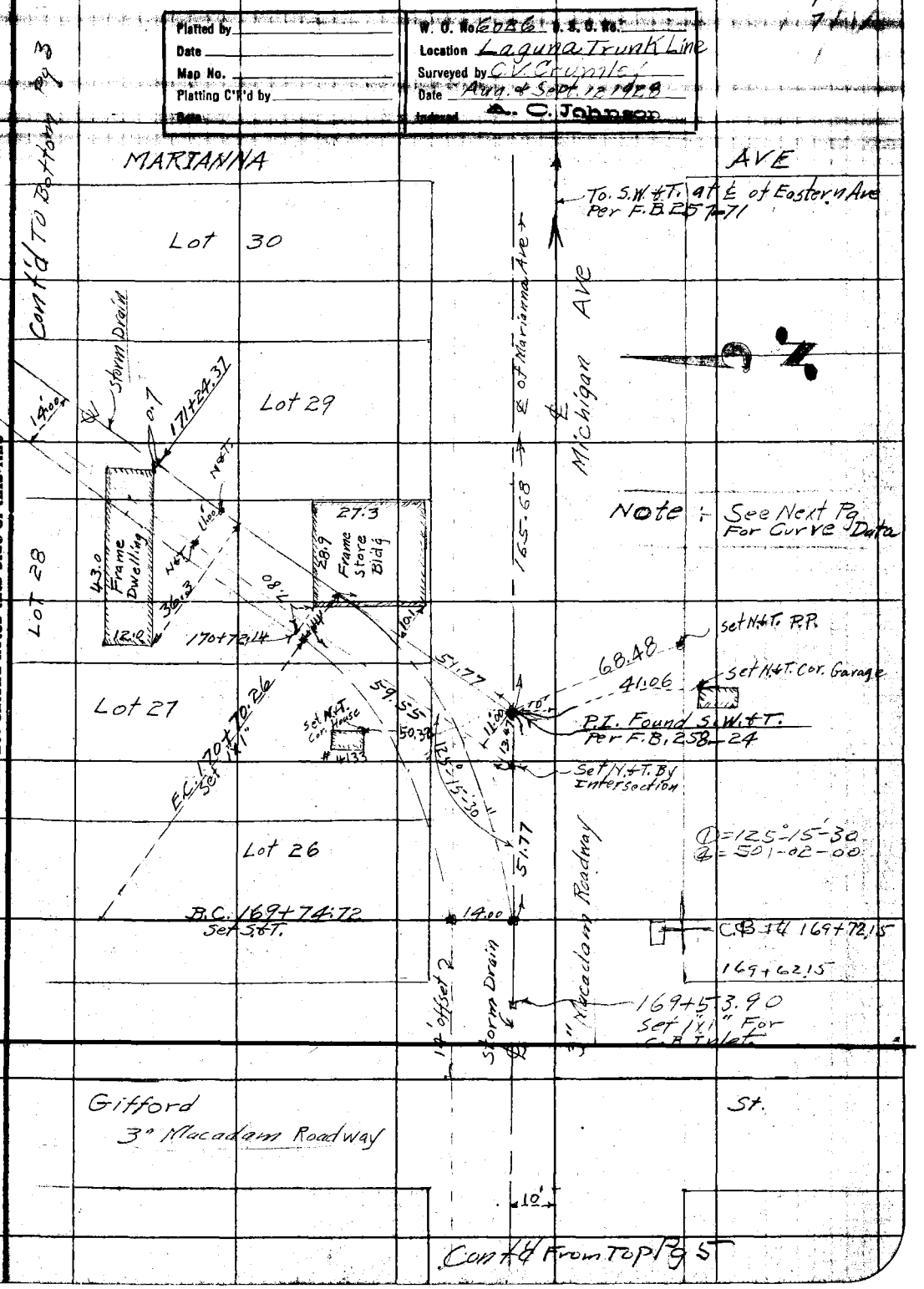

F.B. 374 Pg. 76 Chief Party Notes by C. V. Crumley Date 9/12/28

Curve Data For Curve on Preceding Page (1)

Change of Section

Reg. Sta	Defl.
170+46.55	= 20°-34'-40-53
3.45	0-59-18.07
170+50.00	= 21-33-58.60

Δ = 54°-44'-30"
R = 100 on ℄
T = 51.77
R = 94.00 on inside of Box
R = 86.00 on offset Line
L = 95.54 on ℄
L = 89.81 on Box
L = 82.166 on offset Line
Chord = 7.50 on Box
Note. This chord governs the other data of this curve as it is length of Form used by the contractor in constructing Box

Arc = 7.502 on inside of Box.
Sub-Arc = 7.288 " " " " ".
Sub-Chord = 7.28 " " " " ".
Arc = 7.981 on ℄
Chord = 7.98 " "
Sub-Arc = 7.75 " "
Sub-Chord = 7.75 " "
Arc = 6.864 on offset Line
Chord = 6.86 " " "
Sub-Arc = 6.66 " " "
Sub-Chord = 6.66 " "
Deflection = 2°-17'-11.17"
Sub-Deflection = 2°-13'-12.13"

B.C. = 169+74.72
E.C. = 170+70.26

Curve Data For Curve on Pg 3

Δ = 54°-46'
R = 100 on ℄
T = 51.80 on ℄
L = 95.59 " "
R = 114 on offset Line (14')
R = 94.00 on inside of Box
L = 89.85 " "
L = 108.968 on offset Line
Chord = 7.50 on Box
Note:- This chord is length of Contractors Forms & other curve data is calc. To Fit with it.
Arc = 7.502 on Box
Sub-Arc = 7.329 " "
Arc = 7.981 on ℄
Chord = 7.98 on ℄
Sub-Arc = 7.797 on ℄
Arc = 9.099 on 14' offset
Sub-Arc = 8.888 " "
Sub-Chord = 8.885 " "
" " = 7.79 " ℄
" " = 7.326 " Box
Deflections = 2°-17'-11.17"

Catch Basin on South

Reg. Sta.	℄	offset	Defl.
	173+09.60 =	173+17.42 =	16°-00'-18.19"
chord = Arc =	5.40 —	6.16 —	1-32-49.15"
C.B. =	173+15.00 =	173+23.58 =	17°-33-07.34"

B.C. = 172+53.73

E.C. = 173+49.32

Catch Basin on North

Reg. Sta.	℄	offset	Deflection.
	173+17.58 =	173+26.52 =	18°-17-29.36"
chord = Arc =	2.42 —	2.76 —	0-41-35.80
C.B. =	173+20.00 =	173+29.28 =	18°-59-05.16

Sub-Defl. = 2°-13'-57.13"

Manhole Data

Regular sta.	172+85.65	on ℄ = 172+90.126 on offset	Defl = 9°-08'-44.68"
chord = Arc =	2.35	2.68 " "	" = 0-40-23.61
M.H. =	172+88.00	172+92.806 "	= 9°-49-08.29

Change of Section Data

Regular sta =	173+25.56	on ℄ = 173+35.62 on offset	Defl = 20°-34'-40.53"
chord = Arc =	2.44	" = 2.78 " "	" = 0-41-56.43
change of Section	173+28.00	" = 173+38.40 " — "	21-16-36.96

RETURN TO LOS ANGELES COUNTY SURVEYOR
Do not extend notes this side of this line
Note: ANY ADDITIONS OR CHANGES ON THIS SHEET MUST BE MADE OR CIRCLED IN Red. WITH DATE AND NAME OF PERSON MAKING CHANGE.

Date _____ Notes by _____ Chief Party _____ F. B. 374 Pg. 77 3

Platted by	W. O. No. 6026 C. S. O. No.
Date	Location Laguna Trunk Line
Map No.	Surveyed by C. V. Crumley
Platting C'k'd by	Date Aug. 1 Sept 12 1938
Date	Indexed A. C. Johnson

Notes: ANY ADDITIONS OR CHANGES ON THIS SHEET MUST BE MADE OR CIRCLED IN Red. WITH DATE AND NAME OF PERSON MAKING CHANGE.

RETURN TO LOS ANGELES COUNTY SURVEYOR

Do not extend notes this side of this line

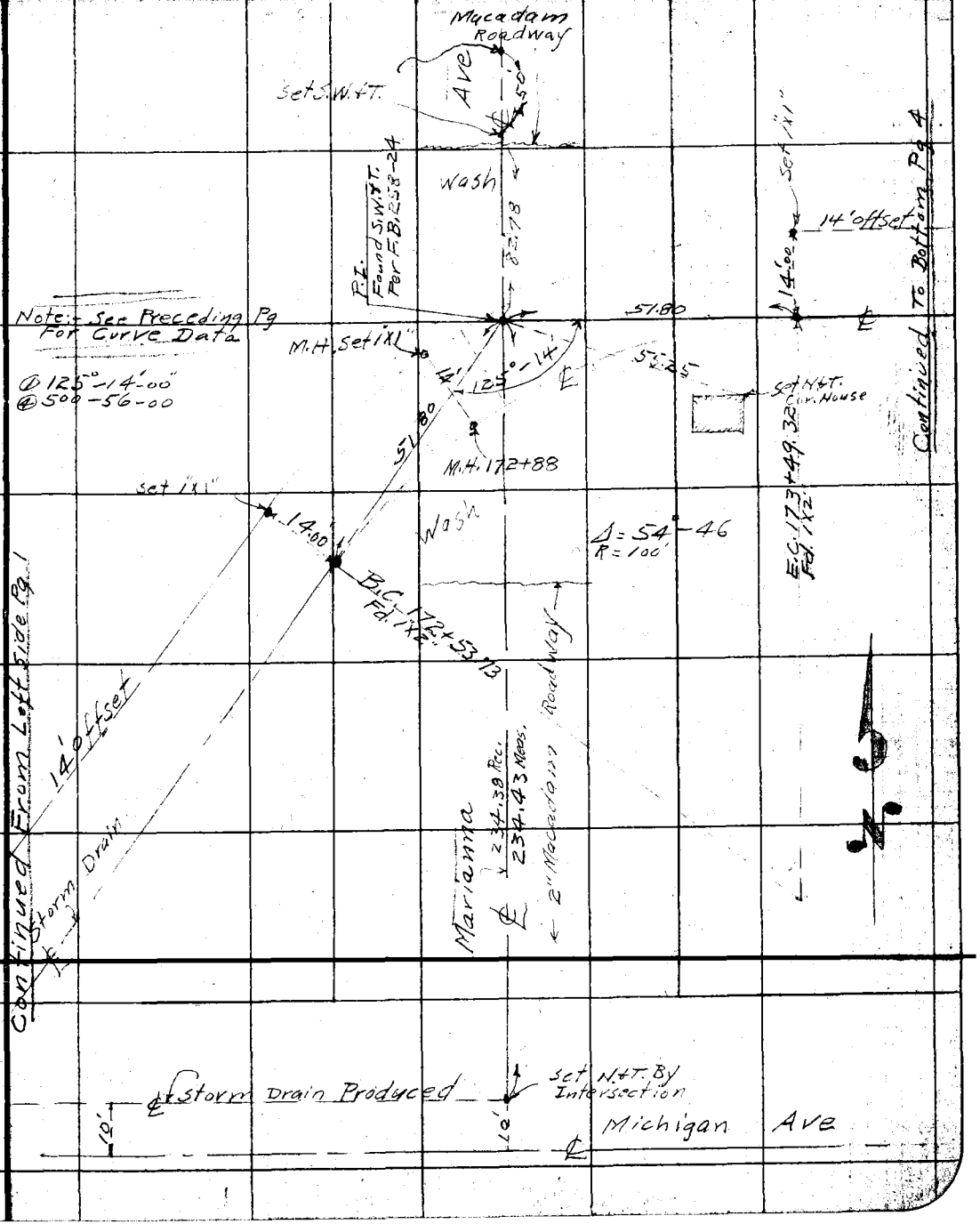

F.B. 374 Pg. 78 4 Chief Party Notes by C.V. Crumley Date Sept 13/28

Cont'd To Bottom Pg 5

Δ = 65°-30'
R = 100' on ℄
T = 64.32 "
L = 114.32 on ℄
R = 86.00 on 14' offset Line
L = 98.31 " " "
R = 94.00 on inside of Box.
L = 107.46 " " "
Chord = 7.50 " " "
Note:- This chord is Length of contractors Forms & other curve data is calc. To fit with it.
Arc = 7.502 on Box
sub-Arc = 2.432 " "
sub-chord = 2.43 " "
Arc = 7.981 on ℄
Chord = 7.98 " "
sub-Arc = 2.582 " "
sub-chord = 2.582 " "
Arc = 6.864 on 14' offset.
Chord = 6.86 " " "
sub-Arc = 2.221 " " "
sub-chord = 2.221 " " "
Defl. = 2°-17'-11.17"
Sub-Defl. = 0°-44'-23.62"

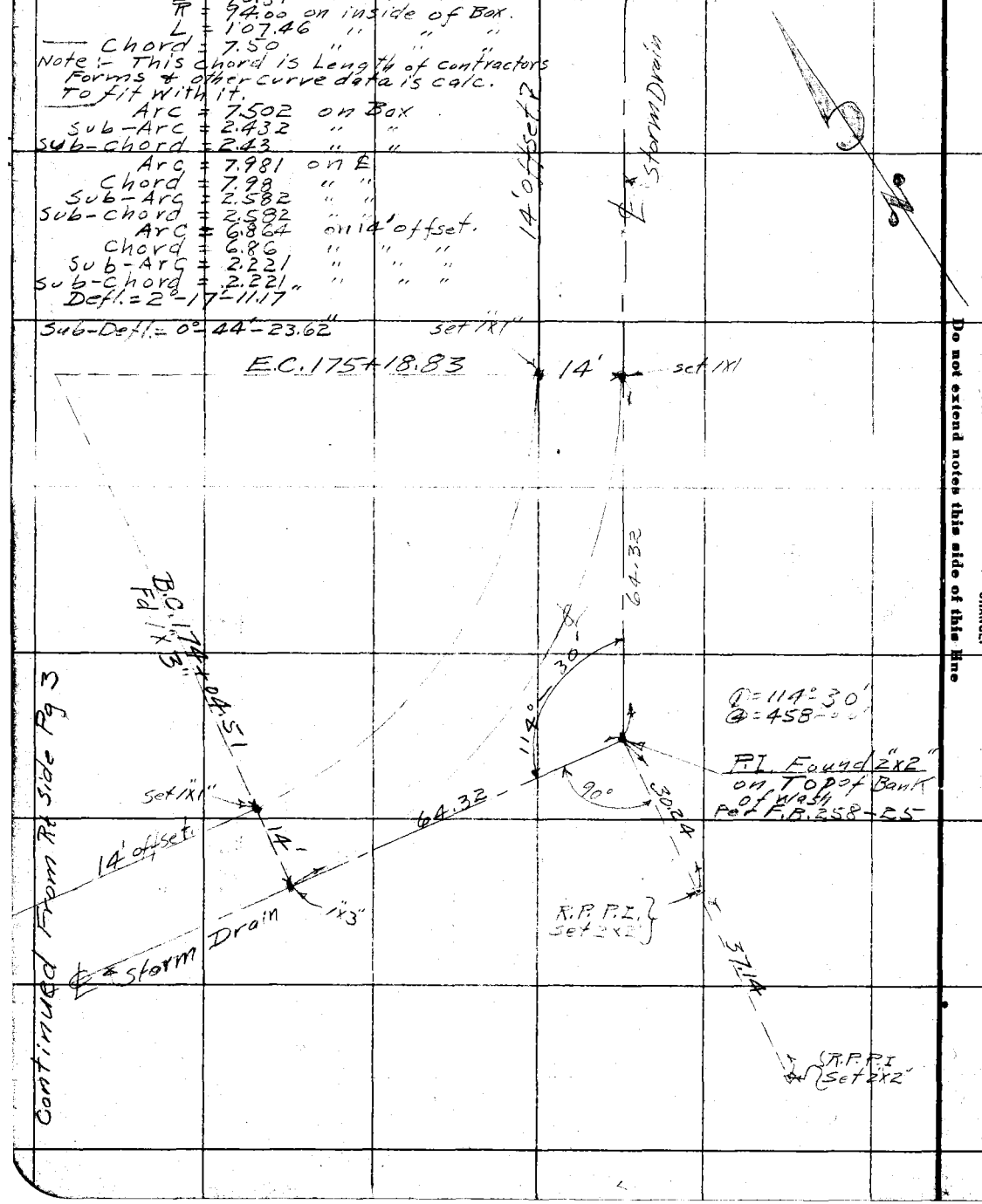

RETURN TO LOS ANGELES COUNTY SURVEYOR

Do not extend notes this side of this line

Note: ANY ADDITIONS OR CHANGES ON THIS SHEET MUST BE MADE OR CIRCLED IN Red. WITH DATE AND NAME OF PERSON MAKING CHANGE.

Date _____ Notes by _____ Chief Party _____ F. B. 374 Pg. 79

2nd Series of Pgs

Platted by _____	W. O. No. 6026 D. S. O. No. _____
Date _____	Location Laguna Trunk Line
Map No. _____	Surveyed by C. V. Crumley
Platting C'k'd by _____	Date Sept 14, 1928
Date _____	Indexed A. C. Johnson

Cont'd To Bottom Pg 6

$\Delta = 27°-49'-30''$
$R = 100'$ on ℄
$T = 24.77''$ ℄
$L = 48.56$ on ℄
$R = 114'$ on 14' offset
$L = 55.36''$ "
$R = 94'$ on inside of Box
$L = 45.65''$ "
Chord $= 7.50''$ "
Arc $= 7.502''$ "
Note:- This chord is the length of Contractors Forms & other curve data is calc. To fit it.
Sub-Arc $= 0.637$ on Box = chord
Chord $= 7.980$ on ℄
Arc $= 7.98''$ "
Sub-Arc $= 0.678''$ " " = chord
Arc $= 9.099$ on 14' offset
Chord $= 9.096$
B.C. 180+92.38
Set "X" in Rock
Sub-Arc $= 0.773$ on 14' offset
Sub-Chord $= 0.773''$ " "
Defl $= 2°-17'-11.17''$
Sub-Defl $= 0°-13'-37.98''$

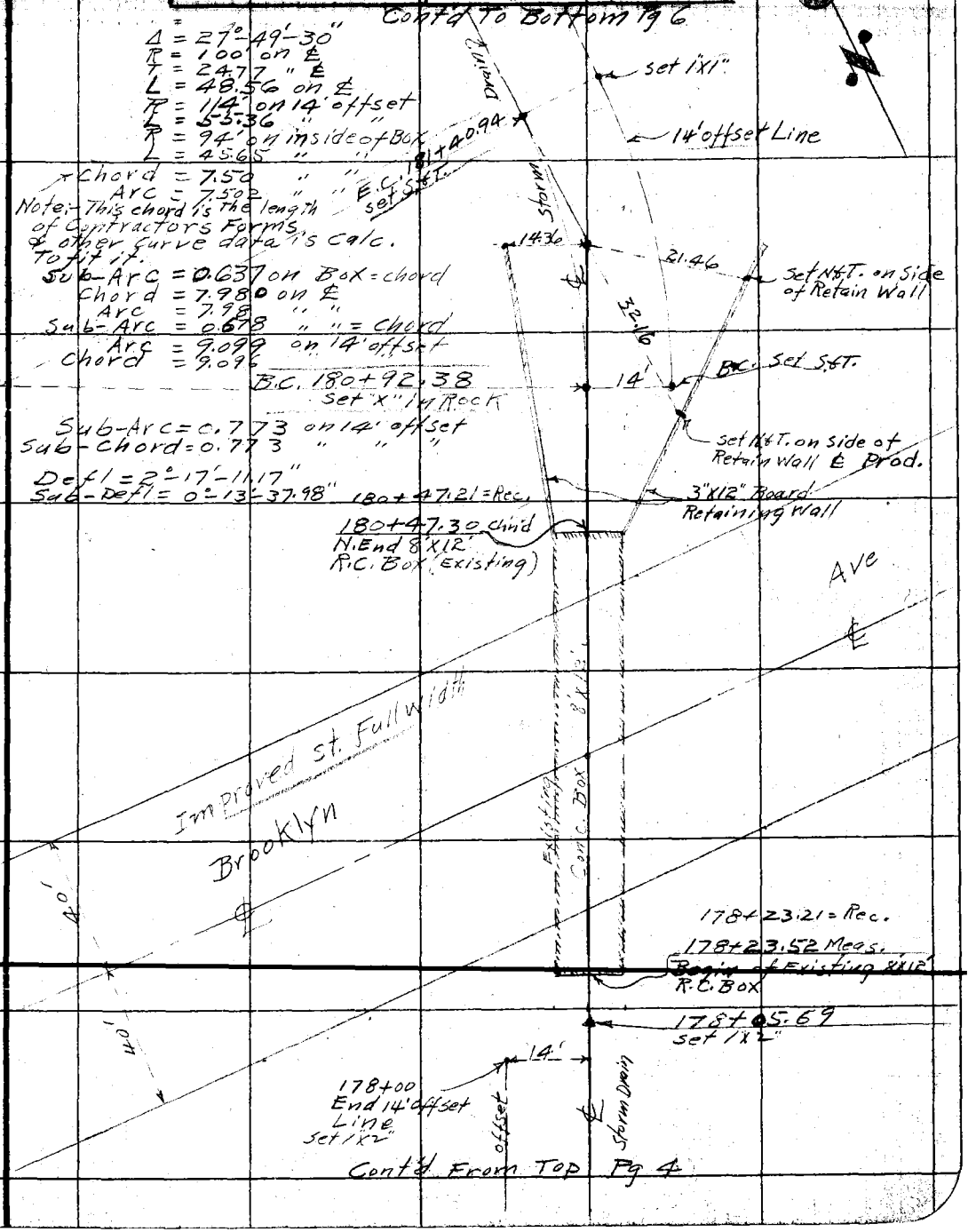

Cont'd From Top Pg 4

Note: ANY ADDITIONS OR CHANGES ON THIS SHEET MUST BE MADE OR CIRCLED IN Red. WITH DATE AND NAME OF PERSON MAKING CHANGE.

RETURN TO LOS ANGELES COUNTY SURVEYOR

Do not extend notes this side of this line

F.B. 374 Pg. 80 Chief Party Notes by C.V. Crumley Date 9/26/28

CURVE DATA

Cont'd To Rt side Pg 7

Δ = 34°-30'-20"
R = 100 ft on ℄
T = 31.06 " "
L = 60.22 " "
R = 94' on inside of Box.
L = 56.61 " " " "
R = 86' on 14' offset Line
L = 51.79 " " " " "
Chord = 6.86 " " " " "
Arc = 6.864 " " " " "
Sub-Chord = 3.74 " " " " "
Sub-Arc = 3.746 " " " " "
Chord = 7.980 on R
Arc = 7.981 " "
Sub-chord = 4.35 " "
Sub-Arc = 4.355 " "
Chord = 7.50 on inside of Box
Note:- This chord is length of Contractors Forms & the other Curve Data is Calc. To Fit.
Arc - P.T. = 7.502 on Box



Curve Data Cont'd (See Top of Pg)

Sub-chord = 4.093 on Box
Sub-Arc = 4.096 " "
Deflection = 2°-17'-11.17"
Sub. Defl = 1°-14'-51.81"

Inlets at Dezier St

Reg. Sta	Defl.
183+09.38 =	4°-34'-22.34"
4.62 -	1-19-30.72
183+14.00	5°-53'-53.06"

Sight on B.C., Turn 87°-23'-06.94" To Rt.

Cont'd From Top Pg 5

RETURN TO LOS ANGELES COUNTY SURVEYOR

Do not extend notes this side of this line

Note: ANY ADDITIONS OR CHANGES ON THIS SHEET MUST BE MADE OR CIRCLED IN Red. WITH DATE AND NAME OF PERSON MAKING CHANGE.

Date _____ Notes by _____ Chief Party _____ F. B. 374 Pg. 81

Platted by _____	W. O. No. 6026 U. S. O. No. _____
Date _____	Location Laguna Trunk Line
Map No. _____	Surveyed by C. V. Crumley
Platting C'k'd by _____	Date Sept 18 1928
Date _____	Indexed A. C. Johnson

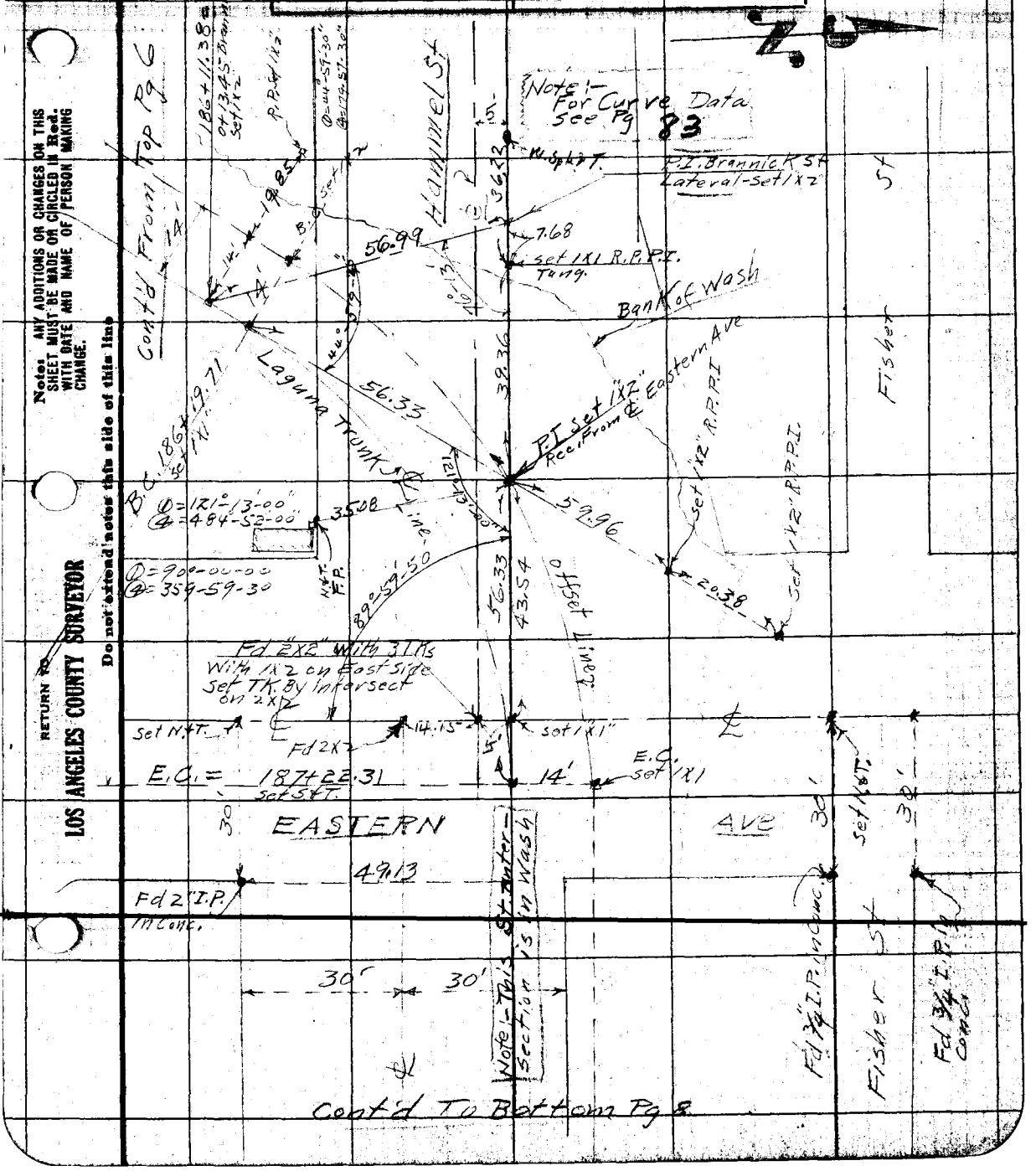

Note: ANY ADDITIONS OR CHANGES ON THIS SHEET MUST BE MADE OR CIRCLED IN Red. WITH DATE AND NAME OF PERSON MAKING CHANGE.

Do not extend notes this side of this line

RETURN TO LOS ANGELES COUNTY SURVEYOR

F.B. 374 Pg. 82 Chief Party Notes by C.V. Crumley Date 9/20+27/1928

Cont'd To Bottom of Pg 10:

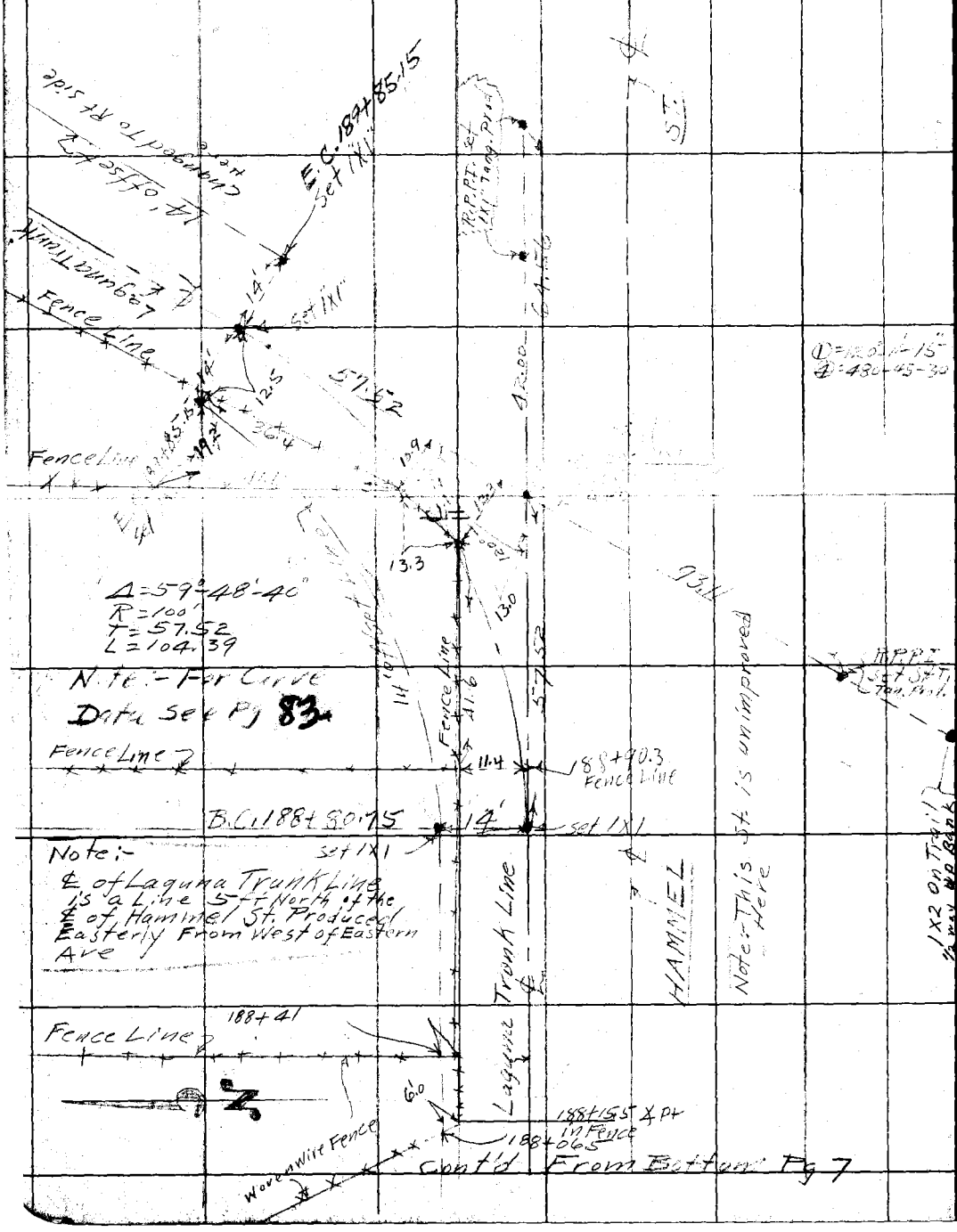

RETURN TO
LOS ANGELES COUNTY SURVEYOR

Do not extend notes this side of this line

Note: ANY ADDITIONS OR CHANGES ON THIS SHEET MUST BE MADE OR CIRCLED IN Red. WITH DATE AND NAME OF PERSON MAKING CHANGE.

Date _____ Notes by _____ Chief Party _____ F. B. 374 Pg. 82

Plotted by _____	W. O. No. 8028 U. S. O. No. _____
Date _____	Location Laguna Trunk Line
Map No. _____	Surveyed by C. V. Crumley
Platting C'k'd by _____	Date 9/26/28
Date _____	Indexed A. C. [illegible]

Note: ANY ADDITIONS OR CHANGES ON THIS SHEET MUST BE MADE OR CIRCLED IN Red. WITH DATE AND NAME OF PERSON MAKING CHANGE.

RETURN TO LOS ANGELES COUNTY SURVEYOR

Do not extend notes this side of this line

Curve Data For Curve on Pg 81

Δ = 58°-47'-00"
R = 100 ft. on ℄
T = 56.33 " "
L = 102.60 " "
R = 94 ft on inside Box
L = 96.44 " " "
R = 114 ft on 14' offset
L = 116.96 " " "
Chord = 7.50 on Box

Note:- This chord is length of Contractors Forms & the other curve data is Calc. To Fit it.

Arc = 7.502 on inside of Box
Chord = 7.98 on ℄
Arc = 7.981 " "
Chord = 9.096 on 14' offset.
Arc = 9.099 " " "
Sub-Chord = 6.413 on Box
Sub-Arc = 6.416 " "
Sub-Chord = 6.82 on ℄
Sub-Arc = 6.822 " "
Sub-Chord = 7.78 on 14' offset.
Sub-Arc = 7.78 " " "

Deflection = 2°-17'-11.17"
Sub-Defl = 1°-57-15.96"

Curve Data For Curve on Page 82

Δ = 59°-48'-40"
R = 100' on ℄
T = 57.52 " "
L = 104.39 on ℄
R = 94.00 on inside of Box
L = 98.127 " " "
R = 86.00 on 14' offset
L = 89.775 " " " "
Chord = 7.50 on Box

Note:- This chord is length of Contractors Forms & the other curve data is Calc. to fit it.

Arc = 7.502 on inside of Box
Chord = 7.98 on ℄
Arc = 7.981 " "
Chord = 6.860 on 14' offset
Arc = 6.864 " " "
Sub-Chord = 0.60 on Box
Sub-Arc = 0.60 " "
Sub-Chord = 0.63 on ℄
Sub-Arc = 0.63 " "
Sub-Chord = 0.545 on offset
Sub-Arc = 0.545 " "

Deflection = 2°-17'-11.17"
Sub-Deflection = 0°-10'-54.79"

Change of Section

Regular Sta.		Defl.
186+27.69	=	2°-17'-11.17"
2.31	=	0°-39'-06.36
186+30.00	=	2°-56-17.53

Manhole

Regular Sta.		Defl.
186+59.62	=	11°-25'-55.85"
2.38	=	0-40-18.55
186+62.00	=	12-06-14.40

F.B. 374 PG. 84
1-B

Chief Party Notes by Date

RETURN TO
LOS ANGELES COUNTY SURVEYOR

Do not extend notes this side of this line

Notes: ANY ADDITIONS OR CHANGES ON THIS SHEET MUST BE MADE OR CIRCLED IN Red. WITH DATE AND NAME OF PERSON MAKING CHANGE.

Date _____ Notes by _____ Chief Party _____ F. B. 374 Pg. 85

9

Platted by _____	W. O. No. 6026 U. S. O. No. _____
Date _____	Location Laguna Trunk Line
Map No. _____	Surveyed by [illegible]
Platting C'k'd by _____	Date Sept 19th 1928
Date _____	Indexed A. C. [illegible]

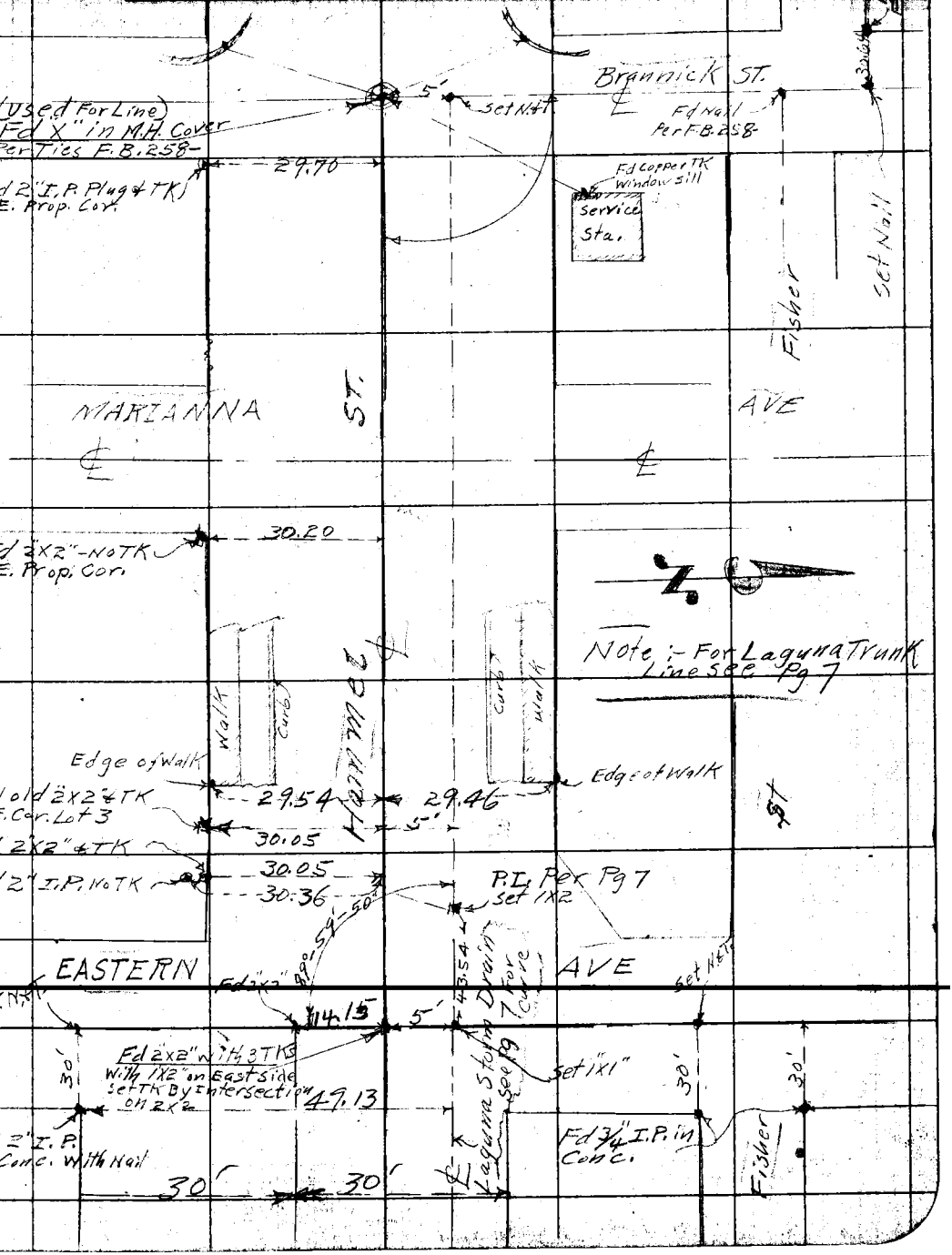

Note: ANY ADDITIONS OR CHANGES ON THIS SHEET MUST BE MADE OR CIRCLED IN Red. WITH DATE AND NAME OF PERSON MAKING CHANGE.

RETURN TO LOS ANGELES COUNTY SURVEYOR

Do not extend notes this side of this line

F.B. 374 Pg. 86 10 Chief Party Notes by C.V. Crumley Date 9/20/28

Continued To Bottom Pg 11

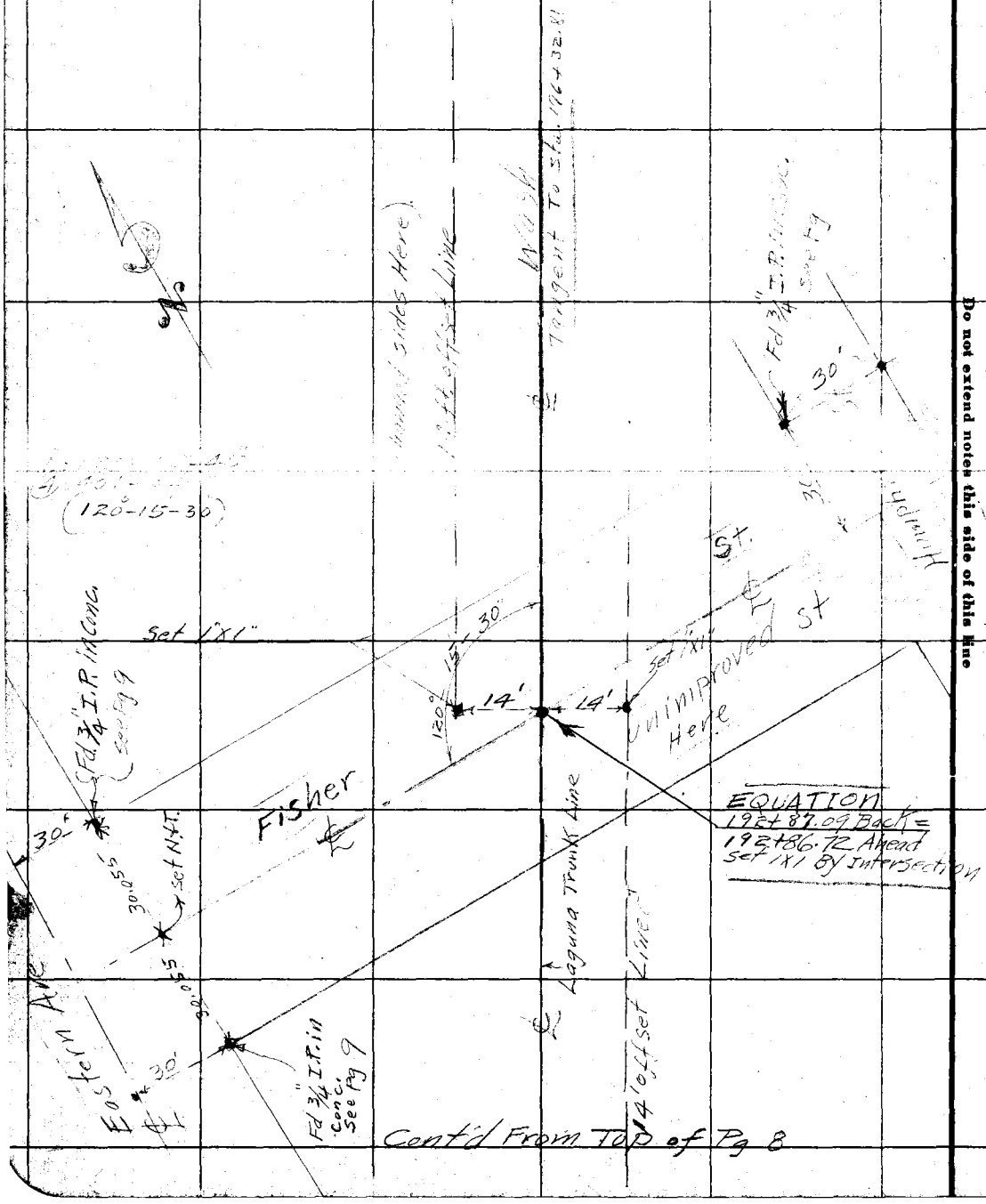

RETURN TO
LOS ANGELES COUNTY SURVEYOR
Do not extend notes this side of this line
Note: ANY ADDITIONS OR CHANGES ON THIS SHEET MUST BE MADE OR CIRCLED IN Red. WITH DATE AND NAME OF PERSON MAKING CHANGE.

Cont'd From TOP of Pg 8

Date _____ Notes by _____ Chief Party _____ F. B. 974 Pg. 87

Plotted by _____	W. C. Co. [illegible]
Date _____	Location Laguna Trunk Line
Map No. _____	Surveyed by C. V. Crumley
Plotting C'k'd by _____	Date _____
Date _____	Indexed [illegible]

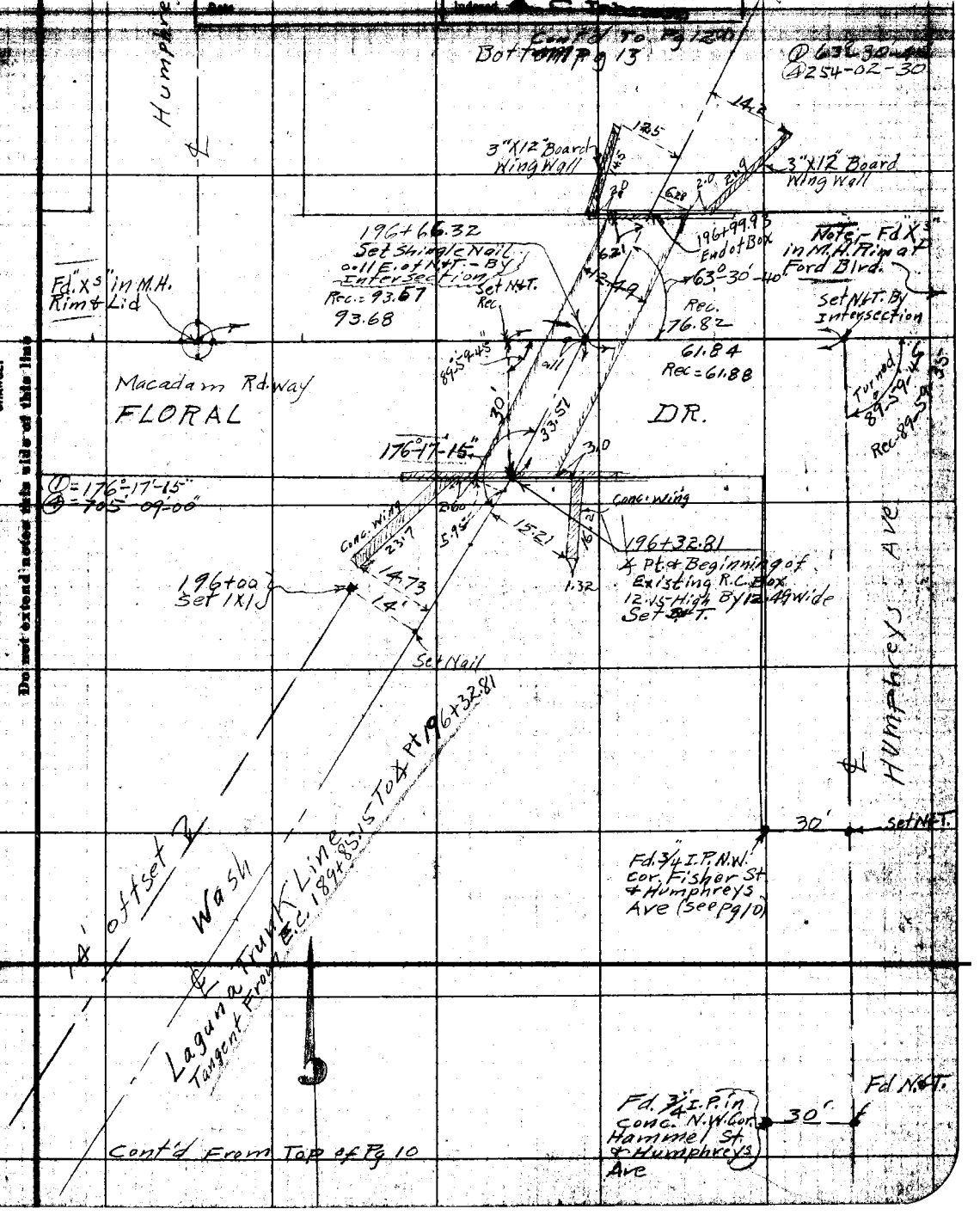

Notes: ANY ADDITIONS OR CHANGES ON THIS SHEET MUST BE MADE OR CIRCLED IN Red. WITH DATE AND NAME OF PERSON MAKING CHANGE.

RETURN TO LOS ANGELES COUNTY SURVEYOR

Do not extend notes this side of this line

F.B. 374 Pg. 88 12 Chief Party Notes by C.V. Crumley Date

Cont'd To Bottom Pg 13

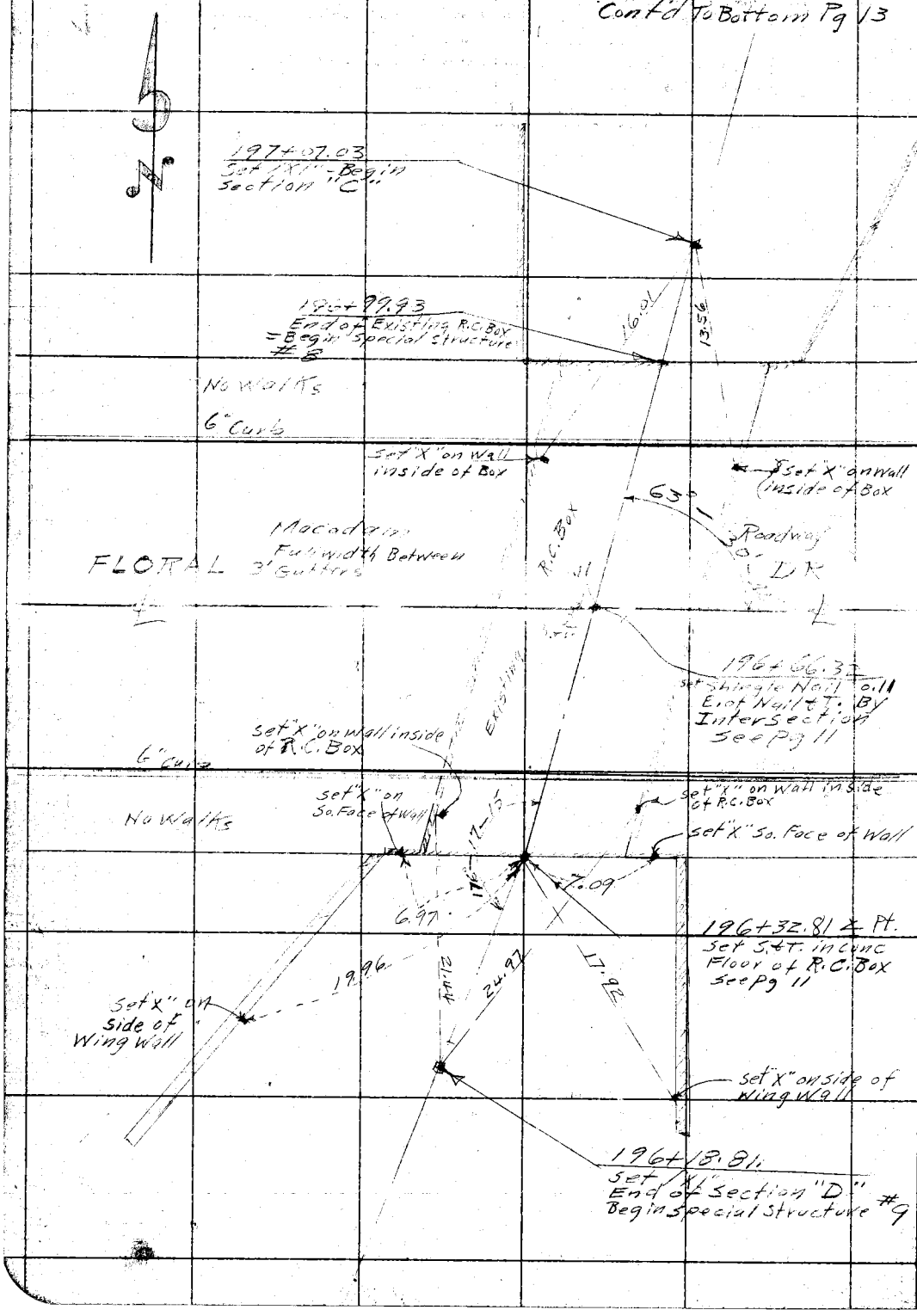

RETURN TO
LOS ANGELES COUNTY SURVEYOR
Do not extend notes this side of this line

Note: ANY ADDITIONS OR CHANGES ON THIS SHEET MUST BE MADE OR CIRCLED IN Red. WITH DATE AND NAME OF PERSON MAKING CHANGE.

Date _____ Notes by _____ Chief Party _____ F.B. 374 Pg. 89

Plotted by	W.O. No. 6026 U.S.C. No.
Date	Location Laguna Trunk Line
Map No.	Surveyed by C.V. Crumley
Plotting C.K'd by	Date Sept 28 1928
Date	Indexed A. C. Johnson

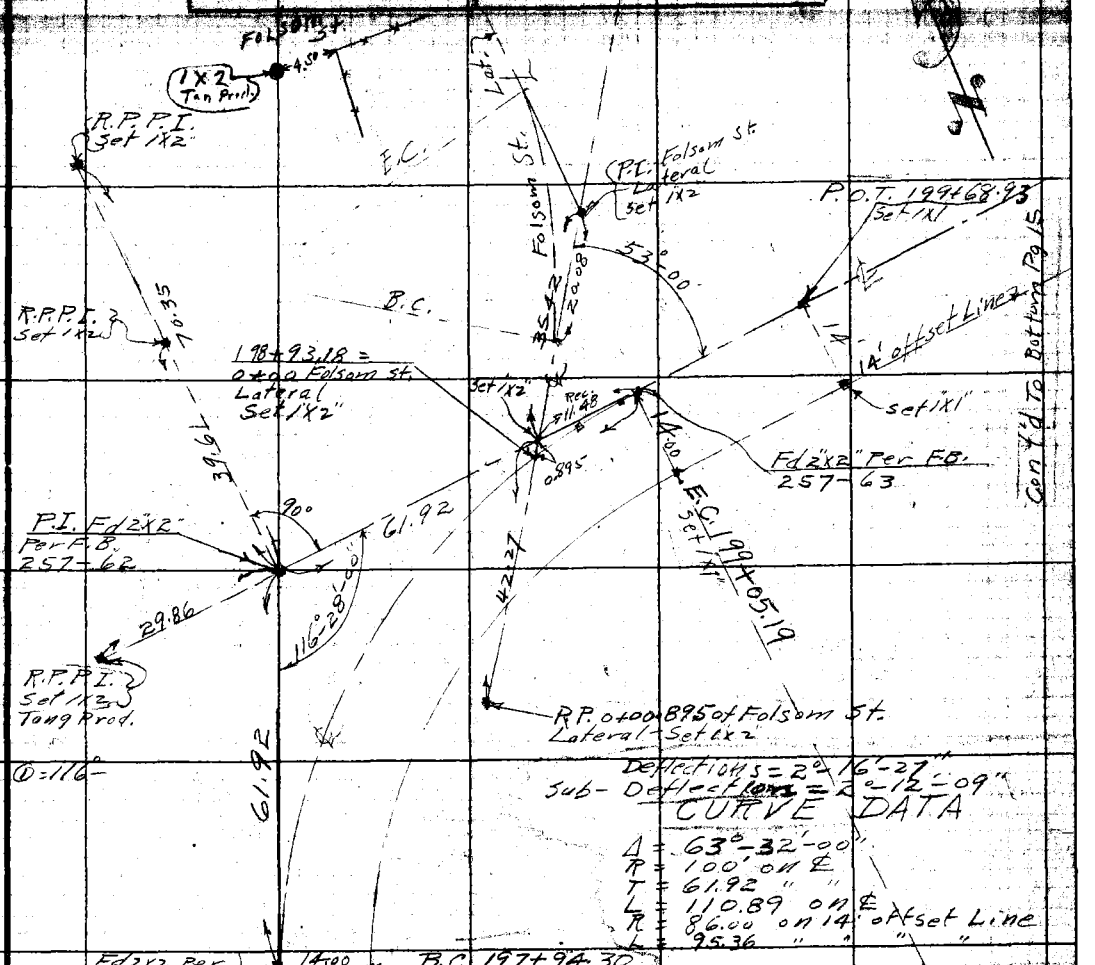

Deflections = 2°-16'-27"
Sub-Deflections = 2°-12'-09"

CURVE DATA

Δ = 63°-32'-00"
R = 100' on ℄
T = 61.92 " "
L = 110.89 on ℄
R = 86.00 on 14' offset Line
L = 95.36 " " " "

R = 94.50 on inside of Box
L = 104.788 " " "
Chord = 7.50 on inside of Box

Note: This chord is length of Contractor's Forms & the other data is calc. to fit it.

Arc = 7.502 on inside of BOX
Chord = 7.936 on ℄
Arc = 7.938 " "
Chord = 6.825 " offset Line
Arc = 6.827 " "
Sub-chord = 7.26 on Box - Sub-Arc = 7.262
Sub-chord = 7.686 on ℄ - Sub-Arc = 7.688
Sub-chord = 6.609 on offset
Sub-Arc = 6.612 " "

Note:- ℄ is a Tangent Between Sta 196+32.81 ∡ Pt. & Sta B.C. 197+94.30

Cont'd From Top Pg 11 & 12

Note: ANY ADDITIONS OR CHANGES ON THIS SHEET MUST BE MADE OR CIRCLED IN Red. WITH DATE AND NAME OF PERSON MAKING CHANGE.

RETURN TO LOS ANGELES COUNTY SURVEYOR

Do not extend notes this side of this line

F.B. 374 Pg. 90 14 Chief Party Notes by C.V. Crumley Date 10/3/28

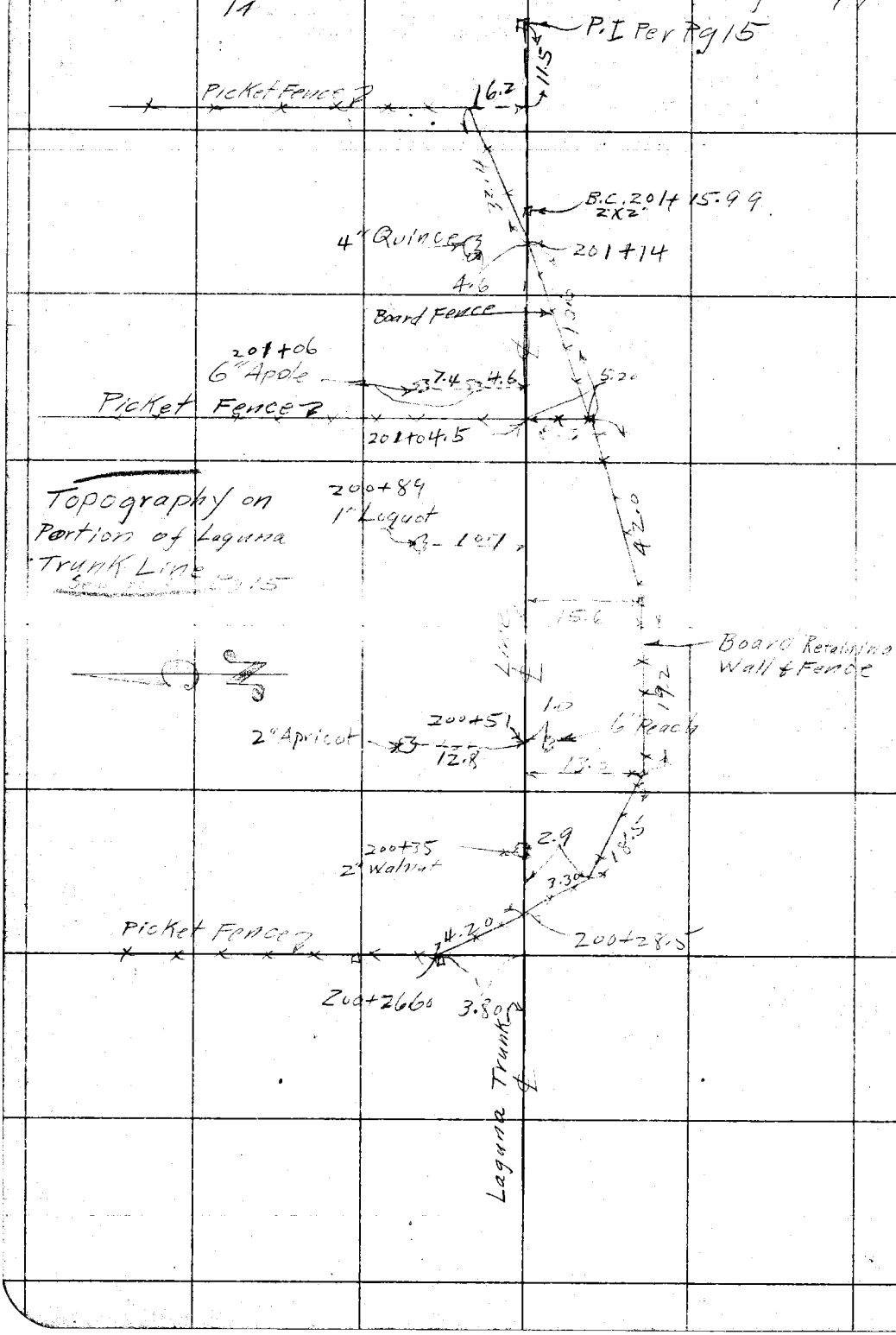

RETURN TO
LOS ANGELES COUNTY SURVEYOR
Do not extend notes this side of this line

Note: ANY ADDITIONS OR CHANGES ON THIS SHEET MUST BE MADE OR CIRCLED IN Red. WITH DATE AND NAME OF PERSON MAKING CHANGE.

Date _____ Notes by _____ Chief Party _____ F. B. 874 Pg. 91/15

Plotted by	W. O. No. 6026
Date	Location Laguna Trunk Line
Map No.	Surveyed by C. L. Crumley
Plotting C'k'd by	Date 9/22/28 to 10/2/28
Date	Indexed A. C. Johnson

Cont'd To Bottom Pg 16

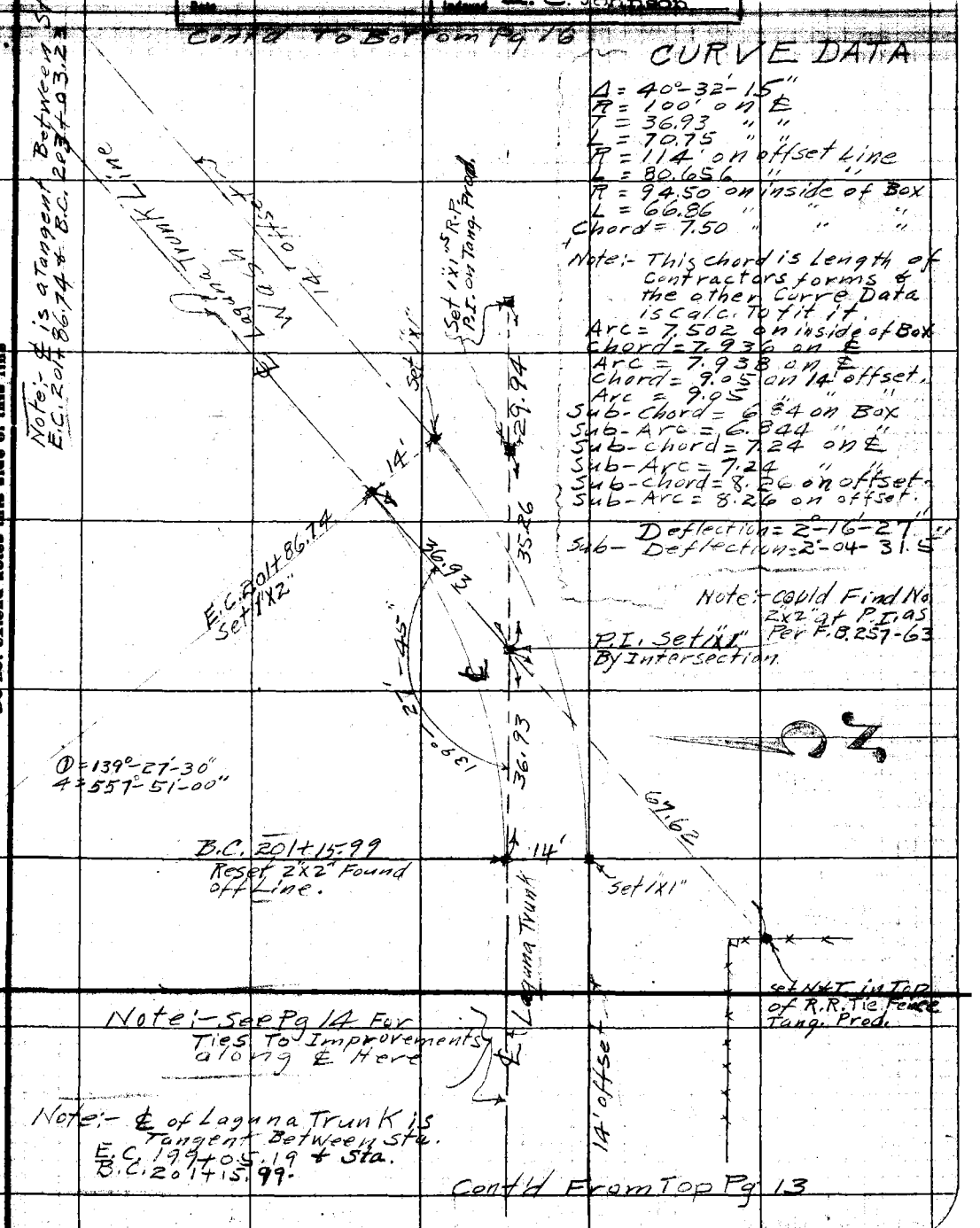

CURVE DATA

Δ = 40°-32'-15"
R = 100' on ℄
T = 36.93 " "
L = 70.75 " "
R = 114' on offset Line
L = 80.656 " "
R = 94.50 on inside of Box
L = 66.86 " " "
Chord = 7.50 " " "

Note:- This chord is Length of Contractors forms & the other Curve Data is calc. To fit it.

Arc = 7.502 on inside of Box
Chord = 7.936 on ℄
Arc = 7.938 on ℄
Chord = 9.05 on 14' offset.
Arc = 9.05 " "
Sub-Chord = 6.84 on Box
Sub-Arc = 6.844 " "
Sub-chord = 7.24 on ℄
Sub-Arc = 7.24 " "
Sub-chord = 8.26 on offset.
Sub-Arc = 8.26 on offset.

Deflection = 2°-16'-27"
Sub-Deflection = 2°-04'-31.5"

Note:- Could Find No 2x2" at P.I. as Per F.B. 257-63

P.I. Set 1"x1" By Intersection.

① = 139°-27'-30"
4 = 557°-51'-00"

B.C. 201+15.99
Reset 2"x2" Found off Line.

Note:- See Pg 14 For Ties To Improvements along ℄ Here

Note:- ℄ of Laguna Trunk is Tangent Between Sta. E.C. 199+05.19 & Sta. B.C. 201+15.99.

Cont'd From Top Pg 13

Note: ANY ADDITIONS OR CHANGES ON THIS SHEET MUST BE MADE OR CIRCLED IN Red. WITH DATE AND NAME OF PERSON MAKING CHANGE.

RETURN TO LOS ANGELES COUNTY SURVEYOR

Do not extend notes this side of this line

F.B. 574 PG. 92 Chief Party Notes by C. V. Crumley Date Sept 22, Oct. 2 1928

Cont'd. To Bottom Pg 17

CURVE DATA

$\Delta = 18°-09'-00"$
$R = 300'$ on ℄
$T = 47.92$ " "
$L = 95.03$ " "
$R = 286.00$ on 14' offset Line
$L = 90.60$ on " " "
$R = 294.50$ on inside of Box.
$L = 93.29$ " " " " "
Chord = 15.00 " " " " "

Note:- This chord is length of Contractors forms when bolted together & the other curve data is calc. to fit it.

Arc = 15.003 on inside of Box.
Chord = 15.28 on ℄
Arc = 15.28 " "
Chord = 14.57 on 14' offset
Arc = 14.57 " " "
Sub-chord = 3.27 on Box
Sub-Arc = 327.3 "
Sub-chord = 3.33 on ℄
Sub-Arc = 3.33 on ℄
Sub-chord = 3.18 on offset Fd. 2"x2"
Sub-Arc = 3.18 on offset Per. F.B. 257-64

Deflection = 1°-27'-34"

Sub-Deflection = 0°-19'-06"



Cont'd. From Top Pg 15

RETURN TO LOS ANGELES COUNTY SURVEYOR

Do not extend notes this side of this line

Note: ANY ADDITIONS OR CHANGES ON THIS SHEET MUST BE MADE OR CIRCLED IN Red. WITH DATE AND NAME OF PERSON MAKING CHANGE.

Date _____ Notes by _____ Chief Party _____ F. B. 374 Pg. 93 77

Platted by	W. O. No. 6026 S. O. No.
Date	Location Laguna Trunk Line
Map No.	Surveyed by C. V. Crumley
Platting C'k'd by	Date Sept 25 to Oct. 2, 1928
Date	Inspt. A. C. Johnson

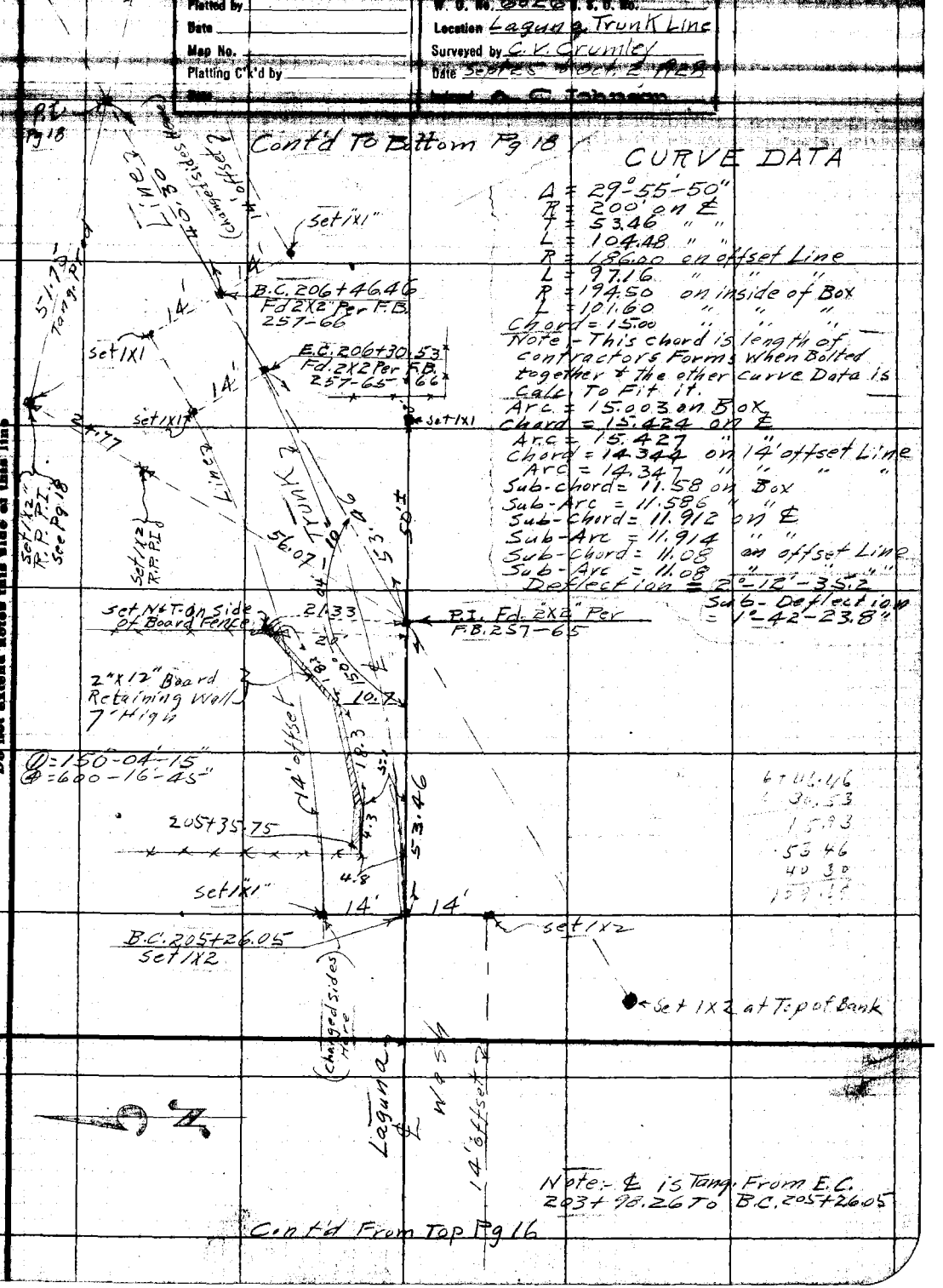

CURVE DATA

Δ = 29°-55'-50"
R = 200' on ℄
T = 53.46 " "
L = 104.48 " "
R = 186.00 on offset Line
L = 97.16 " " "
R = 194.50 on inside of Box
L = 101.60 " " "
Chord = 15.00 " " "
Note - This chord is length of contractors Forms when Bolted together & the other curve Data is Calc. To Fit it.
Arc = 15.003 on Box
Chord = 15.424 on ℄
Arc = 15.427 " "
Chord = 14.344 on 14' offset Line
Arc = 14.347 " " " "
Sub-chord = 11.58 on Box
Sub-Arc = 11.586 " "
Sub-Chord = 11.912 on ℄
Sub-Arc = 11.914 " "
Sub-Chord = 11.08 on offset Line
Sub-Arc = 11.08 " " "
Deflection = 2°-12'-35.2"
Sub-Deflection = 1°-42'-23.8"

Note:- ℄ is Tang. From E.C. 203+98.26 To B.C. 205+26.05

Cont'd From Top Pg 16

Note: ANY ADDITIONS OR CHANGES ON THIS SHEET MUST BE MADE OR CIRCLED IN Red. WITH DATE AND NAME OF PERSON MAKING CHANGE.

RETURN TO LOS ANGELES COUNTY SURVEYOR

Do not extend notes this side of this line

F.B. 374 Pg. 94 18 Chief Party *Notes by C.V.Crumley Date 9/25-+10/3-28

Cont'd To Bottom Pg 19

CURVE DATA

Δ = 43°-53'-55"
R = 100' on ℄
T = 40.30 on ℄
L = 76.62 on ℄
R = 86.00 on 14' offset Line
L = 65.89 " " " "
R = 94.50 on inside of Box.
L = 72.40 " " " "
Chord = 7.50 " " "
Note :- This chord is Length of Contractors Forms & other curve Data is Calc. To Fit it.
Arc = 7.502 on inside of Box.
Chord = 7.936 on ℄
Arc = 7.938 " "
Chord = 6.825 on 14' offset Line
Arc = 6.827 " " "
Sub-chord = 4.886 on Box
Sub-Arc = 4.886 " "
Sub-Chord = 5.172 on ℄
Sub-Arc = 5.172 " "
Sub-chord = 4.447 on offset
Sub-Arc = 4.447 " "

Deflection = 2°-16'-27"
Sub-Defl. = 1°-28'-54.5"

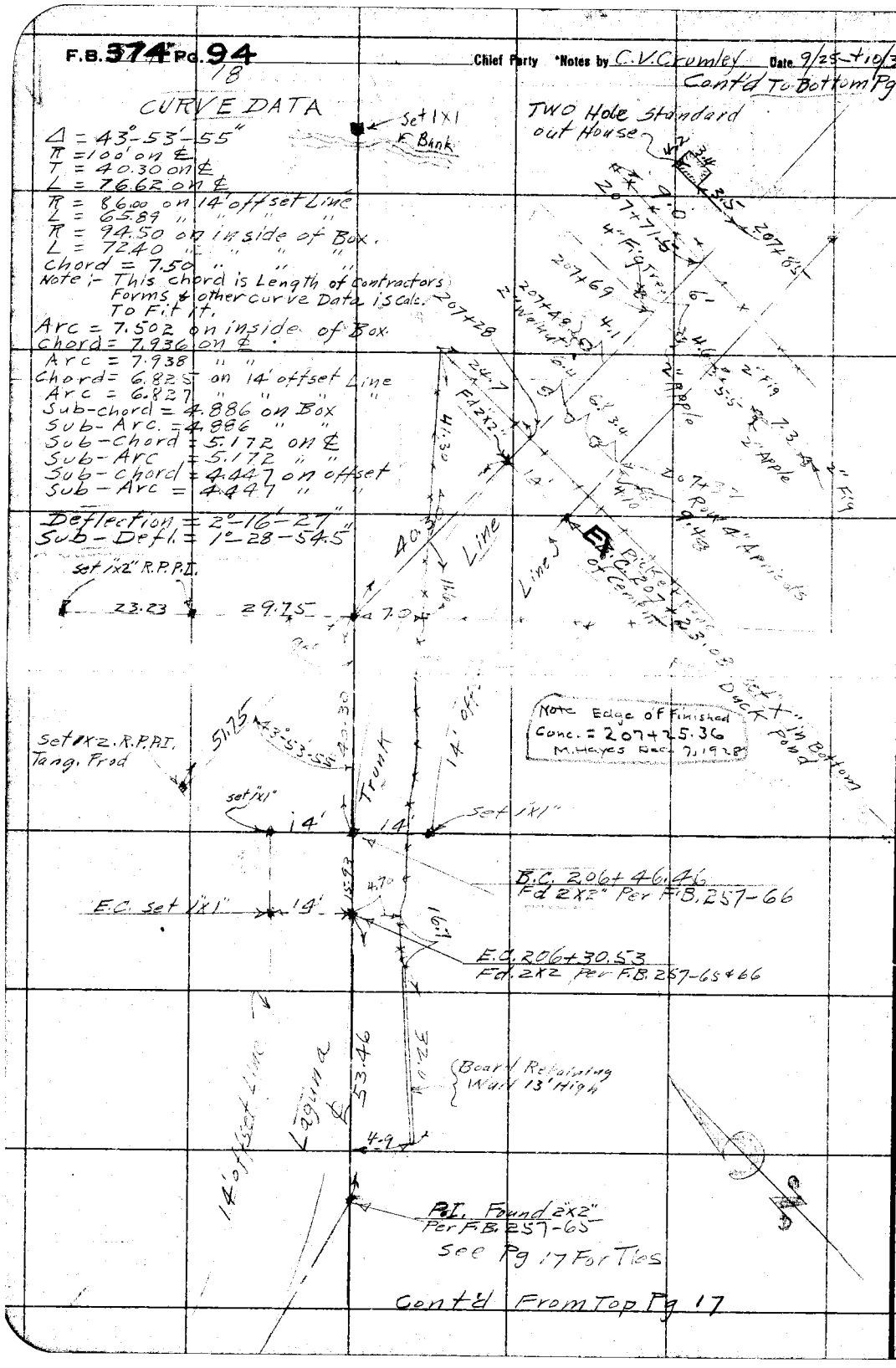

set 1x2" R.P.P.I.
23.23 29.75 47.0

Cont'd From Top Pg 17

RETURN TO LOS ANGELES COUNTY SURVEYOR

Do not extend notes this side of this line

Notes: ANY ADDITIONS OR CHANGES ON THIS SHEET MUST BE MADE OR CIRCLED IN Red. WITH DATE AND NAME OF PERSON MAKING CHANGE.

Date _____ Notes by _____ Chief Party _____ F. B. 374 Pg. 95 19

Platted by _____	W. O. No. 6026 U. S. O. No. _____
Date _____	Location Laguna Trunk Line
Map No. _____	Surveyed by [illegible]
Platting C'k'd by _____	Date [illegible]
Date _____	Indexed A. C. Johnson

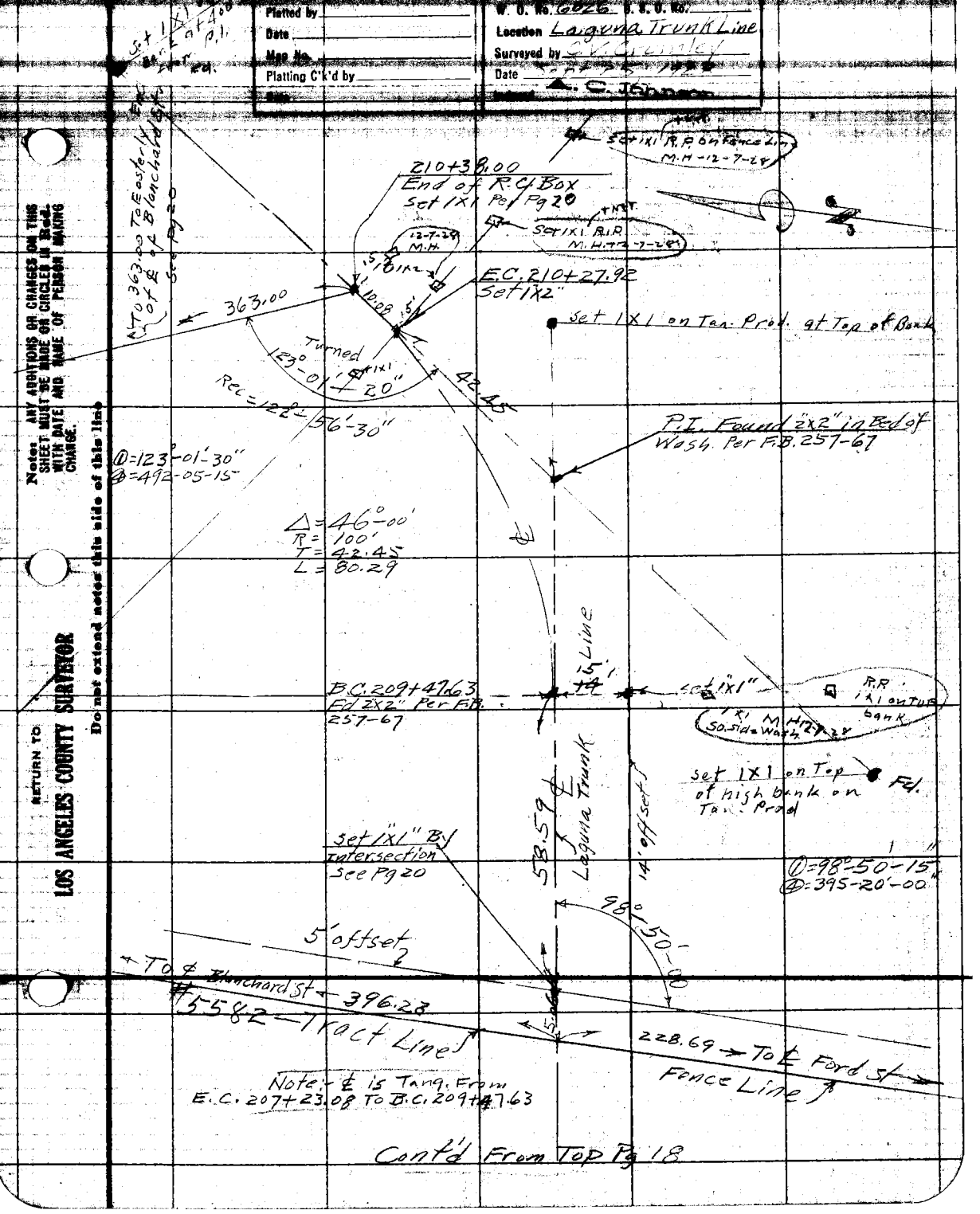

Cont'd From Top Pg 18

Notes: ANY ADDITIONS OR CHANGES ON THIS SHEET MUST BE MADE OR CIRCLED IN Red. WITH DATE AND NAME OF PERSON MAKING CHANGE.

RETURN TO LOS ANGELES COUNTY SURVEYOR

Do not extend notes this side of this line

F.B. 374 PG. 96
20

Chief Party Notes by C.V. Crumley Date 9/25/28

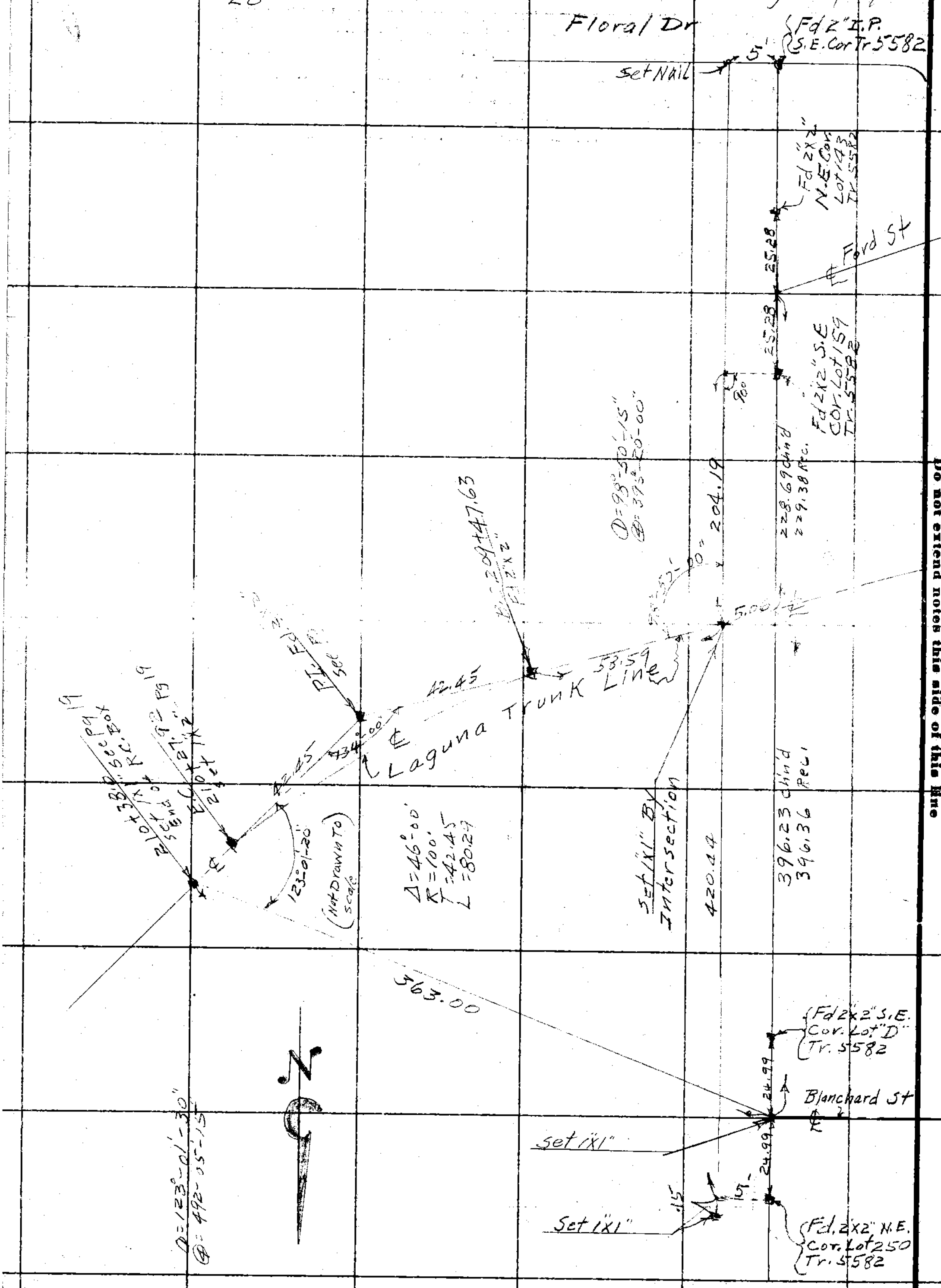

RETURN TO
LOS ANGELES COUNTY SURVEYOR

Do not extend notes this side of this line

Note: ANY ADDITIONS OR CHANGES ON THIS SHEET MUST BE MADE OR CIRCLED IN **Red.** WITH DATE AND NAME OF PERSON MAKING CHANGE.

Date _____ Notes by _____ Chief Party _____ F. B. 374 PG. 97

Plotted by _____	W. O. No. _____ S. S. O. No. _____
Date _____	Location _____
Map No. _____	Surveyed by _____
Platting C'k'd by _____	Date _____
Date _____	Indexed _____

Notes: ANY ADDITIONS OR CHANGES ON THIS SHEET MUST BE MADE OR CIRCLED IN Red. WITH DATE AND NAME OF PERSON MAKING CHANGE.

Do not extend notes this side of this line

RETURN TO

LOS ANGELES COUNTY SURVEYOR

F.B. 374 Pg. 98 Chief Party Notes by C.K. Crumley Date Aug. 1928

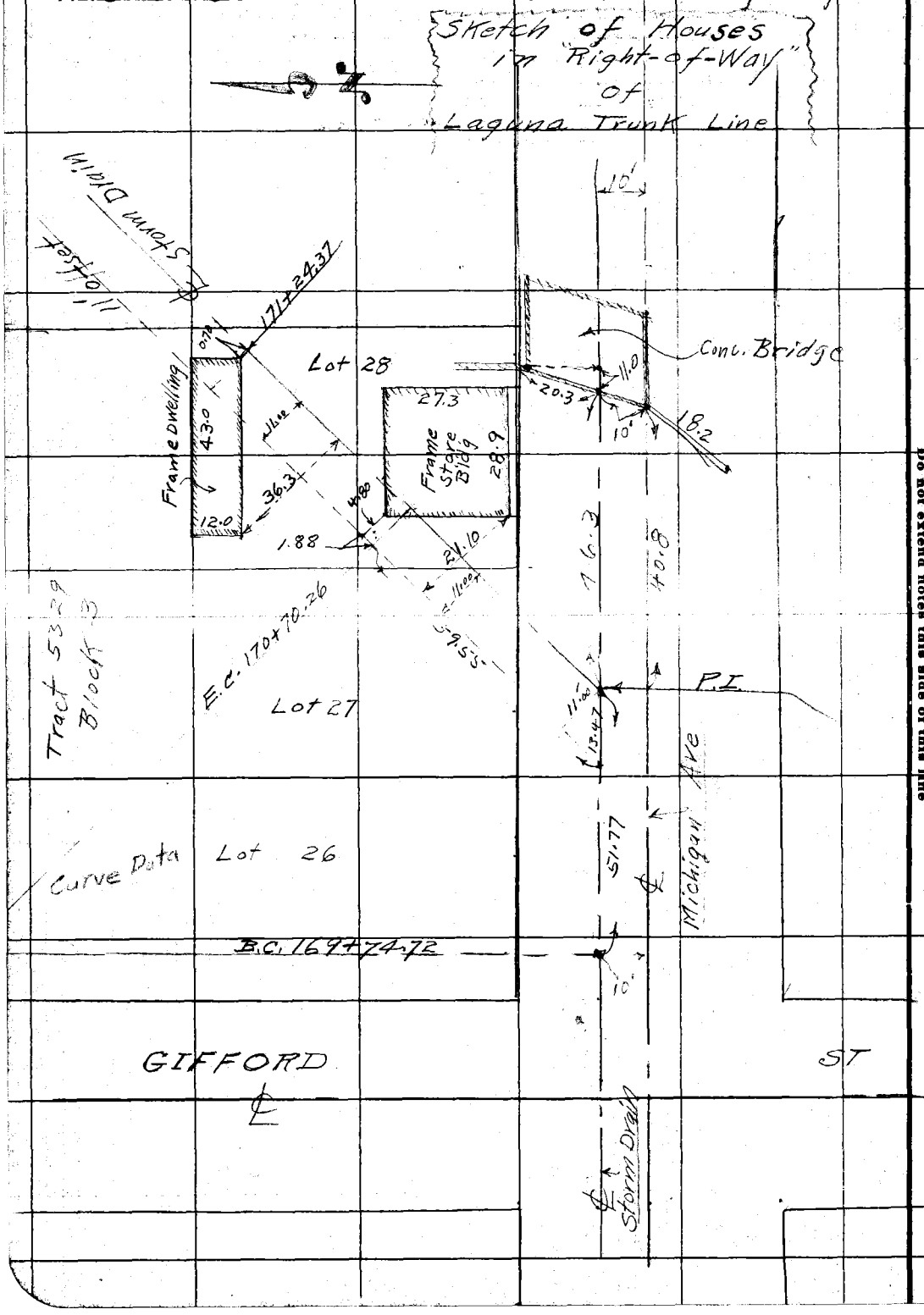

RETURN TO
LOS ANGELES COUNTY SURVEYOR
Do not extend notes this side of this line

Notes: ANY ADDITIONS OR CHANGES ON THIS SHEET MUST BE MADE OR CIRCLED IN Red. WITH DATE AND NAME OF PERSON MAKING CHANGE.

Date _____ Notes by _____ Chief Party _____ F. B. 874 PG. 99

Platted by _____	W. O. No. 6026 U. S. O. No. _____
Date _____	Location D.D.T. #26 - Laguna Trunk
Map No. _____	Surveyed by C.V. Crumley
Platting C'k'd by _____	Date Sept 6, 1928
Date _____	Indexed A. C. Johnson

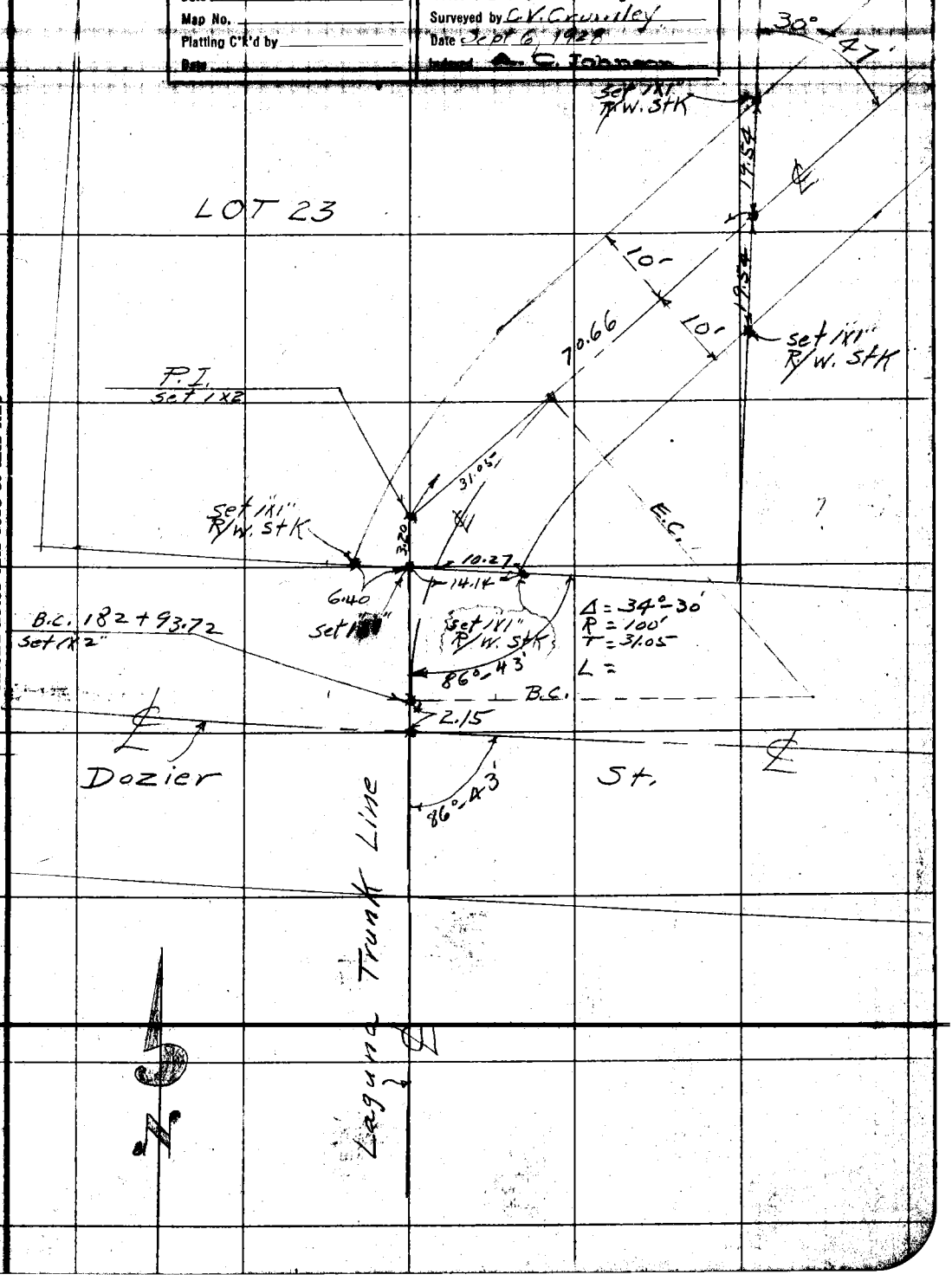

Note: ANY ADDITIONS OR CHANGES ON THIS SHEET MUST BE MADE OR CIRCLED IN Red. WITH DATE AND NAME OF PERSON MAKING CHANGE.

Do not extend notes this side of this line

RETURN TO LOS ANGELES COUNTY SURVEYOR

F.B. 374 Pg. 100 Chief Party Notes by Date

RETURN TO
LOS ANGELES COUNTY SURVEYOR

Do not extend notes this side of this line

Note: ANY ADDITIONS OR CHANGES ON THIS SHEET MUST BE MADE OR CIRCLED IN Red. WITH DATE AND NAME OF PERSON MAKING CHANGE.

Date _____ Notes by _____ Chief Party _____ F. B. 374 Pg. 105

Platted by _____	W. O. No. 6026
Date _____	Location Laguna Trunk
Map No. _____	Surveyed by [illegible]
Platting C'k'd by _____	Date Nov. 20, 1928
Date _____	Indexed A. C. Johnson

6 Pages

Shawing overflow [illegible] Laguna Trunk

Course in Green

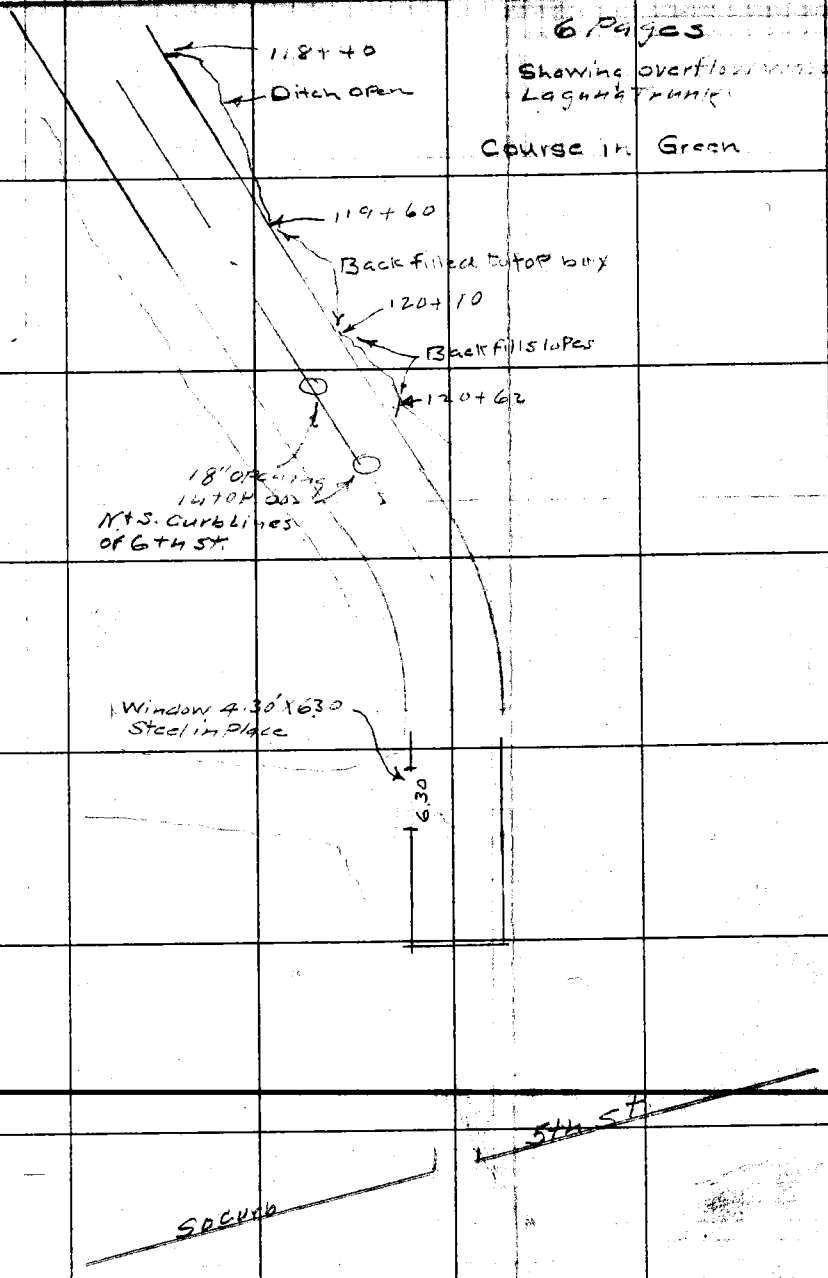

Note: ANY ADDITIONS OR CHANGES ON THIS SHEET MUST BE MADE OR CIRCLED IN Red. WITH DATE AND NAME OF PERSON MAKING CHANGE.

RETURN TO

LOS ANGELES COUNTY SURVEYOR

Do not extend notes this side of this line

F.B. 374 PG. 186 Chief Party Notes by Date

2

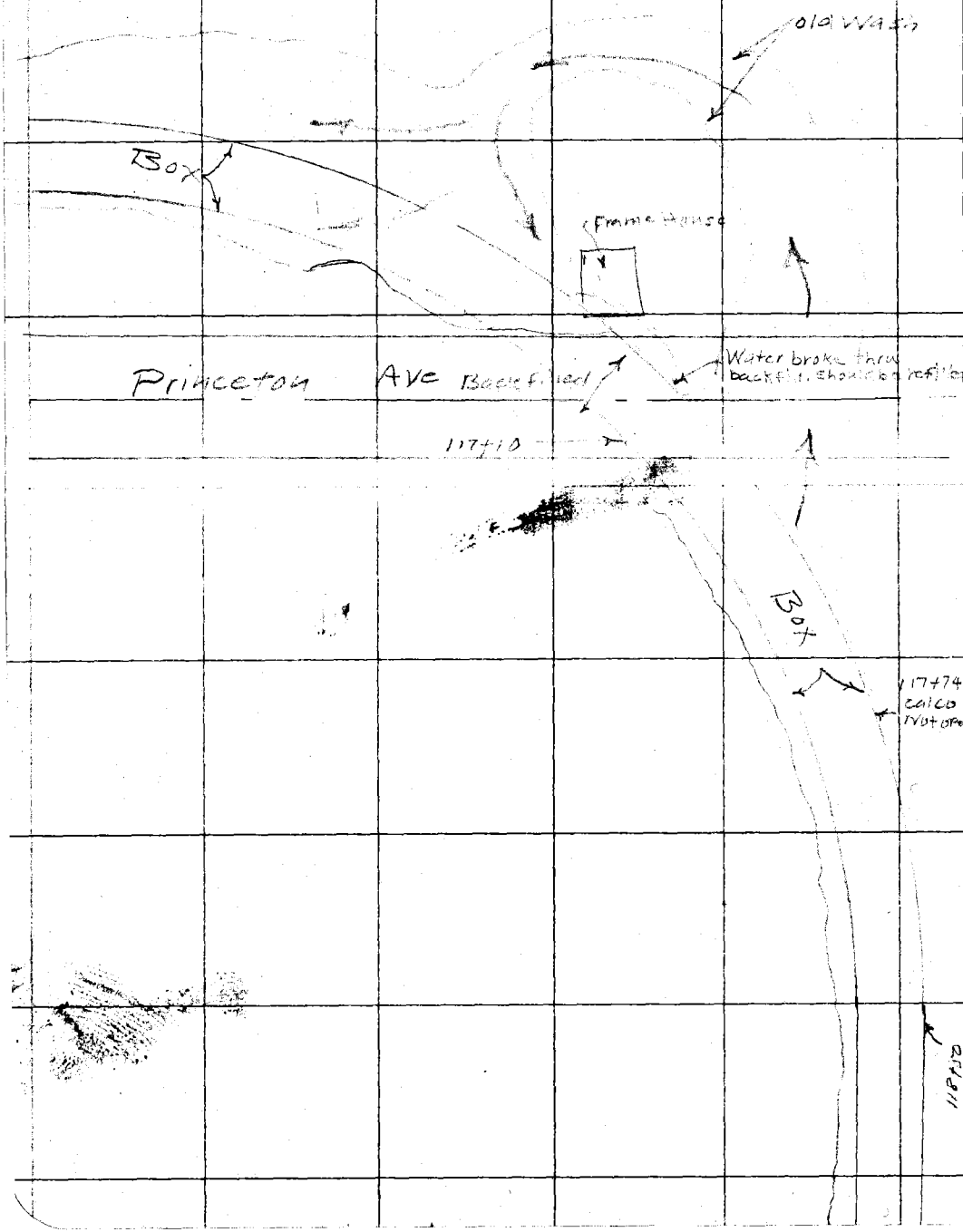

RETURN TO
LOS ANGELES COUNTY SURVEYOR

Do not extend notes this side of this line

Note: ANY ADDITIONS OR CHANGES ON THIS SHEET MUST BE MADE OR CIRCLED IN Red. WITH DATE AND NAME OF PERSON MAKING CHANGE.

Date _____ Notes by _____ Chief Party _____ F. B. 374 Pg. 107

Platted by	W. O. No. 6026 S. S. O. No.
Date	Location Laguna Trunk
Map No.	Surveyed by M. Hays
Platting C'k'd by	Date Nov. 20 1928
Date	Indexed A. C. Johnson

3

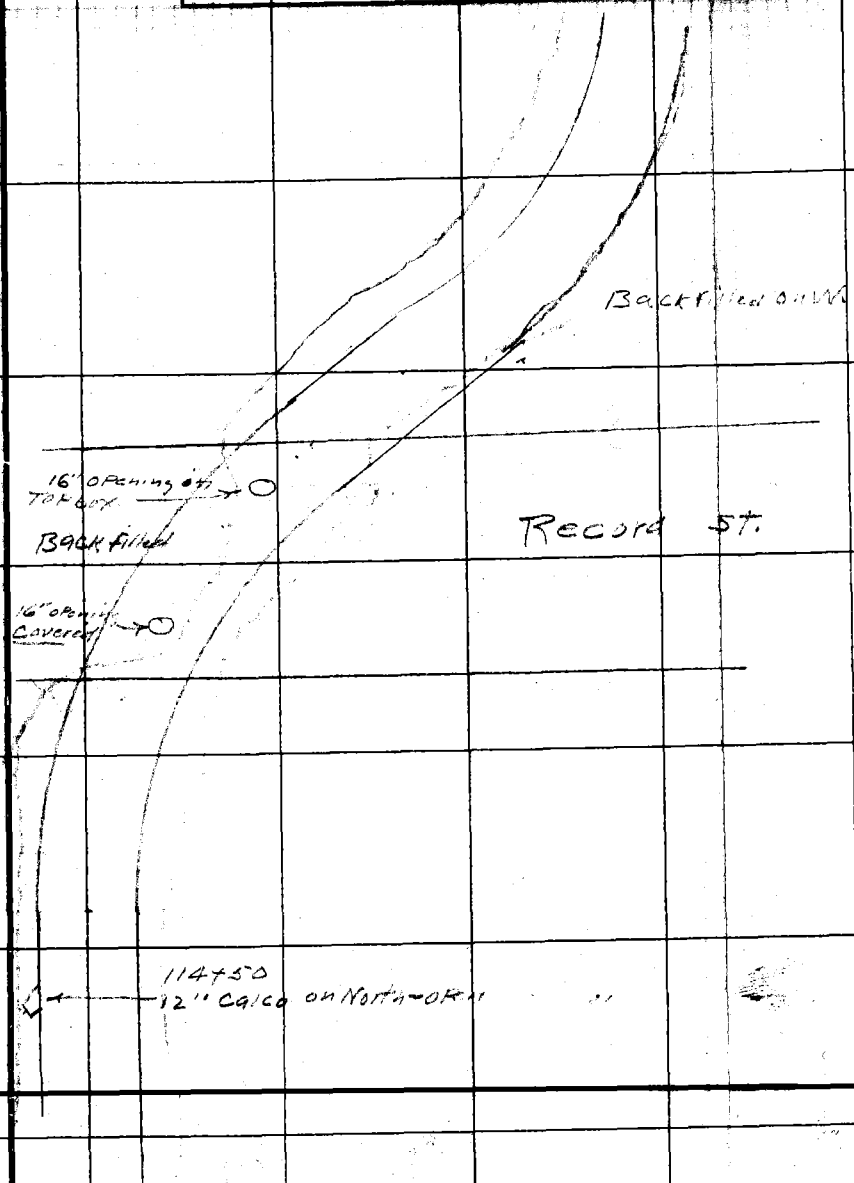

Note: ANY ADDITIONS OR CHANGES ON THIS SHEET MUST BE MADE OR CIRCLED IN Red. WITH DATE AND NAME OF PERSON MAKING CHANGE.

Do not extend notes this side of this line

RETURN TO

LOS ANGELES COUNTY SURVEYOR

F.B. 574 Pg. 108 M Hayes Chief Party Notes by M. H. Date Nov 20, 1928

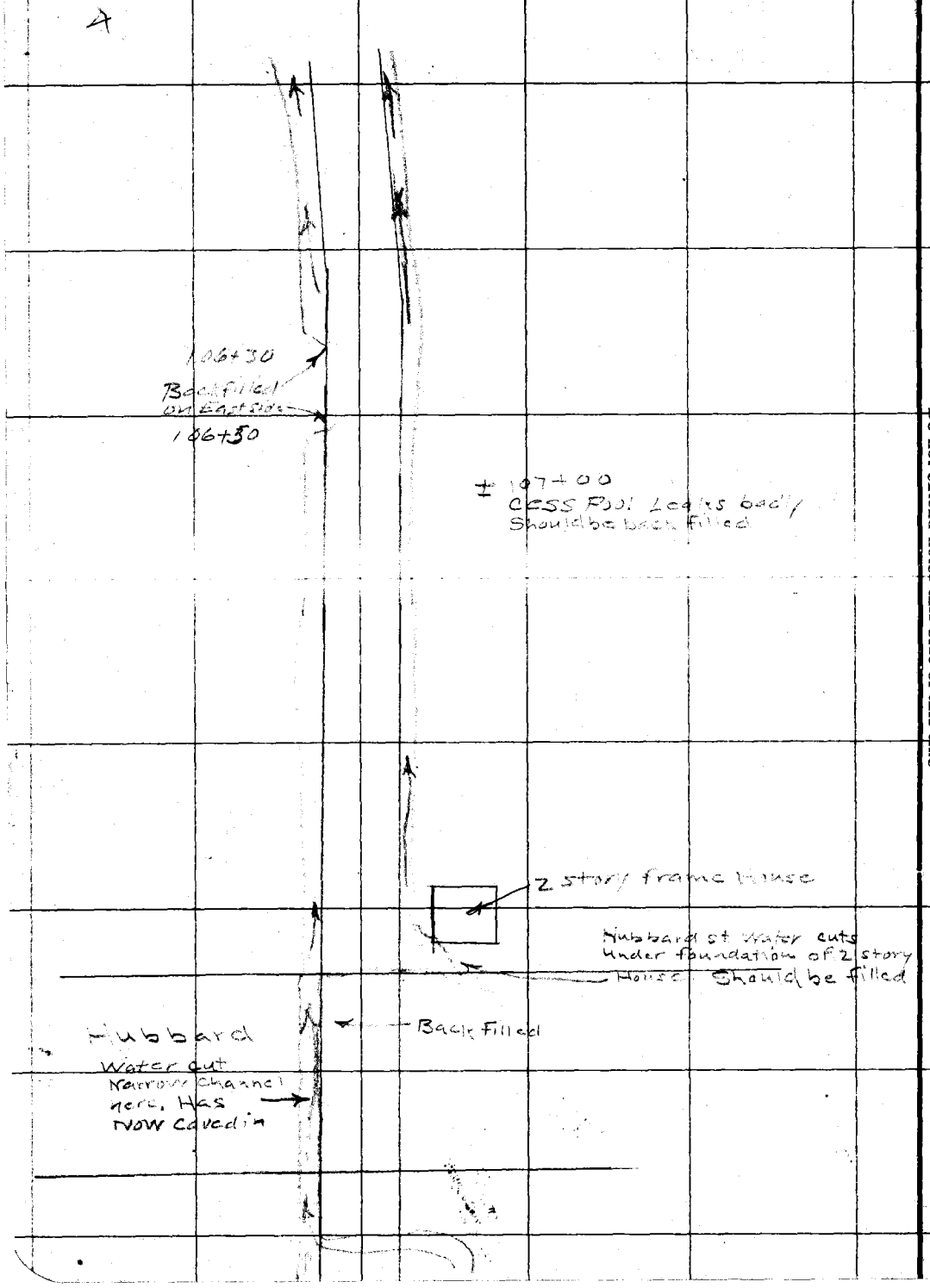

RETURN TO
LOS ANGELES COUNTY SURVEYOR

Do not extend notes this side of this line

Notes: ANY ADDITIONS OR CHANGES ON THIS SHEET MUST BE MADE OR CIRCLED IN Red. WITH DATE AND NAME OF PERSON MAKING CHANGE.

Date Nov. 9-1928 Notes by Scott Chief Party A. Brackett F. B. 374 Pg. 101

Plotted by	W. O. No. 6026 R. O. No.
Date	Location DDI # 26
Map No.	Surveyed by A. Brackett
Plotting C'k'd by	Date Nov. 9-1928
	Indexed A. C. Johnson

Ditman St. Lateral

Location	Sta.	Offset
Ditman St. N. of U.P. Ave.	5+60.4	Center
Ditman St at Ninth	9+15.3	0.6 Right
Ditman St. Verona	21+93.6	Center
Ditman at Whittier	27+45.4	0.6 Right
Ditman at Percy	32+47.2	0.7 "
Ditman at Hubbard	36+08.3	0.5 "
Ditman at Princeton	39+67.5	0.8 Left
Ditman at 6th St	43+28.3	1.0 Right
Ditman at Lan Franco	46+91.9	0.7 Left
Ditman at 5th St	50+47.7	1.0 Right
Ditman at Eagle	54+12.7	0.8 Left
Ditman at 4th St	57+75.0	0.6 "

Gage St. Lateral

San Carlos W. of Brannick	8+19.0	0.8 Left
San Carlos W. of Brannick	12+53.1	1.0 Right
S. of Brooklyn at Hazard	15+28.5	0.6 Left
N of Brooklyn W. of Hazard	17+63.7	0.4 "
Dozier E. of Record	22+43.0	Center
Record N. of Dozier	24+40.4	Center

5th St. Lateral East

5th St	2+50.1	0.4 Left

Verona St. Lateral

Verona at Townsend	2+43.7	0.4 Right
Verona at Rowan	5+20.0	0.5 "
Verona at Eastman	8+75.4	0.8 "

Notes: ANY ADDITIONS OR CHANGES ON THIS SHEET MUST BE MADE OR CIRCLED IN Red. WITH DATE AND NAME OF PERSON MAKING CHANGE.

Do not extend notes this side of this line

RETURN TO LOS ANGELES COUNTY SURVEYOR

F.B. 374 PG. 102 Chief Party Notes by Date

RETURN TO
LOS ANGELES COUNTY SURVEYOR

Do not extend notes this side of this line

Notes: ANY ADDITIONS OR CHANGES ON THIS SHEET MUST BE MADE OR CIRCLED IN Red. WITH DATE AND NAME OF PERSON MAKING CHANGE.

Date _____ Notes by _____ Chief Party _____ F. B. 374 PG. 103

Platted by _____	W. O. No. _____ U. S. O. No. _____
Date _____	Location _____
Map No. _____	Surveyed by _____
Platting C'k'd by _____	Date _____
Date _____	Indexed _____

DATA USED IN SETTING
C.Bs IN D.D.1 No 26

Notes: ANY ADDITIONS OR CHANGES ON THIS SHEET MUST BE MADE OR CIRCLED IN Red. WITH DATE AND NAME OF PERSON MAKING CHANGE.

Do not extend notes this side of this line

RETURN TO
LOS ANGELES COUNTY SURVEYOR

58

RETURN TO

LOS ANGELES COUNTY SURVEYOR

Note: ANY ADDITIONS OR CHANGES ON THIS SHEET MUST BE MADE OR CIRCLED IN Red WITH DATE AND NAME OF PERSON MAKING CHANGE.

D.D.1. #26.

Do not extend notes this side of this line

	C.B. No + Loc.	M.C.B. Corrected.	M.V.C. Av. C.F. -2"	T.V.C.	Dist.	Vert. Offset	Cross fall total.	Prop. Slope. + or - from V.O.S.	Cut.
#2.	N.W. Ver. + Townsend	4.5	.28	13.0	8.5	.12	.04	+ .01	.13
#4	N.E. "	2.5	.28	13.0	10.5	.18	.04	+ .01	.17
#3	N.W. Ver. + Rowan	6.5	.41	18.0	11.5	.17	.72	-.15	C=.02
#4	N.E "	2.5	.41	18.0	15.5	.30	.72	+ .08	C=.38
#2	Record + Hammel-NE	~~1.0~~ 6.0	.58	~~15.0~~ 20	~~14~~ 14.0	.28	-1.33	+.20	.48
#8	Floral + Bon. Bch. Upstr.	4.00	.44	18.0	14.0	.27	-.60	+.09	.36
	" N.W. Downstr	1.62	.44	18.0	16.38	.37	-.93	+.08	.45
	Same N.E. Upstr					.27		-.09	.18
	Downst					.37		-.08	.29
#8	NW Floral + Hazard Up	4.0	.53	26.0	22.0	.37	+.05	-.01	.36
	Same Down.	1.62	.53	26.0	24.38		+.05	0.00	.046
#1	NW Hammell + Mariana	2.0	.51	18.0	16.0	.41	-.52	+.05	.046 C.F. = 8"
#1.	N.W. Mich. + Brannan	2.0	0.83	13.0	11.0	.60	-.23	+.03	.63 " = 12"
#1.	S.W " " "	2.0	0.83	13.0	11.0	.60	+.23	-.03	.57 " = 12"

Dick

Date

Notes by

Chief Party

F.B. 374 PG. 104

Date _____ Notes by _____ Chief Party _____ F.B. 374 PG 109

Platted by _____	W. O. No. 6026 U. S. O. No. _____
Date _____	Location Laguna Trunk
Map No. _____	Surveyed by [illegible]
Platting C'k'd by _____	Date Nov 20 [illegible]
Date _____	Indexed A. C. Johnson

5

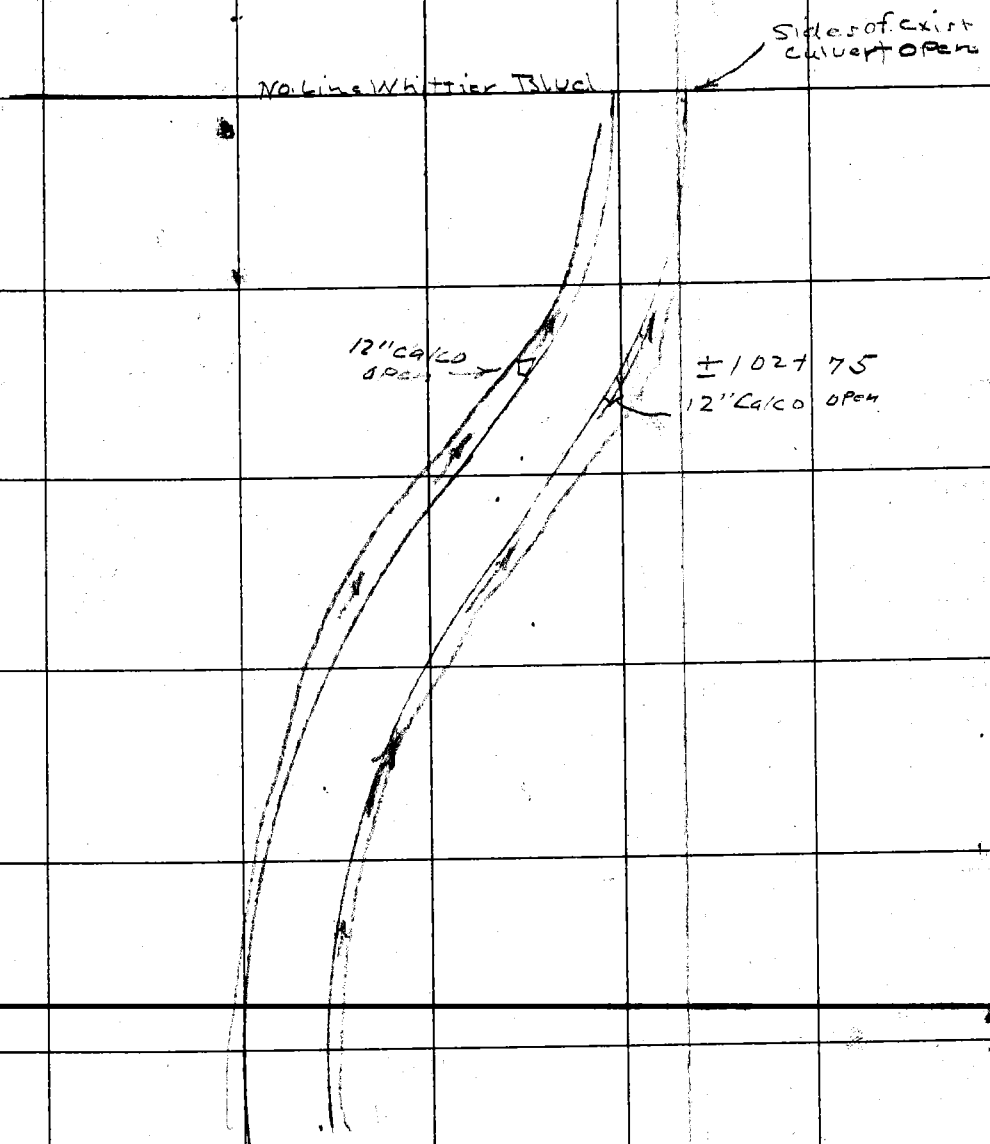

Note: ANY ADDITIONS OR CHANGES ON THIS SHEET MUST BE MADE OR CIRCLED IN Red. WITH DATE AND NAME OF PERSON MAKING CHANGE.

RETURN TO

LOS ANGELES COUNTY SURVEYOR

Do not extend notes this side of this line

F.B. 374 PG. 110 M. Hayes Chief Party Notes by M.H. Date Nov. 20 1928

6

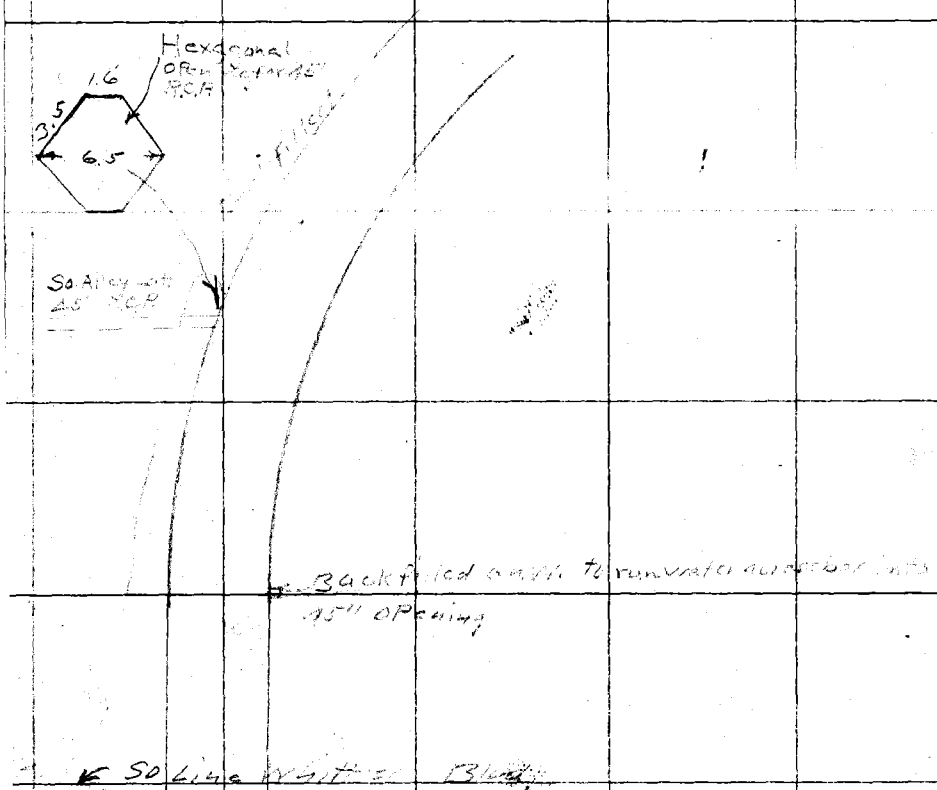

RETURN TO
LOS ANGELES COUNTY SURVEYOR

Do not extend notes this side of this line

Note: ANY ADDITIONS OR CHANGES ON THIS SHEET MUST BE MADE OR CIRCLED IN Red. WITH DATE AND NAME OF PERSON MAKING CHANGE.

Date _____ Notes by _____ Chief Party _____ F. B. 274 Pg. 117

Plotted by	W. O. No. 6026 C. S. O. No.
Date	Location DD1 No 2
Map No.	Surveyed by [illegible]
Plotting C'k'd by	Date Dec. 12, 1926
Date	Indexed C. Johnson

Location Proposed [illegible]
Davidson Bridge Co. Prop.

New Length = 472.41
Old Length = 154.15
318.26

213+57 Proposed end of Location
= 213+56.26 with added curve data

P.I. Angle Point 26° 02' 00"
212+20

Δ = 26° 02'
R = 100'
T = 23.09
L = 45.44

E.C. 212+42.35
211+06.91 BC

63.78

New P.I.

28+64.14

Δ = 46° 50' 00"
R = 100'
T = 42.45
L = 80.29

℄ W. Line Davidson Bridge Co. Prop.
B.C. 208+[illegible]

℄ Laguna Trunk

Note: ANY ADDITIONS OR CHANGES ON THIS SHEET MUST BE MADE OR CIRCLED IN Red. WITH DATE AND NAME OF PERSON MAKING CHANGE.

Do not extend notes this side of this line

RETURN TO
LOS ANGELES COUNTY SURVEYOR

F.B. 374 Pg. 112 Chief Party Notes by Date



RETURN TO
LOS ANGELES COUNTY SURVEYOR

Do not extend notes this side of this line

Notes: ANY ADDITIONS OR CHANGES ON THIS SHEET MUST BE MADE OR CIRCLED IN Red. WITH DATE AND NAME OF PERSON MAKING CHANGE.

Date _____ Notes by _____ Chief Party _____ F. B. 374 PG. 113

Plotted by _____	W. O. No. _____ S. S. O. No. _____
Date _____	Location _____
Map No. _____	Surveyed by _____
Plotting C'k'd by _____	Date _____
Date _____	Indexed by C. Johnson

Cross Sections of Open Drain

D.D.I. No. 26

M. Hayes
E.E. Carlson
H.W. Sunderson

Notes: ANY ADDITIONS OR CHANGES ON THIS SHEET MUST BE MADE OR CHECKED IN Red. WITH DATE AND NAME OF PERSON MAKING CHANGE.

RETURN TO LOS ANGELES COUNTY SURVEYOR

Do not extend notes this side of this line

F.B. 374 PG. 114 M. Hayes Chief Party Notes by M.H. Date 12-19-78

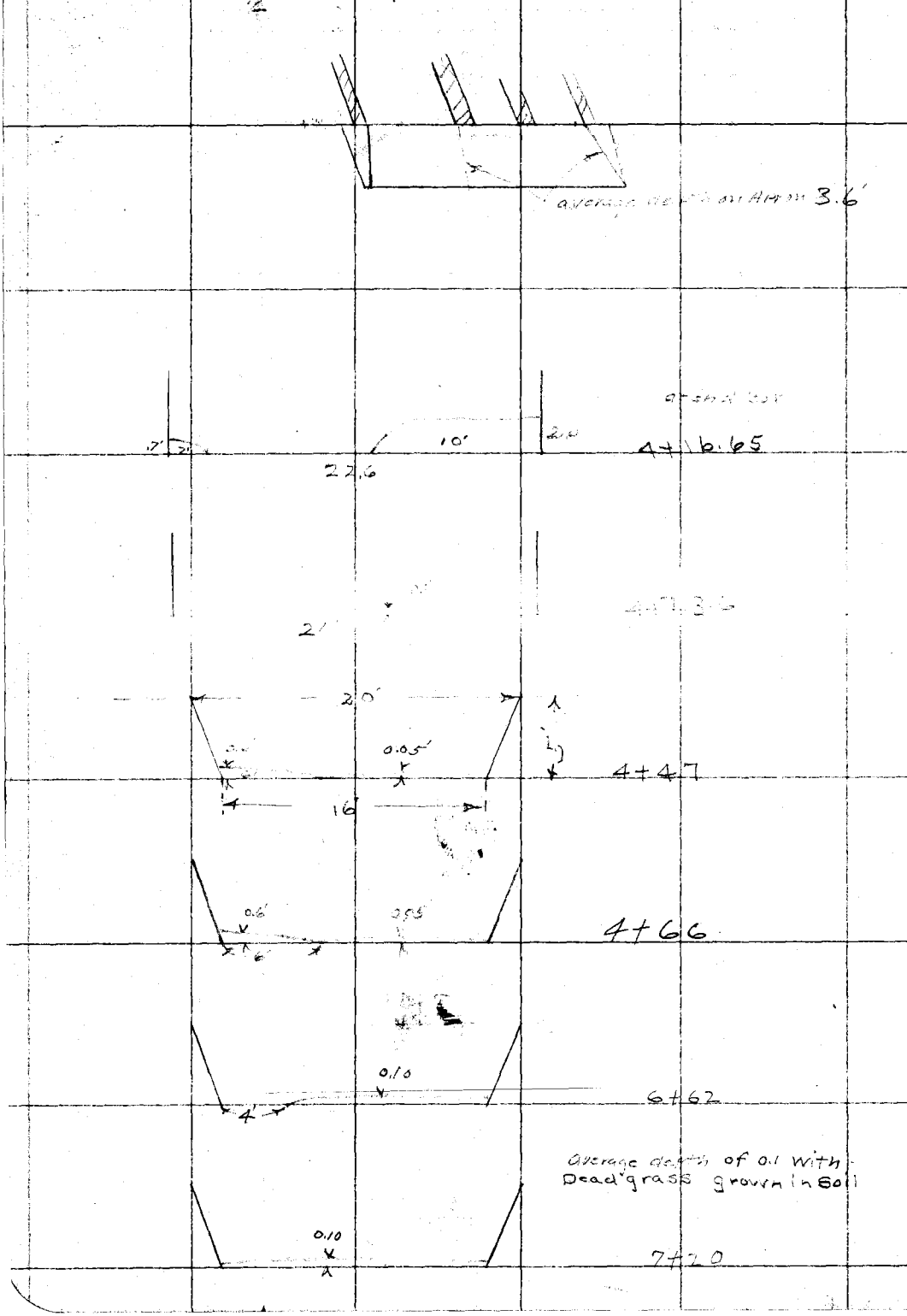

RETURN TO
LOS ANGELES COUNTY SURVEYOR
Do not extend notes this side of this line

Notes: ANY ADDITIONS OR CHANGES ON THIS SHEET MUST BE MADE OR CIRCLED IN Red. WITH DATE AND NAME OF PERSON MAKING CHANGE.

Date _____ Notes by _____ Chief Party _____ F. B. 374 PG. 215

Plotted by	W. O. No. 6026 S. S. O. No.
Date	Location D.D.I. No. 26
Map No.	Surveyed by [illegible]
Platting C'k'd by	Date Dec 19, 1928
Date	Indexed A. C. Johnson

Note: ANY ADDITIONS OR CHANGES ON THIS SHEET MUST BE MADE OR CIRCLED IN Red. WITH DATE AND NAME OF PERSON MAKING CHANGE.

RETURN TO LOS ANGELES COUNTY SURVEYOR

Do not extend notes this side of this line

1/2 old 1/2 contractors

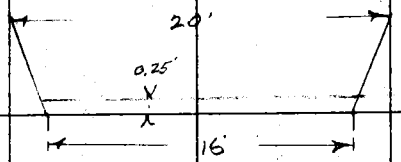

8+13

Washed in

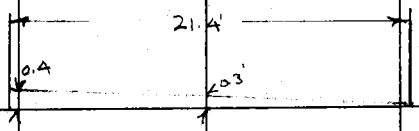

8+29.75

Covered
2/3 Washed in

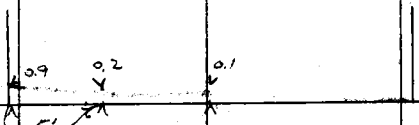

9+08.5

2/3 Washed + Caved in

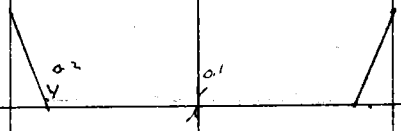

9+25.5

2/3 Washed + caved in

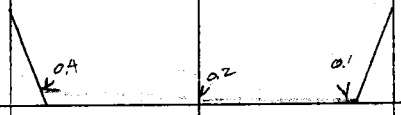

9+36

Cinders + Clinkers on bot
E Side. few weeds
2/3 Contractors



9+59

Note Willows growing in bot in cracks
bet. Sta 9+59 + 10+76

1/2 contractors

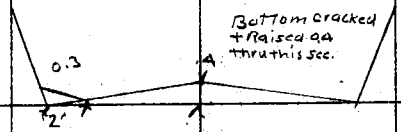

10+27

F.B. 379 Pg. 116 M. Hayes Chief Party Notes by M. H. Date 12-19-28

10+60

old-grass grown

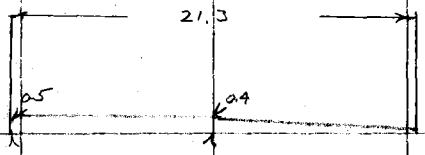

10+76

Covered box

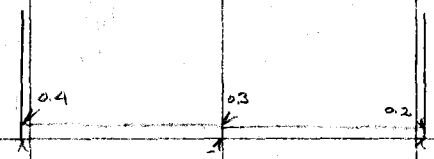

11+10



Sand on E side from grading for building bet sta 11+50 + 12+65



11+50

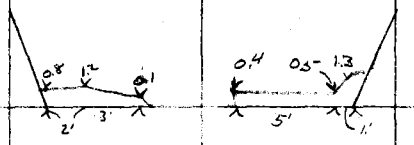

12+25

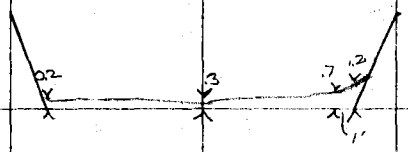

12+65

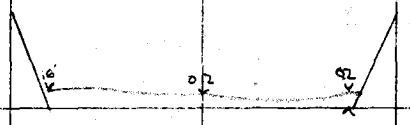

12+80

RETURN TO
LOS ANGELES COUNTY SURVEYOR
Do not extend notes this side of this line

Notes: ANY ADDITIONS OR CHANGES ON THIS SHEET MUST BE MADE OR CIRCLED IN Red. WITH DATE AND NAME OF PERSON MAKING CHANGE.

Date _____ Notes by _____ Chief Party _____ F. B. 374 PG. 417

Platted by	W. O. No. 6026 O. S. O. No.
Date	Location DDI No 26
Map No.	Surveyed by M. Hayes
Platting C'k'd by	Date Dec. 18, 1928
Date	Indexed A. C. Johnson

Very little contractors in this section



14+05 Back



14+05 Ahead

1/2 contractors



14+35

Very little contractors

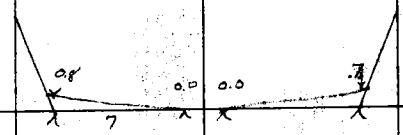

15+20

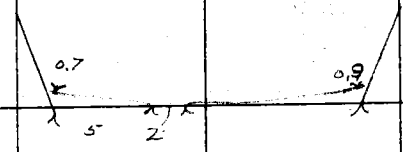

15+30 Back

3/4 contractors



15+30 Ahead



15+40

Note: ANY ADDITIONS OR CHANGES ON THIS SHEET MUST BE MADE OR CIRCLED IN Red. WITH DATE AND NAME OF PERSON MAKING CHANGE.

RETURN TO
LOS ANGELES COUNTY SURVEYOR

Do not extend notes this side of this line

F.B. 374 Pg. 118 Chief Party Notes by _____ Date _____

2/3
East side is from overflow of fill (private property)



16+75

Bet. Sta's 15+40 & 17+35
Contractors dirt is only against W. Wall + above 0.4, 0.5 + 0.7
Elevations

17+35

Same as above

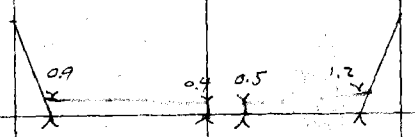

17+75 Back

Block of concrete & waste from mixer in this sec.

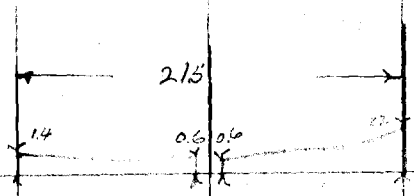

18+27. 4 Beg R.C. Box

18+35 inside R.C. Box

NOTE Estimated 3/4 of dirt bet sta 25+37 End of R.C. Box & Washington Blvd is from construction + Back fill



25+37.2 End R.C. Box

Conc. Waste from mixer in this section



27+50

RETURN TO
LOS ANGELES COUNTY SURVEYOR

Do not extend notes this side of this line

Note: ANY ADDITIONS OR CHANGES ON THIS SHEET MUST BE MADE OR CIRCLED IN Red. WITH DATE AND NAME OF PERSON MAKING CHANGE.

Date _____ Notes by _____ Chief Party _____ F. B. 374 PG. 49

Plotted by	W. O. No. 6026 S. O. No.
Date	Location DD1N026
Map No.	Surveyed by M. Hayes
Platting C'k'd by	Date Dec. 20, 1928
Date	Indexed A. C. Johnson

Bet R.C. Box North of AT&SF and Washington Blvd. Estimated 70% of Sand is from construction & recent rains M.H.

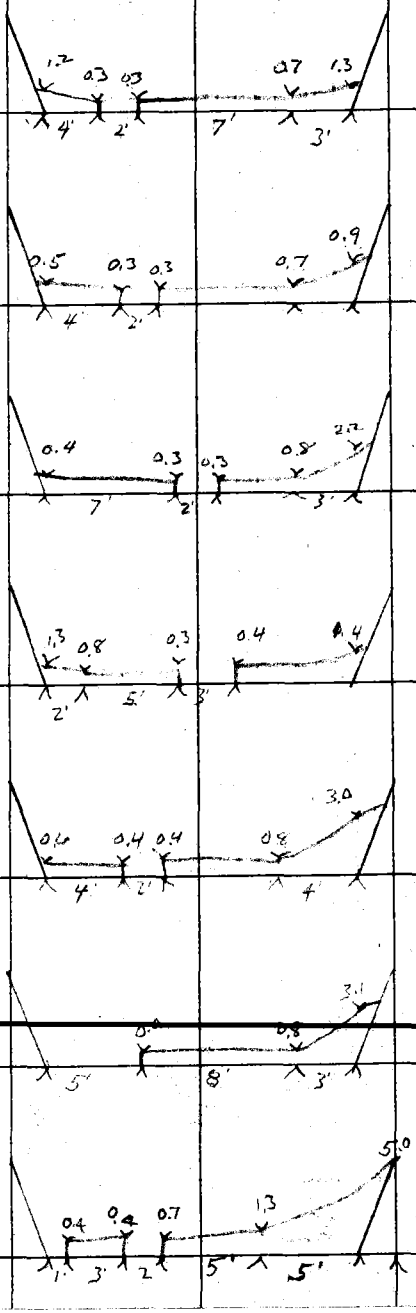

See F.B. 374 for Location & Stations

Notes: ANY ADDITIONS OR CHANGES ON THIS SHEET MUST BE MADE OR CIRCLED IN Red. WITH DATE AND NAME OF PERSON MAKING CHANGE.

Do not extend notes this side of this line

RETURN TO LOS ANGELES COUNTY SURVEYOR

F.B. 374 PG. 120 M. Hayes Chief Party Notes by M.H. Date Dec 20-28



31+00



31+70 Back

Bet 31+70 + 32+48
Channel opened 1.5' wide + piled toward center

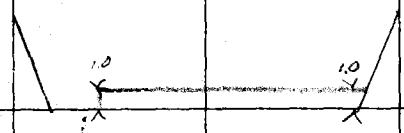

31+70 Ahead

32+[illegible]

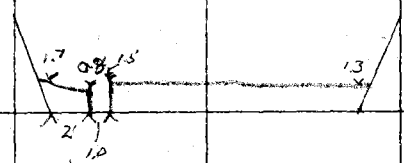

32+27.6 Ahead

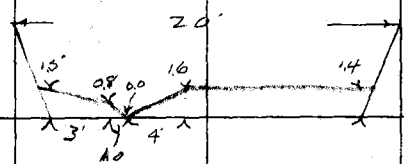

32+48

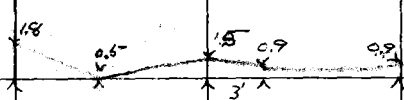

Washington Blvd. Beg R.C. Box
32+76.4

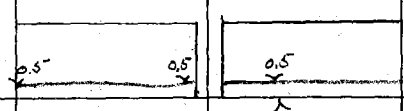

32+80 inside Double R.C. Box

See FB 374

RETURN TO
LOS ANGELES COUNTY SURVEYOR

Do not extend notes this side of this line

Note: ANY ADDITIONS OR CHANGES ON THIS SHEET MUST BE MADE OR CIRCLED IN Red. WITH DATE AND NAME OF PERSON MAKING CHANGE.

Date _____ Notes by _____ Chief Party _____ F. B. 374 PG. 121

Platted by _____
Date _____
Map No. _____
Platting C'k'd by _____
Date _____

W. O. No. 6026 C. S. O. No. _____
Location DD.1N026
Surveyed by [illegible]
Date Dec. 20, 1928
Indexed A. C. Johnson

Notes: ANY ADDITIONS OR CHANGES ON THIS SHEET MUST BE MADE OR CIRCLED IN Red. WITH DATE AND NAME OF PERSON MAKING CHANGE.

Do not extend notes this side of this line

RETURN TO LOS ANGELES COUNTY SURVEYOR

See FB 374

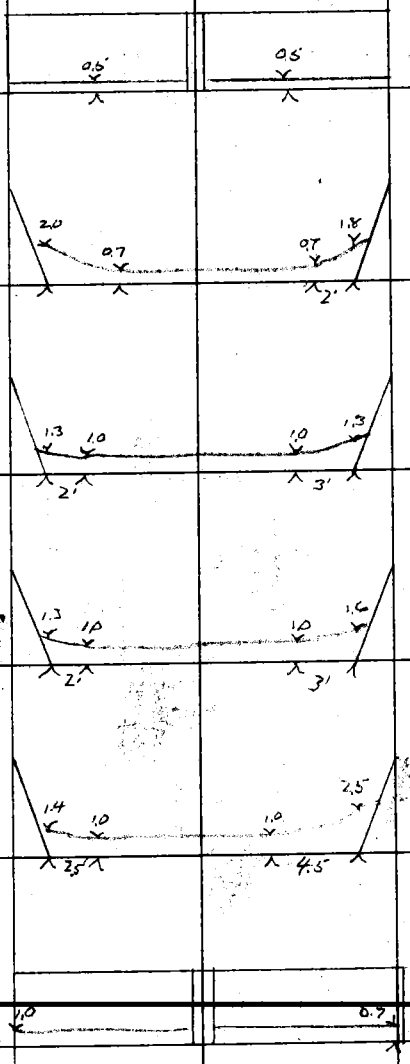

F.B. 374 PG. 128 Chief Party Notes by Date

RETURN TO
LOS ANGELES COUNTY SURVEYOR

Do not extend notes this side of this line

Note: ANY ADDITIONS OR CHANGES ON THIS SHEET MUST BE MADE OR CIRCLED IN Red. WITH DATE AND NAME OF PERSON MAKING CHANGE.

Date _____ Notes by _____ Chief Party _____ F. B. 374 PG. 623 II

Plotted by	W. O. No. 6026 U. S. C. No.
Date	Location DD No 26
Map No.	Surveyed by
Plotting C'k'd by	Date Dec. 20 1928
Date	Indexed A. C. Johnson

38+68.48
Both barrels clear



38+63.5

Cement sack + debris from const in this sec. in W. barrel

E. barrel is uniform from beg R.C Box
all sand + soil washed in

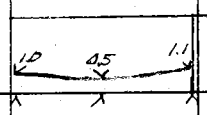

38+58

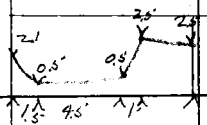

38+53

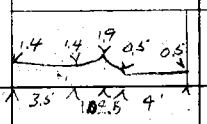

38+25 Ahead



38+25 Back



37+25

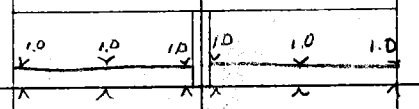

36+75

Note: ANY ADDITIONS OR CHANGES ON THIS SHEET MUST BE MADE OR CIRCLED IN Red. WITH DATE AND NAME OF PERSON MAKING CHANGE.

RETURN TO
LOS ANGELES COUNTY SURVEYOR

Do not extend notes this side of this line

F.B. 379 PG. 124 Chief Party Notes by Date

RETURN TO
LOS ANGELES COUNTY SURVEYOR

Do not extend notes this side of this line

Notes. ANY ADDITIONS OR CHANGES ON THIS SHEET MUST BE MADE OR CIRCLED IN Red. WITH DATE AND NAME OF PERSON MAKING CHANGE.

Chief Party

Date

Map No.

Location DDIN02-5

Surveyed by Hayes

Issued A. C. Johnson



Chief Party Notes by

Profile No.	Notes Red.	Plotted	Job No. 6526	Division No.	F. B. 374 Pg. 127
	Date	Date	Survey of D.D.I. #2 [illegible]		
X-Sec. No.	Notes Chkd.	Checked	Survey by Brunty	Notes Brunty	Date 3-23-36
	Date	Date	Map No.	Indexed A. C. Johnson	Date 11-16-36

JN 6526

HERBERT ST.

BETWEEN 9TH ST. & WHITTIER BLVD.

CURB GRADES

(East Curb – South Side of Drain Structure)

Set [illegible] of [illegible] 5.20 Rt. or East of curb face.

[illegible] Brunty
H. M. Smith
[illegible]
N. R. Smith

RECEIVED W.I.G. MAR 23 1936
REDUCED In Field
CHECKED L.C.M. 3-23-36
GRADE SHEET MADE L.C.M. "
GRD. SHT. CHECKED W.I.G. "
2 COPIES SENT OUT BY Col. Reeves

ELEV.

F. S.

H. I.

B. S.

STATION

NOTE: ANY ADDITIONS OR CHANGES ON THIS SHEET MUST BE MADE OR CIRCLED IN RED INK, WITH DATE AND NAME OF PERSON MAKING CHANGE

Do not extend notes this side of this line

PLEASE RETURN TO
LOS ANGELES COUNTY SURVEYOR
700 HALL OF RECORDS

Form 307 5M 11-35

Form 307 5M 11-35

PLEASE RETURN TO
LOS ANGELES COUNTY SURVEYOR
700 HALL OF RECORDS

NOTE: ANY ADDITIONS OR CHANGES ON THIS SHEET MUST BE MADE OR CIRCLED IN RED INK, WITH DATE AND NAME OF PERSON MAKING CHANGE

Do not extend notes this side of this line

STATION	B. S.	H. I.	F. S.	ELEV.	Grade		
BM #2				[illegible]			BM #2 El. 202.95 Rd. L. X. 199 Pg 2 Herbert St. - E. Side LT. in Ch. - Rt. of Sta. 16+25
⊼	6.07	209.02					
T.P.			3.38	[illegible]			
⊼	5.65	211.29					
21+51.7			4.04	[illegible]	207.21	0.04	Top of Existing Curb
21+51.7			3.37	[illegible]	207.21	0.21	5.2 Rt. - N. end existing CB.
21+62.9			3.[illegible]	[illegible]	207.21	0.19	5.2 Rt. - S. edge CB.
21+67.4			3.[illegible]	[illegible]	207.22	0.18	5.2 Rt. - N. edge CB.
21+81.1			3.[illegible]	[illegible]	207.22	0.18	5.2 Rt. - End of Walk
T.P.			2.68	[illegible]			
⊼	6.41	215.[illegible]					
T.P.			[illegible]	[illegible]			
⊼	6.41	[illegible]					
BM #4			3.19	[illegible]			BM #4 El. [illegible] 22 Rd. L. X. 199 Pg. 2 Herbert [illegible] Blvd. - SE Cor. [illegible] at S. end C.R.

Stationing per Rd. Dept. Plan

Grades Set as per plan furnished by Road Dept.

F. B. 374 Pg. 128 | Job No. 6526 | Division No. | Notes Red. | Plotted | Profile
Survey of [illegible] | Date | Date | No.
Survey by [illegible] | Notes [illegible] | Notes Chkd. | Checked | X-Sec.
Indexed A. C. Johnson | Date | Date | Date | No.

Profile No.	Notes Red.	Plotted	Job No. 6526	Division No.	F. B. 374 PG. 129
	Date	Date	Survey of		
X-Sec. No.	Notes Chkd.	Checked	Survey By F. J. McNeal	Notes	Date
	Date	Date	Map No.	Indexed	Date 11-18-36

PROFILE
B.D.I. # 26
BACK LINE LOT # 20 - M.H. HAZARDS
EASTSIDE ADDITION
AND
BOTTOM OF STORM DRAIN
AT
[illegible] LOT # 16 & M.H. OPPOSITE [illegible]
[illegible] 6526

F. J. McNeal
[illegible]
J. L. Willey
[illegible]

NOTE: ANY ADDITIONS OR CHANGES ON THIS SHEET MUST BE MADE OR CIRCLED IN RED INK, WITH DATE AND NAME OF PERSON MAKING CHANGE

Do not extend notes this side of this line

PLEASE RETURN TO
LOS ANGELES COUNTY SURVEYOR
700 HALL OF RECORDS

Form 307 5M 11-35

ELEV.	
F. S.	RECEIVED SEP 29 1936
	PROGRESSED ✓ ✓
	BOOK INDEXED ✓ ✓
H. I.	MAP INDEXED
	RECORD INDEXED ✓ ✓
	CARD INDEXED
	REDUCED LCM - 9-29-36
B. S.	CHECKED HLS
STATION	

Form 307 5M 11-35

PLEASE RETURN TO
LOS ANGELES COUNTY SURVEYOR
700 HALL OF RECORDS

NOTE: ANY ADDITIONS OR CHANGES ON THIS SHEET MUST BE MADE OR CIRCLED IN RED INK, WITH DATE AND NAME OF PERSON MAKING CHANGE

Do not extend notes this side of this line

STATION	B. S.	H. I.	F. S.	ELEV.	
BM#9	5.870	305.954	10.360	3[illegible]	Fd. B.M.#9 El. 300.[illegible] L.B. Pg 2
T.P.	3.331	298.925	10.360	295.594	Record & Dozier Sts N.W. Cor. L&T in N. Cb. Dozier @ W. P.L.
0+00 going E			9.5	289.4	N.W. Cor Lot #20 H.T. Hazard's Eastside Addition
" "			10.6	288.3	11' So
			10.3	288.6	36' So. toe slope up
0+10			6.0	292.9	
0+25			0.0	298.9	
			8.2	290.7	15' So.
" "			11.0	287.9	30' So.
0+50			0.0	298.9	N.E. Cor Lot #20
" "			8.9	290.0	34' So.
T.P.	7.350	304.18[illegible]	2.094	29[illegible].31	Rim of S.D. M.H. on lot #16
T.P.	[illegible]	297.456	8.594	29[illegible].589	21.5 from Rim to Bot. S.D. - El. Bot. 274.1
B.M.#[illegible]	11.600	301.995	7.061	29[illegible]	Fd. B.M.#N 22 El. 290.[illegible] L.B. Pg 2 Brooklyn Ave & Hazard St. N.W. Cor
T.P.	6.381	308.169	0.207	30[illegible].788	Bt. Spk @ W end. C.R.
T.P.	3.344	302.602	8.911	29[illegible]	Rim of S.D. M. Hon Dozier 10.9 from Rim to Bot S.D. - El Bot. 288.4
BM#9	10.456	310.561	2.495	300.[illegible]	See Above
T.P.	6.970	317.382	0.149	310.[illegible]	BM#A36½ - El. 309.578 - LB P2 HAZARD + DOIZER STS. S.W. Cor.
BM#A36½			7.771	309.611	"X" M.C.R.

F. B. 374 Pg. 130 Job No. 6526 Division No. V Notes Red. Plotted Date Checked Date Notes Chkd. Date Notes Date Prefile No. X-Sec. No.

Survey of F. J. McNeal Notes Mc

Survey by F. J. McNeal Notes Mc

Indexed C. Johnson Date

Profile No.	Notes Red.	Plotted	Job No. 6526	Division No.	F. B 374 PG. 131
	Date	Date	Survey of D.D.I. #26		
X-Sec. No.	Notes Chkd.	Checked	Survey by Wallace	Notes W	Date 10-21-36
	Date	Date	Map No.	Indexed A. C. Johnson	Date

J.N. 6526
D.D.I. #26
Langford St. W. of Bonnie Dch. Pl.
Curb Grades

Wallace
Ferner
Green
Tellez

OCT 30 1936
Smelser

STATION	B. S.	H. I.	F. S.	ELEV.

NOTE: ANY ADDITIONS OR CHANGES ON THIS SHEET MUST BE MADE OR CIRCLED IN RED INK, WITH DATE AND NAME OF PERSON MAKING CHANGE

Do not extend notes this side of this line

PLEASE RETURN TO
LOS ANGELES COUNTY SURVEYOR
700 HALL OF RECORDS

Form 307 5M 11-35

Form 307 5M 11-35

PLEASE RETURN TO
LOS ANGELES COUNTY SURVEYOR
700 HALL OF RECORDS

NOTE: ANY ADDITIONS OR CHANGES ON THIS SHEET MUST BE MADE OR CIRCLED IN RED INK, WITH DATE AND NAME OF PERSON MAKING CHANGE

Do not extend notes this side of this line

STATION	B. S.	H. I.	F. S.	ELEV.		
	[illegible]				[illegible]	[illegible]
[illegible]	438	[illegible]		[illegible]	[illegible]	B. Sple. S. Cb. in front of Ho. #3918 Langford St. 400± W. of Bonnie Beach
			[illegible]		Grade	[illegible]
[illegible]			4[illegible]		[illegible]	434 231.23
+20			4[illegible]		230.94	430 231.[illegible]
[illegible]			4[illegible]		230.98	4[illegible] 2[illegible].9[illegible]
+[illegible]					23[illegible].00	[illegible]
0+00			565	230.23	℄ of St	
[illegible]			[illegible]		[illegible]	Langford St. & Bonnie Beach
					Grade	
	401	235.50		231.49		
0+00			460	230.90	230.90 ✓	
+20			442	23[illegible]	230.94	cut 0.14
0+40			457	23[illegible]	230.98	Fill 0.05

F. B. 374 PG. 132

Job No. 6526 Division No. Notes Red. Plotted Profile No.

Survey of [illegible] Date Date X-Sec.

Survey by [illegible] Notes Notes Chkd. Checked No.

Indexed [illegible] Date Date

Notes Ck'd by McPherson	Survey of D.D.I. #26
Map No. B-1247	W. O. 6526 Tape No. ____ St'd ____ °F.
Office Work Cox	Surveyed by L. D. Moore
Checked McPherson	Notes Moore Date 11-13-36
Date Nov. 1936	Indexed A. C. Johnson 11-16-36

F.B. 374 Pg. 133

SURVEY
for
DRAIN PIPE
at end of
HERBERT ST.
D.D.I. #26
Job # 6526

Moore
Nichols
Lawson
Scott
Kelly

Note: Any Additions or Changes on This Sheet Must be Made or Circled in Red Ink With Date and Name of Person Making Change.

Do not extend notes this side of this line

RETURN TO
LOS ANGELES COUNTY SURVEYOR
700 HALL OF RECORDS

FORM 247 10M 11-35

F.B. 374 PG. 134

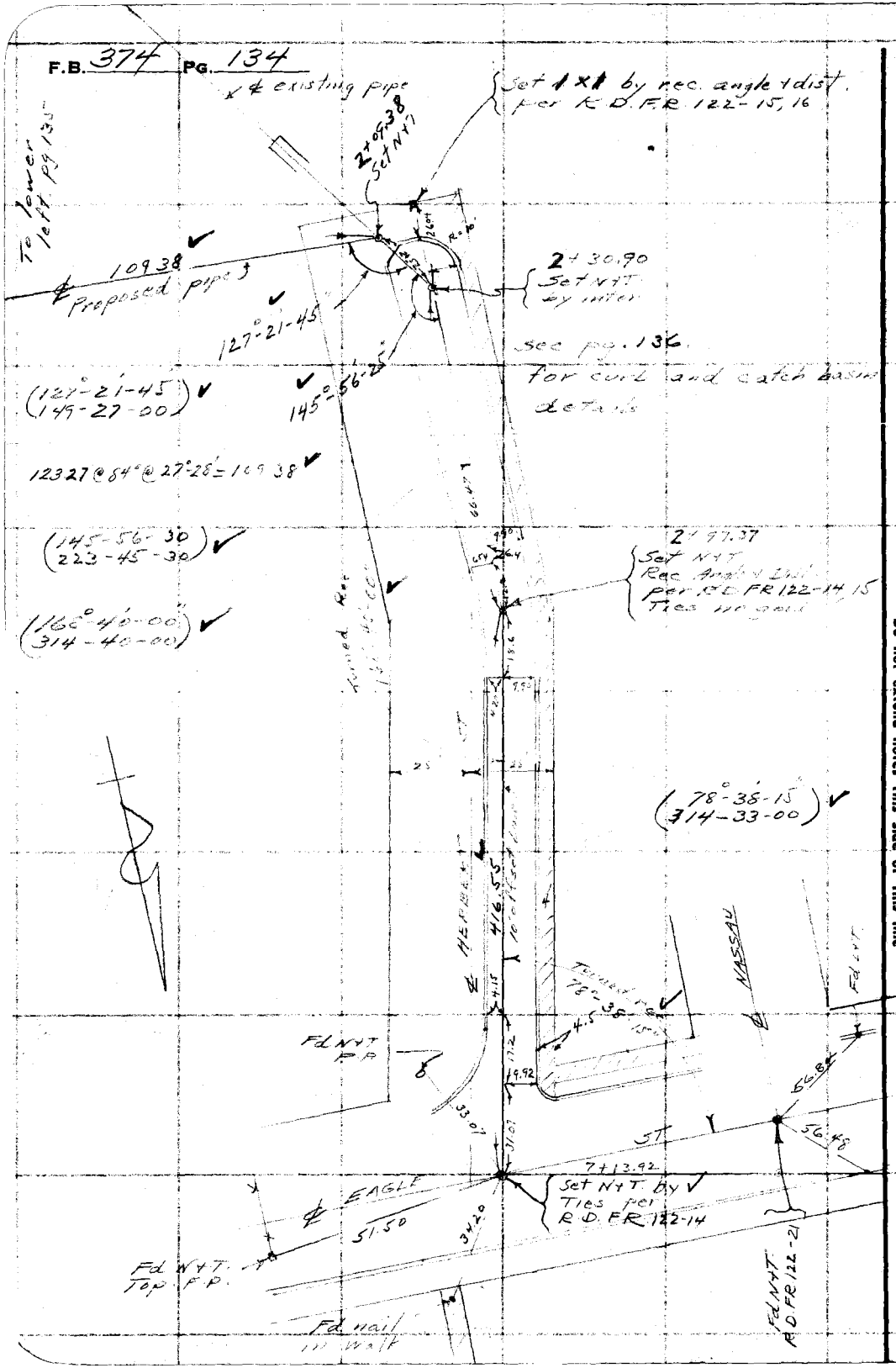

RETURN TO
LOS ANGELES COUNTY SURVEYOR
700 HALL OF RECORDS

Do not extend notes this side of this line

Note: Any Additions or Changes on This Sheet Must be Made or Circled in Red Ink With Date and Name of Person Making Change.

Profile No.	Notes Red.	Plotted	Job No. 6300	Division No.	F. B. 375 Pg. 133
	Date	Date	Survey of Laguna Trunk Extension		
X-Sec. No.	Notes Chkd.	Checked	Survey by W.H. Gilchrist	Notes W.H.G.	Date 3-19-37
	Date	Date	Map No.	Indexed A. E. Johnson	Date

W.H. Gilchrist
L. Longacre

D.D.I. No. 26

Proposed Extension

Check of High Water Marks at
Present Upper End of
Laguna Trunk

and at

Pacific Electric Railway Culvert
North of Ramona Blvd.

RECEIVED 3-22-37 [redacted]

[redacted]

BOOK INDEXED 3-22-37 [redacted]

MAP INDEXED

RECORD INDEXED 3-22-37 "

CARD INDEXED 3-22-37 "

REDUCED In Field

CHECKED 3-22-37 "

STATION	B. S.	H. I.	F. S.	ELEV.

NOTE: ANY ADDITIONS OR CHANGES ON THIS SHEET MUST BE MADE OR CIRCLED IN RED INK, WITH DATE AND NAME OF PERSON MAKING CHANGE

Do not extend notes this side of this line

PLEASE RETURN TO
LOS ANGELES COUNTY SURVEYOR
700 HALL OF RECORDS

Form 30 5M 11-35

Form 307 5M 11-35

PLEASE RETURN TO
LOS ANGELES COUNTY SURVEYOR
700 HALL OF RECORDS

NOTE: ANY ADDITIONS OR CHANGES ON THIS SHEET MUST BE MADE OR CIRCLED IN RED INK, WITH DATE AND NAME OF PERSON MAKING CHANGE

Do not extend notes this side of this line

W.I. Gilchrist
L. Longgere

STATION	B. S.	H. I.	F. S.	ELEV.	
At Upper End LAGUNA TRUNK near Folsom St. & McBride St.					
B.M.	4.23	289.79		285.56	Corner of S.E. Wing Wall
			4.21	285.58	Top of Culvert Hwdl. over invert (See B.M. K21 Set 3/29/37 - page 136)
			10.15		
			14.36	275.43	Invert at beginning Laguna Trunk
			0.6	289.2	High Water Mark on bank and on bush
At P.E. Culvert North of Ramona Blvd near Sheriffs Pistol Range					
B.M.	3.45	389.32		385.870	Note - B.M. Bent down B.M. El. 385.870 L.B. 562 p.4 Pacific Elec. Ry. - N. of Ramona Blvd at Sheriffs Pistol Range C. Spk. & Washer in Trolley Pole marked "Floral Park" S. side of Tracks
T.P.	0.31	378.98	10.65	378.67	
T.P.	0.51	367.58	11.91	367.07	
T.P.	0.31	356.45	11.44	356.14	
2-4-38 High Water Mark - N. end of Culvert 343.7 " " " - S. " " " 340.0 W.I.G.			9.7	346.8	High Water Mark at upper end of Culvert under P.E. above Ramona Blvd. on ground and fence post
			7.00	349.45	Top of upper head wall
T.P.	1.75	346.33	11.87	344.58	
3-2-38 High Water Mark - N. end of Culvert 347.2 " " " - S. " " " 344.0 W.I.G.			9.02	337.31	Invert at Upper end of P.E. Culvert
				343.330	page 139
B.M.	0.21	343.5	2.96	343.37	Wire Spk. in E. Wing Wall upper end of Culvert
T.P.	9.55	344.97	8.16	335.42	Invert at Lower end of P.E. Culvert Hole eroded in invert
			9.85	335.12	High water Mark at lower end of P.E. Culvert
			1.3	343.7	
T.P.	4.67	347.58	2.06	342.91	S. Cb. Ramona W. end of Catch Basin
B.M. F4	Gone				

F. B. 375 PG. 134

Job No. ____ Division No. ____ Notes Red. ____ Plotted ____ Profile ____
Survey of ____ Date ____ Date ____ No. ____
Survey by ____ Notes ____ Notes Chkd. ____ Checked ____ X-Sec. ____
Indexed ____ Date ____ Date ____ Date 3-19-37 No. ____

Notes Ck'd by McPherson	Survey of DDI #26
Map No. B-1247	W. O. 6526 Tape No. 54 St'd 84 °F.
Office Work Cox	Surveyed by L D Moore
Checked McPherson	Notes N Moore Date 11-13-36
Date Nov. 1936	Indexed A. C. Johnson

F.B. 374 PG. 135

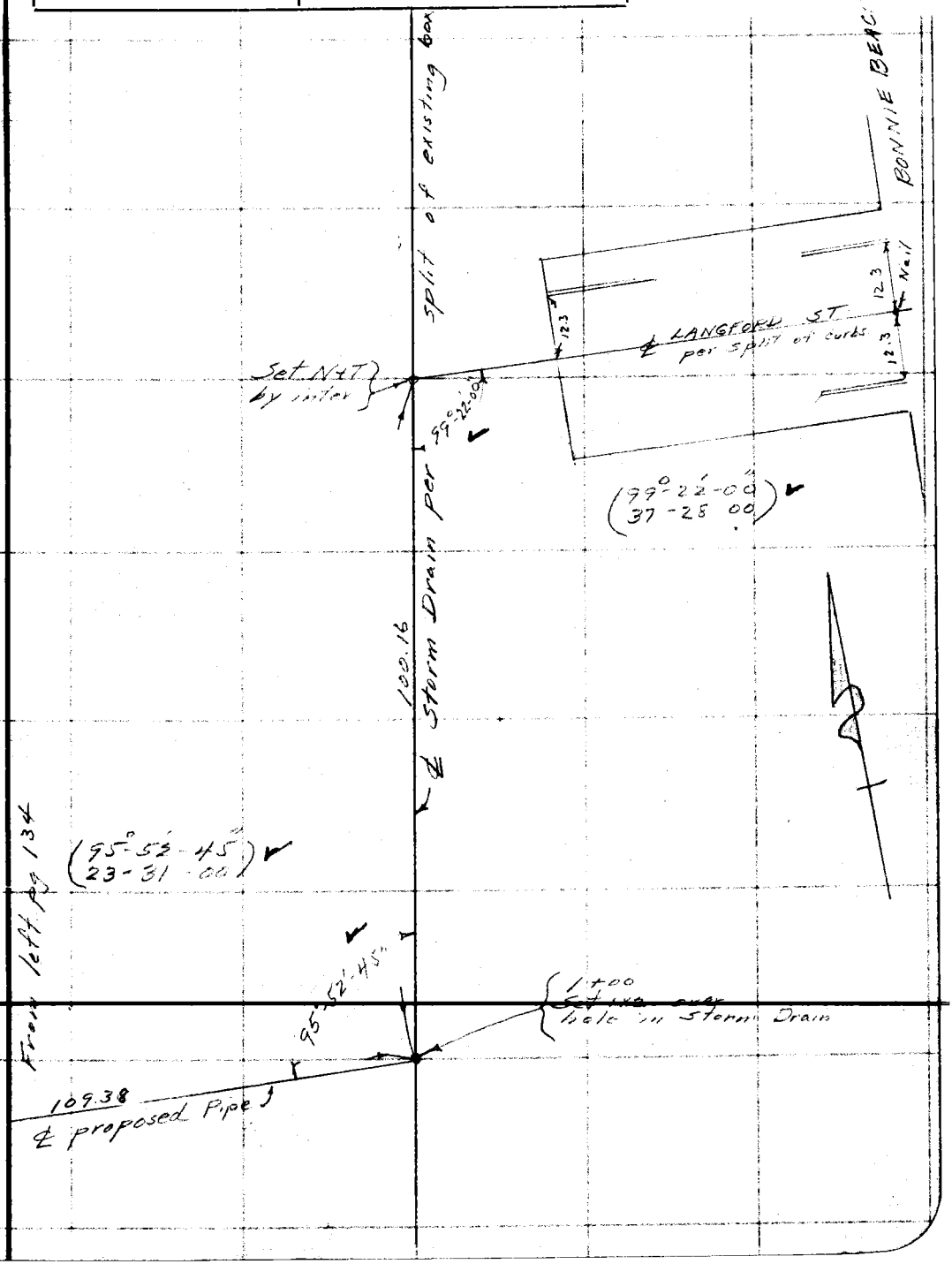

Note: Any Additions or Changes on This Sheet Must be Made or Circled in Red Ink With Date and Name of Person Making Change.

Do not extend notes this side of this line

RETURN TO
LOS ANGELES COUNTY SURVEYOR
700 HALL OF RECORDS

FORM 247 10M 11-39

F.B. 374 PG. 136

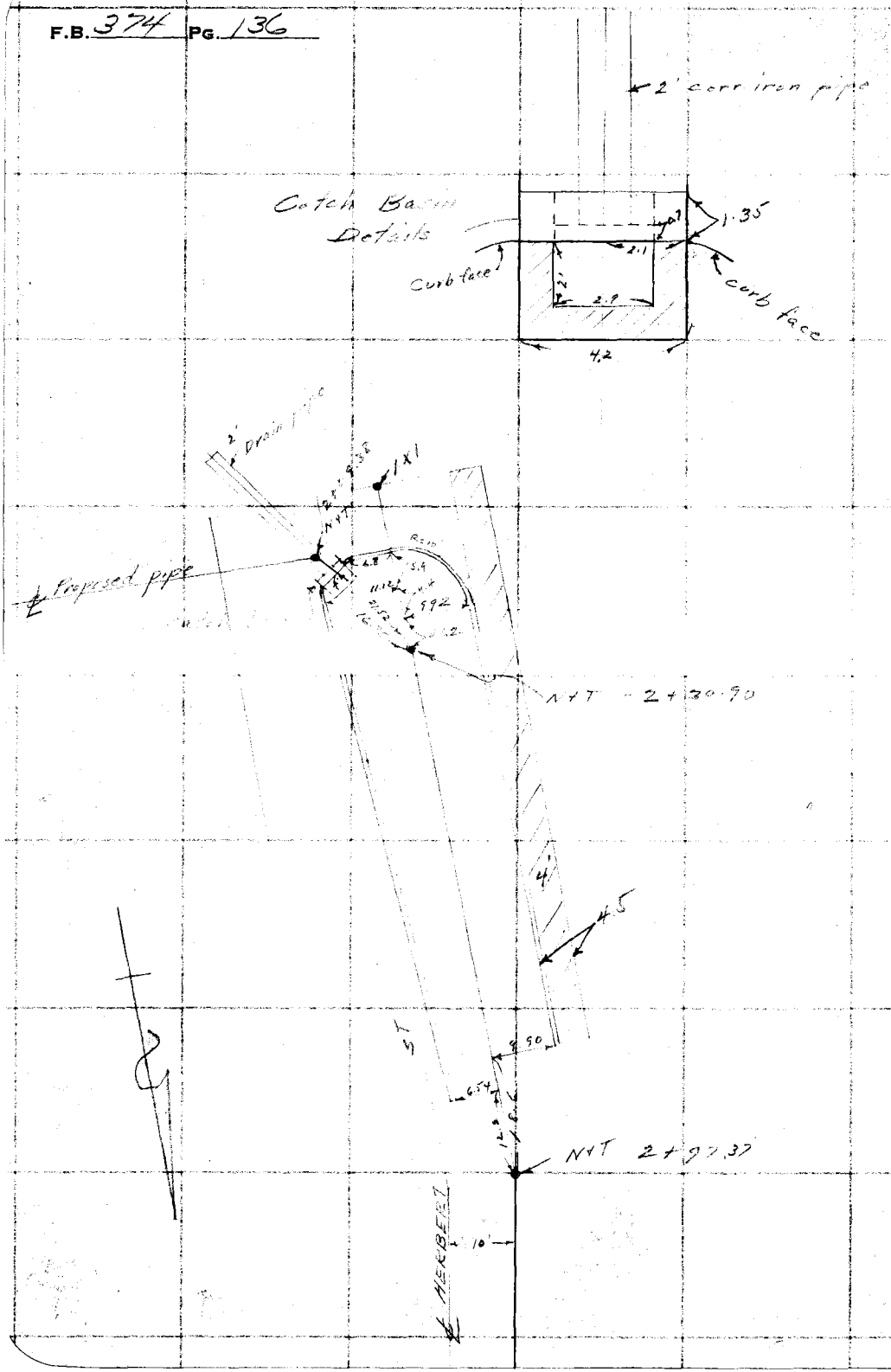

RETURN TO
LOS ANGELES COUNTY SURVEYOR
700 HALL OF RECORDS

Do not extend notes this side of this line

Note: Any Additions or Changes on This Sheet Must be Made or Circled in Red Ink With Date and Name of Person Making Change.

Profile No.	Notes Red.	Plotted	Job No.	Division No.	F. B.	Pg. 135
	Date	Date	Survey of			
X-Sec. No.	Notes Chkd.	Checked	Survey by Wallace	Notes Wallace	Date 3-29-37	
	Date	Date	Map No.	Indexed A. C. Johnson	Date 11-24-41	

D. D. 1. #26

PROP. EXTENSION
Near Folsom St. & McBride

B. M's.

Wallace
Gregory
Murray
Tellez
Etnier

NOTE: ANY ADDITIONS OR CHANGES ON THIS SHEET MUST BE MADE OR CIRCLED IN RED INK, WITH DATE AND NAME OF PERSON MAKING CHANGE

Do not extend notes this side of this line

PLEASE RETURN TO
LOS ANGELES COUNTY SURVEYOR
700 HALL OF RECORDS

Form 307 5M 11-35

ELEV.

RECEIVED W.I.G. MAR 30 1937
PROGRESSED —
BOOK INDEXED W.I.G. 3-14-38

F. S.

MAP INDEXED
RECORD INDEXED W.I.G. 3-14-38
CARD INDEXED " "

H. I.

REDUCED In Field
CHECKED W.I.G. 3-30-37
B.M.'s ADJUSTED " "
B.M.'s LISTED " with C.L. 770 (Sewers)

B. S.

STATION

Form 307 5M 11-35

PLEASE RETURN TO
LOS ANGELES COUNTY SURVEYOR
700 HALL OF RECORDS

NOTE: ANY ADDITIONS OR CHANGES ON THIS SHEET MUST BE MADE OR CIRCLED IN RED INK, WITH DATE AND NAME OF PERSON MAKING CHANGE

Do not extend notes this side of this line

STATION	B. S.	H. I.	F. S.	ELEV.		
		LAGUNA TR [illegible] - upper end near Folsom St. B.M.s.			U.S.G.S. 1923 - Add. .06' for 1928 Adj.	
B.M. "K-5"	8.150	288.630'		[illegible].480'	B.M. "K-5" EL. 280.480 L.B. 406-68 Folsom St. & Lopez Ave. S.W. Cor. B Spk. 2' N. of N. end C.R.	
T.P.	7.650	295.780'	0.300	28[illegible].330'		
T.P.	7070	300.362'	2.688	29[illegible]		
T.P.	2.830	293.410'	9.782	[illegible]	Set B.M. "K-21" El. UPPER END LAGUNA TR. S.D. FOLSOM ST	B Spk top of headwall ± S.D.
Set B.M. "K21"	7.672	~~294~~ 293.292	7.810	2[illegible]5.600'		
Set B.M. "K22"	1.673	~~294~~ 293.110	1.855	~~2[illegible]~~ 291.437'	SET B.M. K22 FOLSOM ST. UPPER END LAGUNA TR. S.D. - 15' N. of upper end of S.D.	B Spk top of Flood Control Gaging M.H. Box
B.M. K20			9.678	2[illegible]3.432	B.M. K-20 EL 283.43 L.B. 630/63 Folsom St & M[illegible] Bridge Ave Near S.E. Cor. Lot #160 Head of Reinf. Bridge S.D. 1' E. of TR Line Tr. #5782	

F. B. 375 PG. 136 Job No. 6300 Division No. Notes Red. Plotted Profile No.
Survey of LAGUNA TRUNK Date Date X-Sec.
Survey by E.C. Wallace Notes E.C.W. Notes Chkd. Checked No.
Indexed Date Date

Profile No.	Notes Red.	Plotted	Job No. 6300	Division No.	F. B. 215	PG. 137
	Date	Date	Survey of LAGUNA TRUNK EXT.			
X-Sec. No.	Notes Chkd.	Checked	Survey by WALLACE	Notes W	Date 3-29-37	
	Date	Date	Map No.	Indexed A. C. Johnson		

D.D.I. #26

PROPOSED EXTENSION

LAGUNA TRUNK S.D.

BENCH MARKS.

At Pacific Electric Ry. Culvert North of Ramona Blvd near Sheriff's Pistol Range

Wallace
Gregory
Murray
Tellez
Ethier

ELEV.

F. S.

H. I.

B. S.

STATION

RECEIVED W.I.G. MAR 30 1937

PROGRESSED

BOOK INDEXED

MAP INDEXED

RECORD INDEXED

CARD INDEXED

REDUCED In Field

CHECKED W.I.G. 3-30-37

B. M.s ADJUSTED " "

B. M.s LISTED " 3-9-38 (D.D.I. #26)

NOTE: ANY ADDITIONS OR CHANGES ON THIS SHEET MUST BE MADE OR CIRCLED IN RED INK, WITH DATE AND NAME OF PERSON MAKING CHANGE

Do not extend notes this side of this line

PLEASE RETURN TO
LOS ANGELES COUNTY SURVEYOR
700 HALL OF RECORDS

Form 307 5M 11-35

Form 307 5M 11-35

PLEASE RETURN TO
LOS ANGELES COUNTY SURVEYOR
700 HALL OF RECORDS

NOTE: ANY ADDITIONS OR CHANGES ON THIS SHEET MUST BE MADE OR CIRCLED IN RED INK, WITH DATE AND NAME OF PERSON MAKING CHANGE

Do not extend notes this side of this line

STATION B.M.	B. S. 1st. Run	H. I. Diff.	F. S. 2nd.	ELEV. 3rd.	Adj. El.	
		B.M. Check on [illegible]				
						← U.S.G.S. 1928 Final Adjustment
						B.M. EL 3[illegible] [illegible]
B.M.	3[illegible]					[illegible] pole N. side of
	3562					[illegible]
⊼	3[illegible]					
	3021					
T.P.	[illegible]					
	[illegible]					
⊼	3[illegible]					
	[illegible]					
T.P.	3[illegible]					
	3650					
⊼	3[illegible]					
	10714					
T.P.	[illegible]					
	1469					
⊼	376056					
	11500					
T.P.	364556					

F. B. 315 PG. 138

Job No. 6300 Division No. ____ Notes Red. ____ Plotted ____ Profile ____

Survey of ____ Date ____ Date ____ No. ____

Survey by Wallace Notes W Notes Chkd. ____ Checked ____ X-Sec. ____

Indexed ____ Date ____ Date ____ Date ____ No. ____

Form 307 5M 11-35

PLEASE RETURN TO
LOS ANGELES COUNTY SURVEYOR
700 HALL OF RECORDS

NOTE: ANY ADDITIONS OR CHANGES ON THIS SHEET MUST BE MADE OR CIRCLED IN RED INK, WITH DATE AND NAME OF PERSON MAKING CHANGE

Do not extend notes this side of this line

STATION	B. S.	H. I.	F. S.	ELEV.		
B.M. #A123	4 45	235 94		231 49	B.M. #A123	El. = 231.487 L.B. 285-88 Langford St. 525 ± W of Bonnie E... B.Spt in curb in front of house # 91
1+00			10 60	225 34	Top storm Drain box	
			19 70	216 24	Invert	
1+06			10 64	225 30	Edge storm Drain Top box	
1+11 6			9 20	226 74		
1+18 6			6 37	229 55		
1+55 22			1 86	234 08		
T.P.	11 44	245 52	1 86	234 08		
1+64 3			5 20	240 32		
T.P.	11 26	256 61	0 17	245 35		
1+82 82			7 90	248 71		
T.P.	11 72	267 78	0 55	256 06		
1+85 73			6 68	261 10		
1+91 60			4 44	263 34		
T.P.	10 39	277 77	0 40	267 38		
1+95 83			9 01	268 76		
2+02 73			4 68	273 09		
+05 53			3 94	273 83		
T.P.	11 24	288 66	0 35	277 42		
2+09.38			6 82	281 84	Top 2' corr. pipe	

Profile over 4 Pressed Drain Pipe

Profile No. ___ Notes Red. ___ Plotted J.A.L. Job No. 6526 Division No. 6 F.B. 374 PG. 137
X-Sec. No. ___ Date ___ Date 11-16-36 Survey of D.D.I. #26
Notes Chkd J.A.L. Checked ___ Survey by [illegible] Notes Moore Date 11-13-36
Date 11-16-36 Date ___ Map No. ___ Indexed A. C. Johnson Date ___

Form 307 5M 11-35

PLEASE RETURN TO
LOS ANGELES COUNTY SURVEYOR
700 HALL OF RECORDS

NOTE: ANY ADDITIONS OR CHANGES ON THIS SHEET MUST BE MADE OR CIRCLED IN RED INK, WITH DATE AND NAME OF PERSON MAKING CHANGE

Do not extend notes this side of this line

STATION	B. S.	H. I.	F. S.	ELEV.	
2+12.80		288.66	4.99	[illegible]	Top Back edge Catch Basin
2+14.15			4.97	[illegible]	Top Front " " "
2+14.15			5.70	[illegible]	Gutter
2+14.15			8.78	[illegible]	Invert Catch Basin
2+30.90			4.75	[illegible]	Angle Pt. - 10' offset Line Herbert St.
2+97.37			2.95	[illegible]	
B.M.# A107	8.42	292.37	4.77	[illegible]	B.M.# A107 El. 283 [illegible] & B. 28[illegible] Herbert St. C. Spk. N end C.R. - W. side Herbert [illegible] 485
4+00			[illegible]	[illegible]	10' [illegible]
5+[illegible]			3.52	[illegible]	
6+00			0.25	[illegible]	
7+[illegible]	5.65	297.75	0.[illegible]	[illegible]	
7+13.[illegible]			3.46	[illegible]	[illegible] - ¢ Angle 10' offset Herbert [illegible]
B.M.# A106			3.85	[illegible]	B.M.# A106 - El. 293.798 [illegible] Herbert St. and Eagle St. C. Spk. S end C.R. [illegible]

F. B. 374 Pg. 138 | Job No. 6526 | Division No. ✓ | Notes Red. | Plotted J.A.L. | Profile No.
Survey of P.D. I# 26 | Date | Date 11-16-36 | X-Sec. No.
Survey by [illegible] | Notes [illegible] | Notes Chkd. J.A.L. | Checked
Indexed A. C. Johnson | Date | Date 11-16-36 | Date

Notes Ck'd by	Survey of D.D.I. #26 Maintenance
Map No.	W. O. 6526 Tape No. St'd °F.
Office Work	Surveyed by Wallace
Checked	Notes W. Date 11-19-36
Date	Indexed [illegible]

F.B. 374 PG. 139

J.H. 6526
D.D.I. #26 MAINTENANCE

PRINCETON AVE.
West of Record St.
CURB GRADES

Wallace
Fenner
Green
Renner

RECEIVED W.I.G. 11-20-36
PROGRESSED
BOOK INDEXED
MAP INDEXED
RECORD INDEXED
CARD INDEXED
REDUCED In Field
CHECKED W.I.G. 11-20-36

Note: Any Additions or Changes on This Sheet Must be Made or Circled in Red Ink With Date and Name of Person Making Change.

Do not extend notes this side of this line

RETURN TO
LOS ANGELES COUNTY SURVEYOR
700 HALL OF RECORDS

FORM 247 10M 11-35

F.B. 140 PG.

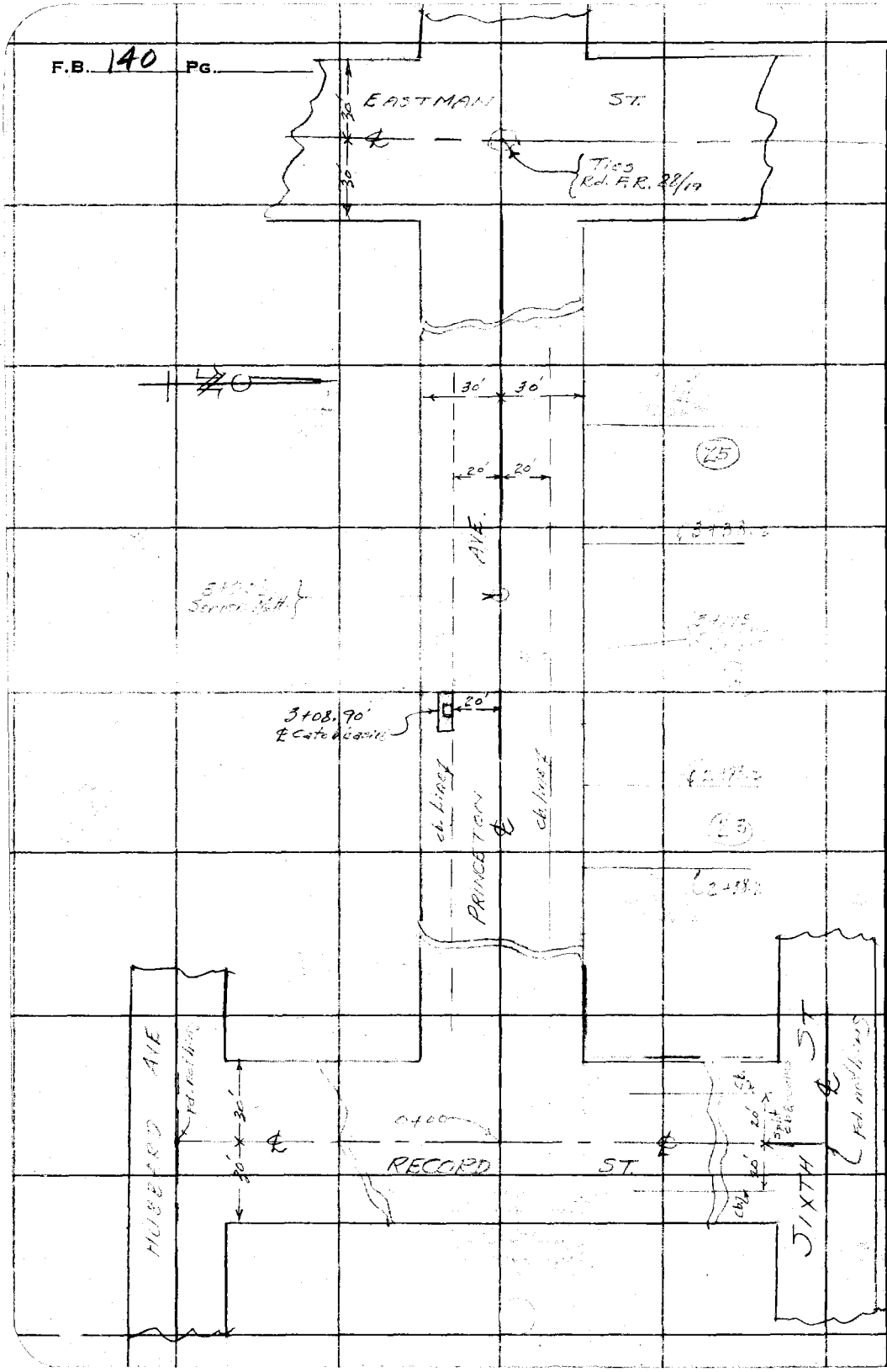

RETURN TO
LOS ANGELES COUNTY SURVEYOR
700 HALL OF RECORDS

Do not extend notes this side of this line

Note: Any Additions or Changes on This Sheet Must be Made or Circled in Red Ink With Date and Name of Person Making Change.

Form 307 5M 11-35

PLEASE RETURN TO
LOS ANGELES COUNTY SURVEYOR
700 HALL OF RECORDS

NOTE: ANY ADDITIONS OR CHANGES ON THIS SHEET MUST BE MADE OR CIRCLED IN RED INK, WITH DATE AND NAME OF PERSON MAKING CHANGE

Do not extend notes this side of this line

STATION	B. S.	H. I.	F. S.	ELEV.					
			PRINCETON AVE. WEST & RECORD ST.						
			CURB GRADES N. side		Stakes set to grade 3' back of face of curb,				
B.M. A122	339	227.23		223.84	B.M. A122 - El. 223.84 Princeton & Record St. -x- in walk N.W. Cor.			L.B. 2[illegible]/84	
			ROD		Grade	Exist walk El.		℄ of St. El.	
2+40			4.74		222.49	4.66	222.57	4.66	222.57
+63.2			4.79		222.44	4.67	222.56	4.76	222.47
2+88.2			4.84		222.39	4.59	222.64	4.71	222.52
3+13.2			4.87		222.34	4.57	222.66	4.68	222.55
+38.2			4.91		222.32	4.71	222.52	4.90	222.33
3+63.2			4.89		222.34	4.7		4.82	222.31
3+08.7			4.91	222.32	Top of Exist S.D. catch basin on S. cb. line				
B.M. A122			339	223.84	B.M. Shown above				

0.20%

Profile No. ____ Notes Red. ____ Plotted ____ Job No. 6526 Division No. ____ F.B. 374 PG. 141

X-Sec. No. ____ Date ____ Date ____ Survey of D.D.I. #26 Manchester

Notes Chkd. ____ Checked ____ Survey by Wallace Notes [illegible] Date Nov. 17, 1936

Date ____ Date ____ Map No. ____ Indexed ____ Date ____

F. B. 374 PG. 142 | Job No. _____ Division No. _____ Notes Red. _____ Plotted _____ Profile

Survey of _____ Date _____ Date _____ No. _____

Survey by _____ Notes _____ Notes Chkd. _____ Checked _____ X-Sec.

Indexed _____ Date _____ Date _____ Date _____ No. _____

Form 307 5

374