Notes by _____ Chief Party _____ F.B. _____ Pg. _____

Platted by _____
Date _____
Map No. _____
Platting C k'd by _____
Date _____

W. O. No. _____ U. S. O. No. _____
Location _____
Surveyed by _____
Date _____
Inspected _____

F.B. 378 Pg. INDEX Chief Party Notes by Date

F.B.No. 378

PAGES: Index, 1 to 33 incl., 34A, 35 to 87 inclusive., ,89, ,91 to 118 incl.,

Date Sept-1928 Notes by McG Chief Party McG F.B. 378 Pg. 1

| | |
|---|---|
| Plotted by [illegible] | W. O. No. 4200 tape No. 024 |
| Date Nov. 1928 | Location Arrow Highway |
| Map No. B-147-8 | Surveyed by McGillivray |
| Plotting Ck'd by D. M. Finley | Date Sept. Oct. 1928 |
| Date Dec. 1928 | Indexed A. C. Johnson |

A survey for proposed location of Arrow Highway from sta to E. boundary of Los Angeles Co.

L. A. McGillivray l/c.
C. M. Helm } inst.
C. L. Rodgers }
L. T. Cunningham H.C.
E. Cravens R.C.

Chain #.024 = 100' @ 84°F.

Index on page 2.

Notes: ANY ADDITIONS OR CHANGES ON THIS SHEET MUST BE MADE OR CIRCLED IN Red. WITH DATE AND NAME OF PERSON MAKING CHANGE.

RETURN TO LOS ANGELES COUNTY SURVEYOR

Do not extend notes this side of this line

F. B. 378 Pg. 2 McG Chief Party Notes by McG Date 1928

to bottom p. 3

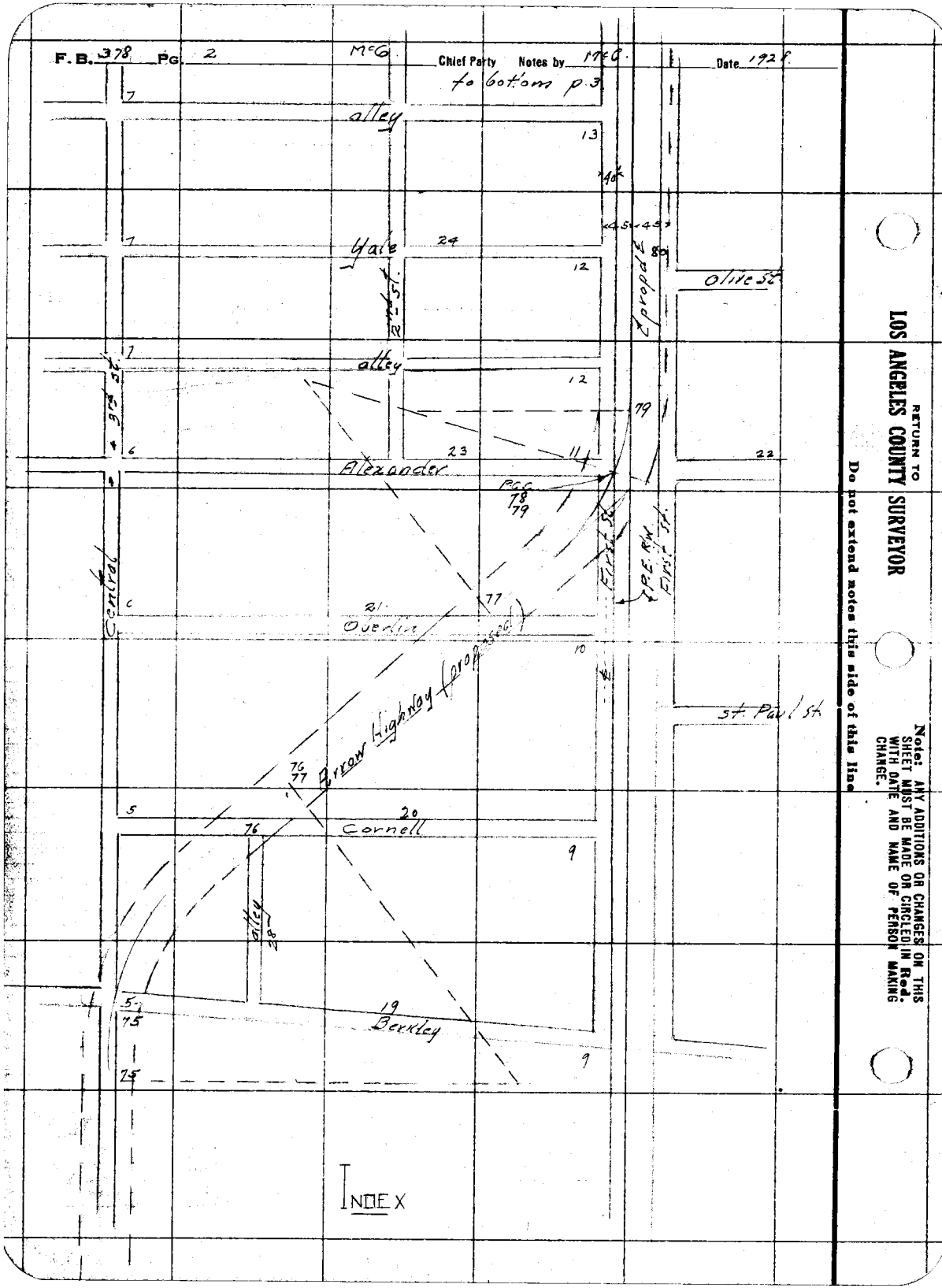


RETURN TO
LOS ANGELES COUNTY SURVEYOR
Do not extend notes this side of this line

Note: ANY ADDITIONS OR CHANGES ON THIS SHEET MUST BE MADE OR CIRCLED IN Red. WITH DATE AND NAME OF PERSON MAKING CHANGE.

Date Sept. 1928 Notes by McG. Chief Party McG. F.B. 378 Pg. 3

| | |
|---|---|
| Platted by | W. O. No. 4200 ~~O. C. C.~~ tape No. 024 |
| Date | Location Arrow Hway |
| Map No. | Surveyed by McG. Illvray |
| Platting Ck'd by | Date Sept 1928. |
| Date | Indexed A. C. Johnson |

to bottom page 4.

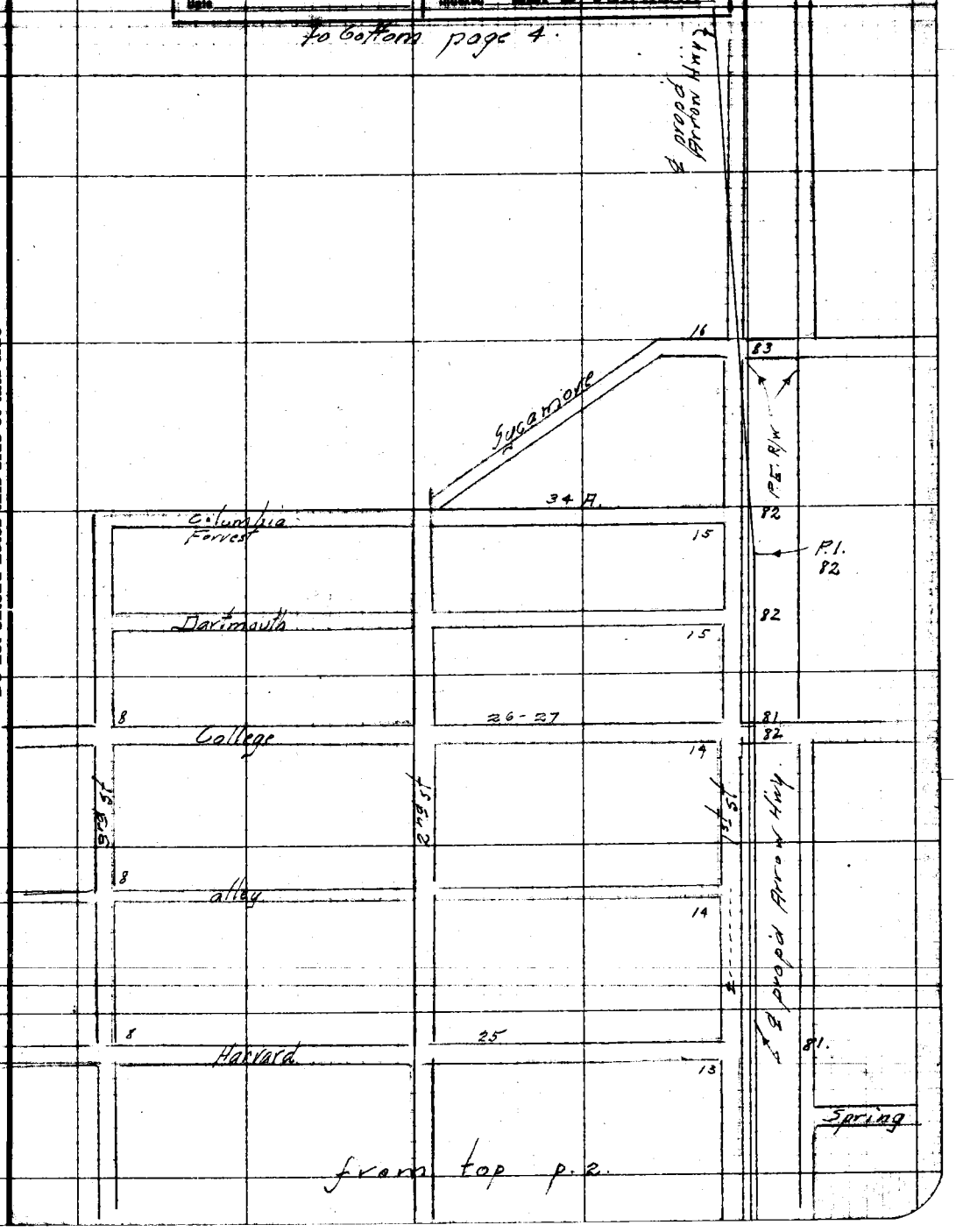


from top p. 2.

Notes: ANY ADDITIONS OR CHANGES ON THIS SHEET MUST BE MADE OR CIRCLED IN Red. WITH DATE AND NAME OF PERSON MAKING CHANGE.

RETURN TO LOS ANGELES COUNTY SURVEYOR

Do not extend notes this side of this line

F.B. 378 Pg. 4 | 1946 Chief Party | Notes by 1946 | Date Oct. 1938

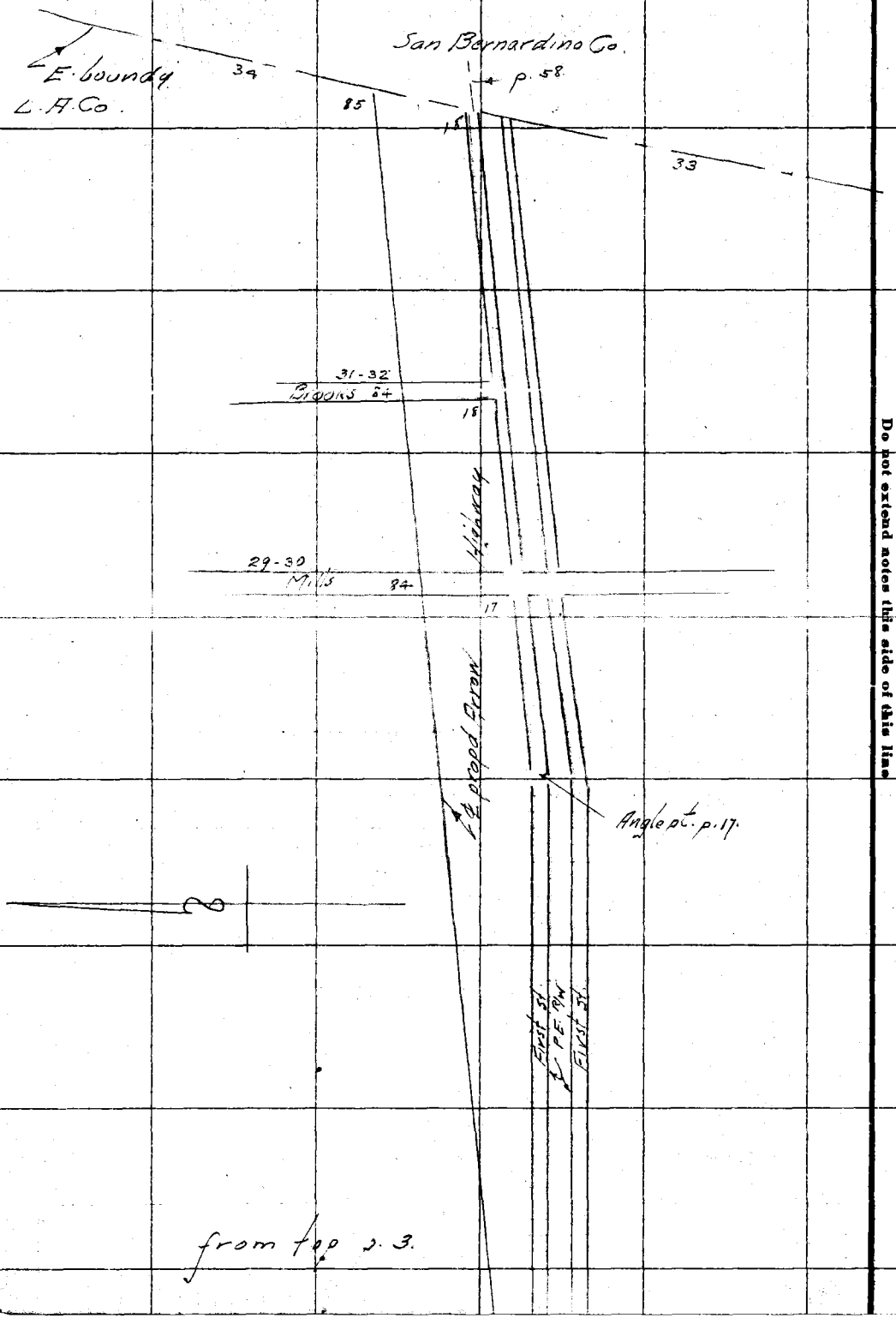


RETURN TO
LOS ANGELES COUNTY SURVEYOR
Do not extend notes this side of this line

Note: ANY ADDITIONS OR CHANGES ON THIS SHEET MUST BE MADE OR CIRCLED IN Red. WITH DATE AND NAME OF PERSON MAKING CHANGE.

Date Sept 1928 Notes by M'G. Chief Party McG F.B. 378 Pg 5

Tape 024

| | |
|---|---|
| Plotted by F.W. Howard | W.O. No. 4200 |
| Date Nov. 1928 | Location Arrow H'way |
| Map No. C.S. B-147-8 | Surveyed by McG. Hyway |
| Plotting Ck'd by D.M. Finley | Date Sept 1928 |
| Date Dec. 1928 | Indexed A. C. Johnson |

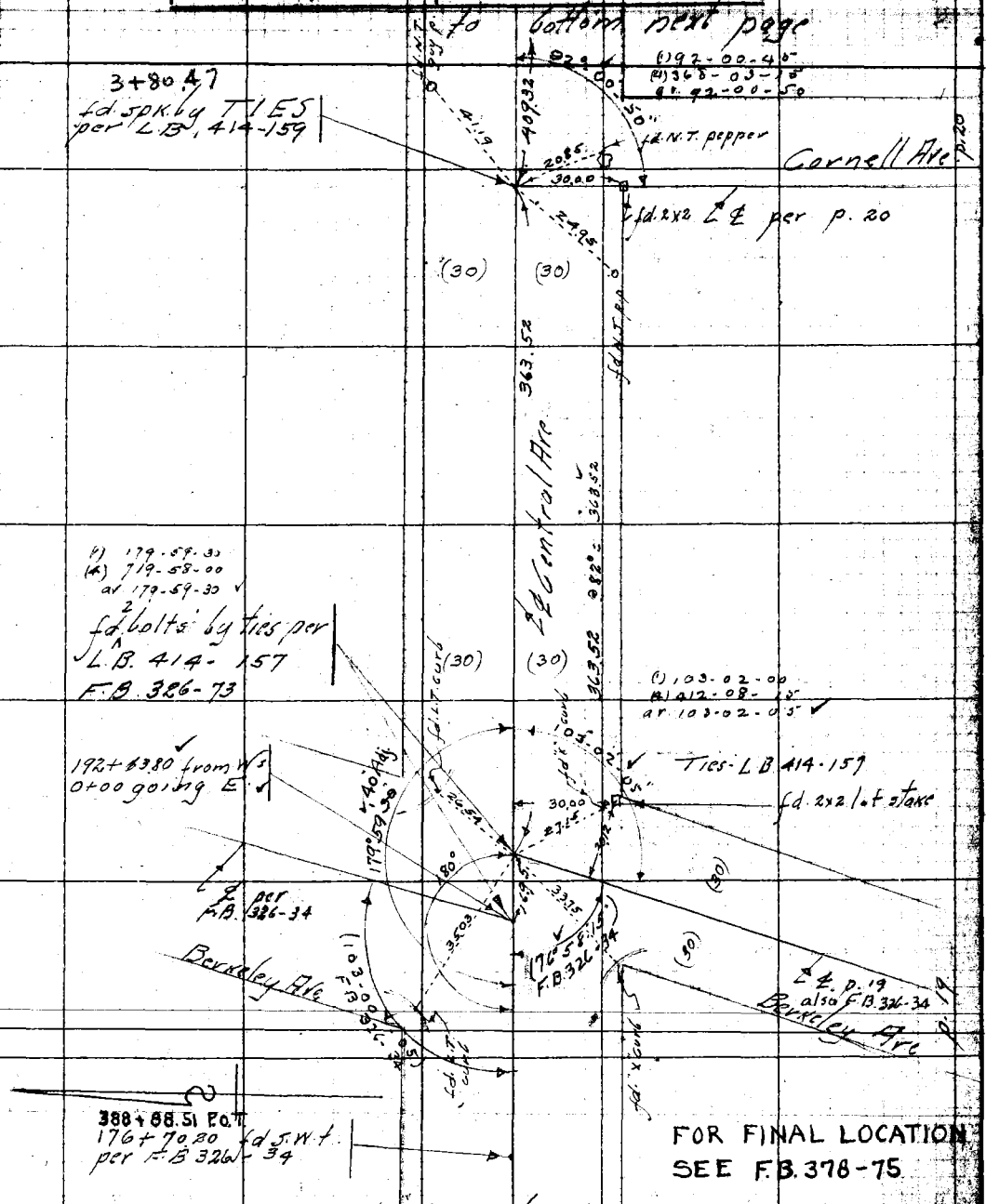


FOR FINAL LOCATION SEE F.B. 378-75

contd from top of page 34-F.B. 326

Notes: ANY ADDITIONS OR CHANGES ON THIS SHEET MUST BE MADE OR CIRCLED IN Red. WITH DATE AND NAME OF PERSON MAKING CHANGE.

RETURN TO LOS ANGELES COUNTY SURVEYOR

Do not extend notes this side of this line

F.B. 378 Pg. 6 1966 - Chief Party Notes by 1966 - Date Sept '28

to bottom next page

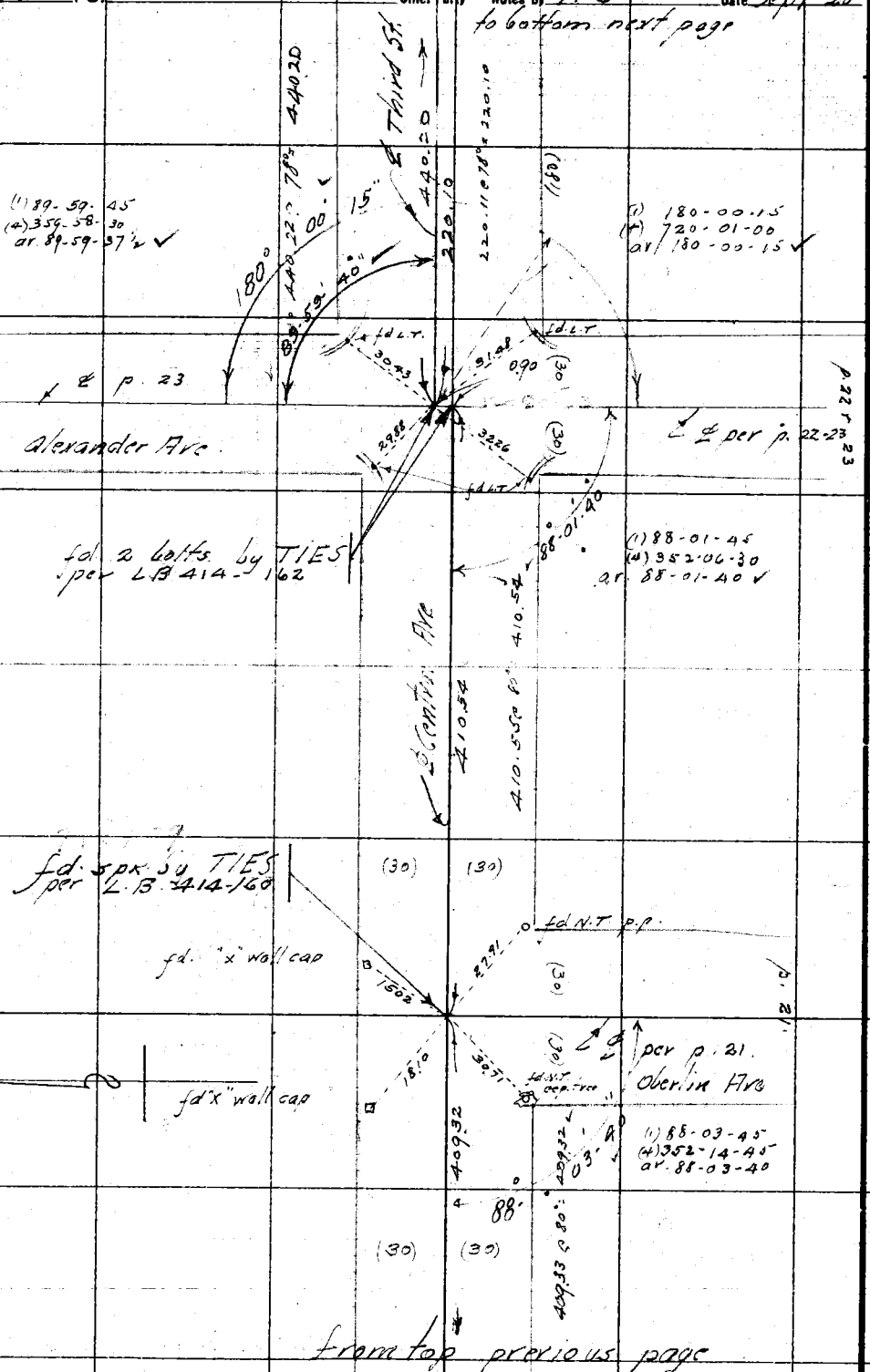


& p. 23

& per p. 22-23

p. 22 r 23

p. 21

& per p. 21.

from top previous page

RETURN TO
LOS ANGELES COUNTY SURVEYOR

Do not extend notes this side of this line

Note: ANY ADDITIONS OR CHANGES ON THIS SHEET MUST BE MADE OR CIRCLED IN Red. WITH DATE AND NAME OF PERSON MAKING CHANGE.

Date Sept 1928 Notes by McG. Chief Party McG F.B. 378 Pg 7

| | |
|---|---|
| Platted by F.W. [illegible] | W.O. No. 4200 B.O.O. No. 624 |
| Date Nov. 1928 | Location Arrow H'way |
| Map No. B-147-8 | Surveyed by McG. Murray |
| Platting C'k'd by D.M.F. | Date Sept 1928 |
| Date Dec. 1928 | Indexed A. C. Johnson |

Tope

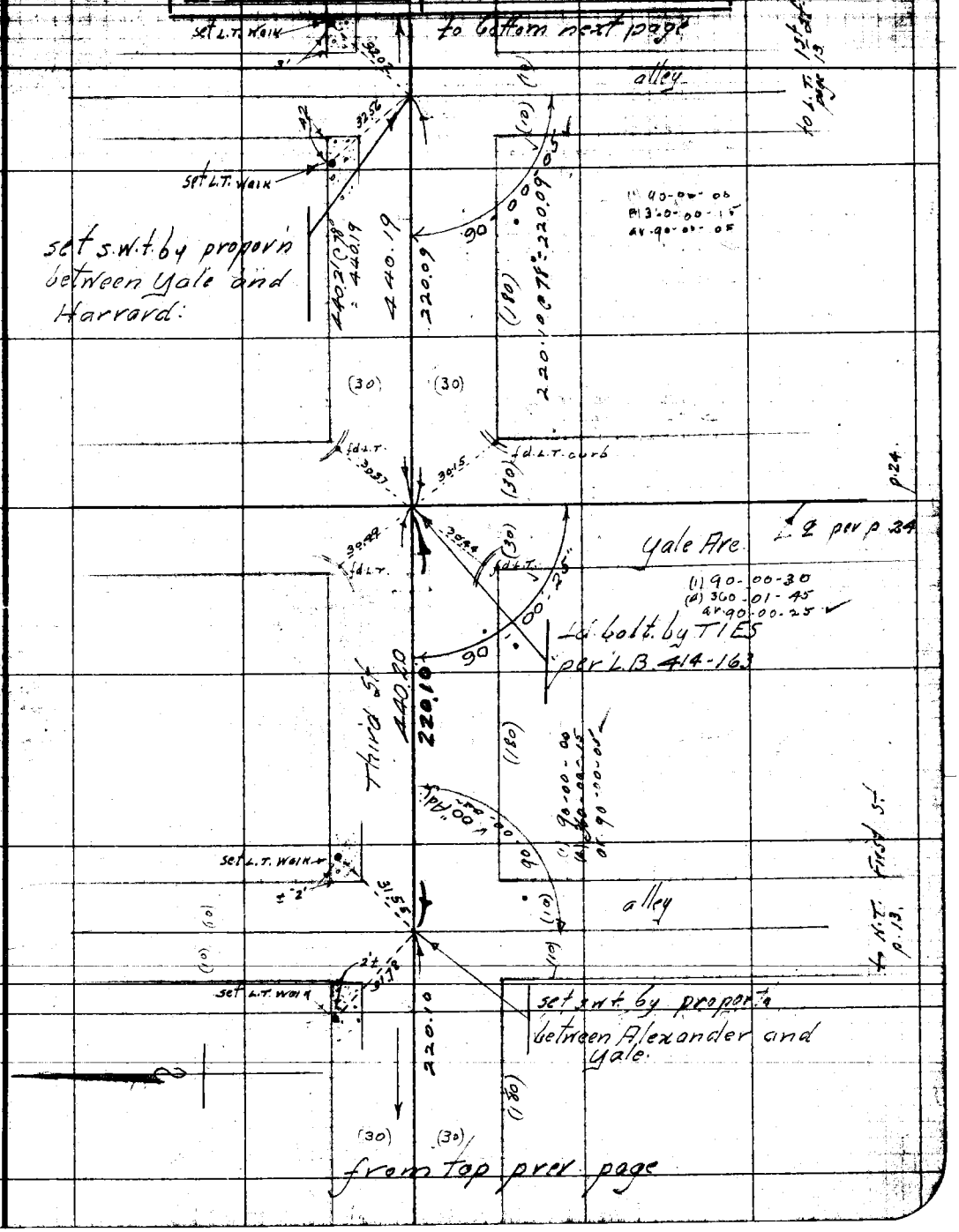


Note: ANY ADDITIONS OR CHANGES ON THIS SHEET MUST BE MADE OR CIRCLED IN Red. WITH DATE AND NAME OF PERSON MAKING CHANGE.

Do not extend notes this side of this line

RETURN TO LOS ANGELES COUNTY SURVEYOR

F.B. 378 Pg. 8 1966 Chief Party Notes by 1966 Date Sept '28

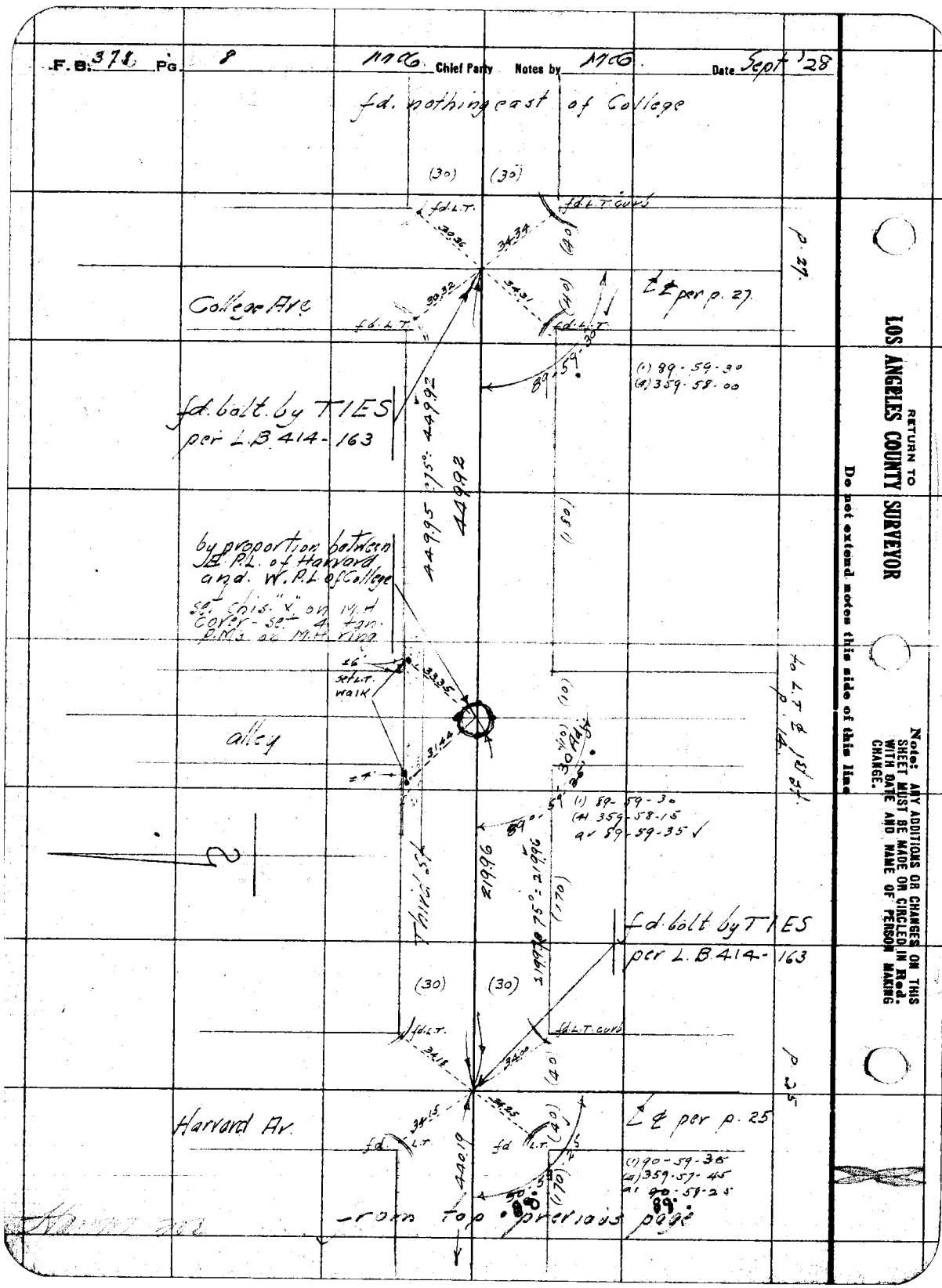


RETURN TO
LOS ANGELES COUNTY SURVEYOR
Do not extend notes this side of this line

Note: ANY ADDITIONS OR CHANGES ON THIS SHEET MUST BE MADE OR CIRCLED IN Red. WITH DATE AND NAME OF PERSON MAKING CHANGE.

Date Sept 1928 Notes by MG Chief Party MG F.B. 378 Pg. 9

| | |
|---|---|
| Platted by F.W. Howard | W.O. No. 4200 S.S.O. No. 024 |
| Date Nov. 1928 | Location Arrow Hwy |
| Map No. B-147-Sht 8 | Surveyed by [illegible] |
| Platting C'k'd by D.M.F. | Date Sept 1928 |
| Date Dec. 1928 | Indexed A. C. Johnson |

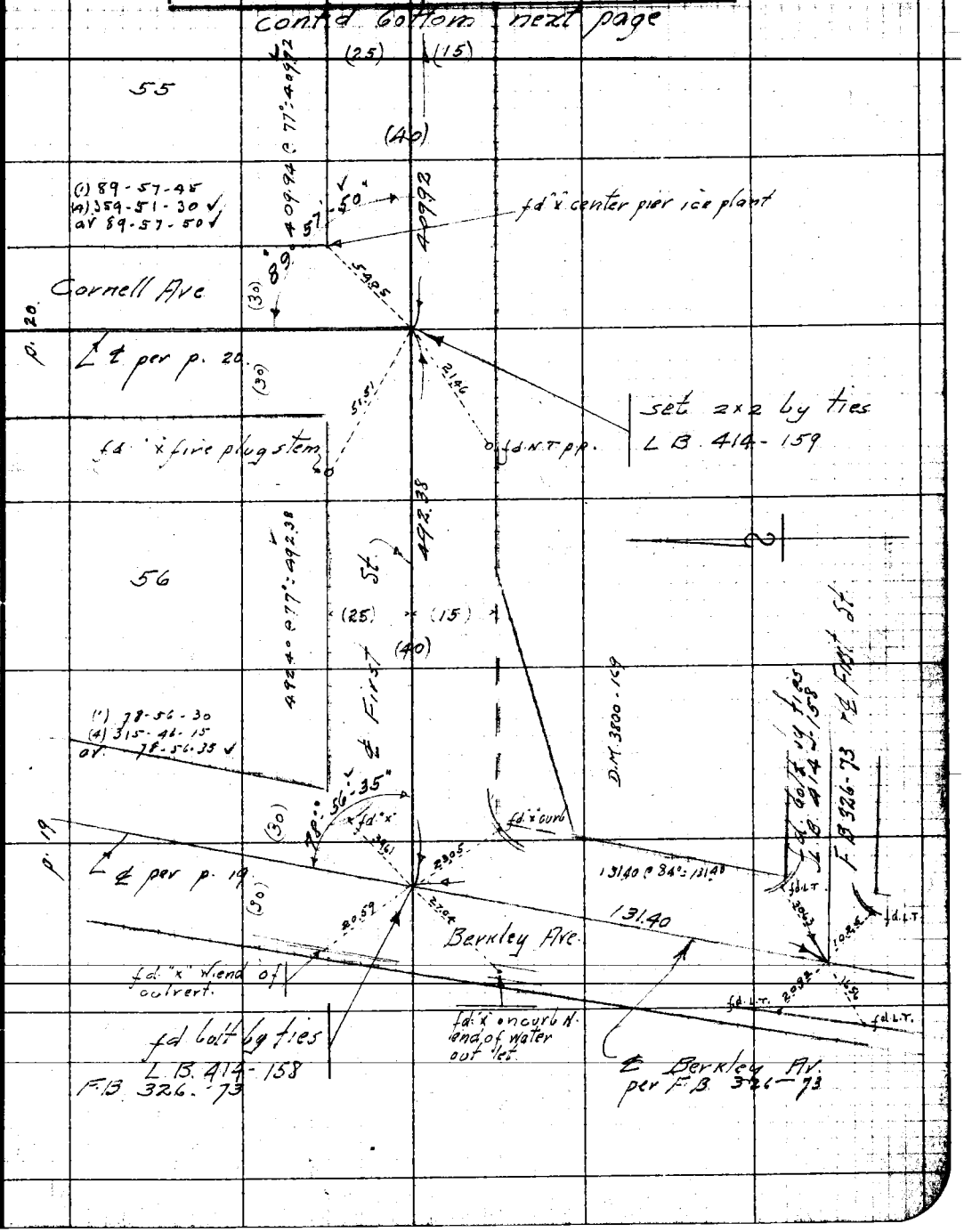


Note: ANY ADDITIONS OR CHANGES ON THIS SHEET MUST BE MADE OR CIRCLED IN Red. WITH DATE AND NAME OF PERSON MAKING CHANGE.

RETURN TO LOS ANGELES COUNTY SURVEYOR

Do not extend notes this side of this line

F.B. 378 Pg. 10 Chief Party Notes by MMG. Date Sept '28

to bottom next page

(54)

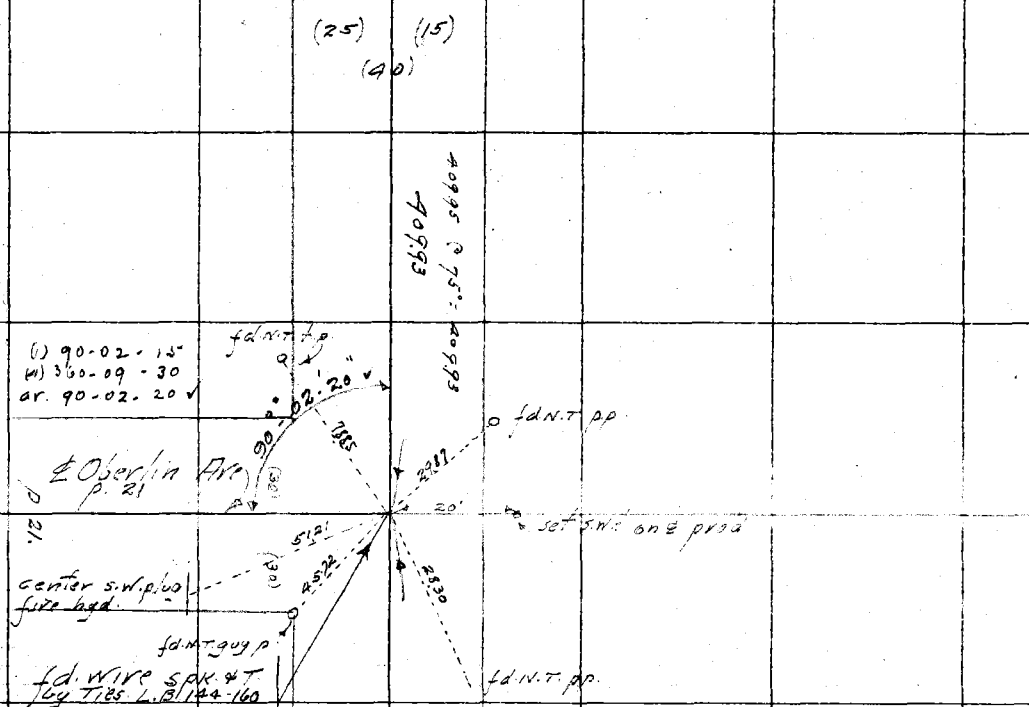


contd from prec. page

RETURN TO
LOS ANGELES COUNTY SURVEYOR
Do not extend notes this side of this line

Note: ANY ADDITIONS OR CHANGES ON THIS SHEET MUST BE MADE OR CIRCLED IN Red. WITH DATE AND NAME OF PERSON MAKING CHANGE.

Date Sept 1928 Notes by MG Chief Party MG F.B. 378 Pg. 11

| | |
|---|---|
| Plotted by F.W. Howard | W. O. No. 4200 tape O. O. O. No. 024 |
| Date Nov. 1928 | Location Arrow Hwy |
| Map No. B-147-Sh18 | Surveyed by McGillivray |
| Plotting C'k'd by D. M. F. | Date Sept 1928 |
| Date Dec. 1928 | Indexed A. C. Johnson |

Notes: ANY ADDITIONS OR CHANGES ON THIS SHEET MUST BE MADE OR CIRCLED IN Red. WITH DATE AND NAME OF PERSON MAKING CHANGE.

RETURN TO LOS ANGELES COUNTY SURVEYOR

Do not extend notes this side of this line

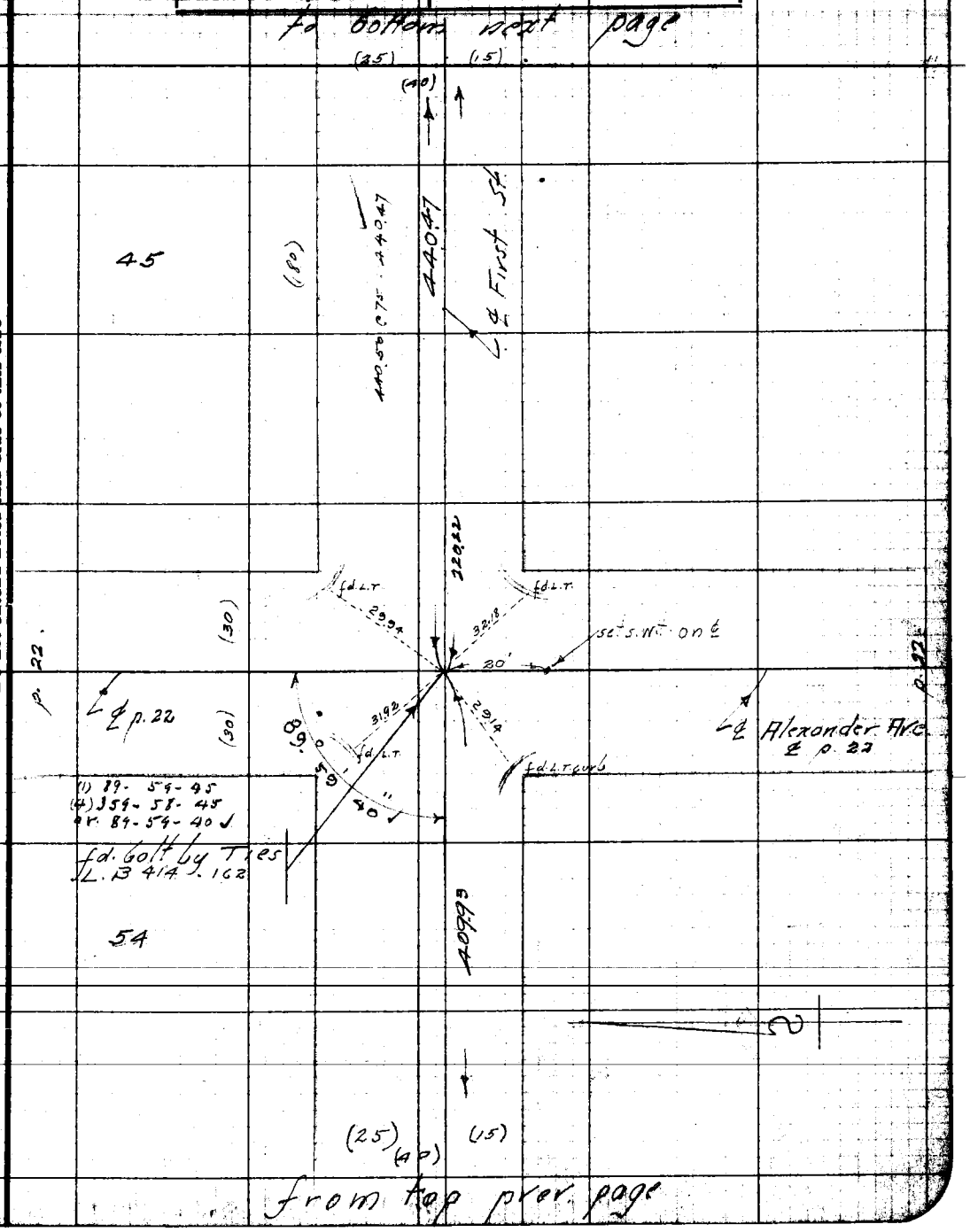

F.B. 378 PG 12 Chief Party Notes by MG Date Sept. 1928

RETURN TO
LOS ANGELES COUNTY SURVEYOR

Do not extend notes this side of this line

Note: ANY ADDITIONS OR CHANGES ON THIS SHEET MUST BE MADE OR CIRCLED IN Red. WITH DATE AND NAME OF PERSON MAKING CHANGE.

Date Sept 1928 Notes by McG Chief Party McG F.B. 378 Pg. 13

| | |
|---|---|
| Plotted by F.W. Howard | W.O. No. 4200 A.S.O. No. 024 |
| Date Nov. 1928 | Location Arrow Hway |
| Map No. B-147-Sht 8 | Surveyed by McG Hilray |
| Plotting C'k'd by D.M.F. | Date Sept 1928 |
| Date Dec. 1928 | Indexed A. C. Johnson |

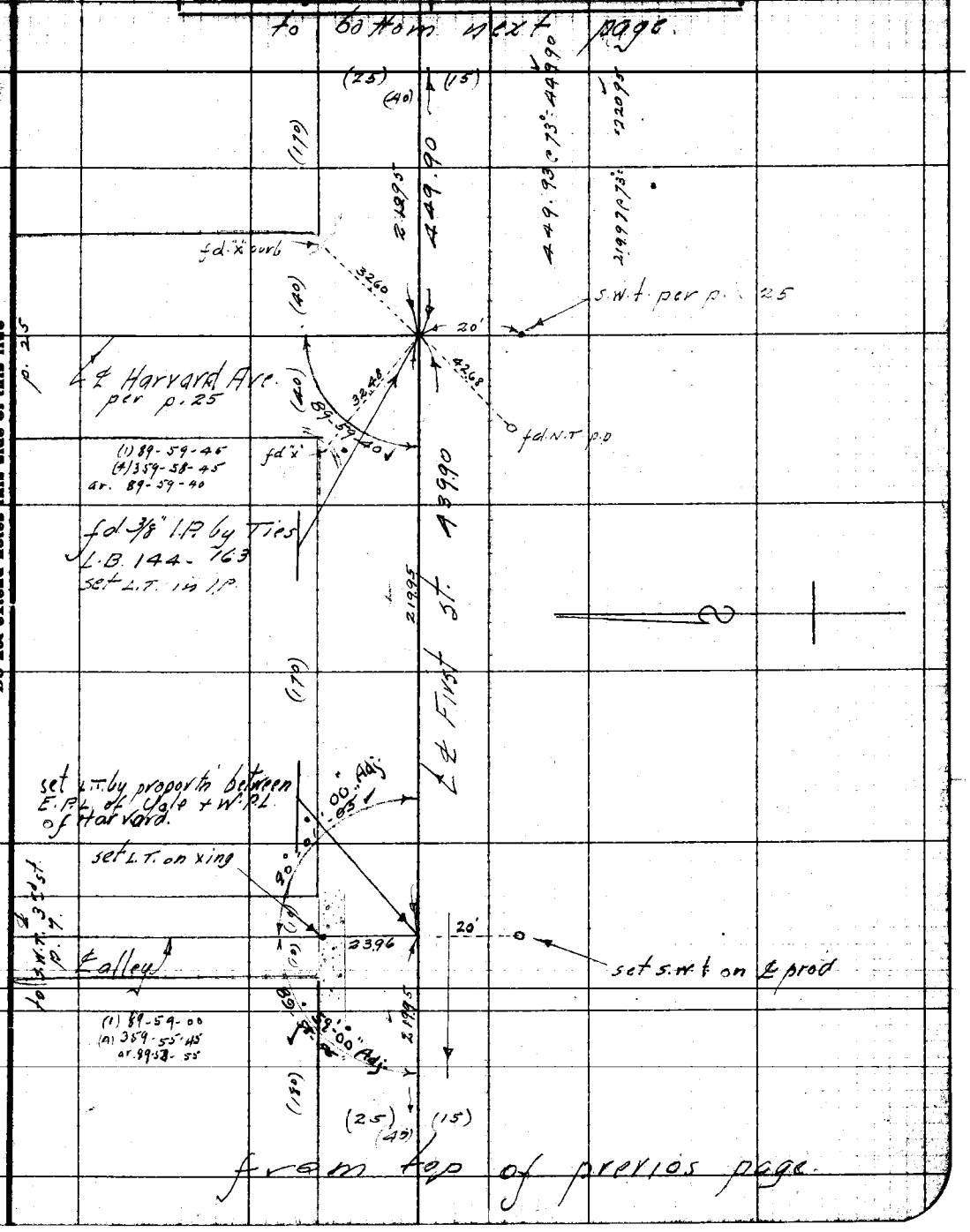


Notes: ANY ADDITIONS OR CHANGES ON THIS SHEET MUST BE MADE OR CIRCLED IN Red. WITH DATE AND NAME OF PERSON MAKING CHANGE.

Do not extend notes this side of this line

RETURN TO LOS ANGELES COUNTY SURVEYOR

F. B. 378 Pg. 14 Chief Party Notes by MCC Date Sept. 1928

fd bottom next page




RETURN TO
LOS ANGELES COUNTY SURVEYOR

Do not extend notes this side of this line

Note: ANY ADDITIONS OR CHANGES ON THIS SHEET MUST BE MADE OR CIRCLED IN Red. WITH DATE AND NAME OF PERSON MAKING CHANGE.

Date _____ Notes by McG Chief Party McG F.B. 378 Pg. 15

| | |
|---|---|
| Plotted by F.W. Howard | W. O. No. 4200 tape 024 |
| Date Nov. 1928 | Location Arrow Hwy |
| Map No. B-147-Sht.8 | Surveyed by McGillivray |
| Plotting Ck'd by D.M.F. | Date Sept. 1928 |
| Date Dec. 1928 | Indexed A. C. Johnson |

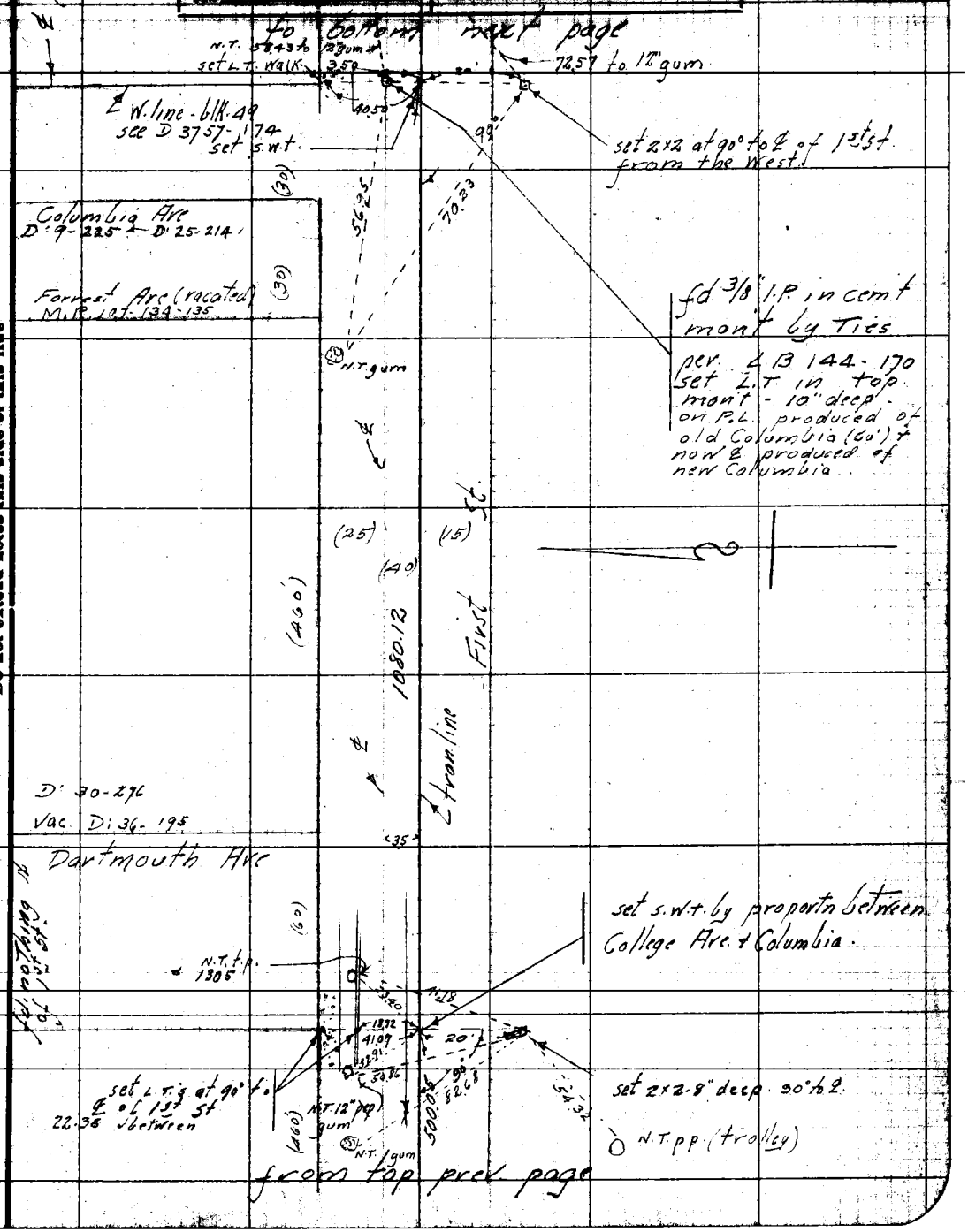


Note: ANY ADDITIONS OR CHANGES ON THIS SHEET MUST BE MADE OR CIRCLED IN Red. WITH DATE AND NAME OF PERSON MAKING CHANGE.

Do not extend notes this side of this line

RETURN TO LOS ANGELES COUNTY SURVEYOR

RETURN TO
LOS ANGELES COUNTY SURVEYOR

Note: ANY ADDITIONS OR CHANGES ON THIS SHEET MUST BE MADE OR CIRCLED IN Red. WITH DATE AND NAME OF PERSON MAKING CHANGE.

Do not extend notes this side of this line

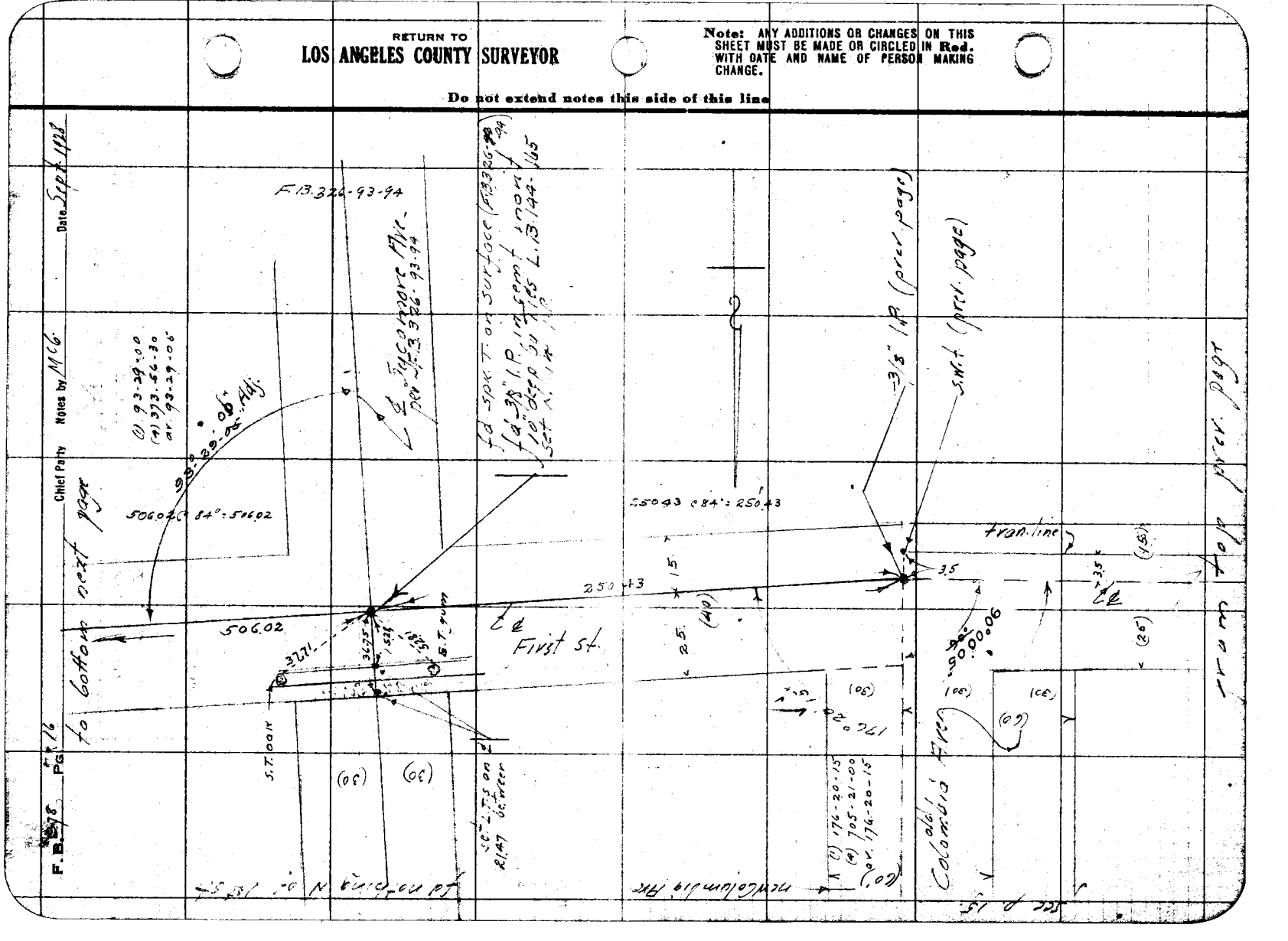

Date _____ Notes by MCG Chief Party MCG F.B. 378 Pg. 17

| | |
|---|---|
| Plotted by F.W. Howard | W. O. No. 4200 B.S.S. No. 024 |
| Date Nov. 1928 | Location Arrow Hwy |
| Map No. B-147-sht.8 | Surveyed by MCG Murray |
| Plotting Ck'd by D. M. P. | Date Sept. 1928 |
| Date Dec. 1928 | Indexed A. C. Johnson |

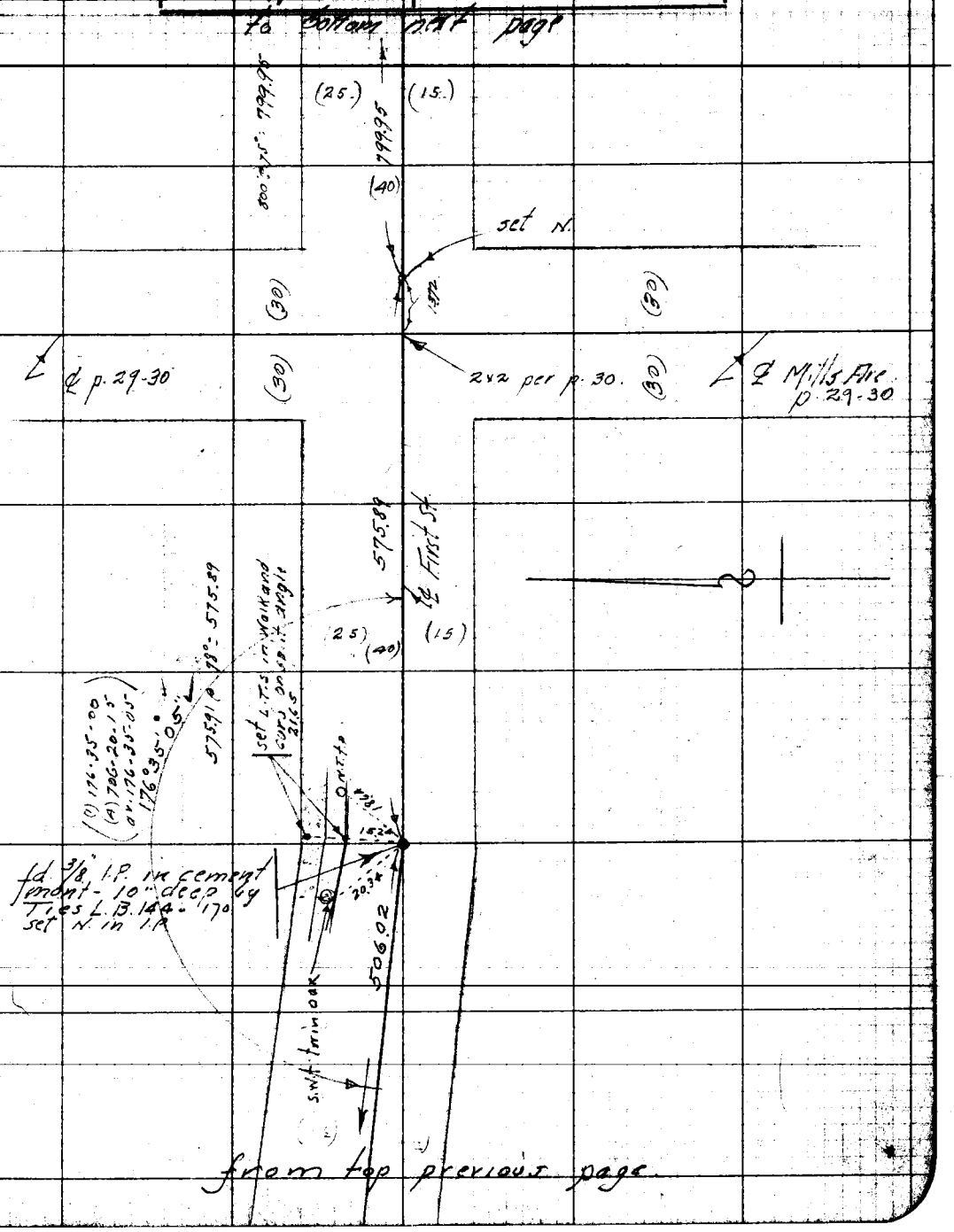


Notes: ANY ADDITIONS OR CHANGES ON THIS SHEET MUST BE MADE OR CIRCLED IN Red. WITH DATE AND NAME OF PERSON MAKING CHANGE.

RETURN TO LOS ANGELES COUNTY SURVEYOR

Do not extend notes this side of this line

F. B. 378 Pg 18 McG. Chief Party Notes by McG Date Sept 1928

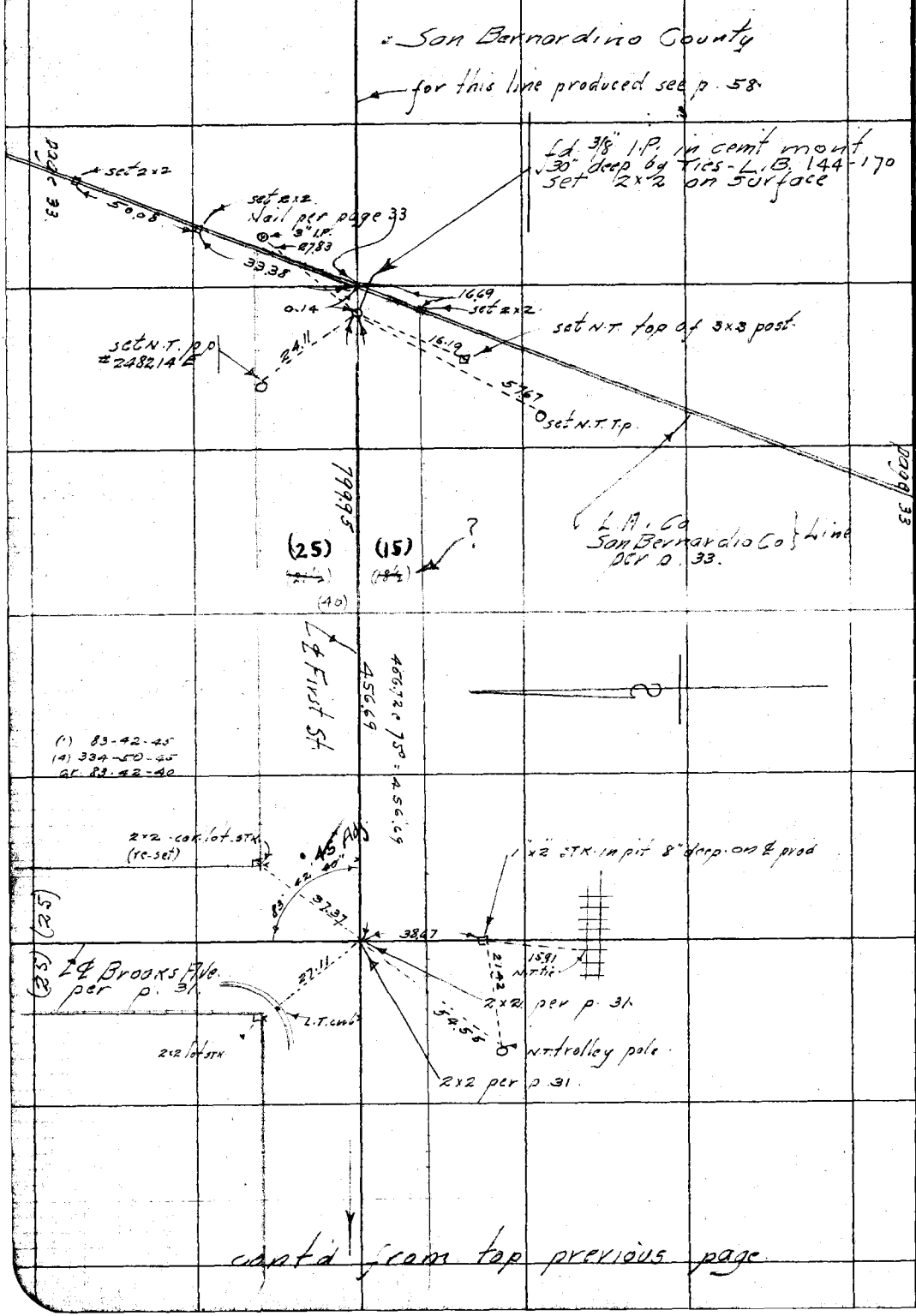


RETURN TO
LOS ANGELES COUNTY SURVEYOR

Do not extend notes this side of this line

Note: ANY ADDITIONS OR CHANGES ON THIS SHEET MUST BE MADE OR CIRCLED IN Red. WITH DATE AND NAME OF PERSON MAKING CHANGE.

Date Sept 1928 Notes by McG. Chief Party McG F.B. 378 Pg. 19

| | |
|---|---|
| Platted by [illegible] | W. O. No. 4202 tape O. S. O. No. 024 |
| Date Nov. 1928 | Location Arrow Highway |
| Map No. B-147-B | Surveyed by McG, Illiveray |
| Platting C'k'd by D. M. F. | Date Sept 1928 |
| Date Dec 1928 | Indexed A. C. Johnson |

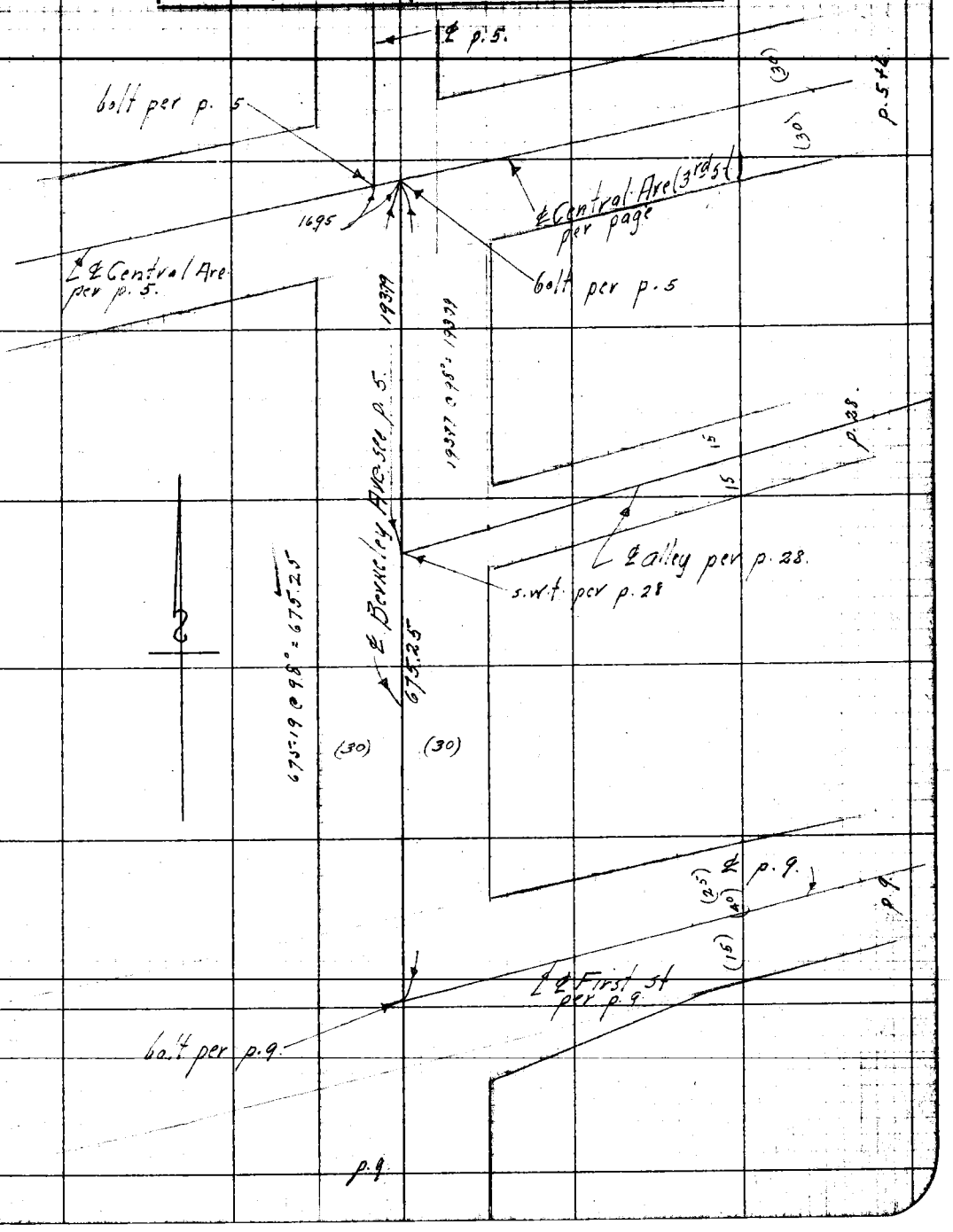


Note: ANY ADDITIONS OR CHANGES ON THIS SHEET MUST BE MADE OR CIRCLED IN Red. WITH DATE AND NAME OF PERSON MAKING CHANGE.

RETURN TO
LOS ANGELES COUNTY SURVEYOR

Do not extend notes this side of this line

RETURN TO
LOS ANGELES COUNTY SURVEYOR

**Note:** ANY ADDITIONS OR CHANGES ON THIS SHEET MUST BE MADE OR CIRCLED IN **Red.** WITH DATE AND NAME OF PERSON MAKING CHANGE.

**Do not extend notes this side of this line**

F.B. 378 Pg. 20 — Chief Party MCG. — Notes by MCG. — Date Sept. 1938

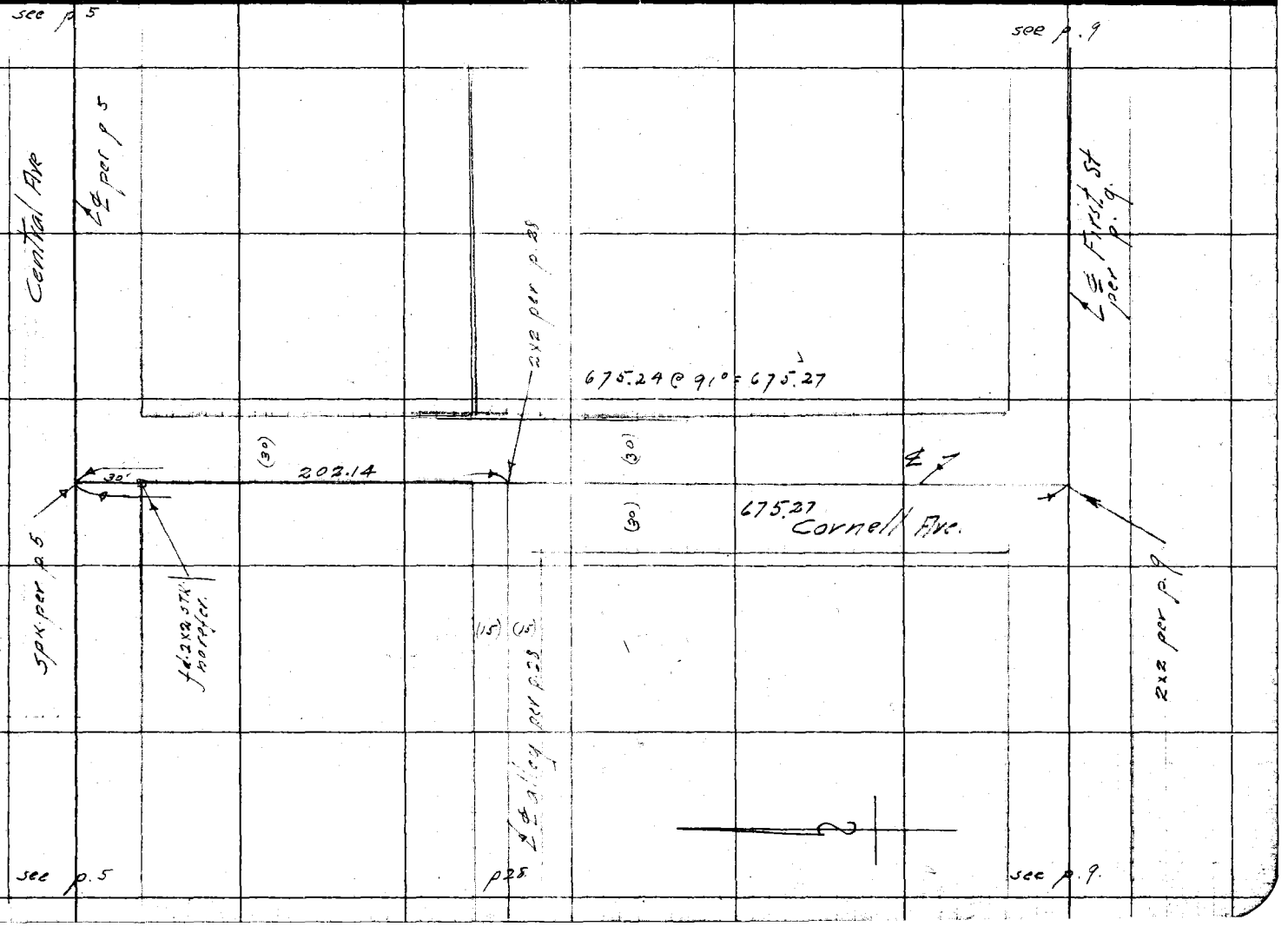

Date Sept. 1928 Notes by McG. Chief Party McG. F.B. 378 Pg. 21

| | |
|---|---|
| Platted by F.W. Howard | W. O. No. 4800 ~~S.S.O.~~ Tape No. 024 |
| Date Nov. 1928 | Location Arrow Hwy |
| Map No. B-147-8 | Surveyed by McGillivray |
| Platting C'k'd by D. M. P. | Date Sept 1928 |
| Date Dec. 1928 | Indexed A. C. Johnson |

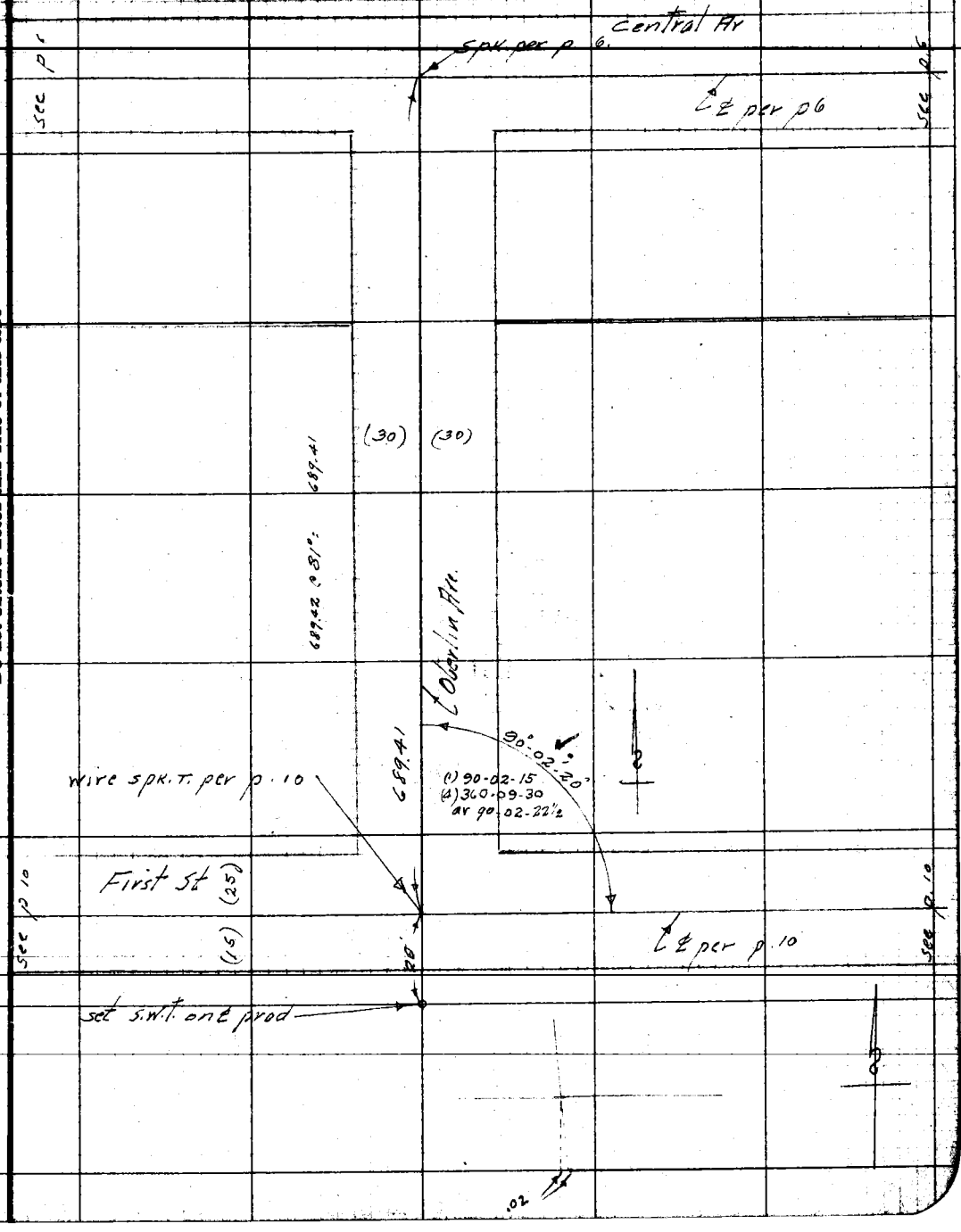


Note: ANY ADDITIONS OR CHANGES ON THIS SHEET MUST BE MADE OR CIRCLED IN Red. WITH DATE AND NAME OF PERSON MAKING CHANGE.

RETURN TO
LOS ANGELES COUNTY SURVEYOR

Do not extend notes this side of this line

F.B. Pg. 22 McG Chief Party Notes by McG Date Sept. 1925

to bottom next page

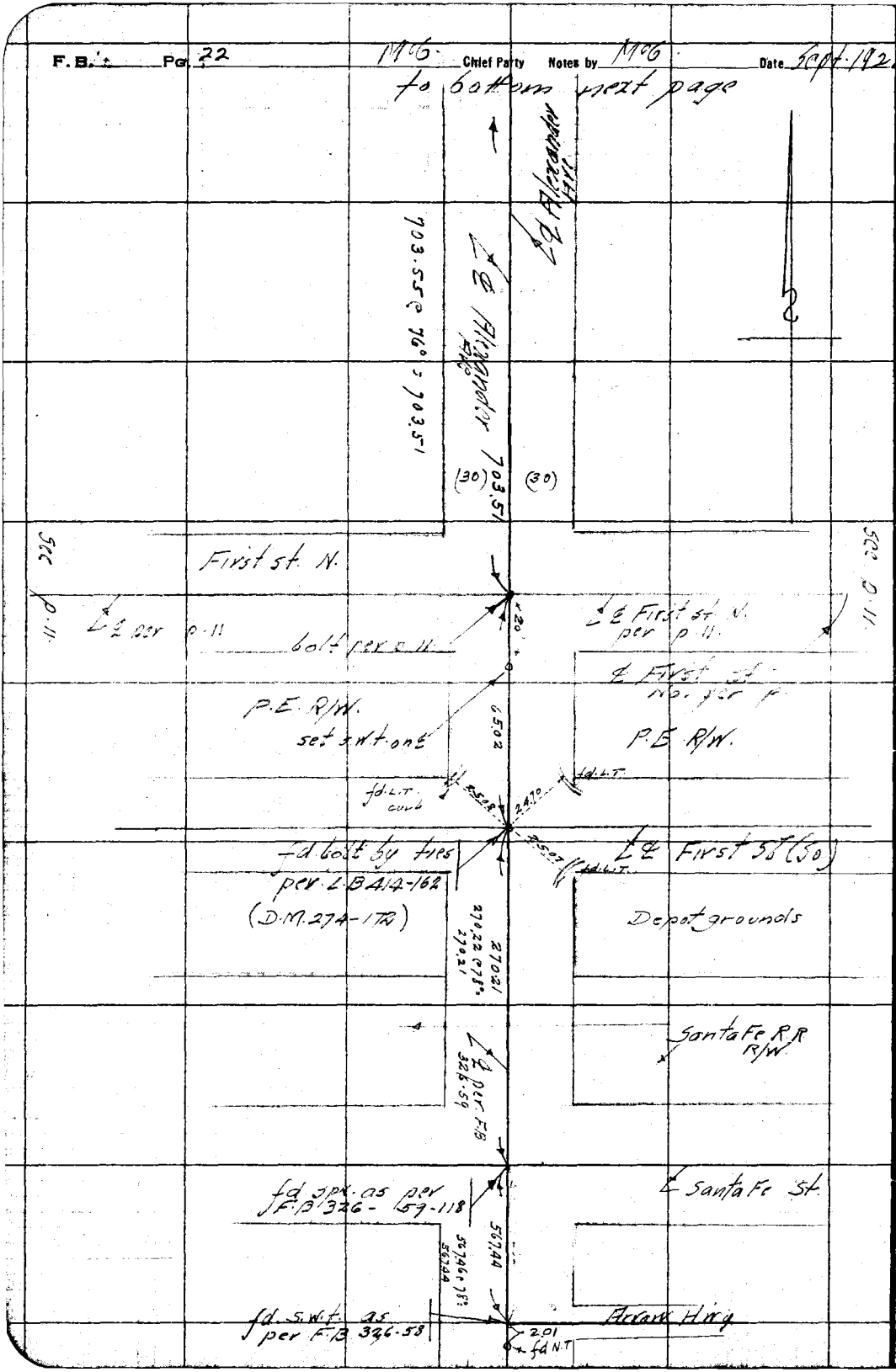


RETURN TO
LOS ANGELES COUNTY SURVEYOR

Do not extend notes this side of this line

Note: ANY ADDITIONS OR CHANGES ON THIS SHEET MUST BE MADE OR CIRCLED IN Red. WITH DATE AND NAME OF PERSON MAKING CHANGE.

Date Sept. 1928 Notes by McG. Chief Party McG. F.B. 378 Pg. 23

| | |
|---|---|
| Platted by F.W. Howard | W.O. No. [illegible] O.S.O. No. |
| Date Nov. 1928 | Location Arrow Hwy |
| Map No. B-147-8 | Surveyed by McG. Murray |
| Platting C'k'd by D.M.F. | Date Sept. 1928 |
| Date Dec. 1928 | Indexed A. C. Johnson |

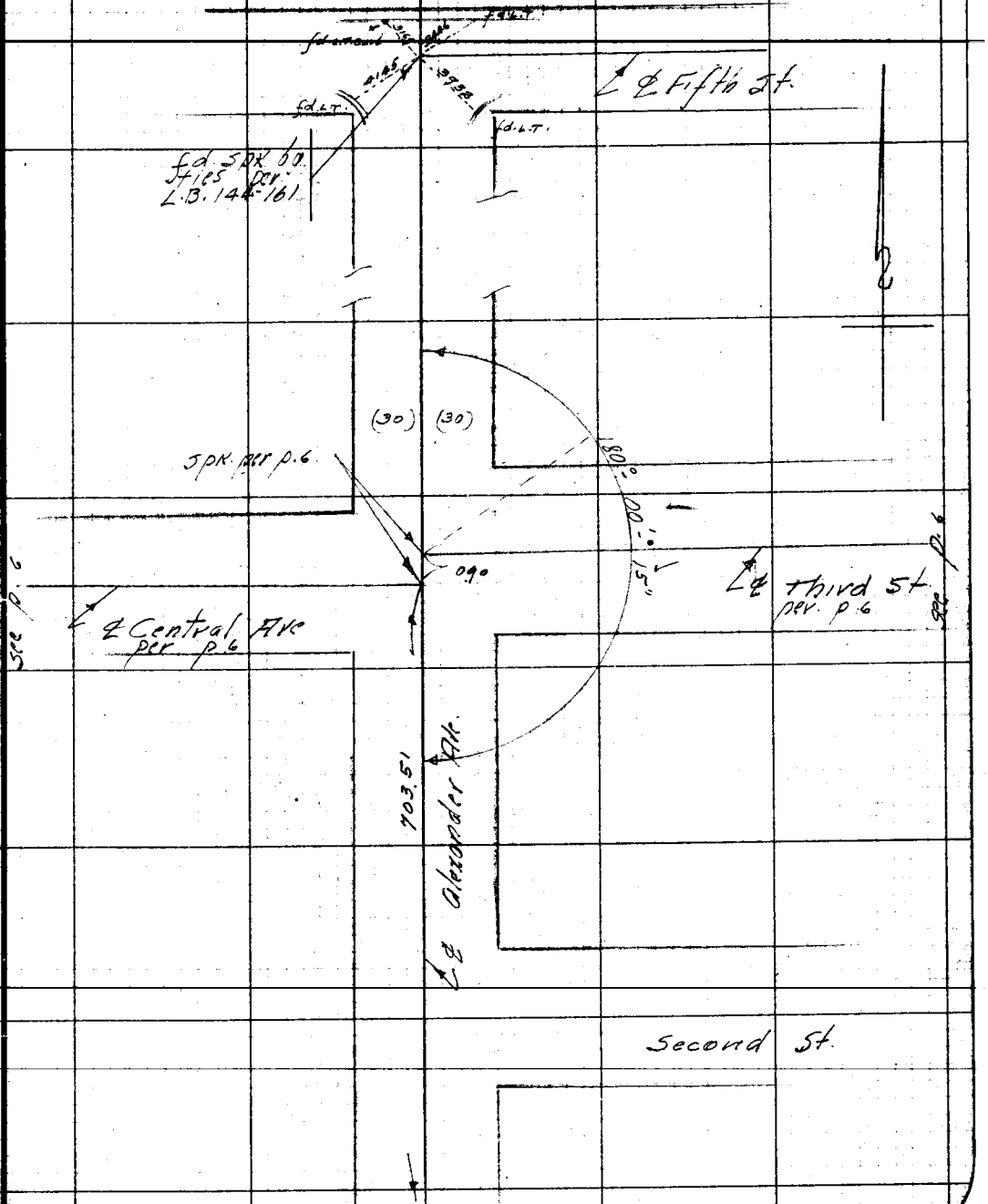


Note: ANY ADDITIONS OR CHANGES ON THIS SHEET MUST BE MADE OR CIRCLED IN Red. WITH DATE AND NAME OF PERSON MAKING CHANGE.

Do not extend notes this side of this line

RETURN TO LOS ANGELES COUNTY SURVEYOR

F. B. 378 Pg. 24 M.G. Chief Party Notes by M.G. Date Sept 1928

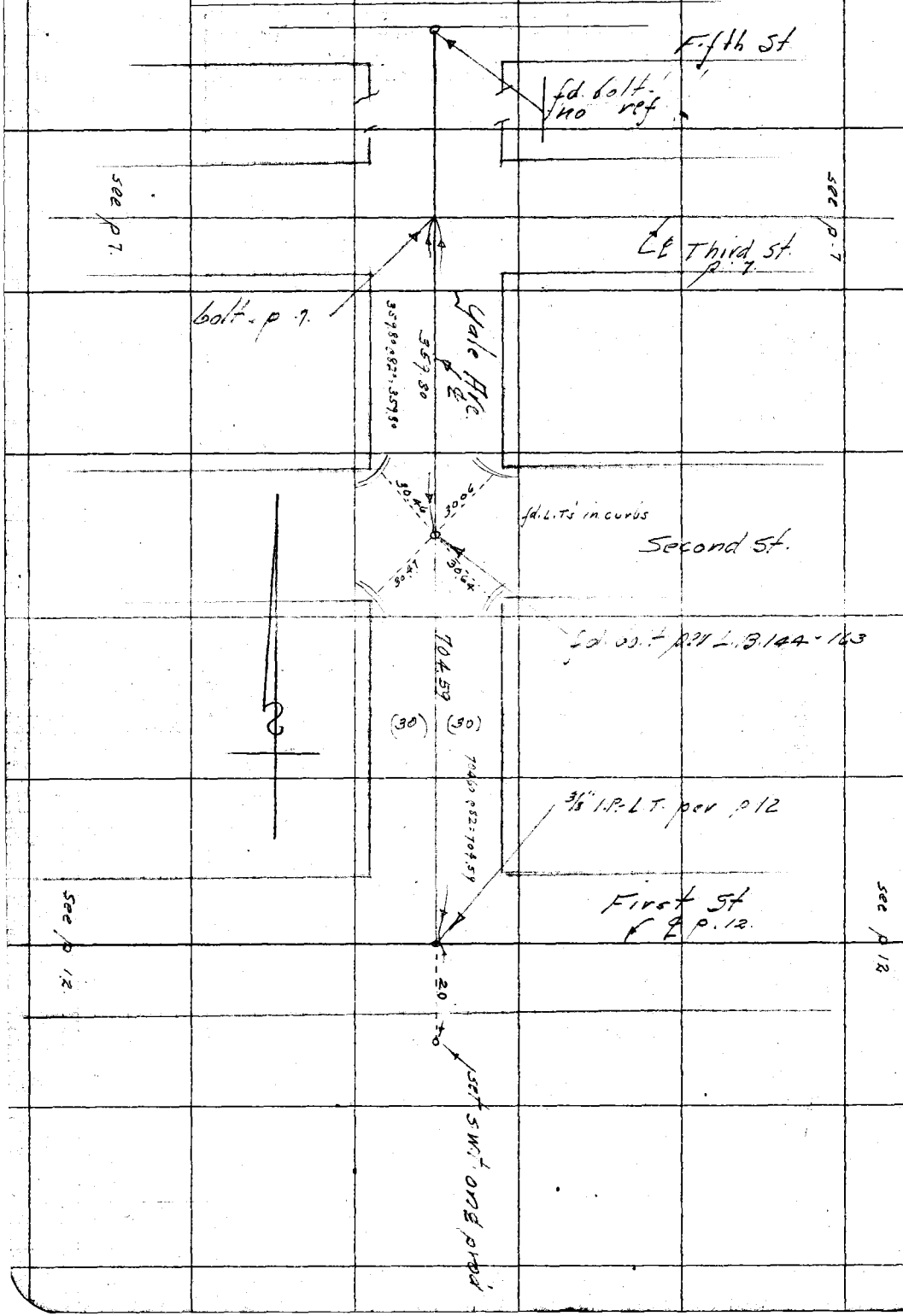


RETURN TO
LOS ANGELES COUNTY SURVEYOR

Do not extend notes this side of this line

Note: ANY ADDITIONS OR CHANGES ON THIS SHEET MUST BE MADE OR CIRCLED IN Red. WITH DATE AND NAME OF PERSON MAKING CHANGE.

Date | Notes by MG | Chief Party MG | F. B. [illegible] Pg. [illegible]

Date Nov. 1928 | Location Arrow Hwy
Map No. B-147-8 | Surveyed by F. M. Gillivray
Plotting C.L.d by | Date
Date Dec. 1928 | Inspector A. C. Johnson

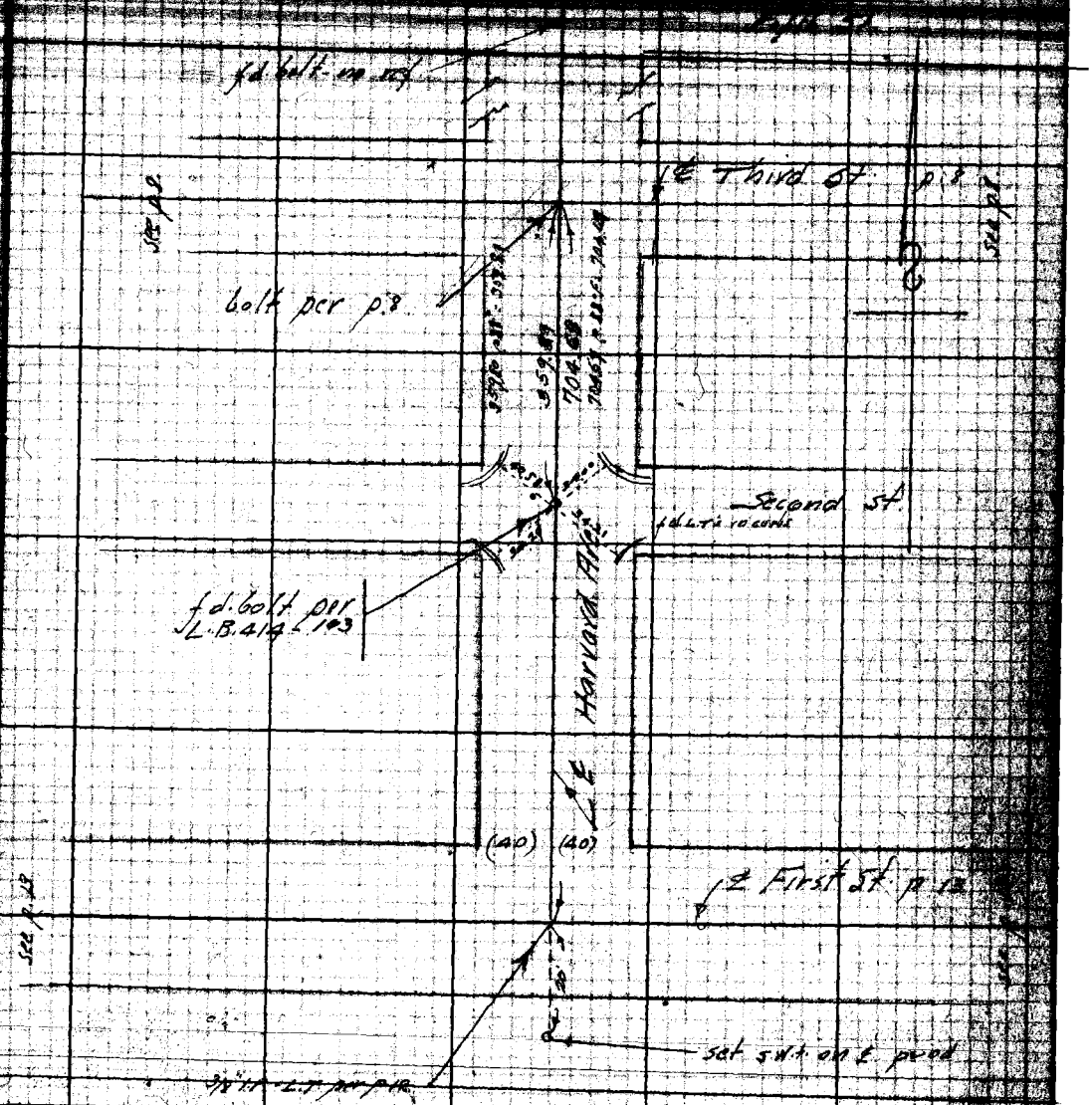


LOS ANGELES COUNTY SURVEYOR

F.B. 378 Pg. 34 MCG Chief Party Notes by MCG Date Sept 1928

cont'd bottom next page

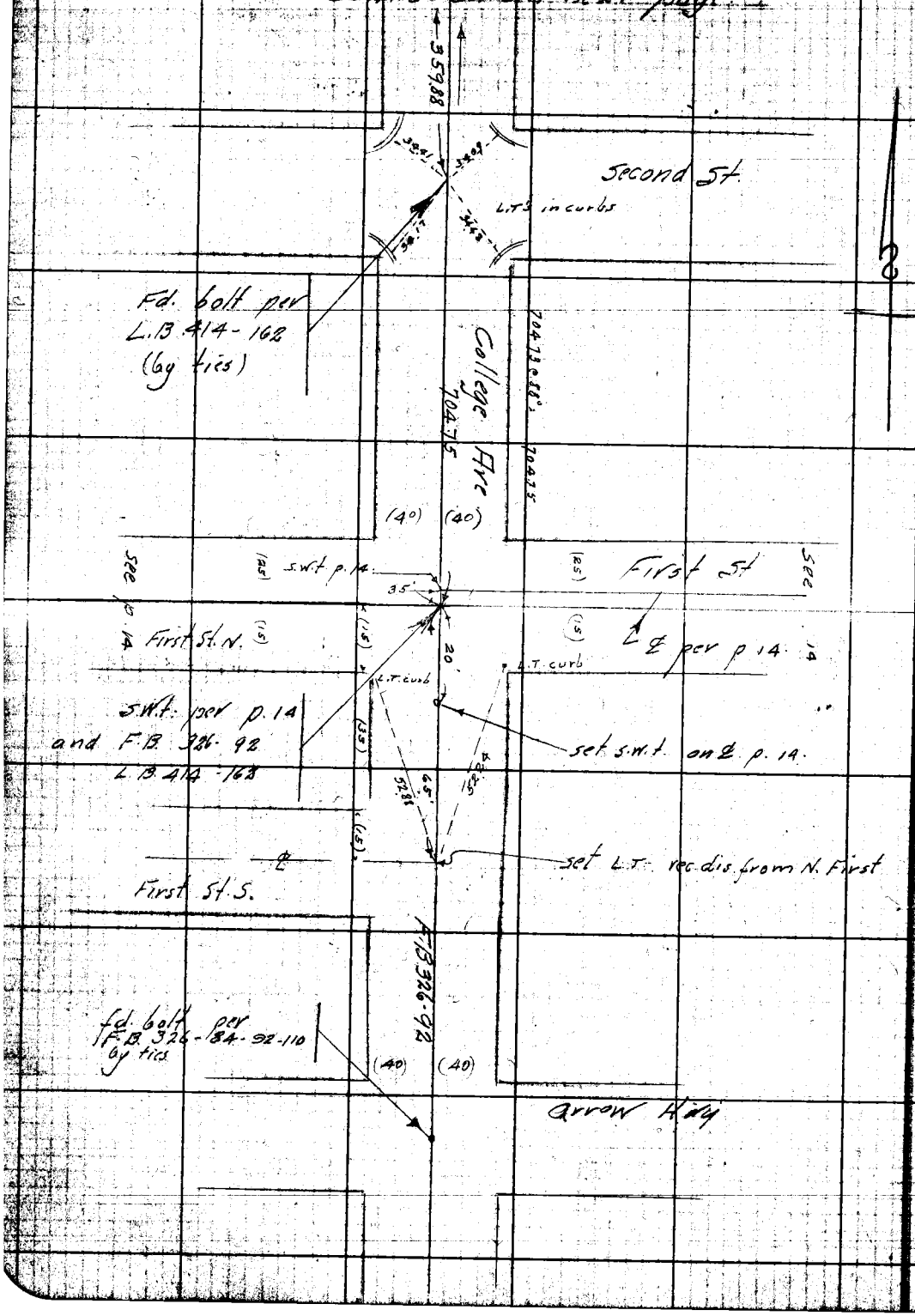



RETURN TO
LOS ANGELES COUNTY SURVEYOR
Do not extend notes this side of this line
Notes: ANY ADDITIONS OR CHANGES ON THIS SHEET MUST BE MADE OR CIRCLED IN Red WITH DATE AND NAME OF PERSON MAKING CHANGE.

Date Sept 1928 Notes by McG Chief Party McG F. B. [illegible] Pg.

Date Nov 1928
Map No. B-[illegible]-8
Platting C'k'd by [illegible]

Location Arrow Hwy
Surveyed by McG Murray
Date [illegible]
[illegible] C. Johnson

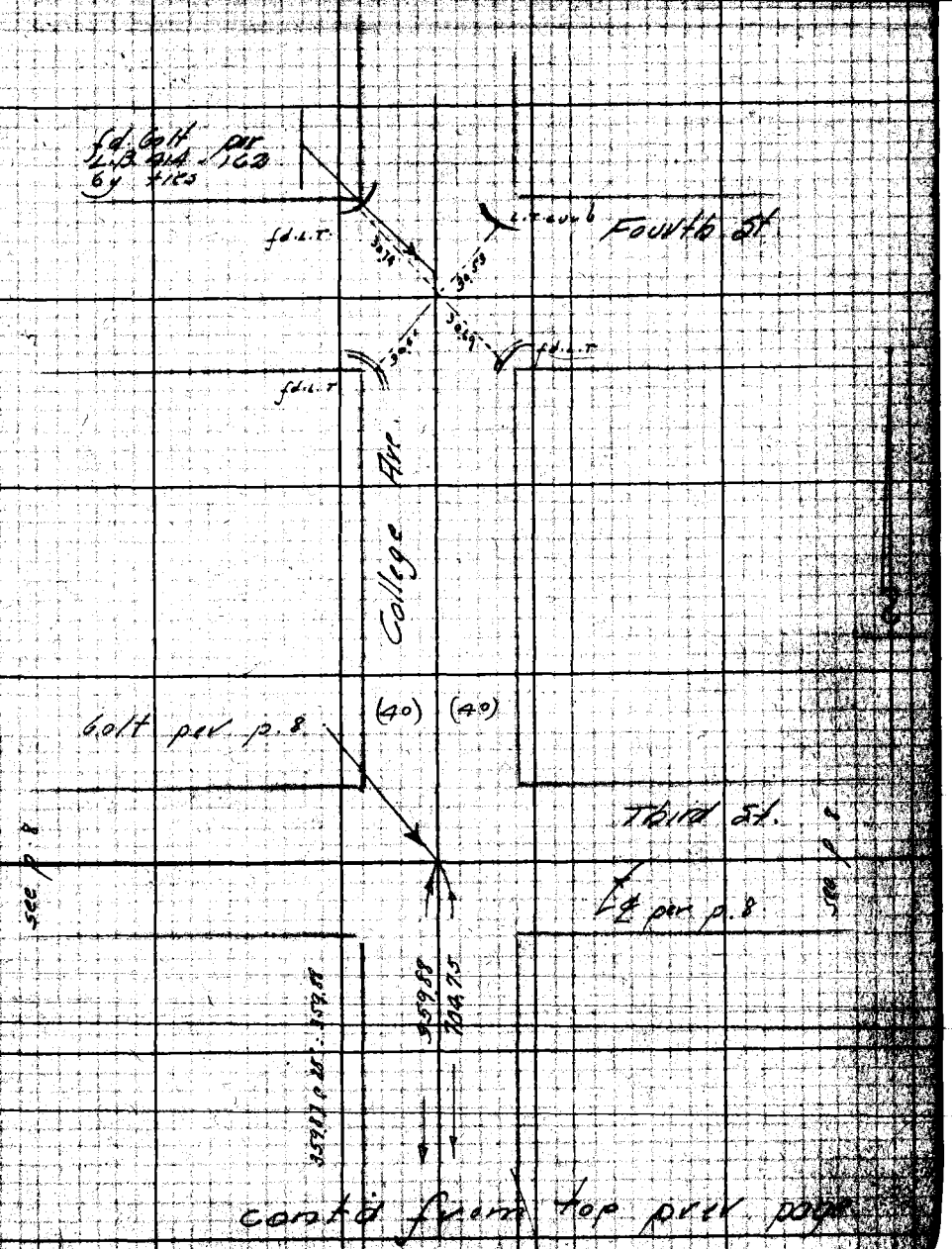


contd from top prev page

Return to LOS ANGELES COUNTY SURVEYOR
Do not extend upon this pile of this line
Note: Any tracings or changes on this sheet must be made on circles or [illegible] with date and name of person [illegible] change.

F.B. 378 PG. 28 McG Chief Party Notes by McG Date Sept. 1926

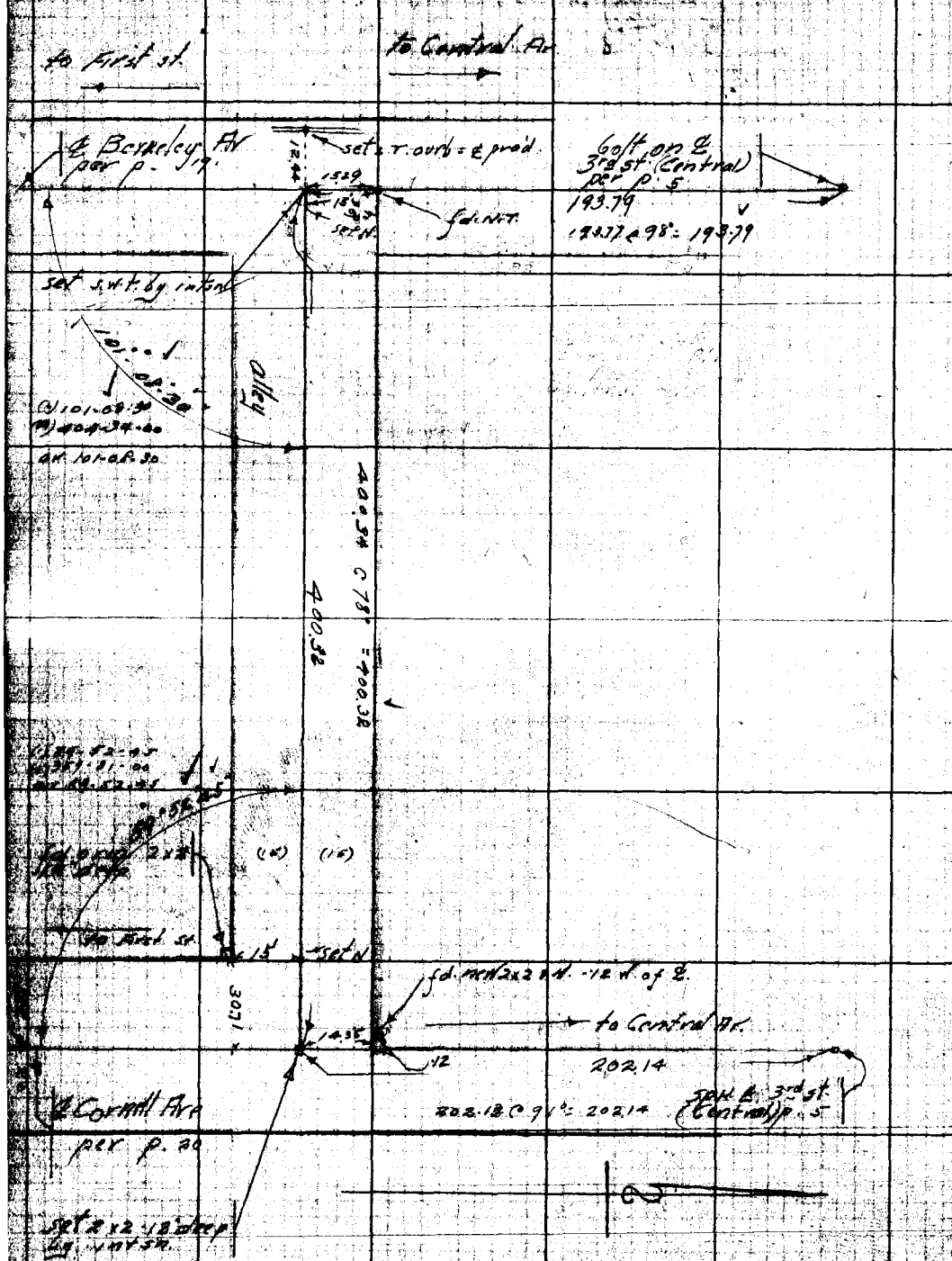


RETURN TO
LOS ANGELES COUNTY SURVEYOR

Note: ANY ADDITIONS OR CHANGES OF THIS SHEET MUST BE MADE OR CIRCLED IN WITH DATE AND NAME OF PERSON MAKING CHANGE.

Do not extend notes this side of this line

Map No. [illegible]

Location Arrow Hwy

Surveyed by McGillivray

A. C. Johnson

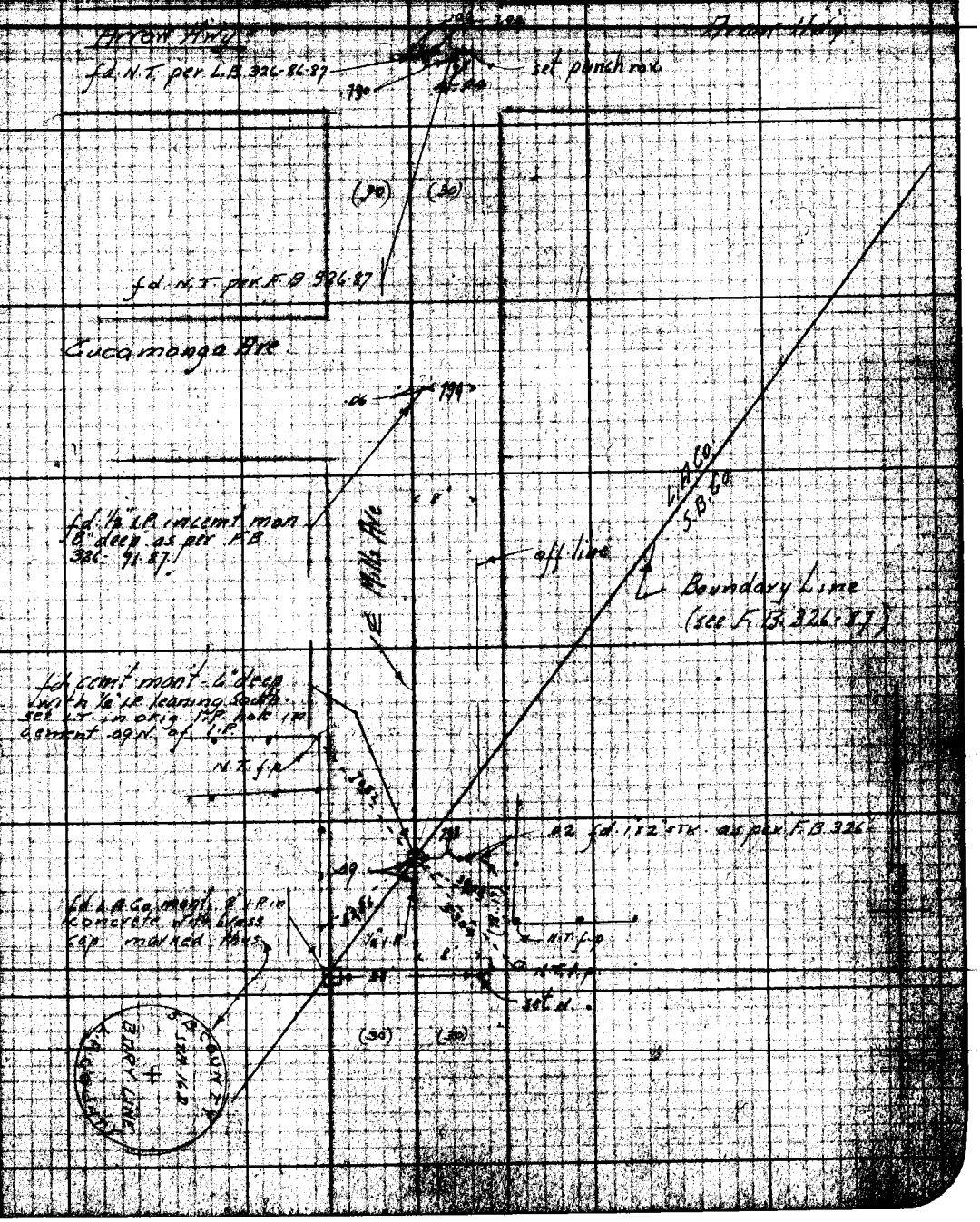

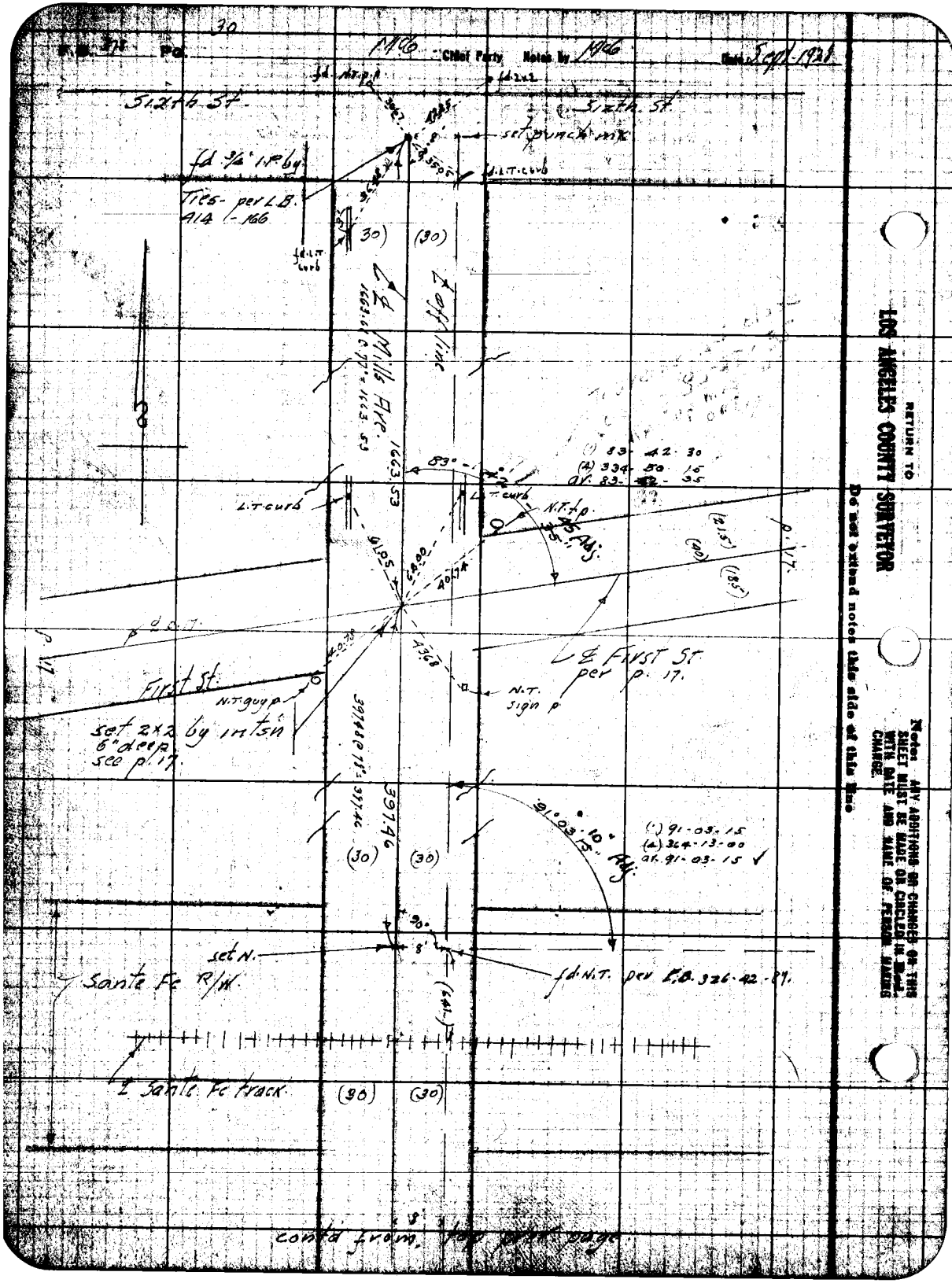

30
Pg.
Chief Party
Notes by
Date Sept 1928
Sixth St.
Sixth St.
set punch mk
fd 3/4" I.P. by
Ties- per L.B. 414 - 166
fd L.T. curb
(30)
(30)
℄ Mills Ave.
℄ off line
1663.53
83°
(1) 83-42-30
(4) 334-50-15
av. 83-42-35
L.T. curb
L.T. curb
N.T. tp.
45 Adj.
61.05
64.00
40.74
43.68
℄ First St. per p. 17.
First St.
N.T. guy p.
N.T. sign p.
set 2x2 by intsn 6" deep see p. 17.
397.46
(30)
(30)
91°03'15" Adj.
(1) 91-03-15
(4) 364-13-00
av. 91-03-15
90°
8'
set N.
fd N.T. per E.B. 326-42-87.
Sante Fe R/W.
℄ Sante Fe track
(30)
(30)
contd from top prev page
RETURN TO
LOS ANGELES COUNTY SURVEYOR
Do not extend notes this side of this line
Note: ANY ADDITIONS OR CHANGES ON THIS SHEET MUST BE MADE OR CIRCLED IN Red WITH DATE AND NAME OF PERSON MAKING CHANGE.

Date Nov. 1928 | Location Arrow Hwy
Map No. B-147-8 | Surveyed by [illegible]
Date Dec 1928 | Indexed A. C. Johnson

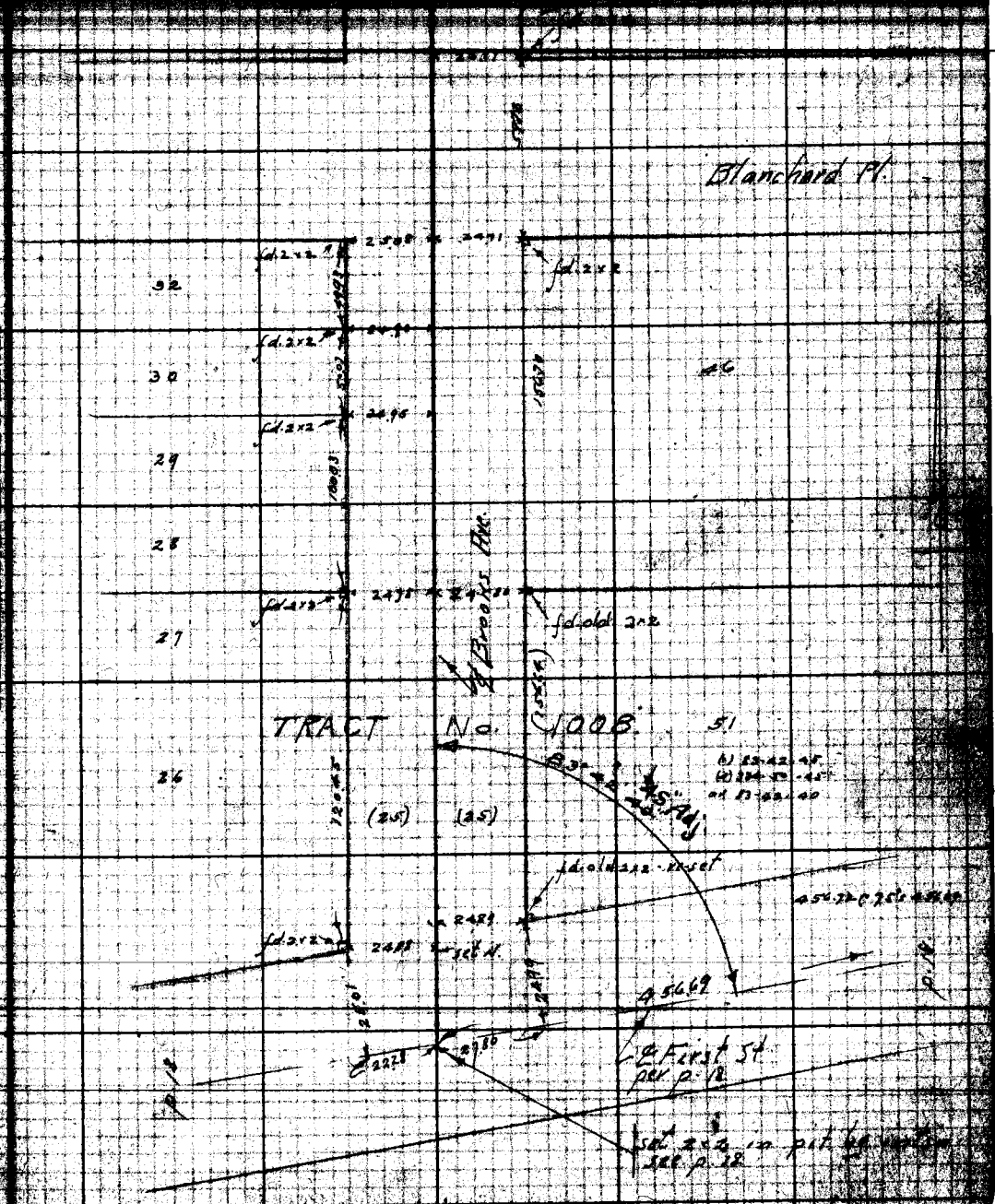

F.B. 272 Pg. 32 M&G Chief Party Notes by M&G Date Sept 1922




from top of prev. page

RETURN TO
LOS ANGELES COUNTY SURVEYOR

Do not extend notes this side of this line

Note: ANY ADDITIONS OR CHANGES ON THIS SHEET MUST BE MADE OR CIRCLED IN Red, WITH DATE AND NAME OF PERSON MAKING CHANGE.

Date _____ Notes by McG. Chief Party McG. F.B. 378 Pg. 33

| | |
|---|---|
| Platted by F.W. Howard | W.O. No. 4200 S.S.O. No. 024 |
| Date Nov. 1928 | Location Arrow Hwy |
| Map No. B-147-8 | Surveyed by McG. Murray |
| Platting C'k'd by D.M.F. | Date Jan. 1928 |
| Date Dec. 1928 | Indexed A. C. Johnson |

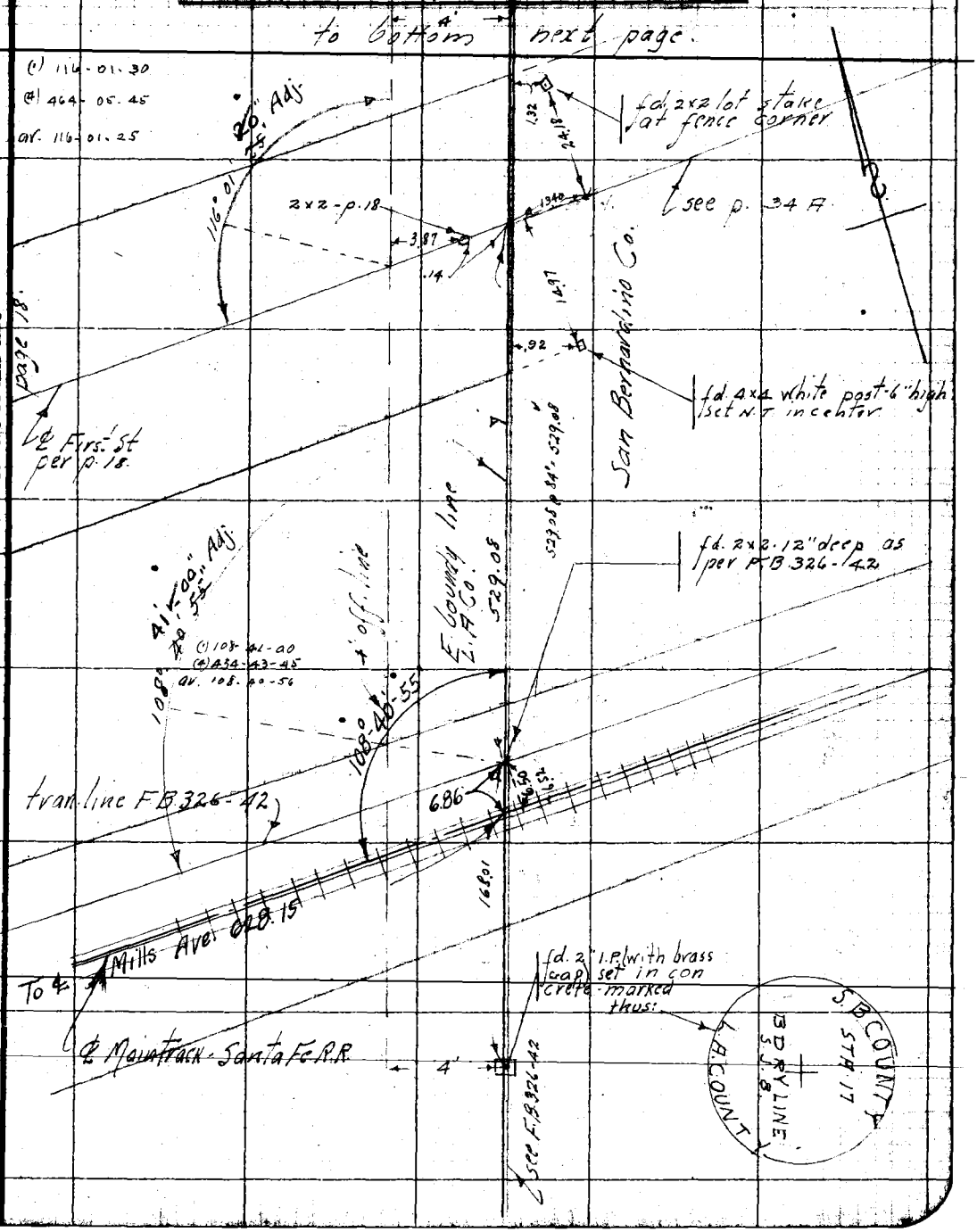


Note: ANY ADDITIONS OR CHANGES ON THIS SHEET MUST BE MADE OR CIRCLED IN Red. WITH DATE AND NAME OF PERSON MAKING CHANGE.

Do not extend notes this side of this line

RETURN TO LOS ANGELES COUNTY SURVEYOR

F.B. 378 Pg. 34 McG Chief Party Notes by McG Date Sept-1928

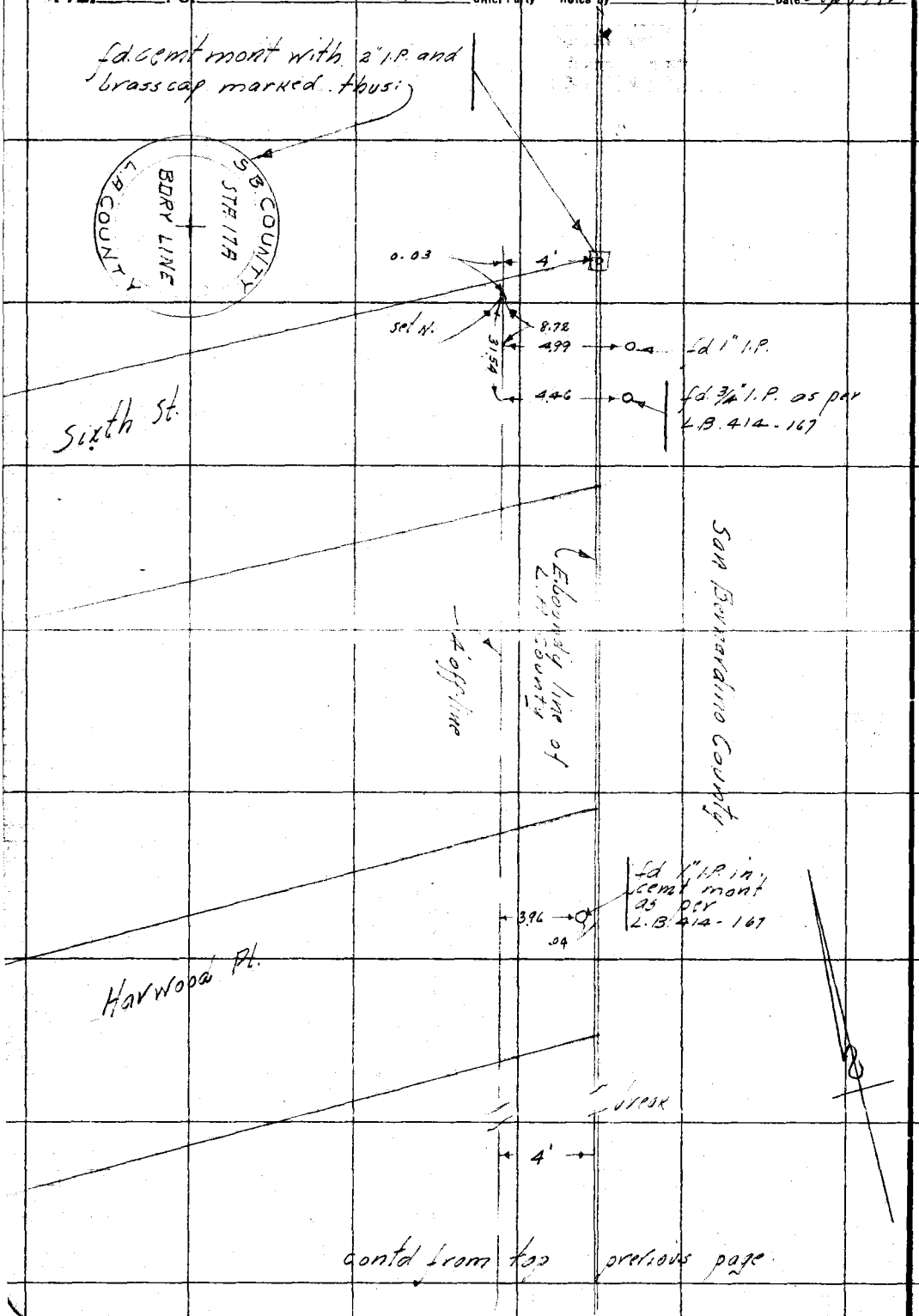


RETURN TO
LOS ANGELES COUNTY SURVEYOR

Do not extend notes this side of this line

Note: ANY ADDITIONS OR CHANGES ON THIS SHEET MUST BE MADE OR CIRCLED IN Red. WITH DATE AND NAME OF PERSON MAKING CHANGE.

Date Oct 1928 Notes by McG Chief Party McG F.B. 378 Pg. 34A

| | |
|---|---|
| Plotted by [illegible] | W. O. No. 4200 ~~D. S. O. No.~~ tape 024 |
| Date Nov. 1928 | Location Arrow H'wy |
| Map No. B-147-Sht. 8. | Surveyed by McG Virrey |
| Plotting Ck'd by D. M. F. | Date Oct 1928 |
| Date Dec 1928 | Indexed A. C. Johnson |

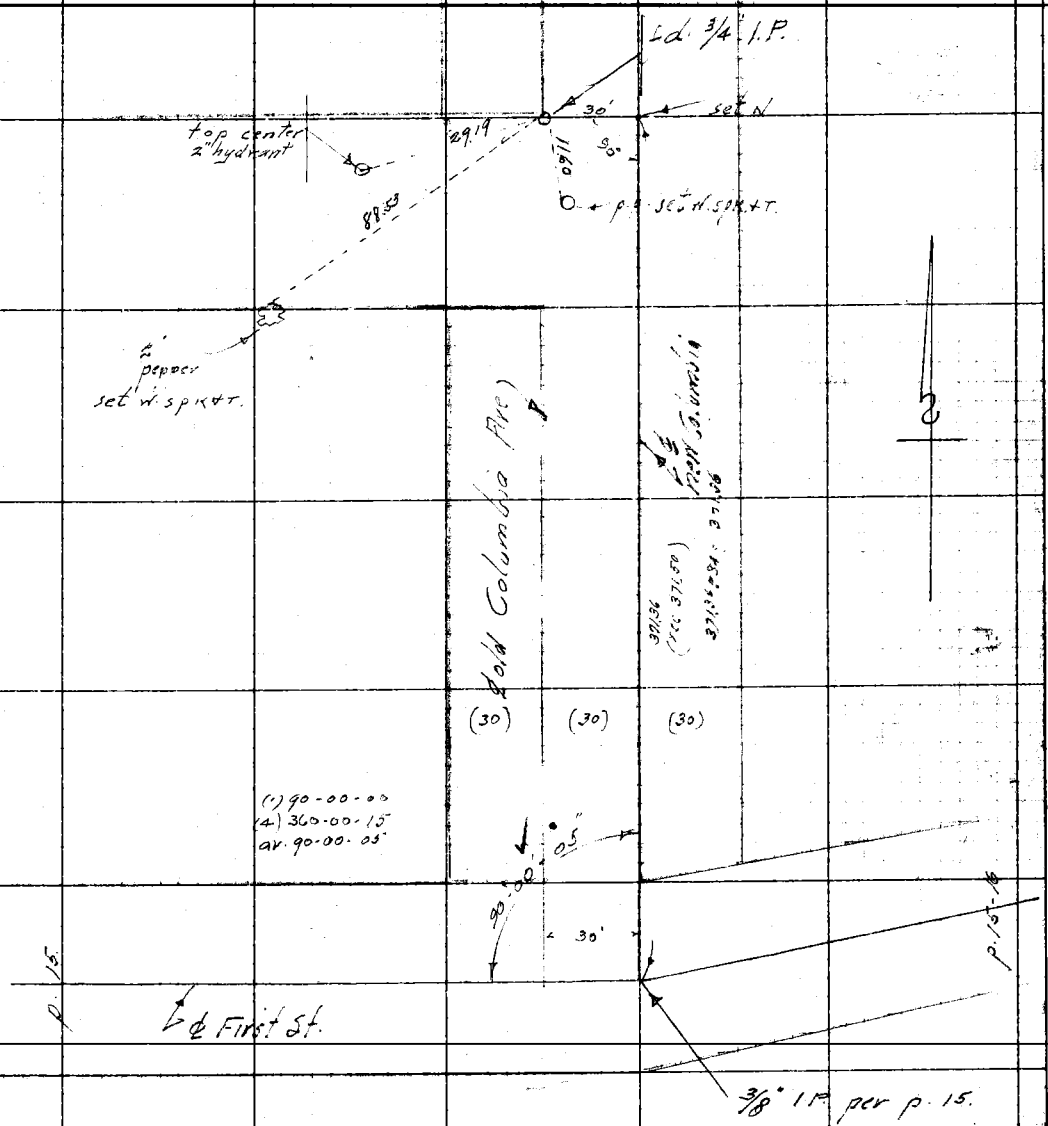


Notes: ANY ADDITIONS OR CHANGES ON THIS SHEET MUST BE MADE OR CIRCLED IN Red. WITH DATE AND NAME OF PERSON MAKING CHANGE.

Do not extend notes this side of this line

RETURN TO LOS ANGELES COUNTY SURVEYOR

F. B. 378 PG. 34B. McG. Chief Party Notes by McG. Date Oct. 1928

RETURN TO
LOS ANGELES COUNTY SURVEYOR

Do not extend notes this side of this line

Note: ANY ADDITIONS OR CHANGES ON THIS SHEET MUST BE MADE OR CIRCLED IN Red. WITH DATE AND NAME OF PERSON MAKING CHANGE.

Date Oct 1928 Notes by McG Chief Party McGillivray F.B. 378 Pg. 35

Date Nov. 1928 Location Arrow Highway
Map No. B-147-8 Surveyed by McGillivray
Plotting Card by
Date Dec 1928 Subject A. C. Johnson




# TOPOG'y NOTES

For list of poles etc see pages 59 to 74.

Topog. Continued from F.B. 355-50

F.B. 378 Pg. 36 McG Chief Party Notes by McG Date Oct 1928

to bottom next page

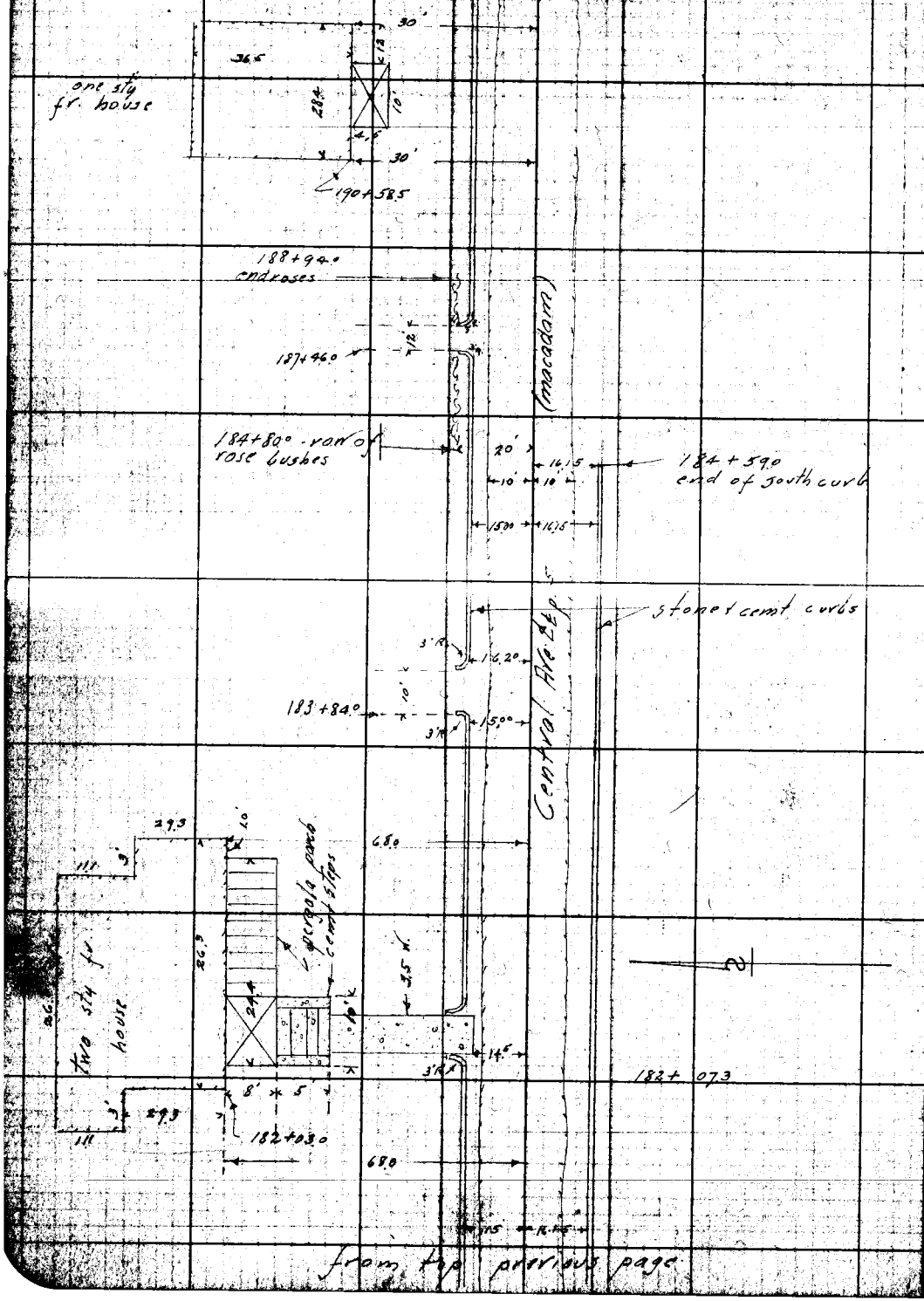


from top previous page

RETURN TO
LOS ANGELES COUNTY SURVEYOR
Do not extend notes this side of this line
Notice: ANY ADDITIONS OR CHANGES ON THIS SHEET MUST BE MADE OR CIRCLED IN Red. WITH DATE AND NAME OF PERSON MAKING CHANGE.

Date Oct 1928 Map No. M66 Model Parts M66 F.B. [illegible] Pg. [illegible]

Date [illegible] 1928
Map No. B-147-8
Plotting Card by [illegible]
Date [illegible]

Location Arrow Hwy
Surveyed by McGillivray
Date [illegible]
Drawn by C. Johnson

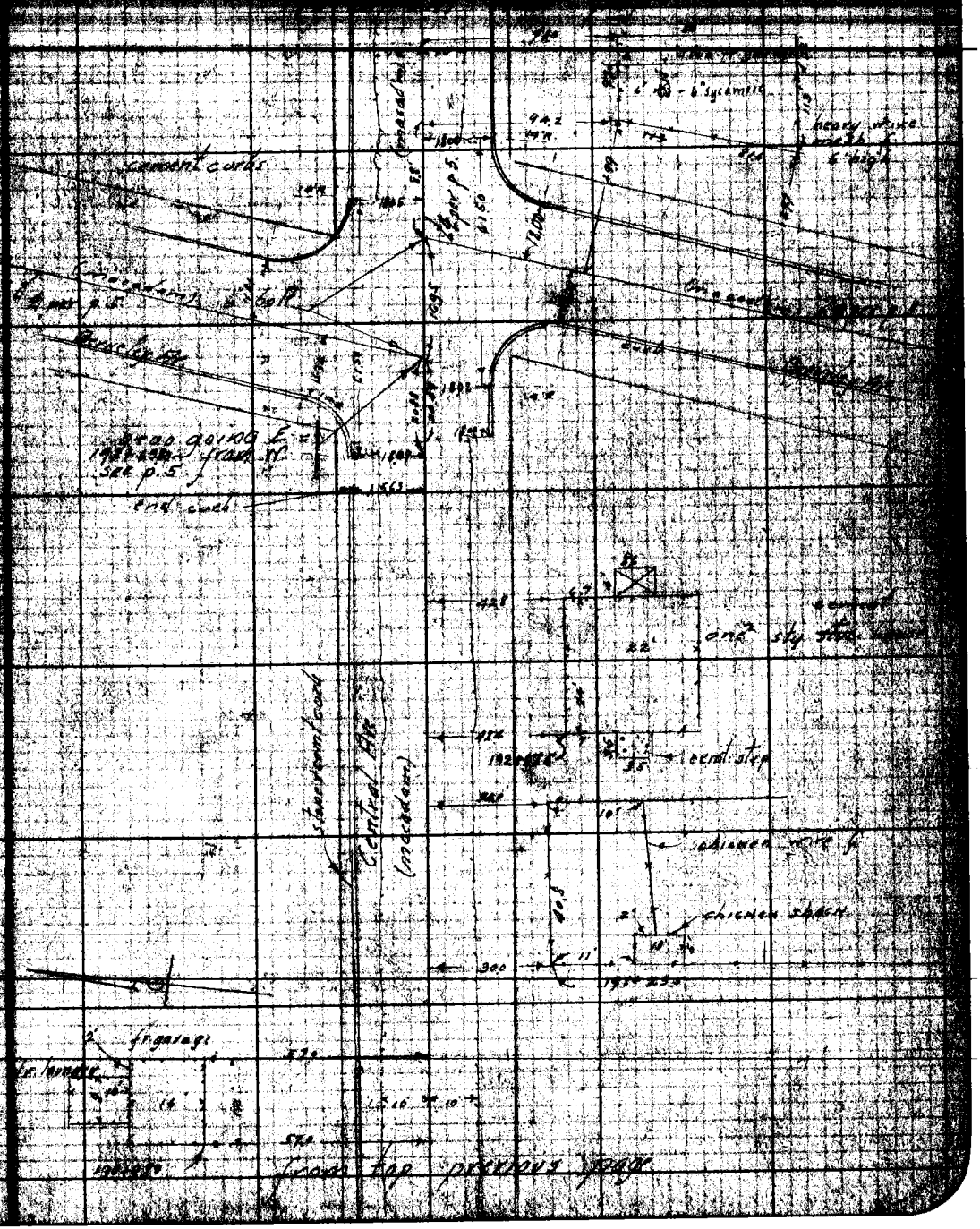

F.B. 378 Pg. 38 MG Chief Party Notes by MG Date Oct 1928

discontinued - see p. 39

RETURN TO LOS ANGELES COUNTY SURVEYOR
Do not extend notes this side of this line
Note: Any additions or changes on this sheet must be made on original sheet with date and name of person making change

Date Oct 1928 Notes by McG Chief Party McG F.B. 378 Pg. 39

| | |
|---|---|
| Platted by F. W. Howard | W. O. No. 42 00 U. S. O. No. |
| Date Nov. 1928 | Location Arrow Hy |
| Map No. B-147-8 | Surveyed by McG. [illegible] |
| Platting C'k'd by D.M. Finley | Date Oct 1928 |
| Date Nov. [illegible] | Indexed A. C. Johnson |

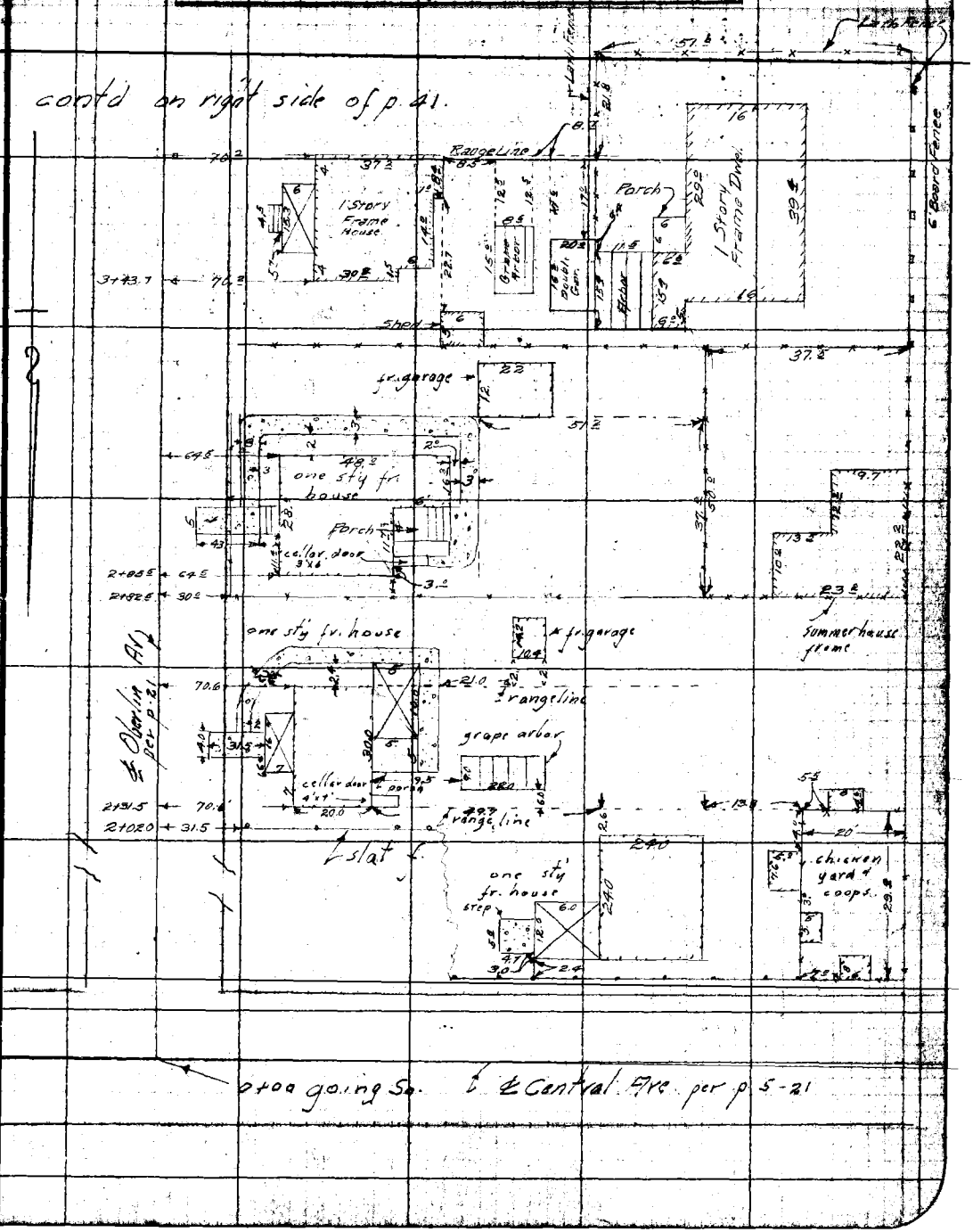


Note: ANY ADDITIONS OR CHANGES ON THIS SHEET MUST BE MADE OR CIRCLED IN Red, WITH DATE AND NAME OF PERSON MAKING CHANGE.

Do not extend notes this side of this line

RETURN TO LOS ANGELES COUNTY SURVEYOR

F. B. 378 Pg. 40 McGillivray Chief Party Notes by McG Date Oct 1928

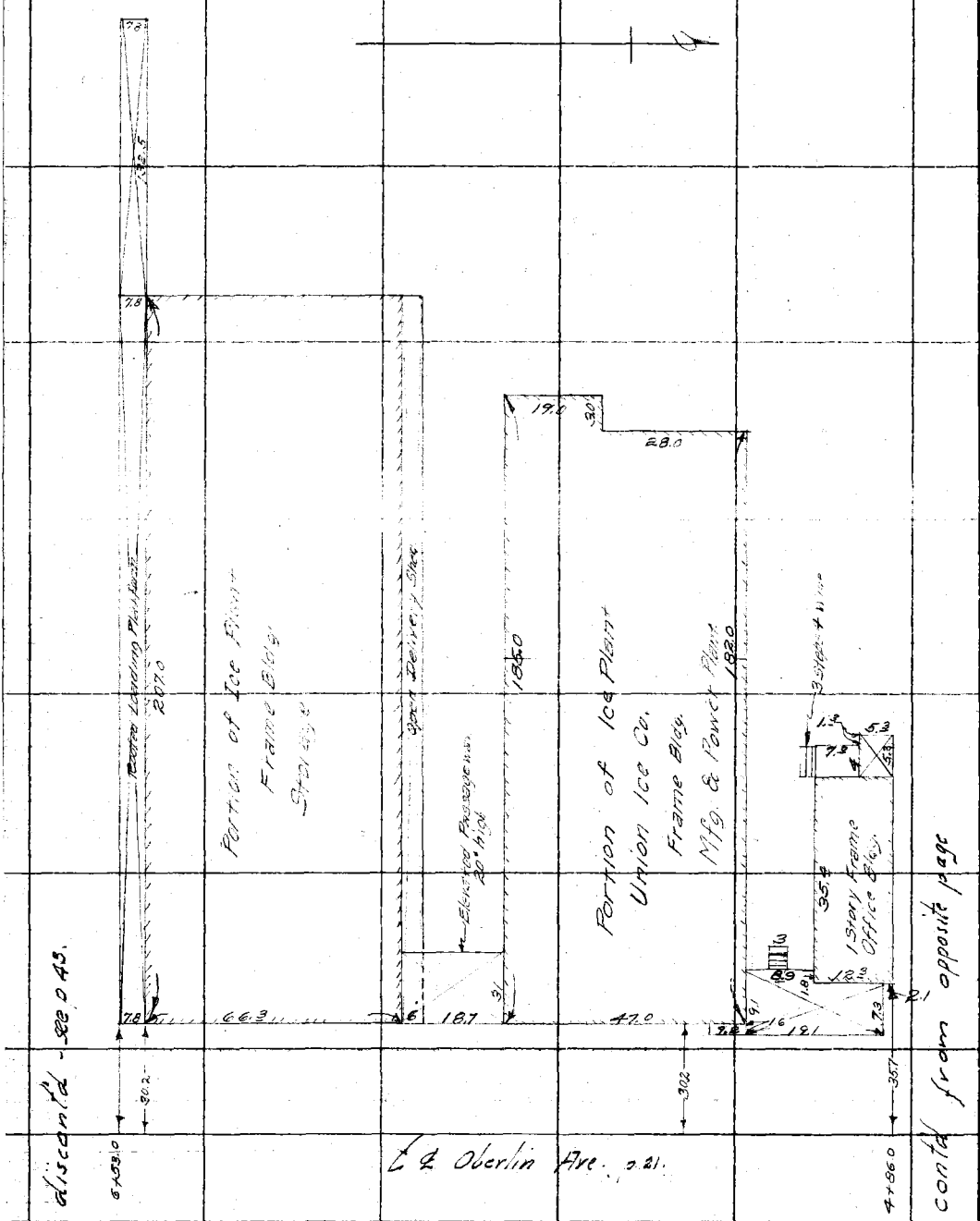


RETURN TO
LOS ANGELES COUNTY SURVEYOR

Do not extend notes this side of this line

Note: ANY ADDITIONS OR CHANGES ON THIS SHEET MUST BE MADE OR CIRCLED IN Red. WITH DATE AND NAME OF PERSON MAKING CHANGE.

Date Oct 1928 Notes by McG Chief Party McG F.B. 378 Pg. 41

| | |
|---|---|
| Platted by F.W. Howard | W.O. No. 4800 D.S.O. No. |
| Date Nov. 1928 | Location Arrow Ry |
| Map No. B-147-8 | Surveyed by McG |
| Platting C'k'd by D.M. Finley | Date Oct 1928 |
| Date Nov. 1928 | Indexed A. C. Johnson |

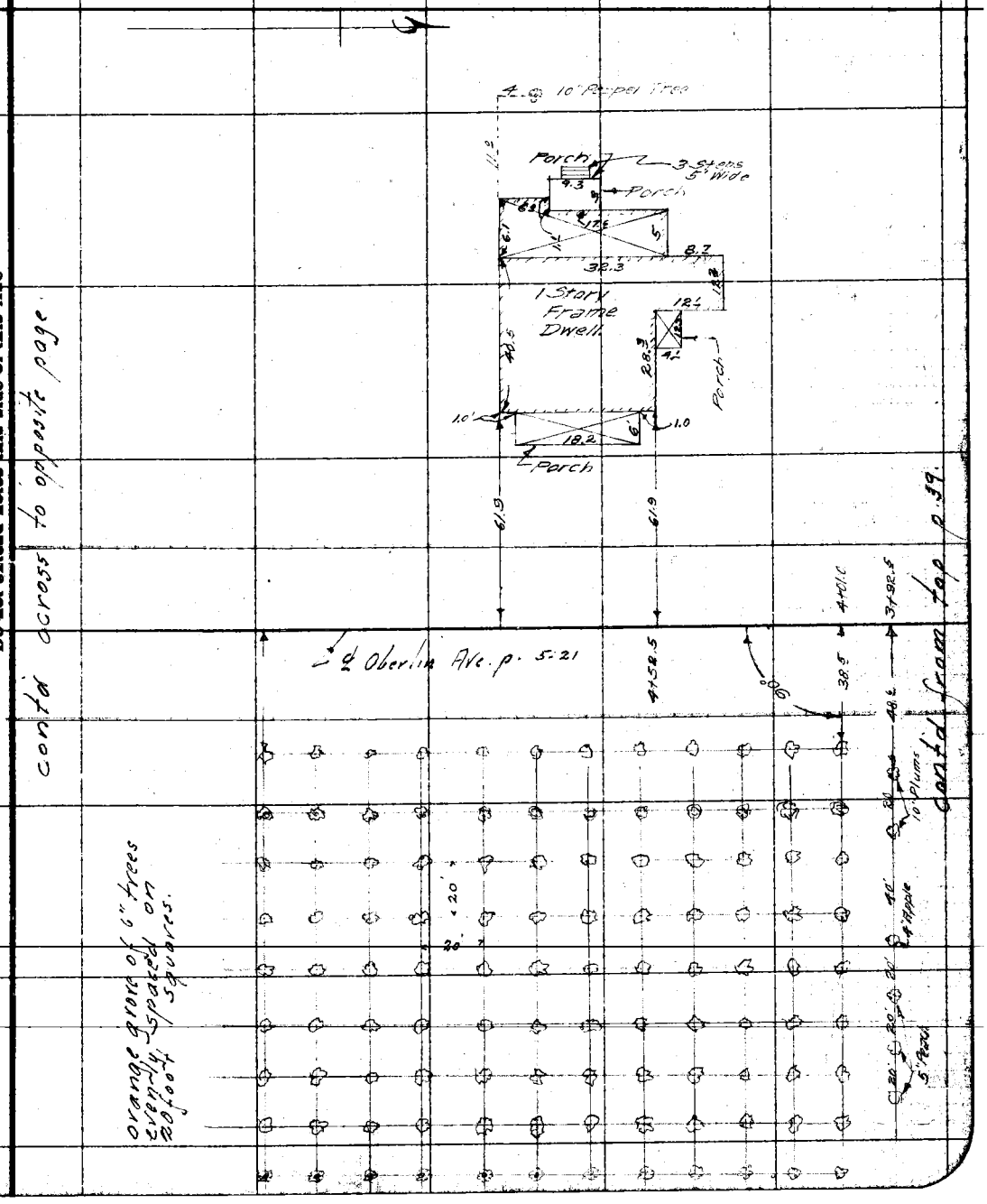


Note: ANY ADDITIONS OR CHANGES ON THIS SHEET MUST BE MADE OR CIRCLED IN Red. WITH DATE AND NAME OF PERSON MAKING CHANGE.

Do not extend notes this side of this line

RETURN TO LOS ANGELES COUNTY SURVEYOR

F. B. 378 Pg. 42 McG Chief Party Notes by McG Date Oct 1928

RETURN TO
LOS ANGELES COUNTY SURVEYOR

Do not extend notes this side of this line

Note: ANY ADDITIONS OR CHANGES ON THIS SHEET MUST BE MADE OR CIRCLED IN Red. WITH DATE AND NAME OF PERSON MAKING CHANGE.

Date Oct 1928 Notes by McG Chief Party McG F.B. 378 Pg. 43.

| | |
|---|---|
| Platted by F.W. Howard | W. O. No. 4200 U. S. O. No. |
| Date Nov. 1928 | Location Arrow Hy |
| Map No. B-147-3 | Surveyed by McGillivray |
| Platting C'k'd by D. M. F. | Date Oct 1928 |
| Date Dec 1928 | Indexed A. C. Johnson |

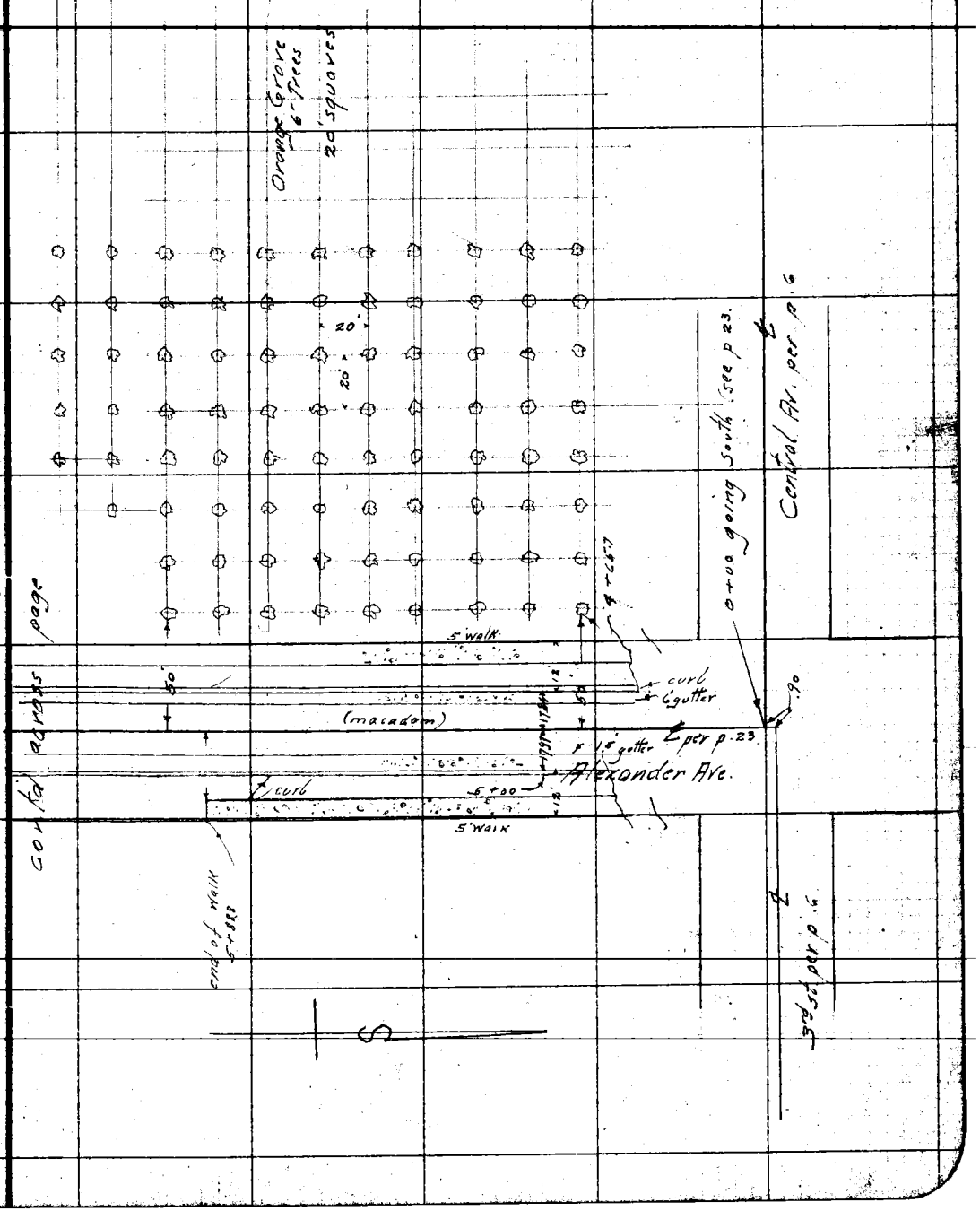


Note: ANY ADDITIONS OR CHANGES ON THIS SHEET MUST BE MADE OR CIRCLED IN Red. WITH DATE AND NAME OF PERSON MAKING CHANGE.

Do not extend notes this side of this line

RETURN TO
LOS ANGELES COUNTY SURVEYOR

RETURN TO
**LOS ANGELES COUNTY SURVEYOR**

**Note:** ANY ADDITIONS OR CHANGES ON THIS SHEET MUST BE MADE OR CIRCLED IN **Red.** WITH DATE AND NAME OF PERSON MAKING CHANGE.

**Do not extend notes this side of this line**

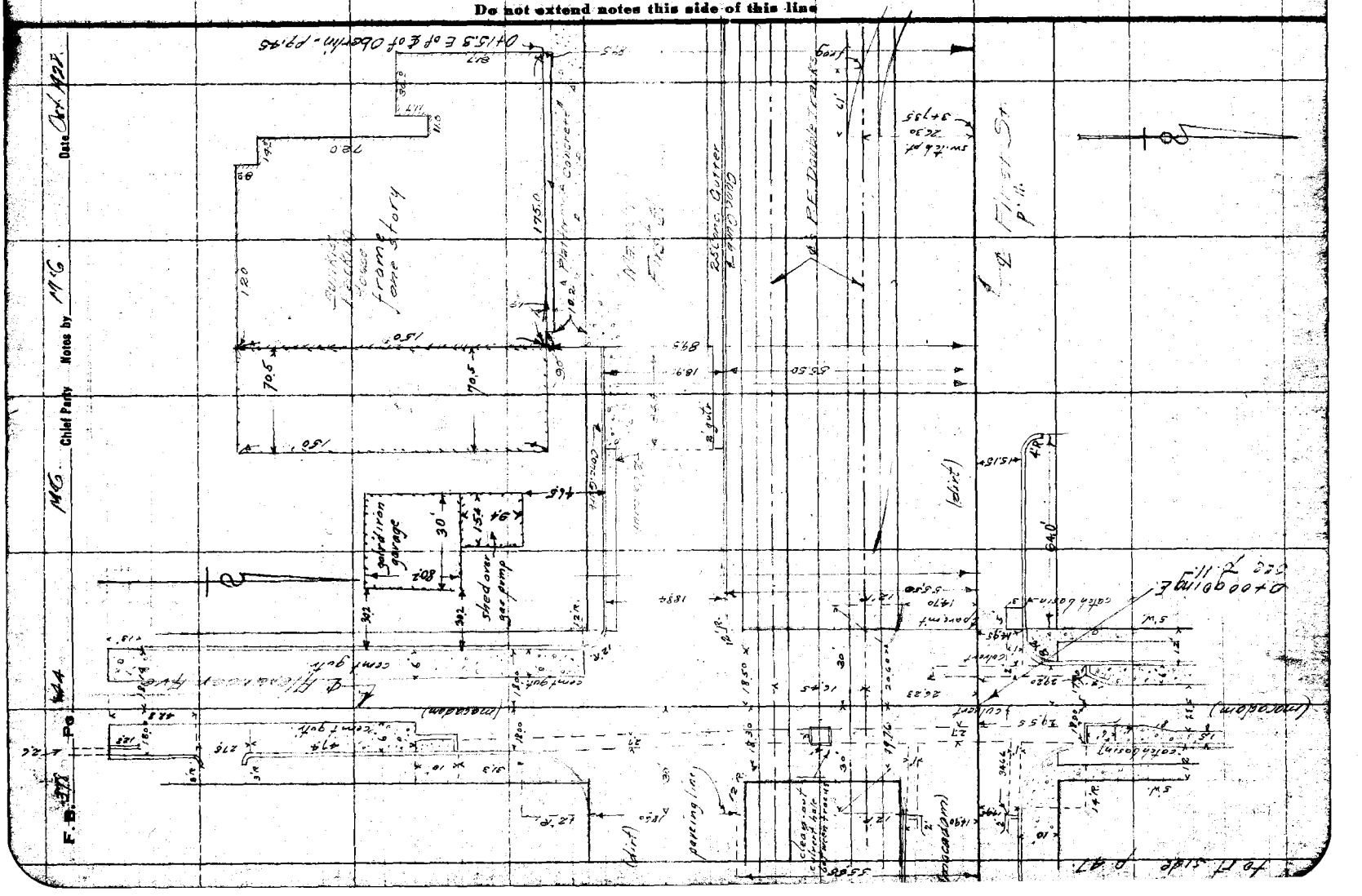

RETURN TO
**LOS ANGELES COUNTY SURVEYOR**

**Note:** ANY ADDITIONS OR CHANGES ON THIS SHEET MUST BE MADE OR CIRCLED IN Black WITH DATE AND NAME OF PERSON MAKING CHANGE.

**Do not extend notes this side of this line**

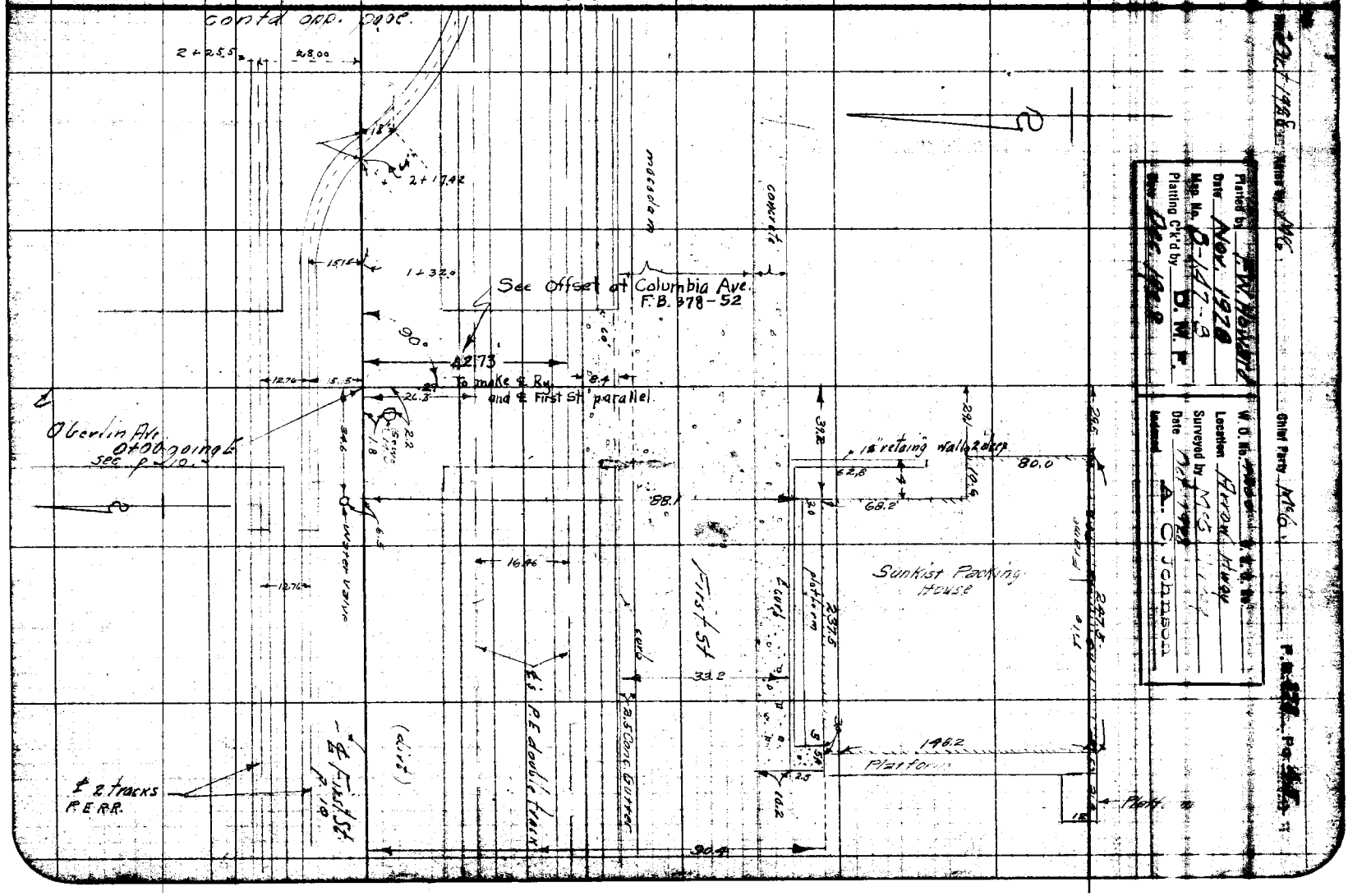

F. B. 378 PG 46 McG. Chief Party Notes by McG. Date Oct 1928

RETURN TO
LOS ANGELES COUNTY SURVEYOR
Do not extend notes this side of this line

Note: ANY ADDITIONS OR CHANGES ON THIS SHEET MUST BE MADE OR CIRCLED IN Red. WITH DATE AND NAME OF PERSON MAKING CHANGE.

Date _____ Notes by McG. Chief Party McG. F.B. 378 Pg. 47

| | |
|---|---|
| Platted by F. W. Howard | W. O. No. 4200 U. S. O. No. |
| Date Nov. 1928 | Location Arrow Hwy |
| Map No. B-147-8 | Surveyed by McG. [illegible] |
| Platting C'k'd by D. M. F. | Date Oct. 1928 |
| Date Dec. 1928 | Indexed A. C. Johnson |

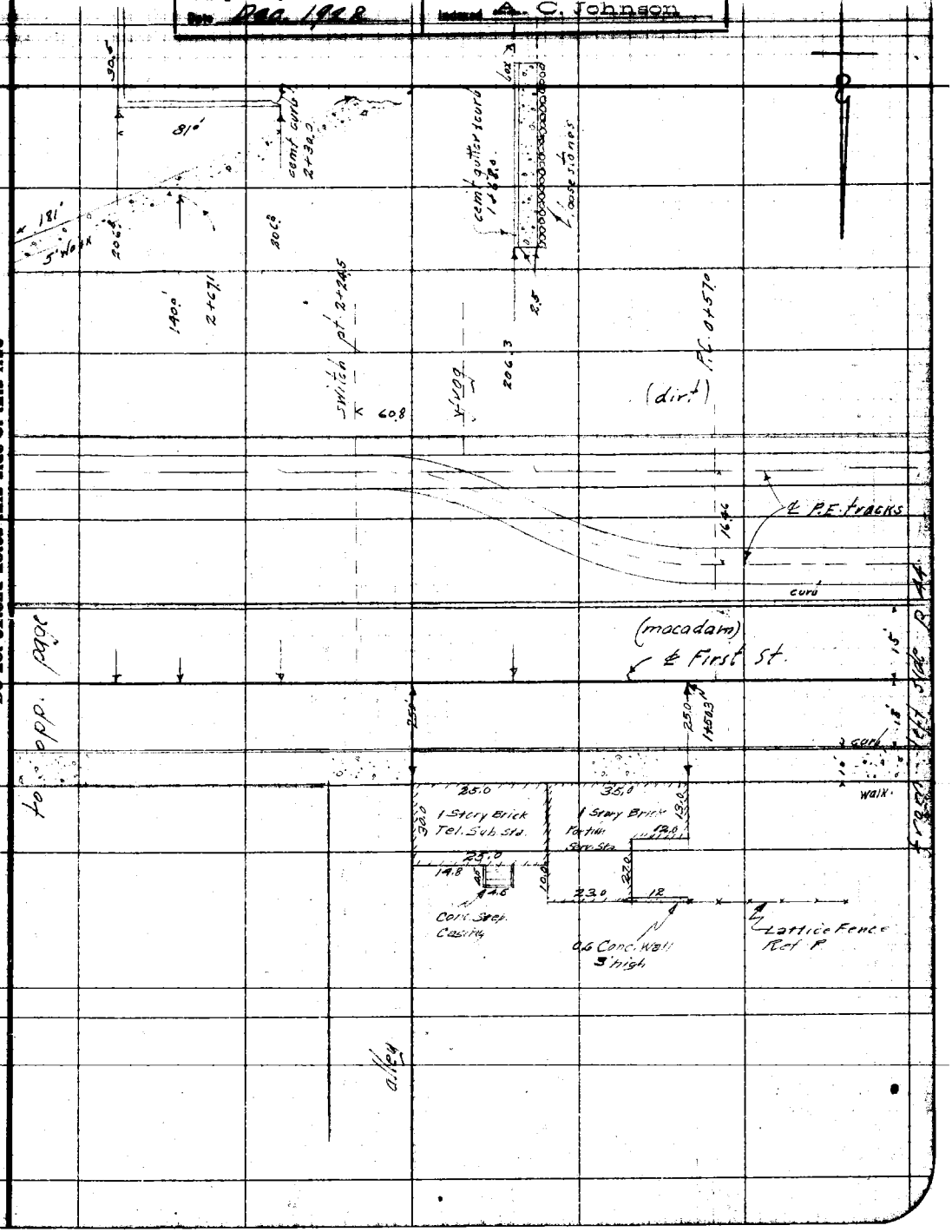


Note: ANY ADDITIONS OR CHANGES ON THIS SHEET MUST BE MADE OR CIRCLED IN Red. WITH DATE AND NAME OF PERSON MAKING CHANGE.

Do not extend notes this side of this line

RETURN TO LOS ANGELES COUNTY SURVEYOR

F.B. 378 Pg. 48 McGillivray Chief Party Notes by McGillivray Date Oct 1928

RETURN TO
LOS ANGELES COUNTY SURVEYOR
Do not extend notes this side of this line
Note: ANY ADDITIONS OR CHANGES ON THIS SHEET MUST BE MADE OR CIRCLED IN Red. WITH DATE AND NAME OF PERSON MAKING CHANGE.

Date Oct 1928 Notes by McG Chief Party McGillivray F.B. 378 Pg 49

| | |
|---|---|
| Platted by F.W. Howard | W.O. No. 4200 D.S.O. No. |
| Date Nov. 1928 | Location Arrowhead |
| Map No. B-147-8 | Surveyed by [illegible] |
| Platting C'k'd by D.M.F. | Date Oct 19-1928 |
| Date Dec 1928 | Indexed A. C. Johnson |

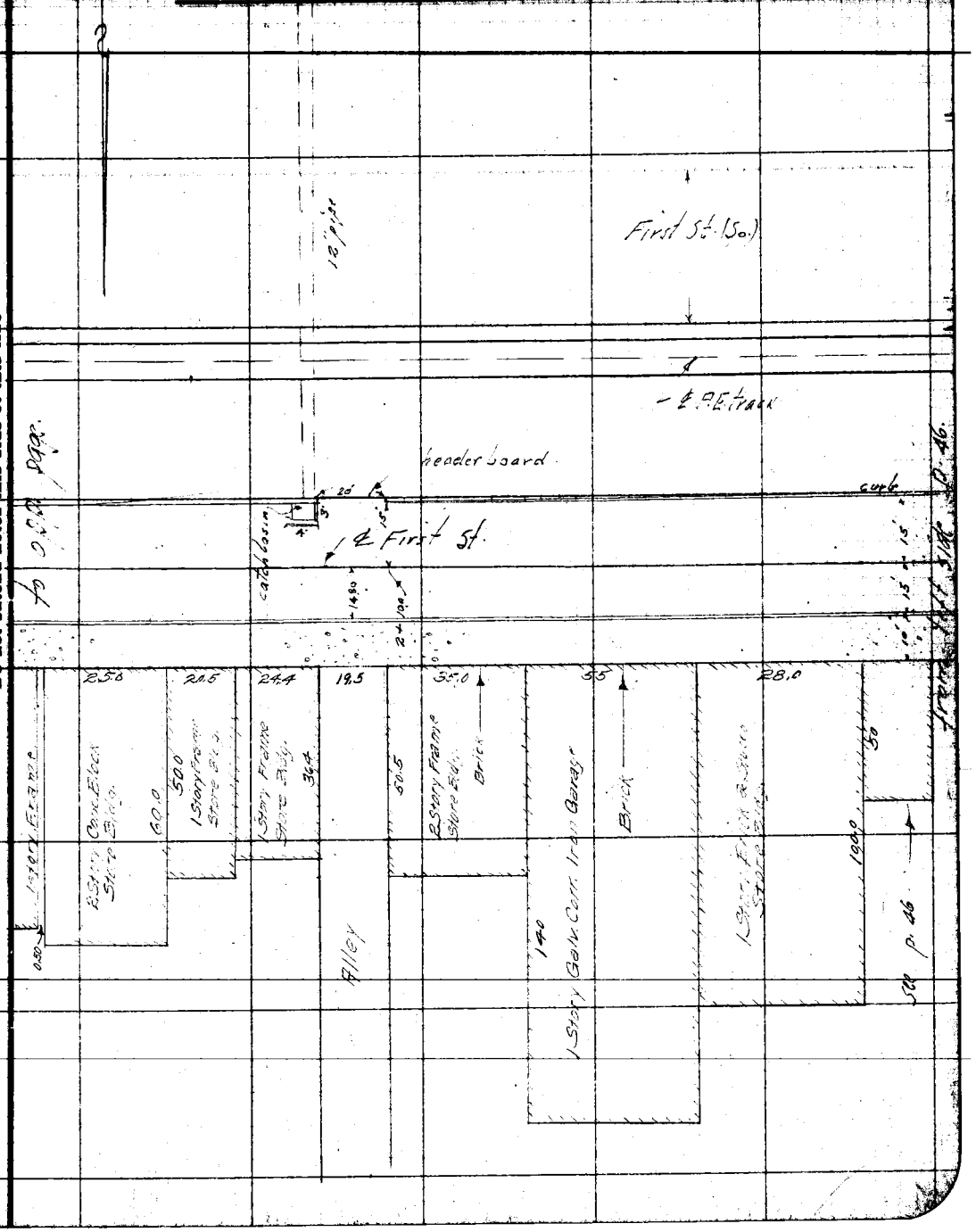


Note: ANY ADDITIONS OR CHANGES ON THIS SHEET MUST BE MADE OR CIRCLED IN Red. WITH DATE AND NAME OF PERSON MAKING CHANGE.

RETURN TO LOS ANGELES COUNTY SURVEYOR

Do not extend notes this side of this line

F.B. 78 Pg. 50 MCG. Chief Party Notes by 14°6. Date Oct 1989

RETURN TO
**LOS ANGELES COUNTY SURVEYOR**

**Do not extend notes this side of this line**

**Note: ANY ADDITIONS OR CHANGES ON THIS SHEET MUST BE MADE OR CIRCLED IN Red. WITH DATE AND NAME OF PERSON MAKING CHANGE.**

Date Oct 1928 Notes by McG Chief Party McG F.B. 378 Pg 51

| | |
|---|---|
| Plotted by F.W. Howard | W.O. No. 4240 O.S.O. No. |
| Date Nov. 1928 | Location Arrow Hway |
| Map No. B-147-8 | Surveyed by McG. Murray |
| Plotting C'k'd by D.M.P. | Date Oct 1928 |
| Date Dec 1928 | Indexed A. C. Johnson |

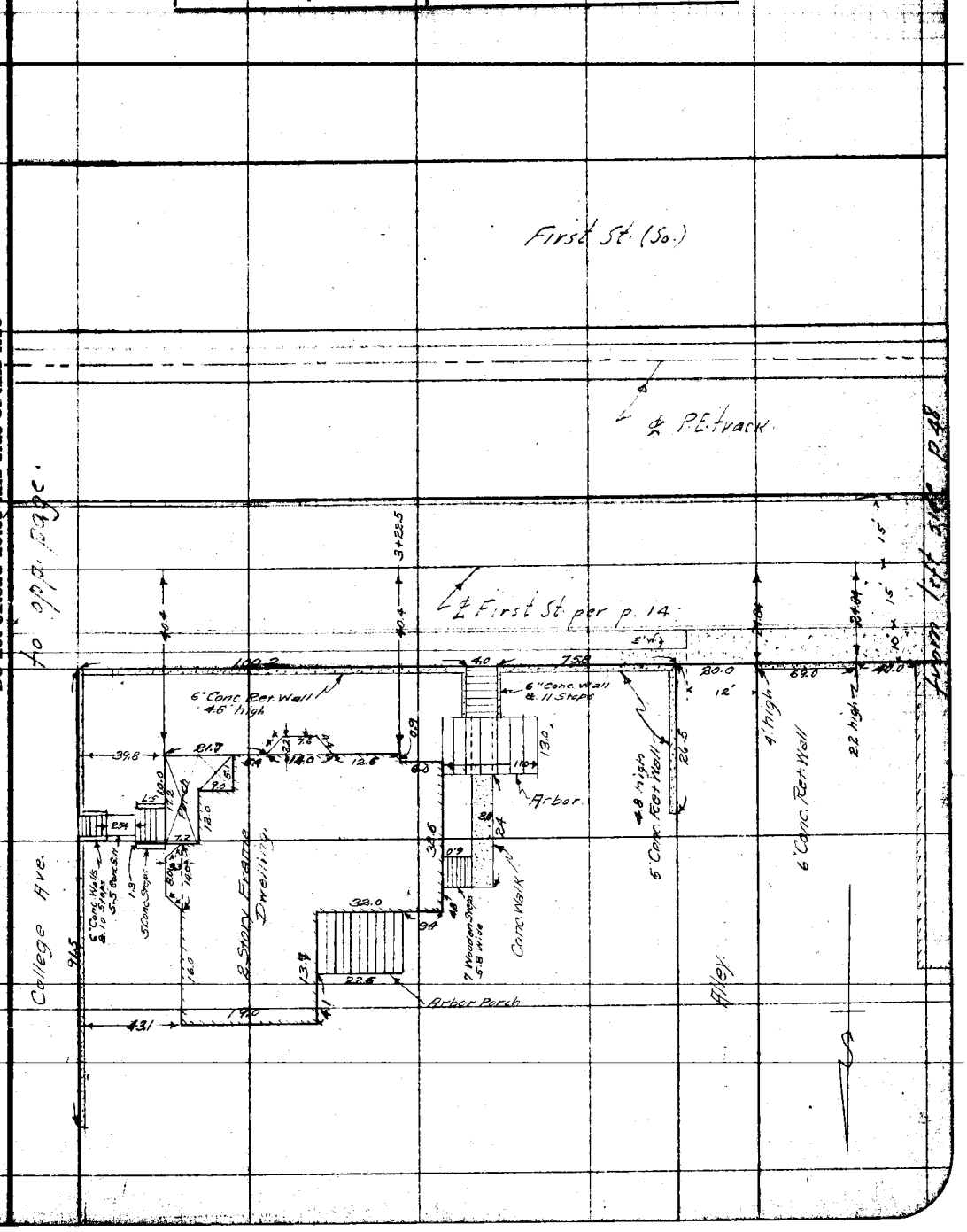


Notes: ANY ADDITIONS OR CHANGES ON THIS SHEET MUST BE MADE OR CIRCLED IN Red. WITH DATE AND NAME OF PERSON MAKING CHANGE.

Do not extend notes this side of this line

RETURN TO
LOS ANGELES COUNTY SURVEYOR

F. B. 378 Pg. 52 McG. Chief Party Notes by McG. Date Oct. 1928

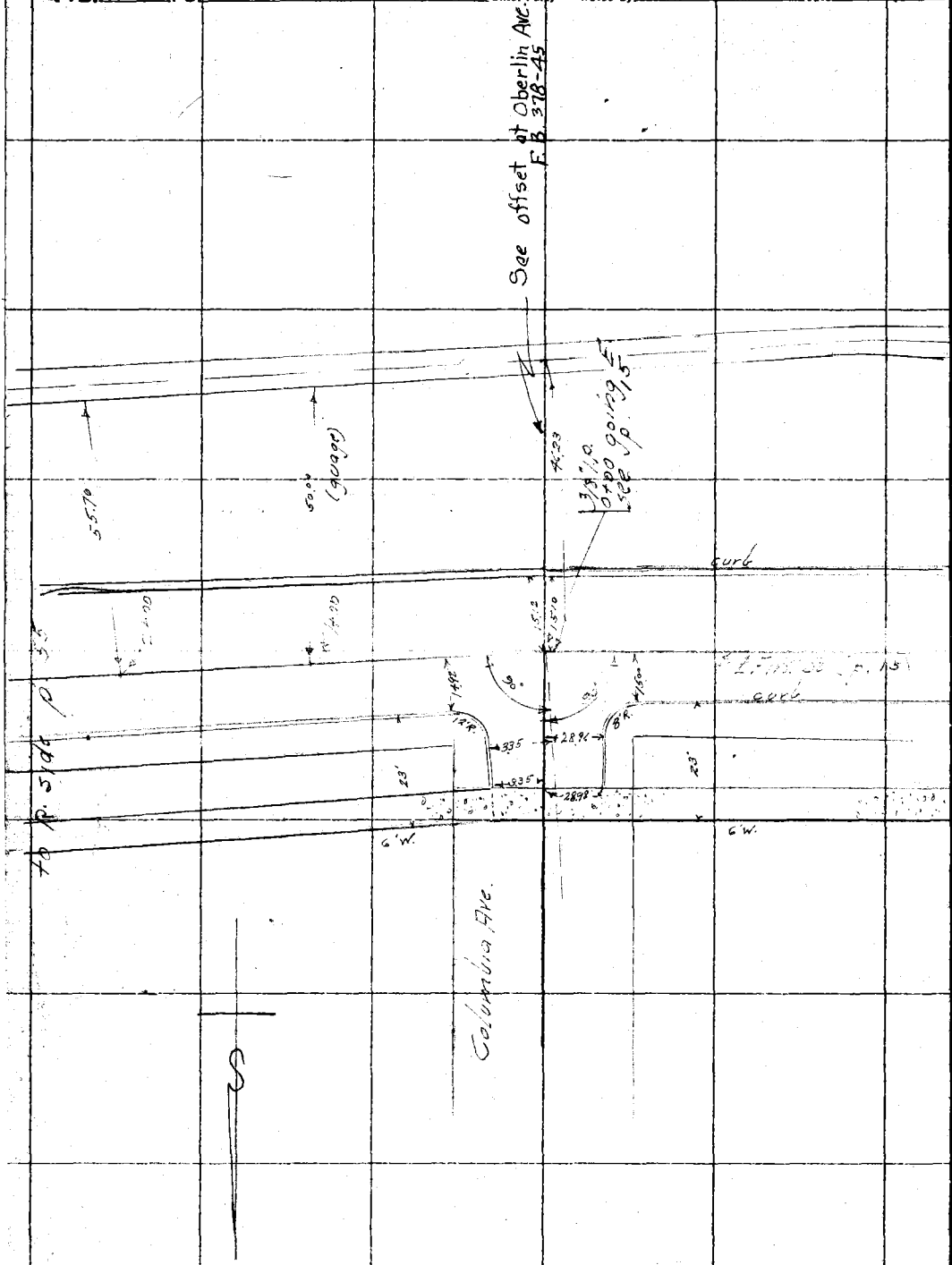


RETURN TO
LOS ANGELES COUNTY SURVEYOR

Note: ANY ADDITIONS OR CHANGES ON THIS SHEET MUST BE MADE OR CIRCLED IN Red. WITH DATE AND NAME OF PERSON MAKING CHANGE.

Do not extend notes this side of this line

Date Oct. 1928 Notes by M°G Chief Party M°G F.B. 378 Pg. 53

Platted by F.W. Howard
Date Nov. 1928
Map No. B-147-8.
Platting Ck'd by D.M.F.
Date Dec 1928

W. O. No. 4200 U. S. G. No.
Location Huron Twp
Surveyed by M°G
Date Oct. 1928
Indexed A. C. Johnson




Notes: ANY ADDITIONS OR CHANGES ON THIS SHEET MUST BE MADE OR CIRCLED IN Red. WITH DATE AND NAME OF PERSON MAKING CHANGE.

Do not extend notes this side of this line

RETURN TO LOS ANGELES COUNTY SURVEYOR

to opp. page

F. B. 378 Pg. 54 McG. Chief Party Notes by McG. Date Oct. 1928.

RETURN TO
LOS ANGELES COUNTY SURVEYOR

Do not extend notes this side of this line

Note: ANY ADDITIONS OR CHANGES ON THIS SHEET MUST BE MADE OR CIRCLED IN Red. WITH DATE AND NAME OF PERSON MAKING CHANGE.

Date Oct. 1928 Notes by M.G. Chief Party M.G. F.B. 378 Pg. 55

| | |
|---|---|
| Platted by F.W. Howard | W.O. No. 4200 B.S.O. No. |
| Date Nov. 1928 | Location Arrow Hwy |
| Map No. B-147-8 | Surveyed by M.G. |
| Platting C'k'd by D.M.F. | Date Oct. 1928 |
| Date Dec. 1928 | Indexed A. C. Johnson |

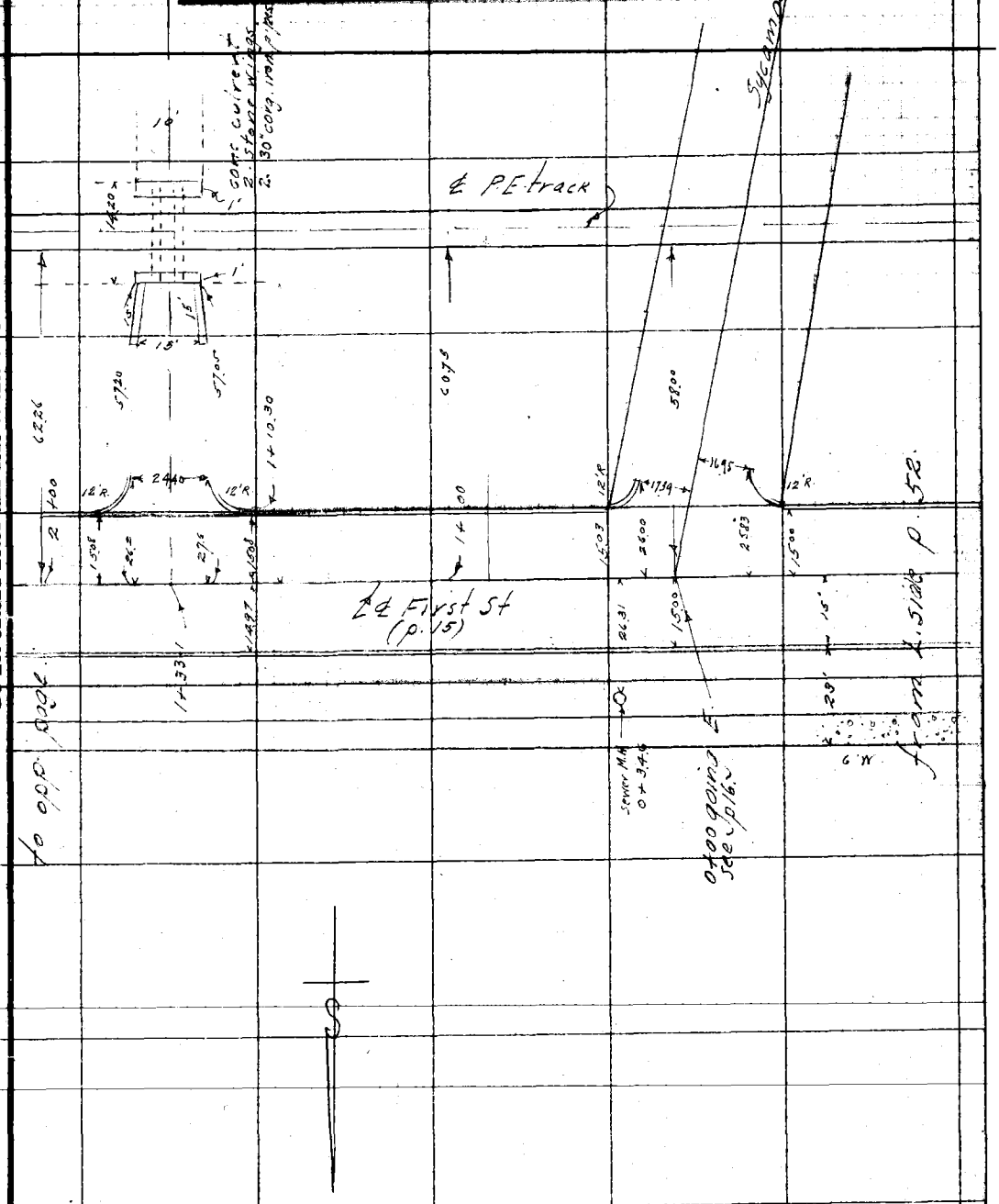


Notes: ANY ADDITIONS OR CHANGES ON THIS SHEET MUST BE MADE OR CIRCLED IN Red. WITH DATE AND NAME OF PERSON MAKING CHANGE.

Do not extend notes this side of this line

RETURN TO
LOS ANGELES COUNTY SURVEYOR

RETURN TO
LOS ANGELES COUNTY SURVEYOR

Note: ANY ADDITIONS OR CHANGES ON THIS SHEET MUST BE MADE OR CIRCLED IN Red. WITH DATE AND NAME OF PERSON MAKING CHANGE.

Do not extend notes this side of this line

F.B. 578 Pg. 36 Chief Party M.C. Notes by M.C. Date Oct 1921

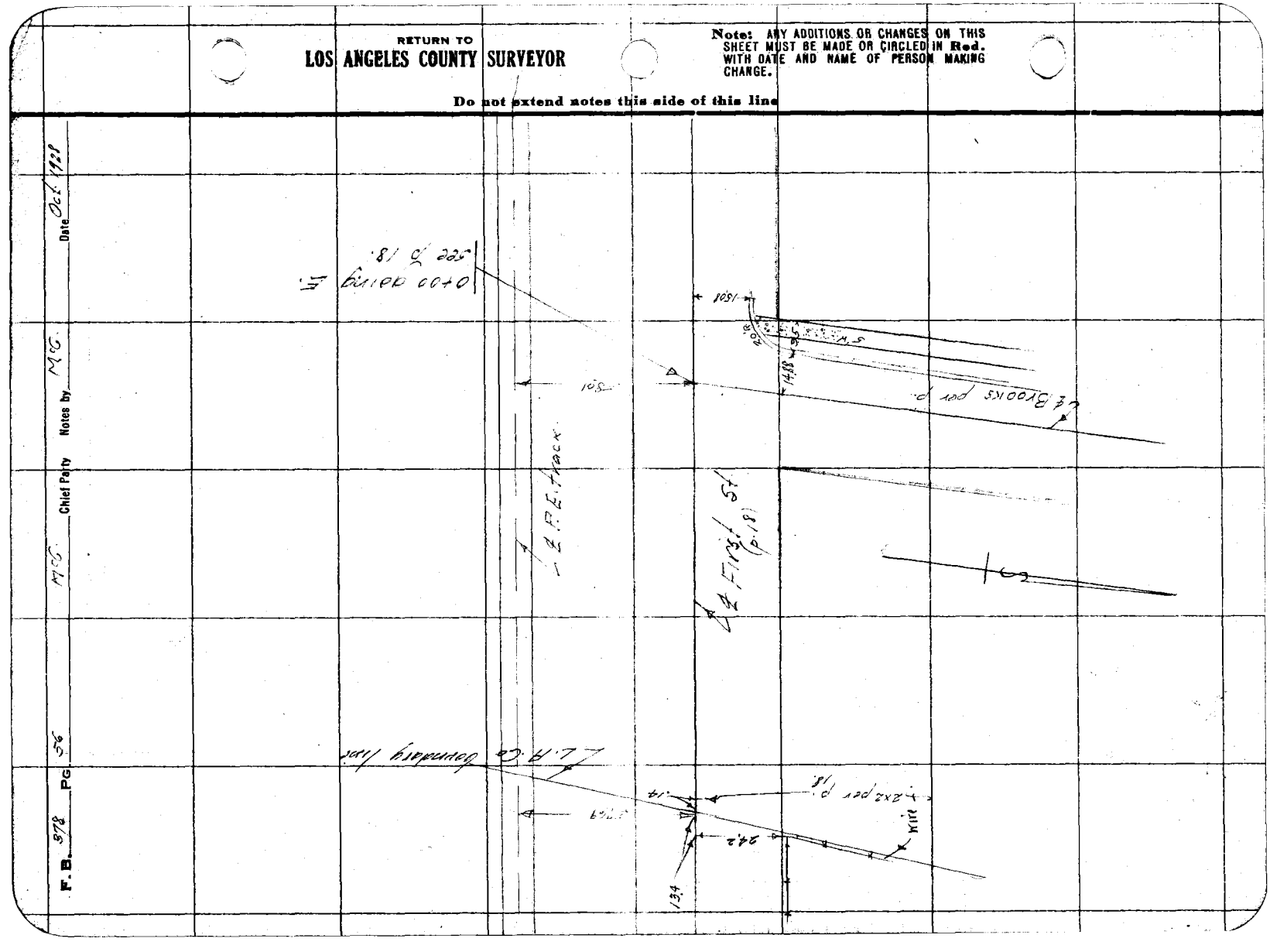

Date Oct. 1928 Notes by M.G. Chief Party M.G. F.B. 378 Pg. 58

| | |
|---|---|
| Platted by F.W. Howard | W.O. No. 4200 D.S.O. No. |
| Date Nov. 1928 | Location Arrow Hwy |
| Map No. B-147-8. | Surveyed by M.G. [illegible] |
| Platting C'k'd by D.M.F. | Date Oct. 1928 |
| Date Dec. 1928 | Indexed C. Johnson |

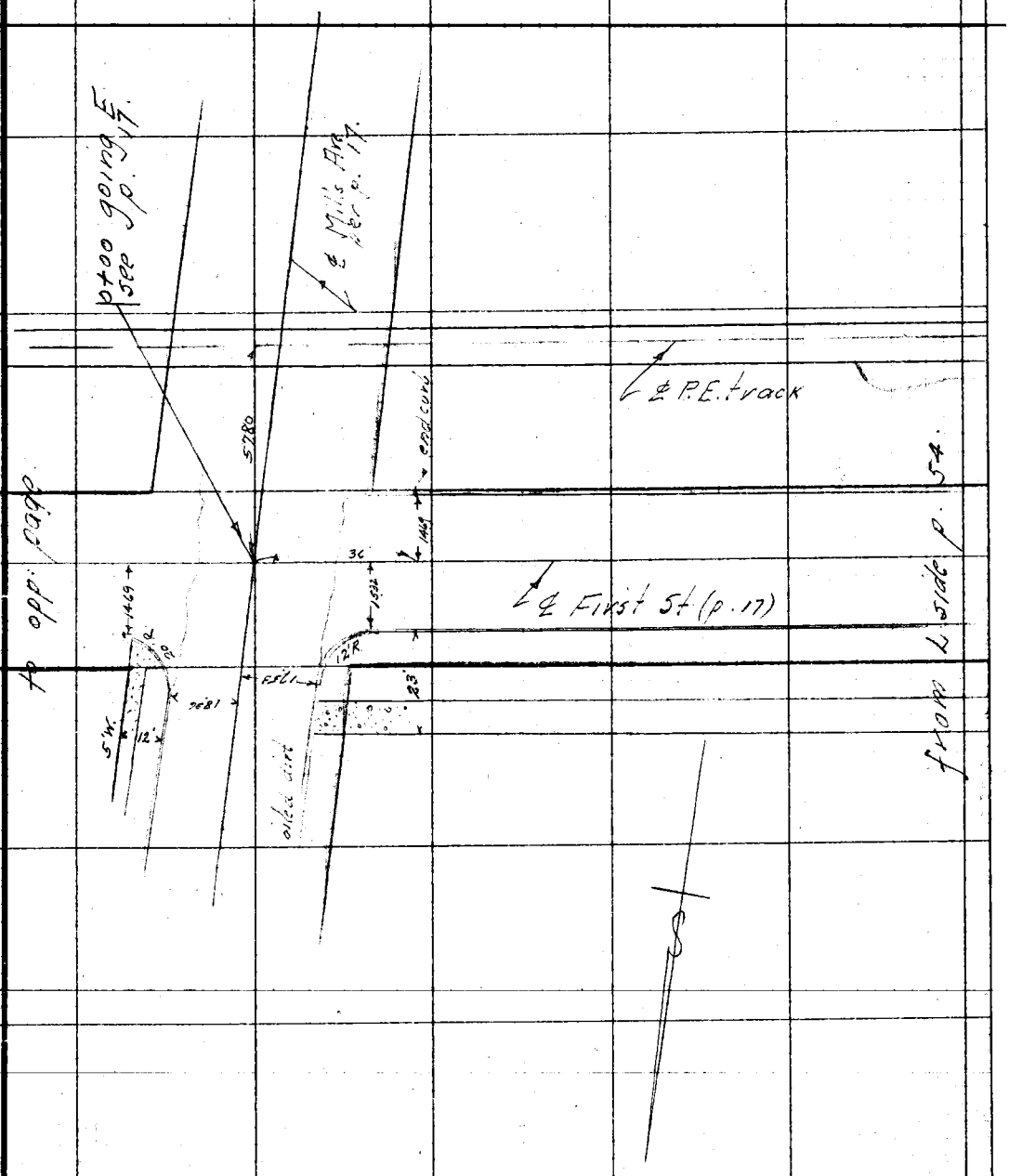


Note: ANY ADDITIONS OR CHANGES ON THIS SHEET MUST BE MADE OR CIRCLED IN Red. WITH DATE AND NAME OF PERSON MAKING CHANGE.

Do not extend notes this side of this line

RETURN TO
LOS ANGELES COUNTY SURVEYOR

RETURN TO
LOS ANGELES COUNTY SURVEYOR

Note: ANY ADDITIONS OR CHANGES ON THIS SHEET MUST BE MADE OR CIRCLED IN Red. WITH DATE AND NAME OF PERSON MAKING CHANGE.

Do not extend notes this side of this line

F.B. 378 Pg. 58 Chief Party MCG Notes by MCG Date Oct 4 1928

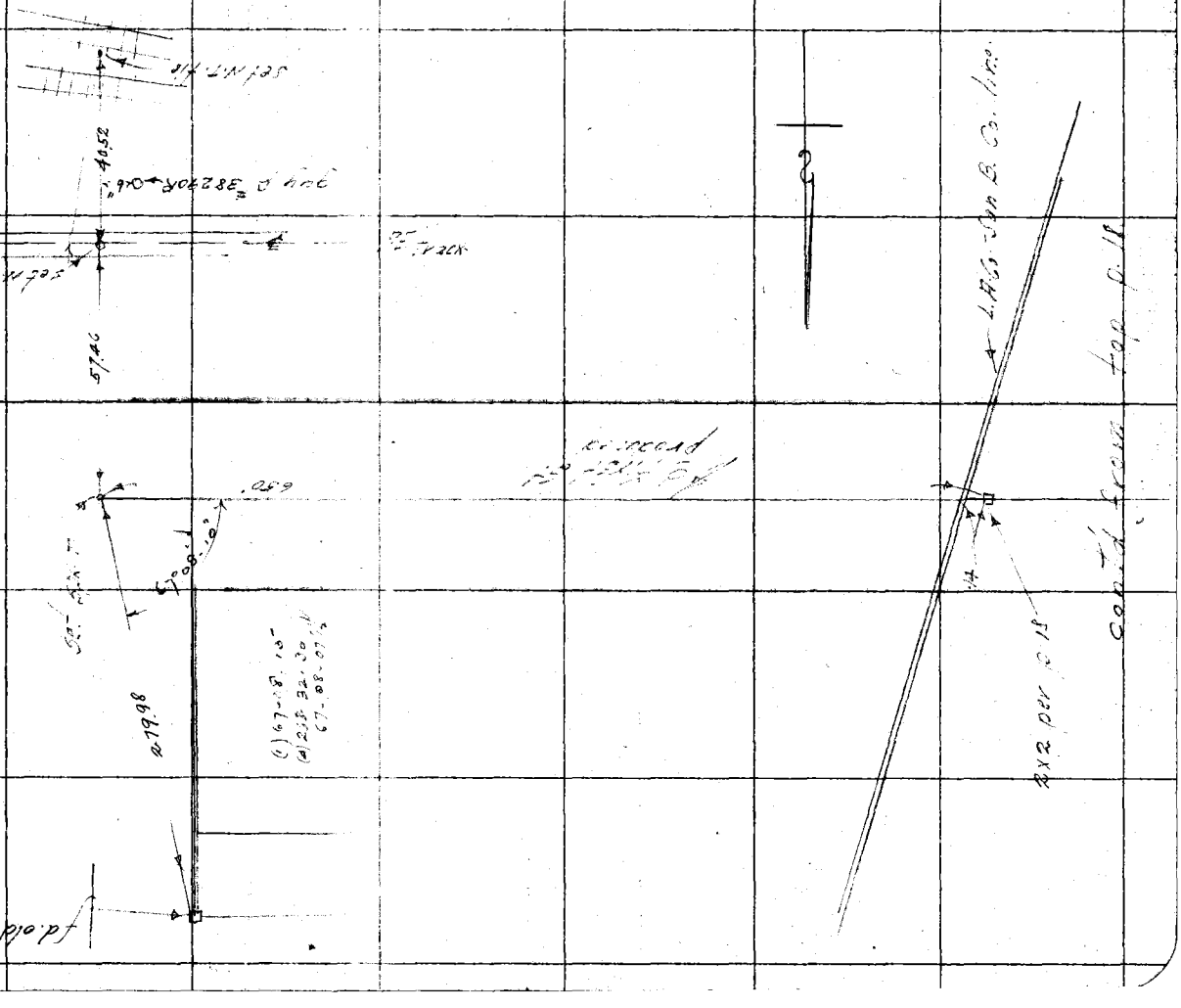

Map No. 5-147-B

Surveyed by M. Silvey

A. C. Johnson

| | | | | | | |
|---|---|---|---|---|---|---|
| 176+70.2 | 19.2 ft | Pole | 177+84.6 | 39.0 | Left | 8" Orange |
| | 35.2 ft | 8" Std. Pole | | 60.0 | " | 8" " |
| | 40.5 ft | 8" Orange | 178+01.0 | 39.0 | " | 8" " |
| | 60.5 ft | 6" " | | 60.5 | " | 6" " |
| 176+93 | | 8" Orange | 178+17.5 | 35.0 | " | 8" " |
| +94 | | 8" Std. Pole | | 55.0 | " | 8" " |
| 177+02.5 | 19.2 | 10" Walnut | 178+60.0 | 20.2 | " | 6" " |
| | 40.2 | 8" Orange | | 45.2 | " | 6" " |
| | 60.5 | " " | 178+37.5 | 39.5 | " | 6" " |
| 177+28.5 | 39.5 | " " | 178+42.5 | 18.0 | " | 30" Pine |
| | 34.2 | 8" Std. Pipe | | | | |
| +39.5 | | | 178+79.5 | 59.0 | " | 6" Orange |
| 177+44.0 | 19.0 | Power Pole | | 77.4 | " | 6" " |
| 177+49.5 | 19.5 | 10" Walnut | 178+96.0 | 38.0 | " | 6" " |
| | 40.5 | 8" Orange | | | | |
| | 60.5 | 8" " | 178+69.8 | 18.0 | " | 30" Pine |
| 177+50.5 | 34.0 | 8" Std. Pipe | 178+79.0 | 42.0 | " | 8" Orange |
| 177+58.5 | 40.5 | 8" Orange | 178+85.5 | 39.2 | " | 8" " |
| | 60.5 | 8" " | | 55.0 | " | 6" " |
| 177+78.8 | 34.0 | 8" Std. Pipe | 178+97.6 | 20.0 | " | 6" " |
| 177+82.6 | 20.5 | 10" Walnut | 179+03.0 | 40.0 | " | 6" " |
| | 40.5 | 8" Orange | 179+04.0 | 18.0 | " | 30" Pine |
| | 60.5 | 8" " | | | | |
| 177+89.6 | 34.0 | 8" Std. Pipe | | | | |
| | | | 178+10.0 | 40.5 | Left | 6" Orange |
| 176+71.2 | 32.2 | Left 8" Orange | +11.0 | 60.5 | " | 6" " |
| | 52.2 | " " | | 34.0 | " | 8" Std. Pipe |
| 176+91.2 | 32.2 | " " | 178+29.0 | 20.5 | " | 6" Walnut |
| | 52.2 | " " | +30.0 | 39.0 | " | 10" Std. Pipe |
| 177+03.5 | 19.0 | " 6" " | | 40.5 | " | 6" Orange |
| | | | | 60.5 | " | 8" " |
| 177+10.0 | 17.0 | " Tel. Pole | +50.0 | 40.5 | " | 6" Orange |
| 177+13.6 | 44.7 | " 8" Orange | | 60.5 | " | 6" " |
| 177+20.0 | 19.0 | " 24" Poplar | +51.00 | 34.0 | " | 8" Std. Pipe |
| | 34.0 | " 2" Orange | +70.0 | 40.5 | " | 6" Orange |
| 177+22.0 | 44.5 | " 8" " | | 60.5 | " | 6" " |
| 177+32.2 | 34.0 | " 8" " | +71.00 | 34.0 | " | 8" Std. Pipe |
| | 37.0 | " 8" " | +72.0 | 20.5 | " | 6" Walnut |
| 177+50.0 | 20.0 | " 6" " | +90.0 | 40.5 | " | 8" Orange |
| 177+68.0 | 44.0 | " 8" " | | 60.5 | " | 6" " |
| 177+78.0 | 19.2 | " 24" Poplar | +91.0 | 34.0 | " | 8" Std. Pipe |

F.B. 379 Pg. 60 McGillivray Chief Party Notes by Rodgers Date 10-19-29

| Sta. | Dist. | | Object |
|---|---|---|---|
| 179+10.0 | 20.5 | Right | 6" Walnut |
| | 40.5 | " | 2" Orange |
| | 60.5 | " | 6" " |
| +11.0 | 34.0 | " | 8" Std Pipe |
| +14.5.0 | 19.5 | " | Pow. Pole |
| +29.0 | 34.0 | " | 8" Std Pipe |
| | 40.5 | " | 6" Orange |
| | 60.5 | " | 6" " |
| +49.0 | 40.5 | " | 6" " |
| | 60.5 | " | 6" " |
| +50.0 | 20.5 | " | 6" Walnut |
| | 34.0 | " | 8" Std. Pipe |
| +70.0 | 34.0 | " | 12" " " |
| | 40.5 | " | 8" Orange |
| | 60.5 | " | 8" " |
| +89.0 | 20.0 | | 12" Wild Walnut |
| | 40.5 | | 8" Orange |
| | 60.5 | | 8" " |
| | 34. | | 8" Std. Pipe |
| 179+07.00 | 29.0 | Left | 6" Orange |
| +12.00 | 19.5 | " | 6" Orange |
| +20.5 | 40.0 | " | 8" Orange |
| +32.5 | 51.0 | " | 6" " |
| +42.0 | 38.0 | " | 8" " |
| | 19.5 | " | 8" " |
| +55.0 | 28.0 | " | 8" " |
| | 49.5 | " | 8" " |
| +67.5 | 61.0 | " | 8" " |
| | 37.0 | " | 8" " |
| +79.0 | 49.0 | " | 4" " |
| +89.0 | 55.5 | " | 6" " |
| 180+01.0 | 20.3 | " | 4" " |
| | 47.0 | " | 6" " |
| +23.3 | 17.0 | " | Tel. Pole |
| +14.5 | 33.7 | " | 6" Orange |
| | 58.5 | " | 6" " |
| +16.5 | 19.7 | " | 30" Palm |
| +46.5 | 33.5 | " | 8" Lemon |
| | 58.5 | " | 8" " |
| +70.2 | 19.2 | " | 12" Red Gum |
| | 33.5 | " | 6" Lemon |
| | 58.5 | " | 6" " |
| +95.0 | 33.5 | " | 6" Lemon |
| | 58.5 | " | 6" " |
| 181+00 | 20.0 | " | 36" Pepper |

| Sta. | Dist. | | Object |
|---|---|---|---|
| 180+09.5 | 40.5 | Right | 6" Orange |
| | 60.5 | " | |
| +10.5 | 34.0 | " | 8" Std. Pipe |
| +28.7 | 34.0 | " | 8" " " |
| | 40.5 | " | 6" Orange |
| | 60.5 | " | 6" " |
| +48.0 | 40.5 | " | 6" " |
| | 60.5 | " | 6" " |
| +49.0 | 34.0 | " | 8" Std. Pipe |
| +69.0 | 34.0 | " | 8" " " |
| | 40.5 | " | 8" Orange |
| | 60.5 | " | 8" " |
| +89.0 | 34.0 | " | 8" Std. Pipe |
| | 40.5 | " | 8" Orange |
| | 60.5 | " | 8" " |
| +92.0 | 20.0 | " | Pow. Pole |
| 181+07.7 | 34.0 | " | 8" Std. Pipe |
| | 40.5 | " | 7" Orange |
| | 60.5 | " | 8" " |
| +29.5 | 34.0 | " | 8" Std. Pipe |
| | 40.5 | | 6" Orange |
| | 60.5 | | 6" " |
| +49.0 | 34.0 | | 8" Std. Pipe |
| | 40.5 | | 6" Orange |
| | 60.5 | | 6" " |
| +69.0 | 34.0 | | 8" Std. Pipe |
| | 40.5 | | 6" Orange |
| | 60.5 | | 6" " |
| +89.0 | 34.0 | | 8" Std. Pipe |
| | 40.5 | | 6" Orange |
| | 60.5 | | 6" " |
| | | Left | |
| 181+18 | 19.0 | " | 20" Acacia |
| | 35.0 | " | 6" Lemon |
| | 57.0 | " | 6" " |
| +42.0 | 19.0 | " | 12" Gum. |
| | 34.5 | " | 8" Lemon |
| | 56.5 | " | 8" " |
| +66.0 | 20.0 | " | 24" Palm |
| | 34.5 | " | 8" Lemon |
| | 56.5 | " | 8" " |
| +89.0 | 21.0 | " | 48" Pepper. |
| +91.0 | 34.5 | " | 4" Lemon |
| | 56.5 | " | 6" " |
| 182+15.4 | 34.5 | " | Water hydrant |
| +28.6 | 20.0 | " | 24" Palm |
| +37.5 | 34.5 | " | 4" Lemon |
| | 58.0 | " | 6" " |
| +49.0 | 20.0 | " | 24" Pepper |
| +62.0 | 34.5 | " | 6" Lemon |
| | 58.0 | " | 6" " |

RETURN TO
LOS ANGELES COUNTY SURVEYOR
Do not extend notes this side of this line

Note: ANY ADDITIONS OR CHANGES ON THIS SHEET MUST BE MADE OR CIRCLED IN Red. WITH DATE AND NAME OF PERSON MAKING CHANGE.

Date May 1928 Location Sarkan Hwy
Map No. 5-1178. Surveyed by Mc Gillivray
Plotting C[illegible] by [illegible] Date [illegible] A. S. Johnson

| | | | | | | | |
|---|---|---|---|---|---|---|---|
| 182+25.5 | 12" Std. Pipe | 8" Orange | | 184+25.0 | | | |
| +65.5 | 12 | 4" " | | +29.0 | 35.0 | " | 2" " |
| | 37.5 | 4" " | | | 58.3 | " | 6" " |
| | 58.0 | 8" Lemon | | +32.6 | 58.3 | " | 6" " |
| | | | | +77.0 | 58.3 | " | 6" " |
| 182+09.0 | Right | | | +85.0 | 19.3 | " | 10" Walnut |
| | 24.0 | 8" Std. Pipe | | | | | |
| | 40.5 | 8" Orange | | | | | |
| | 60.5 | 8" " | | | | | |
| +29.0 | 34.0 | 8" Std. Pipe | | 184+09.9 | 34.0 | Right | 8" Std. Pipe |
| | 40.5 | 8" Orange | | | 40.5 | " | 8" Orange |
| | 60.5 | 8" " | | | 60.5 | " | 8" " |
| +49.0 | 34.0 | 8" Std. Pipe | | +29.0 | 34.0 | " | 8" Std. Pipe |
| | 40.5 | 8" Orange | | | 40.5 | " | 8" Orange |
| | 60.5 | 8" " | | | 60.5 | " | 8" " |
| +69.0 | 20.0 | Pan. Pale. | | +34.0 | 20.0 | " | Pan. Pale. |
| | 34.0 | 8" Std. Pipe | | +50.0 | 34.0 | " | 8" Std. Pipe |
| | 40.5 | 8" Orange | | | 40.5 | " | 8" Orange |
| | 60.5 | 8" " | | | | | |
| +89.0 | 34.0 | 8" Std. Pipe | | +69.0 | | | 12" Std. Pipe |
| | 40.5 | 8" Orange | | +69.0 | 40.5 | " | 8" Orange |
| | 60.5 | 8" " | | | 60.5 | " | 8" " |
| 183+10.0 | 34.0 | 8" Std. Pipe | | +90.0 | 25.0 | " | 8" Std. Pipe |
| | 40.5 | 8" Orange | | | | | |
| | 60.5 | 8" " | | | | | |
| +30.0 | 34.0 | 8" Std. Pipe | | | 34.0 | " | 8" Std. Pipe |
| | 40.5 | 8" Orange | | | 40.5 | " | 8" Orange |
| | 60.5 | 8" " | | | 60.5 | " | 8" " |
| +49.0 | 34.0 | 8" Std. Pipe | | 185+10.0 | 34.0 | " | 8" Std. Pipe |
| | 40.5 | 8" Orange | | | 40.5 | " | 8" Orange |
| | 60.5 | 8" " | | | 60.5 | " | 8" " |
| +69.0 | 34.0 | 8" Std. Pipe | | +30.0 | 34.0 | " | 8" Std. Pipe |
| | 40.5 | 8" Orange | | | 40.5 | " | 8" Orange |
| | 60.5 | 8" " | | | 60.5 | " | 8" " |
| +89.0 | 34.0 | 8" Std. Pipe | | +49.0 | 34.0 | " | 8" Std. Pipe |
| | 40.5 | 8" Orange | | | 40.5 | " | 8" Orange |
| | 60.5 | 8" " | | | | | |
| | | | | +89.0 | 34.0 | " | 8" Std. Pipe |
| 183+10.0 | 10.0 | Left 8" Orange | | | 40.5 | " | 8" Orange |
| +30.0 | 24.0 | 4" Orange | | | 60.5 | " | 8" " |
| | 34.5 | 4" " | | | | | |
| | 58.0 | 8" Lemon | | 185+10.0 | 25.0 | Left | |
| | | | | | 69.0 | " | 6" Orange |
| +58.0 | 35.5 | 4" Orange | | | | | 6" " |
| | 58.2 | 4" " | | +25 | 35.6 | " | 6" " |
| +61.0 | 10.1 | 8" Walnut | | | 52.0 | " | 6" " |
| +80.0 | 34.0 | 4" Orange | | +30 | 19.0 | " | 10" Walnut |
| | 58.2 | 4" " | | +47.6 | 35.9 | " | 6" Orange |
| | | | | | 52.6 | " | 6" " |

62

Bk. 378 Pg. McGinnis

Chief Party Helen Engineer Date 8-16-28

| Sta | Dist. | Left | Object |
|---|---|---|---|
| 185+71 | 19.0 | " | 12" Walnut |
| | 35.0 | " | 4" Orange |
| | 59.0 | " | 8" " |
| +96 | 35.0 | " | 6" " |
| | 59.0 | " | 8" " |
| 186+11.0 | 19.0 | " | 10" Walnut |
| +20.5 | 35.0 | " | 6" Orange |
| | 59.0 | " | 8" " |
| +44.5 | 35.0 | " | 8" " |
| | 59.0 | " | 8" " |
| +53.5 | 19.0 | " | 12" Walnut |
| +67.5 | 35.0 | " | 6" Orange |
| | 59.0 | " | 8" " |
| +93.0 | 19.0 | " | 12" Walnut |
| | 36.0 | " | 8" Orange |
| | 59.0 | " | 8" " |

| Sta | Dist. | Right | Object |
|---|---|---|---|
| 186+07.0 | 20 | " | Pow. Pole |
| +09.0 | 34.0 | " | 8" Std. Pipe |
| | 40.5 | " | 6" Orange |
| | 60.5 | " | 8" " |
| +29.0 | 34.0 | " | 8" Std. Pipe |
| | 40.5 | " | 5" Orange |
| | 60.5 | " | 5 |
| +49.0 | 34.0 | " | 8" Std. Pipe |
| | 40.5 | " | 4" Orange |
| | 60.5 | " | 8" " |
| +69.0 | 34.0 | " | 8" Std. Pipe |
| | 40.5 | " | 6" Orange |
| | 60.5 | " | 8" " |
| +92.5 | 21.5 | " | 48" Pepper. |
| 187+10.0 | 34.0 | " | 8" Std. Pipe |
| | 40.5 | " | 5" Orange |
| | 60.5 | " | 6" " |
| +30.0 | 34.0 | " | 8" Std. Pipe |
| | 40.5 | " | 4" Orange |
| | 60.5 | " | 8" " |
| +49.0 | 34.0 | " | 8" Std. Pipe |
| | 40.5 | " | 8" Orange |
| | 60.5 | " | 8" " |
| +68.0 | 34.0 | " | 8" Std. Pipe |
| | 40.5 | " | 6" Orange |
| | 60.5 | " | 8" " |
| +78.0 | 20.0 | " | Pow. Pole |
| +88.0 | 34.0 | " | 8" Std. Pipe |
| | 40.5 | " | 4" Orange |
| | 60.5 | " | 8" " |
| 188+09 | 34.0 | " | 8" Std. Pipe |
| | 40.5 | " | 4" Orange |
| | 60.5 | " | 8" " |

| Sta | Dist. | Right | Object |
|---|---|---|---|
| 188+11.5 | 22.5 | " | 36" Pepper. |
| +22.0 | 41.0 | " | 14" Std. Pipe |
| +29.0 | 34.0 | " | 8" Std. Pipe |
| | 40.5 | " | 4" Orange |
| | 60.5 | " | 8" " |
| +49.0 | 34.0 | " | 8" Std. Pipe |
| | 40.5 | " | 3" Orange |
| | 60.5 | " | 6" " |
| +69.0 | 34.0 | " | 8" Std. Pipe |
| | 40.5 | " | 5" Orange |
| | 60.5 | " | 6" " |
| +71.0 | 22.5 | " | 36" Pepper. |
| +88.5 | 34.0 | " | 8" Std. Pipe |
| | 40.5 | " | 5" Orange |
| | 60.5 | " | 5" " |
| +99.0 | 22.0 | " | 24" Pepper. |
| 189+16.5 | 35.0 | Left | 6" Orange |
| | 59.0 | " | 6" " |
| +34.0 | 19.3 | " | 12" Walnut. |
| +40.0 | 35.0 | " | 4" Orange |
| | 59.0 | " | 8" Orange |
| +64.0 | 35.0 | " | 8" " |
| | 59.0 | " | 8" " |
| +71.4 | 19.0 | " | 12" Walnut |
| +88.0 | 35.0 | " | 8" Orange |
| | 49.0 | " | 8" " |
| 188+11.0 | 19.0 | " | 12" Walnut |
| | 35.0 | " | 6" Orange |
| | 59.0 | " | 8" " |
| +32.5 | 35.0 | " | 6" Orange |
| | 59.0 | " | 6" " |
| +51.5 | 19.0 | " | 10" Walnut |
| | 35.0 | " | 5" Orange |
| | 59.0 | " | 6" " |
| +73.0 | 35.0 | " | 4" " |
| | 59.0 | " | 6" " |
| +93.0 | 19.0 | " | 8" Walnut. |
| +94.5 | 35.0 | " | 8" Orange |
| | 59.0 | " | 6" " |
| 189+14.0 | 48.0 | " | 6" " |
| +34.0 | 38.0 | " | 4" " |
| | 48.0 | " | 8" " |
| +35.0 | 19.0 | " | 30" Pepper. |
| +54.0 | 38.0 | " | 5" Orange |
| | 58.0 | " | 5" " |
| +65.0 | 19.0 | " | 30" Pepper. |
| +74.0 | 38.0 | " | 5" Orange |
| | 58.0 | " | 6" " |

RETURN TO
LOS ANGELES COUNTY SURVEYOR
Do not extend notes this side of this line.

ANY ABSTRACT OR CHANGES ON THIS SHEET MUST BE MADE BY CHIEF OF PARTY WITH DATE AND NAME OF PERSON MAKING CHANGE.

Road from Rockport to [illegible] Field Notes by McGillivray F.B. 378 Pg. 62

Location Riverside Hwy
Surveyed by McGillivray
Date A. C. Johnson

| | | | | | | |
|---|---|---|---|---|---|---|
| | 18 | 36" Pepper | | 1881+69.0 | 34 | 8" Std Pipe |
| | 34 | 8" Std Pipe | | | 40.5 | 6" Orange |
| | 58 | 6" " | | | 60.5 | 6" " |
| | | | +78.0 | | 20.0 | 18" Pepper |
| 1881+40.0 | 34 | 8" " | +98.0 | | 34.0 | 8" Std Pipe |
| | 58 | 6" " | | | 60.5 | 6" Orange |
| +47.0 | 28 | 5" " | | | 60.5 | 6" " |
| | 58 | 6" " | +90.0 | | 20.0 | Pow Pole |
| +60.0 | 17.0 | 1" Water Power | | 1891+06.5 | 34.0 | 8" Std Pipe |
| +62.0 | 38.0 | 3" Orange | | +09.0 | 60.0 | 30" Pepper |
| | 58.0 | 6" " | | | 40.5 | 6" Orange |
| +63.5 | 17.0 | 2" Avocado | | | 60.5 | 4" " |
| | | | +89.0 | | 20.0 | 20" Pepper |
| +75.0 | 38.0 | 5" Orange | +60.0 | | 20.0 | 40" Pepper |
| | 60.0 | 5" " | | | | |
| +97.0 | 17.0 | 4" Peach | +78.5 | | 20.0 | 18" " |
| | | | | 1892+20.0 | 30.0 | 24" " |
| | Eight | | +37.5 | | 40.0 | 24" " |
| 1891+09 | 34.0 | 8" Std Pipe | | | | |
| | 40.5 | 6" Orange | | | | |
| | 60.5 | 6" " | | | | |
| | | | | 1911+00 | 22.0 | 24" Pepper |
| +28.0 | 34.0 | 8" Std Pipe | | | 34.0 | 8" Orange |
| | 40.5 | 6" Orange | | | 34.0 | 8" " |
| | 60.5 | 6" " | +26.0 | | 17.0 | Tel. Pole |
| +48.0 | 20.0 | Pow. Pole | +39.0 | | 38.0 | 6" Orange |
| | 34.0 | 8" Std. Pipe | | | 58.0 | 6" " |
| | 40.5 | 6" Orange | +48.5 | | 34.5 | 18" Pepper |
| | 60.5 | 8" " | | | | |
| +60.0 | 17.0 | 36" Pepper | +50.5 | | 38.0 | 8" Orange |
| | | | | | 58.0 | 6" " |
| +68.0 | 34.0 | 8" Std Pipe | +79.0 | | 24.5 | 24" Pepper |
| | 40.5 | 8" Orange | | | 34.0 | 8" Orange |
| | 60.5 | 8" " | | | 58.0 | 6" " |
| +88.0 | 34 | 8" Std Pipe | | | | |
| | 40.5 | 6" Orange | +85.4 | | 18.0 | Pow. Pole |
| | 60.5 | 8" " | | | | |
| +90.0 | 20.0 | 30" Pepper | +99.5 | | 38.0 | 4" Orange |
| | | | | | 60.0 | 4" " |
| 1901+99.0 | 34.0 | 8" Std Pipe | | 1912+12.2 | 21.5 | 18" Pepper |
| | 40.5 | 6" Orange | +14.5 | | | |
| | 60.5 | 6" " | | | 38.0 | 5" Orange |
| +19.5 | 20.0 | 24" Pepper | | | 58.0 | 4" " |
| +29.0 | 34.0 | 8" Std Pipe | +38.5 | | 38.0 | 4" " |
| | 40.5 | 6" Orange | | | 58.0 | 5" " |
| | 60.5 | 6" " | +96.4 | | 17.0 | Tel. Pole |
| +49.0 | 20 | 18" Pepper | | | | |
| | 34 | 8" Std Pipe | +52.9 | | 38.0 | 1" Orange |
| | 40.5 | 4" Orange | | | 58.0 | 1" " |
| | 60.5 | 6" " | | | | |

F.B. 378 Pg. 64 Mc Gillivray Other Party Comp. by Ecord Date 12-12-52

Left

0+00 - Sta. & P.I. Berkeley & Central (Pk)
From the North
Starting going East
see p. 5 + 37

| | | | | | |
|---|---|---|---|---|---|
| 0+40 | 21.5 | Tel. Guy Pole | 0+93.5 | 19.5 | 20" Pepper |
| 0+47.5 | 20.5 | 3" Orange | 0+23.5 | 19.5 | 20" " |
| | 40.5 | 5" " | 1+09.5 | 45.0 | Tel. Pole |
| 0+68.4 | 20.5 | 4" " | +12.0 | 19.5 | 18" Pepper. |
| | 40.5 | 4" " | +17.5 | 19.5 | Pow. Pole. |
| +89.0 | 40.5 | 4" " | +41.0 | 19.5 | 14" Pepper. |
| 1+08.5 | 20.5 | 4" " | | | |
| | 40.5 | 4" " | +48.4 | 19.0 | Conc. Wat. Mat Box |
| +29.5 | 40.5 | 5" " | +71.0 | 19.5 | 24" Pepper. |
| +46.0 | 20.5 | 5" " | 2+01.0 | 19.5 | 20" " |
| | 40.5 | 5" " | | | |
| +59.0 | 20.5 | Tel. Pole | +32.0 | 19.5 | 24" " |
| +64.5 | 20.5 | 3" Orange | +43.5 | 19.5 | Power Pole |
| | 40.5 | 4" " | +61.0 | 19.5 | 30" Pepper |
| +98.0 | 20.5 | 3" " | | | |
| | 40.5 | 4" " | +90.5 | 19.5 | 18" " |
| +07.0 | 20.5 | 4" " | 3+21.5 | 19.5 | 24" " |
| | 40.5 | 4" " | +50.0 | 19.5 | 24" " |
| +28.0 | 20.5 | 5" " | +66.6 | 20.0 | Pow. Pole |
| +49.0 | 20.5 | 3" " | | | |
| | 40.5 | 5" " | +80.5 | 20.5 | 24" Pepper. |
| +69.0 | 20.5 | 4" " | | | |
| | 40.5 | 4" " | | | |
| +88.0 | 20.5 | 4" " | | | |
| | 40.5 | 4" " | | | |
| +11.0 | 20.5 | 5" " | | | |
| | 40.5 | 4" " | | | |
| +12.0 | 20.5 | Tel. Pole | | | |
| +28.3 | 20.5 | 4" Orange | | | |
| | 40.5 | 5" " | | | |
| +38.3 | 12.0 | Sewer M.H. | | | |
| +44.5 | 20.5 | 4" Orange | | | |
| | 40.5 | 4" " | | | |
| +68.0 | 20.5 | 4" " | | | |
| | 40.5 | 4" " | | | |

0+00 Going South from & P.I. Central & Cornell - on & Cornell - see p. 38.

| | | | | | |
|---|---|---|---|---|---|
| +19.4 | 47.6 | 1" Orange | 1+34.0 | 15.8 | 8" Pepper |
| +39.3 | 42.2 | 18" Palm | | | |
| +59.3 | 31.0 | 4" Pepper | | | |
| +79.3 | 25.0 | 4" Walnut | | | |
| +99.3 | 35.0 | 4" Peach | | | |
| +19.3 | 35.0 | 4" " | | | |
| +39.0 | 32.0 | 4" " | | | |
| +59.0 | 33.2 | 3" Orange | | | |
| +78.5 | 33.5 | Sewer M.H. | | | |

RETURN TO LOS ANGELES COUNTY SURVEYOR

Do not extend notes this side of this line

Notice ANY ADDITIONS OR CHANGES ON THIS SHEET MUST BE MADE ON CIRCLE IN Red WITH NAME AND NAME OF PERSON MAKING CHANGE.

F. B. 228 Pg. 64

Date 1928
Map No. B-187-8
Plotting C'k'd by

Location Parkway Hwy
Surveyed by McGilvray
Date
A. C. Johnson

Topo & Line
0+00 Going South = 2+28.00 From North
Bk. & P.I. Obar'ds & Comm'ks - See p. 38

| | | | | | |
|---|---|---|---|---|---|
| 0+19.5 | | Conc. Mark - Mon. | 0+00.0 | 40.3 | 8" Wht. Walnut |
| | | | | 31.3 | 3" Walnut |
| 0+25.0 | 11.6 | 1" Wht. Walnut | +83.5 | 10.3 | 4" " |
| 0+56.5 | 23.5 | 20" Gum | +94.0 | 41.7 | 24" Poplar |
| +60.5 | 93.6 | 24" " | 1+06.5 | 10.3 | 2" Wht. Walnut |
| +72.0 | 18.5 | 8" " | +30.0 | 10.3 | 2" Walnut |
| | 18.5 | 8" " | | | |
| +83.5 | 23.5 | 8" " | +52.5 | 10.3 | 4" " |
| | 23.5 | 8" " | | | |
| +87.5 | 42.3 | 12" " | +76.0 | 10.3 | 6" " |
| | 42.3 | 12" " | | | |
| +91.7 | 93.0 | 12" " | | | |
| | 94.0 | 4" " | | | |
| +98.0 | 94.0 | 6" " | | | |
| 1+02.0 | 43.5 | 24" " | | | |
| | 54.0 | 12" " | | | |
| +04.5 | 11.6 | 1" Wht. Walnut | | | |
| +30.0 | 11.6 | 2" Walnut | | | |
| +72.0 | 0.29 | Water Hydrant | | | |
| +76.0 | 11.6 | 3" Walnut | | | |

0+00 Going South = 2 P.I. Obar'ds & Comm'ks - See p. 38

| | | | | | |
|---|---|---|---|---|---|
| | 0+00 | Going South | 2+19.5 | 12.6 | Conc. Mark - Mon. |
| 3+05.7 | 20.5 | Pow. Pole | | 89.9 | 4" Locust |
| 4+88.0 | 21.7 | Pow. Pole | +28.5 | 20.5 | 18" Pine |
| | | | | 110.5 | 6" Locust |
| | | | +38.5 | 94.0 | 3" Wht. Walnut |
| | | | +82.0 | 18.6 | Conc. Mark - Mon. |
| | | | | 98.5 | 8" Locust |
| | | | +61.5 | 94.0 | 3" Walnut |
| | | | +74.0 | 30.0 | 3" Maple |
| | | | | 70.6 | 6" Oak Stump |
| | | | | 94.6 | 4" " " |
| | | | | 110.0 | 5" Poplar |
| | | | | 125.0 | 6" " |
| | | | +89.0 | 20.5 | 8" Maple |
| | | | 3+05.7 | 19.6 | Conc. Mark - Mon. |
| | | | +23.0 | 20.8 | 8" Maple |
| | | | +32.0 | 21.4 | Tel. Pole |
| | | | +41.0 | 38.7 | 4" Locust |
| | | | | 50.0 | 4" " |
| | | | +46.5 | 22. | 3" Poplar |
| | | | +61.0 | 21.1 | Conc. Wat. Mon. Box |
| | | | +72.0 | 38.7 | 12" Umbrella |
| | | | | 58 | 14" " |

Cont. on p. B

F.B. 378 Pg. 66 McGillivray Chief Party Notes by Rodgers [illegible]

Left

Right

| | | |
|---|---|---|
| 4+33 | 21.8 | Tel. Pole |
| 4+72.5 | 39.4 | War. Hydrant |
| 5+11.0 | 21.3 | 14" Gum |
| +42.2 | 21.4 | Fire Plug |
| +49.0 | 22.0 | Tel. Guy Pole |
| 2+85.5 | 120.5<br>142.5 | 8" Acacia<br>3" Peach |
| 2+81.5 | 178.5 | 5 Apricot |
| 3+06.5 | 126.2<br>143.1<br>162.5<br>182.5 | 4" Apple<br>4" "<br>4" Peach<br>3" " |
| 3+20.5 | 143.1<br>162.5<br>182.5 | 4" "<br>4" Apricot<br>4" Peach |
| 3+23.0 | 82.0 | 2" Pear |
| 4+82.6 | 60.0<br>68.0 | 20" Pepper<br>20" |

0+00 Going South = ℄ P.I. Central & Alexander. See p. 43

| | | |
|---|---|---|
| 5+11.0 | 20.5 | Pow. Pole |
| 6+26.3 | 22.[illegible] | " " |

| | | |
|---|---|---|
| 4+68 | 19.2 | 20" Gum |
| 6+46.7 | 19.2<br>31.[illegible] | [illegible]<br>War. Hydrant |

0+00 Going East = ℄ P.I. Oberlin & First Sts. See p. 45.

Left

| | | |
|---|---|---|
| +38.2 | 38' | 6" Plum |
| +58.2 | " | 6" " |
| +66.0 | 42.0 | Tel. Pole |
| +69.0 | 38 | 20" Pepper |
| +78.2 | " | 6" Camphor |
| +98.2 | " | 6" Orange |
| +18.2 | " | 5" " |
| +28.[illegible] | 39.0 | Tel. Guy Pole |
| +38.2 | " | 6" Orange |
| +58.2 | " | 6" " |
| +78.2 | " | 6" " |
| +95.4 | 17.5 | Pow. Pole |
| +98.2 | 38.0 | 6" Orange |
| 2+24.5 | 37.0 | Tel. Pole |
| +16.2 | 17.8 | Wild Orange |
| +47.5 | 16.8 | Pow. Pole |
| +38.2 | 17.8 | 6" Orange |
| +58.2 | 17.8 | 6" Lemon |
| +78.2 | 17.8 | 8" " |

Right

| | | |
|---|---|---|
| 0-23.3 | 17.0 & 34.6 | 2 Pow. Poles |
| 0+07.3 | 92.4 | Fire Plug |
| 0+14.3 | 134.4 | Pow. Pole |
| 0+16.5 | 8.7 | R.R. Stop Sign |
| +24.5 | 17.6 | Pow. Pole |
| +39.0 | 34.6 | " " |
| +98.2 | 34.6 | " " |
| 1+13.0 | 16.6 | " " |
| +79.0 | 17.6 | " " |
| 2+46.0 | 34.6 | " " |
| 3+38.0 | 17.6 | " " |
| +67.5 | 34.6 | " " |
| +73.5 | 17.4 | R.R. Block Sig |
| +79.0 | 17.6 | Pow. Pole |
| +90.5 | 34.6 | " " |

RETURN TO
LOS ANGELES COUNTY SURVEYOR
Do not extend notes this side of this line
Notes ANY ADDITIONS OR CHANGES ON THIS SHEET MUST BE MADE BY CONSTRUCTING THE WITH DATE AND NAME OF PERSON MAKING CHANGE.

Date Oct. 1928 Notes by Rodgers Chief Party McGillivray F.B. 378 Pg. 67

Platted by F.W. Howard
Date Nov. 1928
Map No. B-147-8.
Platting C'k'd by D. M. F.
Date Dec. 1928.

W. O. No. 4200 U. S. C. No.
Location Arrow Hy.
Surveyed by McGillivray
Date Oct 1928.
Indexed A. C. Johnson

| Left | | | Right | |
|---|---|---|---|---|
| 3+04.6 | 42 | Pow. Pole | | |
| +18.5 | 42 | " " | | |
| +68.5 | 16.7 | Wat. Hydrant | | |
| +75.5 | 17.6 | Pow. Pole | | |

0+00 Going East - E.P.I. Alexander & First - see p 44.

| | | |
|---|---|---|
| 0+23 | 122.8 | Pow. Pole |
| | 227.4 | " " |
| +27 | 207.4 | Tel. " |
| +28.5 | 128.6 | 20" Pepper |
| +31.0 | 77.0 | Guy Pole |
| +47 | 141.0 | 12" Pepper |
| | 163.6 | 15" " |
| +55.5 | 90.0 | 20" " |
| | 208.7 | Cent. Plant |
| | 227.7 | 30" Palm |
| +66.0 | 153.0 | 12" Pepper |
| | 208.7 | Cent. Plant |
| +76.0 | 106.2 | 8" Pepper |
| | 222.7 | 36" Palm |
| +80.0 | 208.7 | Cent. Plant |
| +83.0 | 123.0 | 10" Pepper |
| 1+00 | 101.8 | 10" " |
| | 178.0 | Umb ~~Tree~~ Shrub |
| | 208.7 | Cactus Plant |
| | 222.7 | 30" Palm |
| +02.5 | 122.6 | 10" Pepper |
| +13.0 | 90.0 | 10" " |
| | 207.4 | 20" Umb Tree |
| +23.0 | 183.2 | Umb. Shrub. |
| | 222.7 | 30" Palm |
| +27.0 | 123.0 | 8" Pepper. |
| +37.0 | 192.0 | Umb Shrub |
| | 222.7 | 36" Palm |
| ~~+46.0~~ | 127.0 | 6" Pepper |
| | 151.0 | 10" " |
| ~~+54~~ | 90.0 | 8" " |
| | 207.4 | 20" Umb Tree |
| +65.0 | 100.0 | 8" Pepper. |
| +68.0 | 160.5 | 12" " |
| | 236.0 | Tel Pole |

Notes: ANY ADDITIONS OR CHANGES ON THIS SHEET MUST BE MADE OR CIRCLED IN Red WITH DATE AND NAME OF PERSON MAKING CHANGE.

Do not extend notes this side of this line

RETURN TO LOS ANGELES COUNTY SURVEYOR

F.B. 378 Pg. 68 McGillivray Chief Party Notes by Rodgers Date Oct 28

| | Right | |
|---|---|---|
| 1 +70.5 | 129.0 | 10" Pepper. |
| +83.0 | 90.0 | 10" " |
| +90.0 | 106.5 | 6" " |
| | 170.0 | 14" " |
| 2 +02.5 | 161.7 | 12" " |
| +14.0 | 102.0 | 8" " |
| +17.0 | 142.0 | 12" " |
| +30.5 | 80.0 | Pow. Pole |
| +34.0 | 107.0 | 12" Pepper. |
| +53.0 | 151.4 | 8" Pepper. |
| +65.5 | 133.0 | 10" " |
| +74.0 | 156.6 | 12" " |
| +77.5 | 114.7 | 5" " |
| +81.4 | 137.0 | 8" " |
| +90.2 | 127 | 12" " |
| | 157 | 20" " |
| +96.0 | 98.7 | 10" " |
| 3 +08.0 | 155.5 | 12" " |
| +16.5 | 90.0 | 5" " |
| | 115.8 | 8" " |
| +21.0 | 132.2 | 5" " |
| | 157.0 | 12" " |
| +25.0 | 143.5 | 12" " |
| +34.0 | 124.6 | 6" " |
| +41.0 | 95.7 | 12" " |
| | 159.3 | 12" " |
| +48.0 | 107.5 | 8" " |
| | 124.0 | 8" " |
| +57.0 | 92.0 | 6" " |
| | 147.3 | 8" " |
| +62 | 160 | 8" " |
| +66.0 | 116.6 | 6" " |
| +68 | 89.0 | 12" " |
| +70 | 103.0 | 10" " |
| +75 | 161.0 | 8" " |
| +79 | 147.0 | 6" " |
| | 130.7 | 6" " |
| +88.0 | 85.0 | 12" " |
| | 104.5 | 10" " |
| 4 +00 | 90.0 | 16" " |
| | 107.5 | 12" " |
| +02 | 125.5 | 8" " |
| | 144.0 | 12" " |
| +06.0 | 164.0 | 24" " |

Plotted

RETURN TO
LOS ANGELES COUNTY SURVEYOR

Do not extend notes this side of this line

Note: ANY ADDITIONS OR CHANGES ON THIS SHEET MUST BE MADE OR CIRCLED IN Red. WITH DATE AND NAME OF PERSON MAKING CHANGE.

Date Oct 1928 Notes by Rodgers Chief Party M16 F.B. 378 Pg. 69

Platted by F.W. Howard
Date Nov. 1928
Map No. B-147-0.
Platting C'k'd by D. M. F.
Date Dec. 1928

W. O. No. 4200 S. O. No.
Location Huron Hwy
Surveyed by
Date Oct 1928
Indexed C. Johnson

Note: ANY ADDITIONS OR CHANGES ON THIS SHEET MUST BE MADE OR CIRCLED IN Red: WITH DATE AND NAME OF PERSON MAKING CHANGE.

Do not extend notes this side of this line

RETURN TO LOS ANGELES COUNTY SURVEYOR

| | | Left | | | Right | |
|---|---|---|---|---|---|---|
| -14.1 | | 10.9 | Wat. Handhole | -16.6 | 52.9 | Wat. Handhole |
| -11.8 | | 8.65 | " | +32.0 | 16.2 | Pow. Pole. |
| -10.5 | | 9.65 | " | +54.5 | 34.2 | Trol. Pole |
| -01.8 | | 20.9 | Sew. M.H. | 1+15.0 | 19.8 / 53.0 | Guy Pole / " |
| 0+23.5 | | 28.0 | R.R. Sign Post | +80.5 | 16.3 | Pow. " |
| +37.0 | | 16.3 | Orn. Light Post | 2+29.5 | 51.0 | R.R. Sw Block |
| +98.2 | | 16.6 | Tel. Pole | +27.6 | 18.3 / 34.2 | 1" Wat. hydrant. / Trol. Pole. |
| 1+04. | | 43.5 | Air Pump Stand 15" sq. 4 high | | | |
| 1+39. | | 16.6 | Cox. Wat. Met. Box | +30.5 | 53.0 | Guy Pole. |
| +58.6 | | 16.3 | Orn. Light Post | 3+20.0 | 18.7 | 1" Wat. hydrant |
| +88.0 | | 16.6. | Cox. Wat. Met. Box | +25.5 | 16.3 | Pow. Pole. |
| 2+18.4 | | 20.4 | Manhole | +76.7 | 34.2 | Trol. Pole. |
| +29.5 | | 16.3 | Tel. Pole | 4+12.0. | 18.1 | 1" Wat. hydrant. |
| +60.8 | | 16.3 | Wat. Met. Box | | | |
| +82.0 | | 16.3. | Orn. Light Post | | | |
| 3+52.2 | | 16.3 | Tel. Pole. | | | |
| 4+04.6 | | 16.3. | Orn. Light Post | | | |
| +12.0 | | 16.3. | Tel. Pole. | | | |

C+OC Going East = ℄ P.T. Yale 2nd First. see p. 46.

| | | | |
|---|---|---|---|
| -21.0 | 26.9 | Fire Plug | |
| -17.0 | 10.60 | Wat. handhole | |
| -14.0 | 10.50 | " " | |
| 0+21.5 | 41.2 | Tel. Pole. | 0+15.7. 28.2 R.R. Sign |
| | | | +31.0 16.3 Pow. Pole |
| +36 | 16.3 | Orn. Light Post | +57.5 34.2 Trol. Pole |
| 1+19.7 | 16.6 | Tel. Pole. | 1+20.6 17.5 1" Wat hyd. |
| +35.0 | 16.5 | Air Pump. | 2+02.3 17.5 " " |
| +61. | 16.3 / 16.3 | 1" Wat. Hydrant / Orn. Light Post | +07.5 34.2 Trol. Pole |
| | | | +30.5 28.2 R.R. Sign |
| +71. | 16.3. | Gasoline Pump. | +35.5 16.3. Pow. Pole |
| +74 | 16.3 | " " | +95.6. 17.5 1" Wat. hyd. |
| +94. | 16.8 | Wat. Met. | 3+57.5 34.2 Trol. Pole. |
| 2+17 | 19.8 | Sew. M.H. | +65.5 17.5 1" Wat. hyd. |
| +29.5 | 16.6. | Tel. Pole | +74.6 27.5 Light Pole. |
| +53 | 16.8. | Wat. Met. | 4+00.5 16.3 Pow. Pole |
| +73 | 16.8 | " " | +08.5 17.0 Wat. Met. |
| +75.6 | 16.3 | Orn. Light Post | |
| +96.0 | 25.0 | 1" Wat. hyd. | |

Con. next Page

F.B. 378 Pg. 70 McGillivray Chief Party Notes by MKG Date Oct. 1928

| | Left | | | Right | |
|---|---|---|---|---|---|
| 3+25.6 | 25.0 | 1" Wat. hyd. ✓ | | | |
| +79.0 | 16.6 | Tel. Pole ✓ | | | |
| +94.0 | 16.3 | Orn. Light Post ✓ | | | |

0+00 Going East = ℄ P.I. First & Harvard - see p. 48

| | | | | | |
|---|---|---|---|---|---|
| 0+48.7 | 16.3 | Orn Lamp Post | 0+69.0 | 34.2 | Trol. Pole |
| 0+93.0 | 16.6 | Tel. Pole | 1+09.0 | 16.3 | Pow. Pole |
| 1+26.0 | 26.8 | 6" Orange | +35 | 17.5 | 1" Wat. Hyd. |
| | 44.8 | 6" " | | | |
| | 62.8 | 6" " | 2+18.0 | 34.2 | Trol. Pole |
| +47.0 | 26.8 | 5" " | +20.5 | 17.5 | 1" Wat. hyd |
| | 44.8 | 5" " | | | |
| | 62.8 | 4" " | +24.0 | 16.3 | Pow. Pole |
| +66.0 | 26.8 | 6" " | 3+68.5 | 34.2 | Trol. Pole |
| | 44.8 | 6" " | | | |
| | 62.8 | 4" " ✓ | 4+05.4 | 17.5 | 1" Wat. hyd |
| +67.0 | 16.3 | Orn. Lamp Post | 4+07 | 16.3 | Pow. Pole. |
| +84.0 | 26.8 | 6" Orange | | | |
| | 44.8 | 6" " | | | |
| | 62.8 | 6" " | | | |
| 2+04.0 | 26.8 | 6" " | | | |
| | 44.8 | 6" " | | | |
| | 62.8 | 4" " | | | |
| +11.5 | 62.8 | 24" Palm. | | | |
| +17.0 | 19.8 | Sew. M.H. | | | |
| +28.5 | 50.8 | Tel. Pole | | | |
| +31.5 | 16.6 | Tel. Pole | | | |
| | 63.8 | 20" Palm. | | | |
| +38.5 | 16.8 | 8" " | | | |
| +47.0 | 35.0 | 18" Pine | | | |
| +57.0 | 16.8 | 8" Palm. | | | |
| +76.0 | 16.8 | 8" " | | | |
| +84.5 | 16.3 | Orn. Lamp Post | | | |
| 3+37.0 | 16.8 | 6" Palm. | | | |
| +58.0 | 16.8 | 6" " | | | |
| +91.0 | 16.6 | Tel. Pole | | | |
| +98.0 | 16.8 | 6" Palm. | | | |
| | 32.8 | 20" " | | | |
| 4+03.0 | 16.2 | Orn. Lamp Post | | | |

RETURN TO LOS ANGELES COUNTY SURVEYOR

Do not extend notes this side of this line

Note: ANY ADDITIONS OR CHANGES ON THIS SHEET MUST BE MADE OR CIRCLED IN Red. WITH DATE AND NAME OF PERSON MAKING CHANGE.

Date Oct 1928 Notes by Rodgers Chief Party MG F.B. 378 Pg. 71

Plotted by F.W. Howard
Date Nov. 1928
Map No. B-147-8
Plotting C'k'd by D. M. P.
Date Dec 1928

W. O. No. 2300 D. S. O. No.
Location 17th Ave Hwy
Surveyed by MG
Date Oct 1928
Inspected A. C. Johnson

0+00 Going East = P.I. College & First - see p 50.

| Left | | | Right | | |
|---|---|---|---|---|---|
| 0+26 | 32.0 | Fire Plug | 0+30 | 28.0 | RR Sign Post |
| +30.5 | 24.7 | 6" Gum | +40.8 | 16.5 | Road Sign |
| +56.0 | 24.7 | 2 Live Oak | +59 | 103.9 | Trol. Pole |
| | | | +68.5 | 38.0 | Trol. Pole |
| +68.5 | 16.5 | Tel. Pole | +86.0 | 15.8 | 1" Wat hyd. |
| +82.4 | 24.7 | 8" Gum | +95.5 | 38.0 | Pow. Pole |
| 1+06 | 24.7 | 2 Live Oak | 1+71.0 | 15.8 | 1" Wat. hyd. |
| +31.5 | 24.7 | 12" Gum | | 103.9 | Trol. Pole |
| +58.4 | 24.7 | 3" Live Oak | 2+18.6 | 38.0 | Trol. Pole. |
| | | | +28 | 103.9 | Trol. " |
| +82.5 | 24.7 | 10" Gum | +31 | 16.5 | Pow. Pole |
| 2+07.5 | 24.7 | 3 Live Oak | | 74.4 | 1" Wat hyd. |
| +14.0 | 16.6 | Tel. Pole | +58.5 | 99.1 | Trol. Pole |
| +33 | 24.7 | 14" Gum | +64.0 | 74.4 | 1" Wat hyd. |
| +58.5 | 24.7 | 3" Live Oak | +98.0 | 87.0 | Trol. Pole. |
| | | | 3+16. | 74.4 | 1" Wat hyd. |
| +83.0 | 24.7 | 10" Gum | +69.0 | 38.0 | Trol Pole |
| 3+07. | 24.7 | 3" Live Oak. | +70.5 | 59.6 | " " |
| +32.5 | 24.7 | 10" Gum | +72.0 | 16.5 | Pow. Pole. |
| +56.5 | 16.5 | Tel Pole. | 4+48 | 38.0 | Trol Pole. |
| +57.5 | 24.7 | 2" Live Oak | 5+01.5 | 54.6 | Block Switch |
| | | | +13.5 | 16.5 | Pow Pole. |
| +83.0 | 24.7 | 6" Gum | 7+19.0 | 38.0 | Trol. " " |
| 4+07 | 24.7 | 4" Live Oak | | 54.6 | Switch Block |
| +32.5 | 24.7 | 10" Gum | | 60.0 | Guy Pole |
| +56.0 | 24.7 | 2" Live Oak | +43.0 | 38.0 | Trol. Pole |
| +82.5 | 24.7 | 14" Gum | 6+58.5 | 59.6 | Trol. Pole |
| | | | +67.5 | 38.0 | " " |
| 5+07. | 24.7 | 3" Live Oak | +81.4 | 16.5 | Pow. Pole. |
| +11.5 | 16.5 | Tel. Pole | 8+18.5 | 38.0 | Trol. Pole. |
| +33.4 | 24.7 | 6" Gum | 9+69.0 | 38.0 | " " |
| +57.5 | 24.7 | 3" Live Oak | | | |
| +82.5 | 24.7 | 12" Gum | | | |
| 6+06.5 | 24.7 | 2" Live Oak | | | |
| 7+31 | 24.7 | 10" Gum | | | |
| +38.5 | 16.5 | Tel Pole | | | |
| +56.2 | 24.7 | 4" Live Oak | | | |

Notes: ANY ADDITIONS OR CHANGES ON THIS SHEET MUST BE MADE OR CIRCLED IN Red. WITH DATE AND NAME OF PERSON MAKING CHANGE.

Do not extend notes this side of this line

RETURN TO LOS ANGELES COUNTY SURVEYOR

F.B. 378 Pg. 72 NMG Chief Party Notes by Rodgers Date Oct 1928

Left. Note:- Where Curve occurs Sta. Right.
& Offset are from Orig & First St.

| | | |
|---|---|---|
| 7+00. | 24.7 | 2" Live Oak |
| +31.7 | 24.7 | 12" Gum. |
| +55.7 | 24.7 | 3" Live Oak |
| +80.5 | 24.7 | 8" Gum |
| +89.5 | 16.5 | Tel. Pole. |
| 8 +05.5 | 24.7 | 2" Live Oak. |
| +30.5 | 24.7 | 8" Gum. |
| +54.5 | 24.7 | 2" Live Oak. |
| +80.0 | 24.7 | 10" Gum |
| 7+04.5 | 24.7 | 3" Live Oak. |
| +25.5 | 20.0 | 4" Pepper. |
| +29.5 | 16.5 | Tel. Pole. |
| +30.0 | 27.4 | 10" Gum. |
| +55.0 | 27.4 | 3" Live Oak |
| +79.0 | 29.4 | 10" Gum |
| 10+04 | 27.4 | 4" Live Oak. |
| +28.6 | 27.4 | 14" Gum |

0+00 Going East = ℄ Point on First St. Cahuenga

| | | | | | |
|---|---|---|---|---|---|
| 0+13.3 | 17.0 | Tel. Pole | 0+35.5 | 49.0 | Trol. Pole |
| +28.0 | 29.0 | 4" Live Oak. | 1+85.5 | 49.0 | " " |
| +54.0 | 24.0 | 14" Gum | | | |
| +77.6 | 24.0 | 3" Live Oak | | | |
| 1+03.2 | 24.0 | 12" Gum | | | |
| +28.5 | 24.0 | 5" Live Oak | | | |
| +45.0 | 17.0 | Tel. Pole | | | |
| +53.5 | 29.0 | 14" Gum | | | |
| +78.0 | 24.0 | 4" Live Oak | | | |
| 2+03.5 | 24.0 | 14 Gum | | | |
| +27.5 | 24.0 | 4" Live Oak | | | |

0+00 Going East = ℄ Point in First St at Sycamore - See p. 55

| | | | | | |
|---|---|---|---|---|---|
| 0+22.0 | 18.0 | 24" Live Oak. | 0+10 | 49.5 | R.R. Spike |
| +42.0 | 17.0 | Tel. Pole. | +25 | 52.5 | Trol. Pole |
| +69.2 | 24.0 | 10" Gum | 1+50 | 55.0 | " " |
| +93.5 | 24.0 | 3" Live Oak | 2+05.5 | 56.2 | " " |
| 1+00 | 48.0 | 1" Wat. hyd | +95.0 | 55.5 | " " |
| +18.5 | 24.0 | 6" Gum | 3+95.0 | 54.0 | " " |
| +43.5 | 24.0 | 3" Live Oak | 4+94.5 | 50.5 | " " |
| +68.4 | 24.0 | 10" Gum | | | |
| +76.0 | 48.0 | 1" Wat hyd | | | |

RETURN TO LOS ANGELES COUNTY SURVEYOR
Do not extend notes this side of this line

Note: ANY ADDITIONS OR CHANGES ON THIS SHEET MUST BE MADE OR CIRCLED IN Red. WITH DATE AND NAME OF PERSON MAKING CHANGE.

Date Oct 1928 Notes by Rodgers Chief Party M6 F.B. 378 Pg. 73

Plotted by F.W. Howard
Date Nov. 1928
Map No. B-147-8
Plotting C'k'd by D. M. F.
Date Dec. 1928

W. O. No. 4200 U. S. C. No.
Location Arrow Hwy
Surveyed by M.G. Murray
Date Oct 1928
Inspected A. C. Johnson

| | Left | | | Right | |
|---|---|---|---|---|---|
| 1+93.5 | 24.0 | 3" Live Oak | | | |
| 2+01.0 | 16.5 | Tel. Pole. | | | |
| +180 | 24.0 | 12" Gum | | | |
| +42.5 | 24.0 | 2" " | | | |
| +57.5 | 48.0 | 1" Wat. hyd. | | | |
| 3 H8.0 | 24.0 | 4" Live Oak. | | | |
| +36.5 | 48.0 | 1" Wat hyd. | | | |
| +49.5 | 24.0 | 3" Live Oak | | | |
| +60.5 | 16.5 | Tel. Pole | | | |
| +81.5 | 13.0 | 30" Live Oak. | | | |
| 4+15 | 48.0 | 1" Wat hyd. | | | |
| +17 | 24.0 | 2" Live Oak. | | | |
| +50 | 24.0 | 2-10" Live Oaks. | | | |
| +68.0 | 36 | 20" Sycamore. | | | |
| +71.0 | 43.0 | 18" " | | | |
| +72.0 | 44.0 | 12" Live Oak | | | |
| +88.0 | 44.0 | Elderberry Tree. | | | |
| 5+04.0 | 20.3 | 36" Live Oak | | | |
| | 0+00 Going East = 1st Angle Pt. E. of Sycamore St. - see p 54 | | | | |
| 0+00 | 62.3 | 1" Wat hyd. | 5+25.3 | 17.0 | Guy Pole |
| +50 | 24.0 | 5" Gum | 5+35.0 | 46.9 | Trol. Pole |
| +74.0 | 24.0 | 2" Live Oak | | | |
| +95.4 | 48.0 | 1" Wat. hyd. | | | |
| +99.0 | 24.0 | 12" Gum | | | |
| 1+24.0 | 24.0 | 3" Live Oak | | | |
| +49.0 | 24.0 | 3" Gum | | | |
| +52.5 | 16.5 | Tel Pole | | | |
| +69.0 | 48.0 | 1" Wat hyd. | | | |
| +79.0 | 24.0 | 3" Live Oak | | | |
| 2+00.5 | 24.0 | 6" Gum | | | |
| +24.5 | 24.0 | 2" Live Oak | | | |
| +46.7 | 48.0 | 1" Wat. hyd. | | | |
| +74.0 | 24.0 | 4" Live Oak | | | |
| +97.7 | 16.5 | Tel. Pole | | | |
| +98.7 | 24.0 | 12" Gum | | | |

Note: ANY ADDITIONS OR CHANGES ON THIS SHEET MUST BE MADE OR CIRCLED IN Red. WITH DATE AND NAME OF PERSON MAKING CHANGE.

Do not extend notes this side of this line

RETURN TO LOS ANGELES COUNTY SURVEYOR

F.B. 378 Pg. 74 M6 Chief Party Notes by M6 Date Oct 1928

| | Left | | | Right | |
|---|---|---|---|---|---|
| 3+21.5 | 24.0 | 2" Live Oak. | | | |
| +26.0 | 48.0 | 1" Wat hyd. | | | |
| +48.6 | 24.0 | 4" Gum. | | | |
| +73.4 | 24.0 | 5" Live Oak | | | |
| +98.0 | 24.0 | 12" Gum. | | | |
| 4+03.0 | 48.0 | 1" Wat hyd | | | |
| +22.8 | 24.0 | 2" Live Oak | | | |
| +48.2 | {16.5<br>{24.0 | Tel. Pole.<br>6" Gum | | | |
| +57.6 | 43.0 | 4" Oak, | | | |
| +73.5 | 24.0 | 3" Live Oak. | | | |
| 5+18 | 48.0 | 1" Wat hyd. | | | |
| +22.3 | 24.0 | 2" Live Oak | | | |
| +42.5 | 62.0 | 2" " | | | |

0+00 Going East = ℄ P.I. Mills & First - see p. 57.

| | | | | | |
|---|---|---|---|---|---|
| 0+36.5 | 16.2 | Pow. Pole. | 0+43.68 | 42.0 | R.R. Sign |
| +38.8. | 16.2 | Tel. " | | | |
| +60.0 | 20.0 | 5" Gum | | | |
| 1+42.5 | 40.2 | Group 3 Oaks. | | | |
| [illegible] | 16.8 | Pow. Pole | | | |
| +86.0 | {30.3<br>{33.6 | Tel. "<br>Pow. " | | | |
| 2+28.0 | 16.5 | Tel. Pole | | | |

0+00 Going East = ℄ P.I. Brooks & First - see p. 56.

| | | |
|---|---|---|
| 1+32.5 | 16.6. | Tel. Pole. |
| 2+86.0 | 16.6 | " " |
| 3+22.0 | 37.6 | 6" Gum |
| +27.5 | 27.6 | 2-8" Gums |
| 4+39.5 | 16.6 | Tel. Pole |

Finis

RETURN TO
LOS ANGELES COUNTY SURVEYOR

Do not extend notes this side of this line

Note: ANY ADDITIONS OR CHANGES ON THIS SHEET MUST BE MADE OR CIRCLED IN Red. WITH DATE AND NAME OF PERSON MAKING CHANGE.

Date Oct 1928 Notes by MC Chief Party MC F.B. 378 Pg. 75

| | | | |
|---|---|---|---|
| Platted by | F.W. Howard | W.O. No. 4200 | B.S.O. No. 024 |
| Date | Dec. 1928 | Location | Arrow Highway |
| Map No. | B-147-8 | Surveyed by | |
| Platting C'k'd by | D.M.F. | Date | Oct. 1928 |
| Date | Dec. 1928 | Indexed | A. C. Johnson |

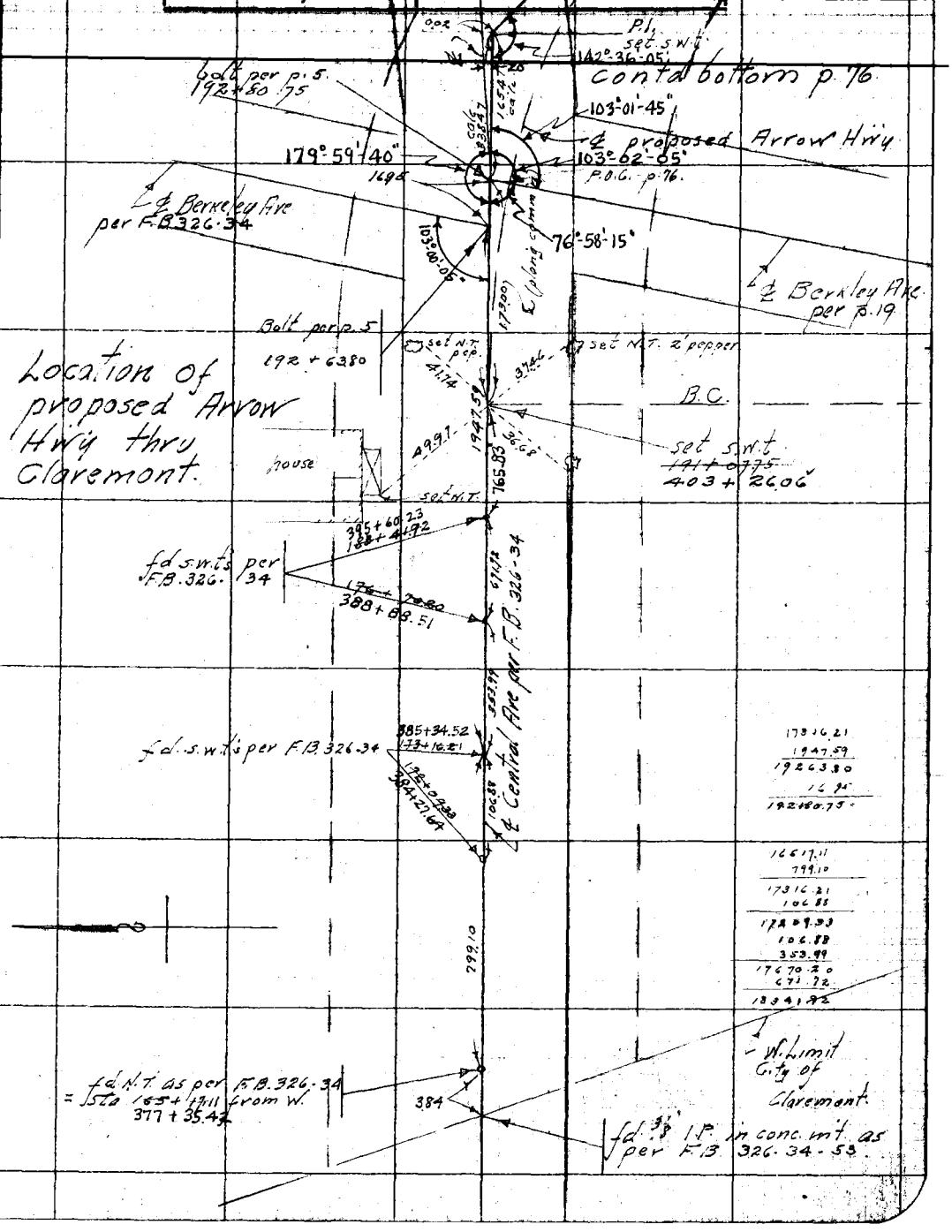


Notes: ANY ADDITIONS OR CHANGES ON THIS SHEET MUST BE MADE OR CIRCLED IN Red. WITH DATE AND NAME OF PERSON MAKING CHANGE.

Do not extend notes this side of this line

RETURN TO LOS ANGELES COUNTY SURVEYOR

F.B. 378 Pg. 76 MCG Chief Party Notes by MCG Date Dec. 1928

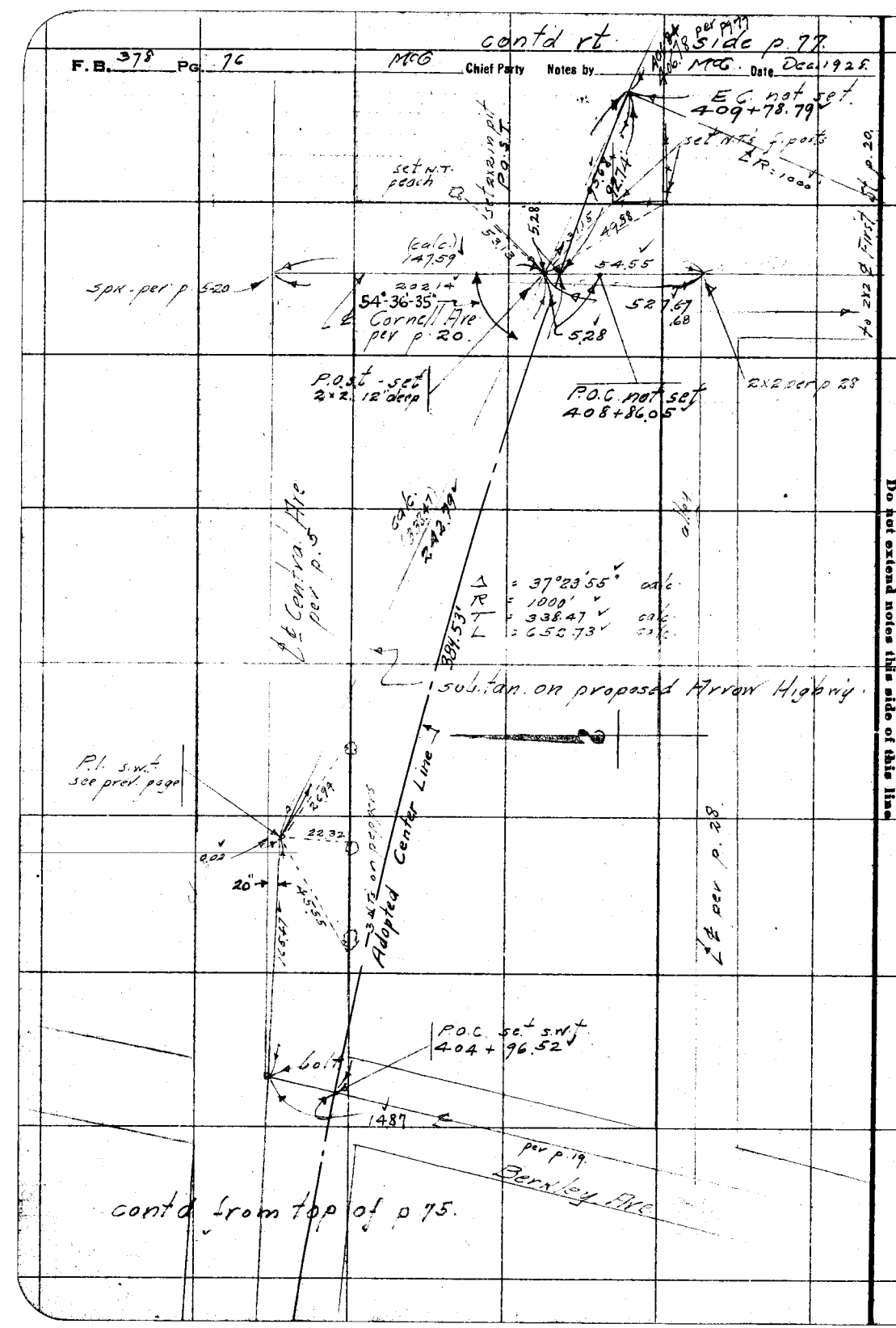


RETURN TO
LOS ANGELES COUNTY SURVEYOR
Do not extend notes this side of this line

Note: ANY ADDITIONS OR CHANGES ON THIS SHEET MUST BE MADE OR CIRCLED IN Red. WITH DATE AND NAME OF PERSON MAKING CHANGE.

Date Dec. 1928 Notes by McG. Chief Party McG F.B. 378 Pg. 77

| | |
|---|---|
| Platted by F.W. Howard | W. O. No. 4200 D. S. O. No. 024 |
| Date Dec. 1928 | Location Arrow H'w'y |
| Map No. B-147-8 | Surveyed by McGillivray |
| Platting C'k'd by D. M. F. | Date Dec. 1928 |
| Date Dec. 1928 | Indexed A. C. Johnson |

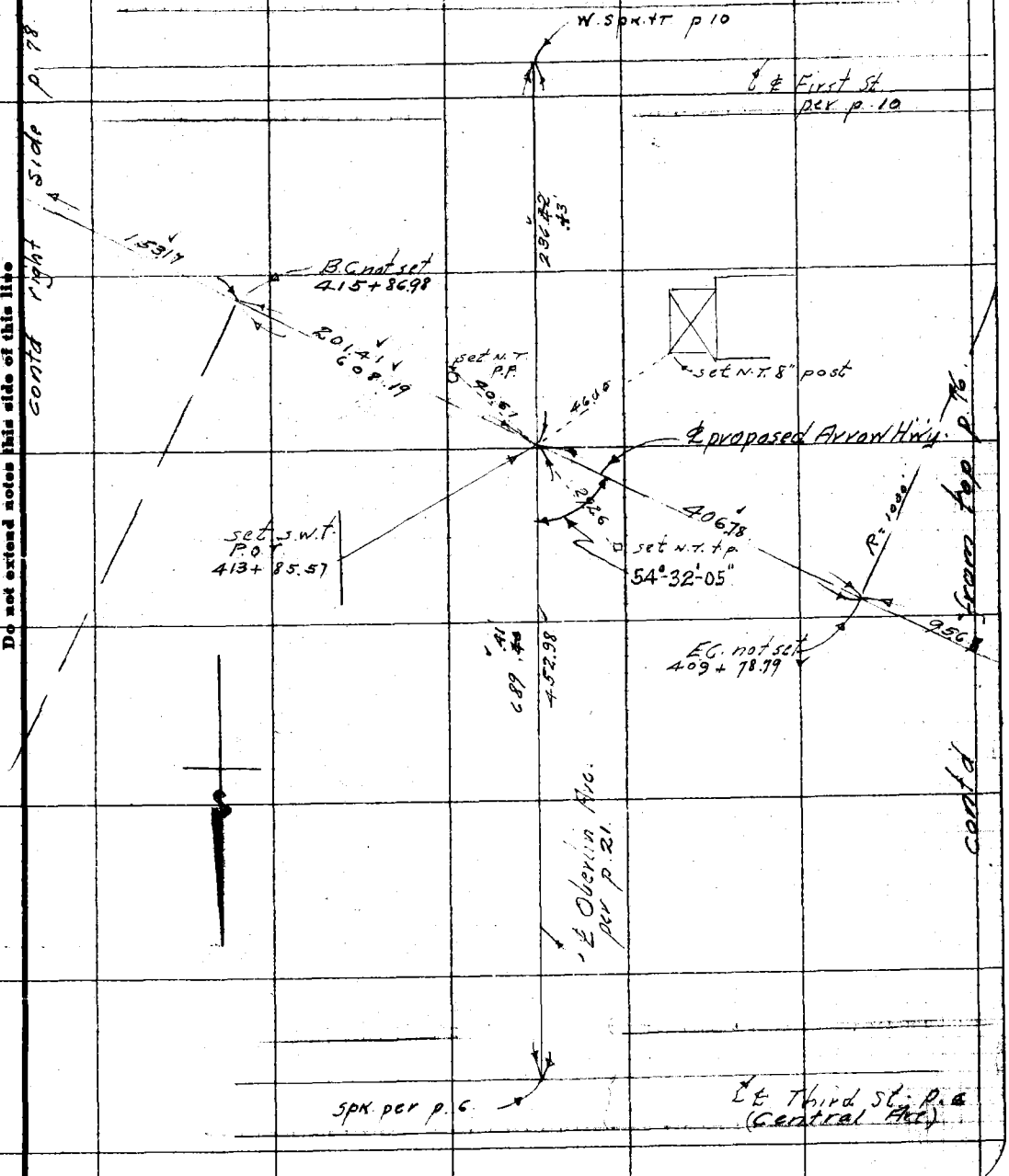


Notes: ANY ADDITIONS OR CHANGES ON THIS SHEET MUST BE MADE OR CIRCLED IN Red. WITH DATE AND NAME OF PERSON MAKING CHANGE.

Do not extend notes this side of this line

RETURN TO LOS ANGELES COUNTY SURVEYOR

F. B. 378 Pg. 78 — MCG Chief Party — Notes by MCG — Date Dec 1928.

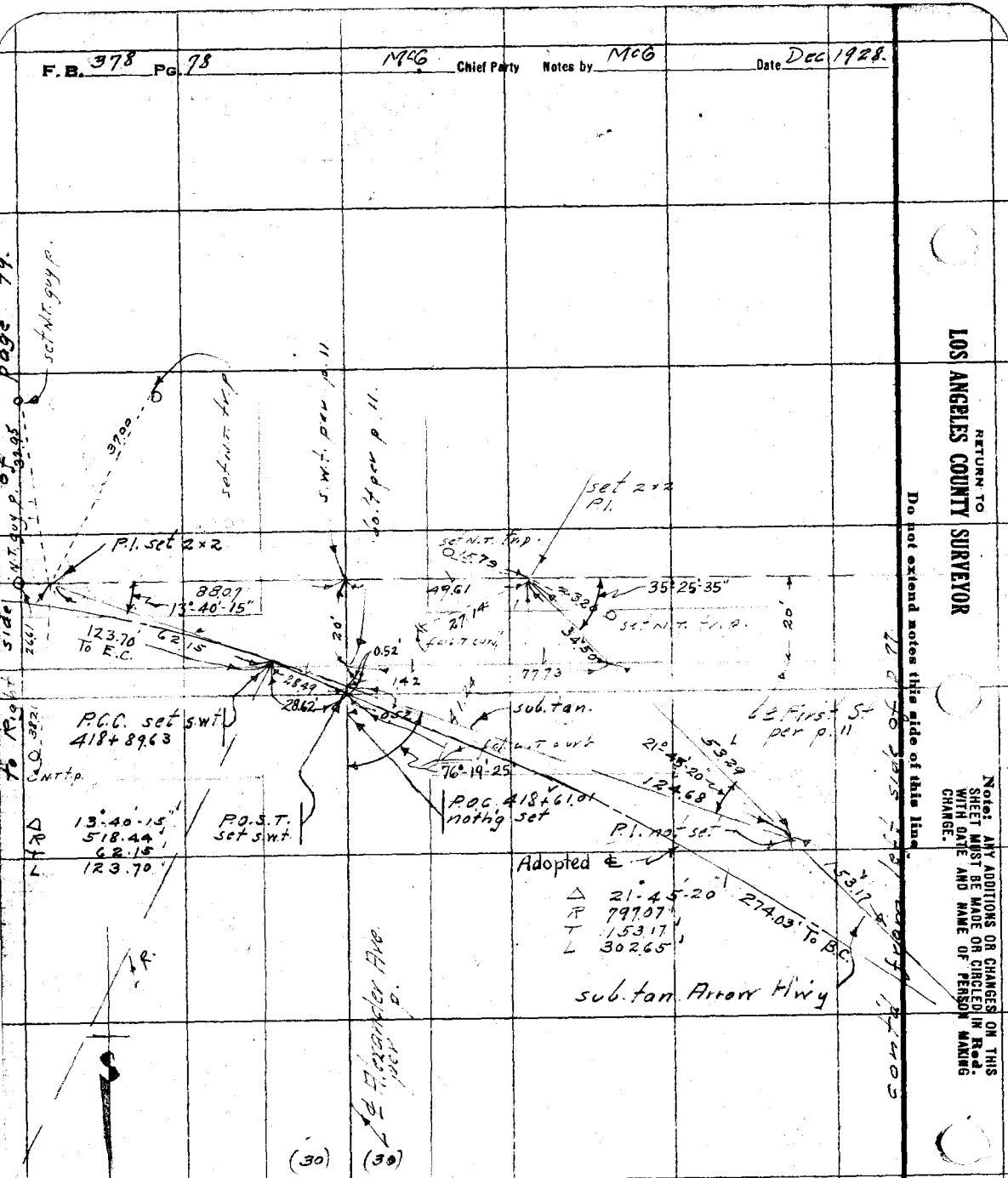


RETURN TO
LOS ANGELES COUNTY SURVEYOR
Do not extend notes this side of this line

Note: ANY ADDITIONS OR CHANGES ON THIS SHEET MUST BE MADE OR CIRCLED IN Red. WITH DATE AND NAME OF PERSON MAKING CHARGE.

Date Dec. 1928 Notes by McG. Chief Party McG. F.B. 378 Pg. 79

| | |
|---|---|
| Platted by F. W. Howard | W. O. No. 4200 D.S.O. No. 324 |
| Date Dec. 1928 | Location Arrow Hwy |
| Map No. B-147-8 | Surveyed by McGillivray |
| Platting C'k'd by D. M. F. | Date Dec. 1928 |
| Date Dec. 1928 | Indexed A. C. Johnson |

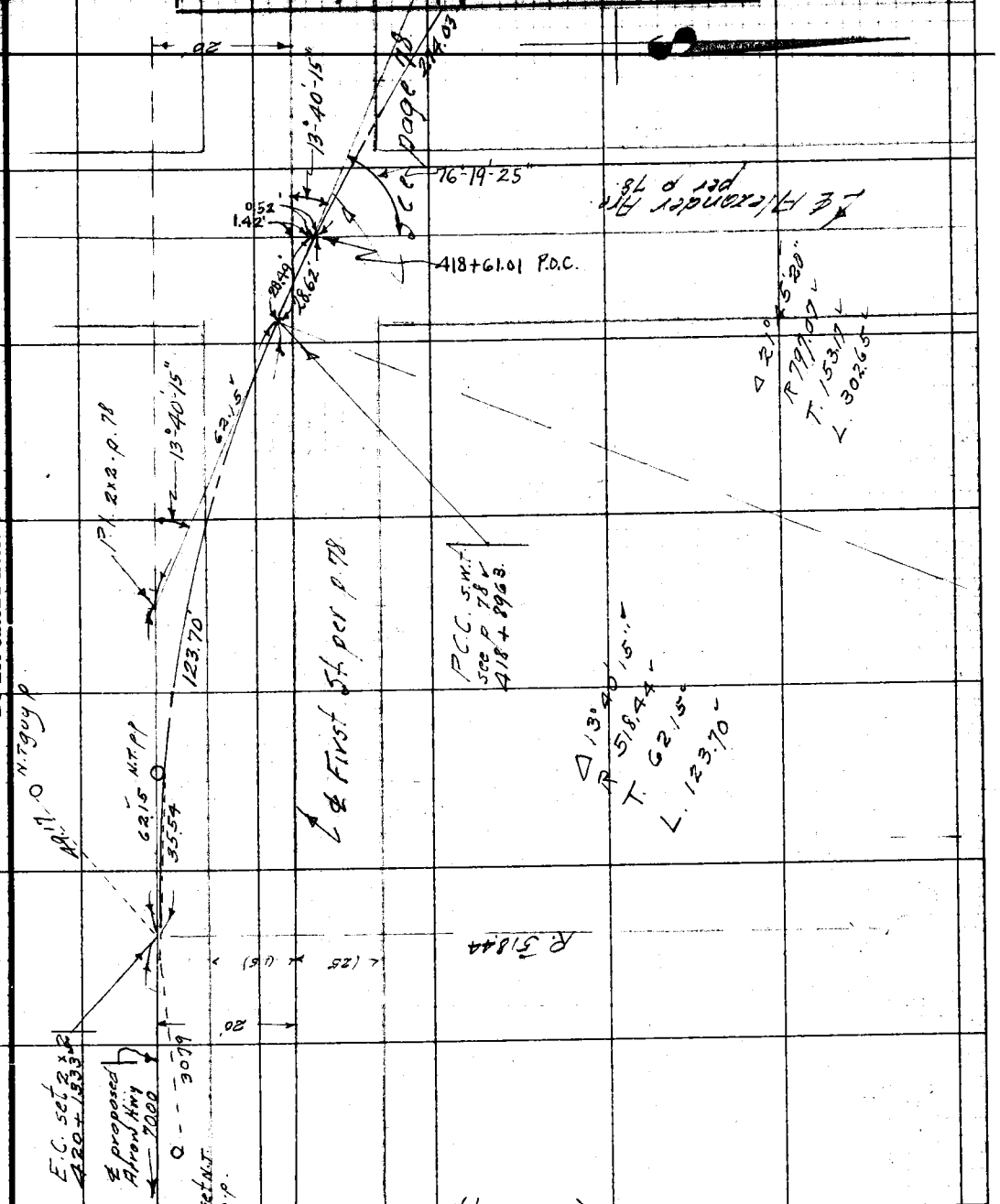


contd on page 80 - (bottom)

Notes: ANY ADDITIONS OR CHANGES ON THIS SHEET MUST BE MADE OR CIRCLED IN Red. WITH DATE AND NAME OF PERSON MAKING CHANGE.

Do not extend notes this side of this line

RETURN TO
LOS ANGELES COUNTY SURVEYOR

F.B. 378 Pg. 80 — Chief Party — Notes by MMG — Date Dec. 1928.

to bottom page 81.

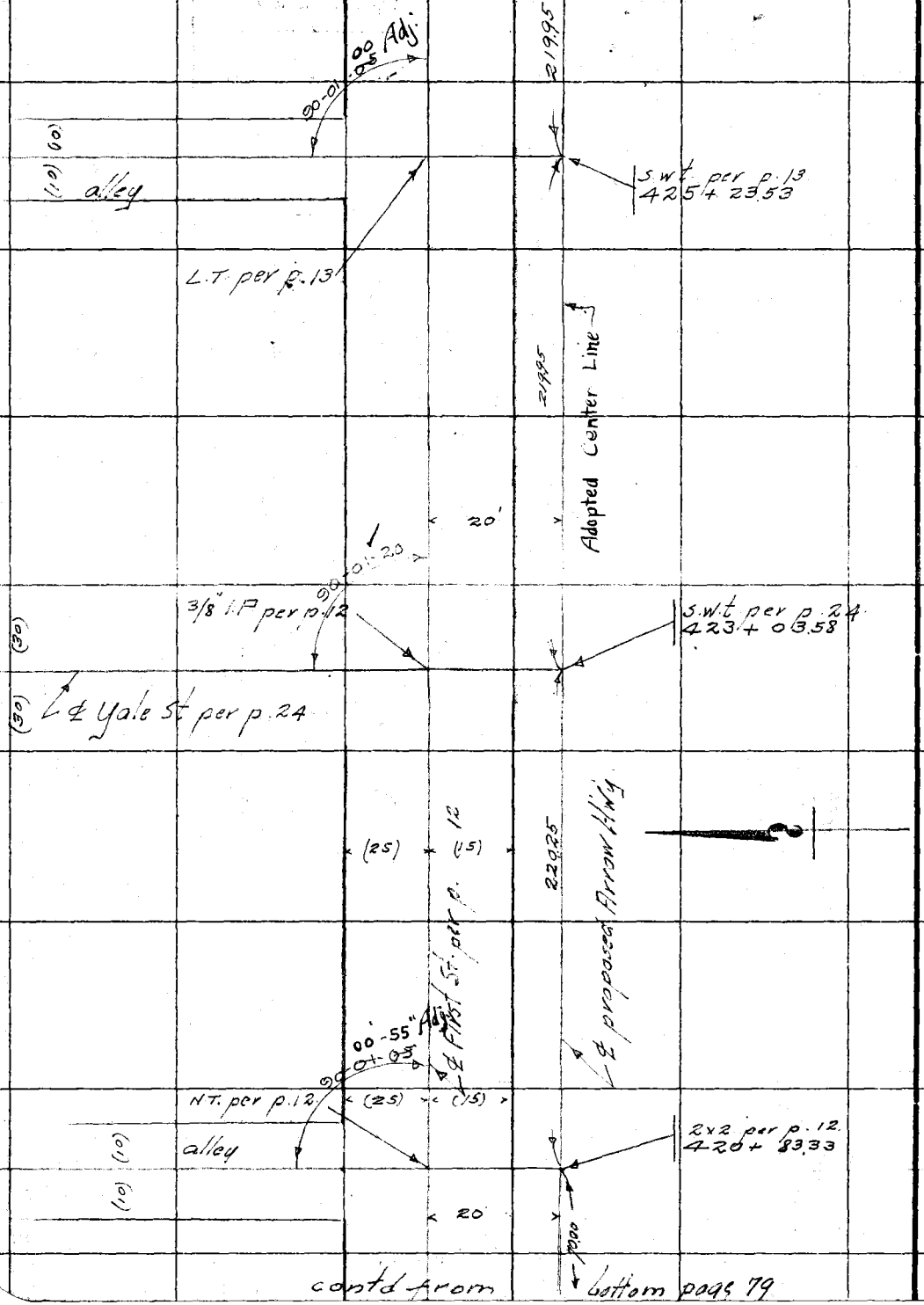


RETURN TO
LOS ANGELES COUNTY SURVEYOR

Do not extend notes this side of this line

Note: ANY ADDITIONS OR CHANGES ON THIS SHEET MUST BE MADE OR CIRCLED IN Red. WITH DATE AND NAME OF PERSON MAKING CHANGE.

Date Dec. 1928 Notes by McG. Chief Party McG. F.B. 378 Pg. 81

| | |
|---|---|
| Platted by F.W. Howard | W.O. No. 4200 D.S.O. No. 014 |
| Date Dec. 1928 | Location Arrow Hwy |
| Map No. B-147-8 | Surveyed by McGillivray |
| Platting C'k'd by D.M.F. | Date Dec. 1928 |
| Date Dec. 1928. | Inspected A. C. Johnson |

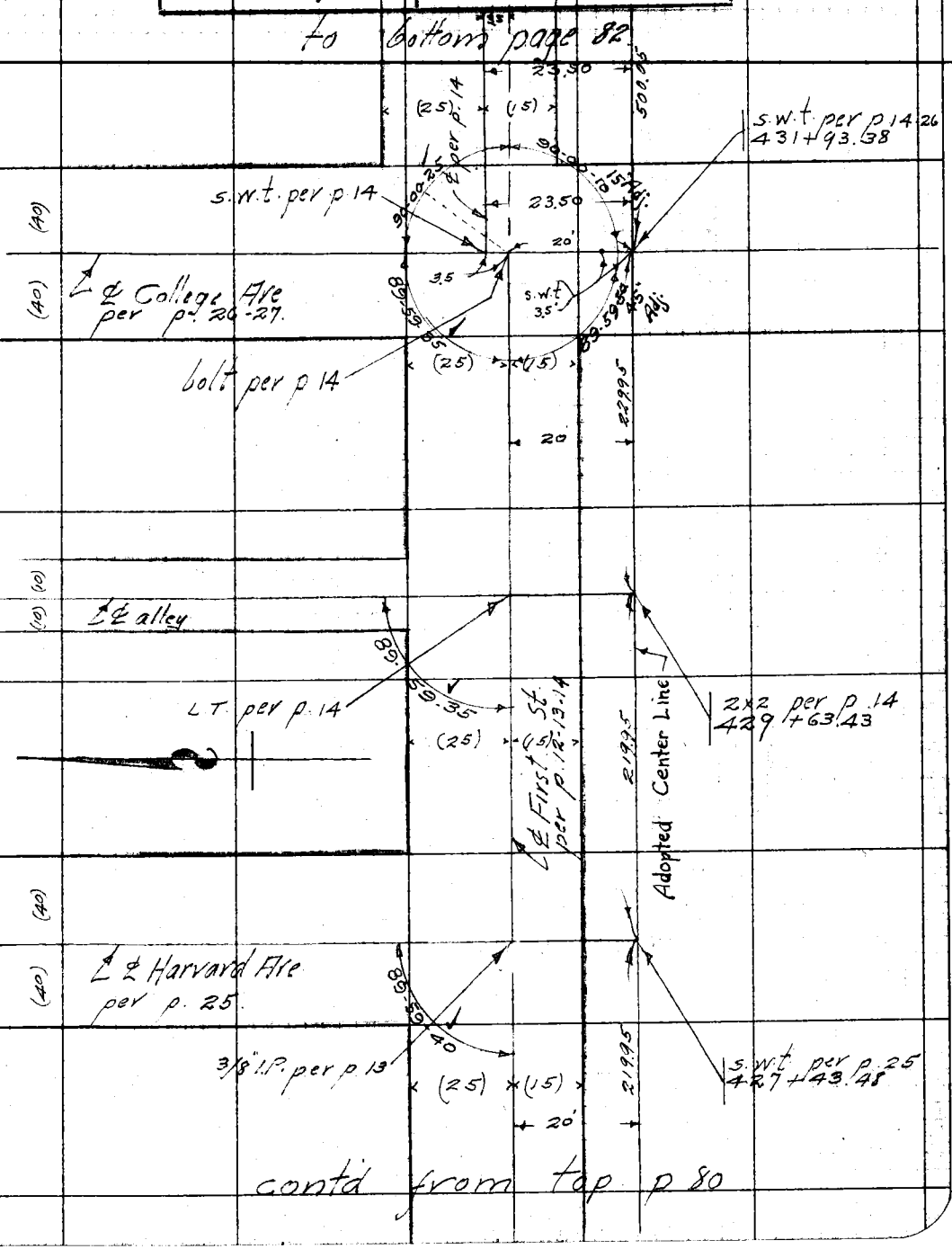


Note: ANY ADDITIONS OR CHANGES ON THIS SHEET MUST BE MADE OR CIRCLED IN Red. WITH DATE AND NAME OF PERSON MAKING CHANGE.

Do not extend notes this side of this line

RETURN TO LOS ANGELES COUNTY SURVEYOR

F.B. 378 Pg. 82 Chief Party Notes by McG Date Dec. 1928.

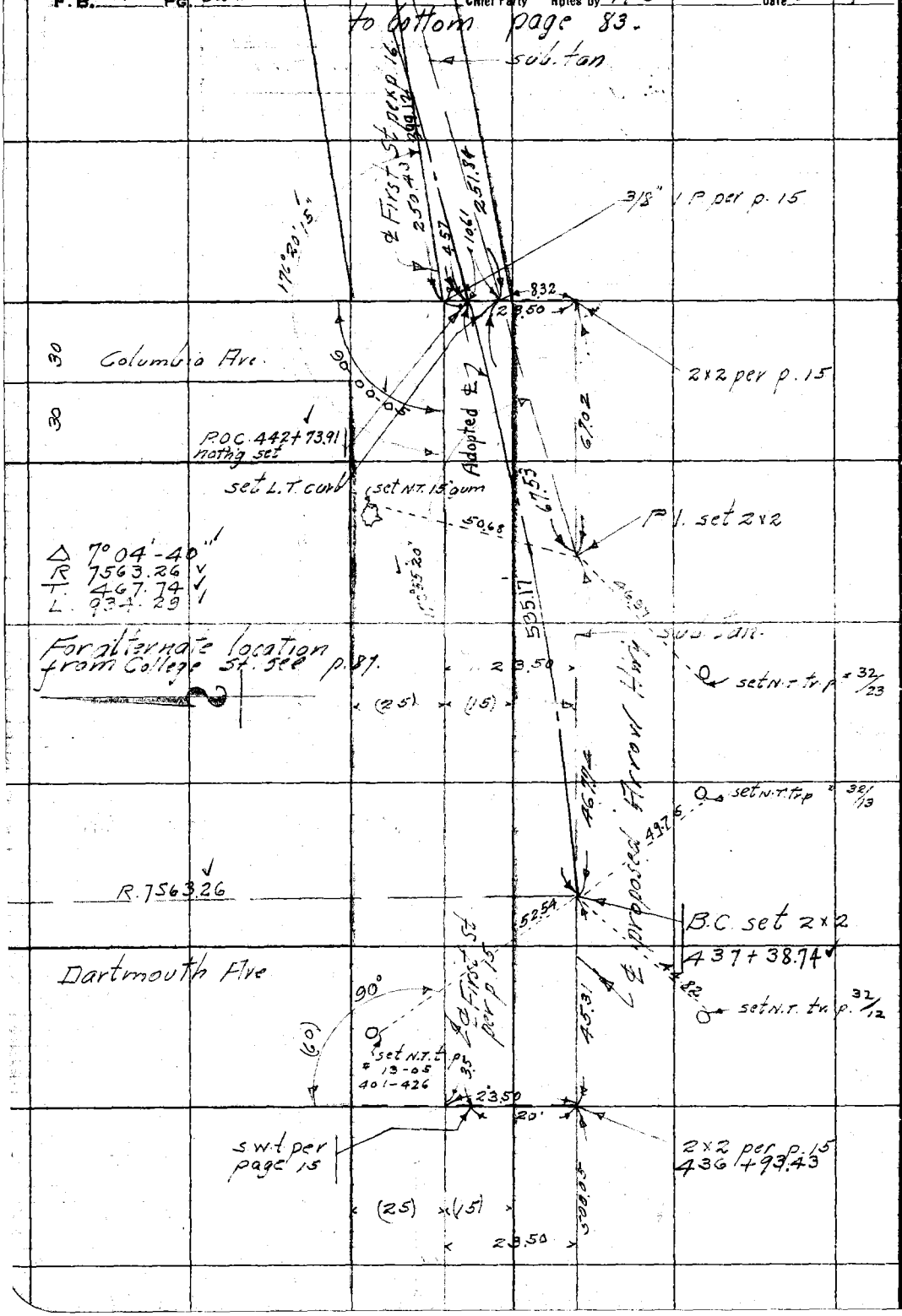


RETURN TO
LOS ANGELES COUNTY SURVEYOR

Do not extend notes this side of this line

Note: ANY ADDITIONS OR CHANGES ON THIS SHEET MUST BE MADE OR CIRCLED IN Red. WITH DATE AND NAME OF PERSON MAKING CHANGE.

Date Dec. 1928 Notes by McG Chief Party McG F.B. 378 Pg. 83

| | |
|---|---|
| Platted by F. W. Howard | W. O. No. 4200 U. S. O. No. 024 |
| Date Dec. 1928 | Location Arrow Hwy |
| Map No. B-147-8 | Surveyed by McGillivray |
| Platting C'k'd by D. M. F. | Date Dec. 1928 |
| Date Dec. 1928 | Indexed A. C. Johnson |

contd bottom page 84

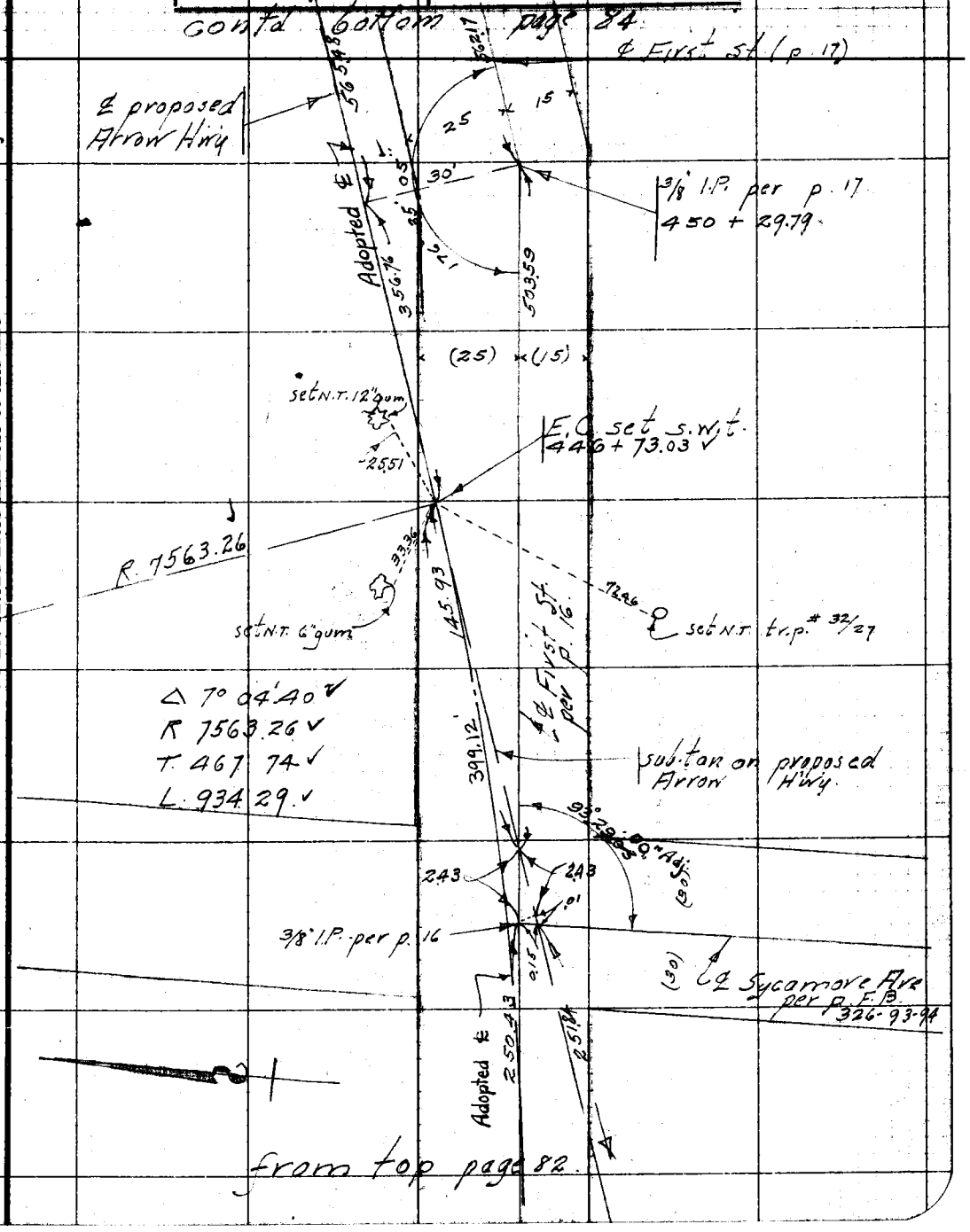


from top page 82.

Note: ANY ADDITIONS OR CHANGES ON THIS SHEET MUST BE MADE OR CIRCLED IN Red. WITH DATE AND NAME OF PERSON MAKING CHANGE.

RETURN TO LOS ANGELES COUNTY SURVEYOR

Do not extend notes this side of this line

F. B. 378 Pg. 84 — MCG Chief Party — Notes by MCG — Date Dec 1928

to bottom of page 85.

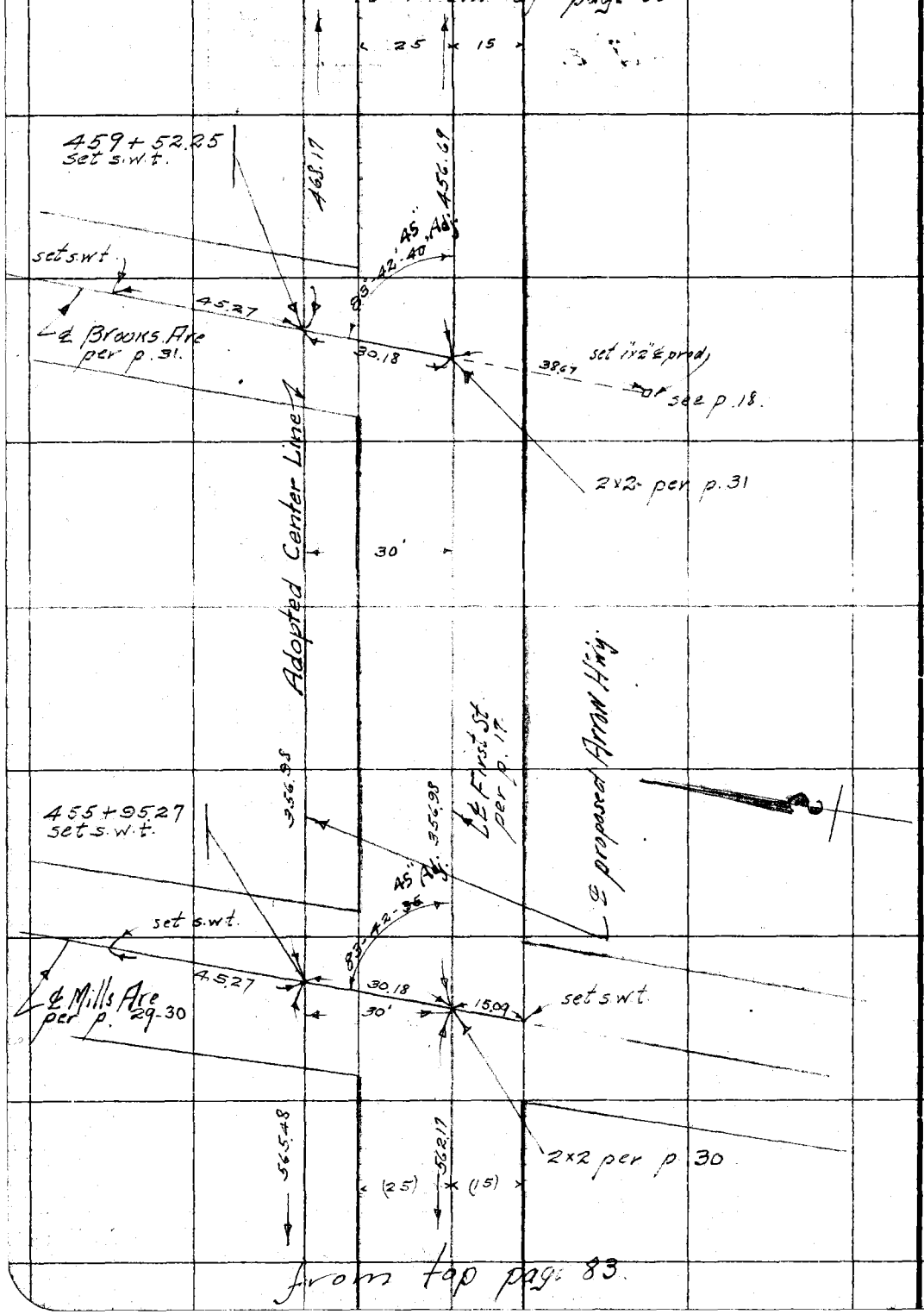


from top page 83.

RETURN TO LOS ANGELES COUNTY SURVEYOR

Do not extend notes this side of this line

Note: ANY ADDITIONS OR CHANGES ON THIS SHEET MUST BE MADE OR CIRCLED IN Red. WITH DATE AND NAME OF PERSON MAKING CHANGE.

Date 378 Notes by McG Chief Party McG F.B. 378 Pg. 85

| | |
|---|---|
| Platted by F.W. Howard | W.O. No. 4200 D.S.O. No. 024 |
| Date Dec. 1928 | Location Arrow Hwy |
| Map No. B-147-8 | Surveyed by McGillivray |
| Platting C'k'd by D.M.F. | Date Dec 1928 |
| Date Dec 1928 | Indexed A. C. Johnson |

Note: ANY ADDITIONS OR CHANGES ON THIS SHEET MUST BE MADE OR CIRCLED IN Red. WITH DATE AND NAME OF PERSON MAKING CHANGE.

Do not extend notes this side of this line

RETURN TO LOS ANGELES COUNTY SURVEYOR

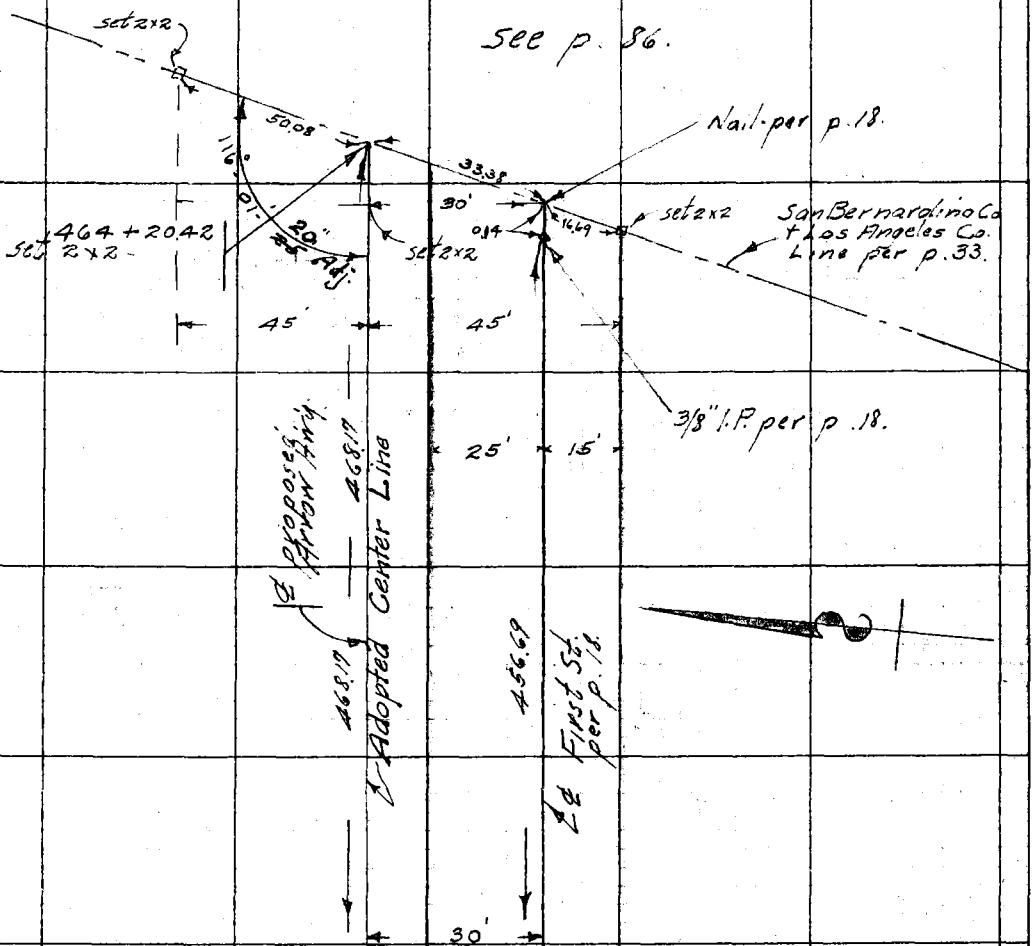


from top p. 84.

F. B. 378 Pg. 86 — MCG. Chief Party — Notes by MCG. — Date Dec. 1928

to Bottom of page 87.

R. 7639.49
T 472.46
Δ 7° 04' 40"
Δ/2 3° 32' 20"
D. 0° 45' Left.
Ex. 14.59
L 943.71

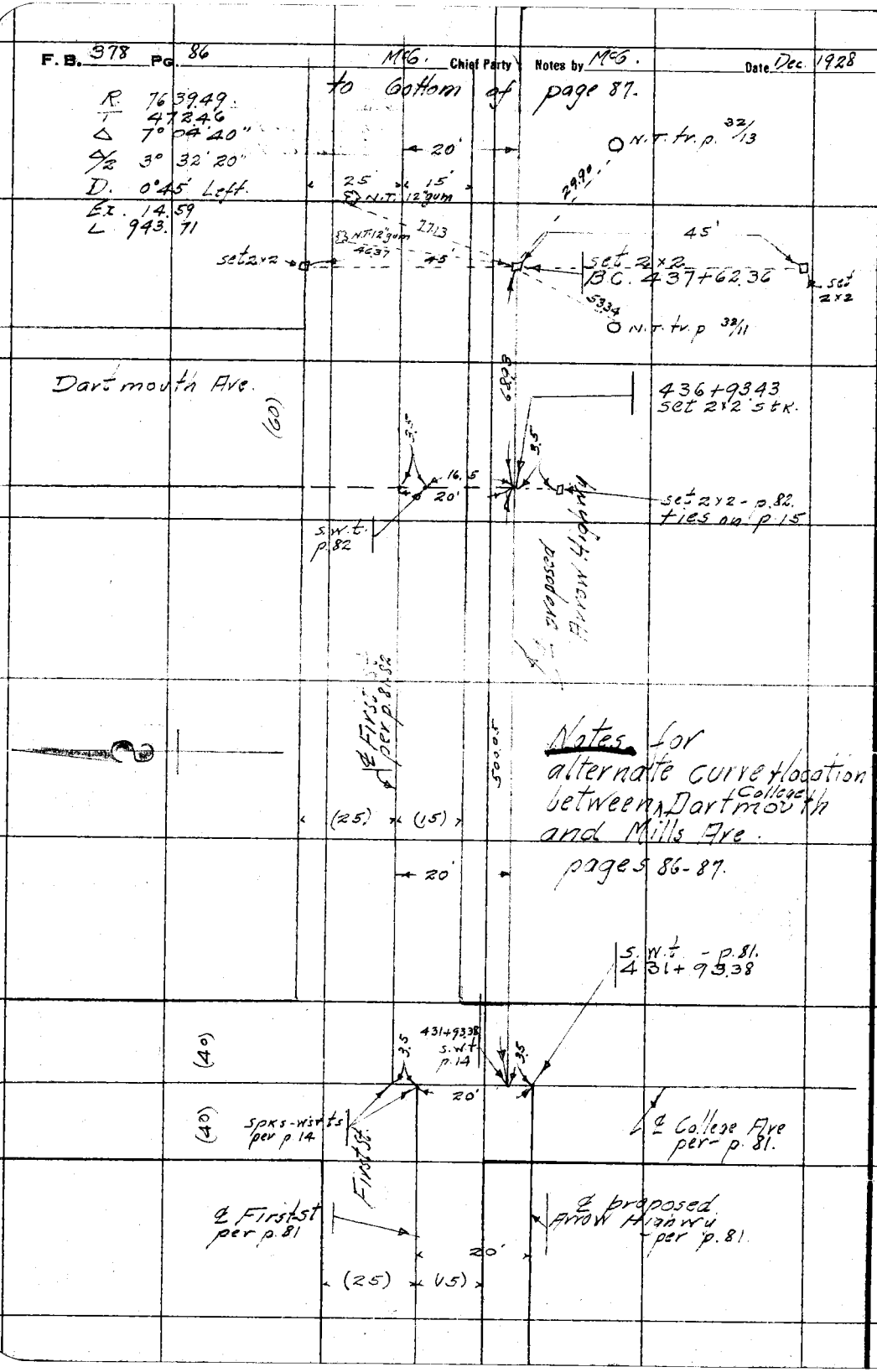


RETURN TO LOS ANGELES COUNTY SURVEYOR

Do not extend notes this side of this line

Note: ANY ADDITIONS OR CHANGES ON THIS SHEET MUST BE MADE OR CIRCLED IN Red. WITH DATE AND NAME OF PERSON MAKING CHANGE.

Date Dec 1928 Notes by McG. Chief Party McG. F.B. 378 Pg. 87

| | |
|---|---|
| Platted by | W. O. No. 4200 D. S. O. No. 024 |
| Date | Location Arrow Hwy |
| Map No. | Surveyed by McGillivray |
| Platting C'k'd by | Date Dec 1928. |
| Date | Indexed A. C. Johnson |

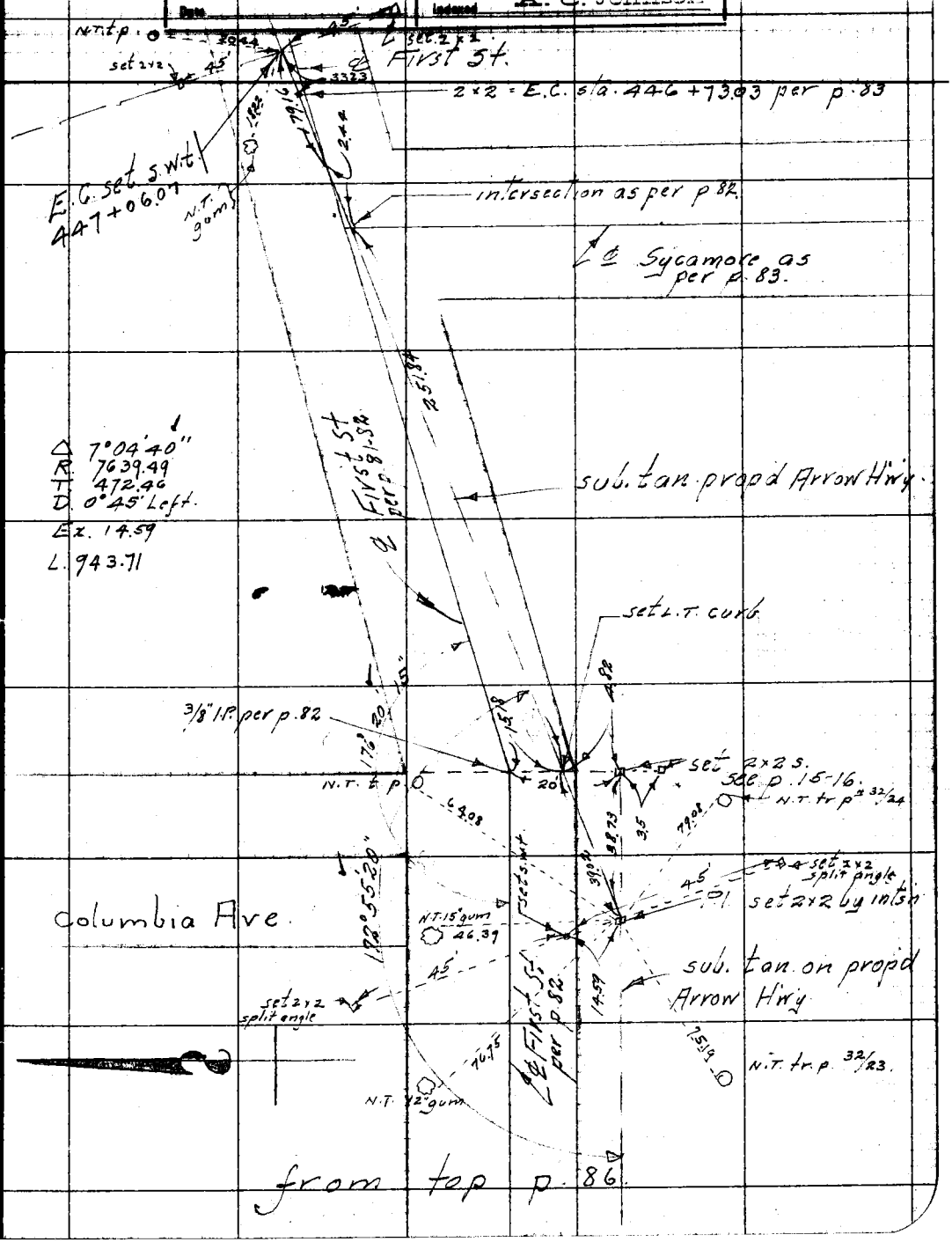


Notes: ANY ADDITIONS OR CHANGES ON THIS SHEET MUST BE MADE OR CIRCLED IN Red. WITH DATE AND NAME OF PERSON MAKING CHANGE.

Do not extend notes this side of this line

RETURN TO LOS ANGELES COUNTY SURVEYOR

RETURN TO

LOS ANGELES COUNTY SURVEYOR

Note: ANY ADDITIONS OR CHANGES ON THIS SHEET MUST BE MADE OR CIRCLED IN Red. WITH DATE AND NAME OF PERSON MAKING CHANGE.

Do not extend notes this side of this line

F. B.____ PG____

Chief Party____ Notes by____ Date____

Date _____ Notes by _____ Chief Party _____ F.B. 378 Pg. 89

| | |
|---|---|
| Plotted by G. F. Holbrook | W. O. No. 916 C. S. O. No. |
| Date Aug. 1929 | Location Santa Fe Springs |
| Map No. B-294-2 | Surveyed by C. V. Crumley |
| Plotting Ck'd by G A Crum | Date April + May 1929 |
| Date Oct. 1929 | Indexed A. C. Johnson |

# — SANTA FE' SPRINGS —

LOCATION OF TOPOGRAPHY WITH IN RIGHT of WAY OF STREETS & ALLEYS NORTH OF ANAHEIM TELEGRAPH ROAD AND WEST OF A.T. & S.F. R.R.

W.O. 916

C.V. Crumley
Ed Tombleson
S.C. Barnhart
Fred Showalter
R.H. Allen
W.M. Scott

Notes: ANY ADDITIONS OR CHANGES ON THIS SHEET MUST BE MADE OR CIRCLED IN Red. WITH DATE AND NAME OF PERSON MAKING CHANGE.

Do not extend notes this side of this line

RETURN TO LOS ANGELES COUNTY SURVEYOR

RETURN TO
LOS ANGELES COUNTY SURVEYOR

Note: ANY ADDITIONS OR CHANGES ON THIS SHEET MUST BE MADE OR CIRCLED IN Red. WITH DATE AND NAME OF PERSON MAKING CHANGE.

Do not extend notes this side of this line

Date

Notes by

Chief Party

F.B. 378 PG. 90

Date _____ Notes by _____ Chief Party _____ F.B. 378 Pg. 91

Plotted by G.E. Holbrook
Date Aug 1929
Map No. B-394-2
Plotting C'k'd by _____
Date OCT 1929

W. O. No. 976 S. S. O. No. _____
Location Santa Fe Springs
Surveyed by C.V. Gumley
Date April 29 1929
Indexed A. C. Johnson

Topography of Alley Between Butler Road And Murray AVE.

Connect To Butler Pg 92

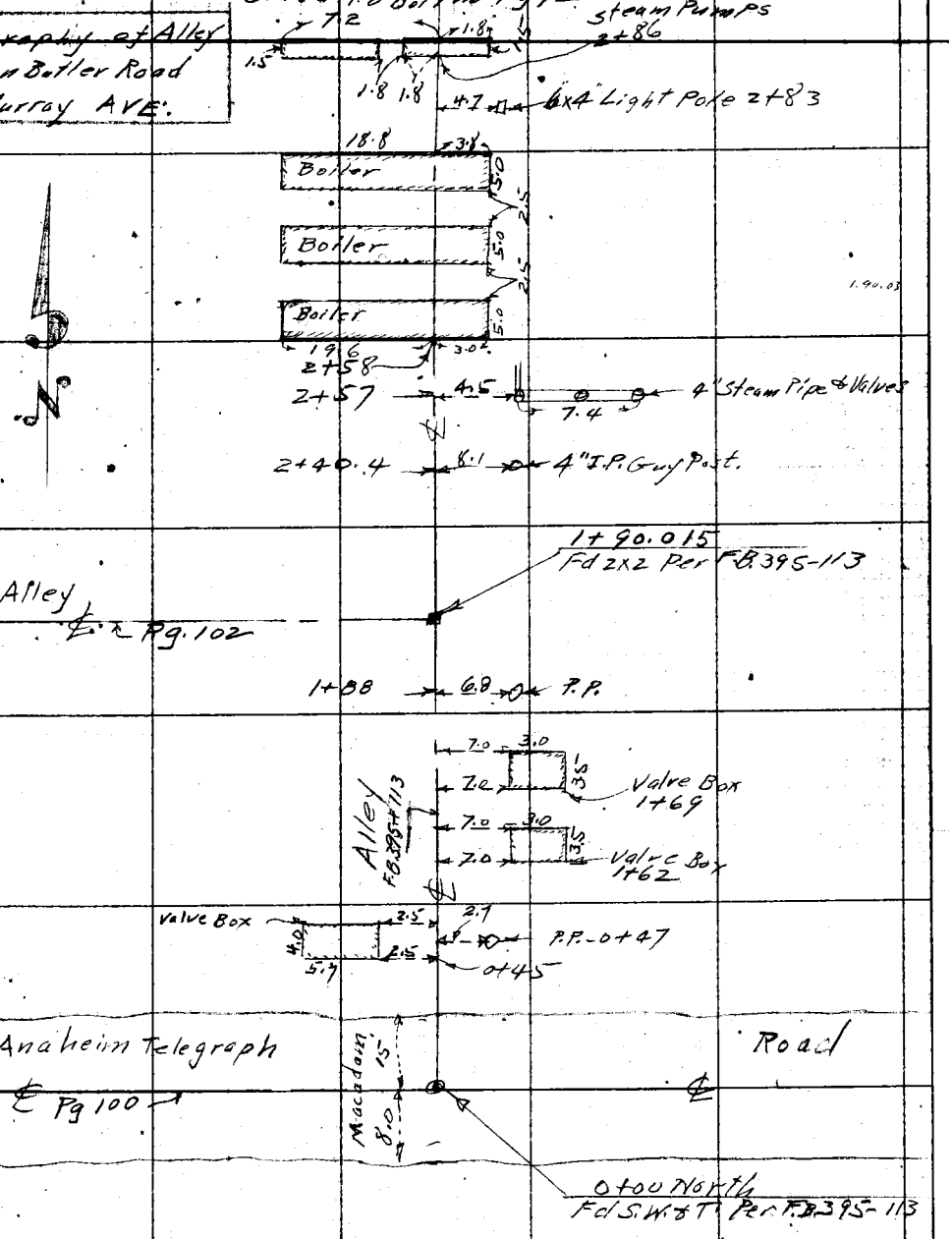


Notes: ANY ADDITIONS OR CHANGES ON THIS SHEET MUST BE MADE OR CIRCLED IN Red. WITH DATE AND NAME OF PERSON MAKING CHANGE.

Do not extend notes this side of this line

RETURN TO LOS ANGELES COUNTY SURVEYOR

F.B. 378 Pg. 92 Chief Party Notes by C.V. Crumley Date 4/22/29

Topography of Alley Between Butler Road And Murray AVE.




Cont'd From Top Pg 91

RETURN TO LOS ANGELES COUNTY SURVEYOR

Do not extend notes this side of this line

Note: ANY ADDITIONS OR CHANGES ON THIS SHEET MUST BE MADE OR CIRCLED IN Red. WITH DATE AND NAME OF PERSON MAKING CHANGE.

Date _____ Notes by _____ Chief Party _____ F.B. 378 Pg. 93

| | |
|---|---|
| Platted by G. F. Holbrook | W. O. No. 916 D. S. O. No. |
| Date Aug. 1929 | Location Santa Fe Springs |
| Map No. B-394-2 | Surveyed by C. V. Cranley |
| Platting C'k'd by [illegible] | Date April 22, 1929 |
| Date OCT 1929 | Indexed A. C. Johnson |

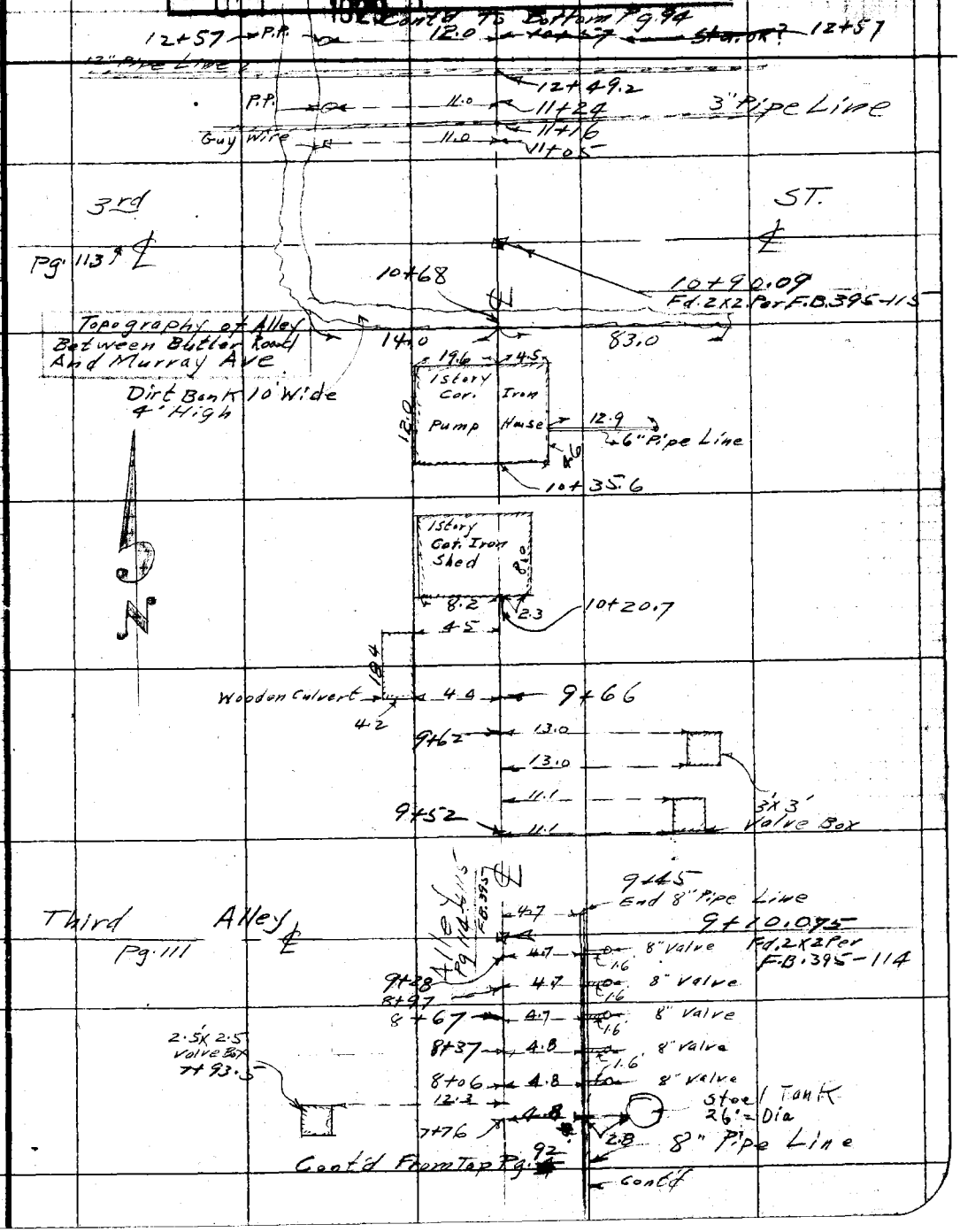


Notes: ANY ADDITIONS OR CHANGES ON THIS SHEET MUST BE MADE OR CIRCLED IN Red. WITH DATE AND NAME OF PERSON MAKING CHANGE.

Do not extend notes this side of this line

RETURN TO LOS ANGELES COUNTY SURVEYOR

F.B. 378 Pg. 94 Chief Party Notes by C.V. Crumley Date 4/22/29

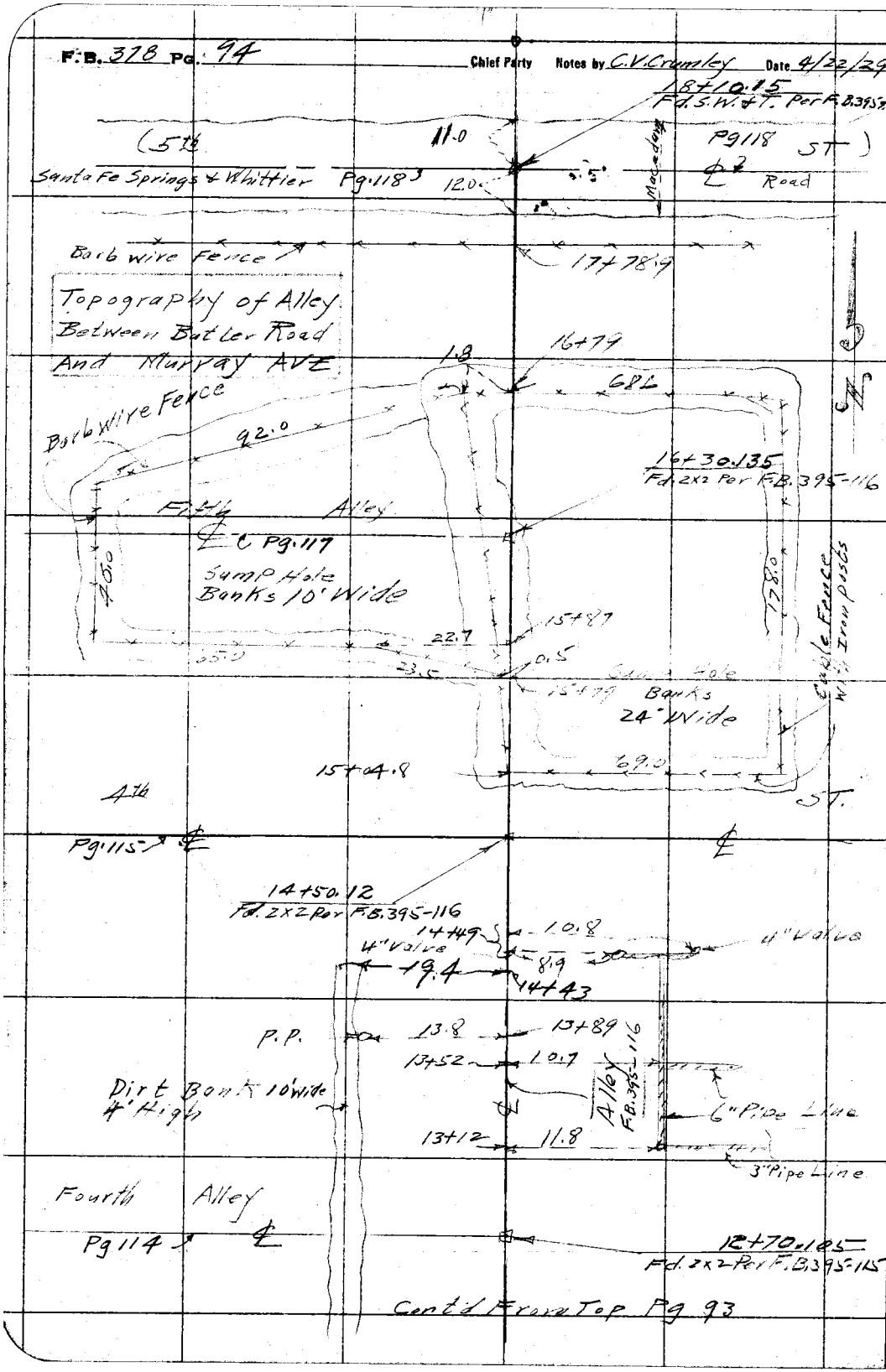


Cont'd From Top Pg 93

RETURN TO
LOS ANGELES COUNTY SURVEYOR

Do not extend notes this side of this line

Note: ANY ADDITIONS OR CHANGES ON THIS SHEET MUST BE MADE OR CIRCLED IN Red. WITH DATE AND NAME OF PERSON MAKING CHANGE.

Date _____ Notes by _____ Chief Party _____ F.B. 378 Pg. 95

| | |
|---|---|
| Platted by G.R. Holbrook | W.O. No. 916 D.S.O. No. |
| Date Aug. 1929 | Location Santa Fe Springs |
| Map No. B-394-1 | Surveyed by C.V. Crumley |
| Platting C'k'd by [illegible] | Date April 23 1929 |
| Date OCT 1929 | Indexed A. C. Johnson |

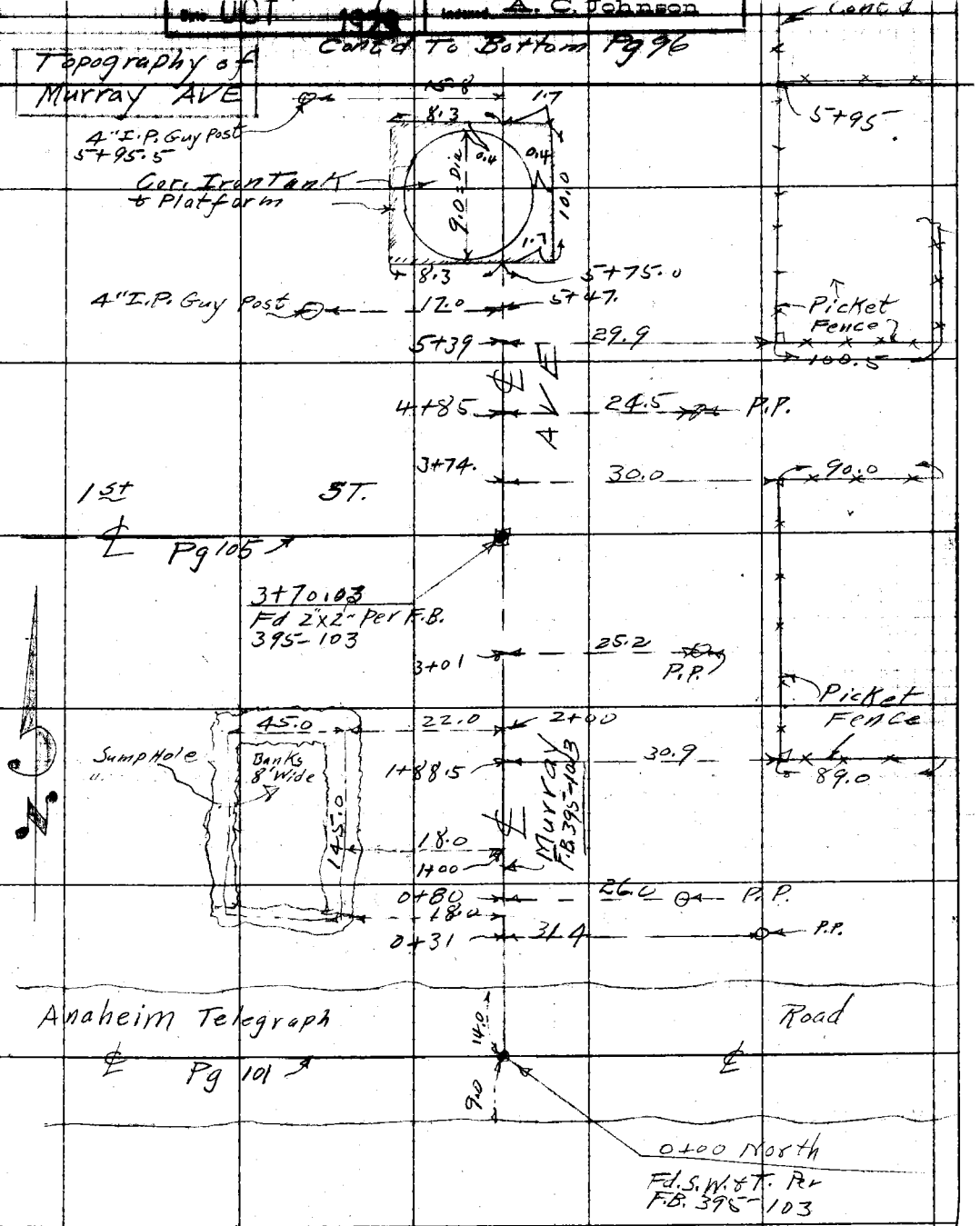


Note: ANY ADDITIONS OR CHANGES ON THIS SHEET MUST BE MADE OR CIRCLED IN Red. WITH DATE AND NAME OF PERSON MAKING CHANGE.

Do not extend notes this side of this line

RETURN TO LOS ANGELES COUNTY SURVEYOR

F.B. 378 Pg. 96 Chief Party Notes by C.V. Crumley Date 4/23/29

Cont'd To Bottom Pg 97

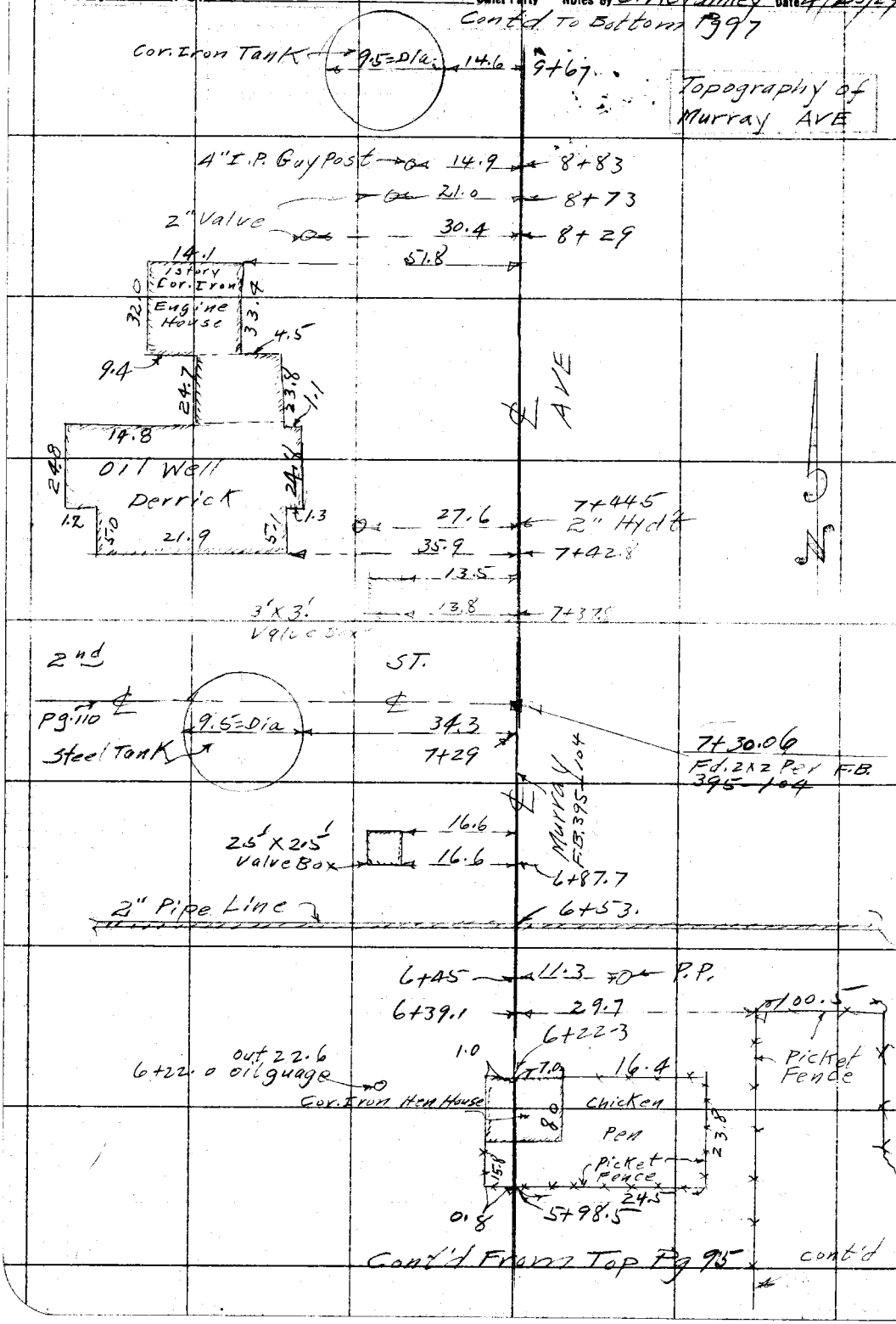


Return to LOS ANGELES COUNTY SURVEYOR

Do not extend notes this side of this line

Note: ANY ADDITIONS OR CHANGES ON THIS SHEET MUST BE MADE OR CIRCLED IN Red. WITH DATE AND NAME OF PERSON MAKING CHANGE.

Date _____ Notes by _____ Chief Party _____ F.B. 378 Pg 97

| | |
|---|---|
| Platted by G.F. Holbrook | W.O. No. 916 D.S.O. No. |
| Date Aug. 1929 | Location Santa Fe Springs |
| Map No. B-394-2 | Surveyed by C.V. Crumley |
| Platting Ck'd by [illegible] | Date April 23, 1929 |
| Date Oct 1929 | Indexed A. C. Johnson |

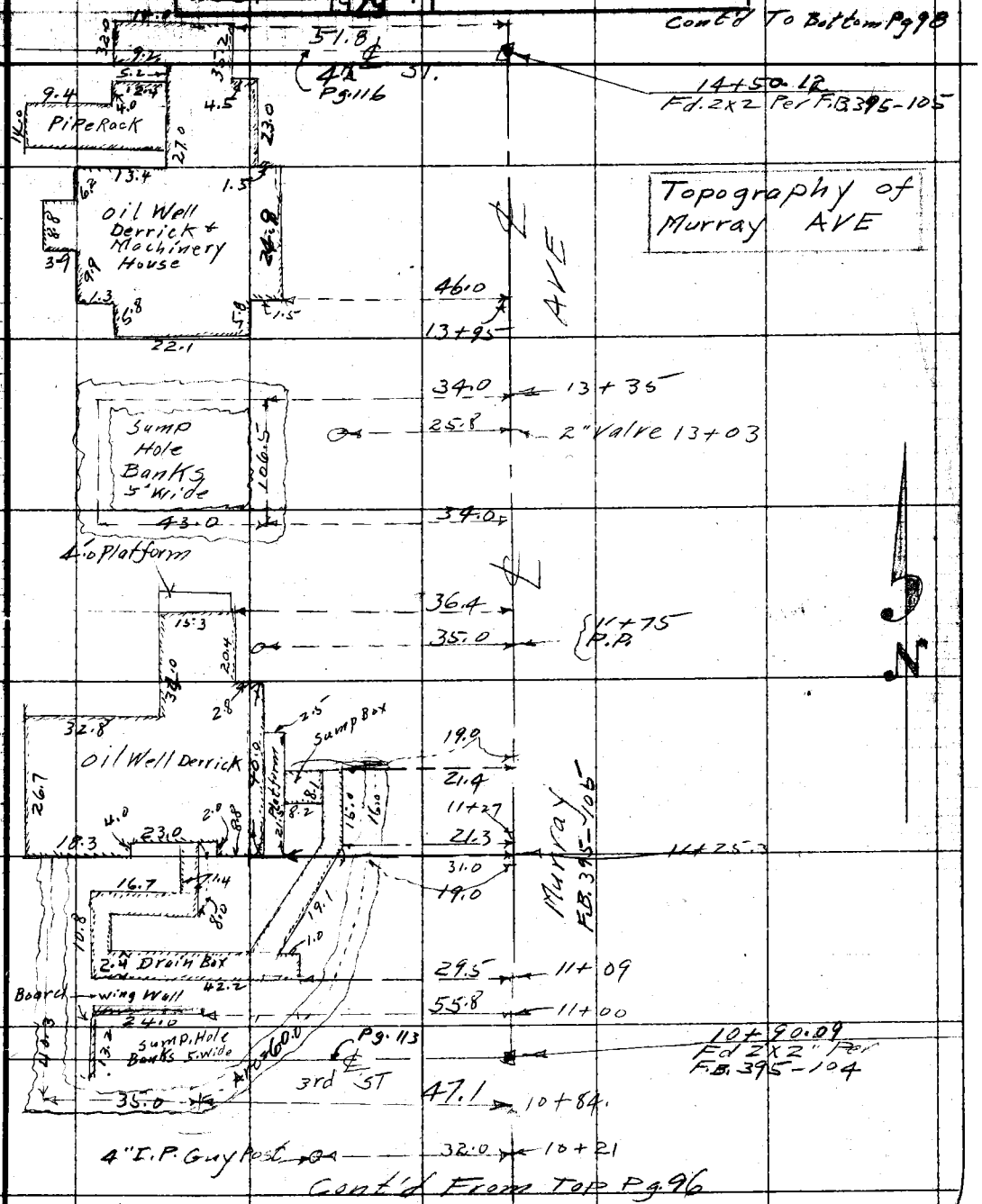


Note: ANY ADDITIONS OR CHANGES ON THIS SHEET MUST BE MADE OR CIRCLED IN Red, WITH DATE AND NAME OF PERSON MAKING CHANGE.

Do not extend notes this side of this line

RETURN TO LOS ANGELES COUNTY SURVEYOR

F.B. 378 Pg. 98 Chief Party Notes by C. V. Crumley Date 4/23/29

Topography of Murray AVE.

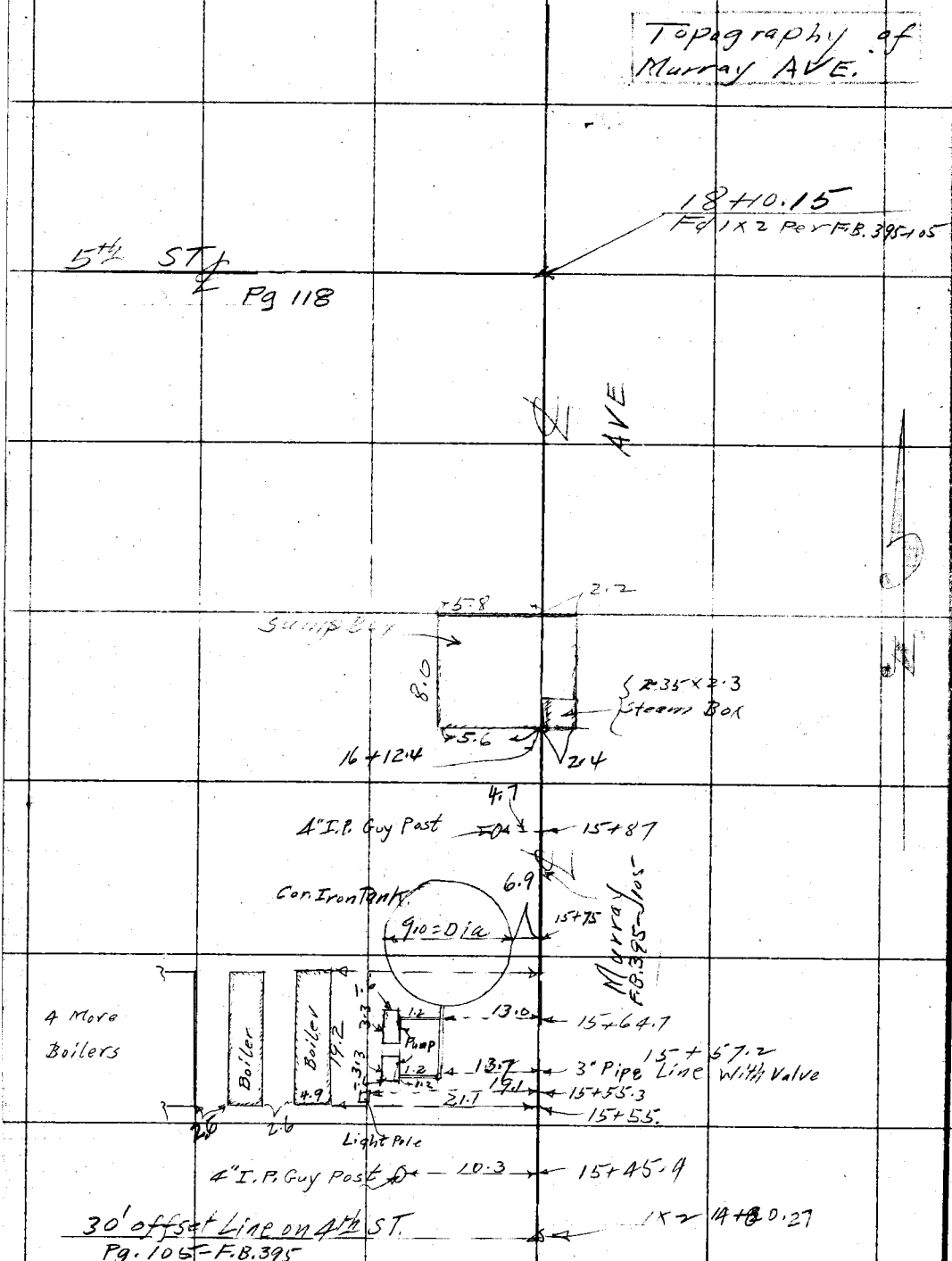


Cont'd From Top Pg 97

RETURN TO LOS ANGELES COUNTY SURVEYOR

Do not extend notes this side of this line

Note: ANY ADDITIONS OR CHANGES ON THIS SHEET MUST BE MADE OR CIRCLED IN "Red." WITH DATE AND NAME OF PERSON MAKING CHANGE.

Date _____ Notes by _____ Chief Party _____ F.B. 378 Pg. 99

| | |
|---|---|
| Platted by G. F. Holbrook | W. O. No. 916 D. S. O. No. |
| Date Aug. 1929 | Location Santa Fe Springs |
| Map No. B-394-2 | Surveyed by C. V. Crumley |
| Platting C'k'd by [illegible] | Date April 24, 1929 |
| | Indexed A. C. Johnson |

OCT 1929

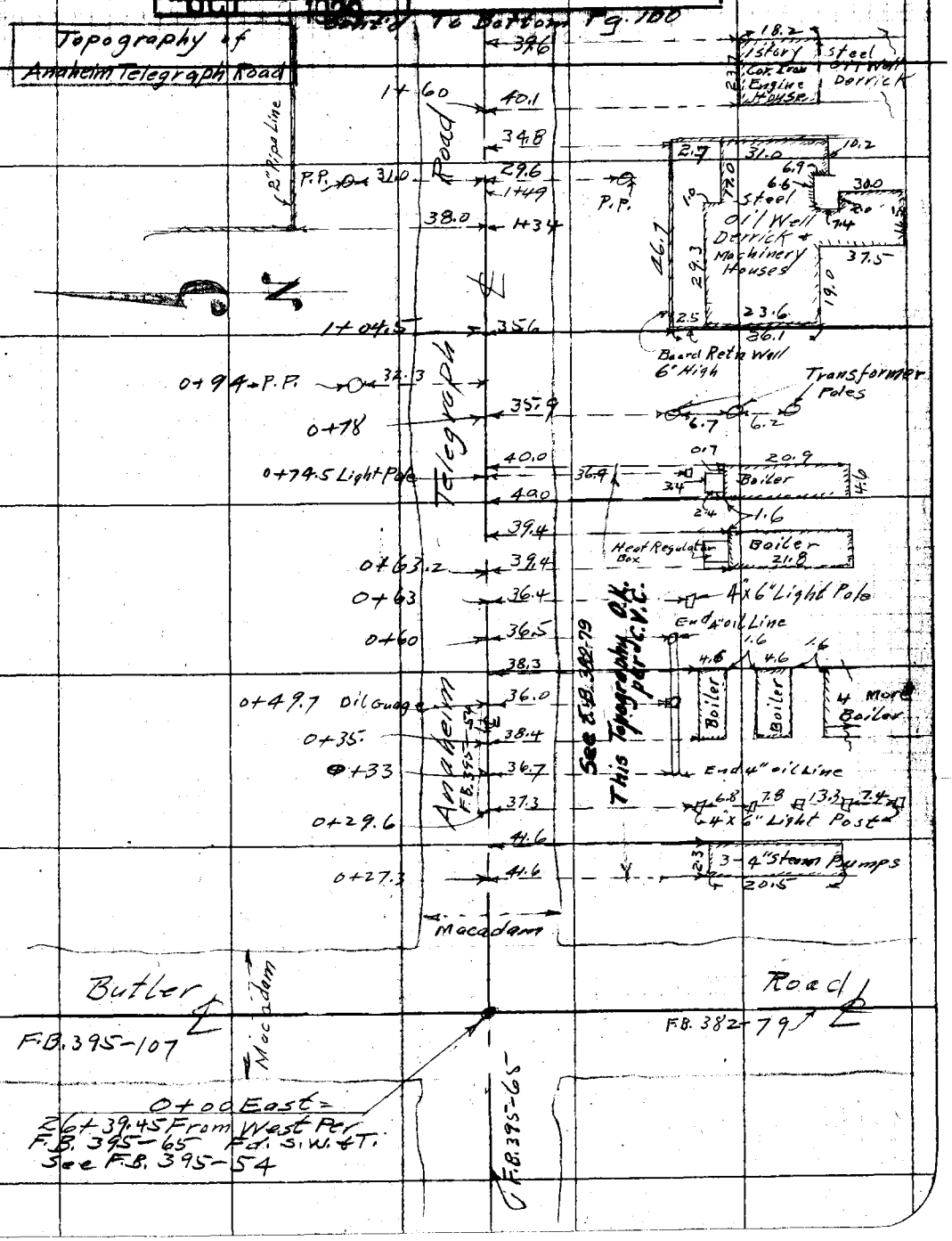


Note: ANY ADDITIONS OR CHANGES ON THIS SHEET MUST BE MADE OR CIRCLED IN Red. WITH DATE AND NAME OF PERSON MAKING CHANGE.

Do not extend notes this side of this line

RETURN TO LOS ANGELES COUNTY SURVEYOR

F.B. 378 Pg. 100

Chief Party Notes by G.V. Crumley Date 4/24/29

Cont'd To Bottom Pg. 101

Topography of
Anaheim Telegraph Road

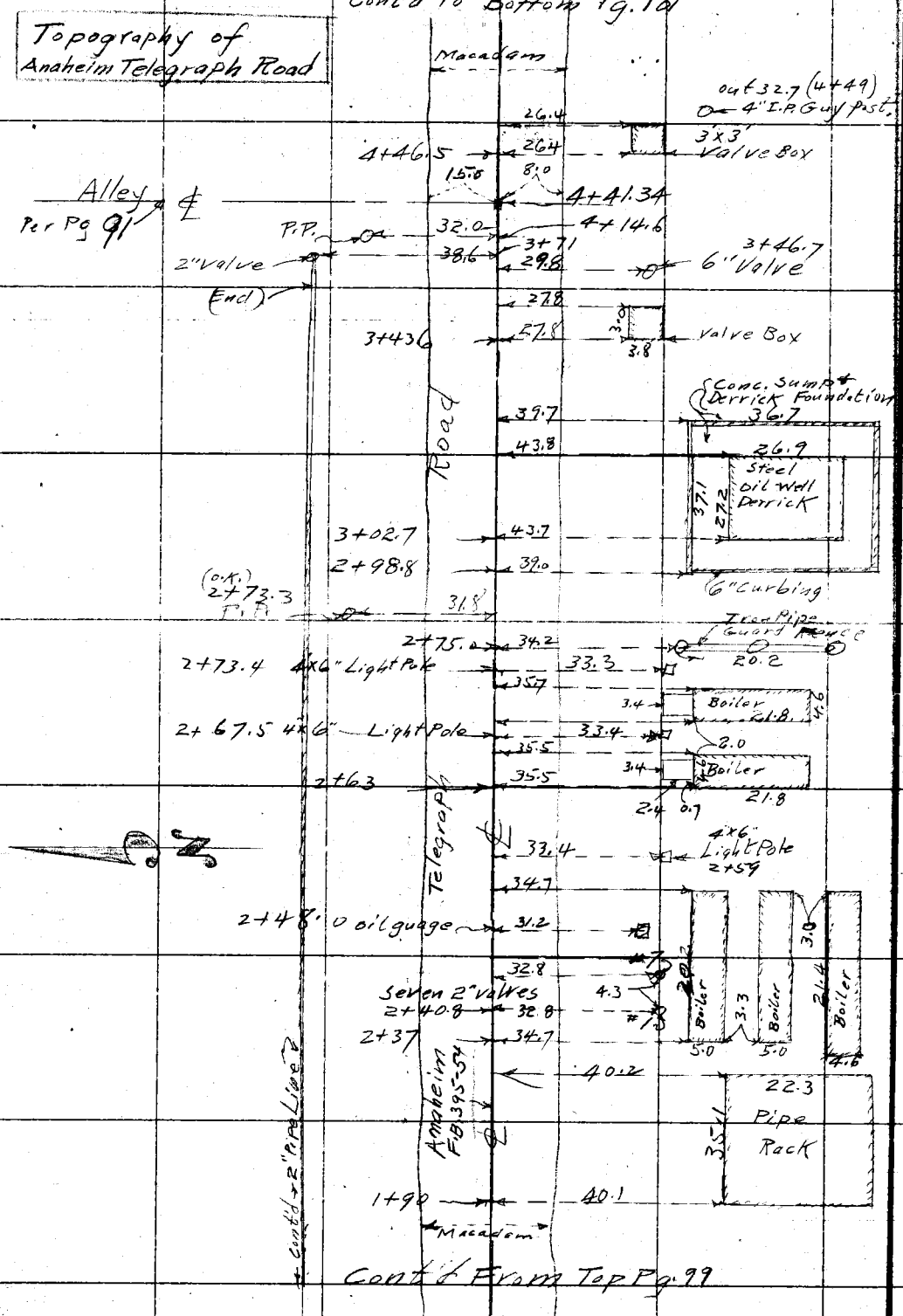


Cont'd From Top Pg. 99

RETURN TO LOS ANGELES COUNTY SURVEYOR

Do not extend notes this side of this line

Note: ANY ADDITIONS OR CHANGES ON THIS SHEET MUST BE MADE OR CIRCLED IN RED WHEN SAME ARE MADE OF PERSON MAKING CHANGE.

Date _____ Notes by _____ Chief Party _____ F.B. 378 Pg. 101

| | |
|---|---|
| Platted by G. F. Holbrook | W. O. No. 916 D. S. O. No. |
| Date Aug. 1929 | Location Santa Fe Springs |
| Map No. B-394-2 | Surveyed by C. V. Crumley |
| Platting C'k'd by [illegible] | Date April 25, 1929 |
| Date OCT 1929 | Indexed A. C. Johnson |

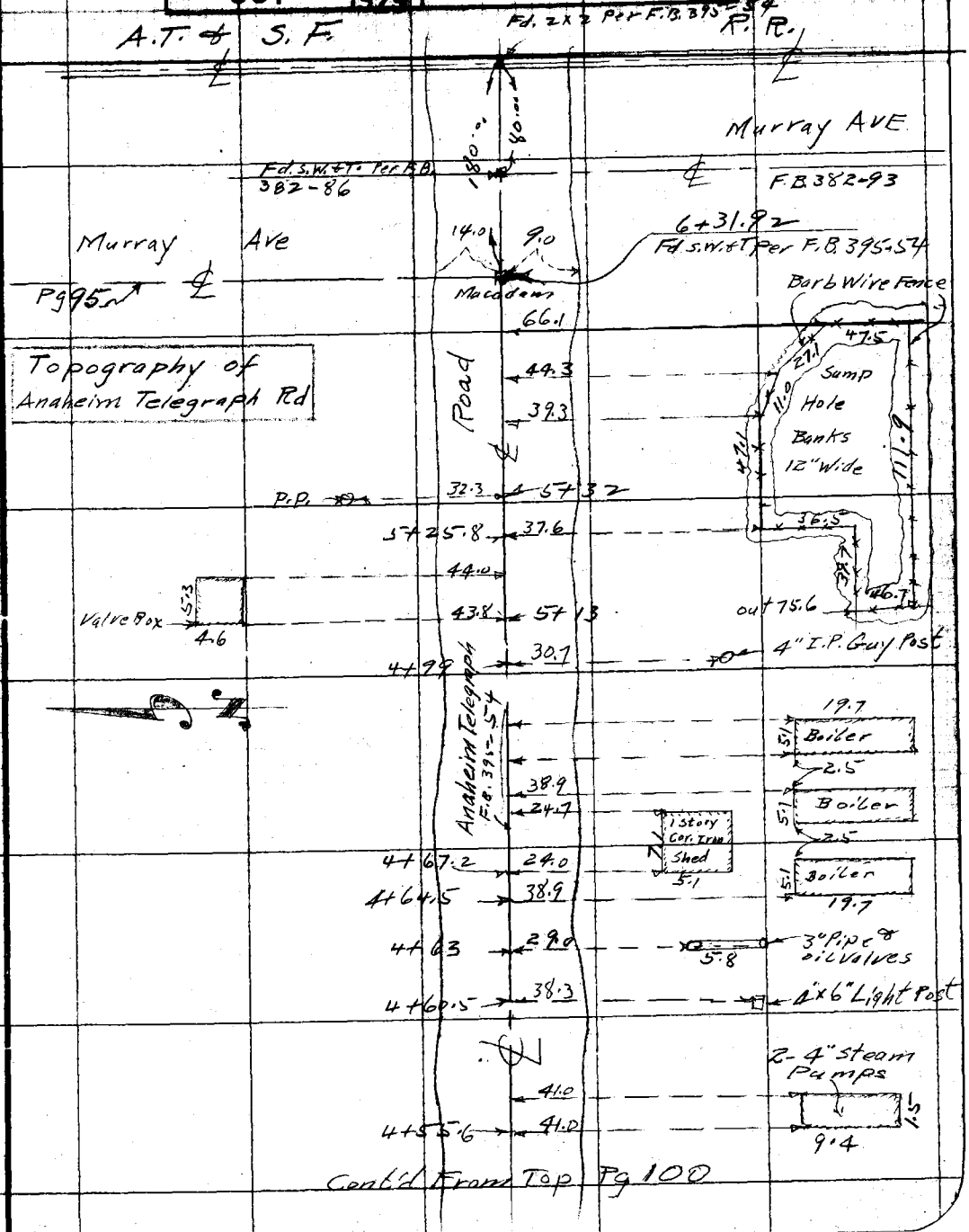


Note: ANY ADDITIONS OR CHANGES ON THIS SHEET MUST BE MADE OR CIRCLED IN Red. WITH DATE AND NAME OF PERSON MAKING CHANGE.

Do not extend notes this side of this line

RETURN TO LOS ANGELES COUNTY SURVEYOR

F.B. 378 Pg 102 Chief Party Notes by C.V. Crumley Date 4/25/29

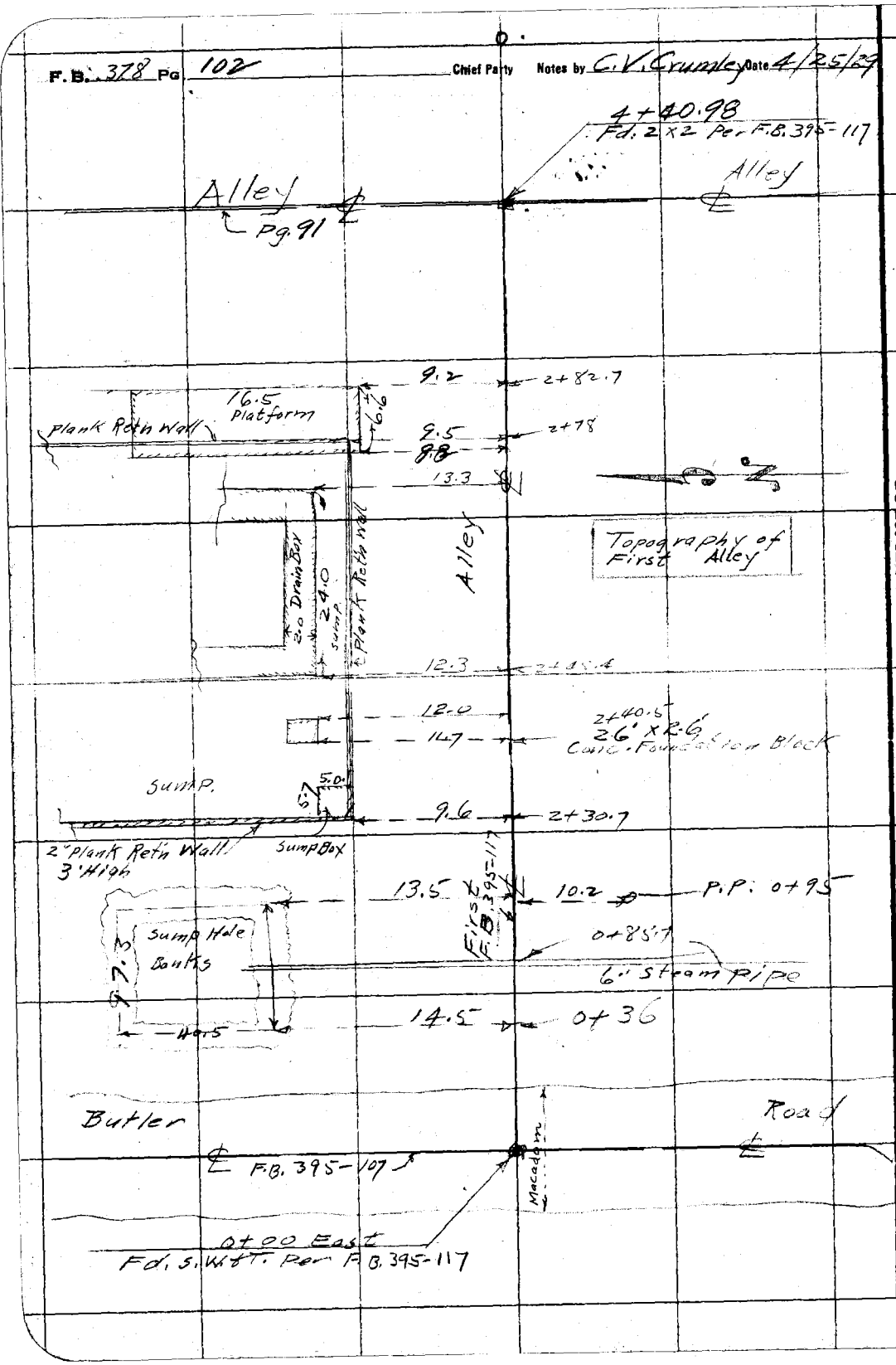


RETURN TO
LOS ANGELES COUNTY SURVEYOR

Do not extend notes this side of this line

Note: ANY ADDITIONS OR CHANGES ON THIS SHEET MUST BE MADE OR CIRCLED IN Red. WITH DATE AND NAME OF PERSON MAKING CHANGE.

Date _____ Notes by _____ Chief Party _____ F.B. 378 Pg. 103

| | |
|---|---|
| Platted by G. F. Holbrook | W. O. No. 916 D. S. O. No. |
| Date Aug. 1929 | Location Santa Fe Springs |
| Map No. B-394-2 | Surveyed by C. V. Crumley |
| Platting C'k'd by [illegible] | Date April 25, 1929 |
| Date OCT 1929 | Indexed A. C. Johnson |

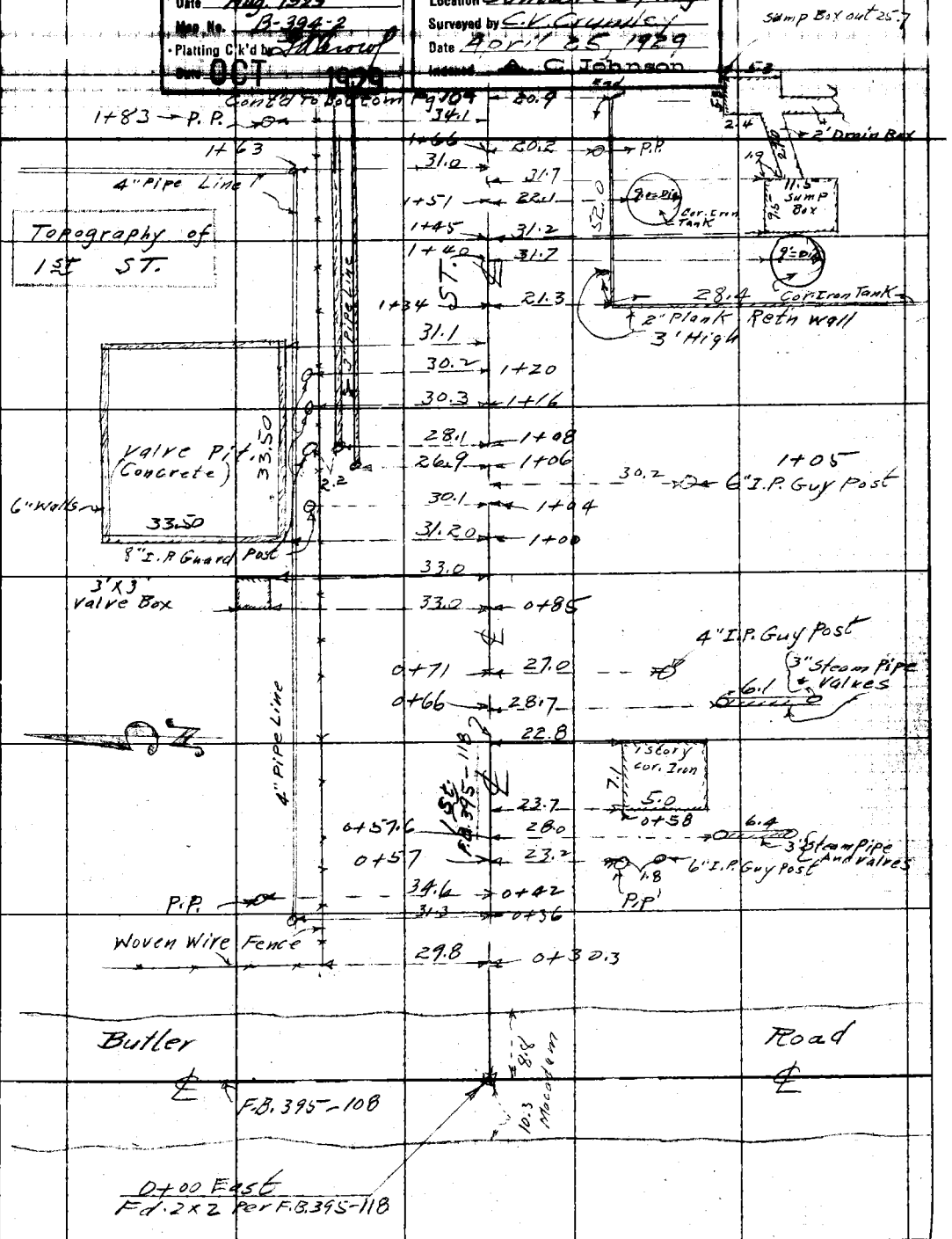


Note: ANY ADDITIONS OR CHANGES ON THIS SHEET MUST BE MADE OR CIRCLED IN Red, WITH DATE AND NAME OF PERSON MAKING CHANGE.

Do not extend notes this side of this line

RETURN TO LOS ANGELES COUNTY SURVEYOR

F.B. 378 PG. 104 Chief Party Notes by C.V. Crumley Date 4/25/29

Cont'd To Bottom Pg 105

Topography of 1st ST.

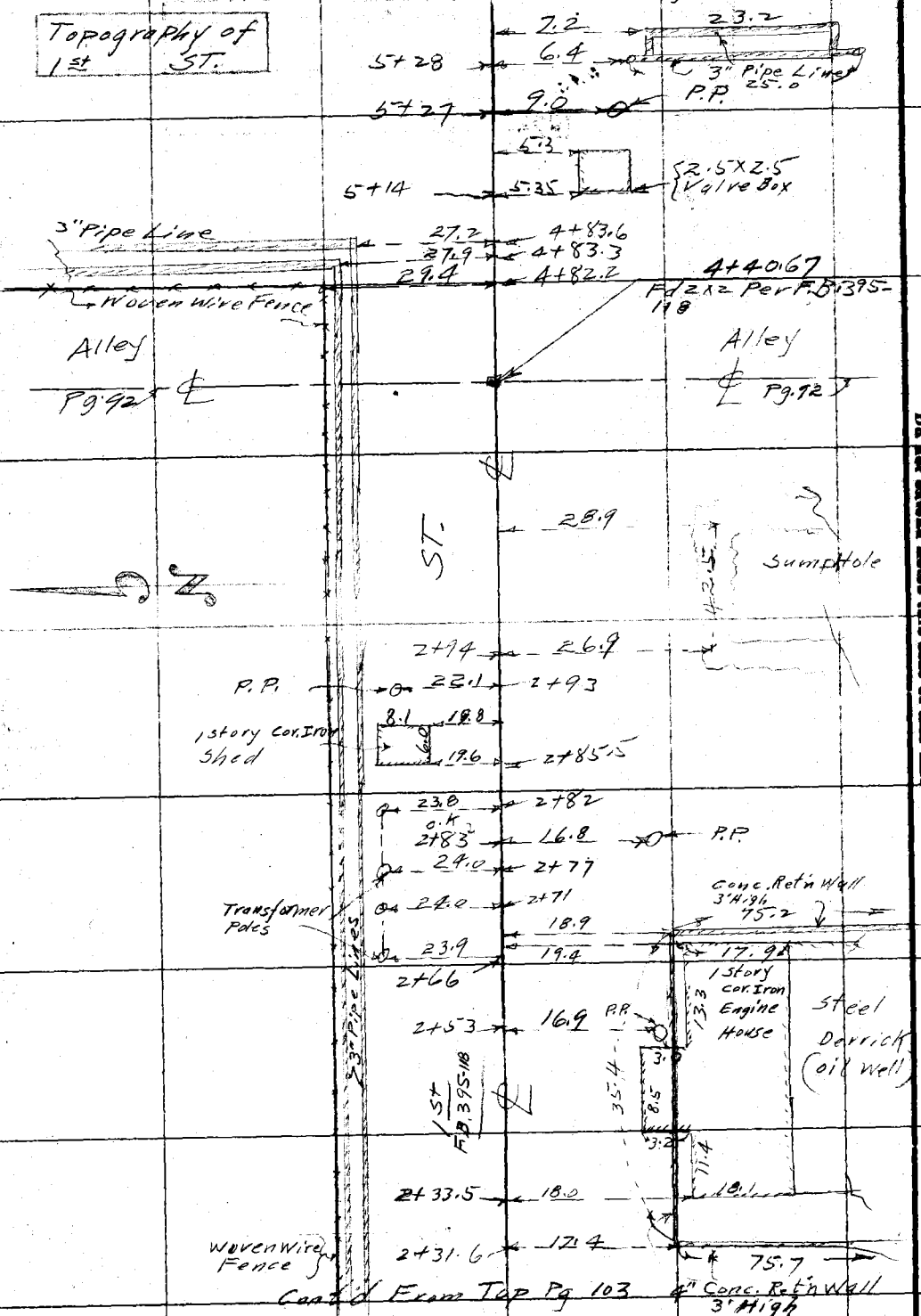


RETURN TO LOS ANGELES COUNTY SURVEYOR

Do not extend notes this side of this line

Note: ANY ADDITIONS OR CHANGES ON THIS SHEET MUST BE MADE OR CIRCLED IN RED WITH DATE AND NAME OF PERSON MAKING CHANGE.

Date _____ Notes by _____ Chief Party _____ F.B. 378 Pg. 105

| | |
|---|---|
| Platted by G. F. Holbrook | W. O. No. 916 D. S. O. No. |
| Date Aug. 1929 | Location Santa Fe Springs |
| Map No. B. 394-2 | Surveyed by C. V. Crumley |
| Platting C'k'd by [illegible] | Date May 10, 1929 |
| Date OCT 1929 | Indexed A. C. Johnson |

Note: ANY ADDITIONS OR CHANGES ON THIS SHEET MUST BE MADE OR CIRCLED IN Red. WITH DATE AND NAME OF PERSON MAKING CHANGE.

Do not extend notes this side of this line

RETURN TO LOS ANGELES COUNTY SURVEYOR

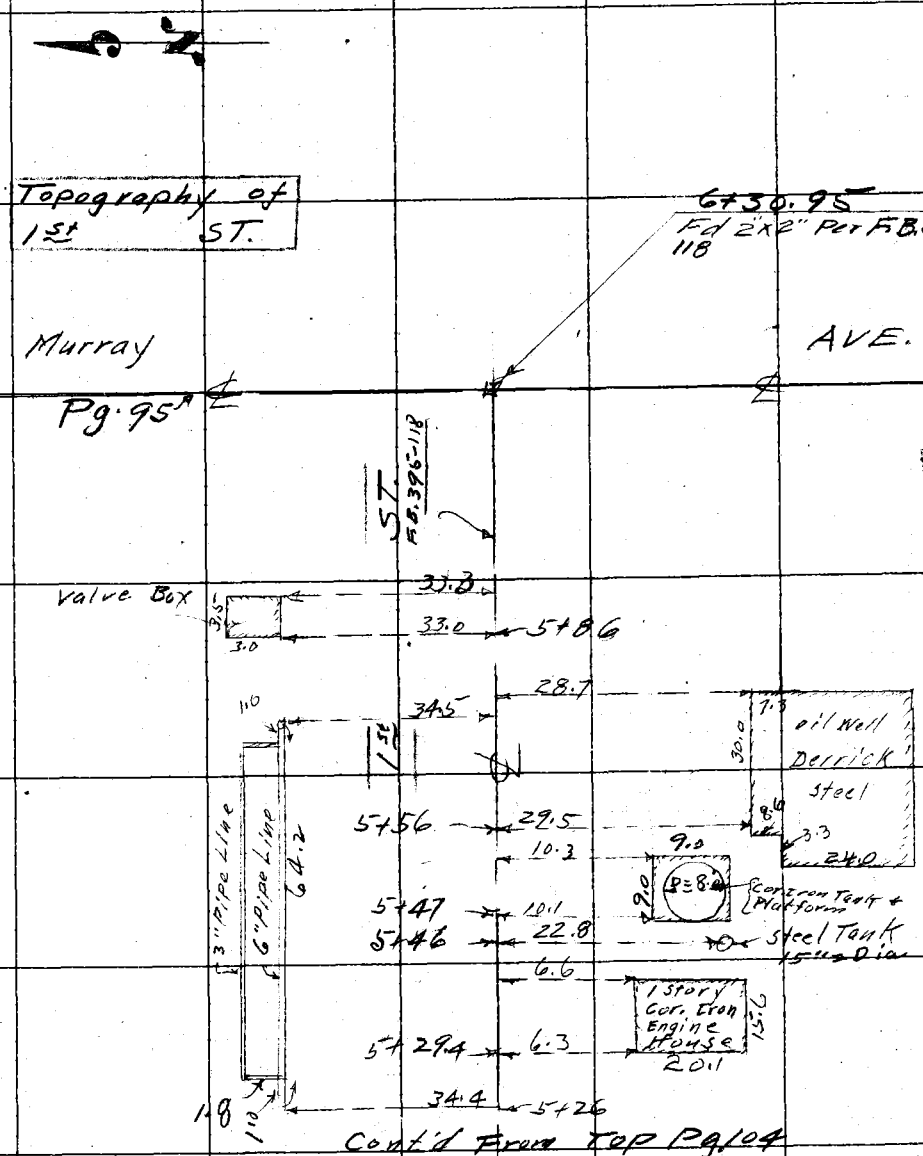


Cont'd From Top Pg. 104

F.B. 378 Pg. 106

Chief Party Notes by C.V. Crumley Date 5/10/29

Contd To Bottom Pg. 107




RETURN TO LOS ANGELES COUNTY SURVEYOR

Do not extend notes this side of this line

Note: ANY ADDITIONS OR CHANGES ON THIS SHEET MUST BE MADE OR CIRCLED IN RED WITH DATE AND NAME OF PERSON MAKING CHANGE.

Date _____ Notes by _____ Chief Party _____ F.B. 378 Pg 107

| | |
|---|---|
| Platted by G. F. Holbrook | W. O. No. 916 D. S. O. No. |
| Date Aug 1929 | Location Santa Fe' Springs |
| Map No. B-394-2 | Surveyed by C. V. Crumley |
| Platting C'k'd by [illegible] | Date May 10 1929 |
| Date OCT 1929 | Indexed A. C. Johnson |

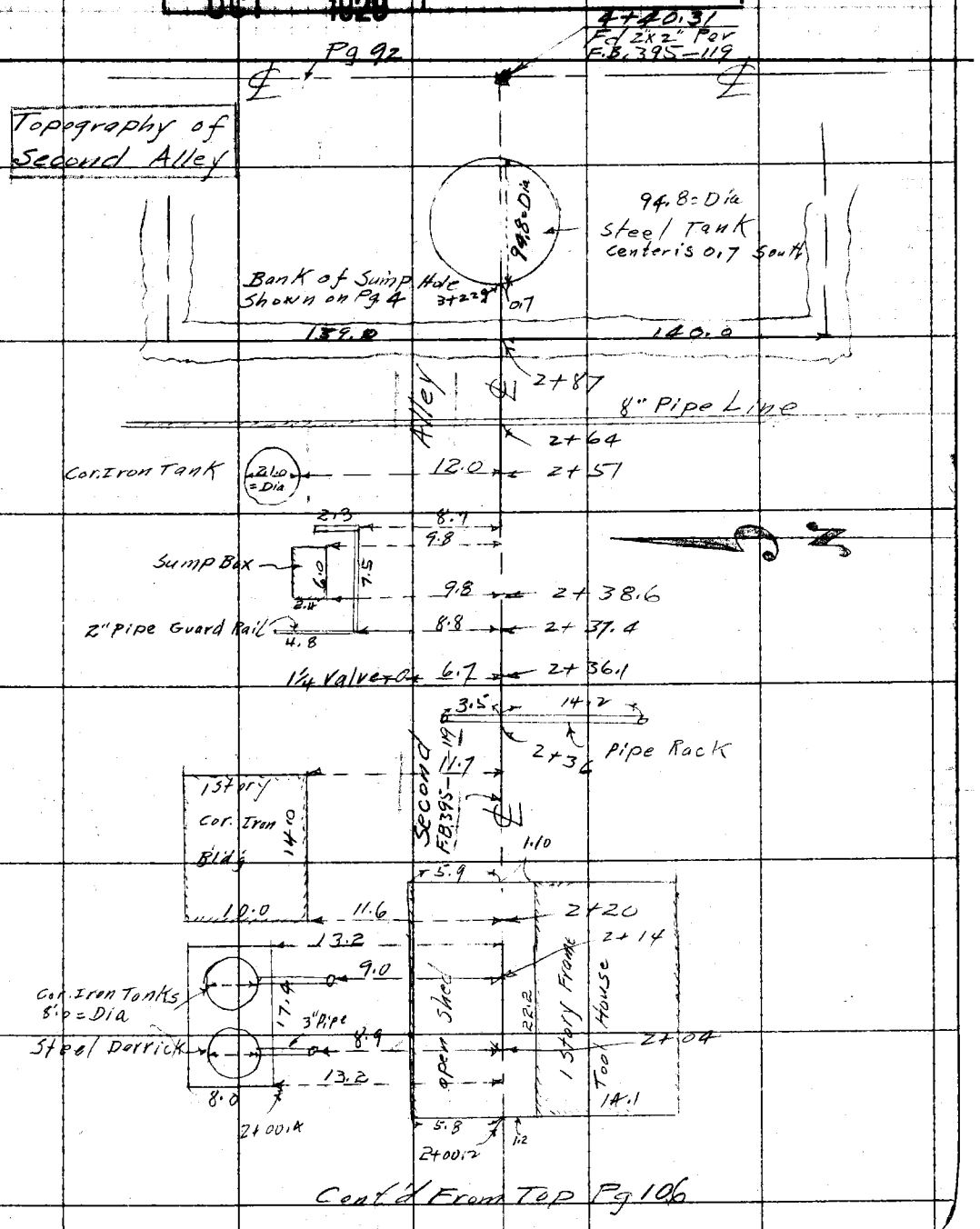


Cont'd From Top Pg 106

Note: ANY ADDITIONS OR CHANGES ON THIS SHEET MUST BE MADE OR CIRCLED IN Red. WITH DATE AND NAME OF PERSON MAKING CHANGE.

Do not extend notes this side of this line

RETURN TO LOS ANGELES COUNTY SURVEYOR

F.B. 378 Pg. 108 Chief Party Notes by C.V. Crumley Date 5/10/29

Cont'd To Bottom Pg 109

Topography of 2nd ST.

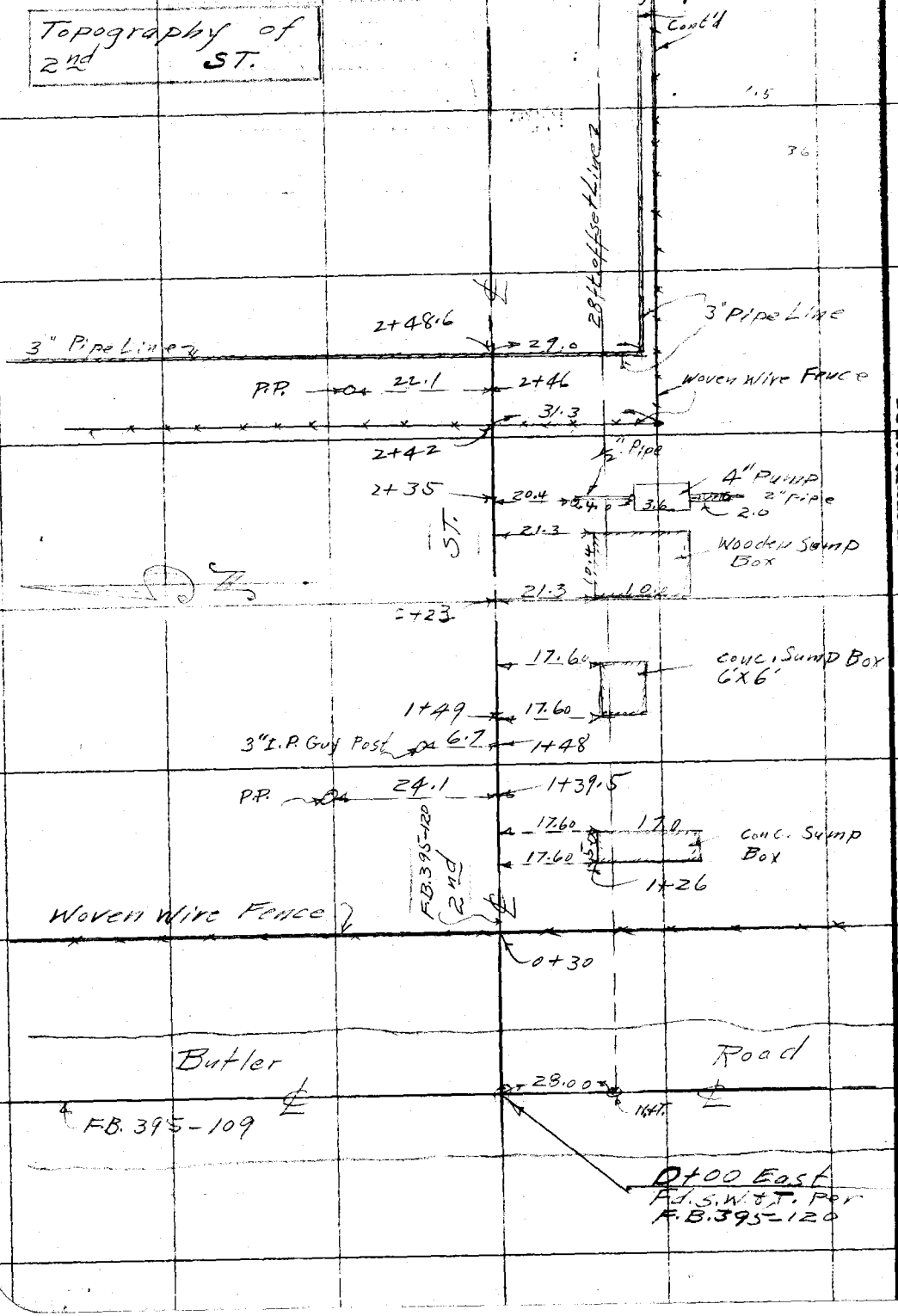


RETURN TO LOS ANGELES COUNTY SURVEYOR

Do not extend notes this side of this line

Notice: ANY ADDITIONS OR CHANGES ON THIS SHEET MUST BE MADE OR CIRCLED IN RED WITH DATE AND NAME OF PERSON MAKING CHANGE.

Date _____ Notes by _____ Chief Party _____ F.B. 378 Pg. 109

| | |
|---|---|
| Platted by G.F. Holbrook | W.O. No. 916 D.S.O. No. |
| Date Aug. 1929 | Location Santa Fe Springs |
| Map No. B-394-2 | Surveyed by C.V. Crumley |
| Platting C'k'd by G.A. Crowl | Date May 10 1929 |
| Date OCT 1929 | Indexed A. C. Johnson |

Cont'd To Bottom Pg. 110

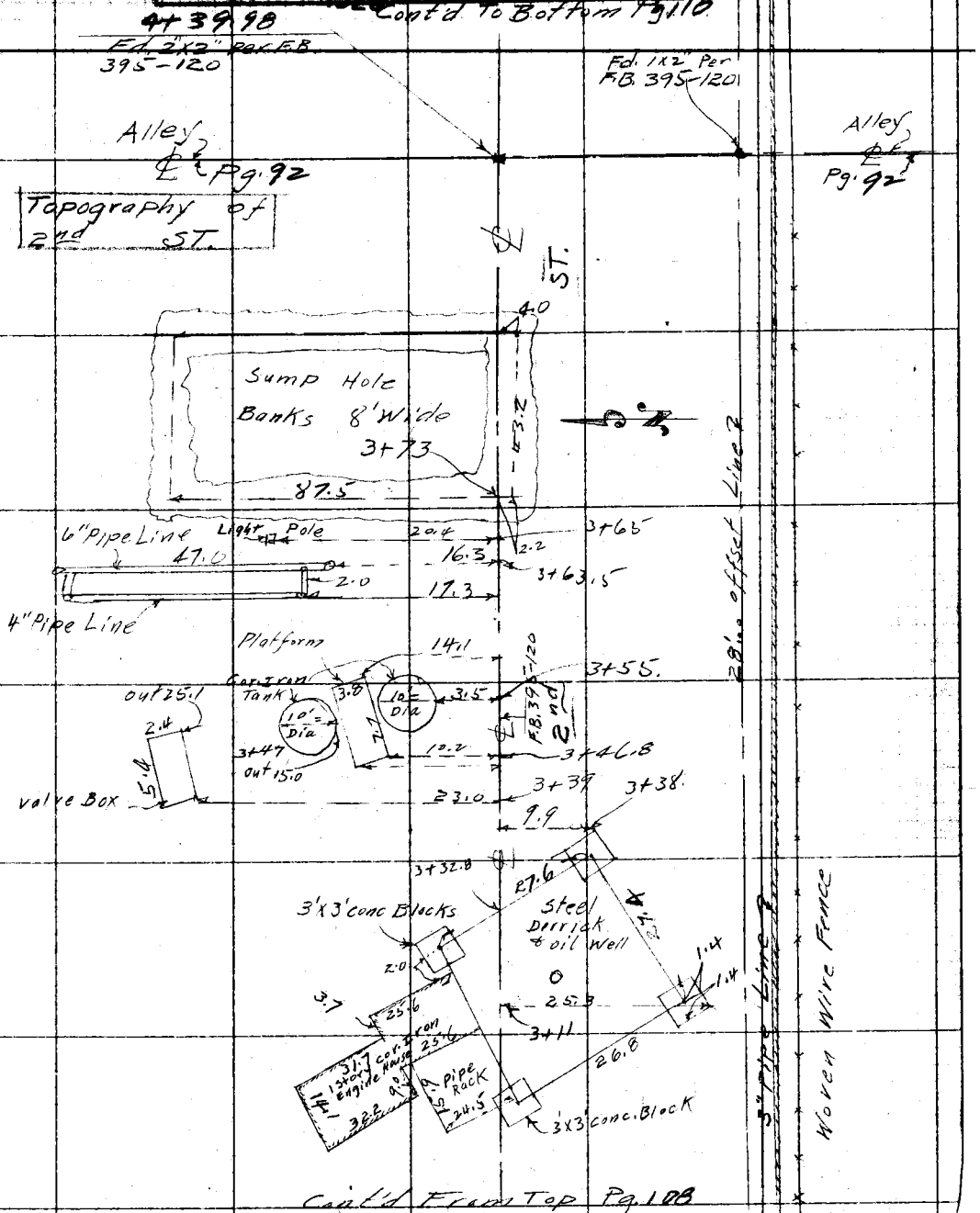


Cont'd From Top Pg. 108

Note: ANY ADDITIONS OR CHANGES ON THIS SHEET MUST BE MADE OR CIRCLED IN Red, WITH DATE AND NAME OF PERSON MAKING CHANGE.

Do not extend notes this side of this line

RETURN TO LOS ANGELES COUNTY SURVEYOR

F.B. 378 Pg. 110 Chief Party Notes by C. V. Crumley Date 5/13/29

Topography of 2nd ST.

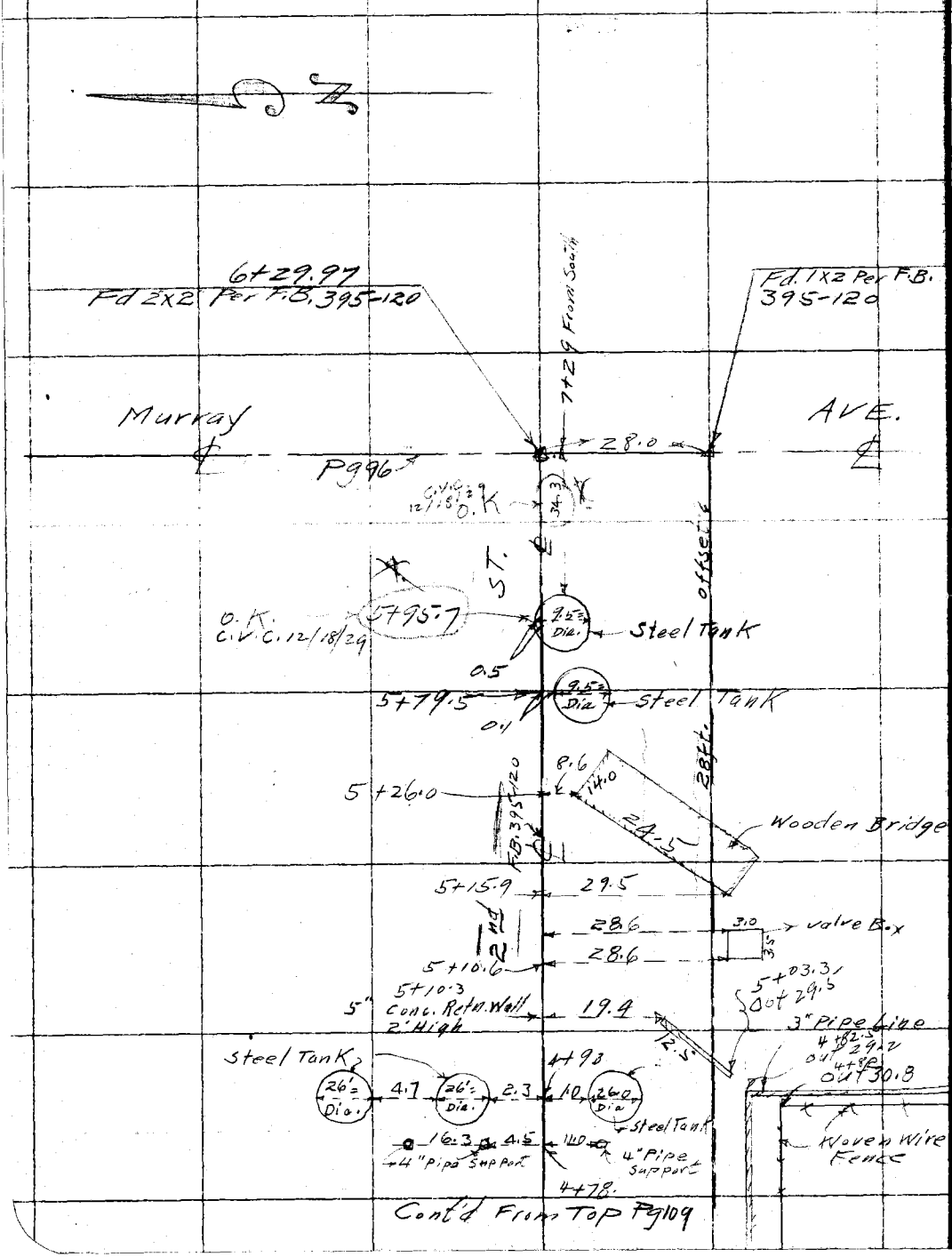


Cont'd From Top Pg 109

RETURN TO LOS ANGELES COUNTY SURVEYOR

Do not extend notes this side of this line

Note: ANY ADDITIONS OR CHANGES ON THIS SHEET MUST BE MADE OR CIRCLED IN Red. WITH DATE AND NAME OF PERSON MAKING CHANGE.

Date _____ Notes by _____ Chief Party _____ F.B. 378 Pg. 111

| | |
|---|---|
| Platted by G.F. Holbrook | W.O. No. 916 O.S.O. No. |
| Date Aug. 1929 | Location Santa Fe Springs |
| Map No. B-394-2 | Surveyed by C.V. Grumley |
| Platting C'k'd by [signature] | Date May 13, 1929 |
| Date OCT 1929 | Indexed A. C. Johnson |

3.30.44
20.5
5.27

Cont'd to Bottom Pg 112

Topography of Third Alley

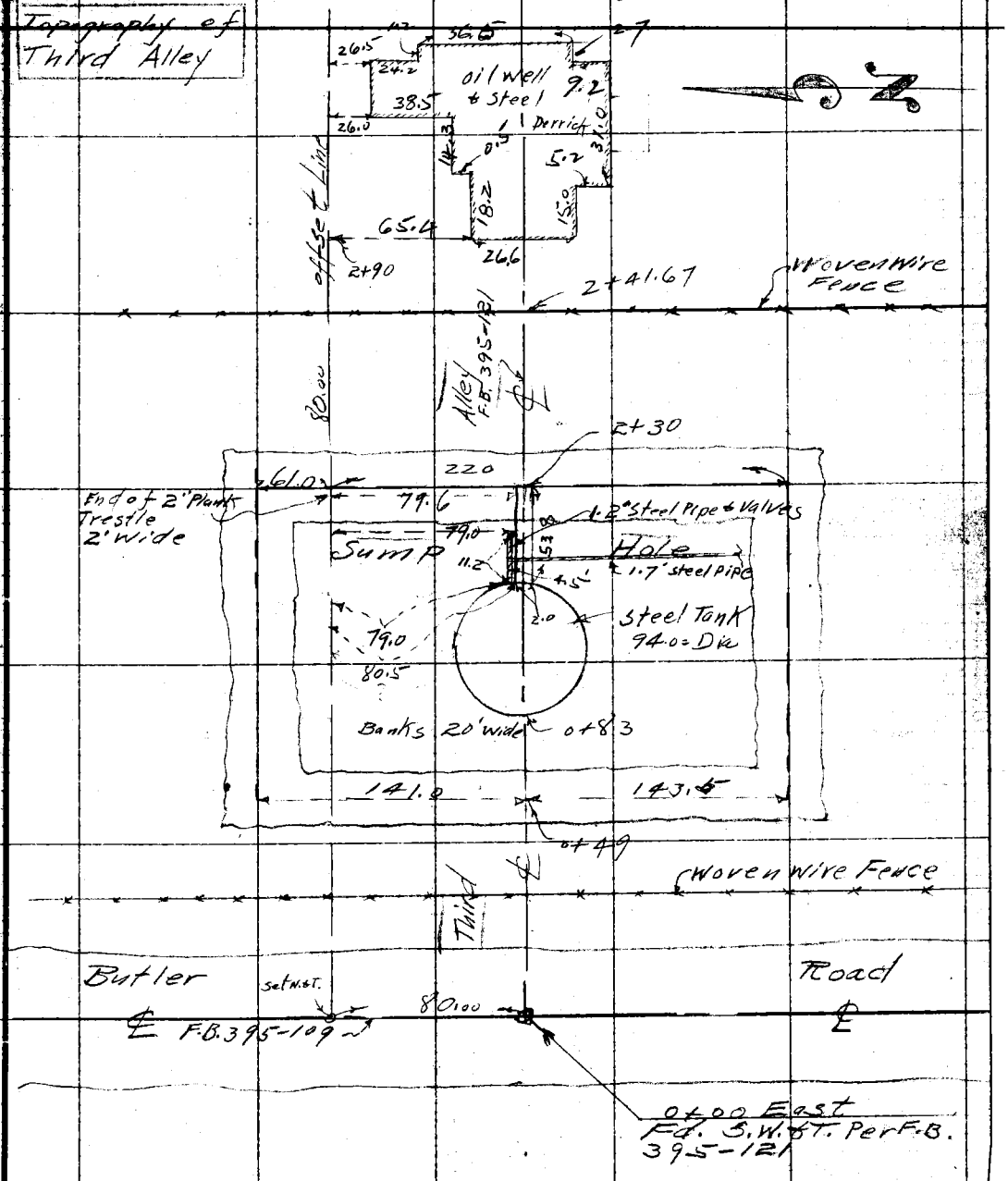


Note: ANY ADDITIONS OR CHANGES ON THIS SHEET MUST BE MADE OR CHECKED IN Red, WITH DATE AND NAME OF PERSON MAKING CHANGE.

Do not extend notes this side of this line

RETURN TO LOS ANGELES COUNTY SURVEYOR

F. B. 378 Pg. 112 Chief Party Notes by C.V. Crumley Date 5/13/29

3+30.77
10
4+00.77
38.76
4+39.53

Topography of Third Alley




Cont'd From Top Pg. 111

RETURN TO LOS ANGELES COUNTY SURVEYOR

Do not extend notes this side of this line

Note: ANY ADDITIONS OR CHANGES ON THIS SHEET MUST BE MADE OR CIRCLED IN Red. WITH DATE AND NAME OF PERSON MAKING CHANGE.

Date _____ Notes by _____ Chief Party _____ F.B. 378 Pg. 113

| | |
|---|---|
| Platted by G.F. Holbrook | W.O. No. 916 D.S.O. No. |
| Date Aug. 1929 | Location Santa Fe Springs |
| Map No. B-394-2 | Surveyed by C.V. Crumley |
| Platting C'k'd by [illegible] | Date May 13, 1929 |
| Date OCT 1929 | Indexed A. C. Johnson |

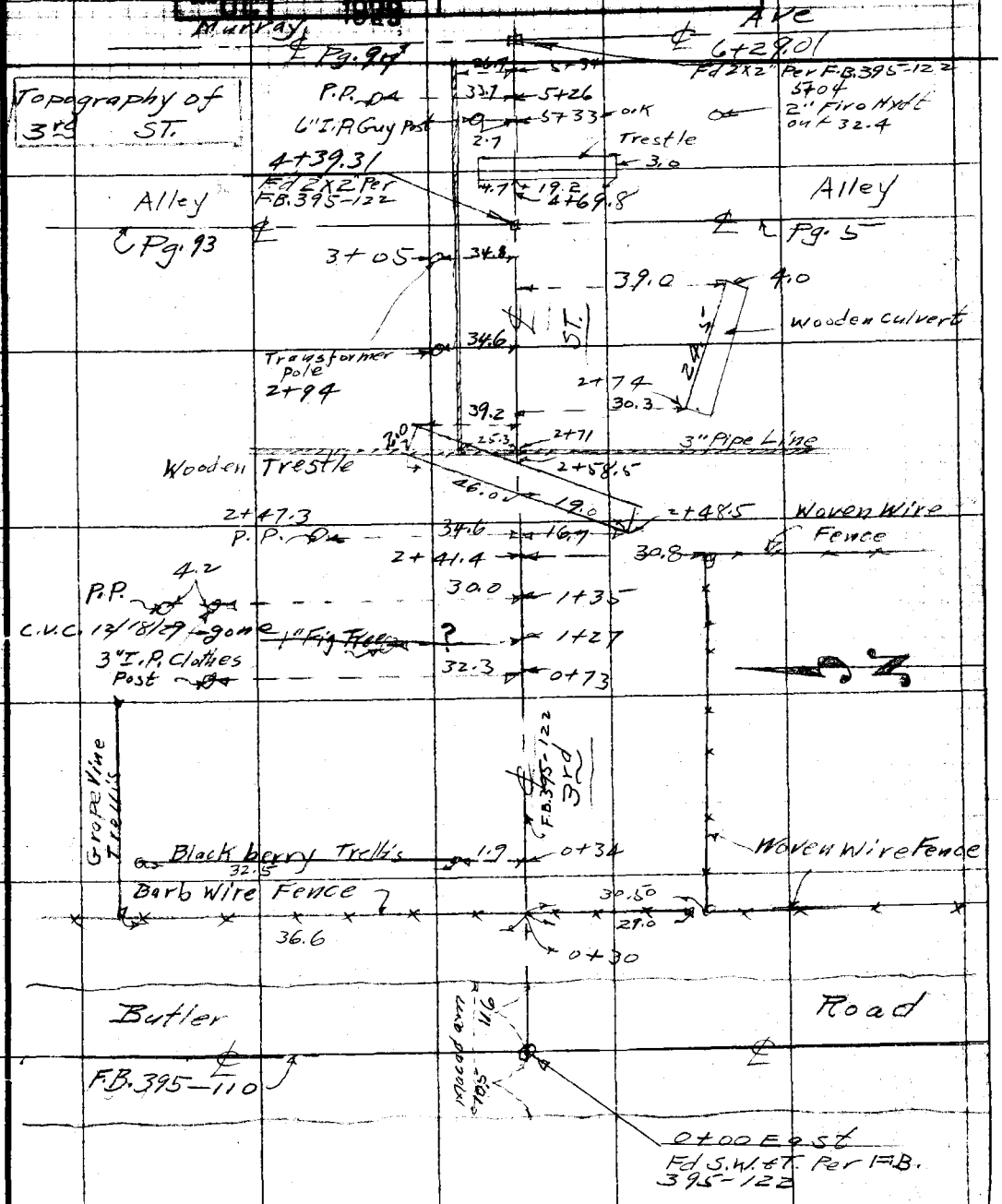


Note: ANY ADDITIONS OR CHANGES ON THIS SHEET MUST BE MADE OR CIRCLED IN Red. WITH DATE AND NAME OF PERSON MAKING CHANGE.

Do not extend notes this side of this line

RETURN TO LOS ANGELES COUNTY SURVEYOR

F.B. 378 Pg. 114 Chief Party Notes by C. V. Crumley Date 5/13/27

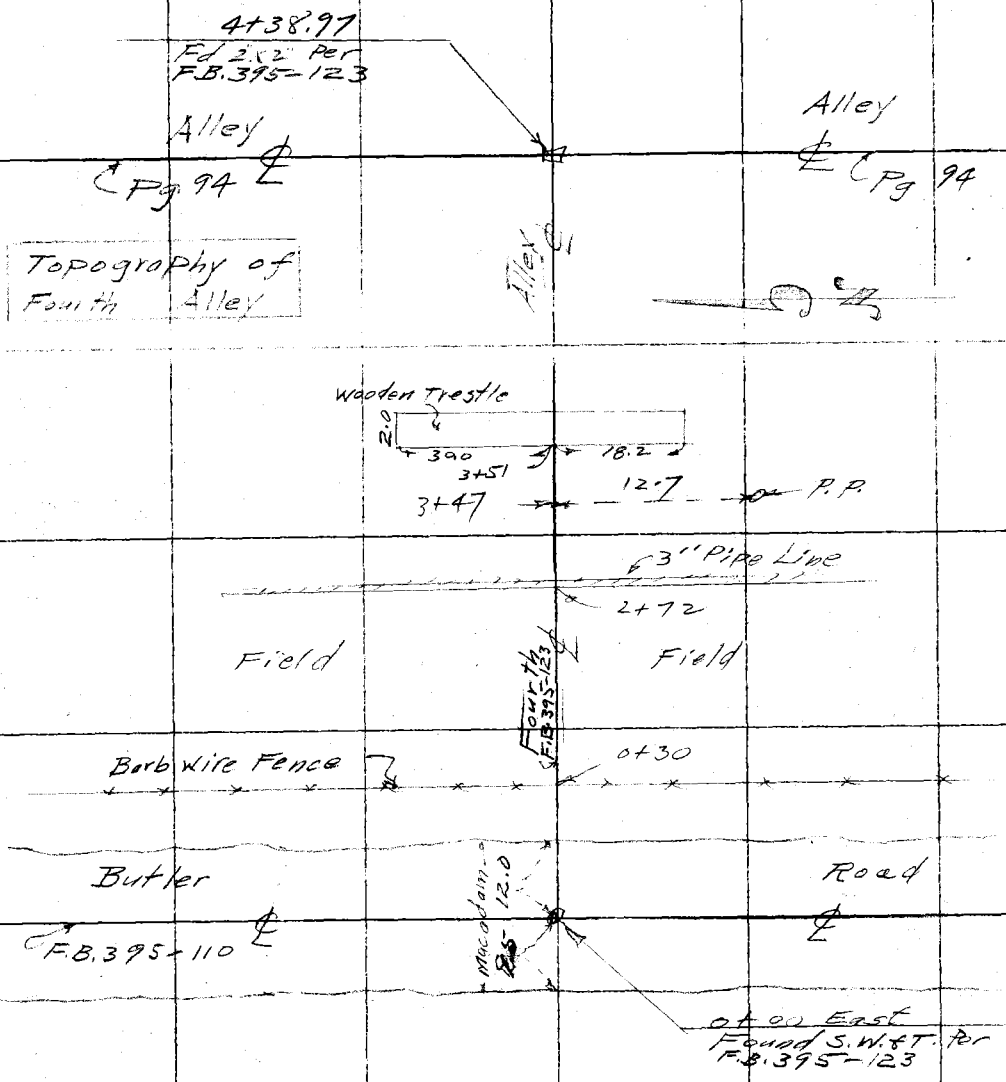


RETURN TO LOS ANGELES COUNTY SURVEYOR

Do not extend notes this side of this line

Note: ANY ADDITIONS OR CHANGES ON THIS SHEET MUST BE MADE OR CIRCLED IN Red. WITH DATE AND NAME OF PERSON MAKING CHANGE.

Date _____ Notes by _____ Chief Party _____ F.B. 398 Pg 115

Platted by G.F. Holbrook
Date Aug 1929
Map No. B-394-2
Platting C'k'd by [illegible]
Date OCT 1929

W.O. No. 916 D.S.O. No.
Location Santa Fe Springs
Surveyed by C.K. Crumley
Date May 14 1929
Inked by C. Johnson

Cont'd to Bottom Pg 116

Topography of 4th St.

Notes: ANY ADDITIONS OR CHANGES OF THIS SHEET MUST BE MADE OR CIRCLED IN Red, WITH DATE AND NAME OF PERSON MAKING CHANGE.

Do not extend notes this side of this line

RETURN TO LOS ANGELES COUNTY SURVEYOR

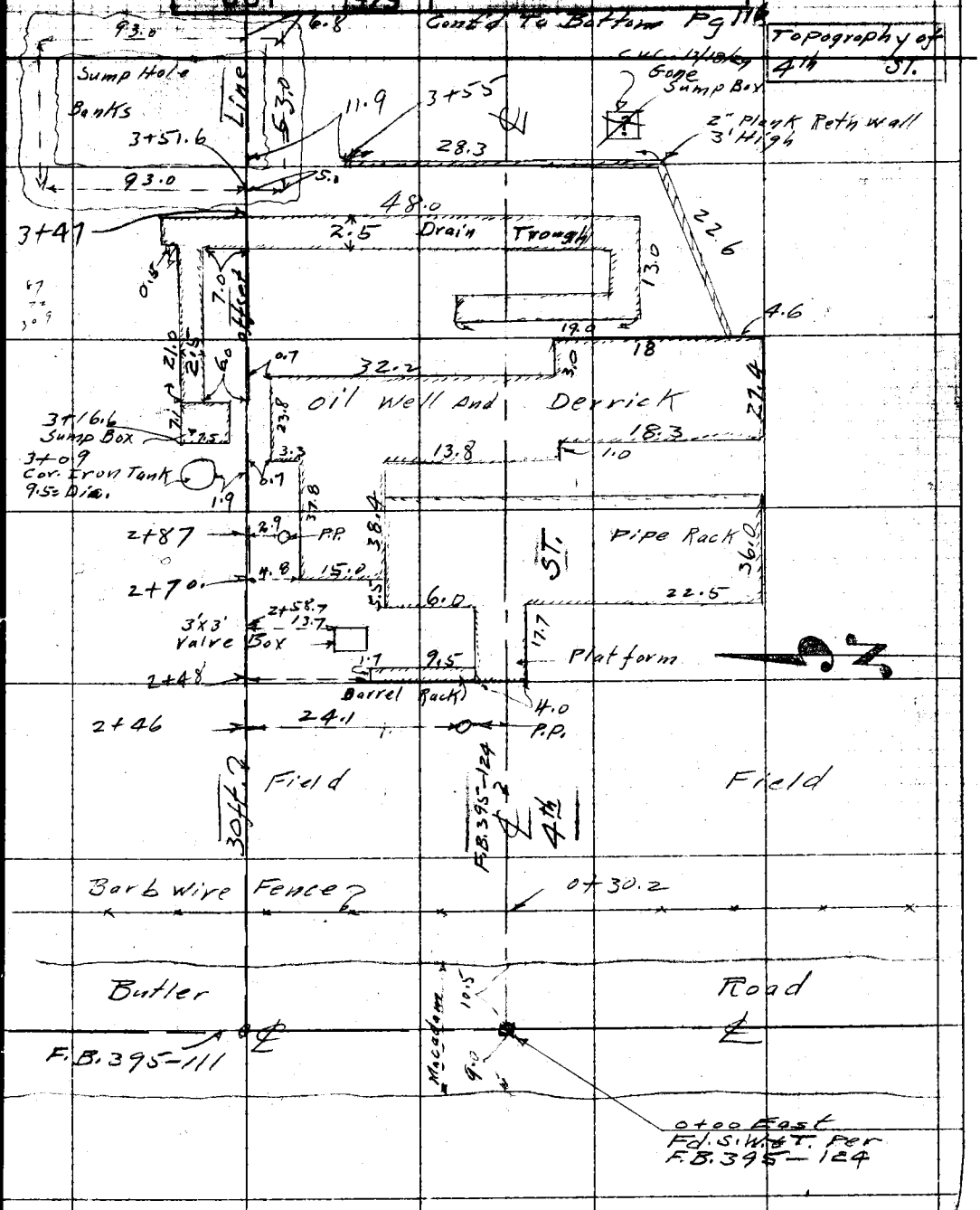

F.B. 378 Pg. 116 Chief Party Notes by C.V. Crumley Date 5/19/29

Topography of 4th ST.

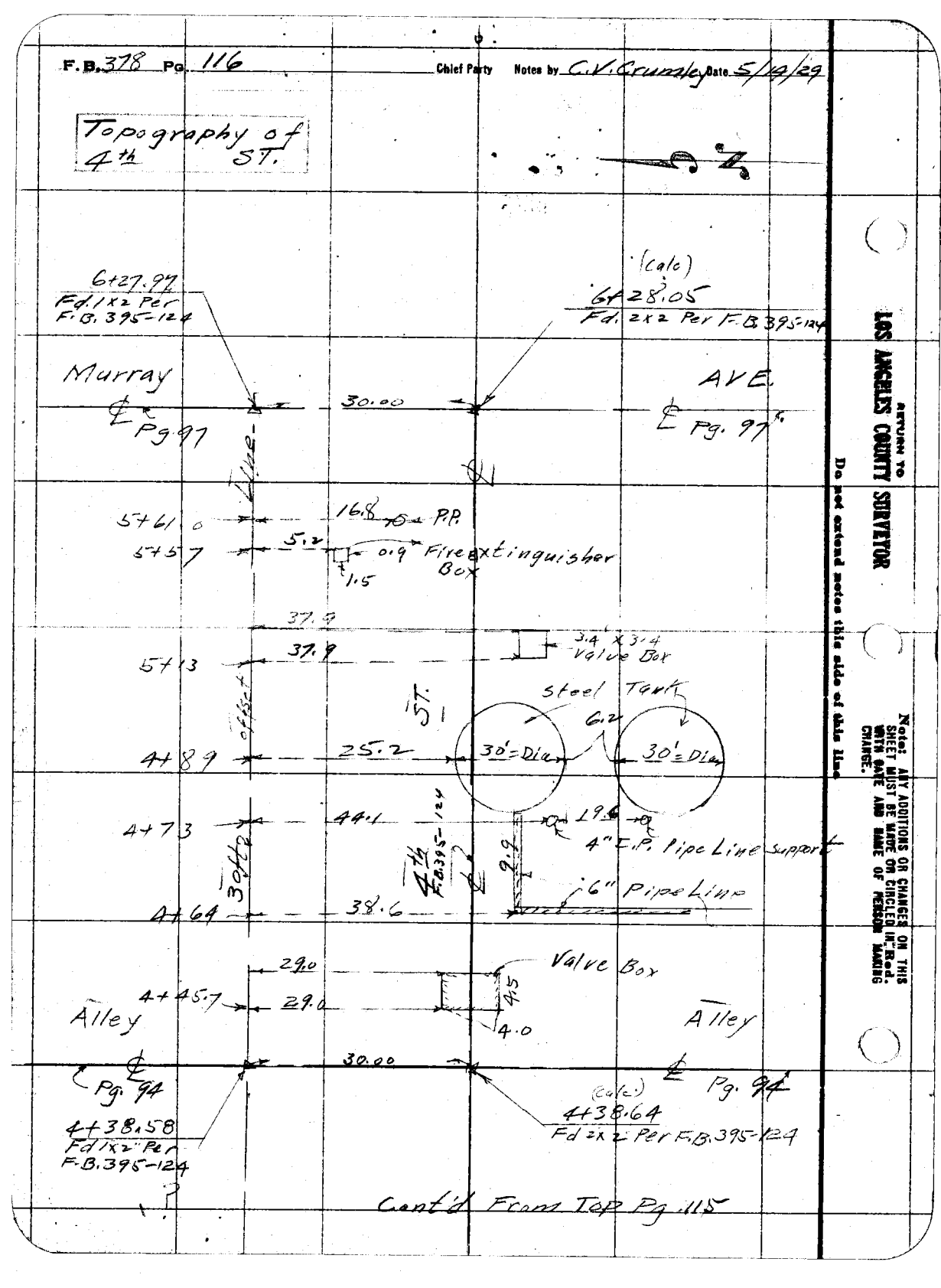


Cont'd From Top Pg. 115

RETURN TO LOS ANGELES COUNTY SURVEYOR
Do not extend notes this side of this line
Note: ANY ADDITIONS OR CHANGES ON THIS SHEET MUST BE MADE OR CIRCLED IN RED, WITH DATE AND NAME OF PERSON MAKING CHANGE.

Date _____ Notes by _____ Chief Party _____ F.B. 378 Pg 117

| | |
|---|---|
| Plotted by G. F. Holbrook | W. O. No. 916 S. S. O. No. |
| Date Aug 1929 | Location Santa Fe' Springs |
| Map No. B-394-2 | Surveyed by C. V. Cramley |
| Platting Ck'd by [illegible] | Date May 14, 1929 |
| Date OCT 1929 | Indexed A. C. Johnson |

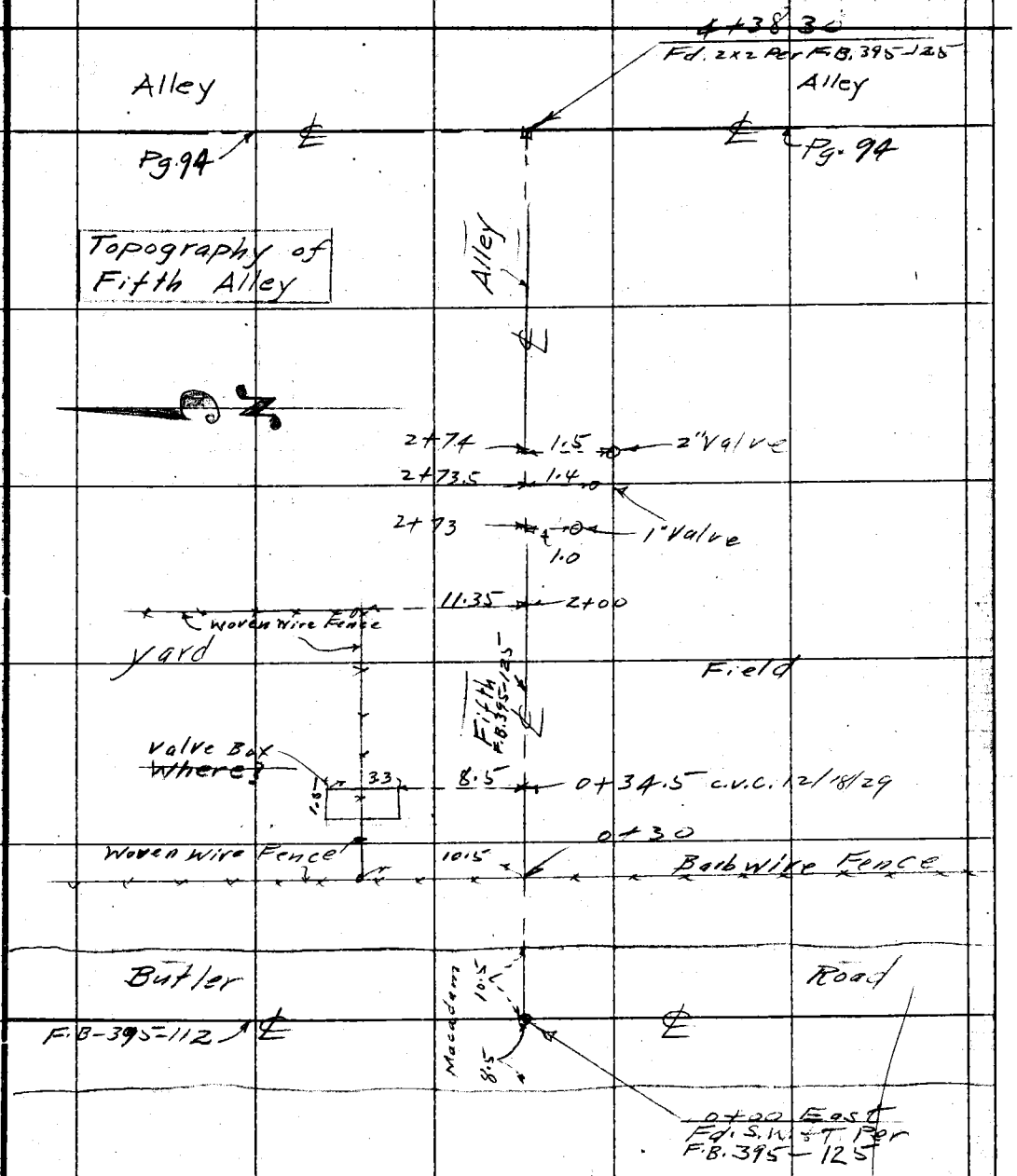


Notes: ANY ADDITIONS OR CHANGES ON THIS SHEET MUST BE MADE OR CIRCLED IN Red. WITH DATE AND NAME OF PERSON MAKING CHANGE.

Do not extend notes this side of this line

RETURN TO
LOS ANGELES COUNTY SURVEYOR

F.B. 378 Pg. 118 Chief Party Notes by C.V. Crumley Date 5/14/29

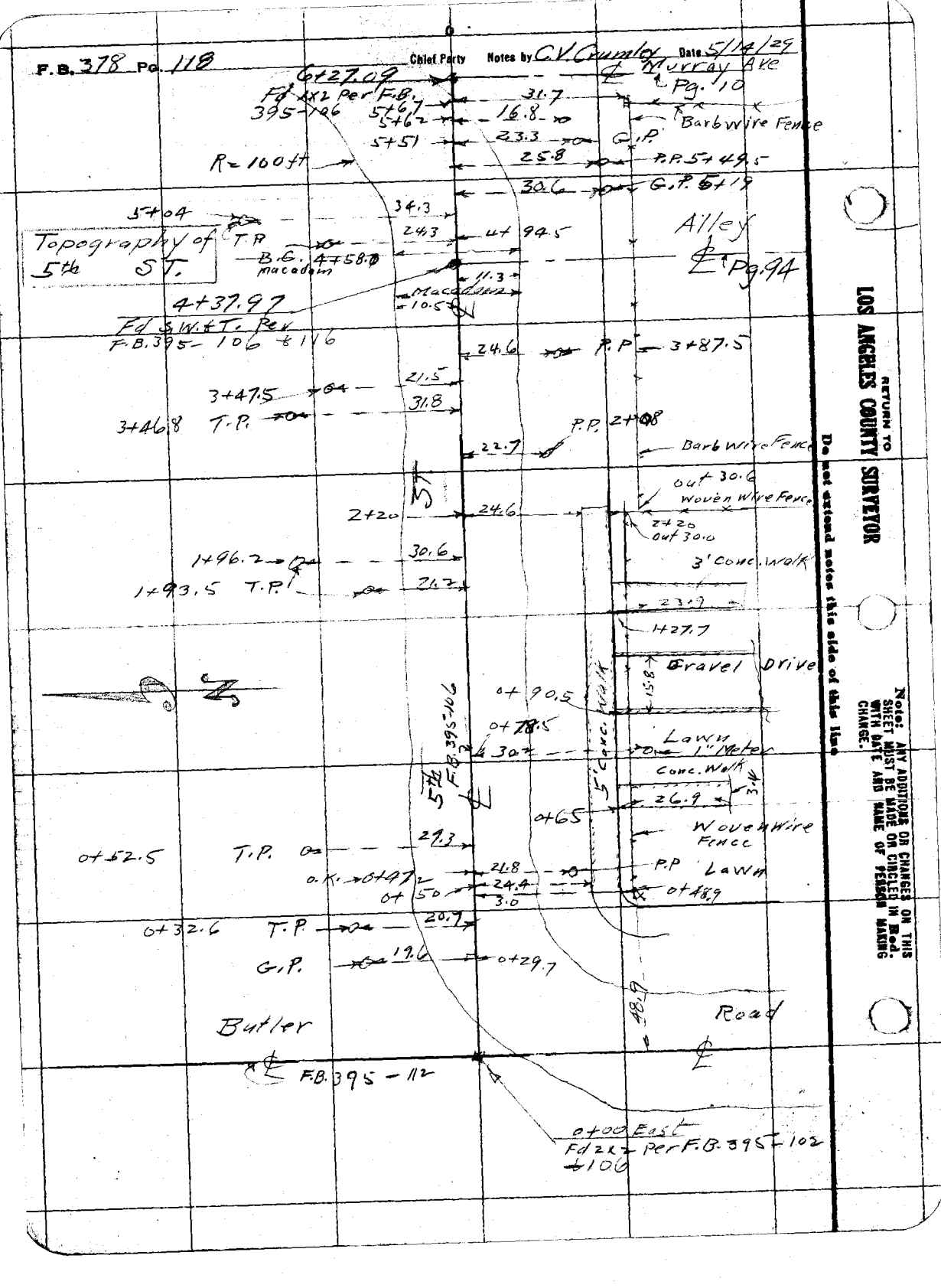


RETURN TO LOS ANGELES COUNTY SURVEYOR

Do not extend notes this side of this line

Note: ANY ADDITIONS OR CHANGES ON THIS SHEET MUST BE MADE OR CIRCLED IN Red. WITH DATE AND NAME OF PERSON MAKING CHANGE.

Date _____ Notes by _____ Chief Party _____ F.B. 378 Pg. 119

| | |
|---|---|
| Platted by | W. O. No. 4065 D. S. O. No. |
| Date | Location [redacted] |
| Map No. | Surveyed by |
| Platting C'k'd by | Date |
| Date | Indexed |

F. B. _____ Pg. _____ Chief Party _____ Notes by _____ Date _____