Date 10-13-28 Notes by HBR Chief Party HBR F.B. 379 Pg. 7

| | |
|---|---|
| Plotted by Brummett | W. O. No. 982 C.S.C. No. 001 |
| Date 10-16-28 | Location 5th Ave. |
| Map No. C.S.B-191-8 | Surveyed by [illegible] |
| Plotting C'k'd by Lyon | Date 10-13-28 |
| Date 10-16-28 | Indexed A. C. Johnson |



F.B. 379 Pg. 8 B Rockhow Chief Party Notes by HBR Date 10-13-28

to bottom of page 9

'P' Pt. #5
Set 1" x 2"
16+42.45

266.00 @ 1°19'-T68°
265.91

'P' Pt. #4
Set 1" x 2"
3+76.54

341.48-T68°
N 9°45' W

172° 38' 45"
330° 35' 00"
301° 10' 15"

41.45
(Nog book)

1720

38
40' adj. P.T.D.
5"

'P' Pt. #3
Set 2" x 2"
10+35.09

from top of page 7

RETURN TO
LOS ANGELES COUNTY SURVEYOR

Do not extend notes this side of this line

Note: ANY ADDITIONS OR CHANGES ON THIS SHEET MUST BE MADE OR CIRCLED IN Red. WITH DATE AND NAME OF PERSON MAKING CHANGE.

Date 10-13-28 Notes by HBK Chief Party HBK F.B. 379 Pg. 9

| | |
|---|---|
| Platted by Brummett | W.O. No. 782 C.C.O. No. 207 |
| Date 10-16-28 | Location 5th Ave. |
| Map No. 3-B-191-8 | Surveyed by HBK |
| Platting C'k'd by Lyon | Date 10-13-28 |
| Date 10-16-28 | Indexed A. C. Johnson |

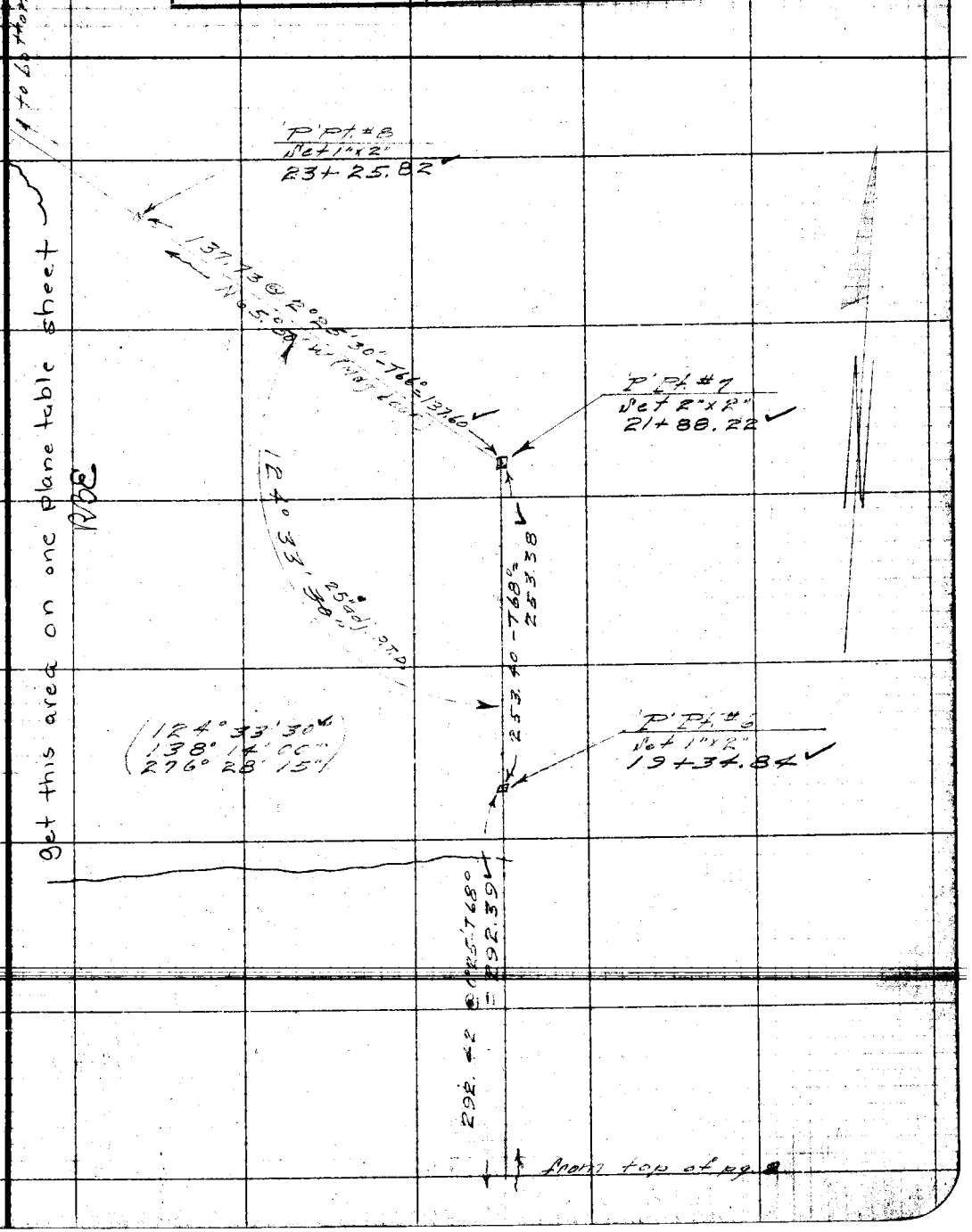


Note: ANY ADDITIONS OR CHANGES ON THIS SHEET MUST BE MADE OR CIRCLED IN Red. WITH DATE AND NAME OF PERSON MAKING CHANGE.

Do not extend notes this side of this line

RETURN TO LOS ANGELES COUNTY SURVEYOR

F.B. 379 Pg. 10 H B Rockhold Chief Party Notes by HBR Date 10-13-28

to bottom of pg. 11

P. Pt. #11
Set 1"x2"
30+75.44

291.94 @ 7°56'30" - T62° = 288.14
97.07 @ 3°46' - T62° = 96.86
386.00
- T Con = .05
385.95

'P' Pt. #10
Set 1"x2"
26+89.49

178.93 @ 5°58'30" - T62° = 177.94

'P' Pt. #9
Set 2"x2"
25+11.55

174° 18' 45"
337° 15' 30"
314° 30' 30"

185.75 - T66° = 185.73

from top of pg. 9

get this area on one plane table sht
RDE

RETURN TO
LOS ANGELES COUNTY SURVEYOR

Do not extend notes this side of this line

Note: ANY ADDITIONS OR CHANGES ON THIS SHEET MUST BE MADE OR CIRCLED IN Red. WITH DATE AND NAME OF PERSON MAKING CHANGE.

Date 10-15-28 Notes by HBR Chief Party HBR F.B. 379 Pg. 11

| | |
|---|---|
| Plotted by Brummett | W. O. No. 782 Tape No. 007 |
| Date 10-17-28 | Location 5th Ave. |
| Map No. C.S.B-191-8 | Surveyed by HBR |
| Platting C'k'd by Lyon | Date 10-15-28 |
| Date 10-17-28 | Indexed A. C. Johnson |

(Div. 4)

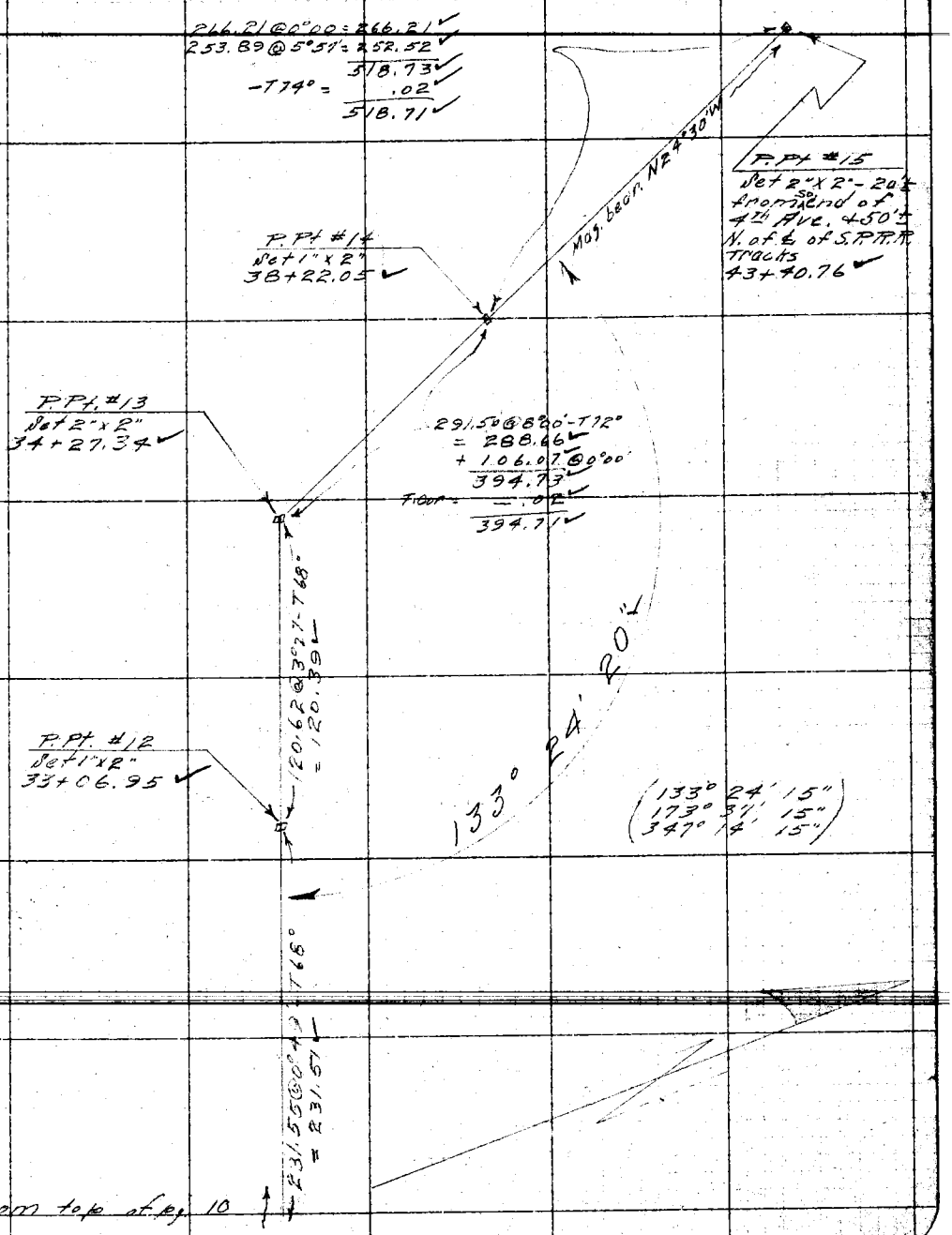


from top of pg. 10

Note: ANY ADDITIONS OR CHANGES ON THIS SHEET MUST BE MADE OR CIRCLED IN Red. WITH DATE AND NAME OF PERSON MAKING CHANGE.

Do not extend notes this side of this line

RETURN TO LOS ANGELES COUNTY SURVEYOR

F.B. 329 Pg. 12 Chief Party Notes by Date

RETURN TO
LOS ANGELES COUNTY SURVEYOR

Do not extend notes this side of this line

Note: ANY ADDITIONS OR CHANGES ON THIS SHEET MUST BE MADE OR CIRCLED IN Red. WITH DATE AND NAME OF PERSON MAKING CHANGE.

12A

Date 10-26-28 Notes by HBR Chief Party HBR F.B. 379 Pg. ~~13~~

| | |
|---|---|
| Plotted by [illegible] | W.O. No. [illegible] Tape G.O. No. [illegible] |
| Date Aug '30 | Location 5th Avenue |
| Map No. CSB-191-8 | Surveyed by HBR [illegible] |
| Plotting C'k'd by RWS | Date 10-26-28 |
| Date Sept 1930 | Indexed A. C. Johnson |

(Div. 4)

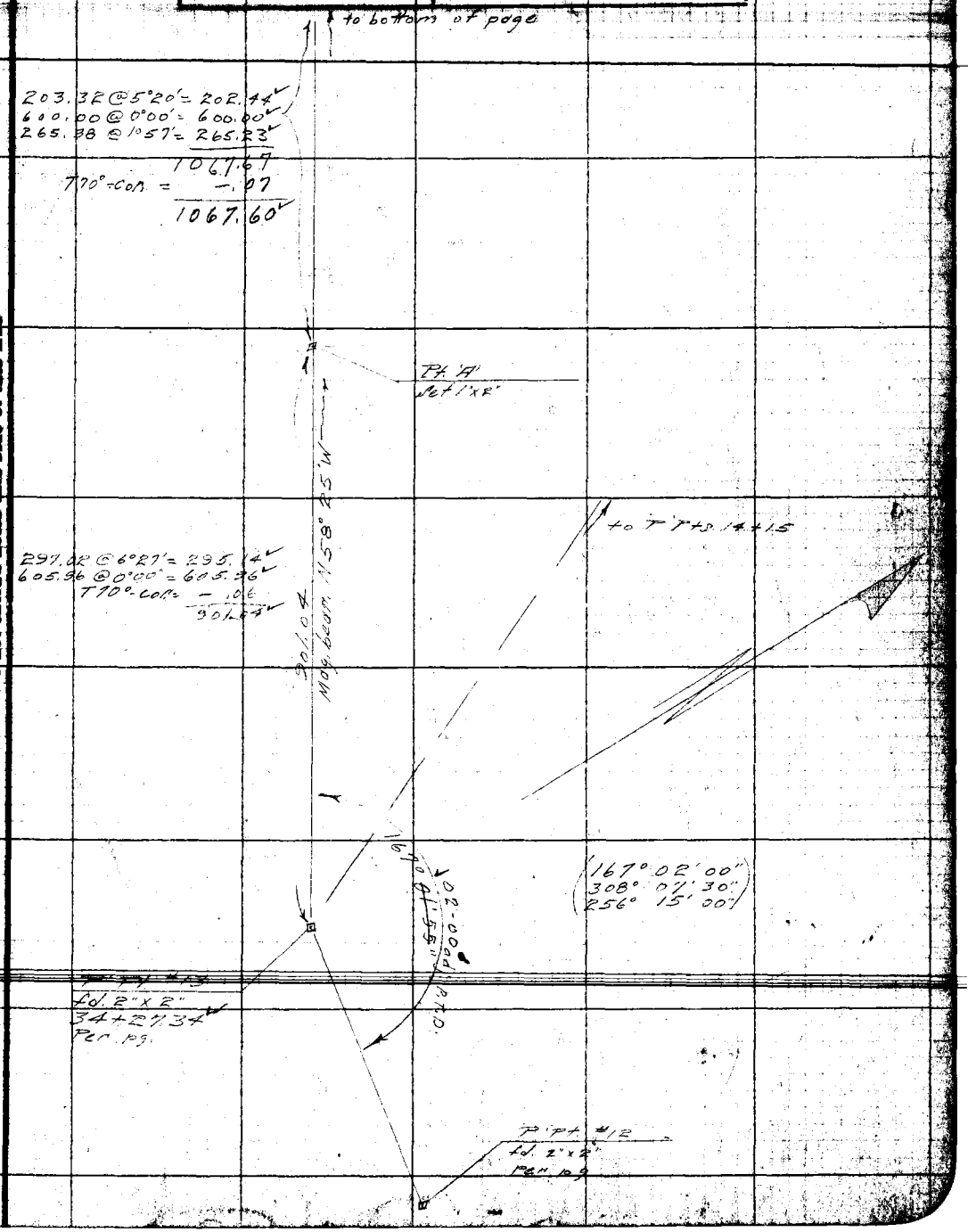


Note: ANY ADDITIONS OR CHANGES ON THIS SHEET MUST BE MADE OR CIRCLED IN WHEN DATE AND TIME OF PERSON MAKING CHANGE.

Do not extend notes this side of this line

RETURN TO LOS ANGELES COUNTY SURVEYOR

12B

F.B. 319 Pg. 14 HB Rockhold Chief Party Notes by HBR Date 10-26-28

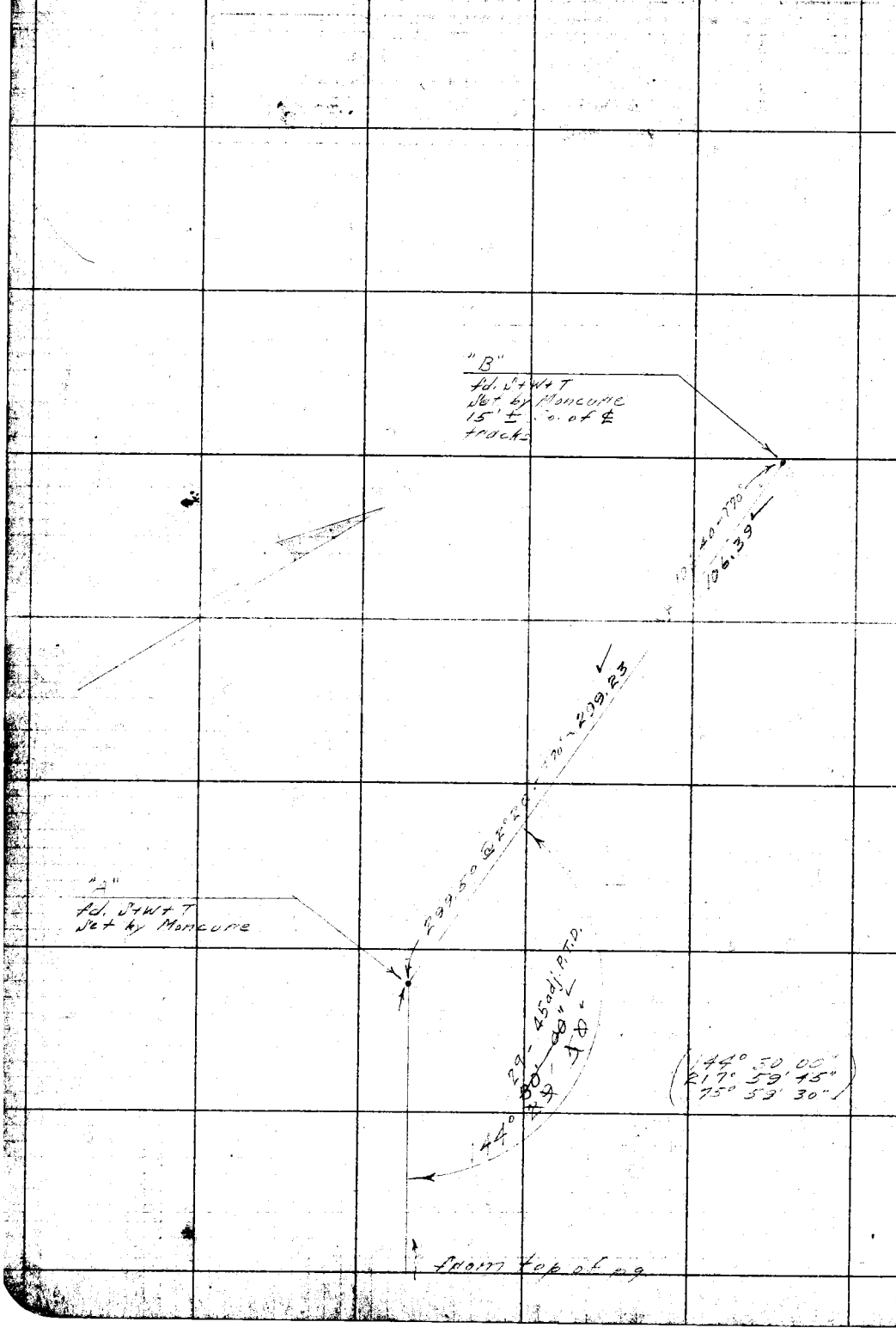


RETURN TO
LOS ANGELES COUNTY SURVEYOR

Do not extend notes this side of this line

Note: ANY ADDITIONS OR CHANGES ON THIS SHEET MUST BE MADE OR CIRCLED IN Red. WITH DATE AND NAME OF PERSON MAKING CHANGE.

Date 10-11-28 Notes by HBR Chief Party HBR F.B. 379 Pg. 13

| | |
|---|---|
| Plotted by J.C. Hoyt | W.O. No. [illegible] |
| Date Mar '30 | Location 5th Avenue |
| Map No. C-S-B-191-Sh 7 | Surveyed by H.B. Rockfield |
| Plotting C'k'd by R. W. S. | Date 10-11-28 |
| Date SEP 1930 | Indexed by C. Johnson |

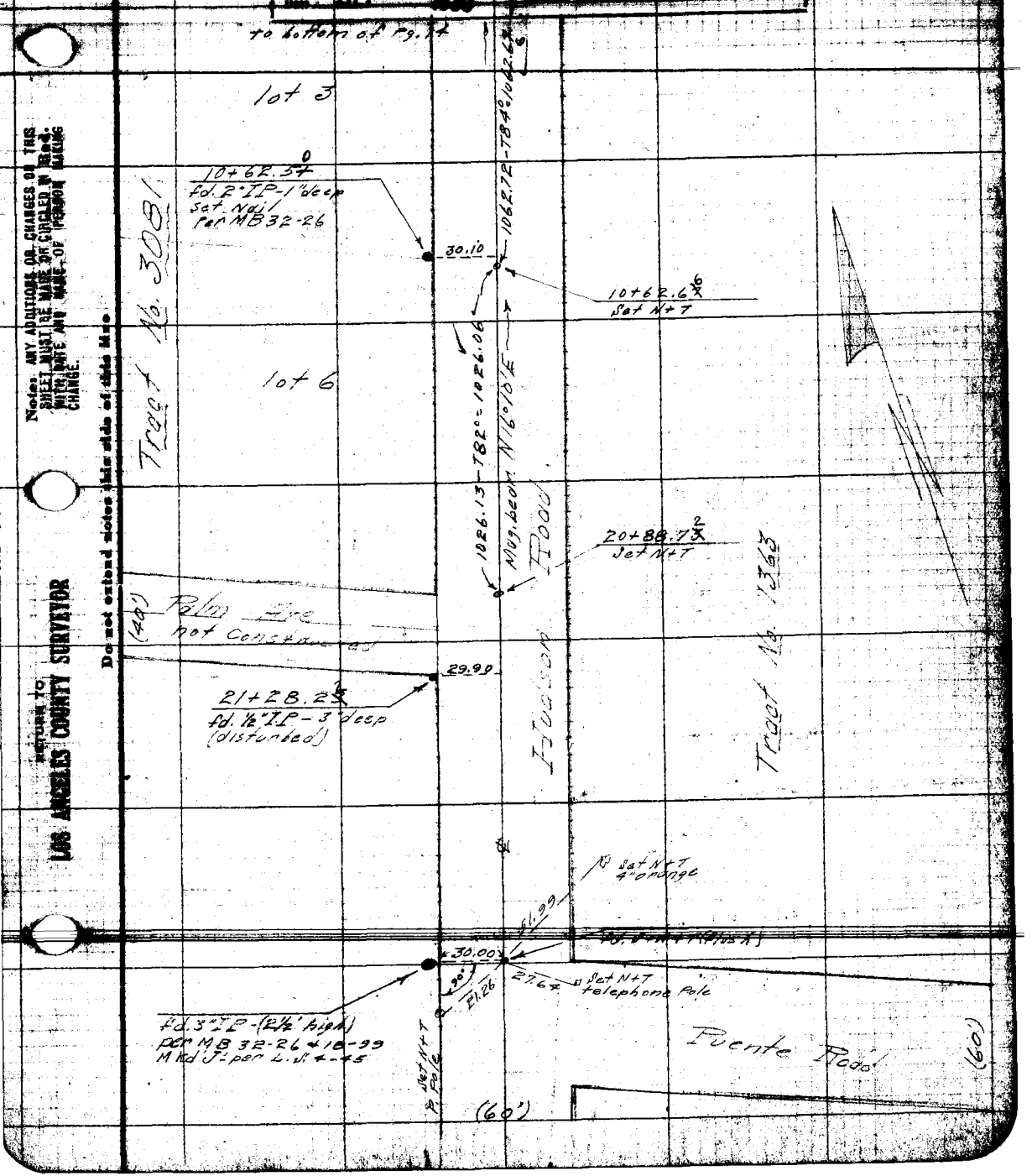


Notes: ANY ADDITIONS OR CHANGES ON THIS SHEET MUST BE MADE OR CIRCLED IN Red. WITH DATE AND NAME OF PERSON MAKING CHANGE.

Do not extend notes this side of this line

RETURN TO LOS ANGELES COUNTY SURVEYOR

F.B. 379 Pg. 14 H B Rockhold Chief Party Notes by H B R Date 10-11-26

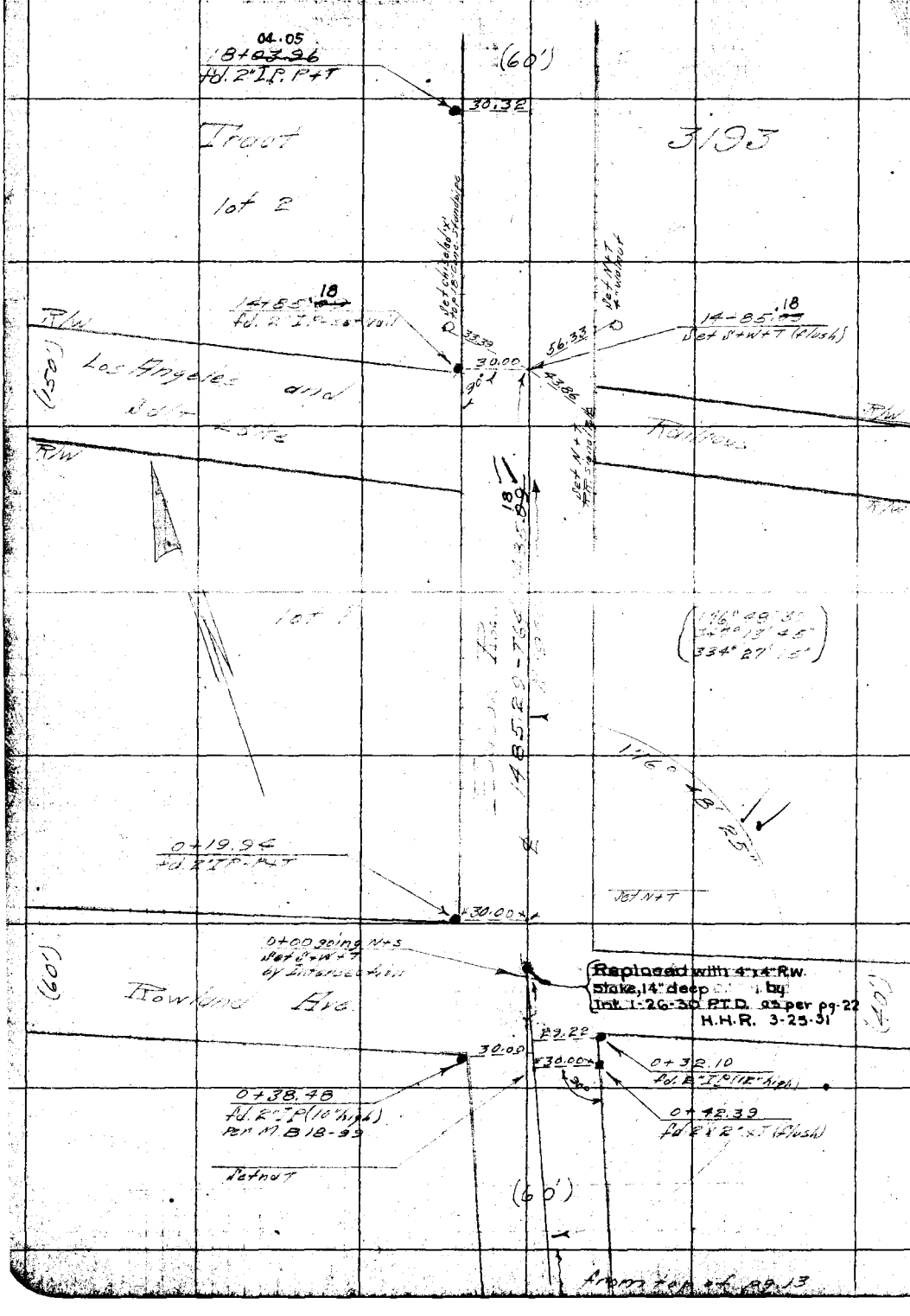


RETURN TO
LOS ANGELES COUNTY SURVEYOR

Do not extend notes this side of this line

Note: ANY ADDITIONS OR CHANGES ON THIS SHEET MUST BE MADE OR CIRCLED IN Red. WITH DATE AND NAME OF PERSON MAKING CHANGE.

Date 10-17-28 Notes by HBR Chief Party HBR F.B. 379 Pg. 15

| | |
|---|---|
| Plotted by J. C. Hoyt | W.O. No. 182 Tape O.S.B. No. 044 |
| Date Mar-1930 | Location 5th Avenue |
| Map No. C.S.B. 191-Sh 7 | Surveyed by HB Rockhold |
| Plotting C'k'd by R. W. S. | Date 10-17-28 |
| Date SEP 1930 | Indexed A. C. Johnson |

(Div. 4)

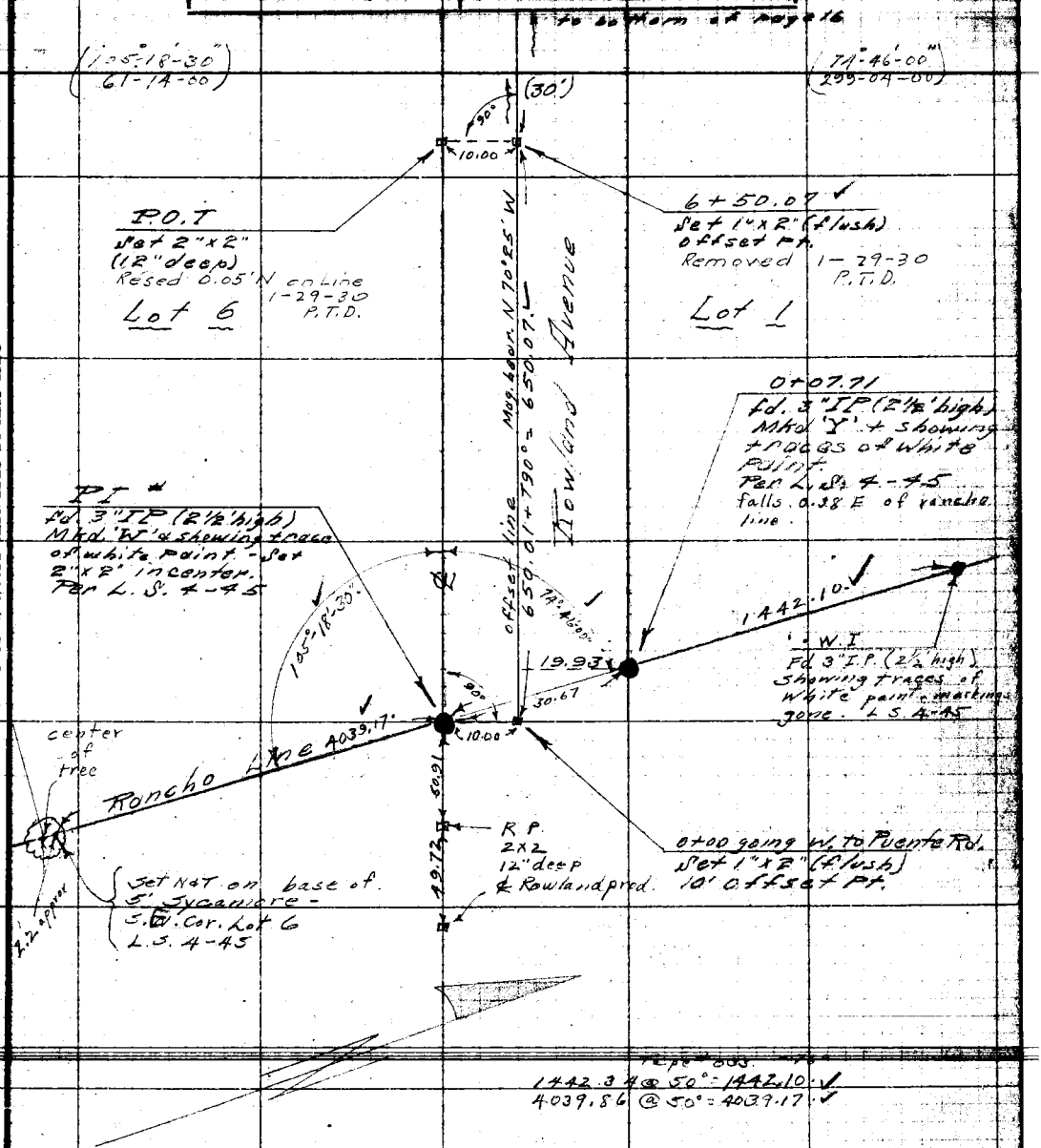


Notes: ANY ADDITIONS OR CHANGES ON THIS SHEET MUST BE MADE OR CIRCLED IN RED, WITH DATE AND NAME OF PERSON MAKING CHANGE.

Do not extend notes this side of this line

RETURN TO LOS ANGELES COUNTY SURVEYOR

F.B. 328 Pg. 16 HBRockhold Chief Party Notes by HBR Date 10-17-28

to bottom of pg. 17

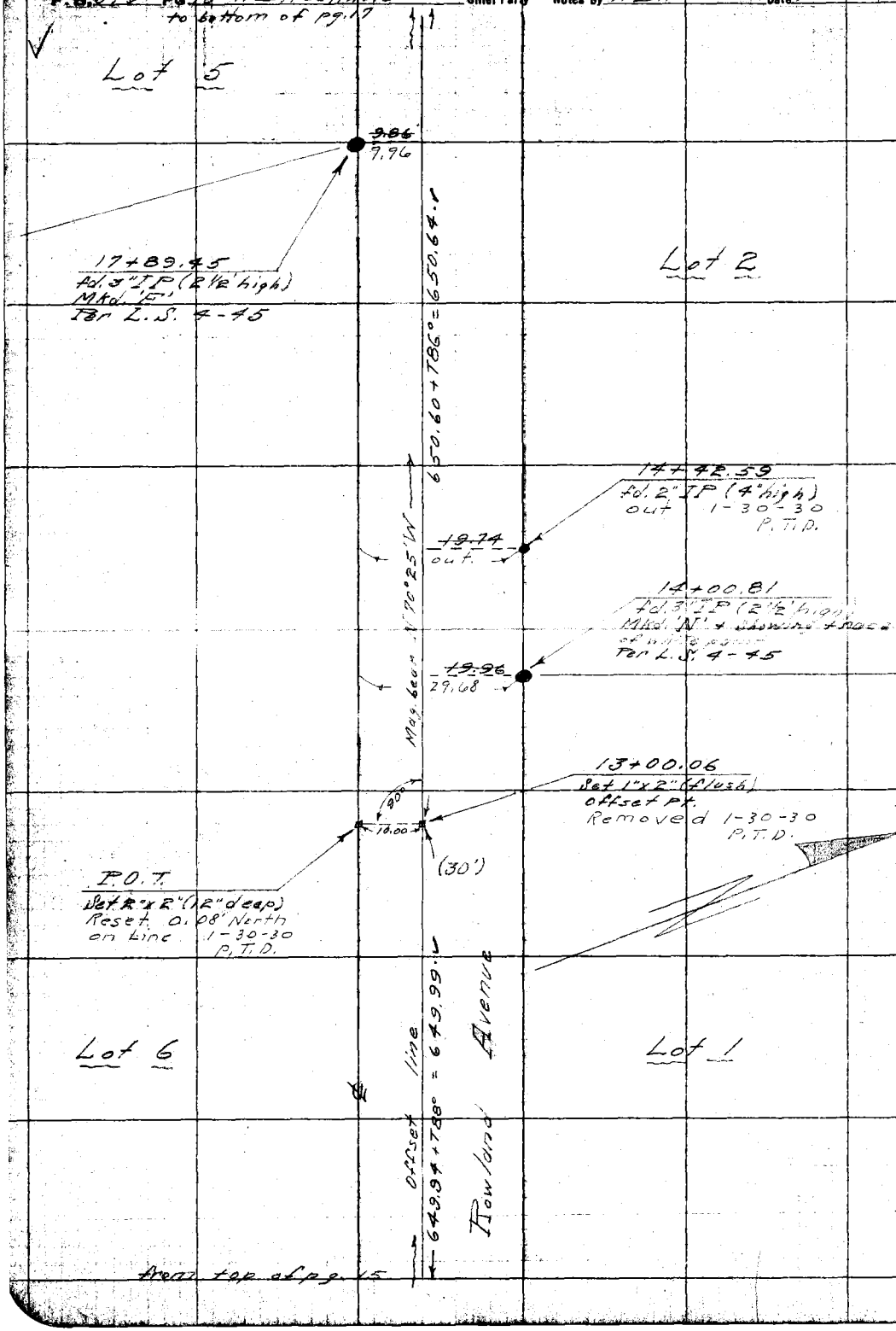


from top of pg. 15

RETURN TO
LOS ANGELES COUNTY SURVEYOR

Do not extend notes this side of this line

Note: ANY ADDITIONS OR CHANGES ON THIS SHEET MUST BE MADE OR CIRCLED IN Red. WITH DATE AND NAME OF PERSON MAKING CHANGE.

Date 10-17-28 Computed by H.B.R. Chief Party H.B.R. F.B. 379 Pg. 17

Project Mar '30
Map No. CS-B-191-5&7
Planning Ch'd by R.W.S.
Sep 1929

W.O. No. 7-2 Contr. No. 5-2
Location 5th Avenue (Div. 4)
Surveyed by H.B. Rockholt
Date 10-17-28
Instrument Wm. G. Johnson

to bottom of page 18

0+30.60
Fd. 2" IP-P.T.T. (6" high)
Per Mnt. 3193
See page 20

(40')

(91° 14' 45"
4° 59' 00"
9° 58' 00")
Turned To Prop.
℄ 5th Ave.
⓪ 91-14-45
ⓐ 4-59-00
91-14-45
ⓑ 187-28-30
91-14-45

0+31.80
Fd. 3" IP (2' high)
Mkd. WD
Per L.S. 4-45
See pg. 20

27' 59.78 50" per R 30

Set N+T-T.P. 19.80

Fd 1" Top conc. Wtr. box
P.O.T. - Intersn.
Set 2"x2" (12" deep)
beg. Div. 4 - 0+00 going W.
See Page 20 Replaced. With
4x4 Rwd & Boat Spike 0.07' North
by int. 1-24-30 P.T.P.

174°

Intersn.
Set 1"x2" (6" deep)
per pg. 20

See pg. 20

(60')

20.26
20.34

55.38

Set N+T.

Set L+T-curb

77.77

Fuente Road

See pg. 20

(40')

24+88.14
Set 1"x2" (2' deep)
offset pt. Removed
1-30-30 P.T.D.

P.O.T.
Set 2"x2" (12" deep)
Removed 1-30-30
P.T.D.

23.69

21.18

30.37 30.30

Set N+T-P.P.

Set N+T-G.P.

10.00

9.55
9.77
9.81

24+79.64
Fd. 3" IP (2½' high)
Mkd. 'S'
Per L.S. 4-45

24+88.64
Fd. 3" IP (8" high)
Mkd. 'P'
Per L.S. 4-45

24+79.8
Fd. 1" IP (12" deep)
Per L.S. 4-45

Proposed ℄ 5th Ave. N 70° 25' W

537.41 - 7.84° = 537.44

Rowland Avenue

See Pg 202

Lot 5

Lot 8

P.O.T.
Set 2"x2" (12" deep)
Removed 1-29-30
See P.80
P.T.D.

10.00

19+50.70
Set 1"x2" (2" high)
offset pt.
Removed 1-29-30
P.T.D.

(30')

from top of pg. 16

Notes: ANY ADDITIONS OR CHANGES ON THIS SHEET MUST BE MADE IN CIRCLED IN RED WITH DATE AND NAME OF PERSON MAKING CHANGE.

Do not extend notes this side of this line.

RETURN TO LOS ANGELES COUNTY SURVEYOR

F.B. 379 Pg. 18 H.B. Rockhold Chief Party Notes by H.B.R. Date 10-27-28

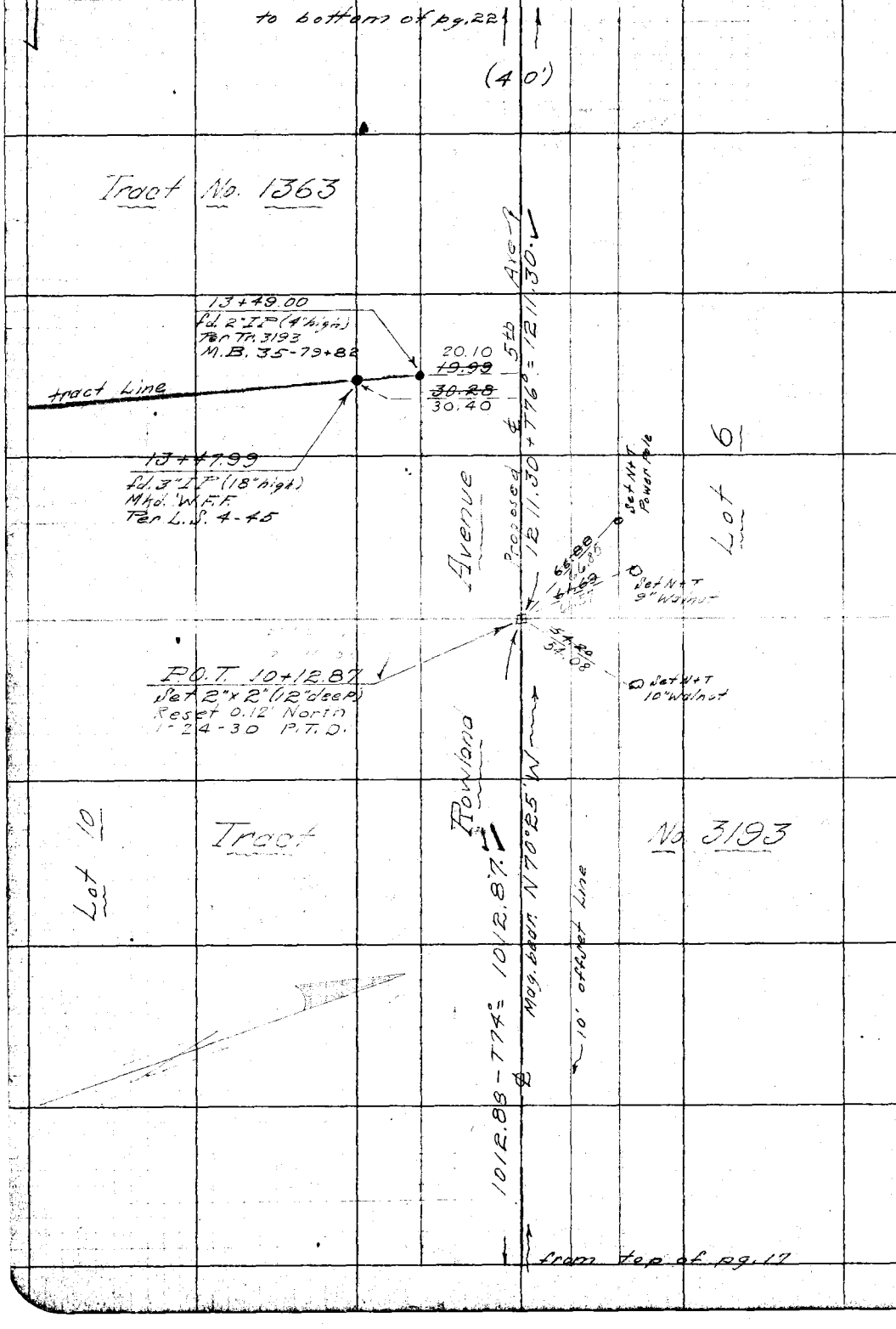


RETURN TO
LOS ANGELES COUNTY SURVEYOR

Do not extend notes this side of this line

Note: ANY ADDITIONS OR CHANGES ON THIS SHEET MUST BE MADE OR CIRCLED IN Red. WITH DATE AND NAME OF PERSON MAKING CHANGE.

Date 10-18-28 Notes by HBR Chief Party HBR F.B. 379 Pg. 19

| | |
|---|---|
| Plotted by J. C. Hoyt | W. O. No. 780 Tape No. 044 |
| Date Mar '30 | Location 5th Avenue |
| Map No. C.S.B-191-Sh 7 | Surveyed by H B Rockhold |
| Plotting C'k'd by R. W. S. | Date 10-18-28 |
| Date SEP 1930 | Indexed [illegible] Johnson |

(Div. 4)

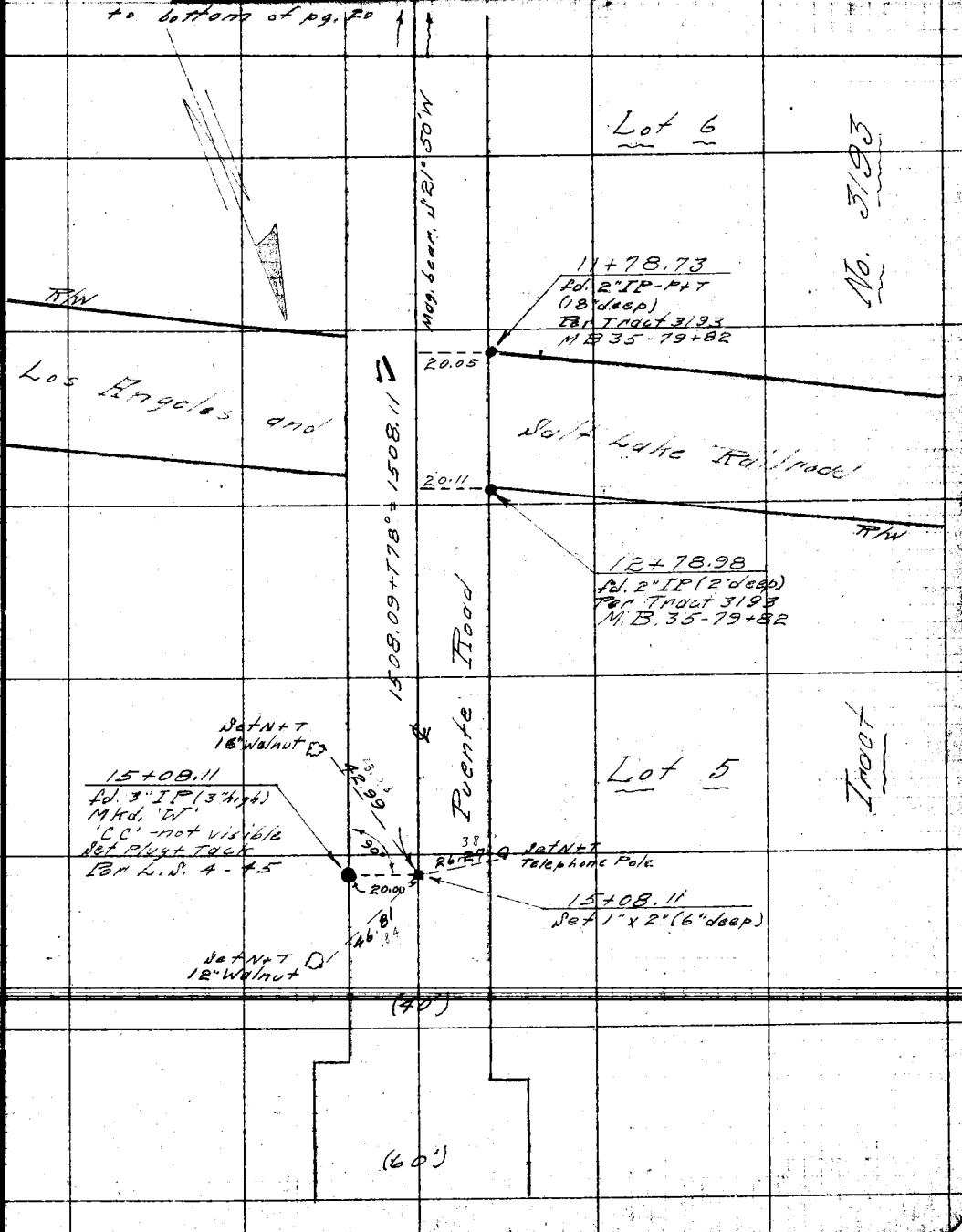


Note: ANY ADDITIONS OR CHANGES ON THIS SHEET MUST BE MADE OR CIRCLED IN Red. WITH DATE AND NAME OF PERSON MAKING CHANGE.

Do not extend notes this side of this line

RETURN TO LOS ANGELES COUNTY SURVEYOR

F.B. 379 Pg. 20 HBRockhold Chief Party Notes by HBR Date 10-18-28

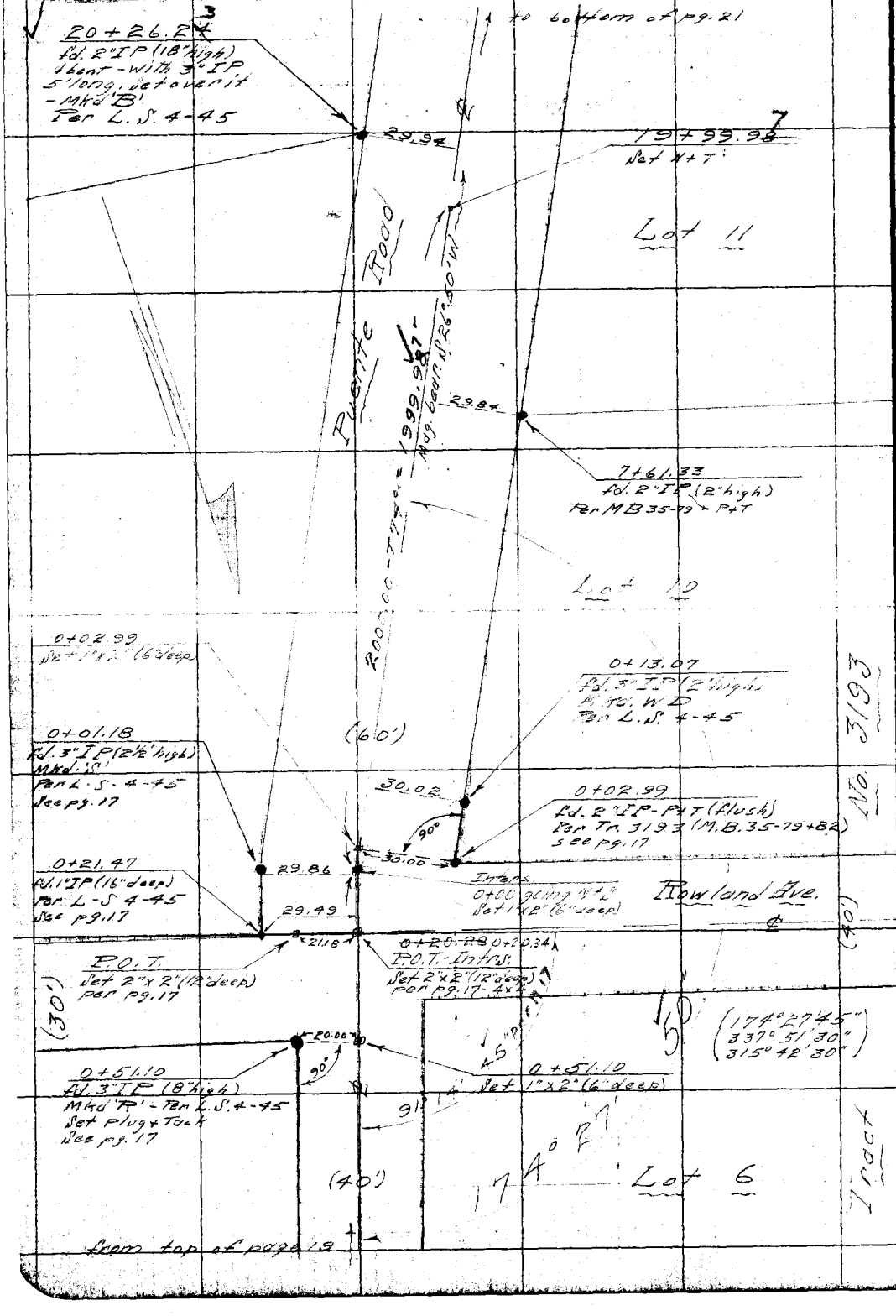


RETURN TO
LOS ANGELES COUNTY SURVEYOR

Do not extend notes this side of this line

Note: ANY ADDITIONS OR CHANGES ON THIS SHEET MUST BE MADE OR CIRCLED IN Red. WITH DATE AND NAME OF PERSON MAKING CHANGE.

Date 10-18-28 Notes by HBR Chief Party HBR F.B. 379 Pg 21

| | |
|---|---|
| Plotted by J. E. Hoyt | W.O. No. 782 Tape No. 444 |
| Date Mar '30 | Location 5th Avenue |
| Map No. C.S.B-191-Sh7 | Surveyed by H B Rochhold |
| Plotting C'k'd by R. W. S. | Date 10-18-28 |
| Date SEP 1930 | Indexed C. Johnson |

(Div. 4)

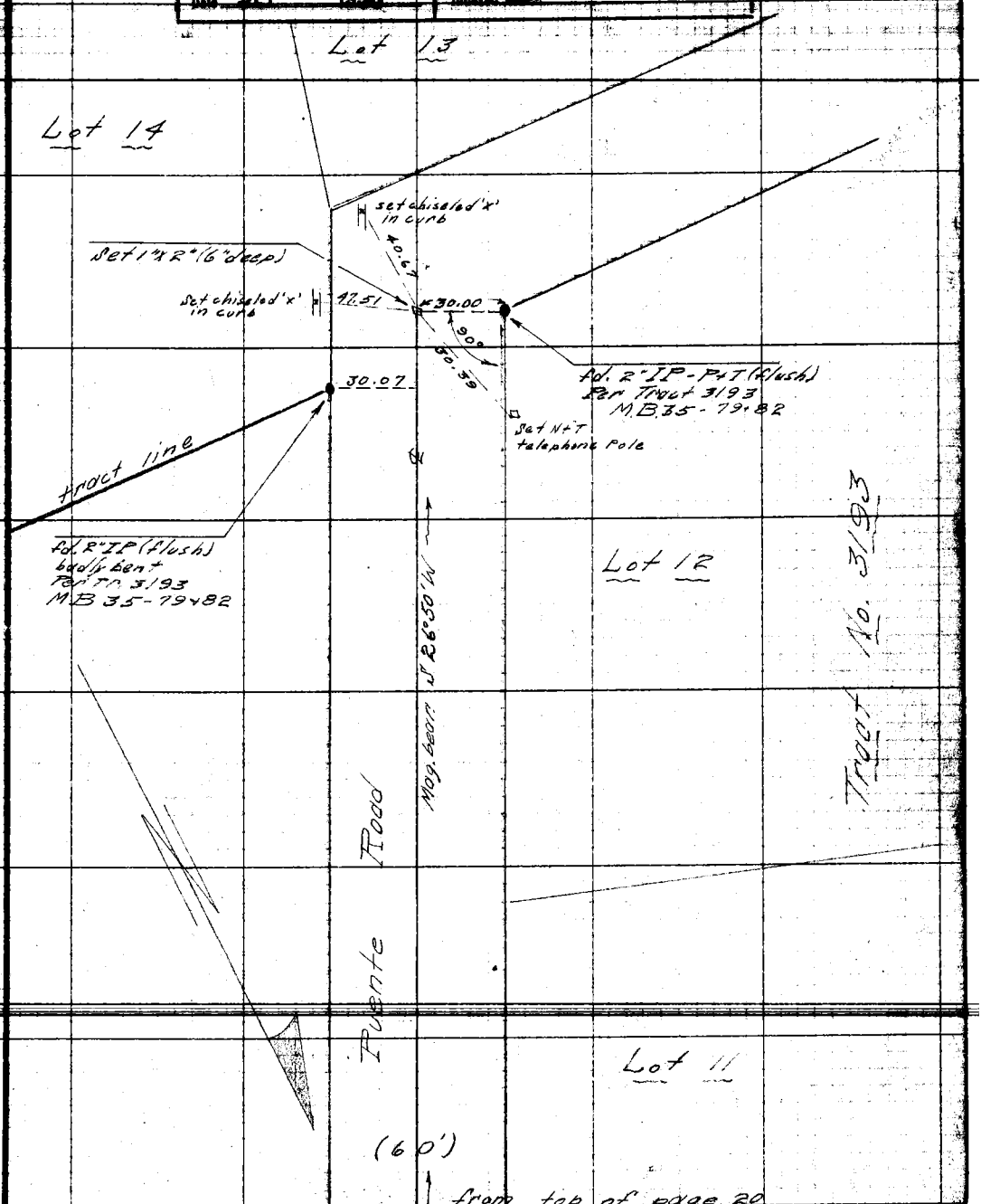


Note: ANY ADDITIONS OR CHANGES ON THIS SHEET MUST BE MADE OR CIRCLED IN Red. WITH DATE AND NAME OF PERSON MAKING CHANGE.

Do not extend notes this side of this line

RETURN TO LOS ANGELES COUNTY SURVEYOR

F.B. 379 Pg. 22 HB Rockhold Chief Party Notes by HBR Date 10-27-28

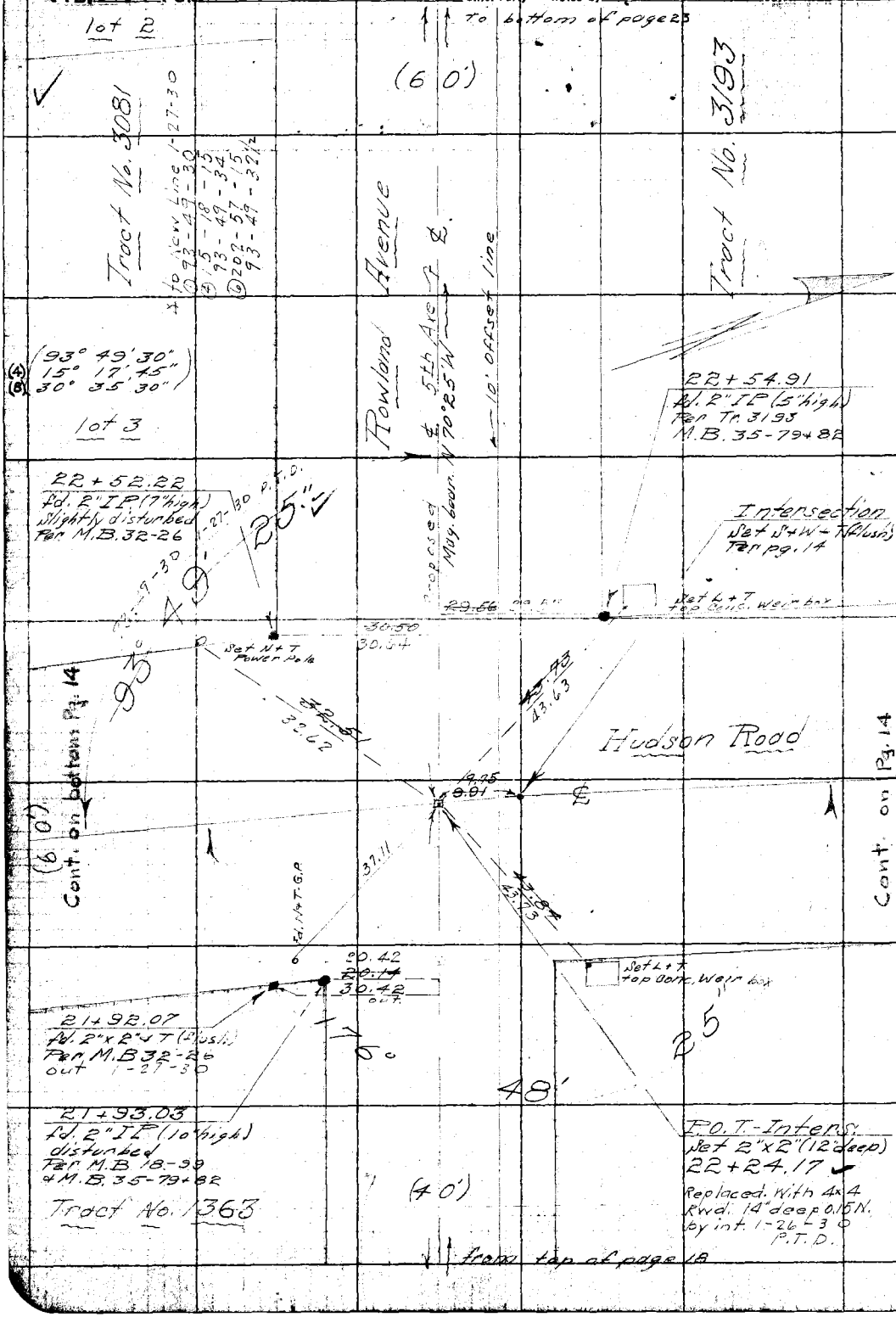


RETURN TO
LOS ANGELES COUNTY SURVEYOR

Do not extend notes this side of this line.

Note: ANY ADDITIONS OR CHANGES ON THIS SHEET MUST BE MADE OR CIRCLED IN Red. WITH DATE AND NAME OF PERSON MAKING CHANGE.

Date 10-27-28 Notes by HBR Chief Party HBR F.B. 379 Pg 23

| | |
|---|---|
| Plotted by J. E. Hart | W.O. No. 782 Tape No. 244 |
| Date Feb 30 | Location 5th Avenue |
| Map No. C.S. B-191-7 | Surveyed by HB Rockhold |
| Plotting C'k'd by R. W. S. | Date 10-27-28 |
| Date SEP 1930 | Indexed C. Johnson |

(Div. 4)

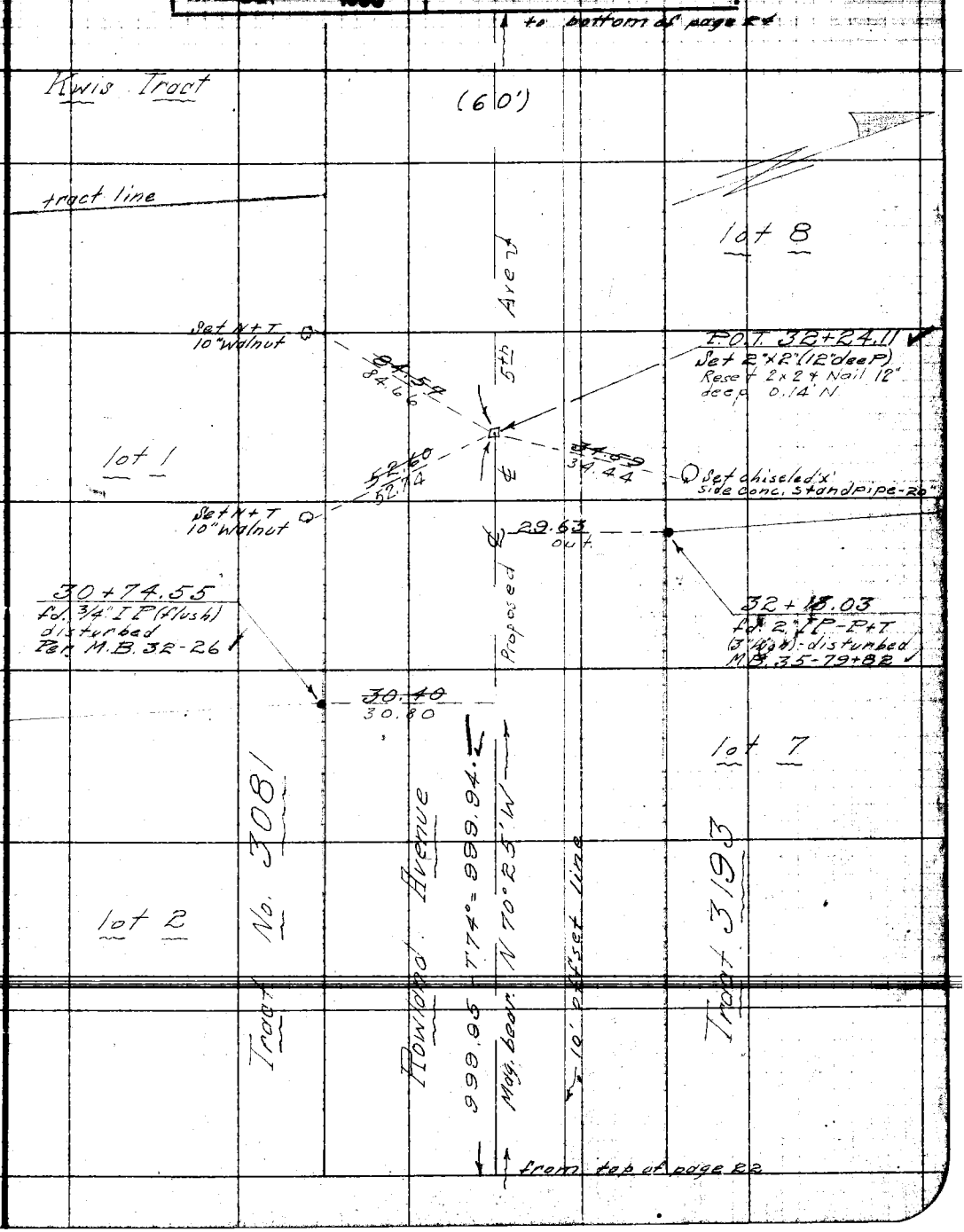


Note: ANY ADDITIONS OR CHANGES ON THIS SHEET MUST BE MADE OR CIRCLED IN Red, WITH DATE AND NAME OF PERSON MAKING CHANGE.

Do not extend notes this side of this line

RETURN TO: LOS ANGELES COUNTY SURVEYOR

F.B. 379 Pg. 24 HB Rockhold Chief Party Notes by HBR Date 10-31-28

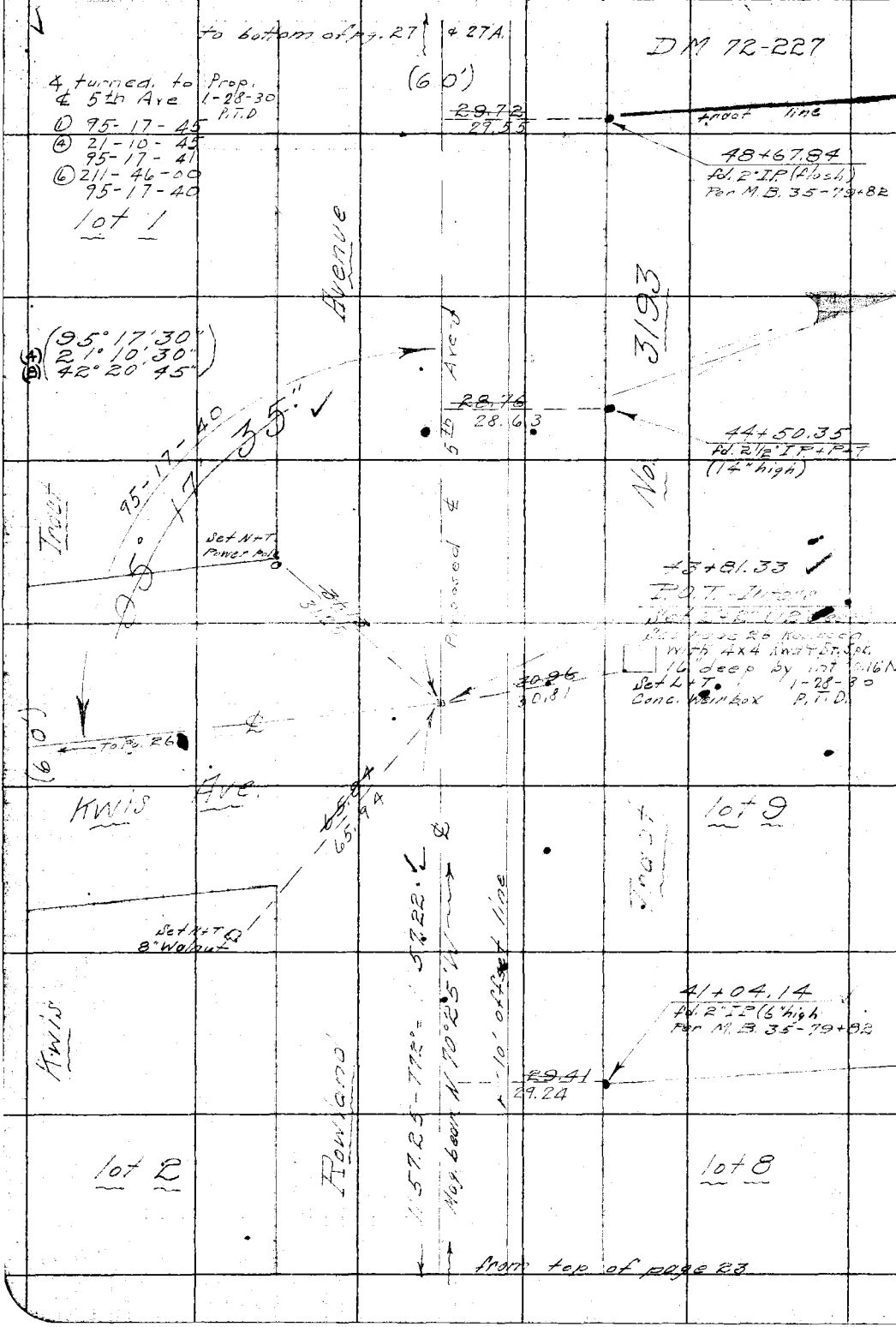


RETURN TO
LOS ANGELES COUNTY SURVEYOR

Do not extend notes this side of this line

Note: ANY ADDITIONS OR CHANGES ON THIS SHEET MUST BE MADE OR CIRCLED IN Red. WITH DATE AND NAME OF PERSON MAKING CHANGE.

Date 10-30-28 Notes by HBR Chief Party HBR F.B. 379 Pg 25

| | |
|---|---|
| Plotted by I. C. Hoyt | W.O. No. 782 Topo No. 044 |
| Date Feb '30 | Location 5th Avenue |
| Map No. C.S.B.191.Sh1 | Surveyed by H B Rockhold |
| Plotting C'k'd by R. W. S. | Date 10-30-28 |
| Date SEP 1930 | Indexed A. C. Johns |

(Div. 4)




Note: ANY ADDITIONS OR CHANGES ON THIS SHEET MUST BE MADE OR CIRCLED IN Red. WITH DATE AND NAME OF PERSON MAKING CHANGE.

Do not extend notes this side of this line

RETURN TO LOS ANGELES COUNTY SURVEYOR

F.B. 379 Pg. 26 H B Rockhold Chief Party Notes by HBR Date 10-30-28

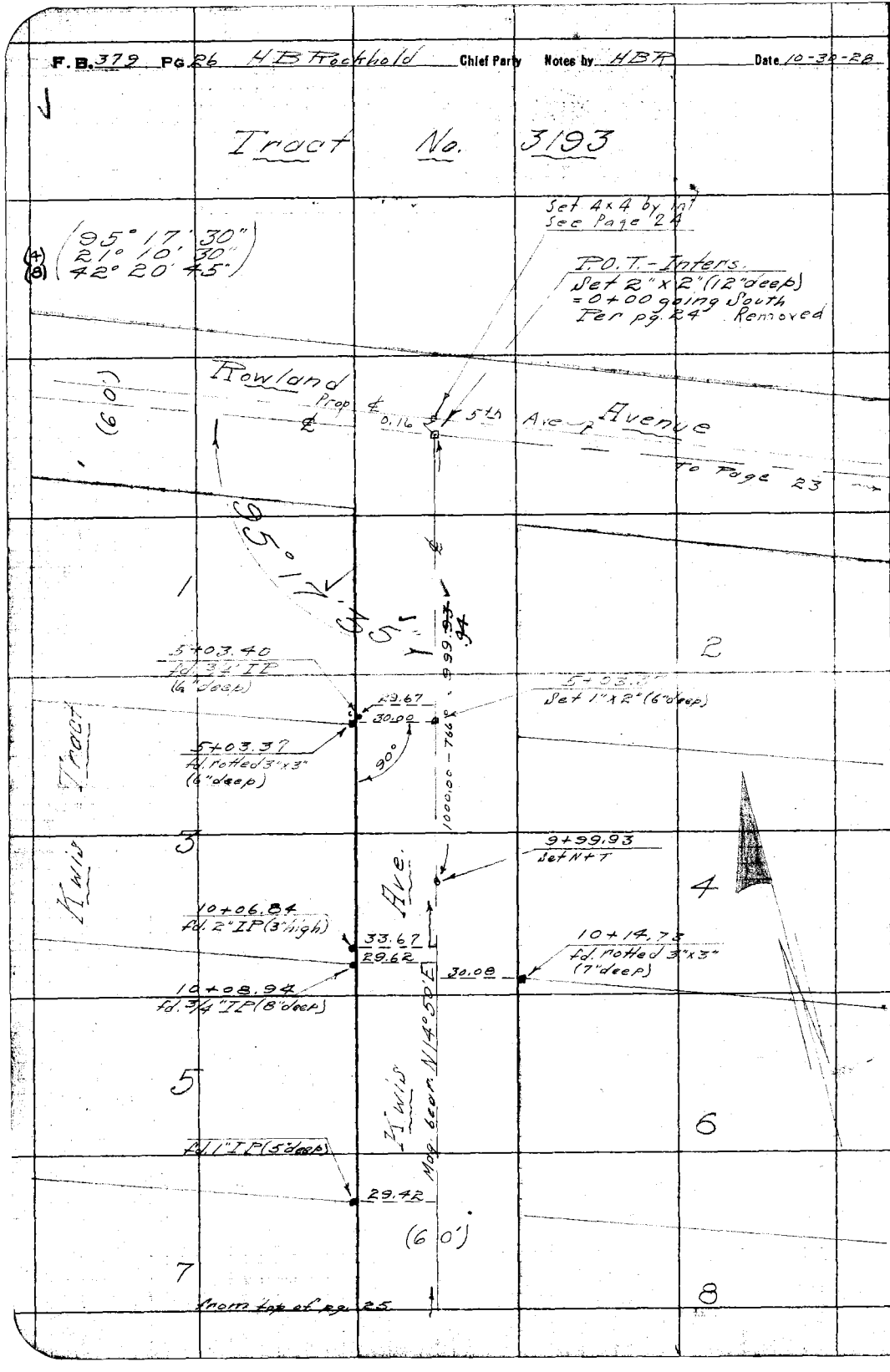


RETURN TO
LOS ANGELES COUNTY SURVEYOR

Do not extend notes this side of this line

Note: ANY ADDITIONS OR CHANGES ON THIS SHEET MUST BE MADE OR CIRCLED IN Red. WITH DATE AND NAME OF PERSON MAKING CHANGE.

Date _____ Notes by _____ Chief Party _____ F.B. 379 Pg. 26A

| | |
|---|---|
| Plotted by J.G. Hunt | W. C. No. _____ D. C. S. No. _____ |
| Date Feb '30 | Location _____ |
| Map No. C.S.B.191.547 | Surveyed by _____ |
| Plotting Checked by R. W. G. | Date _____ |
| Date SEP 1930 | Indexed C. Johnson |

RETURN TO
LOS ANGELES COUNTY SURVEYOR

Notes ANY ADDITIONS OR CHANGES ON THIS SHEET MUST BE MADE OR CHECKED IN Red WITH DATE AND NAME OF PERSON MAKING CHANGE.

Do not extend notes this side of this line

F.B. 379 Pg. 27A Dunlap Chief Party Notes by P.T. Dunlap Date 1-28-30

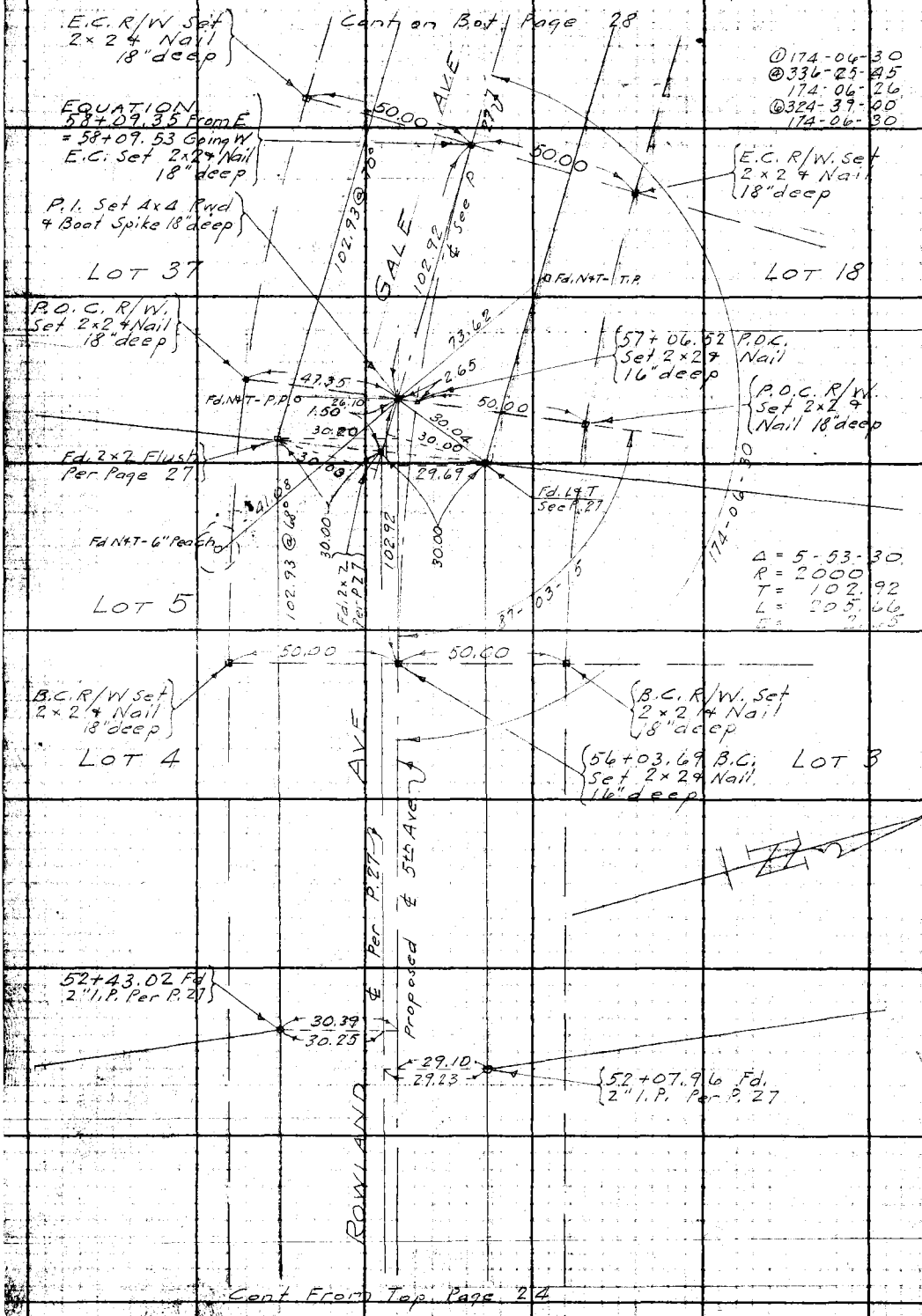


① 174-06-30
② 336-25-45
174-06-26
③ 324-39-00
174-06-30

RETURN TO LOS ANGELES COUNTY SURVEYOR

Do not extend notes this side of this line

Notes: ANY ADDITIONS OR CHANGES ON THIS SHEET MUST BE MADE OR CIRCLED IN Red WITH DATE AND NAME OF PERSON MAKING CHANGE.

Date 10-31-28 Notes by HBR Chief Party HBR F.B. 379 Pg 27

| | |
|---|---|
| Plotted by J.E. Hoyt | W.O. No. 782 Tape No. |
| Date Feb '30 | Location 6th Avenue |
| Map No. C-S-B-191-Sh6 | Surveyed by HBR Rockfield |
| Plotting C'k'd by R. W. S. | Date 10-31-28 |
| Date SEP 1930 | Indexed A. C. Johnson |

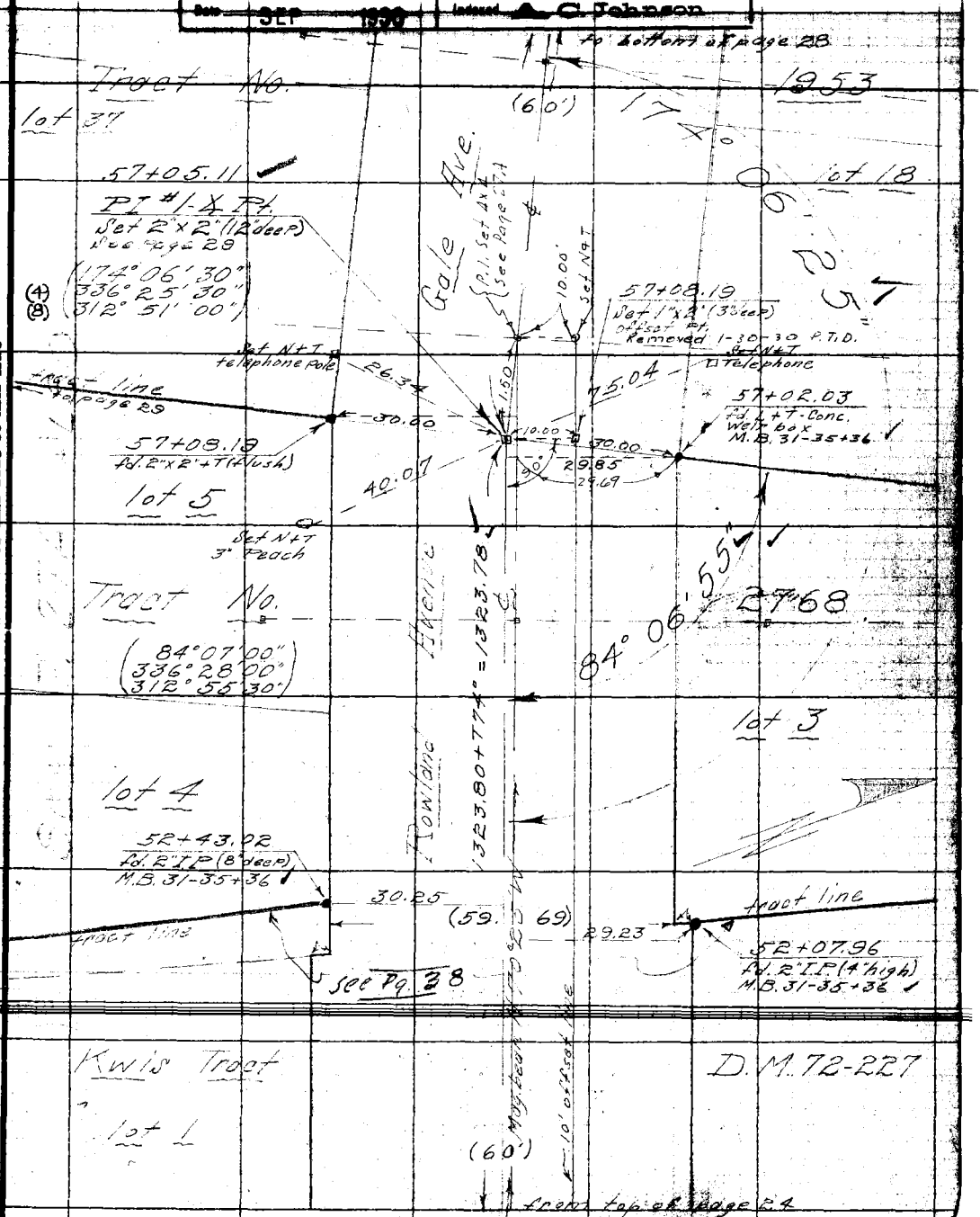


Note: ANY ADDITIONS OR CHANGES ON THIS SHEET MUST BE MADE OR CIRCLED IN Red. WITH DATE AND NAME OF PERSON MAKING CHANGE.

Do not extend notes this side of this line

RETURN TO LOS ANGELES COUNTY SURVEYOR

F.B. 379 Pg. 28 H B Rockhold Chief Party Notes by H B P Date 11-8-28

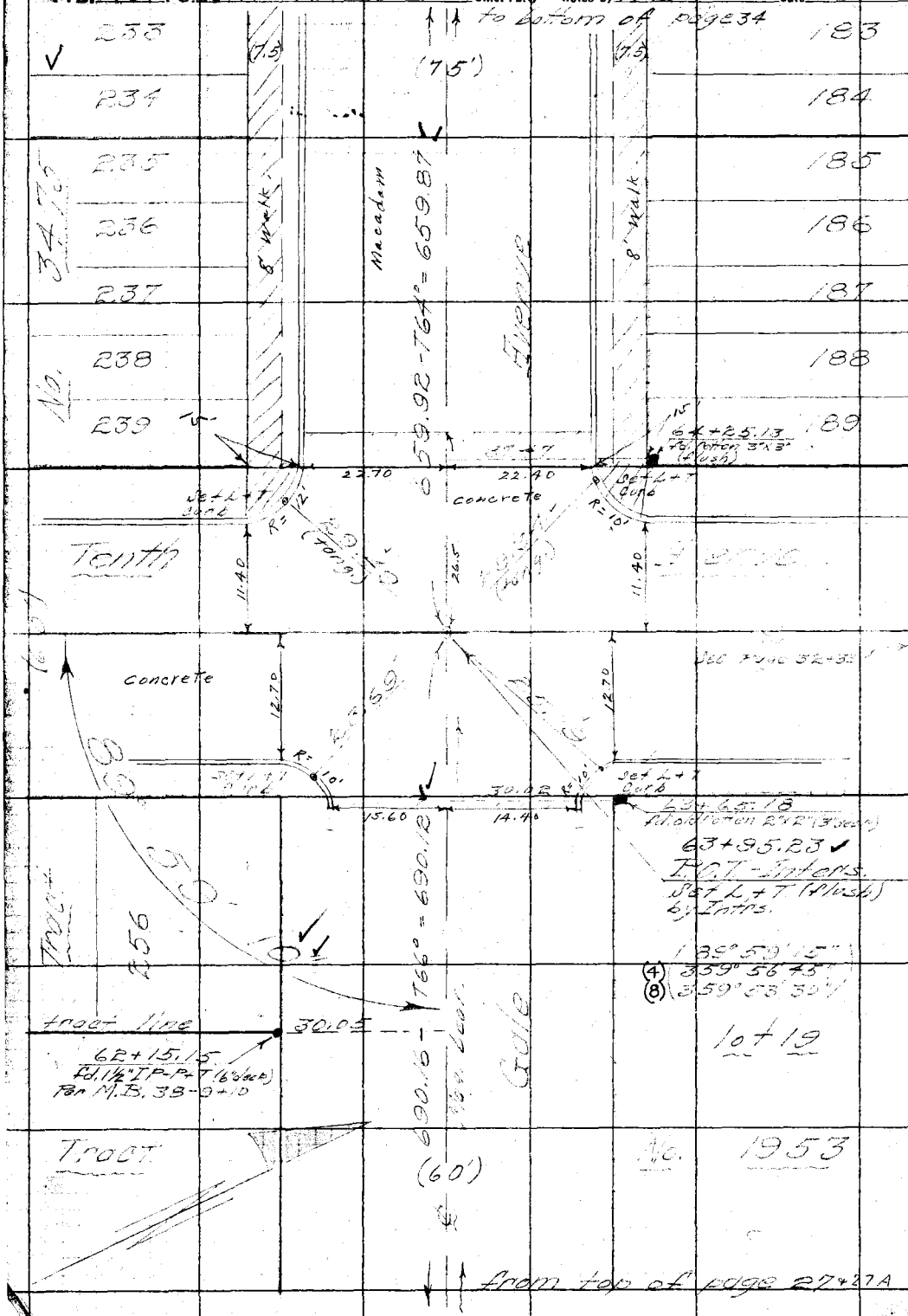


RETURN TO
LOS ANGELES COUNTY SURVEYOR

Do not extend notes this side of this line

Note: ANY ADDITIONS OR CHANGES ON THIS SHEET MUST BE MADE OR CIRCLED IN Red. WITH DATE AND NAME OF PERSON MAKING CHANGE.

Date 10-31-28 Notes by HBR Chief Party HBR F.B. 379 Pg. 29

| | |
|---|---|
| Plotted by J.C. Hoyt | W.O. No. 788 Tape C.C.C. No. 244 |
| Date Feb '30 | Location 5th Ave. |
| Map No. C-3-B-191-Sh6 | Surveyed by H.B. Reckhold |
| Plotting C'k'd by B W S | Date 10-31-28 |
| Date SEP 1930 | Indexed A. C. Johnson |

(Div. 4)

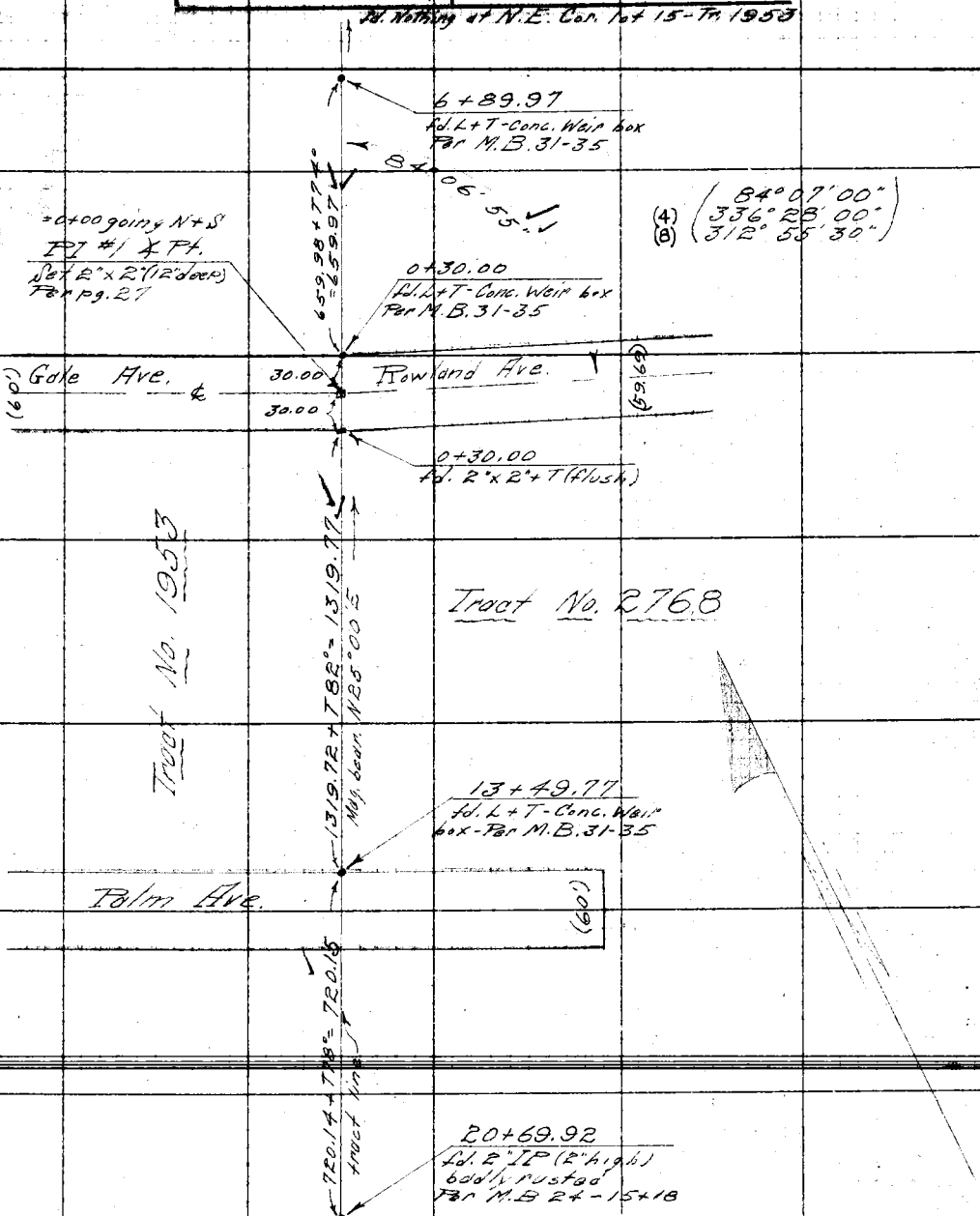


Note: ANY ADDITIONS OR CHANGES ON THIS SHEET MUST BE MADE OR CIRCLED IN RED WITH DATE AND NAME OF PERSON MAKING CHANGE.

Do not extend notes this side of this line

RETURN TO
LOS ANGELES COUNTY SURVEYOR

F. B. 373 PG. 30 H B Rockhold Chief Party Notes by H B R Date 11-5-28

(60') to bottom of page 31

Tract No. 3475

165 | 166

0+37.30 Fd. 3"x3"T (6" deep) | 29.93 30.04 | 0+37.26 Fd. 3"x3" bad knot (5" deep)

Gale Avenue

(60') to page 34

℄ (A) 89° 59' 45" (B) 359° 59' 15" 359° 58' 45"

0+37.73 Fd. 3"x3" (Rusk) set tack | 29.94 30.10 | 0+37.76 Fd. rotten 3"x3" (Rusk) set tack

0+00 going N+S In front 982+10.7 Set 2"x2" (12" deep) by 1.7-2.7 Per page 34

215 | 216 | 50'

1+60.10 Fd. 3"x3"T (10" high) | 30.00 30.02 | 1+60.08 Fd. 3"x3" (3" high) set tack

Alley

30.70 29.94 | 1+80.11 Fd. 3"x3" set tack (8" high) | 1+80.60 Fd. 3"x3" (4" high) set tack

240 | 241

30.14 | 2+48.54 Fd. 3"x3"T (6" standard) 10" high

243 | 244

29.99 | 2+83.74 Fd. 3"x3"T (7" high)

30.02 | 3+36.28 Fd. 3"x3"T (12" high)

245 | 246

30.08 | 3+85.80 Fd. 3"x3"T (8" high)

247

249 | 250

30.11 | 4+86.03 Fd. 3"x3"T (12" high)

251

1350.09 Avenue

1350.13 Mag. bearing N 25° 30' E

253 | 254

30.25 | 5+88.10 Fd. 3"x3"T (10" high)

Tract

29.87 30.23 | 6+90.02 Fd. 1½" IP-P+T (Rusk) Per M.B. 38-9+10 | 6+90.06 Fd. 1½" IP-P+T (Rusk) Per M.B. 38-9+10

Line

Tract No. 1953

Valencia

℄

13+50.13 Fd. 2" IP-P+T (Rusk) Per M.B. 38-9+10 | 13+50.13 Fd. 2" IP-P+T (12" deep) Per M.B. 38-9+10

30.02 30.02

13+50.13 Set 1"x2" (6" deep) on spike

Palm Avenue

(60')

RETURN TO LOS ANGELES COUNTY SURVEYOR

Do not extend notes this side of this line

Note: ANY ADDITIONS OR CHANGES ON THIS SHEET MUST BE MADE OR CIRCLED IN Red. WITH DATE AND NAME OF PERSON MAKING CHANGE.

Date 11-5-28 Notes by HBR Chief Party HBR F.B. 379 Pg. 31

| | |
|---|---|
| Platted by J.C. Hoyt | W.O. No. 782 Tape C.S.O. No. 044 |
| Date Feb '30 | Location 5th Avenue |
| Map No. C.S.13-191-Sh6 | Surveyed by HB Rockhold |
| Platting C'k'd by R.W.S. | Date 11-5-28 |
| Date SEP 1930 | Indexed A.C. Johnson |

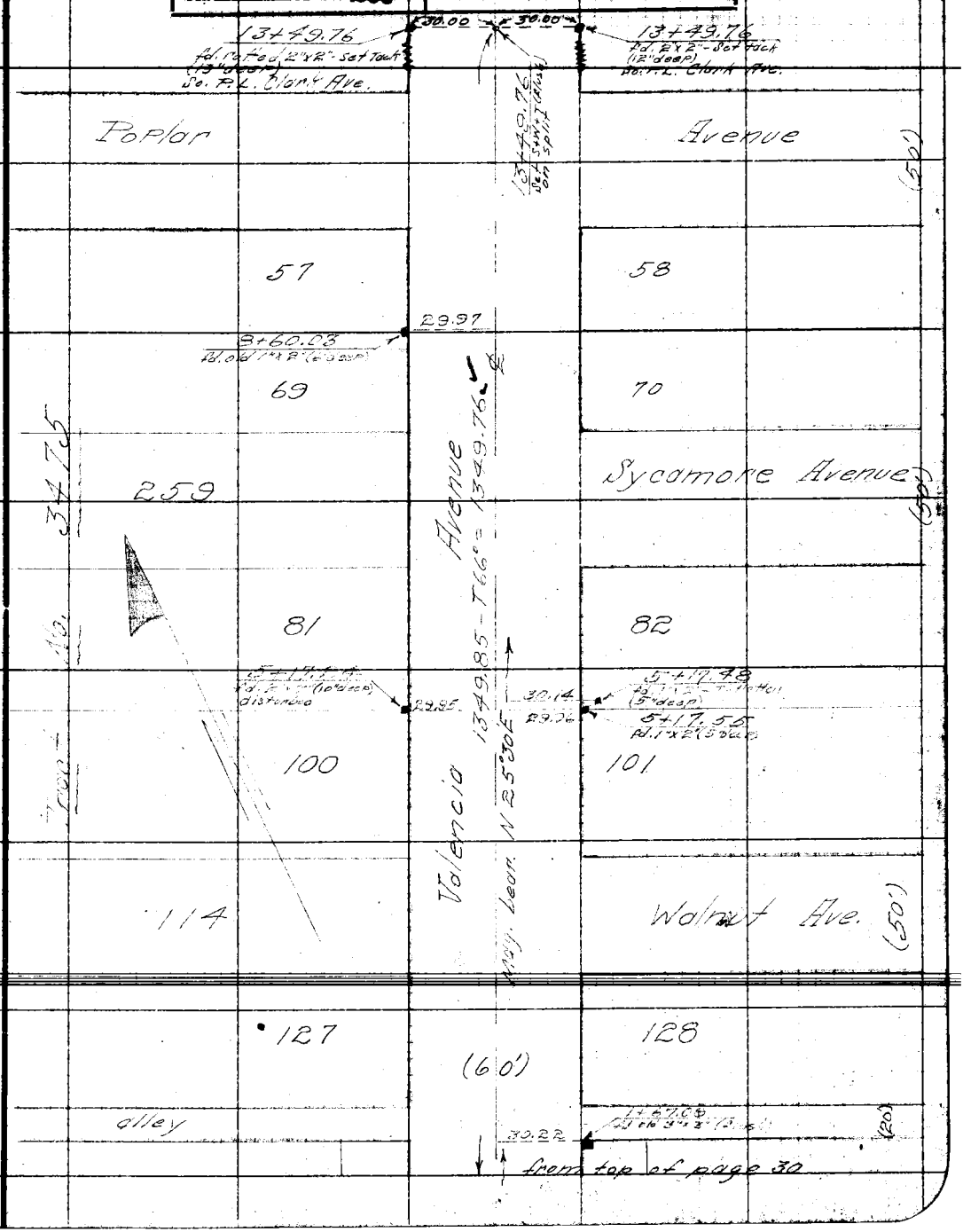


Note: ANY ADDITIONS OR CHANGES ON THIS SHEET MUST BE MADE OR CIRCLED IN Red. WITH DATE AND NAME OF PERSON MAKING CHANGE.

Do not extend notes this side of this line

RETURN TO LOS ANGELES COUNTY SURVEYOR

F.B. 379 Pg. 32 [illegible] Chief Party Notes by HBR Date 11-8-28




RETURN TO
LOS ANGELES COUNTY SURVEYOR

Do not extend notes this side of this line

Note: ANY ADDITIONS OR CHANGES ON THIS SHEET MUST BE MADE OR CIRCLED IN Red. WITH DATE AND NAME OF PERSON MAKING CHANGE.

Date 11-8-28 Notes by HBR Chief Party HBR F.B. 379 Pg. 33

| | |
|---|---|
| Platted by J. C. Hoyt | W. O. No. 782 Tape D. G. Of No. 044 |
| Date Feb '30 | Location 52 Avenue |
| Map No. CS-B-191-Sh6 | Surveyed by [illegible] |
| Platting C'k'd by R. W. S. | Date 11-8-28 |
| Date SEP 1930 | Indexed A. C. Johnson |

(Div. 4)

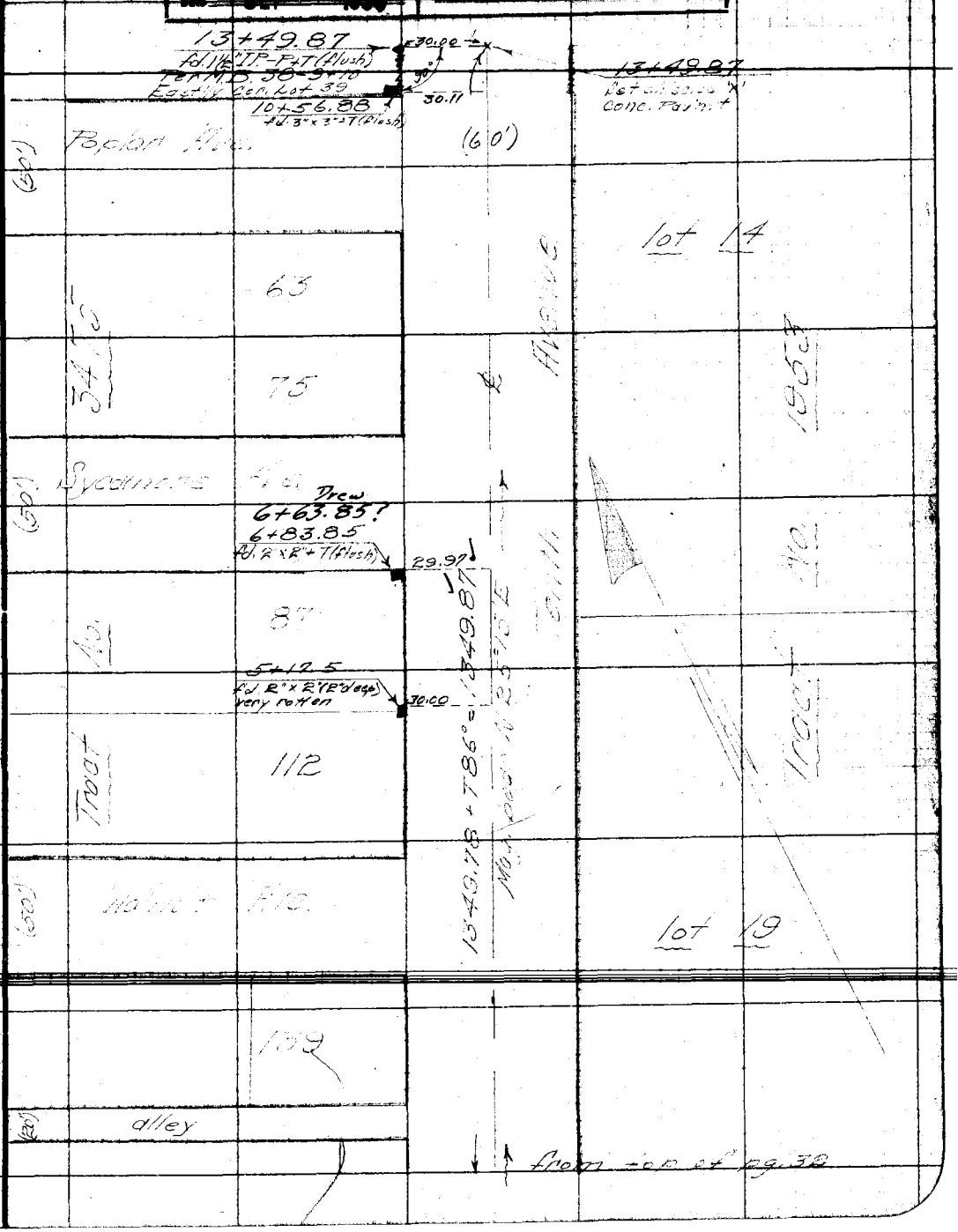


Note: ANY ADDITIONS OR CHANGES ON THIS SHEET MUST BE MADE OR CIRCLED IN Red. WITH DATE AND NAME OF PERSON MAKING CHANGE.

Do not extend notes this side of this line

RETURN TO LOS ANGELES COUNTY SURVEYOR

F.B. 379 Pg. 34 H.B. Rockhold Chief Party Notes by HBR Date 11-13-28




RETURN TO
LOS ANGELES COUNTY SURVEYOR

Do not extend notes this side of this line

Note: ANY ADDITIONS OR CHANGES ON THIS SHEET MUST BE MADE OR CIRCLED IN Red. WITH DATE AND NAME OF PERSON MAKING CHANGE.

Date 1-21-29 Notes by Moore Chief Party Moore F.B. 379 Pg. 35

| | |
|---|---|
| Plotted by L. C. Hoyt | W.O. No. 782 Tab No. 033 |
| Date Feb '30 | Location 5th Ave |
| Map No. C-S-B-191-Sh6 | Surveyed by L. D. Moore |
| Plotting Ck'd by R. W. S. | Date 1-21-29 |
| Date SEP 1930 | Indexed A. C. Johnson |

76° Div. A




Note: ANY ADDITIONS OR CHANGES ON THIS SHEET MUST BE MADE OR CIRCLED IN Red. WITH DATE AND NAME OF PERSON MAKING CHANGE.

Do not extend notes this side of this line

RETURN TO LOS ANGELES COUNTY SURVEYOR

F.B. 379 Pg. 36 Moore Chief Party Notes by Moore Date 1-23-29

To bottom pg. 37

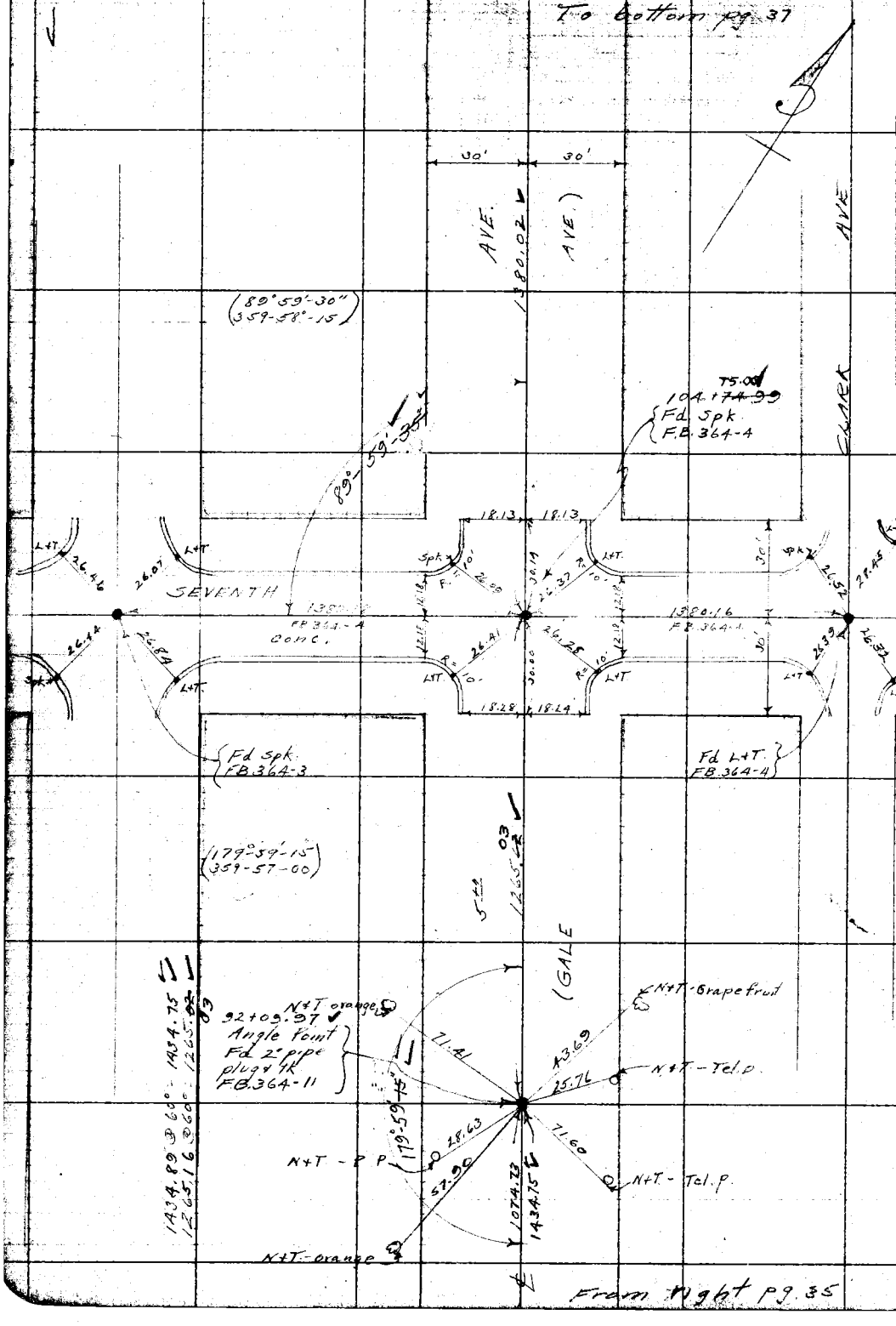


From right pg. 35

RETURN TO
LOS ANGELES COUNTY SURVEYOR

Do not extend notes this side of this line

Note: ANY ADDITIONS OR CHANGES ON THIS SHEET MUST BE MADE OR CIRCLED IN Red. WITH DATE AND NAME OF PERSON MAKING CHANGE.

Date 1-24-29 Notes by Moore Chief Party Moore F.B. 379 Pg. 37

| | |
|---|---|
| Plotted by [illegible] | W.O. No. 782 Tape No. 033 |
| Date May '29 | Location 5th Ave |
| Map No. C.S.B-191°7 | Surveyed by L. D. Moore |
| Plotting Ck'd by R. W. G. | Date [illegible] |
| Date JUL 1929 | Indexed A. C. Johnson |

76 Div. A

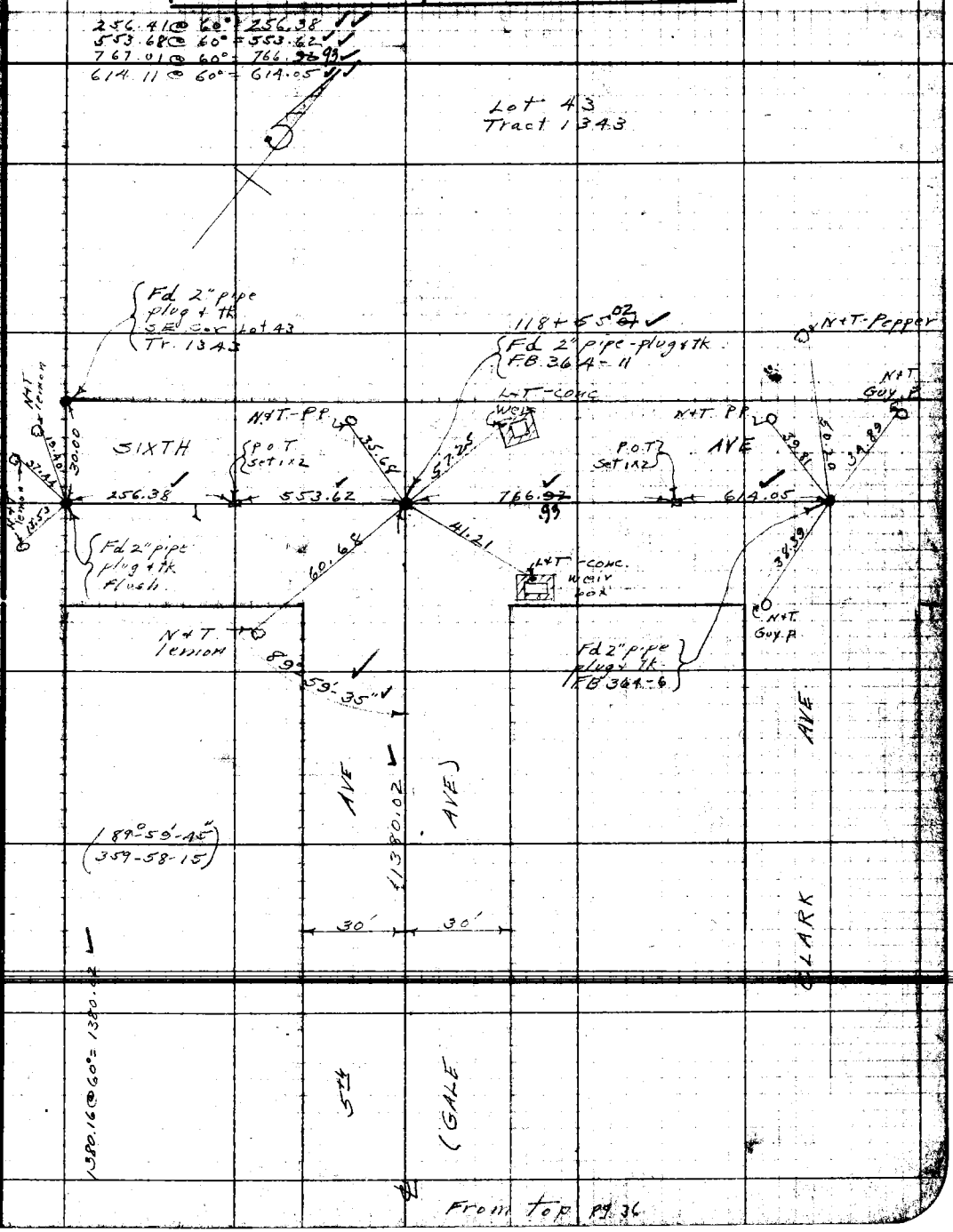


From top pg. 36

Note: ANY ADDITIONS OR CHANGES ON THIS SHEET MUST BE MADE OR CIRCLED IN Red. WITH DATE AND NAME OF PERSON MAKING CHANGE.

Do not extend notes this side of this line

RETURN TO LOS ANGELES COUNTY SURVEYOR

F.B. 379 Pg. 38 Moore Chief Party Notes by Moore Date 1-28-29

Tape # 033-76°

345.87 @ 60° = 345.83 ✓
338.69 @ 64° = 338.66 ✓
327.25 @ 64° = 327.23 ✓

80
2000.00 @ 60° = 1999.67
2018.69 @ 54° = 2018.40 ✓
4018.07

4018.20

459.56 @ 60° = 459.51 ✓

GALE AVE

57+05.11
Angle point
2x2
pg. 27

Tract 2768

AVE

459.51

Tract 2768

52+45.60
Set 2x2-12" deep
by Inter.

N+T-P.P.

43.04
79.77

N+T-Walnut

42.28
73.07

Fd 1½" pipe & nail
in conc. N.W. Cor.
Lot 17 - Kwis Tr.

52+43.02
Fd 2" pipe - 8"
deep. N.E. Cor.
Lot 4 - Tr. 2768
pg. 27

52+07.96
Fd 2" pipe - plug & tk.
4" high - S.E. Cor. Lot 3
Tract 2768
pg. 27

30.35
51.79

50.39
40.31

Fd nail in
conc. adjusted
Cor. - Lot 15 - Tr.
2768

4018.07

1689.23

327.23
338.66
345.83

N+T
Walnut

47.95

29.39
30.20

L+T
Conc
Weir

Fd 4" riveted
pipe - 3' high
N.E. Cor. Lot 1
Tr. 2768
Set plug & tk.
in center

52+05.29
Set 2x2-12" deep
by Inter

Fd 1½" pipe & nail
in conc. N.E. Cor.
Lot 16 - Tr. 2768

Fd 1" pipe in
conc. steps.
S.W. Cor. Lot 19
Kwis Tract.
Angle point
in E. Line
lot 16 - Tr. # 2768

84°-41'-55"

94°-51'-05"

AVE

1689.43 @ 58° = 1689.23 ✓

(94°-51'-00"
19-24-15)

Kwis Tract

(84°-42'-00"
338-47-45)

5th

ROWLAND

From pg. 24

RETURN TO
LOS ANGELES COUNTY SURVEYOR

Do not extend notes this side of this line

Note: ANY ADDITIONS OR CHANGES ON THIS SHEET MUST BE MADE OR CIRCLED IN Red. WITH DATE AND NAME OF PERSON MAKING CHANGE.

Date 1-29-29 Notes by Moore Chief Party Moore F.B. 379 Pg. 39

| | |
|---|---|
| Plotted by J.V. Hoyt | W. O. No. 782 S. S. O. No. |
| Date July '29 | Location 5th Ave |
| Map No. C.S. B-191-5h6 | Surveyed by A. T. Moore |
| Plotting Ck'd by R. W. S. | Date 1-29-29 |
| Date JAN 20 1930 | Indexed C. Johnson |

TOPOGRAPHY
for
5th AVE
DIV. #4.

Notes: ANY ADDITIONS OR CHANGES ON THIS SHEET MUST BE MADE OR CIRCLED IN Red. WITH DATE AND NAME OF PERSON MAKING CHANGE.

Do not extend notes this side of this line

RETURN TO
LOS ANGELES COUNTY SURVEYOR

F. B. 379 Pg. 40 Moore Chief Party Notes by Moore Date 1-29-29

To bottom pg. 41

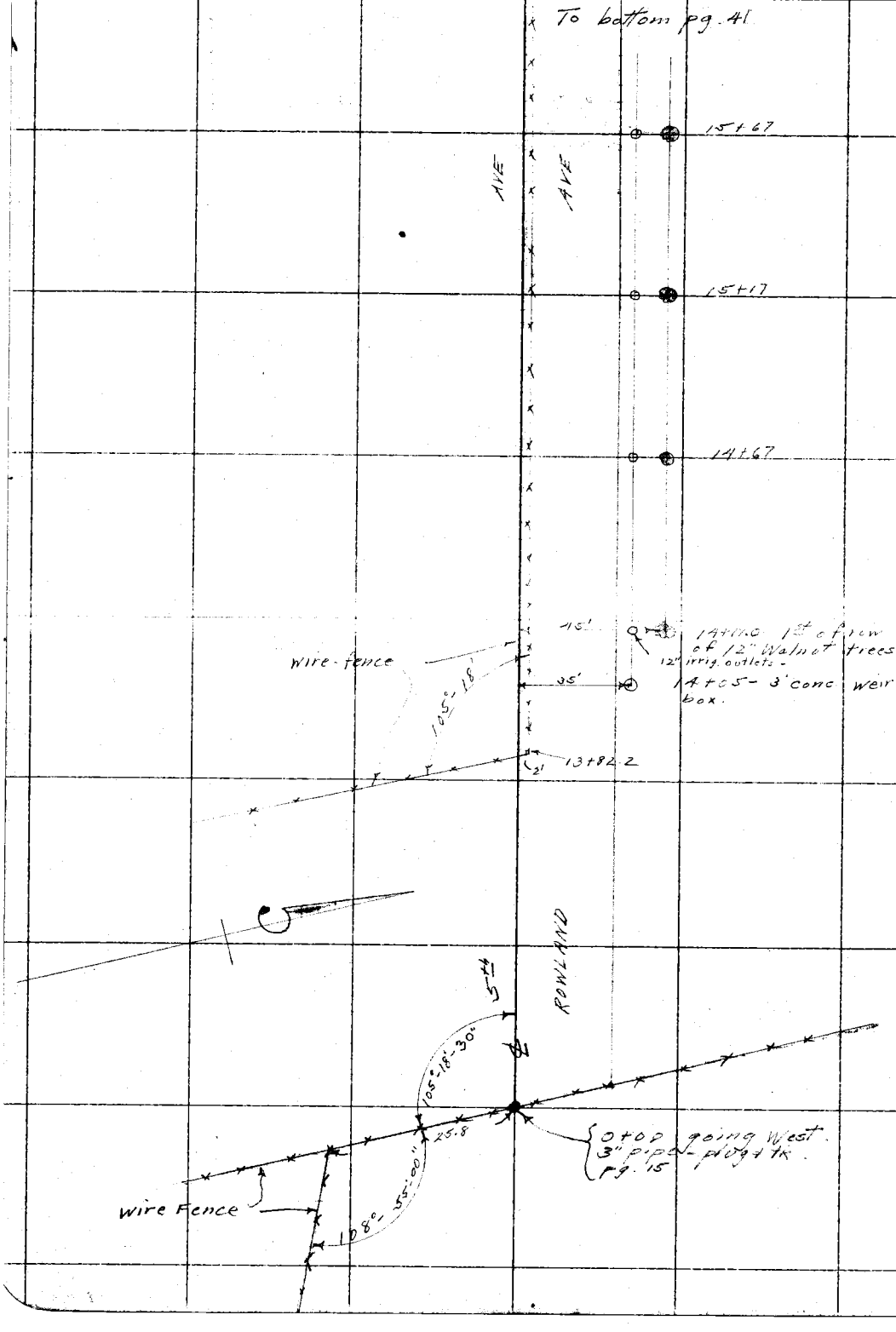


RETURN TO
LOS ANGELES COUNTY SURVEYOR

Do not extend notes this side of this line

Note: ANY ADDITIONS OR CHANGES ON THIS SHEET MUST BE MADE OR CIRCLED IN Red. WITH DATE AND NAME OF PERSON MAKING CHANGE.

Date 1-29-29 Notes by N Moore Chief Party N Moore F.B. 379 Pg. 41

Plotted by J. K. Hoyt
Date Aug '29
Map No. C.S. 13-191-Sh 6
Plotting O.K'd by R. W. S.
Date JAN 20 1930

W. O. No. 782 S. O. No.
Location 5th Ave
Surveyed by L D Moore
Date 1-29-29
Indexed A. C. Johnson

To bottom pg. 42

Notes: ANY ADDITIONS OR CHANGES ON THIS SHEET MUST BE MADE OR CIRCLED IN Red, WITH DATE AND NAME OF PERSON MAKING CHANGE.

Do not extend notes this side of this line

RETURN TO LOS ANGELES COUNTY SURVEYOR

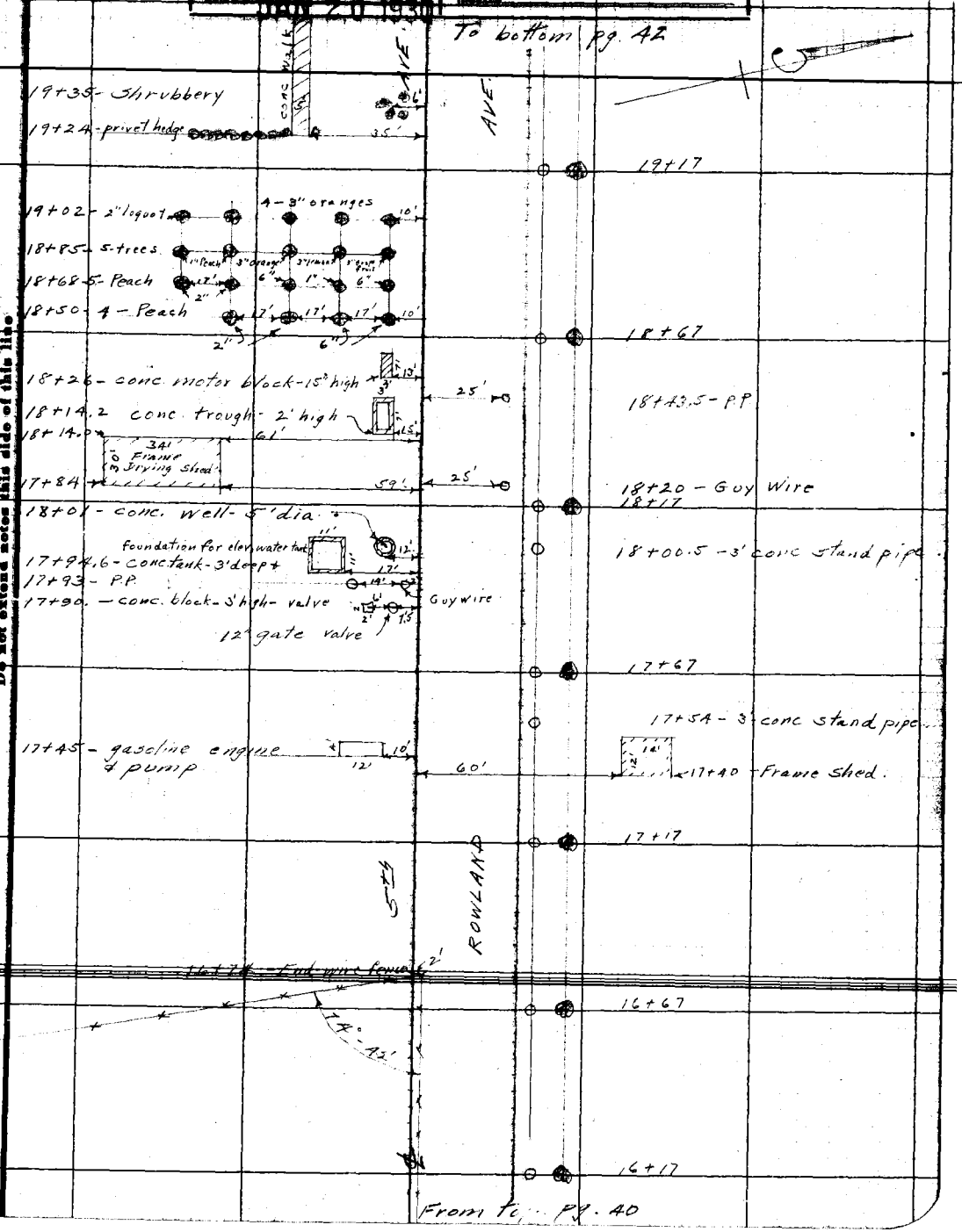


From To pg. 40

F.B. 379 Pg. 42 Moore Chief Party Notes by Moore Date 1-29-29




RETURN TO
LOS ANGELES COUNTY SURVEYOR

Do not extend notes this side of this line

Note: ANY ADDITIONS OR CHANGES ON THIS SHEET MUST BE MADE OR CIRCLED IN Red. WITH DATE AND NAME OF PERSON MAKING CHANGE.

Date 1-29-29 Notes by Moore Chief Party Moore F.B. 379 Pg. 43

| | |
|---|---|
| Plotted by J.C. Hoyt | W.O. No. 782 D.S.O. No. |
| Date Aug '29 | Location 5th Ave |
| Map No. CS-B-191-Sh G | Surveyed by L. D. Moore |
| Plotting Ck'd by R. W. S. | Date 1-29-29 |
| Date JAN 20 1930 | Indexed A. C. Johnson |

Notes: ANY ADDITIONS OR CHANGES ON THIS SHEET MUST BE MADE OR CIRCLED IN Red WITH DATE AND NAME OF PERSON MAKING CHANGE.

RETURN TO LOS ANGELES COUNTY SURVEYOR

Do not extend notes this side of this line



F.B. 379 Pg. 44 Moore Chief Party Notes by Moore Date 1-29-29

To bottom pg. 45

64'
30+02 2" Walnut
29+98 - 6" Walnut
29+92 - 4" Walnut.
29+85 - irrig. outlet
AVE
AVE
29+68 - 4" Peach
29+59 - irrig. outlet.
70'
29+55 3" walnut
29+48 - 3" Walnut
29+43 - 6" Walnut
16'
29+35 - PP & Guy wire
29+21 1 rose bush
49'
29+14 2 rose bushes 16'
29+16 - 4" Peach
29+07 3 rose bushes 8' 8'
29+00 3 rose bushes 8' 8'
28+98 - 6" Walnut.
78'
29+94 3" Walnut.
28+91.5 - 3-rose bushes 8' 8'
49'
28+91.5 - 4" Walnut
28+83.5 - 5-rose bushes 8' 8' 8' 8' 7'
34'
28+83.5 - irrig. outlet
20'
28+68
28+63 - Tel. p.
22'
CURB
28+68 - 4" Peach
28+58 - irrig. outlet
28+48
28+42 - 4" Walnut
31'
28+33 - irrig. outlet
28+16.5 - 3" Peach
35'
28+06 - irrig. outlet.
27+98 - 6" Walnut.
27+92.5 - 4" Walnut
41'
27+85 - irrig. outlet
27+67 - 4" Peach
27+57 - irrig. outlet
27+48 - 6" Walnut
5TH
RAWLAND
27+42 - 4" Walnut
27+31 - 12" irrig. outlet.
27+16 PP.
16'
27+16 - 3" Peach
27+13 - Tel. p.
27+11 - Guy pole
22'
22'
40.5
27+06 - 12" irrig. outlet.
27+98 - 2" Walnut.
26+93 - 3" Walnut
34'
26+88 - 12" irrig. outlet
26+66.5 - 3" Peach
65'
26+57 - 2" Walnut.
33'
26+55 - 12" irrig. outlet.

From Top pg.

RETURN TO LOS ANGELES COUNTY SURVEYOR

Do not extend notes this side of this line

Note: ANY ADDITIONS OR CHANGES ON THIS SHEET MUST BE MADE OR CIRCLED IN Red. WITH DATE AND NAME OF PERSON MAKING CHANGE.

Date 1-29-29 Notes by Moore Chief Party Moore F.B. 379 Pg. 45

| | |
|---|---|
| Plotted by J.C. Hoyt | W. O. No. 782 D. B. O. No. |
| Date Aug '29 | Location 5th Ave |
| Map No. C.S.B-191-3h6 | Surveyed by L. D. Moore |
| Plotting C'k'd by R. W. S. | Date 1-29-29 |
| Date JAN 20 1930 | Indexed A. C. Johnson |

Notes: ANY ADDITIONS OR CHANGES ON THIS SHEET MUST BE MADE OR CIRCLED IN Red, WITH DATE AND NAME OF PERSON MAKING CHANGE.

Do not extend notes this side of this line

RETURN TO LOS ANGELES COUNTY SURVEYOR



F. B. 379 Pg. 46 Moore Chief Party Notes by Moore Date 1-29-29

To bottom pg. 47

11+87 - 1" Walnut

11+94 - 4" Walnut

11+76.5 - irrig outlet

AVE

AVE

11+51 - irrig. outlet

11+37 - 4" Walnut

11+44 - 6" Walnut

11+25 - irrig outlet

11+06 - Tel.p.

22'

11+02 - irrig. outlet

10+94 - 3" Walnut

10+87 - 4" Walnut

16'

10+78 - P.P

10+76 - irrig outlet

10+42 - 8" Walnut

10+37 - 4" Walnut

10+25 - irrig. outlet

10+12.87 going ahead
= 35+22.19 from back.
2 x 2 - pg. 18

35+11.5 - irrig outlet

35+05 - 8" Walnut

29'

4'

34+84.5 - Cone weir box

34+70 - Tel.p.

22'

34+60 - irrig outlet

34+55 - 3" Walnut

34+50 - 4" Walnut

34+34 - irrig. outlet.

ROWLAND

34+10 - irrig. outlet

34+05 - 8" Walnut

5th

16'

33+84 - irrig outlet.

33+72 - P.P.

33+58.5 - irrig. outlet

33+56.5 - End of curb

20'

33+55 - 8" Walnut

33+50 - 3" Walnut

33+35 - irrig outlet.

77'

33+28

1" Walnut

33+16 - Tel.p.

22'

33+08.5 - irrig outlet.

From top pg. 45

RETURN TO LOS ANGELES COUNTY SURVEYOR

Do not extend notes this side of this line

Note: ANY ADDITIONS OR CHANGES ON THIS SHEET MUST BE MADE OR CIRCLED IN Red. WITH DATE AND NAME OF PERSON MAKING CHANGE.

Date 1-31-29 Notes by Moore Chief Party Moore F.B. 379 Pg. 47

| | |
|---|---|
| Plotted by J.C. Hoyt | W.O. No. 782 D.S.O. No. |
| Date Aug '29 | Location 5th Ave |
| Map No. C.S.B.191-Sh6 | Surveyed by J.D. Moore |
| Plotting Ck'd by R.W.S. | Date 1-31-29 |
| Date JAN 20 1930 | Indexed A. C. Johnson |

To bottom pg. 48



15+15 - PP

15+05 - irrig. outlet

14+95.0 - 12" Walnut

14+81.5 - irrig. out.

14+56 - irrig outlet

14+45 - 12" Walnut

14+31 - irrig outlet

14+08 - Tel.p

14+05 - irrig outlet

13+94 - 12" Walnut

13+78.5 - conc. weir. box

13+53.5 - irrig. outlet

13+45 - 8" Walnut

13+29 - irrig. outlet

13+04 - irrig outlet

12+94 - PP + 1/2" Walnut

12+87.0 - last tree 2" Walnut

12+79 - irrig. outlet

12+55 - Tel.p.

12+52 - irrig outlet

12+45.0 - 8" Walnut

12+37 - 2" Walnut

12+27 - irrig outlet

12+02 - irrig. outlet

From top pg. 46

Notes: ANY ADDITIONS OR CHANGES ON THIS SHEET MUST BE MADE OR CIRCLED IN Red. WITH DATE AND NAME OF PERSON MAKING CHANGE.

RETURN TO LOS ANGELES COUNTY SURVEYOR

Do not extend notes this side of this line

F. B. 379 Pg. 48 Moore Chief Party Notes by Moore Date 1-31-29

To bottom pg. 49

18+88 - irrig. outlet

18+65 - irrig. outlet

18+60. - Tel.p

22'

18+45 - 12" Walnut

AVE.

AVE.

18+38 - irrig. outlet

18+13 irrig. outlet

17+95 - 12" Walnut

3.0'

4"

17+85 - cons. weir box

17+60 - irrig. outlet

17+45 - 12" Walnut

17+34 - irrig. outlet

17+30 - P.P.

16'

17+11 - Tel.p

22'

17+10 - irrig. outlet

16+85 - 12" Walnut

16+83 - irrig. outlet

16+58 - irrig. outlet

16+45 - 12" Walnut

ROWLAND

5th

16+08 - irrig. outlet

15+95 - 12" Walnut

15+83 - irrig. outlet

15+63 - Tel.p

22'

15+58 - irrig. outlet

15+45 - 12" Walnut

15+32 - irrig. outlet

From top pg. 47

RETURN TO
LOS ANGELES COUNTY SURVEYOR

Do not extend notes this side of this line

Note: ANY ADDITIONS OR CHANGES ON THIS SHEET MUST BE MADE OR CIRCLED IN Red. WITH DATE AND NAME OF PERSON MAKING CHANGE.

Date 1-31-29 Notes by Moore Chief Party Moore F.B. 379 Pg. 49

| | |
|---|---|
| Plotted by H.N. Bradstreet | W. O. No. 282 D. S. O. No. |
| Date Nov. '29 | Location 5th Ave |
| Map No. C.S.B-191 Sh-7 | Surveyed by J. D. Moore |
| Plotting Ck'd by R. W. S. | Date 1-31-29 |
| Date JAN 20 1930 | Indexed A. C. Johnson |

To bottom pg. 50

HUDSON 22+24.17 - 2x2 - pg. 22 ROAD

Macadam

22+02 - Tel. p 54.5

21+98.0 - Guy Pole 25'

21+95 - Guy wire 22' 15' 21+92.5 Guy Wire

21+88 - Guy wire 23' 30' 21+89 - Conc. weir box

21+77 - Tel. p. 22'

15' 21+65 - P.P.

52' 21+45.0 - 6" Walnut last of row

32' 21+39 - irrig. outlet last of row

AVE AVE. 21+13.5 irrig outlet.

20+95 - 10" Walnut

20+89 - irrig outlet

20+64 - irrig. outlet

20+45 - 10" Walnut

20+39 - irrig. outlet

20+14 - Tel. p. 22' 20+14 - irrig outlet

19+95 - 12" Walnut

5th ROWLAND 19+89 - irrig. outlet

19+63. - irrig. outlet

16' 19+55 - P.P.

19+45 - 12" Walnut

19+38 - irrig. outlet

19+13 - irrig. outlet

18+95 - 12" Walnut

From top pg. 48

Notes ANY ADDITIONS OR CHANGES ON THIS SHEET MUST BE MADE OR CIRCLED IN Red. WITH DATE AND NAME OF PERSON MAKING CHANGE.

RETURN TO LOS ANGELES COUNTY SURVEYOR

Do not extend notes this side of this line

F.B. 379 Pg. 50 Moore Chief Party Notes by Moore Date 1-31-29

To bottom pg 51

34+89 - Tel.p.

34+78. - 11th irrig outlet.

34+67 - 2" Walnut — 71 — 34+75 - 4" Walnut

34+43 - 25th walnut - 2" — 46' —

34+18.0 - 2" Walnut — 70.5 — 34+25 - 4" Walnut

34+12.0 - P.P.

AVE. AVE.

33+75 - 4th 4" Walnut

33+40 - Tel.p.

32+30 - 1st of row of 11 - irrig outlets. 25' apart

32+28 - Begin row of 4 - 4" Walnuts 50' apart

51'

32.5

46'

32+12.0 - 24' - conc. stand pipe

32+07 - End rosebush nursery

32+08 - P.P.

32+00 - irrig. outlet

31+90 - Tel.p.

31+74 - irrig outlet

30'

31+46.5 - conc. weir box

31+22 - 13th irrig. outlets

30+39 - Tel.p.

30+10.5 - P.P.

ROWLAND

5th

28+90 - Tel.p.

28+24 - P.P.

27+71 - 1st of row of 13 irrig. outlets - 25' apart

30'

27+42 - conc. weir box

27+38. - Tel.p.

27+18.5 - 17th irrig. outlet

26+34 - P.P.

25+88.5 - Tel.p.

24+55 - P.P.

25'

28'

24+38 Tel.p.

22+93 - irrig. outlet - 1st of a row of 17 outlets 25' apart

28'

22+87 - Tel.p.

34'

22+85 - 3" Walnut

30'

22+79 - clump elderberry

28'

22+73 - Guy wire

32'

22+68 - irrig. outlet

22+68 - 10" Walnut - 1st of a row of 43 - 10" Walnut trees - 49' apart

46'

47'

22+56 - Begin rosebush nursery

30.4

4'

22+54.0 - conc. weir box

70'

22+49 - Guy P.

22+46 - P.P.

25'

27'

22+48 - Street sign post

22+45 - Auto club sign

19'

From top pg. 49

RETURN TO LOS ANGELES COUNTY SURVEYOR

Do not extend notes this side of this line

Note: ANY ADDITIONS OR CHANGES ON THIS SHEET MUST BE MADE OR CIRCLED IN Red. WITH DATE AND NAME OF PERSON MAKING CHANGE.

Date 1-31-29 Notes by Moore Chief Party Moore F.B. 379 Pg. 51

| | |
|---|---|
| Plotted by W.H. Broderick | W.O. No. 782 D.S.O. No. |
| Date Nov. 8, 1929 | Location 5th Ave |
| Map No. CSB-191 Sh 7 | Surveyed by L D Moore |
| Plotting C'k'd by R. W. S. | Date 1-31-29 |
| Date JAN 20 1930 | Indexed L. C. Johnson |

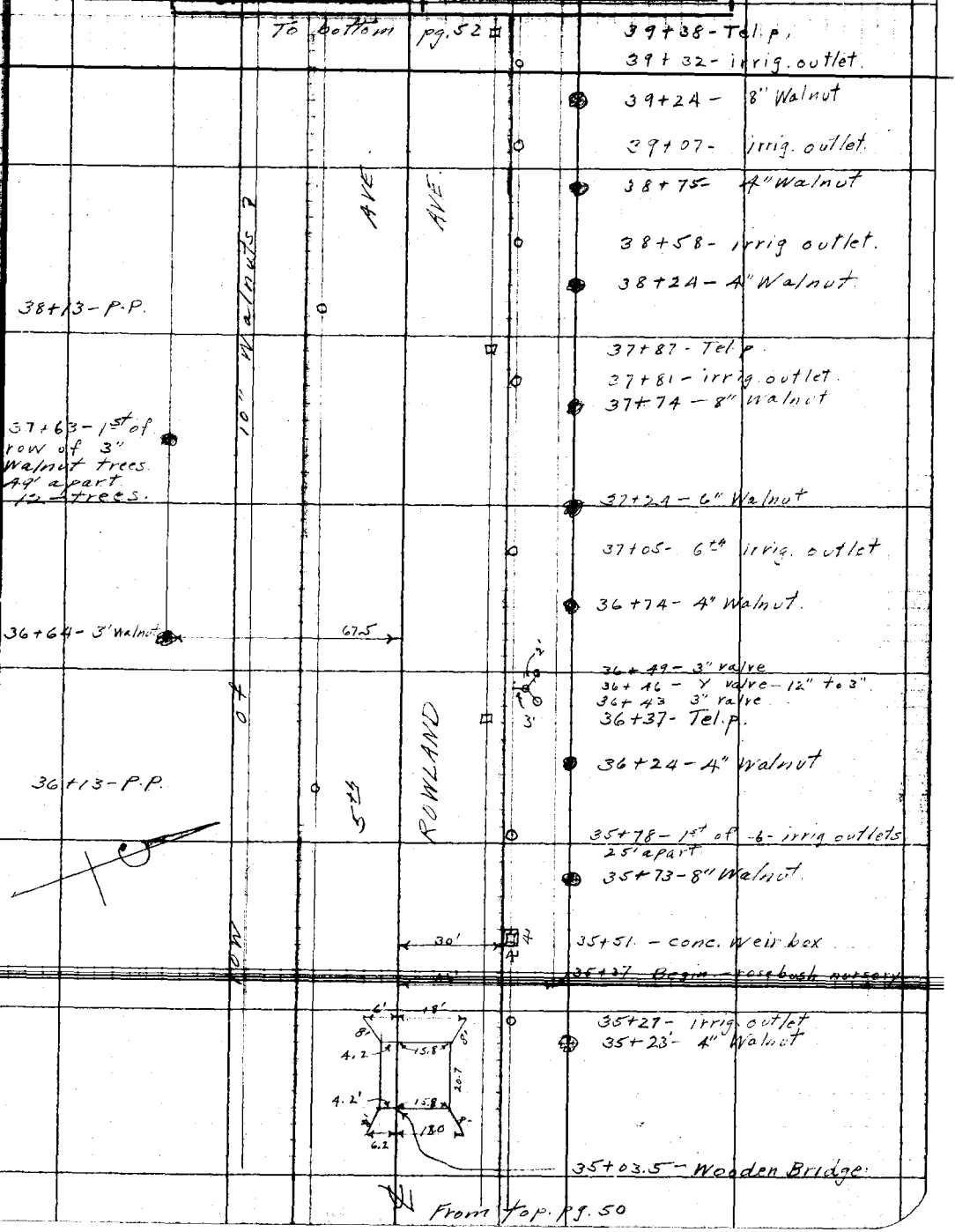


Note: ANY ADDITIONS OR CHANGES ON THIS SHEET MUST BE MADE OR CIRCLED IN Red. WITH DATE AND NAME OF PERSON MAKING CHANGE.

Do not extend notes this side of this line

RETURN TO LOS ANGELES COUNTY SURVEYOR

F.B. 379 Pg. 52 Moore Chief Party Notes by Moore Date 1-31-29

To bottom pg. 53




From top pg. 51

RETURN TO
LOS ANGELES COUNTY SURVEYOR
Do not extend notes this side of this line
Note: ANY ADDITIONS OR CHANGES ON THIS SHEET MUST BE MADE OR CIRCLED IN Red. WITH DATE AND NAME OF PERSON MAKING CHANGE.

Date 2-6-29 Notes by Moore Chief Party Moore F.B. 379 Pg. 53

| | |
|---|---|
| Plotted by [illegible] | W. O. No. 782 Q. B. O. No. |
| Date Nov. 8, 1929 | Location 5th Ave |
| Map No. C.S.B-191 Sh.7 | Surveyed by L. D. Moore |
| Plotting Ck'd by R. W. S. | Date 2-6-29 |
| Date JAN 20 1930 | Indexed A. C. Johnson |




Notes ANY ADDITIONS OR CHANGES ON THIS SHEET MUST BE MADE OR CIRCLED IN Red. WITH DATE AND NAME OF PERSON MAKING CHANGE.

RETURN TO LOS ANGELES COUNTY SURVEYOR

Do not extend notes this side of this line

F.B. 379 Pg. 54 Moore Chief Party Notes by Moore Date 2-6-29

To bottom pg. 55

52+47 - 2-6" Peaches 25' 24' 36' 3' 3' 52+45 conc. weir

30' 52+37 - End Fence

52+22 - last of Walnuts & Peaches 32' 20' 24' 55' 52+25

6" Peach

30' 52+05 - conc. weir box

51+95 6" Peach AVE AVE 51+81 - outlet.

51+75

51+66 6" Peach

51+37 6" Peach 51+36 - Tel p.

51+25 - 15" Walnut

30' 51+15 - rosebush

76' 51+07 - 1" Peach 19' 31 Story Frame Fence

51+09 6" Peach 30

65

50+80 6" Peach

50+71 P.P. 31' 50+74 - 12" Walnut

2" Peach

50+50 6" Peach 30' 21' 50+48 - 2 - 2" Peach

50+22 6" Peach 30' 50+24 12" Walnut

1" Peach

49+92 6" Peach 30' 49+99 1" Peach

49+86 Tel p.

49+63 6" Peach

49+34 6" Peach 5th ROWLAND 49+24 10" Walnut

49+05 6" Peach

Begin - row of 6" Peach

48+77 1" Walnut 6" Peach 24' 48+75 - 10" Walnut

30' 48+68 - Begin Board Fence

From top. pg. 53

RETURN TO LOS ANGELES COUNTY SURVEYOR

Do not extend notes this side of this line

Note: ANY ADDITIONS OR CHANGES ON THIS SHEET MUST BE MADE OR CIRCLED IN Red. WITH DATE AND NAME OF PERSON MAKING CHANGE.

Date 2-7-29 Notes by Moore Chief Party Moore F.B. 379 Pg. 55

| | |
|---|---|
| Plotted by H. N. Brandstroet | W. O. No. 782 O. S. O. No. |
| Date Nov. 20, 1929 | Location 5th Ave. |
| Map No. C.S.B. - 191 Sh. 7 | Surveyed by J. D. Moore |
| Planing Ck'd by R. W. O. | Date 2-7-29 |
| Date JAN 20 1930 | Indexed A. C. Johnson |

Notes: ANY ADDITIONS OR CHANGES ON THIS SHEET MUST BE MADE OR CIRCLED IN Red. WITH DATE AND NAME OF PERSON MAKING CHANGE.

RETURN TO LOS ANGELES COUNTY SURVEYOR

Do not extend notes this side of this line



F.B. 379 Pg. 56 Moore Chief Party Notes by Moore Date 2-7-29

To bottom pg. 57




From top pg. 55

RETURN TO
LOS ANGELES COUNTY SURVEYOR

Do not extend notes this side of this line

Note: ANY ADDITIONS OR CHANGES ON THIS SHEET MUST BE MADE OR CIRCLED IN Red. WITH DATE AND NAME OF PERSON MAKING CHANGE.

Date 2-7-29 Notes by Moore Chief Party Moore F.B. 379 Pg. 57

| | |
|---|---|
| Plotted by H. Broadstreet | W.O. No. 782 D.S.O. No. |
| Date Nov. 20, 1929 | Location 5th Ave |
| Map No. C.S.B-191 Sh.7 | Surveyed by L. D. Moore |
| Plotting C'k'd by R. W. S. | Date 2-7-29 |
| Date JAN 20 1930 | Indexed A. C. Johnson |

To bottom pg 59




From top pg 56

Notes: ANY ADDITIONS OR CHANGES ON THIS SHEET MUST BE MADE OR CHECKED IN Red. WITH DATE AND NAME OF PERSON MAKING CHANGE.

Do not extend notes this side of this line

RETURN TO LOS ANGELES COUNTY SURVEYOR

F. B. 379 Pg. 58 Chief Party Notes by Date

RETURN TO
LOS ANGELES COUNTY SURVEYOR

Do not extend notes this side of this line

Note: ANY ADDITIONS OR CHANGES ON THIS SHEET MUST BE MADE OR CIRCLED IN Red. WITH DATE AND NAME OF PERSON MAKING CHANGE.

Date 2-4-29 Notes by Moore Chief Party Moore F.B. 379 Pg. 59

| | |
|---|---|
| Plotted by H. H. Sundstrom | W. O. No. 782 D. S. O. No. |
| Date Nov. 20, 1929 | Location 5th Ave |
| Map No. CSB-191 Sh. 7 | Surveyed by J. D. Moore |
| Plotting C'k'd by R. W. S. | Date 2-4-29 |
| Date JAN 30 1930 | Indexed A. C. Johnson |

To bottom pg. 60

66+86 - 10" Walnut

AVE AVE

66+39 - 8" Walnut

28'

65+95.5 - Tel. p

65+92 - 6" Walnut

65+45 - 12" Walnut

5th GALE

65+05 - P.P.

27.5

64+98 - 10" Walnut

64+51 - 12" Walnut 1st of a row of Walnuts.

54' 28'

64+46 - Tel. p

P.P.

64+15 - Guy Wire

27.5

64+10 - Street Sign Post

41' 28'

64+10 - Street Sign Post

63+95.23

TENTH AVE

63+82 - Tel. p.

31' 21' 28'

63+80 - Water Meter

24' 19'

63+82 Tel p

63+79 - Tel p.

From top pg 57

Note: ANY ADDITIONS OR CHANGES ON THIS SHEET MUST BE MADE OR CIRCLED IN Red. WITH DATE AND NAME OF PERSON MAKING CHANGE.

RETURN TO LOS ANGELES COUNTY SURVEYOR

Do not extend notes this side of this line

F. B. 379 PG 60 Moore Chief Party Notes by Moore Date 2-4-29

To bottom pg. 61

VALENCIA

70+55.10
2x2 - pg. 34

AVE

70+35 - 3" Chestnut

48.5

45.5

70+35 - 3" Chestnut

28'

70+25 - Telp.

70+15 - 12" Walnut

54'

AVE

AVE

69+68 - 15" Walnut

69+21 - 6" Walnut
69+18 - PP.

27.5

68+74 - 8" Walnut

68+27 - 12" Walnut

67+80 - 10" Walnut

5th

GALE

28'

67+47 - Telp.

67+33 - 12" Walnut

67+05 - PP.

27.5

From top pg. 59

RETURN TO
LOS ANGELES COUNTY SURVEYOR

Do not extend notes this side of this line

Note: ANY ADDITIONS OR CHANGES ON THIS SHEET MUST BE MADE OR CIRCLED IN Red. WITH DATE AND NAME OF PERSON MAKING CHANGE.

Date 2-4-29 Notes by Moore Chief Party Moore F.B. 379 Pg. 61

| | |
|---|---|
| Plotted by H.N. Bradstreet | W. O. No. 782 S. S. O. No. |
| Date Nov. 20, 1929 | Location 5th Ave |
| Map No. C.S.B-191 Sh7. | Surveyed by L. D. Moore |
| Plotting Ck'd by R. W. S. | Date ~~2-4-29~~ |
| Date JAN 20 1930 | Indexed A. C. Johnson |

To bottom pg. 62

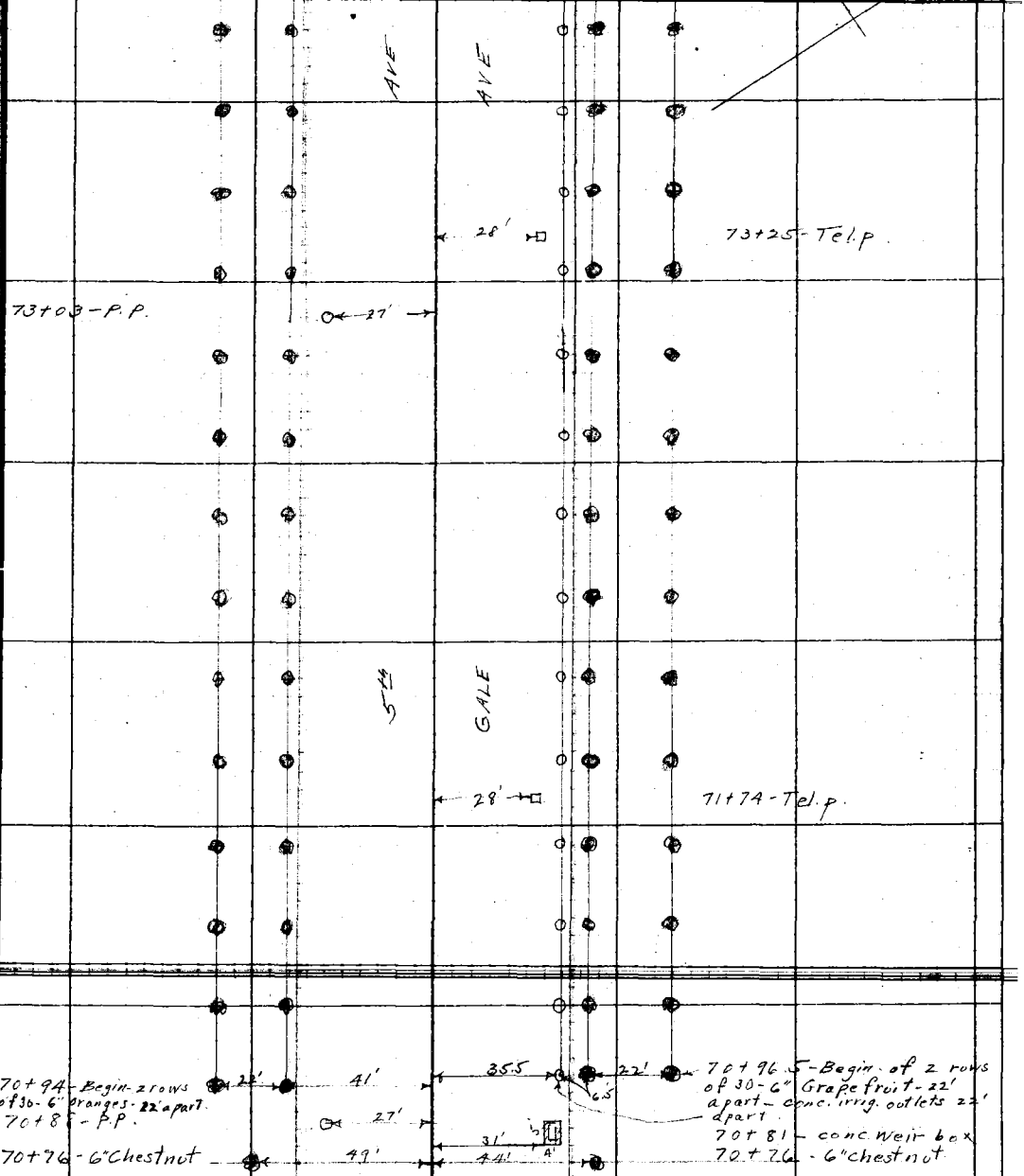


From top pg. 60

Notes: ANY ADDITIONS OR CHANGES ON THIS SHEET MUST BE MADE, OR CIRCLED IN RED, WITH DATE AND NAME OF PERSON MAKING CHANGE.
Do not extend notes this side of this line
RETURN TO LOS ANGELES COUNTY SURVEYOR

To bottom pg. 63

F.B. 379 Pg. 62 Moore Chief Party Notes by Moore Date 2-4-29

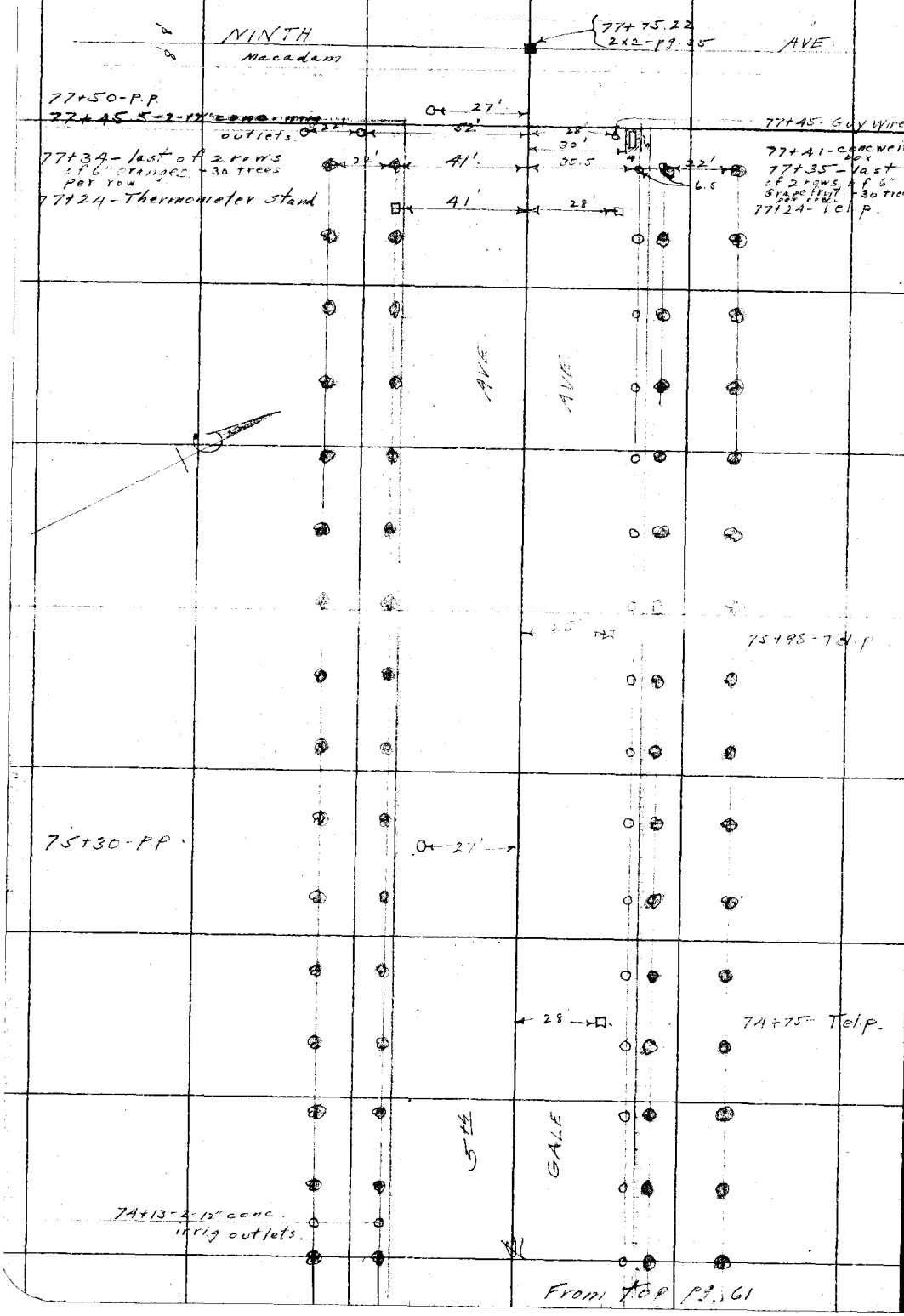


From top pg. 61

RETURN TO
LOS ANGELES COUNTY SURVEYOR

Do not extend notes this side of this line

Note: ANY ADDITIONS OR CHANGES ON THIS SHEET MUST BE MADE OR CIRCLED IN Red. WITH DATE AND NAME OF PERSON MAKING CHANGE.

Date 2-4-29 Notes by Moore Chief Party Moore F.B. 379 Pg. 63

| | |
|---|---|
| Plotted by H.N. Bradstreet | W.O. No. 782 O.S.O. No. |
| Date Nov. 21, 1929 | Location 5th Ave |
| Map No. C.S. B-191-Sh7 | Surveyed by L. D. Moore |
| Plotting Ck'd by H.N.B. | Date 2-4-29 |
| Date JAN 20 1930 | Indexed A. C. Johnson |




Notes: ANY ADDITIONS OR CHANGES ON THIS SHEET MUST BE MADE OR CIRCLED IN Red. WITH DATE AND NAME OF PERSON MAKING CHANGE.

Do not extend notes this side of this line

RETURN TO LOS ANGELES COUNTY SURVEYOR

F.B. 379 Pg. 64 Moore Chief Party Notes by Moore Date 2-4-29




From top pg. 63

RETURN TO LOS ANGELES COUNTY SURVEYOR

Do not extend notes this side of this line

Note: ANY ADDITIONS OR CHANGES ON THIS SHEET MUST BE MADE OR CIRCLED IN Red. WITH DATE AND NAME OF PERSON MAKING CHANGE.

Date 2-4-29 Notes by Moore Chief Party Moore F.B. 379 Pg. 65

| | |
|---|---|
| Plotted by H.N. Bowlsmeer | W.O. No. 782 B.S.O. No. |
| Date Nov. 21, 1929 | Location 5th Ave |
| Map No. C.S.B. 191-Sh.7 | Surveyed by L. D. Moore |
| Plotting C'k'd by R. W. S. | Date 2-4-29 |
| Date JAN 20 1930 | Indexed A. C. Johnson |

To bottom pg. 66




From top pg 64

Notes: ANY ADDITIONS OR CHANGES ON THIS SHEET MUST BE MADE OR CIRCLED IN Red. WITH DATE AND NAME OF PERSON MAKING CHANGE.

RETURN TO LOS ANGELES COUNTY SURVEYOR

Do not extend notes this side of this line

F.B. 379 Pg. 66 Moore Chief Party Notes by Moore Date 2-4-29

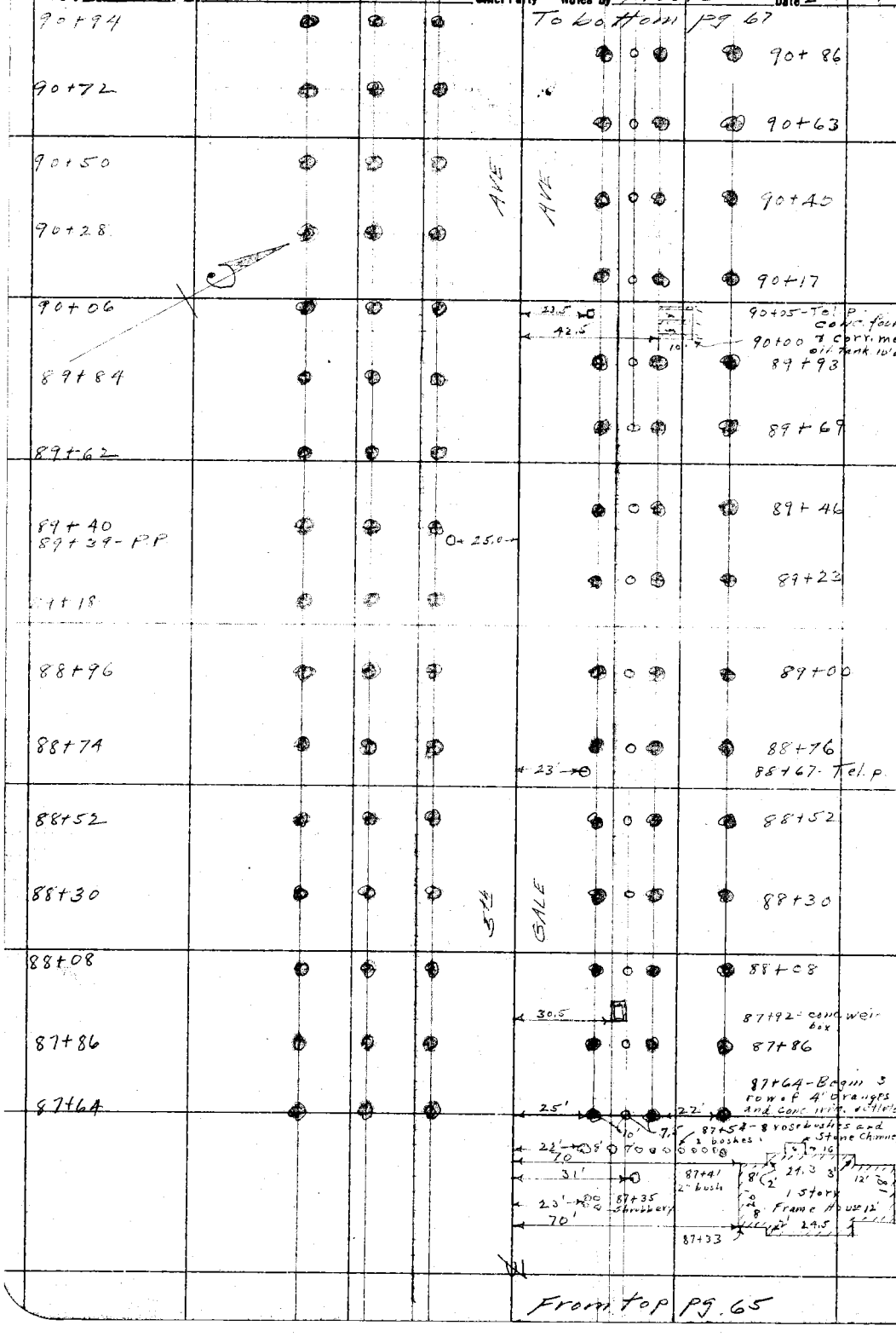


RETURN TO
LOS ANGELES COUNTY SURVEYOR

Do not extend notes this side of this line

Note: ANY ADDITIONS OR CHANGES ON THIS SHEET MUST BE MADE OR CIRCLED IN Red. WITH DATE AND NAME OF PERSON MAKING CHANGE.

Date 2-4-29 Notes by Moore Chief Party Moore F.B. 379 Pg. 67

| | |
|---|---|
| Plotted by H.N. Breitstreet | W.O. No. 782 B.S.O. No. |
| Date Nov. 22, 1929 | Location 5th Ave |
| Map No. C.S.B-191-Sh.7 | Surveyed by L. D. Moore |
| Plotting Ck'd by R. W. S. | Date 2-4-29 |
| Date JAN 20 1930 | Indexed A. C. Johnson |




Note: ANY ADDITIONS OR CHANGES ON THIS SHEET MUST BE MADE OR CIRCLED IN Red. WITH DATE AND NAME OF PERSON MAKING CHANGE.

Do not extend notes this side of this line

RETURN TO LOS ANGELES COUNTY SURVEYOR

F.B. 379 Pg. 68 Moore Chief Party Notes by Moore Date 2-5-29

To bottom pg. 69

97+33

24' 10' 22' 97+29 - last oranges

24' 97+18 - Tel. p.

97+11

96+99 - P.P. 25'

97+05

96+90

AVE AVE

96+84

96+68

96+63

96+47

96+42 - conc. found. & elevated corr. metal oil tank - 10' dia.

25.4

96+40

96+26

last of row - 24'

96+19

96+15 - Tel. p.

96+04

95+86

95+83

95+62

95+53

95+39

5th GALE

95+31

95+13 - Begin - 3 rows of 6" Oranges. 22' 22' 40'

95+08

94+97 - last oranges 22' 16' 40'

lemon

94+87

94+75

34.5

94+65 - Begin - 3 rows of 6" Oranges + 1 row irrig. outlets.

94+52

31

94+54 - Irrig. Valve.

94+44 - P.P. 25'

94+43

94+38 - Tel. p.

94+29

94+24 - P.P.

94+21

46' 28' Frame Garage Shed

46' 10'

94+04

From top pg 67

RETURN TO
LOS ANGELES COUNTY SURVEYOR

Do not extend notes this side of this line

Note: ANY ADDITIONS OR CHANGES ON THIS SHEET MUST BE MADE OR CIRCLED IN Red. WITH DATE AND NAME OF PERSON MAKING CHANGE.

Date 2-5-29 Notes by Moore Chief Party Moore F.B. 379 Pg. 69

| | |
|---|---|
| Plotted by H.N. Bradstreet | W.B. No. 783 B.B.O. No. |
| Date Nov 22, 1929 | Location 5th Ave |
| Map No. C.S.B-191-Sh.7 | Surveyed by L. D. Moore |
| Plotting C'k'd by R. W. S. | Date 2-5-29 |
| Date JAN 20 1930 | Indexed A. C. Johnson |

To bottom pg. 70

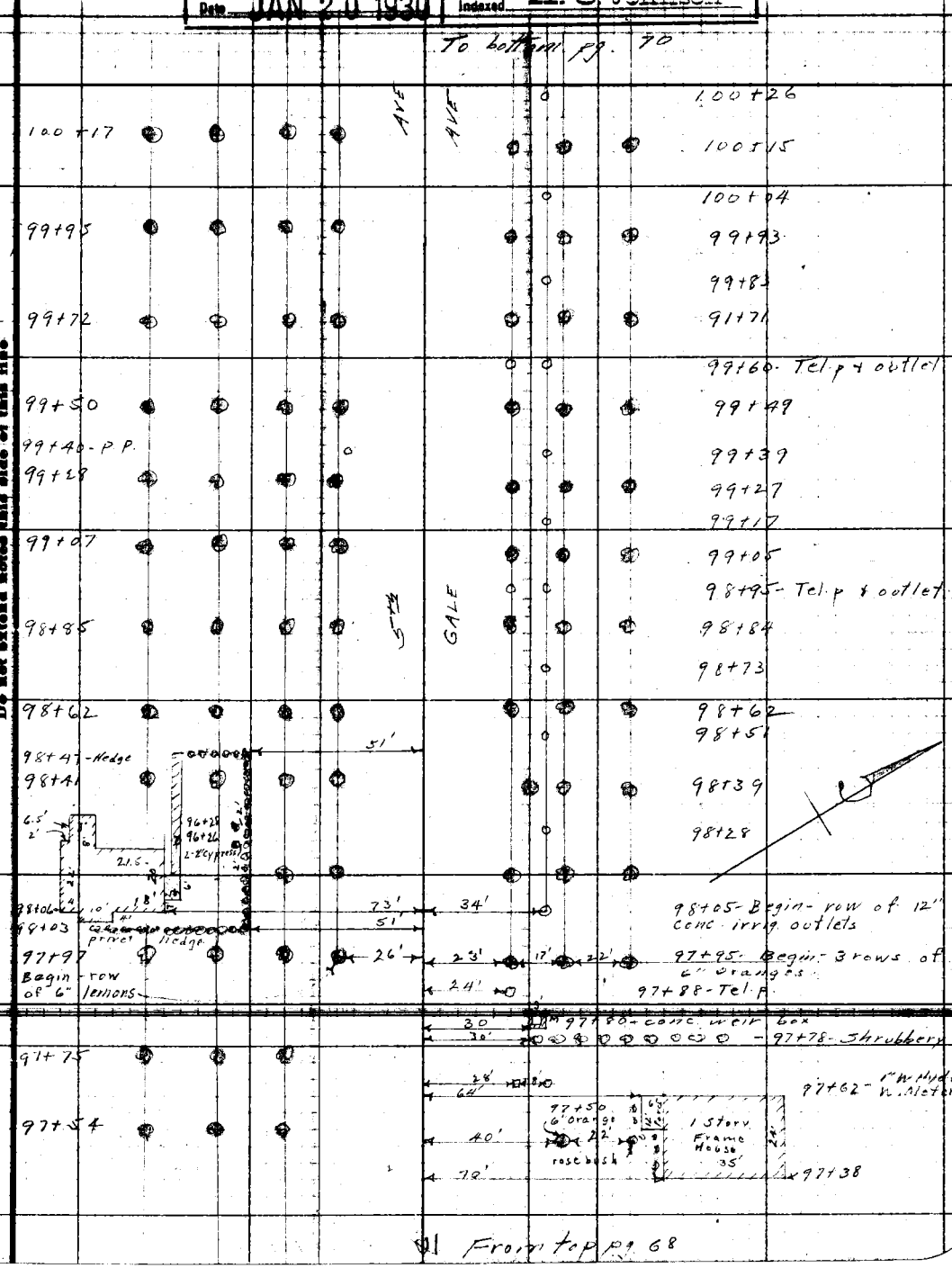


From top pg. 68

RETURN TO LOS ANGELES COUNTY SURVEYOR

Notes: ANY ADDITIONS OR CHANGES ON THIS SHEET MUST BE MADE OR CIRCLED IN Red; WITH DATE AND NAME OF PERSON MAKING CHANGE.

Do not extend notes this side of this line

F.B. 379 Pg. 70 Moore Chief Party Notes by Moore Date 2-5-29

To bottom pg. 69

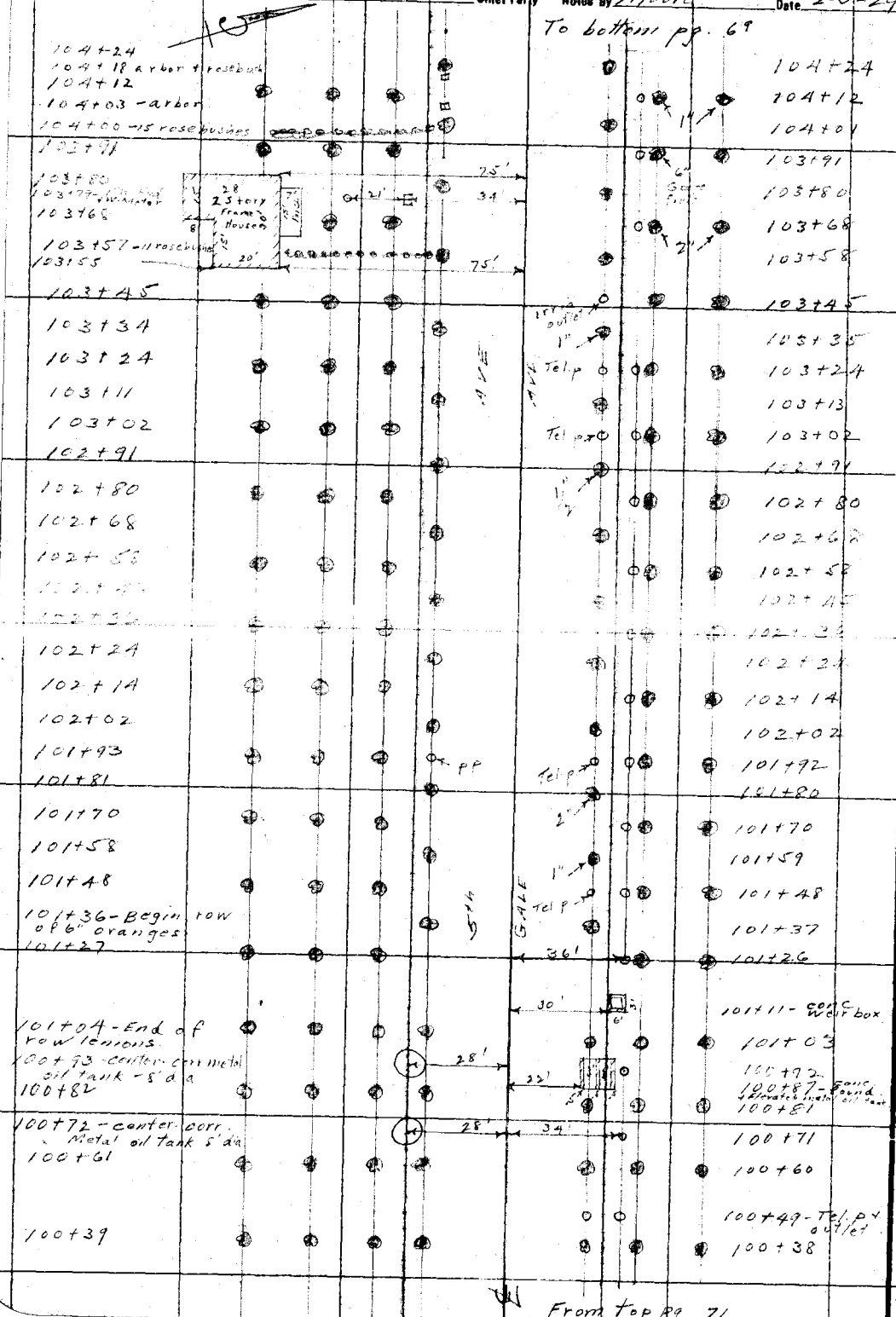


RETURN TO LOS ANGELES COUNTY SURVEYOR

Do not extend notes this side of this line

Note: ANY ADDITIONS OR CHANGES ON THIS SHEET MUST BE MADE OR CIRCLED IN Red. WITH DATE AND NAME OF PERSON MAKING CHANGE.

Date 2-5-29 Notes by Moore Chief Party Moore F.B. 379 PG 71

| | |
|---|---|
| Plotted by H.N. Bradstreet | W.O. No. 782 D.S.O. No. |
| Date Nov. 23, 1929 | Location 5th Ave |
| Map No. C.S.B-191-Sh7 | Surveyed by L.D. Moore |
| Plotting C'k'd by R.W.S. | Date 2-5-29 |
| Date JAN 20 1930 | Indexed C. Johnson |




Notes: ANY ADDITIONS OR CHANGES ON THIS SHEET MUST BE MADE OR CANCELLED WITH DATE AND NAME OF PERSON MAKING CHANGE.

Do not extend notes this side of this line

RETURN TO LOS ANGELES COUNTY SURVEYOR

F.B. 379 Pg. 72 Moore Chief Party Notes by Moore Date 2-5-29

To bottom pg 73




RETURN TO
LOS ANGELES COUNTY SURVEYOR

Do not extend notes this side of this line

Note: ANY ADDITIONS OR CHANGES ON THIS SHEET MUST BE MADE OR CIRCLED IN Red. WITH DATE AND NAME OF PERSON MAKING CHANGE.

Date 2-6-29 Notes by Moore Chief Party Moore F.B. 379 Pg. 73

| | |
|---|---|
| Plotted by H.H. Bradstreet | W.O. No. 282 C.S.O. No. |
| Date Nov. 25, 1929 | Location 5th Ave |
| Map No. C.S.B-191-Sh.7 | Surveyed by J. D. Moore |
| Plotting Ck'd by R. W. S. | Date 2-6-29 |
| Date JAN 20 1930 | Indexed A. C. Johnson |

To bottom pg 74




From top pg 72

Notes: ANY ADDITIONS OR CHANGES ON THIS SHEET MUST BE MADE OR CIRCLED IN Red. WITH DATE AND NAME OF PERSON MAKING CHANGE.

Do not extend notes this side of this line

RETURN TO LOS ANGELES COUNTY SURVEYOR

F.B. 379 Pg. 74 Moore Chief Party Notes by Moore Date: 2-6-29

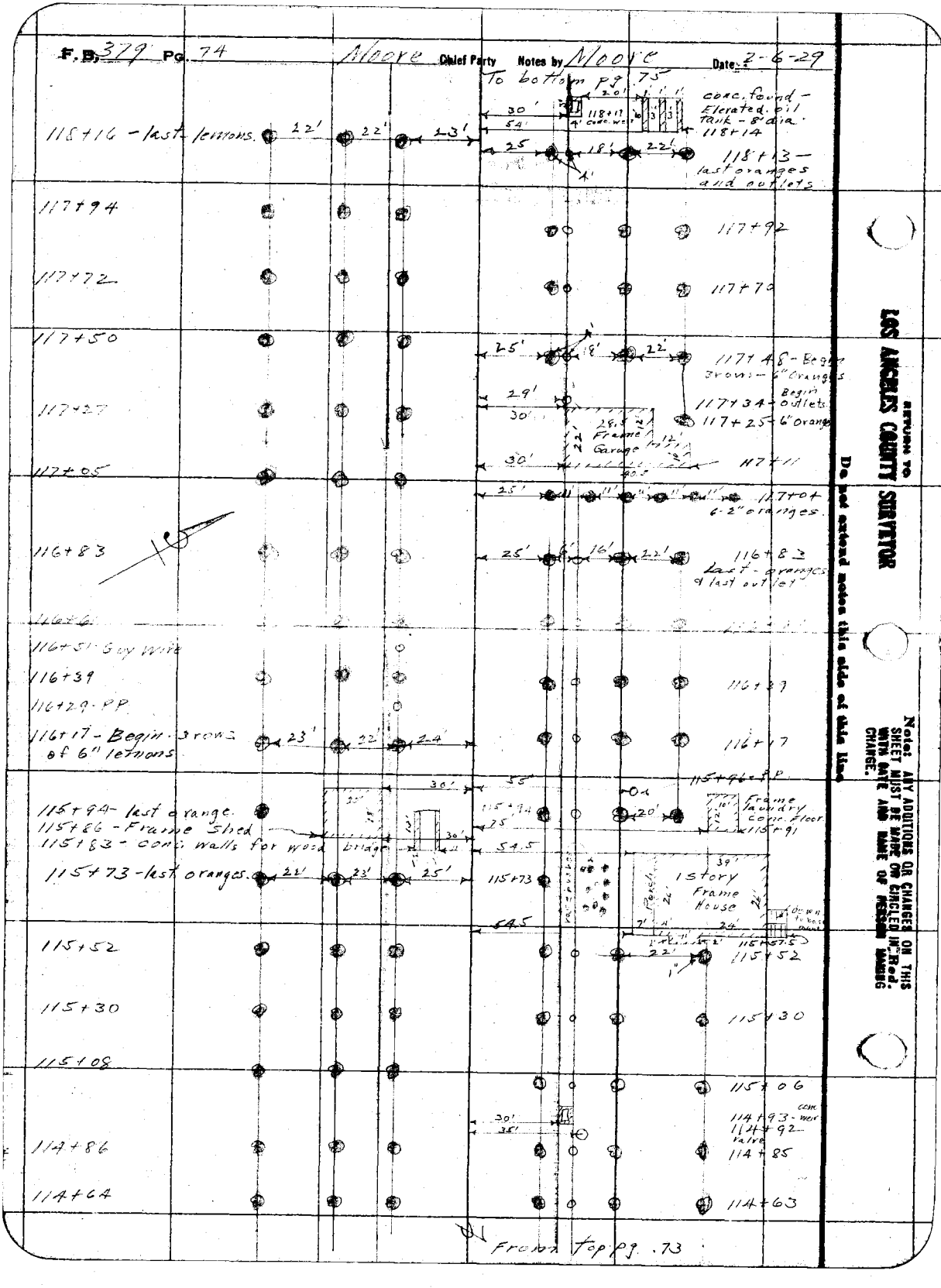


RETURN TO LOS ANGELES COUNTY SURVEYOR

Do not extend notes this side of this line

Notes: ANY ADDITIONS OR CHANGES ON THIS SHEET MUST BE MADE OR CANCELED IN Red. WITH DATE AND NAME OF PERSON MAKING CHANGE.

Date 2-6-29 Notes by Moore Chief Party Moore F.B. 379 Pg. 75

| | |
|---|---|
| Plotted by H.N. Bradstreet | W.O. No. 782 O.S.O. No. |
| Date Nov. 25, 1929 | Location 5th Ave |
| Map No. C.S.B-191-Sh.7 | Surveyed by L. D. Moore |
| Plotting C'k'd by R. W. S. | Date 2-6-29 |
| Date JAN 20 1930 | Indexed A. C. Johnson |

Note: ANY ADDITIONS OR CHANGES ON THIS SHEET MUST BE MADE OR CIRCLED IN Red. WITH DATE AND NAME OF PERSON MAKING CHANGE.

Do not extend notes this side of this line

RETURN TO LOS ANGELES COUNTY SURVEYOR

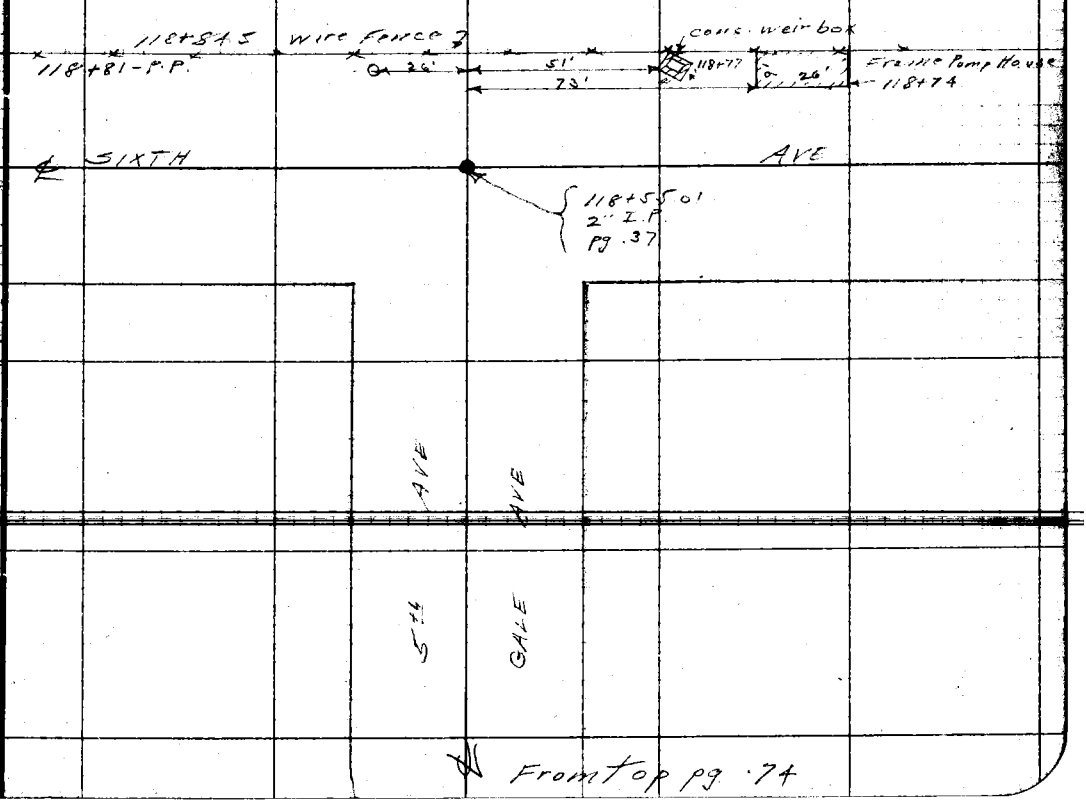

F.B. 379 Pg. 76 Chief Party Notes by Date

RETURN TO
LOS ANGELES COUNTY SURVEYOR

Do not extend notes this side of this line

Note! ANY ADDITIONS OR CHANGES ON THIS SHEET MUST BE MADE ON CIRCLED IN RED. WITH DATE AND NAME OF PERSON MAKING CHANGE.

Date _____ Notes by _____ Chief Party _____ F.B. 379 Pg. 77

| | |
|---|---|
| Printed by | [illegible] |
| Date | Location |
| Map No. | Surveyed by |
| Printing [illegible] by [illegible] | [illegible] |
| Date [illegible] 1930 | Indexed A. C. Johnson |

SURVEY
for
5th AVE
through the
ROWLAND RANCH
DIV. #3
W.O. # 782

F.B. 379 Pg. 78 Moore Chief Party Notes by Moore Date 2-9-29

To bottom pg. 79

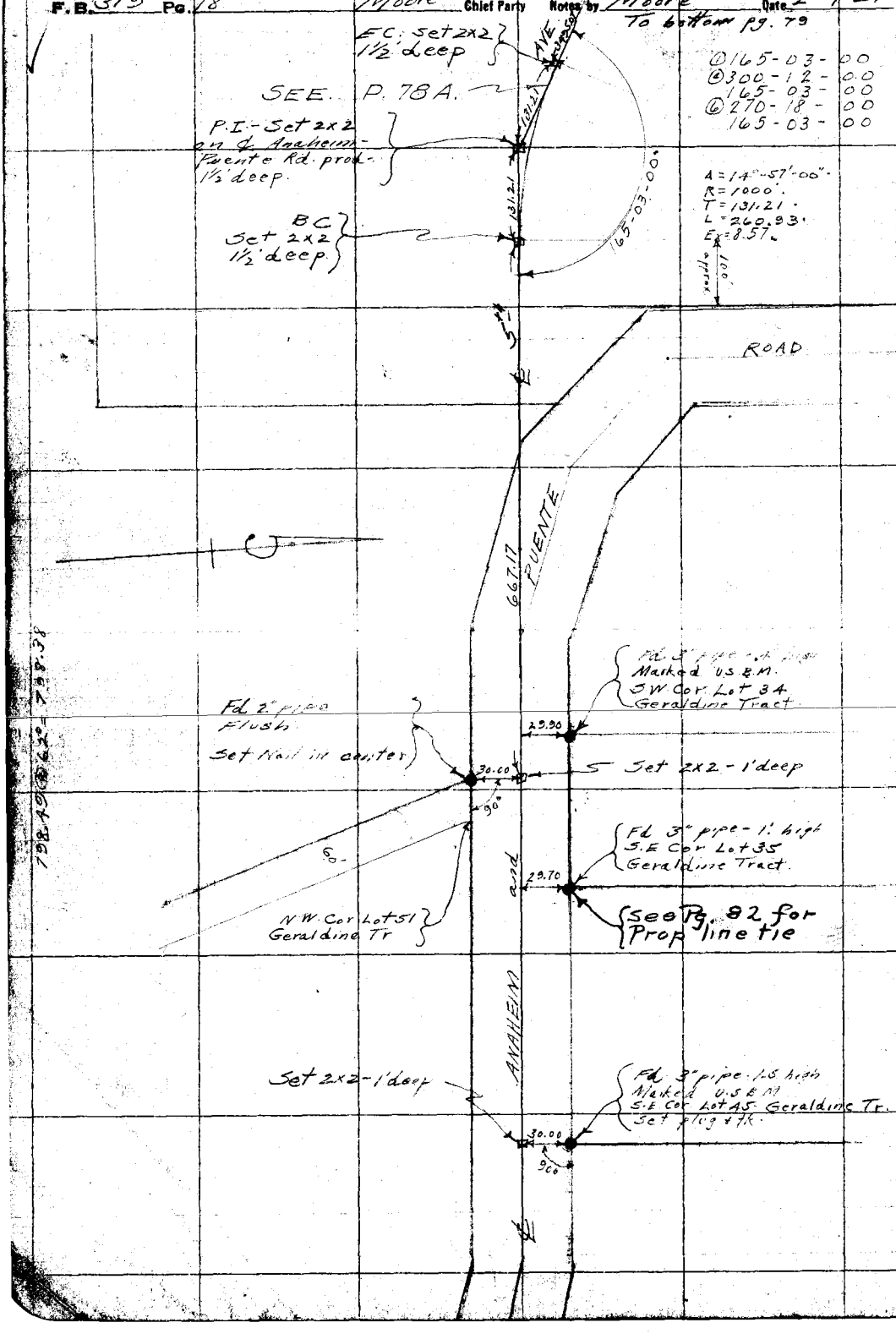


RETURN TO
LOS ANGELES COUNTY SURVEYOR

Do not extend notes this side of this line

Note: ANY ADDITIONS OR CHANGES ON THIS SHEET MUST BE MADE OR CIRCLED IN "Red." WITH DATE AND NAME OF PERSON MAKING CHANGE.

Date 2-9-29 Notes by Moore Chief Party Moore F.B. 379 Pg. 79

| | |
|---|---|
| Plotted by [illegible] | W.O. No. 782 O.S.O. No. |
| Date Nov '29 | Location 5th Ave |
| Map No. C.S.B.191-Sh L | Surveyed by L D Moore |
| Plotting C'k'd by [illegible] | Date [illegible] |
| Date JUL 1930 | Indexed by A. C. Johnson |

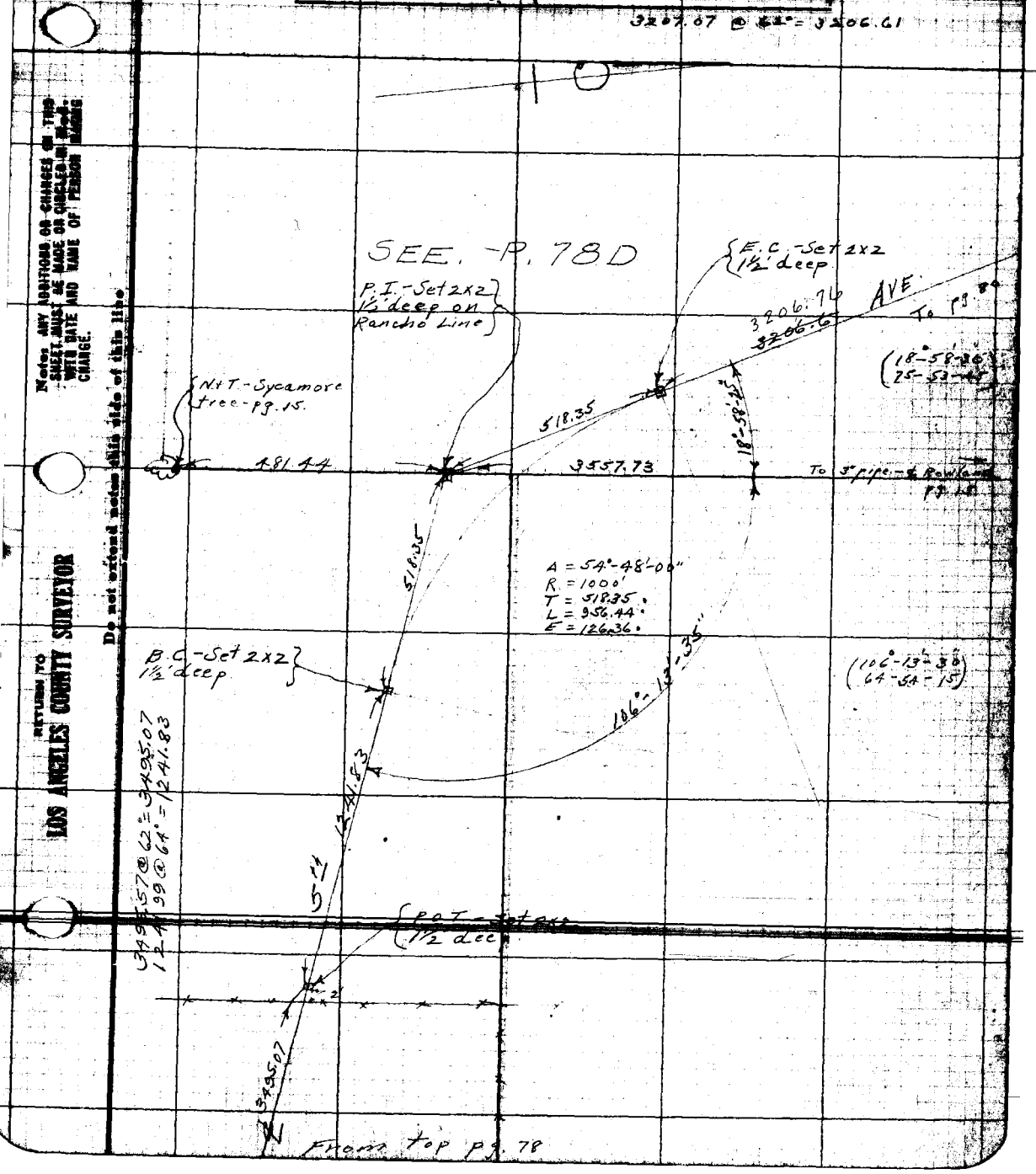


Note: ANY ADDITIONS OR CHANGES ON THIS SHEET MUST BE MADE OR CIRCLED IN RED WITH DATE AND NAME OF PERSON MAKING CHANGE.

Do not extend notes this side of this line

RETURN TO LOS ANGELES COUNTY SURVEYOR

F.B. 379 Pg. 80 Moore Chief Party Notes by Moore Date 2-9-29

To pg. 17.

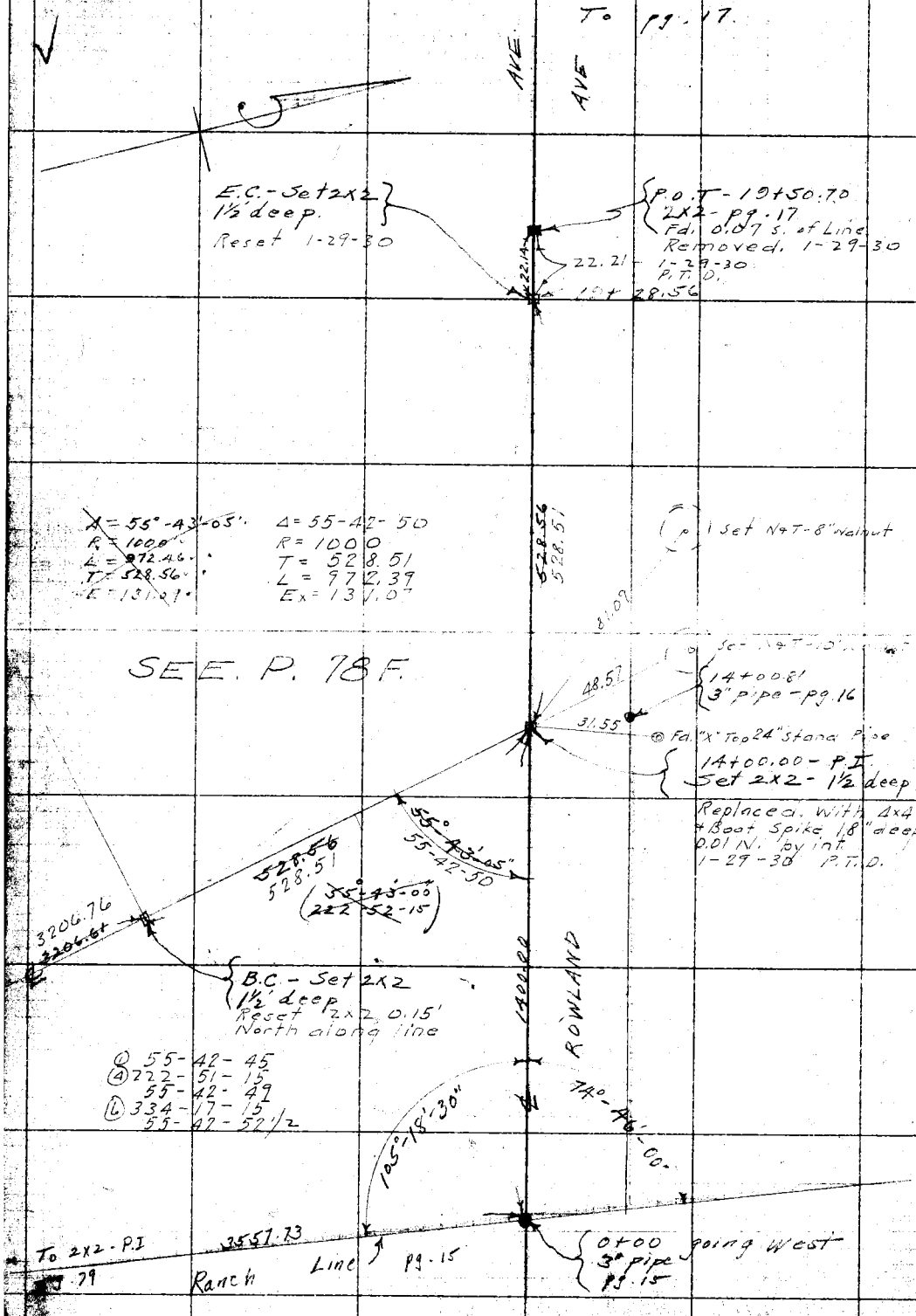


RETURN TO
LOS ANGELES COUNTY SURVEYOR

Do not extend notes this side of this line

Note: ANY ADDITIONS OR CHANGES ON THIS SHEET MUST BE MADE OR CIRCLED IN Red. WITH DATE AND NAME OF PERSON MAKING CHANGE.

Date 6-5-29 Notes by P. T. Dunlap Chief Party P. T. D. F.B. 379 Pg 78A

| | |
|---|---|
| Plotted by L. C. Hoyt | W.O. No. 782 Type O.C.O. No. 012 |
| Date Jan '30 | Location 5th Ave |
| Map No. C.S.B.191-Sh5 | Surveyed by P. T. Dunlap |
| Plotting C'k'd by R. W. S. | Date 6-5-29 A. C. Johnson |
| Date JUL 1930 | Indexed |

Div. 3

Cont. on Bot. Page 78B

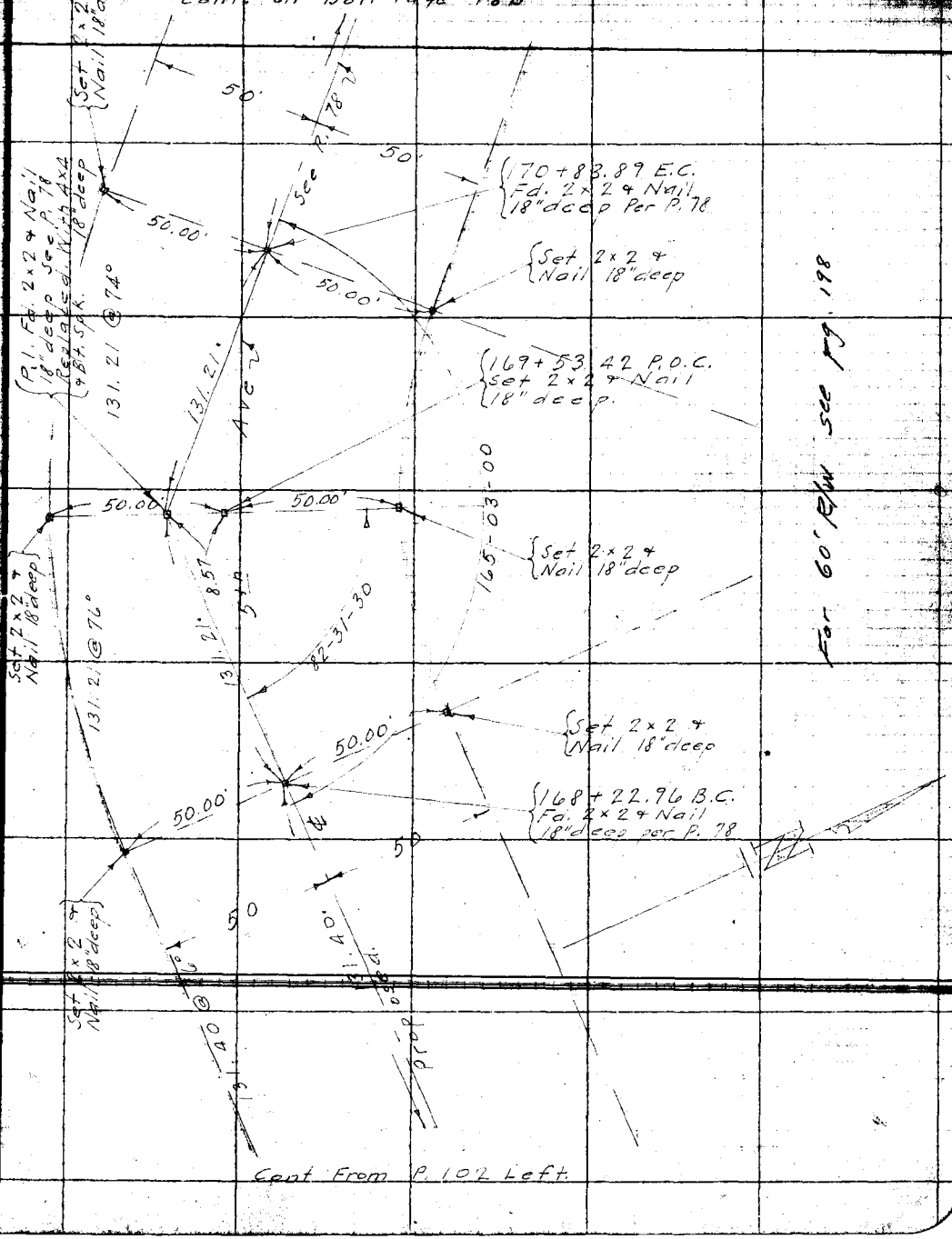


Cont From P. 102 Left.

Note: ANY ADDITIONS OR CHANGES ON THIS SHEET MUST BE MADE OR CIRCLED IN Red WITH DATE AND NAME OF PERSON MAKING CHANGE.

Do not extend notes this side of this line.

RETURN TO LOS ANGELES COUNTY SURVEYOR

F.B. 379 PG. 78 B. P. T. Dunlap Chief Party Notes by P. T. D. Date 6-7-29

63-35

Cont. on Bot Page 78 C.

405.98 @ 76° = 405.98

405.97

201+73.07 P.O.T
Set 2×2 + Nail
18" deep.

597.40 @ 72° = 597.38

597.37 Ave 2

195+75.70 P.O.T.
Set 2×2 + Nail
18" deep

594.63 @ 74° = 594.62

594.67 5th

189+79.09 P.O.T.
Set 2×2 + Nail
18" deep

For 60' R/W See Pg 199

598.13 @ 70° = 598.11

598.09 Proposed.

183+81.00 P.O.T.
Set 2×2 + Nail
18" deep

63-35

597.87 @ 72° = 597.85

591.84

Wire Fence

14.60

177+83.16 P.O.T.
Set 2×2 + Nail
18" deep.

699.28 @ 76° = 699.29

699.27

Cont From Top Page 78A

RETURN TO
LOS ANGELES COUNTY SURVEYOR
Do not extend notes this side of this line
Notes: ANY ADDITIONS OR CHANGES ON THIS SHEET MUST BE MADE OR CIRCLED IN Red. WITH DATE AND NAME OF PERSON MAKING CHANGE.

Date 6-7-29 Notes by P.T.D. Chief Party P.T. Dunlap F.B. 379 Pg 78C

| | |
|---|---|
| Planned by [illegible] | W.O. No. 782 Tape No. 012 |
| Date Jan '30 | Location 5th Ave |
| Map No. CS-B-191-Sh6 | Surveyed by P.T. Dunlap. |
| Planning C'k'd by R.W.S. | Date 6-7-29 |
| Date JUL 1930 | Indexed A. C. Johnson |

Div. 3

Cont. on Bot. Page 78 D.

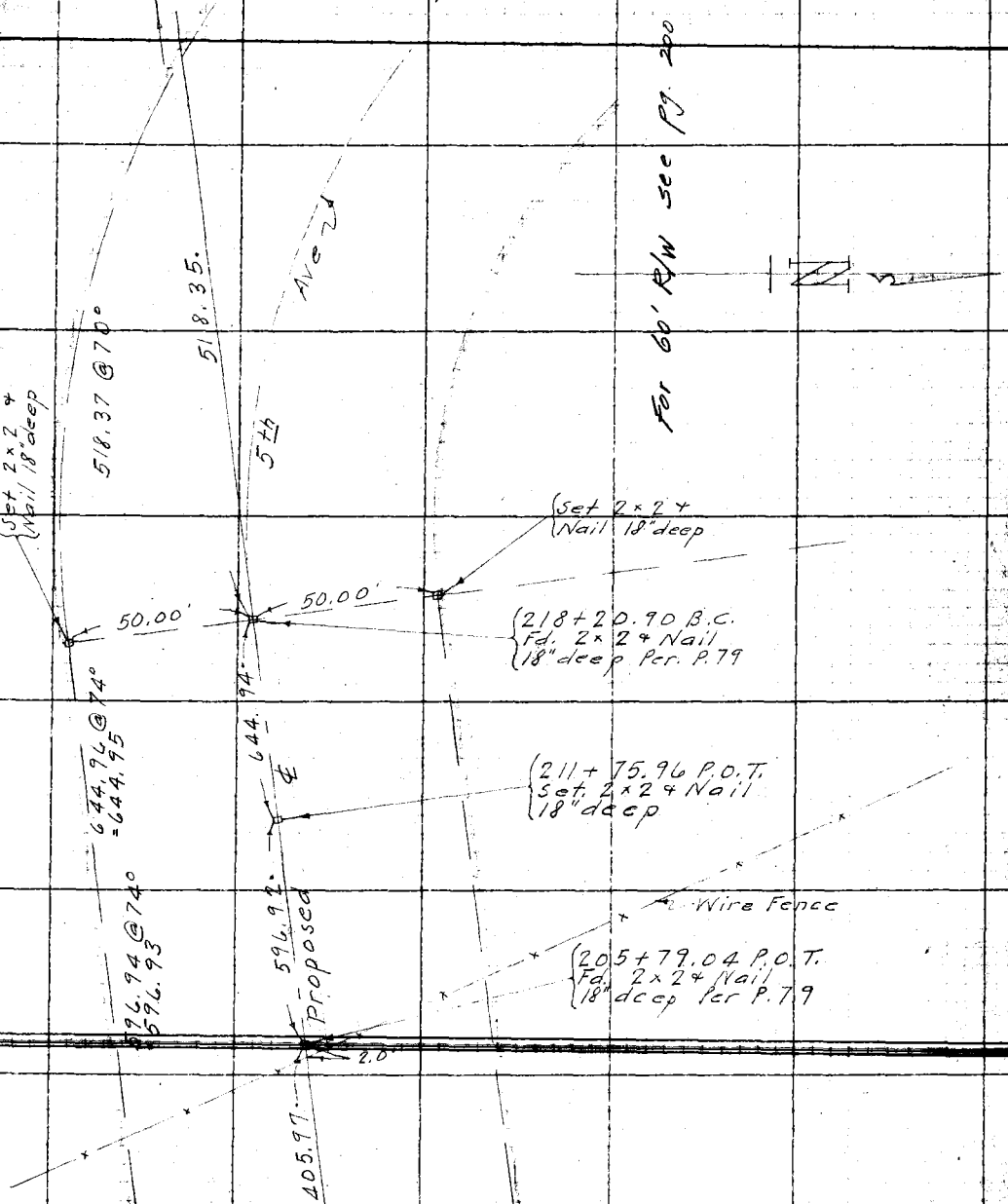


Cont. From Top, Page 78 B.

Note: ANY ADDITIONS OR CHANGES OF THIS SHEET MUST BE MADE IN CIRCLES IN WHICH DATE AND NAME OF PERSON MAKING CHANGE.

RETURN TO LOS ANGELES COUNTY SURVEYOR

Do not extend notes this side of this line

F.B. 379 Pg. 78 D. Dunlap Chief Party Notes by P.T.D. Date 6-10-29

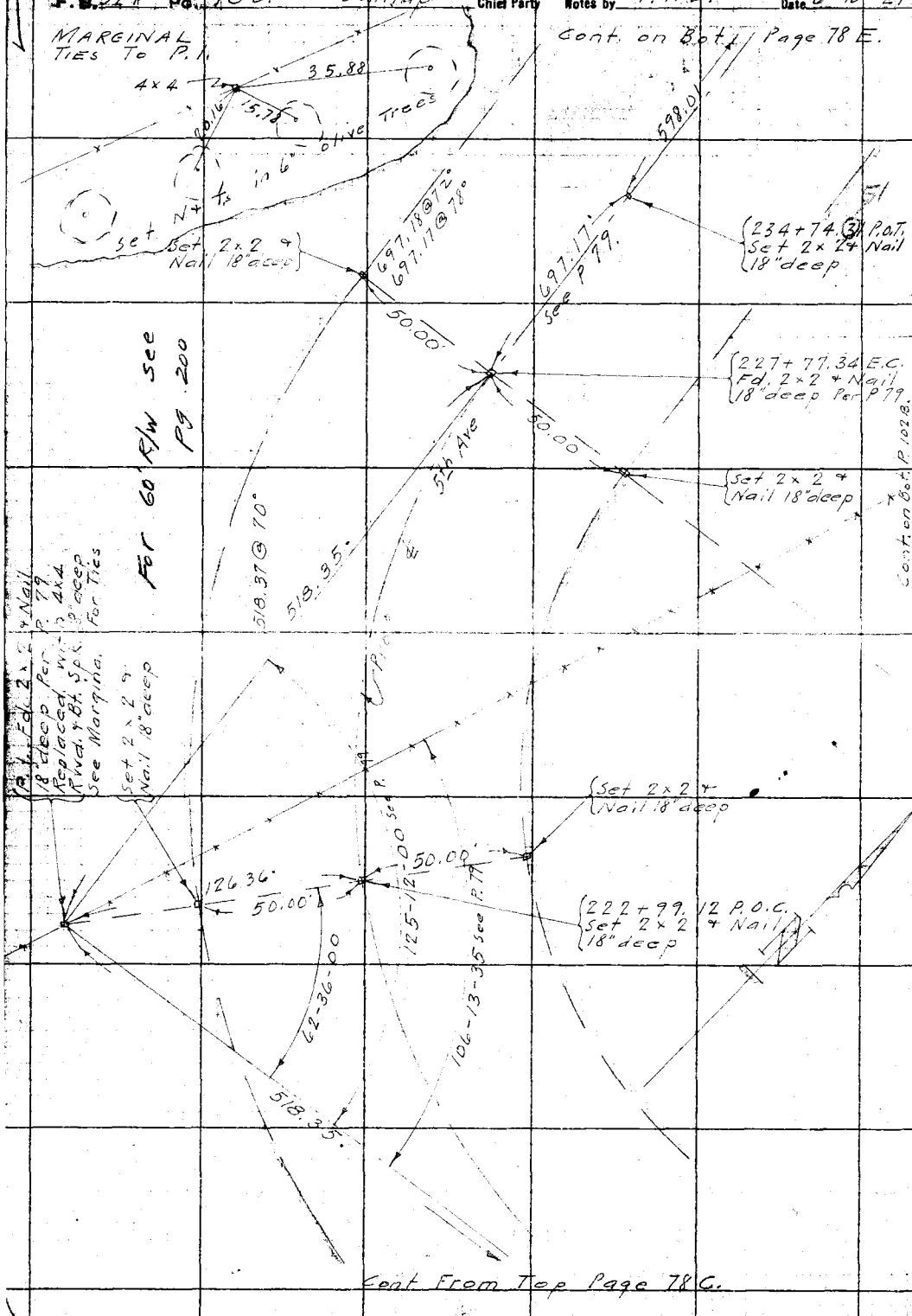


RETURN TO
LOS ANGELES COUNTY SURVEYOR

Do not extend notes this side of this line

Note: ANY ADDITIONS OR CHANGES ON THIS SHEET MUST BE MADE OR CIRCLED IN Red. WITH DATE AND NAME OF PERSON MAKING CHANGE.

Date 6-8-29 Notes by P.T.D. Chief Party P.T. Dunlap F.B. 379 Pg 78E

| | |
|---|---|
| Plotted by [illegible] | W.O. No. 782 Sr. C. O. No. 012 |
| Date Jan '30 | Location 5th Ave Div 3 |
| Map No. C.S.B-191-Sh6 | Surveyed by P.T. Dunlap |
| Plotting C'k'd by R.W.S. | Date 6-8-29 |
| Date JUL 1930 | Indexed A. C. Johnson |

Cont on Bot. Page 78 F.




Cont. From Top Page 78 D.

Note: ANY ADDITIONS OR CHANGES ON THIS SHEET MUST BE MADE OR CIRCLED IN RED WITH DATE AND NAME OF PERSON MAKING CHANGE.

Do not extend notes this side of this line

RETURN TO LOS ANGELES COUNTY SURVEYOR

F.B. 379 Pg. 78 F. Dunlap Chief Party Notes by P.T.D. Date 6-8-29

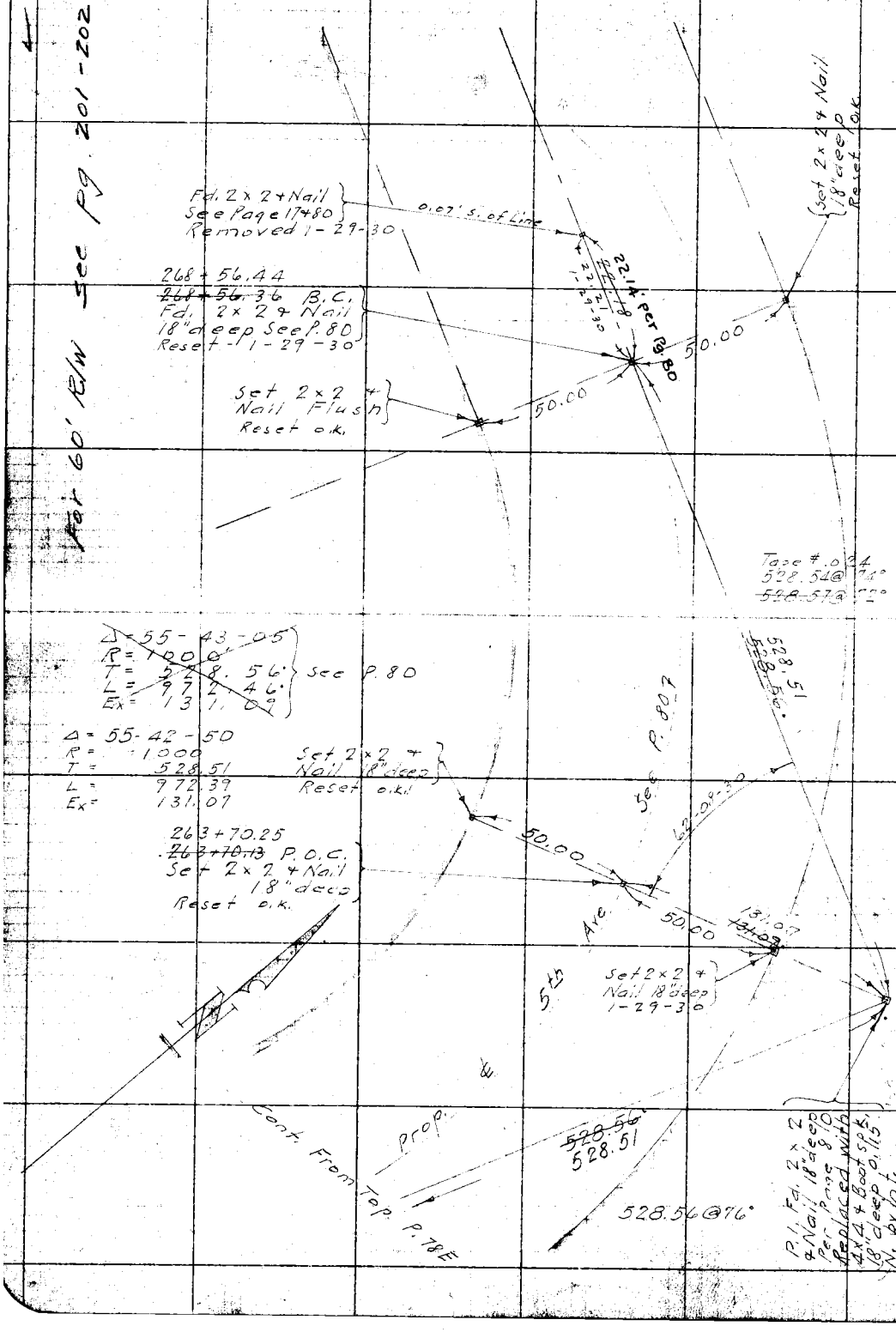


RETURN TO
LOS ANGELES COUNTY SURVEYOR

Do not extend notes this side of this line

Note: ANY ADDITIONS OR CHANGES ON THIS SHEET MUST BE MADE OR CIRCLED IN Red. WITH DATE AND NAME OF PERSON MAKING CHANGE.

Date 2-11-29 Notes by Moore Chief Party Moore F.B. 379 Pg. 81

| | |
|---|---|
| Plotted by J.C. Hoyt | W.O. No. 782 D.S.O. No. |
| Date July '29 | Location 5th Ave |
| Map No. C.S. 13-191-5H16 | Surveyed by L D Moore |
| Plotting Rev'd by R.W.S. | Date 2-11-29 |
| Date JAN 20 1930 | Indexed by A. C. Johnson |

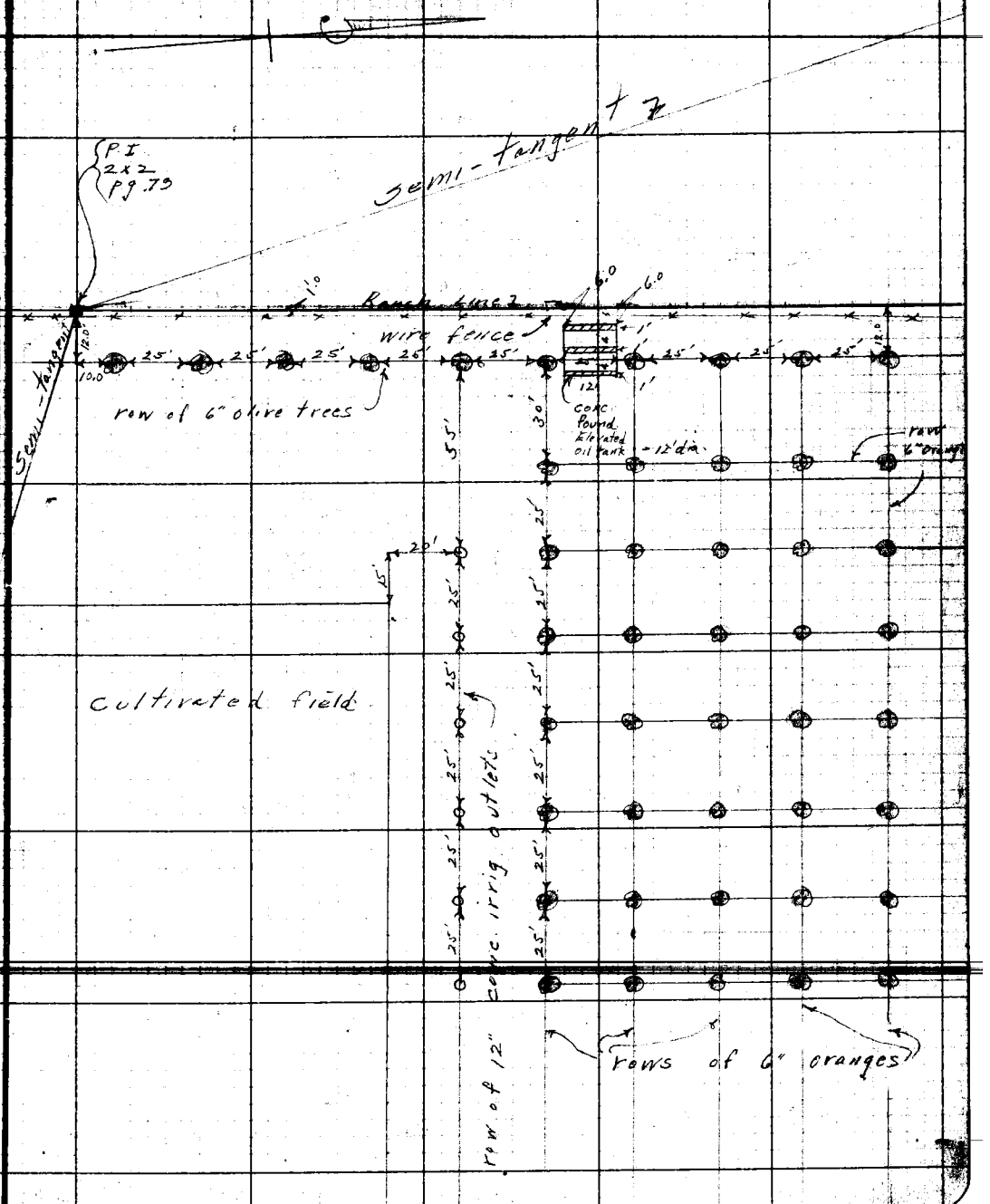


Notes: ANY ADDITIONS OR CHANGES ON THIS SHEET MUST BE MADE OR CIRCLED IN Red. WITH DATE AND NAME OF PERSON MAKING CHANGE.

Do not extend notes this side of this line

RETURN TO LOS ANGELES COUNTY SURVEYOR

F.B. 379 Pg 82 Brunty Chief Party Notes by Brunty Date 6-20-33

300 Ft. tape standard @ 84°F

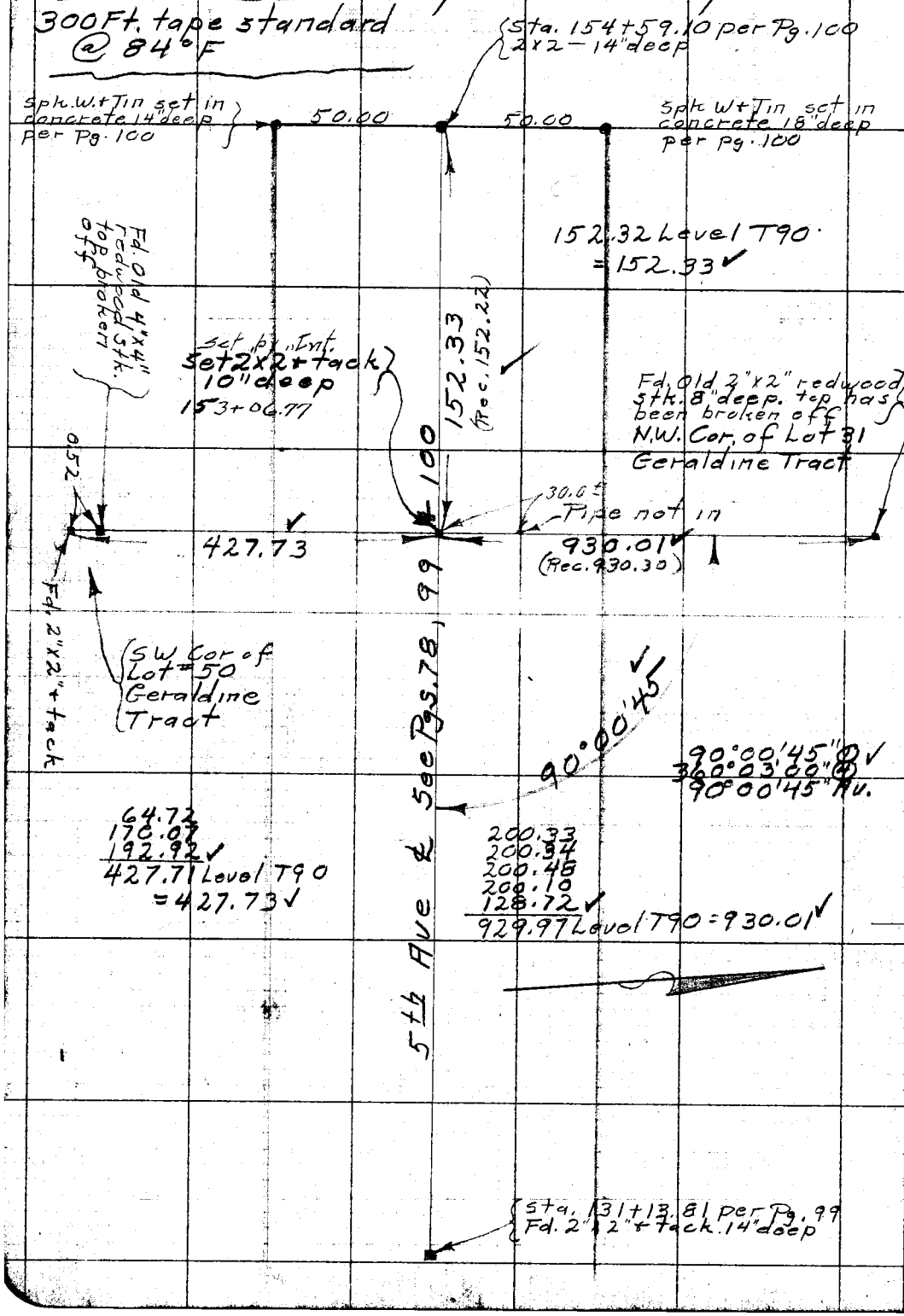


RETURN TO LOS ANGELES COUNTY SURVEYOR

Do not extend notes this side of this line

Note: ANY ADDITIONS OR CHANGES ON THIS SHEET MUST BE MADE OR CIRCLED IN Red. WITH DATE AND NAME OF PERSON MAKING CHANGE.

Date _____ Notes by _____ Chief Party _____ F.B. 379 Pg. 83

| | |
|---|---|
| Plotted by | W.O. No. 782 |
| Date | Location 5th Ave |
| Map No. | Surveyed by |
| Plotting C'k'd by R. W. S. | Date |
| Date | Issued A. C. Johnson |

Div 3

SURVEY OF
FIFTH AVE
Div. 3
W.O. 782.

| | |
|---|---|
| P. T. Dunlap | Chief |
| H. B. Rockhold | " |
| R. V. Chase | H. Chain |
| A. Etnier | R. " |

RETURN TO
LOS ANGELES COUNTY SURVEYOR
Note: ANY ADDITIONS OR CHANGES IN THIS SHEET MUST BE MADE OR CIRCLED IN RED, WITH DATE AND NAME OF PERSON MAKING CHANGE.
Do not exceed notes this side of this line.

F.B. 379 Pg. 84 P.T. Dunlap Chief Party Notes by P.T.D. Date 3-13-29

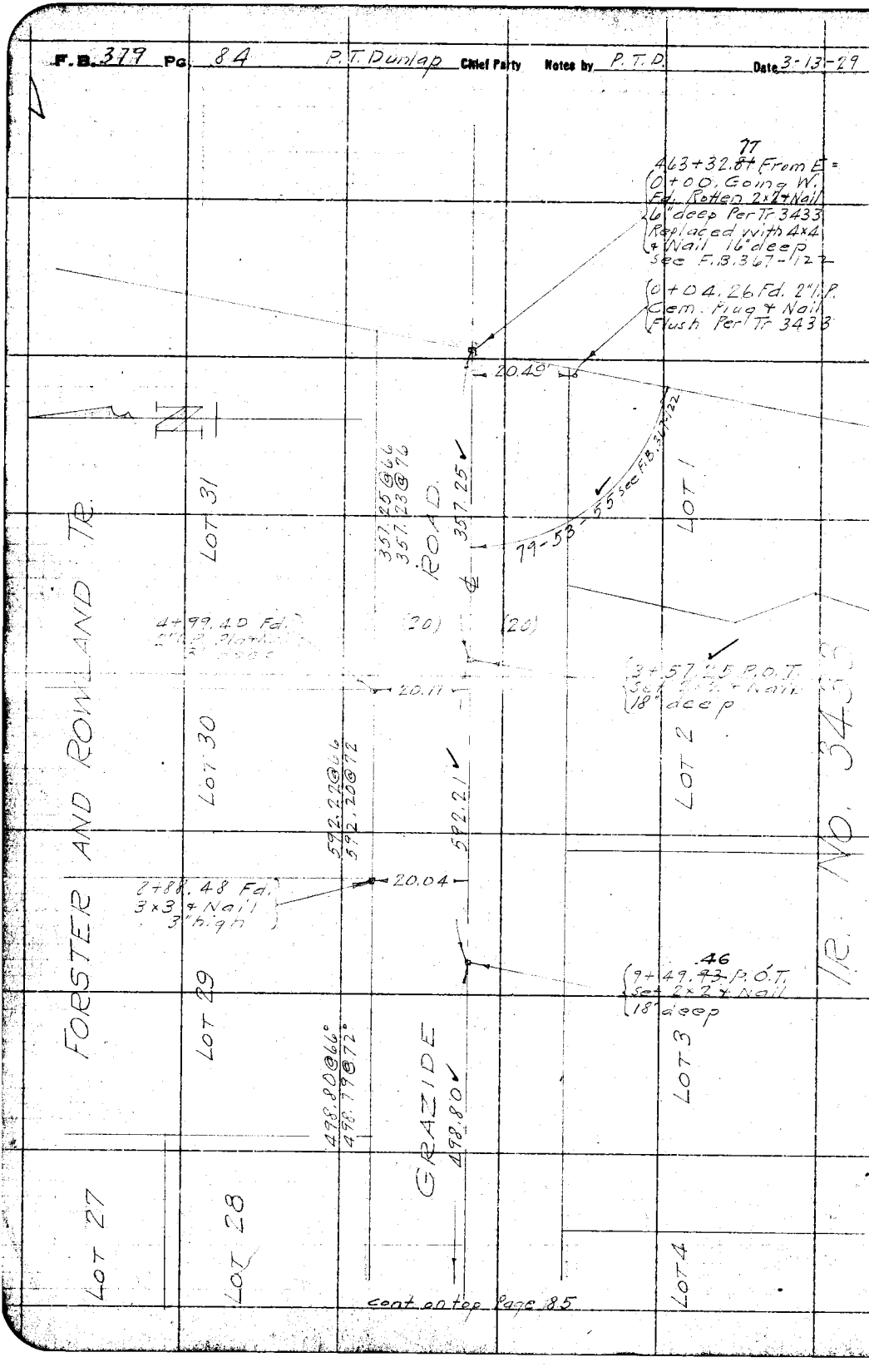


RETURN TO
LOS ANGELES COUNTY SURVEYOR
Do not extend notes this side of this line
Note: ANY ADDITIONS OR CHANGES ON THIS SHEET MUST BE MADE OR CHECKED WITH DATE AND NAME OF PERSON MAKING CHANGE.

P.T. Dunlop F.B. 377 Pg. [illegible]

Location 5th Ave Div 3

Map No. [illegible]

Surveyed by P.T. Dunlop

[illegible] A. G. Johnson

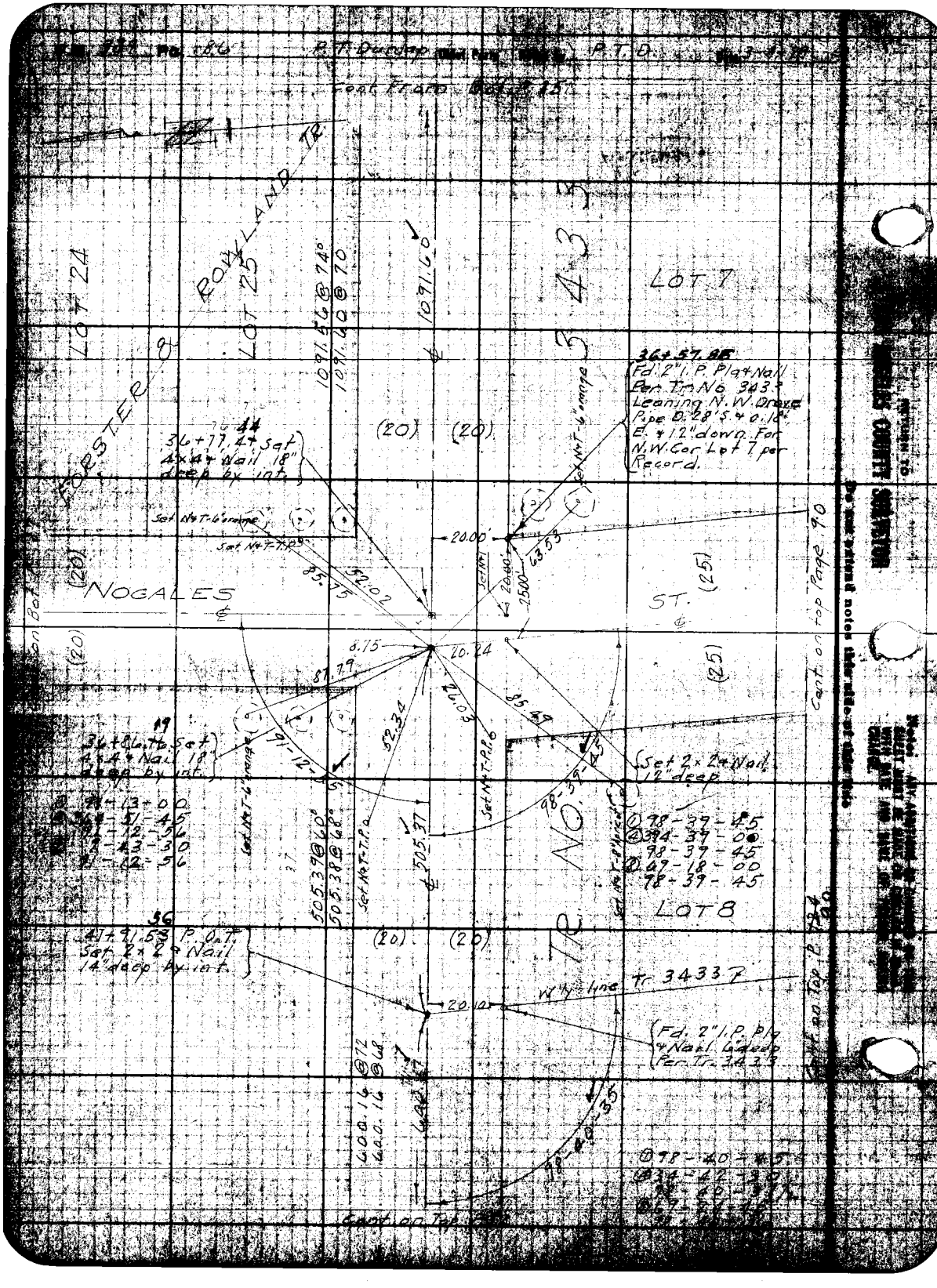

P.T. Dunlap
P.T.D.
Cont. From Bot. P. 25
LOT 24
LOT 25
FORSTER & ROWLAND TR.
1091.56 @ 74°
1091.60 @ 70
1091.60
3433
LOT 7
36+57.85
Fd. 2" I.P. Plg + Nail Per Tr. No 3433 Leaning N.W. Drove Pipe 0.28' S. + 0.18' E. + 12" down. For N.W. Cor. Lot 7 per Record.
44
36+77.4 + Set 4x4 + Nail 18" deep by int.
(20)
(20)
Set N+T-6" orange
Set N+T-T.P.
20.00'
63.53
85.75
52.02
NOGALES
ST.
(25)
(20)
(20)
(25)
8.15
20.24
87.79
26.03
85.49
52.34
19
36+86.16 Set 4x4 + Nail 18" deep by int.
91-12-55
Set N+T-6" orange
Set N+T-T.P.
Set N+T-P.P.
98-39-45
Set 2x2 + Nail 12" deep
Cont. on top Page 90
91-13-00
91-12-56
91-43-30
91-12-56
505.39 @ 60°
505.38 @ 68°
505.37
Set N+T-8" Apricot
98-39-45
394-39-00
98-39-45
69-18-00
98-39-45
LOT 8
56
41+91.53 P.O.T. Set 2x2 + Nail 14" deep by int.
(20)
(20)
W'ly line Tr. 3433
20.10
Fd. 2" I.P. Plg + Nail 6" deep Per Tr. 3433
600.16 @ 72
600.16 @ 68
98-40-35
98-40-45
Cont. on Top

Date 3-20-29 Notes by P.T.D. Chief Party P.T. Dunlap F.B. 379 Pg. 87

| | |
|---|---|
| Plotted by J.C. Hart | W.O. No. 782 Type C.O. No. 012 |
| Date Mar 29 | Location 5th Ave Sh. 5 |
| Map No. C.S.B-191-Sh.5 | Surveyed by P.T. Dunlap |
| Plotting Ck'd by P.W.S. | Date 3-20-29 |
| Date MAY 1929 | Indexed A.C. Johnson |

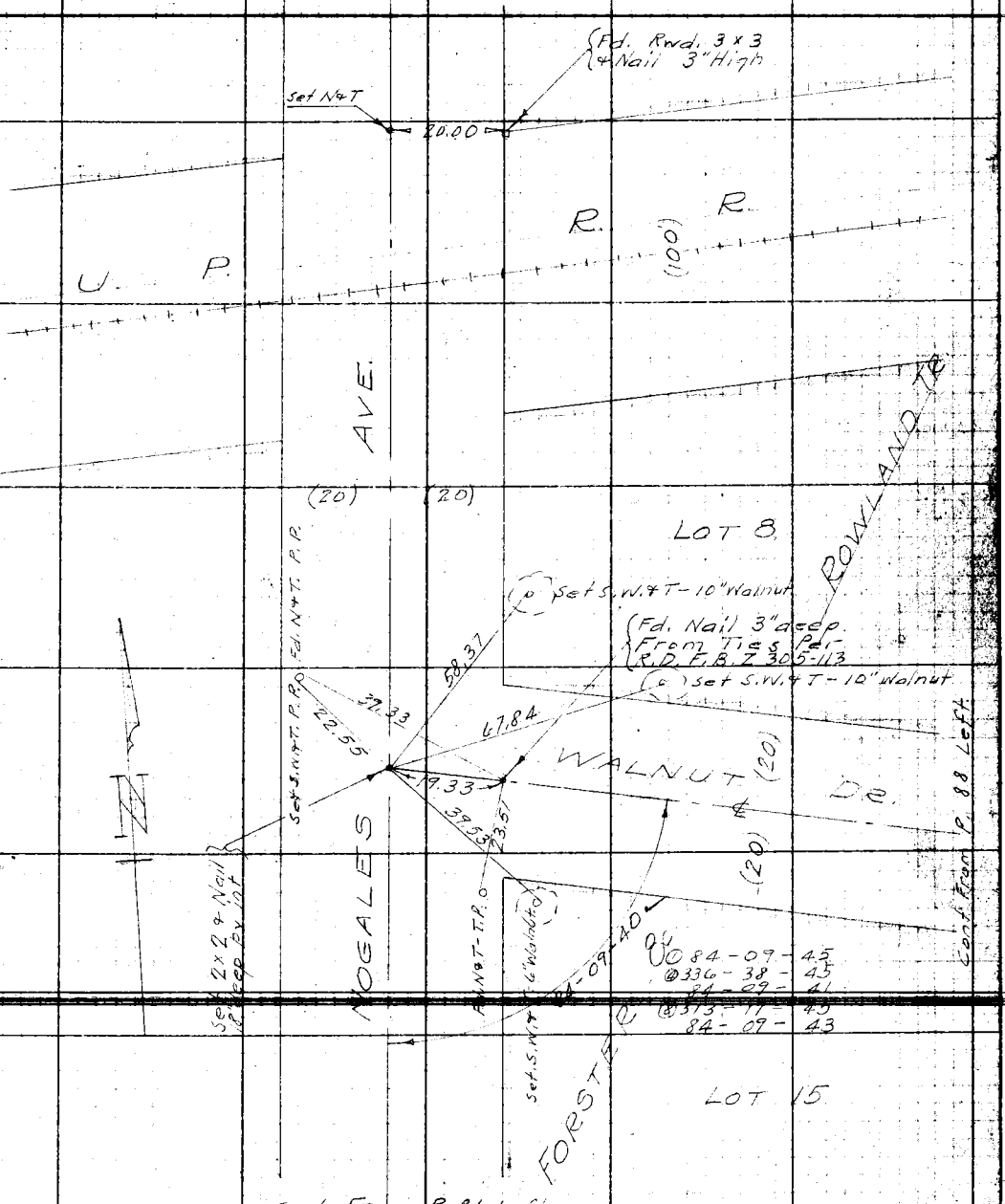


Note: ANY ADDITIONS OR CHANGES ON THIS SHEET MUST BE MADE OR CIRCLED IN WITH DATE AND NAME OF PERSON MAKING CHANGE.

RETURN TO LOS ANGELES COUNTY SURVEYOR

Do not extend notes this side of this line

F. B. 379 Pg. 88 P. T. Dunlap Chief Party Notes by P. T. D. Date 3-20-29

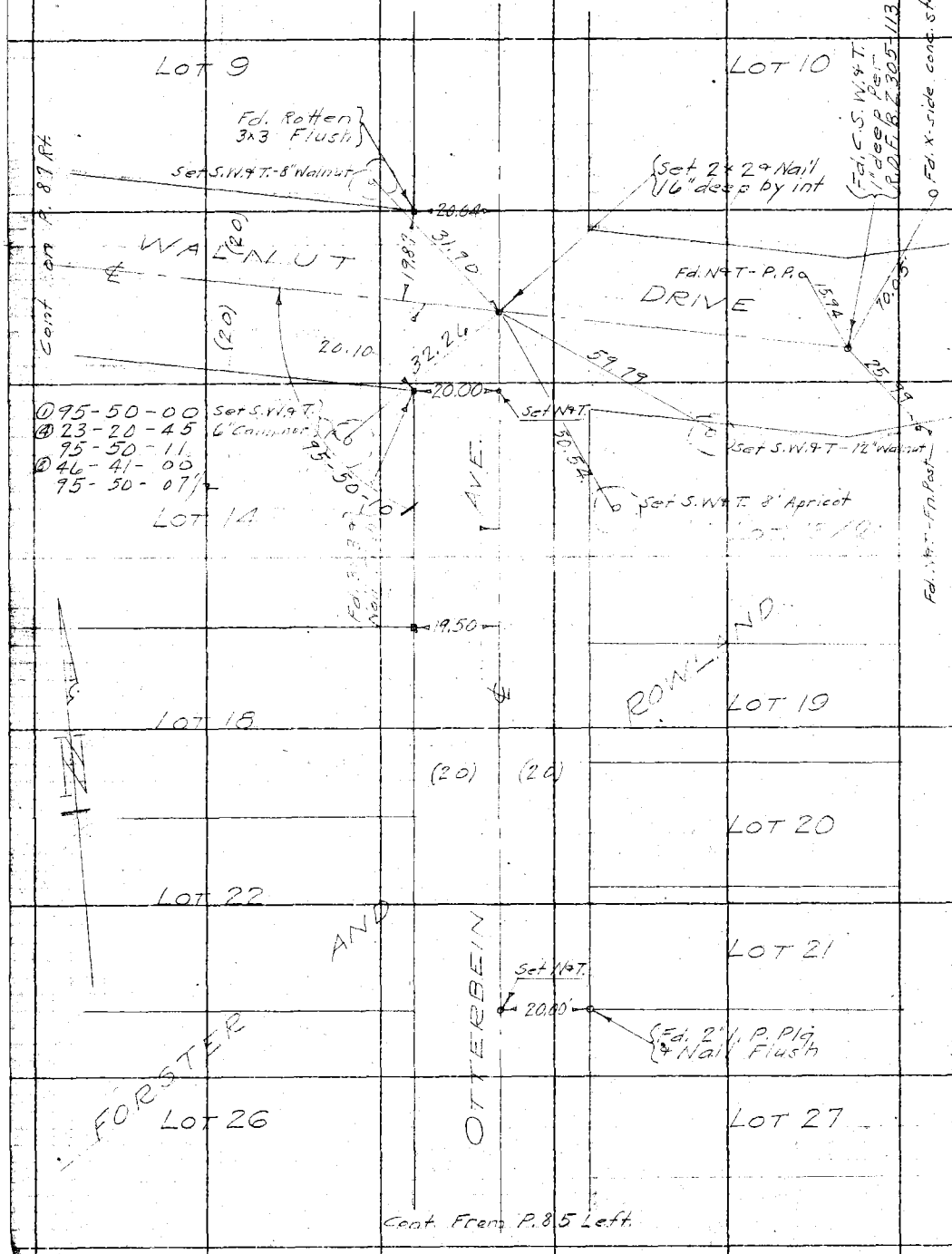


RETURN TO
LOS ANGELES COUNTY SURVEYOR

Do not extend notes this side of this line

Note! ANY ADDITIONS OR CHANGES ON THIS SHEET MUST BE MADE OR CIRCLED IN Red. WITH DATE AND NAME OF PERSON MAKING CHANGE.

9-17-27 R.T.D. R.T. Dunlap F.B. 377 Pg 87

Date Mar '24 | Location 5th AVE DIV 3

Map No. CSB-1M-545 | Surveyed by R.T. Dunlap

1029 | A. C. Johnson



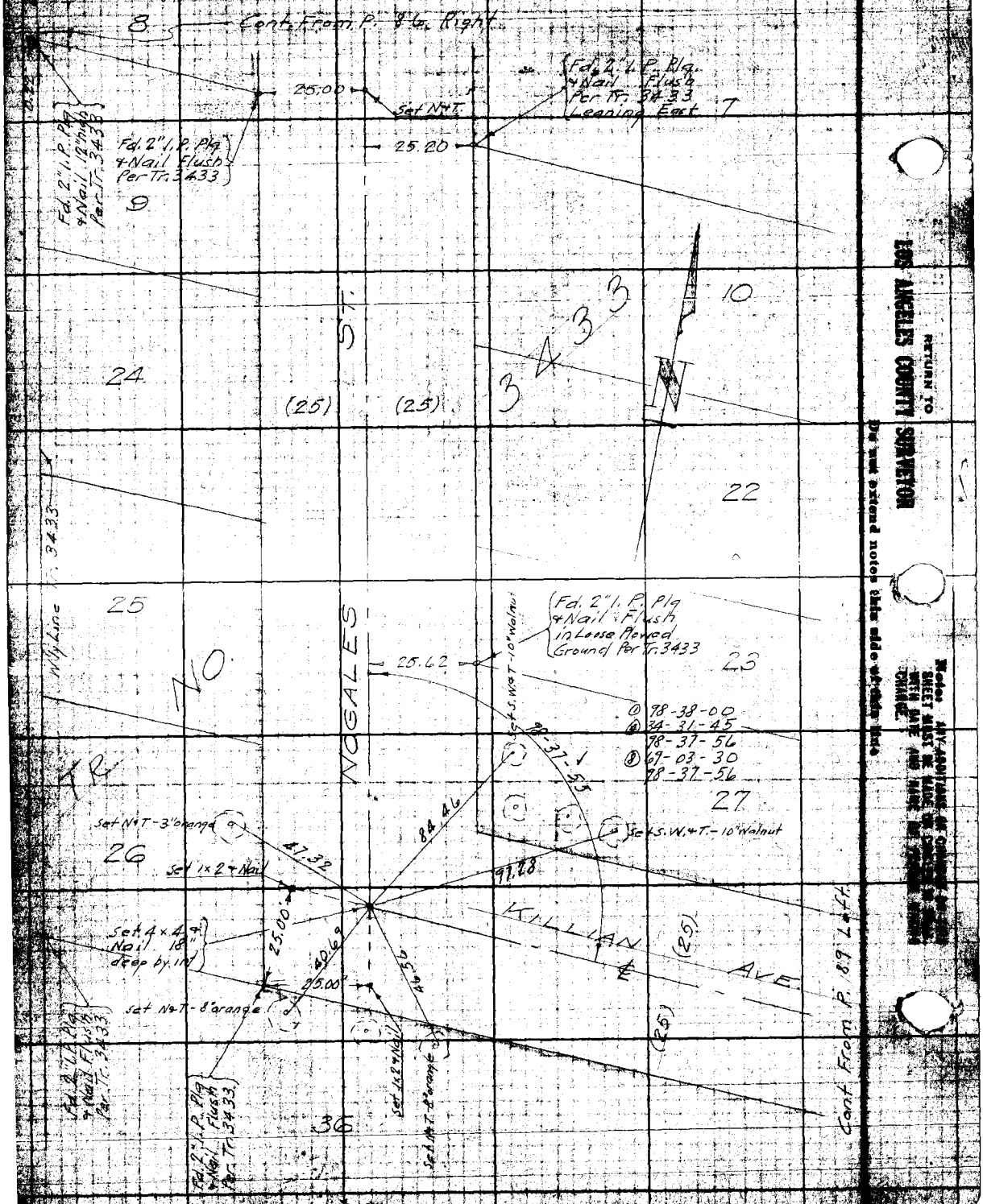

F.B. 379 Pg. 90 P.T. Dunlap Chief Party Notes by P.T.D. Date 3-14-27
8
Cont. From P. 86 Right
25.00
Set N&T.
Fd. 2" I.P. Plg. & Nail Flush Per Tr. 3433 Leaning East
7
25.20
Fd. 2" I.P. Plg. & Nail Flush Per Tr. 3433
Fd. 2" I.P. Plg. & Nail 12" high Per Tr. 3433
9
10
3433
ST.
24
(25)
(25)
22
Tr. 3433
25
W'ly Line
NO
NOGALES
Fd. 2" I.P. Plg & Nail Flush in Loose Plowed Ground Per Tr. 3433
25.62
23
Set S.W.&T.-10" Walnut
① 98-38-00
④ 34-31-45
98-37-56
⑧ 69-03-30
98-37-56
98-37-55
27
TR
Set N&T-3" orange
84.46
Set S.W.&T.-10" Walnut
26
47.32
Set 1x2 & Nail
97.28
KILLIAN AVE
Set 4x4 & Nail 18" deep by int
25.00
40.69
46.56
25.00
(25)
(25)
Set N&T-8" orange
Fd. 2" I.P. Plg. & Nail Flush Per Tr. 3433
Fd. 2" I.P. Plg. & Nail Flush Per Tr. 3433
Set 1x2 & Nail
Set N&T-8" orange
36
Cont. From P. 89 Left
RETURN TO
LOS ANGELES COUNTY SURVEYOR
Do not extend notes this side of this line
Note: ANY ADDITIONS OR CHANGES ON THIS SHEET MUST BE MADE OR CHECKED IN SHEET WITH DATE AND NAME OF PERSON MAKING CHANGE.

Date 2-26-28 Notes by P. T. Dunlap Chief Party P. T. D. F.B. 379 Pg. 91

| | |
|---|---|
| Plotted by [illegible] | W. O. No. 782 Type D. O. No. 012 |
| Date 1 Mar 29 | Location 5th Ave |
| Map No. C.S.B-191 Sh 5 | Surveyed by P. T. Dunlap |
| Plotting Ck'd by R. W. S. | Date 2-26-28 |
| Date MAY 1929 | Indexed A. C. Johnson |

Div 3

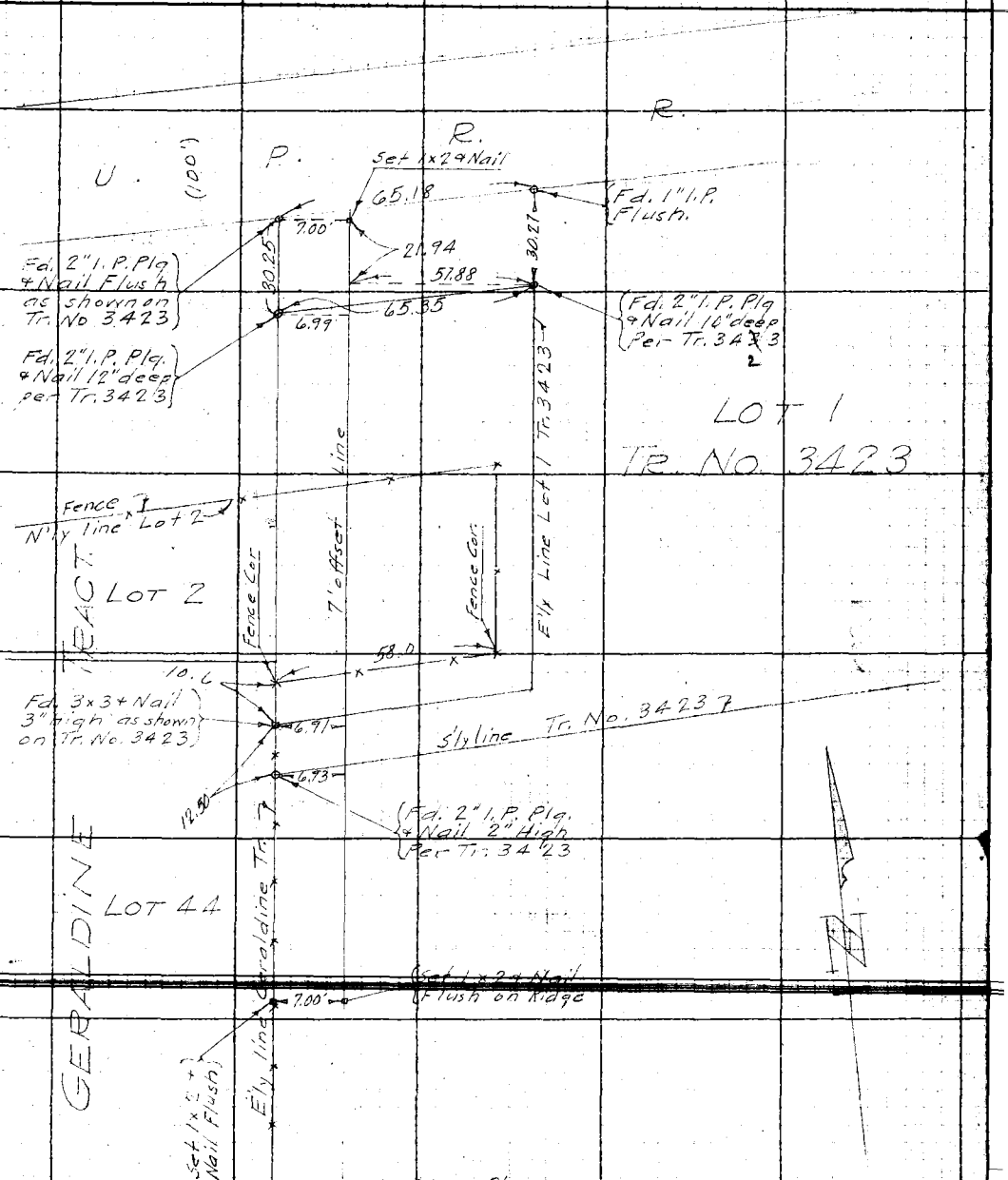


Cont. From P. 96 Left.

Note: ANY ADDITIONS OR CHANGES ON THIS SHEET MUST BE MADE OR CIRCLED IN RED WITH DATE AND NAME OF PERSON MAKING CHANGE.

Do not extend notes this side of this line

RETURN TO LOS ANGELES COUNTY SURVEYOR

F.B. 377 Pg. 92 P.T. Dunlap Chief Party Notes by P.T.D. Date 3-18-29

Cont From Bot P. 86

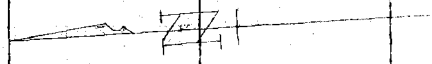

600.17

47+91.78 P.O.T.
Set 2×2 + Nail
12" deep

600.16 @ 70°
600.21 @ 68°

600.19

RD.

53+91.92 P.O.T.
Set 2×2 + Nail
12" deep

600.14 @ 68°
600.12 @ 68°

600.13

(20) (20)

59+92.05 P.O.T.
Set 2×2 + Nail
12" deep

600.09 @ 66°
600.05 @ 72°

600.07

GRAZIDE

65+92.12 P.O.T.
Set 2×2 + Nail
12" deep

688.62 @ 68°
688.63 @ 68°

688.63

Cont. on Top P. 93

RETURN TO
LOS ANGELES COUNTY SURVEYOR
Do not extend notes this side of this line
Note: ANY ADDITIONS OR CHANGES ON THIS SHEET MUST BE MADE OR CIRCLED IN Red. WITH DATE AND NAME OF PERSON MAKING CHANGE.

Date 3-15-29 Notes by P.T.D. Chief Party P.T. Dunlap F.B. 379 Pg. 93

| | |
|---|---|
| Plotted by J.E. Hoyt | W.O. No. 782 Tape O.C.O. No. .012 |
| Date Mar '29 | Location 5th Ave Blv 3 |
| Map No. C.S. B-191-Sh 5 | Surveyed by P.T. Dunlap |
| Plotting C'k'd by R.W.S. | Date 3-15-29 |
| Date MAY 1929 | Indexed A. C. Johnson |

Cont. From Bot P. 92

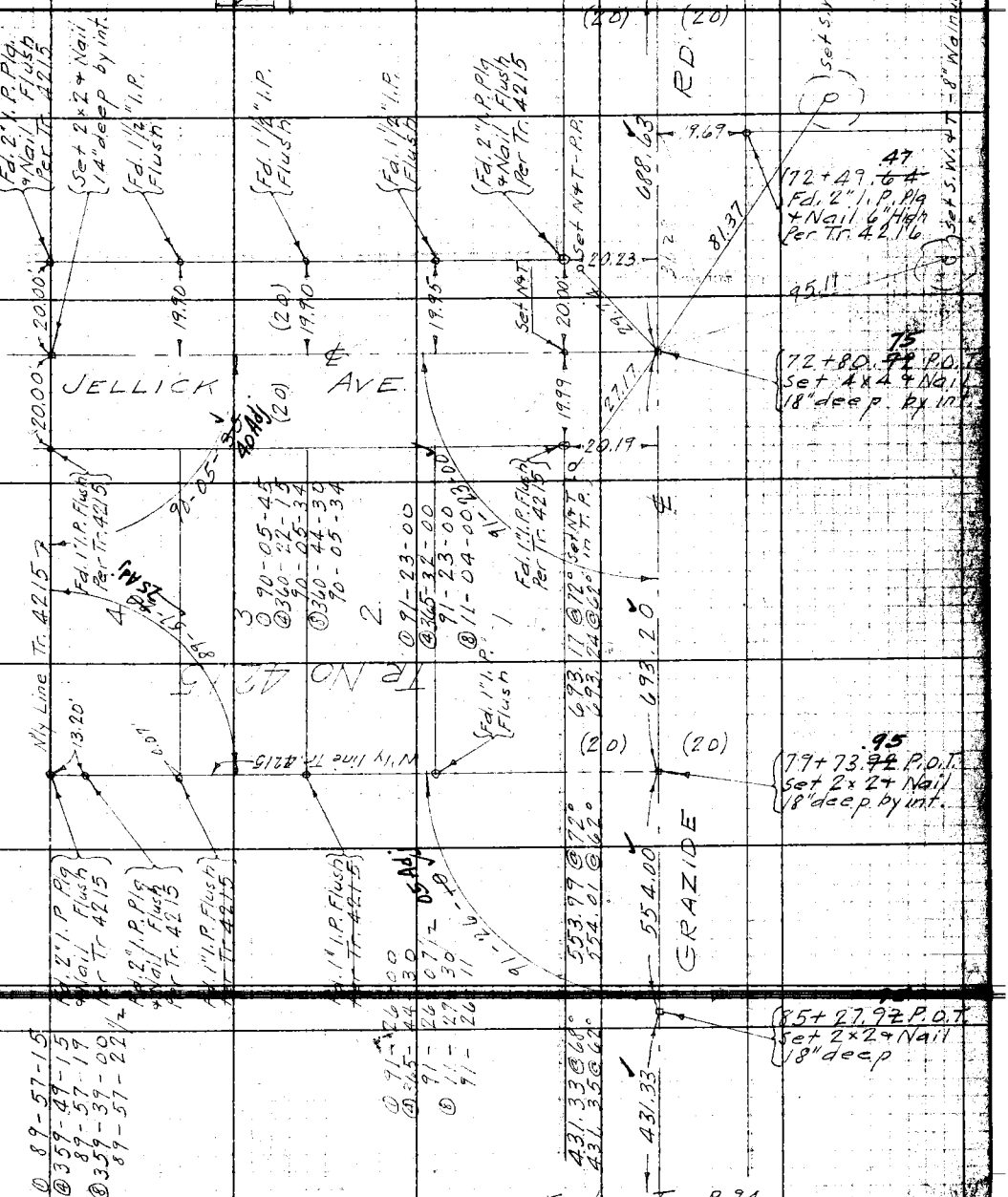


Cont. on Top P. 94

Notes: ANY ADDITIONS OR CHANGES ON THIS SHEET MUST BE MADE OR CIRCLED WITH DATE AND NAME OF PERSON MAKING CHANGE.

Do not extend notes this side of this line

RETURN TO LOS ANGELES COUNTY SURVEYOR

F.B. 379 Pg. 94 P.T. Dunlap Chief Party Notes by P.T.D. Date 2-28-28

Cont From Bot P.93

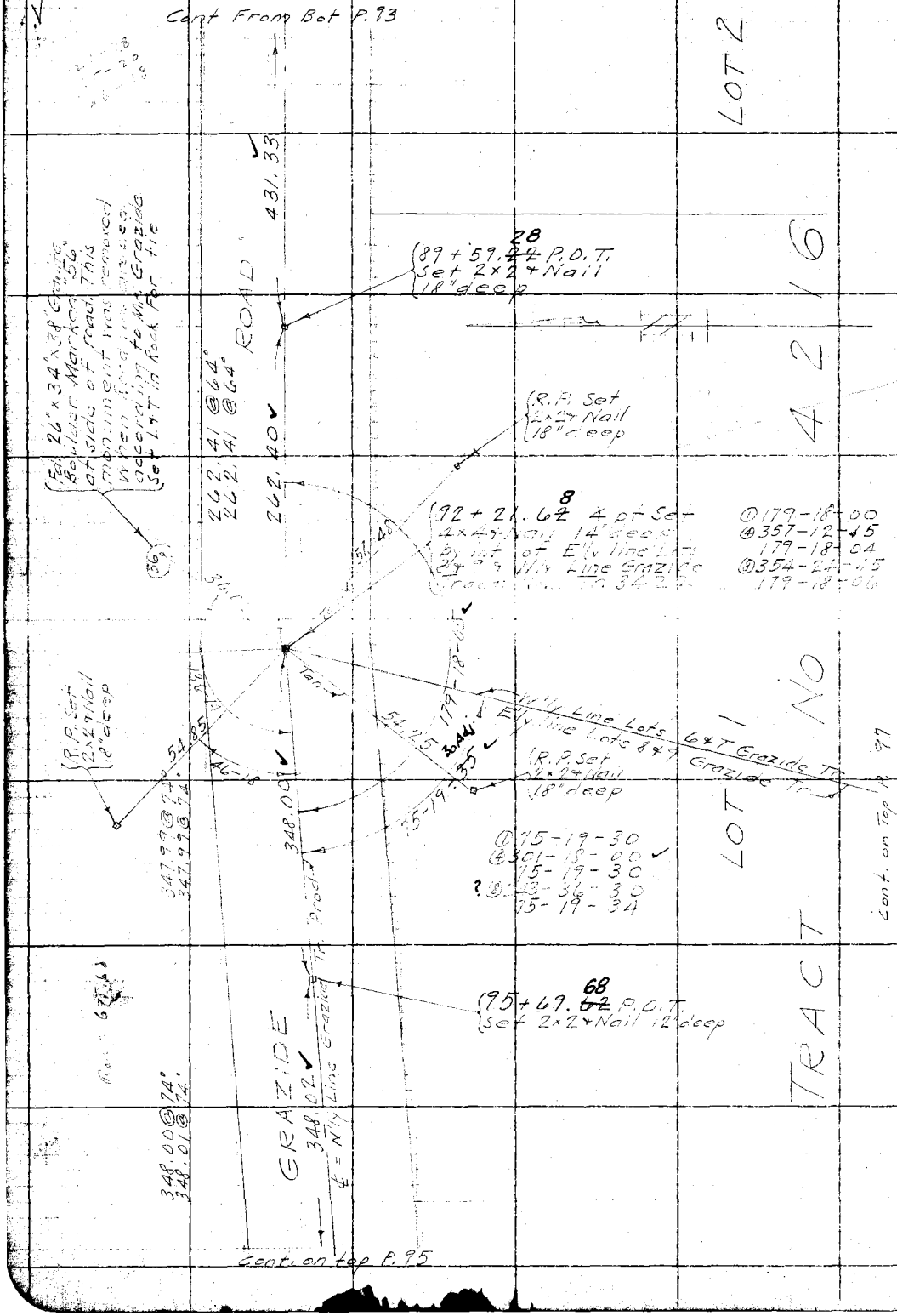


RETURN TO
LOS ANGELES COUNTY SURVEYOR

Do not extend notes this side of this line

Note: ANY ADDITIONS OR CHANGES ON THIS SHEET MUST BE MADE OR CIRCLED IN Red. WITH DATE AND NAME OF PERSON MAKING CHANGE.

Date 2-26-29 Notes by P. T. D. Chief Party P. T. Dunlop F.B. 379 Pg. 95

Plotted by [illegible]
Date Mar '29
Map No. C.S.8-191-Sh5
Platting Ck'd by [illegible]
Date MAY 1929

W.O. No. 182 [illegible] No. 812
Location 5th Ave Div 3
Surveyed by P. T. Dunlop
Date 2-26-29
Indexed A. C. Johnson

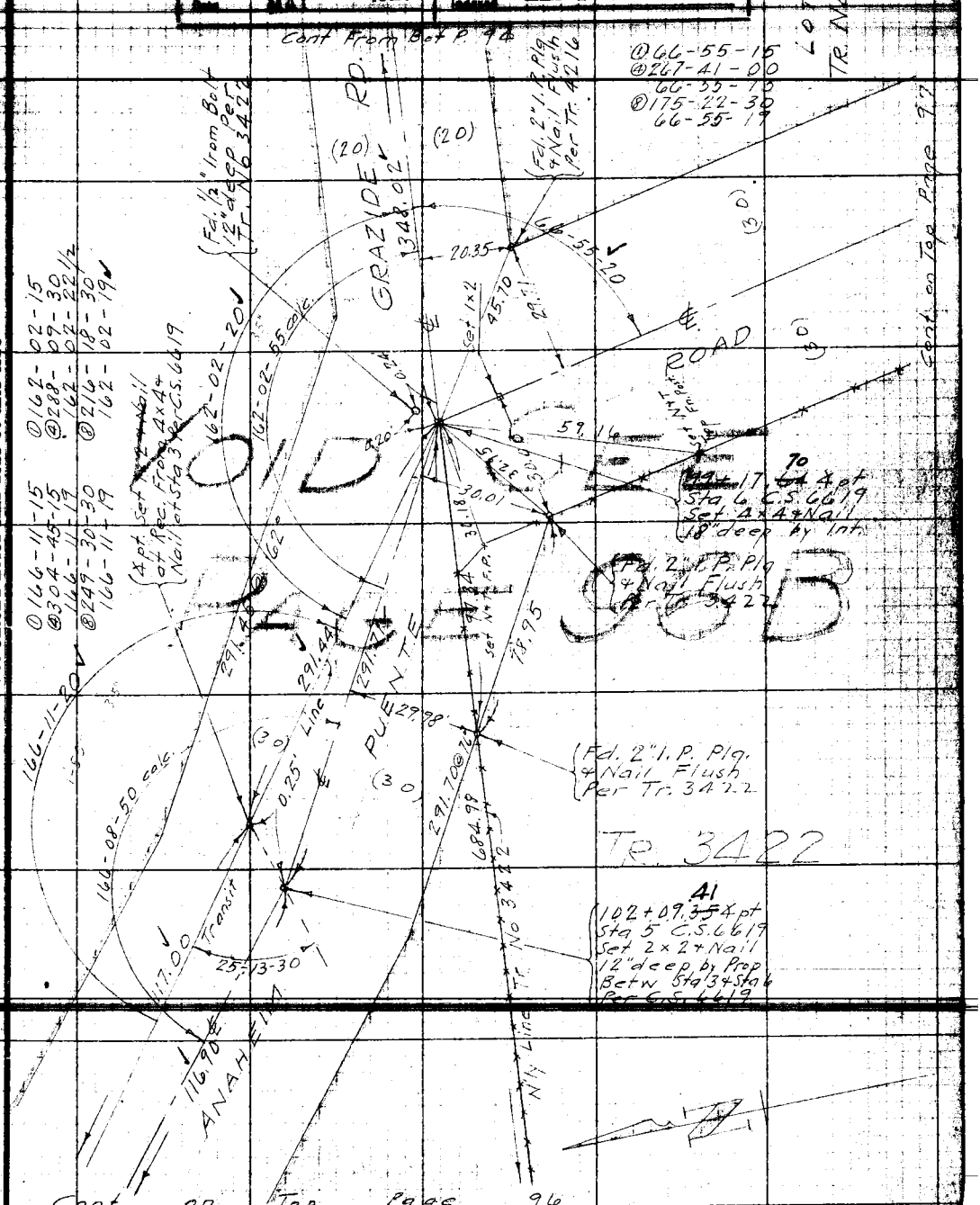


Notes: ANY ADDITIONS OR CHANGES MUST BE MADE ON THIS SHEET WITH DATE AND NAME OF PERSON MAKING CHANGE.

Do not extend notes this side of this line

RETURN TO LOS ANGELES COUNTY SURVEYOR

F.B. 379 Pg. 96 P. T. Dunlap Chief Party Notes by P. T. D. Date 2-26-28

Cont. From Bot. Page 95

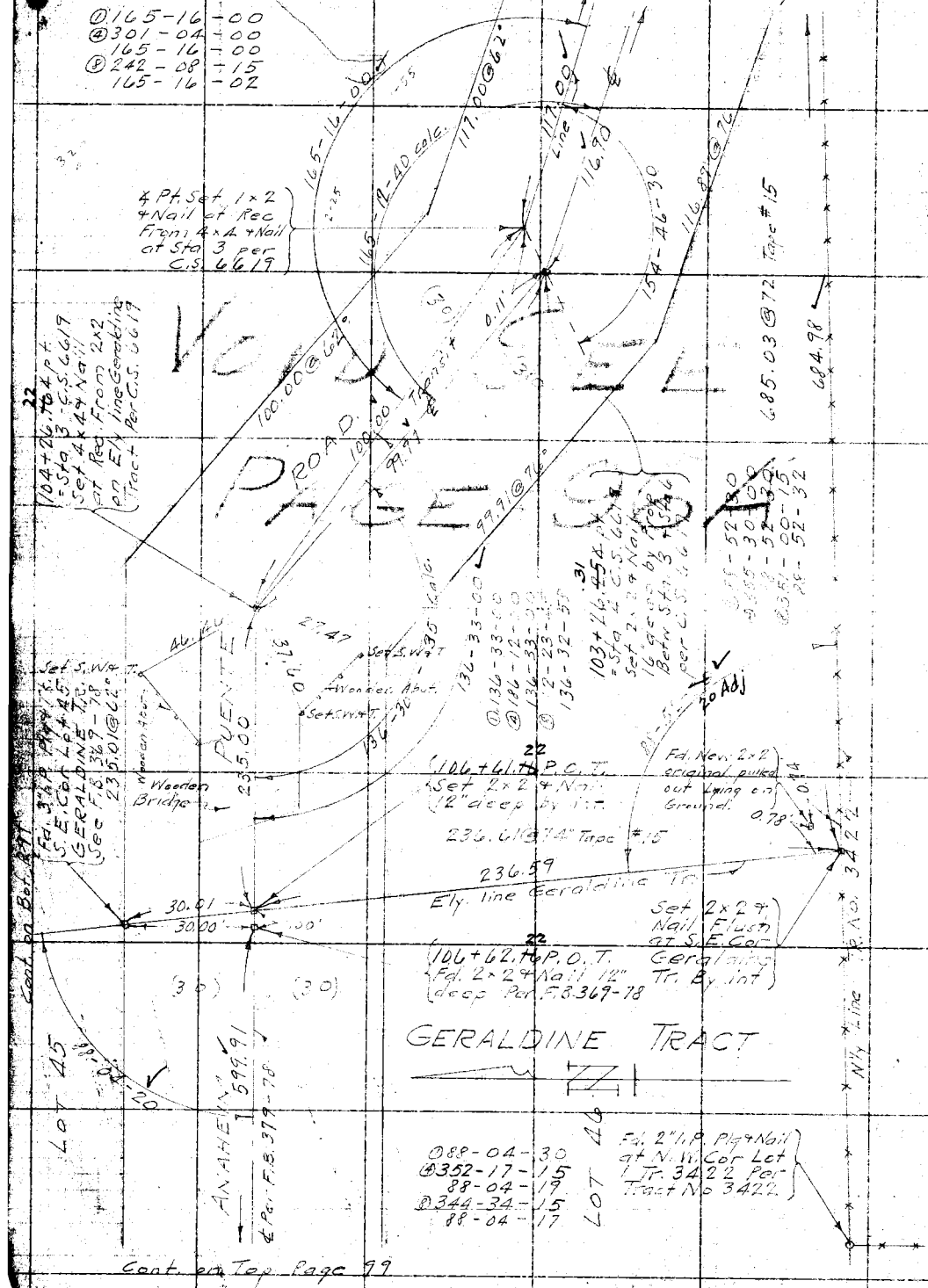


RETURN TO LOS ANGELES COUNTY SURVEYOR
Do not extend notes this side of this line
Notice! ANY ADDITIONS OR CHANGES ON THIS SHEET MUST BE MADE OR CHECKED IN Red. WITH DATE AND NAME OF PERSON MAKING CHANGE.

Date 6-4-29 Notes by P. T. D. Chief Party P. T. Dunlap F.B. 379 Pg. 96A

| | |
|---|---|
| Plotted by [illegible] | W.O. No. 782 Tape 012 |
| Date Nov 29 | Location 5th Ave Div 3 |
| Map No. C.S. B-191-Sh 5 | Surveyed by P. T. Dunlap |
| Plotting C'k'd by W. S. | Date 6-4-29 |
| Date MAY 1929 | Indexed A. C. Johnson |

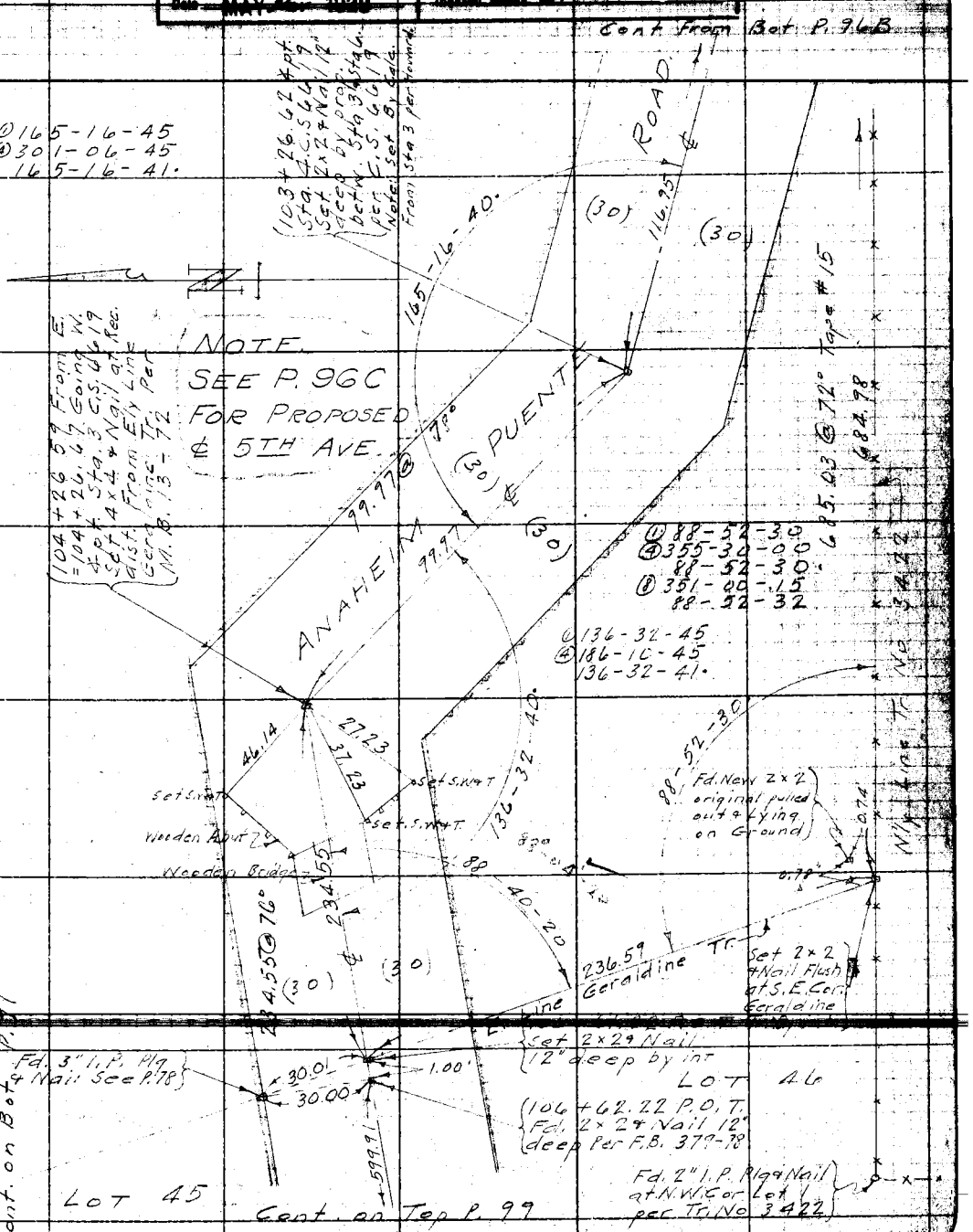


Note: ANY ADDITIONS OR CHANGES OF THIS SHEET MUST BE MADE OR CIRCLED IN RED, WITH DATE AND NAME OF PERSON MAKING CHANGE.

Do not extend notes this side of this line

RETURN TO LOS ANGELES COUNTY SURVEYOR

F.B. 379 Pg. 96 B P. T. Dunlap Chief Party Notes by P. T. D. Date 6-4-29

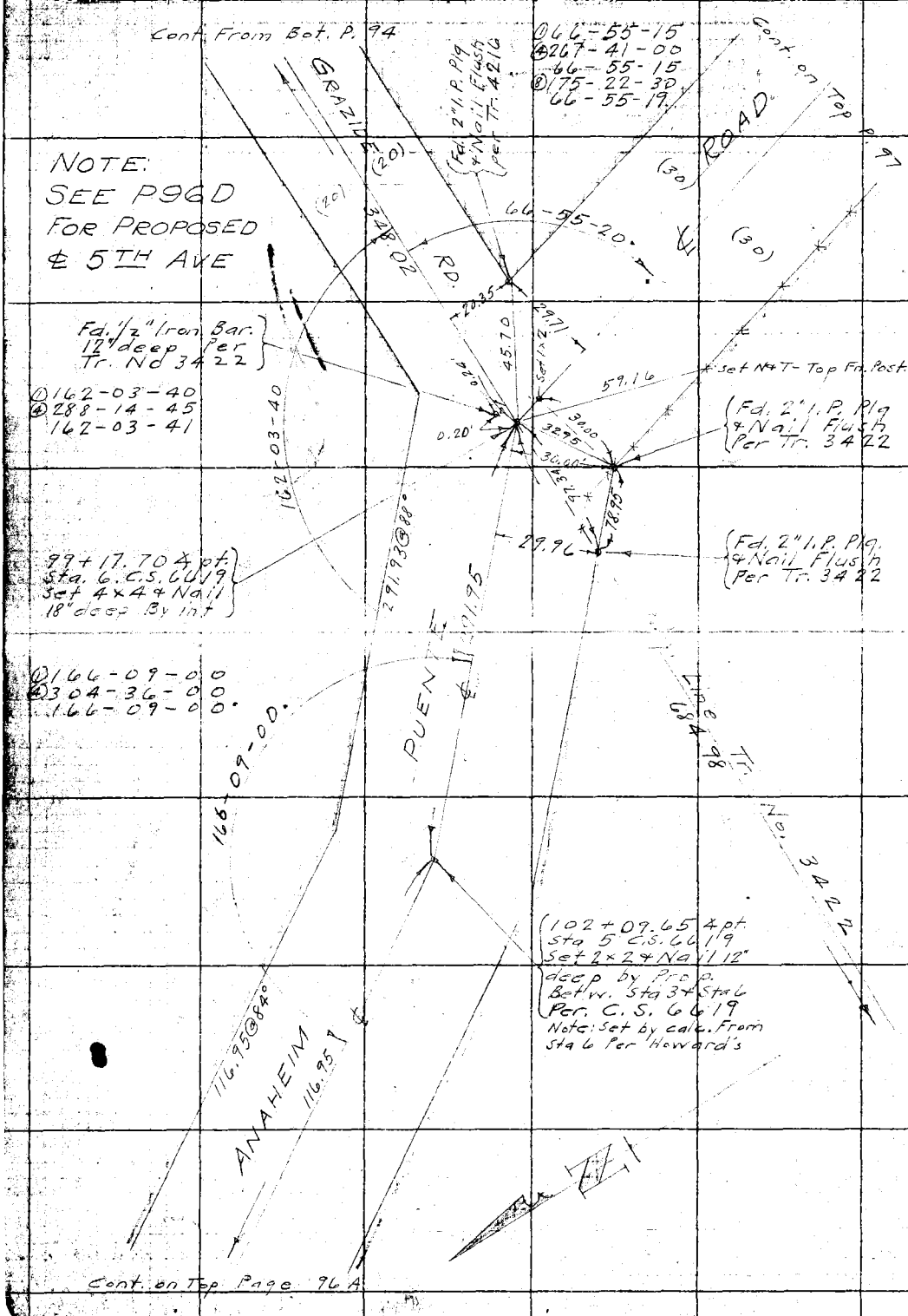


Cont. on Top Page 96 A

RETURN TO
LOS ANGELES COUNTY SURVEYOR
Do not extend notes this side of this line
Note: ANY ADDITIONS OR CHANGES ON THIS SHEET MUST BE MADE OR CIRCLED IN Red. WITH DATE AND NAME OF PERSON MAKING CHANGE.

Date 1-23-30 Notes by Dunlap [illegible] P.T.D. F.B. 379 Pg. 96C

| | |
|---|---|
| Date Feb 30 | Location 5th Ave Div 3 |
| Map No. C.S.B-191-Sh5 | Surveyed by P.T. Dunlap |
| Plotting Chk'd by [illegible] | Date [illegible] |
| Date MAY [illegible] | Approved A. C. Johnson |

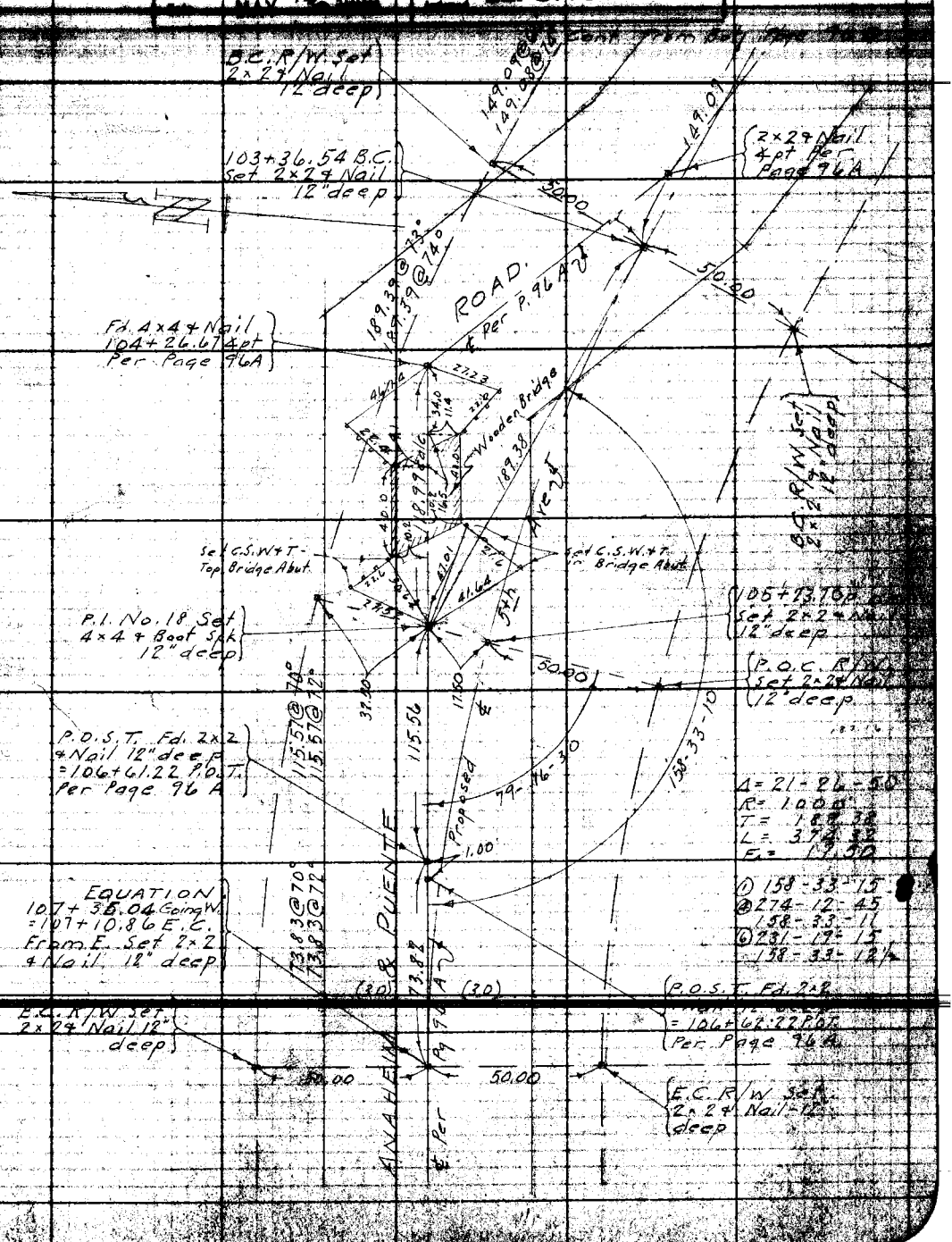


Notes: ANY [illegible] SHEET MUST BE [illegible] WITH DATE AND [illegible] CHANGE.

Do not extend notes this side of this line

RETURN TO 105 ANGELES COUNTY SURVEYOR

P.B. 379 Pg. 76D P.T. Dunlap Chief Party Notes by Dunlap Date 76 D.

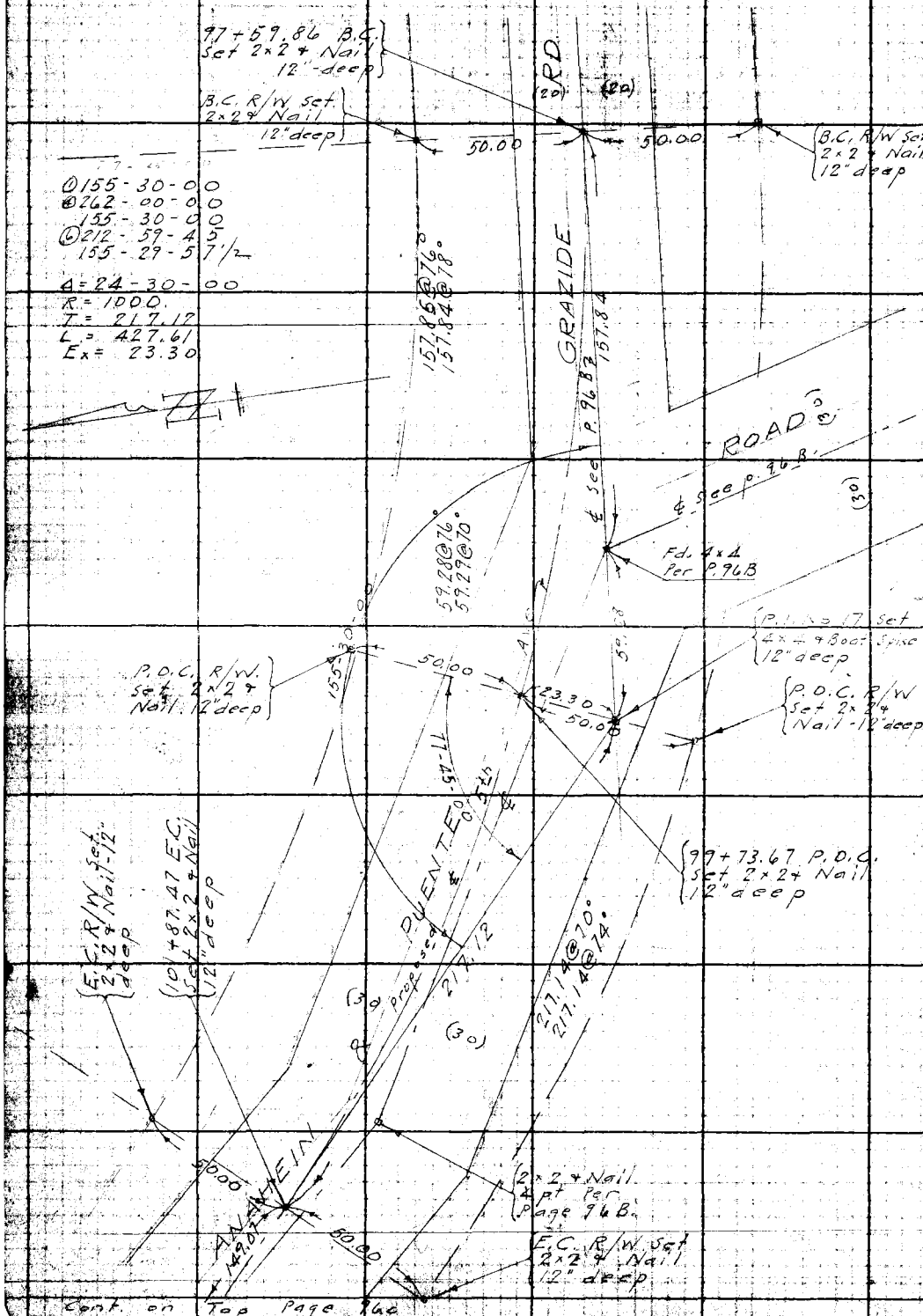


Cont. on Top Page Due

RETURN TO
LOS ANGELES COUNTY SURVEYOR

Do not extend noted this side of this line

Notes: ANY ADDITIONS OR CHANGES ON THIS SHEET MUST BE MADE IN CIRCLED IN Red WITH DATE AND NAME OF PERSON MAKING CHANGE.

Date 3-25-29 Notes by P.T.D. Chief Party P.T. Dunlap F.B. 379 Pg. 97

| | |
|---|---|
| Plotted by [illegible] | W.O. No. 302 Tape No. 012 |
| Date Mar '29 | Location 5th Ave Div 3 |
| Map No. C-S-B-191-Sh 5 | Surveyed by P.T. Dunlap |
| Plotting C'k'd by R.W.S. | Date 3-25-29 |
| MAY 1929 | Inspected C. Johnson |

Note: ANY ADDITIONS OR CHANGES ON THIS SHEET MUST BE MADE OR CIRCLED IN WITH DATE AND NAME OF PERSON MAKING CHANGE.

Do not extend notes this side of this line

RETURN TO LOS ANGELES COUNTY SURVEYOR

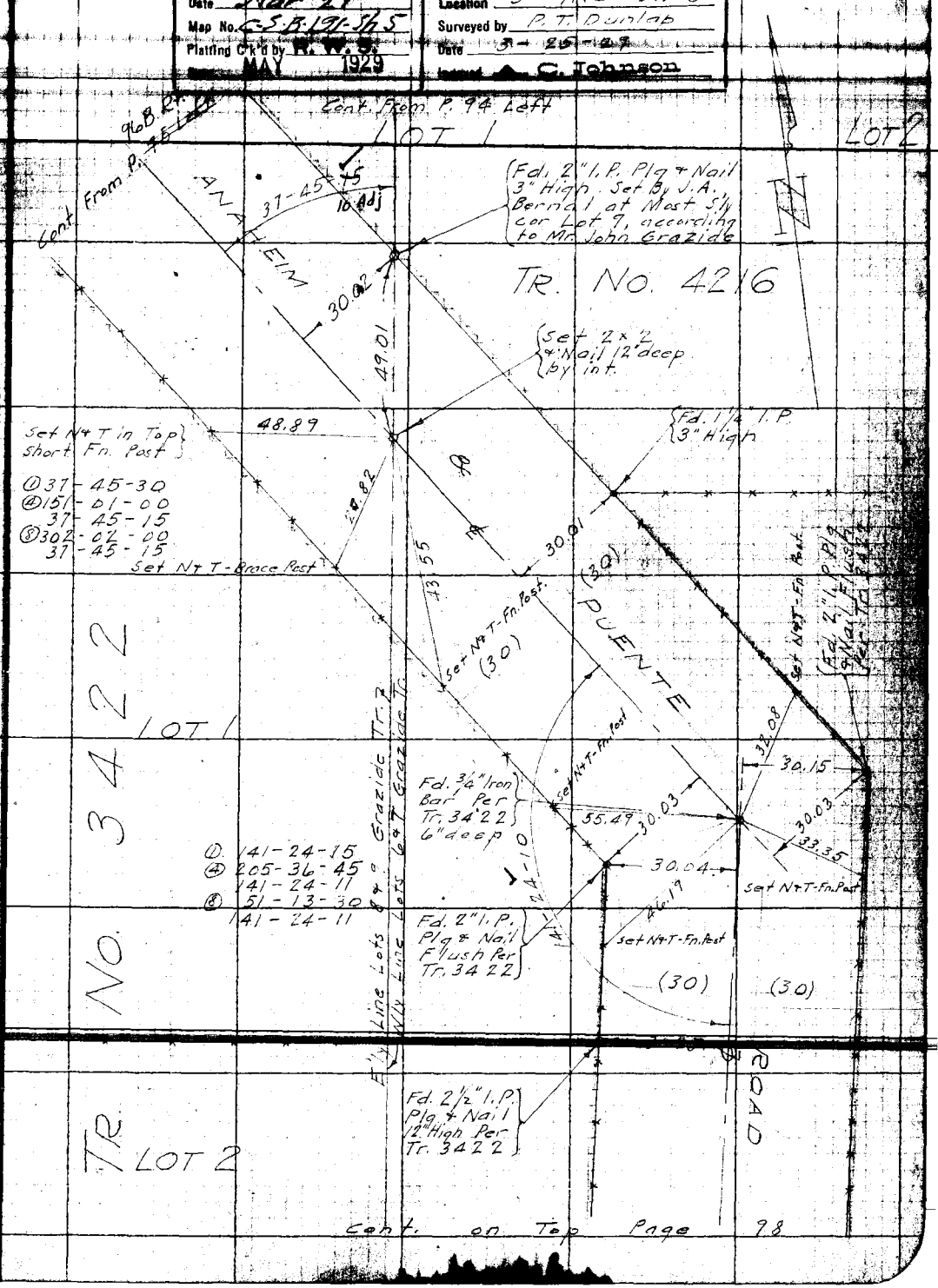


Cont. on Top Page 98

F. B. 379 Pg. 98 · P. T. Dunlap Chief Party Notes by P. T. D. Date 3-26-29

Cont. From Bot. Page 97

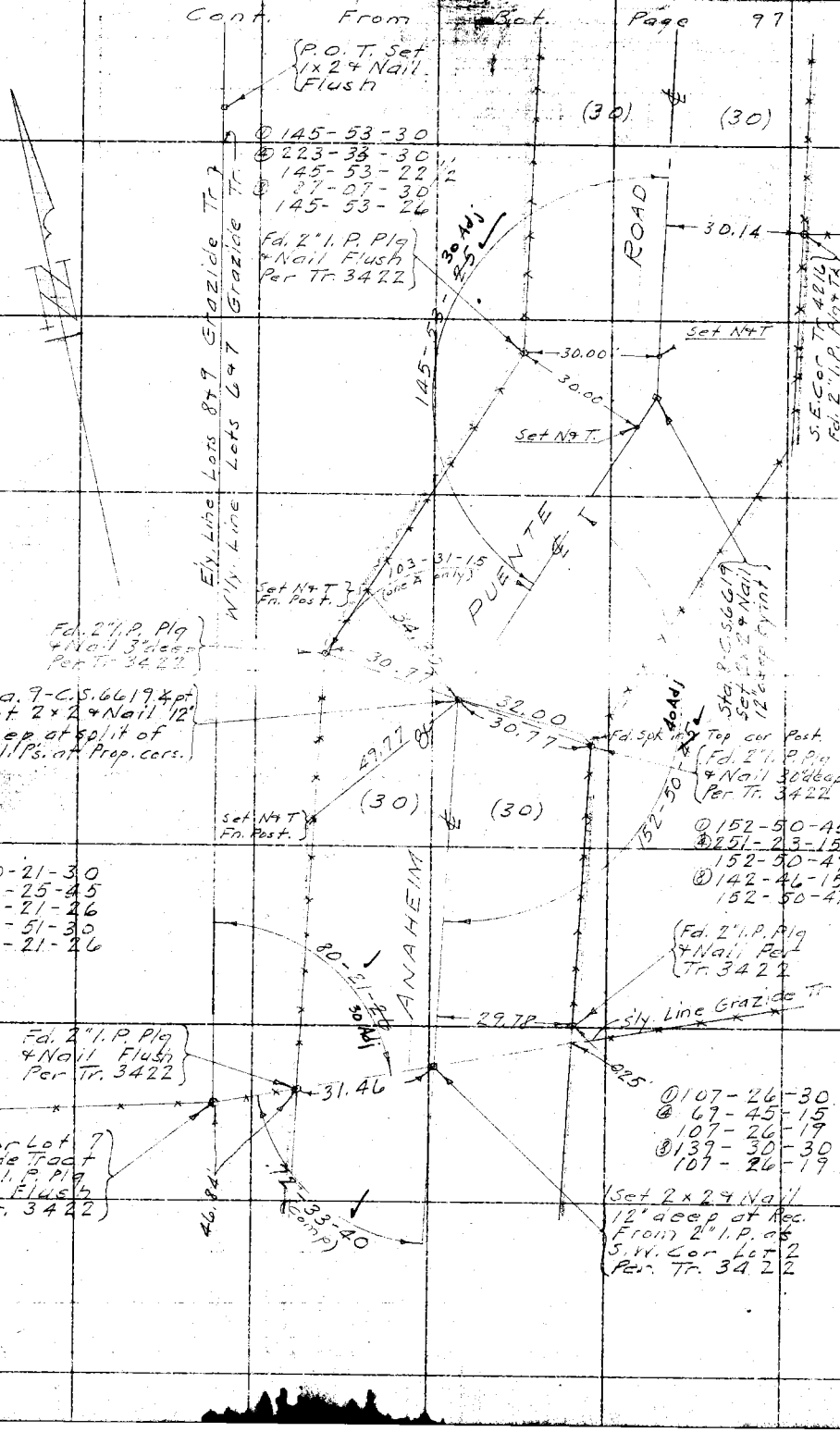


RETURN TO LOS ANGELES COUNTY SURVEYOR

Do not extend notes this side of this line

Note: ANY ADDITIONS OR CHANGES ON THIS SHEET MUST BE MADE OR CIRCLED IN Red. WITH DATE AND NAME OF PERSON MAKING CHANGE.

F. B. 379 Pg. 103 C

Date Feb '20
Map No. C.S.B-191-Sh3
Location
Surveyed by
MAP 1920
C. Johnson

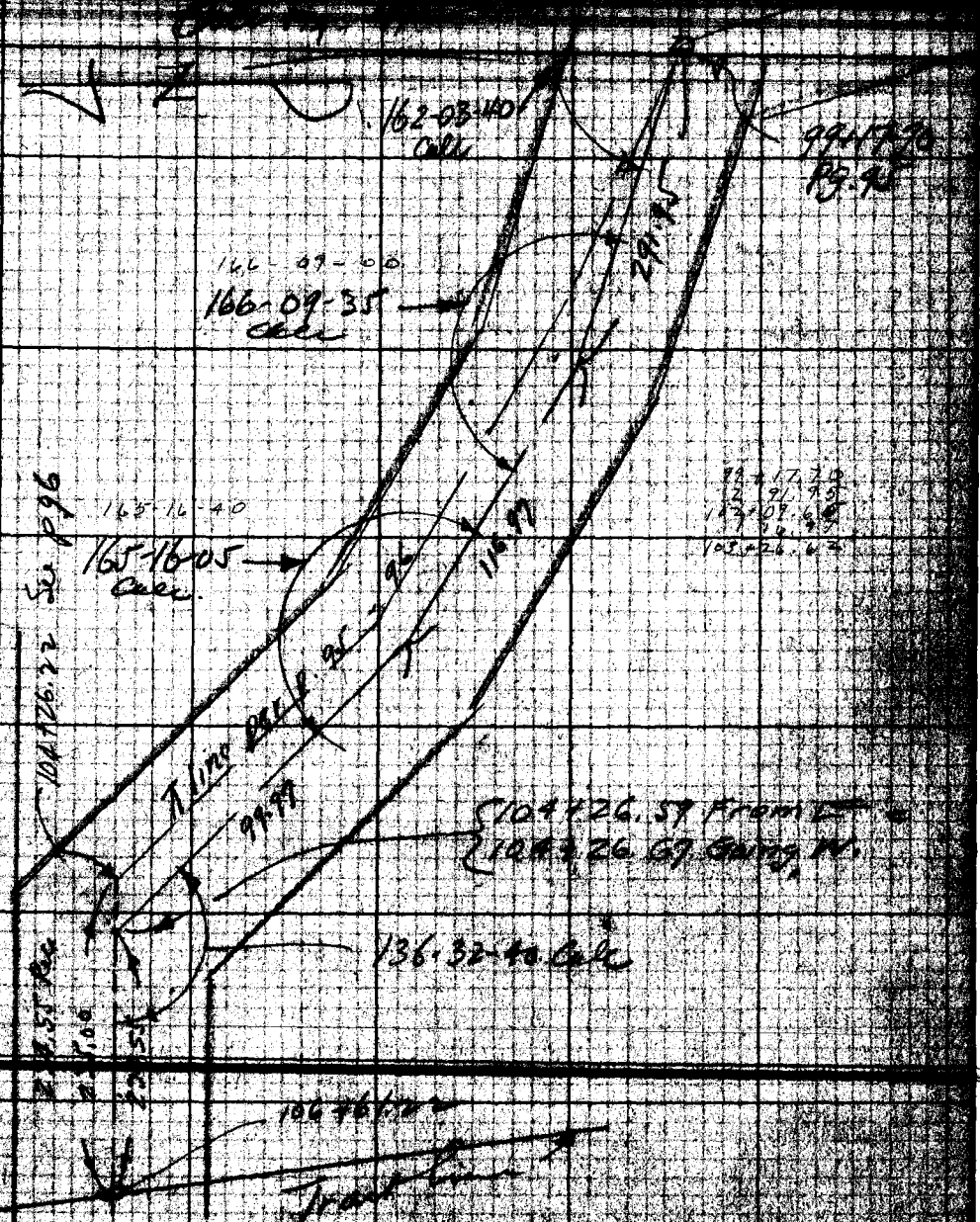

RETURN TO

LOS ANGELES COUNTY SURVEYOR

Note: ANY ADDITIONS OR CHANGES ON THIS SHEET MUST BE MADE OR CIRCLED IN Red. WITH DATE AND NAME OF PERSON MAKING CHANGE.

Do not extend notes this side of this line

F.B. _____ Pg. _____ Chief Party _____ Notes by _____ Date _____

Date 4-24-29 Notes by P. T. D. Chief Party P. T. Dunlap F.B. 379 Pg. 99

| | |
|---|---|
| Plotted by [illegible] | W. O. No. 782 Type [illegible] No. 012 |
| Date Apr '29 | Location 5th Ave Div. 3 |
| Map No. CSB-191-Sh5 | Surveyed by P. T. Dunlap |
| Plotting C'k'd by R. W. S. | Date 4-24-29 |
| Date MAY 1929 | Indexed A. C. Johnson |

Calibrated 4-20-29
Standard @ 21½°F
76°F

Cont. From Bot P. 96A

Note: ANY ADDITIONS OR CHANGES ON THIS SHEET MUST BE MADE OR CIRCLED IN Red. WITH DATE AND NAME OF PERSON MAKING CHANGE.

Do not extend notes this side of this line

RETURN TO
LOS ANGELES COUNTY SURVEYOR

599.88 @ 86°
599.89 @ 78°
599.91

112+62.~~07~~ 13 P.O.T.
Set 2×2 + Nail
14" deep

610.13 @ 74°
610.10 @ 80°
610.12
(30)
(30)

118+72.~~19~~ 25 P.O.T.
Set 2×2 + Nail
14" deep

625.62 @ 72°
625.58 @ 76°
625.59

124+97.~~78~~ 84 P.O.T.
Set 2×2 + Nail
14" deep.

616.00 @ 70°
615.94 @ 78°
615.77

131+~~14.75~~ 13.81 P.O.T.
Set 2×2 + Nail
14" deep

577.54 @ 70°
577.53 @ 74°
577.52

ANAHEIM & PUENTE ROAD
5th Ave
Prop. ℄

Cont. on Top Page 100

F.B. 379 Pg. 100 P.T. Dunlap Chief Party Notes by P.T.D. Date 4-24-29

Cont. on Bot. Page ~~100~~ 99

577.52

91.33
V36 + ~~91.27~~ P.O.T.
Set Rwd 4x4
Boat Spk + Washer
18" deep.

Set 2x2 + Nail - 18" deep

50.00 50.00

Set 2x2 + Nail - 18" deep

570.45 @ 76°
570.46 @ 74°

ROAD.

570.45

See P. 78

61.78
142 + ~~61.72~~ P.O.T.
Set 2x2 + Nail
18" deep

584.57 @ 7
584.60 @ 7

584.58

5th Ave

6.36
48 + ~~47.30~~ P.O.T.
Set 1x2 + Nail
18" deep

(30) (30)

See Pg. 82 for Prop. line tie

612.73 @ 80°
612.71 @ 80°

612.74

Prop

Fd Spk. W. + Tin set in concrete monument 14" deep 6-20-33 C.E.B.

50.00 50.00

59.10
54 + ~~60.04~~ P.O.T.
Set 1x2 + Nail
18" deep
Destroyed by constuction So I replace same 14" deep by measurement from reference Pt's. 6-20-33 E.E.B.

Fd. Spk. W. + Tin set in concrete 18" deep 6-20-33 C.E.B.

676.66 @ 80°
676.68 @ 80°

676.69

50.00 Level TB2 = 50.00
100' tape = 100.0 standard @ 76°F

Cont. on Bot. Page 101

RETURN TO
LOS ANGELES COUNTY SURVEYOR
Do not extend notes this side of this line
Note! ANY ADDITIONS OR CHANGES ON THIS SHEET MUST BE MADE OR CIRCLED IN Red. WITH DATE AND NAME OF PERSON MAKING CHANGE.

Date 4-24-29 Notes by P.T.D. Chief Party P.T. Dunlap F.B. 379 Pg. 101

| | |
|---|---|
| Plotted by [illegible] | W.O. No. [illegible] Tape No. 012 |
| Date May '29 | Location 5th Ave |
| Map No. C.S. B-191-365 | Surveyed by P.T. Dunlap |
| Plotting C'k'd by [illegible] | Date 4-24-29 |
| Date MAY 1929 | Indexed A. C. Johnson |

Div. 3

Cont. From Bot Page 100

GERALDINE TRACT

LOT 51

LOT 34

ROAD

(30) (30)

696.67

30.00'

Fd. 2" I.P. See P. 78

55.79 (161+56.73 P.O.T. Fd. 2x2 & Nail 12" deep Per Page 78

22.29

29.90

Fd. 3" I.P. See P. 78

182.02

182.04 @ 68° Tape #15

60.74

41.89

66.40

Tape #15

167-50-00

① 167-50-00
④ 311-20-00
167-50-00
⑧ 262-19-45
167-49-58

Set N&T-6" Walnut

PUENTE

163+37.81 (Sta 2-C.S. 6619 163+38.75 P.O.T. Set 2x2 & Nail 14" deep at Rec. From 2" I.P. at N.W. Cor. Lot 51 Geraldine Tr. Per C.S. 6619 & Geraldine Tr.

Set N&T-6" Walnut

190.22 @ 68°

190.20

99.90

137-41-30
④ 190-45-15
⑧ 71-30-30
137-41-19

Set N&T-6" Walnut

137-41-20

63.72

50.25

See P. 78

353.75

353.77 @ 68°

Ave

Sta. 1-C.S. 6619 Set 2x2 & Nail 14" deep. at Rec. From N.W. Cor. Lot 51 Per Geraldine Tr. & C.S. 6619

292.38 @ 68° Tape #15

ANAHEIM

292.27

Prop. ℄ 5th

Cont. on Page 102 Right

Cont. on P. 102 Rt.

Note: ANY ADDITIONS OR CHANGES ON THIS SHEET MUST BE MADE OR CIRCLED IN Red, WITH DATE AND NAME OF PERSON MAKING CHANGE.

Do not extend notes this side of this line

RETURN TO LOS ANGELES COUNTY SURVEYOR

F.B. 379 Pg. 102 P. T. Dunlap Chief Party Notes by P. T. D. Date 4-27-29

Cont. on Bot P. 103




RETURN TO
LOS ANGELES COUNTY SURVEYOR

Do not extend notes this side of this line

Note: ANY ADDITIONS OR CHANGES ON THIS SHEET MUST BE MADE OR CIRCLED IN Red. WITH DATE AND NAME OF PERSON MAKING CHANGE.

Date 1-31-30 Dated by Dunlap Chief Party P.T. Dunlap F.B. 379 PG 102A

| | |
|---|---|
| Date F-6-'35 | W. O. No. 762 Tape |
| Map No. C3-B-191-Sh5 | Location 5th Ave Div 3 |
| Platting Chk'd by R.W.S. | Surveyed by P.T. Dunlap |
| Date 1930 | Date 1-31-30 |
| | Indexed A. C. Johnson |

100.00' @ 84°

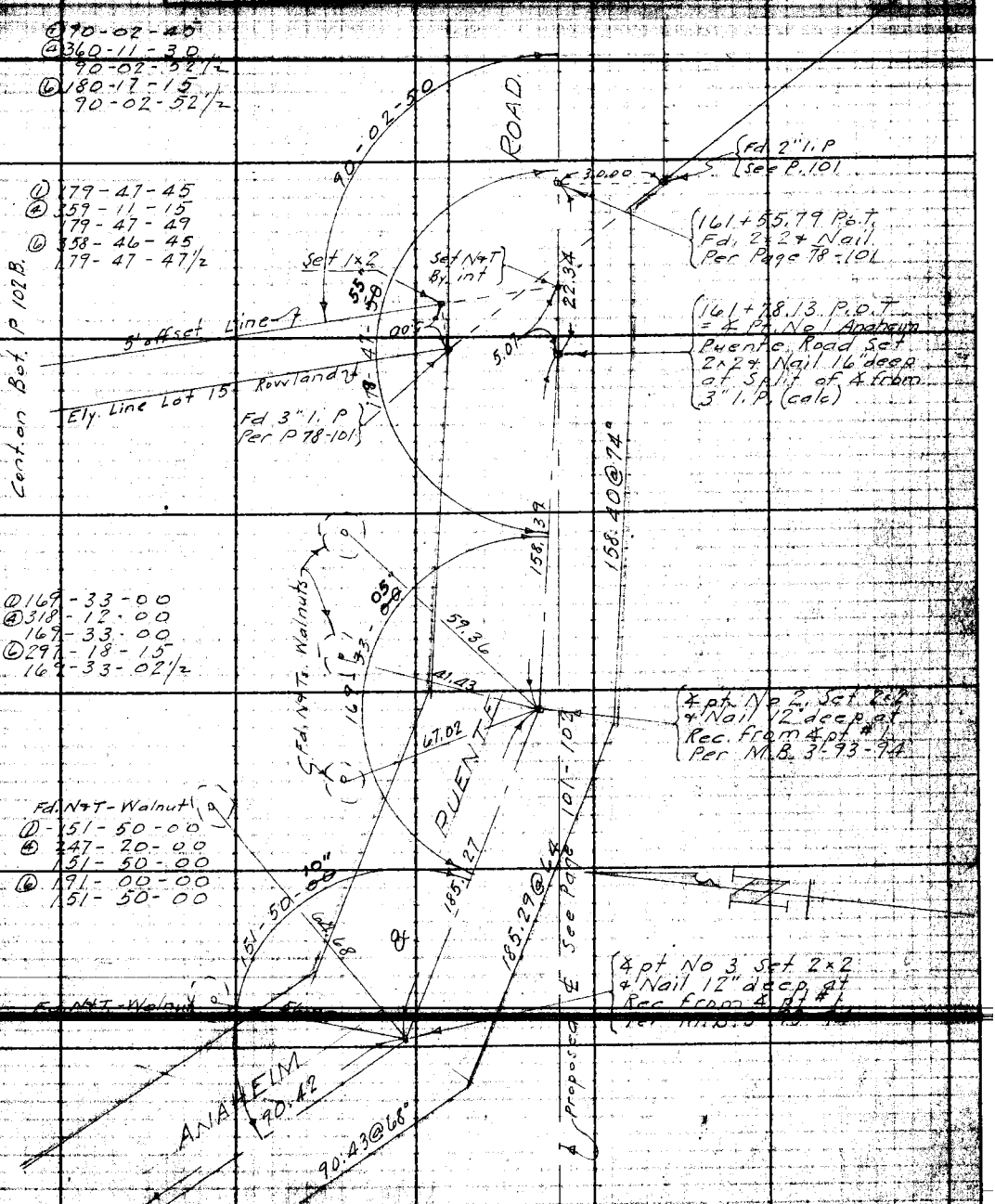


Notes: ANY ADDITIONS OR CHANGES ON THIS SHEET MUST BE MADE OR CHECKED IN WITH DATE AND NAME OF PERSON MAKING CHANGE.

Do not extend notes this side of this line

RETURN TO
LOS ANGELES COUNTY SURVEYOR

F.B. 379 Pg. 102 B Dunlap Chief Party Notes by Dunlap Date 1-31-30

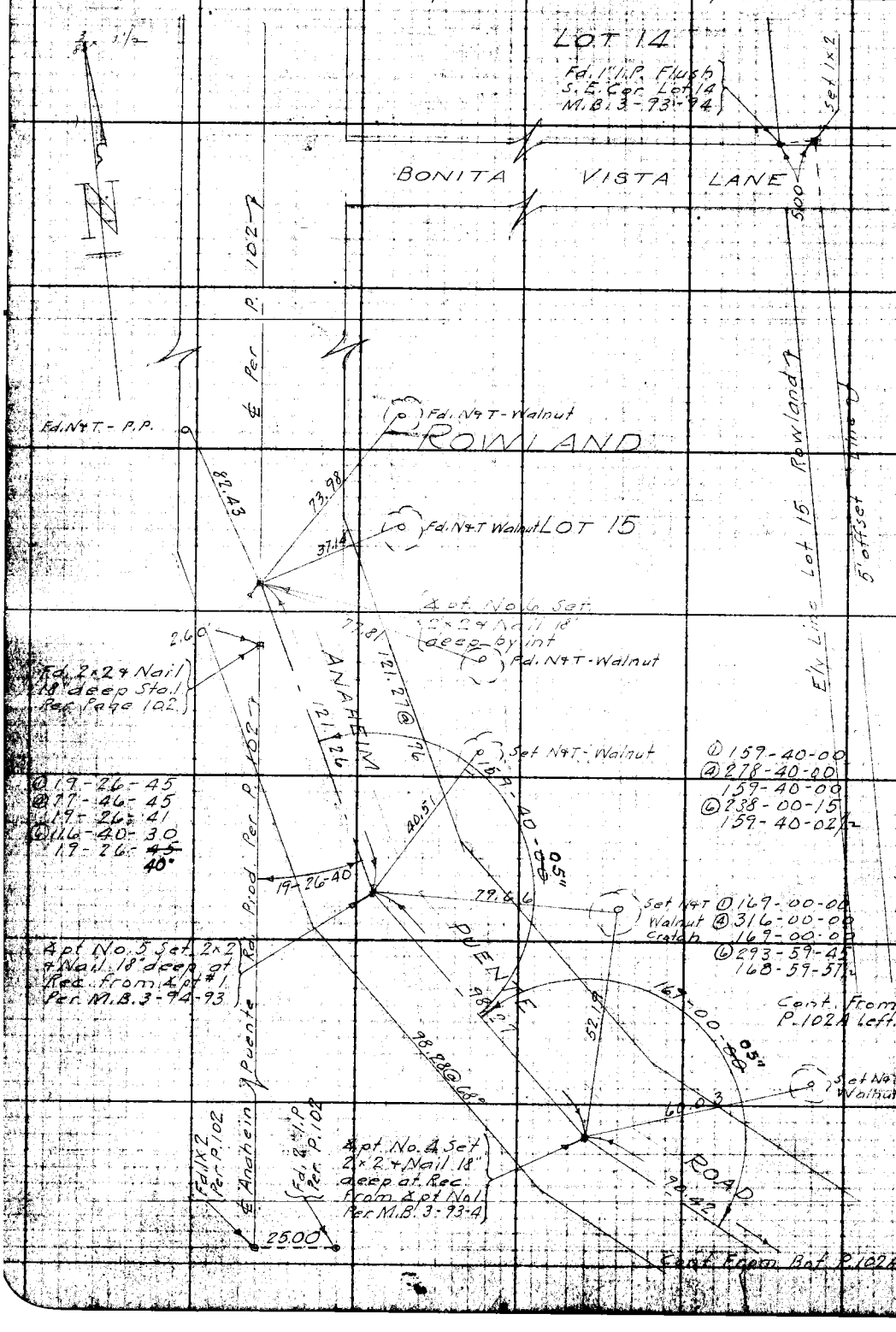


RETURN TO
LOS ANGELES COUNTY SURVEYOR

Do not extend notes this side of this line

Note: ANY ADDITIONS OR CHANGES ON THIS SHEET MUST BE MADE OR CHECKED IN RED WITH DATE AND NAME OF PERSON MAKING CHANGE.

Date _____ Notes by _____ Chief Party _____ F.B. 379 Pg 102 A

| | |
|---|---|
| Platted by: A.E. Hoyt | W. O. No. _____ D. S. O. No. _____ |
| Date May '29 | Location _____ |
| Map No. C.S.B-191-Sh5 | Surveyed by _____ |
| Platting C'k'd by R.W.S. | Date _____ |
| Date May '29 | Indexed A. C. Johnson |

Note: ANY ADDITIONS OR CHANGES ON THIS SHEET MUST BE MADE OR CHECKED IN BLACK WITH DATE AND NAME OF PERSON MAKING CHANGE.

Do not extend notes this side of this line.

RETURN TO
LOS ANGELES COUNTY SURVEYOR

F.B. 379 Pg. 102 B P.T.D. Chief Party Notes by P.T.D. Date 6-8-29

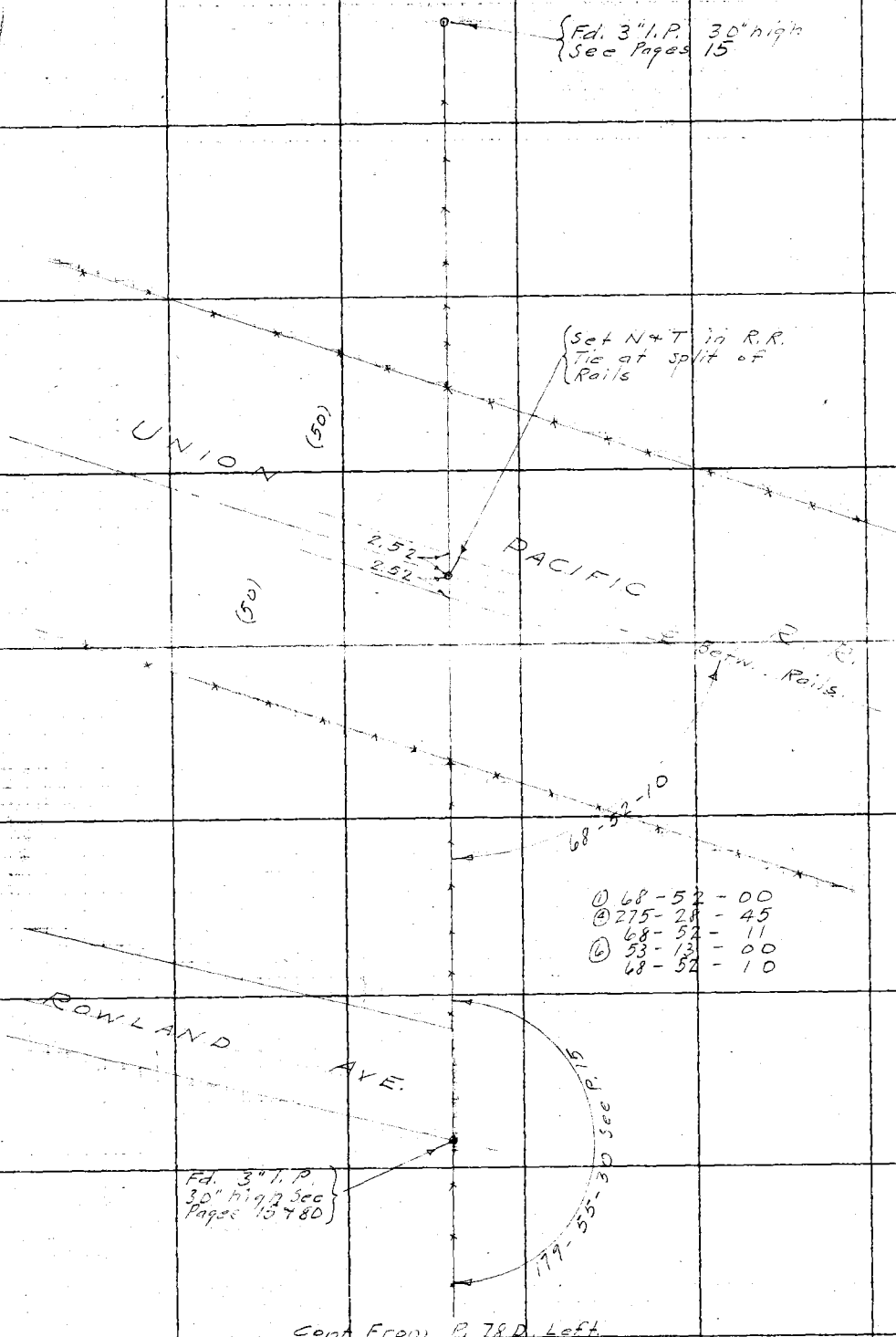


RETURN TO
LOS ANGELES COUNTY SURVEYOR

Do not extend notes this side of this line

Note: ANY ADDITIONS OR CHANGES ON THIS SHEET MUST BE MADE OR CHECKED IN Red. WITH DATE AND NAME OF PERSON MAKING CHANGE.

Date 4-27-29 Notes by P.T.D. Chief Party P.T. Dunlap F.B. 379 Pg. 103

| | |
|---|---|
| Platted by J.C. Hoyt | W.O. No. 782 Dist. No. 012 |
| Date Feb 30 | Location 5th Ave |
| Map No. C.S.B-191-Sh5 | Surveyed by P.T. Dunlap |
| Platting C'k'd by R.W.S. | Date 4-27-29 |
| Date MAR 1930 | Indexed A. C. Johnson |

Div. 3.

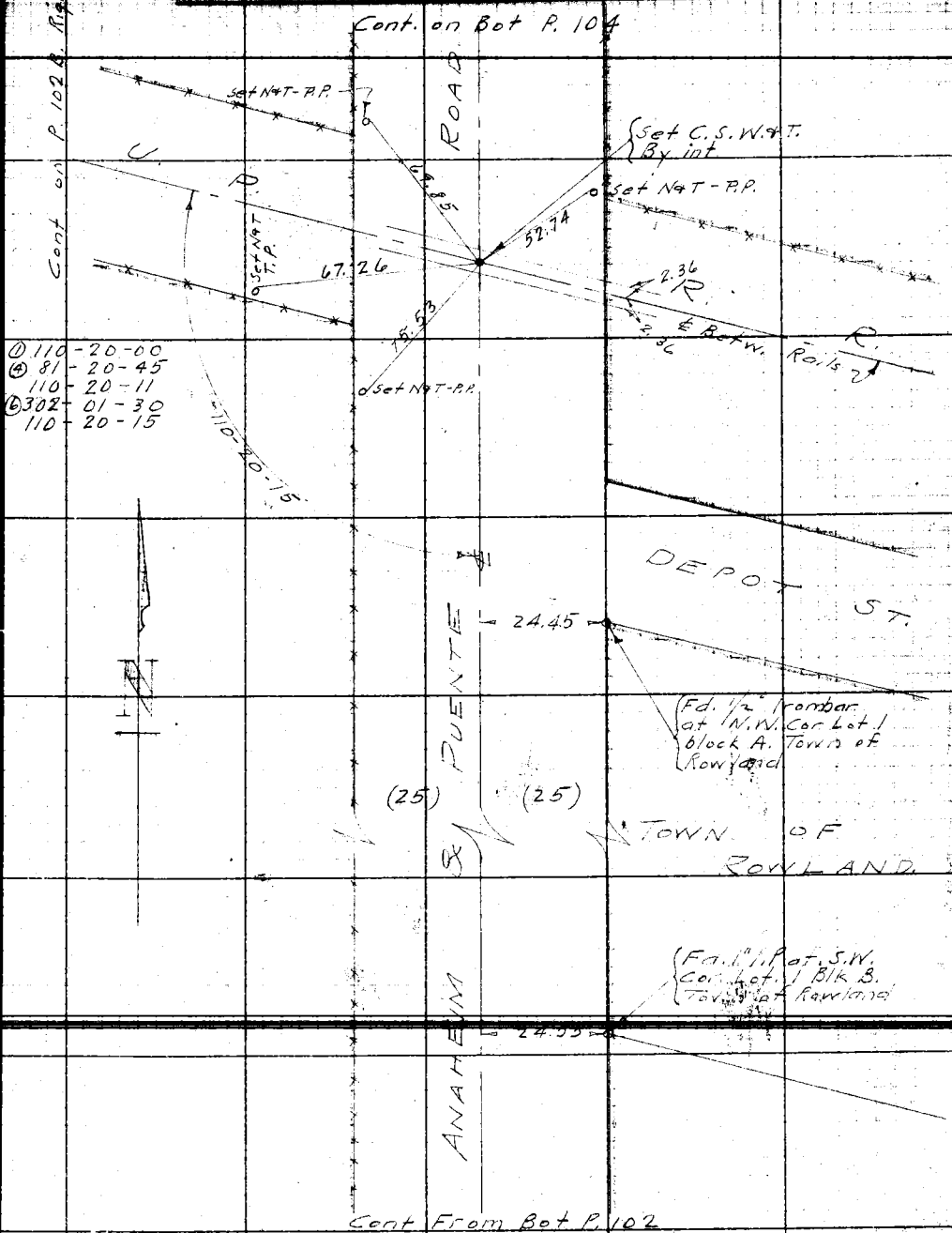


Note: ANY ADDITIONS OR CHANGES ON THIS SHEET MUST BE MADE OR CIRCLED IN RED WITH DATE AND NAME OF PERSON MAKING CHANGE.

Do not extend notes this side of this line

RETURN TO LOS ANGELES COUNTY SURVEYOR

F.B. 379 Pg. 104 P.T. Dunlap Chief Party Notes by P.T.D. Date 4-27-29




Cent. From Bot P. 103

RETURN TO LOS ANGELES COUNTY SURVEYOR
Do not extend notes this side of this line
ANY ADDITIONS OR CHANGES ON THIS SHEET MUST BE MADE OR CHECKED IN RED WITH DATE AND NAME OF PERSON MAKING CHANGE.

Date 4-27-29 Notes by P.T.D. Chief Party P.T.D. F.B. 379 Pg. 105

| | |
|---|---|
| Platted by J.C. Hoyt | W.O. No. 782 ~~D.S.O.~~ Tape No. .012 |
| Date June '29 | Location 5th Ave. |
| Map No. C.S.B-191-Sh#45 | Surveyed by P.T.D. |
| Platting C'k'd by R. W. S. | Date 4-27-29 |
| Date JAN 20 1930 | Indexed A. C. Johnson |

Div 3.

TOPOGRAPHY
AND
IMPROVEMENTS
ON
FIFTH AVE
Div 3
W.O. 782.

Note: ANY ADDITIONS OR CHANGES ON THIS SHEET MUST BE MADE OR CIRCLED IN RED WITH DATE AND NAME OF PERSON MAKING CHANGE.

Do not extend notes this side of this line

RETURN TO
LOS ANGELES COUNTY SURVEYOR

F. B. 379 Pg. 106 P. T. O. Chief Party Notes by P. T. O. Date

RETURN TO
LOS ANGELES COUNTY SURVEYOR

Do not extend notes this side of this line

Note: ANY ADDITIONS OR CHANGES ON THIS SHEET MUST BE MADE OR CIRCLED IN Red. WITH DATE AND NAME OF PERSON MAKING CHANGE.

Date _____ Notes by _____ Chief Party _____ F.B. 379 Pg. 107

| | |
|---|---|
| Plotted by _____ | W. O. No. _____ D. S. O. No. _____ |
| Date _____ | Location _____ |
| Map No. _____ | Surveyed by _____ |
| Plotting C'k'd by _____ | Date _____ |
| Date _____ | Indexed A. C. Johnson |

Notes: ANY ADDITIONS OR CHANGES ON THIS SHEET MUST BE MADE OR CIRCLED IN Red. WITH DATE AND NAME OF PERSON MAKING CHANGE.

Do not extend notes this side of this line

RETURN TO LOS ANGELES COUNTY SURVEYOR

# FIFTH AVE

## DIVISION NO. 4. W.O. 782

## TOPOGRAPHY

ALONG GRAZIDE ROAD FROM
2300 FT. E. OF OTTERBEIN AVE
TO
ANAHEIM SPADRA ROAD

F.B. 367 Pg. 108 Chief Party Notes by Date

RETURN TO
LOS ANGELES COUNTY SURVEYOR

Do not extend notes this side of this line

Note: ANY ADDITIONS OR CHANGES ON THIS SHEET MUST BE MADE OR CIRCLED IN Red. WITH DATE AND NAME OF PERSON MAKING CHANGE.

Date 4-13-29 Notes by R.V.C. Chief Party PT Dunlap F.B. 379 Pg. 109

Div 3

| | |
|---|---|
| Plotted by J.C. Hoyt | W.O. No. 782 S.S.O. No. |
| Date June 29 | Location 5th Ave Div |
| Map No. C.S.B. 191 Sht | Surveyed by PTD |
| Plotting C'k'd by R. W. S. | Date 4-13-29 |
| Date JAN 20 1930 | Indexed A. C. Johnson |

To bottom page 110




Note: ANY ADDITIONS OR CHANGES ON THIS SHEET MUST BE MADE OR CIRCLED IN Red, WITH DATE AND NAME OF PERSON MAKING CHANGE.

Do not extend notes this side of this line

RETURN TO LOS ANGELES COUNTY SURVEYOR

F.B. 379 Pg. 10 P.T. Dunlap Chief Party Notes by R V Chase Date 4-13-29

To bottom page 111

2" Walnut 11+13 — 42' — 34.5 — 6" Walnut 11+20

4" Lemon 11+02 — 31' — 34.5 — 24' — 3" Lemon 10+98

4" Lemon 10+80 — 53' — 34.5 — Power Pole 10+76

3" Walnut — 42 — 34.5 — 24 — 3" lemons 10+73

4"x8" Tel. Pole 10+66 — 19

4" Lemon 10+58 — 53' — 34.5 — 29.5 — 3' Lemon 10+50

6" Walnut

27 — 20' — 8" Standpipe 10+30

2" I.P. Water

4" Lemon — 22' — 22' — 33 — 30' — 4" evergreen tree 10+10

3" Walnut

2" Walnut — 42 — 28' — 8" Standpipe 10+04

31' — 30 — 8" Valve 10+0

35.5 — 35' — 6" Walnut 9+85

10" umbrella tree

28 — 8' Standpipe 9+79

31

2 Walnut — 42' — 25 — 5 — 8" Standpipe 4" Wal. 9+60

31'

25' — 8" Standpipe 9+39

20th Row 9+49 — 22' — 22' — 31 — 63' — 6" Walnut 9+34.5

5" lemons 9+38 2" Walnut — 42'

22' each Way 9+27

30 — 8" Standpipe 9+0

32 — 4" Walnut 9+05

1 story Frame House 9+01.5

9+05 Tel. Pole — 20' — 56'

8+96 2" Walnut — 42' — 30.5 — 8+90 12" P. Pole

20.5 — 8+83 8" Valve-Irrig. line

Road (5th)

8+00 End of Wire Fence

Grazide

7+46 4x8" RW T Pole — 19'

10th Row 7+30 — 22' — 22' — 31'

Grove of 4" Lemon trees 22' each way at 90° to ℄ — 31' — 6+69 P Pole

℄

4x8" RW T.P. 5+85 — 19'

5" Lemons 5+10 — 22' — 22' — 31'

From top page 109

RETURN TO LOS ANGELES COUNTY SURVEYOR

Do not extend notes this side of this line

Note: ANY ADDITIONS OR CHANGES ON THIS SHEET MUST BE MADE OR CIRCLED IN Red. WITH DATE AND NAME OF PERSON MAKING CHANGE.

Date _____ Notes by F. T. Gleason Chief Party P. T. Dunlap F.B. 379 Pg 111

| | |
|---|---|
| Platted by J. C. Hoyt | W. O. No. 782 O. S. O. No. |
| Date June '29 | Location Fifth Ave. |
| Map No. C.S.B.191-Sh.4 | Surveyed by P. T. Dunlap |
| Platting C'k'd by R. W. S. | Date 4-15-29 |
| Date JAN 20 1930 | Indexed A. C. Johnson |

Div. 3

To bottom page 112

13+69 4" Lemon 33.8 4" Lemon 25' 13+66.5

13+46 4" Lemon 33.8 4" Orange 25' 13+32

13+36 2" Walnut 42.1' 46.6' 11.6 Irrigation Stand Pipes 12.6 13+25.5

13+24 5" Lemon 22.5 22.5 31.6

13+04 5" Lemon 33.0 23.0 23 Lemon 13+00

12+90 2" Walnut 42.1'

12+82 5" Lemon 22.5 22.5 31.6 34.1' P.P. 12+82

33.0' 23' Lemon 23 12+78

12+57.5 4" Lemon 33' 23 Lemon 23 Walnut Lemon 12+55

12+48 1" Walnut

12+35.5 5" Lemons 31.6 33' 23' 23' 3" Lemons 12+32

12+25.5 4"x8" Telephone Pole 19.0

12+14.5 5" Lemon

33' 23' 23' 3" Lemons 12+09.5

12+02.5 2" Walnut 42.0

11+93 5" Lemon 22.5 31.6

33' 23' 2" Lemon 11+88.5

11+68.5 5" Lemon 31.6

33' 10.5 13.5 Lemon Walnut Lemon 11+65

11+60 2" Walnut tree 42.1

11+47.5 5" Lemon tree 31.6

33' 23' Walnut 23 Lemon 1" Orange 11+41.5

11+26 5" Lemon tree 31.6

GRAZLDE ROAD

50' 50'

Con. from top page 110

Note: ANY ADDITIONS OR CHANGES ON THIS SHEET MUST BE MADE OR CIRCLED IN Red, WITH DATE AND NAME OF PERSON MAKING CHANGE.

Do not extend notes this side of this line

RETURN TO LOS ANGELES COUNTY SURVEYOR

F.B. 379 Pg. 112 P.T. Dunlap Chief Party Notes by F.T. Gleason Date 4-15-29

To bottom page 113

| | | | | | |
|---|---|---|---|---|---|
| | | | 32.0' | 21.5 Lemon | |
| | | | 27.8' | Irrigation P. Walnut | 20+00 |
| | | | 27.8' | Irrigation pipe | 19+90 |
| 20+22 | 4"x8" T.P. | 19.4 | 27.8' | Irrigation pipe | 19+80 |
| | | | 32.0 | Lemon 19+80 Walnut | |
| 20+00 | 21.5 21.5 4" Lemons | 31.6 | 27.8 | Irrigation pipe 21.5 | 19+75 |
| | | | 27.8' | 4.2 21.5 Irrigation pipe Lemon Walnut | 19+59 |
| 19+78 | 21.5 21.5 4" Lemons | 31.6 | 27.8 | Irrigation Pipe | 19+45 |
| 19+58 | 21.5 21.5 4" Lemons | 31.6 | 27.8 | 3.2 Irrigation Pipe 21.5 Lemon Walnut | 19+28 |
| 19+37 | 21.5 21.5 4" Lemons | 31.6 | 27.8 | 4.2 Irrigation Pipe 21.6 Lemon Walnut | 19+18 |
| 19+15 | 21.5 21.5 4" Lemon 4" Orange | 31.6 | 27.8 | 3.0 Irrigation Pipe 25.0 Lemon Orange | 19+07 |
| 18+93 | 21.5 21.5 4" Lemon 4" Lemon | 31.6 | 27.8 | Irrigation pipe | 18+97 |
| 18+70 | 21.5 21.5 4" Lemon | 31.6 | 31.6 | P.P. | 18+92 |
| 18+65 | 4x8 T.P. | 19.4 | | | |
| 18+48 | 21.5 4" Lemon 2" Orange | 31.6 | 58.0' | 3" Walnut | 18+64 |
| 18+26 | 22 21.0 2" Orange 2" Orange | 31.5 | 58.0' | Walnut | 18+28.5 |
| 18+07.5 | Peach Walnut | 31.5 | | | |
| 17+87 | 21.5 21.5 Peach Walnut Peach | 31.5 | 58.0' | 4" Walnut | 17+76 |
| 17+64.5 | 21.5 21.5 Lemon Lemon Walnut | 31.5 | 33.0' | 25.0 Orange Lemon | 17+50 |
| 17+44 | 21.5 21.5 Lemon Peach Lemon | 31.5 | | 25.0 Orange 25.0 Lemon Lemon | |
| 17+06 | 4"x8" T.P. | 19.4 | | 25.0 Orange 25.0 Lemon Lemon | |
| | | | 31.5 | P.P. 25.0 Orange 25.0 Lemon Lemon | 16+83 |
| | | | 33.0 | Irrigation Pipe | 16+73 |
| | | | 33.0 | 25.0 4" Orange 25.0 Lemon | 15+58 |
| 15+60 | 4" Lemon 22.5 22.5 | 31.5 | " | 25.0 4" Lemon 25.0 Orange | 15+35 |
| 15+45 | 4" Lemon 22.5 22.5 4"x8" T.P. | 31.5 19.4 | " | 25 4" Orange Lemon Orange | 15+11 |
| 15+22 | 22.5 22.5 Lemon Peach Lemon | 31.5 | " | Orange | 14+87 |
| 15+00 | 4" Lemon 22.5 22.5 | " | 31.6 | P.P. | 14+80.5 |
| 14+77 | 4" Lemon 22.5 22.5 | " | 33.0 | 4" Lemon Orange | 14+62 |
| 14+56.5 | 4" Lemon 22.5 22.5 | 31.6 | 33.0 | 4" Lemon 4" Orange | 14+40 |
| 14+34 | 4" Lemon 22.5 22.5 | " | 33.0 | 4" Lemon 4" Orange | 14+14 |
| 14+12 | 4" Lemon " " | " | | 4" Lemon 4" Orange | |
| 13+91 | 4" Lemon " " | " | | | |
| 13+88 | 4"x8" Telephone pole | 19.0 | " | 4" Orange 4" Lemon | 13+89 |

GRAZIE ROAD

50' 50'

From top page 111

RETURN TO LOS ANGELES COUNTY SURVEYOR

Do not extend notes this side of this line

Note: ANY ADDITIONS OR CHANGES ON THIS SHEET MUST BE MADE OR CIRCLED IN Red. WITH DATE AND NAME OF PERSON MAKING CHANGE.

Date _____ Notes by F. T. Gleason Chief Party P. T. Dunlap F.B. 379 Pg. 113

Platted by J. C. Hoyt
Date June '25
Map No. C.S.B. 191-Sh. 5
Platting Ck'd by R. W. S.
Date JAN 20 1930

W. O. No. 782 S. B. O. No. _____
Location Fifth Ave
Surveyed by P. T. Dunlap
Date 4-16-29
Instrument A. C. Johnson

Div. 3

To Bottom Page 114 Rod

25+95.8

See F.B. 83

32.1 ⊗ T.P. 25+11

39.7 ⊗ 4" Fig 25+67

32.9 ⊗ Walnut 25+61

26.3 ⊗ 5.5 ⊗ 29.5 ⊗ 3" Fig Walnut est. pipe 0 F.P. 25+31

26.6 ⊗ 35.2 ⊗ Walnut 24+99

26.6 ⊗ Water box 3 dia. est. pipe 24+77

26.5 ⊗ 5. ⊗ Walnut est. pipe 24+69

26.5 ⊗ 35.0 ⊗ Walnut tree 24+37.5

32.0 ⊗ 29.3 ⊗ Lemon 3" Walnut 24+68

26.8 ⊗ T. Pipe 24-07

30.0 ⊗ Guy wire 23+79

32.3 ⊗ Lemon 29.5 ⊗ Walnut 23+77

26.8 ⊗ Irrigation pipe 23+15

30.0 ⊗ Guy Pole 23+73

31.6 ⊗ 5 Walnut tree 23+50

27.7 ⊗ Irrigation pipe 23+47

65.0 ⊗ T.P. 23+40.5

41.3 ⊗ 25.0 ⊗ 5 pipe 23+39

72.5 ⊗ 2.0' Acacia 23+34

Ave.

23+16.64
See Page 85

30.3 ⊗ Power pole 23+01

5.9

Water Valve 2 pipe

52.8 ⊗ 26.0 ⊗ Acacia 22+99

26.3 ⊗ 23.7

27.7 ⊗ 22+82 Irrigation Pipe
15 pipes between this Sta. & 21+00

32.9 ⊗ 16th Row of Lemons from Sta. 20+00
22+81

27.8 ⊗ Irrigation pipe 21+22

31.6 ⊗ P.P. 21+02

29.5 ⊗ Irrigation Pipe 21+00
3 pipes between Sta. 20+00 - 21+00

32.2 Conc. wash box 20+79

Picket Fence

25+55.5 — 35.0
25+54 Lemon
25+49 4" Apricot 29.3
25+43 4" Lemon 54.6
25+40 5" Peach

25+26 20' 32.7 18.8 4 Lemons 4 Apr. P

25+13.6 19.0 Lemon 29.6 Peach
25+05 - 1" Walnut 63.0 37.0
24+75 - 4" Lemon 41.1 4" Peach 22.8
24+70. 1" Orange
24+53 - 4 Peach. 29.2
24+50 - 4" Lemon 50.5
24+38 5th Row 5" Lemons 22 22 30.5

23+63 Guy Wire 19.5
23+53 - 1st row 5" Lemon 22.4 31.0
23+44.5 4"x8" T.P. 41.2
23+37 - 3" Pepper 11.6
23+16.98
See P. 85

Otter Bein

House

Road

Grapeside

22+83 15th Row of 4" Lemons from Sta. 20+00
19.7 30.7

10.0' oil Tank + House

21+84 4x8 Telephone pole

20+76 Irrigation Pipe 23 23.0' 31.5

50' 50'

From Top Page 112

Note: ANY ADDITIONS OR CHANGES ON THIS SHEET MUST BE MADE OR CIRCLED IN RED WITH DATE AND NAME OF PERSON MAKING CHANGE.

Do not extend notes this side of this line

RETURN TO LOS ANGELES COUNTY SURVEYOR

F.B. 379 Pg. 114 P.T. Dunlap Chief Party Notes by F.T. Gleason Date 4-16-29

To Bottom Page 115




From Top Page 113

RETURN TO
LOS ANGELES COUNTY SURVEYOR

Do not extend notes this side of this line

Note: ANY ADDITIONS OR CHANGES ON THIS SHEET MUST BE MADE OR CIRCLED IN Red. WITH DATE AND NAME OF PERSON MAKING CHANGE.

Date _____ Notes by R.T. Dunlap Chief Party R.T. Dunlap F.B. 379 Pg. 115

Plotted by J.E. Hoyt
Date June '29
Map No. C.F. B-191-Sh-5
Plotting C'k'd by R.W.S.
Date JAN 20 1930

W.O. No. 782 D.S.O. No.
Location Fifth Ave.
Surveyed by R.T. Dunlap
Date 4-16-29
Indexed C. Johnson

Div. 3

To Bottom Page 116




From Top. Page 114

Notes: ANY ADDITIONS OR CHANGES MUST BE MADE ON CIRCULAR WITH DATE AND NAME OF PERSON MAKING CHANGE.
Do not extend notes this side of this line
RETURN TO LOS ANGELES COUNTY SURVEYOR

F.B. 379 Pg. 116 P.T. Dunlap Chief Party Notes by P.T. Dunlap Date 4-16-29




RETURN TO
LOS ANGELES COUNTY SURVEYOR

Do not extend notes this side of this line

Note: ANY ADDITIONS OR CHANGES ON THIS SHEET MUST BE MADE OR CIRCLED IN Red. WITH DATE AND NAME OF PERSON MAKING CHANGE.

Date 4-17-29 Notes by P. T. D. Chief Party P. T. Dunlap F.B. 379 Pg. 117

| | |
|---|---|
| Platted by J. C. Hoyt | W. O. No. 782 D. S. O. No. |
| Date June '29 | Location 5th Ave |
| Map No. C.S.B.-191 Sh. 5 | Surveyed by P. T. Dunlap |
| Platting C'k'd by R. W. S. | Date 4-17-29 |
| Date JAN 20 1930 | Indexed by A. C. Johnson |

Div 3

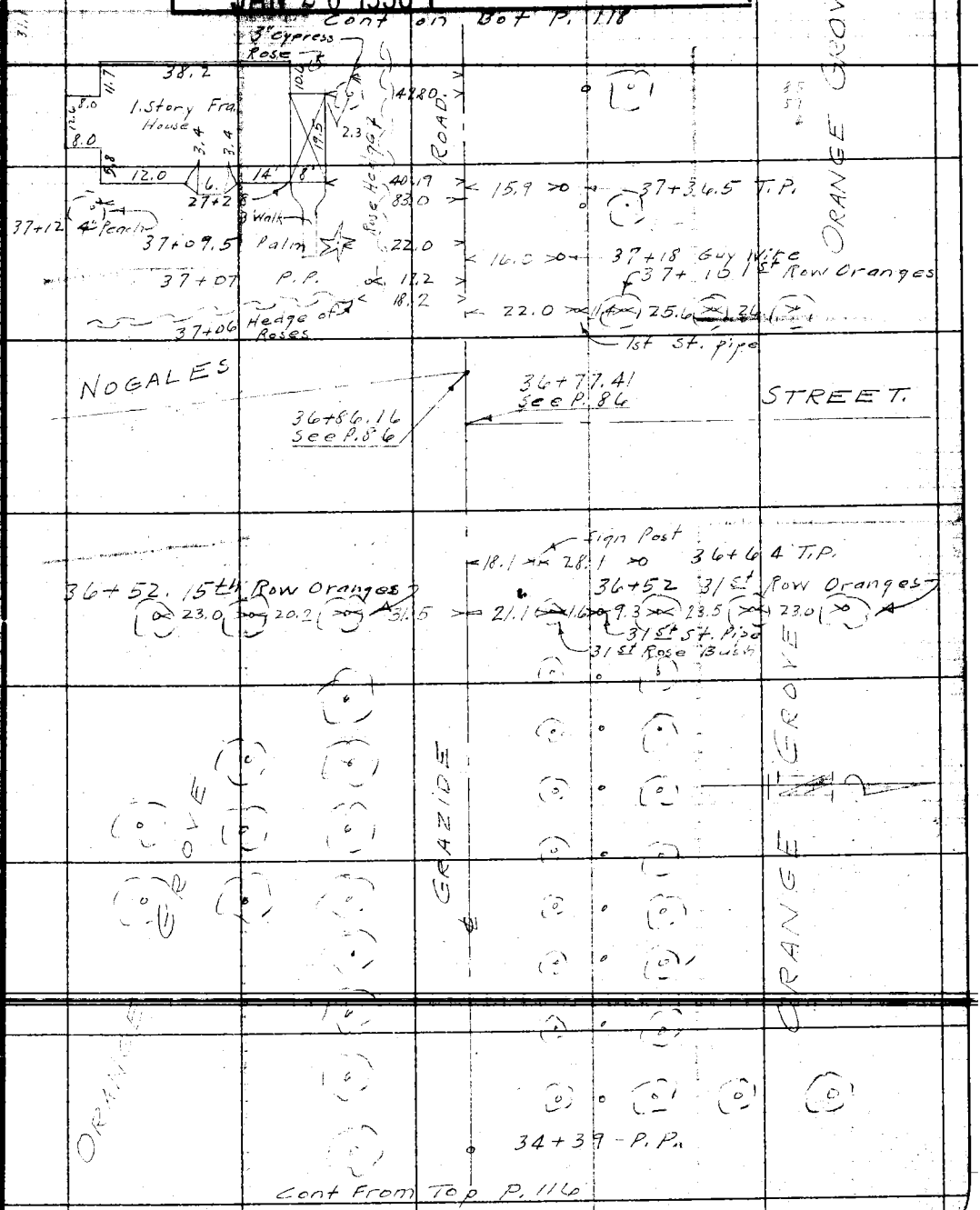


Note: ANY ADDITIONS OR CHANGES OF THIS SHEET MUST BE MADE OR CHECKED IN RED WITH DATE AND NAME OF PERSON CHANGE.

Do not extend notes this side of this line

RETURN TO LOS ANGELES COUNTY SURVEYOR

F.B. 379 Pg. 118 P.T. Dunlap Chief Party Notes by P.T.D Date 4-17-29

Cont. on Bot Page 119

40+28 - Palm 21.6

40+17 - 4" Peach 21.1

39+94 - 4" Peach 21.0

39+48 Palm 21.6

39+29 1st Grape 21.6

37+06 Auto Sign 16.0

37+02 P.P. 16.1

38+67 - 48" Palm 21.4

38+92 T.P.

16.2 11.4 25.4 25.0

8th Row Oranges

8th St. pipe

5.8

38+37 - 1st row oranges

24.0 24.0 34.0

38+13 - 10" Peach 33.6

38+10 - 10" Apricot 58.2

38+02 - 1" Peach 19.9

37+96 St. Pipe 33.8

48" Palm

37+84 Tree 24.2 11.9 21.5

37+56.5 10" Fig 33.5

ORANGE

ROAD

GRAZIDE

GROVE

ORANGE

Cont From Top P. 117

RETURN TO
LOS ANGELES COUNTY SURVEYOR

Do not extend notes this side of this line

Note: ANY ADDITIONS OR CHANGES ON THIS SHEET MUST BE MADE OR CIRCLED IN Red. WITH DATE AND NAME OF PERSON MAKING CHANGE.

Date 4-17-29 Notes by P.T.D. Chief Party P.T. Dunlap F.B. 379 Pg. 119

| | |
|---|---|
| Platted by J.C. Hoyt | W.O. No. 782 D.S.O. No. |
| Date June '29 | Location 5th Ave |
| Map No. C.S.B-191 Sh. #5 | Surveyed by P.T. Dunlap |
| Platting C'k'd by R.W.S. | Date 4-17-29 |
| Date JAN 20 1930 | Indexed A. C. Johnson |

Div 3

Cont on Bot P. 120

43+68.5 Palm 21.3
43+81.5 Walnut 33.1
22.3 43+80 - 12" st pipe 10' High
18.6 43+66
15.8 43+55
43+42
43+31.5 - 8" Walnut 32.6
Culvert 15.8
43+35.3 T.P.
43+21 16.8 Wood
19.4
16.2 6.0 11.5 27.0 27.1 Last.
25th Row Oranges
25th St. Pipe
43+07 17.0
43+05.5 P.P. 14.6
42+97 20.7
42+34 - 3" Walnut 31.1
42+04 T.P.
16.2 6.0 11.0 26.8 25.8
20th Row oranges
20th St Pipe
41+86 - 48" Palm
41+72 - 8" Walnut 21.7
15th Row Oranges Last.
32.4
41+48 - 14th Row Oranges
25.5 25.2 33.3
81-20
41+18 - P.P. 14.8
18.1 5.7 41+14 - Brace Pole + Wire
41+09 - Palm 21.6
40+91 - 4" Peach 21.3
40+65 - 4" Peach
40+49.5 T.P.
16.1 26.0 25.4
15th Row oranges
15th St. Pipe
40+43 - 4" Peach 21.2
6.1

WALNUT GROVE
ROAD
GRAZIDE
ORANGE GROVE
ORANGE GROVE

Cont From Top P. 118

Note: ANY ADDITIONS OR CHANGES ON THIS SHEET MUST BE MADE OR CIRCLED IN WITH DATE AND NAME OF PERSON [illegible] CHANGE.

Do not extend notes this side of this line

RETURN TO LOS ANGELES COUNTY SURVEYOR

F.B. 379 Pg. 120 P.T. Dunlap Chief Party Notes by P.T.D. Date 4-17-29

Cont. on Bot. Page 121

47+49 7th Row 6" Walnuts.
62.5

46+89.5 - Palm 21.0
46+86 - 1st Row Walnuts 34.8

46+76 - Guy Wire 14.9
46+65 - 6" Walnut 83.0
46+59 - 4" Peach. 35.9

ROAD

GROVE

22.3 46+57.5 16" Conc st pipe 10' hi.

46+55 - P.P. 14.9
46+55 Brace Pole
17.0 8.6 Wire
16.2 46+45 T.P.

46+35 - Palm 21.6
46+[illegible] - 3" oranges
24.0 23.3 34.2
45+88 - 3" oranges
24.0 23.6 33.8
45+84.5 Palm 21.5

WALNUT GROVE

45+77 19.5
Roses
8' Conc. Drive
45+59 20.2
Roses 45+58 - Mail Box 20.2

GRAZIDE

WALNUT

45+03 - P.P. 15.0
44+89 T.P.
16.1
44+86 - Palm 21.3
44+80 - 6" Walnut 33.7

62.0
44+36.5 1st 6" Walnut

44+36 - Palm 21.4
44+30 - 6" Walnut 34.0

Cont From Top Page 119

RETURN TO
LOS ANGELES COUNTY SURVEYOR
Do not extend notes this side of this line
Note: ANY ADDITIONS OR CHANGES ON THIS SHEET MUST BE MADE OR CIRCLED IN Red. WITH DATE AND NAME OF PERSON MAKING CHANGE.

Date 4-17-29 Notes by P. T. D. Chief Party P. T. Dunlap F.B. 379 Pg. 121

| | |
|---|---|
| Platted by J. C. Hoyt | W. O. No. 782 D. S. O. No. |
| Date June '29 | Location 5th Ave |
| Map No. C.S.B.-191-Sh#5 | Surveyed by P. T. Dunlap |
| Platting C'k'd by R. W. S. | Date 4-17-29 |
| Date JAN 20 1930 | Indexed A. C. Johnson |

Div 3

Cont. on Bot Page 122

Wire Fence

54+09 T.P. Wire Fence

16.2

5.0'

53+72.5 13th Row 1" Walnuts Last

63.2

GROVE

ROAD

16.2 52+53 T.P.

17.0 51+70 Sign Post.

3.1

51+65 10.0

51+51 Wood Culv. 10.0

51+45 Sign Post. 23.1

51+39 - 7th Palm 21.6

51+33 10th Row 4" Walnuts 35.8

WALNUT GROVE

WALNUT

GRAZIDE

16.2 51+00 T.P.

16.2 49+48 - T.P.

48+40 - 1st Palm 21.2

61.8

1st Row 1" Walnuts

16.2 47+96 T.P.

Cont From Top Page 120

Note: ANY ADDITIONS OR CHANGES ON THIS SHEET MUST BE MADE OR CIRCLED IN WITH DATE AND NAME OF PERSON CHANGE.

Do not extend notes this side of this line

RETURN TO LOS ANGELES COUNTY SURVEYOR

F. B. 379 Pg. 122 P. T. Dunlap Chief Party Notes by P. T. D. Date 4-17-29

Cont. on Bot. Page 123

16.2 70+46. T.P.

16.2 69+28 - T.P.

44.0 68+93 - 16" Conc. St. pipe 8' High

ROAD.

16.2 67+72. T.P.

16.2 66+22 - T.P.

66+06 - 37th Row - 4" Walnuts

38.6

GROVE

16.2 64+70 - T.P.

16.2 63+18 - T.P.

16.2 61+66 - T.P.

Wire Fence

60+15 T.P.

59+07 - 25th Row 4" Walnuts

37.2

58+71 - Sign Post

24.6

58+70 - Mail Box

16.2

16.0

WALNUT

58+69 -

16.2 58+63 - T.P.

3' Wood Box Culv.

58+43

16.0

58+33 - 24th Row 4" Walnuts.

37.7

GRAZIDE

16.2 57+12.0 - T.P.

16.2 55+57 - T.P.

Cont From Top Page 121

RETURN TO LOS ANGELES COUNTY SURVEYOR

Do not extend notes this side of this line

Notes: ANY ADDITIONS OR CHANGES ON THIS SHEET MUST BE MADE OR CIRCLED IN Red. WITH DATE AND NAME OF PERSON MAKING CHANGE.

Date 4-17-29 Notes by P. T. D. Chief Party P. T. Dunlap F.B. 379 Pg. 123

| | |
|---|---|
| Platted by J. C. Hoyt | W. O. No. 782 D. S. O. No. |
| Date June '29 | Location 5th Ave |
| Map No. CSB-191-Sh.5 | Surveyed by P. T. Dunlap |
| Platting C'k'd by R. W. S. | Date 4-17-29 |
| Date JAN 20 1930 | Indexed C. Johnson |

DIV. 3

Cont. on Bot Page 124

75+60 - 8" Walnut (∝) 37.1

58.0 (>0) 75+58 - 24" Walnut

75+39.5 - 8" Walnut (∝) 65.3

75+27.5 - 20" Walnut (∝) 29.3

75+13 - 14" Walnut (∝) 59.3

ROAD

75+07 - 37th Row Grapes Last.

39.0 ×6.0×6.0×6.0×

15.8 >0 74+59 - Guy wire

VINYARD

15.3 >0 74+39 - T.P.

16.2 >0 73+03 T.P.

72+90.5 1st Row Grapes

31.5 ×6.0×6.0× 6.0× 6.0×6.0×6.0×

72+80.20 See P. 93

JELLICK AVE ℄

24.5 >0 72+64 - P.P.

24.5 >0 72+62 - 4 mail Boxes.

72+60 Fn cor

21.8

44.0 >0 72+42 - 12" conc. st pipe 8' High.

72+38 - 6" Walnut (∝) 85.0

GRAZIDE ℄

72+08 - 51st Row 4" Walnuts Last Row (∝) 39.6

Wire Fence

72+05 Sign Post ∝ 14.6

72+02 14.8

Wood 4' Box Culvert

71+79 14.4

71+68 - Guy Wire 47.4 16.2 >0 71+71 T.P.

71+63 - T.P. ∝ 63.7

WALNUT GROVE

Cont From Top Page 122

Note: ANY ADDITIONS OR CHANGES ON THIS SHEET MUST BE MADE OR CHECKED WITH DATE AND NAME OF PERSON CHANGE.

Do not extend notes this side of this line

RETURN TO LOS ANGELES COUNTY SURVEYOR

F. B. 379 Pg. 124 P. T. Dunlap Chief Party Notes by P. T. D. Date 4-17-29

Cont. on Bot Page 125

No Topog until Sta 161+

RETURN TO
LOS ANGELES COUNTY SURVEYOR

Do not extend notes this side of this line

Note: ANY ADDITIONS OR CHANGES ON THIS SHEET MUST BE MADE OR CIRCLED IN Red. WITH DATE AND NAME OF PERSON MAKING CHANGE.

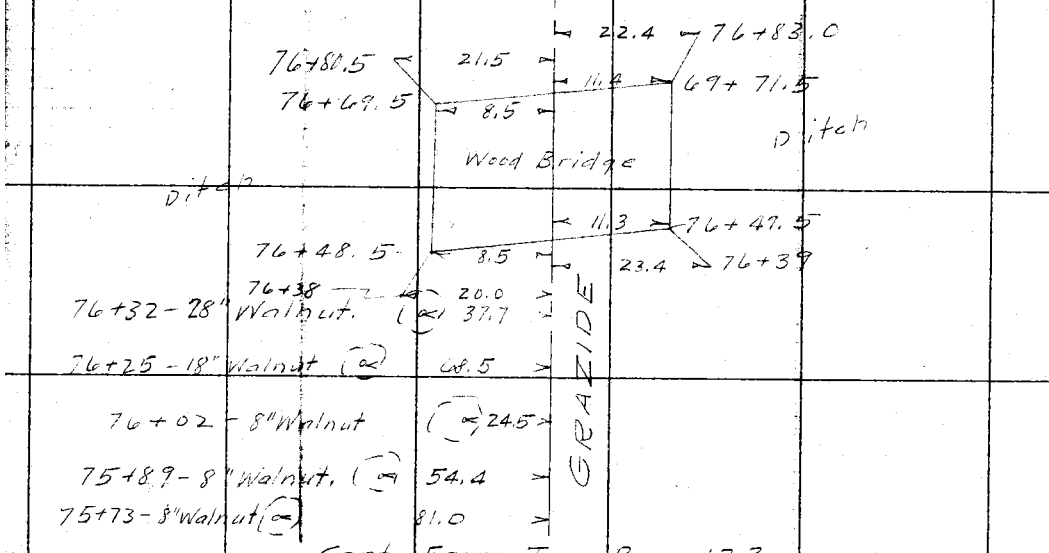


Cont From Top Page 123

Notes Ck'd by
Map No.
Office Work
Checked
Date

Survey of
W. O. Tape No. St'd °F.
Surveyed by
Notes Date
Indexed

F.B. PG.

845.64
825.82
348.70
937.63
2957.79
172.42
2785.37

825.82
55.90
769.92

798.54
345.02
453.52

182+53.62
769.92
190+23.54
348.70
195+72.24
936.73

232+05.22
14.36
19.58

203+08.97
663.02
209+71.99
651.47

216+23.46
453.52
220+76.98
172.05
224903
969.65
23218.68

Notes: ANY ADDITIONS OR CHANGES ON THIS SHEET MUST BE MADE ON CIRCLED IN Red INK WITH DATE AND NAME OF PERSON MAKING CHANGE.

Do not extend notes this side of this line

RETURN TO
LOS ANGELES COUNTY SURVEYOR
700 HALL OF RECORDS

FORM 847 10M 8-91

RETURN TO

**LOS ANGELES COUNTY SURVEYOR**

700 HALL OF RECORDS

**Note:** ANY ADDITIONS OR CHANGES ON THIS SHEET MUST BE MADE OR CIRCLED IN **Red Ink.** WITH DATE AND NAME OF PERSON MAKING CHANGE.

**Do not extend notes this side of this line**

F.B. _____ Pg. _____

183657

Date _____ Notes by _____ Chief Party _____ F.B. _____ PG _____

| | |
|---|---|
| Plotted by _____ | W. O. No. _____ W. O. O. No. _____ |
| Date _____ | Location _____ |
| Map No. _____ | Surveyed by _____ |
| Platting C'k'd by _____ | Date _____ |
| Date _____ | Indexed _____ |

RETURN TO
LOS ANGELES COUNTY SURVEYOR

Note: ANY ADDITIONS OR CHANGES ON THIS SHEET MUST BE MADE OR CIRCLED IN Red. WITH DATE AND NAME OF PERSON MAKING CHANGE.

Do not extend notes this side of this line

F.B. 379 Pg. Index Chief Party Noted by Date

F.B. 379

PAGES: Index, , , , , , ,7 to 11 incl., ,12A,12B,13 to 26 incl., ,27A,27 to 57 incl., ,59 to 75 incl., ,77,78,78A,78B,78C,78D,78E, 78F,79,80,81, ,83 to 96 incl.,96A, 96B,96C,96D,97 to 102 incl., ,102B, 102C, ,103,104,105, , , , 109 to 125 incl., , 127 to 185 incl., , 187 to 212 incl.,

RETURN TO
LOS ANGELES COUNTY SURVEYOR
Do not extend notes this side of this line
Notes: ANY ADDITIONS OR CHANGES ON THIS SHEET MUST BE MADE OR CIRCLED IN Red. WITH DATE AND NAME OF PERSON MAKING CHANGE.

28 Aug. 73

From Vault for
Art Snyder

FB 367 Not in vault

FB 379

~~Kagel Cn Fri Ed Williams~~
~~Leo Batn Dunn 2212~~

Date 4-30-29 Notes by J.L.T. Chief Party P.T.D. F.B. 379 Pg 125

| | |
|---|---|
| Platted by J.C. Hoyt | W.O. No. 782 O.S.O. No. |
| Date June '29 | Location 5th Ave. Div. #2 |
| Map No. C.S.B-191-Sh.5 | Surveyed by P.T. Dunlap |
| Platting C'k'd by R.W.S. | Date 4-30-29 |
| Date JAN 20 1930 | Indexed A. C. Johnson |

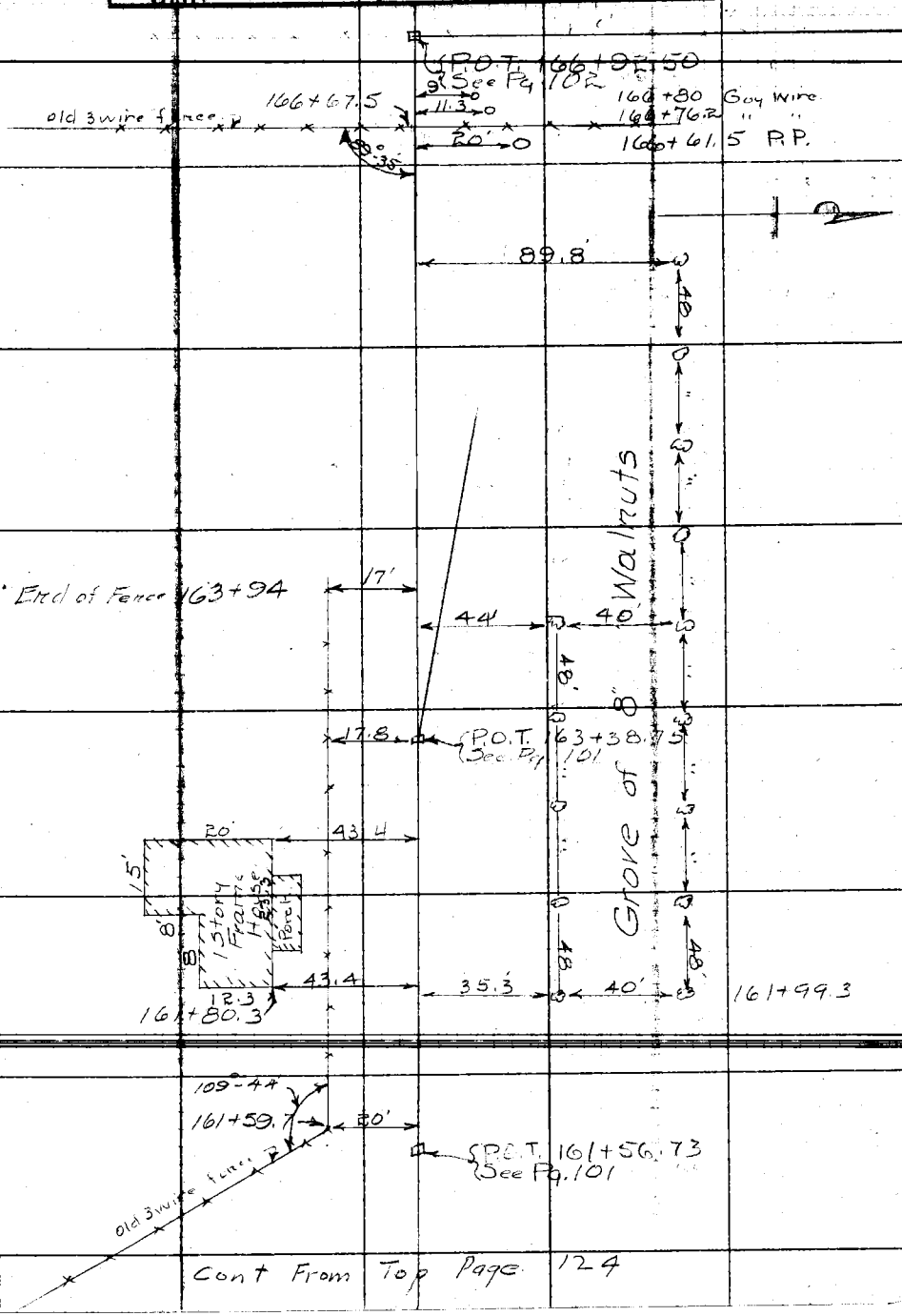


Cont From Top Page 124

Note: ANY ADDITIONS OR CHANGES ON THIS SHEET MUST BE MADE OR CARRIED IN RED, WITH DATE AND NAME OF PERSON MAKING CHANGE.

Do not extend notes this side of this line

RETURN TO LOS ANGELES COUNTY SURVEYOR

F.B. 379 Pg. 126 Chief Party Notes by Date

RETURN TO
LOS ANGELES COUNTY SURVEYOR

Do not extend notes this side of this line

Note: ANY ADDITIONS OR CHANGES ON THIS SHEET MUST BE MADE OR CIRCLED IN Red. WITH DATE AND NAME OF PERSON MAKING CHANGE.

| | | | |
|---|---|---|---|
| Notes Ck'd by: Drew | Survey of: Fifth Ave - Div. 4 | F.B. 379 | Pg. 127 |
| Map No. B-191-8 | W. O. 782 Tape No. St'd 84 °F. | 379 | |
| Office Work: [illegible] | Surveyed by: [illegible] | | |
| Checked: Drew | Notes: Date 3-2-32 | | |
| Date: Mar. 32 | Indexed: A. C. Johnson | | |

# ALTERNATE "C" LINE.

## LINE CHANGE IN 5th AVE.

From

P.I. #2C-Pg. 129 — To. P.I. #10 = P.O.T. 8-cc Pg 135

W.O. #782.

300 ft. band tape #36 used from P.I. #2-C to P.O.T.-4-2c. Std. @ 84° F.

100 ft. band tape #04 used on the balance of ℄. Std. @ 84° F.

Transit #15981 Var. set off 16°

| | |
|---|---|
| C. A. Benson | Dep. |
| J. H. Bender | [illegible] |
| F. H. Blanchard | Hd. ch. & [illegible] |
| M. Taylor | R. ch. - Hd. ch. |
| D. S. Sedig | Ext. - R. ch. |

March - 1932.

TOPOGRAPHY - Pg's 136 to 138 incl.

For Profile & Cross Section Sec.
L.B. 497 Pg's 269 to 321 incl.
L.B. 385 Pg's 225 to 327 incl.

See F.B. 404 - For Original line

Please ANY ADDITIONS OR CHANGES ON THIS SHEET MUST BE MADE OR CIRCLED IN RED WITH DATE AND NAME OF PERSON MAKING CHANGE.

Do not extend notes this side of this line

LOS ANGELES COUNTY SURVEYOR
700 HALL OF RECORDS

F.B. 379 Pg. 128

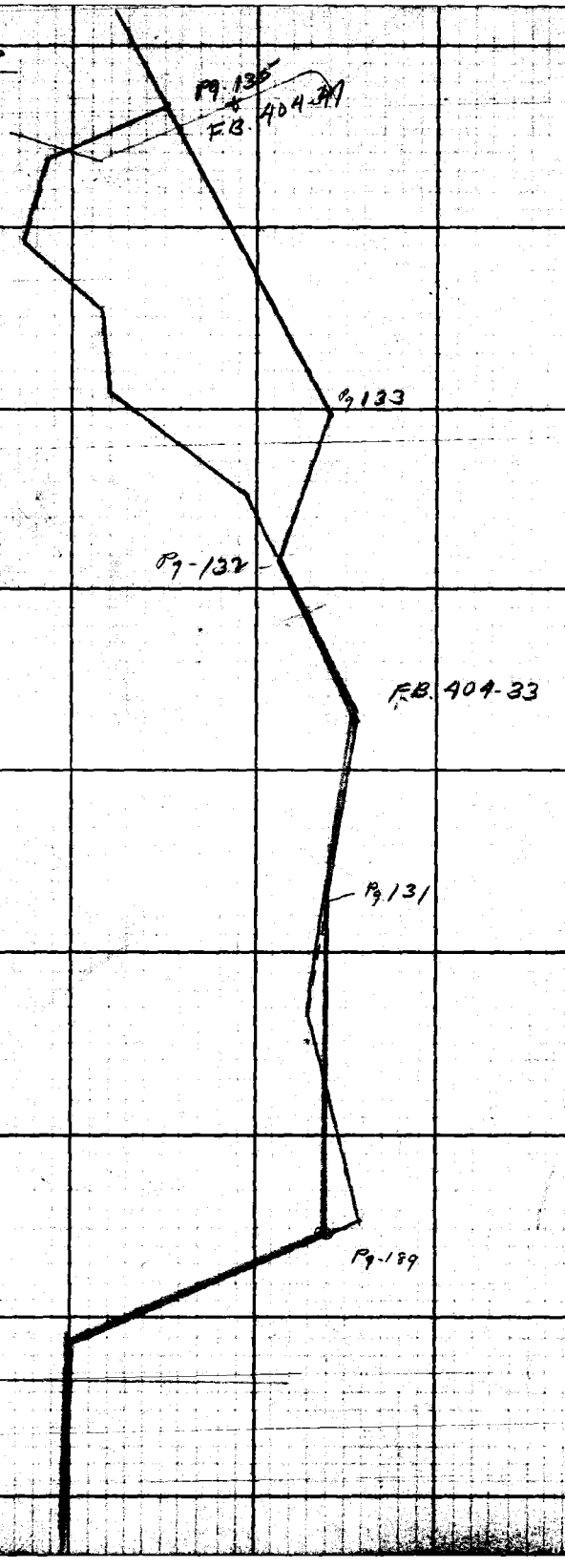


RETURN TO
LOS ANGELES COUNTY SURVEYOR
700 HALL OF RECORDS
Do not extend notes this side of this file

Notice: ANY ADDITIONS OR CHANGES ON THIS SHEET MUST BE MADE IN CIRCLED IN Red Ink, WITH DATE AND NAME OF PERSON MAKING CHANGE.

Survey Ch'd by Drew
Map No. B-191-8
Office Work
Checked Drew
Date Mar — 32

Survey of Fifth Ave.-Div. 4
W. O. 782 Tape No. 300 ft. St'd. 84 °F.
Surveyed by
Notes
Date 3-2-32
Indexed A. C. Johnson

F.B. 377 Pg. 189

Alternate "C" Line

Rec. by Prop. = 716.14

716.13 M.S.

27 set.
138.24 @ 7°34'-T=66° = 137.38
294.56 @ 7°07'-T=66° = 292.56
286.64 @ 3°00'-T=66° = 286.22
Total = 716.09

50.91 @ 10°47'-T=66° = 50.00
51.21 @ 12°27'-T=66° = 50.00
60.46 @ 34°11'-T=66° = 50.00
61.76 @ 35°34'-T=66° = 50.01

239.32 @ 24°10'-T=66° = 218.32
240.92 @ 24°33'-T=66° = 218.30
181.55 @ 22°00'-T=66° = 168.31
180.90 @ 21°30'-T=66° = 168.30
126.82 @ 21°06'-T=68° = 118.31
127.34 @ 21°42'-T=68° = 118.31

NOTE:- For Data on Sta. of Curve #2-C See Pg. 190.

Δ 68°35'00"
R 800'
T 545.55
L 957.60
E 168.31

① 111°25'15"
② 445°40'45"
111°25'11"

408.82 Level-T=56° = 408.75

98.60 @ 12°46'-T=68° = 96.15
99.20 @ 14°14'-T=68° = 96.14
40.68 Level-T=68° = 40.68
136.83 Avg.

51.72 @ 15°10'-T=58° = 49.97
53.07 @ 19°11'-T=58° = 50.11

50 + 50.61

Prop. 5th Ave. N 10°45' E

Prop. 40.8 (Rec.)

P.O.S.T.-1-2-C
Fd. 2X2 + Tk. 6' Dn.
Per F.B. 404-29
(This pt. is on W. side line)

NOTE:-
300 ft. tape used from R.I. #2-C to P.O.S.T. 4-2C. 100 ft. tape used on balance

B.C. of Curve #2 = B.C. of Curve #2-C.
Fd. 2X2 + Tk. 8' Dn.
Per F.B. 404-29.

Cont. from top of F.B. 404-29

R.I. #2-C
Set. 2X2 + Tk. 12" Dn.

P.O.S.T.-2-C.
Set. 2X2 + Tk. 12" Dn.

P.O.S.T.-2-C.
Set. 2X2 + Tk. 12" Dn.

R.I. #2

Tan Pro.

P.O.C.

Cont. Pro.

Notice: ANY ADDITIONS OR CHANGES ON THIS SHEET MUST BE MADE ON CIRCLED IN Red INK WITH ATTE AND NAME OF PERSON MAKING THE CHANGE.

Do not extend notes this side of this line

RETURN TO
LOS ANGELES COUNTY SURVEYOR
700 HALL OF RECORDS

FORM 247 REV. 8-31

F.B. 379 Pg. 130

Alternate "C" Line

Con't from bot. of pg. 131.

701.30 Level-T-68: 701.23

(Rec. by Prop. 701.24)
701.23 Set

To B.C. of 3c.
Per Pg. 131

Mag. Br. N 67°45' W

147+24.35
P.O.T. 4-2c
Set. 2X2+Tk. 18" Dn.

R/W
Set 2X2+Tk
18" Dn.

50.00

50.00

R/W
Set. 2X2+Tk. 18" Dn.

| Sta. | Angle | Deg. | Min. | Sec. | Chs. |
|---|---|---|---|---|---|
| BC 130+50.61 | | | | | |
| 131+00 | | 1° | 46' | 07" | 42.38 |
| 131+50 | | 3° | 33' | 59" | 49.28 |
| 132+00 | | 5° | 20' | 52" | " |
| 132+50 | | 7° | 08' | 45" | " |
| 133+00 | | 8° | 55' | 38" | " |
| 133+50 | | 10° | 43' | 15" | " |
| 134+00 | | 12° | 30' | 47" | " |
| 134+50 | | 14° | 18' | 07" | " |
| 135+00 | | 16° | 05' | 33" | " |
| 135+50 | | 17° | 52' | 59" | " |
| 136+00 | | 19° | 40' | 24" | " |
| 136+50 | | 21° | 27' | 50" | " |
| 137+00 | | 23° | 15' | 16" | " |
| 137+50 | | 25° | 02' | 42" | " |
| 138+00 | | 26° | 50' | 07" | " |
| 138+50 | | 28° | 37' | 33" | " |
| 139+00 | | 30° | 24' | 59" | " |
| 139+50 | | 32° | 12' | 26" | " |
| 140+00 | | 33° | 59' | 52" | " |
| EC 140+08.21 | | 34° | 17' | 30" | 8.21 |

Rec. by Prop. 716.14
716.13 Set
Proposed 5th Ave

To E.C. of 2c
Per Pg. 127

Con't from top of pg. 129.

RETURN TO
LOS ANGELES COUNTY SURVEYOR
700 HALL OF RECORDS
Do not extend notes this side of this line

Note: ANY ADDITIONS OR CHANGES ON THIS SHEET MUST BE MADE OR CIRCLED IN Red Ink WITH DATE AND NAME OF PERSON MAKING CHANGE.

Drawn by Drew
Map No. B-191-8
Checked Drew
Date Mar-32

Survey of Fifth Ave - Div 4
W. O. 782 Tape No. 100 ft 04 St'd 84 °F.
Surveyed by John Benson
Notes B Date 3-2-32
Indexed A C. Johnson

F.B. 377 Pg. 171
Alternate "C" Line

E.C. Con't on F.B. 404-33

NOTE:
Fifth Ave - Div 4 C.
Per F.B. 404-34

P.O.T. Sta. 161+92.19
Fd. 2X2+Tk. 14 Dn.
Per F.B. 404-33

315.30 Level-T=68°=315.27

50.01-T=54°=50.00

R/W Set 2X2+Tk. 18 Dn.

50.00

(Sta. 162+31.30 Mon. Bg. N.57°42' W.)

50.00

E.C. Set 2X2+Tk. 22 Dn.

E.C. 158+56.47 = 158+83.89 from Engineer's Station 9 along West (?)

215.97 Level-T=68°=215.95

40.70 T=52°=40.69
50.01 T=52°=50.00

R/W Set 2X2+Tk. 18 Dn.

Δ 9° 52' 30"
R 2500'
T 215.97
L 430.88
Ex 9.31

(215.97 Ft.)

AVE

R/W Set 2X2+Tk. 18 Dn.

40.69

P.I. #3-C.
Set 2X2+Tk. 18 Dn.

50.00

P.O.C. Set 2X2+Tk. 18 Dn.

R/W Set 2X2+Tk. 18 Dn.

CURVE #3-C.

| Sta. | Dev. | Ch. |
|---|---|---|
| B.C. 154+25.59 | 0° 00' 00" | |
| +50 | 0° 17' 00" | 24.41 |
| 155+00 | 0° 51' 21" | 50.00 |
| +50 | 1° 25' 42" | " |
| 156+00 | 2° 00' 03" | " |
| +50 | 2° 34' 24" | " |
| 157+00 | 3° 08' 45" | " |
| +50 | 3° 43' 06" | " |
| 158+00 | 4° 17' 27" | " |
| E.C. 158+56.47 | 4° 56' 15" | 56.47 |

68.21 Level-T=68°=68.21

(68.21 ch. 68.22 Rec.)

83°38'45"
170° 07' 30"

P.O.T. Sta. 155+99.74
Fd. 2X2+Tk. 14 Dn.
Per F.B. 404-33.

① 170° 07' 30"
② 680° 30' 00"
170° 07' 30"

215.97

5 ¼

50.00 — 50.00 — B.C. 154+25.59

R/W Set 2X2+Tk. 18 Dn.

R/W Set 2X2+Tk. 18 Dn.

599.69 Level-T=68°
599.63.

(599.6 ch.)

Proposed

Set 2X2+Tk. 18 Dn.

216.00 Level-T=68°=215.97

E.C. of P.I. #3
Fd. 2X2+Tk. 14 Dn.
Per F.B. 404-33.

Con't from top of pg. 182.

Notice: ANY ADDITIONS OR CHANGES ON THIS SHEET MUST BE MADE ON CHECKED IN Red Ink WITH DATE AND NAME OF PERSON MAKING CHANGE.
LOS ANGELES COUNTY SURVEYOR
700 HALL OF RECORDS
Do not extend under this side of this line

F.B. 379 Pg. 132

# Alternate "C" Line

Δ 47°38'30"
Ⓐ 190°34'00"
47°38'30"

P.C. Fd. S.W.&T. in Cir. Conc. Box Culv. Per F.B. 404-3

192+99.[illegible]
P.O.T. 2.5C.
Set 2X2+Tk. 14" Dn. by Int.

P#3.E = P.O.S.T.
Fd. 2X2+Tk. 15" Dn.
Per F.B. 404

98.86 @ 9°48' - T=68° = 97.41
98.45 @ 8°20' - T=68° = 97.40
119.98 Level - T=68° = 119.97
Total 217.37

426.22 Level - T=70° = 426.18
426.26 Level - T=60° = 426.19

Δ 46°10'00"
Ⓐ 184°40'00"
46°10'00"

188+34.34
P#3.G = P.O.T.
Fd. 2X2+Tk. 12" Dn.
36+6.

R/W Set 2X2+Tk. 18" Dn.

E.C. Set 2X2+Tk. 18" Dn.

R/W Set 2X2+Tk. 18" Dn.

E.C. 190+81.91

Fd. N&T. at Entr. to Tr. Line

1320.00 Level - T=60° = 131.98

R/W Set 2X2+Tk. 18" Dn.

P.I.#5.C. Set 2X2+Tk. 18" Dn.

P.O.C. Set 2X2+Tk. 18" Dn.

R/W Set 2X2+Tk. 18" Dn.

Δ 46°10'00"
R. 1000.
T. 426.22
L. 805.76
Ex. 87.03

| Sta. | Defl. | Ch. |
|---|---|---|
| B.C. 182+76.15 | | |
| 183+00 | 0° 41' 00" | 23.85 |
| +50 | 2° 06' 57" | 49.99 |
| 184+00 | 3° 32' 53" | " |
| +50 | 4° 58' 50" | " |
| 185+00 | 6° 24' 46" | " |
| +50 | 7° 50' 43" | " |
| 186+00 | 9° 16' 40" | " |
| +50 | 10° 42' 36" | " |
| 187+00 | 12° 08' 33" | " |
| +50 | 13° 34' 29" | " |
| 188+00 | 15° 00' 26" | " |
| +50 | 16° 26' 23" | " |
| 189+00 | 17° 52' 19" | " |
| +50 | 19° 18' 16" | " |
| 190+00 | 20° 44' 12" | " |
| +50 | 22° 10' 09" | " |
| E.C. 190+81.91 | 23° 05' 00" | 31.91 |

P#3.H = P.O.S.T. - 1.5C.
Fd. 2X2+Tk. 4" Dn.
Per F.B. 404-6

66.00 T=60° = 65.99

R/W Set 2X2+Tk. 18" Dn.

50.00 50.00

R/W Set 2X2+Tk. 18" Dn.

Original ℄ Per F.B. 404 Pg. 35

B.C. 182+76.15
Set 2X2+Tk. 18" Dn.

178+41.[illegible] P.O.T.
Fd. [illegible] & Bent. Spk.
Per F.B. [illegible] 35

Con't from F.B. 404 pg. 35.

PACIFIC R.R.

PROPOSED

RETURN TO
LOS ANGELES COUNTY SURVEYOR
700 HALL OF RECORDS
Do not extend notes this side of this line
Notice: ANY ADDITIONS OR CHANGES ON THIS SHEET MUST BE MADE OR CHECKED IN BOOK INDEX WITH DATE AND NAME OF PERSON MAKING CHANGE.

| | | |
|---|---|---|
| Notes Ck'd by Drew | Survey of Fifth Ave Div. 4 | F.B. 374 Pg. |
| Map No. B-191-8 | W. O. 78E Tape No. 04 St'd 84 °F. | Alternate "C" Line |
| Checked Drew | Notes [illegible] Date 3-9-32 | |
| Date Mar-32 | Indexed A. C. Johnson | |

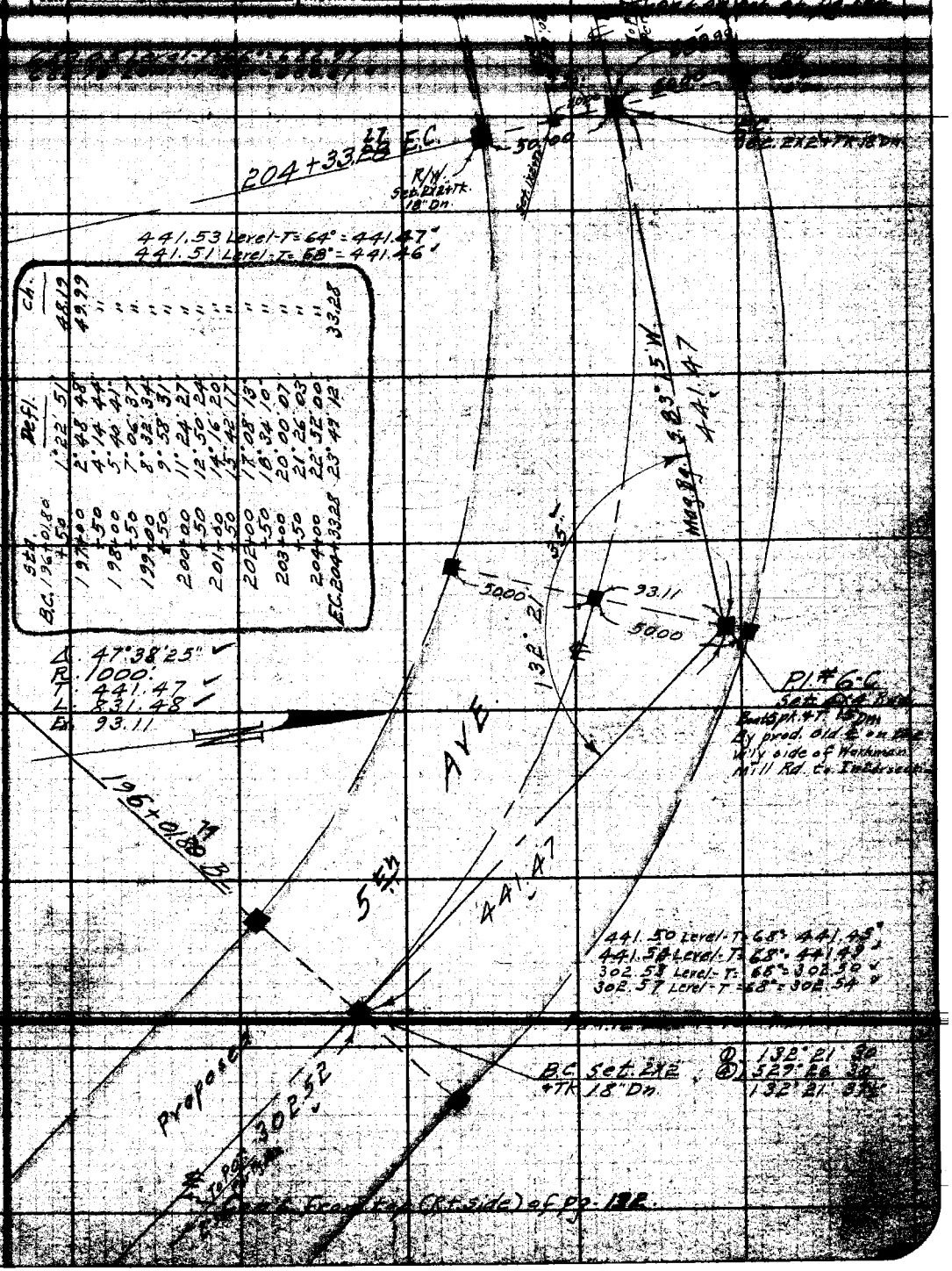


Notes: ANY ADDITIONS OR CHANGES ON THIS SHEET MUST BE MADE OR CIRCLED IN Red Ink WITH DATE AND NAME OF PERSON MAKING CHANGE.

Do not extend notes this side of this line

RETURN TO
LOS ANGELES COUNTY SURVEYOR
700 HALL OF RECORDS

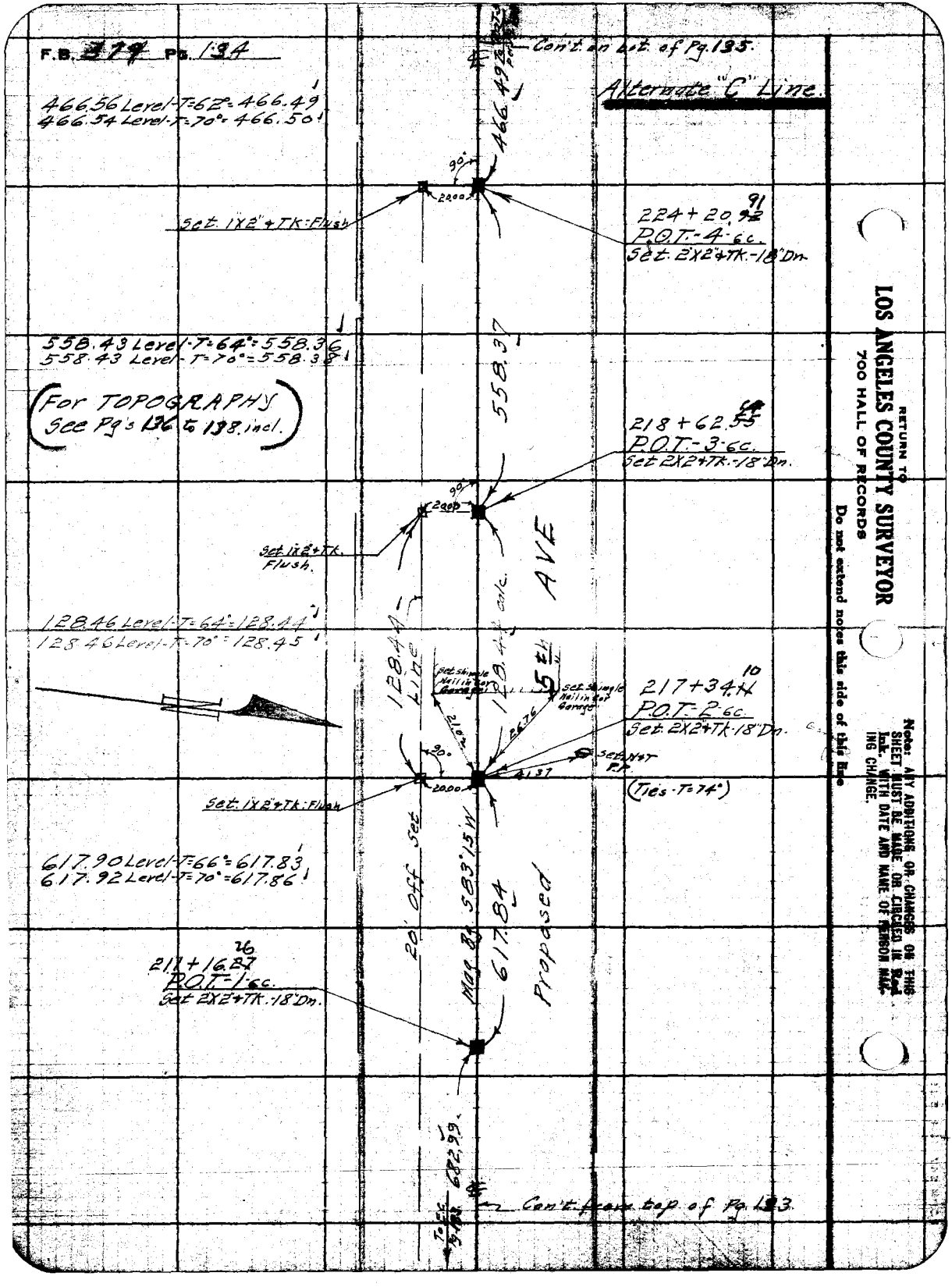
F.B. 379 Pg. 134
Con't. on bot. of Pg. 135.
Alternate "C" Line.
466.56 Level-T=62°=466.49
466.54 Level-T=70°=466.50
466.49
90°
20.00
Set. 1X2"+TK: Flush
224+20.91
P.O.T.-4-6c.
Set. 2X2"+TK.-18" Dn.
558.43 Level-T=64°=558.36
558.43 Level-T=70°=558.38
(For TOPOGRAPHY See Pg's 136 to 138 incl.)
558.37
218+62.55
P.O.T.-3-6c.
Set 2X2+TK.-18" Dn.
90°
20.00
Set 1X2"+TK. Flush.
AVE
128.46 Level-T=64°=128.44
128.46 Level-T=70°=128.45
128.44 Line
128.44 calc.
5th
Set Shingle Nail in Car Garage
Set Shingle Nail in Car Garage
217+34.10
P.O.T.-2-6c.
Set. 2X2+TK-18" Dn.
Set N+T P.P.
(Ties-T=74°)
90°
20.00
Set. 1X2"+TK: Flush
617.90 Level-T=66°=617.83
617.92 Level-T=70°=617.86
20' Off Set
Mag Bg. S83°15'W
617.84
Proposed
217+16.26
P.O.T.-1-6c.
Set 2X2+TK.-18" Dn.
682.99
Con't. from top of Pg. 133.
RETURN TO
LOS ANGELES COUNTY SURVEYOR
700 HALL OF RECORDS
Do not extend notes this side of this line
Note: ANY ADDITIONS OR CHANGES ON THIS SHEET MUST BE MADE OR CIRCLED IN Red Ink, WITH DATE AND NAME OF PERSON MAKING CHANGE.

| | | |
|---|---|---|
| Notes Ck'd by Drew | Survey of Fifth Ave - Div. 4 | F.B. 374 Pg. 135 |
| Map No. B-191-8 | W. O. 782 Tape No. 04 St'd 84 of. | Alt. "C" Line. |
| Checked Drew | Notes (B) Date 3-32 | |
| Date Mar-37 | Indexed A. C. Johnson | |

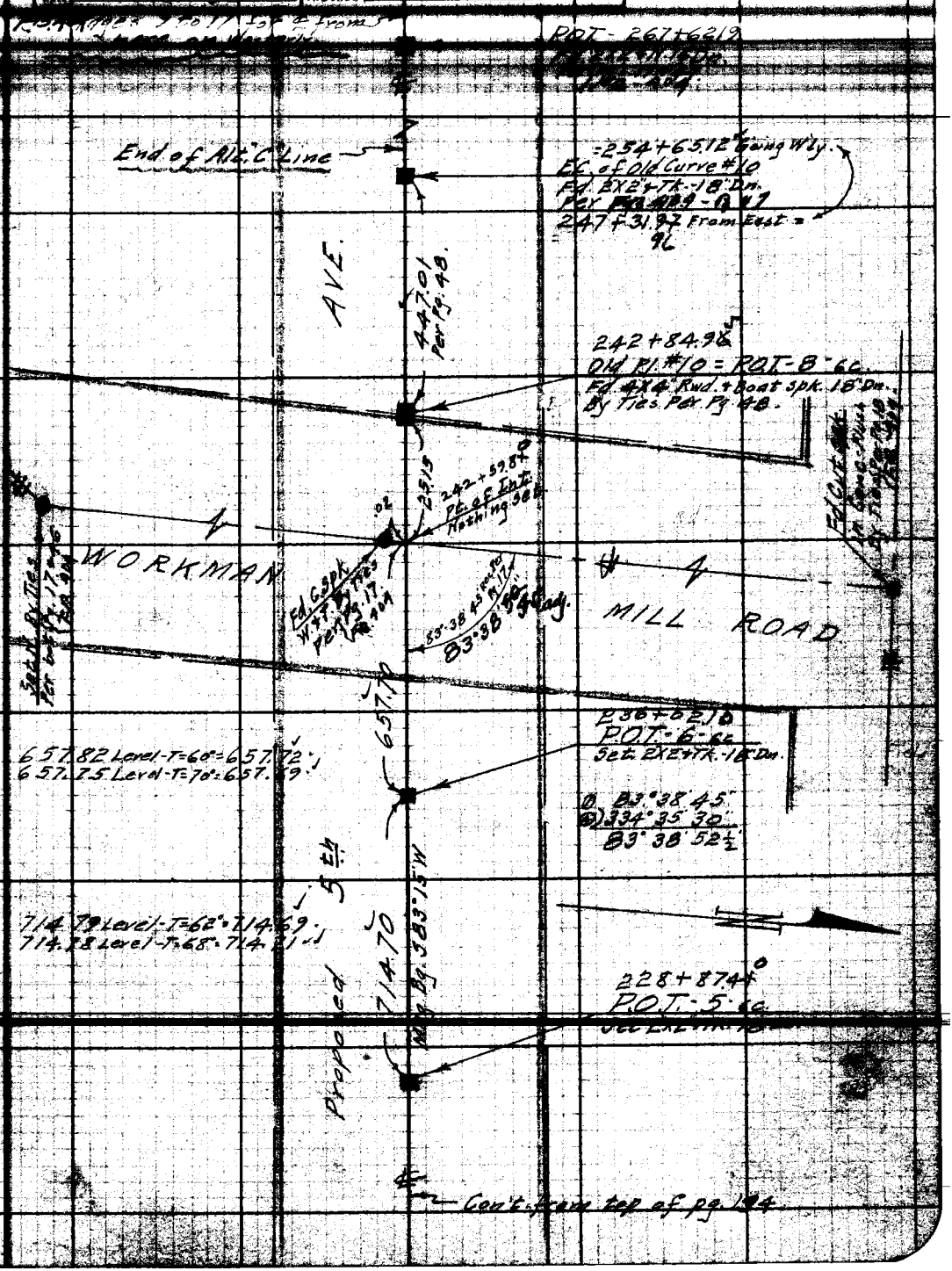



Notes: ANY ADDITIONS OR CHANGES ON THIS SHEET MUST BE MADE OR CIRCLED IN RED INK, WITH DATE AND NAME OF PERSON MAKING CHANGE.

RETURN TO LOS ANGELES COUNTY SURVEYOR 700 HALL OF RECORDS

Do not extend notes this side of this line

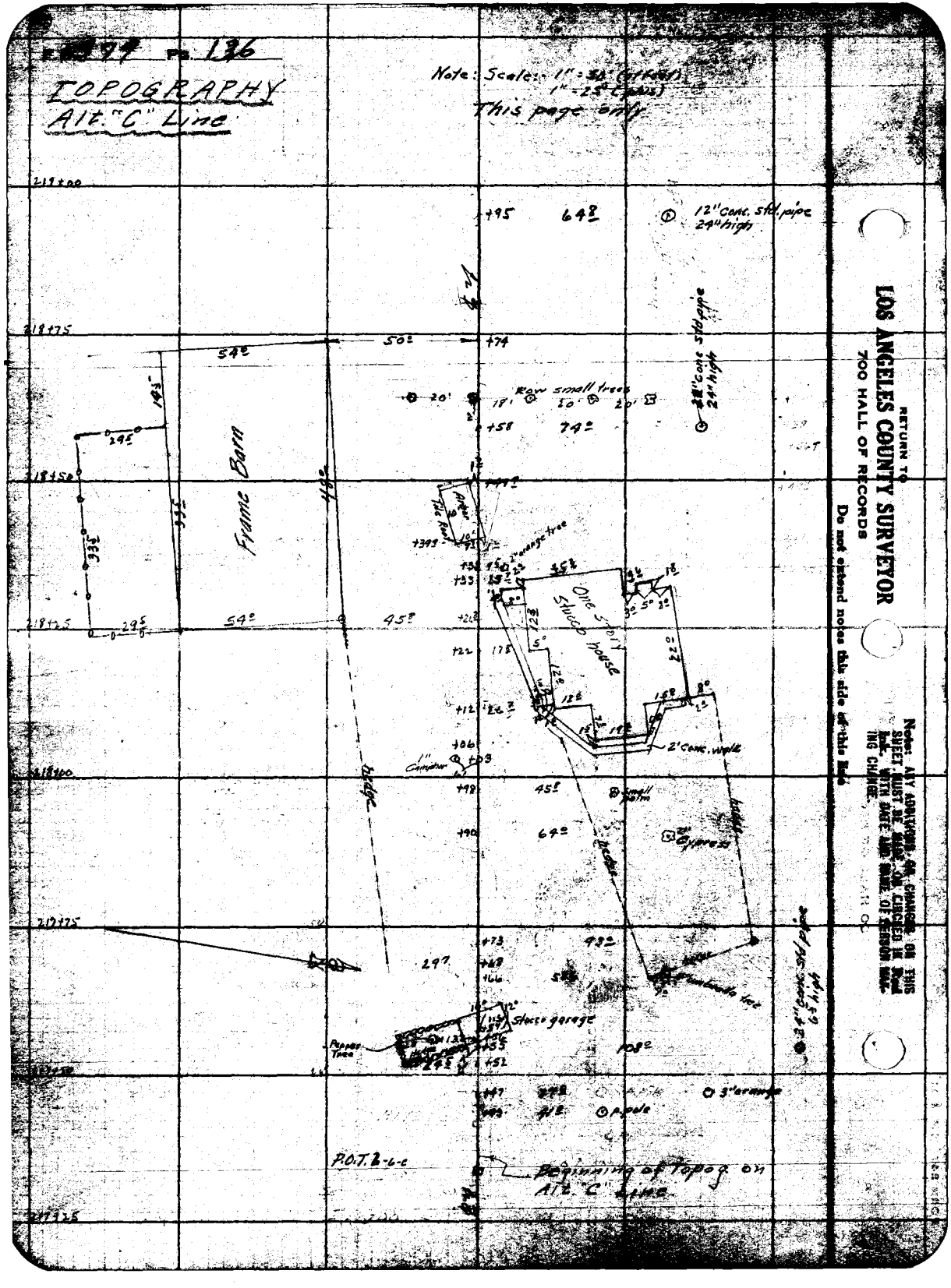

F. 79 Pg. 136
TOPOGRAPHY
Alt. "C" Line
Note: Scale: 1" = 50' (at feet)
1" = 25' (plus)
This page only
219+00
218+75
218+50
218+25
218+00
217+75
217+50
217+25
+95
64.8
12" conc. std. pipe 24" high
+74
50°
54°
Row small trees
20'
18'
20'
20'
+58
74°
22" conc. std. pipe 24" high
Frame Barn
Arbor
Tile Roof
2" orange tree
One Story Stucco house
54°
45°
+22
+12
+06
1" Camphor
+03
2' Conc. walk
+98
45°
Small palm
+90
64°
2" Cypress
hedge
+73
93°
297
+66
Stucco garage
Pepper Tree
+55
+52
108°
24" conc. std. pipe 6.5' high
3" orange
+47
+43
P. pole
P.O.T. 2-6-c
Beginning of Topog. on Alt. "C" Line
RETURN TO
LOS ANGELES COUNTY SURVEYOR
700 HALL OF RECORDS
Do not extend notes this side of this line
Note: ANY ADDITIONS OR CHANGES ON THIS SHEET MUST BE MADE OR CIRCLED IN Red Ink, WITH DATE AND NAME OF PERSON MAKING CHANGE.

| | | |
|---|---|---|
| Notes Ch'd by Drew | Survey of 5th Ave Div. 4 | F.B. [illegible] Pg. 171 |
| Map No. B-191-8 | W. O. 782 Tape No. St'd °F. | TOPOGRAPHY |
| Checked Drew | Notes J.H.B. Date 3/21/32 | Alt. "C" Line |
| Date Mar - 32 | Indexed A. C. Johnson | |

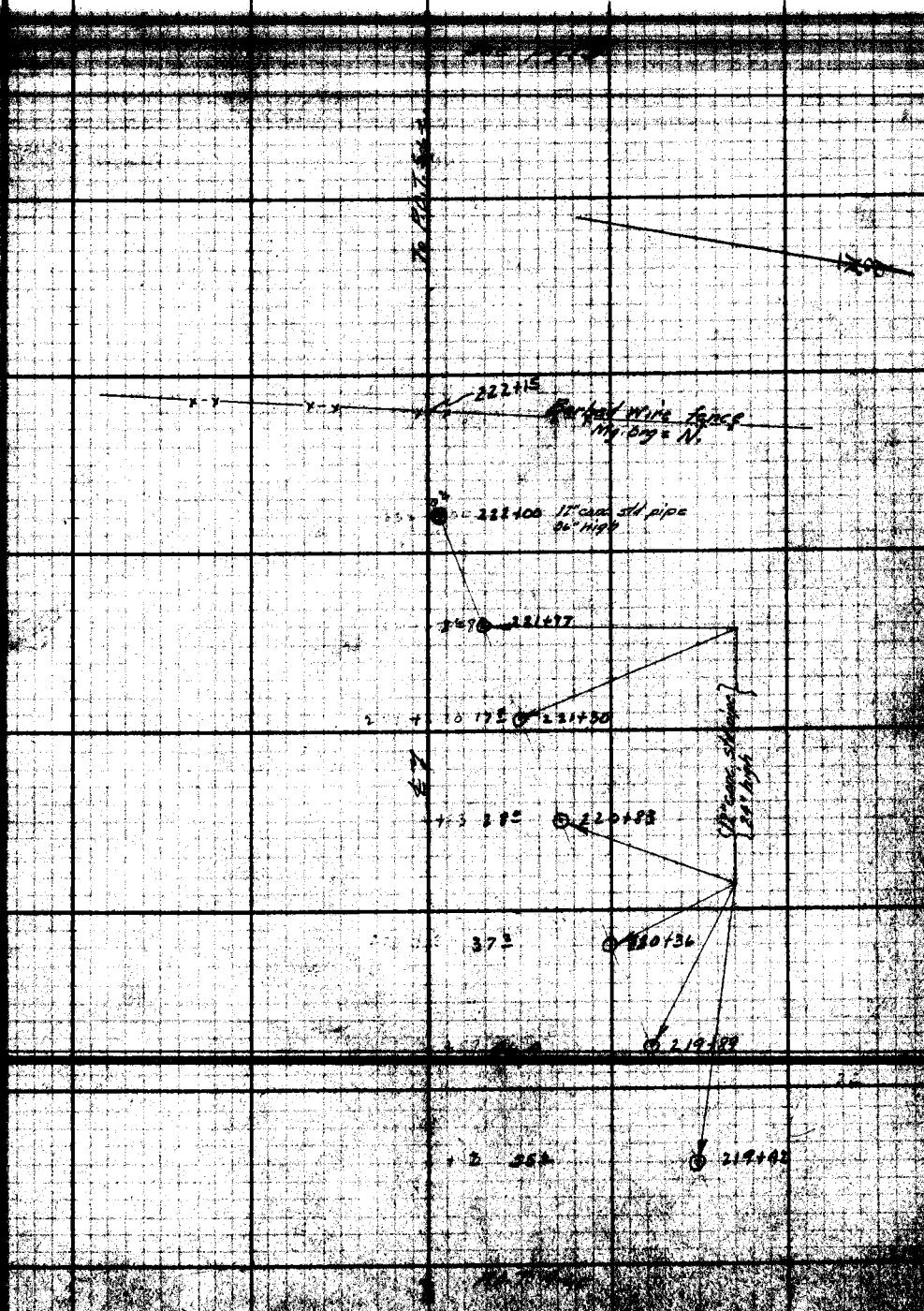


LOS ANGELES COUNTY SURVEYOR
700 HALL OF RECORDS
Do not extend notes outside of this line


TOPOGRAPHY
Alt. "C" Line
P.O.T. 5-6
End Topography on Alt. "C" Line
Frame Bldg
228+24
228+00
227+00
Travelled road
227+17
2" peach trees
Chicken Yard
225+70
225+45
RETURN TO
LOS ANGELES COUNTY SURVEYOR
700 HALL OF RECORDS
Do not extend notes this side of this line
Note: ANY ADDITIONS OR CHANGES ON THIS SHEET MUST BE MADE OR CIRCLED IN Blood Ink, WITH DATE AND NAME OF PERSON MAKING CHANGE.

| | | |
|---|---|---|
| [illegible] | [illegible] 5th Ave - Div 4 | F.B. 377 No. [illegible] |
| [illegible] No. B-[illegible] | W.O. 782 Type No. 033 [illegible] | |
| [illegible] | Surveyed by [illegible] | |
| [illegible] | [illegible] | |
| [illegible] | Indexed [illegible] C. Johnson | |

SURVEY
of
WORKMAN-MILL ROAD
in vicinity of
5th AVE
Div #4
W.O. #782

[illegible]

F.B. 379 PG. 140

599.98 @ 78° = 600.02

599.99 @ 78° = 600.03




RETURN TO
LOS ANGELES COUNTY SURVEYOR
700 HALL OF RECORDS
Do not extend notes this side of this line

Notice: ANY ADDITIONS OR CHANGES ON THIS SHEET MUST BE MADE OR CHECKED IN Red Ink WITH DATE AND NAME OF PERSON MAKING CHANGE.

| | | | |
|---|---|---|---|
| [illegible] Drew | [illegible] Ave - Div #4 | F.B. 379 | Pg. 141 |
| Map No. B-889 | W.O. 782 Tape No. 033 St'd 68 °F. | | |
| Drawn | Surveyed by | | |
| Drew | Notes Moore | Date 10-18-32 | |
| Date Mar - 32 | Indexed A. C. Johnson | | |

To right pg 143

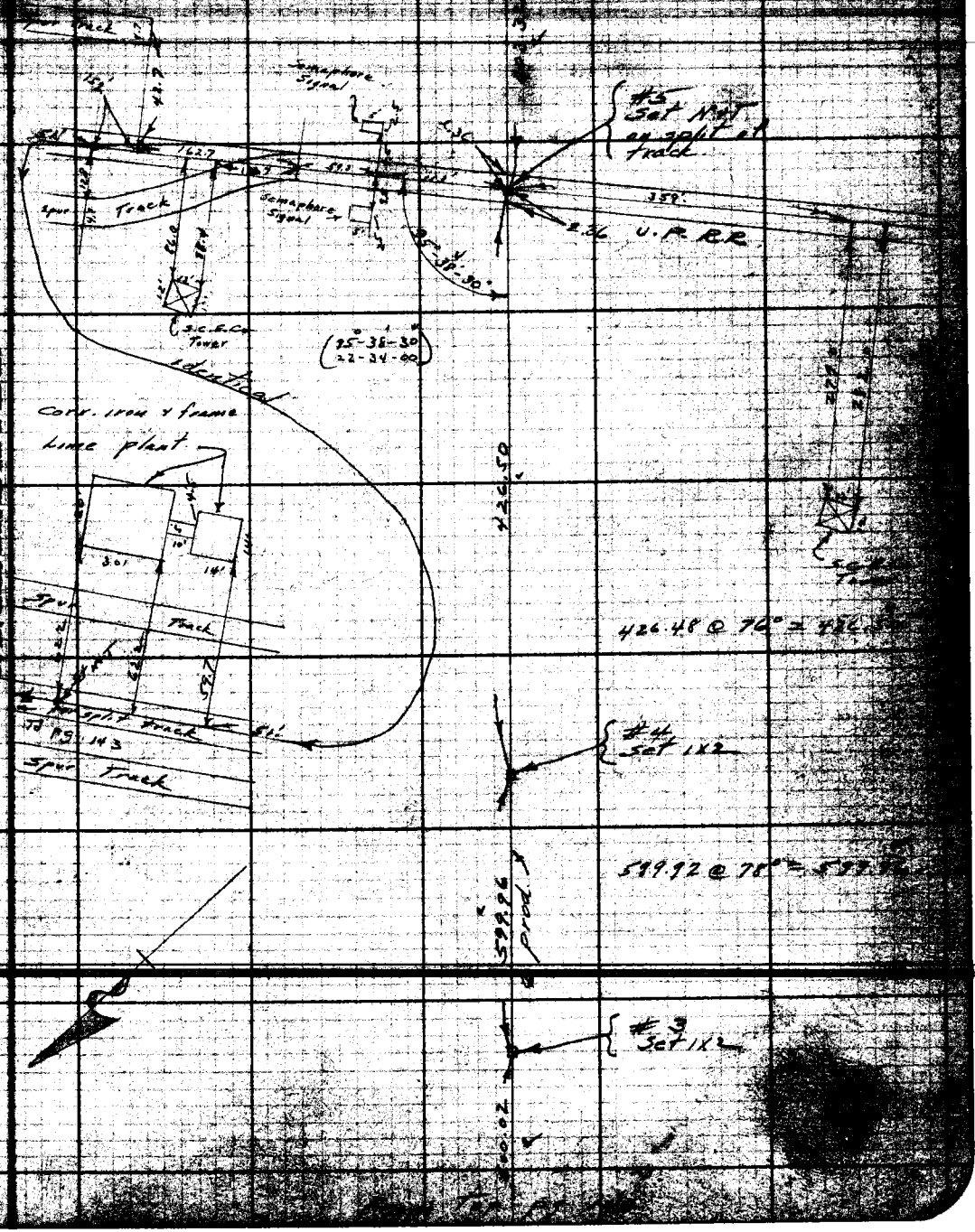


LOS ANGELES COUNTY SURVEYOR
700 HALL OF RECORDS
Do not extend notes this side of this line

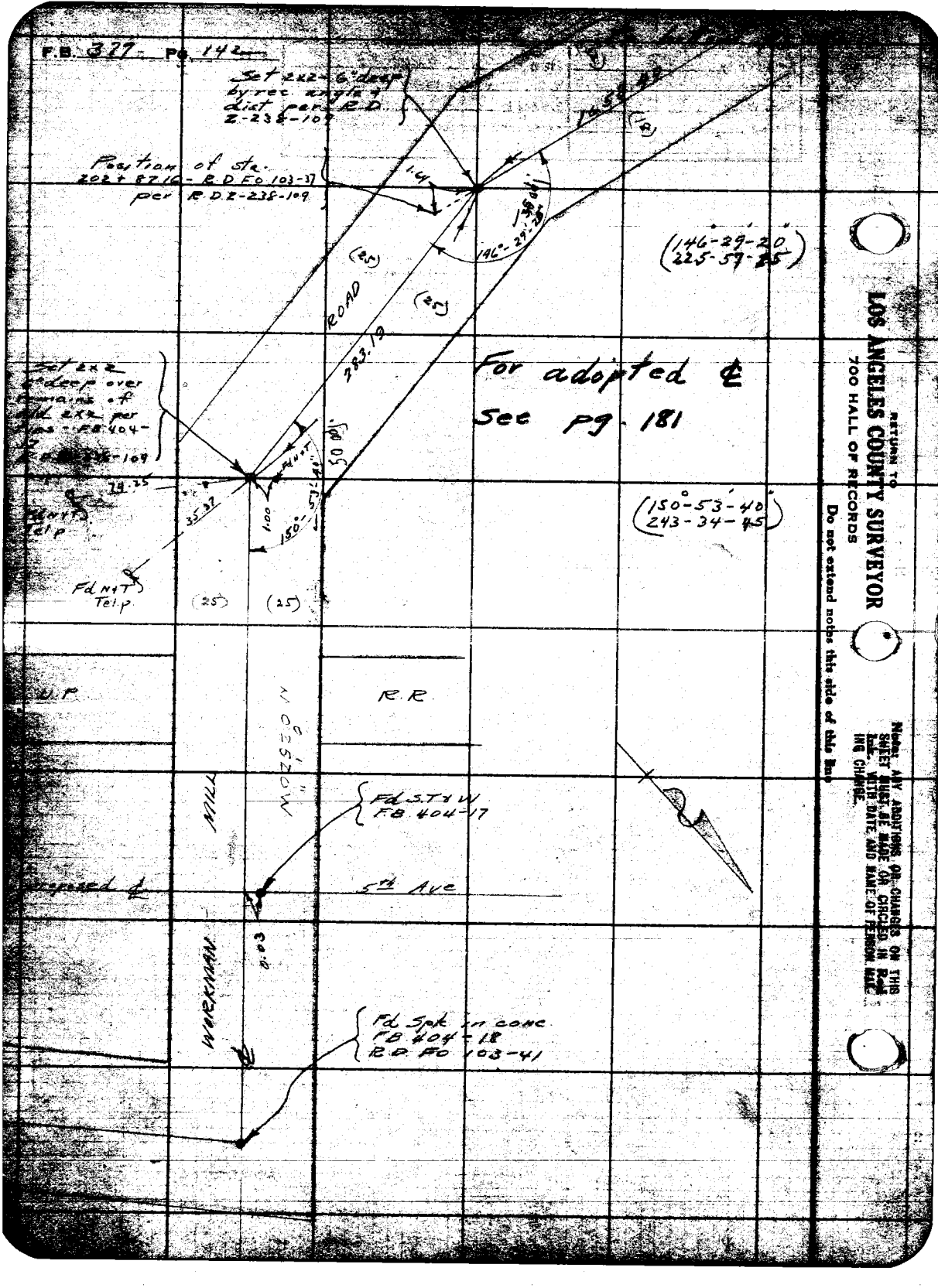
F.B. 377 Pg. 142
Set 2x2 - 6" deep by rec. angle & dist. per R.D. Z-238-109
Position of sta. 202+87.16 - R.D. F.O. 103-37 per R.D. Z-238-109
1.64
146°-29'-20"
(146°-29'-20")
225-57-25
(25)
ROAD
283.19
For adopted ℄
See pg. 181
Set 2x2 6" deep over remains of old 2x2 per ... F.B. 404-17 ... -109
50.00
74.25
35.37
1.00
150°-53'-40"
(150°-53'-40")
243-34-45
Fd N+T Tel.p.
U.P.
R.R.
N 02°52'20" W
MILL
Fd S.T.&W. F.B. 404-17
Proposed ℄
5th Ave
0.03
WORKMAN
Fd Spk in conc. F.B. 404-18 R.D. F.O. 103-41
RETURN TO
LOS ANGELES COUNTY SURVEYOR
700 HALL OF RECORDS
Do not extend notes this side of this line
Note: ANY ADDITIONS OR CHANGES ON THIS SHEET MUST BE MADE OR CIRCLED IN Red Ink. WITH DATE AND NAME OF PERSON MAKING CHANGE.

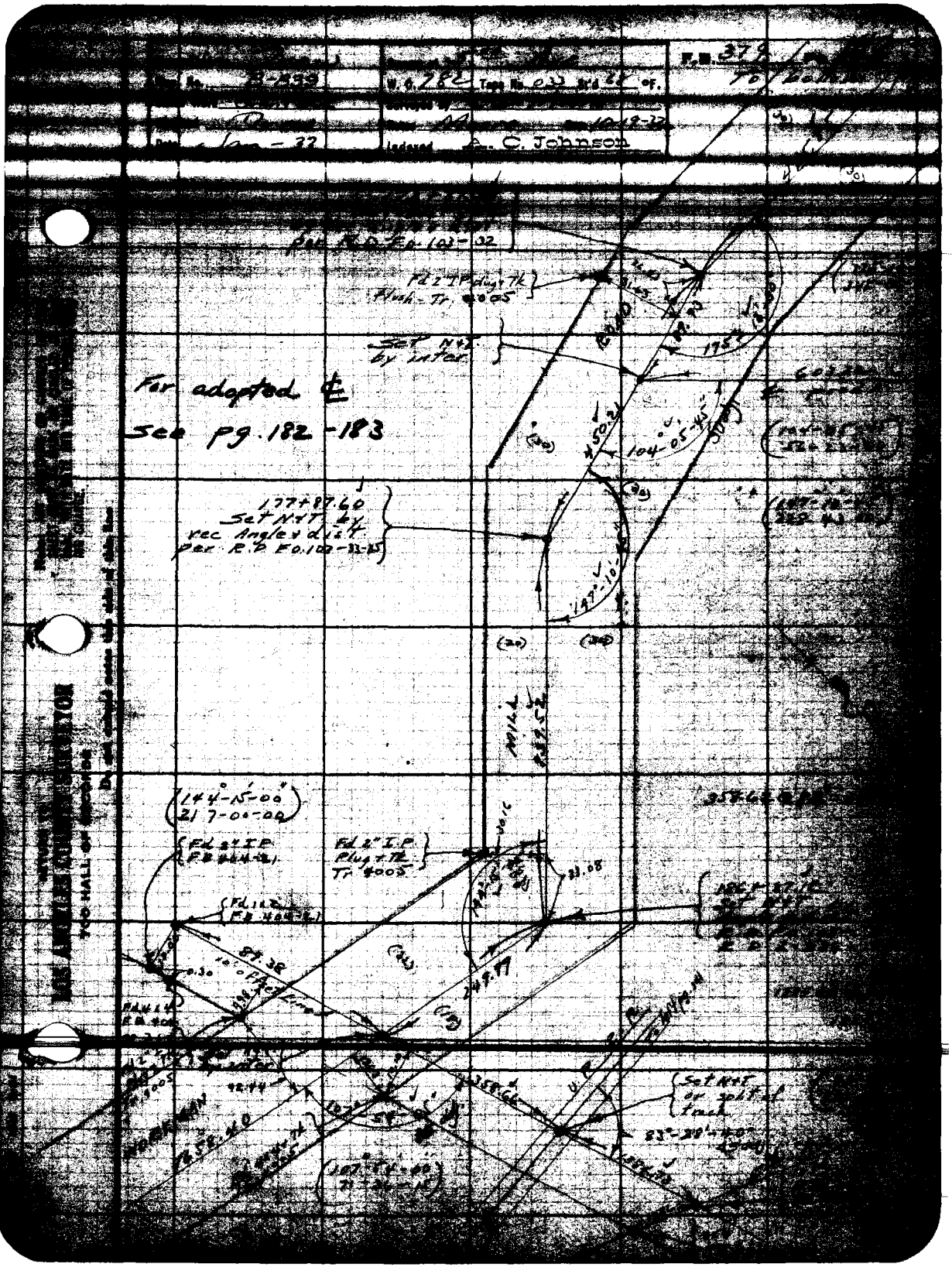

Indexed A. C. Johnson
For adopted ℄
See pg. 182-183
Fd 2" I.P. Plug + Tk Flush - Tr. 4005
Set N+T by inter.
177+87.60 Set N+T by rec Angle + dist per R.D. Fo. 103-33-35
104°-05'-45"
144°-15'-00"
217-00-00
Fd 2" I.P. Plug + Tk Tr 4005
Set N+T or split of track
83°-38'-40"

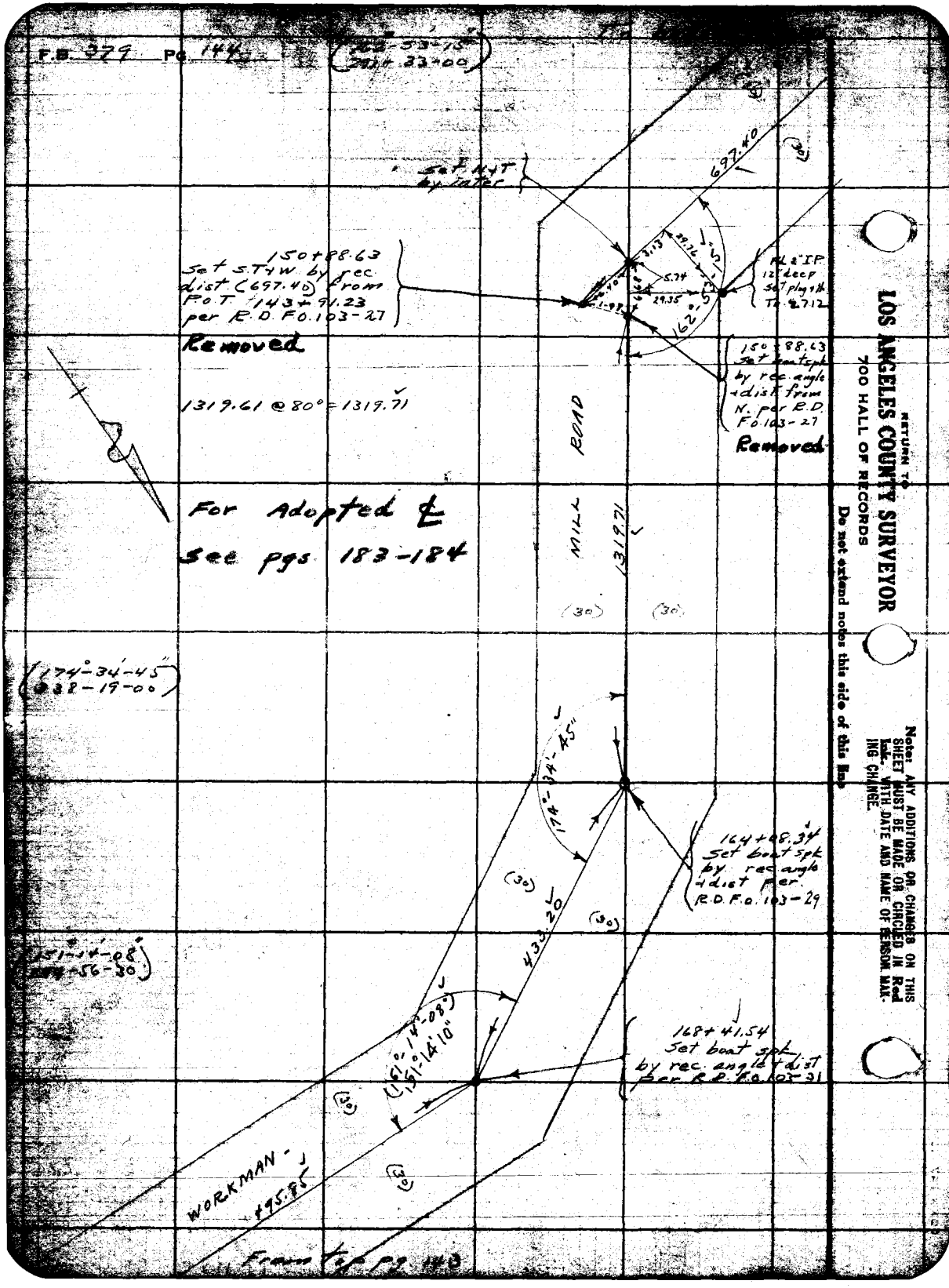
F.B. 379 Pg. 144
Set N+T by later
150+88.63 Set S.T+W. by rec. dist (697.40) from P.O.T. 143+91.23 per R.D. F.O. 103-27
Removed
1319.61 @ 80° = 1319.71
For Adopted ℄
See pgs. 183-184
697.40
162°-53'-15"
PL 2" I.P. 12" deep Set plug + tk To 2.712
150+88.63 Set boat spk by rec. angle + dist from N. per R.D. F.O. 103-27
Removed
MILL ROAD
1319.71
(30)
(174°-34'-45")
(138-19-00)
174°-34'-45"
164+08.34 Set boat spk by rec. angle + dist per R.D. F.O. 103-29
433.20
(151°-14'-08")
(151°-14'-10")
168+41.54 Set boat spk by rec. angle + dist per R.D. F.O. 103-31
WORKMAN
+95.85
From top pg. 143
RETURN TO
LOS ANGELES COUNTY SURVEYOR
700 HALL OF RECORDS
Do not extend notes this side of this line
Note: ANY ADDITIONS OR CHANGES ON THIS SHEET MUST BE MADE OR CIRCLED IN Red Ink. WITH DATE AND NAME OF PERSON MAKING CHANGE.

| | | |
|---|---|---|
| Drew | 5th Ave | F.B. 379 |
| Map No. B-839 | 7.82 Tape No. 033 Std 68 °F. | |
| Checked Drew | Moore 10-19-32 | |
| Date Jan -33 | Indexed A. C. Johnson | |

To Bottom pg. 146




LOS ANGELES COUNTY SURVEYOR
700 HALL OF RECORDS

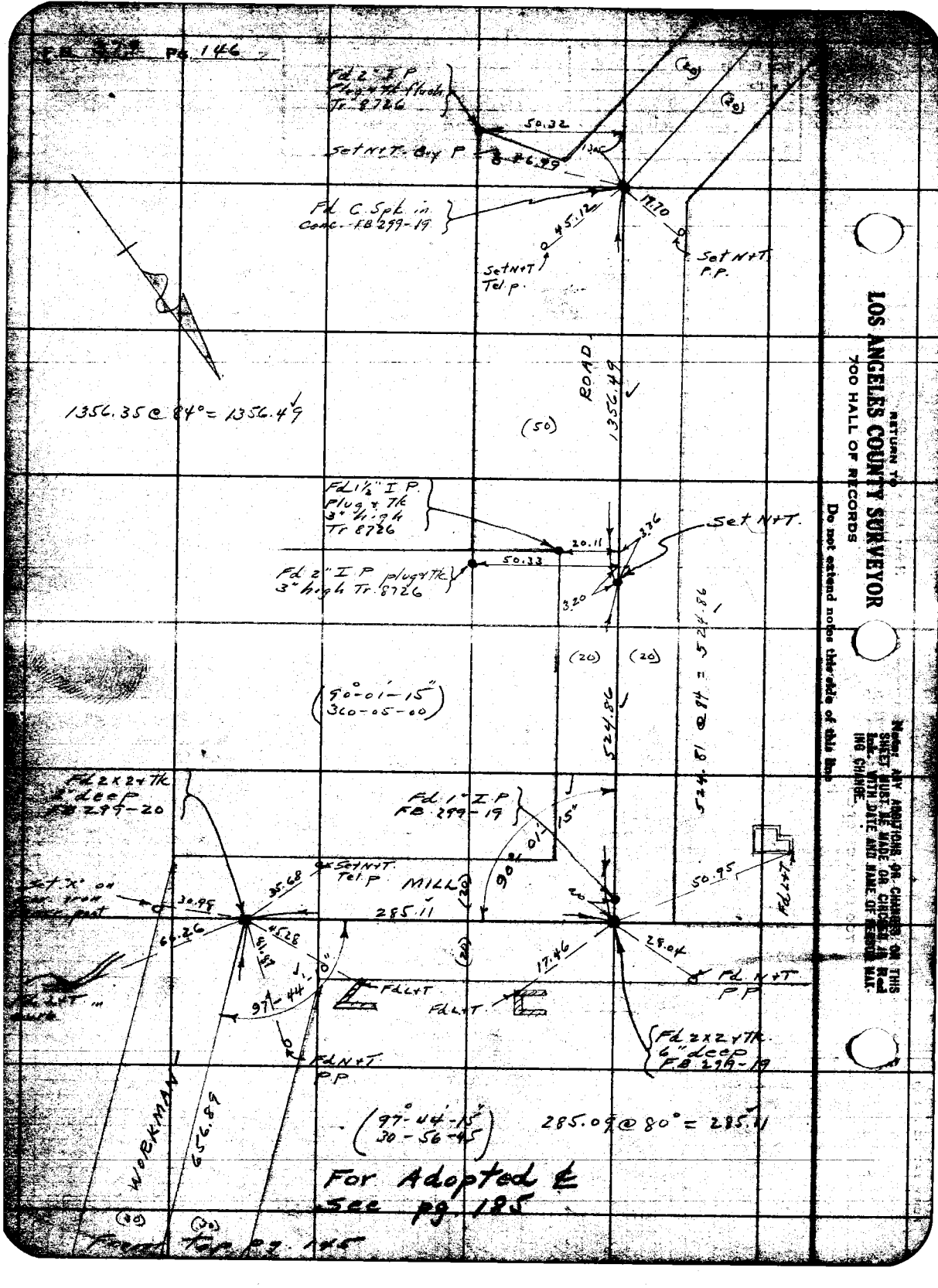



RETURN TO
LOS ANGELES COUNTY SURVEYOR
700 HALL OF RECORDS
Do not extend notes this side of this line
Note: ANY ADDITIONS OR CHANGES ON THIS SHEET MUST BE MADE OR CIRCLED IN Red Ink. WITH DATE AND NAME OF PERSON MAKING CHANGE.

| | | |
|---|---|---|
| Notes Ck'd by Drew | Survey of 5th Ave | F.B. 379 Pg. 147 |
| Map No. B-839 | W. O. 782 Tape No. St'd °F. | |
| Office Work [illegible] | Surveyed by [illegible] | |
| Checked Drew | Notes Moore Date 10-24-32 | |
| Date Jan-33 | Indexed A. C. Johnson | |

TOPOGRAPHY
on
WORKMAN - MILL ROAD
in vicinity of
5th Ave
Div. #4
W.O. #782.

RETURN TO
LOS ANGELES COUNTY SURVEYOR
700 HALL OF RECORDS
Do not extend notes this side of this line
Note: ANY ADDITIONS OR CHANGES [illegible] SHEET MUST BE MADE OR CIRCLED [illegible] WITH DATE AND NAME OF PERSON [illegible] ING CHANGE.

F.B. 379 Pg. 148

To bottom pg. 149

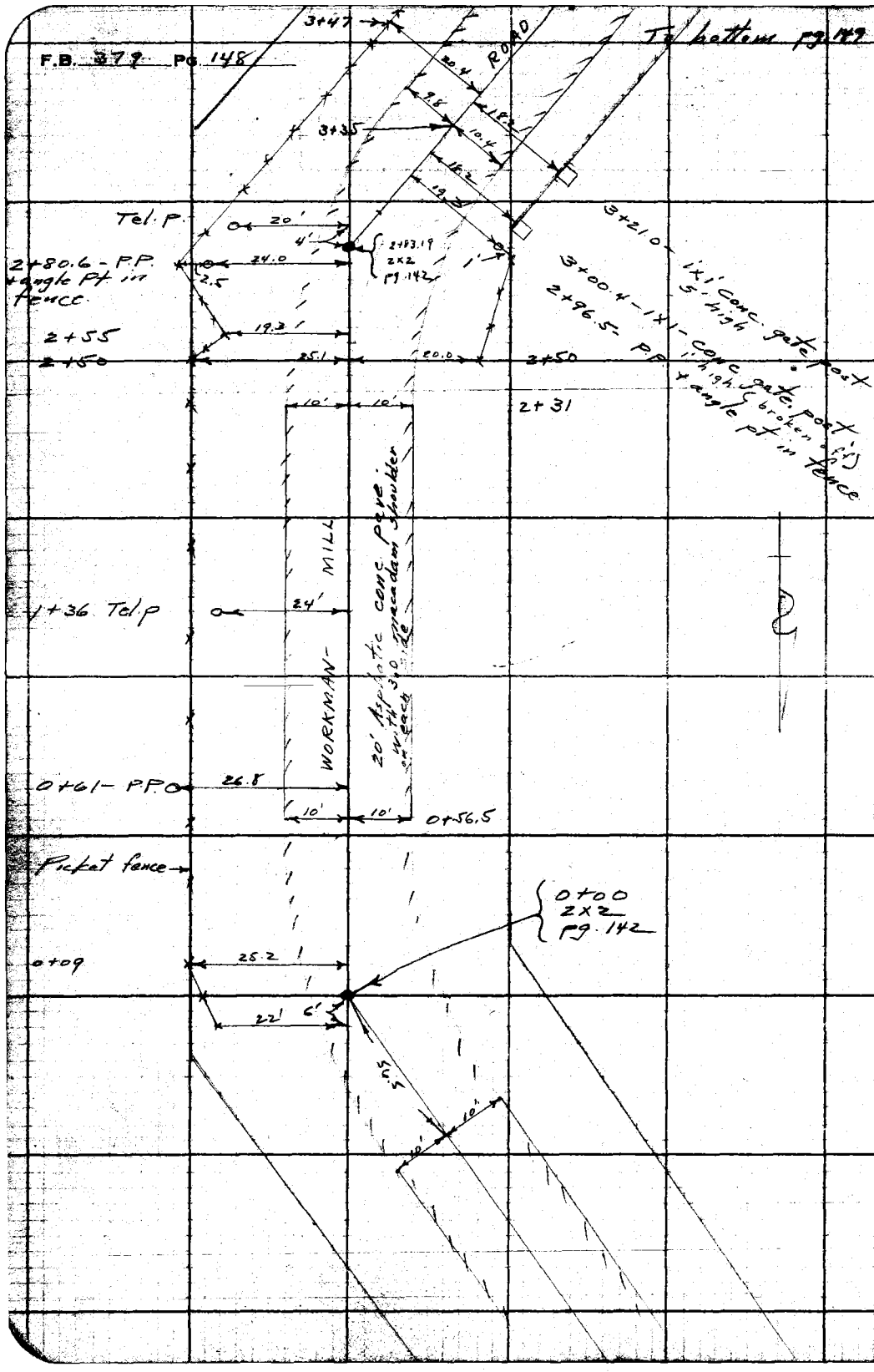


RETURN TO
LOS ANGELES COUNTY SURVEYOR
700 HALL OF RECORDS
Do not extend notes this side of this line

Note: ANY ADDITIONS OR CHANGES ON THIS SHEET MUST BE MADE OR CIRCLED IN Red Ink, WITH DATE AND NAME OF PERSON MAKING CHANGE.

| | | |
|---|---|---|
| Notes Ck'd by Drew | Survey of 5th Ave. | F.B. 379 Pg 149 |
| Map No. B-839 | W. O. 782 Tape No. ____ St'd ____ °F. | |
| Office Work [illegible] | Surveyed by L D Moore | |
| Checked Drew | Notes Moore Date 10-25-32 | |
| Date Jan-33 | Indexed A. C. Johnson | |

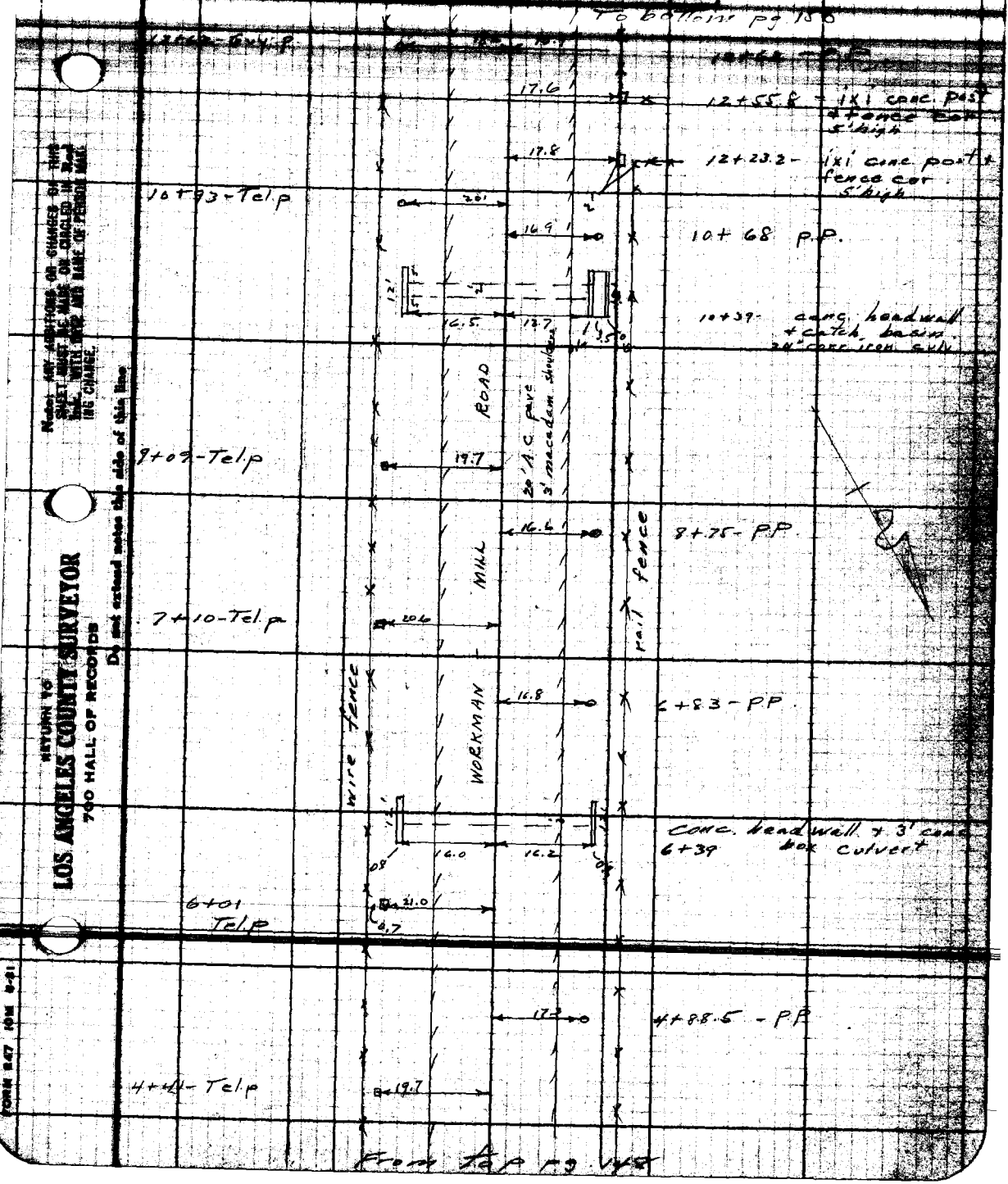



Note: ANY ADDITIONS OR CHANGES OF THIS SHEET MUST BE MADE OR CIRCLED IN RED INK WITH THEIR AND NAME OF PERSON MAKING CHANGE.

RETURN TO
LOS ANGELES COUNTY SURVEYOR
700 HALL OF RECORDS
Do not extend notes this side of this line

FORM 847 10M 8-31

To bottom Pg. 151

F.B. 379 Pg. 150

20+66.4 – 12" Gum

25.4

18.3

26.7

20+64.6

1x1' conc post 5' high

19+53.2

16.6

29.0

31.1

20+38.6 4' tree

43.9

16.4

19+41.6 – P.P.

19+72.7 fence cor

19+41.59 N&T Pg

ROAD

19+10 Tel p.

31.1

10.5

9.5

18+72

WORKMAN - MILL

16.5

17+91.3 – P.P.

17.3

17+76.6 – 1x1 conc. gate post.

16+95 – Tel. p.

25.8

20' A.C. Pave. 3' Macadam Shoulders

16+6 ℄

26.8

16.5

16.3

16+16 – P.P.

15+57.5 – Tel. p.

24.5

16.6

14+40 – P.P.

14+33 – Tel p.

23.7

From top Pg. 149

RETURN TO
LOS ANGELES COUNTY SURVEYOR
700 HALL OF RECORDS
Do not extend notes this side of this line

Notice: ANY ADDITIONS OR CHANGES ON THIS SHEET MUST BE MADE OR CIRCLED IN Red Ink, WITH DATE AND NAME OF PERSON MAKING CHANGE.

| | | | |
|---|---|---|---|
| Notes Ck'd by Drew | Survey of 5th Ave | | F.B. 379 Pg 151 |
| Map No. B-839 | W. O. 782 | Tape No. St'd °F. | |
| Office Work O.L. Peck | Surveyed by [illegible] | | |
| Checked Drew | Notes Moore | Date 10-25-32 | |
| Date Jan-33 | Indexed A. C. Johnson | | |

To Bottom Pg 152

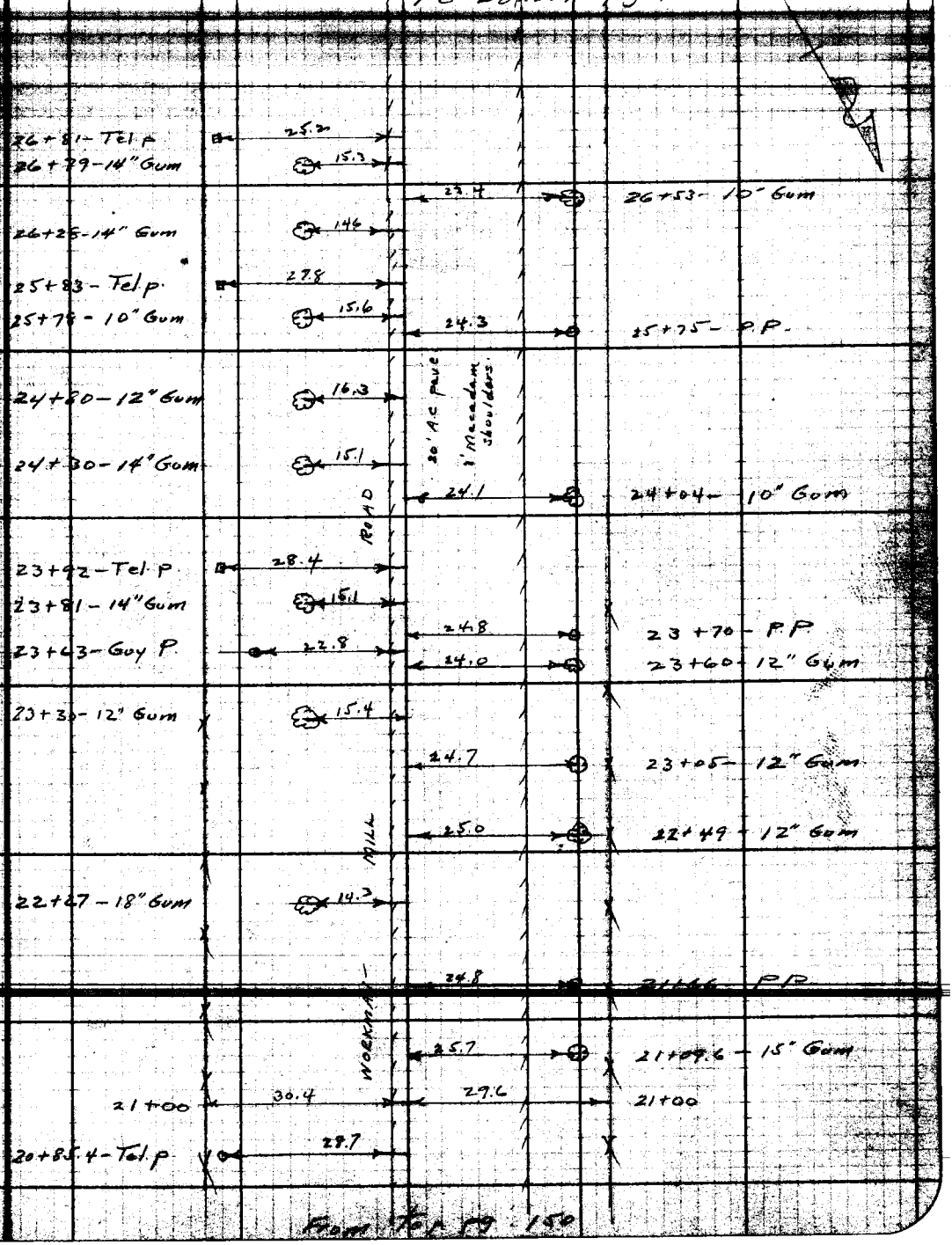


From Top Pg 150

Notes: ANY ADDITIONS OR CHANGES ... SHEET MUST BE MADE OR CIRCLED ... WITH DATE AND NAME OF PERSON ... ING CHANGE.
RETURN TO
LOS ANGELES COUNTY SURVEYOR
700 HALL OF RECORDS
Do not extend notes this side of this line
FORM 247 10M 8-31

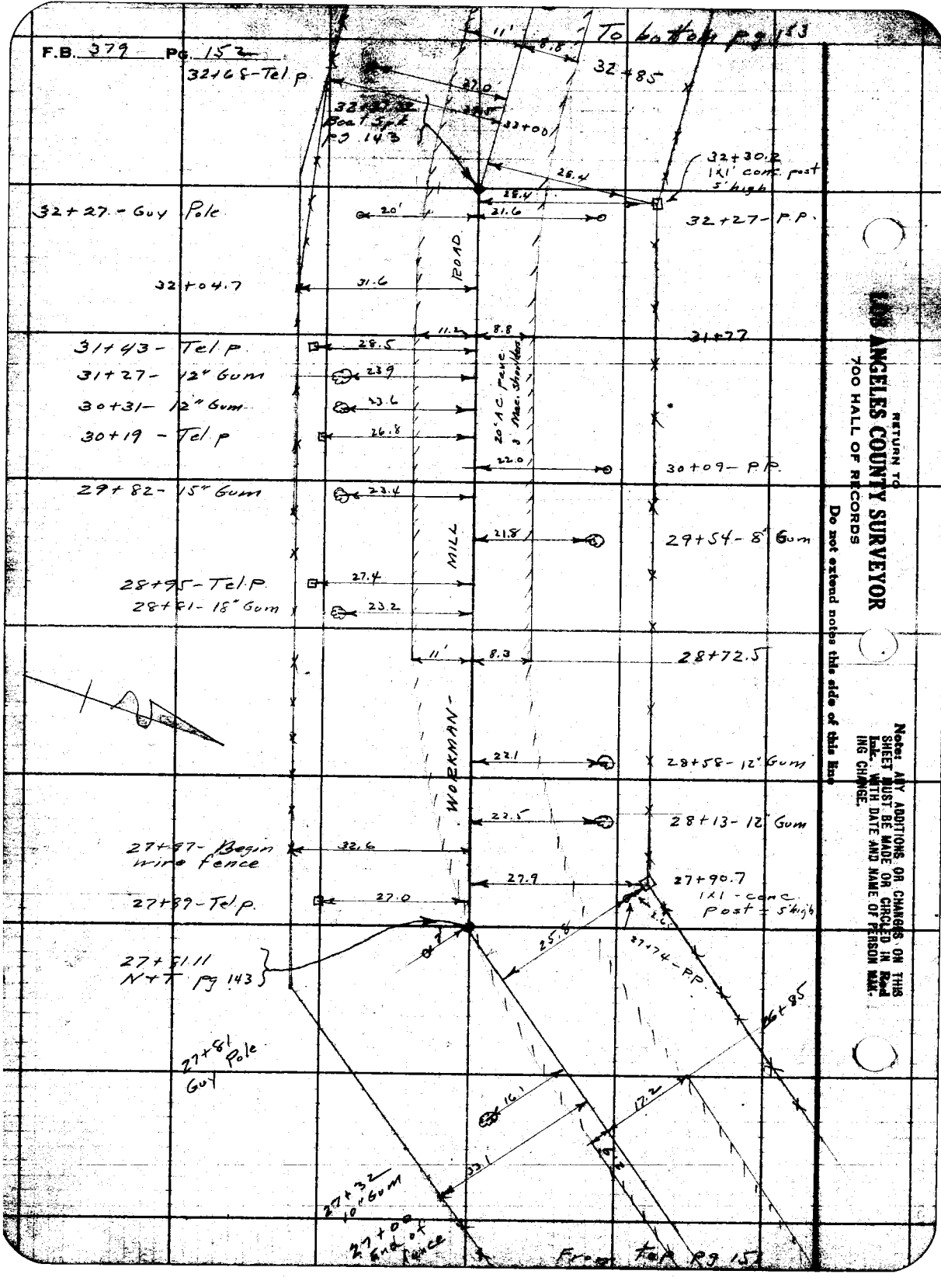
F.B. 379 Pg. 152
To bottom pg 153
32+68-Tel p
32+85
32+30.2
1x1' conc. post
5' high
32+27-Guy Pole
32+27-P.P.
32+04.7
31+43-Tel p
31+27-12" Gum
30+31-12" Gum
30+19-Tel p
31+77
30+09-P.P.
29+82-15" Gum
29+54-8" Gum
28+95-Tel P
28+81-18" Gum
28+72.5
28+58-12" Gum
28+13-12" Gum
27+97-Begin wire fence
27+90.7
1x1-conc post = 5' high
27+89-Tel p
27+81.11
N+T pg 143
27+74-P.P.
27+81 Pole
Guy
27+32
10" Gum
27+00
End of fence
From top pg 151
ROAD
MILL
WORKMAN-
20' A.C. Pave
3' Mac. Shoulders
RETURN TO
LOS ANGELES COUNTY SURVEYOR
700 HALL OF RECORDS
Do not extend notes this side of this line
Note: ANY ADDITIONS OR CHANGES ON THIS SHEET MUST BE MADE OR CIRCLED IN Red Ink. WITH DATE AND NAME OF PERSON MAKING CHANGE.

| | | |
|---|---|---|
| Notes Ck'd by [illegible] | Survey of 5th Ave | F.B. 379 Pg. 153 |
| Map No. B-839 | W. O. 782 Tape No. ____ St'd ____ °F. | |
| Office Work [illegible] | Surveyed by [illegible] | |
| Checked [illegible] | Notes [illegible] Date 10-25-32 | |
| Date Jan. 33 | Indexed A. C. Johnson | |

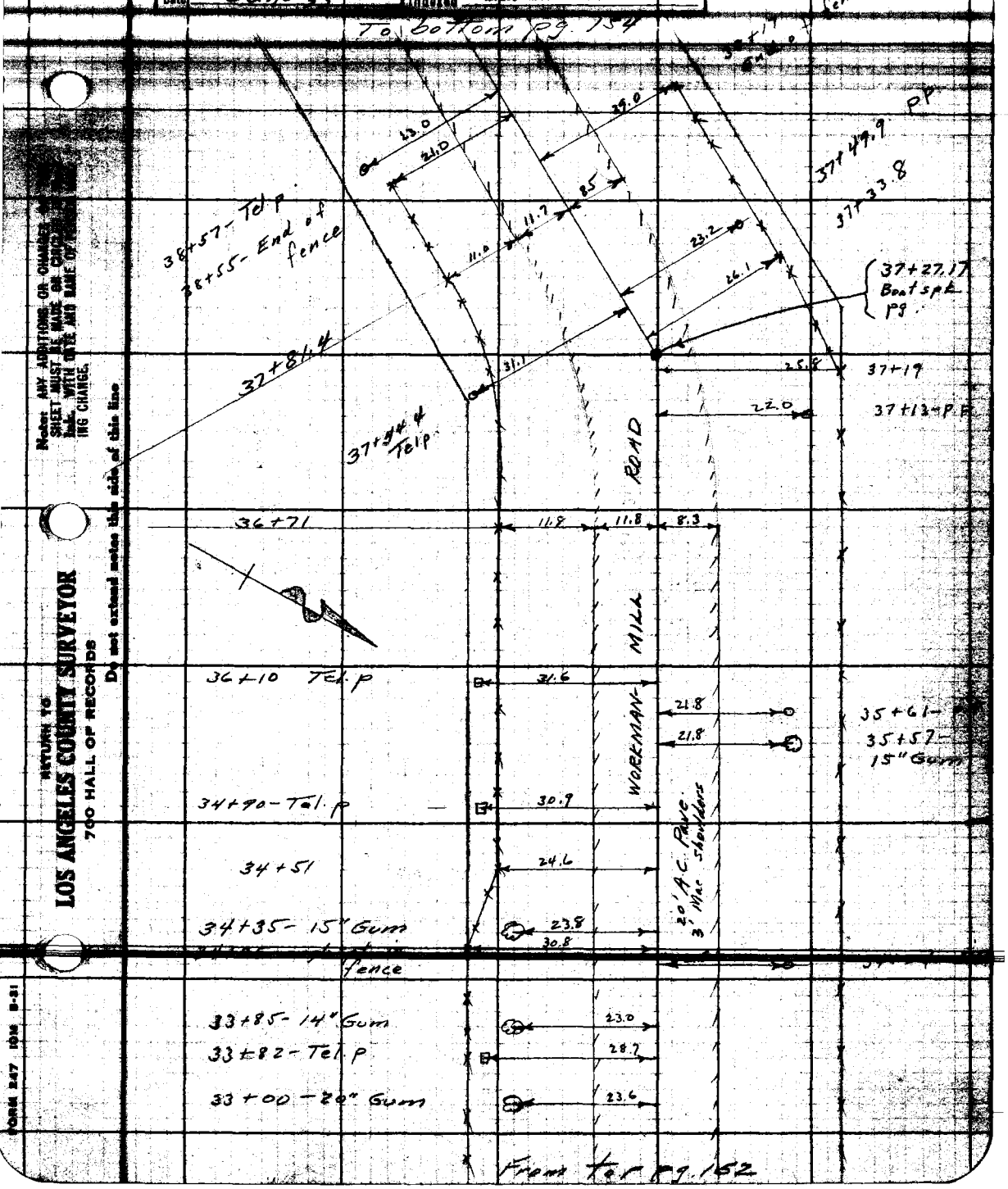


Notes: ANY ADDITIONS OR CHANGES ON THIS SHEET MUST BE MADE ON CHECKING LINE WITH DATE AND NAME OF PERSON MAKING CHANGE.

RETURN TO
LOS ANGELES COUNTY SURVEYOR
700 HALL OF RECORDS

Do not extend notes this side of this line

FORM 247 10M 8-31

F.B. 379 PG. 154

To bottom pg. 155

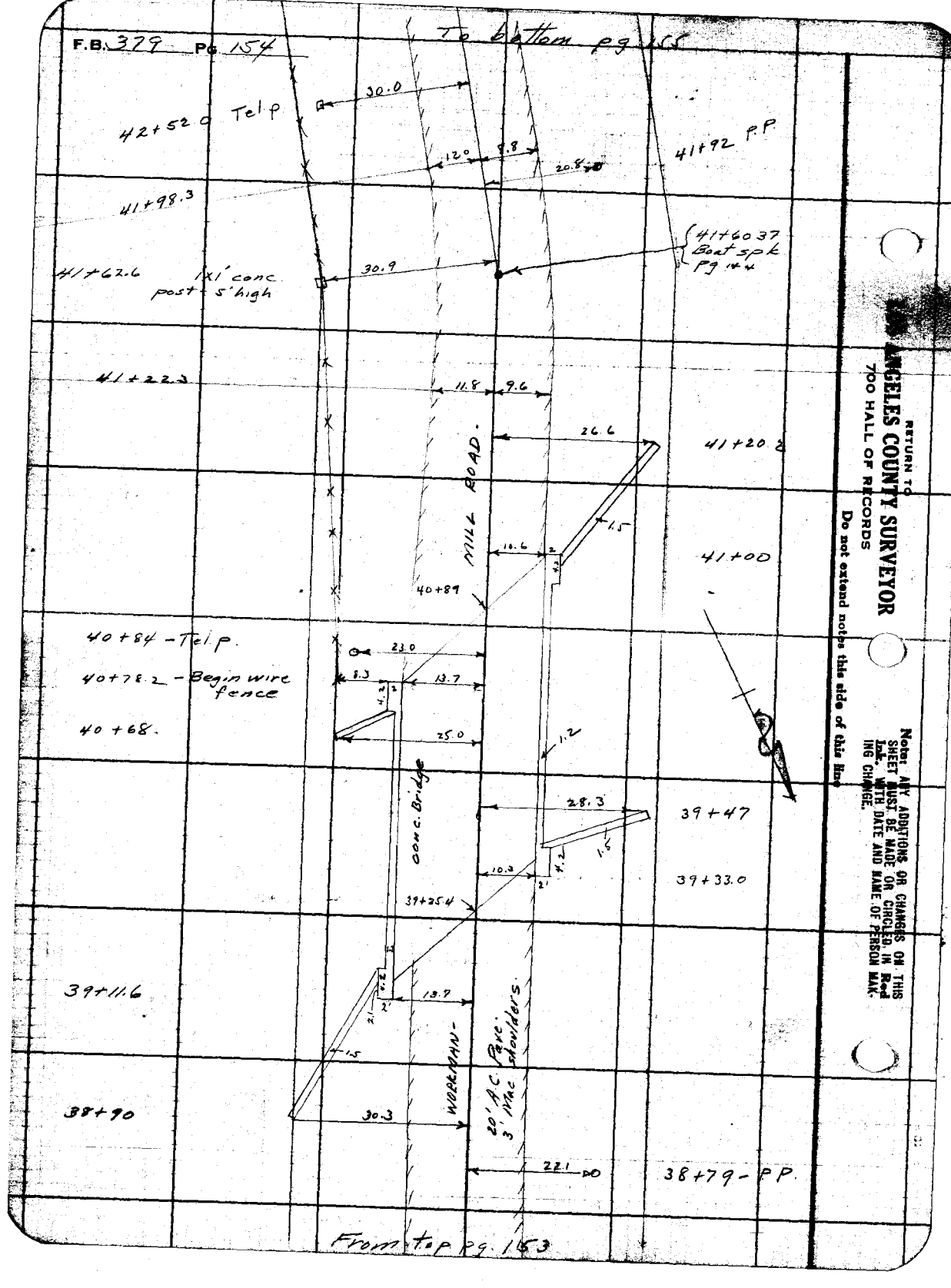


From top pg. 153

RETURN TO
LOS ANGELES COUNTY SURVEYOR
700 HALL OF RECORDS
Do not extend notes this side of this line

Notes: ANY ADDITIONS OR CHANGES ON THIS SHEET MUST BE MADE OR CIRCLED IN Red Ink. WITH DATE AND NAME OF PERSON MAKING CHANGE.

Notes Ch'd by: Drew | Survey of 5th Ave | F.B. 379 Pg. 155
Map No. B-[illegible] | W. O. 782 Tape No. ____ St'd ____ °F.
Other Work: [illegible] | Surveyed by: [illegible] Moore
Checked: Drew | Notes: Moore | Date 10-25-32
Date: Jan-33 | Indexed: A. C. Johnson

53+31-Tel p 29.0 To bottom pg 156

[illegible]

20.6 53+09 - 12" Gum

52+82.0 1x1 conc post 5' high - Begin wire fence 30.4 20.8 52+83.0 - P.P.

52+14.6-Tel p 31.5

20' A.C. Pave 3' Max. Shoulders

21.4 51+56 - 10" Gum

50+97-Tel p 33.8

50+79 - 1x1 conc post - 5' high 30.5

50+76 - Guy p. 27.3

ROAD

20.8 50+69 - P.P.

11.1 23.0 0.8 17.3 12.7 0.8 1.5'

conc. headwall & double conc. box culvert

49+99

49+80-Tel.p. 34.2

22.2 48+74 - 12" Gum

48+56-Tel.p. 34.9 21.0 48+54 - P.P.

23.0 47+62 - 15" Gum

47+40 - 18" Gum 24.6

47+33-Tel.p. 35.6

MILL

20.9 46+36 - P.P.

46+16-Tel.p 35.6

44+91.0 Tel p 36.3

22.8 44+84 - 15" gum

14.1 8.2

44+40 - conc. headwall 2-20" corrugated culvert

44+25 21.1

20.9 44+23 - P.P.

28.8 44+21.3 - 1x1 conc post - 5' high

43+66-Tel.p. 35.6

43+50.0 - 1x1 conc post 5' high 30.9

WORKMAN

From top pg 154

Note: ANY ADDITIONS OR CHANGES [illegible] SHEET MUST BE MADE OR CHANGED [illegible] WITH DATE AND NAME OF PERSON [illegible] ING CHANGE.

RETURN TO LOS ANGELES COUNTY SURVEYOR 700 HALL OF RECORDS

Do not extend notes this side of this line

FORM 247 10M 8-31

F.B. 379 Pg. 156

RETURN TO
**LOS ANGELES COUNTY SURVEYOR**
700 HALL OF RECORDS

Do not extend notes this side of this line

Note: ANY ADDITIONS OR CHANGES ON THIS SHEET MUST BE MADE OR CIRCLED IN Red Ink. WITH DATE AND NAME OF PERSON MAKING CHANGE.

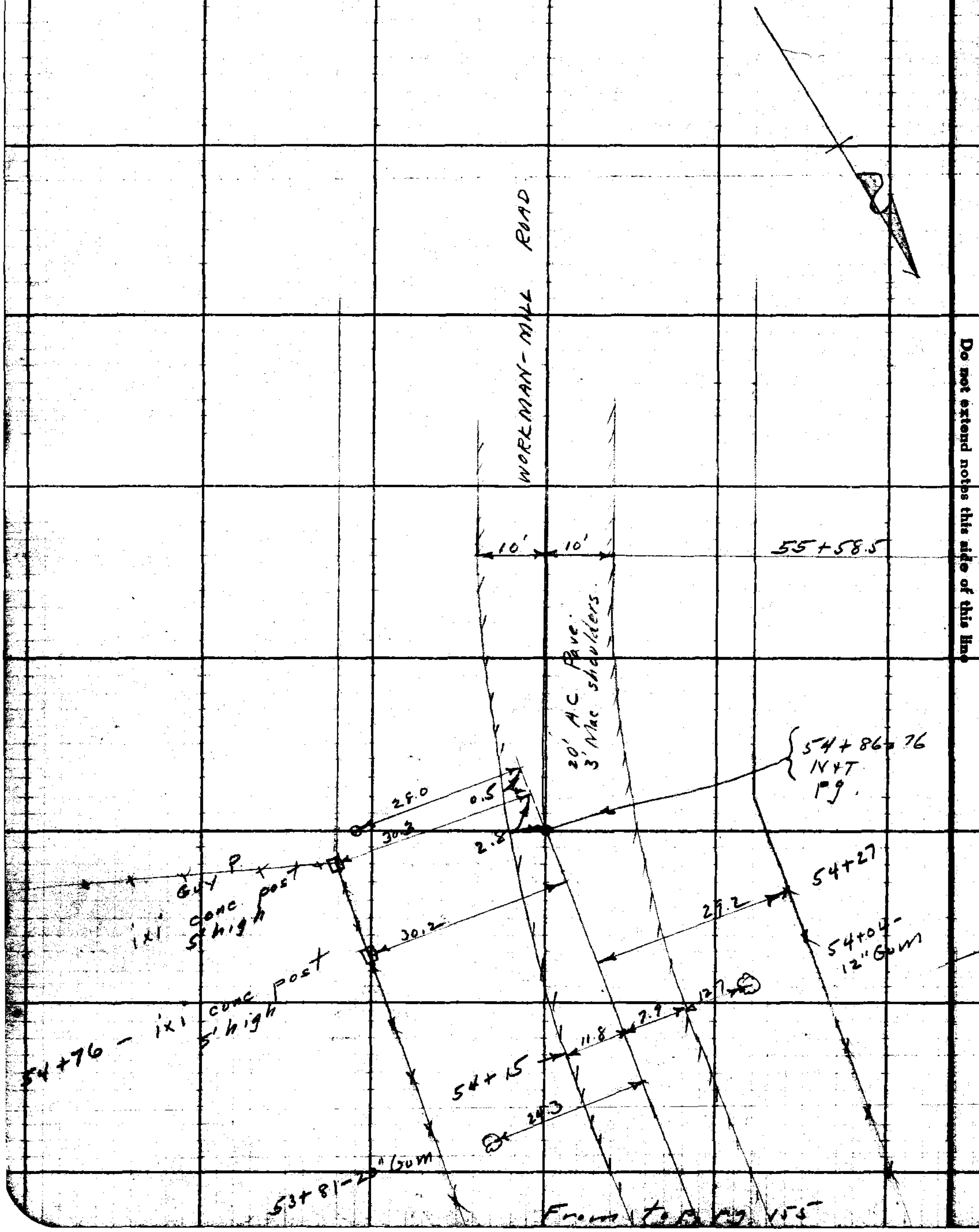

| | | |
|---|---|---|
| Name Ck'd by Drew | Survey at 5th Ave | F.B. 379 Pg. 157 |
| Map No. B-839 | W.O. 782 Tape No. St'd °F. | |
| Office Work [illegible] | Surveyed by [illegible] D. Moore | |
| Checked Drew | Notes Moore Date 10-26-32 | |
| Date [illegible]-32 | Indexed A. C. Johnson | |

To bottom pg 158




Note: ANY ADDITIONS OR CHANGES IN THIS SHEET MUST BE MADE ON CIRCLES IN THIS INK, WITH DATE AND NAME OF PERSON MAKING CHANGE.

Do not extend notes this side of this line

RETURN TO
LOS ANGELES COUNTY SURVEYOR
700 HALL OF RECORDS

FORM 247 10M 8-31

To bottom pg. 159

F.B. 379 PG. 158

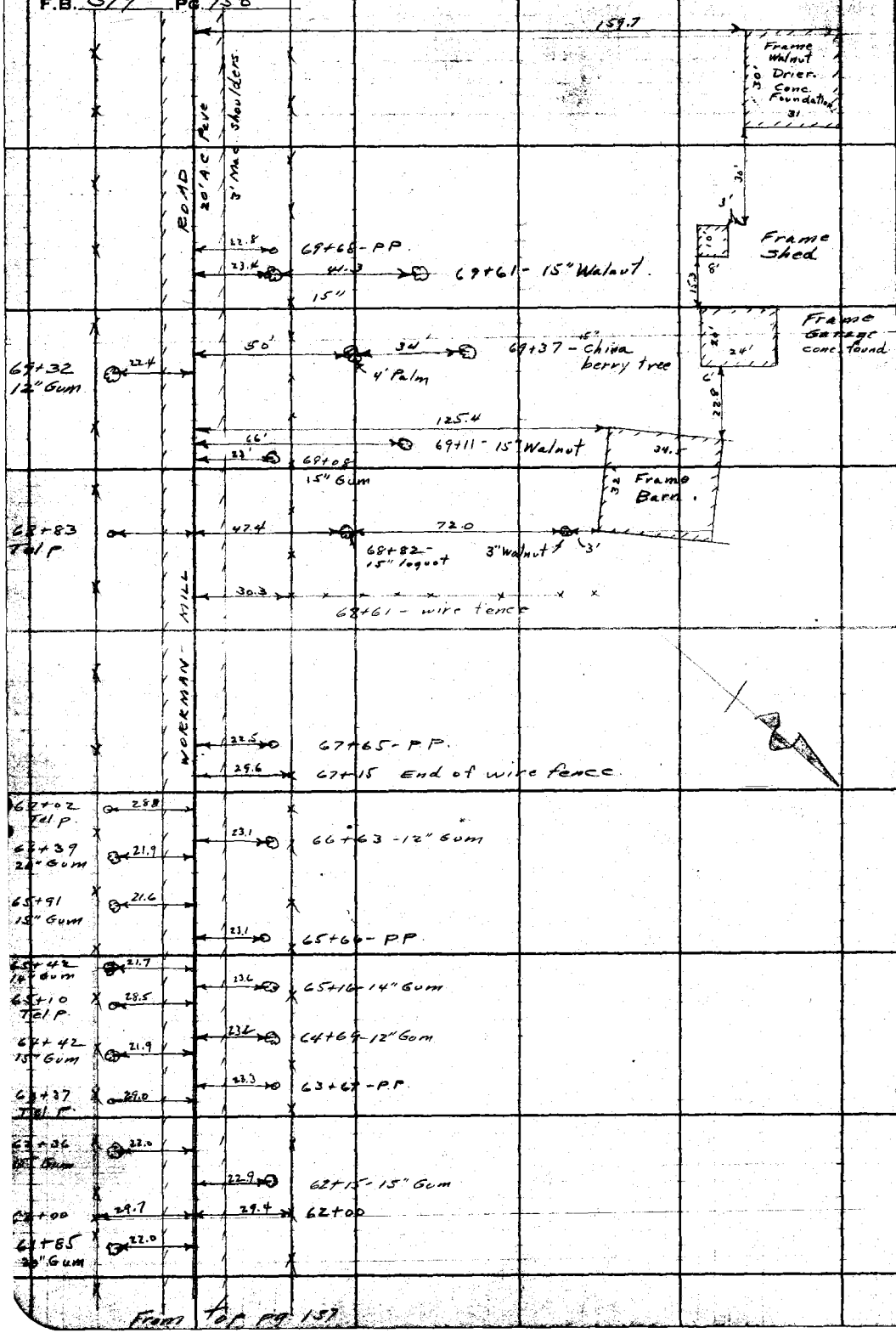


From top pg. 157

RETURN TO
LOS ANGELES COUNTY SURVEYOR
700 HALL OF RECORDS
Do not extend notes this side of this line

Note: ANY ADDITIONS OR CHANGES ON THIS SHEET MUST BE MADE OR CIRCLED IN Red Ink. WITH DATE AND NAME OF PERSON MAKING CHANGE.

| | | |
|---|---|---|
| Notes Ch'd [illegible] | [illegible] 5th Ave | F.B. 379 Pg. 159 |
| Map No. [illegible] | W. O. 782 Tape No. ____ St'd ____ °F. | |
| Office Work [illegible] | Surveyed by [illegible] | |
| Checked [illegible] | Notes Moore Date 10-26-32 | |
| Date Jan 33 | Indexed A. C. Johnson | |

To bottom pg 160

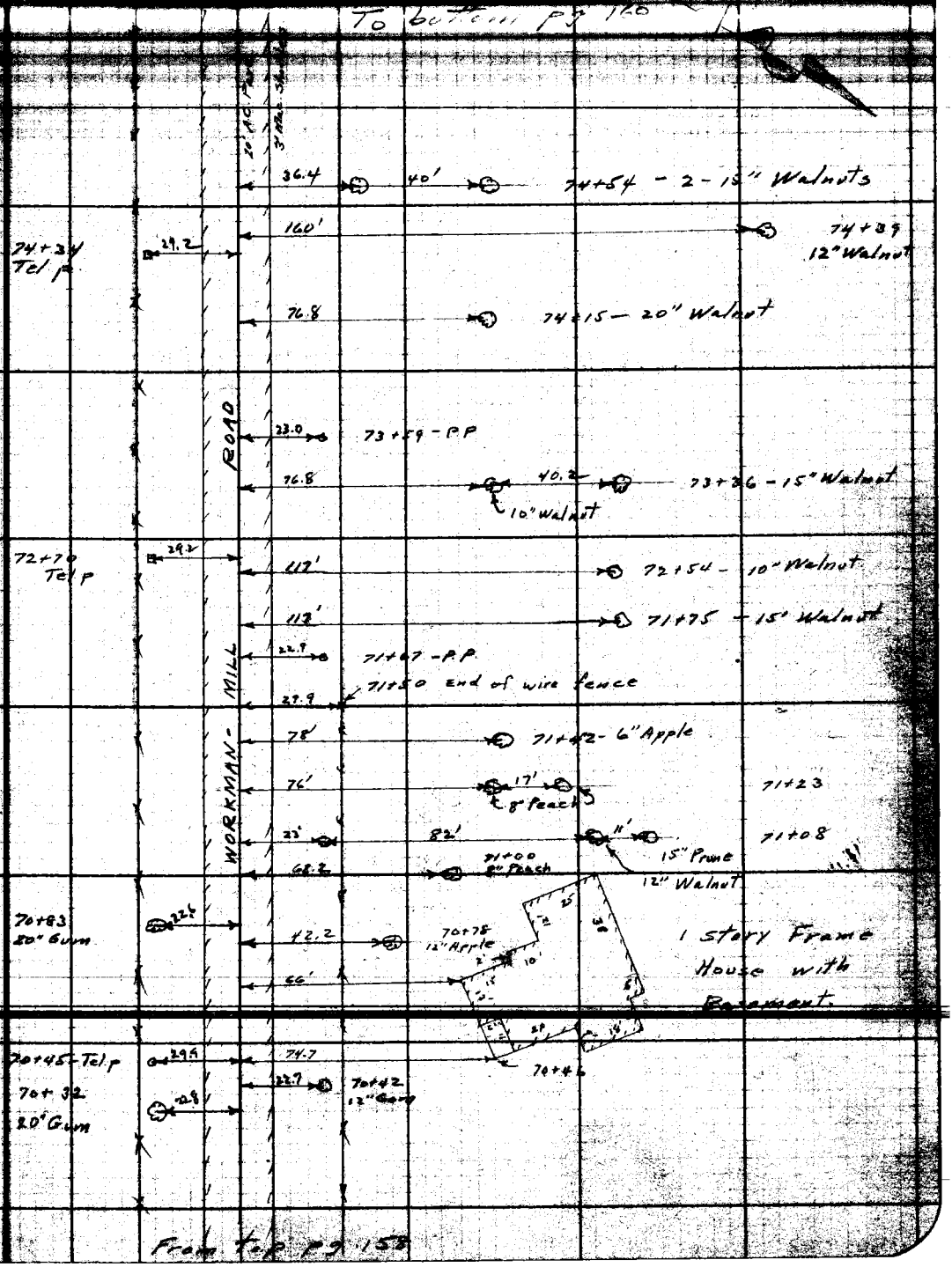


From top pg 158

Note: ANY ADDITIONS OR CHANGES [illegible] SHEET MUST BE MADE ON [illegible] WITH DATE AND NAME OF [illegible] ING CHANGE.
RETURN TO
LOS ANGELES COUNTY SURVEYOR
700 HALL OF RECORDS
Do not extend notes this side of this line
FORM 247 10M 8-31

F.B. 329 Pg. 160




RETURN TO
LOS ANGELES COUNTY SURVEYOR
700 HALL OF RECORDS
Do not extend notes this side of this line

Note: ANY ADDITIONS OR CHANGES ON THIS SHEET MUST BE MADE OR CIRCLED IN Red Ink WITH DATE AND NAME OF PERSON MAKING CHANGE.

FORM 247 10M 5-51

RETURN TO
**LOS ANGELES COUNTY SURVEYOR**
700 HALL OF RECORDS

Do not extend notes this side of this line

Note: ANY ADDITIONS OR CHA[illegible] SHEET MUST BE MADE ON [illegible] Ink. WITH DATE AND NAME [illegible] ING CHANGE.



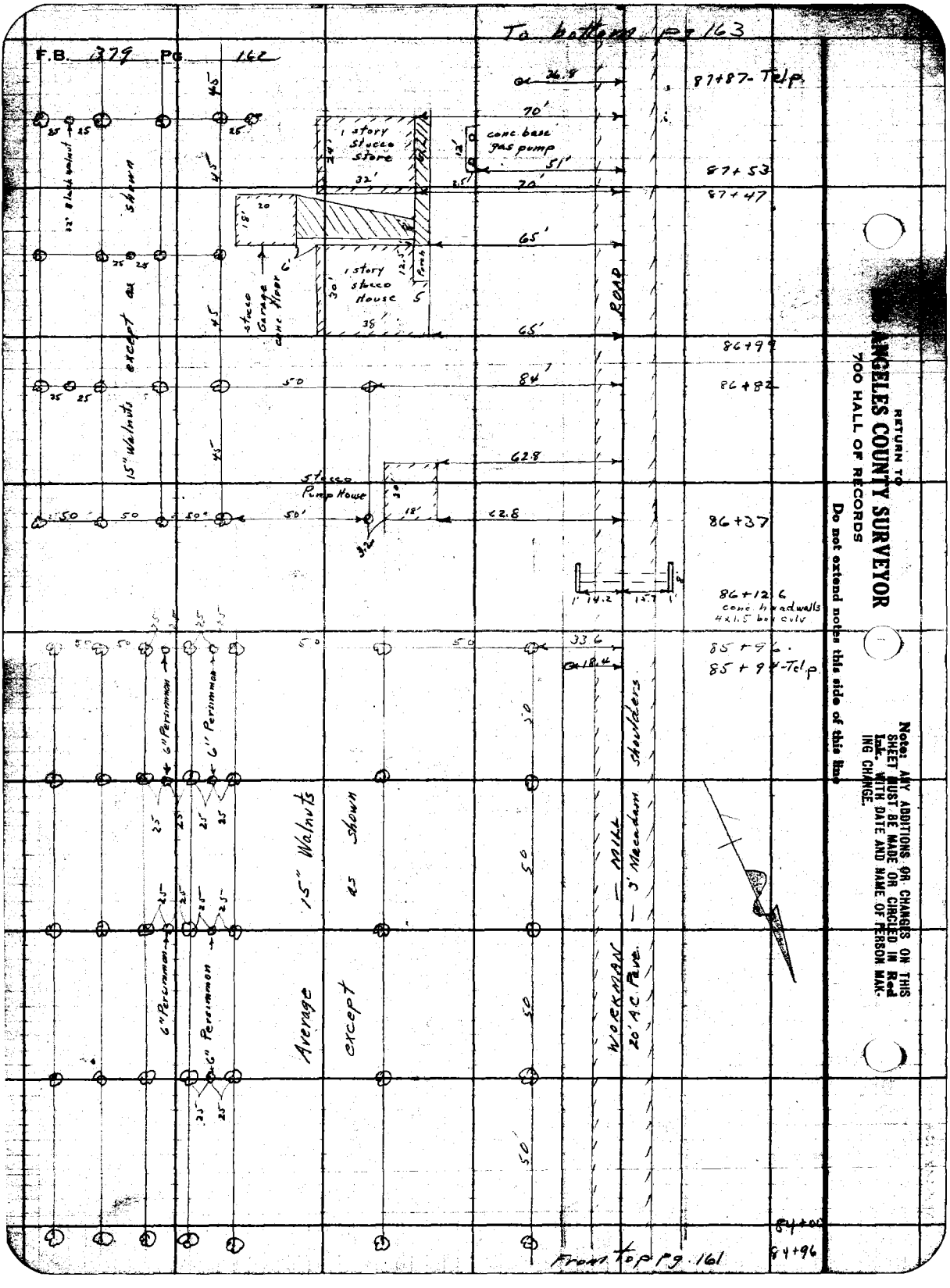
To bottom pg 163
F.B. 379 Pg. 162
87+87-Telp.
87+53
87+47
86+99
86+82
86+37
86+12.6
conc headwalls
4x1.5 box culv
85+96
85+94-Telp.
84+00
84+96
From top pg. 161
1 story stucco store
conc base gas pump
1 story stucco house
stucco Garage conc floor
stucco Pump House
15" Walnuts except as shown
Average 15" Walnuts except as shown
6" Persimmon
WORKMAN - MILL
20' AC Pave. - 3' Macadam shoulders
ROAD
RETURN TO
ANGELES COUNTY SURVEYOR
700 HALL OF RECORDS
Do not extend notes this side of this line
Note: ANY ADDITIONS OR CHANGES ON THIS SHEET MUST BE MADE OR CIRCLED IN Red Ink. WITH DATE AND NAME OF PERSON MAKING CHANGE.

| | | |
|---|---|---|
| Map No. B-[illegible] | 5th Ave | F.B. 379 Pg. 163 |
| | W.O. 782 Tape No. ____ St'd ____ °F. | |
| | Moore Date 10-27-32 | |
| Date Jan-33 | Indexed A. C. Johnson | |

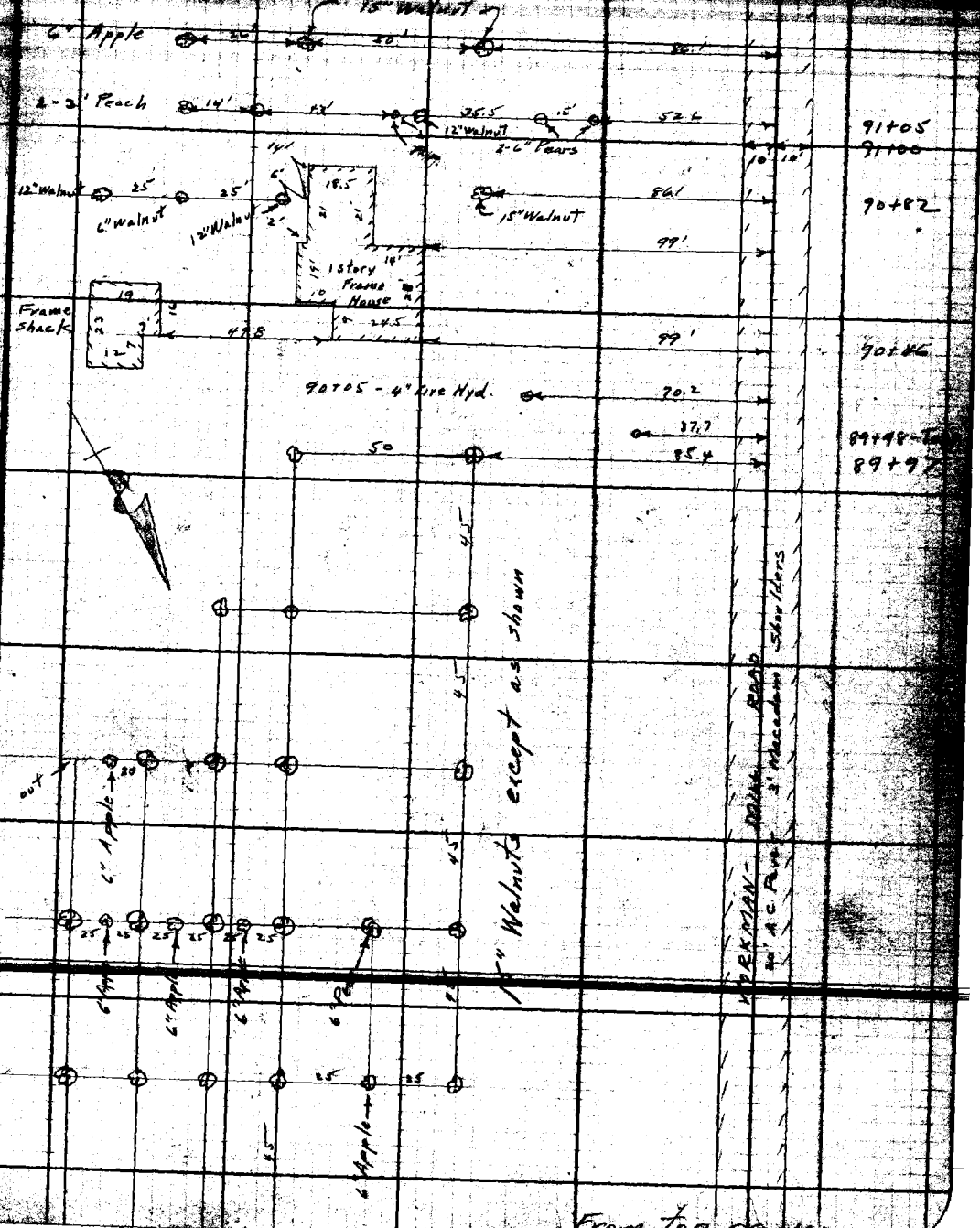


From top pg. 162


RETURN TO
LOS ANGELES COUNTY SURVEYOR
700 HALL OF RECORDS
Do not extend notes this side of this line
Note: ANY ADDITIONS OR CHANGES SHEET MUST BE MADE ON CHECKING Ink. WITH DATE AND NAME OF PERSON ING CHANGE.

F.B. 379 Pg 164

To bottom pg 179

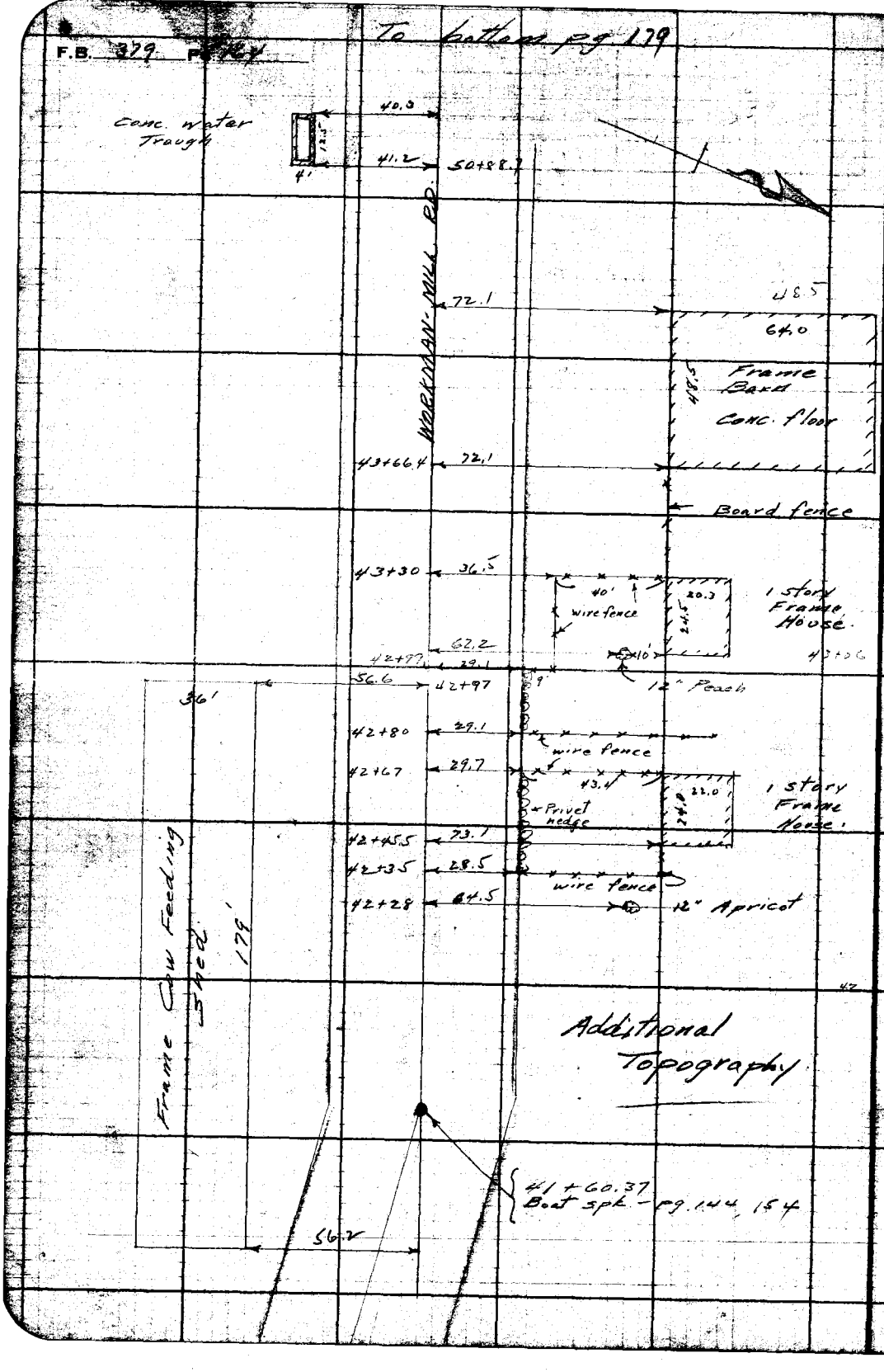



RETURN TO
LOS ANGELES COUNTY SURVEYOR
700 HALL OF RECORDS
Do not extend notes this side of this line
Note: ANY ADDITIONS OR CHANGES ON THIS SHEET MUST BE MADE OR CIRCLED IN Red Ink. WITH DATE AND NAME OF PERSON MAKING CHANGE.

| | | |
|---|---|---|
| Notes Ch'd by Drew | Survey of 5th Ave - Div #4 | F.B. 379 Pg. 165 |
| Map No. B-191-12 | W.O. 782 Tape No. 033 St'd 68 °F. | |
| Office Work Wood | Surveyed by L. D. Moore | |
| Checked Drew | Notes Moore Date 11-29-32 | |
| Date Jan-33 | Indexed A. C. Johnson | |

12-3-32

SURVEY
of
NEW ℄ LOCATION
of
5th AVE
in vicinity of
WORKMAN-MILL ROAD
Div. # 4
W.O. # 782

Party
Moore
Van Fleet
Fenner
Harris

Nov. 29 - Dec. 1, 1932

For profile see [illegible]

LOS ANGELES COUNTY SURVEYOR
700 HALL OF RECORDS

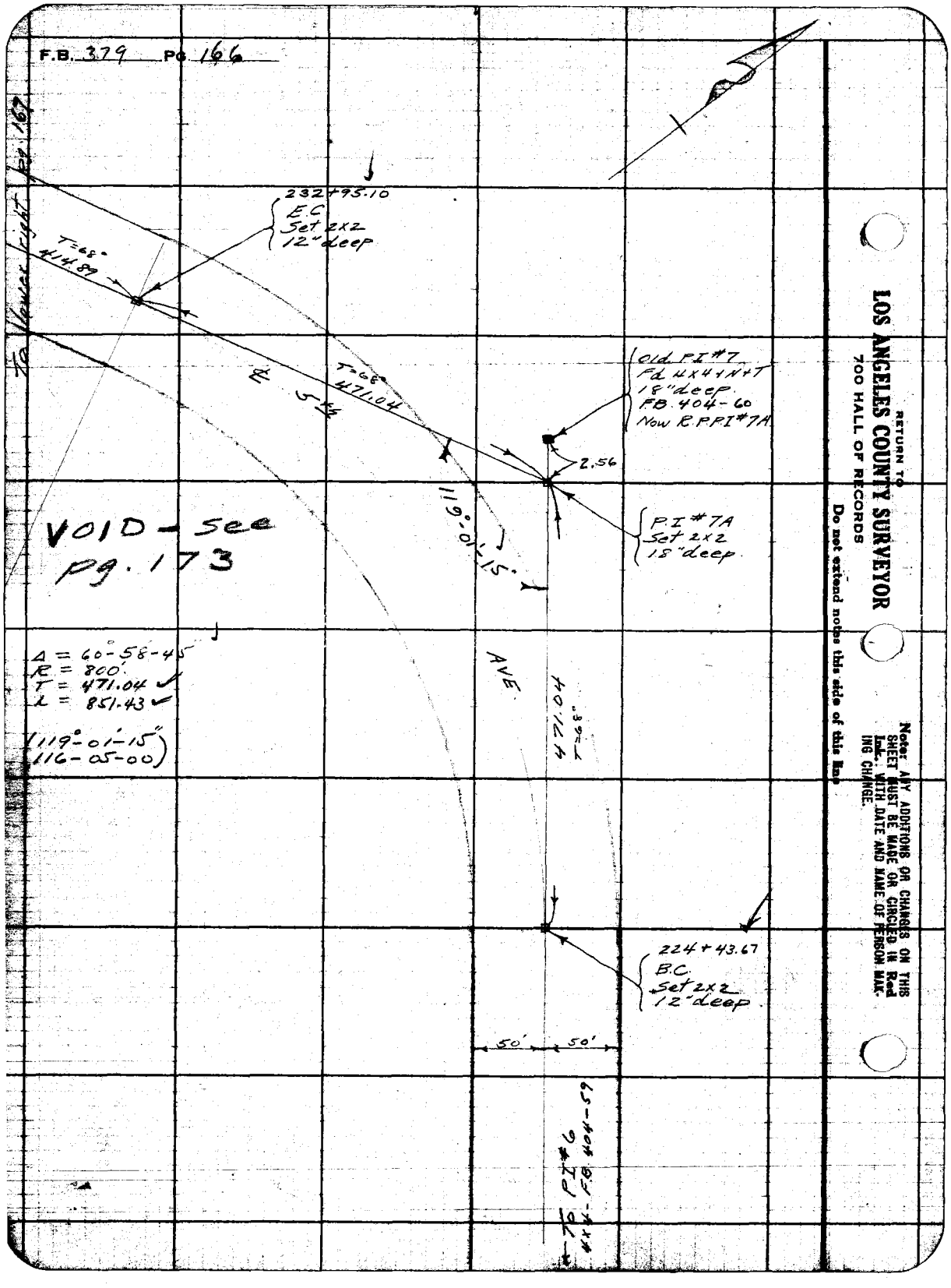
F.B. 379 Pg. 166
To lower right pg. 167
232+95.10
E.C.
Set 2x2
12" deep
T=68°
414.89
T=68°
471.04
℄ 5th
Old P.I. #7
Fd 4x4+N+T
18" deep.
F.B. 404-60
Now R.P.P.I. #7A
2.56
P.I. #7A
Set 2x2
18" deep.
119°-01'-15"
VOID - See
Pg. 173
Δ = 60°-58'-45"
R = 800'
T = 471.04
L = 851.43
(119°-01'-15"
116-05-00)
AVE
471.04
T=68°
224+43.67
B.C.
Set 2x2
12" deep
50'
50'
To P.I. #6
4x4 - F.B. 404-59
RETURN TO
LOS ANGELES COUNTY SURVEYOR
700 HALL OF RECORDS
Do not extend notes this side of this line
Note: ANY ADDITIONS OR CHANGES ON THIS SHEET MUST BE MADE OR CIRCLED IN Red Ink. WITH DATE AND NAME OF PERSON MAKING CHANGE.

| | | |
|---|---|---|
| Notes Ck'd by Drew | Survey of 5th Ave-Div #4 | F.B. 379 Pg. [illegible] |
| Map No. B-191-12 | W. O. 782 Tape No. 033 St'd 68 °F. | |
| Office Work [illegible] | Surveyed by [illegible] | |
| Checked Drew | Notes Moore Date 11-29-32 | |
| Date Jan-33 | Indexed A. C. Johnson | |

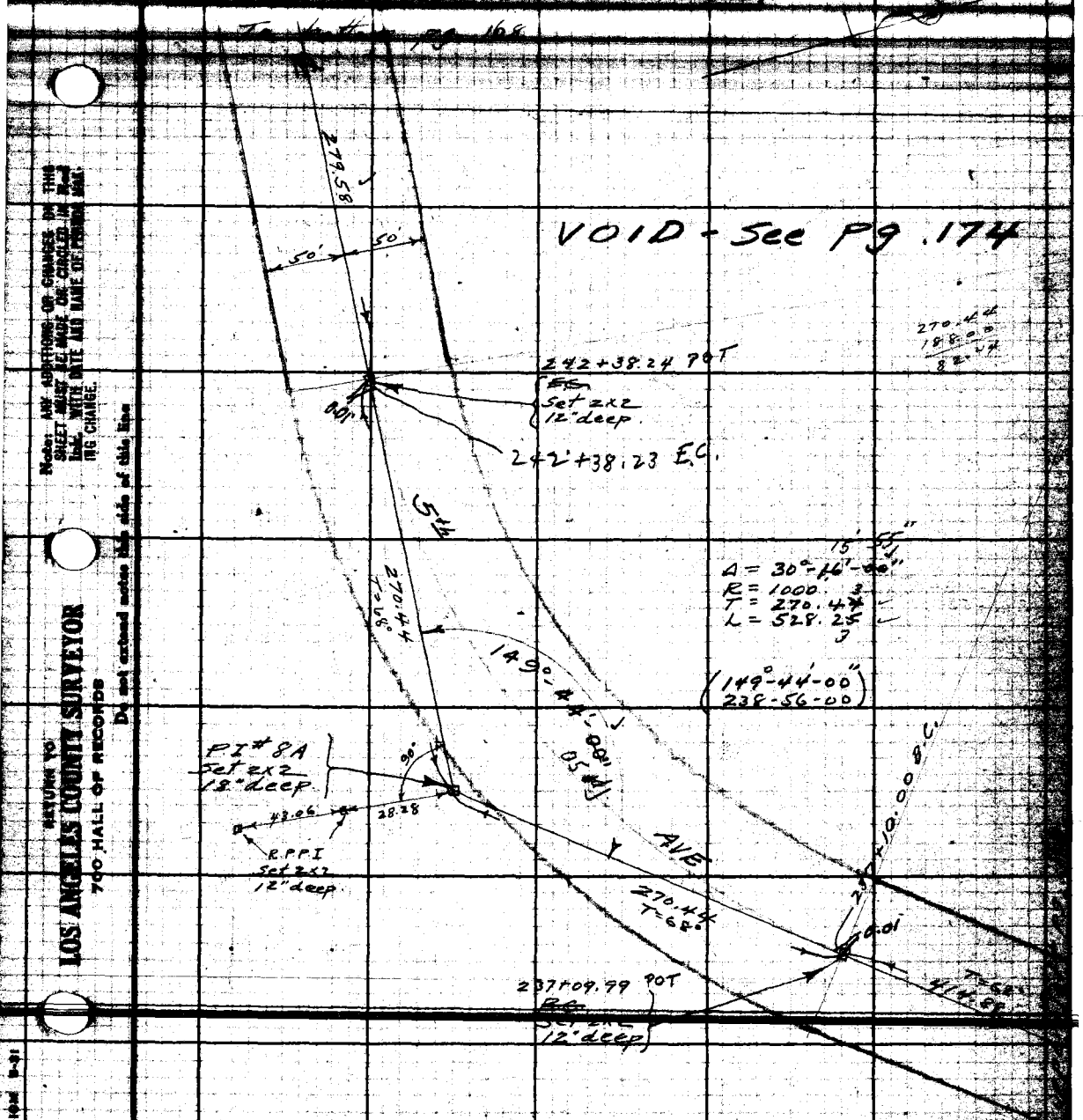


Note: ANY ADDITIONS OR CHANGES ON THIS SHEET MUST BE MADE OR CIRCLED IN Red Ink. WITH DATE AND NAME OF PERSON MAKING CHANGE.

RETURN TO
LOS ANGELES COUNTY SURVEYOR
700 HALL OF RECORDS
Do not extend notes this side of this line

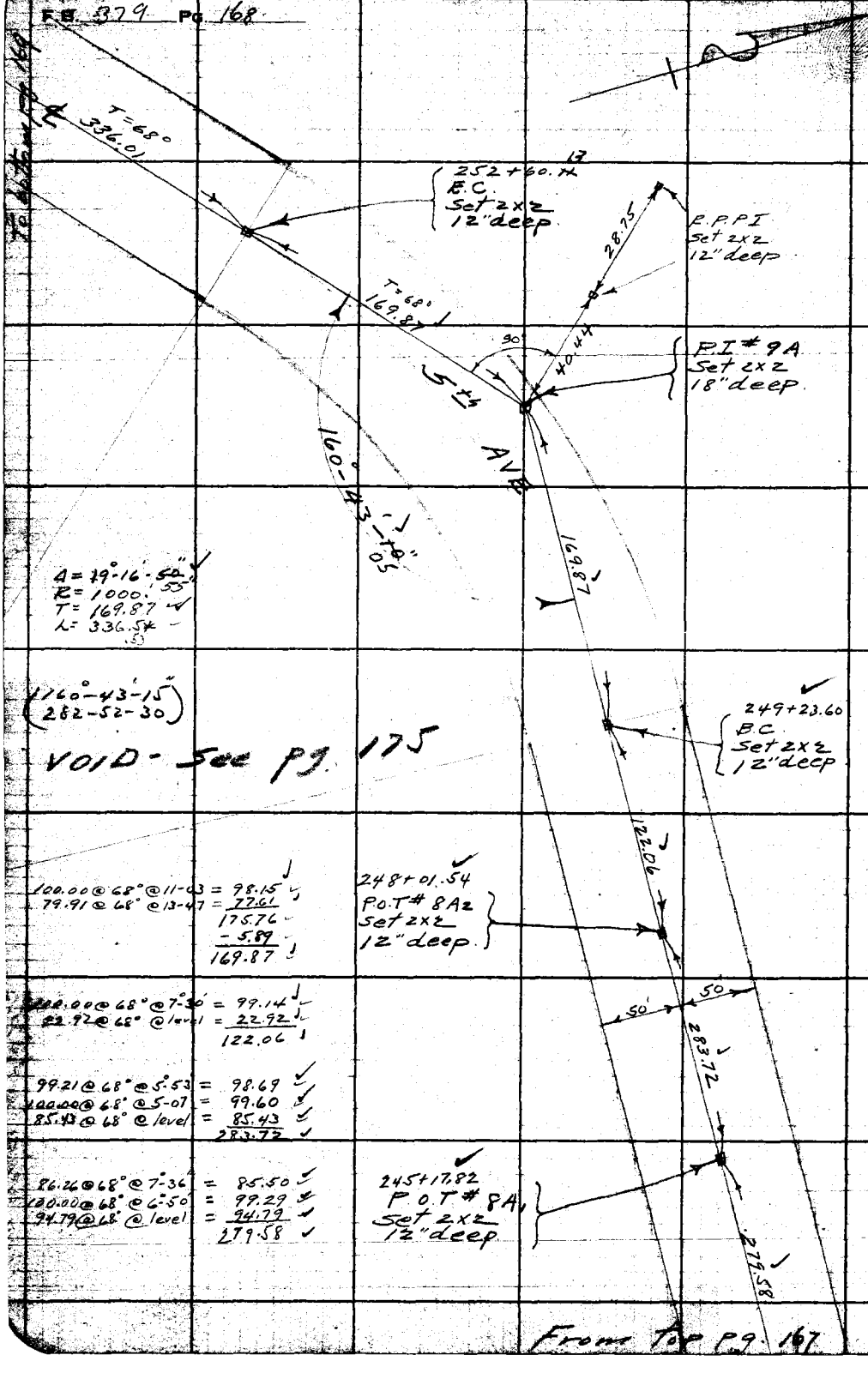


100.00 @ 68° @ 11-03 = 98.15
79.91 @ 68° @ 13-47 = 77.61
175.76
- 5.89
169.87

100.00 @ 68° @ 7°-30' = 99.14
22.92 @ 68° @ level = 22.92
122.06

99.21 @ 68° @ 5°-53 = 98.69
100.00 @ 68° @ 5-07 = 99.60
85.43 @ 68° @ level = 85.43
283.72

86.26 @ 68° @ 7°-36' = 85.50
100.00 @ 68° @ 6°-50' = 99.29
94.79 @ 68° @ level = 94.79
279.58

From Top Pg. 167

RETURN TO
LOS ANGELES COUNTY SURVEYOR
700 HALL OF RECORDS
Do not extend notes this side of this line
Note: ANY ADDITIONS OR CHANGES ON THIS SHEET MUST BE MADE OR CIRCLED IN Red Ink. WITH DATE AND NAME OF PERSON MAKING CHANGE.

| | | |
|---|---|---|
| Notes Ck'd by Drew | Survey of 5th Ave - Div. #4 | F.B. 379 Pg. 169 |
| Map No. B-191-12 | W. O. 782 Tape No. 033 St'd 68 °F. | |
| Office Work [illegible] | Surveyed by L. D. Moore | |
| Checked Drew | Notes Moore Date 11-29-32 | |
| Date Jan-33 | Indexed A. C. Johnson | |

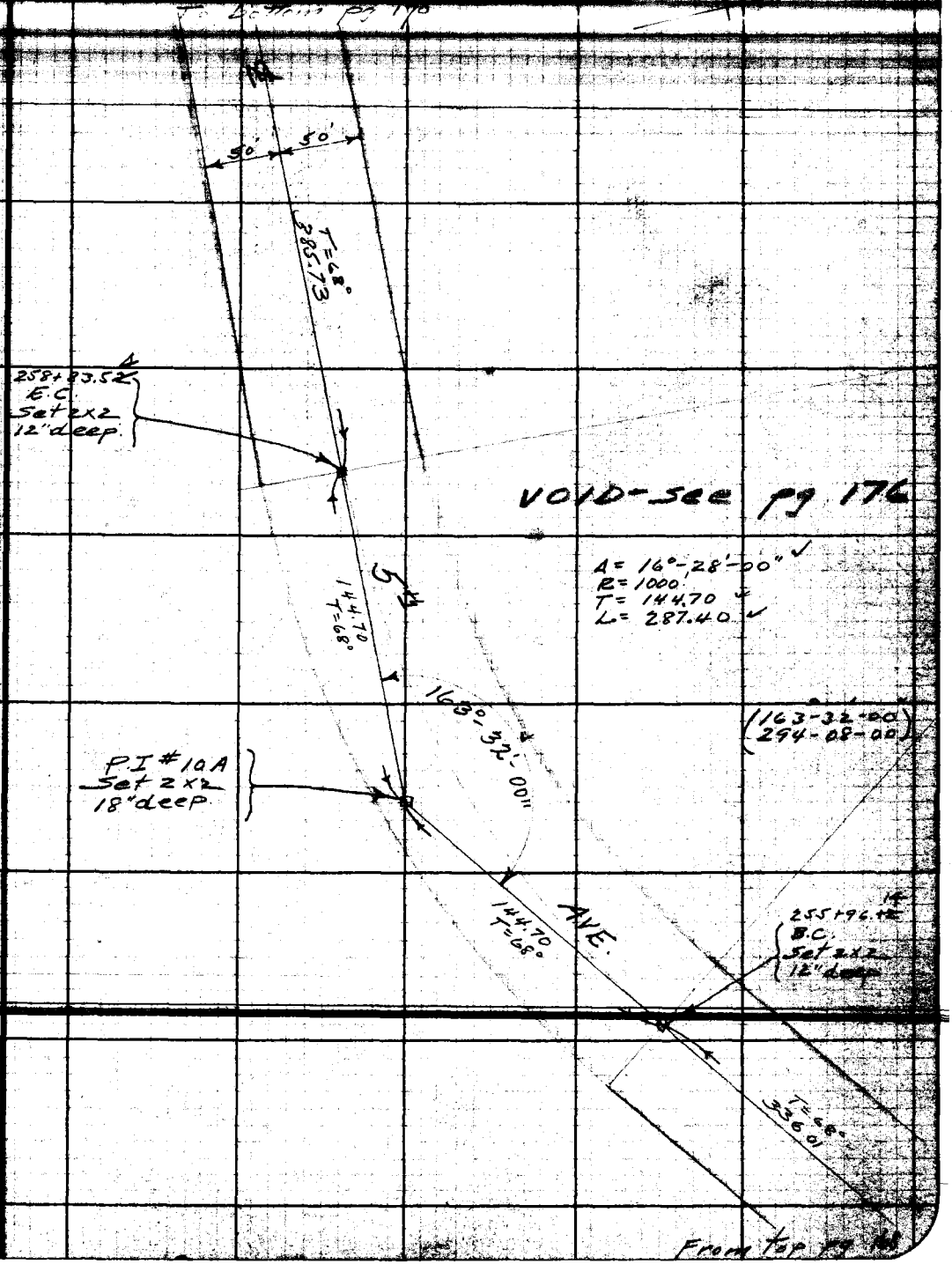


Note: ANY ADDITIONS OR CHANGES ON THIS SHEET MUST BE MADE OR CIRCLED IN Red Ink. WITH DATE AND NAME OF PERSON MAKING CHANGE.

RETURN TO
LOS ANGELES COUNTY SURVEYOR
700 HALL OF RECORDS

Do not extend notes this side of this line

FORM 2-67 10M 8-31

To bottom pg. 171

F.B. 379 PG. 170

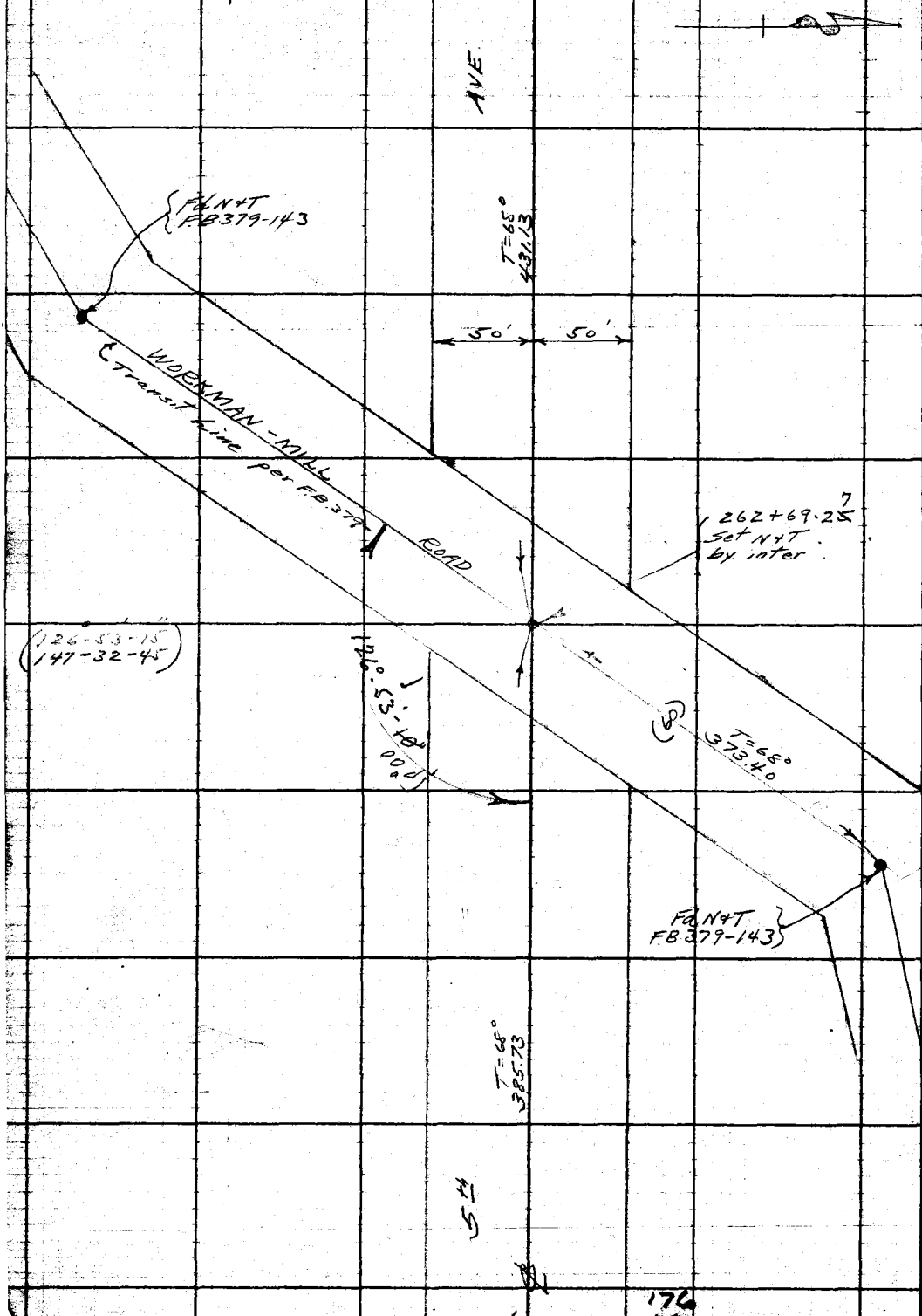


RETURN TO
LOS ANGELES COUNTY SURVEYOR
700 HALL OF RECORDS
Do not extend notes this side of this line.
Note: ANY ADDITIONS OR CHANGES ON THIS SHEET MUST BE MADE OR CIRCLED IN Red Ink. WITH DATE AND NAME OF PERSON MAKING CHANGE.

From top pg. 176

| | | | |
|---|---|---|---|
| Notes Ck'd by Drew | Survey of 5th Ave-Div. #4 | F.B. 379 | Pg. 171 |
| Map No. B-191-12 | W. O. 782 Tape No. 033 St'd 68 °F. | | |
| Office Work Wood | Surveyed by L. D. Moore | | |
| Checked Drew | Notes Moore Date 11-29-32 | | |
| Date 5 Jan - 33 | Indexed A. C. Johnson | | |

To Bottom pg. 172

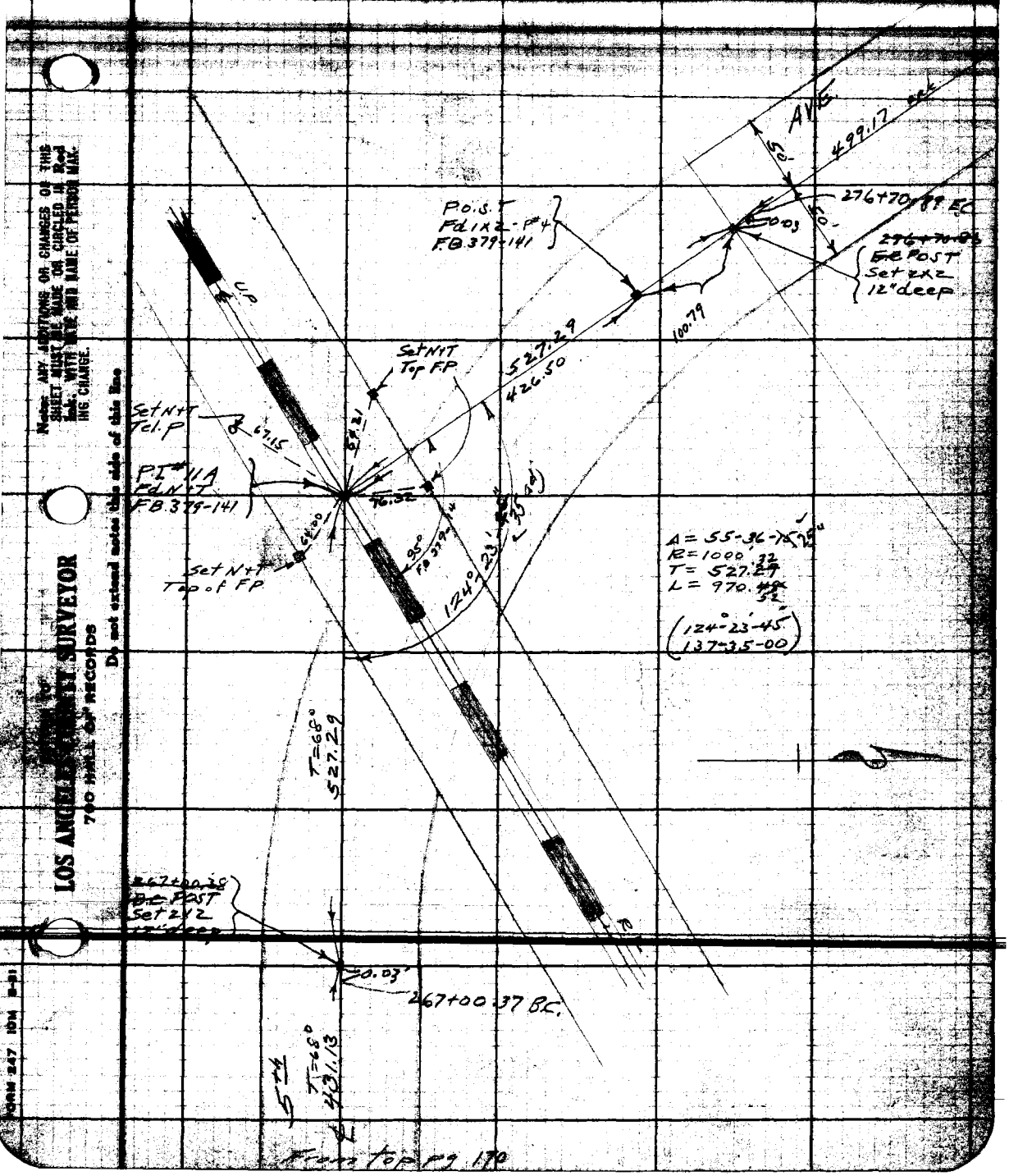


From top pg. 170

Notes: ANY ADDITIONS OR CHANGES OF THIS SHEET MUST BE MADE OR CIRCLED IN Red Ink. WITH DATE AND NAME OF PERSON MAKING CHANGE.

Do not extend notes this side of this line

LOS ANGELES COUNTY SURVEYOR
700 HALL OF RECORDS

FORM 247 10M 8-31

To Pg. 14 - FB 404

299+41.30 from East = .30 going West
P.O.T #11A5
Fd 2x2 - old E.C.
FB 379-14
FB 404-140

AVE.

487.08
FB 404-14

294+54.31
P.O.T #11A4
Fd 4x4 - P.I.
FB 379-140
FB 404-15

84.23

50' 50'

293+70.08
P.O.T #11A3
Fd 1x2 - P#1
FB 379-140

600.03

287+70.05
P.O.T #11A2
Fd 1x2 - P#2
FB 379-140

5th

600.02

281+70.03
P.O.T #11A1
Fd 1x2 - P#3
FB 379-141

ca 1c
499.17

From top Pg. 171

RETURN TO
LOS ANGELES COUNTY SURVEYOR
700 HALL OF RECORDS
Do not extend notes this side of this line
Note: ANY ADDITIONS OR CHANGES ON THIS SHEET MUST BE MADE OR CIRCLED IN Red Ink. WITH DATE AND NAME OF PERSON MAKING CHANGE.

| | | | |
|---|---|---|---|
| Notes Ck'd by Drew | Survey of 5th Ave - Div #4 | F.B. 379 | Pg. 173 |
| Map No. B-191-12 | W. O. 782 Tape No. 033 St'd 68 °F. | | |
| Office Work Wood | Surveyed by L. D. Moore | | |
| Checked Drew | Notes Moore Date 12-13-32 | | |
| Date Jan - 33 | Indexed A. C. Johnson | | |

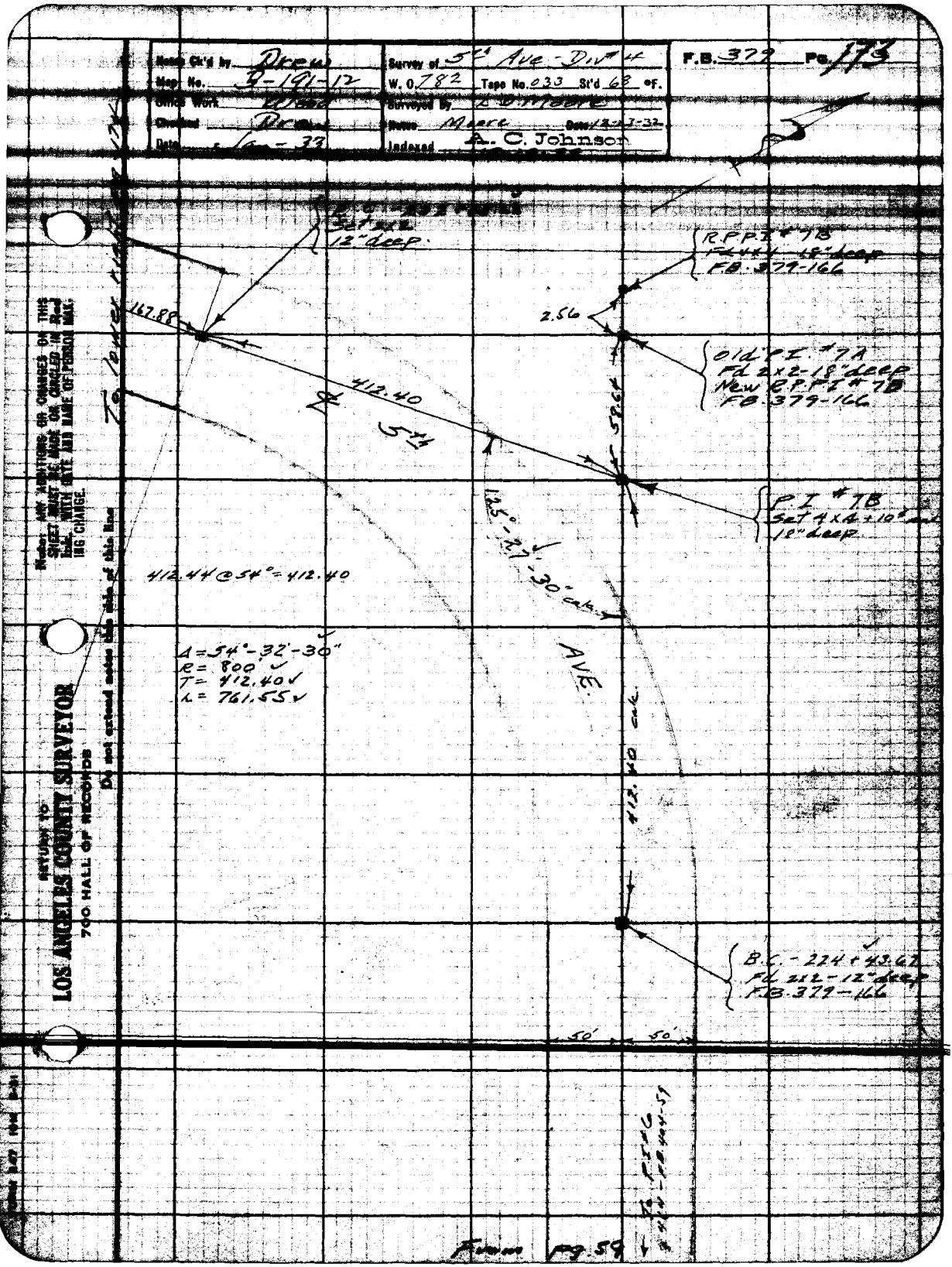


Note: ANY ADDITIONS OR CHANGES ON THIS SHEET MUST BE MADE OR CIRCLED IN Red Ink, WITH DATE AND NAME OF PERSON MAKING CHANGE.

RETURN TO
LOS ANGELES COUNTY SURVEYOR
700 HALL OF RECORDS

Do not extend notes this side of this line

From pg. 59

F.B. 379 Pg. 174
To bottom pg. 175

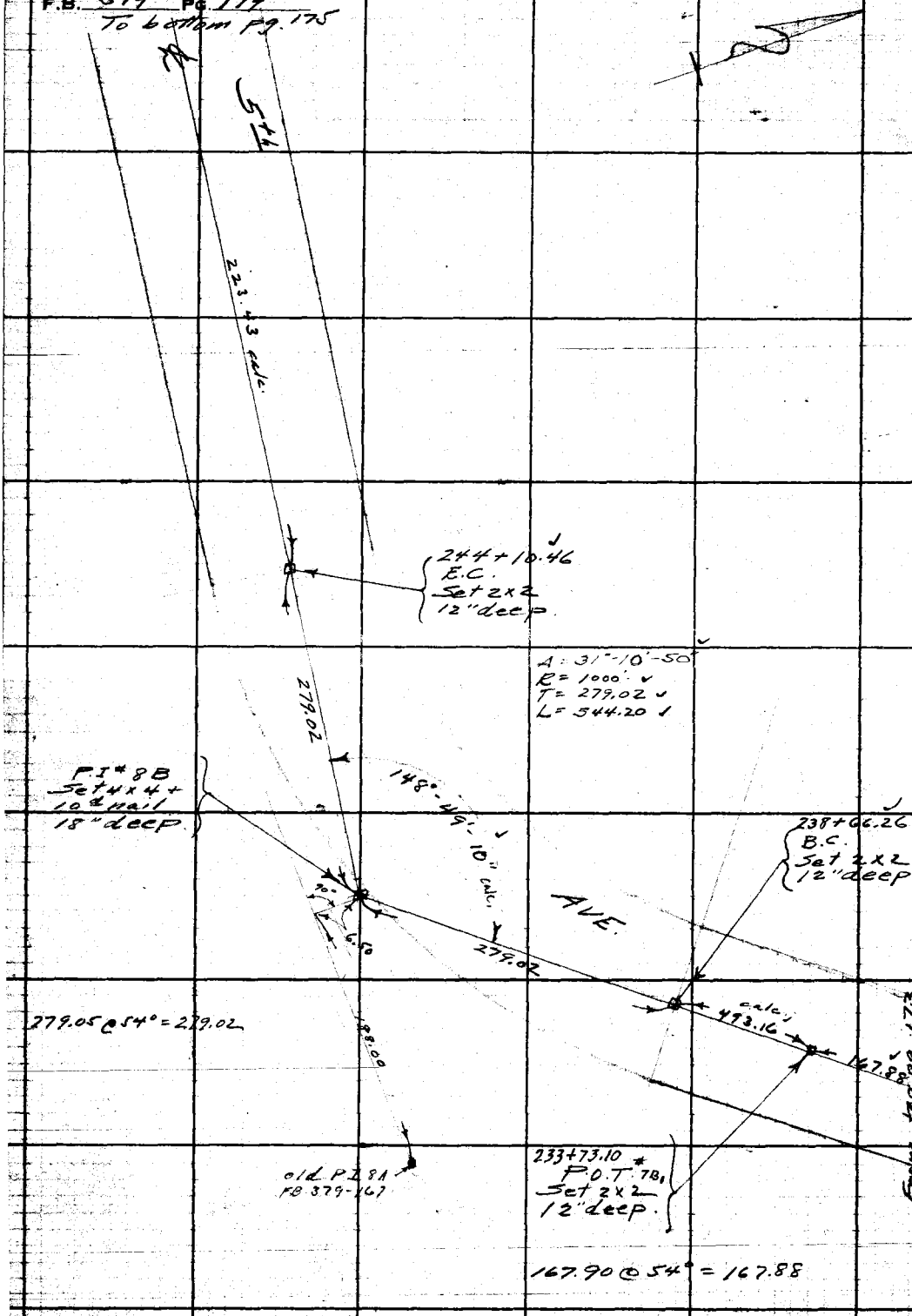



RETURN TO
LOS ANGELES COUNTY SURVEYOR
700 HALL OF RECORDS
Do not extend notes this side of this line
Note: ANY ADDITIONS OR CHANGES ON THIS SHEET MUST BE MADE OR CIRCLED IN Red Ink. WITH DATE AND NAME OF PERSON MAKING CHANGE.

| | | |
|---|---|---|
| Notes Ck'd by Drew | Survey of 5th Ave - Div #4 | F.B. 379 Pg. 175 |
| Map No. B-191-12 | W. O. 782 Tape No. 033 St'd 68 °F. | |
| Office Work [illegible] | Surveyed by [illegible] | |
| Checked Drew | Notes Moore Date 12-17-32 | |
| Date Jan - 33 | Indexed A. C. Johnson | |

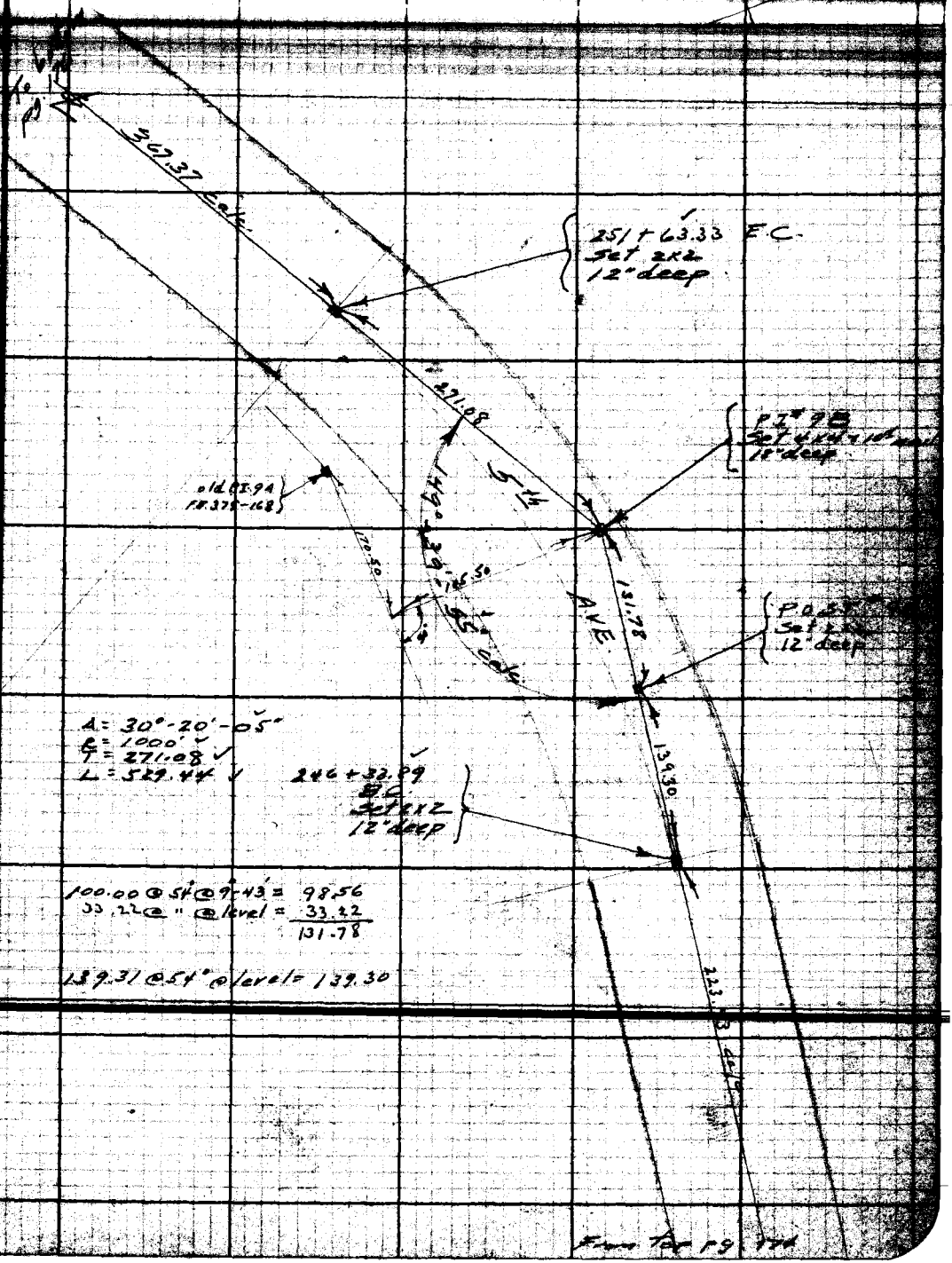


From Top pg. 174

Make any additions or changes on this sheet must be made or circled in Red Ink with date and name of person making change.

RETURN TO
LOS ANGELES COUNTY SURVEYOR
700 HALL OF RECORDS

Do not extend notes this side of this line

FORM 247 10M 8-31

To bottom pg. 180

F.B. 379 Pg. 176

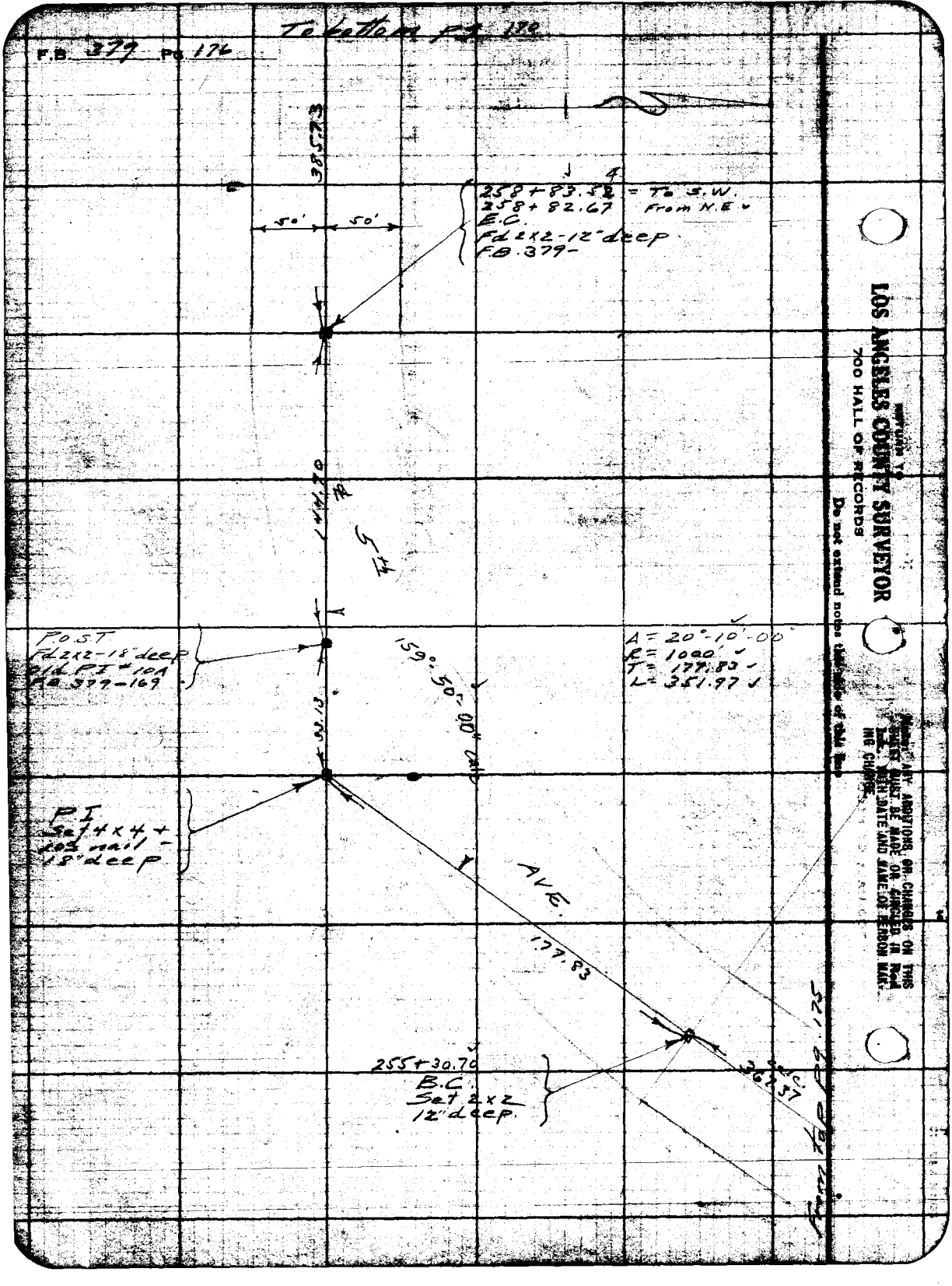



RETURN TO
LOS ANGELES COUNTY SURVEYOR
700 HALL OF RECORDS
Do not extend notes this side of this line
Please ANY ADDITIONS OR CHANGES ON THIS SHEET MUST BE MADE OR CIRCLED IN Red Ink. WITH DATE AND NAME OF PERSON MAKING CHANGE.

| | | |
|---|---|---|
| Notes Ck'd by Drew | Survey of 5th Ave - Div #4 | F.B. 379 Pg. 177 |
| Map No. B-839 | W. O. 782 Tape No. 42 St'd 84 °F. | |
| [illegible] | [illegible] | |
| Checked Drew | Notes Moore Date 12-5-32 | |
| Date Jan - 33 | Indexed A. C. Johnson | |

To bottom pg 178

[illegible]

204.69 @ 64 @ 5-40 = 202.66

298.44 @ 64° @ 4-24 = 292.41

101.76 @ 62° @ 1-19 = 101.72

1213.32




50.17 @ 68° @ 4°-38' = 50.00

60.38 @ 68° @ 7°-04' = 59.41

45.20 @ 68° @ 27°-00' = 40.23


RETURN TO
LOS ANGELES COUNTY SURVEYOR
700 HALL OF RECORDS
Do not extend notes this side of this line
Note: ANY ADDITIONS OR CHANGES ON THIS SHEET MUST BE MADE OR CIRCLED IN Red Ink WITH DATE AND NAME OF PERSON MAKING CHANGE.

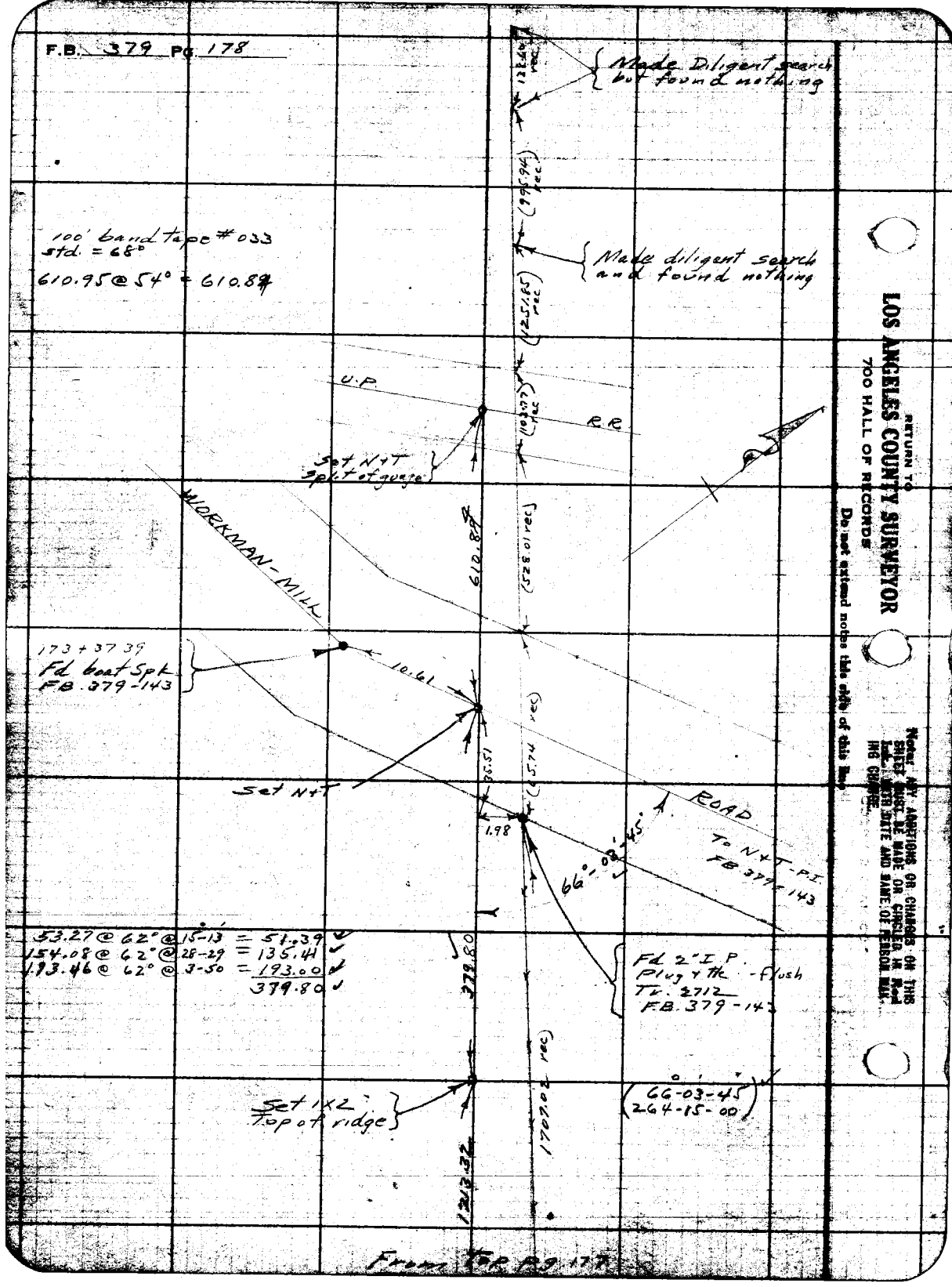


From Top Pg. 177

RETURN TO
LOS ANGELES COUNTY SURVEYOR
700 HALL OF RECORDS
Do not extend notes this side of this line
Note: ANY ADDITIONS OR CHANGES ON THIS SHEET MUST BE MADE OR CIRCLED IN Red Ink. WITH DATE AND NAME OF PERSON MAKING CHANGE.

| | | |
|---|---|---|
| Notes Ck'd by Drew | Survey of 5th Ave | F.B. 379 PG. 179 |
| Map No. B-839 | W. O. 782 Tape No. St'd °F. | |
| Checked Dra | Notes Moore Date 1-4-38 | |
| Date Jan-33 | Indexed A. C. Johnson | |

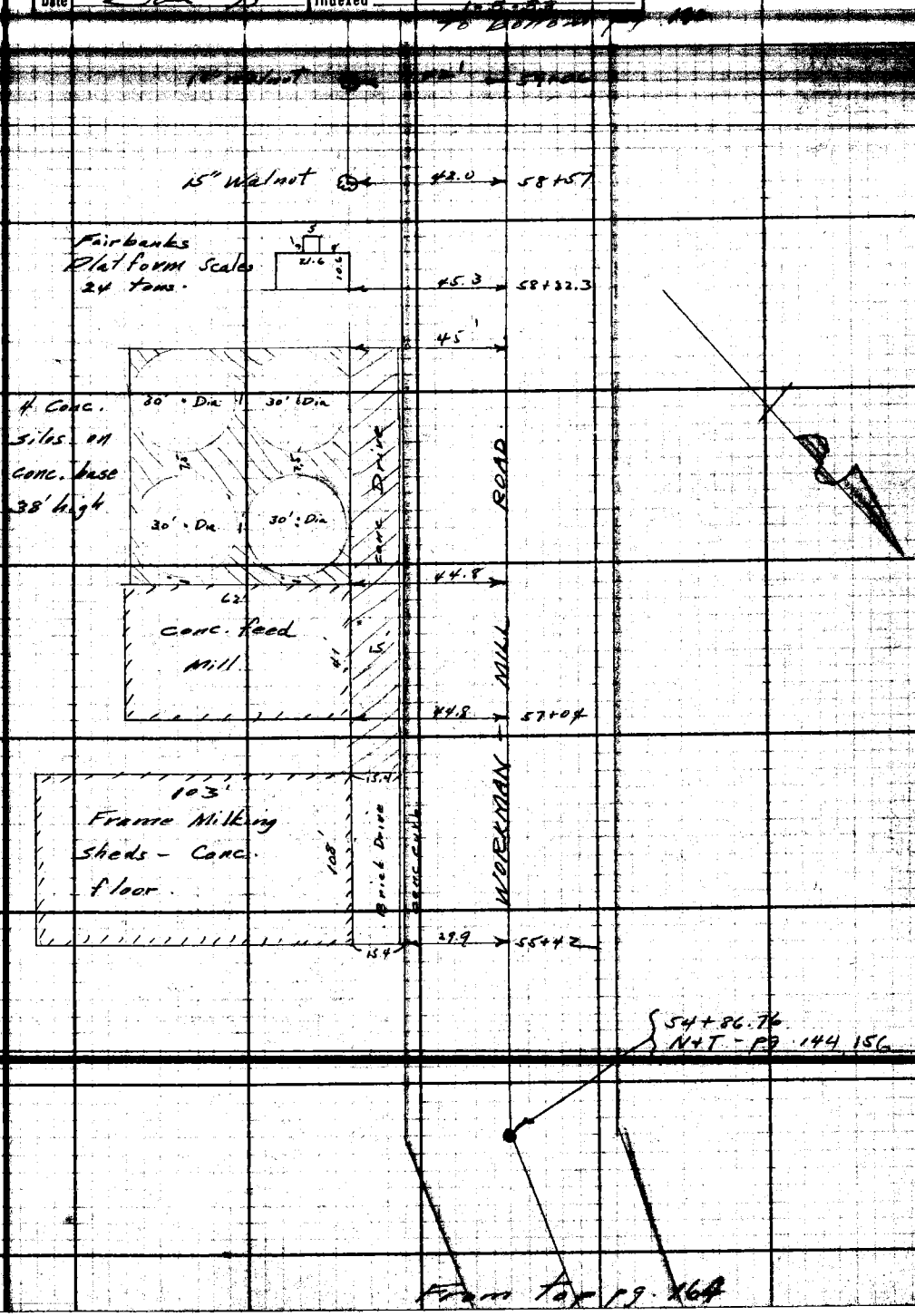


Notes: ANY ADDITIONS OR CHANGES ON THIS SHEET MUST BE MADE OR CIRCLED IN Red Ink WITH DATE AND NAME OF PERSON MAKING CHANGE.

RETURN TO LOS ANGELES COUNTY SURVEYOR 700 HALL OF RECORDS

Do not extend notes this side of this line

FORM 247 10M 8-31

F.B. 379 Pg. 180




From top PS 179

RETURN TO
LOS ANGELES COUNTY SURVEYOR
700 HALL OF RECORDS
Do not blend notes this side of this line
NOTE: ANY ADDITIONS OR CHANGES ON THIS SHEET MUST BE MADE OR CHECKED IN Red INK AND DATE AND NAME OF PERSON MAK-ING CHANGE.

| | | | |
|---|---|---|---|
| Notes Ck'd by Drew | Survey of 5th Ave. Div # 4 | F.B. 379 | Pg. 181 |
| Map No. B-839 | W. O. 782 Tape No. St'd °F. | | |
| Chief Work [illegible] | Surveyed by [illegible] | | |
| Checked Drew | Notes Moore Date 1-31-33 | | |
| Date Jan-33 | Indexed A. C. Johnson | | |

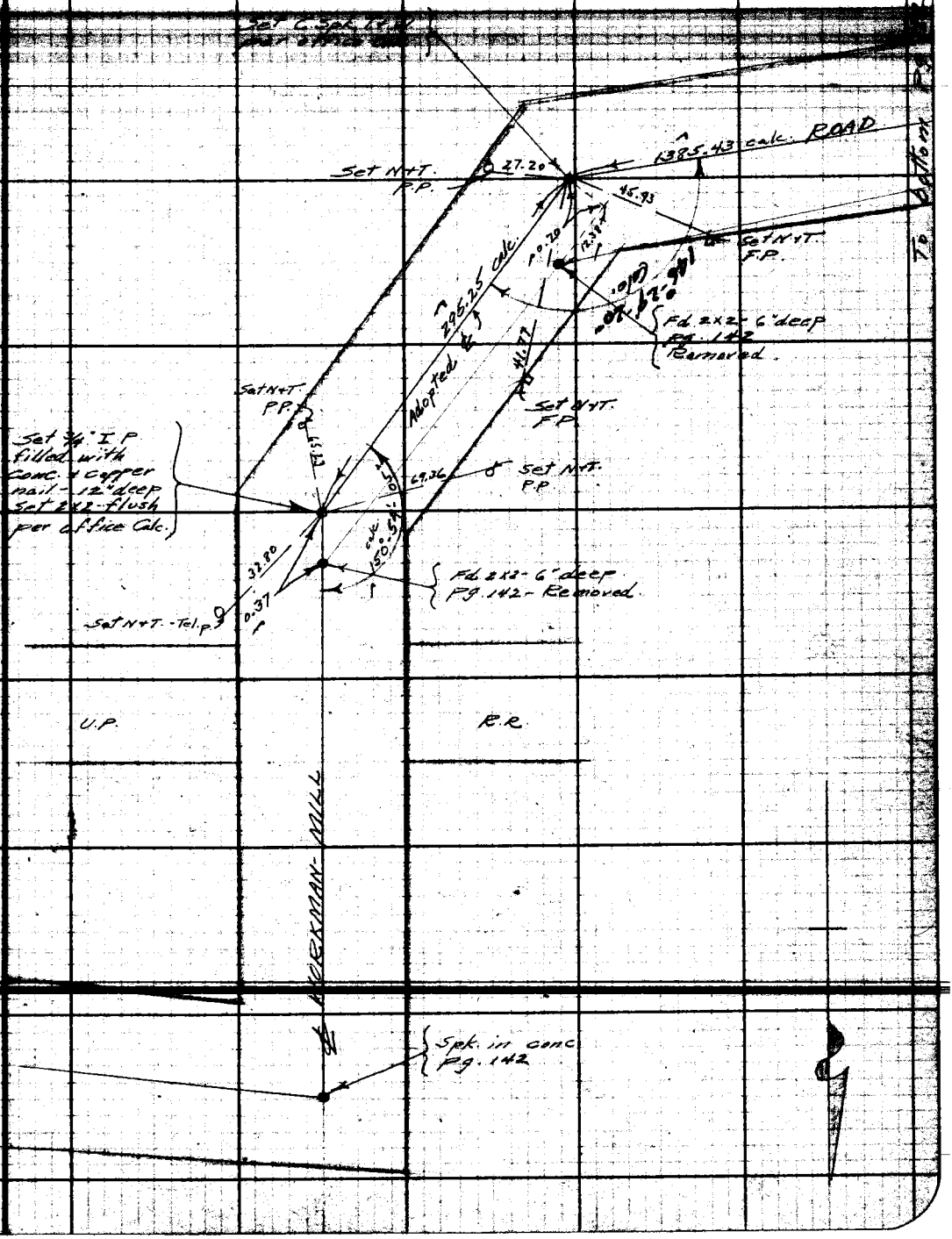


Notes: ANY ADDITIONS OR CHANGES ON THIS SHEET MUST BE MADE OR CIRCLED IN Red Ink, WITH DATE AND NAME OF PERSON MAKING CHANGE.

Do not extend notes this side of this line

RETURN TO
LOS ANGELES COUNTY SURVEYOR
700 HALL OF RECORDS

FORM 247 10M 8-31

F.B. 379 Pg. 182

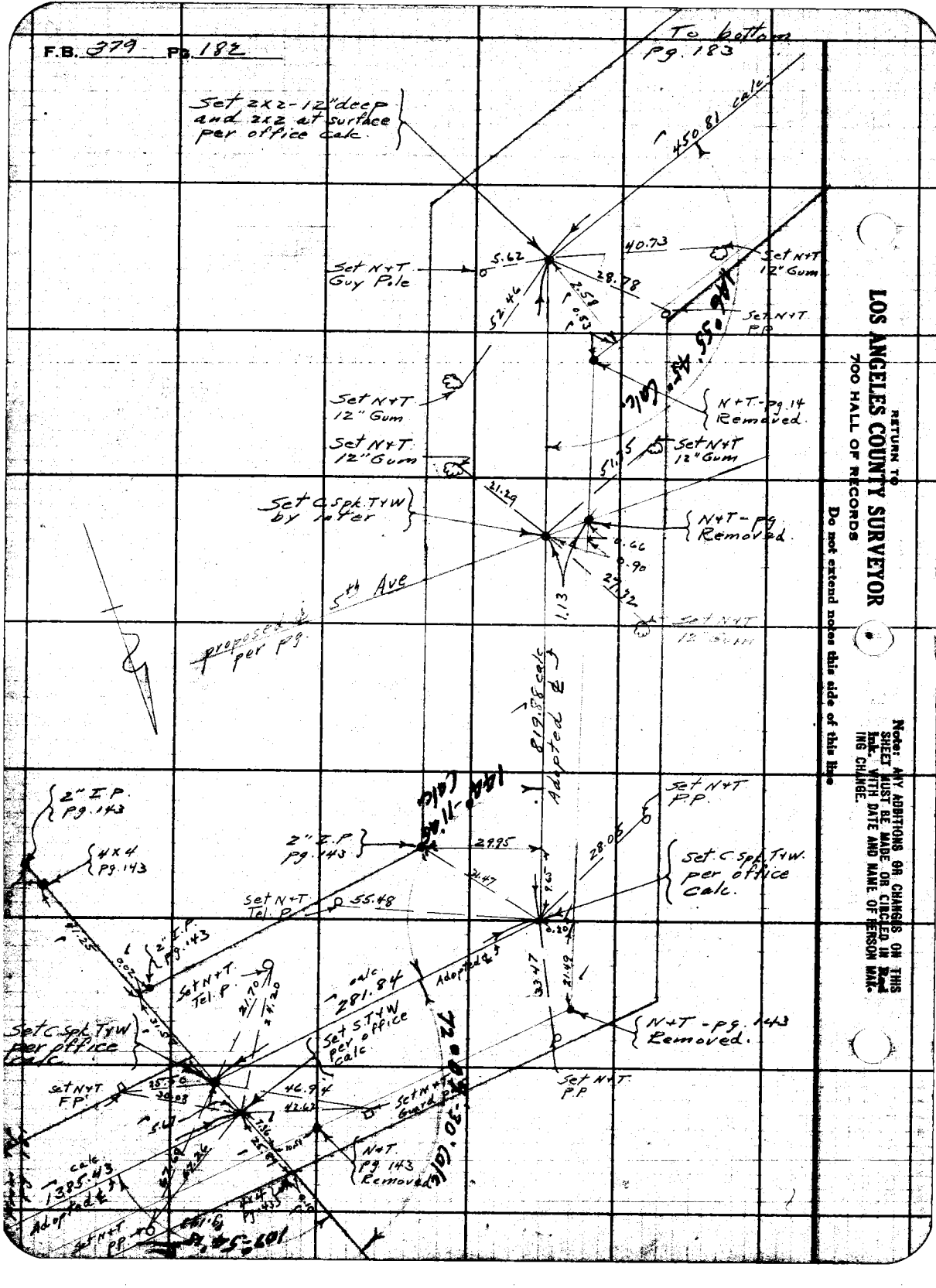


RETURN TO
**LOS ANGELES COUNTY SURVEYOR**
700 HALL OF RECORDS
Do not extend notes this side of this line

Note: ANY ADDITIONS OR CHANGES ON THIS SHEET MUST BE MADE OR CIRCLED IN Red Ink. WITH DATE AND NAME OF PERSON MAKING CHANGE.

| | | |
|---|---|---|
| Notes Ch'd by Drew | Survey of 5th Ave. Div #4 | F.B. 379 Pg. 163 |
| Map No. B-839 | W. O. 782 Tape No. St'd °F. | To bottom pg. 184 |
| Checked Dre | Notes Moore Date 1-31-33 | |
| Date Jan-33 | Indexed A. C. Johnson | |

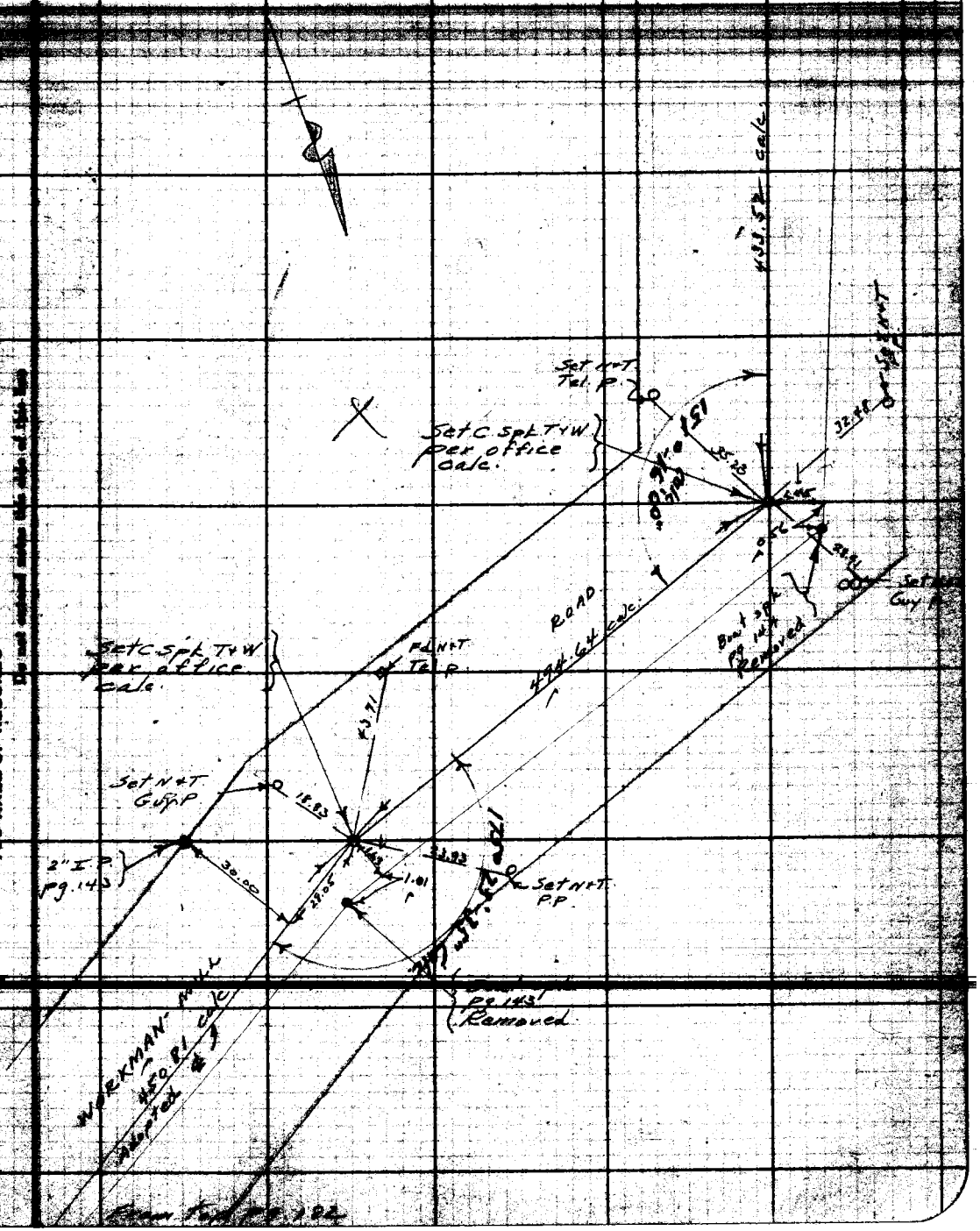



LOS ANGELES COUNTY SURVEYOR
700 HALL OF RECORDS
Do not extend notes this side of this line

F.B. 379 Pg. 184

To bottom pg. 185

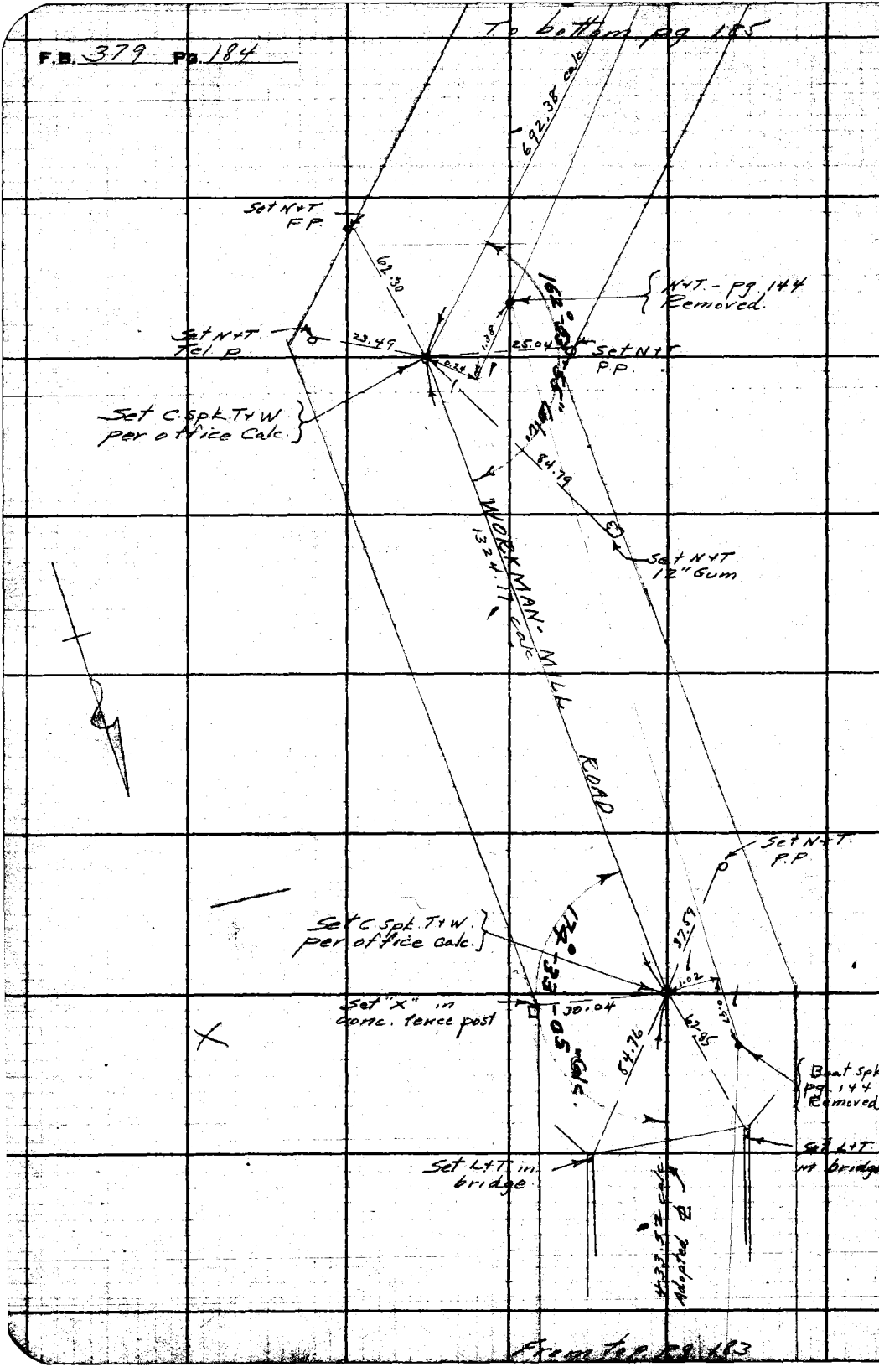


From top pg. 183

RETURN TO
LOS ANGELES COUNTY SURVEYOR
700 HALL OF RECORDS
Do not extend notes this side of this line

Notice: ANY ADDITIONS OR CHANGES ON THIS SHEET MUST BE MADE OR CIRCLED IN Red Ink, WITH DATE AND NAME OF PERSON MAKING CHANGE.

| | | |
|---|---|---|
| Notes Ck'd by Drew | Survey of 5th Ave | F.B. 379 Pg. 185 |
| Map No. B-839 | W. O. 782 Tape No. St'd of. | |
| [illegible] | Surveyed by [illegible] | |
| Checked Drew | Notes Moore Date 1-31-33 | |
| Date Jan - 33 | Indexed A. C. Johnson | |

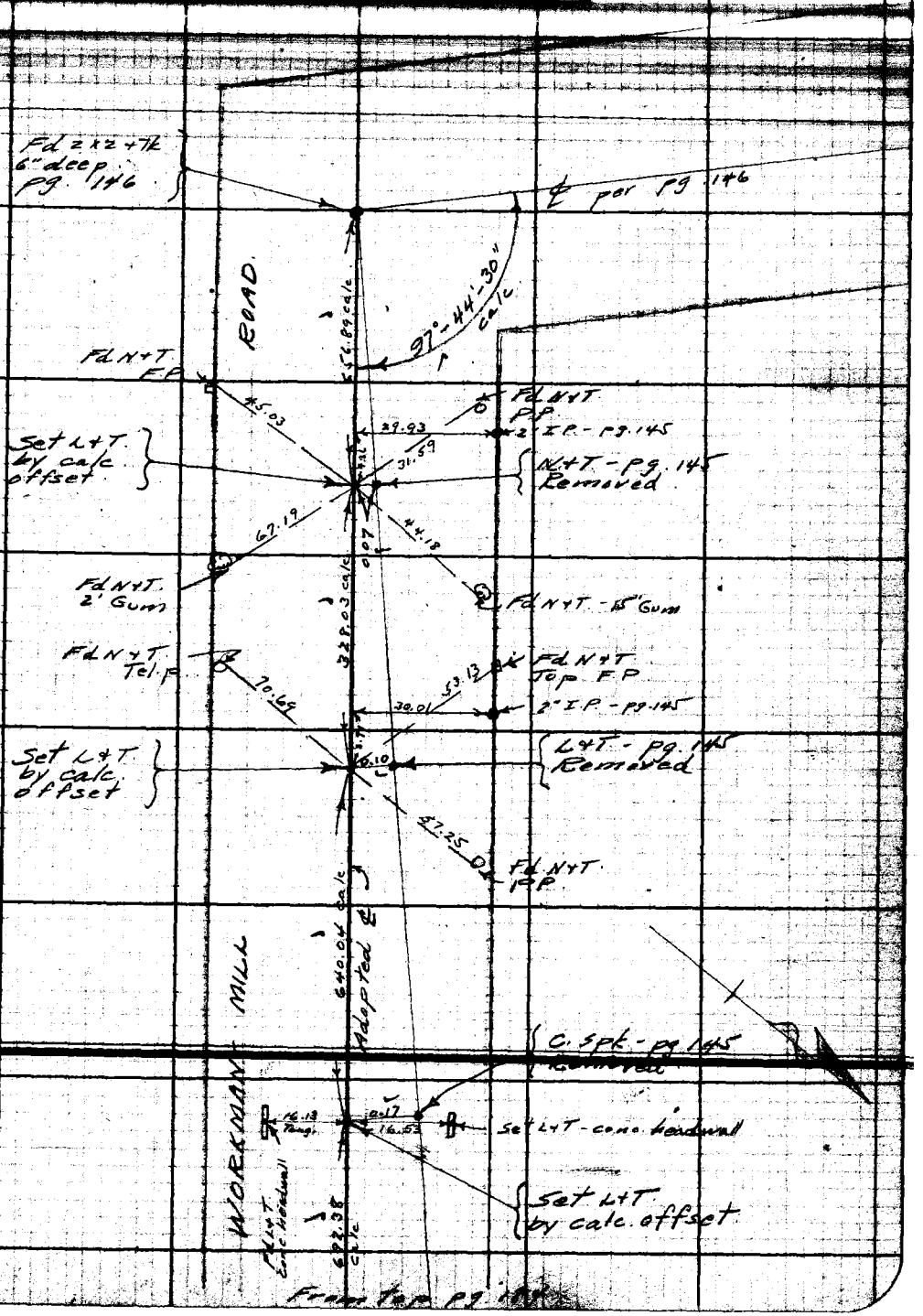



Note: ANY ADDITIONS OR CHANGES ON THIS SHEET MUST BE MADE OR CIRCLED IN Red Ink WITH DATE AND NAME OF PERSON MAKING CHANGE.

RETURN TO
LOS ANGELES COUNTY SURVEYOR
700 HALL OF RECORDS

Do not extend notes this side of this line

RETURN TO

**LOS ANGELES COUNTY SURVEYOR**

700 HALL OF RECORDS

**Note:** ANY ADDITIONS OR CHANGES ON THIS SHEET MUST BE MADE OR CIRCLED IN **Red Ink**, WITH DATE AND NAME OF PERSON MAKING CHANGE.

**Do not extend notes this side of this line**

F.B. 379 PG. 186

| | | |
|---|---|---|
| Notes Ck'd by Drew | Survey of 5th Ave. Div # 4 | F.B. 379 Pg. 187 |
| Map No. B-191-8 | W. O. 782 Tape No. .025 St'd 68 °F. | |
| Office Work O.L. Pack | Surveyed by L. D. Moore | |
| Checked Drew | Notes Moore Date 3-6-33 | |
| Date Apr-33 | Indexed A. C. Johnson 3-11-33 | |

RELOCATION SURVEY
℄ 5th AVE
DIV. #4
from
7th AVE
WEST
to
P.I # 78?
W.O # 782

Party

Moore
Van Fleet
Fenner
Harris
Wilson

March 6-10, 1933

Notes: ANY ADDITIONS OR CHANGES ON THIS SHEET MUST BE MADE OR CIRCLED IN RED INK WITH DATE AND NAME OF PERSON MAKING CHANGE.

RETURN TO
LOS ANGELES COUNTY SURVEYOR
700 HALL OF RECORDS

Do not extend notes this side of this line

FORM 847 10M 5-31

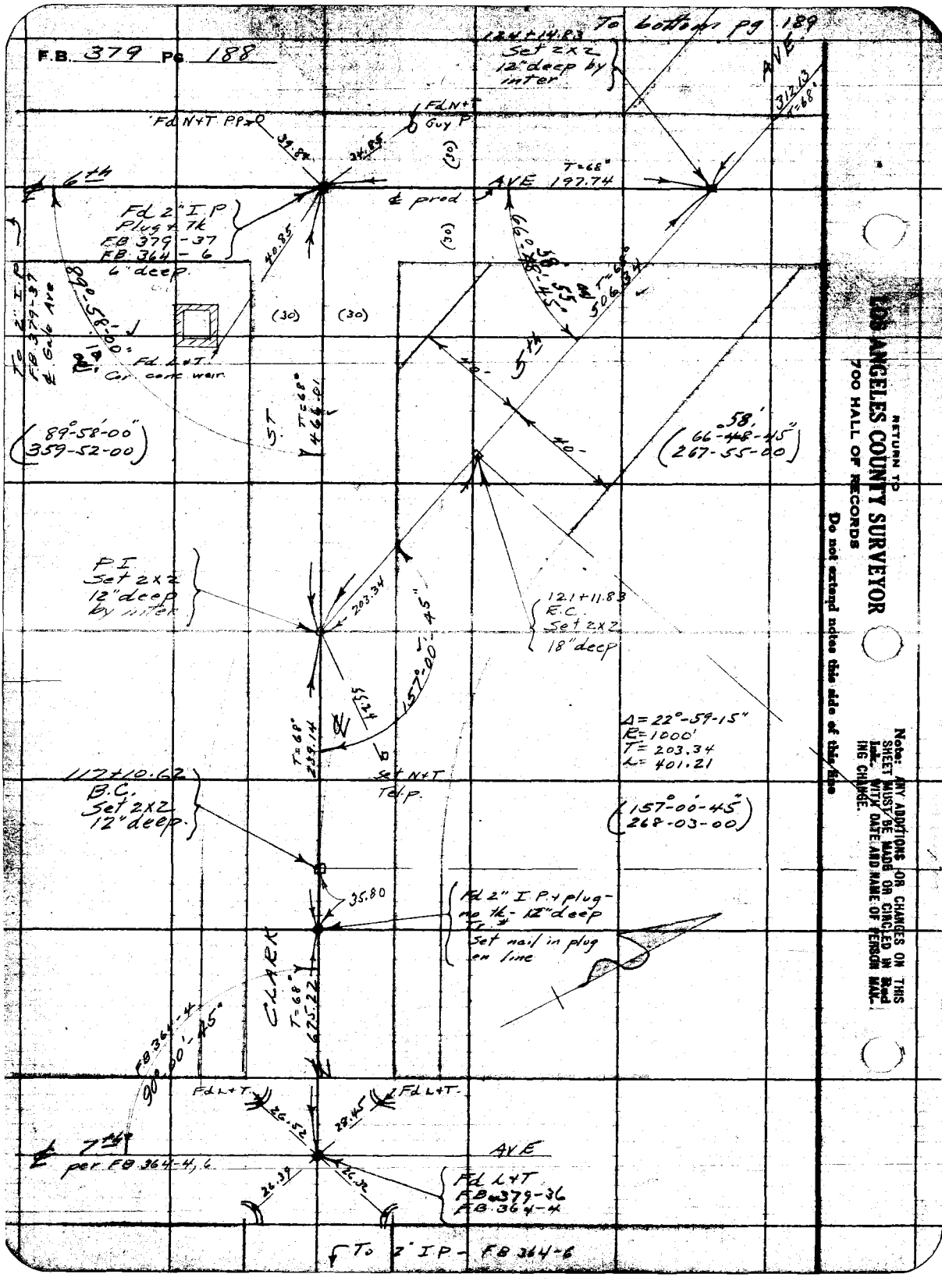


RETURN TO
LOS ANGELES COUNTY SURVEYOR
700 HALL OF RECORDS
Do not extend notes this side of this line
Note: ANY ADDITIONS OR CHANGES ON THIS SHEET MUST BE MADE OR CIRCLED IN Red Ink. WITH DATE AND NAME OF PERSON MAKING CHANGE.

| | | |
|---|---|---|
| Notes Ch'd by Drew | Survey of 5th Ave Div #4 | F.B. 379 Pg. 189 |
| Map No. B-191-8 | W. O. 282 Tape No. 025 St'd 68 °F. | |
| Drilled Work [illegible] | Surveyed by [illegible] | |
| Checked Drew | Notes Moore Date 3-6-33 | |
| Date Apr-33 | Indexed A. C. Johnson | |

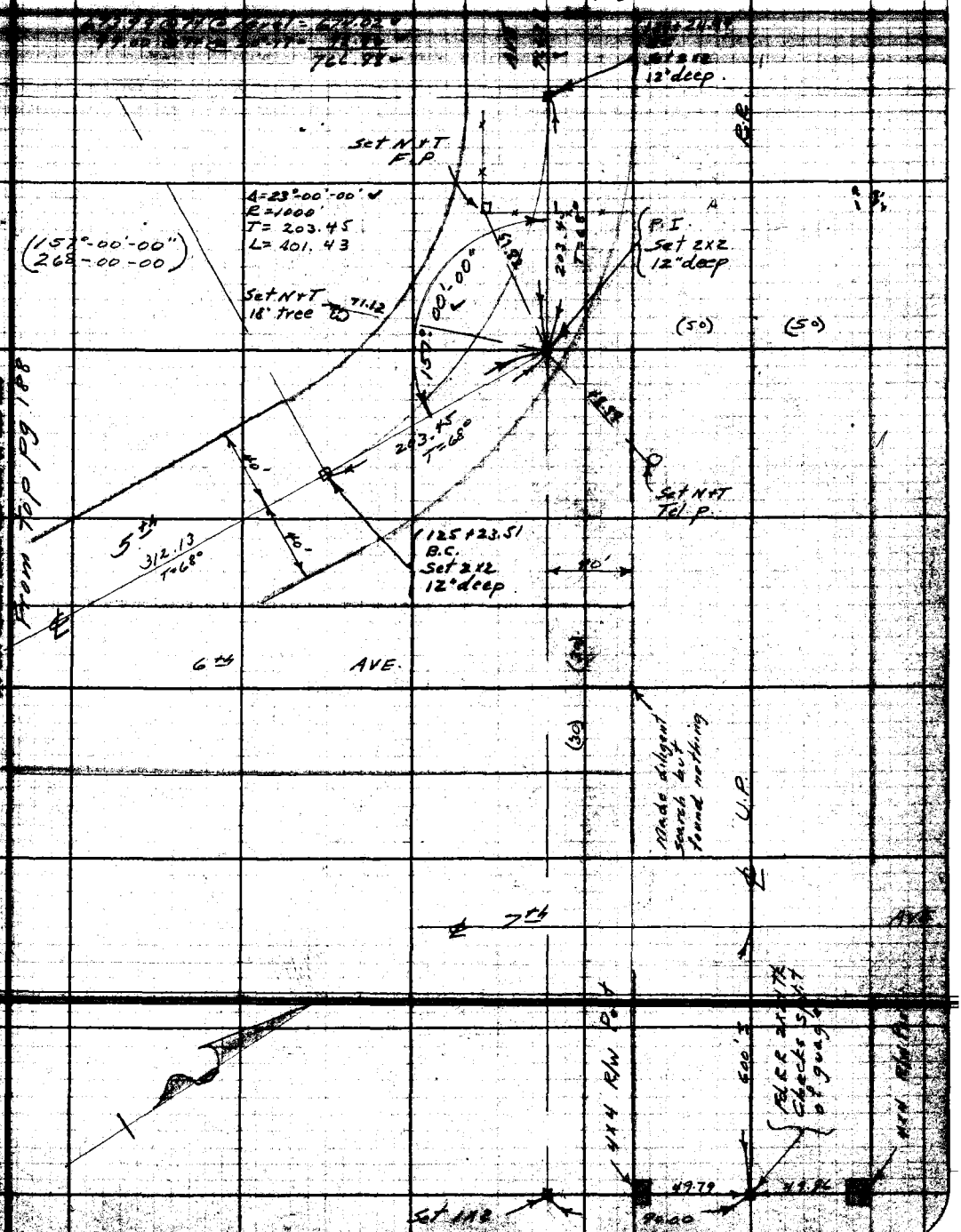


Note: ANY ADDITIONS OR CHANGES ON THIS SHEET MUST BE MADE OR CIRCLED IN RED INK WITH DATE AND NAME OF PERSON MAKING CHANGE.

Do not extend notes this side of this line

RETURN TO
LOS ANGELES COUNTY SURVEYOR
700 HALL OF RECORDS

FORM 847 10M 3-31

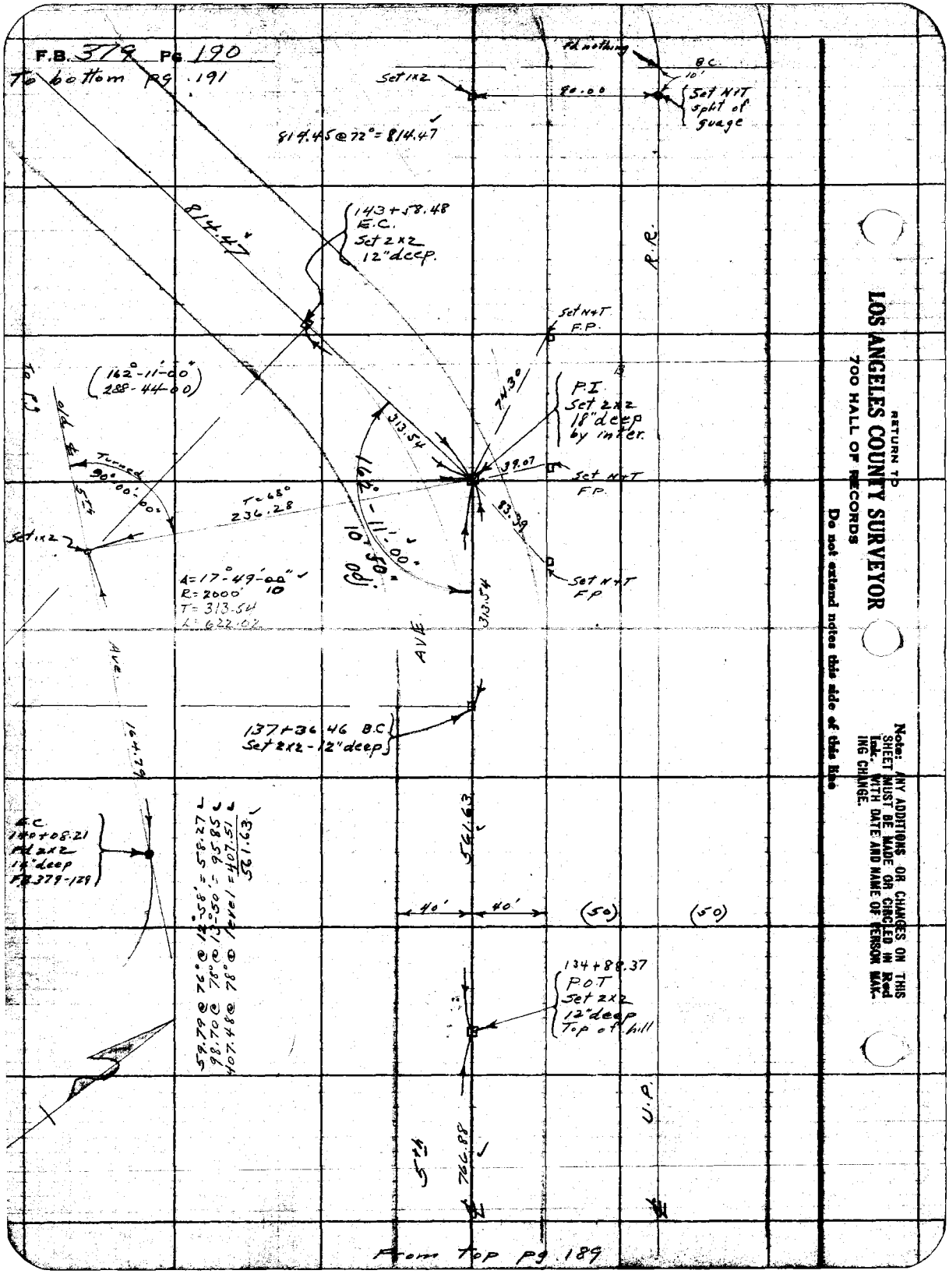


RETURN TO
LOS ANGELES COUNTY SURVEYOR
700 HALL OF RECORDS
Do not extend notes this side of this line
Note: ANY ADDITIONS OR CHANGES ON THIS SHEET MUST BE MADE OR CIRCLED IN Red Ink. WITH DATE AND NAME OF PERSON MAKING CHANGE.

To bottom pg 192

| | | |
|---|---|---|
| Notes Ck'd by Drew | Survey of 5th Ave Div #4 | F.B. 379 Pg. 191 |
| Map No. B-191-8 | W.O. 782 Tape No. 025 St'd 68 °F. | |
| Office Work O.L. Peck | Surveyed by L. D. Moore | |
| Checked Drew | Notes Moore Date 3-7-33 | |
| Date Apr-33 | Indexed A. C. Johnson | |

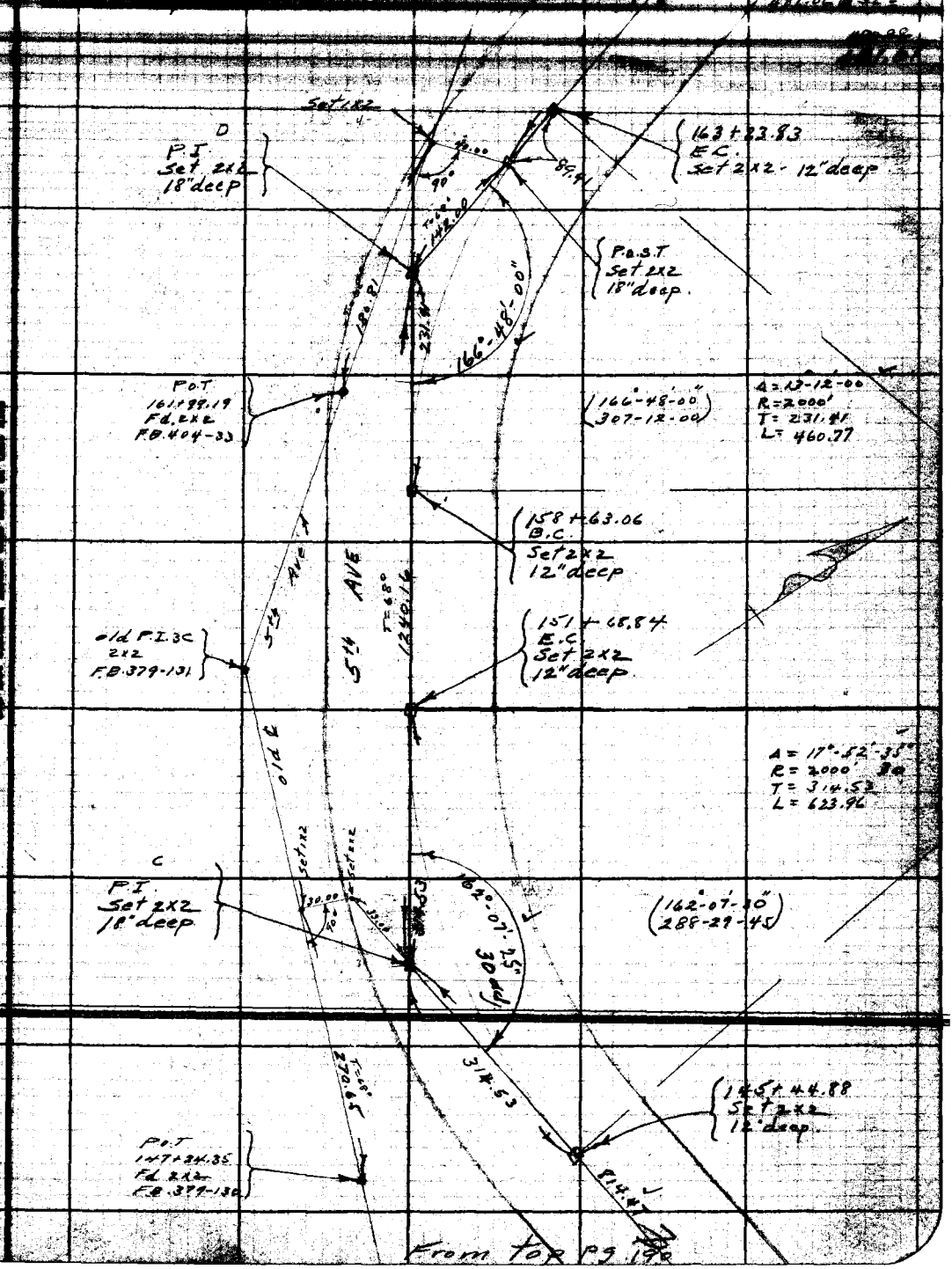


From top pg 190


Note: ANY ADDITIONS OR CHANGES FOR THIS SHEET MUST BE MADE ON CINCLES IN THIS SHEET WITH DATE AND NAME OF PERSON MAKING CHANGE.

RETURN TO
LOS ANGELES COUNTY SURVEYOR
700 HALL OF RECORDS

Do not extend notes this side of this line

FORM 247 10M 8-31

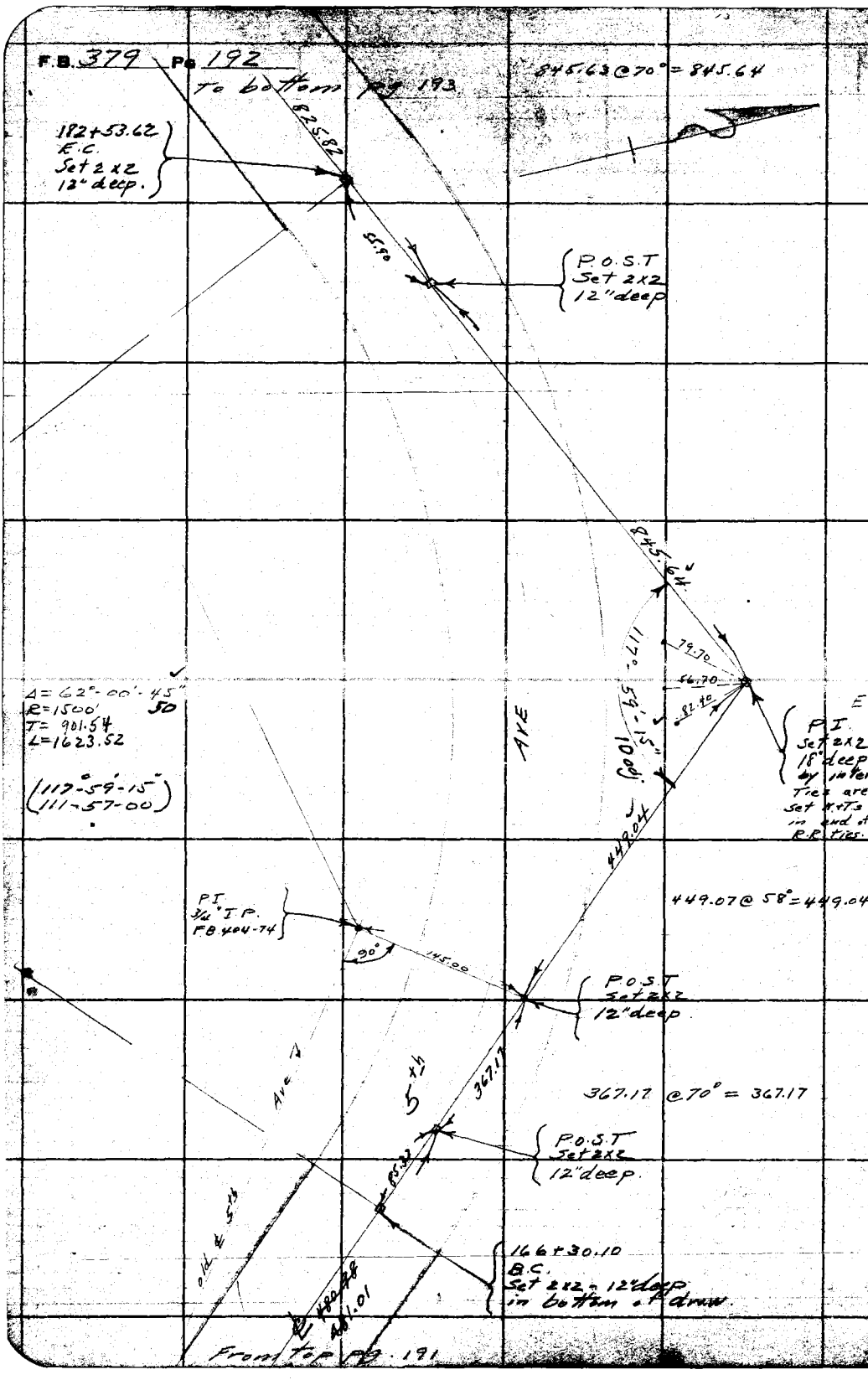


RETURN TO
LOS ANGELES COUNTY SURVEYOR
700 HALL OF RECORDS
Do not extend notes this side of this line
Note: ANY ADDITIONS OR CHANGES ON THIS SHEET MUST BE MADE OR CIRCLED IN Red Ink, WITH DATE AND NAME OF PERSON MAKING CHANGE.

| | | |
|---|---|---|
| Notes Ck'd by Drew | Survey of 5th Ave Div #4 | F.B. 379 Pg. 163 |
| Map No. B-191-8 | W. O. 782 Tape No. 025 St'd 68 °F. | |
| Office Work [illegible] | Surveyed by [illegible] | |
| Checked Drew | Notes Nhoore Date 3-9-33 | |
| Date April-33 | Indexed A. C. Johnson | |

To bottom pg 194

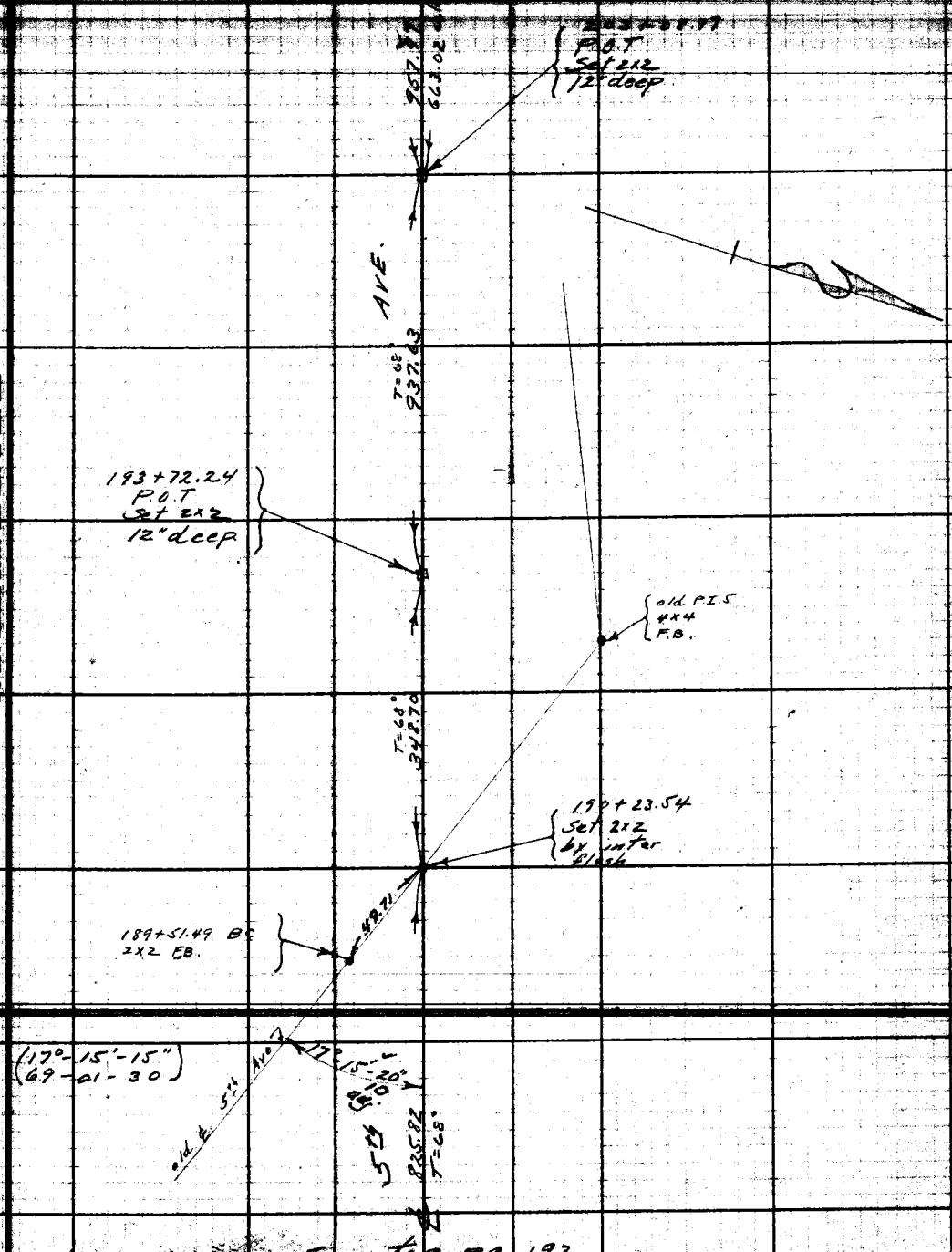


From top pg 192

Note: ANY ADDITIONS OR CHANGES ON THIS SHEET MUST BE MADE OR CIRCLED IN Red Ink. WITH DATE AND NAME OF PERSON MAKING CHANGE.

RETURN TO
LOS ANGELES COUNTY SURVEYOR
700 HALL OF RECORDS

Do not extend notes this side of this line

FORM 247 10M 5-31

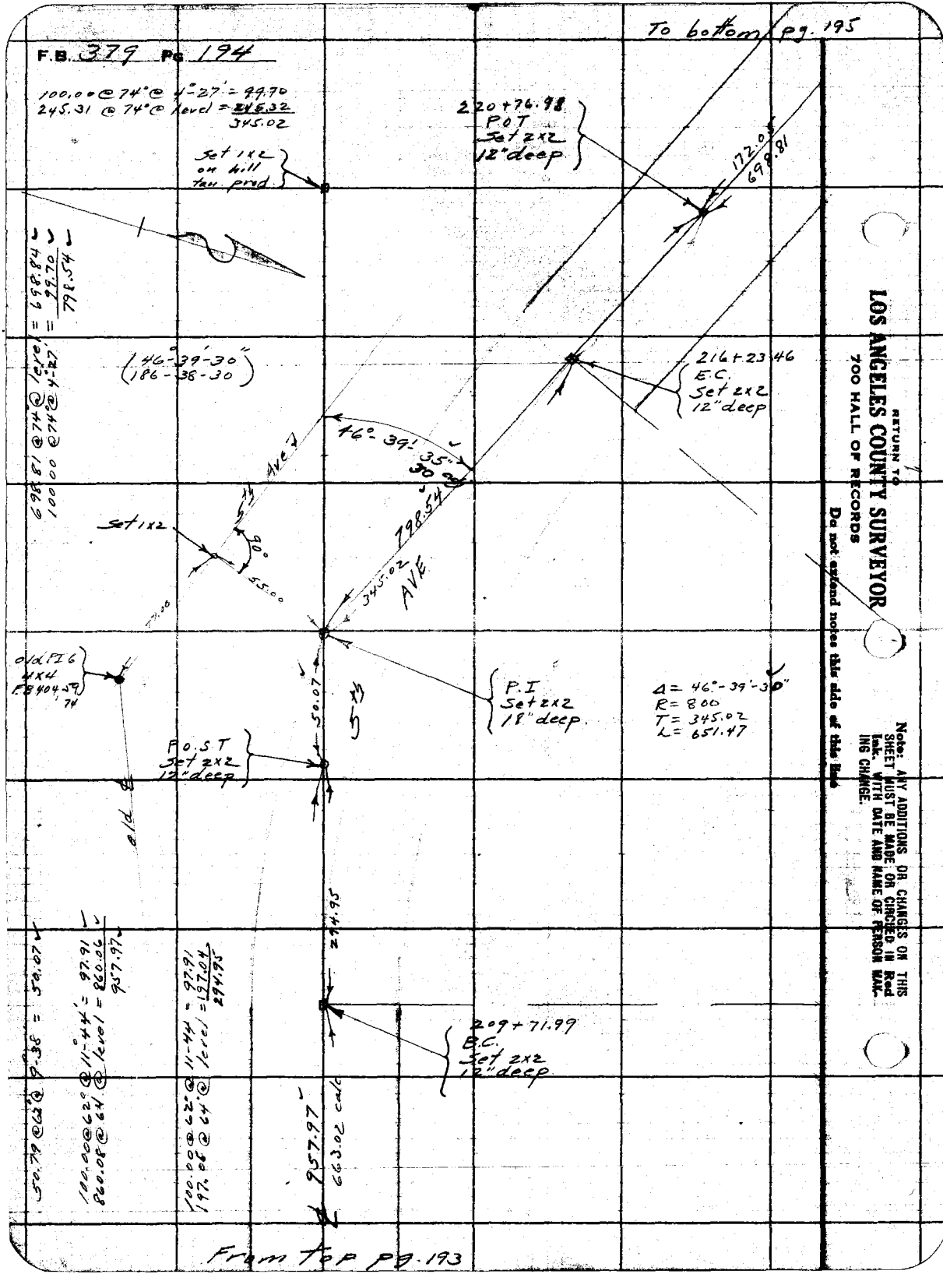
To bottom pg. 195
F.B. 379 Pg 194
100.00 @ 74° @ 4°-27' = 99.70
245.31 @ 74° @ level = 245.32
345.02
Set 1x2 on hill tan. prod.
220+76.98 POT Set 2x2 12" deep
172.05
698.81
698.81 @ 74° @ level = 698.84
100.00 @ 74° @ 4°-27' = 99.70
798.54
(46°-39'-30" / 186-38-30)
216+23.46 E.C. Set 2x2 12" deep
46°-39'-35"
30.00
798.54
5th Ave
Set 1x2
90°
55.00
345.02
AVE
old PI 6 4x4 F.B. 404, 59, 74
P.I. Set 2x2 18" deep
Δ = 46°-39'-30"
R = 800
T = 345.02
L = 651.47
50.07
5th
P.O.S.T. Set 2x2 12" deep
old
294.95
209+71.99 B.C. Set 2x2 12" deep
50.79 @ 62° @ 9°-38 = 50.07
100.00 @ 62° @ 11°-44' = 97.91
860.08 @ 64° @ level = 860.06
957.97
100.00 @ 62° @ 11-44 = 97.91
197.08 @ 64° @ level = 197.04
294.95
957.97
663.02 calc
From Top pg. 193
RETURN TO
LOS ANGELES COUNTY SURVEYOR
700 HALL OF RECORDS
Do not extend notes this side of this line
Note: ANY ADDITIONS OR CHANGES ON THIS SHEET MUST BE MADE OR CIRCLED IN Red Ink. WITH DATE AND NAME OF PERSON MAKING CHANGE.

| | | |
|---|---|---|
| Notes Ck'd by Drew | Survey of 5th Ave Div #4 | F.B. 379 Pg. 185 |
| Map No. B-191-8 | W. O. 782 Tape No. 025 St'd 68 °F. | |
| Office Work [illegible] | Surveyed by [illegible] | |
| Checked Drew | Notes Moore Date 3-10-33 | |
| Date [illegible] Nov-33 | Indexed A. C. Johnson | |

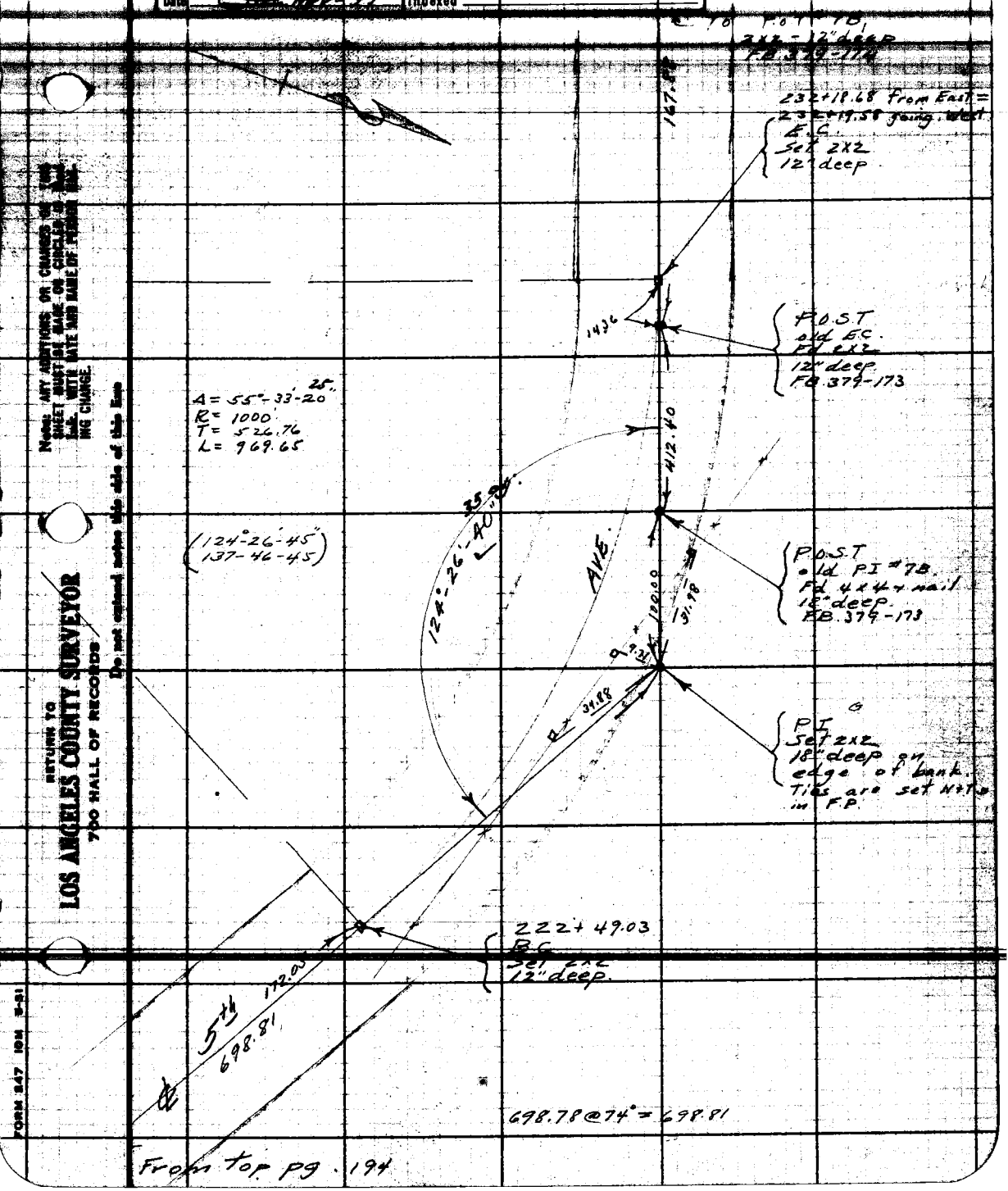


Note: ANY ADDITIONS OR CHANGES OF THIS SHEET MUST BE MADE ON CIRCLES IN THIS INK. WITH DATE AND NAME OF PERSON MAKING CHANGE.

RETURN TO LOS ANGELES COUNTY SURVEYOR 700 HALL OF RECORDS

Do not extend notes this side of this line

FORM 247 10M 5-51

F.B. 379 Pg 196

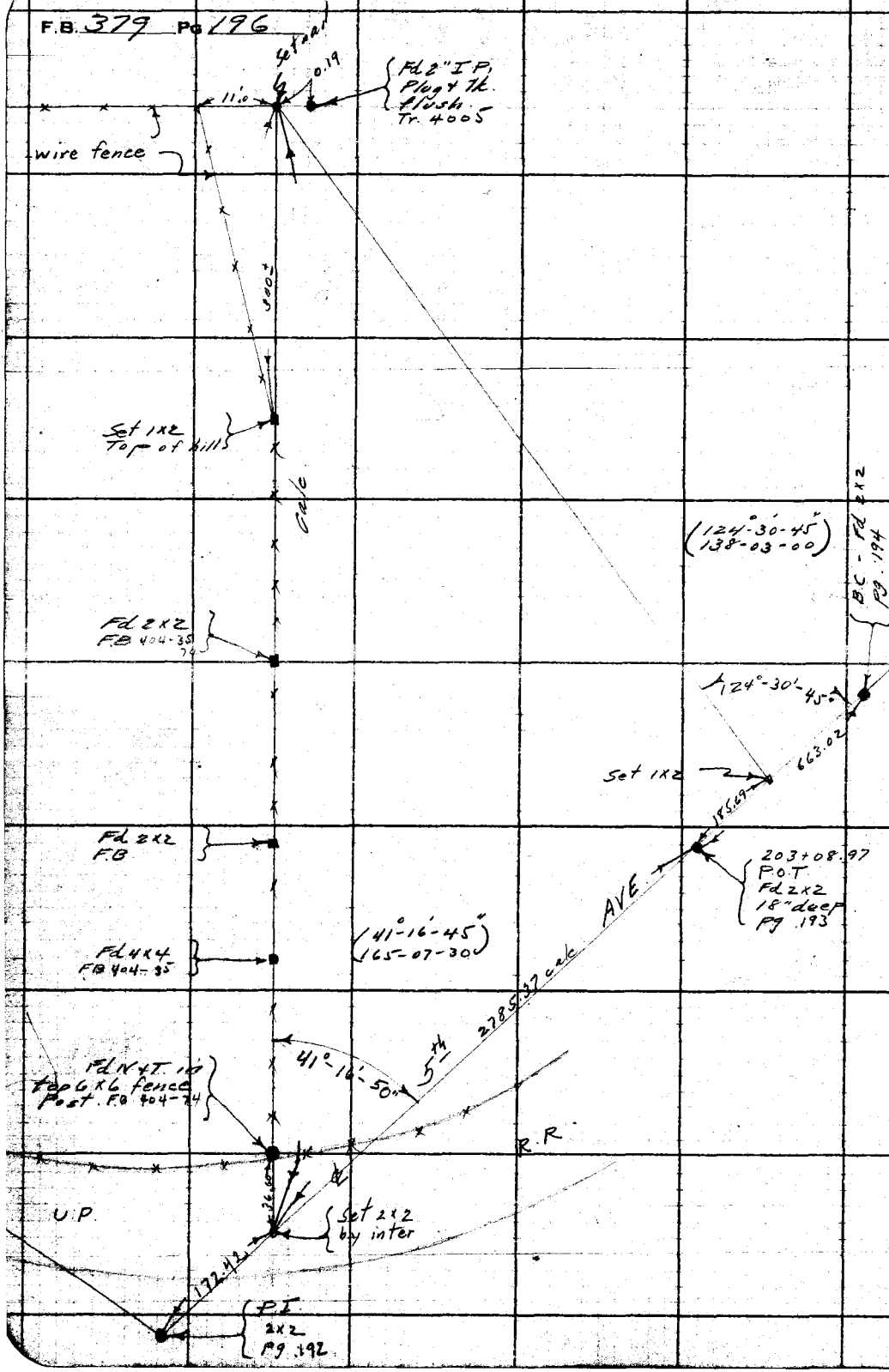


RETURN TO
**LOS ANGELES COUNTY SURVEYOR**
700 HALL OF RECORDS
Do not extend notes this side of this line

Note: ANY ADDITIONS OR CHANGES ON THIS SHEET MUST BE MADE OR CIRCLED IN Red Ink WITH DATE AND NAME OF PERSON MAKING CHANGE.

| | | |
|---|---|---|
| Notes Ck'd by Drew | Survey of 5th Ave.-Div #3 | F.B. 379 Pg. 197 |
| Map No. B-191-6 | W. O. 782 Tape No. 019 St'd 68 °F. | |
| [illegible] | Surveyed by [illegible] | |
| Checked Drew | Notes Moore Date 4-3-33 | |
| Date Apr. 33 | Indexed A. C. Johnson | |

ALTERNATE LINE
5th AVE.-DIV. #3
60' R/W
from
ANAHEIM-PUENTE ROAD
through the
ROWLAND RANCH
to
PUENTE ROAD
W O # 782

Party

Moore
Van Fleet
Fenner
Harris
Willey

April 3-5, 1933

Note: ANY ADDITIONS OR CHANGES ON THIS SHEET MUST BE MADE OR CIRCLED IN RED INK. WITH DATE AND NAME OF PERSON MAKING CHANGE.

RETURN TO
LOS ANGELES COUNTY SURVEYOR
700 HALL OF RECORDS

Do not extend notes this side of this line

Form 247 1PM 9-31

F.B. 379 Pg. 198

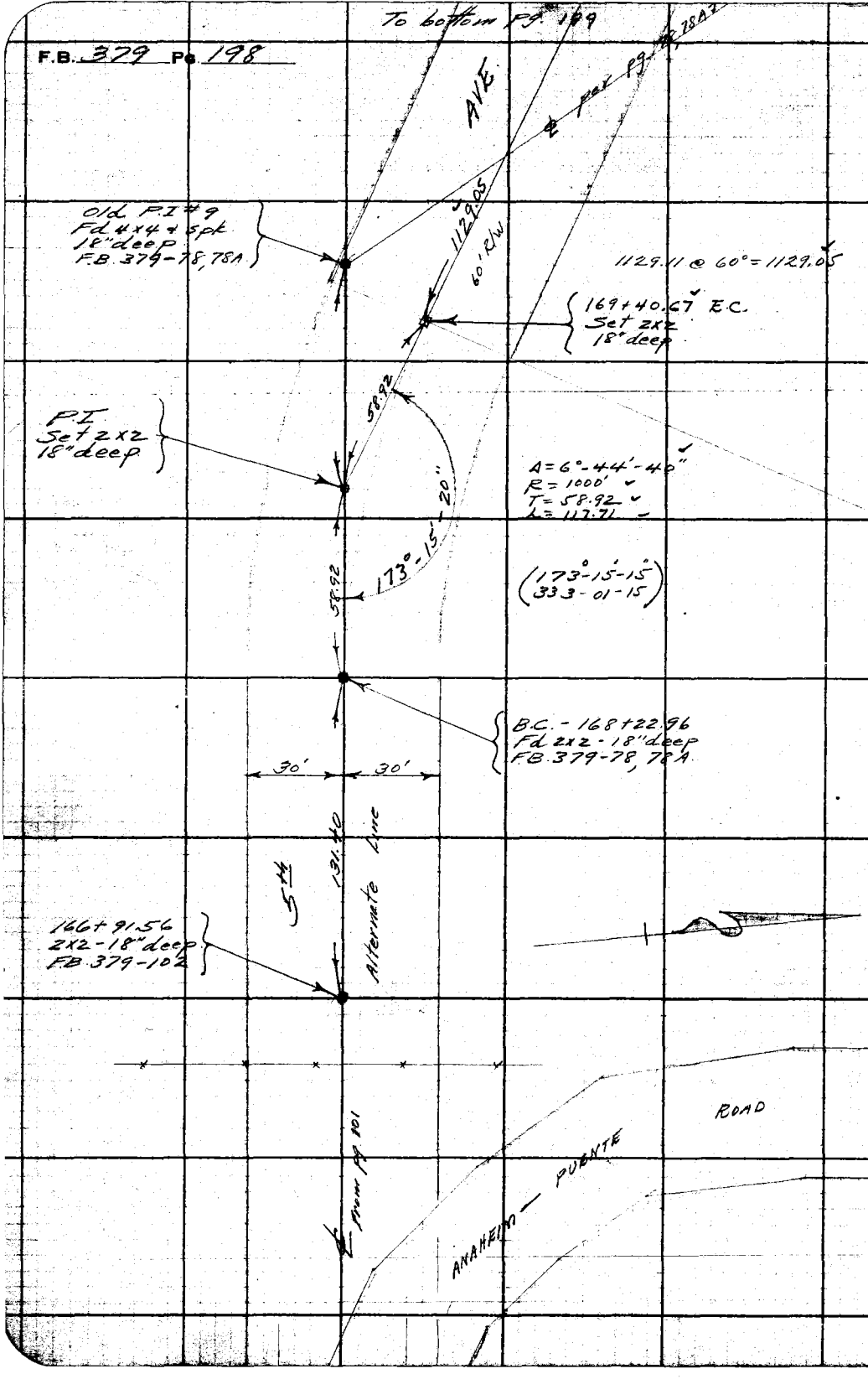


RETURN TO
LOS ANGELES COUNTY SURVEYOR
700 HALL OF RECORDS
Do not extend notes this side of this line

Note: ANY ADDITIONS OR CHANGES ON THIS SHEET MUST BE MADE OR CINCLED IN Red Ink. WITH DATE AND NAME OF PERSON MAKING CHANGE.

| | | |
|---|---|---|
| Notes Ck'd by Drew | Survey of 5th Ave-Div #3 | F.B. 379 Pg. 199 |
| Map No. B-191-6 | W. O. 782 Tape No. 019 St'd 68 °F. | |
| Chief Work [illegible] | Surveyed by [illegible] | |
| Checked Drew | Notes Moore Date 4-4-33 | |
| Date Apr-33 | Indexed A. C. Johnson | |

To Bottom Pg 200




From Top Pg. 198

Note: ANY ADDITIONS OR CHANGES OF THIS SHEET MUST BE MADE OR CHECKED IN RED INK WITH DATE AND NAME OF PERSON MAKING CHANGE.

RETURN TO
LOS ANGELES COUNTY SURVEYOR
700 HALL OF RECORDS
Do not extend notes this side of this line

FORM 247 10M 8-31

F.B. 379 Pg 200

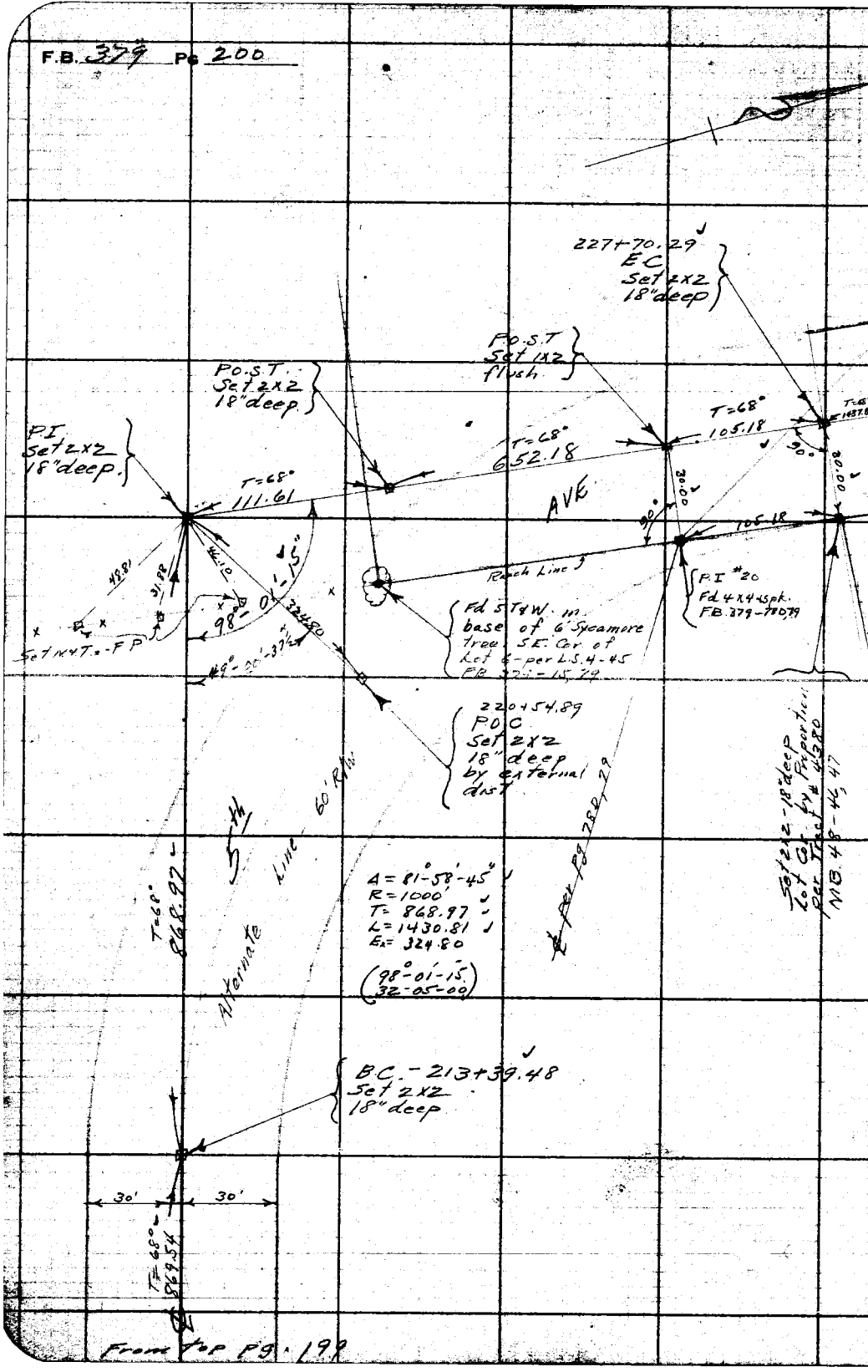


RETURN TO
LOS ANGELES COUNTY SURVEYOR
700 HALL OF RECORDS
Do not extend notes this side of this line
Note: ANY ADDITIONS OR CHANGES ON THIS SHEET MUST BE MADE OR CIRCLED IN red Ink. WITH DATE AND NAME OF PERSON MAKING CHANGE.

| | | |
|---|---|---|
| Notes Ck'd by Dreal | Survey of 5th Ave - Div #3 | F.B. 379 Pg. 21 |
| Map No. B-191-6 | W.O. 782 Tape No. 019 St'd 68 °F. | To bottom pg 262 |
| Checked Dreal | Notes Moore Date 4-5-33 | |
| Date Apr. 33 | Indexed A. C. Johnson | |

Notes: Any additions or changes on this sheet must be made or circled in red ink with date and name of person making change.

RETURN TO LOS ANGELES COUNTY SURVEYOR 700 HALL OF RECORDS

Do not extend notes this side of this line

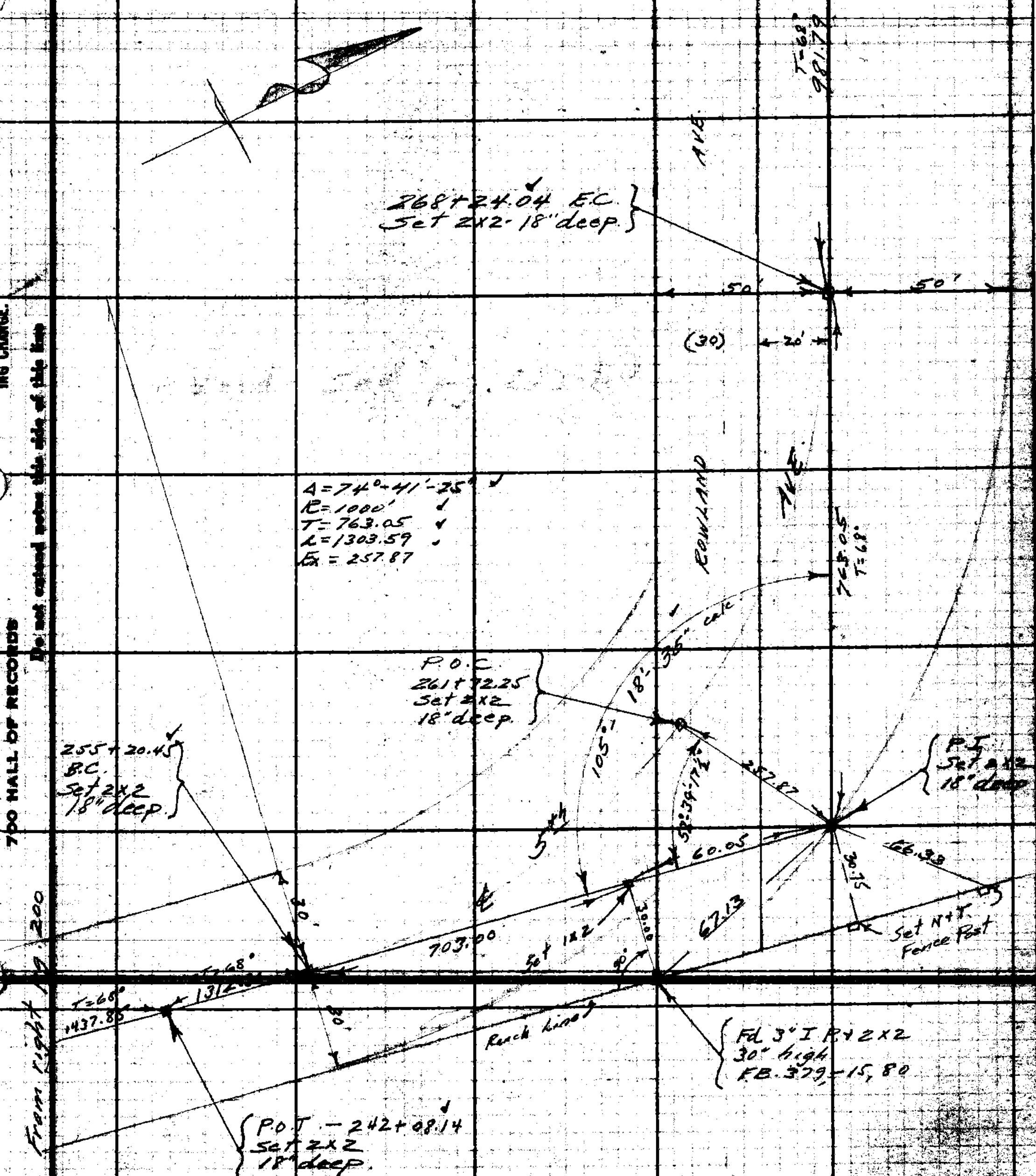


FORM 247 SDM 6-31

F.B. 379 Pg 202

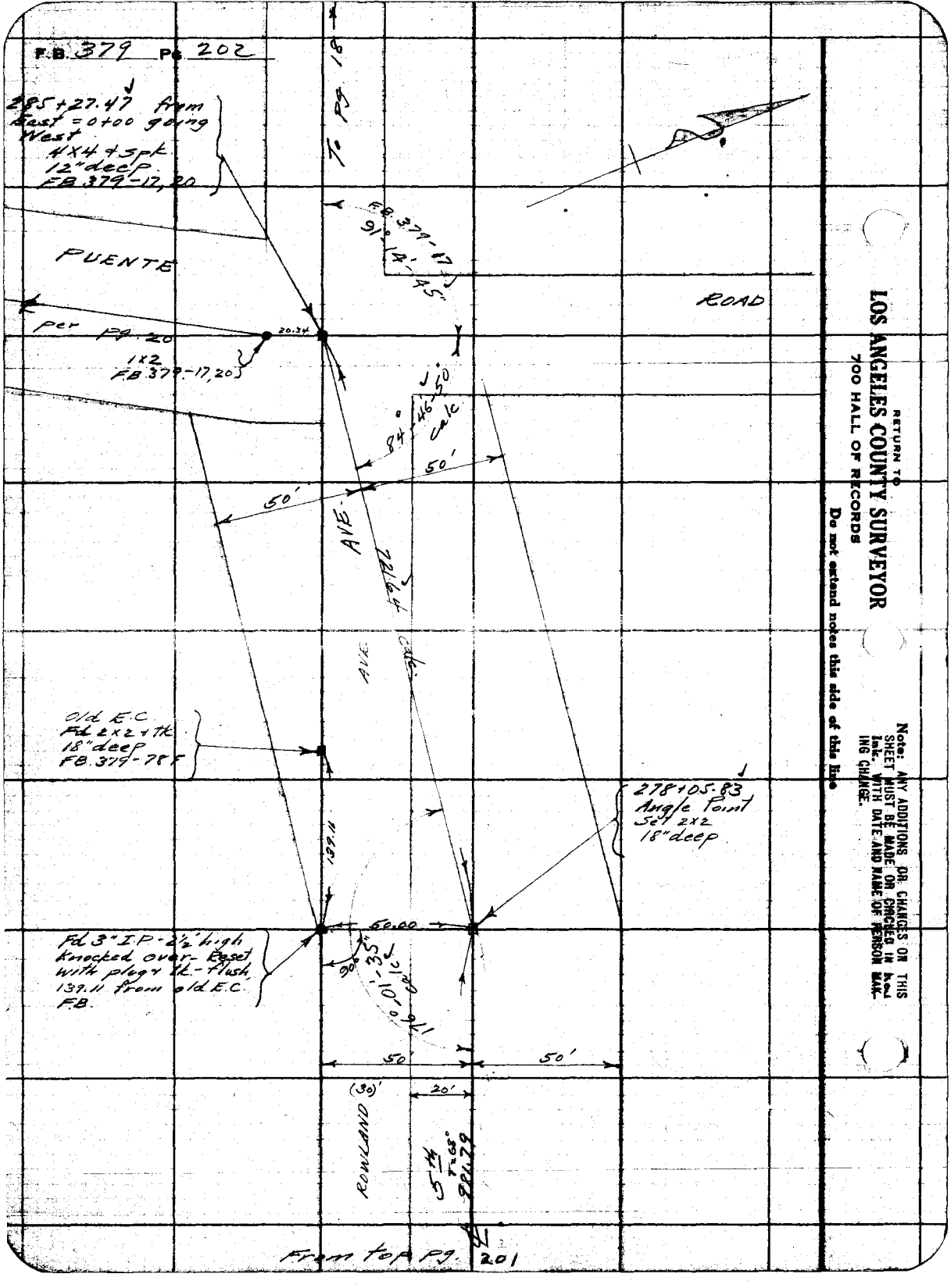


RETURN TO
LOS ANGELES COUNTY SURVEYOR
700 HALL OF RECORDS
Do not extend notes this side of this line

Note: ANY ADDITIONS OR CHANGES ON THIS SHEET MUST BE MADE OR CHECKED IN Red Ink, WITH DATE AND NAME OF PERSON MAKING CHANGE.

| | |
|---|---|
| Notes Ch'd by Drew | Survey of 5th Ave Div #3 |
| Map No. B-191-6 | W. O. 782 Tape No. ___ St'd ___ °F. |
| Office Work Wood | Surveyed by C. D. Moore |
| Checked Drew | Notes Moore Date 4-10-33 |
| Date Apr - 33 | Indexed A. C. Johnson |

F.B. 379 Pg. 205

TOPOGRAPHY
ALONG
NEW 60' R/W - 5th AVE
DIV #3
W.O. #782

Note: ANY ADDITIONS OR CHANGES ON THIS SHEET MUST BE MADE OR CIRCLED IN Red Ink WITH DATE AND NAME OF PERSON MAKING CHANGE.

RETURN TO
LOS ANGELES COUNTY SURVEYOR
700 HALL OF RECORDS

Do not extend notes this side of this line

FORM 247 10M 5-31

F.B. 379 PG. 204

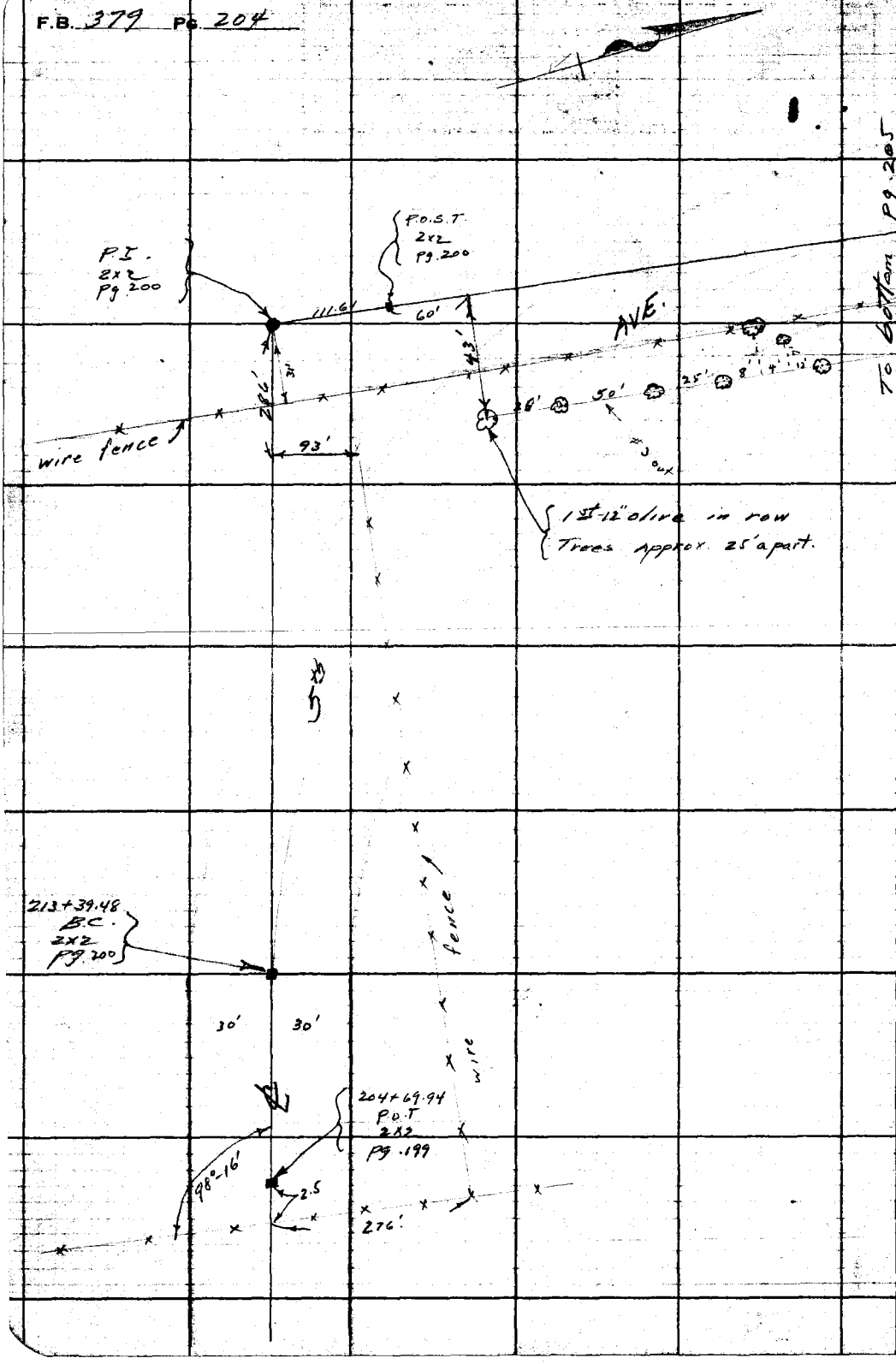


RETURN TO
LOS ANGELES COUNTY SURVEYOR
700 HALL OF RECORDS
Do not extend notes this side of this line

Note: ANY ADDITIONS OR CHANGES ON THIS SHEET MUST BE MADE OR CIRCLED IN Red Ink WITH DATE AND NAME OF PERSON MAKING CHANGE.

| | | |
|---|---|---|
| Drawn | 5th Ave - Div #3 | F.B. 379 Pg. 205 |
| Map No. B-101-6 | W.O. 282 Tape No. Sl'd °F. | |
| Checked Drawn | Moore Date 4-10-33 | |
| Date Apr 33 | Indexed A. C. Johnson | |

To bottom pg. 206

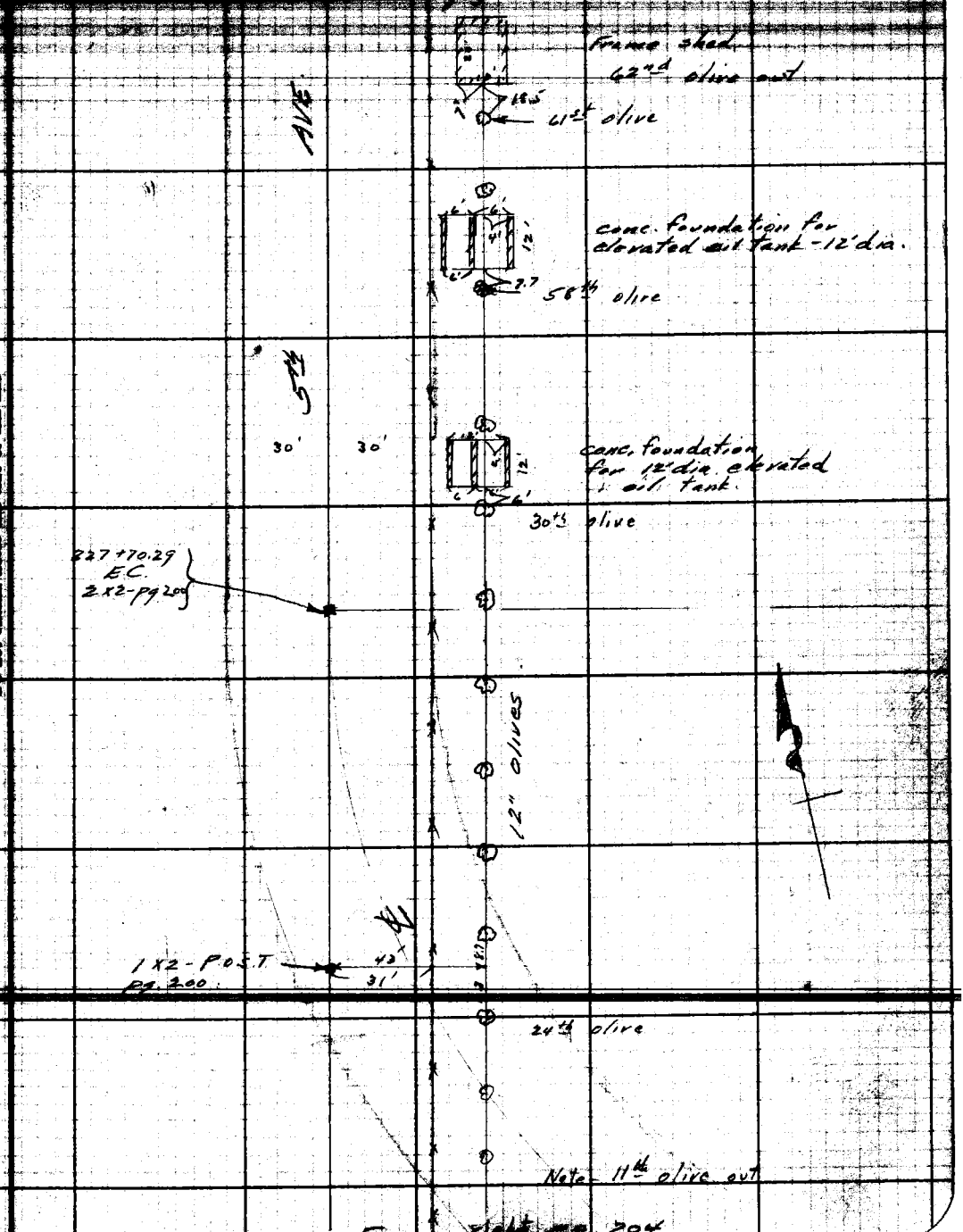


From right pg. 204

Note: ANY ADDITIONS OR CHANGES ON THIS SHEET MUST BE MADE OR CIRCLED IN RED INK, WITH DATE AND NAME OF PERSON MAKING CHANGE.

RETURN TO
LOS ANGELES COUNTY SURVEYOR
700 HALL OF RECORDS

Do not extend notes this side of this line

FORM 247 10M 5-31

F.B. 379 PG. 206

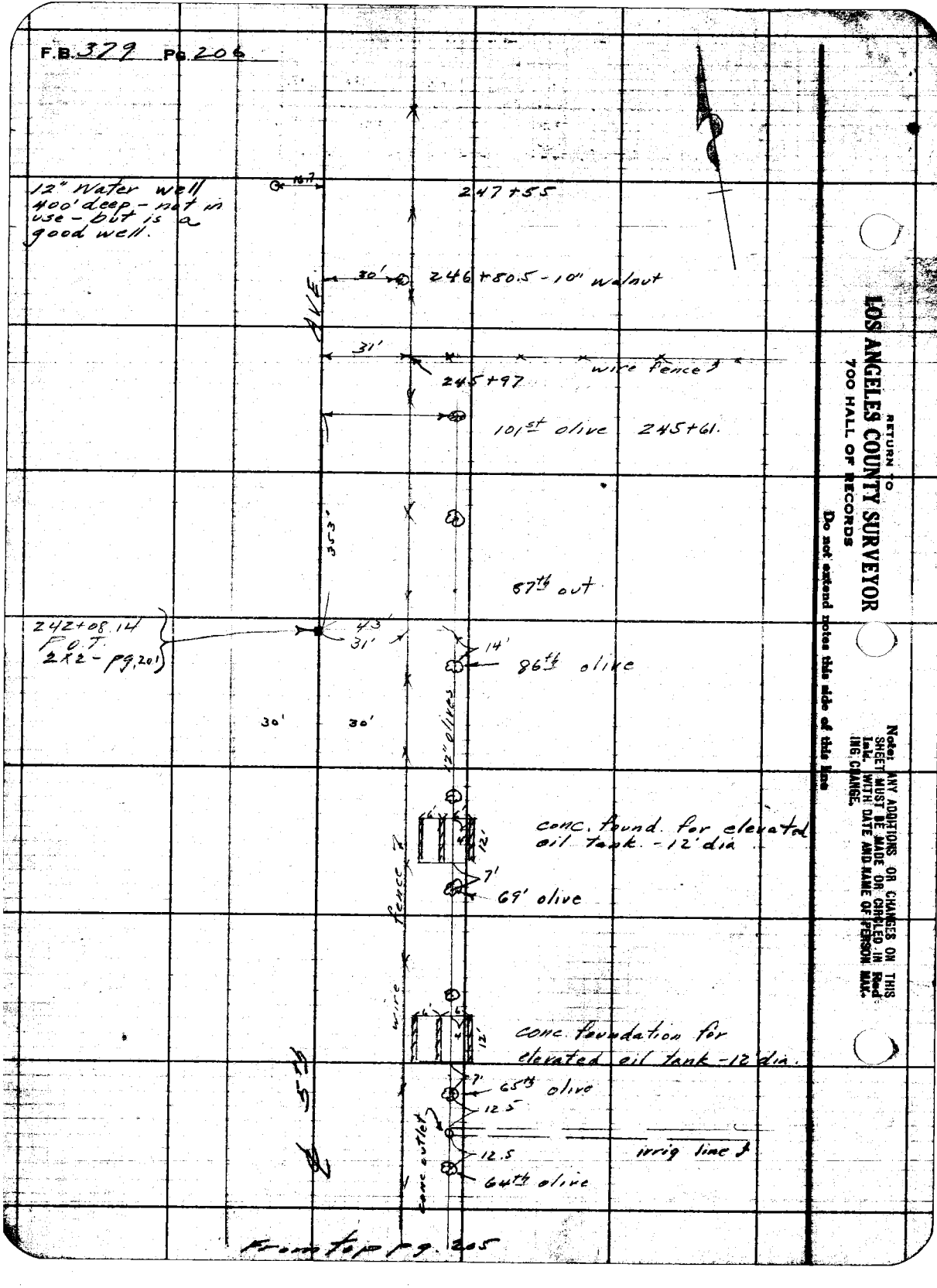


RETURN TO
LOS ANGELES COUNTY SURVEYOR
700 HALL OF RECORDS

Do not extend notes this side of this line

Note: ANY ADDITIONS OR CHANGES ON THIS SHEET MUST BE MADE OR CIRCLED IN Red Ink, WITH DATE AND NAME OF PERSON MAK. ING CHANGE.

| | | |
|---|---|---|
| Notes Ck'd by Drew | Survey of 5th Ave Div #3 | F.B. 379 Pg. 207 |
| Map No. B-191-6 | W. O. 282 Tape No. ____ St'd ____ °F. | |
| Office Work [illegible] | Surveyed by [illegible] | |
| Checked Drew | Notes Moore Date 4-10-33 | |
| Date Apr-33 | Indexed A. C. Johnson | |

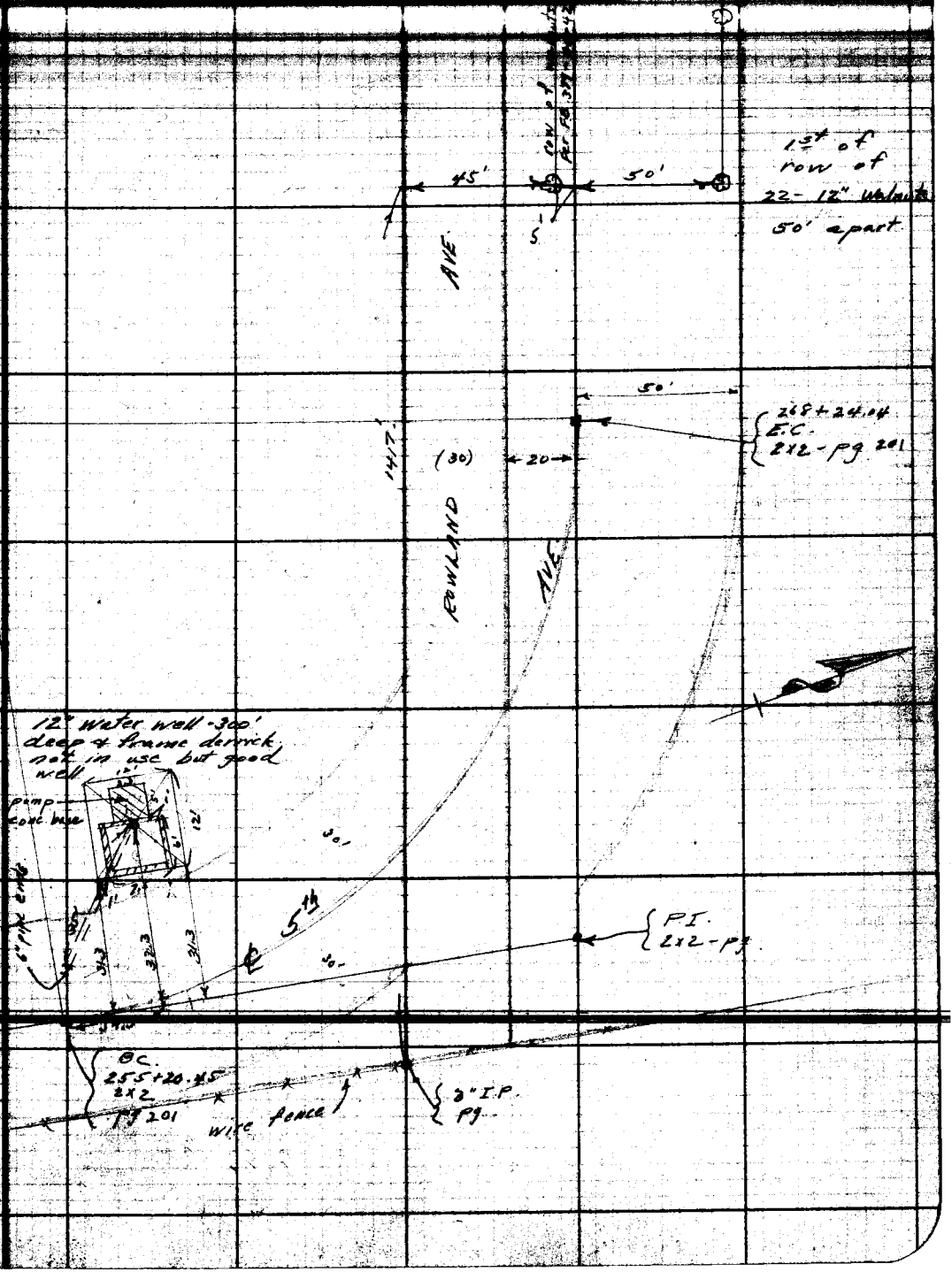



RETURN TO
LOS ANGELES COUNTY SURVEYOR
700 HALL OF RECORDS
Do not extend notes this side of this line
Notes: ANY ADDITIONS OR CHANGES ON THIS SHEET MUST BE MADE OR CONCLUDED ON THE INK WITH DATE AND NAME OF PERSON MAKING CHANGE.
FORM 247 10M 8-31

F.B. 379 PG 208

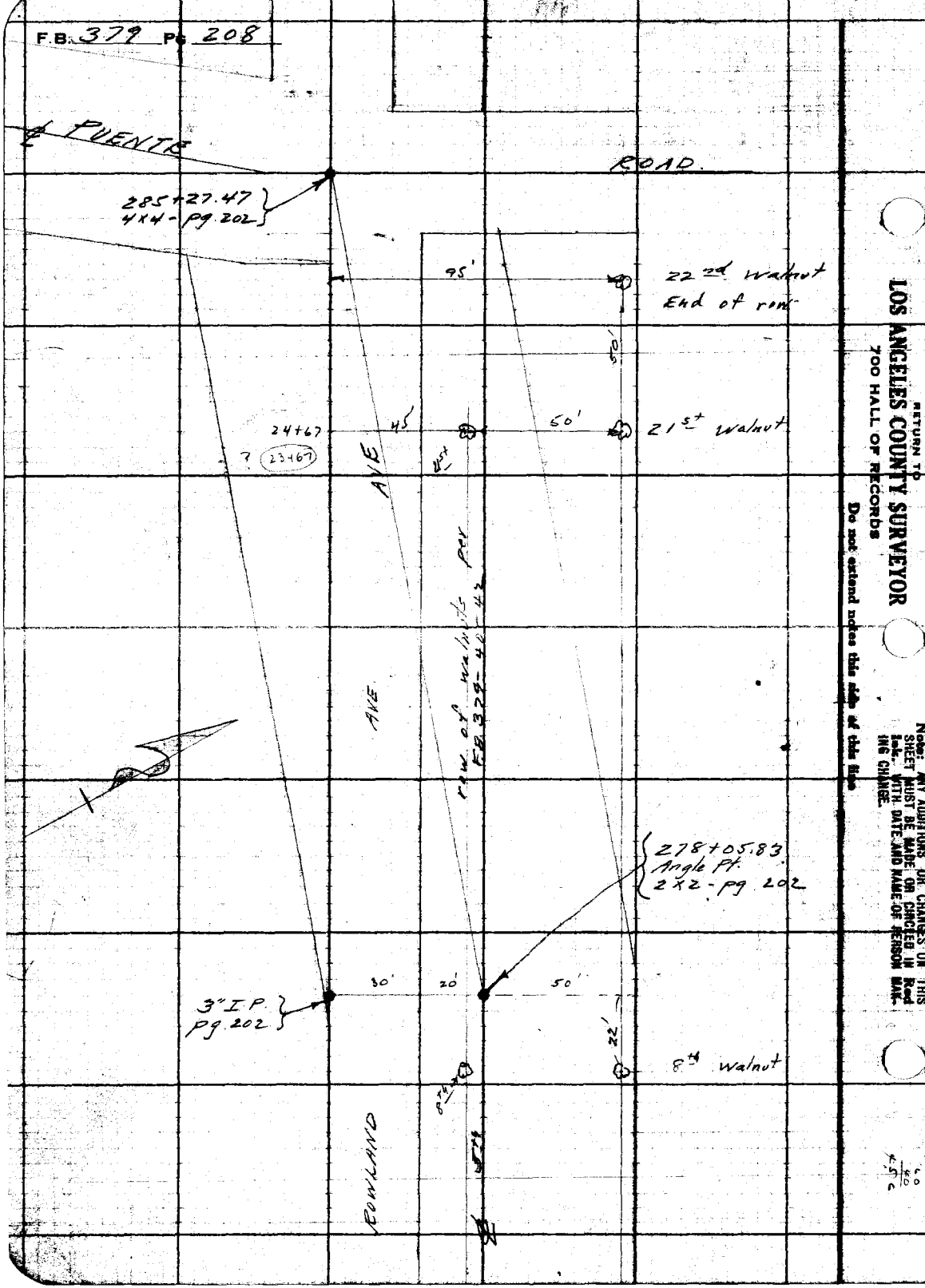


RETURN TO
LOS ANGELES COUNTY SURVEYOR
700 HALL OF RECORDS
Do not extend notes this side of this line
Note: ANY ADDITIONS OR CHANGES ON THIS SHEET MUST BE MADE OR CIRCLED IN Red Ink WITH DATE AND NAME OF PERSON MAKING CHANGE.

| | | |
|---|---|---|
| Map No. | Survey of 5th Ave | F.B. 379 Pg 209 |
| | W. O. 782 Tape No. St'd °F. | |
| | Notes [illegible] Date 4-14-33 | |
| Date | Indexed A. C. Johnson | |

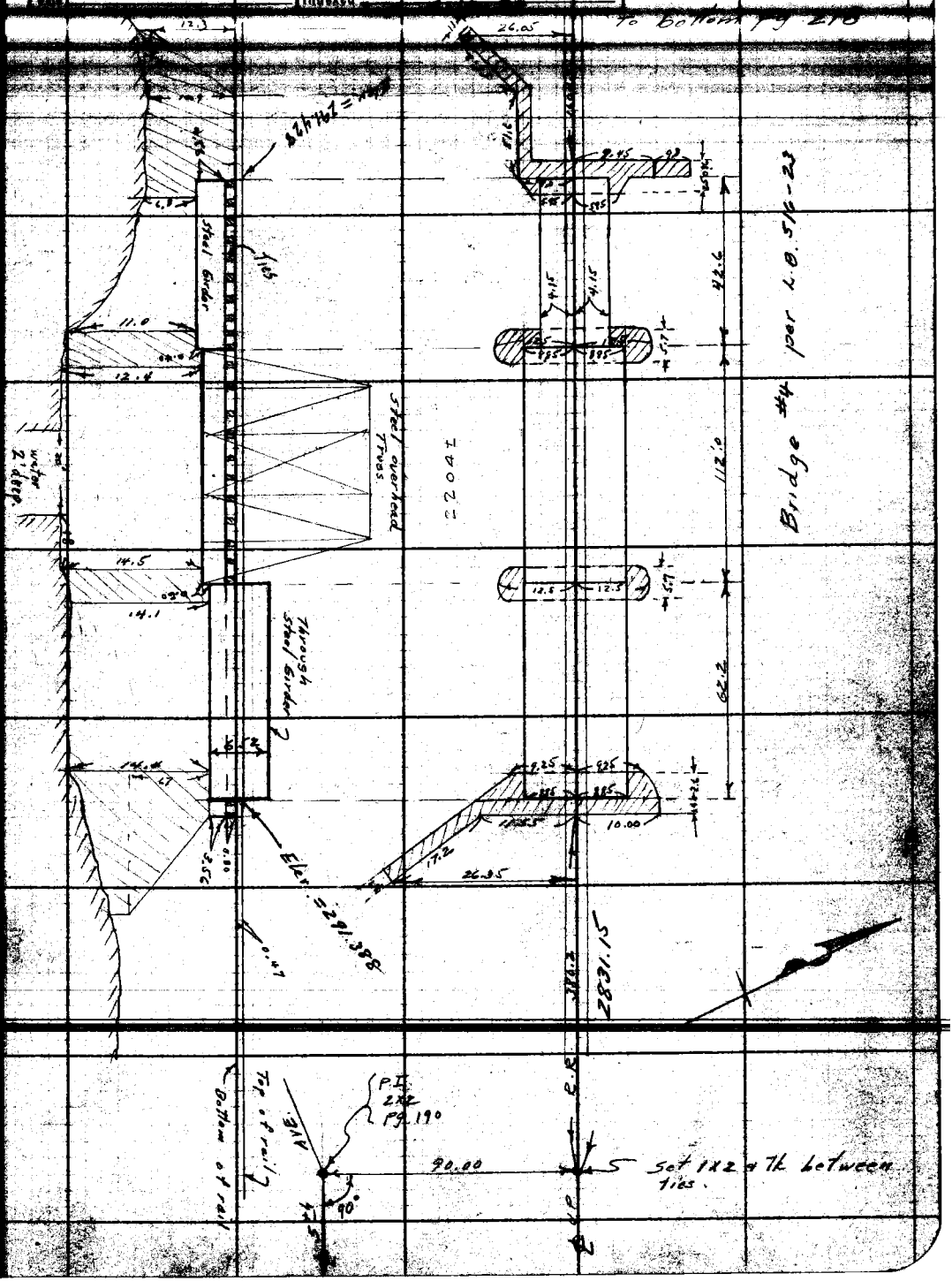



RETURN TO
LES COUNTY SURVEYOR
HALL OF RECORDS
Do not extend notes this side of this line
Notice ANY ADDITIONS OR CHANGES ON THIS SHEET MUST BE MADE OR CIRCLED IN Red Ink. WITH ALTE AND NAME OF PERSON MAKING CHANGE.
FORM 247 10M 8-31

F.B. 379 Pg. 210

To bottom pg. 211

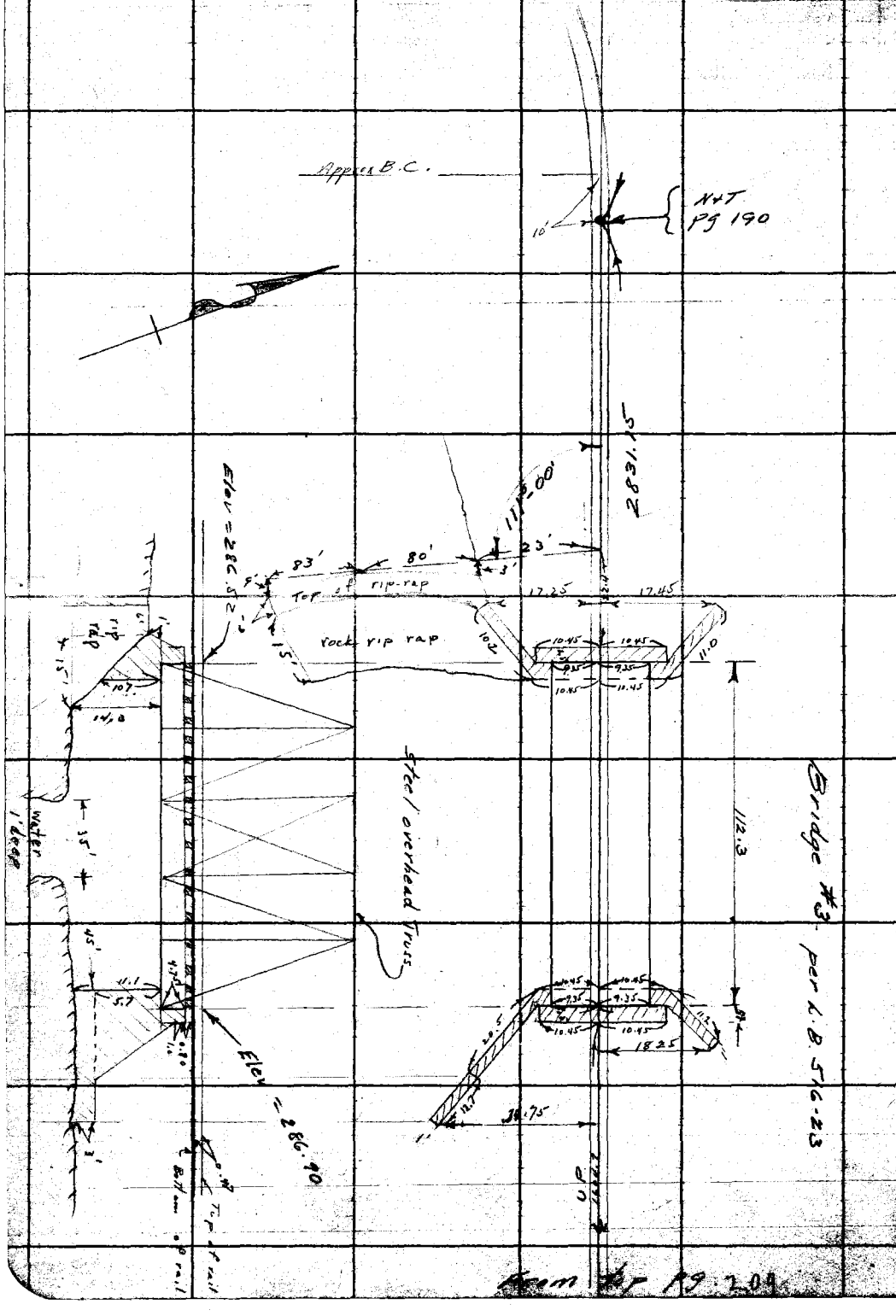


From top Pg. 209


RETURN TO
LOS ANGELES COUNTY SURVEYOR
700 HALL OF RECORDS
Do not extend notes this side of this line

Note: ANY ADDITIONS OR CHANGES ON THIS SHEET MUST BE MADE OR CIRCLED IN Red Ink, WITH DATE AND NAME OF PERSON MAKING CHANGE.

| | | |
|---|---|---|
| Notes Ck'd by P.T.O. | Survey of 5th Ave | F.B. 379 Pg 211 |
| Map No. | W. O. 782 Tape No. St'd °F. | |
| Office Work | Surveyed by [illegible] | |
| Checked | Notes Moore Date 4-14-33 | |
| Date | Indexed A. C. Johnson | |

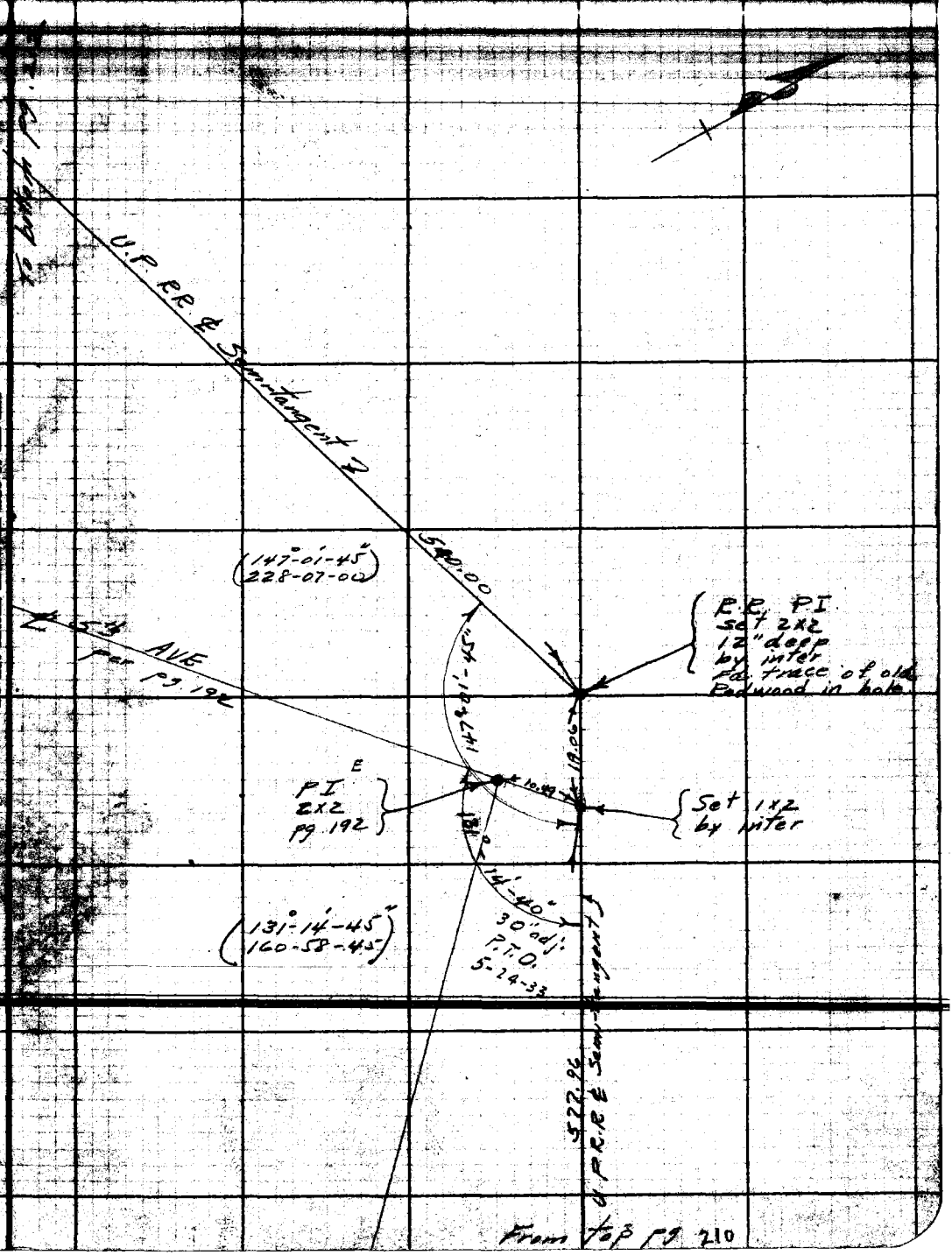


From top pg 210

LOS ANGELES COUNTY SURVEYOR
Do not extend notes this side of this line
FORM 247 10M 8-31

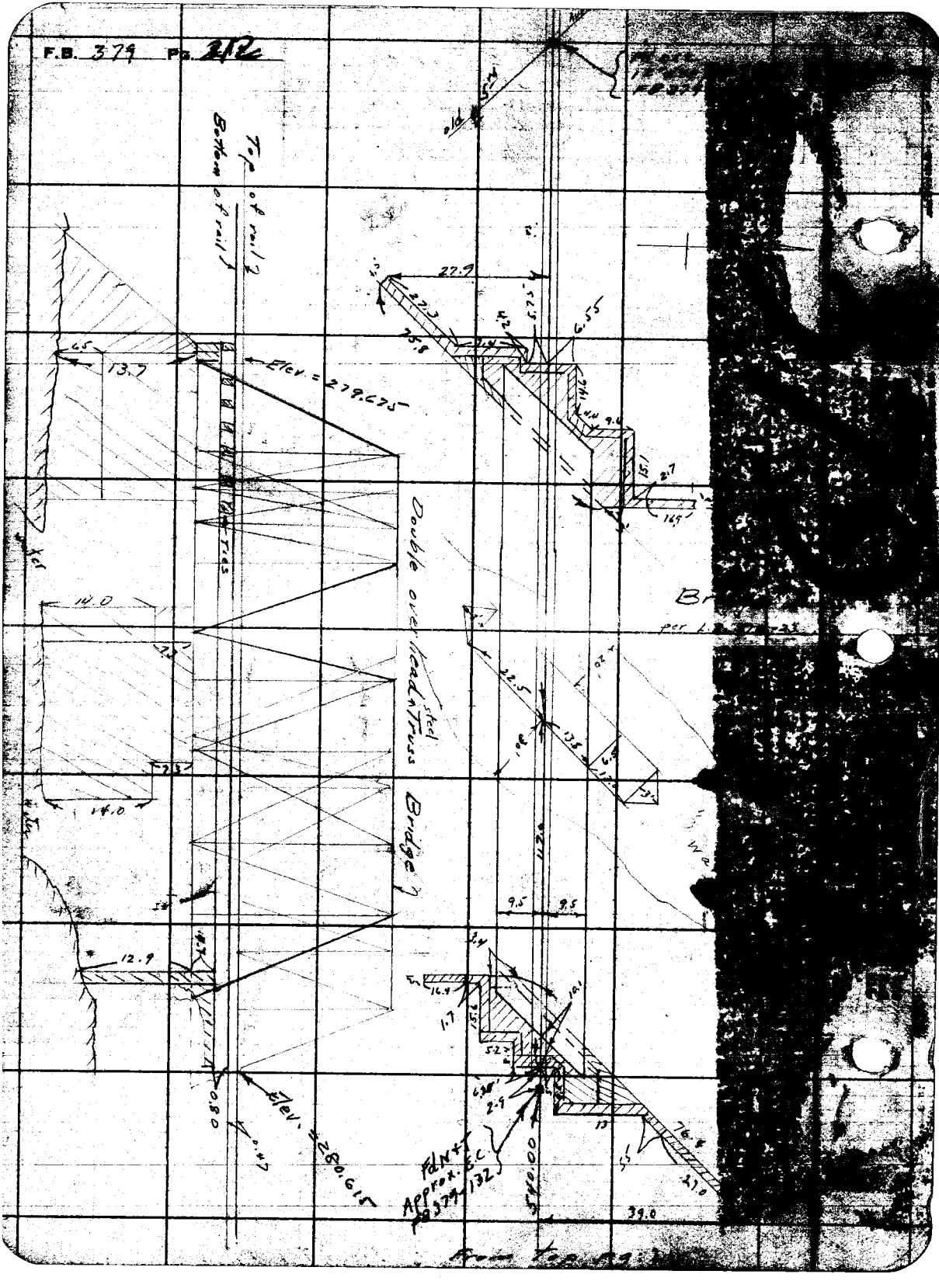
F.B. 379 Pg. 212
Top of rail
Bottom of rail
Elev. = 279.675
Double overhead steel Truss Bridge
Elev. = 280.615
FdN+T Approx. S.C. FB379-132
540.00
27.9
13.7
14.0
12.9
9.5
39.0