380

F.B. 380 Pg Index

F.B. 380

PAGES: Index, 1to 41 incl., ,43 to 51 incl., 54 to 59 incl., , 61 to 7 incl., 73 to 78 incl., ,81 to 87 inc , 89 to 93 incl.,

121 to 123 incl., , 125 to 171 incl., 173 to 179 incl., 190 to 196 incl.

Date _____ Notes by _____ Chief Party _____ F.B. 380 Pg. 1

Platted by _____	W.O. No. 969 O.C.O. No. _____
Date _____	Location ARENA ST
Map No. _____	Surveyed by W. A. Miller
Platting C'k'd by H.U.M.H.	Date [illegible]
Date JAN 7 1931	Indexed 1-28-30 GDS

Note: ANY ADDITIONS OR CHANGES ON THIS SHEET MUST BE MADE OR CIRCLED IN Red. WITH DATE AND NAME OF PERSON MAKING CHANGE.

Do not extend notes this side of this line

RETURN TO
LOS ANGELES COUNTY SURVEYOR

SURVEY
FOR
ARENA STREET
W.O. 969

Dec 12 1929 to Jan 21 1930

W.A. Miller	Chf.	
E.E. Carlson	Tr.	
G.H. Boyd	H.Ch	
C.C. Hayden	R.Ch	
C.E. Redfern	R.Ch	Dec 22 to Dec 31 inc
O.L. McMichael	Extra	

F. B. 380 Pg. 2 Chief Party Notes by Date

~ INDEX MAP ~
~ ARENA ST SURVEY ~

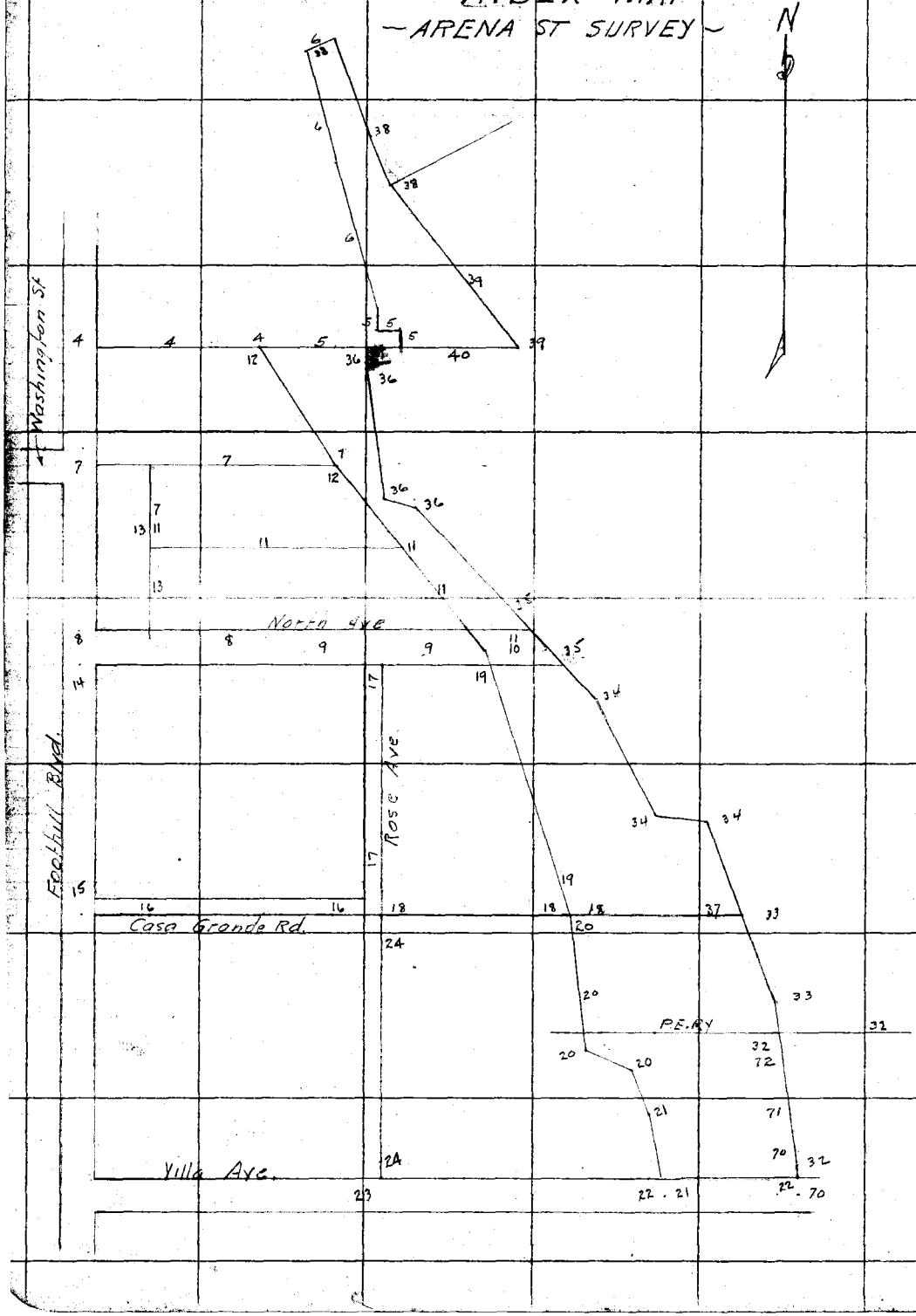

RETURN TO
LOS ANGELES COUNTY SURVEYOR

Do not extend notes this side of this line

Note: ANY ADDITIONS OR CHANGES ON THIS SHEET MUST BE MADE OR CIRCLED IN Red. WITH DATE AND NAME OF PERSON MAKING CHANGE.

Date _____ Notes by Miller Chief Party Miller F.B. 380 Pg. 3

Plotted by Wood	W.O. No. 964
Date Dec. 1930	Location ARENA ST
Map No. B-624	Surveyed by W.A. Miller
Plotting C'k'd by H.U.M.M.	Date Dec 1929
Date JAN 7 1931	Indexed 1-28-30 GDG

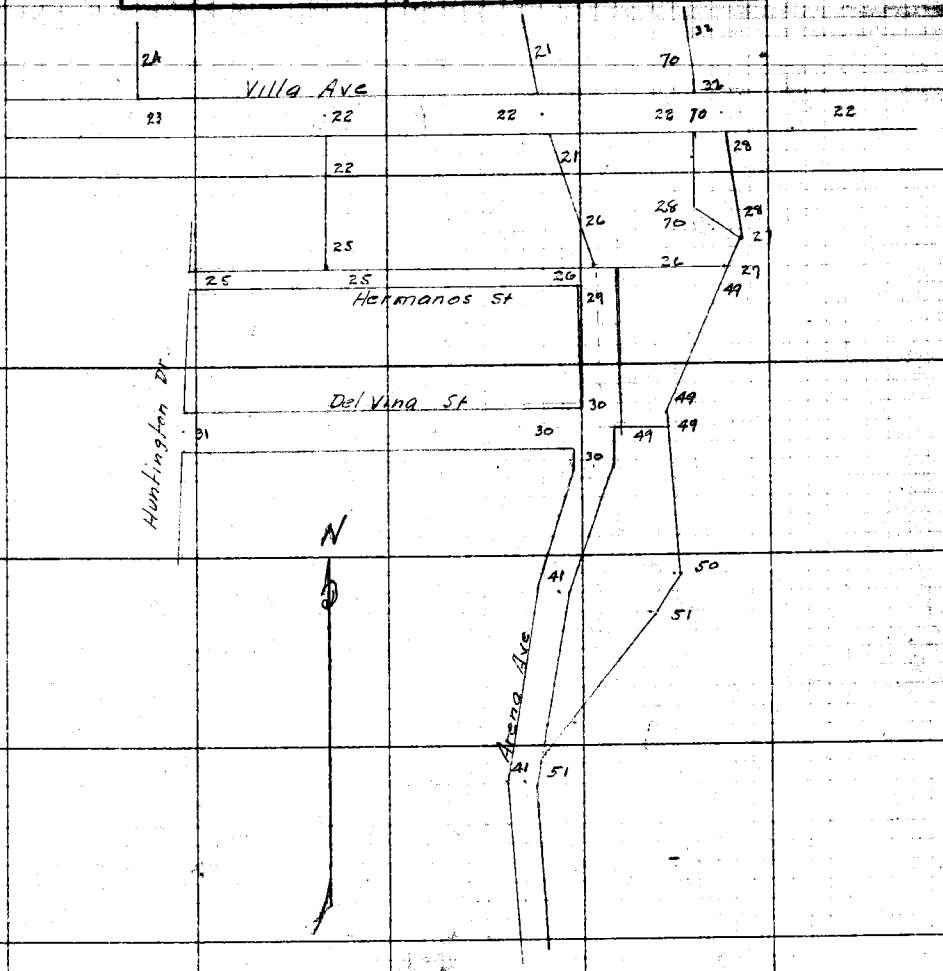

Note: ANY ADDITIONS OR CHANGES ON THIS SHEET MUST BE MADE IN CIRCLED IN Red. WITH DATE AND NAME OF PERSON MAKING CHANGE.

Do not extend notes this side of this line

RETURN TO LOS ANGELES COUNTY SURVEYOR

F.B. 380 Pg. 4 Miller Chief Party Notes by Miller Date 12-11-29

Tape #034
84°F 20#

Con. at bottom page 5

30.285 @ 0-00 T 68 = 30.28
98.42 @ 22-25 T 68 = 90.97
98.19 @ 22-06 T 68 = 90.97
324.43 @ 0-00 T 66 = 324.39
445.64

3+39.90
3+45.49
6+85.39

N

445.64

Set N+T in Lock
30.81
Set N+T in R.N.P.
0.11
94.93
Set 1x2
6+85.39
Fd 4" Conc. filled I.P. Flush
6+85.28
6.58
Set N+T. R.N.P.
6.00
Transit Line
Page 12

345.53 @ 0-00 T 68 = 345.49

345.49

6.22
Fd 1½" I.P. Plug+Tk Flush
3+40.19
Property Line
0.29
Set 1x2
3+39.90

Alfred V. Wagner

339.94 @ 0-00 T 66 = 339.90

Property Line
Transit Line
339.90

91-53-30
7-34-00
91-53-30

Fd 1½" I.P. Plug+Tk Flush
0+40.18
6.00
91-53-30
Set 1x2

Fd L+T
No Ref
SANTA ANITA AVE
FOOTHILL BLVD
(25)
39.99
7.33
40.18
Fd L+T
No Ref
1.0
1.0
354.52 @ 0-00 T 60 = 354.47
455.08 @ 0-00 T 68 = 455.03
1.0
1.0
Set Nail
Fd Nail in Pav.
Fd L+T
No Ref
Set Nail in Pav.
0+00 Going East.
4.20
38.83
(70)
(45)
Fd L+T
No Ref
Set L+T in Curb

(25) (25)
(50)
GARFIAS Dr.

(40) (40)
(80)
WASHINGTON ST

RETURN TO
LOS ANGELES COUNTY SURVEYOR

Do not extend notes this side of this line.

Note: ANY ADDITIONS OR CHANGES ON THIS SHEET MUST BE MADE OR CIRCLED IN Red. WITH DATE AND NAME OF PERSON MAKING CHANGE.

Date 12-12-29 Notes by Miller Chief Party Miller F.B. 380 Pg. 5

Plotted by Wood	W.O. No. [illegible]
Date Dec. 1930	Location ARENA ST
Map No. B-624	Surveyed by W.A. Miller
Plotting C'k'd by W.U.M.H.	Date Dec 29
Date JAN 7 1931	Indexed 1-28-30 GDS.

13+54.42
71.76
14+26.18

Tape #031
84°F 20°

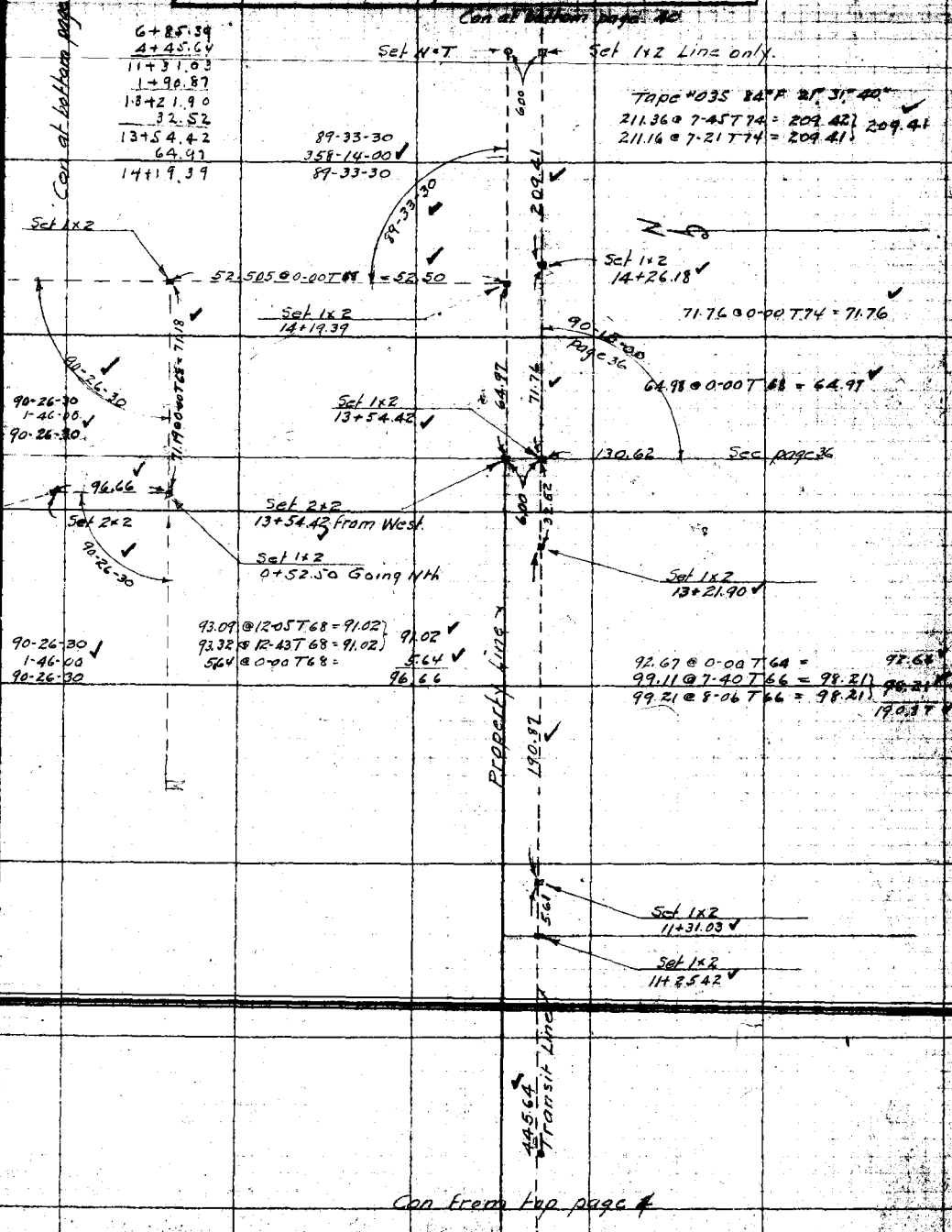

Note: ANY ADDITIONS OR CHANGES ON THIS SHEET MUST BE MADE OR CIRCLED IN RED, WITH DATE AND NAME OF PERSON MAKING CHANGE.

Do not extend notes this side of this line

RETURN TO LOS ANGELES COUNTY SURVEYOR

F.B. 380 Pg. 6 Miller Chief Party Notes by Miller Date 12-12-29

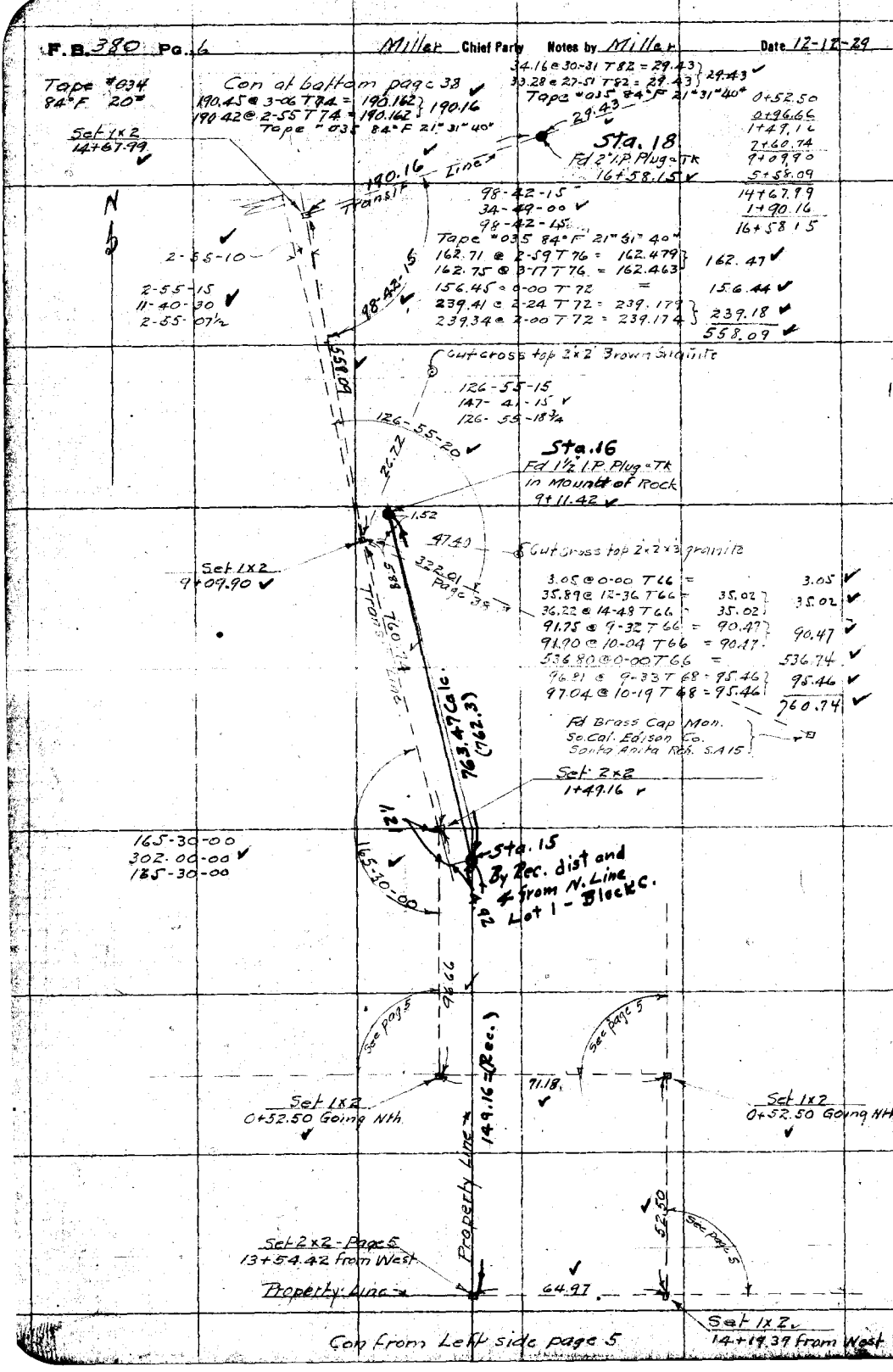

RETURN TO
LOS ANGELES COUNTY SURVEYOR

Do not extend notes this side of this line

Note: ANY ADDITIONS OR CHANGES ON THIS SHEET MUST BE MADE OR CIRCLED IN Red. WITH DATE AND NAME OF PERSON MAKING CHANGE.

Date 12-13-29 Notes by Chief Party F.B. 380 Pg. 7

Platted by Wood	W.O. No. [illegible]
Date Dec. 1930	Location ARENA ST.
Map No. B-624	Surveyed by W A Miller
Platting C'k'd by H.U.M.H.	Date Dec. 1929
Date JAN 7 1931	Indexed 1-28-30 GDS.

Tape #034

3+51.45
3+51.14
1+67.22
5+93.51
11+10.56

Fd 2" I.P. Plug-Tk-Flush
℄ Pro Washington St.
Extension Per A.V. Wagner
11+10.56

See p. 64

Set Ins
11+11.37

Sold by A.V. Wagner
for Catholic Hospital

593.55 @ 0-00 T 74 = 593.51

Fd 1¼" I.P. Flush
5+24.04

NOTE: See page 73 for location of Hospital being erected.
167.23 @ 0-00 T 74 = 167.22

Set N&T
5+18.36

91-46-45
7-07-15
91-46-48¾

Set N&T by Inter.
3+51.14

PRO STREET
489.10

Fd 2+2 Flush

Fd 2+2 Flush
3+50.20

Alfred V Wagner

(40) (40) (80)

489.14 @ 0-00 T 72 = 489.10

351.49 @ 0-00 T 68 = 351.45

A.V. Wagner

PRO ARENA ST.

351.45 Offset Line

NORTH AVE

Fd 40d Spk & T
0+43.81

91-46-15
7-05-00
91-46-15

Fd L&T
No Ref.

FOOTHILL BLVD.

(25) (70) (45)

1.00
1.00

(Wooden Plug & Nail-7-17-33)
Fd Nail-No Ref
0+00 Going E

10.00

874.44 @ 0-00 T 66 = 874.34

Set Nail
-0+00.31

Fd L&T
No Ref.

89-19-30
357-18-00
89-19-30

(40) (40) (80)

Fd L&T
No Ref.

WASHINGTON ST.

Fd S.W.T at ℄ Grand Oaks Ave.
FB 110-125

cont. from right page 4

Note: ANY ADDITIONS OR CHANGES ON THIS SHEET MUST BE MADE IN CIRCLES IN RED. WITH DATE AND BASIS FOR PERMIT MAKING CHANGE.

Do not extend notes this side of this line

RETURN TO
LOS ANGELES COUNTY SURVEYOR

F.B. 380 Pg. 8 Miller Chief Party Notes by Miller Date 12-13-29

Tape #034
84°F 20#

Con at bottom page 9

52.35 @ 0-00 T 74 = 52.35
663.82 @ 0-00 T 66 = 663.74
716.09

716.09

(25) (50) (25)

CHELTEN AVE

Set N-T
6+79.00

NORTH AVE

No 7446

A.V. Wa...

Set N-T by Inter - Page 13
3+51.38
See Page 13
355.19

(25) (50) (25)

VERGNE AVE

(25) (50) (25)

679.06 @ 0-00 T 70 = 679.00

679.00 page 13

351.38

TRACT

88-14-30
352-57-45
88-14-26¼

88-14-25

FOOTHILL BLVD

(25) (50) (25)

874.34 page 7

(45) (70) (25)

Fd L-T No Ref.
0+00 Going East.

RETURN TO
LOS ANGELES COUNTY SURVEYOR

Do not extend notes this side of this line

Note: ANY ADDITIONS OR CHANGES ON THIS SHEET MUST BE MADE OR CIRCLED IN Red. WITH DATE AND NAME OF PERSON MAKING CHANGE.

Date: Notes by: Miller Chief Party: Miller F.B. 380 Pg. 11

0+41.39
4+39.09
4+80.48

Plotted by: [illegible]
Date: Dec. 1930
Map No. B-624
Platting C'k'd by: H.U.M.M.
Date: JAN 7 1931

W.O. No. 969 O.S.O. No.
Location: ARENA ST
Surveyed by: W. A. Miller
Date: ~~Dec. 1929~~
Indexed: 1-28-30 GCG

Tape #034
84°F 20

Notes: ANY ADDITIONS OR CHANGES ON THIS SHEET MUST BE MADE IN CIRCLES OF RED. WITH NOTE AND DATE OF PERSON MAKING CHANGE.

Do not extend notes this side of this line

Submit to: LOS ANGELES COUNTY SURVEYOR

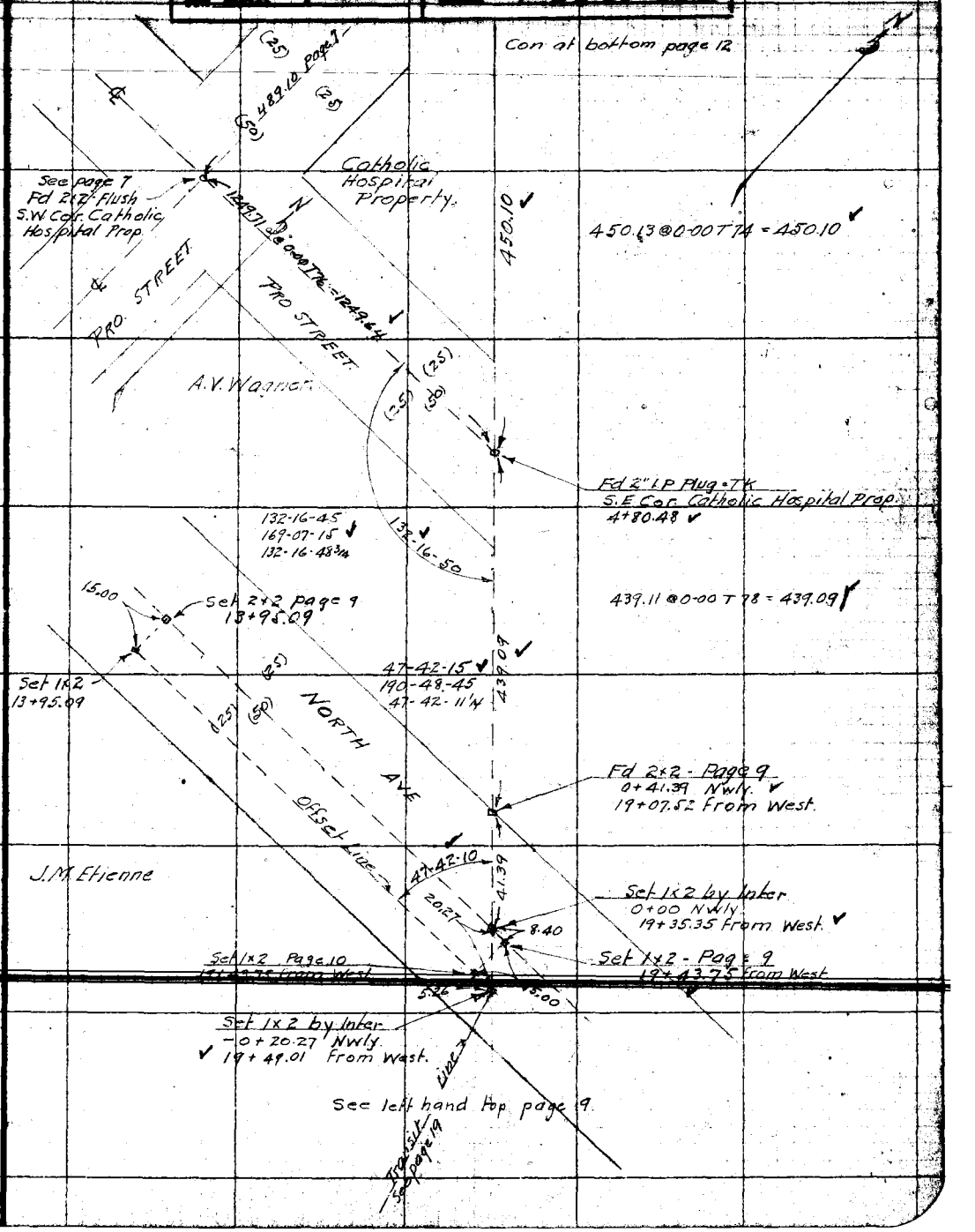

F.B. 380 Pg. 12 Miller Chief Party Notes by Miller Date 12-16-29

Tape #034
84°F 20#

Transit Line Page 4

6+85.39
29.99
7+15.38

4+80.48
4+50.10
9+30.58
1+84.85
11+15.43
71.20
11+86.63
4.73
11+81.90
5+01.64
16+83.54
1+01.95
17+85.49
23.74
18+09.23

Fd 4" Conc Filled I.P.
6+85.28 From West - page 4
18+09.23 ✓

19.49

Set 1x2 Page 4
6+85.39 From West ✓

29.99

23.74

Set 1x2 by Inter.
17+85.49 ✓
7+15.38 From West. ✓

A.V. Wagner

129-19-00
157-15-30 ✓
129-18-52½

129-18-55

101.95

101.96 @ 0-00 T 68 = 101.95 ✓

Set 1x2
16+83.54 ✓

164.18 @ 4.37 T 68 = 163.627
164.35 @ 5.16 T 68 = 163.636 } 163.63 ✓
338.05 @ 0-00 T 68 = 338.01 ✓
(Tape #035 84°F 21" 31" + 40#) 501.64 ✓

Offset Line page 7

Transit Line 501.64 ✓

5.08

Fd 2" I.P. Plug - Tk - Flush
11+13.18 From West - Page 7
11+75.40 From Sely.
N.E. Cor Catholic Hospital Prop

8.77

Set N+T in Cor. Post

Set 1x2
11+86.63 ✓

Set 1x2 Page 7
11+11.87 From West.

0.85

23.82

Set 1x2 by Inter.
11+12.72 From West. ✓
11+81.90 From Sely ✓

132-17-10

71.21 @ 0-00 T 68 = 71.20 ✓

71.20

177-08-50 ✓

132-17-15 ✓
169-08-30
132-17-07½

177-08-45
348-35-15 ✓
177-08-48¾

Set 1x2
11+15.43 ✓

Catholic Hospital Property

184.85 ✓

184.87 @ 0-00 T 66 = 184.85 ✓

Set 1x2
9+30.58 ✓

450.10 ✓

Con From top page 11

RETURN TO
LOS ANGELES COUNTY SURVEYOR

Do not extend notes this side of this line

Note: ANY ADDITIONS OR CHANGES ON THIS SHEET MUST BE MADE OR CIRCLED IN Red. WITH DATE AND NAME OF PERSON MAKING CHANGE.

Date 12-13-29 Notes by Miller Chief Party Miller F.B. 380 Pg. 9

Platted by Wood	W.O. No. 969 D.S.O. No.
Date Dec. 1930	Location ARENA ST
Map No. B-624	Surveyed by W.A. Miller
Platting C'k'd by H.U.M.H.	Date Dec 1929
Date JAN 7 1931	Indexed 1-28-30 GDR.

7+16.09
13+95.09
5+48.66
19+43.75

Tape #034
84° F 20°

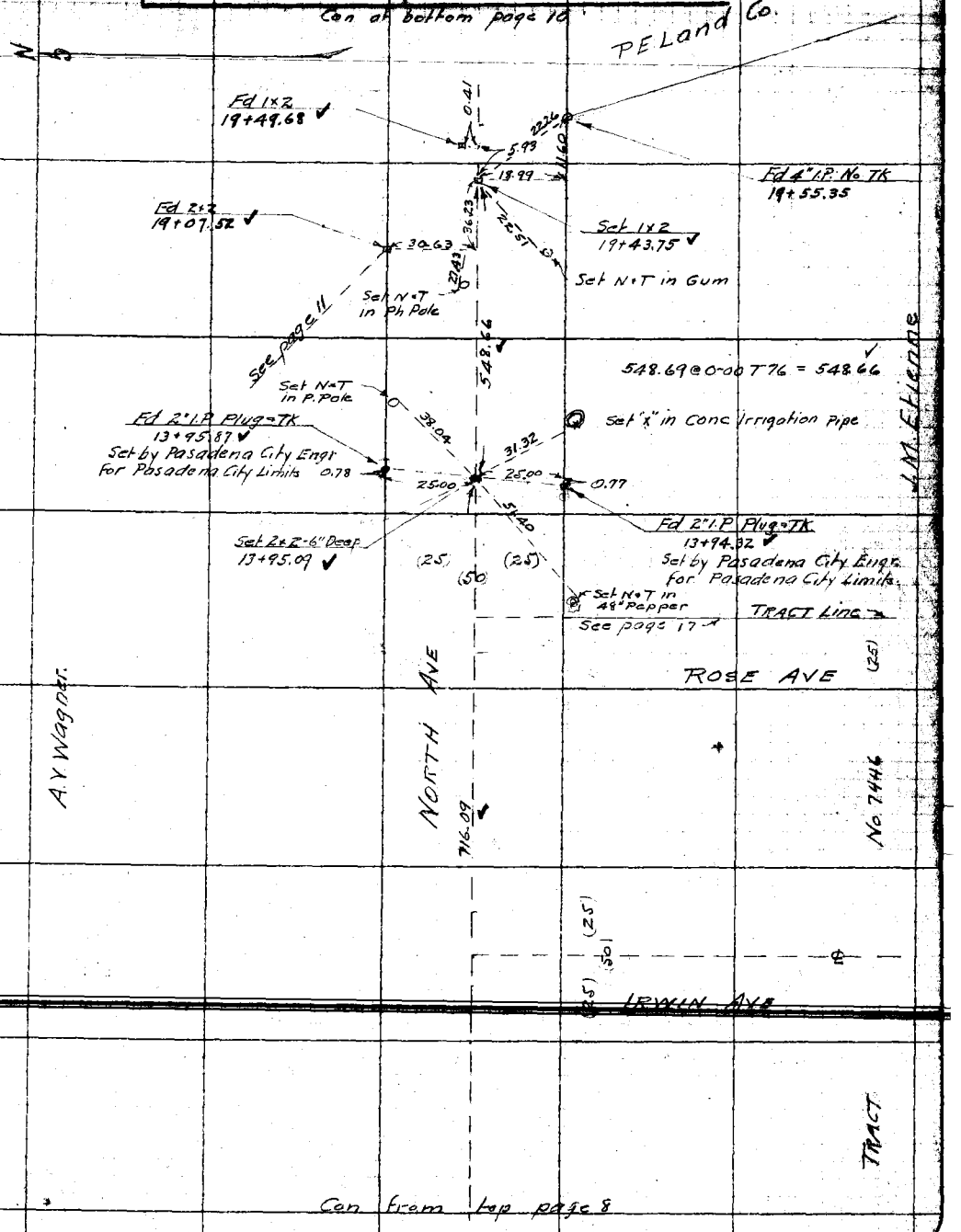

Note: ANY ADDITIONS OR CHANGES ON THIS SHEET MUST BE MADE OR CIRCLED IN Red. WITH DATE AND NAME OF PERSON MAKING CHANGE.

Do not extend notes this side of this line

RETURN TO LOS ANGELES COUNTY SURVEYOR

F.B. 380 Pg. 10 Miller Chief Party Notes by Miller Date 12-14-79

Tape #034
84° F 20#.

19+43.75
1+56.35
21+00.10

19+49.01
1+97.39
21+46.40
92.03
22+38.43

32+40.65
96.86
31+43.79

see page 35

Set 2x2 by Inter
22+38.43 from West
31+43.99 from Sth.

136-41-00
186-43-45
136-40-56 Lt

97.40 @ 5-58 T60 = 96.857
97.25 @ 5-44 T60 = 96.855 } 96.86

Set 1x2 - Page 35
32+40.65 from Sth.

136-40-55

92.60 @ 6-18 T60 = 92.026
92.45 @ 5-24 T60 = 92.025 } 92.03

Fd 2x2 RP

Set 1x2
21+46.40

Fd 2x2 RP

Fd 1" bolt & Br. Washer No Ref
21+05.75

Set 1x2
21+00.10

NORTH AVE

156.35

15' offset Line - Page 11

197.39

156.36 @ 0-00 T78 = 156.35

Tape #035 84°F 21,"31,"40"
197.75 @ 3-15 T58 = 197.402
197.86 @ 3-50 T58 = 197.387 } 197.39

Fd 20d Nail
19+56.58

Fd 4" I.P. Page 9

Transit Line
see page 19

Set 1x2 by Inter - Page 11
-0+20.27 N14
13+81.59 from Sth - Page 19
19+49.01 from West

Set 1x2 Page 9
19+43.75

Set N.T in Gum

Set N.T in Ph. Pole

see page 11

Con from top page 9

RETURN TO LOS ANGELES COUNTY SURVEYOR

Do not extend notes this side of this line

Note: ANY ADDITIONS OR CHANGES ON THIS SHEET MUST BE MADE OR CIRCLED IN Red. WITH DATE AND NAME OF PERSON MAKING CHANGE.

Date 12-16-29 Notes by Miller Chief Party Miller F.B. 380 Pg. 13

0+30.18
4+89.10
5+19.28
3+55.19
8+74.47

Platted by Wood
Date Dec. 1930
Map No. B-624
Platting Cikid by H.U.M.H.
Date JAN 7 1931

W.O. No. 969 S.S.O. No.
Location ARENA ST
Surveyed by W.A. Miller
Date Dec 1929
Indexed 1-28-30 G.D.S.

Tape #03W
84°F 20#

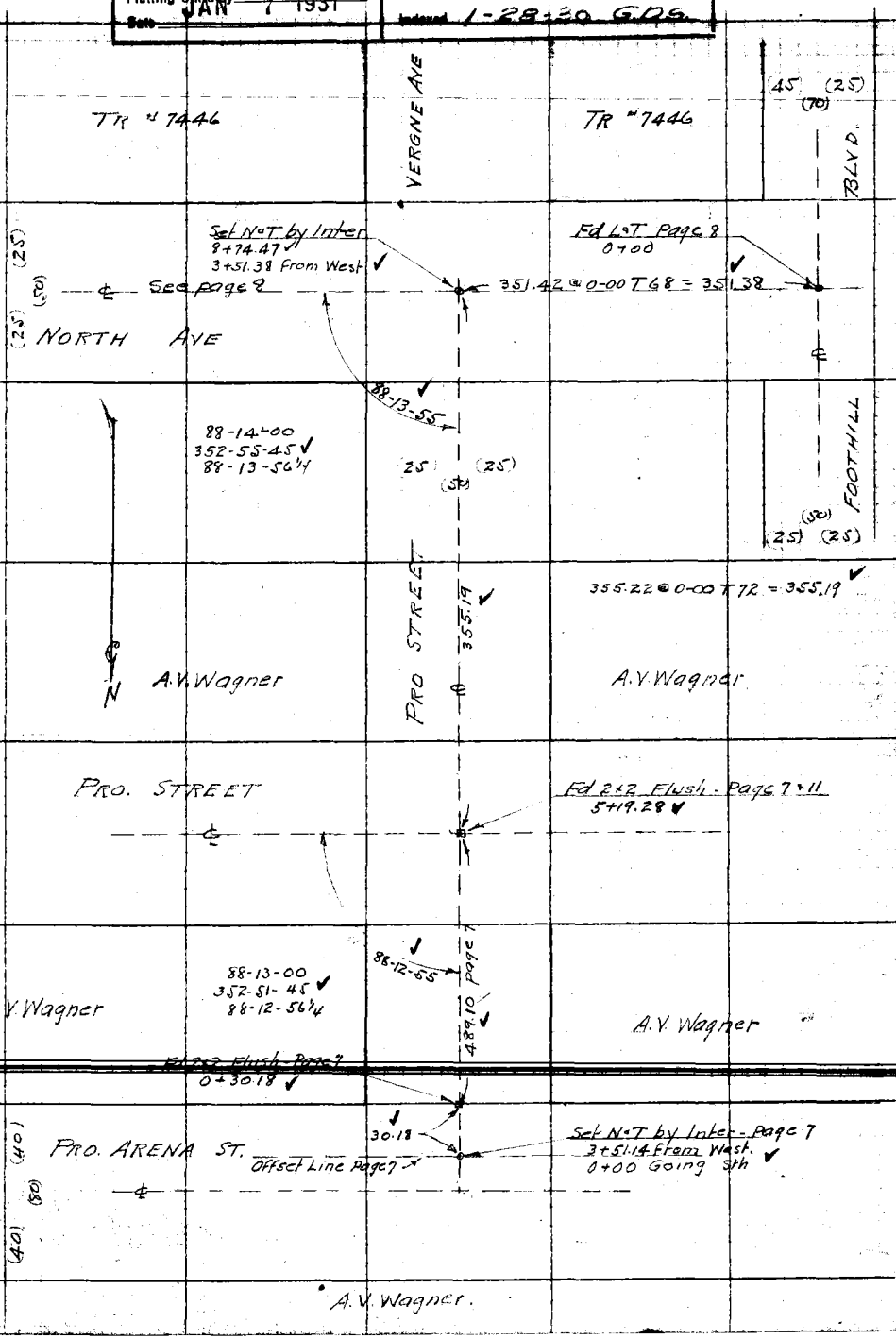

Note: ANY ADDITIONS OR CHANGES ON THIS SHEET MUST BE MADE OR CIRCLED IN Red. WITH DATE AND NAME OF PERSON MAKING CHANGE.

Do not extend notes this side of this line

RETURN TO
LOS ANGELES COUNTY SURVEYOR

F.B. 380 Pg. 14 Miller Chief Party Notes by Miller Date 12-16-29

Tape #034
84°F 20#

Con at bottom page 15

2+53.83
3+95.52
6+49.35

565.24 @ 0-00 T 66 = 565.17

Set Nail
6+49.35

565.17

WHITEFIELD RD.
or
QUEENSBERRY RD.

(25) (50) (25)

1.00 1.00

Fd L&T No Ref

Fd L&T No Ref

(45) (25)
(70)

N

395.57 @ 0-00 T 66 = 395.52

395.52

FOOTHILL BLVD.

Empire Tract

Fd 4" Conc Filled I.P Flush
TRACT #3561
2+89.12

2496

TR # 7444

Set Nail
2+53.83

35.29

BRIGDEN BLVD.

(35) (70) (35)

Fd L&T No Ref

1.00 1.00

Fd L&T No Ref

2498

Fd 4" Conc Filled I.P. Flush
TRACT #3561
2+~~[illegible]~~.01
19

(45) (25)
(70)

253.83

253.86 @ 0-00 T 68 = 253.83

NORTH AVE

(25) (50) (25)

See page 8

Fd L&T No Ref Page 8
0+00 Going Sth.

87434

(25) (25)
(50)

Cont. from right of Page 7

RETURN TO
LOS ANGELES COUNTY SURVEYOR

Do not extend notes this side of this line

Note: ANY ADDITIONS OR CHANGES ON THIS SHEET MUST BE MADE ON CIRCLED IN Red. WITH DATE AND NAME OF PERSON MAKING CHANGE.

Date 12-17-29 Notes by Miller Chief Party Miller F.B. 380 Pg. 15

6+49.36
5+65.17
12+14.52
1+20.45
13+34.97

Platted by Wood	W.O. No. 969 D.C.O. No.
Date Dec. 1930	Location ARENA ST
Map No. B-624	Surveyed by W.A. Miller
Platting C'k'd by H.U.M.H.	Date Dec 1929
Date JAN 7 1931	Indexed 1-28-30 GDS

Tape #034
84°F 20#

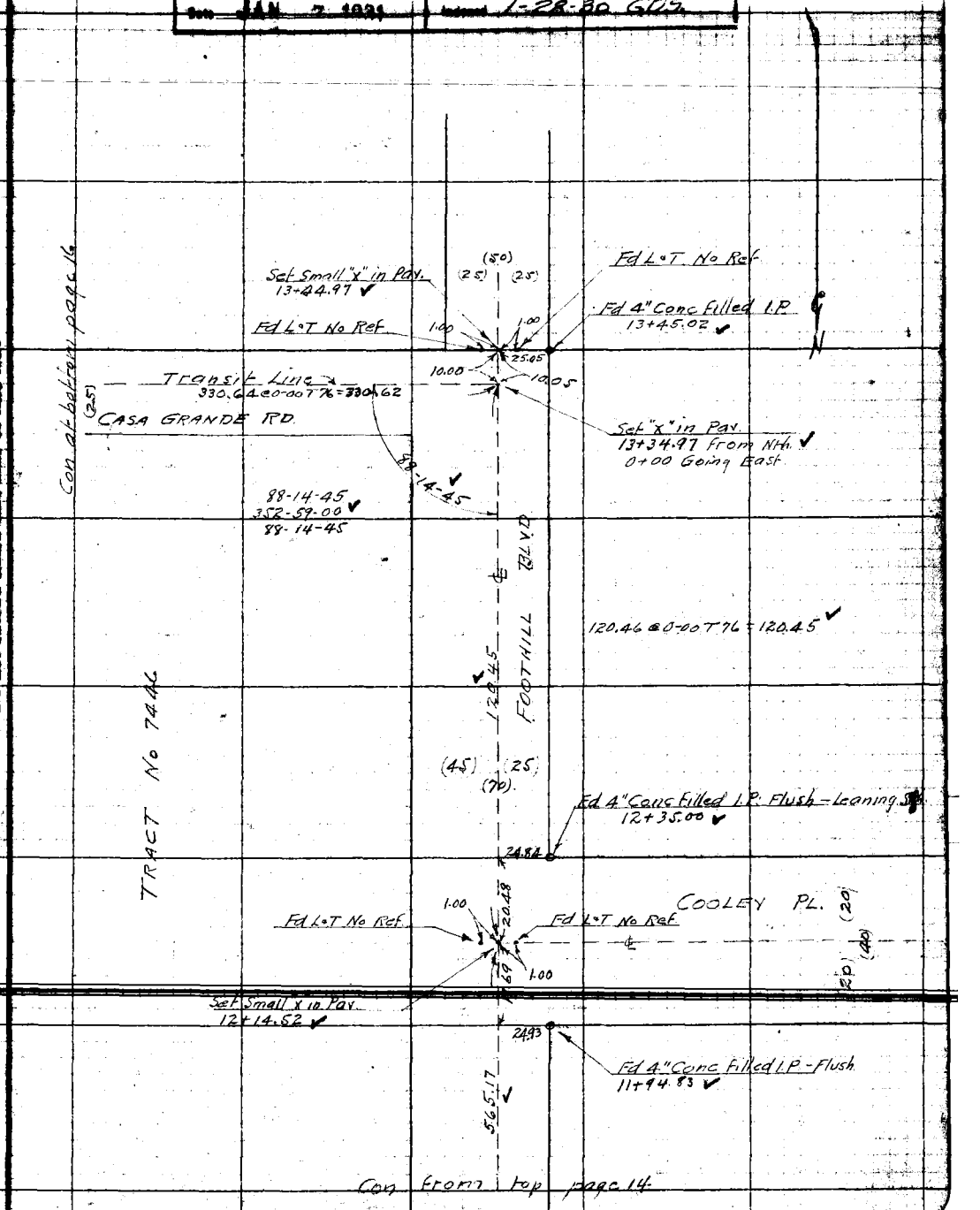

Note: ANY ADDITIONS OR CHANGES ON THIS SHEET MUST BE MADE ON CIRCLES IN RED. WITH DATE AND NAME OF PERSON MAKING CHANGE.

Do not extend notes this side of this line

RETURN TO
LOS ANGELES COUNTY SURVEYOR

F.B. 380 PG. 16 Miller Chief Party Notes by Miller Date 12-17-29

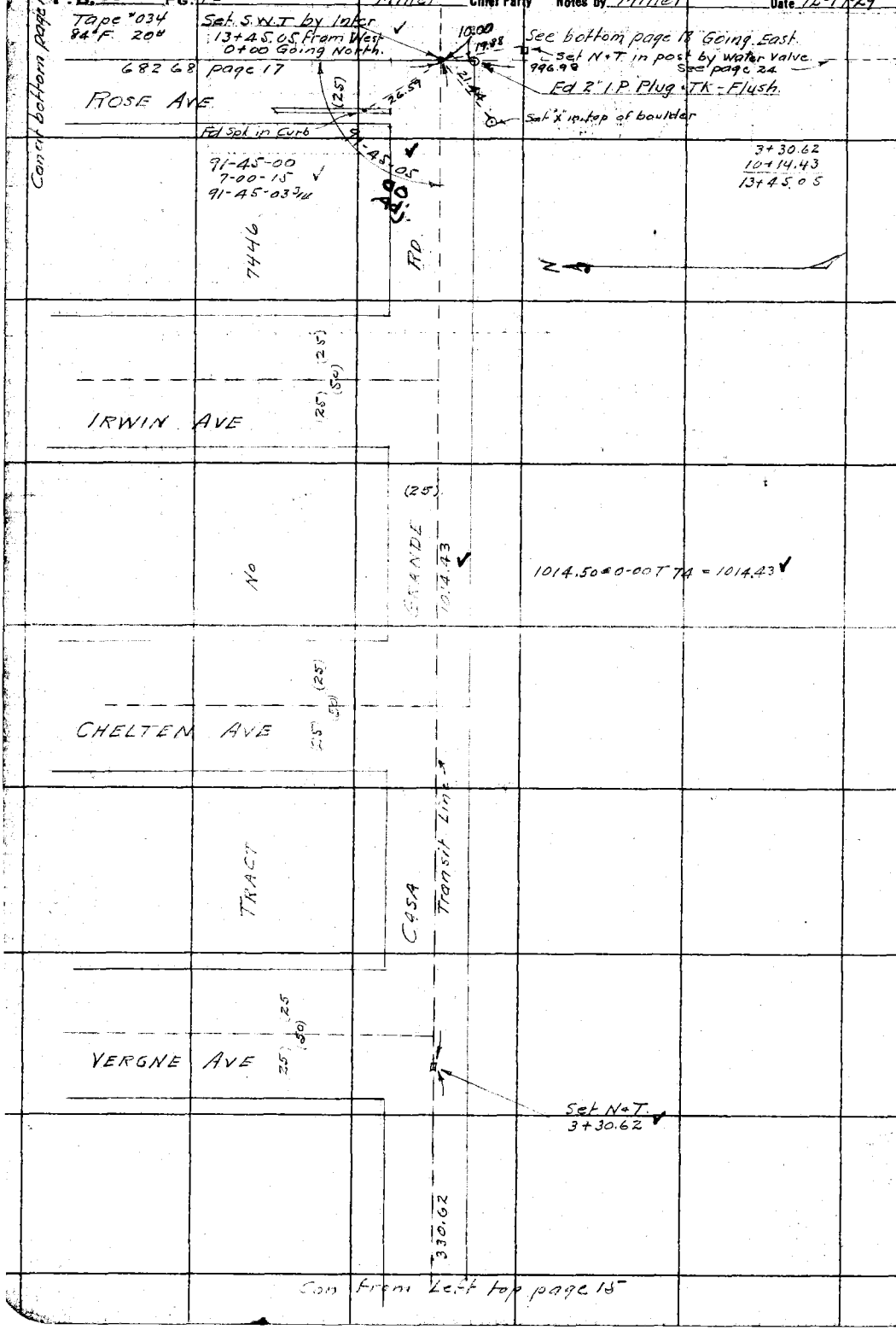

RETURN TO
LOS ANGELES COUNTY SURVEYOR

Do not extend notes this side of this line

Note: ANY ADDITIONS OR CHANGES ON THIS SHEET MUST BE MADE OR CIRCLED IN Red. WITH DATE AND NAME OF PERSON MAKING CHANGE.

Date 12-17-29 Notes by Miller Chief Party Miller F.B. 380 Pg. 17

6+82.68
6+19.47
13+02.15
7.91
13+10.06
25.02
13+35.08

Plotted by Wood	W.O. No. 969 D.O.O. No.
Date Dec. 1930	Location ARENA ST
Map No. B-624	Surveyed by W A Miller
Platting C'k'd by H. U. M. H.	Date Dec 1929
Date JAN 7 1931	Indexed 1-28-30 GDW

Tape #034
84°F 20"

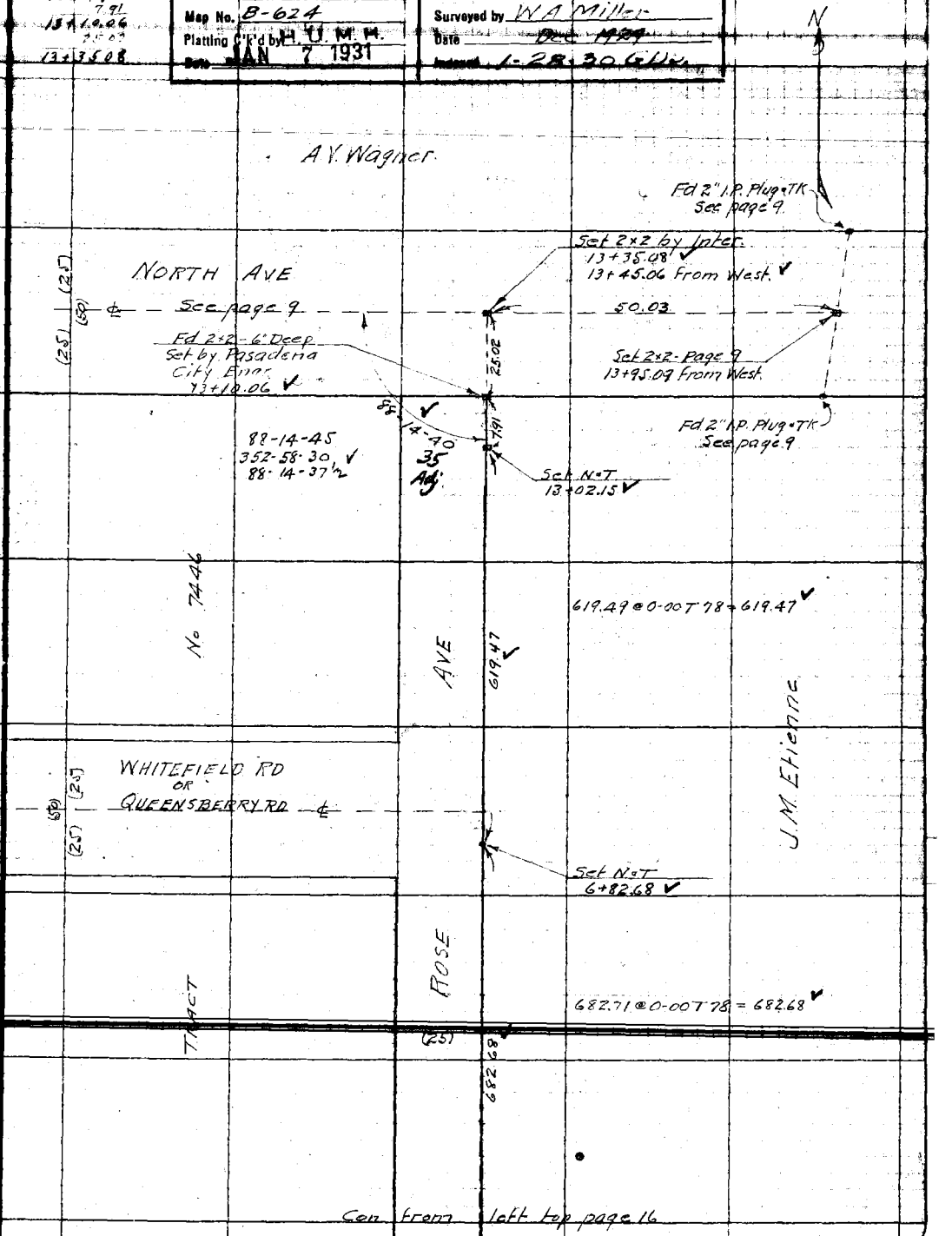

Con from left top page 16

Note: ANY ADDITIONS OR CHANGES ON THIS SHEET MUST BE MADE OR CIRCLED IN Red. WITH DATE AND NAME OF PERSON MAKING CHANGE.

Do not extend notes this side of this line

RETURN TO
LOS ANGELES COUNTY SURVEYOR

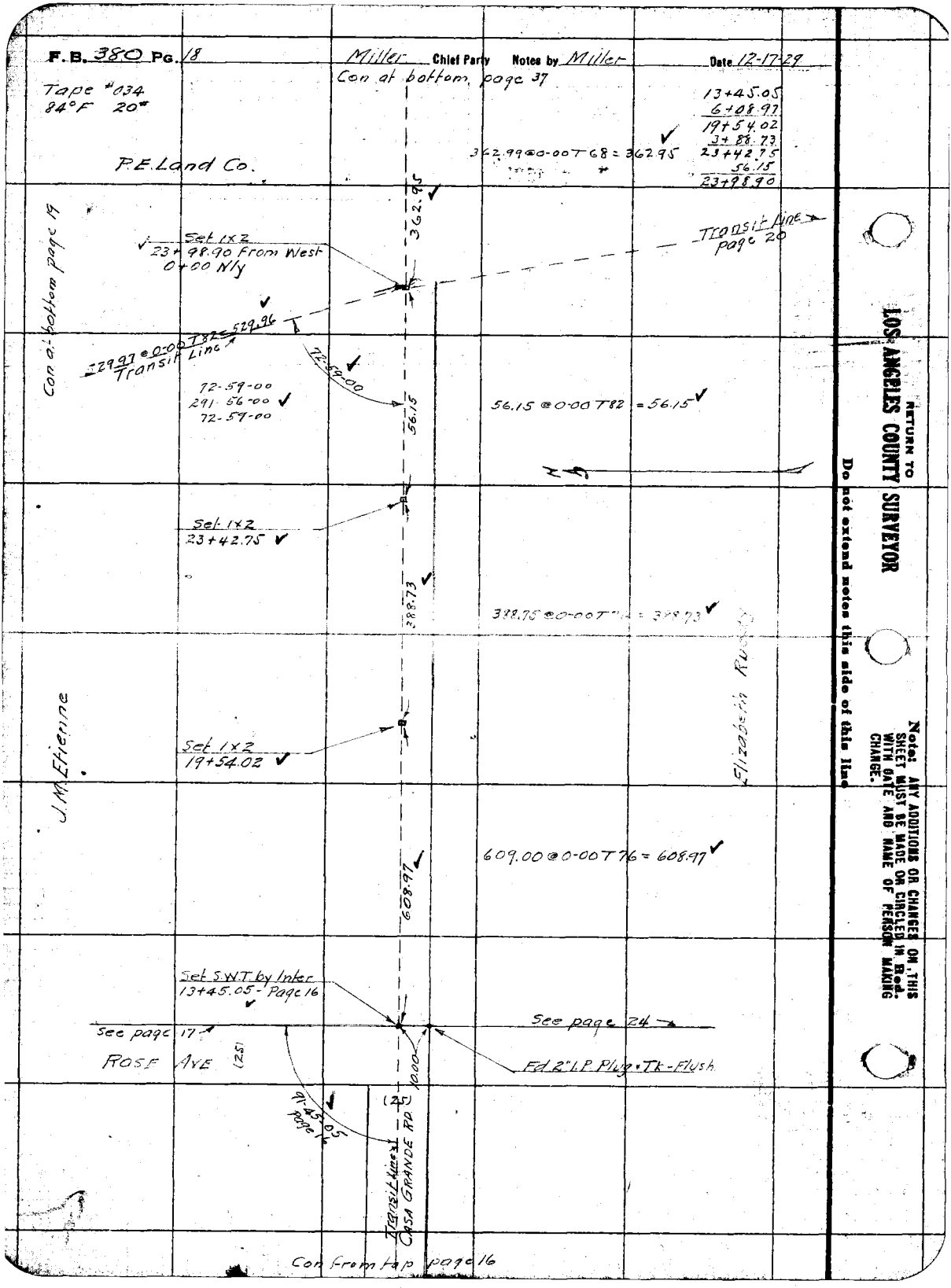
F.B. 380 Pg. 18
Miller Chief Party Notes by Miller Date 12-17-29
Con at bottom page 37
Tape #034
84°F 20#
13+45.05
6+08.97
19+54.02
3+88.73
23+42.75
56.15
23+98.90
P.E. Land Co.
362.99@0-00T68 = 362.95
362.95
Set 1x2
23+98.90 From West
0+00 N/y
Transit Line page 20
Con at bottom page 19
529.97@0-00T82 = 529.96
Transit Line
72-59-00
72-59-00
291-56-00
72-59-00
56.15
56.15 @0-00T82 = 56.15
Set 1x2
23+42.75
388.73
388.75@0-00T76 = 388.73
Elizabeth Rudy
J.M. Etienne
Set 1x2
19+54.02
609.00@0-00T76 = 608.97
608.97
Set S.W.T. by Inter
13+45.05 - Page 16
See page 17
See page 24
ROSE AVE
(25)
Fd 2" I.P. Plug + Tk - Flush
10.00
(25)
91-45-05
Page 16
Transit Line
CASA GRANDE RD
Con from top page 16
RETURN TO
LOS ANGELES COUNTY SURVEYOR
Do not extend notes this side of this line
Note: ANY ADDITIONS OR CHANGES ON THIS SHEET MUST BE MADE OR CIRCLED IN Red. WITH DATE AND NAME OF PERSON MAKING CHANGE.

Date 12-18-29 Notes by Miller Chief Party Miller F.B. 380 Pg. 19

5+39.96
4+90.29
10+20.25
3+61.34
13+81.59
13+75.85

Platted by Wood	W.O. No. 969 D.O.O. No.
Date Dec. 1930	Location ARENA ST
Map No. B-624	Surveyed by W.A. Miller
Platting C'k'd by H.U.M.H.	Date Dec 1929
Date JAN 7 1931	Indexed 1-28-30 G.D.S.

Tape "034
84°F 20°

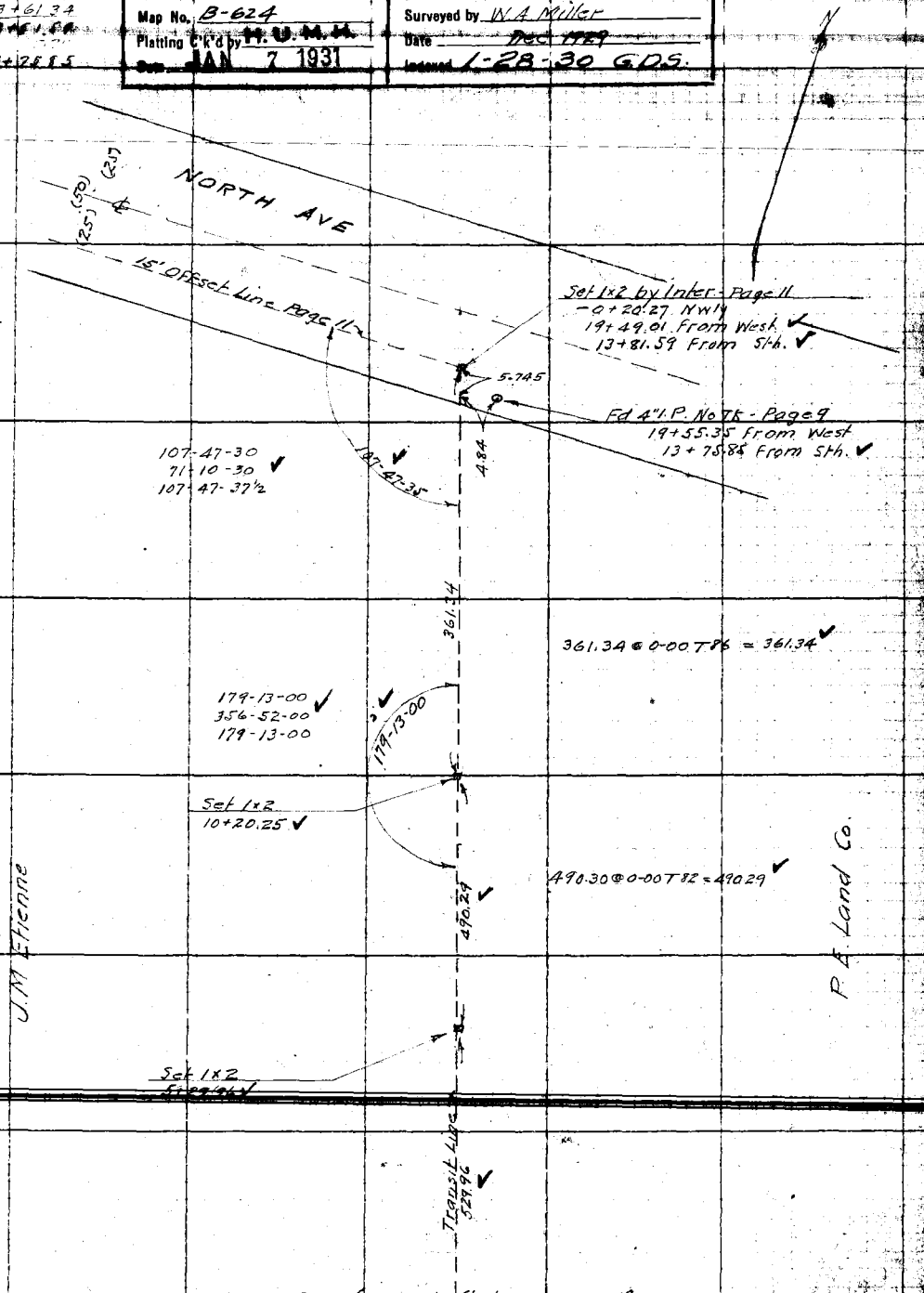

Con from Left top page 18

Note: ANY ADDITIONS OR CHANGES ON THIS SHEET MUST BE MADE OR CIRCLED IN Red. WITH DATE AND NAME OF PERSON MAKING CHANGE.

Do not extend notes this side of this line

RETURN TO
LOS ANGELES COUNTY SURVEYOR

F.B. 380 Pg. 20 Miller Chief Party Notes by Miller Date 12-18-29

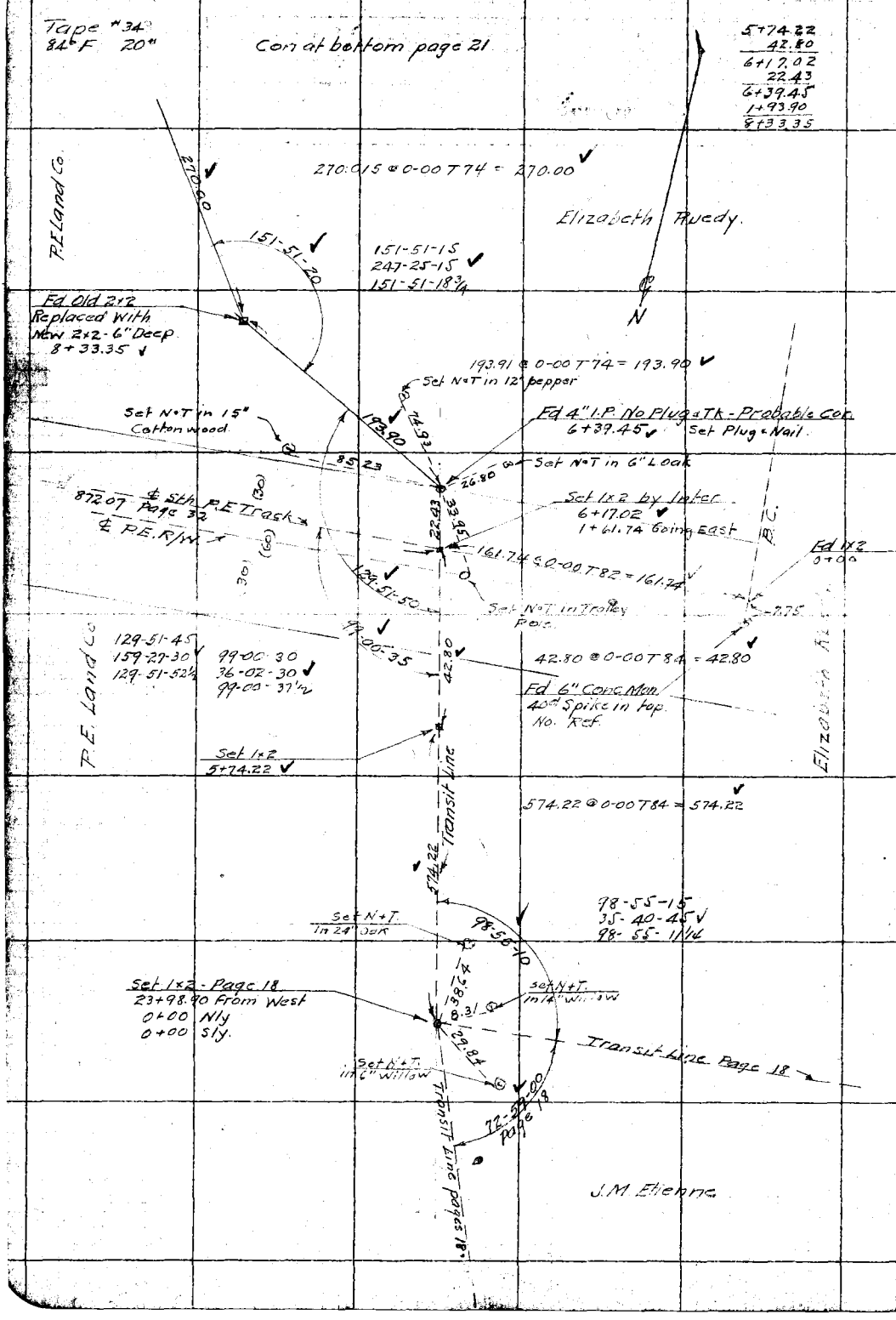

RETURN TO
LOS ANGELES COUNTY SURVEYOR

Do not extend notes this side of this line

Note: ANY ADDITIONS OR CHANGES ON THIS SHEET MUST BE MADE OR CIRCLED IN Red. WITH DATE AND NAME OF PERSON MAKING CHANGE.

Date 12-19-29 Notes by Miller Chief Party Miller F.B. 380 Pg. 21

Platted by Wood	W.O. No. 767 D.S.O. No.
Date Dec. 1930	Location ARENA ST
Map No. B-624	Surveyed by W A Miller
Platting C'k'd by H.U.M.H.	Date Dec 1929
Date JAN 7 1931	Indexed 1-28-30 GDS.

Tape #034
84°F 20°

2+70.00
11+03.35
14+83.56
15+09.81

Notes: ANY ADDITIONS OR CHANGES ON THIS SHEET MUST BE MADE OR CIRCLED IN RED, WITH DATE AND NAME OF PERSON MAKING CHANGE.

Do not extend notes this side of this line

RETURN TO LOS ANGELES COUNTY SURVEYOR

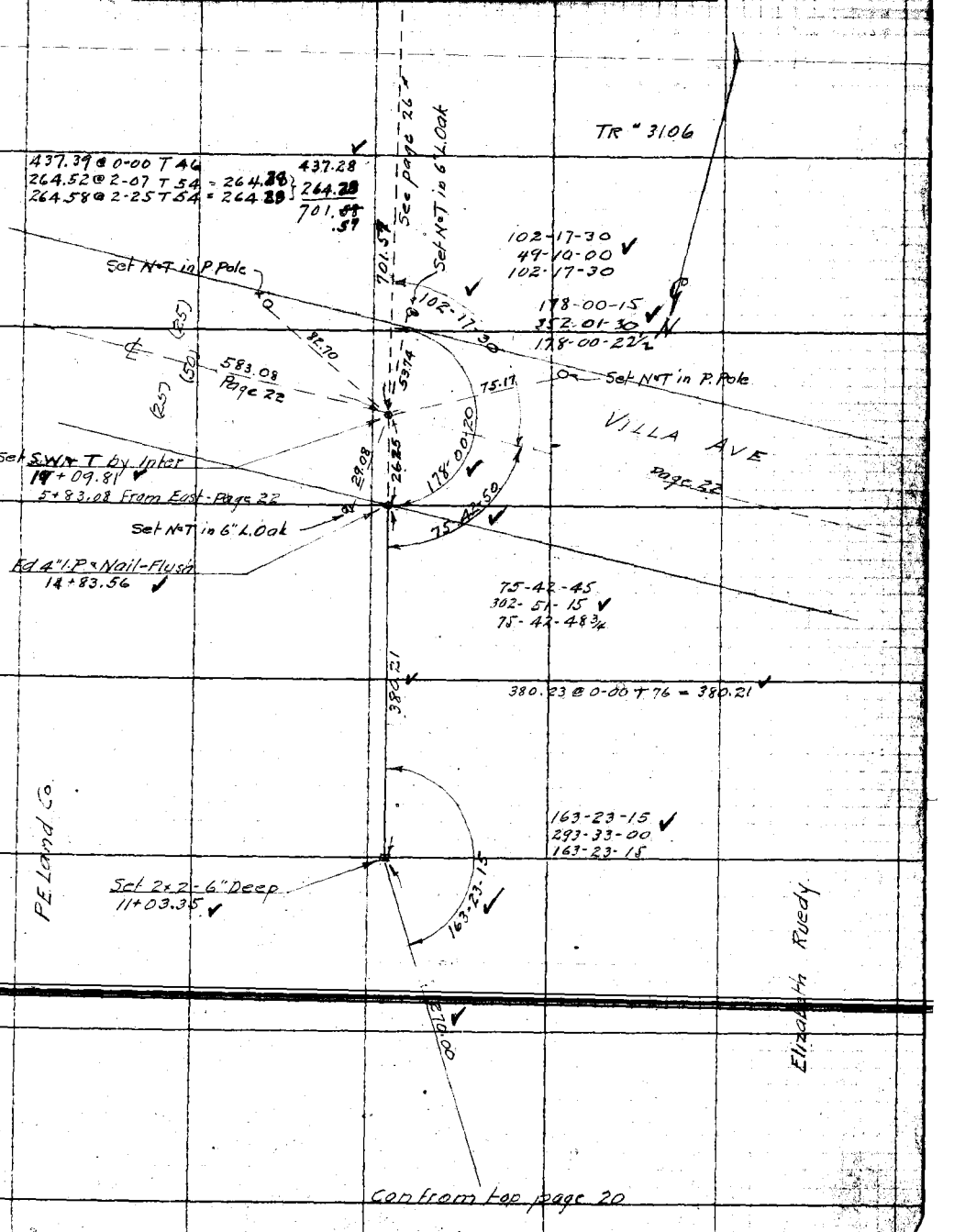

F.B. 380 Pg. 22 Miller Chief Party Notes by Miller Date 12-19-29

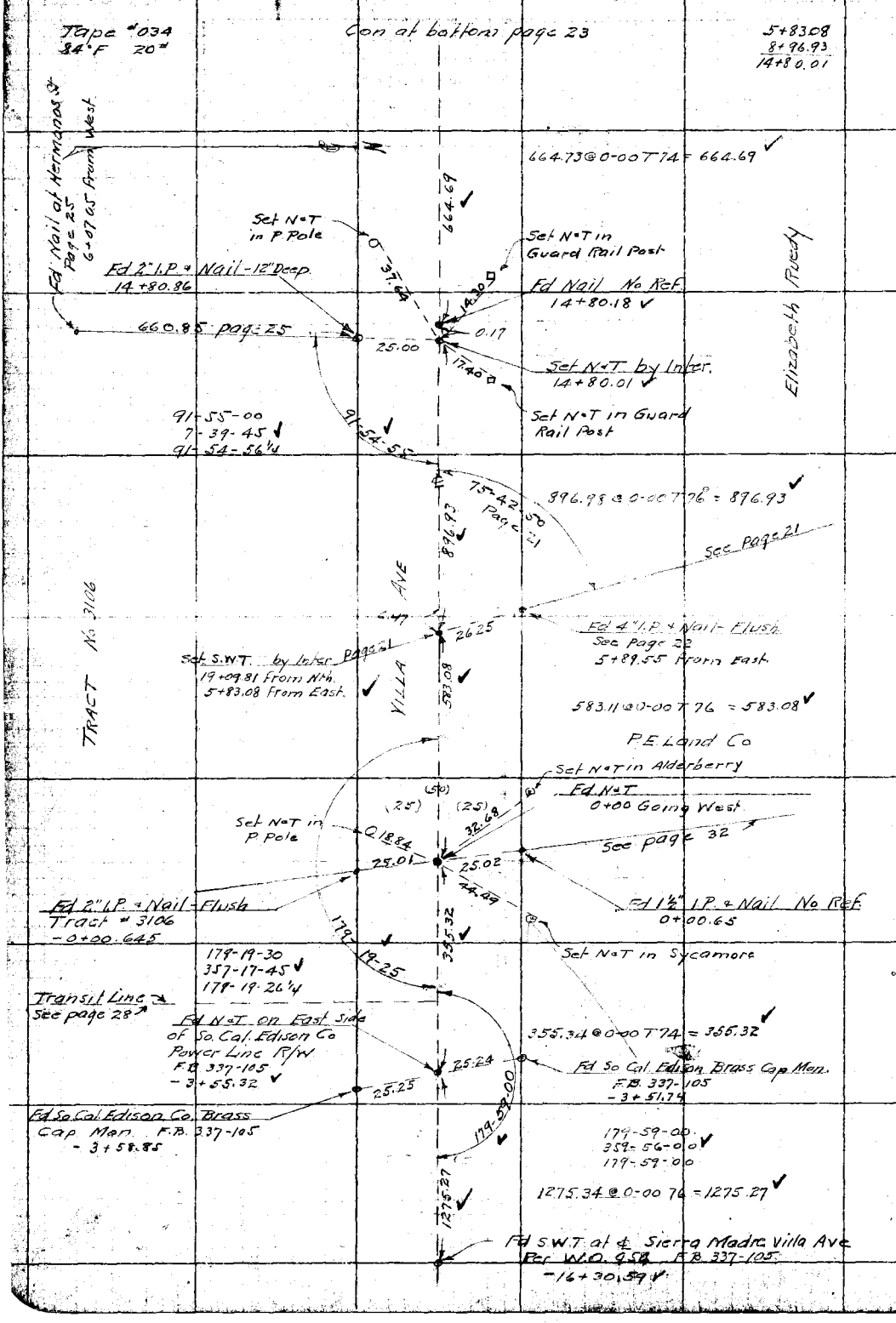

RETURN TO
LOS ANGELES COUNTY SURVEYOR

Do not extend notes this side of this line

Note: ANY ADDITIONS OR CHANGES ON THIS SHEET MUST BE MADE OR CIRCLED IN Red. WITH DATE AND NAME OF PERSON MAKING CHANGE.

Date 12-20-29 Notes by Miller Chief Party Miller F.B. 380 Pg. 23

Platted by Wood	W.O. No. [illegible] B.S.O. No.
Date Dec. 1930	Location ARENA ST
Map No. B-624	Surveyed by W.A. Miller
Platting C'k'd by M.U.M.M.	Date Dec 1929
Date JAN 7 1931	Indexed 1-28-30 GDS.

14+80.61
[illegible]
14+80.18
6+64.69
21+44.87
37.94
21+82.81

Notes: ANY ADDITIONS OR CHANGES ON THIS SHEET MUST BE MADE OR CIRCLED IN Red, WITH DATE AND NAME OF PERSON MAKING CHANGE.

Do not extend notes this side of this line

RETURN TO LOS ANGELES COUNTY SURVEYOR

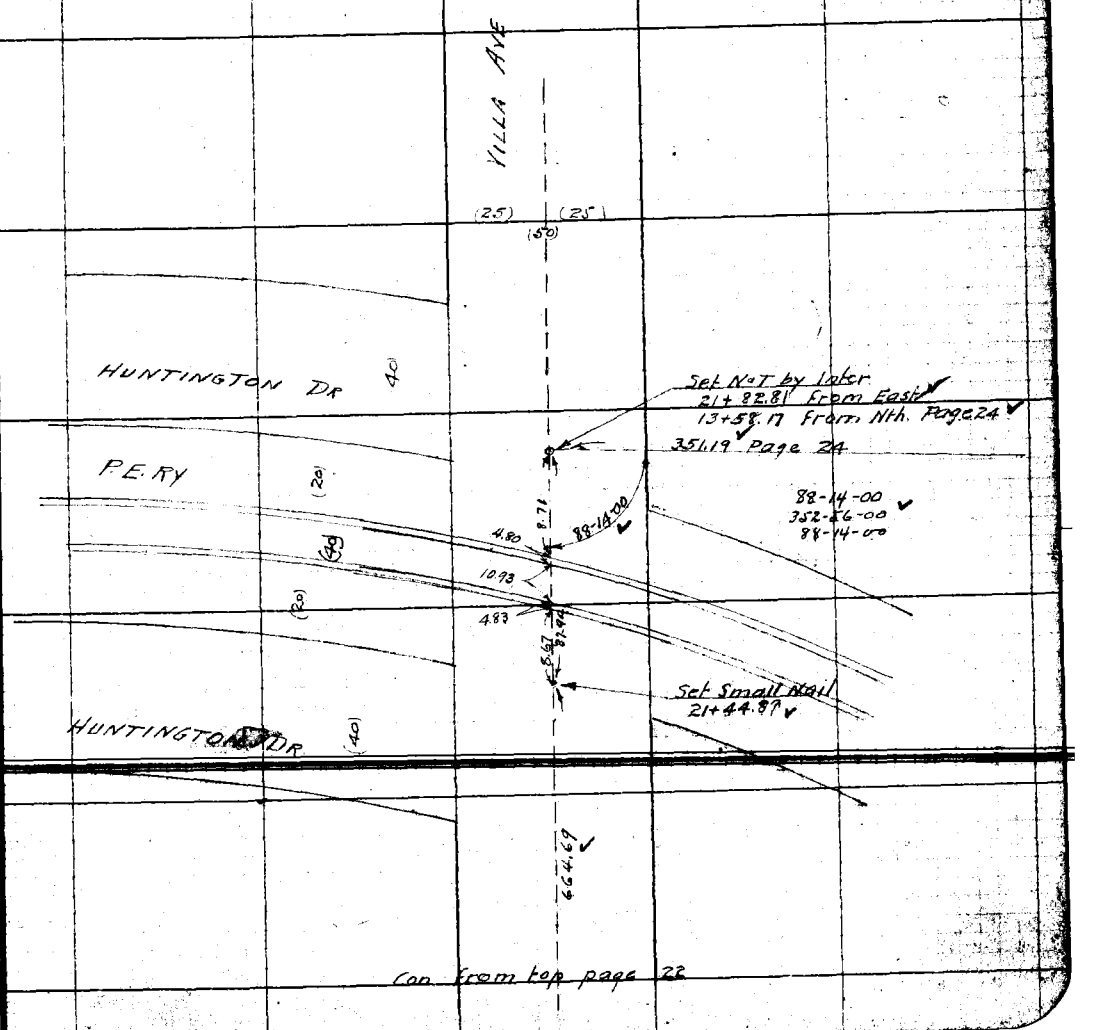

Con from top page 22

F.B. 380 Pg. 24 Miller Chief Party Notes by Miller Date 12-20-29

Tape #034
84°F 20#

0+10.00
9+96.98
10+06.98
3+51.19
13+58.17



To top page 16

RETURN TO
LOS ANGELES COUNTY SURVEYOR

Do not extend notes this side of this line

Note: ANY ADDITIONS OR CHANGES ON THIS SHEET MUST BE MADE OR CIRCLED IN Red. WITH DATE AND NAME OF PERSON MAKING CHANGE.

Date 12-23-29 Notes by Miller Chief Party Miller F.B. 380 Pg. 25

Tape #034

Platted by Wood	W. O. No. 969 O. S. O. No.
Date ~~[illegible]~~ Dec. 1930	Location ARENA ST
Map No. B-624	Surveyed by W.A. Miller
Platting C'k'd by H. U. M. H.	Date Dec 1929
Date JAN 7 1931	Indexed 1-28-30 G.D.S.

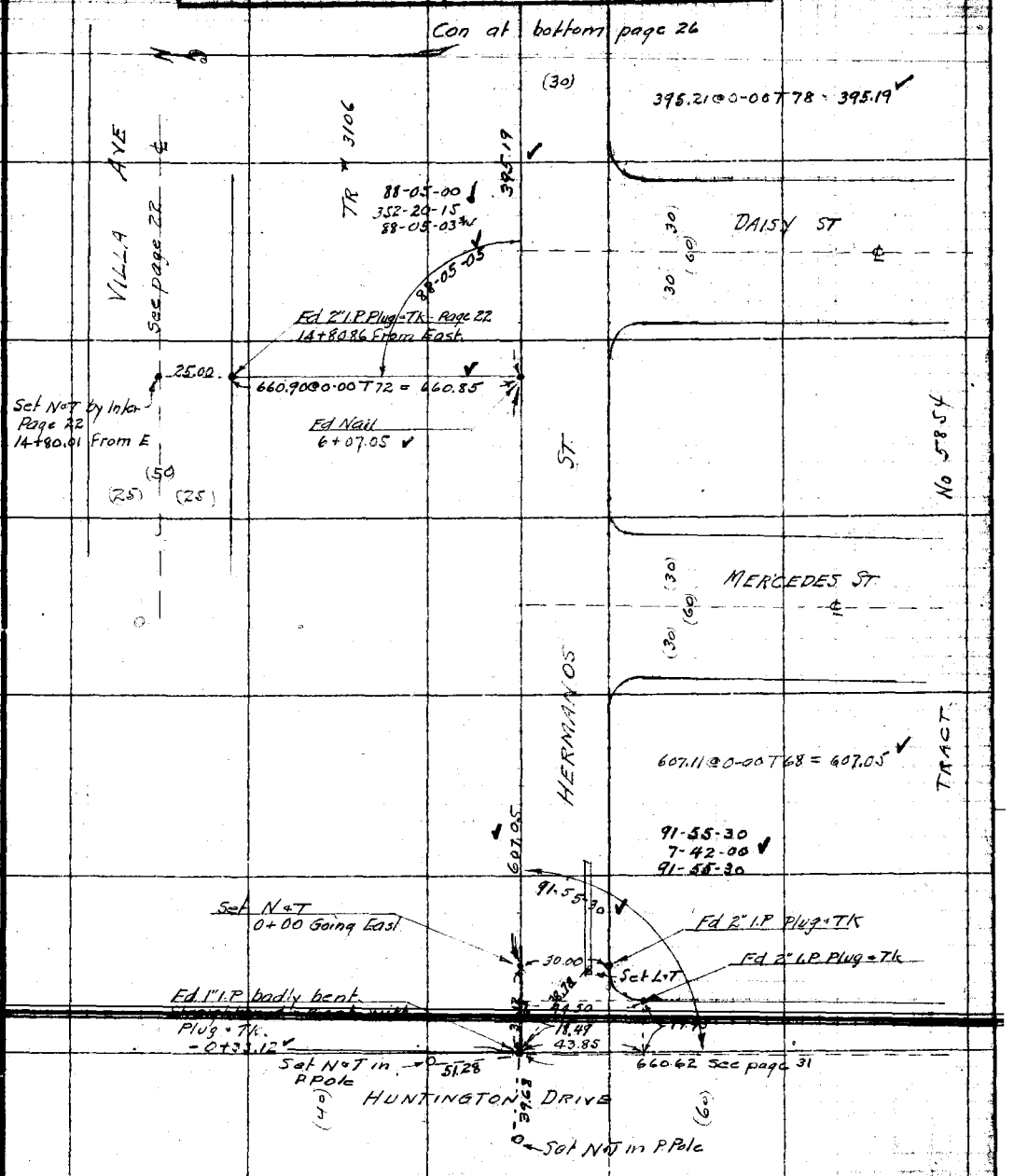

Note: ANY ADDITIONS OR CHANGES ON THIS SHEET MUST BE MADE OR CIRCLED IN Red. WITH DATE AND NAME OF PERSON MAKING CHANGE.

Do not extend notes this side of this line

RETURN TO LOS ANGELES COUNTY SURVEYOR

F.B. 380 Pg. 26 Miller Chief Party Notes by Miller Date 12-23-29

Tape #034
84° F 20#

Con at bottom page 27

15+09.81
7+01.58
22+11.39

6+07.05
3+95.19
10+02.24
6+27.67
16+29.91
46.50
16+76.41

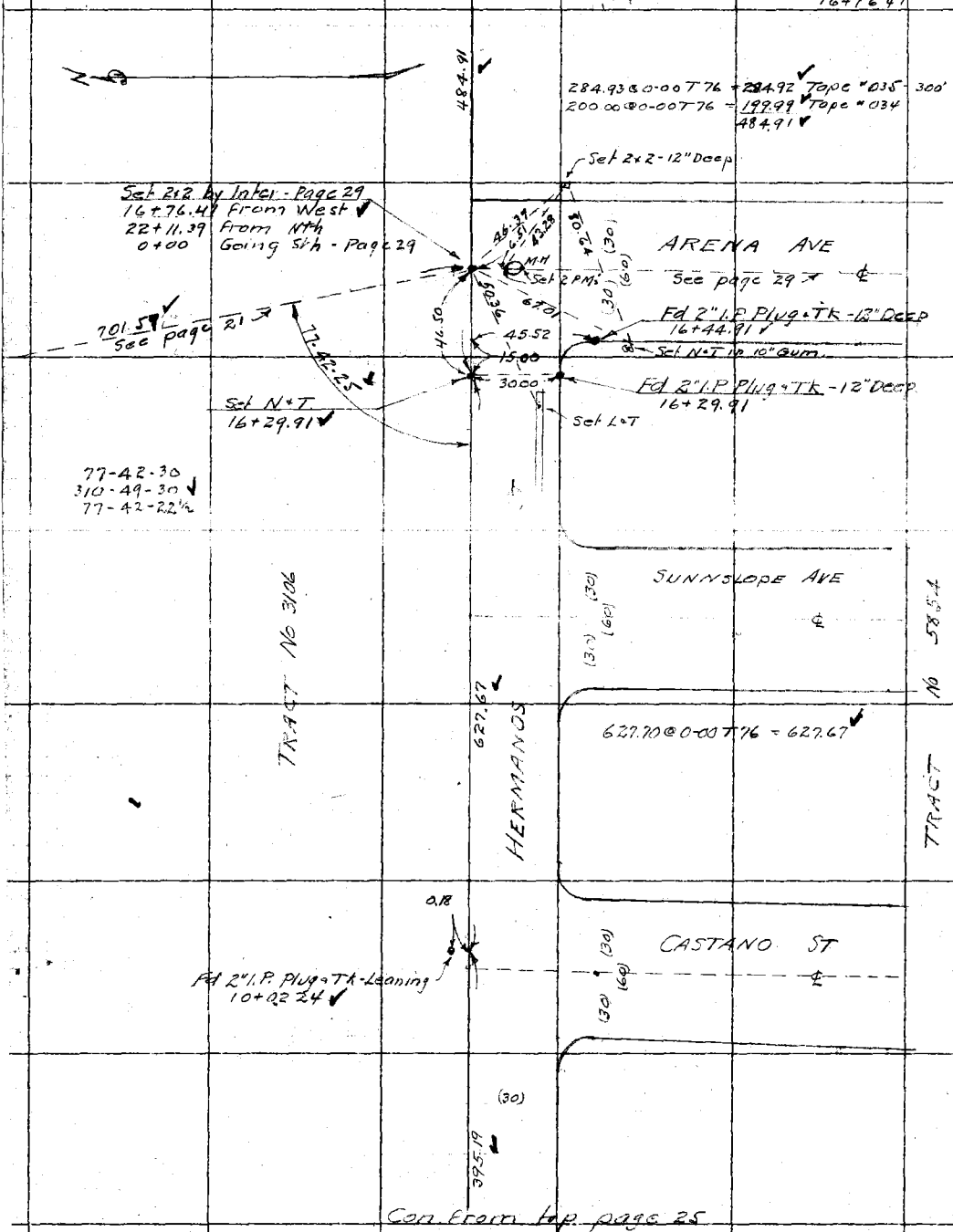

Con. from top page 25

RETURN TO
LOS ANGELES COUNTY SURVEYOR

Do not extend notes this side of this line

Note: ANY ADDITIONS OR CHANGES ON THIS SHEET MUST BE MADE OR CIRCLED IN Red. WITH DATE AND NAME OF PERSON MAKING CHANGE.

Date 12-23-29 Notes by Miller Chief Party Miller F.B. 380 Pg. 27

Platted by Wood	W.O. No. 969 D.C.O. No.
Date Dec. 1930	Location ARENA ST
Map No. B-624	Surveyed by W.A. Miller
Platting C'k'd by H.U.M.H.	Date Dec 1929
Date JAN 7 1931	Indexed 1-28-30 GDS

Tape #034
84°F 20°

16+29.91
4+84.91
21+14.82
1+14.51
22+29.33

1+24.48
6.75
1+31.23

Note: ANY ADDITIONS OR CHANGES ON THIS SHEET MUST BE MADE OR CIRCLED IN Red. WITH DATE AND NAME OF PERSON MAKING CHANGE.

Do not extend notes this side of this line

RETURN TO LOS ANGELES COUNTY SURVEYOR

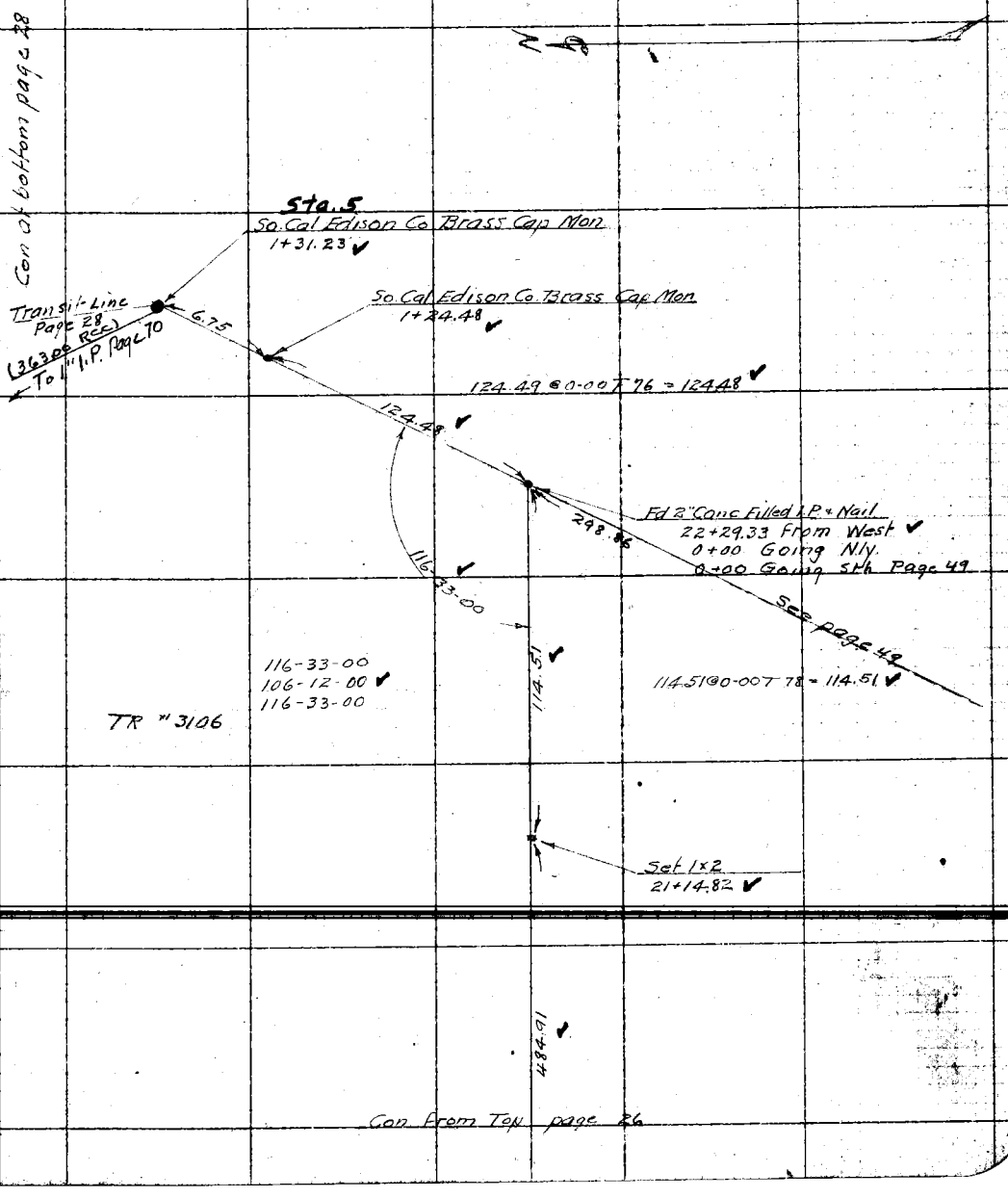

F.B. 380 Pg. 28 Miller Chief Party Notes by Miller Date 12-23-29

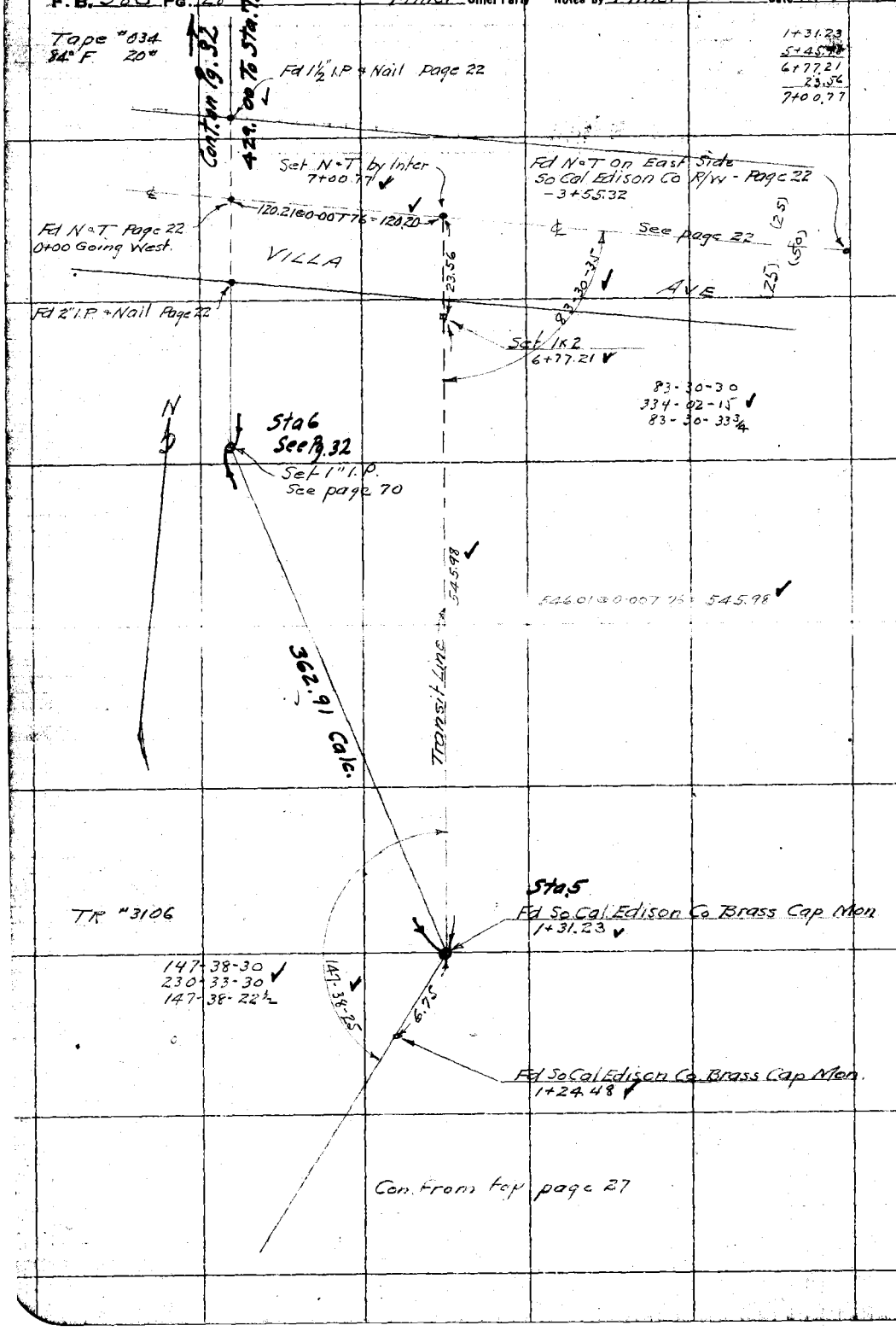

RETURN TO
LOS ANGELES COUNTY SURVEYOR

Do not extend notes this side of this line

Note: ANY ADDITIONS OR CHANGES ON THIS SHEET MUST BE MADE OR CIRCLED IN Red. WITH DATE AND NAME OF PERSON MAKING CHANGE.

Date 12-24-29 Notes by Miller Chief Party Miller F.B. 380 Pg. 29

Platted by Wood	W.O. No. 969 S.O.C. No.
Date Dec. 1930	Location ARENA ST
Map No. B-624	Surveyed by W A Miller
Platting C'k'd by H. U. M. H.	Date Dec 1929
Date JAN 7 1931	Indexed 1-28-30 GDS

16+29.91
46.50
16+76.41

0+46.52
5+04.95
5+51.47

Tape #034
84° F 20"

Con. at bottom page 30

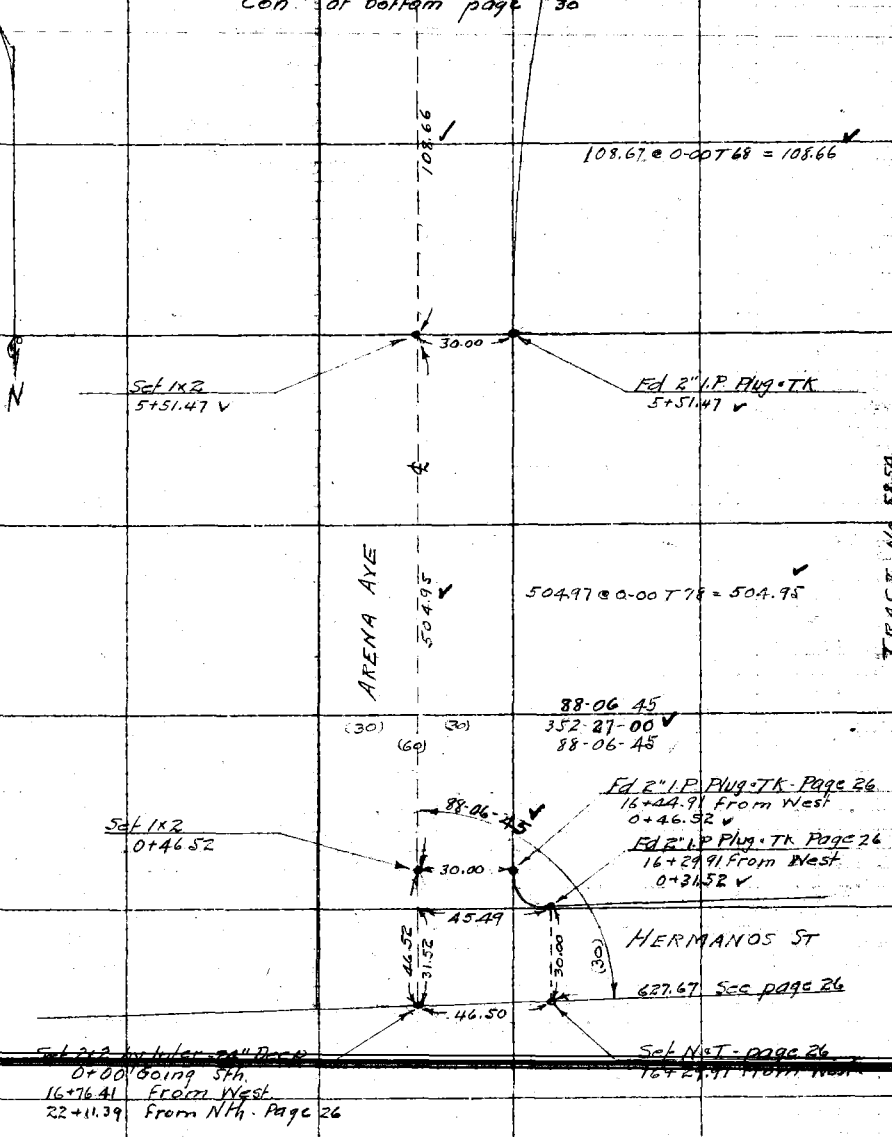

Note: ANY ADDITIONS OR CHANGES ON THIS SHEET MUST BE MADE OR CIRCLED IN Red. WITH DATE AND NAME OF PERSON MAKING CHANGE.

Do not extend notes this side of this line

RETURN TO LOS ANGELES COUNTY SURVEYOR

F.B. 380 Pg. 30 Miller Chief Party Notes by Miller Date 12-26-29

1-6-30

Con at bottom page 41

Tape #034
84°F 20#

5+51.47
1+08.66
6+60.13
0.31
6+60.44
60.30
7+20.74
1+75.16
8+95.90

472.06

ARENA AVE

(30) (60) (30)

472.16 @ 0-00 T 52 = 472.06

Set S.W.T.
8+95.90

Fd 2" I.P. No Tk

30.00

88.00

88.02 @ 0-00 T 46 = 88.00

Set L.T

Set S.W.T. - P.I.

31.75

Δ = 13°-42-18
R = 732.28
T = 88.00
L = 175.16
Record.

46.75

33.88

Set N.T in Triple L. Oak

Set L.T

88.02 @ 0-00 T 46 = 88.00

166-17-42
305-10-48
166-17-42
Record

N

Set S.W.T.
7+20.74

88.00

166-17-42

40 Adj.

TR. # 7958

60.31 @ 0-00 T 50 = 60.30

60.30

See page 49

91-41-20
Page 49

Fd 2" I.P. Plug & Tk
0+40.15 Going West.
6+86.81 From Nth.

29.88

Set L.T

Set N.T
0+40.15

9.42

26.37

38.47

25.33

Set N.T in Cor Post

30.77

284.69 @ 0-00 T 50 = 284.63
See page 49

40.15

1650.42 Page 31

(25.33)
(50)
(24.67)

Set 2x2 by Inter
7+28.79 - Pg 49

Set S.W.T by Inter
6+60.13 From Nth
0+00 Going West

DEL VINA ST

40.67

91-56-40

91-54-15

Set S.W.T by Inter
6+60.44 From Nth
0+09.42 Going West.
91-56-45
7-46-30
91-56-37½

Set L.T

91-54-15
7-37-00
91-54-15

ARENA AVE

108.66

TRACT 5854

Con at bottom page 31

Con from top page 29

RETURN TO
LOS ANGELES COUNTY SURVEYOR

Do not extend notes this side of this line

Note: ANY ADDITIONS OR CHANGES ON THIS SHEET MUST BE MADE OR CIRCLED IN Red. WITH DATE AND NAME OF PERSON MAKING CHANGE.

Date 12-26-29 Notes by Miller Chief Party Miller F.B. 380 Pg 31

Tape "03" 84°F 20°

Platted by Wood	W.O. No. 969 O.S.O. No.
Date Dec. 1930	Location ARENA ST
Map No. B-624	Surveyed by W.A. Miller
Platting C'k'd by H.U.M.H.	Date Dec 1929
Date JAN 7 1931	Instrument 1-28-30 GDS

0+40.15
16+50.43
16+90.57
19.26
17+09.83

16+90.57
2.18
16+88.39

16+90.57
17.26
16+73.31

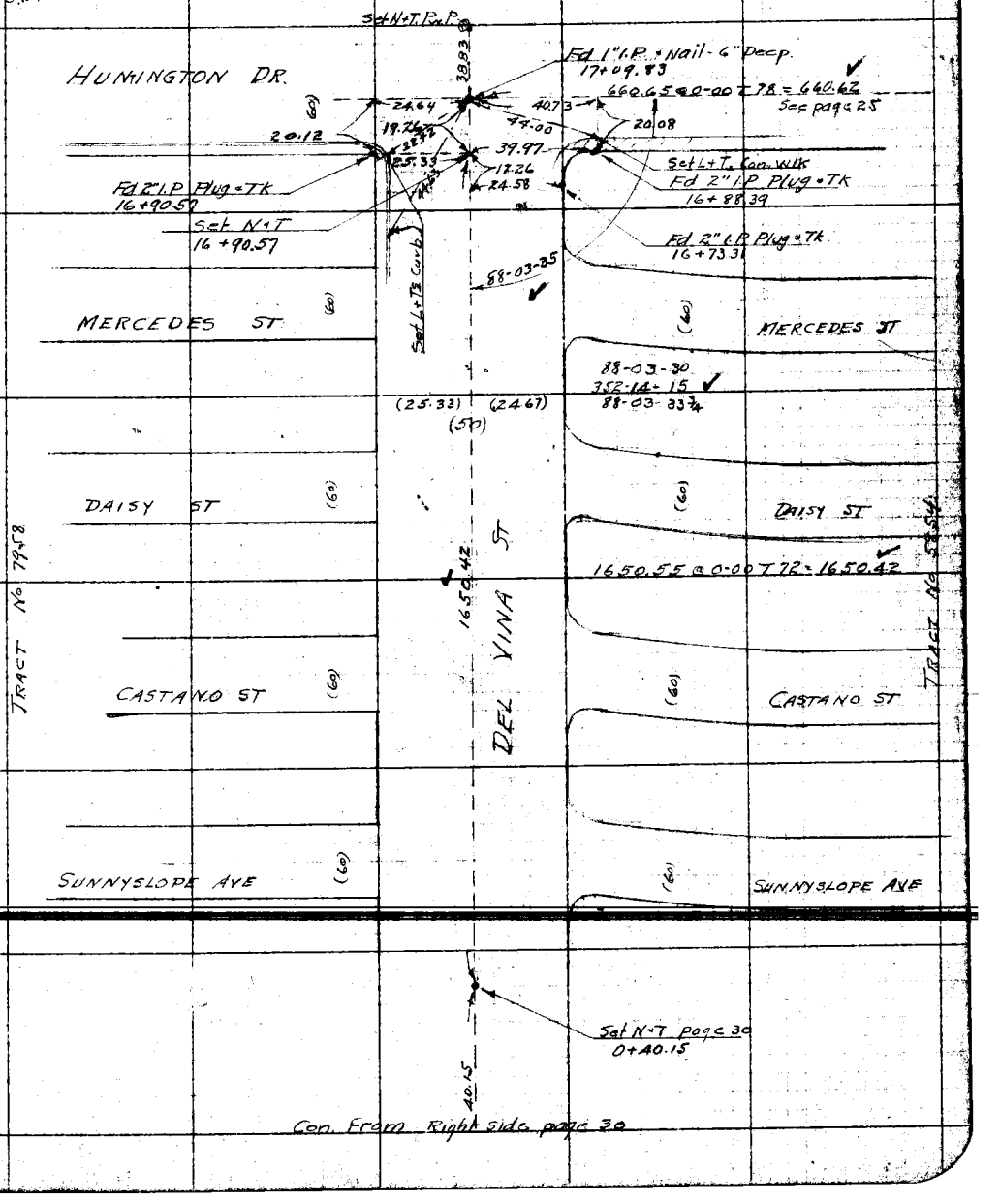

Note: ANY ADDITIONS OR CHANGES ON THIS SHEET MUST BE MADE OR CIRCLED IN Red, WITH DATE AND NAME OF PERSON MAKING CHANGE.

Do not extend notes this side of this line

RETURN TO LOS ANGELES COUNTY SURVEYOR

F.B. 380 Pg. 32 Miller Chief Party Notes by Miller Date 12-26-29

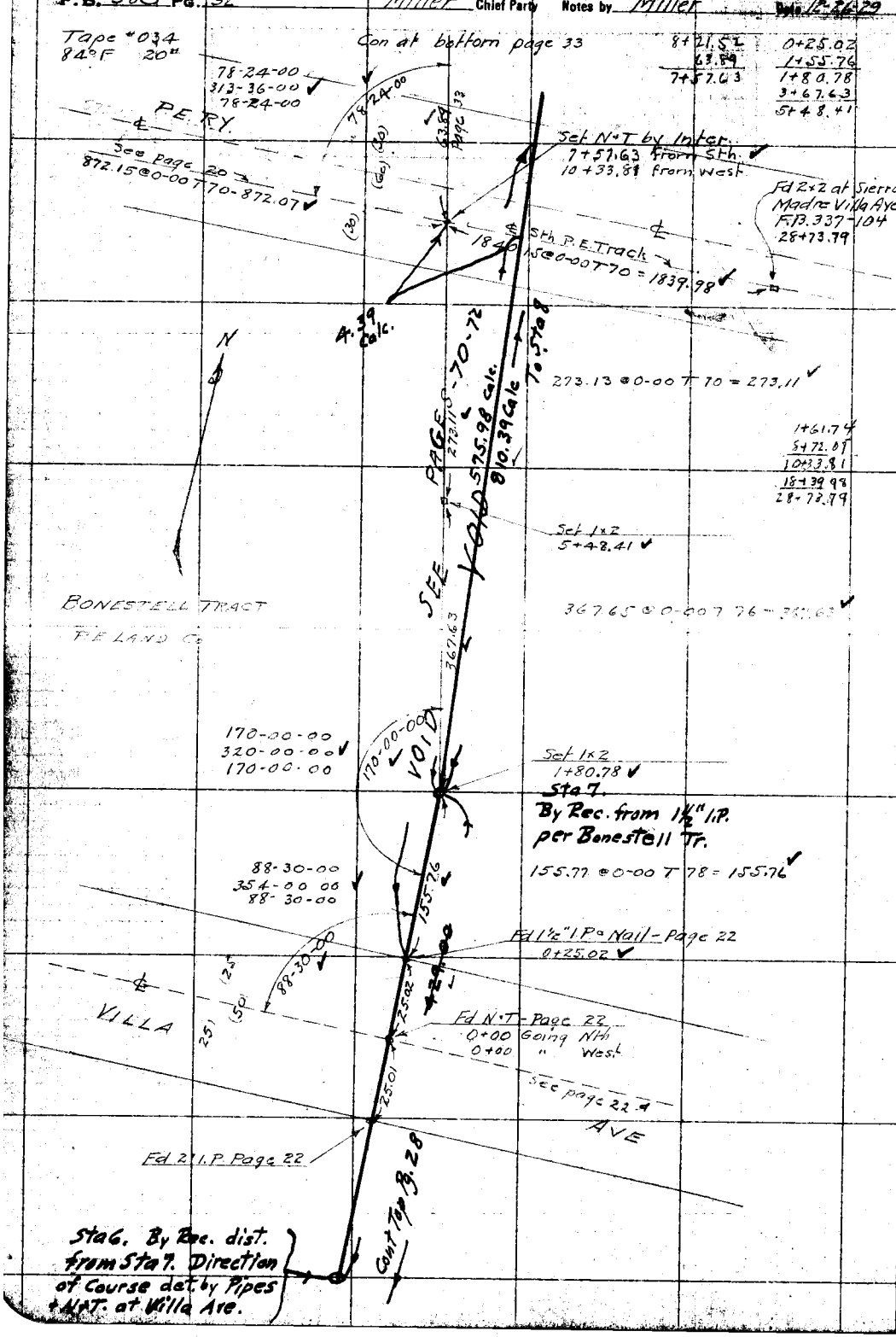

RETURN TO
LOS ANGELES COUNTY SURVEYOR

Do not extend notes this side of this line

Note: ANY ADDITIONS OR CHANGES ON THIS SHEET MUST BE MADE OR CIRCLED IN Red. WITH DATE AND NAME OF PERSON MAKING CHANGE.

Date 12-27-29 Notes by Miller Chief Party Miller F.B. 380 Pg. 33

Tape #034

Plotted by Wood	W.O. No. 969 D.S.O. No.
Date Dec. 1930	Location ARENA ST
Map No. B-624	Surveyed by W.A. Miller
Plotting C'k'd by H.U.M.H.	Date Dec. 1929
Date JAN 7 1931	Indexed 1-28-30 G.D.S.

5+48.41
2+73.11
8+21.52
1+69.74
9+91.26
3+54.32
13+45.58
39.54
13+84.12

Con at bottom page 34

494.47 @ 0-00 T 76 = 494.44

See page 37

12.74 Calc.

To Sta. 9

Set 1x2 by Inter.
13+84.12 From Sth
32+28.31 From West page 37

VOID

Set 1x2
13+45.58

1x2 at 9+91.26

Sta 8
By Prop. bet.
9+10
177-59-45
351-59-30
177-59-52½

390.26 Calc.

848.67 Calc.

55.34 @ 10-53 T 76 = 54.34
55.66 @ 12-30 T 76 = 54.34
300.00 @ 0-00 T 76 = 299.98
54.34
354.32

Set 1x2
9+91.26

Fd 2x2 - Flush
9+90.76

See Pages -70-72

VOID

169.75 @ 0-00 T 74 = 169.74

BONESTELL TRACT
R.E. LAND Co.

810.39 Calc.

VOID

Set 1x2

To Sta. 7

65.68 @ 13-21 T 70 = 63.89
65.31 @ 11-55 T 70 = 63.89
63.89

Con from top page 32

Notes: ANY ADDITIONS OR CHANGES ON THIS SHEET MUST BE MADE OR CIRCLED IN Red, WITH DATE AND NAME OF PERSON MAKING CHANGE.

Do not extend notes this side of this line

RETURN TO
LOS ANGELES COUNTY SURVEYOR

F.B. 380 Pg. 34 Miller Chief Party Notes by Miller Date 12-27-29

Tape "034 84°F 20" Con at bottom page 35

81.58 @ 7-23 T 76 = 80.90
81.72 @ 8-07 T 76 = 80.90
300.00 @ 0-00 T 76 =
Tape "035 84°F 40"

80.90 ✓
299.98 ✓
380.88 ✓

380.88

13+45.58
4+94.44
18+40.02
2+36.66
20+76.68
5+06.88
25+83.56
72.60
26+56.16
2+03.61
28+59.77

Set 1x2 P.O.T.
28+59.77 ✓

203.62 @ 0-00 T 78 = 203.61 ✓

203.61

729.95 (Calc) 70.5 Pr. 12

1x2 at
25+83.56

0.51
22.75
5.72
5.04

Sta 11.
By Prop. bet.
Sta. 10 + Sta 14.

Set 1x2 P.O.T.
26+56.16 ✓

72.60

72.60 @ 0-00 T 80° = 72.60 ✓

Set 1x2
25+83.56 ✓

156-29-45
265-58-45 ✓
156-29-41¼

156-29-40

506.39 calc.

506.89 @ 0-00 T 82 = 506.88 ✓

BONESTELL TRACT
R.E. LAND CO.

Set 2x2
mound of rocks

61.34

119-31-15
118-05-00
119-31-15 ✓

9.48

Fd 2x2 - No Tk
Set Tk in Middle of Stk.
20+76.68 ✓

Sta. 10
Fd 1" I.P. No Tk - No Ref.
20+67.20 ✓

5.40

74.07

236.66

246 oak.

Cut cross top
1.5x1.5 Granite

Set 2x2

236.66 @ 0-00 T 82 = 236.66 ✓

Set N+T in root of oak

Set 1x2
18+40.02 ✓

61.4

20.65

1.14

5.53

19.82

Sta. 9
Fd 4" Conc. filled I.P.
+ Nail No Ref.
18+39.49 ✓

109-51-15
79-25-00
109-51-15

109-51-15

Set N+T in 12" Maple

56.88

9.69

Fd 2x2
18+38.88 ✓

89.34

494.44

Set N+T in 18" oak

Con. from top page 33

RETURN TO
LOS ANGELES COUNTY SURVEYOR

Do not extend notes this side of this line

Note! ANY ADDITIONS OR CHANGES ON THIS SHEET MUST BE MADE ON CIRCLER IN Red. WITH DATE AND NAME OF PERSON MAKING CHANGE.

Date 12-28-29 Notes by Miller Chief Party Miller F.B. 380 Pg. 35

28+59.77
3+80.88
32+40.65
94.93
33+35.58
33+09.56
2+41.74
35+51.30

Platted by Wood	W.O. No. 989 C.S.O. No.
Date Dec. 1930	Location ARENA ST
Map No. B-624	Surveyed by W.A. Miller
Platting C'k'd by H.U.M.H.	Date Dec. 1929
Date JAN 7 1931	Inspected 1-28-30 GDG

Tape #034 84°F 20°

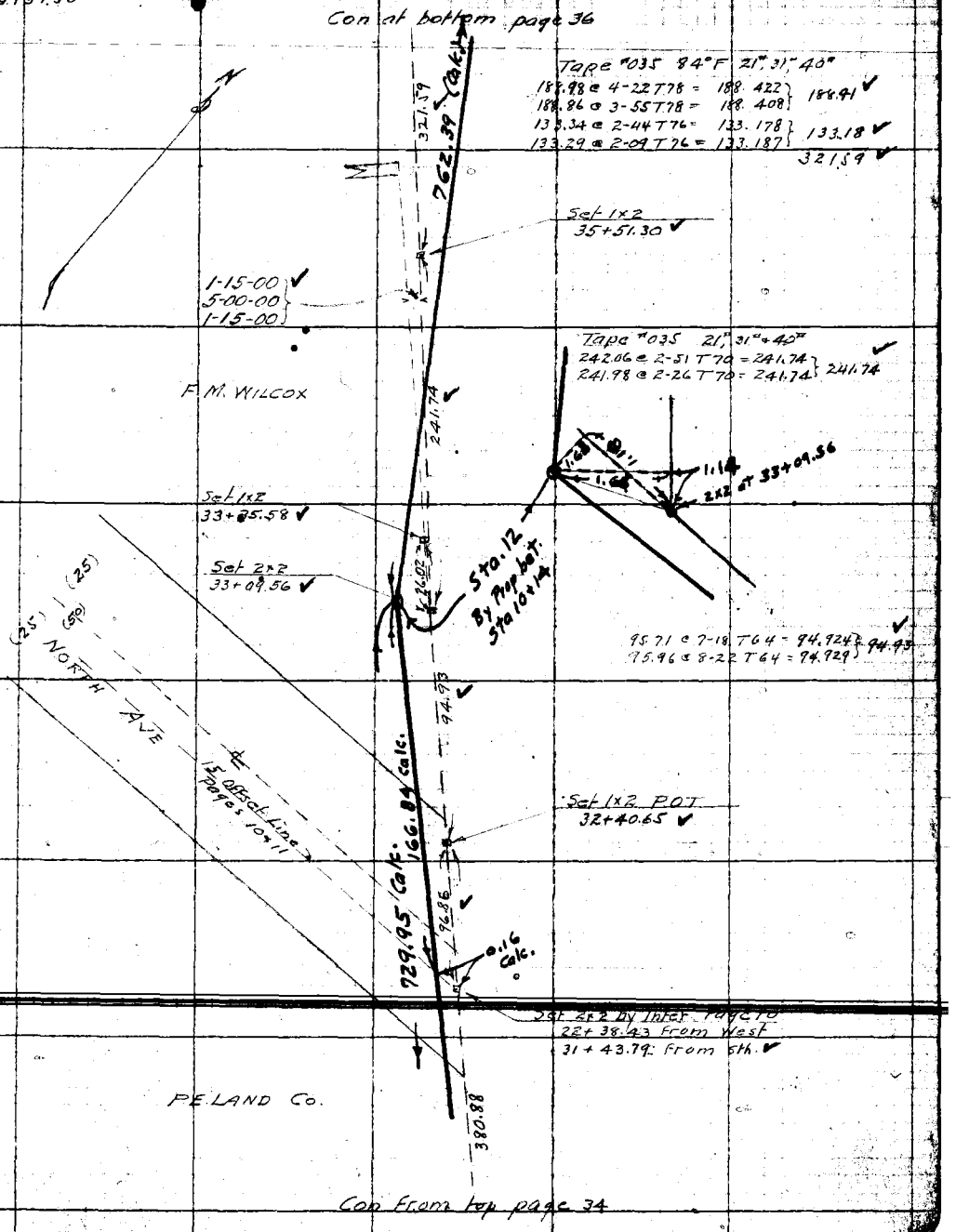

Note: ANY ADDITIONS OR CHANGES ON THIS SHEET MUST BE MADE OR CIRCLED IN Red. WITH DATE AND NAME OF PERSON MAKING CHANGE.

Do not extend notes this side of this line

RETURN TO
LOS ANGELES COUNTY SURVEYOR

F.B. 380 Pg. 36 Miller Chief Party Notes by Miller Date 12-28-29

Tape #034
84°F 20#

35+51.30
3+21.59
38+72.89
1+95.67
40+68.56
1+31.85
42+00.41
5+94.00
47+94.41
1+30.62
49+25.03

North Line Lot 1 - Block C - Bonestell Tract

See Pg. 5
1354.24 = to Rec.

Transit Line Page 5

2"x2" per Pg 5

6.00

90°

See 1x2 Page 5
13+54.42 From West
49+25.04

136.62 = Rec.

130.63

90-15-00
1-00-00
90-15-00

90-15-00

Tape #035 84°F 21", 31", 40"
14.40 @ 0-00 T 86 =
116.73 @ 5-20 T 86 = 116.22
116.61 @ 4-39 T 86 = 116.22

14.40
116.23
130.63

0.01

0.57

Set 1x2
47+94.41

Sta. 14
Determined by Rec.
distance + Angle per
Map of Bonestell Tr.
from N. Line Lot 1 - Block C.

594.00

5-00-00
20-00-00
5-00-00

(594)
592.68 Calc.

Tape #035 84°F 21", 31", 40"
62.63 @ 0-00 T 82 = 62.63
282.91 @ 4-23 T 82 = 282.084
283.04 @ 4-39 T 82 = 282.109
= 282.09
249.28 @ 0-00 T 86 = 249.28
594.00

89-37-00
358-28-15
89-37-03

89-37-05

Tape #035 84°F 21", 31", 40"
131.86 @ 0-00 T 76 = 131.85

Sta 13 - By Prop. bet
Sta. 10 + Sta. 14

131.85

24.37

Set 1x2
42+00.41

4.09

Set 2x2
40+68.56

195.67

(759)
762.39 Calc.

Tape #035 84°F 21", 31", 40"
195.68 @ 0-00 T 78 = 195.67

130-10-25

130-10-30
160-41-45
130-10-26½

Set 1x2
38+72.89

321.59

Con From top page 35

RETURN TO
LOS ANGELES COUNTY SURVEYOR

Do not extend notes this side of this line

Note: ANY ADDITIONS OR CHANGES ON THIS SHEET MUST BE MADE OR CIRCLED IN Red. WITH DATE AND NAME OF PERSON MAKING CHANGE.

Date 12-30-29 Notes by Miller Chief Party Miller F.B. 380 Pg. 37

Tape #034
84°F 20#

Plotted by Wood	W.O. No. 969 D.O.C. No.
Date Dec. 1930	Location ARENA ST
Map No. B-624	Surveyed by W.A. Miller
Plotting C'k'd by H.U.M.H.	Date Dec 1929
Date JAN 7 1931	Indexed 1-28-30 GDS

23+98.90
3+62.95
27+61.85
3+07.85
30+69.70
1+58.61
32+28.31

13+45.58
38.54
13+84.04



Con from top page 18

Note: ANY ADDITIONS OR CHANGES ON THIS SHEET MUST BE MADE OR CIRCLED IN Red. WITH DATE AND NAME OF PERSON MAKING CHANGE.

Do not extend notes this side of this line

RETURN TO
LOS ANGELES COUNTY SURVEYOR

F.B. 380 Pg. 38 Miller Chief Party Notes by Miller Date 1-2-20

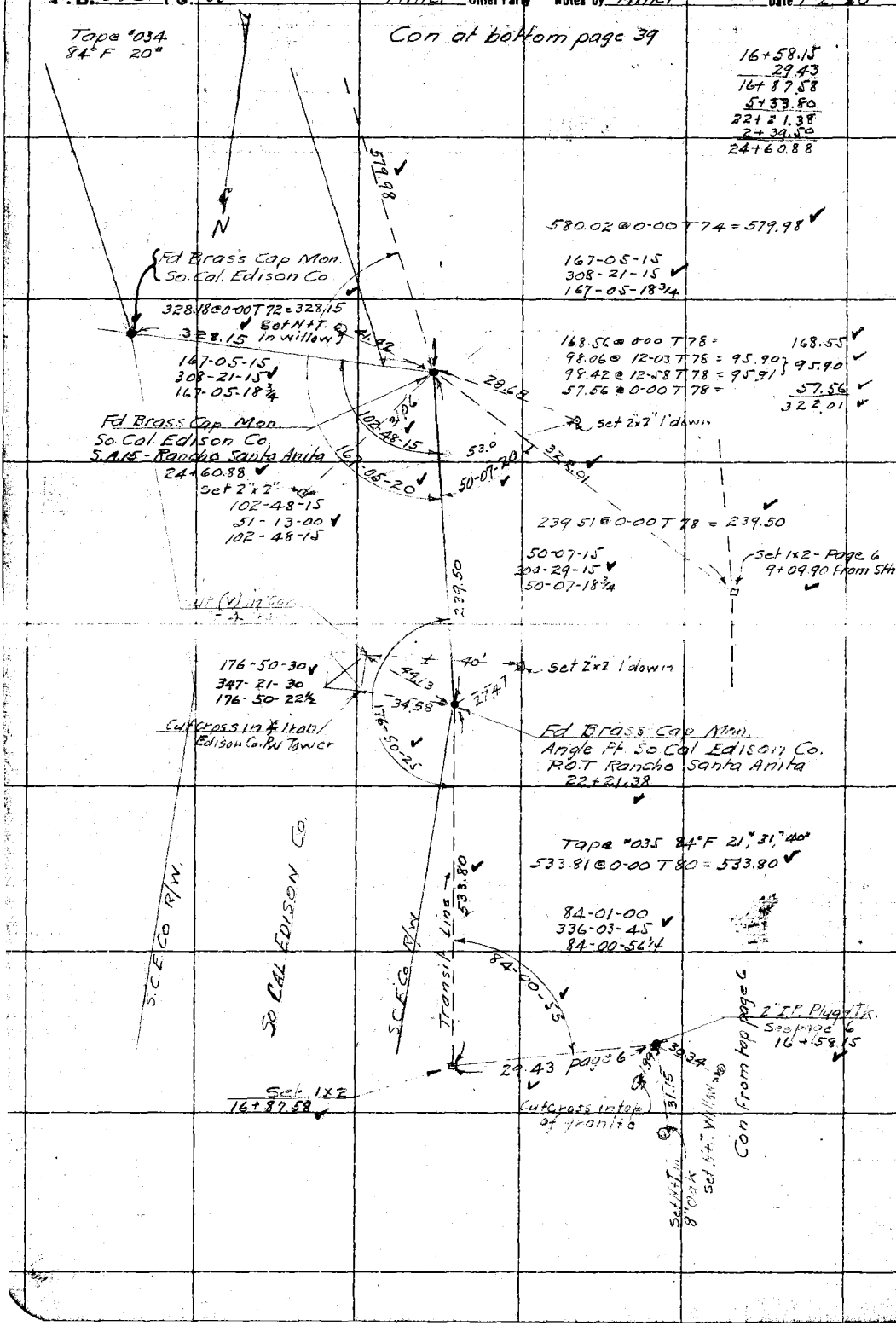

RETURN TO
LOS ANGELES COUNTY SURVEYOR

Do not extend notes this side of this line

Note: ANY ADDITIONS OR CHANGES ON THIS SHEET MUST BE MADE OR CIRCLED IN Red. WITH DATE AND NAME OF PERSON MAKING CHANGE.

Date 1-3-30 Notes by Miller Chief Party Miller F.B. 380 Pg. 39

Platted by Wood	W.O. No. 969	Tape #034
Date Dec. 1930	Location ARENA ST	84°F 20"
Map No. B-624	Surveyed by W. A. Miller	
Platting C'k'd by H.U.M.H.	Date Jan 1930	
Date JAN 7 1931	Indexed 1-28-30 GDS	

24+60.88
5+79.98
30+40.86
2+[illegible]
33+31.36
7.66
33+47.02

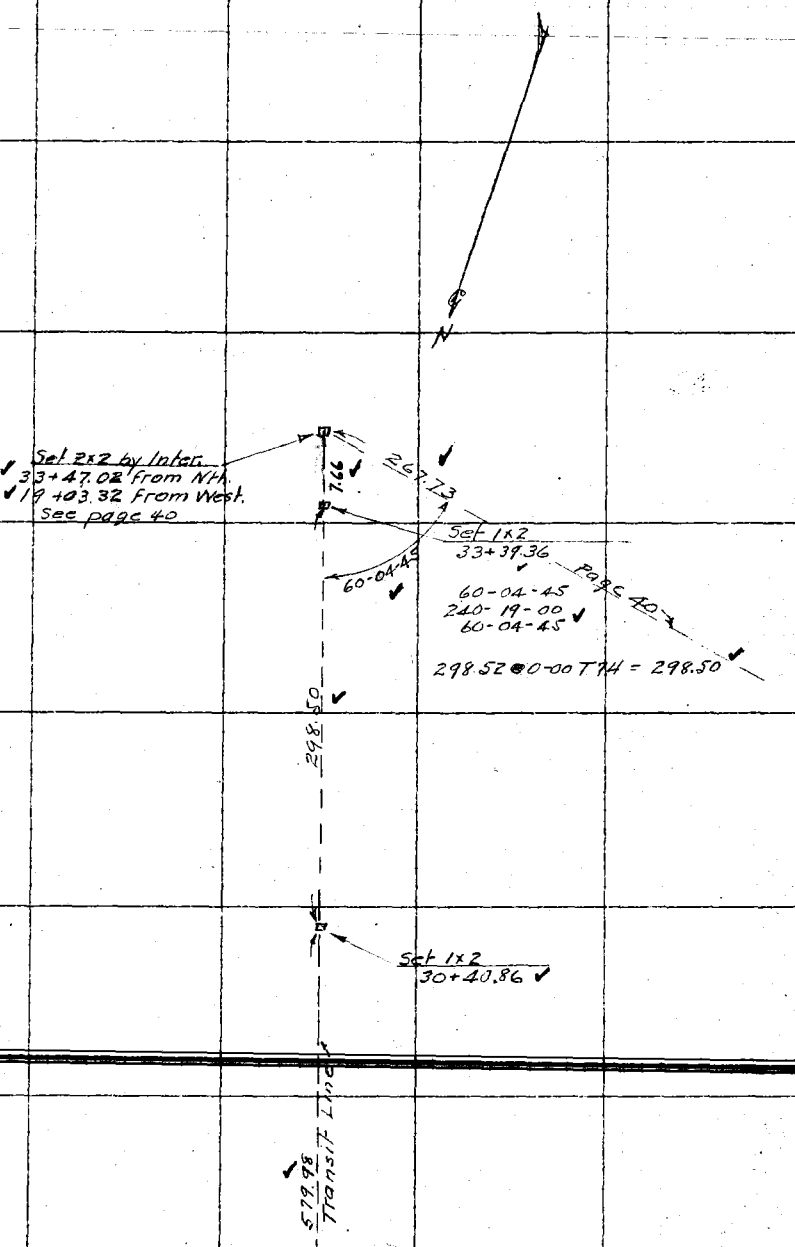

Con From top page 38

Note: ANY ADDITIONS OR CHANGES ON THIS SHEET MUST BE MADE OR CIRCLED IN Red. WITH DATE AND NAME OF PERSON MAKING CHANGE.

Do not extend notes this side of this Map

RETURN TO
LOS ANGELES COUNTY SURVEYOR

F. B. 380 Pg. 40 Miller Chief Party Notes by Miller Date 1-3-30

14+26.18
2+09.41
16+35.59
2+67.73
19+03.32

N

Set 2x2 by Inter.
19+03.32 from West.
33+47.02 from Nth.
See page 39

Set 1x2 - Page 39
33+39.36

7+6

298.50
Page 39

66.04-45
Page 39

267.73

Tape "035 84°F 21,"31,"46".
267.74@0-00 T 78 = 267.73

Set 1x2
16+35.59

209.41

Transit Line

Con from top page 5

RETURN TO
LOS ANGELES COUNTY SURVEYOR

Do not extend notes this side of this line

Note: ANY ADDITIONS OR CHANGES ON THIS SHEET MUST BE MADE OR CIRCLED IN Red. WITH DATE AND NAME OF PERSON MAKING CHANGE.

Date 1-6-30 Notes by Miller Chief Party Miller F.B. 380 Pg. 41

8+95.90
4+72.06
13+67.96
8+11.18
2+[illegible]
2+67.80
24+46.94

Platted by Wood
Date Dec. 1930
Map No. B-624
Platting C'k'd by M. U. M. H.
Date JAN 7 1931

W. O. No. 969 B. S. O. No.
Location ARENA ST
Surveyed by W A Miller
Date Jan 1930
Indexed 1-28-30 G.D.S.

Tapa #034
84° F 20°

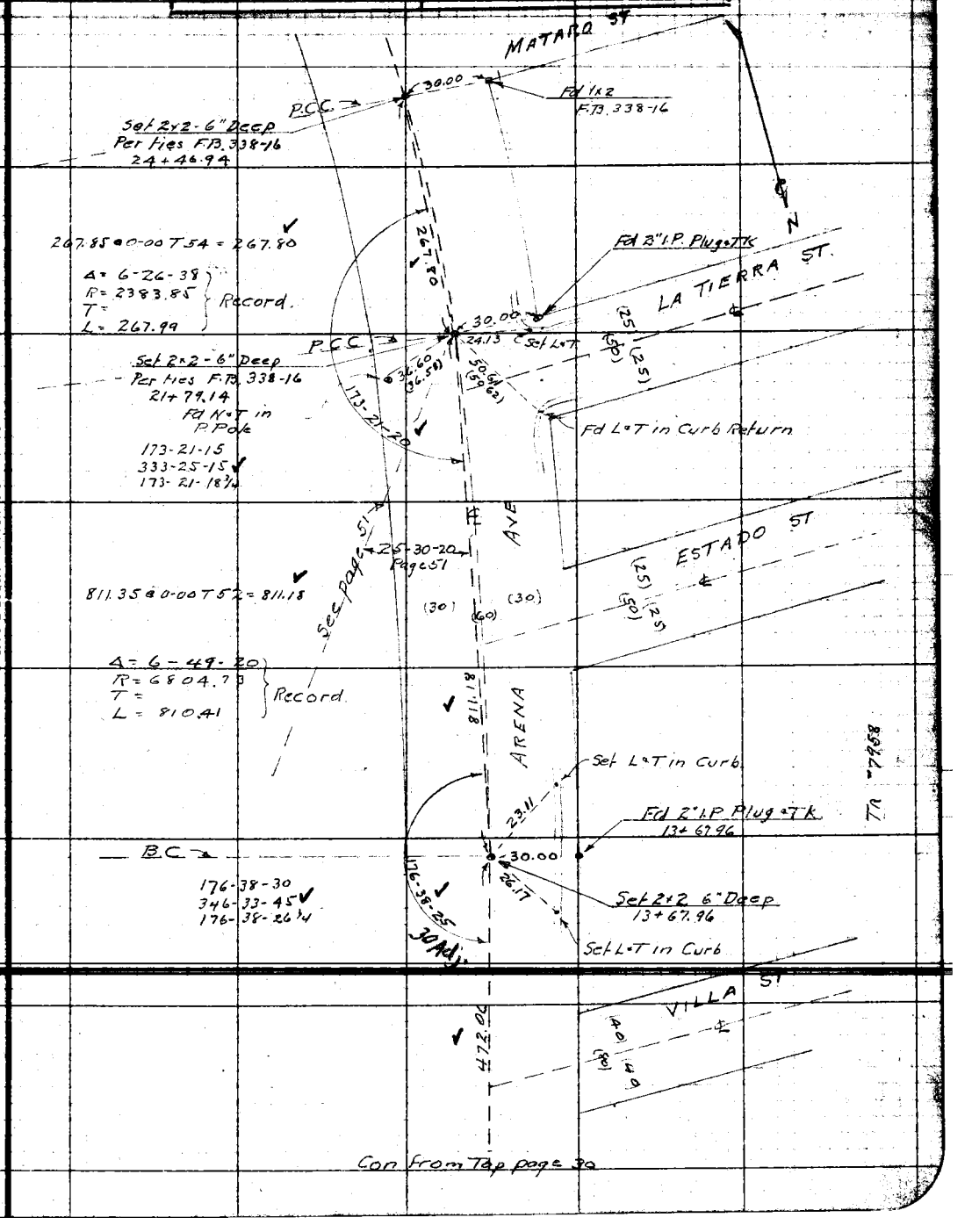

Note: ANY ADDITIONS OR CHANGES ON THIS SHEET MUST BE MADE OR CIRCLED IN Red. WITH DATE AND NAME OF PERSON MAKING CHANGE.

RETURN TO LOS ANGELES COUNTY SURVEYOR

Do not extend notes this side of this line

F. B. 380 Pg. 42 Chief Party Notes by Date

RETURN TO
LOS ANGELES COUNTY SURVEYOR

Do not extend notes this side of this line

Note: ANY ADDITIONS OR CHANGES ON THIS SHEET MUST BE MADE OR CIRCLED IN Red. WITH DATE AND NAME OF PERSON MAKING CHANGE.

Date _____ Notes by _____ Chief Party _____ F.B. 380 Pg. 43

Platted by Wood	W. O. No. 969 D. S. O. No.
Date Dec. 1930	Location ARENA ST
Map No. B-624	Surveyed by W. A. Miller
Platting C'k'd by H. U. M. H.	Date JUN 1930
Date JAN 7 1931	Indexed 1-28-30 - GDS.

~ TOPOGRAPHY ~

Notes: ANY ADDITIONS OR CHANGES ON THIS SHEET MUST BE MADE OR CHECKED IN Red. WITH DATE AND NAME OF PERSON MAKING CHANGE.

Do not extend notes this side of this line

RETURN TO
LOS ANGELES COUNTY SURVEYOR

F.B. 380 Pg. 44 Miller Chief Party Notes by Miller Date 1-7-30

Con-ot bottom page 45

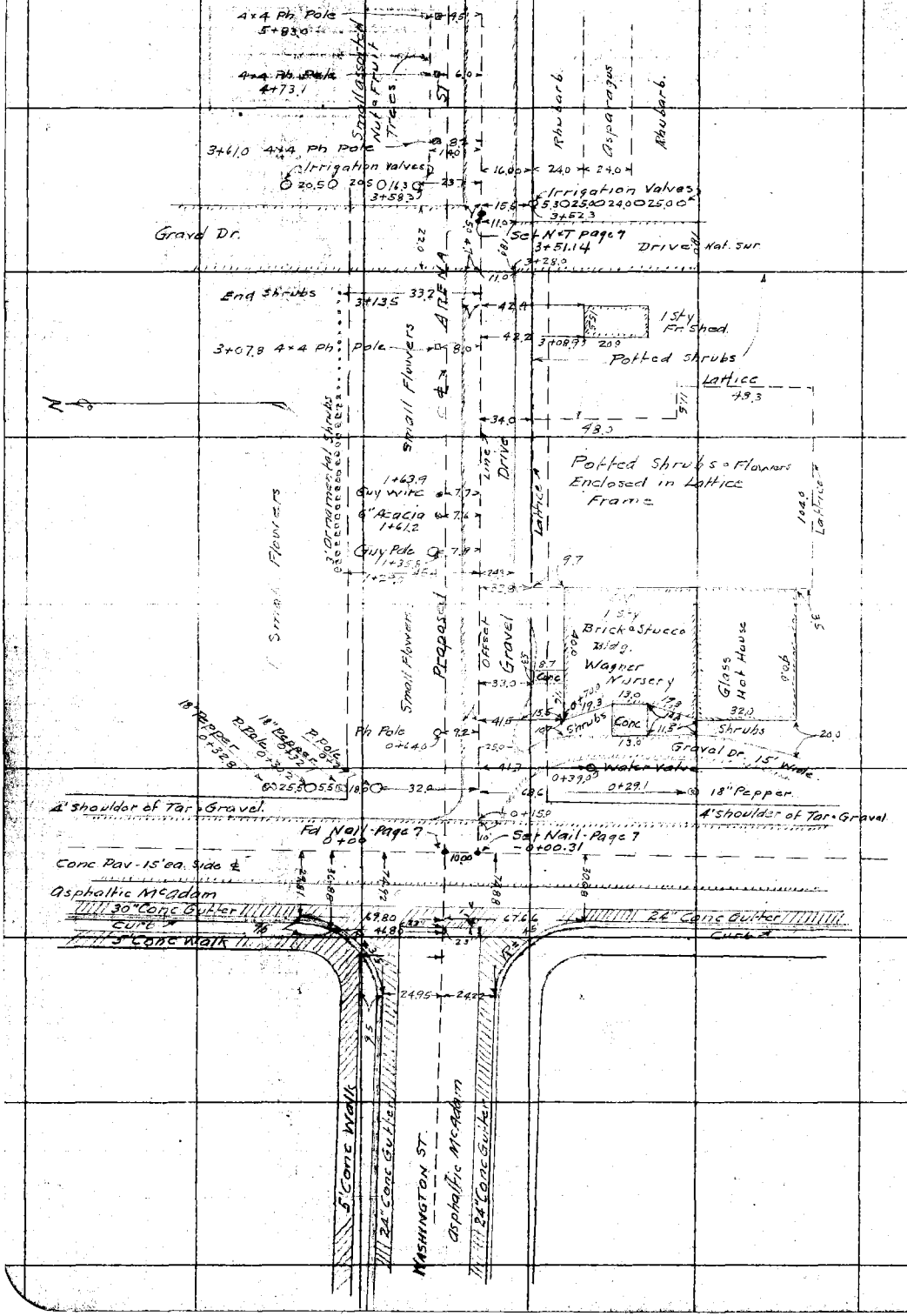

RETURN TO LOS ANGELES COUNTY SURVEYOR

Do not extend notes this side of this line

Note: ANY ADDITIONS OR CHANGES ON THIS SHEET MUST BE MADE OR CIRCLED IN Red. WITH DATE AND NAME OF PERSON MAKING CHANGE.

Date 1-8-30 Notes by Miller Chief Party Miller F.B. 380 Pg. 45

Platted by Wood	W.O. No. 969 D.S.O. No.
Date Dec. 1930	Location ARENA ST
Map No. B-624	Surveyed by W A Miller
Platting C'k'd by H.U.M.H.	Date Jan [illegible]
Date JAN 7 1931	Indexed 1-28-30 G.D.S.

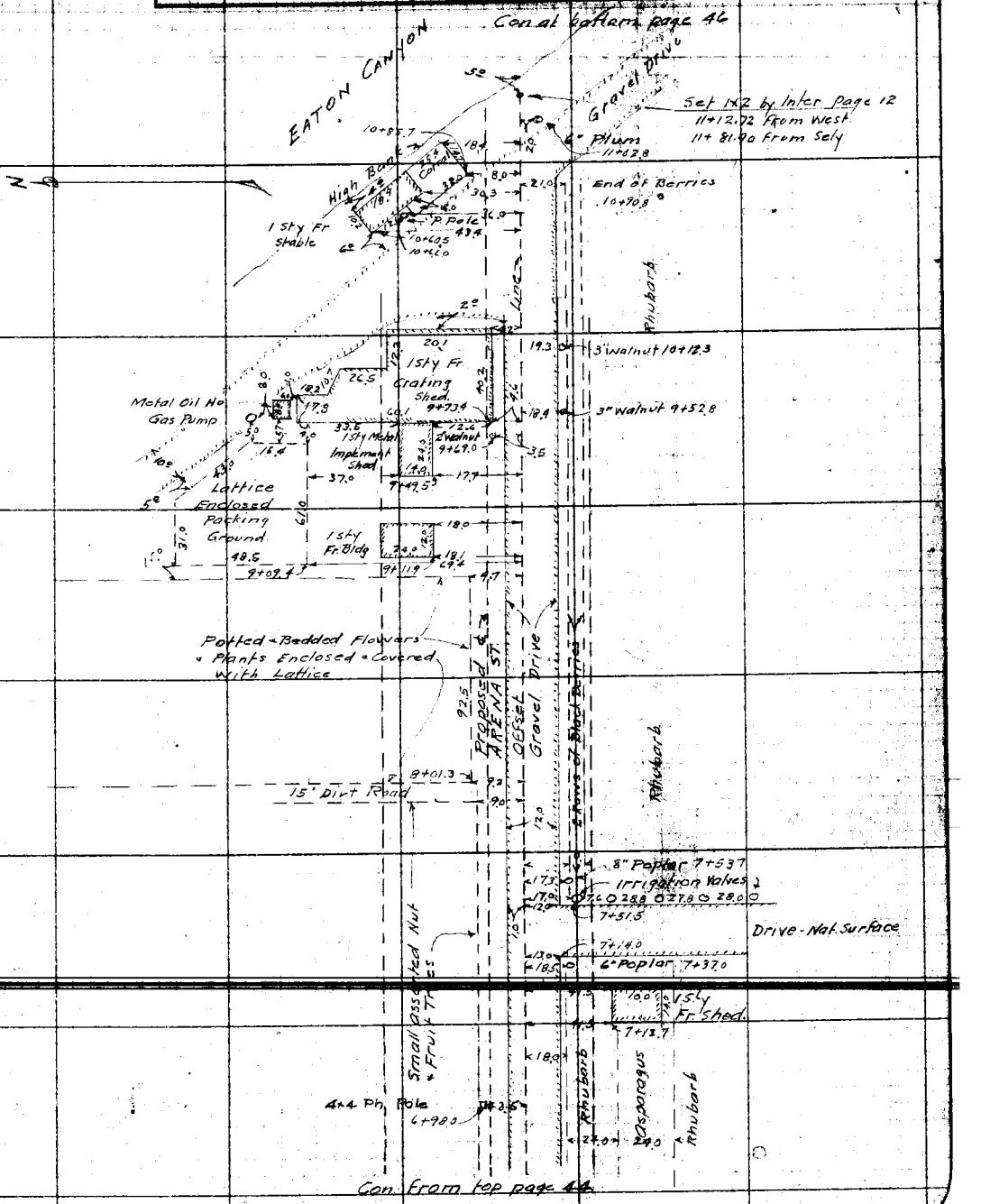

Note: ANY ADDITIONS OR CHANGES ON THIS SHEET MUST BE MADE OR CIRCLED IN Red. WITH DATE AND NAME OF PERSON MAKING CHANGE.

Do not extend notes this side of this line

RETURN TO LOS ANGELES COUNTY SURVEYOR

F.B. 380 PG. 46 Miller Chief Party Notes by Miller Date 1-8-30

Can at bottom page 47

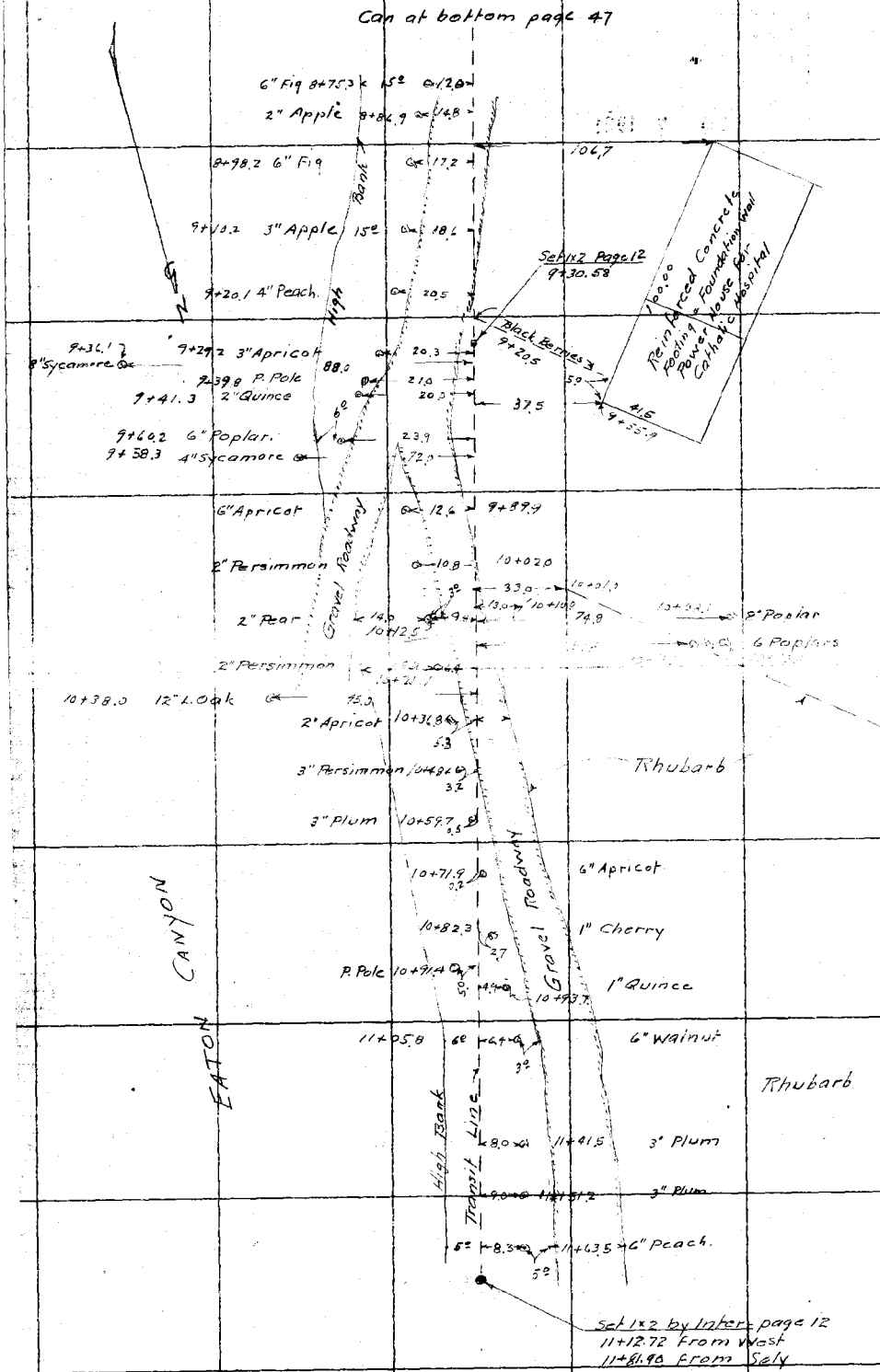

Can from top page 45

RETURN TO
LOS ANGELES COUNTY SURVEYOR

Do not extend notes this side of this line

Note: ANY ADDITIONS OR CHANGES ON THIS SHEET MUST BE MADE OR CIRCLED IN Red. WITH DATE AND NAME OF PERSON MAKING CHANGE.

Date 1-10-30 Notes by Miller Chief Party Miller F.B. 380 Pg. 47

Platted by Wood	W.O. No. 764 O.S.O. No.
Date ~~B-62~~ Dec. 1930	Location ARENA ST
Map No. B-624	Surveyed by W A Miller
Platting C'k'd by H.O.M.H.	Date JAN 1930
Date JAN 7 1931	Indexed 1-28-30 G.D.S.

Notes: ANY ADDITIONS OR CHANGES ON THIS SHEET MUST BE MADE OR CIRCLED IN Red. WITH DATE AND NAME OF PERSON MAKING CHANGE.

Do not extend notes this side of this line

RETURN TO LOS ANGELES COUNTY SURVEYOR

Con. at bottom page 48

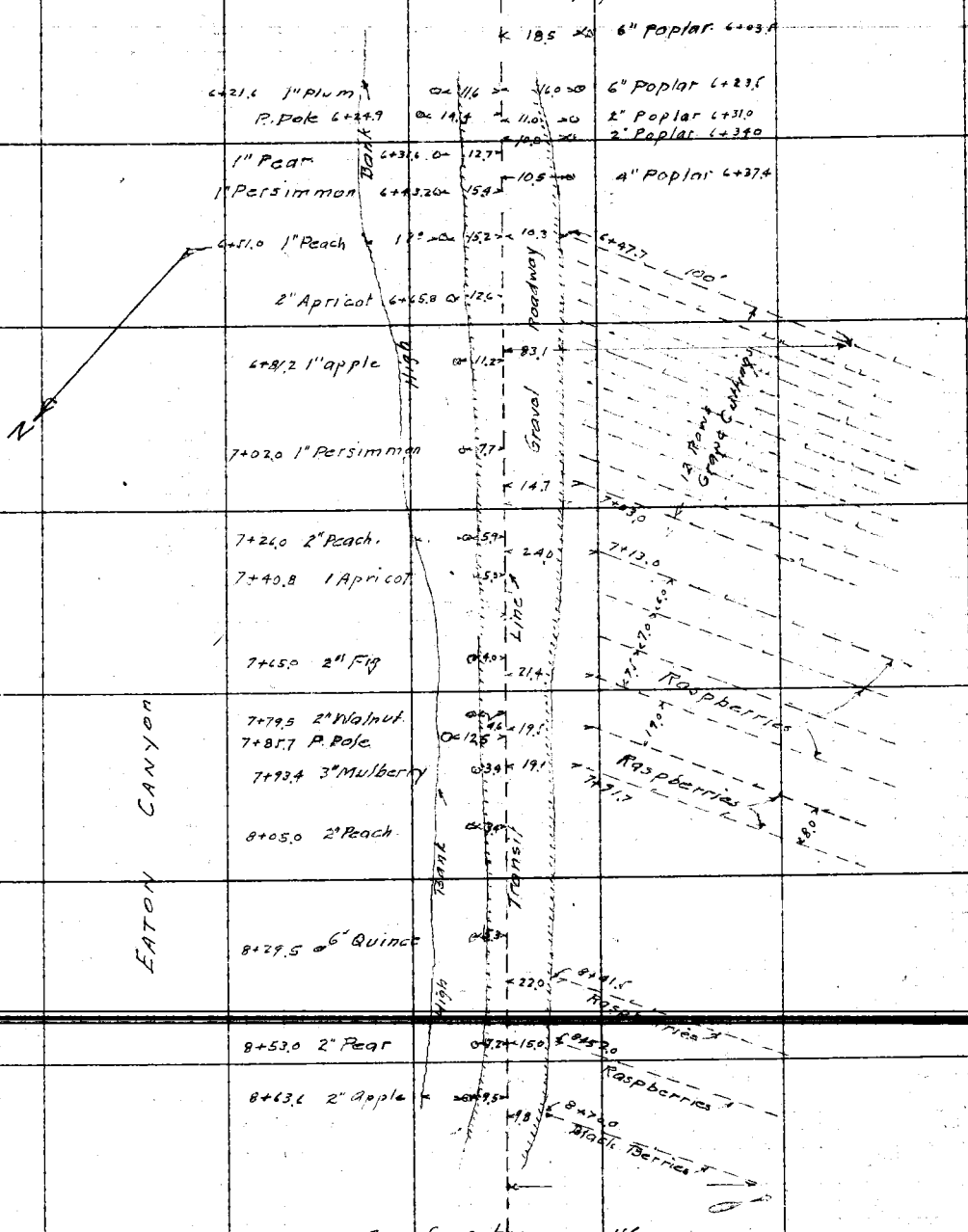

Con. from top page 46

F. B. 380 Pg. 48 Miller Chief Party Notes by Miller Date 1-10-30

Con at bottom page 54.

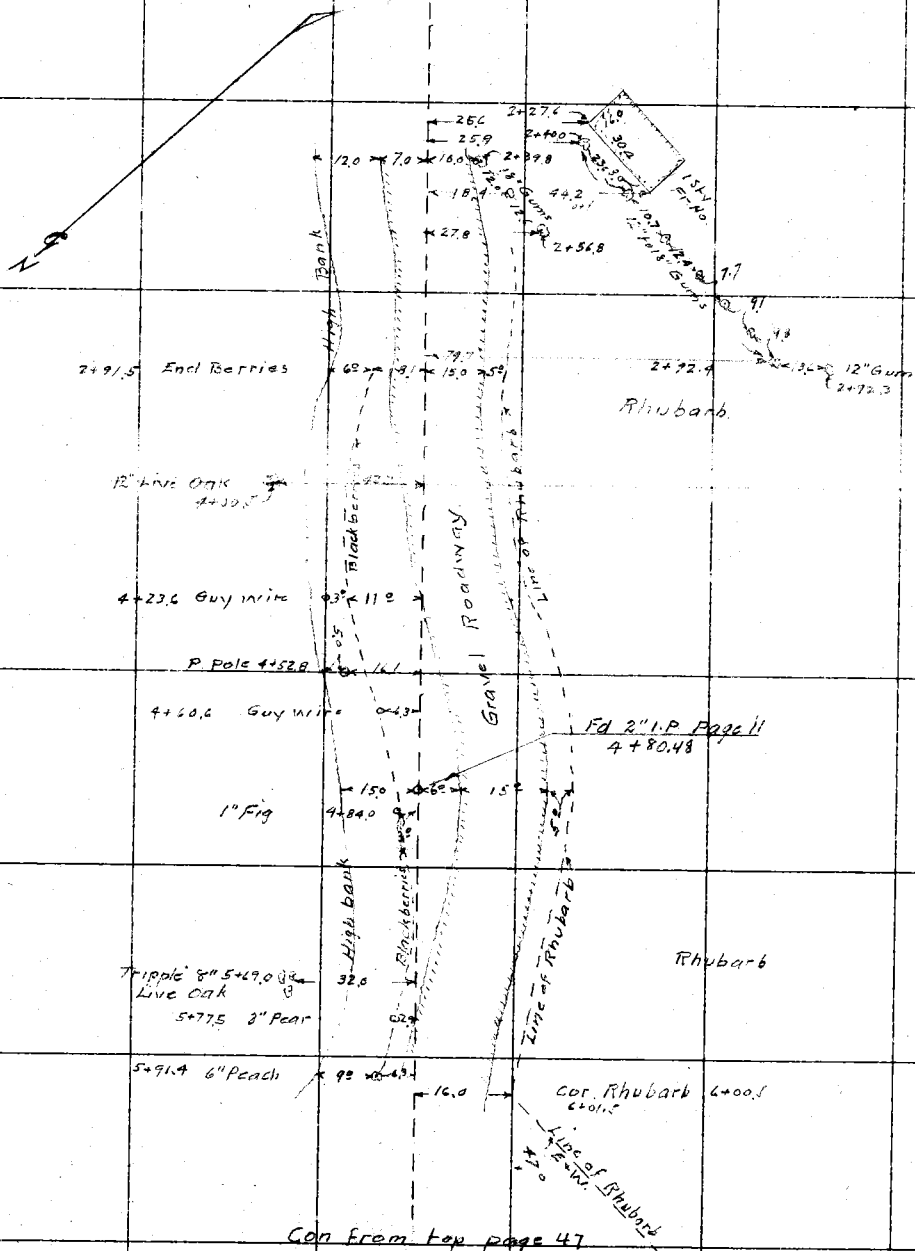

Con from top page 47

RETURN TO LOS ANGELES COUNTY SURVEYOR

Do not extend notes this side of this line

Notes: ANY ADDITIONS OR CHANGES ON THIS SHEET MUST BE MADE OR CIRCLED IN Red. WITH DATE AND NAME OF PERSON MAKING CHANGE.

Date 1-11-30 Notes by Miller Chief Party Miller F.B. 380 Pg. 49

Platted by Wood	W.O. No. 969 D.S.O. No.
Date Dec. 1930	Location ARENA ST
Map No. B.624	Surveyed by W.A. Miller
Platting C'k'd by H.U.M.H.	Date Jan 1929
Date JAN 7 1931	Indexed 1-28-30 GDS.

Tape #434
84°F 20"

2+98.86
3+55.12
6+53.98
69.74
7+23.72

Con at bottom page 50

91-41-15 ✓
~~6-44-45~~
91-41-11¼

To Pg. 50

284.63 page 30

98.93 @ 6-09 T 50 = 98.34
99.02 @ 6-36 T 50 = 98.34 } 98.34 ✓
50.01 @ 0-00 T 52 = 50.00 ✓
99.28 @ 7-54 T 52 = 98.318
99.45 @ 8-33 T 52 = 98.325 } 98.32 ✓
246.66

91-41-10

Set 2x2 by later - Page 30
7+28.79 ✓

5.07

Fd 1¼" Conc Filled I.P. & Nail
7+23.72 ✓

69.75 @ 0-00 T 54 = 69.74 ✓

69.74

Fd old Rotted 2x2 No Tk.
Replaced With 2x2 & Tk

3.33

5.54

Sta. 4.
Fd 2" Conc Filled I.P. & Nail
6+53.98 ✓

69.18 @ 0-00 T 56 = 69.17 ✓
89.18 @ 7-53 T 56 = 88.32
89.30 @ 8-25 T 56 = 88.32 } 88.32 ✓
100.00 @ 0-00 T 56 = 99.98 ✓
98.76 @ 8-29 T 56 = 97.660
99.00 @ 9-25 T 56 = 97.646 } 97.65 ✓
355.12 ✓

151-45-00
246-59-45 ✓
151-44-56¼

151-44-55

355.12

Set 1x2
2+98.86 ✓

298.91 @ 0-00 T 56 = 298.86 ✓

298.86

63-27-00
253-48-00 ✓
63-27-00

63-27-00

Tangent

114.51 page 27

page 27

0+00 Going Sth
22+29.33 From West
0+00 Going Nth.

116.33 page 27

From Pg. 27.
Page 27
124.48

Con from page 27

Note: ANY ADDITIONS OR CHANGES ON THIS SHEET MUST BE MADE OR CIRCLED IN Red. WITH DATE AND NAME OF PERSON MAKING CHANGE.

RETURN TO
LOS ANGELES COUNTY SURVEYOR

Do not extend notes this side of this line

F.B. 380 Pg. 50 Miller Chief Party Notes by Miller Date 1-11-30

Tape #034
84°F 20#

7+23.72
2+46.68
9+70.38
89.59
10+59.97
2+67.69
13+27.66
21.51
13+49.17
39.11
13+88.28

Con at bottom page 51

72.91

667.91 @ 0-00 T52 = 667.77
92.48 @ 6-19 T52 = 91.899 } 91.90
92.68 @ 7-19 T52 = 91.906
277.00 @ 0-00 T52 = 276.94
1036.61

1.06
1036.61 Transit Line
Fd 2x2 + TK
21.05
1.30
Fd old 2x2 + TK
Replaced with New 2x2
13+92.42
4.14

Sta. 2 Bonestall Tr.
Fd 1" I.P. No TK
Replaced with 2" I.P. with "X"
Cut in closed top - I.P. 6'0 Long
13+88.28
Fd old 2x2 No TK
Replaced With New 2x2
13+84.50
3.78
1.32
39.11
156-50-40
156-50-45
267-22-45
156-50-41½

Sta. 3
Fd 1½" Conc Filled I.P. + Nail
13+49.17
Fd old 2x2
13+47.09
2.08
21.51
0.05
Fd 1½" Conc Filled I.P. + Nail
12" Deep.
Miller 10-9-31
72.91 @ 0-00
T64 = 72.90
Identical
Set 1x2
13+27.66
72.90
16-03-30
64-14-00
16-03-30
.25 Adj.
267.69
267.75 @ 0-00 T48 = 267.69
179-55-30
359-41-30
359-32-30
179-55-25
179-55-25
Fd 1½ I.P. No TK - 18" high
10+59.97
BONESTELL TRACT
89.61 @ 0-00 T48 = 89.59
89.59
Fd 1½" Conc Filled I.P. + Nail
9+97.89
27.51
Set 1x2
9+70.38
To Pg. 49
246.66

Con from top page 49

RETURN TO
LOS ANGELES COUNTY SURVEYOR

Do not extend notes this side of this line

Note: ANY ADDITIONS OR CHANGES ON THIS SHEET MUST BE MADE OR CIRCLED IN Red. WITH DATE AND NAME OF PERSON MAKING CHANGE.

Date 1-13-30 Notes by Miller Chief Party Miller F.B. 380 Pg. 51

13+88.28
10+36.61
24+24.89

Platted by Wood	W.O. No. 969 O.S.O. No.
Date Dec. 1930	Location ARENA ST
Map No. B-624	Surveyed by W.A. Miller
Platting Ck'd by M.U.M.M.	Date Jan 1930
Date JAN 7 1931	Indexed 1-28-30 G.D.S.

Notes: ANY ADDITIONS OR CHANGES ON THIS SHEET MUST BE MADE OR CIRCLED IN Red WITH DATE AND NAME OF PERSON MAKING CHANGE.

Do not extend notes this side of this line

RETURN TO LOS ANGELES COUNTY SURVEYOR

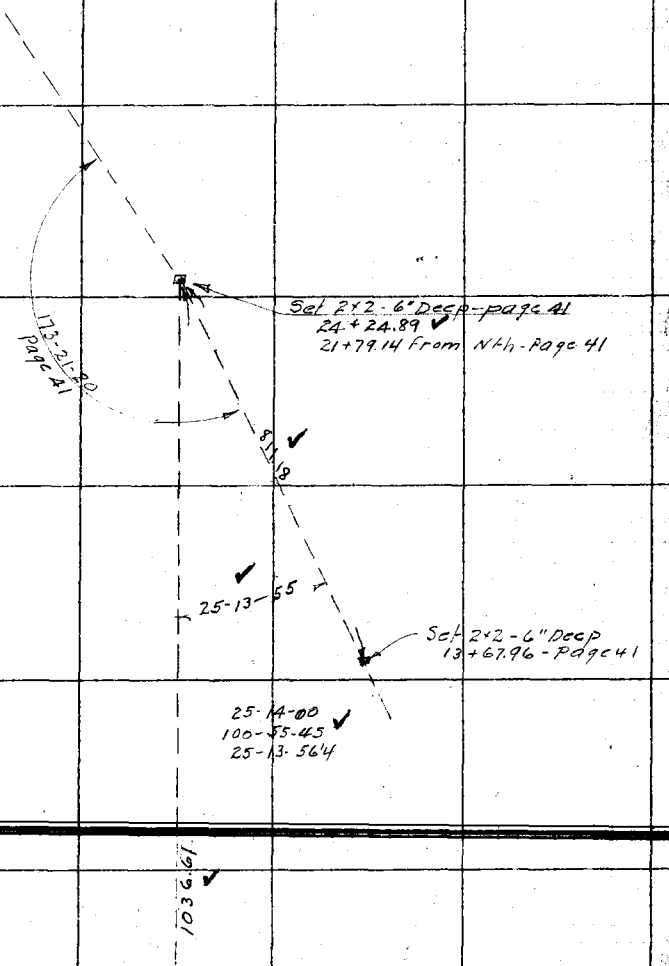

con from top page 50

F.B. 380 Pg. 52 Chief Party Notes by Date

RETURN TO
LOS ANGELES COUNTY SURVEYOR

Do not extend notes this side of this line

Note! ANY ADDITIONS OR CHANGES ON THIS SHEET MUST BE MADE OR CIRCLED IN Red. WITH DATE AND NAME OF PERSON MAKING CHANGE.

Date _____ Notes by _____ Chief Party _____ F.B. 380 PG 53

Plotted by Wood	W. O. No. 969 O. S. O. No.
Date Dec. 1930	Location ARENA ST
Map No. B-624	Surveyed by W. A. Miller
Plotting C'k'd by M. U. M. H.	Date Jan 1930
Date JAN 7 1931	Indexed 1-28-30 GDS.

Notes: ANY ADDITIONS OR CHANGES ON THIS SHEET MUST BE MADE OR CIRCLED IN Red. WITH DATE AND NAME OF PERSON MAKING CHANGE.

Do not extend notes this side of this line

RETURN TO
LOS ANGELES COUNTY SURVEYOR

F. B. 380 Pg 54 Miller Chief Party Notes by Miller Date 1-17-30

Con at bottom page 55



Con From top page 48

RETURN TO
LOS ANGELES COUNTY SURVEYOR

Do not extend notes this side of this line

Notice! ANY ADDITIONS OR CHANGES ON THIS SHEET MUST BE MADE OR CIRCLED IN Red. WITH DATE AND NAME OF PERSON MAKING CHANGE.

Date 1-17-30 Notes by Miller Chief Party Miller F.B. 380 Pg. 55

Plotted by Wood	W. O. No. 969 S. O. No.
Date Dec. 1930	Location ARENA ST
Map No. B-624	Surveyed by W.A Miller
Plotting Ck'd by H.U.M.H.	Date July 1930
Date JAN 7 1931	Indexed 1-28-30 GDS.

Notice: ANY ADDITIONS OR CHANGES ON THIS SHEET MUST BE MADE OR CIRCLED IN Red. WITH DATE AND NAME OF PERSON MAKING CHANGE.

Do not extend notes this side of this line

RETURN TO LOS ANGELES COUNTY SURVEYOR

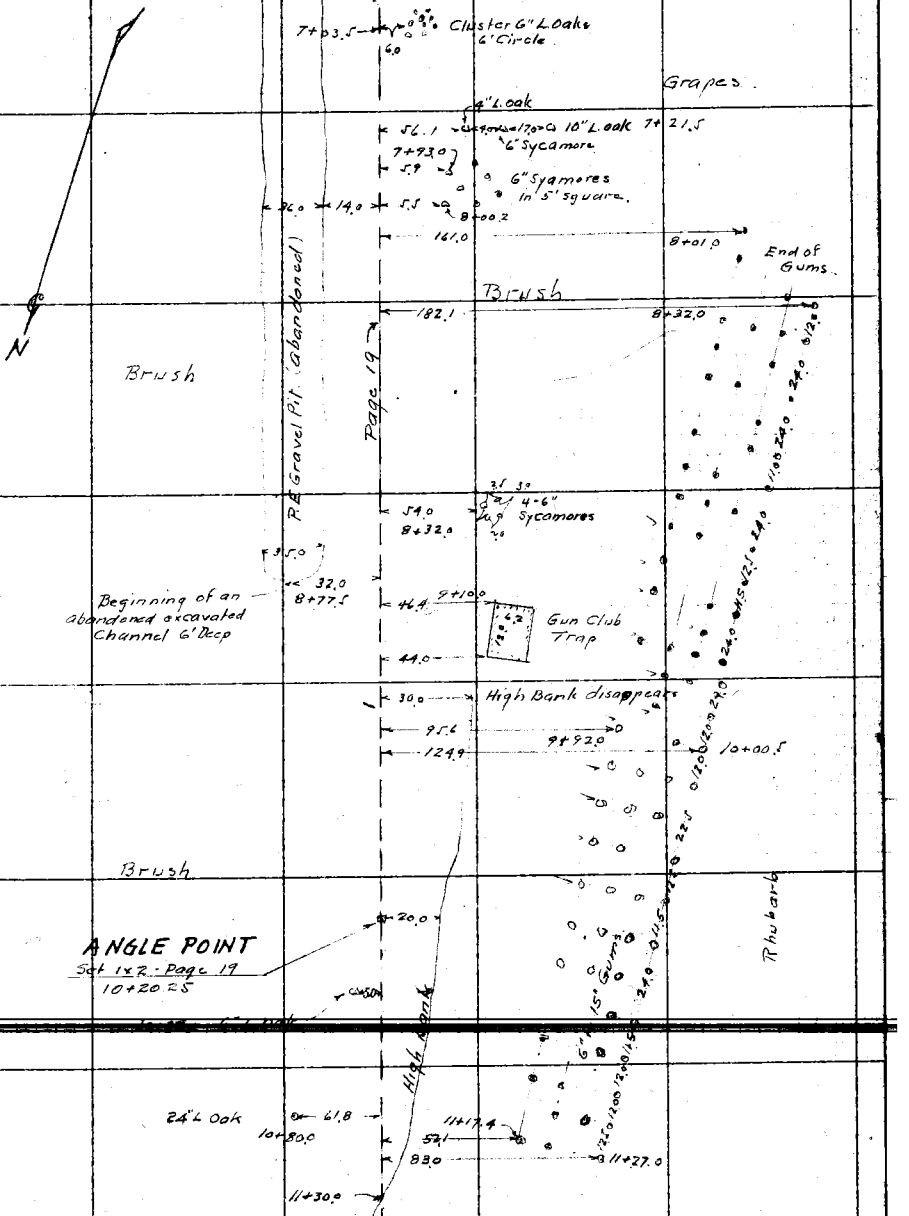

F. B. 380 Pg. 56 Miller Chief Party Notes by Miller Date: 1-17-30

Con. at bottom page 57

Set 1x2 - page 20
5+74.22

5+53.4

4-10" L. Oaks
80.5
4+49.5

Grape Vinyard

Page 20

Cluster of 7-4" Sycamores 10' Circle
71.5
2+45.3
34.5

6" L. Oak
16.4
25.5
1+83.7
6" L. Oak

36.0
29.0
1+07.6
74.0

Page 18

Grape Vinyard

18" L. Oak 0+37.9
15" L. Oak 0+36.0
13.4

0+26.0
110.0
0+25.0

35.0
16.0
0+06.0

Open Ditch 4' Deep

Set 1x2 - Pages 18 & 20
0+00 Going N'ly
0+00 Going S'ly

142.0
0+00

Page 17

Grape Vinyard

6" Sycamore
2+79.0
66.4
69.0
3+90.0

Brush

41.5
3-12" L. Oaks. 3+71.0

4+50.0
39.0
15.0

Brush

Grape Vinyard

Brush.

Page 19

21.0
24.8
4-8" L. Oaks. 4+12.5

4-15" L. Oaks
5' Square 4+46.0
61.2
99.0
Cor. Gun Club Grounds
3-8" L. Oaks 4+20.0
37.0

Abandoned

Gun Club Grounds.

Set 1x2 - Page 19
5+29.96

12" L. Oak
82.5
5+54.5

P.E. Gravel Pit 4' Deep

Grape Vinyard

Cor Gun club Grounds

18.0
6+04.0

36.0
16.0
29.2
50.0
6+37.0
36" L. Oak
6+23.5

92.0
6+72.0

Con From top page 55

H. U. M. H.

LOS ANGELES COUNTY SURVEYOR

RETURN TO

Do not extend notes this side of this line

Notes: ANY ADDITIONS OR CHANGES ON THIS SHEET MUST BE MADE OR CIRCLED IN Red. WITH DATE AND NAME OF PERSON MAKING CHANGE.

Date 1-17-30 Notes by Miller Chief Party Miller F.B. 380 Pg. 57

Platted by [illegible]	W.O. No. 969 S.B.O. No.
Date Dec. 1930	Location ARENA ST
Map No. B-624	Surveyed by W.A. Miller
Platting C'k'd by M.U.M.M.	Date Jan 1930
Date JAN 7 1931	Indexed 1-28-30 GDS.

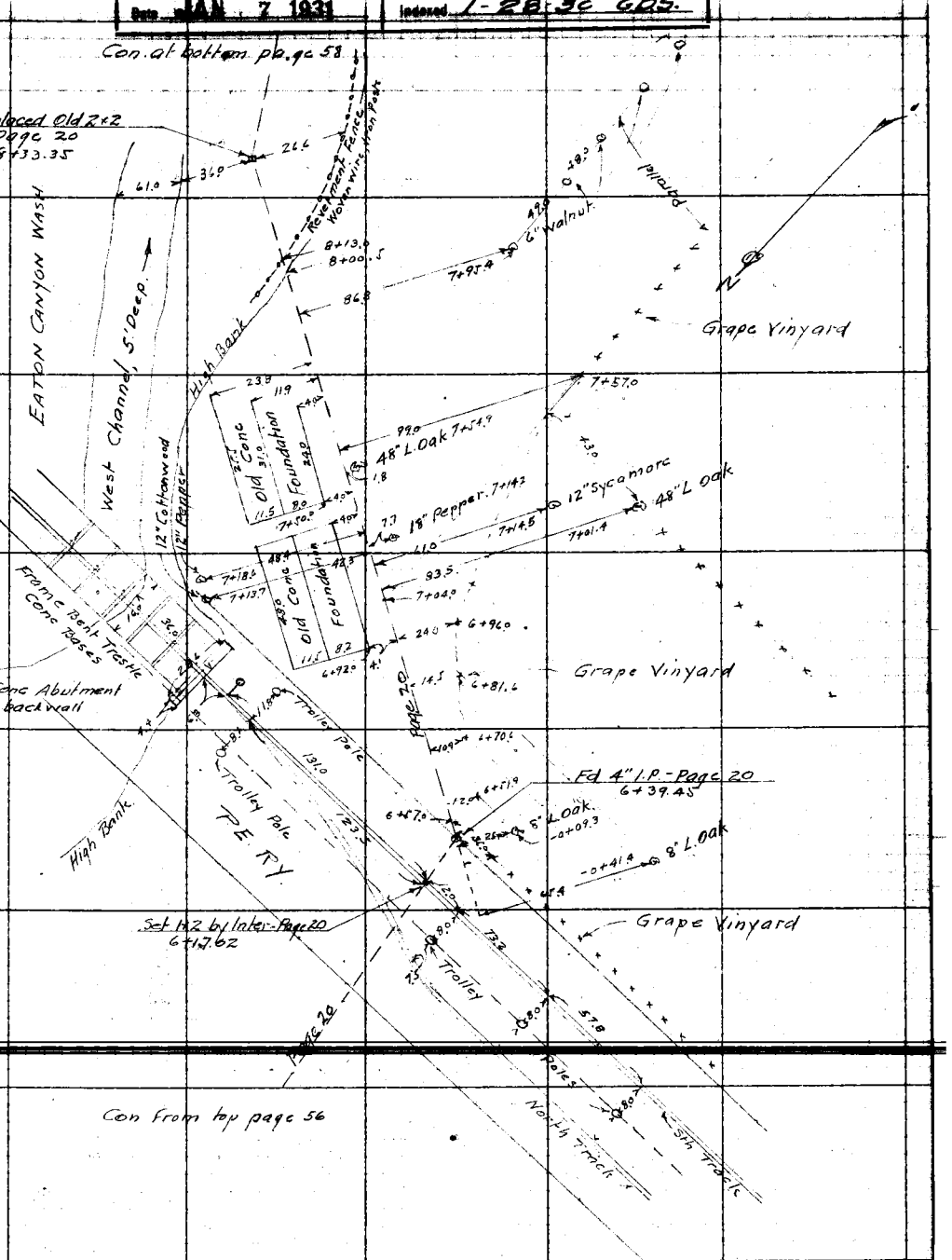

Notes: ANY ADDITIONS OR CHANGES ON THIS SHEET MUST BE MADE OR CIRCLED IN RED, WITH DATE AND NAME OF PERSON MAKING CHANGE.

Do not extend notes this side of dble line

return to LOS ANGELES COUNTY SURVEYOR

F.B. 380 Pg. 58 Miller Chief Party Notes by Miller Date 1-17-30

Con at bottom page 59

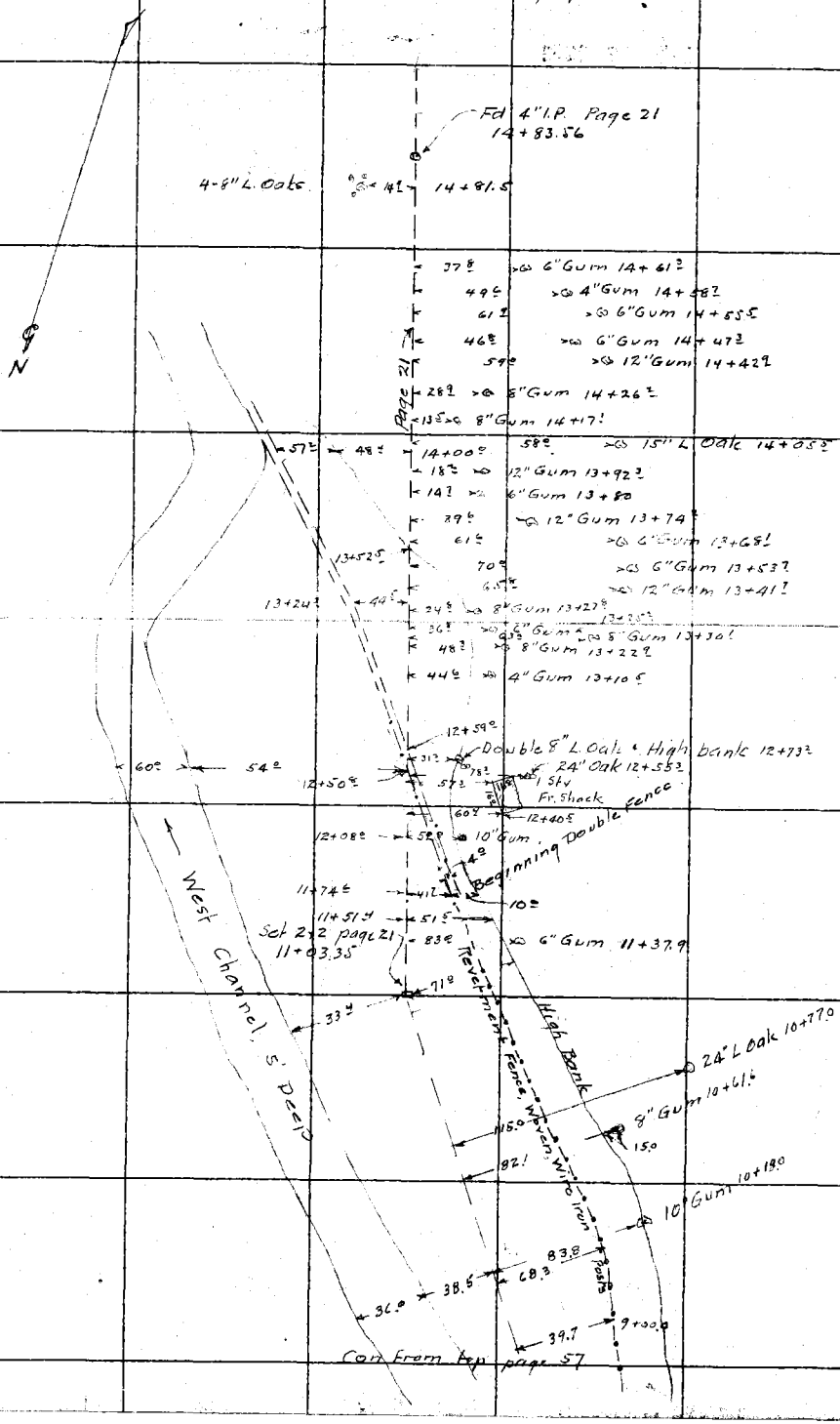

RETURN TO
LOS ANGELES COUNTY SURVEYOR

Do not extend notes this side of this line

Note: ANY ADDITIONS OR CHANGES ON THIS SHEET MUST BE MADE OR CIRCLED IN Red. WITH DATE AND NAME OF PERSON MAKING CHANGE.

Date 1-20-30 Noted by: Miller Chief Party Miller F.B. 380 PG. 59

Plotted by Wood	W.O. No. 969 S.E.O. No.
Date Dec. 1930	Location ARENA ST
Map No. B-624	Surveyed by W.A. Miller
Plotting c'k'd by H.U.M.H.	Date Jan 1930
Date JAN 7 1931	Indexed GDS. 1-28-30

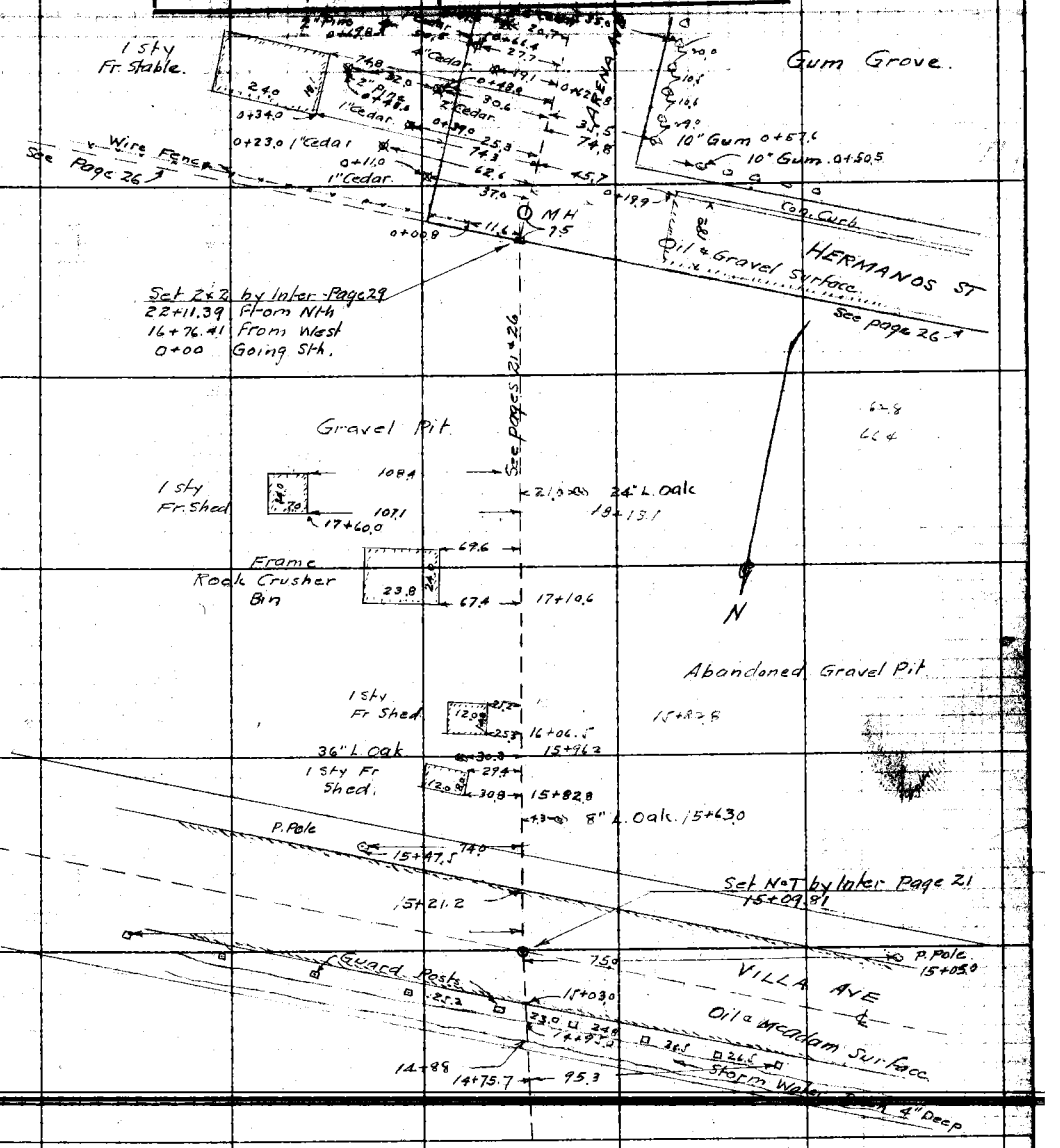

Notes: ANY ADDITIONS OR CHANGES ON THIS SHEET MUST BE MADE OR CIRCLED IN Red. WITH DATE AND NAME OF PERSON MAKING CHANGE.

Do not extend notes this side of this line

RETURN TO LOS ANGELES COUNTY SURVEYOR

F.B. 380 Pg. 60 Chief Party Notes by Date

RETURN TO
LOS ANGELES COUNTY SURVEYOR

Do not extend notes this side of this line

Note: ANY ADDITIONS OR CHANGES ON THIS SHEET MUST BE MADE OR CANCLED IN Red. WITH DATE AND NAME OF PERSON MAKING CHANGE.

Notes by _____ Chief Party Miller F.B. 380 Pg. 61

Plotted by Wood	W. O. No. 969
Date Dec. 1930	Location ARENA ST.
Map No. B-624	Surveyed by W. A. Miller
Platting Ck'd by [illegible]	Date [illegible]
Date JAN 7, 1931	A. C. Johnson 12-1-30

STAKING
OF
ARENA STREET
W.O 969

Aug. 28, 1930 — Oct 2, 1930

W.A. Miller	Chf.
J.A. Williss	Inst.
G.H. Boyd	H.Ch.
Art Ethier	R.Ch. + Extra.
Fred Butterworth	Extra.
L.C. Wilson	R.Ch.

Note: ANY ADDITIONS OR CHANGES ON THIS SHEET MUST BE MADE OR SIGNED IN RED WITH DATE AND NAME OF PERSON MAKING CHANGE.

RETURN TO LOS ANGELES COUNTY SURVEYOR

Do not extend notes this side of this line

F.B. 380 Pg. 62 Miller Chief Party Notes by _____ Date _____

Con at bottom page 63.

INDEX

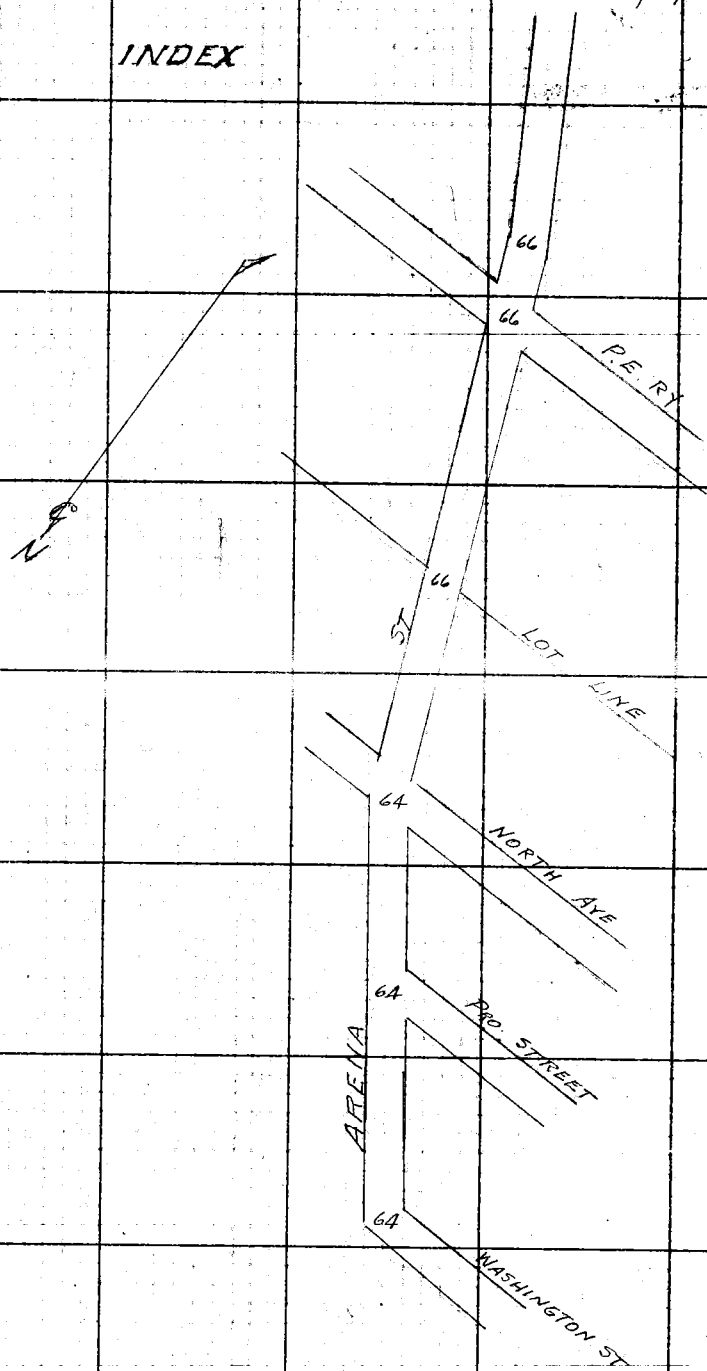

RETURN TO
LOS ANGELES COUNTY SURVEYOR

Do not extend notes this side of this line

Note: ANY ADDITIONS OR CHANGES ON THIS SHEET MUST BE MADE OR CIRCLED IN Red. WITH DATE AND NAME OF PERSON MAKING CHANGE.

Date _____ Notes by _____ Chief Party Miller F.B. 380 Pg. 63

Plotted by [illegible]	W. O. No. [illegible]
Date Dec. 1930	Location ARENA ST
Map No. B-624	Surveyed by W.A. Miller
Platting C'k'd by H. O. M. Hi	Date
[illegible] 7-1931	A. C. Johnson

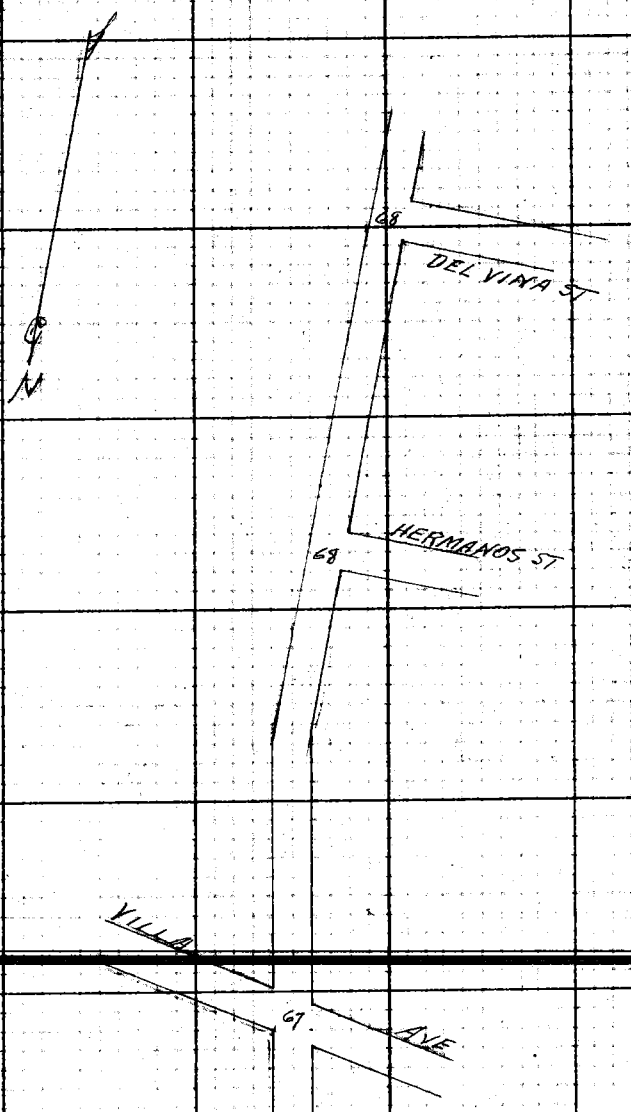

Con from top page 62

Note: ANY ADDITIONS OR CHANGES ON THIS SHEET MUST BE MADE OR COMPLETED IN RED WITH DATE AND NAME OF PERSON MAKING CHANGE.

Do not extend notes this side of this line

LOS ANGELES COUNTY SURVEYOR

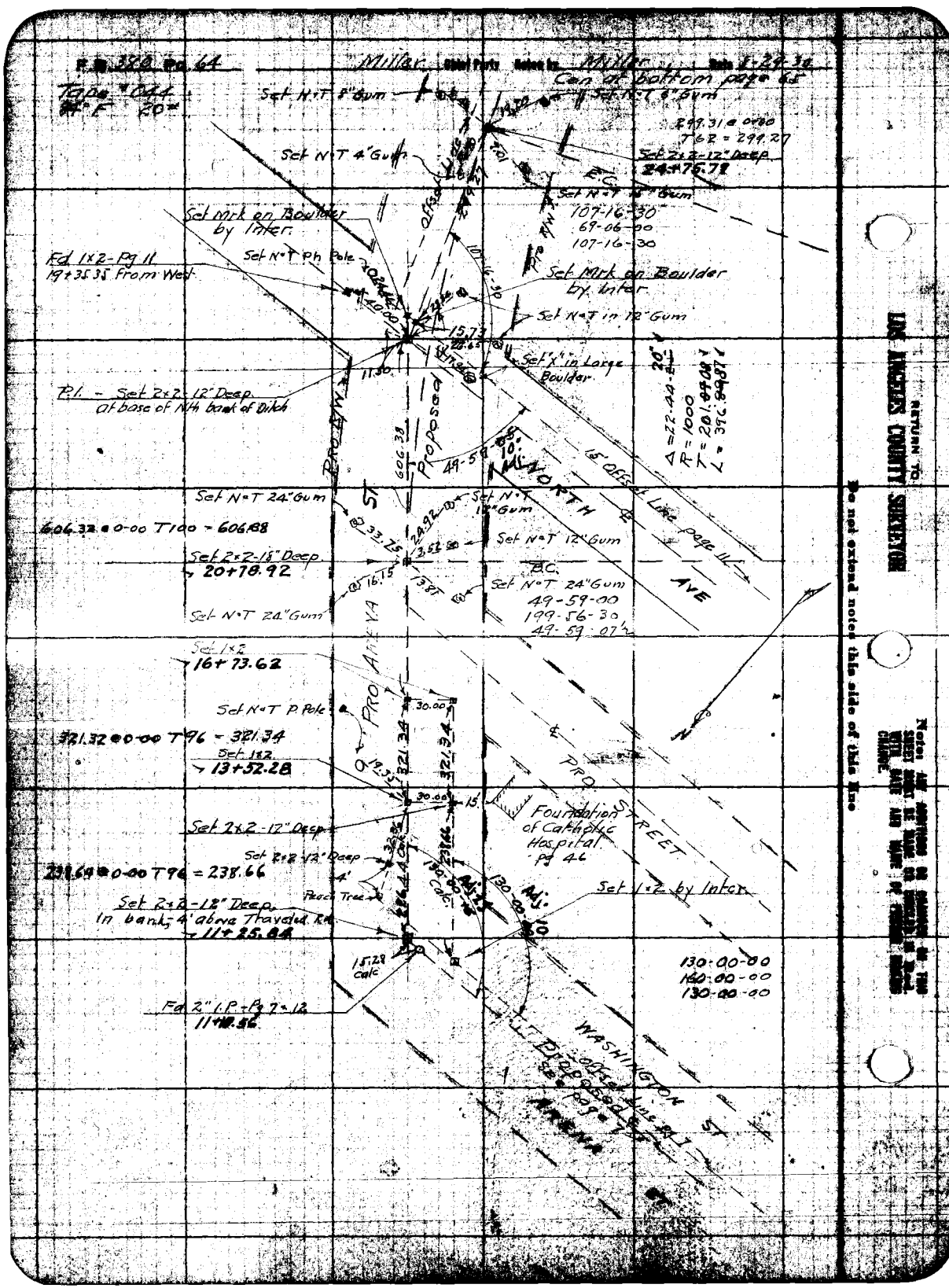

RETURN TO
LOS ANGELES COUNTY SURVEYOR

Do not extend notes this side of this line

Notes: ANY ADDITIONS OR CHANGES ON THIS SHEET MUST BE MADE BY PROPERTY OF THE WITH DATE AND NAME OF PERSON MAKING CHANGE.

Date 9-8-30 Notes by Miller Field Party Miller F.B. 380 Pg 65

Platted by [illegible]	W. O. No. [illegible]
Date Dec. 1930	Location ARENA ST.
Map No. B-624	Surveyed by W.A. Miller
Platting C'k'd by H. O. M. H. JAN. 7 1931	Date Sept 1930 A. C. Johnson

Con at bottom pg 66

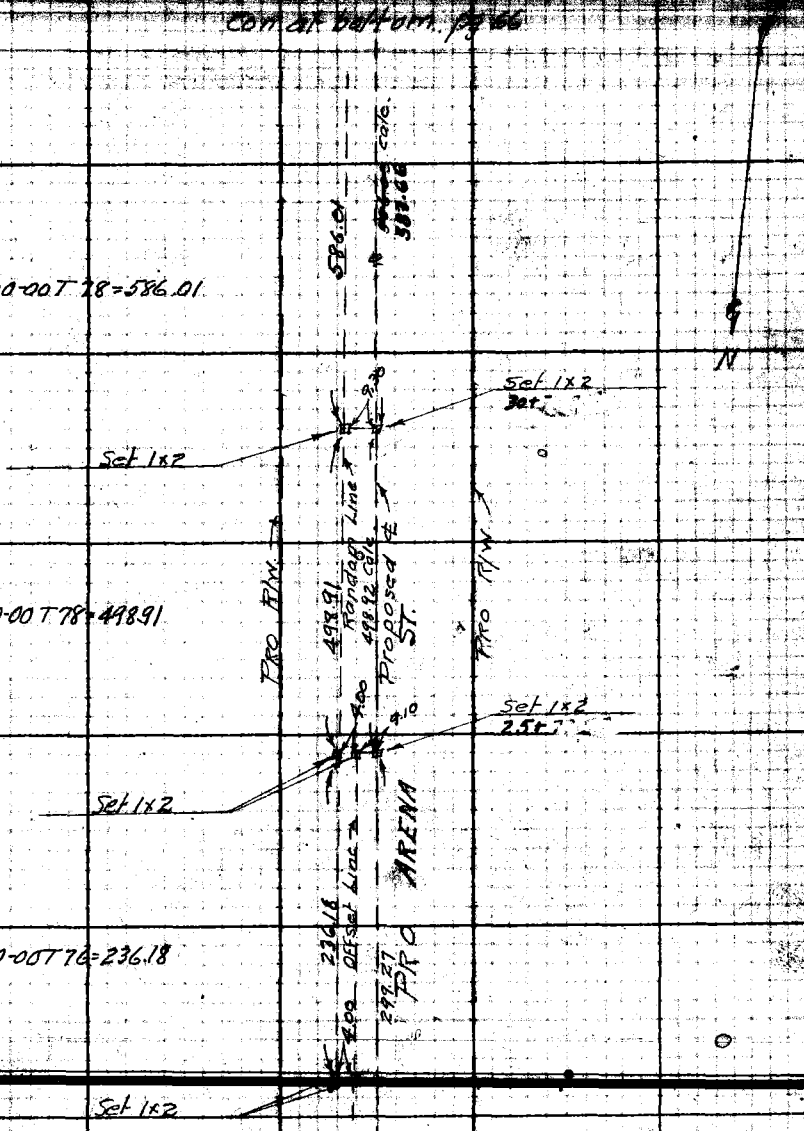

Con from top pg 64

Note: ANY AMENDMENTS OR CHANGES ON THIS SHEET MUST BE MADE OR COPIED IN RED WITH DATE AND NAME OF PERSON MAKING CHANGE.

Do not extend notes this side of this line

LOS ANGELES COUNTY SURVEYOR

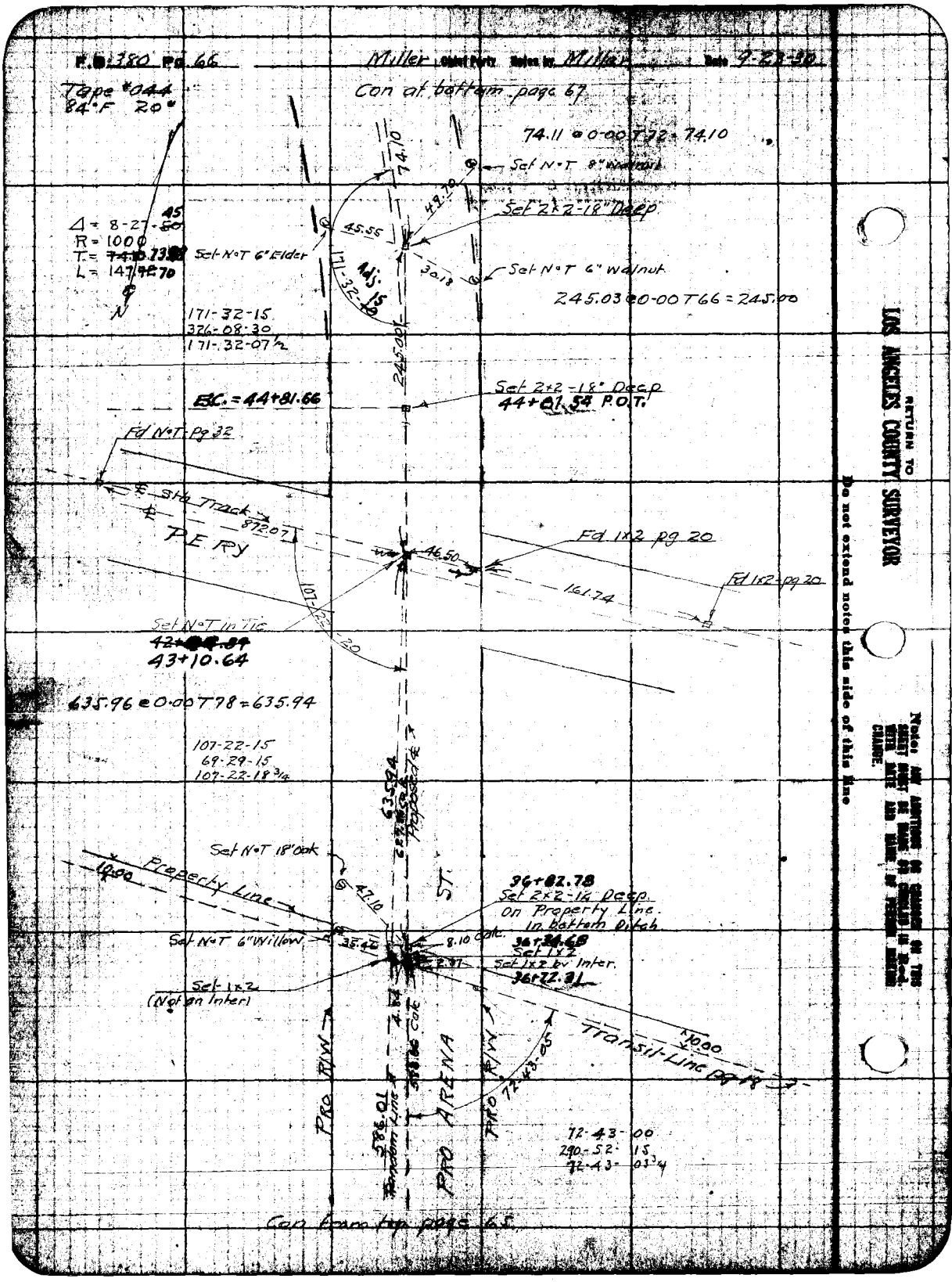

F.B. 380 Pg. 66
Miller Chief Party Notes by Miller Date 9-23-30
Tape #044
84°F 20°
Con at bottom page 67
74.11 @ 0-00 T 72 = 74.10
Set N°T 8" Walnut
Set 2x2-18" Deep
Set N°T 6" Elder
Set N°T 6" Walnut
Δ = 8-27-45
R = 1000
T = 73.
L = 147.70
245.03 @ 0-00 T 66 = 245.00
171-32-15
326-08-30
171-32-07½
B.C. = 44+81.66
Set 2x2-18" Deep
44+81.54 P.O.T.
Fd N°T Pg 32
Sta Track
872.07
P.E. RY
Fd 1x2 pg 20
Fd 1x2 pg 20
161.74
Set N°T in Tie
43+10.64
635.96 @ 0-00 T 78 = 635.94
107-22-15
69-29-15
107-22-18¾
Set N°T 18" Oak
Property Line
Set N°T 6" Willow
Set 1x2
(Not on Inter)
36+82.78
Set 2x2-12 Deep
On Property Line
In bottom Ditch
36+34.68
Set 1x2
Set 1x2 by Inter.
36+72.31
Transit Line
PRO R/W
PRO ARENA
PRO R/W
72-43-00
290-52-15
72-43-03¾
Con from top page 65
RETURN TO
LOS ANGELES COUNTY SURVEYOR
Do not extend notes this side of this line

Date 9-30-30 Notes by Miller Chief Party Miller F.B. 330 Pg. 67

Plotted by [illegible]	W. O. No. 707
Date Dec. 1930	Location ARENA ST
Map No. B-624	Surveyed by W.A. Miller
Platting Ck'd by [illegible]	Date Sept 1930
[illegible]	A. C. Johnson

Tape 044
84°F 20P

Can at bottom page 68

245.78 @ 0-00 T 78 = 245.77

Δ = 27-37-[illegible]
R = 1000
T = 245.[illegible]
L = 482.[illegible]

245.77

64-16-00
257-04-00
64-16-00

B.C. = 53+42.03

Fd N.T. - Pg 22 # 32
0+00 Going West

215.66 @ 0-00 T 80 = 215.65

215.65

Adj. 10
64-16-00

VILLA

ST.

Set N.T. P. Pole

42.00

23.50

Fd S.W.T.
Pg 21 # 22
19+09.81 From Nth

Set N.T. in Guard Post

21.29

33.58

49.85

Set 2x2 - by Inter
12" Deep
51+25.40

Set N.T. in Guard Post

Set N.T. 8" Gum

AVE

PRO. R/W

495.92 Pro. ℄

PRO ARENA

PRO. R/W

495.96 @ 0-00 T 70 = 495.92

P.O.T. 46+29.48
Set 2x2 - 18" Deep

E.C. = 46+29.36

Δ = 8-27-~~50~~ 45
R = 1000
T = ~~74.10~~ 73.[illegible]98
L = 147.~~72~~ 70

74.10

Can from top page 66

Notice: Any additions or changes on this sheet must be made so that the original data and name of person making change.

Do not extend notes this side of this line

RETURN TO LOS ANGELES COUNTY SURVEYOR

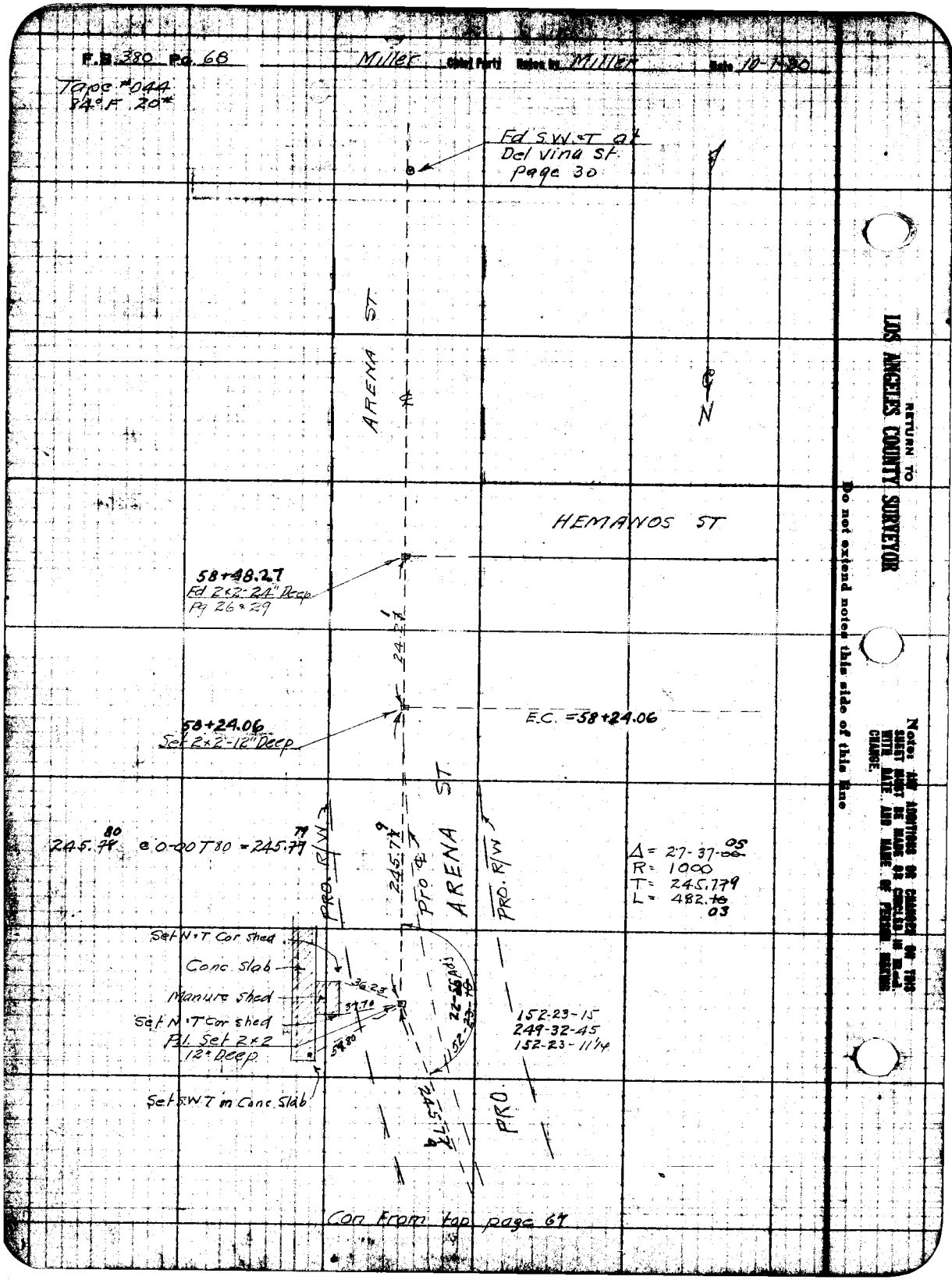
F.B. 380 Pg. 68
Miller
Chief Party
Notes by Miller
Date 10-1-80
Tape #044
84°F 20#
Fd S.W.T at
Del Vina St.
Page 30
ARENA ST
N
HEMANOS ST
58+48.27
Fd 2x2-24" Deep
Pg 26 & 29
24.27
58+24.06
Set 2x2-12" Deep
E.C. = 58+24.06
245.79 @ 0-00 T 80 = 245.79
PRO. R/W
245.79
PRO ℄
ARENA ST
PRO. R/W
Δ = 27-37-05
R = 1000
T = 245.779
L = 482.03
Set N.T Cor shed
Conc. Slab
Manure shed
Set N.T Cor shed
Pl. Set 2x2
12" Deep
Set S.W.T in Conc. Slab
36.23
37.70
59.80
22-56 Adj
152-23-15
249-32-45
152-23-11 1/4
245.77
PRO.
Con From top page 67
RETURN TO
LOS ANGELES COUNTY SURVEYOR
Do not extend notes this side of this line
Note: ANY ADDITIONS OR CHANGES ON THIS SHEET MUST BE MADE OR CONCLUD IN RED WITH DATE AND NAME OF PERSON MAKING CHANGE.

Date _____ Dates by _____ Chief Party _____ F.B. 380 Pg. 69

Plotted by _____	W. O. No. 747 D. O. C. No. _____
Date _____	Location ARENA ST
Map No. _____	Surveyed by W. A. Miller
Plotting C'k'd by _____	Date Oct 1931
Date _____	Indexed A. C. Johnson

Notes ANY ADDITIONS OR CHANGES ON THIS SHEET MUST BE MADE OR CIRCLED IN Red. WITH DATE AND NAME OF PERSON MAKING CHANGE.

RETURN TO
LOS ANGELES COUNTY SURVEYOR

Do not extend notes this side of this line

ARENA STREET
ADDITIONAL NOTES ON BONESTELL TR
NEAR VILLA AVE

F.B. 380 Pg. 70 W.A. Miller Chief Party Notes by Miller

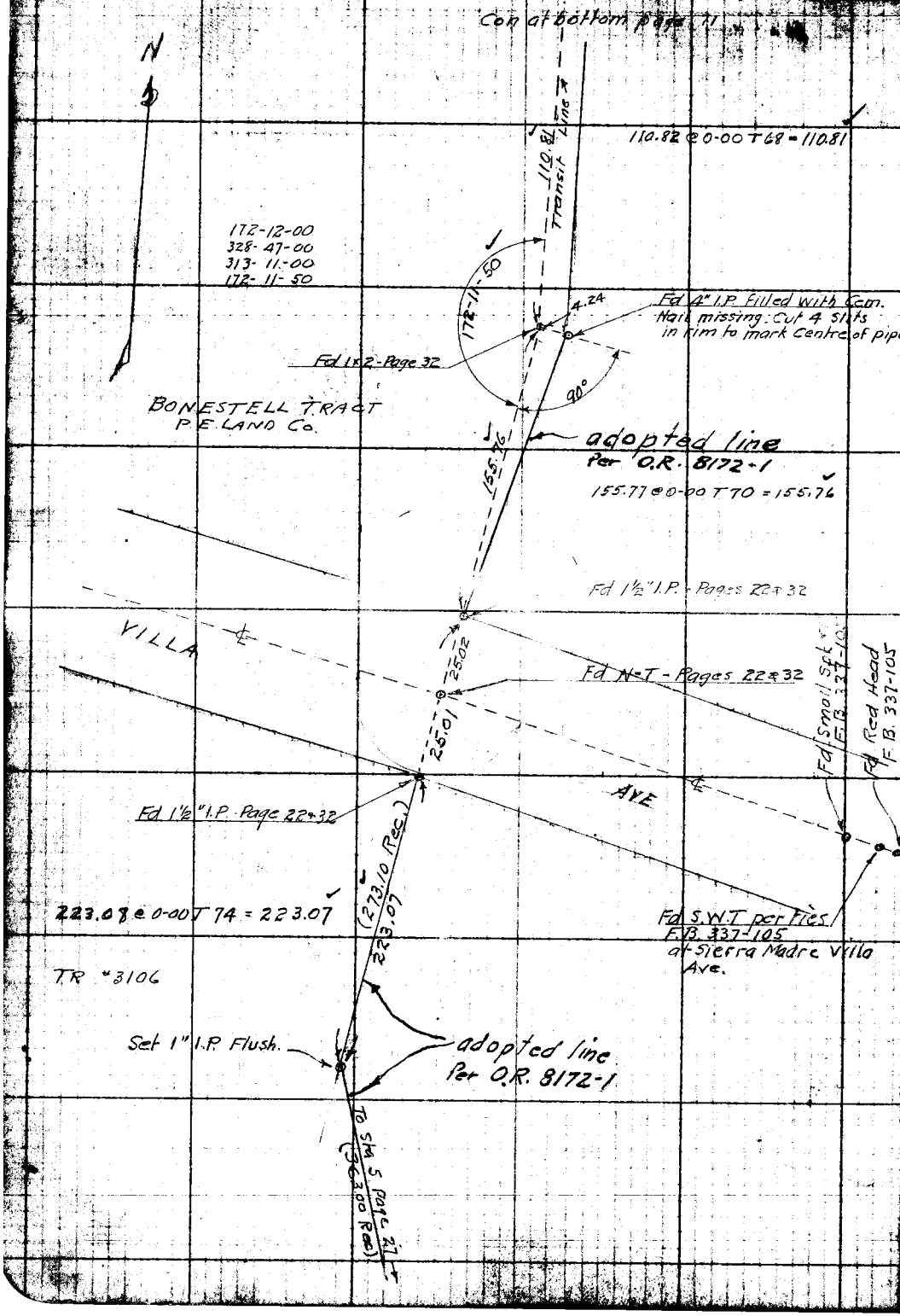

RETURN TO
LOS ANGELES COUNTY SURVEYOR

Do not extend notes this side of this line

Note: ANY ADDITIONS OR CHANGES ON THIS SHEET MUST BE MADE OR CIRCLED IN Red WITH DATE AND NAME OF PERSON MAKING CHANGE.

Map No. B-624	W. O. 969	Type No. 036	St'd 54 °F.
Checked	Notes	Mullen	Date 10-8-31
Date NOV 27 1931	Indexed	A. C. Johns	

F.B. 380 Pg. 71

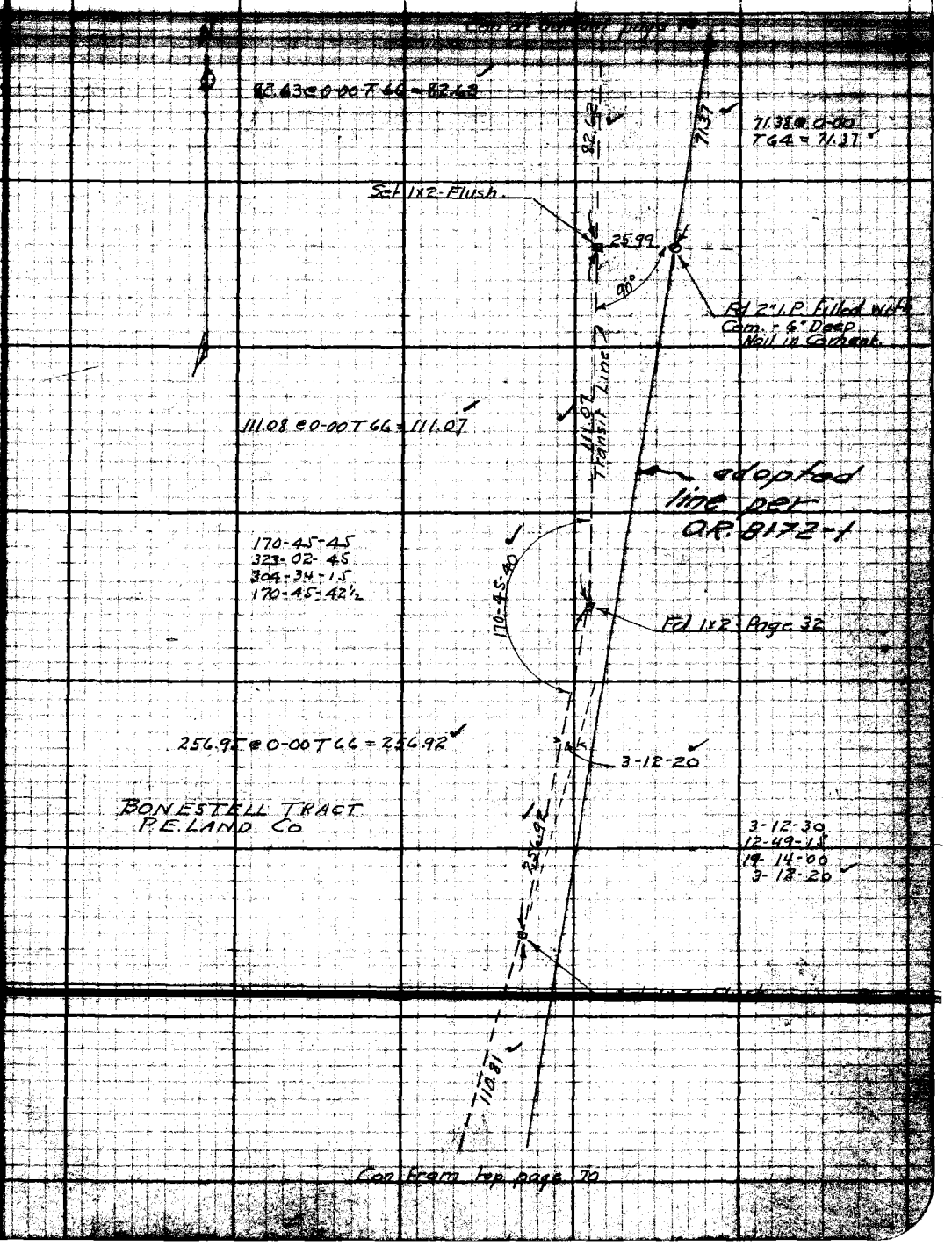

Notes: ANY ADDITIONS OR CHANGES ON THIS SHEET MUST BE MADE OR CIRCLED IN RED INK WITH DATE AND NAME OF PERSON MAKING CHANGE.

Do not extend notes this side of this line

RETURN TO
LOS ANGELES COUNTY SURVEYOR
700 HALL OF RECORDS

F.B. 380 Pg. 72

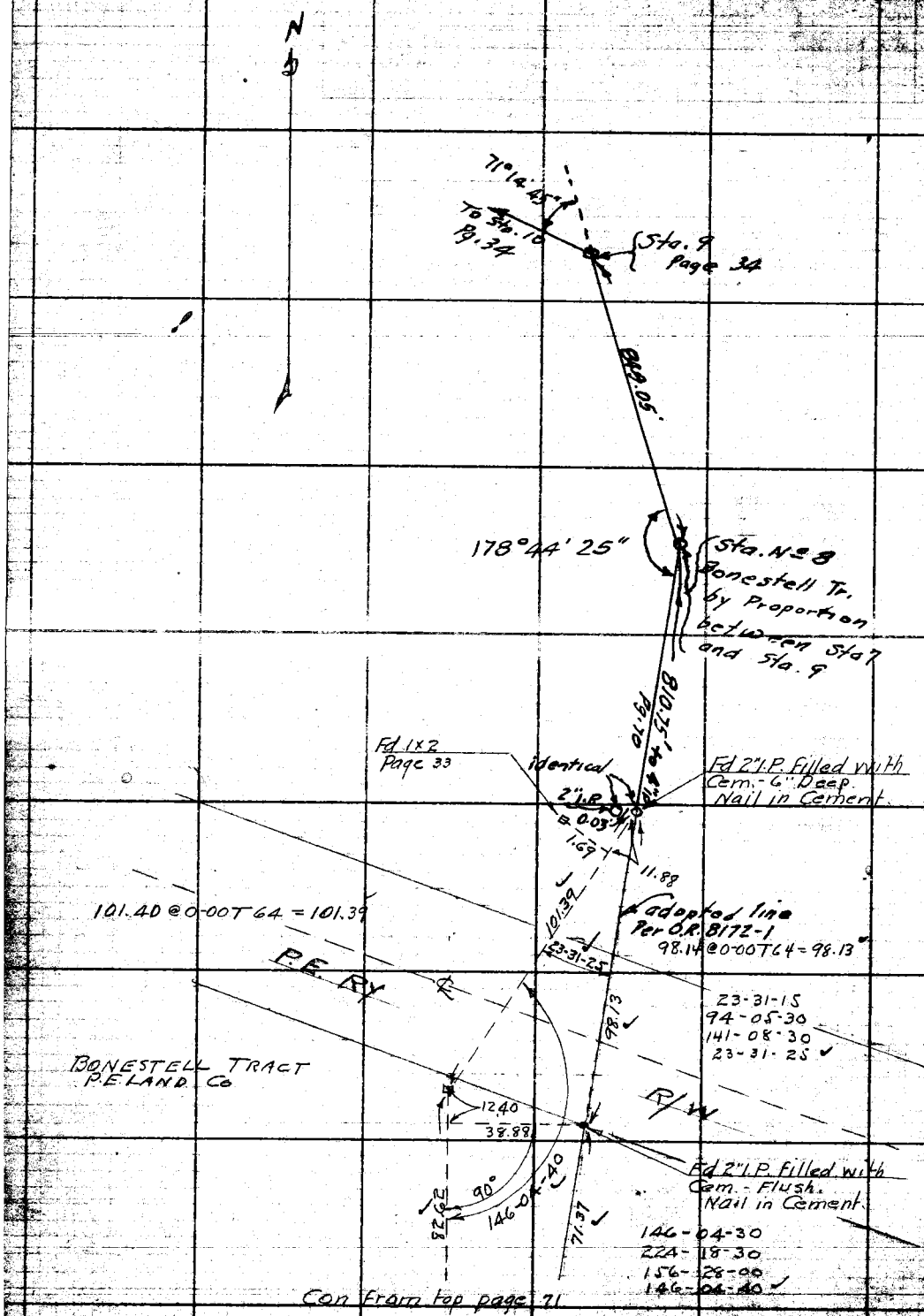

Con from top page 71

RETURN TO
LOS ANGELES COUNTY SURVEYOR
700 HALL OF RECORDS
Do not extend notes this side of this line
Note: ANY ADDITIONS OR CHANGES ON THIS SHEET MUST BE MADE OR CIRCLED IN Red Ink WITH DATE AND NAME OF PERSON MAKING CHANGE.

Map No. B-624	Survey of ARENA ST.	F.B. 380 Pg. 73
	W. O. 969 Tape No. St'd °F.	
	Notes Miller Date 2-8-33	
Date	Indexed A. C. Johnson	

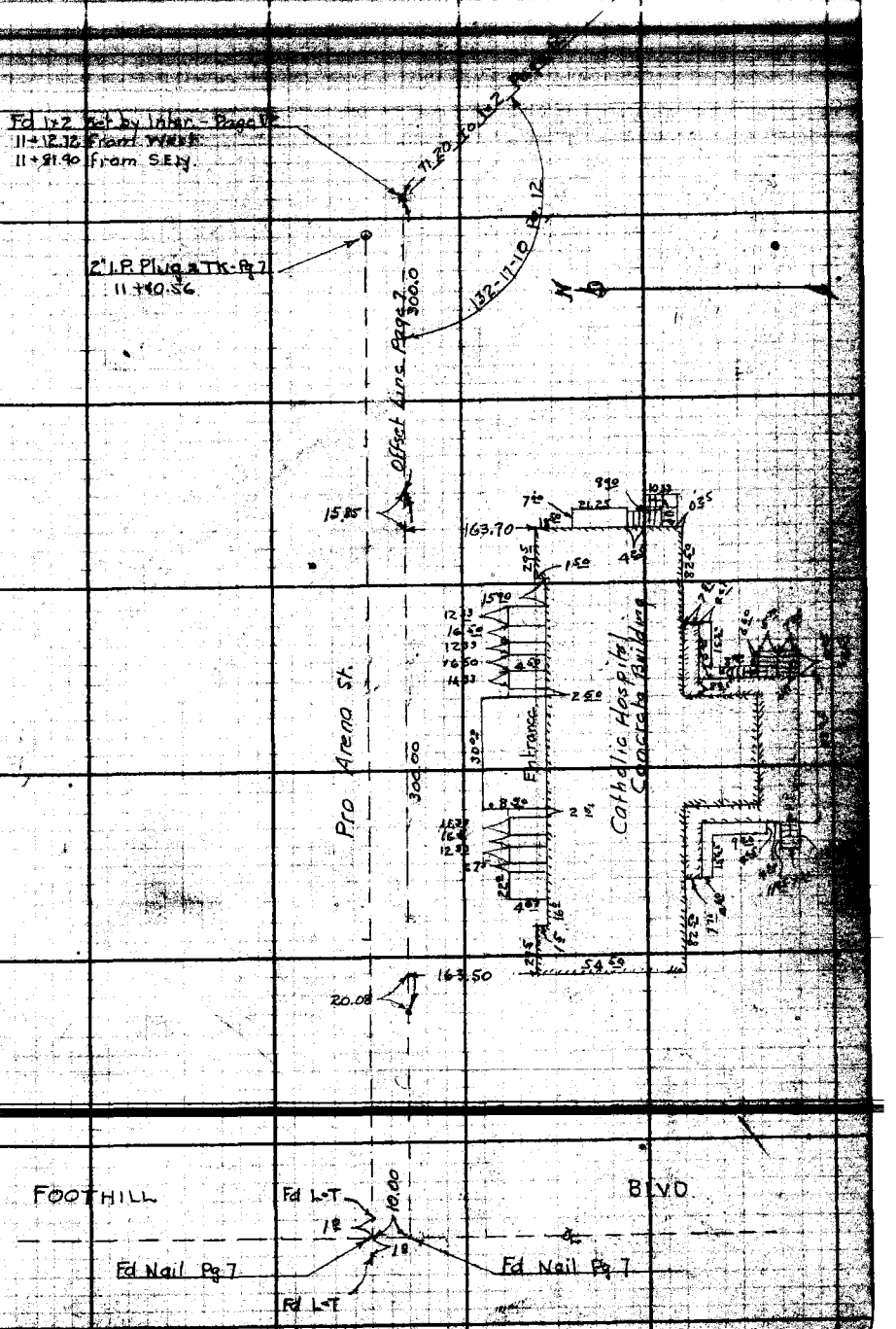

Note: ANY ADDITIONS OR CHANGES OF THIS SHEET MUST BE MADE ON CIRCLED IN RED INK, WITH DATE AND NAME OF PERSON MAKING CHANGE.

RETURN TO
LOS ANGELES COUNTY SURVEYOR
700 HALL OF RECORDS
Do not extend notes this side of this line

F.B. 380 Pg. 74

466.10
33.58
499.68

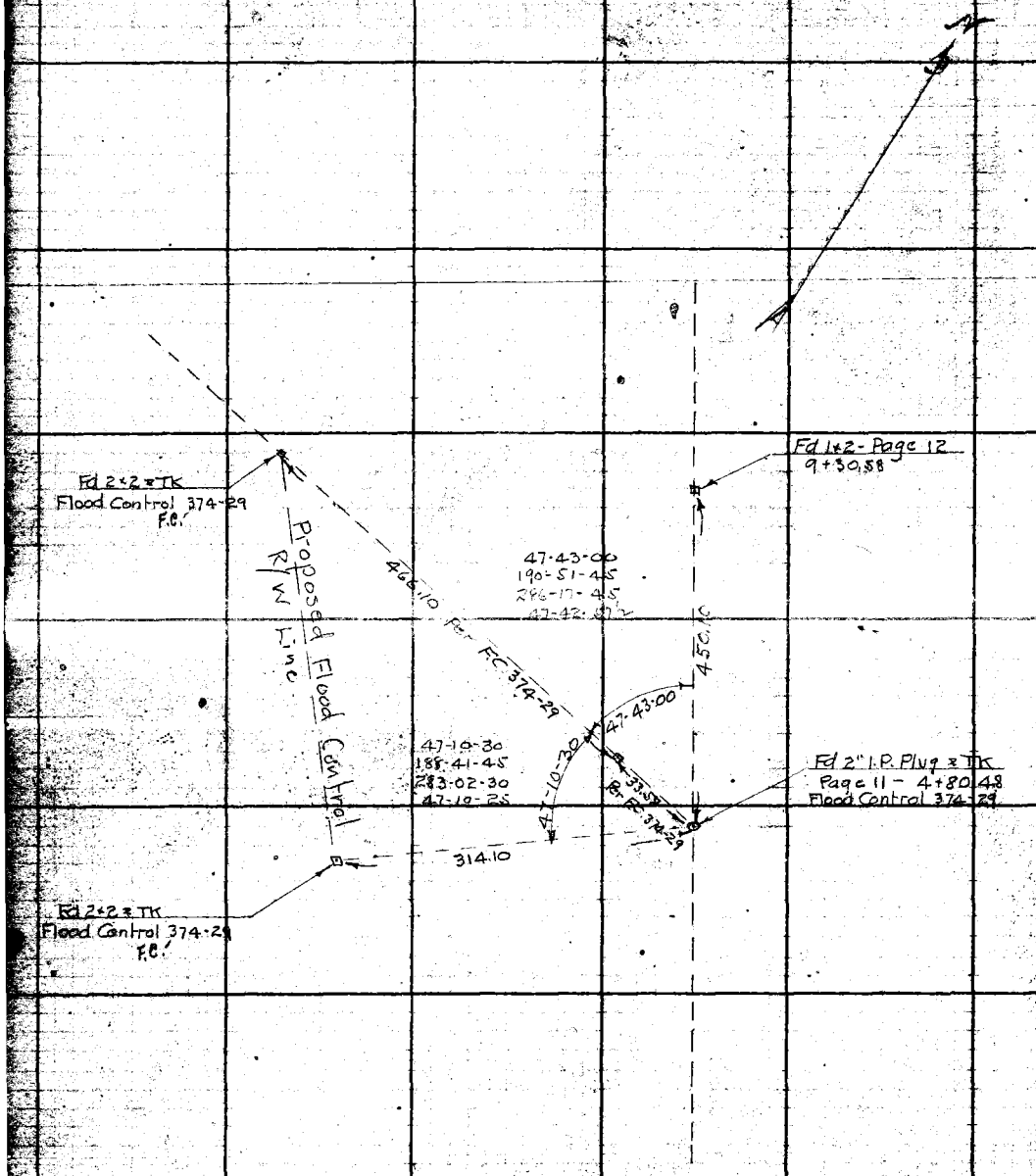

RETURN TO
LOS ANGELES COUNTY SURVEYOR
700 HALL OF RECORDS

Do not extend notes this side of this line

Note: ANY ADDITIONS OR CHANGES ON THIS SHEET MUST BE MADE OR CIRCLED IN Red Ink. WITH DATE AND NAME OF PERSON MAKING CHANGE.

Drawn	Survey of WASHINGTON ST	F.B. 380	Pg. 25
Map No. 8-624	W. O. 7769 Tape No. 016 St'd 84 °F.		3+51.40
Checked Drew	Notes Miller Date 2-17-33		5+25.24
Date 8-7-33	Indexed A. C. Johnson		

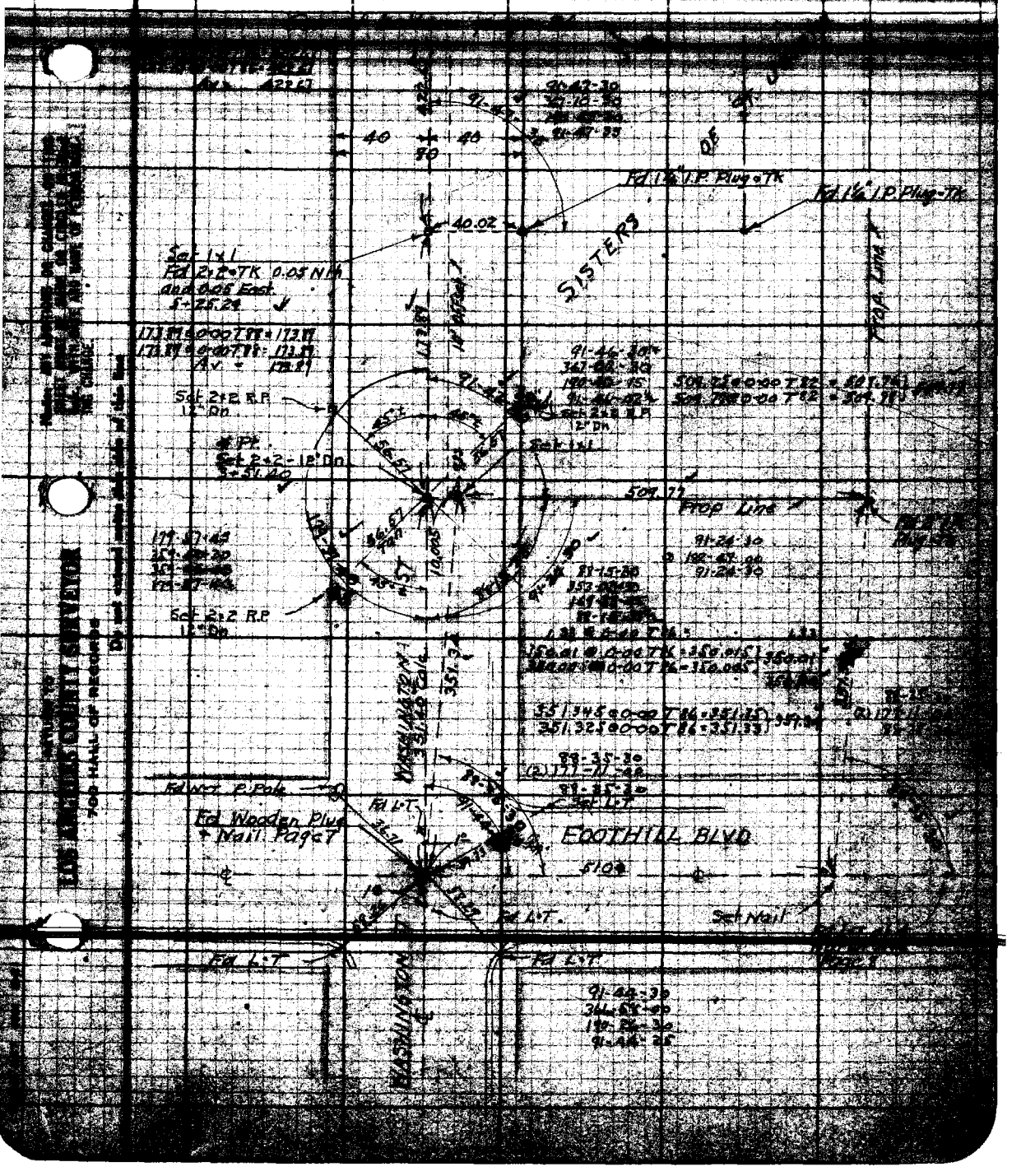

LOS ANGELES COUNTY SURVEYOR
700 HALL OF RECORDS



RETURN TO
LOS ANGELES COUNTY SURVEYOR
700 HALL OF RECORDS
Do not extend notes this side of this line

Date 8-7-77 Indexed C. Johnson

F.B. 380 Pg. 78

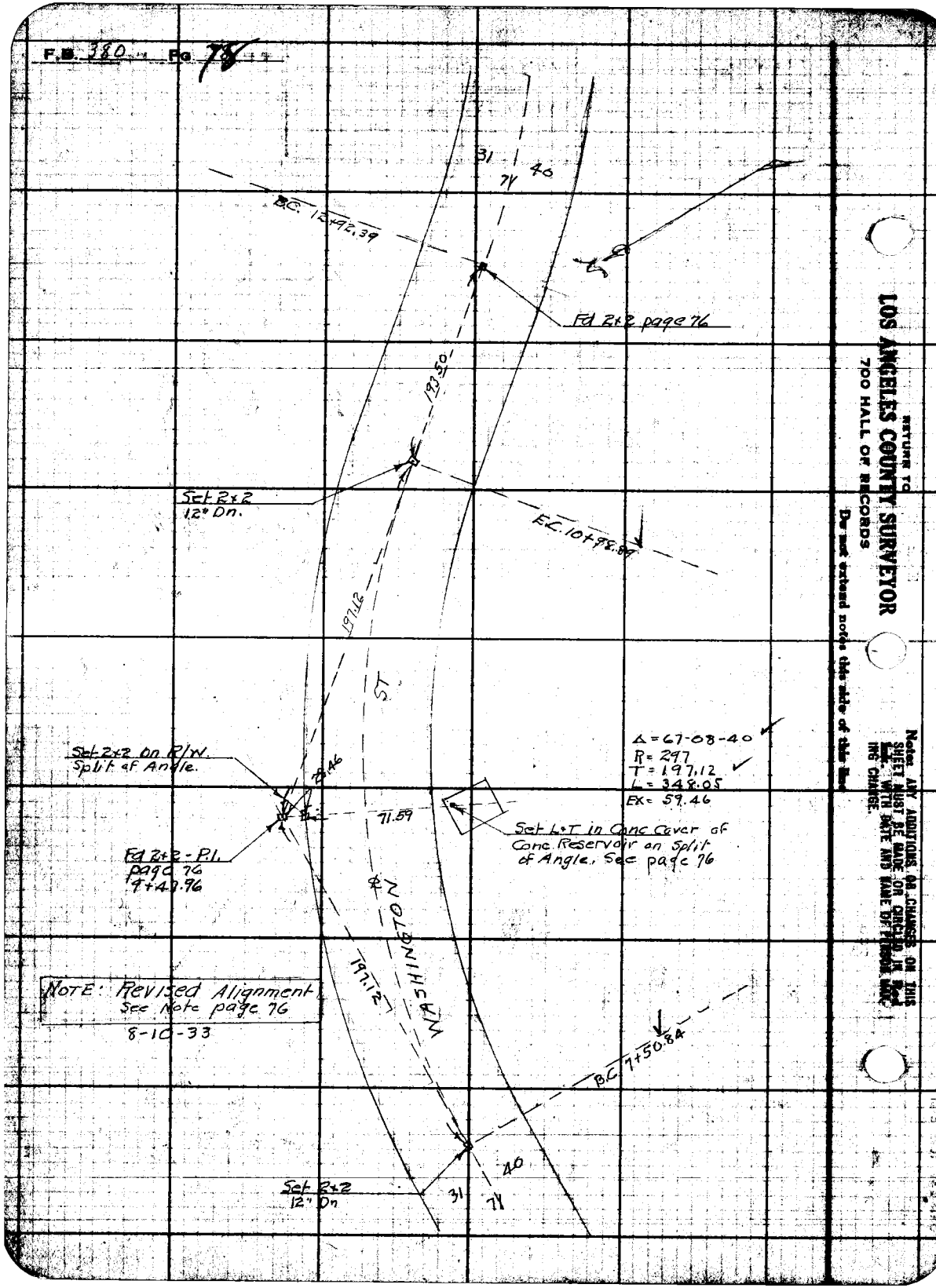

RETURN TO
LOS ANGELES COUNTY SURVEYOR
700 HALL OF RECORDS
Do not extend notes this side of this line
Notice: ANY ADDITIONS OR CHANGES ON THIS SHEET MUST BE MADE OR CHECKED IN RED INK WITH DATE AND NAME OF PERSON MAKING CHANGE.

Notes Ck'd by	Survey of	F.B. Pg
Map No.	W. O. Tape No. St'd °F.	
[illegible]	Surveyed by	
Checked	Name Date	
Date	Indexed	

RETURN TO

LOS ANGELES COUNTY SURVEYOR

700 HALL OF RECORDS

Do not extend notes this side of this line

Notes: ANY ADDITIONS OR CHANGES OR THIS SHEET MUST BE MADE ON CIRCLED IN RED INK WITH DATE AND NAME OF PERSON MAKING CHANGE.

FORM 247 10M 8-31

RETURN TO

LOS ANGELES COUNTY SURVEYOR

700 HALL OF RECORDS

Note: ANY ADDITIONS OR CHANGES ON THIS SHEET MUST BE MADE OR CIRCLED IN Red Ink. WITH DATE AND NAME OF PERSON MAKING CHANGE.

Do not extend notes this side of this line

F.B. _____ Pg. _____

F.B. 380 Pg. 81

Map No. C.S.B-682	Location El Jardin
	Surveyed by A.W. VanFleet
Plotting C.K.'d by	Date
	A. C. Johnson

EL JARDIN AVENUE

THROUGH

RICO ACRES

W.O. 3117

Party

A.W. Van Fleet

F.S. Livingston

R.V. Chase

P.S. Mahan

P.R. Snyder

April, 1931

Tape used #029 - Std. @ 84°

F.B. 380 Pg. 82 A.W. Van Fleet Chief Party Notes by A.W.V.F. Date

INDEX

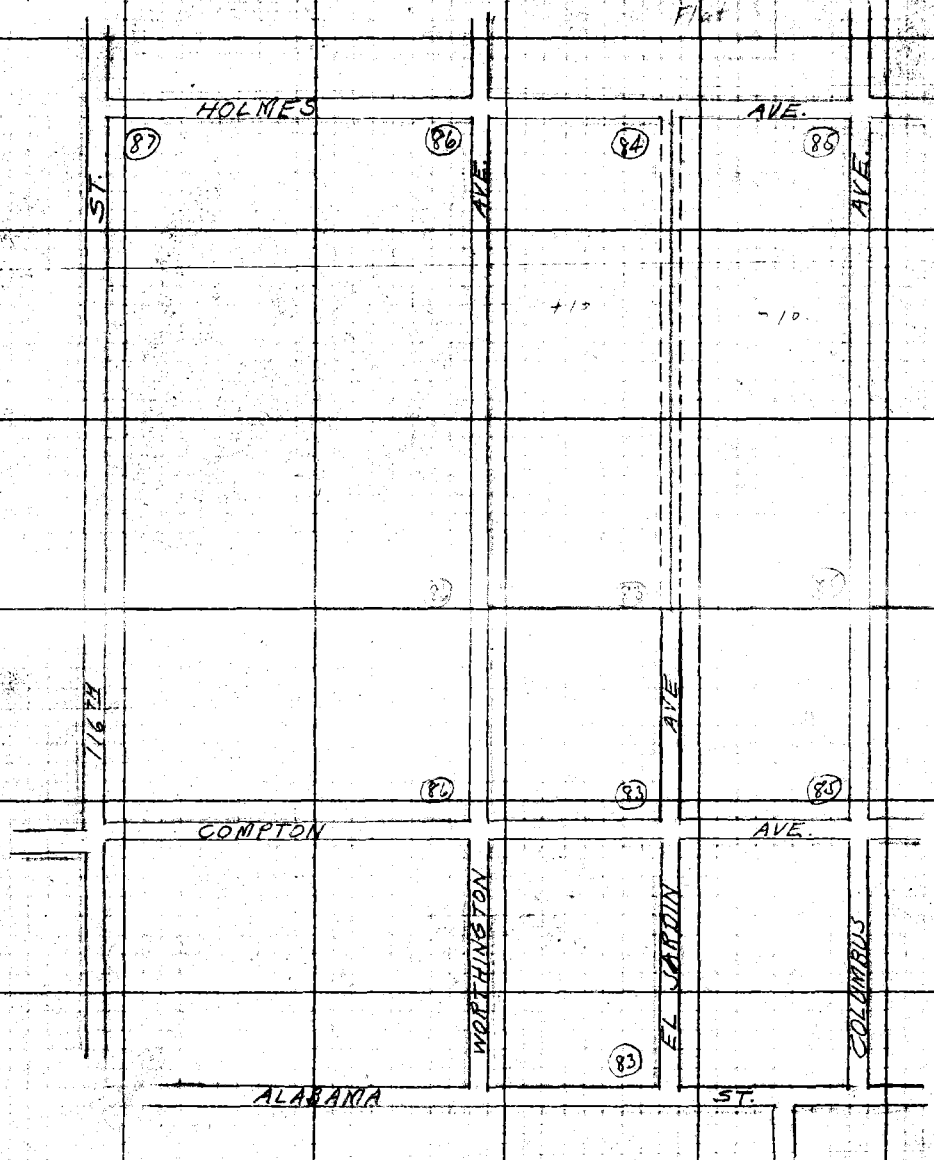

RETURN TO
LOS ANGELES COUNTY SURVEYOR

Do not extend notes this side of this line

Notes: ANY ADDITIONS OR CHANGES ON THIS SHEET MUST BE MADE OR CHECKED IN RED WITH DATE AND NAME OF PERSON MAKING CHANGE.

Date 4-7-31 Notes by A.W.V.F. Chief Party A.W. Van Fleet Tape F.B. 380 Pg. 83

Date May 11, 1931	Location El Jardin Ave.
Map No. C.S.B-682	Surveyed by A.W. Van Fleet
Platting Ck'd by R.A.P.	Date
May 1931	A. C. Johnson

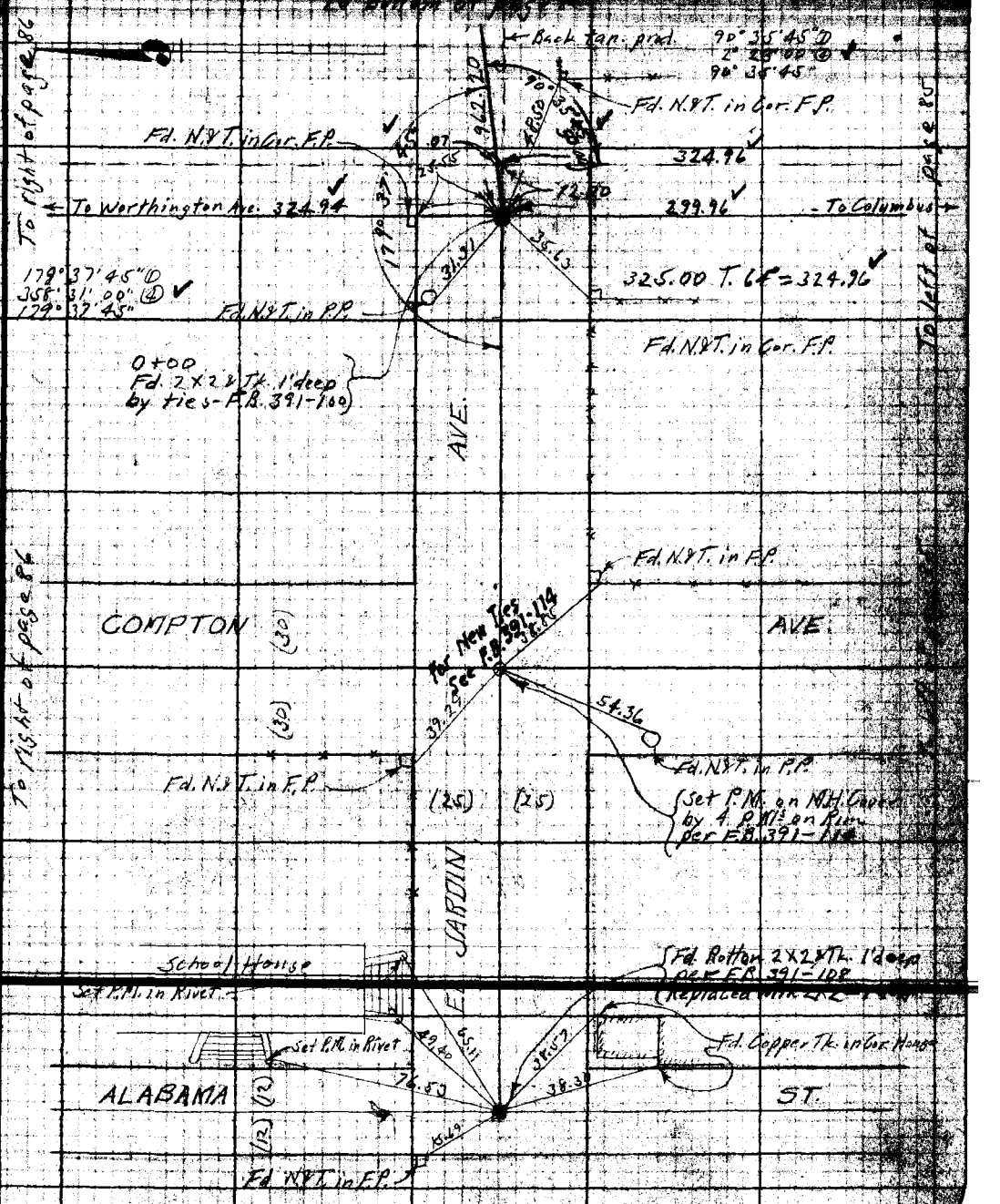

RETURN TO
LOS ANGELES COUNTY SURVEYOR
Do not extend notes this side of this line

F.B. 380 Pg. 94 A.W. Van Fleet Chief Party Notes by A.W.V.F. Date 4-7-31

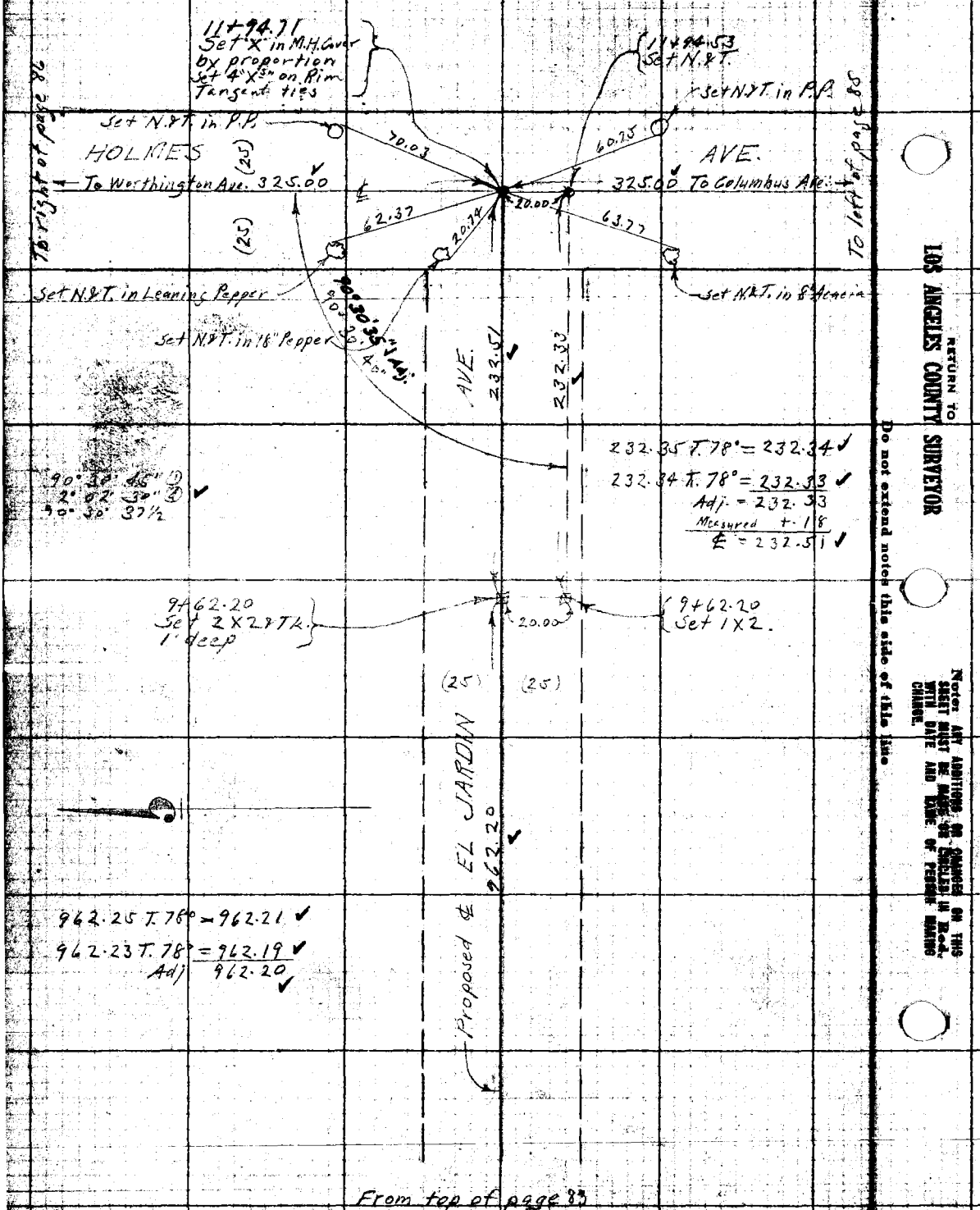

RETURN TO
LOS ANGELES COUNTY SURVEYOR
Do not extend notes this side of this line
Notice: ANY ADDITIONS OR CHANGES ON THIS SHEET MUST BE MADE OR CANCELLED IN RED WITH DATE AND TIME OF PERSON MAKING CHANGE.

Date 4-7-31 Notes by A.W.V.F. Chief Party A.W. Van Fleet F.B. 380 Pg 85

Tape

Date May 11, 1931	Location El Jardin Ave.
Map No. C.S.D.-682	Surveyed by A.W. Van Fleet
Plotting Ck'd by A.A.K.	Date 4-7-31
May 10 31	A. C. Johnson

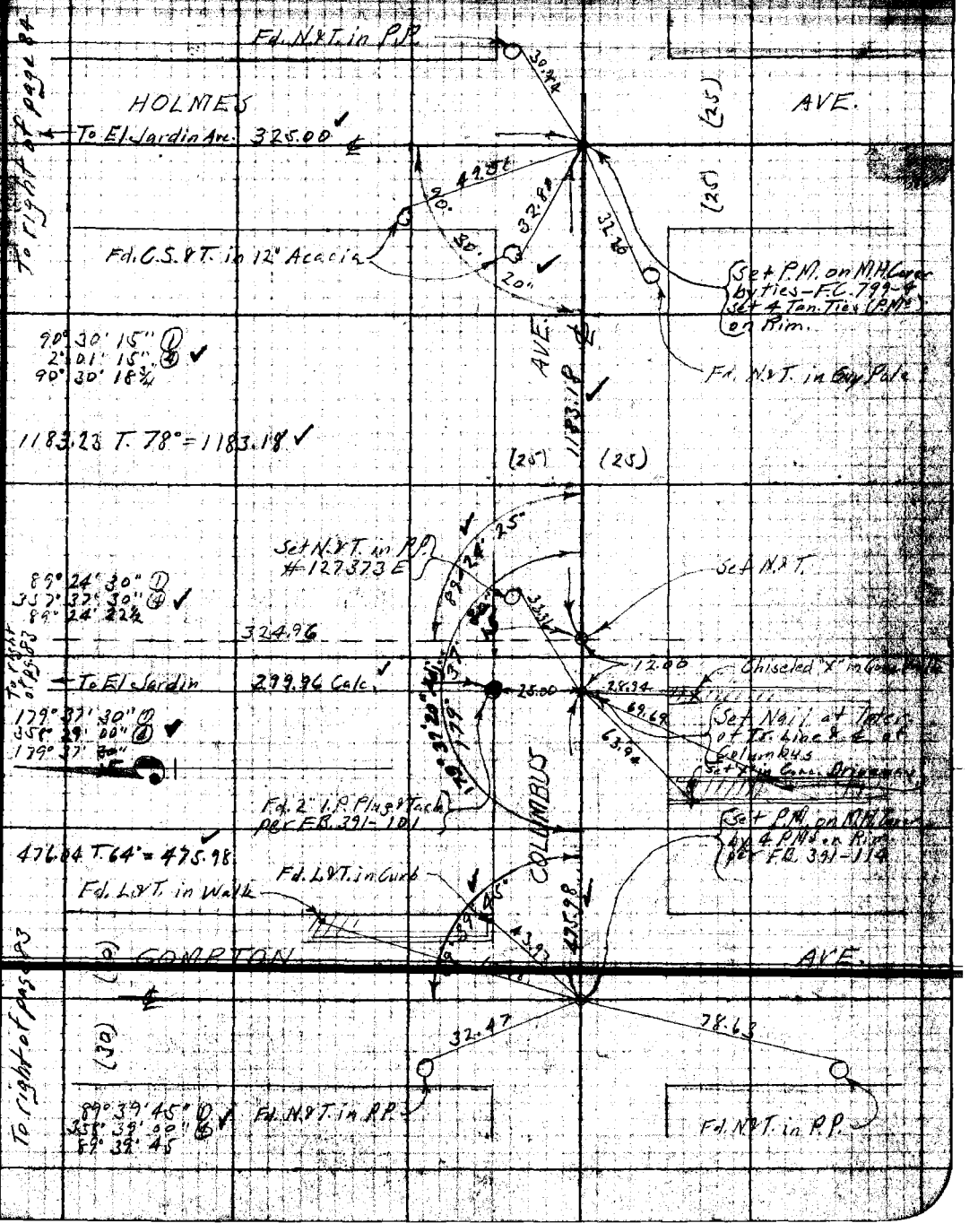

Notes: ANY ADDITIONS OR CHANGES ON THIS SHEET MUST BE MADE OR CHECKED IN RED WITH DATE AND NAME OF PERSON MAKING CHANGE.

RETURN TO LOS ANGELES COUNTY SURVEYOR

Do not extend notes this side of this line

F.B. 380 Pg. 86 A.W. Van Fleet Chief Party Notes by A.W.V.F. Date 4-8-31

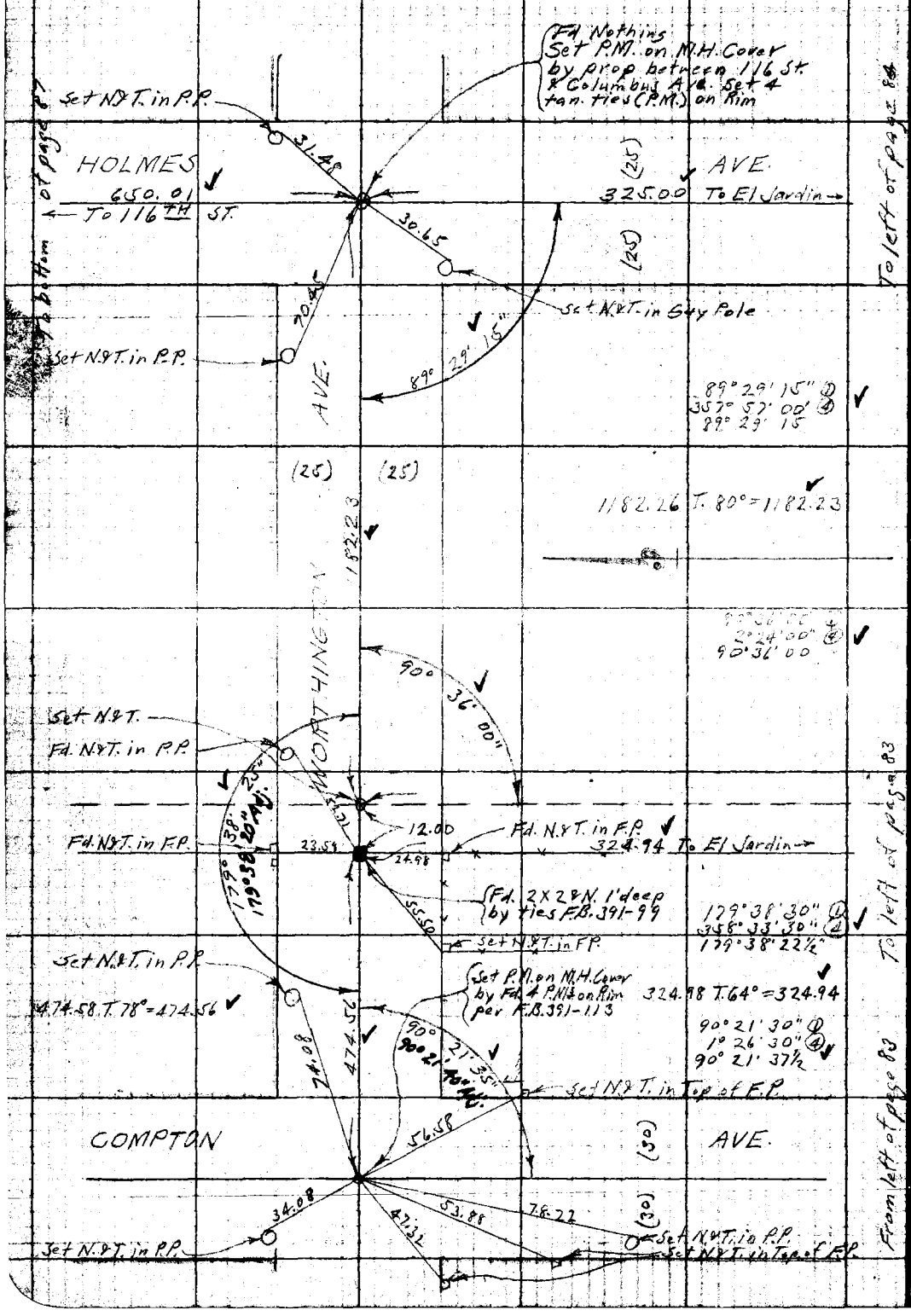

RETURN TO
LOS ANGELES COUNTY SURVEYOR

Do not extend notes this side of this line

Note: ANY ADDITIONS OR CHANGES ON THIS SHEET MUST BE MADE OR CIRCLED IN RED, WITH DATE AND NAME OF PERSON MAKING CHANGE.

Date 4-8-31 Notes by A.W.V.F. Chief Party A.W. Van Fleet Tape F.B. 380 Pg. 87

Platted by [illegible]	W. O. No. [illegible]
Date May 11, 1931	Location El Jardin Ave
Map No. C.S.B-682	Surveyed by A.W. Van Fleet
Platting C'k'd by A.A.R.	Date 4-8-31
Date May 1931	Inspected A. C. Johnson

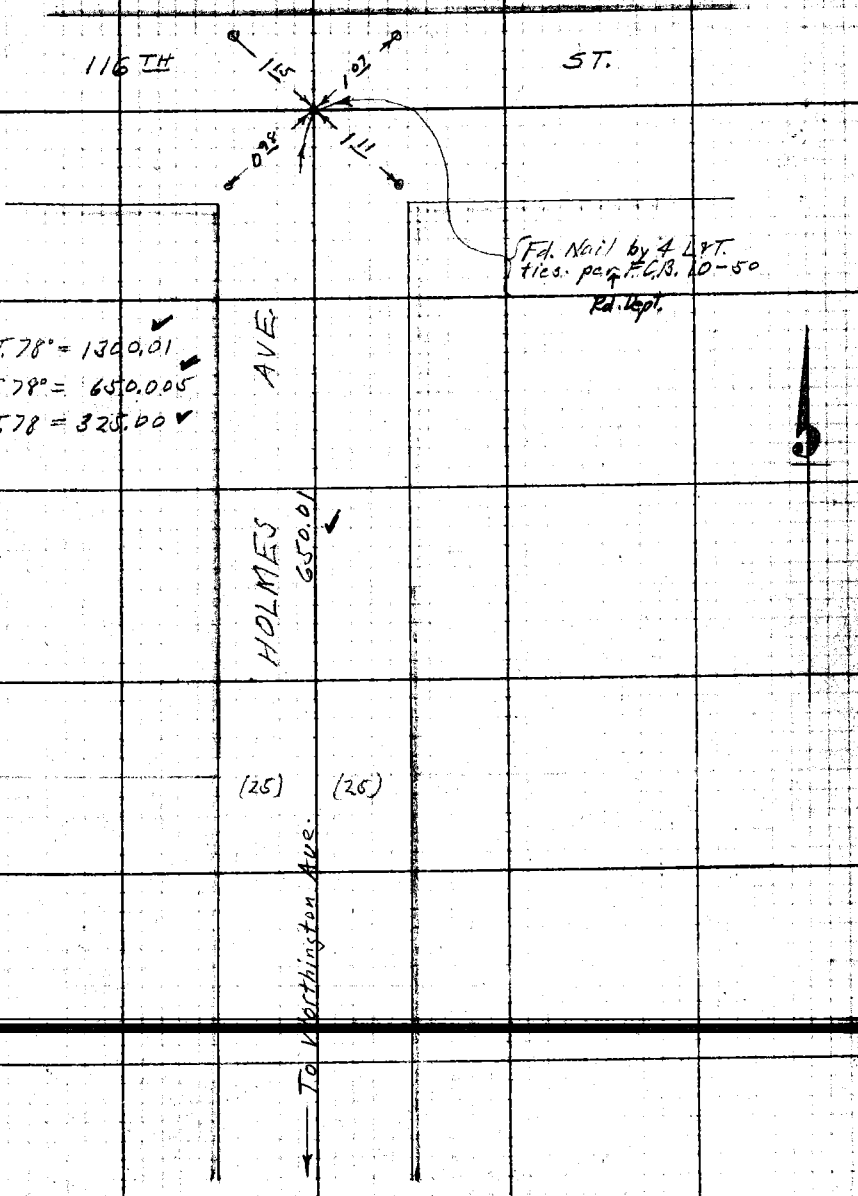

1300.06 T. 78° = 1300.01 ✓
650.03 T. 78° = 650.005 ✓
325.015 T. 78 = 325.00 ✓

From left of page 86

Notes ANY ADDITIONS OR CHANGES ON THIS SHEET MUST BE MADE OR CHECKED IN Red. WITH DATE AND NAME OF PERSON MAKING CHANGE.

RETURN TO LOS ANGELES COUNTY SURVEYOR

Do not extend notes this side of this line

F.B. 380 Pg. 88 Chief Party Notes by Date

RETURN TO
LOS ANGELES COUNTY SURVEYOR

Do not extend notes this side of this line

Notes: ANY ADDITIONS OR CHANGES ON THIS SHEET MUST BE MADE OR CIRCLED IN Red. WITH DATE AND NAME OF PERSON MAKING CHANGE.

Date _____ Notes by _____ Chief Party _____ F.B. 380 Pg. 89

Plotted by J. D. Price	W. O. No. _____ D. S. O. No. _____
Date May, 1931	Location _____
Map No. C.S.B.-682	Surveyed by _____
Plotting C'k'd by Svenson	Date _____
Date May, 1931	Indexed A. C. Johnson

Notes: ANY ADDITIONS OR CHANGES ON THIS SHEET MUST BE MADE OR CIRCLED IN Red. WITH DATE AND NAME OF PERSON MAKING CHANGE.

Do not extend notes this side of this line

RETURN TO
LOS ANGELES COUNTY SURVEYOR

TOPOGRAPHY
EL JARDIN AVENUE
W.O. 3117

Party
Van Fleet
Livingston
Chase
Mahan

March 9, 1931

F.B. 380 PG. 90 A.W. Van Fleet Chief Party Notes by A.W.V.F. Date 4-9-31

To bottom of page

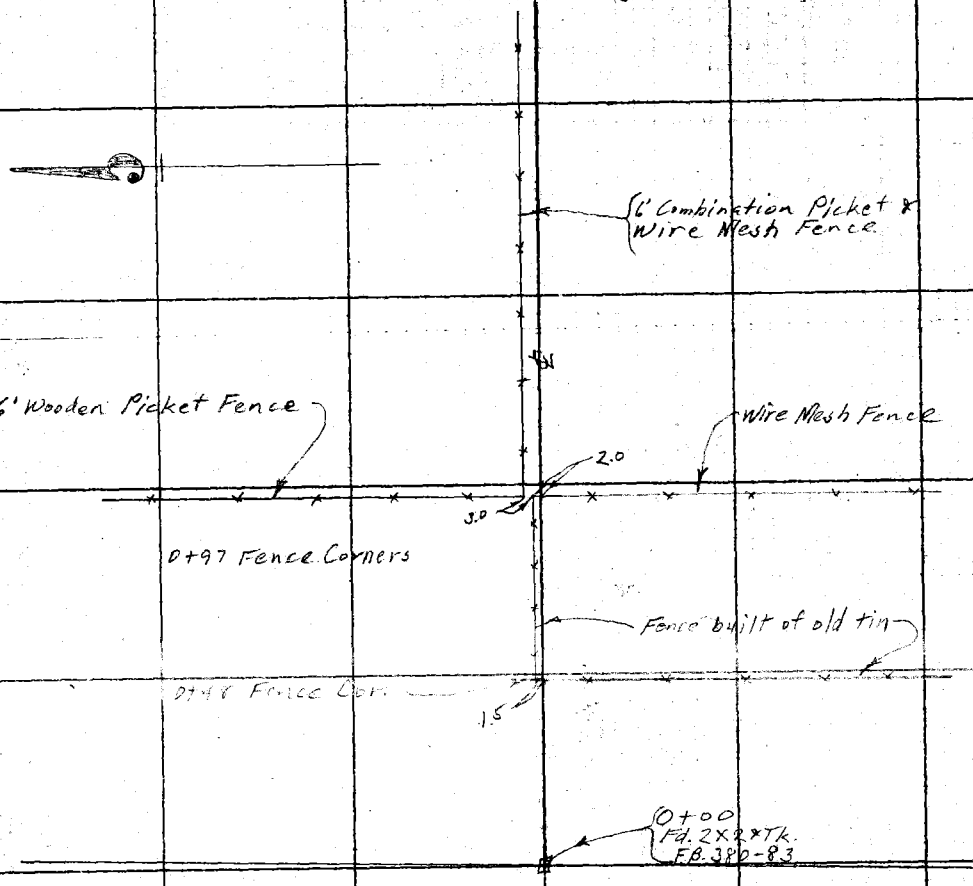

RETURN TO
LOS ANGELES COUNTY SURVEYOR
Do not extend notes this side of this line
Note: ANY ADDITIONS OR CHANGES ON THIS SHEET MUST BE MADE OR CHECKED IN Red. WITH DATE AND NAME OF PERSON MAKING CHANGE.

Date 4-9-31 Notes by A.W.V.F. Chief Party A.W. Van Fleet F.B. 380 PG. 91

Plotted by J.B. Price	W.O. No. 3117 U.S.G.S. No.
Date May-1931	Location El Jardin Ave.
Map No. C.S.B-682	Surveyed by A.W. Van Fleet
Platting C'k'd by Svenson	Date 4-9-31
Date May 1931	Instrument A. C. Johnson



Notes: ANY ADDITIONS OR CHANGES ON THIS SHEET MUST BE MADE OR CHECKED IN Red WITH DATE AND NAME OF PERSON MAKING CHANGE.

Do not extend notes this side of this line

RETURN TO LOS ANGELES COUNTY SURVEYOR

F.B. 380 Pg. 92 A. W. Van Fleet Chief Party Notes by A.W.V.F. Date 4-9-36

To bottom of page

10+67

2.3

Chicken Wire Fence

3'

Garage & Goat Shed (Frame)

16'

2'

10+30

4.8'

7'

10+14 Shed

16'

9+95 - 3/4" Hydrant

9+82 - 4" Peach

26'

9+55 - 3/4" Hydrant

Old wooden Fence

9+01 Fence Cor. on ℄

Old Chicken Wire Fence

Chicken House with 5 Runs 12' x 16'

3'

60'

12'

3.2

7+85

Wooden Fence

7+82 Fence Cor.

4'

1.0

Wooden Fence

7+65 Fence Cor.

4.15

7+42 - 3/4" Hydrant

7+01 Fence Cor. on ℄

7'

Wire Fence in bad order

Wire Mesh Fence

From top of page

RETURN TO
LOS ANGELES COUNTY SURVEYOR

Do not extend notes this side of this line

Notice: ANY ADDITIONS OR CHANGES ON THIS SHEET MUST BE MADE ON PENCILED LINE WITH DATE AND NAME OF PERSON MAKING CHANGE

4-9-31 Notes by A.W.V.F. Chief Party A.W. Van Fleet F.B. 380 Pg. 93

Date May, 1931	Location El Jardin Ave.
Map No. C.S.B-682	Surveyed by A.W. Van Fleet
Platting Ck'd by Stenson	Date
May 1931	A. C. Johnson

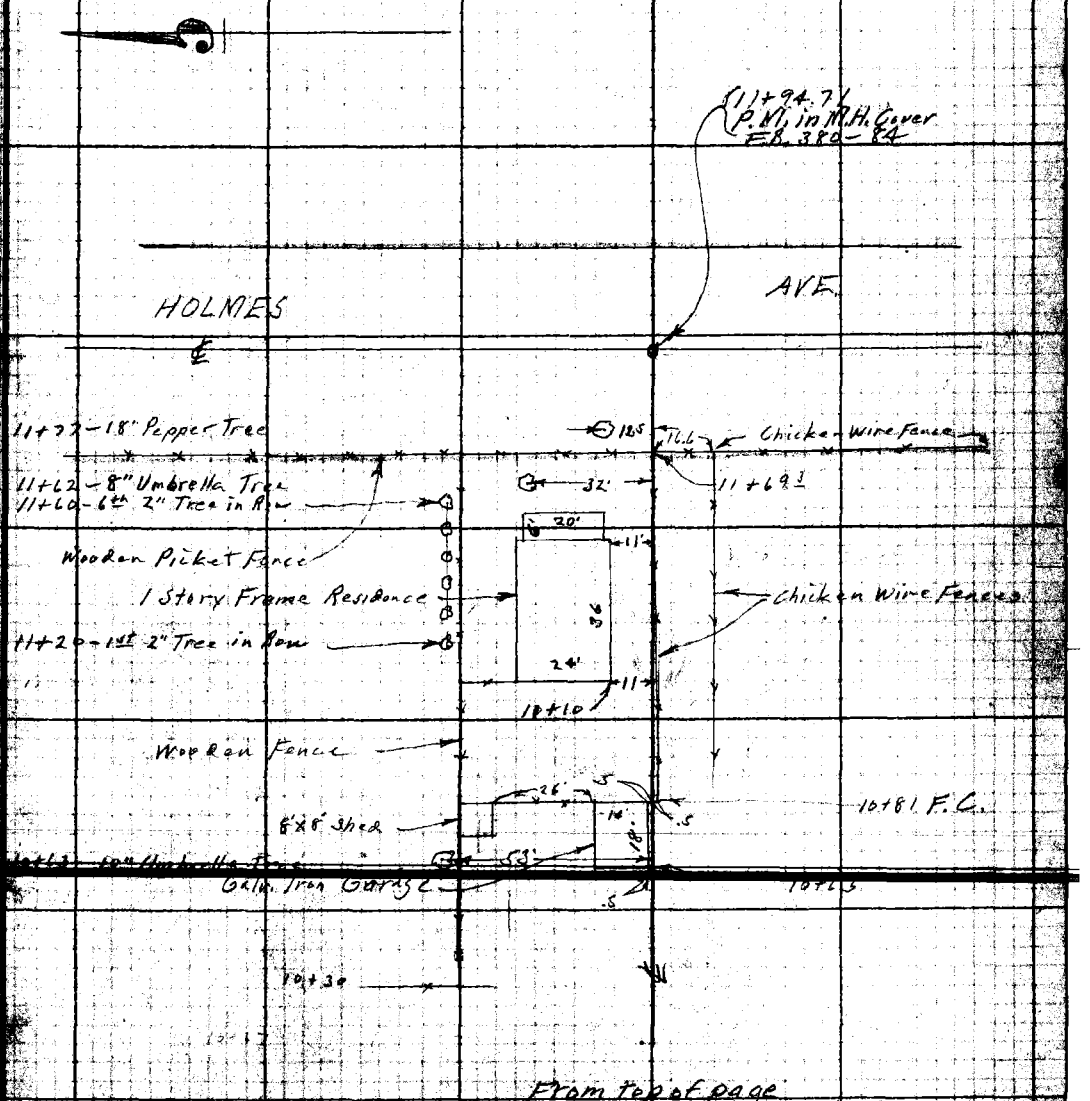

From top of page

Notes: Any additions or changes on this sheet must be made or checked in red with date and name of person making change.

Do not extend notes this side of this line

RETURN TO LOS ANGELES COUNTY SURVEYOR

RETURN TO

LOS ANGELES COUNTY SURVEYOR

Note: ANY ADDITIONS OR CHANGES ON THIS SHEET MUST BE MADE IN PENCIL IN Red. WITH DATE AND NAME OF PERSON MAKING CHANGE.

Do not extend notes this side of this line.

New York Fire

JN 7957

F.B. 380 Pg. 122

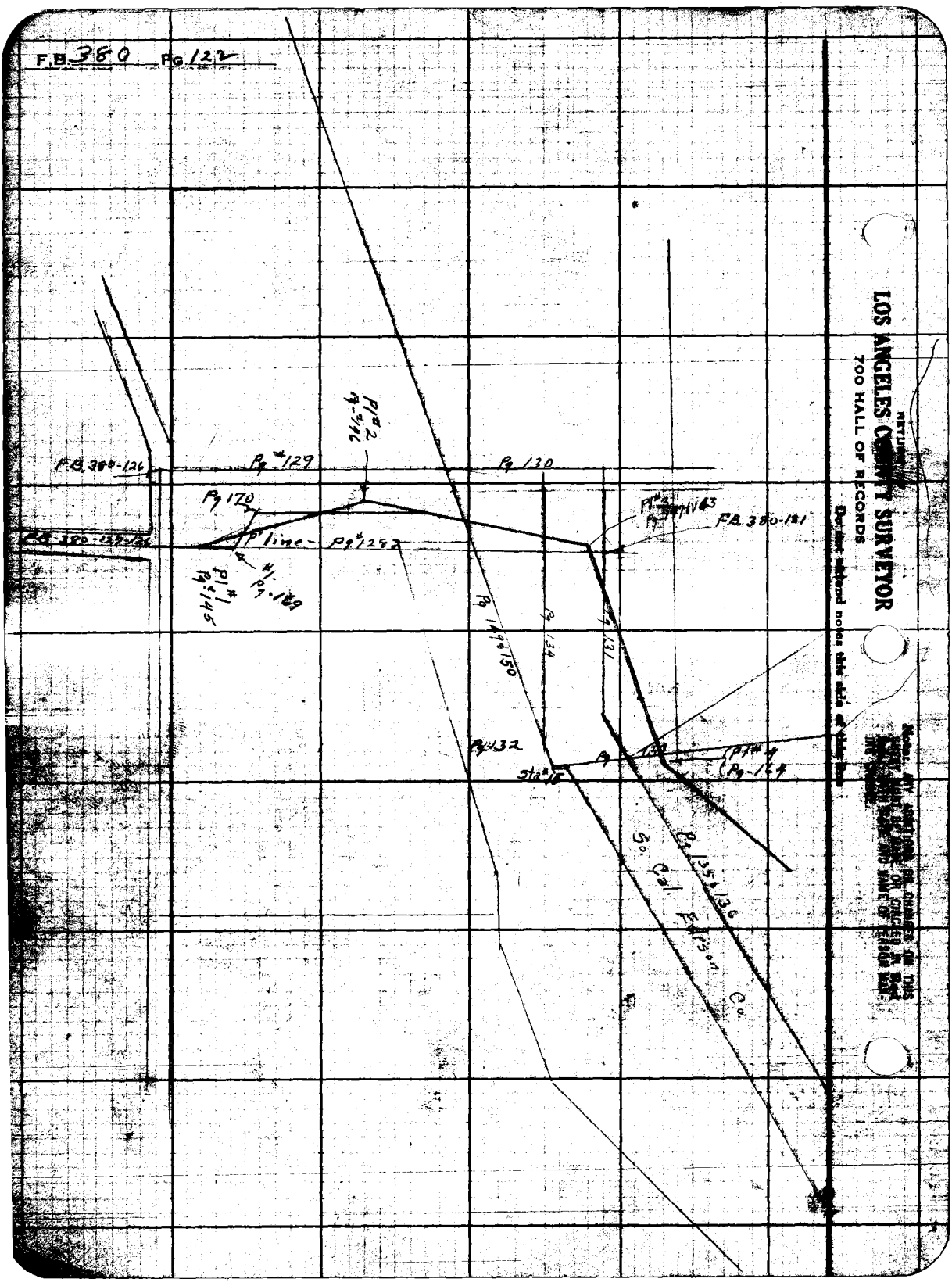

RETURN TO
LOS ANGELES COUNTY SURVEYOR
700 HALL OF RECORDS
Do not extend notes this side of this line

Notes Ck'd by	Survey of
Map No.	W.O. Tape No. Std. °F.
Office Work	Surveyed by
Checked	Notes Date
Date	Indexed

F.B. 380 Pg. 123

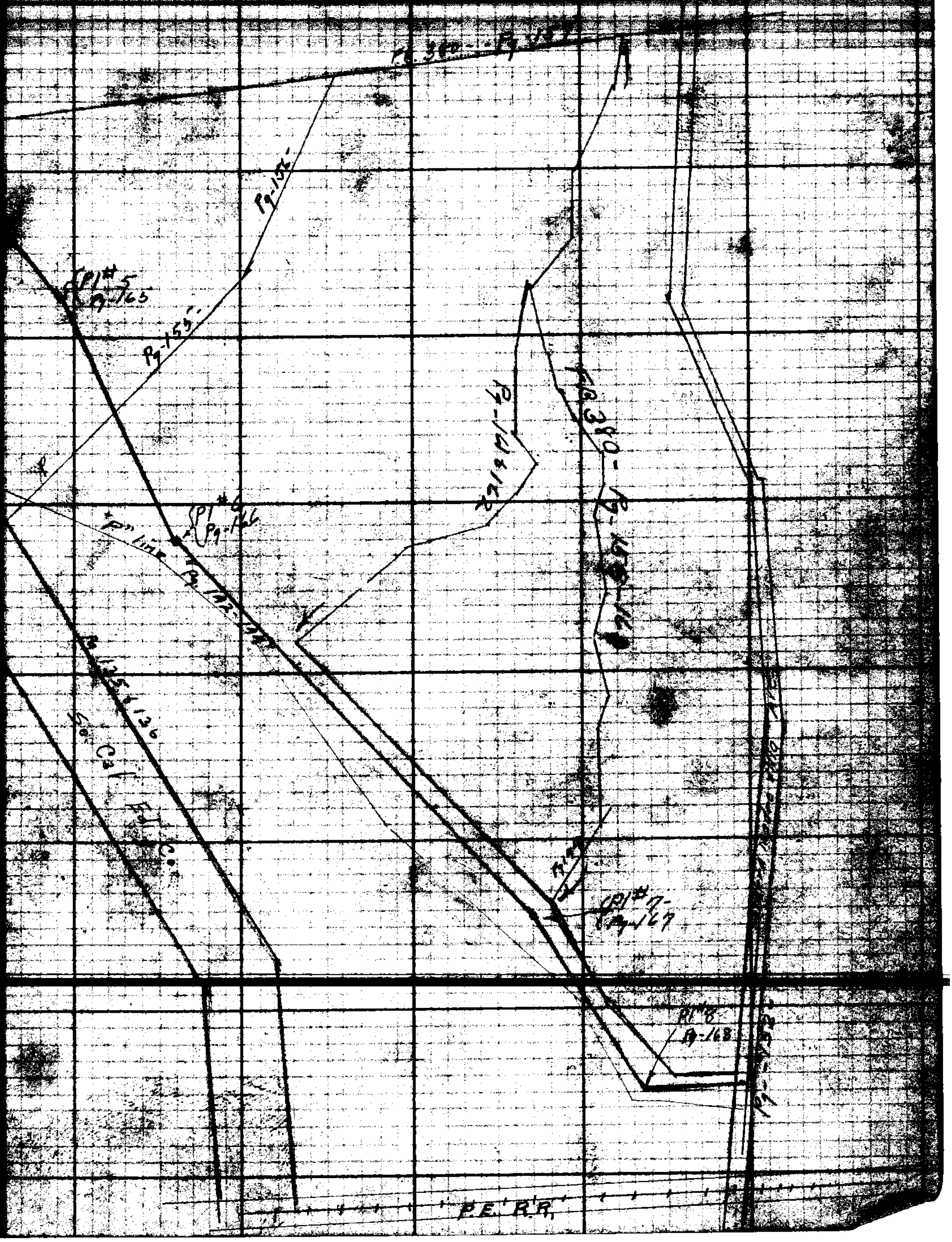

RETURN TO

LOS ANGELES COUNTY SURVEYOR

700 HALL OF RECORDS

Note: ANY ADDITIONS OR CHANGES ON THIS SHEET MUST BE MADE OR CIRCLED IN Red Ink, WITH DATE AND NAME OF PERSON MAKING CHANGE.

Do not extend notes this side of this line

F.B. 380 PG. 124

Plotting Ck'd by [illegible] Date

NEW YORK AVE

PROPERTY LINE

[illegible]

PRELIMINARY [illegible]

W.O. [illegible]

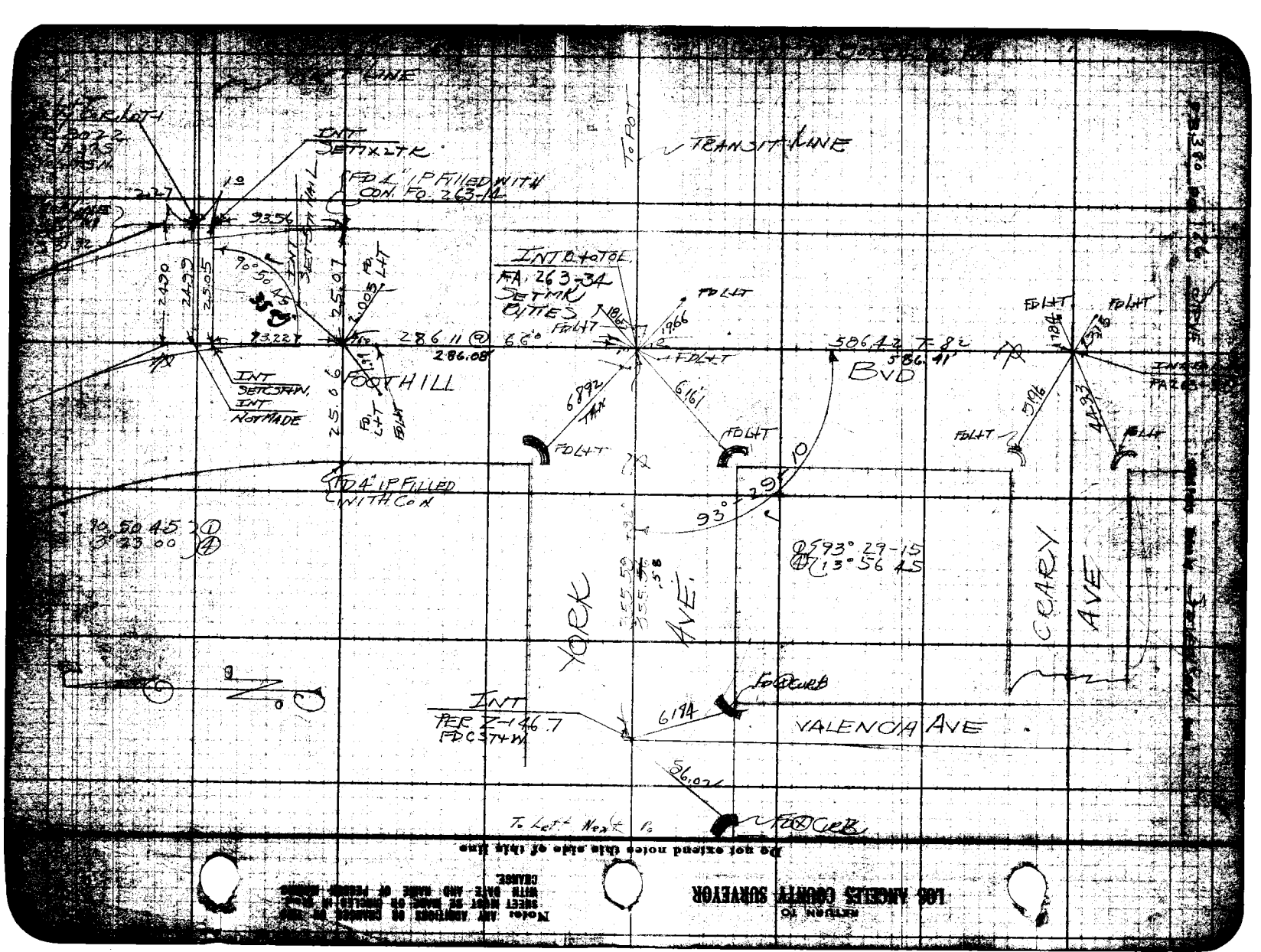

TRANSIT LINE
INT SET 1X2 TK
FD 4" IP FILLED WITH CON. FO. 263-14
93.56
INT SET 5TH NAIL
90° 50 45
2490
2499
2505
2507
2005
FD LHT
93.227
286.11 @ 66°
286.08
INT SET 5TH W.
INT NOT MADE
FOOTHILL
25.06
FD LHT
FD 4" IP FILLED WITH CON
90 50 45 ①
3° 23 00 ④
INT B+ TO TOE
FA 263-34
SET MK BITES
FD LHT
1865
1966
6892
TAN
6161
586.42 T-82
586.41
BVD
FD LHT
5196
4493
93° 29 10
① 93° 29-15
④ 13° 56 45
YORK AVE.
CRARY AVE
INT PER Z-146.7 FD C 5TH W
6194
VALENCIA AVE
56.02
To Left Next Po
FD CURB
Do not extend notes this side of this line
RETURN TO
LOS ANGELES COUNTY SURVEYOR
Notes: ANY ADDITIONS OR CHANGES ON THIS SHEET MUST BE MADE OR CHECKED IN BLUE WITH DATE AND NAME OF PERSON MAKING CHANGE.

RETURN TO
LOS ANGELES COUNTY SURVEYOR

Do not extend notes this side of this line

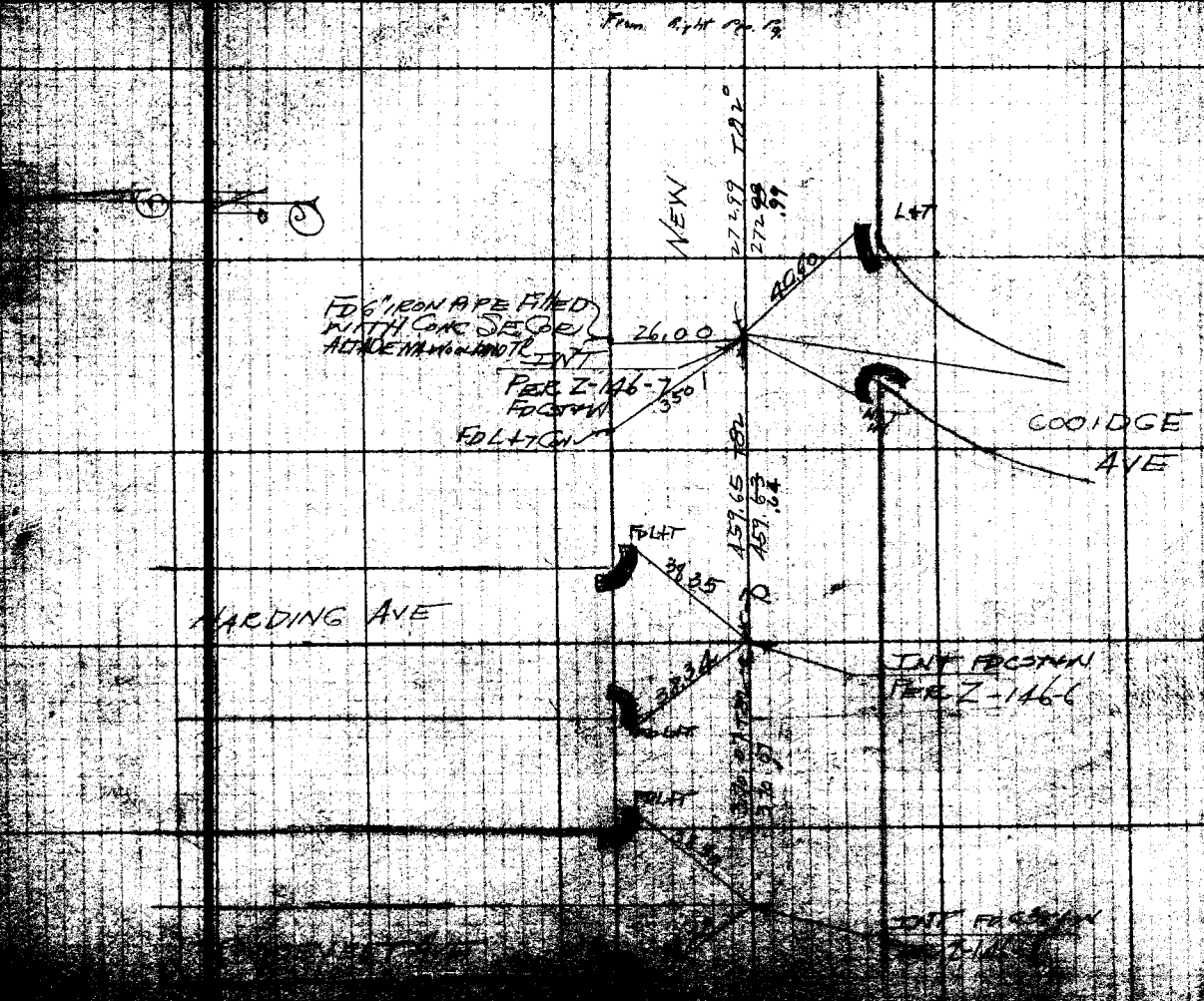

Plotting Chk'd by

Surveyed by STEVENSON

Date

A. C. Johnson

PLANE TABLE PT 1X2 — 0.10 — 365 — 16+35.91

~~EAST BAY SO. CALIF. EDISON COL~~
Transit Line

POT. 4 16+32.26
SET 1X2 TK

INT. = P#1
SEE PAGE 131

211.14 @ 0°0 — 211.14
150.35 @ 1°19 — T86° = 150.31
150.34 @ 0°46 — 361.46

PLANE TABLE PT FD 1X2 — 0.35 — 361.45

POT. 3 12+70.81
SET 1X2 TK

234.68 @ 7°13 — T86 — 232.83
234.56 @ 6°57

PLANE TABLE PT FD 1X2 — 0.45 — 232.83

POT. 2 10+37.98
SET 1X2 TK

251.5 @ 0°0 — 251.5

190.66 @ 1°19 — T88 — 190.61
190.63 @ 0°47

220.08 @ 4°19 — T88 — 219.46
220.04 @ 4°08 — 435.22

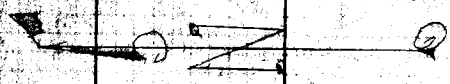

TOP BLDG

241.79 @ 3.26 — T86 — 241.35
241.82 @ 3.36

140.66 @ 5°47 — T86° — 139.97
140.51 @ 5°01 — 381.32

FD PLANE TABLE PT CUT SPK. — 0.06 — 0.25

POT. 1 2+21.44
SET CSTAN

TRANSIT LINE
& NEW YORK
PRODUCED

221.58 @ 2°01 — T86° — 221.44
221.62 @ 2°14

RETURN TO
LOS ANGELES COUNTY SURVEYOR

Do not extend notes this side of this line

Note: ANY ADDITIONS OR CHANGES ON THIS SHEET MUST BE MADE OR SIGNED IN WITH DATE AND NAME OF PERSON CHANGE.

W. O. 757 Tape No. Sta. of.

June 192[illegible] Indexed A. C. Johnson

TRANSIT LINE

NOTHING SET

123.83 @ 15°30' T 84°
124.03 @ 3°31' T 84°

301.01 @ 4°[illegible]
300.92 @ 4°31' T 84° 300.0[illegible] 419.3[illegible]

1924 2TK

TRANSIT LINE

208.69 @ 3°06' T 86° 208.38
208.73 @ 3°21'

199.44 @ 1°07' T 86° 199.2[illegible]
199.45 @ 1°13'

Point

187.33 @ 0°0' T 86° 187.3[illegible]

281.90 @ 7°54' T 86° 281.03
279.[illegible] @ 2°05'

Pot 3

Random Line

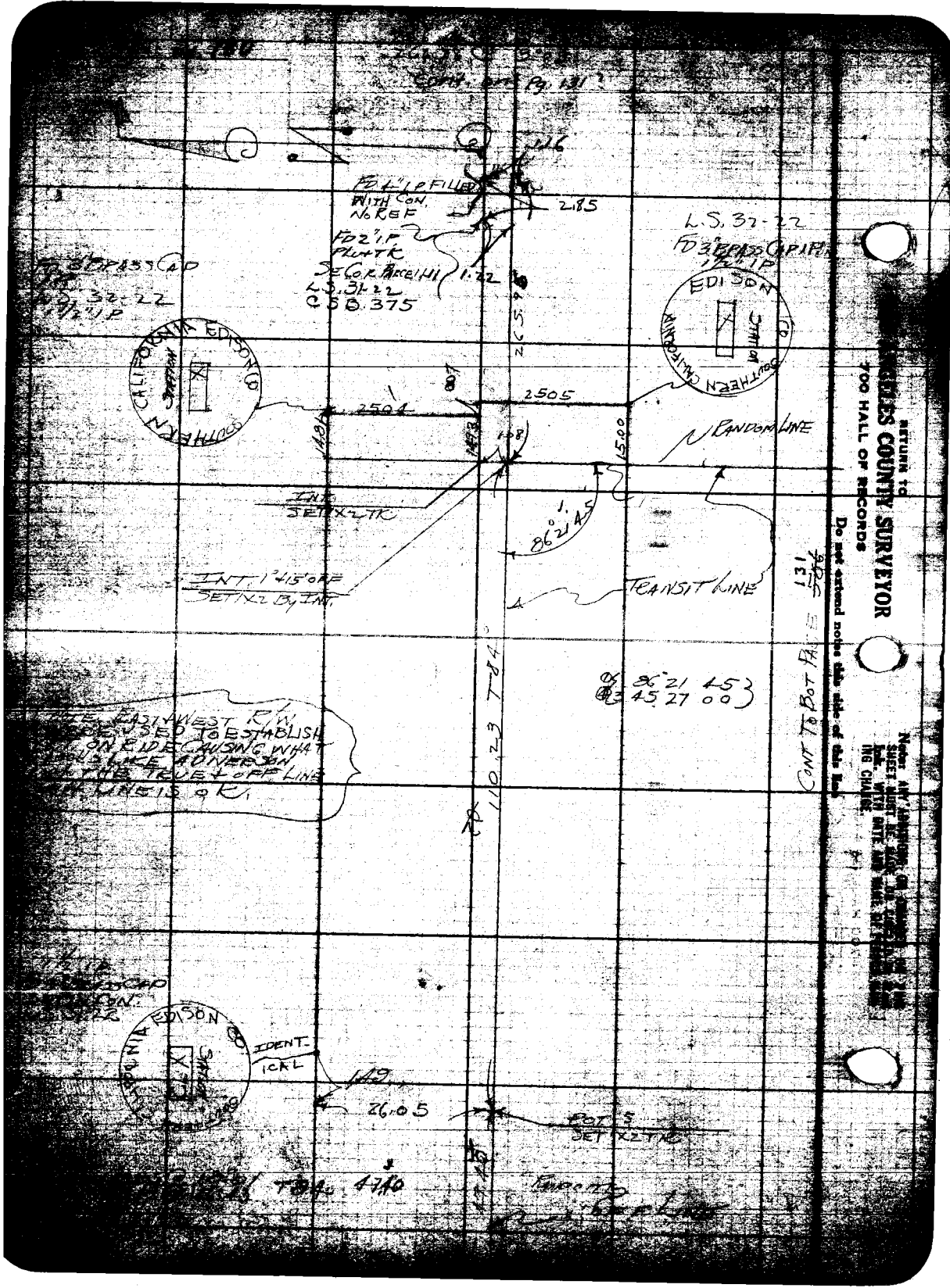

CONT. ON Pg. 131
FD 4" I.P. FILLED WITH CON. NO REF
2.85
FD 2" I.P. PLUG TK
SE COR PARCEL 141
1.22
L.S. 31-22
C.S.B. 375
L.S. 32-22
FD 3" BRASS CAP
EDISON CO
SOUTHERN CALIFORNIA
STATION
2505
2504
RANDOM LINE
INT. SET X2 TK
INT. 1" 415 OFF SET X2 By INT.
TRANSIT LINE
86 21 45
45 27 00
CONT TO BOT PAGE 131
EAST & WEST R/W
USED TO ESTABLISH
ON RIDE CAUSING WHAT
LIKE ADNERSON
THE TRUE & OFF LINE
LINE IS OK.
110.23 T84
IDENT. ICAL
26.05
BOT 5 SET X2 TK
T84 47.40
RETURN TO
ANGELES COUNTY SURVEYOR
700 HALL OF RECORDS
Do not extend notes this side of this line
Note: ANY ABBREVIATIONS ON CHANGES ON THIS SHEET MUST BE MADE AS CAPITALIZED BLOCK LINE WITH DATE AND NAME OF PERSON MAKING CHANGE.

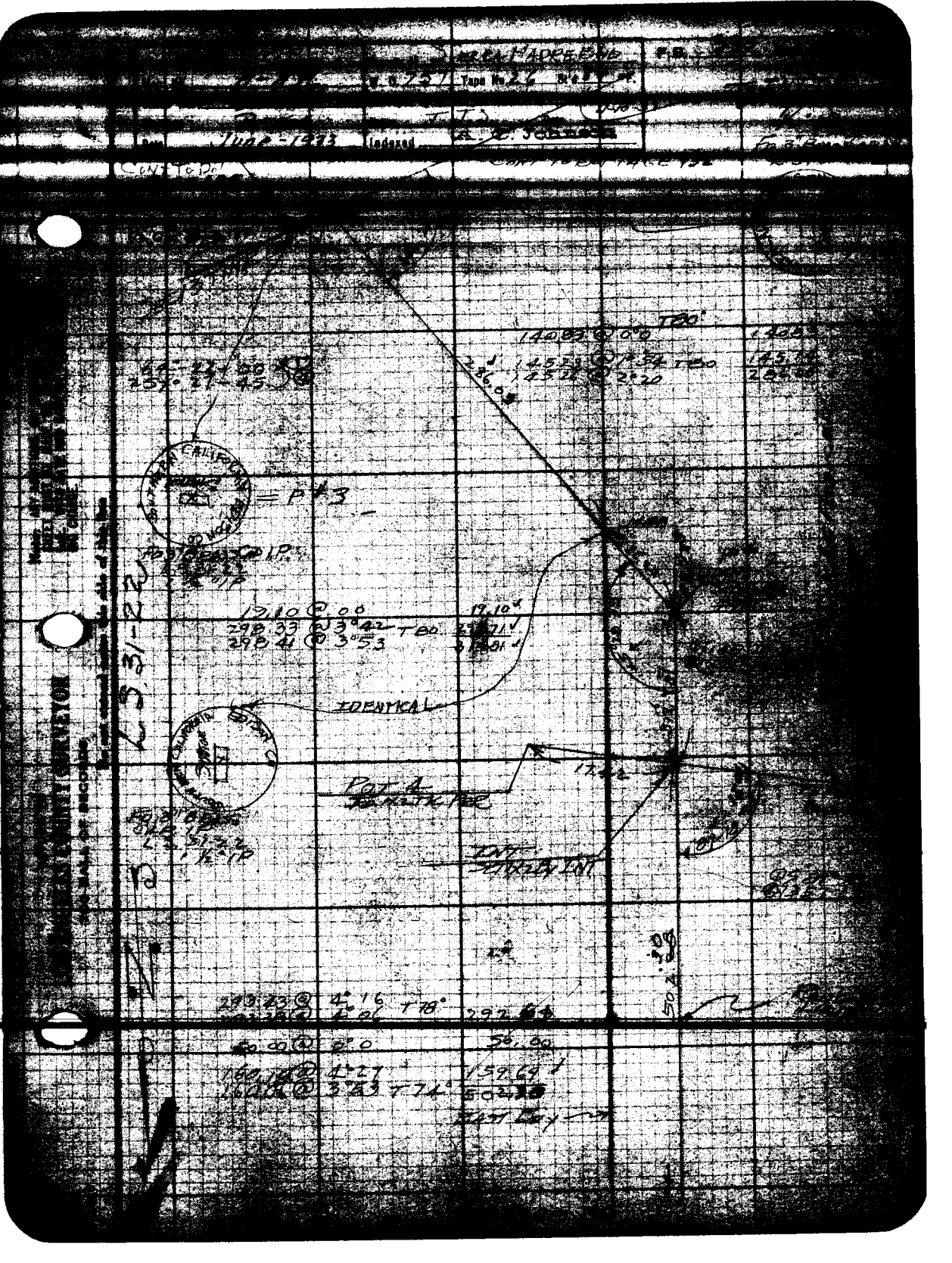

Tape No. 26
Date June-1973
Indexed
= P#3
IDENTICAL
POT 4
INT
EAST BAY

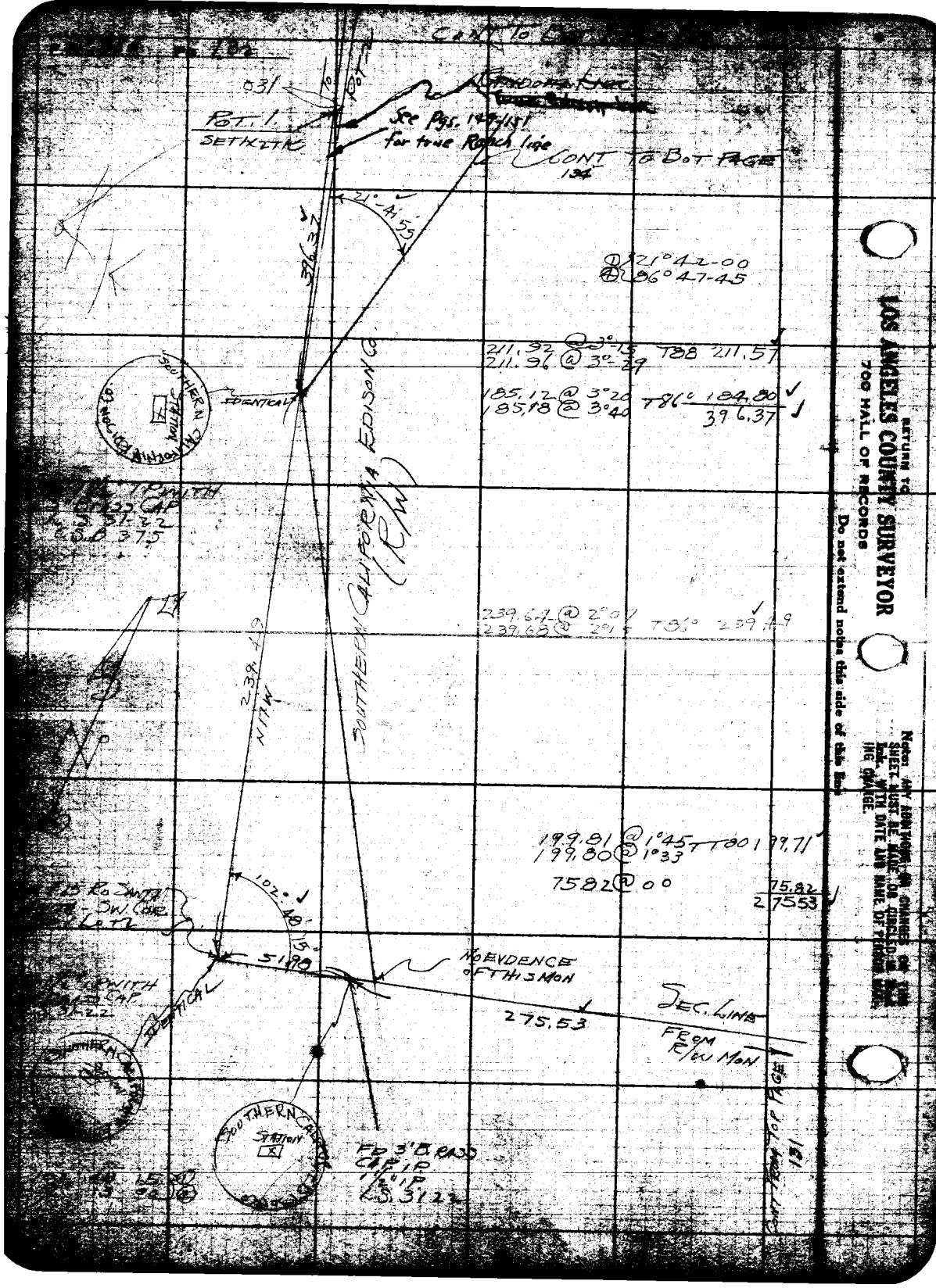

RETURN TO
LOS ANGELES COUNTY SURVEYOR
700 HALL OF RECORDS
Do not extend notes this side of this line

Note: ANY ADDITIONS OR CHANGES ON THIS SHEET MUST BE MADE OR CIRCLED IN BLACK INK, WITH DATE AND NAME OF PERSON MAKING CHANGE.

[illegible]	[illegible]	SIERRA MADRE BLVD	F.B. [illegible]
[illegible]	[illegible]	W. O. 757 Tape No. 26 St'd 84 °F.	
[illegible]	[illegible]	T.T.S.	11-10-32
Date	June - 1933	Indexed A. C. JOHNSON	



F.B. 2110 Pg. 134

62.34 @ 26°08
62.19 @ 25°49
21.92 @ 0 0 =

55.97
21.92
77.89

MONUMENT PER PAGE 129

EDISON CO. SOUTHERN CALIFORNIA STATION

0.11

93°38 35

25.98

INT
DETX2
B INT.

RANDOM LINE PER PAGE 129

77.89

93°38 30 (2)
14°34 15 (4)

POT. 4
FDIX2
PER P. 129

324.96

52.58 @ 0 0 T68° 52.57
272.65 @ 2°18 T 1° 272.39
272.58 @ 2°04 324.96

N 108

POT.
SBT X2 TR

FROM A.P. E/W. EDISON MON

564.49

This line is west Bdy. of Edison R/W Drew

WEST BDY. S.C.E. Co. E/W

210.17 @ 3°54 T68 209.67
210.25 @ 4°12
60.00 @ 0°0 T68 59.89
295.48 @ 3°47 T68 = 294.83
293.60 @ 4°01 564.49

CONT. FROM TOP PAGE

RETURN TO
LOS ANGELES COUNTY SURVEYOR
700 HALL OF RECORDS

Do not extend notes this side of this line

Note: ANY ADDITIONS OR CHANGES ON THIS SHEET MUST BE MADE OR CIRCLED IN Blue Ink, WITH DATE AND NAME OF PERSON MAKING CHANGE.

Survey of [illegible] F.B. 380 Pg. [illegible]

Office Work Lucas

Checked [illegible]

Surveyed by Stevenson

Notes T.J.S. [illegible]

CONT TO BOT PAGE 136

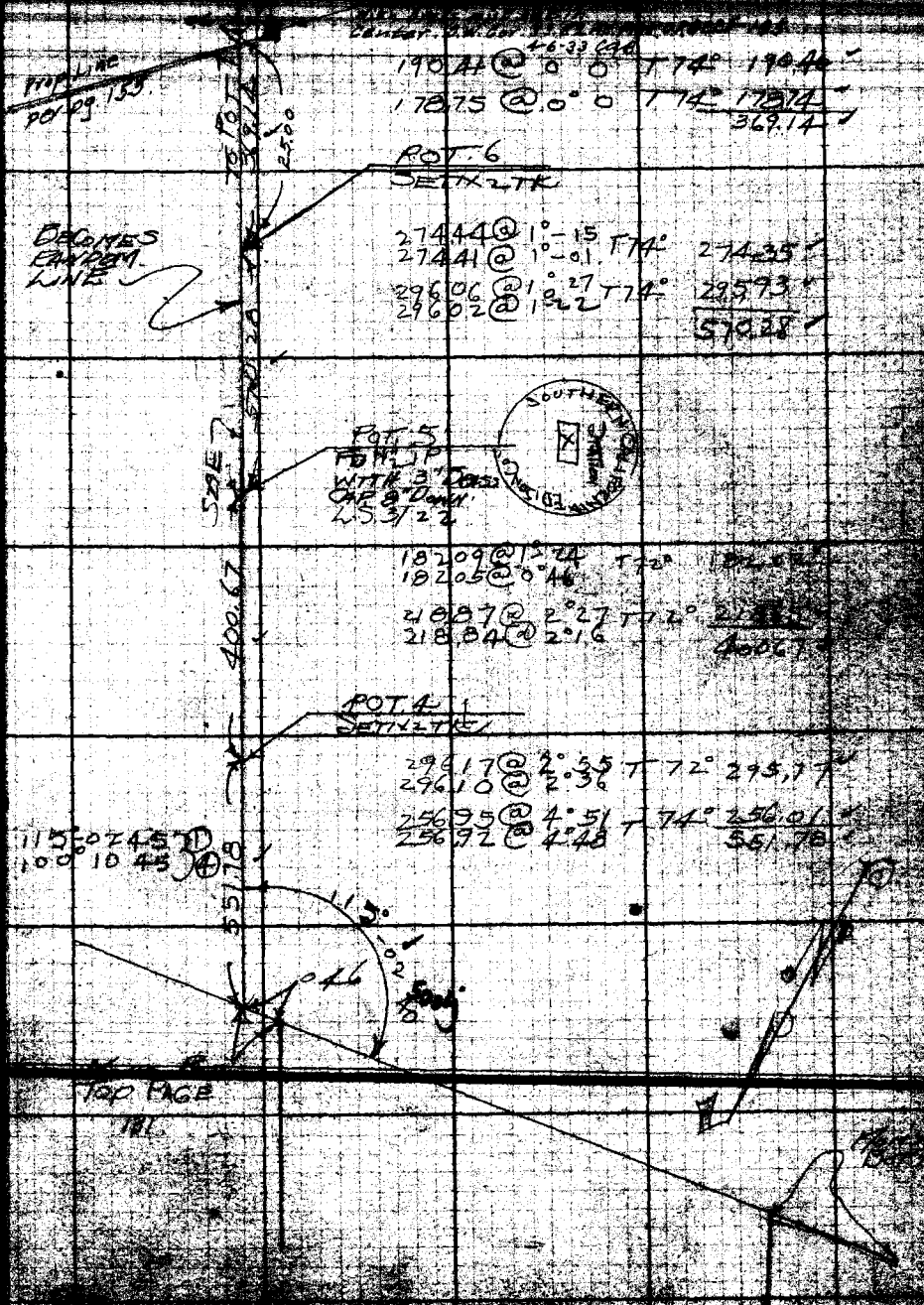

Notes: ANY ADDITIONS OR CHANGES ON THIS SHEET MUST BE MADE OR CHECKED BY THE SURVEYOR WITH WHOM THE CHANGE OR ADDITION IS MADE.
Do not extend notes this side of this line
RETURN TO
THE ANGELES COUNTY SURVEYOR
700 HALL OF RECORDS

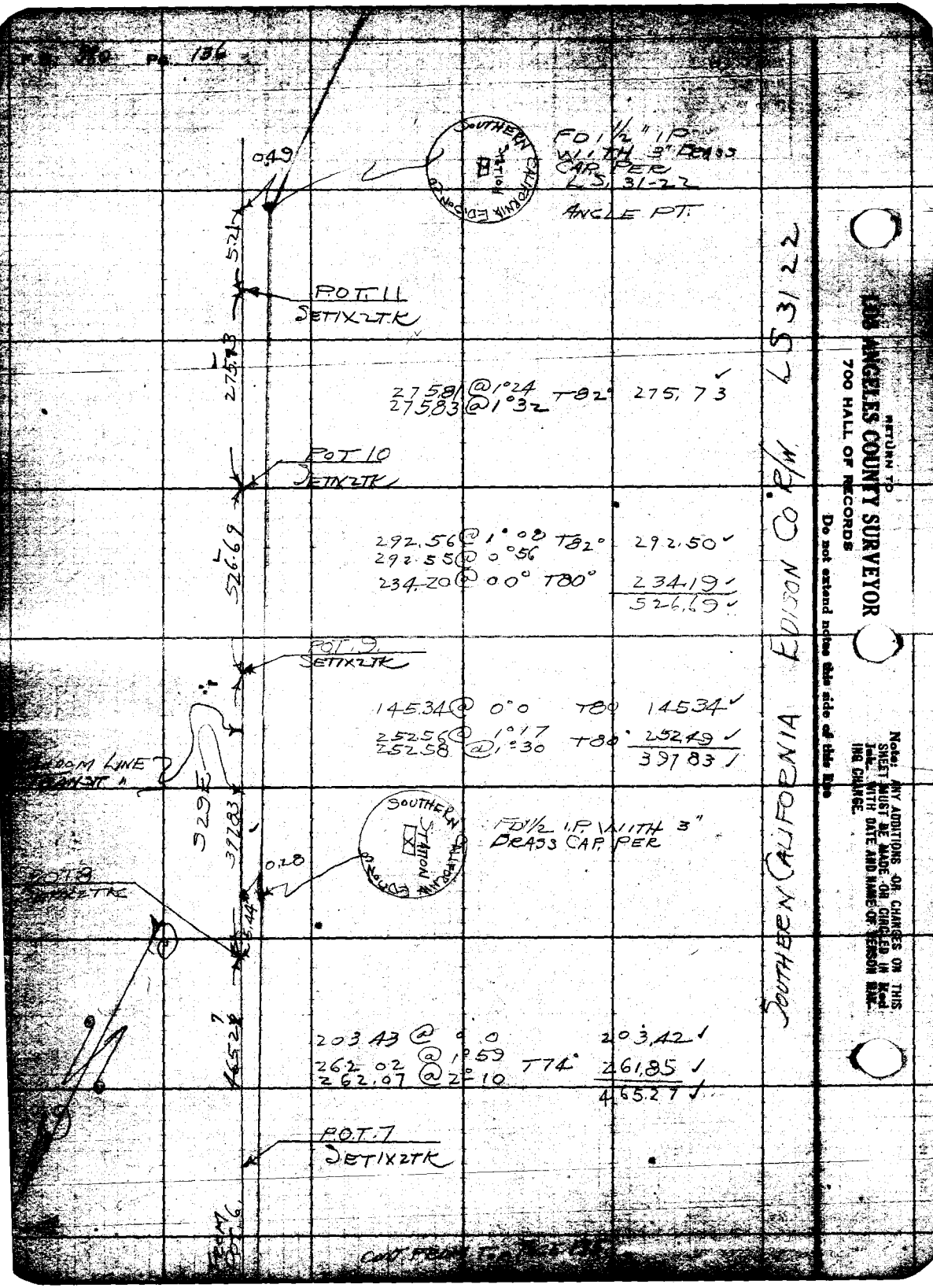

RETURN TO
LOS ANGELES COUNTY SURVEYOR
700 HALL OF RECORDS
Do not extend notes this side of this line
Note: ANY ADDITIONS OR CHANGES ON THIS SHEET MUST BE MADE OR CIRCLED IN Red Ink WITH DATE AND NAME OF PERSON MAKING CHANGE.



SIERRA MADRE BVD.
F.B. 380
W.O. 757 Tape No. 62 Std 84 of.
TTS
June - 1933
A. C. Johnson
pg. 138
VOSBURG TR
PER C.S. B 375
FD 2" IP No Plug No Ref.
Set Nail 6-7-33 CAB.
DIST DISCON'TS
DIST STADIA
.06 CAB.
FD 2" IP Plug + TK
14" Down
PER C.S. B 375
81.57 @ 00 T86
TRANSIT LINE
NOTE:-
I checked this Transit Line and found it ok. Produced it to Co. Sur. Man. per pg. 138. 6-6-33 CAB.
T.1 N. R.12 W. SEC 13.
W-LINE RO. SANTA ANITA
SETIX TK
14.44 @ 0 0 T84
299.89 @ 16°-12 T86
300.10 @ 16°-21
125.25 @ 15°-07
125.11 @ 14°-52
MON'S PER TOP PAGE 131
SOUTHERN CALIFORNIA EDISON
MON'S PER TOP PAGE 132
LOS ANGELES COUNTY SURVEYOR
700 HALL OF RECORDS

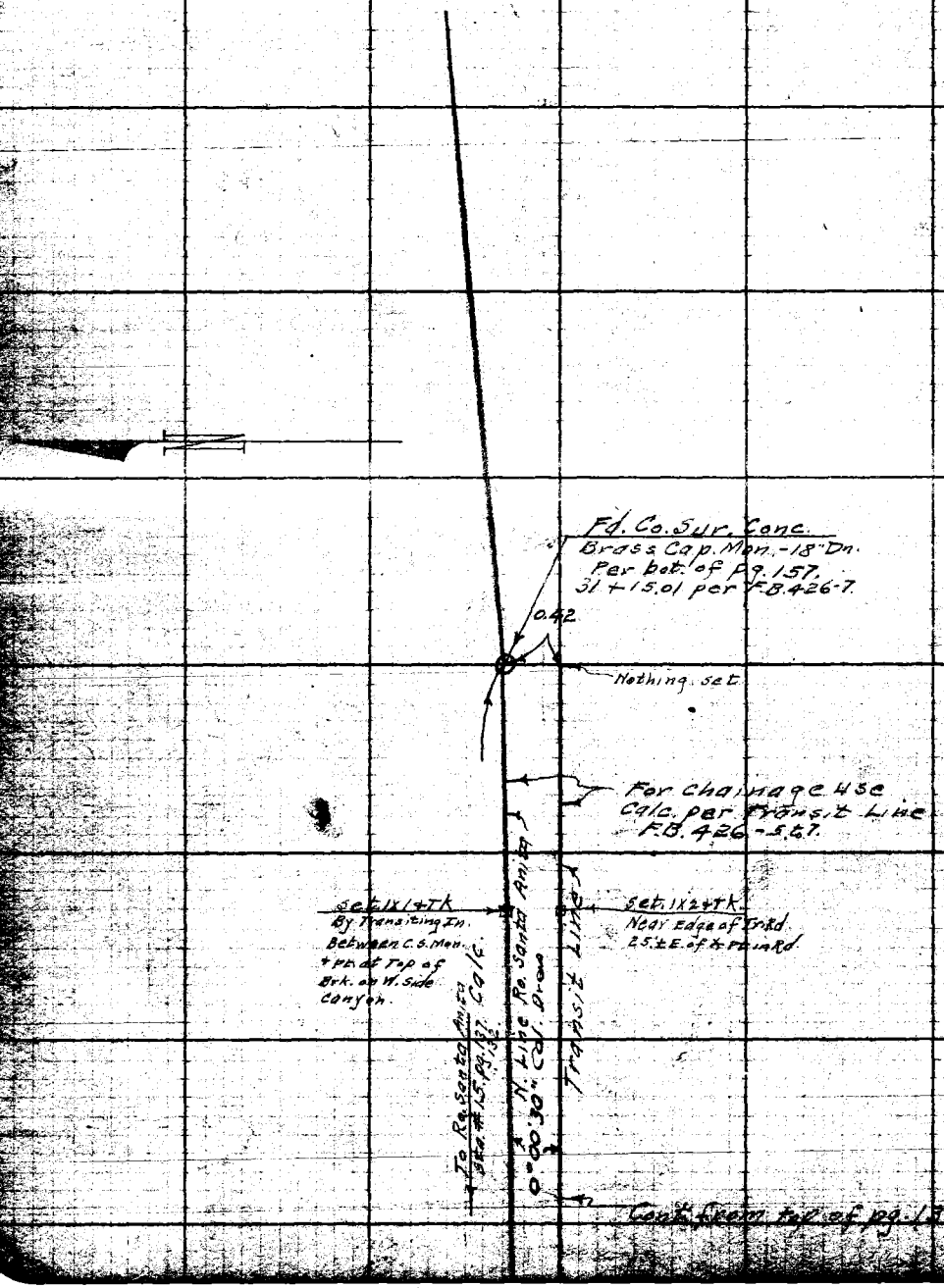

RETURN TO
LOS ANGELES COUNTY SURVEYOR
700 HALL OF RECORDS
Do not extend notes this side of this line
Note: ANY ADDITIONS OR CHANGES ON THIS SHEET MUST BE MADE OR CIRCLED IN Red Ink WITH DATE AND NAME OF PERSON MAKING CHANGE.

[illegible]	[illegible]	F.B. 380
Map No. 8-846	W.O. 757 Tap No. 26 Sh'd 84 cf.	
Office Work Lucas	Surveyed by [illegible]	
Checked [illegible]	Notes	Date
Date June 1933	Indexed A. C. Johnson 12-16-32	

LOCATION OF ASPHALT
MIXING PLANT
W.O. 757
ELEV'S LB. 702

T.J. STEVENSON
R.C. DONNELS
H.M. STILES
C.M. McDOUGALL

NOTICE TO
THE ANGELES COUNTY SURVEYOR
700 HALL OF RECORDS
Do not [illegible]
Notice: NO ADDITIONS OR CHANGES ON THIS SHEET MUST BE MADE OR CIRCLED IN RED WITH SITE AND NAME OF PERSON MAKING CHANGE.

F.B. 380 Pg. 140

RETURN TO
LOS ANGELES COUNTY SURVEYOR
700 HALL OF RECORDS
Do not extend notes this side of this line

Note: ANY ADDITIONS OR CHANGES ON THIS SHEET MUST BE MADE OR CHECKED IN INK, WITH DATE AND NAME OF PERSON MAKING CHANGE.

RETURN TO
LOS ANGELES COUNTY SURVEYOR
700 HALL OF RECORDS

Note: ANY ADDITIONS OR CHANGES ON THIS SHEET MUST BE MADE OR CIRCLED IN Red Ink. WITH DATE AND NAME OF PERSON MAKING CHANGE.

Do not extend notes this side of this line



Office Work LOCOS
Checked Drew
Date 1-10-33
Drawn by NEW YORK AVE
W.O. 757 Tap No. 26 St'd 84 °F.
Surveyed by STEVENSON
Checked T.J.S.
Indexed A. C. Johnson
P.B. 380

Distances chained with 500'
No temp. corrections
O.K. for "P" line

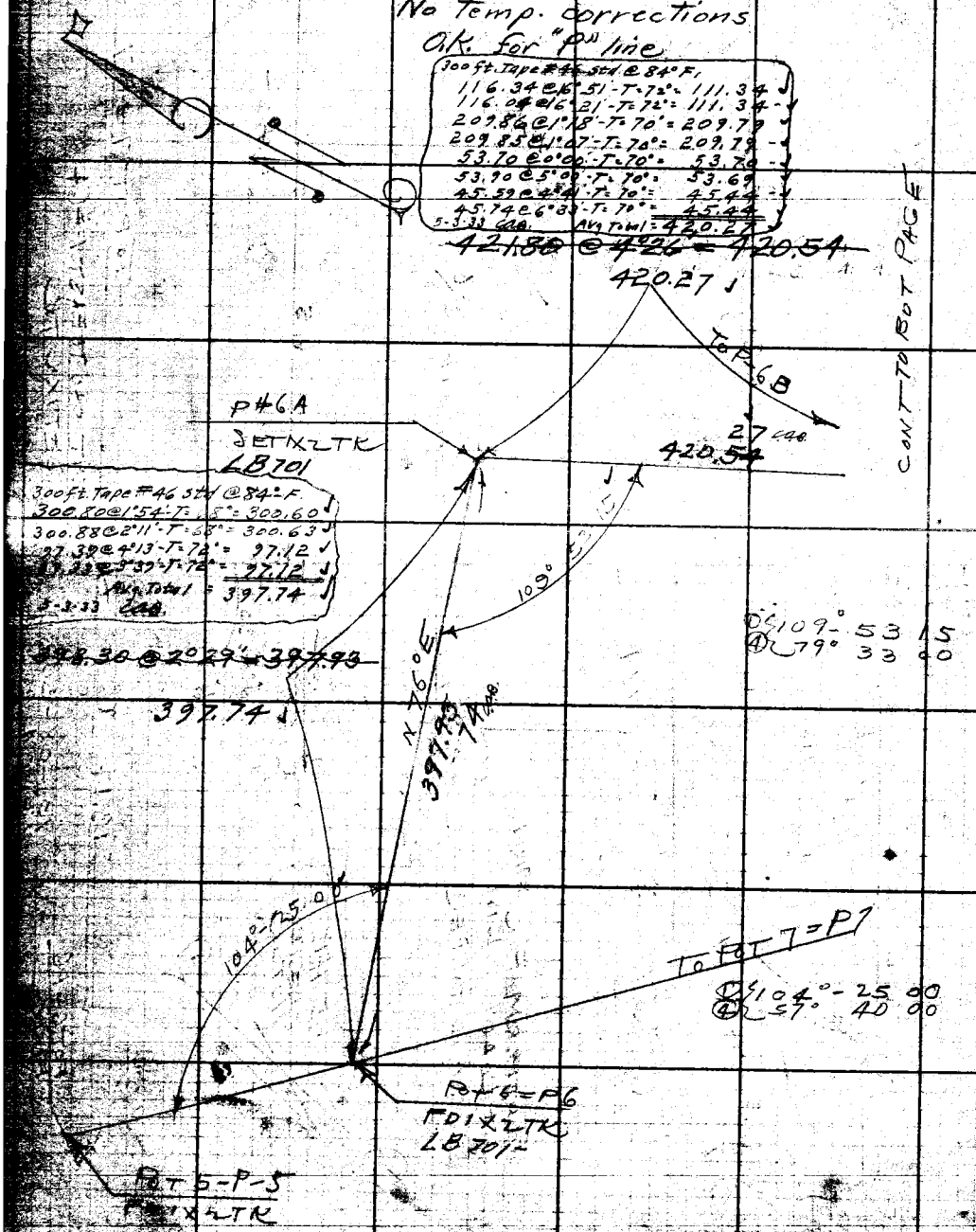

RETURN TO
LOS ANGELES COUNTY SURVEYOR
700 HALL OF RECORDS
Do not extend notes this side of this line
Note: ANY ADDITIONS OR CHANGES ON THIS SHEET MUST BE MADE OR CIRCLED IN [illegible] Ink WITH DATE AND NAME OF PERSON [illegible] ING CHANGE.

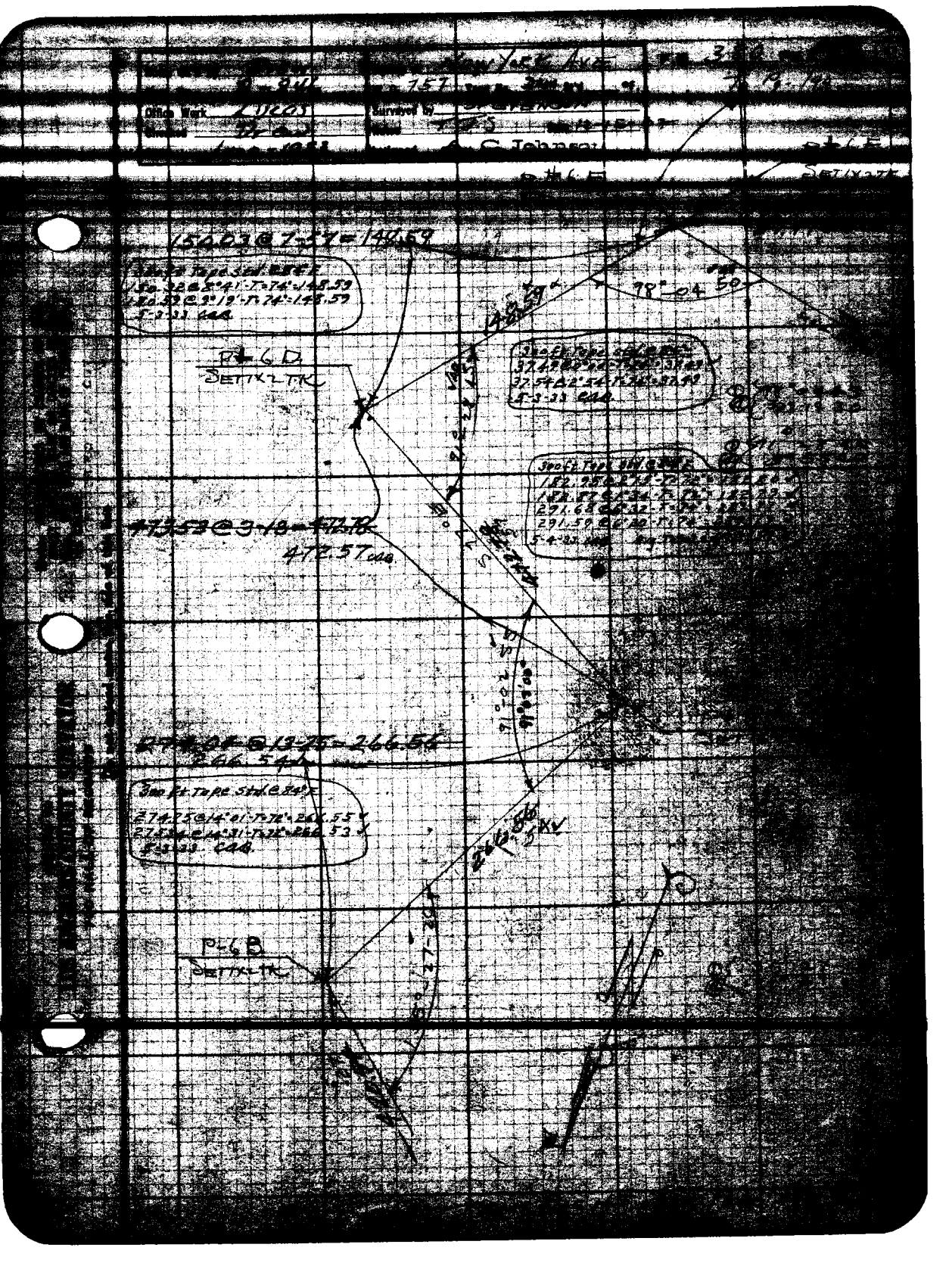

Office Work
Surveyed by
C. Johnson
150.03 @ 7-57 = 148.59
98°-04 50
P-6 D
SET 1X2 TK
472.57 cab
266.54
P-6 B
SET 1X2 TK

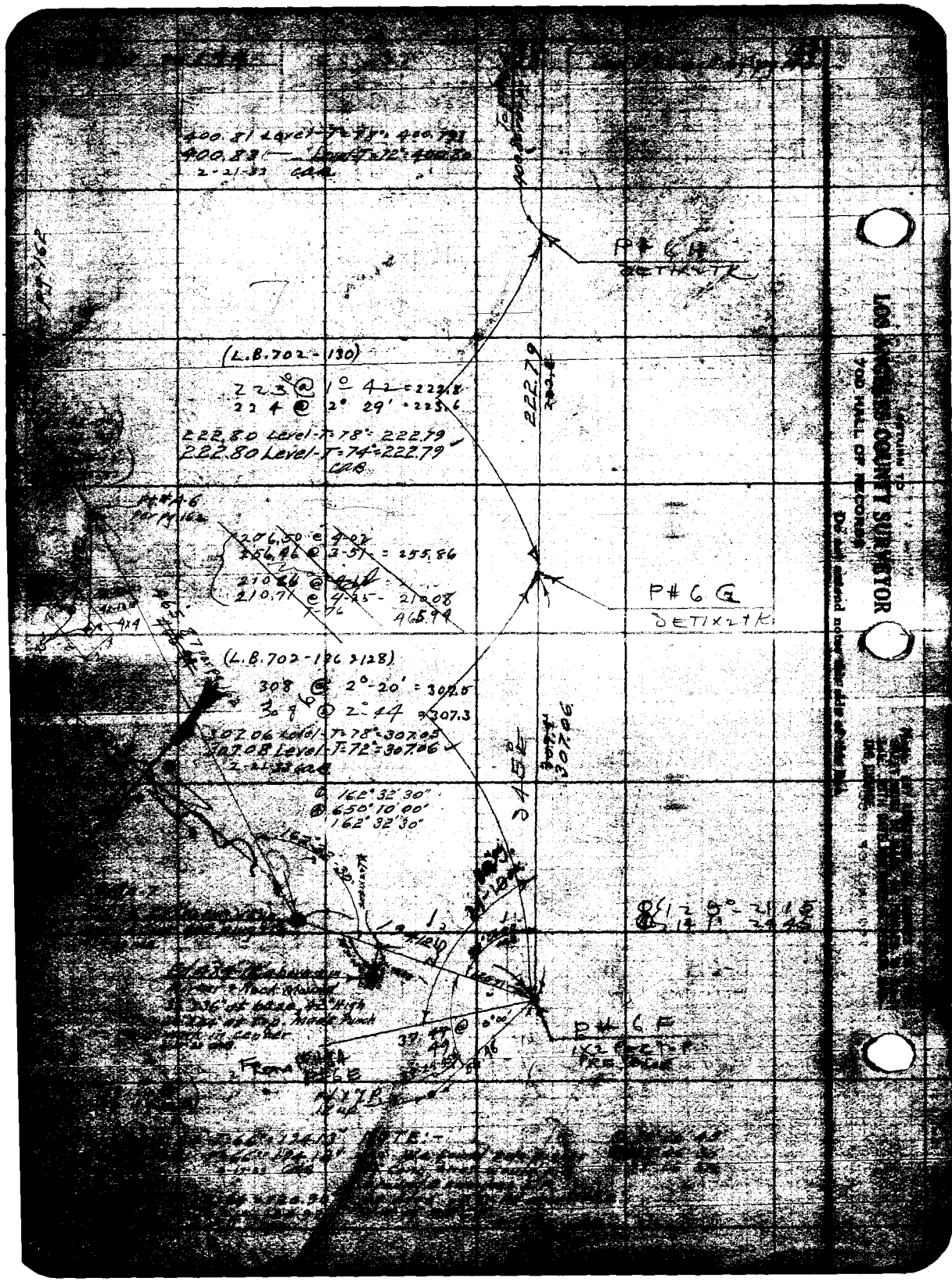

400.81 Level-T=78°=400.79
400.83 Level-T=72°=400.80
2-21-33 CAB
P#6H
(L.B.702-130)
223 @ 1° 42 = 222.8
224 @ 2° 29' = 223.6
222.80 Level-T=78°=222.79
222.80 Level-T=74°=222.79
CAB
222.79
206.50 @ 4-02
256.46 @ 3-51 = 255.86
210.71 @ 4-25 - 210.08
465.99
P#6G
(L.B.702-126 2128)
308 @ 2°-20' = 307.5
309 @ 2°-44 = 307.3
307.06 Level-T=78°=307.05
307.08 Level-T=72°=307.06
2-21-33 CAB
162° 32' 30"
650° 10' 00"
162° 32' 30"
307.06
P#6F
NOTE:-
LOS ANGELES COUNTY SURVEYOR
700 HALL OF RECORDS
Do not extend notes this side of this line

Office Work

Surveyed by

Checked

C. Johnson

2-20-39



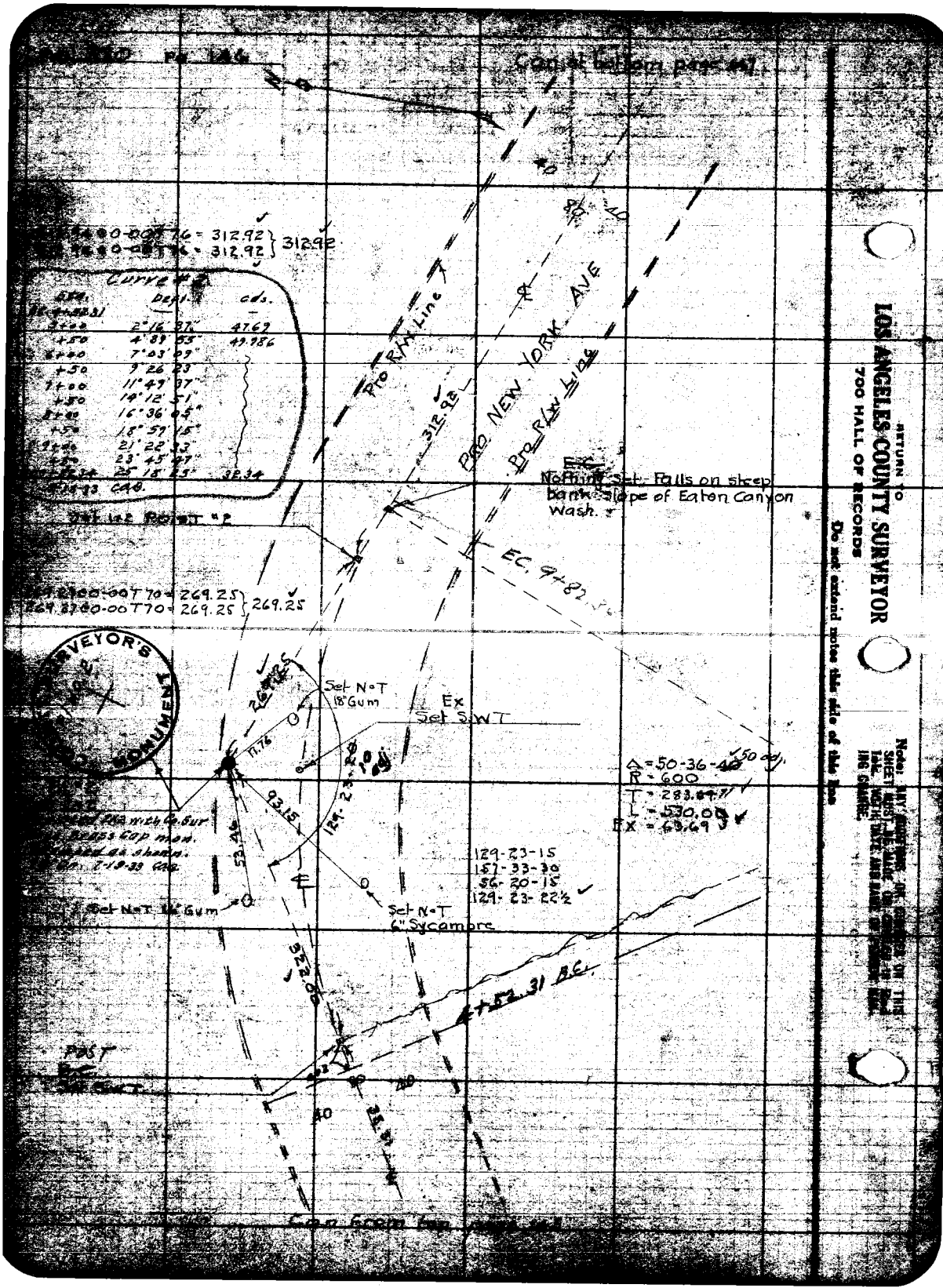

RETURN TO
LOS ANGELES COUNTY SURVEYOR
700 HALL OF RECORDS
Do not extend notes this side of this line

A. C. Johnson

See at bottom page 143



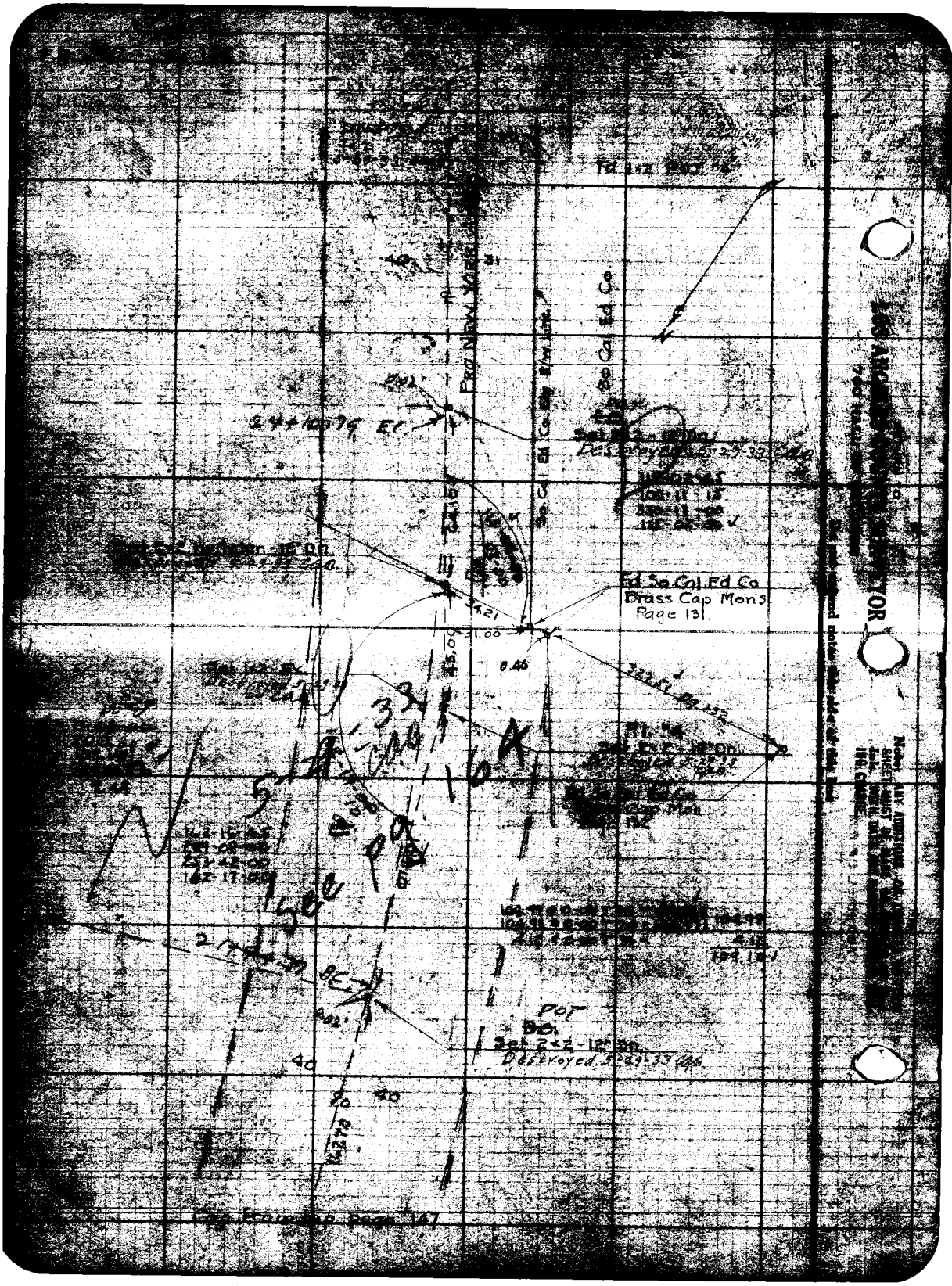

Pro New York
So Cal Ed Co
Ed So Cal Ed Co
Brass Cap Mons
Page 131
POT
Set 2x2-12" Dn.
Destroyed 5-29-33 Cap
See pg 164
Cap from Cap page 147

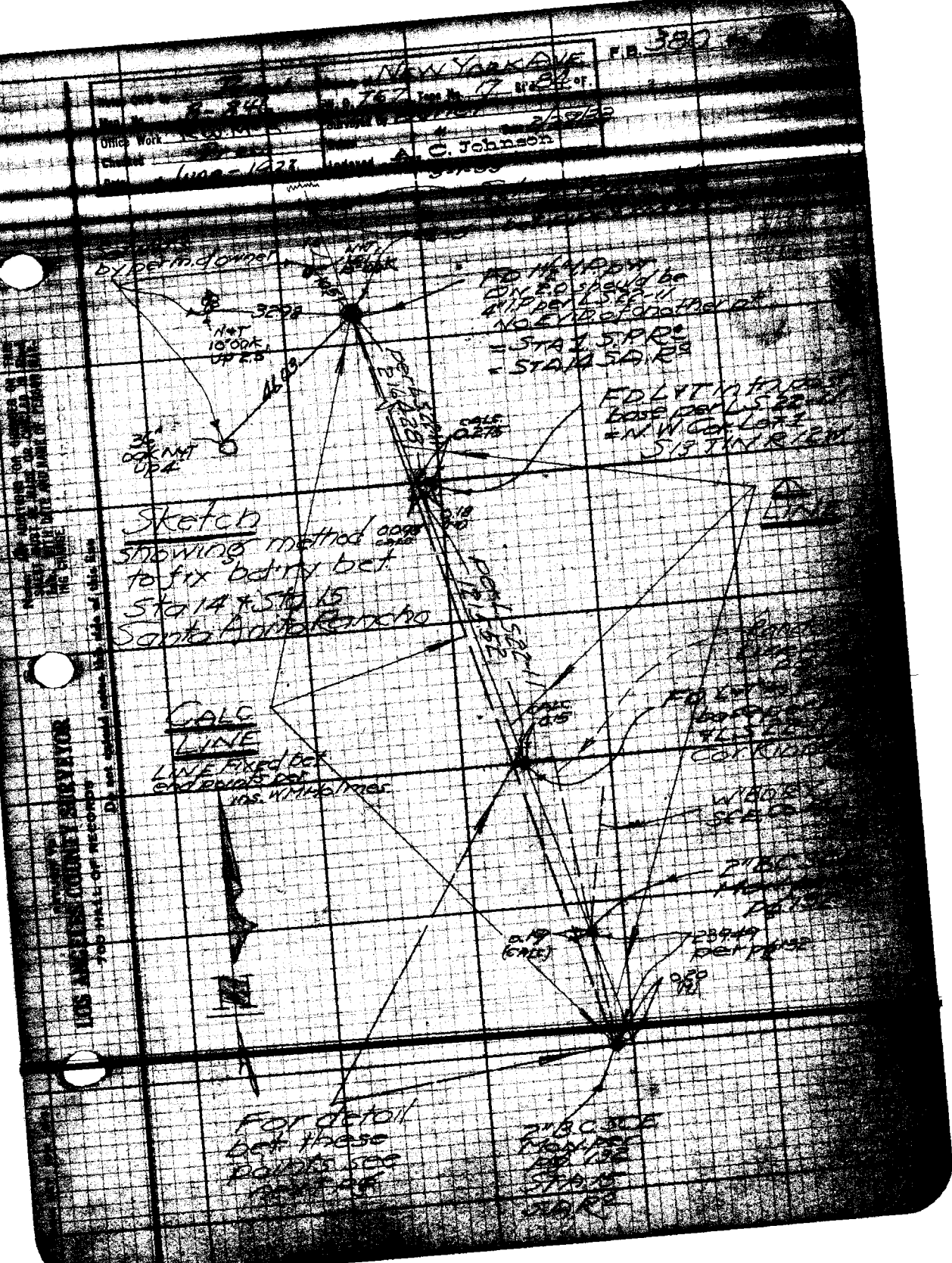

NEW YORK AVE
F.B. 380
Office Work
A. C. Johnson
by perm. of owner
3298
N&T 10" OAK UP 2.5
36" OAK N&T UP 4
FD 1½" I.P. PT
DN 2.0 should be
4" I.P. per L.S. 22-11
No EVID of another pt
= STA 1 S.P. R
= STA 14 S.A. R
FD L&T in top of base per L.S. 22-11
= N.W. Cor. Lot 1
S13 T1N R12W
CALC 0.275
Sketch
showing method to fix bdry bet
Sta 14 & Sta 15
Santa Anita Rancho
CALC LINE
LINE Fixed bet end points per ins. W.M. Holmes
CALC 0.15
FD L&T
Cor. Kinney
W'BDRY
SCE
2" B.C. SCE
Mon. per pg 132
0.19 (CALC)
239.49 per pg 132
0.20
For detail bet these points see next pg
2" B.C. SCE
Mon. per pg 132
STA 15
S.A. R
LOS ANGELES COUNTY SURVEYOR
700 HALL OF RECORDS

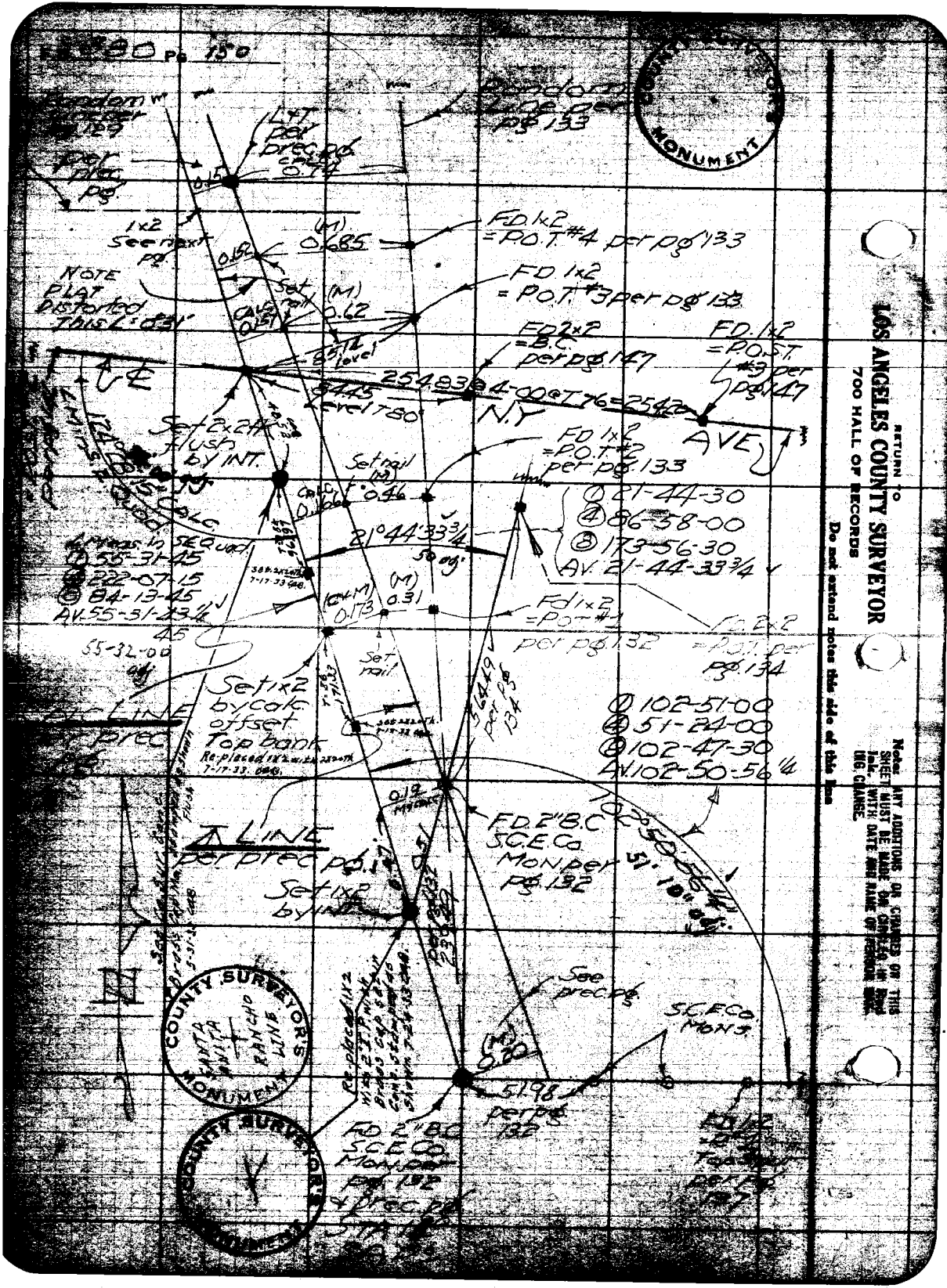

RETURN TO
LOS ANGELES COUNTY SURVEYOR
700 HALL OF RECORDS

Do not extend notes this side of this line

Note: ANY ADDITIONS OR CHANGES ON THIS SHEET MUST BE MADE OR CIRCLED IN RED Ink, WITH DATE AND NAME OF PERSON MAKING CHANGE.



New York Ave
F.B. 380
Office Work Lucas
Surveyed by
Checked
A. C. Johnson
To 1½ I.P.
Sta. 14 Sta. 20
See top pg
Calc Line
per pg
Line per
prec pg
L+T per
top prec pg
6' Woven Wire
Set mark
(C+M) 0.15
Set 1x2 by INT.
Random Line
per pg 129
0.152 (C+M)
Set nail
nail per top prec pg
Note: ANY ADDITIONS OR CHANGES OR THIS SHEET MUST BE MADE OR CIRCLED IN WHAT WITH DATE AND NAME OF PERSON MAKING CHANGE.
LOS ANGELES COUNTY SURVEYOR
700 HALL OF RECORDS

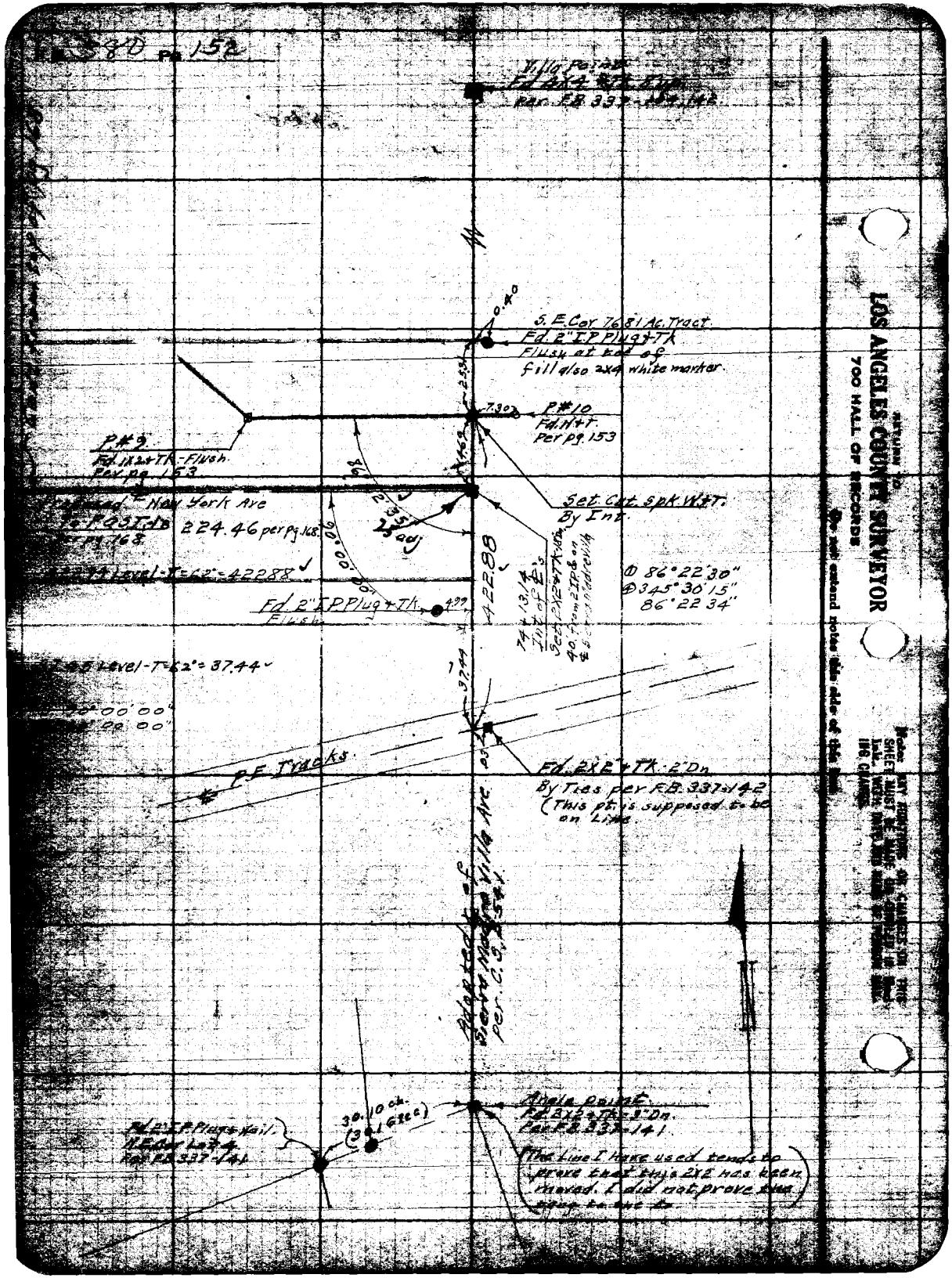

Villa Point
Fd 4X4 Tk Flush
Per F.B. 337-142
S.E. Cor 7681 Ac. Tract
Fd. 2" I.P. Plug + Tk
Flush at toe of
fill also 2x4 white marker
P#10
Fd. N+T.
Per pg. 153
P#9
Fd. 1X2 + Tk - Flush
Per pg. 153
New York Ave
224.46 per pg. 168
Set Cut Spk. W+T.
By Int.
Level - T = 62° = 422.88
Fd. 2" I.P. Plug + Tk.
Flush
422.88
86°22'30"
345°30'15"
86°22'34"
Level - T = 62° = 37.44
P.F. Tracks
Fd. 2X2 + Tk - 2" Dn
By Ties per F.B. 337-142
(This pt. is supposed to be on Line.
Adopted of Sierra Madre Villa Ave
Per C.S. 2541
Angle point
Fd. 2X2 + Tk - 3" Dn.
Per F.B. 337-141
Fd. 2" I.P. Plug + Nail
N.E. Cor Lot 4
Per F.B. 337-141
30.10 ch.
(30.16 sec)
The Line I have used tends to prove that this 2X2 has been moved. I did not prove the
LOS ANGELES COUNTY SURVEYOR
700 HALL OF RECORDS
Do not extend notes this side of this line

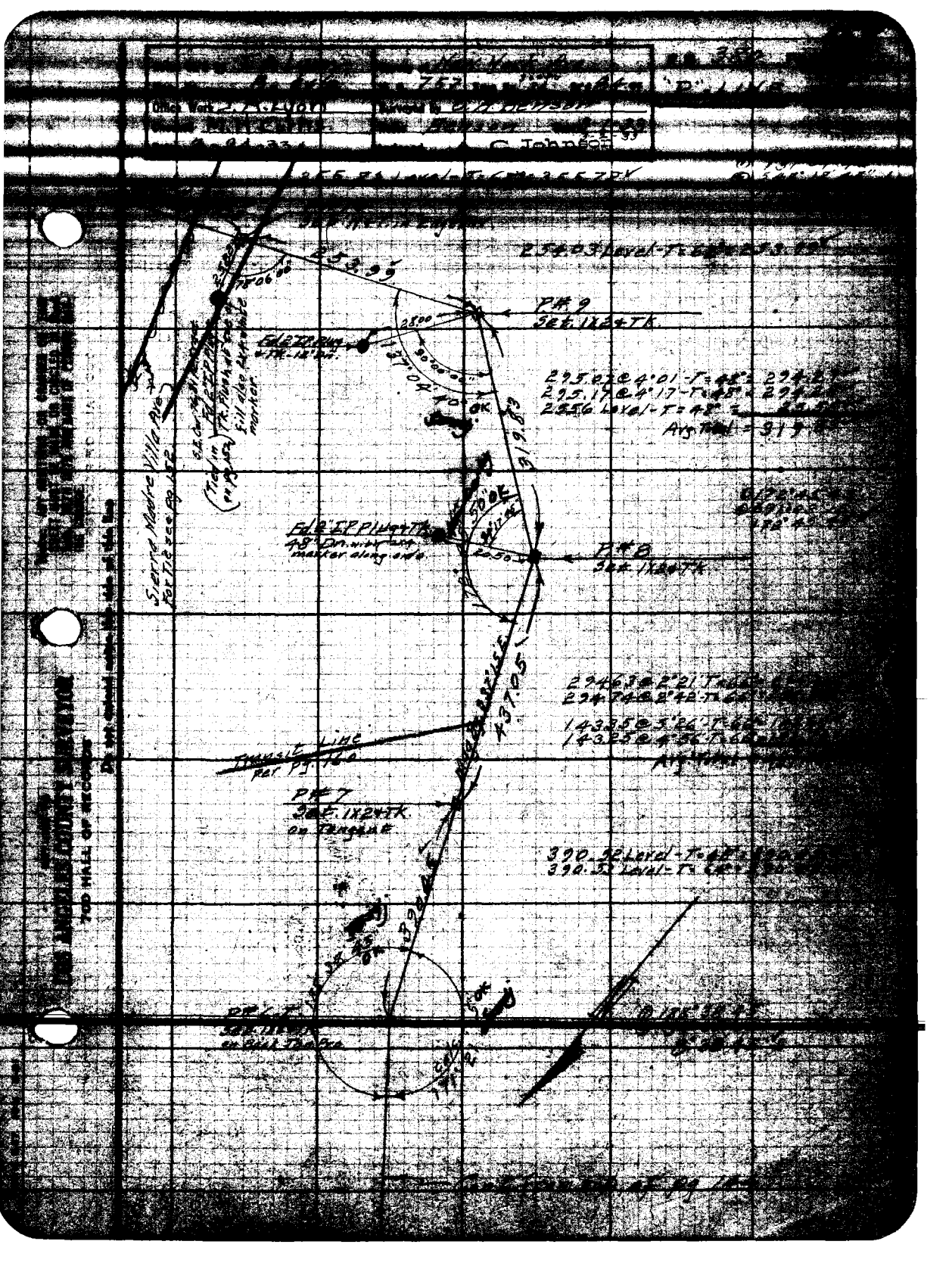

Office Work
Surveyed by
C. Johnson
254.03 Level-T=
253.99
P#9
Set 1X24 TK
28.00
295.07 @ 4°01'-T=48°
295.17 @ 4°17'-T=48°
2556 Level-T=48°
Avg Total = 319
319.83
Fd 2" IP Plug + TK
48" Dn. with 2x4 marker along side
P#8
Set 1X24 TK
Sierra Madre Villa Ave
For Tie see Pg 152
437.05
Transit Line
Per Pg 160
P#7
Set 1X24 TK
on Tangent
390.52 Level-T=48°
390.53 Level-T=
Cont. from Bk. of Pg 1

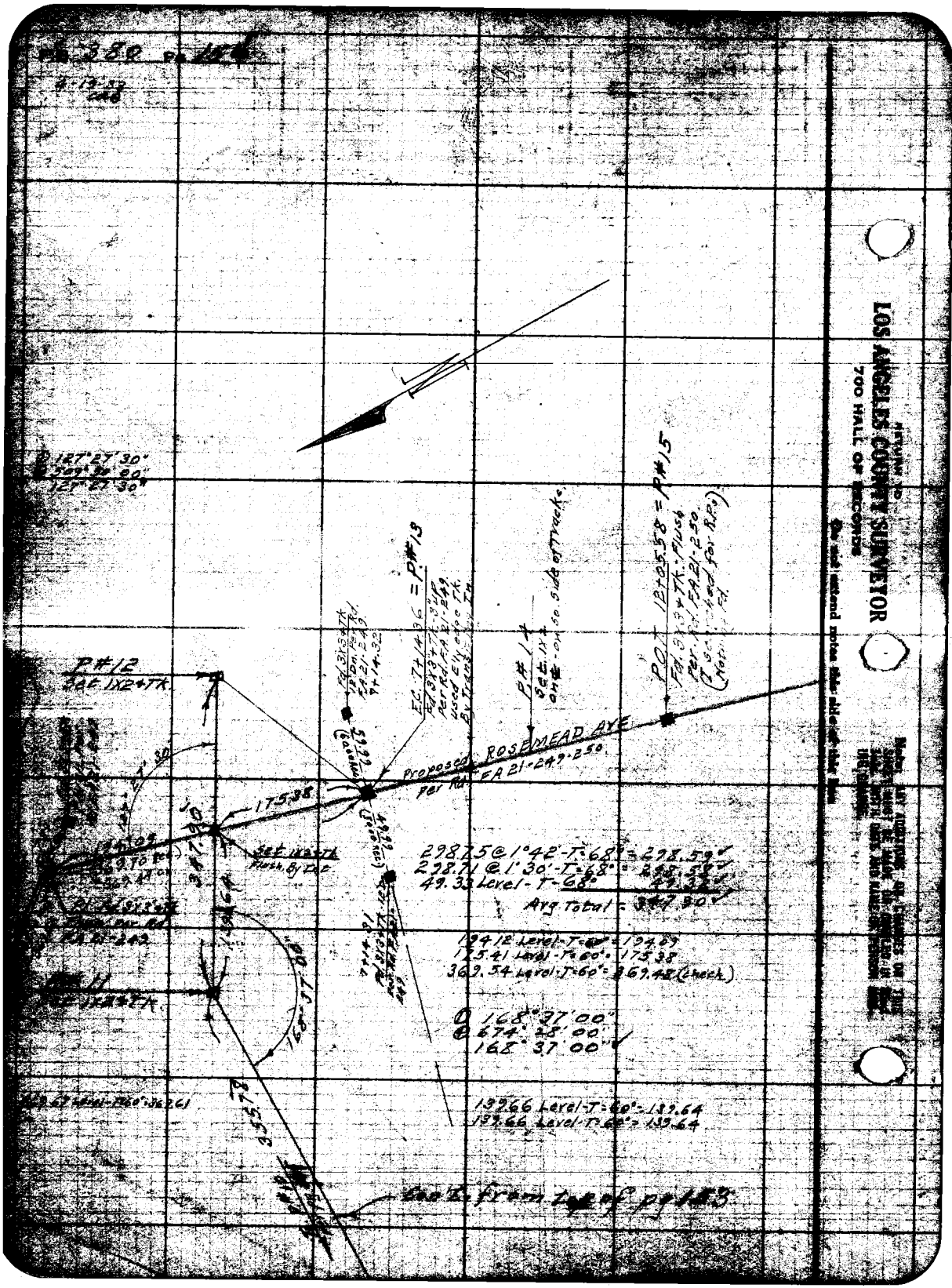

LOS ANGELES COUNTY SURVEYOR
700 HALL OF RECORDS
Do not extend notes this side of this line
Note: ANY ADDITIONS OR CHANGES ON THIS SHEET MUST BE MADE OR COMPLETED IN THE SAME INITIAL DATE AND MAILED OR PERSON HERE.
RETURN TO
P#12
Set 1X2+Tk.
P#11
Set 1X2+Tk.
Proposed ROSEMEAD AVE
Per Rd. FA 21-249-250
175.38
Set 1X2+Tk
Flush By Det.
EC 7+14.36 = P#13
P#14
Set 1X4
on ℄ - on So. Side of Tracks
POT 12+05.58 = P#15
Fd. 3X3+Tk. Flush
Per Rd. FA 21-250
Not Fd.
298.75 @ 1°42' - T=68° = 298.59
298.71 @ 1°30' - T=68° = 298.58
49.33 Level - T=68° = 49.32
Avg Total = 347.30
194.12 Level - T=60° = 194.09
175.41 Level - T=60° = 175.38
369.54 Level - T=60° = 369.48 (check)
168°37'00"
674°28'00"
168°37'00"
139.66 Level - T=60° = 139.64
139.66 Level - T=60° = 139.64
Con't. from top of pg 153



New York Ave
Office Work Lucas
Surveyed by
A. C. Johnson
C.A. Benson
W.F. Kyagness
R.V. Chase (R.P.C.) Intra.
11+70.96
Fd. 2" I.P. no plug
6" up. No Ref.
169.55 @ 3°05' - T=78° = 169.29
169.66 @ 3°42' - T=78° = 169.30
142.46 @ 2°54' - T=80° = 142.28
142.38 @ 2°05' - T=80° = 142.29
138.63 @ 3°12' - T=80° = 138.41
138.54 @ 2°36' - T=80° = 138.40
Avg. Total = 449.98
Fd. 2" I.P. no plug
15" up. No Ref.
116.81 @ 2°32' - T=80° = 116.74
ARTHUR M. LOCKHART
33.82 Ac.
O.R. 9225-195
Fd. 1/2" I.P. no plug
18" up. No Ref.
P.O.T. #2
Set 1x2+Tk.
By Transiting In.
298.67 @ 4°42' - T=80° = 298.65
298.66 @ 5°11' - T=80° = 298.62
54.95 @ 21°28' - T=64° = 51.13
55.51 @ 22°54' - T=64° = 51.12
FREDERICK M. WILCOX
Fd. 1" I.P. no plug
No reference
4+22.35
P.O.T. #1
Set 1x2+Tk.
New York Ave.
P.O.T.
Set 2x2+Tk. Flush
By Int.
106.17 Level - T=72° = 106.16
Random Line
Pt. of Int.
By Int.
P.O.T. #6
Fd. 1x2+Tk.
Per pg. 135
LOS ANGELES COUNTY SURVEYOR
700 HALL OF RECORDS

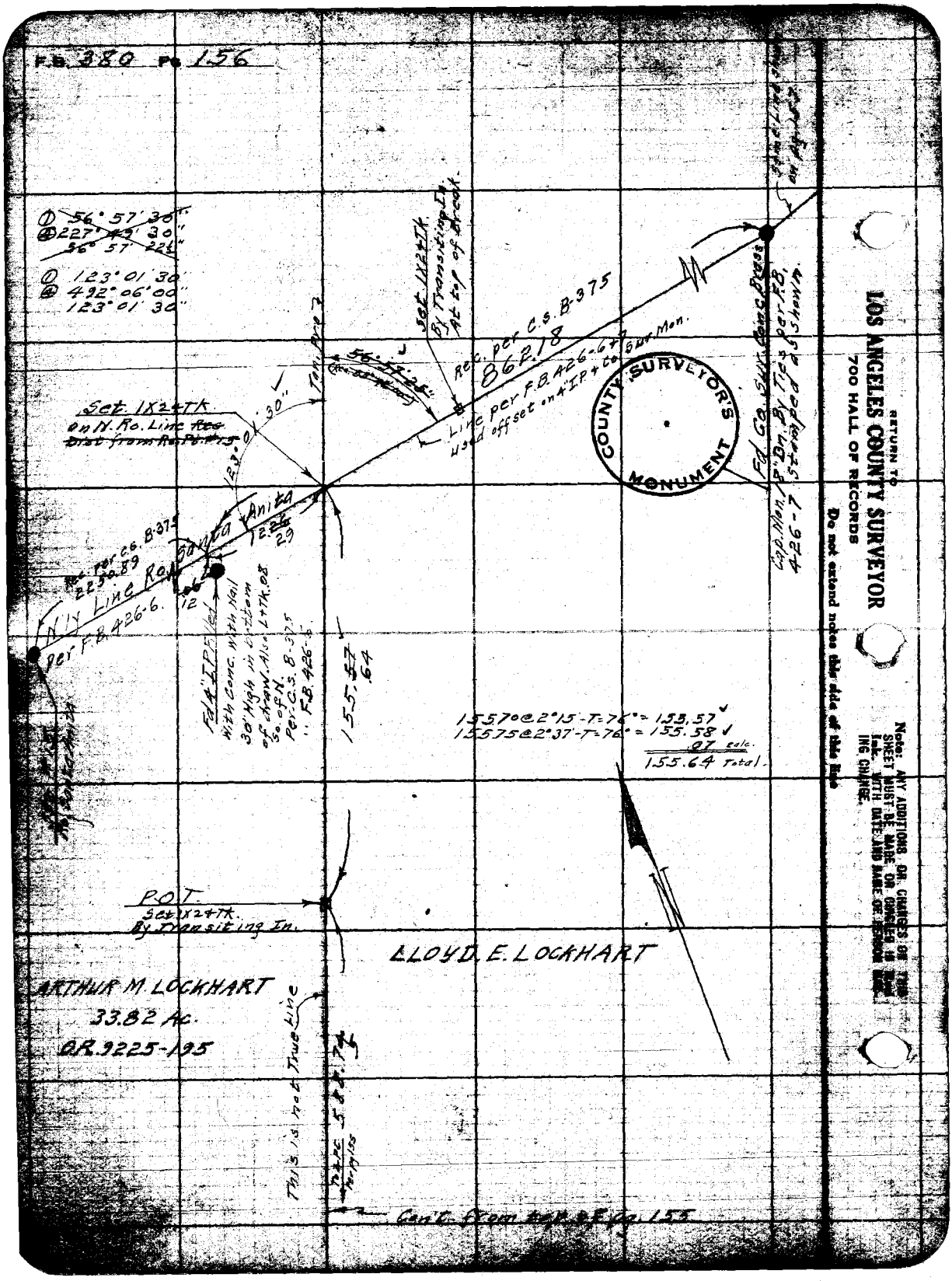
F.B. 380 Pg 156
① 56° 57' 30"
④ 227° 49' 30"
56° 57' 22½"
① 123° 01' 30"
④ 492° 06' 00"
123° 01' 30"
Set 1X24TK
By Transiting In.
At top of Break.
Rec. per C.S. B-375
862.18
Line per F.B. 426-6+7
Used offset on 4" I.P. + Co. Sur. Mon.
Set 1X24TK
on N. Ro. Line
Tan. Pro.
123° 01' 30"
Rec. per C.S. B-375
2250.89
N'ly Line Ro. Santa Anita
Per F.B. 426-6.
12.26
29
Fd 4" I.P. Filled
With Conc. with Nail
30' High in bottom
of draw. Also L+TK. 08
So. of N.
Per C.S. B-375
F.B. 426-6
155.57
.64
Fd. Co. Sur. Conc. Brass
Cap. Mon. 18" Dn. By Ties per F.B.
426-7 Stamped as shown.
COUNTY SURVEYOR'S MONUMENT
15570@2°15'-T=76° = 155.57
15575@2°37'-T=76° = 155.58
.07 calc.
155.64 Total.
P.O.T.
Set 1X24TK.
By Transiting In.
LLOYD E. LOCKHART
ARTHUR M. LOCKHART
33.82 Ac.
OR 9225-195
This is not True Line
Con't. from top of Pg. 155
RETURN TO
LOS ANGELES COUNTY SURVEYOR
700 HALL OF RECORDS
Do not extend notes this side of this line
Note: ANY ADDITIONS OR CHANGES ON THIS SHEET MUST BE MADE OR CHECKED IN RED INK WITH DATE AND NAME OF PERSON MAKING CHANGE.

F.B. 380

New York Ave

W.O. 757

Surveyed by

Date 4-11-33

A. C. Johnson

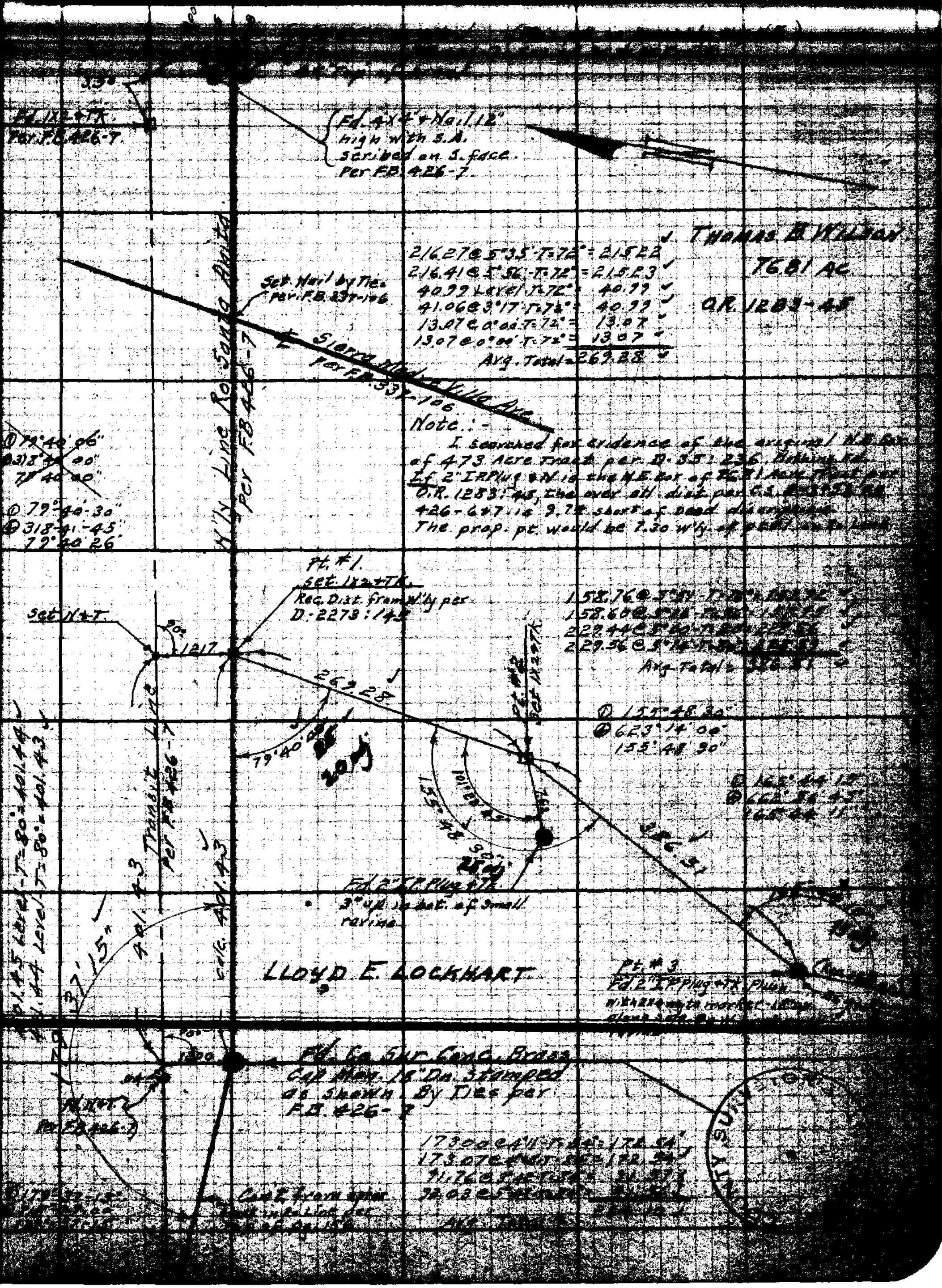

LOS ANGELES COUNTY SURVEYOR

700 HALL OF RECORDS

Do not record notes this side of this line

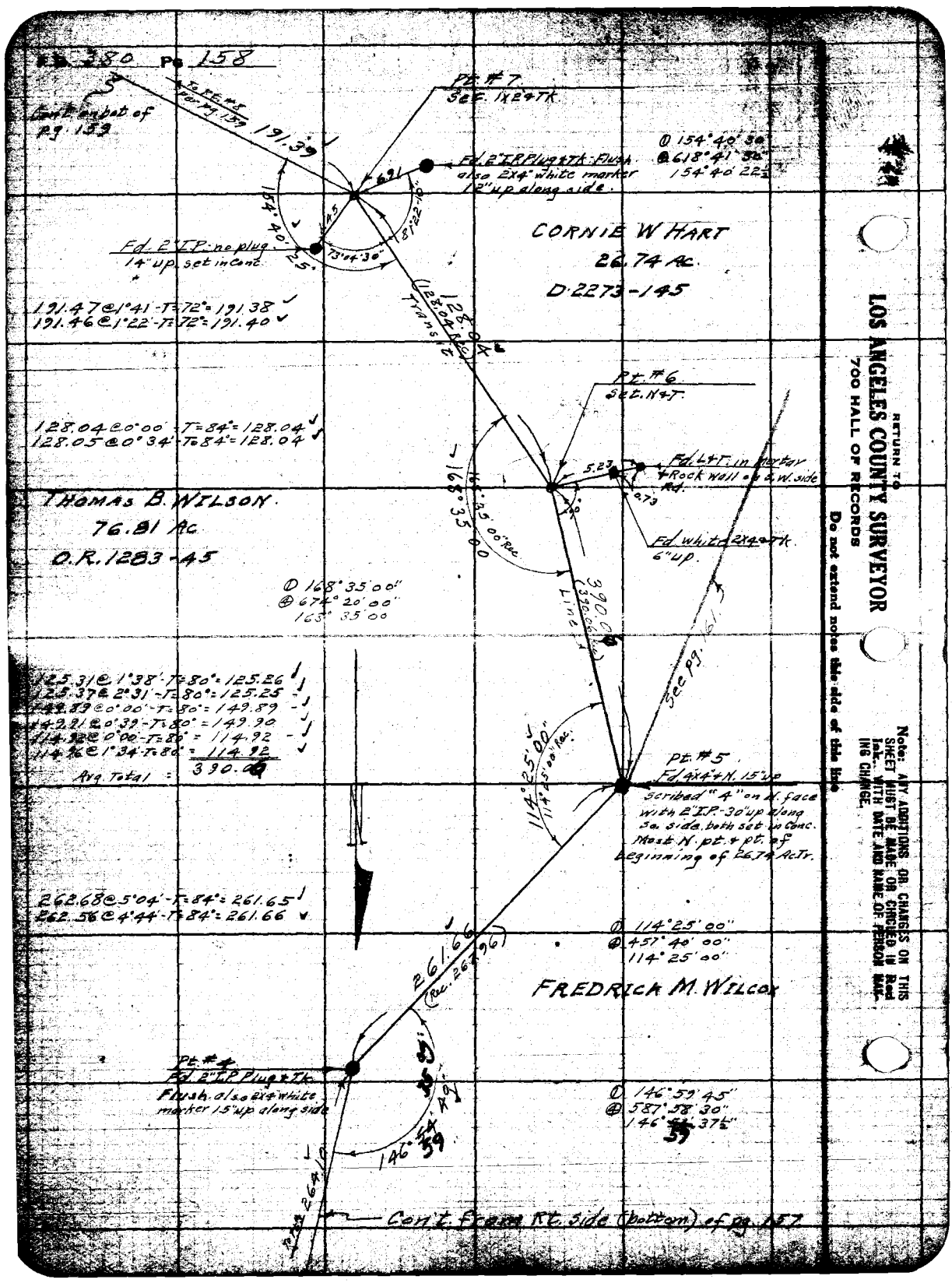

RETURN TO
LOS ANGELES COUNTY SURVEYOR
700 HALL OF RECORDS
Do not extend notes this side of this line

Note: ANY ADDITIONS OR CHANGES ON THIS SHEET MUST BE MADE OR CIRCLED IN Red Ink, WITH DATE AND NAME OF PERSON MAKING CHANGE.

Office Work: Lucas
Checked: Dr. Bell
Surveyed by: C.A. Johnson
Notes: A. C. Johnson

Cont. on bot. of page 160

102.16 @ 18°32'-T-84° = 96.86

Fd. 1" I.P. Plug + Tk. 18" up set in Conc. at Top of Slope on W. side Draw or Canyon.

5°32'15"

Set 1x2 + Tk.

Fd. 1" I.P. Plug

269.87 @ 3°07'-T-84° = 269.97 + Tk. Plug in 2x4 white marker along side

269.34 @ 3°24'-T-84° = 269.46

35.28 @ 18°58'-T-84° = 35.29

35.20 @ 12°16'-T-84° = 35.07

Pt. #11
Set 1x2 + Tk.

42.03 @ 27°09'-T-84° = 37.40

41.38 @ 25°24'-T-84° = 37.38

Δ 132° 29' 00"
@ 52° 56' 15"
132° 29' 04"

Fd. #10-A
Set 1x2 + Tk on line.

Fd. 2" I.P. Plug + Tk. Plugh with 2x4 white marker along side 18" up

Fd. 1" I.P. Plug + Tk. 18" up set in Conc. 8' W. of E. bank of Draw.

278.76 @ 7°54'-T-84° = 276.21

278.96 @ 8°02'-T-84° = 276.22

THOMAS B. WILSON
76.81 Ac.
O.R. 1283-45

CORNIE W. HARR
26.74 Ac.
D 2273-145

Δ 139° 50' 34"
@ 55° 21' 30"
139° 50' 22"

Fd. 1" I.P. Plug + N 20" up, set in Conc. on W. side of bank of Draw

Pt. #10
Set 1x2 + Tk.

29.79 Level-T-84° = 29.79

28.76 @ 44°-T-84° = 25.76

26.18 @ 40°10'-T-84° = 25.76

162.22 @ 10°30'-T-84° = 162.22

162.62 @ 11°33'-T-84° = 162.22

Avg. Total = 162.80

Fd. 2" I.P. Plug + Tk. Flush on W. corner of 2nd Rock wall W. of Draw

Fd. 2" I.P. Plug + Tk. 2" Dia. also 2x4 white marker 18" up along side On W. bank of ravine

47.84 @ 13°25'-T-84° = 46.82

42.92 @ 11°54'-T-84° = 46.82

Pt. #9
Set 1x2 + Tk.

Δ 158° 38' 45"
@ 63° 34' 30"
152° 38' 37"

63.90 Level-T-82° = 63.90

64.25 @ 6°08'-T-82° = 63.88

Fd. 2" I.P. Plug + Tk. 18" up set in Conc.

Fd. 2" I.P. Plug + Tk. Flush (Chalk center + 0.3 ft. from N.E. End of Hot house)

Pt. #8
Set 1x2 + Tk.

Δ 119° 13' 45"
@ 76° 57' 45"
119° 13' 44"

Can't frame top of [illegible]

REFERENCE TO
LOS ANGELES COUNTY SURVEYOR
TRO HALL OF RECORDS

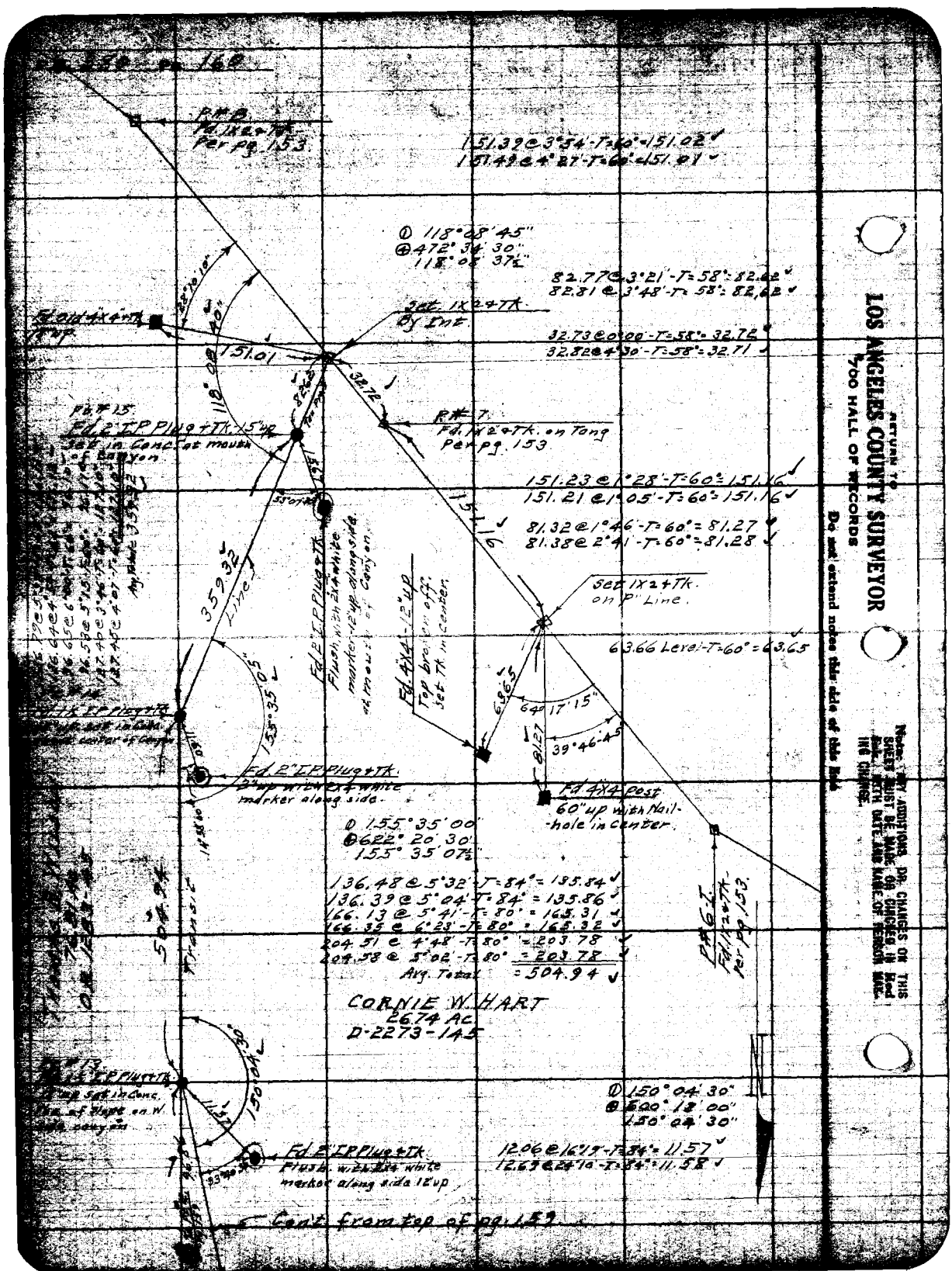

RETURN TO
LOS ANGELES COUNTY SURVEYOR
700 HALL OF RECORDS
Do not extend notes this side of this line

Note: ANY ADDITIONS OR CHANGES ON THIS SHEET MUST BE MADE OR CHECKED IN Red Ink, WITH DATE AND NAME OF PERSON MAKING CHANGE.

Field Bk. No. [illegible] | Name of Work: New Hart Ave. 30 FEET | F.B. 302 Pg. [illegible]

Office Work: [illegible] Lucas | Surveyed by: G.A. Berryson | G.A. Berryson

Checked: [illegible] | Date: [illegible] | Date: 5-2-33 | W.E. Kraemer, J. Wilson, R. Kilgore

Cont. on bot. of pg. 162.

109.62 @ 1°14' - T.60° = 109.57

Set in Conc. No plug 8' W. of E. of Curb

Pt. #A-3
Set 4" in Rock = 0.3' S of Rock & Conc. Crack Drain

Δ 92°13'45"
@ 36°22'45"
92°15'41"

46.96 @ 0°00' - T.60° = 46.95
47.86 @ 3°39' - T.60° = 46.95

63.80 @ 41°39' - T.60° = 47.66
62.76 @ 40°34' - T.60° = 47.67

59.43 @ 6°24' - T.62° = 59.05
59.57 @ 7°28' - T.62° = 59.05

P.O.T. Set 1x2 + TK.

Pt. #A-2
Set N.+T. in Rock

41.23 @ 8°08' - T.62° = 41.82 Pt. 1/4 T.R. 20°
41.25 @ 1°15' - T.62° = 41.83 up set in Conc. No plug. On Pt. 312 Pk.

Δ 142°00'00"
@ 56°59'45"
141°59'56"

35.04 @ 7°48' - T.64° = 34.72
34.83 @ 4°37' - T.64° = 34.72
72.52 @ 5°30' - T.62° = 71.71
72.66 @ 7°10' - T.62° = 71.72
Avg. Total = 106.43

P.O.T. Set 1x2 + TK.

P.O.T. Set 1x2 + TK.

CORNIE W. HART
D2273-145
26.74 AC.

84.03 @ 17°10' - T.62° = 80.28
83.55 @ 16°06' - T.62° = 80.26

P.O.T. Set 1x2 + TK.

55.49 @ 9°09' - T.70° = 54.77
55.27 @ 7°38' - T.70° = 54.77

P.O.T. Set 1x2 + TK.

Pt. #6
Fd. N.+T.
Per pg. 158

Fd. 1/2" I.P. 24" up Set in Conc. In Bot. of Drain. No Plug.

Pt. #A-1
Set 1x2 + TK.

Δ 158°45'00"
@ 63°45'00"
158°45'00"

P.O.T. Set 1x2 + TK.

60.98 @ 15°46' - T.64° = 57.68

35°36'05"

Δ 103°36'00"
@ 142°24'00"
35°36'05"

147.31 @ 7°49' - T.66° = 145.92
147.08 @ 7°09' - T.66° = 145.92

Pt. #5
Fd. 4x4 + M 15" up
Per pg. 158

RETURN TO
LOS ANGELES COUNTY SURVEYOR
700 HALL OF RECORDS
Do not extend notes into the area of this form

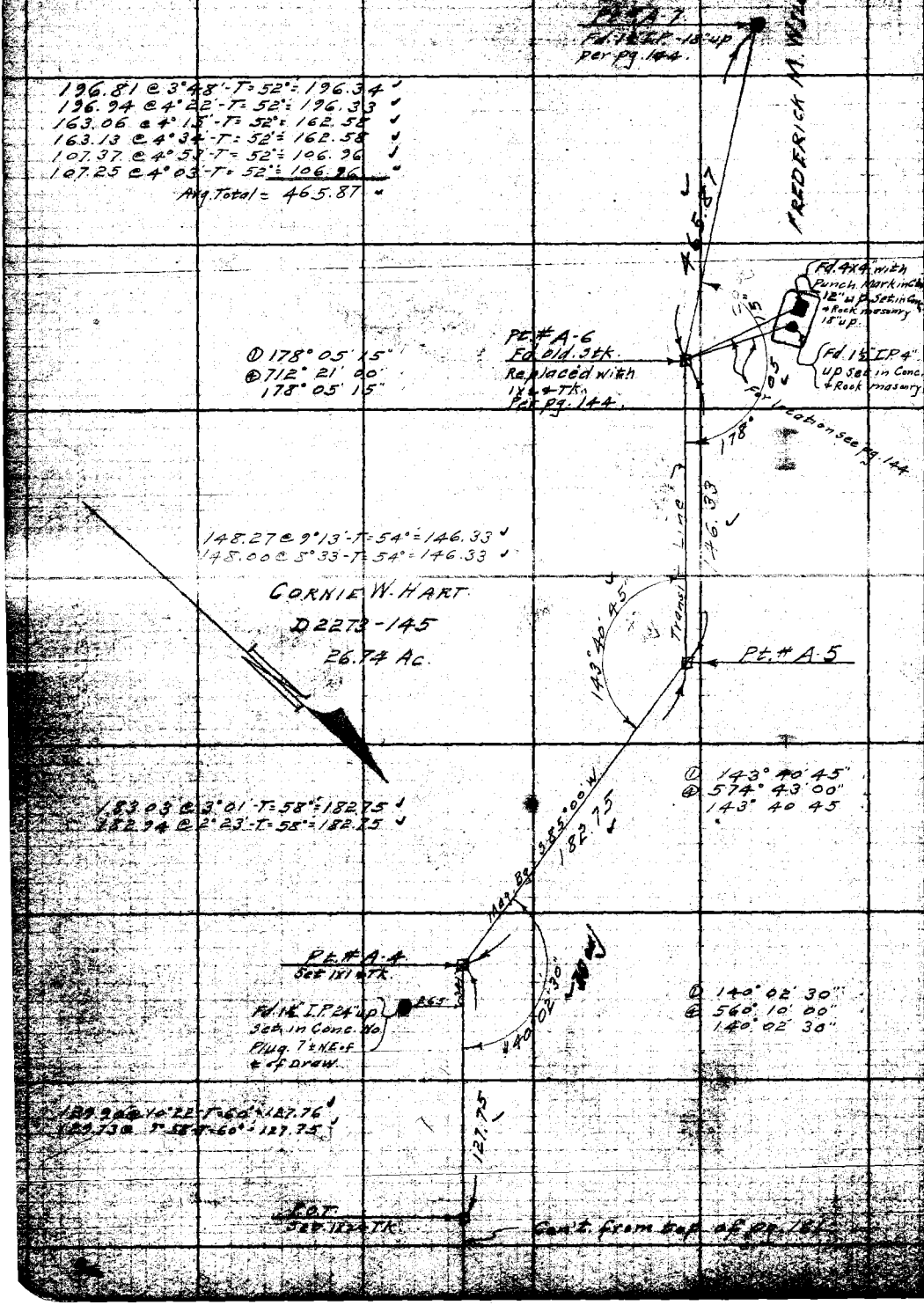

RETURN TO
LOS ANGELES COUNTY SURVEYOR
700 HALL OF RECORDS
Do not extend notes this side of this line
Note: ANY ADDITIONS OR CHANGES ON THIS SHEET MUST BE MADE OR CHECKED IN Red Ink. WITH DATE AND NAME OF PERSON MAKING CHANGE.

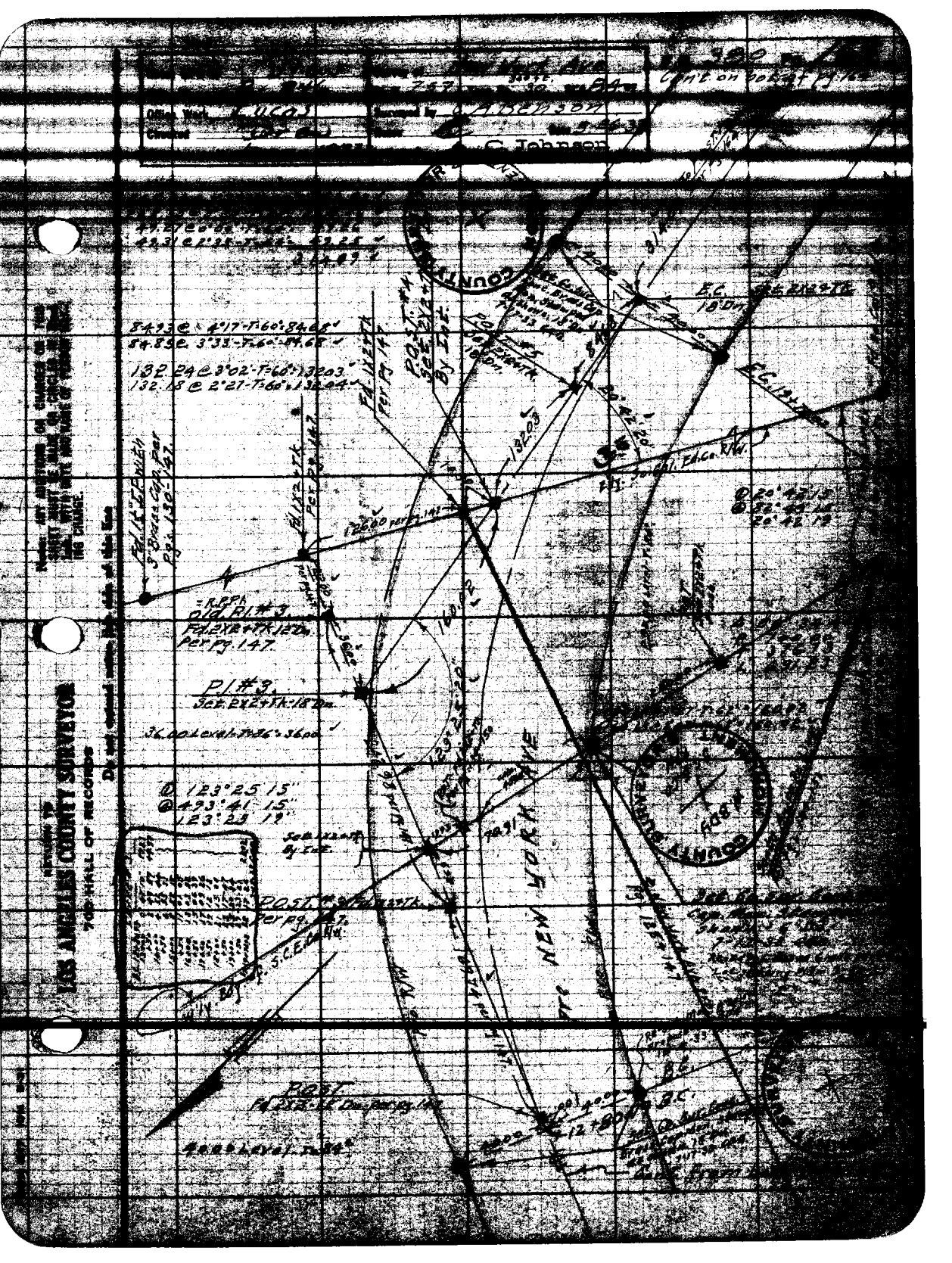

Office Work
Surveyed by
C. Johnson
Cont. on Sheet
84.93 @ 4°17'-T=60°=84.68'
84.85 @ 3°33'-T=60°=84.68'
132.24 @ 3°02'-T=60°=132.03'
132.18 @ 2°27'-T=60°=132.04'
Old P.I. #3
Fd. 2X2+Tk. 12" Dn.
Per Pg. 147.
P.I. #3
Set 2X2+Tk. 18" Dn.
36.00 Level-T=86°=36.00
123°25'15"
493°41'15"
123°23'19"
NEW YORK AVE
COUNTY
E.C.
18" Dn.
P.O.S.T.
Fd. 2X2-12" Dn. Per Pg. 147
4000 Level-T=84°
LOS ANGELES COUNTY SURVEYOR
700 HALL OF RECORDS

Pg. 280 Pg. 164

99.30@5°23'-T=24°= 98.86
99.20@4°40'-T=84°= 98.87
16.01 Level-T=84 = 16.01
Avg. Total = 114.88

99.72@5°46'-T=76°= 99.21
99.55@4°46'-T=76°= 99.20
50.27@0°00'-T=76°= 50.27
50.38@6°20'-T=76°= 50.27
71.68@7°02'-T=76°= 71.14
71.82@7°48'-T=76°= 71.16
296.38@6°11'-T=76°= 294.83
296.77@6°30'-T=76°= 294.84
24.38@15°09'-T=76°= 23.53
24.06@11°57'-T=76°= 23.54
Avg. Total = 538.99

292.04@0°00'-T=76°= 292.02
292.07@0°13'-T=76°= 292.05
20.55@0°00'-T=76°= 20.55
20.76@0°00'-T=76°= 20.55
Avg. Total = 312.58

Sta. | Defl.
22+00 | 0° 17' 36"
+50 | 2° 05' 02"
23+00 | 3° 52' 28"
+50 | 5° 39' 54"
24+00 | 7° 27' 20"
+50 | 9° 14' 46"
25+00 | 11° 02' 12"
+50 | 12° 49' 38"
26+00 | 14° 37' 04"
+50 | 16° 24' 30"
27+00 | 18° 11' 56"
+50 | 19° 46' 50"
EG 26+94.19

24.87 Level-T=84°

Pro. R/W
Pro. R/W
YORK AVE
114.88 T. B.C.-T.S.
Mag. Bg. N56°15'E
138.99
To Post-T.S. Per Pg. 165

27+19.06
P.O.T. #3-4
Set 2X2+Tk.-Flush
32.62@17°57'-T=94°= 35.50
37.62@18°55'-T=94°= 35.50
40.00

26+94.19 E.C.
4000
4000
6" Dn.
6" Dn.
Set Co. Sur. Cont. Brass Cap Mon. Stamped as shown 7-24-33 C.A.G.

COUNTY SURVEYOR'S MONUMENT

R#1
Fd. 1X2+Tk
Pg. 137+150

Pro. NEW

Δ 31-33-40
R 80.00
T 287.71
L 552.38
Ext. 50.16

140°26'15"
561°45'15"
140°26'19"

P.I. #4
2" I.P. Rd dent
Set 2X2+Tk.-18" Dn.

4302@1°55'-T=78°=
63.12@8°45'-T=78°=

81.04@7°01'-T=78°= 80.43
80.88@6°00'-T=78°= 80.44

P.O.S.T. #2-4
Set 2X2+Tk.-18" Dn. By Int.

Fd. 30 Cal. Edison Co. Brass Cap Mon. Pg. 131

P.O.S.T. #2
Set 2X2+Tk.-18" Dn.
B.C.
4000
4000
Set Co. Sur. Cont. Brass Cap Mon. Stamped as shown 7-19-33 C.A.G.

COUNTY SURVEYOR'S MONUMENT

78°11'30"
312°46'00"
78°11'30"

47.91 Level-T=78°=47.91

Line Per Pg. 137+138

Cal. Edison Co. R/W Line

B.C. Set 2X2+Tk. 18" Dn. T.P.

E.C.

99.19@2°55'-T=84°=99.06
99.15@2°27'-T=84°=99.06
432.40@0°00'-T=84°=432.40
144.32

Sta. 1+5 Ft. South Ave. Fd. Spike Cal. Edison Co. Brass Cap Mon. Pg. 131

Cont. from top of Pg. 163

RETURN TO
LOS ANGELES COUNTY SURVEYOR
700 HALL OF RECORDS
Do not extend notes this side of this line

Note: ANY ADDITIONS OR CHANGES ON THIS SHEET MUST BE MADE OR CHECKED IN Ink. WITH DATE AND NAME OF PERSON MAKING CHANGE.

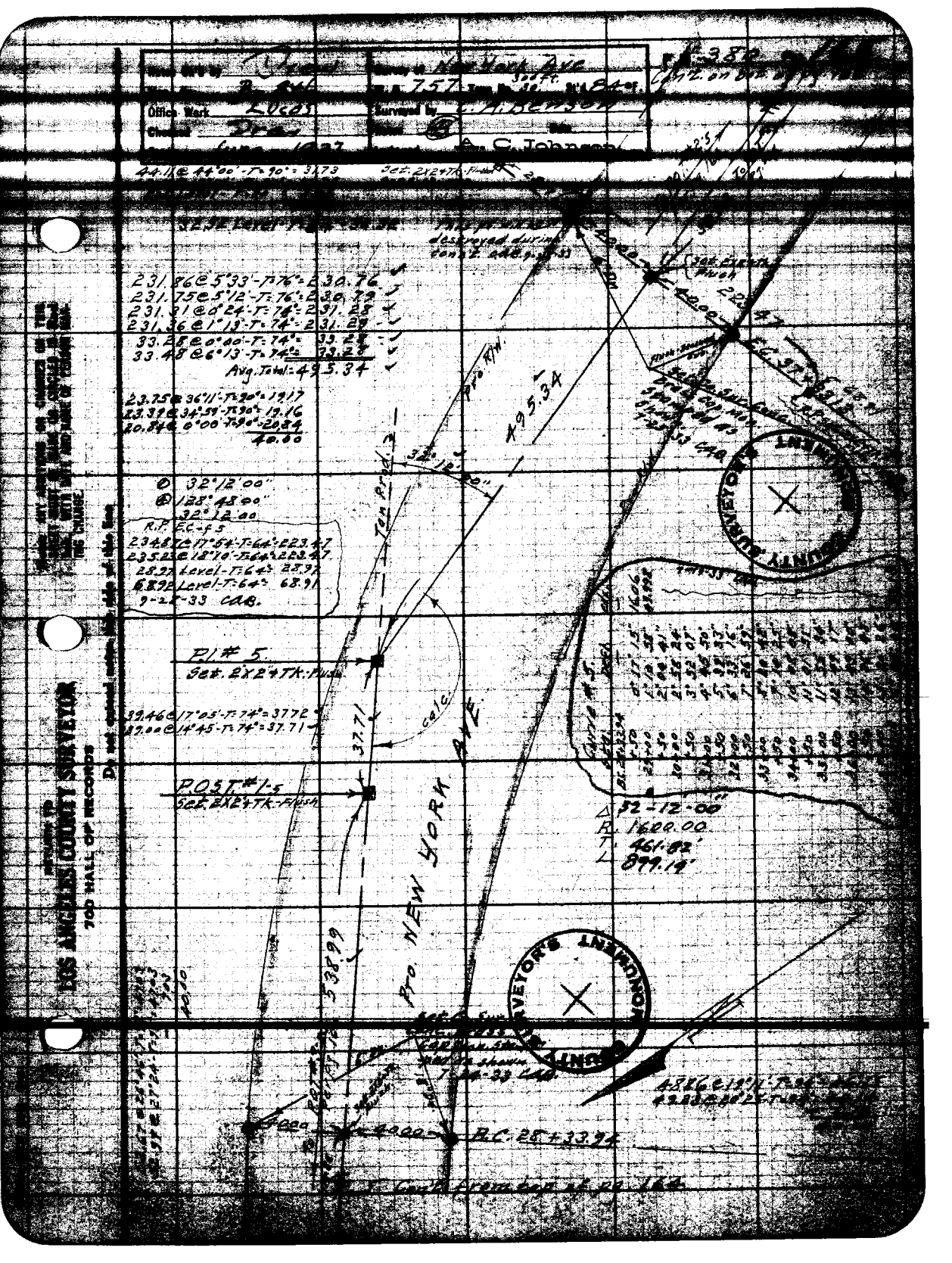

Office Work Lucas
Surveyed by C. A. Benson
A. C. Johnson
44.11 @ 44°00' - T = 90° = 31.73
Set. 2X2+TK-Flush
231.86 @ 5°33' - T = 76° = 230.76
231.75 @ 5°12' - T = 76° = 230.79
231.31 @ 0°24' - T = 74° = 231.28
231.36 @ 1°13' - T = 74° = 231.29
33.28 @ 0°00' - T = 74° = 33.28
33.48 @ 6°13' - T = 74° = 33.28
Avg. Total = 495.34
23.75 @ 36°11' - T = 90° = 19.17
23.39 @ 34°59' - T = 90° = 19.16
20.84 @ 0°00' - T = 90° = 20.84
40.00
32°12'00"
128°48'00"
32°12'00
R.P. E.C. - f 5
234.87 @ 17°54' - T = 64° = 223.47
235.23 @ 18°10' - T = 64° = 223.47
28.97 Level - T = 64° = 28.97
68.92 Level - T = 64° = 68.91
9-28-33 CAB.
P.I. # 5.
Set. 2X2+TK-Flush
39.46 @ 17°05' - T = 74° = 37.72
39.00 @ 14°45' - T = 74° = 37.71
37.71
calc.
POST # 1-5
Set. 2X2+TK-Flush
495.34
Tan Prod.
Pro R/W
Pro NEW YORK AVE.
538.99
Δ 52-12-00
R. 1600.00
T. 461.82'
L. 899.19'
R.C. 28+33.94
Cont. from top of pg. 164
LOS ANGELES COUNTY SURVEYOR
700 HALL OF RECORDS
Do not extend notes this side of this line

Bk. 380 Pg. 166

297.81 @ 0°27' - T=58° = 297.75
297.78 @ 0°00' - T=58° = 297.73
92.19 @ 4°19' - T=58° = 91.91
92.03 @ 2°46' - T=58° = 91.90
Avg. Total = 389.64

389.64

Set 2X2+TK. 14" Dn.

118.10

Set 2X2+TK. 18" Dn.

P.O.T. #2-6
Set 2X2+TK. 18" Dn.

118.10 Level - T=84° = 118.10

45+50.50 E.C. 40.00 40.00

18" Dn.

Set Co. Sur. Cont. Brass Cap Mon. Stamped as shown. 7-25-33 CAG.

40.00 Level - T=102° = 40.00

COUNTY SURVEYOR'S MONUMENT

Curve #6.		
Sta.	Defl.	cds.
B.C. 41+82.50		
42+00	0° 30' 05"	17.50
+50	1° 56' 02"	43.995
43+00	3° 21' 59"	
+50	4° 47' 56"	
44+00	6° 13' 53"	
+50	7° 39' 50"	
45+00	9° 05' 47"	
E.C. 45+50.50	10° 32' 32½"	50.495
T=40.33 CAG.		

19.11 @ 0°00' - T=58° = 19.11
19.11 @ 5°02' - T=58° = 19.11
106.34 @ 4°02' - T=58° = 104.15
106.84 @ 12°50' - T=58° = 104.15
181.09 @ 2°08' - T=58° = 180.95
181.16 @ 2°40' - T=58° = 180.93
Avg. Total = 304.20

304.20

Map Bg. 54°45' E

21°05'05"
R. 1000.00'
T. 186.10
L. L=368.00
Ext. 17.17

P/#6
Set 2X2+TK. - Flush

158°55'00"
635°39'45"
158°54'56"

158°54'55"

Pro. NEW YORK AVE

152.12

85.59 @ 3°13' - T=58° = 85.45
85.51 @ 2°04' - T=58° = 85.44
67.14 @ 6°33' - T=58° = 66.69
67.00 @ 5°37' - T=58° = 66.67
Avg. Total = 152.12

Set Co. Sur. Cont. Brass Cap Mon. Stamped as shown. 18" Dn. 7-25-33 CAG.

COUNTY SURVEYOR'S MONUMENT

Set 2X2+TK 12" Dn.

P.O.S.T. #1-6
Set 2X2+TK - Flush

33.98 Level - T=84° = 33.98

299.94 @ 8°47' - T=72° = 296.40
299.72 @ 8°30' - T=72° = 296.41
153.48 @ 1°10' - T=58° = 153.42
153.53 @ 1°43' - T=58° = 153.43
Avg. Total = 449.83

P.O.T. #2-3
Set 2X2+TK Flush.
T=66.65

38+17.28
Set 2X2+TK
Ext. 8.72
Pg. 155.

51.13
Per Pg. 155

40.00 Level - T=98° = 40.00

Prop. Line
Per Pg. 155.

Fd. 3X3 Cancrete (3" Dn.) with brass nut set in it. Per Pg. 155

Cont. fr. bottom of pg. 165

RETURN TO
LOS ANGELES COUNTY SURVEYOR
700 HALL OF RECORDS

Do not extend notes this side of this line

Notice: ANY ADDITIONS OR CHANGES ON THIS SHEET MUST BE MADE OR CONFIRMED IN WRITING, WITH DATE AND NAME OF PERSON MAKING CHANGE.

Notice: Any additions or changes on this sheet must be made in red and circled, with date and name of person making the change

LOS ANGELES COUNTY SURVEYOR
700 HALL OF RECORDS
Do not write in margin this side of this line

Survey of New York Ave.
757 — 8 Sec.
Lucas
Surveyed by C.A. Benson
A. C. Johnson

F.B. 380

@ 4°36' - T=92° = 225.75
@ 4°11' - T=92° = 225.75
@ 2°33' - T=92° = 105.16
105.22 @ 3°17' - T=92° = 105.16
Avg. Total = 630.51

250.77 Level - T=80° = 250.77
251.?? @ 4°14' - T=80° = 250.77

192.29 @ 2°19' - T=58° = 192.10
192.25 @ 1°57' - T=58° = 192.11
236.?? @ 3°31' - T=58° = 235.87
236.?? @ 3°12' - T=58° = 235.90
297.70
297.71
240.31
240.31
231.67
231.68
150.72
150.72
Avg. Total = 1348.41



F.B. 382 Pg. 168

Cont. on cover (Lt. Side) of pg. 182

4000

B.C.

73+71.61

Set Cu. Bur. Conc.
Alas's Cap Mon.
stamped as shown
18" Dn.
7-31-53 440.

224.45 Level-T=92°=224.44
224.46 Level-T=92°=224.47

224.46

P.O.S.T.-1-a.
Set 2X2+TK.-18" Dn.

20.77

Fd. 2" I.P. Plug+TK.
12" Dn. Per Pg. 153.

119.30 @ 3°24'-T=92°=119.10
119.10 @ 0°00'-T=92°=119.11

119.11

NEW YORK AVE

N 30° 33' 20" W

126°33'20"

P.I. #8.
Set 2X2+TK.-18 Dn.
By Int.

Δ 53-26-30
R 600.00'
T 302.04
L 559.64
E 71.74

257.82

① 126° 33' 15"
② 506° 13' 15"
126° 33' 19"

630.51

Fd. 2" I.P. Plug+TK. 12" Dn.
with 2" x 4" white marker
along side. Per Pg. 153.

Set Cu. Bur. Conc.
Alas's Cap Mon.
stamped as shown
18" Dn.
7-31-53 440.

B.C.

Set 2X2+TK.
18" Dn.

P.I. #7
Per Pg. 167

Cont. from top of pg. 167.

Curve #8				
Sta.	Defl.			cds.
BC 68+11.97				
+50	1°	48'	57"	38.02
69+00	4	12	11	49.986
+50	6	35	25	
70+00	8	58	39	
+50	11	21	53	
71+00	13	45	07	
+50	16	08	21	
72+00	18	31	35	
+50	20	54	49	
73+00	23	18	03	
+50	25	41	17	
EC 73+71.61	26	43	15	21.61
7-21-53				

COUNTY SURVEYOR'S MONUMENT

COUNTY SURVEYOR'S MONUMENT

RETURN TO
LOS ANGELES COUNTY SURVEYOR
700 HALL OF RECORDS

Do not extend notes this side of this line

Note: ANY ADDITIONS OR CHANGES ON THIS SHEET MUST BE MADE OR CHECKED IN RED INK WITH DATE AND NAME OF PERSON MAKING CHANGE

Notes Ck'd by Drew	Survey of New York Ave	F.B. 380	Pg. 169
Mtg. No. B-846	W.O. 7757 Tape No. 300 ft 52 Bt'd 84 °F.		
Office Work Lucas	Surveyed by C. A. Johnson		
Checked Drew	Notes [illegible] Date 8-24-33		
Date Dec-33	Indexed A. C. Johnson	TEMPORARY ROAD	

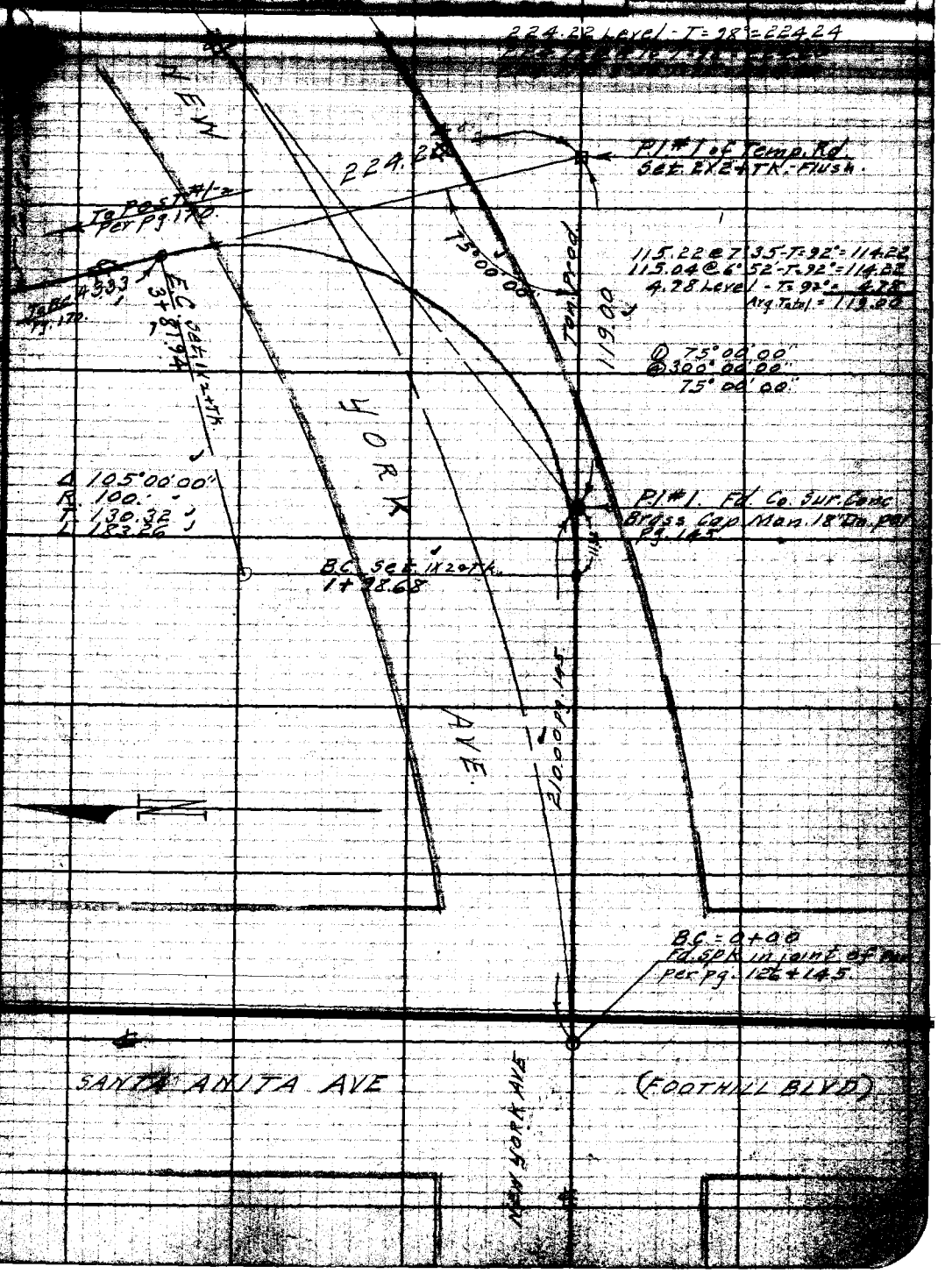

Notes: ANY ADDITIONS OR CHANGES ON THIS SHEET MUST BE MADE OR CIRCLED IN RED INK WITH DATE AND NAME OF PERSON MAKING CHANGE.

RETURN TO
LOS ANGELES COUNTY SURVEYOR
700 HALL OF RECORDS

F.B. 380 Pg. 170

TEMPORARY ROAD

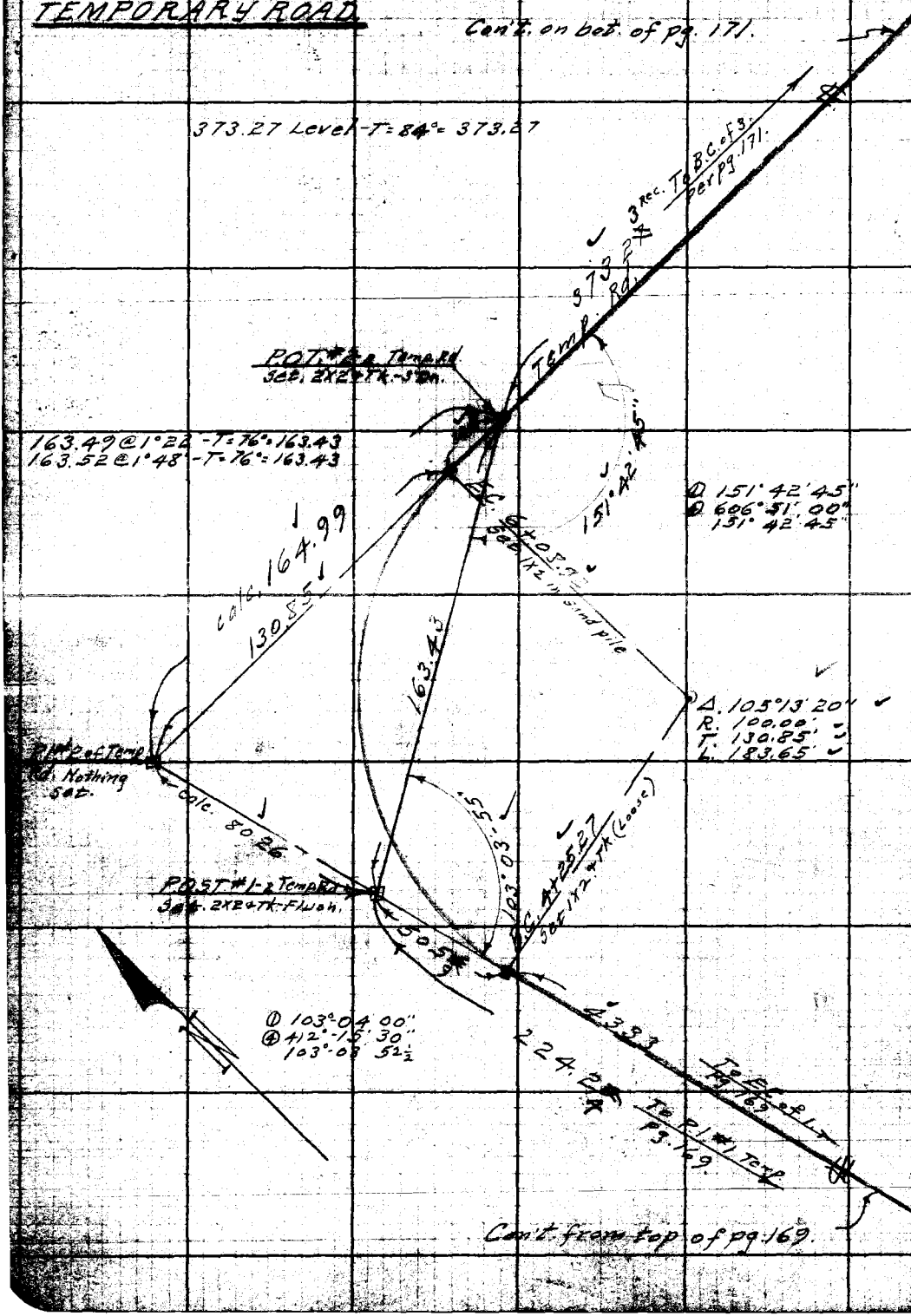

RETURN TO
LOS ANGELES COUNTY SURVEYOR
700 HALL OF RECORDS
Do not extend notes this side of this line
Note: ANY ADDITIONS OR CHANGES ON THIS SHEET MUST BE MADE OR CIRCLED IN Red Ink, WITH DATE AND NAME OF PERSON MAKING CHANGE.

Notes Ck'd by Drew	Survey of New York Ave		F.B. 380 Pg. 171
Map No. B-846	W.D. 7757 Type No. 300 ft Sht. 84 of		
Office Work Lucas	Surveyed by C.A. Benson		TEMPORARY ROAD
Checked Drew	Notes	Date 8-24-33	
Date 12-6-33	Indexed G. C. Johnson		

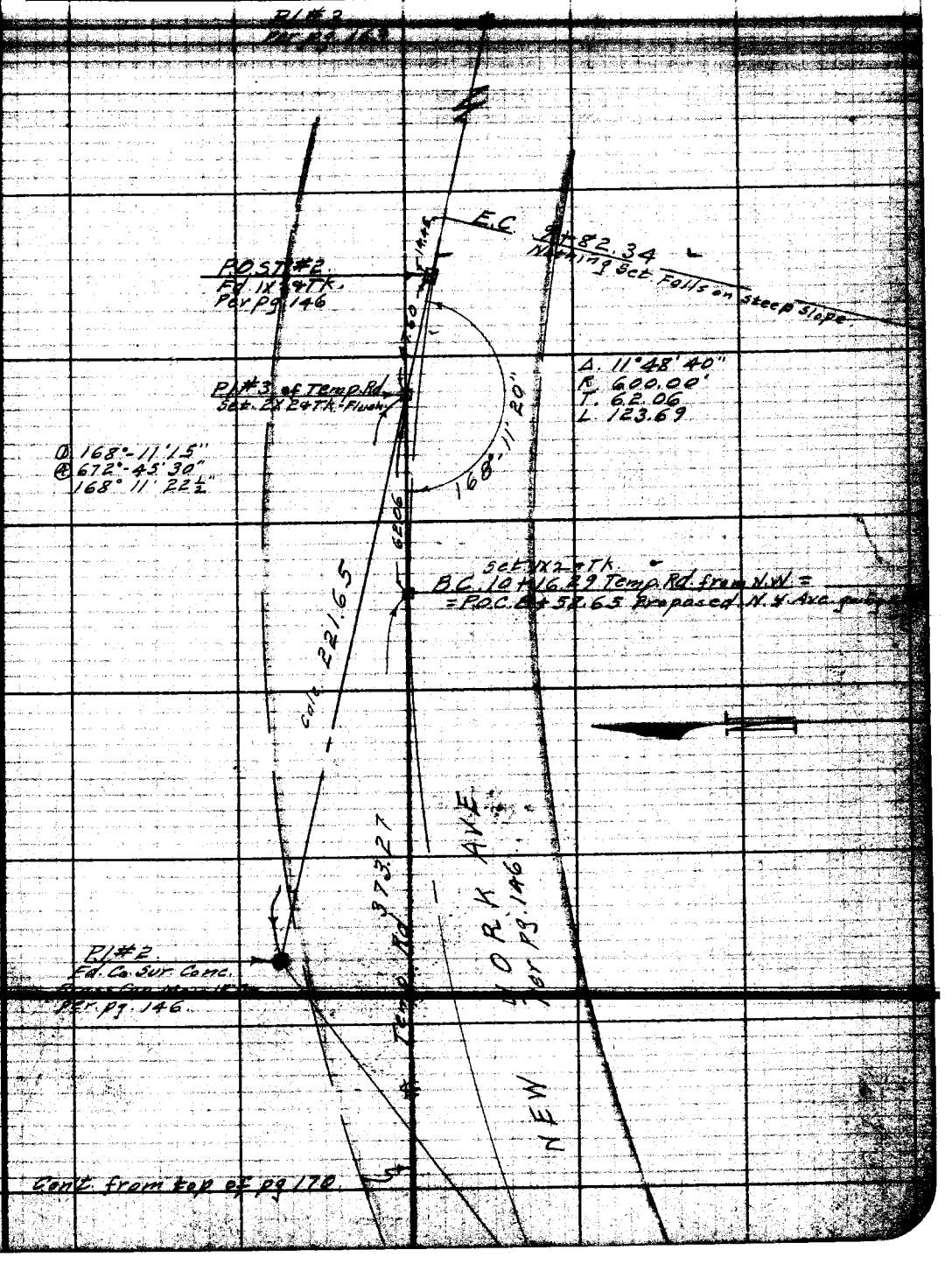

RETURN TO
LOS ANGELES COUNTY SURVEYOR
700 HALL OF RECORDS
Do not extend notes this side of this line
Note: ANY ADDITIONS OR CHANGES ON THIS SHEET MUST BE MADE OR CIRCLED IN Red Ink, WITH DATE AND NAME OF PERSON MAKING CHANGE.

RETURN TO

LOS ANGELES COUNTY SURVEYOR

700 HALL OF RECORDS

[illegible] ADDITIONS OR CHANGES ON THIS [illegible] MUST BE MADE OR CIRCLED IN Red [illegible] DATE AND NAME OF PERSON MAK[illegible] CHANGE.

Do not extend notes [illegible]

380 to 172

F.B. 380 Pg. 173

Notes Ck'd by

Office Work Wood

Checked Blackmer

Survey of

Surveyed by

Notes Date

10-18-34

EATON Cn PATROL

STA

J.N. 8001

RETURN TO
LOS ANGELES COUNTY SURVEYOR
700 HALL OF RECORDS

F.B. 380 Pg. 174

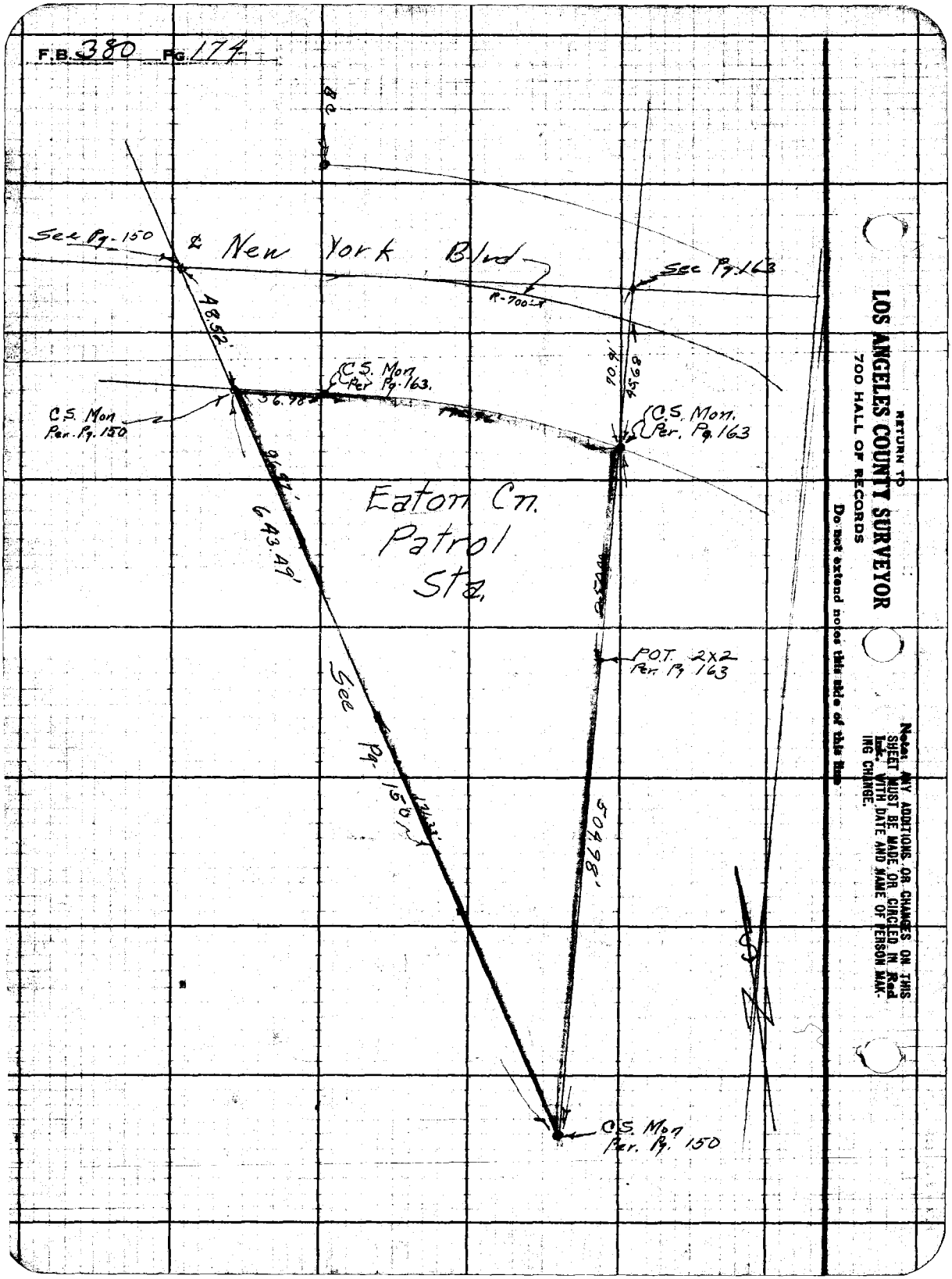

RETURN TO
LOS ANGELES COUNTY SURVEYOR
700 HALL OF RECORDS
Do not extend notes this side of this line

Note: ANY ADDITIONS OR CHANGES ON THIS SHEET MUST BE MADE OR CIRCLED IN Red Ink WITH DATE AND NAME OF PERSON MAKING CHANGE.

F.B. 380 Pg 175

Office Work Wood

Surveyed by C. H. Benson

A. C. Johnson

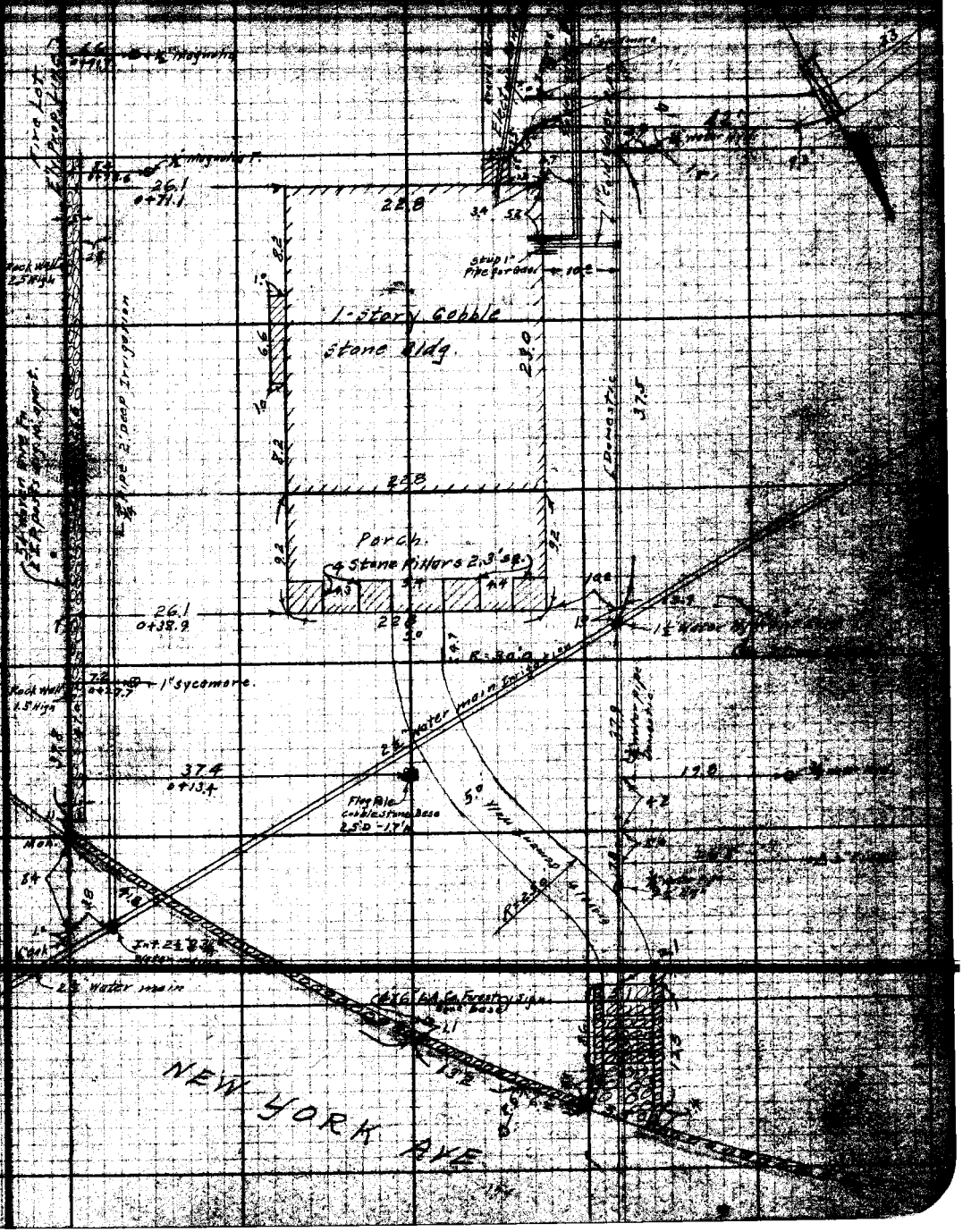

LOS ANGELES COUNTY SURVEYOR
700 HALL OF RECORDS

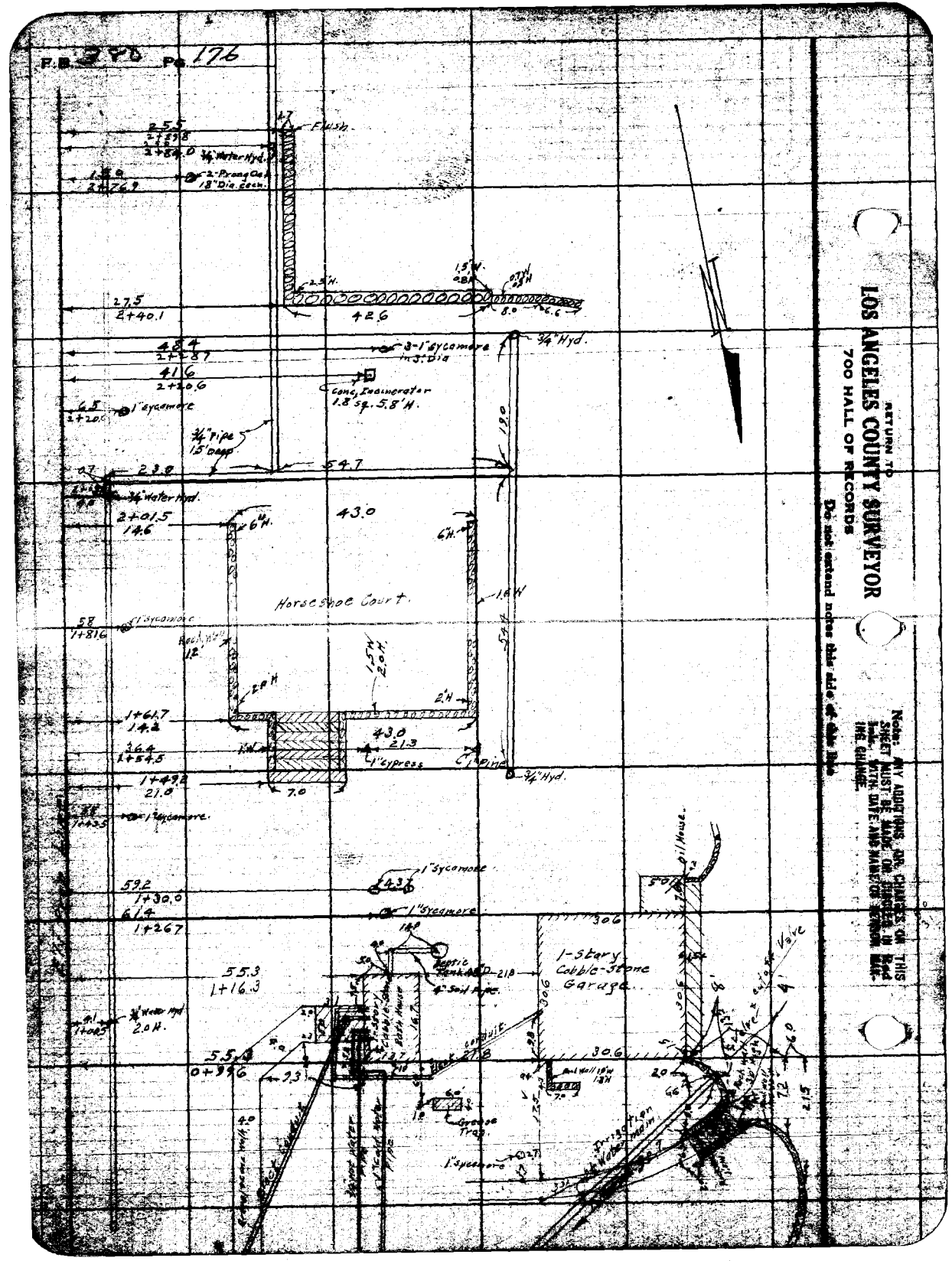

RETURN TO
LOS ANGELES COUNTY SURVEYOR
700 HALL OF RECORDS
Do not extend notes this side of this line
Note: ANY ADDITIONS OR CHANGES ON THIS SHEET MUST BE MADE OR SUBMITTED IN Red Ink, WITH DATE AND NAME OF PERSON MAKING CHANGE.

3

Notes Ck'd by	Survey of Eaton Cn Patrol Sta	F.B. 380 Pg. 177
Map No. B-706	W. O. 8001 Tape No. St'd 84 °F.	
Office Work	Surveyed by	
Checked Blackmer	Notes	Date 10-5-34
Date Dec 1934	Indexed	

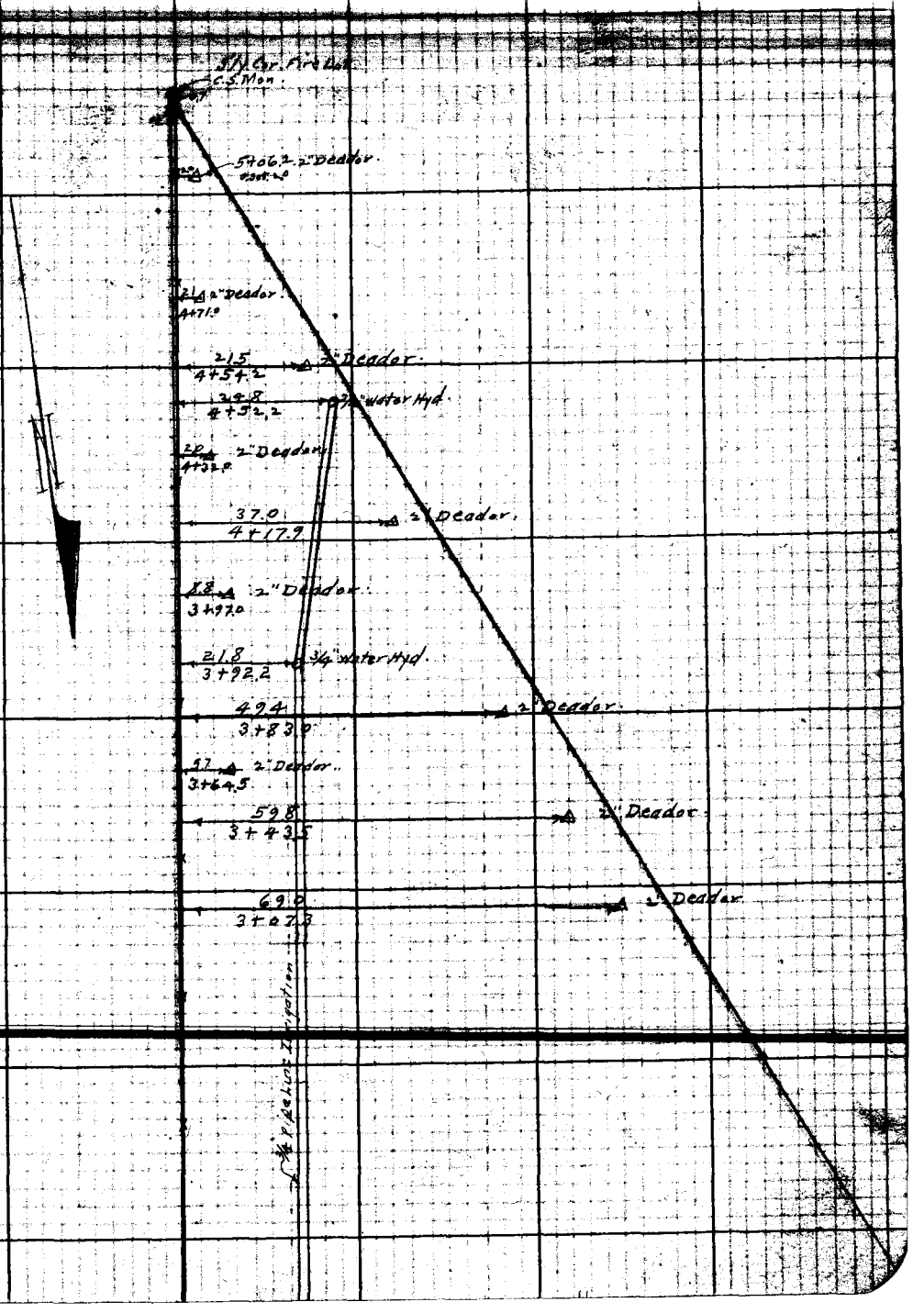

Note: ANY ADDITIONS OR CHANGES ON THIS SHEET MUST BE MADE OR CIRCLED IN RED INK WITH DATE AND NAME OF PERSON MAKING CHANGE.

RETURN TO
LOS ANGELES COUNTY SURVEYOR
700 HALL OF RECORDS

Do not extend notes this side of this line.

FORM 247 SM 2-34

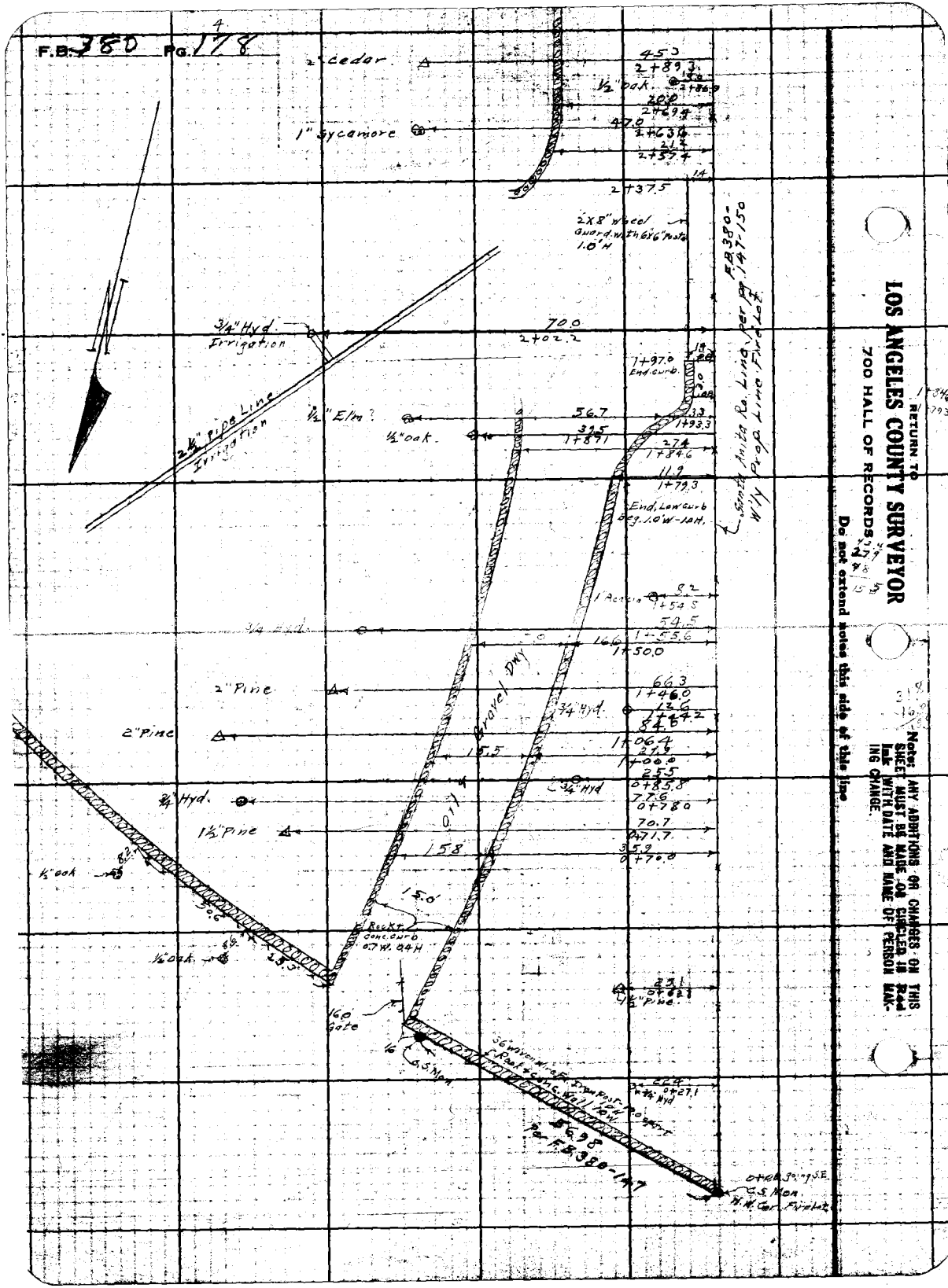
F.B. 380 Pg. 178
2" Cedar
1" Sycamore
½" Oak
2X8" Wheel Guard with 6X6" Posts 1.0' H
F.B. 380-147-150
Santa Anita Ro. Line per Pg. 147-150 W'ly Prop. Line Fire Lot
¾" Hyd. Irrigation
2½" Pipe Line Irrigation
½" Elm
½" Oak
End. Curb.
End. Low Curb Beg. 1.0' W-1.0 H.
1" Acacia
¾" Hyd.
2" Pine
2" Pine
¾" Hyd.
1½" Pine
½" Oak
½" Oak
Gravel Dry
Oil
Rock + Conc. Curb 0.7 W. 0.4 H
16.0' Gate
C.S. Mon.
36" Woven Wire Fr. Iron Post
Rock + Conc. Wall 1.0 H
5698 Per F.B. 380-147
C.S. Mon.
N.W. Cor. Fire Lot
RETURN TO
LOS ANGELES COUNTY SURVEYOR
700 HALL OF RECORDS
Do not extend notes this side of this line
Note: ANY ADDITIONS OR CHANGES ON THIS SHEET MUST BE MADE OR CIRCLED IN Red Ink WITH DATE AND NAME OF PERSON MAKING CHANGE.

Notes Ck'd by	Survey of Eaton Cn. Patrol Sta.	F.B. 380 Pg. 179
Map No. B-706	W. O. 8001 Tape No. St'd 84 °F.	
Office Work Wood	Surveyed by [illegible]	
Checked Blackmer	Notes [illegible] Date 10-5-34	
Date Dec. 1934.	Indexed C. Johnson	

Note: ANY ADDITIONS OR CHANGES ON THIS SHEET MUST BE MADE OR CIRCLED IN Red Ink WITH DATE AND NAME OF PERSON MAKING CHANGE.

RETURN TO
LOS ANGELES COUNTY SURVEYOR
700 HALL OF RECORDS

Do not extend notes this side of this line

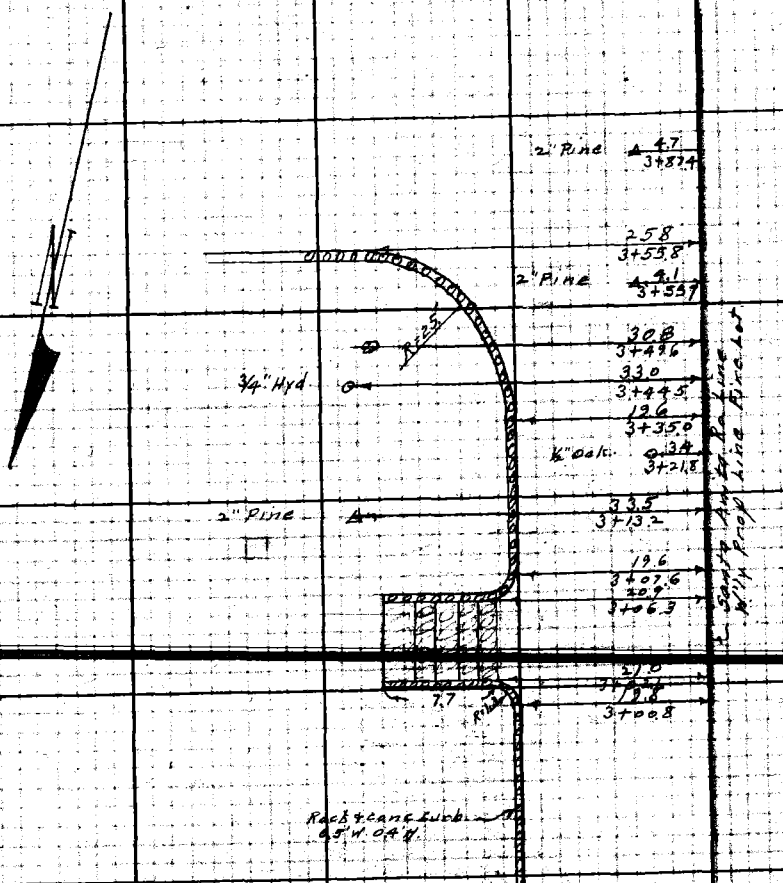

FORM 247 SM 2-34

RETURN TO

LOS ANGELES COUNTY SURVEYOR

700 HALL OF RECORDS

Note: ANY ADDITIONS OR CHANGES ON THIS SHEET MUST BE MADE OR CIRCLED IN Red Ink WITH DATE AND NAME OF PERSON MAKING CHANGE.

Do not extend notes this side of this line

F.B. 388 Pg. 150

Date _____ Notes by _____ Chief Party _____ F.B. _____ Pg. _____

Plotted by _____	W. O. No. _____ D. S. O. No. _____
Date _____	Location _____
Map No. _____	Surveyed by _____
Plotting Rev'd by _____	Date _____
Date _____	[illegible]

Notes: ANY ADDITIONS OR CHANGES ON THIS SHEET MUST BE MADE OR CHECKED IN RED WITH DATE AND NAME OF PERSON MAKING CHANGE.

RETURN TO
LOS ANGELES COUNTY SURVEYOR

Do not extend notes this side of this line

Pages 95 to 102
[illegible]
[illegible] 20-30

F.B. 380 Pg. 189 Chief Party Notes by Date

RETURN TO
LOS ANGELES COUNTY SURVEYOR

Do not extend notes this side of this line

Note: ANY ADDITIONS OR CHANGES ON THIS SHEET MUST BE MADE OR CHECKED IN Red. WITH DATE AND NAME OF PERSON MAKING CHANGE.

Notes Ck'd by	Survey of WASHINGTON ST
Office Work J.D. Price	Surveyed by R.C. Bowers
Checked	Notes RCB Date 7-28-42

F.B. 380 Pg. 190

WASHINGTON ST
LOCATION
of
SPILLWAY OF
EATON CYN DAM

R C Bowers
D S Waltermire
M C Mac
H J Hanson

LOS ANGELES COUNTY SURVEYOR
700 HALL OF RECORDS

F.B. 380 Pg. 191

RETURN TO
LOS ANGELES COUNTY SURVEYOR
700 HALL OF RECORDS

Do not extend notes this side of this line.

Note: Any Additions or Changes on This Sheet Must be Made or Circled in Red Ink with Date and Name of Person Making Change.

Notes Ckd by	Survey of WASHINGTON ST	F.B. 380 Pg. 192
Map No.	W. O. 7122 Tape No. 063 Std. 68°F	
Office Work	Surveyed by	
Checked	Notes	Date
Date	Indexed	ALBERT E. TIMMONS

CONT. to bottom NEXT PAGE

Note: all offsets & measurements ARE to outside of wall except as shown

11+40 off 71.5

11+28 70.0

10+98.89 EC Fd 2x2 & Tk down 12" FB 380 pg 78 checked Line & dist.

56.6 - 10+94

10+93.5 off 132.4

WEST WALL of spillway 10" thick on top x Concrete Constion

Toe dirt slope

Row of pine trees Aver. 4" in diam And 4ft apart

C.S.B-624

197.12

10+22.8 49.0 4" pine

10+10.2 39.6 4" pine

9+97.2 35.3 4" pine

9+95.8 10.0 4" pine

Hedge of cedar trees Aver 2" in diam & 4ft apart

9+85.7-3.3

9+87.7

9+87.4 22.5 4" pine

Row of palm trees Aver. 4" diam & 13' apart

9+82.7-3.3

9+80.8 33.9 4" pine

P.P. 9+67.2-59.0

Fd. Lath in conc. cover of Reservoir

double swing gate

9+37.0 11.3 10" walnut

9+28.8 31.1

Toe of slope of dirt bank along Reservoir

17°

8" walnut

9+15.2 16.0

71.59

28.46

R.P. found 2x2 & Tk FB 380 p. 78 down 12" Replaced with new 2x2 & Tk

31.1

℄ WASHINGTON ST

P.I. out replaced with new 2x2 & Tk down 12" from RP's FB 380 p. 78 called 9+01.77 see note

Foothill Blvd

WOVEN WIRE fence 5' High Along Flood control R/W

Note The stationing is backed up from EC 10+98.89 on the semi tang line

Note: Any Additions or Changes on This Sheet Must be Made or Circled in Red Ink With Date and Name of Person Making Change.

Do not extend notes this side of this line.

LOS ANGELES COUNTY SURVEYOR
700 HALL OF RECORDS

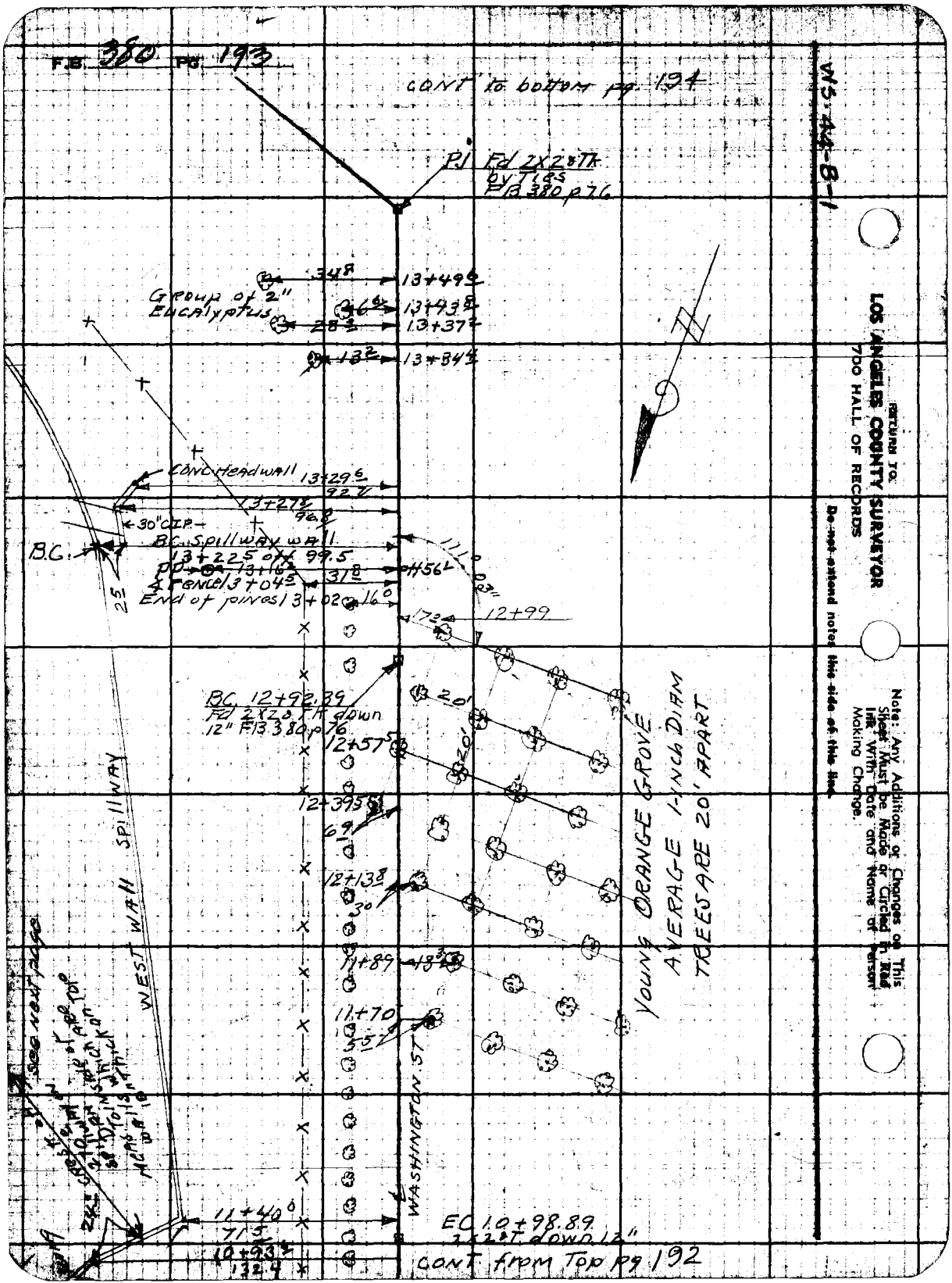
F.B. 380 PG 193
CONT to bottom pg 194
WS-44-B-1
PJ Fd 2X2 8Tk by Ties FB 380 p76
Group of 2" Eucalyptus
34.8
13+49.6
36.6
13+43.8
28.3
13+37.2
13.2
13+34.4
CONC Headwall
13+29.6
92.7
13+27.8
96.8
30" CIP
B.C. Spillway wall
13+22.5 off 99.5
PP 13+16.2
31.8
456.2
Fence 13+04.5
End of pines 13+02
16.0
17.2
12+99
BC 12+92.39
Fd 2X2 8Tk down 12" FB 380 p76
12+57.5
12+39.5
6.9
12+13.8
3.0
11+89
13.3
11+70
5.5
11+40.0
71.5
10+93.5
132.4
EC 10+98.89
2X2 8T down 12"
CONT from Top pg 192
WEST WALL SPILLWAY
WASHINGTON ST
YOUNG ORANGE GROVE
AVERAGE 1-INCH DIAM
TREES ARE 20' APART
RETURN TO:
LOS ANGELES COUNTY SURVEYOR
700 HALL OF RECORDS
Do not extend notes this side of this line.
Note: Any Additions or Changes on This Sheet Must be Made or Circled in Red Ink With Date and Name of Person Making Change.

Notes Ckd by	Survey of Washington St	F.B. 380 Pg. 194
Map No. B.C. 33-3A	W. 07122 Tape No. 063 Std 68 °F	
Office Work J.D. Price	Surveyed by R.C. Woodward	
Checked	Notes [illegible] Date [illegible]	
Date	Indexed ALBERT E. TIMMONS	

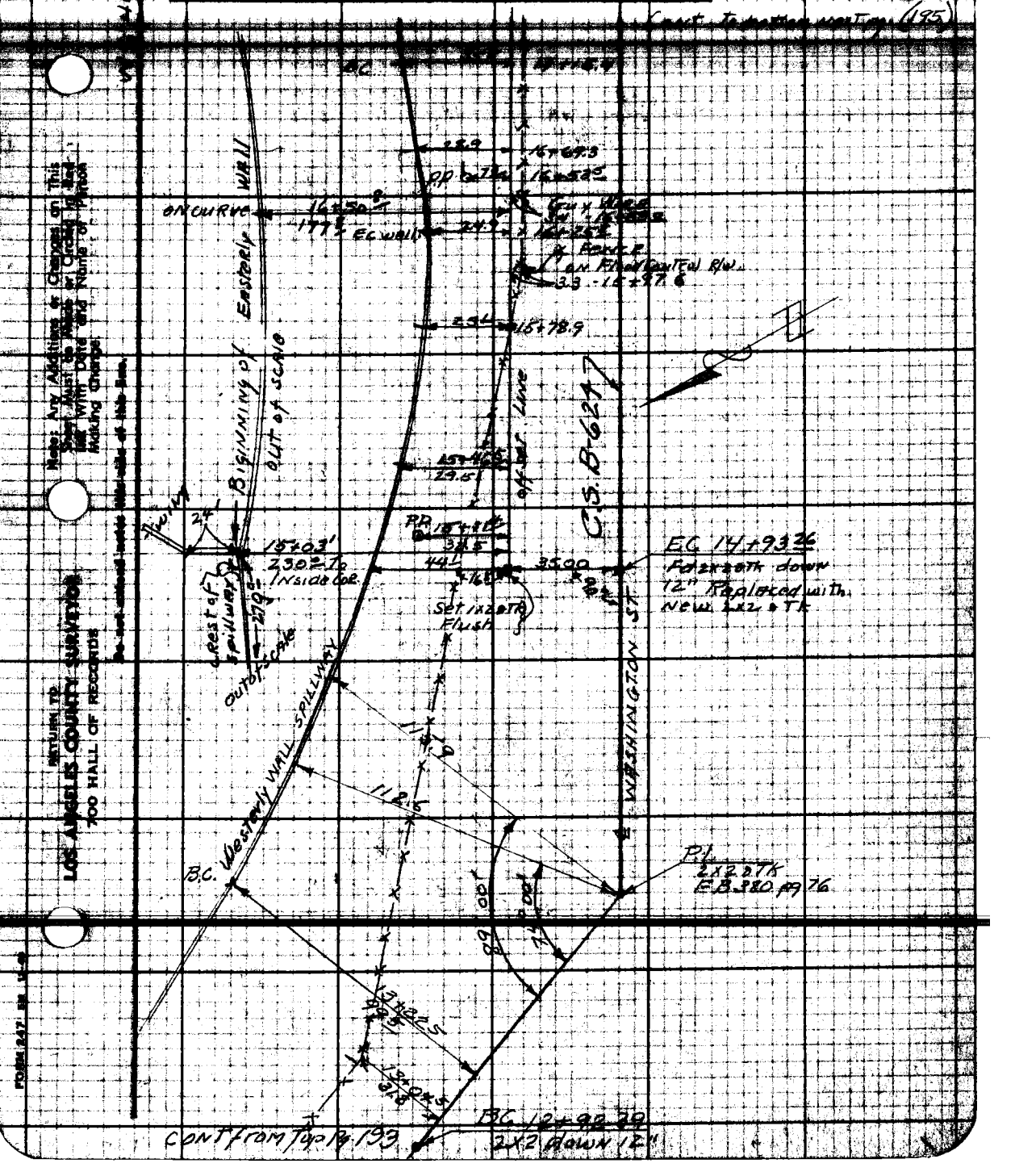

Note: Any Additions or Changes on This Sheet Must be Made or Circled in Red Ink With Date and Name of Person Making Change.

Do not extend notes outside of this line.

RETURN TO LOS ANGELES COUNTY SURVEYOR 700 HALL OF RECORDS

FORM 247 EN 11-40

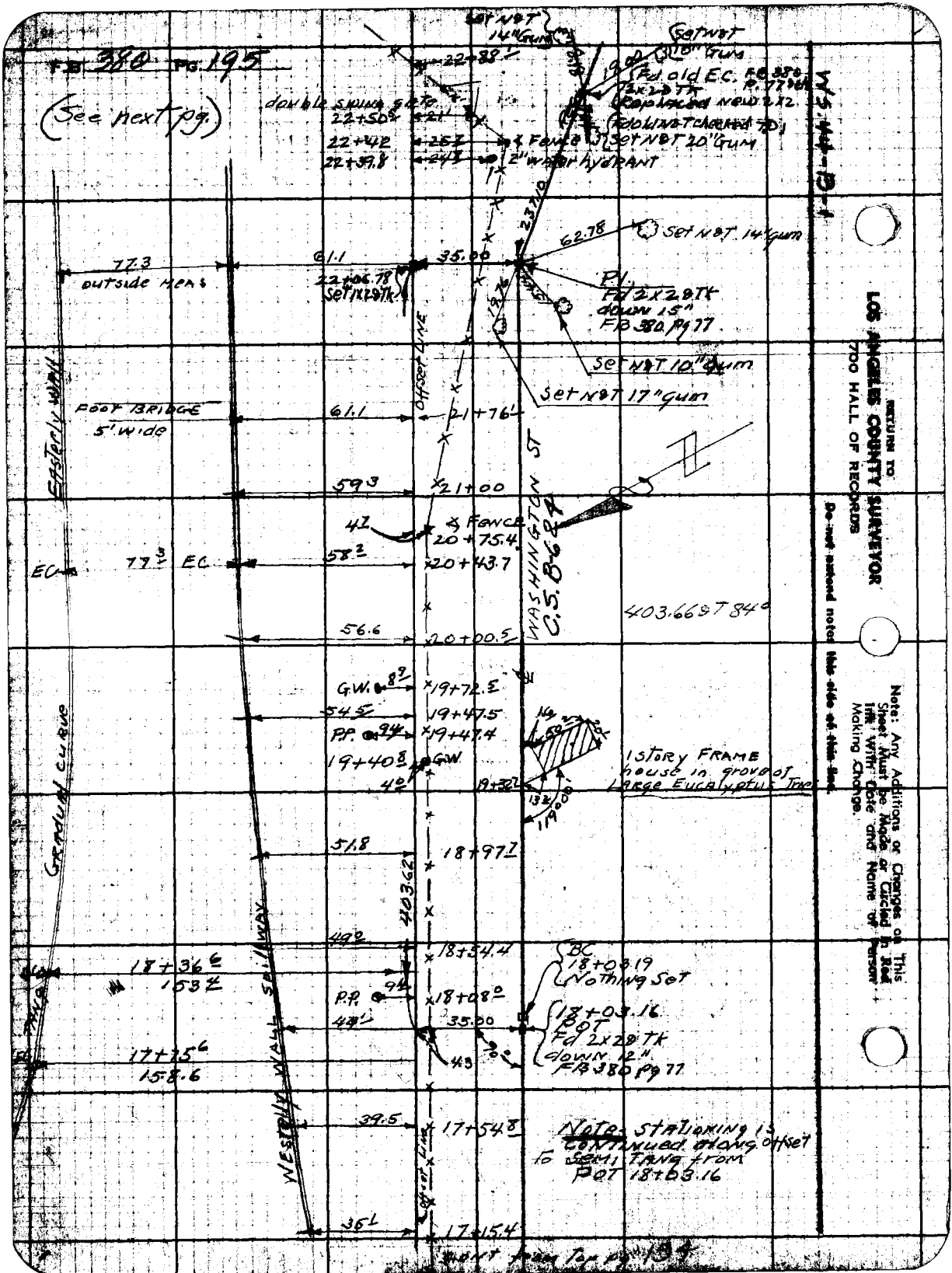
FB 380 PG 195
(See next pg.)
Set NOT 14" Gum
Set NOT 10" Gum
Fd old E.C. FB 380 P. 77
2x28 TK
Replaced New 2x2
Fd old NOT checked TO
Set NOT 20" Gum
double swing gate
22+50
22+42
22+39.8
Fence
2" water hydrant
62.78
Set NOT 14" gum
77.3
outside meas
61.1
35.00
22+06.78
Set 1x28 TK
P.I.
Fd 2x28 TK
down 15"
FB 380 Pg 77
Set NOT 10" Gum
Set NOT 17" gum
Offset Line
Easterly Wall
Foot Bridge
5' wide
61.1
21+76
59.3
21+00
Fence
20+75.4
EC
77.3 EC
58.2
20+43.7
Washington St
C.S. B-684
403.669 T 84°
56.6
20+00.5
G.W.
19+72.5
54.5
19+47.5
P.P.
19+47.4
19+40.8
G.W.
1 Story Frame
house in grove of
Large Eucalyptus Tree
Gradual Curve
51.8
18+97.7
403.62
49.0
18+54.4
18+36.6
153.4
BC
18+03.19
Nothing Set
P.P.
18+08.0
18+03.16
POT
Fd 2x28 TK
down 12"
FB 380 Pg 77
35.00
17+75.6
158.6
Westerly Wall Spillway
39.5
17+54.8
Note: Stationing is
continued along offset
to Semi Tang from
POT 18+03.16
Offset Line
35.1
17+15.4
Cont from Top pg 194
Return to
LOS ANGELES COUNTY SURVEYOR
700 HALL OF RECORDS
Do not extend notes this side of this line.
Note: Any Additions or Changes on This Sheet Must be Made or Circled in Red Ink With Date and Name of Person Making Change.

F.B. 380 Pg. 196

Notes Ck'd by	Survey of Washington St.
Map No.	W.O. 7122 Topo No. 063 Sht 68 PF
Office Work J.D. Price	Surveyed by R.C. Bowers
Checked	Notes R.C.B. Date 8-1-44
Date	Indexed ALBERT E. TIMMONS

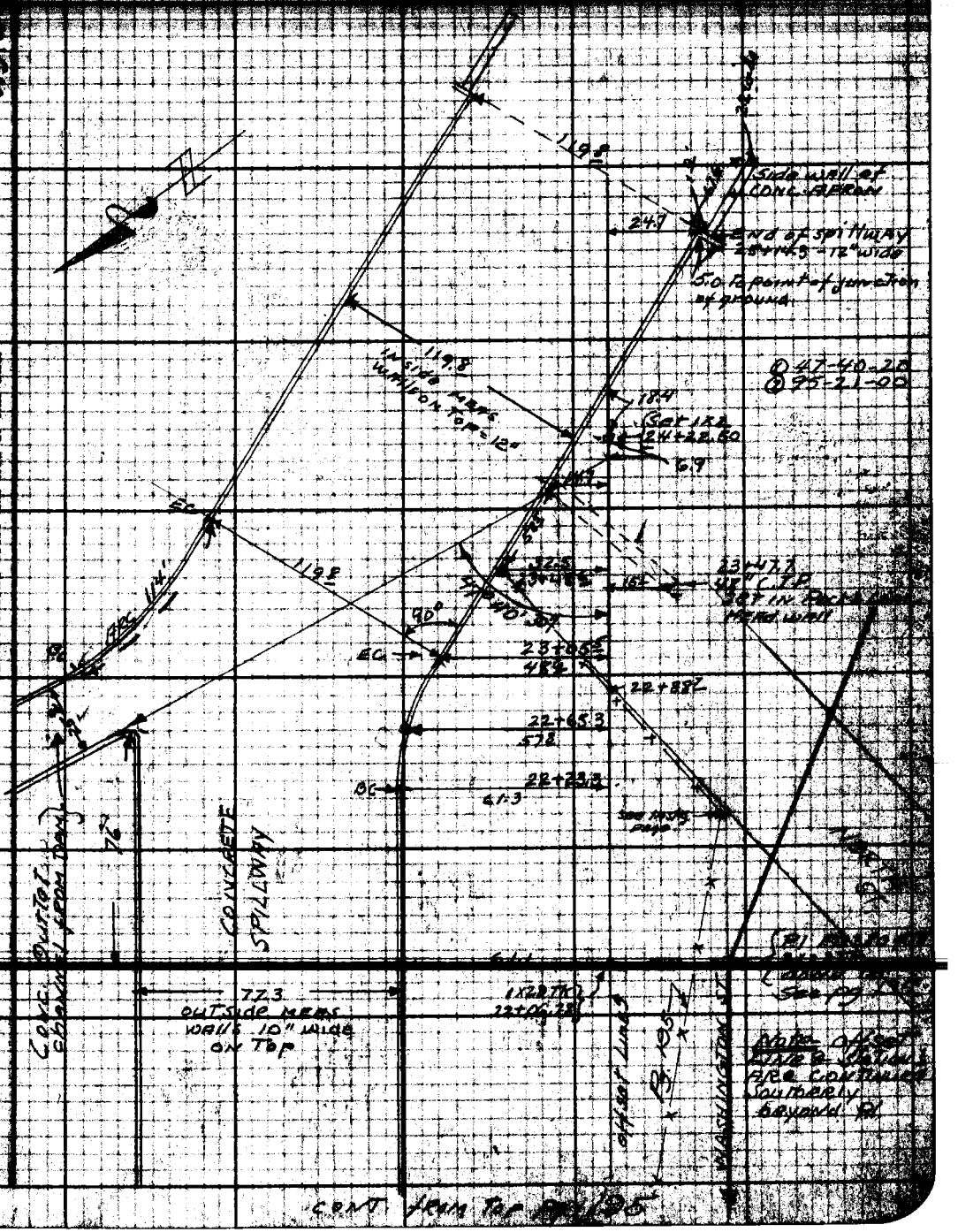

Note: Any Additions or Changes on this Sheet Must be Made or Circled in Red Ink With Date and Name of Person Making Change.

Do not extend notes this side of this line.

RETURN TO
LOS ANGELES COUNTY SURVEYOR
700 HALL OF RECORDS

CONT. FROM TOP PG. 195

F.B. 380 PG. 197

RETURN TO
LOS ANGELES COUNTY SURVEYOR
700 HALL OF RECORDS

Do not extend notes this side of this line.

Note: Any Additions or Changes on This Sheet Must be Made or Carried in Red Ink With Date and Name of Person Making Change.

Notes Ck'd by	Survey of Washington St.
Map No. C.S. [illegible]	W.O. 7122 Tape No. 441 St'd 668.0
Office Work J.D. Price	Surveyed by N.R. Smith
Checked	Notes N.R.S. Date 12-7-48
Date [illegible]	Indexed [illegible]

F.B. 380 Pg. 199

W.S. 44-B-1

WASHINGTON STREET

J.N. 7122

N.R. Smith - Chief
L.C. Smiley - Inst.
Don LeGault - Hd. Chain
W.T. Coker - Rear "

Contd. page 200

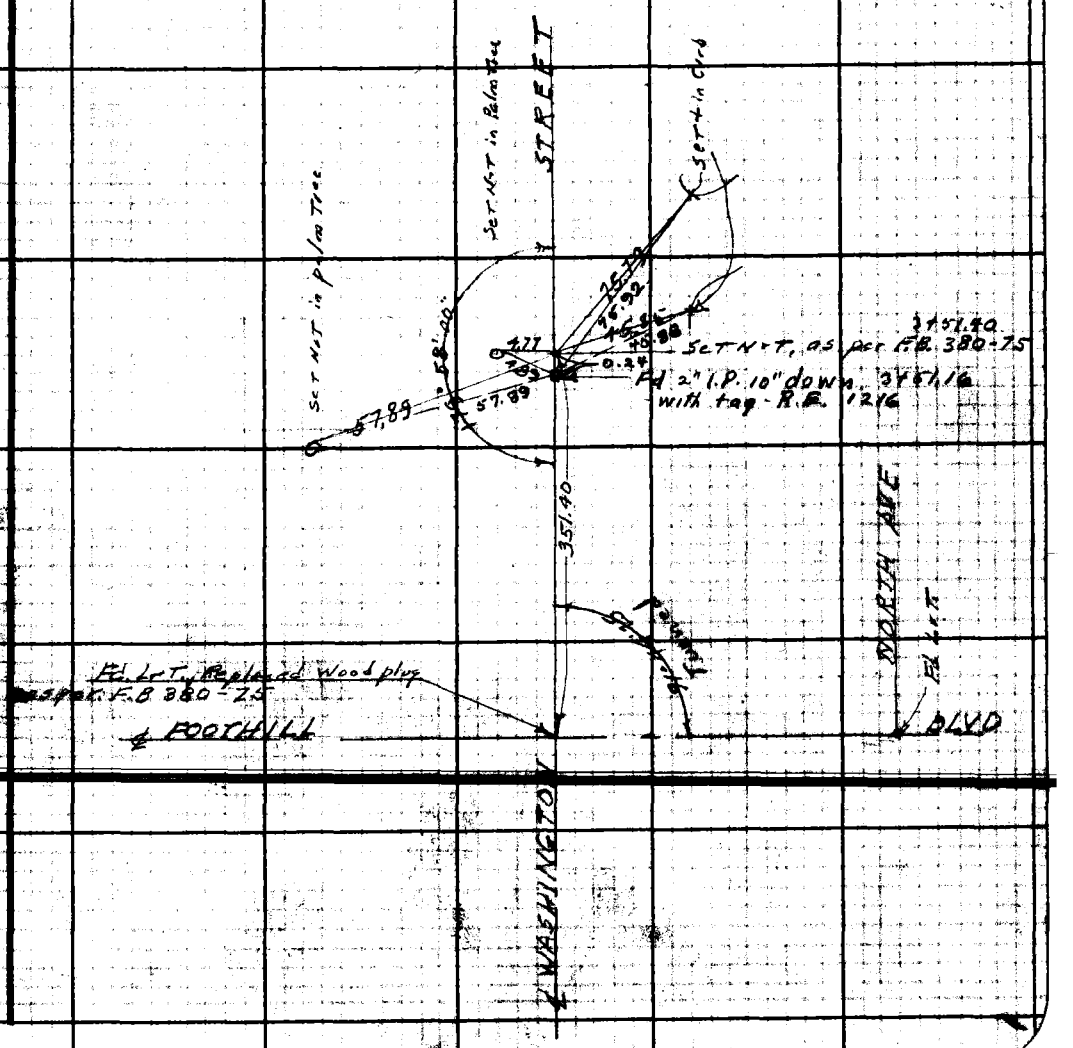

Note: Any Additions or Changes on This Sheet Must be Made or Circled in Red Ink With Date and Name of Person Making Change.

Do not extend notes this side of this line.

RETURN TO
LOS ANGELES COUNTY SURVEYOR
7[illegible] HALL OF RECORDS

FORM 247 SM 11-46

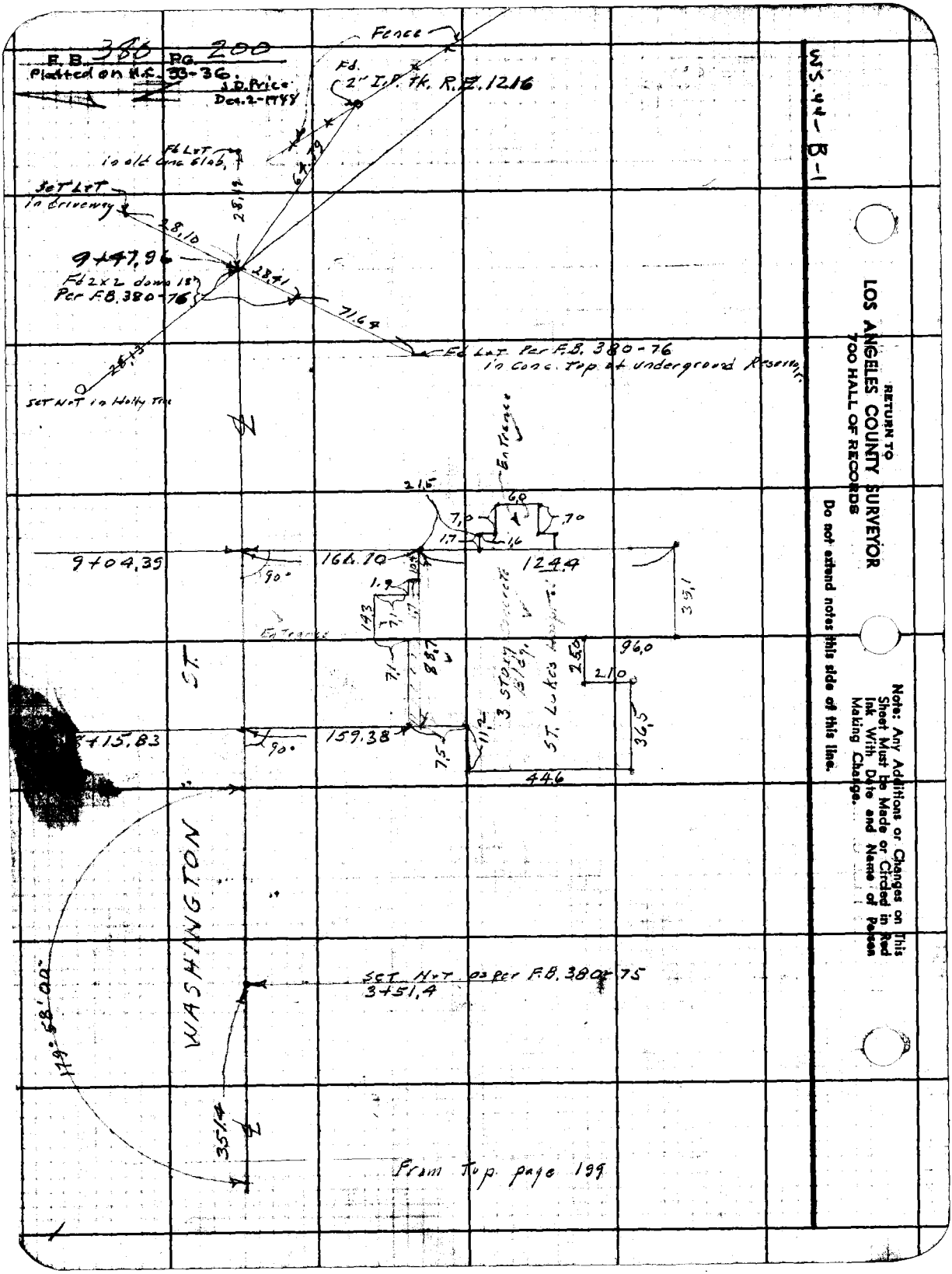
F.B. 386 PG. 200
Platted on H.C. 33-36.
J.D. Price
Dec. 2-1948
Fence
Fd. 2" I.P. tk. R.E. 1216
Fd LvT in old Conc Glab.
SeT LvT in driveway
28.10
28.19
64.79
9+47.96
Fd 2x2 down 18" Per F.B. 380-76
28.41
71.64
Fd LvT Per F.B. 380-76 in Conc. Top of underground Reservoir
28.13
SeT NvT in Holly Tree
Entrance
21.5
6.0
7.0
.70
1.7
1.6
9+04.39
90°
166.70
124.4
1.9
143
7.1
Entrance
88.7
39.1
96.0
25.0
21.0
36.5
3 Story Bldg.
St. Lukes Hospital
ST.
8+15.83
90°
159.38
7.5
11.2
44.6
WASHINGTON
SeT NvT as per F.B. 380-75
3+51.4
179° 58' 00"
351.4
From Top page 199
WS 44-B-1
RETURN TO
LOS ANGELES COUNTY SURVEYOR
700 HALL OF RECORDS
Do not extend notes this side of this line.
Note: Any Additions or Changes on This Sheet Must be Made or Circled in Red Ink With Date and Name of Person Making Change.

Notes Ck'd by DREW	Survey of Washington St.	F.B. 380 Pg 204
Map No. 33-36	W. 07122 Tape No. 049 St'd 68 °F	
Office Work Drown	Surveyed by D.E. Holmes	
Checked Drew	Notes D.E.H. Date 1-10-49	
Date 6-20-49	Indexed J. C. Johnson	

JN 7122

WASHINGTON ST.

STAKING of NEW ℄ from FOOTHILL Blvd.

To

NEW YORK DR.

For Top o.p. see Pgs. 209 To 214 inclusive

Holmes
Barilotti
Ochsner
Denning

Westhoff 4-11-49

Note: Any Additions or Changes on This Sheet Must be Made or Circled in Red Ink With Date and Name of Person Making Change.

Do not extend notes this side of this line.

RETURN TO
LOS ANGELES COUNTY SURVEYOR
700 HALL OF RECORDS

FORM 247 5M 5-46

F.B. 380 Pg. 202

cont. bot. Pg. 203

380.54 @ 0-00 T-56° = 380.51

ST.

380.51

Fd. (x) in Cb.

Fd. 2"x2" + Tk. (dn. 18") R.P.
F.B. 380-75

Fd. 2"x2" + Tk. R.P. (dn. 12")
F.B. 380-75

75.85

56.56

56.56

Set (x) side of 15" Std. Pipe

Fd. N. + T. 6" Palm

14.40

4.73

45.91

Fd. (x) in Cb.

Angle Point 3+57.36
Set 1" I.P.-P+Tk. by 2"x2"
R.P. (dn. 8") Per F.B. 380-
75

56.56

0.2

0.12

Fd. 2"x2" + Tk. R.P. (dn. 12")
F.B. 380-75

Fd. 2" I.P.-P+Tk. R.E. Tag "1216
dn. 6." (Pipe leans So.)
F.B. 380-199.

1.	179°-57'-30"
4.	359-50-20
6.	359-45-30
Av.	179-57-35

100' Tape "0111 Std. 68°
351.36 @ 0-00 T-70° = 351.36

WASHINGTON

351.36

PRO.

1.	91°-44'-40"
4.	06-58-20
6.	190-27-40
Av.	91-44-35

91°

44'

35'

FOOTHILL

BLVD.

Fd. L+T.

Fd. L+T. F.B. 380-1.99
= 0+00 Going East.

(B 24.34 Per F.B. 380-7)
To L+T. at North Ave.

Fd. L+T.

RETURN TO
LOS ANGELES COUNTY SURVEYOR
709 HALL OF RECORDS

Do not extend notes this side of this line.

Note: Any Additions or Changes on This Sheet Must be Made or Circled in Red Ink. With Date and Name of Person Making Change.

Notes Ck'd by DREW	Survey of Washington St.
Map No. 33-36	W. O. 7122 Tape No. 049 Std. 68 °F
Office Work Drown	Surveyed by D.E. Holmes
Checked Drew	Notes D.E.H. Date 1-12-49
Date [illegible]	Indexed [illegible]

F.B. 380 Pg. 203

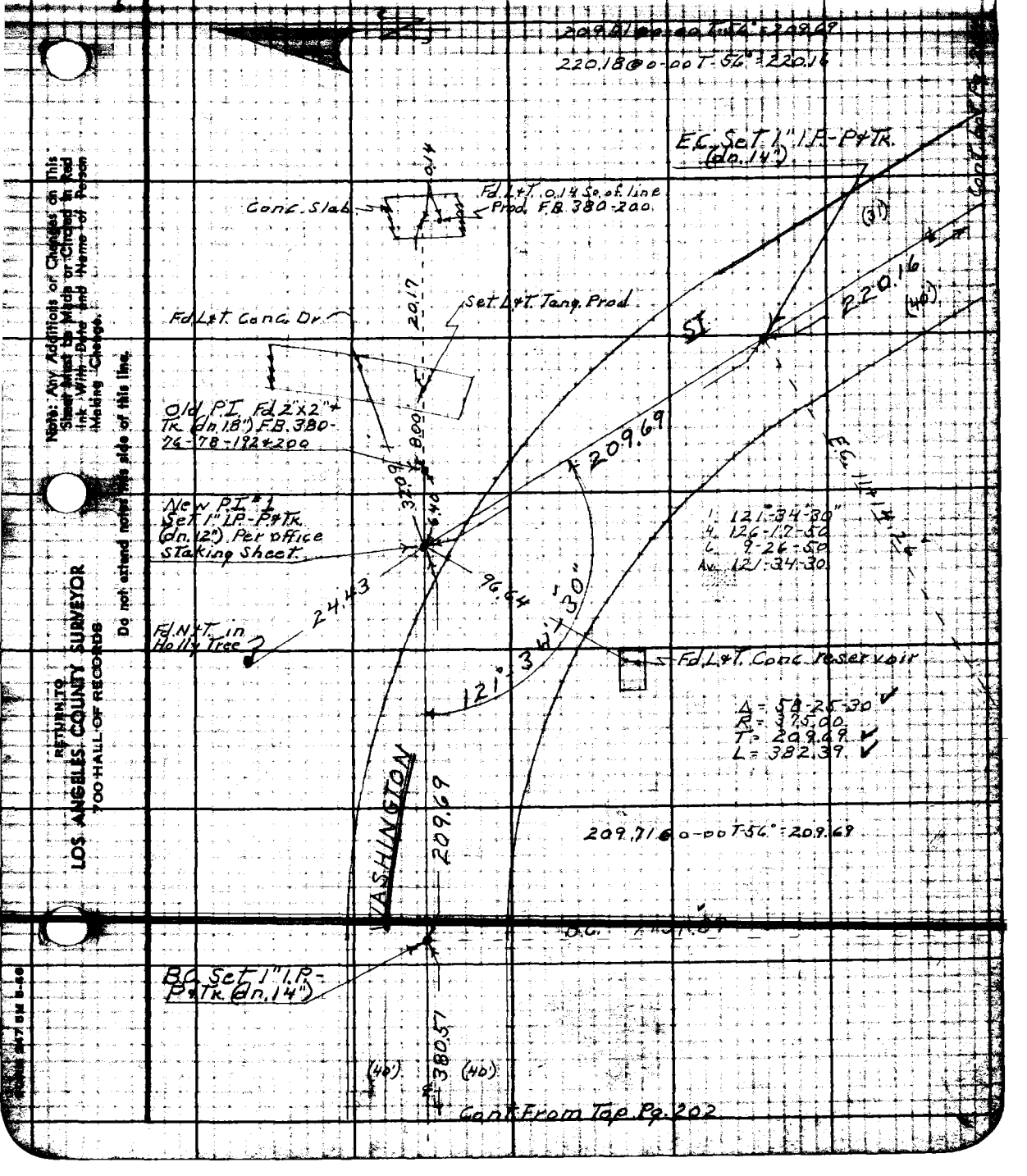

Note: Any Additions or Changes on This Sheet Must be Made or Circled in Red Ink With Date and Name of Person Making Change.

Do not extend notes this side of this line.

RETURN TO LOS ANGELES COUNTY SURVEYOR 700 HALL OF RECORDS

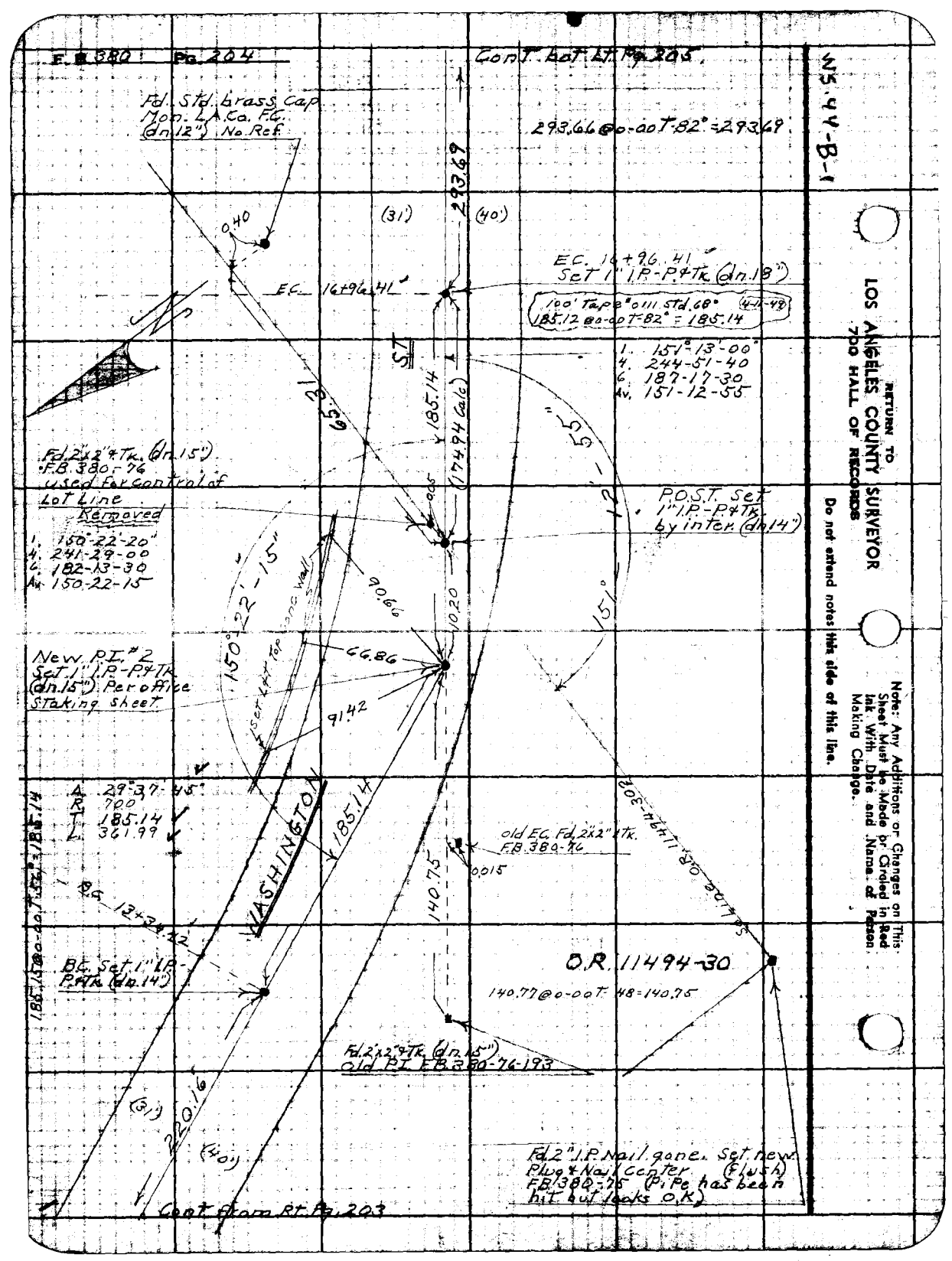
F.B. 380 Pg. 204
Cont. Lot Lt. Pg. 205.
WS.44-B-1
Fd. Std. brass cap Mon. L.A.Co. F.C. (dn.12") No Ref.
293.66 @ 0-00 T-82° = 293.69
293.69
(31')
(40')
0.40
E.C. 16+96.41
E.C. 16+96.41
Set 1" I.P.-P.&Tk. (dn.18")
100' Tape #0111 Std. 68° (4-11-49)
185.12 @ 0-00 T-82° = 185.14
1. 151°-13'-00"
4. 244-51-40
6. 187-17-30
Av. 151-12-55
ST
185.14
(174.94 Calc)
65.31
Fd. 2"x2" & Tk. (dn.15")
F.B. 380-76
used for control of Lot Line
Removed
1. 150°-22'-20"
4. 241-29-00
6. 182-13-30
Av. 150-22-15
0.05
P.O.S.T. Set 1" I.P.-P.&Tk. by inter. (dn.14")
151°-12'-55"
150°-22'-15"
90.66
10.20
66.86
91.42
New P.I. #2
Set 1" I.P.-P.&Tk. (dn.15") Per office Staking sheet
A. 29°-37'-45"
R. 700
T. 185.14
L. 361.99
WASHINGTON
185.14
old E.C. Fd. 2"x2" & Tk. F.B. 380-76
0.015
140.75
Sal. Line O.R. 11494-302
B.C. 13+34.42
B.C. Set 1" I.P.-P.&Tk. (dn.14")
O.R. 11494-30
140.77 @ 0-00 T-48 = 140.75
Fd. 2"x2" & Tk. (dn.15")
old P.I. F.B. 380-76-193
(31')
220.16
(40')
Fd. 2" I.P. Nail gone. Set new Plug & Nail center (flush) F.B. 380-75 (Pipe has been hit but looks O.K.)
Cont. from Rt. Pg. 203
RETURN TO
LOS ANGELES COUNTY SURVEYOR
700 HALL OF RECORDS
Do not extend notes this side of this line.
Note: Any Additions or Changes on This Sheet Must be Made or Circled in Red Ink With Date and Name of Person Making Change.

Notes Ck'd by DREW	Survey of Washington St.	F.B. 380 Pg. 205
Map No. 33-36	W. O. 7122 Tape No. 049 St'd 68°F	(Note 300' Tape #89 used
Office Work Brown	Surveyed by D.E. Holmes	
Checked Drew	Notes DEH Date 1-10-49	
Date 6-30-49	Indexed E. C. Johnson	

Cont. bot. Pg. 207

95.31 @ 0-00 T 72° = 95.31
(1) 199.00 @ 3°-18' T 90° = 196.60
(2) 196.95 @ 3°-02' T 90° = 195.68
108.89 @ 0-00 T 90° = 108.89
Av. Total = 400.88

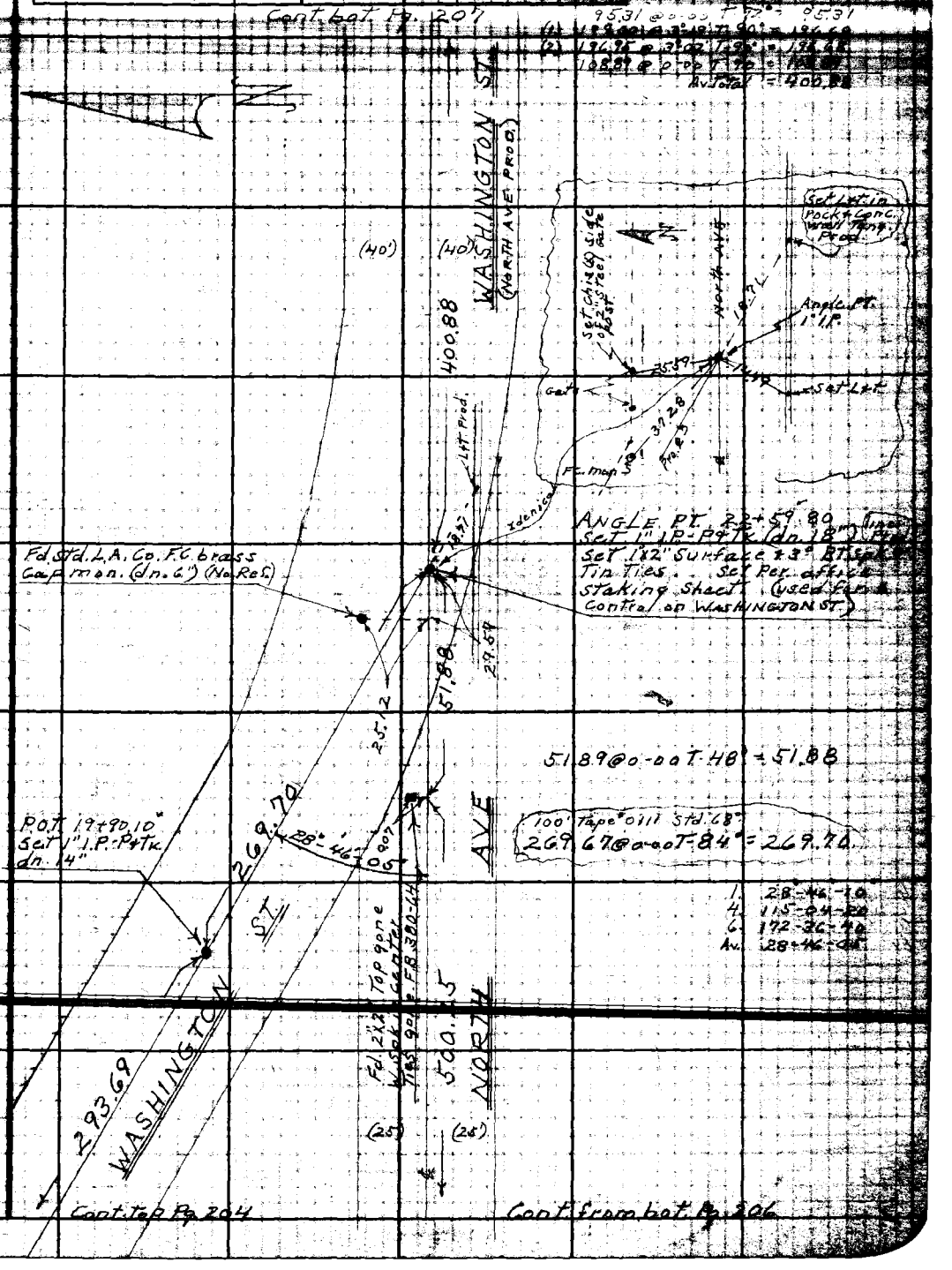

Cont. top Pg. 204

Cont. from bot. Pg. 206

Note: Any Additions or Changes on This Sheet Must be Made or Circled in Red Ink With Date and Name of Person Making Change.

Do not extend notes this side of this line.

RETURN TO
LOS ANGELES COUNTY SURVEYOR
700 HALL OF RECORDS

FORM 247 5M 5-48

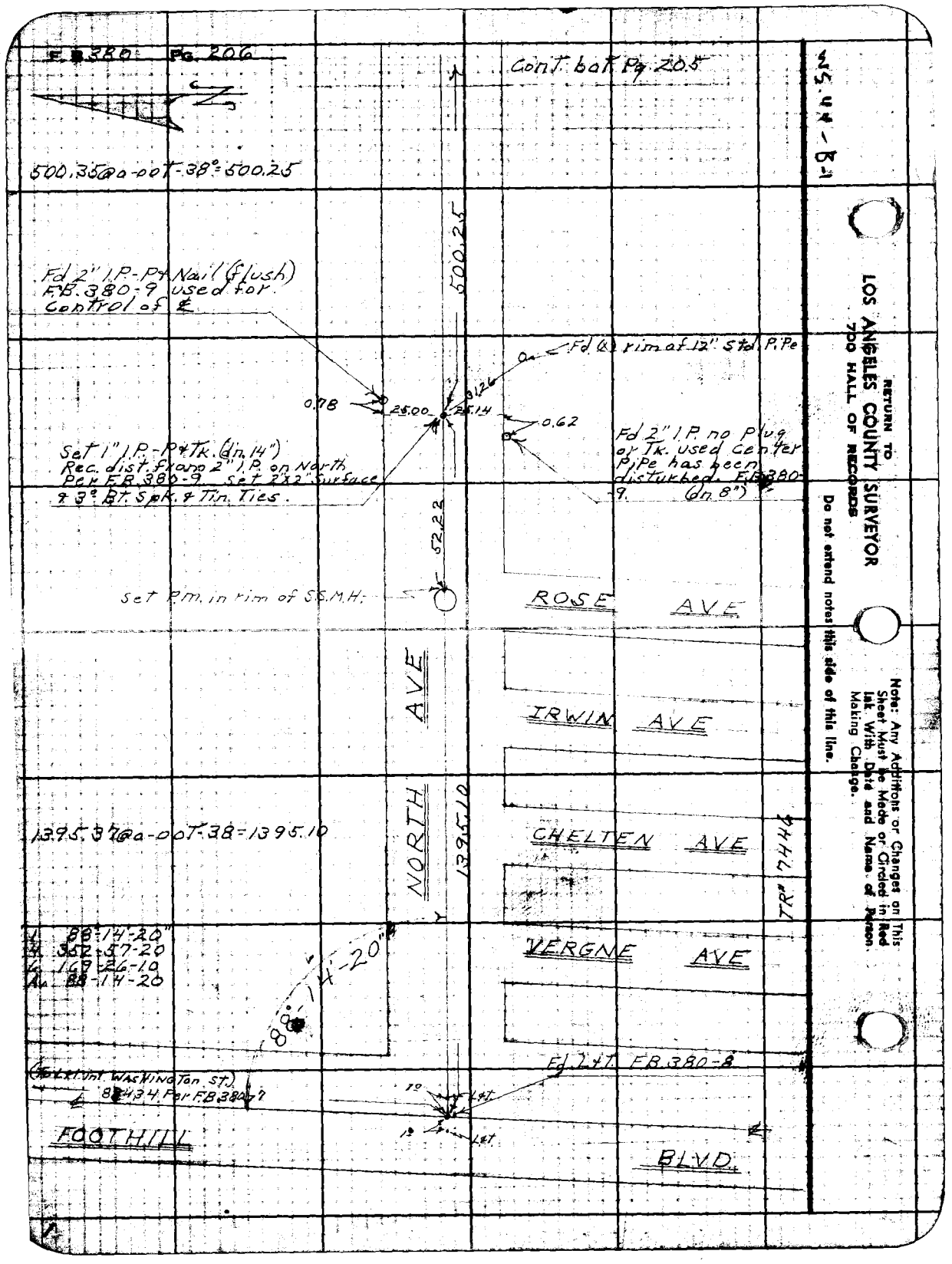
F.B. 380 Pg. 206
Cont. bot. Pg. 205
500.35@a-00T-38°=500.25
500.25
Fd 2" I.P.-P+Nail (flush) F.B. 380-9 used for Control of ℄
Fd (x) rim of 12" Std. Pipe
0.78
25.00
25.14
31.26
0.62
Set 1" I.P.-P+Tk. (dn. 14") Rec. dist. from 2" I.P. on North Per F.B. 380-9. Set 2"x2" Surface & 3° Bt. Spk. & Tin. Ties.
Fd 2" I.P. no Plug or Tk. used Center Pipe has been disturbed. F.B. 380-9. (dn. 8")
52.22
Set P.M. in rim of S.S.M.H.
ROSE AVE
NORTH AVE
IRWIN AVE
1395.37@a-00T-38=1395.10
1395.10
CHELTEN AVE
TR# 7444
VERGNE AVE
88°-14'-20"
88°-14'-20"
Fd L+T F.B. 380-8
(To Ext. Int. Washington St.)
88434 Per F.B. 380-7
FOOTHILL
BLVD.
RETURN TO
LOS ANGELES COUNTY SURVEYOR
700 HALL OF RECORDS
Do not extend notes this side of this line.
Note: Any Additions or Changes on This Sheet Must be Made or Circled in Red Ink With Date and Name of Person Making Change.

Notes Ck'd by DREW
Map No. 33-36
Office Work Drown
Checked Drew
Date 6-30-49

Survey of Washington St
W. O. 7122 Tape No. 89 Std. 84 °F
Surveyed by D.E. Holmes
Notes D.E.H. Date 4-7-49
Indexed J. C. Johnson

F.B. 380 Pg. 207

Fd 2" I.P. brass cap mon. S.C. Edison Co. [illegible] L.S. 31-22

Cont. Bt. Pg. 208

935.69 @ 0-00 T-78° = 735.66

250.02 @ 0-00 T-84° = 250.02

Fd. 2" I.P. brass cap. S.C. Edison Co. mon. (dn. 6") L.S. 31-22

735.66

EDISON CO. R/W

5° off LINE

1160.40

5.74

17.08

14.26

5° CAL

Set 1½" on line of I.P.'s

Fd 2" I.P. brass cap S.C. Edison mon (dn. 34") L.S. 31-22

35" 30 adj

Fd. 2" I.P. & brass cap S.C. Edison Co. mon. (dn. 6") L.S. 31-22

P.O.T. 31+92.85
Set 1" I.P.-P.&Tk. by inter. ℄ NORTH AVE Prod. (dn. 8")

1160.49 @ 0-00 T-72° = 1160.40

119°-22'

(1) 209.92 @ 6°-16' T-88° = 208.67
(2) 209.82 @ 6°-02' T-88° = 208.67
(1) 152.29 @ 11-41 T-88° = 149.13
(2) 151.92 @ 11°-00 T-88° = 149.13
174.37 @ 0-00 T-84° = 174.37
Total Av. 532.17

532.17

ST

1 119°-22-40"
4 117-30-20
6 356-15-40
Av. 119-22-35

Fd 2" I.P. brass cap Set in Conc. Marked (L.A. Co. F.C. Dist. F.C. R/W.) (dn. 14") No. Ref.

26+60.68
Set Nail by int. of ℄ North Ave Prod.

347.15 @ 0-00 T-90° = 347.16

0.14

347.6 F.C. R/W

L.A.

47°-59'-00"

400.88

PRO WASHINGTON

1 47°-59'-00"
4 191-56-00
Av. 47-59-00

Fd. 3" I.P. filled with Conc. Nail & L.A. Co. F.C. Tag. (Flush) No. Ref.

Cont. from Top Pg. 205

Note: Any Additions or Changes on this Sheet Must be Made or Circled in Red Ink With Date and Name of Person Making Change.

Do not extend notes this side of this line.

RETURN TO
LOS ANGELES COUNTY SURVEYOR
700 HALL OF RECORDS

FORM 247 5M 5-48

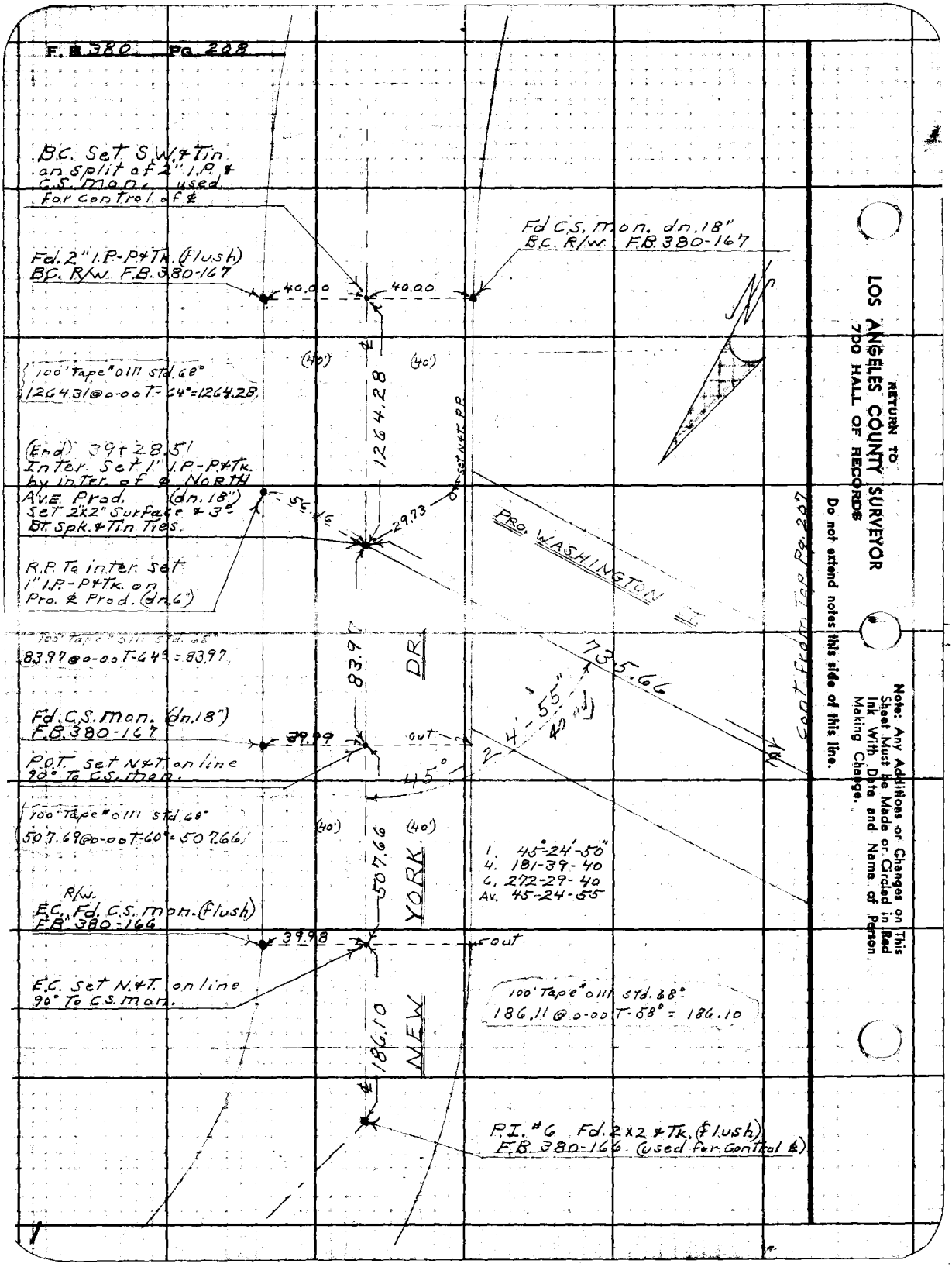
F.B. 380 PG. 208
B.C. Set S.W. & Tin on split of 2" I.P. & C.S. Mon. used for control of ℄
Fd. 2" I.P.-P&Tk. (flush) B.C. R/W. F.B. 380-167
Fd C.S. Mon. dn. 18" B.C. R/W. F.B. 380-167
40.00
40.00
(40')
(40')
100' Tape #0111 Std. 68°
1264.31 @ 0-00 T-64° = 1264.28
1264.28
(End) 39+28.51
Inter. Set 1" I.P.-P&Tk. by inter. of ℄ NORTH AVE. Prod. (dn. 18")
Set 2"x2" Surface & 3" Bt. Spk. & Tin Ties.
56.16
29.73
Set N&T. P.P.
PRO. WASHINGTON
R.P. To inter. set 1" I.P.-P&Tk. on Pro. ℄ Prod. (dn. 6")
100' Tape #0111 Std. 68°
83.97 @ 0-00 T-64° = 83.97
83.97
DR.
735.66
Cont. from Top Pg. 207
Fd. C.S. Mon. (dn. 18") F.B. 380-167
39.99
out
P.O.T. set N&T. on line 90° To C.S. Mon.
45°
24'-55"
100' Tape #0111 Std. 68°
507.69 @ 0-00 T-60° = 507.66
(40')
(40')
507.66
YORK
1. 45°-24'-50"
4. 181-39-40
6. 272-29-40
Av. 45-24-55
R/W.
E.C. Fd. C.S. Mon. (flush) F.B. 380-166
39.98
out
E.C. Set N.&T. on line 90° To C.S. Mon.
100' Tape #0111 Std. 68°
186.11 @ 0-00 T-58° = 186.10
186.10
NEW
P.I. #6 Fd. 2x2 & Tk. (flush) F.B. 380-166 (used for Control ℄)
RETURN TO
LOS ANGELES COUNTY SURVEYOR
700 HALL OF RECORDS
Do not extend notes this side of this line.
Note: Any Additions or Changes on This Sheet Must be Made or Circled in Red Ink With Date and Name of Person Making Change.

Notes Ck'd by	Survey of Washington ST	F.B 380 Pg 209
Map No. 33-36	W. O. 7122 Tape No. St'd °F	
Office Work Drawn	Surveyed by D.E. Holmes	
Checked Drew	Notes A.R.B. Date 4-14-49	
Date 6-20-49	Indexed A. C. Johnson	

JN 7122

WASHINGTON ST.

Location of Additional Improvements
not Shown on
C.S.B 1906
from
FOOTHILL BLVD East To NEW YORK DR.

For ℄ See Pg's 202-To 208 incl.

Holmes
Barilotti
Ochsner
Denning
Westhoff

Note: Any Additions or Changes on This Sheet Must be Made or Circled in Red Ink With Date and Name of Person Making Change.

Do not extend notes this side of this line.

RETURN TO
LOS ANGELES COUNTY SURVEYOR
700 HALL OF RECORDS

FORM 247 5M 5-46

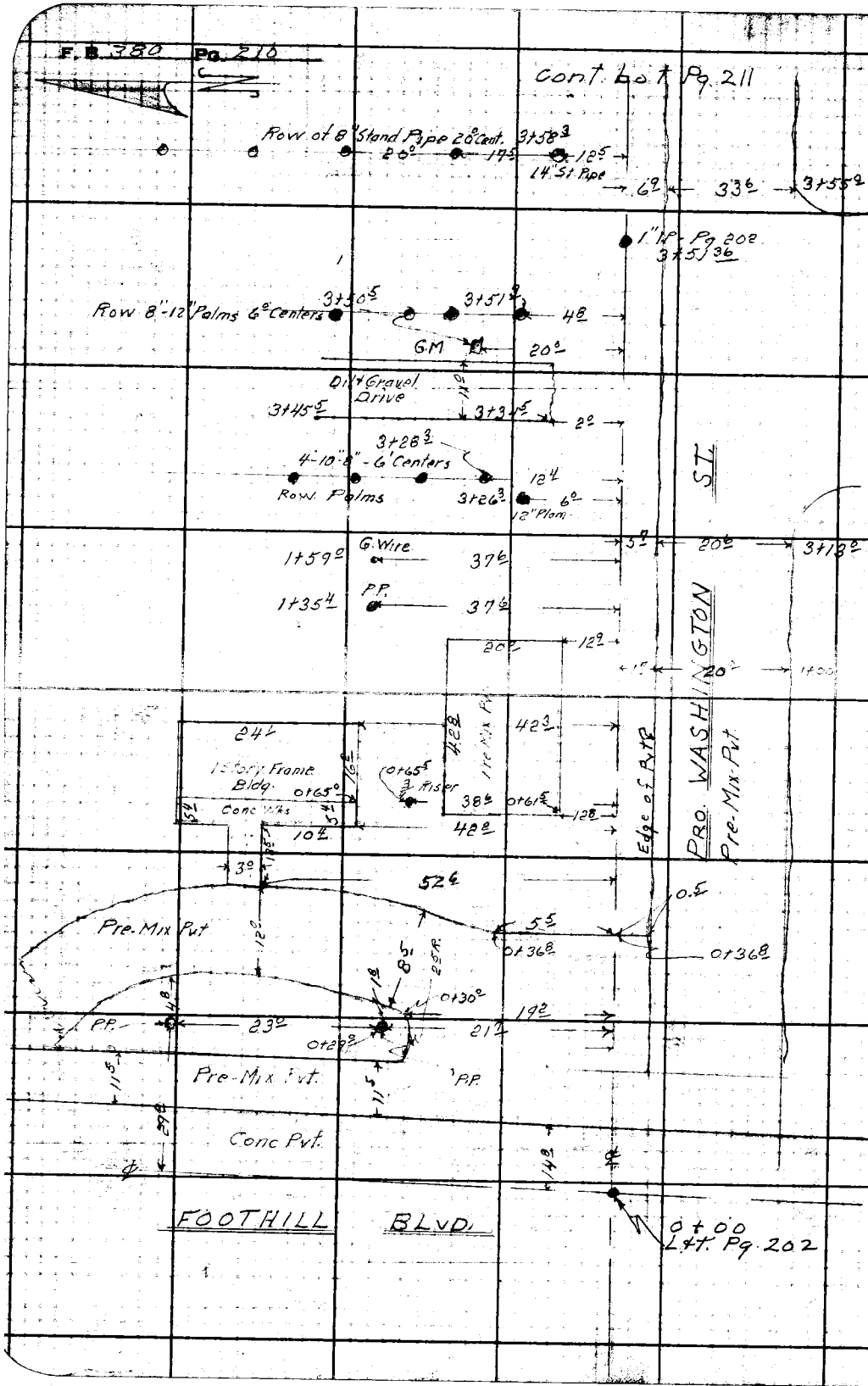

RETURN TO
LOS ANGELES COUNTY SURVEYOR
700 HALL OF RECORDS

Do not extend notes this side of this line.

Note: Any Additions or Changes on This Sheet Must be Made or Circled in Red Ink With Date and Name of Person Making Change.

Notes Ck'd by
Map No. 33-36
Office Work Drown
Checked Drew
Date 6-26-49

Survey of Washington St
W. O. 7122 Tape No. Std. °F
Surveyed by D.E. Holmes
Notes A.R.B. Date 4-14-49
Indexed A. C. Johnson

F.B. 380 Pg. 211

Note Topog. Per C.S.B. 1946 [illegible] of Hospital Bldg.

Conn. Co. Pg. 212

Note Sta. for Topog. back up on Semi Tang. to P.I.

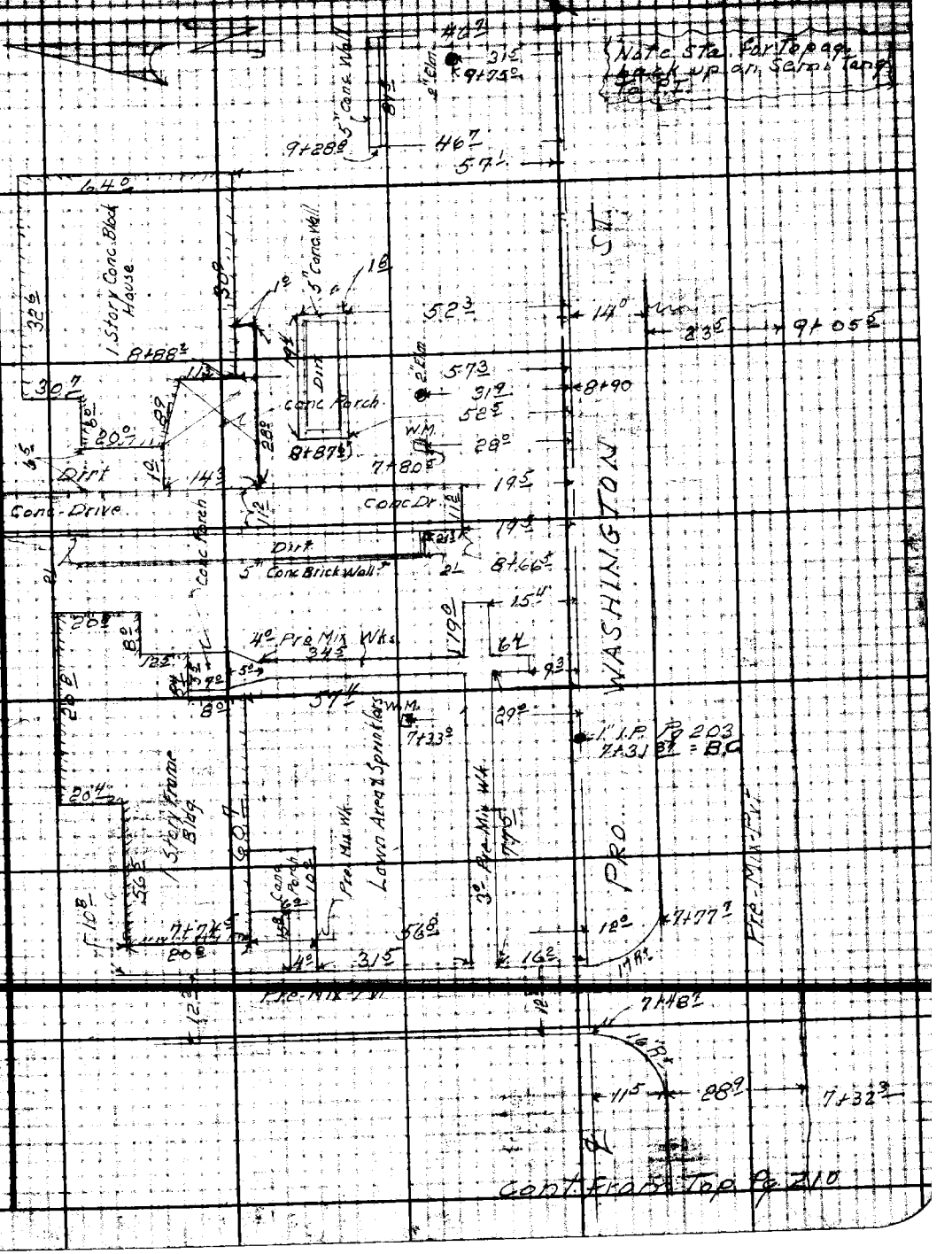

Cont. From Top Pg. 210

Note: Any Additions or Changes on this Sheet Must be Made or Circled in Red Ink With Date and Name of Person Making Change.

Do not extend notes this side of this line.

RETURN TO
LOS ANGELES COUNTY SURVEYOR
700 HALL OF RECORDS

FORM 247 5M 5-56

Cont. bot. Pg. 213

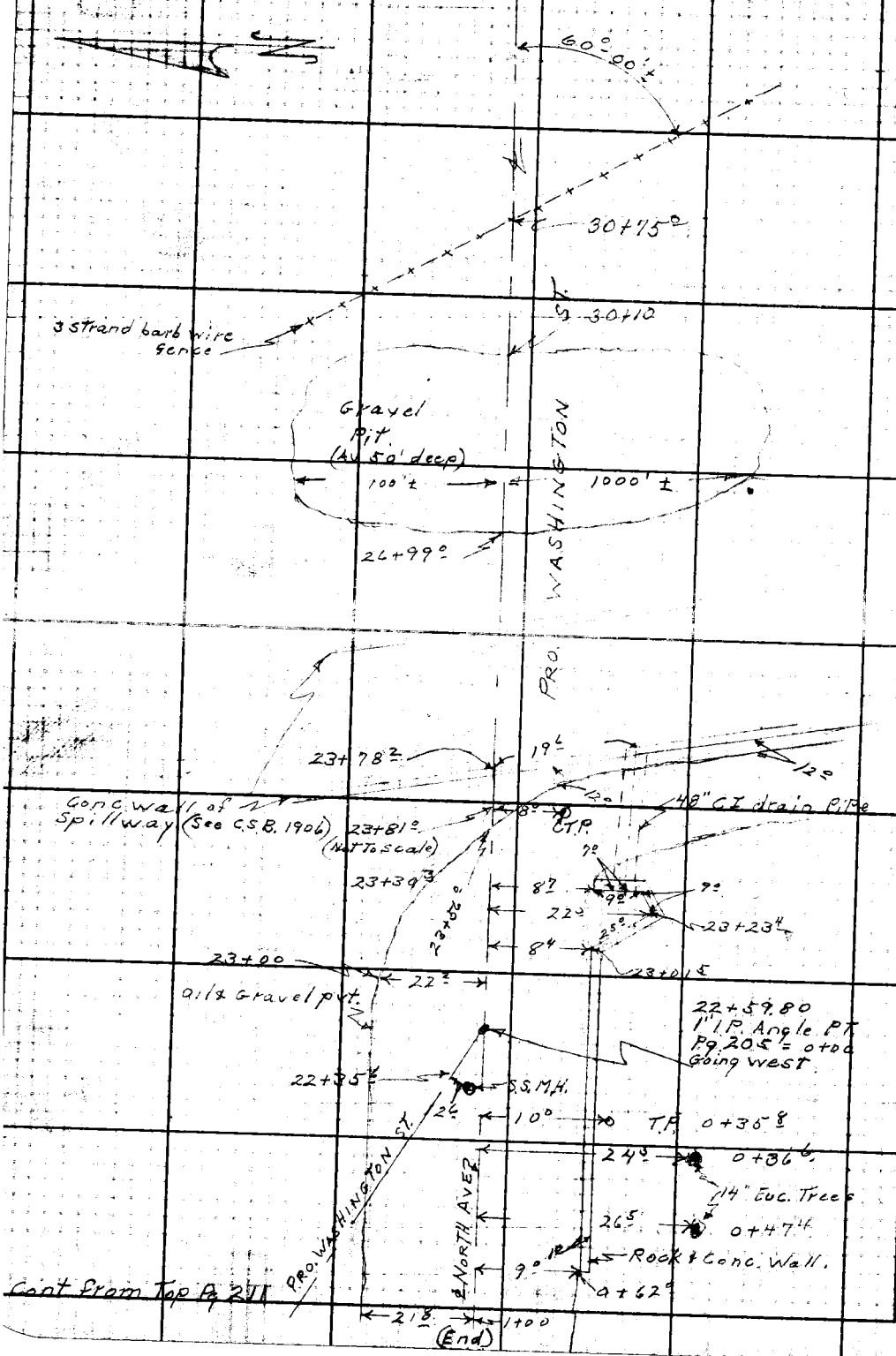

Cont from Top Pg 211

RETURN TO
LOS ANGELES COUNTY SURVEYOR
700 HALL OF RECORDS
Do not extend notes this side of this line.
Note: Any Additions or Changes on This Sheet Must be Made or Circled in Red Ink With Date and Name of Person Making Change.

Notes Ck'd by
Map No. 33-36
Office Work Drown
Checked Drew
Date 6-30-49

Survey of Washington St.
W. 07122 Tape No. Std. °F
Surveyed by D E Holmes
Notes A.R.B. Date 4-14-49
Indexed E. G. Johnson

F. B. 380 Pg. 213



Cont. From Top Pg. 212

Note: Any Additions or Changes on This Sheet Must Be Made or Circled in Red Ink With Date and Name of Person Making Change.

Do not extend notes this side of this line.

RETURN TO
LOS ANGELES COUNTY SURVEYOR
700 HALL OF RECORDS

FORM 247 5M 5-58

F.B. 380 Pg. 214



RETURN TO
LOS ANGELES COUNTY SURVEYOR
700 HALL OF RECORDS

Do not extend notes this side of this line.

Note: Any Additions or Changes on This Sheet Must be Made or Circled in Red Ink With Date and Name of Person Making Change.

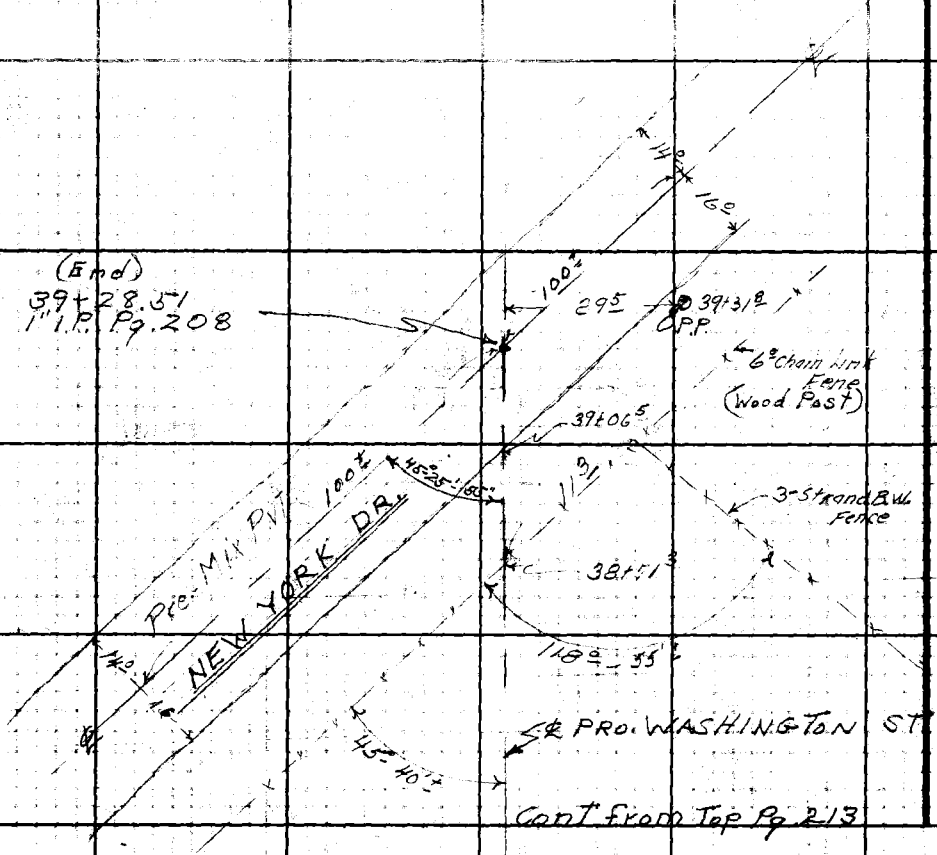

Cont. from Top Pg. 213

Profile No.	Notes Red Date	Plotted Date	Job No. 0038.50	Division No. 11	F.B. 380 Pg. 215
	Notes Checked W. BACON Date 2-16-61	Checked Date	Survey of ENG. CO. STA. #66		
			Survey by R.C. WILSON Notes R.D. Date 2-14-61		
			Map No.	Indexed H. E. OTT Date FEB 15 61	

NOTE: ANY ADDITIONS OR CHANGES ON THIS SHEET MUST BE MADE OR CIRCLED IN RED INK, WITH DATE AND NAME OF PERSON MAKING CHANGE.

PLEASE RETURN TO
LOS ANGELES COUNTY ENGINEER
700 LOS ANGELES COUNTY ENGINEERING BLDG.

Do not extend notes this side of this line.

EATON CYN PATROL STATION - ENG. CO. Nº 66

BENCH LEVELS

JN 0038.50
FEB. 14, 1961

RC WILSON
RD ANDERSON
M.E. WACKER

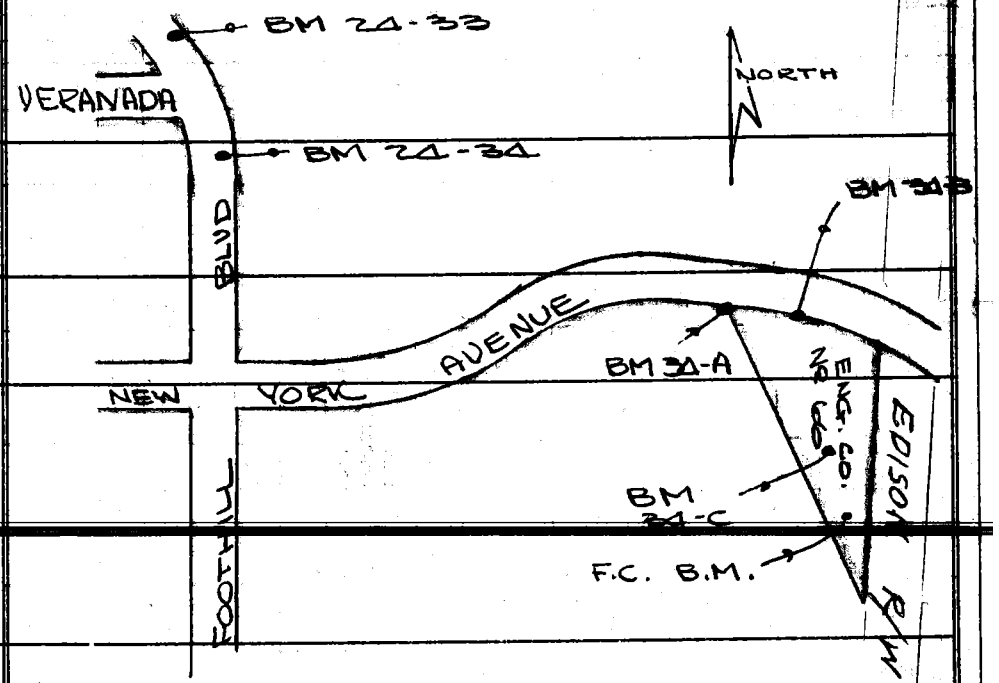

STATION	B.S.	H.I.	F.S.	ELEV.

761-298 CE 307 11-58

76L-298 CE 307 11-58

PLEASE RETURN TO
LOS ANGELES COUNTY ENGINEER
700 LOS ANGELES COUNTY ENGINEERING BLDG.

NOTE: ANY ADDITIONS OR CHANGES ON THIS SHEET MUST BE MADE OR CIRCLED IN RED INK, WITH DATE AND NAME OF PERSON MAKING CHANGE.

Do not extend notes this side of this line.

STATION	B.S.	H.I.	F.S.	ELEV.	
BM 24-33				1005 97	(U.S.C.&G.S. Z-172 U.S. 2941) 101.2' N. & 29.3' E. OF ℄ INT. FOOTHILL BLVD & VERANADA AVE. 1' S. OF N. END OF CONC. H.W. STD. DISK STAMPED "Z-172 RESET 1950" EL 1005.967
	2 32	1008 29			
T.P. #1			7 98	1000 31	
	1 34	1001 65			
T.P. #2			8 47	993 18	
	4 32	997 50			
B.M. 24-34			6 54	990 96	STD. CO. ENGR. MON. IN H.H. @ ℄ & PT BETWEEN NEW YORK & VERANDA ON FOOTHILL BLVD. EL. 990.956
	2 14	993 10			
T.P. #3			8 81	984 29	
	1 26	985 55			
T.P. #4			8 08	977 47	
	1 20	978 67			
T.P. #5			11 52	967 15	
	0 29	967 44			
T.P. #6			11 86	955 58	
	0 06	955 64			
T.P. #7			12 03	943 61	
	0 37	943 98			
T.P. #8			12 10	931 88	
	0 67	932 55			
T.P. #9			8 84	923 71	

F.B. 380 Pg. 216

Job No. 0038.50 Division No. 11 Notes Red ____ Plotted ____ Profile ____

Survey of FIRE STA NO 66 Date ____ Date ____ No. ____

Survey by RCW Notes RDA Notes Chkd. ____ Checked ____ X-Sec. ____

Indexed H.E. OTT Date ____ Date ____ No. ____

76L-[illegible] CE 307 11-58

PLEASE RETURN TO
LOS ANGELES COUNTY ENGINEER
700 LOS ANGELES COUNTY ENGINEERING BLDG.

NOTE: ANY ADDITIONS OR CHANGES ON THIS SHEET MUST BE MADE OR CIRCLED IN RED INK, WITH DATE AND NAME OF PERSON MAKING CHANGE.

Do not extend notes this side of this line.

STATION	B.S.	H.I.	F.S.	ELEV.		
T.P. #9				923 71		
	1 72	925 43				
T.P. #10			0 19	925 24		
	11 61	936 85				
T.P. #11			0 77	936 08		
	7 55	943 63				
B.M. #~~1~~ 34-A set			2 70	940 93	C.S. MON. @ N.W. COR. FIRE STA. Nº 66 DN. 12" PER F.B. 380-150	
	6 52	947 45				
B.M. #~~2~~ 34-B set			4 39	943 06	C.S. MON @ B.C. OF P/L FIRE STA Nº 66 DN 12" PER. F.B. 380-147 - 56.98' EAST OF N.W. COR.	
	7 60	950 66				
T.P. #12			3 11	947 55		
	5 15	952 70				
B.M. #~~3~~ 34-C set			4 79	947 91	SET P.K. NAIL IN LEAD IN S.W. COR. OF CONC. PAD @ DOORWAY TO OIL HOUSE @ FIRE STA. Nº 66	
	4 65	952 56				
T.P. #13			6 44	946 12		
	3 94	950 06				
T.P. #14			11 99	938 07		
	0 13	938 20				
T.P. #15			11 98	926 22		
	0 50	926 72				
T.P. #16			0 32	926 40		

Profile Notes Red ____ Plotted ____ Job No. 1038.50 Division No. 11 F.B. 380 Pg. 217
Date ____ Date ____ Survey of FIRE STA. Nº 66
Notes C.M.W. BAC Checked ____ Survey by RCW Notes RCW Date [illegible]
Date 2-16-61 Date ____ Map No. ____ Indexed H. E. OTT Date ____

76L-298 CE 307 11-58

PLEASE RETURN TO
LOS ANGELES COUNTY ENGINEER
700 LOS ANGELES COUNTY ENGINEERING BLDG.

NOTE: ANY ADDITIONS OR CHANGES ON THIS SHEET MUST BE MADE OR CIRCLED IN RED INK, WITH DATE AND NAME OF PERSON MAKING CHANGE.

Do not extend notes this side of this line.

F.B. 380 Pg. 218 | Job No. 1038.50 | Division No. 11 | Notes Red ____ Date ____ | Plotted ____ Date ____ | Profile ____ No. ____
Survey of FIRE STA. NO 66 | Notes Chkd. ____ Date ____ | Checked ____ Date ____ | X-Sec. ____ No. ____
Survey by RCW | Notes RDA
Indexed H.E.O.

STATION	B.S.	H.I.	F.S.	ELEV.		
T.P. #16				926 40		
	11 04	937 44				
T.P. #17			0 06	937 38		
	11 30	948 68				
T.P. #18			0 18	948 50		
	11 06	959 56				
T.P. #19			0 18	959 38		
	12 05	971 43				
T.P. #20			0 27	971 16		
	10 02	981 18				
T.P. #21			1 37	979 81		
	11 88	991 69				
B.M. 24-34			0 72	990 97	CO. ENGR. MON. SEE PG. 216 FOR DESCRIPTION.	ELEV. = 990.956
					TIE TO FLOOD CONT. BENCH	2-28-61 RCW
BM 34"C"	1 25	949 16		947 91	(SEE PG. 217 FOR DES.)	
TP 1	2 69	944 51	7 34	941 82		
F.C. MON.	3 95	944 27	4 19	940 32	F.C. BRASS CAP MON. BENCH MARK (NO NO) 11½' W. OF HOSE TWR. @ BASE OF WALL.	
TP 2	6 51	949 37	1 41	942 86		
BM 34"C"			1 46	947 91	see above	

Notes Ck'd by	Survey of
Map No.	W.O. Tape No. Sta'd
Office Work	Surveyed by
Checked	Notes Date
Date	Indexed

F. B. 380 Page

Note: Any Additions or Changes on This Sheet Must be Made or Circled in Red Ink With Date and Name of Person Making Change.

Do not extend notes this side of this line.

RETURN TO
LOS ANGELES COUNTY SURVEYOR
726 LOS ANGELES COUNTY
ENGINEERING BLDG.

76F3098 247 10M 1-49

RETURN TO
LOS ANGELES COUNTY SURVEYOR
726 LOS ANGELES COUNTY
ENGINEERING BLDG.

Note: Any Additions or Changes on This Sheet Must be Made or Circled in Red Ink With Date and Name of Person Making Change.

Do not extend notes this side of this line.

F. B. _____ Pg. _____

L. B. _____ PG. _____

PLOTTED BY _____	W.O. NO. _____ D.S.O. NO. _____
CHKD. _____	LOCATION _____
MAP NO. _____	SURVEYED BY _____
PLATTING C'KD BY _____	DATE _____

Log 514 = 8.7109631

Log sin 4-44-30 = 8.9173121

1.6282756 = 42.49

Log 514 = 2.7109631

Log sin 4-49-20 = 8.9266117

1.6355748 = 43.21

00354
257
2478
1770
708
.90978

Log 514 = 2.7109631

Log sin 4-42-57 = 8.9150219

1.6259850 = 42.27

8 - 4-44-30 ✓
4-49-22
+50 9-33-32 ✓
4-49-22
9 14-23-10 ✓
4-49-22
+50 19-12-36 ✓
4-49-22
10 24-01-58 ✓
4-49-22
+50 28-53-20 ✓
4-42-55
33-34-15

14-23-15
2-27-10
16-50-25

L. B. _____ PG. _____ CHIEF PARTY NOTES BY _____

DATE _____

22.000 | 257
2056 | .0856031
1440 | .0698132 - 4"
1285
1550 | .0157899
1342 | .0157080 - 54"
800 | 819 - 17"
271
290

4-54-17
2-27-08

Log 514 = 2.7109631
Log pin 2-27-08 = 8.6314029
1.3423660 = 22.00

RETURN TO
Los Angeles County Surveyor

NOTE: ANY ADDITIONS OR CHANGES ON THIS SHEET MUST BE MADE OR CIRCLED IN RED. WITH DATE AND NAME OF PERSON MAKING CHANGE.

DO NOT EXTEND NOTES THIS SIDE OF THIS LINE.