

F.B. 381 Pg INDEX Chief Party Notes by Date

F.B.No. 381

PAGES: Index, 1, 3 to 15 incl.,
,17 to 21 incl., ,23 to 33 incl.,
,35 to 53 incl., ,55, ,57 to 82
incl., , ,85 to 100 incl., 101 to
110 incl.,

Date _____ Notes by _____ Chief Party _____ F.B. 381 Pg. 1

Platted by _____	W. O. No. _____ D. S. O. No. _____
Date _____	Location _____
Map No. _____	Surveyed by _____
Platting C'k'd by _____	Date _____
Date _____	Indexed A. C. Johnson

FLORENCE AVE. W.O. 4168

Continued from F.B. 325 Page 127

Notes: ANY ADDITIONS OR CHANGES ON THIS SHEET MUST BE MADE OR CIRCLED IN Red. WITH DATE AND NAME OF PERSON MAKING CHANGE.

Do not extend notes this side of this line

RETURN TO
LOS ANGELES COUNTY SURVEYOR

RETURN TO
LOS ANGELES COUNTY SURVEYOR.

Note: ANY ADDITIONS OR CHANGES ON THIS SHEET MUST BE MADE OR CIRCLED IN Red. WITH DATE AND NAME OF PERSON MAKING CHANGE.

Do not extend notes this side of this line

F. B. 801 Pg. 12

Chief Party _____ Notes by _____ Date _____

Moore

Date Nov 14?B | Location Florence Ave
Map No. ?-235-1 | Surveyed by K D Moore

A. C. Johnson


MARKET
Frame Vegatable Stand
11+05.7
Water Meter
11+37.6
55.4
11+26.3
31.0
11+21.8
31.0
50.4
55.0
11+03.3
11+03
41.6
Guy Wire
Water Meter
10th Fence
10+88.7
10+70.2
31.0
Water Meter
10+35.5
10+20.7
31.0
Water Meter
9+82.6
61.5
3" Bush
9+82.0
36.9
3" Gum
9+68.2
31.3
Water Meter
9+64.2
61.5
2" Magnolia
9+61.6
37.2
3" Gum
9+57.7
60.0
3" Bush
9+50.3
9+20.3
31.7
Water Meter
8+70
31.7
Water Meter
8+25.4
37.5
1" Acacia
8+20.2
31.7
Water Meter
8+09.7
37.5
2" Acacia
7+68.9
31.7
Water Meter
7+60.0
53.9
3" Cypress
7+47.0
50
Board Fence
7+34.4
31.7
FLORENCE (CENTINELA AVE)
AVE

Map No. B-135-2

Surveyed by L. D. Moore

A. C. Johnson





Water Meter
1 Story Frame House
18+38.6
30.0
18+50.6
Wire Fence
18+58.6
Privet hedge
56.0
15" Palm
18+47.7
18+34.4 - P.P.
18+33.3
18+31.8
18+27.5
1 Story Frame House
18+20.6
conc. retaining wall
18+16 Guy Wire
46.5
18+00
Water Meter
29.8
17+99.9
1 Story Frame House
17+84.2
17+78.3
29.8
17+71.3
End of hedge
51.0
2" Orange
1" Acacia
1" Peach
17+57.9
31.9'
17+51.6
20.5
8" Fir
30.8
17+45.4 Water Meter
1 Story Frame House
17+27.0
17+26.3
30.8
17+26.0
17+12.0
8" Fir
17+05
30.0
16+95.6
Water Meter
1 Story Frame House
16+88
16+84
16+78.1
30.0
CENTINELA AVE
FLORENCE
16+22.75
L+T
ALLEY
Cypress hedge
15+61
51.0
15+14.6
30'
Tel. P.
20.9
Guy Wire
COMMERCIAL
ST.

Moore

Florence Ave

Map No. B-135-2

Surveyed by L D Moore

A. C. Johnson

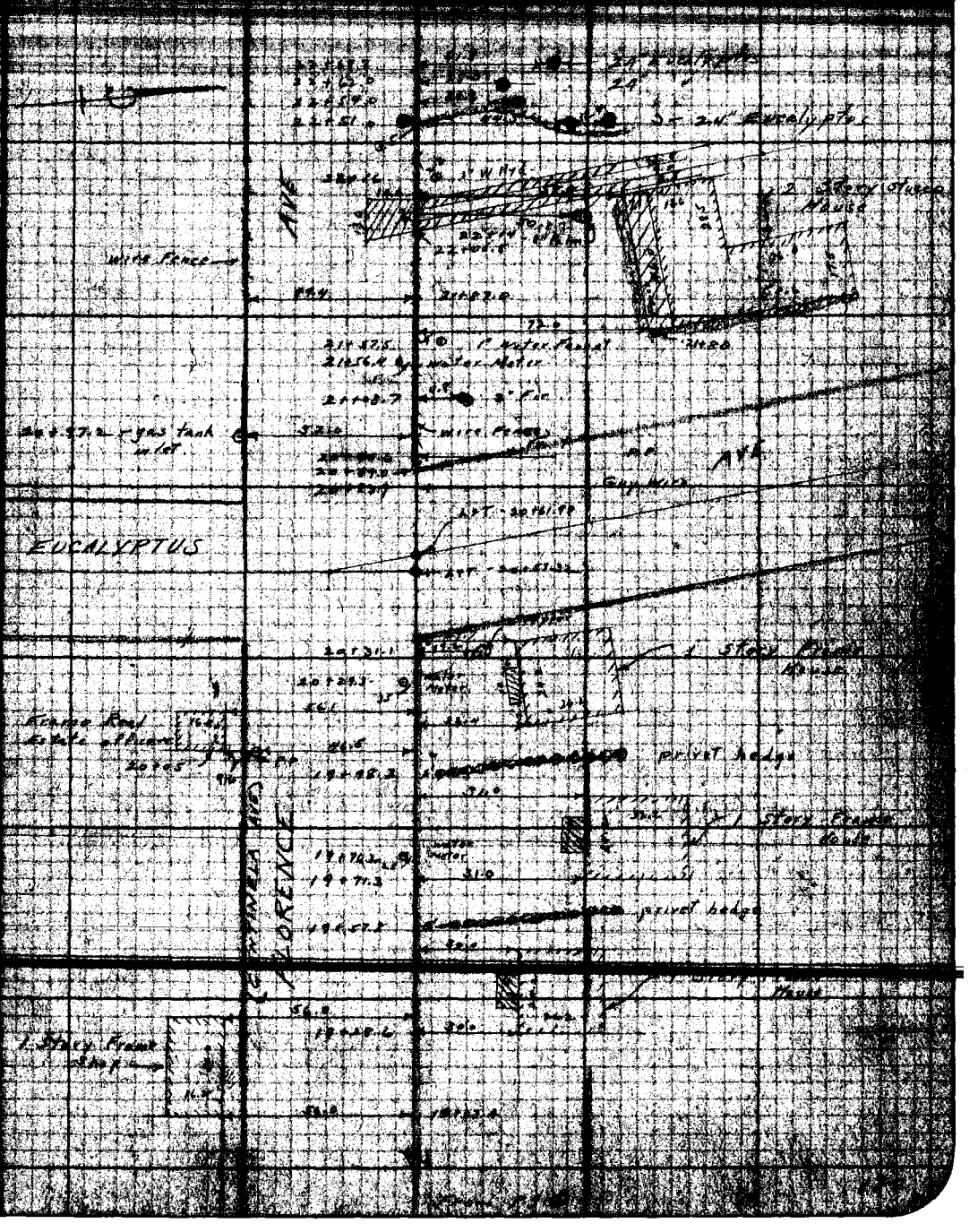



RETURN TO
LOS ANGELES COUNTY SURVEYOR
Do not extend notes this side of this line

Note: ANY ADDITIONS OR CHANGES OF THIS SHEET MUST BE MADE ON CHECKED IN BLOCK WITH DATE AND NAME OF PERSON MAKING CHANGE.

Moore Moore

June 1929

Map No. B-135-2

Location Florence Ave

Surveyed by L D Moore

A. C. Johnson

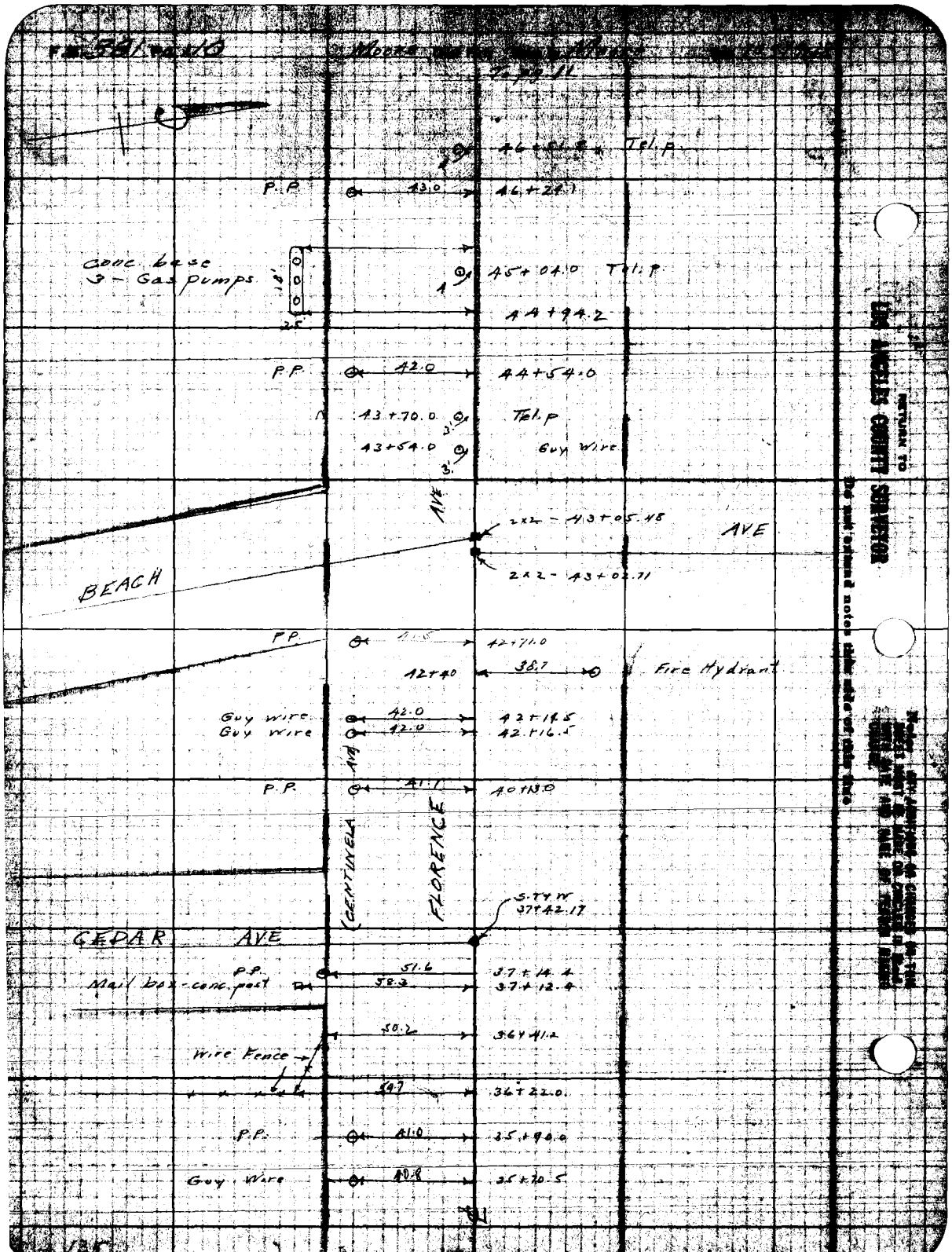
P.P.
43.0
46+24.7
Conc. base
3 - Gas pumps
45+04.0 Tel. P.
44+94.2
P.P.
42.0
44+54.0
43+70.0
Tel. P
43+54.0
Guy Wire
AVE
2x2 - 43+05.48
AVE
2x2 - 43+02.71
BEACH
P.P.
42+71.0
42+40
38.7
Fire Hydrant
Guy wire
42.0
42+18.5
Guy wire
42.0
42+16.5
P.P.
41.7
40+13.0
CENTINELA
FLORENCE
S.77 W
37+42.17
CEDAR AVE
P.P.
Mail box - conc. post
51.6
58.3
37+14.4
37+12.4
50.2
36+41.2
Wire Fence
49.7
36+22.0
P.P.
41.0
35+94.0
Guy Wire
40.8
35+70.5
RETURN TO
LOS ANGELES COUNTY SURVEYOR
Do not extend notes this side of this line

Moore F.B. 381 Pg. 16

Date Aug. 1924
Map No. 13-135-2
Location Florence Ave
Surveyed by L. D. Moore
A. C. Johnson



Book 361 Page 12 — Plan No. 1 — Florence — Sheet No. 10 — 1926

From A-2 A2.11

Note: Following Topography from "A" FLORENCE AVE - Stationing is for topography only - and is tangent. Stationing does not follow the curve.

Sta.	Object	Offset	
54 + 78.6	Tel. P.	1'.0	Left
54 + 91.2	P. P.	43.0	L
55 + 58.83	P.I. - 2x2 #13		
56 + 60.3	Tel. P.	11.7	R. set
+ 62.0	Guy Wire	18.8	R
+ 75.3	P.P.	28.0	L
58 + 10.6	Guy Wire	27.5	L
+ 13.4	Tel. P.	21.7	L
+ 184.3	Guy Wire	57.2	R
+ 39.8	P.P.	21.5	R
+ 44.0	Tel. P.	21.7	L
61 + 21.0	P.P.	21.5	R
+ 42.6	Tel. P.	21.7	L
63 + 23.8	Tel. P.	21.7	L
+ 67.1	P.P.	21.5	R
65 + 00.5	Tel. P.	21.7	L
+ 27.1	P.P.	21.5	R
66 + 96.7	Tel. P.	21.7	L
67 + 00.0	P.P.	21.5	R
68 + 69.1	P.P.	21.5	R
92.7	Tel. P.	21.7	L
70 + 41.7	P.P.	21.5	R
86.2	Tel. P.	21.7	L
72 + 11.6	P.P.	21.5	R
+ 82.2	Tel. P.	21.7	L
73 + 82.8	P.P.	21.5	R
74 + 81.0	P.P.	19.0	R
74 + 81.8	Guy Wire	28.7	R
74 + 81.89	P.I. - L+T. #14		
+ 85.9	Guy Pole	18.4	R
+ 85.9	Guy Wire	30.0	R
+ 87.5	Tel. P.	22.8	L
75 + 54.0	Tel. P.	21.0	L
+ 80.0	P.P.	22.0	R
77 + 28.2	Tel. P.	21.0	L
+ 60.5	P.P.	22.0	R
78 + 08.6	Culvert - see detail		
+ 94.5	Tel. P.	21.0	L
79 + 39.8	P.P.	22.0	R
80 + 69.1	Tel. P.	21.0	L
81 + 25.0	P.P.	22.0	R
82 + 44.5	Tel. P.	21.0	L
+ 83.0	P.P.	22.0	R
84 + 04.4	Tel. P.	15.6	L
+ 04.4	Guy Wire	24.0	L
+ 04.4	P.P.	27.5	R
84 + 04.41	P.I. #15 - L+T.		
85 + 08.2	P.P.	23.6	R
+ 41.0	Tel. P.	21.5	L
86 + 86.2	P.P.	21.5	R
87 + 35.5	Tel. P.	21.5	L
88 + 60.7	P.P.	21.0	R
89 + 89.0	Tel. P.	21.5	L
90 + 27.0	P.P.	21.0	R
91 + 23.9	Tel. P.	21.5	L
92 + 12.3	P.P.	21.0	R
92 + 25.6	Culvert - see detail		
93 + 15.7	Tel. P.	21.5	L
+ 89.0	P.P.	21.0	R
95 + 11.9	Tel. P.	21.5	L
+ 45.6	P.P.	21.0	R
97 + 05.2	Tel. P.	21.5	L
+ 40.2	P.P.	21.0	R
98 + 98.8	Tel. P.	21.5	L
99 + 16.5	P.P.	22.0	R
+ 17.0	Guy Pole	28.0	L
+ 17.0	Guy Wire	28.0	L



LOS ANGELES COUNTY SURVEYOR

RETURN TO

DO NOT WRITE NOTES HERE

Moore

Date 1978
Map No. 13-195-2
Plotting Chk by

Location Florence Ave
Surveyed by L D Moore
A. C. Johnson

	3+00	Begin Project	Begin Project		
	3+00	Cor. Wire Fence + Gate		32.5	L
	3+12	Cor. Wire Fence + Gate		41.8	L
	1+00	Guy Pole		112.5	R
		Guy wire		108.8	L
		P.P.			
		Tel. P.			
	3+21.0	Guy Wire		48.0	L
		P.P.		24.0	R
	1+91	Tel. P.		42.2	L
	3+21.0	Guy Wire		82.2	L
		P.P.		1.5	R
	1+93	Tel. P.		41.0	L
		Tel. P.		31.0	R
	1+96	Guy Wire		22.8	R
		P.P.		1.5	R
		Tel. P.		41.0	L
	1+85	Cor. Wire Fence + Gate			
	6+82.2	P.P.		1.5	R
	1+96	Tel. P.		41.0	L
	1+97	P.P.		1.5	R
	1+98	Tel. P.		41.0	L
	1+99	P.P.		1.5	R
	1+11	Tel. P.		41.0	L
	2+82.7	P.P.		1.5	R
	2+87.6	Guy Wire		38.6	R
	9+41.0	P.P.		39.7	R
	1+13	Tel. P.		41.0	L
	1+14	P.P.		1.5	R
	1+32	Tel. P.		41.0	L
	6+30	P.P.		1.5	R
	1+15	Tel. P.		41.0	L
	3+72	P.P.		1.5	R
	1+16	Tel. P.		41.0	L
	9+40	P.P.		1.5	R
	1+17	P.P.		1.5	R
	1+18	Tel. P.		41.0	L
	8+74	P.P.		1.5	R
	6+32	P.P.		1.5	R
	7+63	Tel. P.		41.0	L
	1+22	Cor. Wire Fence + Gate			
	1+24	P.P.		1.5	R
	6+55	Tel. P.		41.0	L
	1+25	P.P.		1.5	R
	1+26	Tel. P.		41.0	L
	8+46	P.P.		1.5	R
	1+27	Tel. P.		41.0	L
	2+26	P.P.		1.5	R
	7+22.9	Guy Wire		43.0	L
	6+69.4	Cor. Wire Fence + Gate			
	1+27	Tel. P.		41.7	L
	6+47	P.P.		1.5	R
	1+29	P.P.		1.5	R
	1+31	P.P.		1.5	R
	1+32	P.P.		1.5	R
	1+34	P.P.		1.5	R
	1+36	P.P.		41.6	L
	5+52	P.P.		1.5	R
		P.P.			
	1+39	P.P.			
	1+40	P.P.			
	1+40	Gov. pole		58.2	L
	9+77	Guy wire		62.0	L

To Continue on [illegible]

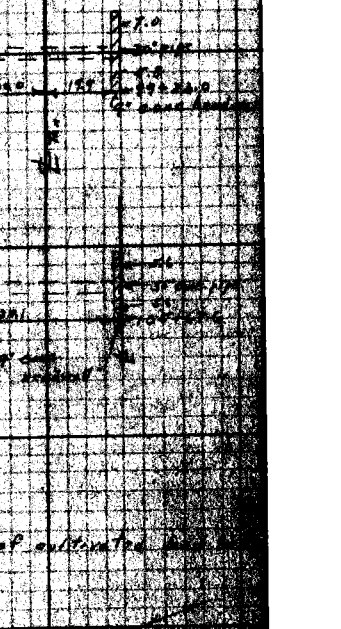

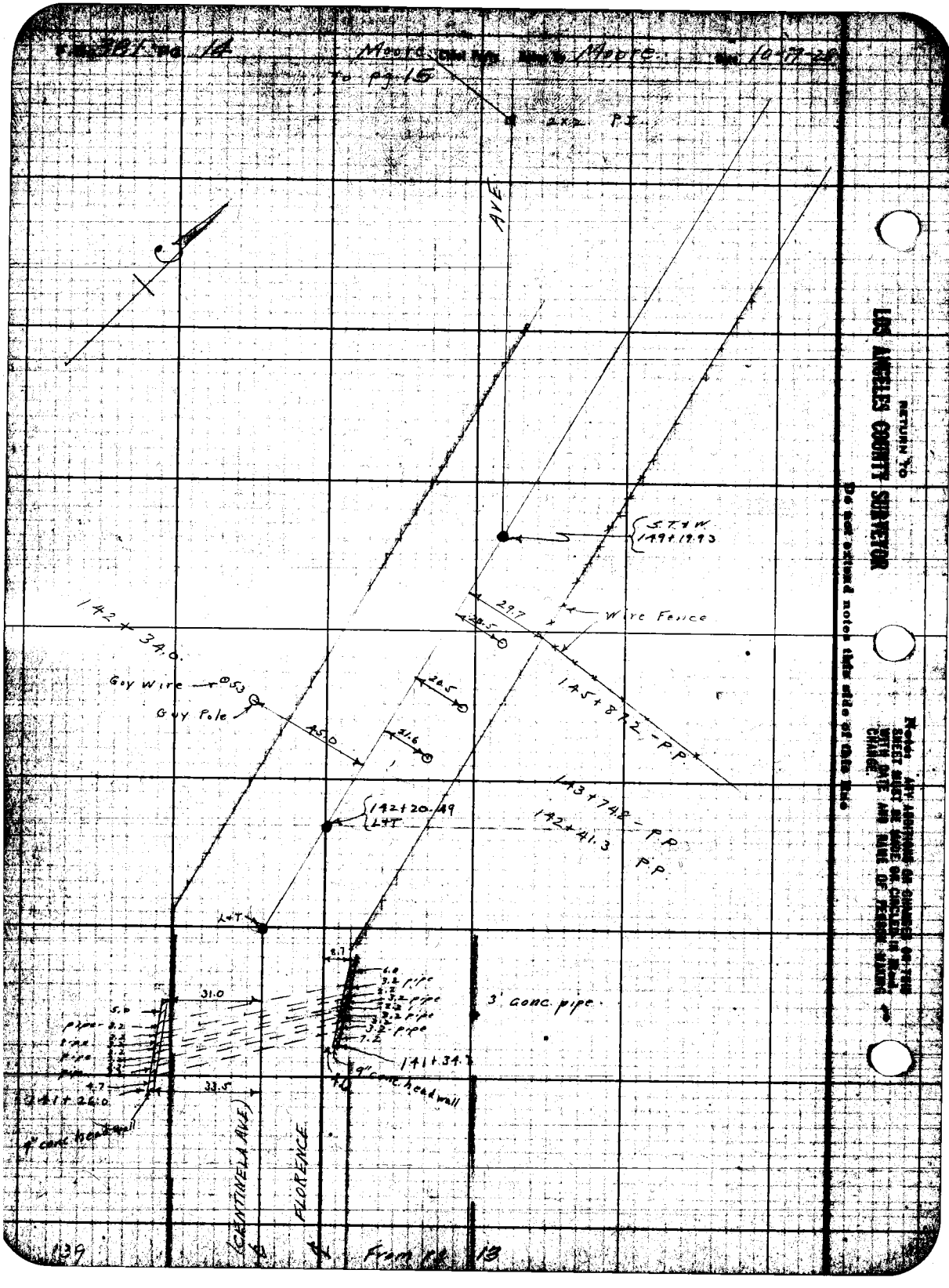

Moore
Moore
To pg 15
2x2 P.I.
AVE
S.T.&W.
149+19.93
Wire Fence
29.7
20.5
145+87.2 - P.P.
142+34.0
Guy Wire
Guy Pole
45.0
20.5
21.6
143+74.8 - P.P.
142+41.3 P.P.
142+20.49
L&T
L&T
8.7
6.0
3.2 pipe
3.2 pipe
3.2 pipe
3.2 pipe
7.2
3' conc. pipe
31.0
5.0
141+34.7
9" conc. headwall
33.5
141+26.0
4.7
9" conc. headwall
CENTINELA AVE
FLORENCE
RETURN TO
LOS ANGELES COUNTY SURVEYOR
Do not extend notes this side of this line
Note: ANY ADDITIONS OR CHANGES ON THIS SHEET MUST BE MADE OR CIRCLED IN RED, WITH DATE AND NAME OF PERSON MAKING CHANGE.

From pg 13

Moore Moore F.B. 381 Pg. 15

Location Florence Ave
Surveyed by L D Moore
A. C. Johnson

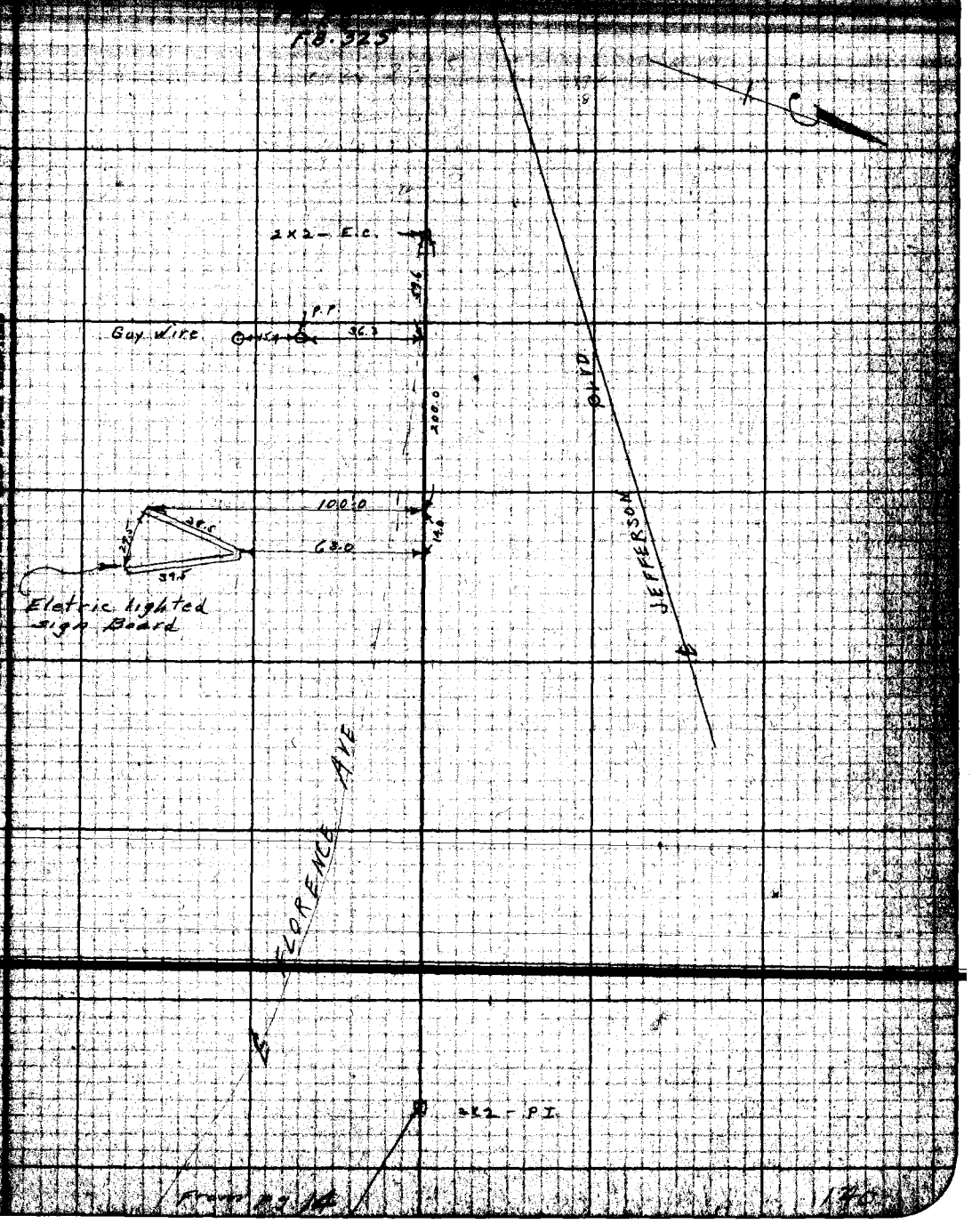

From pg. 14

Page 381 Item 16 Chief Party Notes by Date

Date _____ Notes by Moore Chief Party Moore F.B. 381 Pg. 17

3-16

Platted by H. H. Bradstreet	W. O. No. 782 D. S. O. No.
Date Oct., '29	Location 5th Ave
Map No. CS-B-191-10	Surveyed by L. D. Moore
Platting C'k'd by	Date April 1929
Date	Inspected A. C. Johnson

Div #C

FIFTH AVE

PRELIMINARY
LINE
on
ARROYO DRIVE
and
MESA DRIVE
from
P#2B - WEST
to
THIRD ST.
for
5th Ave. - B LINE
W.O.# 782

Party

April 3-8-1929

Moore
Theyer
White
Heisler

300' band tape - 300.00 @ 84° & 41 lbs.

Note: ANY ADDITIONS OR CHANGES ON THIS SHEET MUST BE MADE IN CIRCLED IN Red. WITH DATE AND NAME OF PERSON MAKING CHANGE.

Do not extend notes this side of this line

RETURN TO LOS ANGELES COUNTY SURVEYOR

F. B. 381 Pg. 18 Moore Chief Party Notes by Moore Date, May 1929

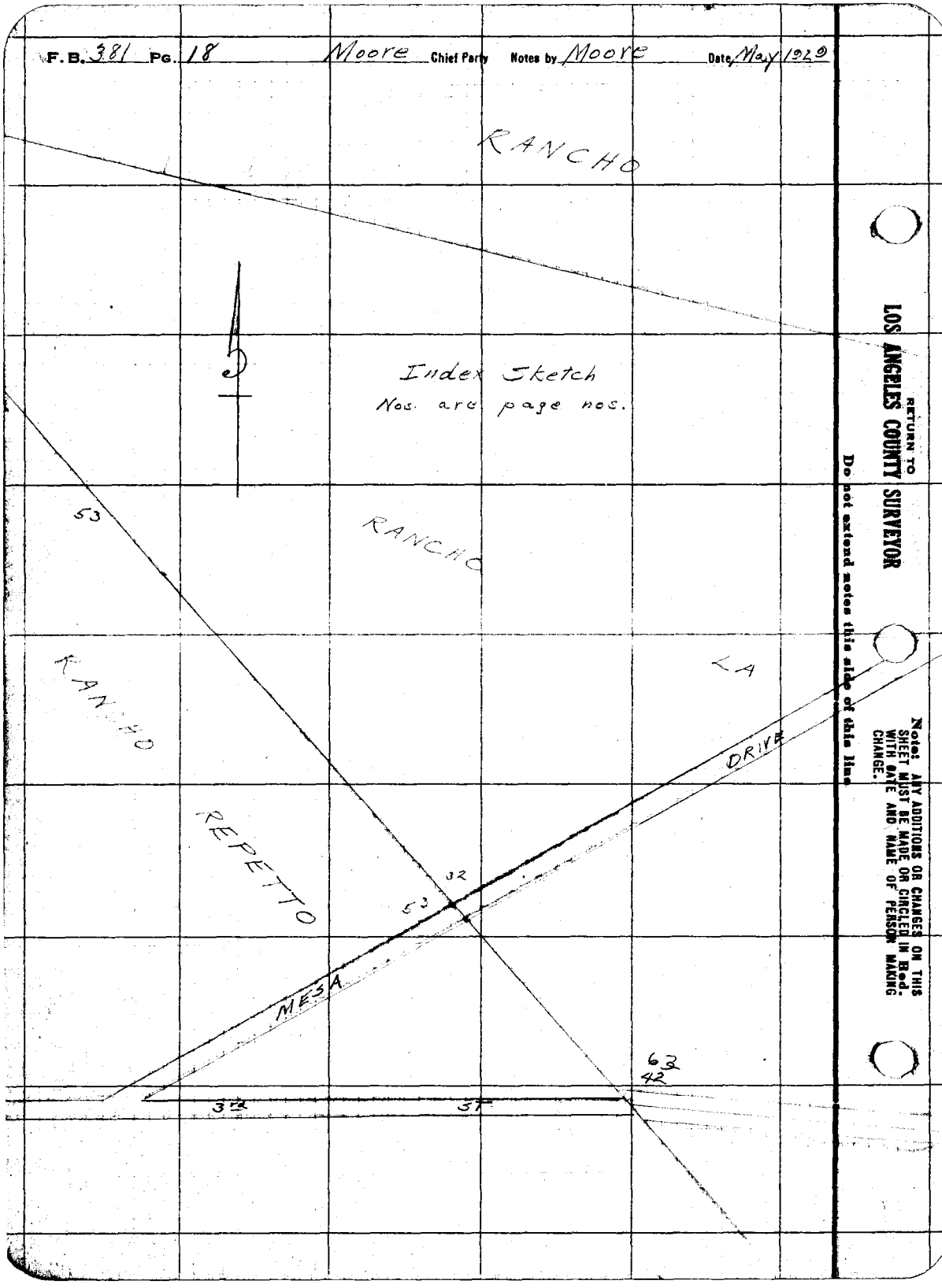

RETURN TO LOS ANGELES COUNTY SURVEYOR

Do not extend notes this side of this line

Note: ANY ADDITIONS OR CHANGES ON THIS SHEET MUST BE MADE OR CIRCLED IN Red. WITH DATE AND NAME OF PERSON MAKING CHANGE.

Date May 1929 Notes by Moore Chief Party Moore F.B. 381 Pg. 19

Plotted by [illegible]	W. O. No. 282 O. S. O. No.
Date Oct '29	Location 5th Ave Div #6
Map No. CSB-191-10	Surveyed by L. D. Moore
Plotting C'k'd by	Date Mar - May - 1929
Date	Indexed A. C. Johnson

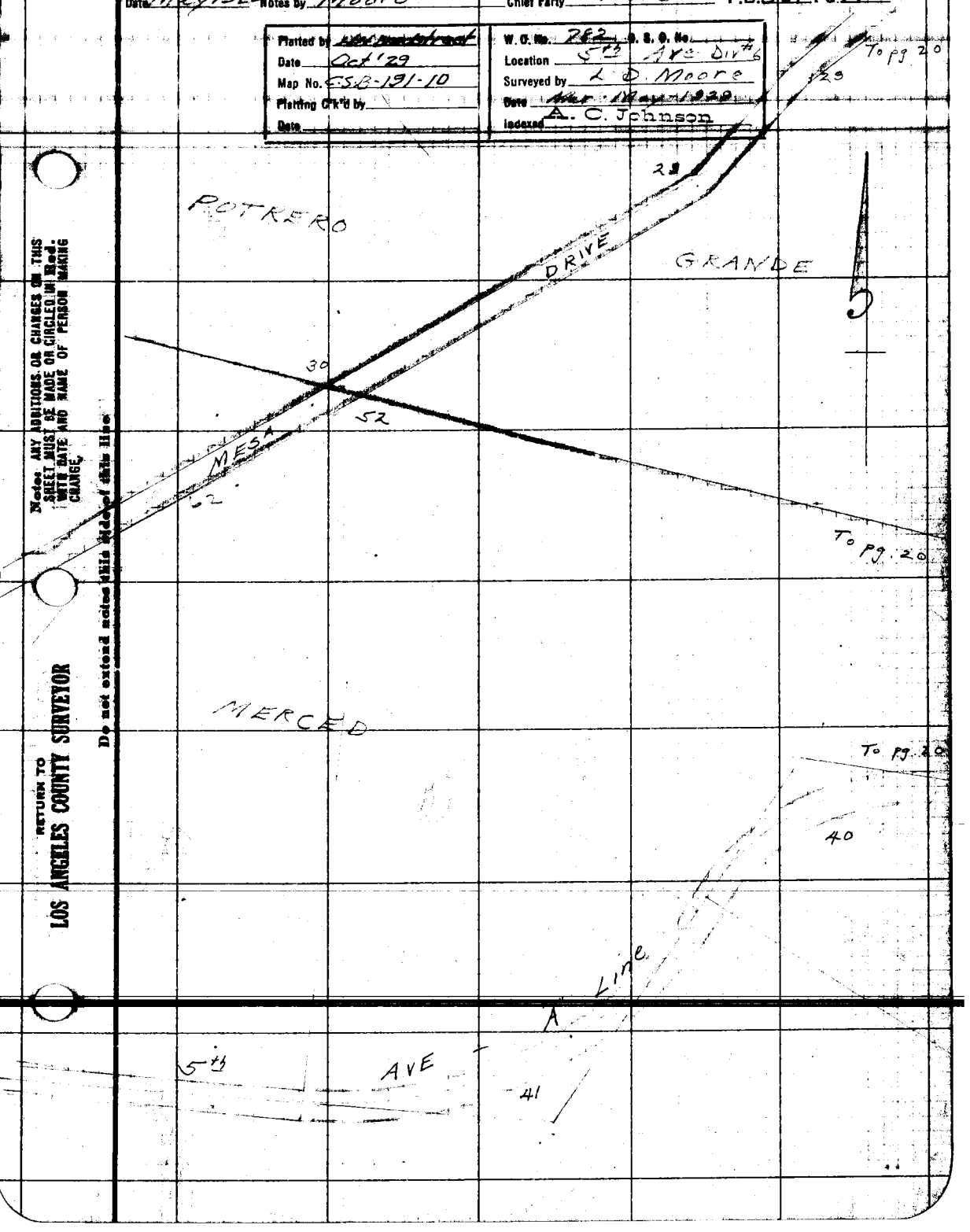

Notes: ANY ADDITIONS OR CHANGES ON THIS SHEET MUST BE MADE OR CIRCLED IN Red. WITH DATE AND NAME OF PERSON MAKING CHANGE.

Do not extend notes this side of this line

RETURN TO
LOS ANGELES COUNTY SURVEYOR

F. B. 381 Pg. 20 Moore Chief Party Notes by Moore Date May - 1929

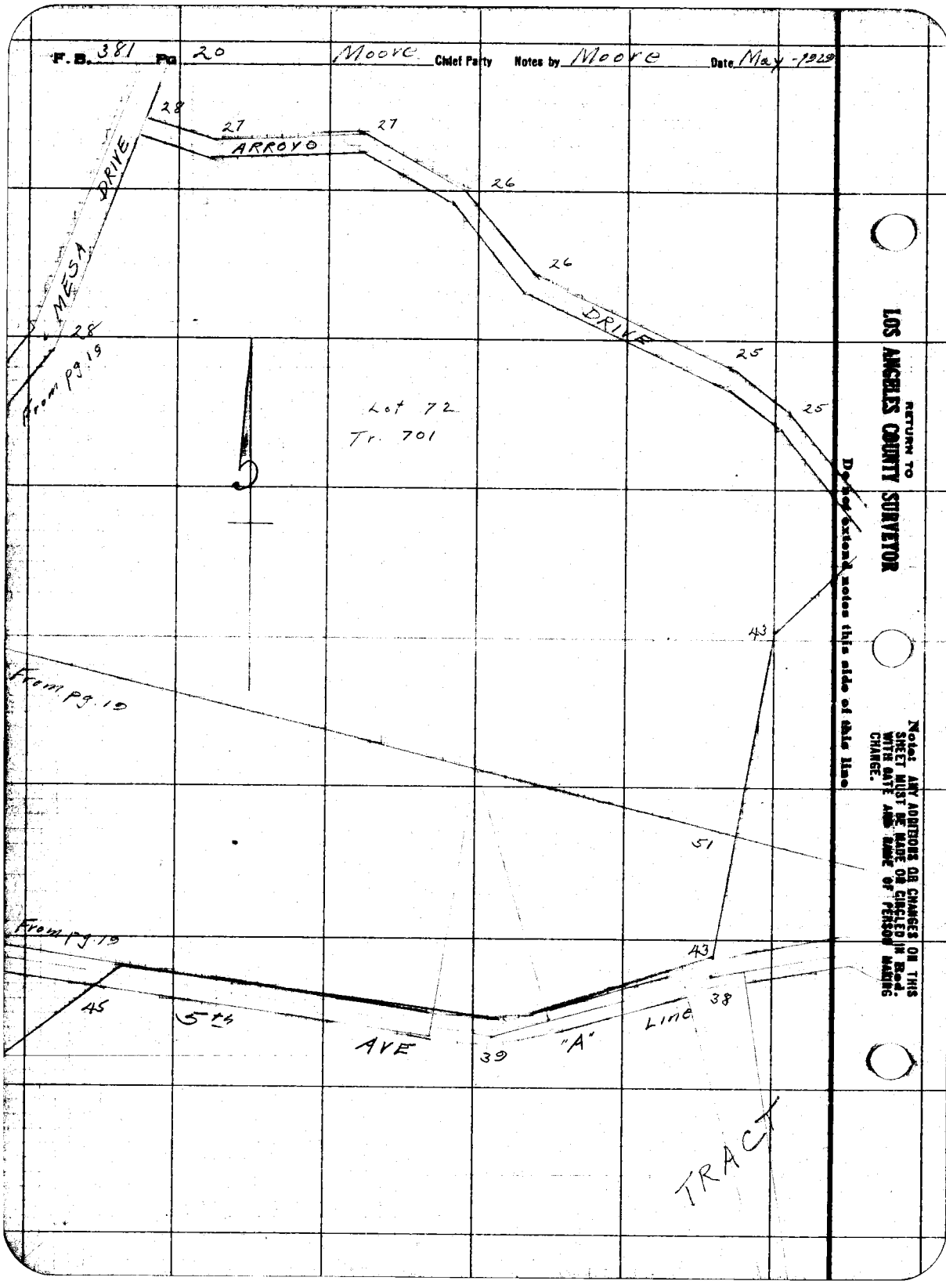

RETURN TO LOS ANGELES COUNTY SURVEYOR

Do not extend notes this side of this line

Note: ANY ADDITIONS OR CHANGES ON THIS SHEET MUST BE MADE OR CIRCLED IN Red. WITH DATE AND NAME OF PERSON MAKING CHANGE.

Date May 1929 Notes by Moore Chief Party Moore F.B. 381 Pg. 21

Platted by H.N. Bradstreet	W.O. No. 782 O.S.O. No.
Date Oct '29	Location 5th Ave - Div #6
Map No. C.S.B-191-10	Surveyed by L. D. Moore
Platting C'k'd by	Date Mar-May 1929
Date	Indexed A. C. Johnson

Note: ANY ADDITIONS OR CHANGES ON THIS SHEET MUST BE MADE OR CIRCLED IN Red. WITH DATE AND NAME OF PERSON MAKING CHANGE.

Do not extend notes this side of this line

RETURN TO
LOS ANGELES COUNTY SURVEYOR

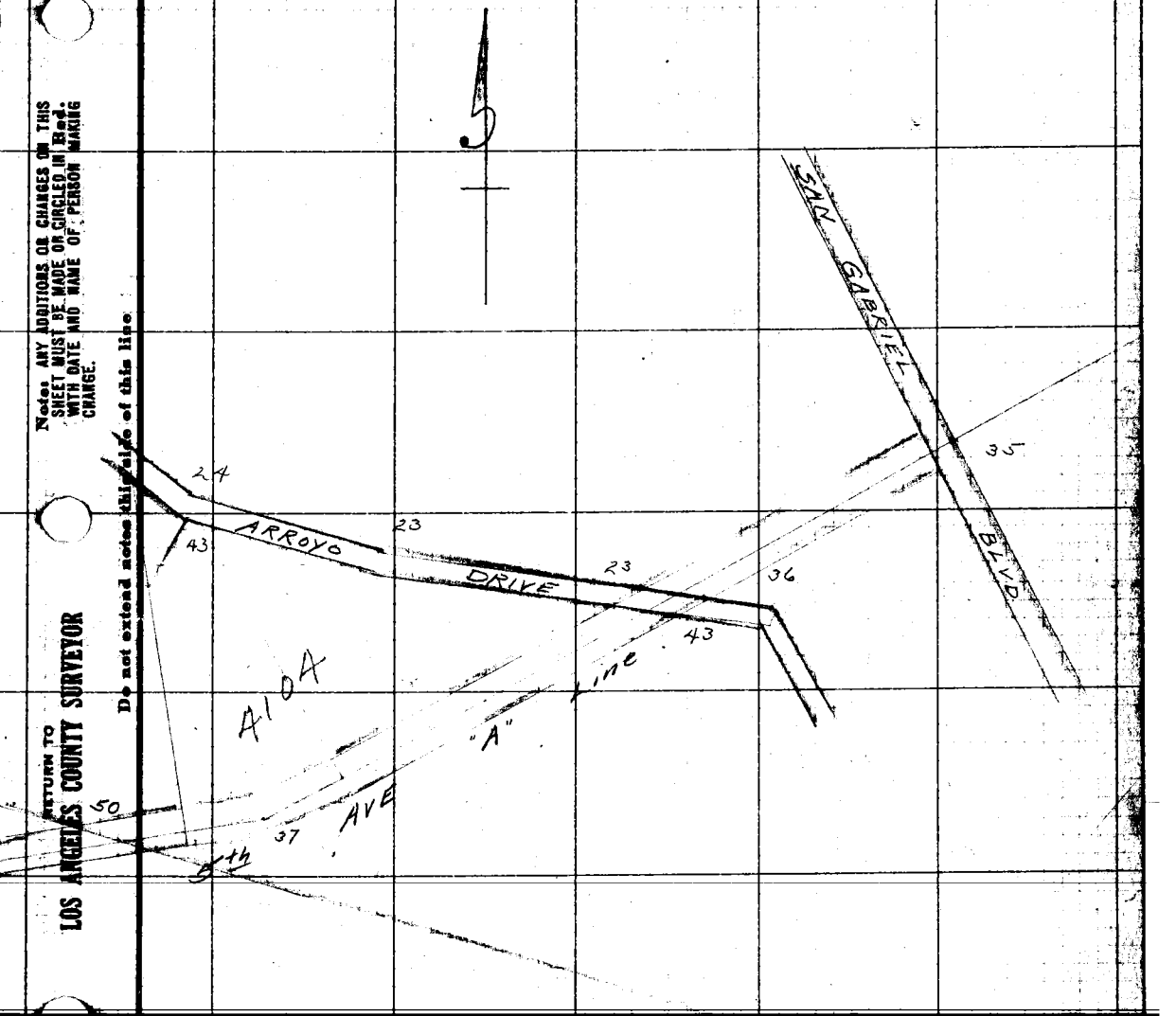

RETURN TO

LOS ANGELES COUNTY SURVEYOR

Note: ANY ADDITIONS OR CHANGES ON THIS SHEET MUST BE MADE OR CIRCLED IN Red. WITH DATE AND NAME OF PERSON MAKING CHANGE.

Do not extend notes this side of this line

Date

Notes by

Chief Party

F.B. 381 Pg. 22

Date 4-3-29 Notes by Moore Chief Party Moore F.B. 381 Pg 23

Plotted by H.N. Bradstreet	W.O. No. 742 Type 25
Date Oct. 1929	Location 5th Ave
Map No. CS B-191 Sh.10	Surveyed by L. D. Moore
Plotting Ck'd by	Date 4-3-29
Date	Indexed A. C. Johnson

Div #6

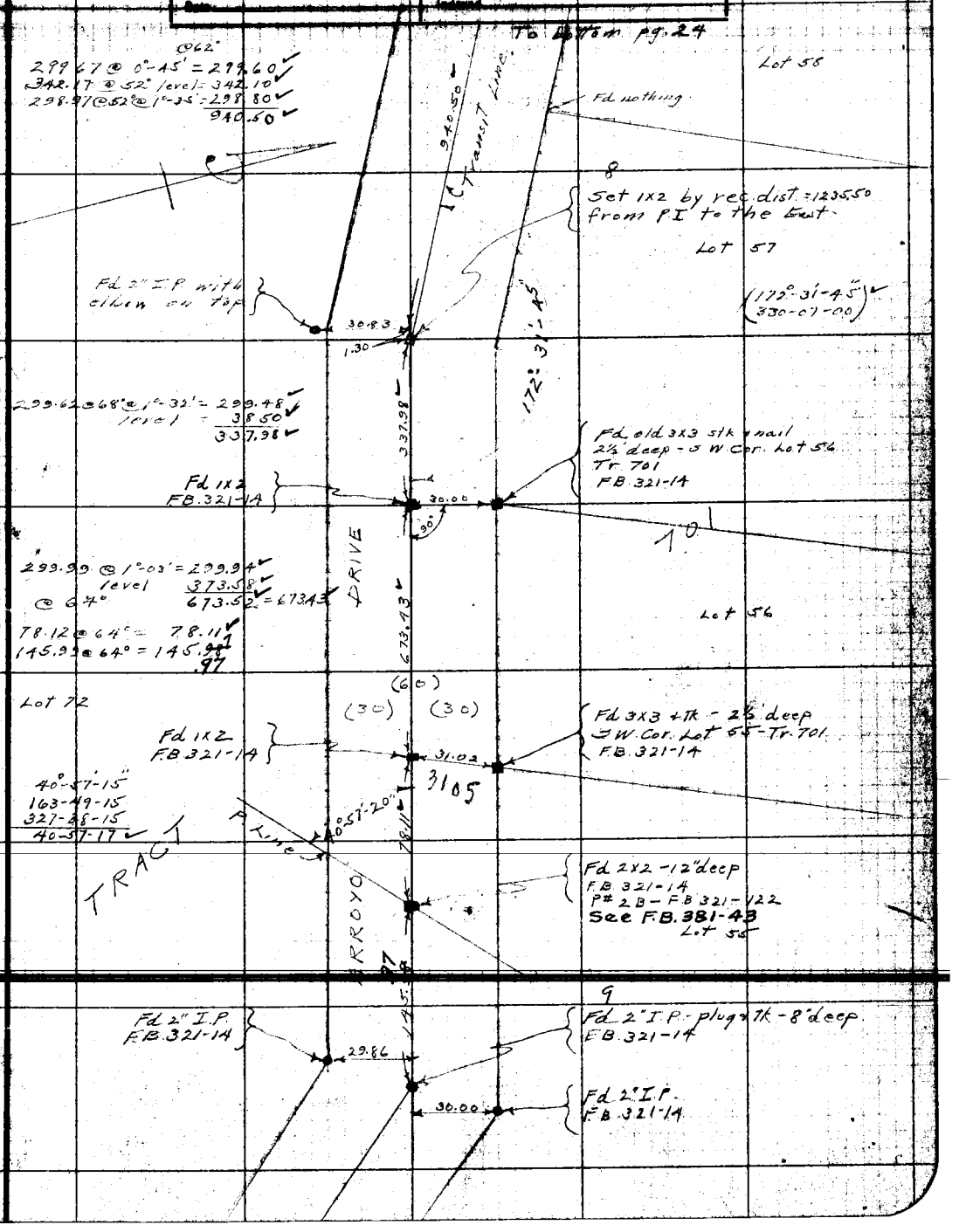

Notes: ANY ADDITIONS OR CHANGES ON THIS SHEET MUST BE MADE OR CIRCLED IN Red. WITH DATE AND NAME OF PERSON MAKING CHANGE.

Do not extend notes this side of this line

RETURN TO LOS ANGELES COUNTY SURVEYOR

F.B. 381 Pg. 24 Moore Chief Party Notes by Moore Date 4-3-29

To bottom pg 25

RETURN TO LOS ANGELES COUNTY SURVEYOR

Do not extend notes this side of this line

Note: ANY ADDITIONS OR CHANGES ON THIS SHEET MUST BE MADE OR CIRCLED IN Red WITH DATE AND NAME OF PERSON MAKING CHANGE.

Date 4-5-29 Notes by Moore Chief Party Moore F.B. 381 Pg 25

Plotted by H.N. Bradstreet	W.O. No. 782 Tape C.G.O. No. 25
Date Oct. 1925	Location 5th Ave -
Map No. C.S.B-191Sh10	Surveyed by L.D. Moore
Plotting C'k'd by	Date 4-5-28
Date	Indexed A. C. Johnson

Div #6

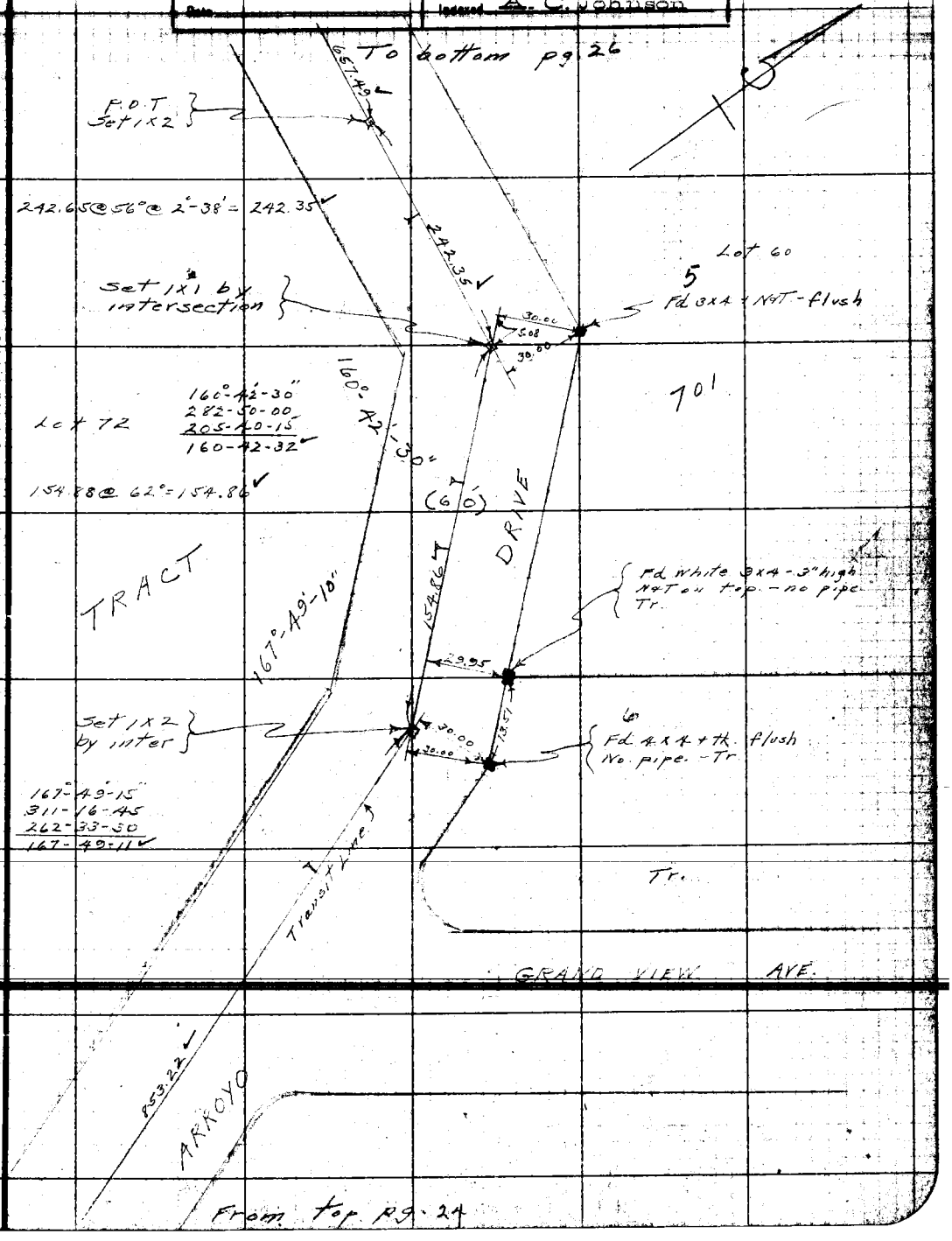

Notes: ANY ADDITIONS OR CHANGES ON THIS SHEET MUST BE MADE OR CIRCLED IN Red. WITH DATE AND NAME OF PERSON MAKING CHANGE.

Do not extend notes this side of this line

RETURN TO LOS ANGELES COUNTY SURVEYOR

F.B. 381 Pg. 26 Moore Chief Party Notes by Moore Date 4- -29

To bottom pg. 27

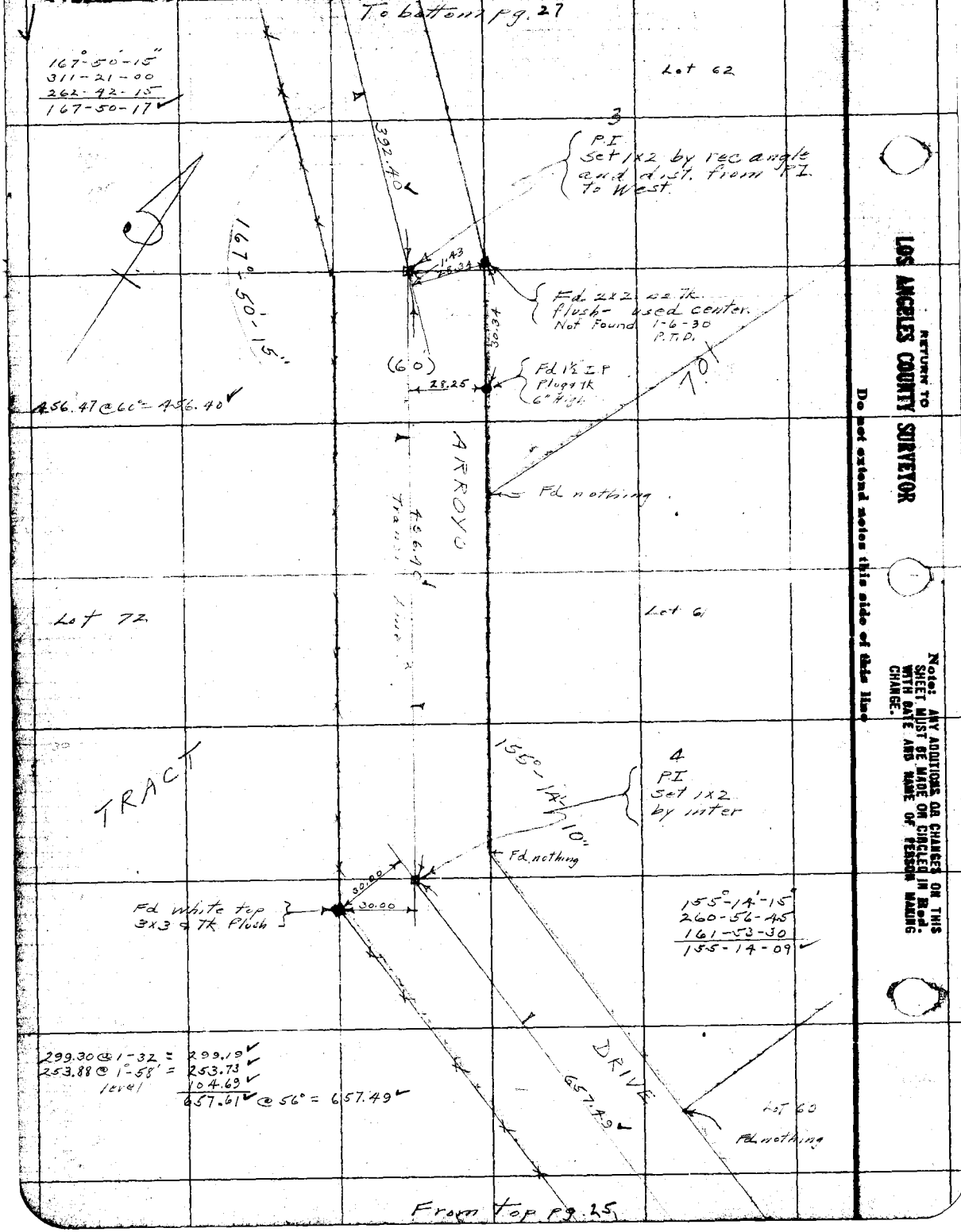

From top pg. 25

RETURN TO LOS ANGELES COUNTY SURVEYOR

Do not extend notes this side of this line

Note: ANY ADDITIONS OR CHANGES ON THIS SHEET MUST BE MADE OR CIRCLED IN Red. WITH DATE AND NAME OF PERSON MAKING CHANGE.

Date 4-6-29 Notes by Moore Chief Party Moore F.B. 381 Pg. 27

Plotted by H. N. Bradstreet	W. O. No. 782 Tape 25
Date Oct. 1929	Location 5th Ave
Map No. C.S.B-191-Sh10	Surveyed by L. D. Moore
Plotting O'k'd by	Date 4-6-29
Date	Indexed A. C. Johnson

Dir #6

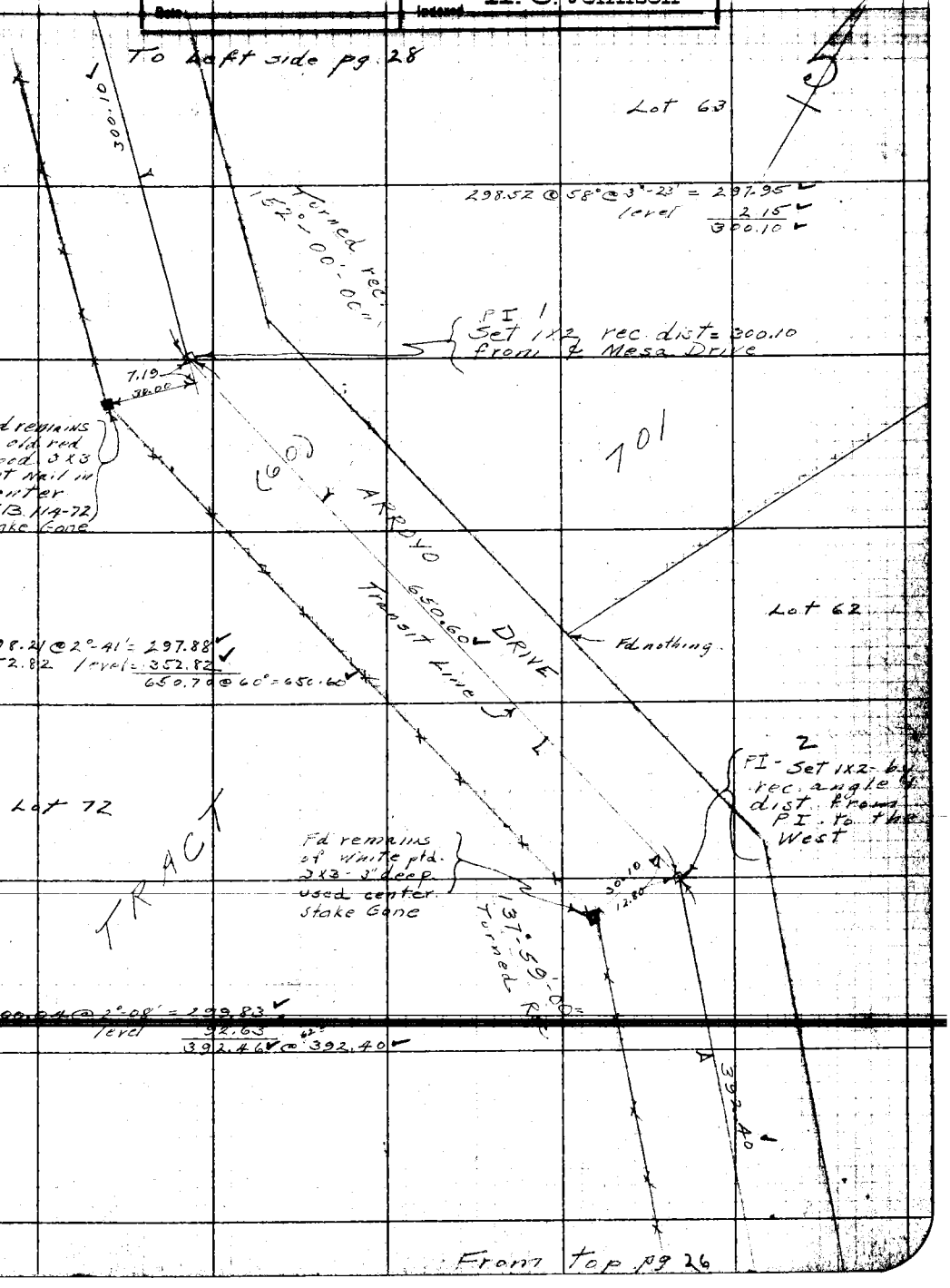

Notes: ANY ADDITIONS OR CHANGES ON THIS SHEET MUST BE MADE OR CIRCLED IN Red. WITH DATE AND NAME OF PERSON MAKING CHANGE.

Do not extend notes this side of this line

RETURN TO LOS ANGELES COUNTY SURVEYOR

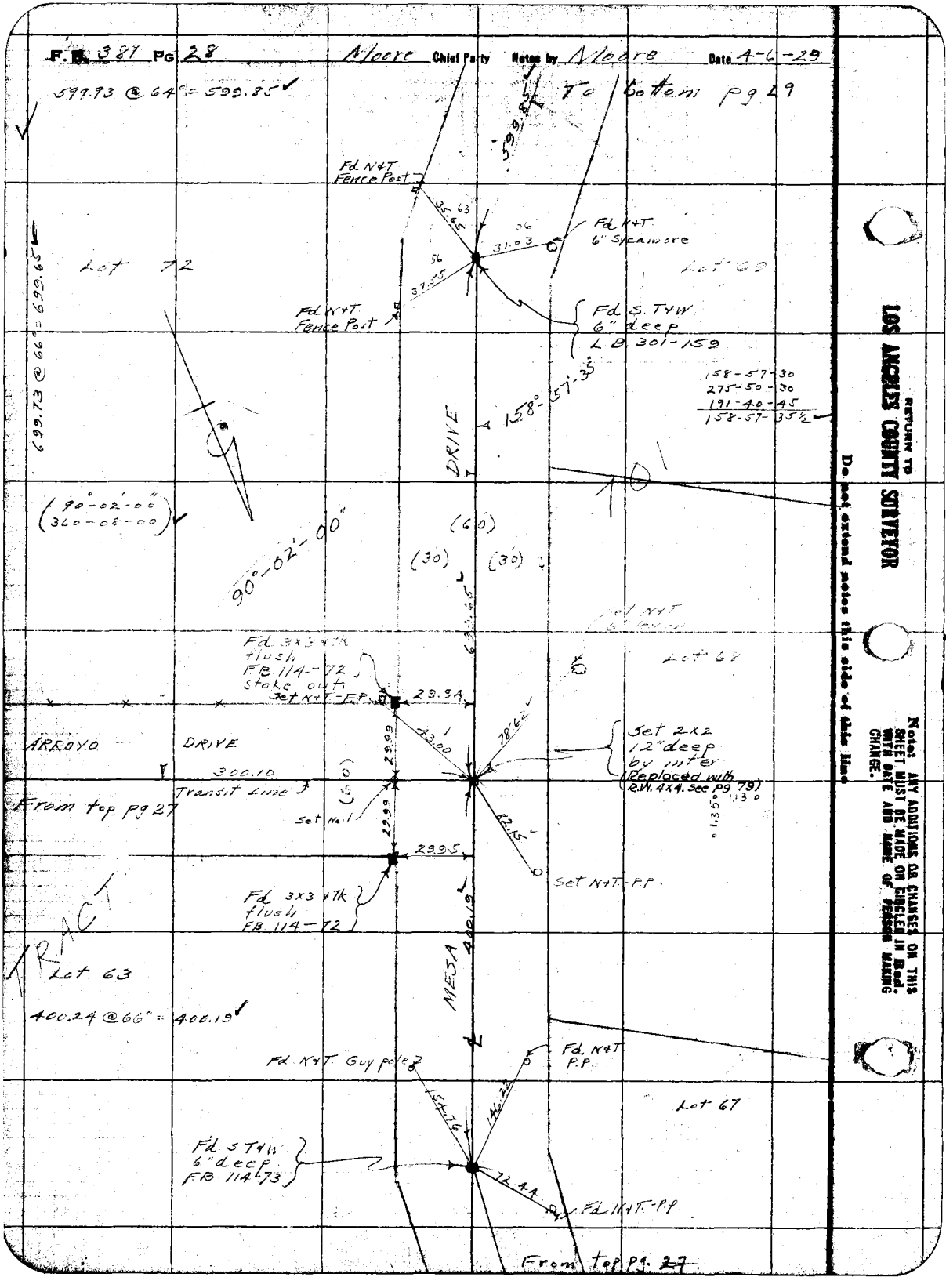
F.B. 387 Pg 28
Moore Chief Party
Notes by Moore
Date 4-6-29
599.93 @ 64° = 599.85
To bottom pg 29
599.85
Fd N&T Fence Post
35.65
63
31.03
56
37.55
Fd N&T 6" Sycamore
Lot 72
Lot 69
Fd N&T Fence Post
Fd S.T&W 6" deep L.B. 301-159
699.73 @ 66° = 699.65
158-57-30
275-50-30
191-40-45
158-57-35½
158°-57'-35"
DRIVE
(90°-02'-00")
(360-08-00)
90°-02'-00"
(60)
(30)
(30)
Set N&T
Lot 68
Fd 3x3 & Tk flush FB 114-72 Stake out
Set N&T-F.P.
29.94
43.00
78.62
Set 2x2 12" deep by inter (Replaced with R.W. 4x4. See pg 79)
ARROYO
DRIVE
300.10
Transit Line
From top pg 27
29.99
(60)
Set Nail
29.99
82.15
29.95
Set N&T-P.P.
Fd 3x3 & Tk flush FB 114-72
TRACT
Lot 63
400.19
MESA
400.24 @ 66° = 400.19
Fd N&T Guy pole
Fd N&T P.P.
154.76
146.22
Lot 67
Fd S.T&W 6" deep FB 114-73
72.44
Fd N&T-P.P.
From top pg. 27
RETURN TO
LOS ANGELES COUNTY SURVEYOR
Do not extend notes this side of this line
Note: ANY ADDITIONS OR CHANGES ON THIS SHEET MUST BE MADE OR CIRCLED IN Red. WITH DATE AND NAME OF PERSON MAKING CHANGE.

Date 4-8-29 Notes by Moore Chief Party Moore F.B. 381 Pg 29

Printed by [illegible]	W.O. No. 782 Tape No. 26
Date Oct 1929	Location 5th Ave - Div #6
Map No. C.S.B.-191 Sh 10	Surveyed by L D Moore
Plotting O'k'd by	Date 4-8-29
Date	Indexed [illegible]

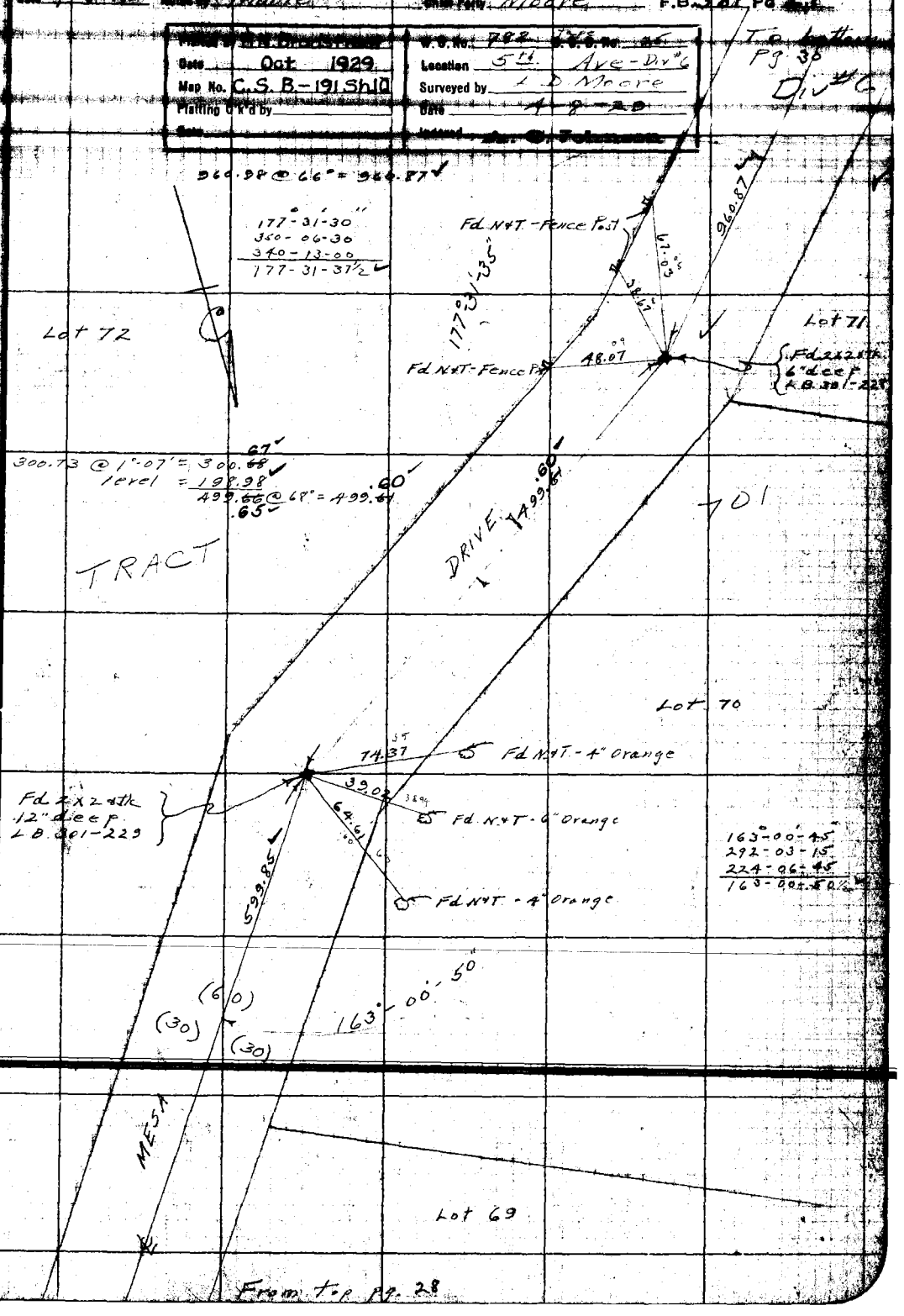

Notes: ANY ADDITIONS OR CHANGES ON THIS SHEET MUST BE MADE OR CIRCLED IN WHICH WITH DATE AND NAME OF PERSON MAKING CHANGE.

Do not extend notes this side of this line

RETURN TO LOS ANGELES COUNTY SURVEYOR

F. B. 381 Pg 30 Moore Chief Party Notes by Moore Date 4-8-29

To bottom pg. 31

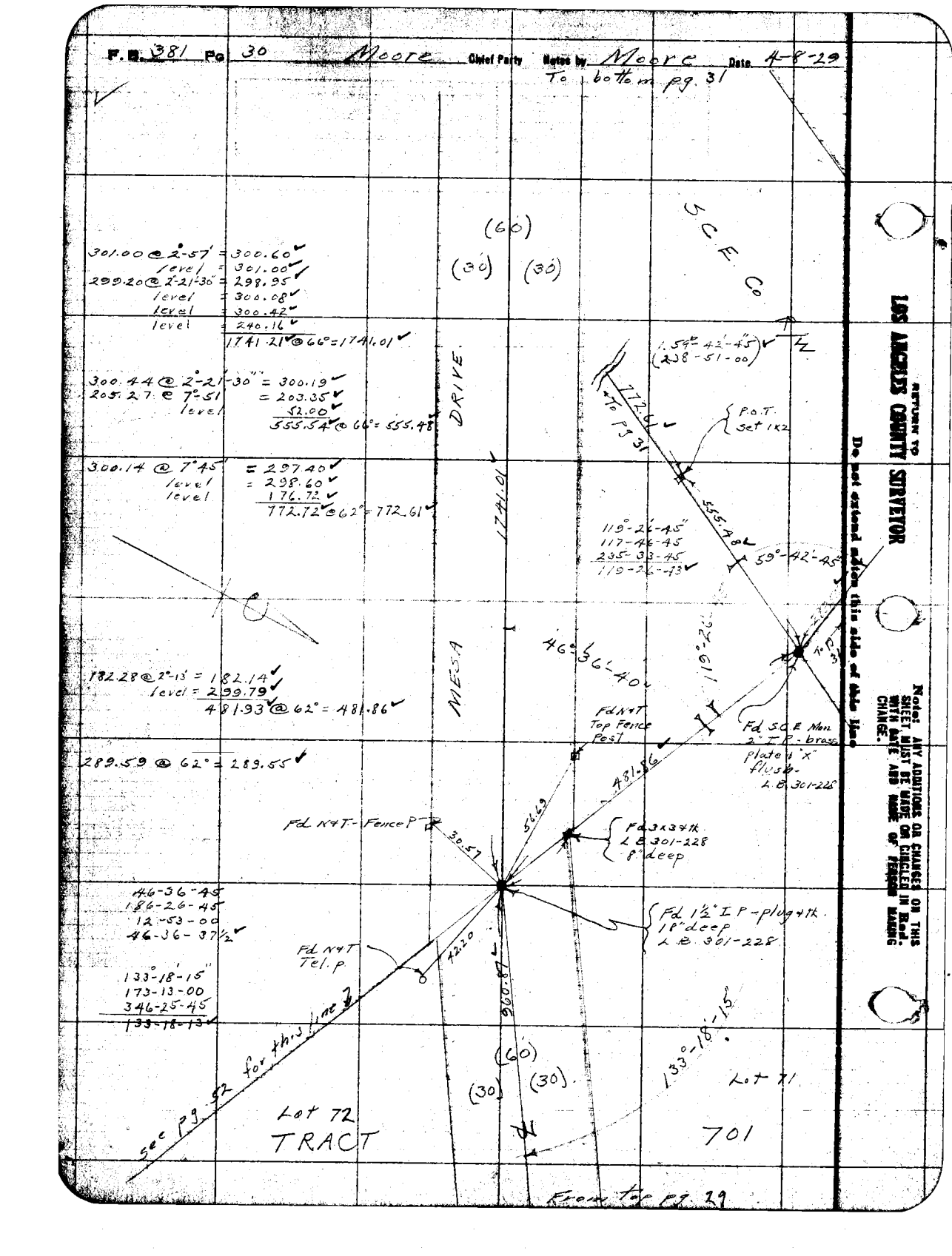

RETURN TO LOS ANGELES COUNTY SURVEYOR

Do not extend notes this side of this line

Note: ANY ADDITIONS OR CHANGES ON THIS SHEET MUST BE MADE OR CIRCLED IN Red WITH INITIALS AND DATE OF PERSON MAKING CHANGE.

Date 4-8-29 Notes by Moore Chief Party Moore F.B. 381 Pg. 31

Platted by H.N. Bradstreet	W.O. No. 782
Date Oct 1929	Location 5th Ave - Div #6
Map No. C.S. B-191 Sh10	Surveyed by L D Moore
Platting C'k'd by	Date 4-8-29
Date	Inspect A. C. Johnson

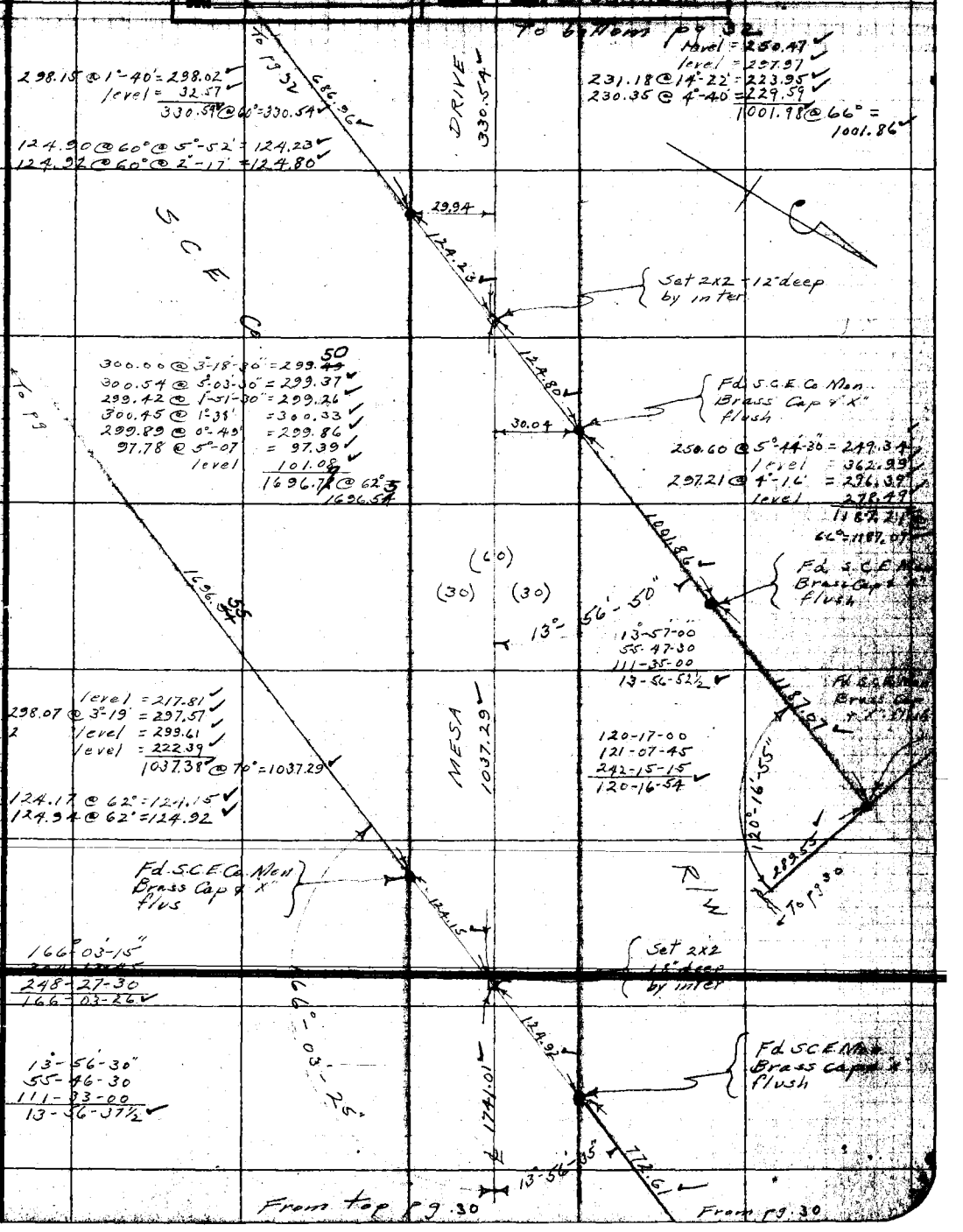

Notes: ANY ADDITIONS OR CHANGES ON THIS SHEET MUST BE MADE OR CIRCLED IN Red, WITH DATE AND NAME OF PERSON MAKING CHANGE.

Do not extend notes this side of this line

RETURN TO LOS ANGELES COUNTY SURVEYOR

F.B. 381 Pg. 32 Moore Chief Party Notes by Moore Date 4-8-29

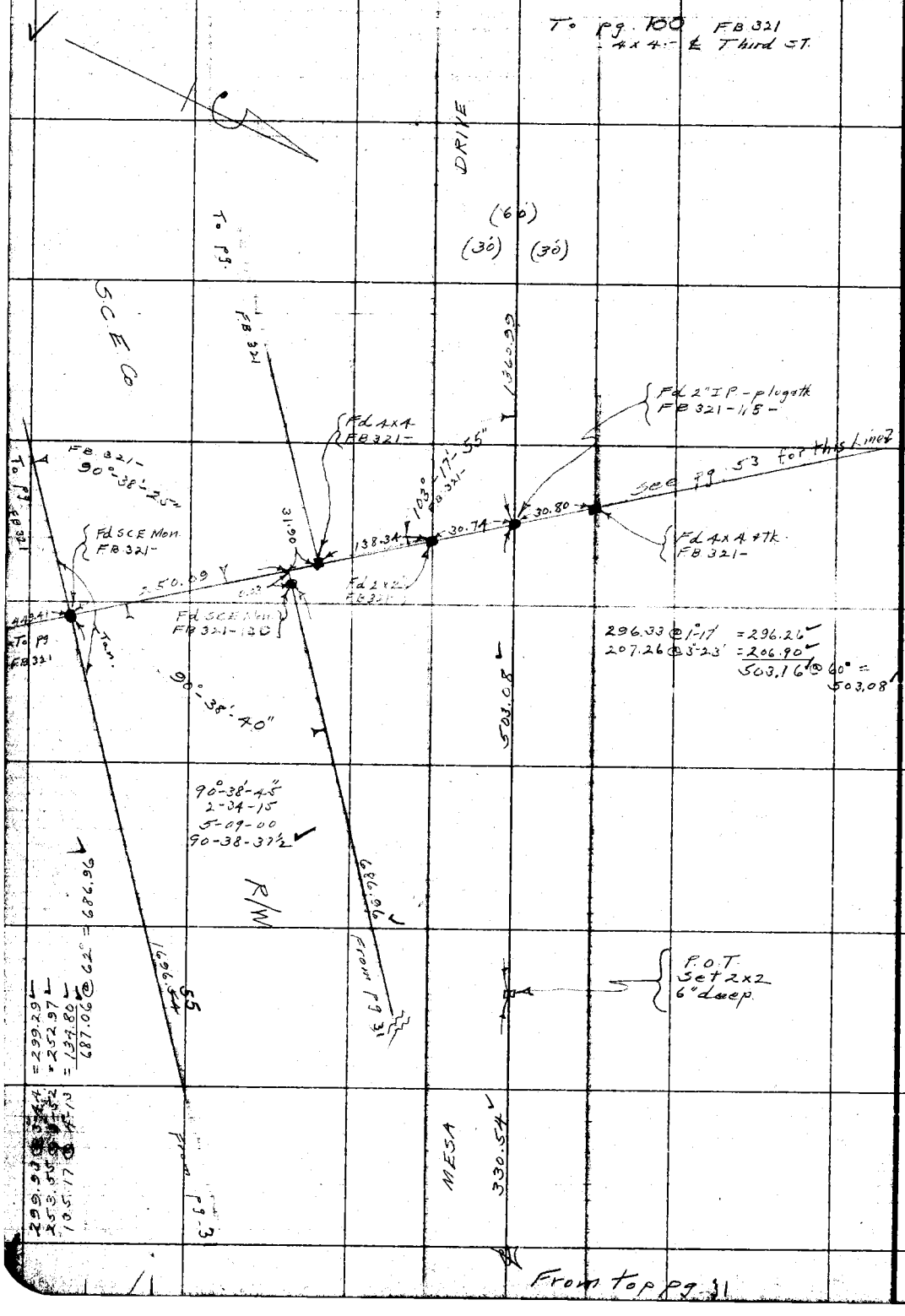

RETURN TO
LOS ANGELES COUNTY SURVEYOR

Do not extend notes this side of this line

Note: ANY ADDITIONS OR CHANGES ON THIS SHEET MUST BE MADE OR CIRCLED IN Red. WITH DATE AND NAME OF PERSON MAKING CHANGE.

Date _____ Notes by Moore Chief Party Moore F.B. 381 Pg. 33

Planted by	W. O. No. 782 D. S. O. No.
Date	Location 5th Ave
Map No.	Surveyed by L D Moore
Platting C'k'd by	Date April - May 1929
Date	Indexed A. C. Johnson

D1 #6

LOCATION
"A" LINE
5th AVE
from
SAN GABRIEL BLVD
WEST
to
EAST END
THIRD ST
W.O #782

Party
Moore
Thayer - Gleason
White
Gorman
Heisler
Gilman

March 29 - April 2 1929
May 6 - May 14 1929

300' band tape #25 - 300.00 @ 84° + 41 lbs.

Note: ANY ADDITIONS OR CHANGES ON THIS SHEET MUST BE MADE OR CIRCLED IN Red, WITH DATE AND NAME OF PERSON MAKING CHANGE.

Do not extend notes this side of this line

RETURN TO
LOS ANGELES COUNTY SURVEYOR

RETURN TO

LOS ANGELES COUNTY SURVEYOR

Note: ANY ADDITIONS OR CHANGES ON THIS SHEET MUST BE MADE OR CIRCLED IN Red. WITH DATE AND NAME OF PERSON MAKING CHANGE.

Do not extend notes this side of this line

Chief Party _____ Notes by _____ Date _____

F.B. 381 PG. 34

Date 3-29-29 Notes by Moore Chief Party Moore F.B. 381 Pg 35

Planned by H.N. Bradstreet	W. O. No. 782 Type 25
Date Oct. 1929	Location 5th Ave - Div #6
Map No. C.S. B-191 Sh. 10	Surveyed by L. D. Moore
Platting Ck'd by	Date 3-29-29
Date	Indexed A. C. Johnson

200 - 30° @ 84°
300 - 41° @ 84°

To bottom pg. 36

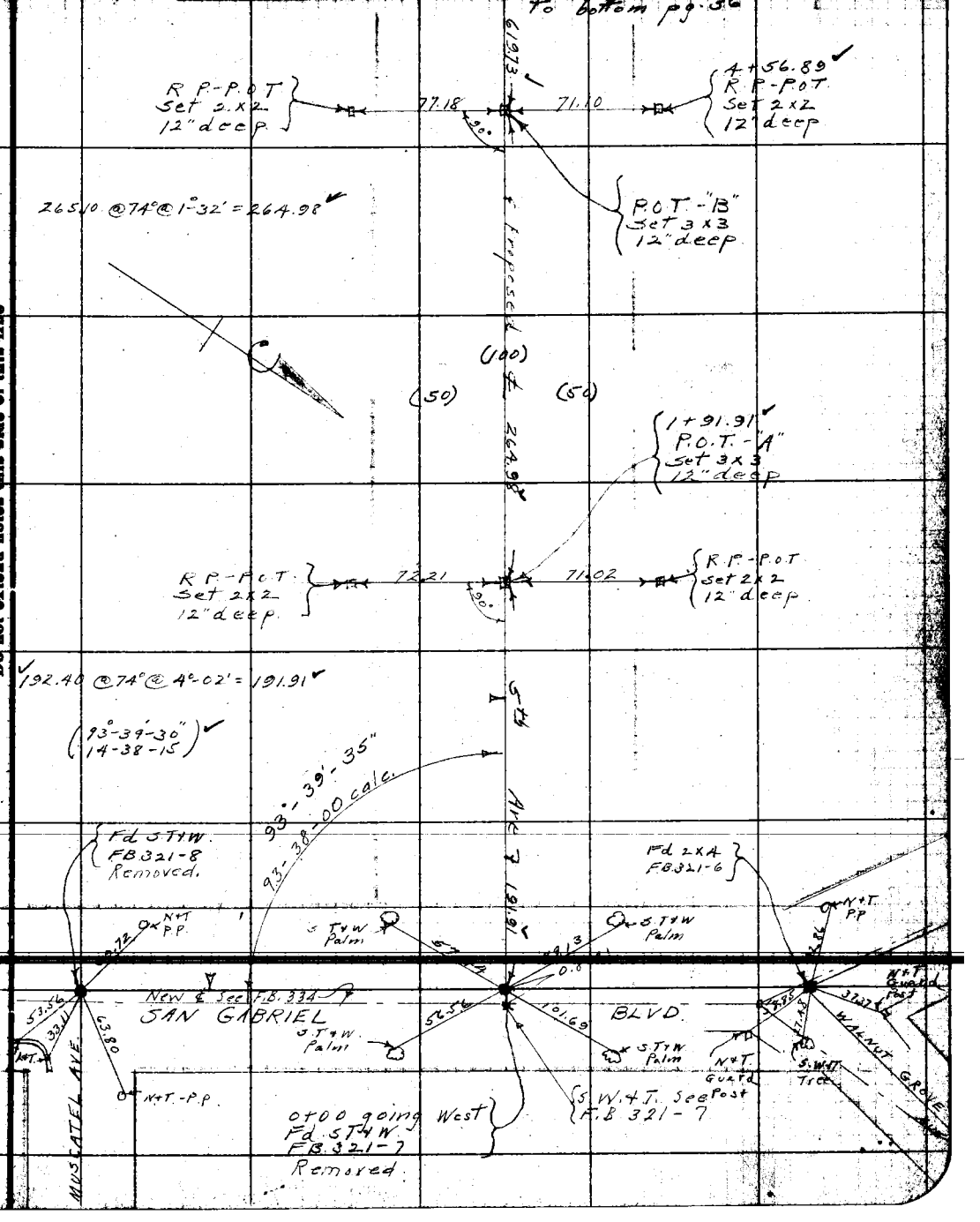

Notes: ANY ADDITIONS OR CHANGES ON THIS SHEET MUST BE MADE OR CIRCLED IN Red. WITH DATE AND NAME OF PERSON MAKING CHANGE.

Do not extend notes this side of this line

RETURN TO LOS ANGELES COUNTY SURVEYOR

F.B. 381 Pg. 36 Moore Chief Party Notes by Moore Date 3-29-29

To bottom pg. 37

296.60 @ 76° @ 2°-06' = 296.38
300.00 @ 76° @ level = 299.98
102.14 @ 76° @ 8°-23' = 101.04
697.40

544.72
697.40

P.O.T. "E"
Set 3x3
12" deep

R.P.-P.O.T.
Set 2x2
12" deep

78.85

74.99

21+05.28
R.P.-P.O.T.
Set 2x2
12" deep

81.36 @ 14°-16 = 78.85

(100)

76.75 @ 12°-18' = 74.99

(50) (50)

Proposed ℄

299.07 @ 76° @ 3°-24' = 298.51
299.96 @ 76° @ 2°-36' = 299.63
78.11 @ 76° @ level = 78.11
676.25

676.25

14+29.03
P.O.T. "D"
Set 3x3
12" deep

352.41

299.78 @ 71° @ 9°-43' = 295.46
56.95 @ 74° @ level = 56.95
352.41

416.2

18+76.62
P.O.T. "C"
Set 3x3
18" deep

R.P.-P.O.T.
Set 2x2
12" deep

69.63

62.83

R.P.-P.O.T.
Set 2x2
12" deep

148.76 @ 74° @ level = 148.75
299.30 @ 74° @ 6°-52' = 297.13
174.53 @ 74° @ 5°-02 = 173.85
619.73

619.73

From top pg. 35

RETURN TO LOS ANGELES COUNTY SURVEYOR

Do not extend notes this side of this line

Note: ANY ADDITIONS OR CHANGES ON THIS SHEET MUST BE MADE OR CIRCLED IN Red. WITH DATE AND NAME OF PERSON MAKING CHANGE.

Date 3-29-29 Notes by Moore Chief Party Moore F.B. 381 Pg 37

Plotted by H.N. Bradstreet	W.O. No. 782 Type 25
Date Oct. 1929	Location 5th Ave - Div #6
Map No. C.S.B. 191 Sh 10	Surveyed by L D Moore
Plotting Ck'd by	Date 3-29-29
Date	Indexed A. C. Johnson

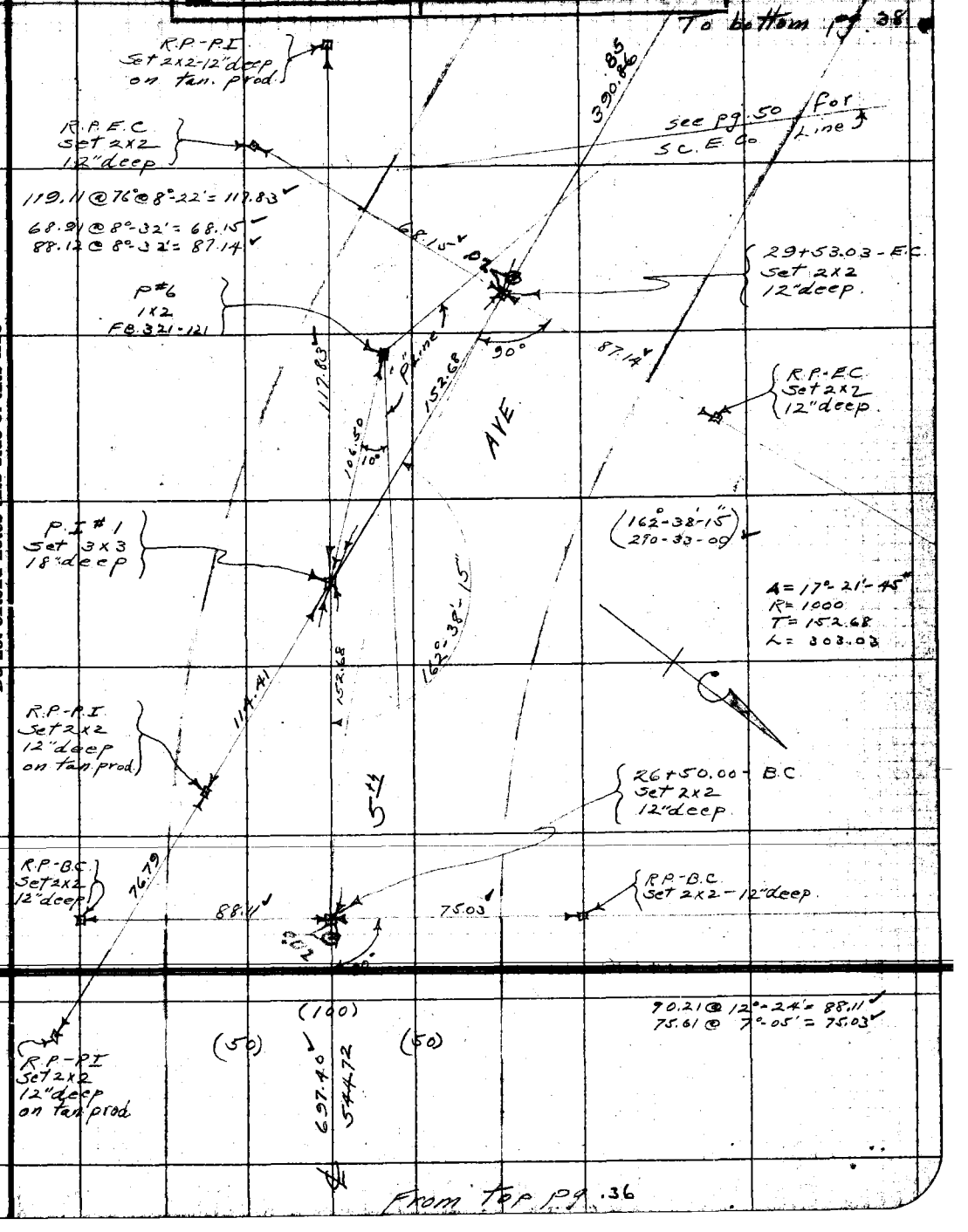

From top pg. 36

Note: ANY ADDITIONS OR CHANGES ON THIS SHEET MUST BE MADE OR CIRCLED IN Red. WITH DATE AND NAME OF PERSON MAKING CHANGE.

Do not extend notes this side of this line

RETURN TO LOS ANGELES COUNTY SURVEYOR

F. B. 381 Pg 38 — Moore Chief Party — Notes by Moore — Date 5-6-29

To bottom pg 39

470.00 - level = 470.00
290.23 @ 3°-31'-30" = 289.68
290.08 @ 2°-58' = 289.65
95.00 @ 6°-43'-30" = 94.35
95.23 @ 7°-43'-00" = 94.35
= 289.68
= 94.35
854.03

854.03 @ 68° = 853.94

(100)
(50) (50)
853.94
556.41

387+10.16 - E.C.
Set 2x2 - 12" deep

59.86 @ 15°-16' = 57.75
73.68 @ 13°-03' = 71.78

71.78
57.75

R P - EC
Set 2x2
12" deep

R P - EC
Set 2x2
12" deep

A = 3°-45'-00"
R = 2000'
T = 65.47
L = 130.90

R P - P I
Set 2x2
12" deep

AVE.
654.7

P# 8 - 1x2
FB 321-121

66.66 @ 11°-18" = 65.37
60.77 @ 11°48'-30" = 59.48

65.37

73.36 @ 25°-02' = 66.47
78.04 @ 75°56'-30" = 77.29

90°
6.47
4.0
50
Turned 3°-15'-00"
50.00

Fd 2" I P in conc. P. lock with cross
Elev. TV 4.104

P I #2 - Set 4x4 by inter 12" deep

R P - B.C.
Set 2x2
12" deep

Set 1x1 per office plan

R P - P I
Set 2x2
12" deep

3°-45'-00"
15°-00-00
30°-00-00
3°-45'-00"

36+79.26 - B.C.
Set 2x2 - 12" deep

66.47

3.0

90°

77.29

335.37 @ 84° level = 335.37

3°-45'-00"

5x4

335.37

R P - B.C.
Set 2x2
12" deep

R P - P.O.T.
Set 2x2
12" deep

33+43.89
P.O.T. 1A
Set 2x2
12" deep

93.29

98.64 @ 18°-57' = 93.29
96.64 @ 17°-03' = 92.39

92.39

90°

85.86

390.86

R P - P.O.T.
Set 2x2
12" deep

149.00 @ 60° - level = 148.98
243.39 @ 60° @ 6°-19' = 241.887
390.867

From top pg 37

RETURN TO LOS ANGELES COUNTY SURVEYOR

Do not extend notes this side of this line

Note: ANY ADDITIONS OR CHANGES ON THIS SHEET MUST BE MADE OR CIRCLED IN Red. WITH DATE AND NAME OF PERSON MAKING CHANGE.

Date 5-6-29 Notes by Moore Chief Party Moore F.B. 381 Pg 39

Plotted by H.N. Bradstreet	W.O. No. 782
Date Oct. 1929	Location 5th Ave. Div #6
Map No. C.S.B-191-Sh.10	Surveyed by L.D. Moore
Platting Ck'd by	Date 5-6-29
Date	Indexed A. C. Johnson

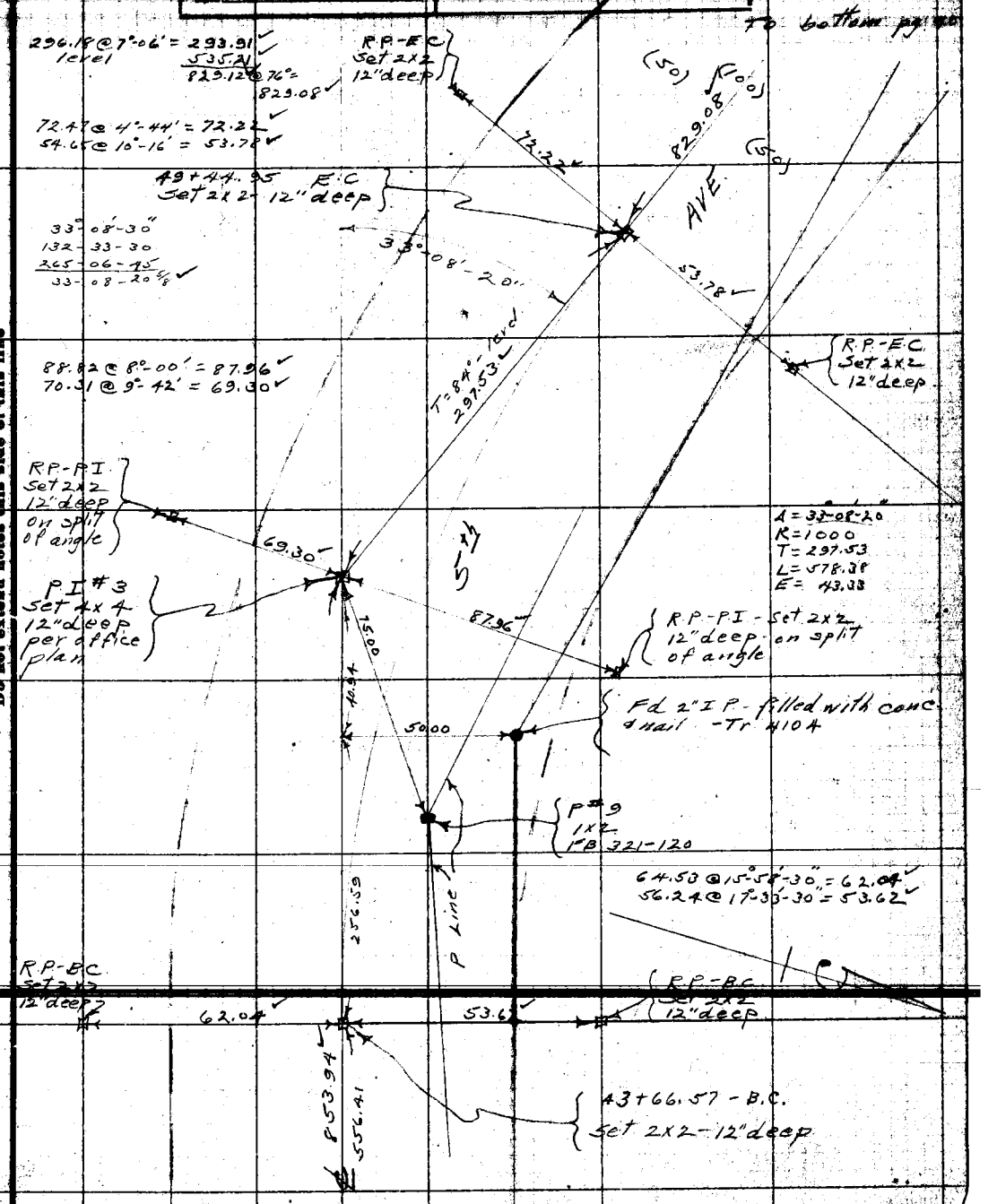

From top pg. 38

Note: ANY ADDITIONS OR CHANGES ON THIS SHEET MUST BE MADE OR CIRCLED IN Red. WITH DATE AND NAME OF PERSON MAKING CHANGE.

Do not extend notes this side of this line

RETURN TO LOS ANGELES COUNTY SURVEYOR

F. B. 81 Pg. 40 Moore Chief Party Notes by Moore Date 5-8-29

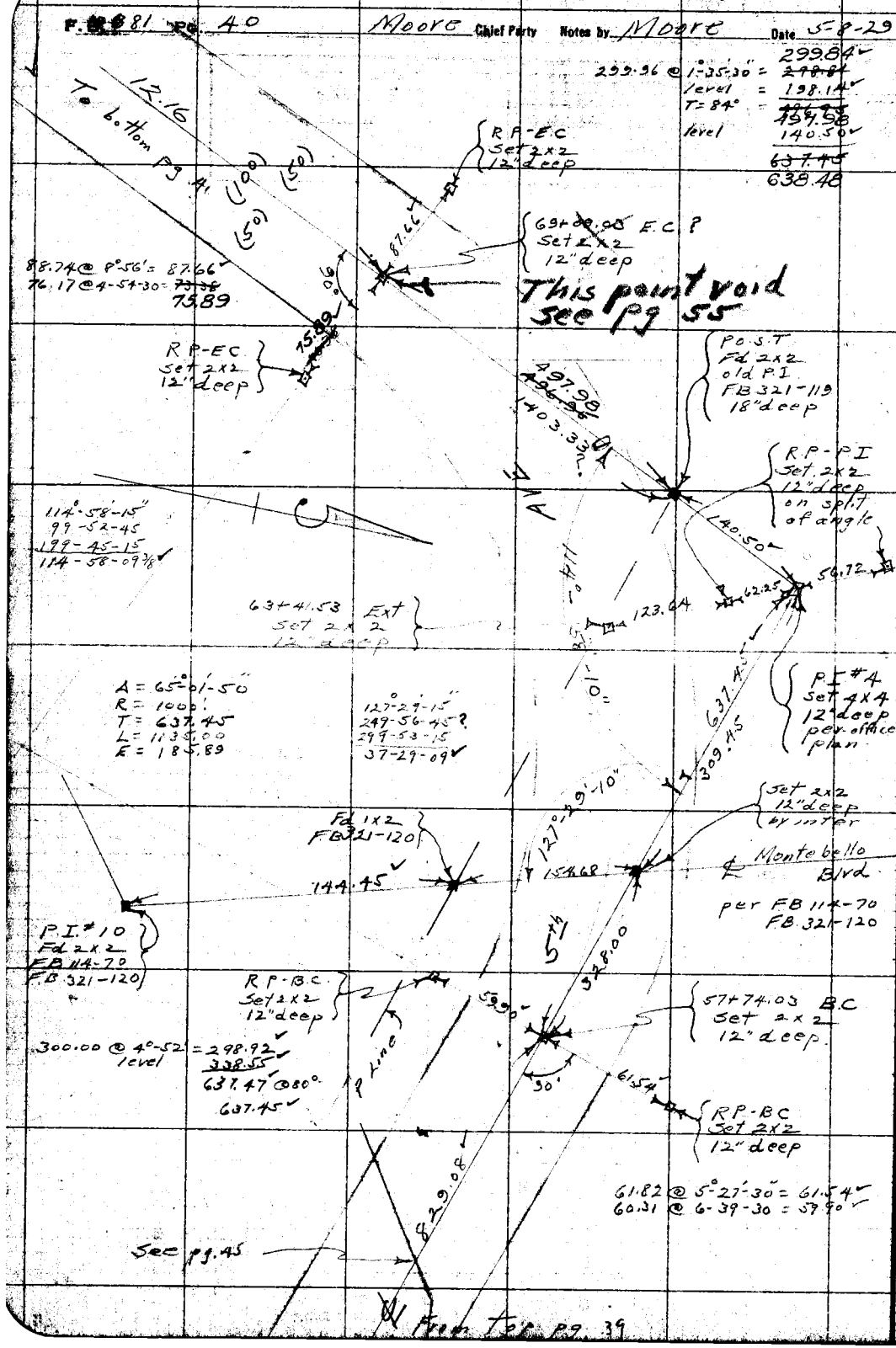

RETURN TO
LOS ANGELES COUNTY SURVEYOR
Do not extend notes this side of this line

Note: ANY ADDITIONS OR CHANGES ON THIS SHEET MUST BE MADE OR CIRCLED IN Red. WITH DATE AND NAME OF PERSON MAKING CHANGE.

Date 5-10-29 Notes by Moore Chief Party Moore F.B. 381 Pg [illegible]

Plotted by H. N. Bradstreet	W. O. No. 782 Tape No. 25
Date Oct. - 1929	Location 5th Ave-Div. #6
Map No. C.S.B-191 Sh10	Surveyed by L. D. Moore
Platting O'k'd by	Date 5-10-29
Date	Indexed A. C. Johnson

Note: ANY ADDITIONS OR CHANGES ON THIS SHEET MUST BE MADE OR CIRCLED IN Red. WITH DATE AND NAME OF PERSON MAKING CHANGE.

RETURN TO LOS ANGELES COUNTY SURVEYOR

Do not extend notes this side of this line

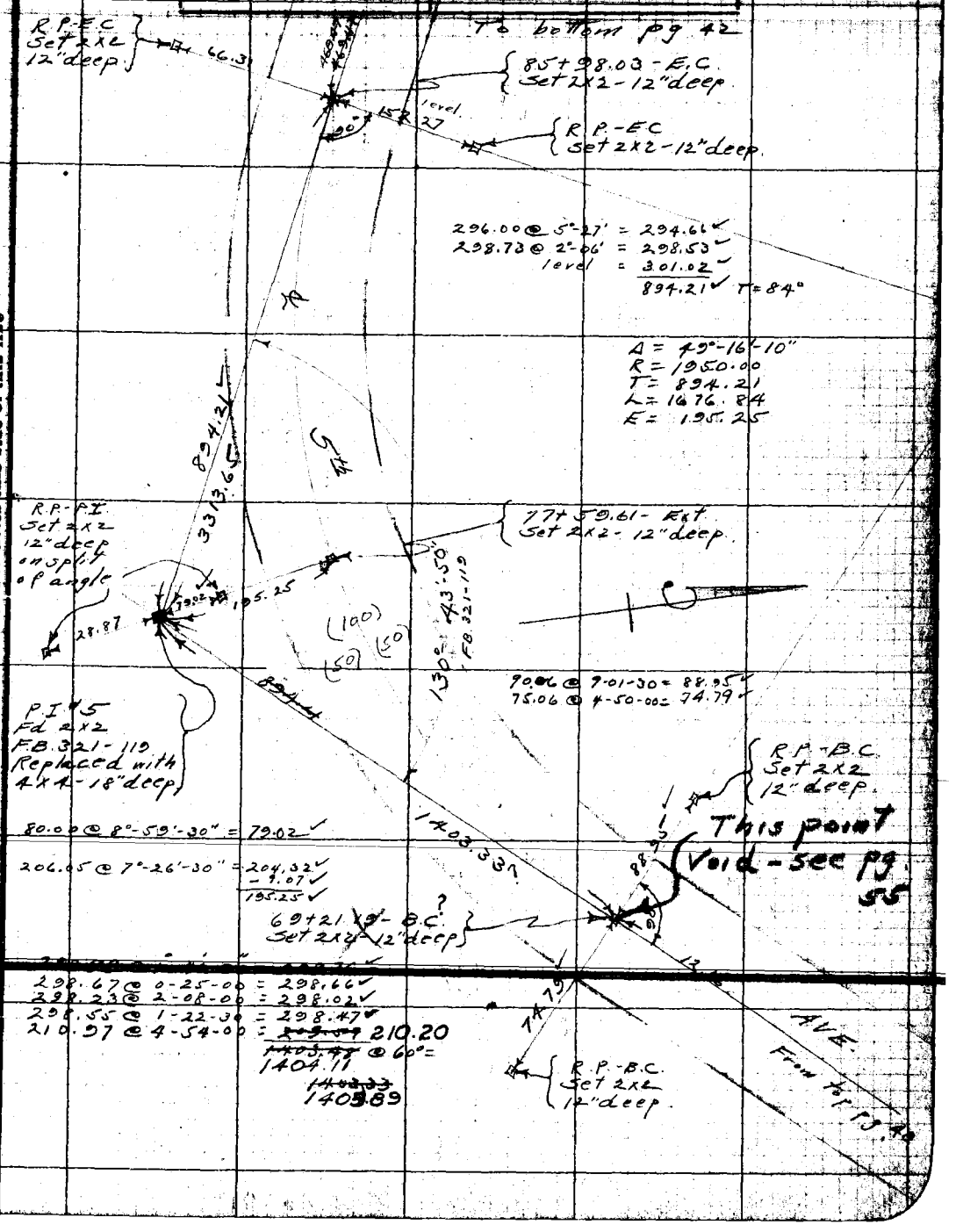

F.B. 381 Pg. 42 Moore Chief Party Notes by Moore Date 5-13-29

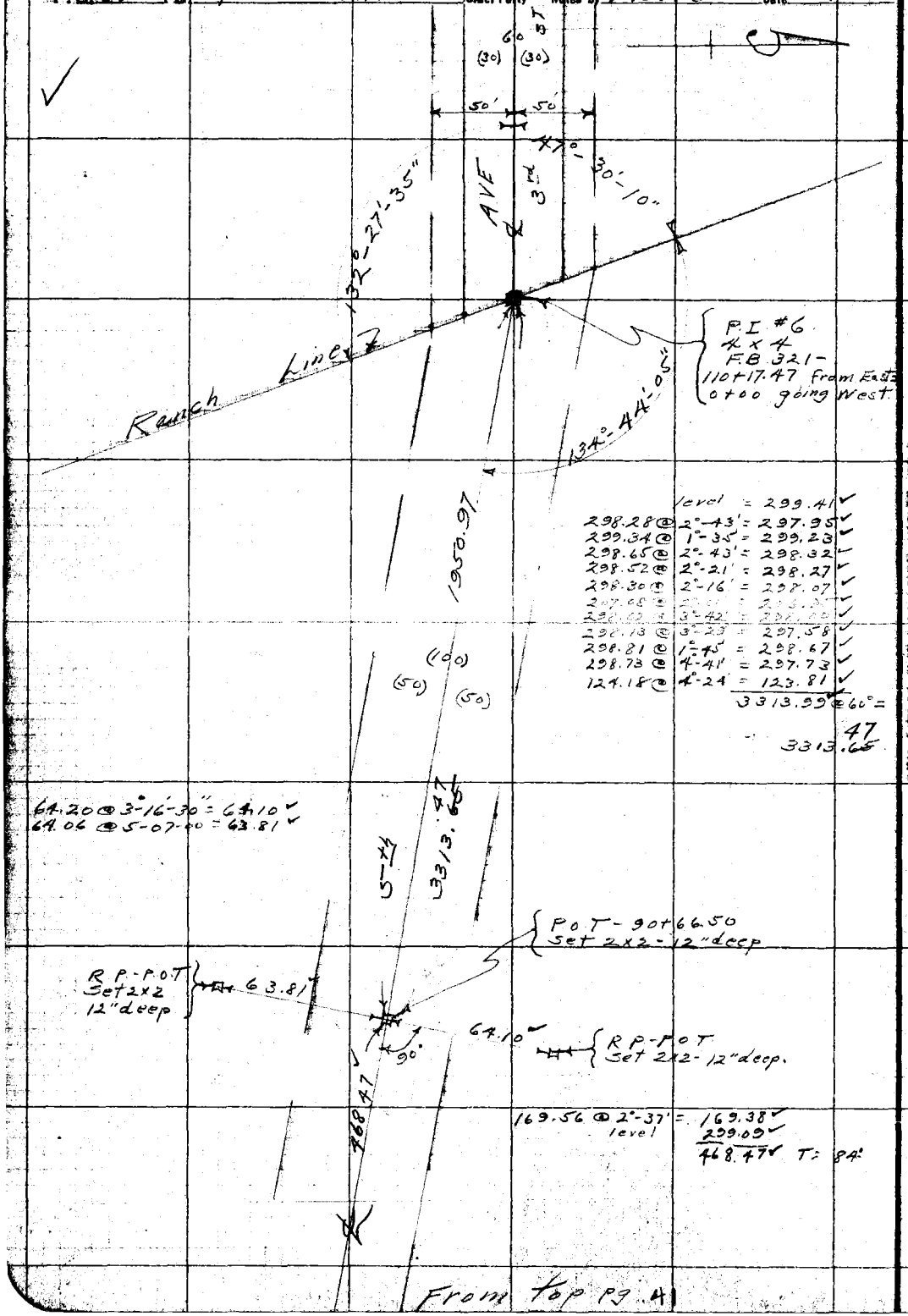

level = 299.41
298.28 @ 2°-43' = 297.95
299.34 @ 1°-35' = 299.23
298.65 @ 2°-43' = 298.32
298.52 @ 2°-21' = 298.27
298.30 @ 2°-16' = 298.07
297.08 @ [illegible] = [illegible]
298.02 @ 3°-42' = [illegible]
298.13 @ 3°-29' = 297.58
298.81 @ 1°-45' = 298.67
298.73 @ 4°-41' = 297.73
124.18 @ 4°-24' = 123.81
3313.99 @ 60° = 3313.47

64.20 @ 3°-16'-30" = 64.10
64.06 @ 5-07-00 = 63.81

169.56 @ 2°-37' = 169.38
level 299.09
468.47 T = 84°

From top pg. 41

RETURN TO
LOS ANGELES COUNTY SURVEYOR

Do not extend notes this side of this line

Note: ANY ADDITIONS OR CHANGES ON THIS SHEET MUST BE MADE OR CIRCLED IN Red. WITH DATE AND NAME OF PERSON MAKING CHANGE.

Date 5-9-29 Notes by Moore Chief Party Moore F.B. 381 Pg. 43

Platted by H.N. Bradstreet	W.O. No. [illegible]
Date Oct. 1929	Location 5th Ave-Div #6
Map No. C.S.B-191 Sh 10	Surveyed by L.D. Moore
Platting C'k'd by	Date 5-9-29
Date	Indexed A. C. Johnson

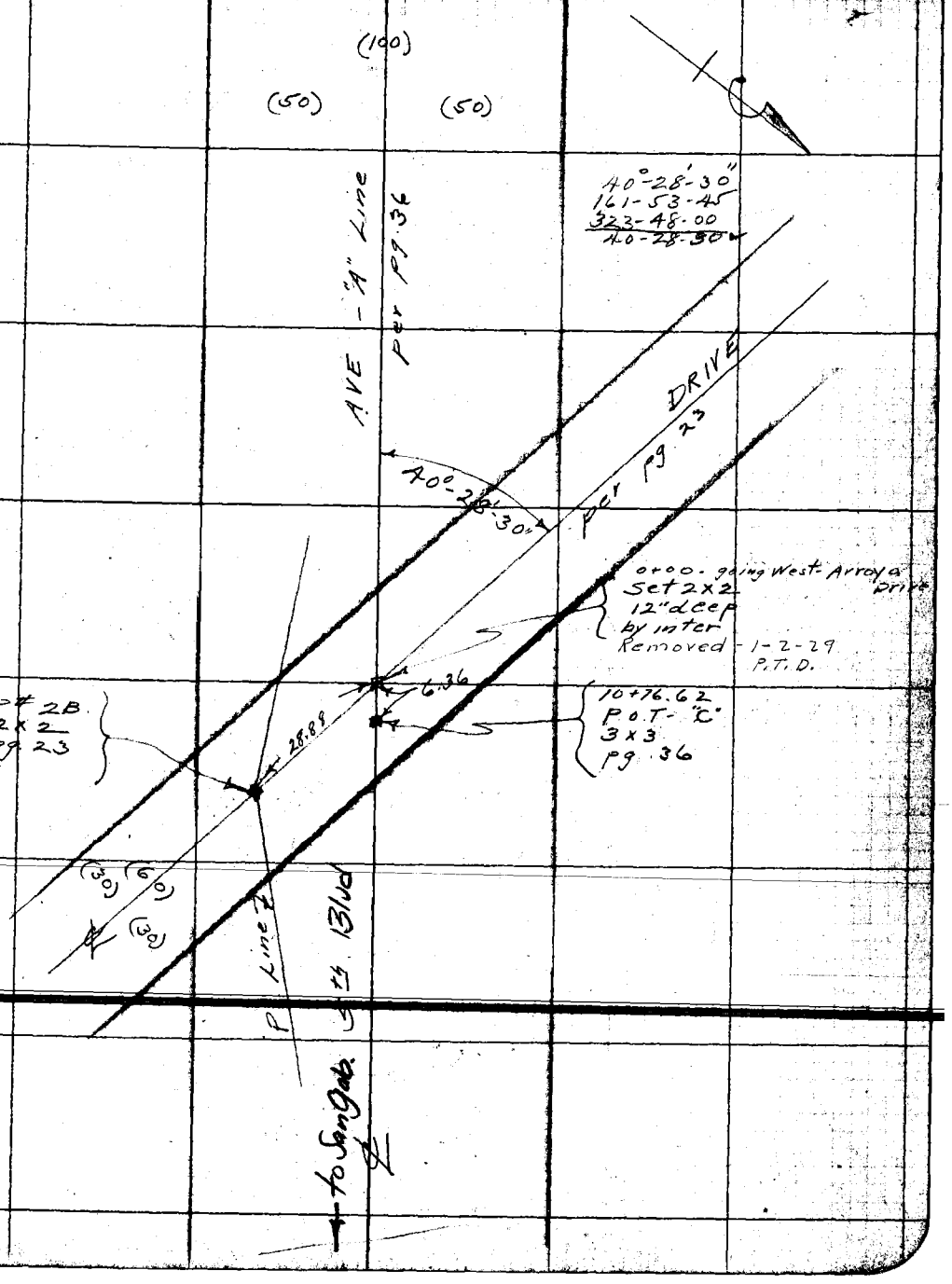

Note: ANY ADDITIONS OR CHANGES ON THIS SHEET MUST BE MADE OR CIRCLED IN Red. WITH DATE AND NAME OF PERSON MAKING CHANGE.

Do not extend notes this side of this line

RETURN TO LOS ANGELES COUNTY SURVEYOR

F.B. 381 Pg. 44 Moore Chief Party Notes by Moore Date 5-9-29

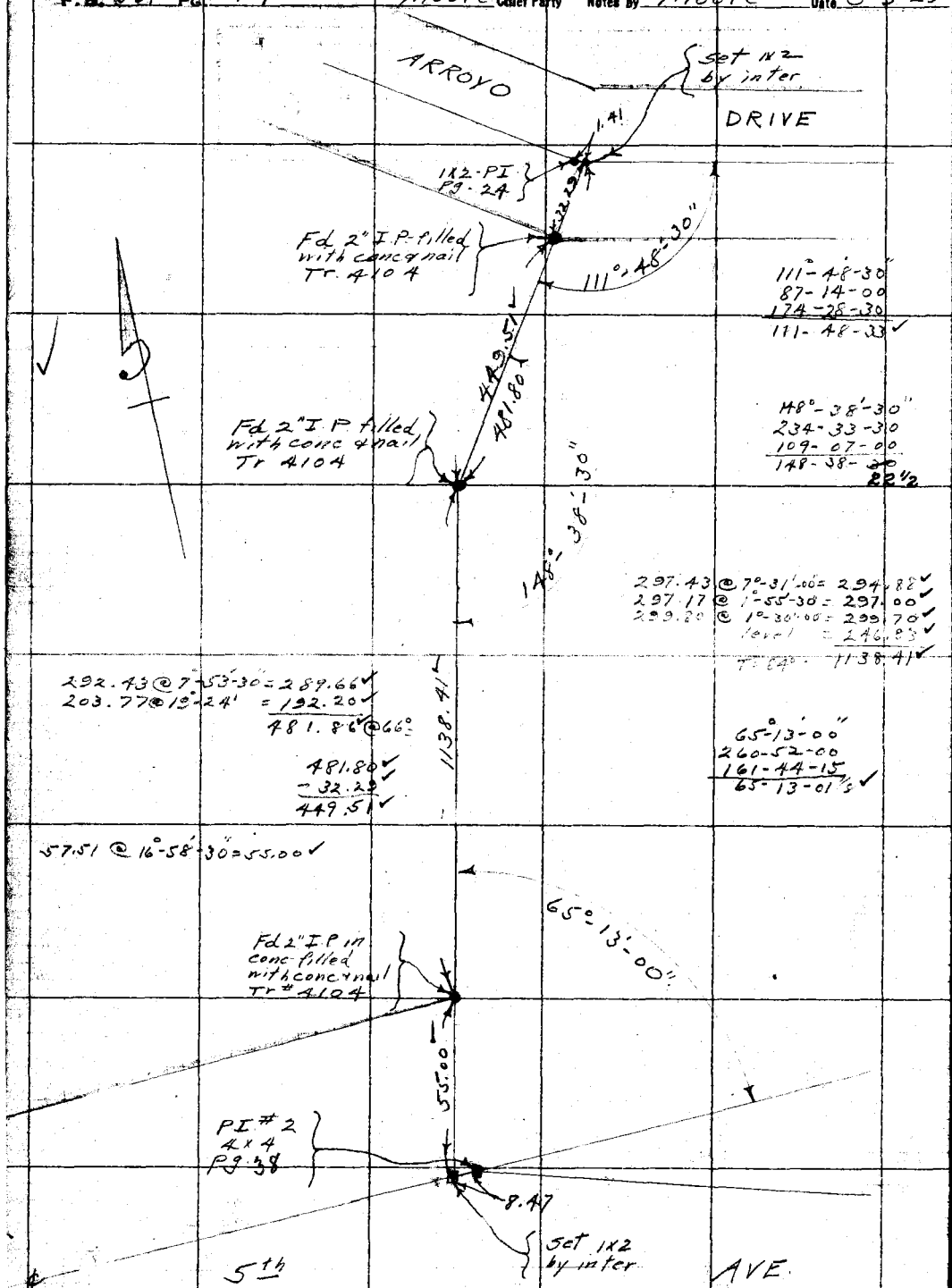

RETURN TO LOS ANGELES COUNTY SURVEYOR

Do not extend notes this side of this line

Note: ANY ADDITIONS OR CHANGES ON THIS SHEET MUST BE MADE OR CIRCLED IN Red. WITH DATE AND NAME OF PERSON MAKING CHANGE.

Date May 13 1929 Notes by Moore Chief Party Moore F.B. 381 Pg. 45

Platted by H.N. Bradstreet	W.O. No. 782 D.C.O. No.
Date Oct. 1929	Location 5th Ave-Div #6
Map No. C.S.B-191 Sh.10	Surveyed by L D Moore
Platting C'k'd by	Date 5-13-29
Date	Indexed A. C. Johnson

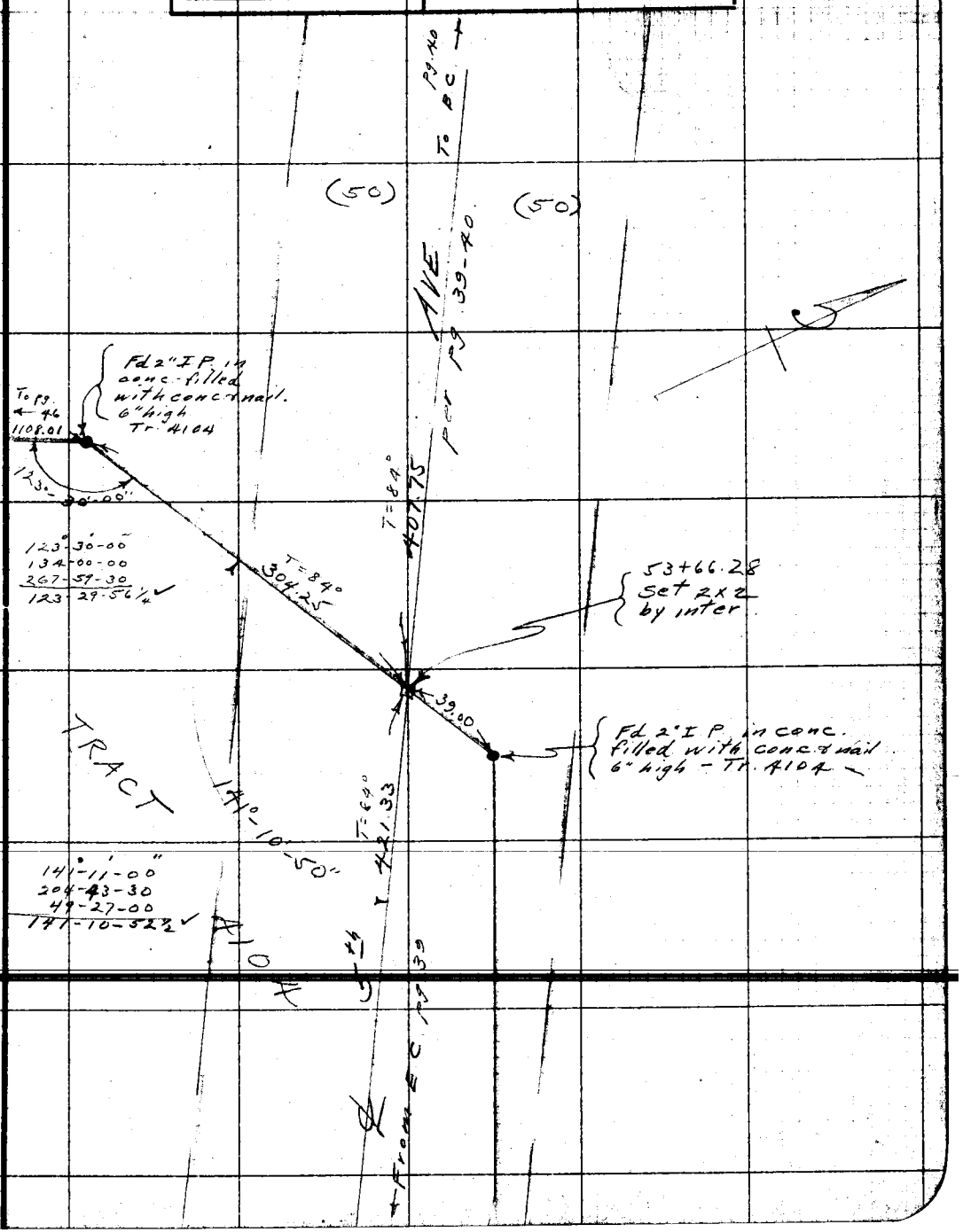

Note: ANY ADDITIONS OR CHARGES ON THIS SHEET MUST BE MADE OR CIRCLED IN Red, WITH DATE AND NAME OF PERSON MAKING CHANGE.

Do not extend notes this side of this line

RETURN TO LOS ANGELES COUNTY SURVEYOR

F. B. 381 Pg. 46 Moore Chief Party Notes by Moore Date 5-14-20



249.26 @ 12°-37'-00" = 243.24
300.28 @ 8°-16'-06" = 297.16
299.04 @ 8°-18'-30" = 295.90
276.28 @ 10°-23'-30" = 271.75
1108.05

78° = 1108.01

(114°-54'-30")
99-38-15

1108.01

To left P9.45

LOT 2
TR. 4104

RETURN TO
LOS ANGELES COUNTY SURVEYOR

Do not extend notes this side of this line

Note: ANY ADDITIONS OR CHANGES ON THIS SHEET MUST BE MADE OR CIRCLED IN Red. WITH DATE AND NAME OF PERSON MAKING CHANGE.

Date 5-14-29 Notes by Moore Chief Party Moore F.B. 381 Pg. 47

Plotted by H.N. Bradstreet	W.O. No. 782 D.S.O. No. 25
Date Oct. 1929	Location 5th Ave Div 2
Map No. C.S.B-191 Sh10	Surveyed by L.D. Moore
Plotting C'k'd by	Date 5-14-29
Date	Indexed A. C. Johnson

"P" Line
between
ARROYO DRIVE
and
MESA DRIVE
for
5th AVE
"B" Line
W.O.# 782

May 14, 1929

300' band tape #25 - 300.00 @ 84° & 40 lbs.

Notice: ANY ADDITIONS OR CHANGES ON THIS SHEET MUST BE MADE OR ENCLOSED IN Red. WITH DATE AND NAME OF PERSON MAKING CHANGE.

Do not extend notes this side of this line

RETURN TO LOS ANGELES COUNTY SURVEYOR

F. B. 381 Pg. 48 Moore Chief Party Notes by Moore Date 5-14-29

To bottom pg 49



299.07 @ 3°-14' = 298.59 ✓
295.53 @ 3°40'30" = 294.92 ✓
593.51 @ 76° = 593.48 ✓

593.48 ✓

(150°-47'-15")
(243-08-30) ✓

150°-47'-10"

P#2
Set 1x2

520.87 ✓

level = 228.89 ✓
292.60 @ 3°-38'-30" = 292.01 ✓
520.90 @ 76° = 520.87 ✓

P#1
Set 1x2
on tan
produced

123°-24'-00"

(123°-24'-00")
(133-35-00) ✓

461.00 @ 76° = 460.98 ✓

P.I. - 1+2
F.B. 381 - 26

ARROYO

DRIVE

RETURN TO
LOS ANGELES COUNTY SURVEYOR
Do not extend notes this side of this line

Note: ANY ADDITIONS OR CHANGES ON THIS SHEET MUST BE MADE OR CIRCLED IN Red. WITH DATE AND NAME OF PERSON MAKING CHANGE.

Date 5-14-29 Notes by Moore Chief Party Moore F.B. 381 Pg. 49

Plotted by M.N. Bradstreet	W.O. No. 782 D.S.C. No. 25
Date Oct. 1929	Location 5th Ave
Map No. C.S. B-191-Sh10.	Surveyed by L.D. Moore
Plotting C'k'd by	Date 5-14-29
Date	Indexed A. C. Johnson

Div

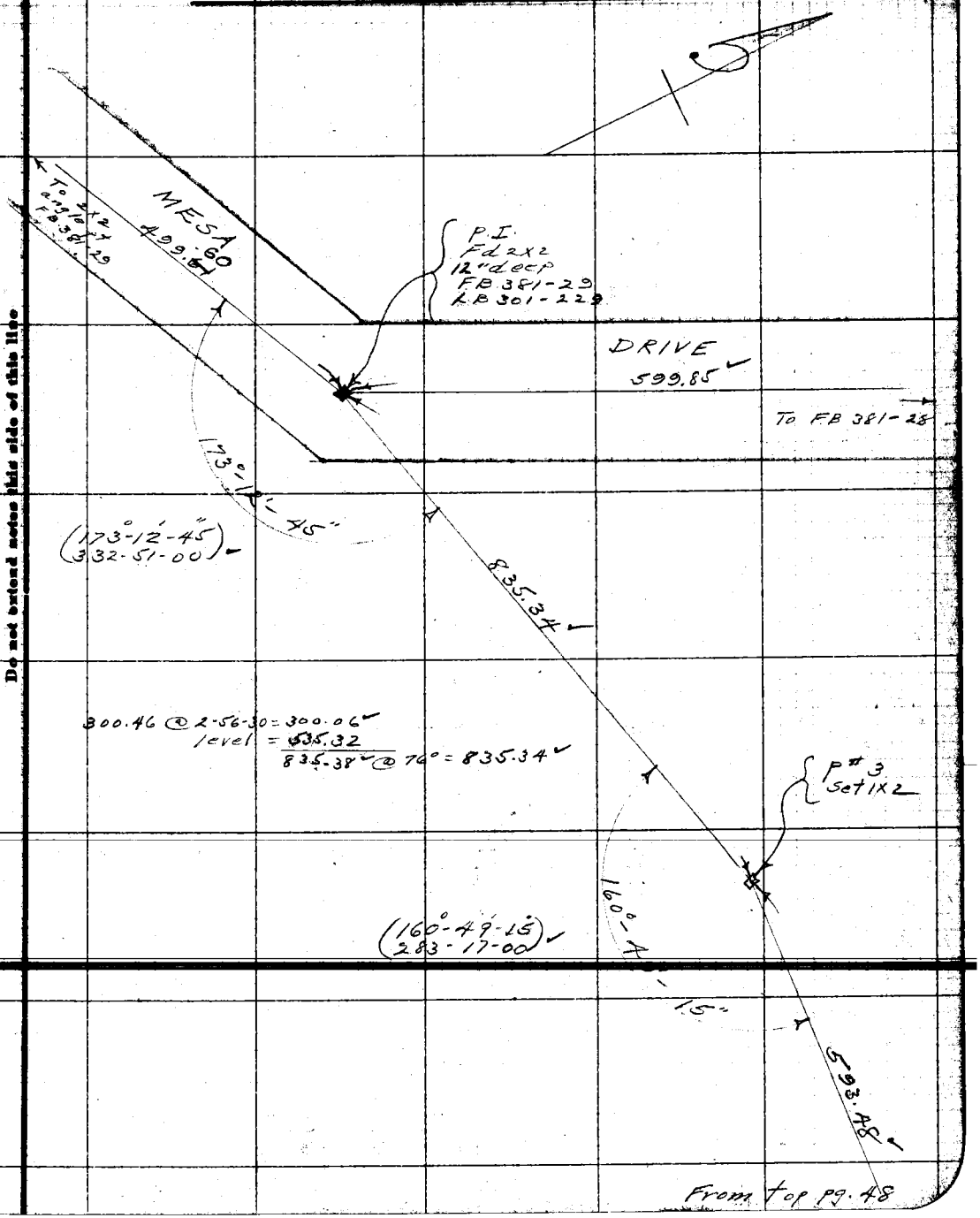

From top pg. 48

Note: ANY ADDITIONS OR CHANGES ON THIS SHEET MUST BE MADE OR CIRCLED IN Red. WITH DATE AND NAME OF PERSON MAKING CHANGE.

Do not extend notes this side of this line

RETURN TO LOS ANGELES COUNTY SURVEYOR

F.B. 381 Pg. 50 Moore Chief Party Notes by Moore Date 6-4-29

To bottom pg. 51

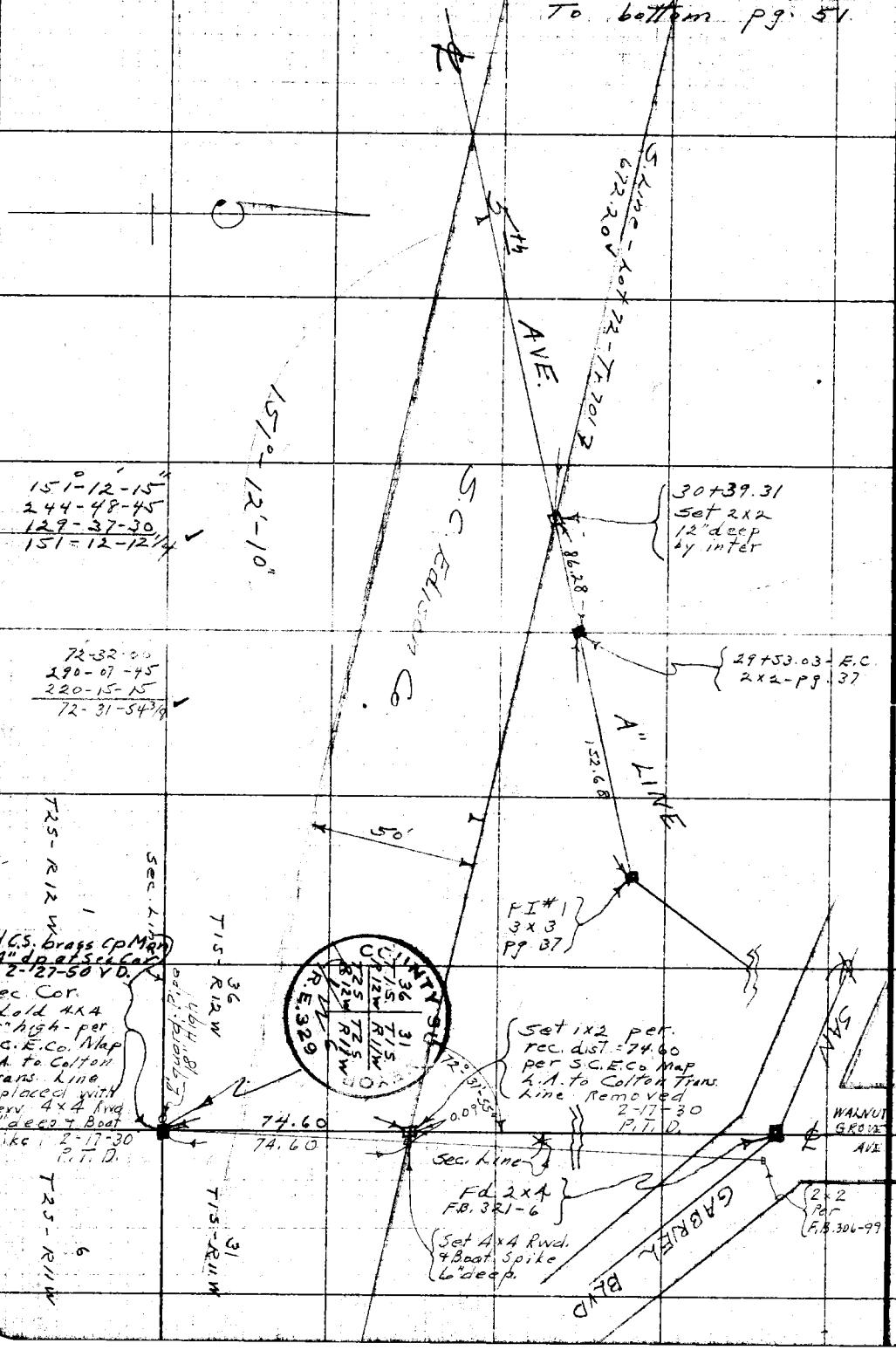

RETURN TO LOS ANGELES COUNTY SURVEYOR

Do not extend notes this side of this line

Note: ANY ADDITIONS OR CHANGES ON THIS SHEET MUST BE MADE OR CIRCLED IN Red. WITH DATE AND NAME OF PERSON MAKING CHANGE.

Date 6-4-29 Notes by Moore Chief Party Moore F.B. 381 Pg. 51

Platted by H.N. Bradstreet	W.O. No. 782 D.S.O. No. 25
Date Oct 1929	Location 5th Ave - Div #6
Map No. C.S.B-191 Sh10	Surveyed by L.D. Moore
Platting C'k'd by	Date 6-4-29
Date	Indexed A. C. Johnson

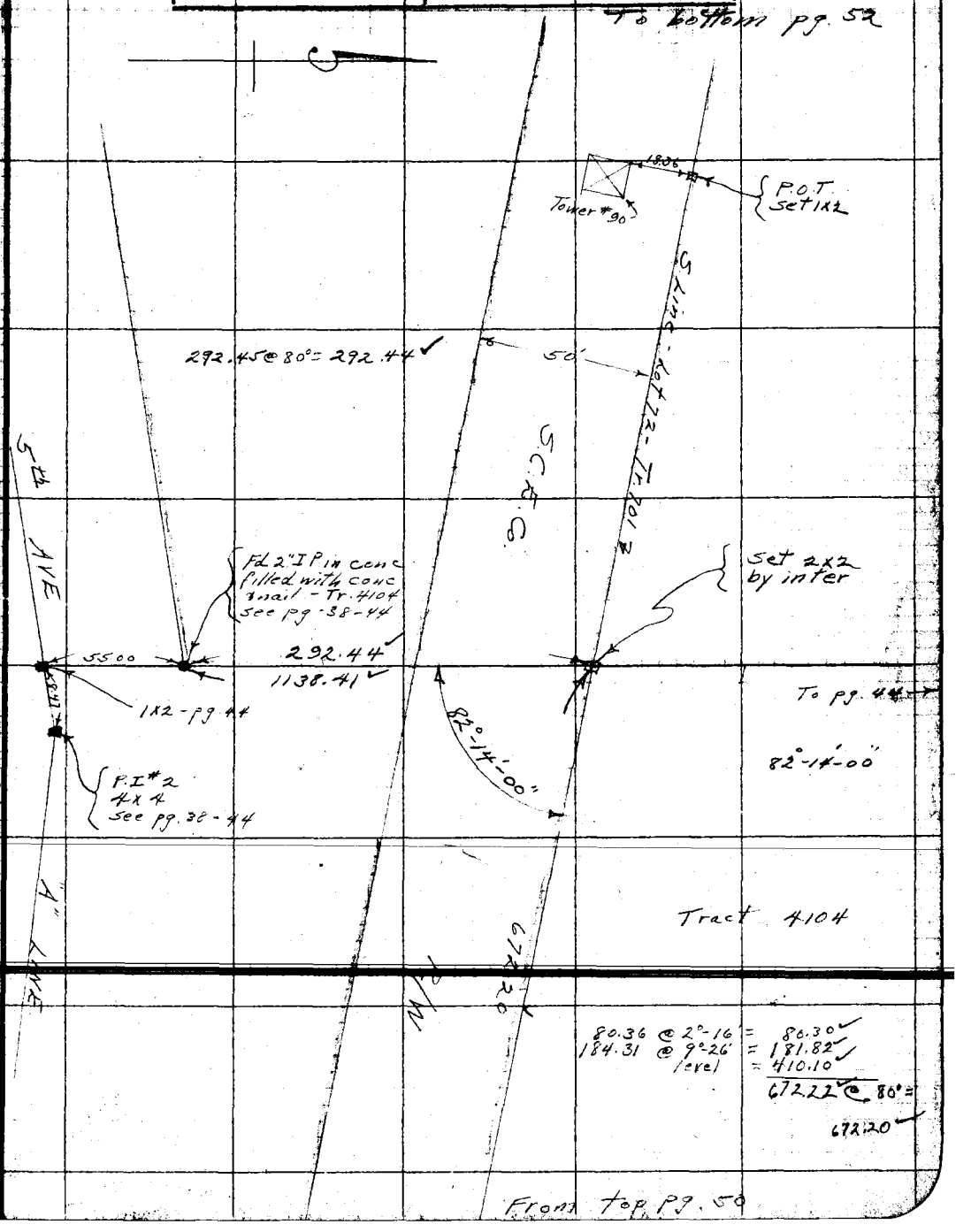

Note: ANY ADDITIONS OR CHANGES ON THIS SHEET MUST BE MADE OR CIRCLED IN Red. WITH DATE AND NAME OF PERSON MAKING CHANGE.

Do not extend notes this side of this line

RETURN TO LOS ANGELES COUNTY SURVEYOR

F.B. 381 Pg. 52 Moore Chief Party Notes by Moore Date 6-4-29

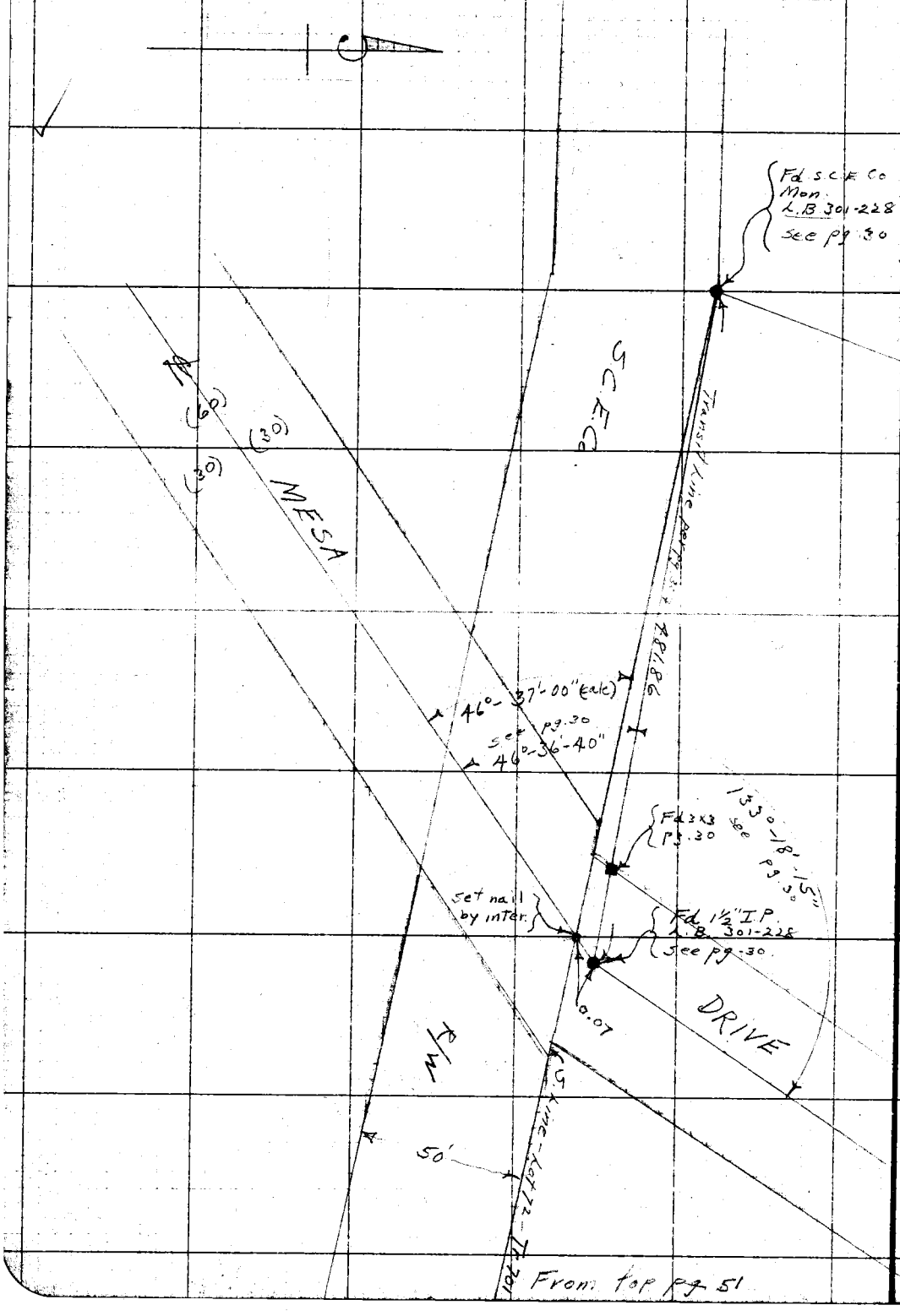

RETURN TO
LOS ANGELES COUNTY SURVEYOR

Do not extend notes this side of this line

Note: ANY ADDITIONS OR CHANGES ON THIS SHEET MUST BE MADE OR CIRCLED IN Red. WITH DATE AND NAME OF PERSON MAKING CHANGE.

Date 6-5-29 Notes by Moore Chief Party Moore F.B. 381 Pg. 53

Plotted by N.N. Bradstreet
Date Oct. '29
Map No. C.S.B. 191-10
Plotting C'k'd by
Date

W.O. No. 782 D. S. O. No.
Location 5th Ave - Div #6
Surveyed by L.D. Moore
Date A.C. Johnson 6-5-29
Indexed

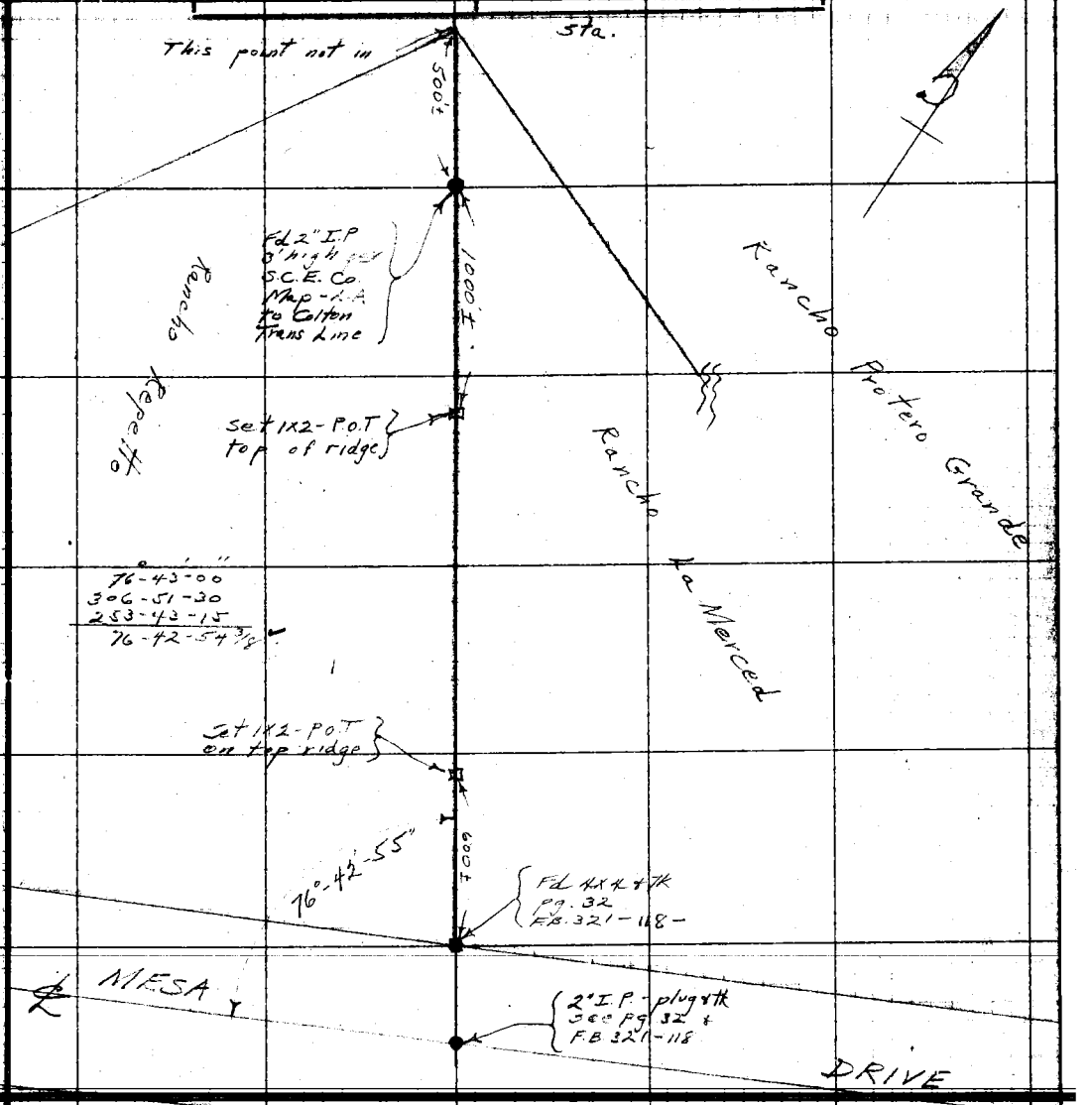

RETURN TO LOS ANGELES COUNTY SURVEYOR

Do not extend notes this side of this line

Notes: ANY ADDITIONS OR CHANGES ON THIS SHEET MUST BE MADE OR CIRCLED IN Red. WITH DATE AND INITIAL OR NAME OF PERSON MAKING CHANGE.

RETURN TO
LOS ANGELES COUNTY SURVEYOR

Note: ANY ADDITIONS OR CHANGES ON THIS SHEET MUST BE MADE OR CIRCLED IN Red. WITH DATE AND NAME OF PERSON MAKING CHANGE.

Do not extend notes this side of this line

F. B. 381 Pg. 54

Chief Party _____ Notes by _____ Date _____

Date 8-13-29 Notes by Moore Chief Party Moore F.B. 381 Pg. 55

Platted by H.N. Bradstreet
Date Oct. 1929
Map No. C.S.B.-191-Sh.10
Platting C'k'd by
Date

W.O. No. 782 T.S.O. No. 25
Location 5th Ave. Div #6
Surveyed by L.D. Moore
Date 8-13-29
Indexed A.C. Johnson

Notes: ANY ADDITIONS OR CHANGES ON THIS SHEET MUST BE MADE OR CIRCLED IN Red. WITH DATE AND NAME OF PERSON MAKING CHANGE.

Do not extend notes this side of this line

RETURN TO LOS ANGELES COUNTY SURVEYOR

299.39 @ 90°@ 1-58-30 = 299.22
197.72 @ 90°@ level = 197.73
496.95
140.50
T = 637.45

A = 49°-16'-10"
R = 1950.00
T = 894.21
L = 1676.84
E = 195.25

263.32 @ 90°@ 2-40-00 = 263.05
211.15 @ 90°@ 5-32-30 = 210.17
424.97 @ 90°@ level = 420.99
T = 894.21

5th

R.P.-B.C. Set 2x2 12" deep.

R.P.E.C. Set 2x2 12" deep

88.81

87.67

894.21

R.I. #5 pg. 41

69+09.03 - E.C. Set 2x2 12" deep see pg. 40

P.O.S.T. 2x2-old P.I. pg. 40

90°

12.73

69+21.76 from back = 69+21.19 going ahead - Set 2x2 -½" deep - BC See pg. 41

496.95

90°

P.I. #4 4x4 pg. 40

140.50

75.93

R.P.-B.C. Set 2x2 12" deep.

R.P.-E.C. Set 2x2 12" deep.

AVE

88.43 @ 7°-31'-30" = 87.67
76.27 @ 5°-26'-30" = 75.93

89.52 @ 7°-13'-00" = 88.81

A = 65°-01'-50"
R = 1000'
T = 637.45
L = 1135.00

RETURN TO

LOS ANGELES COUNTY SURVEYOR

Note: ANY ADDITIONS OR CHANGES ON THIS SHEET MUST BE MADE OR CIRCLED IN Red. WITH DATE AND NAME OF PERSON MAKING CHANGE.

Do not extend notes this side of this line

F. B. 381 Pg. 56

Chief Party _____ Notes by _____ Date _____

Date 8-15-29 Notes by Moore Chief Party Moore F.B. 381 Pg. 57

Plotted by	W. O. No. 782 D. S. O. No.
Date	Location 5th Ave-Div #6
Map No.	Surveyed by L. D. Moore
Platting C'k'd by	Date 8-15-29
Date	Indexed A. C. Johnson

ALTERNATE
LINE
for
5th AVE
from
MESA DRIVE
to
THIRD ST.

Party
Moore
Gleason
Heisler
Quick

Aug 15, 1929.

This page Void PBE

Notes: ANY ADDITIONS OR CHANGES ON THIS SHEET MUST BE MADE OR CIRCLED IN Red. WITH DATE AND NAME OF PERSON MAKING CHANGE.

Do not extend notes this side of this line

RETURN TO LOS ANGELES COUNTY SURVEYOR

F.B. 381 Pg. 58 Moore Chief Party Notes by Moore Date 8-15-29

To bottom pg. 59.

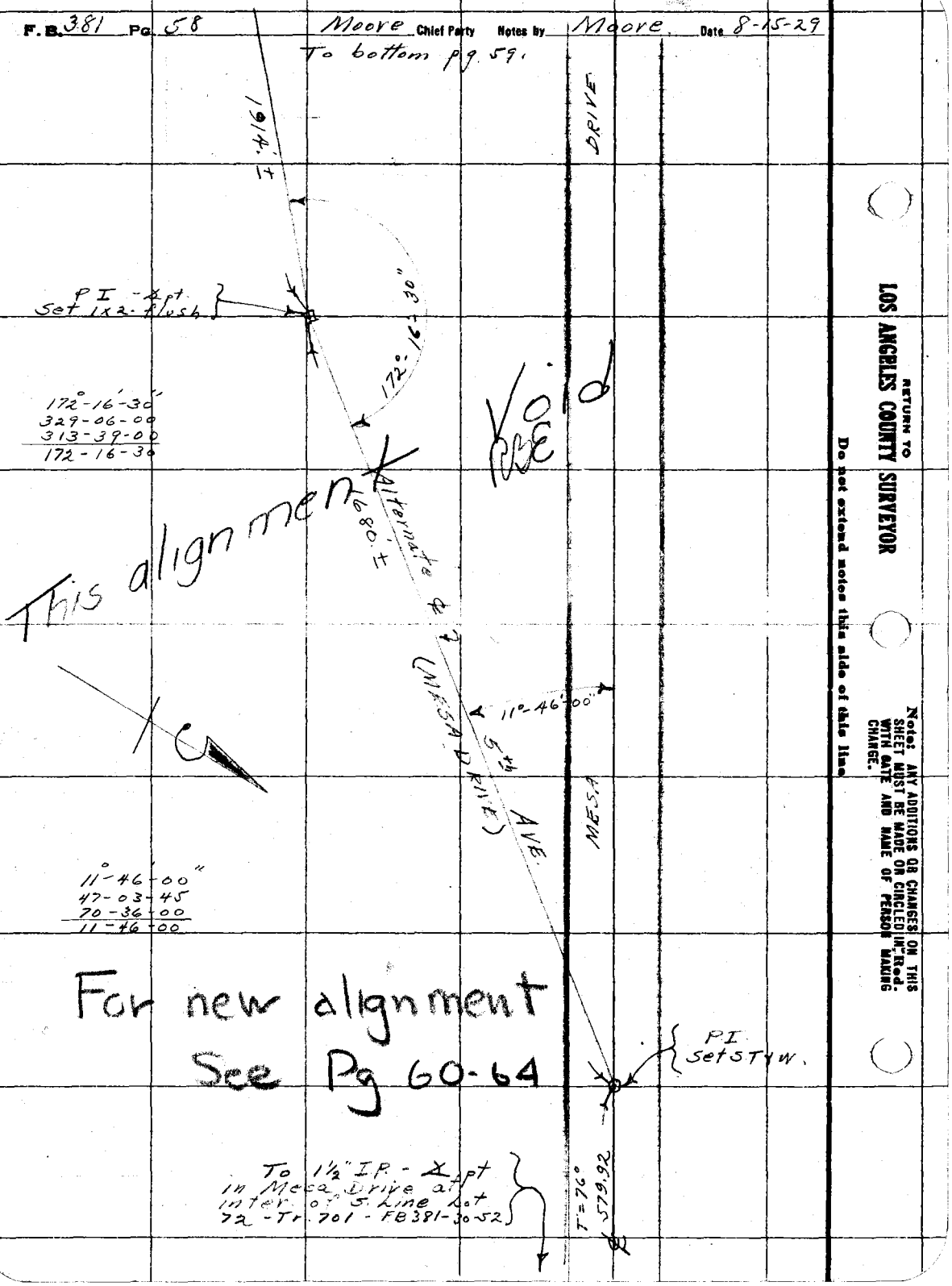

RETURN TO
LOS ANGELES COUNTY SURVEYOR

Do not extend notes this side of this line

Note: ANY ADDITIONS OR CHANGES ON THIS SHEET MUST BE MADE OR CIRCLED IN RED WITH DATE AND NAME OF PERSON MAKING CHANGE.

Date 8-15-29 Notes by Moore Chief Party Moore F.B. 381 Pg. 59

Platted by	W. O. No. 782 B.S.O. No. .026
Date	Location 5th Ave-Div #6
Map No.	Surveyed by L. D. Moore
Platting C'k'd by	Date 8-15-29
Date	Indexed A. C. Johnson

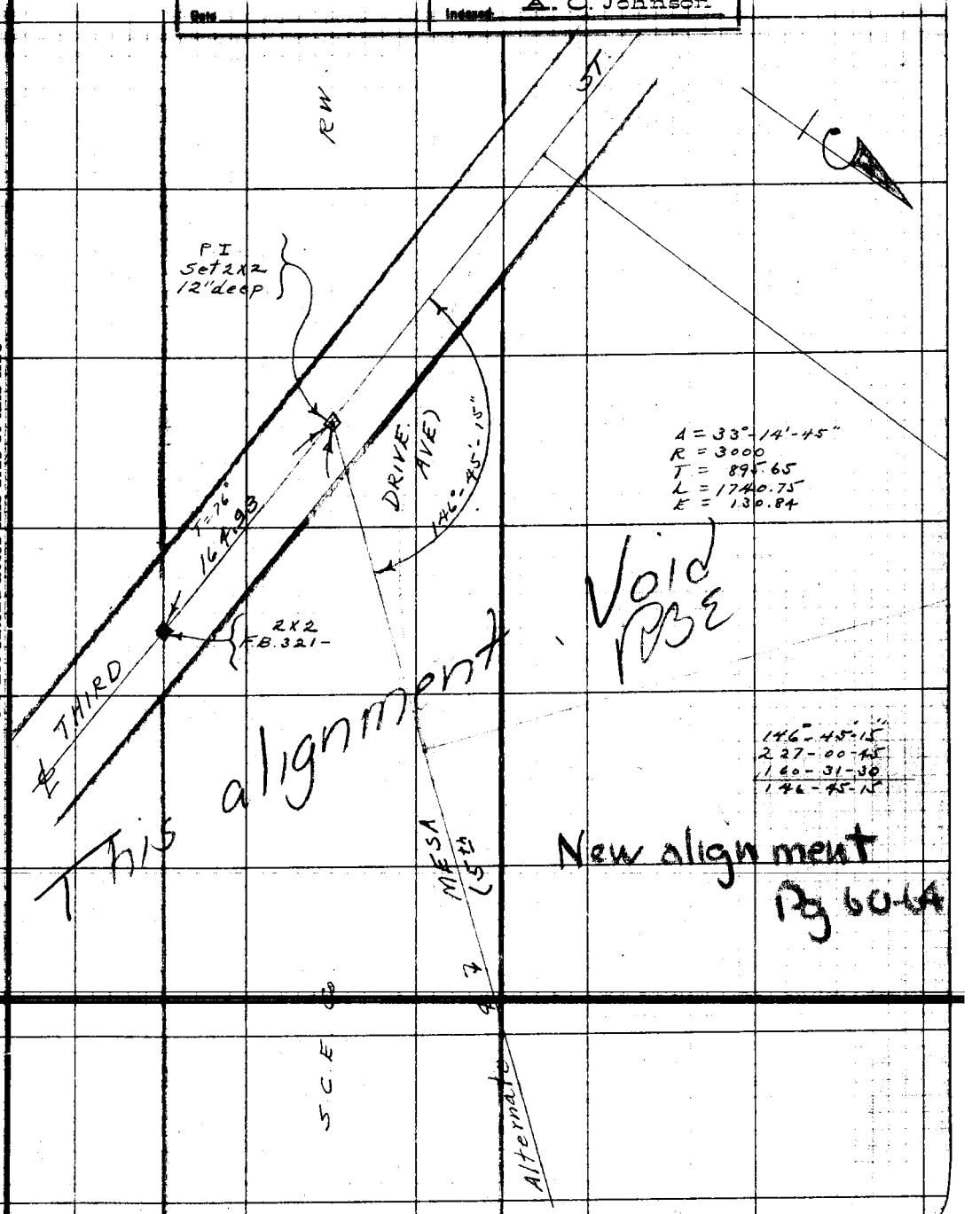

From top pg.

Note: ANY ADDITIONS OR CHANGES ON THIS SHEET MUST BE MADE OR CIRCLED IN Red. WITH DATE AND NAME OF PERSON MAKING CHANGE.

Do not extend notes this side of this line

RETURN TO
LOS ANGELES COUNTY SURVEYOR

F. B. 381 Pg. 60 Chief Party Notes by Date

Alternate Line
Fifth Avenue
from
Mesa Drive
to
Third Street

August 22. 1929

Svenson
Holliday
Heisler
Wittich

RETURN TO
LOS ANGELES COUNTY SURVEYOR

Do not extend notes this side of this line

Note: ANY ADDITIONS OR CHANGES ON THIS SHEET MUST BE MADE OR CIRCLED IN RED WITH DATE AND NAME OF PERSON MAKING CHANGE.

Date 8-22-29 Notes by Svenson Chief Party Svenson F.B. 381 Pg. 61

Platted by H.N. Bradstreet	W.O. No. 782 D.S.O. No. tape 022 used for [illegible]
Date Jan., '30	Location 5th Ave. Div 6
Map No. C.S.B-191-10	Surveyed by Svenson
Platting C'k'd by	Date 8-22-29
Date	Indexed A. C. Johnson

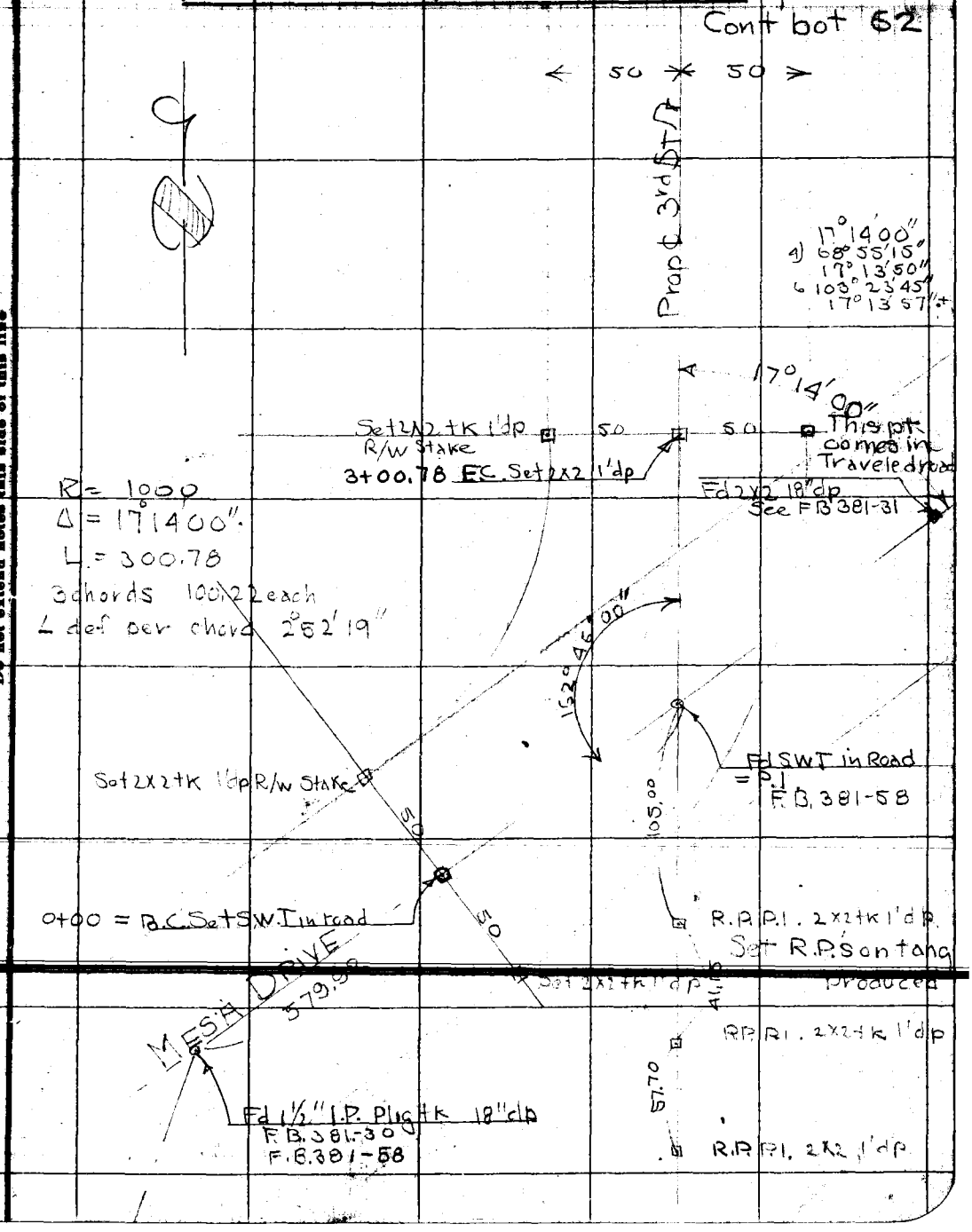

Notes: ANY ADDITIONS OR CHANGES ON THIS SHEET MUST BE MADE OR CIRCLED IN Red. WITH DATE AND NAME OF PERSON MAKING CHANGE.

RETURN TO LOS ANGELES COUNTY SURVEYOR

Do not extend notes this side of this line

F.B. 381 Pg. 62 Svenson Chief Party Notes by Svenson Date

B.C. see over top page
26+77.93

Cont on page 63 upper left corner

3 00.78
2 3 77.15
2 77.93

← 50 → 50 →

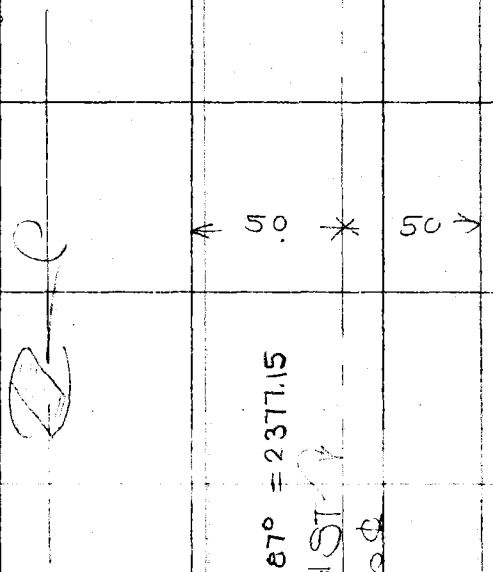

2377.20 @ 87° = 2377.15

3rd ST
Prop ℄

E.C. from over

Cont from top 61

RETURN TO
LOS ANGELES COUNTY SURVEYOR

Do not extend notes this side of this line

Note: ANY ADDITIONS OR CHANGES ON THIS SHEET MUST BE MADE OR CIRCLED IN Red. WITH DATE AND NAME OF PERSON MAKING CHANGE.

Date _____ Notes by Svenson Chief Party Svenson F.B. 381 Pg. 63

Platted by H.N. Bradstreet	W.O. No. 782 D.S.O. No. Tape 1022 used normal @ 84°
Date Jan., '30	Location 5th Ave Div 6
Map No. C.S.B-191-10	Surveyed by Svenson
Platting C'k'd by	Date 8-17-29
Date	Indexed A. C. Johnson

Cont here from top page 62

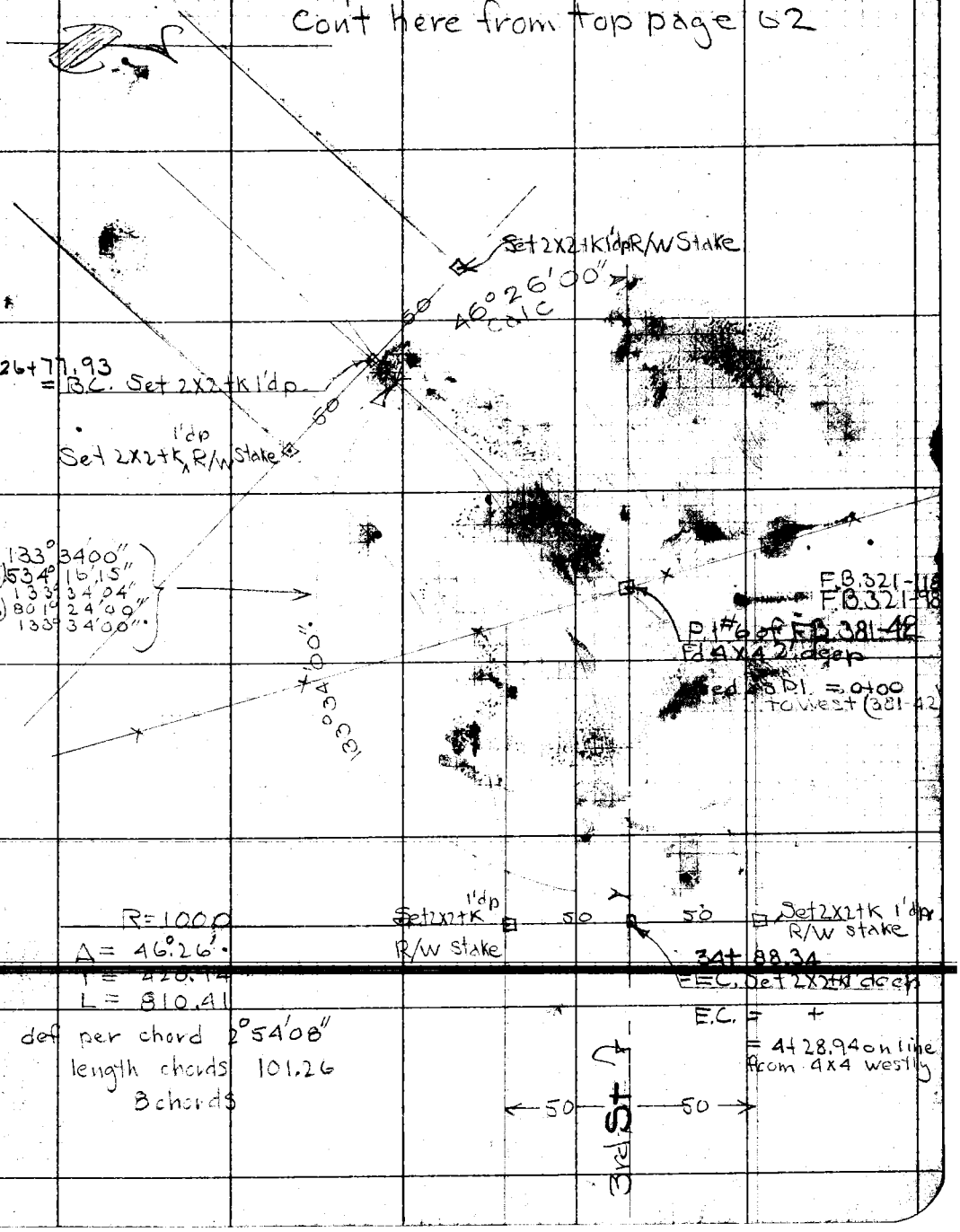

Note: ANY ADDITIONS OR CHANGES ON THIS SHEET MUST BE MADE OR CIRCLED IN Red. WITH DATE AND NAME OF PERSON MAKING CHANGE.

Do not extend notes this side of this line

RETURN TO LOS ANGELES COUNTY SURVEYOR

RETURN TO

LOS ANGELES COUNTY SURVEYOR

Note: ANY ADDITIONS OR CHANGES ON THIS SHEET MUST BE MADE OR CIRCLED IN Red. WITH DATE AND NAME OF PERSON MAKING CHANGE.

Do not extend notes this side of this line

28
13
64
20
364

Date

Chief Party Notes by

F.B. 381 Pg. 64

Date 12-30-29 Notes by Dunlap Chief Party P.T.D. F.B. 381 Pg. 65

Plotted by H.H. Broadstreet	W.O. No. 782 Tape No. 024
Date Jan '30	Location 5th Ave Div. 5
Map No. C.S.B-191-10	Surveyed by P.T. Dunlap
Plotting C'k'd by	Date 12-30-29
Date	Indexed A. C. Johnson

Cont. on Bot. P. 66

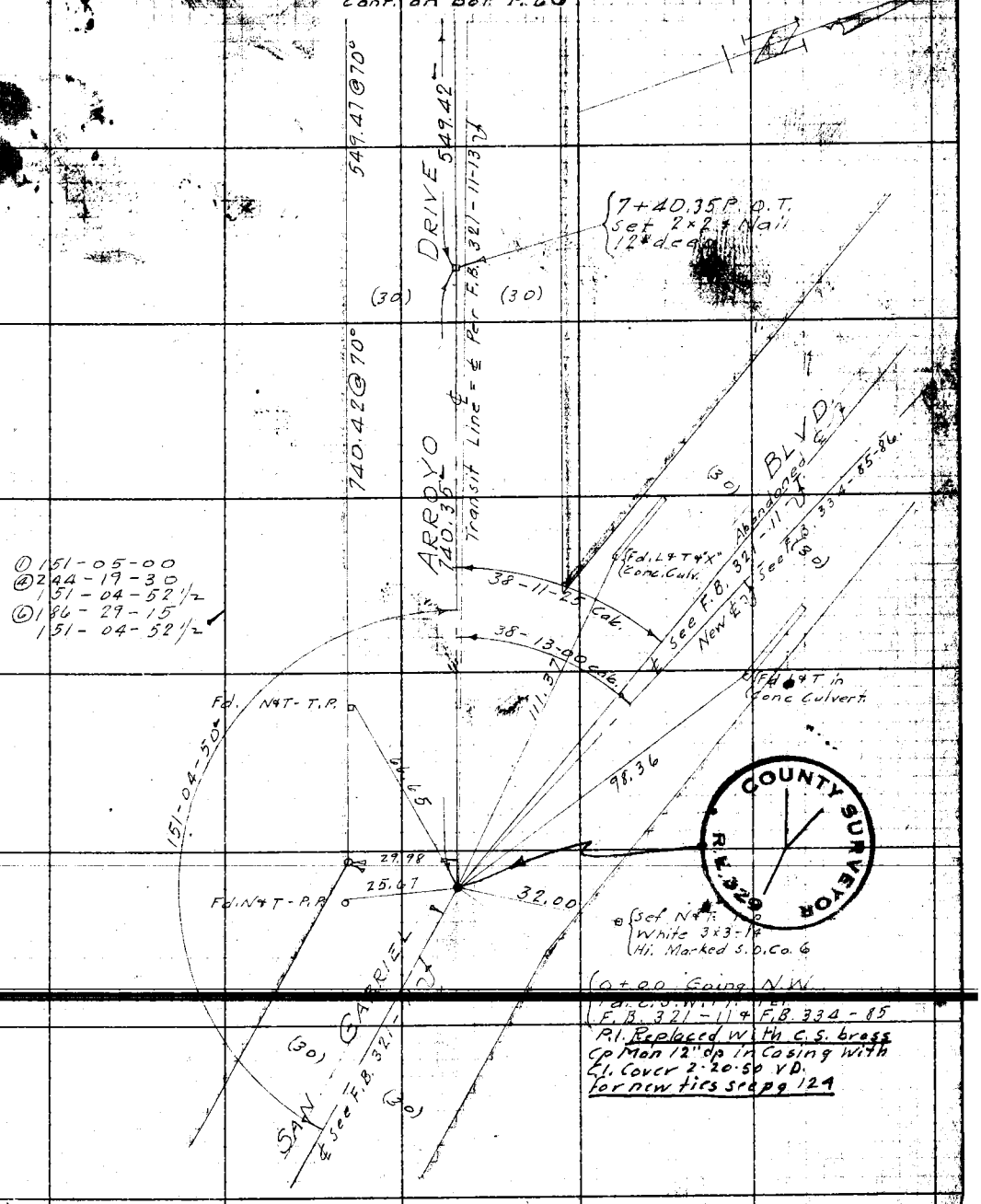

① 151-05-00
④ 244-19-30
151-04-52½
⑥ 186-29-15
151-04-52½

0+00 Going N.W.
F.B. 321-11 & F.B. 334-85
P.I. Replaced with C.S. brass
Cp Mon 12" dp in Casing with
Cl. Cover 2-20-50 V.D.
for new ties see pg 124

COUNTY SURVEYOR R.E. 329

Note: ANY ADDITIONS OR CHANGES OR TIME SHEET MUST BE MADE OR CIRCLED IN RED WITH DATE AND NAME OF PERSON MAKING CHANGE.

RETURN TO LOS ANGELES COUNTY SURVEYOR

Do not extend notes this side of this line

F.B. 381 Pg. 66 Dunlap Chief Party Notes by P.T.D. Date 12-30-29

Cont. on Bot P. 67



Cont. from Top P. 65

RETURN TO
LOS ANGELES COUNTY SURVEYOR

Do not extend notes this side of this line

Note: ANY ADDITIONS OR CHANGES ON THIS SHEET MUST BE MADE OR CIRCLED IN Red. WITH DATE AND NAME OF PERSON MAKING CHANGE.

Date 1-2-30 Notes by: Dunlap Chief Party P.T.D. F.B. 381 Pg. 67

Date ...ary, '30
Map No. C.S.B-191-10
Platting C.E. by

W.O. No. 1682 Job No. 0-2-2
Location 5th Ave Div 6
Surveyed by P. T. Dunlap
Date 1-2-30
Instrument Wm. G. Johnson

Cont. from Top P. 66

DRIVE

177.45

E.C.R.W Set 2x24 Nail-12" deep

59.31
12.72
40.00
27.14'

P.O.S.T. Set 2x2

27.14
40.00

Lot 56

Center Line
Δ = 40-27-10
R = 500'
L = 353.02
T = 184.23
Ex. = 32.86

12+52.17 E. Set 2x24 Nail 12" deep

Fd. 3x3x4 Nail 6" deep Per A.B. 321-14

30.28

139-32-34

E.C.R.W Set 2x2 Nail 12" deep

COUNTY SURVEYOR R.E. 329

Set N&T-Fir Post

P.I. No. 1 Set 4x4 Rwd x Boot Spk 12" deep by int. P/H/ Replaced with C.S. brass cp Mon 24" dp 2-15-30 V.D. For New Tics See Pg. 121

R.P. Set 2x24 Nail-12" deep

Prop. ℄ 5th Ave

184.23

40.94

64-46-30

Set N&T-8" Willow

P.O.S.T. Fd. 3x3x4 Nail 8" deep Per F.B. 381-36-43

10+76.62

10+75.66 P.O.C. Set 2x2x4 Nail 12" deep

B.C.R.W Set 2x2x4 Nail 12" deep

50.00

184.23

Proposed See F.B. 381-36

Set C.S.W.&T. 40" Sycamore

Set C.S.W.&T. Crotch 40" Sycamore

Out 2-15-30 W. 4" Root

Out 0-0-0 calc.

Out 2-15-30 E. 4.67 @ 72°

Out 2-17-00

Transit Line = ℄ Per F.B. 381-23 & 24

174.66

ARROYO

(30)

LOT 55

B.C.R.W Set 2x24 Nail-12" deep

42.86 out

44.83

Set C.S.W.&T. Crotch 60" Sycamore

Fd. 2" I.P. Plg x

F.B. 321-12 & F.B. 381-23 Removed

4 pt. Set 4x4 Rwd. x Boot Spk 12" deep at calc. 4 dist. from 2" I.P. Plg x Nail

P/H Replaced with C.S. brass Cp Mon 24" dp. 2-15-30 V.D. For New Tics See Pg. 122

Set N&T-8" Sycamore

399.76

T.L. = ℄ per F.B. 321-

Cont. From Top P. 66

Notice to ALL COUNTY SURVEYORS

Notice: ANY ALTERATIONS OR ERASURES MADE ON THIS MAP WITHOUT THE WRITTEN CONSENT OF THE COUNTY SURVEYOR SHALL RENDER THE SURVEY INVALID AND SUBJECT TO CHANGE.

F.B. 381 Pg. 68 P.T.D. Chief Party Notes by Dunlap Date 1-6-30

Cont. on Bot. P. 69

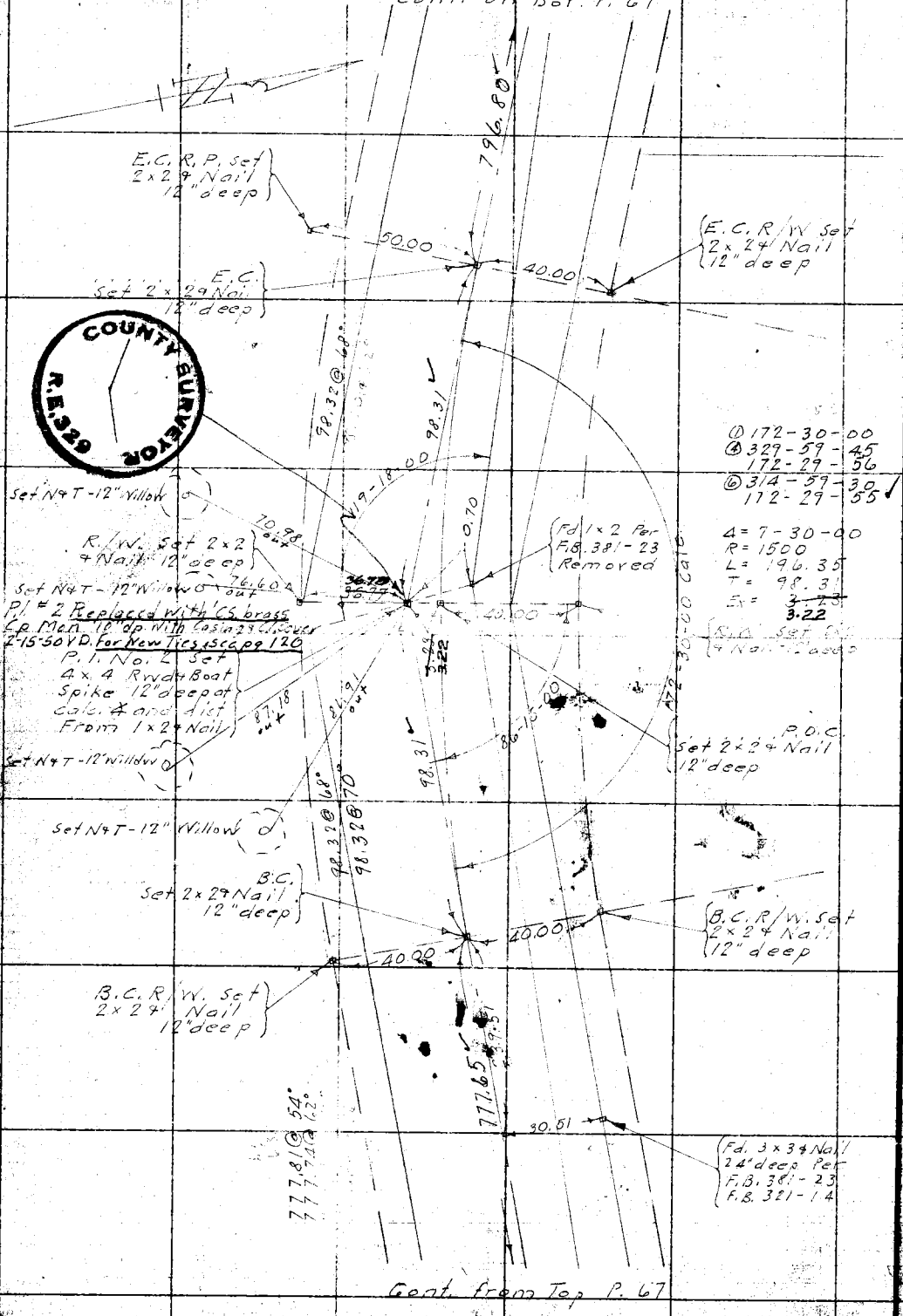

① 172-30-00
④ 329-59-45
172-29-56
⑥ 314-59-30
172-29-55

Δ = 7-30-00
R = 1500
L = 196.35
T = 98.31
Ex = ~~3.23~~ 3.22

172-30-00 Calc

Cont. from Top P. 67

COUNTY SURVEYOR R.E. 329

RETURN TO LOS ANGELES COUNTY SURVEYOR

Do not extend notes this side of this line

Note: ANY ADDITIONS OR CHANGES ON THIS SHEET MUST BE MADE OR CIRCLED IN Red, WITH DATE AND NAME OF PERSON MAKING CHANGE.

Date 1-6-30 Notes by Dunlap Chief Party P.T.D. F.B. 381 Pg 69

Platted by H.N. Bradstreet	W.O. No. 782 D.S.O. No. 024
Date Jan '30	Location 5th Ave Div 6
Map No. C.S.B-191-10	Surveyed by P.T. Dunlap
Platting C'k'd by	Date 1-6-30
Date	Indexed A. C. Johnson

① 58-51-45
② 235-26-45
58-51-40
⑥ 353-10-15
58-51-40

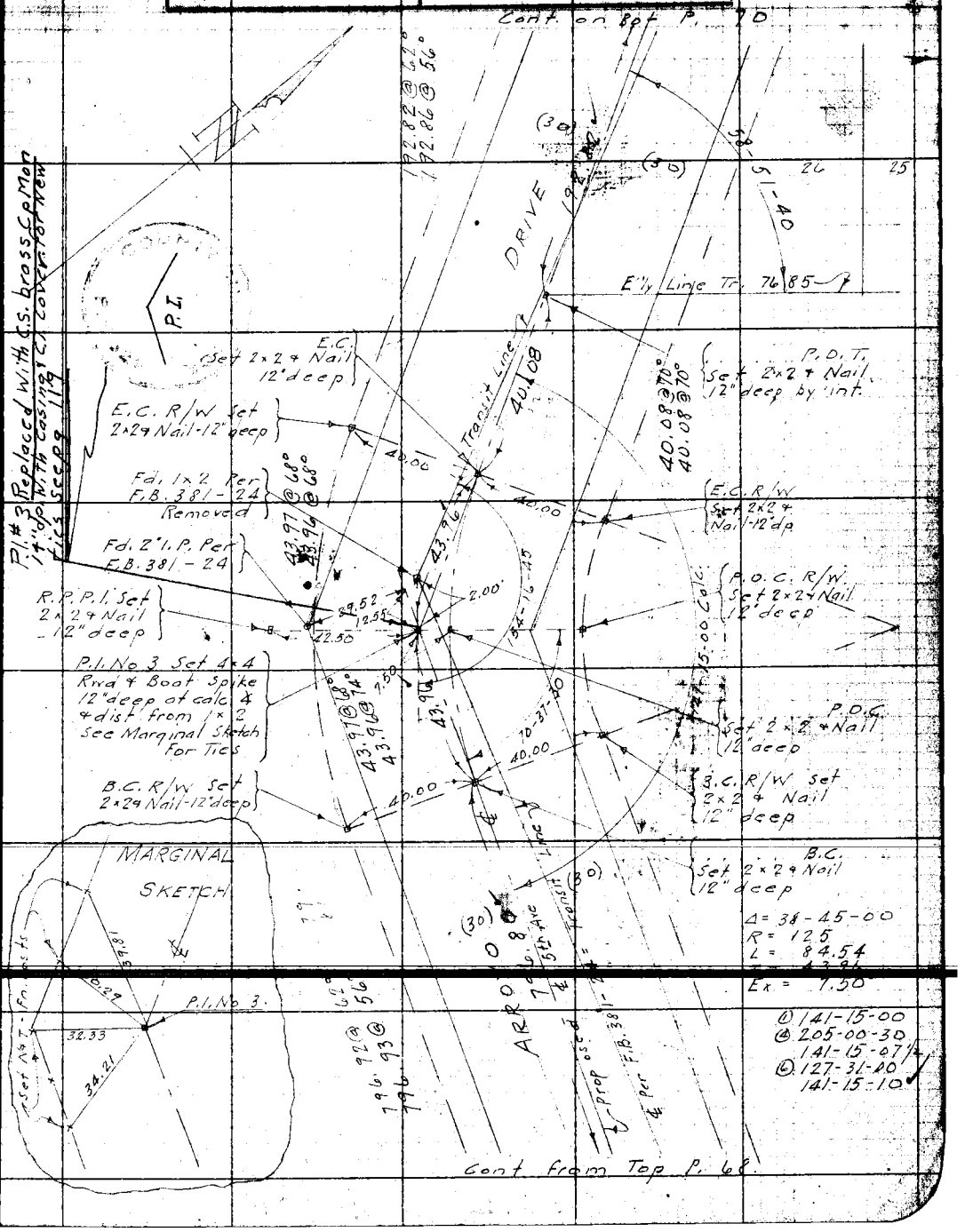

Notes: ANY ADDITIONS OR CHANGES ON THIS SHEET MUST BE MADE OR CIRCLED IN Red. WITH DATE AND NAME OF PERSON MAKING CHANGE.

Do not extend notes this side of this line

RETURN TO LOS ANGELES COUNTY SURVEYOR

F. B. 381 Pg. 70 P. T. Dunlap Chief Party Notes by P. T. D. Date 1-18-30

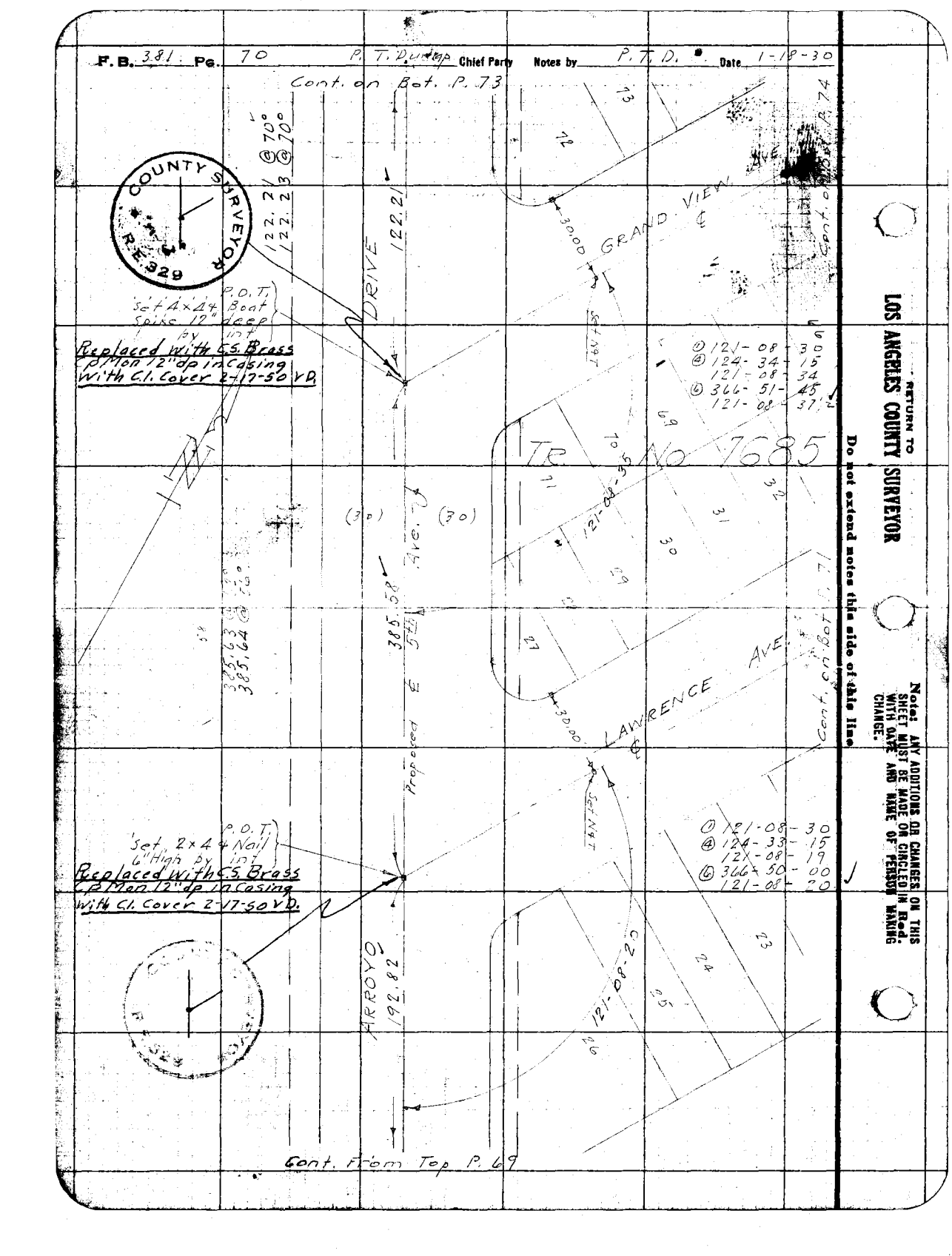

RETURN TO LOS ANGELES COUNTY SURVEYOR

Do not extend notes this side of this line.

Note: ANY ADDITIONS OR CHANGES ON THIS SHEET MUST BE MADE OR CIRCLED IN Red: WITH DATE AND NAME OF PERSON MAKING CHANGE.

Date 1-18-30 Notes by Dunlap Field Party P.T.D. F.B. 381 Pg. 71

Plotted by [illegible]	[illegible]
Date Jan., '30	Location 5th Ave Div 6.
Map No. C.S.B-191-10	Surveyed by P.T. Dunlap
Plotting C'k'd by	Date
Date	A. C. Johnson

Cont on Bot P.12

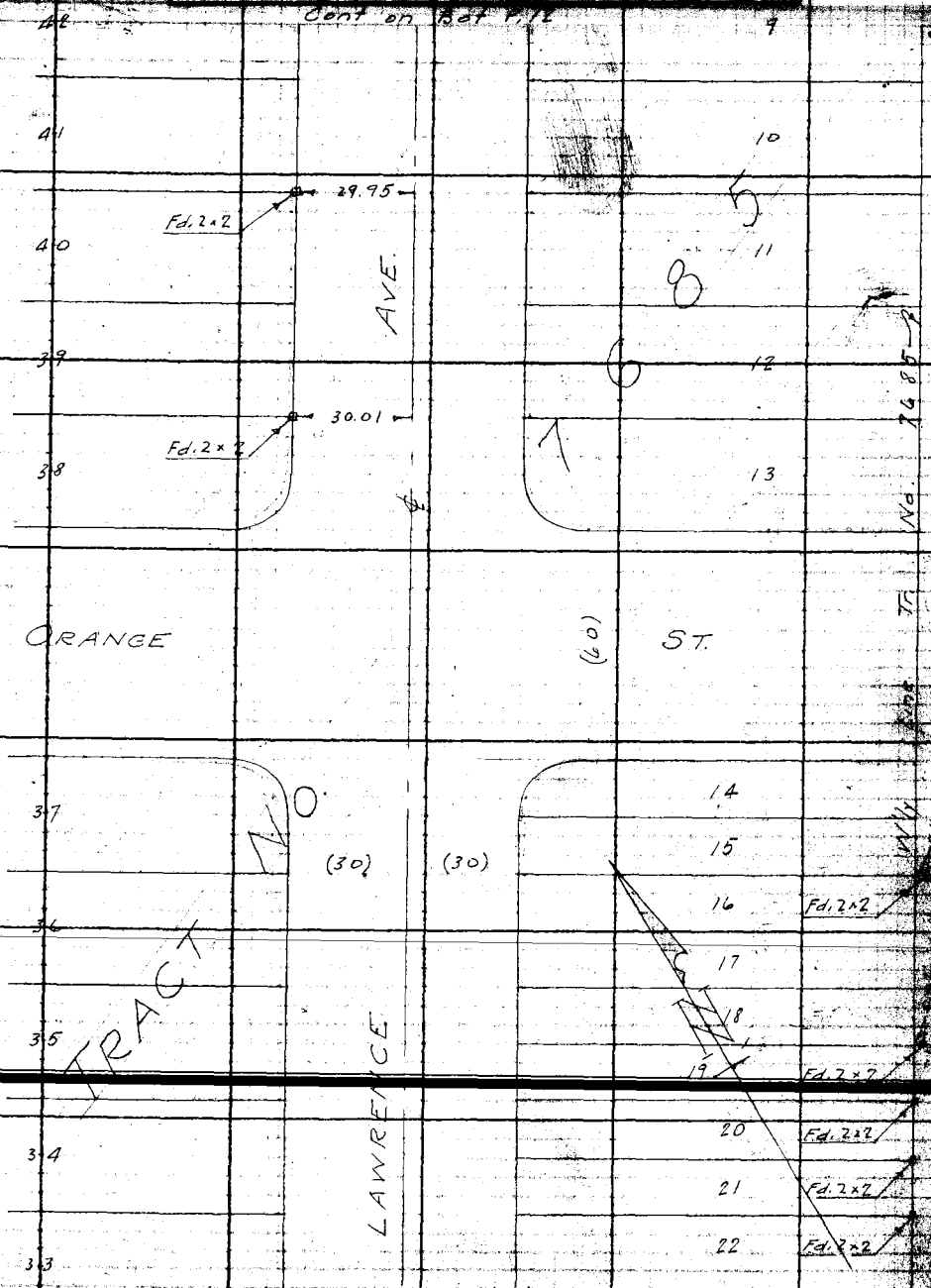

Cont From P.10 Right.

Note: ANY ADDITIONS OR CHANGES ON THIS SHEET MUST BE MADE OR CHECKED IN Red. WITH DATE AND NAME OF PERSON MAKING CHANGE.

Do not extend notes this side of this line

RETURN TO LOS ANGELES COUNTY SURVEYOR

F.B. 371 Pg. 72 — Dunlap — Chief Party — Notes by P.T.D. — Date 1-6-30



RETURN TO LOS ANGELES COUNTY SURVEYOR

Do not extend notes this side of this line

Notes: ANY ADDITIONS OR CHANGES ON THIS SHEET MUST BE MADE OR ENDORSED IN RED WITH DATE AND NAME OF PERSON MAKING CHANGE.

Date 1-6-50 Notes by P.T.D. Chief Party Dunlap F.B. 381 Pg. 73

Plotted by [illegible]	W. O. No. [illegible]
Date [illegible]	Location 5th Ave Div 6
Map No. C.S.B. 191-10	Surveyed by P.T. Dunlap
Platting C'k'd by	Date [illegible]
	A. C. Johnson

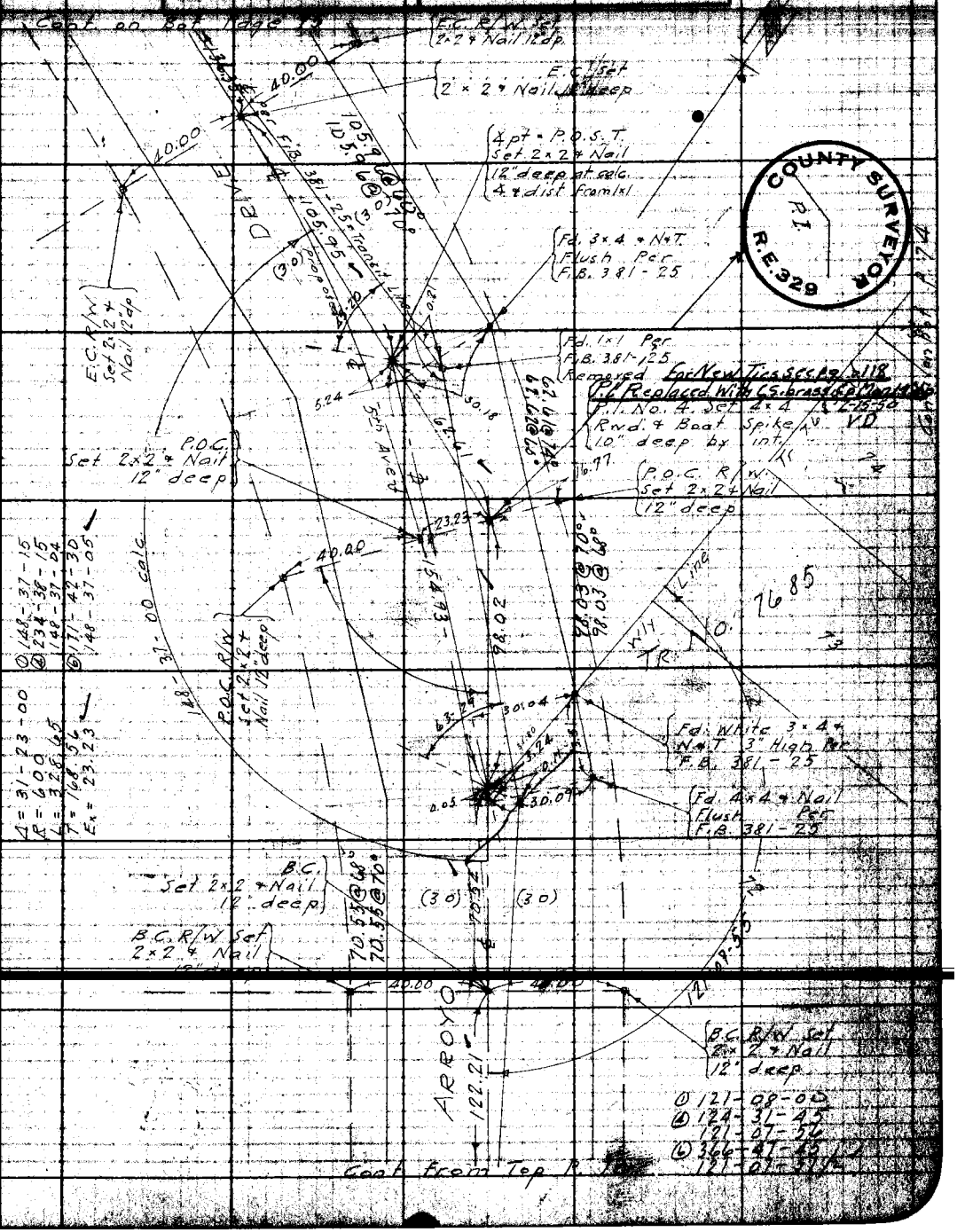

Notes: ANY ADDITIONS OR CHANGES ON THIS SHEET MUST BE MADE OR CHECKED BY THE WITH DATE AND NAME OF PERSON OR CHANGE.

Do not extend notes this side of this line

RETURN TO LOS ANGELES COUNTY SURVEYOR

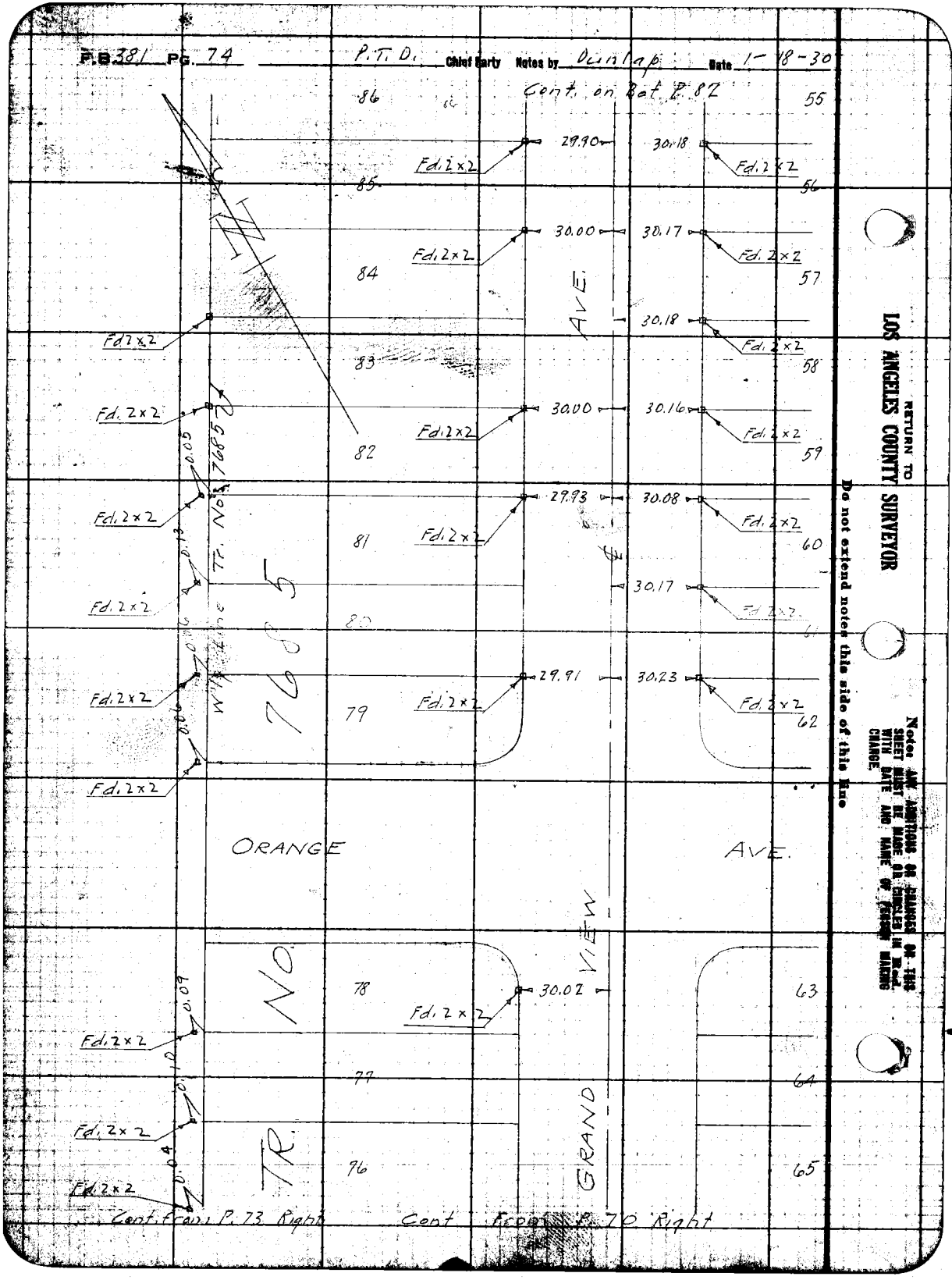
P.B. 38 / Pg. 74
P. T. D.
Chief Party
Notes by Dunlap
Date 1-18-30
Cont. on Rat. P. 82
86
85
84
83
82
81
80
79
78
77
96
55
56
57
58
59
60
61
62
63
64
65
29.90
30.18
30.00
30.17
30.18
30.00
30.16
29.93
30.08
30.17
29.91
30.23
30.02
Fd. 2 x 2
Tr. No. 7665
ORANGE AVE.
GRAND VIEW AVE.
TRI NO.
Cont. from P. 73 Right
Cont. from P. 70 Right
RETURN TO
LOS ANGELES COUNTY SURVEYOR
Do not extend notes this side of this line
Notice ANY ADDITIONS OR CHANGES ON THIS SHEET MUST BE MADE OR CANCELED IN RED WITH DATE AND NAME OF PERSON MAKING CHANGE.

Date 1-3-30 Notes by Dunlap Chief Party P.T.D. F.B. 381 Pg. 75

Plotted by H.N. Bradford
Date Jan. 30
Map No. C.S.B-191-10
Platting C'k'd by
Date

W. O. No. 1864 Topo. No. 024
Location 52 Ave Div # 6
Surveyed by P.T. Dunlap
Date 1-3-30
Indexed A. C. Johnson

Cont. on Bk. P. 76

Notes: ANY ADDITIONS OR CHANGES OF ANY KIND SHEET MUST BE MADE ON CIRCULAR WITH DATE AND NAME OF PERSON MAKING CHANGE.

Do not extend notes this side of this line

RETURN TO LOS ANGELES COUNTY SURVEYOR

P.I. #5 Reloaded with C.S. brass cap in top of 4" square conc. monument 0.2' below surface. Set tack in lead for new tie Sheet 17

P.I. No 3 Set 4x4 Rwy 8 East Spike 1/2" deep at calk 4 ft N of From 1x2 Nail. See MARK for ties. B.C. R/W Set 2x2 Ft. 12" deep

Fd. 1x2 Per F.B. 381-26 Reported

Fd. 3x3 Per F.B. 381-26

Set 2x2 Nail 12" deep

E Per F.B. 381-26

Set 2x2 Nail 12" deep

Set 2x2 4 Nail 12" deep

E.C. R/W Set 2 x 2 4 Nail 12" deep

R.O.C. Set 2x2 4 Nail 12" deep

R/W Set 2x2 4 Nail 12" deep

B.C. R/W Set 2x2 4 Nail 12" deep

B.C. Set 2x2 4 Nail 12" deep

P.O.T. Set 2x2 4 Nail 12" deep

Δ = 24-35-00
R = 375'
L = 160.90
T = 81.71
Ex = 8.80

① 155-25-00
② 261-40-00
155-25-00
③ 212-30-15
155-25-02

270.33'

40.00

81.71

30.25

91.20

6.85

8.80

0.37

77-41-30

155-25-00

118.20-15

8.72@60°
8.72@48°

40.00

40.00

40.00

575.54

575.54

575.63@60°
575.63@64°

136.39

136.39

136.38

136.38

136.35@68°
136.35@65°

MARGINAL SKETCH

Fence

42.31

31.17

31.98

40.68

P.I. #4

Ties are all N4 Ten Fence Posts.

Cont. from Top P. 73

F.B. 381 Pg. 76 P.T.D. Chief Party Notes by Dunlap Date 1-7-30

Cont. on Bot. Page 77

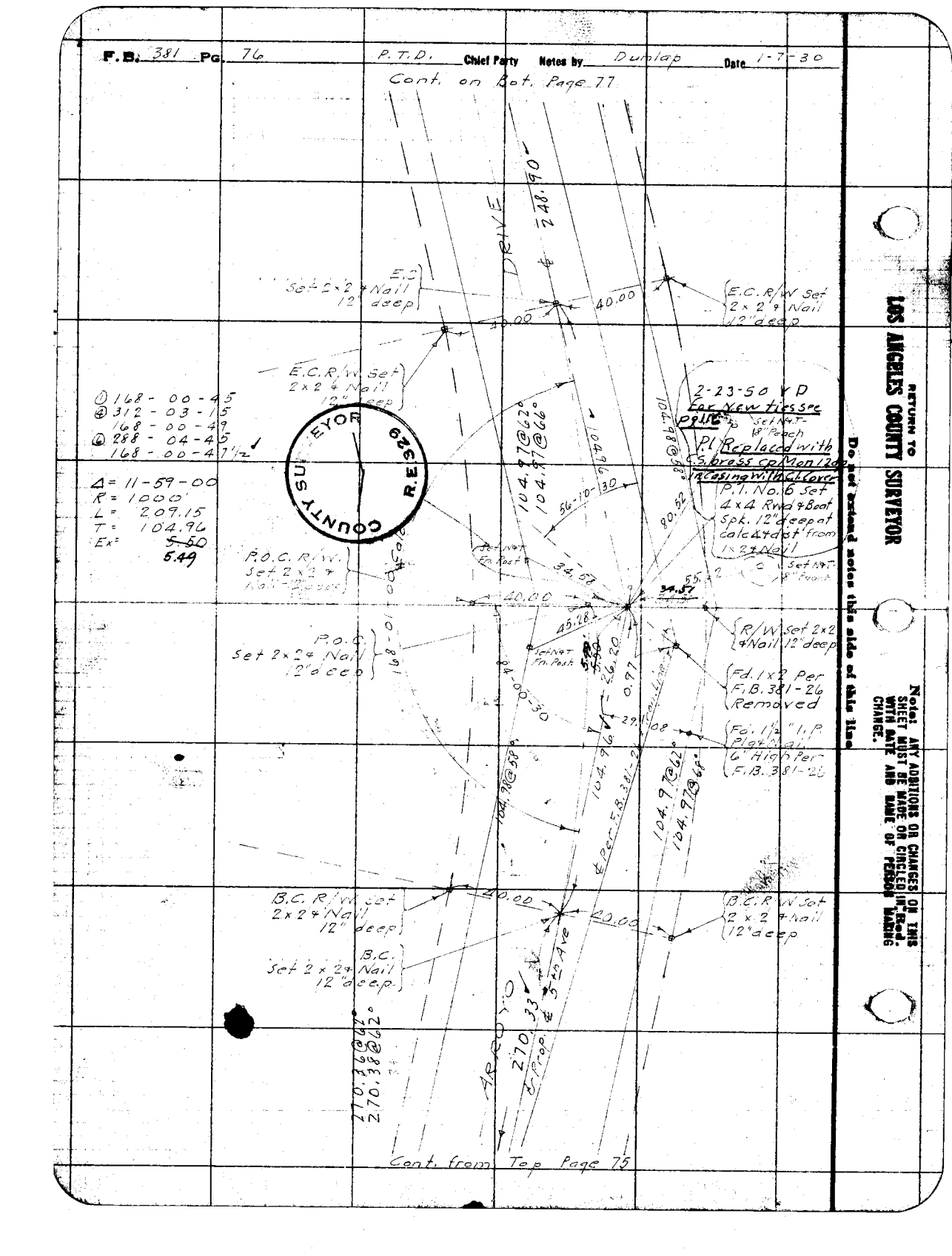

Cont. from Top Page 75

RETURN TO LOS ANGELES COUNTY SURVEYOR

Do not extend notes this side of this line.

Note: ANY ADDITIONS OR CHANGES ON THIS SHEET MUST BE MADE OR CIRCLED IN Red. WITH DATE AND NAME OF PERSON MAKING CHANGE.

Date 1-3-30 Notes by Dunlap Chief Party P.T.D. F.B. 381 Pg. 77

Plotted by H.N. Bradstreet	W.O. No. 4982 Type C.S.C. No. 024
Date Jan, '30	Location 5th Ave Div 6
Map No. C.S.B-191-10	Surveyed by P.T. Dunlap
Platting C'k'd by	Date [illegible] 30
Date	Indexed A. C. Johnson

Cont. on Bot. Page 78

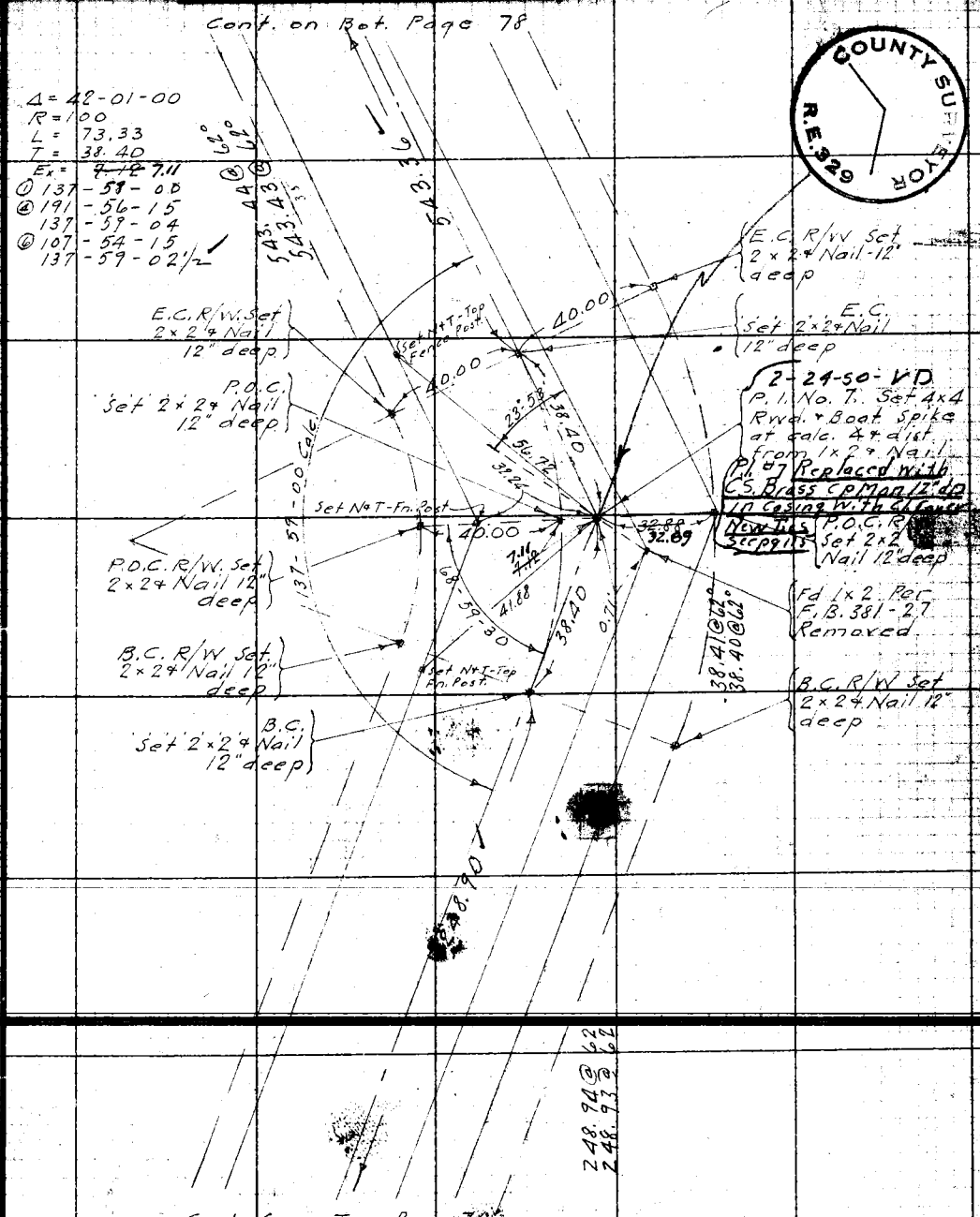

Cont. from Top Page 76

COUNTY SURVEYOR R.E. 329

Notes: ANY ADDITIONS OR CHANGES OR THIS SHEET MUST BE MADE OR CIRCLED IN WITH DATE AND NAME OF PERSON CHANGE.

Do not extend notes this side of this line

RETURN TO LOS ANGELES COUNTY SURVEYOR

F.B. 381 Pg. 78 P.T.D. Chief Party Notes by Dunlap Date 1-8-30

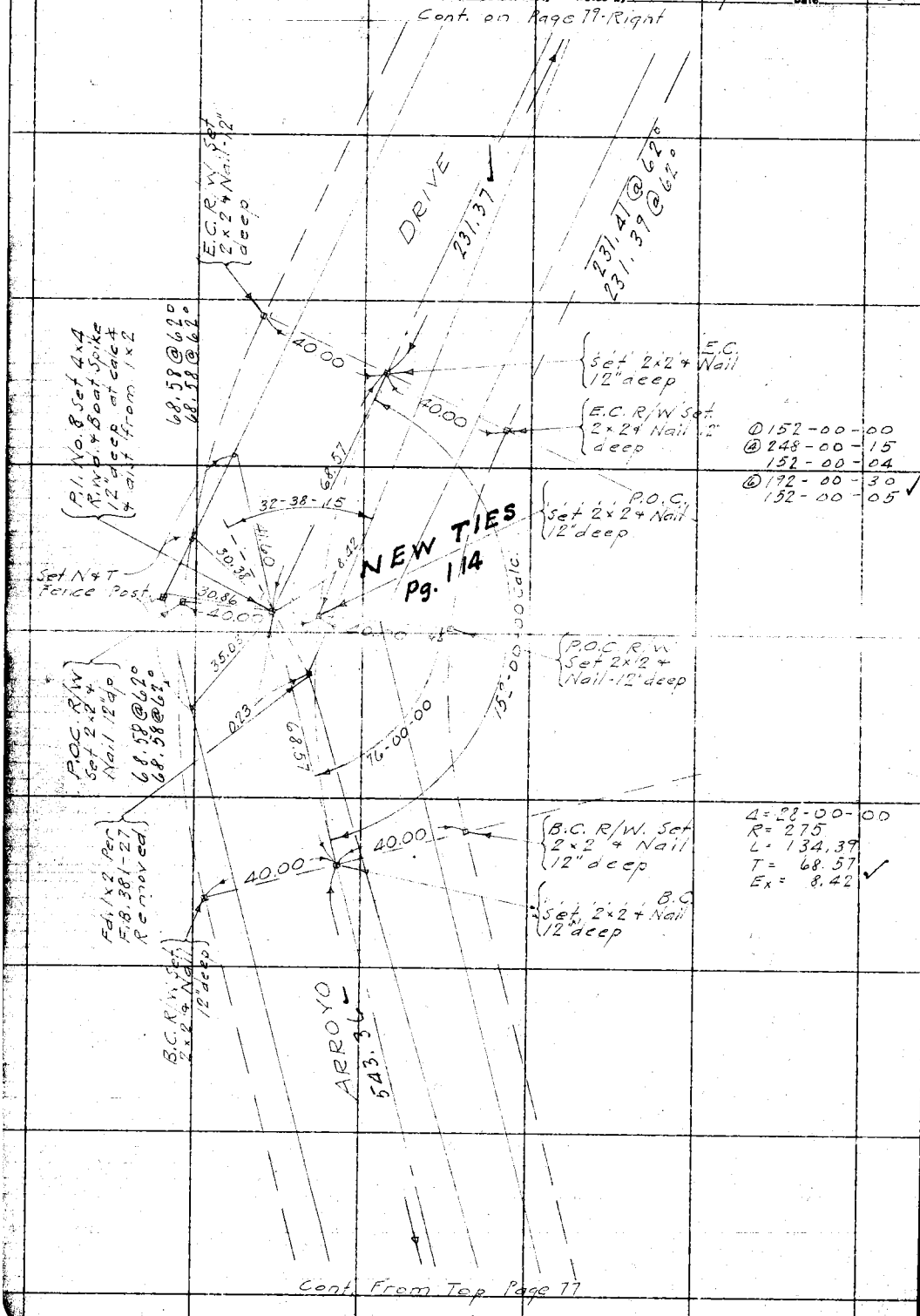

RETURN TO
LOS ANGELES COUNTY SURVEYOR

Do not extend notes this side of this line

Note: ANY ADDITIONS OR CHANGES ON THIS SHEET MUST BE MADE OR CIRCLED IN Red. WITH DATE AND NAME OF PERSON MAKING CHANGE.

Date 1-8-30 Notes by Dunlap Chief Party P.T.D. F.B. 381 Pg. 79

Platted by H.N. [illegible]	W.O. No. 4247 [illegible]
Date Jan. '30	Location 5th Ave Div 6
Map No. C.S.B. 191-10	Surveyed by P.T. Dunlap
Platting C'k'd by	Date 1-8-30
Date	Indexed 1-29-30 GDS.

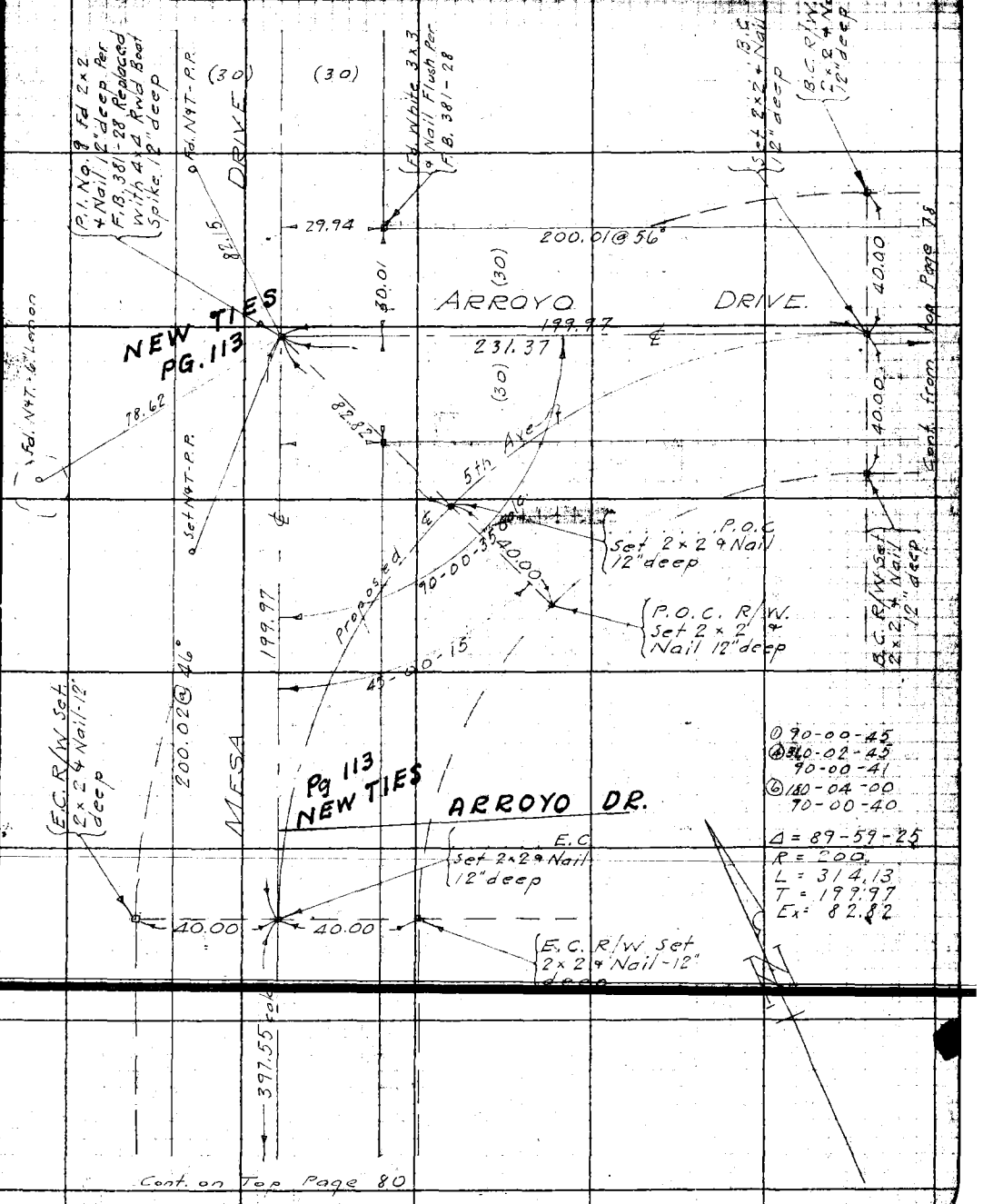

Cont. on Top Page 80

Notes: ANY ADDITIONS OR CHANGES [illegible] SHEET MUST BE MADE OR CIRCLED [illegible] WITH DATE AND NAME OF PERSON [illegible] CHANGE.

Do not extend notes this side of this line

RETURN TO LOS ANGELES COUNTY SURVEYOR

F. B. 381 PG. 80 Dunlap Chief Party Notes by P. T. D. Date 1-8-30

Cont. from Bot. Page 79

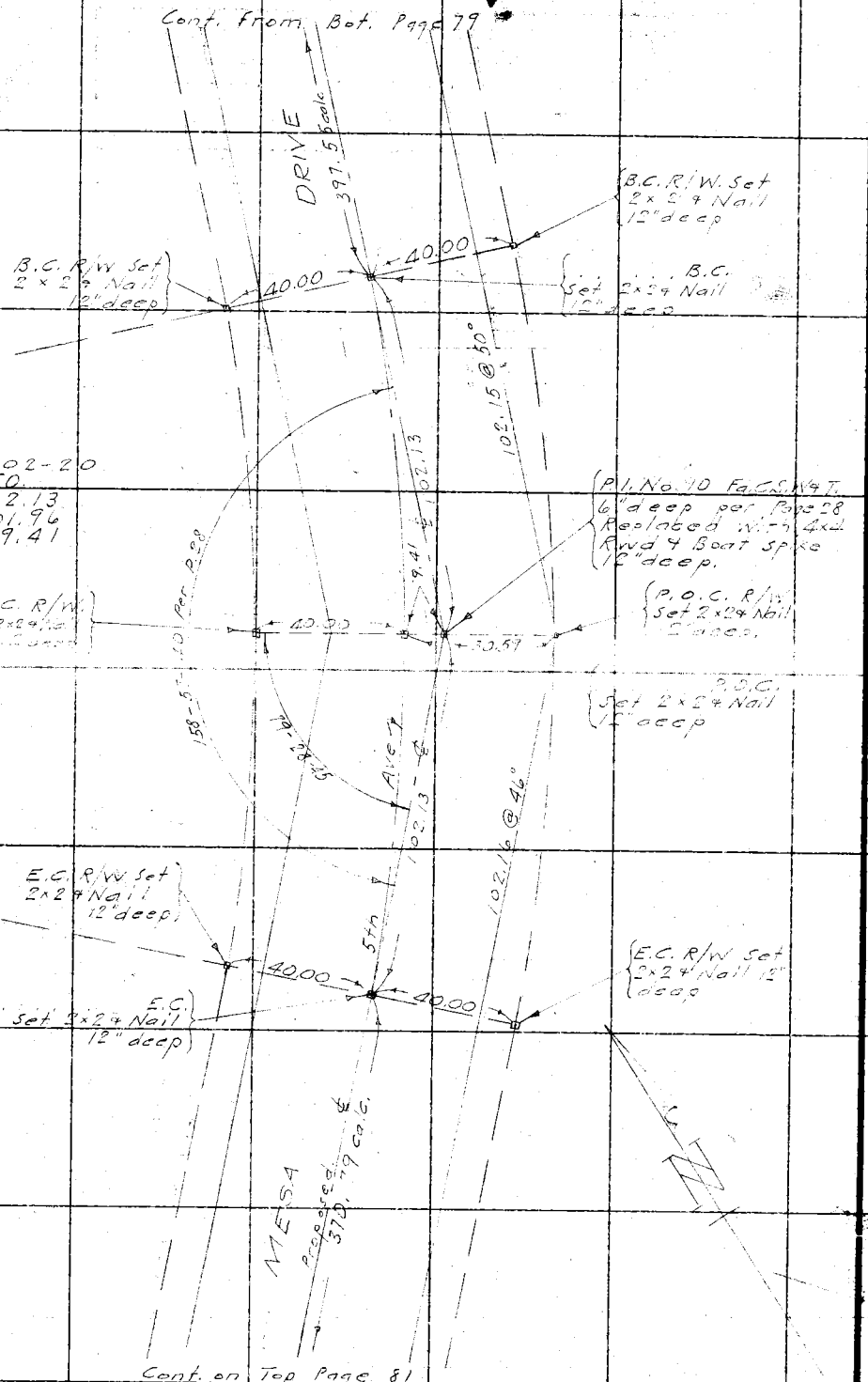

Cont. on Top Page 81

RETURN TO LOS ANGELES COUNTY SURVEYOR
Do not extend notes this side of this line
Notes: ANY ADDITIONS OR CHANGES ON THIS SHEET MUST BE MADE OR CIRCLED IN Red. WITH DATE AND NAME OF PERSON MAKING CHANGE.

Date 1-8-30 Notes by Dunlap Chief Party P.T.D. F.B 381 Pg. 81

Plotted by [illegible]	W.O. No. 782 [illegible] No. 024
Date Jan. '30	Location 5th Ave Div 6.
Map No. C.S.B-191-10	Surveyed by P.T. Dunlap
Plotting C'k'd by	Date 1-8-30
Date	Indexed 1-29-30 GDG.

Cont. From Bot Page 80

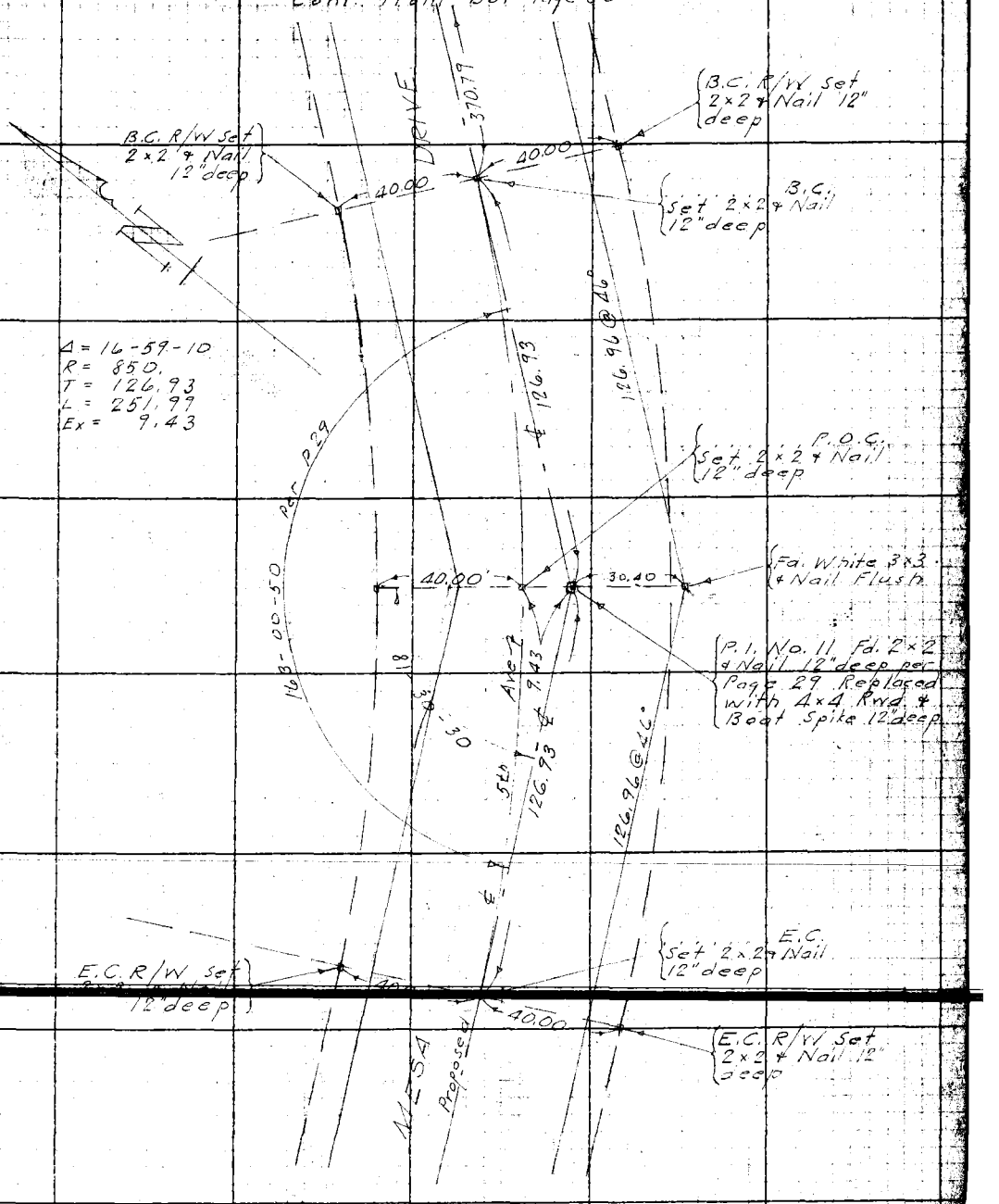

Note: ANY ADDITIONS OR CHANGES ON THIS SHEET MUST BE MADE OR CIRCLED IN Red WITH DATE AND NAME OF PERSON MAKING CHANGE.

Do not extend notes this side of this line

RETURN TO LOS ANGELES COUNTY SURVEYOR

F.B. 381 Pg 82 Dunlap Chief Party Notes by P.T. Dunlap Date 1-8-30

RETURN TO LOS ANGELES COUNTY SURVEYOR

Do not extend notes this side of this line

Note: ANY ADDITIONS OR CHANGES ON THIS SHEET MUST BE MADE OR CIRCLED IN Red. WITH DATE AND NAME OF PERSON MAKING CHANGE.

Date _____ Notes by _____ Chief Party _____ F.B. 381 Pg. 83

Platted by _____	W. O. No. _____ D. C. O. No. _____
Date _____	Location _____
Map No. _____	Surveyed by _____
Platting C'k'd by _____	Date _____
Date _____	Indexed _____

RETURN TO
LOS ANGELES COUNTY SURVEYOR

Note: ANY ADDITIONS OR CHANGES ON THIS SHEET MUST BE MADE OR CHECKED IN Red. WITH DATE AND NAME OF PERSON MAKING CHANGE.

Do not extend notes this side of this line

RETURN TO
LOS ANGELES COUNTY SURVEYOR

Note: ANY ADDITIONS OR CHANGES ON THIS SHEET MUST BE MADE OR CIRCLED IN Red. WITH DATE AND NAME OF PERSON MAKING CHANGE.

Do not extend notes this side of this line

Date

Chief Party Notes by

F.B. 381 Pg. 84

Date _____ Notes by _____ Chief Party _____ F.B. 381 Pg. 85

Plotted by V.L. Hoyt
Date Nov '30
Map No. C.S.B. 191-9-10
Plotting C'k'd by _____
Date _____

W. O. No. _____
Location 5th Avenue
Surveyed by Graber
Date Nov 1930
Inspected A. C. Johnson

LINE BETWEEN
RANCHO REPETTO & RANCHO LA MERCED

H.F. Graber
Party.- H.E. Granquist
Mose Taylor
R.N. Chase.

Stationing Shown is Derived by Rough Chaining. H.F. Graber.

Notice ANY ADDITIONS OR CHANGES ON THIS SHEET MUST BE DATED, SIGNED & DATED WITH DATE AND NAME OF PERSON MAKING CHANGE.

Do not extend notes this side of this line

RETURN TO LOS ANGELES COUNTY SURVEYOR

F.B. 381 Pg. 86 Graber Chief Party Notes by HEG Date 9-10-30

Cont. bottom page 87

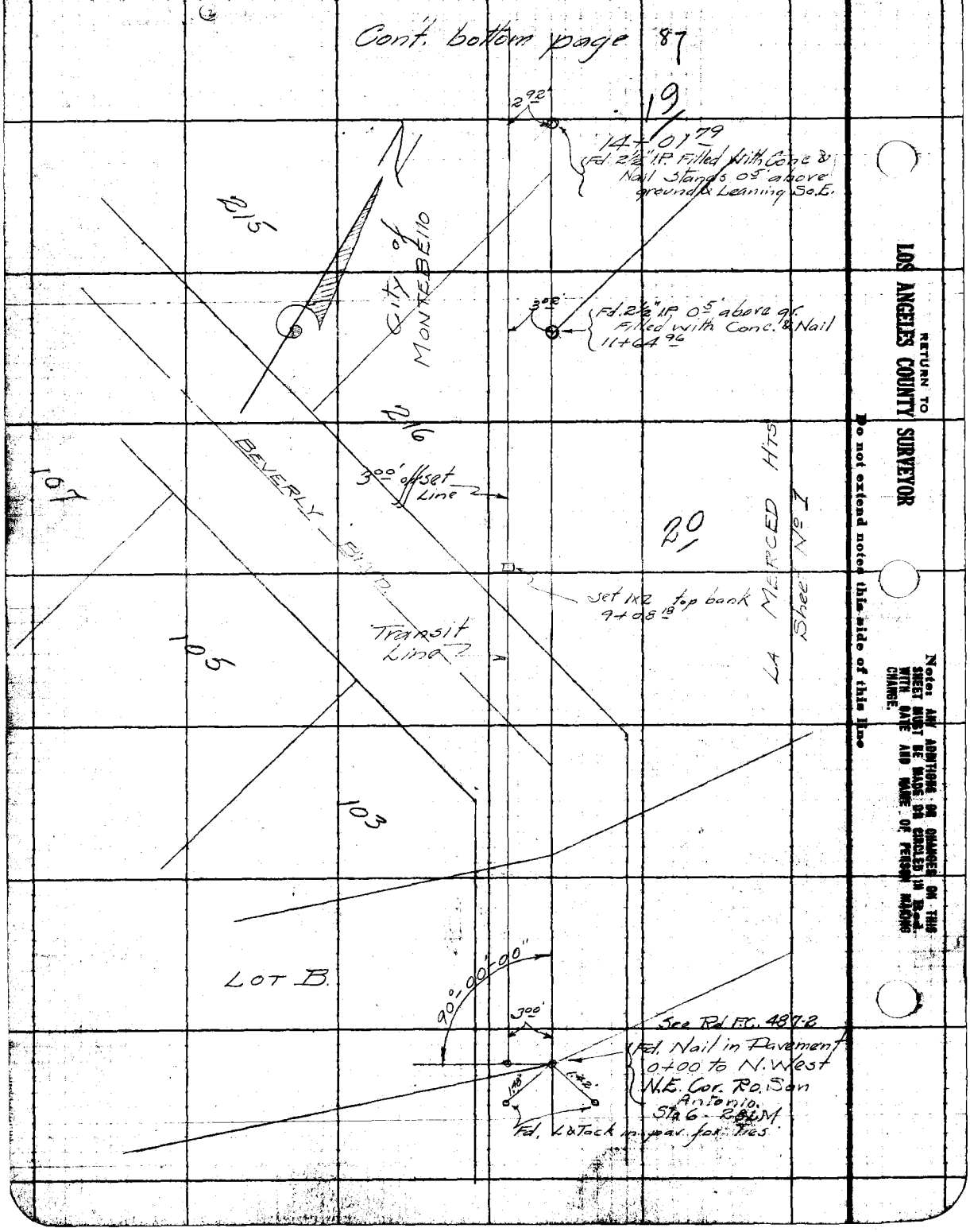

RETURN TO LOS ANGELES COUNTY SURVEYOR

Do not extend notes this side of this line

Note: ANY ADDITIONS OR CHANGES ON THIS SHEET MUST BE MADE IN CIRCLES WITH DATE AND NAME OF PERSON MAKING CHANGE.

Date _____ Notes by H.F.G. Chief Party Graber F.B. 381 Pg. 87

Plotted by J. C. Hoyt	W. O. No. 700 B. O. O. No.
Date Nov '30	Location 5th Ave
Map No. C.S.B-191-9,10	Surveyed by Graber
Plotting C'k'd by	Date A. C. Johnson

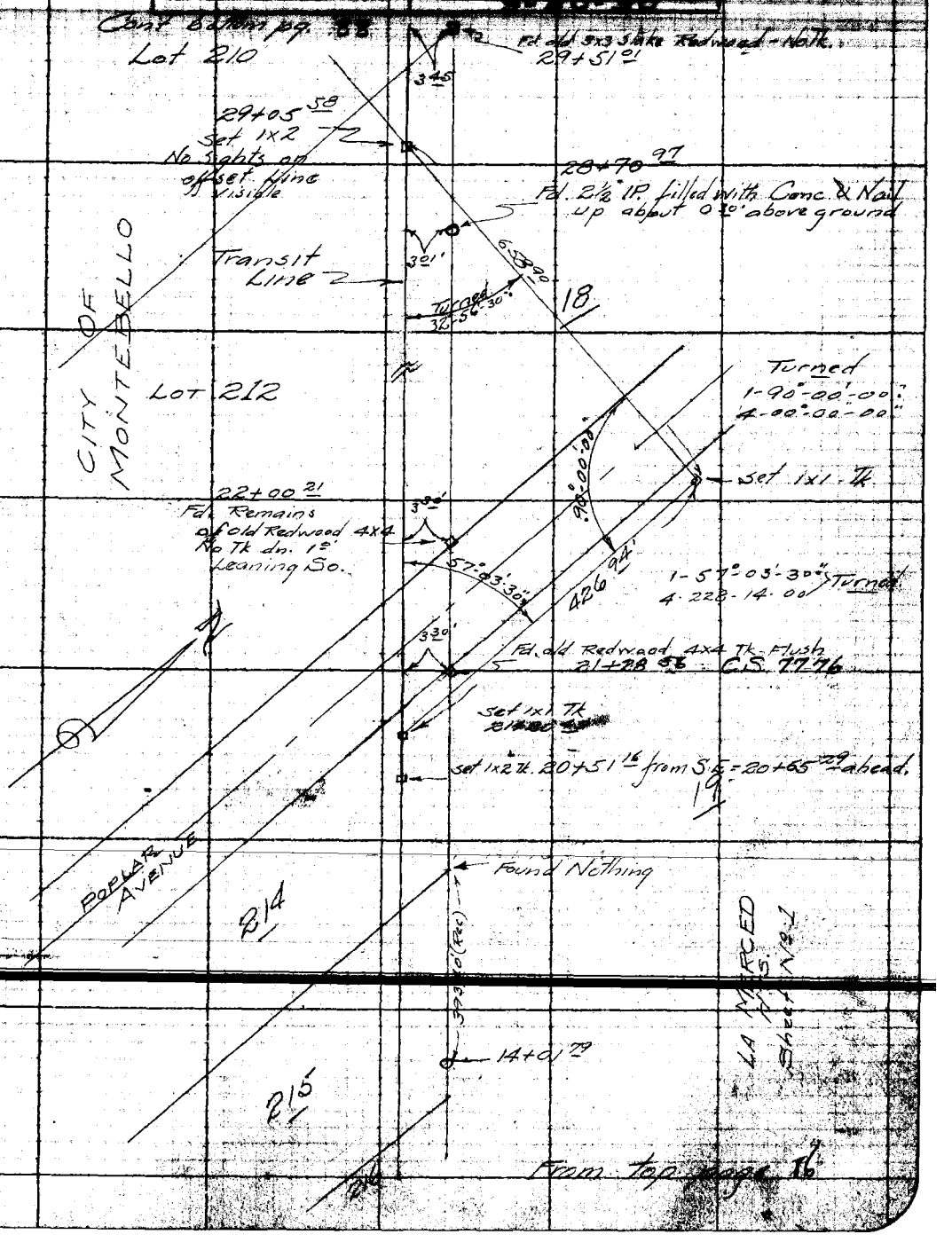

Note: Any changes or changes on this sheet must be made or circled in red. Write date and name of person making change.

Do not extend notes this side of this line

RETURN TO LOS ANGELES COUNTY SURVEYOR

F.B. 381 Pg. 88 Graber Chief Party Notes by HFG Date

Cont bot. pg. 89



From top pg. 87

RETURN TO
LOS ANGELES COUNTY SURVEYOR

Do not extend notes this side of this line

Note: ANY ADDITIONS OR CHANGES ON THIS SHEET MUST BE MADE OR CIRCLED IN RED WITH DATE AND NAME OF PERSON MAKING CHANGE.

Date _____ Notes by HFG Chief Party Graber F.B. 381 Pg. 89

Plotted by [illegible]	W. O. No. [illegible]
Date Nov '1930	Location 5th Ave
Map No. C.S.B-191-9-10	Surveyed by Graber
Plotting Ck'd by	Date [illegible]
Date	Indexed A. C. Johnson

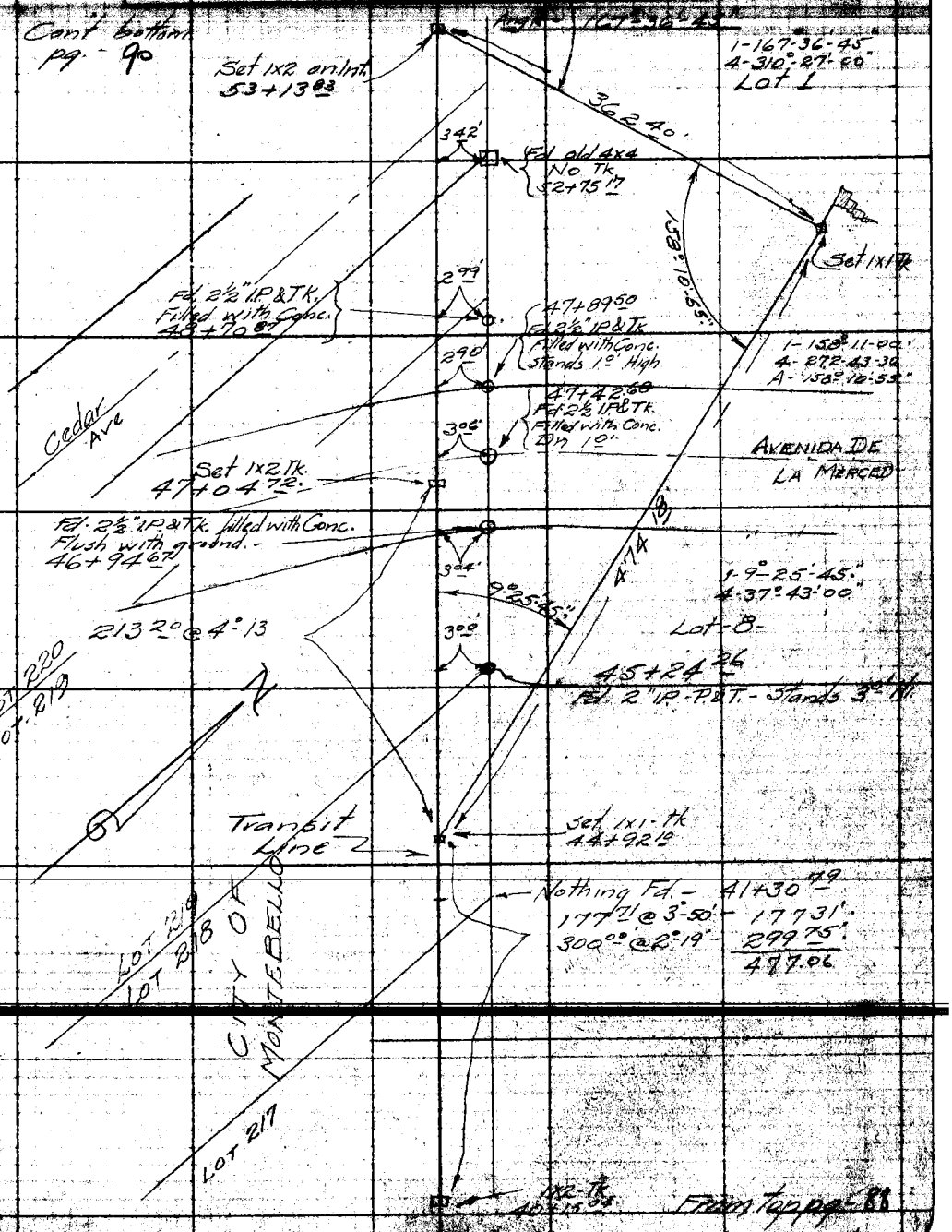

Note: ANY ADDITIONS OR CHANGES ON THIS SHEET MUST BE MADE OR CHECKED IN RED WITH DATE AND NAME OF PERSON MAKING CHANGE.

Do not extend notes this side of this line

RETURN TO LOS ANGELES COUNTY SURVEYOR

F.B. 381 Pg. 90 Graber Chief Party Notes by HFG Date

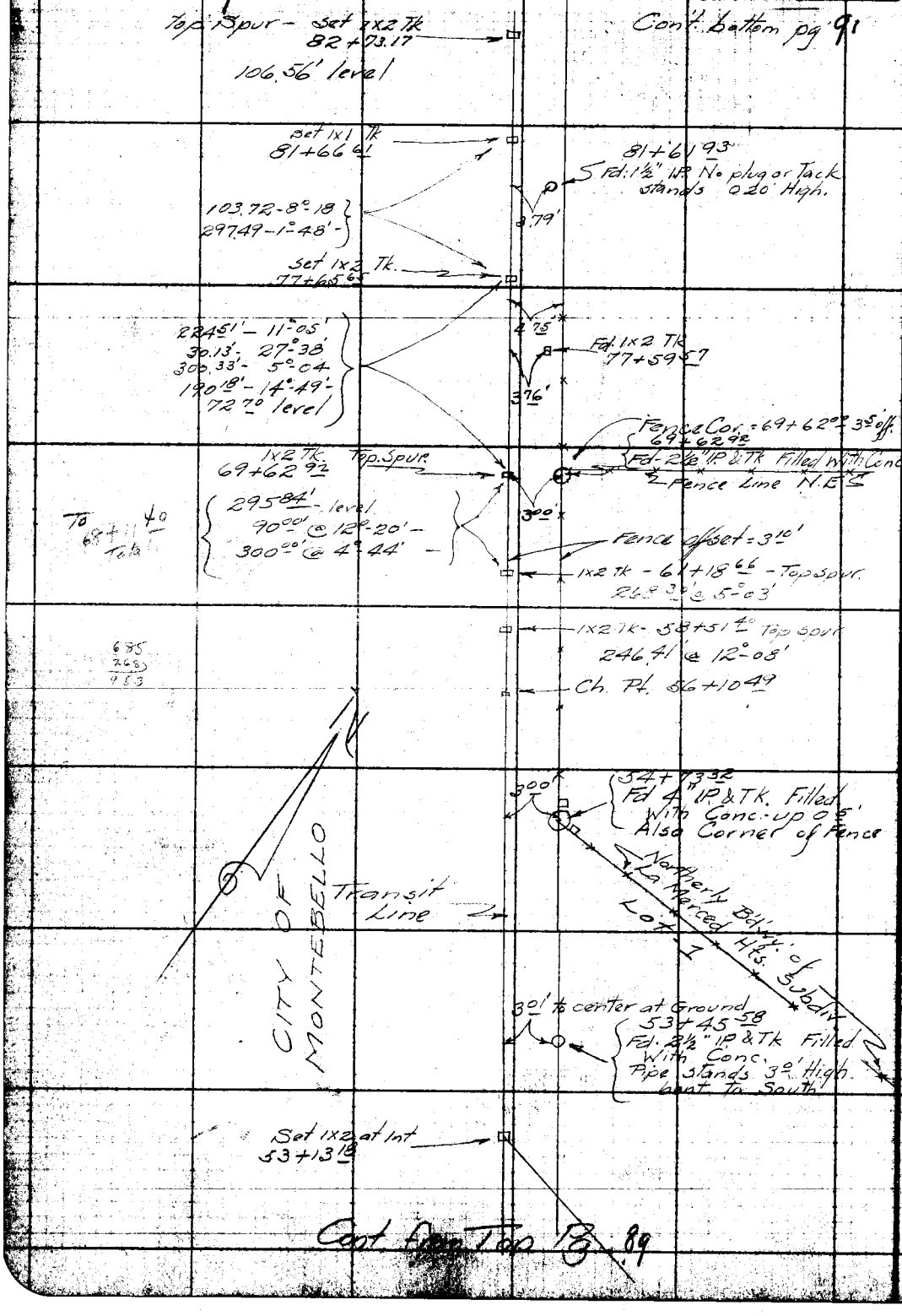

RETURN TO
LOS ANGELES COUNTY SURVEYOR

Do not extend notes this side of this line

Note: ANY ADDITIONS OR CHANGES ON THIS SHEET MUST BE MADE OR CONSIDERED IN THE WHITE DATE AND NAME OF PERSON MAKING CHANGE.

Date _____ Notes by H.F.G. Chief Party Graber F.B. 381 Pg. 91

Plotted by J.C. Hoyt	W. O. No. 788
Date Nov., '30	Location 5th Avenue
Map No. C.S.B-191-9.10	Surveyed by Graber
Platting C'k'd by	Date Sept 15-1930
	A. C. Johnson

Cont. bottom pg. 92

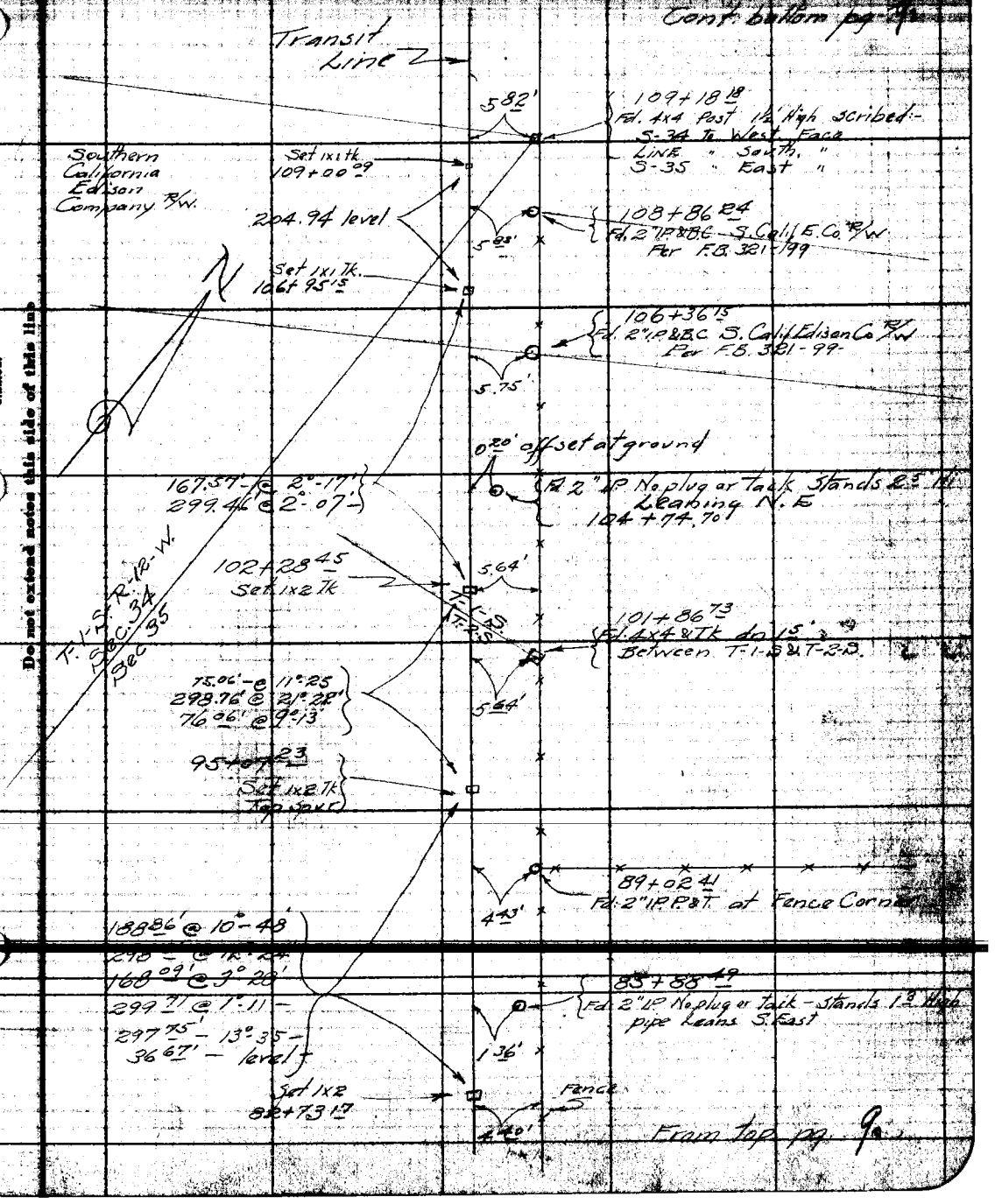

From top pg. 90

Note: ANY ADDITIONS OR CHANGES ON THIS SHEET MUST BE MADE OR CHECKED IN RED WITH DATE AND NAME OF PERSON MAKING CHANGE.

Do not extend notes this side of this line

RETURN TO LOS ANGELES COUNTY SURVEYOR

F.B. 381 Pg. 92 Graber Chief Party Notes by H.F.G. Date

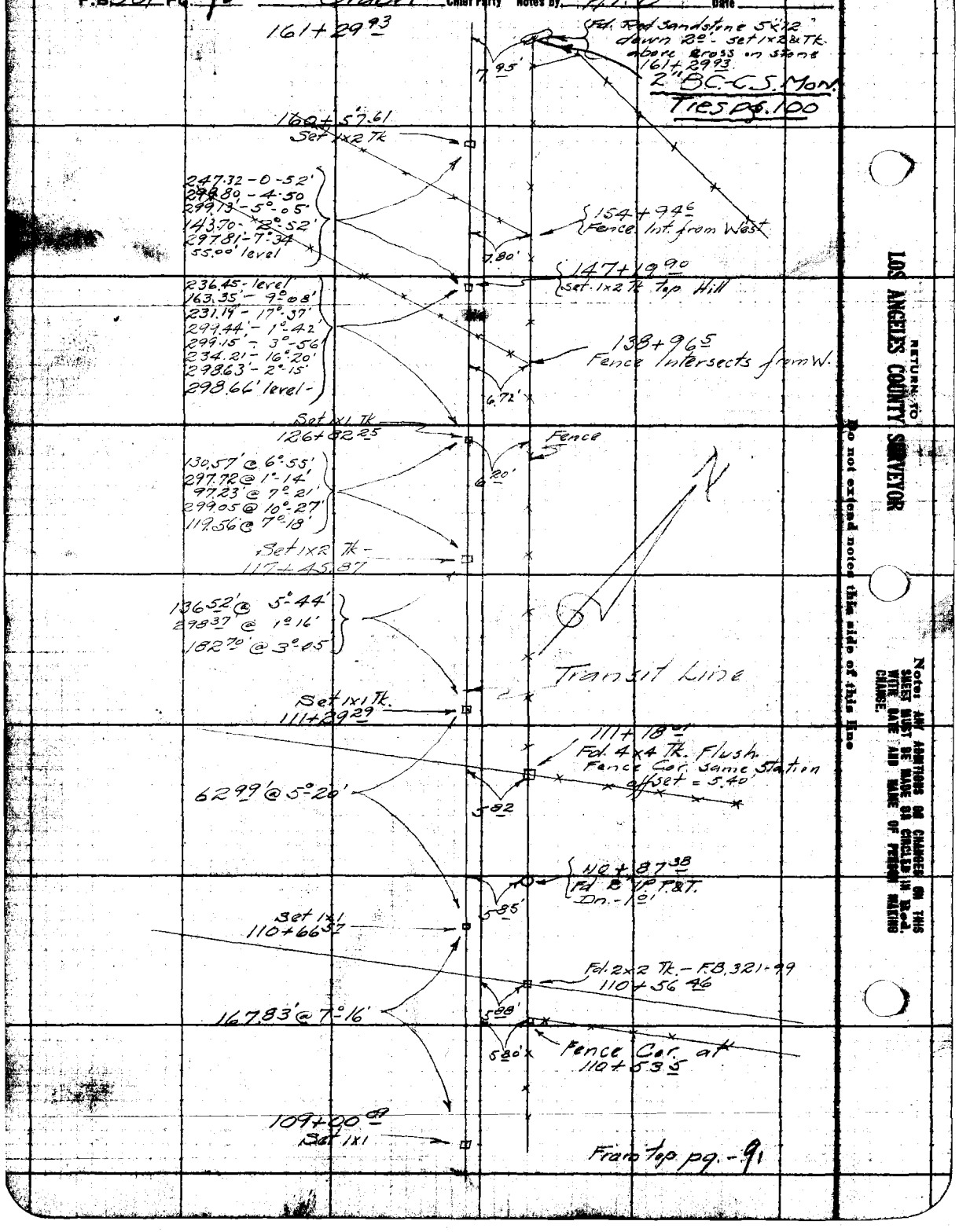

RETURN TO LOS ANGELES COUNTY SURVEYOR

Do not extend notes this side of this line

Note: ANY ADDITIONS OR CHANGES ON THIS SHEET MUST BE MADE OR CIRCLED IN Red. WITH DATE AND NAME OF PERSON MAKING CHANGE.

Date _____ Notes by _____ Chief Party _____ F.B. 381 Pg. 93

X

Plotted by J.C. Hoyt	W. O. No. 782 U. S. C. No.
Date Nov., '30.	Location 5TH AVE
Map No. CSB-191-9-10	Surveyed by W.A. Miller
Platting C'k'd by	Date Oct 1930
Date	Indexed A. C. Johnson

10-15-30

LINE BETWEEN
RANCHO REPETTO & RANCHO LA MERCED.
W.O. 782

W.A. Miller
J.A. Willess
G.H. Boyd
L.C. Wilson
Ark Elnier

Note: ANY ADDITIONS OR CHANGES ON THIS SHEET MUST BE MADE OR CIRCLED IN Red. WITH DATE AND NAME OF PERSON MAKING CHANGE.

Do not extend notes this side of this line

RETURN TO
LOS ANGELES COUNTY SURVEYOR

F.B. 381 Pg. 94 — Miller Chief Party — Notes by: Miller — Date: 9-2-30

Con at bottom pg 95

Tape #044
84° F 20#

54+73.32
3+78.01
58+51.33
2+60.47
61+11.80

Tape #47 84°F 25#33#42#
163.38 @ 15-29 T 80 = 157.45 } 157.45
163.73 @ 15-55 T 80 = 157.45
295.78 @ 0-00 T 78 = 295.78
96.97 @ 11-40 T 78 = 94.93 } 94.93
97.22 @ 12-21 T 78 = 94.93
299.75 @ 4-48 T 78 = 298.698 } 298.69
299.85 @ 5-03 T 78 = 298.687
846.85
Temp — 0.03
846.82

846.82

Set 1x2 Flush
61+11.80

64.69 @ 9-45 T 76 = 63.756 } 63.75
64.51 @ 8-48 T 76 = 63.751
99.10 @ 12-11 T 76 = 96.868 } 96.87
99.45 @ 13-05 T 76 = 96.879
100.35 @ 5-40 T 76 = 99.859 } 99.86
100.22 @ 4-48 T 76 = 99.868
260.48
Temp — 0.01
260.47

260.47 Transit Line

Set 1x2 Flush
58+51.33

87.32 @ 11-19 T 76 = 85.62 } 85.62
87.62 @ 12-15 T 76 = 85.62
100.23 @ 12-13 T 76 = 97.960 } 97.95
99.93 @ 11-26 T 76 = 97.947
99.53 @ 14-26 T 78 = 96.389 } 96.38
99.80 @ 15-01 T 78 = 96.392
99.25 @ 8-48 T 78 = 98.082
99.11 @ 8-19 T 78 = 98.067 } 98.07
378.03
Temp — 0.01
378.02

Set 1x2 Flush
54+73.32

Fd 4" Cem. Filled I.P. + Nail
Set in Conc. Block - 6" Up.
F.B. 381-90
54+73.32

179-58-30
359-54-15
179-58-33 3/4

Fd 2½ I.P. + Tk
Filled with Conc.
F.B. 381-89
48+70.87

RANCHO REPETTO

RANCHO LA MERCED

Set 1x2

RETURN TO LOS ANGELES COUNTY SURVEYOR

Do not extend notes this side of this line

Notes: ANY ADDITIONS OR CHANGES ON THIS SHEET MUST BE MADE OR CIRCLED IN RED WITH DATE AND NAME OF PERSON MAKING CHANGE.

Date 10-3-30 Notes by Miller Chief Party Miller F.B. 381 Pg. 95

Plotted by J.C. Roy
Date Nov., '30
Map No. C.S.B. 191-9, 10
Platting C'k'd by

W. O. No. 781 R. & M. No.
Location 5TH AVE
Surveyed by W.A. Miller
Date Oct 1930
C. Johns

Tan "A" 84° 100 200 300 20 30 42"

61+11.80
8+46.82
69+58.62
77+47.23
82+11.43

Con at bottom pg 94

Notice: Any additions or changes to this sheet must be made by the surveyor in charge, with date and name of person making same.

Do not extend notes this side of this line

RETURN TO LOS ANGELES COUNTY SURVEYOR

95.77 @ 4-03 T 86 = 95.53 ✓
95.85 @ 4-36 T 86 = 95.54 ✓ } 95.53 ✓
− 1.53
94.00 ✓

94.00

REPETTO RANCHO

Set 1x2 Flush
82+11.43 ✓

166.56 @ 6-42 T 88 = 165.42 ✓ } 165.41 ✓
166.69 @ 7-06 T 88 = 165.41 ✓
298.89 @ 1-32 T 88 = 298.78 ✓ } 298.78 ✓
298.91 @ 1-38 T 88 = 298.79 ✓
464.19 ✓
Temp + 0.01
464.20 ✓

464.20
6.80
2.78
2.93
2.03

Fd 1½" I.P. No Plug, No Tk
81+50.63 ✓

Fd 1x2
F.B. 381-206
77+49.26 ✓

Set 1x2 Flush.
77+47.23 ✓

RANCHO LINE

RANCHO LA MERCED

221.69 @ 10-52 T 84 = 217.13 ✓
220.94 @ 10-39 T 84 = 217.13 ✓ } 217.13 ✓
296.99 @ 10-07 T 84 = 292.37 ✓
297.11 @ 10-17 T 84 = 292.34 ✓ } 292.35 ✓
15.00 @ 0-00 T 84 = 15.00 ✓
203.51 @ 14-34 T 84 = 196.97 ✓
203.70 @ 14-48 T 84 = 196.94 ✓ } 196.95 ✓
67.18 @ 0-00 T 84 = 67.18 ✓
788.61 ✓

288.61 Transit Line

Set 1x2 Flush
69+58.62 ✓

5.94

Wire Fence

Fd 2" Conc Filled I.P. & Nail
F.B. 381-90
69+52.68 ✓

846.82

2.36

Con From top pg 94

F.B. 381 Pg. 96 Miller Chief Party Notes by Miller Date 10-3-30

Con at bottom page 97

Tape #47
84°F
25# @ 100'
33# @ 200'
42# @ 300'

82+11.43
94.00
83+05.43
6+15.61
89+21.04
6+21.30
95+42.34

N

84.78

86.17 @ 10-19 T82 = 84.776
86.31 @ 10-46 T82 = 84.790 } 84.78

Set 1x2 Flush
95+42.34

Transit Line

22.70 @ 0-00 T84 = 22.70
158.05 @ 12-01 T84 = 154.587
158.31 @ 12-28 T84 = 154.577 } 154.58
298.00 @ 11-49 T84 = 291.685
298.17 @ 12-00 T84 = 291.655 } 291.67
152.97 @ 5-09 T84 = 152.35
152.94 @ 5-02 T84 = 152.35 } 152.35
621.30

621.30

2.92

Fd 2" I.P. Plug & Tk
F.B. 381-91
89+27.63

Wire Fence

6.59

Set 1x2 Flush
89+21.04

REPETTO

LINE

615.61

Fd 2" I.P. No Plug. No Tk
Leaning S.E. F.B. 381-91
86+13.67

25.73 @ 0-00 T86 25.73
299.18 @ 2-25 T86 = 298.91
299.22 @ 2-38 T86 = 298.90 } 298.91
298.84 @ 13-11 T86 = 290.97
299.21 @ 13-29 T86 = 290.96 } 290.96
615.60
Temp + 0.01
615.61

0.14

RANCHO

RANCHO LA MERCED

Set 1x2 Flush
83+05.43

94.00

Con from top page 95

RETURN TO
LOS ANGELES COUNTY SURVEYOR

Do not extend notes this side of this line

Note: ANY ADDITIONS OR CHANGES ON THIS SHEET MUST BE MADE OR CIRCLED IN RED WITH DATE AND NAME OF PERSON MAKING CHANGE.

Date 10-4-30 Notes by Miller Chief Party Miller F.B. 381 Pg. 77

Tape #47
84°F 25" @ 100'
33" @ 200'
42" @ 300'

Plotted by	J.C. Hoyt	W.O. No.	
Date	Nov. '30	Location	5TH AVE
Map No.	CSB-191-9-10	Surveyed by	W. A. Miller
Plotting C'k'd by		Date	A. C. Johnson

95+42.34
84.78
96+27.12
102+94.03

Con at bottom pg 78

260.43 @ 0-00 T 94 = 260.45

So. Cal. Ed Co. R/W.

Fd 2" I.P. & Brass Cap
F.B. 381-91
106+82.52
S.Ely R/W Line
S.C.E. Co

Set 1x2 Flush
106+88.86

260.45
6.34
3.38

95.03 @ 0-00 T 92 = 95.03
300.08 @ 2-35 T 92 = 299.77 } 299.78
300.05 @ 2-24 T 92 = 299.79
394.81
Temp + 0.02
394.83

394.83

MESA DR TO 5TH AVE
F.B. 381-63

Set 1x2 Flush
102+94.03

47-31-00
190-04-15
47-31-03¾

47-31-05

60.93
3.52

5TH AVE "A" LINE
F.B. 381-42

PRO 5TH AVE

RANCHO REPETTO

Set 1x2 by Inter.

0.70

P.I.
Fd 4x4 - 24" Deep
F.B. 381-91
102+33.10

4.07 Calc.

(3RD ST)

Set 2x2 on Rch. Line
102+[redacted]
33.57

90.05 @ 0-00 T 84 = 90.05
298.36 @ 4-59 T 84 = 297.23 } 297.23
298.49 @ 5-15 T 84 = 297.23
299.76 @ 21-07 T 84 = 279.63 } 279.63
299.50 @ 20-59 T 84 = 279.64
666.91

666.91

Fd 2" I.P. - Sec Cor.
F.B. 321-98

Set 1x2 Flush
96+27.12

84.78

Transit Line

RANCHO LINE

RANCHO LA MERCED

Con from top page 96

Notes ANY ADDITIONS OR CHANGES ON THIS SHEET MUST BE MADE OR CHECKED IN RED. WITH DATE AND NAME OF PERSON MAKING CHANGE.

RETURN TO LOS ANGELES COUNTY SURVEYOR

Do not extend notes this side of this line

F.B. 381 Pg. 98 — Miller (Chief Party) Notes by: Miller — Date: 10-4-30

Cont at bottom pg 99

Tape "47
64°F 25" at 100'
33" " 200'
42" " 300'

106+88.86
2+60.45
109+49.31
1+37.21
110+86.52
84.14
111+70.66

REPETTO

129.74 @ 6-81 T 92 = 128.90 } 128.90
129.86 @ 6-58 T 92 = 128.96 }
297.97 @ 1-55 T 94 = 297.80 } 297.81
297.94 @ 1-37 T 94 = 297.82 }
187.78 @ 3-29 T 94 = 187.43 } 187.44
187.75 @ 3-16 T 94 = 187.45 }
614.15
Temp +0.04
614.19

Fd Conc Mon + Spk Rd Dept

Set 1x2 Flush.
111+70.66

Set 1x2 by Inter

Set 1x2-E.C. 1100.33 Rd Dept

Fd Conc Mon + Spk Rd Dept.

84.74 @ 6-52 T 94 = 84.14
84.62 @ 6-10 T 94 = 84.14 } 84.14

103-16-45
53-07-00
103-16-45

Set 1x2 Flush
110+86.52

RANCHO

614.15

137.21 Transit Line

RANCHO LINE

137.21 @ 6-53 T 94 = 137.22 }
138.11 @ 6-34 T 94 = 137.20 } 137.21

Set 1x2-Flush
109+49.31

S.C.E.Co N.W'ly R/W Line

S. CAL. ED Co. R/W.

260.45

323

Fd Conc Mon + Spk Rd Dept

Fd 4x4 Flush.
F.B. 381-208
111+64.38

Set 1x2 between Conc Mon. (Rd Dept)

MESA DR

3.19
6.28
3.23
3.29
3.25
5.13
84.14
4.79
5.31

111+02.84
Fd 2x2 - Flush.
F.B. 381-92

16.32
3.22

Fd Conc Mon + Spk Rd Dept.

SEC 34
SEC LINE
SEC 35

RANCHO LA MERCED

3.09
15.24
16.70

Fd 4x4 - 18" High
(Mrk. S 34 on West
" S 35 " East
" Line " Sth.
F.B. 381-91
109+64.55

Fd 2" I.P. + Brass Cap
F.B. 381-207
109+32.61
S.C.E.Co N.W'ly R/W Line

Cont from top page 97

RETURN TO LOS ANGELES COUNTY SURVEYOR

Do not extend notes this side of this line

Date 10-4-30 Noted by Miller Chief Party Miller FTR 381 Pg. 99

Tape #47
23# @ 100'
84°F 33# @ 200'
47# @ 300'

111+70.66
6+14.15
117+84.81

127+19.54

Platted by [illegible]
Date Nov. '30
Map No. C.S.B. 191-9.10
Platting C'k'd by

W. O. No. [illegible]
Location 5TH AVE
Surveyed by W A Miller
Date [illegible]
A. C. Johnson

Con at bottom pg. 100

32.13 @ 0-00 T 94 = ✓ 32.13 ✓
164.11 @ 9-53 T 94 = 161.67 } 161.66 ✓
163.99 @ 9-41 T 94 = 161.65 }
252.34 @ 17-35 T 94 = 240.55 } 240.56 ✓
252.62 @ 17-46 T 94 = 240.57 }
285.02 @ 0-00 T 92 = 285.02 ✓
297.66 @ 4-10 T 92 = 296.87 } 296.88 ✓
297.70 @ 4-12 T 92 = 296.90 }
1016.25 ✓
Temp + 0.07
1016.32 ✓

1016.32

REPETTO

Set 1x2 Flush
135+46.93 ✓

289.84 @ 6-41 T 90 = 287.87 } 287.87 ✓
290.00 @ 6-57 T 90 = 287.87 }
241.10 @ 0-00 T 86 = 241.10 ✓
298.40 @ 0-00 T 86 = 298.40 ✓
828.37 ✓
Temp. + 0.02
828.39 ✓

827.39

Set 1x2 Flush
127+19.54 ✓

[illegible] T 84 = 87.83 } 87.83 ✓
[illegible] T 84 = 87.83 }
[illegible] @ 0-00 T 84 = 283.84 ✓
[illegible] @ 0-00 T 86 = 254.05 ✓
[illegible] @ 12-56 T 88 = 197.99 } 197.98 ✓
[illegible] @ 13-27 T 88 = 197.97 }
[illegible] @ 6-19 T 90 = 111.01 } 111.01 ✓
[illegible] @ 6-58 T 90 = 111.01 }
934.71 ✓
Temp. + 0.02
934.73 ✓

934.73

Transit Line

RANCHO LINE

RANCHO LA MERCED

Set 1x2 Flush
117+84.81 ✓

614.15

Con from top pg. 98

Notes: ANY ADDITIONS OR CHANGES ON THIS SHEET MUST BE MADE OR CHECKED IN RED WITH DATE AND NAME OF PERSON MAKING CHANGE.

[illegible] and notes this side of this line

ATTORN TO LOS ANGELES COUNTY SURVEYOR

F.B. 381 Pg. 100 — Miller — Notes by Miller — Date 10-6-30

Tape #47
25m @ 100'
84°F 37m @ 200'
42m @ 300'

135+46.93
10 716.32
145+63.25
2+63.68
148+26.93
3+63.66
151+90.59
9+88.07
161+78.66
5.29
161+83.95

GARFIELD AVE

Gone 6/50
Set N.T.P. Pole

Fd 5 1/2" Red Sandstone 2' Deep. "X" in top. F.B. 381-92. 161+83.95
SET 2" I.C.S. MON. DMC" over sandstone
Mon-Butler 6/50
S.C.Ed Co. Steel Tower.
Set X in Leg of Tower 5' above ground. E.O.L. 50 SE'ly

Set N.T.P. Pole
Gone 6/50
Set 1x2 Flush
16X+78.66

RANCHO LINE

RANCHO LA MERCED

RANCHO LA PUENTE

RANCHO LA MERCED

RANCHO LA PUENTE

1737.E @ 2-5 T94 = 173.49 ✓ 173.49 ✓
173.78 @ 3-20 T94 = 173.49 }
297.93 @ 2-22-30 T94 = 297.68 } ✓ 297.69 ✓
297.06 @ 2-50 T94 = 297.70 }
218.62 @ 3-13 T94 = 218.27 } ✓ 218.28 ✓
218.68 @ 3-25 T94 = 218.29 }
300.09 @ 5-49 T94 = 298.54 } ✓ 298.55 ✓
300.24 @ 6-05 T94 = 298.55 }
988.01 ✓
Temp +0.06
988.07 ✓

988.07

Set 1x2 - Flush
151+90.59 ✓

69.50 @ 0-00 T94 = 69.50 ✓
297.17 @ 8-41-30 T94 = 294.14 } 294.14 ✓
297.35 @ 8-26 T94 = 294.14 }
363.64 ✓
Temp. +0.02
363.66 ✓

363.66

Set 1x2 - Flush
148+26.93 ✓

263.66 @ 0-00 T94 = 263.68 ✓

263.68

Set 1x2 - Flush
145+63.25 ✓

1016.32

Contd From Top Page 99

Marked.

COUNTY SURVEYOR
LOS ANGELES COUNTY
L.A. RD.
MERCED
1929

RETURN TO LOS ANGELES COUNTY SURVEYOR

Do not extend notes this side of this line

Notice: ANY ALTERATIONS OR CHANGES IN SURVEYS MUST BE MADE BY A LICENSED SURVEYOR OR CIVIL ENGINEER

[illegible]	[illegible]		F.B. 381 Pg. 101
[illegible] 3-191-10	W. O.	Tape No. St'd °F.	
[illegible]	Surveyed by		
[illegible]	[illegible]		
Date 1-30-33	Indexed A. C. Johnson		

RELOCATION
of
FIFTH AVE
DIV. 6
W.O. No 782

July-1932

FOR INDEX SEE Pg. 102.

" Profile + Cross Sectoim
See L.B.

F.B. 381 Pg. 102

INDEX

C.A.B.

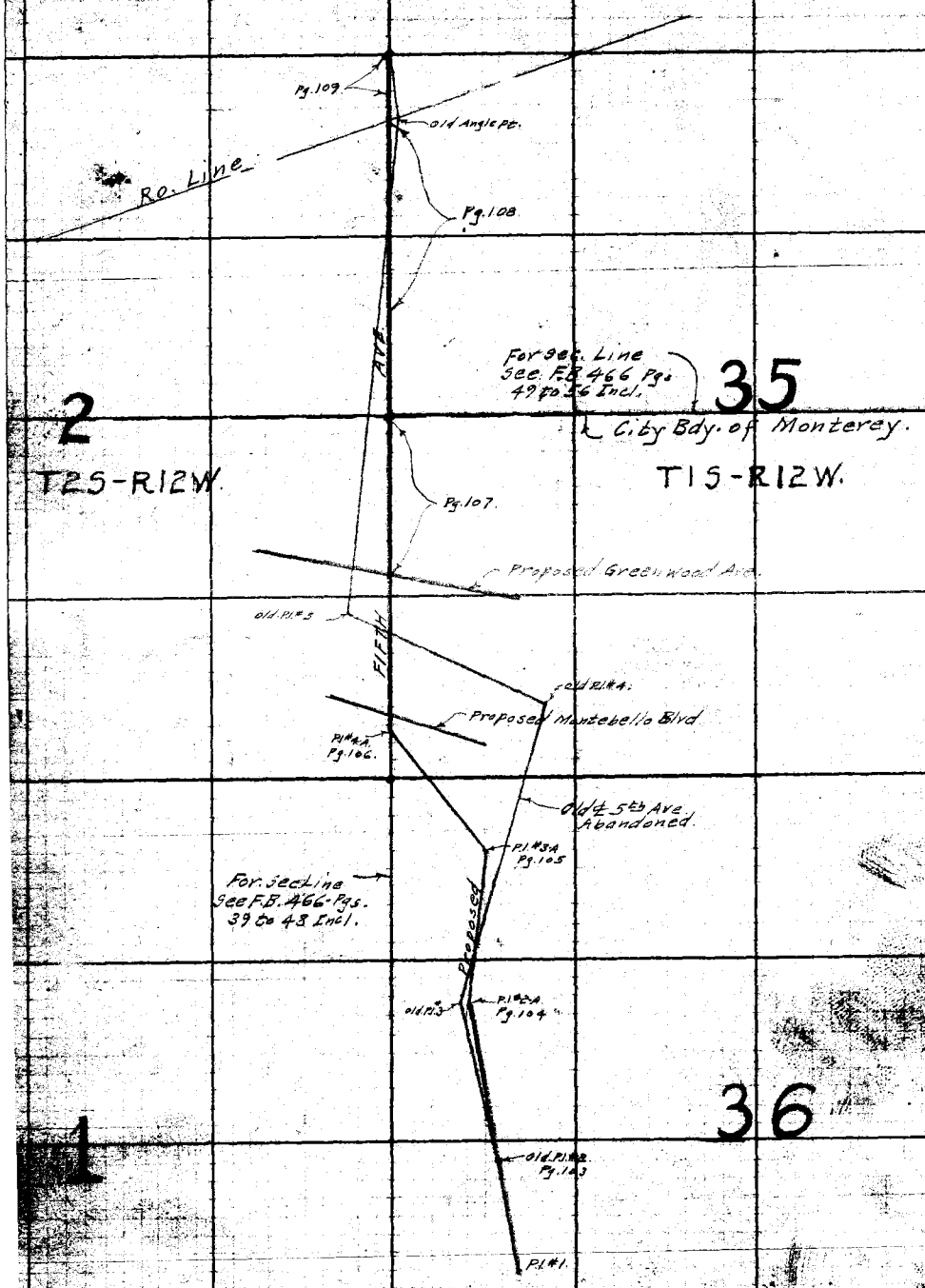

RETURN TO
LOS ANGELES COUNTY SURVEYOR
700 HALL OF RECORDS
Do not extend notes this side of this line

Drew	Fifth Ave - Div. 6	F.B. 381 Pg. 103
Map No. 3-191-10	W.O. 782 Tape No. 36 St'd 84 of.	(11-22-32 Cab. Made Correction)
Drew	Kensen Date 7-18-32	
Date 1-30-33	Indexed A. C. Johnson	

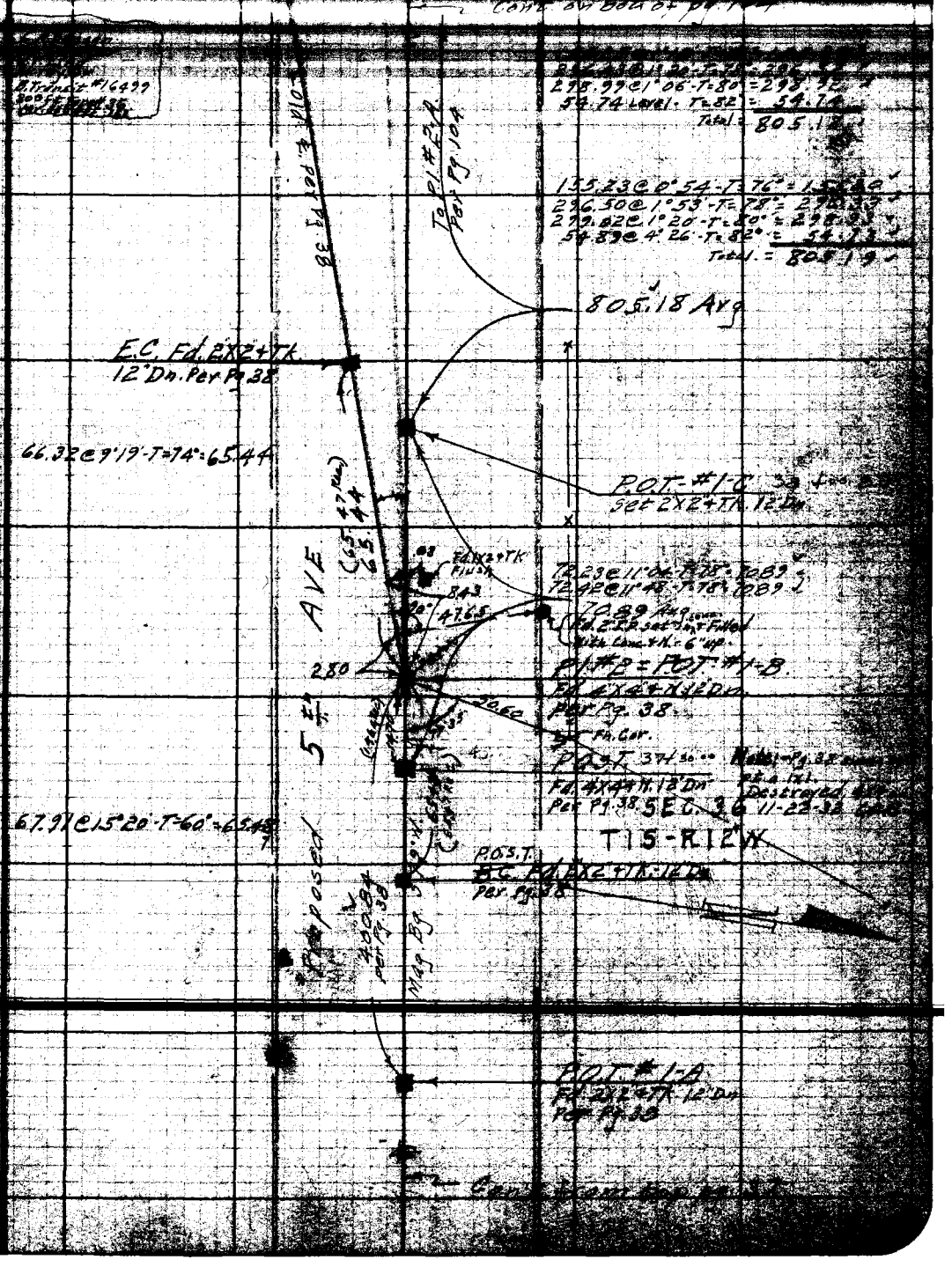

LOS ANGELES COUNTY SURVEYOR
700 HALL OF RECORDS
Do not expand matter this side of this line
Please MY AUDITORS OR CHANGES ON THIS SHEET MUST BE MADE OR CIRCLED IN Red Ink WITH SITE AND NAME OF PERSON MAKING CHANGE.

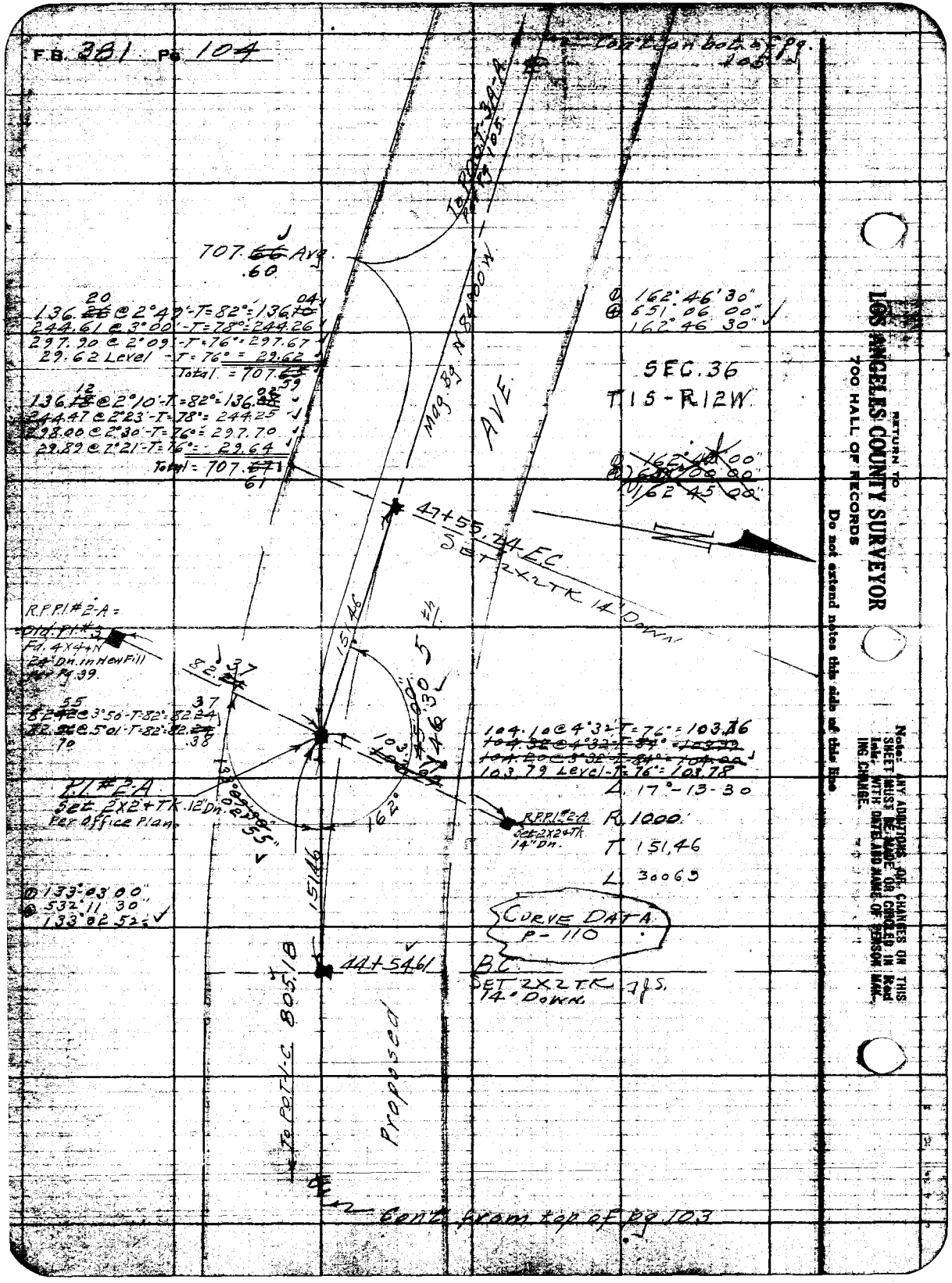

RETURN TO
LOS ANGELES COUNTY SURVEYOR
700 HALL OF RECORDS
Do not extend notes this side of this line
Note: ANY ADDITIONS OR CHANGES ON THIS SHEET MUST BE MADE OR CHECKED IN Red Ink, WITH DATE AND NAME OF PERSON MAKING CHANGE.

Drawn by Drew	Survey of Fifth Ave - Div. 6	F.B. 381 Pg. 105
Map No. B-191-10	W. O. 782 Tape No. 36 300 ft St'd 84 °F.	
Office Work [illegible]	Surveyed by [illegible]	
Checked 1-30-33	Date 7-18-32	
Date Drew	Indexed A. C. Johnson	

Cont. on bot. of pg. 106.

Total = 428.96

217.17 @ 6°45' T=74° = 215.63

214.83 @ 6°42' T=76° = 213.35

Total = 428.98

To POT-#3A-B Per Pg. 106

21.36

58+53 95 E.C.

SET 2x2 TK 18" Down

Mag. Bg. S. 52°00' W.

428.97 Avg.

SEC. 36

T15-R12W.

Δ 44°-21-10

R 1000'

T 407.61

L 774.10

CURVE DATA P-110

AVE.

P1 #3A

Set 2x2 + Tk. 12 Dn. Per Office Plan

43.47 @ 6°03' T=76° = 43.33

43.33 @ 4°14' T=76° = 43.21

43.22

R.P. Set 2x2 + Tk. 12 Dn.

122.81

124.08 @ 8°10' T=76° = 122.81

124.18 @ 8°30' T=76° = 122.81

156.41 @ 3°40' T=76° = 156.08

156.37 @ 3°22' T=76° = 156.08

156.08 Avg.

135° 38' 00"

135° 38' 00"

135° 38' 00"

135° 38' 00"

135° 38' 00"

542° 32' 00"

135° 38' 00"

135° 38' 00"

542° 35' 45"

135° 38' 56"

proposed 5th

50+59.85 B.C.

SET 2x2 TK 18" Down

25.53

707.66

POST-3A-A

Set 2x2 + Tk. 18 Dn.

Cont. from top of pg. 104

LOS ANGELES COUNTY SURVEYOR
700 HALL OF RECORDS
Do not extend notes this side of this line
Please ARY ADDITIONS OR CHANGES OF THIS SHEET MUST BE MADE ON CHECKED AS THE SHEET WITH DATE AND NAME OF PERSON MAKING CHANGE.

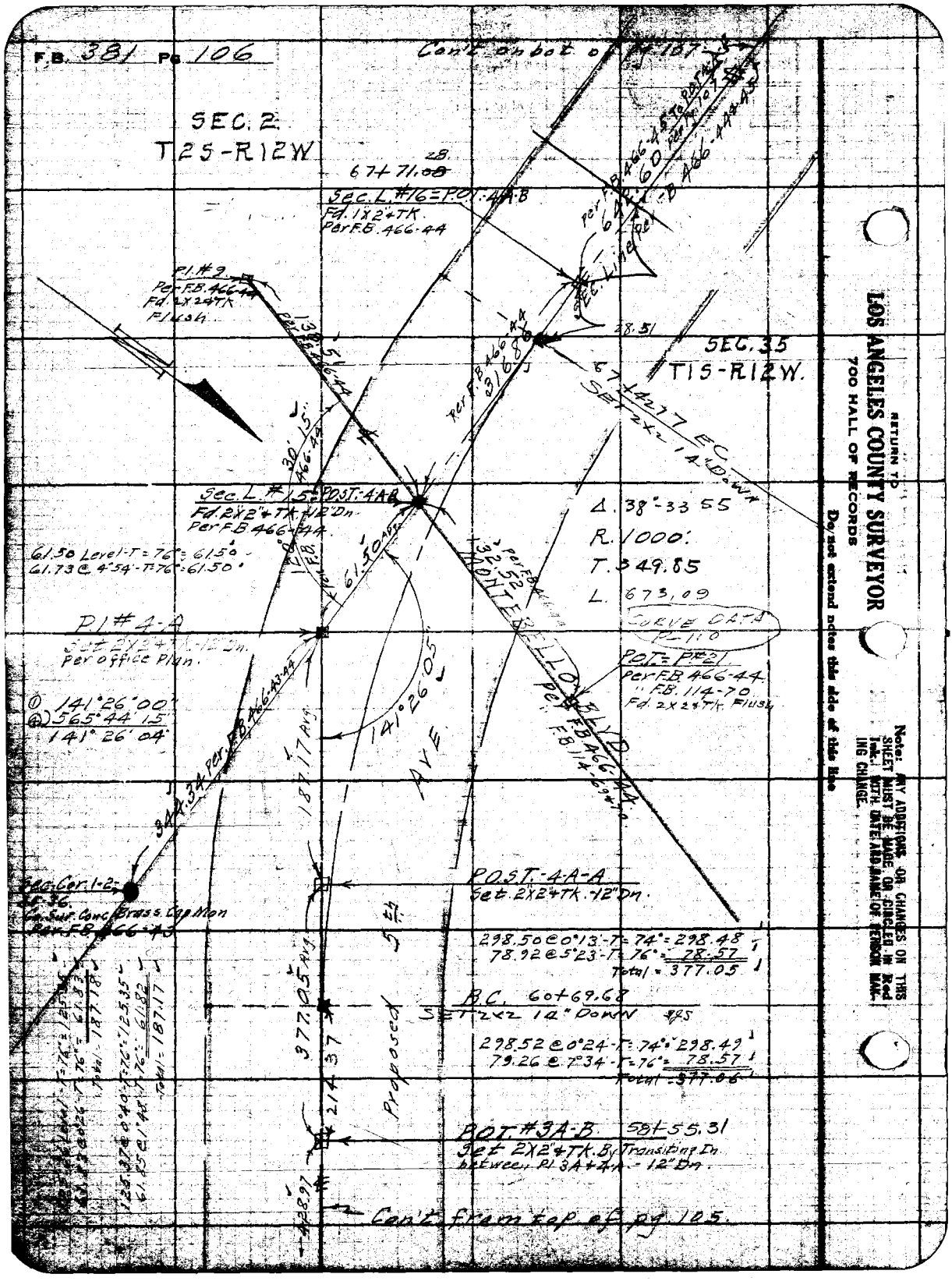
F.B. 381 Pg 106
Con't on bot of Pg 107
SEC. 2
T2S-R12W
67+71.28
Sec. L. #16 = POT. 4A-B
Fd. 1X2"+TK.
Per F.B. 466-44
Pl. #9
Per F.B. 466-44
Fd. 2X2"+TK
Flush
SEC. 35
T1S-R12W.
67+42.77 EC
SET 2X2 14" DOWN
Sec. L. #15 = POST. 4A-B
Fd. 2X2"+TK. 12" Dn.
Per F.B. 466-44
61.50 Level-T=76°=61.50
61.73 @ 4°54'-T=76°=61.50
Δ. 38°-33 55
R. 1000'
T. 349.85
L. 673.09
CURVE DATA
P-110
Pl #4-A
Set 2X2+TK. 12" Dn.
Per office Plan.
POT. = P#21
Per F.B. 466-44
" F.B. 114-70
Fd. 2X2+TK. Flush
141°26'00"
565°44'15"
141°26'04"
141°26'05"
AVE
MONTEBELLO BLVD.
Per F.B. 466-44
F.B. 114-69+70
Sec. Cor. 1-2-
Co. Sur. Conc. Brass Cap Mon
Per F.B. 466-43
POST. 4-A-A
Set 2X2+TK. 12" Dn.
298.50 @ 0°13'-T=74°=298.48
78.92 @ 5°23'-T=76°=78.57
Total = 377.05
B.C. 60+69.68
SET 2X2 14" DOWN
298.52 @ 0°24'-T=74°=298.49
79.26 @ 7°34'-T=76°=78.57
Total = 377.06
POT. #3A-B 58+55.31
Set 2X2"+TK. By Transiting In between Pl 3A+4A - 12" Dn.
Proposed 5th
377.05 Avg.
214.37
Con't from top of pg 105.
RETURN TO
LOS ANGELES COUNTY SURVEYOR
700 HALL OF RECORDS
Do not extend notes this side of this line
Note: ANY ADDITIONS OR CHANGES ON THIS SHEET MUST BE MADE OR CIRCLED IN Red Ink. WITH DATE AND NAME OF PERSON MAKING CHANGE.

Notes Ch'd by Drew	Survey of Fifth Ave - Div. 6		F.B. 381 Pg. 107
Map No. B-191-10	W. O. 782	Tape No. 36 Soft St'd 84 °F.	
Office Work Wood	Surveyed by [illegible]		
Checked Drew	Notes [illegible]	Date 7-18-32	
Date 1-30-33	Indexed A. C. Johnson		

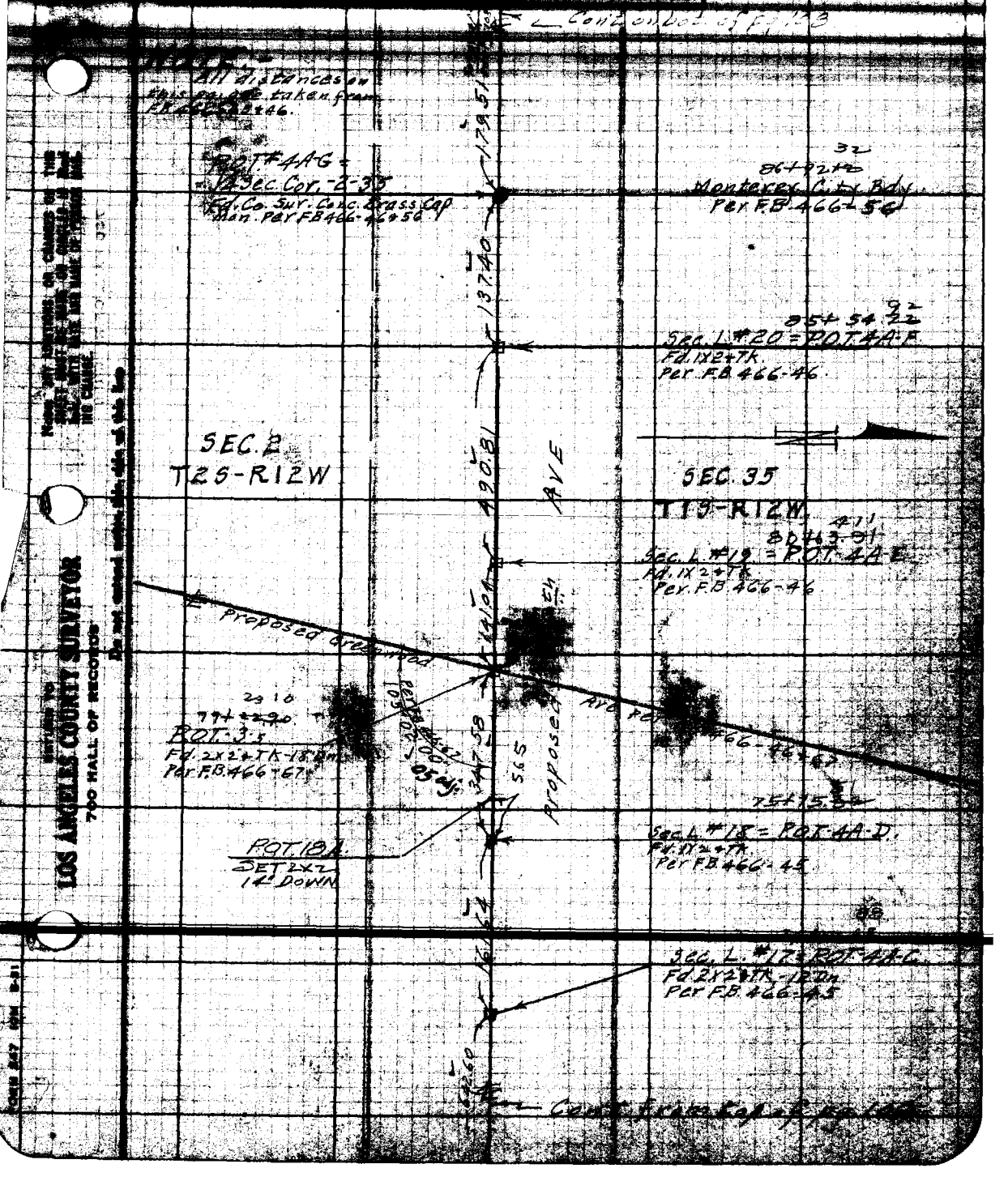

LOS ANGELES COUNTY SURVEYOR
700 HALL OF RECORDS
Do not cancel [illegible]

F.B. 381 Pg. 108

NOTE:-
All distances on this pg. are taken from F.B. 466-47 & 48.

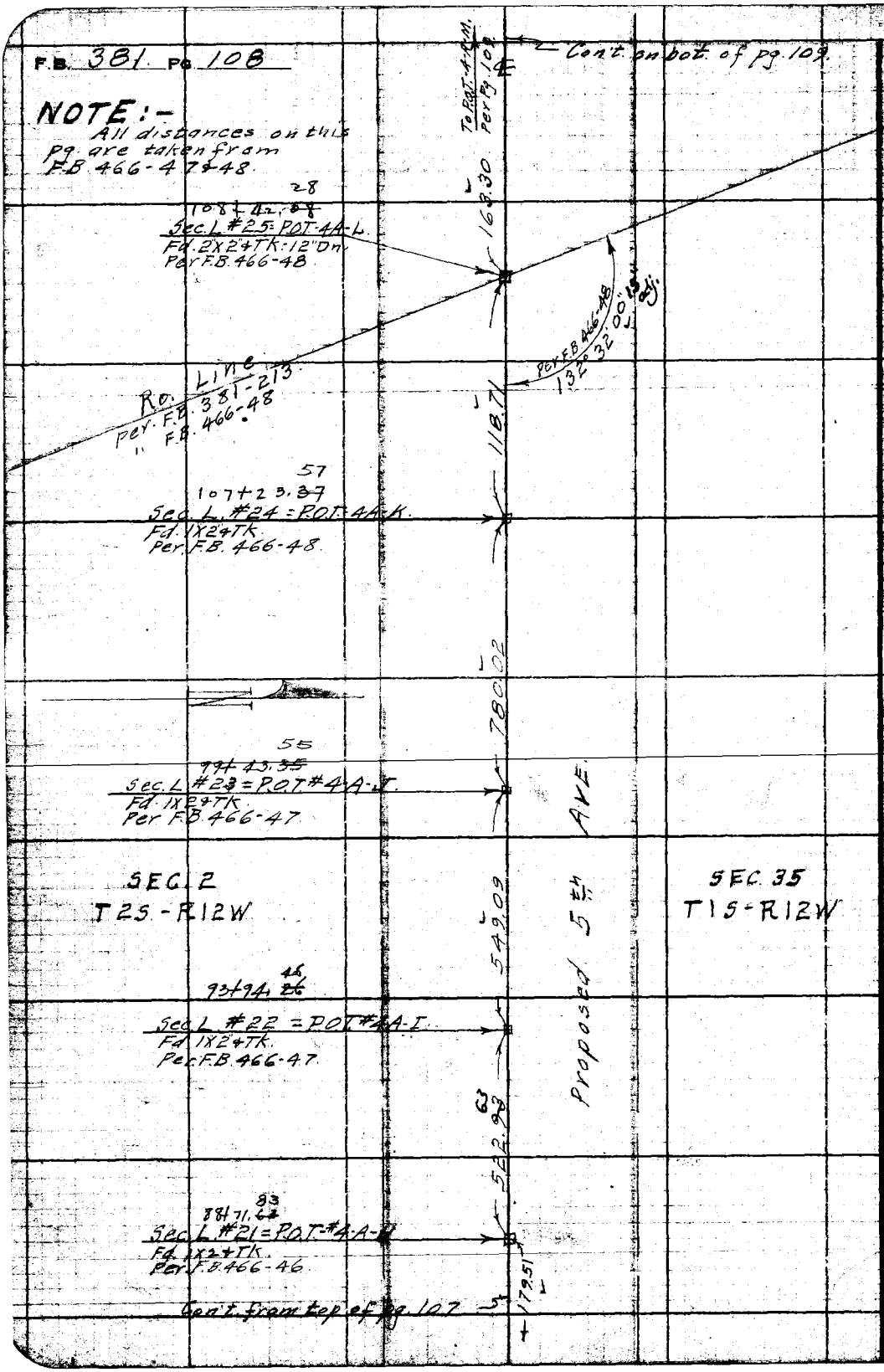

RETURN TO
LOS ANGELES COUNTY SURVEYOR
700 HALL OF RECORDS
Do not extend notes this side of this line.
Note: ANY ADDITIONS OR CHANGES ON THIS SHEET MUST BE MADE OR CIRCLED IN Red Ink, WITH DATE AND NAME OF PERSON MAKING CHANGE.

Notes Ck'd by Drew	Survey of Fifth Ave.		F.B. 381 Pg. 109
Map No. B-191-10	W.O. 782	Tape No. 300 ft. St'd 84 °F.	
Office Work Wood	Surveyed by C. A. Benson		
Checked Drew	Notes	Date 7-19-32	
Date 1-30-33	Indexed A. C. Johnson		

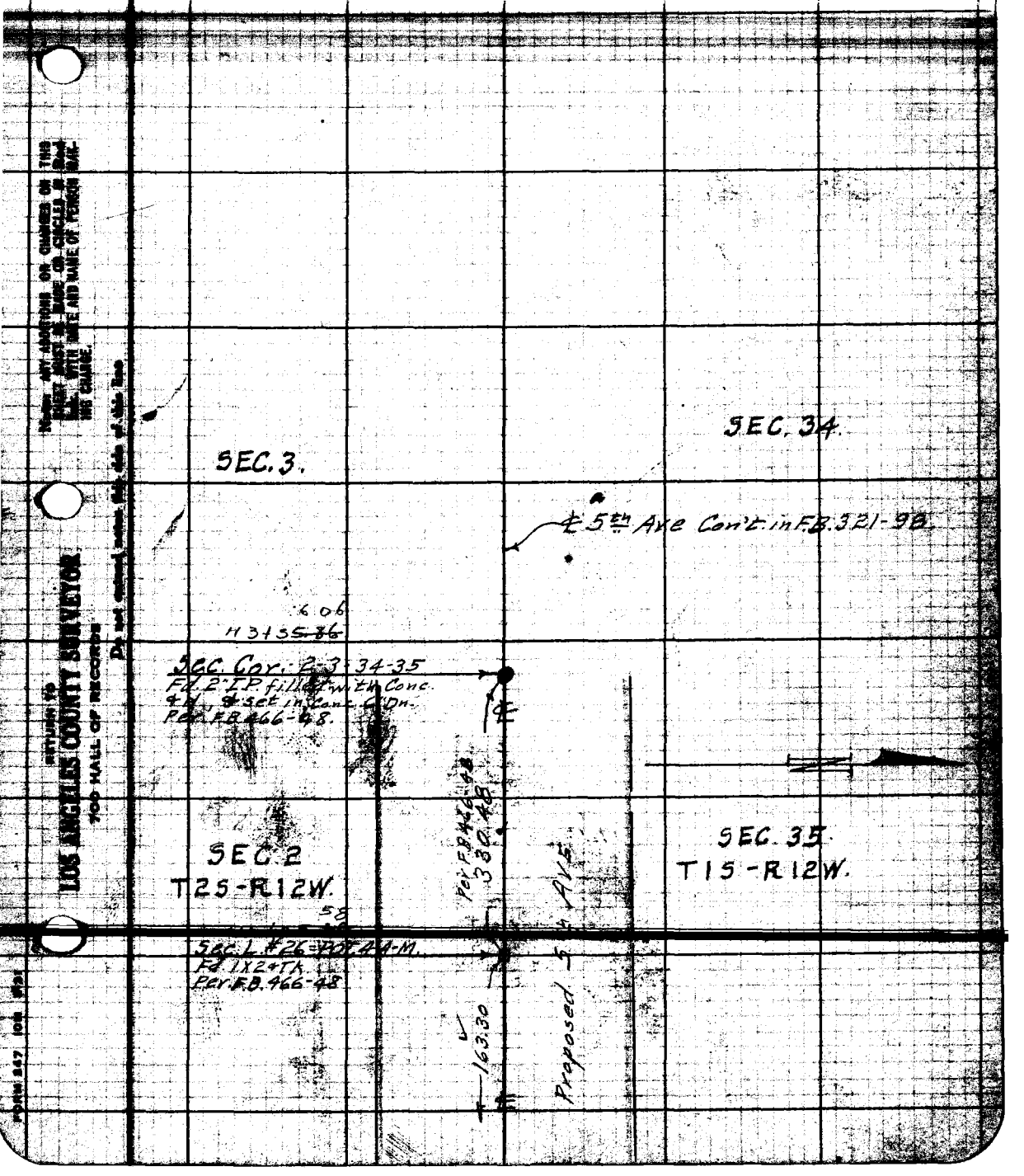

Return to
LOS ANGELES COUNTY SURVEYOR
700 HALL OF RECORDS
Do not extend notes this side of this line

Notes: Any additions or changes on this sheet must be made on circles in Red Ink with date and name of person making change.

FORM 247 10M 1931

F.B. 381 Pg. 110

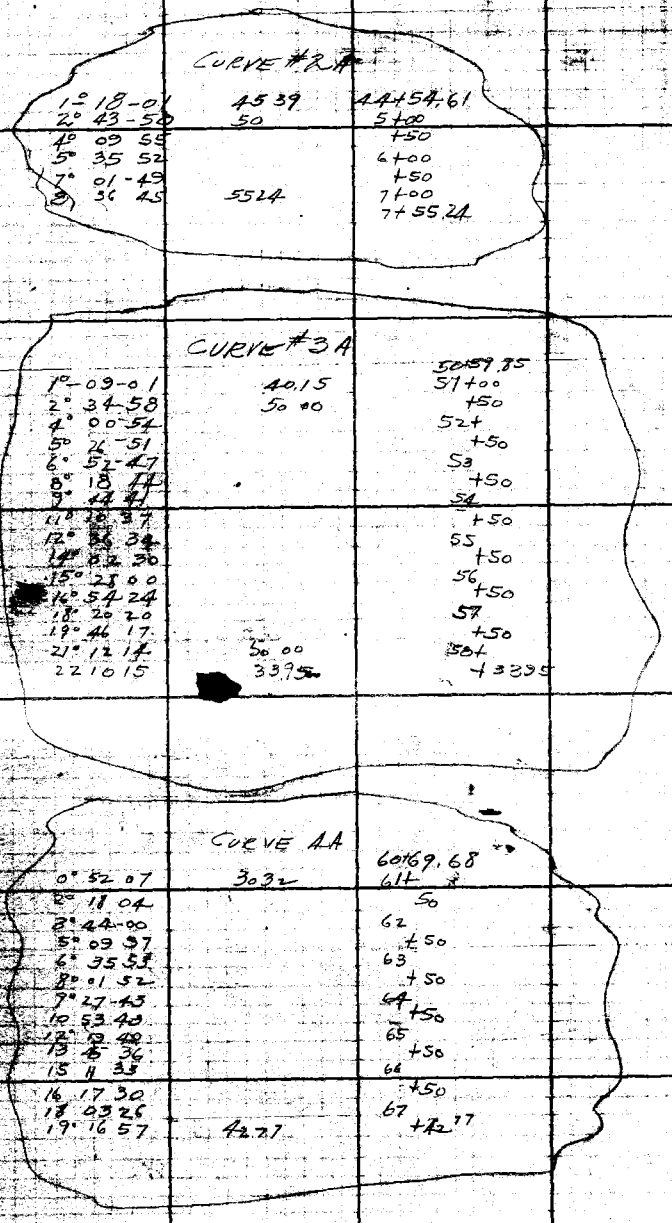

CURVE #2A

1° 18-01	45 39	44+54.61
2° 43-50	50	5+00
4° 09 55		+50
5° 35 52		6+00
7° 01-49		+50
8° 36 45	55 24	7+00
		7+55.24

CURVE #3A

		50+59.85
1°-09-01	40.15	51+00
2° 34-58	50 00	+50
4° 00-54		52+
5° 26-51		+50
6° 52-47		53
8° 18 44		+50
9° 44 41		54
11° 10 37		+50
12° 36 34		55
14° 02 30		+50
15° 28 00		56
16° 54 24		+50
18° 20 20		57
19° 46 17		+50
21° 12 14	50 00	58+
22 10 15	33 95	+33 95

CURVE 4A

		60+69.68
0° 52 07	30 32	61+
2° 18 04		50
3° 44-00		62
5° 09 37		+50
6° 35 53		63
8° 01 52		+50
9° 27-43		64
10 53 40		+50
12° 19 40		65
13 45 36		+50
15 11 33		66
16 17 30		+50
18 03 26		67
19° 16 57	42 77	+42 77

RETURN TO
LOS ANGELES COUNTY SURVEYOR
700 HALL OF RECORDS
Do not extend notes this side of this line
Note: ANY ADDITIONS OR CHANGES ON THIS SHEET MUST BE MADE OR COMPLETED IN Red Ink. WITH DATE AND NAME OF PERSON MAKING CHANGE.

Notes Ck'd by: RRM	Survey of: 5th Ave	F. B. 381 Pg. 111
Map No. B-191-10	W. O. 8351 Tape No. 0106 St'd. 68 °F	
Office Work: [illegible]	Surveyed by: Van Deren	
Checked: [illegible]	Notes: Van Date: 2-50	
Date: Apr. 1950	Indexed: A. O. Johnson	

JN 8351 - CI-1281

REPLACING PI ON ARROYO DRIVE - WITH C.S. MON

FROM SAN GABRIEL BLVD TO MESA DRIVE

NEW TIES PG 113 TO 124

SAN GABRIEL BLVD SEWER DIST.

2-15-50

M.A. Van Deren
A.C. Stangeland
B.P. Blankenship
W.R. Richards

Note: Any Additions or Changes on This Sheet Must be Made or Circled in Red Ink With Date and Name of Person Making Change.

Do not extend notes this side of this line.

RETURN TO
LOS ANGELES COUNTY SURVEYOR
726 LOS ANGELES COUNTY
ENGINEERING BLDG.

76F3086 247 10M 1-49

F. B. 361 Pg. 112

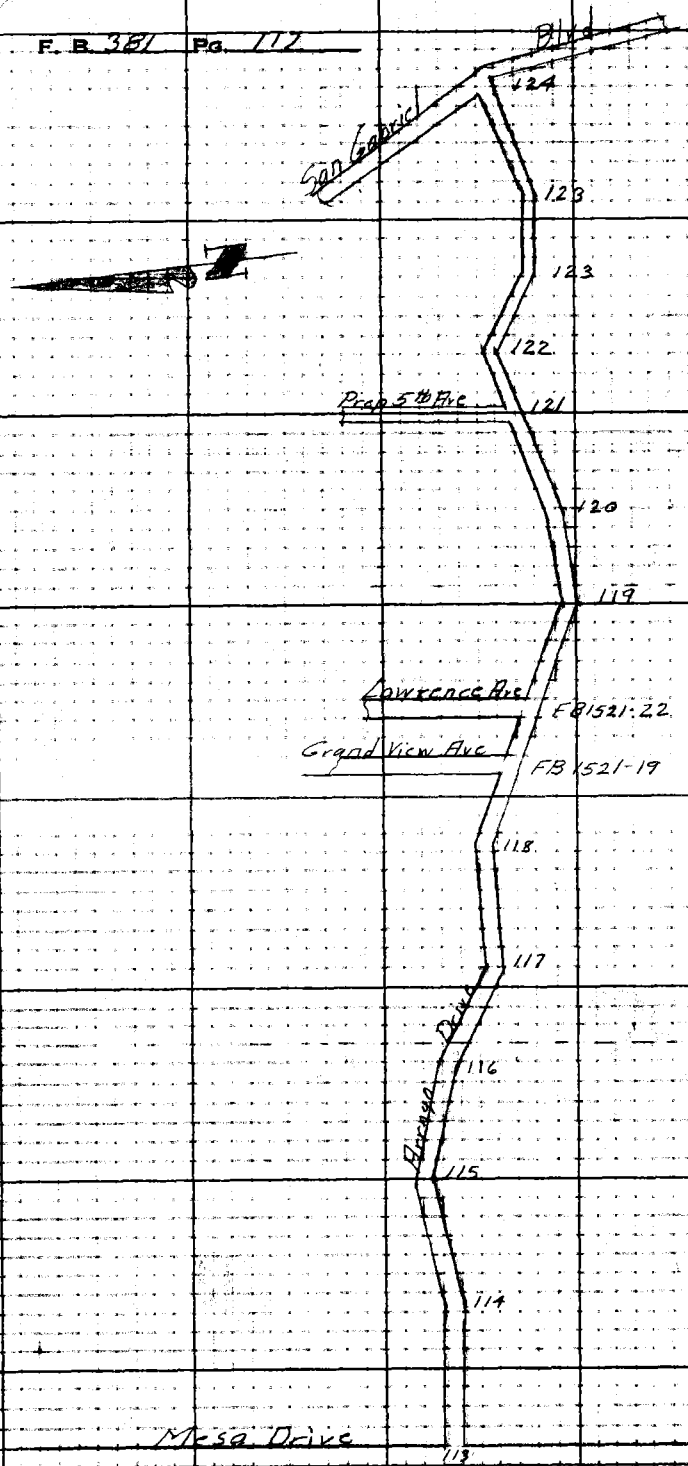

INDEX

RETURN TO
LOS ANGELES COUNTY SURVEYOR
725 LOS ANGELES COUNTY
ENGINEERING BLDG.

Do not extend notes this side of this line.

Note: Any Additions or Changes on This Sheet Must be Made or Circled in Red Int With Date and Name of Person Making Change.

Notes Ck'd by [illegible]	Survey of 5th Ave
Map No. B-191-10	W. 0835 Tape No. 0106 St'd 68 °F
Office Work [illegible]	Surveyed by Van Deren
Checked [illegible]	Notes Van Date 2-50
Date Apr 1950	Indexed A. C. Johnson

F. B. 381 PG. 113

W.S 36; D-2

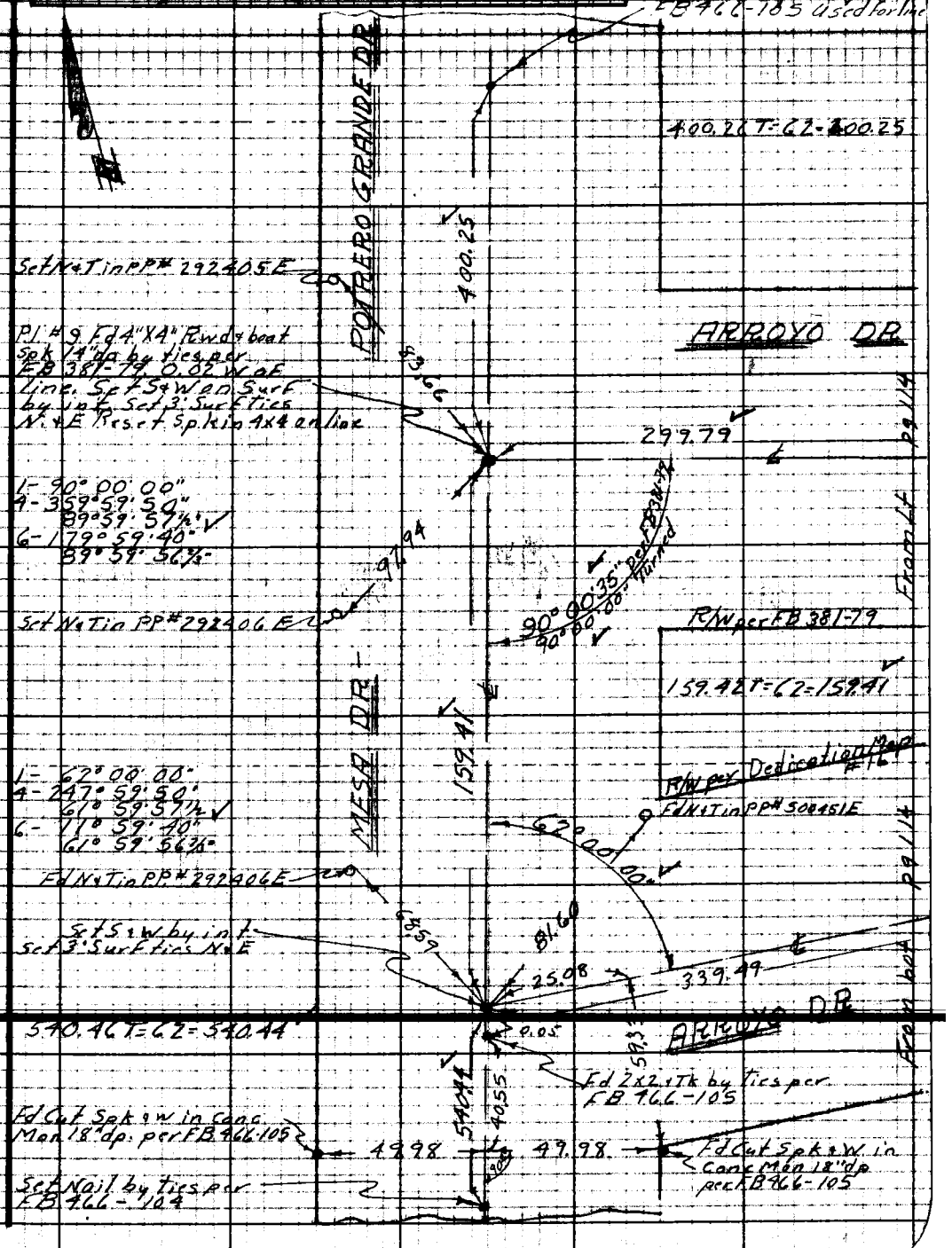

Note: Any Additions or Changes on This Sheet Must be Made or Circled in Red Ink With Date and Name of Person Making Change.

Do not extend notes this side of this line.

RETURN TO
LOS ANGELES COUNTY SURVEYOR
726 LOS ANGELES COUNTY
ENGINEERING BLDG.

76F3098 247 10M 1-49

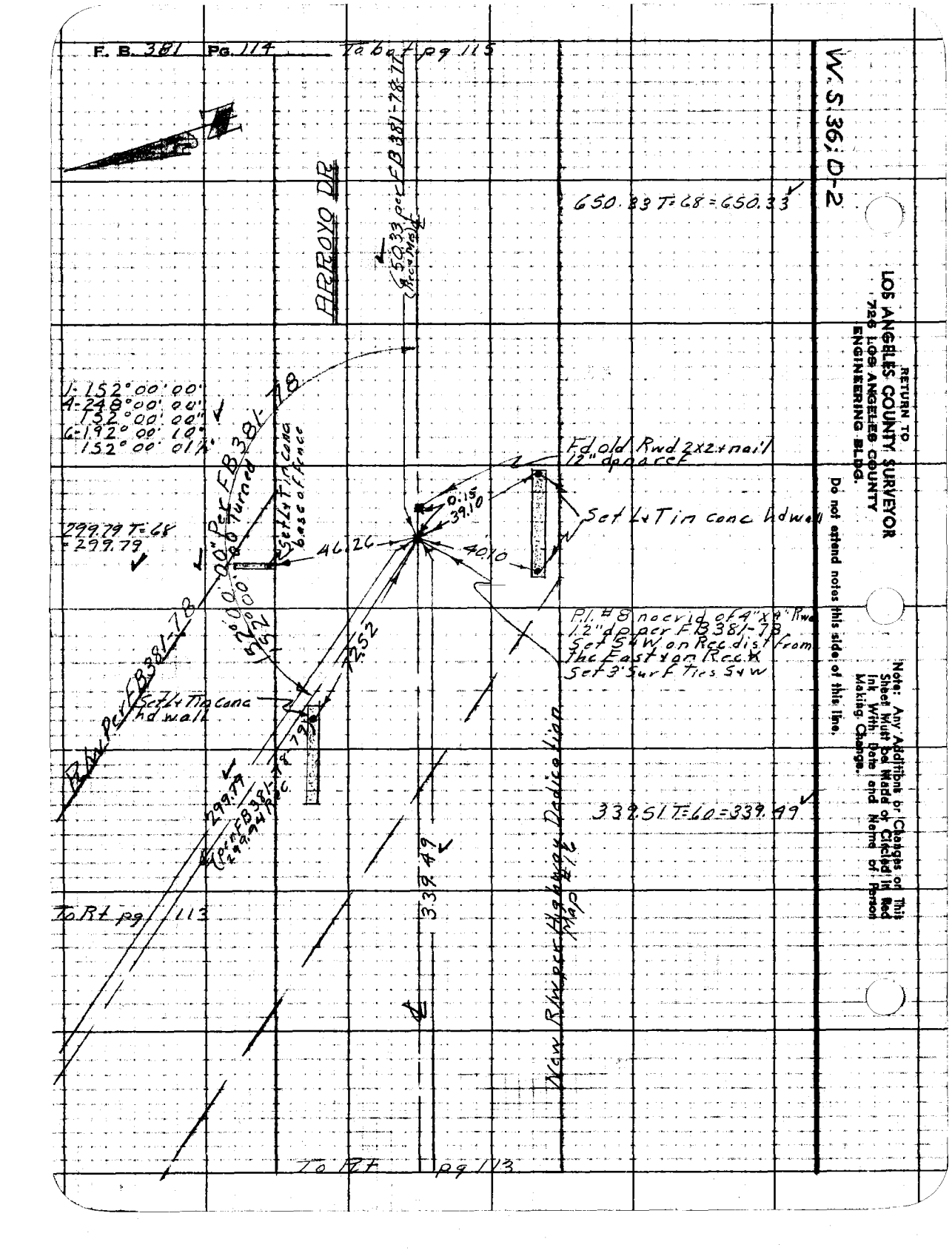
F. B. 381 Pg. 114
To bot pg 115
W.S. 36; D-2
650.33 T=68=650.33
ARROYO DR
650.33 per FB381-78-77
(Rec Mes)
1-152°00'00"
4-248°00'00"
152°00'00"
6-192°00'10"
152°00'01½"
Fd old Rwd 2x2+nail
12" dp no ref
Set L+T in conc hdwall
0.15
39.10
46.26
40.10
299.79 T=68
=299.79
Set L+T in conc base of fence
Rlw per FB381-78
152°00'00" Per FB381-78
152°00'00" Turned
P.I. #8 no evid of 4"x4" Rwd
1.2" dp per FB381-78
Set S+W on Rec dist from
the East & on Rec ℄
Set 3' Surf Ties S+W
Set L+T in conc
hd wall
72.52
299.79
(per FB381-78-79)
299.94 Rec
339.51 T=60=339.49
339.49
New Rlw per Highway Dedication
Map #16
To Rt pg 113
To Rt pg 113
RETURN TO
LOS ANGELES COUNTY SURVEYOR
726 LOS ANGELES COUNTY
ENGINEERING BLDG.
Do not extend notes this side of this line.
Note: Any Additions or Changes on This Sheet Must be Made or Circled in Red Ink With Date and Name of Person Making Change.

Notes Ck'd by K.R.McPh	Survey of 5th Ave
Map No. B-191-10	W. 0835 Tape No. 0106 Std. 68 °F
Office Work [illegible]	Surveyed by Van Deren
Checked [illegible]	Notes Van Date 2-50
Date April 1950	Indexed A. C. Johnson

F. B. 381 PG. 115

W.S. 36; II-2

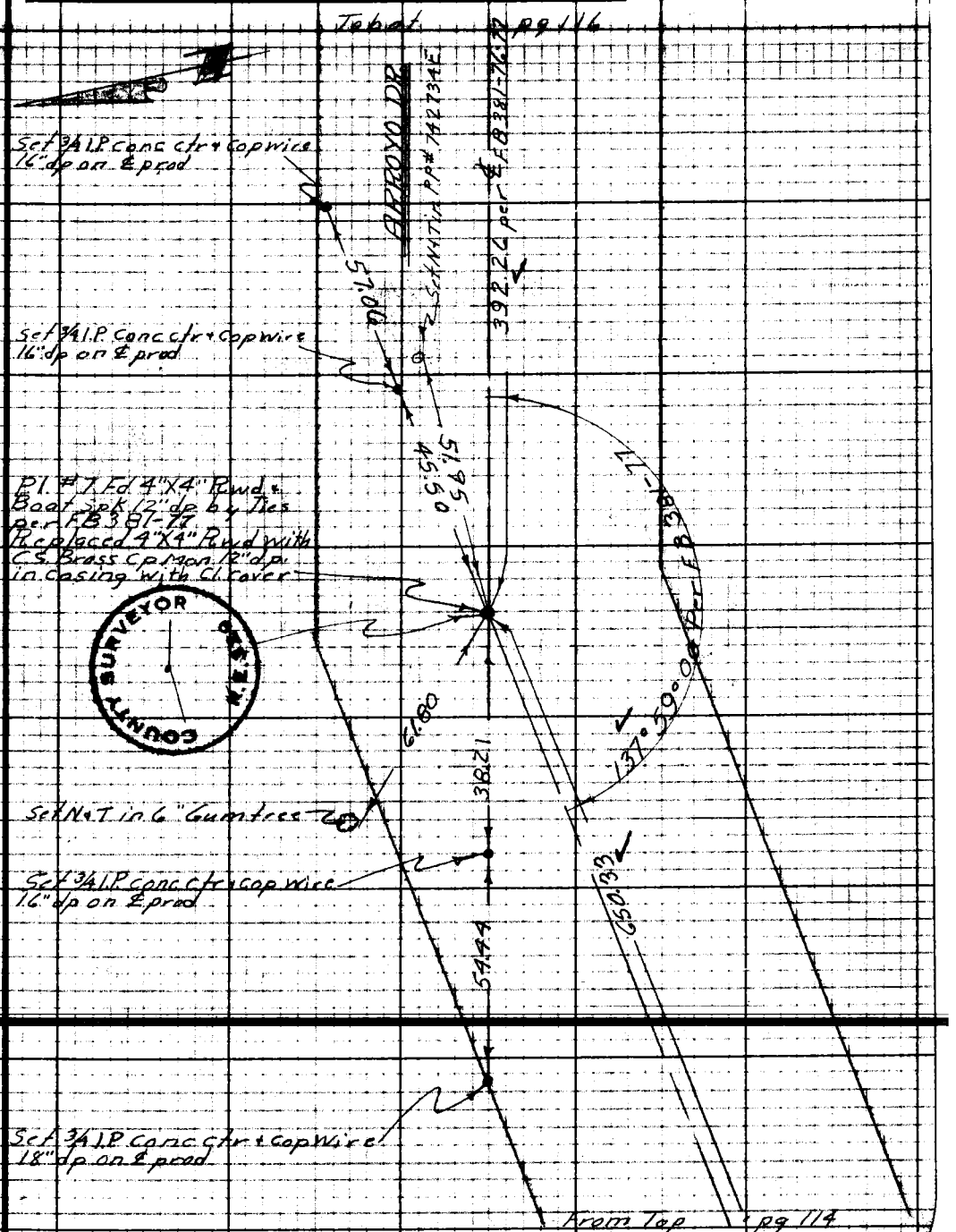

Notes: Any Additions or Changes on This Sheet Must be Made or Circled in Red Ink With Date and Name of Person Making Change.

Do not extend notes this side of this line.

RETURN TO
LOS ANGELES COUNTY SURVEYOR
726 LOS ANGELES COUNTY
ENGINEERING BLDG.

76F3095 247 10M 1-49

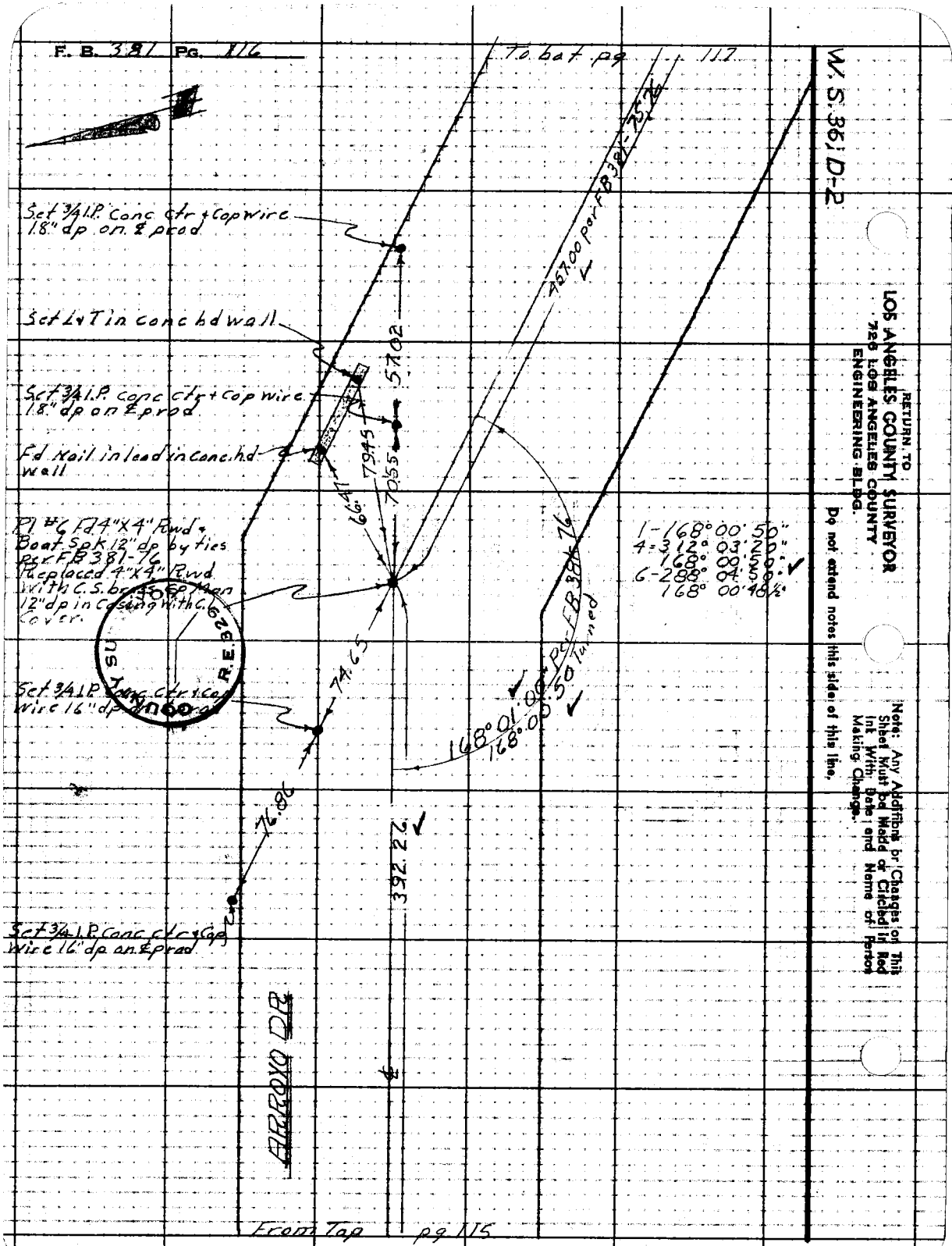
F. B. 381 Pg. 116
To bot pg 117
W.S. 361 D-2
Set 3/4 I.P. Conc ctr + Cop wire 18" dp on ℄ prod
Set L + T in conc hd wall
Set 3/4 I.P. conc ctr + cop wire 18" dp on ℄ prod
Fd Nail in lead in conc. hd wall
Pl #6 Fd 4"X4" Rwd + Boat Spk 12" dp by ties per FB 381-76 Replaced 4"X4" Rwd with C.S. brass Sp Man 12" dp in casing with C.L. Cover.
Set 3/4 I.P. Conc ctr + Cop wire 16" dp on ℄ prod
Set 3/4 I.P. Conc ctr + Cop wire 16" dp on ℄ prod
457.00 per FB 381-75
57.02
79.45
70.55
66.47
74.65
76.86
392.22
1-168° 00' 50"
4-312° 03' 20"
168° 00' 50"
6-288° 04' 50"
168° 00' 48½"
168° 01' 00" per FB 381-76
168° 00' 50 Turned
ARROYO DR
From Top pg 115
RETURN TO
LOS ANGELES COUNTY SURVEYOR
726 LOS ANGELES COUNTY
ENGINEERING BLDG.
Do not extend notes this side of this line.
Note: Any Additions or Changes on This Sheet Must be Made or Circled in Red Ink With Date and Name of Person Making Change.

Notes Ck'd by: [illegible]	Survey of: 5th Ave
Map No. B-191-10	W. 08351 Tape No. 0106 St'd. 68 °F
Office Work: [illegible]	Surveyed by: Van Deren
Checked: [illegible]	Notes: Van Date: 2-50
Date: Apr. 1950	Indexed: [illegible] C. Johnson

F. B. 381 PG. 117

W.S. 36; D-2

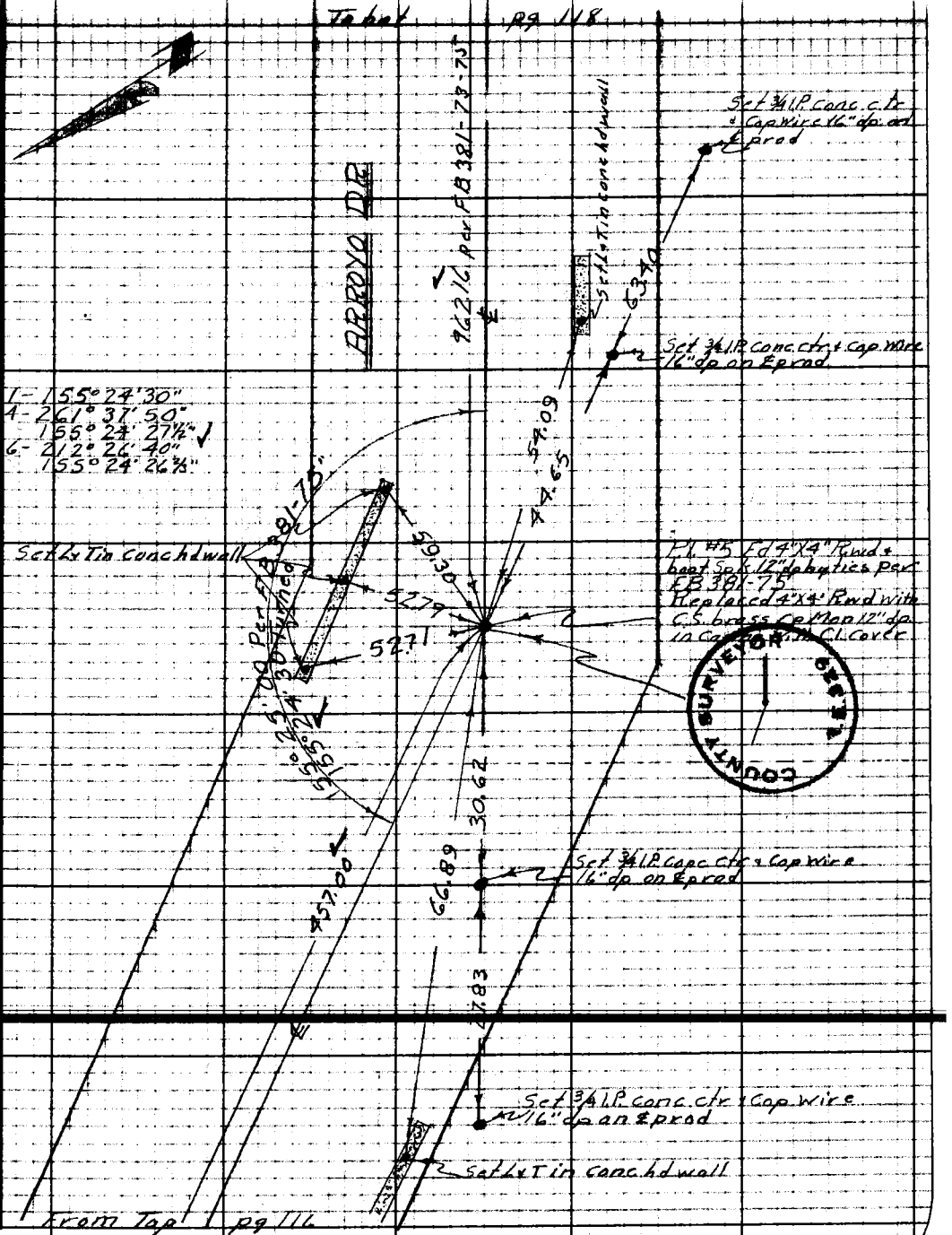

Note: Any Additions or Changes on This Sheet Must Be Made or Circled in Red Ink With Date and Name of Person Making Change.

Do not extend notes this side of this line.

RETURN TO
LOS ANGELES COUNTY SURVEYOR
725 LOS ANGELES COUNTY
ENGINEERING BLDG.

76F3098 247 10M 1-49

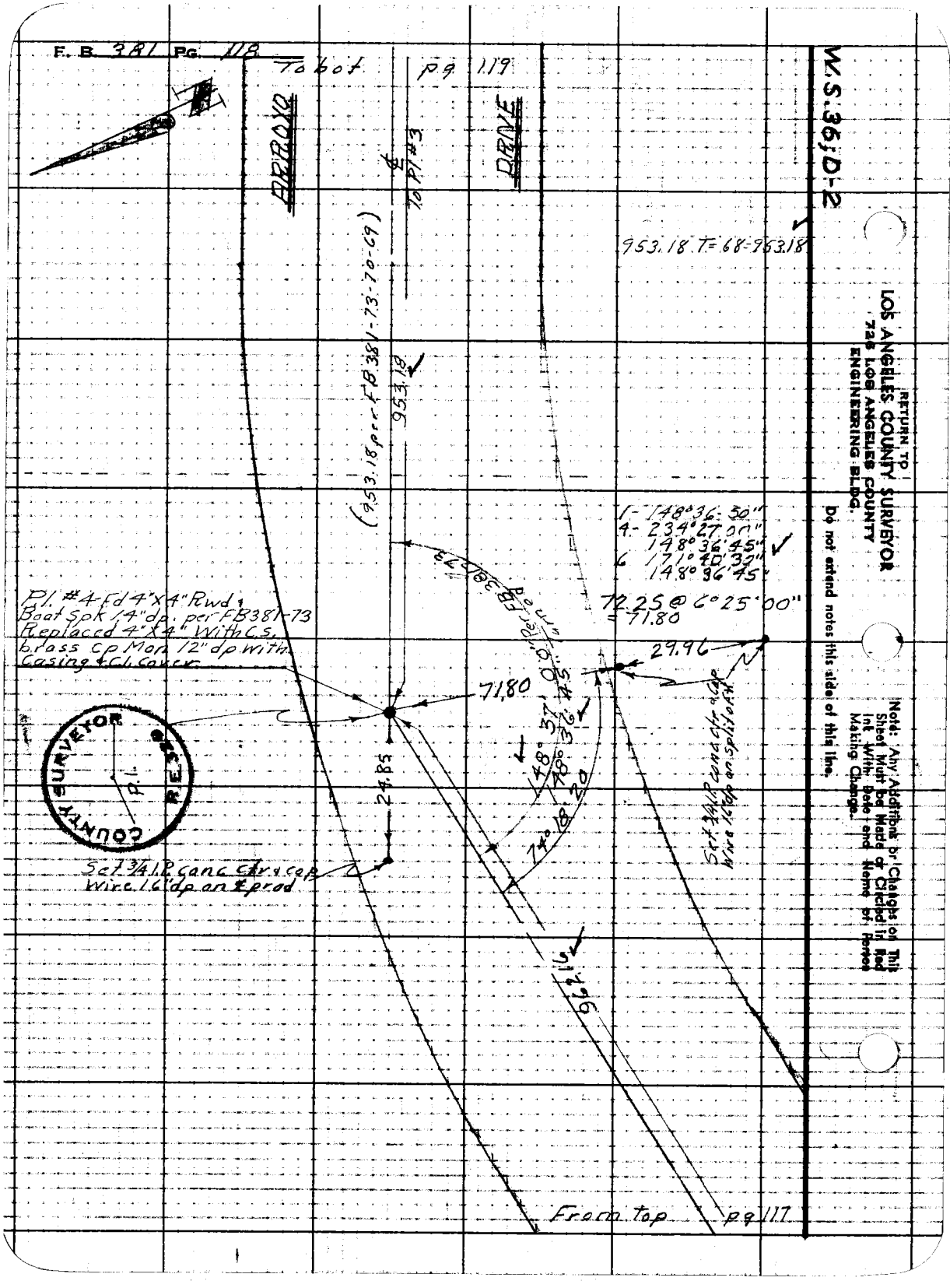
F. B. 381 Pg. 118
To bot pg 119
ARROYO
DRIVE
℄ To Pl #3
(953.18 per FB 381-73-70-69)
953.18
953.18 T=68=953.18
1- 148°36'50"
4- 234°27'00"
148°36'45"
6 171°40'32"
148°36'45"
72.25 @ 6°25'00"
= 71.80
29.96
Pl. #4 Fd 4"X4" Rwd & Boat Spk 1/4" dp. per FB381-73 Replaced 4"X4" With C.S. brass Cp Mon 12" dp with Casing & Cl. Cover
71.80
148°37'00" Per FB 381-73
148°36'45"
74°18'20
24.85
Set 3/4 I.P. conc Ctr & Cap Wire 16" dp on ℄ prod
Set 3/4 I.P. conc Ctr & Cap Wire 16" dp on split of ℄
96.16
From top pg 117
COUNTY SURVEYOR
R.E. 329
P.L.
W.S. 36; D-2
RETURN TO
LOS ANGELES COUNTY SURVEYOR
726 LOS ANGELES COUNTY
ENGINEERING BLDG.
Do not extend notes this side of this line.
Note: Any Additions or Changes on This Sheet Must be Made or Circled in Red Ink With Date and Name of Person Making Change.

Notes Ck'd by KRMcPh	Survey of 5th Ave
Map No. B-191-10	W. 0835 Tape No. 0106 St'd 68 °F
Office Work Wilson	Surveyed by Van Deren
Checked McPherson	Notes Van Date 2-50
Date April 1950	Indexed A. C. Johnson

F. B. 381 PG. 119

W.S. 36; D-2

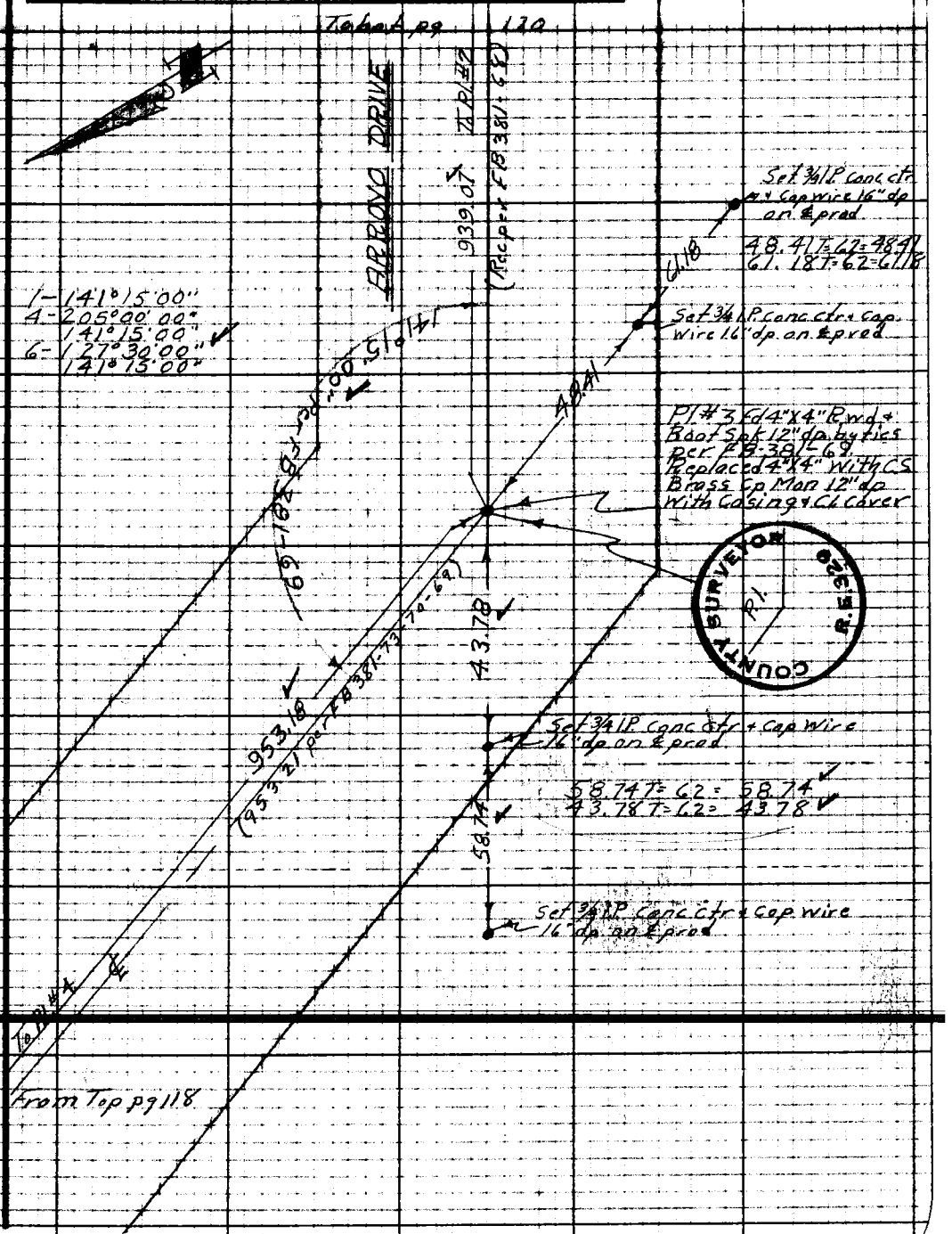

Note: Any Additions or Changes on This Sheet Must be Made or Circled in Red Ink With Date and Name of Person Making Change.

Do not extend notes this side of this line.

RETURN TO
LOS ANGELES COUNTY SURVEYOR
726 LOS ANGELES COUNTY
ENGINEERING BLDG.

76F3098 247 10M 1-49

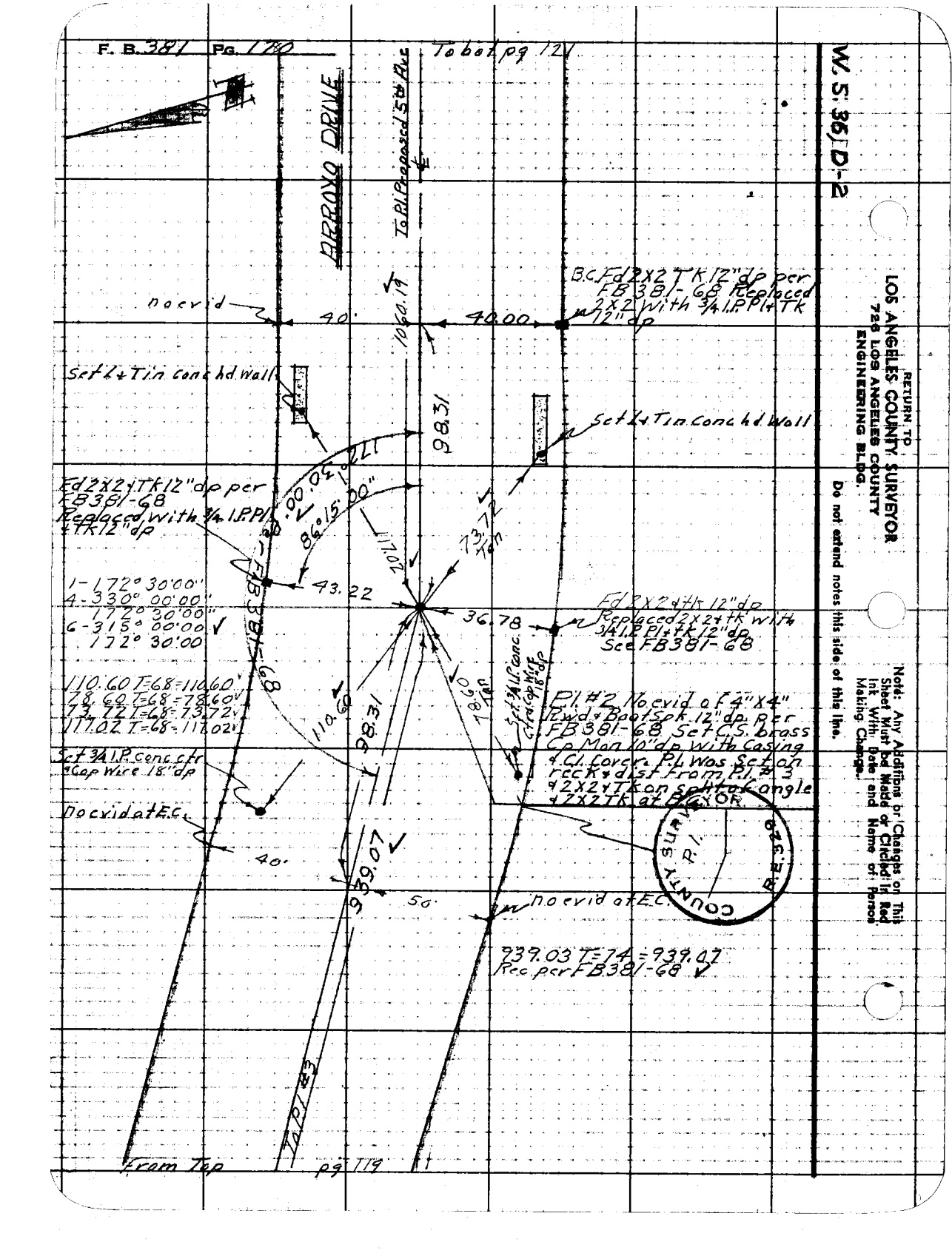
F. B. 381 Pg. 170
To bot pg 121
ARROYO DRIVE
To Pl. Proposed 5th Ave
B.C. Fd 2X2 TK 12" dp per FB 381-68 Replaced 2X2 with 3/4 I.P. Pl + TK 12" dp
no evid
40'
40.00
1060.19
Set L + T in conc hd wall
98.31
Set L + T in conc hd wall
Fd 2X2 + TK 12" dp per FB 381-68 Replaced with 3/4 I.P. Pl + TK 12" dp
172° 30' 00"
86° 15' 00"
117.02
73.72 Tan
43.22
1-172° 30'00"
4-330° 00'00"
172° 30'00"
6-315° 00'00
172° 30'00
36.78
Fd 2X2 + tk 12" dp Replaced 2X2 + tk with 3/4 I.P. Pl + tk 12" dp See FB 381-68
110.60 T=68=110.60
78.60 T=68=78.60
73.72 T=68=73.72
117.02 T=68=117.02
110.60
98.31
78.60 Tan
Set 3/4 I.P. conc ctr & Cap Wire 18" dp
Pl. #2 No evid of 4"X4" Rwd + Boot Spk 12" dp per FB 381-68 Set C.S. brass Cp Mon 10" dp with Casing & Cl. Cover. Pl. was Set on reck + dist from Pl. #3 & 2X2 + TK on split of angle & 2X2 TK at B.C.
Set 3/4 I.P. conc ctr & Cap Wire 18" dp
No evid at E.C.
40'
939.07
50'
No evid at E.C.
939.03 T=74=939.07 Rec per FB 381-68
To Pl #3
From Top
pg 119
COUNTY SURVEYOR P.I. R.E. 329
W. S. 36 D-2
RETURN TO
LOS ANGELES COUNTY SURVEYOR
726 LOS ANGELES COUNTY
ENGINEERING BLDG.
Do not extend notes this side of this line.
Note: Any Additions or Changes on This Sheet Must be Made or Circled in Red Ink With Date and Name of Person Making Change.

W.S. 36; D-2

Notes Ck'd by KRMcPhe	Survey of 5th Ave
Map No. B-191-10	W. 0835 Tape No 0106 St'd 68 °F
Office Work [illegible]	Surveyed by Van Deren
Checked McPherson	Notes Van Date 7-50
Date Apr. 1950	Indexed E. C. Johnson

F. B. 381 PG. 121

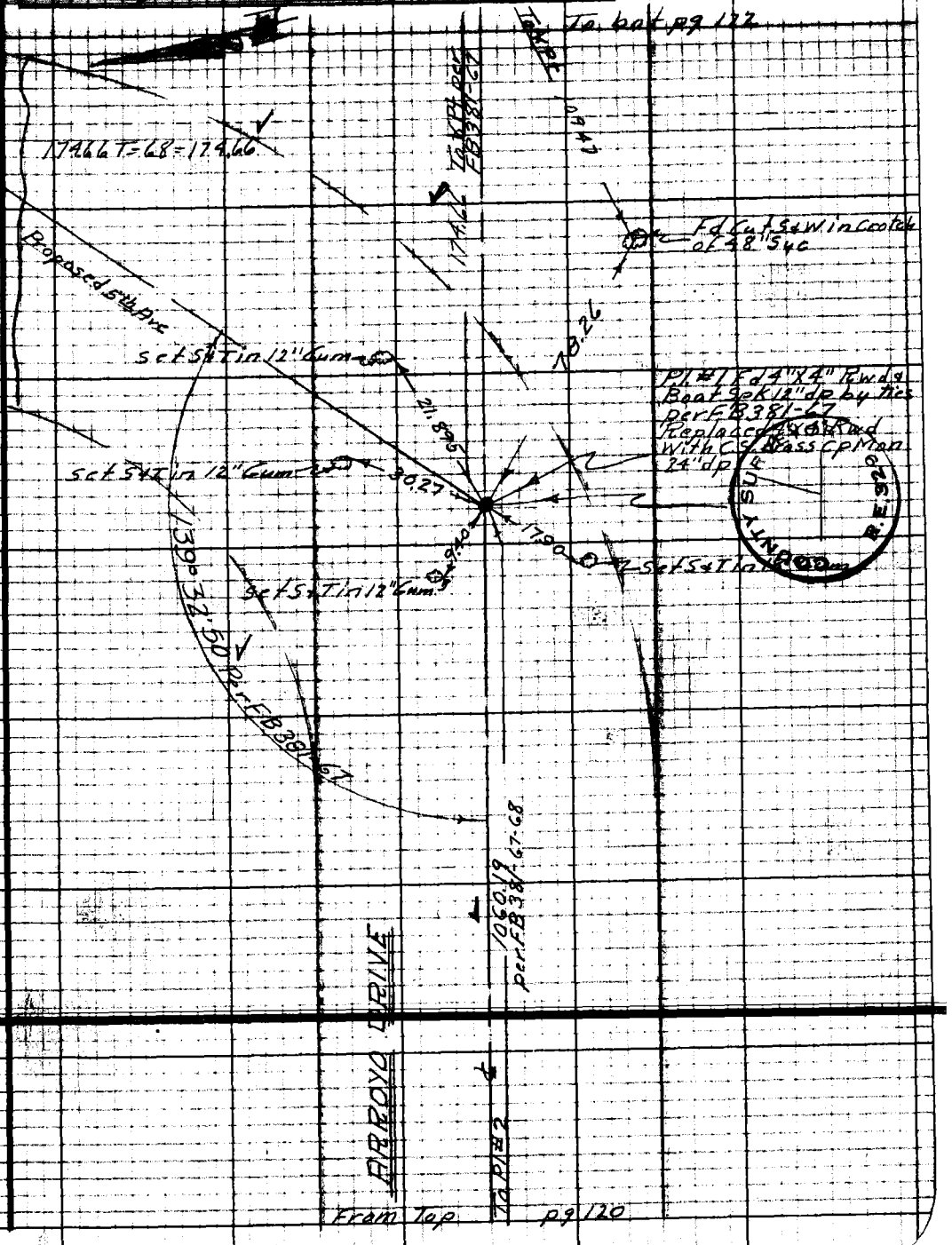

Note: Any Additions or Changes on This Sheet Must Be Made or Circled in Red Ink With Date and Name of Person Making Change.

Do not extend notes this side of this line.

RETURN TO
LOS ANGELES COUNTY SURVEYOR
725 LOS ANGELES COUNTY
ENGINEERING BLDG.

76F3088 247 10M 1-49

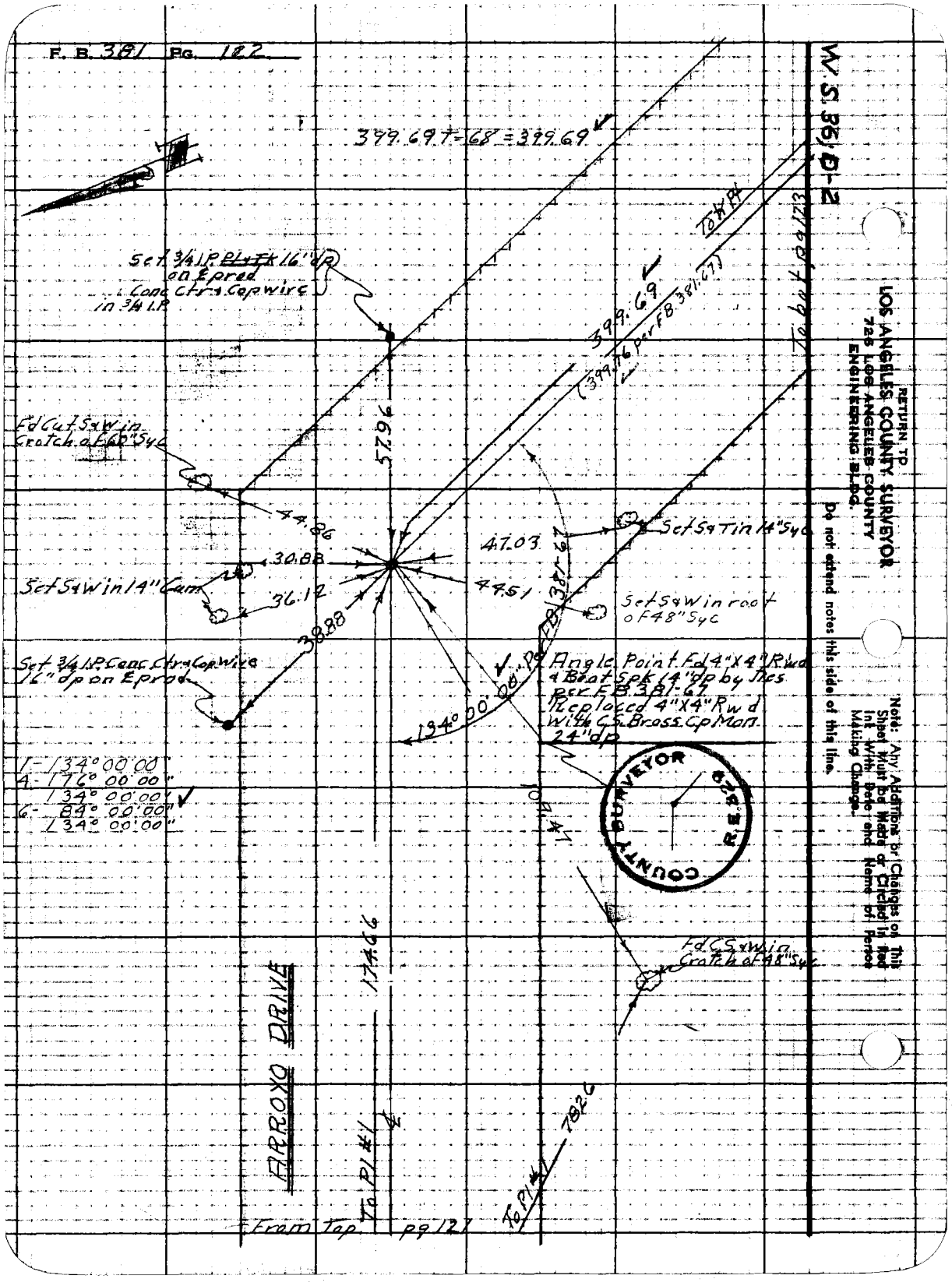
F. B. 381 Pg. 122
W.S. 36, D-2
399.69 T-68 = 399.69
Set 3/4 I.P. Pl+Tk 16" dp on Eprod
Conc Ctr + Copwire in 3/4 I.P.
To Pl
To but pg 123
399.69
(399.76 per FB 381-67)
57.96
Fd Cut S+W in Crotch of 60" Syc
44.86
30.88
Set S+W in 14" Gum
36.12
38.88
47.03
44.51
Set S+T in 14" Syc
Set S+W in root of 48" Syc
Set 3/4 I.P. Conc Ctr + Copwire 16" dp on Eprod
134° 00' 00" Per FB 381-67
Angle Point Fd 4"X4" Rwd + Boat Spk 14" dp by Tes per FB 381-67
Replaced 4"X4" Rwd with C.S. Brass Cp Mon. 24" dp
1- 134° 00' 00"
4- 176° 00' 00"
134° 00' 00"
6- 84° 00' 00"
134° 00' 00"
COUNTY SURVEYOR R.E. 829
Fd C.S. + W in Crotch of 48" Syc
174.66
ARROYO DRIVE
To Pl #1
To Pl #1
7826
From Top pg 121
RETURN TO
LOS ANGELES COUNTY SURVEYOR
725 LOS ANGELES COUNTY
ENGINEERING BLDG.
Do not extend notes this side of this line.
Note: Any Additions or Changes on This Sheet Must be Made or Circled in Red Ink With Date and Name of Person Making Change.

F. B. 381 Pg. 123

Notes Ck'd by KAM & PA
Map No. B-191-10
Office Work
Checked MK Runyan
Date Apr. 1950

Survey of 5th Ave
W. 0835 Tape No 10 Std 68 °F
Surveyed by Kent Darrow
Notes Van Date 2-50
Indexed C. Johnson

T 2 S R 36 E

Notice: Any Additions or Changes on This Sheet Must Be Made or Checked in Red Ink With Date and Name of Person Making Change.

Do not extend notes this side of this line.

RETURN TO
LOS ANGELES COUNTY SURVEYOR
726 LOS ANGELES COUNTY
ENGINEERING BLDG.

7613085 247 10M 1-49

To bat. pg 124

Set 3/4 I.P. conc. Ctr & Cap wire 18" dp on 8 prod

129.75 T=54=129.74

1 - 165° 17' 00"
4 - 301° 07' 40"
165° 16' 55"
6 - 271° 41' 30"
165° 16' 55"

Fd X Cut in G guard post

61.60
30.73

Fd Cut Sem in 48" S4c

79.85 @ 17° 35' 76.12
T=68=76.12

Angle point no evid at 4" X 4" Rwd & Boat Spk flush per FB 381-66
Fd X1 & TK no ref
Set C.S. brass cp Mon 12" dp in Casing with Ch. Cover by dist & Rec Angle & Ties per FB 381-66

97.11 T=54=97.10

Direction of this course by record [illegible] per FB 381-66

Set 3/4 I.P. Con. Ctr & Cap wire 18" dp on 8 prod

SURVEYOR QR 8 E 30

392.72 T=68=393.77

392.77

C 3.96 T=
C 3.95

Set 3/4 I.P. cone Ctr & Cap wire 18" dp on 8 prod

Set 3/4 I.P. Conc Ctr & Cap wire no 18" dp on 8 prod

Set 3/4 I.P. Conc Ctr & Cap wire 18" dp on 8 prod

1 - 152° 25' 00"
4 - 365° 40' 00"
152° 25' 00"
6 - 218° 32' 00"
152° 25' 00"

8420 T=68
=8420

Angle Point
Fd 4" X 4" Rwd & Boat Spk 12" dp per FB 381-66
Replaced 4" X 4" Rwd with C.S. Brass cp Mon 12" dp in Casing with Ch. Cover

SURVEYOR R.E. 5629

Set Lead & Tack in conc hd wall

Fd X1 & TK 6" dp no rec

Set Lead & Tack in conc hd wall

From Top pg 122

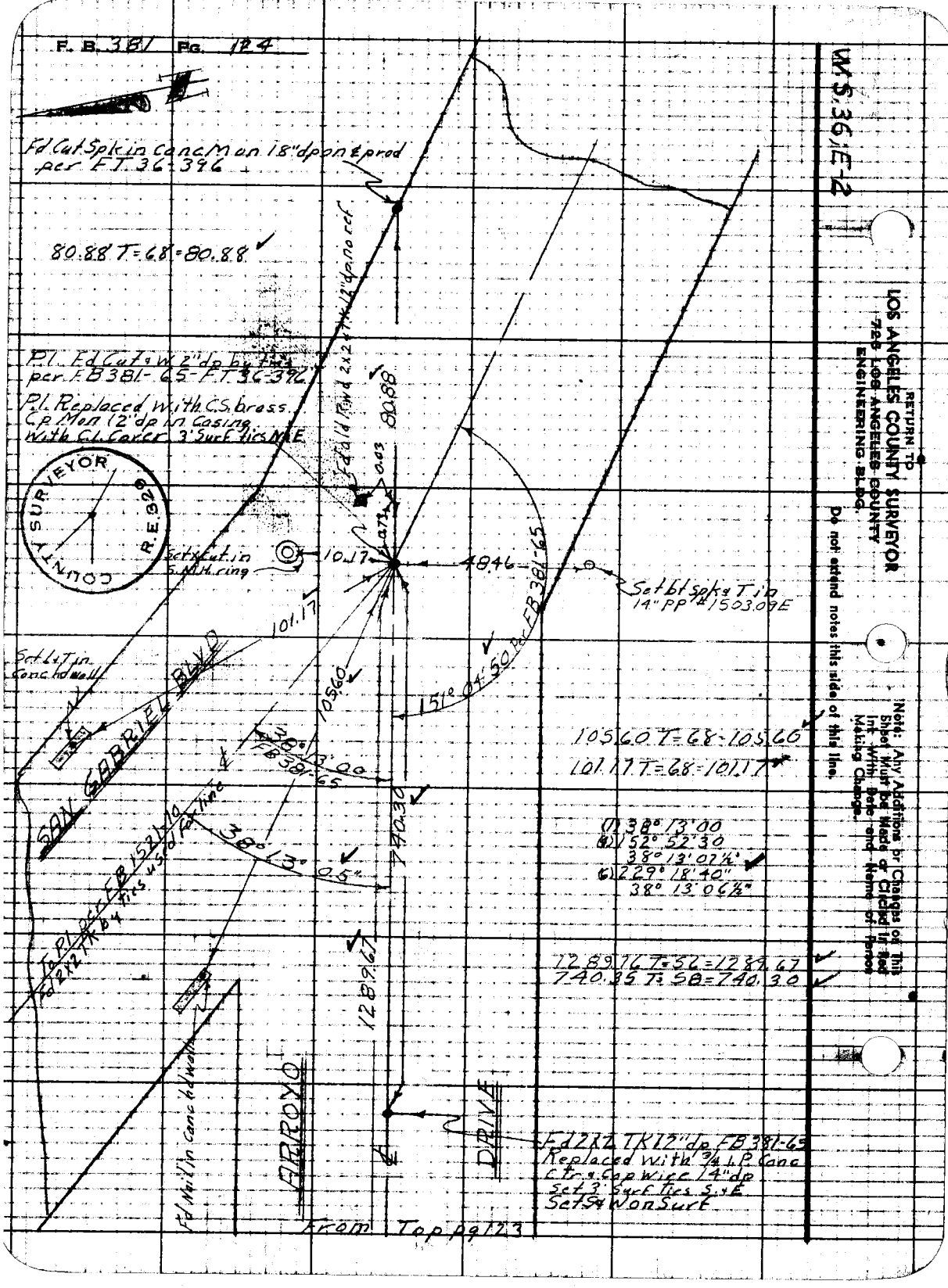
F. B. 381 Pg. 124
Fd Cut Spk in Conc Mon 18" dp on ℄ prod per F.T. 36-396
80.88 T=68=80.88
P.I. Fd Cut & W 2" dp by ties per F.B. 381-65-F.T. 36-396
P.I. Replaced with C.S. brass Cp Mon 12" dp in Casing with C.I. Cover 3' Surf ties N & E
COUNTY SURVEYOR R.E. 329
Fd old Rwd 2x2 TK 12" dp no ref
80.88
0.03
0.73
Set X Cut in S.M.H. ring
10.17
48.46
Set bt spk & T in 14" PP #1503.09E
101.17
Set L & T in Conc hd wall
SAN GABRIEL BLVD
105.60
151° 04' 50" per FB 381-65
38° 13' 00" FB 381-65
105.60 T=68=105.60
101.17 T=68=101.17
740.30
(1) 38° 13' 00
(4) 152° 52' 30
38° 13' 07½"
(6) 229° 18' 40"
38° 13' 06½"
To P.I. per FB 1521-10 Fd 2x2 TK by ties used for line
38° 13' 0.5"
1289.67
1289.76 T=56=1289.67
740.35 T=58=740.30
Fd Nail in Conc hd wall
ARROYO
DRIVE
Fd 2x2 TK 12" dp FB 381-65 Replaced with ¾ I.P. Conc Ctr & Cap Wire 14" dp Set 3' Surf Ties S & E Set S & W on Surf
From Top pg 123
W.S. 36, E-2
RETURN TO
LOS ANGELES COUNTY SURVEYOR
723 LOS ANGELES COUNTY
ENGINEERING BLDG.
Do not extend notes this side of this line.
Note: Any Additions or Changes on This Sheet Must be Made or Circled in Red Ink With Date and Name of Person Making Change.

F. B. 381 PG. 125

Notes Ck'd by:
Map No.
Office Work
Checked
Date

Survey of
W. O. Tape No. St'd. °F
Surveyed by:
Notes Date
Indexed

F B PG

18E