Date _____ Notes by _____ Chief Party _____ F.B. _____ PG. _____

Platted by _____	W. O. No. _____ D. S. O. No. _____
Date _____	Location _____
Map No. _____	Surveyed by _____
Platting C'k'd by _____	Date _____
Date _____	Indexed _____

LOS [illegible]

[illegible] CHANGES ON THIS [illegible] CIRCLED IN Red. [illegible] MAKING

F.B. 382 PG. Index Chief Party Notes by Date

F.B. 382

PAGES: Index,1,2,3, ,5 to 65 incl., ,67 to 71 incl., ,73 to 81 incl., ,83 to 126 incl.,

RETURN TO
LOS ANGELES COUNTY SURVEYOR

Do not extend notes this side of this line

Notes: ANY ADDITIONS OR CHANGES ON THIS SHEET MUST BE MADE OR CIRCLED IN Red. WITH DATE AND NAME OF PERSON MAKING CHANGE.

COPIES TO

LOS CERRITOS

(REGIONAL OFFICE)

pages 1 thru 10

Date _____ Notes by L S H Chief Party L S H F.B. 382 Pg. 1

Platted by G.F. Holbrook	W. O. No. 916 D. S. O. No.
Date Aug. 1929	Location Santa Fe Springs
Map No. B-394	Surveyed by [illegible]
Platting C'k'd by D.M. Finley	Date [illegible]
Date Oct. 1929	Indexed A. C. Johnson

Notes: ANY ADDITIONS OR CHANGES ON THIS SHEET MUST BE MADE OR CIRCLED IN Red. WITH DATE AND NAME OF PERSON MAKING CHANGE.

Do not extend notes this side of this line.

RETURN TO LOS ANGELES COUNTY SURVEYOR

SURVEY OF

SANTA FE SPRINGS

TO RELOCATE CENTER-LINES OF THE STREETS & LOCATION OF TOPOGRAPHY WITHIN RIGHT OF WAY

— W.O. - 916 —

Surveyed by —

L.S.Hammond chief
F.H.Blanchard Inst.
D.W.Reynolds Hd. ch.
M.B.Rugg Hd ch
F.G.Carson Rr ch
A.S.Auer Rr ch

— Band Tape #021 used which is 100.00 at 84° F —

F. B. 382 Pg. 2 LSA Chief Party Notes by LSA Date

-INDEX-

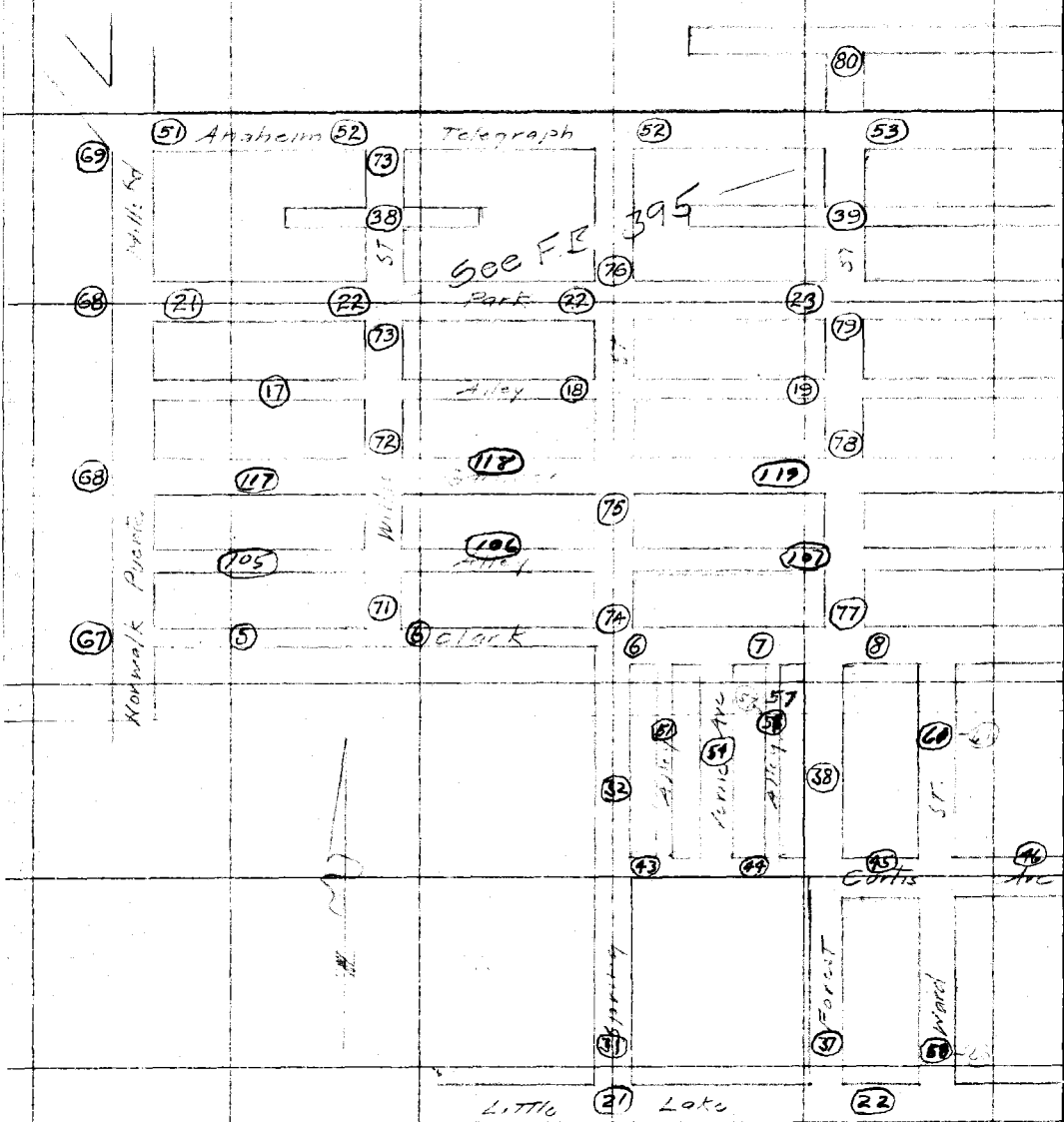

RETURN TO
LOS ANGELES COUNTY SURVEYOR

Do not extend notes this side of this line

Note: ANY ADDITIONS OR CHANGES ON THIS SHEET MUST BE MADE OR CIRCLED IN Red. WITH DATE AND NAME OF PERSON MAKING CHANGE.

Date _____ Notes by L S H Chief Party L S H F.B. 382 Pg. 3

Platted by G. F. Holbrook	W. O. No. 916 D. S. O. No.
Date Aug. 1929	Location Santa Fe Springs
Map No. B-394	Surveyed by L S Hammond
Platting C'k'd by D. M. Finley	Date Nov 1928 & Feb 1929
Date Oct. 1929.	Indexed A. C. Johnson

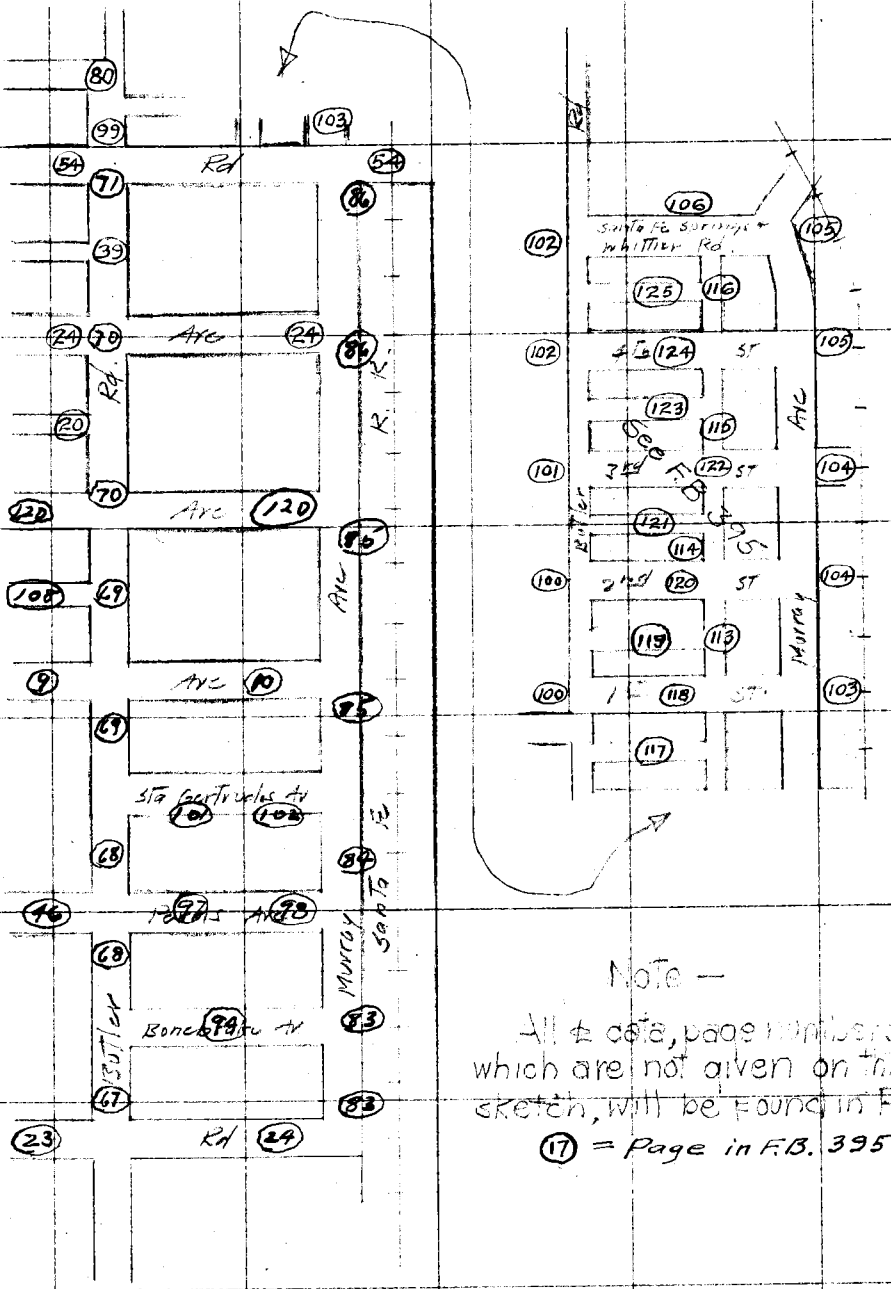

Note —
All ⊥ data, page numbers of which are not given on this sketch, will be found in F.B. 395
(17) = Page in F.B. 395

Note: ANY ADDITIONS OR CHANGES ON THIS SHEET MUST BE MADE OR CIRCLED IN Red. WITH DATE AND NAME OF PERSON MAKING CHANGE.

Do not extend notes this side of this line

RETURN TO
LOS ANGELES COUNTY SURVEYOR

F. B. 382 PG. 4 Chief Party Notes by Date

RETURN TO
LOS ANGELES COUNTY SURVEYOR

Note: ANY ADDITIONS OR CHANGES ON THIS SHEET MUST BE MADE OR CIRCLED IN Red. WITH DATE AND NAME OF PERSON MAKING CHANGE.

Do not extend notes this side of this line

Date 1-8-28 Notes by [illegible] Chief Party [illegible] F.B. 382 Pg. 5

Platted by G. F. Holbrook	W. O. No. 96 D. S. O. No.
Date Aug. 1929	Location Santa Fe Springs
Map No. B-394-1	Surveyed by [illegible]
Platting C'k'd by D. M. Finley	Date [illegible]
Date Oct. 1929	Indexed A. C. Johnson

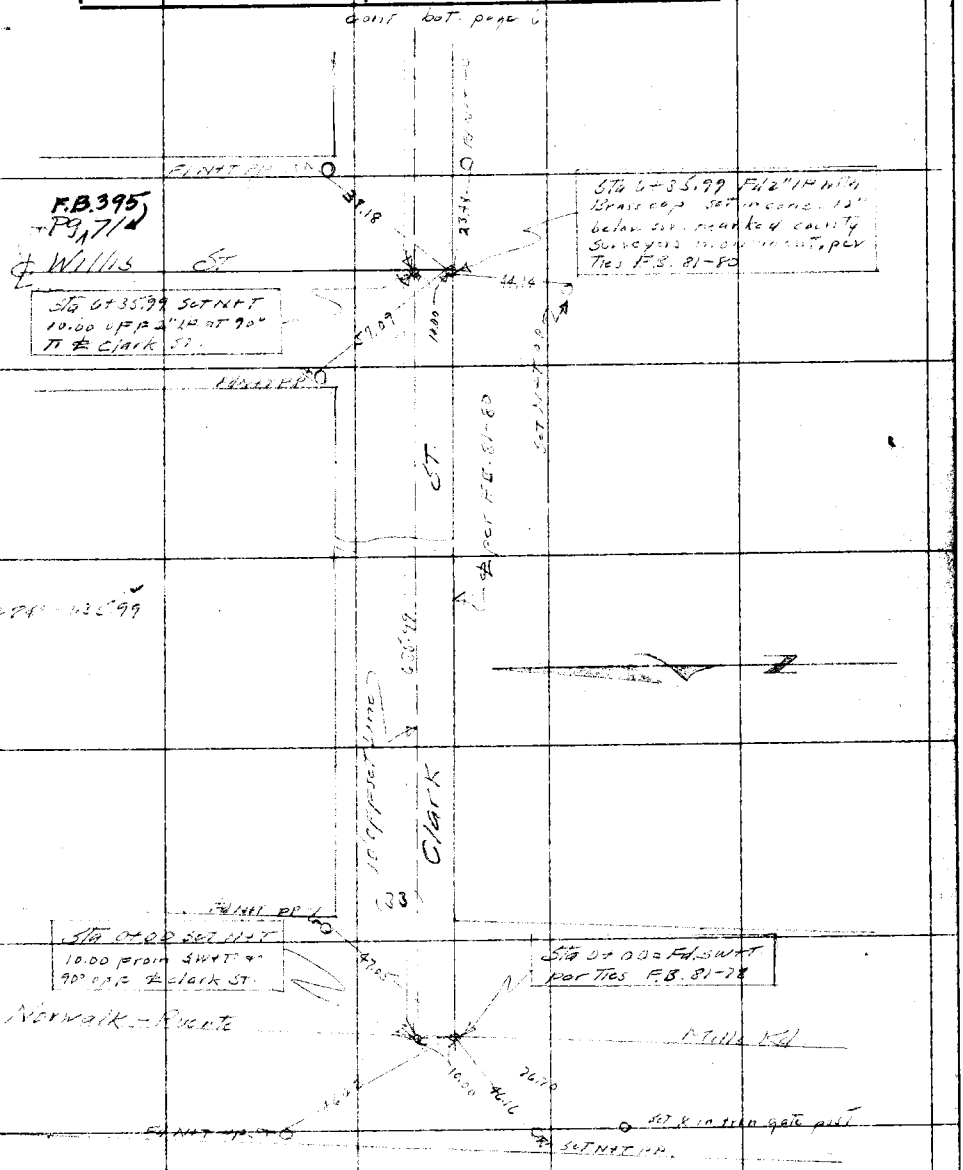

Notes: ANY ADDITIONS OR CHANGES ON THIS SHEET MUST BE MADE OR CIRCLED IN Red. WITH DATE AND NAME OF PERSON MAKING CHANGE.

Do not extend notes this side of this line

RETURN TO
LOS ANGELES COUNTY SURVEYOR

F.B. 382 Pg. 6 LSH Chief Party Notes by LSH Date 11-10-28

Cont. bot. page 7



Cont. from page 5

RETURN TO
LOS ANGELES COUNTY SURVEYOR

Do not extend notes this side of this line

Note: ANY ADDITIONS OR CHANGES ON THIS SHEET MUST BE MADE OR CIRCLED IN Red. WITH DATE AND NAME OF PERSON MAKING CHANGE.

Date 11-17-28 Notes by [illegible] Chief Party [illegible] F.B. 382 Pg. 7

Platted by G. F. Holbrook	W. O. No. [illegible] D. S. O. No.
Date Aug. 1929	Location Santa Fe Springs
Map No. B-39-4-1	Surveyed by [illegible]
Platting C'k'd by D. M. Finley	Date [illegible]
Date Oct. 1929	Indexed A. C. Johnson

Note: ANY ADDITIONS OR CHANGES ON THIS SHEET MUST BE MADE OR CIRCLED IN Red. WITH DATE AND NAME OF PERSON MAKING CHANGE.

RETURN TO LOS ANGELES COUNTY SURVEYOR

Do not extend notes this side of this line



F. B. 382 Pg. 8 LSH Chief Party Notes by LSH Date 11-10-28



RETURN TO
LOS ANGELES COUNTY SURVEYOR

Do not extend notes this side of this line

Note: ANY ADDITIONS OR CHANGES ON THIS SHEET MUST BE MADE OR CIRCLED IN Red. WITH DATE AND NAME OF PERSON MAKING CHANGE.

Date [illegible] Notes by [illegible] Chief Party [illegible] F.B. 382 Pg. 9

Platted by G.F. Holbrook	W.O. No. 912 D.S.O. No.
Date Aug. 1929	Location Santa Fe Ave
Map No. B-394-1	Surveyed by [illegible]
Platting C'k'd by D.M. Finley	Date Nov 1928 to Feb 1929
Date Oct. 1929	Indexed A. C. Johnson



Note: ANY ADDITIONS OR CHANGES ON THIS SHEET MUST BE MADE OR CIRCLED IN Red. WITH DATE AND NAME OF PERSON MAKING CHANGE.

Do not extend notes this side of this line

RETURN TO
LOS ANGELES COUNTY SURVEYOR

F.B. 382 Pg. 10 LSH Chief Party Notes by LSH Date 1-3-29



Cont. from Top page 9

RETURN TO
LOS ANGELES COUNTY SURVEYOR

Do not extend notes this side of this line

Note: ANY ADDITIONS OR CHANGES ON THIS SHEET MUST BE MADE OR CIRCLED IN Red. WITH DATE AND NAME OF PERSON MAKING CHANGE.

Date [illegible] Notes by L S H Chief Party L S H F.B. 382 Pg. 11

Platted by G. E. Holbrook	W. O. No. [illegible] D. S. O. No.
Date Aug. 1929	Location Santa Fe Ave
Map No. B-394-1	Surveyed by
Platting Chkd by G. A. Crowl	Date Nov 1928 to Feb 1929
Date OCT 1929	Indexed A. C. Johnson

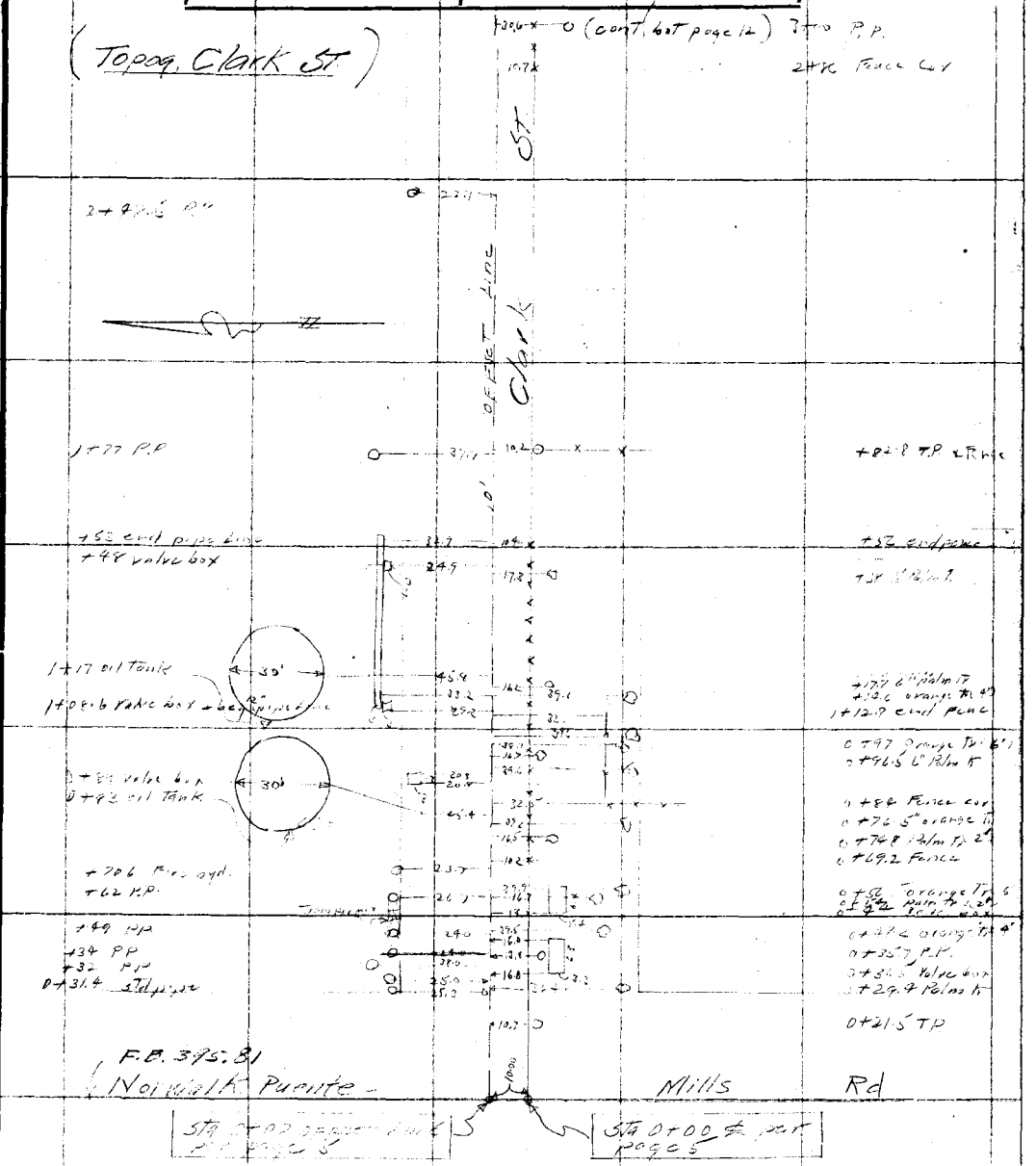

Note: ANY ADDITIONS OR CHANGES ON THIS SHEET MUST BE MADE OR CIRCLED IN Red. WITH DATE AND NAME OF PERSON MAKING CHANGE.

Do not extend notes this side of this line

RETURN TO LOS ANGELES COUNTY SURVEYOR

F.B. 382 Pg. 12 LSH Chief Party Notes by LSH Date 11-9-26

Cont. bot. page 13

+737 Valve box
6+69.7 Valve box
6+58.2 P.P.

+91.5 Wold conc
58+60 Fence
58+69 P.P.
+58.2 Fire hyd
6+51.5 Valve box

Willis St

Sty 6+35.98 2" IP
See page 5

6+05 P.P.

+91.5 P.P.
+71 Valve box
+57 P.P.
4+47 P.P. ± end retaining

Clark St

3+67. platform water pump

3+70 Valve box

3+36.5 TP end fence

3+83 P.P.

2+97 edge bank

RETURN TO
LOS ANGELES COUNTY SURVEYOR

Do not extend notes this side of this line

Note: ANY ADDITIONS OR CHANGES ON THIS SHEET MUST BE MADE OR CIRCLED IN Red. WITH DATE AND NAME OF PERSON MAKING CHANGE.

Date 11-9-28 Notes by LSH Chief Party LSH F.B. 382 Pg. 13

Platted by G.F. Holbrook	W. O. No. 916 D. S. O. No.
Date Aug. 1929	Location Santa Fe Springs
Map No. B-394-1	Surveyed by
Platting Ck'd by G.A. Crowl	Date Nov. 10, 28 & Oct. 1929
Date OCT. 1929	Indexed A. C. Johnson

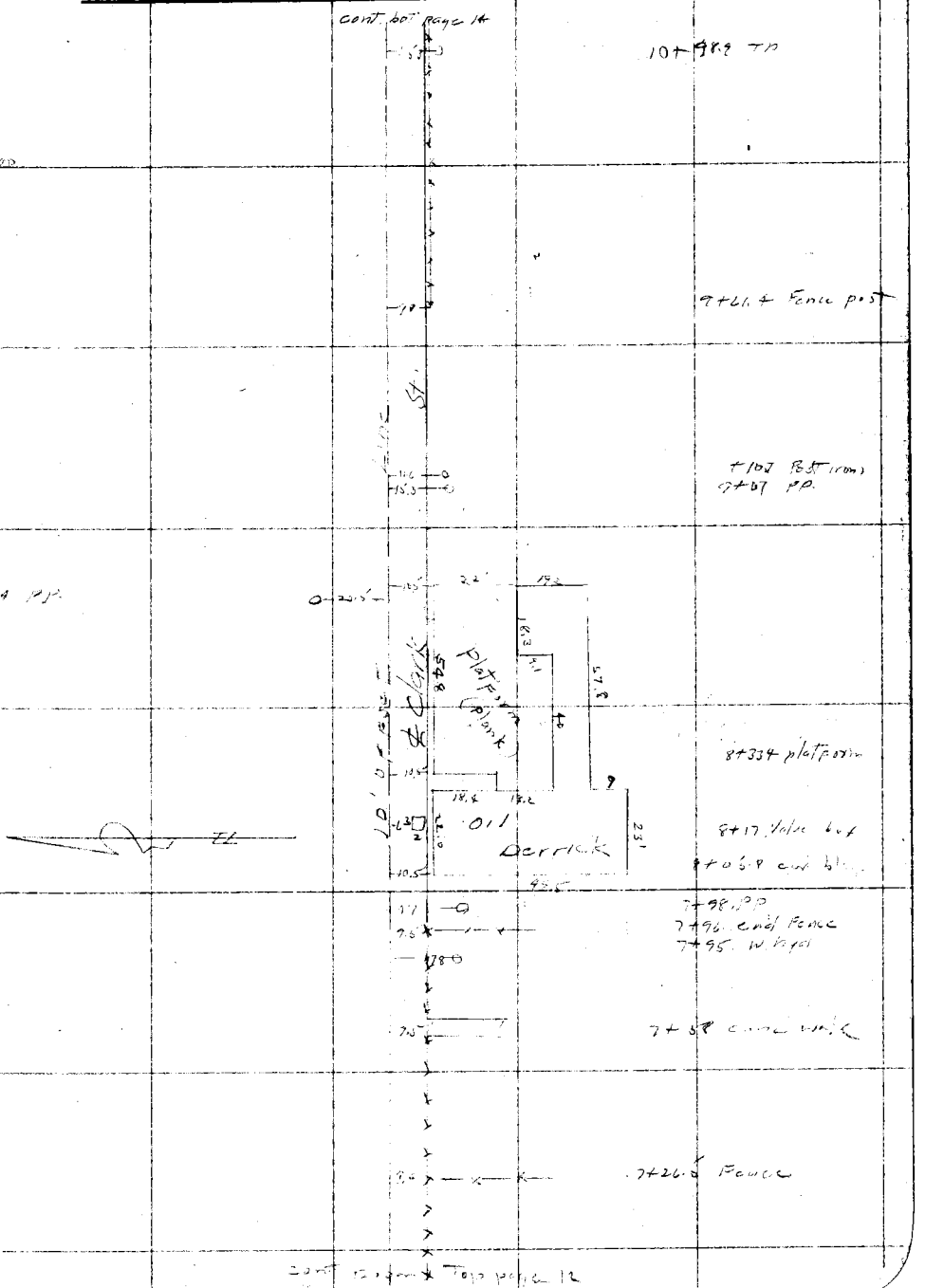

Note: ANY ADDITIONS OR CHANGES ON THIS SHEET MUST BE MADE OR CIRCLED IN Red. WITH DATE AND NAME OF PERSON MAKING CHANGE.

Do not extend notes this side of this line

RETURN TO LOS ANGELES COUNTY SURVEYOR

F.B. 382 PG. 14 LSH Chief Party Notes by LSH Date 11-10-28

(cont pot page 15)

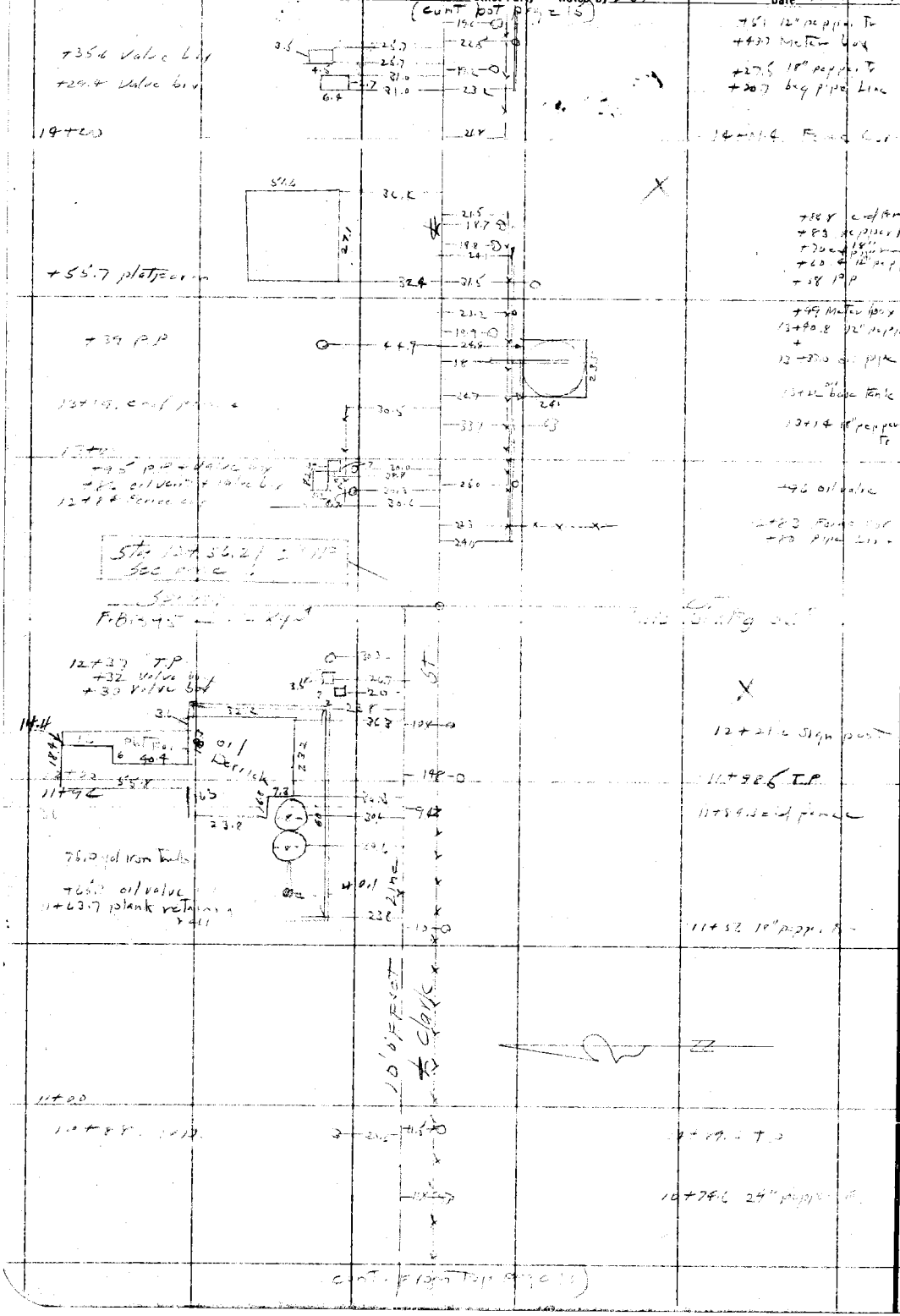

(cont. from Top page 15)

RETURN TO
LOS ANGELES COUNTY SURVEYOR

Do not extend notes this side of this line

Note: ANY ADDITIONS OR CHANGES ON THIS SHEET MUST BE MADE OR CIRCLED IN Red. WITH DATE AND NAME OF PERSON MAKING CHANGE.

Date 11-10-28 Notes by [illegible] Chief Party [illegible] F.B. 382 Pg 15

Platted by G.F. Holbrook	W. O. No. [illegible] D. S. O. No.
Date Aug. 1929	Location Santa Fe Springs
Map No. B-394-1	Surveyed by [illegible]
Platting C'k'd by G.A. Crowl	Date [illegible]
Date OCT 1929	Indexed A. C. Johnson



Note: ANY ADDITIONS OR CHANGES ON THIS SHEET MUST BE MADE OR CIRCLED IN Red. WITH DATE AND NAME OF PERSON MAKING CHANGE.

Do not extend notes this side of this line

RETURN TO
LOS ANGELES COUNTY SURVEYOR

F.B. 382 Pg. 16 LSH Chief Party Notes by LSH Date 11-10-28

cont. bot. page 17

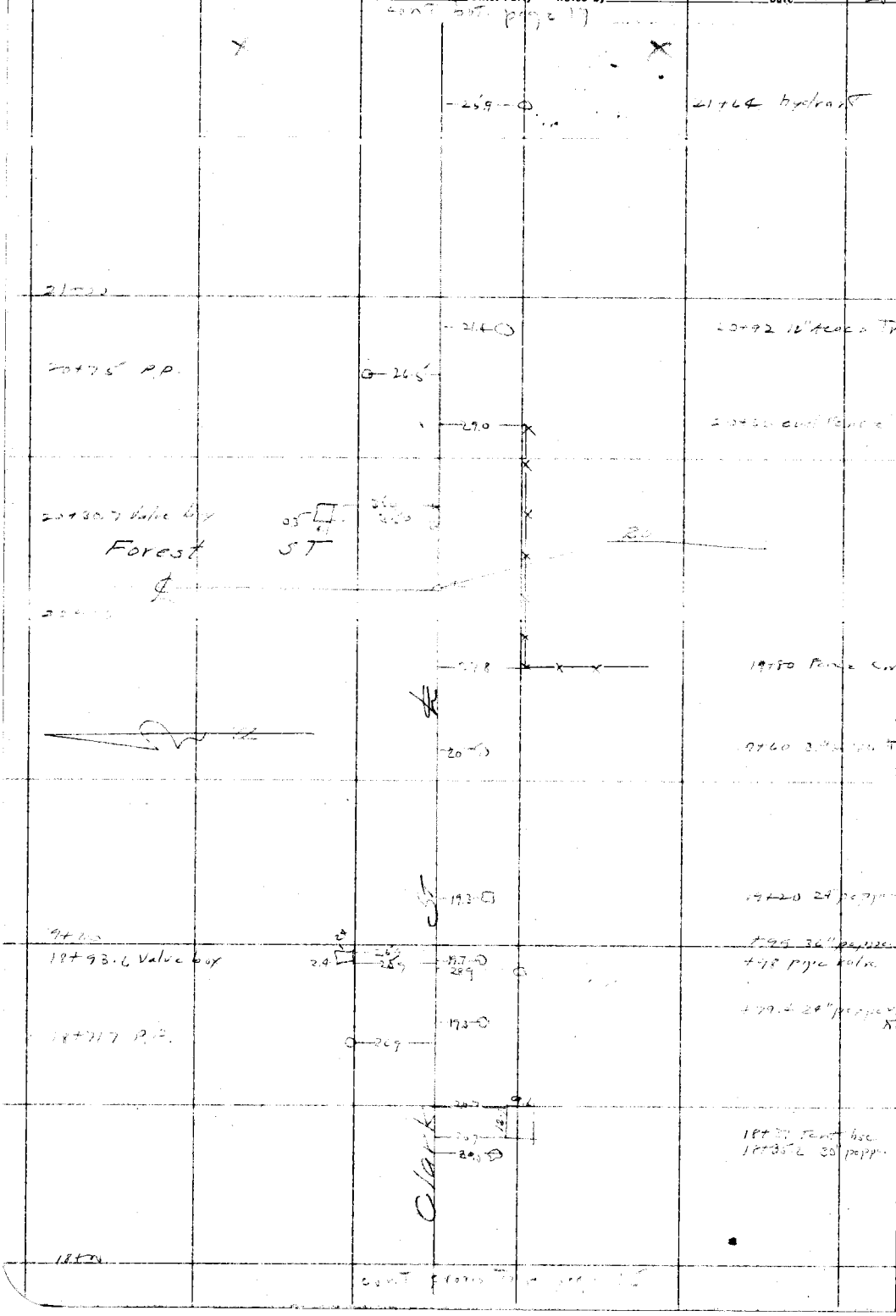

RETURN TO
LOS ANGELES COUNTY SURVEYOR

Do not extend notes this side of this line

Note: ANY ADDITIONS OR CHANGES ON THIS SHEET MUST BE MADE OR CIRCLED IN Red. WITH DATE AND NAME OF PERSON MAKING CHANGE.

Date 1-10-28 Notes by L S H Chief Party L S H F.B. 382 Pg. 17

Platted by G. F. Holbrook	W. O. No. 916 D. S. O. No.
Date Aug. 1929	Location Santa Fe Springs
Map No. B-394-1	Surveyed by [illegible]
Platting C'k'd by G.A.Crowl	Date May 1928 to Feb 1929
Date Oct 1929	Indexed A. C. Johnson

Cont bot page 11

25+00

24+99 valve box

+74.0 BP

24+66 valve box

28.0

24.7

35.7

24+00

23.6

22.2

30.

25.3

+88.2 bldg (gal iron)

+80 valve

23+78 valve

Glass

35.7

23+12 gum lt

23+00

Thick grove of gum trees

24+74 T.P.

26

35.7

26+70 gum lt

22+00

Cont from top page 16

Note: ANY ADDITIONS OR CHANGES ON THIS SHEET MUST BE MADE OR CIRCLED IN Red. WITH DATE AND NAME OF PERSON MAKING CHANGE.

Do not extend notes this side of this line

RETURN TO LOS ANGELES COUNTY SURVEYOR

F. B. 522 PG. 18 Chief Party Notes by [illegible] Date 11-10-28

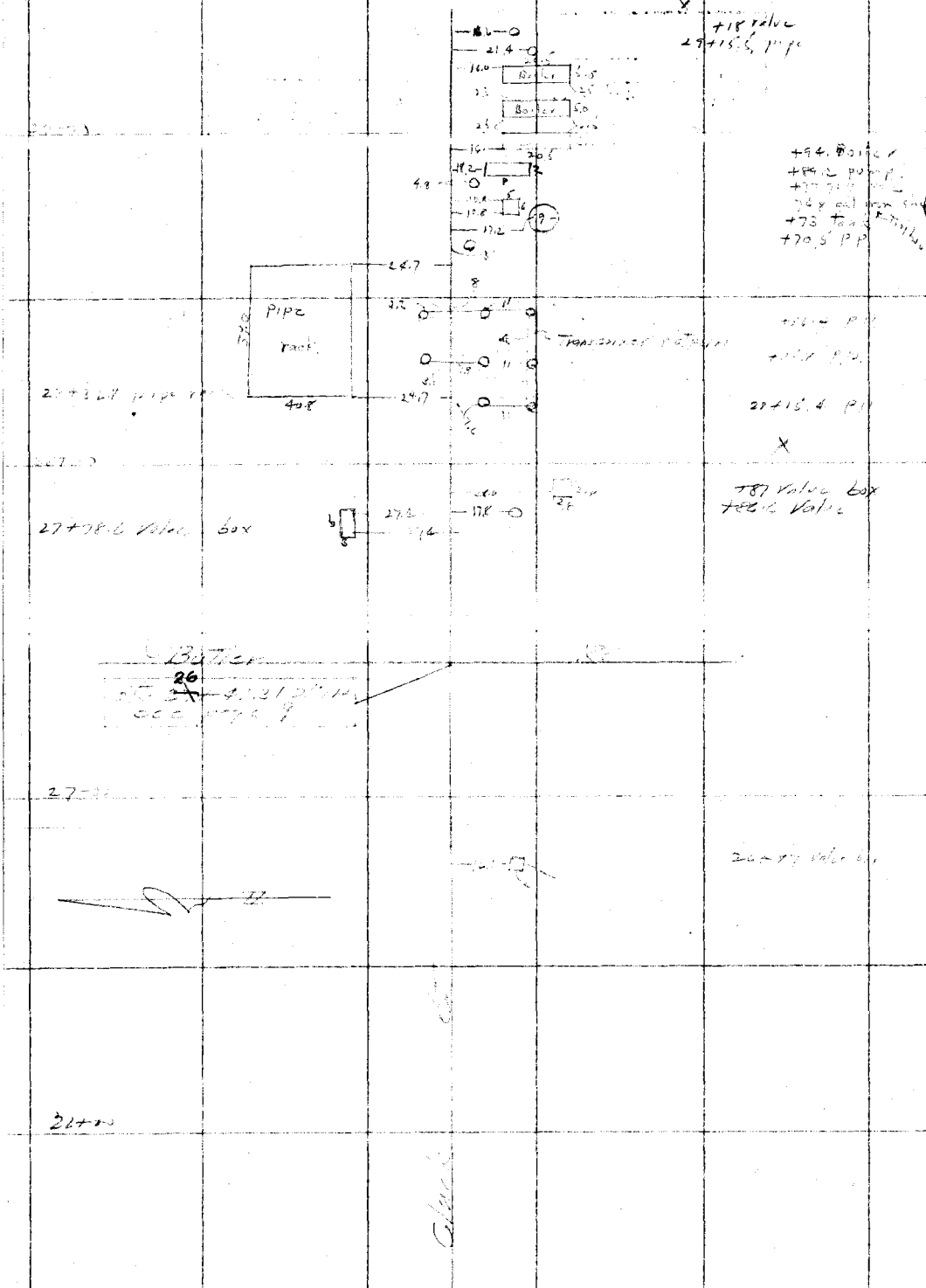

RETURN TO
LOS ANGELES COUNTY SURVEYOR

Do not extend notes this side of this line

Note: ANY ADDITIONS OR CHANGES ON THIS SHEET MUST BE MADE OR CIRCLED IN Red. WITH DATE AND NAME OF PERSON MAKING CHANGE.

Date 11-10-28 Notes by [illegible] Chief Party [illegible] F.B. 382 Pg. 19

Platted by G.F. Holbrook	W. O. No. ____ D. S. O. No. ____
Date Aug. 1929	Location [illegible]
Map No. B-394-1	Surveyed by [illegible]
Platting C'k'd by G.A. Crowl	Date Nov 1928 to Feb 1929
Date Oct 1929	Indexed A. C. Johnson

Note: ANY ADDITIONS OR CHANGES ON THIS SHEET MUST BE MADE OR CIRCLED IN Red. WITH DATE AND NAME OF PERSON MAKING CHANGE.

Do not extend notes this side of this line

RETURN TO LOS ANGELES COUNTY SURVEYOR

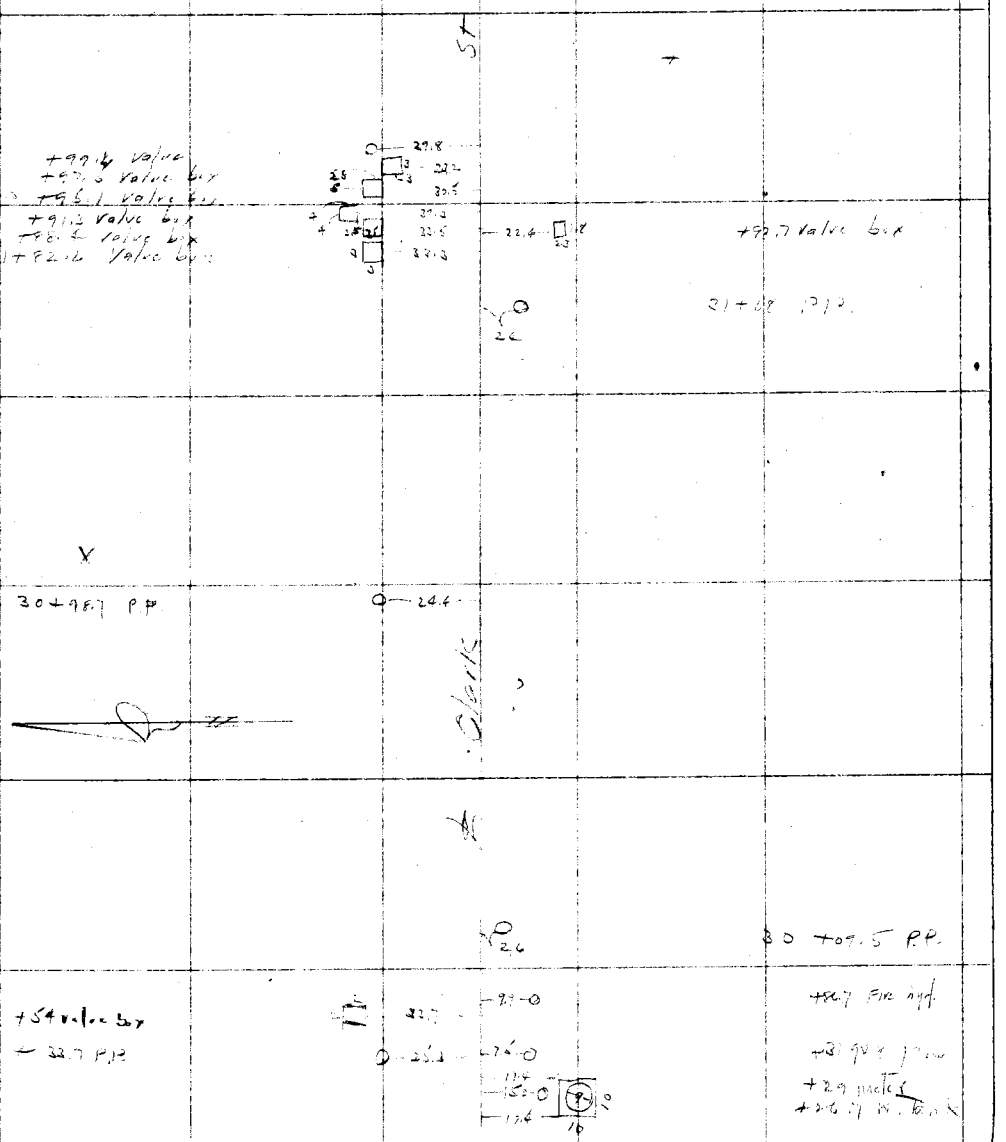

F. B. 382 Pg. 20 LSH Chief Party Notes by LSH Date 11-10-28

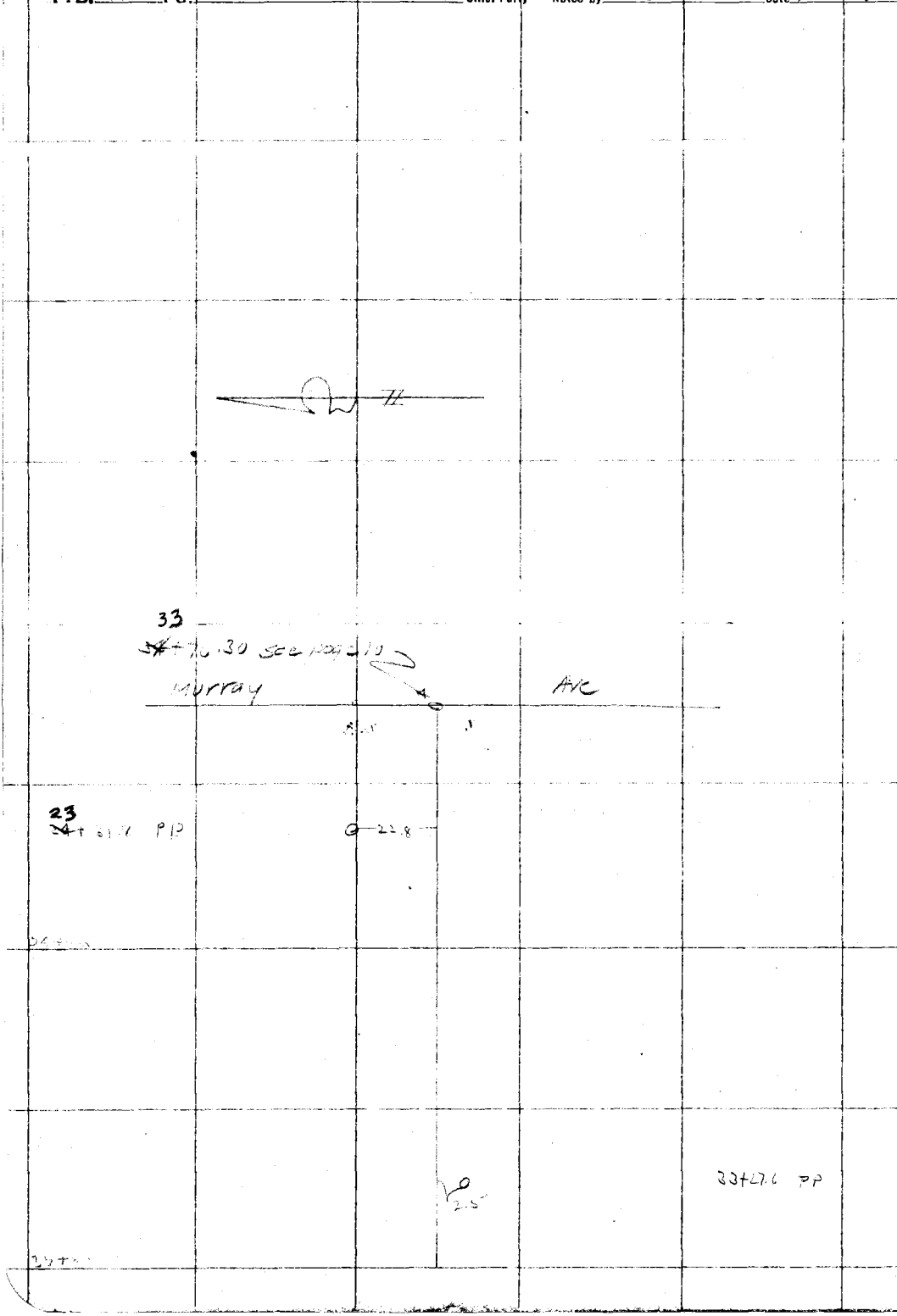

RETURN TO
LOS ANGELES COUNTY SURVEYOR

Do not extend notes this side of this line

Note: ANY ADDITIONS OR CHANGES ON THIS SHEET MUST BE MADE OR CIRCLED IN Red. WITH DATE AND NAME OF PERSON MAKING CHANGE.

Date [illegible] Notes by [illegible] Chief Party [illegible] F.B. 382 Pg 21

Platted by G. F. Holbrook	W. O. No. [illegible] D. S. O. No.
Date Aug. 1929.	Location [illegible]
Map No. B-394-1	Surveyed by [illegible]
Platting C'k'd by D. M. Finley	Date [illegible]
Date Oct. 1929	Indexed A. C. Johnson

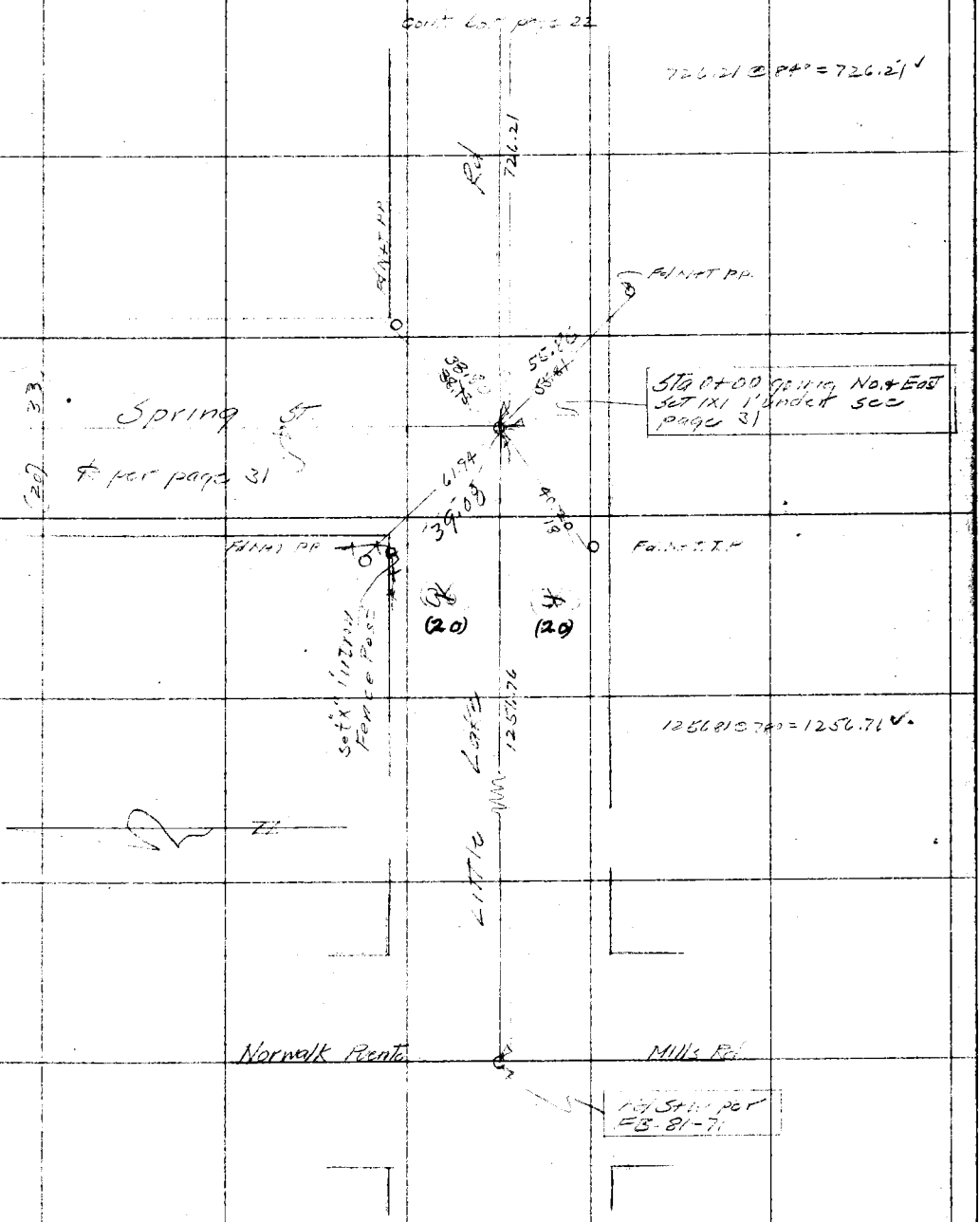

Note: ANY ADDITIONS OR CHANGES ON THIS SHEET MUST BE MADE OR CIRCLED IN Red. WITH DATE AND NAME OF PERSON MAKING CHANGE.

Do not extend notes this side of this line

RETURN TO
LOS ANGELES COUNTY SURVEYOR

F. B. 382 Pg. 22 LSH Chief Party Notes by LSH Date 11-29-38

Cont N+T page 23

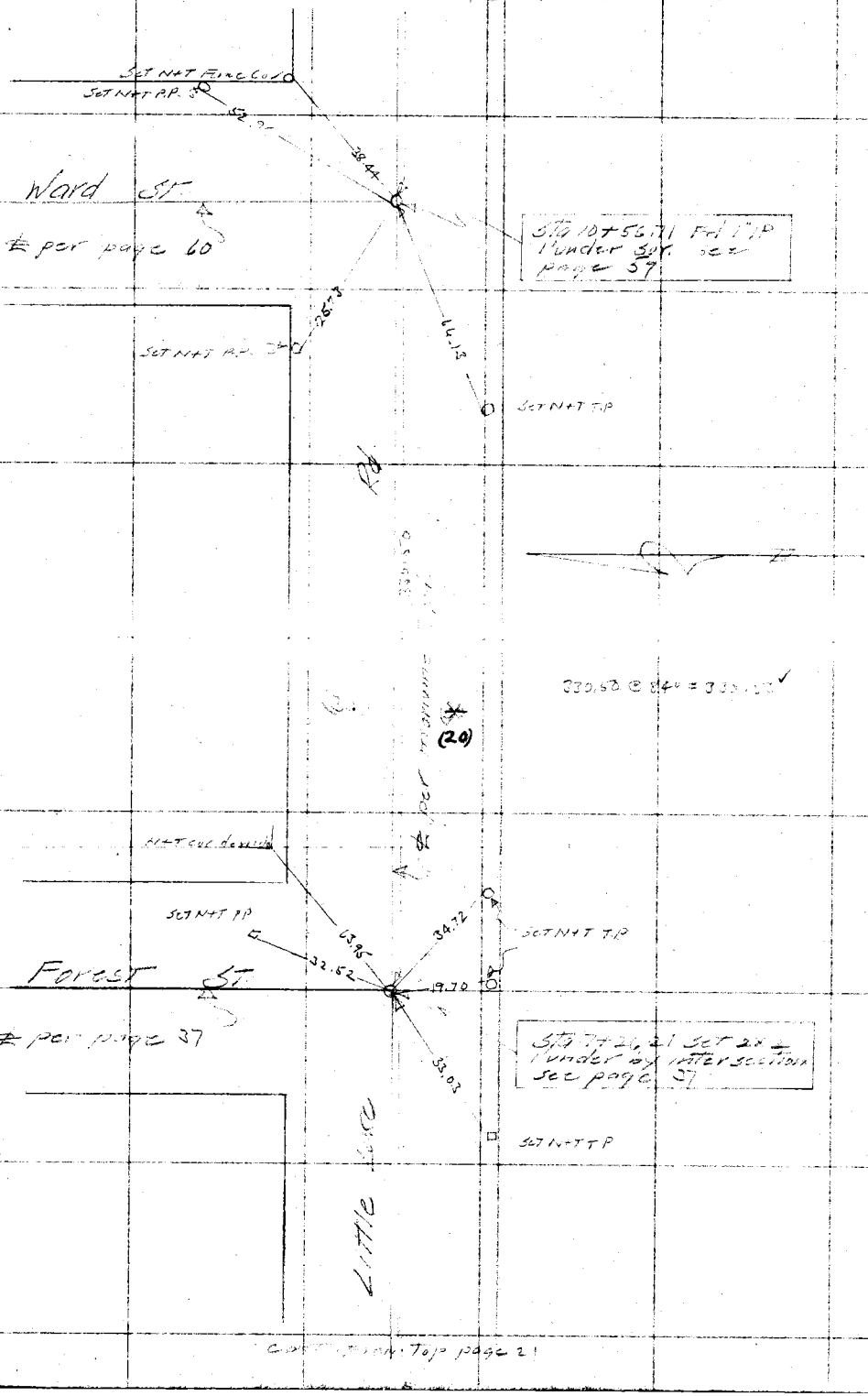

Cont N+T Top page 21

RETURN TO
LOS ANGELES COUNTY SURVEYOR

Do not extend notes this side of this line

Note: ANY ADDITIONS OR CHANGES ON THIS SHEET MUST BE MADE OR CIRCLED IN Red WITH DATE AND NAME OF PERSON MAKING CHANGE.

Date [illegible] Notes by [illegible] Chief Party [illegible] F.B. 382 Pg. 23

Platted by G. F. Holbrook	W. O. No. 9[illegible] O. S. O. No.
Date Aug. 1929	Location Santa Fe Springs
Map No. B-394-1	Surveyed by [illegible]
Platting C'k'd by D.M. Finley	Date [illegible]
Date Oct. 1929	Indexed A. C. Johnson

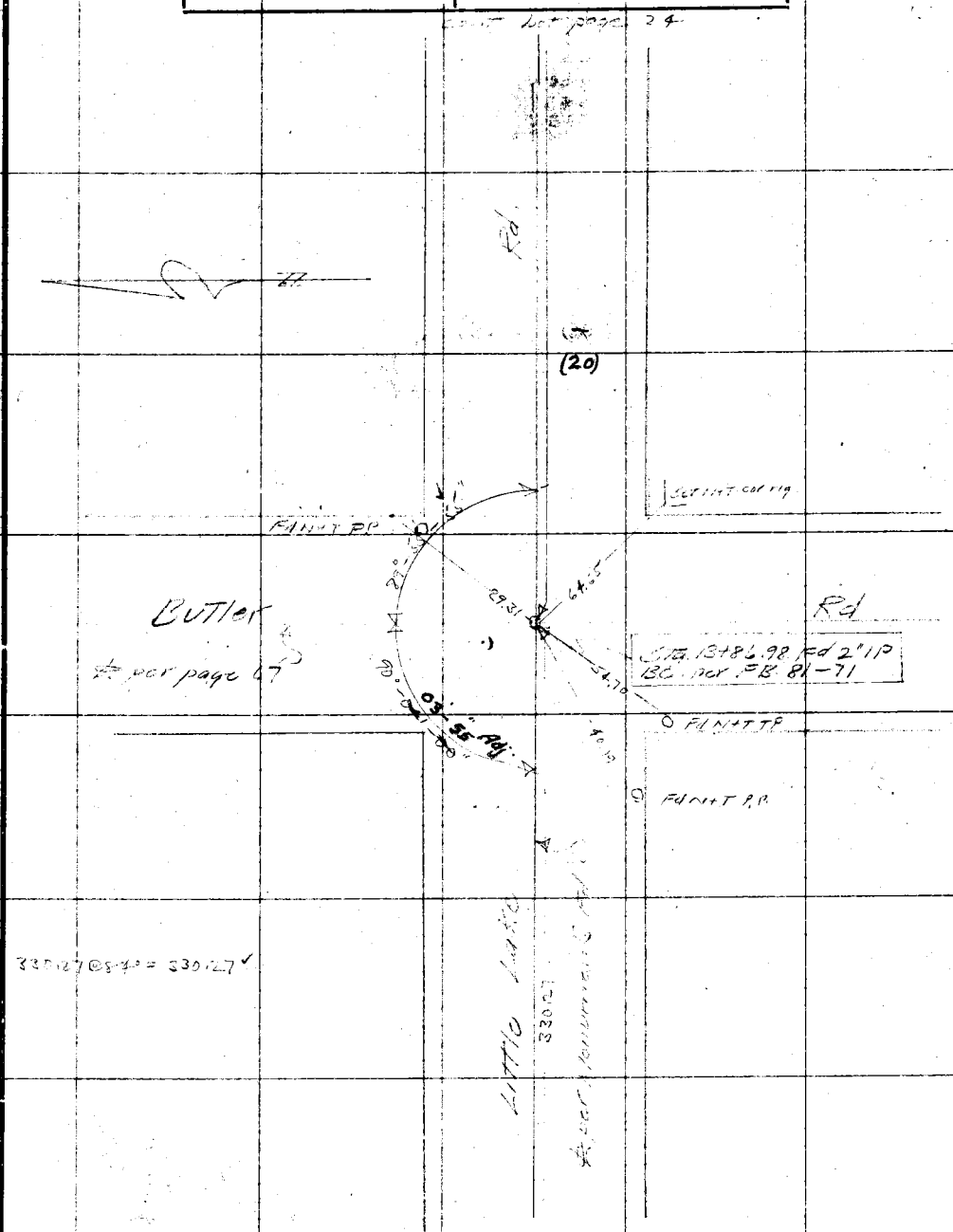

Note: ANY ADDITIONS OR CHANGES ON THIS SHEET MUST BE MADE OR CIRCLED IN Red. WITH DATE AND NAME OF PERSON MAKING CHANGE.

Do not extend notes this side of this line

RETURN TO
LOS ANGELES COUNTY SURVEYOR

F.B. 382 Pg. 24 LSH Chief Party Notes by LSH Date 1-2-29



Cont. from Top page 23

RETURN TO
LOS ANGELES COUNTY SURVEYOR

Do not extend notes this side of this line

Note: ANY ADDITIONS OR CHANGES ON THIS SHEET MUST BE MADE OR CIRCLED IN Red. WITH DATE AND NAME OF PERSON MAKING CHANGE.

Date [illegible] Notes by [illegible] Chief Party [illegible] F.B. 382 Pg. 25

Platted by G.F. Holbrook	W.O. No. 916 D.S.O. No.
Date Aug. 1929.	Location Santa Fe Springs
Map No. B-394-1	Surveyed by [illegible]
Platting C'k'd by G.A. Crowl	Date [illegible]
Date OCT 1929	Indexed A. C. Johnson

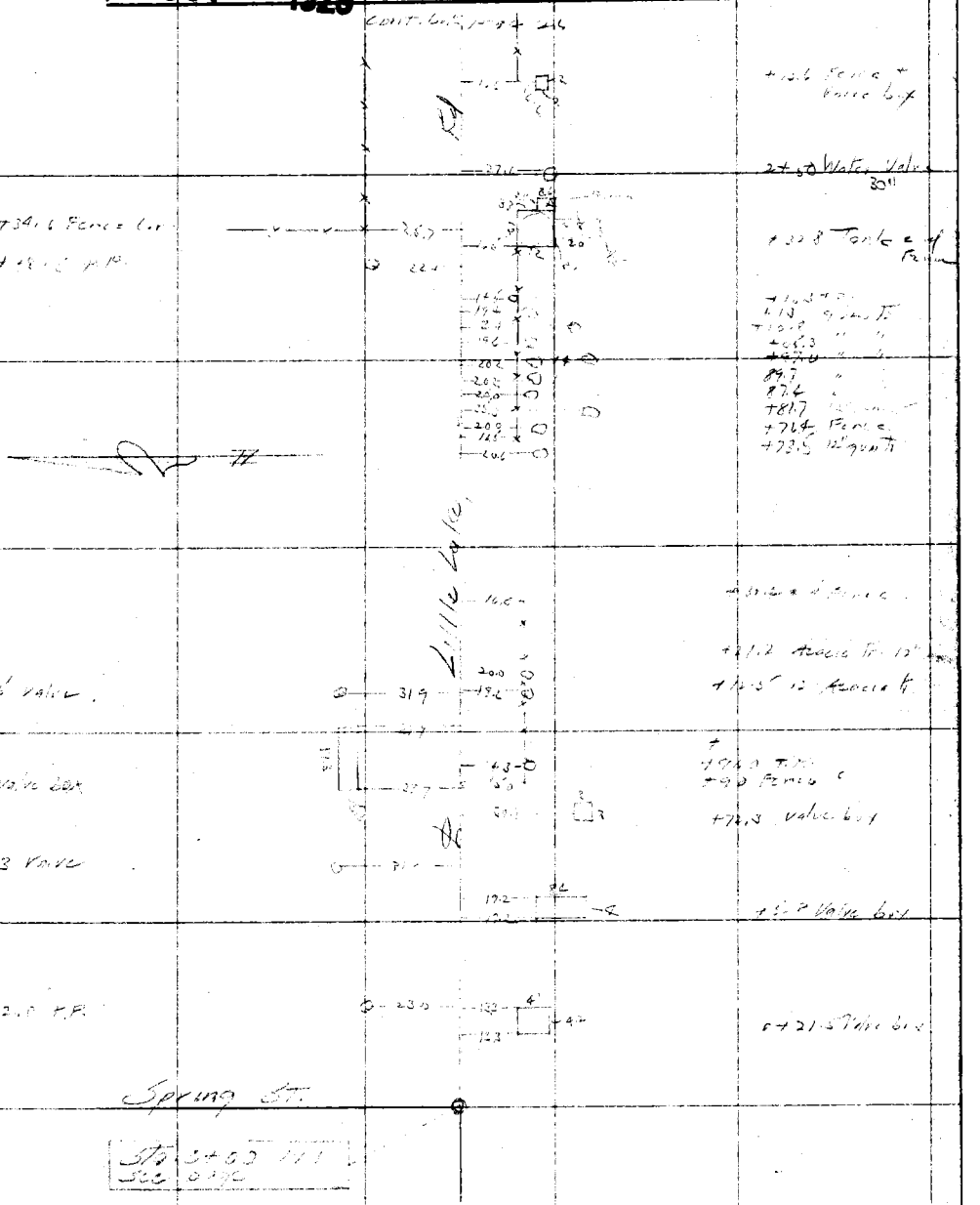

Notes: ANY ADDITIONS OR CHANGES ON THIS SHEET MUST BE MADE, OR CIRCLED IN Red, WITH DATE AND NAME OF PERSON MAKING CHANGE.

Do not extend notes this side of this line

RETURN TO LOS ANGELES COUNTY SURVEYOR

F. B. 382 Pg. 26 LSH Chief Party Notes by LSH Date 11-26-28

Cont bot page 27

+85 A valve

6+97 T.P.

6+66 Valve box

6+24 PP

6+07 TP

+76 plank culvert

5+67.1 end Fence

Little Lake Rd

4+79.2 T.P.

+38 Begin Fence

4+26.7 PP

4+01 end Fence

3+83.3 P.P.

3+61 valve box

3+47.6 T.P.

Cont from top page 25

RETURN TO
LOS ANGELES COUNTY SURVEYOR

Do not extend notes this side of this line

Note: ANY ADDITIONS OR CHANGES ON THIS SHEET MUST BE MADE OR CIRCLED IN Red. WITH DATE AND NAME OF PERSON MAKING CHANGE.

Date [illegible] Notes by L S H Chief Party L S H F.B. 382 Pg. 27

Platted by G. F. Holbrook	W. O. No. 916 D. S. O. No.
Date Aug. 1929	Location Santa Fe Springs
Map No. B-394-1	Surveyed by [illegible]
Platting C'k'd by G.A. Crowl	Date Nov. 1928 & Jan 1929
Date OCT 1929	Indexed [illegible]



Note: ANY ADDITIONS OR CHANGES ON THIS SHEET MUST BE MADE OR CIRCLED IN Red. WITH DATE AND NAME OF PERSON MAKING CHANGE.

RETURN TO LOS ANGELES COUNTY SURVEYOR

Do not extend notes this side of this line

F.B. 382 PG. 28 L S H Chief Party Notes by L S H Date 11-26-79

cont. bott page 29

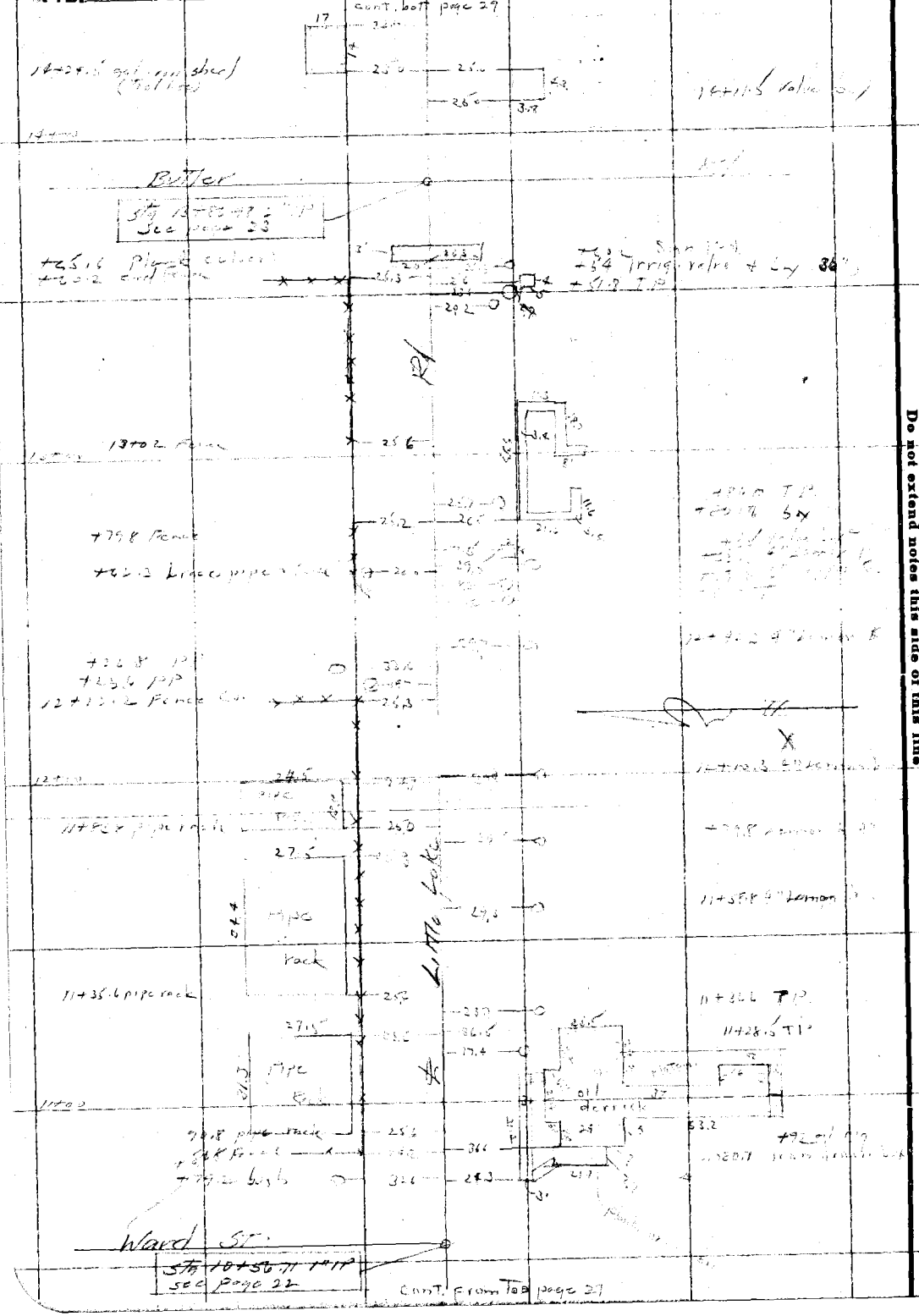

RETURN TO
LOS ANGELES COUNTY SURVEYOR

Do not extend notes this side of this line.

Note: ANY ADDITIONS OR CHANGES ON THIS SHEET MUST BE MADE OR CIRCLED IN Red. WITH DATE AND NAME OF PERSON MAKING CHANGE.

Date 1-2-29 Notes by L.S.H. Chief Party L.S.H. F.B. 382 Pg 29

Platted by G.F. Holbrook	W. O. No. 911 D. S. O. No.
Date Aug. 1929	Location Santa Fe [illegible]
Map No. B-394-1	Surveyed by [illegible]
Platting C'k'd by G.A. Crowl	Date Nov 1928 & Jan 1929
Date OCT 1929	Indexed A. C. Johnson

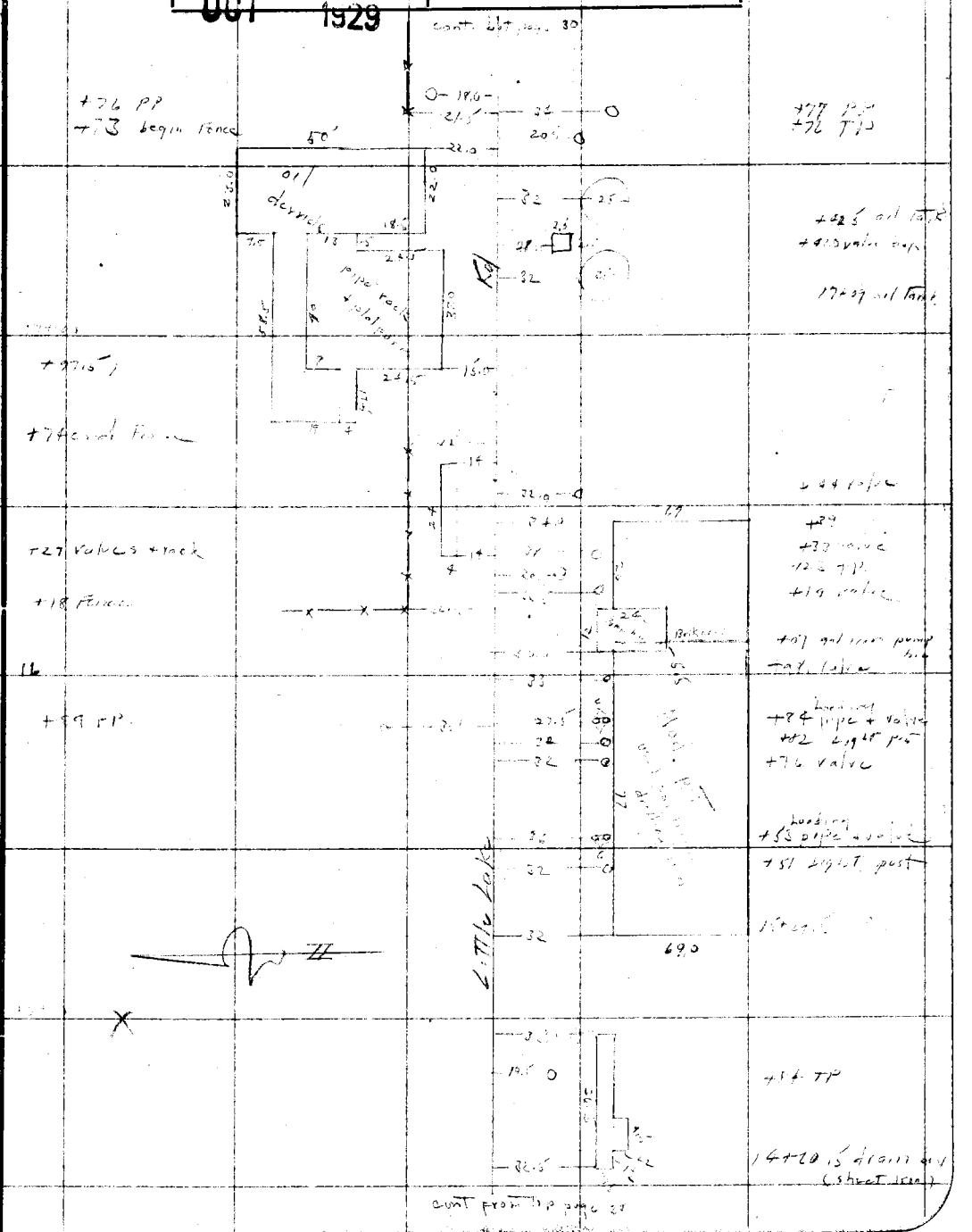

Notes: ANY ADDITIONS OR CHANGES ON THIS SHEET MUST BE MADE OR CIRCLED IN Red. WITH DATE AND NAME OF PERSON MAKING CHANGE.

Do not extend notes this side of this line

RETURN TO LOS ANGELES COUNTY SURVEYOR

F.B. 382 Pg. 30 L SH Chief Party Notes by L SH Date 1-2-29

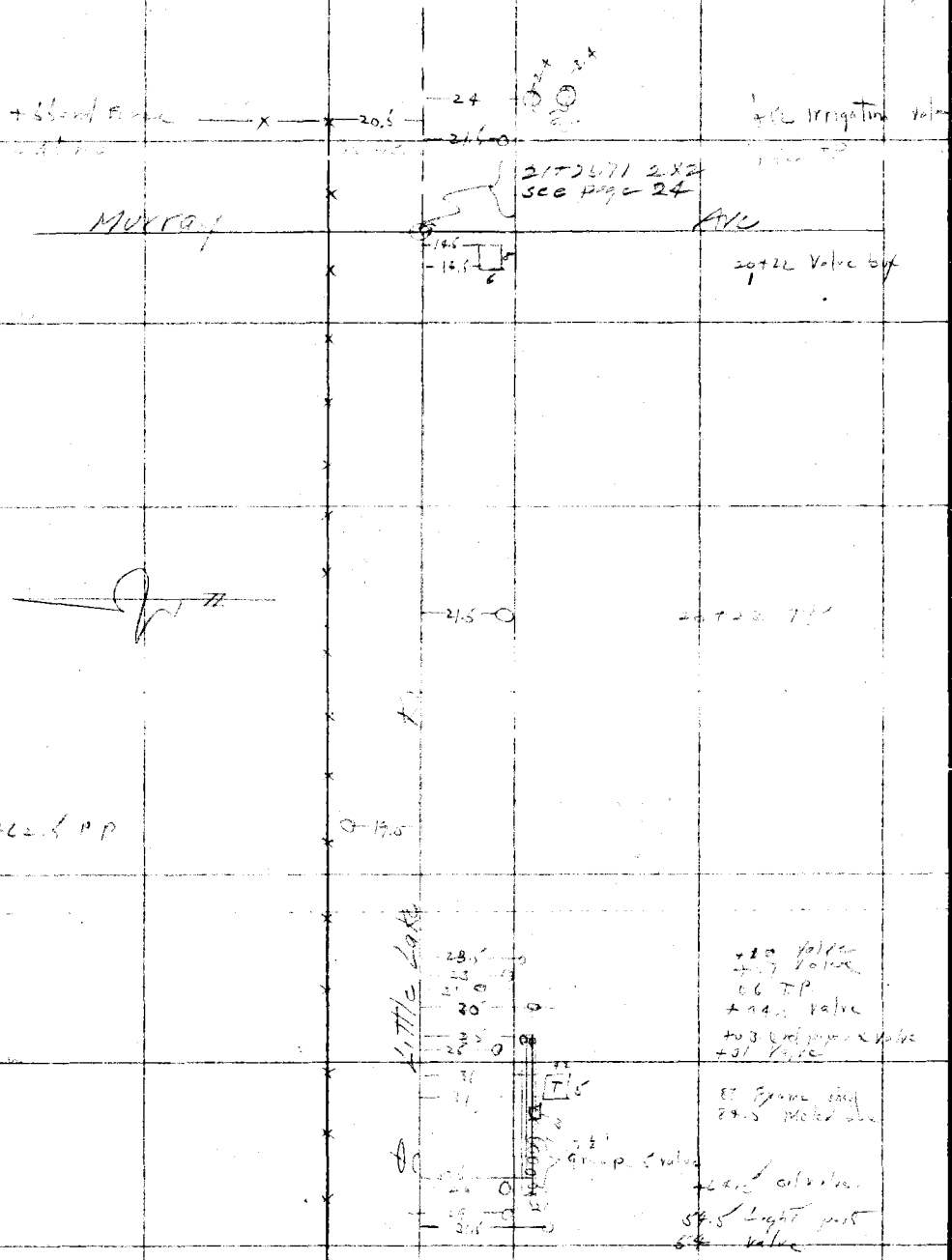

RETURN TO
LOS ANGELES COUNTY SURVEYOR
Do not extend notes this side of this line
Note: ANY ADDITIONS OR CHANGES ON THIS SHEET MUST BE MADE OR CIRCLED IN Red. WITH DATE AND NAME OF PERSON MAKING CHANGE.

Cont from Top page 29

Date 1-26-28 Notes by [illegible] Chief Party LSH F.B. 382 Pg. 31

Platted by G. F. Holbrook	W. O. No. 916 D. S. O. No.
Date Aug. 1929.	Location Santa Fe Springs
Map No. B-394-1	Surveyed by [illegible]
Platting C'k'd by D. M. Finley	Date Nov. 1928 & Jan 1929
Date Oct. 1929.	Indexed A. C. Johnson

Note: ANY ADDITIONS OR CHANGES ON THIS SHEET MUST BE MADE OR CIRCLED IN Red. WITH DATE AND NAME OF PERSON MAKING CHANGE.

Do not extend notes this side of this line

RETURN TO LOS ANGELES COUNTY SURVEYOR

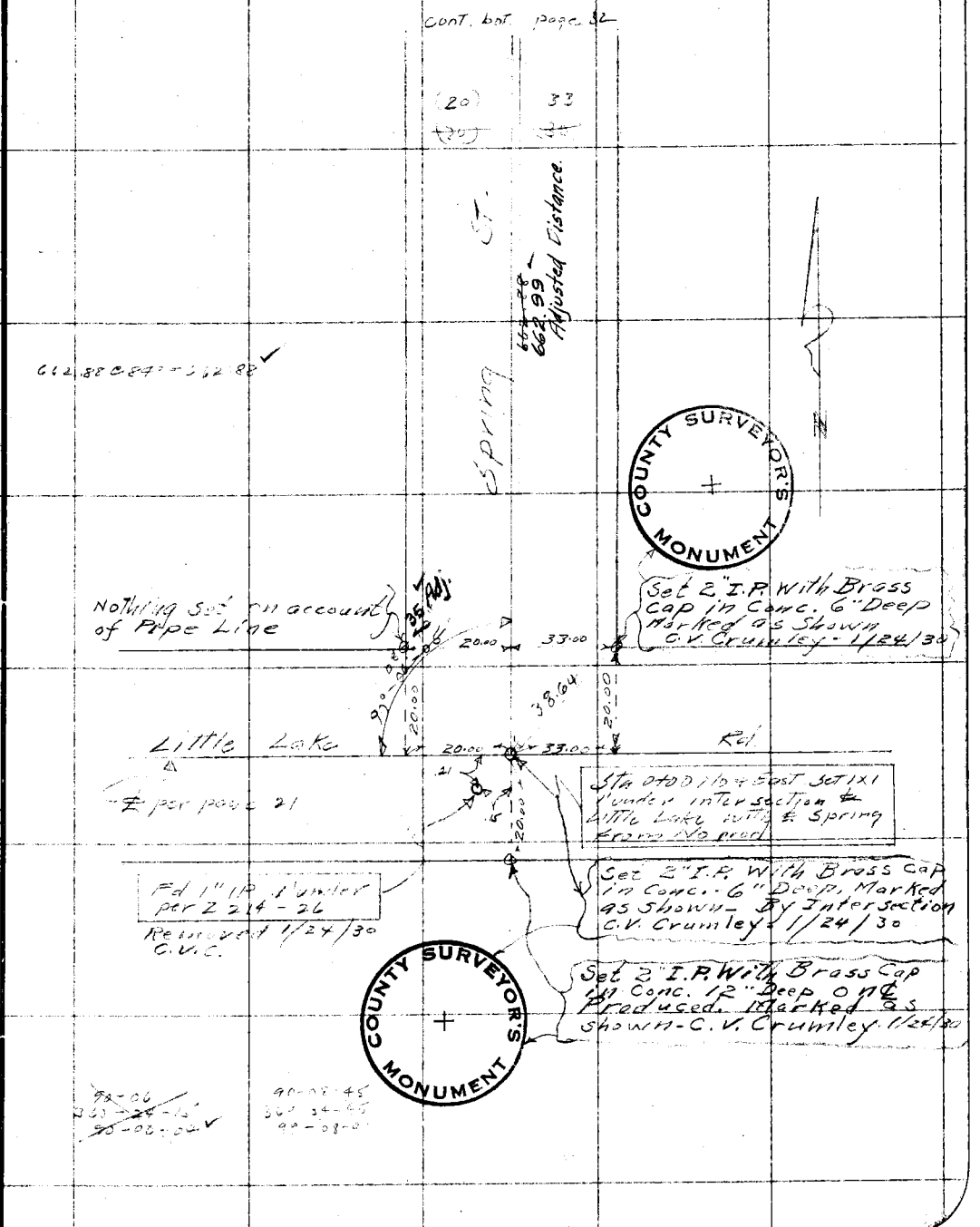

F.B. 382 Pg. 32 L S H Chief Party Notes by L S H Date 11-26-28



RETURN TO
LOS ANGELES COUNTY SURVEYOR

Do not extend notes this side of this line

Note: ANY ADDITIONS OR CHANGES ON THIS SHEET MUST BE MADE OR CIRCLED IN "Red" WITH DATE AND NAME OF PERSON MAKING CHANGE.

Date [illegible] Notes by [illegible] Chief Party [illegible] F.B. 382 PG. 33

Platted by G.F. Holbrook	W.O. No. 916 D.S.O. No.
Date Aug. 1929.	Location [illegible]
Map No. B-394-1	Surveyed by [illegible]
Platting C'k'd by G.A. Crowl	Date Nov 1928 & Jan 1929
Date OCT 1929	Indexed A. C. Johnson

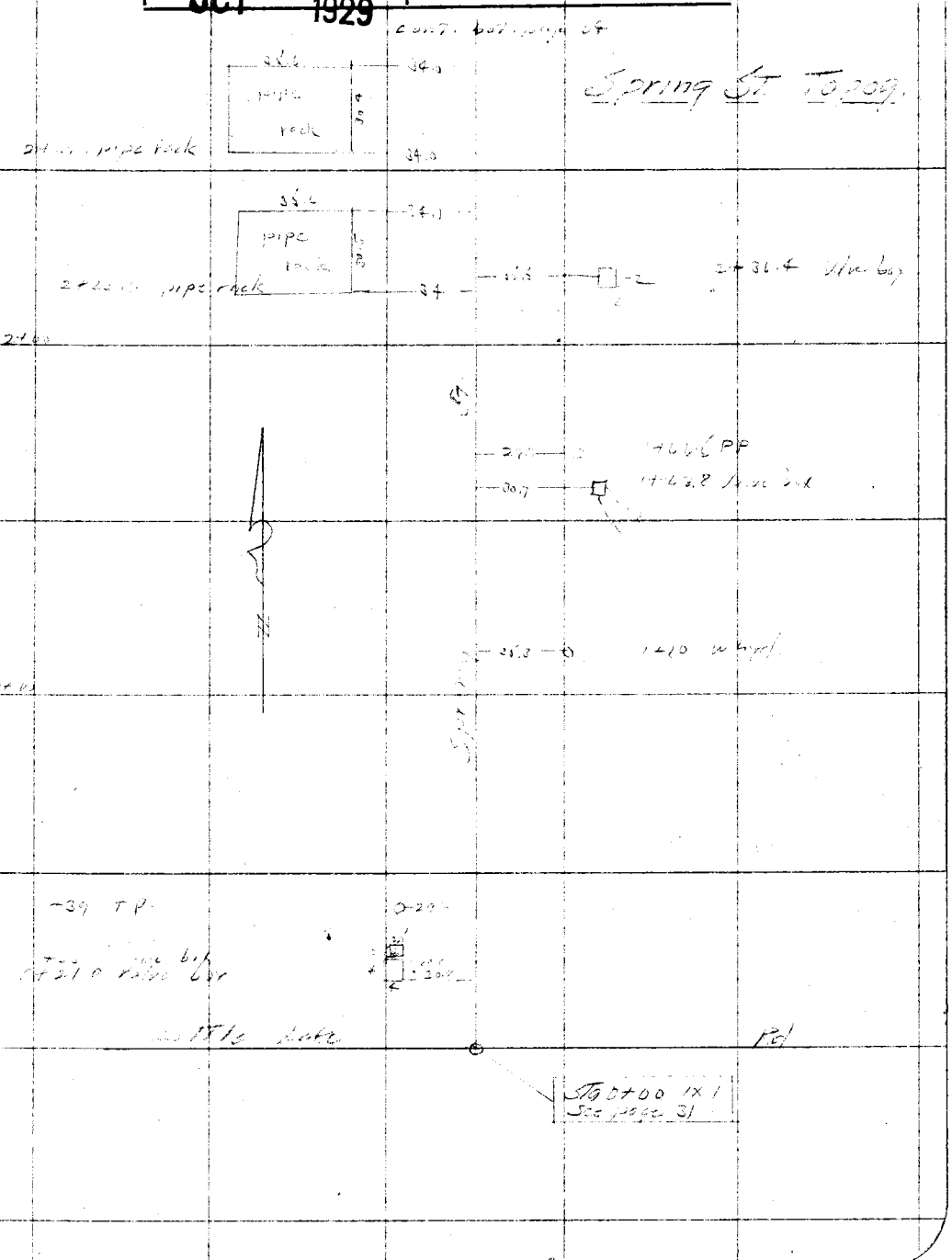

Note: ANY ADDITIONS OR CHANGES ON THIS SHEET MUST BE MADE OR CIRCLED IN Red. WITH DATE AND NAME OF PERSON MAKING CHANGE.

Do not extend notes this side of this line

RETURN TO LOS ANGELES COUNTY SURVEYOR

F.B. 382 Pg. 34 LSH Chief Party Notes by LSH Date 11-26-28

(cont bot page 35)

Curtis St.

Stone Frame Store Bldg

(cont from Top page 35)

RETURN TO
LOS ANGELES COUNTY SURVEYOR

Do not extend notes this side of this line

Note: ANY ADDITIONS OR CHANGES ON THIS SHEET MUST BE MADE OR CIRCLED IN Red. WITH DATE AND NAME OF PERSON MAKING CHANGE.

Date [illegible] Notes by [illegible] Chief Party [illegible] F.B. 382 Pg. 35

Platted by G.F. Holbrook	W. O. No. 916 D. S. O. No.
Date Aug. 1929	Location Santa Fe Springs
Map No. B-394-1	Surveyed by
Platting C'k'd by G.A. Crowl	Date Nov 1928 & Jan 1929
Date OCT 1929	Indexed A. C. [illegible]

Notes: ANY ADDITIONS OR CHANGES ON THIS SHEET MUST BE MADE OR CIRCLED IN Red. WITH DATE AND NAME OF PERSON MAKING CHANGE.

Do not extend notes this side of this line

RETURN TO LOS ANGELES COUNTY SURVEYOR

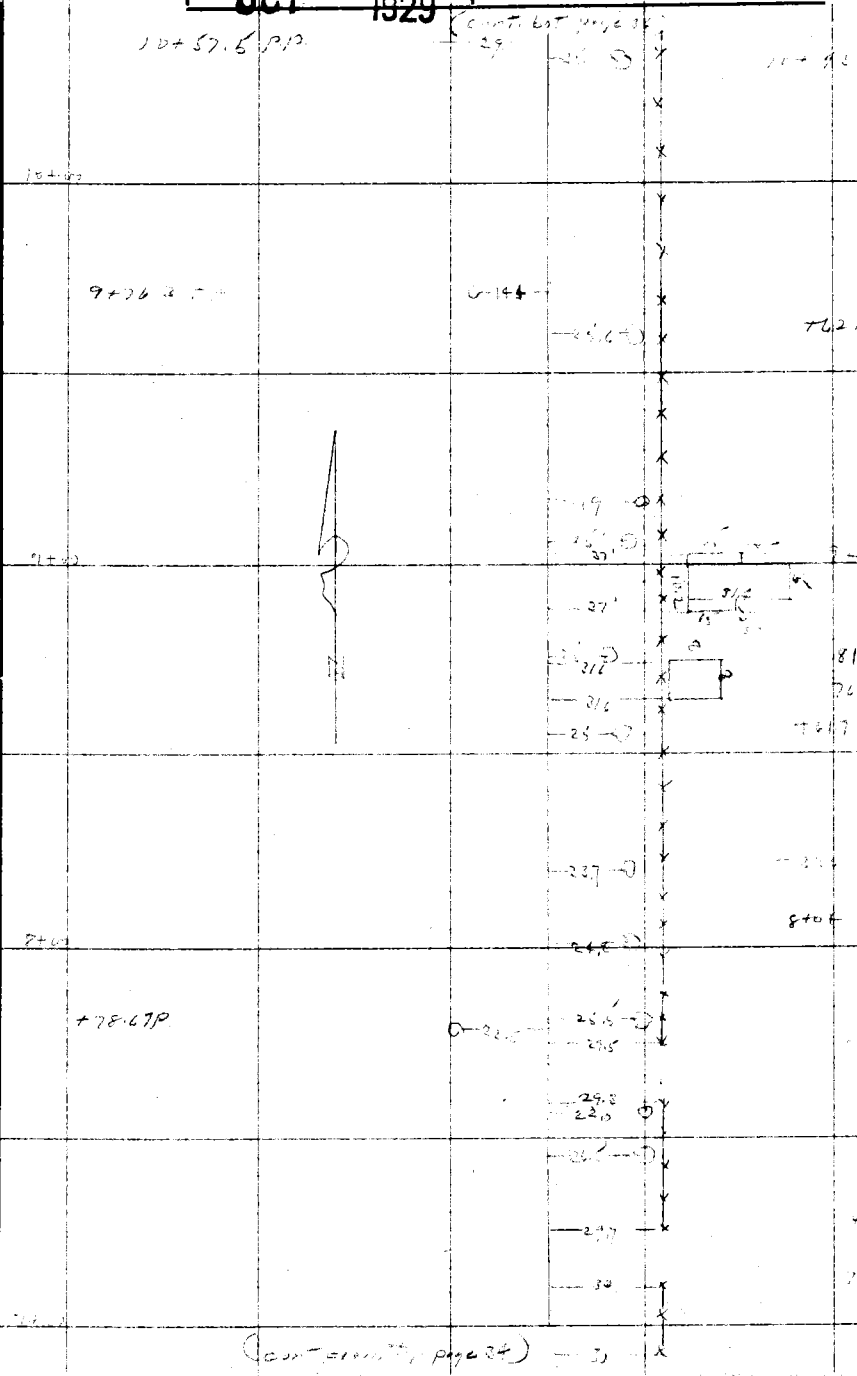

F. B. 382 Pg. 36 LSH Chief Party Notes by LSH Date 11-26-28

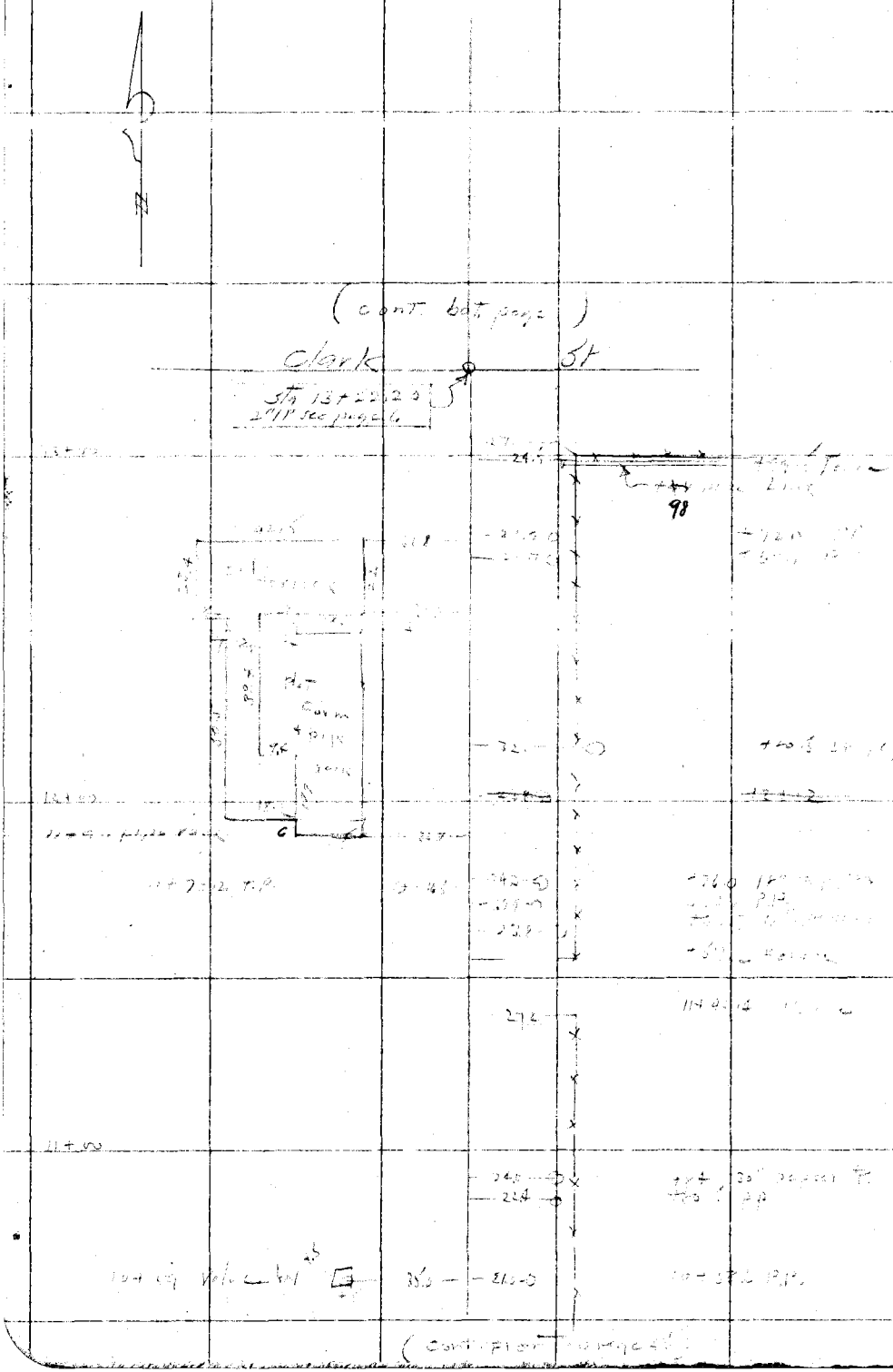

RETURN TO
LOS ANGELES COUNTY SURVEYOR

Do not extend notes this side of this line

Note: ANY ADDITIONS OR CHANGES ON THIS SHEET MUST BE MADE OR CIRCLED IN Red. WITH DATE AND NAME OF PERSON MAKING CHANGE.

Date 11-27-28 Notes by LSH Chief Party LSH F.B. 382 Pg. 37

Platted by G.F. Holbrook	W.O. No. 916 D.S.O. No.
Date Aug. 1930	Location Santa Fe Springs
Map No. B-394-1	Surveyed by [illegible]
Platting C'k'd by D.M. Finley	Date Nov 1928 & Jan 1929
Date Oct. 1929	Indexed A. C. Johnson

Note: ANY ADDITIONS OR CHANGES ON THIS SHEET MUST BE MADE OR CIRCLED IN Red. WITH DATE AND NAME OF PERSON MAKING CHANGE.

RETURN TO LOS ANGELES COUNTY SURVEYOR

Do not extend notes this side of this line

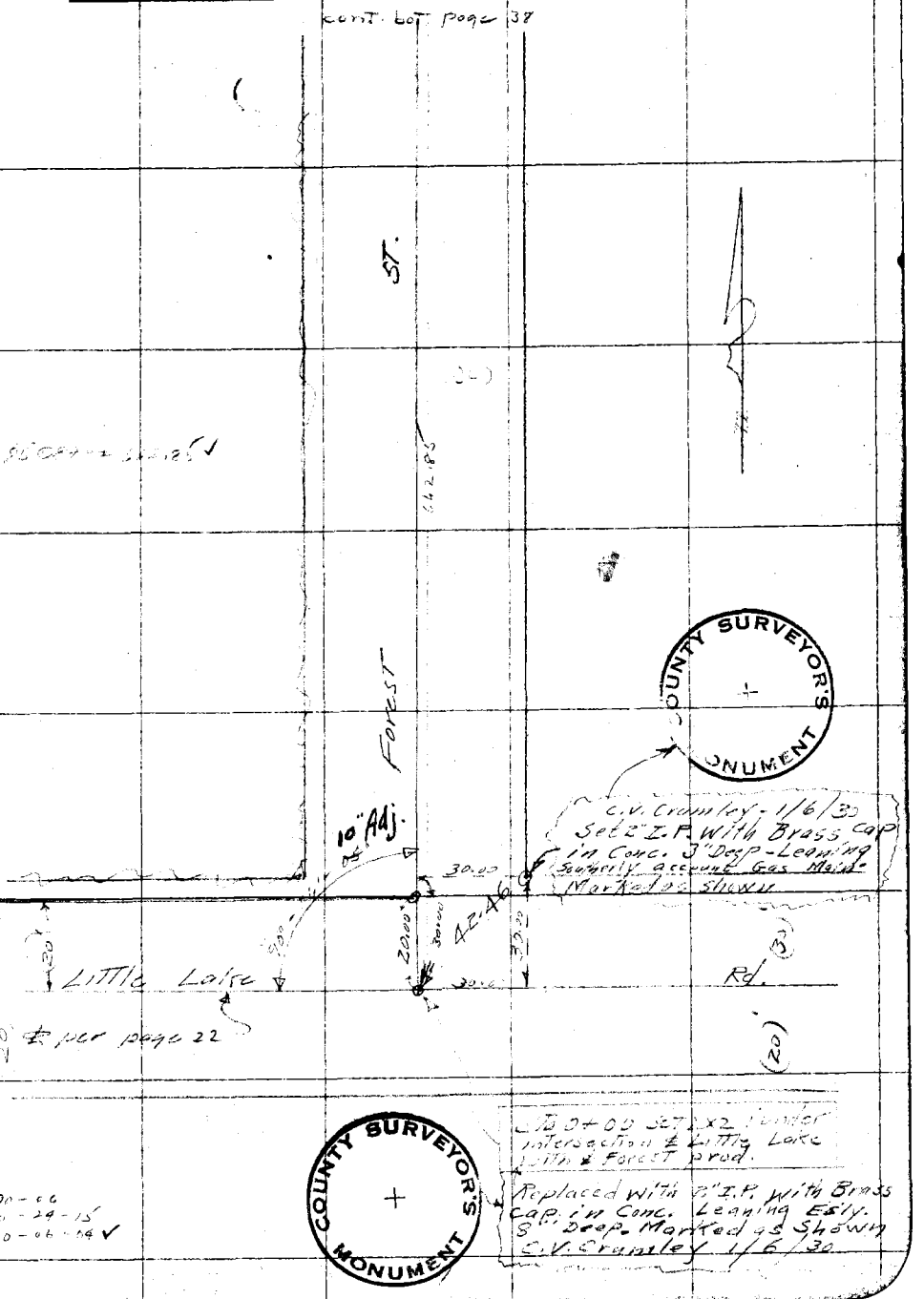

F. B. 382 Pg. 38 L.S.H. Chief Party Notes by L.S.H. Date 11-27-18

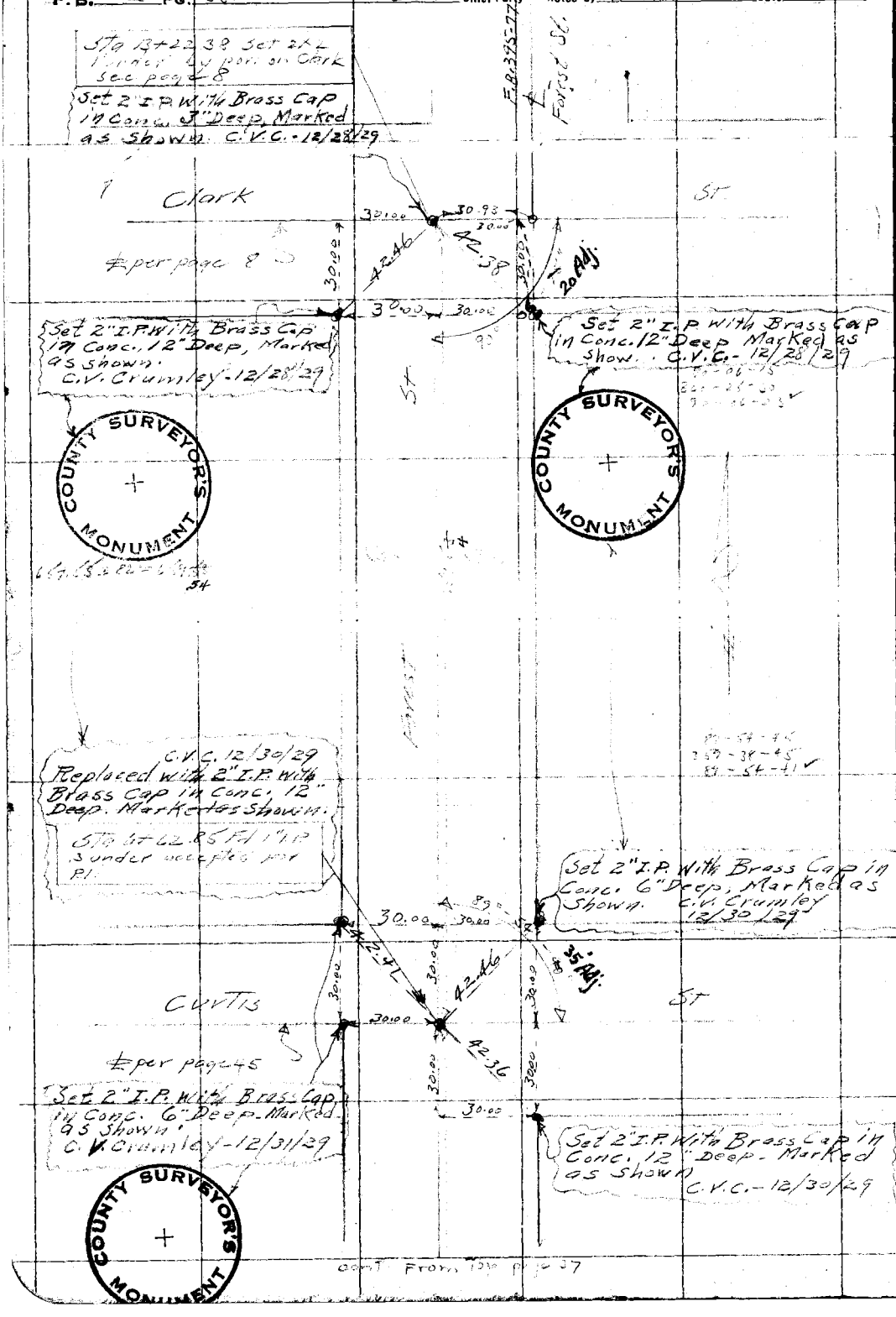

cont. From top page 37

RETURN TO
LOS ANGELES COUNTY SURVEYOR

Do not extend notes this side of this line

Note: ANY ADDITIONS OR CHANGES ON THIS SHEET MUST BE MADE OR CIRCLED IN Red. WITH DATE AND NAME OF PERSON MAKING CHANGE.

Date 11-27-28 Notes by [illegible] Chief Party [illegible] F.B. 382 Pg. 39

Platted by G. F. Holbrook	W. O. No. 916 D. S. O. No.
Date Aug. 1929	Location [illegible]
Map No. B-394-1	Surveyed by
Platting C'k'd by D. M. Finley	Date Nov 1928 Feb 1929
Date OCT 1929	Indexed A. C. Johnson

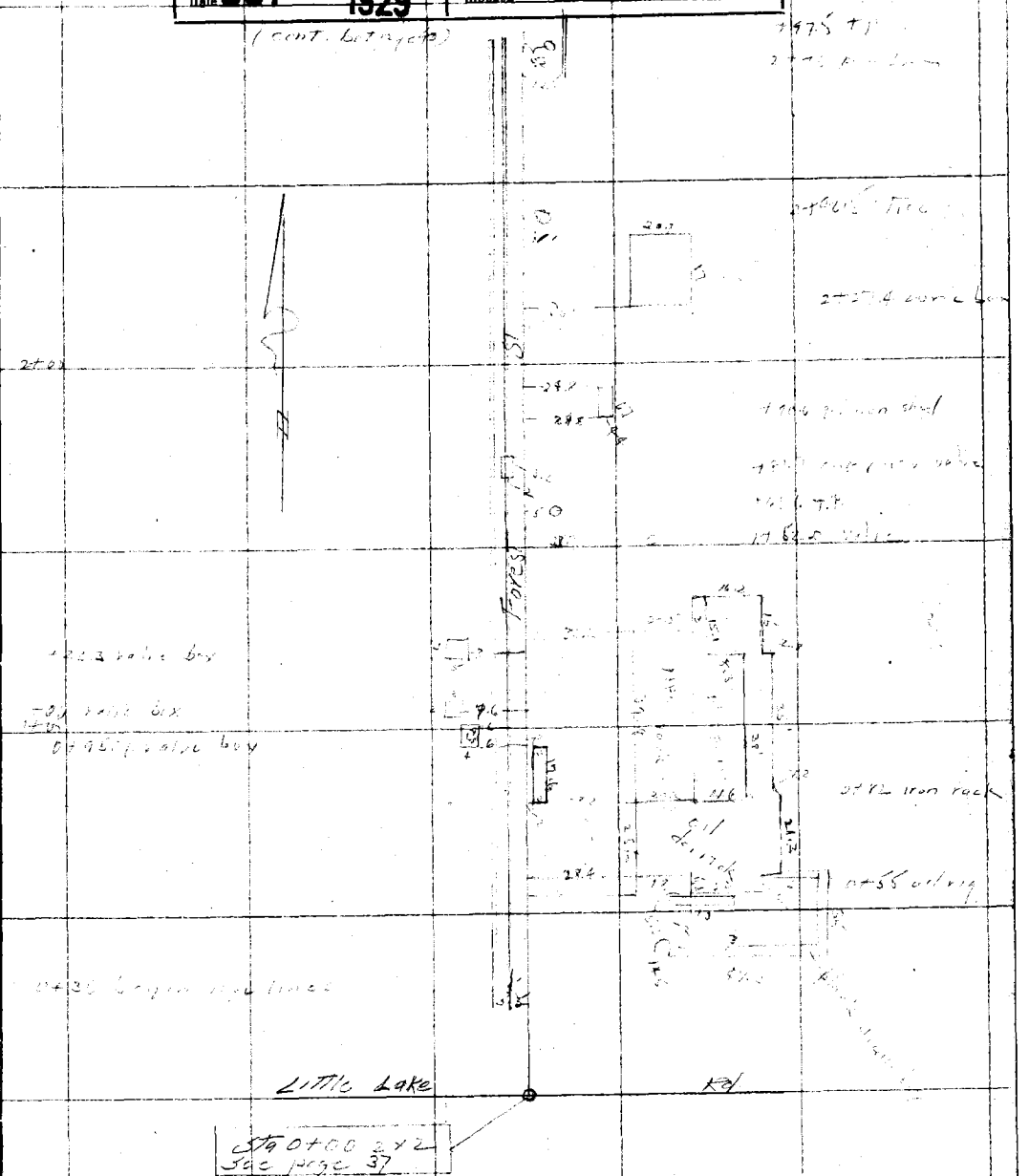

Note: ANY ADDITIONS OR CHANGES ON THIS SHEET MUST BE MADE OR CIRCLED IN Red. WITH DATE AND NAME OF PERSON MAKING CHANGE.

Do not extend notes this side of this line

RETURN TO
LOS ANGELES COUNTY SURVEYOR

F. B. 382 PG. 40 Chief Party Notes by Date 11-27-21

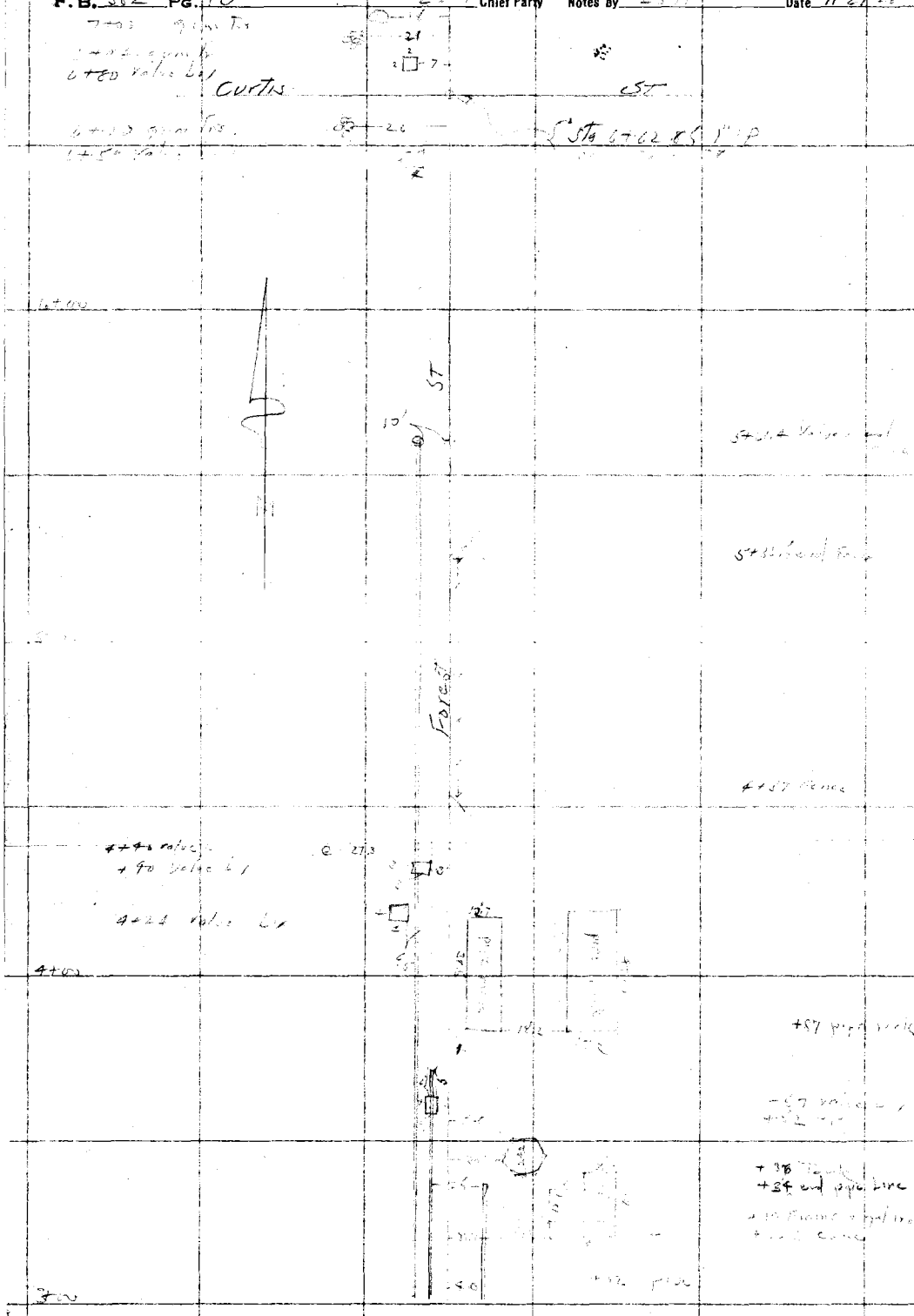

RETURN TO
LOS ANGELES COUNTY SURVEYOR

Do not extend notes this side of this line

Note: ANY ADDITIONS OR CHANGES ON THIS SHEET MUST BE MADE OR CIRCLED IN Red. WITH DATE AND NAME OF PERSON MAKING CHANGE.

Date [illegible] Notes by [illegible] Chief Party [illegible] F.B. 382 Pg 41

Platted by G. F. Holbrook	W. O. No. 914 D. S. O. No.
Date Aug. 1929	Location [illegible]
Map No. B-394-1	Surveyed by
Platting ck'd by G. A. Crowl	Date [illegible]
Date OCT 1929	Indexed A. C. Johnson

Notes: ANY ADDITIONS OR CHANGES ON THIS SHEET MUST BE MADE OR CIRCLED IN Red. WITH DATE AND NAME OF PERSON MAKING CHANGE.

Do not extend notes this side of this line

RETURN TO LOS ANGELES COUNTY SURVEYOR



F.B. 382 Pg. 42 LSH Chief Party Notes by LSH Date 11-27-19



RETURN TO
LOS ANGELES COUNTY SURVEYOR

Do not extend notes this side of this line

Note: ANY ADDITIONS OR CHANGES ON THIS SHEET MUST BE MADE OR CIRCLED IN Red. WITH DATE AND NAME OF PERSON MAKING CHANGE.

Date 12-12-28 Notes by L S T Chief Party L S T F. B. 382 PG. 43

Platted by G F Holbrook	W. O. No. 916 O. S. O. No.
Date Aug. 1929	Location Santa Fe Springs
Map No. B-394-1	Surveyed by
Platting C'k'd by D M Finley	Date Nov 1928 & Feb 1929
Date Oct. 1929.	Indexed A. C. Johnson

cont. bot. page 44

Sta 1+97.27 set 1x2 see page 51

Adopted ℄

set 2"x2"

8.00

1.50

Alley

℄ per page 51

Sta 1+82.30 set 1x2 on 15' off set line

Sta 1+82.27 set 2x2 at sur. by par. between Spring & Verne St.

Ties on page 51

Line

Ave

15' offset

182.27

182.27

Curtis

℄ per page 32

Spring

15.00

St

Sta 0+00.03 set N+T intersection with 15' off set line

Sta 0+00 going East Fd 1" IP. per page 32

Notes: ANY ADDITIONS OR CHANGES ON THIS SHEET MUST BE MADE OR CIRCLED IN Red. WITH DATE AND NAME OF PERSON MAKING CHANGE.

Do not extend notes this side of this line

RETURN TO LOS ANGELES COUNTY SURVEYOR

F.B. 382 Pg. 44 LSH Chief Party Notes by LSH Date 12-12-28

Cont. bot page 45



Cont. From Top page 42

RETURN TO
LOS ANGELES COUNTY SURVEYOR

Do not extend notes this side of this line

Note: ANY ADDITIONS OR CHANGES ON THIS SHEET MUST BE MADE OR CIRCLED IN Red. WITH DATE AND NAME OF PERSON MAKING CHANGE.

Date [illegible] Notes by L S H Chief Party L S H F. B. 382 Pg. 45

Platted by G. F. Holbrook	W. O. No. 916 D. S. O. No.
Date Aug 1929	Location Santa Fe Springs
Map No. B-394-1	Surveyed by L S Hammond
Platting C'k'd by D. M. Finley	Date Nov 1929 Feb 1929
Date Oct. 1929	Indexed A. C. Johnson

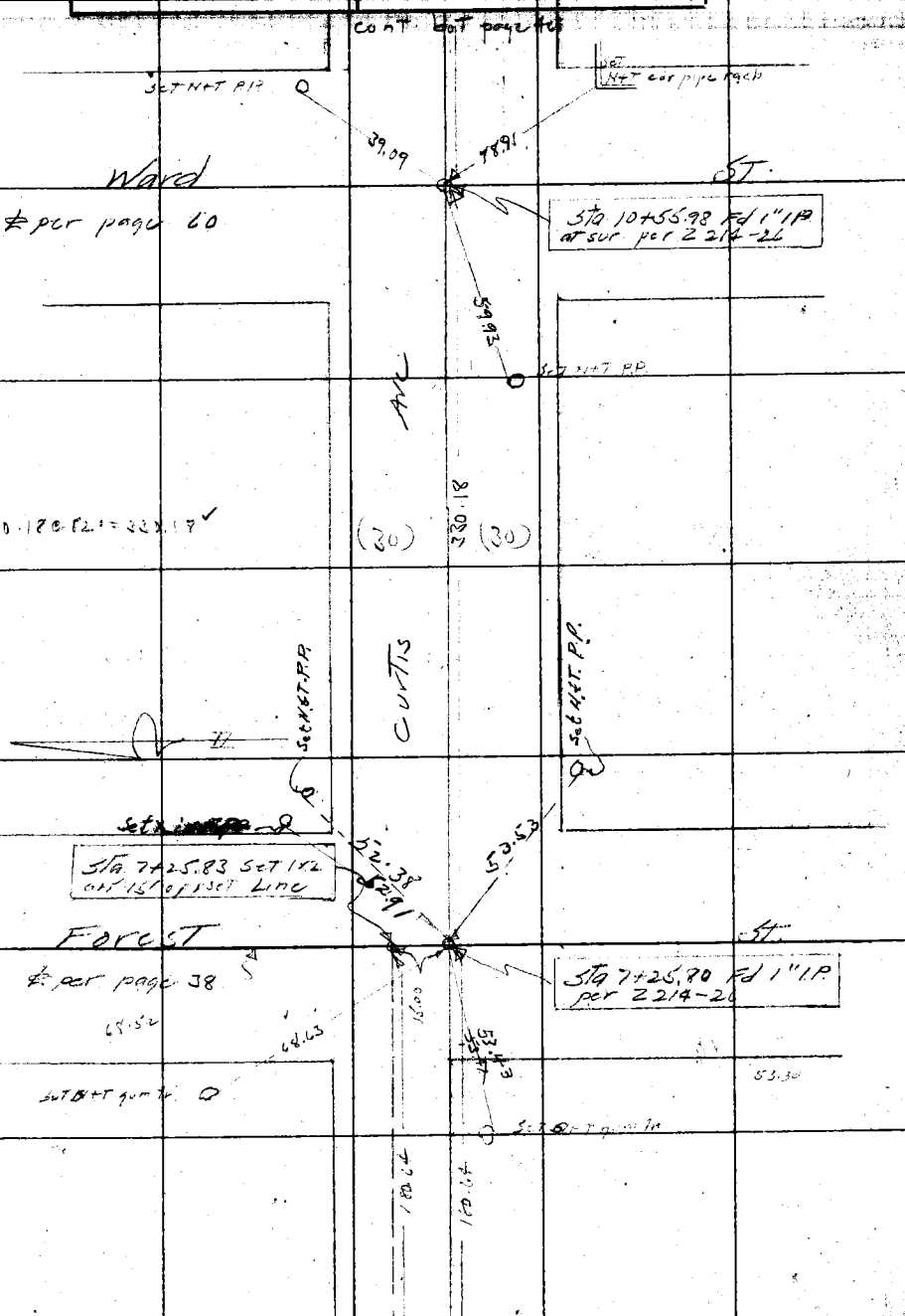

Note: ANY ADDITIONS OR CHANGES ON THIS SHEET MUST BE MADE OR CIRCLED IN Red. WITH DATE AND NAME OF PERSON MAKING CHANGE.

Do not extend notes this side of this line

RETURN TO LOS ANGELES COUNTY SURVEYOR

F.B. 382 Pg. 46 LSH Chief Party Notes by LSH Date 12-12-78



RETURN TO
LOS ANGELES COUNTY SURVEYOR

Do not extend notes this side of this line

Note: ANY ADDITIONS OR CHANGES ON THIS SHEET MUST BE MADE OR CIRCLED IN Red. WITH DATE AND NAME OF PERSON MAKING CHANGE.

Date 12-12-28 Notes by LSH Chief Party LSH F. B. 382 Pg. 47

Platted by G. F. Holbrook	W. O. No. 916 D. S. O. No.
Date Aug. 1929	Location Santa Fe Springs
Map No. B-394-1	Surveyed by [illegible]
Platting C'k'd by G. A. Crowl	Date Nov. 1928 & Feb 1929
Date OCT 1929	Indexed A. C. Johnson

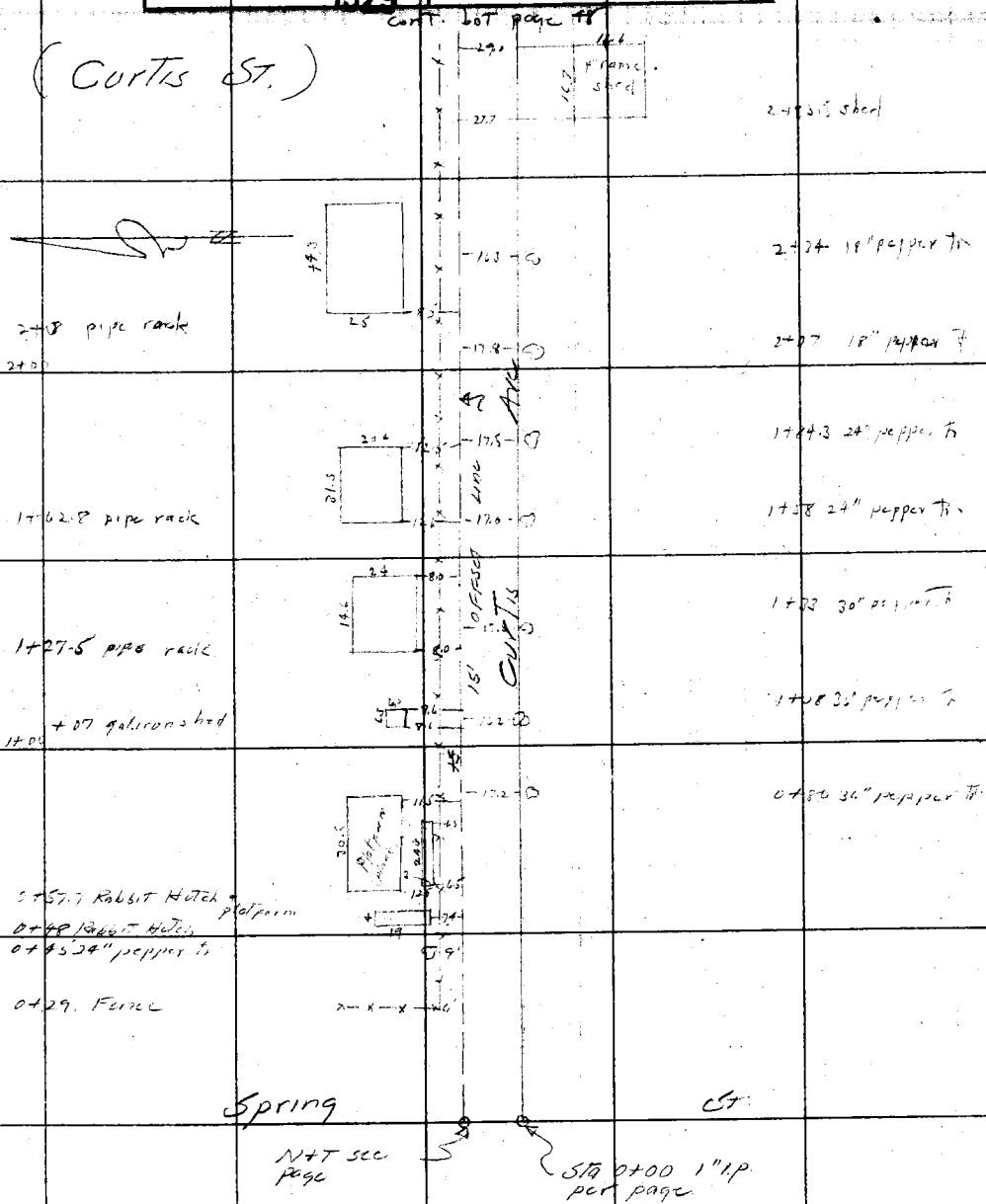

Notes: ANY ADDITIONS OR CHANGES ON THIS SHEET MUST BE MADE OR CIRCLED IN Red. WITH DATE AND NAME OF PERSON MAKING CHANGE.

Do not extend notes this side of this line

RETURN TO LOS ANGELES COUNTY SURVEYOR

F.B. 382 PG. 48 LSH Chief Party Notes by LSH Date 12-12-28

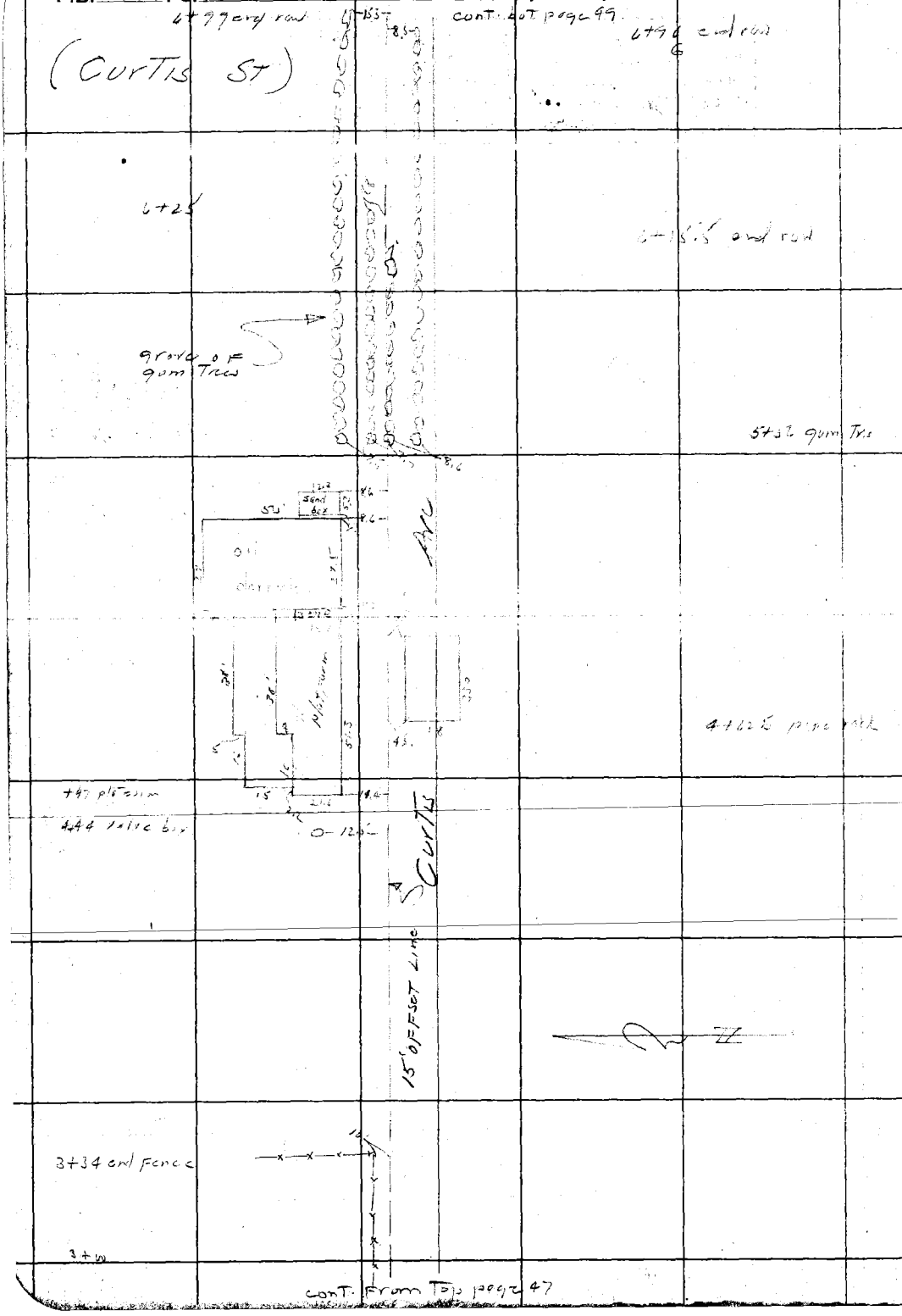

RETURN TO
LOS ANGELES COUNTY SURVEYOR
Do not extend notes this side of this line

Note: ANY ADDITIONS OR CHANGES ON THIS SHEET MUST BE MADE OR CIRCLED IN Red. WITH DATE AND NAME OF PERSON MAKING CHANGE.

Date 10-12-28 Notes by LSH Chief Party LSH F. B. 382 Pg. 49

Platted by G. F. Holbrook.	W. O. No. 916 O. S. O. No.
Date Aug. 1929	Location Santa Fe Springs
Map No. B-394-1	Surveyed by [illegible]
Platting C'k'd by G. A. Crowl	Date Nov 1928 & Feb 1929
Date OCT 1929	Indexed A. C. Johnson

cont. bot page 50

Note: ANY ADDITIONS OR CHANGES ON THIS SHEET MUST BE MADE OR CIRCLED IN Red. WITH DATE AND NAME OF PERSON MAKING CHANGE.

Do not extend notes this side of this line

RETURN TO LOS ANGELES COUNTY SURVEYOR



cont from Top page 48

F.B. 382 Pg. 50 LSH Chief Party Notes by LSH Date 12-12-28

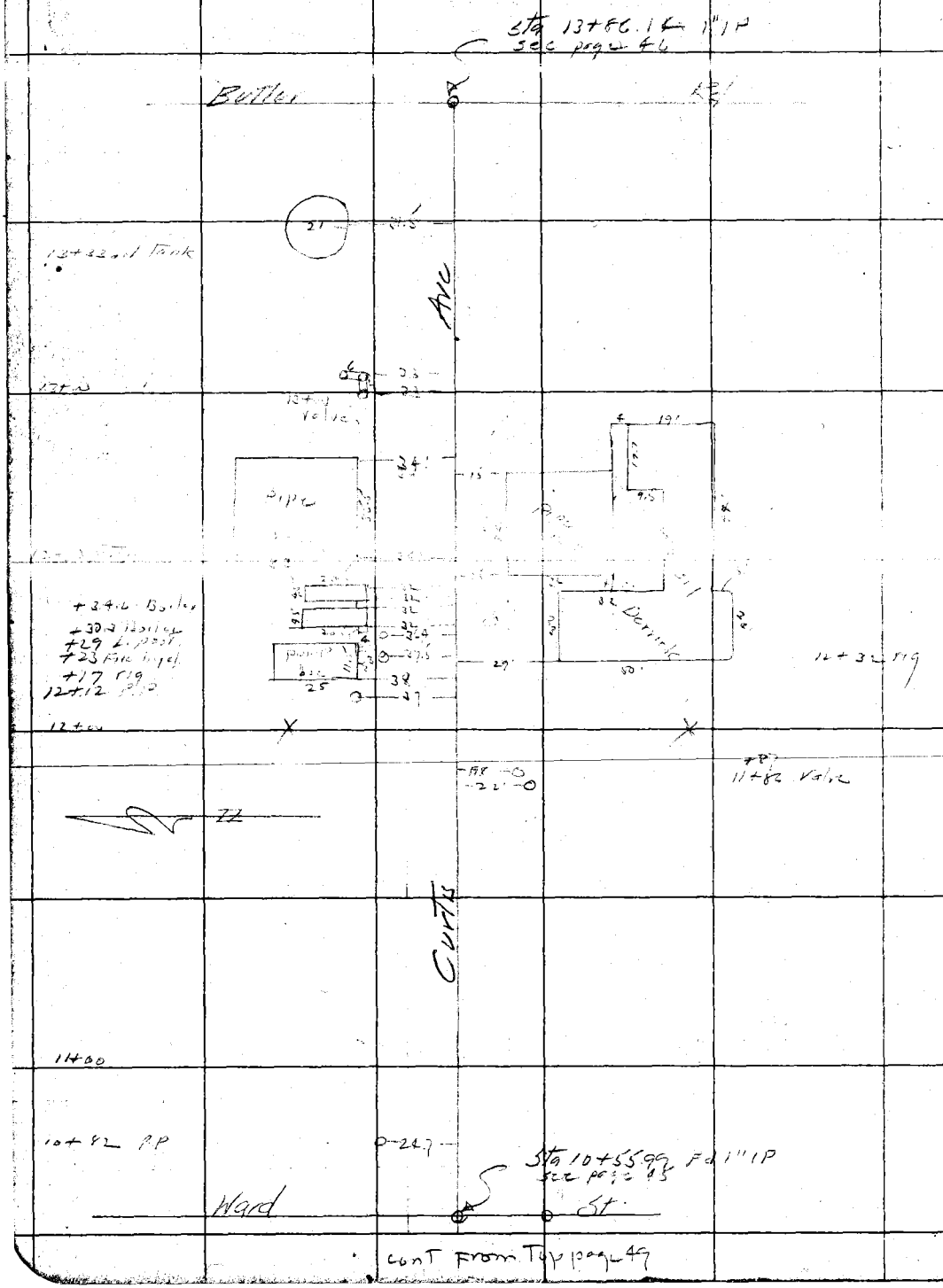

cont From Top page 49

RETURN TO
LOS ANGELES COUNTY SURVEYOR
Do not extend notes this side of this line

Note: ANY ADDITIONS OR CHANGES ON THIS SHEET MUST BE MADE OR CIRCLED IN Red. WITH DATE AND NAME OF PERSON MAKING CHANGE.

Date 12-12-29 Notes by [illegible] Chief Party [illegible] F. B. 382 Pg. 51

Platted by G. F. Holbrook	W. O. No. 916 O. S. O. No.
Date Aug. 1929	Location Santa Fe Springs
Map No. B-394-1	Surveyed by [illegible]
Platting C'k'd by D. M. Finley	Date Nov 1929 & Feb 1929
Date Oct. 1929	Indexed A. C. Johnson

COUNTY SURVEYOR'S MONUMENT

Alley between Spring & Verne

Replaced By 2" I.P. with Brass Cap - 6" Deep, Marked as Shown. C.V.C. - 12/26/29 (in Concrete)

Set S.W. & T. C.V. Crumley 11/21/29

Set 2" I.P. with Brass Cap on ℄ Prod. 6" Deep Marked as Shown. C.V. Crumley 12/23/29

COUNTY SURVEYOR'S MONUMENT

Sta 0+39.44 Set S.W.T. by por. see page 7

Sta 0+39.44 Set N.T. on offset line

Clark ST

℄ per page 6

33.02

31.55

07-50 Adj.

Set 2" I.P. with Brass Cap 1" in Conc. 3" Deep Marked as Shown. C.V.C. 12/26/29

Set 2" I.P. with Brass Cap 6" Deep, in Conc. Marked as Shown. C.V.C. 12/26/29

Adopted ℄

90-08-15
269-33
90-08-15

89-52-30
359-30
89-52-30

644.37 @ 54° - 644.44

ALLEY

15' offset line

Fd X" in Iron F.P.

36.45

Curbs ℄ 0+00 N 2x2

ST.

Sta 0+15.00 Set N2 See page 43

Sta 0+15.00 Set N2 15' offset lines

CURTIS ~~Gifford~~

15' Deep set lines

℄ per page 43

1.53

Adj. 1

ST. per page 43

Same Dwelling

Set 2x2 on Adopted ℄ 6" Deep - C.V.C. 11/21/29

1.50

Sta 0+00 Set 2x2 by por. between Spring & Verne see page 43

Ties

Set 2x2 Case Fence Post

Set Pin Iron Fence Post

35.16

37.58

25.81

1.50

Set S.W.T. in Gum Tr.

Note: ANY ADDITIONS OR CHANGES ON THIS SHEET MUST BE MADE OR CIRCLED IN Red. WITH DATE AND NAME OF PERSON MAKING CHANGE.

RETURN TO LOS ANGELES COUNTY SURVEYOR

Do not extend notes this side of this line

F.B. 382 Pg. 52 L S H Chief Party Notes by L S H Date 12-13-28

const bit page 52

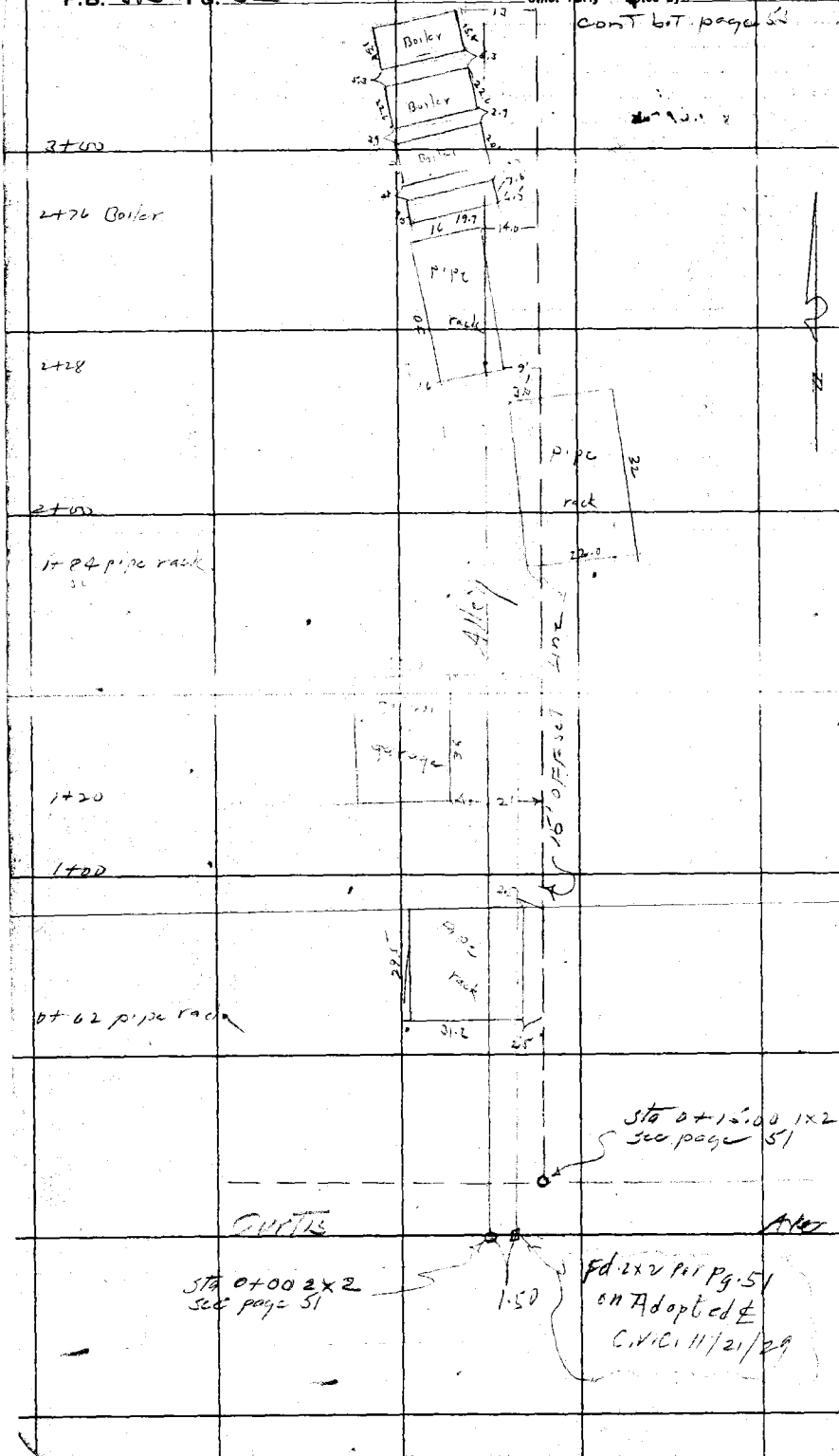

RETURN TO
LOS ANGELES COUNTY SURVEYOR

Do not extend notes this side of this line

Note: ANY ADDITIONS OR CHANGES ON THIS SHEET MUST BE MADE OR CIRCLED IN Red. WITH DATE AND NAME OF PERSON MAKING CHANGE.

Date 12-13-28 Notes by LSH Chief Party LSH F. B. 382 PG. 53

Platted by G. F. Holbrook	W. O. No. 916 B. S. O. No.
Date Aug. 1929	Location [illegible]
Map No. B-394-1	Surveyed by
Platting C'k'd by G. A. Crowl	Date Nov. 1928 & Feb 1929
Date OCT 1929	Indexed A. C. Johnson

Note: ANY ADDITIONS OR CHANGES ON THIS SHEET MUST BE MADE OR CIRCLED IN Red. WITH DATE AND NAME OF PERSON MAKING CHANGE.

Do not extend notes this side of this line

RETURN TO LOS ANGELES COUNTY SURVEYOR



F.B. 382 Pg. 54 LSH Chief Party Notes by LSH Date 12-14-28



RETURN TO
LOS ANGELES COUNTY SURVEYOR

Do not extend notes this side of this line

Note: ANY ADDITIONS OR CHANGES ON THIS SHEET MUST BE MADE OR CIRCLED IN Red. WITH DATE AND NAME OF PERSON MAKING CHANGE.

Date 12-14-28 Notes by [illegible] Chief Party [illegible] F.B. 382 PG 55

Platted by G. F. Holbrook	W. O. No. 916 D. S. O. No.
Date Aug. 1929	Location [illegible]
Map No. B-394-1	Surveyed by
Platting Ck'd by G. A. Crowl	Date [illegible]
Date OCT 1929	Indexed A. C. Johnson

Note: ANY ADDITIONS OR CHANGES ON THIS SHEET MUST BE MADE OR CIRCLED IN Red. WITH DATE AND NAME OF PERSON MAKING CHANGE.

Do not extend notes this side of this line

RETURN TO LOS ANGELES COUNTY SURVEYOR

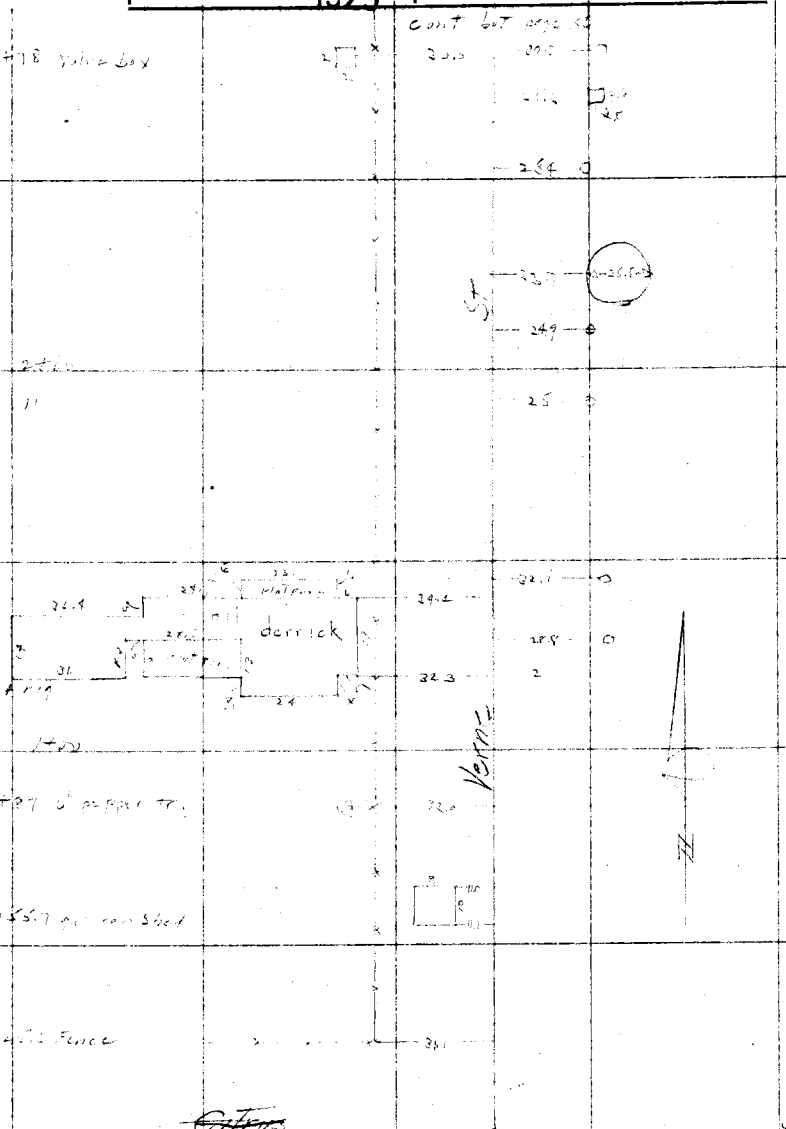

F. B. 382 Pg. 56 LSH Chief Party Notes by LSH Date 12-14-28

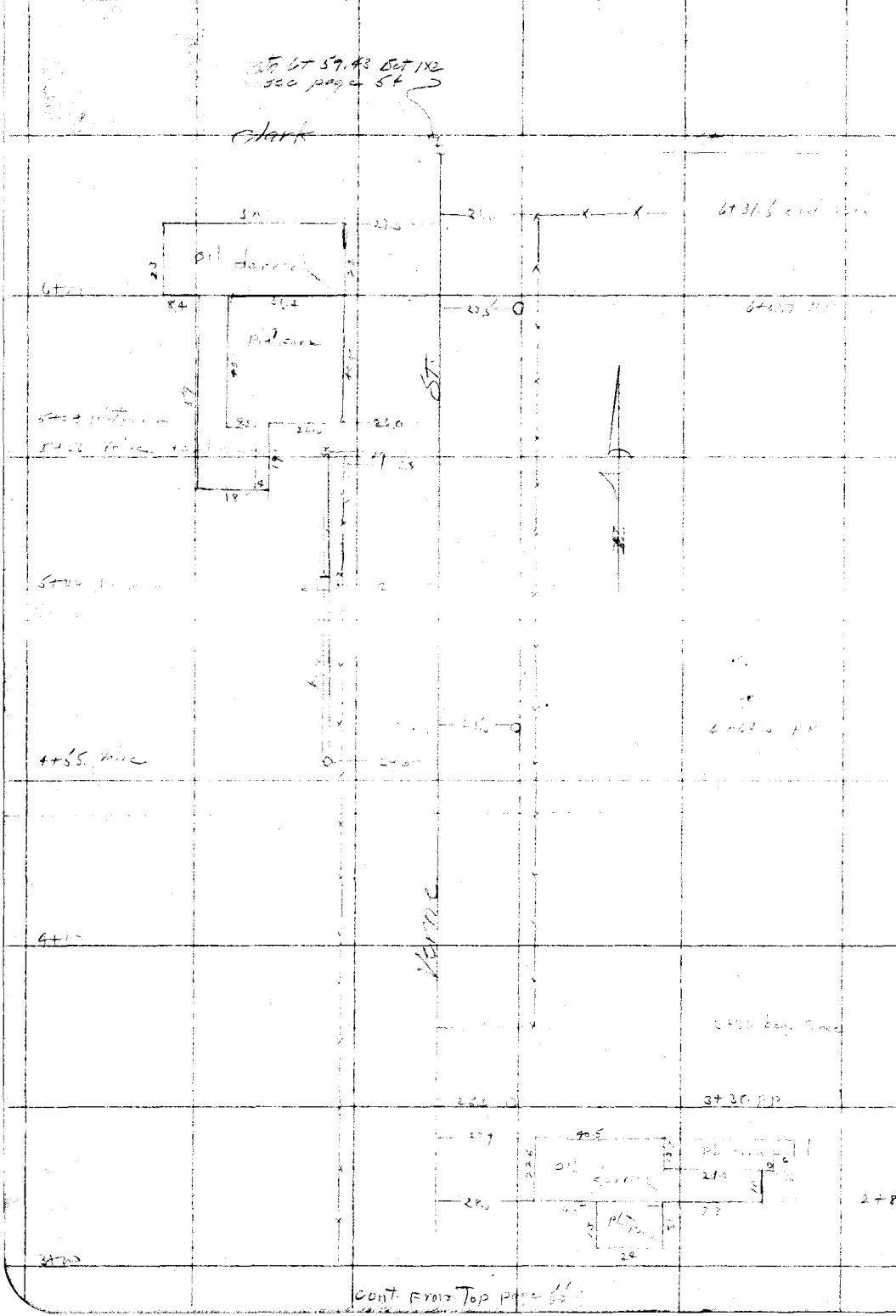

cont. from Top page 55

RETURN TO
LOS ANGELES COUNTY SURVEYOR

Do not extend notes this side of this line.

Note: ANY ADDITIONS OR CHANGES ON THIS SHEET MUST BE MADE OR CIRCLED IN Red. WITH DATE AND NAME OF PERSON MAKING CHANGE.

Date 12-17-28 Notes by _____ Chief Party _____ F.B. 382 Pg. 57

Platted by G. F. Holbrook	W. O. No. [illegible] D. S. O. No.
Date Aug. 1929	Location [illegible]
Map No. B-394-1	Surveyed by [illegible]
Platting C'k'd by D. M. Finley	Date [illegible] 1928 To Feb. 1929
Date Oct. 1929	Indexed A. C. Johnson

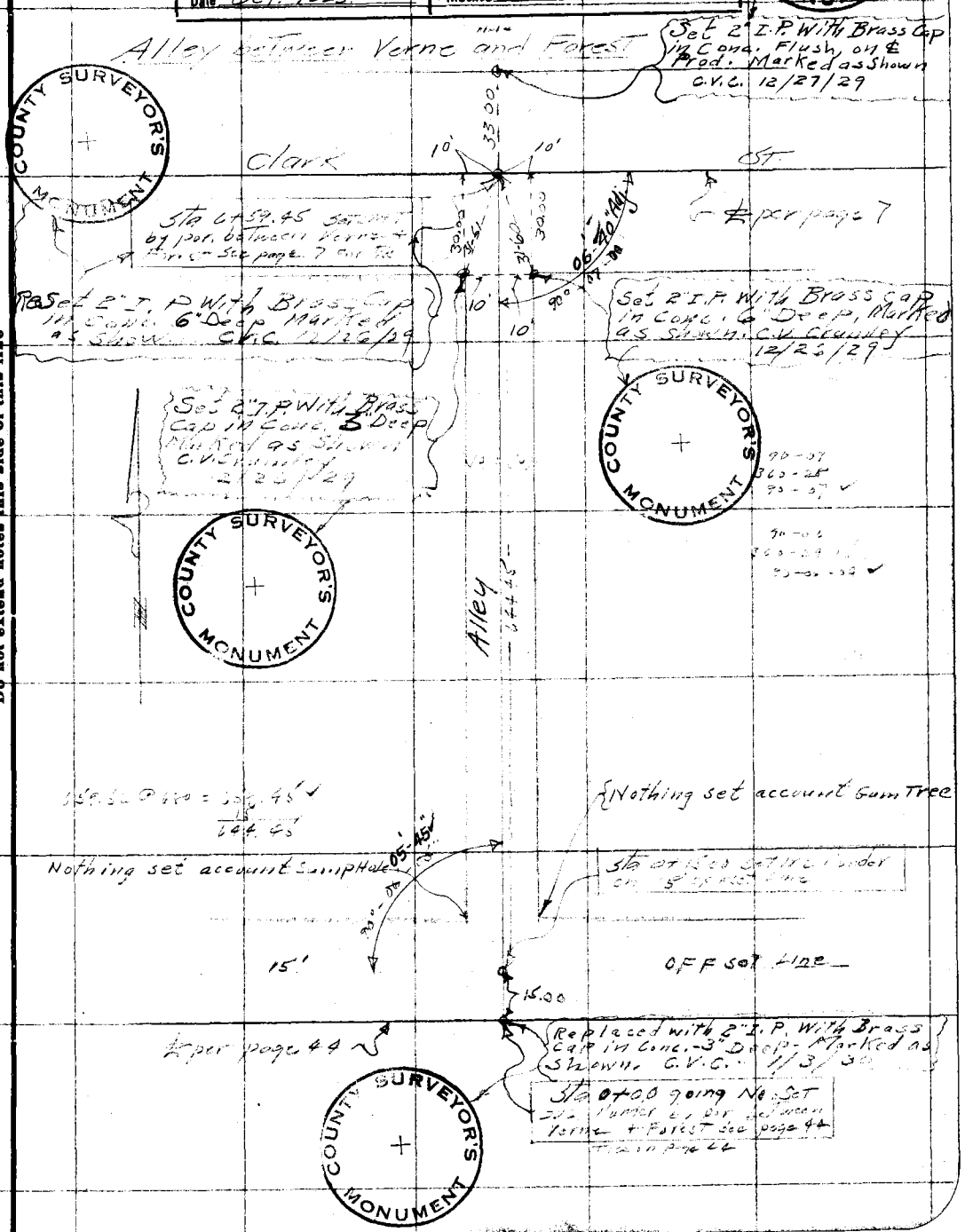

Note: ANY ADDITIONS OR CHANGES ON THIS SHEET MUST BE MADE OR CIRCLED IN Red. WITH DATE AND NAME OF PERSON MAKING CHANGE.

Do not extend notes this side of this line

RETURN TO
LOS ANGELES COUNTY SURVEYOR

F. B. 352 PG. 58 Chief Party Notes by Date 12-17-28

cont. bit page 57

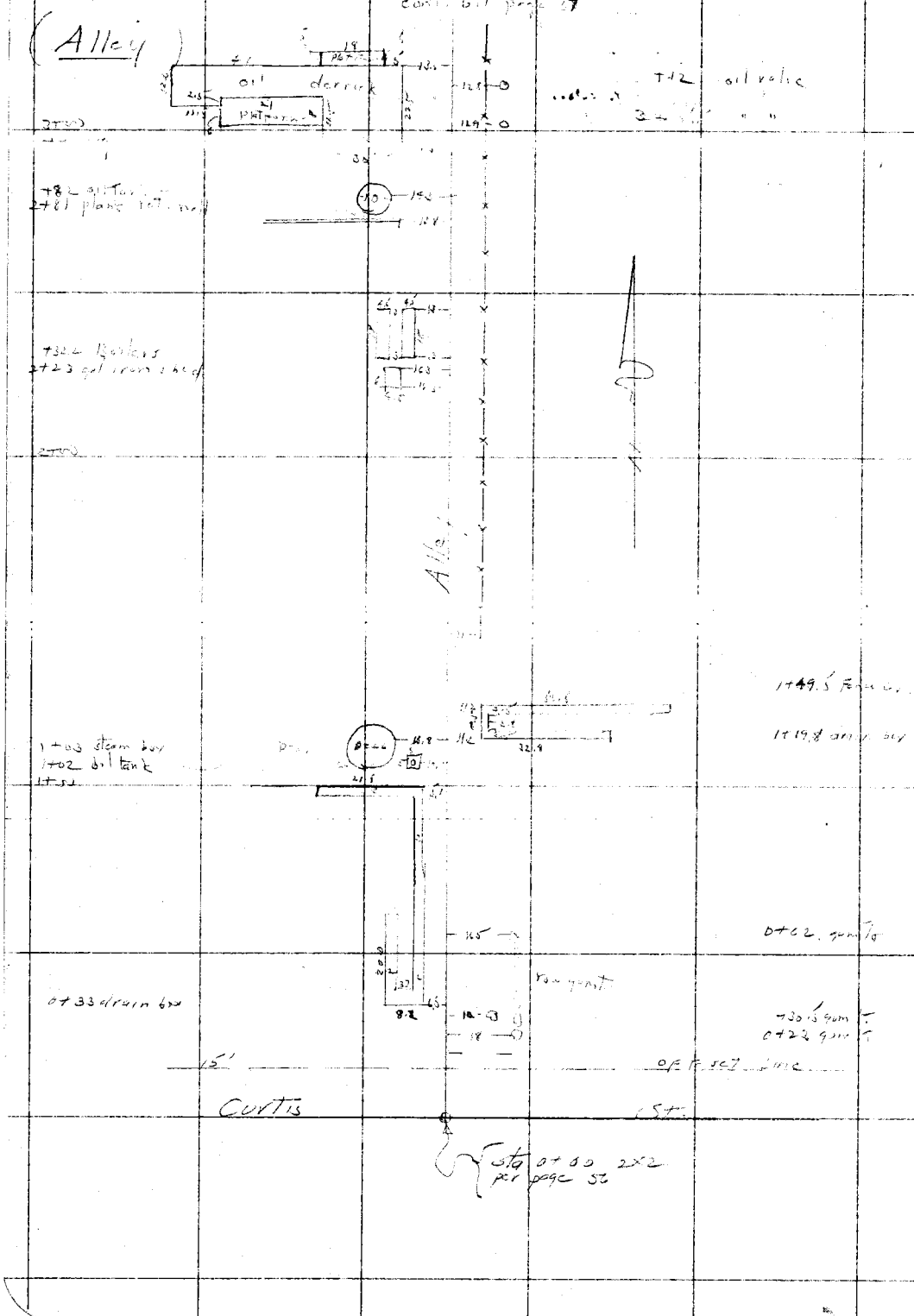

RETURN TO
LOS ANGELES COUNTY SURVEYOR

Do not extend notes this side of this line

Note: ANY ADDITIONS OR CHANGES ON THIS SHEET MUST BE MADE OR CIRCLED IN Red. WITH DATE AND NAME OF PERSON MAKING CHANGE.

Date [illegible] Notes by [illegible] Chief Party [illegible] F.B. 382 PG 59

Platted by G. F. Holbrook	W. O. No. 716 D. S. O. No.
Date Aug. 1929	Location [illegible]
Map No. B-394-1	Surveyed by [illegible]
Platting Ck'd by G. A. Crowl	Date Nov 1928 To Feb. 1929.
Date OCT 1929	Indexed A. G. Johnson

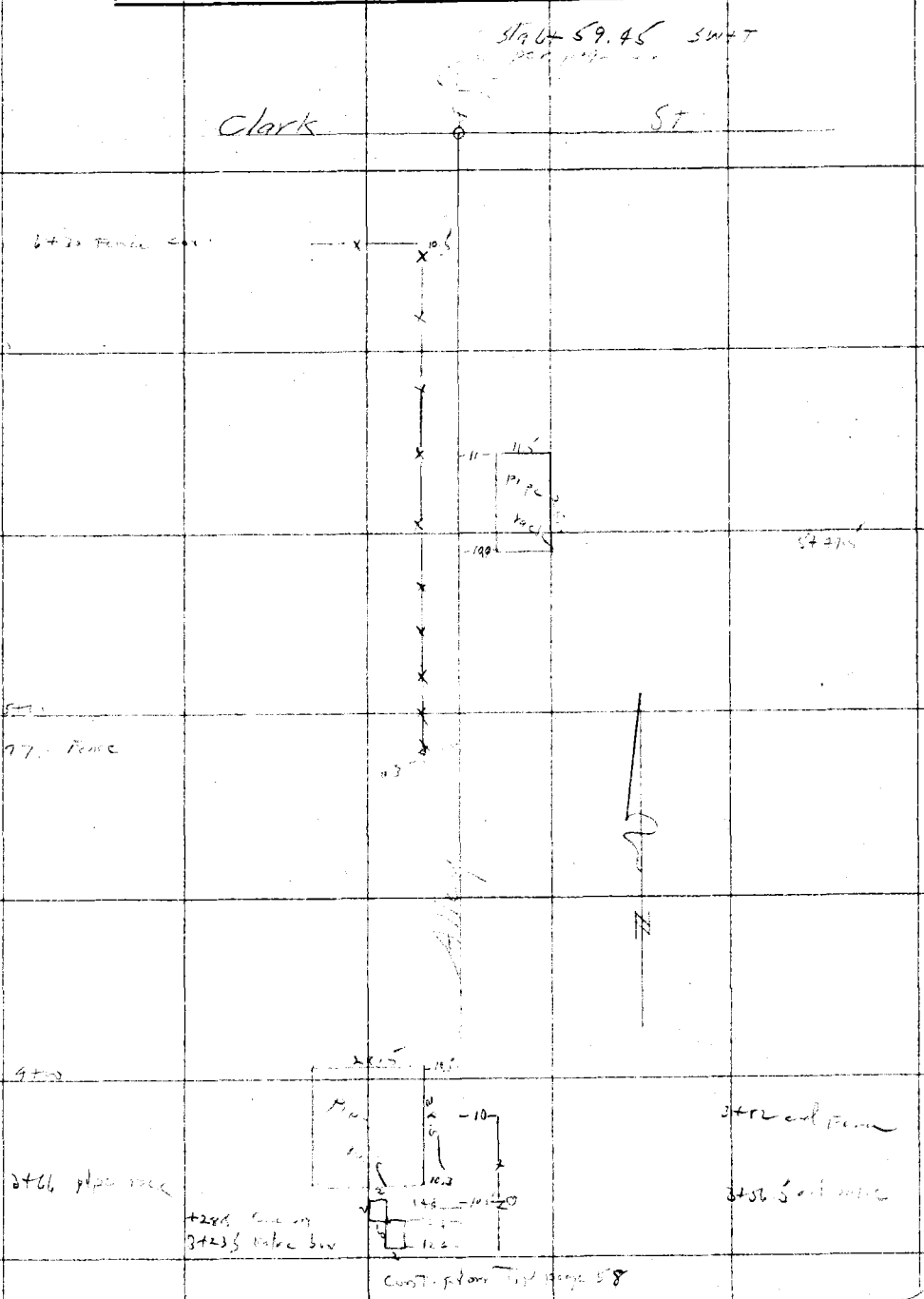

RETURN TO LOS ANGELES COUNTY SURVEYOR

Notes: ANY ADDITIONS OR CHANGES ON THIS SHEET MUST BE MADE OR CIRCLED IN Red. WITH DATE AND NAME OF PERSON MAKING CHANGE.

Do not extend notes this side of this line

F.B. 382 PG. 60 Chief Party Notes by [illegible] Date [illegible]



RETURN TO
LOS ANGELES COUNTY SURVEYOR

Do not extend notes this side of this line

Note: ANY ADDITIONS OR CHANGES ON THIS SHEET MUST BE MADE OR CIRCLED IN Red. WITH DATE AND NAME OF PERSON MAKING CHANGE.

Date 12-16-29 Notes by L.S.W. Chief Party [illegible] F.B. 382 PG. 61

Platted by G.E. Halbrook	W. O. No. [illegible] D. S. O. No.
Date Aug. 1929	Location [illegible]
Map No. B-391-1	Surveyed by
Platting C'k'd by D.M. Finley	Date Nov 1928 & Feb 1929
Date Oct. 1929	Indexed A. C. Johnson

Note: ANY ADDITIONS OR CHANGES ON THIS SHEET MUST BE MADE OR CIRCLED IN Red: WITH DATE AND NAME OF PERSON MAKING CHANGE.

Do not extend notes this side of this line

RETURN TO LOS ANGELES COUNTY SURVEYOR



F.B. 3[illegible] Pg. 62 LSH Chief Party Notes by LSH Date [illegible]

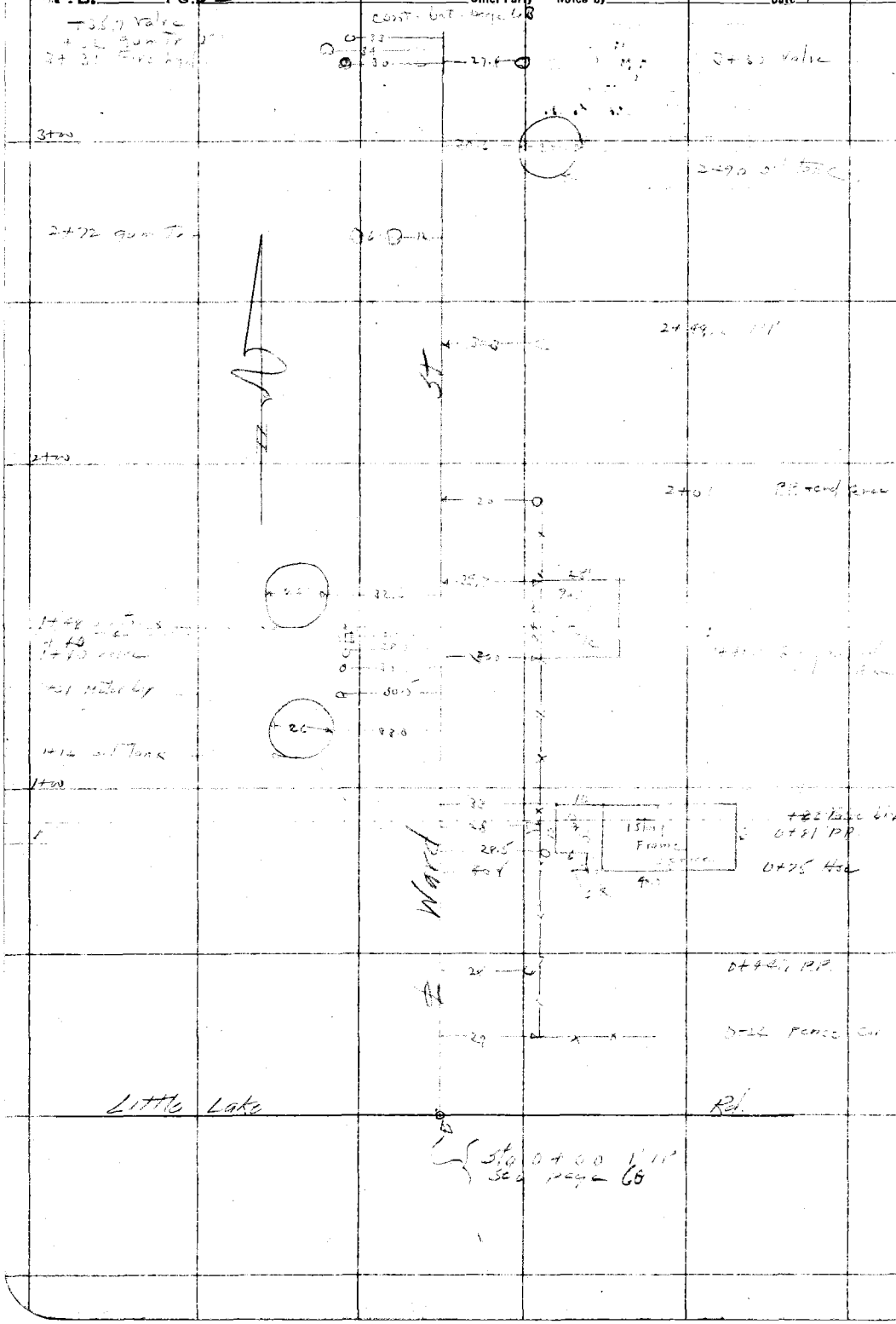

RETURN TO
LOS ANGELES COUNTY SURVEYOR

Do not extend notes this side of this line.

Note: ANY ADDITIONS OR CHANGES ON THIS SHEET MUST BE MADE OR CIRCLED IN Red. WITH DATE AND NAME OF PERSON MAKING CHANGE.

Date [illegible] Notes by [illegible] Chief Party [illegible] F.B. 382 Pg. 63

Platted by G. F. Holbrook	W. O. No. 916 D. S. O. No.
Date Aug. 1929	Location [illegible]
Map No. B-394-1	Surveyed by [illegible] Hammond
Platting C'k'd by G. A. Crawl	Date Nov-1928 to Feb 1929
Date OCT 1929	Indexed A. C. Johnson

cont bit. page 64

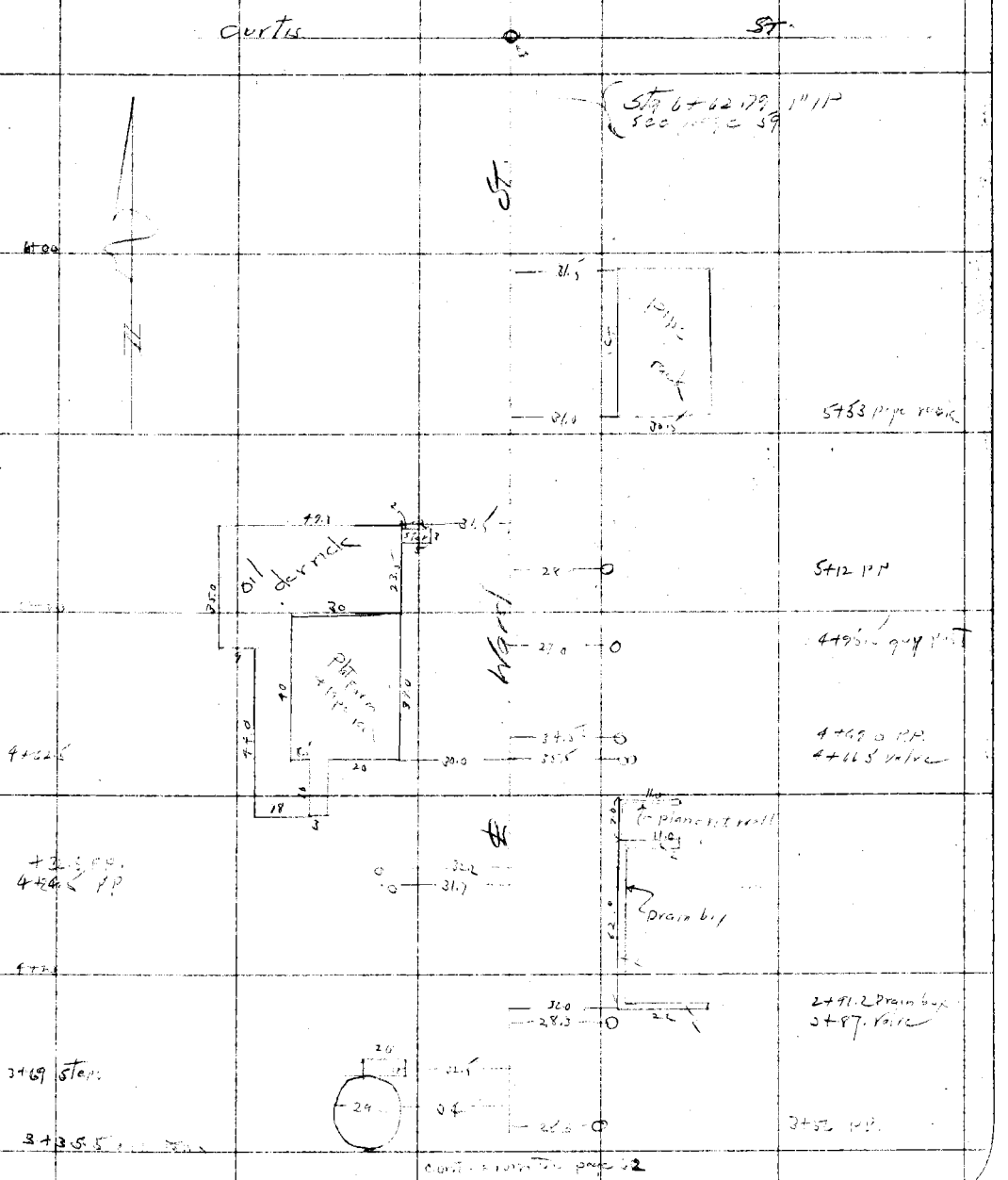

cont. [illegible] page 62

Notes: ANY ADDITIONS OR CHANGES ON THIS SHEET MUST BE MADE OR CIRCLED IN Red. WITH DATE AND NAME OF PERSON MAKING CHANGE.

Do not extend notes this side of this line

RETURN TO LOS ANGELES COUNTY SURVEYOR

F.B. 382 Pg. 64 LSH Chief Party Notes by LSH Date 12-17-28

cont. bit. page 65

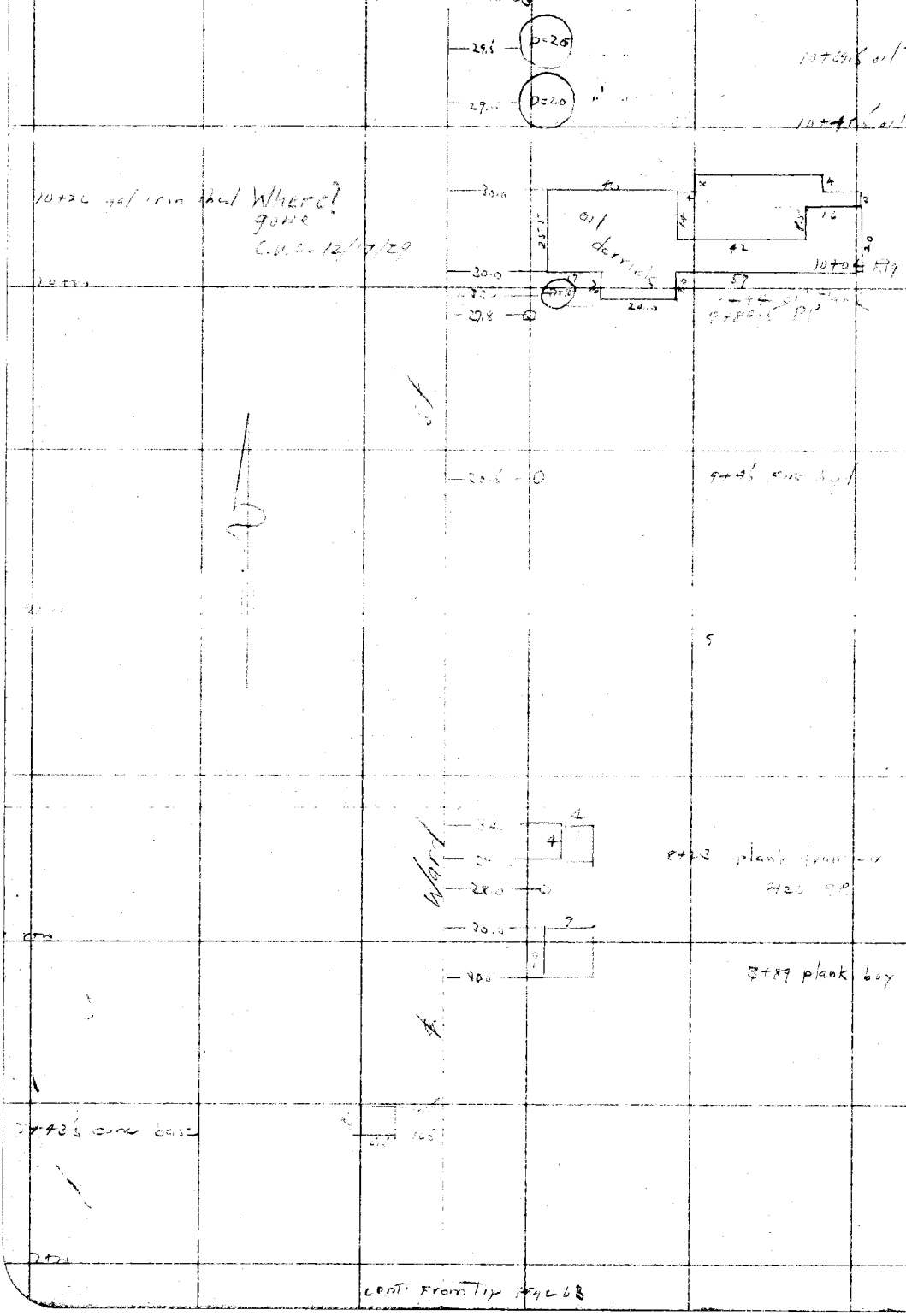

RETURN TO
LOS ANGELES COUNTY SURVEYOR

Do not extend notes this side of this line

Note: ANY ADDITIONS OR CHANGES ON THIS SHEET MUST BE MADE OR CIRCLED IN Red. WITH DATE AND NAME OF PERSON MAKING CHANGE.

Date 12-11-28 Notes by L.S.H. Chief Party L.S.H. F.B. 382 PG. 65

Platted by G.F. Holbrook	W.O. No. 911 D.S.O. No.
Date Aug. 1929.	Location Santa Fe Springs
Map No. B-394-1	Surveyed by [illegible]
Platting C'k'd by G.A. Crowl	Date Nov 1928 to Feb 1929
Date Oct 1929	Indexed A. C. Johnson

Notes: ANY ADDITIONS OR CHANGES ON THIS SHEET MUST BE MADE OR CIRCLED IN Red. WITH DATE AND NAME OF PERSON MAKING CHANGE.

RETURN TO LOS ANGELES COUNTY SURVEYOR

Do not extend notes this side of this line



F. B. 382 PG. 66 Chief Party Notes by Date

RETURN TO
LOS ANGELES COUNTY SURVEYOR

Do not extend notes this side of this line

Note: ANY ADDITIONS OR CHANGES ON THIS SHEET MUST BE MADE OR CIRCLED IN Red. WITH DATE AND NAME OF PERSON MAKING CHANGE.

Date 12-[illegible] Notes by [illegible] Chief Party [illegible] F.B. 382 Pg. 67

Platted by G.F. Holbrook	W.O. No. 916 D.S.O. No.
Date Aug. 1929	Location [illegible]
Map No. B-39A-1	Surveyed by
Platting C'k'd by D.M. Finley	Date [illegible] Feb [illegible]
Date Oct. 1929	Indexed A. C. Johnson

Notes: ANY ADDITIONS OR CHANGES ON THIS SHEET MUST BE MADE OR CIRCLED IN Red. WITH DATE AND NAME OF PERSON MAKING CHANGE.

Do not extend notes this side of this line

RETURN TO LOS ANGELES COUNTY SURVEYOR

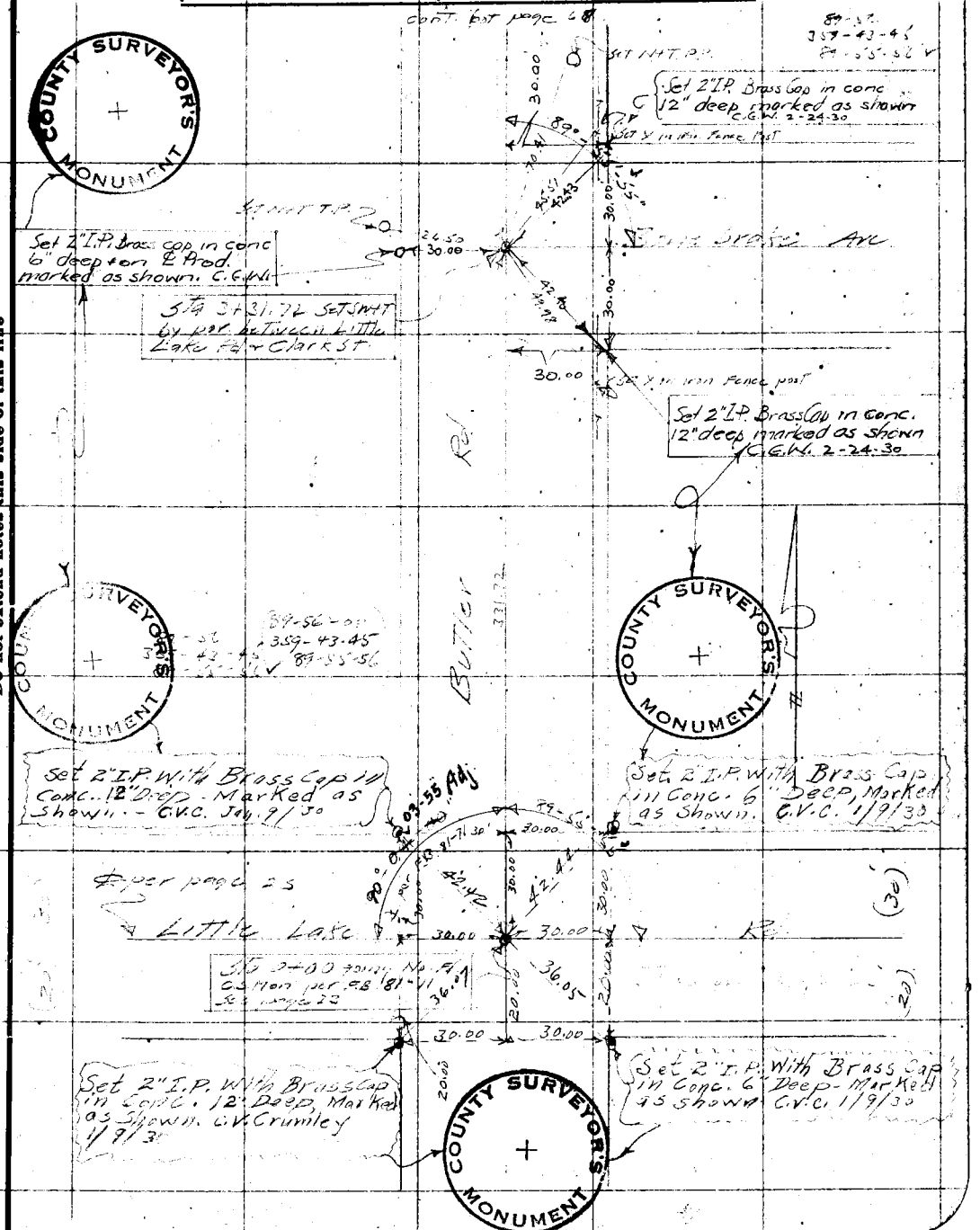

F.B. 382 Pg. 68 LSH Chief Party Notes by LSH Date 12-17-28

cont. bot. page 69



cont. from Top page 69

RETURN TO
LOS ANGELES COUNTY SURVEYOR

Do not extend notes this side of this line

Note: ANY ADDITIONS OR CHANGES ON THIS SHEET MUST BE MADE OR CIRCLED IN Red. WITH DATE AND NAME OF PERSON MAKING CHANGE.

Date 12-17-28 Notes by [illegible] Chief Party [illegible] F.B. 382 Pg. 69

Platted by G.E. Holbrook	W.O. No. 916 D.S.O. No.
Date Aug. 1929.	Location [illegible]
Map No. B-394-1,2	Surveyed by
Platting C'k'd by D.M. Finley	Date Nov 1928 Feb 1929
Date Oct. 1929.	Indexed A. C. Johnson

cont bot page 70

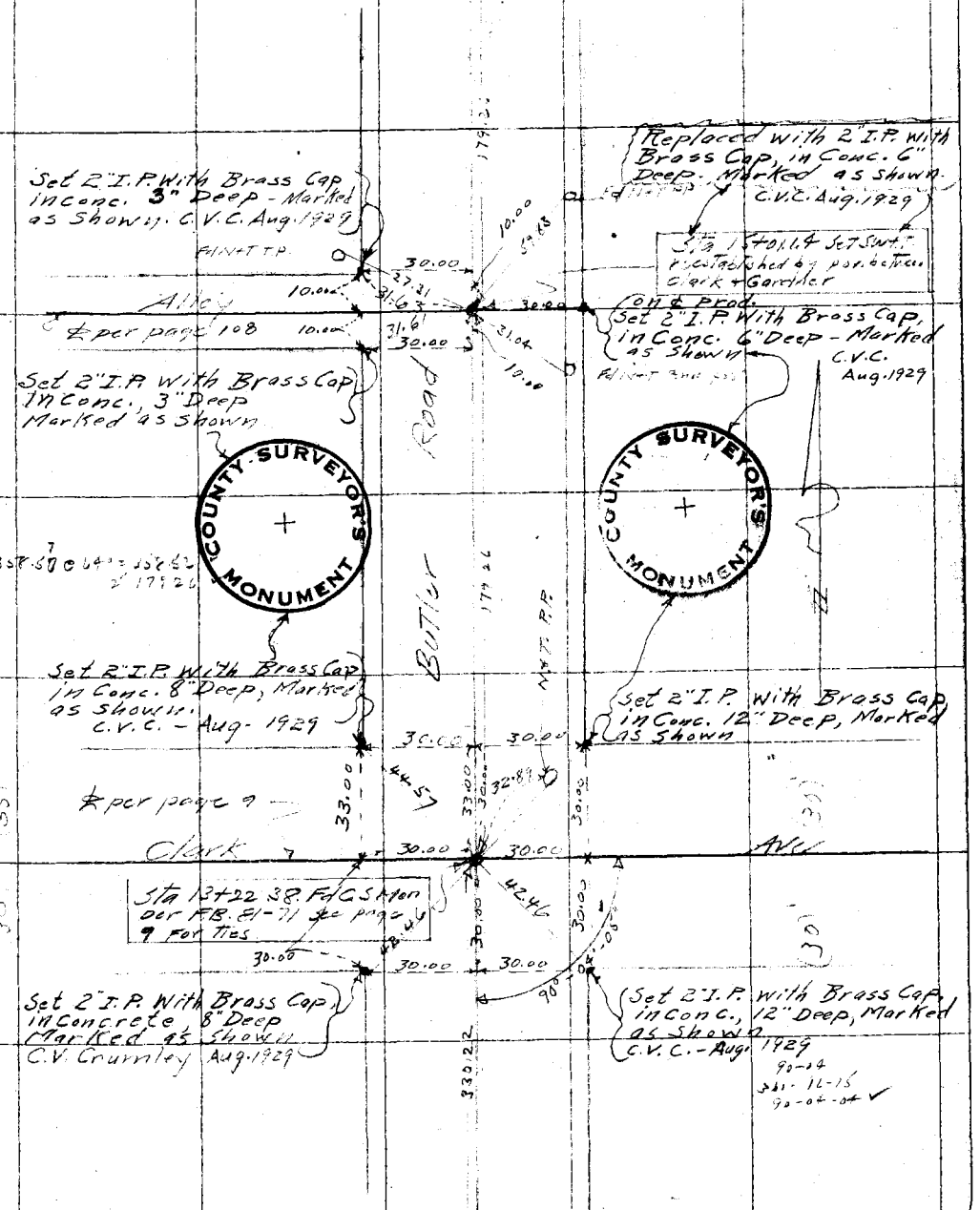

cont. from top page 68

Notes: ANY ADDITIONS OR CHANGES ON THIS SHEET MUST BE MADE OR CIRCLED IN Red. WITH DATE AND NAME OF PERSON MAKING CHANGE.
Do not extend notes this side of this line
RETURN TO LOS ANGELES COUNTY SURVEYOR



RETURN TO
LOS ANGELES COUNTY SURVEYOR

Do not extend notes this side of this line

Note: ANY ADDITIONS OR CHANGES ON THIS SHEET MUST BE MADE OR CIRCLED IN Red. WITH DATE AND NAME OF PERSON MAKING CHANGE.

Date 12/19/28 Notes by L S H Chief Party L S H F. B. 382 PG. 71

Planted by G. F. Holbrook	W. O. No. 914 S. S. O. No.
Date Aug. 1929.	Location Santa Fe Springs
Map No. B-394-2	Surveyed by L S Hammond
Platting C'k'd by A. M. Finley	Date Nov 19 & Feb 1929
Date Oct. 1929	Indexed A. C. Johnson

Note: ANY ADDITIONS OR CHANGES ON THIS SHEET MUST BE MADE OR CIRCLED IN Red, WITH DATE AND NAME OF PERSON MAKING CHANGE.

Do not extend notes this side of this line

RETURN TO LOS ANGELES COUNTY SURVEYOR



cont. from Top page 72

F.B. 382 Pg. 72 LSH Chief Party Notes by LSH Date

RETURN TO

LOS ANGELES COUNTY SURVEYOR

Do not extend notes this side of this line

Note: ANY ADDITIONS OR CHANGES ON THIS SHEET MUST BE MADE OR CIRCLED IN Red. WITH DATE AND NAME OF PERSON MAKING CHANGE.

Date 12-18-28 Notes by L S H Chief Party L S H F. B. 382 PG. 73

Platted by G. F. Holbrook	W. O. No. 916 O. S. O. No.
Date Aug. 1929	Location Santa Fe Springs
Map No. B-394-1	Surveyed by L. S. Hammond
Platting C'k'd by G. A. Crowl	Date Nov 1928 & Feb. 1929
Date OCT 1929	Indexed A. C. Johnson

Cont. to page 76

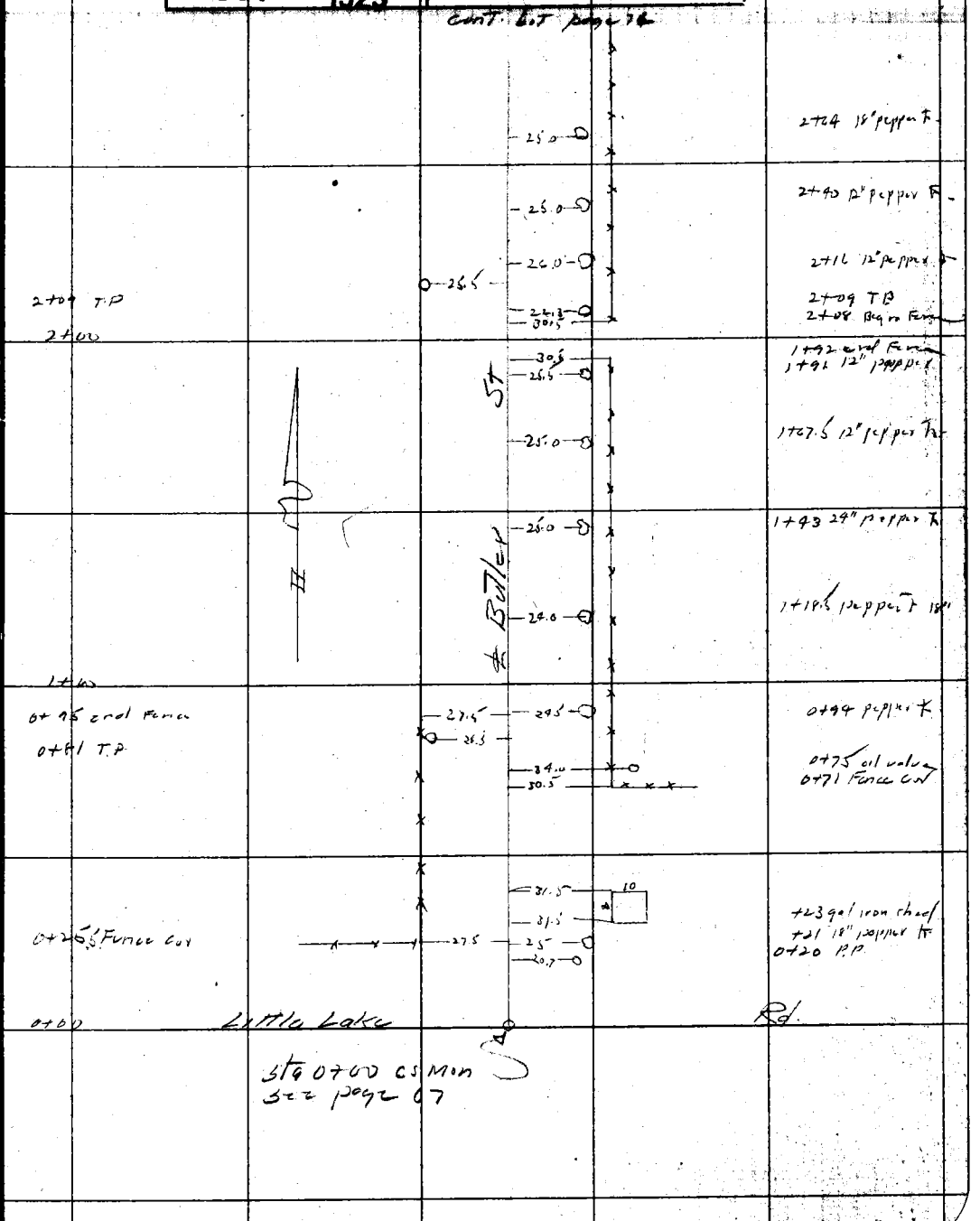

Sta 0+00 CS Mon
See page 07

Note: ANY ADDITIONS OR CHANGES ON THIS SHEET MUST BE MADE OR CIRCLED IN Red. WITH DATE AND NAME OF PERSON MAKING CHANGE.

Do not extend notes this side of this line

RETURN TO LOS ANGELES COUNTY SURVEYOR

F.B. 382 Pg. 74 LSH Chief Party Notes by LSH Date 12-18-28

cont. bot. page 75

Sta 6+62.39 1" IP
see page 68

Curtis — Ave

30.5 — +63.5 Fence cor

+11.5 iron post — 24
+35.5 valve — 28
26 — +24 12" pepper T
30.5 — +17 iron post
6+03 TP — 26 — 30.5 — 6+12.5 end fence
6+00 — 26.5 — 6+01 24" pepper T
30.5 — +90 PP.
36 — 25.0 — +77.5 12" pepper T
+63 iron post — 27.0
+57.5 valve — 27.0
5+55.5 iron post — 22.8 — 24.5 — +53 20" pepper T
C.V.C. 12/17/29 — 30.5 — +44 iron post
30.5 — 5+40.5 drain box
25.5 — 5+29.5 12" pepper T
25.5 — 5+04.5 20" pepper T
26 — 4+80 12" pepper T
+74.5 Light post — 35.5 — 30.0 — 4+77 begin fence
4+71.5 TP — 26.0
+59 iron post — 32.0 — 30.0 — 4+60.5 end fence
+57 Light post — 34.0 — 26.0 — 4+57.5 12" pepper T
+55 Valve — 30.5
31.5 — 4+42 iron post
4+39.5 TP. — 26.5 — 4+35.5 begin fence
30.0
26 — 4+08 18" pepper T
4+00 — 30.5 — 4+00 end fence
21 — 3+98 PP.
26 — 3+87 Valve box
26
3+39 T.P. — 25.5 — 3+30 Fence cor
3+00

cont. from top page 73

RETURN TO
LOS ANGELES COUNTY SURVEYOR
Do not extend notes this side of this line

Notes: ANY ADDITIONS OR CHANGES ON THIS SHEET MUST BE MADE OR CIRCLED IN Red. WITH DATE AND NAME OF PERSON MAKING CHANGE.

Date 12-18-28 Notes by LSH Chief Party LSH F. B. 382 PG. 75

Platted by G. F. Holbrook	W. O. No. 916 B. S. O. No.
Date Aug. 1929	Location Santa Fe Springs
Map No. B-394-1	Surveyed by
Platting C'k'd by G. A. Crowl	Date Nov 1928 & Feb 1929
Date OCT 1929	Indexed A. C. Johnson

cont. bot page 74

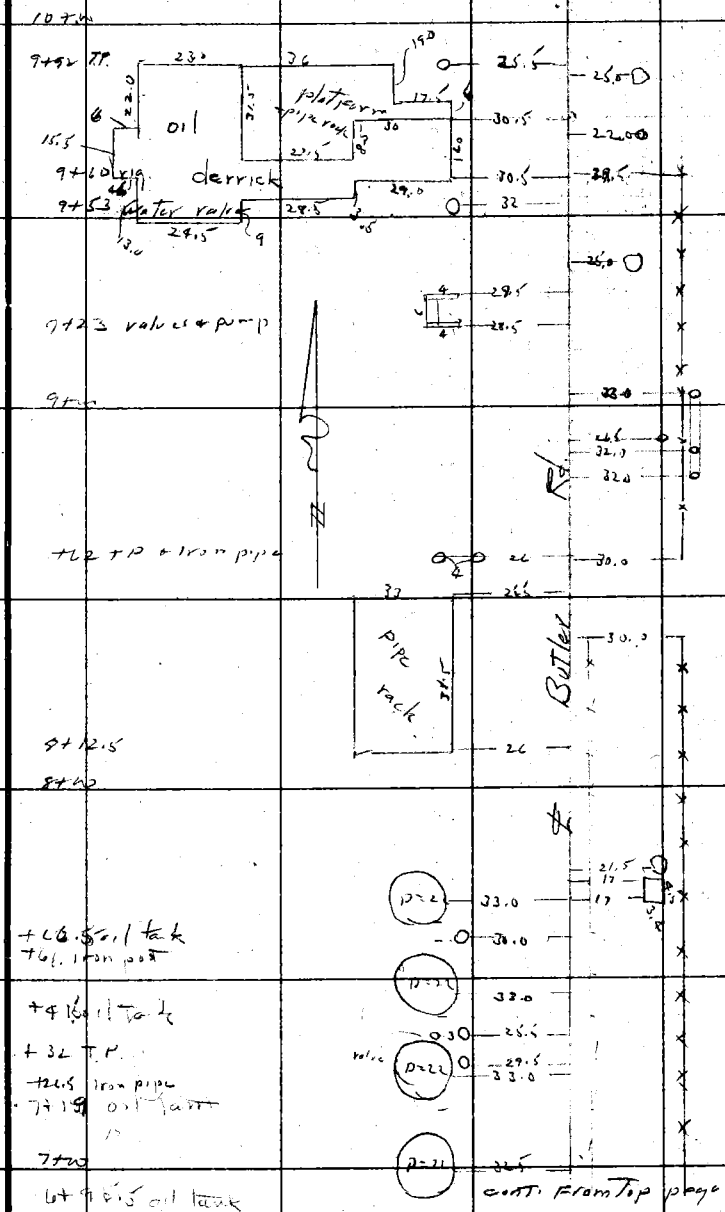

9+82 30" pepper tr.
9+70 P.P.
9+67 end Fence
9+37 pepper tr.
8+00 Valve
+96.5 Fire bed
+92.5 Valve
+76.5 valve
+87.5 begin Fence
8+45.5 end Fence
+78 T.P.
+74.5 valve box

cont. From Top page 74

Note: ANY ADDITIONS OR CHANGES ON THIS SHEET MUST BE MADE OR CIRCLED IN Red. WITH DATE AND NAME OF PERSON MAKING CHANGE.

RETURN TO LOS ANGELES COUNTY SURVEYOR

Do not extend notes this side of this line

F.B. 382 Pg. 76 LSH Chief Party Notes by LSH Date 12-18-28

Cont. Lot. page 76

14+00

13 + 80 T.P.

13+22.38 CS Mon
see page 69

Clark St.

13+00

+69 Valve box

12+49 TP

12+00

+21.5 pipe rack
11+20 TP

11+00

14+01 Valve
+95.5 Valve

+81.5 Water box

+63.5 Valve box
+62 Valve
+58 Valve box + Vr
+58.5 Valve box
+56 Valve box
+55 Valve box

13+47.5 PP

+54 Valve box
13+01 Valve box

12+94 end Fence

12+26 pepper P

11+61 PP

14+06 30" pepper P

10+98 bgn fence

10+80 18" pepper P

10+34.5 18" pepper

Rd

Butler

Cont. From Top page 78

RETURN TO
LOS ANGELES COUNTY SURVEYOR

Do not extend notes this side of this line

Note: ANY ADDITIONS OR CHANGES ON THIS SHEET MUST BE MADE OR CIRCLED IN Red. WITH DATE AND NAME OF PERSON MAKING CHANGE.

Date 12-19-28 Notes by LSH Chief Party LSH F. B. 382 PG. 77

Platted by G.F. Holbrook	W. O. No. 916 O. S. O. No.
Date Aug. 1929	Location Santa Fe Springs
Map No. B-394-2	Surveyed by [illegible]
Platting C'k'd by G.A. Crowl	Date Nov 1928 & Feb 1929
Date OCT 1929	Indexed A. C. Johnson

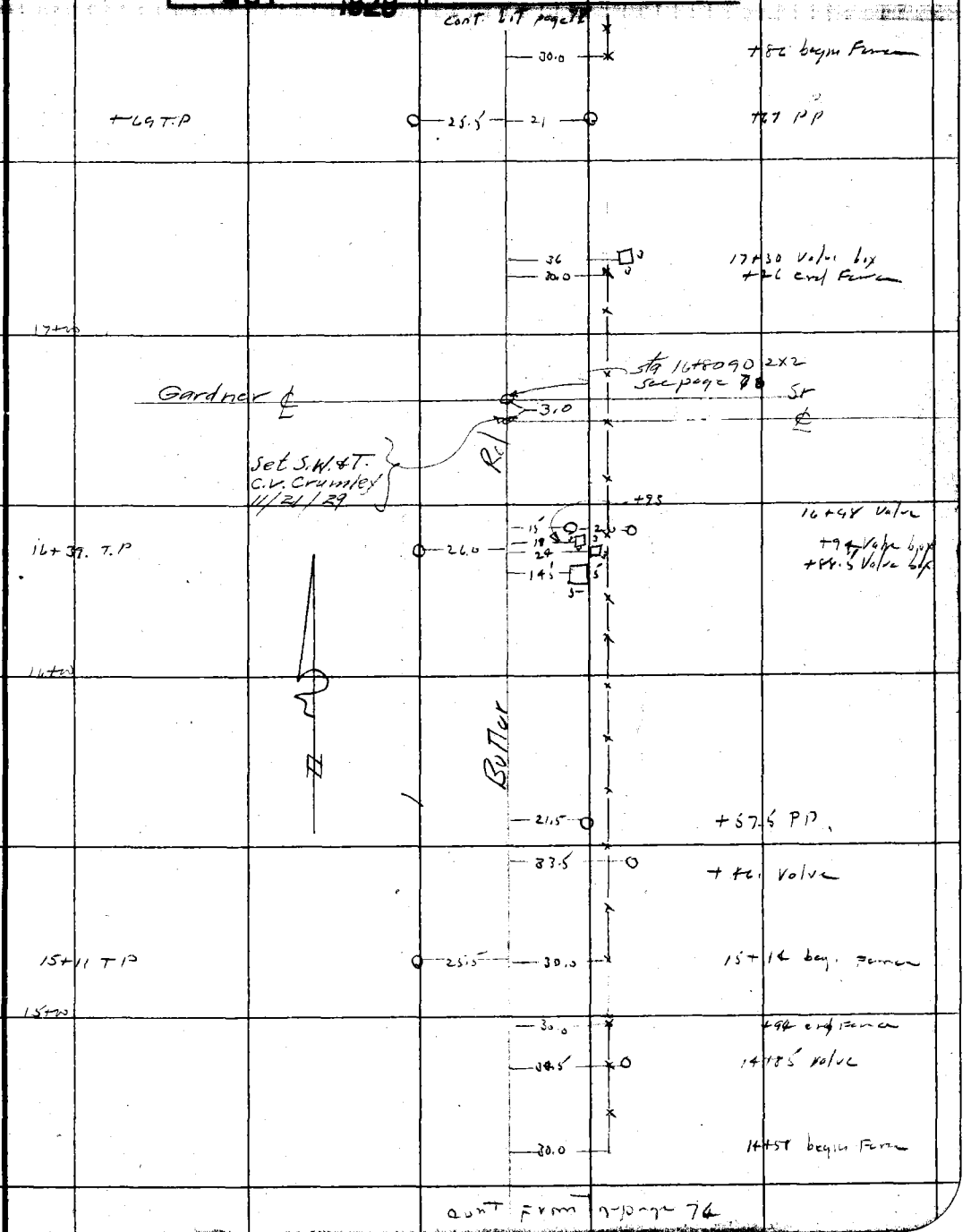

Note: ANY ADDITIONS OR CHANGES ON THIS SHEET MUST BE MADE OR CIRCLED IN Red. WITH DATE AND NAME OF PERSON MAKING CHANGE.

Do not extend notes this side of this line

RETURN TO LOS ANGELES COUNTY SURVEYOR

F.B. 382 Pg. 78 LSH Chief Party Notes by LSH Date 12-19-28

cont. bot. page 77

Park St.

20+04.61 2x2
see page 78

21+30

Rd

+41 Fire hyd
+35 Valve box
20+29 TP.

25
25.5
25
25.0

31.0

20+11 end fence

20+00

Butter

22.

19+78.5 PP

N

31.0

19+27 Begin fence

19+00

18+98.5

25.5

27.0
27.0
30.0
6.8

+43.5 Valve box
18+40 end fence

18+00

cont. from Top page 76

RETURN TO
LOS ANGELES COUNTY SURVEYOR
Do not extend notes this side of this line

Note: ANY ADDITIONS OR CHANGES ON THIS SHEET MUST BE MADE OR CIRCLED IN Red. WITH DATE AND NAME OF PERSON MAKING CHANGE.

Date 12-19-28 Notes by [illegible] Chief Party [illegible] F.B. 382 Pg. 79

• Platted by G. F. Holbrook	W. O. No. 916 D. S. O. No.
Date Aug. 1929	Location [illegible]
Map No. B-224-C	Surveyed by [illegible]
• Platting C'k'd by G. A. Crowl	Date Nov 1928 to Feb 1929
Date Oct 1929	Indexed A. C. Johnson

Note: ANY ADDITIONS OR CHANGES ON THIS SHEET MUST BE MADE OR CIRCLED IN Red WITH DATE AND NAME OF PERSON MAKING CHANGE.

Do not extend notes this side of this line

RETURN TO LOS ANGELES COUNTY SURVEYOR

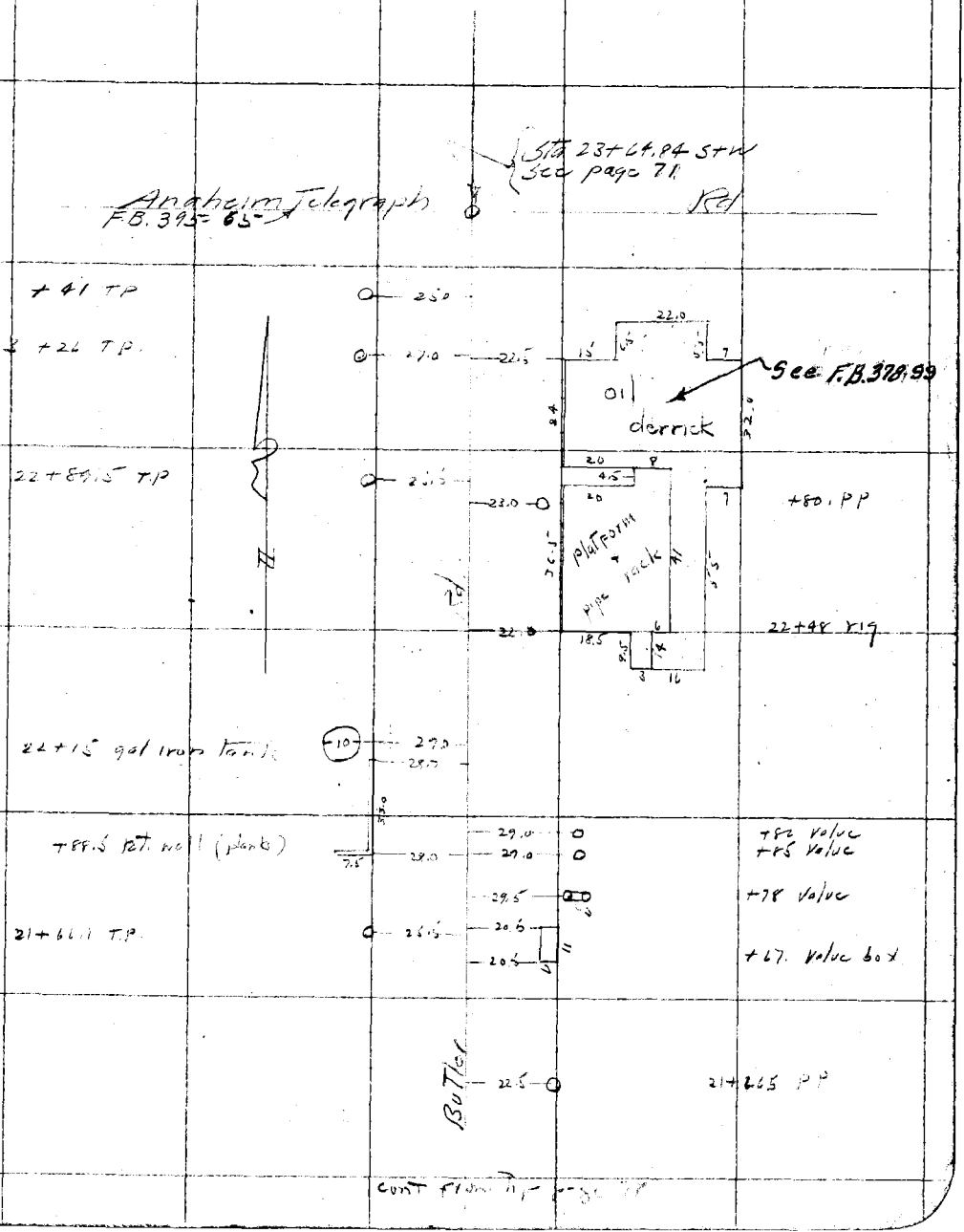

F.B. 382 Pg. 80 LSH Chief Party Notes by LSH Date [illegible]

Method used to determine ℄ of streets between Butler Road & Santa Fe R.R. R of W

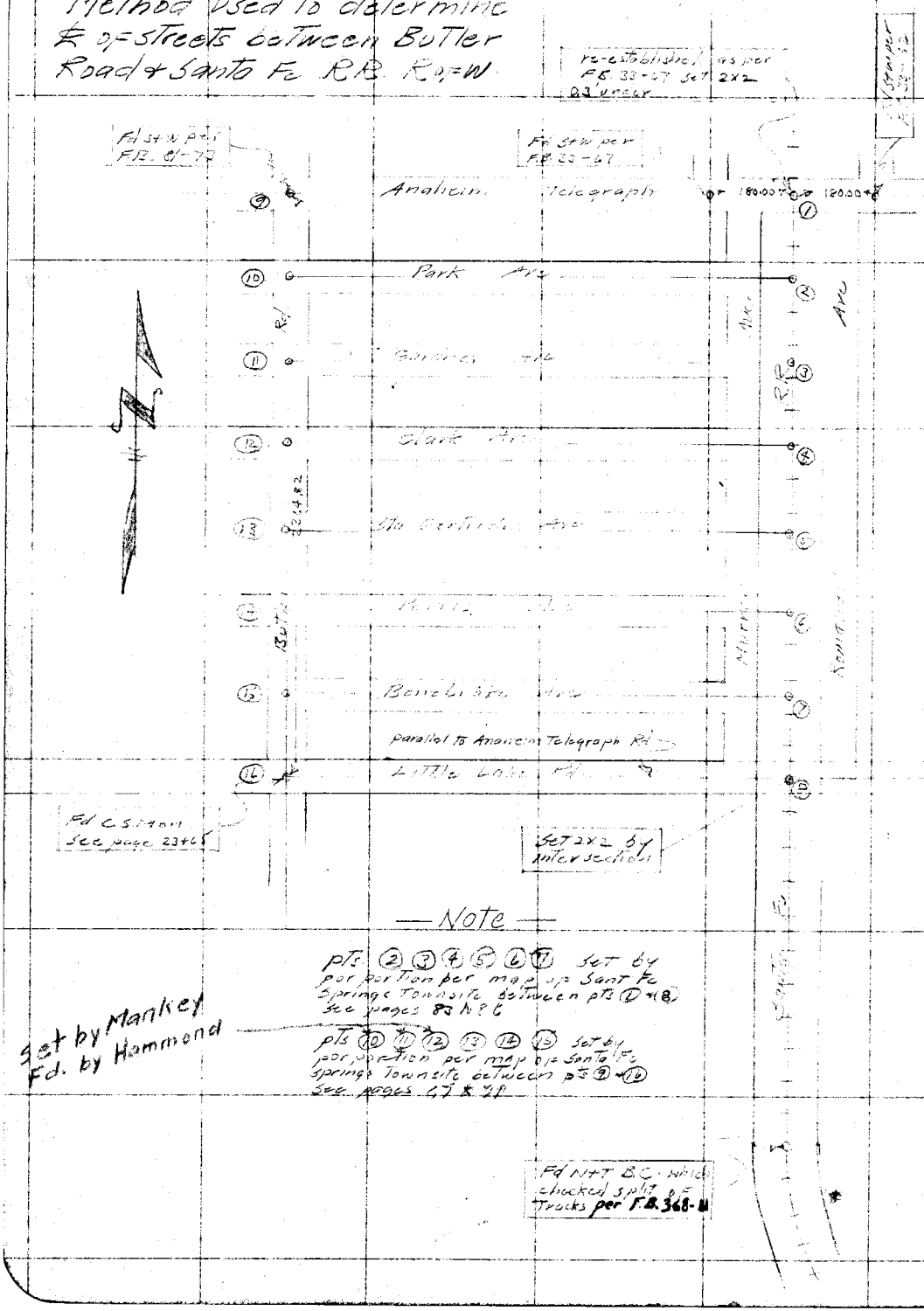

RETURN TO
LOS ANGELES COUNTY SURVEYOR

Do not extend notes this side of this line

Note: ANY ADDITIONS OR CHANGES ON THIS SHEET MUST BE MADE OR CIRCLED IN Red. WITH DATE AND NAME OF PERSON MAKING CHANGE.

Date _____ Notes by _____ Chief Party _____ F.B. 382 Pg. 81

Platted by G. F. Holbrook	W. O. No. 916 D. S. O. No.
Date Aug. 1929	Location Santa Fe Springs
Map No. B-394-12	Surveyed by [illegible]
Platting C'k'd by D.M. Finley	Date [illegible]
Date Oct. 1929	Indexed A. C. Johnson

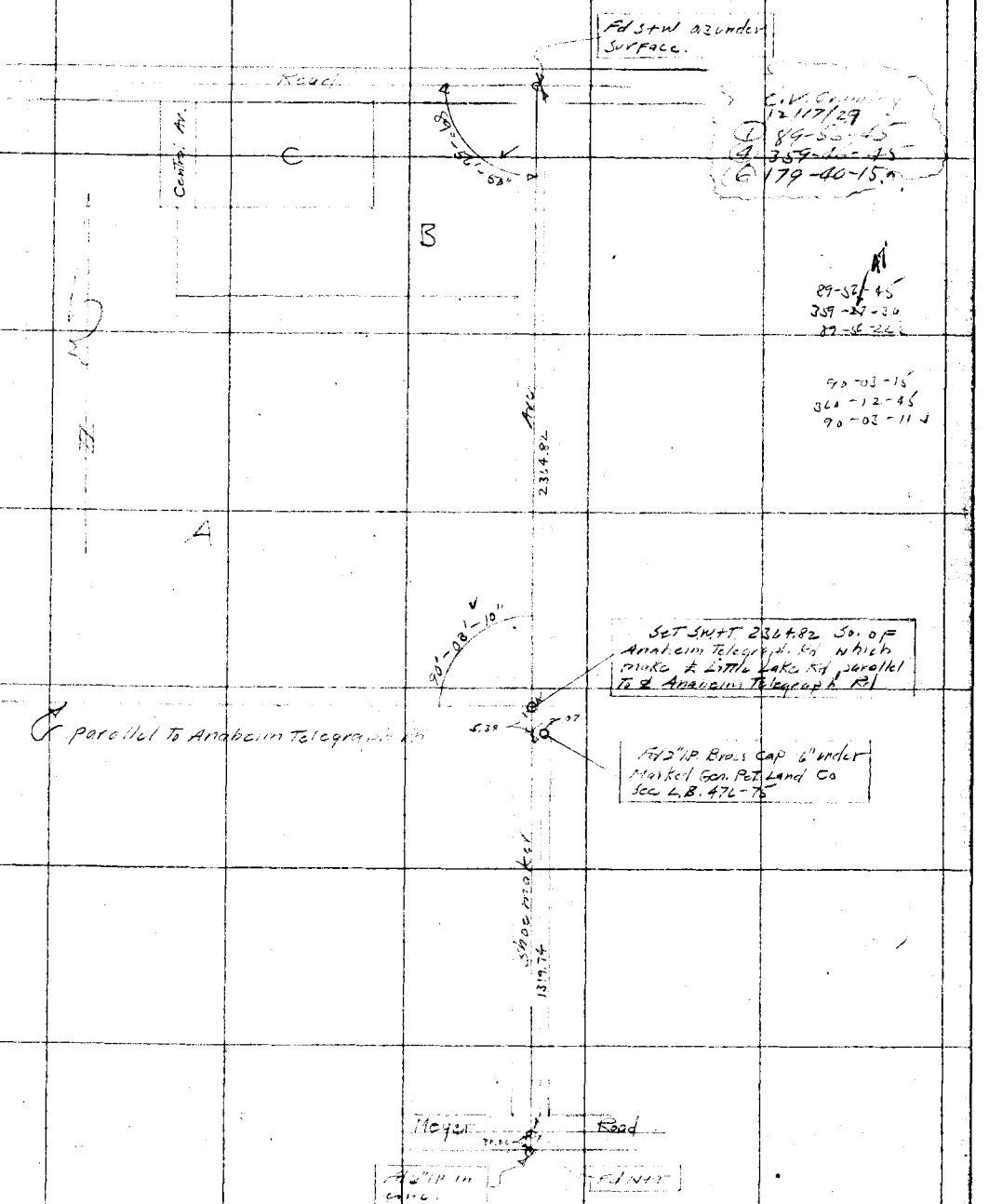

Note: ANY ADDITIONS OR CHANGES ON THIS SHEET MUST BE MADE OR CIRCLED IN Red. WITH DATE AND NAME OF PERSON MAKING CHANGE.

Do not extend notes this side of this line

RETURN TO
LOS ANGELES COUNTY SURVEYOR

F.B. 382 Pg. 82 LSH Chief Party Notes by LSH Date

RETURN TO
LOS ANGELES COUNTY SURVEYOR

Do not extend notes this side of this line

Note: ANY ADDITIONS OR CHANGES ON THIS SHEET MUST BE MADE OR CIRCLED IN Red. WITH DATE AND NAME OF PERSON MAKING CHANGE.

Date 3-?-29 Notes by LSH Chief Party LSH F.B. 382 PG. 83

Platted by G. F. Holbrook	W. O. No. 916 D. S. O. No.
Date Aug 1929	Location Santa Fe Springs
Map No. B-394-1	Surveyed by L.S.H.
Platting C'k'd by D. M. Finley	Date Nov 1928 to Feb 1929
Date Oct. 1929	Indexed A. C. Johnson

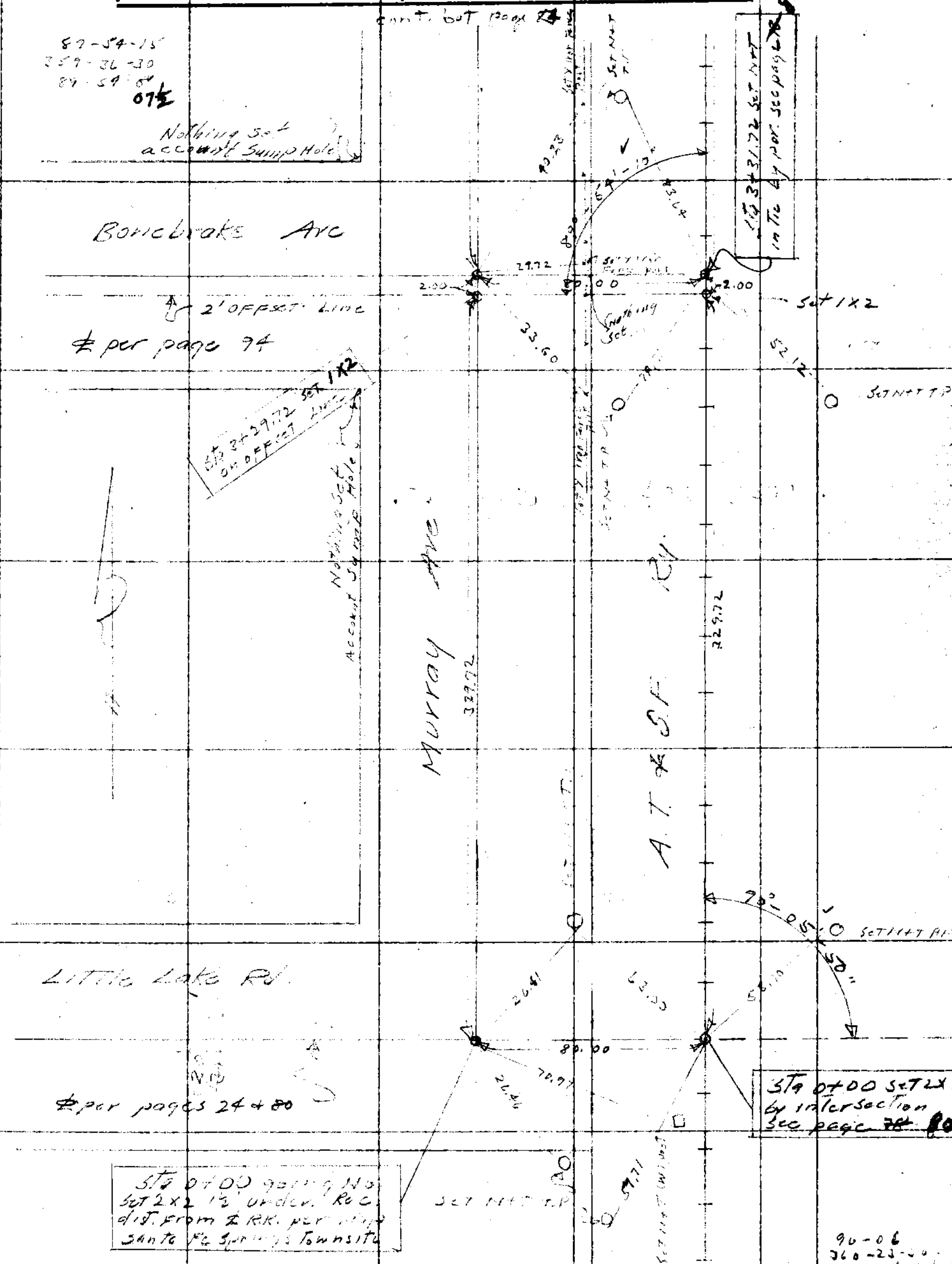

Note: ANY ADDITIONS OR CHANGES ON THIS SHEET MUST BE MADE OR CIRCLED IN Red. WITH DATE AND NAME OF PERSON MAKING CHANGE.

Do not extend notes this side of this line

RETURN TO
LOS ANGELES COUNTY SURVEYOR



RETURN TO
LOS ANGELES COUNTY SURVEYOR

Do not extend notes this side of this line

Note: ANY ADDITIONS OR CHANGES ON THIS SHEET MUST BE MADE OR CIRCLED IN Red. WITH DATE AND NAME OF PERSON MAKING CHANGE.

Date [illegible] Notes by [illegible] Chief Party [illegible] F.B. 382 Pg. 85

Platted by G.F. Holbrook	W. O. No. 916 D. S. O. No.
Date Aug. 1929	Location [illegible]
Map No. B-394-1	Surveyed by [illegible]
Platting C'k'd by D.M. Finley	Date Nov 1929 & Feb 1929
Date Oct. 1929	Indexed A. C. Johnson

Notes: ANY ADDITIONS OR CHANGES ON THIS SHEET MUST BE MADE OR CIRCLED IN Red. WITH DATE AND NAME OF PERSON MAKING CHANGE.

Do not extend notes this side of this line

RETURN TO LOS ANGELES COUNTY SURVEYOR

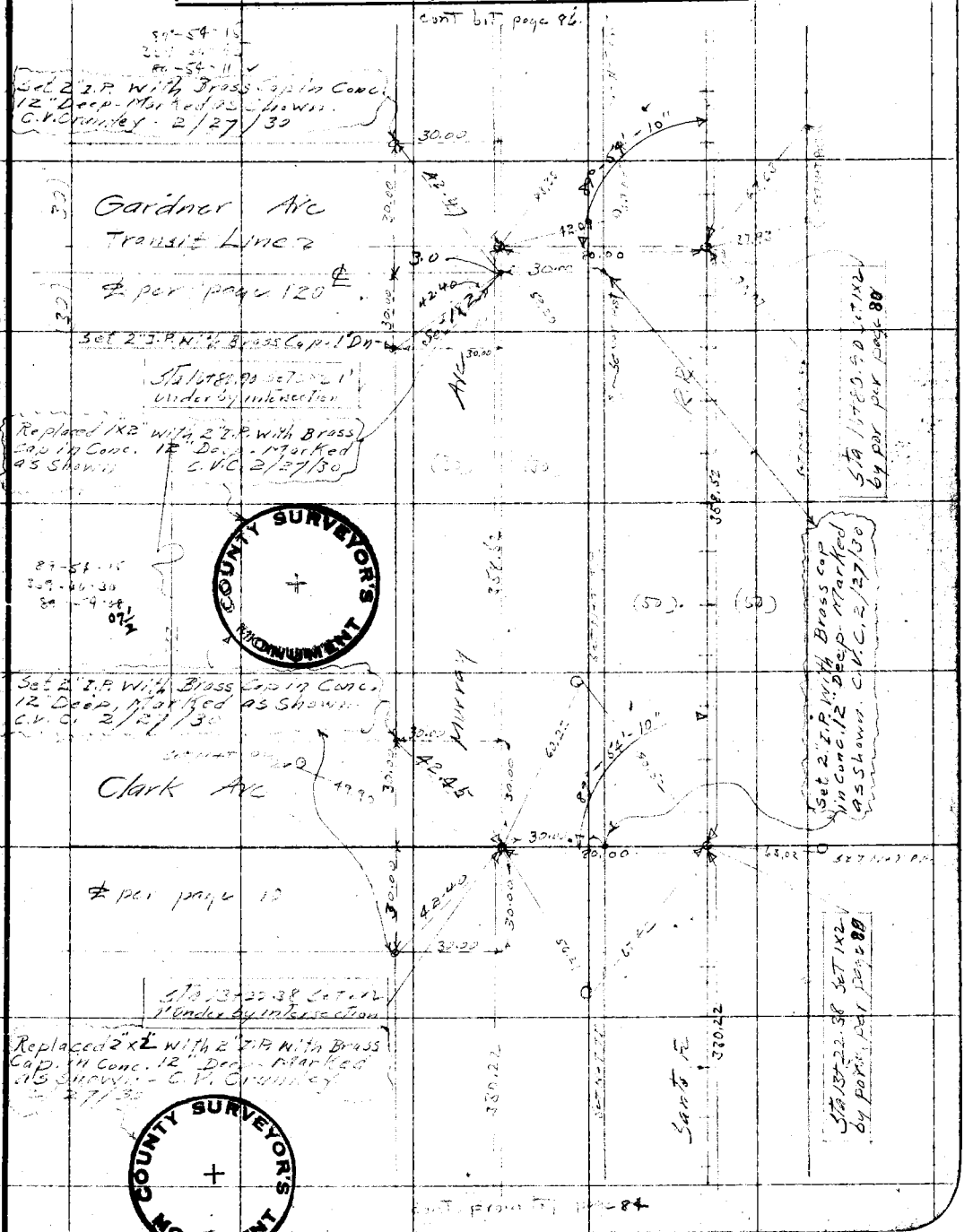

F.B. 382 Pg. 86 LSH Chief Party Notes by LSH Date 1-3-29



RETURN TO
LOS ANGELES COUNTY SURVEYOR

Do not extend notes this side of this line

Note: ANY ADDITIONS OR CHANGES ON THIS SHEET MUST BE MADE OR CIRCLED IN Red. WITH DATE AND NAME OF PERSON MAKING CHANGE.

Date [illegible] Notes by L.E.H. Chief Party [illegible] F.B. 382 Pg. 87

Platted by G. F. Holbrook	W. O. No. [illegible] D. S. O. No.
Date Aug. 1929	Location [illegible]
Map No. B-394-1	Surveyed by
Platting C'k'd by G. A. Crowl	Date [illegible]
Date OCT 1929	Indexed A. C. Johnson

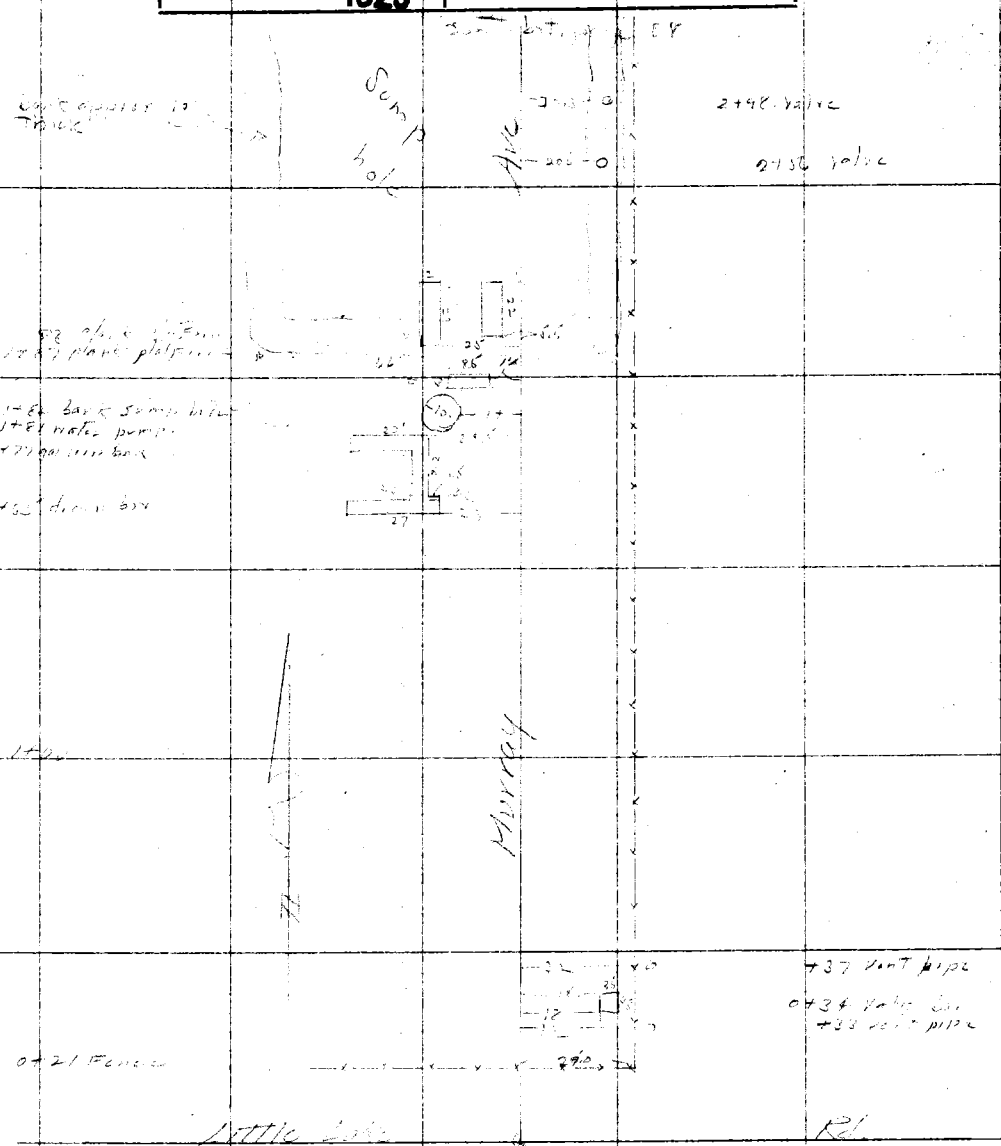

Notes: ANY ADDITIONS OR CHANGES ON THIS SHEET MUST BE MADE OR CIRCLED IN Red. WITH DATE AND NAME OF PERSON MAKING CHANGE.

Do not extend notes this side of this line

RETURN TO LOS ANGELES COUNTY SURVEYOR

F.B. 382 Pg. 88 LSH Chief Party Notes by LSH Date 1-3-29

cont bot page 89

Perris Ave

Sta 6+61.94 2x2 -17.0

6+23 edge bank

6+00 valve

Bank approx

Ave

5+45 bank

5+34 [illegible] bank

+36 Frame bldg

bank approx

bo/c

4+54 guy post

+24 bank

+24 valve

Mirror

31

5+[illegible] 2x2

see page 31

3+33 guy post

29.2 0

3+31 Fence Bonebrake Ave

3+29 end bank

+24

+19 valve

25.8 0

3+24 [illegible] 2x2

+23 irrig valve

3+00

cont from top page 87

RETURN TO

LOS ANGELES COUNTY SURVEYOR

Do not extend notes this side of this line

Note: ANY ADDITIONS OR CHANGES ON THIS SHEET MUST BE MADE OR CIRCLED IN Red. WITH DATE AND NAME OF PERSON MAKING CHANGE.

Date 1-3-29 Notes by [illegible] Chief Party [illegible] F.B 382 PG 89

Platted by G. F. Holbrook	W. O. No. [illegible] D. S. O. No.
Date Aug 1929	Location [illegible]
Map No. B-394-1	Surveyed by [illegible]
Platting C'k'd by G.A. Crowl	Date [illegible]
Date OCT 1929	Indexed A. C. Johnson

Note: ANY ADDITIONS OR CHANGES ON THIS SHEET MUST BE MADE OR CIRCLED IN Red. WITH DATE AND NAME OF PERSON MAKING CHANGE.

Do not extend notes this side of this line

RETURN TO LOS ANGELES COUNTY SURVEYOR

cont. bot. page [illegible]

[illegible] 0 [illegible] T.P.

Sta Gertrudes Ave

O.K. [illegible]

Ave

[illegible] 0 9+86 ~~8+86~~ T.P. C.V.C. 12/17/29

[illegible] 9+28 ~~8+[illegible]~~ Valve box C.V.C. 12/17/29

[illegible] 8+78 [illegible] 8+[illegible] Vent pipe ~~[illegible]~~ valve box

8+74 29.8 0 Vent Pipe

8+43 35.6 0 T.P.

8+21 29.4 0 Vent

[illegible] 0 ~~[illegible]~~ Vent pipe 7+22 C.V.C. 12/17/29

cont. from Top page 87

F. B. 382 Pg. 90 LSH Chief Party Notes by LSH Date: 1-3-29

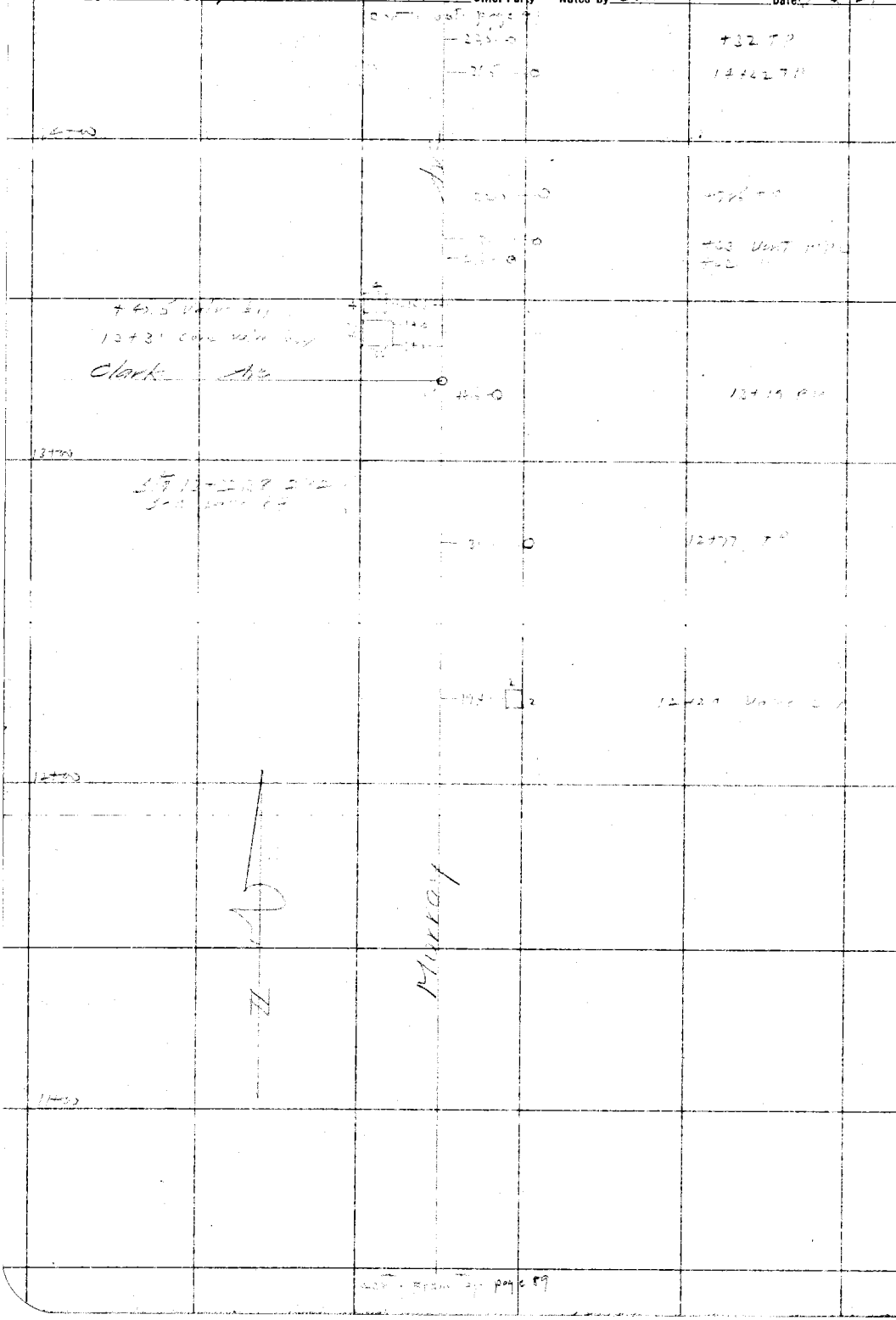

RETURN TO
LOS ANGELES COUNTY SURVEYOR

Do not extend notes this side of this line

Note: ANY ADDITIONS OR CHANGES ON THIS SHEET MUST BE MADE OR CIRCLED IN Red. WITH DATE AND NAME OF PERSON MAKING CHANGE.

Date [illegible] Notes by [illegible] Chief Party [illegible] F.B. 382 Pg 91

Platted by G. F. Holbrook	W. O. No. [illegible] D. S. O. No.
Date Aug. 1929	Location [illegible]
Map No. B-394-2	Surveyed by [illegible]
Platting C'k'd by G. A. Crowl	Date [illegible]
Date OCT 1929	Indexed A. C. Johnson

Note: ANY ADDITIONS OR CHANGES ON THIS SHEET MUST BE MADE OR CIRCLED IN Red. WITH DATE AND NAME OF PERSON MAKING CHANGE.

Do not extend notes this side of this line

RETURN TO
LOS ANGELES COUNTY SURVEYOR



F. B. 382 Pg. 92 LSH Chief Party Notes by LSH Date 1-3-29



RETURN TO
LOS ANGELES COUNTY SURVEYOR

Do not extend notes this side of this line

Note: ANY ADDITIONS OR CHANGES ON THIS SHEET MUST BE MADE OR CIRCLED IN Red. WITH DATE AND NAME OF PERSON MAKING CHANGE.

Date [illegible] Notes by [illegible] Chief Party [illegible] F.B. 382 Pg. 93

Platted by G. F. Holbrook	W. O. No. [illegible] D. S. O. No.
Date Aug 1929	Location [illegible]
Map No. B-394-2	Surveyed by [illegible]
Platting C'k'd by G. A. Crowl	Date [illegible]
Date OCT 1929	Indexed A. C. Johnson

Note: ANY ADDITIONS OR CHANGES ON THIS SHEET MUST BE MADE OR CIRCLED IN Red. WITH DATE AND NAME OF PERSON MAKING CHANGE.

Do not extend notes this side of this line

RETURN TO
LOS ANGELES COUNTY SURVEYOR

Anaheim Telegraph

Murray

cont. from Top Page 92

F. B. 382 Pg. 94 LSH Chief Party Notes by LSH Date 12-29



RETURN TO
LOS ANGELES COUNTY SURVEYOR

Do not extend notes this side of this line

Note: ANY ADDITIONS OR CHANGES ON THIS SHEET MUST BE MADE OR CIRCLED IN Red. WITH DATE AND NAME OF PERSON MAKING CHANGE.

Date 1-2-29 Notes by E.S.H. Chief Party E.S.H. F.B. 382 Pg. 95

Platted by G.E. Holbrook	W. O. No. 916 D. S. O. No.
Date Aug 1929	Location Channel Rectification
Map No. B-394-1	Surveyed by
Platting C'k'd by G.A. Crowl	Date Nov 1928 to Feb 1929
Date OCT. 1929	Indexed A. C. Johnson

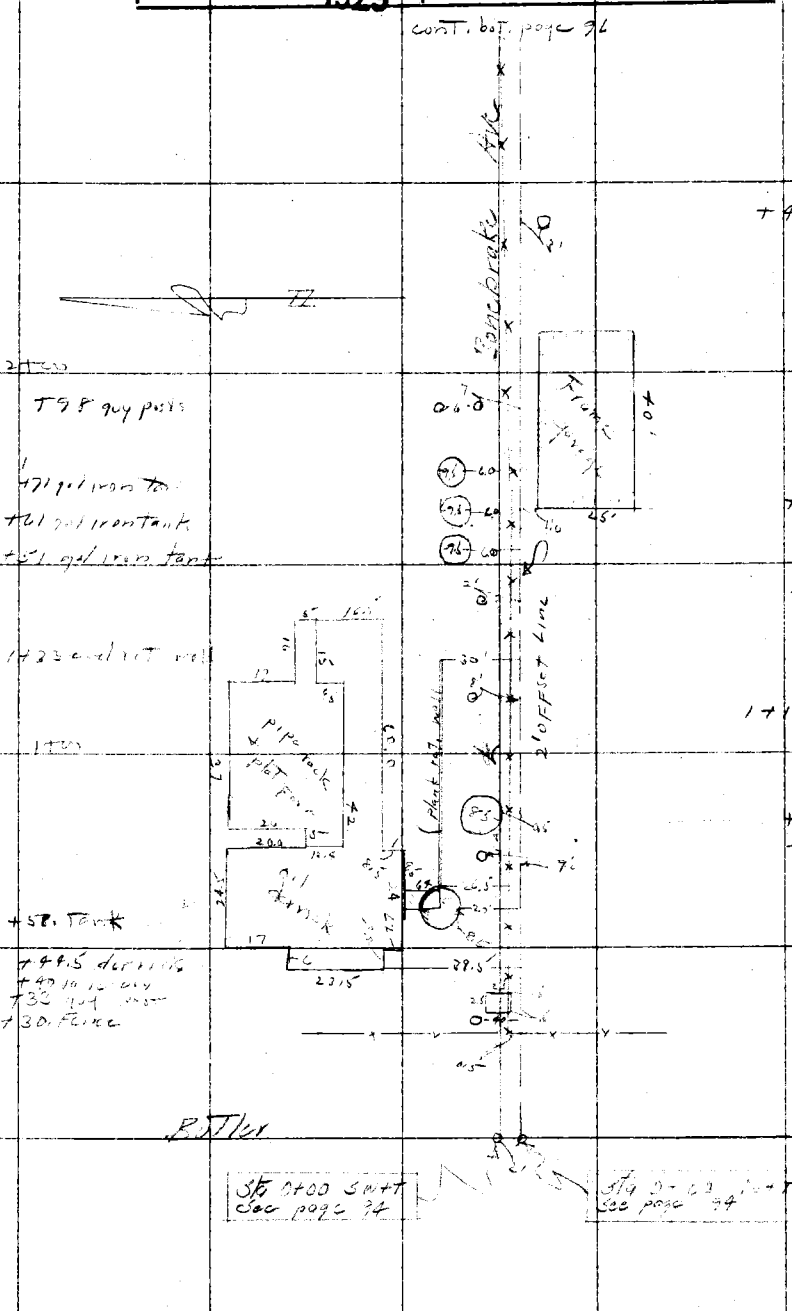

Notes: ANY ADDITIONS OR CHANGES ON THIS SHEET MUST BE MADE OR CANCLED IN Red. WITH DATE AND NAME OF PERSON MAKING CHANGE.

Do not extend notes this side of this line

RETURN TO LOS ANGELES COUNTY SURVEYOR

F. B. 816 Pg. 96 LSH Chief Party Notes by LSH Date 1-2-29

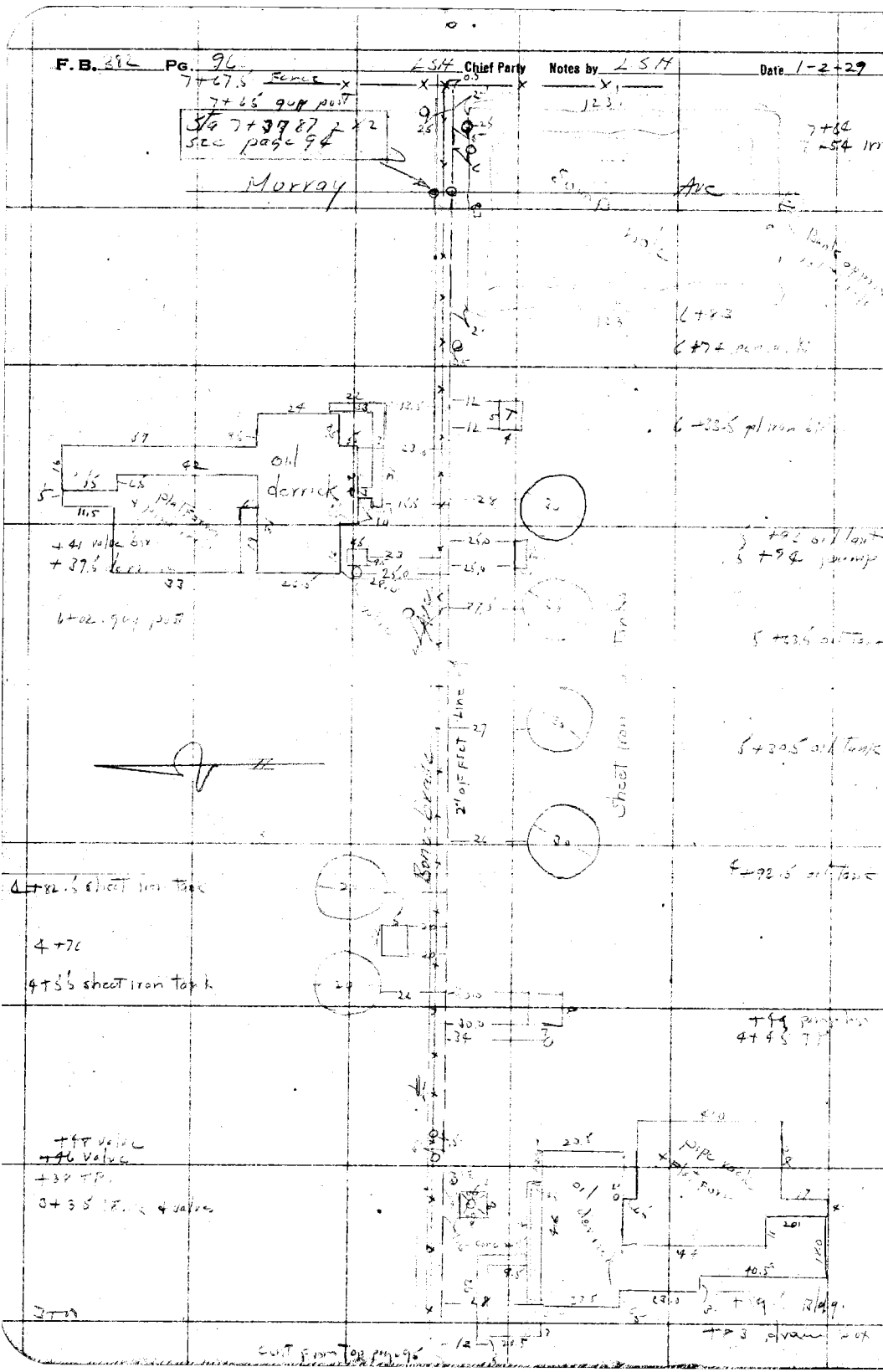

RETURN TO
LOS ANGELES COUNTY SURVEYOR

Do not extend notes this side of this line

Note: ANY ADDITIONS OR CHANGES ON THIS SHEET MUST BE MADE OR CIRCLED IN Red. WITH DATE AND NAME OF PERSON MAKING CHANGE.

Date 12-31-28 Notes by LSH Chief Party LSH F.B. 382 Pg. 97

Platted by G. F. Holbrook	W. O. No. 916 D. S. O. No.
Date Aug. 1929	Location Santa Fe Springs
Map No. B-394-1	Surveyed by
Platting C'k'd by D. M. Finley	Date [illegible] Feb 1929
Date Oct. 1929.	Indexed A. C. Johnson

cont. bot. pag. 98

Note: ANY ADDITIONS OR CHANGES ON THIS SHEET MUST BE MADE OR CIRCLED IN Red. WITH DATE AND NAME OF PERSON MAKING CHANGE.

Do not extend notes this side of this line

RETURN TO
LOS ANGELES COUNTY SURVEYOR



F. B. 382 Pg. 98 LSH Chief Party Notes by LSH Date 12-31-28



cont. From Top page 97

RETURN TO
LOS ANGELES COUNTY SURVEYOR

Do not extend notes this side of this line

Note: ANY ADDITIONS OR CHANGES ON THIS SHEET MUST BE MADE OR CIRCLED IN Red. WITH DATE AND NAME OF PERSON MAKING CHANGE.

Date 1-2-29 Notes by L S H Chief Party L S H F.B. 382 Pg. 99

Platted by G. F. Holbrook	W. O. No. 916 D. S. O. No.
Date Aug. 1929	Location [illegible]
Map No. B-394-1	Surveyed by [illegible]
Platting Ch'd by G. A. Crowl	Date Nov 1928 & Feb 1929
Date OCT 1929	Indexed A. C. Johnson

cont. bot. page 100

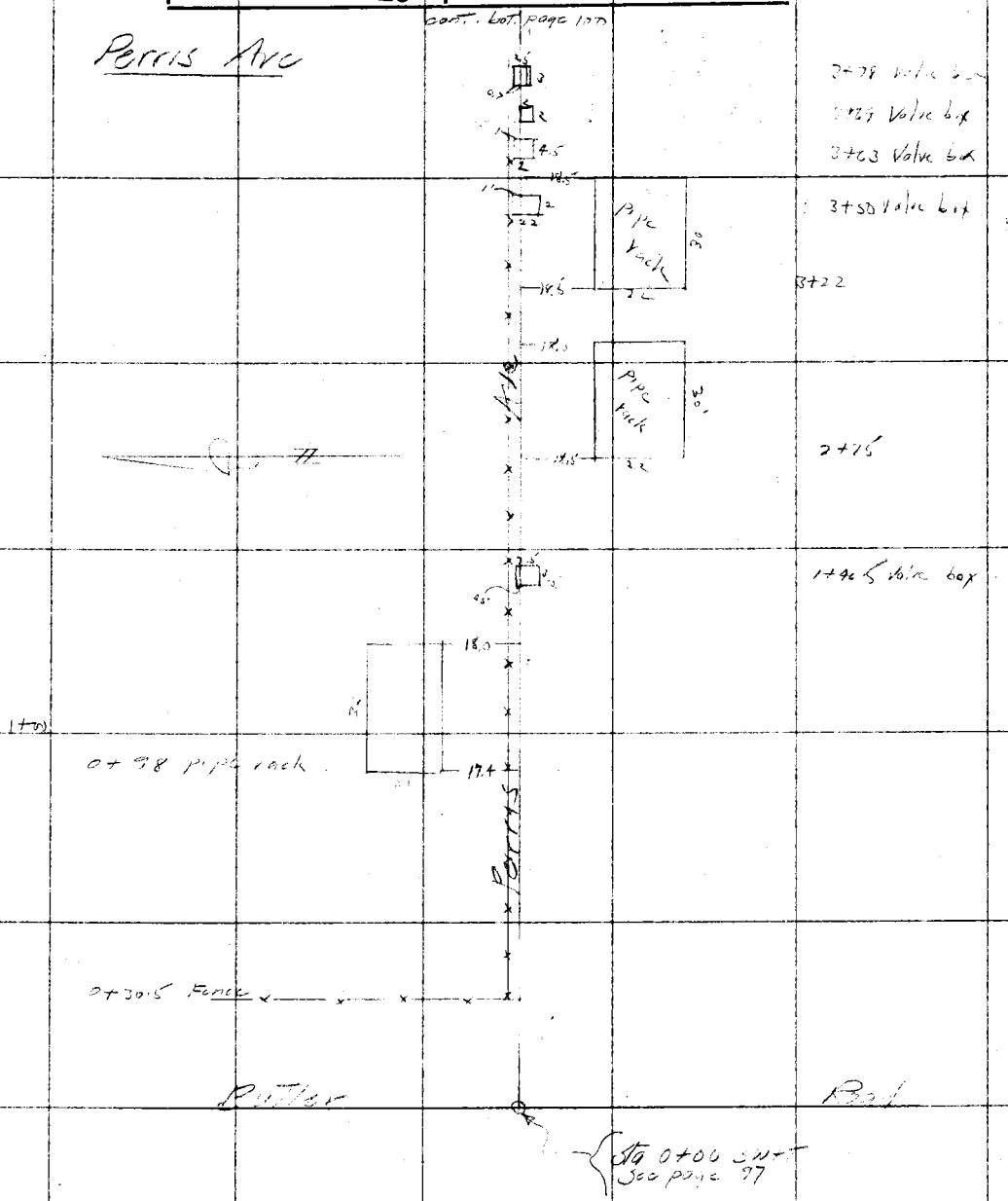

Note: ANY ADDITIONS OR CHANGES ON THIS SHEET MUST BE MADE OR CIRCLED IN Red. WITH DATE AND NAME OF PERSON MAKING CHANGE.

Do not extend notes this side of this line

RETURN TO
LOS ANGELES COUNTY SURVEYOR

F. B. 382 Pg. 100 LSH Chief Party Notes by LSH Date 12-2-29

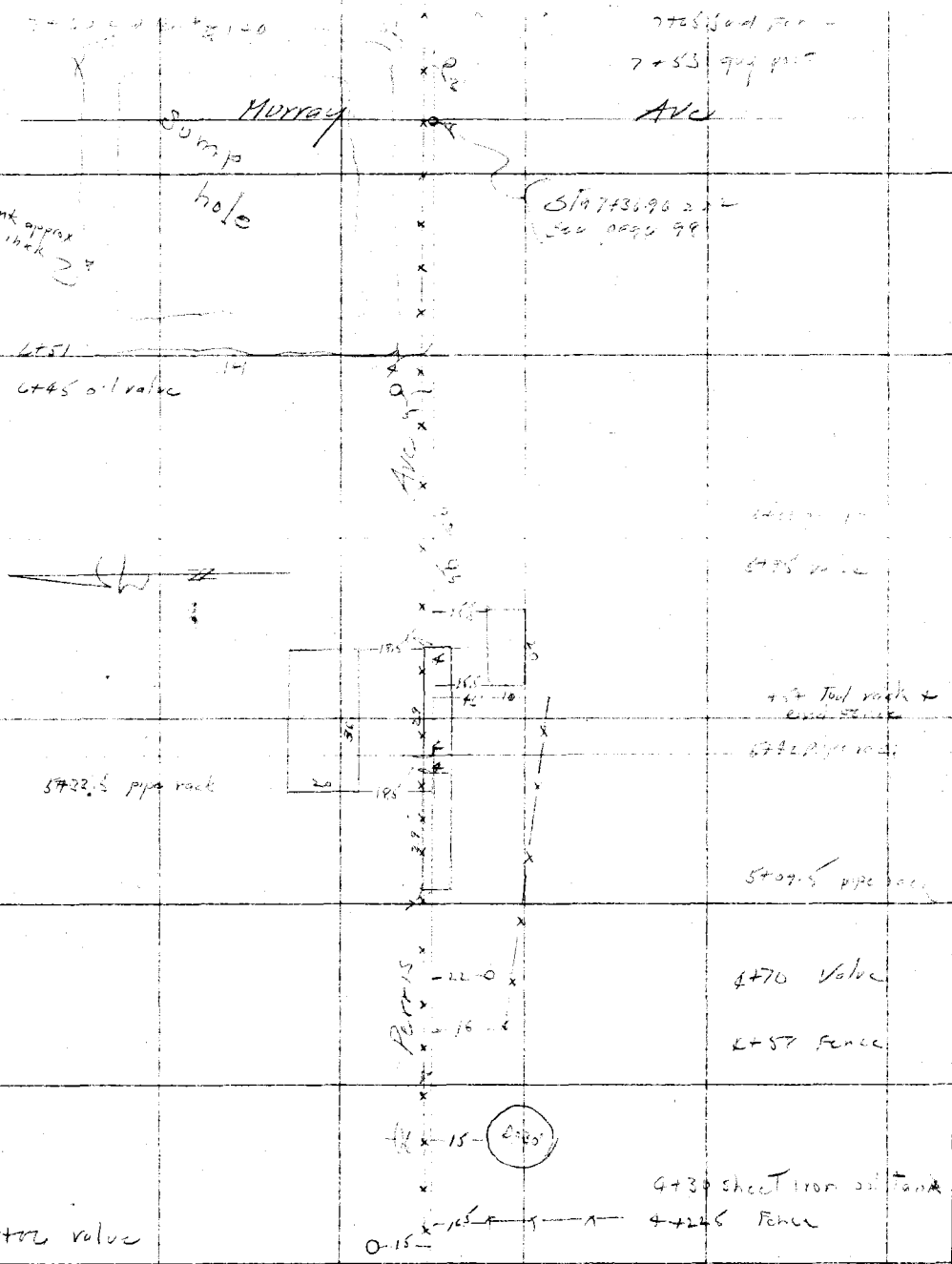

RETURN TO
LOS ANGELES COUNTY SURVEYOR

Do not extend notes this side of this line

Note: ANY ADDITIONS OR CHANGES ON THIS SHEET MUST BE MADE OR CIRCLED IN Red. WITH DATE AND NAME OF PERSON MAKING CHANGE.

Date 12-31-28 Notes by [illegible] Chief Party LSH F.B. 382 Pg. 101

Platted by G.F. Holbrook	W.O. No. 916 D.S.O. No.
Date Aug. 1929	Location Santa Fe Springs
Map No. B-394-1	Surveyed by L. S. Hammond
Platting C'k'd by D.M. Finley	Date [illegible]
Date Oct. 1929.	Indexed A. C. Johnson

cont. bot. page 102

Note: ANY ADDITIONS OR CHANGES ON THIS SHEET MUST BE MADE OR CIRCLED IN Red. WITH DATE AND NAME OF PERSON MAKING CHANGE.

RETURN TO
LOS ANGELES COUNTY SURVEYOR

Do not extend notes this side of this line

Ave

735.98

736.01 @ 78° = 735.98 ✓

Sta Gertrudes

2½' offset line

℄ per page 68

Butler Rd.

Sta 0+00 set swt by par. see page 68

Sta 0+00 offset line set Hall

F. B. 382 Pg. 102 LSH Chief Party Notes by LSH Date 1-1-49



cont. from Top page 101

RETURN TO
LOS ANGELES COUNTY SURVEYOR

Do not extend notes this side of this line

Note: ANY ADDITIONS OR CHANGES ON THIS SHEET MUST BE MADE OR CIRCLED IN Red. WITH DATE AND NAME OF PERSON MAKING CHANGE.

Date [illegible] Notes by L S H Chief Party L S H F.B. 382 Pg 103

Platted by G. F. Holbrook	W. O. No. 916 D. S. O. No.
Date Aug. 1929	Location Santa Fe Springs
Map No. B-394-1	Surveyed by [illegible]
Platting C'k'd by G. A. Crowl	Date Nov 1928 & Feb 1929
Date OCT 1929	Indexed A. C. Johnson

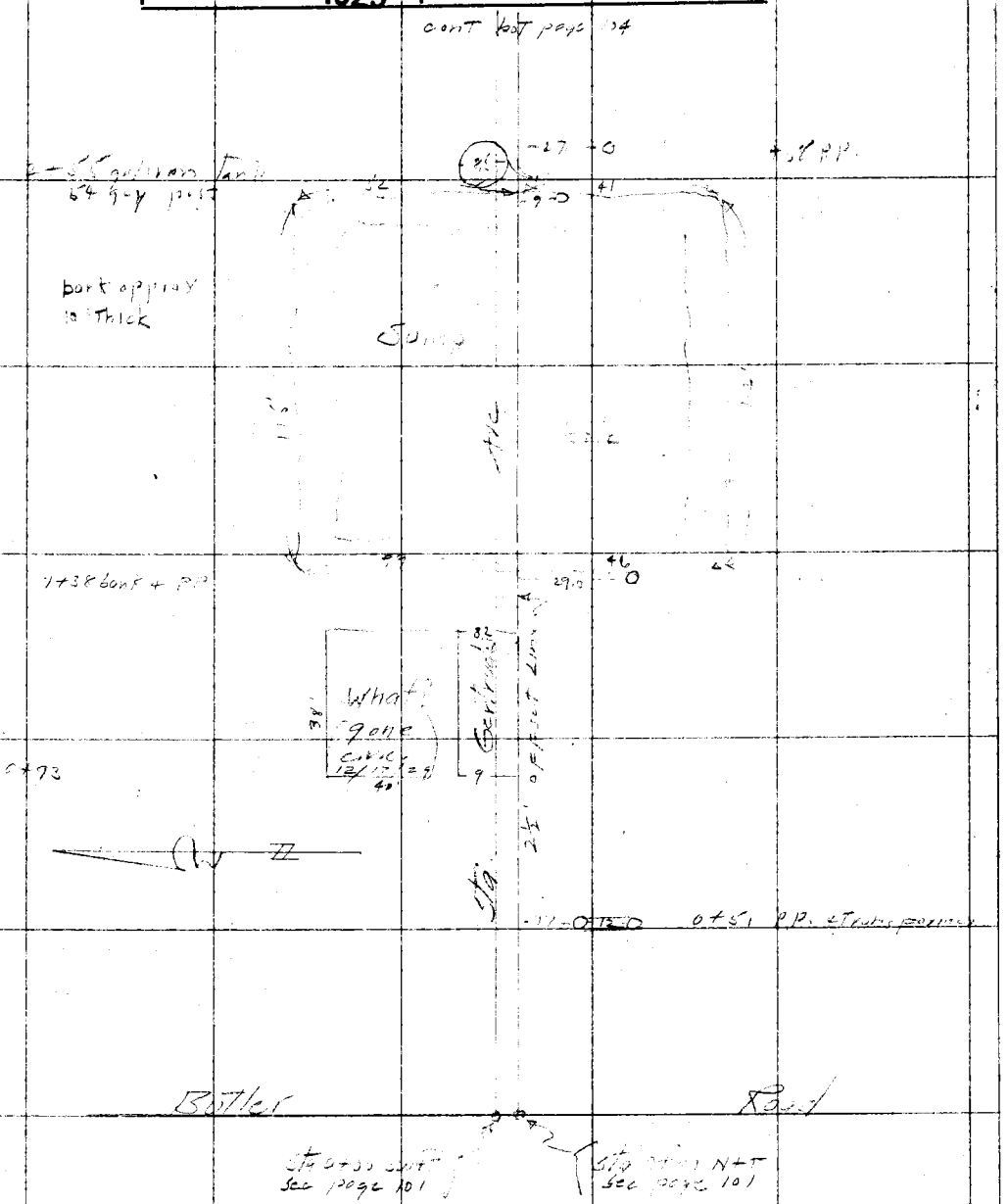

Note: ANY ADDITIONS OR CHANGES ON THIS SHEET MUST BE MADE OR CIRCLED IN Red. WITH DATE AND NAME OF PERSON MAKING CHANGE.

Do not extend notes this side of this line

RETURN TO
LOS ANGELES COUNTY SURVEYOR

F. B. 382 Pg. 104 LSH Chief Party Notes by LSH Date 1-2-29



cont. from top page 103

RETURN TO
LOS ANGELES COUNTY SURVEYOR

Do not extend notes this side of this line

Note: ANY ADDITIONS OR CHANGES ON THIS SHEET MUST BE MADE OR CIRCLED IN Red. WITH DATE AND NAME OF PERSON MAKING CHANGE.

Date [illegible] Notes by [illegible] Chief Party [illegible] F.B. 382 Pg. 105

Platted by G. F. Holbrook	W. O. No. 916 D. S. O. No.
Date Aug 1929	Location [illegible]
Map No. B-394-2	Surveyed by
Platting C'k'd by D. M. Finley	Date [illegible]
Date Oct 1929	Indexed A. C. Johnson

cont bot page 106

Alley between -
Clark & Gardner Ave

635.75 [illegible] 635.88 ✓

635.88

Alley

15' offset line

Set N+T T.P.

Set N+T T.P.

91.90

15.00

51.85

Norwalk Puente

Mills Rd

℄ per page

54.03

56.38

Sta 0+00 Set N+T [illegible] offset line

Fd N+T PP

Set N+T cor rig

Sta 0+00 Fd S+W
per F.B. 81-78

Note: ANY ADDITIONS OR CHANGES ON THIS SHEET MUST BE MADE OR CIRCLED IN Red. WITH DATE AND NAME OF PERSON MAKING CHANGE.

Do not extend notes this side of this line

RETURN TO
LOS ANGELES COUNTY SURVEYOR

F.B. 382 Pg. 106 Chief Party Notes by [illegible] Date 1-4-29

cont. bot page 107



cont. from top page 105

RETURN TO
LOS ANGELES COUNTY SURVEYOR

Do not extend notes this side of this line

Note: ANY ADDITIONS OR CHANGES ON THIS SHEET MUST BE MADE OR CIRCLED IN Red. WITH DATE AND NAME OF PERSON MAKING CHANGE.

Date 1-4-29 Notes by [illegible] Chief Party [illegible] F.B. 382 Pg 107

Platted by G.F. Holbrook	W.O. No. [illegible] D.S.O. No.
Date Aug 1929	Location [illegible]
Map No. B-39A-1	Surveyed by
Platting C'k'd by D.M. Finley	Date Nov 1929 to Feb 1929
Date Oct. 1929	Indexed A. C. Johnson

Note: ANY ADDITIONS OR CHANGES ON THIS SHEET MUST BE MADE OR CIRCLED IN Red. WITH DATE AND NAME OF PERSON MAKING CHANGE.

Do not extend notes this side of this line

RETURN TO
LOS ANGELES COUNTY SURVEYOR



F. B. 382 Pg. 108 Chief Party Notes by Date 1-4-79

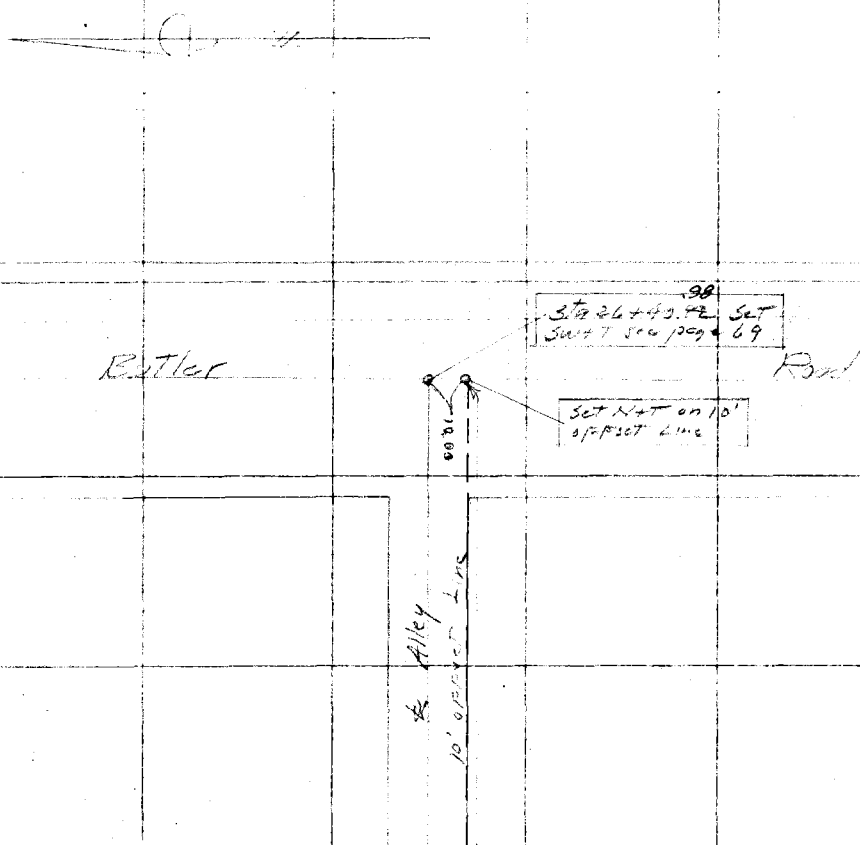

cont from Top page 10

RETURN TO
LOS ANGELES COUNTY SURVEYOR

Do not extend notes this side of this line

Note: ANY ADDITIONS OR CHANGES ON THIS SHEET MUST BE MADE OR CIRCLED IN Red. WITH DATE AND NAME OF PERSON MAKING CHANGE.

Date [illegible] Notes by [illegible] Chief Party [illegible] F.B. 382 Pg. 109

Platted by G. F. Holbrook	W. O. No. [illegible] D. S. O. No.
Date Aug. 1929.	Location [illegible]
Map No. B-394-2	Surveyed by [illegible]
Platting C'k'd by G. A. Crowl	Date [illegible] 1929
Date OCT 1929	Indexed A. C. Johnson

cont. bot. page 110

Topog. of Alley between Clark & Gardner

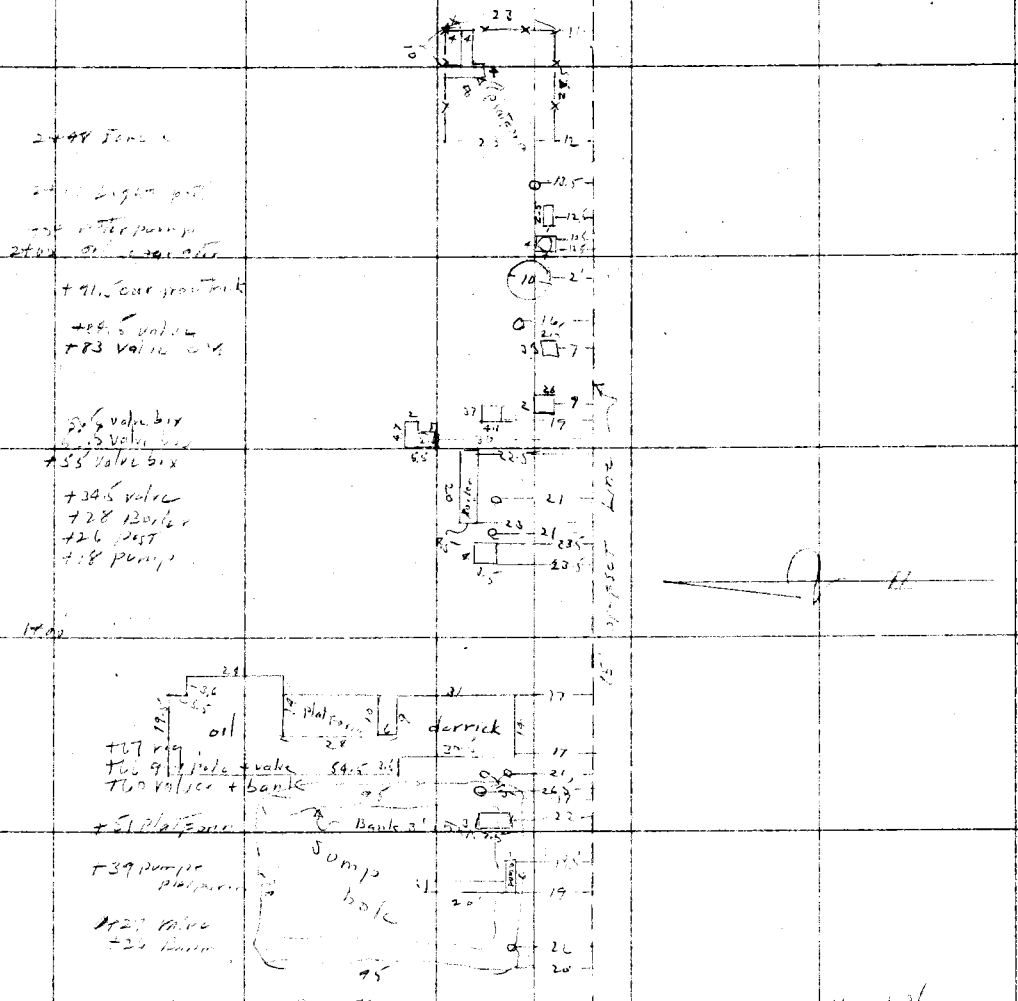

Notes: ANY ADDITIONS OR CHANGES ON THIS SHEET MUST BE MADE OR CIRCLED IN Red. WITH DATE AND NAME OF PERSON MAKING CHANGE.

Do not extend notes this side of this line

RETURN TO LOS ANGELES COUNTY SURVEYOR

F. B. 382 PG. 110 LSH Chief Party Notes by LSH Date 1-5-29

cont. on page 111

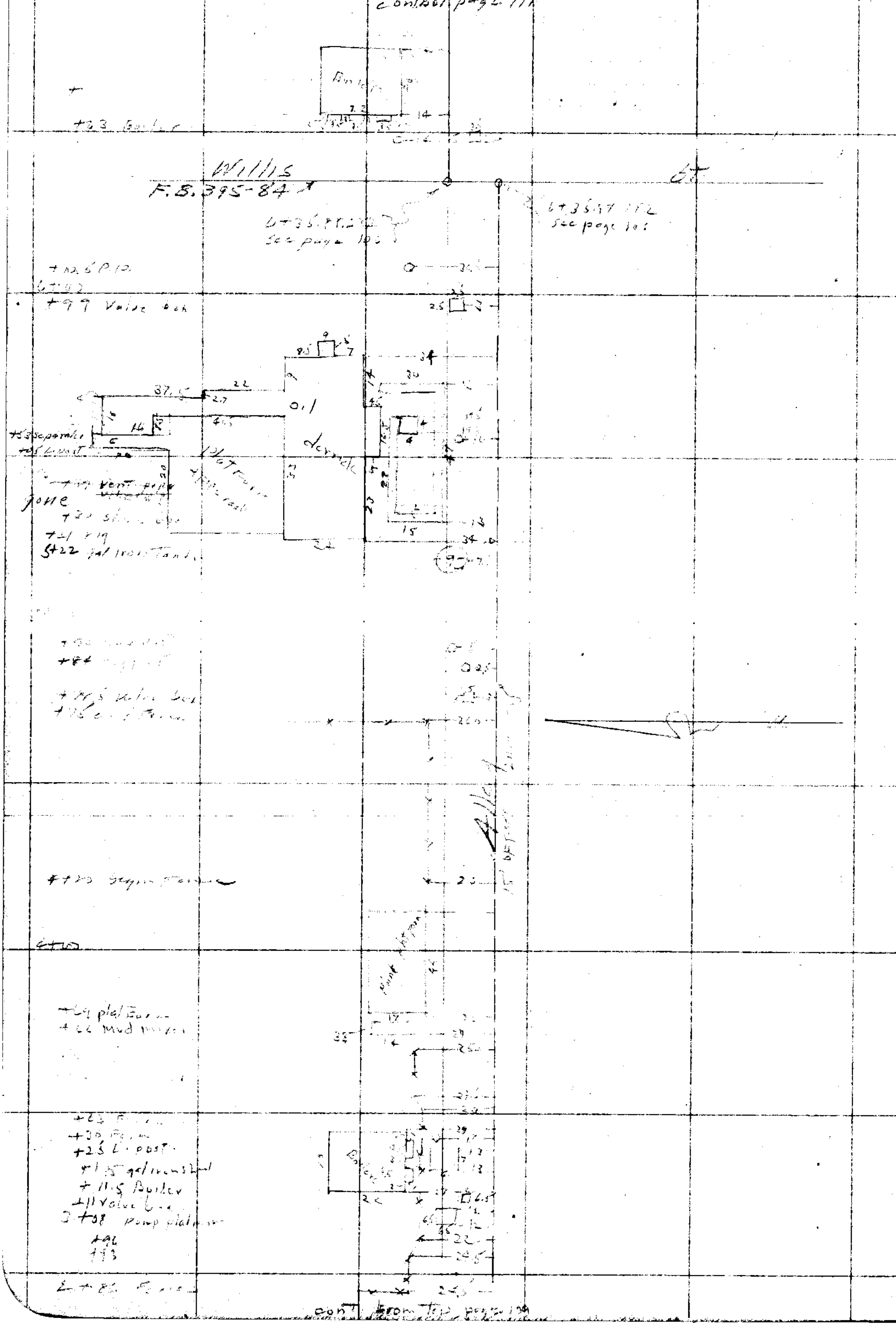

RETURN TO
LOS ANGELES COUNTY SURVEYOR

Do not extend notes this side of this line

Notes: ANY ADDITIONS OR CHANGES ON THIS SHEET MUST BE MADE OR CIRCLED IN Red. WITH DATE AND NAME OF PERSON MAKING CHANGE.

Date 1-5-29 Notes by [illegible] Chief Party [illegible] F.B. 382 Pg. 111

Platted by G. F. Holbrook	W.O. No. 916 D.S.O. No.
Date Aug. 1929	Location [illegible]
Map No. B-394-1	Surveyed by
Platting C'k'd by G. A. Crowl	Date Nov 1928 ★ Feb 1929
Date OCT 1929	Indexed A. C. Johnson

cont. bot. page 112

+57 guy post

9+18.5 guy post

+43 gal iron tank
9+42 guy pole

+85 valve box

+64 [illegible]

8+54.5 valve box

+46 gal iron Tank

+27 gal iron shed

Bank [illegible]

+89 sump hole

Note: ANY ADDITIONS OR CHANGES ON THIS SHEET MUST BE MADE OR CIRCLED IN Red. WITH DATE AND NAME OF PERSON MAKING CHANGE.

Do not extend notes this side of this line

RETURN TO
LOS ANGELES COUNTY SURVEYOR

F. B. 382 Pg. 112 LSH Chief Party Notes by LSH Date 1-3-29

cont bot. page 112

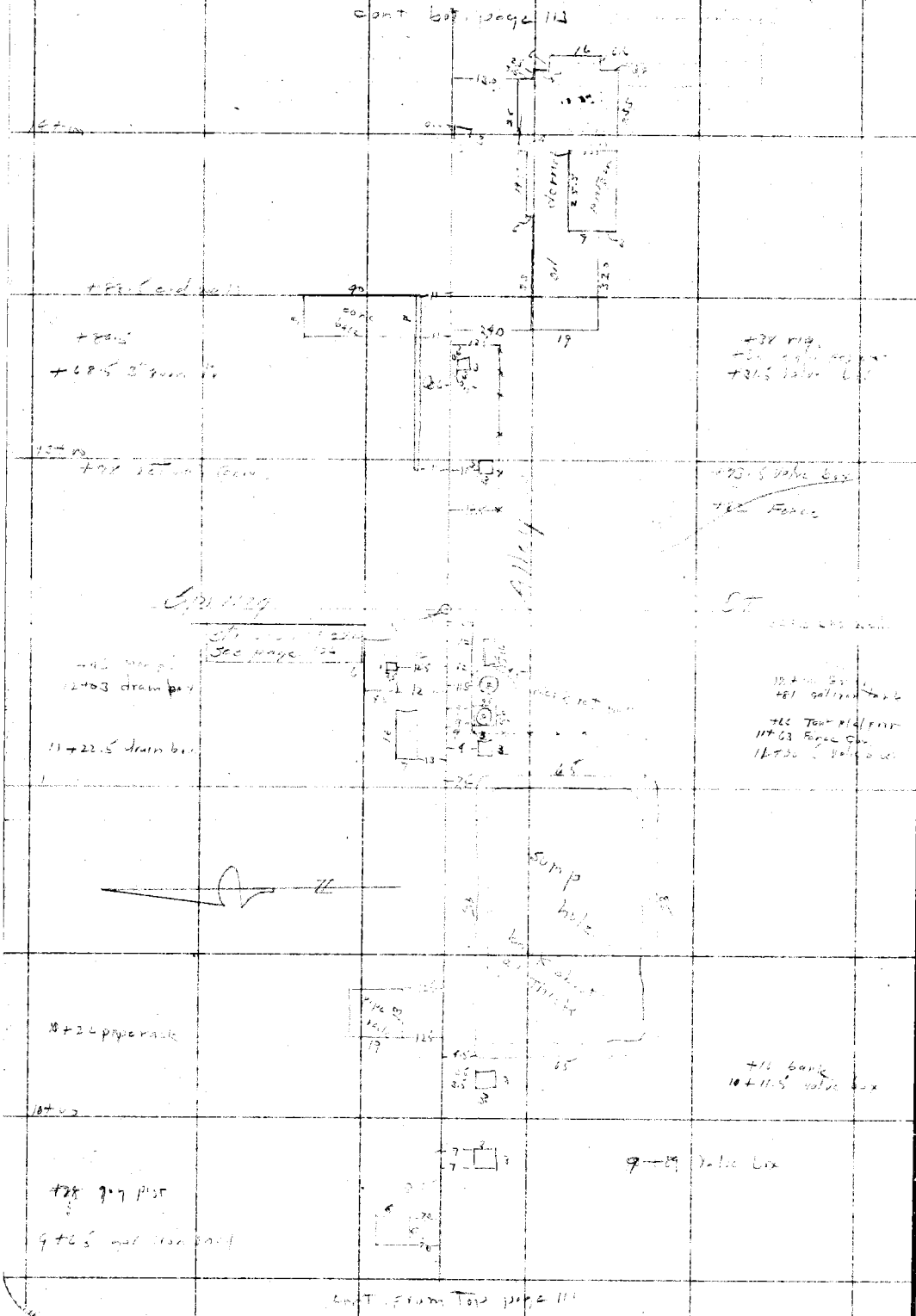

cont. from top page 111

RETURN TO
LOS ANGELES COUNTY SURVEYOR

Do not extend notes this side of this line

Note: ANY ADDITIONS OR CHANGES ON THIS SHEET MUST BE MADE OR CIRCLED IN Red WITH DATE AND NAME OF PERSON MAKING CHANGE.

Date 1-5-29 Notes by [illegible] Chief Party [illegible] F.B. 382 PG. 113

Platted by G. F. Holbrook	W. O. No. 916 D. S. O. No.
Date Aug 1929	Location [illegible]
Map No. B-394-1	Surveyed by [illegible]
Platting C'k'd by G. A. Crowl	Date [illegible] & Feb 1927
Date OCT 1929	Indexed A. C. Johnson

cont. bot. page 114

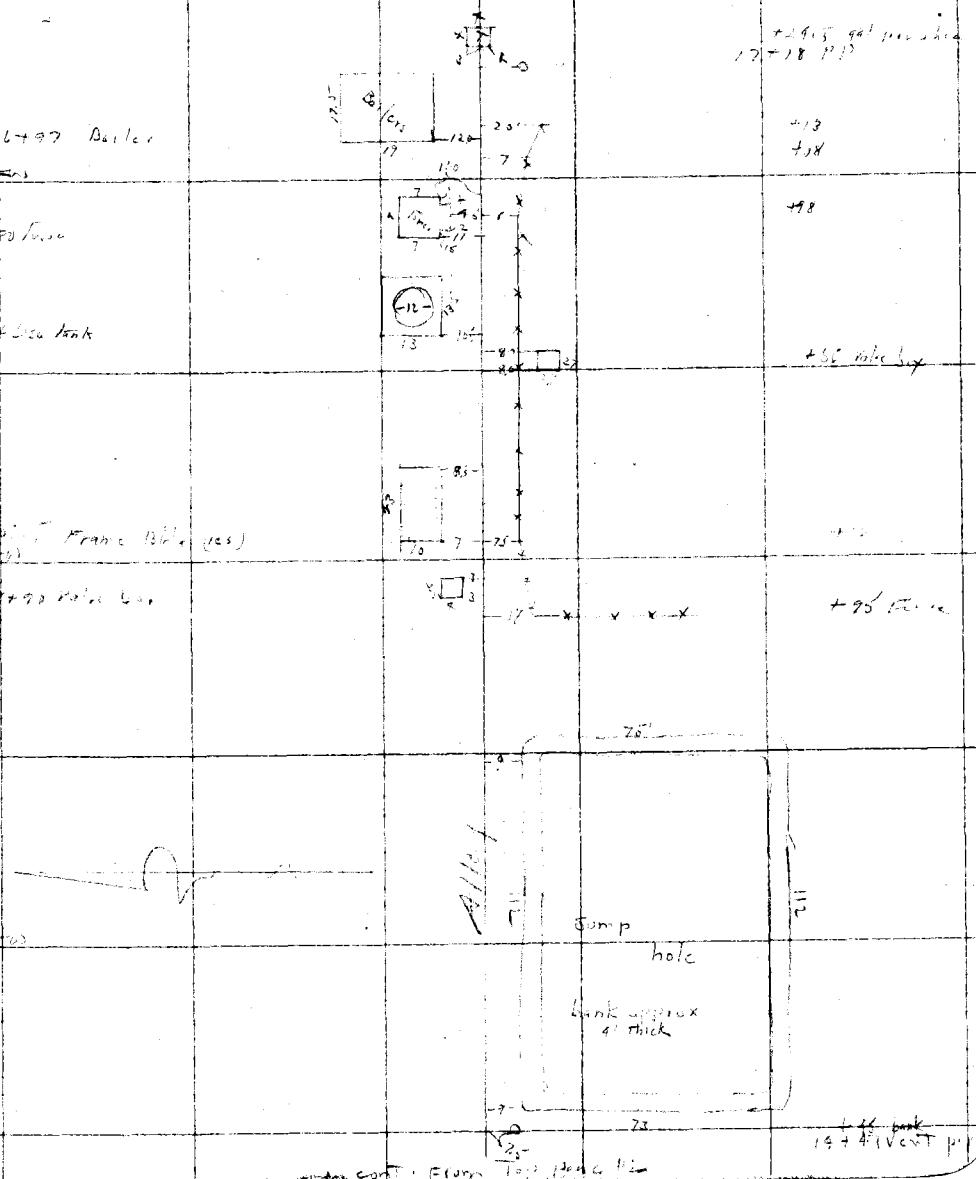

Note: ANY ADDITIONS OR CHANGES ON THIS SHEET MUST BE MADE OR CIRCLED IN Red. WITH DATE AND NAME OF PERSON MAKING CHANGE.

Do not extend notes this side of this line

RETURN TO
LOS ANGELES COUNTY SURVEYOR

F.B. 382 Pg. 114 Chief Party Notes by Date 1-5-29

cont. bot page 115

21+99 gov site

0-19.5

21+22 gov post

0-14

21+00

+92 gal iron [illegible]

+85 [illegible]

+72 gov post

0-15

20+55 box

+32 valve box

20+29.5 valve box

20+24.5 valve box

Forest ℄

20+00

[illegible]

19+80 end fence

19+07 [illegible]

19+00

+96 gal [illegible]

+71 end fence

+80 valve box

17+96 fence

cont. from top page 113

RETURN TO

LOS ANGELES COUNTY SURVEYOR

Do not extend notes this side of this line

Note: ANY ADDITIONS OR CHANGES ON THIS SHEET MUST BE MADE OR CIRCLED IN Red. WITH DATE AND NAME OF PERSON MAKING CHANGE.

Date _____ Notes by _____ Chief Party _____ F.B. 382 PG 115

Platted by G. F. Holbrook	W. O. No. _____ D. S. O. No. _____
Date Aug. 1929	Location _____
Map No. B-394-1	Surveyed by _____
Platting C'k'd by G. A. Crowl	Date _____
Date OCT 1929	Indexed A. C. Johnson

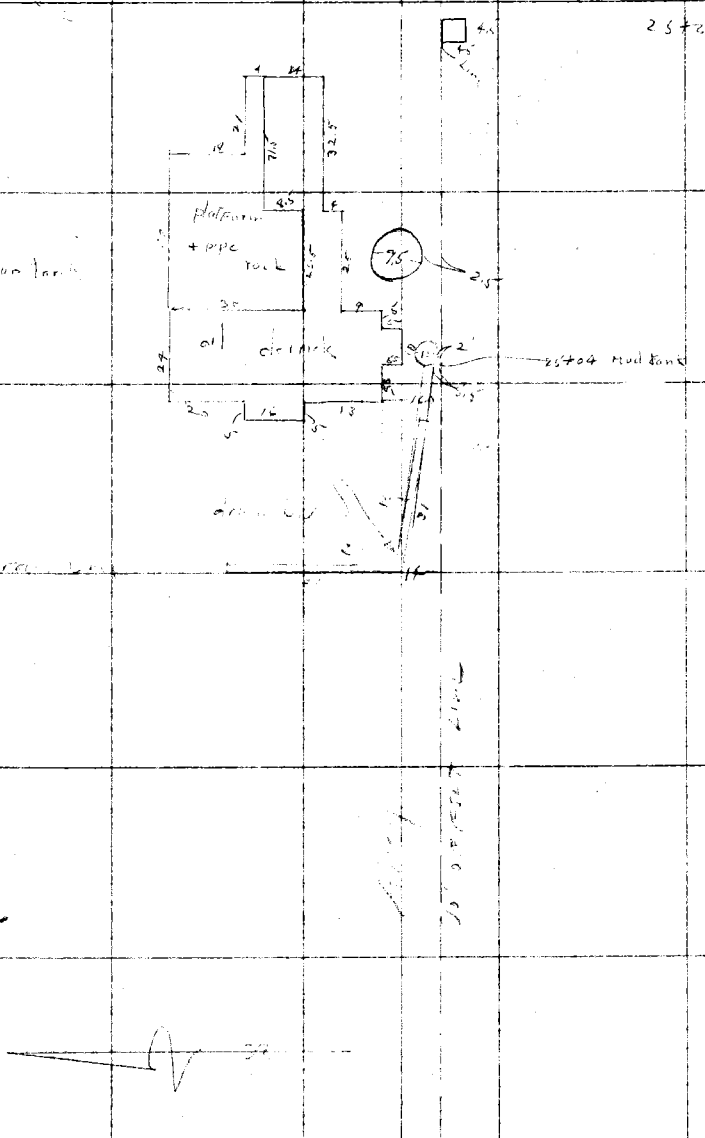

Notes: ANY ADDITIONS OR CHANGES ON THIS SHEET MUST BE MADE OR CIRCLED IN Red. WITH DATE AND NAME OF PERSON MAKING CHANGE.

Do not extend notes this side of this line

RETURN TO LOS ANGELES COUNTY SURVEYOR

F. B. 382 Pg. 116 Chief Party Notes by [illegible] Date [illegible]

RETURN TO
LOS ANGELES COUNTY SURVEYOR

Do not extend notes this side of this line

Note: ANY ADDITIONS OR CHANGES ON THIS SHEET MUST BE MADE OR CIRCLED IN Red WITH DATE AND NAME OF PERSON MAKING CHANGE.



cont from top page 115

Date 1-9-19 Notes by [illegible] Chief Party [illegible] F.B. 382 Pg 117

Platted by G.F. Holbrook	W.O. No. [illegible] D.S.O. No.
Date Aug. 1929	Location [illegible]
Map No. B-394-2	Surveyed by
Platting Ck'd by D.M. Finley	Date Nov 1928 & Feb 1929
Date Oct. 1929.	Indexed A. C. Johnson

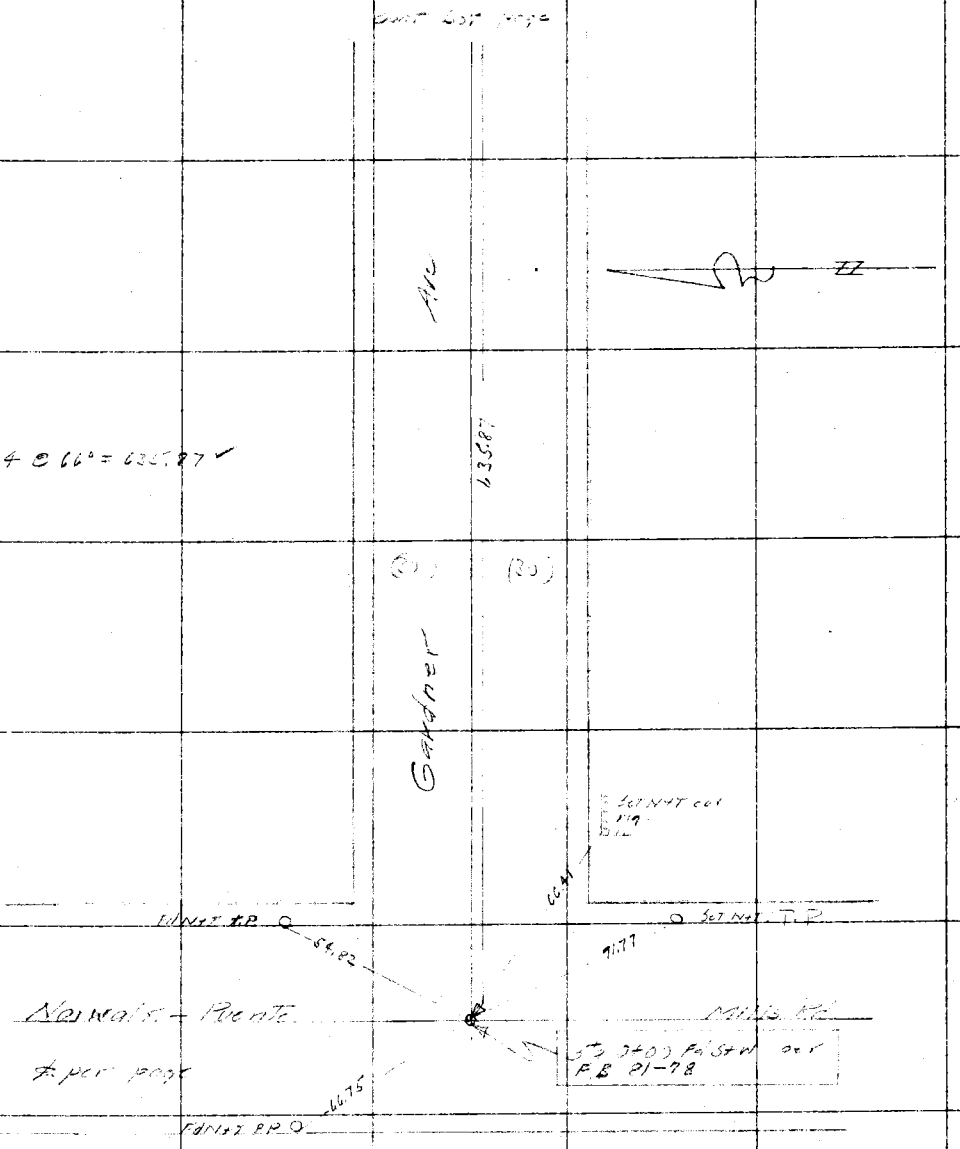

Note: ANY ADDITIONS OR CHANGES ON THIS SHEET MUST BE MADE OR CIRCLED IN Red. WITH DATE AND NAME OF PERSON MAKING CHANGE.

Do not extend notes this side of this line

RETURN TO
LOS ANGELES COUNTY SURVEYOR

F. B. 392 Pg. 118 LSH Chief Party Notes by LSH Date 1-9-29

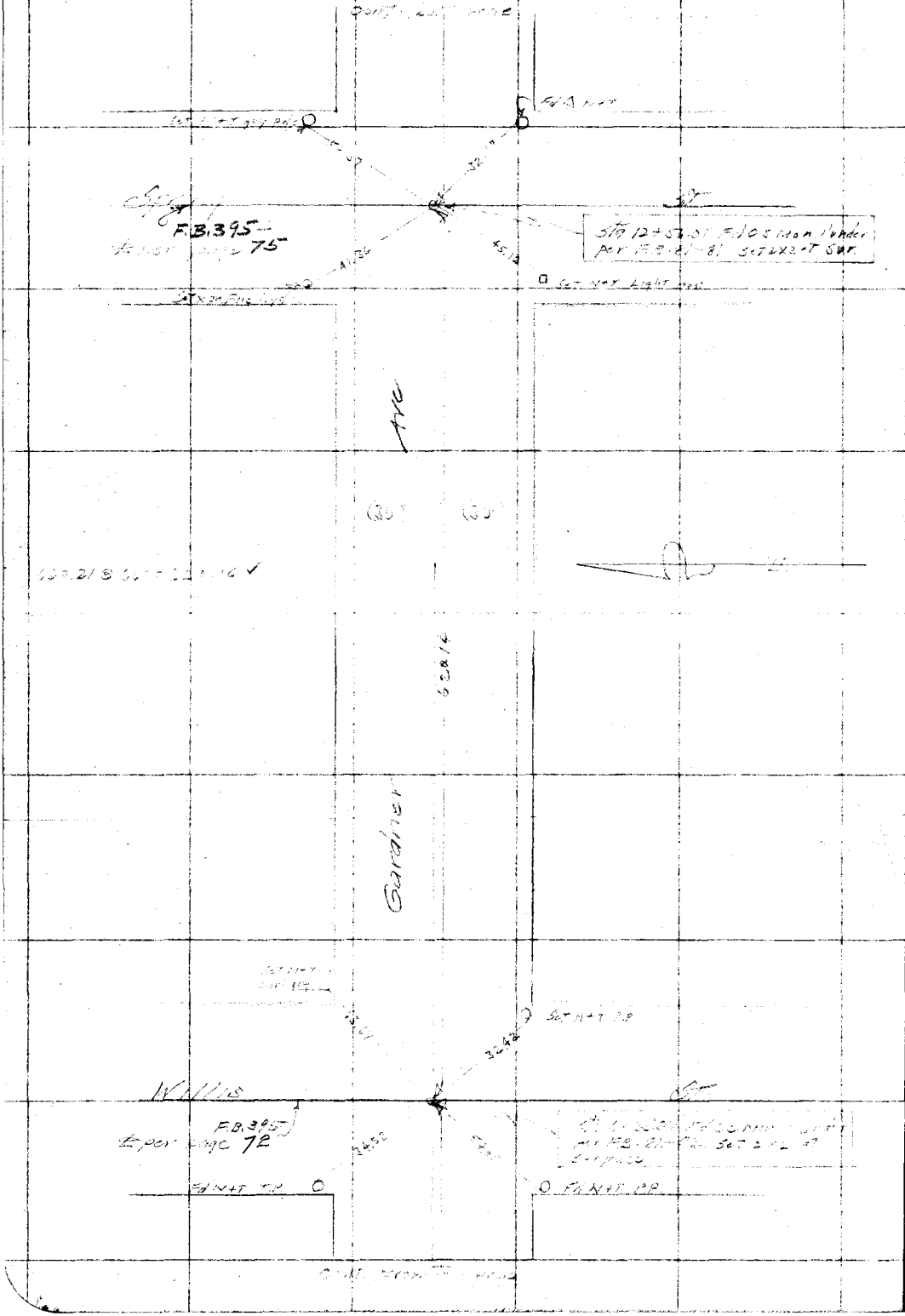

RETURN TO
LOS ANGELES COUNTY SURVEYOR

Do not extend notes this side of this line

Note: ANY ADDITIONS OR CHANGES ON THIS SHEET MUST BE MADE OR CIRCLED IN Red. WITH DATE AND NAME OF PERSON MAKING CHANGE.

Date _____ Notes by _____ Chief Party _____ F.B. 382 Pg 117

Platted by G.F. Holbrook	W. O. No. 916 D. S. O. No. _____
Date Aug. 1929	Location _____
Map No. B-394-2	Surveyed by _____
Platting C'k'd by D.M. Finley	Date Nov 1928 & Feb 1927
Date Oct. 1929	Indexed A. C. Johnson

Note: ANY ADDITIONS OR CHANGES ON THIS SHEET MUST BE MADE OR CIRCLED IN Red. WITH DATE AND NAME OF PERSON MAKING CHANGE.

Do not extend notes this side of this line

RETURN TO LOS ANGELES COUNTY SURVEYOR

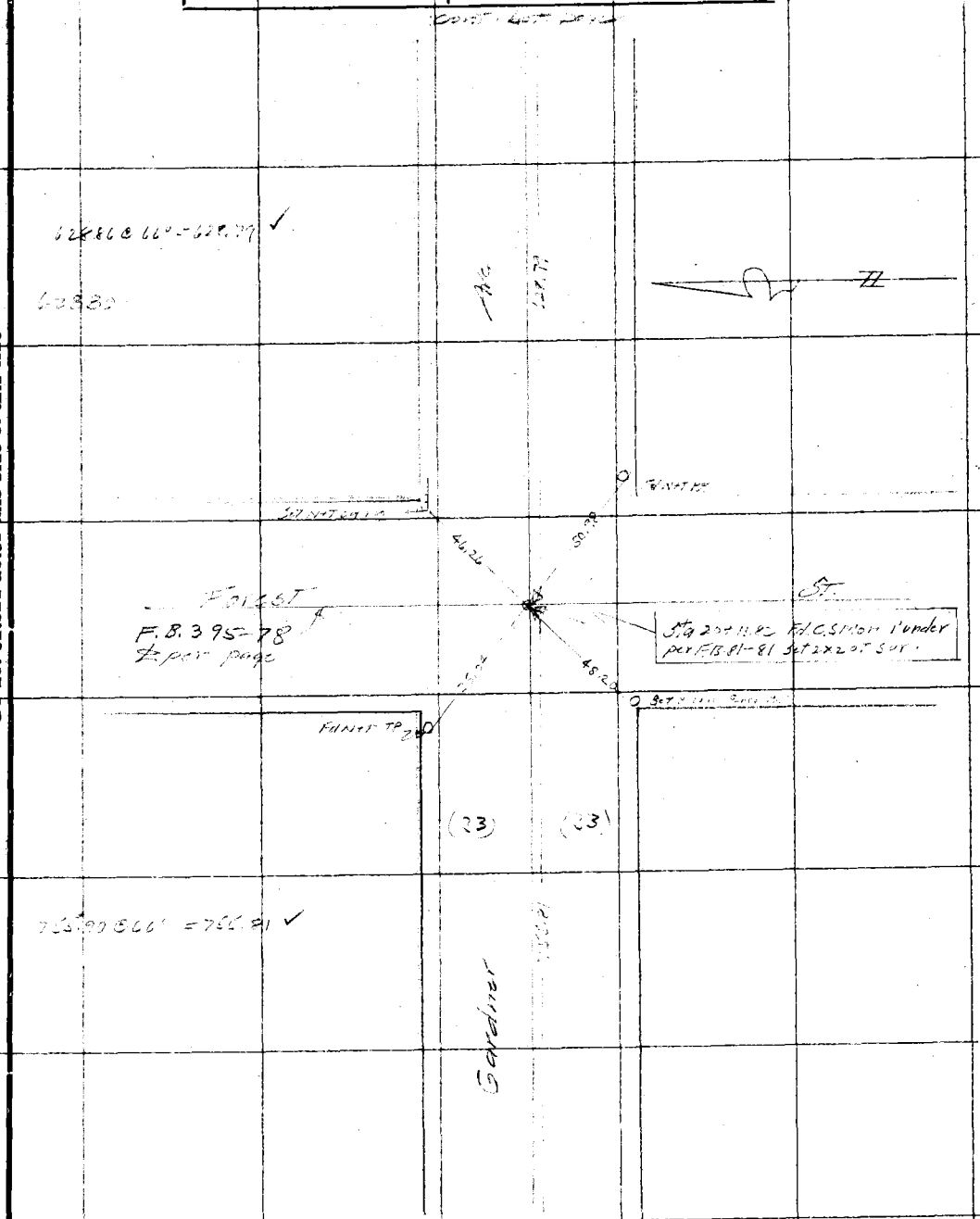

F.B. 382 Pg. 120 Chief Party Notes by LSH Date 1-9-29

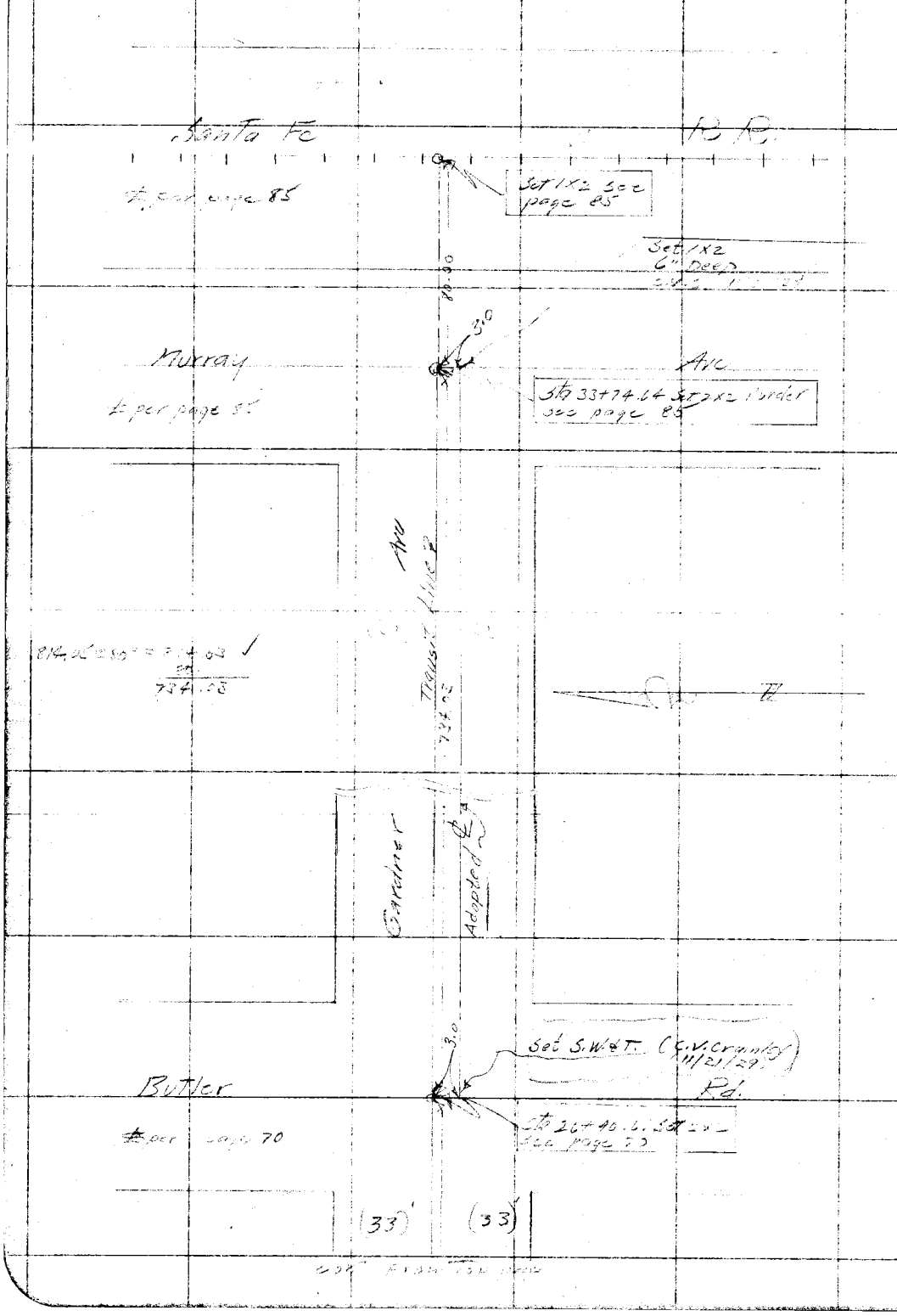

RETURN TO
LOS ANGELES COUNTY SURVEYOR

Do not extend notes this side of this line

Note: ANY ADDITIONS OR CHANGES ON THIS SHEET MUST BE MADE OR CIRCLED IN Red. WITH DATE AND NAME OF PERSON MAKING CHANGE.

Date 1-14-29 Notes by [illegible] Chief Party [illegible] F.B. 382 Pg. 121

Platted by G. F. Holbrook	W. O. No. 916 D. S. O. No.
Date Aug 1929	Location Santa [illegible]
Map No. B-394-2	Surveyed by
Platting Ck'd by G. A. Crowl	Date Nov 1928 to Feb 1929
Date OCT 1929	Indexed A. C. Johnson

Notes: ANY ADDITIONS OR CHANGES ON THIS SHEET MUST BE MADE OR CIRCLED IN Red. WITH DATE AND NAME OF PERSON MAKING CHANGE.

Do not extend notes this side of this line

RETURN TO LOS ANGELES COUNTY SURVEYOR

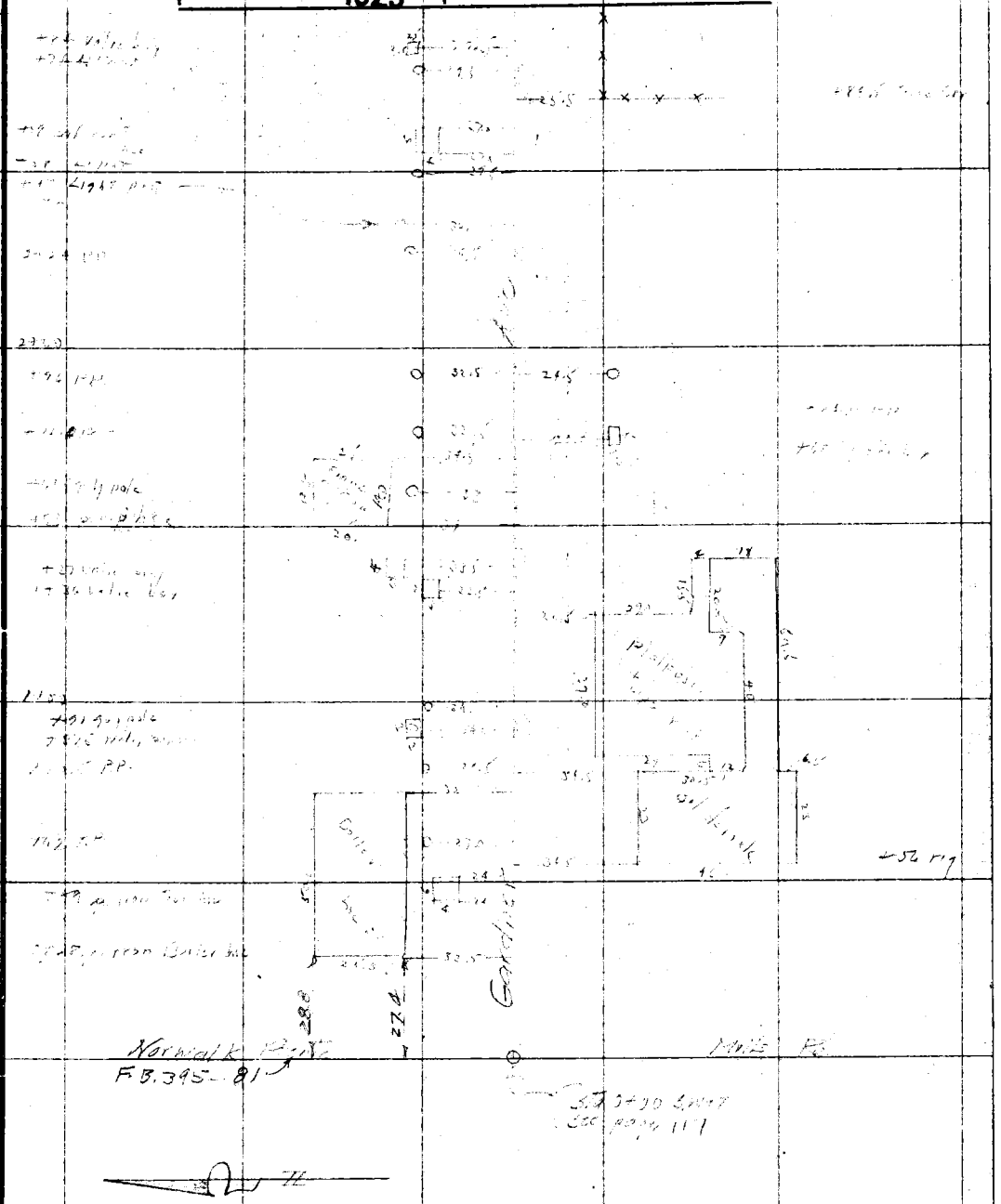

F.B. 382 Pg. 122 Chief Party Notes by Date

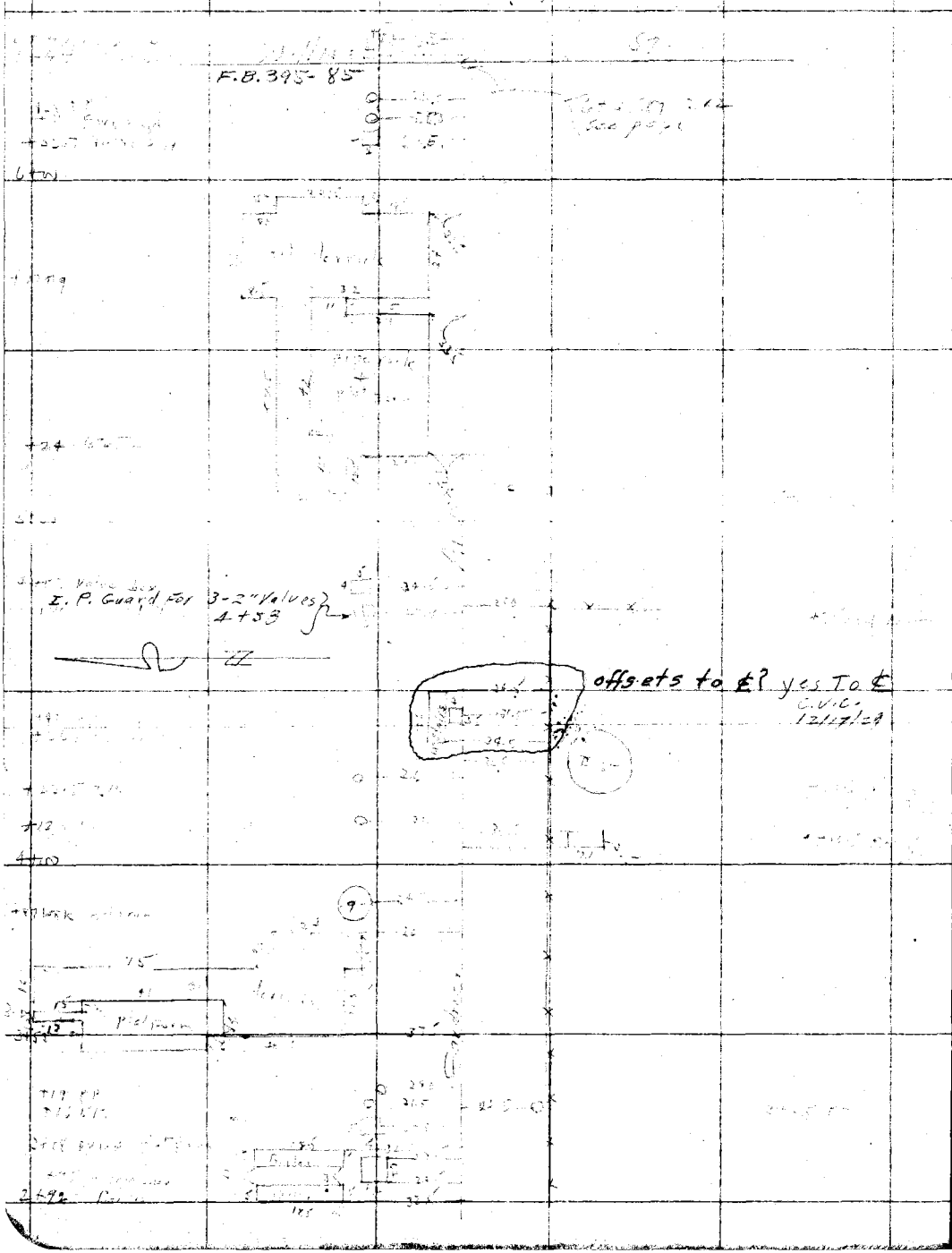

RETURN TO
LOS ANGELES COUNTY SURVEYOR

Do not extend notes this side of this line

Note: ANY ADDITIONS OR CHANGES ON THIS SHEET MUST BE MADE OR CIRCLED IN Red. WITH DATE AND NAME OF PERSON MAKING CHANGE.

Date 11-14-29 Notes by [illegible] Chief Party [illegible] F.B. 382 Pg 123

Plotted by G. F. Halbrook	W. O. No. [illegible] D. S. O. No.
Date Aug. 1929	Location [illegible]
Map No. B-394-2	Surveyed by [illegible]
Plotting Checked by G. A. Crowl	Date [illegible]
Date OCT 1929	Indexed A. C. Johnson

Notes: ANY ADDITIONS OR CHANGES ON THIS SHEET MUST BE MADE ON CIRCLED IN Red, WITH DATE AND NAME OF PERSON MAKING CHANGE.

Do not extend notes this side of this line

RETURN TO LOS ANGELES COUNTY SURVEYOR

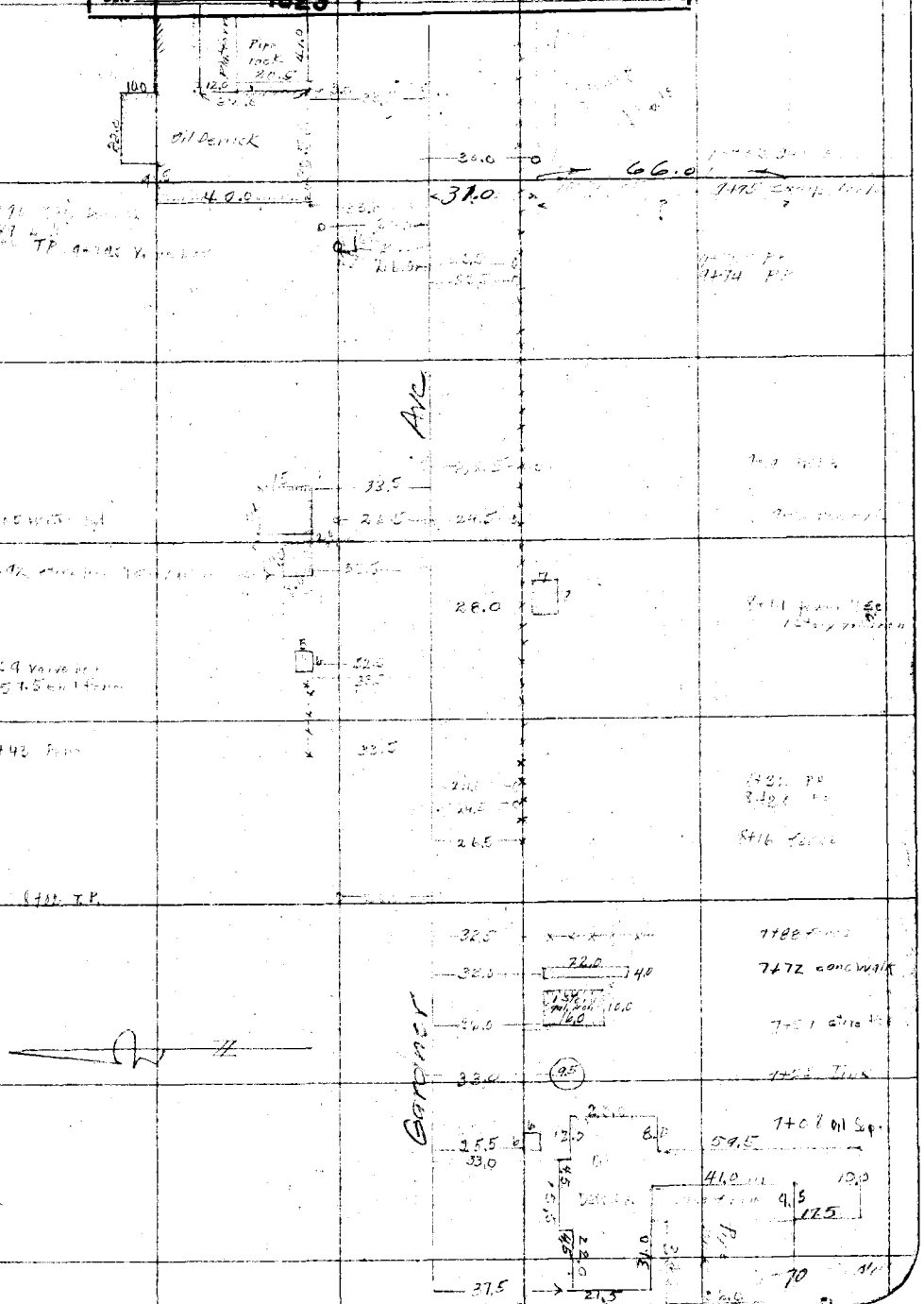

F.B. 382 Pg. 124 LSP Chief Party Notes by FHB Date 1-11-29



RETURN TO
LOS ANGELES COUNTY SURVEYOR

Do not extend notes this side of this line

Note: ANY ADDITIONS OR CHANGES ON THIS SHEET MUST BE MADE OR CIRCLED IN Red. WITH DATE AND NAME OF PERSON MAKING CHANGE.

Date _____ Notes by _____ Chief Party _____ F.B. 382 Pg. 125

Platted by G.F. Holbrook	W. O. No. 216 D. S. O. No.
Date Aug 1929	Location
Map No. B-394-2	Surveyed by
Platting Chk'd by G.A. Crowl	Date Nov 1928 & Feb 1929
Date OCT 1929	Indexed

Notes: ANY ADDITIONS OR CHANGES ON THIS SHEET MUST BE MADE OR CAPCLED IN Red. WITH DATE AND NAME OF PERSON MAKING CHANGE.

Do not extend notes this side of this line

RETURN TO LOS ANGELES COUNTY SURVEYOR



F.B. 382 Pg. 126 Chief Party Notes by Blanchard Date

cont. bot page 3 F.B. 395



RETURN TO
LOS ANGELES COUNTY SURVEYOR

Do not extend notes this side of this line

Note: ANY ADDITIONS OR CHANGES ON THIS SHEET MUST BE MADE OR CIRCLED IN Red. WITH DATE AND NAME OF PERSON MAKING CHANGE.

Date _____ Notes by _____ Chief Party _____ F.B. 382 PG. 127

Platted by _____	W. O. No. _____ D. S. D. No. _____
Date _____	Location _____
Map No. _____	Surveyed by _____
Platting C'k'd by _____	Date _____
Date _____	Inclosed _____

Notes: ANY ADDITIONS OR CHANGES ON THIS SHEET MUST BE MADE OR CIRCLED IN Red. WITH DATE AND NAME OF PERSON MAKING CHANGE.

Do not extend notes this side of this line

RETURN TO
LOS ANGELES COUNTY SURVEYOR

F.B._____ PG._____ Chief Party Notes by_____ Date_____

RETURN TO

LOS ANGELES COUNTY SURVEYOR

Note: ANY ARGUMENTS OR CHANGES ON THIS SHEET MUST BE MADE OR CIRCLED IN Red. WITH DATE AND NAME OF PERSON MAKING CHANGE.

Do not enter notes this side of this line