Date _____ Notes by _____ Chief Party _____ F.B. _____ PG. _____

Platted by _____	W. O. No. _____ D. S. O. No. _____
Date _____	Location _____
Map No. _____	Surveyed by _____
Platting C'k'd by _____	Date _____
Date _____	Indexed _____

3883

F.B. 383 Pg. Index Chief Party Notes by Date

F.B. 383

PAGES: Index, 1 to 50 incl., 50A,
50B, 50C, 51, 52, 52A, , 53 to
75 incl., , 77 to 86 incl., 87,

RETURN TO
LOS ANGELES COUNTY SURVEYOR

Do not extend notes this side of this line

Notes: ANY ADDITIONS OR CHANGES ON THIS SHEET MUST BE MADE OR CIRCLED IN Red. WITH DATE AND NAME OF PERSON MAKING CHANGE.

Date _____ Notes by _____ Chief Party _____ F. B. 383 Pg. 1

Plotted by	W. O. No. _____ D. S. O. No. _____
Date	Location
Map No.	Surveyed by
Plotting C'k'd by	Date
Date	Indexed A. C. Johnson

Notes. ANY ADDITIONS OR CHANGES ON THIS SHEET MUST BE MADE OR CIRCLED IN Red. WITH DATE AND NAME OF PERSON MAKING CHANGE.

Do not extend notes this side of this line

RETURN TO LOS ANGELES COUNTY SURVEYOR

GLENDORA MOUNTAIN ROAD

W.O. 768

Stevenson & Party
Nov. 1928

F.B. 383 Pg. 2 Chief Party Notes by Date

Profile on LB 401

RETURN TO
LOS ANGELES COUNTY SURVEYOR
Do not extend notch this side of this line

Notes: ANY ADDITIONS OR CHANGES ON THIS SHEET MUST BE MADE OR CIRCLED IN Red. WITH DATE AND NAME OF PERSON MAKING CHANGE.

Date 11-27-28 Notes by S Chief Party Stevenson F. B. 383 Pg. 3

Plotted by Blackmer	W. O. No. 766 D. S. O. No.
Date April 1929	Location [illegible]
Map No. B-372-2	Surveyed by Stevenson
Plotting C'k'd by [illegible]	Date 11-27-28
Date May 1929	Indexed A. C. Johnson

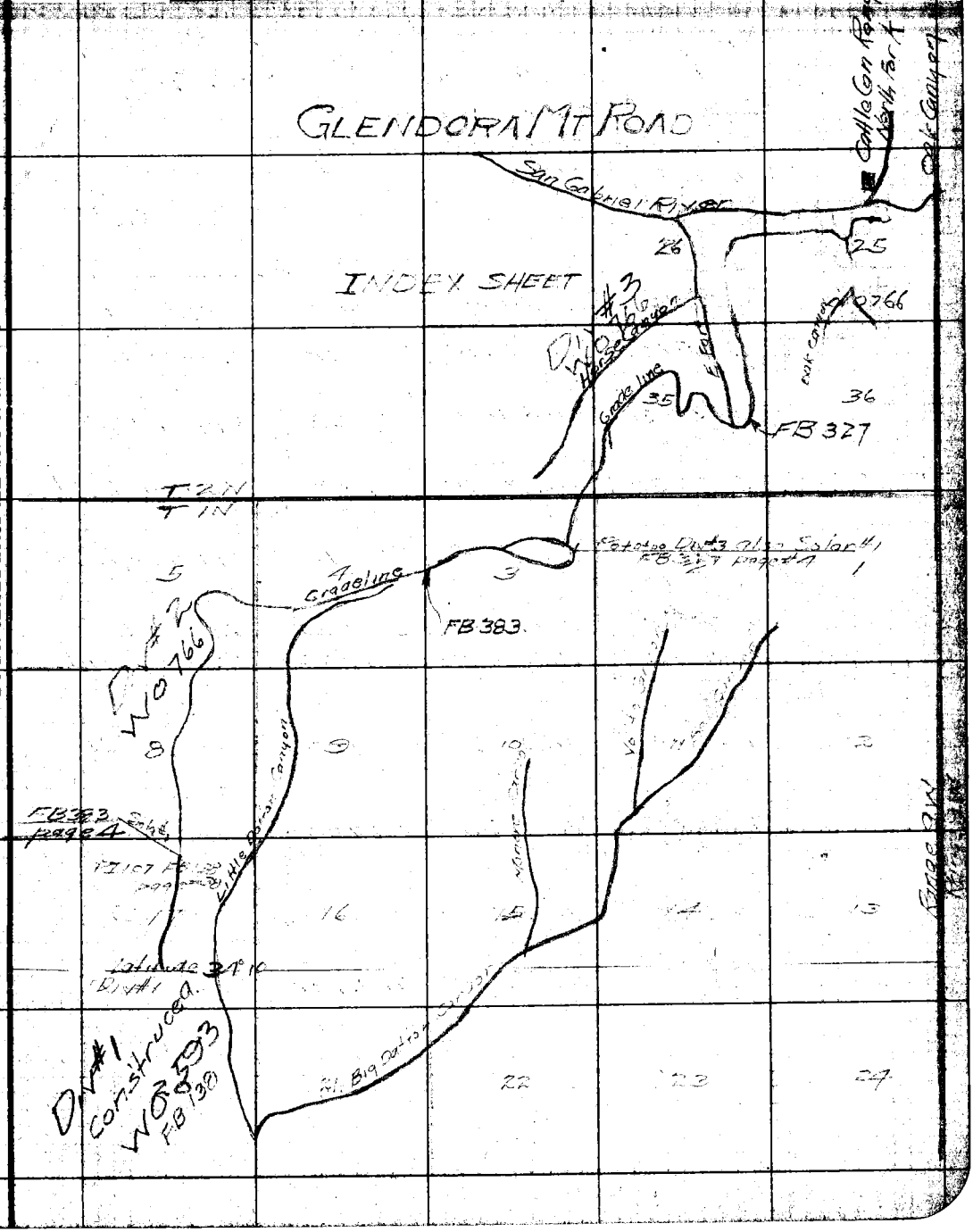

Note: ANY ADDITIONS OR CHANGES ON THIS SHEET MUST BE MADE OR CIRCLED IN Red. WITH DATE AND NAME OF PERSON MAKING CHANGE.

RETURN TO LOS ANGELES COUNTY SURVEYOR

Do not extend notes this side of this line

F.B. 383 Pg. 4 Stevenson Chief Party Notes by S Date 1-26-28

SOLAR OBSERVATION #1

[illegible]

Latitude [illegible]
Date 1-26-29
Inst @ FI 108 page #6
Back Sight FI 107 page #5

Stevenson
Notes { L Corbitt
B Soderblom

Angle turned [illegible] Sur
Magnetic Bearing N 70°45E

Dec 16°00

Number	Time	Hor Angle	Ver Angle	Quadrant
1	8 54 00	117°54 30	20°48	Lower Left
2	8 54 30	118° 18 00	20°23	Upper right
3	[illegible]	117°[illegible]	[illegible]	[illegible]
4	8 57 00	117° 50 30	20°48	Upper right
5	8 58 00	117°04 30	21 28	Lower Left
	8 59 00	117°28 30	21°08 30	Upper right
6				
7	9-00-00	116°41 30	21°45 30	Lower Left
8	9-01 00	117°07 00	21°22 00	Upper right
	9-00 30			
9	9 02 00	116° 13 00	22°07 00	Lower Left
10	9 03 00	116° 38 30	21°44 00	Upper right

Calc Bearing N 70°06'35"E ✓

RETURN TO
LOS ANGELES COUNTY SURVEYOR
Do not extend notes this side of this line

Note: ANY ADDITIONS OR CHANGES ON THIS SHEET MUST BE MADE OR CIRCLED IN Red. WITH DATE AND NAME OF PERSON MAKING CHANGE.

Date [illegible] Notes by [illegible] Chief Party Stevenson F.B. 383 Pg 5

Platted by Blackmer
Date April 1929
Map No. B-372-1
Platting Ck'd by H. U. M. H.
Date 6/14/29

W O. No. 766 D. S. O. No.
Location [illegible]
Surveyed by
Date
Indexed C Johnson

cont to bottom page #6
To bottom page #6
Corrections Checked by Terry 4-23-29

Def	Chd	Sta
0°-04-42"	0.82	262+25
2-27-56	24.99	+50
4-51-10	24.99	+75
5-12-52	3.79	+78.79

ch. by Terry 4-23-29

Notes: ANY ADDITIONS OR CHANGES ON THIS SHEET MUST BE MADE OR CIRCLED IN Red. WITH DATE AND NAME OF PERSON MAKING CHANGE.

Do not extend notes this side of this line

RETURN TO LOS ANGELES COUNTY SURVEYOR

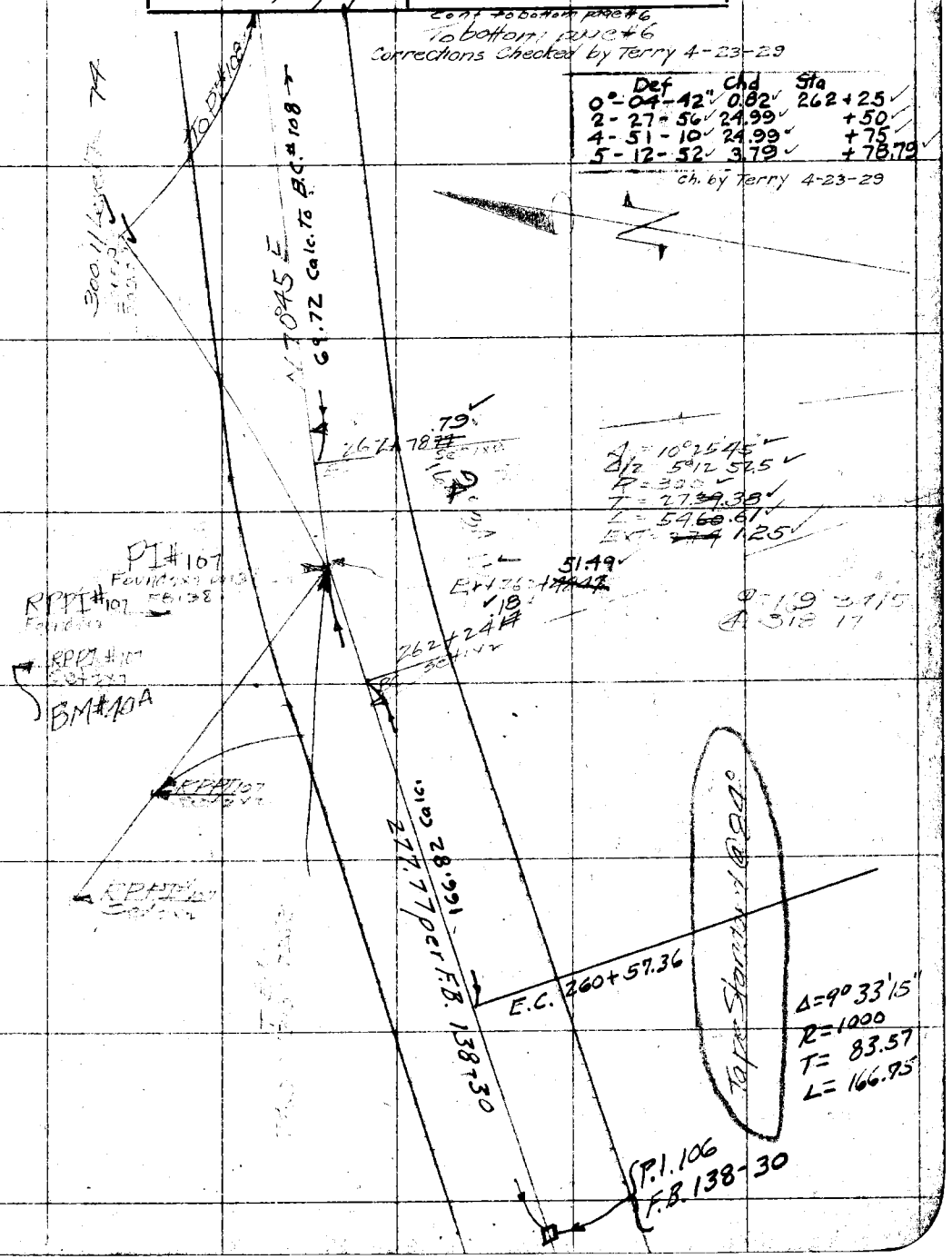

F.B. 383 Pg. 6 Chief Party Notes by S Date 11-27-76

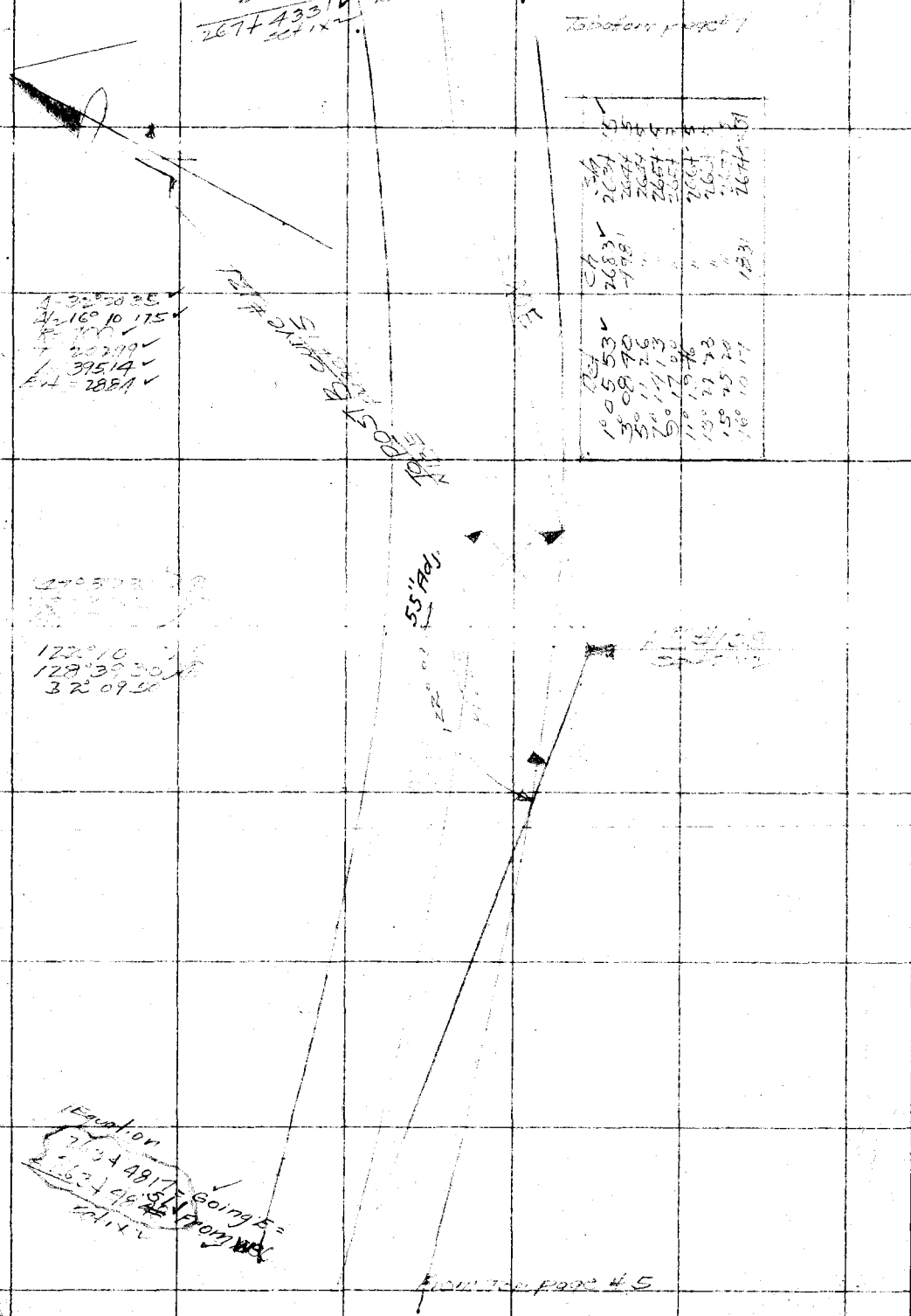

RETURN TO LOS ANGELES COUNTY SURVEYOR

Do not extend notes this side of this line

Note: ANY ADDITIONS OR CHANGES ON THIS SHEET MUST BE MADE OR CIRCLED IN Red. WITH DATE AND NAME OF PERSON MAKING CHANGE.

Date 11/[illegible]/28 Notes by S Chief Party [illegible] F.B. 383 Pg. 7

Platted by Blackmer	W. O. No. 766 D. S. O. No.
Date April 1929	Location [illegible]
Map No. B 372-1	Surveyed by [illegible]
Platting Ck'd by H. J. M. H.	Date 11/7-11/28
Date 6/14/29	Indexed A. C. Johnson

To bottom page #8
Corrections checked by Terry 4-23-29

RETURN TO
LOS ANGELES COUNTY SURVEYOR

Do not extend notes this side of this line

Notes: ANY ADDITIONS OR CHANGES OR THIS SHEET MUST BE MADE OR CIRCLED IN Red. WITH DATE AND NAME OF PERSON MAKING CHANGE.

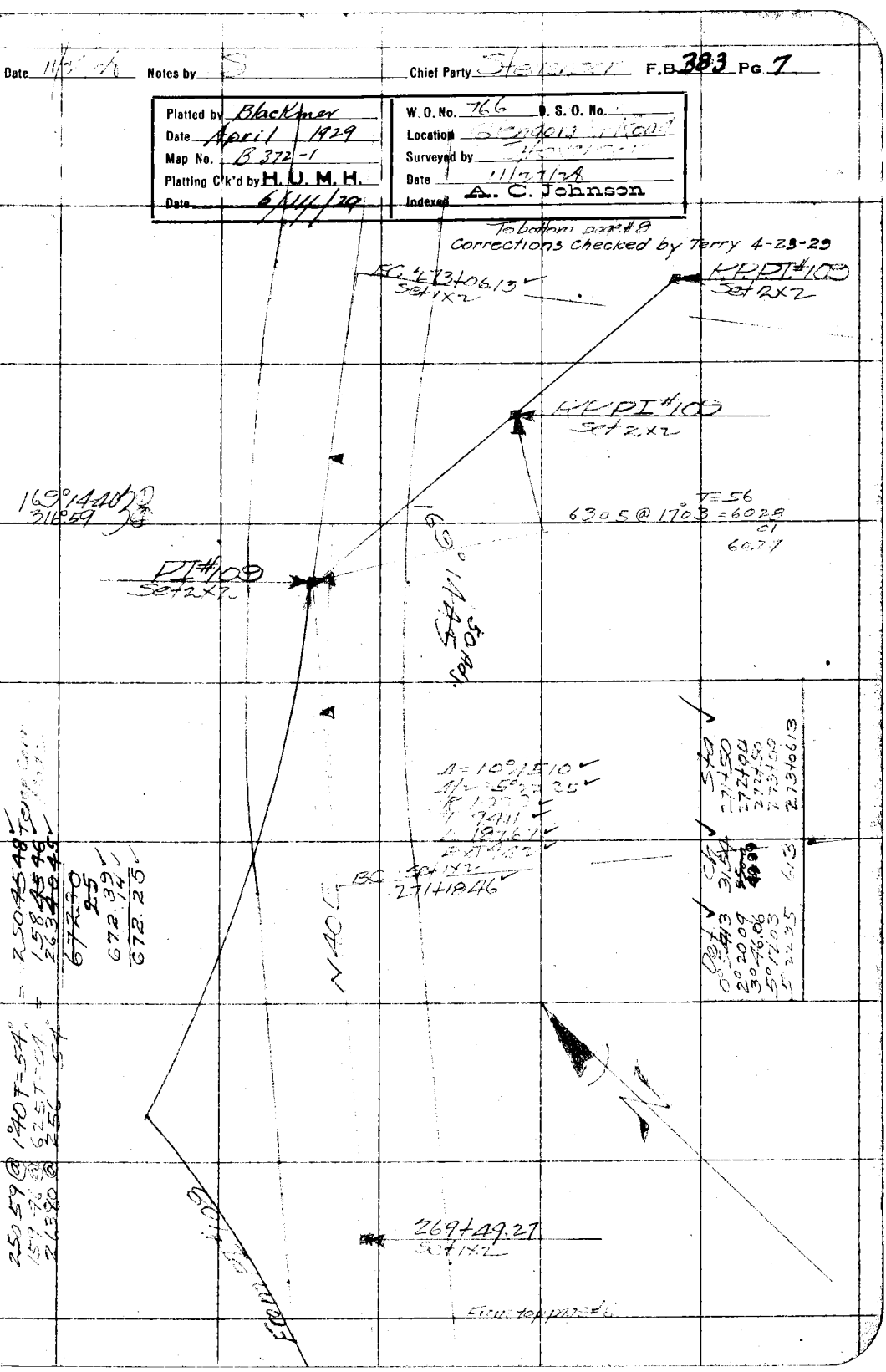

F. B. 383 Pg 8 Stevenson Chief Party Notes by S Date 11/27/28

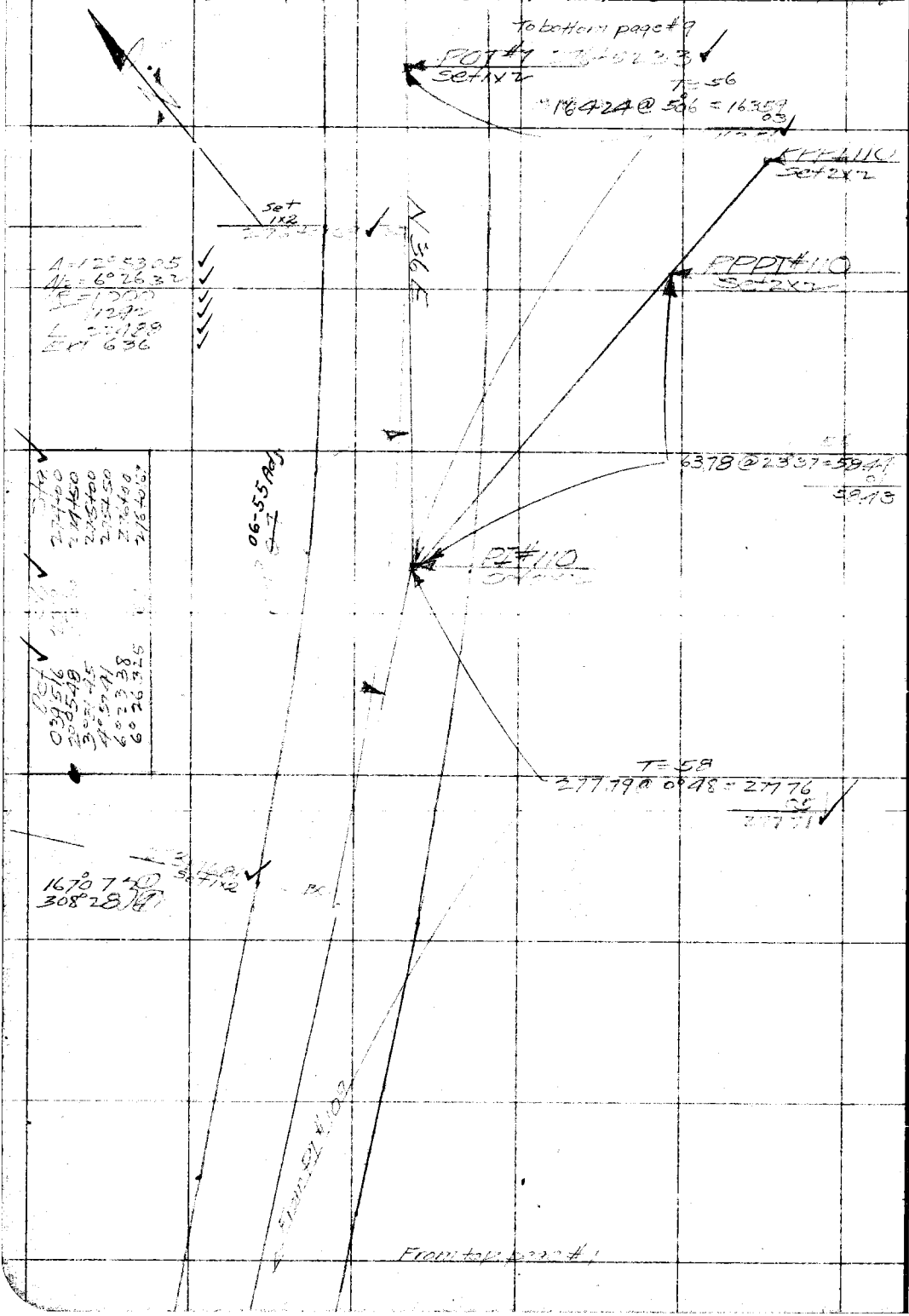

RETURN TO
LOS ANGELES COUNTY SURVEYOR

Do not extend notes this side of this line

Note: ANY ADDITIONS OR CHANGES ON THIS SHEET MUST BE MADE OR CIRCLED IN Red. WITH DATE AND NAME OF PERSON MAKING CHANGE.

Date _____ Notes by _____ Chief Party _____ F.B. 383 Pg. 9

Platted by Blackmer	W. O. No. _____ D. S. O. No. _____
Date April 1929	Location _____
Map No. B 312-1	Surveyed by _____
Platting C'k'd by H. U. M. H.	Date 11-7-1928
Date 6/14/29	Indexed A. C. Johnson

Notes: ANY ADDITIONS OR CHANGES ON THIS SHEET MUST BE MADE OR CIRCLED IN Red. WITH DATE AND NAME OF PERSON MAKING CHANGE.

Do not extend notes this side of this line

RETURN TO LOS ANGELES COUNTY SURVEYOR

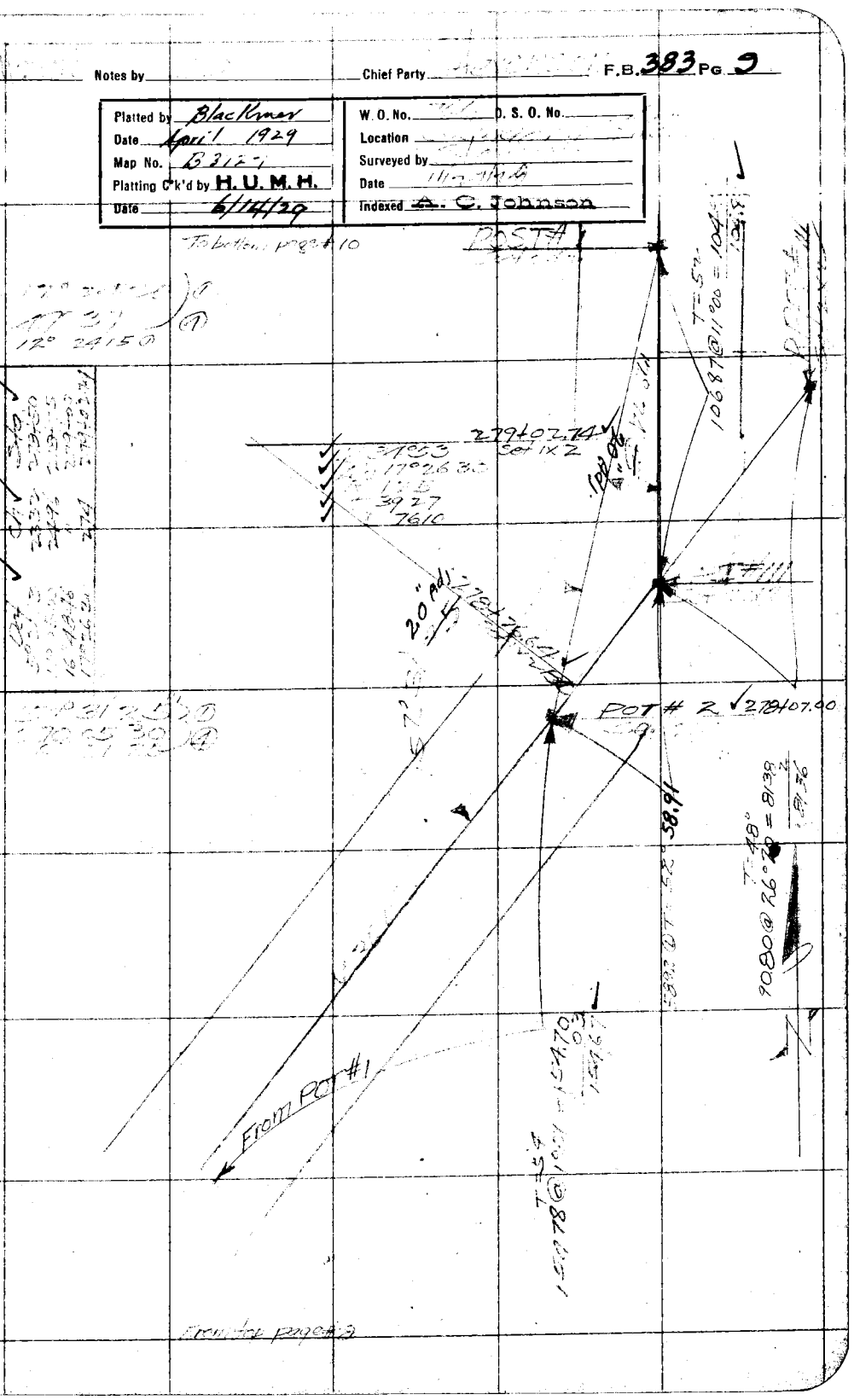

F.B. 383 Pg 10 Chief Party Notes by Date

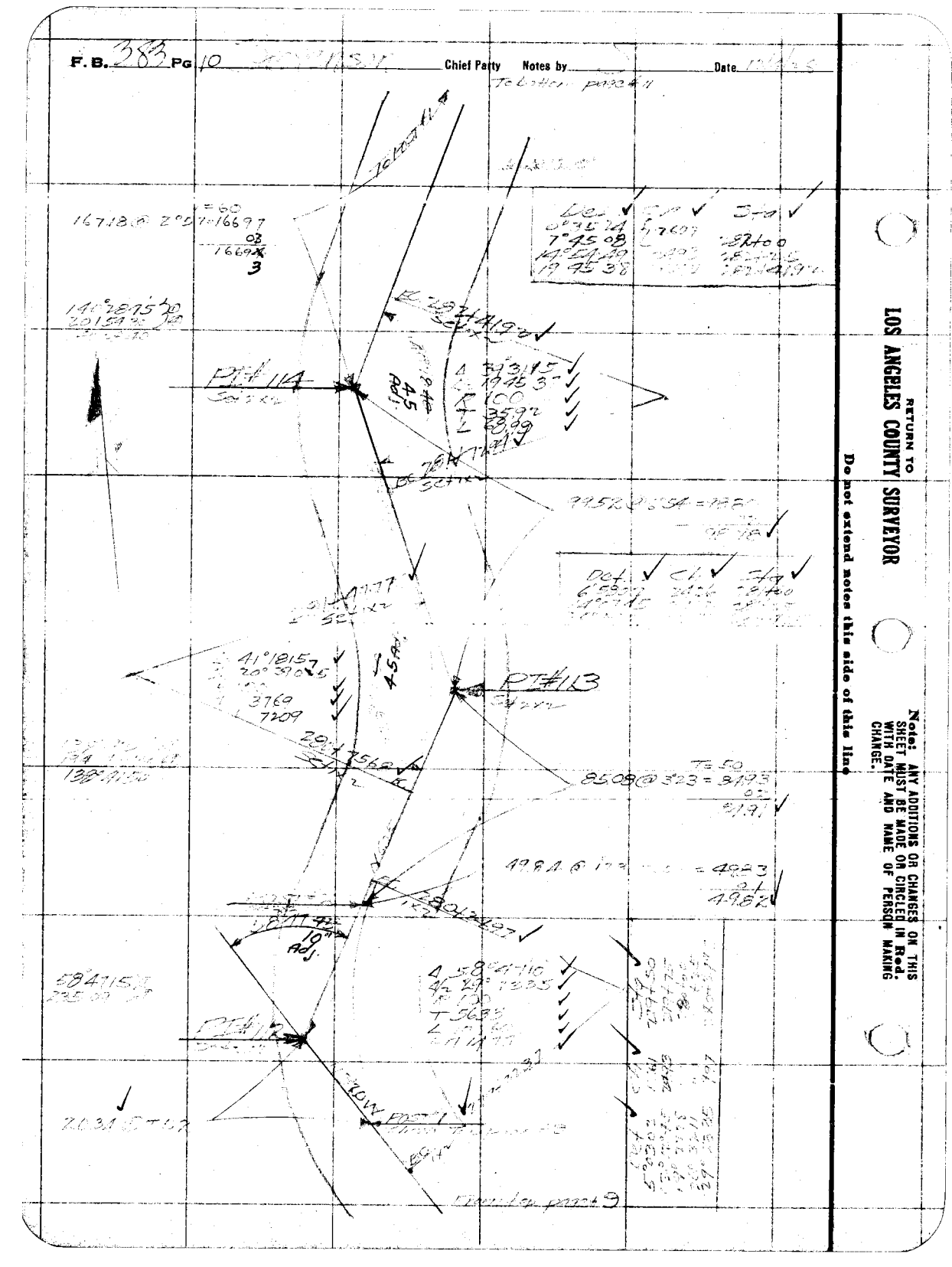

RETURN TO
LOS ANGELES COUNTY SURVEYOR

Do not extend notes this side of this line

Note: ANY ADDITIONS OR CHANGES ON THIS SHEET MUST BE MADE OR CIRCLED IN Red. WITH DATE AND NAME OF PERSON MAKING CHANGE.

Date [illegible] Notes by [illegible] Chief Party [illegible] F.B. 383 Pg 11

Platted by Blackmer	W. O. No. [illegible] D. S. O. No. [illegible]
Date April 1929	Location [illegible]
Map No. B-372	Surveyed by [illegible]
Platting C'k'd by H. U. M. H.	Date 12/7/28
Date 6/14/29	Indexed A. C. Johnson

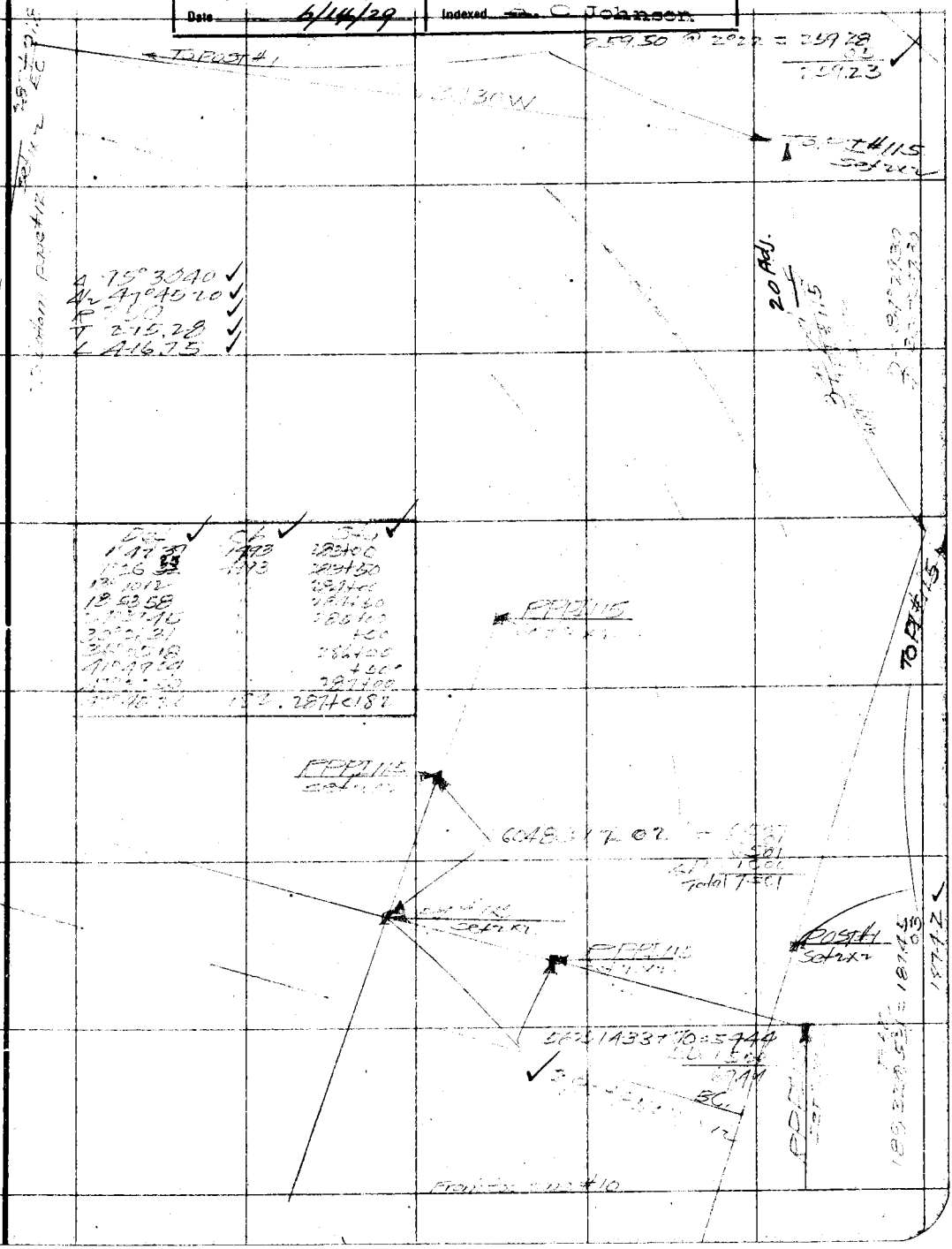

Note: ANY ADDITIONS OR CHANGES ON THIS SHEET MUST BE MADE OR CIRCLED IN Red. WITH DATE AND NAME OF PERSON MAKING CHANGE.

Do not extend notes this side of this line

RETURN TO
LOS ANGELES COUNTY SURVEYOR

F.B. 383 Pg 12 Stevenson Chief Party Notes by [illegible] Date [illegible]

To bottom page #13

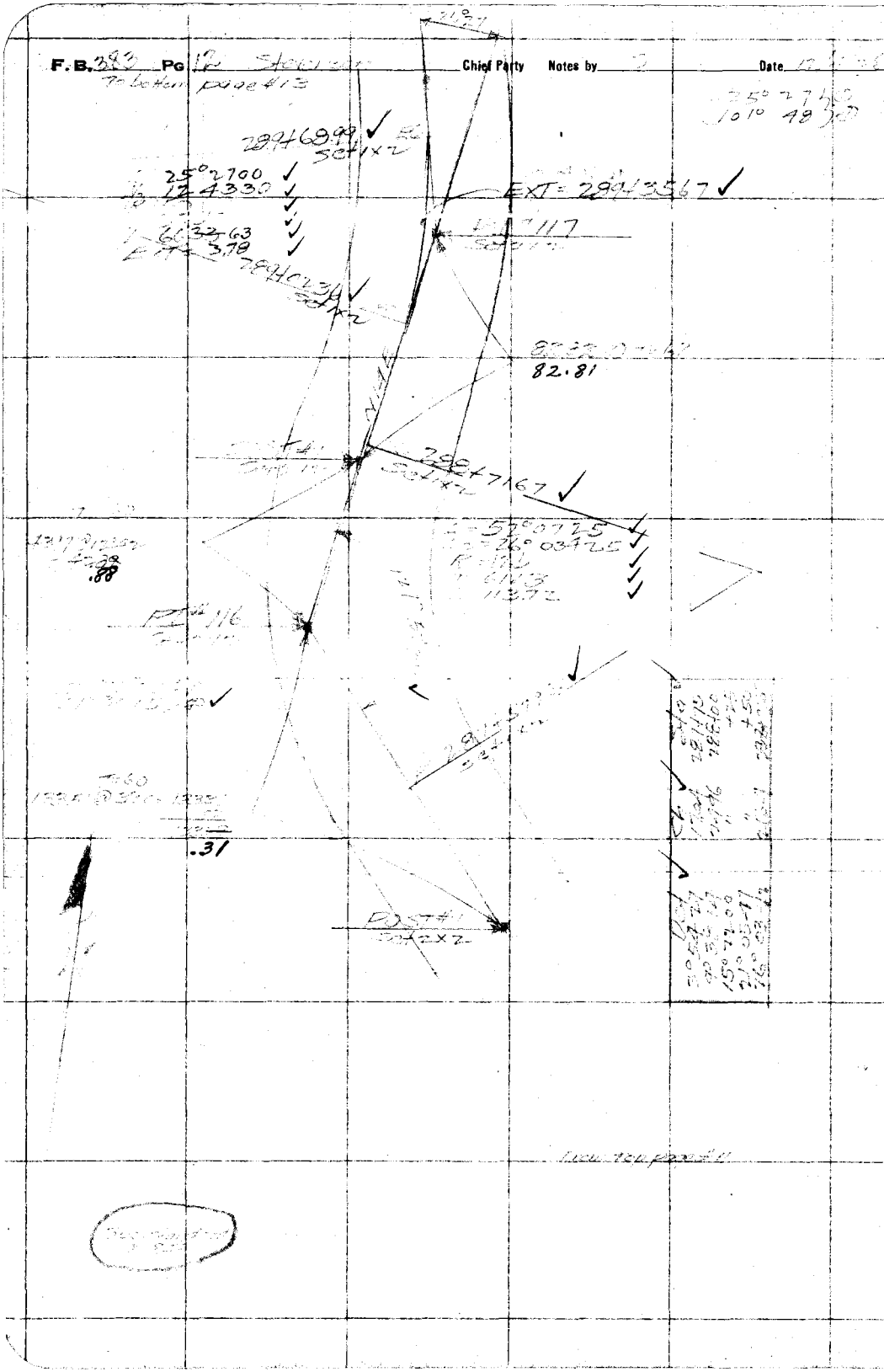

RETURN TO

LOS ANGELES COUNTY SURVEYOR

Do not extend notes this side of this line

Note: ANY ADDITIONS OR CHANGES ON THIS SHEET MUST BE MADE OR CIRCLED IN Red. WITH DATE AND NAME OF PERSON MAKING CHANGE.

Date _____ Notes by _____ Chief Party _____ F.B. 383 Pg 13

Platted by Blackmer	W. O. No. _____ D. S. O. No. _____
Date April 1929	Location _____
Map No. B-372-1	Surveyed by _____
Platting C'k'd by H. U. M. H.	Date _____
Date 6/14/29	Indexed _____

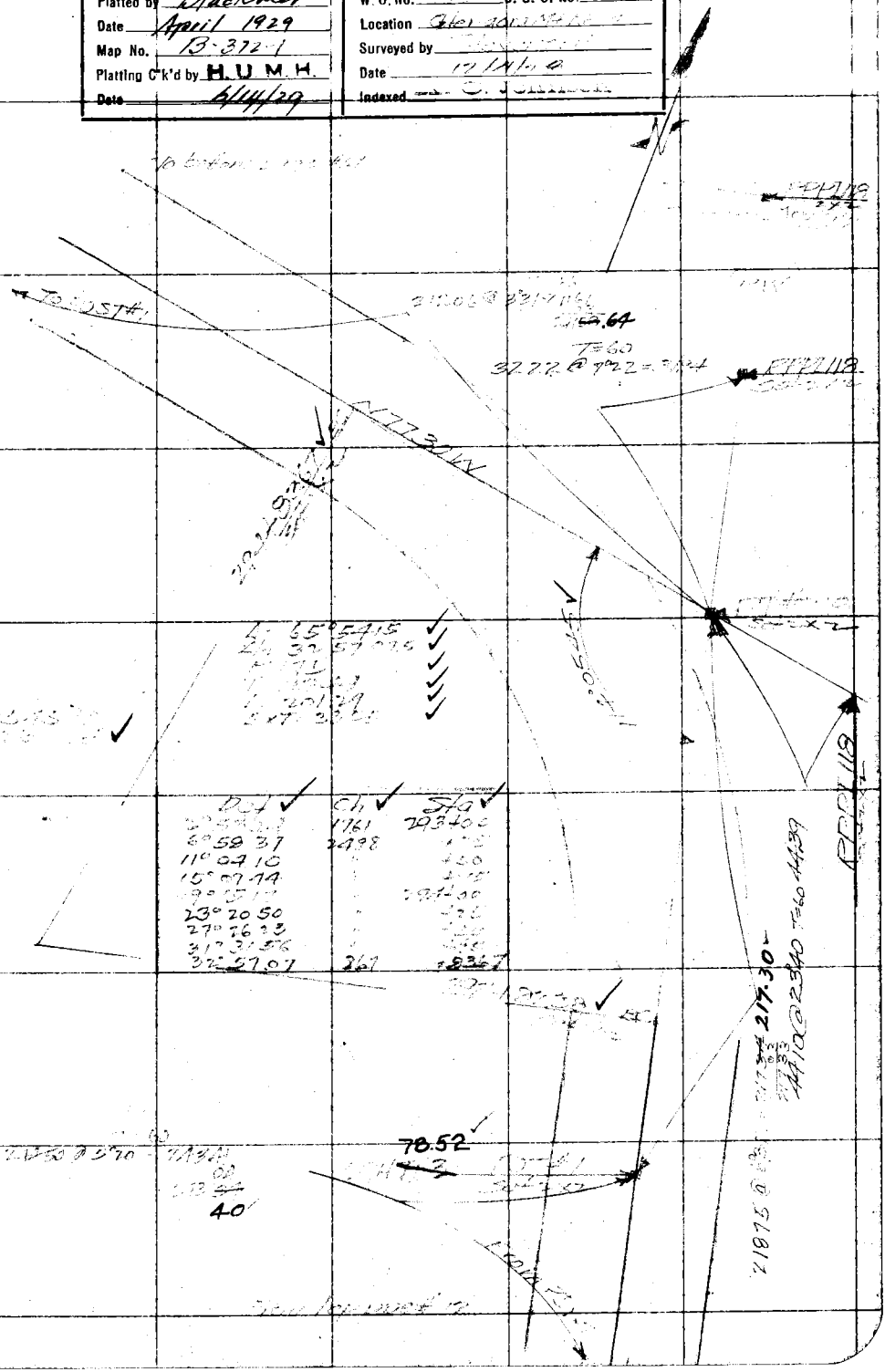

Notes: ANY ADDITIONS OR CHANGES ON THIS SHEET MUST BE MADE OR CIRCLED IN Red. WITH DATE AND NAME OF PERSON MAKING CHANGE.

Do not extend notes this side of this line

RETURN TO
LOS ANGELES COUNTY SURVEYOR

F. B. 293 Pg. 14 Stevenson Chief Party Notes by S Date 12/4/28

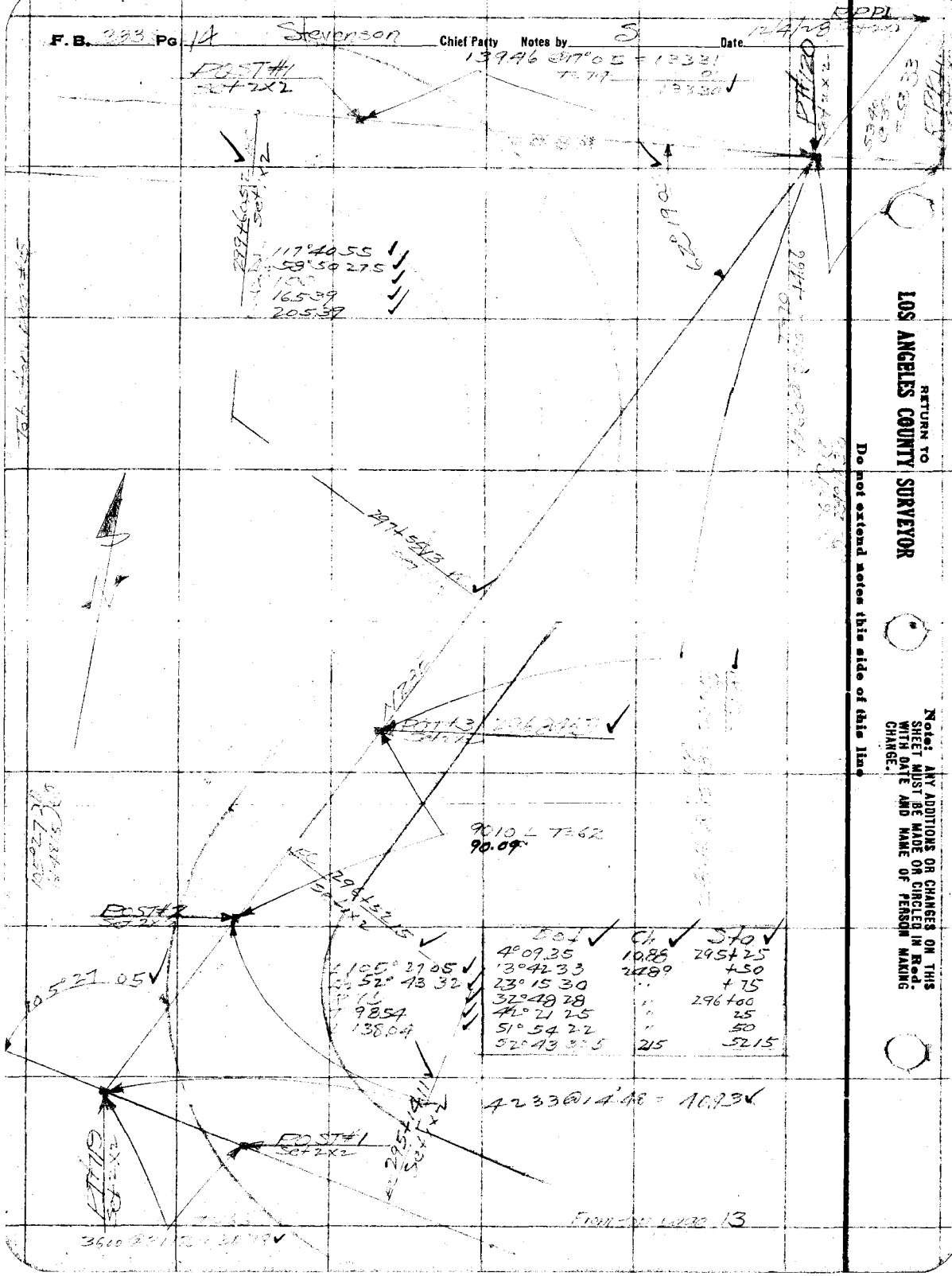

RETURN TO
LOS ANGELES COUNTY SURVEYOR

Do not extend notes this side of this line

Note: ANY ADDITIONS OR CHANGES ON THIS SHEET MUST BE MADE OR CIRCLED IN Red. WITH DATE AND NAME OF PERSON MAKING CHANGE.

Date 4/1/29 Notes by S Chief Party Stevenson F.B. 383 Pg. 15

Platted by Blackmer	W. O. No. 766 U. S. O. No.
Date April 1929	Location
Map No. B 372-1	Surveyed by
Platting C'k'd by H. U. M. H.	Date
Date 6/14/29	Indexed A. C. Johnson

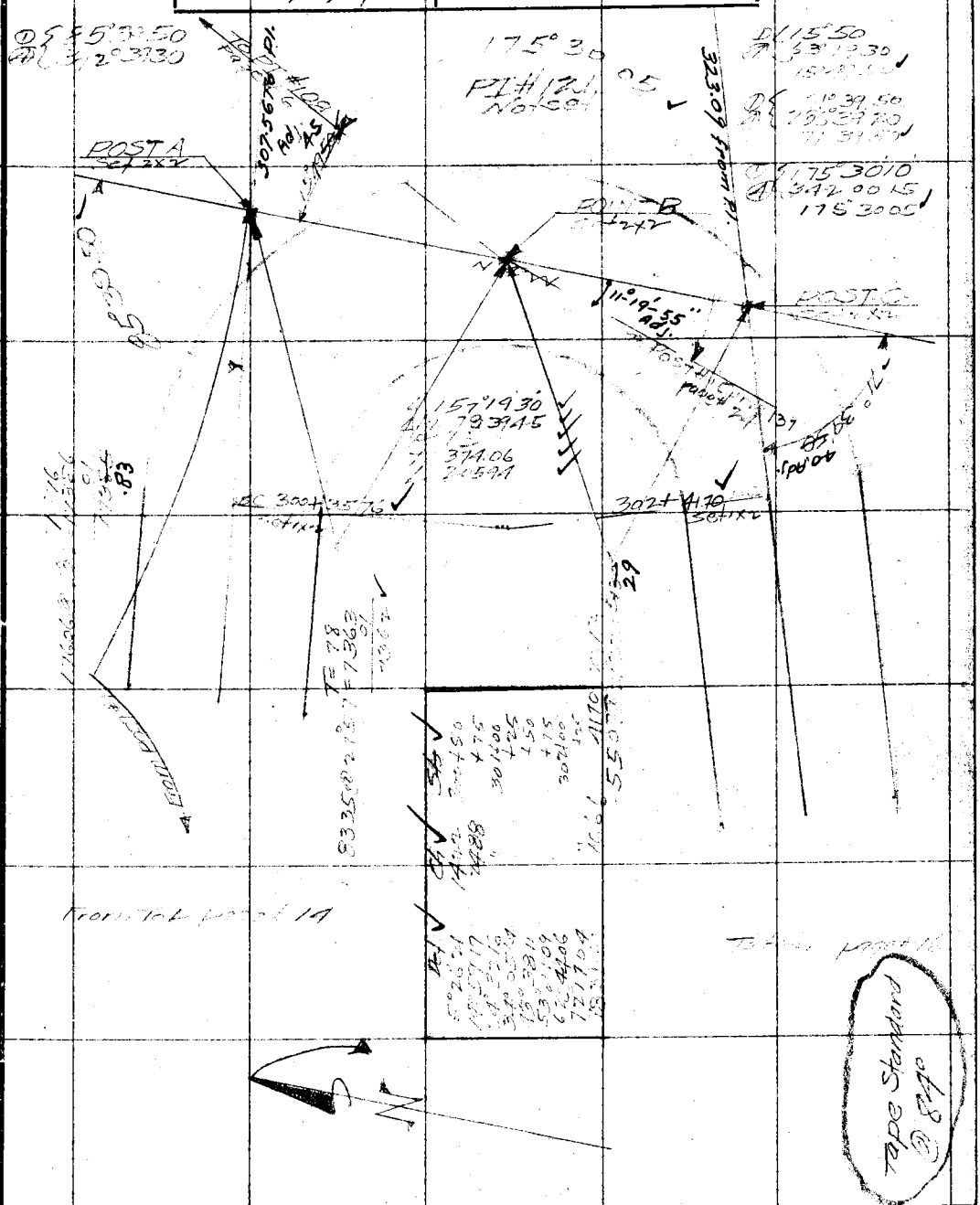

Notes: ANY ADDITIONS OR CHANGES ON THIS SHEET MUST BE MADE OR CIRCLED IN Red. WITH DATE AND NAME OF PERSON MAKING CHANGE.

Do not extend notes this side of this line

RETURN TO
LOS ANGELES COUNTY SURVEYOR

F. B. 333 PG. 16 Stevenson Chief Party Notes by S Date 12/7/28

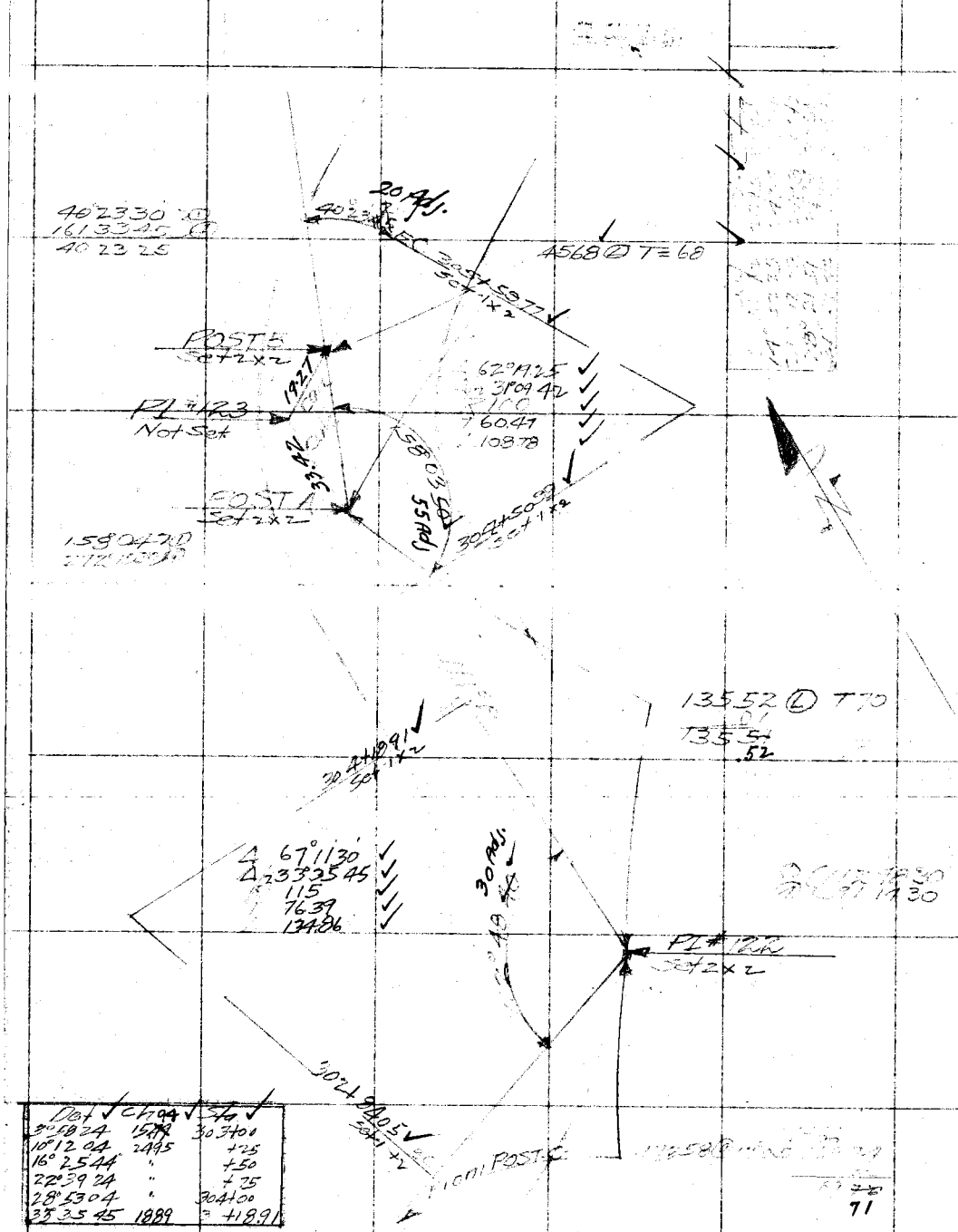

Det	Ch 94	Sta
3°58'24	15.49	303+00
10°12'04	24.95	+25
16°25'44	"	+50
22°39'24	"	+75
28°53'04	"	304+00
33°35'45	18.89	+18.91

71

RETURN TO
LOS ANGELES COUNTY SURVEYOR

Do not extend notes this side of this line

Note: ANY ADDITIONS OR CHANGES ON THIS SHEET MUST BE MADE OR CIRCLED IN Red. WITH DATE AND NAME OF PERSON MAKING CHANGE.

Date 12/1/28 Notes by [illegible] Chief Party [illegible] F.B. 383 Pg 17

Platted by Blackmer	W. O. No. 766 D. S. O. No.
Date April 1929	Location [illegible]
Map No. [illegible]	Surveyed by [illegible]
Platting C'k'd by H. U. M. H.	Date [illegible]
Date 6/14/29.	Indexed A. C. Johnson

To bottom page #18

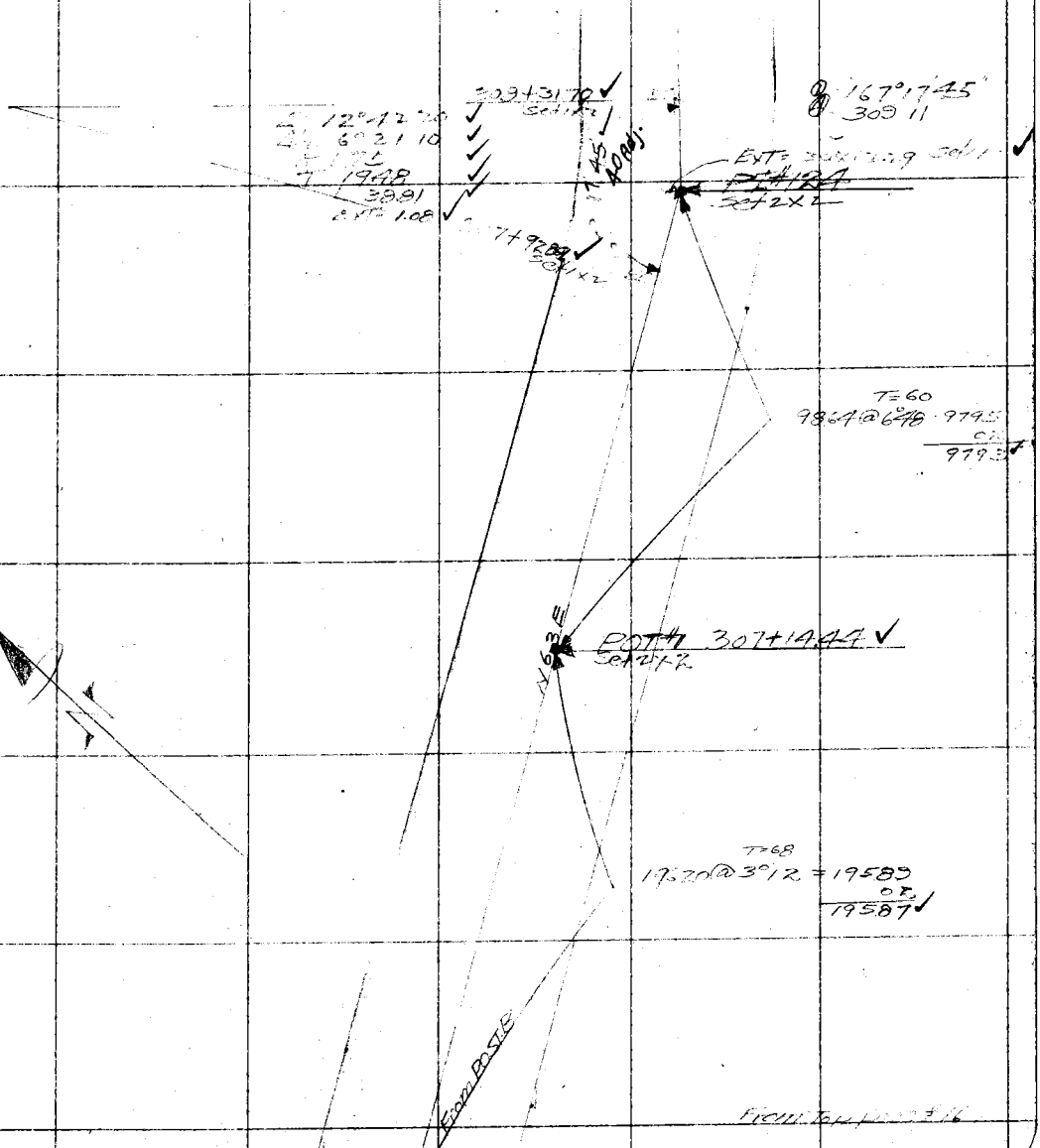

Note: ANY ADDITIONS OR CHANGES ON THIS SHEET MUST BE MADE OR CIRCLED IN Red. WITH DATE AND NAME OF PERSON MAKING CHANGE.

Do not extend notes this side of this line

RETURN TO
LOS ANGELES COUNTY SURVEYOR

RETURN TO

LOS ANGELES COUNTY SURVEYOR

Note: ANY ADDITIONS OR CHANGES ON THIS SHEET MUST BE MADE OR CIRCLED IN **Red.** WITH DATE AND NAME OF PERSON MAKING CHANGE.

Do not extend notes this side of this line

F.B. 383 PG. 18 Chief Party S Notes by S Date 12/19/69

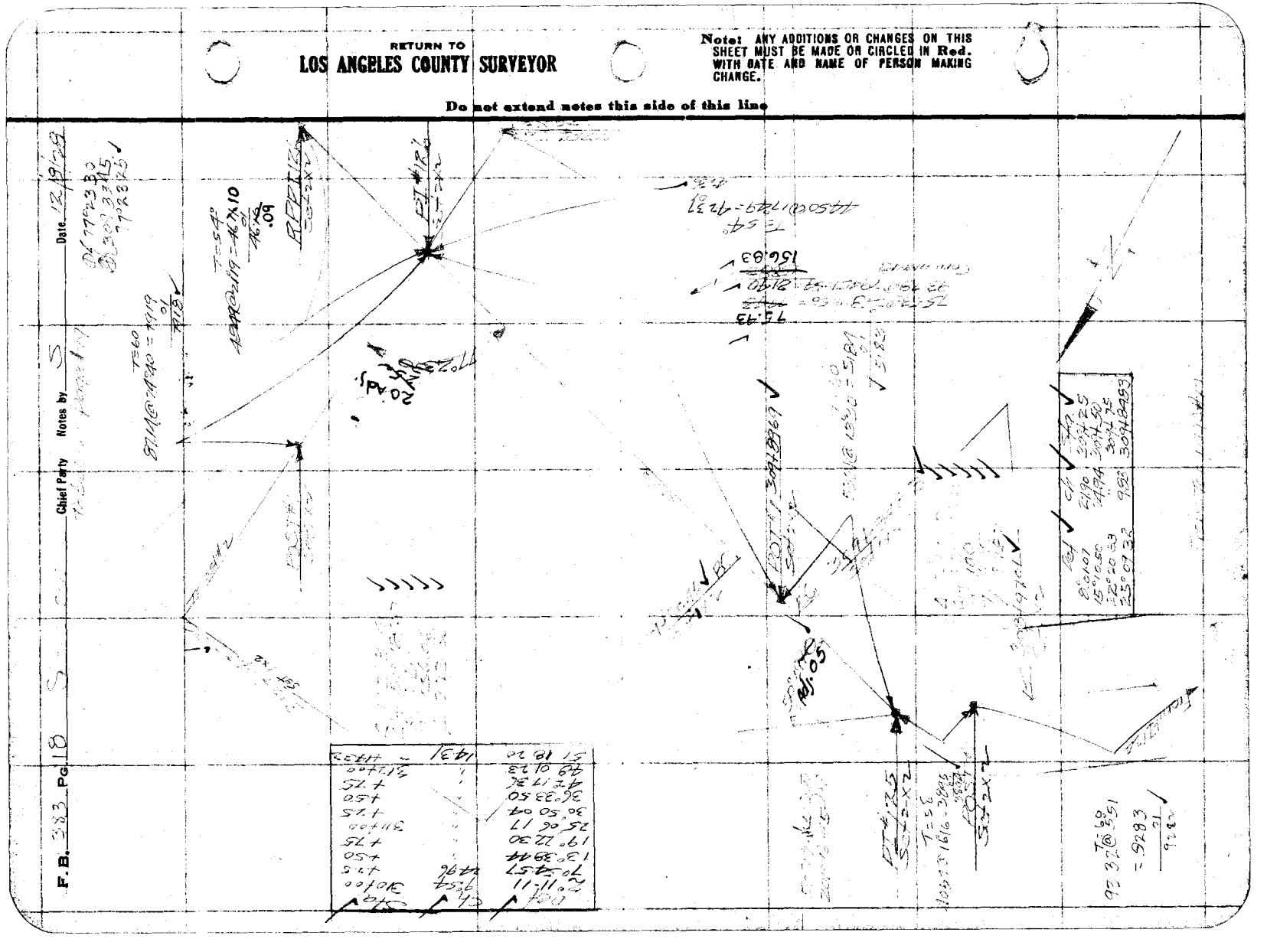

Date 12-8-28 Notes by S Chief Party Stevenson F. B. 383 Pg. 19

Plotted by Blackmer	W. O. No. 766 O. S. O. No.
Date April 1929	Location Glendora Mt Rd
Map No. B-372-1	Surveyed by Stevenson
Plotting C'k'd by H. U. M. H.	Date 12-8-28
Date 6/14/29	Indexed A. C. Johnson

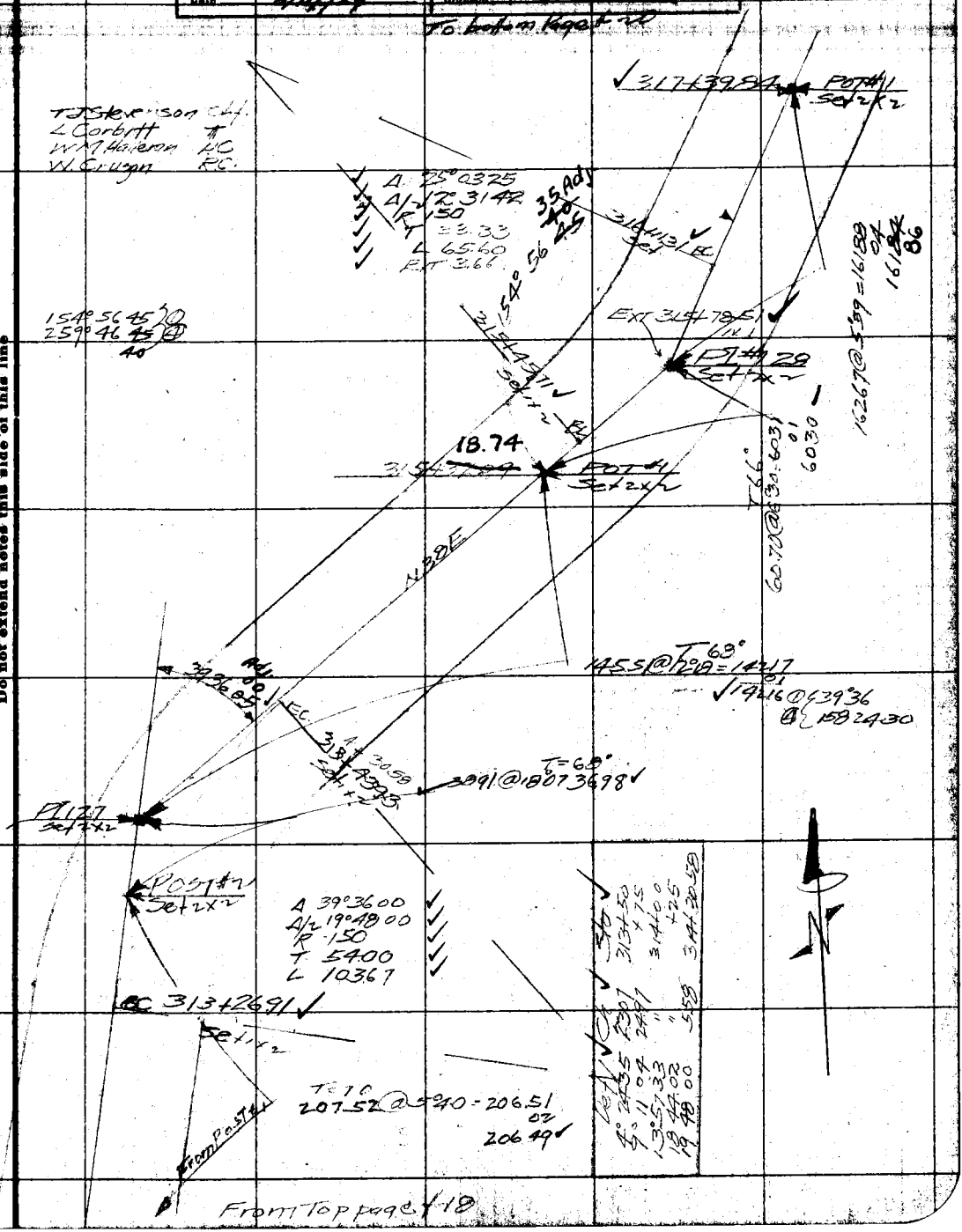

Note: ANY ADDITIONS OR CHANGES ON THIS SHEET MUST BE MADE OR CIRCLED IN Red. WITH DATE AND NAME OF PERSON MAKING CHANGE.

RETURN TO LOS ANGELES COUNTY SURVEYOR

Do not extend notes this side of this line

F.B. 383 Pg. 20 Stevenson Chief Party Notes by S Date 12-17-28

To bottom Page # 21

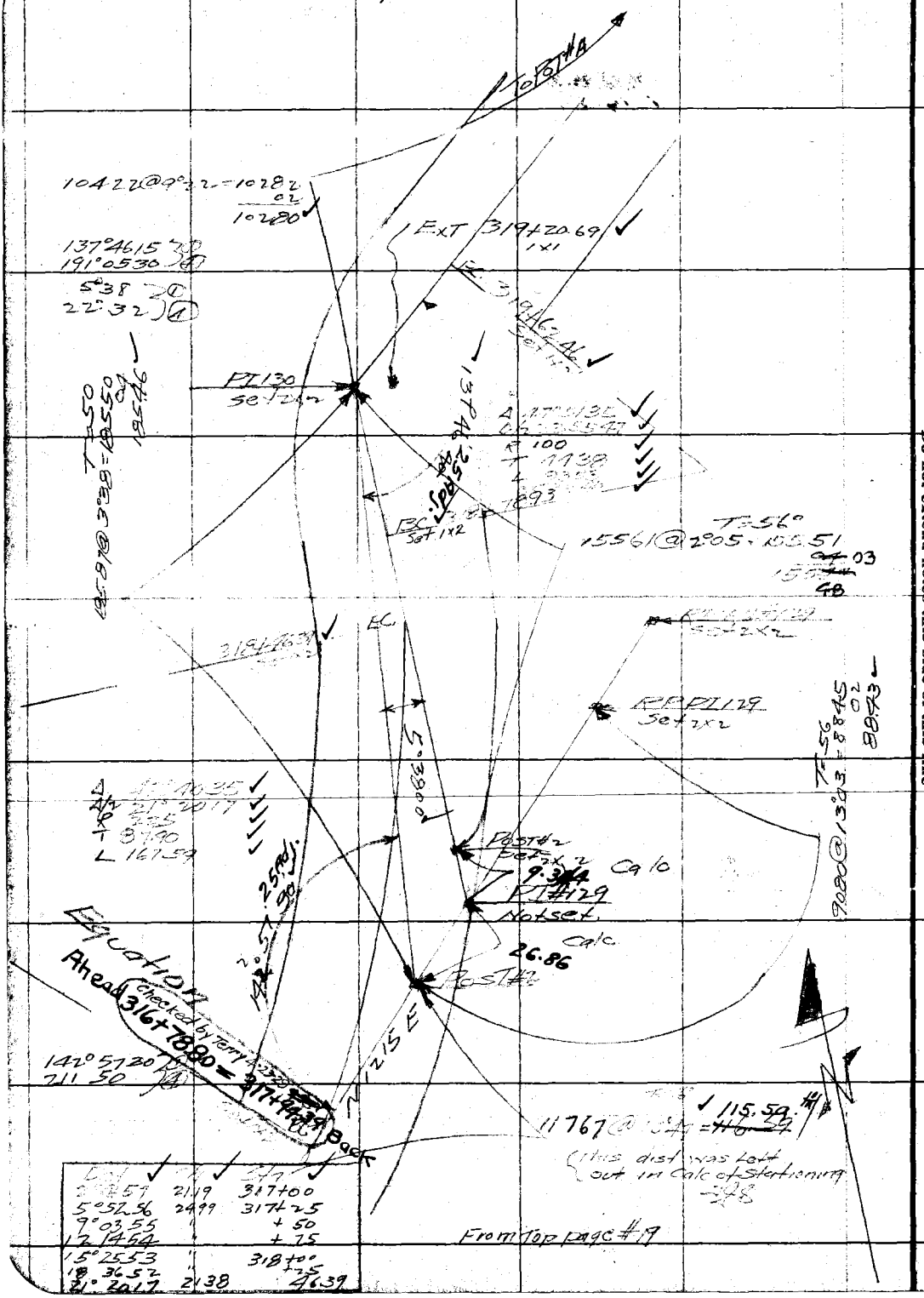

2°57	21.19	317+00
5°52 56	24.99	317+25
9°03 55		+ 50
12 14 54		+ 75
15°25 53		318+00
18 36 52		+25
21° 20 17	21.38	46.39

RETURN TO
LOS ANGELES COUNTY SURVEYOR
Do not extend notes this side of this line

Note: ANY ADDITIONS OR CHANGES ON THIS SHEET MUST BE MADE OR CIRCLED IN Red. WITH DATE AND NAME OF PERSON MAKING CHANGE.

Date 12/11/28 Notes by S Chief Party Stevenson F.B 383 Pg. 21

Platted by Blackmer	W. O. No. 766 S. S. O. No.
Date April 1929	Location Orchard Road
Map No. B-372-1	Surveyed by Stevenson
Platting C'k'd by H. U. M. H.	Date 12/11/28
Date 6/14/29	Indexed

Notes: ANY ADDITIONS OR CHANGES ON THIS SHEET MUST BE MADE OR CIRCLED IN Red. WITH DATE AND NAME OF PERSON MAKING CHANGE.

Do not extend notes this side of this line

RETURN TO LOS ANGELES COUNTY SURVEYOR

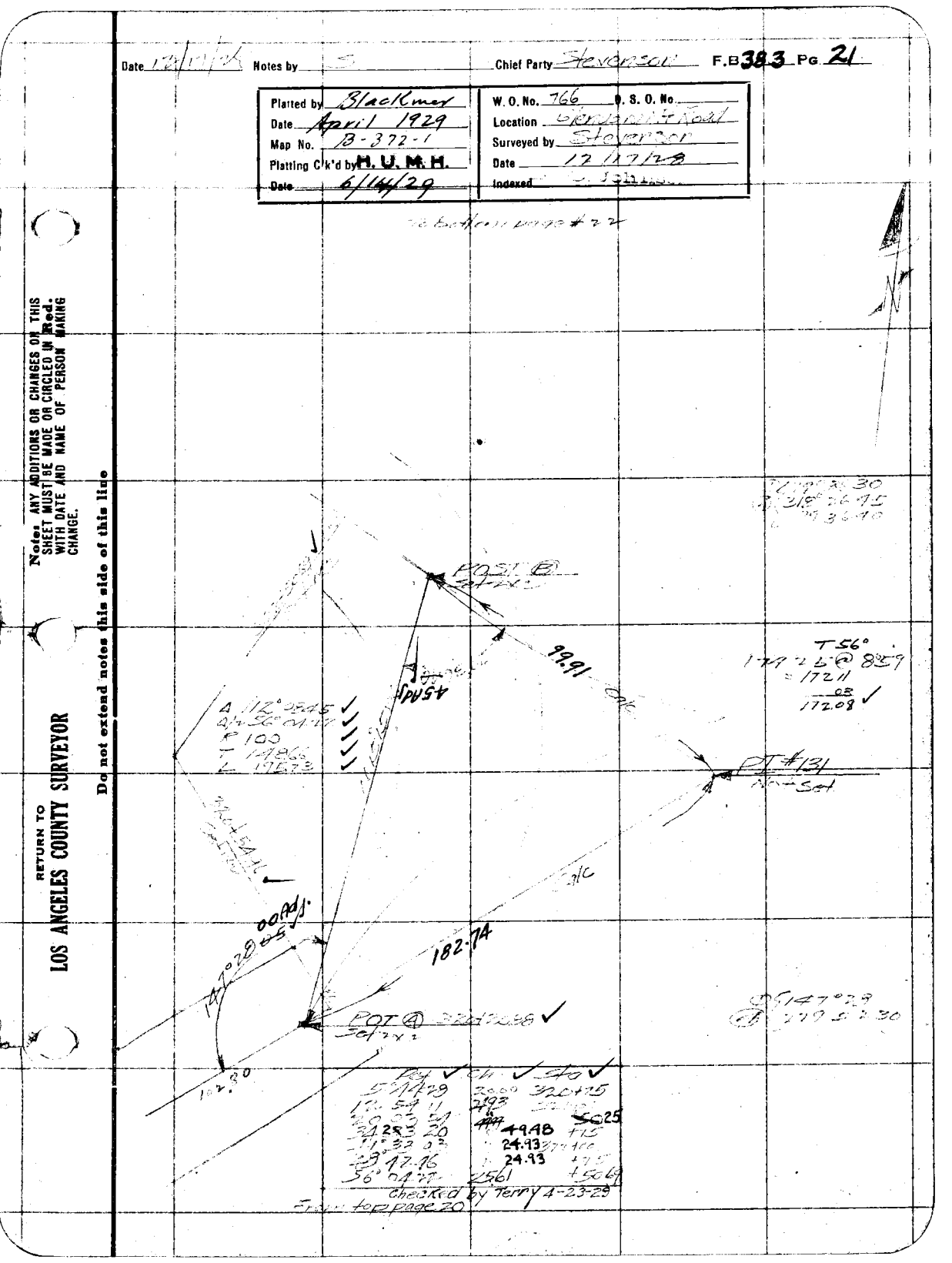

F.B. 383 Pg 46 Stevenson Chief Party Notes by S Date 12/18/28

RETURN TO
LOS ANGELES COUNTY SURVEYOR

Do not extend notes this side of this line

Note: ANY ADDITIONS OR CHANGES ON THIS SHEET MUST BE MADE OR CIRCLED IN Red. WITH DATE AND NAME OF PERSON MAKING CHANGE.

Date 12-18-28 Notes by S Chief Party Stevenson F.B. 383 Pg. 23

Platted by Blackmer	W. O. No. 76 O. S. O. No.
Date April 1929	Location Glendora Mt Rd.
Map No. [illegible]	Surveyed by Stevenson
Platting C'k'd by H. U. M. M.	Date 12-18-28
Date 6/14/29	Indexed by C. Johnson

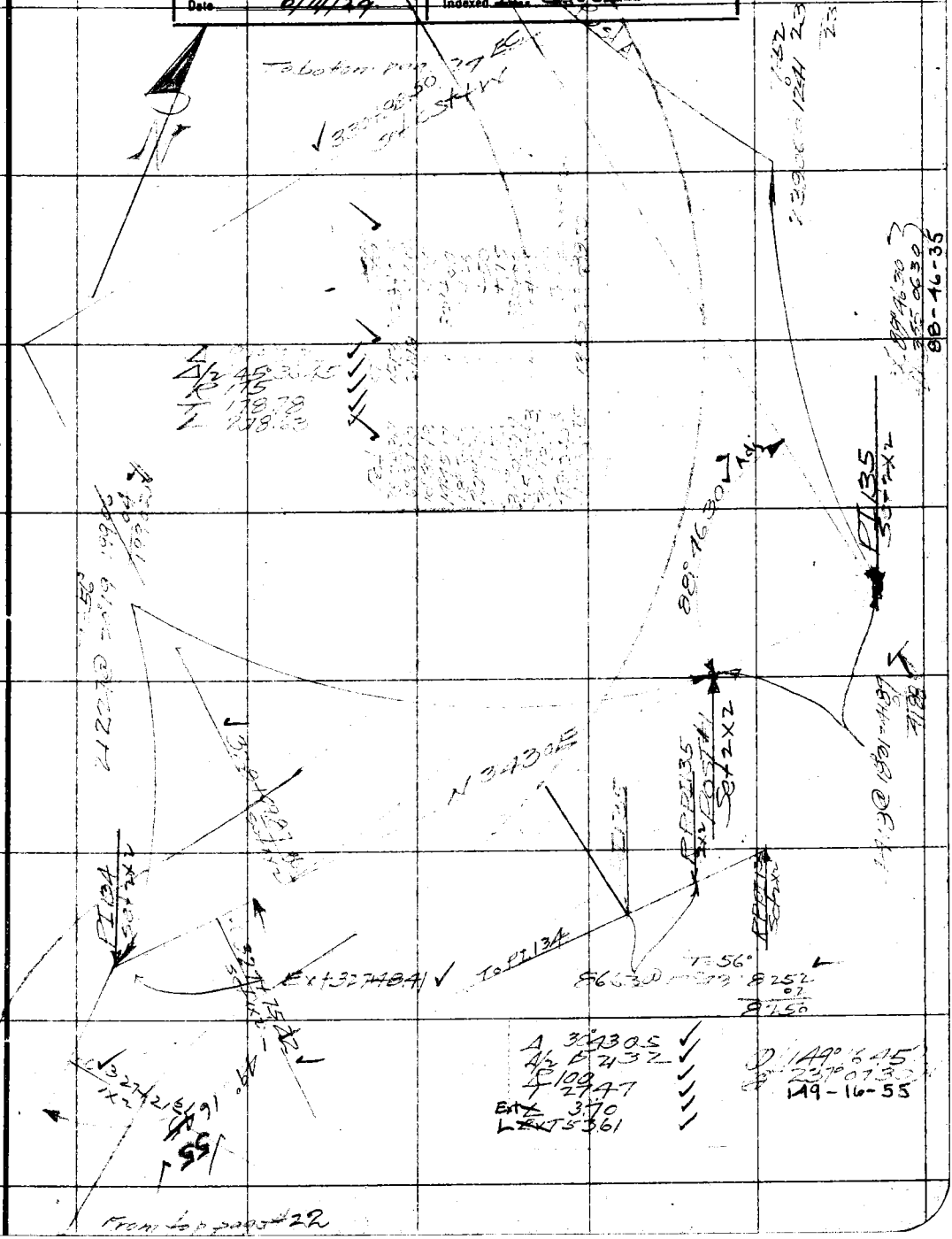

Note: ANY ADDITIONS OR CHANGES ON THIS SHEET MUST BE MADE OR CIRCLED IN Red. WITH DATE AND NAME OF PERSON MAKING CHANGE.

Do not extend notes this side of this line

RETURN TO
LOS ANGELES COUNTY SURVEYOR

F.B. 393 Pg. 24 Stevenson Chief Party Notes by. J Date 12-1978

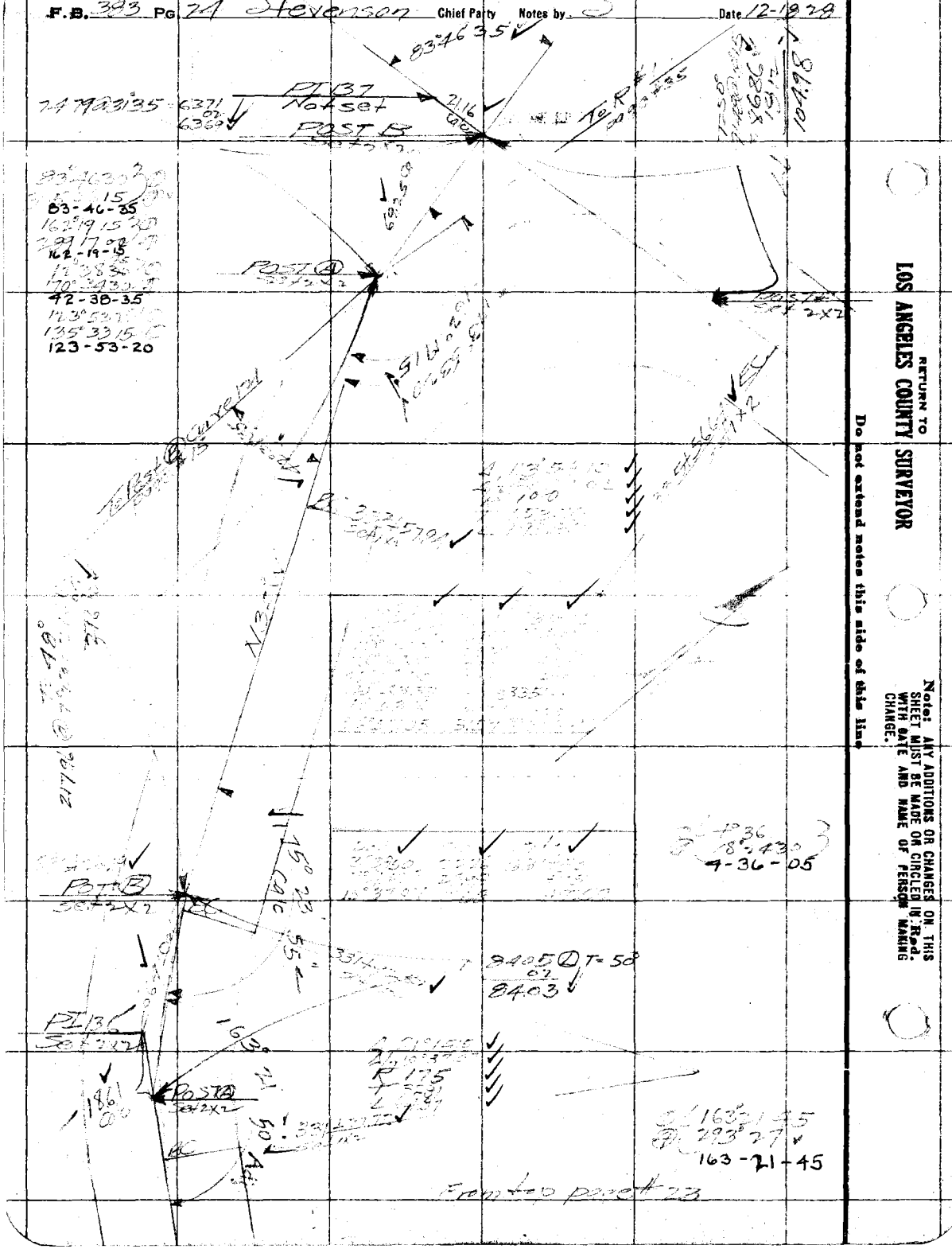

RETURN TO
LOS ANGELES COUNTY SURVEYOR

Do not extend notes this side of this line

Note: ANY ADDITIONS OR CHANGES ON THIS SHEET MUST BE MADE OR CIRCLED IN RED WITH DATE AND NAME OF PERSON MAKING CHANGE.

Date 17-19-28 Notes by ____ Chief Party ____ F.B. 383 Pg. 25

Platted by Blackmer	W. O. No. ____ B. S. O. No. ____
Date April 1929	Location ____
Map No. B-372	Surveyed by ____
Platting C'k'd by H. U. M. H.	Date 17-19-28
Date 6/14/29	Indexed A. C. Johnson

RETURN TO
LOS ANGELES COUNTY SURVEYOR

Notes: ANY ADDITIONS OR CHANGES ON THIS SHEET MUST BE MADE OR CIRCLED IN Red. WITH DATE AND NAME OF PERSON MAKING CHANGE.

Do not extend notes this side of this line

F. B. [illegible] Pg 26 [illegible] Chief Party Notes by S Date 12-19[illegible]

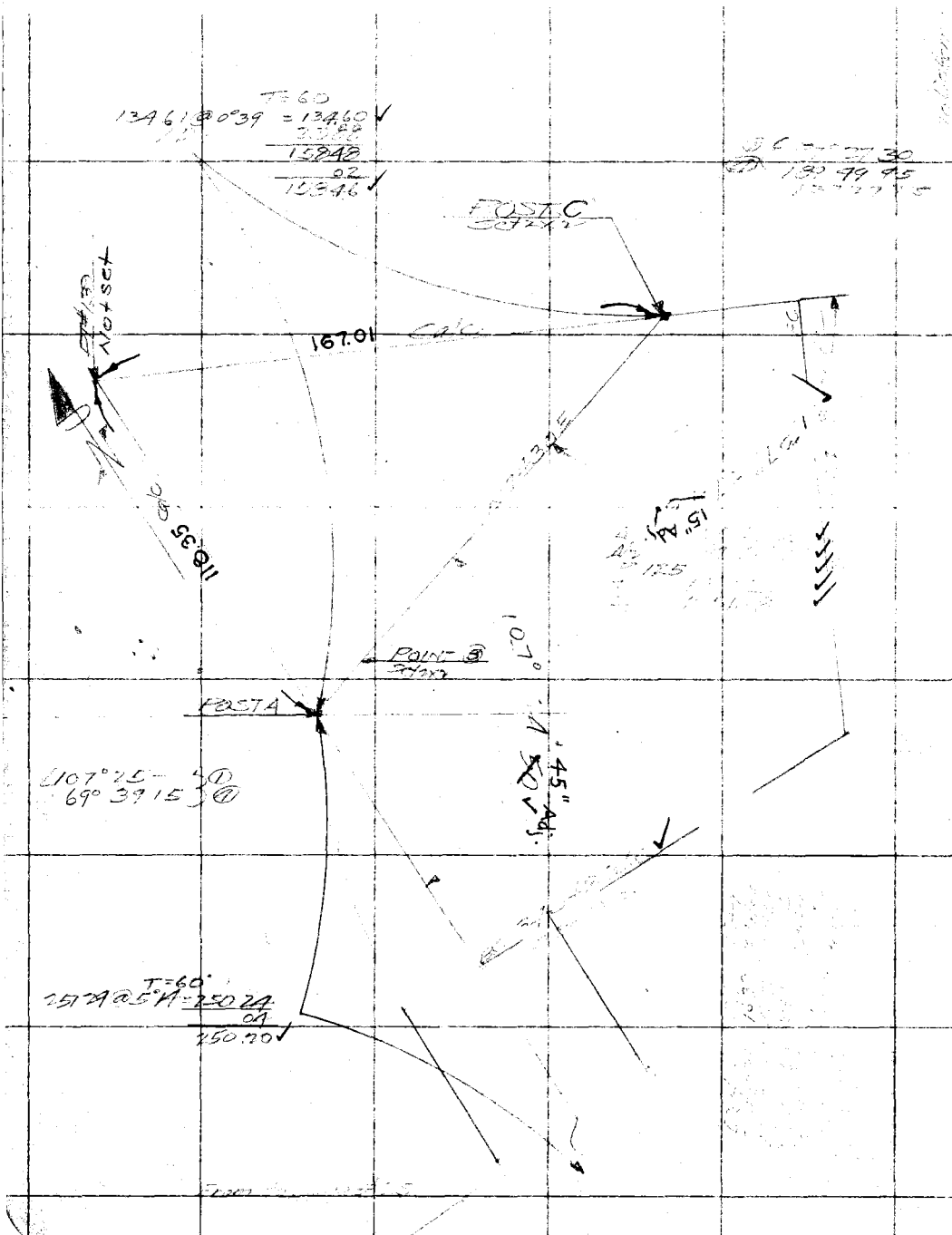

RETURN TO
LOS ANGELES COUNTY SURVEYOR

Do not extend notes this side of this line

Note: ANY ADDITIONS OR CHANGES ON THIS SHEET MUST BE MADE OR CIRCLED IN Red. WITH DATE AND NAME OF PERSON MAKING CHANGE.

Date 10/10/29 Notes by [illegible] Chief Party [illegible] F.B. 383 Pg. 27

Platted by Blackmer	W. O. No. [illegible] D. S. O. No.
Date April 1929	Location
Map No. B 372	Surveyed by
Platting C'k'd by H. U. M. H.	Date 10-10-29
Date 6/16/29	Indexed

Note: ANY ADDITIONS OR CHANGES ON THIS SHEET MUST BE MADE OR CIRCLED IN Red. WITH DATE AND NAME OF PERSON MAKING CHANGE.

Do not extend notes this side of this line

RETURN TO
LOS ANGELES COUNTY SURVEYOR

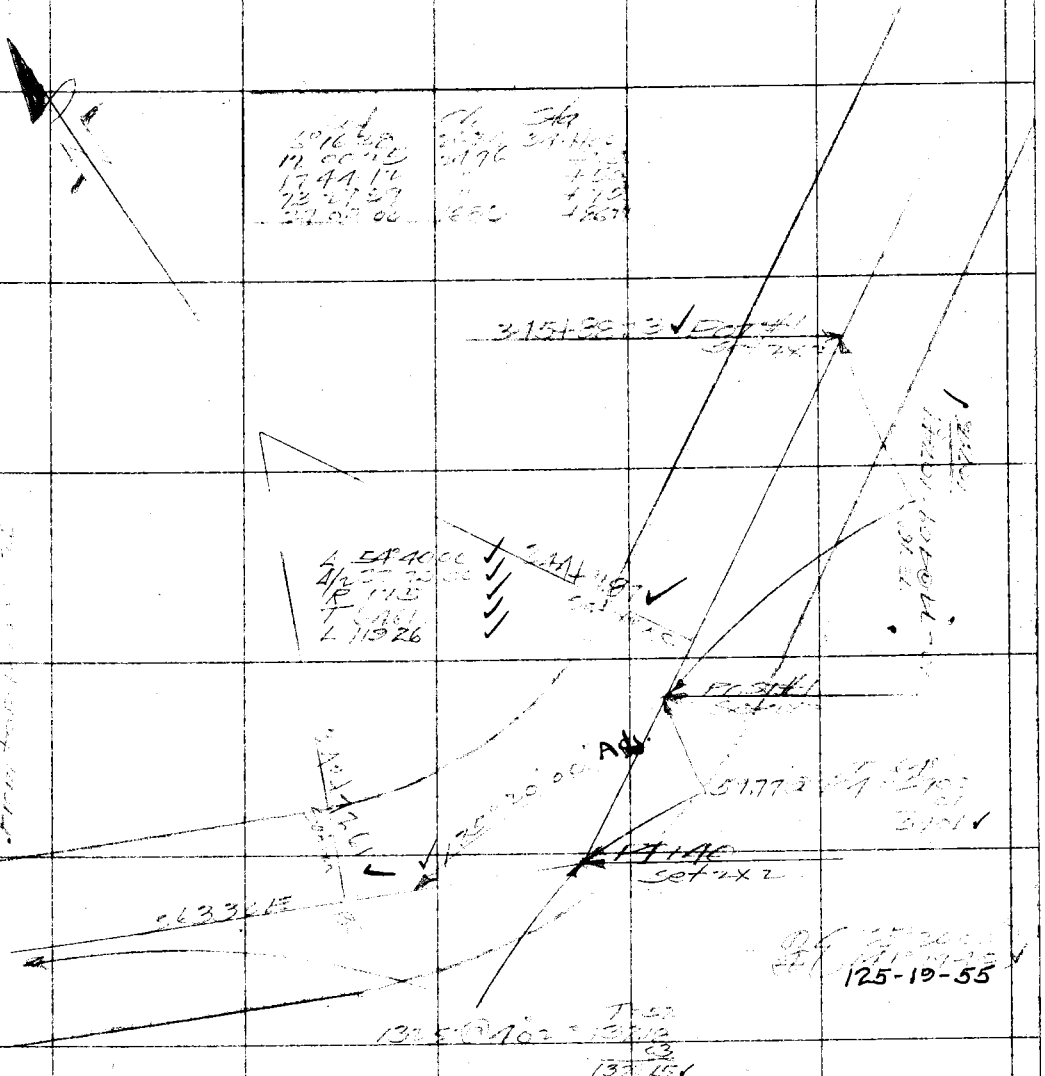

F. B. [illegible] Pg. [illegible] Chief Party Notes by [illegible] Date 12-[illegible]-39

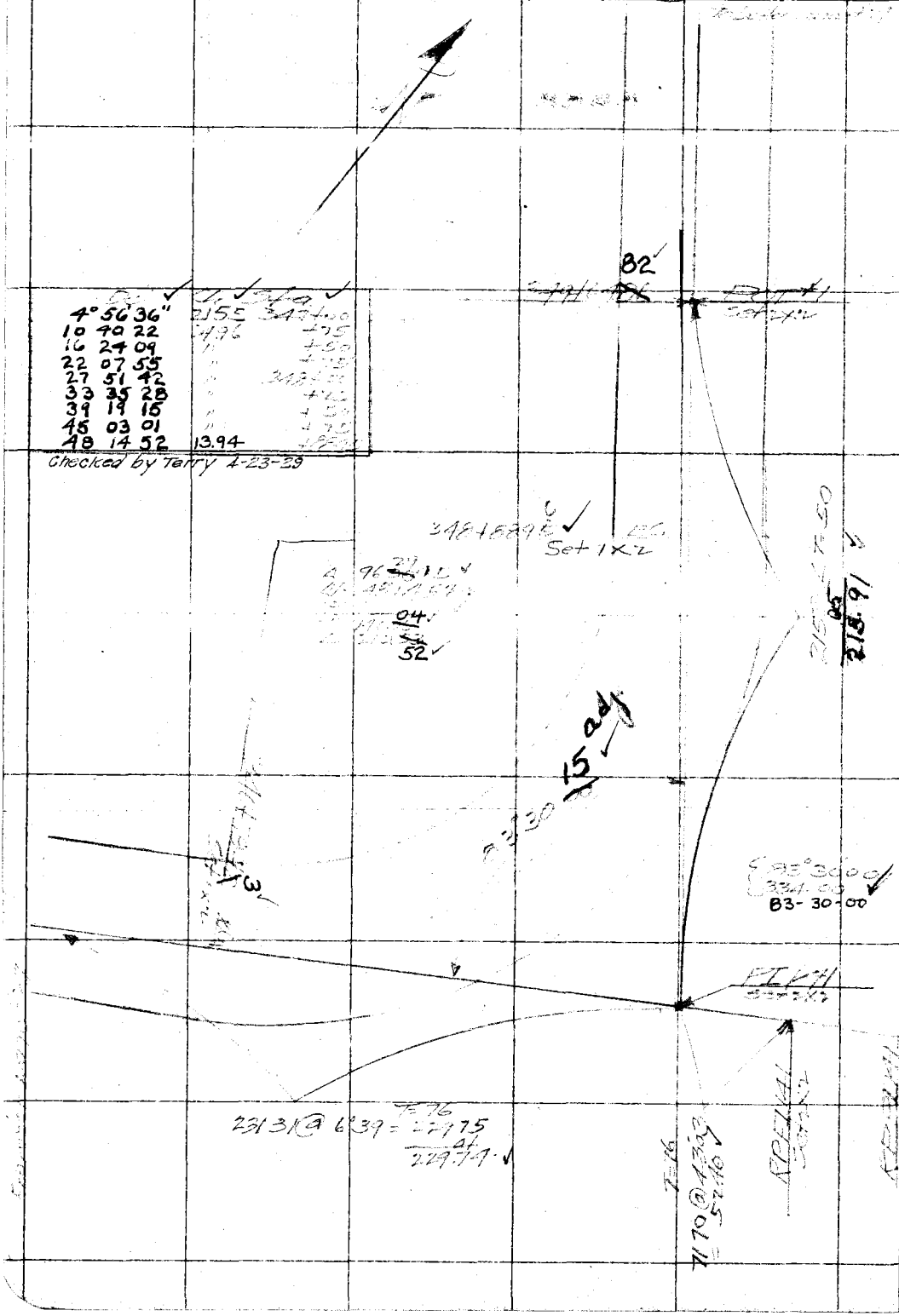

4° 56' 36"	2155	348+00
10 40 22	4.96	+75
16 24 09	"	+50
22 07 55	"	+75
27 51 42	"	348+[illegible]
33 35 28	"	+[illegible]
39 19 15	"	+50
45 03 01	"	+75
48 14 52	13.94	[illegible]

Checked by Terry 4-23-39

RETURN TO
LOS ANGELES COUNTY SURVEYOR

Do not extend notes this side of this line

Note: ANY ADDITIONS OR CHANGES ON THIS SHEET MUST BE MADE OR CIRCLED IN Red. WITH DATE AND NAME OF PERSON MAKING CHANGE.

Date 12-26-28 Notes by S Chief Party Stevenson F. B. 382 Pg. 29

Platted by Blackmer	W. O. No. 766 B. S. O. No.
Date April 1929	Location Glendora Mtn Rd
Map No. B 372-1	Surveyed by Stevenson
Platting C'k'd by H. U. M. H.	Date 12-26-28
Date 6/11/29	Indexed A. C. Johnson

Corrections Checked by Terry 4-23-29
T=58°
28612 @ 354 = 28546
85
28541 ✓

Made line change was necessary to match 15" adj on 141+142

1366 ✓

N 16°00'E

To bottom

POST #1
Set 2x2
352+1888 6 ✓
Set 1x2

PL 142
Set 2x2

Δ 46°32'15 ✓
Δ/2 23°16'07
R 125
T 53.75
L 101.53

POST #2
351+1735 3 ✓
Set 1x2

Q 133.28
Q 133.52 ✓
133°-28'-00"

Def	Ch	Sta
1-45-28	76	7 351
7-29-14	2496	
13-13-01	"	3 352
18-56-47	1888	
23-16-07		

T=54°
17126 @ 11°29' = 167.80
167.80

From top page #29

Notes: ANY ADDITIONS OR CHANGES ON THIS SHEET MUST BE MADE OR CIRCLED IN Red. WITH DATE AND NAME OF PERSON MAKING CHANGE.

RETURN TO
LOS ANGELES COUNTY SURVEYOR

Do not extend notes this side of this line

F.B. 383 Pg 30 Stevenson Chief Party Notes by S Date 12-27-29

To bottom page #30
Corrections Checked by Terry 4-23-29

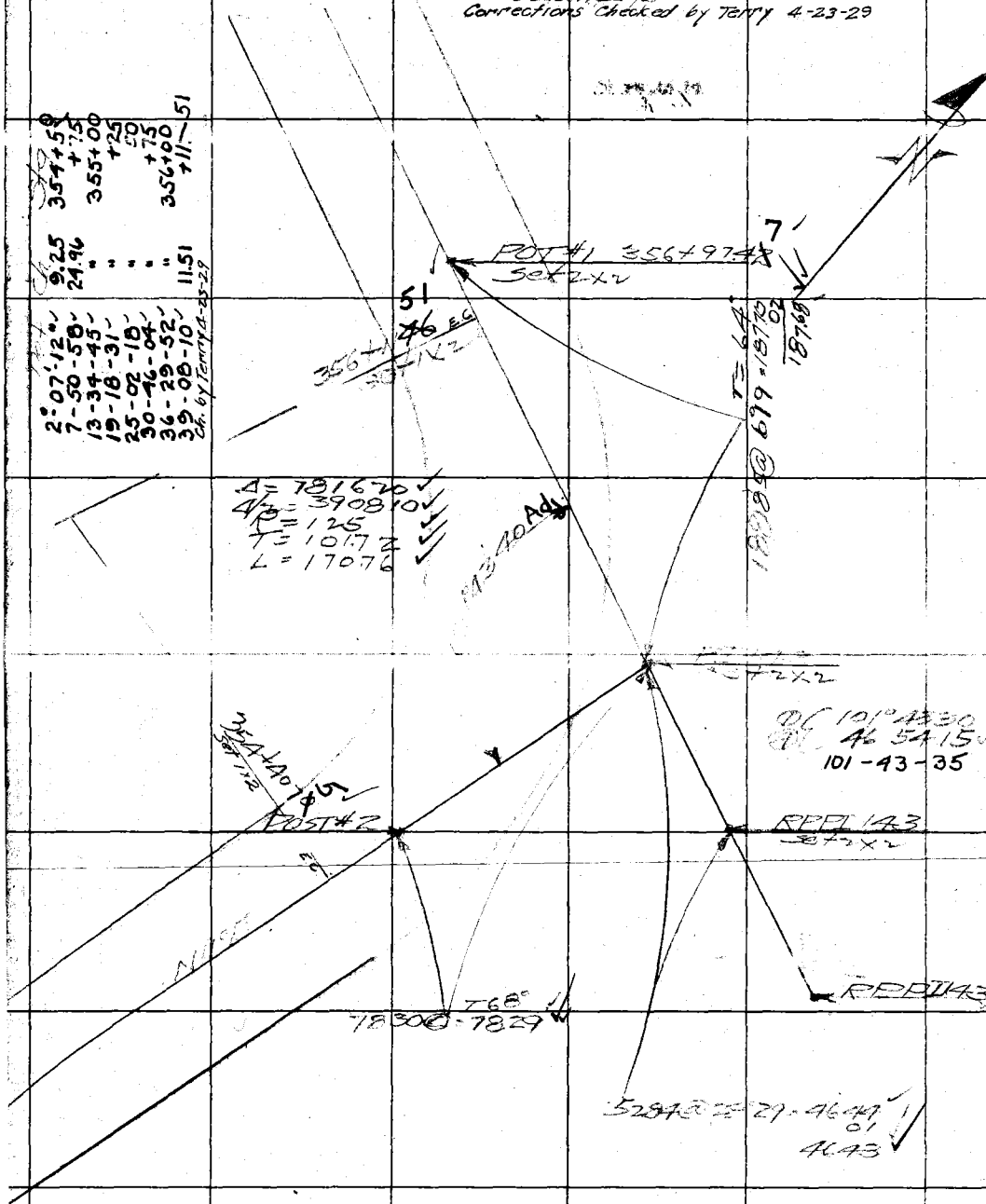

From top page #29

RETURN TO
LOS ANGELES COUNTY SURVEYOR

Do not extend notes this side of this line

Note: ANY ADDITIONS OR CHANGES ON THIS SHEET MUST BE MADE OR CIRCLED IN Red. WITH DATE AND NAME OF PERSON MAKING CHANGE.

Date 12-27-28 Notes by [illegible] Chief Party [illegible] F.B. 393 Pg. 31

Platted by Blackmer	W. O. No. 766 O. S. O. No.
Date April 1929	Location Glendale [illegible]
Map No. B-37[illegible]	Surveyed by
Platting C'k'd by H. U. M. H.	Date 12-27-28
Date 6/14/29	Indexed A. C. Johnson

Corrections Checked by Terry 4-23-29

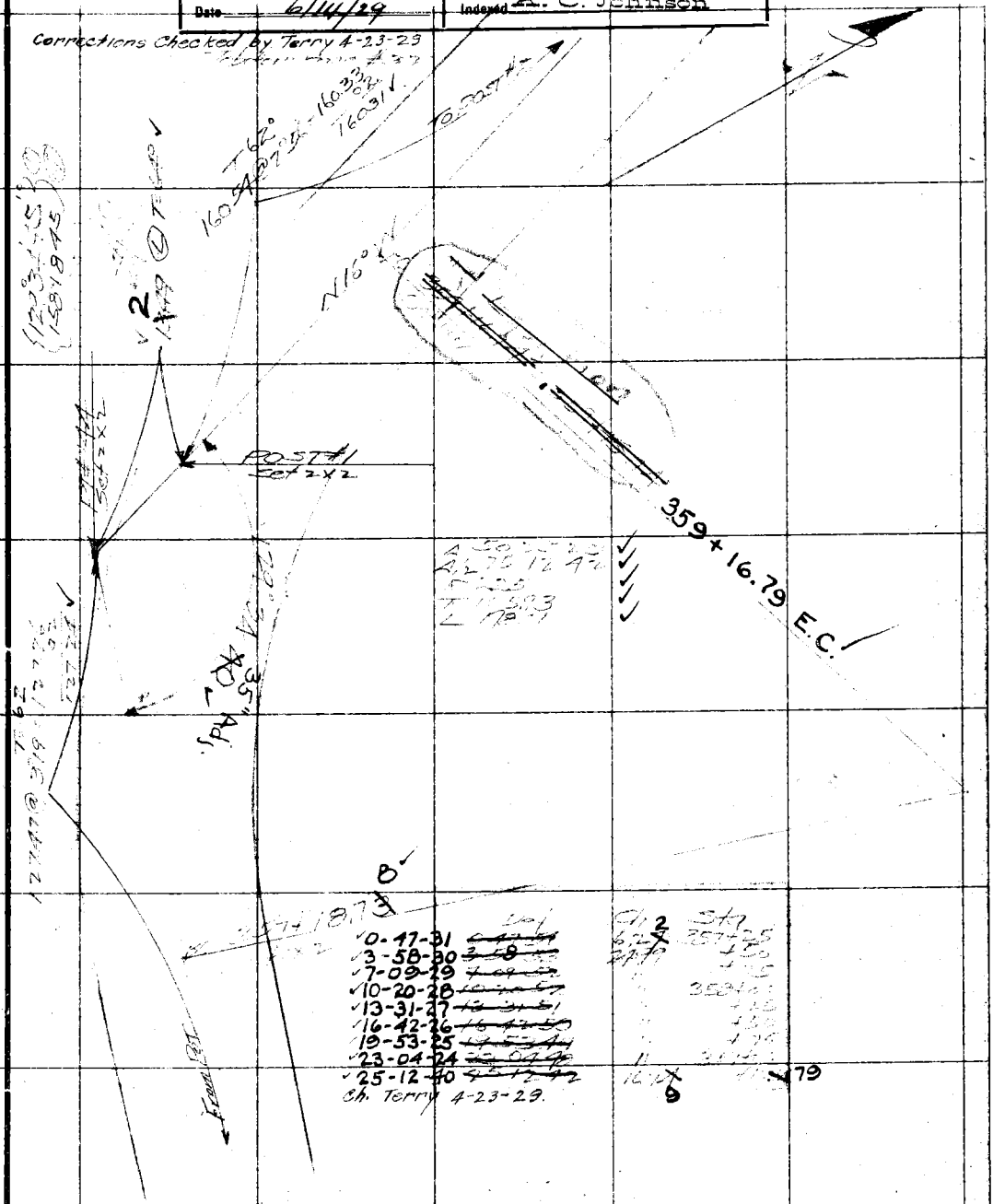

Note: ANY ADDITIONS OR CHANGES ON THIS SHEET MUST BE MADE OR CIRCLED IN Red. WITH DATE AND NAME OF PERSON MAKING CHANGE.

Do not extend notes this side of this line

RETURN TO
LOS ANGELES COUNTY SURVEYOR

[illegible] top page [illegible]

F.B. 383 Pg: 37 Stevenson Chief Party Notes by S Date 12-17-26

Tabottom page #33

Corrections checked by Terry 4-23-29

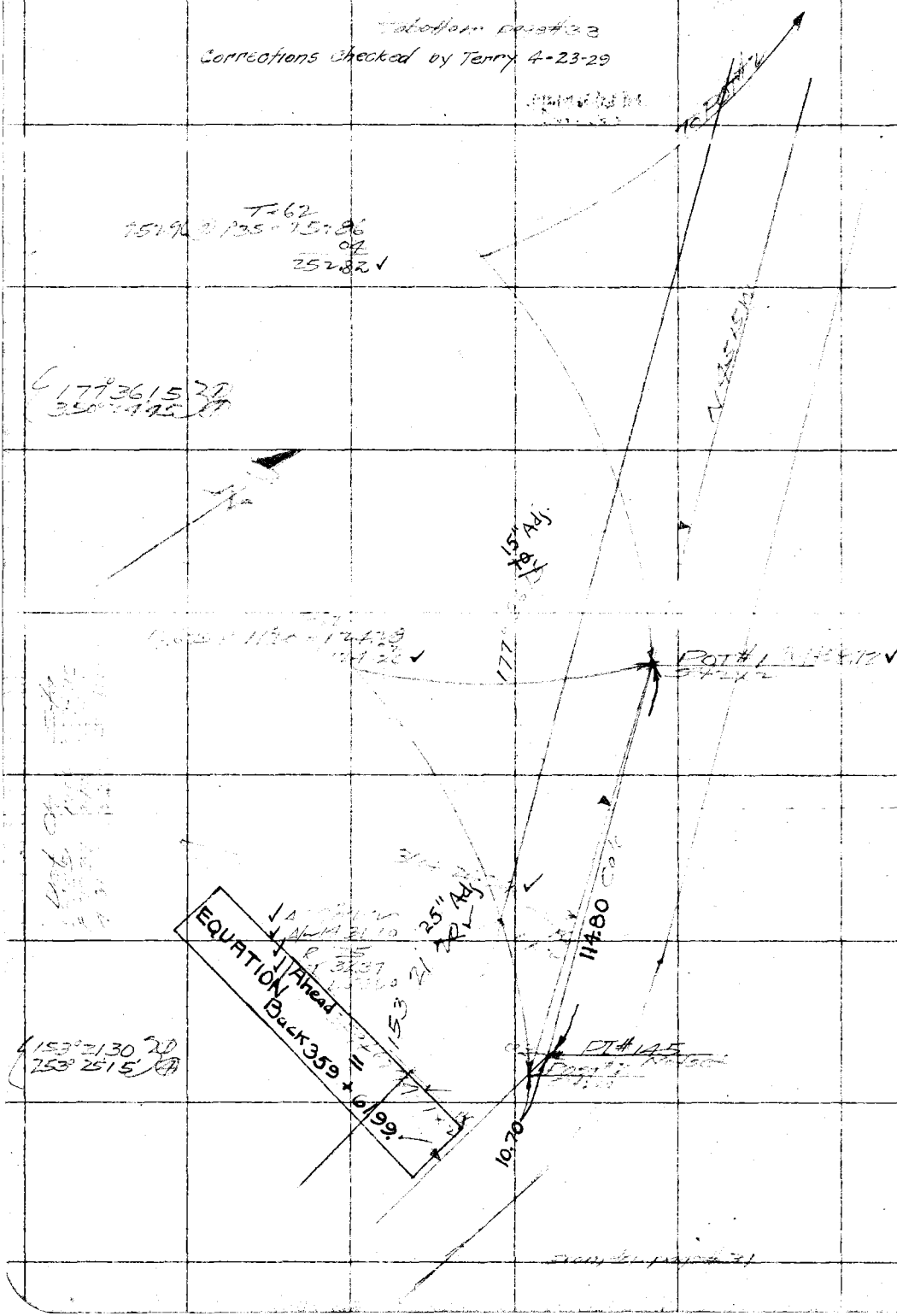

RETURN TO
LOS ANGELES COUNTY SURVEYOR

Do not extend notes this side of this line

Note: ANY ADDITIONS OR CHANGES ON THIS SHEET MUST BE MADE OR CIRCLED IN Red. WITH DATE AND NAME OF PERSON MAKING CHANGE.

Date 12-7-28 Notes by [illegible] Chief Party [illegible] F.B. 383 Pg 33

Plotted by Blackmer	W. O. No. 766 U. S. O. No.
Date April 1929	Location [illegible]
Map No. B-322-1	Surveyed by [illegible]
Platting C'k'd by H. U. M. H.	Date 12-7-28
Date 4/4/29	Indexed by L. Johnson

Notice: ANY ADDITIONS OR CHANGES ON THIS SHEET MUST BE MADE OR CIRCLED IN Red. WITH DATE AND NAME OF PERSON MAKING CHANGE.

Do not extend notes this side of this line

RETURN TO LOS ANGELES COUNTY SURVEYOR

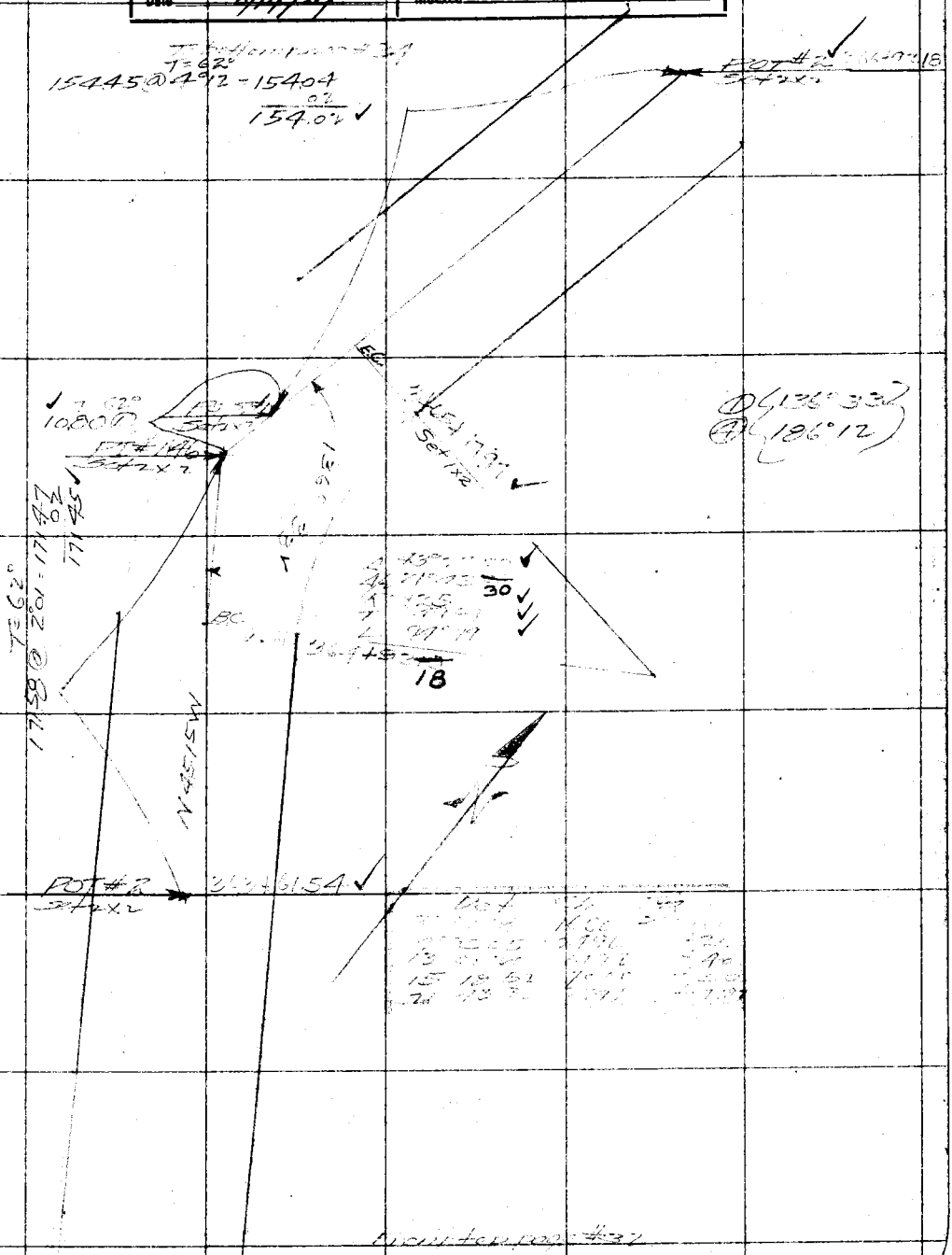

F. B. 193 Pg 3A Stevenson Chief Party Notes by S Date 12-27-28

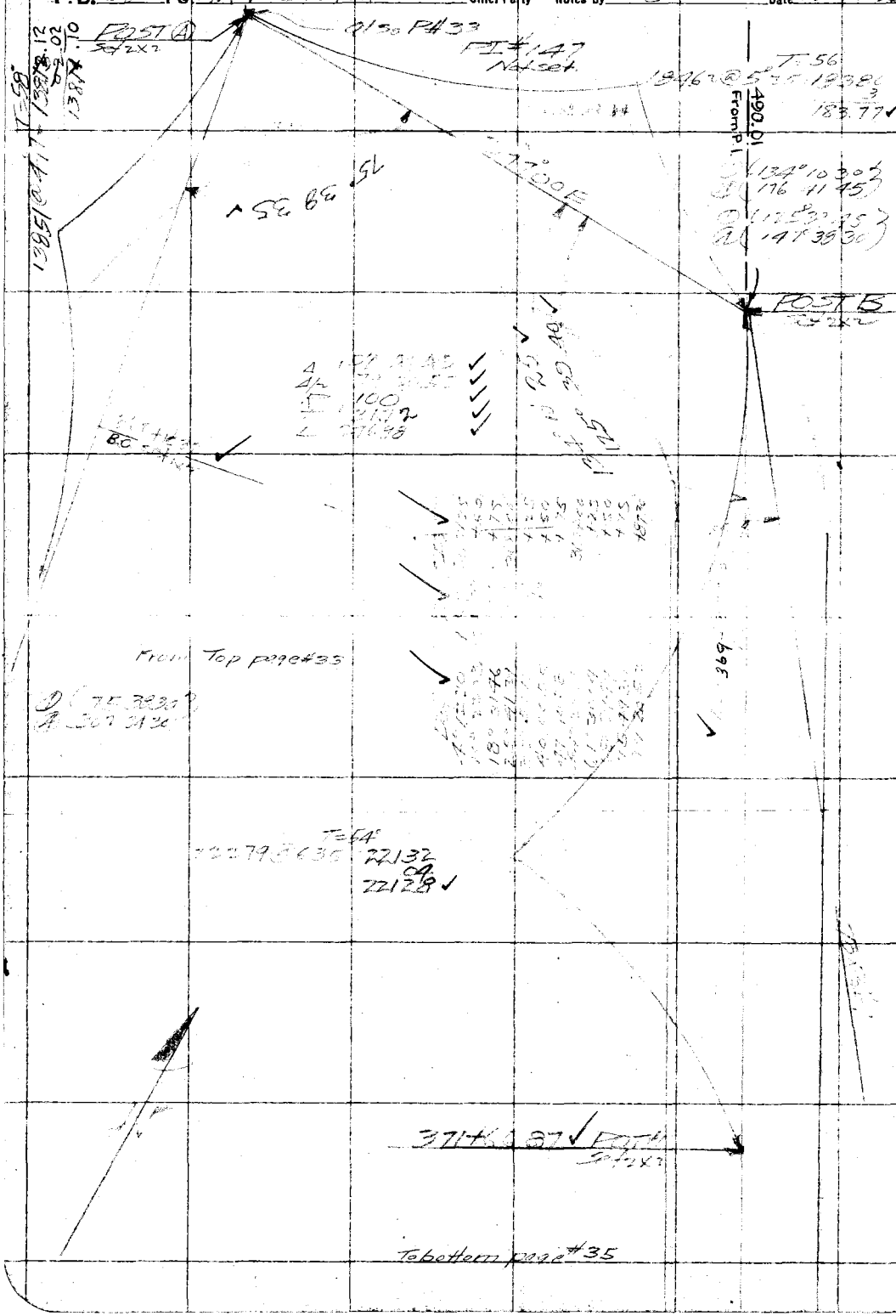

RETURN TO

LOS ANGELES COUNTY SURVEYOR

Do not extend notes this side of this line

Note: ANY ADDITIONS OR CHANGES ON THIS SHEET MUST BE MADE OR CIRCLED IN Red. WITH DATE AND NAME OF PERSON MAKING CHANGE.

Date 12-28-28 Notes by _____ Chief Party Stevenson F.B. 383 Pg 35

Platted by Blackmer	W. O. No. 766 S. O. No. _____
Date April 1929	Location [illegible]
Map No. B-372-1	Surveyed by _____
Platting C'k'd by H. U. M. H.	Date 12-28-28
Date 6/14/29	Indexed A. C. Johnson

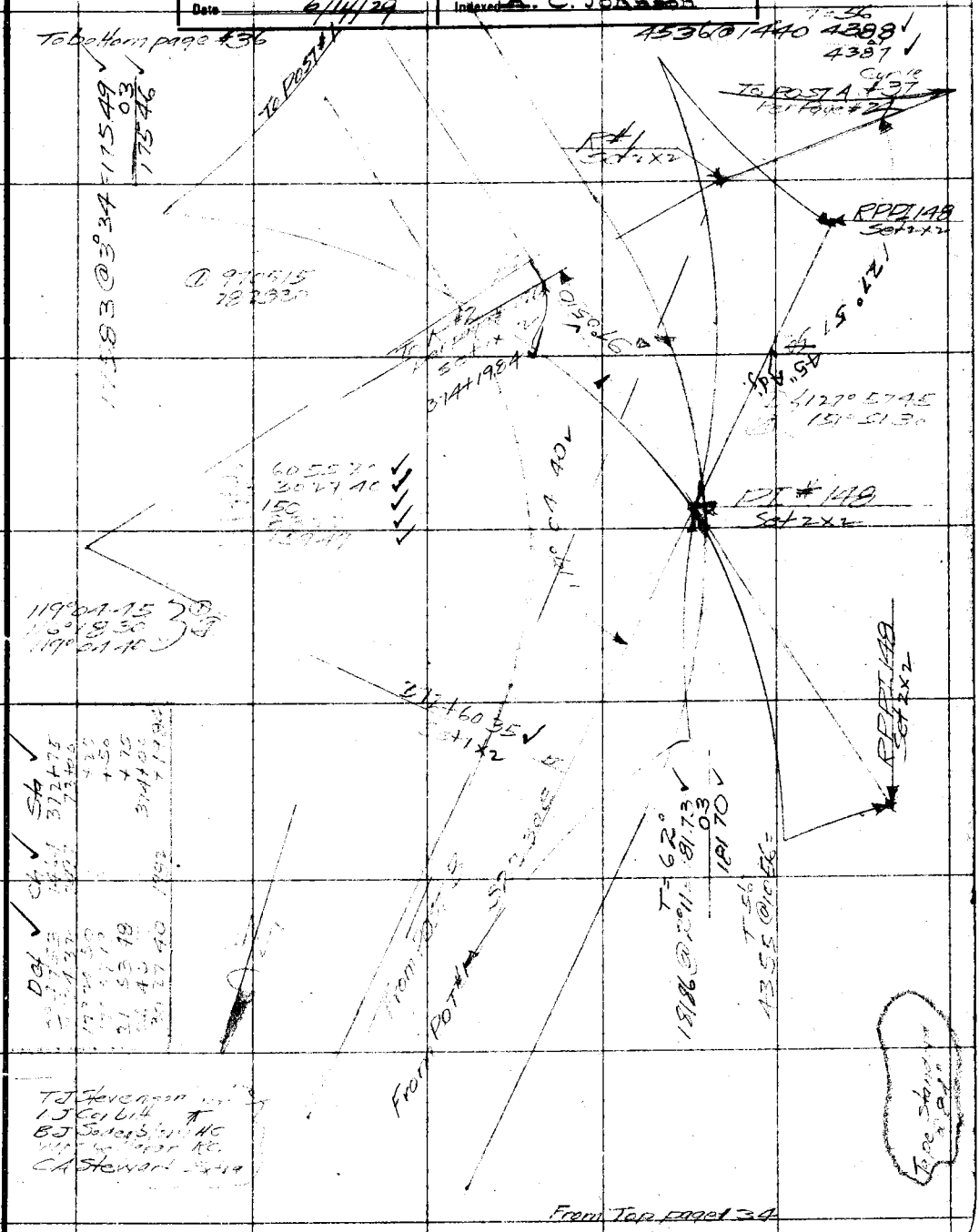

Note: ANY ADDITIONS OR CHANGES OR THIS SHEET MUST BE MADE OR CIRCLED IN Red. WITH DATE AND NAME OF PERSON MAKING CHANGE.

Do not extend notes this side of this line

RETURN TO
LOS ANGELES COUNTY SURVEYOR

F.B. 383 Pg. 36 Stevenson Chief Party Notes by [illegible] Date 1/10/29

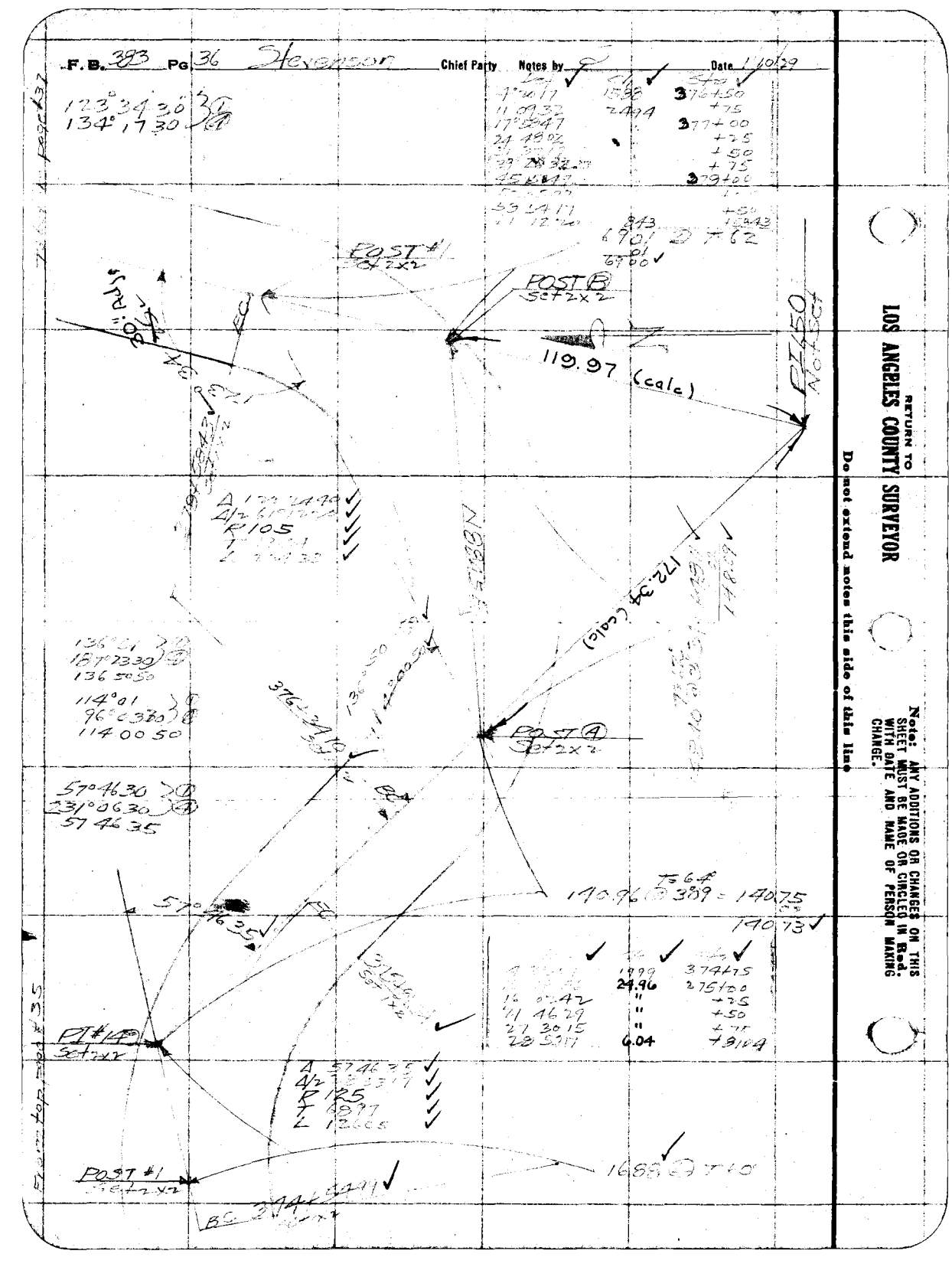

Date _____ Notes by S Chief Party _____ F.B. 303 Pg 37

Platted by Blackmer	W. O. No. 766 D. S. O. No. _____
Date April 1929	Location Glendora Mesa
Map No. B 372-1	Surveyed by _____
Platting C'k'd by H.U.M.H.	Date 1-10-29
Date 6/14/29	Indexed A. C. Johnson

Notes: ANY ADDITIONS OR CHANGES OR THIS SHEET MUST BE MADE OR CIRCLED IN Red. WITH DATE AND NAME OF PERSON MAKING CHANGE.

Do not extend notes this side of this line

RETURN TO
LOS ANGELES COUNTY SURVEYOR

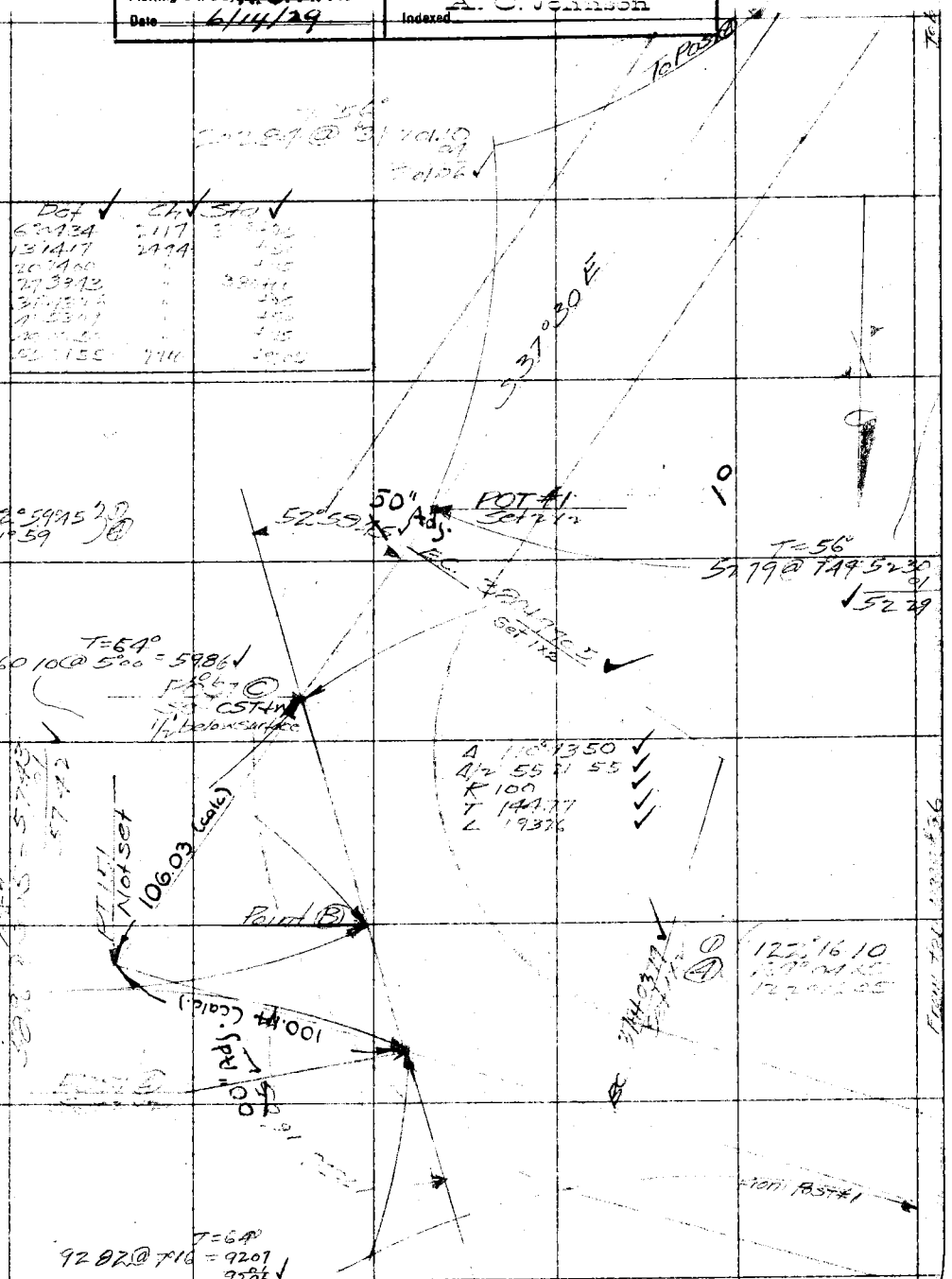

F. B. 383 Pg 39 Stevenson Chief Party Notes by S Date 1-10-29

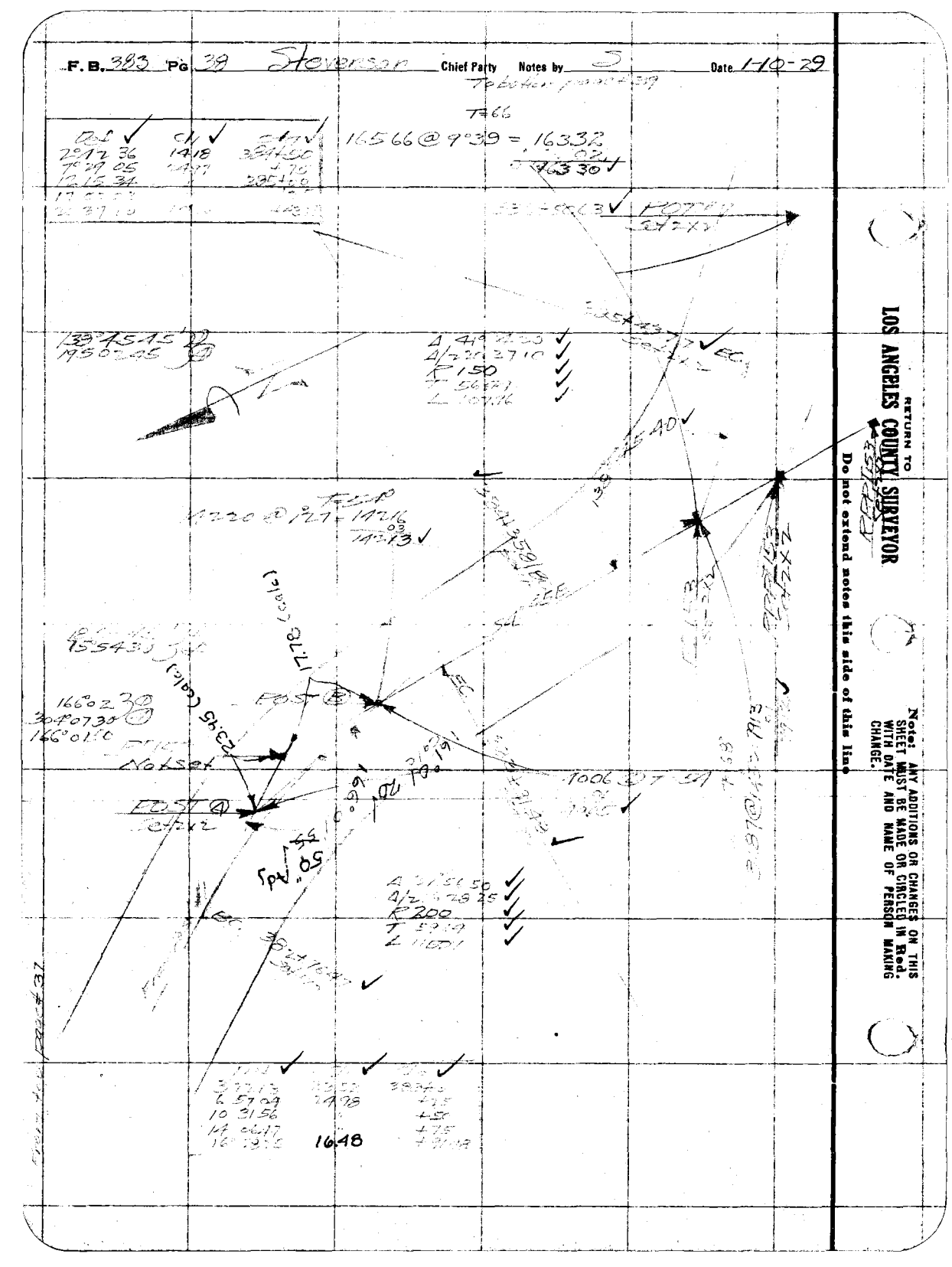

Date 1-11-29 Notes by [illegible] Chief Party [illegible] F.B. 385 Pg. 39

Platted by Blackmer	W. O. No. 766 U. S. O. No.
Date April 1929	Location [illegible]
Map No. B-372-1	Surveyed by
Platting Ck'd by H. U. M.	Date 1-11-29
Date 6/14/29	Indexed H. C. Jamison

Notes: ANY ADDITIONS OR CHANGES ON THIS SHEET MUST BE MADE OR CIRCLED IN Red. WITH DATE AND NAME OF PERSON MAKING CHANGE.

Do not extend notes this side of this line

RETURN TO LOS ANGELES COUNTY SURVEYOR

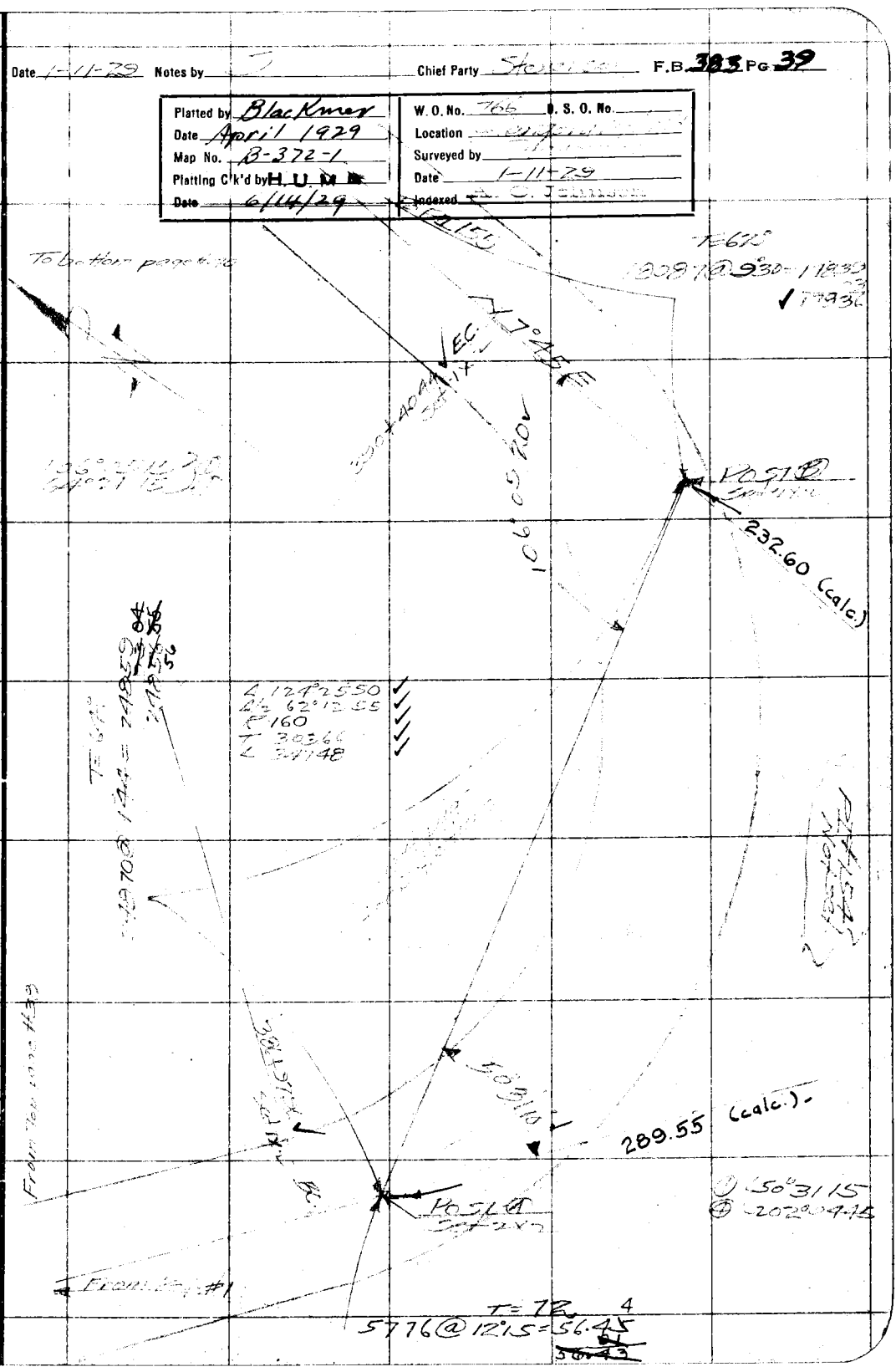

F. B. 393 Pg. 10 Stevenson Chief Party Notes by S Date 1-4-29

To bottom page #41



RETURN TO
LOS ANGELES COUNTY SURVEYOR

Do not extend notes this side of this line

Note: ANY ADDITIONS OR CHANGES ON THIS SHEET MUST BE MADE OR CIRCLED IN Red. WITH DATE AND NAME OF PERSON MAKING CHANGE.

Date 1-11-29 Notes by S Chief Party Stevenson F.B. 383 Pg. 41

Platted by Blackmer	W. O. No. 766 D. S. O. No.
Date April 1929	Location Glengora Mt Rd
Map No. B-372-1	Surveyed by Stevenson
Platting C'k'd by H. U. M. H.	Date 1-11-29
Date 6/14/29	Indexed A. C. Johnson

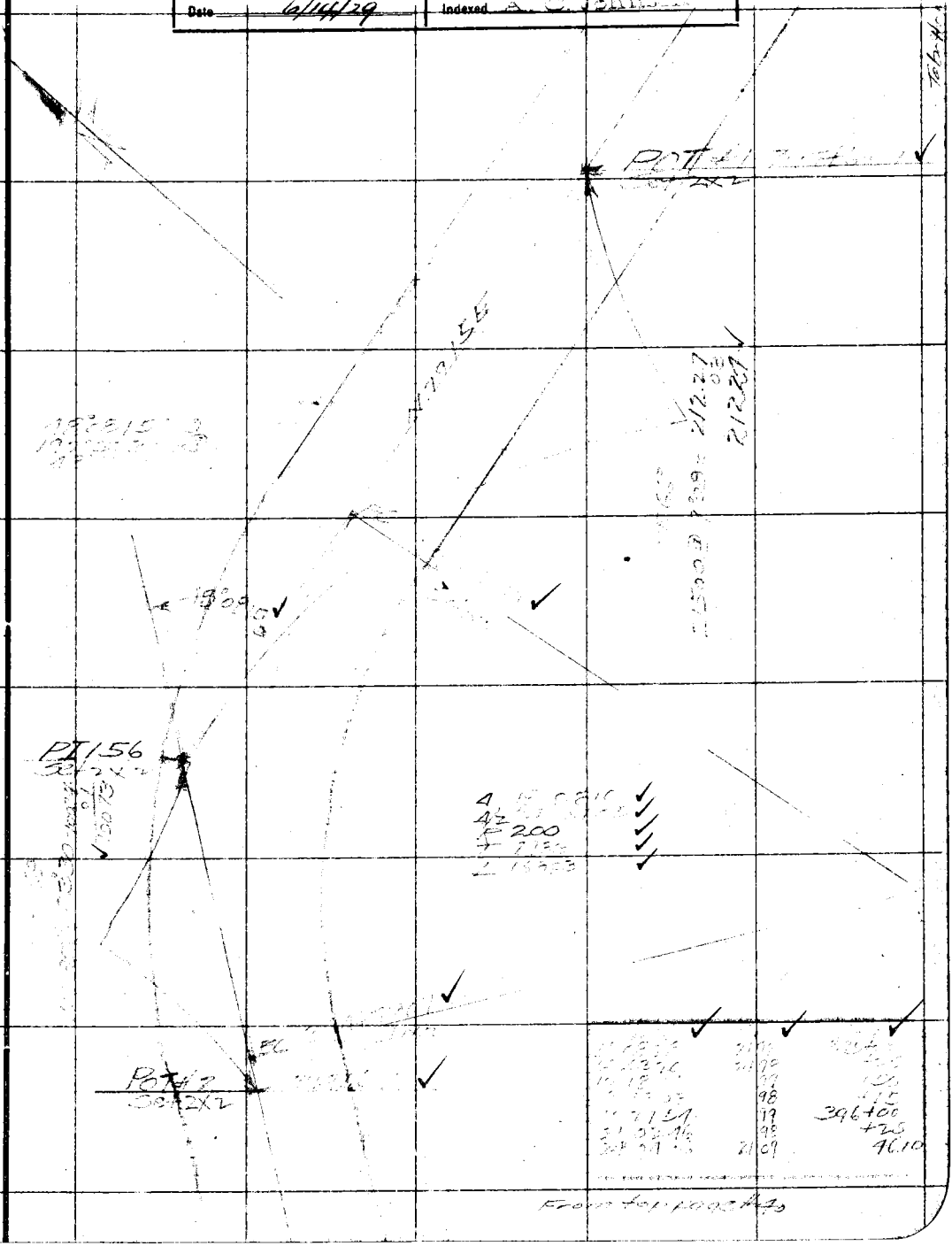

Note: ANY ADDITIONS OR CHANGES ON THIS SHEET MUST BE MADE OR CIRCLED IN Red. WITH DATE AND NAME OF PERSON MAKING CHANGE.

Do not extend notes this side of this line

RETURN TO
LOS ANGELES COUNTY SURVEYOR

F. B. 383 Rg. 42 Stevenson Chief Party Notes by S Date 1-11-29

To bottom page #13

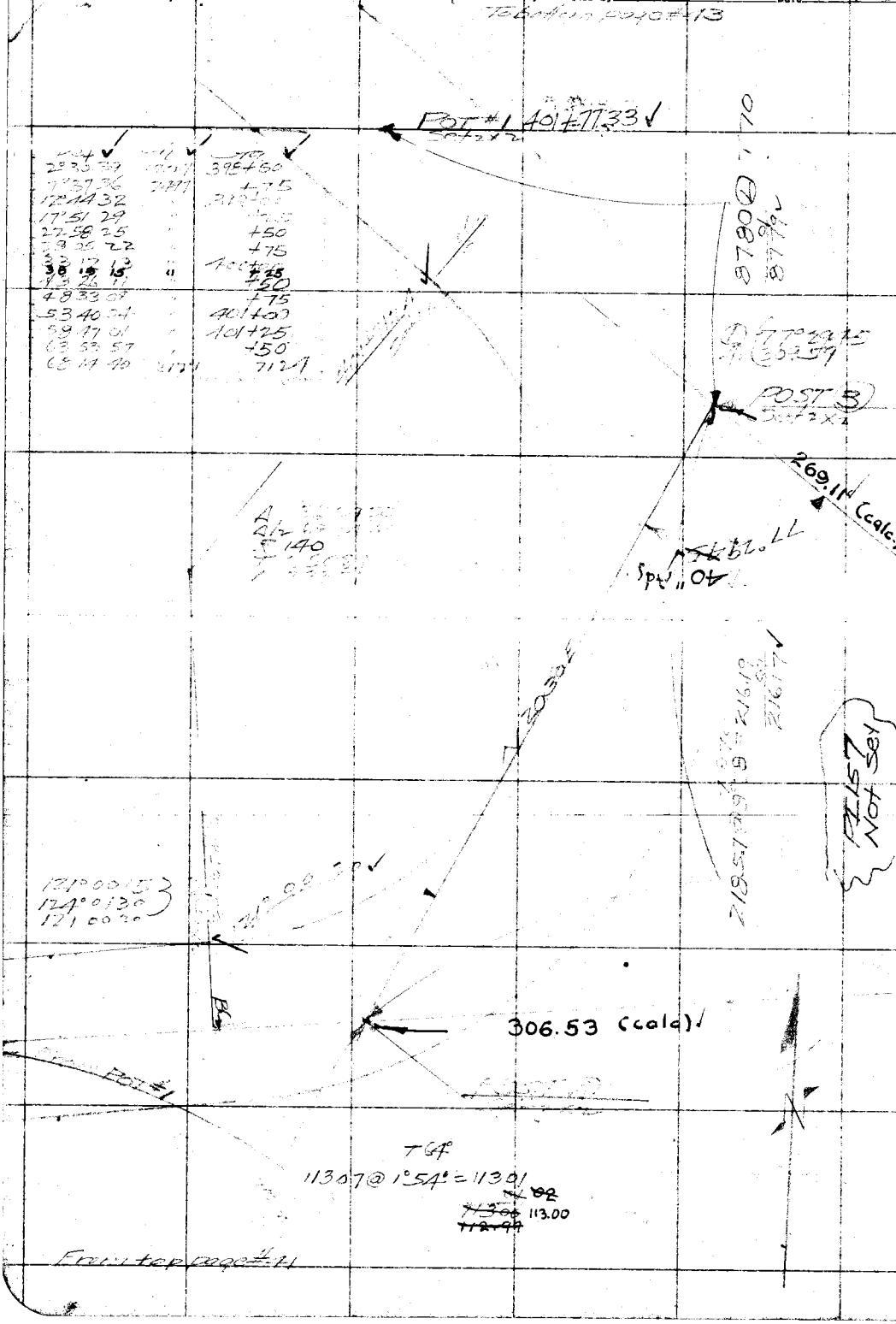

2°30 39		398+50
7°37 36		+75
12°44 32		
17°51 29		
22 58 25		+50
28 05 22		+75
33 12 13		
38 15 15		+25
43 26 11		+50
48 33 07		+75
53 40 04		401+00
58 47 01		401+25
63 53 57		+50
68 14 40		7124

RETURN TO
LOS ANGELES COUNTY SURVEYOR

Do not extend notes this side of this line

Note: ANY ADDITIONS OR CHANGES ON THIS SHEET MUST BE MADE OR CIRCLED IN Red. WITH DATE AND NAME OF PERSON MAKING CHANGE.

Date 1-27-29 Notes by S Chief Party Stevenson F.B. 383 Pg 43

Platted by Blackmer	W. O. No. 766 U. S. O. No.
Date April 1929	Location Glendora Mt Rd
Map No. B-372-1	Surveyed by Stevenson
Platting C'k'd by H. U. M. H.	Date 1-27-29
Date 6/14/29	Indexed A. C. Johnson

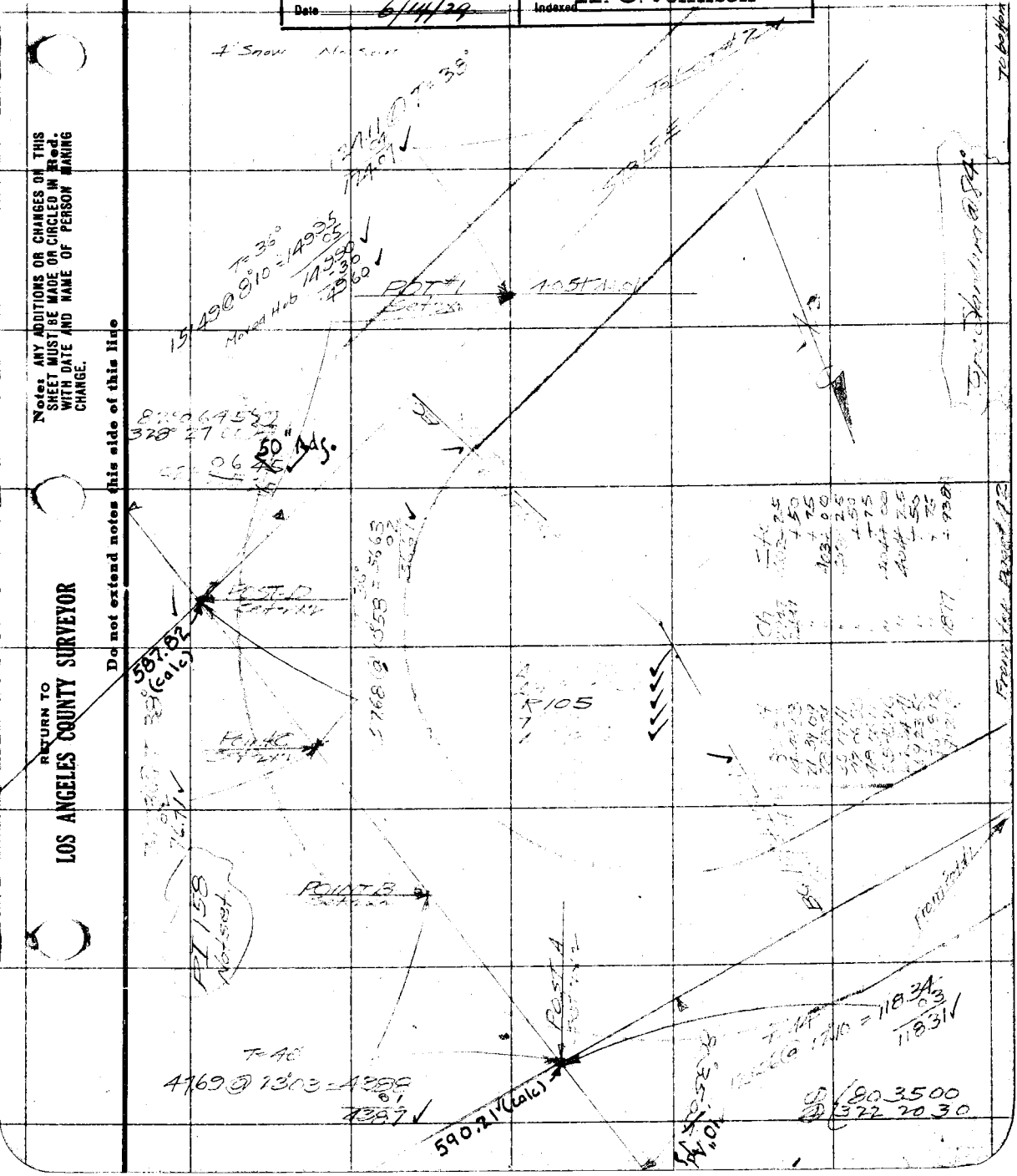

Note: ANY ADDITIONS OR CHANGES ON THIS SHEET MUST BE MADE OR CIRCLED IN Red. WITH DATE AND NAME OF PERSON MAKING CHANGE.

Do not extend notes this side of this line

RETURN TO
LOS ANGELES COUNTY SURVEYOR

F. B. 383 Pg. 44 Stevenson Chief Party Notes by J Date 1-2329

LOS ANGELES COUNTY SURVEYOR

RETURN TO

Do not extend notes this side of this line

Note: ANY ADDITIONS OR CHANGES ON THIS SHEET MUST BE MADE OR CIRCLED IN Red. WITH DATE AND NAME OF PERSON MAKING CHANGE.

Date [illegible] Notes by [illegible] Chief Party [illegible] F.B. 383 Pg. 45

Platted by Blackmer	W. O. No. 766 D. S. O. No.
Date April 1929	Location [illegible]
Map No. B-372 2	Surveyed by [illegible]
Platting C'k'd by H. U. M. H.	Date [illegible]
Date 6/14/29	Indexed A. C. Johnson

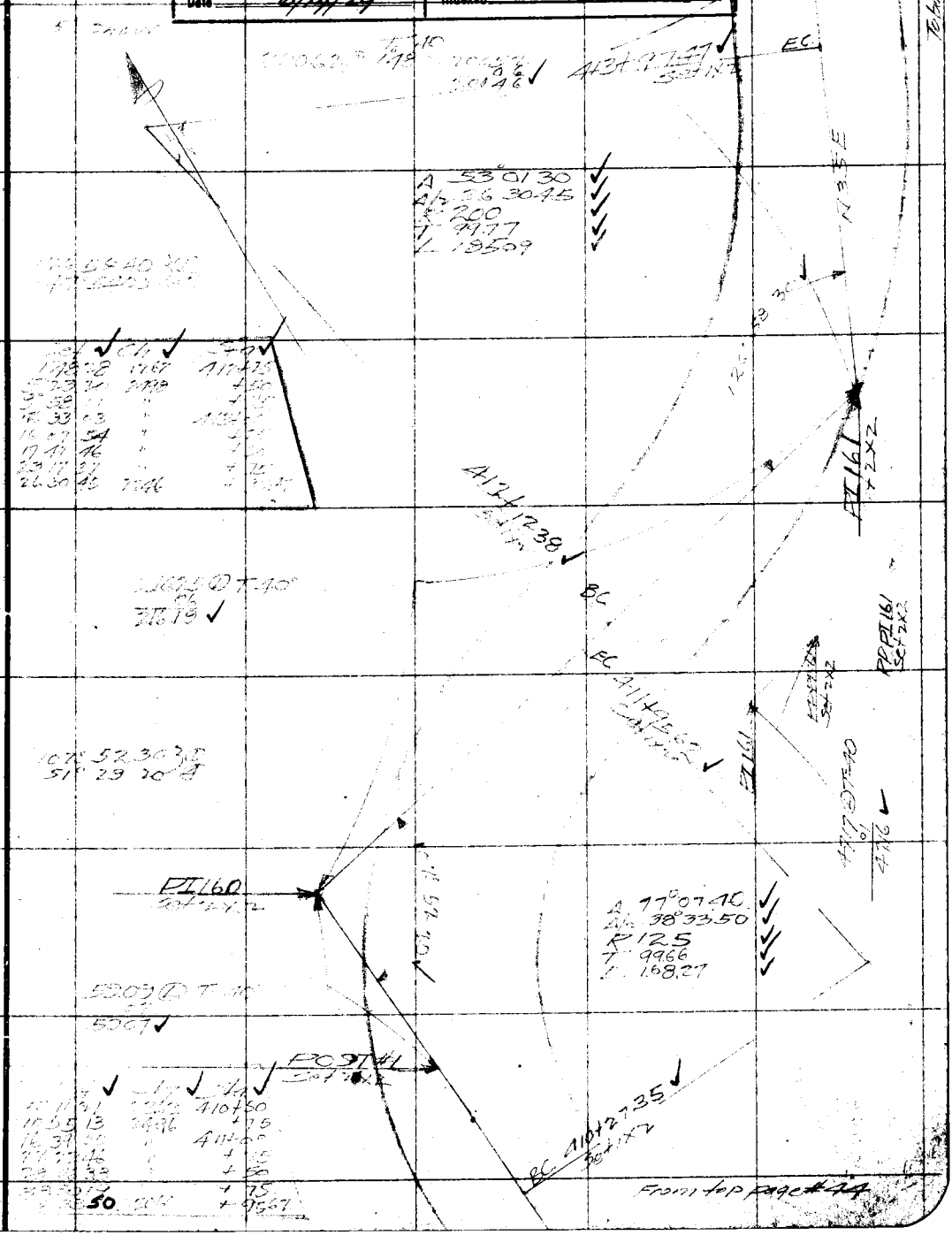

From top page #44

Note: ANY ADDITIONS OR CHANGES ON THIS SHEET MUST BE MADE OR CIRCLED IN Red. WITH DATE AND NAME OF PERSON MAKING CHANGE.

Do not extend notes this side of this line

RETURN TO
LOS ANGELES COUNTY SURVEYOR

F.B. 383 Pg. 46 Stevenson Chief Party Notes by J Date 1-28-29

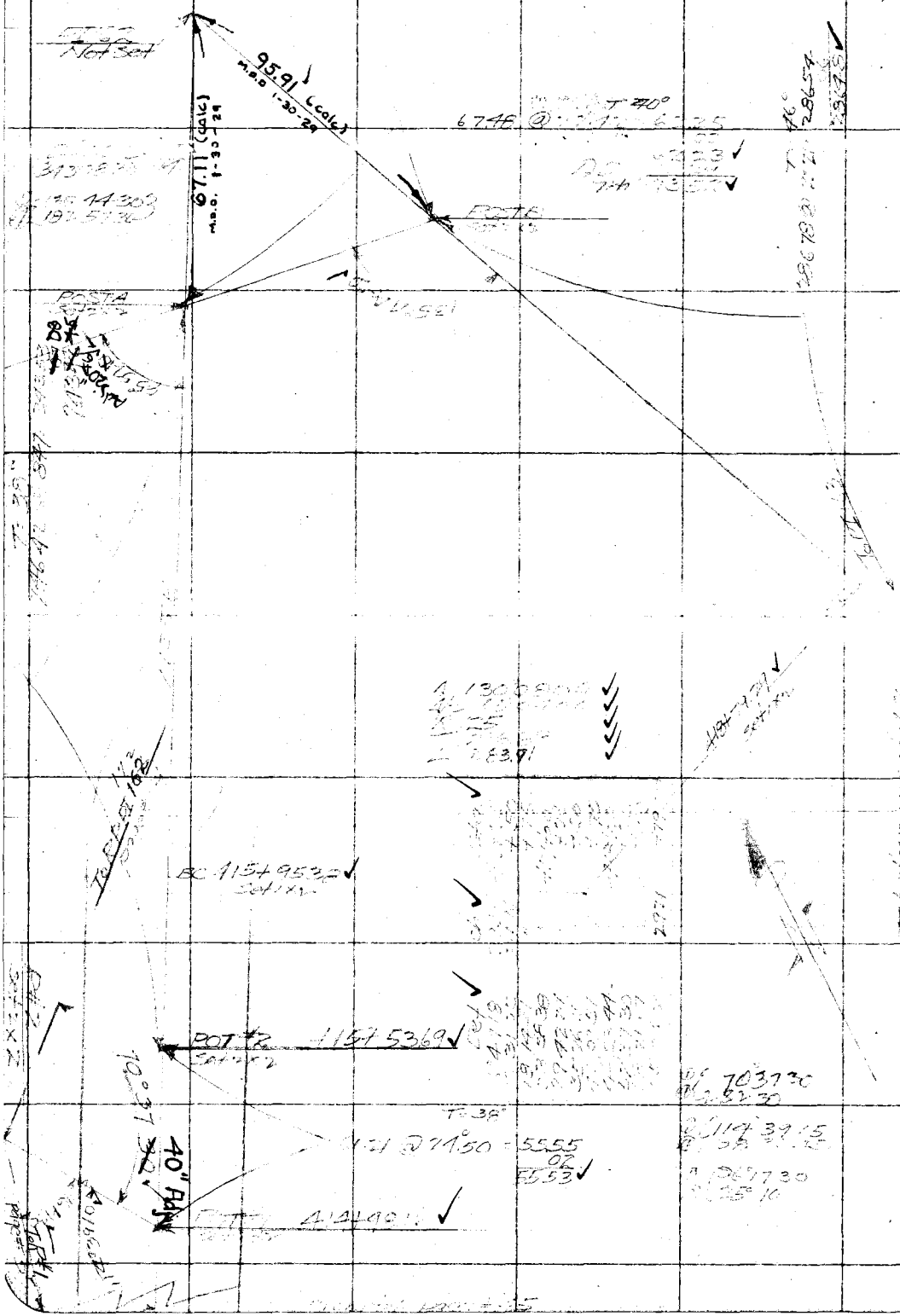

RETURN TO
LOS ANGELES COUNTY SURVEYOR

Do not extend notes this side of this line

Note: ANY ADDITIONS OR CHANGES ON THIS SHEET MUST BE MADE OR CIRCLED IN Red. WITH DATE AND NAME OF PERSON MAKING CHANGE.

Date _____ Notes by S Chief Party Stevenson F.B. 383 Pg. 47

Platted by Blackmer	W. O. No. 766 D. S. O. No.
Date April-1929	Location Glendora Mt Rd
Map No. B-372-2	Surveyed by
Platting C'k'd by H. U. M. H.	Date 6-25-29
Date 6/14/29	Indexed E. S. Johnson

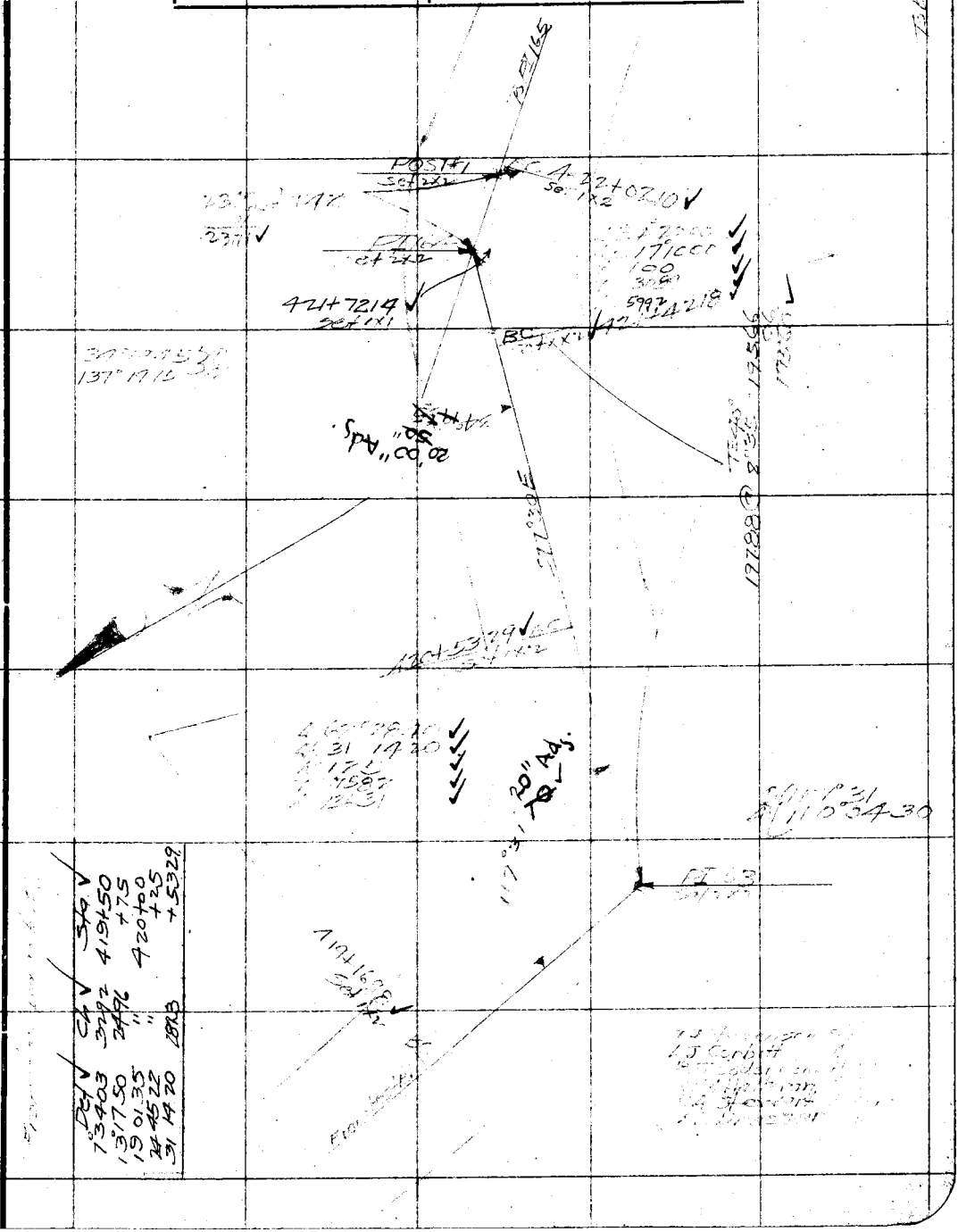

Note: ANY ADDITIONS OR CHANGES OR THIS SHEET MUST BE MADE OR CIRCLED IN Red. WITH DATE AND NAME OF PERSON MAKING CHANGE.

Do not extend notes this side of this line

RETURN TO
LOS ANGELES COUNTY SURVEYOR

F.B. 383 Pg. 48 Stevenson Chief Party Notes by J Date 1-25-29

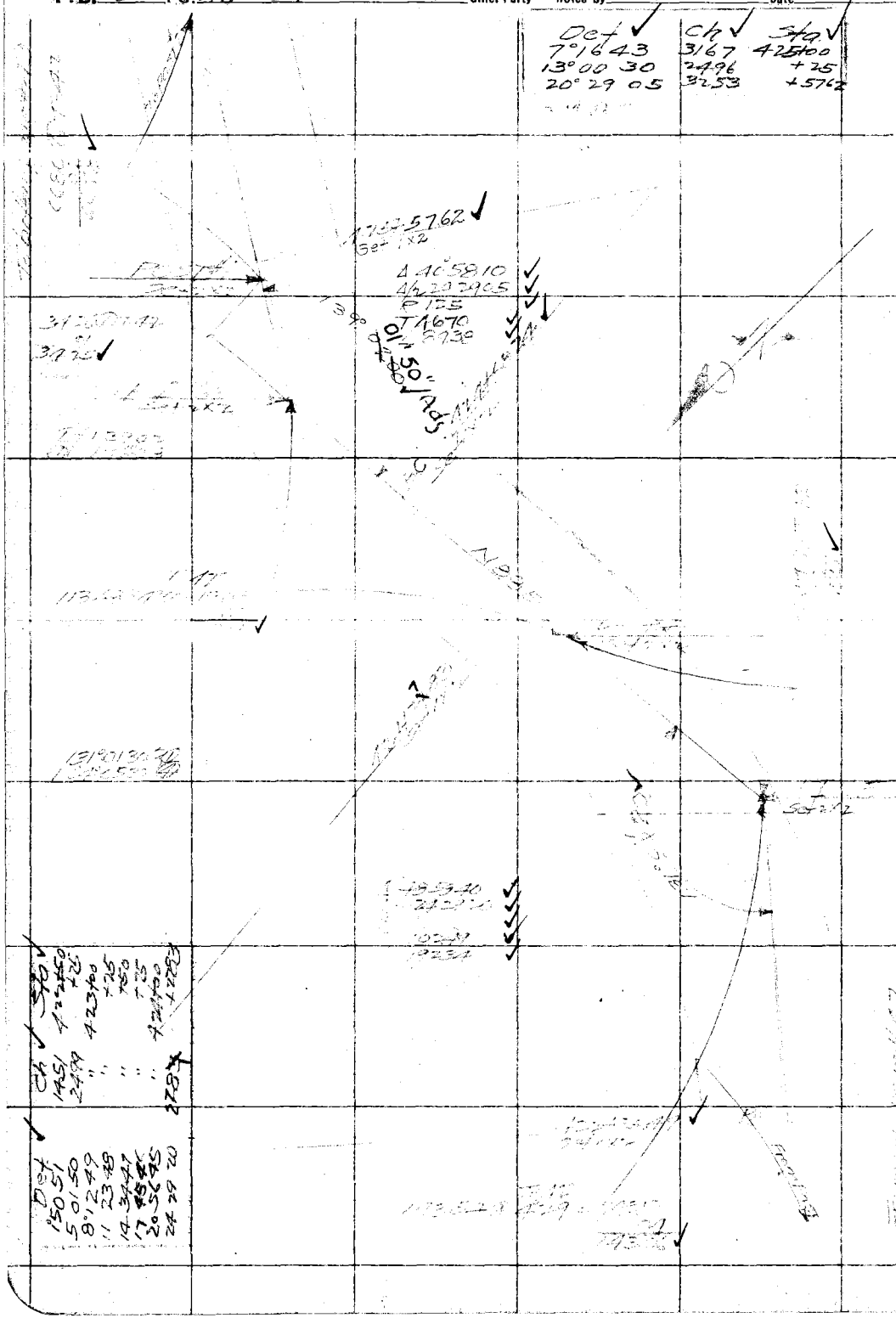

RETURN TO
LOS ANGELES COUNTY SURVEYOR

Do not extend notes this side of this line

Note: ANY ADDITIONS OR CHANGES ON THIS SHEET MUST BE MADE OR CIRCLED IN Red. WITH DATE AND NAME OF PERSON MAKING CHANGE.

Date [illegible] Notes by S Chief Party Stevenson F.B. 383 Pg 49

Platted by Blackmer	W.O. No. 766 D.S.O. No.
Date April 1929	Location Glendora Mt Rd
Map No. B-3762	Surveyed by
Platting C'k'd by H.U.M.H.	Date 1-29-29
Date 6/14/29	Indexed

Det	Sh	Stg
1° 31 51	2271	426+25
3° 12 57	2500	+50
4° 54 04	"	+75
6° 35 11	"	427+00
8 16 17	"	+25
9 57 24	"	+50
11° 38 30	"	+75
13° 19 37	"	428+00
15° 00 44	"	+25
16 41 51	"	+50
18 22 58	"	+75
20 04 05	"	429+00
21 45 12	"	+25
23 26 19	"	+50
25 32 50	3128	81 29

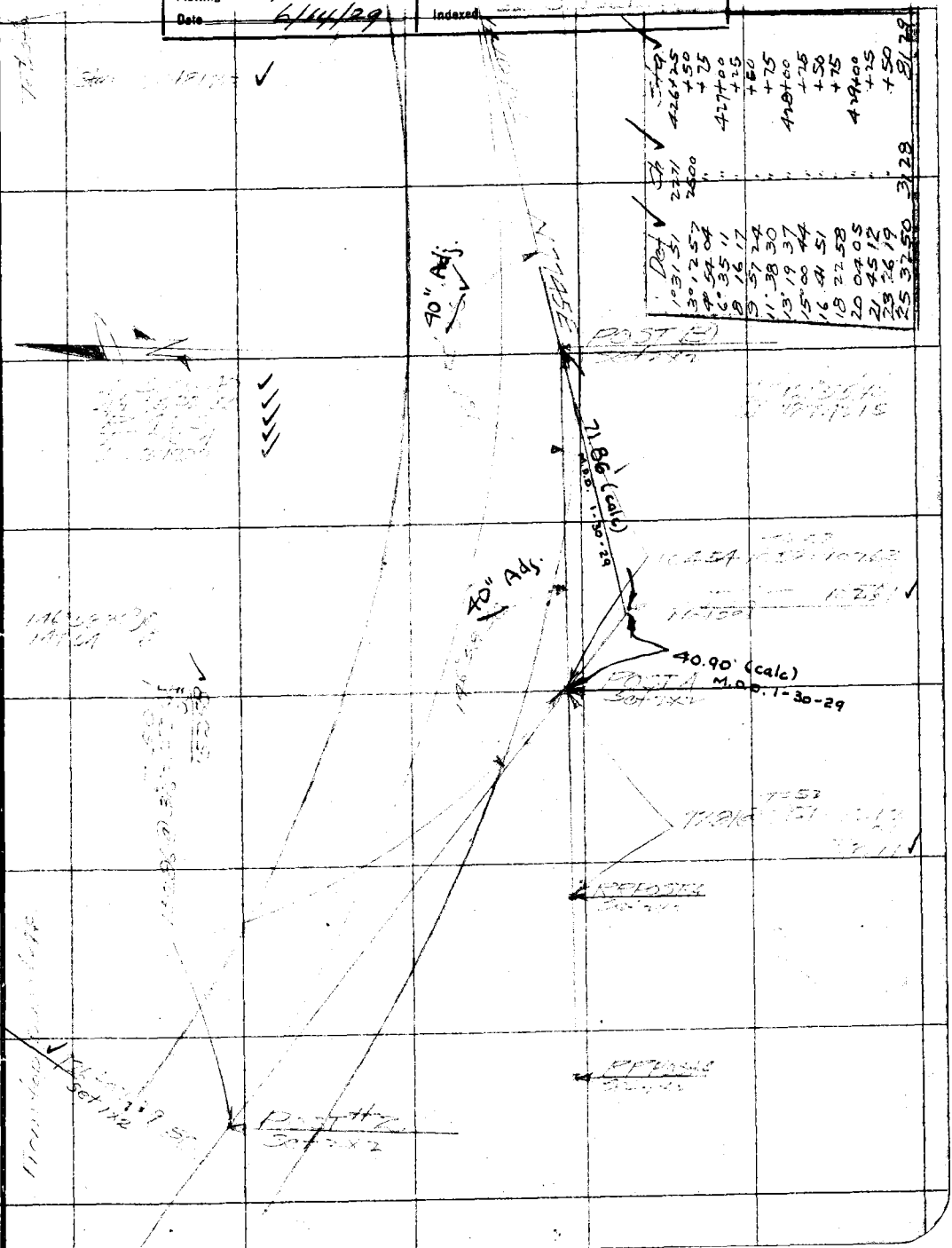

Note: ANY ADDITIONS OR CHANGES ON THIS SHEET MUST BE MADE OR CIRCLED IN Red. WITH DATE AND NAME OF PERSON MAKING CHANGE.

Do not extend notes this side of this line

RETURN TO
LOS ANGELES COUNTY SURVEYOR

F. B. 363 Pg. 50 Chief Party Notes by Date 1-24-29

VOID

RETURN TO
LOS ANGELES COUNTY SURVEYOR

Do not extend notes this side of this line

Note: ANY ADDITIONS OR CHANGES ON THIS SHEET MUST BE MADE OR CIRCLED IN Red. WITH DATE AND NAME OF PERSON MAKING CHANGE.

Date 2-19-29 Notes by S Chief Party Stevenson F. B. 383 Pg. 50A

Plotted by Blackmer	W. O. No. 766 S. S. O. No.
Date April 1929	Location Glendora Mt Rd
Map No. B-372-2	Surveyed by Stevenson
Plotting C'k'd by H. U. M. H.	Date 2-20-29
Date 6/14/29	Indexed A. C. Johnson

SOLAR OBSERVATION #2

Inst at POT #1 of Curves # 167-168 Sta 430+2834
Sight on POST (B) Curve # 167
Date 2-20-29
Latitude 34°12
Mag 7745 E

T Stevenson
Notes { Smith, Soderblom

Div #2 Glendora Mt Rd W0766

Number	Time	Hor Angle	Ver Angle	Quadrant
1	8 42 30	134°03	24°-32	Lower Left
2	8 43 30	134 31 30	24°-07	Upper right
3	8 44 30	133 44 30	24° 48	Lower Left
4	8 45 30	134°09 00	24° 26	Upper right
5	8 46 00	133°23 30	25° 08	Lower Left
6	8 47 00	133°49 30	24° 43 30	Upper right
7	8 48 00	133° 03 15	25° 24 30	Lower Left
8	8 48 30	133° 30 00	25° 00 00	Upper right
9	8 49 00	132° 48 00	25° 38 30	Lower Left
10	8 50 00	133° 14 30	25° 14	Upper right
11	8 51 00	132° 27 00	25° 56 30	Lower Left
12	8 51 45	132° 53 15	25° 31 00	Upper right
13	8 52 45	132° 05 15	26° 08 30	Lower Left
14	8 53 30	132° 31 15	25° 50 00	Upper right
15	8 54 30	131° 45 30	26° 31 30	Lower Left
16	8 55 00	132° 14 30	26° 05 00	Upper right

Calc Bearing = 78°42'33"

Note: ANY ADDITIONS OR CHANGES ON THIS SHEET MUST BE MADE OR CIRCLED IN Red. WITH DATE AND NAME OF PERSON MAKING CHANGE.

Do not extend notes this side of this line

RETURN TO LOS ANGELES COUNTY SURVEYOR

F.B. 383 Pg. 50A Stevenson Chief Party Notes by S Date

SOLAR OBSERVATION #2

Inst @ POT #1 of curves # 167-168
Sight on POST (B) Curve #167
Date 2-20-29
Latitude = 34°12
[illegible]

Notes T Smith
Stevenson
Soderblom

WO 766 Glendora Mt Rd. Div #2

Number	Time	Hor Angle	Ver Angle	Quadrant
1	9 04 30	129 42 30	28 10 30	Lower left
2	9 05 30	130 07 30	28 03 00	Upper right
3	9 06 30	129 21 00	28 [illegible]	Lower left
[illegible]	[illegible]	[illegible]	[illegible]	[illegible]
5	9 [illegible] 30	129 05 00	28 39 30	Lower left
6	9 08 00	129 36 00	28 29 30	Upper right
7	9 09 00	128 46 30	28 53 00	Lower left
8	9 09 30	129 17 30	28 26 00	Upper right
9	9 10 30	128 30 30	29 05 30	Lower left
10	9 11 00	128 58 30	28 38 30	Upper right

N. 78°12'33E. C.J.T.

~~Resultant 28-12-07 W.H.B~~

RETURN TO
LOS ANGELES COUNTY SURVEYOR

Note: ANY ADDITIONS OR CHANGES ON THIS SHEET MUST BE MADE OR CIRCLED IN Red. WITH DATE AND NAME OF PERSON MAKING CHANGE.

Do not extend notes this side of this line

Date _____ Notes by _____ Chief Party _____ F. B. 383 Pg 50B

Platted by Blackmer	W. O. No. 726 D. S. O. No.
Date April 1929	Location
Map No. B-372-2	Surveyed by
Platting C'k'd by	Date
Date 6/14/29	Indexed A. C. Johnson

Cont to bottom page #50C

T 54

212.38 @ 147 = 212.28 ✓
.02
212.24 ✓

See bottom page #51

Def.	Chd.	Sta.
0° - 55' - 21"	22.54	431+75
1 - 56 - 44	25.00	432+00
2 - 58 - 07	"	+25
3 - 59 - 31	"	+50
5 - 00 - 54	"	+75
6 - 02 - 17	"	433+00
7 - 03 - 40	"	+25
8 - 05 - 04	"	+50
9 - 06 - 27	"	+75
10 - 07 - 50	"	434+00
11 - 09 - 13	"	+25
12 - 10 - 37	"	+50
13 - 12 - 00	"	+75
14 - 13 - 23	"	435+00
15 - 14 - 47	"	+25
16 - 16 - 10	"	+50
17 - 17 - 33	"	+75
18 - 18 - 57	"	436+00
19 - 20 - 20	"	+25
20 - 07 - 13	19.09	+44.09

Cont from bottom page #50

Was know as P1168
Found 2x2 page #50 FB 383

M.D.D. 4-23-29

Cont from bottom page #50

POT #1 430+78.34 ✓
Found 2x2 per FB 383-50

Note: ANY ADDITIONS OR CHANGES ON THIS SHEET MUST BE MADE OR CIRCLED IN Red. WITH DATE AND NAME OF PERSON MAKING CHANGE.

Do not extend notes this side of this line

RETURN TO
LOS ANGELES COUNTY SURVEYOR

F.B. 383 Pg. 50C Stevenson Chief Party Notes by [illegible] Date 3-26-29

Cont'd to bottom page 52A.

Δ = 23°25.00 ✓
L/2 = 11°42.30 ✓
R = 690 ✓
T = ~~[illegible]~~ 124.35
L = ~~[illegible]~~ 245.22

Def.	Chd.	Sta.
0°-06'-10"	2.15	437+00
1-17-47	25.00	+25
2-29-[illegible]	"	+50
3-41-01	"	+75
4-52-38	"	438+00
6-04-16	"	+25
7-15-53	"	+50
8-27-30	"	+75
9-39-07	"	439+00
10-50-45	"	+25
11-42-30	18.07	+43.07

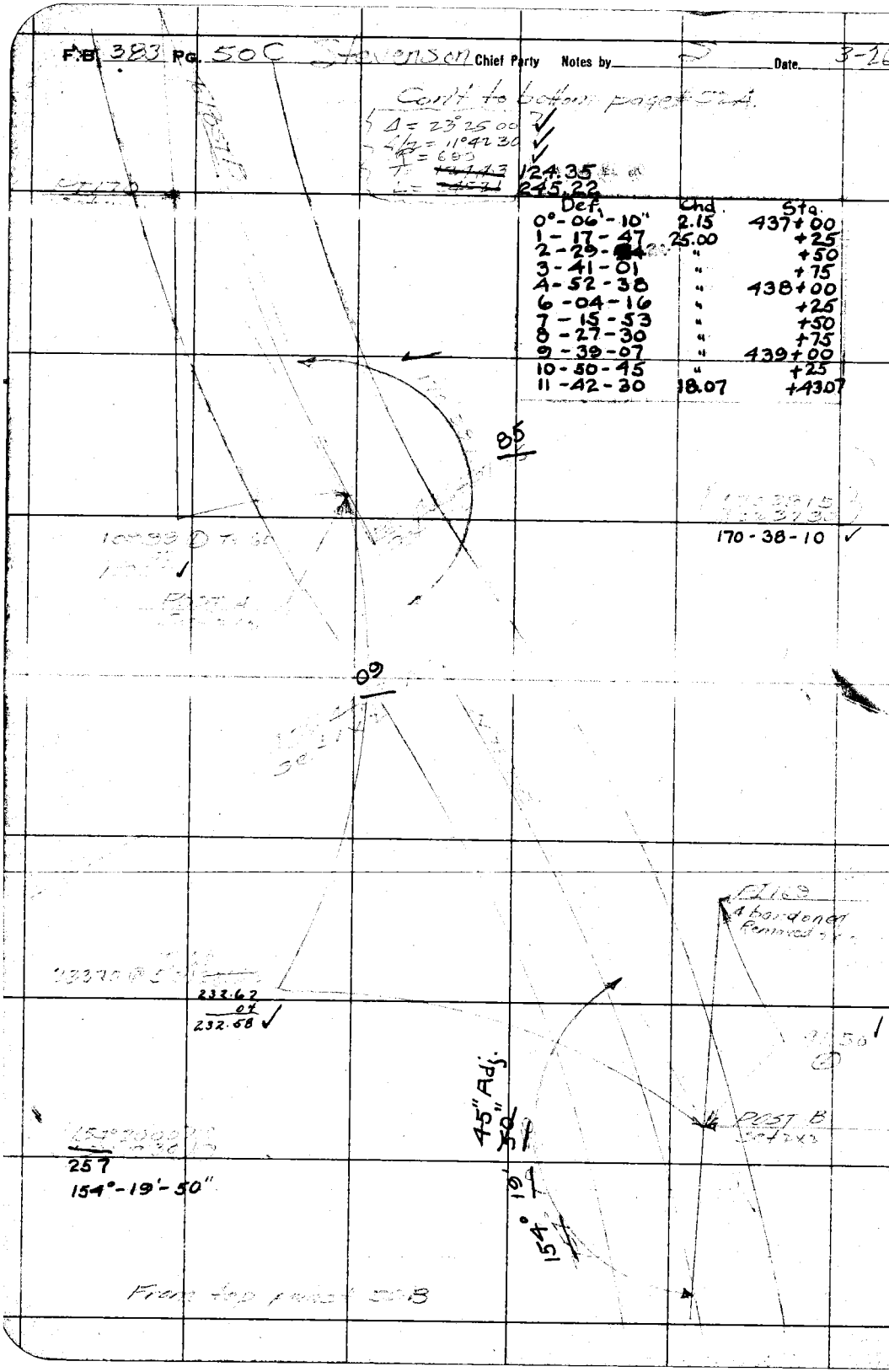

From top page 50B

RETURN TO
LOS ANGELES COUNTY SURVEYOR
Do not extend notes this side of this line

Note: ANY ADDITIONS OR CHANGES ON THIS SHEET MUST BE MADE OR CIRCLED IN Red. WITH DATE AND NAME OF PERSON MAKING CHANGE.

Date [illegible] Notes by [illegible] Chief Party [illegible] F.B. 383 Pg. 51

Platted by Blackmer	W. O. No. 766 D. S. O. No.
Date April 1929	Location [illegible]
Map No. B-372-2	Surveyed by [illegible]
Platting C'k'd by H. U. M. H.	Date 1-24-29
Date 6/14/29	Indexed [illegible]

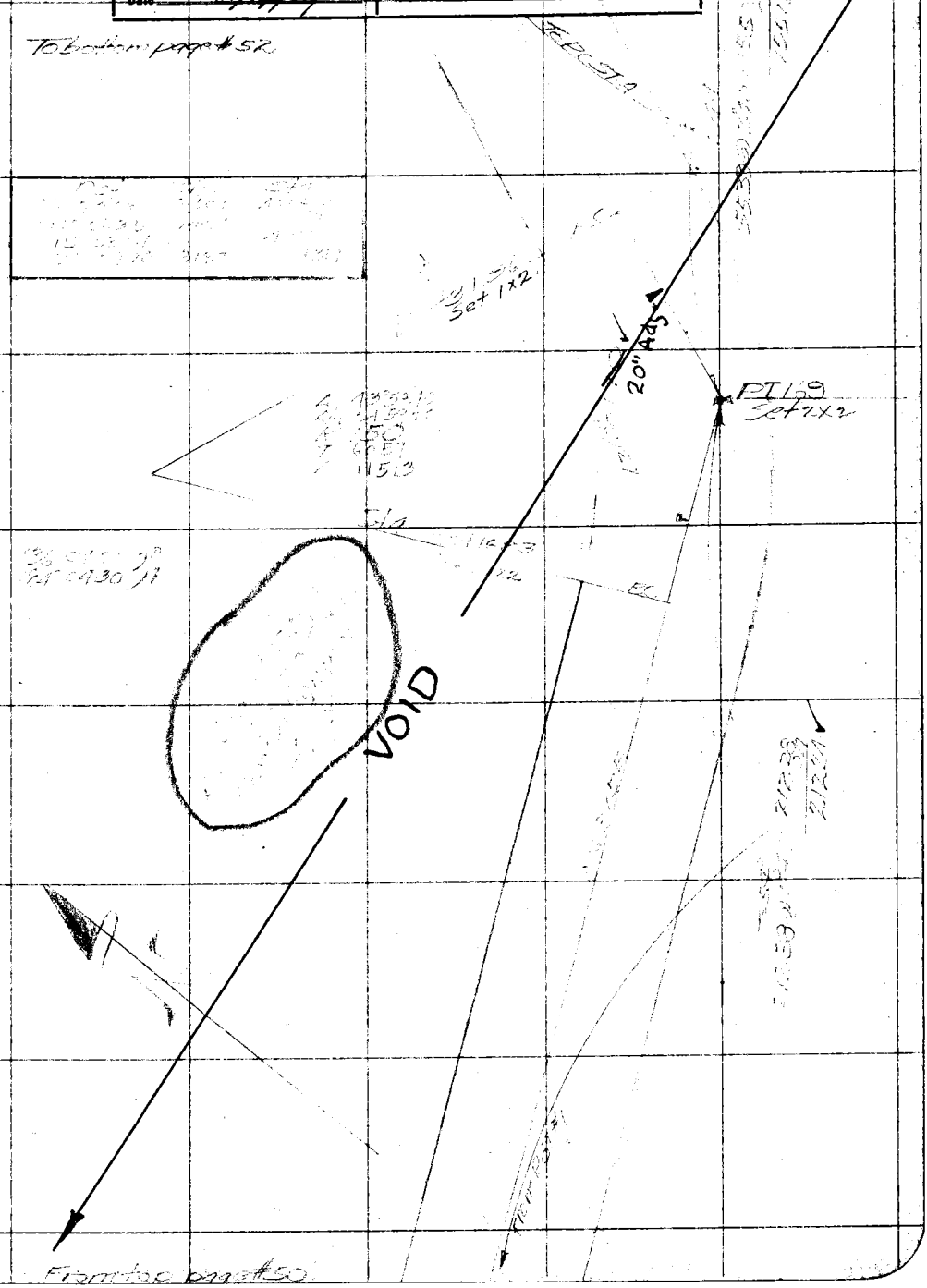

Note: ANY ADDITIONS OR CHANGES ON THIS SHEET MUST BE MADE OR CIRCLED IN Red. WITH DATE AND NAME OF PERSON MAKING CHANGE.

Do not extend notes this side of this line

RETURN TO
LOS ANGELES COUNTY SURVEYOR

F. B. 393 Pg. 52 Stevenson Chief Party Notes by S Date 1-24-29

To bottom page #53

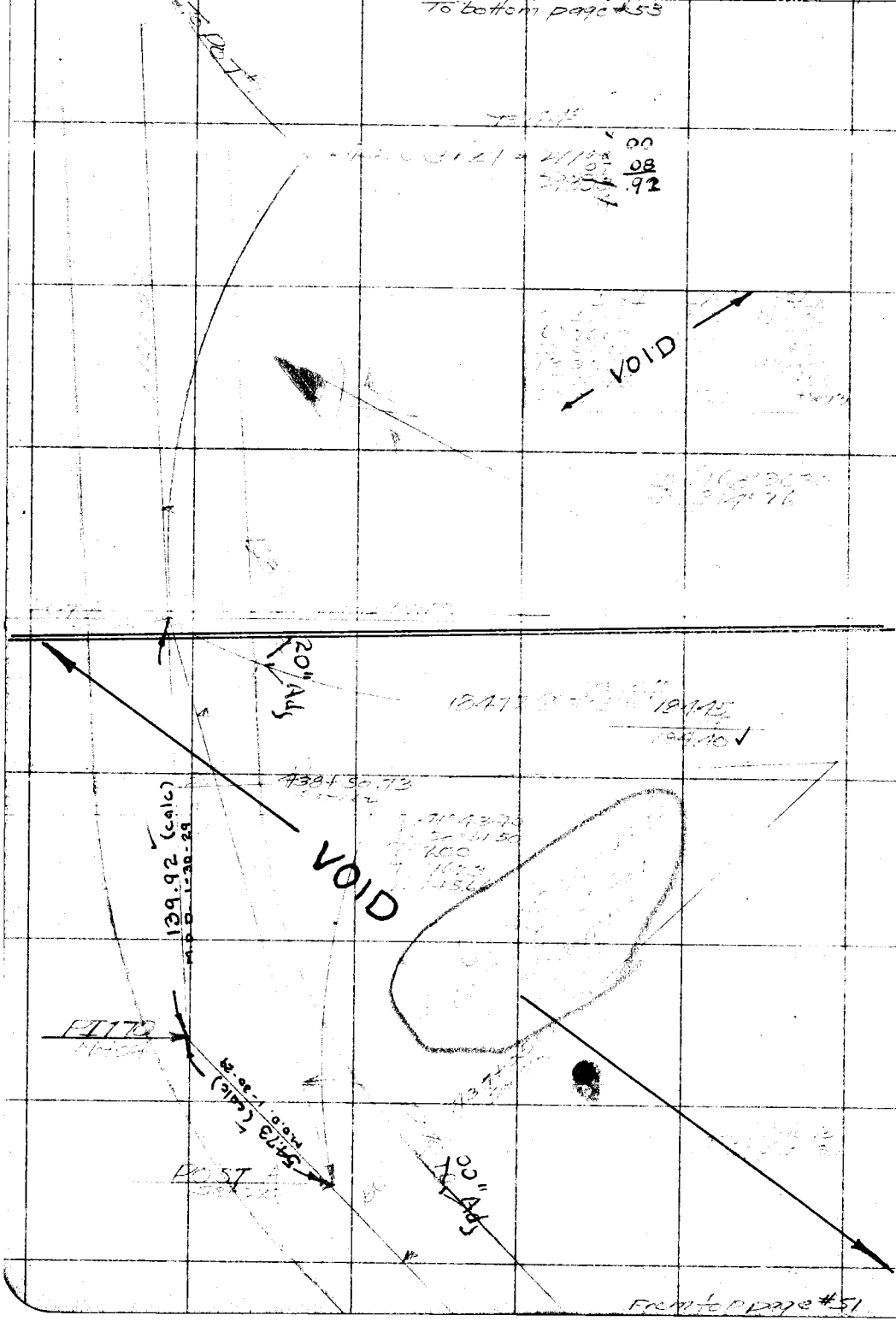

From top page #51

RETURN TO
LOS ANGELES COUNTY SURVEYOR

Do not extend notes this side of this line

Note: ANY ADDITIONS OR CHANGES ON THIS SHEET MUST BE MADE OR CIRCLED IN Red. WITH DATE AND NAME OF PERSON MAKING CHANGE.

Date [illegible] Notes by S Chief Party Stevenson F. B. 383 PG. 52A

Plotted by Blackmer	W. O. No. 166 S. O. No.
Date April 1929	Location Glendora Mt Rd
Map No. B-372-2	Surveyed by Stevenson
Plotting C'k'd by H. U. M. H.	Date 3-26-29
Date 4/16/29.	Indexed A. C. Johnson

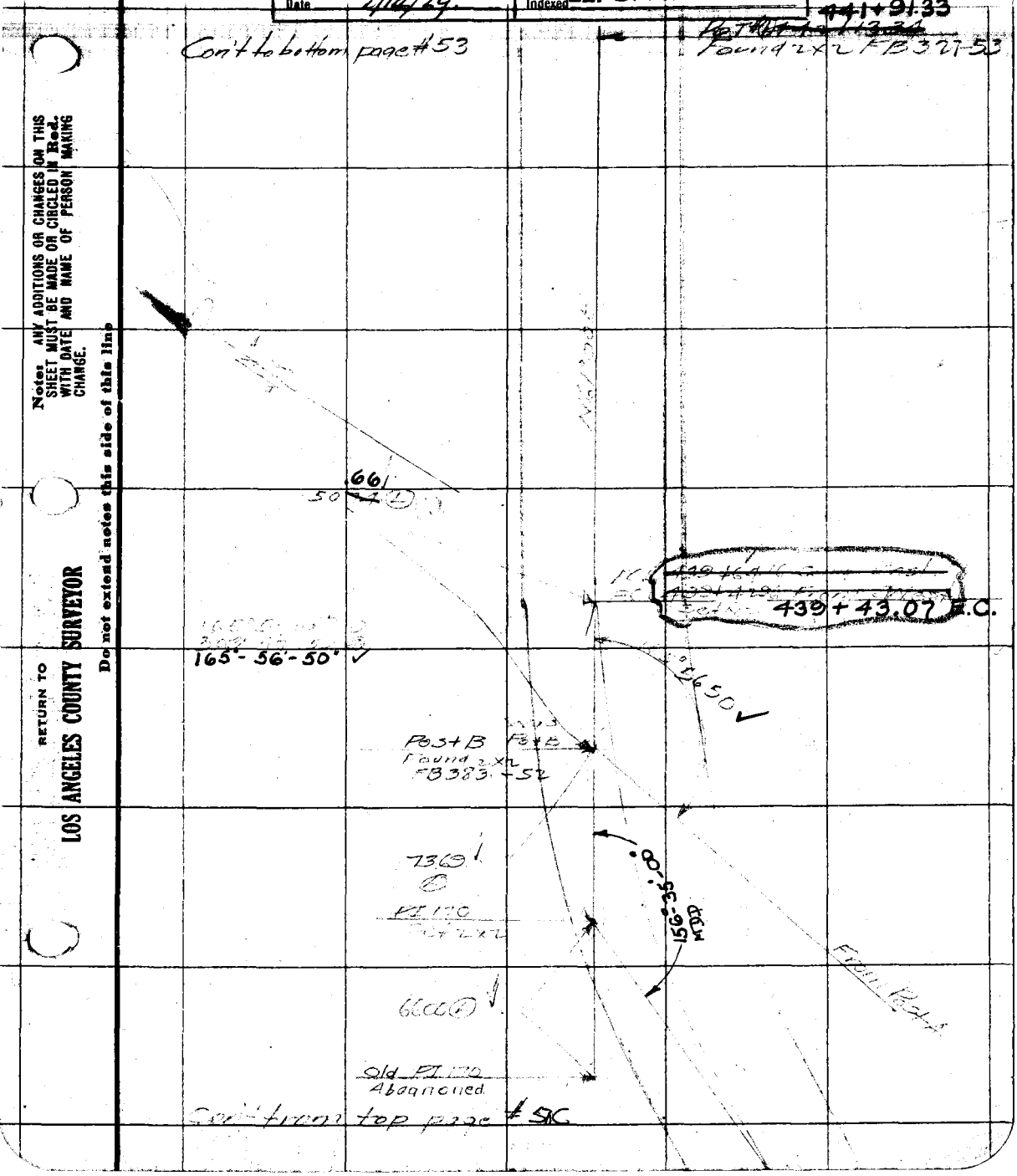

Notes: ANY ADDITIONS OR CHANGES ON THIS SHEET MUST BE MADE OR CIRCLED IN Red. WITH DATE AND NAME OF PERSON MAKING CHANGE.

Do not extend notes this side of this line

RETURN TO LOS ANGELES COUNTY SURVEYOR

RETURN TO

LOS ANGELES COUNTY SURVEYOR

Note: ANY ADDITIONS OR CHANGES ON THIS SHEET MUST BE MADE OR CIRCLED IN **Red.** WITH DATE AND NAME OF PERSON MAKING CHANGE.

Do not extend notes this side of this line

T. B. ____ PG. ____ Chief Party ____ Notes by ____ Date ____

Date 1-29-25 Notes by [illegible] Chief Party [illegible] F.B. 303 Pg. 53

Platted by Blackmer
Date April 1929
Map No. B-372-2
Platting C'k'd by H.U.M.M.
Date 6/14/29

W.O. No. 166 D.S.O. No.
Location
Surveyed by
Date 1-24-25
Indexed A. C. Johnson

To & from page 54

Curve #171

Void See Pg 77

EQUATION Back 442 + 02.47 = Ahead [illegible]

441 + 91.33

From & to page #52

Notes: ANY ADDITIONS OR CHANGES OR THIS SHEET MUST BE MADE OR CANCLED IN Red. WITH DATE AND NAME OF PERSON MAKING CHANGE.

Do not extend notes this side of this line

RETURN TO LOS ANGELES COUNTY SURVEYOR

F.B. 3383 Pg. 54 Stevenson Chief Party Notes by S Date 1-24-30

To bottom page #55

T=50°

19.81 @ 1.49 = 29.70
.05
21965

M.O.D.
50" Adj

448+21.06
Δ = 47°18'15"
= 23°39'07½"
100
= 43.80
= 82.56

132°41'45"
W.S.L.

POST #1
Set 2x2

11.13 (calc)
M.O.D. 1-30-29

PT 173
Nor Spt

22.11 (calc)
MDD 1-30-29

ST #1
Set 2x2

Deflection Chord Station
1-8°44'15 - 30.38 - 447+75
2-15°53'58 - 24.94 - 448+00
3-23°39'07½" - 26.99 - 448+27.06
Curve #173
July 1930 CF Brunty

BM #44
3x3
Wire Spk

Curve # 172 Void
See Pg. 78

PT 172
Set 2x2

40" Adj

12°24'15"
49 36 30

POST #1
Set 2x2

Front to page #53

RETURN TO
LOS ANGELES COUNTY SURVEYOR

Do not extend notes this side of this line

Note: ANY ADDITIONS OR CHANGES ON THIS SHEET MUST BE MADE OR CIRCLED IN Red. WITH DATE AND NAME OF PERSON MAKING CHANGE.

Date 2-13-29 Notes by _____ Chief Party _____ F.B. 383 Pg. 55

Platted by Blackmer	W. O. No. 761 D. S. O. No.
Date April 1929	Location [illegible]
Map No. B-372-2	Surveyed by
Platting C'k'd by H. U. M. H.	Date 2-13-29
Date 6/14/29	Indexed A. C. Johns[illegible]

To bottom page #56

T J Stevenson
H M Smith
B J Soderblom
W M Halleman
C A Stewart

451+26.97 Set 1x1

M.O.D. 40" Adj.

=11°03'20
=5°31'40
400'
=38.71
=77.18

Set 2x2

1830 Drive

450+49.79 Set 1x1

(169 56 30)
(315 46 15)

Deflection	Chord	Station
1° 49'14	25.21	450+75
3° 37'34	24.996	451+00
5° 31'40	2[illegible]	451+26.77

36"
MOD
3"

Top Standard @ 3.0

Front Post #1

Frontop page #57

Note: ANY ADDITIONS OR CHANGES ON THIS SHEET MUST BE MADE OR CIRCLED IN Red. WITH DATE AND NAME OF PERSON MAKING CHANGE.

Do not extend notes this side of this line

RETURN TO
LOS ANGELES COUNTY SURVEYOR

F.B. 383 Pg. 56 Stevenson Chief Party Notes by [illegible] Date 2-13-29

Tabulation page #57

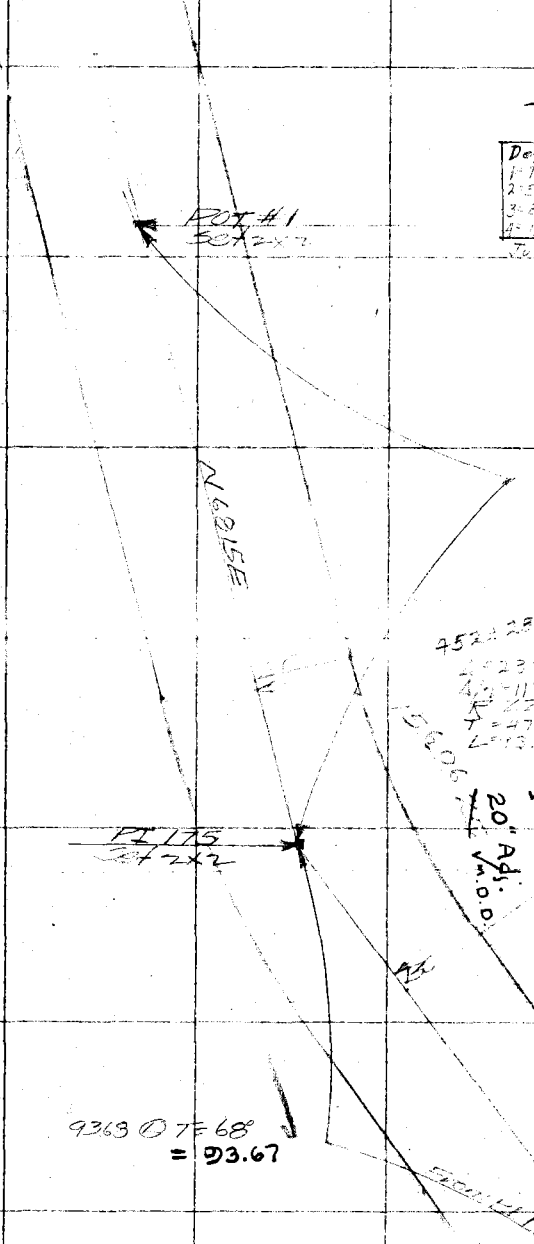

RETURN TO
LOS ANGELES COUNTY SURVEYOR
Do not extend notes this side of this line

Note: ANY ADDITIONS OR CHANGES ON THIS SHEET MUST BE MADE OR CIRCLED IN Red: WITH DATE AND NAME OF PERSON MAKING CHANGE.

Date 2-13-29 Notes by S Chief Party Stevenson F. B. 283 PG. 57

Platted by Blackmer	W. O. No. 766 D. S. O. No.
Date April 1929	Location Glendora Mt Rd
Map No. B-372-2	Surveyed by Stevenson
Platting C'k'd by H. U. M. H.	Date 2-13-29
Date 6/14/29	Indexed A. C. Johnson

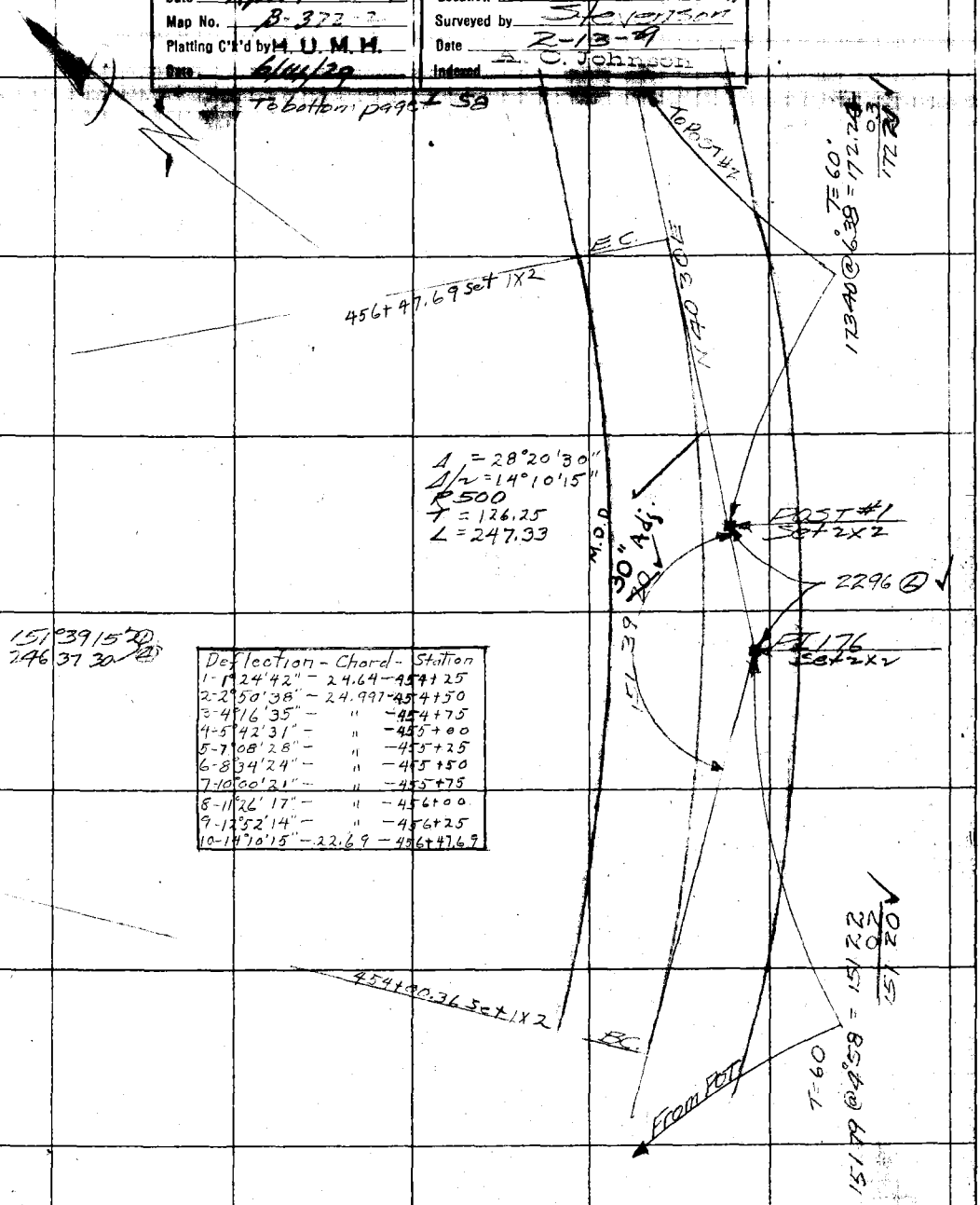

Deflection - Chord - Station
1-1°24'42" - 24.64 - 454+25
2-2°50'38" - 24.997 - 454+50
3-4°16'35" - " - 454+75
4-5°42'31" - " - 455+00
5-7°08'28" - " - 455+25
6-8°34'24" - " - 455+50
7-10°00'21" - " - 455+75
8-11°26'17" - " - 456+00
9-12°52'14" - " - 456+25
10-14°10'15" - 22.69 - 456+47.69

From top page #56

Note: ANY ADDITIONS OR CHANGES ON THIS SHEET MUST BE MADE OR CIRCLED IN Red. WITH DATE AND NAME OF PERSON MAKING CHANGE.

RETURN TO LOS ANGELES COUNTY SURVEYOR

Do not extend notes this side of this line

F.B. 383 PG. 58 Stevenson Chief Party Notes by S Date 2-13-79

To bottom page #59

Curve #178

Deflection	Chord	Station
1-4°47'07"	20.85	458+75
2-10°30'54"	24.958	459+00
3-16°14'41"	"	459+25
4-21°58'28"	"	459+30
5-25°36'52½"	15.87	459+65.88

7-25-30 CEB

To PI 177

T=66'
13200@ 11°26
= 129.38
.02
129.36 ✓

459+65.88 Set 1x2

Δ=51°13'45"
Δ/2=25°36'52½"
R=125
T=59.93
L=111.76

23°00" M.D.O. Adj.

132°22'

128°46'15"

458+54.12 Set 1x2

PI 178
Set 2x2

{128°46'15" ①
155.05 ④

{132.23 ①
169°31'15 ④

PPPI 177
Set 2x2

27°27'00" ①
109.4745 ④

171.30E

177.39 @ 64 = 176.14
.02
176.12 ✓

Set 2x2

84.40 ① T=66
84.13 ✓
✓ 24.06 ①

PI 177
Set 2x2

POST #2
Set 2x2

148-56-05
W.J.L.

457+93.52 Set 1x2

Δ=31°03'55"
Δ/2=15°31'57½"
R=200
T=55.59
L=108.44

32°50" M.D.O. Adj.

456+85.08 Set 1x2

Curve #177

Deflection	Chord	Station
1-2°08'14"	14.92	457+00
2-5°43'06"	24.984	457+25
3-9°17'57"	"	457+50
4-12°52'49"	24.964	457+75
5-15°31'57½"	18.51	457+93.52

7-24-30 CE Brunty

From top page #57

RETURN TO
LOS ANGELES COUNTY SURVEYOR
Do not extend notes this side of this line

Note: ANY ADDITIONS OR CHANGES ON THIS SHEET MUST BE MADE OR CIRCLED IN Red. WITH DATE AND NAME OF PERSON MAKING CHANGE.

Date 2-13-29 Notes by [illegible] Chief Party [illegible] F.B. 383 Pg. 59

Platted by Blackmer	W. O. No. 766 D. S. O. No.
Date April 1929	Location [illegible]
Map No. B-3[illegible] 2	Surveyed by [illegible]
Platting C'k'd by H. U. M. H.	Date 2-13-29
Date 6/14/29	Indexed A. C. Johnson

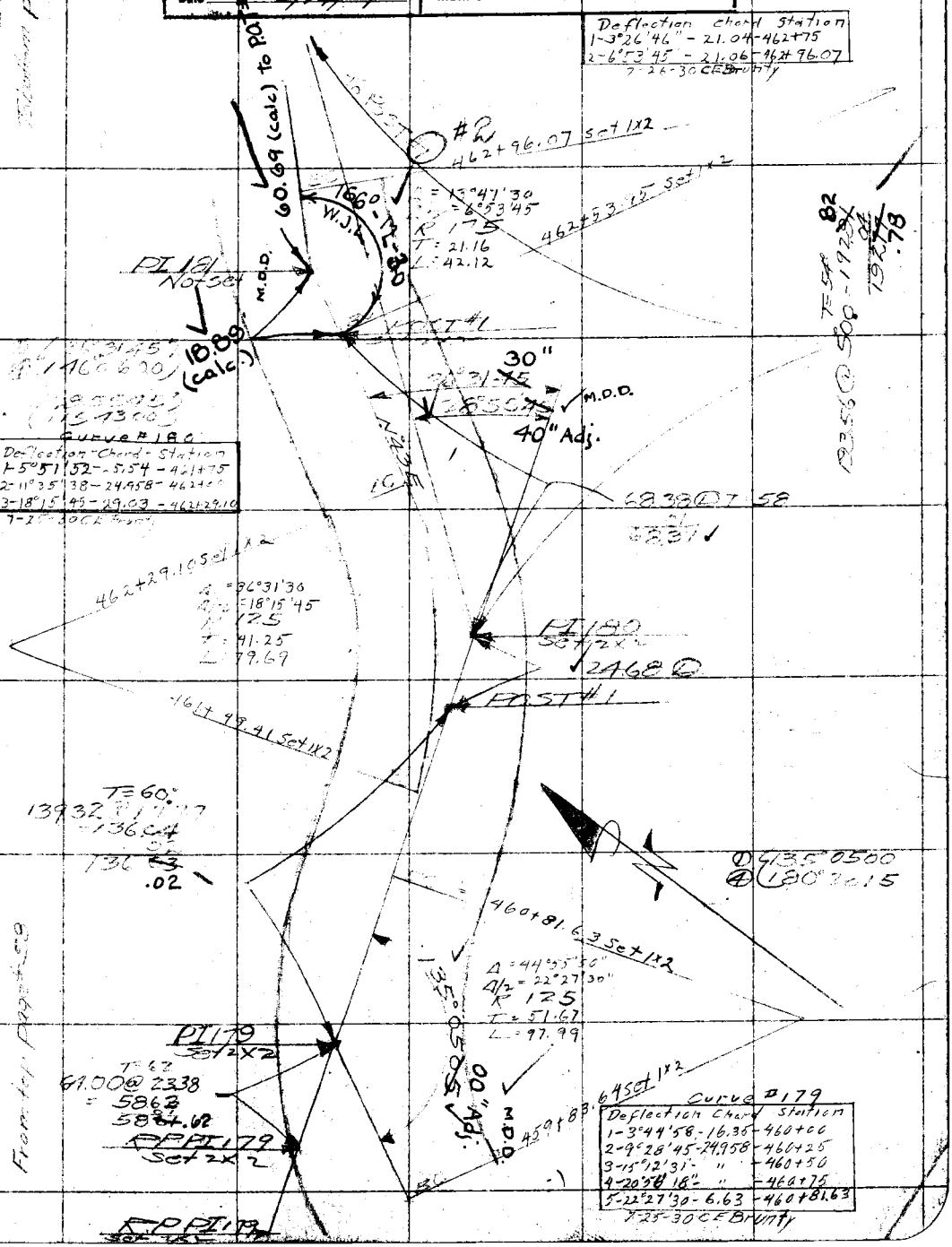

Note: ANY ADDITIONS OR CHANGES ON THIS SHEET MUST BE MADE OR CIRCLED IN Red. WITH DATE AND NAME OF PERSON MAKING CHANGE.

Do not extend notes this side of this line

RETURN TO
LOS ANGELES COUNTY SURVEYOR

F. B. 383 Pg 60 Stevenson Chief Party Notes by J Date 2-14-29

To bottom page #61

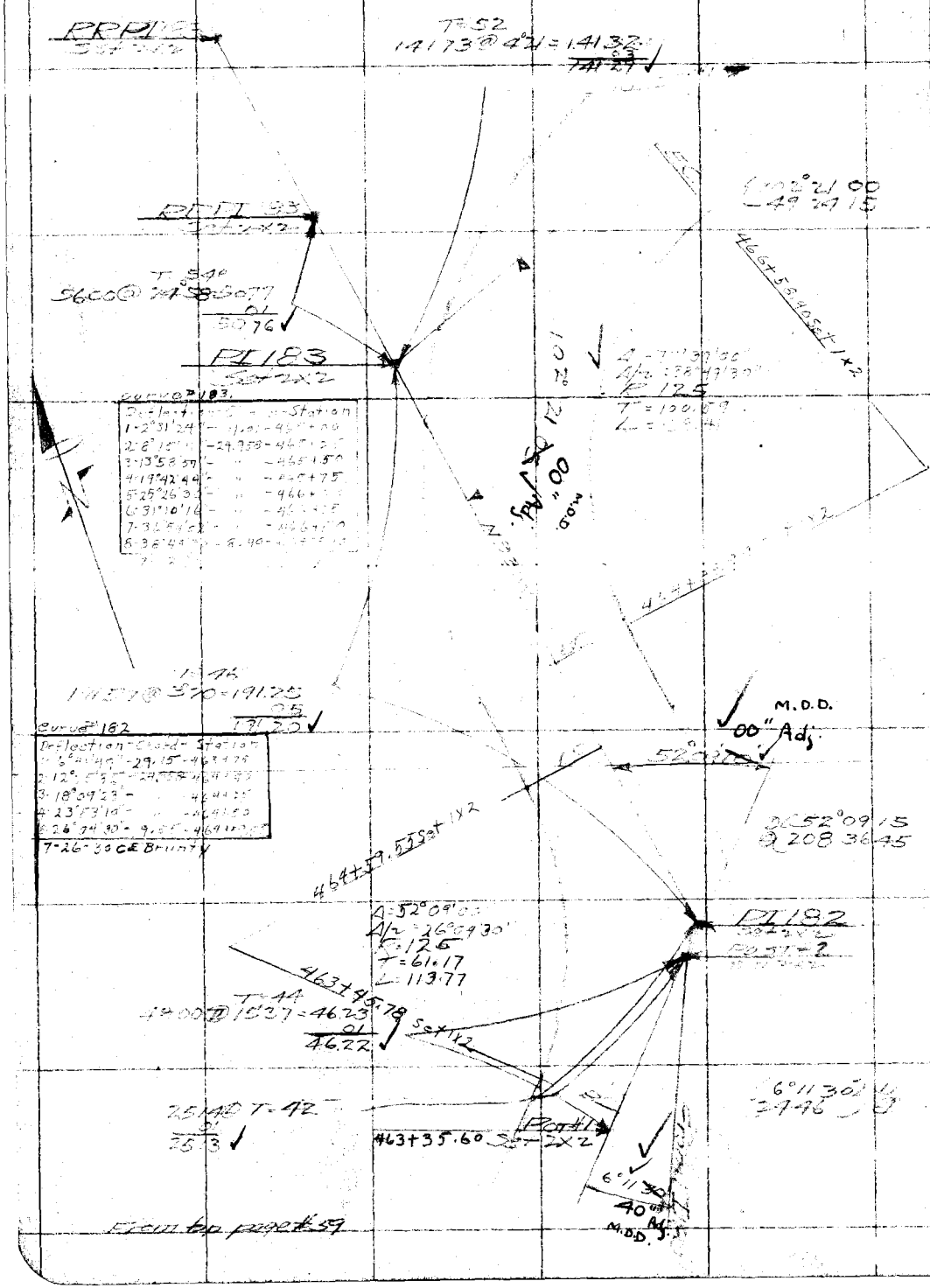

From top page #59

RETURN TO
LOS ANGELES COUNTY SURVEYOR

Do not extend notes this side of this line

Note: ANY ADDITIONS OR CHANGES ON THIS SHEET MUST BE MADE OR CIRCLED IN Red. WITH DATE AND NAME OF PERSON MAKING CHANGE.

Date 2-14-29 Notes by _____ Chief Party [illegible] F.B. 383 Pg 61

Platted by Blackmer	W. O. No. [illegible] O. S. O. No.
Date April 1929	Location [illegible]
Map No. B-372 2	Surveyed by [illegible]
Platting C'k'd by H. U. M. H.	Date 2-14-29
Date 6/14/29	Indexed A. C. Johnson

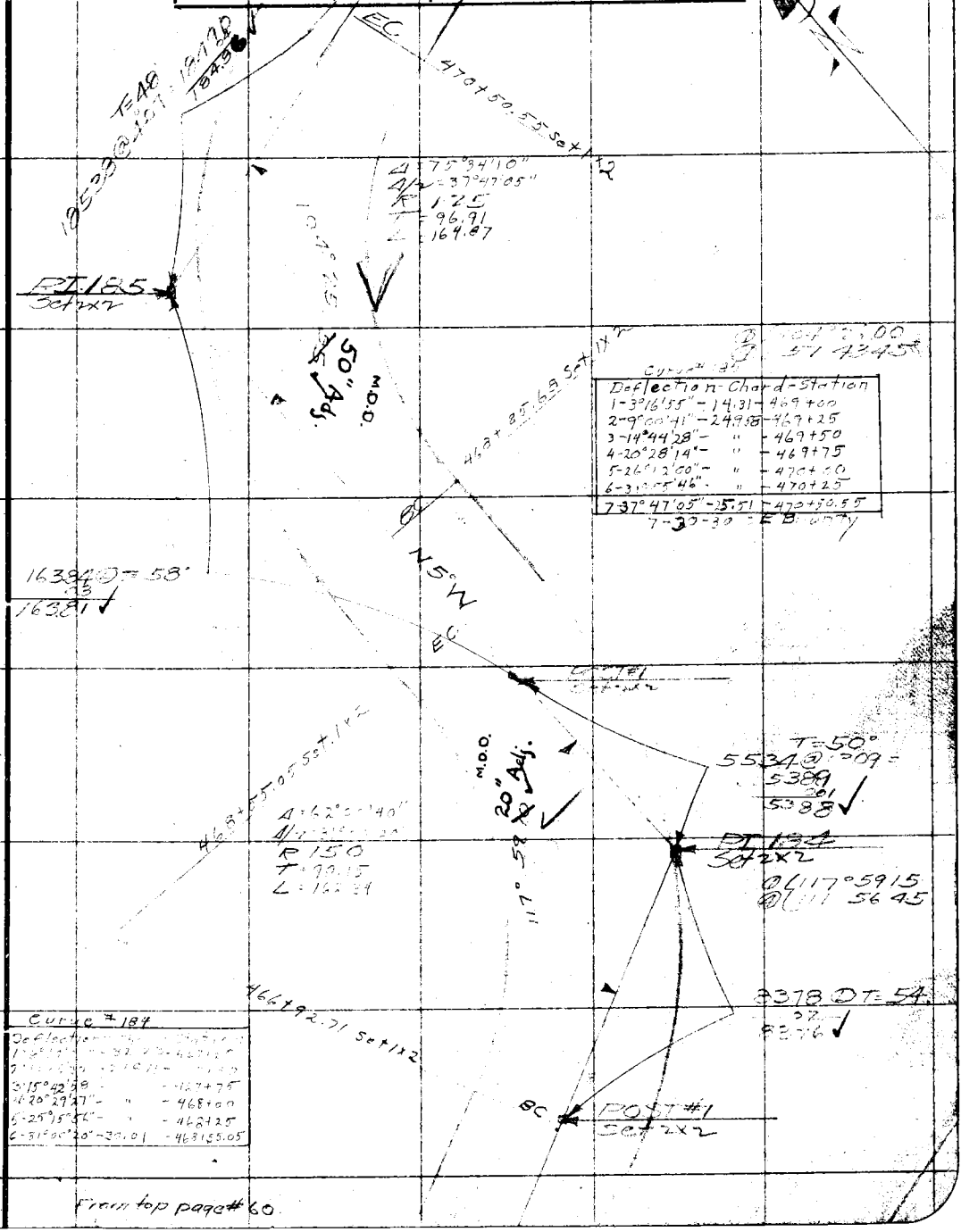

Curve #185

Deflection-Chord-Station		
1-3°16'55"	14.31	469+00
2-9°00'41"	24.958	469+25
3-14°44'28"	"	469+50
4-20°28'14"	"	469+75
5-26°12'00"	"	470+00
6-31°55'46"	"	470+25
7-37°47'05"	25.51	470+50.55

7-30-30 SE Bounty

Curve #184

Deflection-Chord-Station		
1-[illegible]	[illegible]	[illegible]
2-[illegible]	[illegible]	[illegible]
3-15°42'58"		467+75
4-20°29'27"	"	468+00
5-25°15'56"	"	468+25
6-31°00'20"	30.01	468+55.05

From top page #60

Note: ANY ADDITIONS OR CHANGES ON THIS SHEET MUST BE MADE OR CIRCLED IN Red. WITH DATE AND NAME OF PERSON MAKING CHANGE.

Do not extend notes this side of this line

RETURN TO
LOS ANGELES COUNTY SURVEYOR

F.B. 393 Pg. 62 Peterson Chief Party Notes by [illegible] Date 2-14-29

To bottom page #63

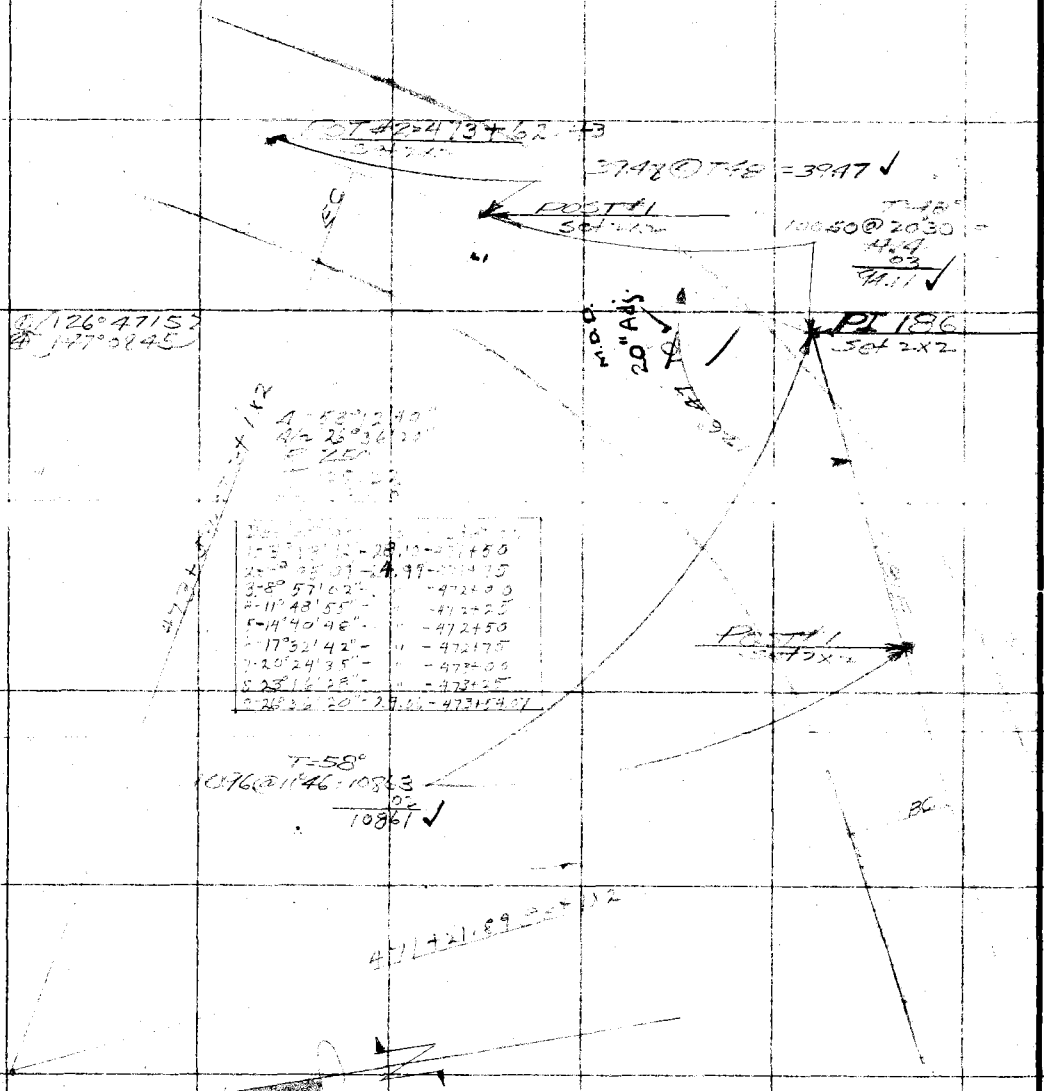

RETURN TO
LOS ANGELES COUNTY SURVEYOR

Do not extend notes this side of this line

Note: ANY ADDITIONS OR CHANGES ON THIS SHEET MUST BE MADE OR CIRCLED IN Red. WITH DATE AND NAME OF PERSON MAKING CHANGE.

Date 2-14-29 Notes by S Chief Party [illegible] F.B. 383 Pg. 63

Platted by Blackmer	W. O. No. 766 D. S. O. No.
Date April 1929	Location [illegible]
Map No. B 372-2	Surveyed by [illegible]
Platting C'k'd by H. U. M. H.	Date 2-14-29
Date 6/14/29	Indexed [illegible]

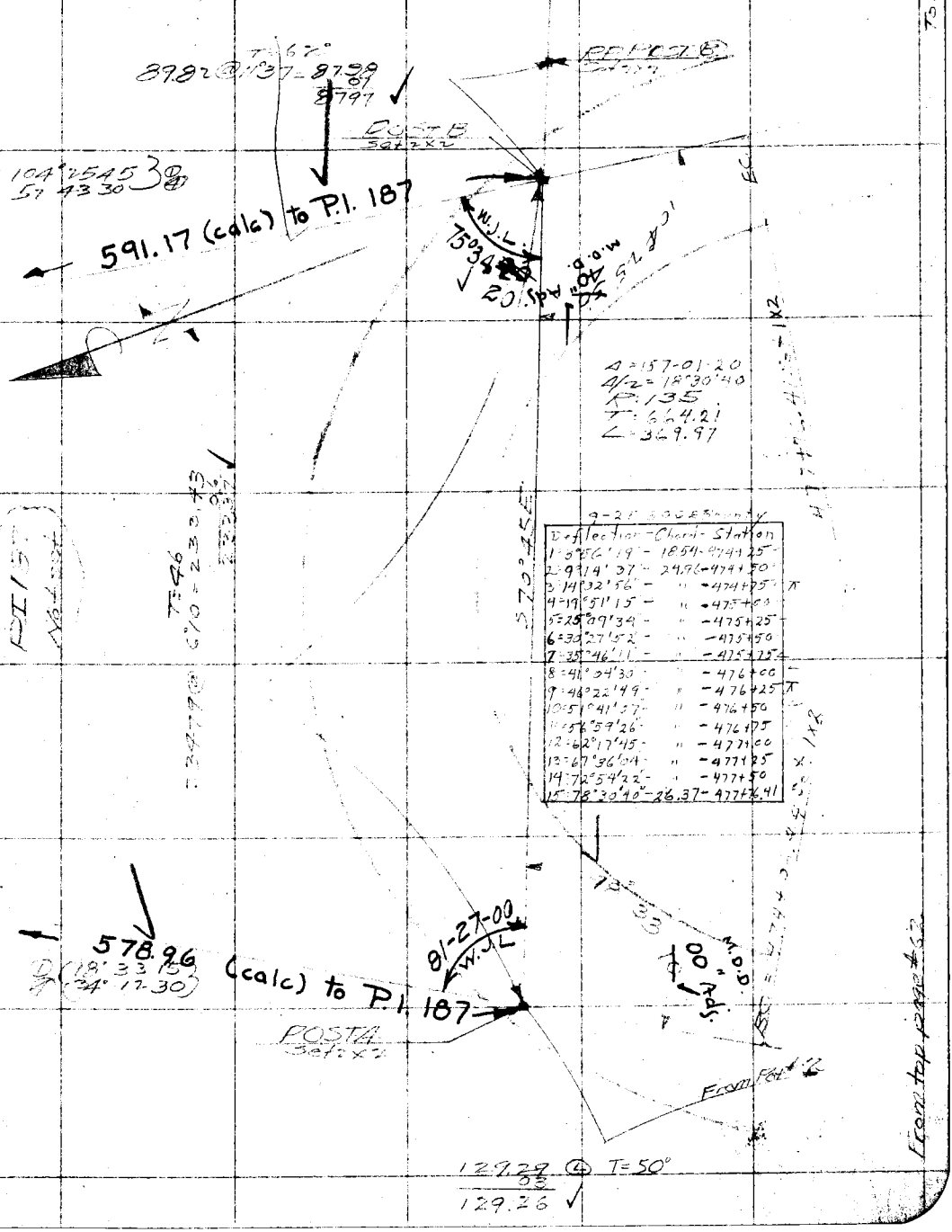

Deflection	Chord	Station
1 = 5°56'19"	18.54	474+25
2 = 9°14'37"	24.96	474+50
3 = 14°32'56"	"	474+75
4 = 19°51'15"	"	475+00
5 = 25°09'34"	"	475+25
6 = 30°27'52"	"	475+50
7 = 35°46'11"	"	475+75
8 = 41°04'30"	"	476+00
9 = 46°22'49"	"	476+25
10 = 51°41'07"	"	476+50
11 = 56°59'26"	"	476+75
12 = 62°17'45"	"	477+00
13 = 67°36'04"	"	477+25
14 = 72°54'22"	"	477+50
15 = 78°30'40"	26.37	477+76.41

Note: ANY ADDITIONS OR CHANGES ON THIS SHEET MUST BE MADE OR CIRCLED IN Red. WITH DATE AND NAME OF PERSON MAKING CHANGE.

Do not extend notes this side of this line

RETURN TO LOS ANGELES COUNTY SURVEYOR

F.B. 383 Pg. 64 Stevenson Chief Party Notes by S Date 2-20-29

To bottom page #65

133° 31' 30"
174 03 30

POST B
Set 2x2
91.70 (calc.) M.D.D.
P.I. 188 B
97°-38'-15" (calc) M.D.D.
253.70 M.D.D (calc)
31' 00" Adj. M.D.D.
PI #188
Δ = 164° 43' 30"
Δ/2 = 82° 21' 45"
P 145
T
L 416.33
PI #1889+188B
Semi Tan. = 126.85
EC = 482+70.12 Set 1x2
Curve #188

Deflection	Chord	Station
1 [illegible] 57	21.74	478+75
2 [illegible]	[illegible]	[illegible]
3 [illegible]	[illegible]	[illegible]
4 [illegible]	[illegible]	[illegible]
5 [illegible]	[illegible]	[illegible]
[illegible]	[illegible]	[illegible]
[illegible]	[illegible]	[illegible]
[illegible]	[illegible]	[illegible]
9 43° 18' 46"	[illegible]	[illegible]
10 48° 45' 08"	[illegible]	[illegible]
11 53° 41' 29"	[illegible]	[illegible]
12 58° 37' 51"	[illegible]	[illegible]
13 63° 34' 12"	[illegible]	48[illegible]+75
14 68° [illegible] 34"	[illegible]	48[illegible]+00
15 73° 26' 55"	[illegible]	[illegible]
16 78° 23' [illegible]	[illegible]	[illegible]
[illegible] 82° 21' 45"	2[illegible]	482+70.12

M.D.D. 30" Adj.
61° 45'
97°-38'-15" (calc) M.D.D.
145.32 (calc) M.D.D
P.I. 188A
93.30 (calc.) M.D.D.
POST A
Set 2x2
BC = 478+53.24 Set 1x2
POST A = 478+34.77
Set 2x2
T = 60°
239.55 @ 1°56' = 238.66
04
238.62
131.42 @ T=60
02
131.40

From top page #63

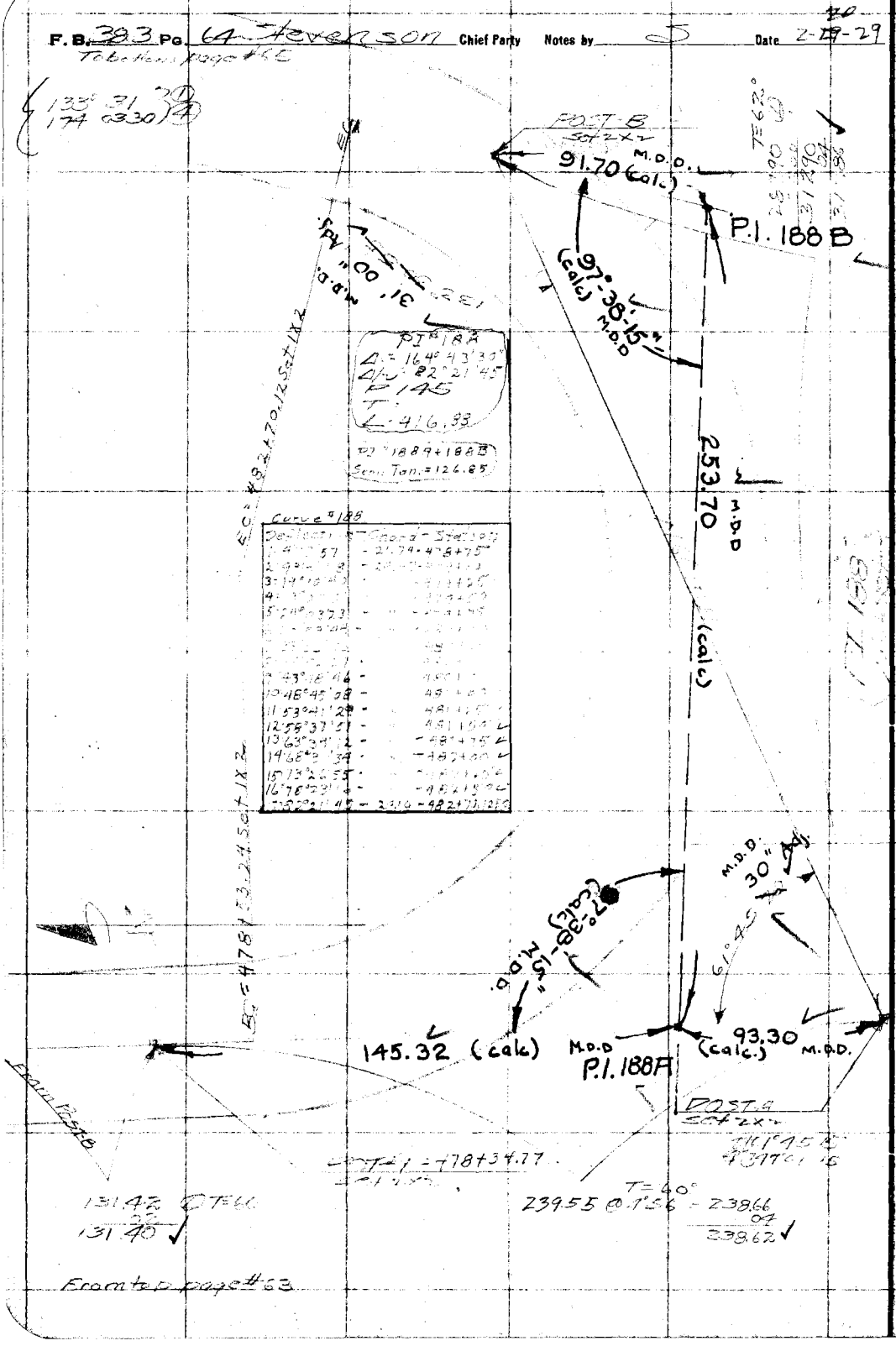

RETURN TO
LOS ANGELES COUNTY SURVEYOR

Do not extend notes this side of this line

Note: ANY ADDITIONS OR CHANGES ON THIS SHEET MUST BE MADE OR CIRCLED IN Red. WITH DATE AND NAME OF PERSON MAKING CHANGE.

Date 2-19-29 Notes by S Chief Party Stevenson F.B. 383 Pg 65

Platted by Blackmer	W. O. No. 766 D. S. O. No.
Date April 1929	Location Glendora Mt Rd
Map No. B-372-2	Surveyed by Stevenson
Platting C'k'd by H. U. M. H.	Date 2-20-29
Date 6/14/29	Indexed



Note: ANY ADDITIONS OR CHANGES ON THIS SHEET MUST BE MADE OR CIRCLED IN Red. WITH DATE AND NAME OF PERSON MAKING CHANGE.

Do not extend notes this side of this line

RETURN TO
LOS ANGELES COUNTY SURVEYOR

F. B. 383 Pg. 66 Stevenson Chief Party Notes by J Date 2-20-29

To bottom page #67

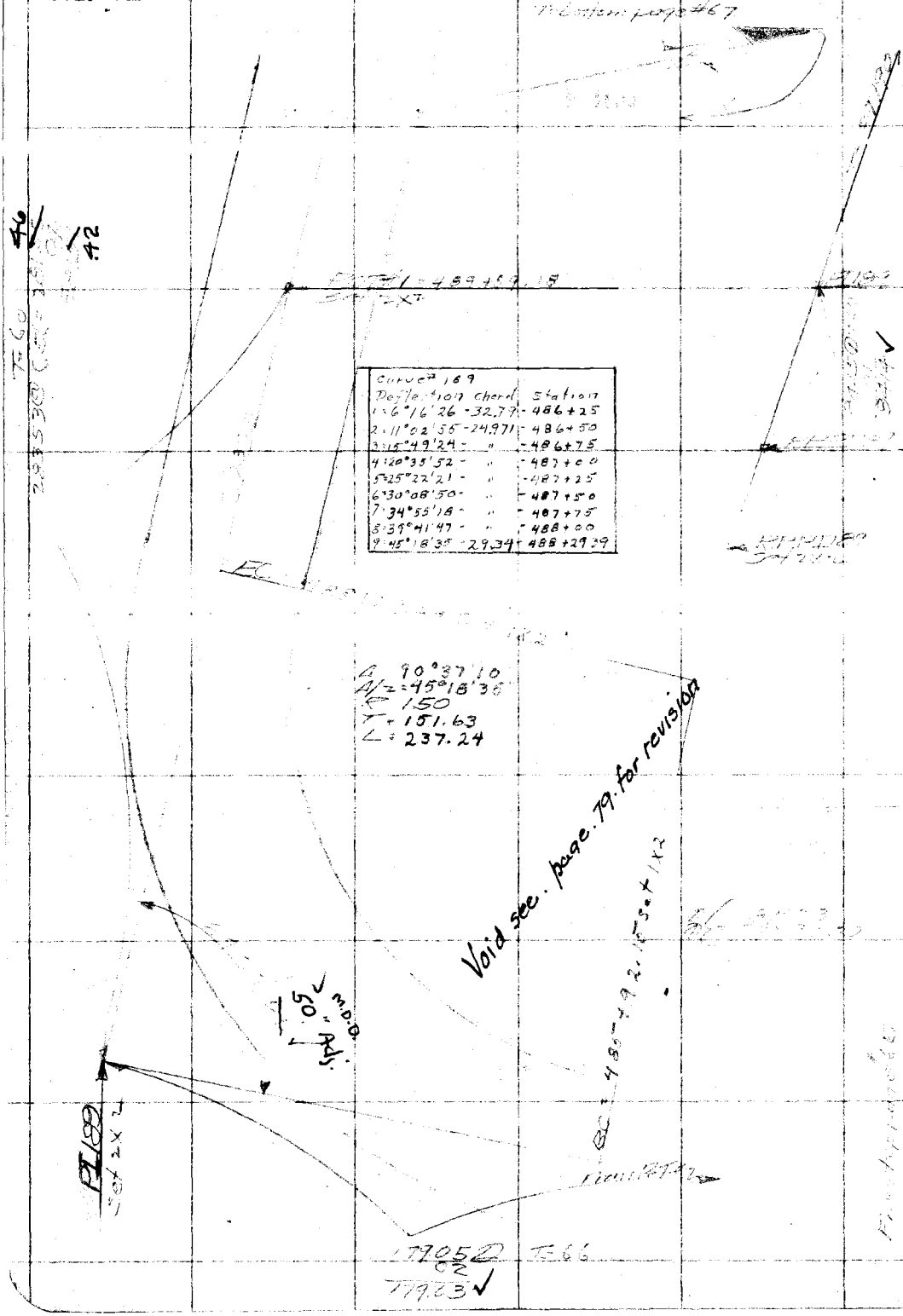

RETURN TO
LOS ANGELES COUNTY SURVEYOR

Do not extend notes this side of this line

Note: ANY ADDITIONS OR CHANGES ON THIS SHEET MUST BE MADE OR CIRCLED IN Red. WITH DATE AND NAME OF PERSON MAKING CHANGE.

Date 20 Notes by S Chief Party Stevenson F.B. 383 Pg. 67

Platted by Blackmer	W. O. No. 766 D. S. O. No.
Date April 1929	Location Glendora Mt Rd
Map No. B-372	Surveyed by Stevenson
Platting C'k'd by H. U. M. H.	Date 20
Date 6/14/29	Indexed A. C. Johnson

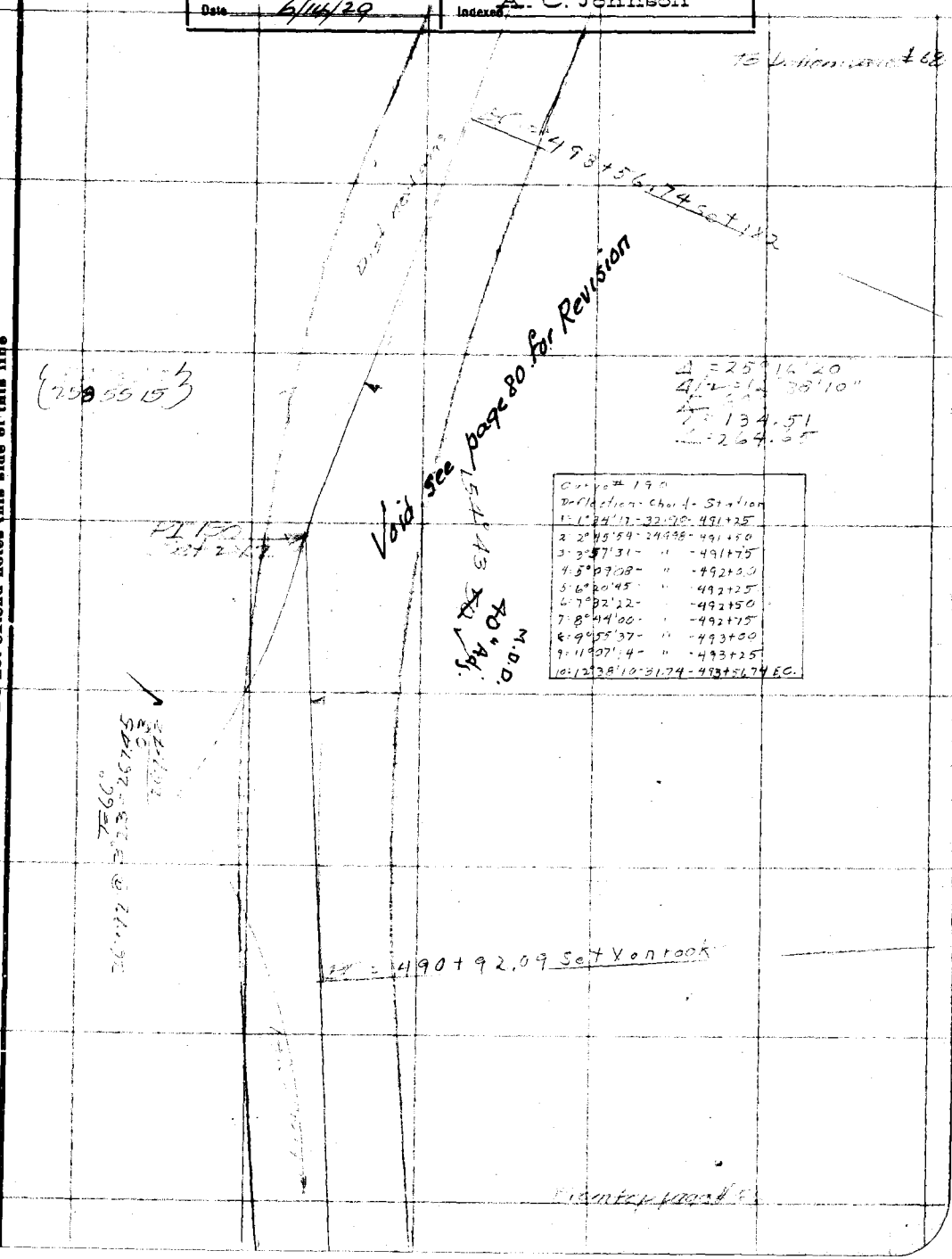

Note: ANY ADDITIONS OR CHANGES ON THIS SHEET MUST BE MADE OR CIRCLED IN Red. WITH DATE AND NAME OF PERSON MAKING CHANGE.

Do not extend notes this side of this line

RETURN TO LOS ANGELES COUNTY SURVEYOR

F. B. [illegible] Pg. [illegible] Chief Party [illegible] Notes by [illegible] Date 2-21-28



RETURN TO
LOS ANGELES COUNTY SURVEYOR

Do not extend notes this side of this line

Note: ANY ADDITIONS OR CHANGES ON THIS SHEET MUST BE MADE OR CIRCLED IN Red. WITH DATE AND NAME OF PERSON MAKING CHANGE.

Date [illegible] Notes by [illegible] Chief Party [illegible] F.B. 383 Pg. 69

Platted by Blackmer	W. O. No. 766 D. S. O. No.
Date April 1929	Location [illegible]
Map No. B 3[illegible]	Surveyed by
Platting C'k'd by H. U. M. H.	Date 2-21-29 #3
Date 6/14/29	Indexed A. C. Johnson

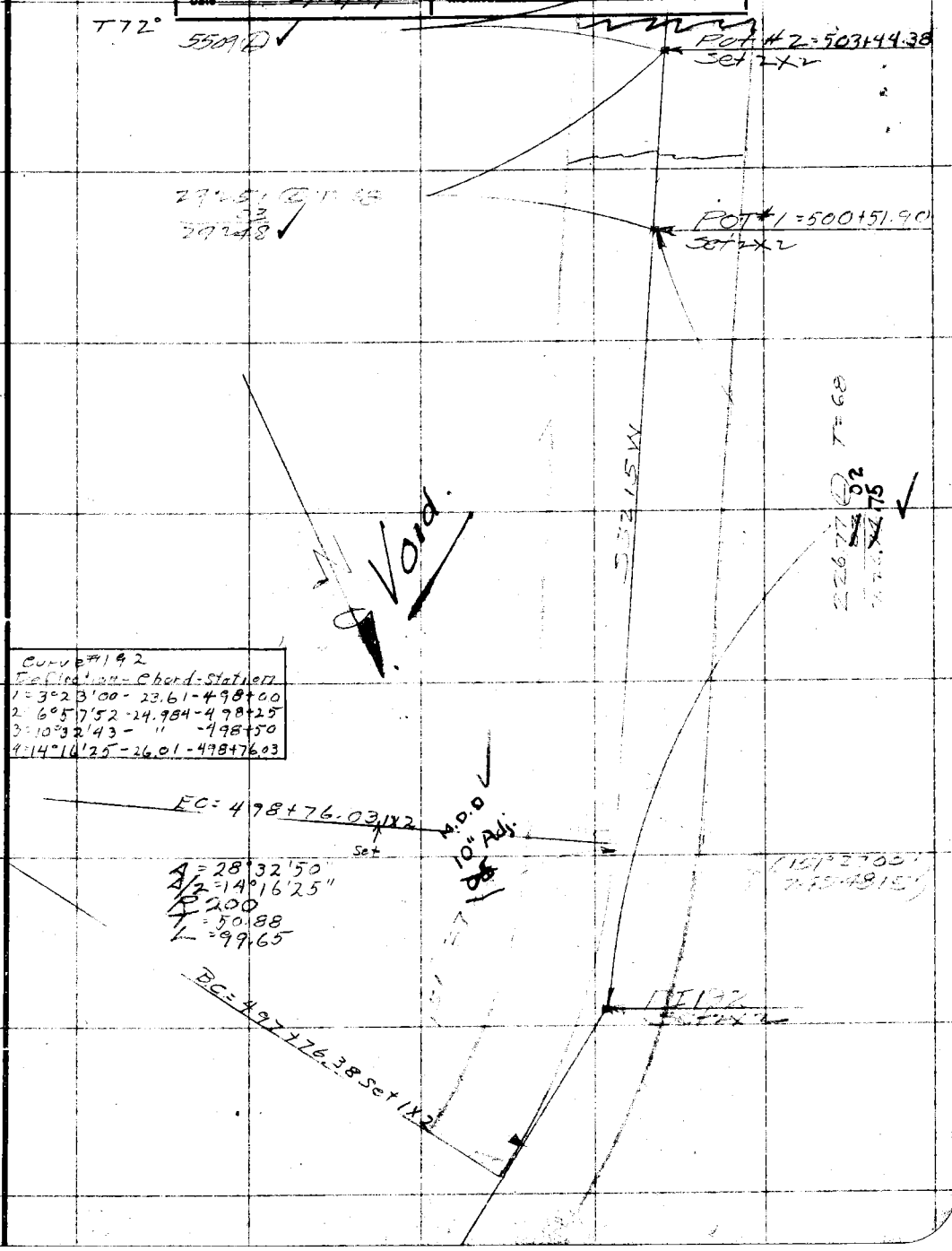

Curve #1 & 2
Deflection - Chord - Station
1 = 3°23'00 - 23.61 - 498+00
2 = 6°57'52 - 24.984 - 498+25
3 = 10°32'43 - " - 498+50
4 = 14°16'25 - 26.01 - 498+76.03

Note: ANY ADDITIONS OR CHANGES ON THIS SHEET MUST BE MADE OR CIRCLED IN Red. WITH DATE AND NAME OF PERSON MAKING CHANGE.

Do not extend notes this side of this line

RETURN TO
LOS ANGELES COUNTY SURVEYOR

F. B. 393 Pg. 70 Chief Party Notes by J Date 2-24-29

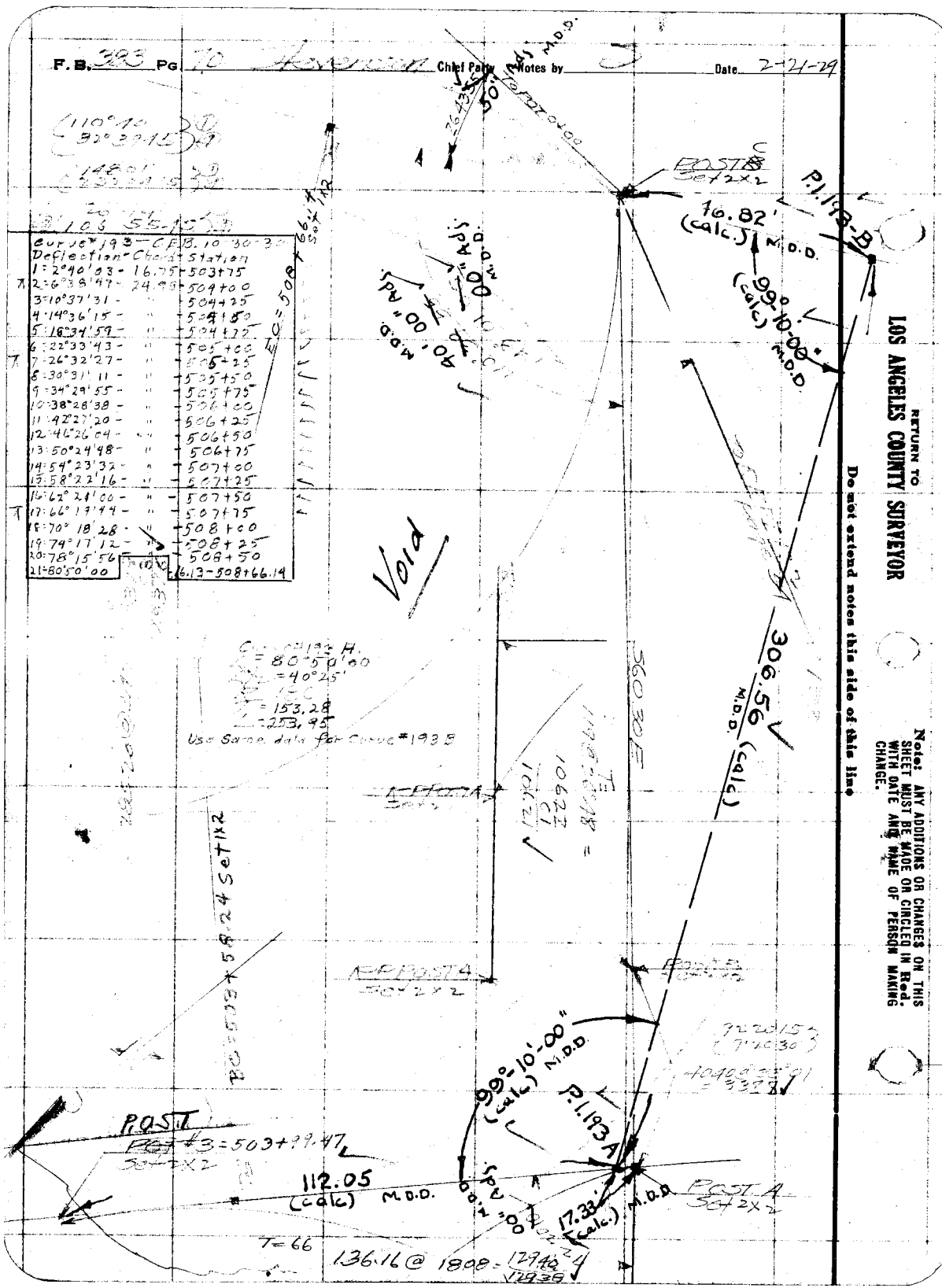

Date _____ Notes by _____ Chief Party _____ F.B. 383 Pg. 71

Platted by Blackmer	W. O. No. 786 D. S. O. No.
Date April 1929	Location
Map No. B-37	Surveyed by
Platting C'k'd by H U M H	Date 2-11-29
Date 6/14/29	Indexed



Note: ANY ADDITIONS OR CHANGES ON THIS SHEET MUST BE MADE OR CIRCLED IN Red. WITH DATE AND NAME OF PERSON MAKING CHANGE.

Do not extend notes this side of this line

RETURN TO
LOS ANGELES COUNTY SURVEYOR

F. B. 332 Pg. 72 Chief Party Notes by J Date 2-21-29

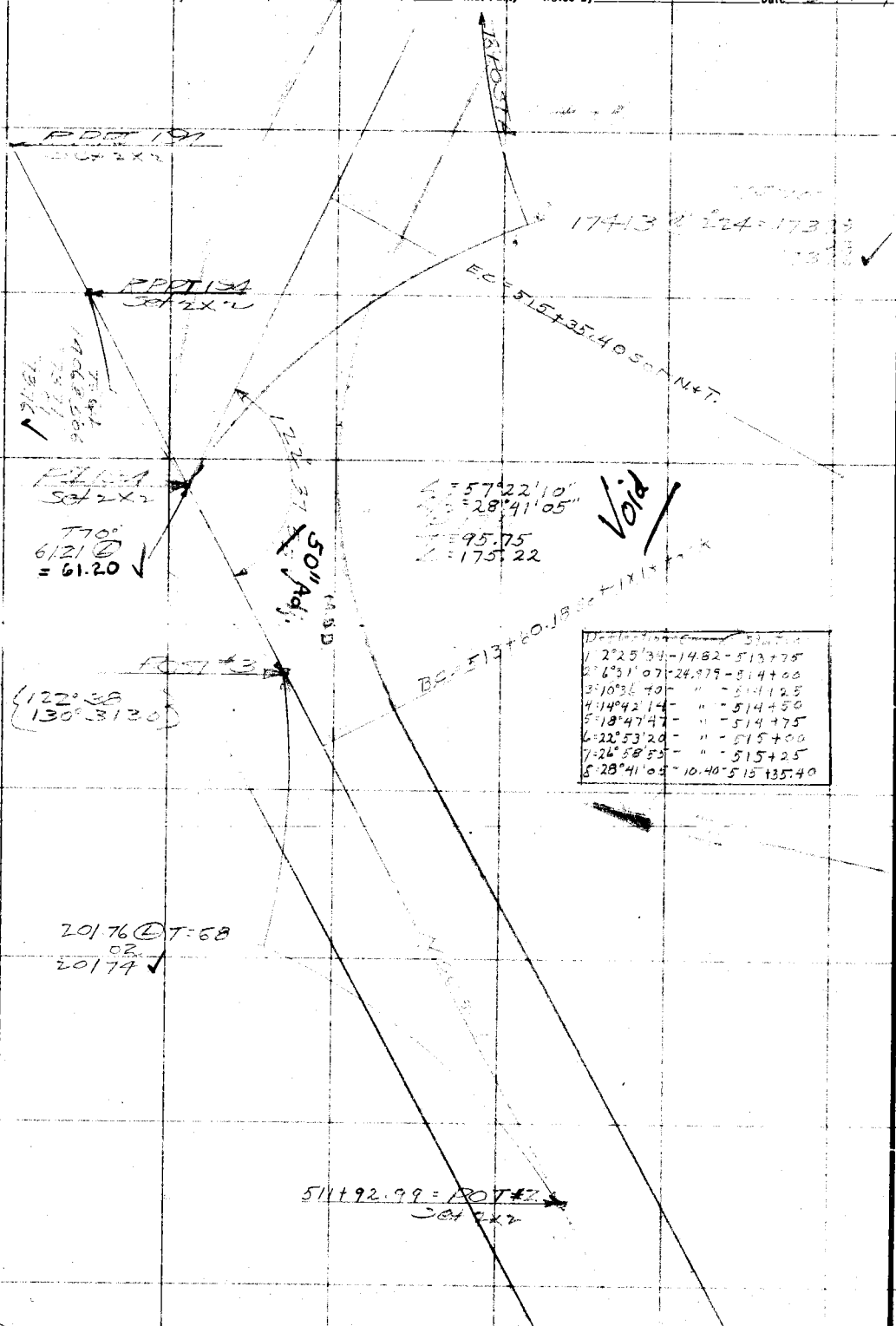

1	2°25'34"	-14.82	- 513+75
2	6°31'07"	-24.979	- 514+00
3	10°36'40"	"	- 514+25
4	14°42'14"	"	- 514+50
5	18°47'47"	"	- 514+75
6	22°53'20"	"	- 515+00
7	26°58'53"	"	- 515+25
8	28°41'05"	-10.40	- 515+35.40

RETURN TO
LOS ANGELES COUNTY SURVEYOR
Do not extend notes this side of this line

Note: ANY ADDITIONS OR CHANGES ON THIS SHEET MUST BE MADE OR CIRCLED IN Red. WITH DATE AND NAME OF PERSON MAKING CHANGE.

Date 2-21-29 Notes by [illegible] Chief Party [illegible] F.B. 383 Pg. 73

Platted by Blackmer	W. O. No. [illegible] D. S. O. No. [illegible]
Date April 1929	Location [illegible]
Map No. B-3[illegible]	Surveyed by [illegible]
Platting C'k'd by H. U. M. H.	Date 2-21-29
Date 6/14/29.	Indexed A. C. Johnson

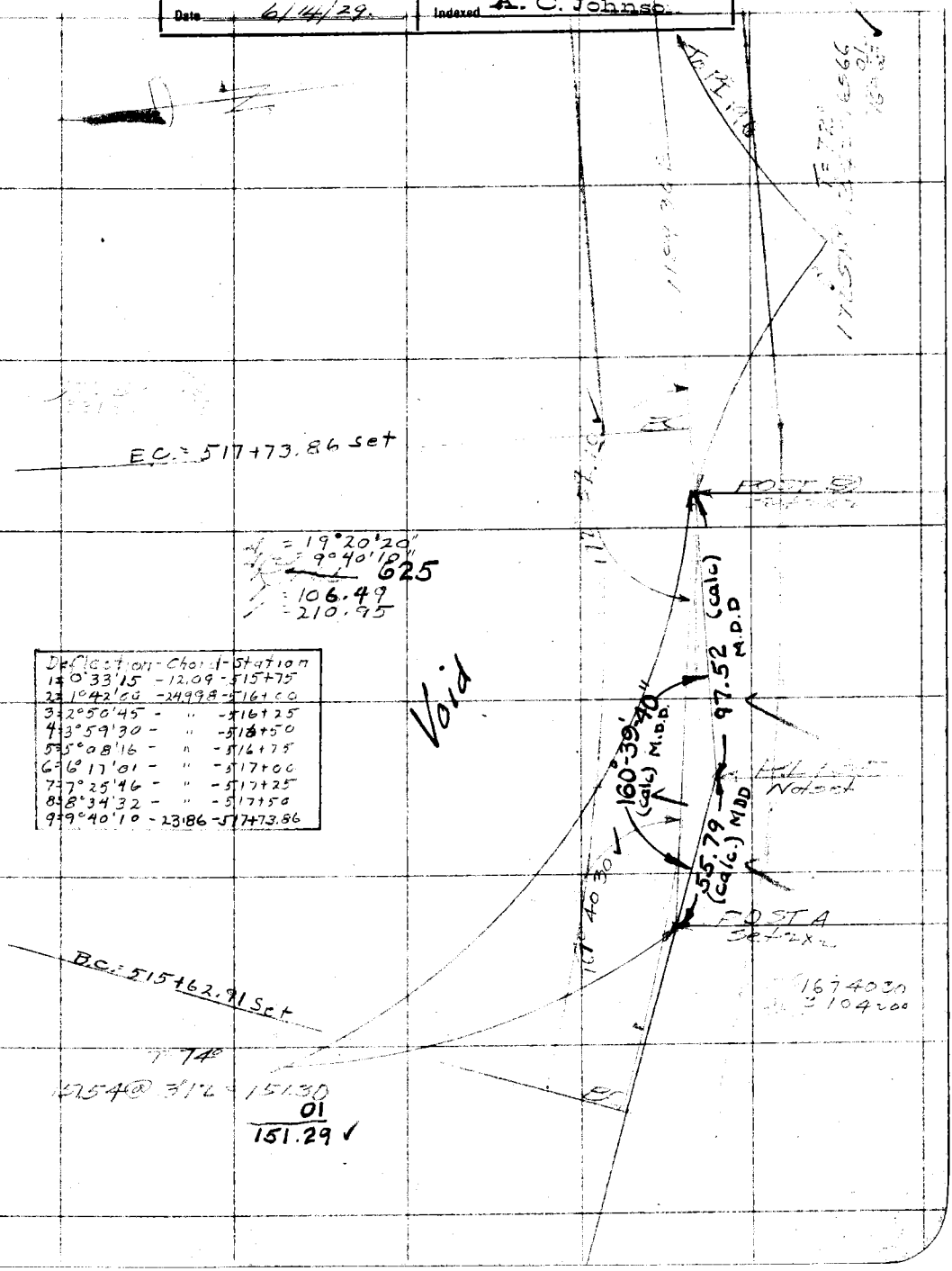

Deflection	Chord	Station
1 = 0°33'15	12.09	515+75
2 = 1°42'00	24.998	516+00
3 = 2°50'45	"	516+25
4 = 3°59'30	"	516+50
5 = 5°08'16	"	516+75
6 = 6°17'01	"	517+00
7 = 7°25'46	"	517+25
8 = 8°34'32	"	517+50
9 = 9°40'10	23.86	517+73.86

Note: ANY ADDITIONS OR CHANGES ON THIS SHEET MUST BE MADE OR CIRCLED IN Red. WITH DATE AND NAME OF PERSON MAKING CHANGE.

Do not extend notes this side of this line

RETURN TO
LOS ANGELES COUNTY SURVEYOR

F.B. 323 Pg. 14 Chief Party Notes by J Date 2-1-19

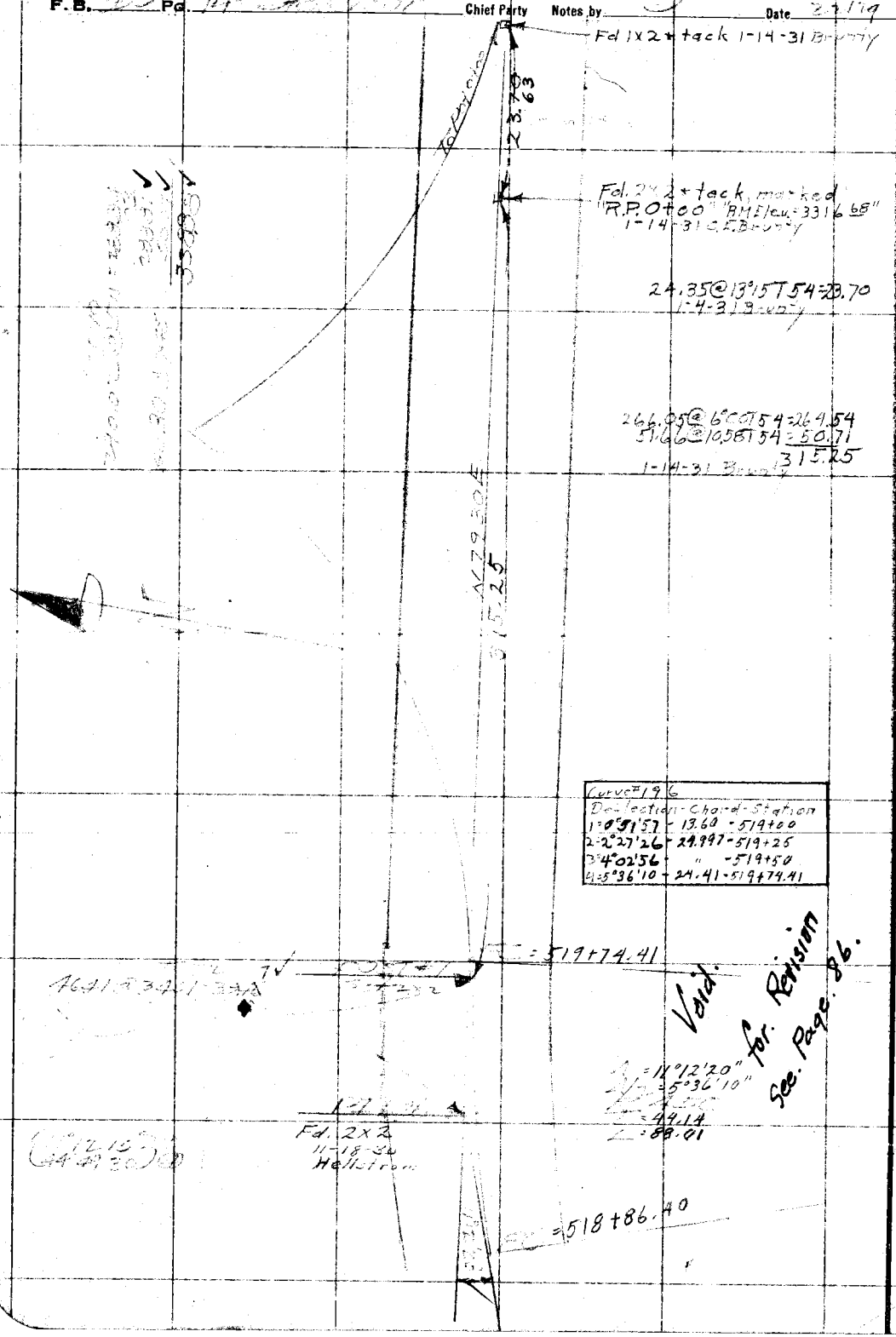

RETURN TO LOS ANGELES COUNTY SURVEYOR

Do not extend notes this side of this line

Note: ANY ADDITIONS OR CHANGES ON THIS SHEET MUST BE MADE OR CIRCLED IN Red WITH DATE AND NAME OF PERSON MAKING CHANGE.

Date [illegible] Notes by DT #2 Chief Party [illegible] F.B. 383 Pg. 75

Platted by Blackmer	W. O. No. 766 D. S. O. No.
Date April 1929	Location Glendora Ka Rd
Map No. B-[illegible]	Surveyed by [illegible]
Platting C'k'd by H. U. M. H.	Date 2-21-29
Date 6/17/29	Indexed A. C. Johnson

See page #3 FB327 For solar on Div 3.

1+60.31 POT #1
Found in FB 3[illegible] page 4

N7930E

0+00.00 POT
Found in FB 3[illegible] page 4
3

157°29'40"

(157°29'45"
[illegible]°58'45")

Note: ANY ADDITIONS OR CHANGES ON THIS SHEET MUST BE MADE OR CIRCLED IN Red. WITH DATE AND NAME OF PERSON MAKING CHANGE.

Do not extend notes this side of this line

RETURN TO
LOS ANGELES COUNTY SURVEYOR

RETURN TO

LOS ANGELES COUNTY SURVEYOR

Note: ANY ADDITIONS OR CHANGES ON THIS SHEET MUST BE MADE OR CIRCLED IN **Red.** WITH DATE AND NAME OF PERSON MAKING CHANGE.

Do not extend notes this side of this line

Date

Notes by

Chief Party

F. B. 383 Pg 12

Date 7-16-30 Notes by Brunty Chief Party Brunty F.B. 383 Pg. 77

Platted by	W. O. No. 766 D. S. O. No.
Date	Location Glendora Mt. Rd.
Map No.	Surveyed by C.E. Brunty
Plotting C'k'd by	Date July 16, 1930
Date	Indexed A. C. Johnson

8-2-30

Note: ANY ADDITIONS OR CHANGES ON THIS SHEET MUST BE MADE OR CIRCLED IN Red. WITH DATE AND NAME OF PERSON MAKING CHANGE.

Do not extend notes this side of this line

RETURN TO LOS ANGELES COUNTY SURVEYOR

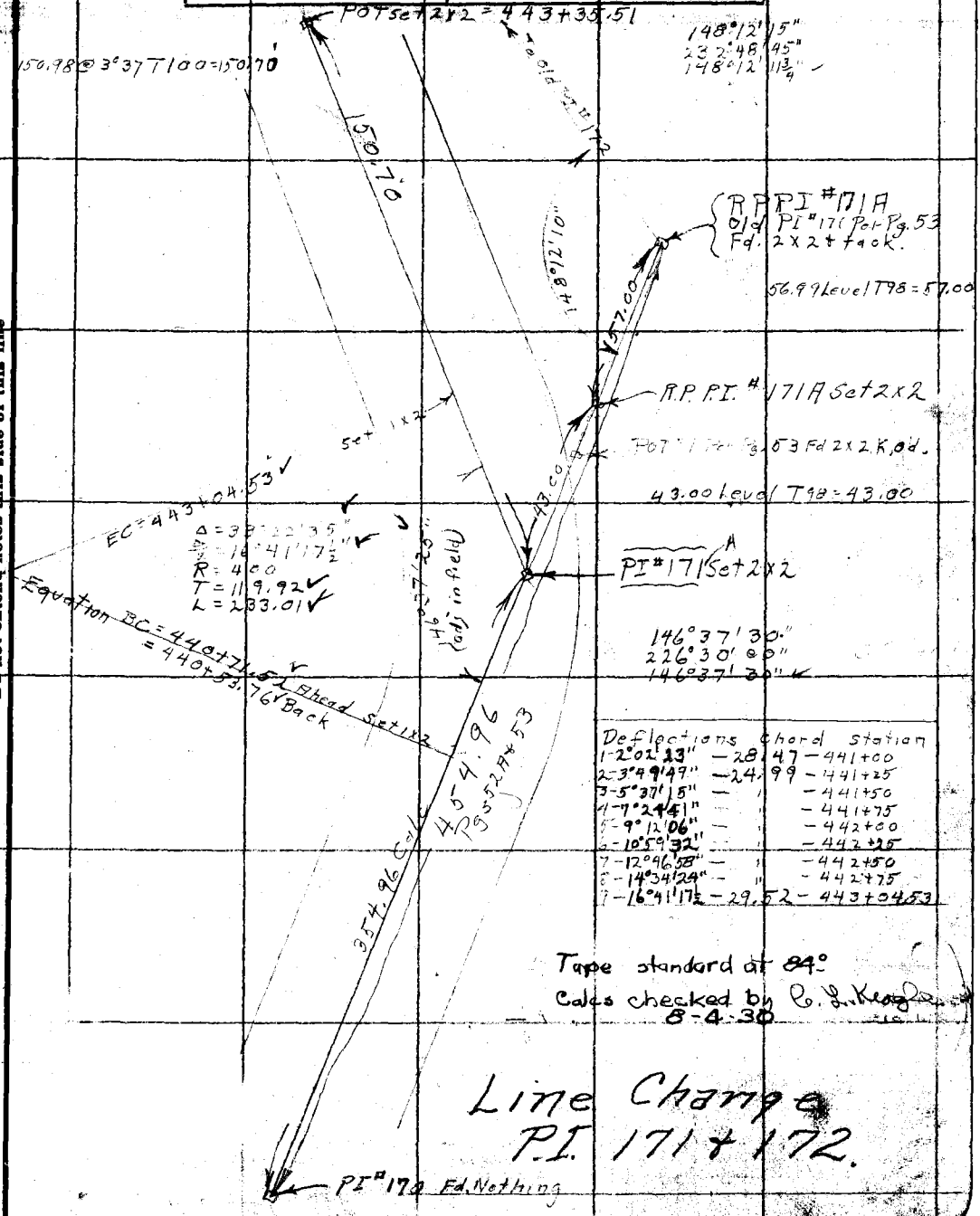

Deflections	Chord	Station
1-2°02'23"	-28.47	-441+00
2-3°49'47"	-24.99	-441+25
3-5°37'15"	"	-441+50
4-7°24'41"	"	-441+75
5-9°12'06"	"	-442+00
6-10°59'32"	"	-442+25
7-12°46'58"	"	-442+50
8-14°34'24"	"	-442+75
9-16°41'17½	-29.52	-443+04.53

Tape standard at 84°
Cales checked by R. L. Kreag
8-4-30

Line Change
P.I. 171 + 172.

F.B. 383 Pg. 78 Brunty Chief Party Notes by Brunty Date 7-15-30

Deflection	Chord	Station
1-2°49'41"	-24.67	-444+00
2-5°41'34"	-24.99	-444+25
3-8°33'28"	"	-444+50
4-11°25'21"	"	-444+75
5-14°17'14"	"	-445+00
6-17°09'07"	"	-445+25
7-20°01'01"	"	-445+50
[illegible]		[illegible]
9-25°44'47"	"	-446+00
10-28°36'40"	"	-446+25
11-31°28'34"	"	-446+50
12-34°20'27"	"	-446+75
13-37°16'20"	-25.57	-447+00.58

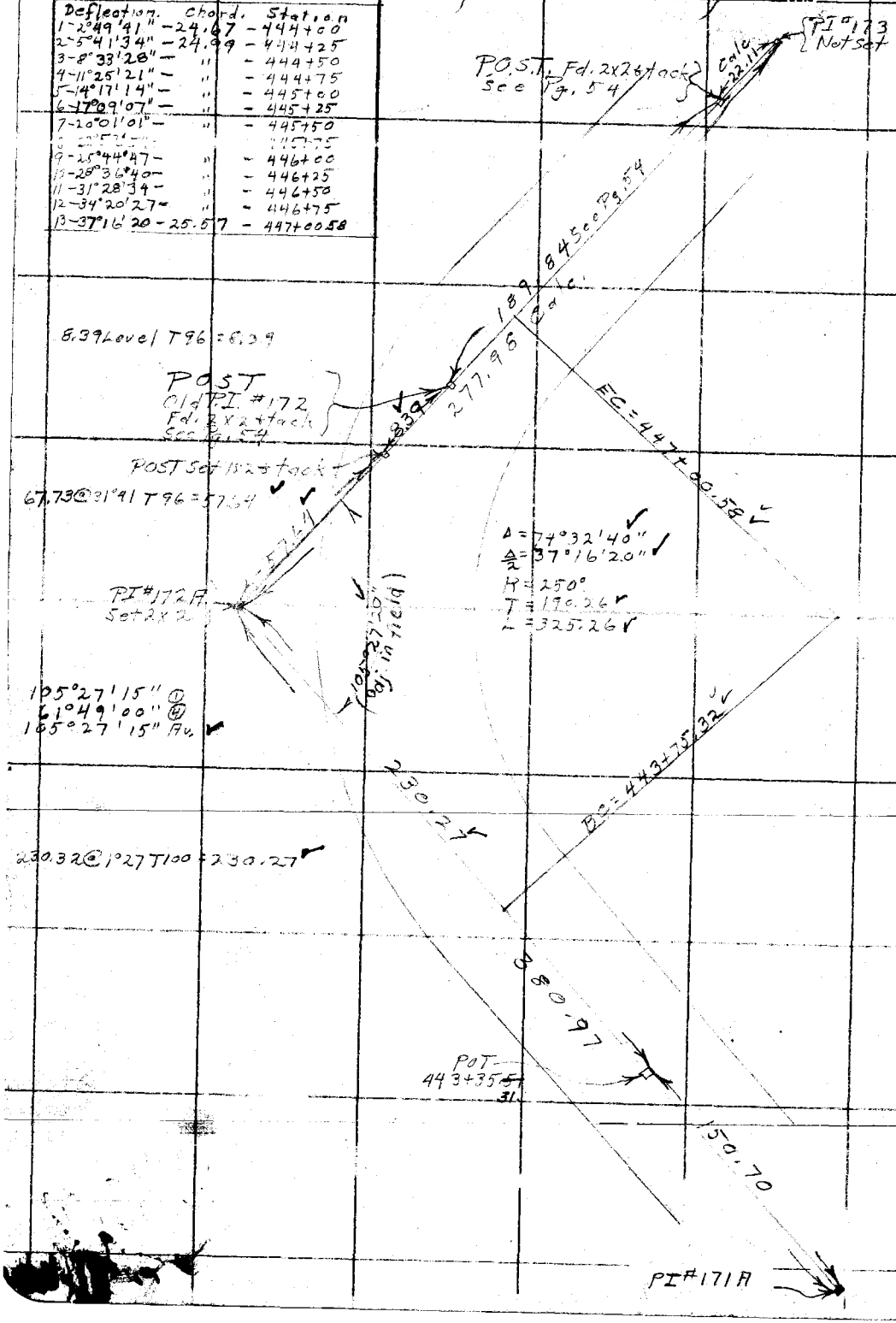

RETURN TO
LOS ANGELES COUNTY SURVEYOR

Do not extend notes this side of this line

Note: ANY ADDITIONS OR CHANGES ON THIS SHEET MUST BE MADE OR CIRCLED IN Red. WITH DATE AND NAME OF PERSON MAKING CHANGE.

Date _____ Notes by Brunty Chief Party Brunty F.B. 383 Pg. 79

Platted by Morin	W. O. No. 766 D. S. O. No.
Date 3-27-31	Location Glendora Mt. Rd.
Map No. B-372	Surveyed by C.F. Brunty
Platting C'k'd by H. U. M. H.	Date January 1931
Date MAR 30 1931	Indexed A. C. John 3-23-31

Line Change Pl. # 189-196
Dir #2

189+57.48
POT #189B
Set 2x2

79°33'00" ①
318°11'45" ④
79°32'56¼ Av

209.12@6°34T72=207.73.

207.73.

EC=488+54.34 Set 1x2

POST #189A
Set 2x2

75.62 Level T72°
= 75.61.

75.61.

100°27'15" adj.
Δ=100°27'05".
R=150
T=180.~~20~~ 21
L=262.~~98~~ 99

PI #189
Set 2x2

79°32'55"
79°32'45" adj.

27.78.

Old PI #189
Per F.B. 383-66
Fd. 2x2 & tack

28.59@13°41T72=27.78.

BC=485+91.~~36~~ 35 Set 1x2

179.03.

Deflection - Chord - Station		
1 - 6°25'30"	- 33.57	- 486+25
2 - 11°11'59"	- 24.97	- 486+50
3 - 15°58'27"	- "	- 486+75
4 - 20°44'56"	- "	- 487+00
5 - 25°31'25"	- "	- 487+25
6 - 30°17'54"	- "	- 487+50
7 - 35°04'22"	- "	- 487+75
8 - 39°50'51"	- "	- 488+00
9 - 44°37'20"	- "	- 488+25
10 - 50°13'32.5"	- 29.29	- 488+54.34

POT #2=485+64.75
Per Pg. 65 Fd 2x2

Note: ANY ADDITIONS OR CHANGES ON THIS SHEET MUST BE MADE OR CIRCLED IN Red. WITH DATE AND NAME OF PERSON MAKING CHANGE.

Do not extend notes this side of this line

RETURN TO
LOS ANGELES COUNTY SURVEYOR

F.B. 383 Pg. 80 Brunty Chief Party Notes by Brunty Date Jan. 1931

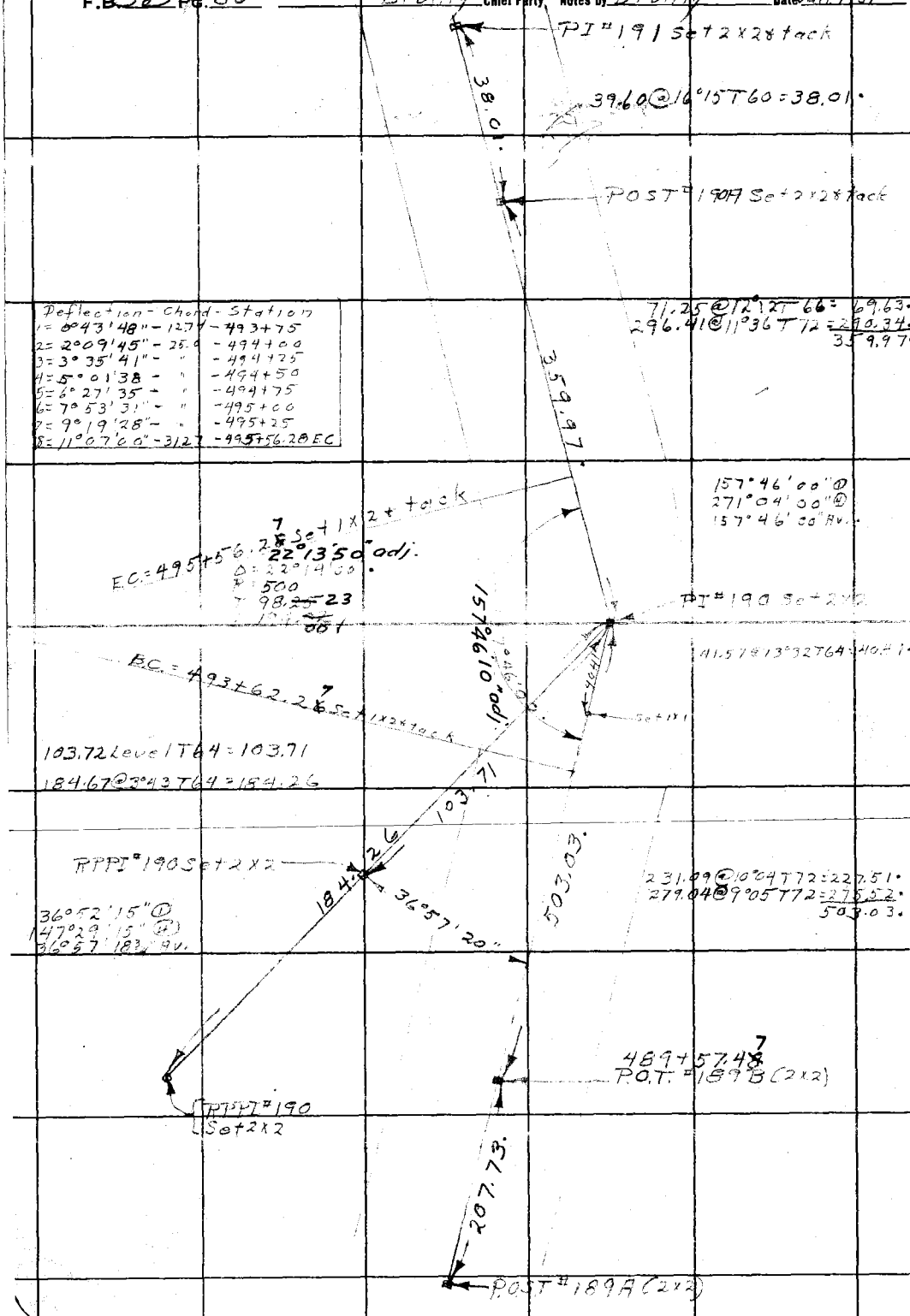

Deflection	Chord	Station
1 = 0°43'48"	12.74	493+75
2 = 2°09'45"	25.0	494+00
3 = 3°35'41"	"	494+25
4 = 5°01'38"	"	494+50
5 = 6°27'35"	"	494+75
6 = 7°53'31"	"	495+00
7 = 9°19'28"	"	495+25
8 = 11°07'00"	31.27	495+56.28 EC

RETURN TO
LOS ANGELES COUNTY SURVEYOR

Do not extend notes this side of this line

Note: ANY ADDITIONS OR CHANGES ON THIS SHEET MUST BE MADE OR CIRCLED IN Red. WITH DATE AND NAME OF PERSON MAKING CHANGE.

Date _____ Notes by _____ Chief Party _____ F.B. 383 PG. 81

Platted by Morin	W. O. No. 766 D. S. O. No.
Date 3-27-31	Location [illegible]
Map No. B-372	Surveyed by
Platting C'k'd by H. U. M. H.	Date February 2, 1931
Date MAR 30 - 1931	Indexed C. Johnson

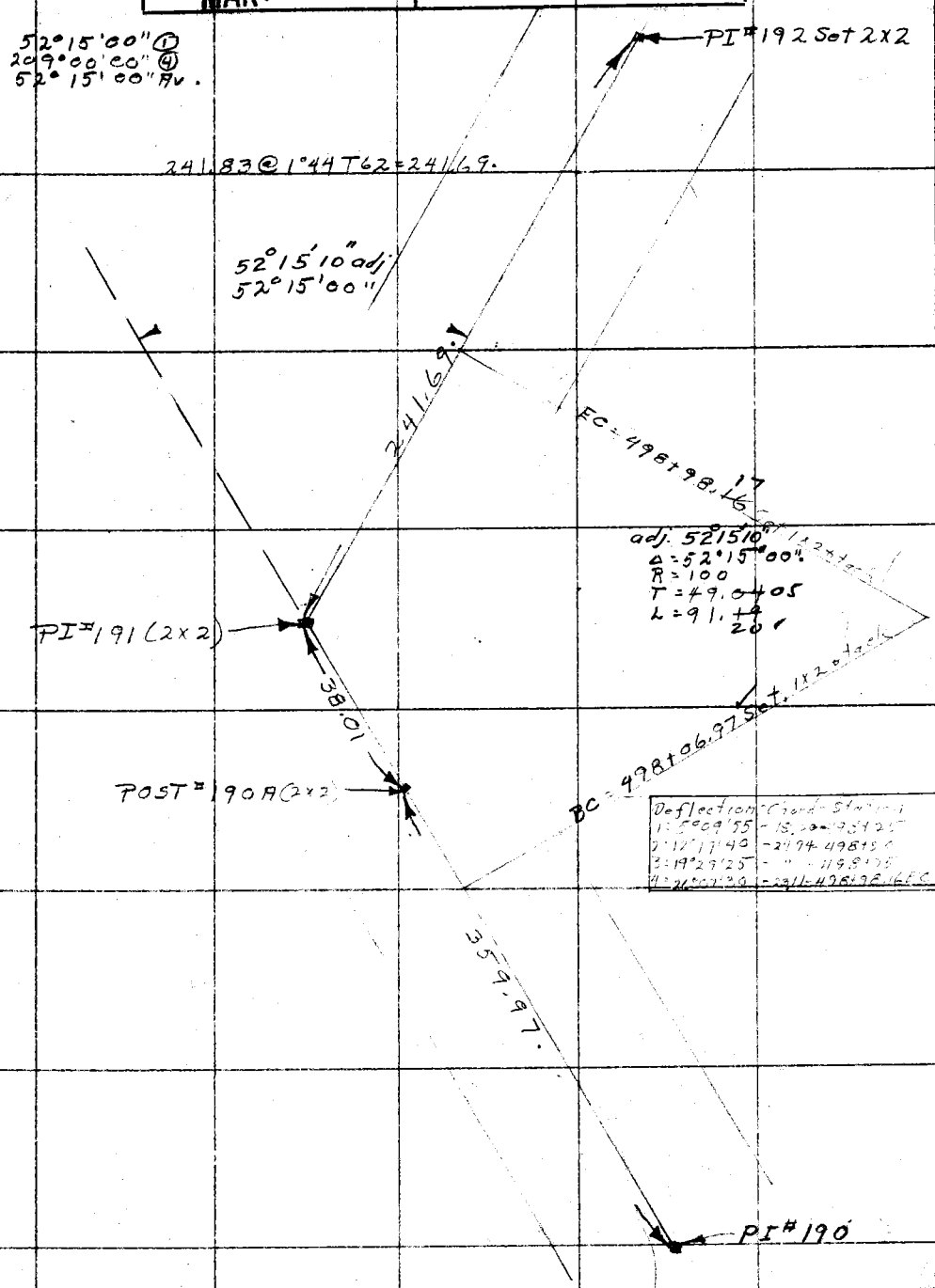

Deflection	Chord	Station
1: 5°09'55	- 18.20	498+25
2: 12°17'40	- 24.94	498+50
3: 19°29'25	- "	498+75
4: 26°07'30	- 23.11	498+98.16 EC

Note: ANY ADDITIONS OR CHANGES ON THIS SHEET MUST BE MADE OR CIRCLED IN Red. WITH DATE AND NAME OF PERSON MAKING CHANGE.

Do not extend notes this side of this line

RETURN TO
LOS ANGELES COUNTY SURVEYOR

F.B. 383 Pg. 82 Chief Party Notes by Date

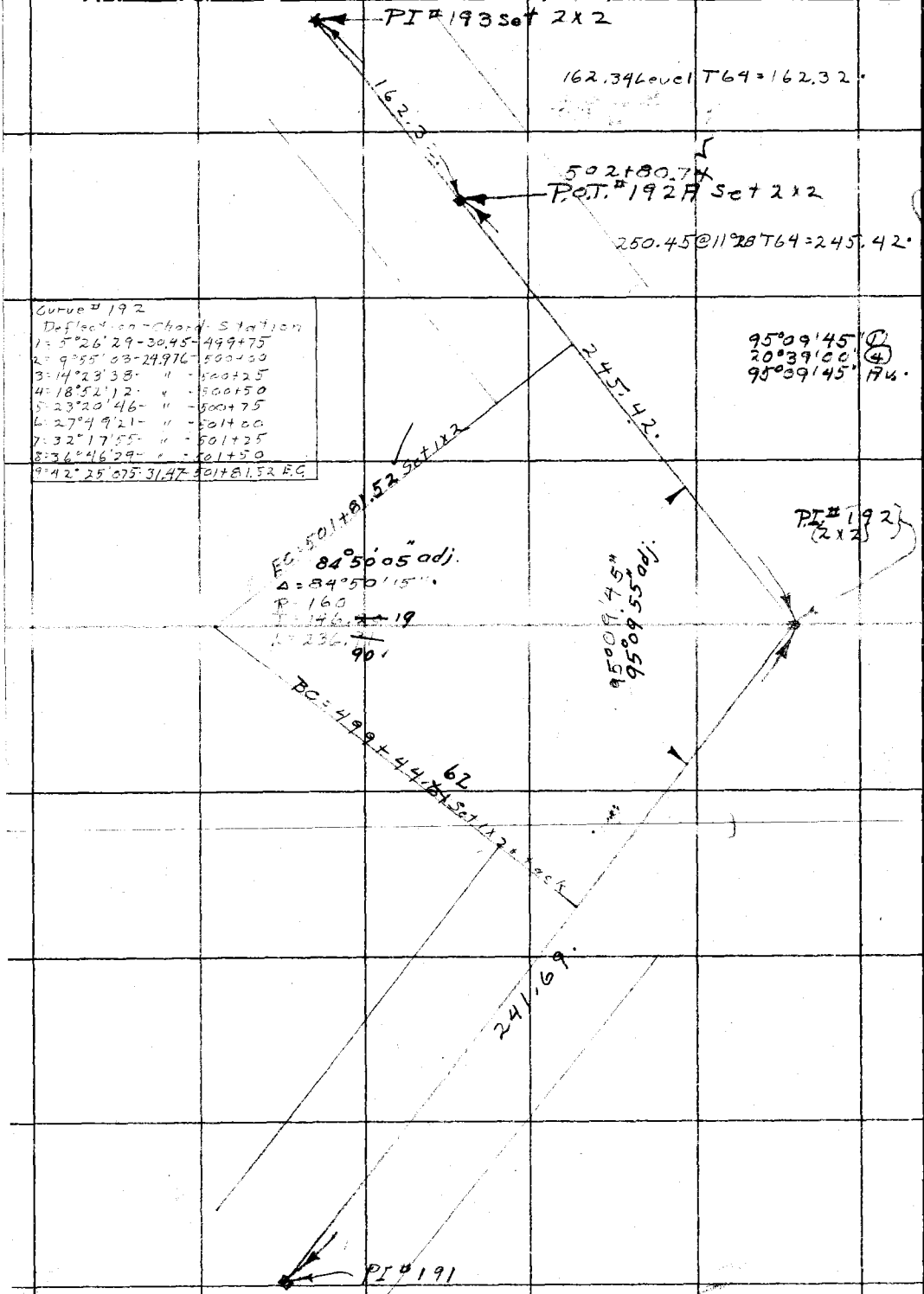

RETURN TO
LOS ANGELES COUNTY SURVEYOR

Do not extend notes this side of this line

Note: ANY ADDITIONS OR CHANGES ON THIS SHEET MUST BE MADE OR CIRCLED IN Red. WITH DATE AND NAME OF PERSON MAKING CHANGE.

Date _____ Notes by _____ Chief Party _____ F.B. 383 PG 83

Platted by Morin	W. O. No. 766 D. S. O. No.
Date 3-27-31	Location Glendora Mt. Rd.
Map No. G-372	Surveyed by [illegible] Beatty
Platting C'k'd by H. U. M. H.	Date February 2, 1931
Date MAR 30 1931	Indexed C. Johnson

Note: ANY ADDITIONS OR CHANGES ON THIS SHEET MUST BE MADE OR CIRCLED IN Red. WITH DATE AND NAME OF PERSON MAKING CHANGE.

Do not extend notes this side of this line

RETURN TO LOS ANGELES COUNTY SURVEYOR

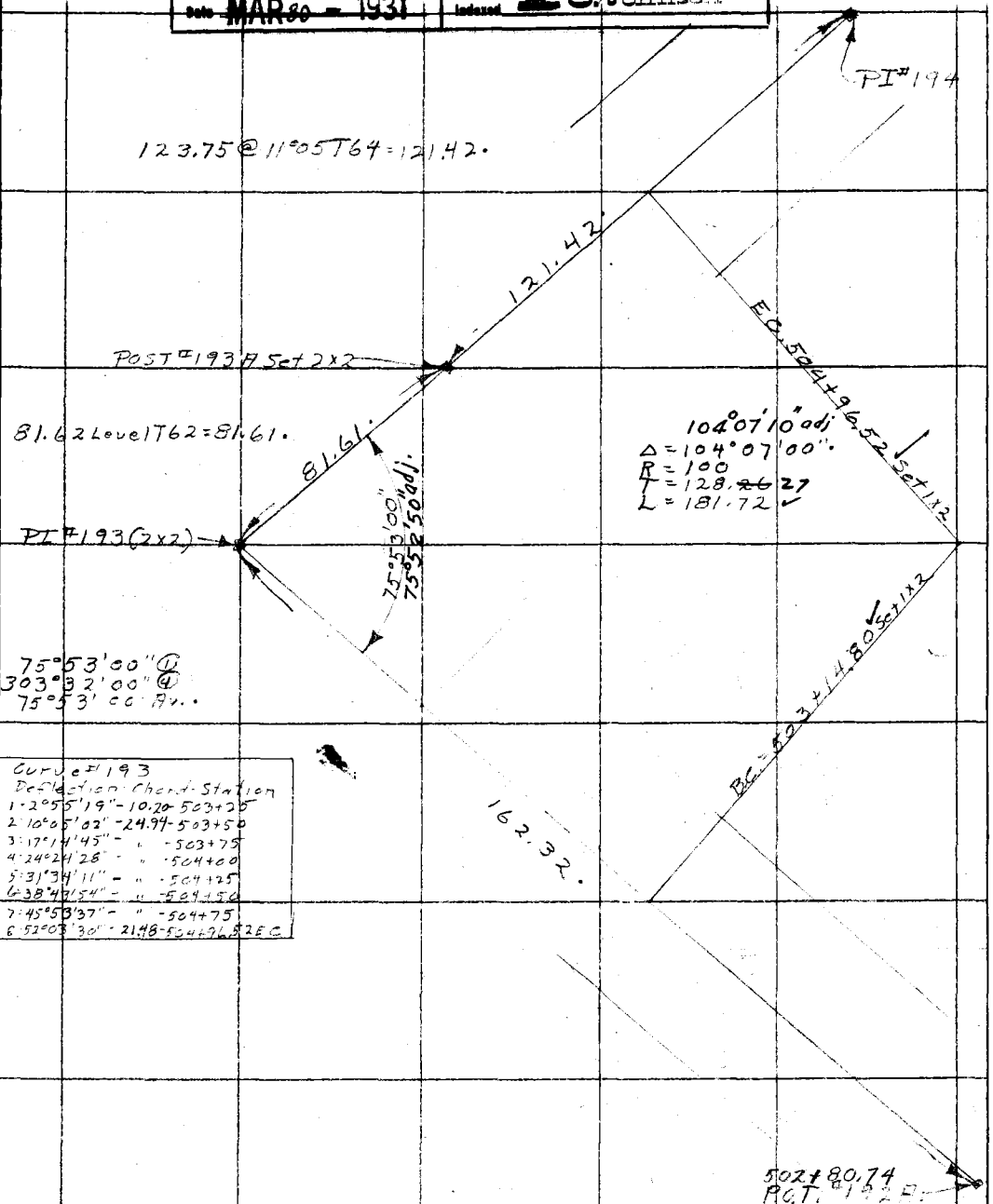

F.B. 382 Pg. 84 Chief Party Notes by Date

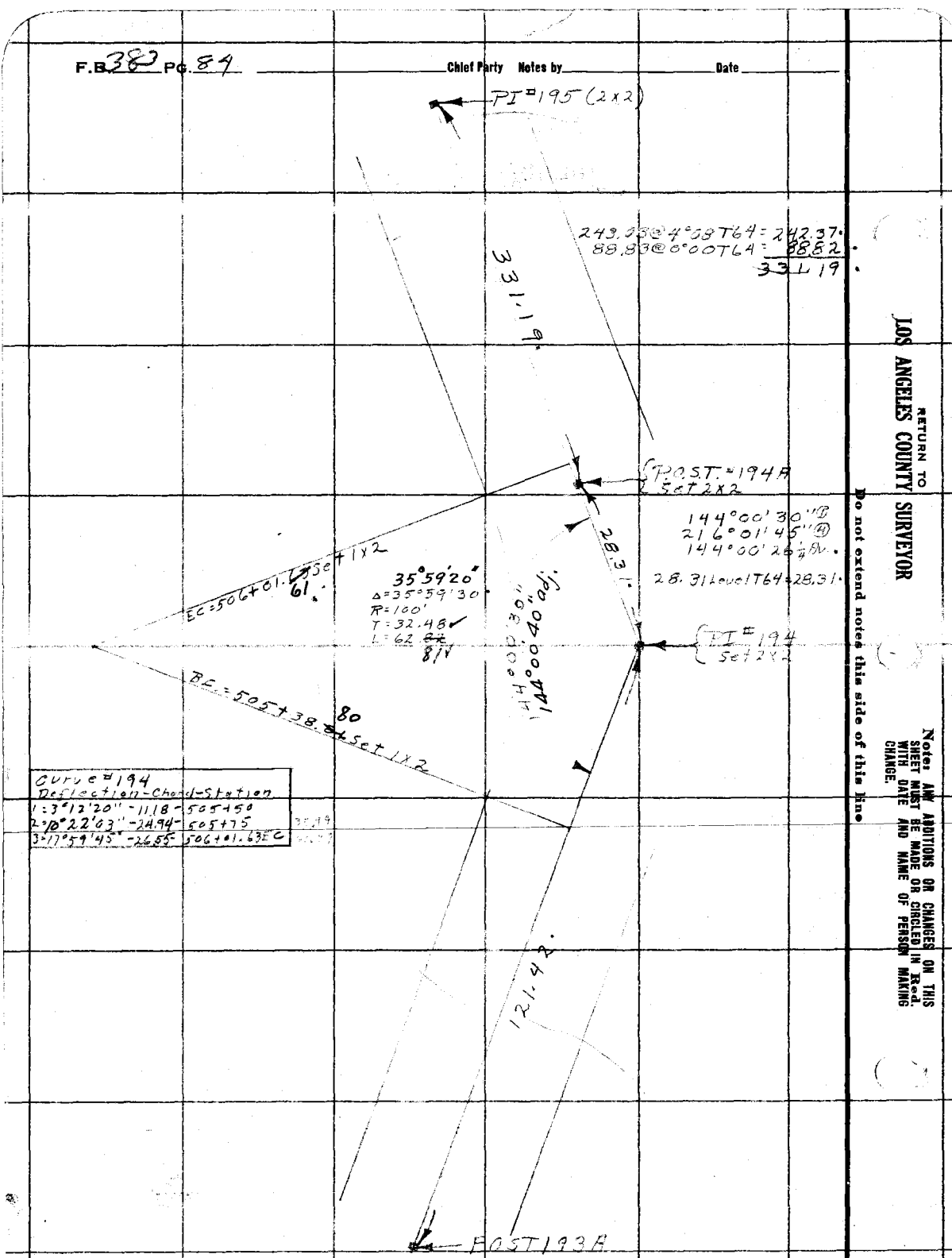

Curve = 194		
Deflection	Chord	Station
1 = 3°12'20"	-11.18	505+50
2 = 10°22'03"	-24.94	505+75
3 = 17°59'45"	-26.85	506+01.63 EC

RETURN TO
LOS ANGELES COUNTY SURVEYOR

Do not extend notes this side of this line

Note: ANY ADDITIONS OR CHANGES ON THIS SHEET MUST BE MADE OR CIRCLED IN RED. WITH DATE AND NAME OF PERSON MAKING CHANGE.

Date _____ Notes by _____ Chief Party _____ F.B. 383 PG. 85

Platted by Morin	W. O. No. _____ D. S. O. No. _____
Date 3-27-31	Location _____
Map No. B-372	Surveyed by _____
Platting C'k'd by H. U. M. H.	Date February 2, 1931
Date MAR 30 - 1931	Indexed C. Johnson

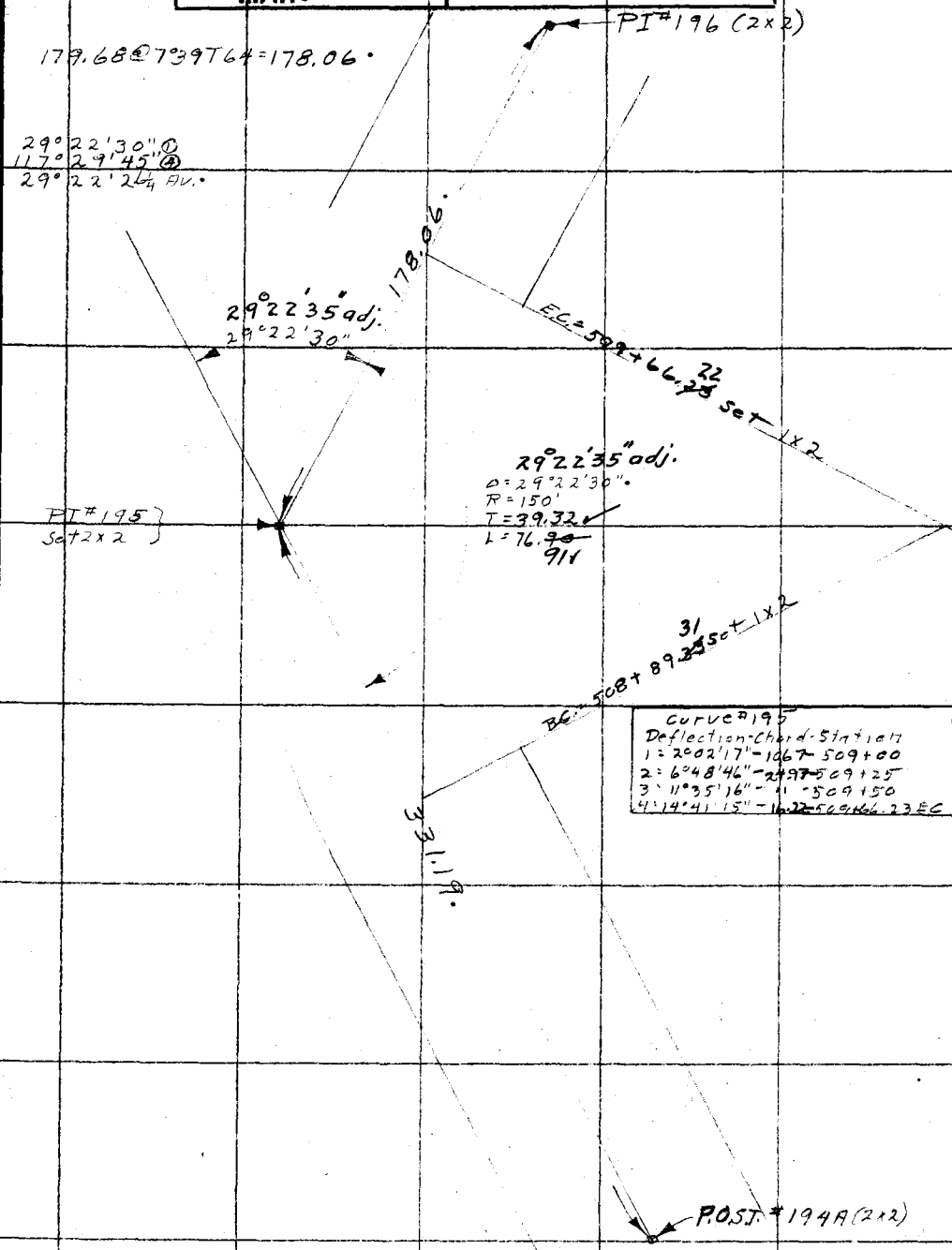

Note: ANY ADDITIONS OR CHANGES ON THIS SHEET MUST BE MADE OR CIRCLED IN Red. WITH DATE AND NAME OF PERSON MAKING CHANGE.

Do not extend notes this side of this line

RETURN TO
LOS ANGELES COUNTY SURVEYOR

F.B. 383 Pg. 86 Chief Party Notes by Date 2-2-31

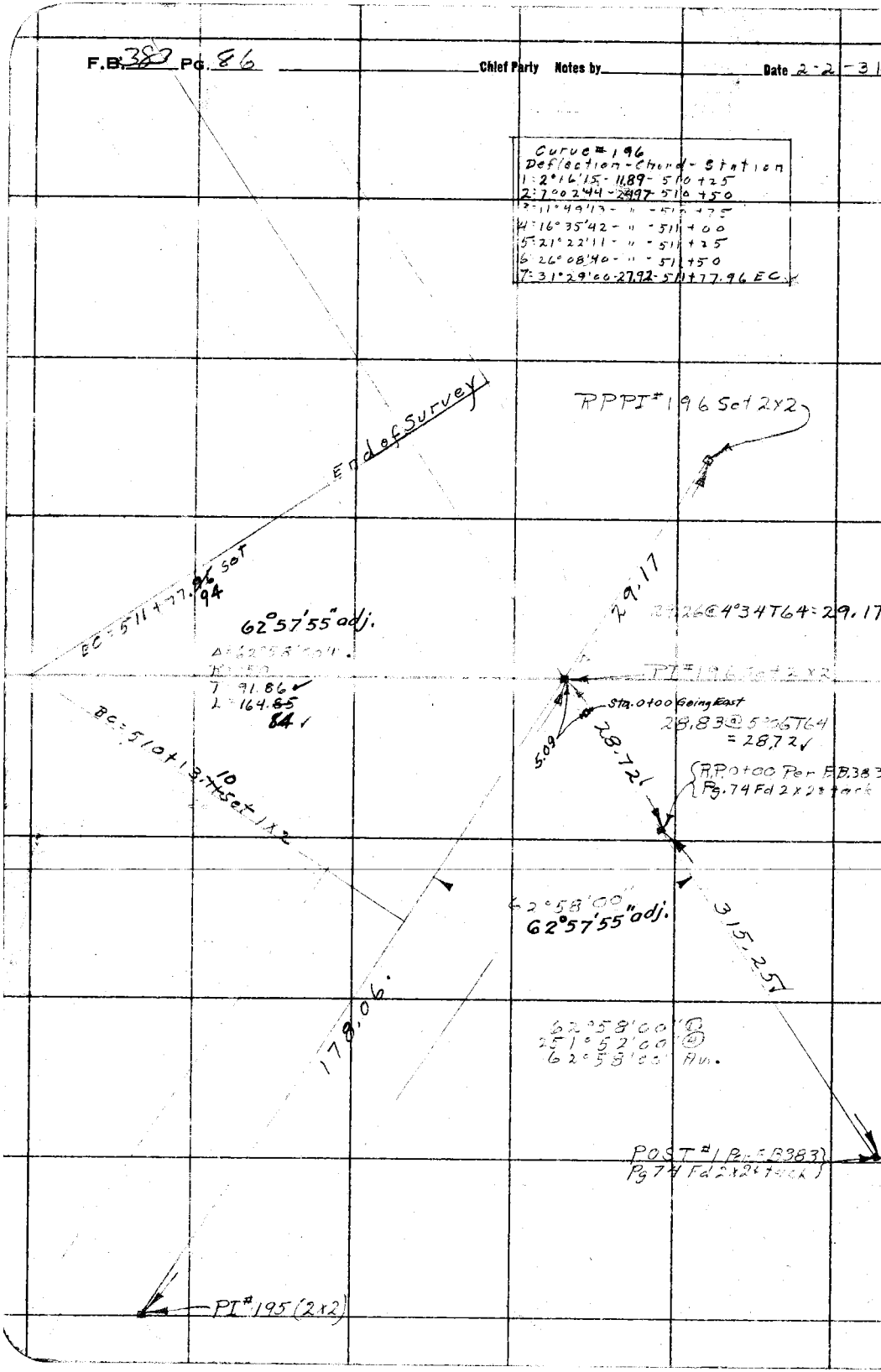

RETURN TO
LOS ANGELES COUNTY SURVEYOR

Do not extend notes this side of this line

Note: ANY ADDITIONS OR CHANGES ON THIS SHEET MUST BE MADE OR CIRCLED IN Red. WITH DATE AND NAME OF PERSON MAKING CHANGE.

Date 2-18-1931 Notes by GEWillits Chief Party Brunty F.B. 383 Pg. 87

Platted by	W. O. No. 766 D. S. O. No.
Date	Location Glendora Mt. Rd.
Map No.	Surveyed by [illegible]
Platting C'k'd by	Date February 18, 1931
Date	Indexed A. C. Johnson 4-10-31

Brunty Dept.
Willits T
Jordan H.Ch.
Ott R
Maguire Ext.

Glendora Mt. Rd. W.O. 766.

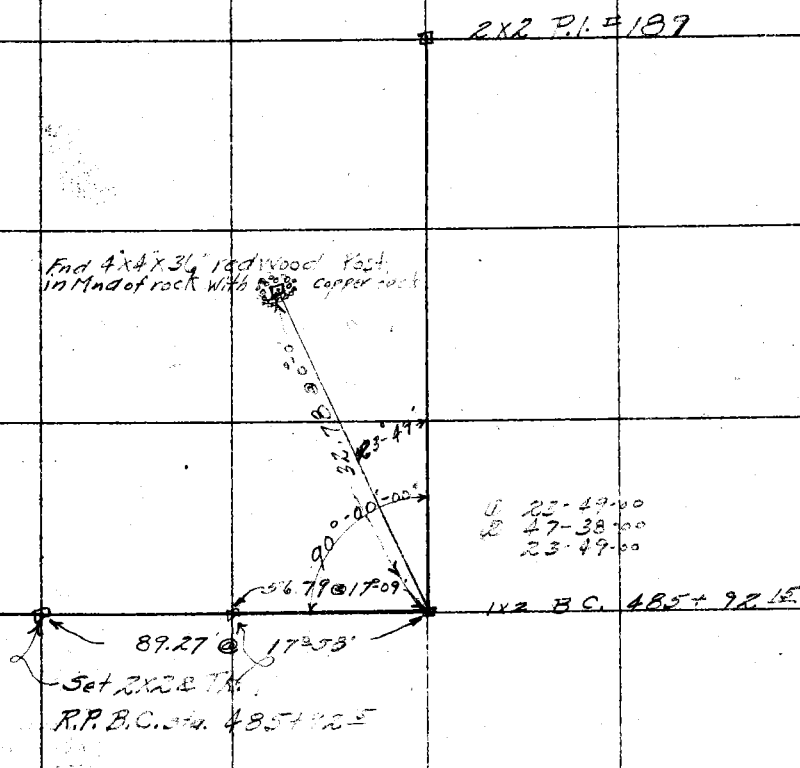

Notes: ANY MENTIONS OR CHANGES ON THIS SHEET MUST BE MADE OR CIRCLED IN Red. WITH DATE AND NAME OF PERSON MAKING CHANGE.

RETURN TO LOS ANGELES COUNTY SURVEYOR

Do not extend notes this side of this line

RET

LOS ANGELES

OR CHANGES ON THIS
OR CIRCLED IN Red.
OF PERSON MAKING

Date

Chief Party Notes by

F.B. Pg.

383