Notes Ck'd by	Survey of
Map No.	W. O. Tape No. St'd °F.
	Surveyed by
	Notes Date
Proj.	Indexed

F.B. 385 Pg.

385

F.B. 385 Pg. Index

F. B. 385

Pages - Index, 1 to 3 incl., 4 , 5 to 145 incl., , 147 to 241 incl., , 243 to ~~249 incl.,~~ , ~~251 to 269 incl.,~~ , 271 to 283 incl., , 285 to 289 incl., , 292 to 295 incl.,

RETURN TO
LOS ANGELES COUNTY SURVEY
700 HALL OF RECORDS
Do not extend notes this side of this line
Note: ANY ADDITIONS OR CHANGES ON THIS SHEET MUST BE MADE OR CIRCLED IN Red Ink. WITH DATE AND NAME OF PERSON MAKING CHANGE.

Date _____ Notes by _____ Chief Party _____ F.B. 365 Pg. 1

Platted by H.U.M.H.	W.O. No. 944 D.S.O. No.
Date 9/19/29	Location [illegible]
Map No. B.438	Surveyed by
Platting C'k'd by K.R.M.	Date
Date 9-19-29	Indexed [illegible]

Note: ANY ADDITIONS OR CHANGES ON THIS SHEET MUST BE MADE OR CIRCLED IN Red. WITH DATE AND NAME OF PERSON MAKING CHANGE.

RETURN TO LOS ANGELES COUNTY SURVEYOR

Do not extend notes this side of this line

SURVEY OF BOUQUET CANYON ROAD.

FROM - MINT CANYON ROAD TO - PALMDALE - ELIZABETH LAKE ROAD.

W.O. No. 944.

For INDEX Information See Pg. 2, 3, 64.

Survey Started May 13, 1929
Survey Finished April, 1930 - (Div. II)
30 Ft. Road - 60 Ft. R/W.

Berger Transit #5982 & #16557.
Var. Set. Off. 16°00'
300 Ft. Tape #33 Standard @ 84°F. E.
500 " " #27 " @ 62°F. Most of Sec. Lines.

C. A. Benson	Chief of Party
F. Greenwood	Inst. man
B. Nelson	Hd. Ch. - Inst. man
C. M. MacDougal	R. Ch. - Hd. Ch.
C. H. Johnson	Extra.
H. M. Smith	Inst. man
D. E. Holmes	R. Ch.

SEE F.B. 429 For Div. III.

Div. II See L.B. 603 for location of travelled road etc.

F. B. 385 Pg. 2 Benson Chief Party Notes by Benson Date 1929. Summer.

INDEX OF DIVISION-I:

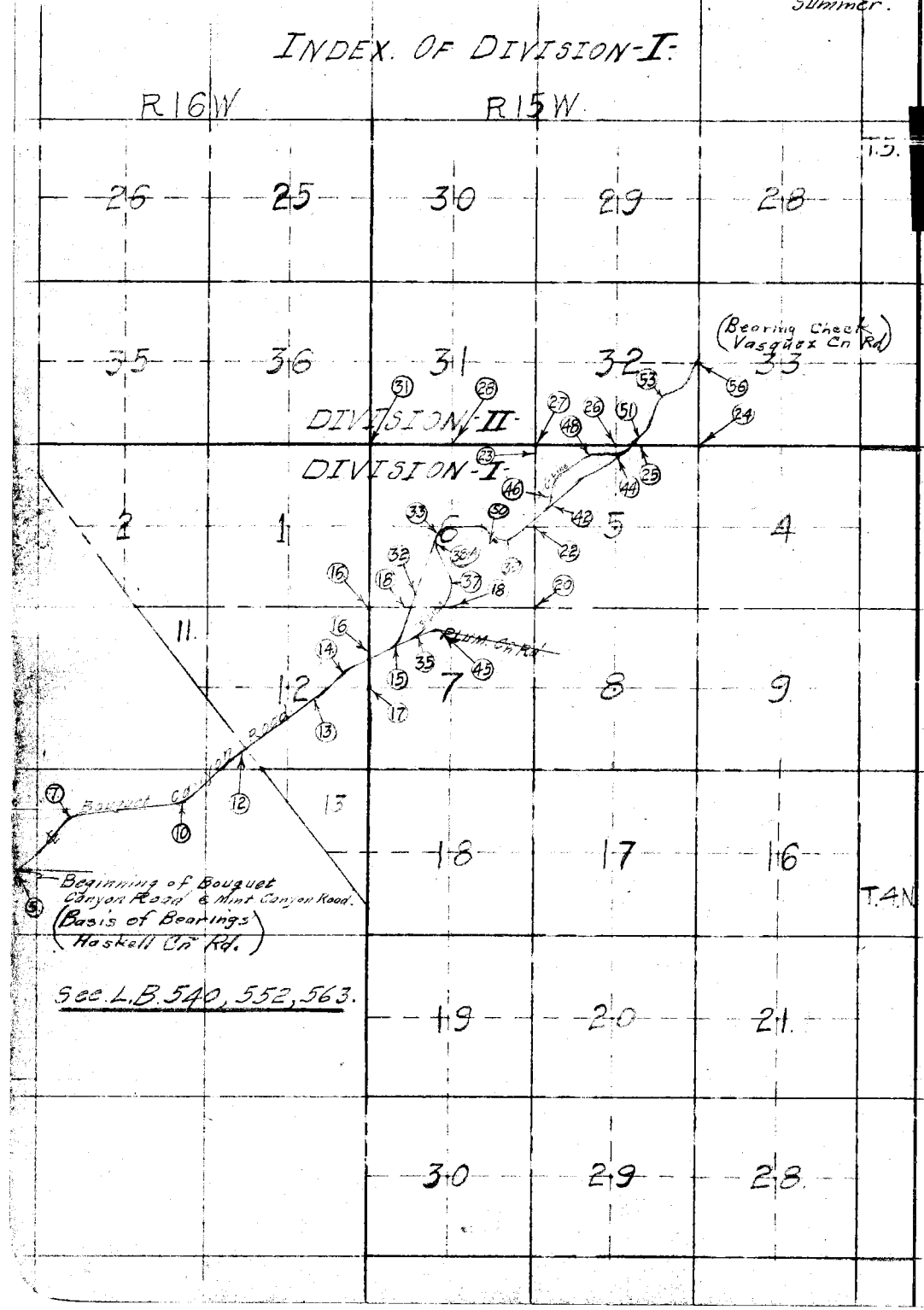

RETURN TO LOS ANGELES COUNTY SURVEYOR
Do not extend notes this side of this line
Note! ANY ADDITIONS OR CHANGES ON THIS SHEET MUST BE MADE OR CIRCLED IN Red. WITH DATE AND NAME OF PERSON MAKING CHANGE.

Date _____ Notes by _____ Chief Party _____ F.B. _____ Pg 3

Platted by _____	W. O. No. _____ D. S. O. No. _____
Date _____	Location _____
Map No. _____	Surveyed by _____
Platting C'k'd by _____	Date _____
Date _____	Indexed _____

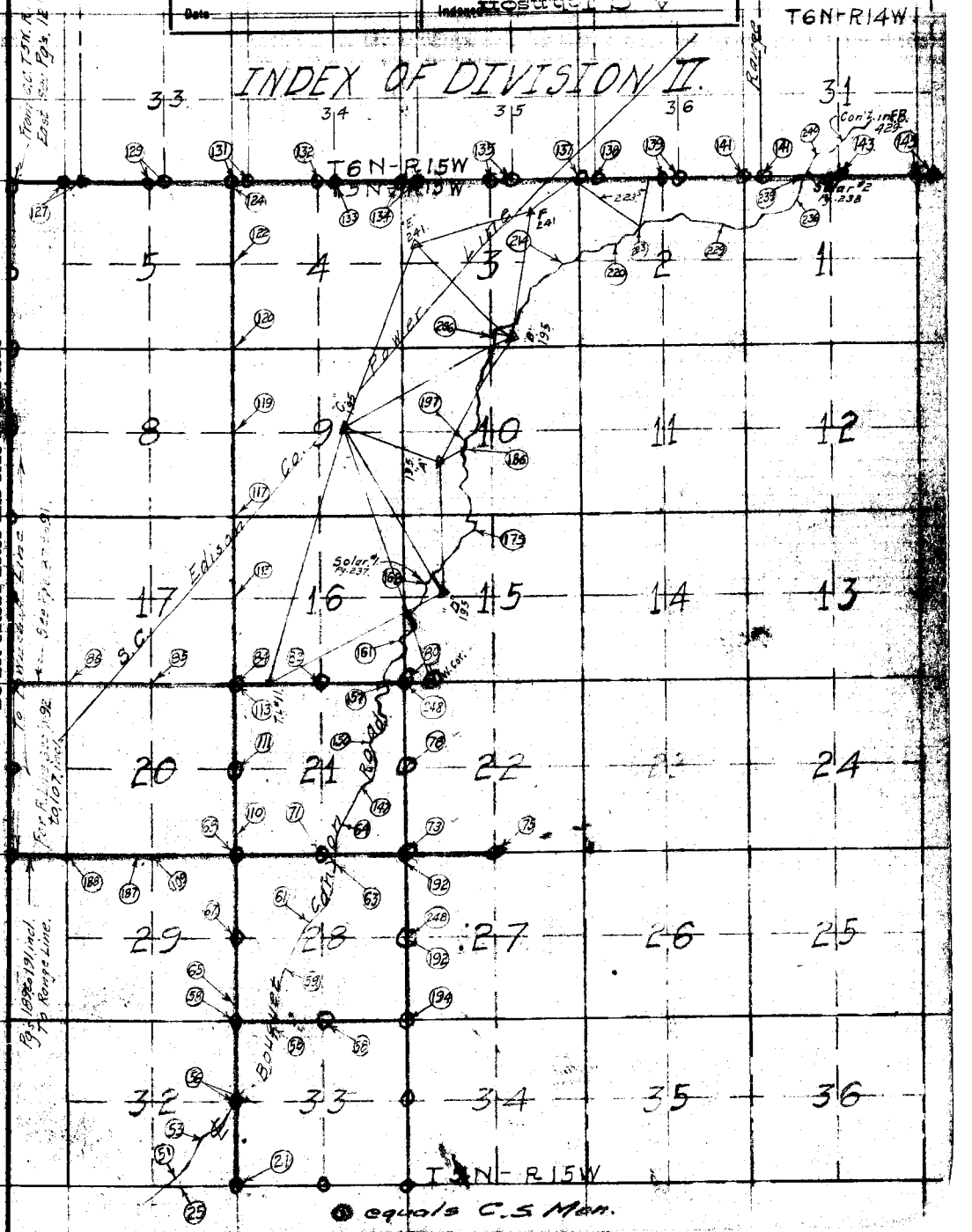

Note: ANY ADDITIONS OR CHANGES ON THIS SHEET MUST BE MADE OR CIRCLED IN Red. WITH DATE AND NAME OF PERSON MAKING CHANGE.

Do not extend notes this side of this line

RETURN TO
LOS ANGELES COUNTY SURVEYOR

F.B. 385 Pg. 4 Holmes Chief Party Notes by Holmes Date 9/20-38

J.N. 4999

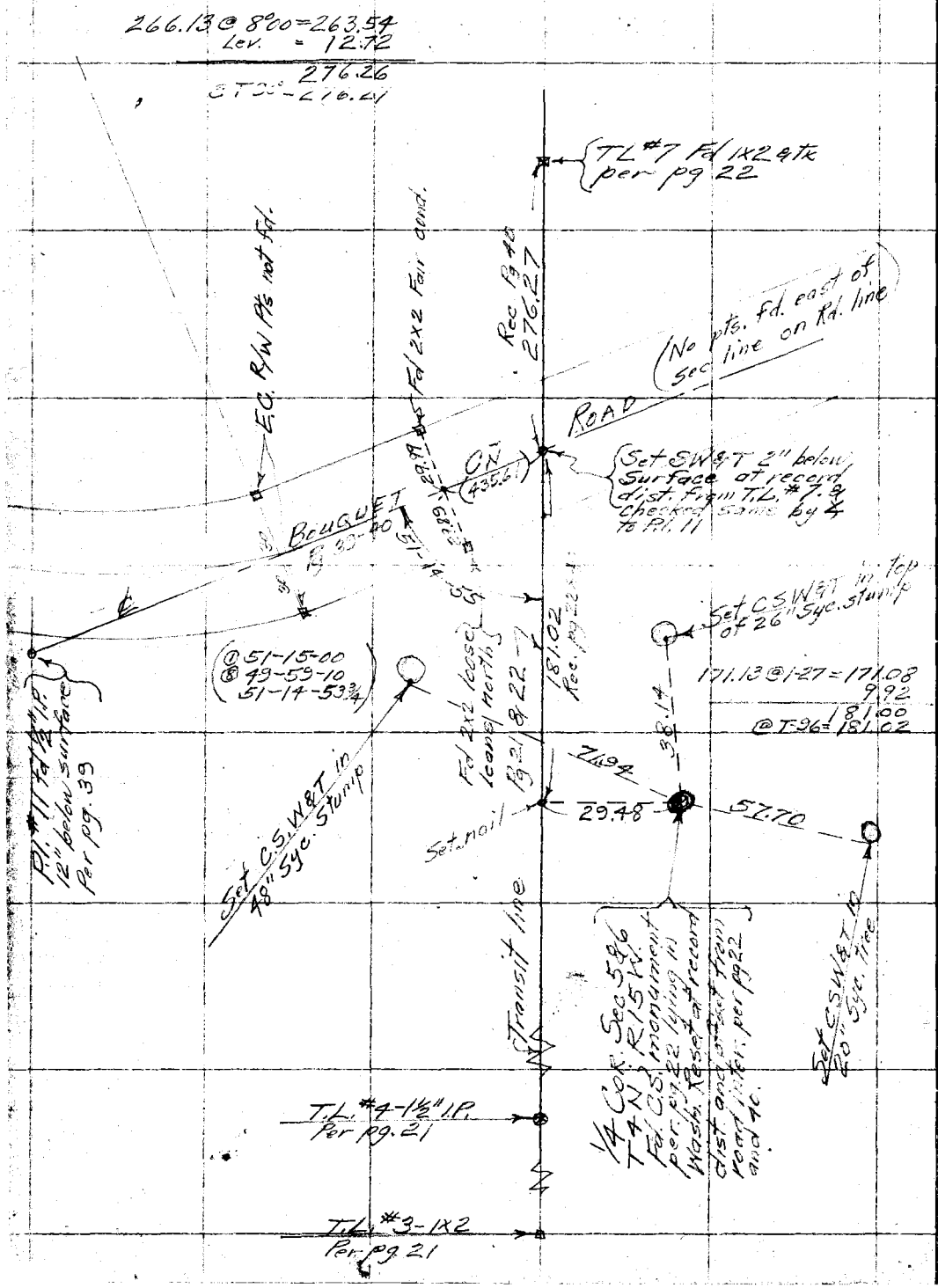

RETURN TO
LOS ANGELES COUNTY SURVEYOR

Do not extend notes this side of this line

Note: ANY ADDITIONS OR CHANGES ON THIS SHEET MUST BE MADE OR CIRCLED IN Red. WITH DATE AND NAME OF PERSON MAKING CHANGE.

Date 5-20-29 Notes by BENSON Chief Party BENSON F.B. Pg. 5

Plotted By H. U. M. H.	W. O. No. 947 D. S. O. No.
Date 9/19/29	Location Bouquet Canyon
Map No. B/438	Surveyed by C. A. Benson
Plotting C'k'd by K. R. M.	Date May 20, 1929
Date 9-19-29	Indexed A. C.

Berger
Nelson
Johnson
Standard @ 84' P.
Berger Transit #15988
Van Set Off 16°00'

Con't. on Bot. of Pg. 6

Fd. N. & T. in Telep. Pole.

Fd. N. & T. in Guy Telep. Pole.

Δ = 5°08'00" E.C.
R = 1000
T = 44.83 9+91.87
L = 89.59

Fd. old N. & T. in Cotton Wood Tree. P.I. # New Ground old mark.

298.84 @ 0-0-T = 84° = 298.84
299.37 @ 0-0-T = 88° = 299.38
138.54 @ 0-0-T = 88° = 138.54
123.85 @ 0-0-T = 88° = 123.85
177.87 @ 0-0-T = 88° = 177.87
228.43 @ 0-0-T = 88 = 228.44
Total = 1266.92

Per. F.B. 110-95.
Fd. 3" Pipe Filled with Conc. & ½" Brass Tubing in center. (Tubing is bent)

Fd. 3" Pipe Filled with Conc. & ½" Brass Tubing in center. Per F.B. 110-95.

P.I. #2 = P.I. #1 of San Fran. [illegible] See F.B. 110-95. Set 2"X2" 5' Under, as shown by Ties.

8+92.28 E.C.

Δ 174°51'45"
Δ 339-27-00
84-51-45

T-4-N-R-16-W

Bridge 201.59

299.97 @ 0-0-T = 84° = 299.97
135.29 @ 0-0-T = 84° = 135.29
201.59 @ 0-0-T = 84° = 201.59
300.26 @ 0-0-T = 84° = 300.26
Total = 937.11

Map Bg. N 37°15'E

Per. F.B. 110-94.
Fd. 3" Pipe Filled with Concrete & Brass Tubing in center.

435.26

40+77.64 E.C. of Mint Cn. Rd.

42+97.43 B.C. of Mint Cn. Road

Canyon Road 215.79

Mint

100.00

Fd. 4" Pipe Filled with Concrete Lead & Tack. Per F.B. 110-94.

Fd. Wire Spk + Washer See F.B. 110-94

P.I. #1 of Copper Cut = P.I. #0 of [illegible] Bouquet Can. F.B. 110-94. Set 2"X2" 4' Under as shown.

0+00.00

Conc. Reducer

Fd. 4" Spk.

Bouquet Canyon Road Survey.

Fd. N. & T. in Guy P.I.

Note: ANY ADDITIONS OR CHANGES ON THIS SHEET MUST BE MADE OR CIRCLED IN Red. WITH DATE AND NAME OF PERSON MAKING CHANGE.

Do not extend notes this side of this line

RETURN TO LOS ANGELES COUNTY SURVEYOR

F.B. 385 Pg. 6 Benson Chief Party Notes by Benson Date 5-21-29
5-29-29

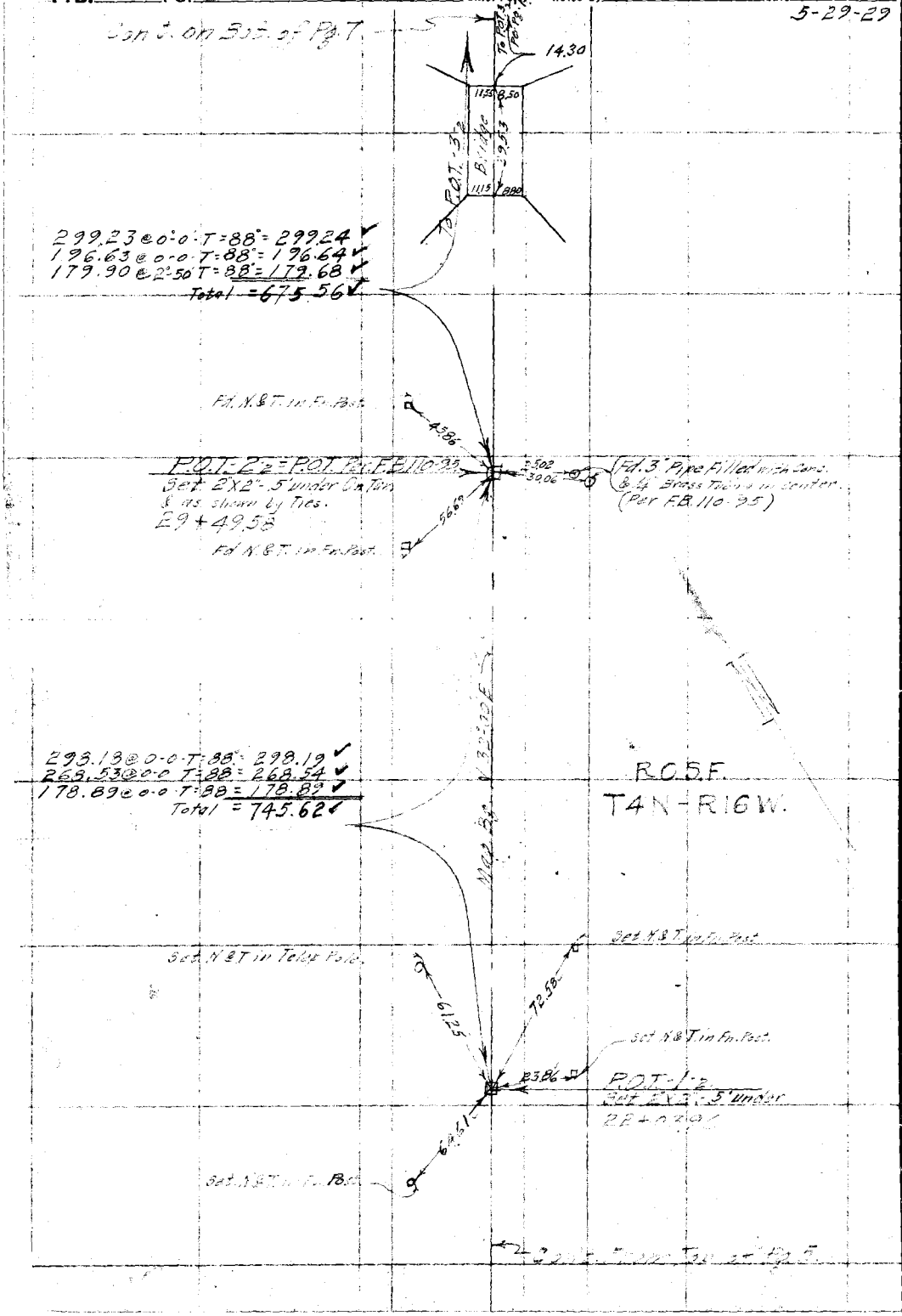

RETURN TO
LOS ANGELES COUNTY SURVEYOR

Do not extend notes this side of this line

Note: ANY ADDITIONS OR CHANGES ON THIS SHEET MUST BE MADE OR CIRCLED IN Red. WITH DATE AND NAME OF PERSON MAKING CHANGE.

Date 5-29-29 Notes by Benson Chief Party Benson F.B. 385 PG. 7

Platted by H. U. M. H.	W. O. No. 944 D. S. O. No.
Date 9/19/29	Location Bouquet Canyon Rd.
Map No. B-438	Surveyed by C. A. Benson
Platting C'k'd by K. P. M.	Date May 29, 1929.
Date 9-19-29	Indexed A. C. Johnson

NOTE:- All Points marked Thus ■ are 2X2 Hwd Set & R.L. Nos. to ℄ and 30.00 Ft out. Marked R/W.

132°-15'-15"
(D) 162-00-15 ✓
42-15-11

Fd. N.&T. in Fn. P.

N.T.P.P. # 797990

25.61

27.70

N.&T in 6"x8" Post - Good Cond.

Pl. #2 of San Francisquito Canyon Road Survey. (Ref. F.B. 110-96.) Set 2X2 - 5' Under as shown by Tie

Fd. 2" Pipe No Plug.

Fd. 2" Pipe Plug & 1/4" Brass Tubing

30.21

26.08

31.97

33.96

Fd. 3" Pipe Plug & 1/4 Brass Tubing w. center

O.U.T.

N.&T in 6"x8" Post

To P.O.T. 1+

109.76 @ 0-0-T=88° = 109.75 ✓

89.08

Set O.U.T. in Post

29.73

47.43

Pl. #3
Set 2X2 - 5' Under.
Reset with 1" I.P. down 6" W.S.C.
6-19-50

Set N.&T. in Fn. P.

132°-15'-10" ✓

293.98 @ 0-0-T=88° = 293.99 ✓
276.87 @ 0-0-T=88° = 276.88 ✓
Total = 570.87 ✓

298.42 @ 0-0-T=88° = 298.43 ✓
299.13 @ 0-0-T=88° = 299.14 ✓
201.90 @ 0-0-T=88° = 201.91 ✓
158.25 @ 0-0-T=88° = 158.25 ✓
Total = 957.73 ✓

Δ. [illegible] ✓
Δ. 23-52-25"
R. 500.
T. 221.29 ✓
L. 416.67
S.

W.B.N.
7/23/29

43+61.58

R.O.S.F.
T4N-R16W.

N.&T. in Fn. P.

5.502

N.&T. in Telep. P.

2.29

18.70

36+25.14
P.O.T. - 3"
Set 2X2 - 5' Under
Con't. From Top of Pg. 6.

N.&T. in 36" Cottonwood Tree

RETURN TO LOS ANGELES COUNTY SURVEYOR

THERE ARE ADDITIONS OR CHANGES ON THIS MAP. THEY MUST BE MADE OR CIRCLED IN Red. WITH DATE AND NAME OF PERSON MAKING CHANGE.

Do not extend notes this side of this line

F.B. 385 Pg. 8 Benson. Chief Party Notes by Benson. Date 5-29-29

Cont. on F.B. at Pg. 9

NOTE:- All Points marked Thus: ■ are 2X2" Hubs Set @ Rt. Angles to ℄ and 3000 Ft out. Marked R/W

To P.O.T.-3-3 Per Pg. 9

226.27@0-43-T=86 = 226.25

176.23@0-0-T=86 = 176.23 ✓
247.68@0-0-T=86 = 247.68 ✓
226.29@0-59-T=86 = 226.26 ✓
Total = 650.17 ✓

P.O.T.-2-3
Set 2X2
56+29.45

271.01@0-0-T=86 = 271.01 ✓
230.61@0-0-T=86 = 230.61 ✓
Total = 501.62 ✓

R.O.S.F.
T4N-R16W.

P.O.T.-1-3
Set 2X2.
51+27.83

Note: ANY ADDITIONS OR CHANGES ON THIS SHEET MUST BE MADE OR CIRCLED IN Red. WITH DATE AND NAME OF PERSON MAKING CHANGE.

RETURN TO LOS ANGELES COUNTY SURVEYOR

Do not extend notes this side of this line

Date 5-31-29 Notes by Benson Chief Party Benson F.B. 385 Pg. 9.

Platted by H. U. M. H.	W. O. No. 944. D. S. O. No.
Date 9/19/29	Location Bouquet Canyon Rd.
Map No. B-438	Surveyed by C.A. Benson
Platting C'k'd by K.R.M.	Date May 31, 1929
Date 9-19-29	Indexed A. C. Johnson

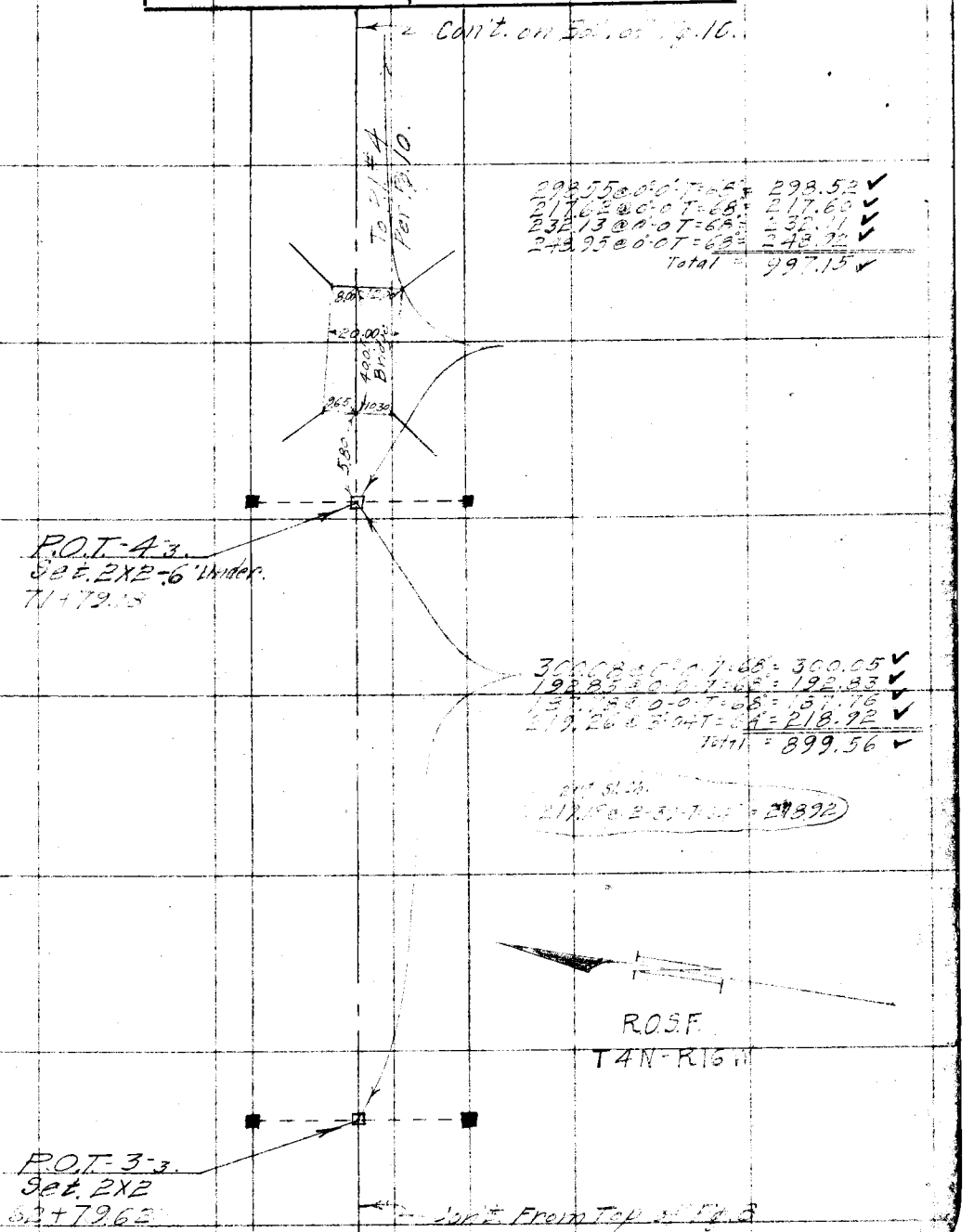

Note: ANY ADDITIONS OR CHANGES ON THIS SHEET MUST BE MADE OR CIRCLED IN Red. WITH DATE AND NAME OF PERSON MAKING CHANGE.

Do not extend notes this side of this line

RETURN TO
LOS ANGELES COUNTY SURVEYOR

F. B. 385 Pg. 10 Benson Chief Party Notes by Benson Date 5-31-22

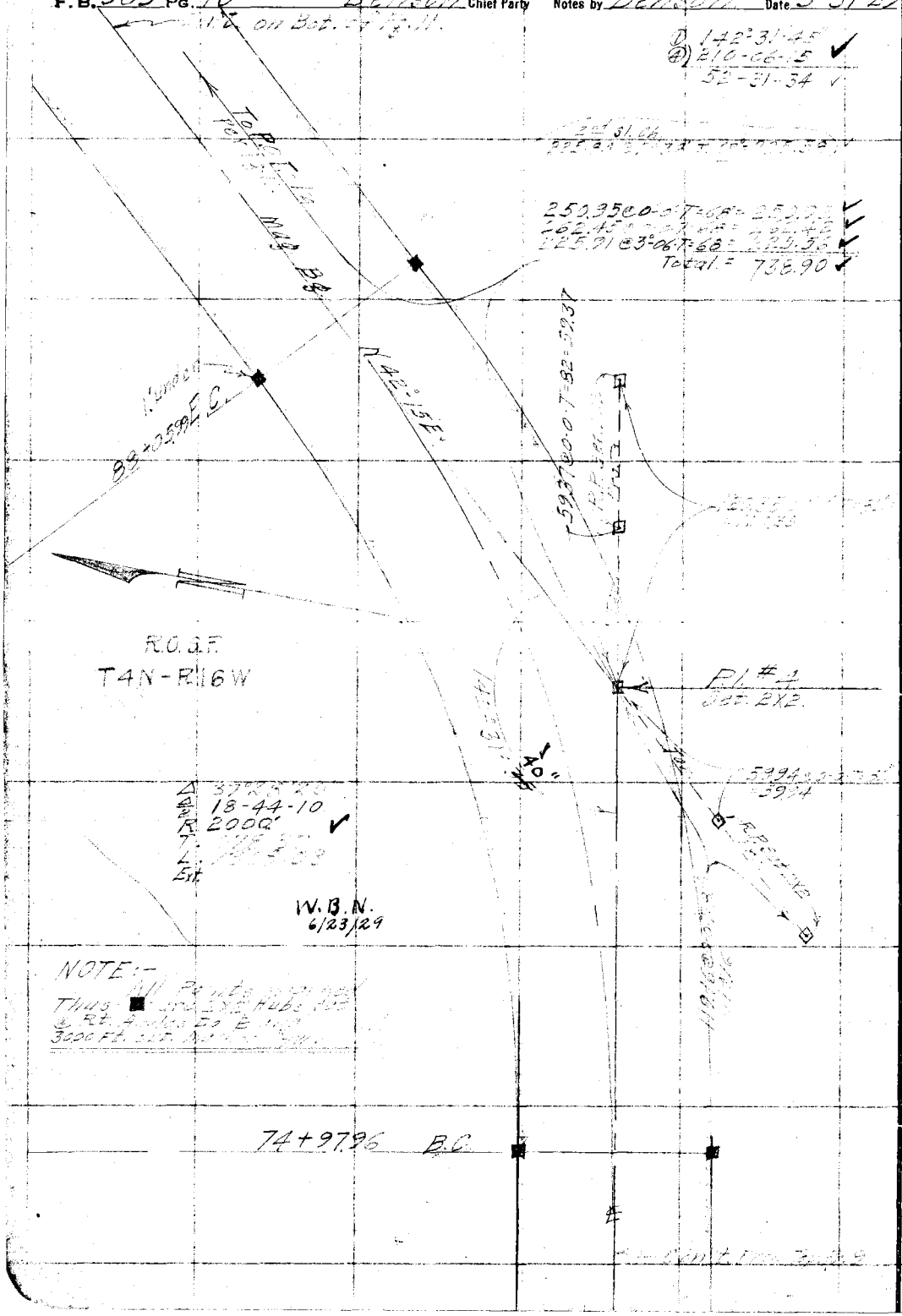

RETURN TO
LOS ANGELES COUNTY SURVEYOR

Do not extend notes this side of this line

Note: ANY ADDITIONS OR CHANGES ON THIS SHEET MUST BE MADE OR CIRCLED IN Red. WITH DATE AND NAME OF PERSON MAKING CHANGE.

Date 5/3/29 Notes by [illegible] Chief Party [illegible] F.B. 385 Pg. 11

Platted by H. U. M. H.	W. O. No. 944 D. S. O. No.
Date 9/19/29	Location [illegible]
Map No. B-438	Surveyed by [illegible]
Platting C'k'd by K.R.M.	Date May 31, 1929
Date 9-19-29	Indexed A. C. Johnson

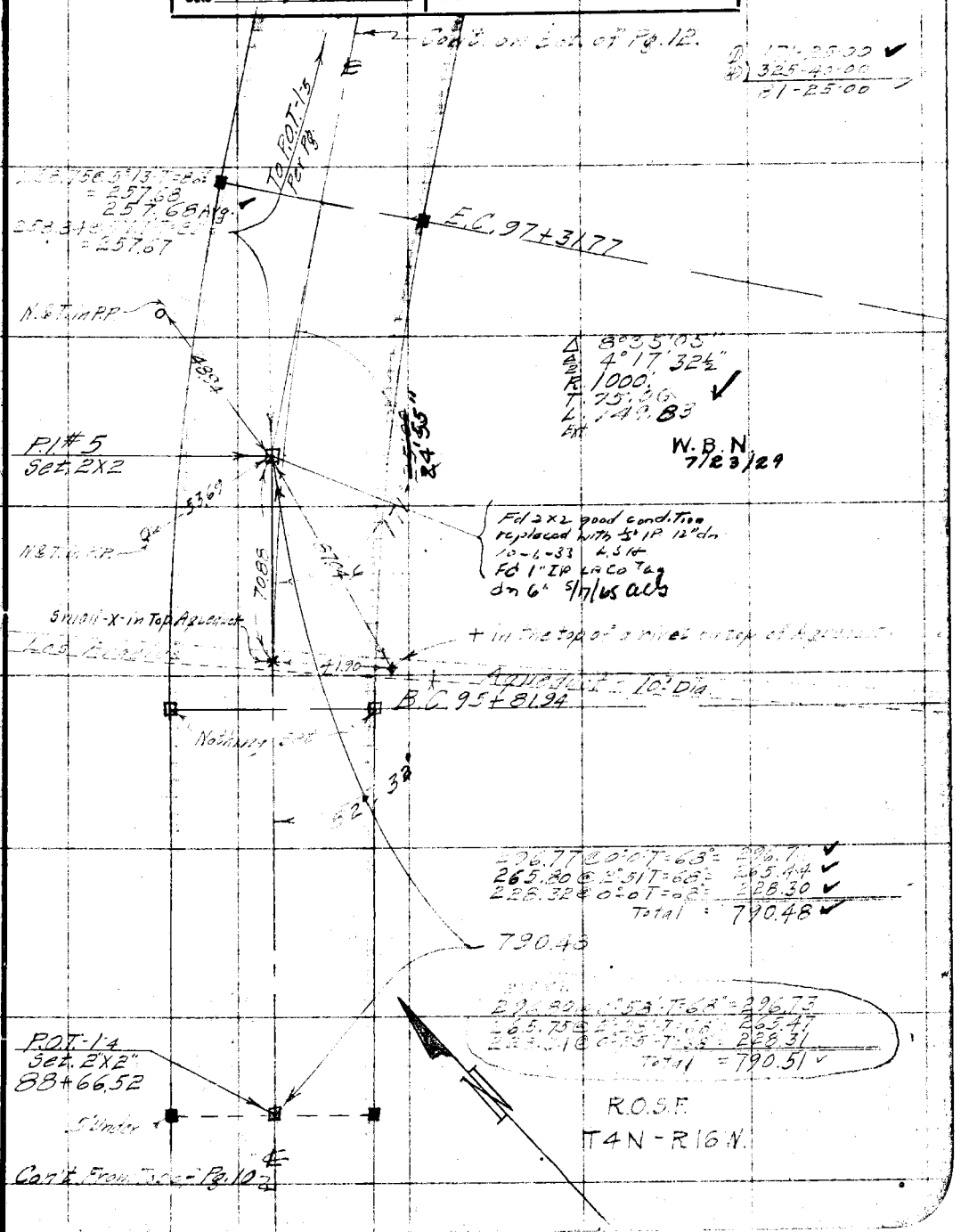

Note: ANY ADDITIONS OR CHANGES ON THIS SHEET MUST BE MADE OR CIRCLED IN Red. WITH DATE AND NAME OF PERSON MAKING CHANGE.

Do not extend notes this side of this line

RETURN TO
LOS ANGELES COUNTY SURVEYOR

F.B. 385 PG. 12 BENSON Chief Party Notes by BENSON Date 5-31-29

Con't on Bot. of Pg. 3

NOTE:- All Points marked [illegible] @ Ft. [illegible] 2000 Ft. [illegible]

Sec. 12

299.94 @ 1°17' T=68° [illegible]
201.08 @ 0°0' T=68° 201.06
299.21 @ 0°0' T=68° 299.19
214.77 @ [illegible] T=68° 214.72
[illegible] 27 @ [illegible] T=68° [illegible].02

4
[illegible] Avg.

299.92 @ 1°04' T=68° [illegible]
[illegible] T=68° [illegible].05

P.O.T. 3'S.
Set 2X2". 6 under
109+37.31

298.00 @ 0°43' T=68° [illegible]
253.09 @ 3°08' T=68° [illegible] 550.63
3
550.63 Avg.

298.02 @ 1°04' T=68° [illegible]
253.03 @ 2°43' T=68° [illegible]
Total 550.05

Angle Pt. in R.O.S.F.
Fd. Co. Sur. Mon.
Conc. Mon. w. 4" Brass Cap
.8' Under marked as
shown in F.B. 314-7-136B.

Fd 1" IP & tag
dn 6"

P.I. #2 of Haskell Canyon Road
Fd. 2X2
(Per F.B. 314-7.)

P.I. #1 [illegible] Fd.
Mon. [illegible] Tag
1.39

N. 40° 41' 45" W. (Per C.S.B. 132-1).
℄ Haskell Canyon Road

[illegible] 29.72
Fd. 2X2
R.P.P.I. #1 Per F.B. 314-7

P.O.T. 2'S.
Set 2X2". 8 Under
By Intersection
103+86.68
Fd 1" IP & Tag
dn 5" 9/1/65

92°06' 30"

N. 51° 24' 45" E.
Mag. Bg. N 51° 15' E

92°05' 30"
8-26-15
2-06-34

272.59 @ 5°01' T=68° 271.52
200.79 @ 0-00 T=68° 200.77
Total = 472.29
472.28 Avg.
8

272.74 @ 5°21' T=68° 271.52
200.82 @ 1°20' T=68° [illegible]
Total = 472.27

R.O.S.F.
T4N-R16W

P.O.T. 1'S.
Set 2X2.
99+14.39

Cont. From Top of Pg. 11.

RETURN TO
LOS ANGELES COUNTY SURVEYOR

Do not extend notes this side of this line

Notes: ANY ADDITIONS OR CHANGES ON THIS SHEET MUST BE MADE OR CIRCLED IN Red. WITH DATE AND NAME OF PERSON MAKING CHANGE.

Date 6-1-29 Notes by Bassett Book Keep Benson F. B. 385 Pg. 13

Date 9-19-29
Map No. A.438
Drawing Office by K.R.M.
Date 9-19-29

Location Pacoima Canyon Road
Surveyed by C. A. Benson
Date June 1, 1929
Indexed A. C. Johnson



Notice: ANY ADDITIONS OR CHANGES MUST BE MADE BY THE SURVEYOR WITH DATE AND NATURE OF PERSON MAKING CHANGE.

Do not extend notes this side of this line

RETURN TO LOS ANGELES COUNTY SURVEYOR

F.B. 385 Pg. 14 Benson Chief Party Notes by Benson Date 6-1-29

Con't on Bot. of Pg. 15

N.&T. in 30" D. Pepper Tree

Cut Spk. T.&W. in Root 36" D Pepper Tree.

BOT-1-
Set 2X2 Under
152+49.03
N.&T. in 24" D. Pepper Tree

Sec. 12
T4N-R16W

297.27 @ 0°-49'-T=74° = 297.22
253.56 @ 0°-00'-T=74° = 253.54
236.82 @ 0°-00'-T=74° = 236.80
(Total) = 787.56

end St. Ch.
297.30 @ 0°-56'-T=74° = 297.24

LINE CHANGE
See Pg 292-293

2nd Ck on Slope Dist.
296.47 @ 1°-09'-T=74° = 296.39
299.36 @ 1°-57'-T=74° = 299.17
298.55 @ 1°-55'-T=74° = 298.37
233.80 @ 1°-59'-T=74° = 233.65

233.88 @ 2°-28'-T=74° = 233.65
296.44 @ 2°-49'-T=74° = 296.39
299.39 @ 2°-12'-T=74° = 299.16
298.80 @ 0°-51'-T=74° = 298.75
159.90 @ 0°-00'-T=74° = 159.89
Total

To Pl. #7 Tan Pg. 13

N.&T. 65'-00'E

R.P. Pl. #7
Set 2X2-1' Under
19.88 @ 0°-0'-T=74° = 19.88

Pl. #7
Set 2X2-6' Under

81.13 @ 25°-16'-T=74° = 73.36
80.55 @ 24°-22'-T=74° = 73.37

R.P.Pl. #7
Set 2X2

50' Line

157°-07'

78°-33'-33"

NEW Pl. #7
See pg. 292

Δ 157-07-15
Δ 268-28-45
67-07-11

Δ 22°52'55"
11-26-27½
R 500.
T 104.29
L 199.68
Ex.

W.B.N.
6/23/29

NOTE:-
All Points marked Thus ■ are 2X2 Hubs set @ Rt. Angles to ℄ and 30.00 Ft. out. Marked R/W.

B.C. 143+62.98

℄

Con't From Top of Pg. 13.

RETURN TO
LOS ANGELES COUNTY SURVEYOR
Do not extend notes this side of this line

Note: ANY ADDITIONS OR CHANGES ON THIS SHEET MUST BE MADE OR CIRCLED IN Red. WITH DATE AND NAME OF PERSON MAKING CHANGE.

Date 6-28-29 Notes by Benson Chief Party Benson F.B. 385 Pg. 16

Date	Location Bouquet Canyon Rd.
Map No. B-438	Surveyed by C.A. Benson
Planning & Drawing	Date 28.1.29
Date 9-19-29	Inspected A. C. Johnson

Benson
Smith
MacDougall
Polach
Johnson

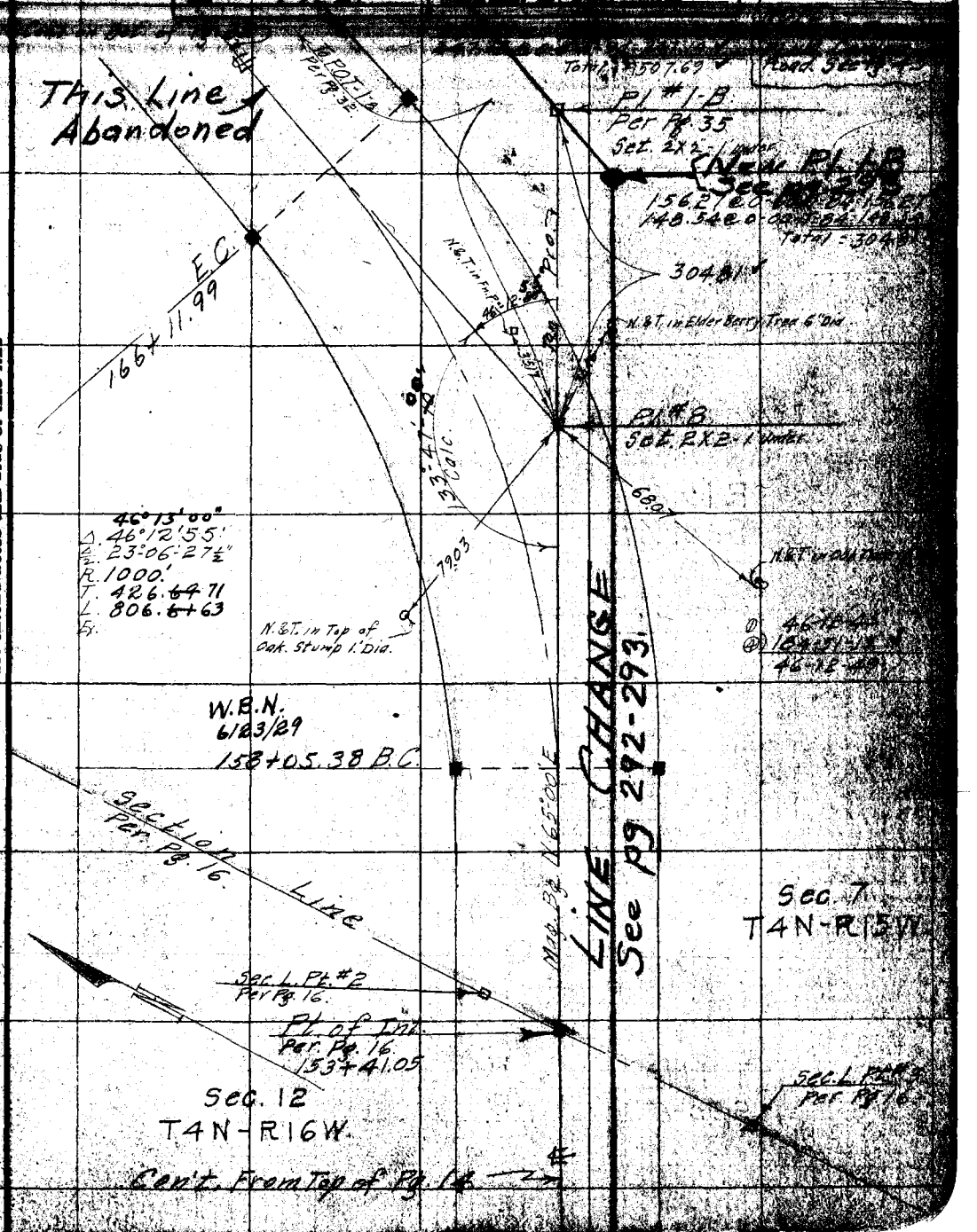

Note: ANY ADDITIONS OR CHANGES ON THIS SHEET MUST BE MADE OR CIRCLED IN RED, WITH DATE AND NAME OF PERSON MAKING CHANGE.

RETURN TO LOS ANGELES COUNTY SURVEYOR

Do not extend notes this side of this line

F.B. 385 Pg. 16 Benson Chief Party Notes by Benson Date 6-6-29 6-7-29

Con't on Bot. of Pg. 17

Benson
Nelson
MacDougall
Polack
Johnson
300' Tape #33
Standard @ 84°F

① 114°-09'-45"
② 96-38-30
24-09-37½

To Sec. L. Pt. #4 Per. Pg. 17

249.16 @ 4°-26-T = 70° = 248.39
249.05 @ 4°-11-T = 70° = 248.37
248.39 avg.

18+47.77
Sec. L. Pt. #3.
Set. 1X2

(114°-09' As Adj.)
114°-09'-40"

112.11 @ 0-0-T = 68 = = 112.10

P.O.T. 17.
Fd. 2X2
Per. Pg. 14.

Pt. of Intersection
Set. 2X2 By Intersection
1' under

℄ Cn. Rd. 7

Bouquet Canyon Road

New ℄ Bouquet.

17+35.67

92.03 @ 0-0-T = 68 = 92.02

Pl. #8
Fd. 2X2.
Per. Pg. 15.

17+16.25
Sec. L. Pt. #2.
Set. 1X2.

19.42 @ 0-0-T = 68 = 19.42

Int. Fences 3.0

Mag. Bg. S. 0°-45' E

120.84 @ 0-0-T = 60 = 120.82
245.30 @ 0-0-T = 60 = 245.26
289.88 @ 0-0-T = 60 = 289.83
Total = 655.91

R 15 W.
Sec. 7.

T4N-R 16W.
Sec. 12

10+60.34
Sec. L. Pt. #1
Set. 1X2.

200.16 @ 0-0-T = 60 = 200.15
211.02 @ 0-0-T = 60 = 210.99
211.45 @ 0-0-T = 60 = 211.42
96.29 @ 0-0-T = 60 = 96.28
221.15 @ 0-0-T = 60 = 221.12
120.42 @ 0-0-T = 60 = 120.40
Total = 1060.34

Barb Wire Fence on Sec. Line

Cn. Wash

Barb Wire Fn.
Light wire wire strewed over bare ground

4+36.59
T.L. Pt. #1
Set. 1X2

℄ Bouquet
14' Wide
90°-03'-15" As Adj.
90°-03'-20"

42±

9°-12'-55"

① 119°-13'-00"
② 116-51-30
29-12-52½

24.03 @ 0-0-T = 64° = 24.03

Transit.
Line
Also Fn. Line

To T.L. #2
Per. F.B. 18

Fd. 1X2
Transit Line
Per. F.B. 314-40
Tan. Pro.
29°-29'-00"

104.45 @ 0-00-T = 70° = 104.44
186.91 @ 0-00-T 68° = 186.89
145.28 @ 0-00-T 68° = 143.2
Total = 436.59

0+00 going East
0+00 going South

Fd. 1X2 - 53+72.21
Per. F.B. 314-40

Fd. 2" I.P. in Conc. with Brass Cap marked (Per. F.B. 314-40)

215.97 @ 0-0-T = 60 = 215.95
226.73 @ 0-0-T = 66 = 226.72
110.38 @ 0-0-T = 66 = 110.37
Total = 553.04

T4N:
Sec 6

SURVEYOR'S MONUMENT
T4N R15W
1/6 12/7
SEC. CORR.
COUNTY

① 90°-03'-15"
② 360-13-15
90-03-19

① 29-29-15
② 117-56-00
29-29-00

RETURN TO
LOS ANGELES COUNTY SURVEYOR

Do not extend notes this side of this line

Notes: ANY ADDITIONS OR CHANGES ON THIS SHEET MUST BE MADE OR CIRCLED IN Red. WITH DATE AND NAME OF PERSON MAKING CHANGE.

Date 6-7-29 Notes by Benson Chief Party Benson F. B. 385 Pg. 17

[illegible]	[illegible] 944 [illegible]
Date 9/19/29	Location Bouquet Cn Rd.
Map No. B-438	Surveyed by C. A. Benson
[illegible] K.P.M.	Date June 7, 1929
Date 9-19-29	Indexed A. C. Johnson

Note: ANY ADDITIONS OR CHANGES ON THIS SHEET MUST BE MADE OR CIRCLED IN Red. WITH DATE AND NAME OF PERSON MAKING CHANGE.

RETURN TO LOS ANGELES COUNTY SURVEYOR

Do not extend notes this side of this line

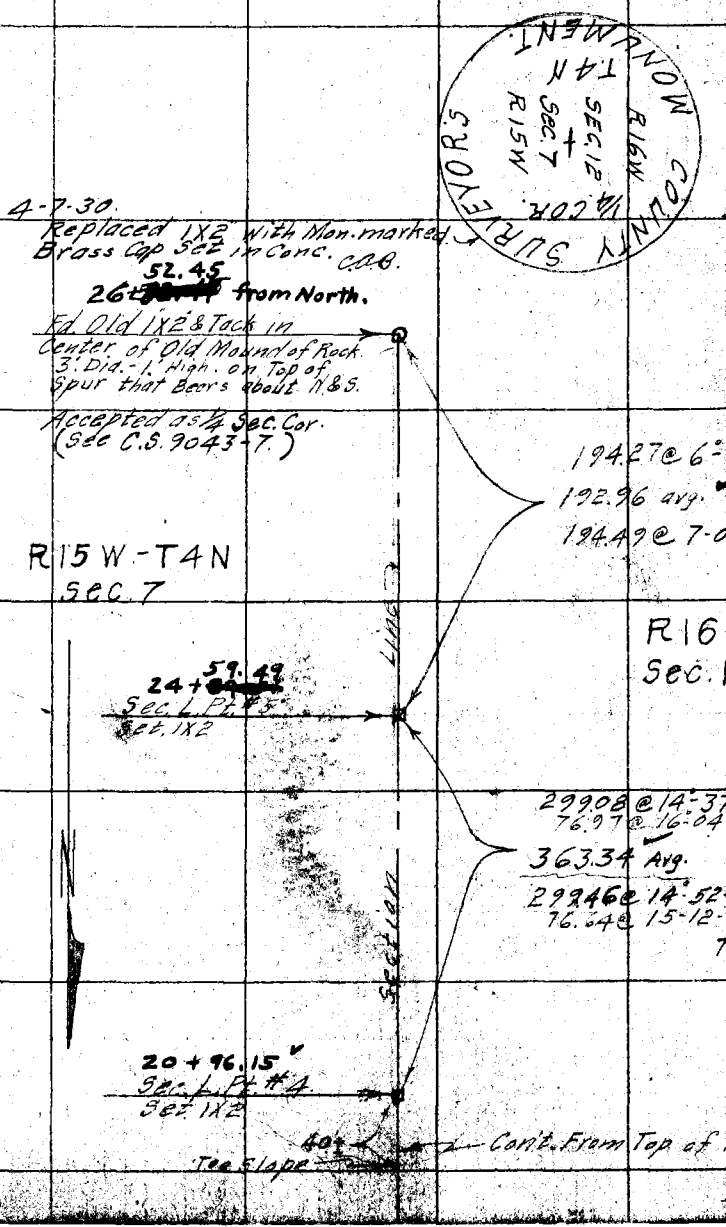

F.B. 385 Pg. 18 Benson Chief Party Notes by Benson Date 6-10-29

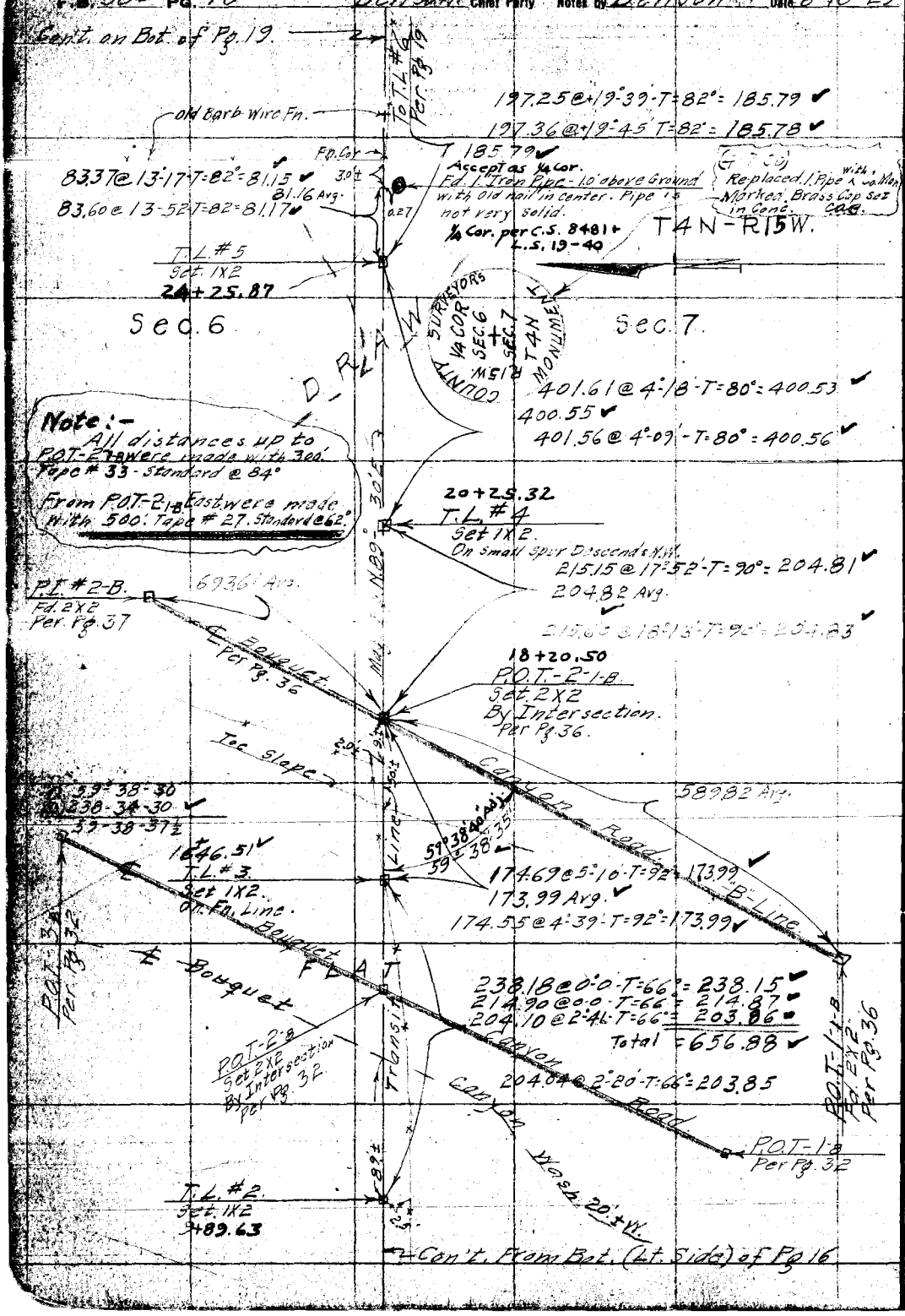

RETURN TO
LOS ANGELES COUNTY SURVEYOR

Do not extend notes this side of this line

Note: ANY ADDITIONS OR CHANGES ON THIS SHEET MUST BE MADE OR CIRCLED IN Red. WITH DATE AND NAME OF PERSON MAKING CHANGE.

Date 6-10-29 6-11-29 Notes by Benson Chief Party Benson F. B. 385 Pg. 1[illegible]

[illegible] H.U.M.H.	W. O. No. 944
Date 9/19/29	Location Bouquet Cn Rd.
Map No. B-438	Surveyed by C.A. Benson
Plotting Chk'd by K.R.M.	Date June 10, 1929
Date 9-19-29	Indexed A. C. Johnson

Cont. on Bot. of Pg. 20

To T.L. #9 Per Pg. 20

197.04 @ +15°09' - T = 78° = 190.21 ✓
190.22 ✓ Avg.
196.73 @ +14°47' - T = 78° = 190.24 ✓

43+31.28
Ch. Pt.
Set Guiney

CANYON

T4N - R15W
Sec. 7

Sec. 6

Mag. Bg. N 89°30' E

476.64 @ -6°04' - T = 80° = 474.03 ✓
474.01 Avg. ✓
476.35 @ -5°47' - T = 80° = 473.99 ✓

old Barb Wire Fn.

108'±

38+57.27
T.L. #8
Set 1x2.

311.29 @ -3°00' - T = 72° = 310.88 ✓
310.88 ✓
311.22 @ -2°48' - T = 72° = 310.87 ✓

Sec. 6

MESA

35+46.39
T.L. #7
Set 1x2.
On Spur Descends South.

493.05 @ +1°04' - T = 76° = 493.00 ✓
92.40 @ +10°29' - T = 72° = 90.87 ✓
Total = 583.87 ✓

DRAW.

583.87 ✓

493.08 @ +1°13' - T = 76° = 493.01 ✓
92.57 @ +11°03' - T = 72° = 90.86 ✓
Total = 583.87 ✓

29+62.52
Ch. Pt.
Set Guiney on Spur
Bears N. & S.

350.99 @ +1°44' - T = 76° = 350.86 ✓
350.86 ✓
351.05 @ +1°58' - T = 76° = 350.87 ✓

DRAW

26+11.66
T.L. #6
Set 1x2
On Top of Spur
Bears N. & S.
Descends South.

Tract Line

Con't. From Top of Pg. 18

Notes: ANY ADDITIONS OR CHANGES ON THIS SHEET MUST BE MADE OR CIRCLED IN Red. WITH DATE AND NAME OF PERSON MAKING CHANGE.

Do not extend notes this side of this line

RETURN TO LOS ANGELES COUNTY SURVEYOR

F.B. 385 Pg. 20 Benson Chief Party Notes by Benson Date 6-11-29

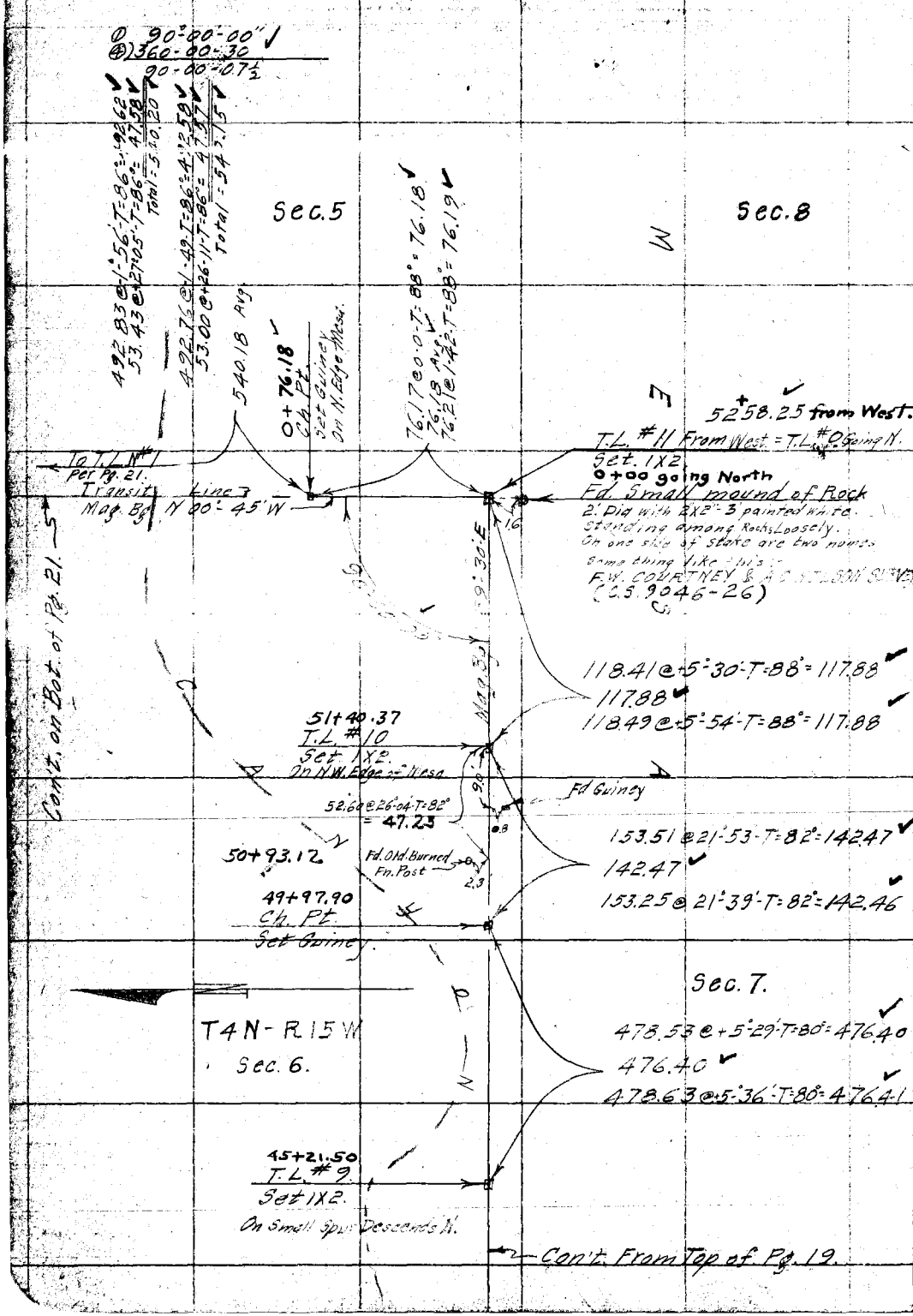

RETURN TO
LOS ANGELES COUNTY SURVEYOR
Do not extend notes this side of this line

Note: ANY ADDITIONS OR CHANGES ON THIS SHEET MUST BE MADE OR CIRCLED IN Red. WITH DATE AND NAME OF PERSON MAKING CHANGE.

Date 6-11-29 6-12-29 Notes by Benson Chief Party Benson F. B. 385 Pg. 21

Computed by H.B.M.M.	Job & Sheet No. 344
Date 9/20/29	Location Bouquet Cn Rd
Map No. B-438	Surveyed by C.A. Benson
Computed & Checked by K.B.M.	Date June 11, 1929
Date 9-19-29	Indexed A. C. Johnson

Con't on Bot. of Pg 22

F L A T

To T.L. #1 on Pg 22

440.38 @ -2°-30'-T=84° = 440.02 ✓
440.03 Avg. ✓
440.42 @ -2°-35'-T=84° = 440.03 ✓

Ch. Pt. Set Guinoy 18+47.17 — Not Fd. 9/20-38 Holmes.

75.43 @ 0-0-T=78° = 75.44 ✓
75.44 Avg. ✓
75.45 @ 1°-42'-T=78° = 75.43 ✓

17+71.73 ✓
T.L. #4
Set 1X2
Fd old 1X2 Q.T.R. 9/20-38
Replaced with 1½" I.P. plug and Tack 2" down and set ties as shown
W.M. Holmes

Toe Slope

Transit line

T.L. #1 ½" I.P.

33.87

Set N&T in gate post

Set N&T in Corner post

Gl. shed

497.27 @ 25°-40'-T=86° = 448.27 ✓
~~448.25 Avg.~~ ✓
496.09 @ 25°-24'-30-T=86° = 448.23 ✓

Sec. 6

Descends

Sec. 5.

13+23.48 ✓
T.L. #3.
Set 1X2
Fd O.K. 9/20-38 Holmes.

T4N-R15W.

Fd. White Top 2X2" - 2' above ground. Marked F.W. COURTNEY & A.C. WILSON SURVEY. on East Face.

Fd. 2X2 Flush.

440.88 Avg. ✓
441.92 @ 4°-04'-T=86° = 440.87 ✓
441.89 @ 3°-58'-T=86° = 440.89 ✓

8+82.60 ✓
T.L. #2.
Set 1X2

Mag Bg. N 00°-45' W

Line 7

266.35 @ -2°-04'-T=90° = 266.23 ✓
266.24 Avg. ✓
266.33 @ -1°-47'-T=90° = 266.25 ✓

TRANSIT

6+16.36 ✓
T.L.N. #1
Set 1X2
on Dividing Ridge
South Edge.

Con't. From Center (Lt. Side) of Pg. 20.

Note: ANY ADDITIONS OR CHANGES ON THIS SHEET MUST BE MADE ON CIRCLED IN Red. WITH DATE AND NAME OF PERSON MAKING CHANGE.

Do not extend notes this side of this line

RETURN TO LOS ANGELES COUNTY SURVEYOR

Fd. 385 Pg. 22 Chief Party Notes by Benson Date 6-12-29

Con't. on Bot. of Pg. 23

To T.L. #9 Per Pg. 23

252.32 @ 10°07' T = 94° = 248.45
114.89 @ 6°59' T = 96° = 114.06
Total = 362.51

362.52 Avg.

252.09 @ 9°50' T = 94° = 248.44
115.08 @ 7°39' T = 96° = 114.08
Total = 362.52

35+91.02
T.L. #8
Set. 1X2

Line

Mag. Bg. N00°45'W

500.19 @ 4°00' T = 92° = 499.07
499.09 Avg.
500.38 @ 4°15' T = 92° = 499.10

Sec. 6

30+91.93
T.L. #7
Set. 1X2

Fd. ok. 9/20-38
Holmes

Sec. 5

Barb wire Fn.

P.O.T. A11
Per Pg. 40

Asph. Road
Top Natural Slope

Transit

14±

30±

Canyon Road

P.I. #12
Per Pg. 41

P.I. #11
Per Pg. 41

Bauguet
Per. Pg. 41.

P.O.T. - 3 11
Per. Pg. 40

455.42 @ 4°28' T = 96° = 454.14
454.14 Avg.
455.62 @ 4°43' T = 88 = 454.15

Statement was made by J.A. Suraco. That he was set by S.G. Chamberlin for the 1/4 Cor. and accepted as such. J.A. Suraco & W.H. Delano who then owned the 4 surrounding quarters.

T4N - R15W

Not fd. 9/20-38
Holmes

26+37.79
T.L. #6
Set. 1X2.

2948

Fd. White Top 2X2 at T.
3 UP with 4 Rock around it

Accept as 1/4 Cor. per Instructions of N.I. Comty K.R.M.

Note. - See pg. 4 for ties to this Corner - Holmes 9/20-38

P.O.T. 21
Per Pg. 40

COUNTY SURVEYORS MONUMENT
R.15W. SEC.6. + SEC.5. 1/4 COR.
T.4N.

4-7-30 Re-placed 2X2 with Co. Brass Cap Conc. Mon. Marked

Canyon Wash

350.53 @ 0°15' T = 84° = 350.58
350.59 Avg.
350.57 @ 0°35' T = 84° = 350.60

22+87.20
T.L. #5
Set. 1X2

Not fd. 9/20-38
Holmes

Con't. from Top of Pg. 21

RETURN TO
LOS ANGELES COUNTY SURVEYOR

Do not extend notes this side of this line

Notes: ANY ADDITIONS OR CHANGES ON THIS SHEET MUST BE MADE OR CIRCLED IN Red. WITH DATE AND NAME OF PERSON MAKING CHANGE.

Date 6-12-29 Notes by Benson Chief Party Benson F. [illegible]05 Pg. [illegible]
6-13-29.

Plotted by H.U.M.H.	W. O. No. 944 A. S. O. No.
Date 9/19/29	Location Bouquet Cn Rd
Map No. B.438	Surveyed by C.A. Benson
Plotting C'k'd by K.R.M.	Date June 12, 1929
Date 9-19-29	Indexed A. C. Johnson

Note: ANY ADDITIONS OR CHANGES ON THIS SHEET MUST BE MADE OR CIRCLED IN Red. WITH DATE AND NAME OF PERSON MAKING CHANGE.

RETURN TO LOS ANGELES COUNTY SURVEYOR

Do not extend notes this side of this line

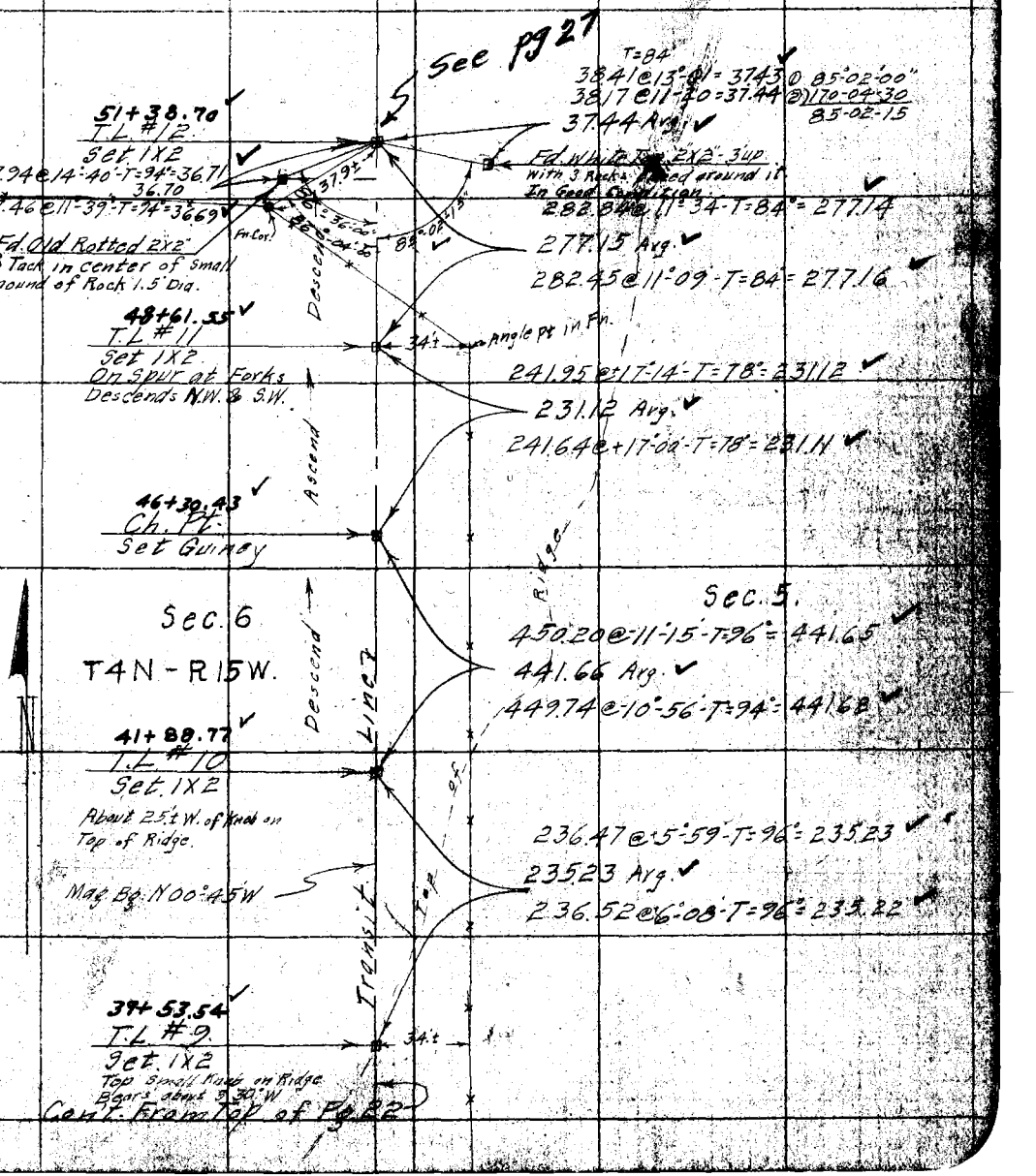

F.B. 385 Pg. 24 Benson Chief Party Notes by Benson Date 6-14-29

Nelson
MacDougall
Polack
Johnson
Berger Transit #15982
500' Tape #27 Standard @ 62° F.

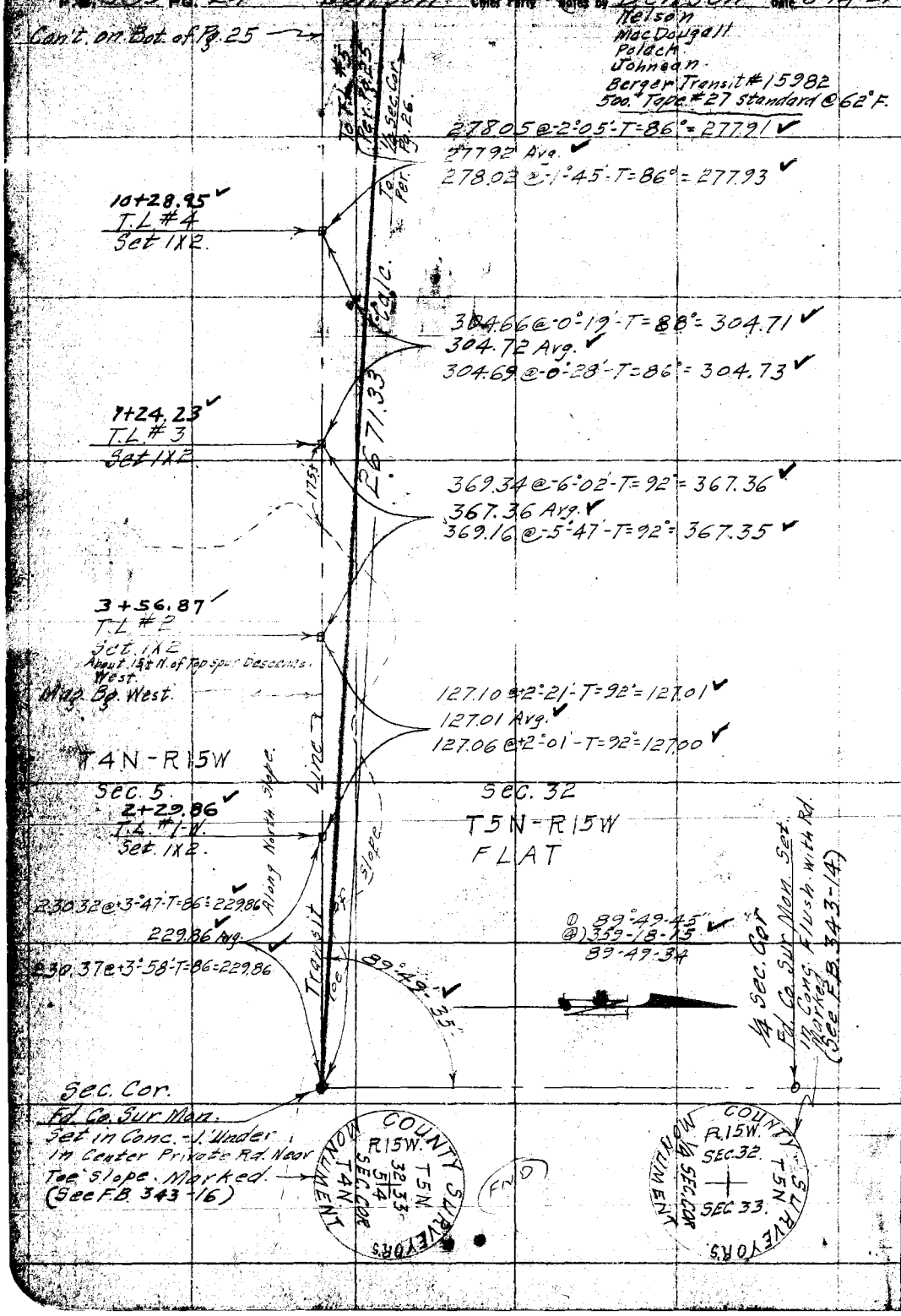

RETURN TO
LOS ANGELES COUNTY SURVEYOR

Do not extend notes this side of this line

Notes: ANY ADDITIONS OR CHANGES ON THIS SHEET MUST BE MADE OR CIRCLED IN Red. WITH DATE AND NAME OF PERSON MAKING CHANGE.

Date 6-14-29 Notes by Benson Chief Party Benson F. B. 385 Pg. 25

[illegible] H.U.M.H.	[illegible] 944
Date 9/19/29	Location Bouquet Cn Rd.
Map No. B.432	Surveyed by C.A. Benson
Plotting [illegible] K.D.M.	Date June 14, 1929
Date 9-19-29	Indexed A. C. Johnson

Cont. on Bot. of Pg. 26

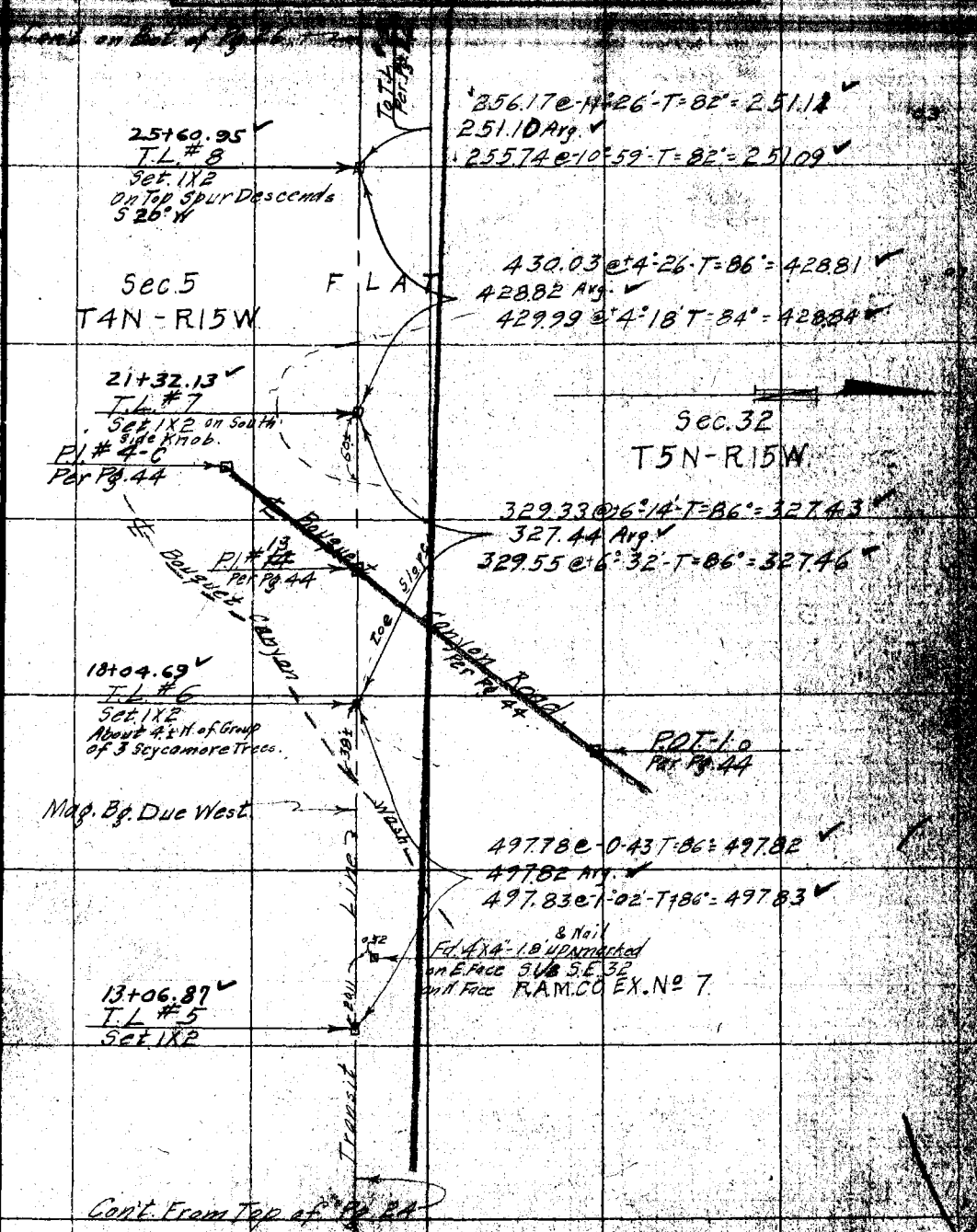

Cont. From Top of Pg. 24

Note: ANY ADDITIONS OR CHANGES ON THIS SHEET MUST BE MADE OR CHECKED IN WHOLE WITH DATE AND NAME OF PERSON MAKING CHANGE.

Do not extend notes this side of this line

RETURN TO LOS ANGELES COUNTY SURVEYOR

F.B. 385 Pg. 26 Benson Chief Party Notes by Benson Date 6-14-29

Con't. on Bot. of Pg. 27.

To Ch. Pt. on Bot. of Pg. 27.

Sec. Cor. Pg. 27.

490.05@ 0°22' T-76° - 490.08 ✓

490.08 Avg. ✓

490.07@ -0°34' T=76° = 490.09 ✓

To PBL

T

A

Fd. 4X4" 20 up 8 N of Mound Rock
@ Toe of Spur Descends South
Scribed on E. Face S1/8 S.W. 32
" N. " RAMCO. No. 7
" W. " C.R.
T.L. #12
Set 1X2 on Fn. Line
40+26.92 ✓

1.5 Dia. 037

2016

239.5±

478.56@ 9°00' - T 70° = 472.52 ✓

472.70 Avg. ✓

476.39@ 8-51 - T 70 = 472.71 ✓

Fn. Cor. 0.5

95± Slope

End Fn

Toe of

35+54.20 ✓

T.L. #11

Set 1X2

5.70±

Fd. 1/4 Dia. Post - 3 up
in small mound of Rock
1.5 Dia.

269.70@ 1°44' - T 64° = 269.58 ✓

269.58 Avg. ✓

269.68@ 1°32' - T 64° = 269.53 ✓

Sec. 5
T4N - R15W

Small Draw

32+84.62 ✓

T.L. #10.

Set. 1X2.

Top spur or Ridge
Descends South.

2671.33 Calc.

Sec. 32
T5N - R15W

Mag. Bg. West.

Transit

475.76@ 6°41' - T = 82° = 472.59 ✓

472.57 Avg. ✓

476.00@ 6°57' - T = 82 = 472.56 ✓

FLAT-BOTTOM VALLEY

23+12.05 ✓

T.L. #9.

Set 1X2

Top small spur
Descends S 30° W

(4-10-30)
1/4 Sec. Cor.
Set Co. Brass Cap
Conc. Mon. Marked
At Toe of Slope
Set By Proportion
C.A.R.

COUNTY SURVEYOR
MONUMENT
R.15W.
T.4N.
T.5N.
SEC. 5
SEC. 32
1/4 COR.

140.74

980

156.37

156.46@ 2°09' - T = 84° = 156.37 ✓

156.53@ 2°43' - T = 84° = 156.37 ✓

065

Fd. 4X4 - 2.5 up 8 N on West Slope
Near Toe of Slope Marked on
East Face - S1/4 S.32
North Face - RAMCO EX. No. 7

Con't From Top of Pg. 25

RETURN TO
LOS ANGELES COUNTY SURVEYOR

Do not extend notes this side of this line

Notes: ANY ADDITIONS OR CHANGES ON THIS SHEET MUST BE MADE OR CIRCLED IN Red WITH DATE AND NAME OF PERSON MAKING CHANGE.

Date 6-15-29 Notes by Benson Chief Party Benson F. B. 385 Pg. 42
6-17-29

Computations M.H.	W.O. No. 344 S.P.O. No.
Date 9/19/29	Location Banquet Cn Rd
Map No. B.438	Surveyed by C.A. Benson
Computations K.R.M.	Date 6-15-29
Date 9-19-29	Indexed A. C. Johnson

Land on Bal. at Pg. 28

Mag. Bg. Due West

Wash

Line of Transit Per Pg. 28 To T.L. #16 Per Pg. 29

slope

497.85 @ -6°-50'-T=84° = 494.38
494.37 Avg.
497.14 @ -6°-08'-T=82° = 494.36

55+56.68 T.L. #15
Set 1X2 on Spur Descends N.W.

Toe

2671.33 Calc.

Barb wire Fn.

Sec. 6

Sec. 31.

T.L. #11 - Per Pg. 23. Fd. 1X2

Transit

250.15 @ 0-0-T=82° = 250.18
250.18 Avg.
250.24 @ -1-35-T=84° = 250.18
Sec. Cor. Set Brass Cap Mon. in Conc. Marked By Proportion (4-8-30) C.A.B.

COUNTY SURVEYOR'S MONUMENT T.4N. R.15W. 31 32 6 5 SEC. COR.

36.12

Transit Line Per Pg. 23.

T.L. #12 Per Pg. 23. Fd. 1X2

53+06.50 T.L. #14.
Set 1X2 By Intersection

Descends

345.48 Avg.
353.73 @ -12-26-T=82 = 345.48
354.03 @ -12-39-T=82 = 345.49

① 89-21-15"
② 357-25-30
89-21-22½

49+61.02 T.L. #13.
Set 1X2.
On Top Ridge Bears N&S. @ Pt. of Crossing

Sec. 32
T5N-R15W.

Sec. 5.
T4N-R15W.

End. Fn.

slope

456.80 @ -13-37-T=82 = 444.02
444.04 Avg.
457.26 @ -13-50-T=82 = 444.06

Toe of Wash

Ch. Pt.
Set Guinea
45+16.98

FLAT - Bottom Valley
Con't From Top of Pg. 26

Wash

Notes: ANY VARIATIONS OR CHANGES ON THIS SHEET MUST BE MADE OR CIRCLED IN RED WITH DATE AND NAME OF PERSON MAKING CHANGE.

Do not detach notes this side of this line

RETURN TO LOS ANGELES COUNTY SURVEYOR

F.B. 385 Pg. 28 Benson Chief Party Notes by Benson Date 6-17-29

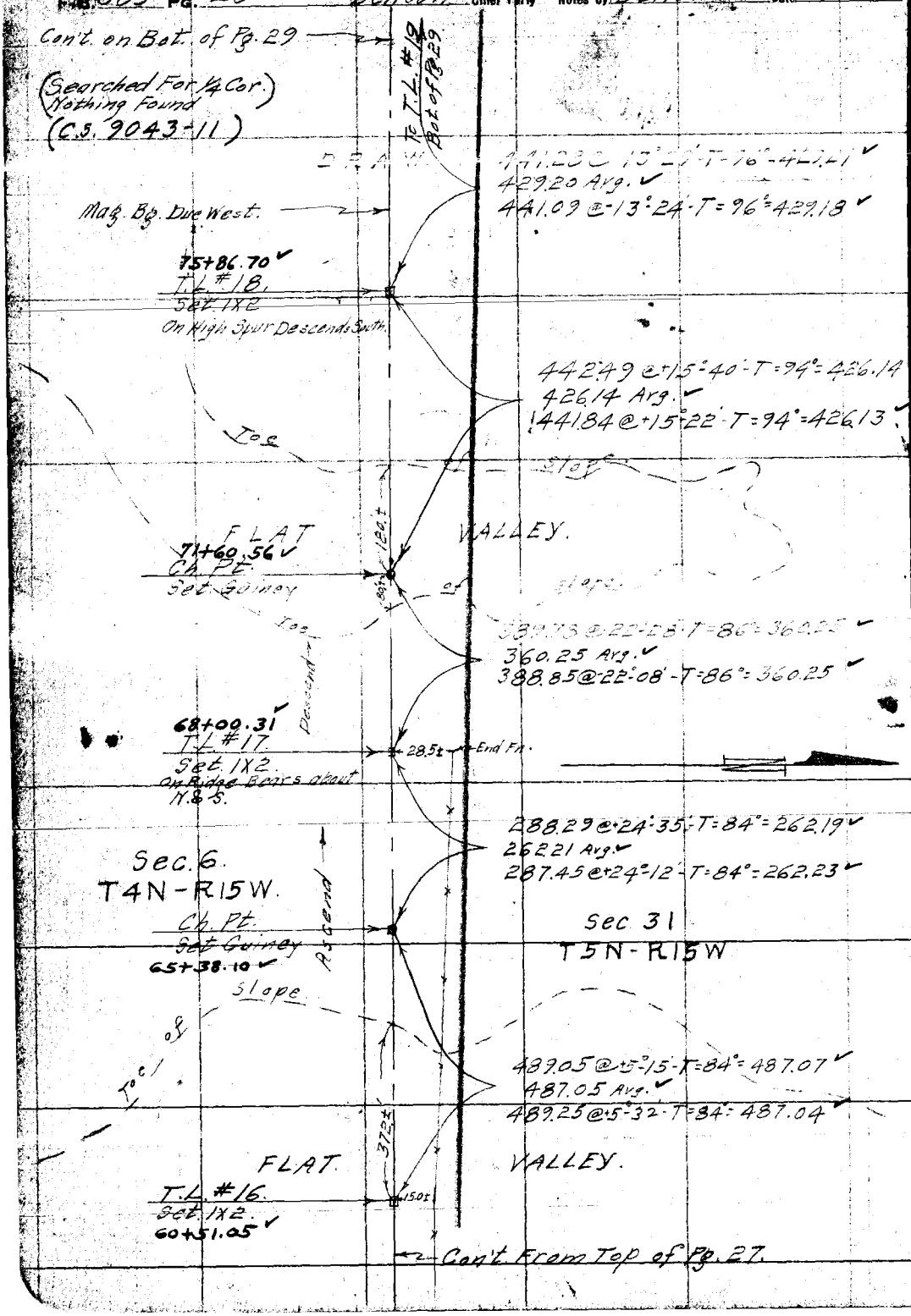

RETURN TO
LOS ANGELES COUNTY SURVEYOR

Do not extend notes this side of this line

Note: ANY ADDITIONS OR CHANGES ON THIS SHEET MUST BE MADE OR CIRCLED IN Red. WITH DATE AND NAME OF PERSON MAKING CHANGE.

Date 6-19-29 Notes by Benson Chief Party Benson F.B. 385 Pg. 29

Plotted by H. U. M. H.	W. O. No. 944 D. S. O. No.
Date 9/19/29	Location Bouquet Cn Rd.
Map No. B.438.	Surveyed by C. A. Benson
Plotting C'k'd by K.R.M.	Date June, 1929
Date 9-19-29	Indexed

Cont. on Bot. of Pg. 30

To TL #22 Pat Pg. 30.

Cor.

51.97 @ 0-0-T=106' = 51.98
51.98 Avg.
52.04 @ 3-03-T=102' = 51.98

91+18.87
T.L. #21
Set 1X2
On Top Ridge
Bears N.&S.

Township Pg. 31

58.69 @ +15-03-T=104 = 56.70
95.45 @ +15-09 T=102' = 92.15
Total = 148.85
148.85 Avg.
95.93 @ +16-10 -T=102' = 92.16
58.25 @ +13-23 -T=104 = 56.69
Total = 148.85

Map. Sp. Due West

89+70.02
Ch. Pt.
Set Gunny
At Top Bluff

To Par.

340.25 @ +31-01-T=100 = 292.29
292.29 Avg.
340.57 @ +30-54-T=100 = 292.30

86+77.73
Ch. Pt.
Set Gunny
On Hill Side Facing SE

Sec. 31.
T5N-R15W

Sec. 6
T4N-R15W.

Accum. Tot.

2544.45 Calc.

434.55 @ +17-04-T=100' = 415.52
415.54 Avg.
435.21 @ +17-20-T=100' = 415.55

DRAW

82+62.19
T.L. #20
Set 1X2
On Small Ridge or Spur
Bears West N.&S.

249.30 @ +9-00-T=100' = 246.29
247.29 Avg.
248.92 @ 8-32-T=100' = 246.29
(4-10-30)

DRAW

1/4 Sec. Cor.
Set Co. Brass
Cap Surv. Mon. Marked
On End Spur.
Set By Projection
Calc.

80+15.90
T.L. #19
Set 1X2
On Small Spur

1.96 29.40

R.15W. T.4N. T.5N. SEC.6 SEC.31 1/4 COR. MONUMENT COUNTY SURVEYOR'S

Cont. From Top of Pg. 28.

Note: ANY ADDITIONS OR CHANGES ON THIS SHEET MUST BE MADE OR CIRCLED IN Red. WITH DATE AND NAME OF PERSON MAKING CHANGE.

Do not extend notes this side of this line

RETURN TO LOS ANGELES COUNTY SURVEYOR

F.B. 355 PG. 30 Benson Chief Party Notes by Benson Date 6-19-29

Cont. on Bot. of Pg. 31-5

To Ch. Pt. Set on Pg. 31

173.13 @ 36°-03'-T=104°=140.02 ✓
140.02 Avg. ✓
172.55 @ 35-47-T=104=140.02 ✓

Ch. Pt.
on Side Hill
103+00.51 ✓

403.40 @ 19°-36'-T=110°=380.15 ✓
380.15 Avg. ✓
403.20 @ 19-43-T=110=380.14

39+20.36 ✓ CANYON
Ch. Pt.
Bot. Cyn. on.

Sec 31
T5N-R15W

Sec 6
T4N-R15W

487.50 @ 26°-28'-T=112=436.55 ✓
436.56 Avg. ✓
487.80 @ 26°-32'-T=112=436.57 ✓

34+83.80 ✓
Ch. Pt.
Set Gunny

297.74 @ -28°-40'-T=110°=261.36 ✓
261.30 Avg. ✓
298.20 @ 28°-51'-T=112°=261.28 ✓

Ch. Pt.
Set Gunny
92+28.50 ✓

54.71 @ 13°-13'-T=106°=51.65 ✓
51.65 Avg. ✓
54.15 @ 17°-31'-T=106=51.65 ✓

91+70.85
T.L. #22
Set 1X2
on Top of Ridge

Cont. From Top of Pg. 29.

RETURN TO
LOS ANGELES COUNTY SURVEYOR
Do not extend notes this side of this line
Note: ANY ADDITIONS OR CHANGES ON THIS SHEET MUST BE MADE OR CIRCLED IN Red. WITH DATE AND NAME OF PERSON MAKING CHANGE.

Date 6-19-29 Notes by Benson Chief Party Benson F.B. 385 Pg. 31

Platted by H.U.M.H.	W.O. No. 944 D.S.O. No.
Date 9/19/29	Location Bouquet Cn. Rd.
Map No. B.438	Surveyed by C.A. Benson
Platting C'k'd by K.R.M.	Date June 19, 1929
Date 9-19-29	Indexed

Note: ANY ADDITIONS OR CHANGES ON THIS SHEET MUST BE MADE OR CIRCLED IN Red. WITH DATE AND NAME OF PERSON MAKING CHANGE.

Do not extend notes this side of this line

RETURN TO LOS ANGELES COUNTY SURVEYOR



F.B. 385 Pg. 32 Benson Chief Party Notes by Benson. Date 6-28-29

Con't. on Bot of Pg. 33

NOTE:- All Points marked Thus ■ are 2X2" Hubs Set @ Rt. Angles to ℄ and 30.00 out marked R/W.

To P.O.T-1a Pg. 33

296.85 @ 0-0-T=94' = 296.27 ✓
236.14 @ 0-0-T=94' = 201.96 ✓
258.65 @ 0-0-T=94' = 258.67 ✓
Total = 787.50 ✓

787.50 ✓

ABANDONED.

P.O.T-4a
Set 2X2
193+40.35

204.94 @ 0-0-T=94' = 204.95 ✓
205.35 @ 0-0-T=94' = 205.36 ✓
166.72 @ 0-0-T=94' = 166.73 ✓
277.34 @ 2-11-T=94' = 277.16 ✓
Total = 854.20 ✓

854.20 ✓

LINE

35

277.27 @ 1-43-T=92' = 277.15

184+86.15
P.O.T-3a
Set 2X2

293

See Pg.

Sec. 6

277.73 @ 0-0-T=94' = 277.73 ✓
277.73 @ 0-0-T=94' = 277.73 ✓
279.73 @ 0-0-T=94' = 279.73 ✓
Total = 844.3 ✓

THIS

T.L. #2
Pg. 18

240.71 @ 0-0-T=90' = 240.72 ✓
103.47 @ 0-0-T=90' = 103.47 ✓
Total = 344.19 ✓

P.O.T-2a
Set 2X2
By Intersection
176+41.78

250.05 @ 0-0-T=90' = 250.06 ✓
292.89 @ 0-0-T=90' = 292.86 ✓
203.51 @ 0-0-T=90' = 203.52 ✓
195.34 @ 0-0-T=90' = 195.34 ✓
Total = 948.78

167.03 @ 0-0-T=90' = 167.04 ✓
145.64 @ 0-0-T=90' = 145.65 ✓
Total = 312.69 ✓

Sec. 7
T4N-R15W

S. 70-19-30
S. 88-18-30 ✓
70-19-30

P.O.T-1a
Set 2X2 - 8" under
166+92.90

Con't. From Top of Pg. 15

RETURN TO
LOS ANGELES COUNTY SURVEYOR

Do not extend notes this side of this line

Note: ANY ADDITIONS OR CHANGES ON THIS SHEET MUST BE MADE OR CIRCLED IN Red. WITH DATE AND NAME OF PERSON MAKING CHANGE.

Date 8-12-29 Notes by Benson Chief Party Benson F. B. 385 Pg. 33

Plotted by H.U.M.H.	W. O. No. 944 R. S. O. No.
Date 9/19/29	Location Bouquet Cn Rd
Map No. B. 438	Surveyed by C.A. Benson
Plotting C'k'd by K.R.M.	Date Aug. 12, 1929
Date 9-19-29	Indexed A. C. Johnson

Note: ANY ADDITIONS OR CHANGES ON THIS SHEET MUST BE MADE OR CIRCLED IN Red WITH DATE AND NAME OF PERSON MAKING CHANGE.

RETURN TO LOS ANGELES COUNTY SURVEYOR

Do not extend notes this side of this line

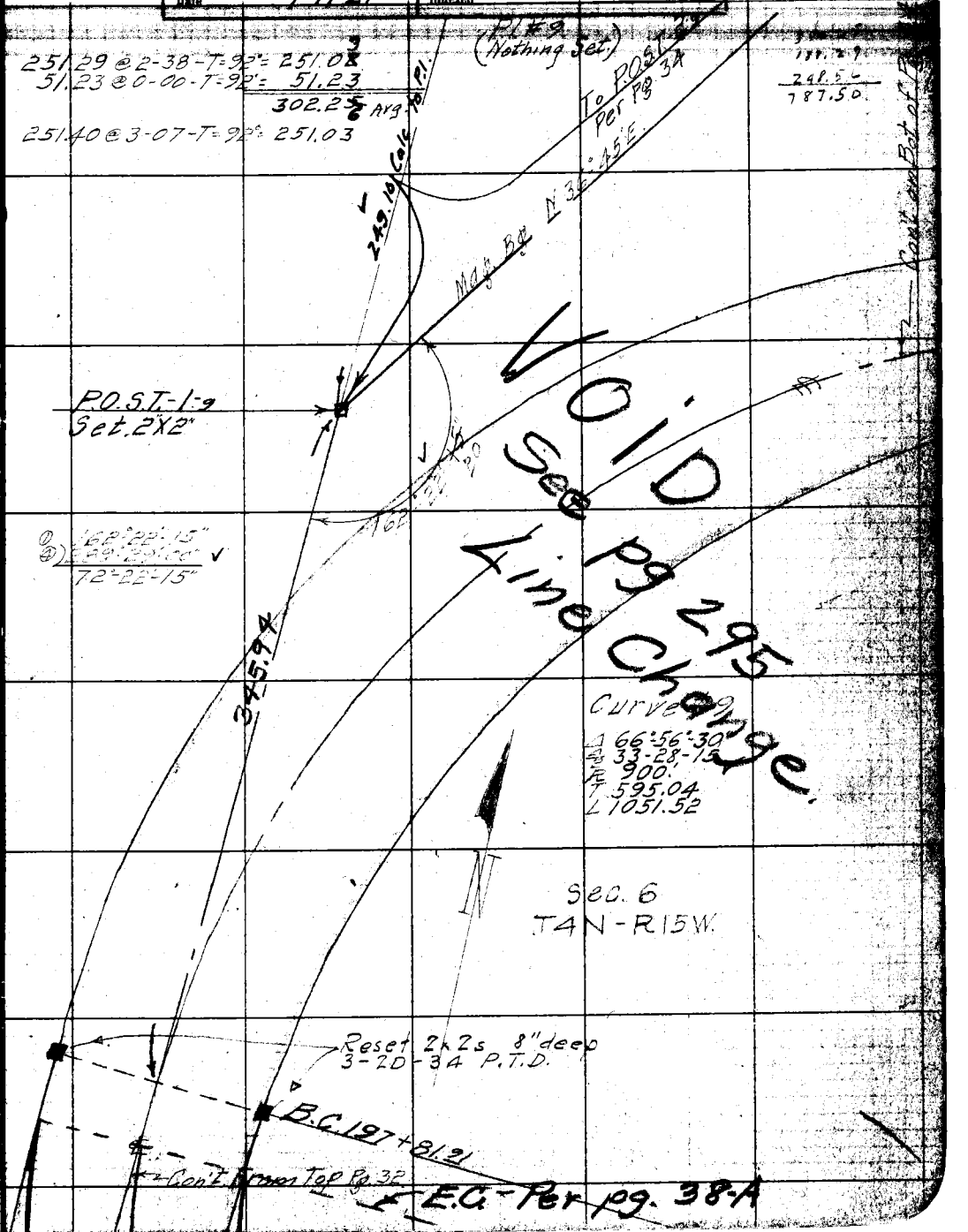

F.B. 385 Pg. 34 Benson Chief Party Notes by Benson Date 8-12-29

Con't. on Bot. of Pg. 38-B.

NOTE:- All Points marked Thus - ■ - are 2X2" Hubs set @ Rt. Angles to ℄ and 30.00 Ft. out. Marked R/W.

Reset 2x2
12" deep 3-20-34
P.T.D.

298.20 @ 0-0-T = 92° = 298.22 ✓
297.29 @ 0-0-T = 92° = 297.31 ✓
295.50 @ 0-0-T = 92° = 295.52 ✓
79.24 @ 0-0-T = 92° = 79.24 ✓
81.60 @ 0-0-T = 92° = 81.60 ✓
Total = 1051.89 ✓

To P.T. #10 Per Pg. 38-B.
N 65°00' E

Sec. 6
T4N-R15W

Well
Derrick
30.4
30.4
156
156

E.C. 208+33.43
Reset 2x2
18" deep 3-20-34
P.T.D.

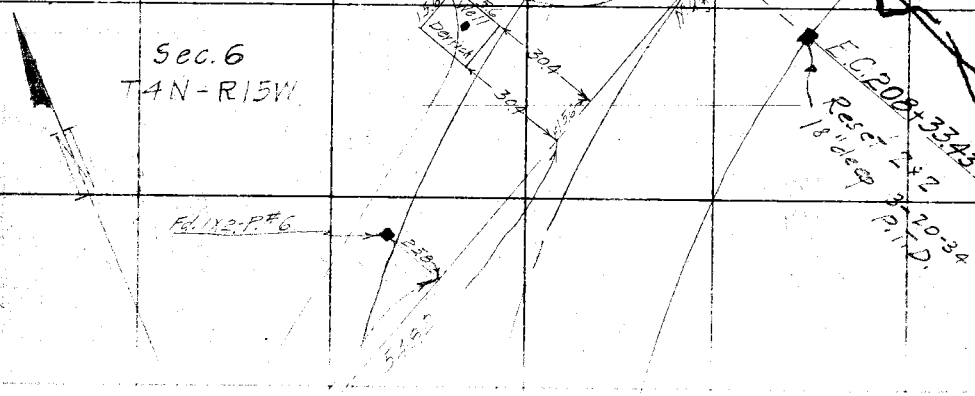



Fd. 1X2-P#6
258
548.5

℄

419.6

POST-2-9
Set 2X2
4' under.

VOID
See pg 295
Line Change.

43.4
115
130°-41'-05"
99.48. Calc. to P.1.
Fd. 1X2
P#5.

① 130°-41'-00"
④) 162-44-15 ✓
40-41-04

Con't. From Top (Rt. Side) of Pg. 33

RETURN TO
LOS ANGELES COUNTY SURVEYOR
Do not extend notes this side of this line

Note: ANY ADDITIONS OR CHANGES ON THIS SHEET MUST BE MADE OR CIRCLED IN Red. WITH DATE AND NAME OF PERSON MAKING CHANGE.

Date 6-26-29 Notes by Benson Chief Party Benson F.B. 385 Pg 35

Platted by H.U.M.H.	W.O. No. 944 D.S.O. No.
Date 9/19/29	Location [illegible]
Map No. B-438	Surveyed by [illegible]
Platting C'k'd by K.R.M.	Date June 26, 1929
Date 9-19-29	Indexed [illegible]

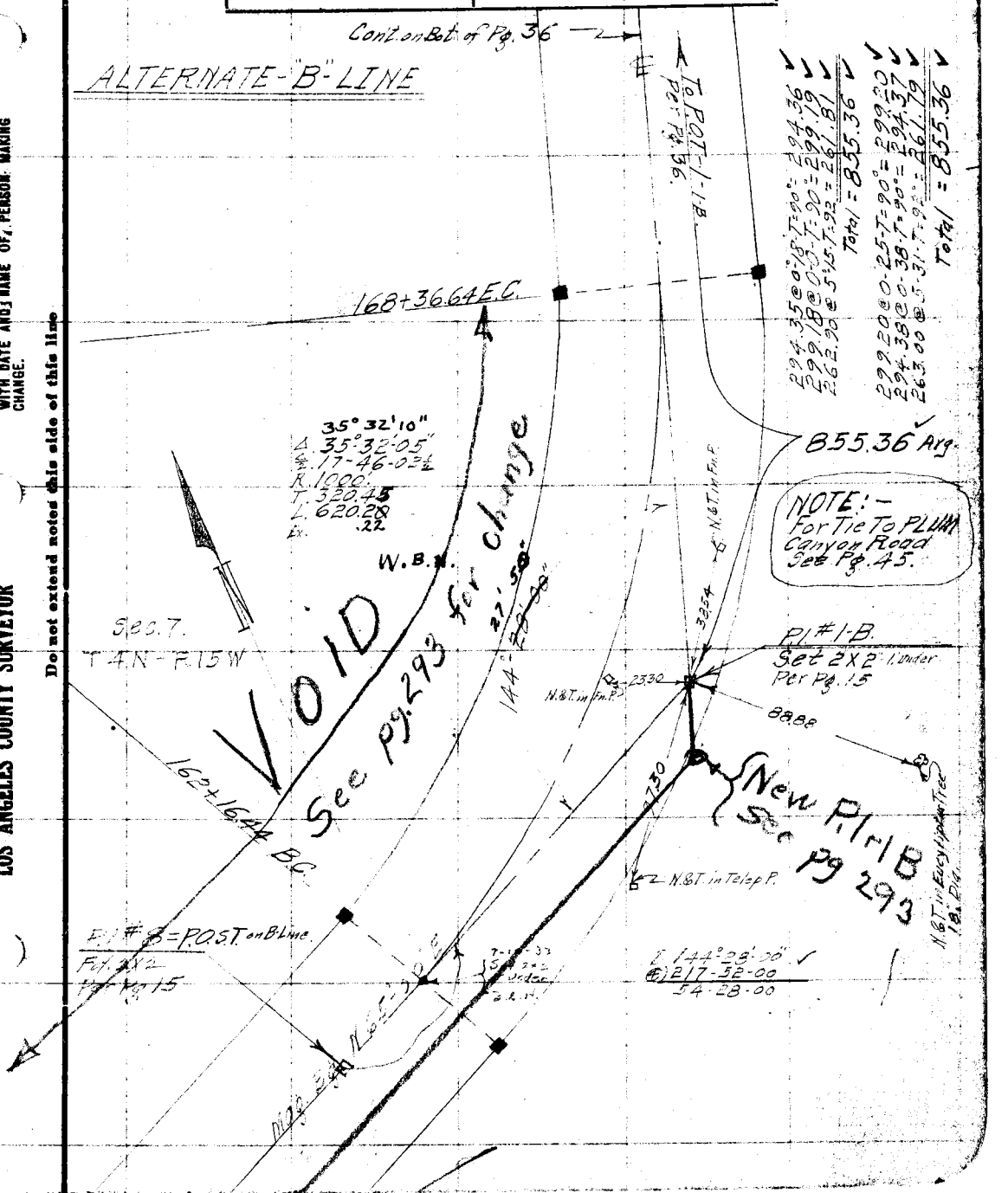

Note: ANY ADDITIONS OR CHANGES ON THIS SHEET MUST BE MADE OR CIRCLED IN Red. WITH DATE AND NAME OF PERSON MAKING CHANGE.

Do not extend notes this side of this line

RETURN TO
LOS ANGELES COUNTY SURVEYOR

F.B. 385 Pg. 36 Benson Chief Party Notes by Benson Date 6-26-29

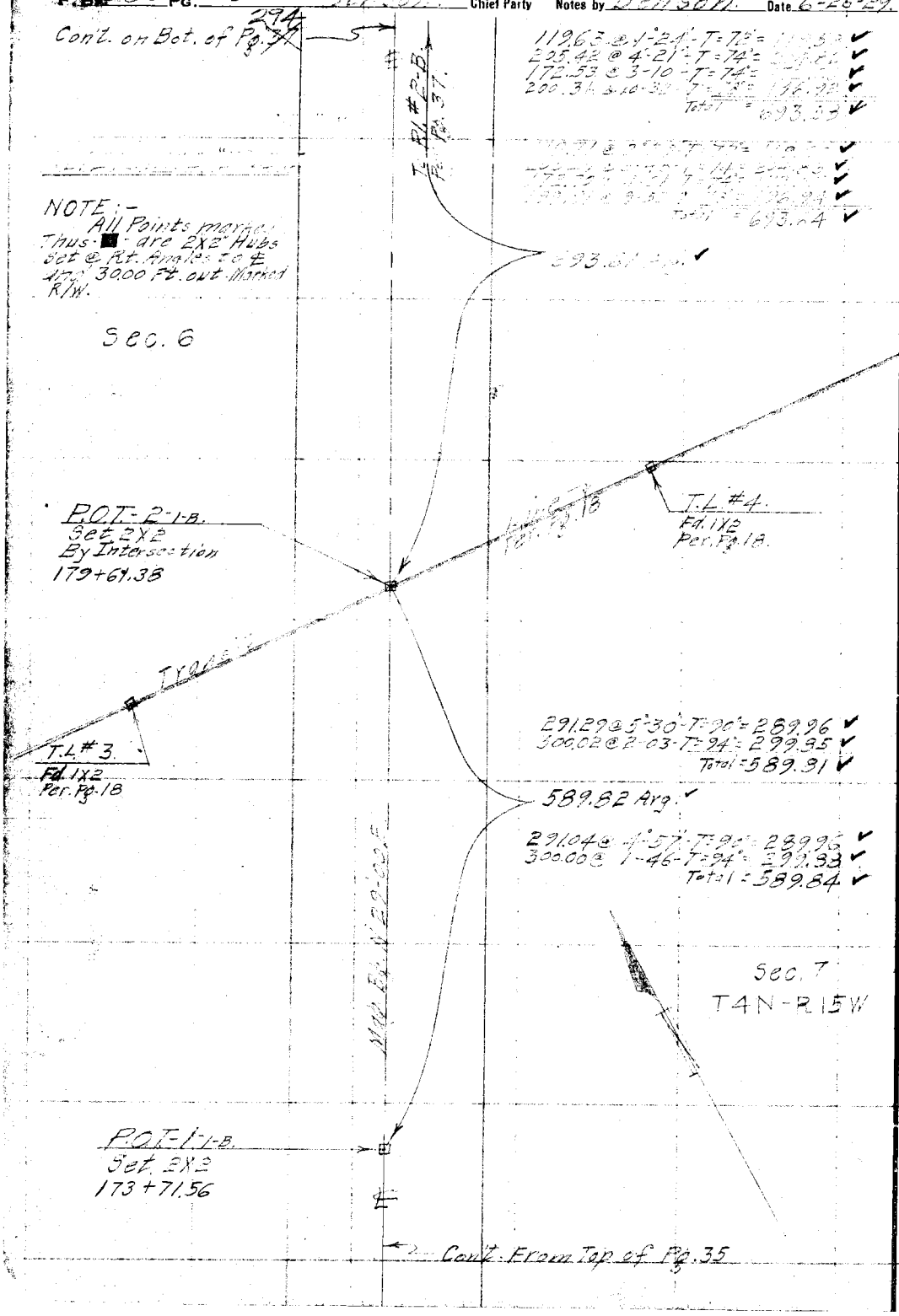

RETURN TO
LOS ANGELES COUNTY SURVEYOR

Do not extend notes this side of this line

Note: ANY ADDITIONS OR CHANGES ON THIS SHEET MUST BE MADE OR CIRCLED IN Red. WITH DATE AND NAME OF PERSON MAKING CHANGE.

Date [illegible] Notes by [illegible] Chief Party [illegible] F.B. 385 Pg. [illegible]

Platted By H. U. M. H.	W. O. No. 244 D. S. O. No.
Date 9/19/29	Location [illegible]
Map No. B-438	Surveyed by [illegible]
Platting C'k'd by K.R.M.	Date June 27, 1929
Date 9-19-29	Indexed A. C. Johnson

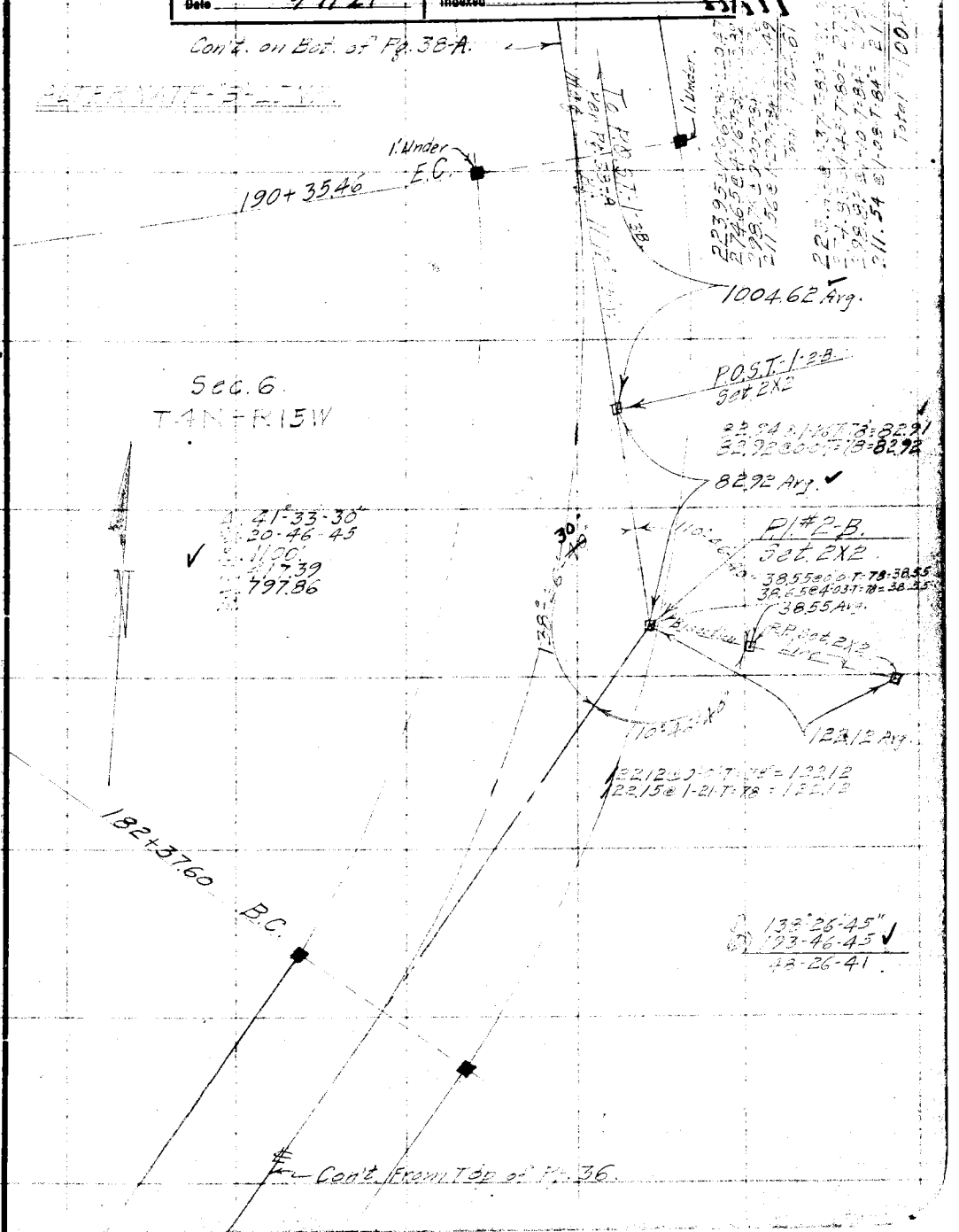

Note: ANY ADDITIONS OR CHANGES ON THIS SHEET MUST BE MADE OR CIRCLED IN Red. WITH DATE AND NAME OF PERSON MAKING CHANGE.

Do not extend notes this side of this line

RETURN TO
LOS ANGELES COUNTY SURVEYOR

Cont. on Bot. of Pg. 39.

F.B. 385 Pg. 38 Benson Chief Party Notes by Benson Date 6-27-29

274.92 @ 0-00 T-83 = 274.95
227.29 @ 4-05 T-83 = 226.71
Total = 501.64
501.66 Av.

274.94 @ 0-05 T-83 = 274.95
227.14 @ 3-29 T-83 = 226.73
Total = 501.63

ALT[illegible] LINE

POST-1-3-B
Set 2x2

15"
94-55-00

① 94-55-00
② 19-40-15
4-55-04

7-31-29
Ca.

772.05

236.18 @ 0-05 T-83 = 236.17
Total = 772.05

299.40 @ 0-05 T-83 = 299.40
236.50 @ 0-05 T-83 = 236.48
236.20 @ 0-05 T-83 = 236.17
Total = 772.05

900

N

Sec. 3
T4N-R15W

POST-1-3-B
Set 2x2

B.C.

Cont. From Top of Pg. 37

RETURN TO
LOS ANGELES COUNTY SURVEYOR

Do not extend notes this side of this line

Note: ANY ADDITIONS OR CHANGES ON THIS SHEET MUST BE MADE OR CIRCLED IN Red. WITH DATE AND NAME OF PERSON MAKING CHANGE.

Date 7-31-29 Notes by Benson Chief Party Benson F.B. 385 Pg. 38-A

Platted by H.U.M.H.	W.O. No. 244 D.S.O. No.
Date 9/19/29	Location Bouquet Canyon Road
Map No. B-438.	Surveyed by C.A. Benson
Platting C'k'd by K.R.M.	Date July 31, 1929
Date 9-19-29	Indexed L. C. Johnson



Note: ANY ADDITIONS OR CHANGES ON THIS SHEET MUST BE MADE OR CIRCLED IN Red. WITH DATE AND NAME OF PERSON MAKING CHANGE.

Do not extend notes this side of this line

RETURN TO
LOS ANGELES COUNTY SURVEYOR

F.B. 385 PG. 38-B. Benson Chief Party Notes by Benson Date 3-12-29

Cont. on Sec. of Pg. 39



Cont. From Top of Pg. ~~34~~ 295

RETURN TO LOS ANGELES COUNTY SURVEYOR

Do not extend notes this side of this line

Note: ANY ADDITIONS OR CHANGES ON THIS SHEET MUST BE MADE OR CIRCLED IN Red. WITH DATE AND NAME OF PERSON MAKING CHANGE.

Date _____ Notes by _____ Chief Party _____ F. B. 385 PG. _____

Plotted by H. U. M. H.	W. O. No. 244 A. S. O. No.
Date 9/19/29	Location [illegible]
Map No. B-438	Surveyed by C. A. Benson
Plotting C'k'd by K. R. M.	Date Aug. [illegible]
Date 9-19-29	Indexed C. Johnson

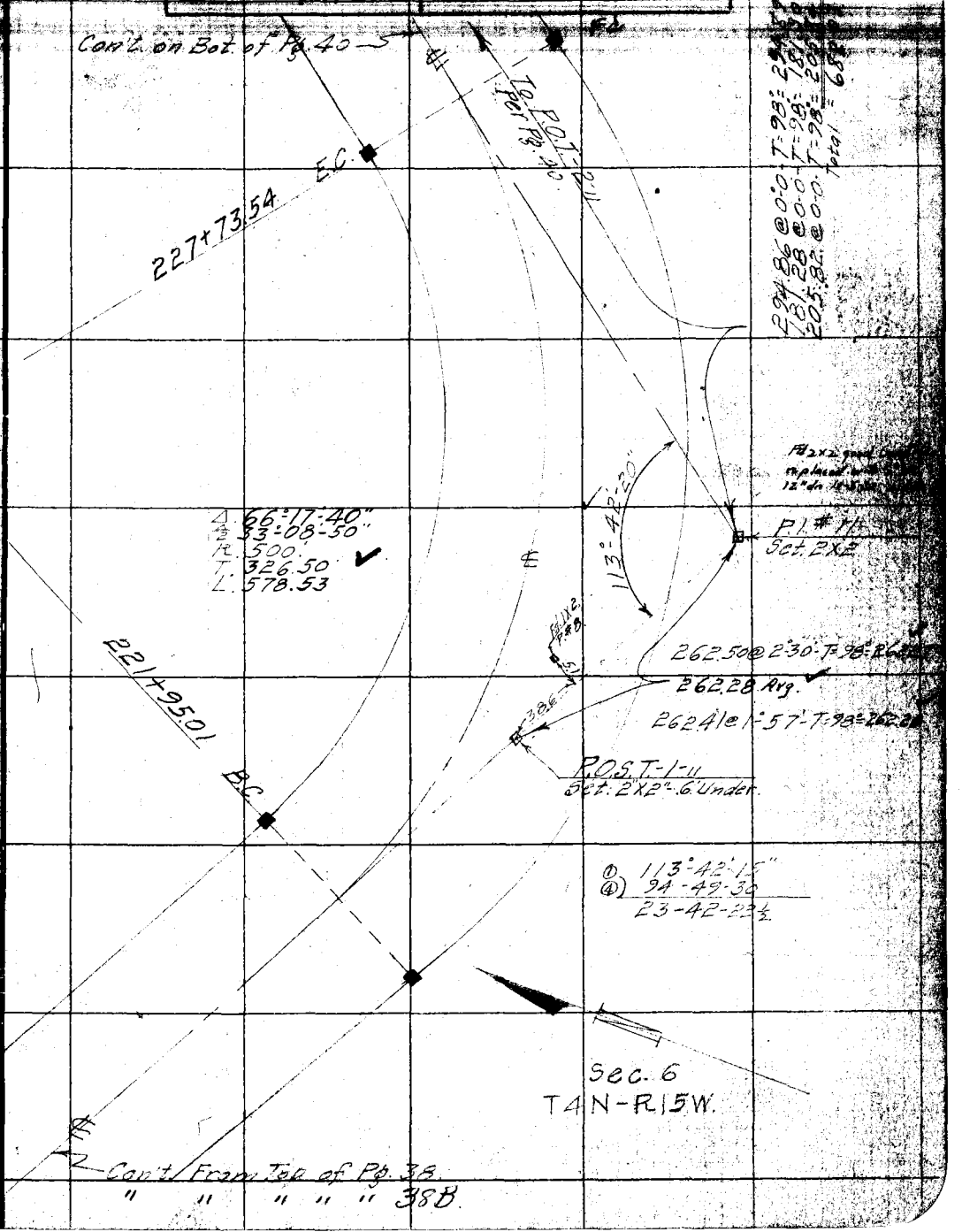

Note: ANY ADDITIONS OR CHANGES ON THIS SHEET MUST BE MADE OR CIRCLED IN Red. WITH DATE AND NAME OF PERSON MAKING CHANGE.

W.S. C2B.1

RETURN TO

LOS ANGELES COUNTY SURVEYOR

Do not extend notes this side of this line

F.B. 385 Pg. 40 Benson Chief Party Notes by Benson Date 8-12-29

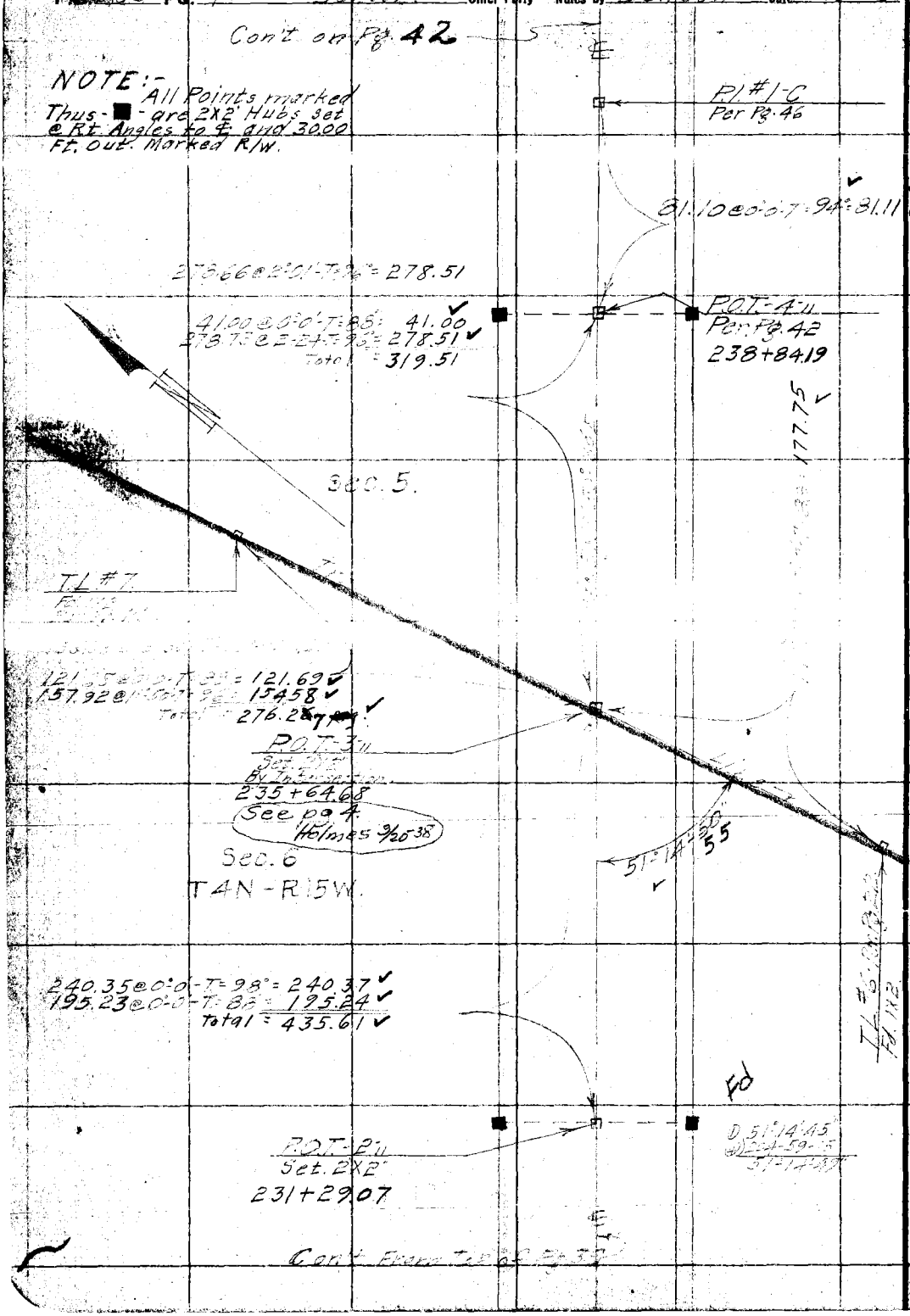

RETURN TO
LOS ANGELES COUNTY SURVEYOR
Do not extend notes this side of this line

Note: ANY ADDITIONS OR CHANGES ON THIS SHEET MUST BE MADE OR CIRCLED IN Red. WITH DATE AND NAME OF PERSON MAKING CHANGE.

MS62 B-1

Date 7-1-22 Notes by [illegible] Chief Party [illegible] F.B. 385 Pg. 41

Plotted by H. U. M. H.	W. O. No. 944 D. S. O. No.
Date 9/19/29	Location [illegible]
Map No. B-438	Surveyed by [illegible]
Platting C'k'd by K.R.M.	Date July 1, 1922
Date 9-19-29	Indexed

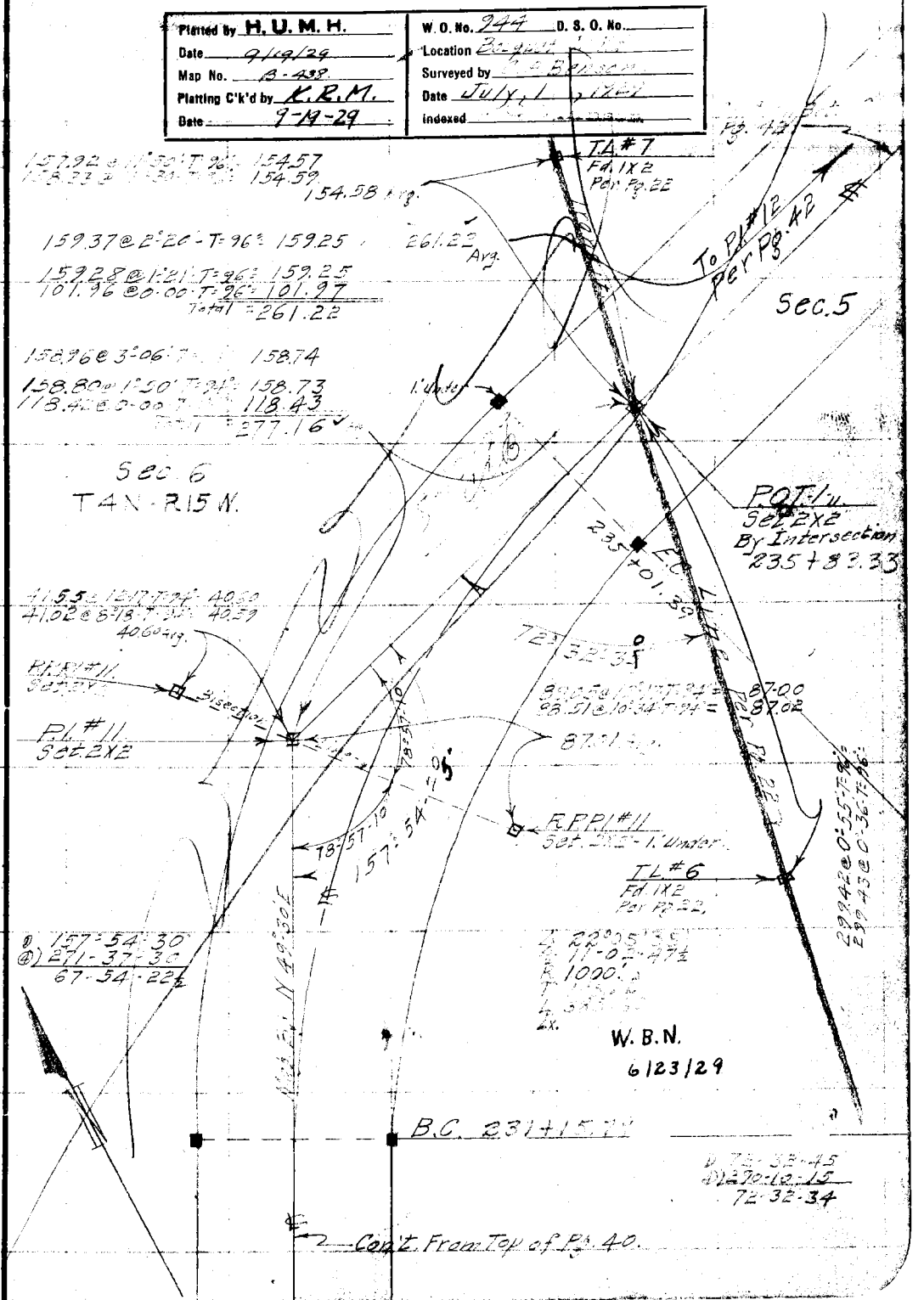

Notes: ANY ADDITIONS OR CHANGES ON THIS SHEET MUST BE MADE OR CIRCLED IN Red. WITH DATE AND NAME OF PERSON MAKING CHANGE.

Do not extend notes this side of this line

RETURN TO LOS ANGELES COUNTY SURVEYOR

F.B. 385 Pg. 42. Benson Chief Party Notes by Benson Date 7-1-29.

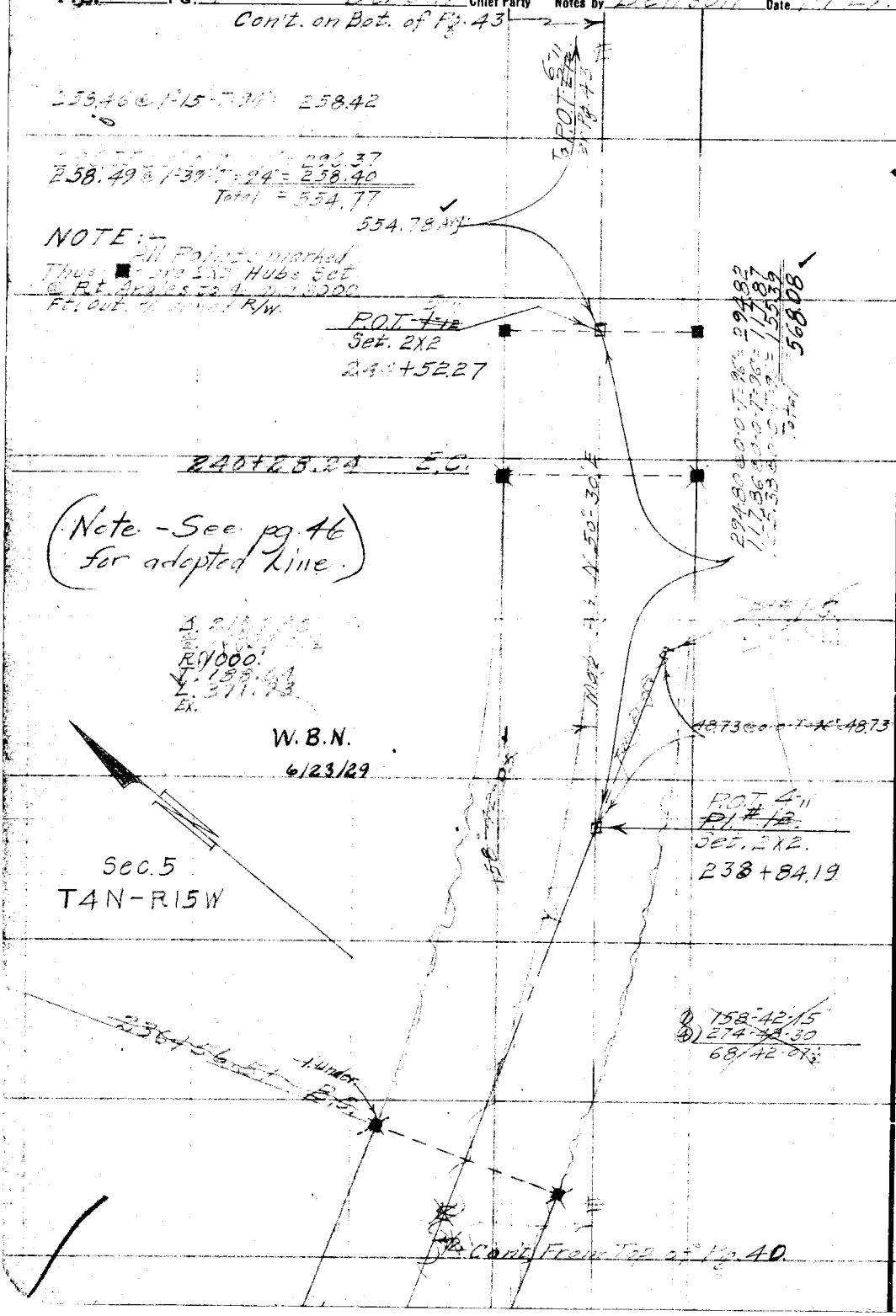

RETURN TO
LOS ANGELES COUNTY SURVEYOR

Do not extend notes this side of this line

Note: ANY ADDITIONS OR CHANGES ON THIS SHEET MUST BE MADE OR CIRCLED IN Red. WITH DATE AND NAME OF PERSON MAKING CHANGE.

W362, B-1

Date 7-2-29 Notes by [illegible] Chief Party [illegible] F.B. 385 Pg. 43

Platted by H. U. M. H.	W. O. No. 944 D. S. O. No.
Date 9/19/29	Location Bouquet Canyon Rd.
Map No. B.438	Surveyed by C. A. Benson
Platting C'k'd by K. R. M.	Date July 2, 1929
Date 9-19-29	Indexed A. C. Johnson

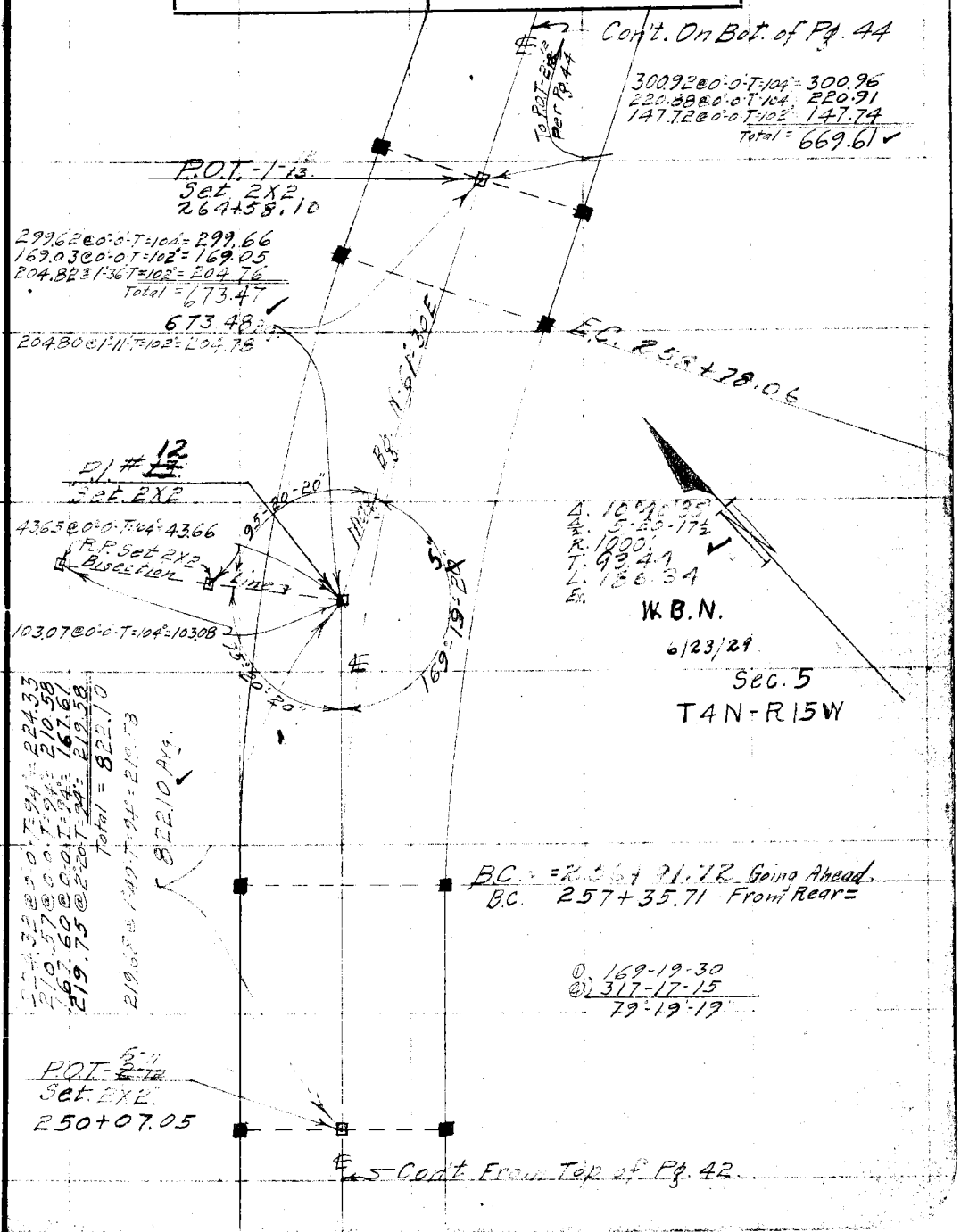

Notes: ANY ADDITIONS OR CHANGES ON THIS SHEET MUST BE MADE OR CIRCLED IN Red. WITH DATE AND NAME OF PERSON MAKING CHANGE.

Do not extend notes this side of this line

RETURN TO
LOS ANGELES COUNTY SURVEYOR

F.B. 385 Pg. 44 Benson Chief Party Notes by Benson Date 7-2-29

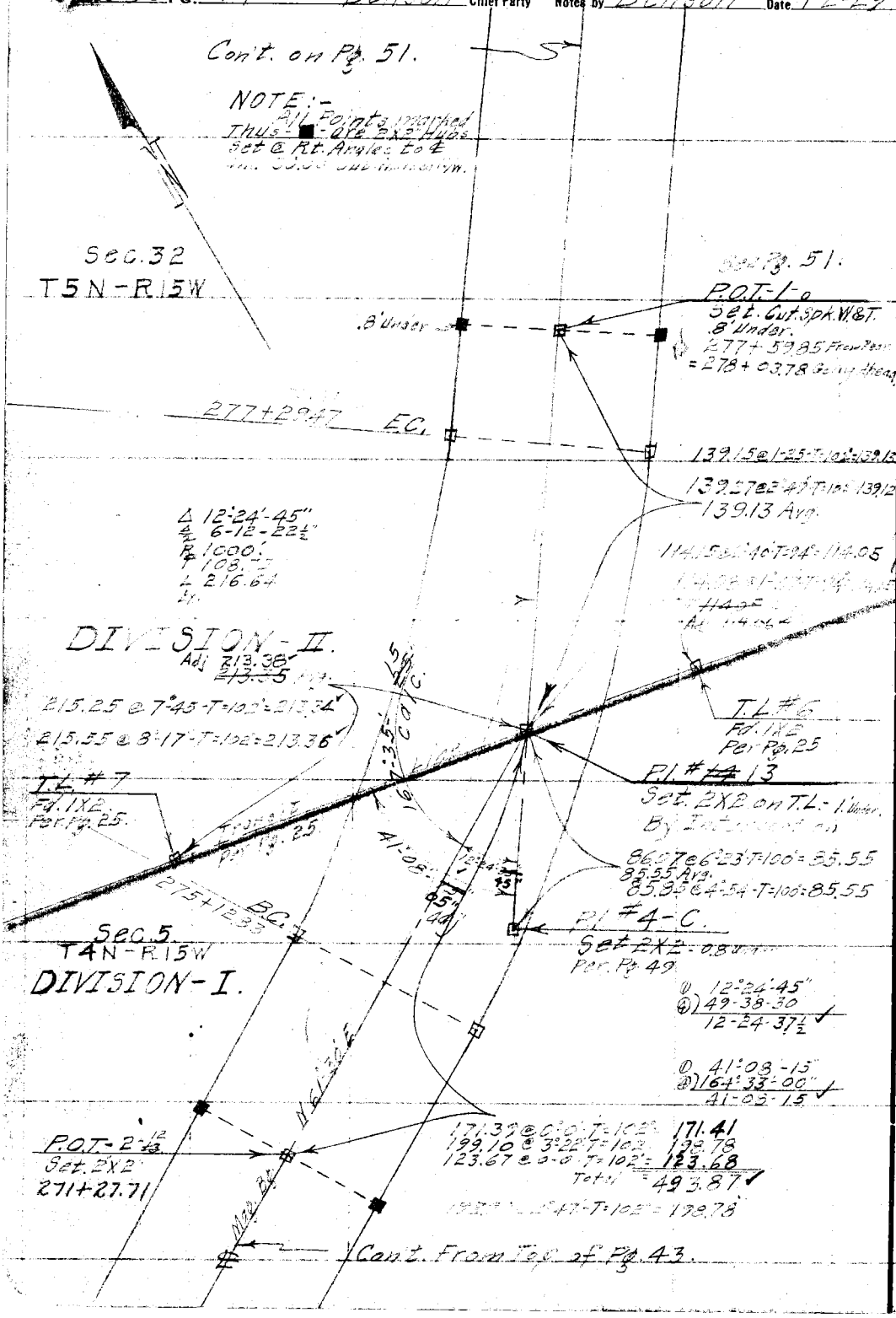

RETURN TO
LOS ANGELES COUNTY SURVEYOR

Do not extend notes this side of this line

Note: ANY ADDITIONS OR CHANGES ON THIS SHEET MUST BE MADE OR CIRCLED IN Red. WITH DATE AND NAME OF PERSON MAKING CHANGE.

Date _____ Notes by [illegible] Chief Party [illegible] F.B. 385 Pg. 45

Platted By H. U. M. H.	W. O. No. 244 D. S. O. No.
Date 9/19/29	Location [illegible]
Map No. B-438	Surveyed by [illegible]
Platting C'k'd by K.R.M.	Date [illegible]
Date 9-19-29	Indexed A. C. Johnson

NOTE:-
PROPOSED ℄ of PLUM CANYON ROAD @ Intersection with [illegible] CANYON ROAD.



Note: ANY ADDITIONS OR CHANGES ON THIS SHEET MUST BE MADE OR CIRCLED IN Red. WITH DATE AND NAME OF PERSON MAKING CHANGE.

Do not extend notes this side of this line

RETURN TO
LOS ANGELES COUNTY SURVEYOR

F.B. 385 Pg. 46 Benson Chief Party Notes by Benson Date 7-3-29

Con't. on Bot. of Pg. 47.

ALTERNATE-"C"-LINE

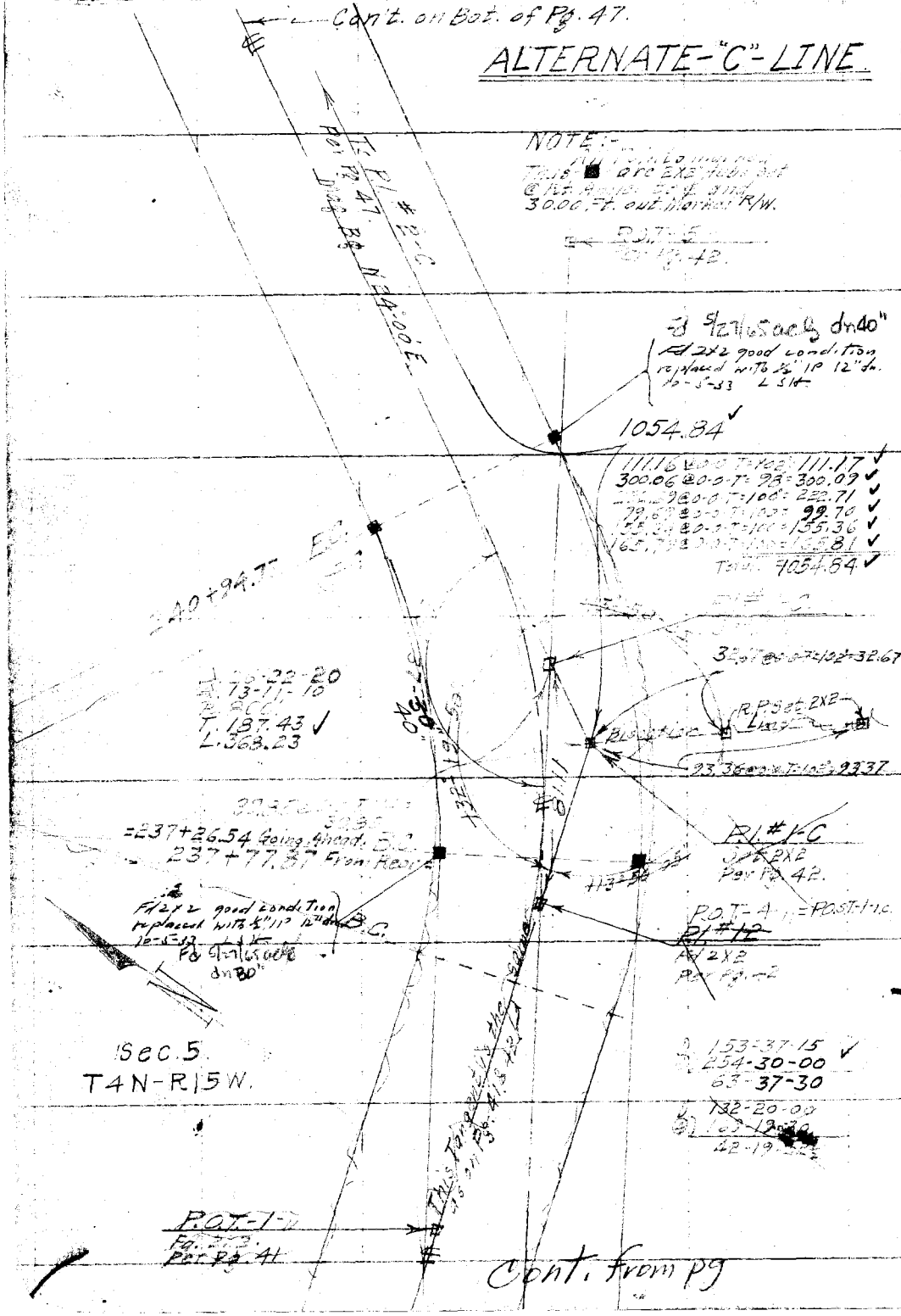

RETURN TO
LOS ANGELES COUNTY SURVEYOR

Do not extend notes this side of this line

Note: ANY ADDITIONS OR CHANGES ON THIS SHEET MUST BE MADE OR CIRCLED IN Red. WITH DATE AND NAME OF PERSON MAKING CHANGE.

WJ.62 B-1

Date 7-3-29 Notes by Benson Chief Party Benson F.B. 385 Pg 47

Cont. on Pg. 48

Platted by [illegible]	W. O. No. 944 D. S. O. No.
Date 9/19/29	Location Bouquet Cn. Rd
Map No. B-438	Surveyed by C. A. Benson
Platting C'k'd by K.R.M.	Date July 3, 1929
Date 9-19-29	Indexed [illegible]

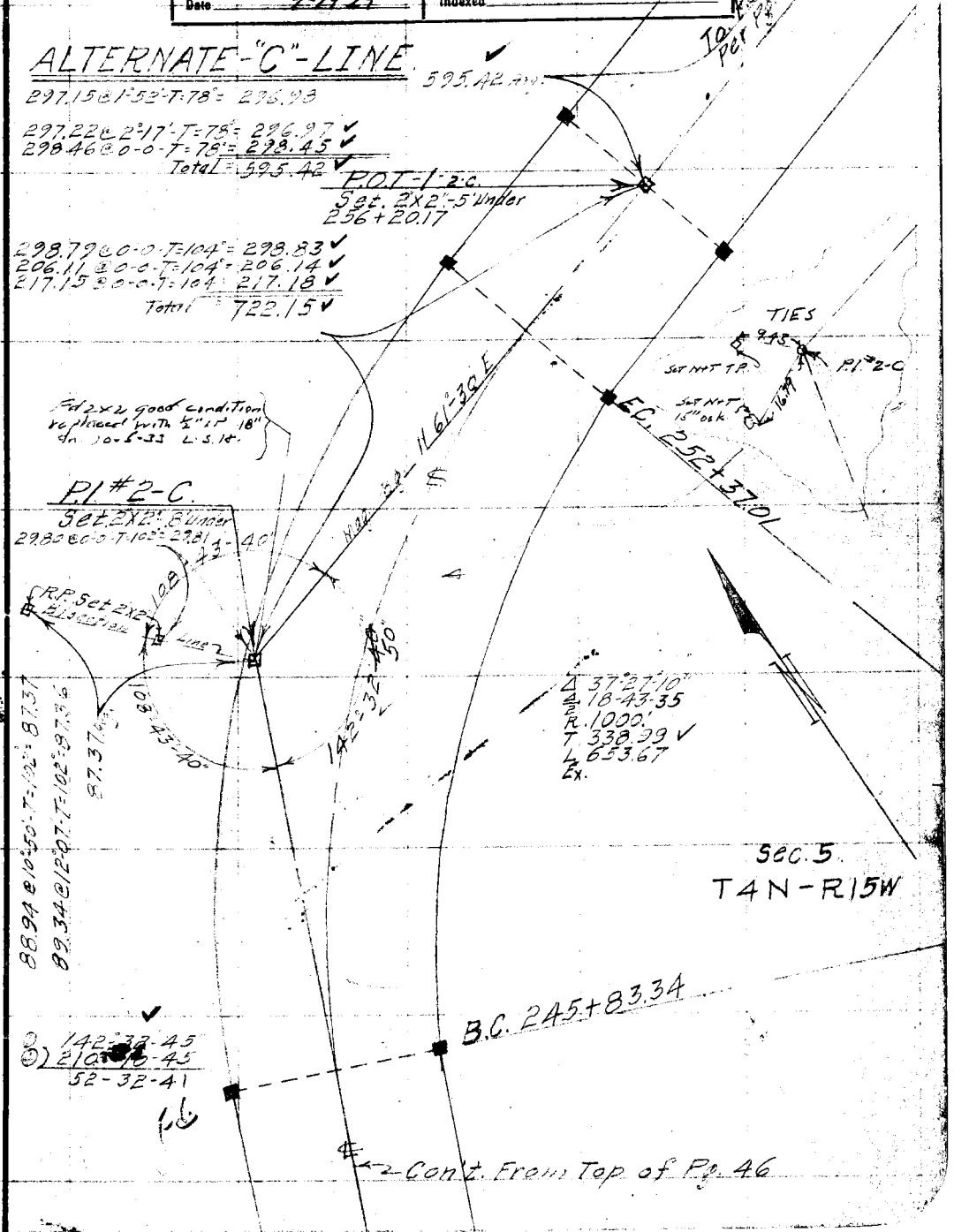

Note: ANY ADDITIONS OR CHANGES ON THIS SHEET MUST BE MADE OR CIRCLED IN Red. WITH DATE AND NAME OF PERSON MAKING CHANGE.

Do not extend notes this side of this line

RETURN TO LOS ANGELES COUNTY SURVEYOR

F.B. 385 Pg. 48 Benson Chief Party Notes by Benson Date 5-28-29
5-29-29

Con't. on Bot. of Pg. 49

ALTERNATE -"C"-LINE

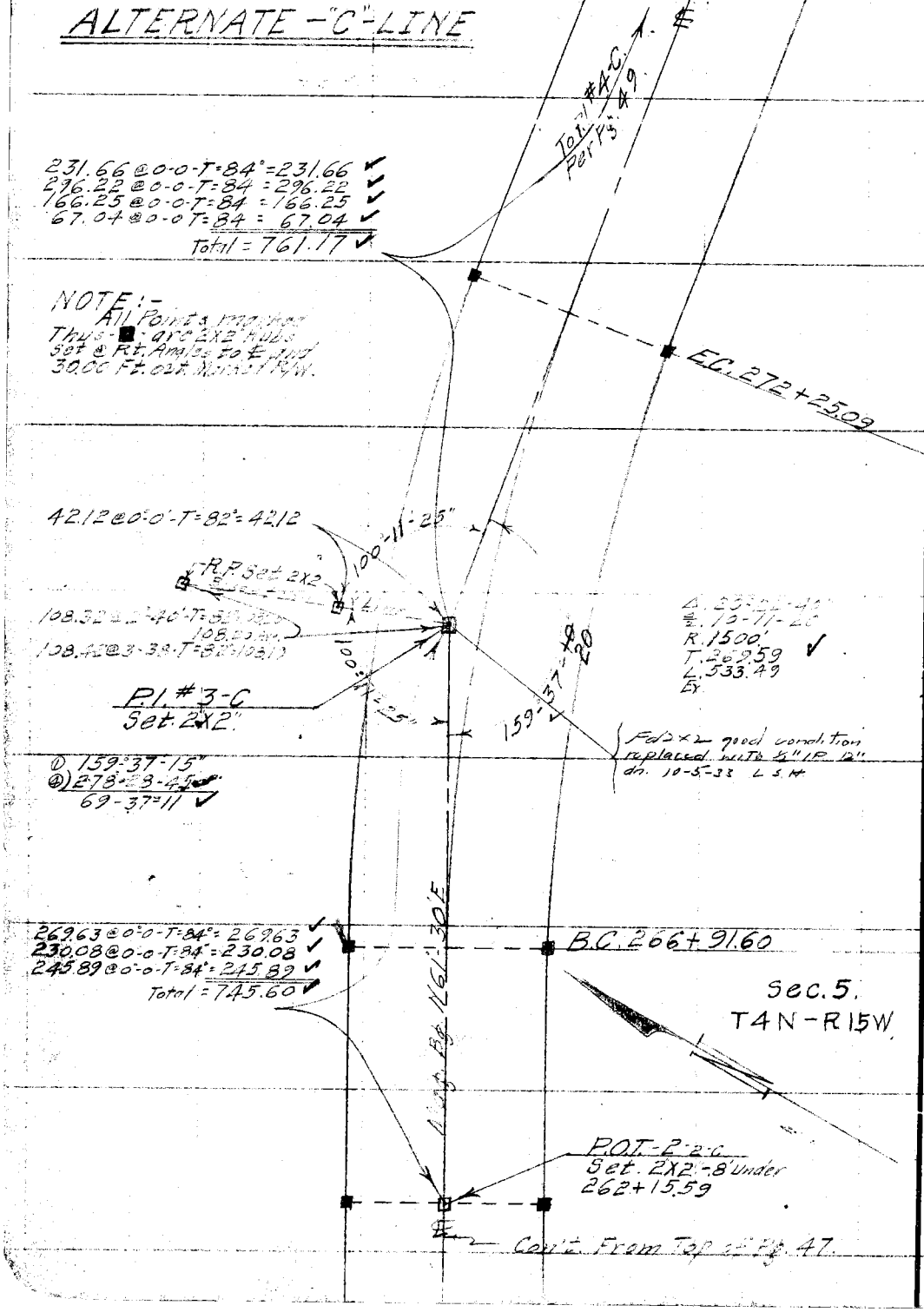

RETURN TO
LOS ANGELES COUNTY SURVEYOR

Do not extend notes this side of this line

Note: ANY ADDITIONS OR CHANGES ON THIS SHEET MUST BE MADE OR CIRCLED IN Red. WITH DATE AND NAME OF PERSON MAKING CHANGE.

Date 5-29-29 Notes by Benson Chief Party Benson F.B. 385 Pg. 49

Platted by H. U. M. H.	W. O. No. 944 D. S. O. No.
Date 9/19/29	Location [illegible]
Map No. B-438	Surveyed by [illegible]
Platting C'k'd by K.R.M.	Date May 29, 1929
Date 9-19-29	Indexed A. C. Johnson

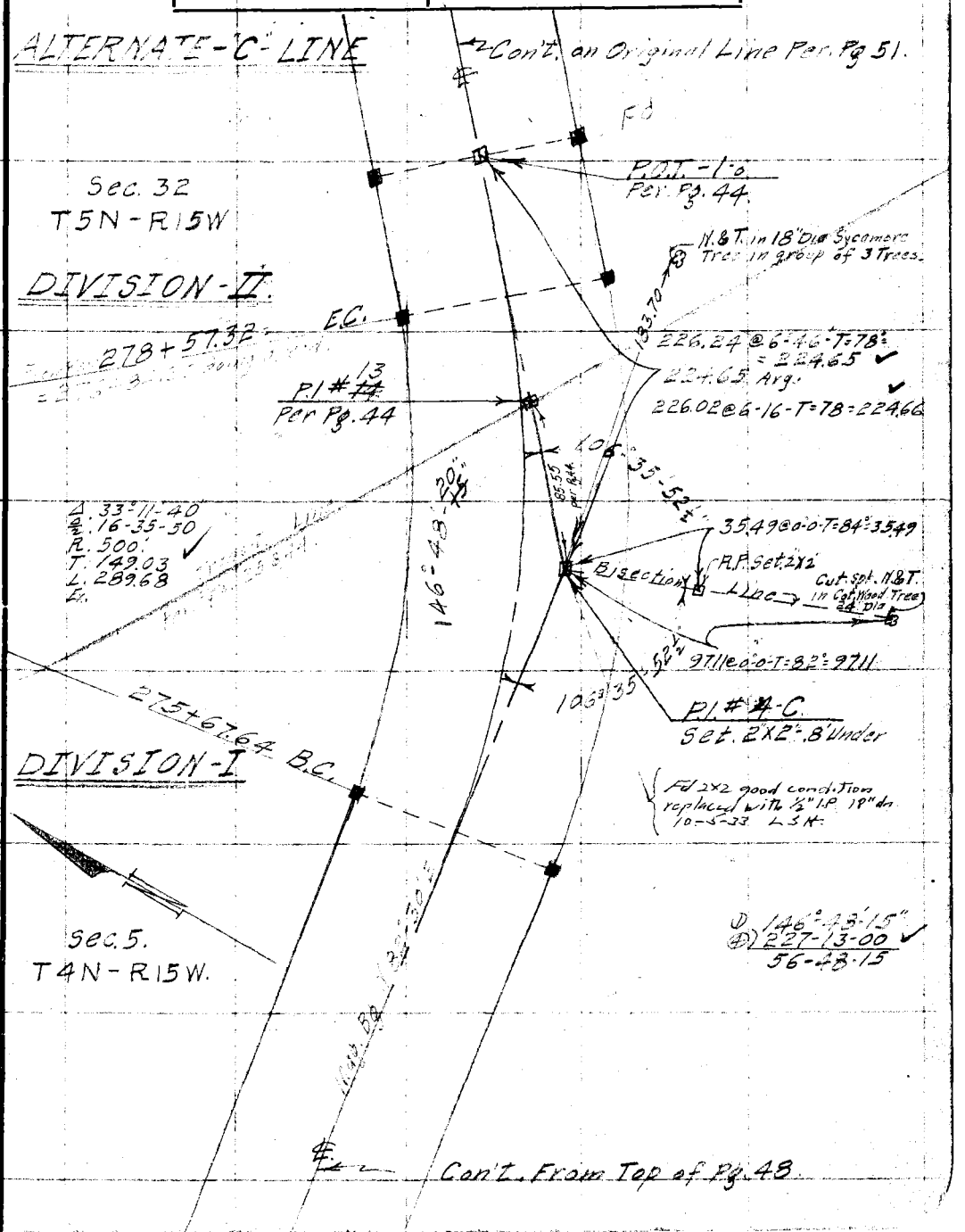

Note: ANY ADDITIONS OR CHANGES ON THIS SHEET MUST BE MADE OR CIRCLED IN Red. WITH DATE AND NAME OF PERSON MAKING CHANGE.

Do not extend notes this side of this line

RETURN TO LOS ANGELES COUNTY SURVEYOR

F.B. 385 Pg. 50 Benson Chief Party Notes by Benson Date 8-20-39



RETURN TO
LOS ANGELES COUNTY SURVEYOR

Do not extend notes this side of this line

Note: ANY ADDITIONS OR CHANGES ON THIS SHEET MUST BE MADE OR CIRCLED IN Red. WITH DATE AND NAME OF PERSON MAKING CHANGE.

Date 5-14-29 Notes by Benson Chief Party B. F.B. 385 Pg. 51

Platted by F. A. W.	W. O. No. 944 D. S. O. No.
Date 1930	Location Bouquet Canyon Rd
Map No. B-438-5	Surveyed by C. A. Benson
Platting C'k'd by	Date May 14, 1929
Date 1930	Indexed [illegible]

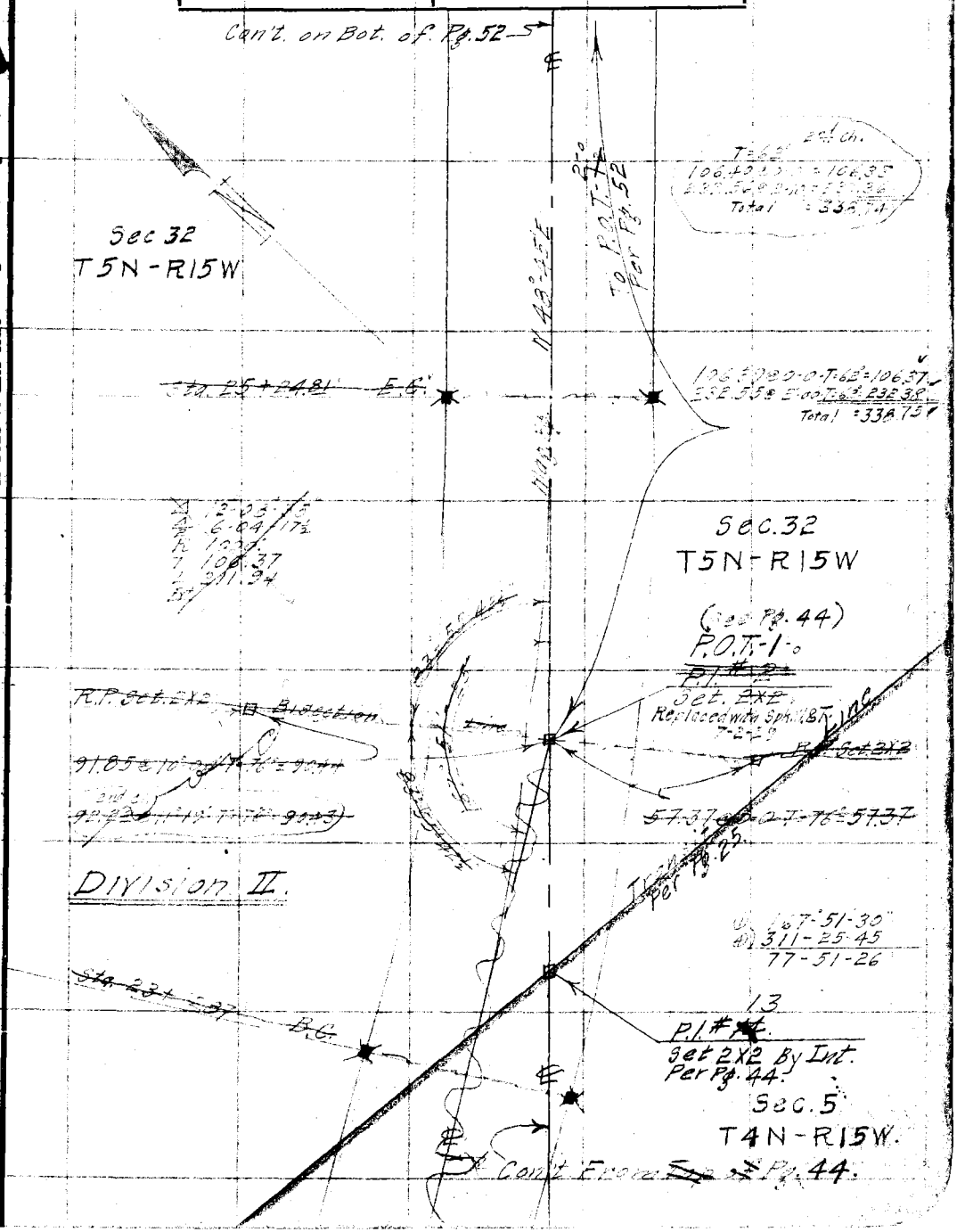

Note: ANY ADDITIONS OR CHANGES ON THIS SHEET MUST BE MADE OR CIRCLED IN Red. WITH DATE AND NAME OF PERSON MAKING CHANGE.

Do not extend notes this side of this line

RETURN TO LOS ANGELES COUNTY SURVEYOR

F.B. 385 Pg. 52 Benson. Chief Party Notes by Benson. Date 5-15-29.

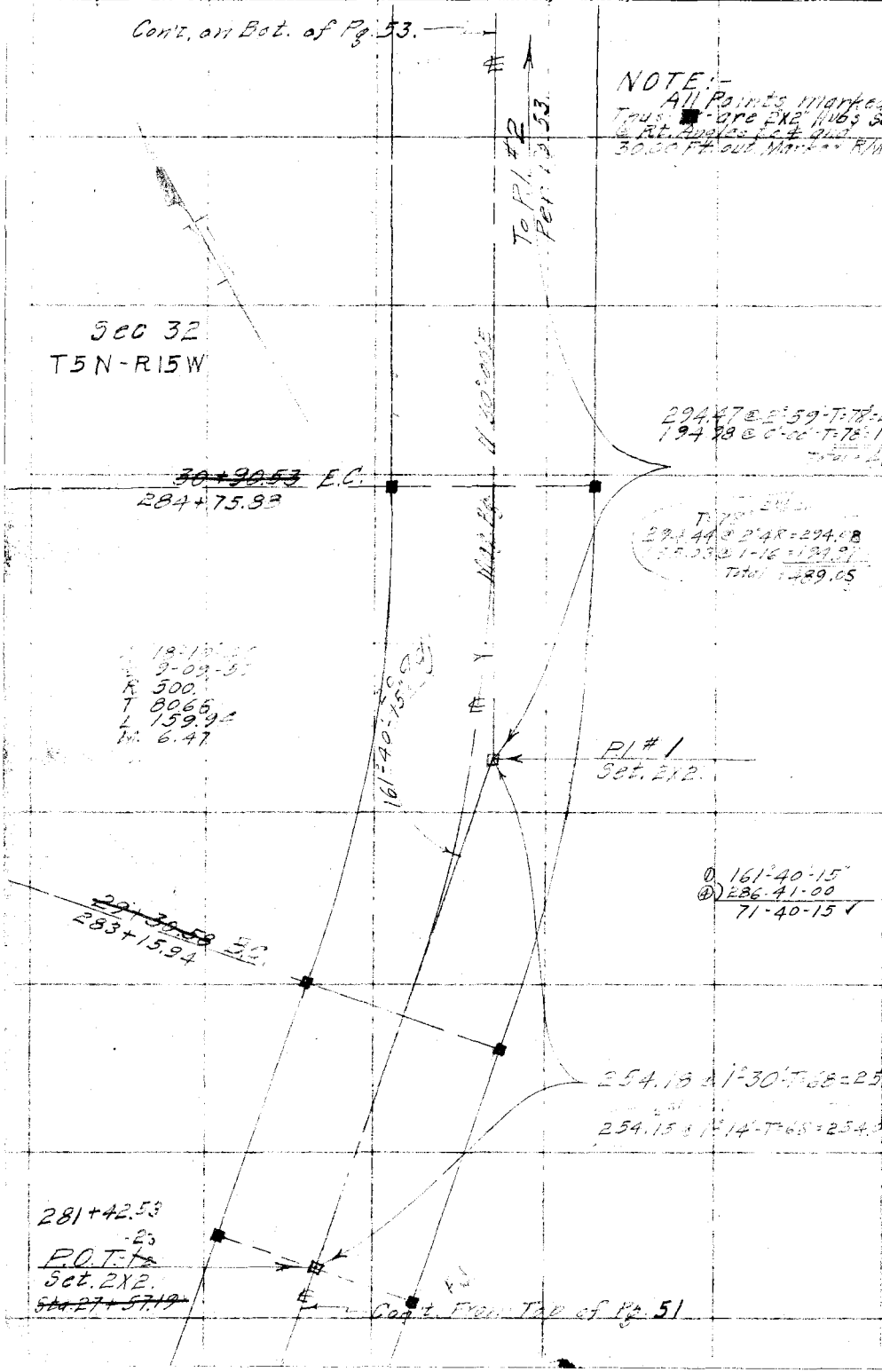

RETURN TO
LOS ANGELES COUNTY SURVEYOR

Do not extend notes this side of this line

Note: ANY ADDITIONS OR CHANGES ON THIS SHEET MUST BE MADE OR CIRCLED IN Red. WITH DATE AND NAME OF PERSON MAKING CHANGE.

Date 5-15-29 Notes by [illegible] Chief Party [illegible] F.B. [illegible] Pg. 53

Platted by F. A. W.	W. O. No. 944 D. S. O. No.
Date 1930	Location [illegible]
Map No. B-438-5	Surveyed by C. A. [illegible]
Platting C'k'd by [illegible]	Date May 15, 1929
Date 1930	Indexed [illegible]

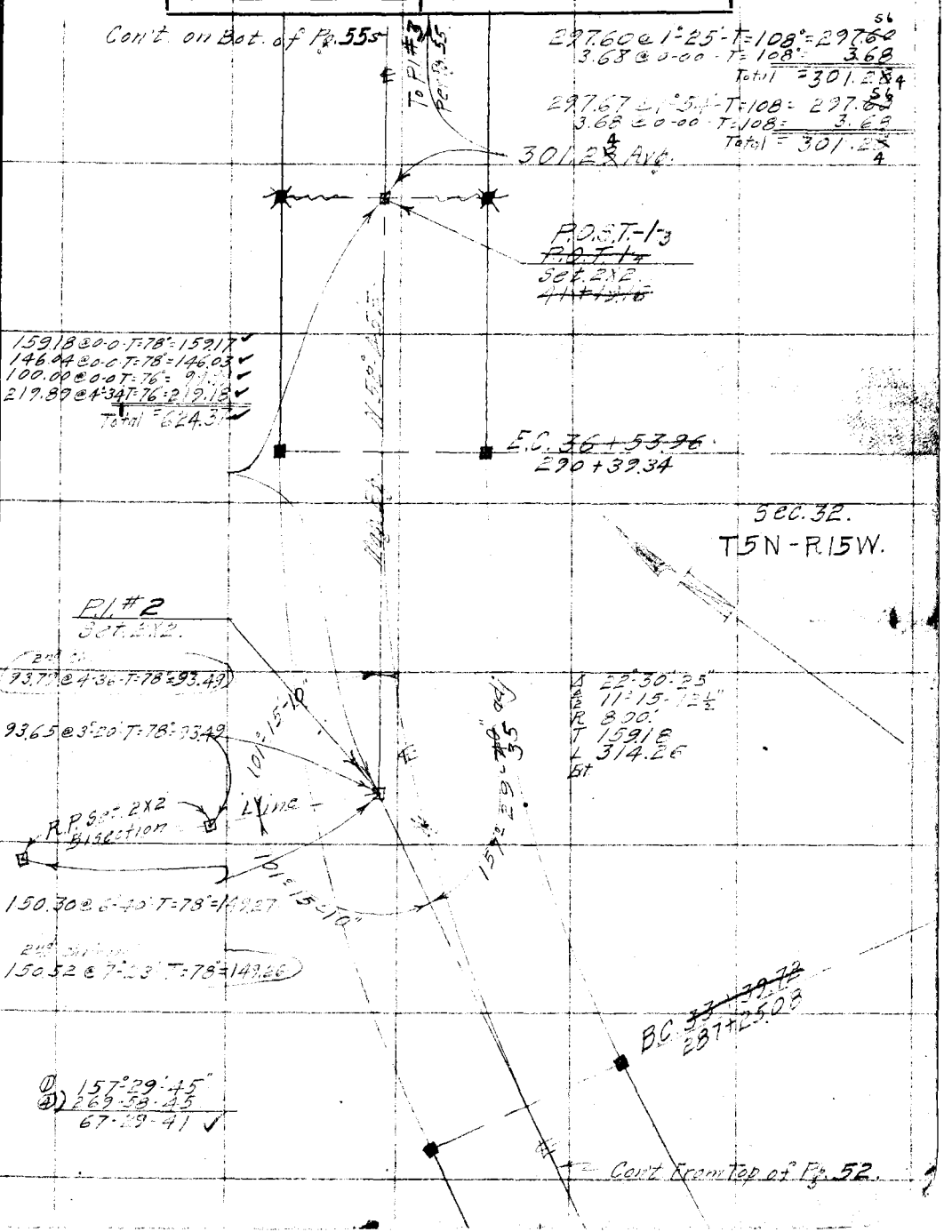

Note: ANY ADDITIONS OR CHANGES ON THIS SHEET MUST BE MADE OR CIRCLED IN Red. WITH DATE AND NAME OF PERSON MAKING CHANGE.

Do not extend notes this side of this line

RETURN TO LOS ANGELES COUNTY SURVEYOR

F. B. 385 PG. 54 Benson Chief Party Notes by Benson Date 6-20-29



RETURN TO
LOS ANGELES COUNTY SURVEYOR

Do not extend notes this side of this line

Note: ANY ADDITIONS OR CHANGES ON THIS SHEET MUST BE MADE OR CIRCLED IN Red. WITH DATE AND NAME OF PERSON MAKING CHANGE.

Date 6-30-29 Notes by Benson Chief Party Benson F.B. 385 Fg. 55

Platted by F. A. W.	W. O. No. 944 D. S. O. No.
Date 1930	Location [illegible] Co. Rd
Map No. B-438-5	Surveyed by C. A. Benson
Platting C'k'd by H. U. M. H.	Date June 20, 1929.
Date 1930	Indexed

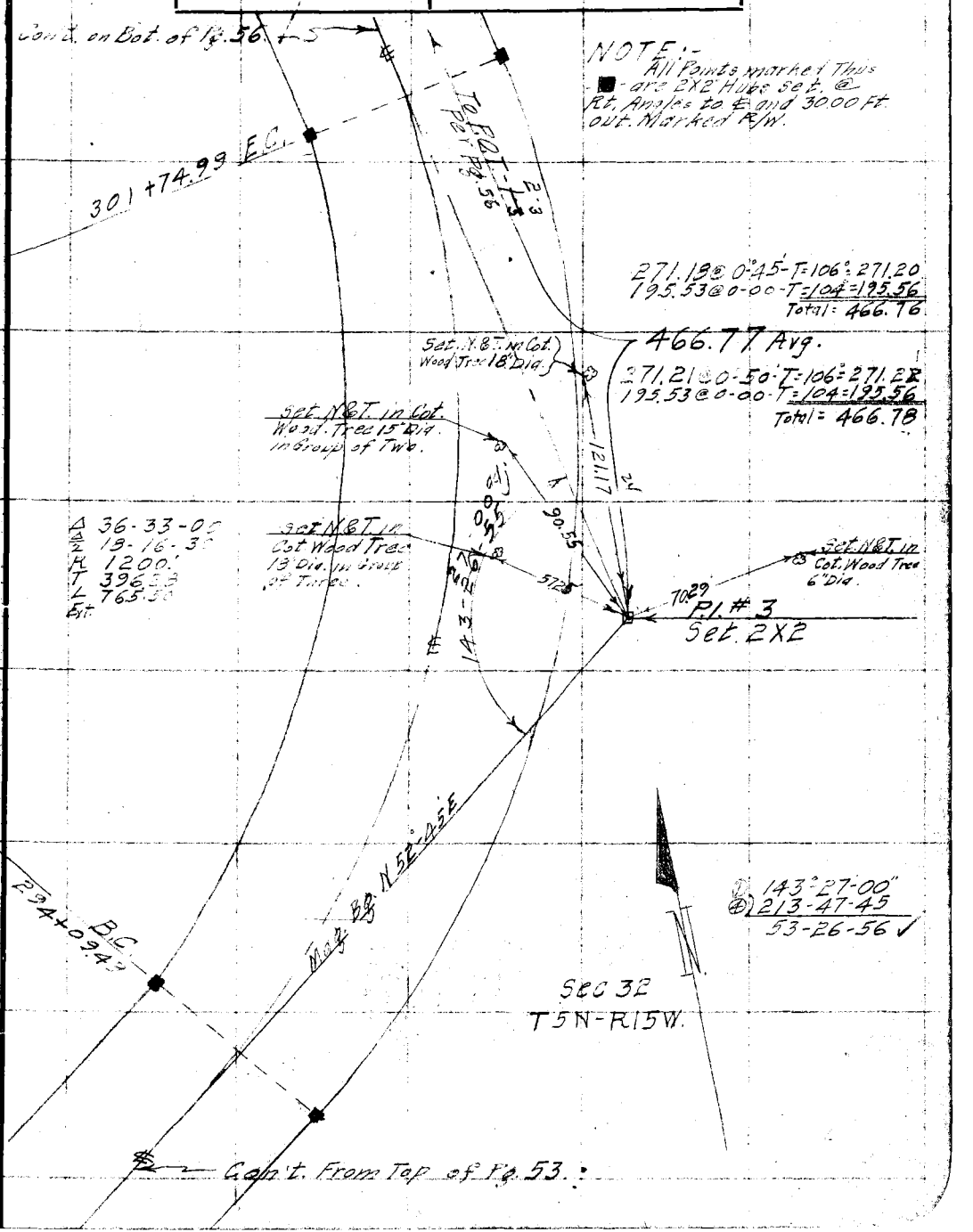

Note: ANY ADDITIONS OR CHANGES ON THIS SHEET MUST BE MADE OR CIRCLED IN Red. WITH DATE AND NAME OF PERSON MAKING CHANGE.

Do not extend notes this side of this line

RETURN TO
LOS ANGELES COUNTY SURVEYOR

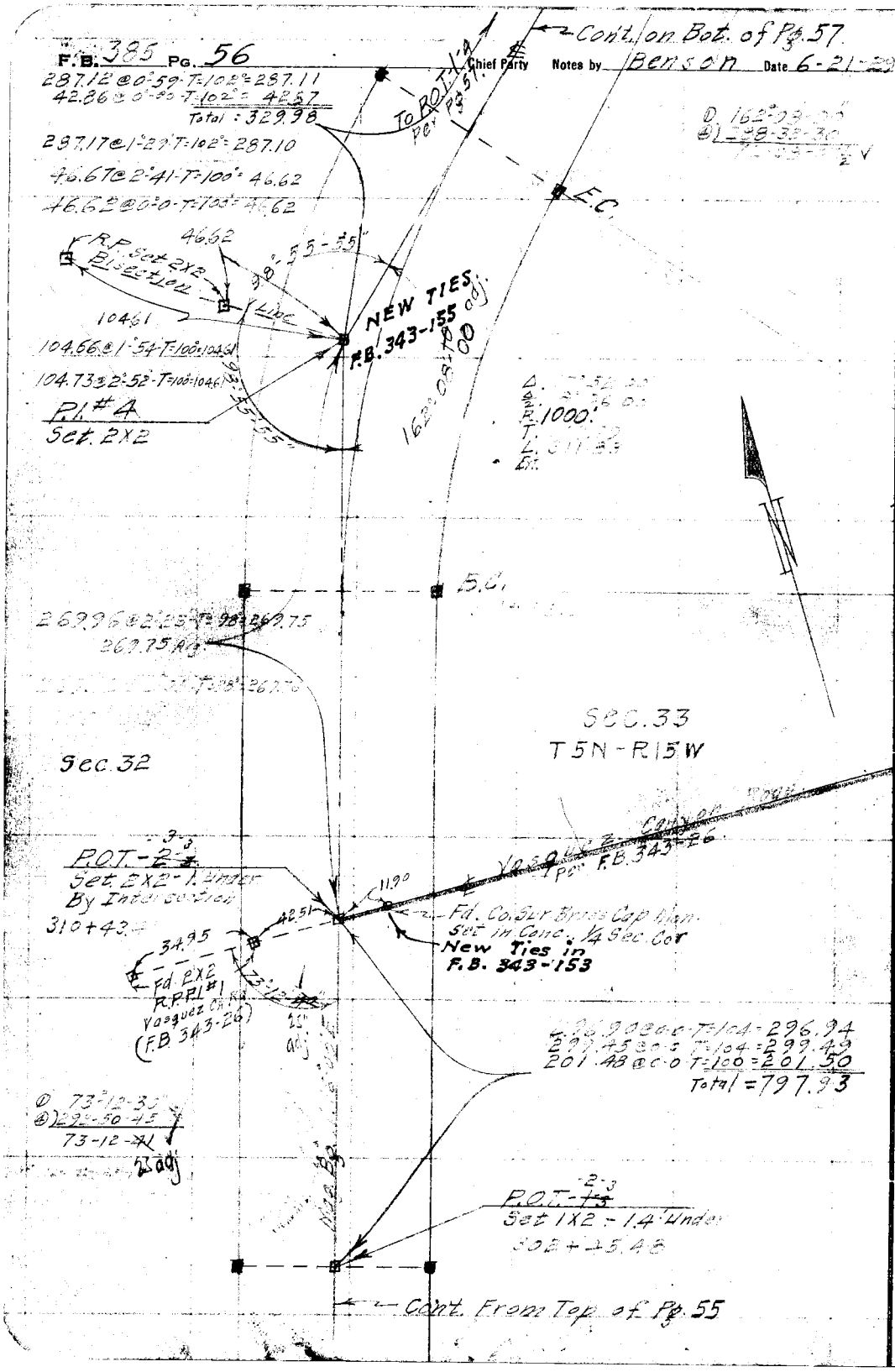

RETURN TO
LOS ANGELES COUNTY SURVEYOR

Do not extend notes this side of this line

Note: ANY ADDITIONS OR CHANGES ON THIS SHEET MUST BE MADE OR CIRCLED IN Red. WITH DATE AND NAME OF PERSON MAKING CHANGE.

Date 7-8-29 Notes by Benson Chief Party Benson F. B. 385 Pg. [illegible]

Plotted by [illegible]	[illegible]
Date 1930	Location Bouquet Cn Rd
Map No. B-438-5	Surveyed by E. A. Benson
Planning C'k'd by [illegible]	Date [illegible]
Date 1930	Indexed

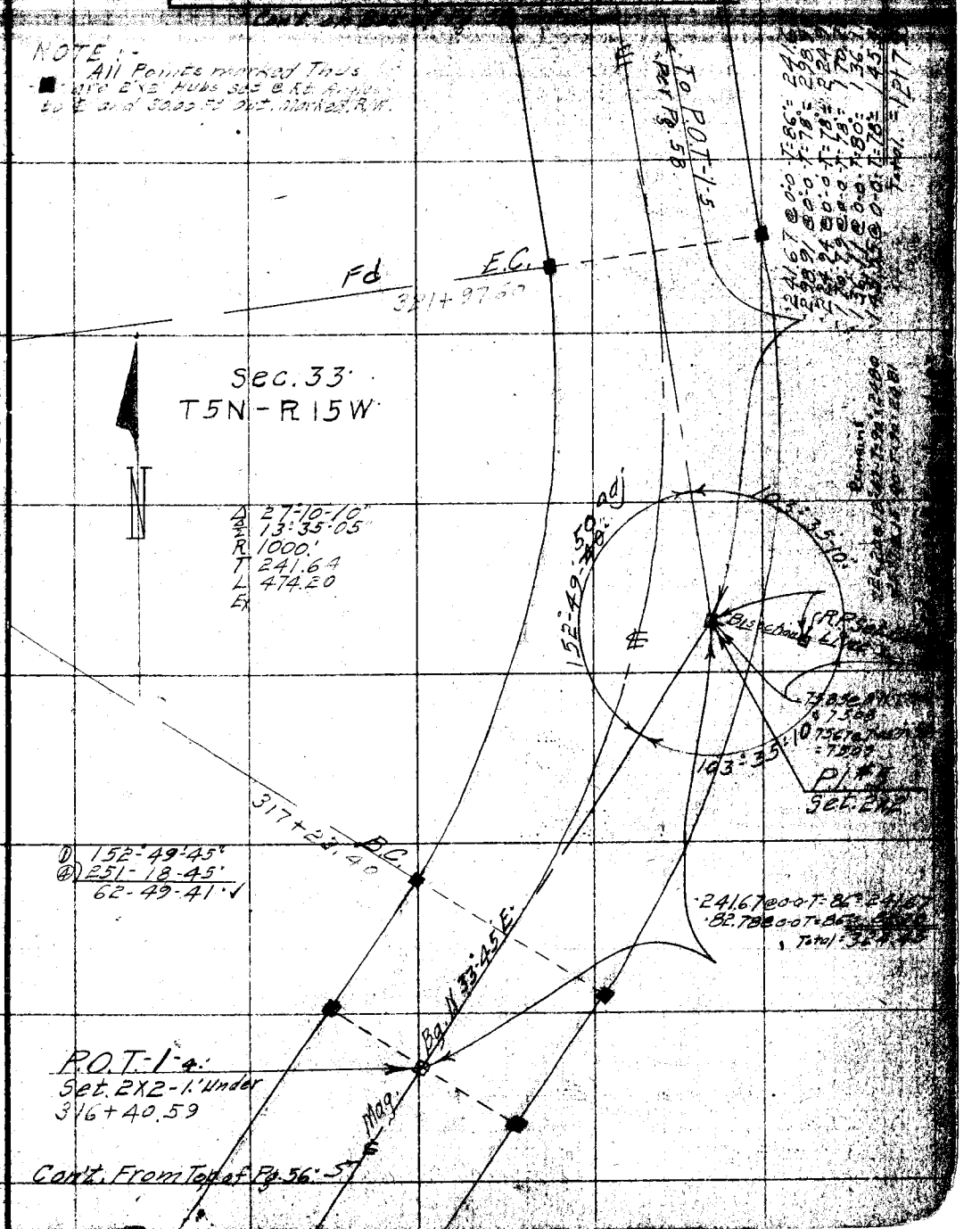

Note: ANY ADDITIONS OR CHANGES ON THIS SHEET MUST BE MADE OR CIRCLED IN Red. WITH DATE AND NAME OF PERSON MAKING CHANGE.

RETURN TO LOS ANGELES COUNTY SURVEYOR

Do not extend notes this side of this line

F.B. 385 Pg. 58 Benson Chief Party Notes by Benson Date 7-13-29, 7-16-29

MacDougall Pflack Jagnson Delaney
Hch. R.Ch. Extra
300' Tape #33 Standard @ 84°-F.

Con't. on Bot. of Pg. 59 → To P.#6 Per Pg. 59

P.O.T.-4-5
Set. 2X2"

252.53 @ 1°35'-T=88°= 252.44
127.87 @ 0-00-T=88°= 127.87
Total = 380.31

380.31 Avg.

252.50 @ 1°09'-T=88°= 252.46
127.88 @ 0-57-T=88°= 127.86
Total = 380.32

298.56 @ 0°15'-T=88°= 298.57
149.49 @ 0°55'-T=90°= 149.48
152.53 @ 2°47'-T=90°= 152.36
Total = 600.41

600.42 Avg.

298.59 @ 0°40'-T=88= 298.58
149.55 @ 1°49'-T=90°= 149.48
152.48 @ 2°15'-T=90°= 152.37
Total = 600.43

See Pg. 5

P.O.T.-3-5
Set. 2X2"-1' Under
34+1 + 73.10

See Page 7

201.05 @ 0°0'-T=100°= 201.07
232.43 @ 0-0-T=36= 232.43
123.69 @ 0-0-T=88= 123.69
99.90 @ 0-0-T=88= 99.90
Total = 657.09

Set Cor. Bins. Cor. Mon. set in Conc. In Bot. of Shaft Draw. (F.B. 343-12)

See Page 245

T5N-R15W
Sec. 28

Set. 2X2"-1' Under

Line

0.95

Section

30.27 30.27

Sec. 33
333+16.37
P.O.T.-2-5
Set. 2X2"-1.3' Under
By Intersection.

676.66 Avg

82°21'-40 adj.

① 82°21'-30
② 329°25'-45
82°21'-41

① 82°21'-15"
② 329-25-45
82-21-26 ✓

4-4-30
Re-set to Mon. 0.95 Nor. of Sec. Cor. 33-4

1/4 Sec. Cor.
Fl. Co. Sur. Bruss. Cap. Mon. Set in Conc. On Steep Slopes West Side Hill. (F.B. 343-10)

Mon. Set N 6°45' E

135.10 @ 0°0'-T=102°= 135.12
169.59 @ 0-0-T=102°= 169.61
171.96 @ 0-0-T=100°= 171.98
165.75 @ 0-0-T=100°= 165.77
Total = 642.48

P.O.T.-1-5
Set. 2X2"-8' Under
331+7.89

Con't. From Top of Pg. 57.

LOS ANGELES COUNTY SURVEYOR
RETURN TO

Notes: ANY ADDITIONS OR CHANGES ON THIS SHEET MUST BE MADE OR CIRCLED IN Red. WITH DATE AND NAME OF PERSON MAKING CHANGE.

Do not extend notes this side of this line

Date 7-19-29 Notes by Benson Chief Party Benson F.B. 385 Pg. 59

Cont. on Bot. Pg. 60

Platted by	W. O. No. 944 D. S. O. No.
Date	Location Bouquet Ch. Rd.
Map No.	Surveyed by C. A. Benson
Platting C'k'd by	Date
Date	Indexed A. C. Johnson

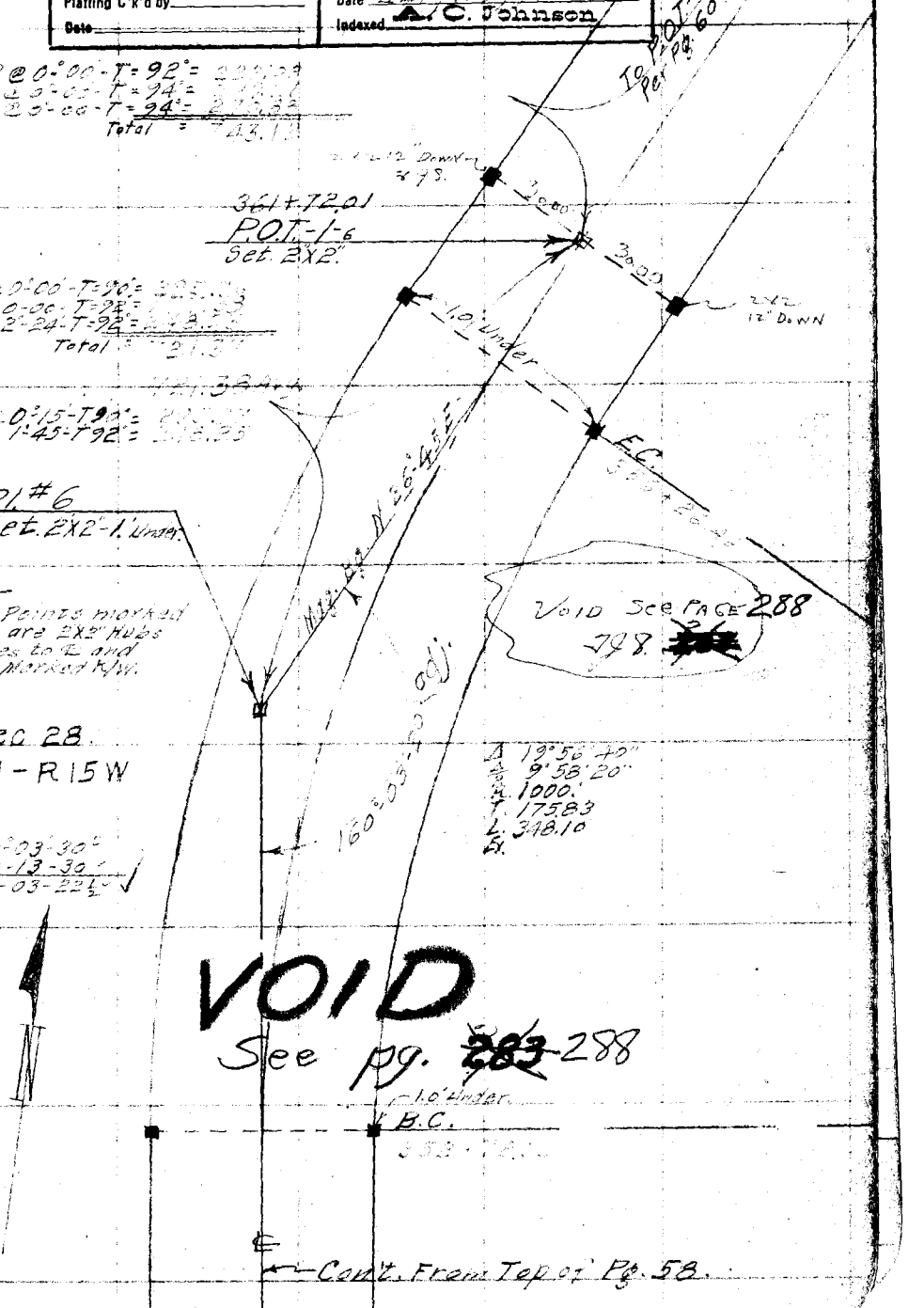

Note: ANY ADDITIONS OR CHANGES ON THIS SHEET MUST BE MADE OR CIRCLED IN Red. WITH DATE AND NAME OF PERSON MAKING CHANGE.

Do not extend notes this side of this line

RETURN TO LOS ANGELES COUNTY SURVEYOR

F.B. 385 Pg. 62 Benson Chief Party Notes by Benson Date 7-19-29

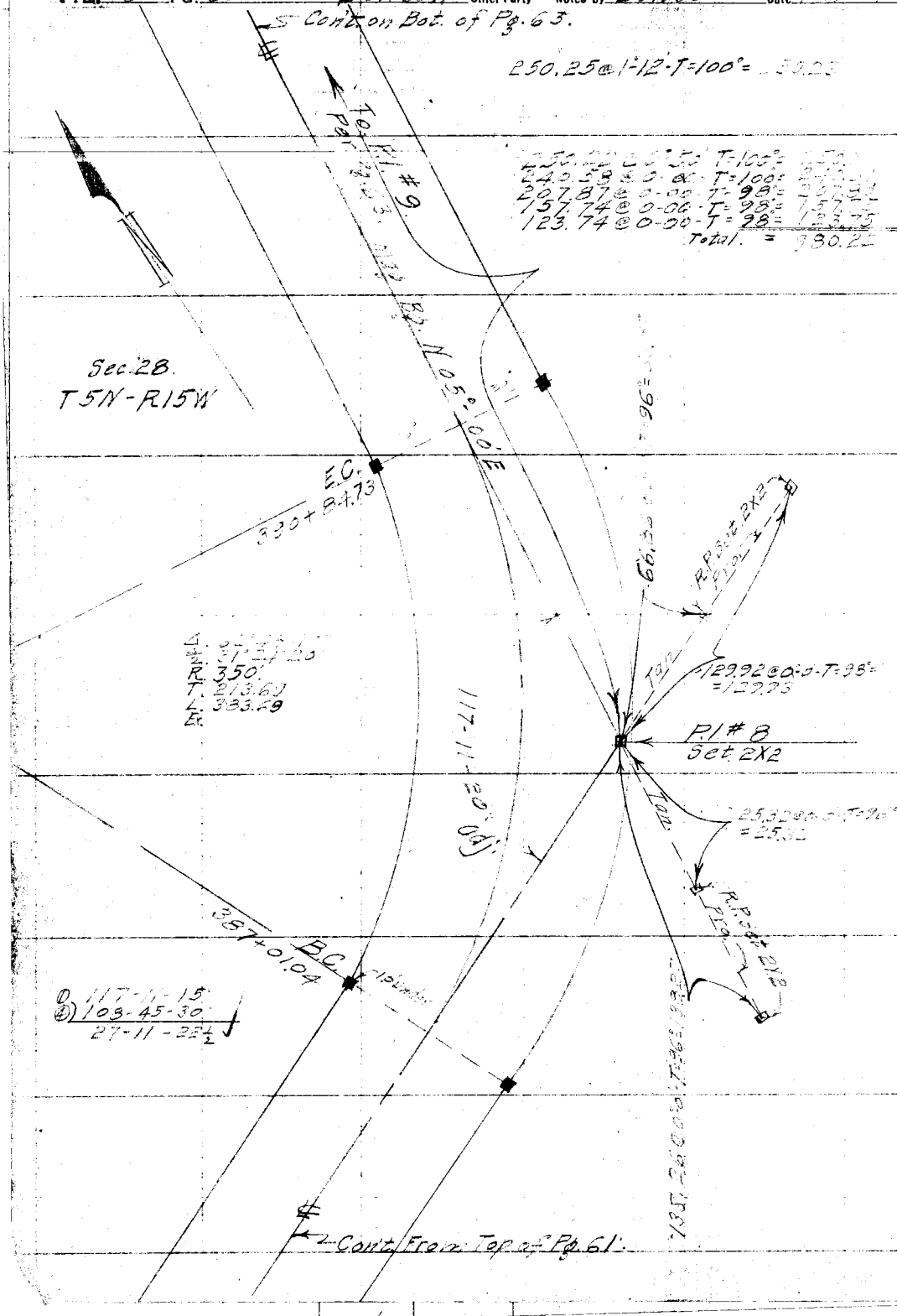

RETURN TO
LOS ANGELES COUNTY SURVEYOR

Do not extend notes this side of this line

Note: ANY ADDITIONS OR CHANGES ON THIS SHEET MUST BE MADE OR CIRCLED IN Red. WITH DATE AND NAME OF PERSON MAKING CHANGE.

Date 7-19-29 7-22-29 Notes by [illegible] Chief Party [illegible] F.B. 385 Pg. 63

(Cont. on Sec. Pg. 24)

Platted by F. A. W.	W. O. No. 944 D. S. O. No.
Date 1930	Location Bouquet Canyon Rd.
Map No. 8-438-5	Surveyed by C. A. Benson
Platting C'k'd by H. U. M. H.	Date July 19, 1929
Date 1930	Indexed A. C. Johnson

149.28 @ 0-0 T=104°
251.43 @ 0-0 T=104° = [illegible]
150.67 @ 0-0 T=102 = [illegible]
155.12 @ 3-18 T=102 = [illegible]
Total = [illegible]

155.02 @ 2°19' T=102 = [illegible]

NOTE:- All Points marked Thus ■ are 2X2 Hub set @ Ft. Angles to ℄ and 30.00 Out [illegible]

234.02 @ 1°17' T=96° = [illegible]
222.74 @ 0°00' T=96° = [illegible]
Total = [illegible]

234.07 @ 1°41' T=96° = [illegible]

Cont. to pg 275

P.O.T. T-9. Set 2X2 - 1' Under 403+01.65

Line Change See pg 275

E.C. 400+58.75

New Pl. 98 Sec pg 275

3.59

Pl. #9. Set 2X2

P.O.S.T. Set 4x4 Rwd & Brot Spike 12" deep at [illegible] Inf. of Sec Line P.T.D. 7-9-30

155°51'35" adj.

Δ 24°08'25"
Δ/2 12°04'12½"
R. 1000'
T. 213.84
L. 421.33
Ex.

Sec Line See Page 71-2

51.59

[illegible] 8" Cotton Wood

T.L. #9 Per Pg. 71

155-51-30
263-[illegible]
65-51-37½

Transit Per Pg. 71.

Line 3

T.L. #8 Per Pg. 71

T.L. #7 Per Pg. 71

Set Line 1.0' Under

B.C. 396+37.42

Cont. From Top of Pg. 62.

Note: ANY ADDITIONS OR CHANGES ON THIS SHEET MUST BE MADE OR CIRCLED IN Red. WITH DATE AND NAME OF PERSON MAKING CHANGE.

Do not extend notes this side of this line

RETURN TO LOS ANGELES COUNTY SURVEYOR

F.B. 385 Pg. 64 Benson Chief Party Notes by Benson Date 7-22-29



RETURN TO
LOS ANGELES COUNTY SURVEYOR

Do not extend notes this side of this line

Note: ANY ADDITIONS OR CHANGES ON THIS SHEET MUST BE MADE OR CIRCLED IN Red. WITH DATE AND NAME OF PERSON MAKING CHANGE.

Date 7-17-29 Notes by [illegible] Chief Party B. F.B. 385 Pg. 65

Platted by H. U. M. H.	W. O. No. 944 D. S. O. No.
Date 1930	Location [illegible] Ch Rd.
Map No. B-438-1	Surveyed by C. A. [illegible]
Platting C'k'd by K. R. M.	Date July 17, 1929
Date 1930	Indexed A. C. Johnson

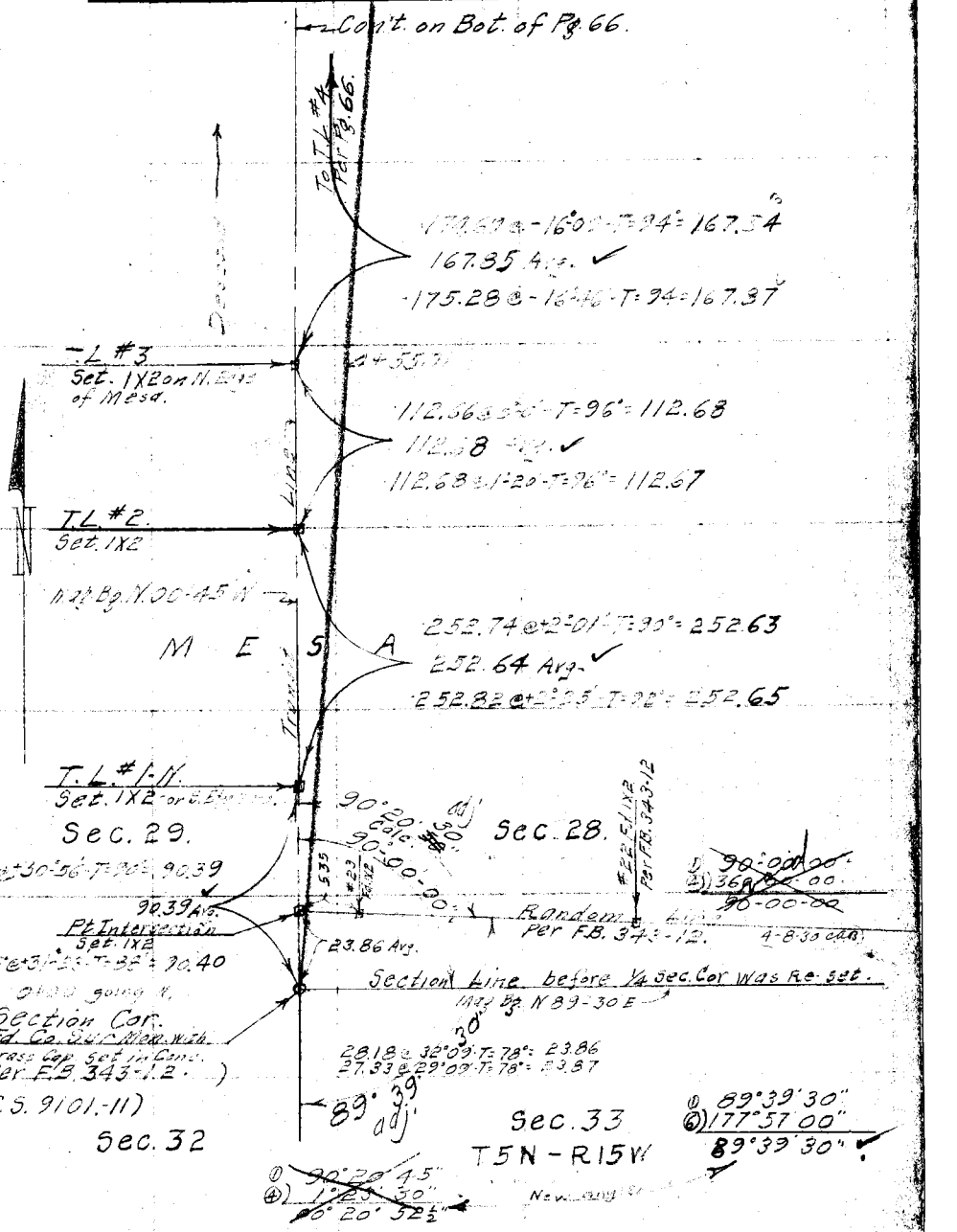

Note: ANY ADDITIONS OR CHANGES ON THIS SHEET MUST BE MADE OR CIRCLED IN Red. WITH DATE AND NAME OF PERSON MAKING CHANGE.

Do not extend notes this side of this line

RETURN TO LOS ANGELES COUNTY SURVEYOR

F.B. 385 Pg. 66 Benson Chief Party Notes by Benson Date 7-17-29

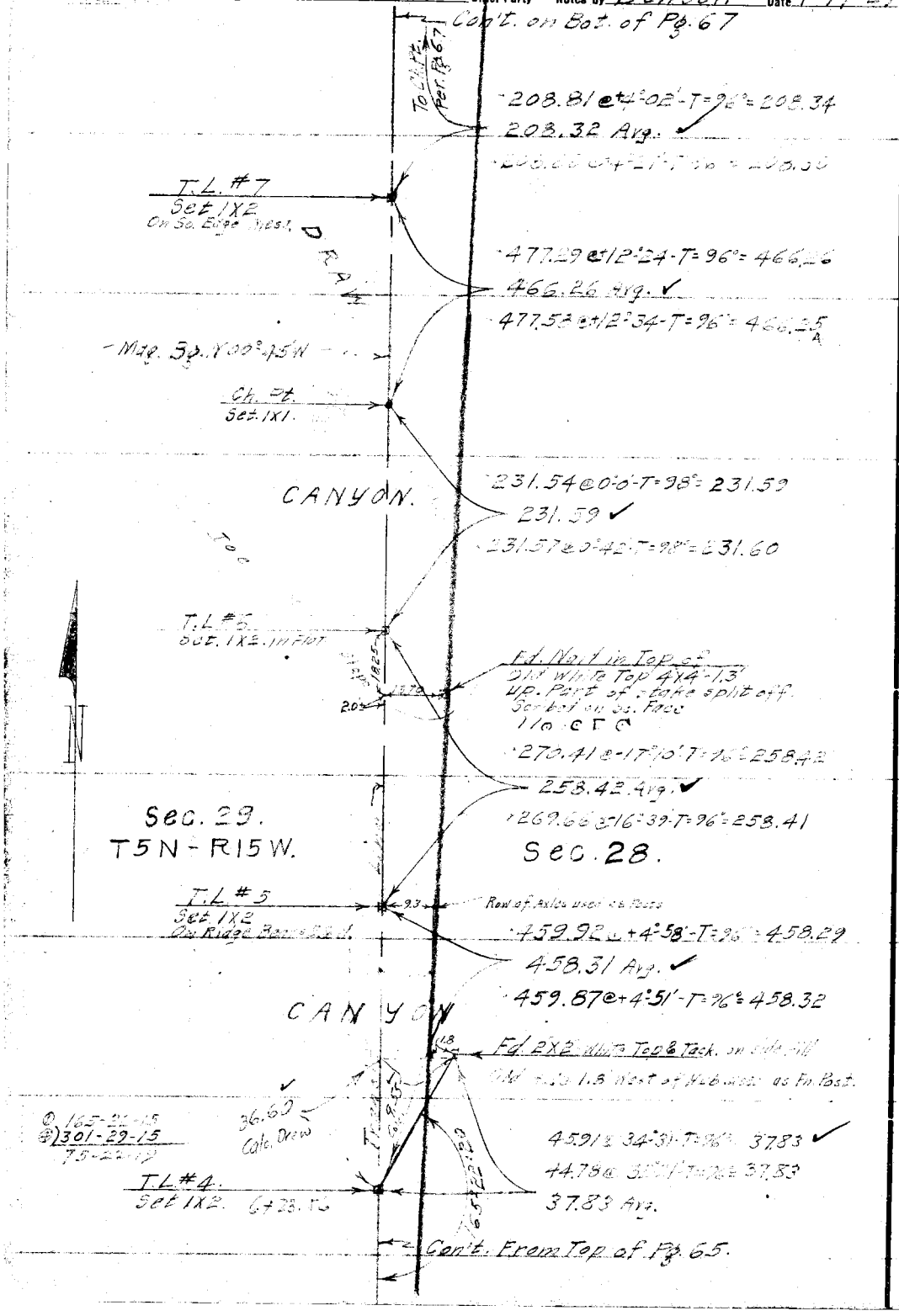

RETURN TO
LOS ANGELES COUNTY SURVEYOR

Do not extend notes this side of this line

Note: ANY ADDITIONS OR CHANGES ON THIS SHEET MUST BE MADE OR CIRCLED IN Red. WITH DATE AND NAME OF PERSON MAKING CHANGE.

Date 7-18-29 Notes by Benson Chief Party Benson F.B. 38-5 Pg. 67

Platted by H. U. M. H.	W. O. No. 944 D. S. O. No.
Date 1930	Location Bouquet Canyon Rd.
Map No. B-438-1	Surveyed by C. A. Benson
Platting C'k'd by K.R.M.	Date June 18, 1929
Date 1930	Indexed A. C. Johnson

Con't. on Bot. of Pg. 68

CANYON

To T.L. #11 To Pg. 68

416.00 @ -3°-29'-T=96° = 415.32
415.34 Avg. ✓
415.93 @ 3°-15'-T=98° = 415.36

Bg. By N00°42'W

T.L. #10
Set. 1X2
At Top of Steep Slope.

208.65 @ -2°-08'-T=96° = 208.56
208.56 Avg. ✓
208.58 @ -1°-31'-T=96° = 208.56

T.L. #9
Set. 1X2 on NE Side
on Spur Bears S.E.

DRA

407.05 @ +3°-56'-T=94° = 407.17
407.15 Avg. ✓
407.25 @ +3°-34'-T=94° = 407.14

Ch. Pt.
Set. 1X1

140.54 @ +2°-46'-T=84° = 140.40
140.39 Avg. ✓
140.66 @ +3°-44'-T=84° = 140.38
89.18 @ -7°-36'-T=88° = 88.42 ✓
88.58 @ -6°-28'-T=88° = 88.43
(Can be accepted as ¼ Cor.)
Set. 1X2 in Center of Mo. Ay.

T.L. #8 274.37.93 ✓
Set. 1X2

Sec. 28.
Fd. Pieces of Rock 3' Dia. - 1' High.
No Evidence of Stake. On S.W. Side Small Flat Spur
Bears S 20° E. (C.S. 9101-12).
494.51 @ 6°-23'-T=82° = 491.50
491.52 Avg. ✓
494.38 @ +6°-13'-T=82° = 491.53

Sec. 29.
T5N-R15W

(8) 14°-32'-00"
53-07-00
14°-31'-45" ✓

85.50 Cal.
27.94 Cal.
14°-31'

On S.W. Slope, 10' E
25' ± SW of Top of Spur
Set Co. Sur Cone. Brass
Cap Mon. as Shown.
6-19-30 J.A.B.

Ch. Pt.
Set. 1X1

MESA

COUNTY SURVEYOR'S MONUMENT
T.5N.
R.15W.
SEC. 29
SEC. 28
¼ SEC. COR.

Con't. From Top of Pg. 66.

Notes: ANY ADDITIONS OR CHANGES ON THIS SHEET MUST BE MADE OR CHARGED IN Red. WITH DATE AND NAME OF PERSON MAKING CHANGE.

Do not extend notes this side of this line

RETURN TO LOS ANGELES COUNTY SURVEYOR

F. B. 385 Pg. 68 Benson Chief Party Notes by Benson Date 7-15-29. 7-23-29.

Con't. on Bot. of Pg 110

Sec. 20.

Sec 21.

252.14 @ +1°20'-T-80° = 252.10
252.17 @ +1°44'-T-80° = 252.08
252.09 Avg.

Per Pg. 73.

Transit Line — Not set.

T.L. #14
Set 1X2 in Ridge Sh. E.&W.

317.04 @ 8°10'-T-96° = 313.89
316.75 @ 7°49'-T-96° = 313.88
313.89 Avg.

T.L. #13
Set 1X2

89°38'30"
358°34'15"
89°38'34"

T.L. #12
Set 1X2

Set 1X1 in Center Mound Fd. Small Mound of Rock 1' Dia. 4' High.
Set 1X1 4 cor.
Log set along S.Sp. 99.92 @ 7°48' T=104 = 99.03
Not in ok book.
(C.3 9101-12)
100.21 @ 8°08' T=104 = 99.03

In North Side Sp. 2.83 ± West of Ridge.
Set Co. Sur. Conc. Brass Cap Mon. as shown.
6-18-30 L.A.B.

To T.L. #2
Per Pg. 69
99.03 Avg.

COUNTY SURVEYOR'S MONUMENT
T.5 N.
R.15 W.
20 21
29 28
SEC. COR.

502.45 @ +7°06' T=94° = 300.19
300.19 Avg.
302.62 @ +7°26' T=94° = 300.20

127.63 @ +9°23' T=96° = 125.95
125.95 Avg.
127.34 @ +8°34' T=96° = 125.95

Ch. Pt.
Set 1X1.

Mag. Bg. N00°45'W

225.00 @ +9°12' T=96° = 213.02
213.10 Avg.
224.88 @ +8°32' T=96° = 213.13

Ch. Pt.
Set 1X1.

Sec. 29.
T5N-R15W.

CANYON

Sec. 28

434.00 @ -0°48' T=94° = 434.00
434.48 Avg.
434.37 @ -0°16' T=94° = 434.46

T.L. #11. 394.09 ±
Set 1X2.
Top of Ridge
Bears S 62°E

Con't. From Top of Pg. 67.

RETURN TO
LOS ANGELES COUNTY SURVEYOR

Do not extend notes this side of this line

Note: ANY ADDITIONS OR CHANGES ON THIS SHEET MUST BE MADE OR CIRCLED IN Red. WITH DATE AND NAME OF PERSON MAKING CHANGE.

Date 7-23-29 Notes by Benson Chief Party Benson F.B. 385 Pg. 69

Platted By H. U. M. H.	W. O. No. 944 B. S. O. No.
Date 1930	Location Bouquet Canyon Rd
Map No. B-438-1	Surveyed by C. A. Benson
Platting C'k'd by K. R. M.	Date July 23, 1929
Date 1930	Indexed

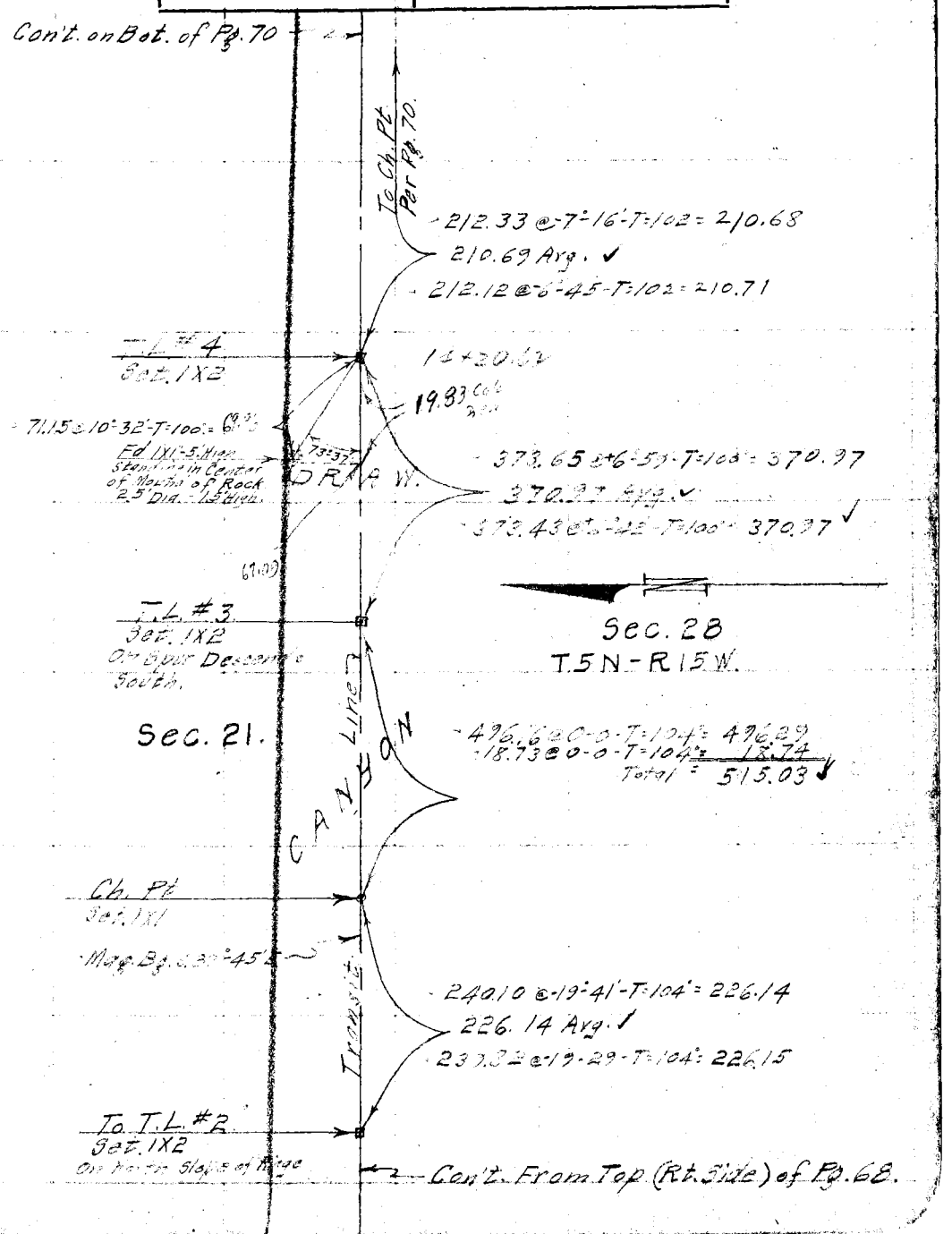

Note: ANY ADDITIONS OR CHANGES ON THIS SHEET MUST BE MADE OR CIRCLED IN Red. WITH DATE AND NAME OF PERSON MAKING CHANGE.

Do not extend notes this side of this line

RETURN TO LOS ANGELES COUNTY SURVEYOR

F.B. 385 Pg. 70 Benson Chief Party Notes by Benson Date 7-23-29

Con't. on Bot. of Pg. 71

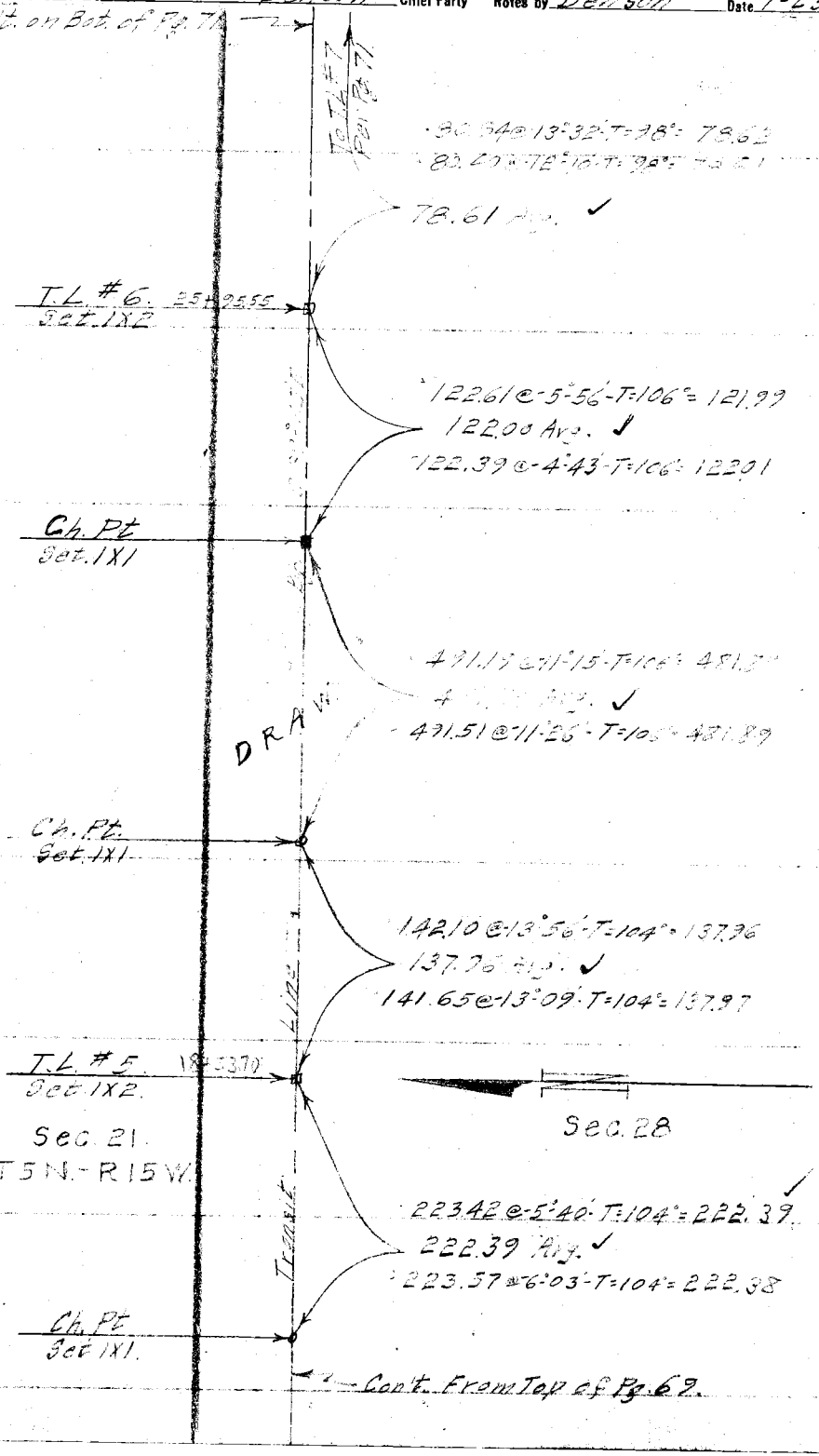

RETURN TO
LOS ANGELES COUNTY SURVEYOR
Do not extend notes this side of this line
Note: ANY ADDITIONS OR CHANGES ON THIS SHEET MUST BE MADE OR CIRCLED IN Red. WITH DATE AND NAME OF PERSON MAKING CHANGE.

Date [illegible] Notes by [illegible] Chief Party [illegible] F.B. 385 Pg. 71

Platted by R.U.M.H.	W.O. No. 944 D.S.O. No.
Date 1930	Location [illegible]
Map No. B-438-1	Surveyed by [illegible]
Platting C'k'd by K.R.M.	Date Aug 27, [illegible]
Date 1930	Indexed A. C. Johnson

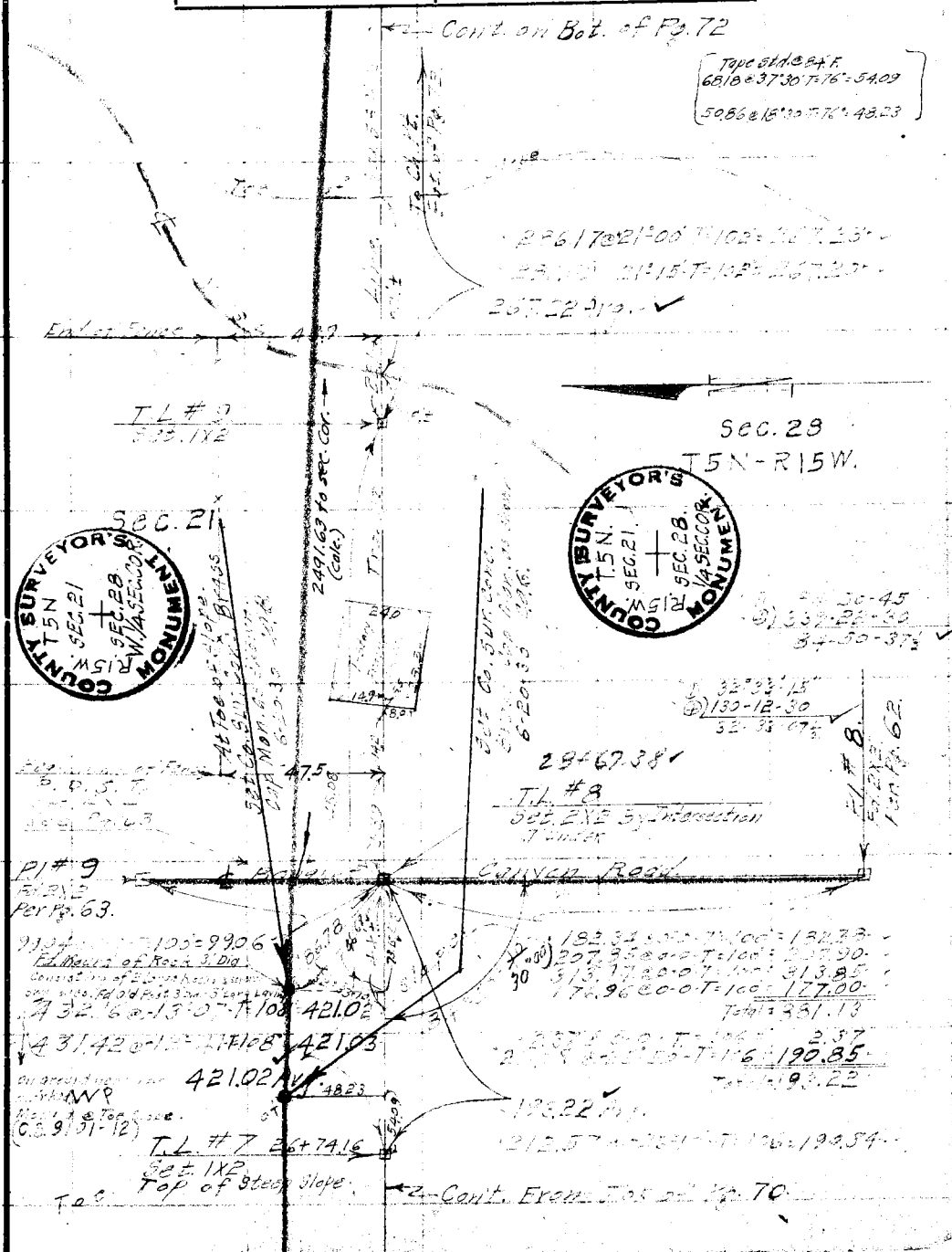

Note: ANY ADDITIONS OR CHANGES ON THIS SHEET MUST BE MADE OR CIRCLED IN Red. WITH DATE AND NAME OF PERSON MAKING CHANGE.

Do not extend notes this side of this line

RETURN TO
LOS ANGELES COUNTY SURVEYOR

F.B. 385 Pg. 72 Benson Chief Party Notes by Benson Date 3-27-29

Cont. on Bot. of Pg. 73.

497.13 @ +1°01' T = 98° = 497.17

497.14 @ +1°06' T = 98° = 497.17

T.L. #13 47+58.10
Set 1X1 & Tack

Ch. Pt.
Set 1X1

495.94 @ +1°33' T = 96° = 495.87
79.07 @ 0-0-0 T = 96° = 79.09
Total = 574.96

575.00 Avg.

41+14.09

210.65 Avg.

T.L. #11 39+03.46
Set 1X2

Fd. W.S.T. in Top of 1X3

T.L. #10 37+88.40
Set 1X3

Sec. 21.
T5N-R15W.

Sec. 28

482.87 @ +2°07' T = 100° = 425.99
483.48 @ +2°15' T = 100° = 426.00

426.00 Avg.

Ch. Point
Set 1X1.

Cont. From Top of Pg. 71.

RETURN TO
LOS ANGELES COUNTY SURVEYOR

Do not extend notes this side of this line

Note: ANY ADDITIONS OR CHANGES ON THIS SHEET MUST BE MADE OR CIRCLED IN Red. WITH DATE AND NAME OF PERSON MAKING CHANGE.

Date 8-28-29 Notes by Benson Chief Party Benson F.B. 385 Pg. 73

Platted by H. U. M. H.	W. O. No. 944 D. S. O. No.
Date 1930	Location [illegible] Canyon Rd
Map No. B-438-1	Surveyed by Benson
Platting C'k'd by K. R. M.	Date Aug. 25, 1929
Date 1930	Indexed by C. Johnson

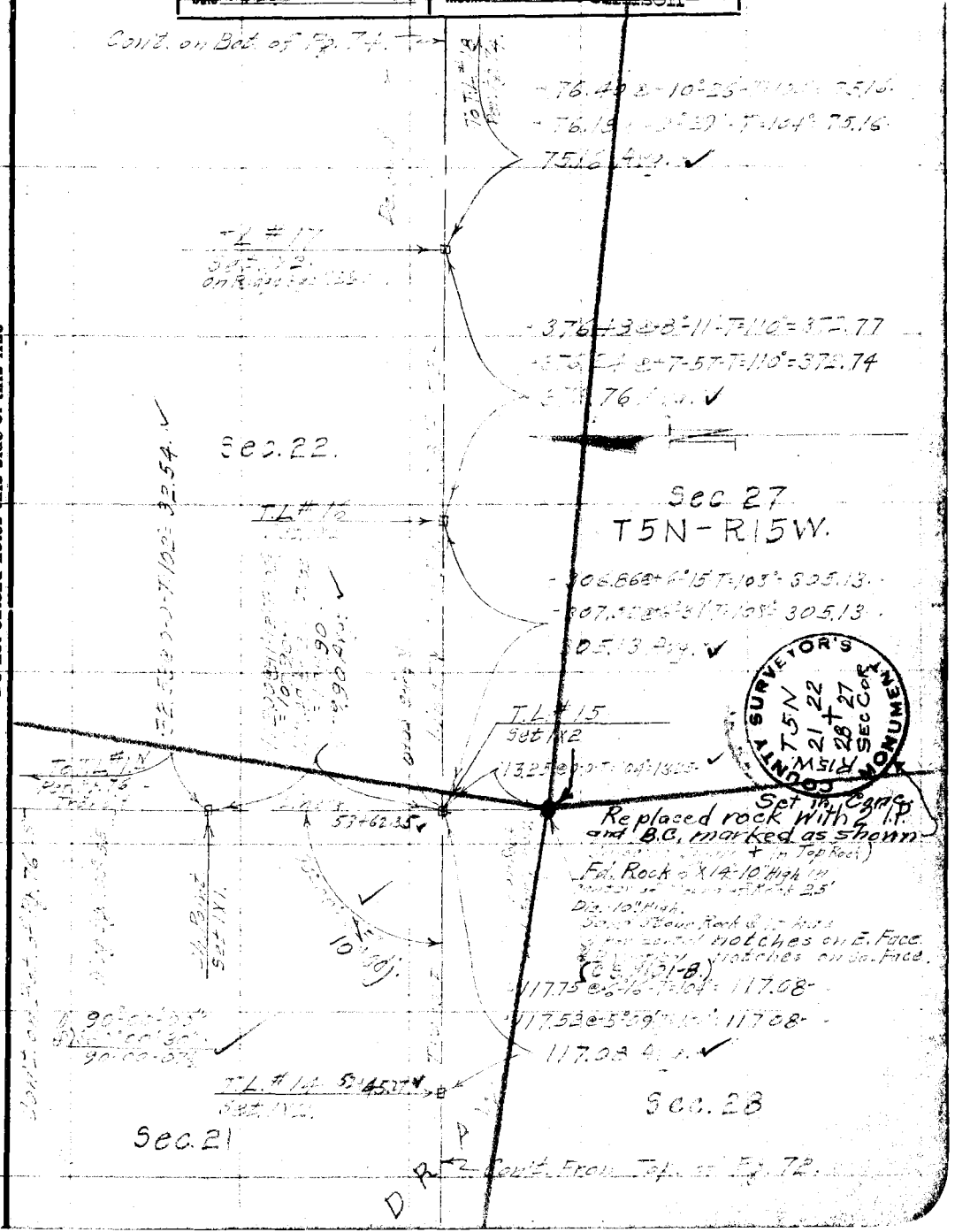

Note: ANY ADDITIONS OR CHANGES ON THIS SHEET MUST BE MADE OR CIRCLED IN Red. WITH DATE AND NAME OF PERSON MAKING CHANGE.

Do not extend notes this side of this line

RETURN TO
LOS ANGELES COUNTY SURVEYOR

F. [illegible]35 Pg. 74 Benson Chief Party Notes by [illegible] Date 8-28-29 8-29-29

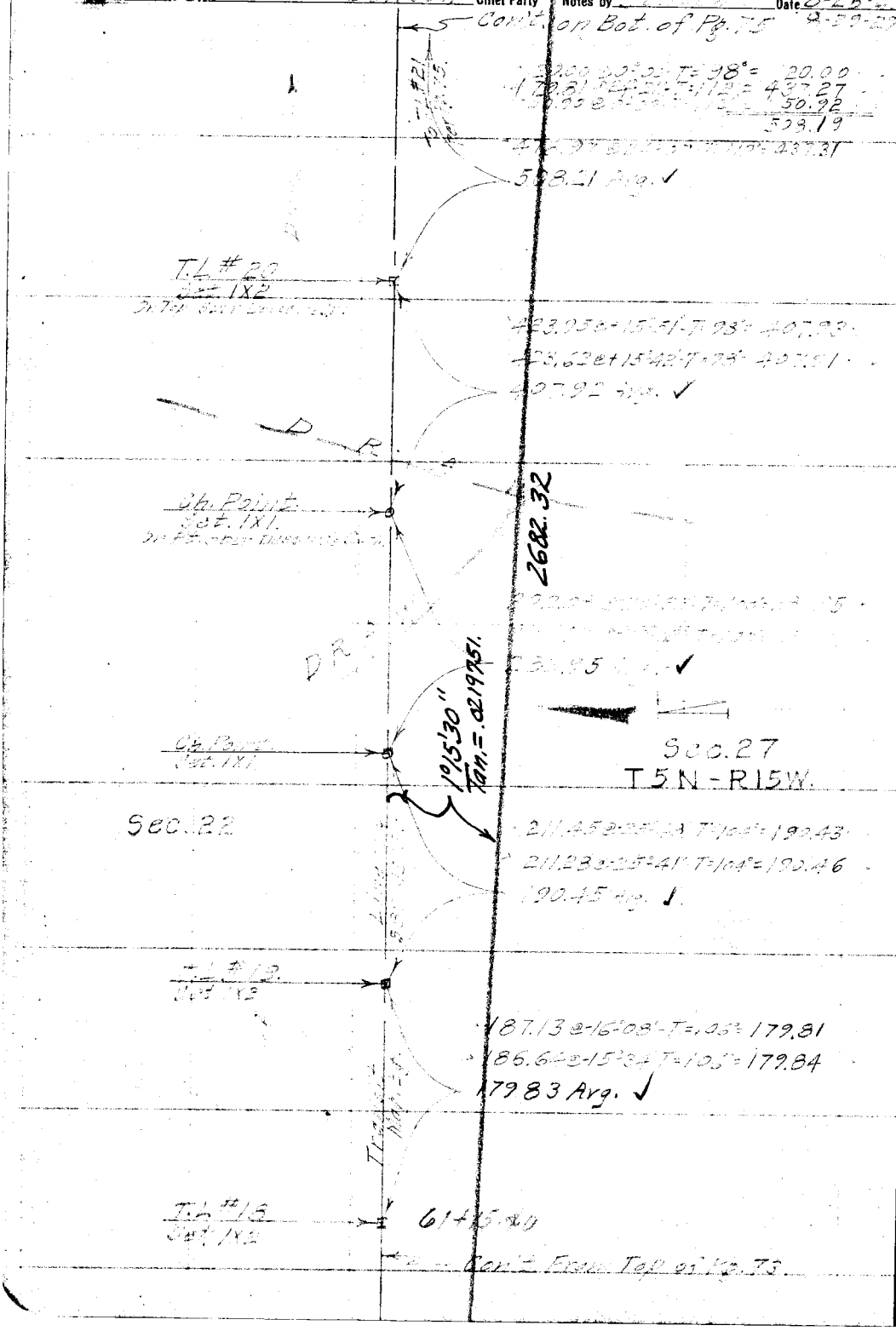

RETURN TO
LOS ANGELES COUNTY SURVEYOR

Do not extend notes this side of this line

Note: ANY ADDITIONS OR CHANGES ON THIS SHEET MUST BE MADE OR CIRCLED IN Red. WITH DATE AND NAME OF PERSON MAKING CHANGE.

Date 8-21-29 Notes by [illegible] Chief Party [illegible] F.B. [illegible] Pg. 25

Platted By H. U. M. H.	W. O. No. 944 D. S. O. No.
Date 1930	Location [illegible]
Map No. B-438-1	Surveyed by [illegible]
Platting C'k'd by K. R. Ms	Date Aug 29 1929
Date 1930	Indexed A. C. Johnson

Notes: ANY ADDITIONS OR CHANGES ON THIS SHEET MUST BE MADE OR CIRCLED IN Red. WITH DATE AND NAME OF PERSON MAKING CHANGE.

Do not extend notes this side of this line

RETURN TO LOS ANGELES COUNTY SURVEYOR

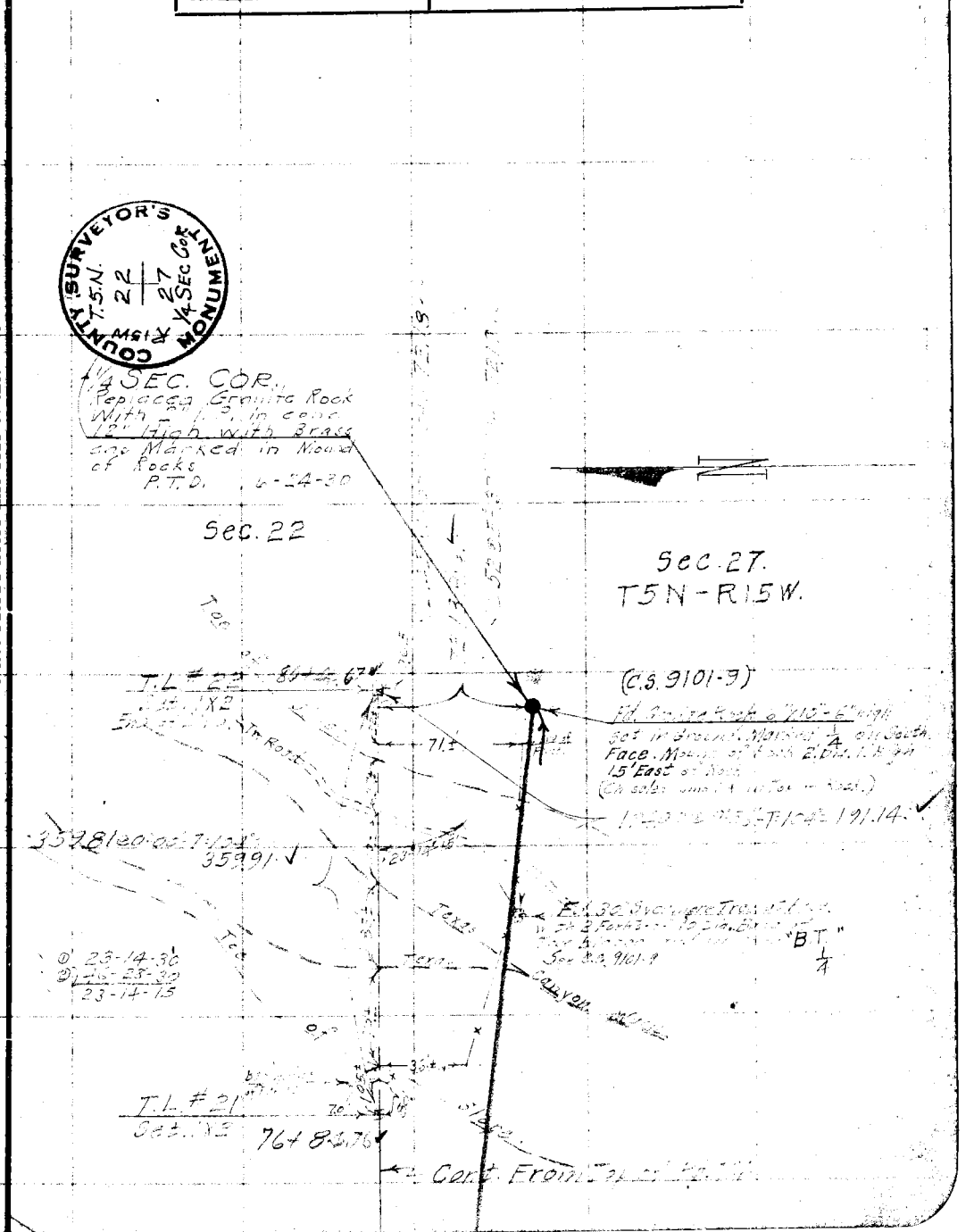

F. B. 335 Pg. 76 Chief Party Notes by Sanson Date 8-29-29



RETURN TO
LOS ANGELES COUNTY SURVEYOR

Do not extend notes this side of this line

Note: ANY ADDITIONS OR CHANGES ON THIS SHEET MUST BE MADE OR CIRCLED IN Red. WITH DATE AND NAME OF PERSON MAKING CHANGE.

Date [illegible] Notes by [illegible] Chief Party [illegible] F.B. [illegible] Pg. 77

Platted by H. U. M. H.	W. O. No. 944 D. S. O. No.
Date 1930	Location [illegible]
Map No. B-438-1	Surveyed by [illegible]
Platting C'k'd by K.R.M.	Date [illegible]
Date 1930	Indexed [illegible]



Note: ANY ADDITIONS OR CHANGES ON THIS SHEET MUST BE MADE OR CIRCLED IN Red. WITH DATE AND NAME OF PERSON MAKING CHANGE.

Do not extend notes this side of this line

RETURN TO
LOS ANGELES COUNTY SURVEYOR

F.B. 385 Pg. 78 Benson Chief Party Notes by Benson Date 8-30-29
9-5-29



RETURN TO
LOS ANGELES COUNTY SURVEYOR

Do not extend notes this side of this line

Note: ANY ADDITIONS OR CHANGES ON THIS SHEET MUST BE MADE OR CIRCLED IN Red. WITH DATE AND NAME OF PERSON MAKING CHANGE.

Date [illegible] Notes by [illegible] Chief Party [illegible] F.B. 335 Pg. 79.

Platted by H. U. M. H.	W. O. No. 744 O. S. O. No.
Date 1930	Location [illegible]
Map No. B-438-1	Surveyed by [illegible]
Platting C'k'd by K. R. M.	Date [illegible]
Date 1930	Indexed [illegible]



Notes: ANY ADDITIONS OR CHANGES ON THIS SHEET MUST BE MADE ON CIRCLED IN Red. WITH DATE AND NAME OF PERSON MAKING CHANGE.

Do not extend notes this side of this line

RETURN TO LOS ANGELES COUNTY SURVEYOR

F.B. 335 Pg. 80 Chief Party Notes by Date

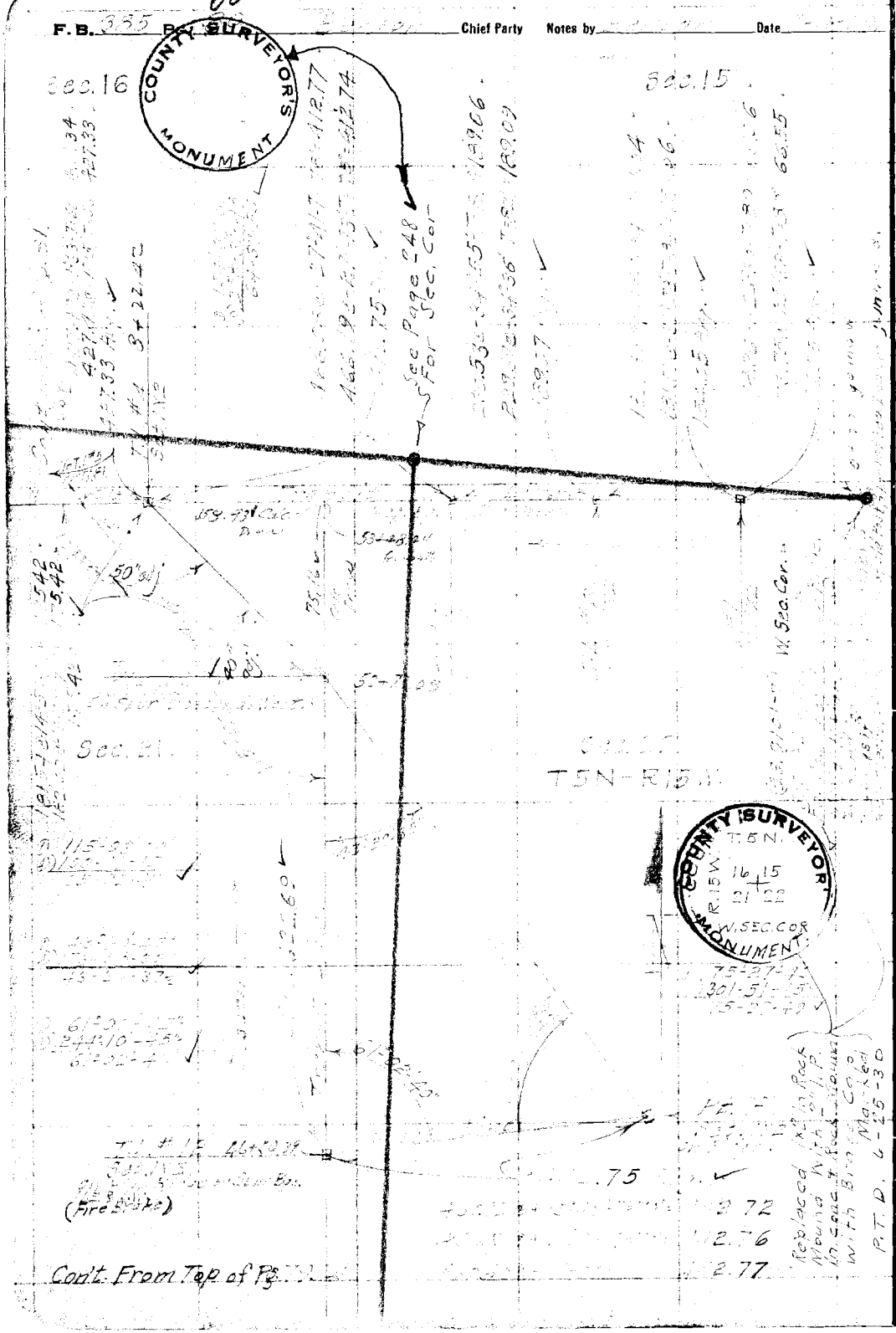

RETURN TO
LOS ANGELES COUNTY SURVEYOR

Do not extend notes this side of this line

Note: ANY ADDITIONS OR CHANGES ON THIS SHEET MUST BE MADE OR CIRCLED IN Red. WITH DATE AND NAME OF PERSON MAKING CHANGE.

Date _____ Notes by _____ Chief Party _____ F.B. _____ Pg. 81

Plotted by H. U. M. H.	W. O. No. _____ D. S. O. No. _____
Date 1930	Location _____
Map No. B-438-1	Surveyed by _____
Plotting C'k'd by K. R. Mc	Date _____
Date 1930	Indexed A. C. Johnson



Notes: ANY ADDITIONS OR CHANGES ON THIS SHEET MUST BE MADE OR CIRCLED IN Red. WITH DATE AND NAME OF PERSON MAKING CHANGE.

Do not extend notes this side of this line

RETURN TO
LOS ANGELES COUNTY SURVEYOR

F. B. 635 Pg. 82 Chief Party Notes by Date

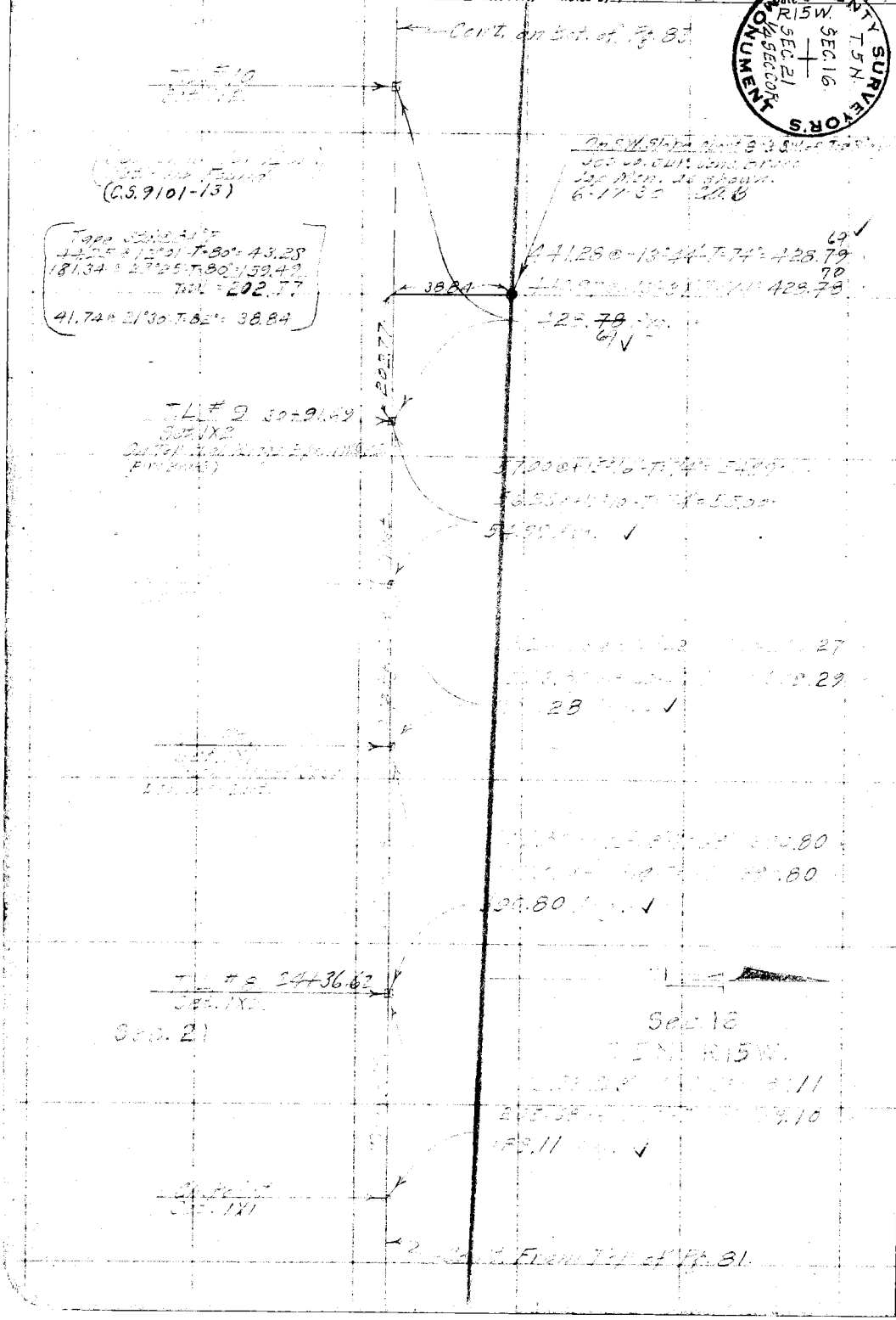

COUNTY SURVEYOR'S MONUMENT
R15W. T5N. SEC. 16 SEC. 21 1/4 SEC. COR.

RETURN TO
LOS ANGELES COUNTY SURVEYOR

Do not extend notes this side of this line

Note: ANY ADDITIONS OR CHANGES ON THIS SHEET MUST BE MADE OR CIRCLED IN Red. WITH DATE AND NAME OF PERSON MAKING CHANGE.

Date [illegible] Notes by [illegible] Chief Party [illegible] F.B. [illegible] Fo. 83

Platted by H. U. M. H.	W. O. No. [illegible] D. S. O. No.
Date 1930	Location [illegible]
Map No. 8-438-1	Surveyed by [illegible]
Platting C'k'd by K. R. M.	Date [illegible]
Date [illegible]	Indexed [illegible] C. Johnson

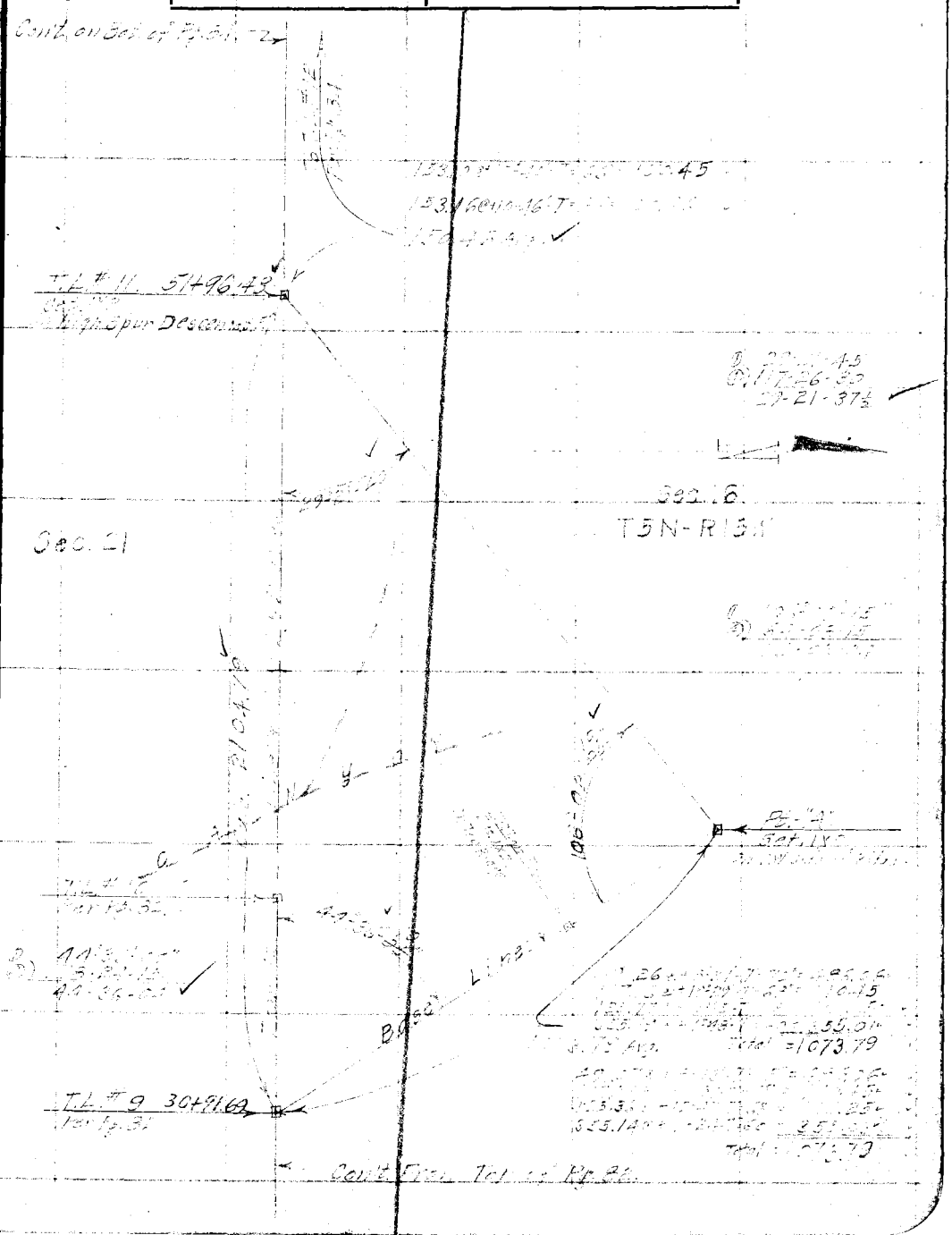

Note: ANY ADDITIONS OR CHANGES ON THIS SHEET MUST BE MADE OR CIRCLED IN Red. WITH DATE AND NAME OF PERSON MAKING CHANGE.

Do not extend notes this side of this line

RETURN TO
LOS ANGELES COUNTY SURVEYOR

F.B. 383 Pg. 34 Chief Party Notes by Date 9-6-29



RETURN TO
LOS ANGELES COUNTY SURVEYOR

Do not extend notes this side of this line

Note: ANY ADDITIONS OR CHANGES ON THIS SHEET MUST BE MADE OR CIRCLED IN Red. WITH DATE AND NAME OF PERSON MAKING CHANGE.

Date 9-11-29 9-12-29 Notes by Benson Chief Party Benson F. B. 385 Pg. 86

Plotted by H.U.M.H.	W. O. No. 244
Date 1930	Location Burbank Jct. Rd.
Map No. B-438-1	Surveyed by C. D. Benson
Planimeted by K.R.M.	Date Sept. 11, 1929
Date 1930	Indexed by C. Johnson

Can't Find Set of Pg. 83

Notes: ANY ADDITIONS OR CHANGES ON THIS SHEET MUST BE MADE OR CIRCLED IN Red. WITH DATE AND NAME OF PERSON MAKING CHANGE.

RETURN TO LOS ANGELES COUNTY SURVEYOR

Do not extend notes this side of this line

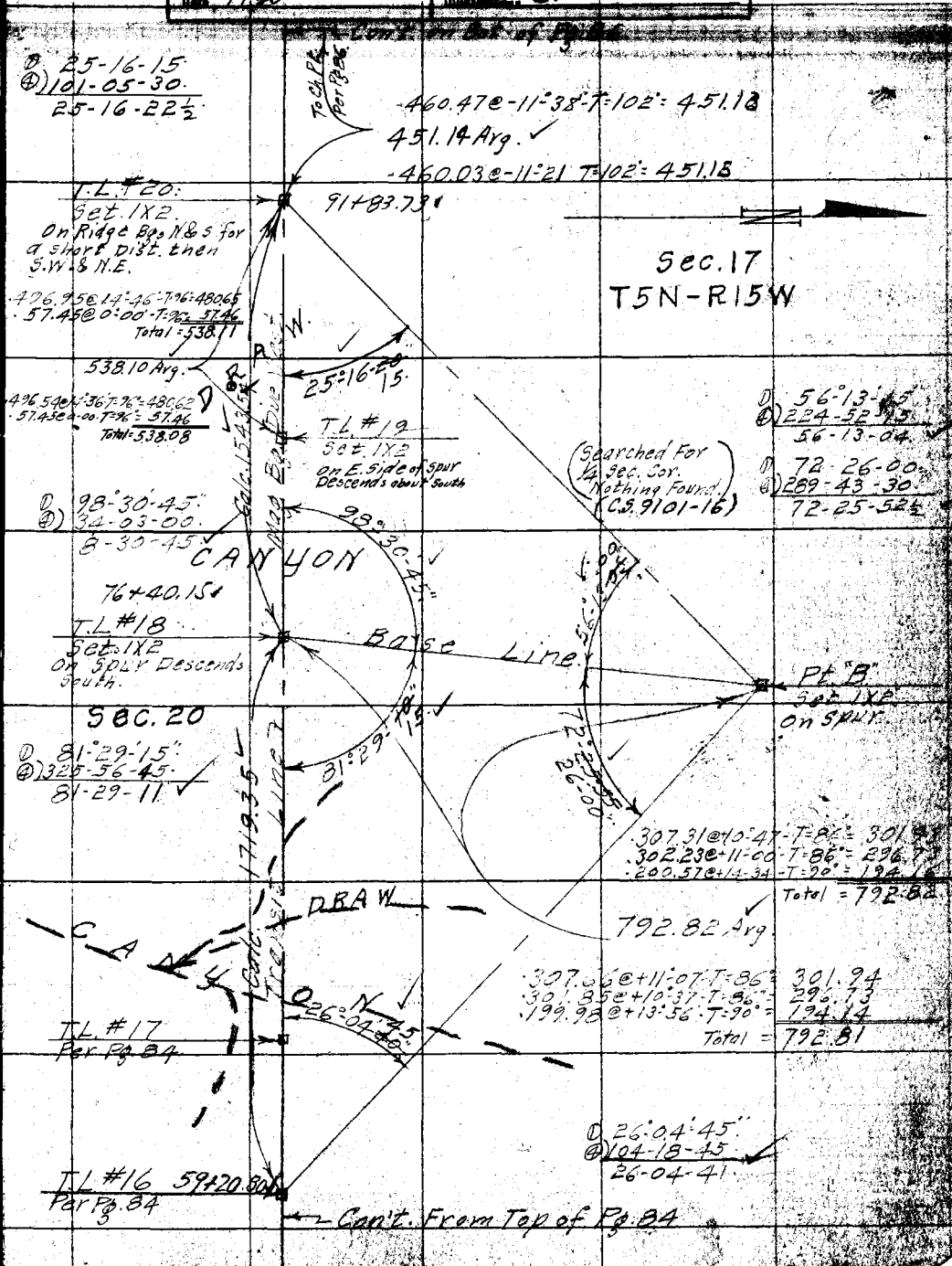

F.B. 385 PG. 86 Benson Chief Party Notes by Benson Date 9-12-29

Con't. on Bot. of Pg. 87

(Searched for Sec. Cor.)
Nothing Found
(C.S. 9101-16)

To T.L. #24 Per Pg. 87

444.65 @ -18°26'-T=94°=421.93
444.98 @ -18°34'-T=94°=421.91
421.92 Avg. ✓

T.L. #23.
Set. 1X2
On Spur Descends North.

272.57 @ -4°11'-T=98°=271.90
272.67 @ -4°33'-T=98°=271.87
271.83 Avg. ✓

Ch. Point
Set. 1X1
On Spur Descends North.

490.12 @ -12°20'-T=100°=485.33
[illegible] @ -12°35'-T=100°=485.32
[illegible] Avg. ✓

Sec. 17
T5N-R15W.

T.L. #22
Set. 1X2.
On Ridge Bys. N23.3W.

142.18 @ -9°18'-T=104°=140.35
140.35 Avg. ✓

Sec. 20

141.90 @ -5°35'-T=104°=140.35

T.L. #21
Set. 1X2
On Spur Descends South.

101+96.70

90.37 @ 0°00'-T=104°=90.39
90.39 Avg. ✓

Ch. Point
Set. 1X1

90.45 @ 2°27'-T=104°=90.39

474.54 @ +6°40'-T=102°=471.45
471.44 Avg. ✓

474.39 @ +6°31'-T=102°=471.44

Ch. Point
Set. 1X1

DRAW

Con't. From Top of Pg. 85

RETURN TO
LOS ANGELES COUNTY SURVEYOR
Do not extend notes this side of this line
Notes: ANY ADDITIONS OR CHANGES ON THIS SHEET MUST BE MADE OR CIRCLED IN Red. WITH DATE AND NAME OF PERSON MAKING CHANGE.

Date [illegible] Notes by [illegible] Chief Party [illegible] F.B. [illegible] Pg. 87

Platted by H. U. M. H.	W. O. No. 944 O. S. O. No.
Date 1930	Location [illegible]
Map No. B-438-1	Surveyed by [illegible]
Platting C'k'd by K. R. M.	Date Sept 13, 1929
Date 19[illegible]	Indexed A. C. [illegible]



Note: ANY ADDITIONS OR CHANGES ON THIS SHEET MUST BE MADE OR CIRCLED IN Red. WITH DATE AND NAME OF PERSON MAKING CHANGE.

Do not extend notes this side of this line

RETURN TO
LOS ANGELES COUNTY SURVEYOR

F. B. 335 Pg. 33 Benson Chief Party Notes by Benson Date 9-13-29



RETURN TO
LOS ANGELES COUNTY SURVEYOR

Do not extend notes this side of this line

Note: ANY ADDITIONS OR CHANGES ON THIS SHEET MUST BE MADE OR CIRCLED IN Red. WITH DATE AND NAME OF PERSON MAKING CHANGE.

Date [illegible] Notes by [illegible] Chief Party [illegible] F.B. [illegible] Pg. 89

Platted by H. U. M. H.	W. O. No. [illegible] D. S. O. No.
Date 1930	Location [illegible]
Map No. B. 438-1	Surveyed by [illegible]
Platting C'k'd by K. R. M.	Date [illegible]
Date 1930	Indexed

Note: ANY ADDITIONS OR CHANGES OF THIS SHEET MUST BE MADE OR CIRCLED IN Red. WITH DATE AND NAME OF PERSON MAKING CHANGE.

Do not extend notes this side of this line

RETURN TO LOS ANGELES COUNTY SURVEYOR

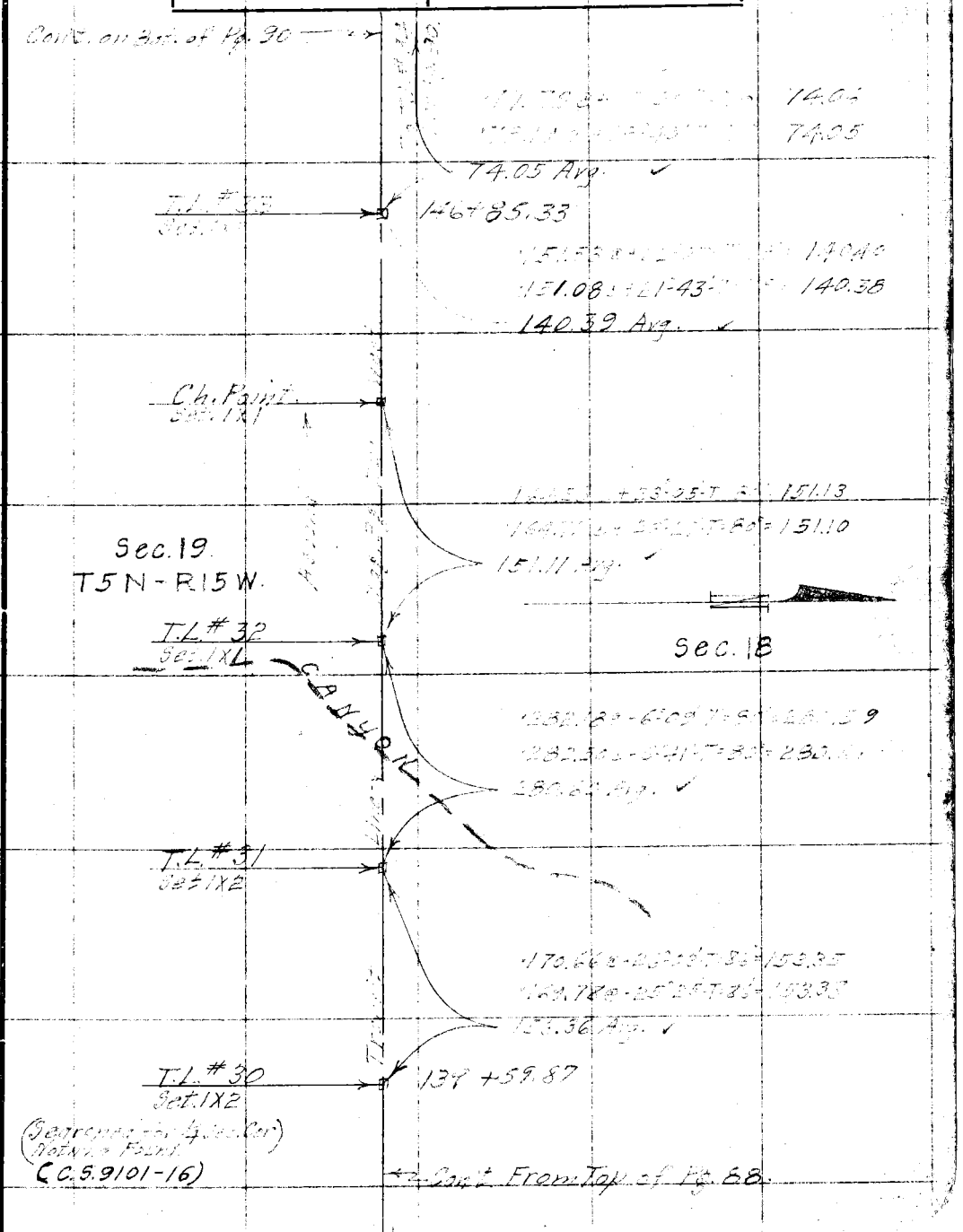

F. B. 325 Pg. 90 Benson Chief Party Notes by Benson Date 9-21-29

Cont. on Bot. of Pg. 91.



Cont. From Top of Pg. 89.

RETURN TO
LOS ANGELES COUNTY SURVEYOR
Do not extend notes this side of this line
Note: ANY ADDITIONS OR CHANGES ON THIS SHEET MUST BE MADE OR CIRCLED IN Red. WITH DATE AND NAME OF PERSON MAKING CHANGE.

Date 9-21-29 10-1-29 Notes by Benson Chief Party Benson F.B. 385 Pg. 91

Platted by H. U. M. R.	W. O. No. 944 D. S. O. No.
Date 1930	Location Bouquet Cr. Pa.
Map No. B-438-1	Surveyed by Benson
Platting C'k'd by K.R.M.	Date Sept 21, 1929
Date 1930	Indexed A. C. Johnson

Note: ANY ADDITIONS OR CHANGES ON THIS SHEET MUST BE MADE OR CIRCLED IN Red. WITH DATE AND NAME OF PERSON MAKING CHANGE.

RETURN TO LOS ANGELES COUNTY SURVEYOR

Do not extend notes this side of this line

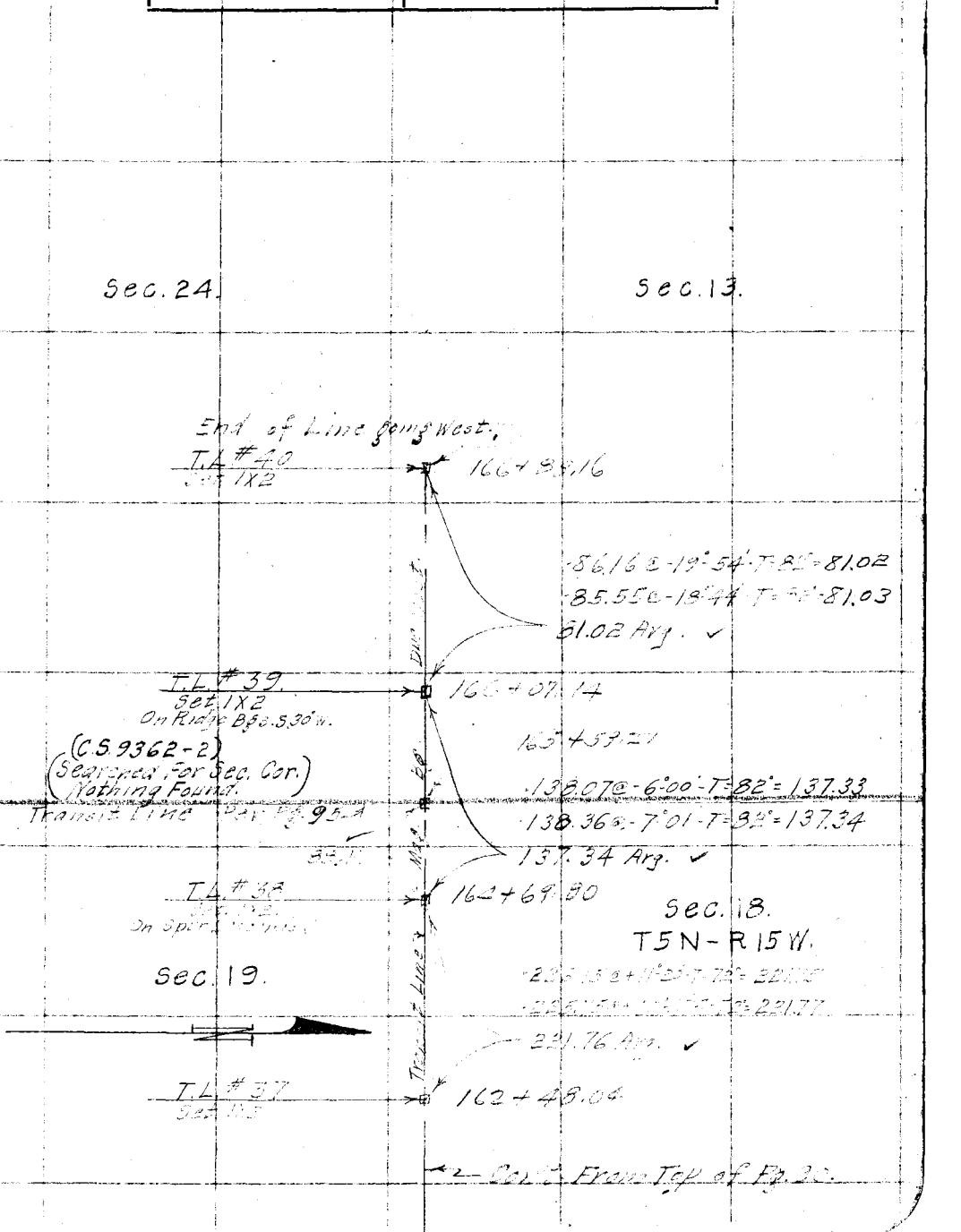

F. B. 385 PG. 92 Benson Chief Party Notes by Benson Date 10-1-29

Con't. on Bot. of Pg. 93.

Smith
MacDougall
Holmes
Linden
500 Tape #27 Standard @ 62° F.
Berger Transit #16657

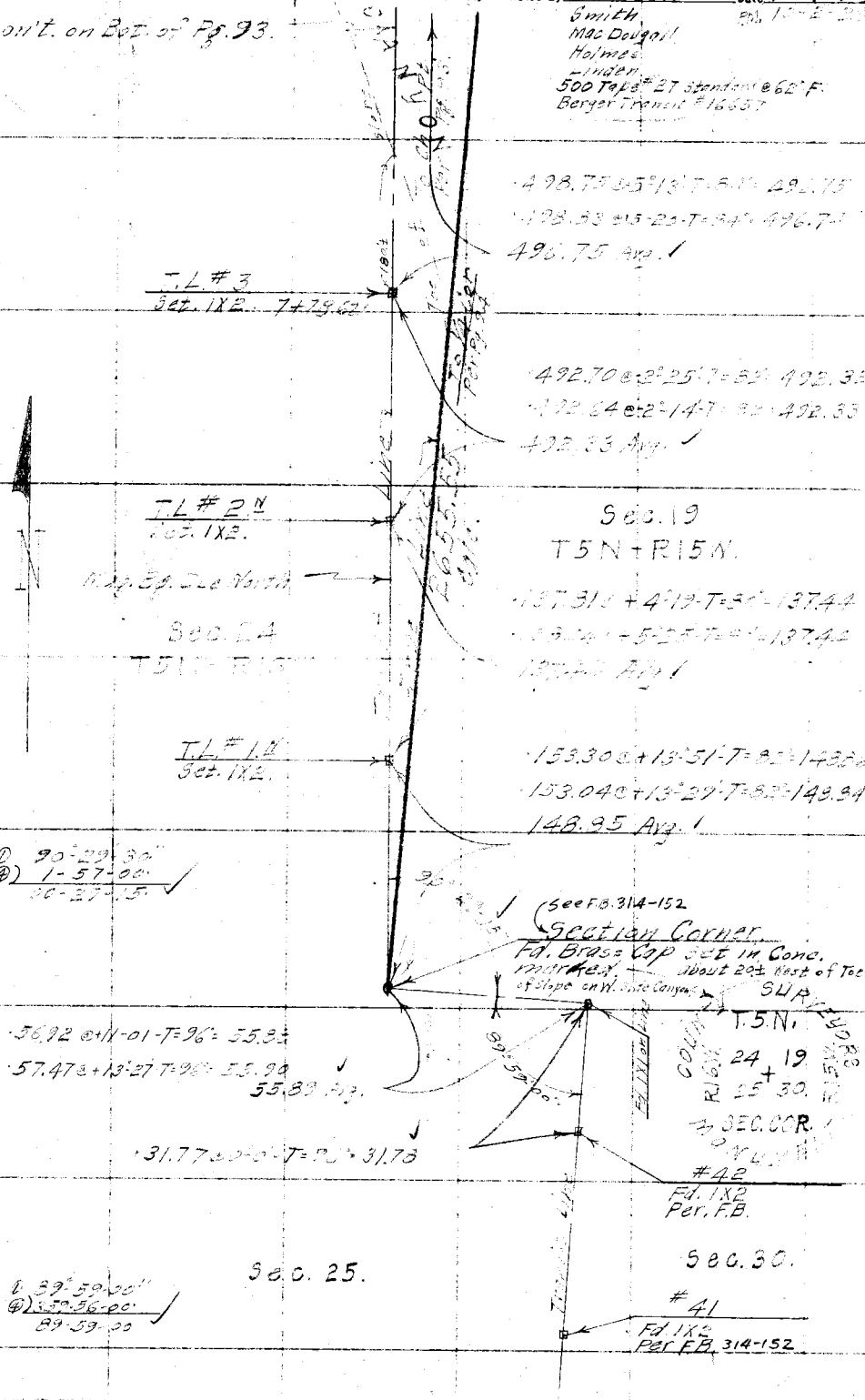

498.75 @ 5°13' T=8.1 = 492.75
498.33 @ 5-23 T=8.4 = 496.7
496.75 Avg.

492.70 @ 2°25' T=8.2 = 492.32
492.64 @ 2°14' T=8.2 = 492.33
492.33 Avg.

137.81 @ +4°19' T=8.0 = 137.44
137.44 @ +5°25' T=8.0 = 137.44
137.44 Avg.

153.30 @ +13°51' T=8.2 = 148.86
153.04 @ +13°29' T=8.2 = 148.84
148.85 Avg.

① 90°29'30"
④ 1-57-00
00-27-15

56.92 @ +11-01 T=9.6 = 55.83
57.47 @ +13°27 T=9.6 = 55.90
55.89 Avg.

31.77 @ 0°0' T=9.0 = 31.78

① 89°59'00"
④ 359-56-00
89-59-00

RETURN TO
LOS ANGELES COUNTY SURVEYOR

Do not extend notes this side of this line

Note: ANY ADDITIONS OR CHANGES ON THIS SHEET MUST BE MADE OR CIRCLED IN RED WITH DATE AND NAME OF PERSON MAKING CHANGE.

Date 10-2-29 Notes by Benson Chief Party Benson F.B. 335 Pg. 93

Platted by H. U. M. H.	W. O. No. 944 D. S. O. No.
Date 1930	Location Bouquet Ch Rd
Map No. B-438-1	Surveyed by Ben
Platting C'k'd by K. R. M.	Date Oct. 2, 1929
Date 1930	Indexed A. C. Johnson



Note: ANY ADDITIONS OR CHANGES ON THIS SHEET MUST BE MADE OR CIRCLED IN Red. WITH DATE AND NAME OF PERSON MAKING CHANGE.

Do not extend notes this side of this line

RETURN TO
LOS ANGELES COUNTY SURVEYOR

F.B. 385 Pg. 94 Benson Chief Party Notes by Benson Date 10-3-29

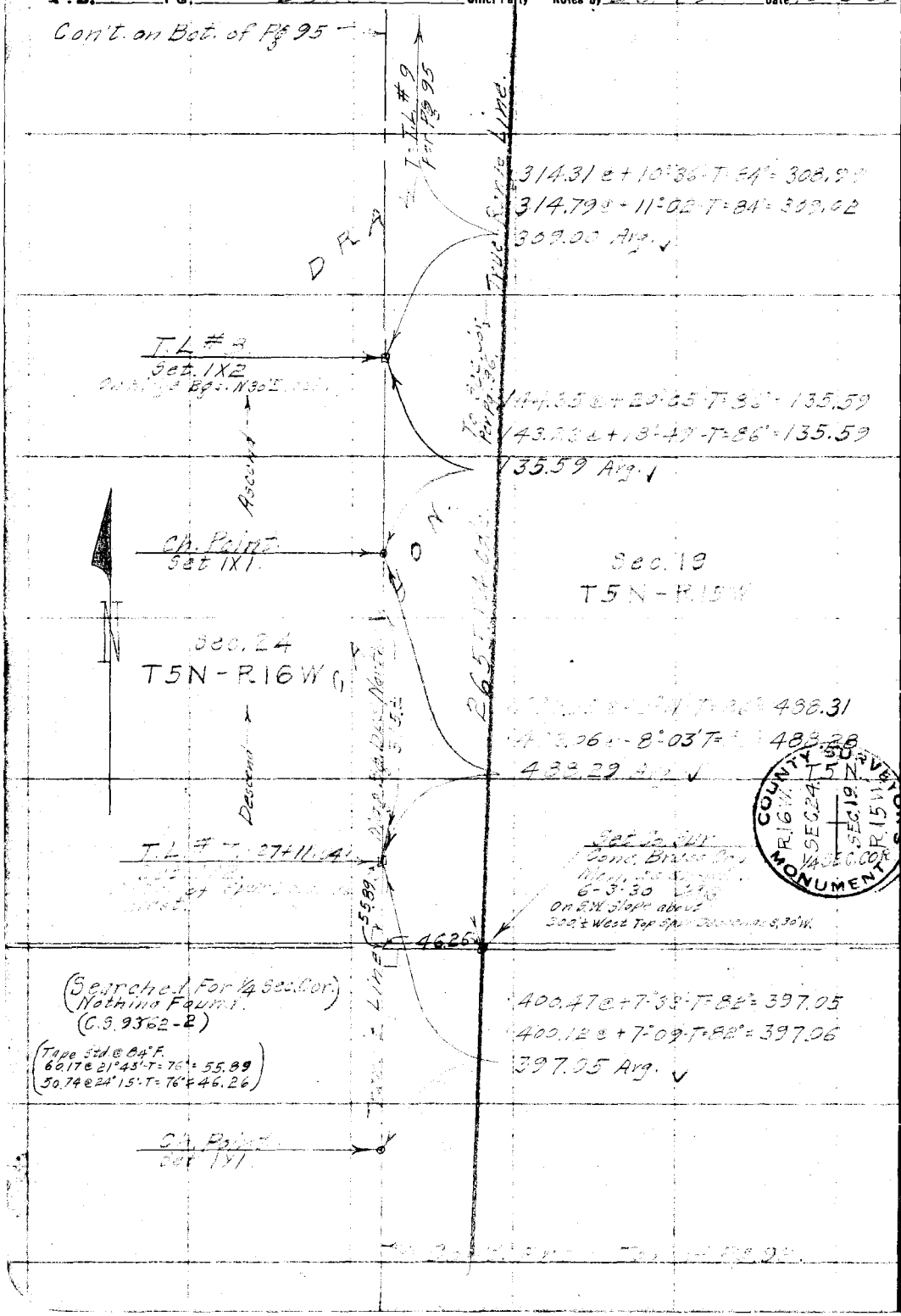

RETURN TO
LOS ANGELES COUNTY SURVEYOR

Do not extend notes this side of this line

Note: ANY ADDITIONS OR CHANGES ON THIS SHEET MUST BE MADE OR CIRCLED IN Red. WITH DATE AND NAME OF PERSON MAKING CHANGE.

Date [illegible] Notes by [illegible] Chief Party [illegible] F.B. [illegible] Pg. 95

Platted by H. U. M. H.	W. O. No. 944 D. S. O. No.
Date 1930	Location [illegible]
Map No. B-438-1	Surveyed by
Platting C'k'd by K. R. M.	Date [illegible] 1929
~~Date~~ 1930	~~Indexed~~ A. C. Johnson

Notes: ANY ADDITIONS OR CHANGES ON THIS SHEET MUST BE MADE OR CIRCLED IN Red. WITH DATE AND NAME OF PERSON MAKING CHANGE.

Do not extend notes this side of this line

RETURN TO LOS ANGELES COUNTY SURVEYOR

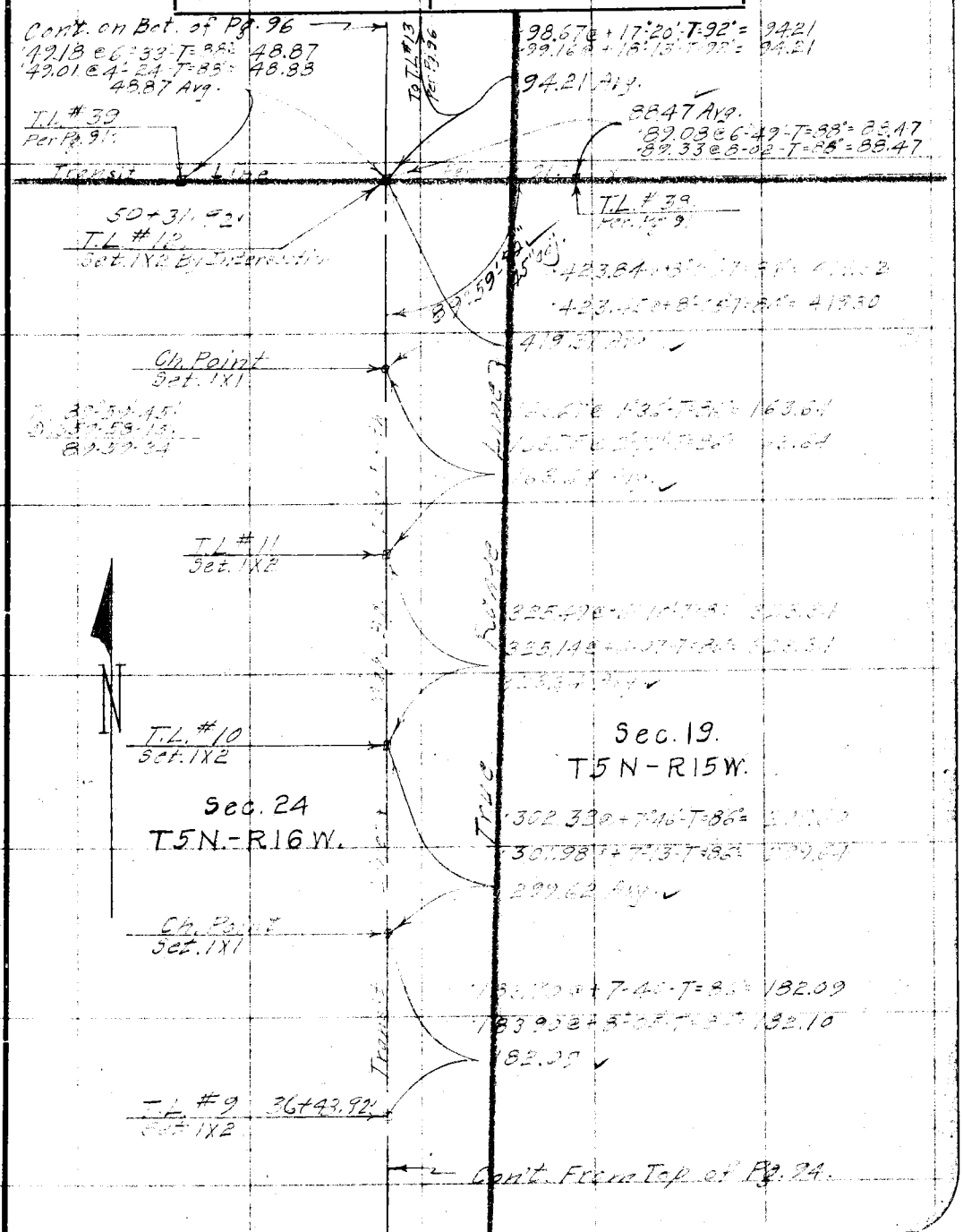

F.B. 385 Pg. 96 Benson Chief Party Notes by Benson. Date 10-4-29.



RETURN TO
LOS ANGELES COUNTY SURVEYOR

Do not extend notes this side of this line

Note: ANY ADDITIONS OR CHANGES ON THIS SHEET MUST BE MADE OR CIRCLED IN Red. WITH DATE AND NAME OF PERSON MAKING CHANGE.

Date 10-4-29 10-29-29 Notes by Benson Chief Party Benson F.B. 555 Pg. 97

Plotted by H.U.M.H.
Date 1930
Map No. B-433-1
Platting C'k'd by K.R.M.
Date 1930

W.O. No. 944 D.S.O. No.
Location Bo-Quiet Creek
Surveyed by
Date Oct. 4 1929.
Indexed A. C. Johnson

Parker

500' Topo 50' Inverse of E

Con't on Bot. of Pg. 98:
(C.S. 9361-3)
(Searched For 1/4 Sec. Cor.)
Nothing Found

To Ch. Pt. Pt. Pg. 98

138.77
439.37 Avg.

About 50' South of Top Cliff spot Descends Cor.
Set Co. Sur Conc. Brass Cap Mon. as shown 6-4-30 JMB.

COUNTY SURVEYOR MONUMENT T5N R16W SEC 13 1/4 SEC. COR. SEC 18 T5N R15W

T.L. #19
Set 1X2
78+85.96

(Tree Std. B 84° T
9938 @ 23°09' T 84° = 93.38
4547 @ 0°00' T 84° = 45.47
Total = 138.77)

Mag. Bg. Due North

DRAW

431.84 @ -1°09' - T = 92° = 481.83
431.82 @ -1°00' T = 92° = 481.84
431.84 Avg.

T.L. #18
Set 1X2

238.72 @ +2°40' - T = 88° = 238.50
238.60 @ +3°05' - T = 88° = 238.49
238.49 Avg.

Line T

T.L. #17
Set 1X2

Bg. N 0°49' E calc.

282.54 @ +11°29' - T = 90° = 276.93
281.89 @ +10°49' - T = 90° = 276.93
276.93 Avg.

Ch. Point
Set 1X1

True

424.04 @ -3°38' - T = 94° = 423.27
424.00 @ -3°33' T = 94° = 423.25
423.26 Avg.

DRAW

Sec. 13
T5N-R16W

Sec. 18.
T5N-R15W

T.L. #16 64+65.42
Set 1X2
on Top of Ridge Bgs. N.E. 65 W.

True

37.00 @ +5°02' - T = 94° = 36.97
37.30 @ +5°45' - T = 94° = 36.9[illegible]
36.98 Avg.

Ch. Point
Set 1X1

Con't From Top of Pg. 96

Notes: ANY ADDITIONS OR CHANGES ON THIS SHEET MUST BE MADE OR CIRCLED IN Red. WITH DATE AND NAME OF PERSON MAKING CHANGE.

Do not extend notes this side of this line

RETURN TO LOS ANGELES COUNTY SURVEYOR

F.B. 385 Pg. 98 Benson Chief Party Notes by Benson Date 10-28-2[illegible]

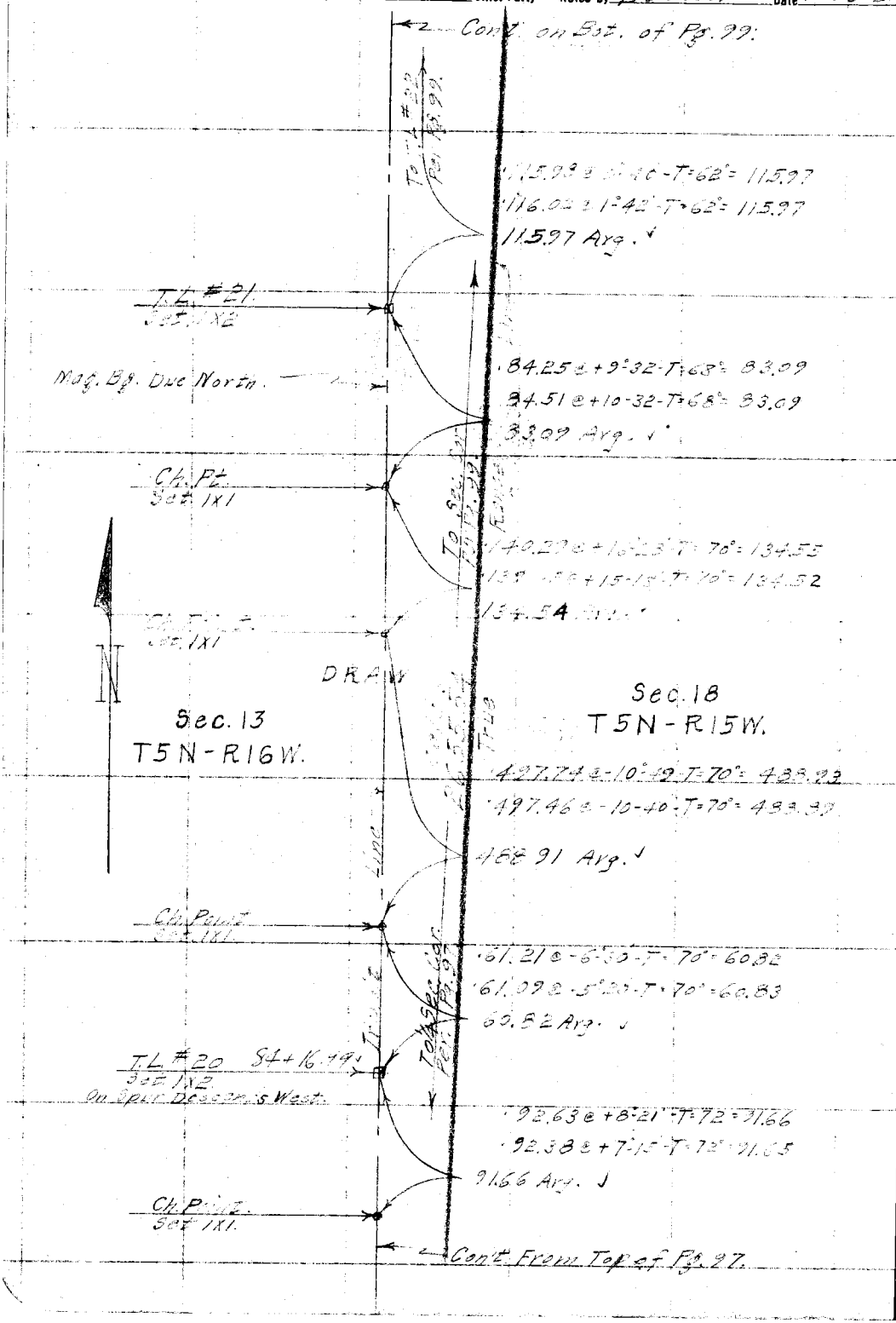

RETURN TO
LOS ANGELES COUNTY SURVEYOR

Do not extend notes this side of this line

Note: ANY ADDITIONS OR CHANGES ON THIS SHEET MUST BE MADE OR CIRCLED IN Red. WITH DATE AND NAME OF PERSON MAKING CHANGE.

Date 10-29-29 Notes by [illegible] Chief Party [illegible] F.B. 385 Pg. 99

Platted by H. U. M. H.	W. O. No. 944 D. S. O. No.
Date 1930	Location [illegible]
Map No. B-438-1	Surveyed by [illegible]
Platting Ck'd by K.R.M.	Date Oct. 29, 1929
Date 1930	Indexed A. C. [illegible]

Sec. 7.

Sec. 12.

Cont. on Bot. of Pg. 100.

To T.L. #26 Per Pg. 100

To 1/4 Cor. Per Pg. 101

146.72 @ +14°-28'-T=60° 142.07

145.87 @ +13°-06'-T=60° 142.07

142.07 Avg. ✓

T.L. #25
Set. 1X2.

2655.55

(C.S. 9362-3)
(Searched For Sec. Cor.
Nothing Found.)

396.07 @ +15°-02'-T=62° 382.51

396.72 @ +16-23-T=62° 382.51

185.03

382.51 Avg. ✓

50'± East Spur Descends S.W. On S.E. Side.

Set Co. Sur. Conc.
Brass Cap Mon.
As Shown. 6-430 C.A.B.

Tape Std. @ 84° F
193.05 @ 8°10'-T=84° = 191.10

191.10

T.L. #24
Set. 1X2
104 + 29.49

165.87 @ + 6-13-T=62° = 164.91

165.85 @ + 7-31-T=62° = 164.91

164.90 Avg. ✓

Tape Std. @ 84° F.
102.98 @ 30°28'-T=88° = 88.76
47.35 @ 11°55'-T=88° = 46.33
52.82 @ 17°00'-T=88° = 49.94
Total = 185.03

T.L. #23
Set. 1X2
On Spur Descends S.W.

True Bg. N 0° 49' 50" E.

416.93 @ + 3-46-T=62° 415.90

416.62 @ + 3-23-T=62° 415.89

415.89 Avg. ✓

Sec. 18
T5N - R15W

Ch. Point
Set. 1X1

274.98 @ +2°-21'-T=54° = 274.74

275.10 @ +2°-49'-T=54° = 274.76

274.75 Avg. ✓

Sec. 13
T5N - R16W

Ch. Point
Set. 1X1

273.92 @ 2°-34'-T=54° = 273.64

273.81 @ 2°-02'-T=54° = 273.63

273.63 Avg. ✓

93 + 00.32

T.L. #22
Set. 1X2
On Ridge Bgs. S.W. & N.E.

Cont. From Top of Pg. 98

COUNTY SURVEYOR'S MONUMENT
T.5N.
R.16W. 12 7 R.15W.
13 18
SEC. COR.

Note: ANY ADDITIONS OR CHANGES ON THIS SHEET MUST BE MADE OR CIRCLED IN Red. WITH DATE AND NAME OF PERSON MAKING CHANGE.

Do not extend notes this side of this line

RETURN TO
LOS ANGELES COUNTY SURVEYOR

F.B. 385 Pg. 100 Benson Chief Party Notes by Benson Date 10-29-29

Con't. on Bot. of Pg. 101

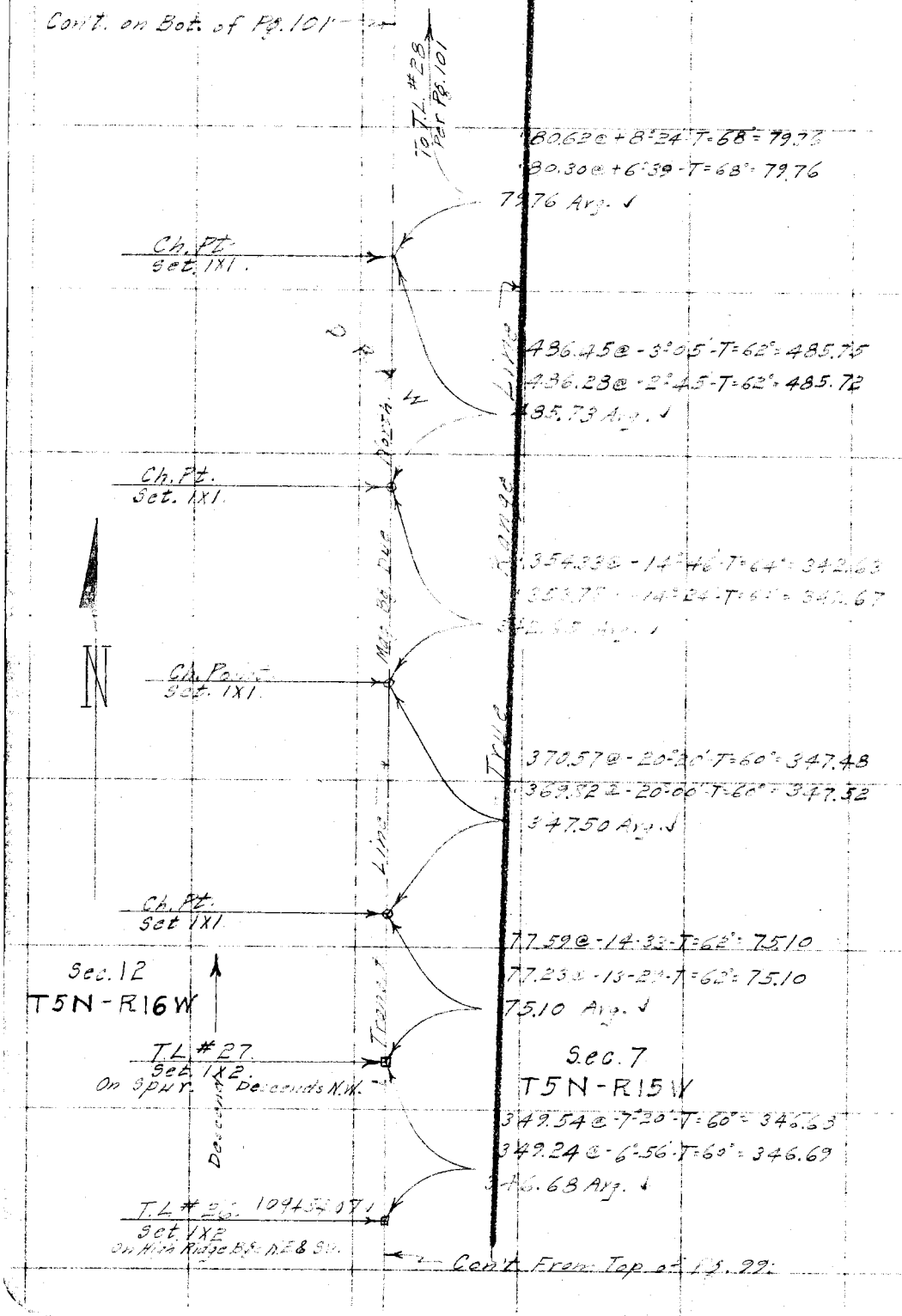

Con't. From Top of Pg. 99.

RETURN TO
LOS ANGELES COUNTY SURVEYOR
Do not extend notes this side of this line.
Note: ANY ADDITIONS OR CHANGES ON THIS SHEET MUST BE MADE OR CIRCLED IN Red. WITH DATE AND NAME OF PERSON MAKING CHANGE.

Date 10-29-29 10-30-29 Notes by Benson Chief Party [illegible] F.B. 385 Pg. 101

Platted by H. U. M. H.	W. O. No. 944 D. S. O. No.
Date 1930	Location [illegible]
Map No. B-438-1	Surveyed by C. A. Benson
Platting Ck'd by K. R. M.	Date Oct. 29, 1929
Date [illegible]	Indexed

Cont. on Bot. of Pg. 102

COUNTY SURVEYOR'S MONUMENT
T.5 N.
R.16 W. SEC. 12 | SEC. 7 R.15 W.
1/4 SEC. COR.

On Spur Descends N.W.
Set Co. Sur.
Conc. Brass
Cap. Mon. as shown
6-6-30 C.A.B.

To T.L. #31 Per Pg. 102.

To Sec. Cor. Per Pg. 103

Tape Std. @ 84° F.

141.26 @ 18°23'-T=92°=139.06
96.44 @ 23°30'-T=94°=88.45
Total = 222.51

132.19 @ 20°52'-T=98°=123.53
109.50 @ 10°15'-T=94°=107.76
Total = 231.29

52.70 @ +9°08'-T=70° = 52.03
52.39 @ +6°40'-T=70° = 52.05
52.03 Avg.

(C.S. 336B-3)
(Searched for 1/4 Sec. Cor.
Nothing Found, north and south)

Ch. Pt.
Set 1X1

DRAW

C.A.B. 26555.54

231.29

Fd. Old Ground of Rock
4' N.E. X 3' E.S.E. - 1.54 Lks.
Set 1X2 in North End of Stump
Ch. Pt. probably 1.5' Sou. to nearest 1X2 in
This point not
45° and Line
136.05 @ -[illegible] T=[illegible] = 135.86
149.71 @ -8°34'-T=70° = 147.92
Total = 283.78

283.73 Avg.

499.65 @ -11°34'-T=64° = 489.51
499.20 @ -11°20'-T=64° = 489.48
489.50 Avg.

D) 100-07-30
A) 40-29-30
10-07-22½

T.L. #30
Set 1X2
130+53.23

Sec. 7.
T5N-R15W.

Sec. 12
T5N-R16W

223.86 @ -11°42'-T=60° = 219.21
224.43 @ -12°26'-T=60° = 219.17
219.19 Avg.

N

Ch. Pt.
Set 1X1

76.50 @ -12°35'-T=62° = 74.66
75.99 @ -10°43'-T=62° = 74.66
74.66 Avg.

T.L. #29
Set 1X2.

128.03 @ -2°39'-T=64° = 127.89
127.95 @ -1°46'-T=64° = 127.89
127.89 Avg.

126+31.41

T.L. #28
Set 1X2.
On Spur Descends West.

Cont. From Top of Pg. 100.

Notes: ANY ADDITIONS OR CHANGES ON THIS SHEET MUST BE MADE OR CIRCLED IN Red. WITH DATE AND NAME OF PERSON MAKING CHANGE.

Do not extend notes this side of this line

RETURN TO LOS ANGELES COUNTY SURVEYOR

F.B. 385 Pg. 102 Benson Chief Party Notes by Benson Date 10-30-29

Con't. on Bot. of Pg. 103.

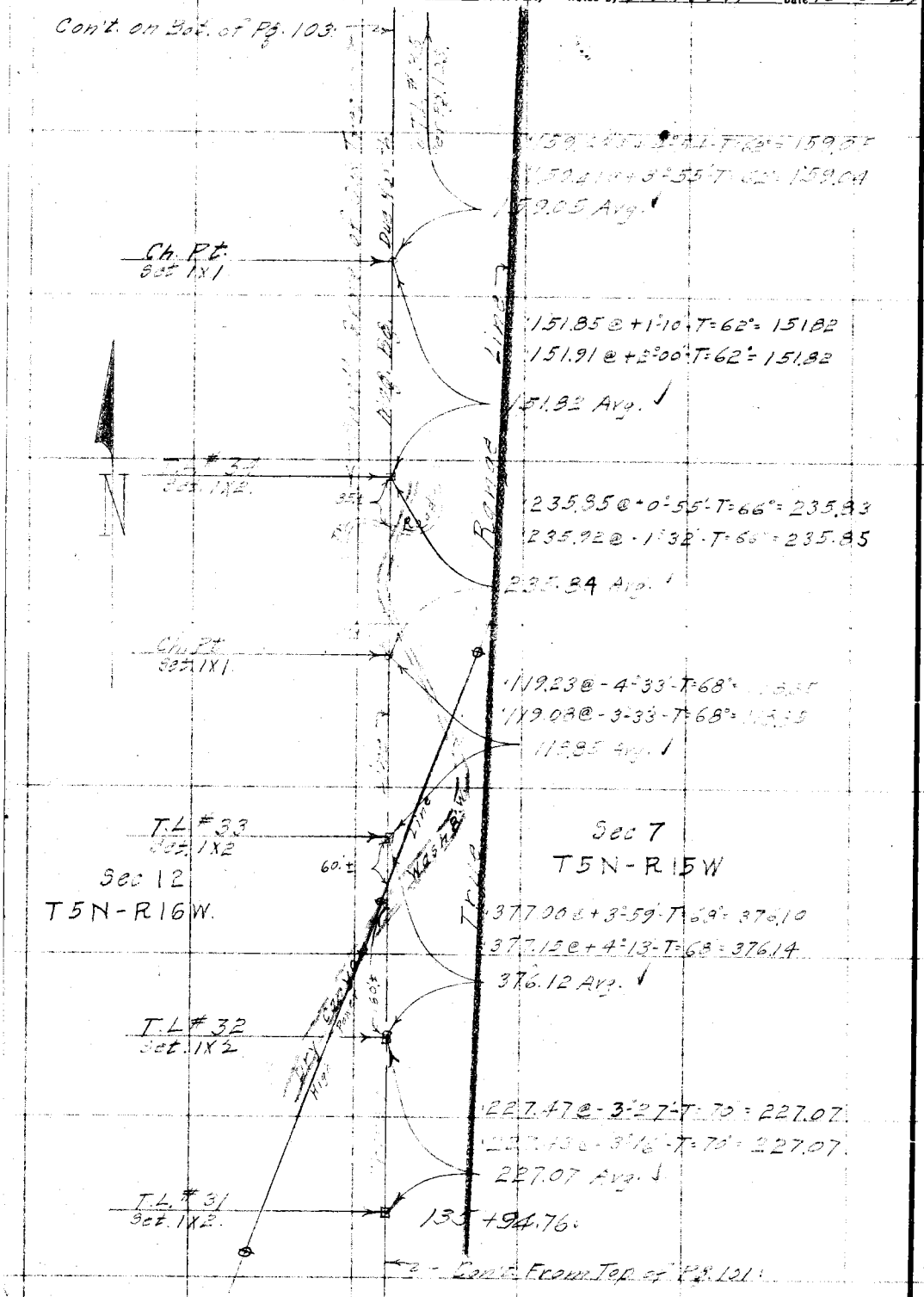

Con't. From Top of Pg. 101.

RETURN TO
LOS ANGELES COUNTY SURVEYOR
Do not extend notes this side of this line
Note: ANY ADDITIONS OR CHANGES ON THIS SHEET MUST BE MADE OR CIRCLED IN Red. WITH DATE AND NAME OF PERSON MAKING CHANGE.

Date 10-31-29 Notes by Hanson Chief Party Hanson F.B. 325 Pg. 108

Platted by H. U. M. H.	W. O. No. 944 D. S. O. No.
Date 1930	Location Bellquet Ch. Rd
Map No. B-438-1	Surveyed by [illegible]
Platting C'k'd by K. R. M.	Date Oct. 31, 1929
Date 1930	Indexed A. C. Johnson



Notes: ANY ADDITIONS OR CHANGES ON THIS SHEET MUST BE MADE OR CIRCLED IN Red. WITH DATE AND NAME OF PERSON MAKING CHANGE.

Do not extend notes this side of this line

RETURN TO LOS ANGELES COUNTY SURVEYOR

F.B. 885 Pg. 104 Benson Chief Party Notes by Benson Date 10-31-29

Cont. on Bot. of Pg. 105.

DRAW

To T.L. #40 Pg. 105.

·391.34 @ -9-01-T= 70°= 386.52
·391.04 @ -8-43-T= 70°= 386.54

386.53 Avg.

T.L. #39
Set. 1X2
On Spur Descends N.W.

·371.76 @ -10-56-T=70°= 365.03
·372.24 @ -11-19-T=70°= 365.02

365.03 Avg. ✓

Ch. Pt.
Set. 1X1

N

·347.51 @ -19-50-T=72°= 326.92
·346.80 @ -19-30-T=72°= 326.93

326.92 Avg. ✓

Due North

T.L. #38
Set. 1X2

Mag. Bg.

·49.10 @ -14-36-T=72°= 47.51
·48.58 @ -11-57-T=72°= 47.53

47.52 Avg. ✓

T.L. #37 173+70.61
Set. 1X2
On Dividing Ridge Bgs. N.E. & S.W.

·76.16 @ +15-02-T=76°= 73.56
·75.50 @ +13-00-T=76°= 73.57

73.56 Avg. ✓

Line

Ch. Pt.
Set. 1X1

Sec. 6
T5N-R15W

Sec. 1.
T5N-R16W

Transit Line

·431.63 @ +22-28-T=82°= 398.93
·430.50 @ +22-06-T=82°= 398.93

398.93 Avg. ✓

Ch. Pt.
Set. 1X1
On Spur Descends S.E.

True Range

DRAW

·327.38 @ +7-08-T=72°= 324.87
·327.73 @ +7-38-T=72°= 324.85

324.86 Avg. ✓

Ch. Pt.
Set. 1X1
On Spur Descends S.E.

Cont. From Top of Pg. 103.

RETURN TO
LOS ANGELES COUNTY SURVEYOR

Do not extend notes this side of this line

Note: ANY ADDITIONS OR CHANGES ON THIS SHEET MUST BE MADE OR CIRCLED IN Red. WITH DATE AND NAME OF PERSON MAKING CHANGE.

Date 11-1-29 Notes by Benson Chief Party Benson F.B. 385 Pg. 105

Platted by H. U. M. H.	W. O. No. 944 D. S. O. No.
Date 1930	Location Bouquet Jct. Sd.
Map No. B-438-1	Surveyed by C. A. Benson
Platting C'k'd by K. R. M.	Date November, 1, 1929.
Date 1930	Indexed A. C. Johnson

Notes: ANY ADDITIONS OR CHANGES ON THIS SHEET MUST BE MADE OR CIRCLED IN Red. WITH DATE AND NAME OF PERSON MAKING CHANGE.

Do not extend notes this side of this line

RETURN TO LOS ANGELES COUNTY SURVEYOR

Con't. On Bot. of Pg. 106.

To T.L. #43 Per Pg. 106.

To C. Sec. Cor. Per Pg. 107.

[illegible] 19°20' T=72° = 220.43

[illegible] 55 [illegible] T=72° = 220.42

220.42 Avg. ✓

T.L. #42
Set 1X2.

115.47 @ -17°05' T=68° = 110.38

114.97 @ -16°15' T=68° = 110.38

110.38 Avg. ✓

Due North

T.L. #41
Set 1X2
On Spur Descends N.W.

Sec. 1.
T5N-R16W

Sec. 6.
T5N-R15W

266.06 @ 0°00' T=68° = 266.07

266.07 @ 0°26' T=68° = 266.07

266.07 Avg. ✓

Line

Ch. Pt.
Set 1X1

N

calc 419.57

Rumpf

414.22 @ -17°37' T=74° = 394.82

414.70 @ -17°50' T=74° = 394.80

394.81 Avg. ✓

323.80

On Spur Descends North Thence N.W. Near Large Rock.
Set Co. Sur. Conc. Brass Cap Mon. as shown. 6-5-30 (LAB)

Ch. Pt.
Set 1X1.

True

85.90 @ 20°53' T=60° = 80.21

85.06 @ 19°24' T=60° = 80.23

80.22 Avg. ✓

(C.S. 9222-3)
(Searched For 1/4 Sec. Cor.
Nothing Found.)

184+96.69

Transit

T.L. #40
Set 1X2
On Spur Descends N.W.

Tape Std. @ 84°F
261.97 @ 19°55' T=96° = 246.32
78.37 @ 10°45' T=96° = 77.43
Total 323.80

Con't. From Top of Pg. 104.

COUNTY SURVEYOR'S MONUMENT
T5N.
R16W. SEC. 1. | SEC. 6. R15W
1/4 SEC COR

F.B. 385 Pg. 106 Benson Chief Party Notes by Benson Date 11-1-29

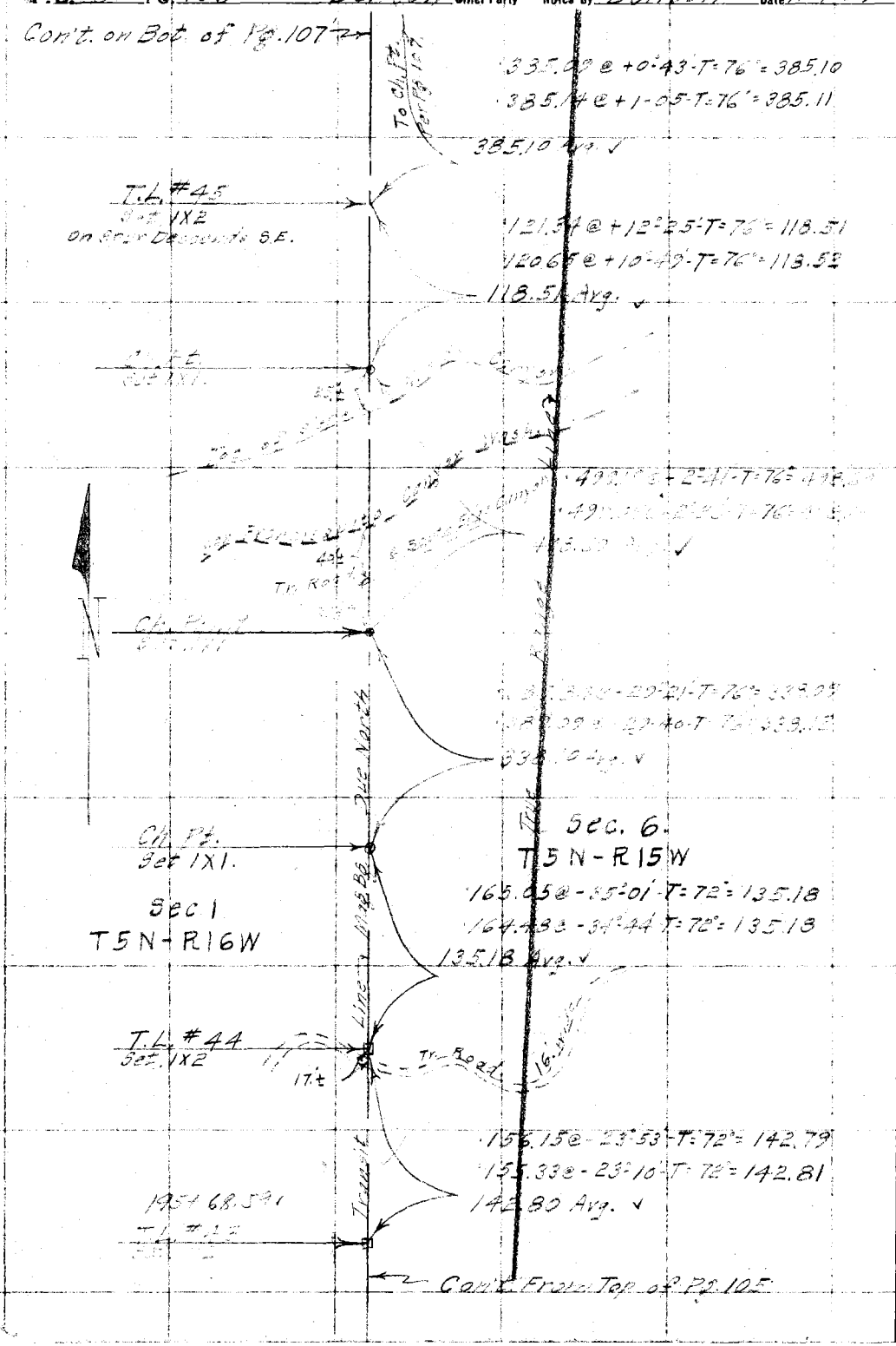

RETURN TO
LOS ANGELES COUNTY SURVEYOR

Do not extend notes this side of this line

Note: ANY ADDITIONS OR CHANGES ON THIS SHEET MUST BE MADE OR CIRCLED IN Red. WITH DATE AND NAME OF PERSON MAKING CHANGE.

Date 11-2-22 Notes by Benson Chief Party Benson F.B. 385 Pg. 107

COUNTY SURVEYOR'S MONUMENT T6N R16W SEC. 1 T5N

Platted by H. U. M. H.	W. O. No. 944 D. S. O. No.
Date 1930	Location Bouquet Cr. Rd.
Map No. B-438-1	Surveyed by C. A. B.
Plotting Ck'd by K. R. M.	Date Nov. 2, 1922
Date 19..	Indexed A. C. Johnson

NOTE: See Pg. 125 For Remaining Township Line From Sheet Corner East.

(CS 9362-4) On Spur Descends S.E.

Re-placed Rock with Co. Sur. Cone Brass Cap Mon. 4-23-30

Fd. X in Top of Rock 6"X8" 9" above ground. Marked as follows:- 6 notches on East, 6 notches on West, 6 notches on South, inscribed on South Face.- C.C. T. 5. N. Rock has been set for some time.

43460 Avg.

450.29 @ -15°11'-T=78° = 434.62

449.68 @ -14°55'-T=78° = 434.58

① 114°02'30"
② 96°10'00"
24°02'30" End of Line North.

calc. 396.89

T.L. #48
Set 1X2
On Spur Descends S.E.
226+04.06

① 114°08'15"
② 96°02'30"
~~24°02'28½~~

390.58 @ +19°07'-T=78° = 369.08

391.10 @ +19°20'-T=78° = 369.08

369.08 Avg.

T.L. #47
Set 1X2

300.14 @ +6°56'-T=78° = 297.98

299.98 @ +6°40'-T=78° = 297.98

297.98 Avg.

Ch. Pt.
Set 1X1

Sec. 1.
T5N-R16W

189.66 @ -3°49'-T=74° = 189.65

189.64 @ 0°00'-T=74° = 189.65

189.65 Avg.

T.L. #46
Set 1X2
217+47.27

Sec. 6
T5N-R15W.

85.91 @ +18°19'-T=74° = 81.57

85.40 @ +17°16'-T=74° = 81.56

81.56 Avg.

Ch. Pt.
Set 1X1

480.53 @ +5°15'-T=70° = 478.34

480.62 @ +5°02'-T=70° = 478.80

478.32 Avg.

Ch. Pt.
Set 1X1
On Spur Descends S.E.

Cont. Escape Tab of Pg. 106.

Note: ANY ADDITIONS OR CHANGES ON THIS SHEET MUST BE MADE OR CIRCLED IN Red. WITH DATE AND NAME OF PERSON MAKING CHANGE.

Do not extend notes this side of this line

RETURN TO LOS ANGELES COUNTY SURVEYOR

F.B. 385 Pg. 108 Benson Chief Party Notes by Benson Date 11-4-29

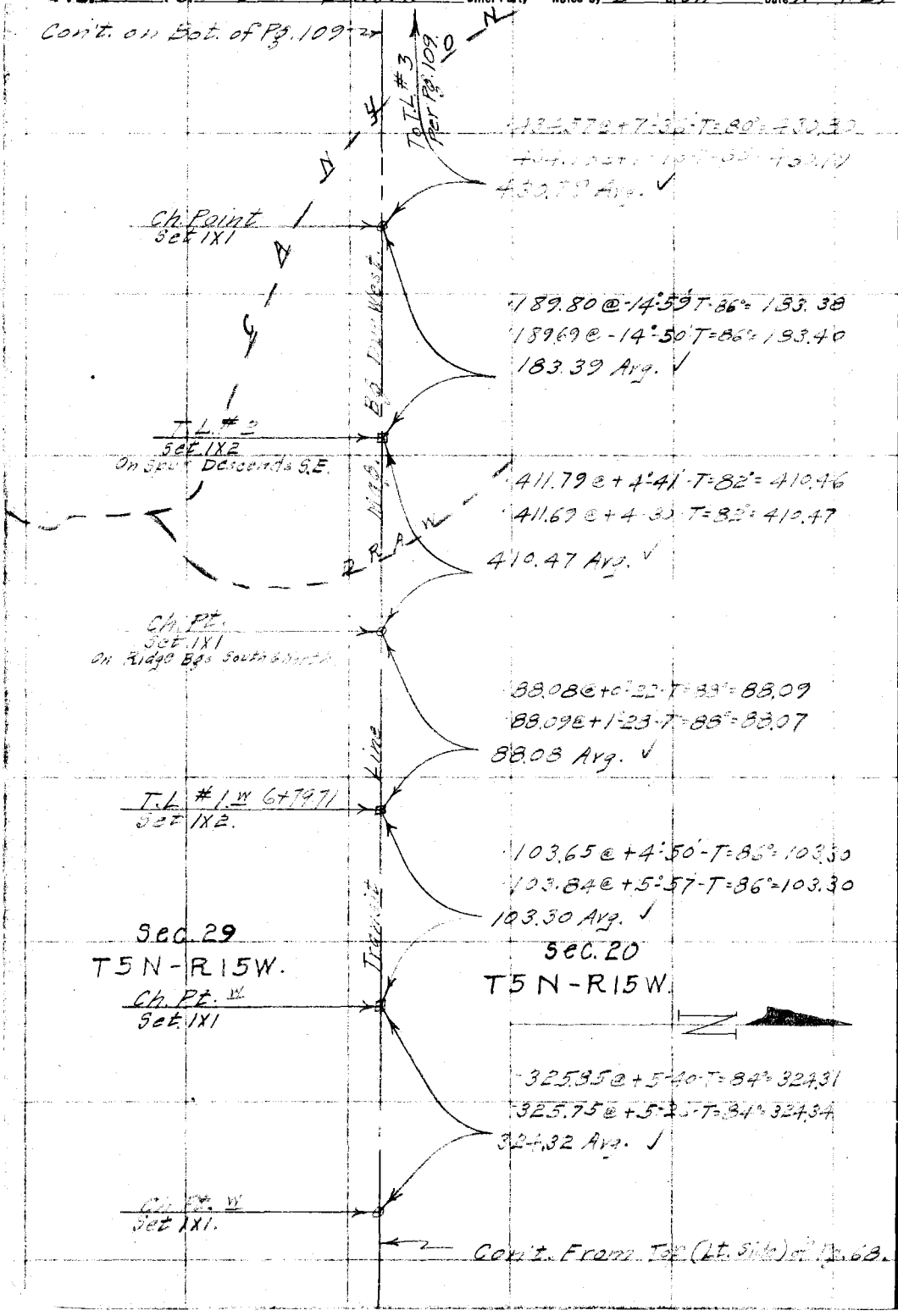

RETURN TO
LOS ANGELES COUNTY SURVEYOR

Do not extend notes this side of this line

Note: ANY ADDITIONS OR CHANGES ON THIS SHEET MUST BE MADE OR CIRCLED IN Red. WITH DATE AND NAME OF PERSON MAKING CHANGE.

Date 11-5-29 Notes by Benson Chief Party Benson F.B. 335 Pg. 109

Platted by	W. O. No. 944 D. S. O. No.
Date	Location Bouquet Cn Rd.
Map No.	Surveyed by C. A. Benson
Platting Ck'd by	Date Nov. 5, 1929.
Date	Indexed E. S. Johnson

Notes: ANY ADDITIONS OR CHANGES ON THIS SHEET MUST BE MADE OR CIRCLED IN Red. WITH DATE AND NAME OF PERSON MAKING CHANGE.

Do not extend notes this side of this line

RETURN TO LOS ANGELES COUNTY SURVEYOR

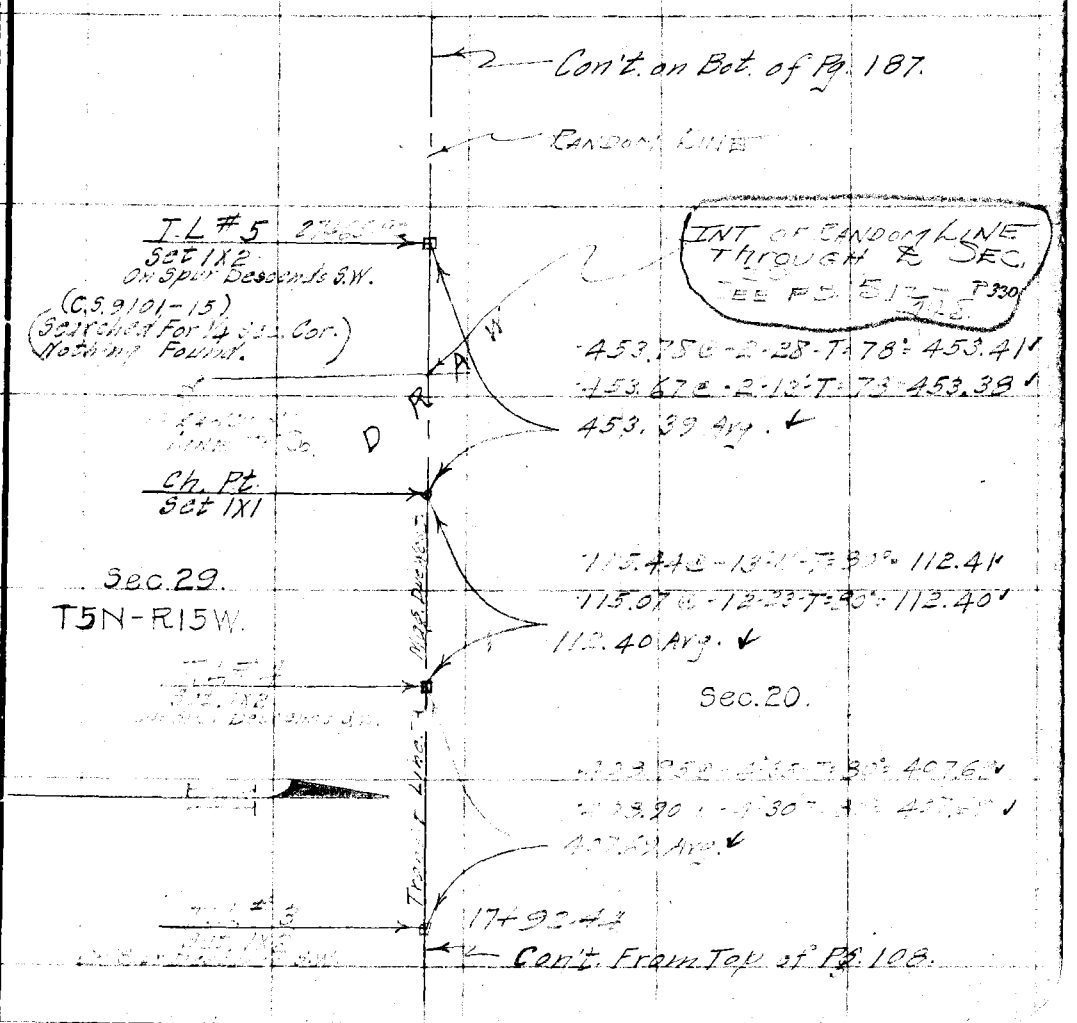

F. B. 385 Pg. 110 Benson Chief Party Notes by Benson Date 11-5-29

Cont. on Bot. of Pg. 111

To T.L. #18 Per Pg. 111

354.31 @ -1°48' T=74° 354.17
354.24 @ -1°20' T=74° 354.17
354.17 Avg. ✓

T.L. #17 74+23.31
Set 1X2
On Right Sp. NW & S.E.

Ascend

476.17 @ +27°16' T=80° 423.31
474.57 @ +26°53' T=80° 423.34
423.32 Avg. ✓

Ch. Pt.
Set 1X1
On Spur Descends S.E.

462.50 @ +6°18' T=82° 459.77
462.62 @ +6°24' T=82° 459.80
459.79 Avg. ✓

T.L. #16 [illegible]
Set 1X2
On Spur Descends East.

98.22 @ +28°19' T=84° 90.21
96.76 @ +21°33' T=84° 90.19
90.20 Avg. ✓

Sec. 21.
T5N-R15W.

Ch. Pt.
Set 1X1.

Sec. 20.

479.70 @ +7°28' T=84° 475.70
479.76 @ +7°32' T=84° 475.69
475.70 Avg. ✓

Line 7

Ch. Point.
Set 1X1

312.75 @ -0°47' T=84° 312.76
312.81 @ -1°23' T=84° 312.76
312.76 Avg. ✓

Transit

T.L. #15 56+66.54
Set 1X2
On Spur Descends East.

Cont. From Top of Pg. 68.

RETURN TO
LOS ANGELES COUNTY SURVEYOR
Do not extend notes this side of this line
Note: ANY ADDITIONS OR CHANGES ON THIS SHEET MUST BE MADE OR CIRCLED IN Red. WITH DATE AND NAME OF PERSON MAKING CHANGE.

Date 11-6-29 Notes by Benson Chief Party Benson F.B. 385 Pg. 111

Platted by H. U. M. H.	W. O. No. 944 B. S. O. No.
Date 1930	Location Bouquet Canyon Rd
Map No. B-438-1	Surveyed by Benson
Platting Ck'd by K.R.M	Date Nov. 6, 1929.
Date 1930	Indexed

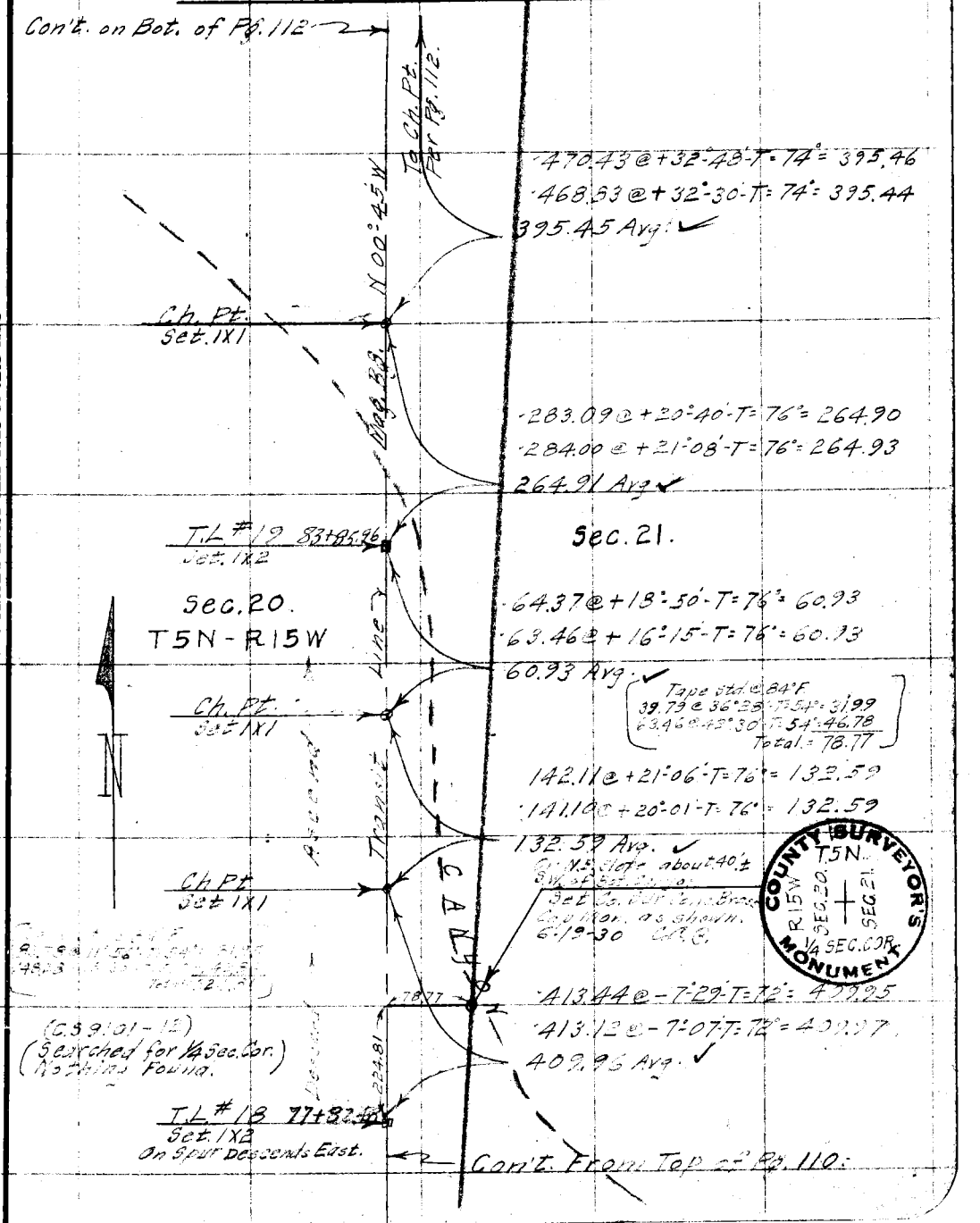

Note: ANY ADDITIONS OR CHANGES ON THIS SHEET MUST BE MADE OR CIRCLED IN Red. WITH DATE AND NAME OF PERSON MAKING CHANGE.

Do not extend notes this side of this line

RETURN TO LOS ANGELES COUNTY SURVEYOR

F.B. 335 Pg. 112 Benson Chief Party Notes by Benson Date 11-6-29

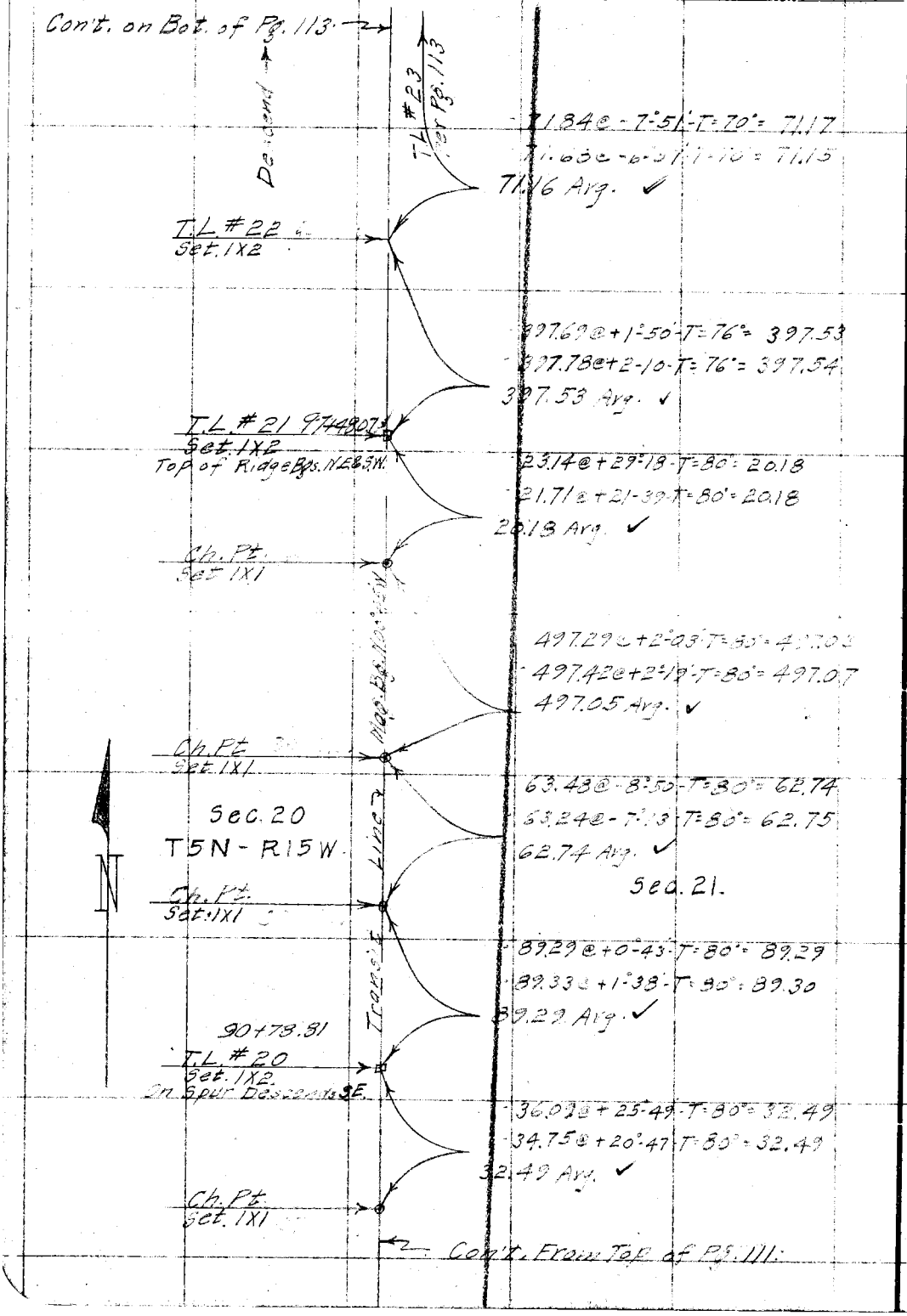

RETURN TO
LOS ANGELES COUNTY SURVEYOR

Do not extend notes this side of this line

Note: ANY ADDITIONS OR CHANGES ON THIS SHEET MUST BE MADE OR CIRCLED IN Red. WITH DATE AND NAME OF PERSON MAKING CHANGE.

Date 11-7-29 Notes by Benson Chief Party Benson F.B. 385 Pg. 113

Platted by H.U.M.H.	W.O. No. 244 D.S.O. No.
Date 1930	Location Bouquet Cn. Rd.
Map No. B-438-1	Surveyed by
Platting C'k'd by K.R.M.	Date Nov. 7, 1929.
Date 1930	Indexed

Con't. on Bot. of Pg. 114

To Ch. Pt. Per Pg. 114

498.72 @ +5°24' - T=78° = 496.56
498.53 @ +5°07' - T=78° = 496.59
496.57 Avg. ✓

Ch. Pt.
Set 1X1.

N 44°-00' W

152.76 @ -17°47' - T=68° = 145.47
152.28 @ -17°13' - T=68° = 145.47
145.47 Avg. ✓

Sec. 16

N00°-45' W

T.L. #25
Set. 1X2

Sec. 17

Mag. Bg.

78.55 @ -3°41' - T=66° = 78.39
78.71 @ -5°09' - T=66° = 78.39
78.39 Avg. ✓

Set Co. Sur. Cong. Brass Cap. Mon. Per Pg. 84

Ch. Pt.
Set. 1X1

36.74 @ +15°40' - T=68° = 35.38
37.02 @ +17°08' - T=68° = 35.38
35.38 Avg. ✓

Line

T.L. #17 Per Pg. 84

T.L. #16 Per Pg. 84

T.L. #24
Set 1X2 By Inspection

Transit

Line N00°-21' W 843.35

106+14.72

66.13 @ 32°58' - T=70° = 55.48
67.45 @ 34°43' - T=70° = 55.44
55.46 Avg. ✓

D R A I N

90°02'-00 adj.

89°58'-00

2.29 @ 0°-00 - T=60° = 2.29
338.38 @ -22°00 - T=60° = 313.74
Total 316.03
337.22 @ -21°31 - T=60° = 313.72
316.02 Avg. ✓

T.L. #15 Per Pg. 85

① 90°02'-5"
② 0°23'-16"
0°02'-11"

① 89°58'-00"
② 359°52'-00"
~~89°58'-02"~~

Transit

Ch. Pt.
Set. 1X1

Sec. 21.

Sec. 20
T5N-R15W

90.31 @ -24°53' - T=70° = 81.93
89.00 @ -23°51' - T=70° = 81.95
81.94 Avg. ✓

T.L. #23
Set. 1X2
102+16.76

Con't. From Top of Pg. 112

Notes: ANY ADDITIONS OR CHANGES ON THIS SHEET MUST BE MADE OR CIRCLED IN Red. WITH DATE AND NAME OF PERSON MAKING CHANGE.

Do not extend notes this side of this line

RETURN TO LOS ANGELES COUNTY SURVEYOR

F. B. 335 Pg. 114 Benson Chief Party Notes by Benson Date 11-7-29

Con't. on Bot. of Pg. 115

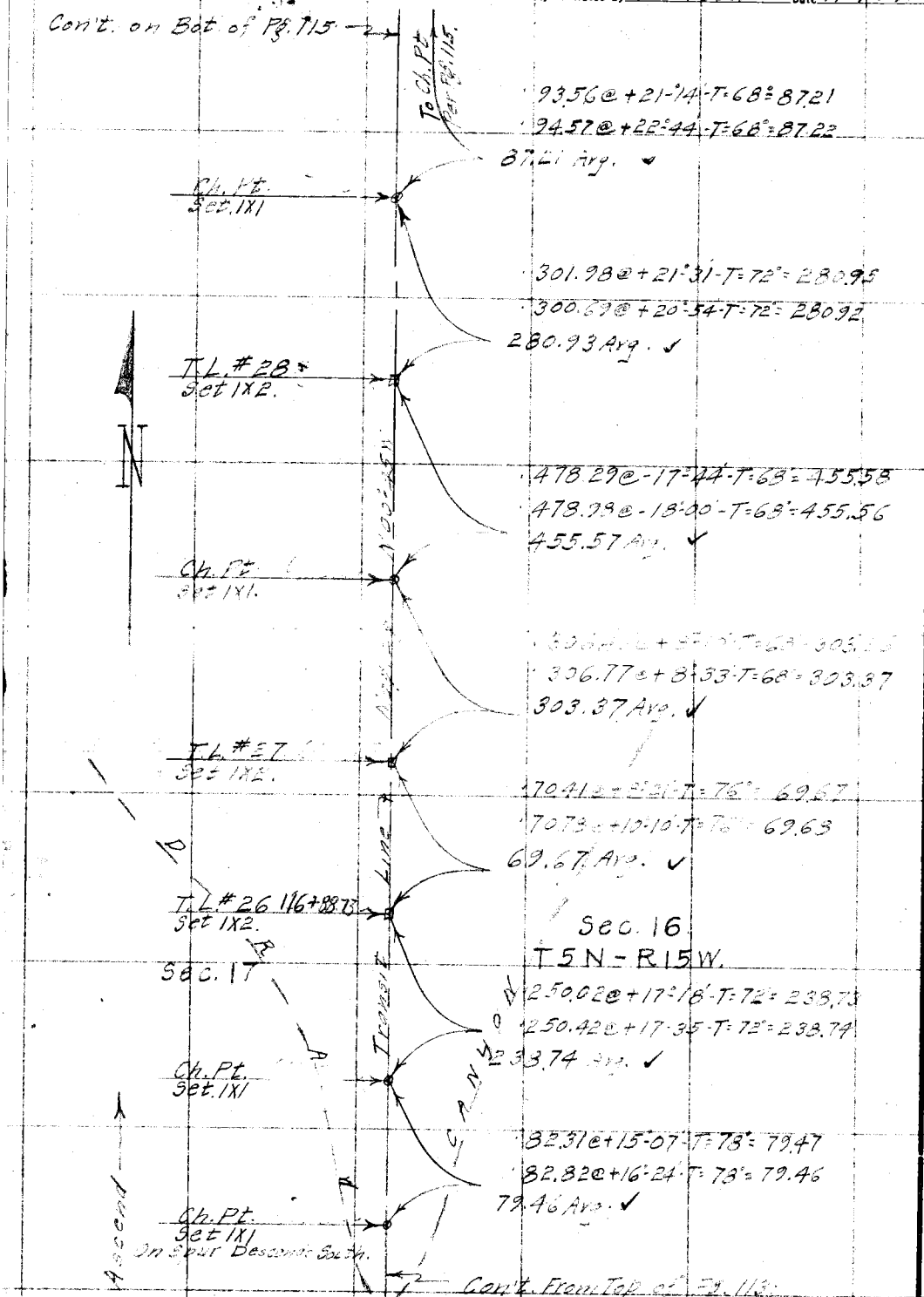

RETURN TO
LOS ANGELES COUNTY SURVEYOR

Do not extend notes this side of this line

Note: ANY ADDITIONS OR CHANGES ON THIS SHEET MUST BE MADE OR CIRCLED IN Red. WITH DATE AND NAME OF PERSON MAKING CHANGE.

Date 11-7-29 Notes by Benson Chief Party Benson F.B. 335 Pg. 115

Platted by H. U. M. H.	W. O. No. 944 D. S. O. No.
Date 1930	Location Bouquet Canyon St.
Map No. B-438-1	Surveyed by C A Benson
Platting Ck'd by K.R.M.	Date Nov. 7, 1929
Date 1930	Indexed by C. Johnson

Note: ANY ADDITIONS OR CHANGES ON THIS SHEET MUST BE MADE OR CIRCLED IN Red. WITH DATE AND NAME OF PERSON MAKING CHANGE.

Do not extend notes this side of this line

RETURN TO LOS ANGELES COUNTY SURVEYOR

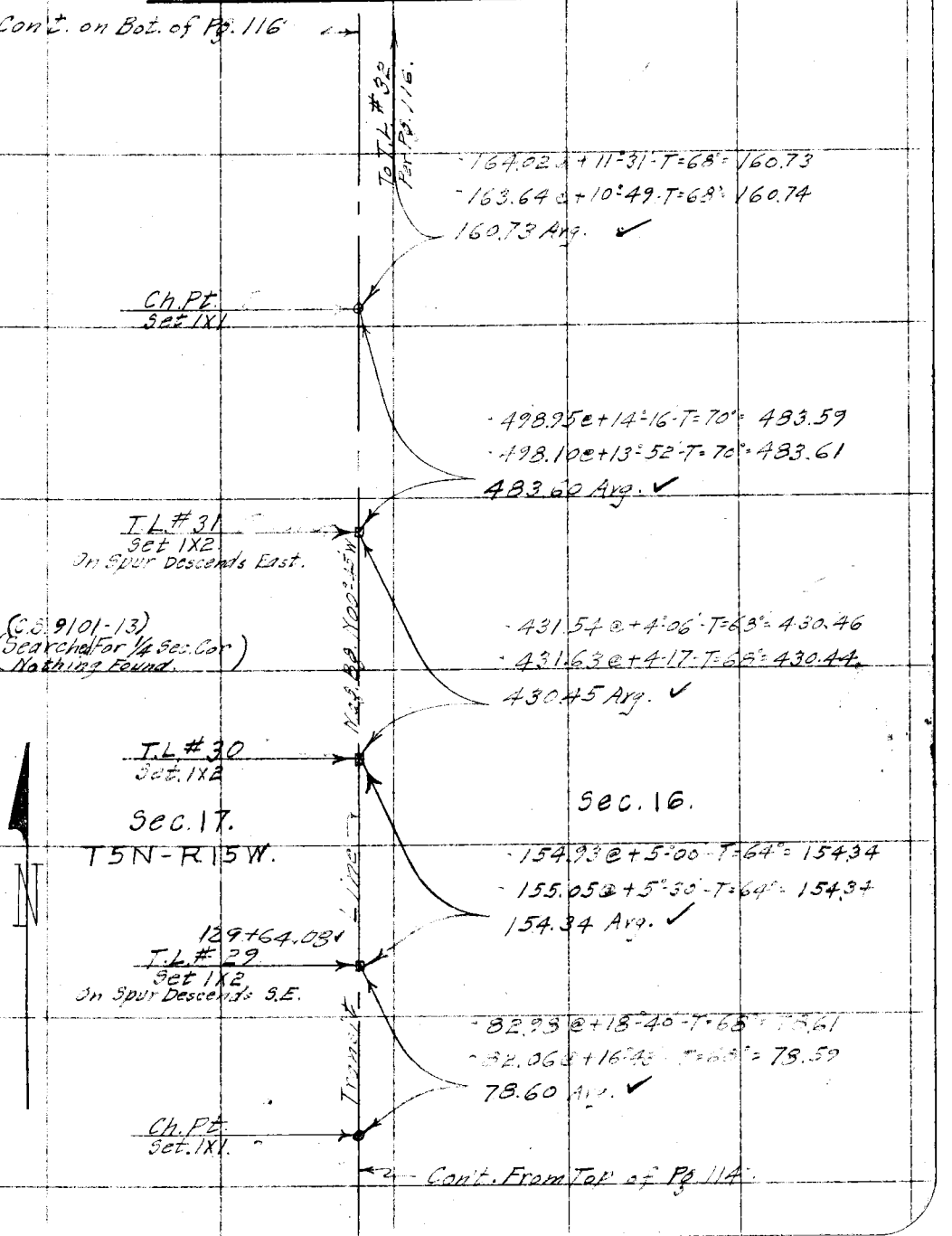

F.B. 385 Pg. 116 Benson Chief Party Notes by Benson Date 11-8-29

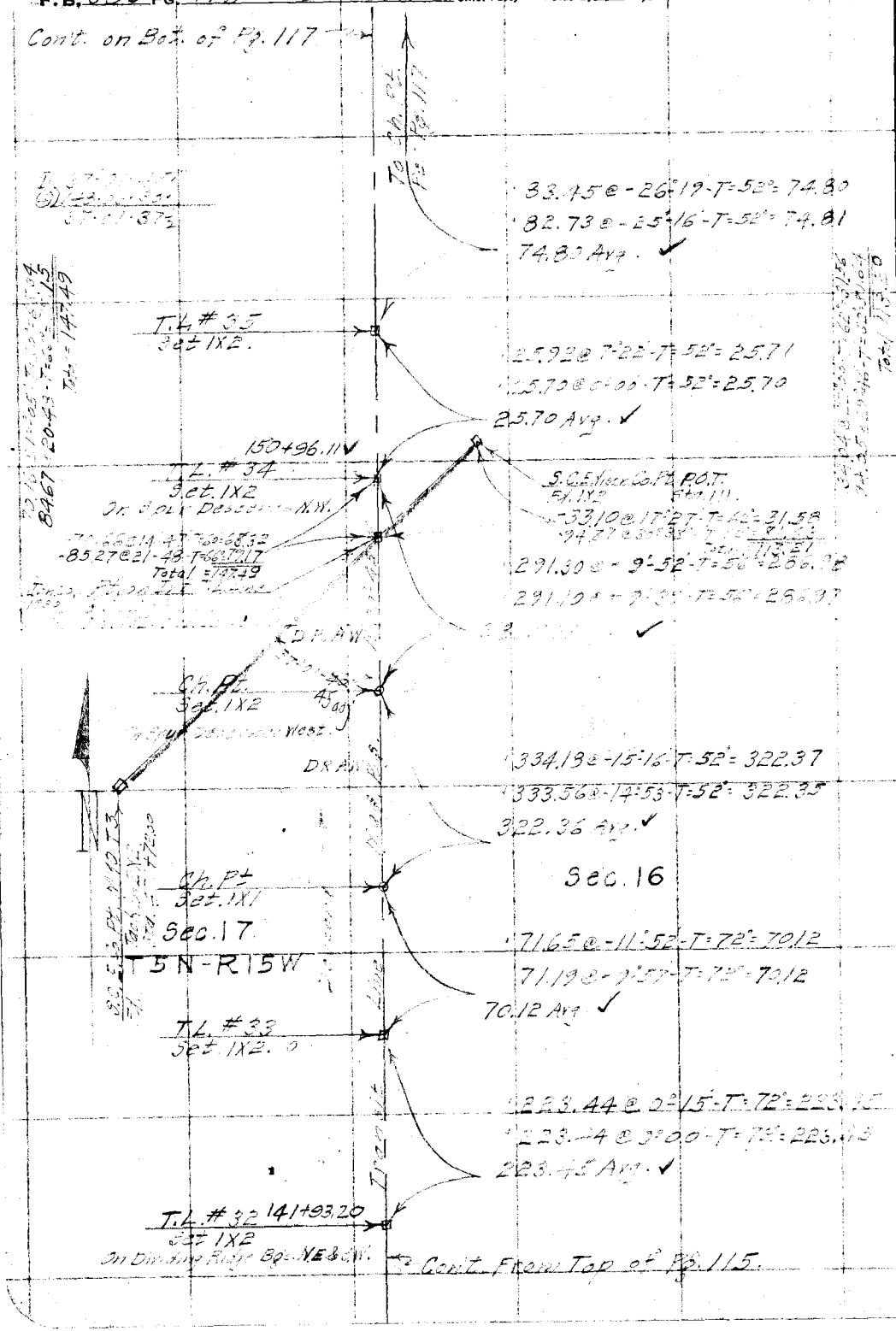

RETURN TO
LOS ANGELES COUNTY SURVEYOR

Do not extend notes this side of this line

Note: ANY ADDITIONS OR CHANGES ON THIS SHEET MUST BE MADE OR CIRCLED IN Red. WITH DATE AND NAME OF PERSON MAKING CHANGE.

Date 11-13-29 Notes by Benson Chief Party Be[illegible] F.B. 385 Pg. 117

Platted by H. U. M. H.	W. O. No. 944 D. S. O. No.
Date 1930	Location Bolt[illegible]
Map No. B-438-1	Surveyed by Be[illegible]
Platting C'k'd by K. R. M.	Date Nov. 13, 1929
Date 1930	Indexed A. C. Johnson

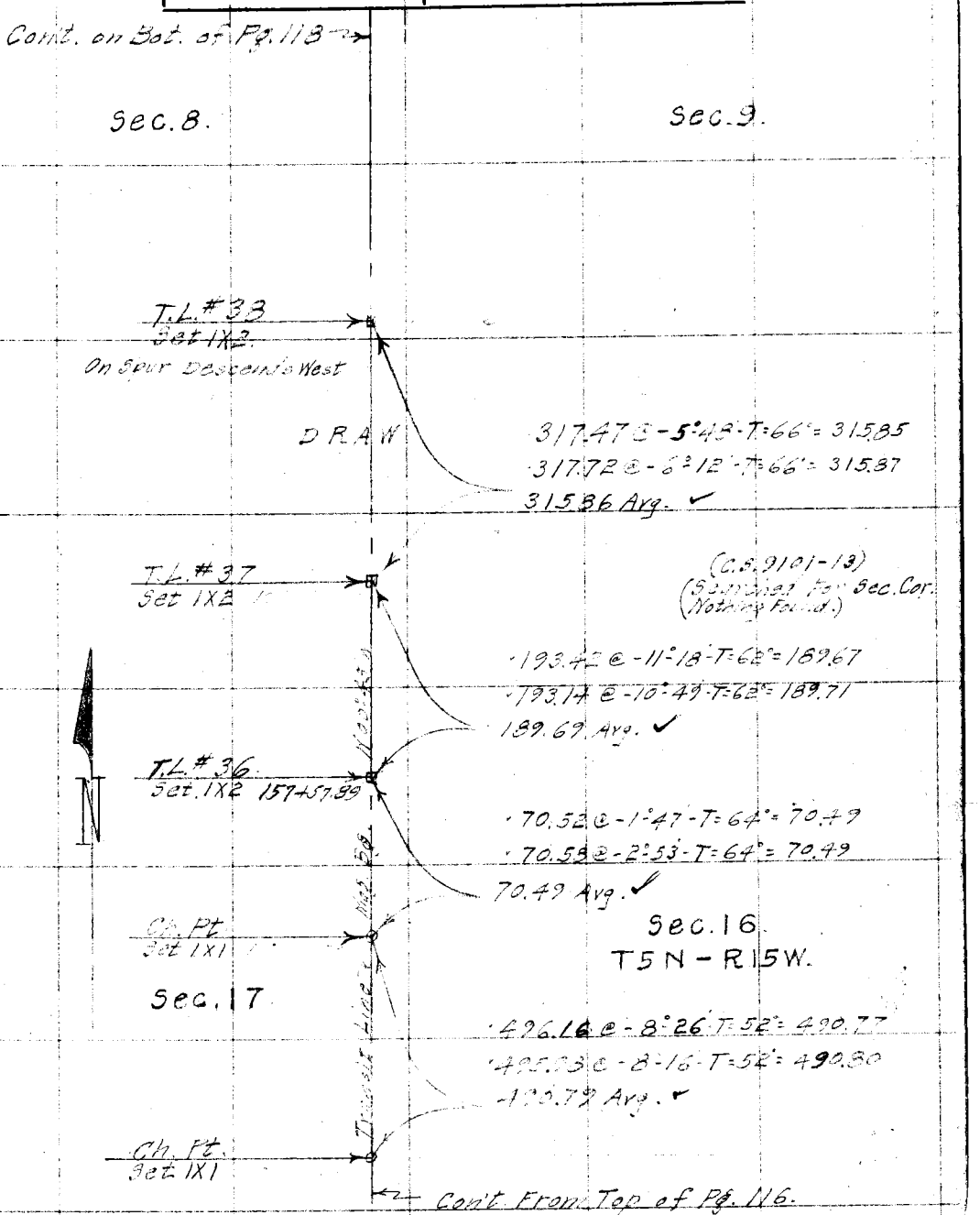

Note: ANY ADDITIONS OR CHANGES ON THIS SHEET MUST BE MADE OR CIRCLED IN Red. WITH DATE AND NAME OF PERSON MAKING CHANGE.

Do not extend notes this side of this line

RETURN TO
LOS ANGELES COUNTY SURVEYOR

F.B. 335 Pg. 118 Benson Chief Party Notes by Benson Date 11-14-29

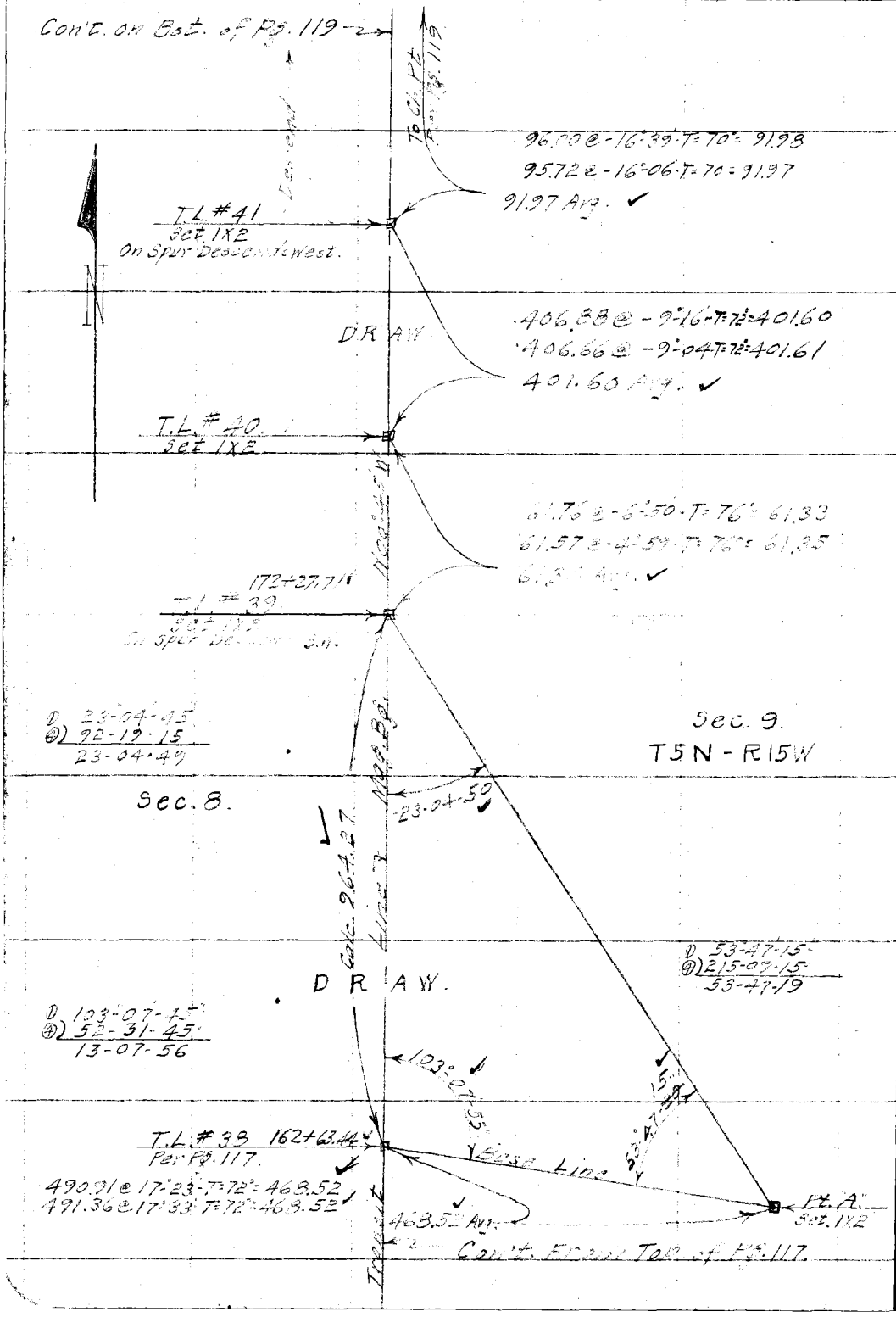

RETURN TO
LOS ANGELES COUNTY SURVEYOR

Do not extend notes this side of this line

Note: ANY ADDITIONS OR CHANGES ON THIS SHEET MUST BE MADE OR CIRCLED IN Red. WITH DATE AND NAME OF PERSON MAKING CHANGE.

Date 1-15 29 Notes by [illegible] Chief Party [illegible] F.B. 535 Pg. 119

1-21-30

Plotted by H. U. M. H.	W. O. No. 944 D. S. O. No.
Date 1930	Location [illegible]
Map No. B-438-1	Surveyed by [illegible]
Plotting C'k'd by K. R. M.	Date [illegible] 15, 1929
Date 1930	Indexed A. C. Johnson

Denson Sec. 1/2 [illegible] Helmet [illegible]

500' Tape Standardized 62°F
Kar set off 16°
New Mag. Bg is Due North.

Cont. on Bot. of Pg. 120

T.L. #43
Set 1X2
202+44.85 ✓

D 120°11'15"
Ⓐ 120-44-45
52-11-11

D 23°01'30"
Ⓐ 22-05-30
23-01-22½

23°01'20" ✓

Hazard Line Bearing 30°00'00" ✓

Calc. 1722.77 ✓

Center ✓

Pt. B
Set 1X2

779.45 ✓

1.5" set.
-493.96 @ 15°12'T-78° = 476.02
1/2 [illegible] 25°54'T-52° = 110.56
210.12 @ 24°00'T-54° = 191.95
Total = 779.45

Pt. A
Set 1X2

30°00'00"
36°47'30"

24" set on Base.
-434.22 @ 15°12'T-78° = 476.98
1/2 [illegible] 25°53'T-58° = 110.56
209.48 @ 23°37'T-54° = 191.94
Total = 779.48

D 36°47'30"
Ⓐ 147-10-15
36-47-34

(C.S. 9101-13
Sec. Corr. for 1/4 Sec. Cor.
Nothing Found)

T.L. #42
Set 1X2
185+22.09 ✓

-198.23 @ 0°00'-T-80° = 198.22
-199.21 @ 0°29'-T-80° = 198.22
198.22 Avg. ✓

Ch. Pt.
Set 1X1

Sec. 9.
T5N-R15W

N

Sec. 8

DRAW.

-390.28 @ -11°02'-T-76° = 383.11
-390.73 @ -11°25'-T-76° = 383.09
383.10 Avg. ✓

Ch. Pt.
Set 1X1

-170.03 @ -21°34'-T-74° = 158.14
-169.31 @ -20°56'-T-74° = 158.14
158.14 Avg. ✓

Ch. Pt.
Set 1X1

Cont. From Top of Pg. 118.

Notes: ANY ADDITIONS OR CHANGES ON THIS SHEET MUST BE MADE OR CIRCLED IN Red. WITH DATE AND NAME OF PERSON MAKING CHANGE.

Do not extend notes this side of this line

RETURN TO
LOS ANGELES COUNTY SURVEYOR

F.B. 385 Pg. 120 Benson Chief Party Notes by Benson Date 1-21-30 1-22-30

Windy

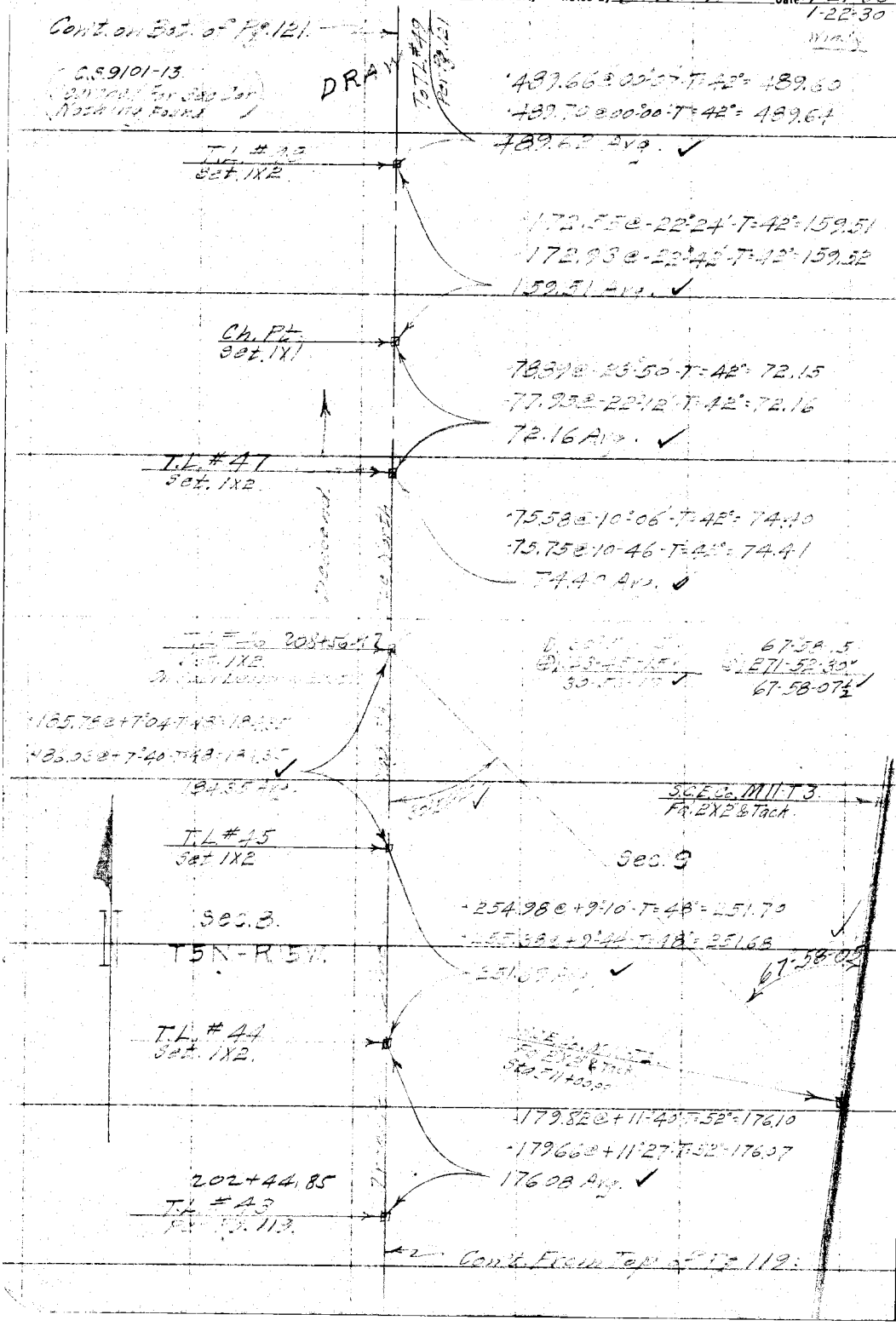

RETURN TO
LOS ANGELES COUNTY SURVEYOR

Do not extend notes this side of this line

Note: ANY ADDITIONS OR CHANGES ON THIS SHEET MUST BE MADE OR CIRCLED IN Red. WITH DATE AND NAME OF PERSON MAKING CHANGE.

Date 1-22-30 1-23-30 Notes by Benson Chief Party Benson F.B. 385 Pg. 121

Platted by H. U. M. H.	W. O. No. 944 D. S. O. No.
Date 1930	Location [illegible]
Map No. B-438-1	Surveyed by C. A. Benson
Platting C'k'd by K. R. M.	Date [illegible]
Date 1930	Indexed E. C. Johnson

Cont. on Bot. of Pg. 122'

To T.L. #52 Per Pg. 122.

-100.21 @ 0°00'-T=52° = 100.20
-100.50 @ +4°15'-T=52° = 100.21
100.20 Avg. ✓

Ch. Pt. Set 1X1 On Dividing Ridge. Bgs NE & SW.

-380.88 @ +1°34'-T=52° = 380.72
-380.96 @ +1°55'-T=52° = 380.73
380.72 Avg. ✓

Ch. Pt. Set 1X1.

-137.19 @ -4°16'-T=50° = 136.80
-137.02 @ -3°03'-T=50° = 136.81
136.80 Avg. ✓

Ch. Pt. Set 1X1

-158.57 @ -1°33'-T=48° = 158.50
-158.51 @ 0°00'-T=48° = 158.50
158.50 Avg. ✓

T.L. #51 Set 1X2

Sec. 4.

Sec. 5.
T5N-R15W.

-358.54 @ 00°00'-T=42° = 358.49
-358.58 @ 0°45'-T=42° = 358.50
358.49 Avg. ✓

D R A W

T.L. #50 Set 1X2 On Spur Descending

-129.47 @ +11°09'-T=42° = 127.01
-129.07 @ +10°13'-T=42° = 127.00
127.00 Avg. ✓

T.L. #49 Set 1X2
216 +52.66

Cont. from Top of Pg. 120'

Note: ANY ADDITIONS OR CHANGES ON THIS SHEET MUST BE MADE OR CIRCLED IN Red. WITH DATE AND NAME OF PERSON MAKING CHANGE.

Do not extend notes this side of this line

RETURN TO LOS ANGELES COUNTY SURVEYOR

F.B. 335 Pg. 122 Benson Chief Party Notes by Benson Date 1-23-30 1-24-30

Cont. On Bot. of Pg. 123

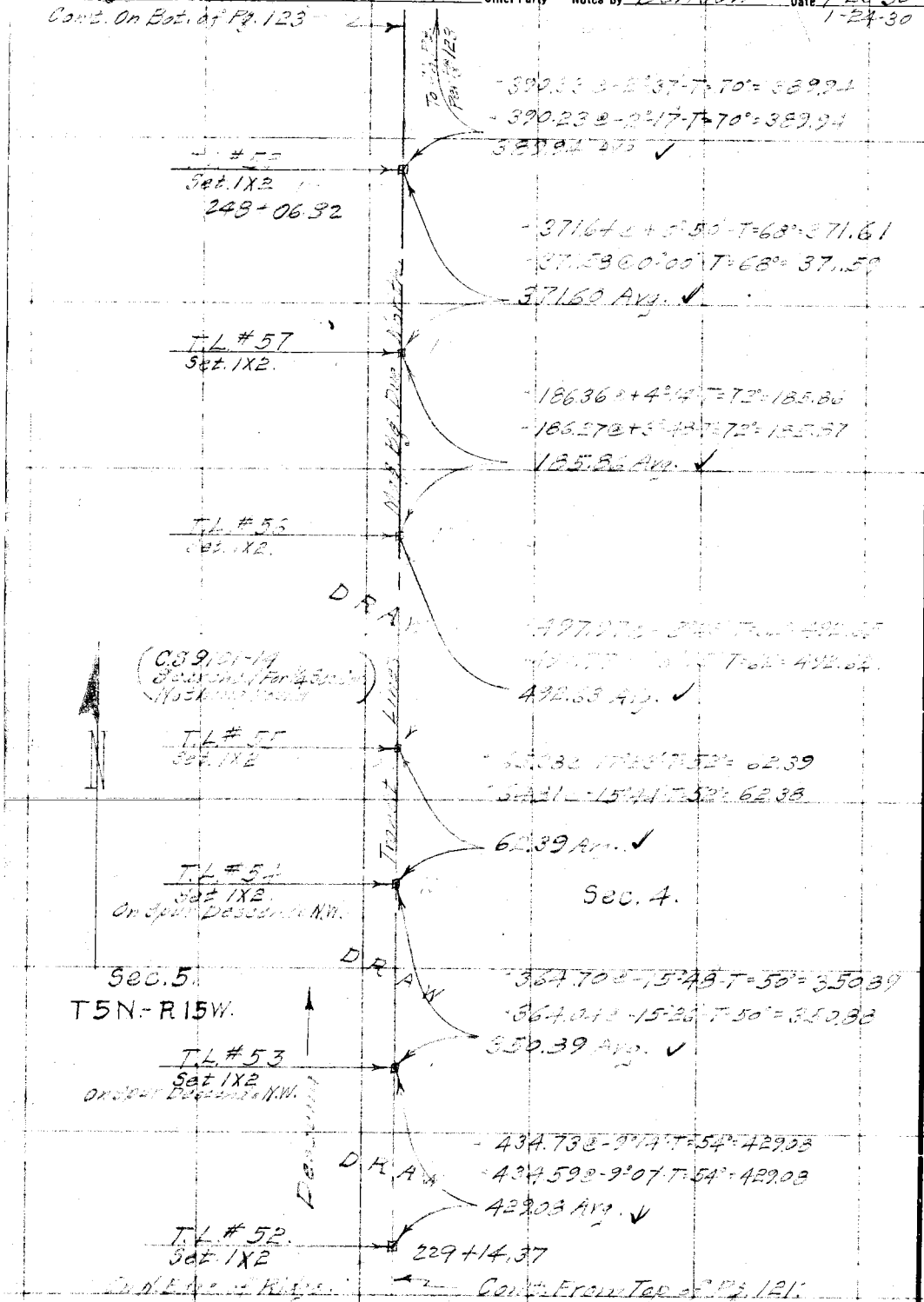

RETURN TO
LOS ANGELES COUNTY SURVEYOR

Do not extend notes this side of this line

Note: ANY ADDITIONS OR CHANGES ON THIS SHEET MUST BE MADE OR CIRCLED IN Red. WITH DATE AND NAME OF PERSON MAKING CHANGE.

Date 1-25-30 / 1-28-30 Notes by [illegible] Chief Party [illegible] F.B. 385 Pg 123

Platted by H. U. M. H.	W. O. No. 944 D. S. O. No.
Date 1930	Location [illegible]
Map No. B-438-1	Surveyed by C. A. [illegible]
Platting C'k'd by K. R. M.	Date January 25, 1930
Date 19[illegible]	Indexed

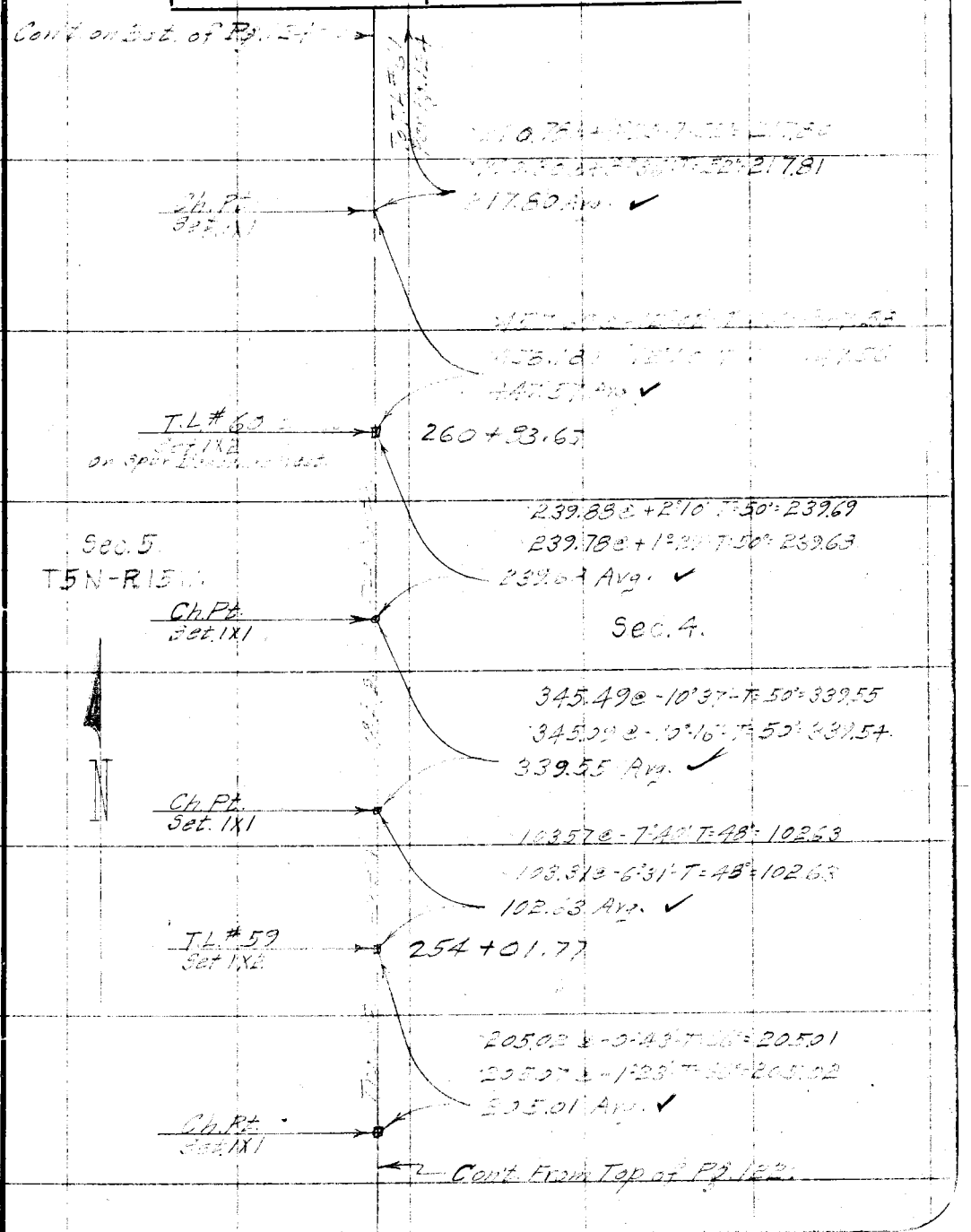

Note: ANY ADDITIONS OR CHANGES ON THIS SHEET MUST BE MADE OR CIRCLED IN Red. WITH DATE AND NAME OF PERSON MAKING CHANGE.

Do not extend notes this side of this line

RETURN TO
LOS ANGELES COUNTY SURVEYOR

F.B. 385 Pg. 124 Benson Chief Party Notes by Benson Date 1-23-30

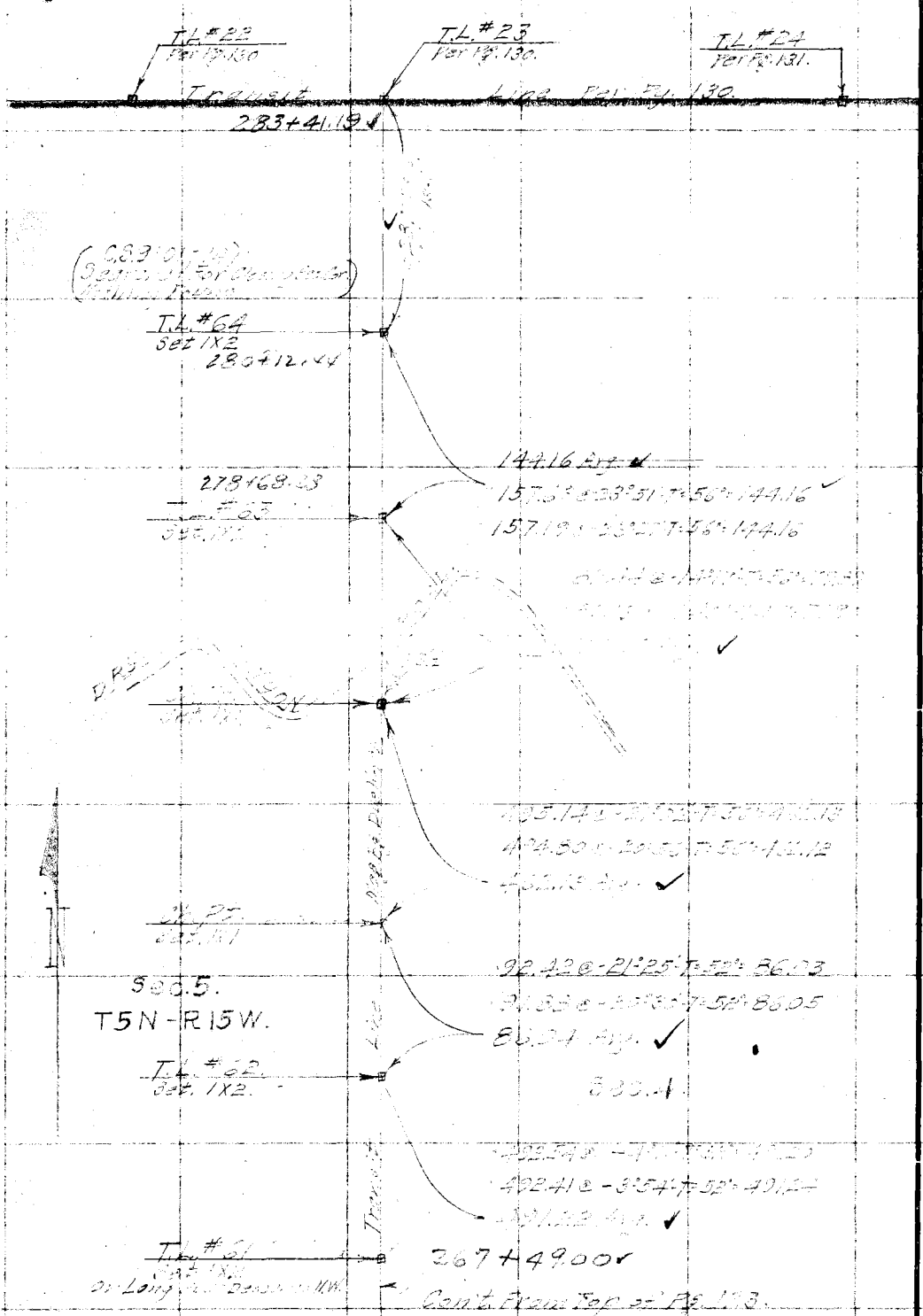

RETURN TO
LOS ANGELES COUNTY SURVEYOR

Do not extend notes this side of this line

Note: ANY ADDITIONS OR CHANGES ON THIS SHEET MUST BE MADE OR CIRCLED IN Red. WITH DATE AND NAME OF PERSON MAKING CHANGE.

Date 1-29-30 Notes by [illegible] Chief Party [illegible] F.B. [illegible] Pg 125

Platted by H. U. M. H.	W. O. No. 944 D. S. O. No.
Date 1930	Location Bouquet [illegible]
Map No. B-438-1	Surveyed by [illegible]
Platting C'k'd by K. R. M.	Date Jan. 29, 1930
Date 1930	Indexed A. C. Johnson



Note: ANY ADDITIONS OR CHANGES ON THIS SHEET MUST BE MADE OR CIRCLED IN Red. WITH DATE AND NAME OF PERSON MAKING CHANGE.

Do not extend notes this side of this line

RETURN TO LOS ANGELES COUNTY SURVEYOR

F.B. 385 Pg. 126 Chief Party Notes by Benson Date 1-29-30

Cont. on Set. of Pg. 127

To Ch. Pt. Per Pg. 127

395.51 @ +3°02' T=52° = 395.92

395.91 Avg. ✓

Ch. Pt. 40+23.44
Set 1X1

160.46 @ 1°05' T=62° = 160.46

160.50 @ 1°05' T=62° = 160.47

160.46 Avg. ✓

T.L. #2
Set 1X2

38+63.11

CANYON

499.44 @ -8°07' T=60° = 494.43

498.97 @ -7°44' T=60° = 494.42

494.42 Avg. ✓

Line

Twp.

T3N-R15W

Sec. 32

T6N-R15W

Tape Std. @ 35° F.
147.66 @ 28°15' T=84° = 130.07

416.15 Avg. ✓

T.L. #1
Set 1X2

Set Co. Sur. Conc.
Brass Cap Mon. as shown
5-28-30 CAB.
West Draw

COUNTY SURVEYORS
T.6N. R.15W. SEC. 6. T.5N.
C.1/4 COR.
MONUMENT

Set Co. Sur. Conc.
Brass Cap Mon. as shown
5-28-30 CAB.
East of Draw

DRAW

Mag. Bg. Due East

419.21 Avg. ✓

COUNTY SURVEYORS
T.6N. SEC. 32. T.5N.
S.1/4 COR.
MONUMENT
R.15W.

Ch. Pt. 25+35.41
Set 1X1

9099-3-A.
Fair 1/4 Sec. Cor.
Below High Water Mark.

357.52 @ -3°09' T=64° = 356.98

356.97 Avg. ✓

DRAW

T.L. #3. 21+76.44
Set 1X2

Tape Std. @ 84° F.
183.57 @ 4°35' T=84° = 192.98

Cont. From Top of Pg. 125

RETURN TO
LOS ANGELES COUNTY SURVEYOR

Do not extend notes this side of this line

Note: ANY ADDITIONS OR CHANGES ON THIS SHEET MUST BE MADE OR CIRCLED IN Red. WITH DATE AND NAME OF PERSON MAKING CHANGE.

Date [illegible] Notes by [illegible] Chief Party [illegible] F.B. [illegible] Pg. 127

Platted by U. M. H.	W. O. No. 944 D. S. O. No.
Date 1930	Location [illegible]
Map No. B-438-1	Surveyed by
Platting C'k'd by K. R. M.	Date Jan. 30 1930.
Date 1930	Indexed [illegible] C. [illegible]

Cont. on Bot. of Pg. 128

To TL #10 Pg. 128

COUNTY SURVEYOR'S COR. T.6N. T.5N. SEC.33 SEC.32 R.15W.

TL #9

Set 1X2 S6-2 on north side Set Co. Sur. Conc. Brass Cap. Mon. as shown. 5-28-30 CAB.

Sec. 33.

95.46@8°00'-T=74°=94.52

94.52

15.96

87.48@+5°39'-T=66°=87.30

87.35@+2°-26'-T=66°=87.30

87.30 Avg. ✓

Sec. 5

125.53@+7°24'-T=66°=125.48

125.53@+6°25'-T=66°=125.47

125.48 Avg. ✓

Ch. Pt. 57+[illegible]

Set 1X1

Line

247.76@7°06'-T=66°=245.27

247.34@7°24'-T=66°=245.29

245.28 Avg. ✓

(C.S. 2101-19 & 2139-99-3-A. Searched For Closing Sec. Cor. Searched For Sec. Cor. Nothing Found.)

15.96

TL #8 S2+57.04

Set 1X2

on south side Set Co. Sur. Conc. Brass Cap. Mon. as shown. 5-28-30 CAB.

COUNTY SURVEYOR'S COR. T.6N. T.5N. SEC.5 SEC.6 R.15W.

363.36@+9°21'-T=66°=363.36

363.39

363.37 ✓

Pub. Eng.

Set 1X4

Sec. 32

T.6N-R.15W

Ch. Pt. 48+20.[illegible]

Set 1X1

Map Bd.

Fwd.

72.74@+3°53'-T=66°=72.74

72.73@+7°12'-T=66°=72.73

72.73 Avg. ✓

Sec. 6

T5N-R15W.

179.44@+9°15'-T=66°=179.07

179.44@+8°[illegible]-T=66°=179.06

179.07 Avg. ✓

Township Line

Tyrula

Set 1X1

222.31@+17°25'-T=66°=222.31

222.31@+17°25'-T=66°=222.31

222.31 Avg. ✓

Set 1X1

Cont. From Top of Pg. 126

Notes: ANY ADDITIONS OR CHANGES ON THIS SHEET MUST BE MADE OR CIRCLED IN Red. WITH DATE AND NAME OF PERSON MAKING CHANGE.

Do not extend notes this side of this line

RETURN TO LOS ANGELES COUNTY SURVEYOR

F.B. 385 Pg. 128 Benson Chief Party Notes by Benson Date 1-30-30



RETURN TO
LOS ANGELES COUNTY SURVEYOR

Do not extend notes this side of this line

Note: ANY ADDITIONS OR CHANGES ON THIS SHEET MUST BE MADE OR CIRCLED IN Red. WITH DATE AND NAME OF PERSON MAKING CHANGE.

Date 1-31-32 2-3-30 Notes by [illegible] Chief Party [illegible] F.B. 335 Pg. 129

Platted by H. U. M. H.	W. O. No. 944 D. S. O. No.
Date 1930	Location [illegible]
Map No. B-438-1	Surveyed by [illegible]
Platting C'k'd by K. R. M.	Date Jan. 31, 1930.
Date 1-4-34	Indexed by A. C. Johnson

Con'z. on Bot. of Rg. 130.

To T.L. #19 Per Rg. No.

42.35 @ +6°08' T=70° = 41.92
42.35 @ +5°50' T=70° = 41.91
41.91 Avg.

Ch. Pt. 32+[illegible]
Set 1X1

454.23 @ +4°31' T=68° = 440.33
454.33 @ +4°15' T=68° = 440.37
440.35 Avg.

East

DRAW

Ch. Pt. 87+[illegible]
Set 1X1
On Spur Descends North

By Dwg.

Line

312.38 @ +0°27' T=70° = 312.39
312.40 @ +0°52' T=70° = 312.[illegible]
312.39 Avg.
On Spur Descends N.
Set Co. Sur. Cons.
Brass Cap Mon. as
shown. 6-10-30 C.A.G.

COUNTY SURVEYOR'S MONUMENT
T.6 N. R.15 W. SEC.33 S 1/4 SEC. COR.
T.5 N.

Two

T.L. #18 [illegible]
Set 1X1

216.06 @ +3°50' T=66° = 215.57
215.91 @ +3°13' T=66° = 215.58
215.58 Avg.

Sec. 33
T.6 N-R.15 W.

0.80

23.19

T.L. #17 32+[illegible]

Sec. 5.
T5N-R15W

True

Tan. Str. @ E.1°5'
50.13 @ 35°23' T=90° = 52.92
107.73 @ 39°30' T=90° = 83.14
Total = 133.16
27.70 @ 33°45' T=94° = 23.03

132.63

About 10' West Drain
Set Co. Sur. Cons.
Brass Cap Mon. as shown.
6-10-30 C.A.G.

COUNTY SURVEYOR'S MONUMENT
T.6 N. R.15 W. SEC.5 S 1/4 SEC. COR.
T.5 N.

T.L. #16 [illegible]

81+11.19

133.16

23.03

DRAW

T.L. #[illegible]
[illegible]

Notes: ANY ADDITIONS OR CHANGES ON THIS SHEET MUST BE MADE OR CIRCLED IN Red. WITH DATE AND NAME OF PERSON MAKING CHANGE.

Do not extend notes this side of this line

RETURN TO LOS ANGELES COUNTY SURVEYOR

F.B. 385 Pg. 130 Benson Chief Party Notes by Benson Date 2-3-30 2-4-30

Con't. on Bot. of Pg. 131.

CS 9099-3A.
Searched For Standard Sec. Cor. Nothing Found.

To T.L. #24 Per Pg. 131.

404.07 @ +25°00' T=62° = 366.21
403.34 @ +24°47' T=62° = 366.19
366.20 Avg. ✓

Ch. Pt. 103+14.71

223.10
223.09 D R/A
223.10 Avg. ✓

328.75 Avg.

T.L. #23
Set 1X2 By Intersection

Transit Line For Pg. 124

T.L. #64 Per Pg. 124

T.L. #63 Per Pg. 124

69.04 @ -27°08' T=62° = 62.23
69.76 @ -25°08' T=62° = 62.25
62.24 Avg. ✓

Calc. 90°09'45" 30" 20"00"

89°50'45"
89°50'30"
359°22'00"
89°50'30"

T.L. #22
Set. 1X2

87.50 Avg. ✓

T.L. #21
Set. 1X2
On Spur Descends N.E.

Sec. 5
T5N-R15W

Sec. 33
T6N-R15W

Twp. Line

459.69 Avg. ✓

Ch. Pt.
Set. 1X1

True

80.59 Avg. ✓

T.L. #20
Set. 1X2.

148.34 Avg. ✓

T.L. #19
Set. 1X2 92+53.25
On Summit of Ridge Descends N.E. Thru Sec. Cor. N.W.

Con't. From Top of Pg. 129.

RETURN TO
LOS ANGELES COUNTY SURVEYOR

Do not extend notes this side of this line

Note: ANY ADDITIONS OR CHANGES ON THIS SHEET MUST BE MADE OR CIRCLED IN Red. WITH DATE AND NAME OF PERSON MAKING CHANGE.

Date [illegible] Notes by [illegible] Chief Party [illegible] F.B. 335 Pg. 131

Platted by H. U. M. H.	W. O. No. 944 D. S. O. No.
Date 1930	Location [illegible]
Map No. B-438-1	Surveyed by
Platting C'k'd by K. R. M.	Date Feb 4, 1930.
Date 1930	Indexed [illegible]

Notes: ANY ADDITIONS OR CHANGES ON THIS SHEET MUST BE MADE OR CIRCLED IN Red, WITH DATE AND NAME OF PERSON MAKING CHANGE.

Do not extend notes this side of this line

RETURN TO LOS ANGELES COUNTY SURVEYOR

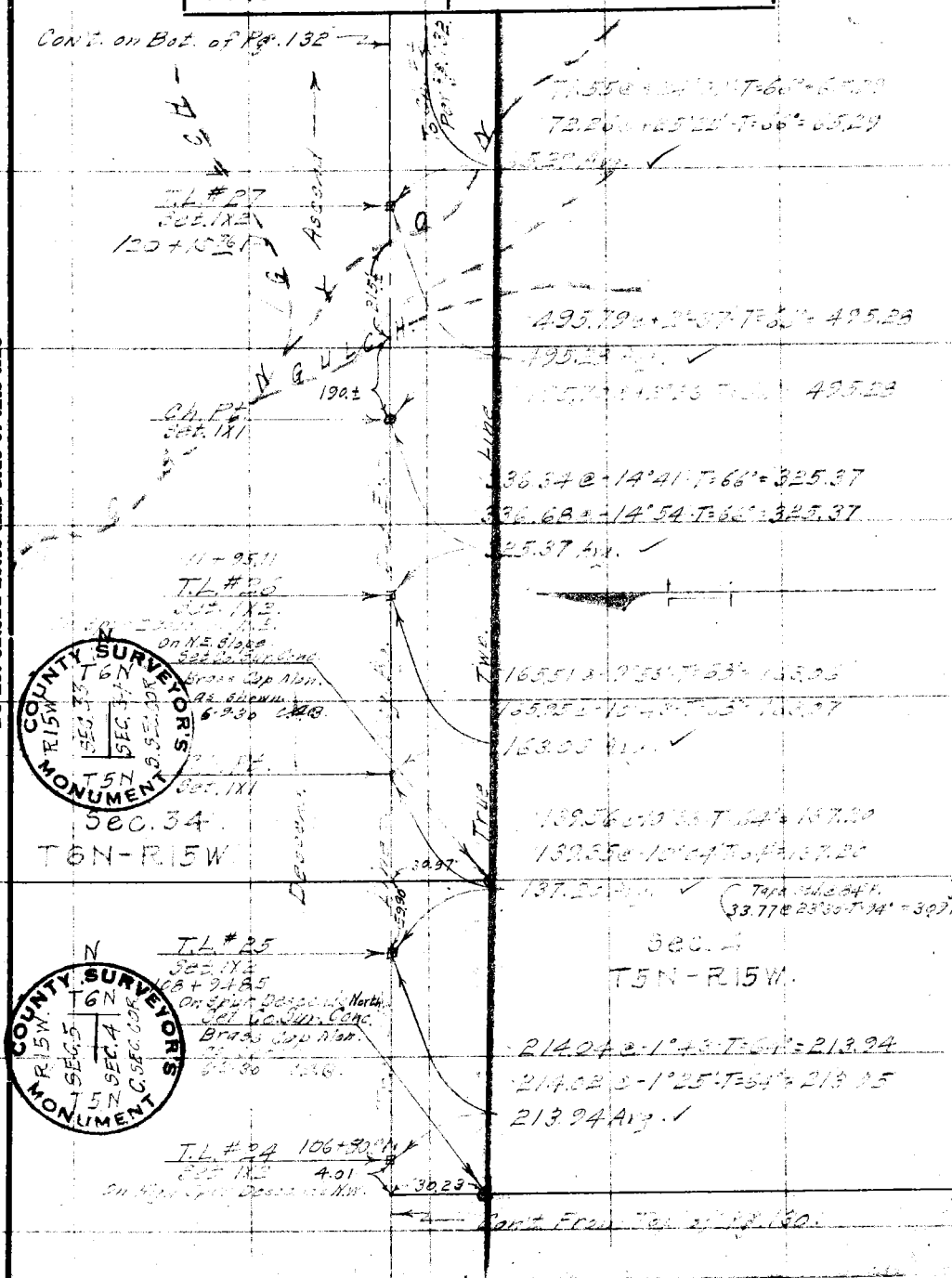

2-4-30

F.B. 385 Pg. 132 Benson Chief Party Notes by Benson Date 2-5-30

Cont. on Bot. of Pg. 133

Topo Std. @ 34°F
149.82 @ 19°00' T=66° = 141.64

To T.L. #31 Ref. Pg. 133

54.62 @ 0°00' T=68° = 54.62
54.91 @ +6°04' T=68° = 54.60
54.61 Avg. ✓

T.L. #30

COUNTY SURVEYOR'S MONUMENT
T.6N. R.15W. SEC. 4 T.5N.
1/4 SEC. COR.

3739

337.49 @ +15°51' T=66° = 324.67
337.04 @ +15°36' T=66° = 324.63
324.65 Avg. ✓

On N.W. Slope
Set Co. Sur. Conc.
Brass Cap Mon. as
Shown 6-18-30 A.A.B.

Ch. Pt.
Set 1X1

191.70 @ +11°15' T=66° = 188.02
192.18 @ +11°57' T=66° = 188.02
188.02 Avg. ✓

C.S. 2049-2-A
Sunshine Co. Retaining
1/4 Section Nothing Fixed

T.L. #29
130+09.92

70.78 @ +16°49' T=64° = 67.75
70.44 @ +15°53' T=64° = 67.75
67.75 Avg. ✓

Ch. Pt.
Set 1X1

Line
Twp.

432.30 @ +13°47' T=60° = 468.30
481.55 @ +13°28' T=60° = 468.30
468.30 Avg. ✓

T.L. #28
Set 1X2
124+73.77

Sec. 4
T5N-R15W.

Sec. 34
T6N-R15W.

True

105.43 @ +17°31' T=54° = 100.53
105.00 @ +16°48' T=54° = 100.51
100.52 Avg. ✓

Line

Ch. Pt.
Set 1X1

307.76 @ +18°18' T=66° = 292.20
308.38 @ +18°39' T=66° = 292.20
292.20 Avg. ✓

Ch. Pt.
Set 1X1.

Cont. From Top of Pg. 131

RETURN TO
LOS ANGELES COUNTY SURVEYOR

Do not extend notes this side of this line

Note: ANY ADDITIONS OR CHANGES ON THIS SHEET MUST BE MADE OR CIRCLED IN Red. WITH DATE AND NAME OF PERSON MAKING CHANGE.

Date 2-5-30 Notes by [illegible] Chief Party [illegible] F.B. 325 Pg. 133

Platted by H. U. M. H.	W. O. No. 944 D. S. O. No.
Date 1930	Location [illegible]
Map No. B-438-1	Surveyed by [illegible]
Platting C'k'd by K. R. M.	Date [illegible]
Date 1930	Indexed

Notes: ANY ADDITIONS OR CHANGES ON THIS SHEET MUST BE MADE OR CIRCLED IN Red. WITH DATE AND NAME OF PERSON MAKING CHANGE.

Do not extend notes this side of this line

RETURN TO LOS ANGELES COUNTY SURVEYOR

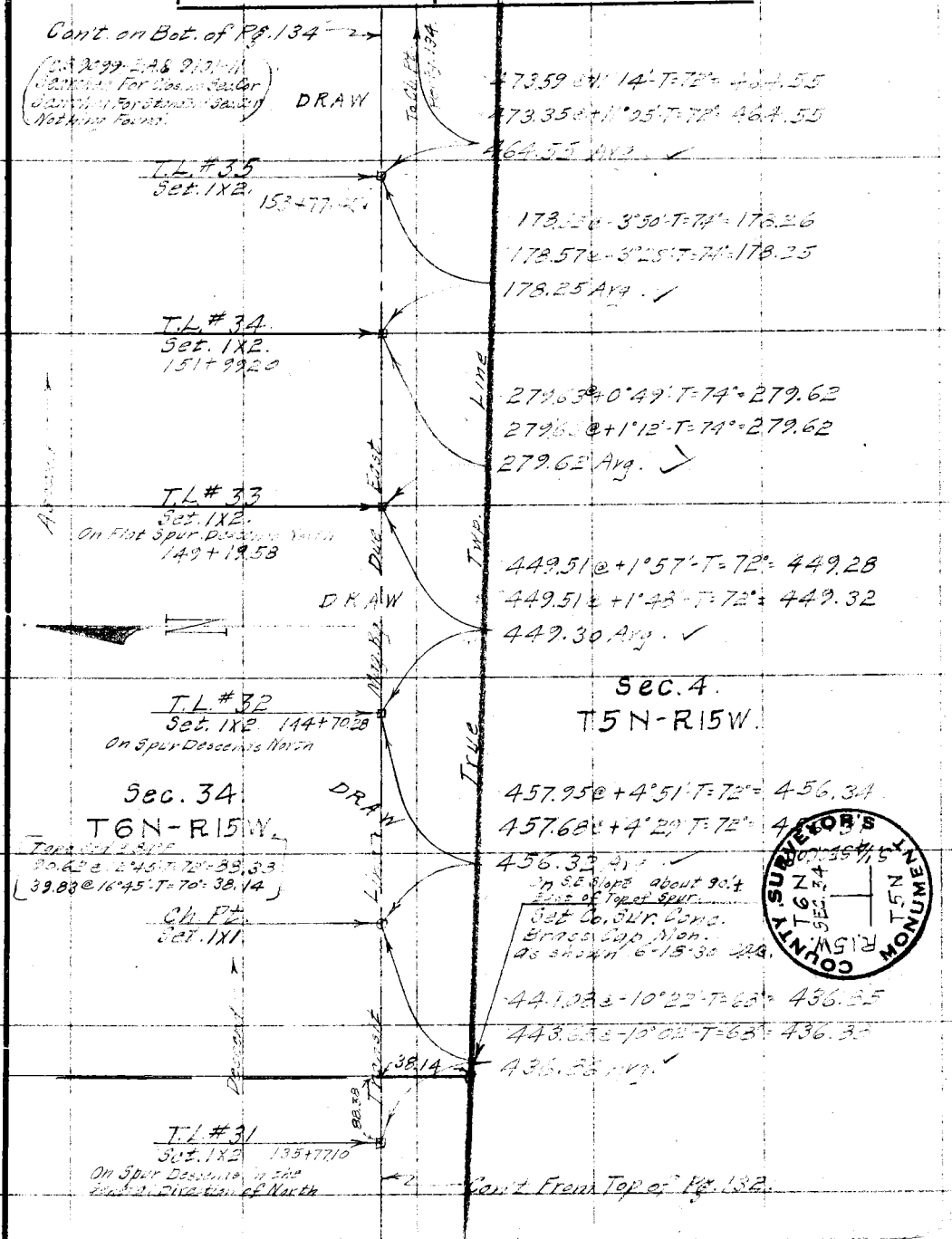

F.B. 385 Pg. 134 Benson Chief Party Notes by Benson Date 2-7-30

Con't on Bot. of Pg. 135



RETURN TO
LOS ANGELES COUNTY SURVEYOR

Do not extend notes this side of this line

Note: ANY ADDITIONS OR CHANGES ON THIS SHEET MUST BE MADE OR CIRCLED IN Red. WITH DATE AND NAME OF PERSON MAKING CHANGE.

RETURN TO
LOS ANGELES COUNTY SURVEYOR

Note: ANY ADDITIONS OR CHANGES ON THIS SHEET MUST BE MADE OR CIRCLED IN Red, WITH DATE AND NAME OF PERSON MAKING CHANGE.

Do not extend notes this side of this line

Date 2-7-30 Notes by [illegible] Chief Party [illegible] F.B. 385 PG. 135

Platted by [illegible] M. H.	W. O. No. 944 D. S. O. No.
Date 1930	Location [illegible]
Map No. B-438-1	Surveyed by [illegible]
Platting C'k'd by K.R.M.	Date Feb. 7, 1930.
Date 1930	Indexed A. C. Johnson

Con't on Bot of Pg. 136-2

Tape Std @ 84° F.
28.65 @ 0°00' T=56° = 28.64'
178.70 @ 7°50' T=56° = 177.00'
Total = 205.64
56.39 @ 24°50' T=56° = 51.17

51.17

To Ch. Pt. Per Pg 136

COUNTY SURVEYOR'S S. 1/4 COR. SEC. 35 T.6N. T.5N. R15W. MONUMENT

Set Co. Sur. Conc. Brass Cap Mon. as Shown 5-29-30 G.A.B.

497.11 @ +5°14' T=74° = 495.08
497.25 @ +5°24' T=74° = 495.08
495.08 Avg. ✓

Ch. Pt.
Set 1X1
158+[illegible]

81.06 @ +8°05' T=78° = 80.26
80.65 @ -5°54' T=78° = 80.27
80.27 Avg. ✓

COUNTY SURVEYOR'S C. 1/4 COR. SEC. 3 T.6N. T.5N. R15W. MONUMENT

T.L. #42
Set 1X2
184+01.93

Line

50.46

486.41 @ +3°50' T=74° = 485.36
486.52 @ +4°02' T=74° = 485.35
485.36 Avg. ✓

Set Co. Sur. Conc. Brass Cap Mon. As Shown 5-29-30 G.A.B.

DRAW

C.S. 9099-2A.
Searched For Stone at 1/4 Sec. Cor. Nothing Found.

Tape Std 84° F.
53.82 @ 20°20' T=60° = 50.46

T.L. #41
Set 1X2
On Spur [illegible]
183+15.71

Twp.

496.74 @ +7°40' T=72° = 491.73
496.86 @ +7°55' T=72° = 491.76
491.74 Avg. ✓

Due East

DRAW

T.L. #40
Set 1X2
On Spur Descends North.
178+23.93

Sec. 3
T5N-R15W

Sec. 35
T6N-R15W.

True

302.78 @ -6°23' T=72° = 300.86
302.90 @ -6°[illegible] T=72° = 300.86
300.86 Avg. ✓

DRAW

Ch. Pt.
Set 1X1
175+23.57

Transit Line

76.83 @ -9°38' T=68° = 75.75
76.56 @ -8°19' T=68° = 75.75
75.75 Avg. ✓

T.L. #39
Set 1X2
On Spur Descends North.
174+47.32

Con't From Top of Pg. 134

F.B. 395 Pg. 136 Benson Chief Party Notes by Benson Date 2-7-30
2-8-30

Con't. on Bot. of Pg. 137

Southern Pacific

M. 3 T 6
Fd. 1X2 & Tack.
Sta 647+84.3

To T.L. #46
Con't. 137

54.32 @ -10°22' - T=72° = 82.67
85.70 @ -9°23' - T=72° = 82.33
82.50 Avg. ✓

(C.S. 9099 - E.A.)
Searched For Witness Tack
Nothing Found.

T.L. #45
Set 1X2
On Dividing Fence of Lots 3 & 4

Line

50.14 @ 9°44' - T=72° = 49.42
52.19 @ 10°03' - T=72° = 49.43
49.42 Avg.

① 47°25'15"
④ 169°40'45"
47°25'11" ✓

Int. Transit Line &
S.C. Edison Tower Line.
Set Tack in Rock

Edison Tower Line

449.75 @ 6°07' - T=76° = 449.18
449.52 @ 5°11' - T=76° = 449.18
449.177 Avg. ✓

T.L. #44
Set 1X2
On Bot. Edge of Fence

Line

M. 13 T 5. (S.C. Edison)
Fd 1X2 & Tack Sta 6.39+74

149.91 @ -7°10' - T=65° = 149.21
149.79 @ -7°11' - T=65° = 149.21
149.50 Avg. ✓

T.L. #43
Set 1X2
On West Edge of Bot. Edge
Dead on Line W.

141.19 @ +10°52' - T=78° = 138.67
142.76 @ +9°55' - T=78° = 138.67
138.67 Avg. ✓

Ch. Pt.
Set 1X1

Sec. 3
T5N - R15W.

Sec. 35
T6N. - R15W.

Line

91.82 @ +12°54' - T=76° = 90.17
92.12 @ +11°49' - T=76° = 90.18
90.18 Avg. ✓

Ch. Pt.
Set 1X1.

108.64 @ +22°59' - T=78° = 100.14
107.73 @ +21°39' - T=78° = 100.14
100.14 Avg. ✓

Ch. Pt.
Set 1X1

Con't From Top of Pg. 135.

RETURN TO
LOS ANGELES COUNTY SURVEYOR

Do not extend notes this side of this line

Note: ANY ADDITIONS OR CHANGES ON THIS SHEET MUST BE MADE OR CIRCLED IN Red. WITH DATE AND NAME OF PERSON MAKING CHANGE.

Date 2-10-30 Notes by Benson Chief Party B F. B. 385 Pg. 137

Plotted by M. U. M. M.
Date 1930
Map No. B-438-1
Plotting Checked by K. R. M.
Date 1930

W. O. No. 944
Location Beaumont Cir. Rd.
Surveyed by C. A. Benson
Date February 10, 1930
Indexed A. C. Johnson

Cont. on Bot. of Pg. 138.

Cont. Pt. Pg. 138

117.59 @ -28°02' T=68° = 105.66
116.98 @ -25°26' T=68° = 105.64
105.65 Avg. ✓

T.L. #50
Set 1X2
216+29.43

Sec. 36.
T6N-R15W.

Sec. 2
T5N-R15W.

127.91
56.97

451.28 @ -23°29' T=66° = 413.91
452.16 @ -23°44' T=66° = 413.93
413.92 Avg. ✓

Ch. Pt.
Set 1X1.
On North slope
60.±Ft. to Draw.
Set. Co. Sur. Conc.
Brass Cap Mon. as
Shown. 6-12-30 CAB.

COUNTY SURVEYOR'S MONUMENT
N.E. SEC. COR.
SEC. 2
SEC. 3
T6N
T5N
R15W

95.98 @ -23°58' T=72° = 87.71
95.07 @ -22°43' T=72° = 87.70
87.70 Avg. ✓

T.L. #49
Set 1X2
211+27.81

Tape Std. @ 84° F
129.01 @ 7°30' T=86° = 127.91'
68.32 @ 33°30' T=86° = 56.97'

Mag. Bg. Dir. East Line Twp.

358.73 @ -21°14' T=76° = 334.40
359.24 @ -21°26' T=76° = 334.42
334.41 Avg. ✓

T.L. #48
Set 1X2

Pg. 223.

Line 7 True

178.62 @ -24°32' T=76° = 162.51
177.44 @ -23°41' T=76° = 162.51
162.51 Avg. ✓

Descend

T.L. #47.
Set 1X2.

Sec. 3

Transit

252.88 @ -15°51' T=76° = 243.27
252.23 @ -15°20' T=76° = 243.27
243.28 Avg. ✓

Sec. 35

T.L. #46
Set 1X2

Con't. From Top of Pg. 136

Notes: ANY ADDITIONS OR CHANGES ON THIS SHEET MUST BE MADE OR CIRCLED IN RED WITH DATE AND NAME OF PERSON MAKING CHANGE.

Do not extend notes this side of this line

RETURN TO LOS ANGELES COUNTY SURVEYOR

F.B. 385 PG. 138 Benson Chief Party Notes by Benson Date 2-11-30

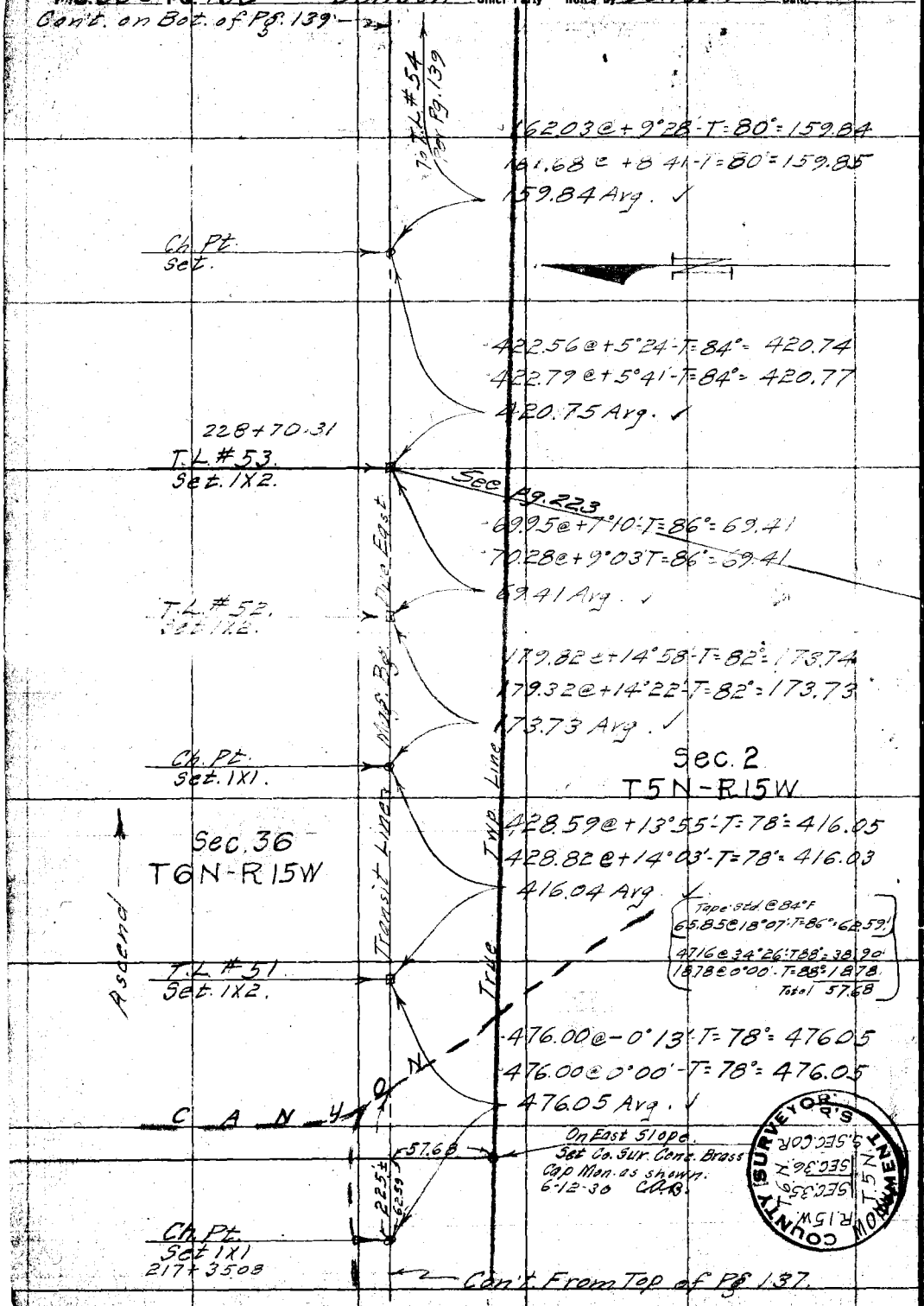

RETURN TO
LOS ANGELES COUNTY SURVEYOR

Do not extend notes this side of this line

Note: ANY ADDITIONS OR CHANGES ON THIS SHEET MUST BE MADE OR CIRCLED IN Red. WITH DATE AND NAME OF PERSON MAKING CHANGE.

Date 2-11-30 Notes by Benson Chief Party B F. B. 385 Pg. 139
2-12-30

Plotted by H. U. M. H.	W. O. No. 244 C. O. No.
Date 1930	Location Bouquet Canyon Rd.
Map No. B-438-1	Surveyed by C. A. Benson
Plotting C'k'd by K. R. M.	Date February 11, 1930
Date 1930	Indexed A. C. Johnson

COUNTY SURVEYOR'S MONUMENT T6N R15W Sec. 36 T5N R15W Sec. 2

Cont. on Bot. of Pg. 140

N

A

To T.L. #60 Per. Pg. 140

399.62 @ +4°49'-T=74° = 398.24
399.88 @ +5°17'-T=74° = 398.21
398.22 Avg. ✓

T.L. #59
Set 1X2.
245+85.65

100±

On East Slope
Set Co. Sur. Conc. Brass Cap Mon. as shown. 6-13-30 C.A.B.

77.24

63.54

Tape Std. @ 84°F.
65.10 @ 15°00'-T=82° = 62.88
86.50 @ 26°45'-T=82° = 77.24

398.34 @ -32°10'-T=78° = 330.46
390.92 @ -32°18'-T=78° = 330.46
330.46 Avg. ✓

Ch. Pt.
Set 1X1

62.88

74.60 @ -31°56'-T=74° = 62.81
73.68 @ -31°32'-T=74° = 62.81
62.81 Avg. ✓

T.L. #58
Set 1X2.
241+92.38

Due East 612.08

On S.E. Slope.
Set Co. Sur. Conc. Brass Cap Mon. as shown 6-18-30 C.A.B.

85.30 @ -24°10'-T=70° = 77.91
86.10 @ -25°12'-T=70° = 77.91
77.91 Avg. ✓

T.L. #57
Set 1X2.
241+14.47

Mag. Bg.

98.76 @ -15°13'-T=72° = 95.31
98.30 @ -14°13'-T=72° = 95.30
95.30 Avg. ✓

Sec. 36
T6N-R15W

T.L. #56
Set 1X2

Twp. Line

Sec. 2.
T5N-R15W

412.42 @ -14°00'-T=74° = 400.20
412.27 @ -13°56'-T=74° = 400.17
400.18 Avg. ✓

True Line

T.L. #55
Set 1X2
236+18.99

Descend

Transit

C.S. 9099-2A.
Searched For Standard 4 Sec. Cor.
Nothing Found.

168.51 @ -4°08'-T=80° = 168.09
168.42 @ -3°40'-T=80° = 168.10
168.09 Avg. ✓

T.L. #54
Set 1X2
On High Spur Descends South

Con'd From Top of Pg. 138

Notes: ANY ADDITIONS OR CHANGES ON THIS SHEET MUST BE MADE OR CIRCLED IN Red. WITH DATE AND NAME OF PERSON MAKING CHANGE.

Do not extend notes this side of this line

RETURN TO LOS ANGELES COUNTY SURVEYOR

F.B. 385 Pg. 140 Benson Chief Party Notes by Benson Date 2-12-30 2-13-30

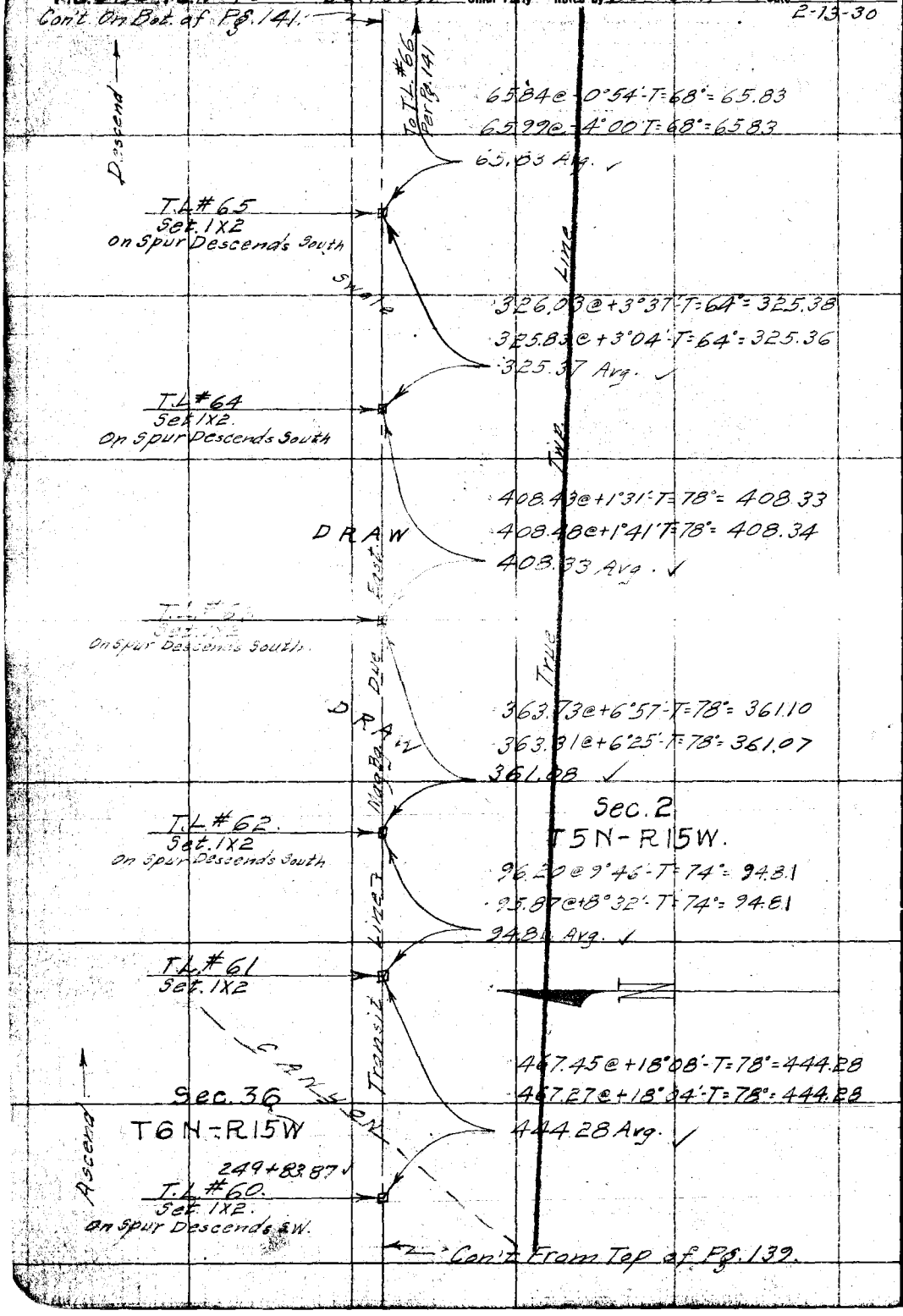

RETURN TO
LOS ANGELES COUNTY SURVEYOR

Do not extend notes this side of this line

Note: ANY ADDITIONS OR CHANGES ON THIS SHEET MUST BE MADE OR CIRCLED IN Red. WITH DATE AND NAME OF PERSON MAKING CHANGE.

Date 2-13-30 Notes by Benson Chief Party B. F. B. 385 Pg. 141

2-18-30

Planned by H. J. M. M.
Date 1930
Map No. B-438-1
Planning C'k'd by K.R.M.
Date 1930

W. O. No. 244 C.O.S. No.
Location Bouquet Canyon Rd.
Surveyed by C.A. Benson
Date Feb. 13 & 18, 1930
Indexed A. C. Johnson

Cont. on Bot. of Pg. 142

To Ch. Pt. Per Pg. 142

230.49 @ -15°56'-T=72° = 221.64
230.06 @ -13°34'-T=72° = 221.63
221.63 Avg. ✓

T.L. #71
Set 1X2

190.62 @ -15°01'-T=72° = 184.12
190.11 @ -14°26'-T=72° = 184.12
184.12 Avg. ✓

T.L. #70
Set 1X2

207.91 @ -9°54'-T=76° = 204.83
207.56 @ -9°19'-T=76° = 204.84
204.84 Avg. ✓

Sec. 31
T6N-R14W

Sec. 1
T5N-R15W

T.L. #69
Set 1X2

362.99 @ -8°04'-T=76° = 359.03
362.36 @ -7°48'-T=76° = 359.04
359.03 Avg. ✓

Mag. Bg. Dir. East

71.12 @ 9°49'-T=76° = 70.11
70.87 @ 8°13'-T=76° = 70.11
70.11 Avg. ✓

Found Replaced Stone with Co. Bross Cap Mon. Marked as shown. 6-14-30

Most of the marks inside very old. Some have been retraced.

(C.6.9201-1.) on top of spur.

Fd. Schist Stone 3"x4"x18" in South Edge of Mound of Rock 4.5' S. & 1.5' W. Stone has 6 notches on N. E. & W. Faces, also on N. Face is (T 6 N) on E. Face Set 1X2 (R. 14 W) on W. Face (R. 15 W)

SURVEYOR'S MONUMENT
T.6N. R14W.
SEC. 36 SEC. 31
S. COR. T.5N.
COUNTY SURVEYOR'S MONUMENT
T.6N. R15W.
SEC. 1 SEC. 2
S. COR.

T.L. #68
Set 1X2
2.72 + 26.78

On Spur Descends South

64.69 Calc. Drew

7.64 Calc. Drew

DRAW

D 83°44'30"
D 334°58'15"
87°34" On East Slope.

Set Co. Sur. Conc. Bross Cap Mon. as shown. 6-14-30

63°14'35"

477.82 @ -12°07'-T=70° = 466.44
477.63 @ -12°27'-T=70° = 466.42
466.43 Avg. ✓

68.99

Line 14705

T.L. #67
Set 1X2
267 + 60.35

Sec. 2.

Tape Std. @ 84°F.
101.88 @ 19°53'-T=78° = 99.82
56.64 @ 25°15'-T=78° = 51.23
Total = 147.05

78.28 @ -11°15'-T=70° = 76.78
77.83 @ -9°24'-T=70° = 76.78
76.78 Avg. ✓

Sec. 36
T6N-R15W

T.L. #66
Set 1X2
266 + 83.57

Cont. From Top of Pg. 140

Note: ANY ADDITIONS OR CHANGES ON THIS SHEET MUST BE MADE OR CIRCLED IN Red. WITH DATE AND NAME OF PERSON MAKING CHANGE.

Do not extend notes this side of this line

RETURN TO LOS ANGELES COUNTY SURVEYOR

F.B. 385 Pg. 142. Benson Chief Party Notes by Benson Date 2-18-30

Cont. on Bot. of Pg. 143.

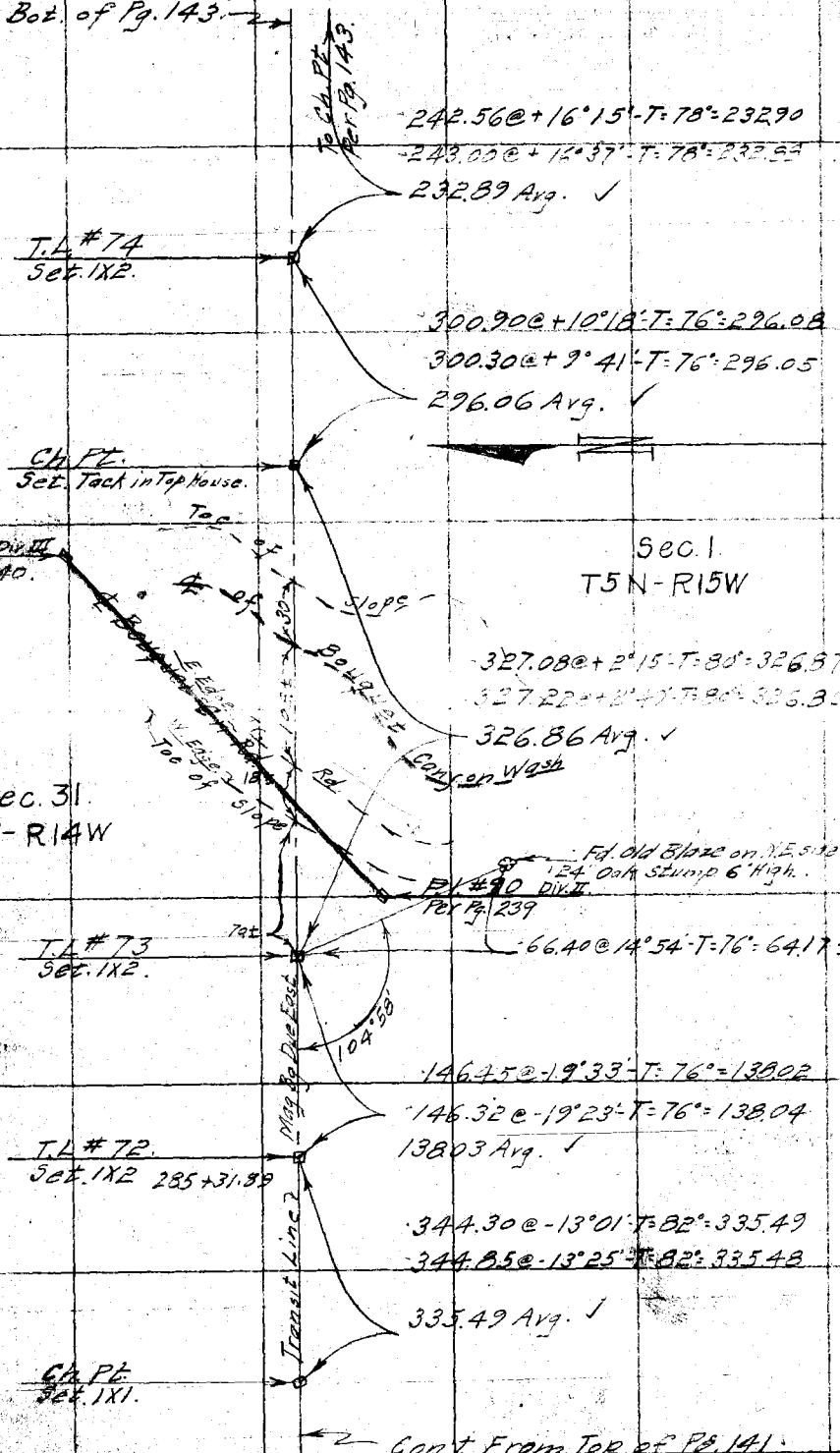

Cont. From Top of Pg. 141.

RETURN TO
LOS ANGELES COUNTY SURVEYOR
Do not extend notes this side of this line
Note: ANY ADDITIONS OR CHANGES ON THIS SHEET MUST BE MADE ON CIRCLE IN Red. WITH DATE AND NAME OF PERSON MAKING CHANGE.

Date 2-18-30 Notes by Benson Chief Party B F. B. 385 PG. 143
2-19-30

Plotted by H. U. M. M.	W. O. No. 344 C. S. O. No.
Date 1930	Location Barquet Co Rd
Map No. B-438-1	Surveyed by C. A. Benson
Plotting C'k'd by K. R. P.	Date Feb. 18, 1930
Date 1930	Indexed A. C. Johnson

Cont. On Back of Pg. 142

To Ch. Pt. Per Pg. 142

478.83 @ +21°30' T=66' = 445.52
479.66 @ +21°45' T=66' = 445.52
445.52 Avg. ✓

Ch. Pt.
Set 1X1.

327.28 @ +11°13' T=64' = 321.03
327.60 @ +11°29' T=64' = 321.04
321.03 Avg.

Sec. 1
T5N-R15W

T.L. #78
Set 1X2

Sec. 31
T6N-R14W.

80.35 @ +16°31' T=56' = 77.03
80.74 @ +16°27' T=56' = 77.02
77.03 Avg. ✓

Due East

T.L. #77
Set 1X2

101.62 @ +18°40' T=74' = 96.28
102.07 @ +18°26' T=74' = 96.26
96.27 Avg. ✓

4-17-30 Set Lathe & Tack on Mon. in place of Marked

COUNTY SURVEYOR'S MONUMENT
T.6 N. S. 1/4 COR. SEC. 31 T.5 N.
R.14 W.

96.05 @ +13° T=76° = 95.66
96.30 @ +6°40' T=76° = 95.66
95.66 Avg. ✓

1/4 Sec. Cor. (Co. Rd.)
Fd. Schist Stone & 3 Ties
1. Ground inscribed on N face
2. Mound of Rock 2' Dia. 1' High
3. North of 1/4 Stone.

T.L. #76
Set 1X2 299+76.38

① 83°04'00"
② 332°16'00"
83°04'00" ✓

83°04'00"

362.14 @ +17°08' T=76' = 346.10
362.57 @ +17°21' T=76' = 346.10

346.10
296+30.28
T.L. #75
Set 1X2.

Line 2

42.48

CLOSING 1/4 SEC. COR.
Set 2" I. P. in conc. 10" high & Mound of Rocks, With Brass Cap Marked Per Calc.

110.06 @ +18-13 T=76' = 104.55
109.14 @ +16-42 T=76' = 104.55
Avg 104.55

91.49

295+07.73
Ch. Pt.
Set 1X1

295+87.80
Set 1X1

Tangent

COUNTY SURVEYOR'S
T.6 N. SEC. 31 T.5 N.
1/4 SEC. COR. R.15 W.

Cont. From Top of Pg. 142

Notes: ANY ADDITIONS OR CHANGES ON THIS SHEET MUST BE MADE OR CIRCLED IN Red WITH DATE AND NAME OF PERSON MAKING CHANGE.

Do not extend notes this side of this line

RETURN TO LOS ANGELES COUNTY SURVEYOR

Fm 385 Pg. 144 Benson Chief Party Notes by Benson Date 2-19-30

Con't. on Bot. of Pg. 145 →

To T.L. #81

65.40 @ +19°10' T=64° = 61.77
65.97 @ +20°34' T=64° = 61.77
61.77 Avg. ✓

Ch. Pt.
Set. 1X1.

59.54 @ +32°34' T=64° = 50.18
58.72 @ + 31°17' T=64° = 50.18
50.18 Avg. ✓

Ch. Pt.
Set. 1X1

Dia. East

497.18 @ +16°01' T=66° = 477.89
497.69 @ +16°14' T=66° = 477.86
477.87 Avg. ✓

T.L. #80
Set. 1X2
On Spur Descend N.W.

98.99 @ + 17°13' T=70° = 94.56
98.65 @ + 16°34' T=70° = 94.56
94.56 Avg. ✓

Mag. Bg.

Sec. 1
T5N-R15W.

Ch. Pt.
Set. 1X1

Sec. 31.
T6N-R14W.

203.75 @ +26°00' T=66° = 183.14
204.60 @ +26°29' T=66° = 183.14
183.14 Avg. ✓

Ch. Pt.
Set. 1X1

427.86 @ +11°26' T=62° = 419.37
427.99 @ +11°32' T=62° = 419.35
419.36 Avg. ✓

Swale

309 + 76.48
T.L. #79
Set. 1X2
On Spur Descend North.

Line

67.78 @ +27°16' T=66° = 60.25
66.35 @ +24°47' T=66° = 60.25
60.25 Avg. ✓

Transit

Ch. Pt.
Set. 1X1.

← Con't. From Top of Pg. 143.

RETURN TO
LOS ANGELES COUNTY SURVEYOR
Do not extend notes this side of this line
Notes: ANY ADDITIONS OR CHANGES ON THIS SHEET MUST BE MADE OR CIRCLED IN Red. WITH DATE AND NAME OF PERSON MAKING CHANGE.

Date 2-19-30 Notes by Benson Chief Party B F. B. 385 Pg. 145

Plotted by H.U.M.H.	W. O. No. 947 S. S. O. No.
Date 1930	Location Bouquet Canyon Road
Map No. B-438-1	Surveyed by C.A. Benson
Plotting C'k'd by K.R.M.	Date Feb. 19 1930
Date 1930	Indexed A. C. Johnson

NOTE:—
For Sec. Line North From Standard Sec. Cor. See F.B. 429. Pg.

Notes: ANY ADDITIONS OR CHANGES ON THIS SHEET MUST BE MADE OR CIRCLED IN Red. WITH DATE AND NAME OF PERSON MAKING CHANGE.

Do not extend notes this side of this line

RETURN TO LOS ANGELES COUNTY SURVEYOR

COUNTY SURVEYOR'S MONUMENT T.6N. R.15W. N. SEC. 1 T.5N. C.COR. SEC. 6 R.14W

COUNTY SURVEYOR'S MONUMENT T.6N. R.14W. SEC. 31 SEC. 32 T.5N. S. SEC. COR.

Sec. 32

CLOSING SEC. COR. Set 2" I.P. in Conc. 10" high in Rock Mound With Brass Cap Marked P.T.D. 7-1-30 per calc.

263.00 @ + 11°22'-T=62° = 257.84
263.00 @ + 11°40'-T=62° = 257.84
257.84 Avg.

Sec. 6
T5N-R14W

4-17-30 C.A.B.
Set Co. Conc. Brass Cap Mon. in Place of Rock. Marked as shown (C.S. 9201-1)
Standard Sec. Cor.
Fd Schist Stone 5"x6"-12" above Ground marked S.C. on N. Face 5 Notches on East & 2 on West Faces. One of the notches on the west may be just a chip off. Mound of Rock 3' North, 3' Dia. Chiseled small + in Top Rock On North Slope near Break in Broken Slope

① 159°-52'-15"
⊕ 279° 29' 15"
69° 52' 19"

323+54.16
T.L. #82
Set 1X2.

Sec. 31
T6N-R14W

Standard Parallel

(C.S. 9099-2-A.)
Searched For Closing Cor To Tps. 5 N. R. 14 & 15 W.
Nothing Found.

159°52'-20"

91.57 @ + 7°27-T=62° = 90.80
90.80 Avg.
91.73 @ + 8°15'-T=62° = 90.80

4.90'
T.L. #81
Set. 1X2
89.51'

Twp. Line

T=88°F
91.61 @ 12-20 = 89.50
91.22 @ 11-06 = 89.51
Tape #15 P.T.D. 7-1-30

Sec. 1
T5N-R15W

Con't From Top of Pg. 144.

F.B. 385 Pg. 146 Benson Chief Party Notes by _____ Date _____

RETURN TO

LOS ANGELES COUNTY SURVEYOR

Do not extend notes this side of this line

Note: ANY ADDITIONS OR CHANGES ON THIS SHEET MUST BE MADE OR CONCLEDIN Red. WITH DATE AND NAME OF PERSON MAKING CHANGE.

Date 2-20-30 Notes by Benson Chief Party Benson F. B. 385 Pg. 147

Benson
Smith
MacDougall
Holmes
Beardsley
Murray
Tr. 1/2657
Var. set off 16'00
300' Tape Standard

Plotted by	W. O. No. 944
Date	Location Bouquet Canyon Rd
Map No.	Surveyed by C. A. Benson
Plotting C'd by	Date Feb. 20, 1930
Date	Indexed A. C. Jonnson

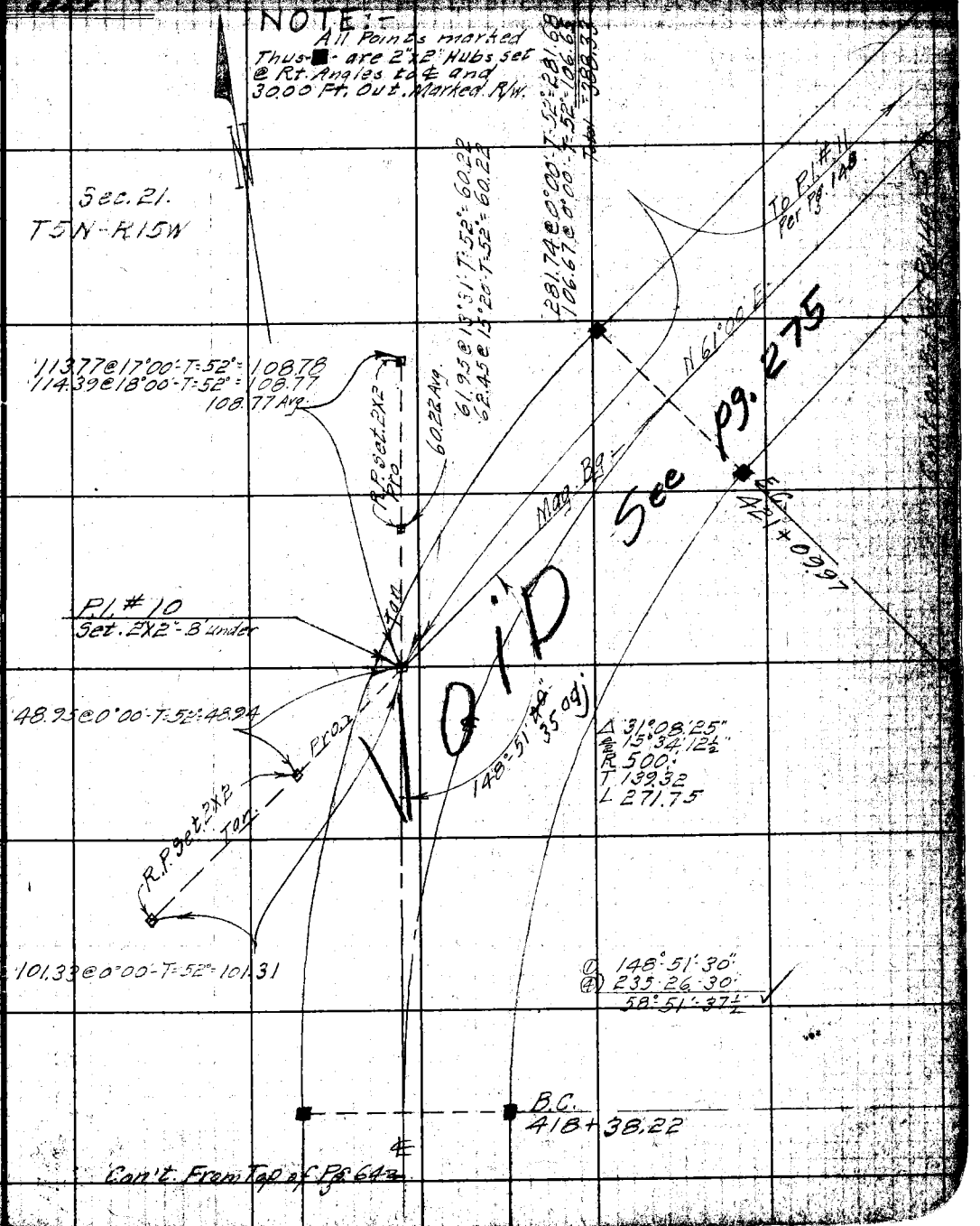

Note: ANY ADDITIONS OR CHANGES ON THIS SHEET MUST BE MADE OR CIRCLED IN Red. WITH DATE AND NAME OF PERSON MAKING CHANGE.

Do not extend notes this side of this line

RETURN TO LOS ANGELES COUNTY SURVEYOR

F.B. 385 Pg. 148 Benson Chief Party Notes by Benson Date 2-20-30

Con't. on Bot. of Pg. 149

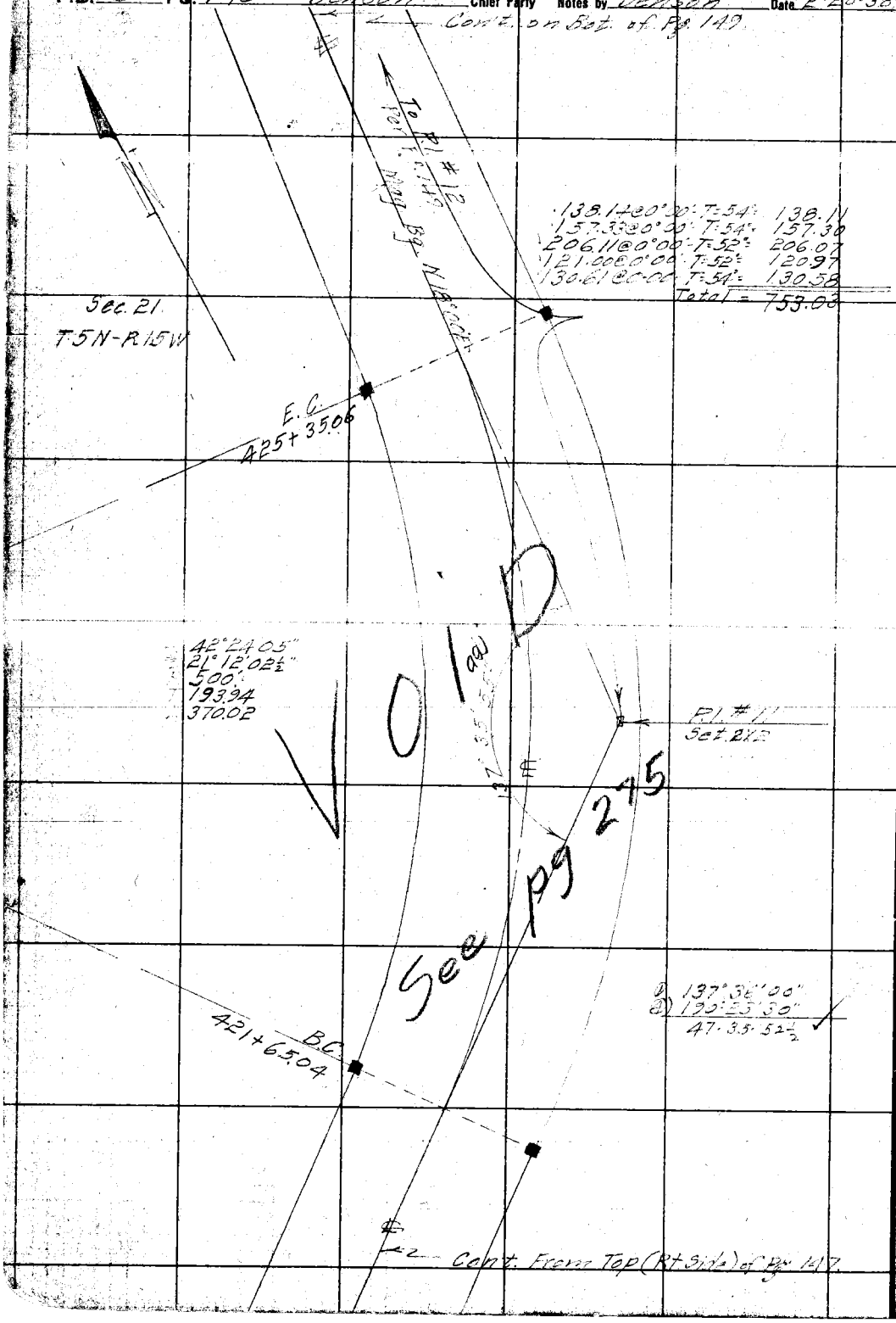

RETURN TO
LOS ANGELES COUNTY SURVEYOR

Do not extend notes this side of this line

Note: ANY ADDITIONS OR CHANGES ON THIS SHEET MUST BE MADE OR CIRCLED IN Red. WITH DATE AND NAME OF PERSON MAKING CHANGE.

Date 2-20-30 Notes by Benson Chief Party B F. B. 385 Pg. 149

Plotted by	W. O. No. 944 S. & O. No.
Date	Location Bouquet Cr. Rd
Map No.	Surveyed by C. A. Benson
Plotting C'k'd by	Date Feb. 20-1930
Date	Indexed A. C. Johnson

NOTE:- All Points marked Thus: ■ are 2"X2" Hubs set @ Rt. Angles to ℄ and 30.00 out, marked R/W.

Cont. on bot. of Pg. 150

To P.I. #13 Per Pg. 150.

235.10 @ 0°00' T=54° = 235.05
154.86 @ 0°00' T=54° = 154.83
138.18 @ 0°00' T=54° = 138.15
Total = 528.03

E.C. 431+87.12

N 18°30'

Sec. 21. T5N-R15W

53.51

R.P. Set 2X2 Pro.

102.96 @ 1°30' T=54° = 102.90
103.05 @ 2°37' T=54° = 102.92
102.91 Avg.

Δ 36°50'10"
℄ 18°25'05
R. 300'
T. 99.90
L. 192.87

143°09'50" adj.

Tan.

P.I. #12 Set. 2X2 - .6' Under

VOID

43.43 @ 0°00' T=52° = 43.43

① 143°09'45"
② 212°39'15"
53°09'49" ✓

See pg 275

R.P. Set 2X2 Pro.

93.41 @ 0°00' T=52° = 93.39

B.C. 429+94.25

Cont. From Top of Pg. 148

Note: ANY ADDITIONS OR CHANGES ON THIS SHEET MUST BE MADE OR CIRCLED IN Red. WITH DATE AND NAME OF PERSON MAKING CHANGE.

Do not extend notes this side of this line

RETURN TO LOS ANGELES COUNTY SURVEYOR

F.B. 385 Pg. 150 Benson Chief Party Notes by Benson Date 2-20-30

Cont. on Bot. of Pg. 151

226.74 @ 3°37' T=54° = 226.25

177.76 @ 0°00' T=54° = 177.73
160.00 @ 0°00' T=54° = 159.97
226.88 @ 4°09' T=54° = 226.24
Total = 563.94

563.94 Avg.

Pl #14 Sec. 151

Map Bk. N 68°30' E

E.C. 437+43.32

Sec. 21 T5N-R

New Pl. See pg 278

51.72

odj

Change See pg 278

Line

Pl #13 Sec. 2X2

86°41'20"
43°20'40"
R 225'
T 212.36
340.43
Ex

B.C. 434+02.89

① 93°18'45"
④ 13°14'45"
3°18'41"

Cont from pg. 278

Con't. From Top of Pg. 149

RETURN TO
LOS ANGELES COUNTY SURVEYOR

Do not extend notes this side of this line

Note: ANY ABDITIONS OR CHANGES ON THIS SHEET MUST BE MADE OR CIRCLED IN Red. WITH DATE AND NAME OF PERSON MAKING CHANGE.

Date [illegible] Notes by _____ Chief Party _____ F.B. [illegible] Pg. 151

Platted by F. A. W.	W. O. No. [illegible] D. S. O. No.
Date 1930	Location [illegible]
Map No. B-438-5	Surveyed by
Platting C'k'd by	Date [illegible]
Date 1930	Indexed [illegible]

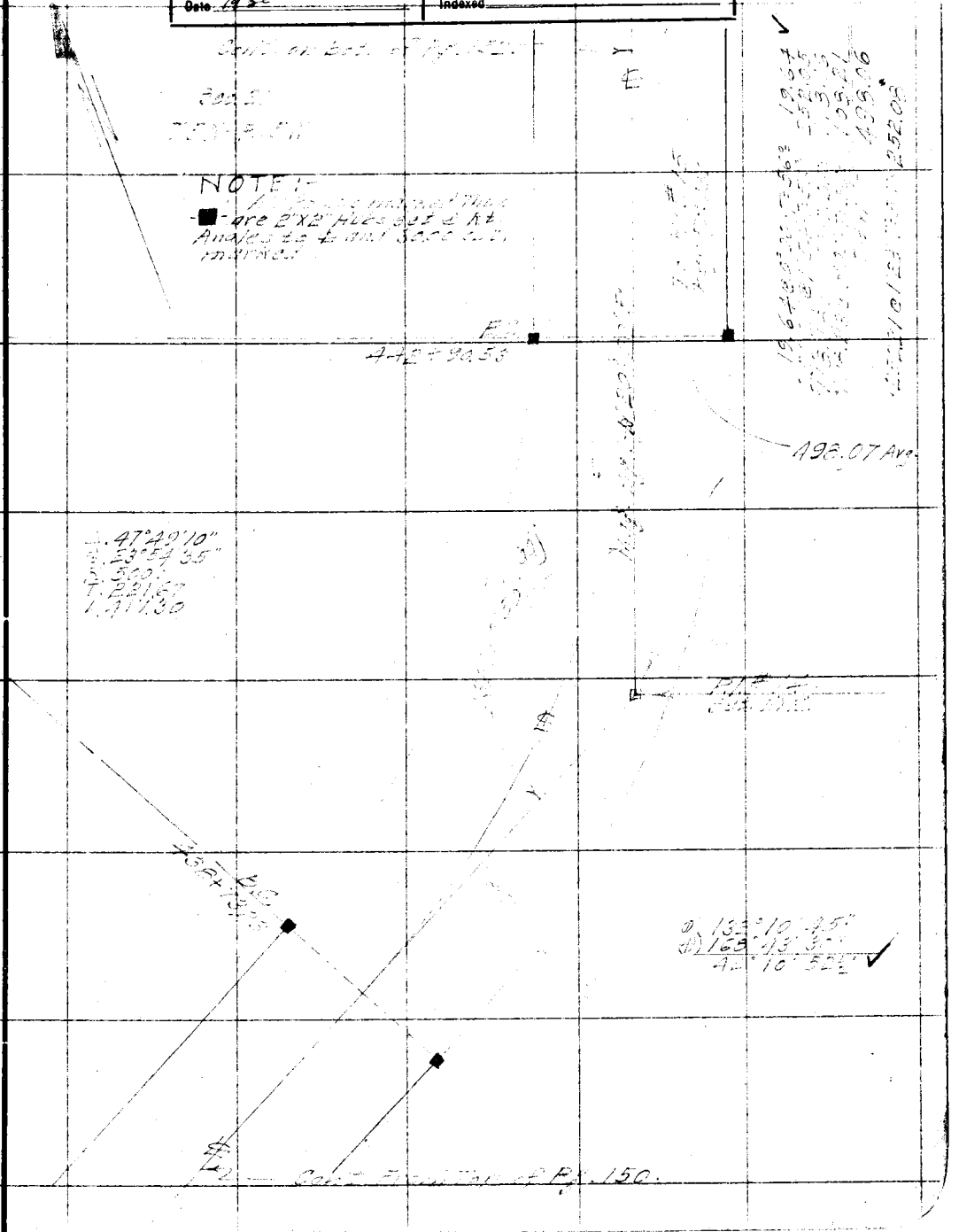

Note: ANY ADDITIONS OR CHANGES ON THIS SHEET MUST BE MADE OR CIRCLED IN Red. WITH DATE AND NAME OF PERSON MAKING CHANGE.

Do not extend notes this side of this line

RETURN TO
LOS ANGELES COUNTY SURVEYOR

F.B. 385 Pg. 152 Person Chief Party Notes by Person Date [illegible]

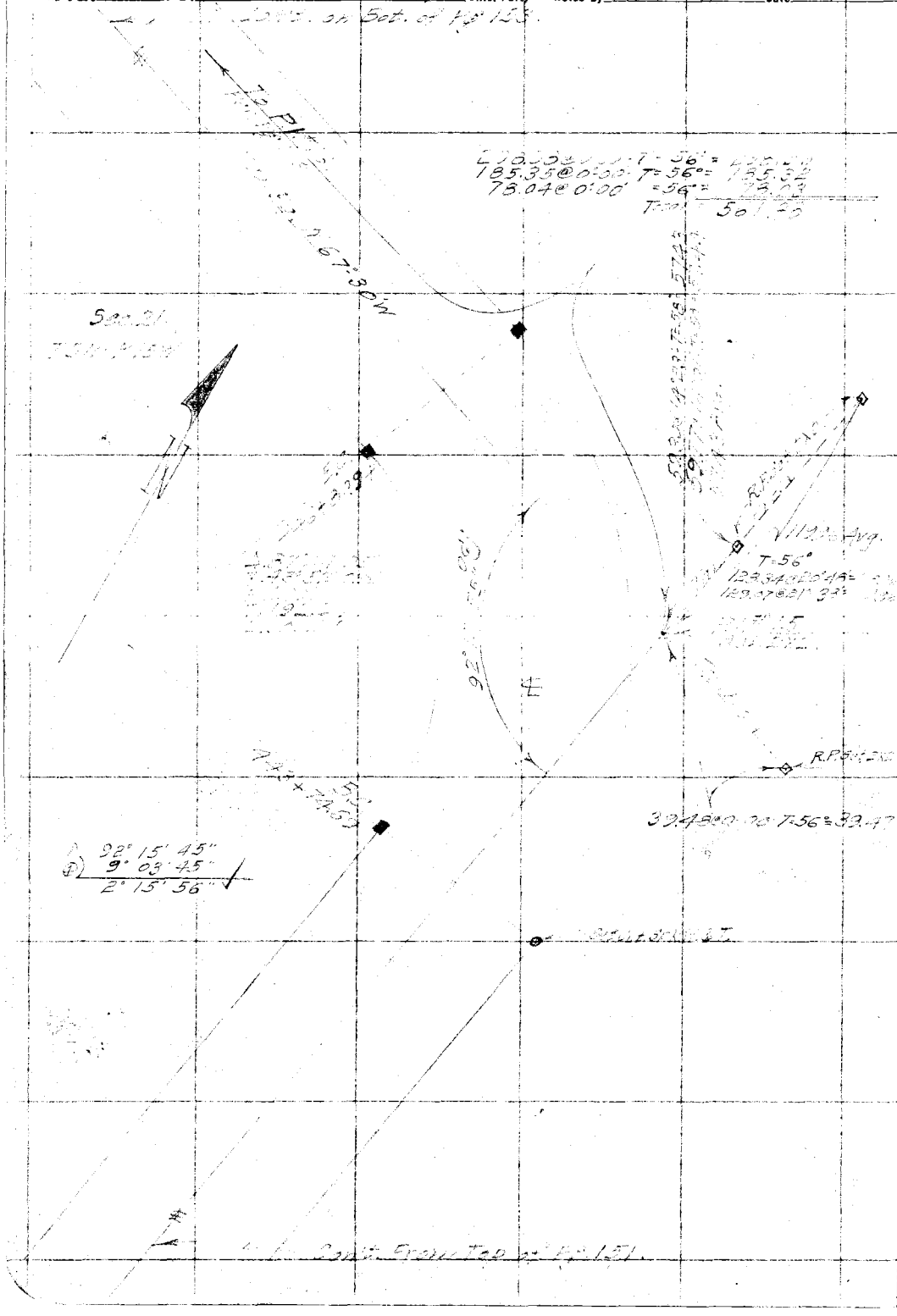

RETURN TO
LOS ANGELES COUNTY SURVEYOR

Do not extend notes this side of this line

Note: ANY ADDITIONS OR CHANGES ON THIS SHEET MUST BE MADE OR CIRCLED IN Red. WITH DATE AND NAME OF PERSON MAKING CHANGE.

Date 2-20-30 Notes by Benson Chief Party B F. B. 385 Pg. 153

Plotted by F. A. W.	W. O. No. 944 C. S. O. No.
Date 1930	Location Bouquet Cn Rd
Map No. B-438-5	Surveyed by C. A. Benson
Plotting C'k'd by H. U. M. H.	Date Feb. 20, 1930
Date 1930	Indexed A. C. Johnson

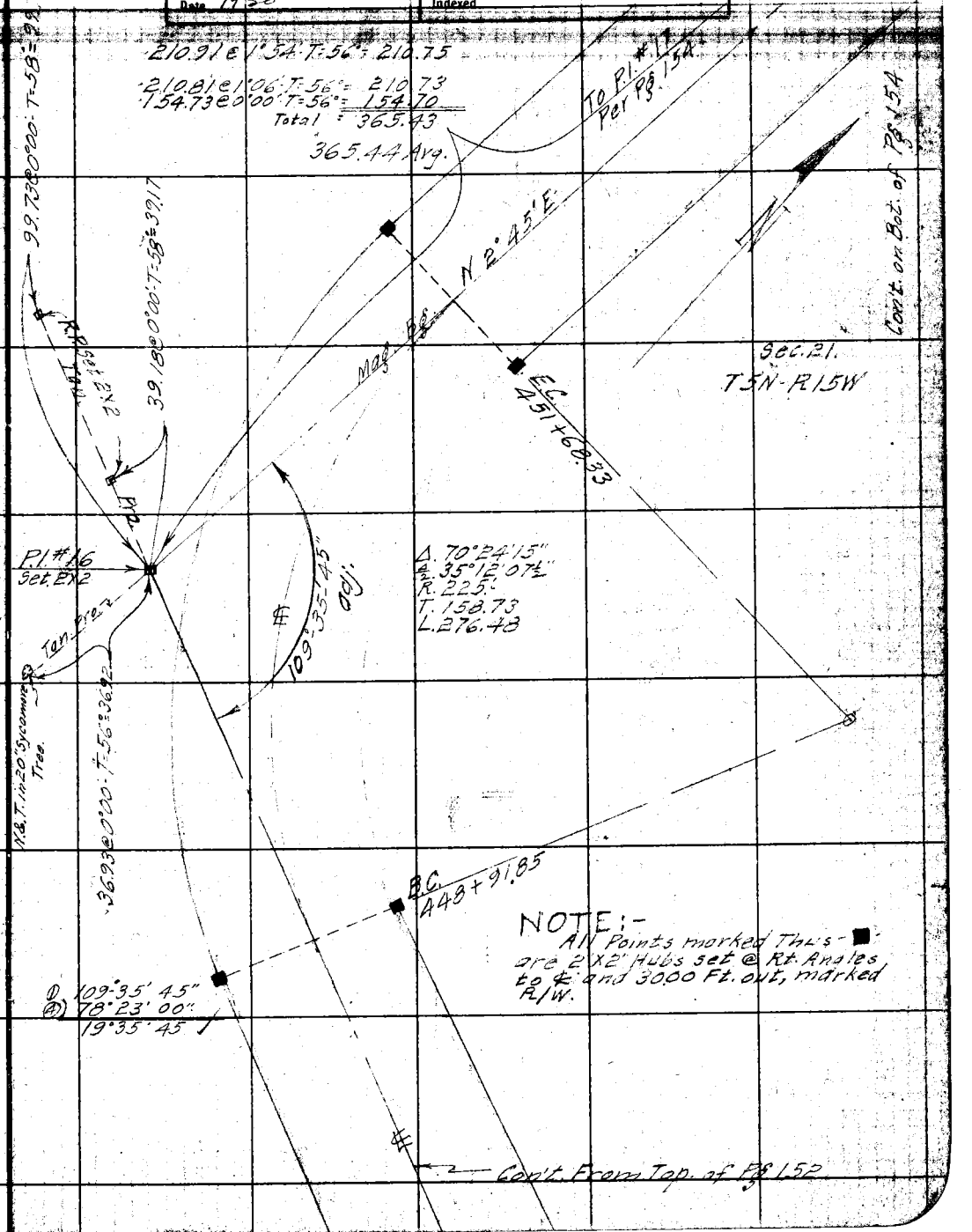

Note: ANY ADDITIONS OR CHANGES ON THIS SHEET MUST BE MADE OR CIRCLED IN Red. WITH DATE AND NAME OF PERSON MAKING CHANGE.

Do not extend notes this side of this line

RETURN TO LOS ANGELES COUNTY SURVEYOR

F.B. 385 PG. 154 Benson Chief Party Notes by Benson Date 2-21-30

Con't. on Bot of Pg. 155 →

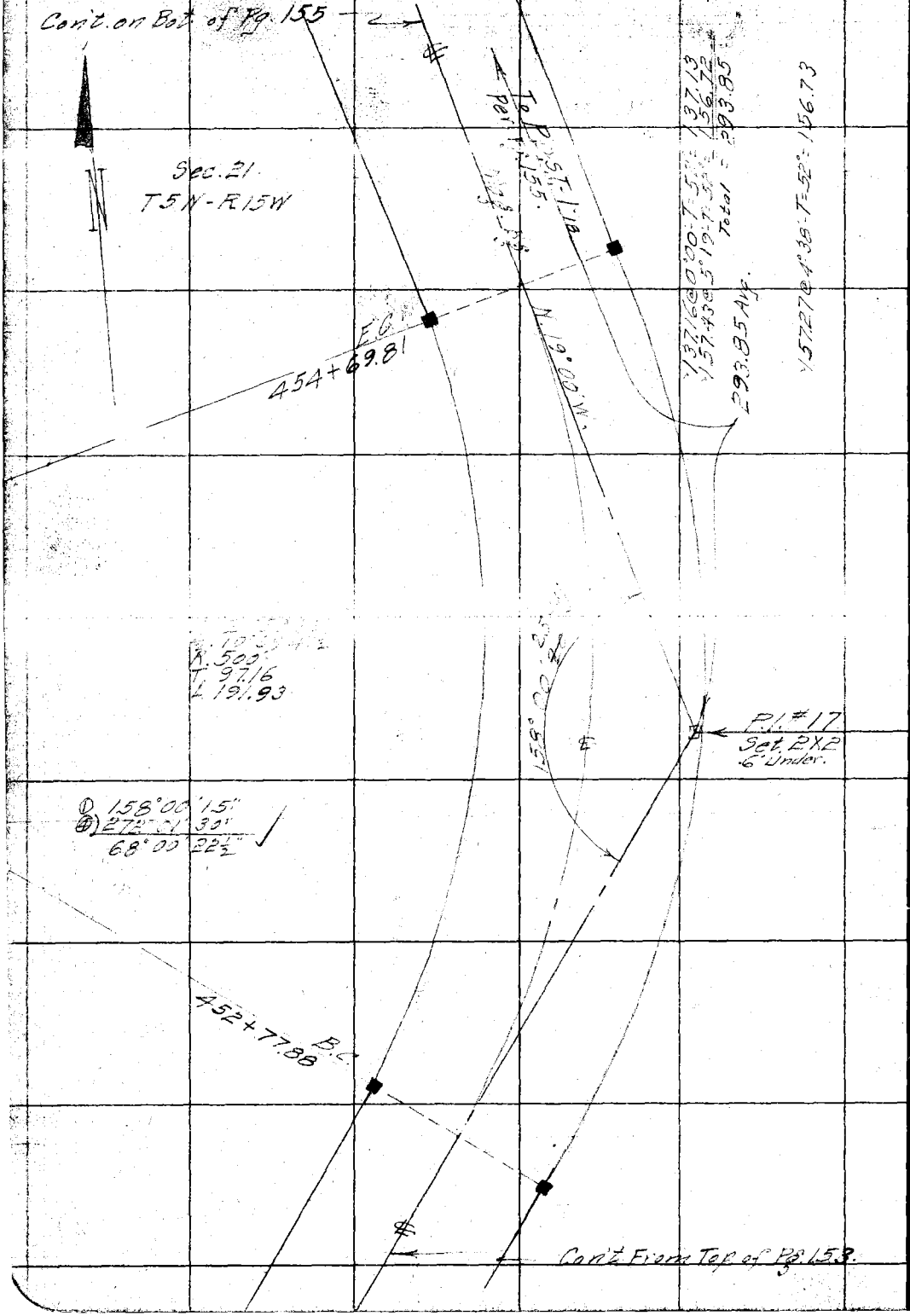

RETURN TO
LOS ANGELES COUNTY SURVEYOR
Do not extend notes this side of this line

Notes: ANY ADDITIONS OR CHANGES ON THIS SHEET MUST BE MADE OR CIRCLED IN Red. WITH DATE AND NAME OF PERSON MAKING CHANGE.

Date 2-21-30 Notes by [illegible] Chief Party [illegible] F.B. [illegible] Pg 155

Platted by F. A. W.	W. O. No. 944 D. S. O. No.
Date 1930	Location [illegible]
Map No. B-438-5	Surveyed by [illegible]
Platting C'k'd by H. U. M. H.	Date [illegible]
Date 1930	Indexed [illegible]

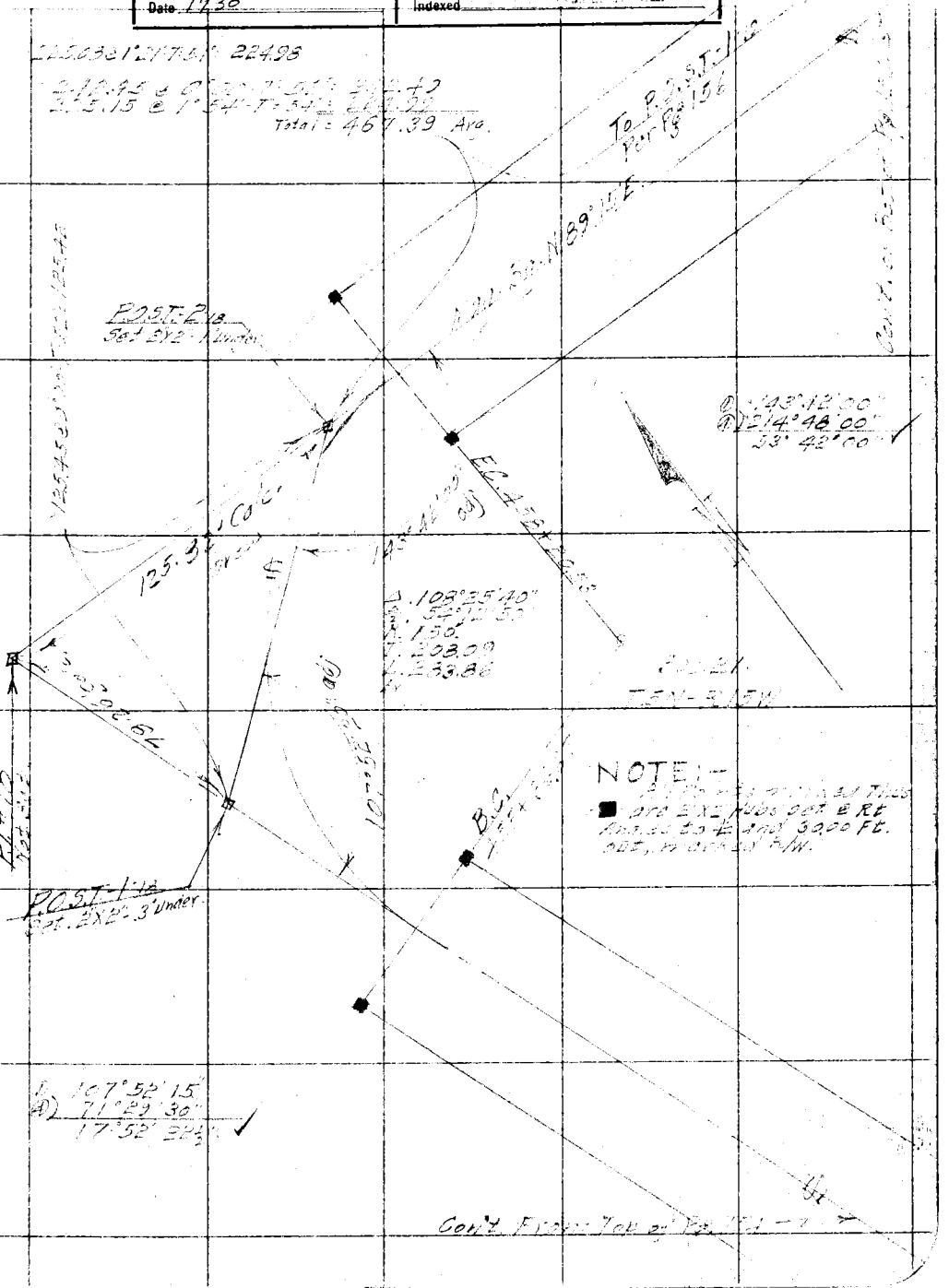

Note: ANY ADDITIONS OR CHANGES ON THIS SHEET MUST BE MADE OR CIRCLED IN Red. WITH DATE AND NAME OF PERSON MAKING CHANGE.

Do not extend notes this side of this line

RETURN TO
LOS ANGELES COUNTY SURVEYOR

F. B. 32 Pg. 156 Chief Party Notes by Date

Cont. on B.C. of Pg. 157.

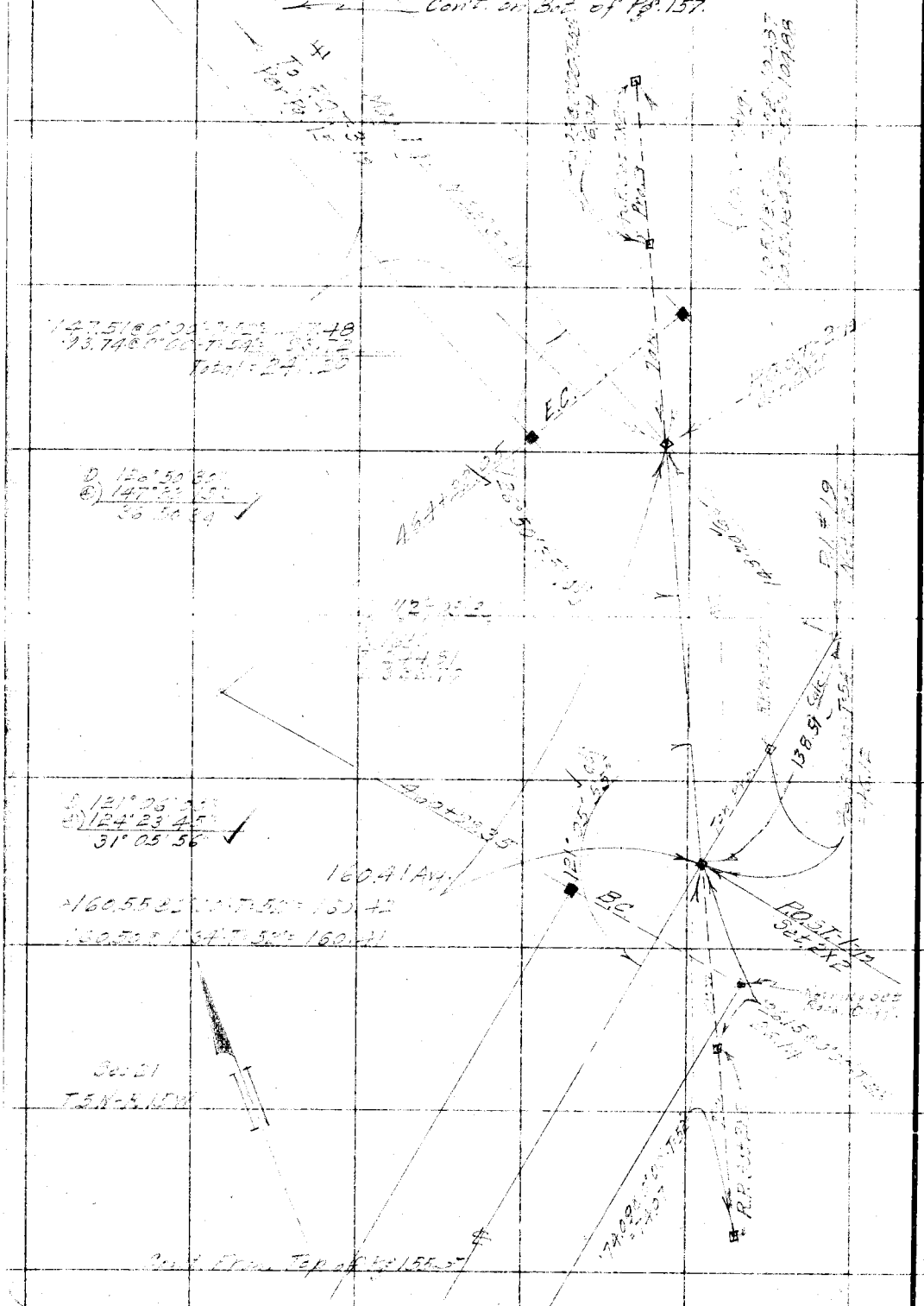

RETURN TO
LOS ANGELES COUNTY SURVEYOR

Do not extend notes this side of this line

Note: ANY ADDITIONS OR CHANGES ON THIS SHEET MUST BE MADE OR CIRCLED IN Red. WITH DATE AND NAME OF PERSON MAKING CHANGE.

Date [illegible] Notes by [illegible] Chief Party [illegible] F.B. [illegible] Pg 157

Platted by F. A. W.	W. O. No. 944 D. S. O. No.
Date 1930	Location [illegible]
Map No. B-438-5	Surveyed by [illegible]
Platting C'k'd by H. U. M. H.	Date Feb. [illegible] 1930
Date 1930	Indexed

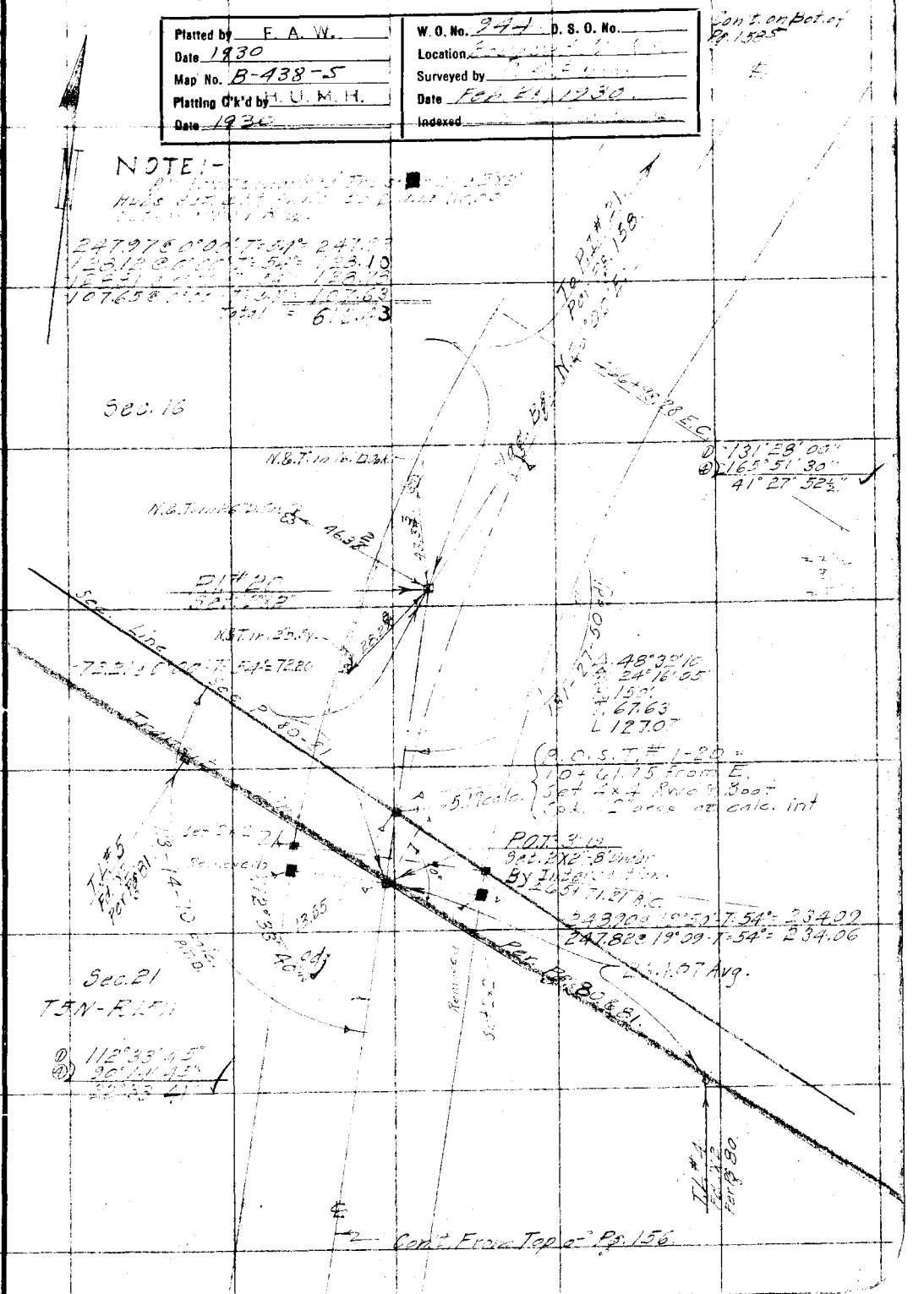

Note: ANY ADDITIONS OR CHANGES ON THIS SHEET MUST BE MADE OR CIRCLED IN Red. WITH DATE AND NAME OF PERSON MAKING CHANGE.

Do not extend notes this side of this line

RETURN TO
LOS ANGELES COUNTY SURVEYOR

F.B. 385 Pg 158 Benson Chief Party Notes by Benson Date 2-21-30

Cont. on Bot. of Pg. 159

182.58 @ 6°15' T=56' = 181.47

129.27 @ 0°00' T=56' = 129.25
182.85 @ 7°00' T=56' = 181.46
Total = 310.71 Ave.

To P1 #22 Pg. 159

Mag. Bg. N 67°

EC 473+28.90

R.P. Set. 2X2

Set. 2X2

41°12'30
20°36'15"
250
93.99
179.81

R.P. Set. 2X2

37.62 @ 0°00' T=54' = 37.61

138°47'30"
195°10'00"
48°47'30"

BC 471+49.99

T5N - R15W

Cont. From Top of Pg. 157

RETURN TO
LOS ANGELES COUNTY SURVEYOR

Do not extend notes this side of this line

Note: ANY ADDITIONS OR CHANGES ON THIS SHEET MUST BE MADE OR CIRCLED IN Red. WITH DATE AND NAME OF PERSON MAKING CHANGE.

Date [illegible] Notes by [illegible] Chief Party [illegible] F.B. 385 Pg. 159

Platted by E. A. W.	W. O. No. 244 D. S. O. No.
Date 1930	Location [illegible]
Map No. B-438-5	Surveyed by [illegible]
Platting C'k'd by H. U. M. H.	Date Feb. 21, 1930.
Date 1930	Indexed A. C. Johnson

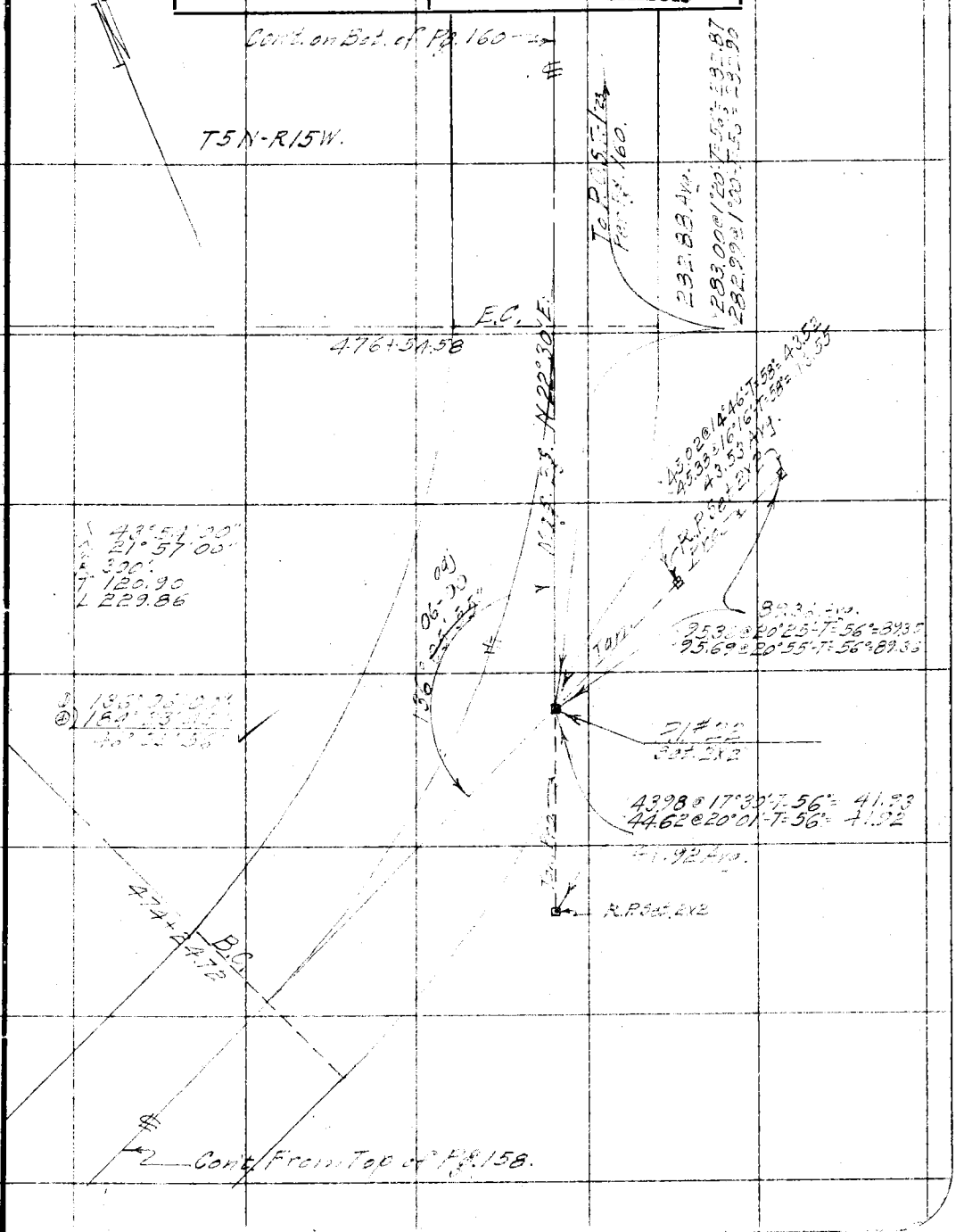

Note: ANY ADDITIONS OR CHANGES ON THIS SHEET MUST BE MADE OR CIRCLED IN Red. WITH DATE AND NAME OF PERSON MAKING CHANGE.

Do not extend notes this side of this line

RETURN TO
LOS ANGELES COUNTY SURVEYOR

F.B. 385 Pg. 160 Benson Chief Party Notes by Benson Date 2-21-30.



RETURN TO
LOS ANGELES COUNTY SURVEYOR

Do not extend notes this side of this line

Note: ANY ADDITIONS OR CHANGES ON THIS SHEET MUST BE MADE OR CIRCLED IN Red. WITH DATE AND NAME OF PERSON MAKING CHANGE.

Date 2-24-30 Notes by Johnson Chief Party J. F.B. 335 Pg. 161

Platted by F. A. W.	W. O. No. 344 D. S. O. No.
Date 1930	Location
Map No. B-438-5	Surveyed by
Platting Ck'd by H. U. M. H.	Date Feb. 24 1930
Date 1930	Indexed A. C. Johnson

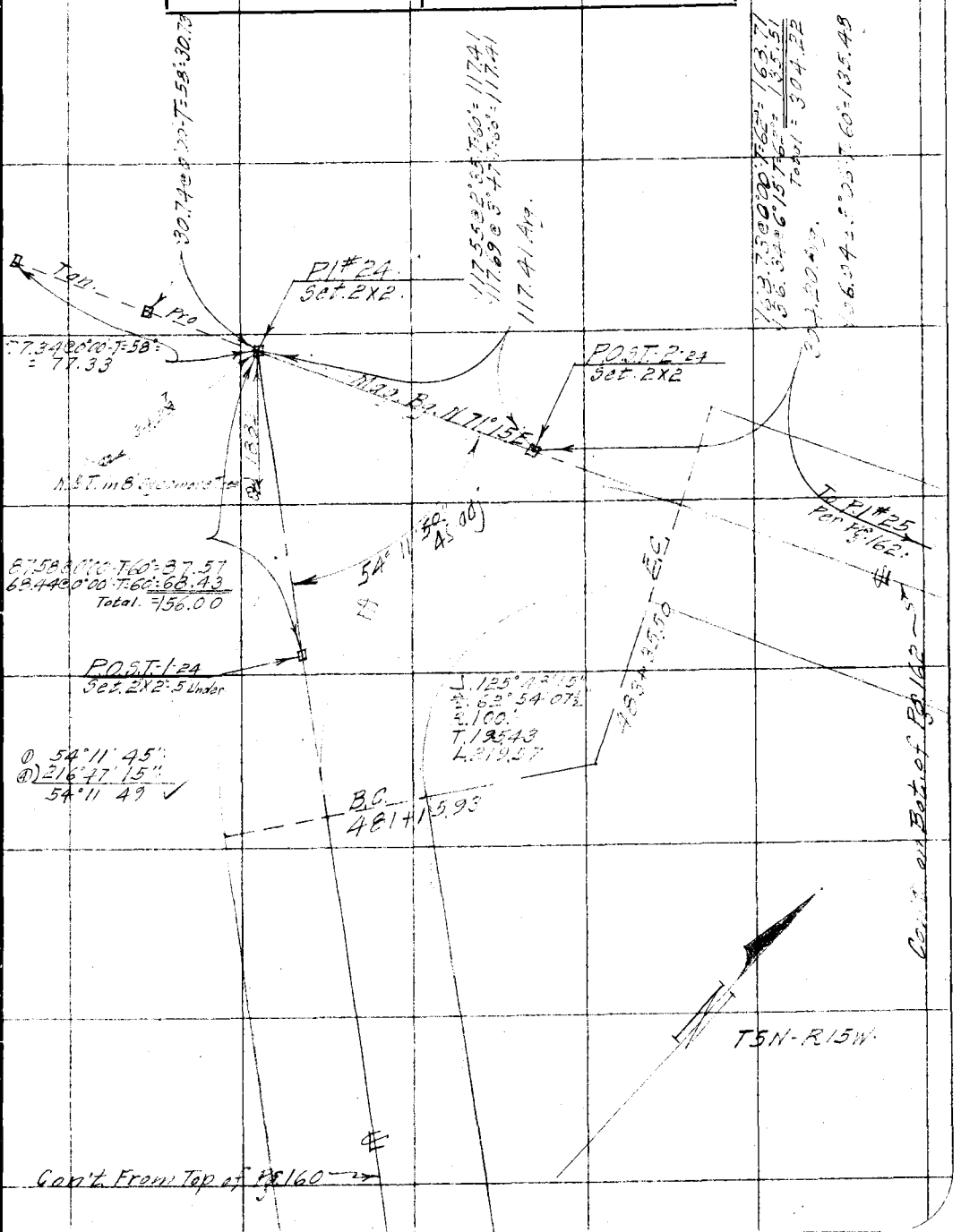

Note: ANY ADDITIONS OR CHANGES ON THIS SHEET MUST BE MADE OR CIRCLED IN Red. WITH DATE AND NAME OF PERSON MAKING CHANGE.

Do not extend notes this side of this line

RETURN TO LOS ANGELES COUNTY SURVEYOR

F.B. 385 Pg. 162 Benson Chief Party Notes by Benson Date 2-24-30

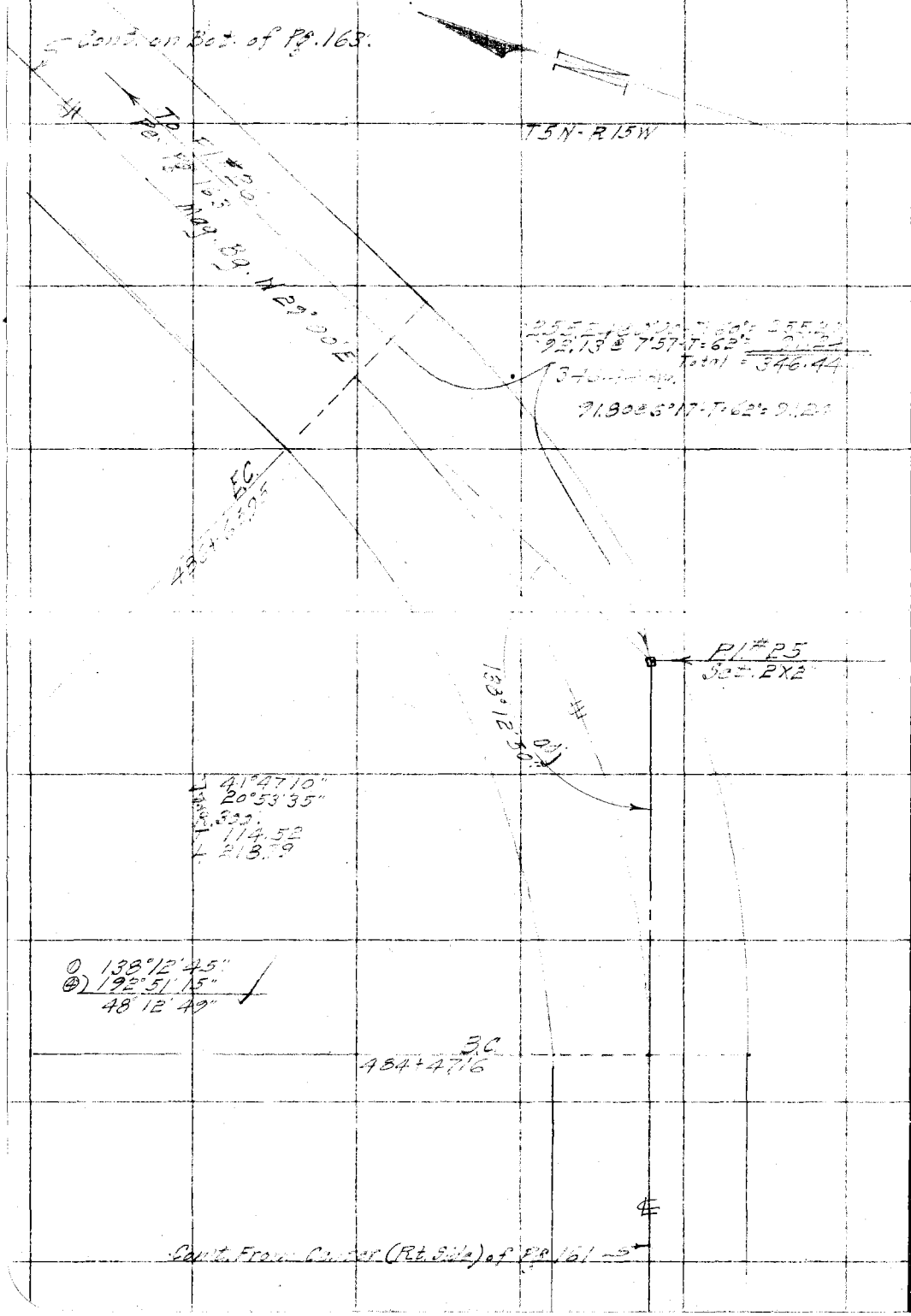

RETURN TO
LOS ANGELES COUNTY SURVEYOR

Do not extend notes this side of this line

Note: ANY ADDITIONS OR CHANGES ON THIS SHEET MUST BE MADE OR CIRCLED IN Red. WITH DATE AND NAME OF PERSON MAKING CHANGE.

Date 2-24-30 Notes by [illegible] Chief Party B F.B. 385 Pg 163

Platted by F. A. W.	W. O. No. 944 D. S. O. No.
Date 1930	Location [illegible]
Map No. B-438-5	Surveyed by [illegible]
Platting C'k'd by H. U. M. H.	Date Feb. 24, 1930
Date 1930	Indexed A. C. Johnson

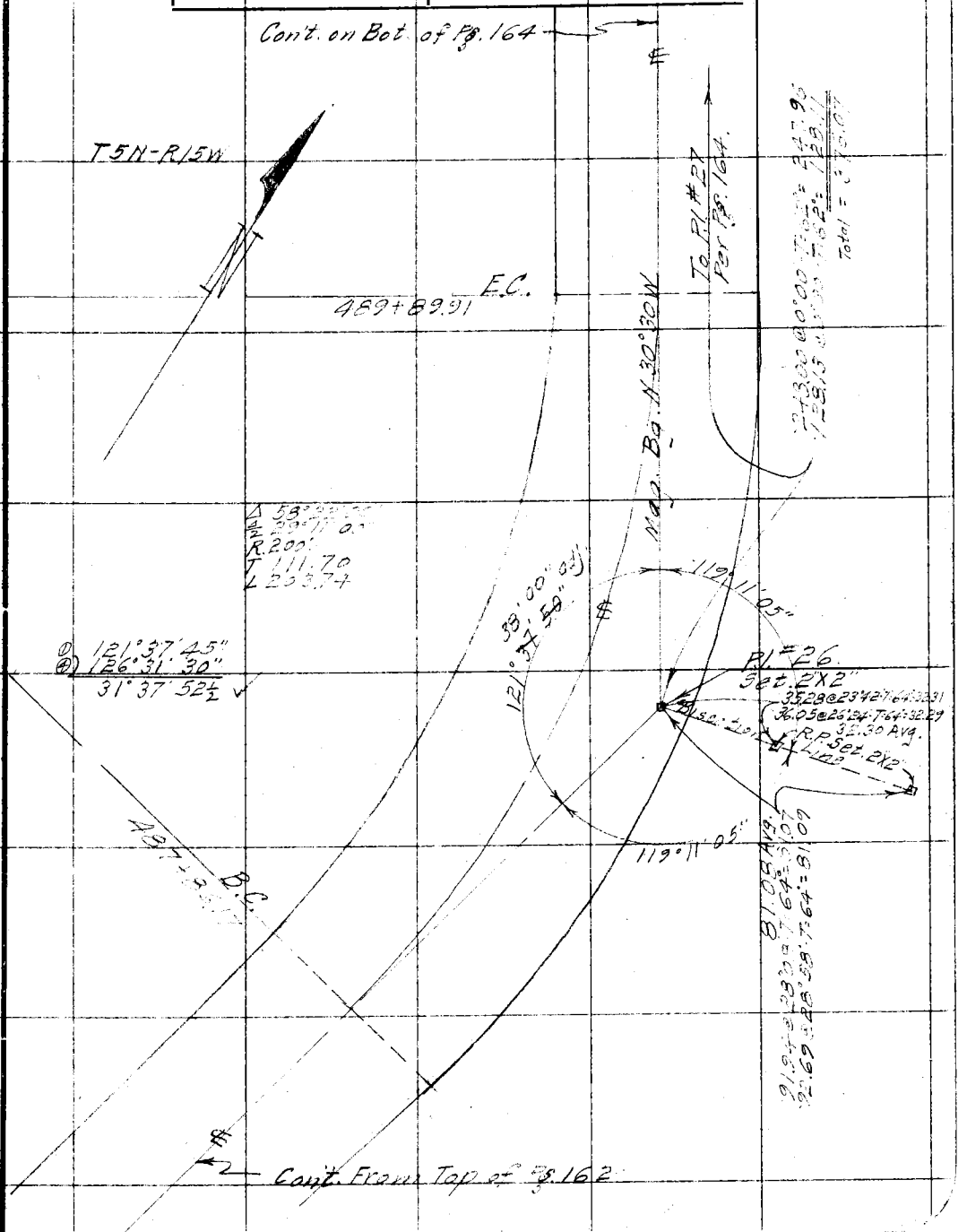

Note: ANY ADDITIONS OR CHANGES ON THIS SHEET MUST BE MADE OR CIRCLED IN Red. WITH DATE AND NAME OF PERSON MAKING CHANGE.

Do not extend notes this side of this line

RETURN TO
LOS ANGELES COUNTY SURVEYOR

F.B. 385 Pg. 164 C.A. Benson Chief Party Notes by [illegible] Date 3-4-30

H.M. Smith
B. Nelson
C.M. MacDougall
R.L. Deleot
Berger Transit #16657.
300' Tape Std. @ 84° F.

Total = 330.95

330.95 Avg.

Total = 330.95

T5N-R15W

P.I. #27
Set 2X2

R. 125'
T. 145.53
L. 215.29

RETURN TO
LOS ANGELES COUNTY SURVEYOR

Do not extend notes this side of this line

Note: ANY ADDITIONS OR CHANGES ON THIS SHEET MUST BE MADE OR CIRCLED IN Red. WITH DATE AND NAME OF PERSON MAKING CHANGE.

Date 8-4-30 Notes by [illegible] Chief Party [illegible] F.B. [illegible] Pg. 165

Platted by L. A. W.	W. O. No. 944 D. S. O. No.
Date 1930	Location [illegible]
Map No. B-428-5	Surveyed by [illegible]
Platting C'k'd by H. U. M. H.	Date March 4, 1930
Date 1930	Indexed E. C. [illegible]

Notes: ANY ADDITIONS OR CHANGES ON THIS SHEET MUST BE MADE OR CIRCLED IN Red. WITH DATE AND NAME OF PERSON MAKING CHANGE.

Do not extend notes this side of this line

RETURN TO
LOS ANGELES COUNTY SURVEYOR



F. B. 335 Pg. 166 Benson Chief Party Notes by [illegible] Date 3-4-30

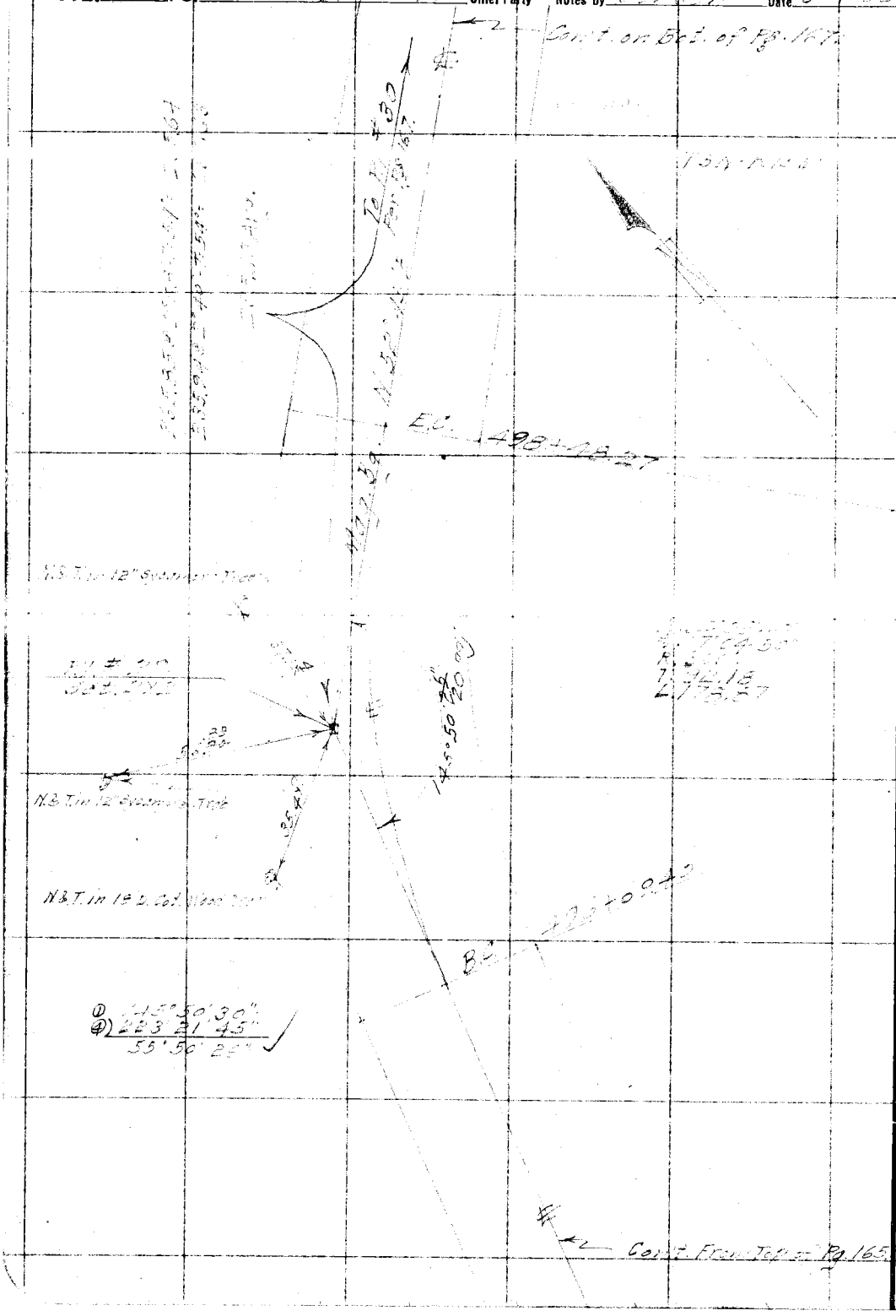

RETURN TO
LOS ANGELES COUNTY SURVEYOR

Do not extend notes this side of this line

Note: ANY ADDITIONS OR CHANGES ON THIS SHEET MUST BE MADE OR CIRCLED IN Red. WITH DATE AND NAME OF PERSON MAKING CHANGE.

Date 3-4-30 Notes by [illegible] Chief Party [illegible] F.B. [illegible] Pg. 167

Platted by F. A. W.	W. O. No. 944 D. S. O. No.
Date 1930	Location [illegible]
Map No. B-438-5	Surveyed by [illegible]
Platting C'k'd by H. U. M. H.	Date [illegible]
Date [illegible]	Indexed [illegible]

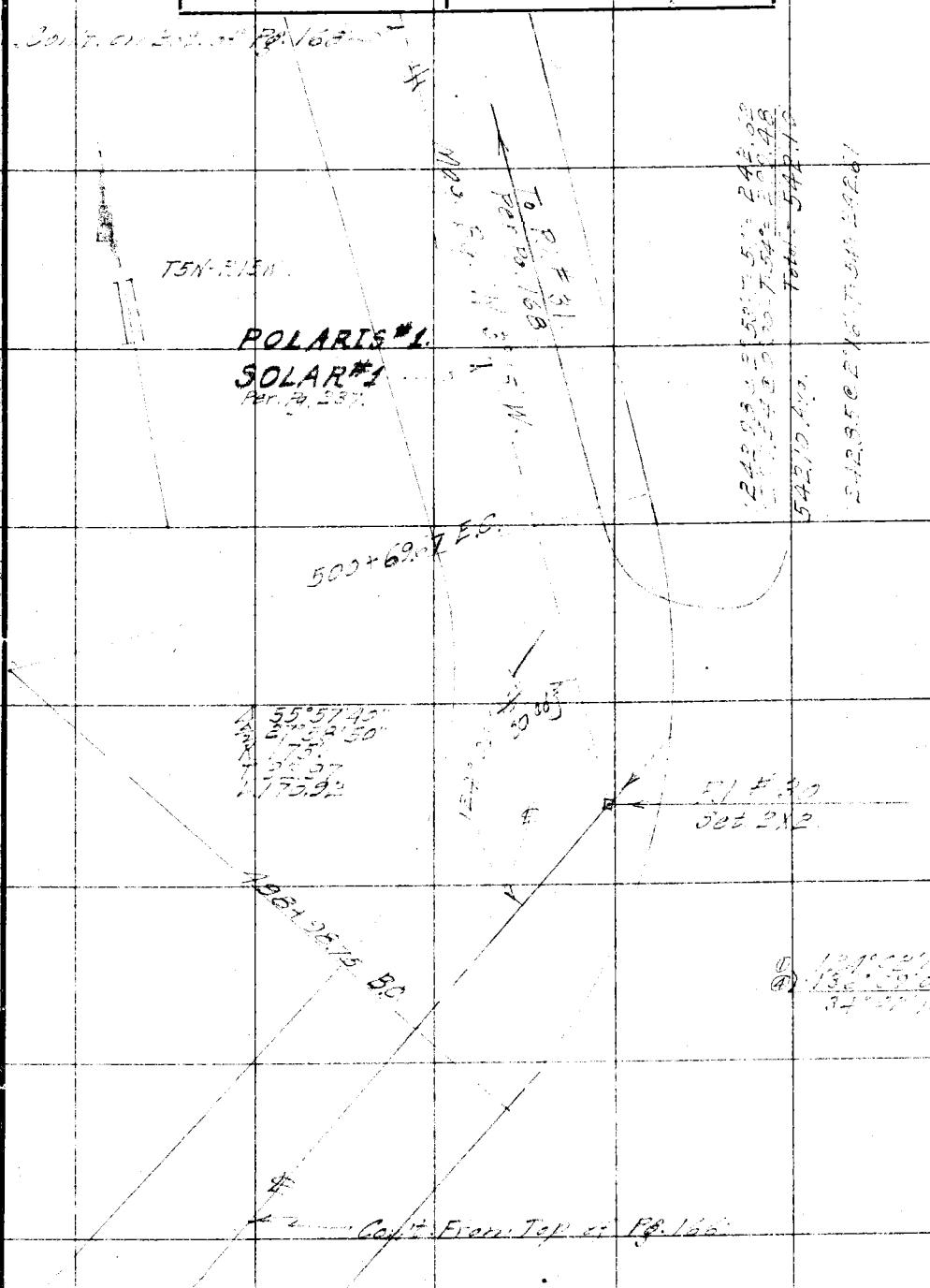

Note: ANY ADDITIONS OR CHANGES ON THIS SHEET MUST BE MADE OR CIRCLED IN Red. WITH DATE AND NAME OF PERSON MAKING CHANGE.

Do not extend notes this side of this line

RETURN TO LOS ANGELES COUNTY SURVEYOR

F.B. 385 Pg. 168 Chief Party Notes by Date 3-4-30

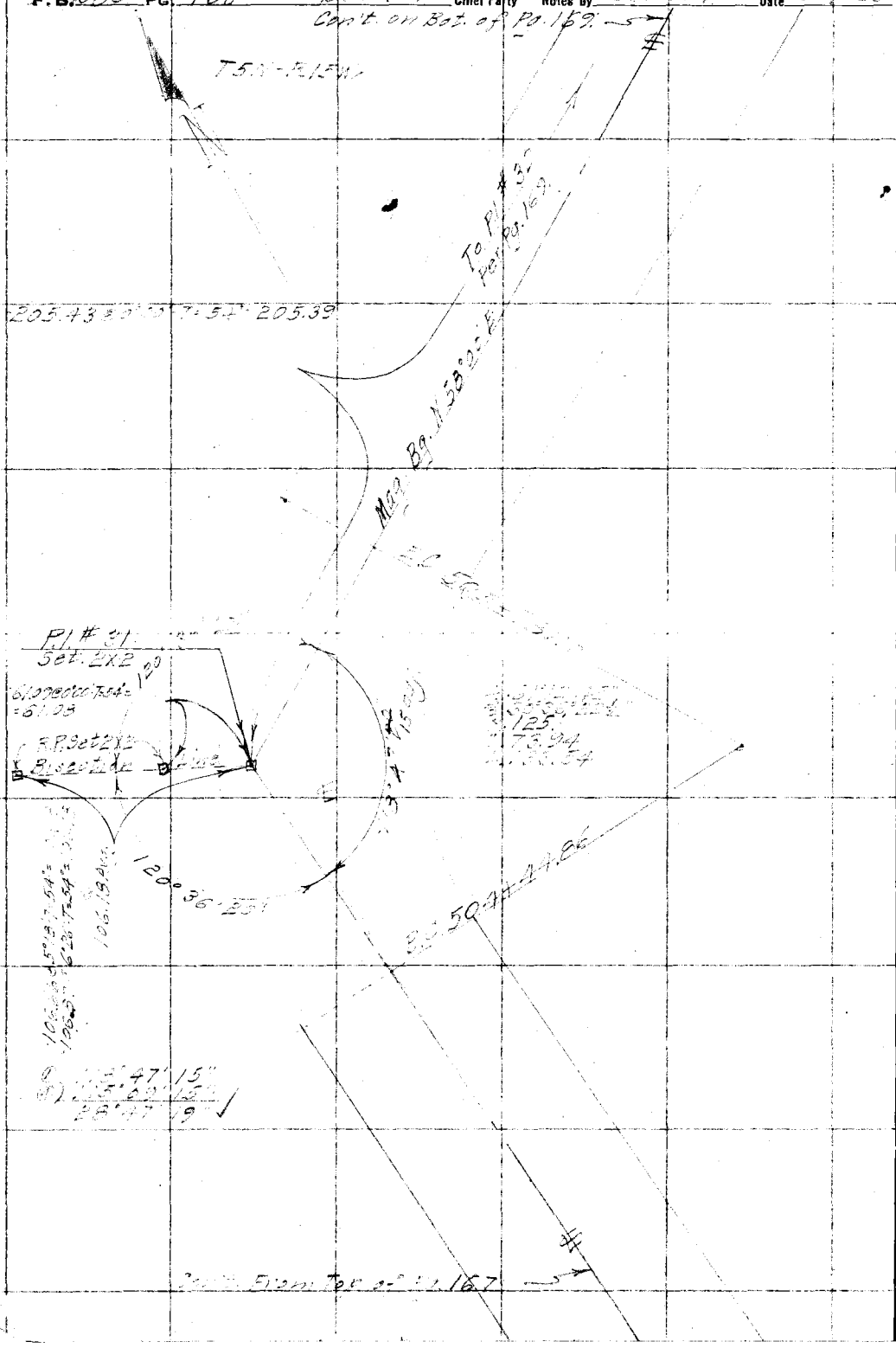

RETURN TO
LOS ANGELES COUNTY SURVEYOR

Do not extend notes this side of this line

Note: ANY ADDITIONS OR CHANGES ON THIS SHEET MUST BE MADE OR CIRCLED IN Red. WITH DATE AND NAME OF PERSON MAKING CHANGE.

Date 3-4-30 Notes by Benson Chief Party Benson F.B. 385 Pg. 169

Platted by [illegible]	W. O. No. 944 D. S. O. No.
Date 1930	Location Bouquet [illegible]
Map No. B-438-6	Surveyed by [illegible]
Platting C'k'd by H. U. M. H.	Date March 4, 1930
Date 1930	Indexed [illegible]

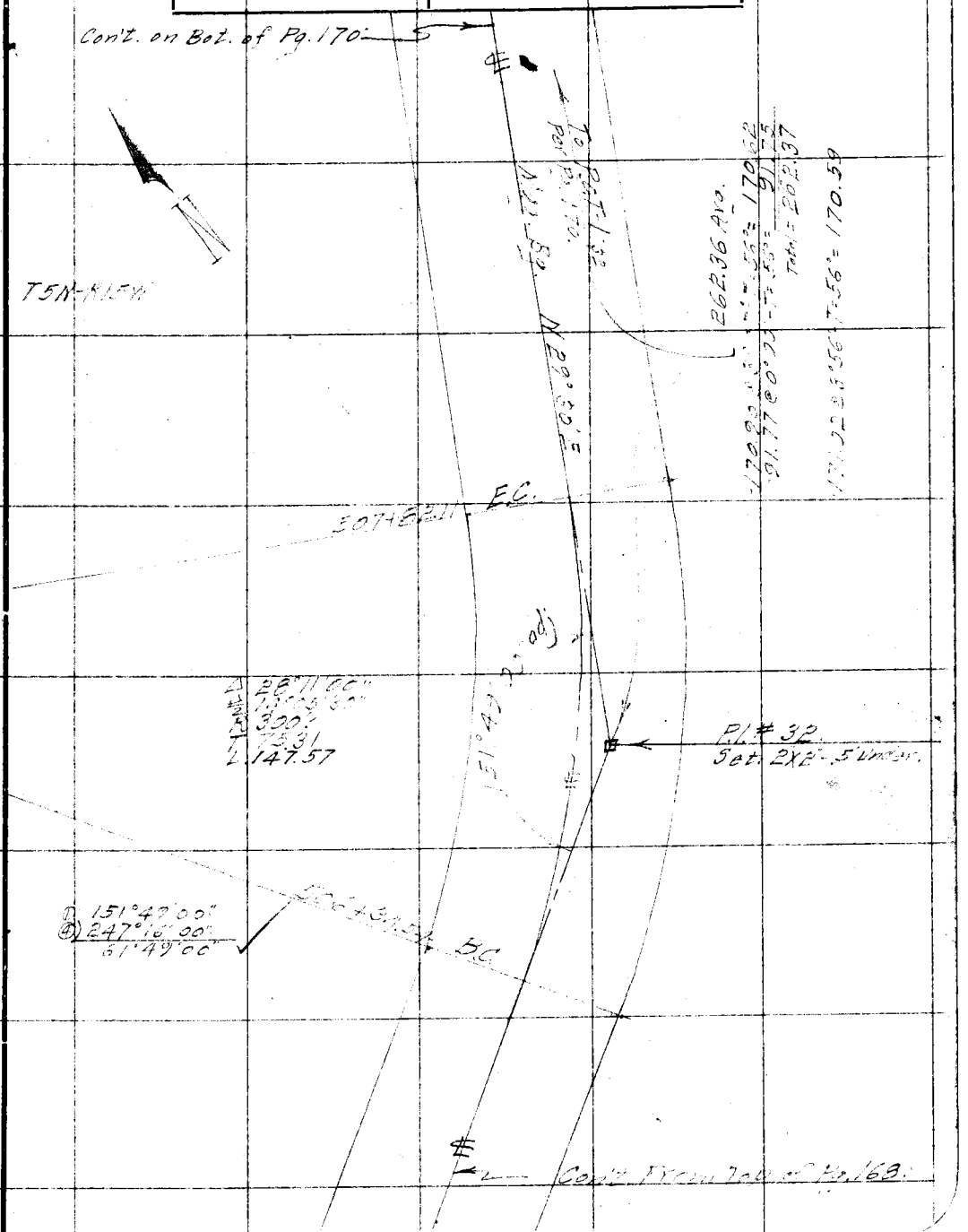

Note: ANY ADDITIONS OR CHANGES ON THIS SHEET MUST BE MADE OR CIRCLED IN Red. WITH DATE AND NAME OF PERSON MAKING CHANGE.

Do not extend notes this side of this line

RETURN TO
LOS ANGELES COUNTY SURVEYOR

F.B. 385 Pg. 170 Benson Chief Party Notes by Benson Date 3-4-30

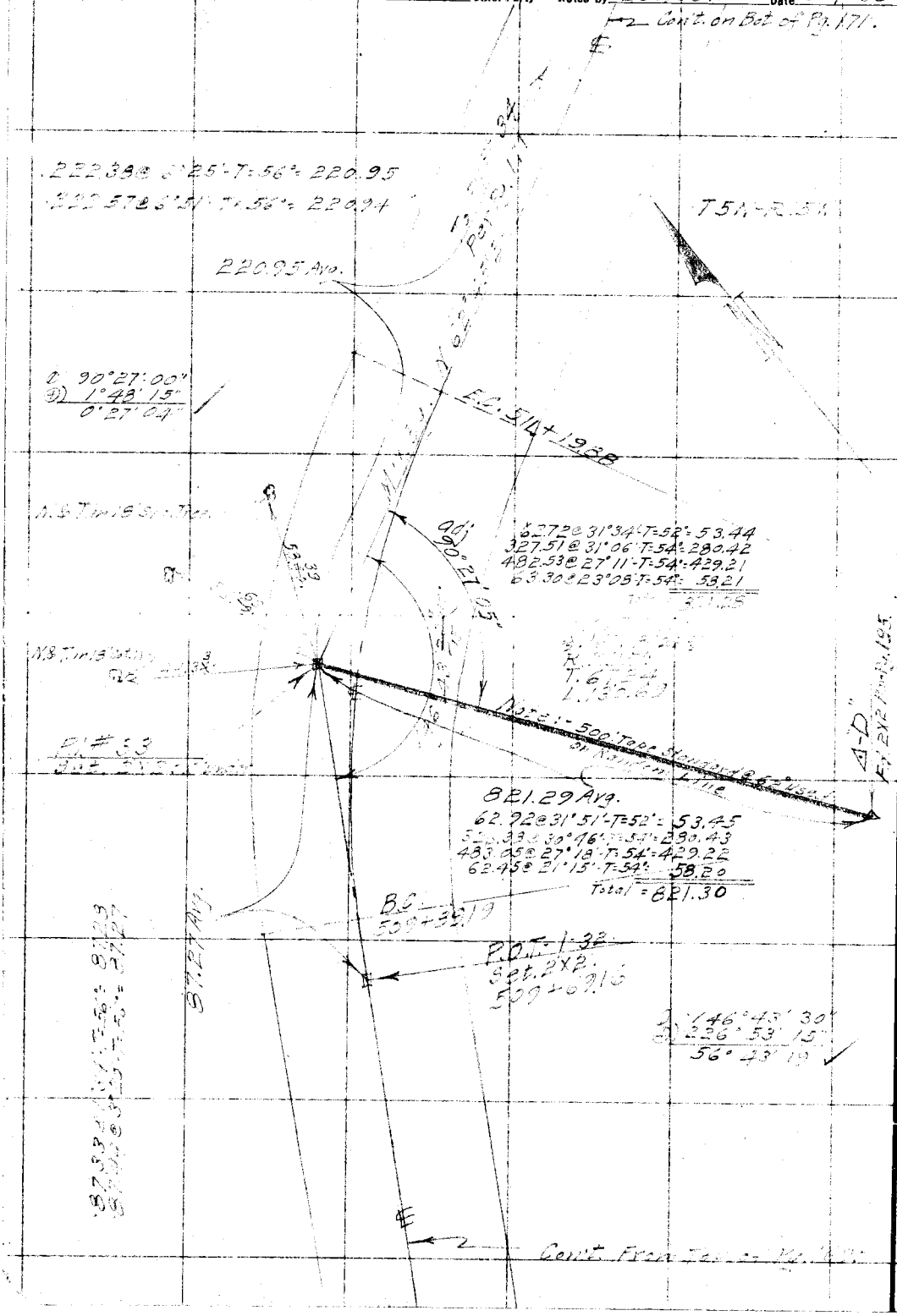

RETURN TO
LOS ANGELES COUNTY SURVEYOR

Do not extend notes this side of this line

Note: ANY ADDITIONS OR CHANGES ON THIS SHEET MUST BE MADE OR CIRCLED IN Red. WITH DATE AND NAME OF PERSON MAKING CHANGE.

Date 3-4-30 Notes by Benson Chief Party Benson F.B. 355 Pg. 171

Platted by F. A. W.	W. O. No. 944 D. S. O. No.
Date 1930	Location Sauquet Cn Rd
Map No. B-438-6	Surveyed by C. A. Benson
Platting C'k'd by H. U. M. H.	Date March 4, 1930
Date 1930	Indexed A. C. [illegible]

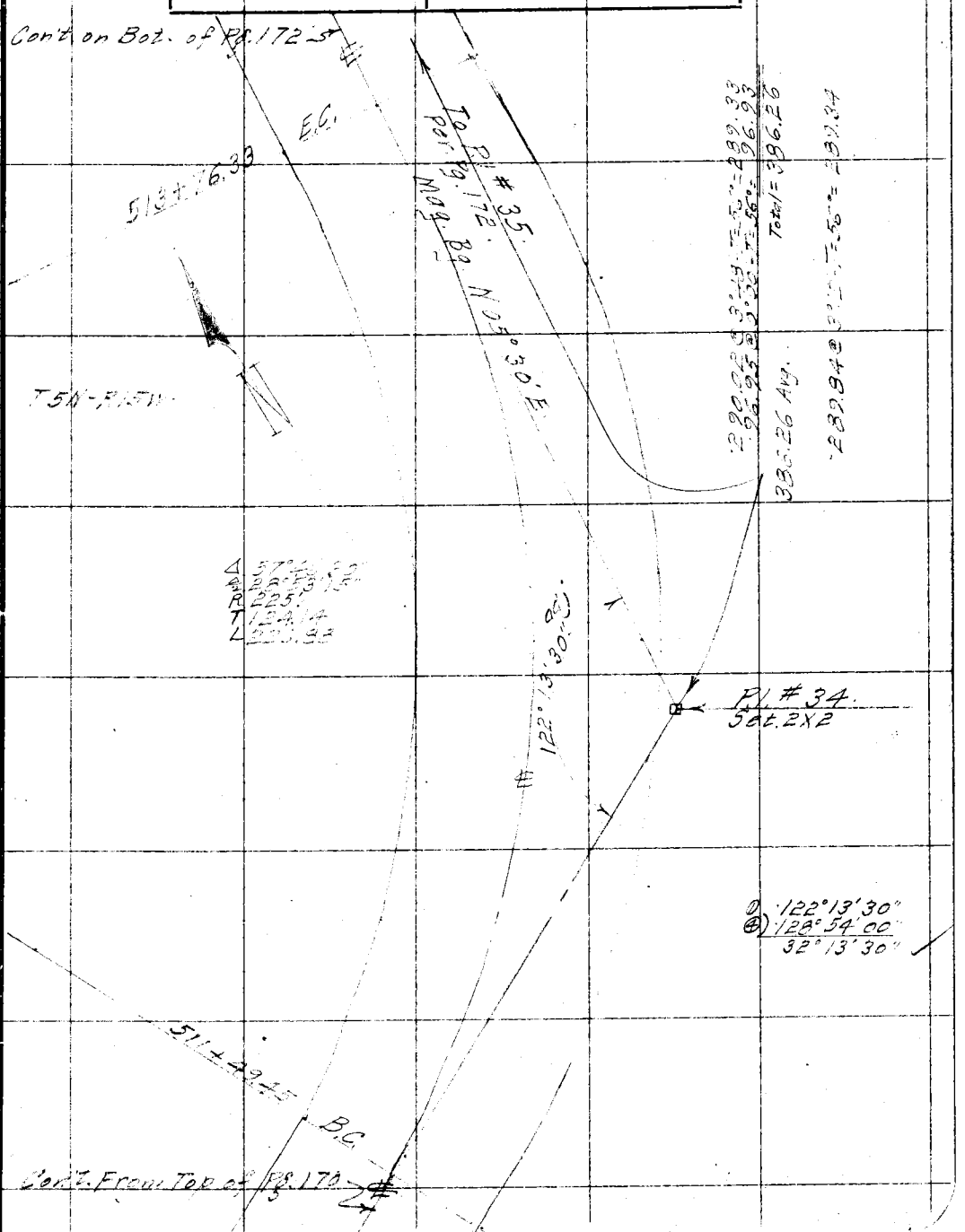

Note: ANY ADDITIONS OR CHANGES ON THIS SHEET MUST BE MADE OR CIRCLED IN Red. WITH DATE AND NAME OF PERSON MAKING CHANGE.

Do not extend notes this side of this line

RETURN TO
LOS ANGELES COUNTY SURVEYOR

F.B. 335 Pg. 172 Benson Chief Party Notes by Benson Date 3-4-30

Con't. on Bot. of Pg 173.

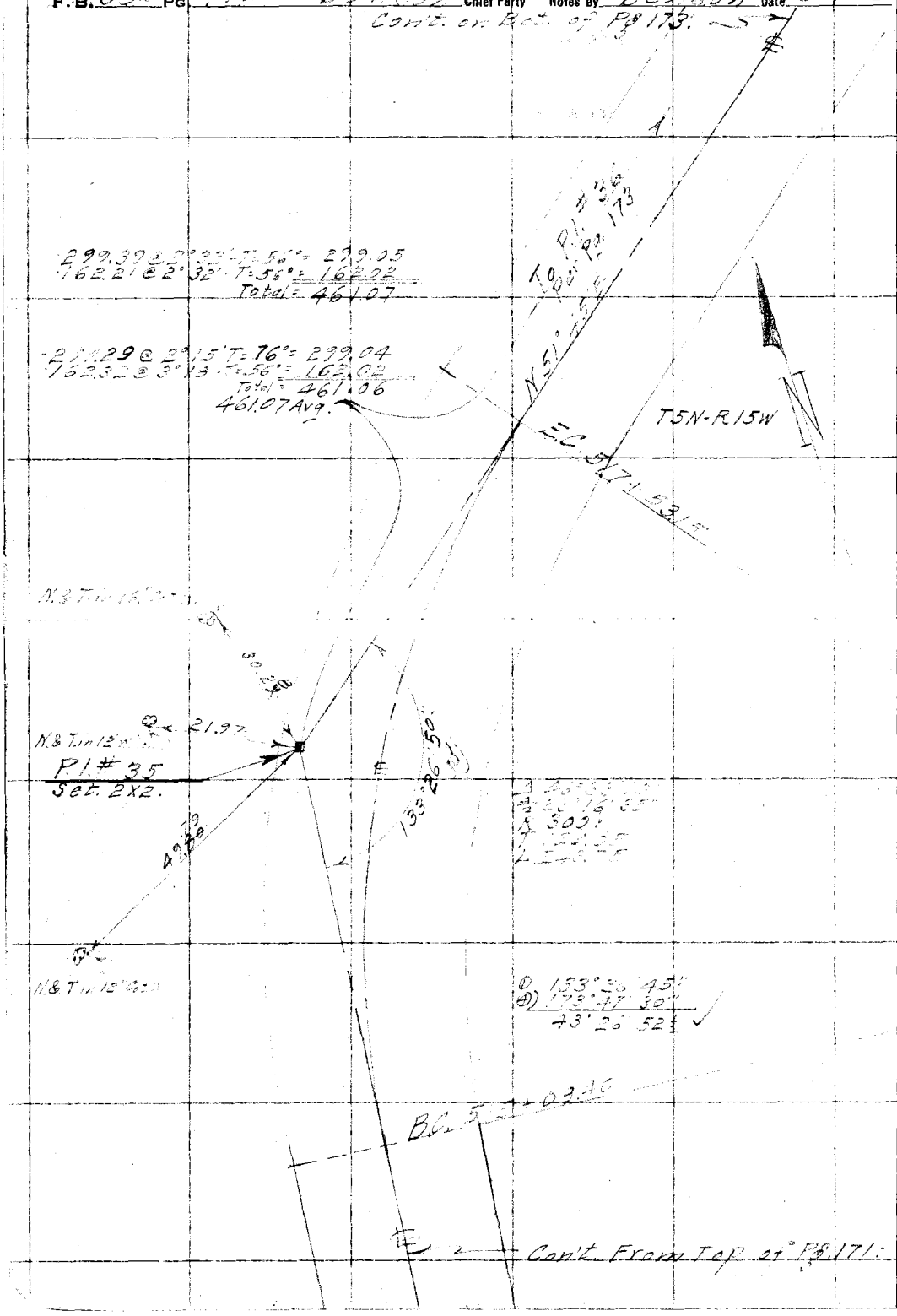

RETURN TO
LOS ANGELES COUNTY SURVEYOR

Do not extend notes this side of this line

Note: ANY ADDITIONS OR CHANGES ON THIS SHEET MUST BE MADE OR CIRCLED IN Red. WITH DATE AND NAME OF PERSON MAKING CHANGE.

Date 3-4-30 Notes by Benson Chief Party Benson F.B. 395 Pg. 173

Platted by F. A. W.	W. O. No. 944 D. S. O. No.
Date 1930	Location Bouquet Cn Rd.
Map No. B-438-5	Surveyed by
Platting C'k'd by H. U. M. H.	Date March 4, 1930.
Date 1930	Indexed A. C. Johnson

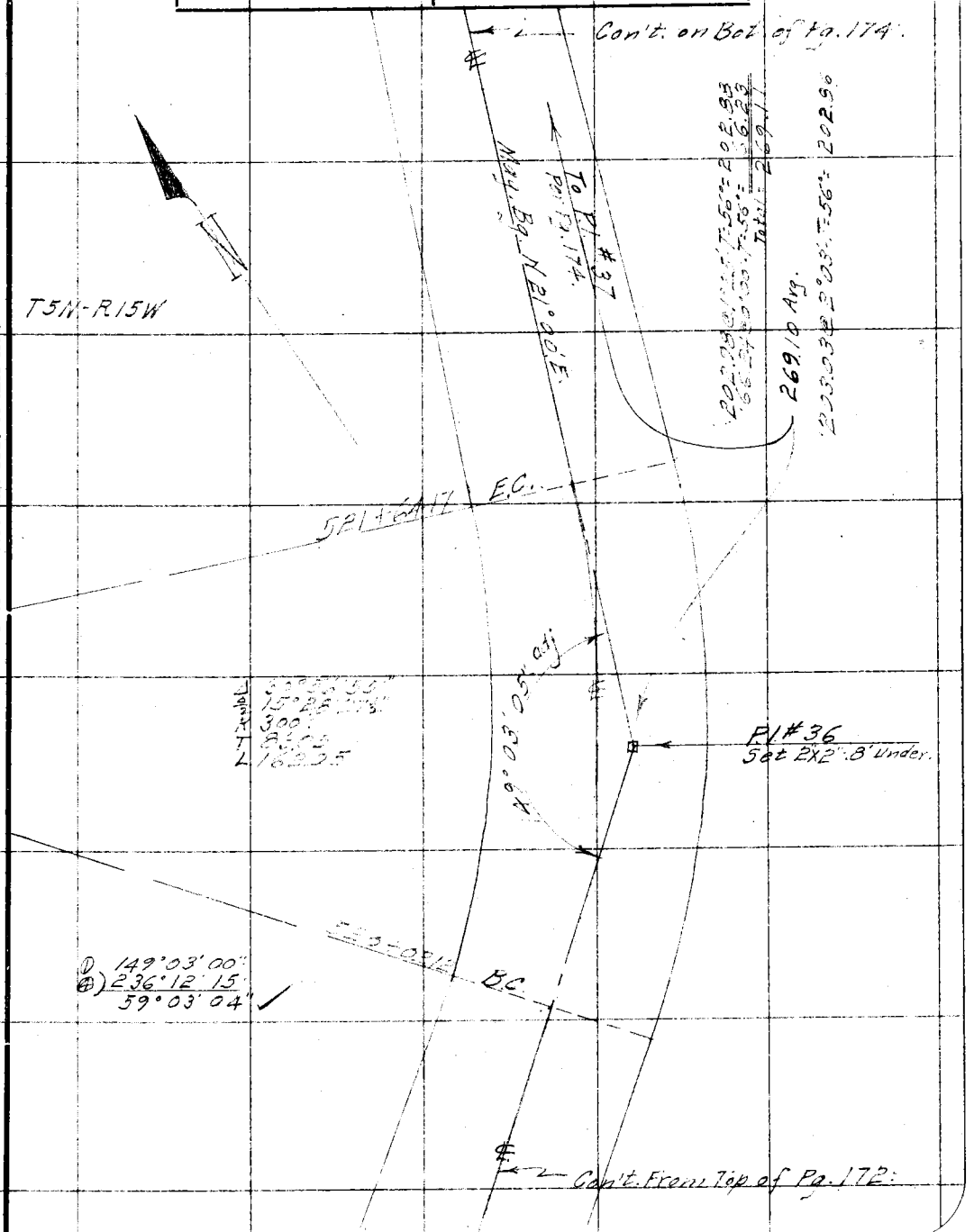

Note: ANY ADDITIONS OR CHANGES ON THIS SHEET MUST BE MADE OR CIRCLED IN Red. WITH DATE AND NAME OF PERSON MAKING CHANGE.

Do not extend notes this side of this line

RETURN TO LOS ANGELES COUNTY SURVEYOR

F. B. 385 Pg. 174 Benson Chief Party Notes by Benson Date 3-4-30

Con't. on Bot. of Pg. 175

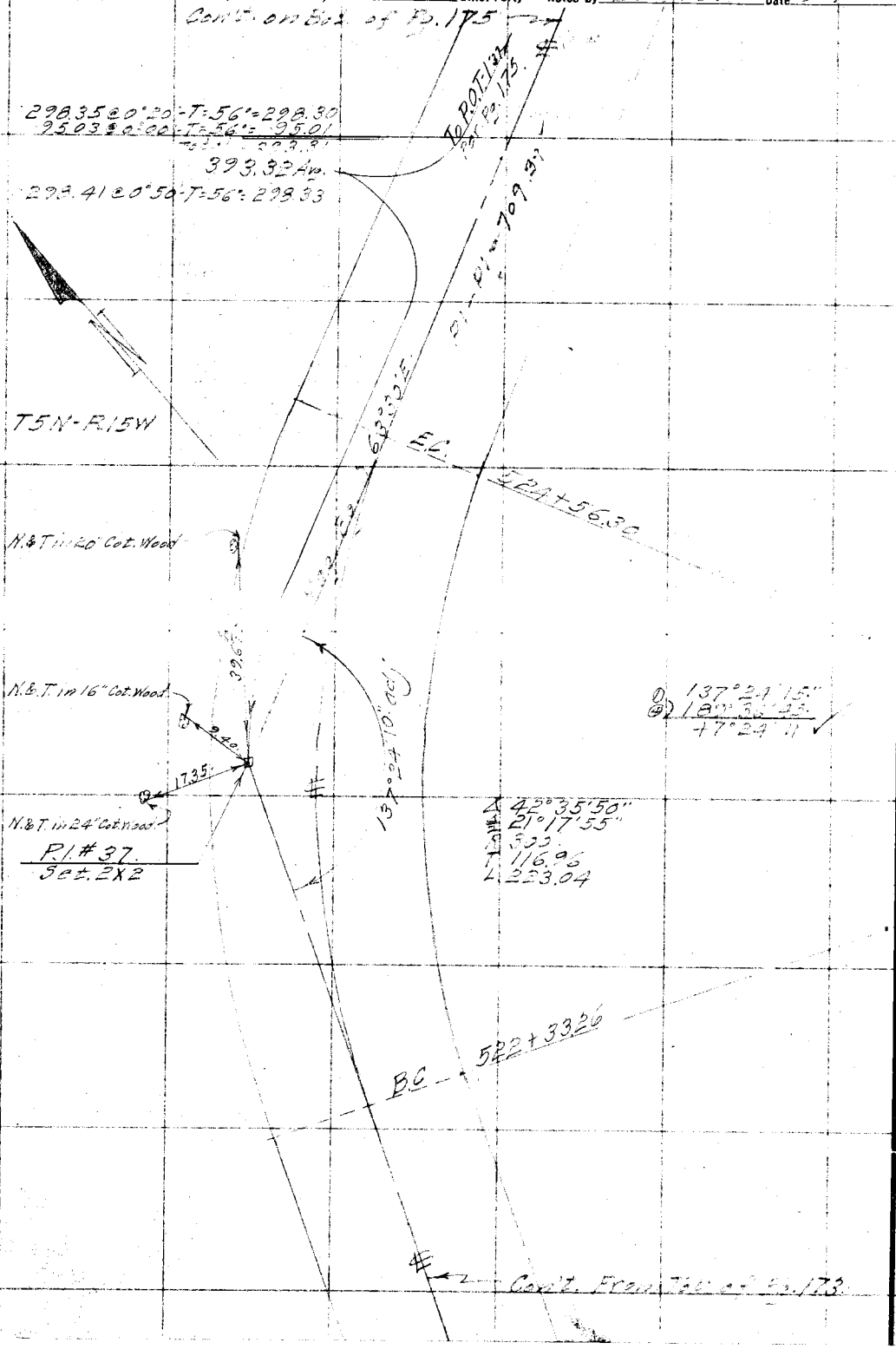

RETURN TO
LOS ANGELES COUNTY SURVEYOR

Do not extend notes this side of this line

Note: ANY ADDITIONS OR CHANGES ON THIS SHEET MUST BE MADE OR CIRCLED IN "Red." WITH DATE AND NAME OF PERSON MAKING CHANGE.

Date 3-4-30 Notes by [illegible] Chief Party 3 F.B. 335 Pg 175

Platted by F. A. W.	W. O. No. 944 D. S. O. No.
Date 1930	Location [illegible]
Map No. B-438-6	Surveyed by [illegible]
Platting C'k'd by H. U. M. H.	Date [illegible] 4, 1930
Date 1930	Indexed [illegible]

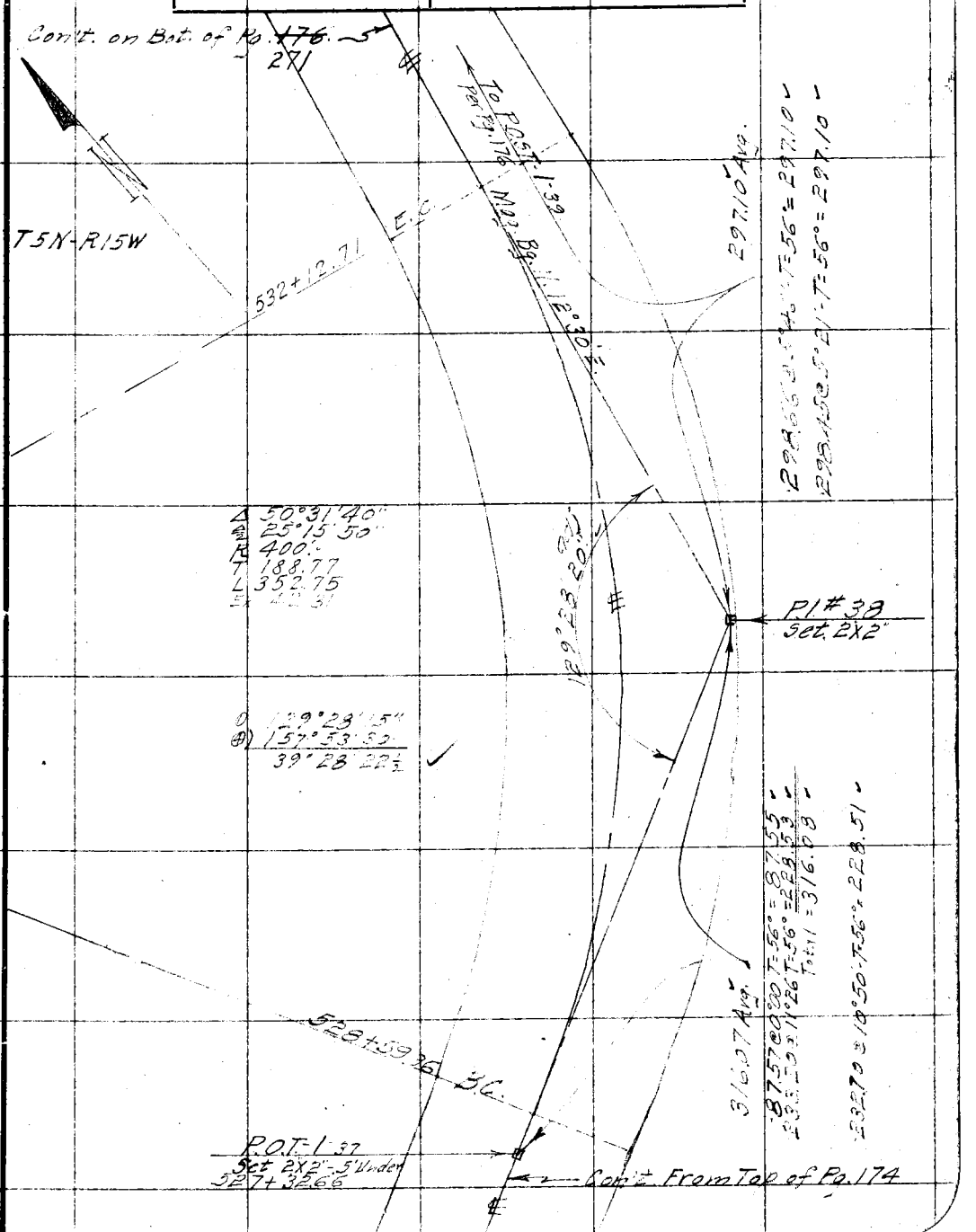

Notes: ANY ADDITIONS OR CHANGES ON THIS SHEET MUST BE MADE OR CIRCLED IN Red. WITH DATE AND NAME OF PERSON MAKING CHANGE.

Do not extend notes this side of this line

RETURN TO
LOS ANGELES COUNTY SURVEYOR

F.B. 385 Pg. 176 Benson Chief Party Notes by Benson Date 3-4-30 3-5-30

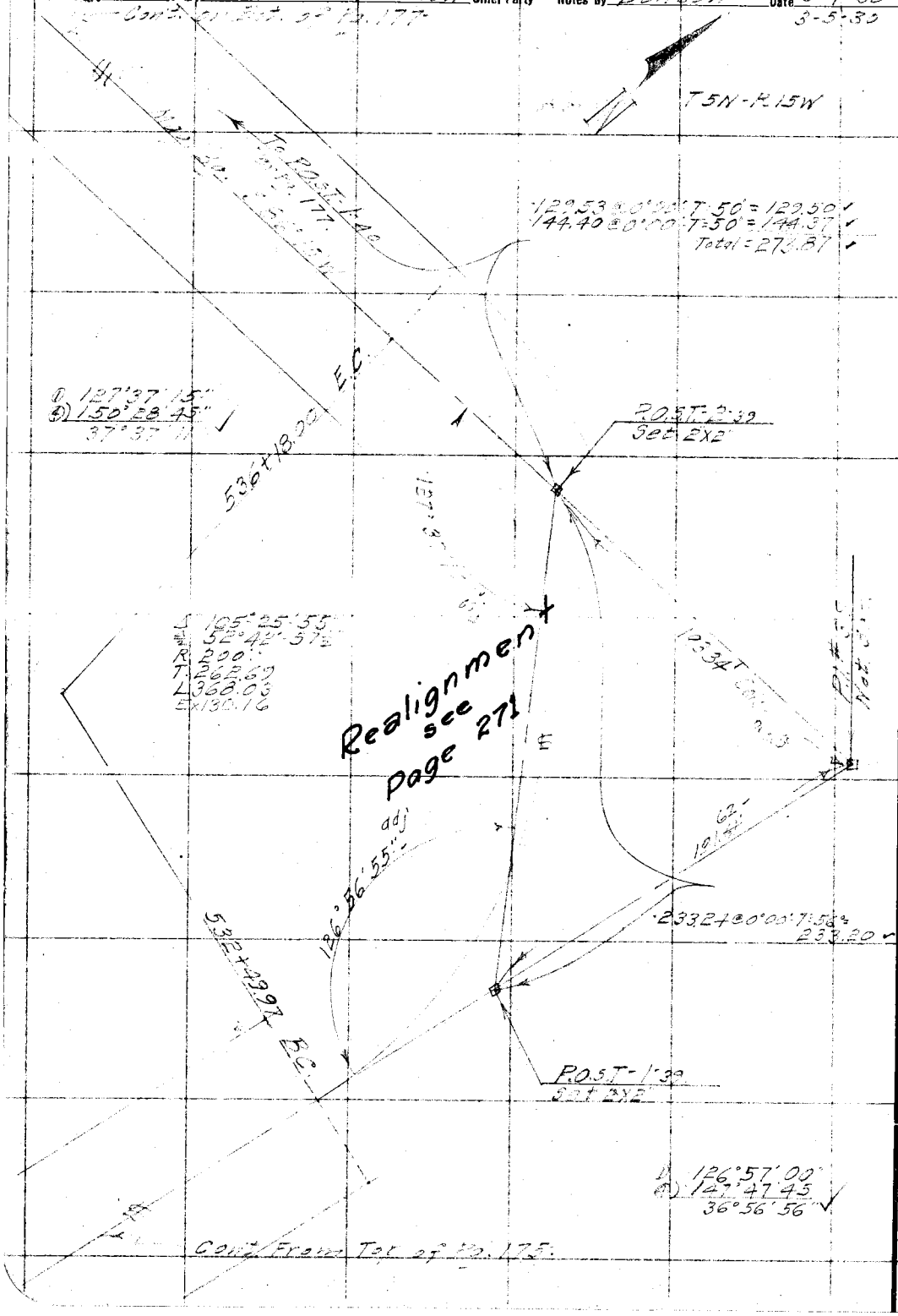

RETURN TO
LOS ANGELES COUNTY SURVEYOR

Do not extend notes this side of this line

Note: ANY ADDITIONS OR CHANGES ON THIS SHEET MUST BE MADE OR CIRCLED IN Red. WITH DATE AND NAME OF PERSON MAKING CHANGE.

Date 3-5-30 Notes by [illegible] Chief Party [illegible] F.B. 385 Pg 177

Platted by A. W.	W. O. No. 944 D. S. O. No.
Date 1930	Location [illegible]
Map No. B-438-6	Surveyed by C.A.P. [illegible]
Platting C'k'd by H. U. M. H.	Date March 5, 1930.
Date 1930	Indexed [illegible]

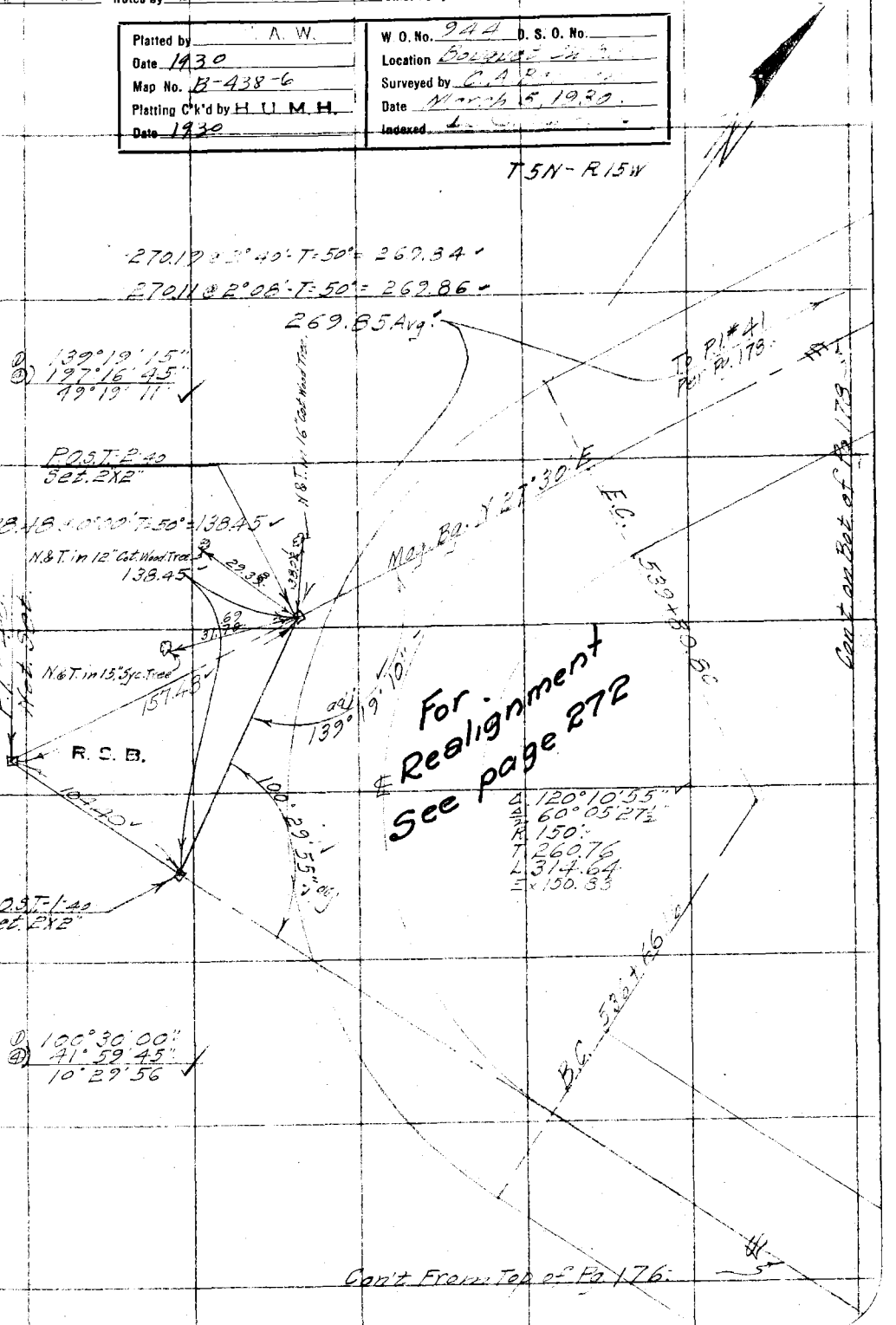

Note: ANY ADDITIONS OR CHANGES ON THIS SHEET MUST BE MADE OR CIRCLED IN Red. WITH DATE AND NAME OF PERSON MAKING CHANGE.

Do not extend notes this side of this line

RETURN TO
LOS ANGELES COUNTY SURVEYOR

F. B. 335 Pg. 178 Benson Chief Party Notes by Benson Date 3-5-30

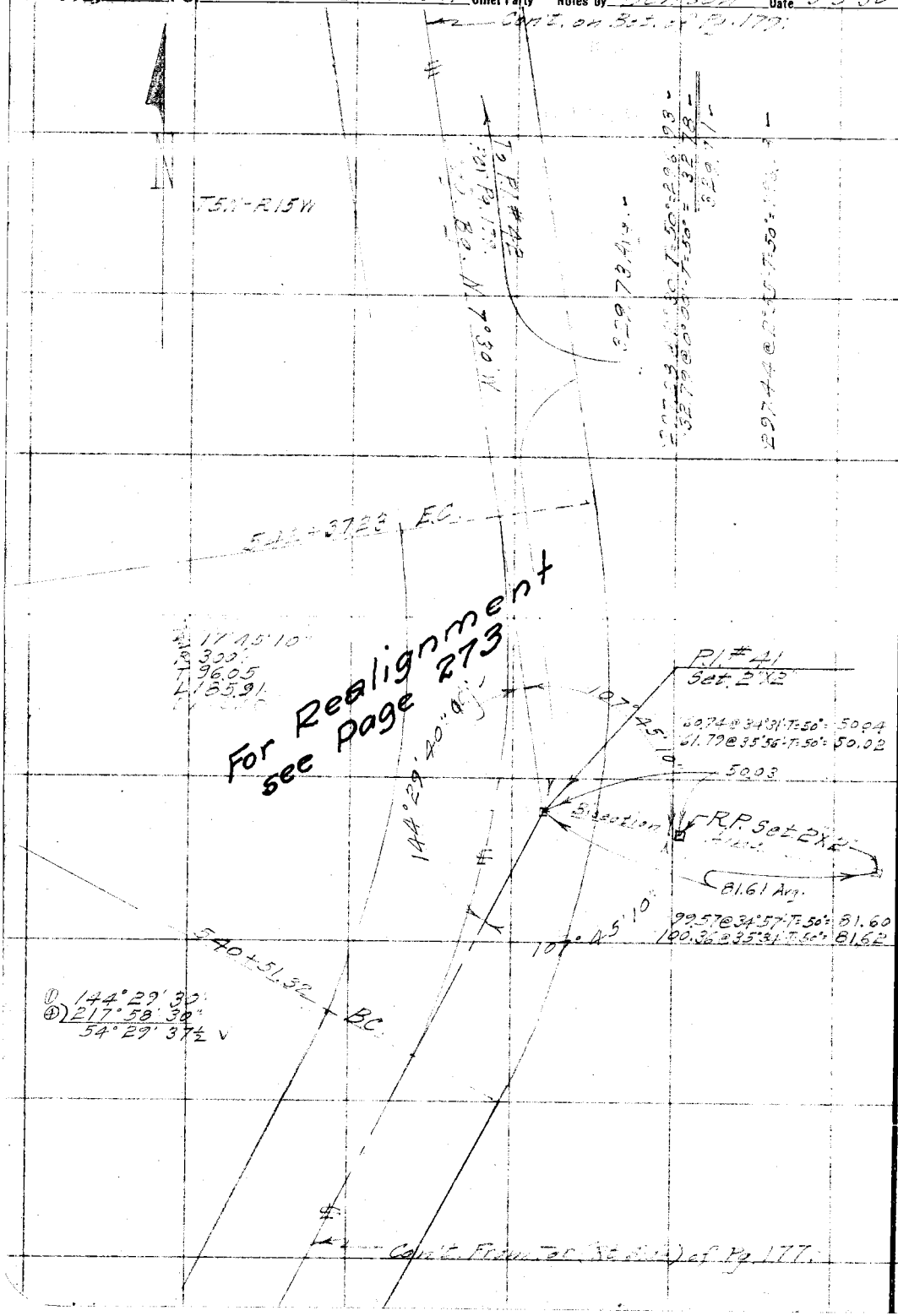

RETURN TO
LOS ANGELES COUNTY SURVEYOR

Do not extend notes this side of this line

Note: ANY ADDITIONS OR CHANGES ON THIS SHEET MUST BE MADE OR CIRCLED IN Red. WITH DATE AND NAME OF PERSON MAKING CHANGE.

Date 3-5-30 Notes by Benson Chief Party Benson F.B. 385 Pg. 179

Platted by F. A. W.	W. O. No. 944 D. S. O. No.
Date 1930	Location Bouquet Canyon Rd.
Map No. B-438-6	Surveyed by [illegible]
Platting C'k'd by H. U. M. H.	Date March 5, 1930.
Date 1930	Indexed [illegible]

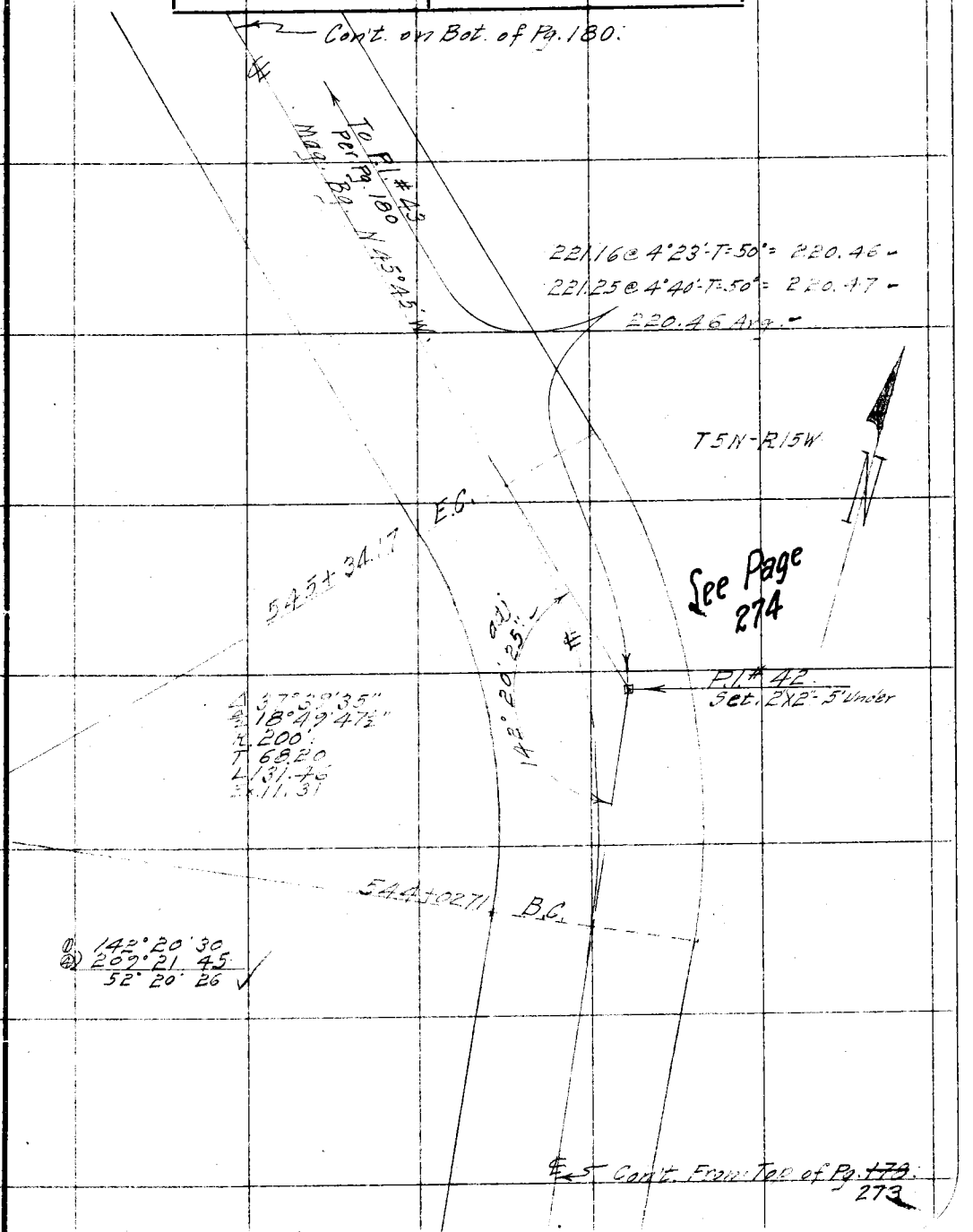

Note: ANY ADDITIONS OR CHANGES ON THIS SHEET MUST BE MADE OR CIRCLED IN Red. WITH DATE AND NAME OF PERSON MAKING CHANGE.

Do not extend notes this side of this line

RETURN TO LOS ANGELES COUNTY SURVEYOR

F. B. 385 Pg 180 Benson Chief Party Notes by Benson Date 3-5-30

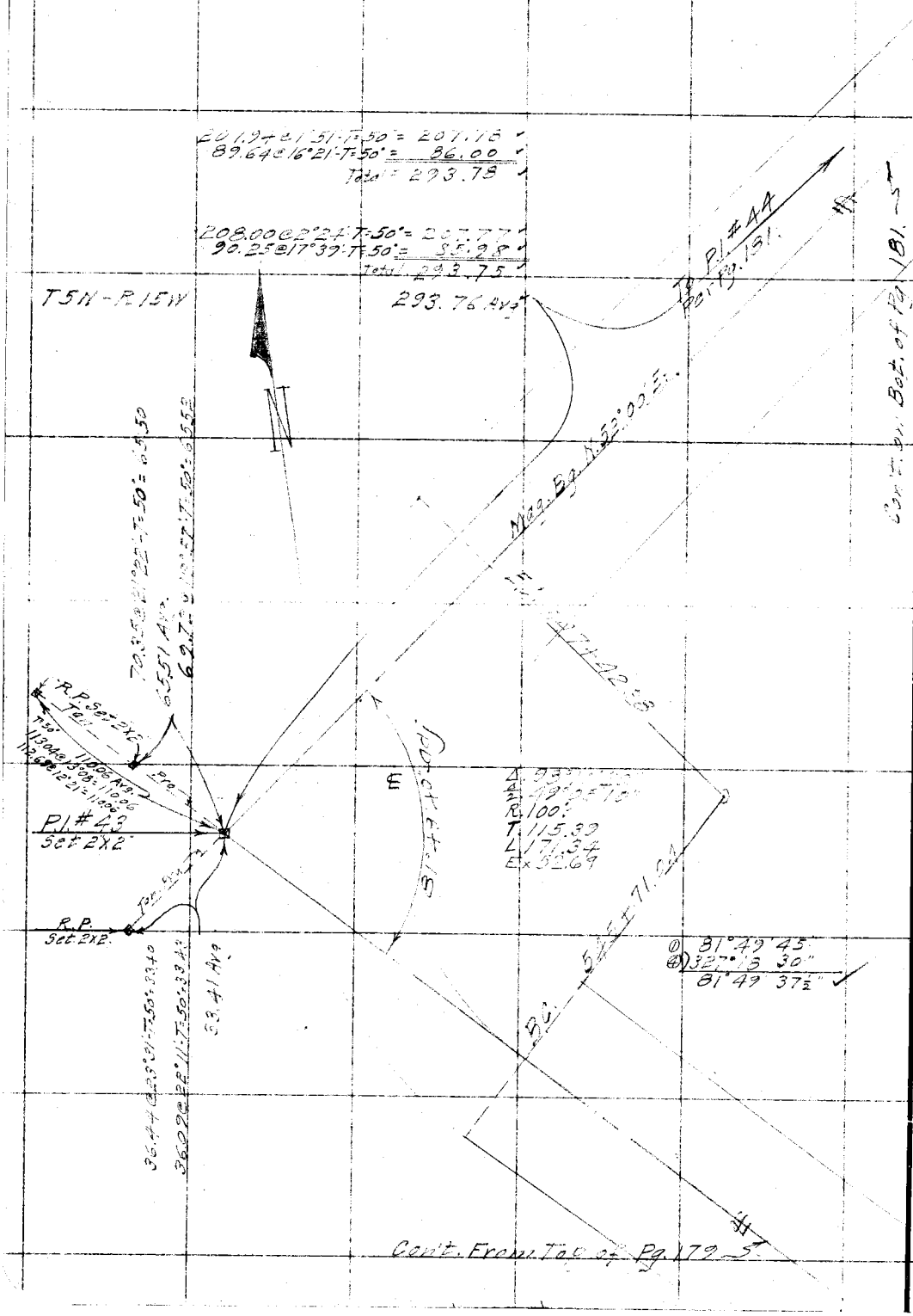

RETURN TO
LOS ANGELES COUNTY SURVEYOR

Do not extend notes this side of this line

Note: ANY ADDITIONS OR CHANGES ON THIS SHEET MUST BE MADE OR CIRCLED IN Red. WITH DATE AND NAME OF PERSON MAKING CHANGE.

Date 3-5-30 Notes by Benson Chief Party B F.B. 395 Pg 181

Platted by F. A. W.	W. O. No. 944 D. S. O. No.
Date 1930	Location Bouquet Cn Rd
Map No. B-438-6	Surveyed by C. A. Benson
Platting Ck'd by H. U. M. H.	Date March, 5, 1930
Date 1930	Indexed

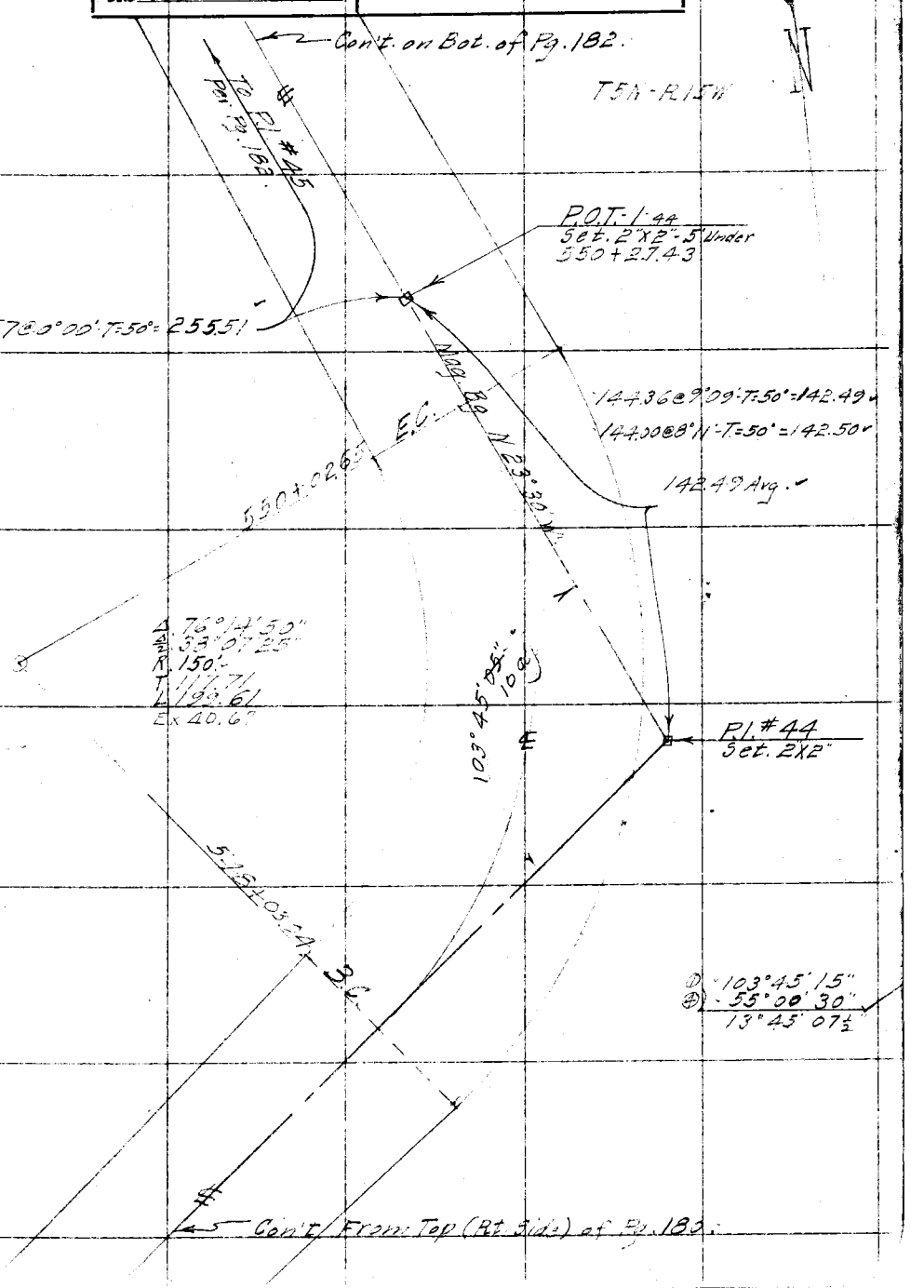

Note: ANY ADDITIONS OR CHANGES ON THIS SHEET MUST BE MADE OR CIRCLED IN Red. WITH DATE AND NAME OF PERSON MAKING CHANGE.

Do not extend notes this side of this line

RETURN TO
LOS ANGELES COUNTY SURVEYOR

F.B. 385 Pg. 182 Benson Chief Party Notes by Benson Date 3-5-30

Con't. on Bot. of Pg. 183

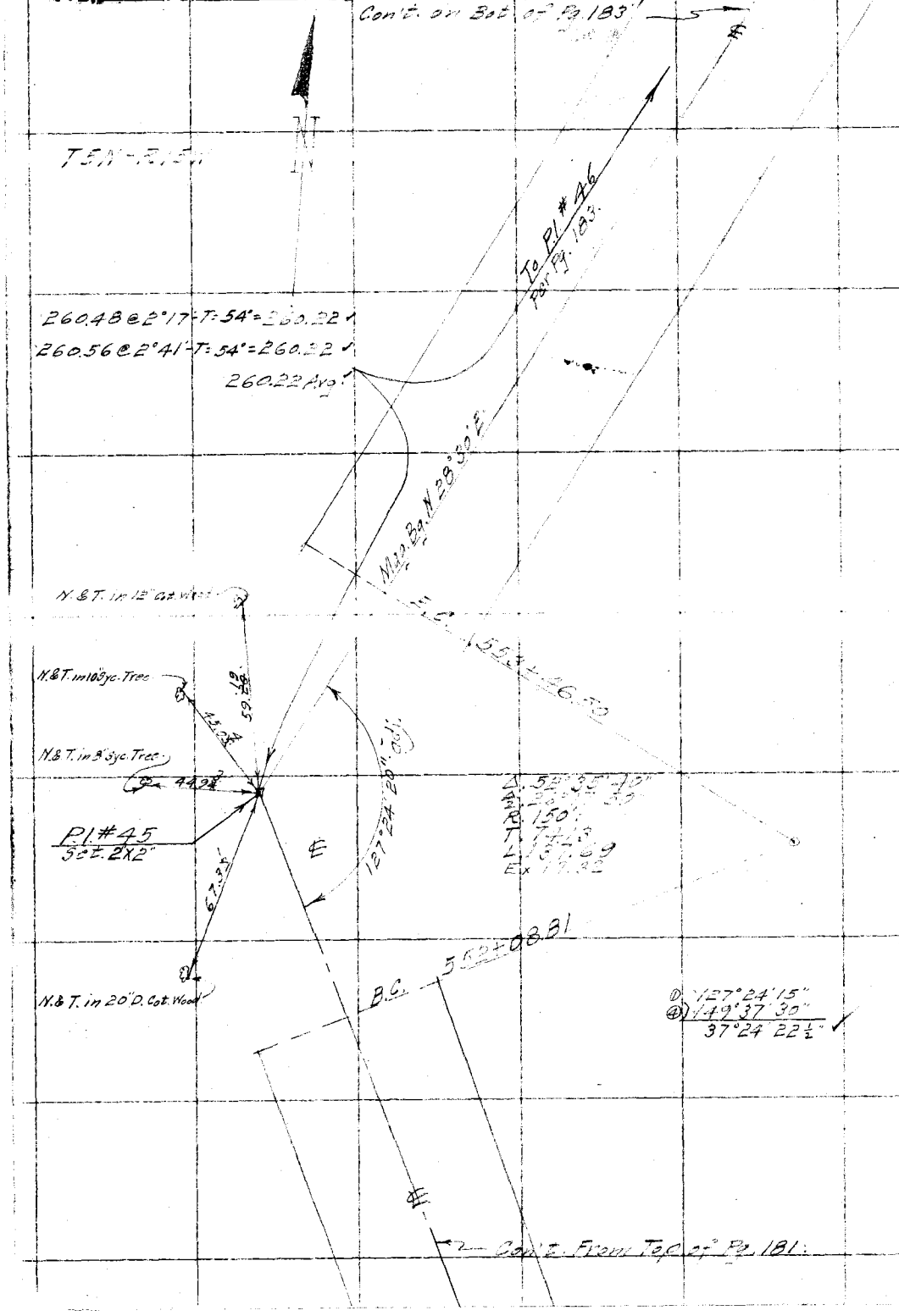

RETURN TO
LOS ANGELES COUNTY SURVEYOR

Do not extend notes this side of this line

Note: ANY ADDITIONS OR CHANGES ON THIS SHEET MUST BE MADE OR CIRCLED IN Red. WITH DATE AND NAME OF PERSON MAKING CHANGE.

Date 3-5-30 Notes by [illegible] Chief Party [illegible] F.B. 335 Pg. 183

Platted by F. A. W.	W. O. No. 944 D. S. O. No.
Date 1930	Location Eaglewood Canyon Rd.
Map No. B-438-6	Surveyed by C. A. Bowser
Platting Ck'd by H. U. M. H.	Date March 5, 1930.
Date 1930	Indexed

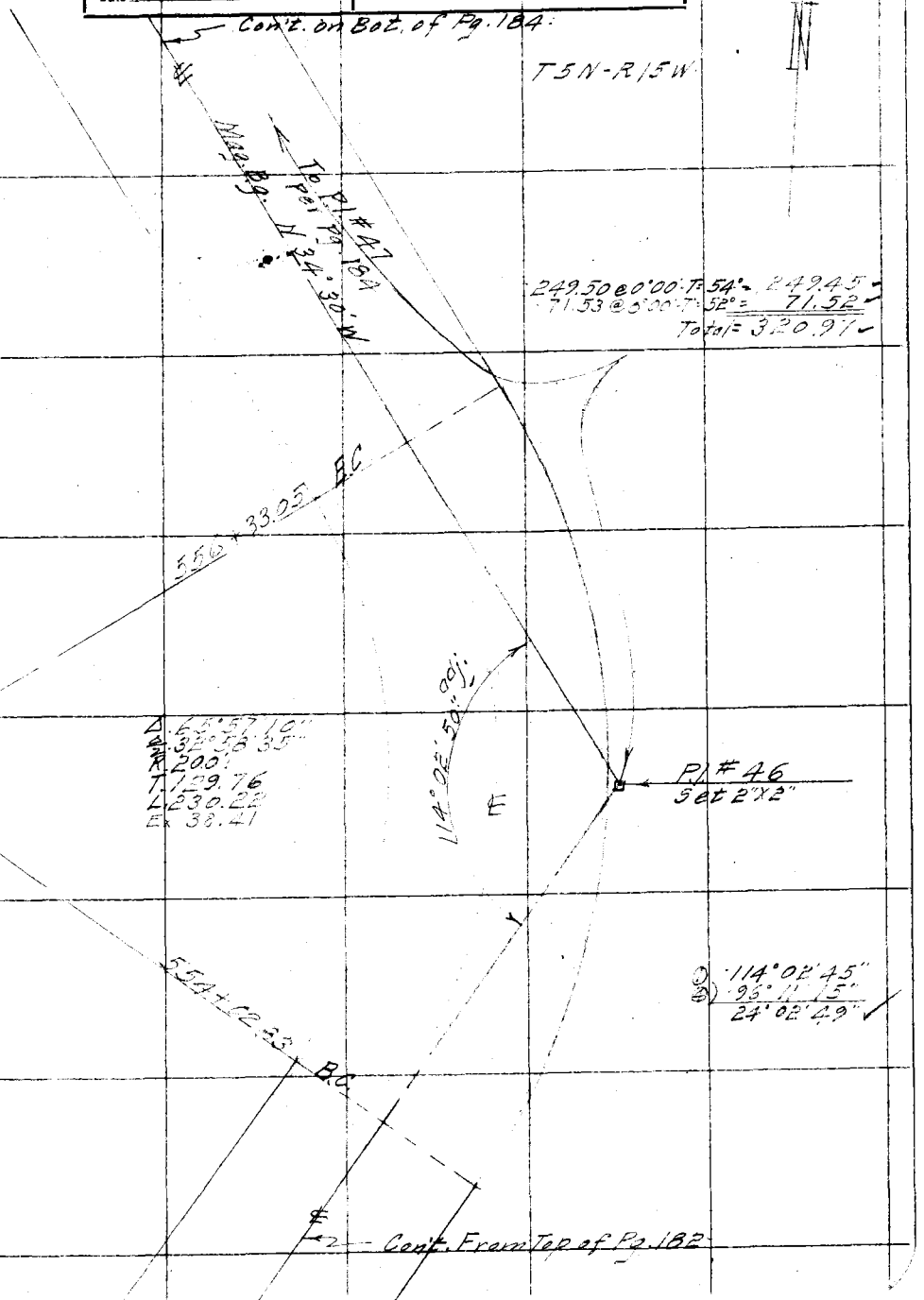

Notes: ANY ADDITIONS OR CHANGES ON THIS SHEET MUST BE MADE OR CIRCLED IN Red. WITH DATE AND NAME OF PERSON MAKING CHANGE.

Do not extend notes this side of this line

RETURN TO LOS ANGELES COUNTY SURVEYOR

F.B. 325 PG. 34 Benson Chief Party Notes by Benson Date 3-5-30

Cont. on Bot. of Pg. 185

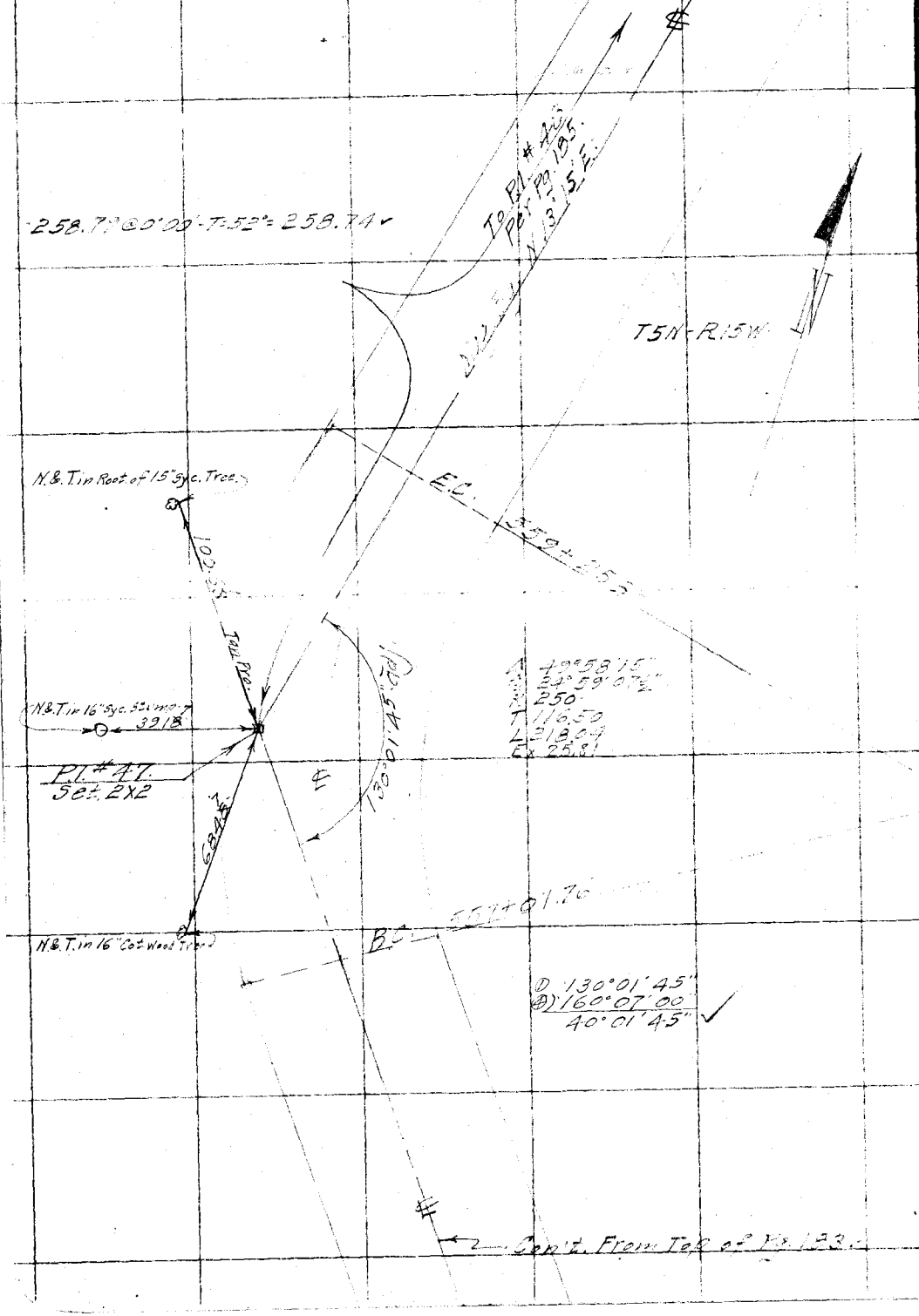

RETURN TO
LOS ANGELES COUNTY SURVEYOR

Do not extend notes this side of this line

Note: ANY ADDITIONS OR CHANGES ON THIS SHEET MUST BE MADE OR CIRCLED IN Red. WITH DATE AND NAME OF PERSON MAKING CHANGE.

Date 3-5-30 Notes by Benson. Chief Party B. F.B. 385 PG 185

Platted by F. A. W.	W. O. No. 944 D. S. O. No.
Date 1930	Location Bouquet Canyon
Map No. B-438-6	Surveyed by
Platting C'k'd by H. U. M. H.	Date March 5, 1930.
Date 1930	Indexed A. C. Johnson

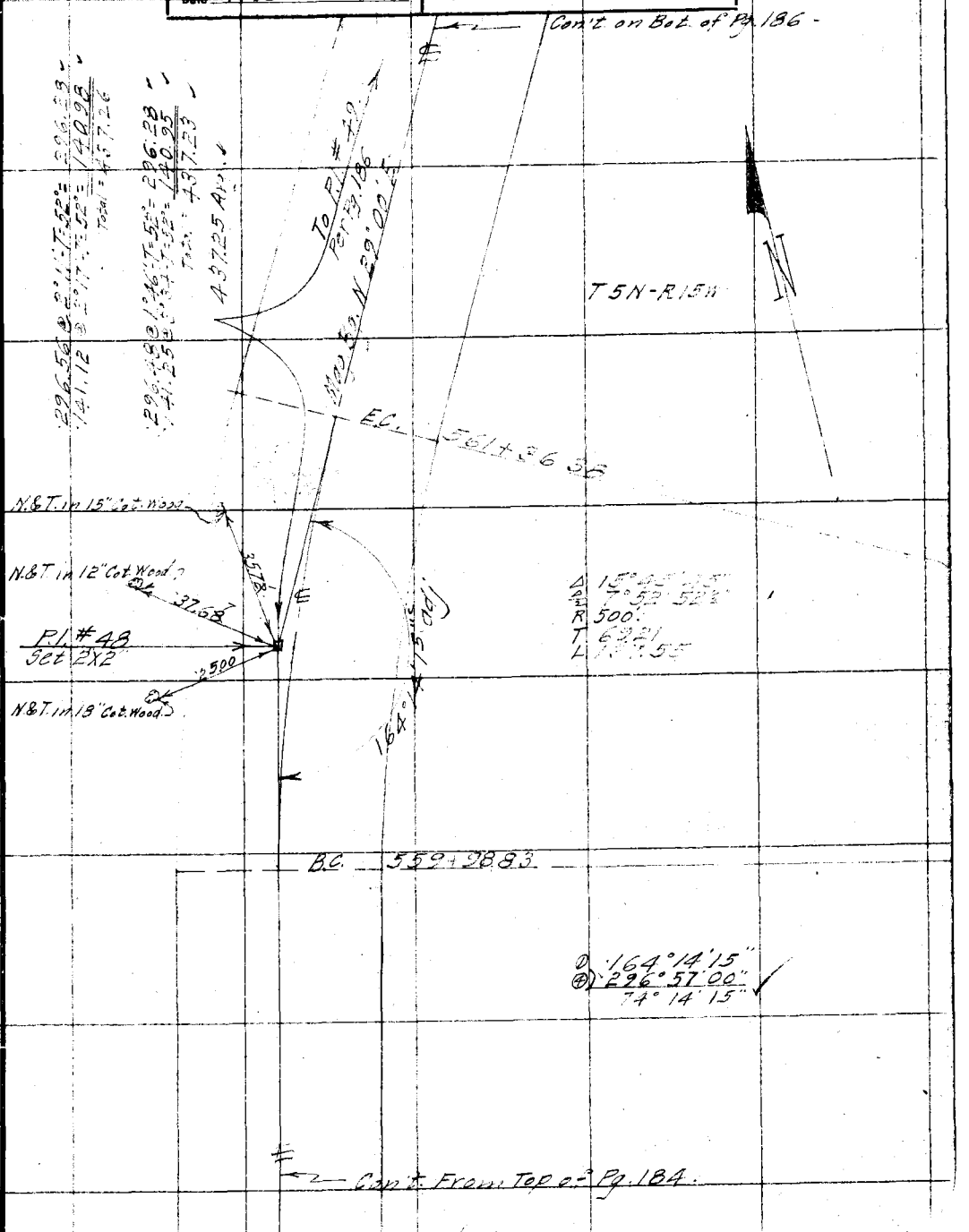

Notes: ANY ADDITIONS OR CHANGES ON THIS SHEET MUST BE MADE OR CIRCLED IN Red. WITH DATE AND NAME OF PERSON MAKING CHANGE.

Do not extend notes this side of this line

RETURN TO LOS ANGELES COUNTY SURVEYOR

F.B. 385 Pg. 186 Benson Chief Party Notes by Benson Date 3-5-30

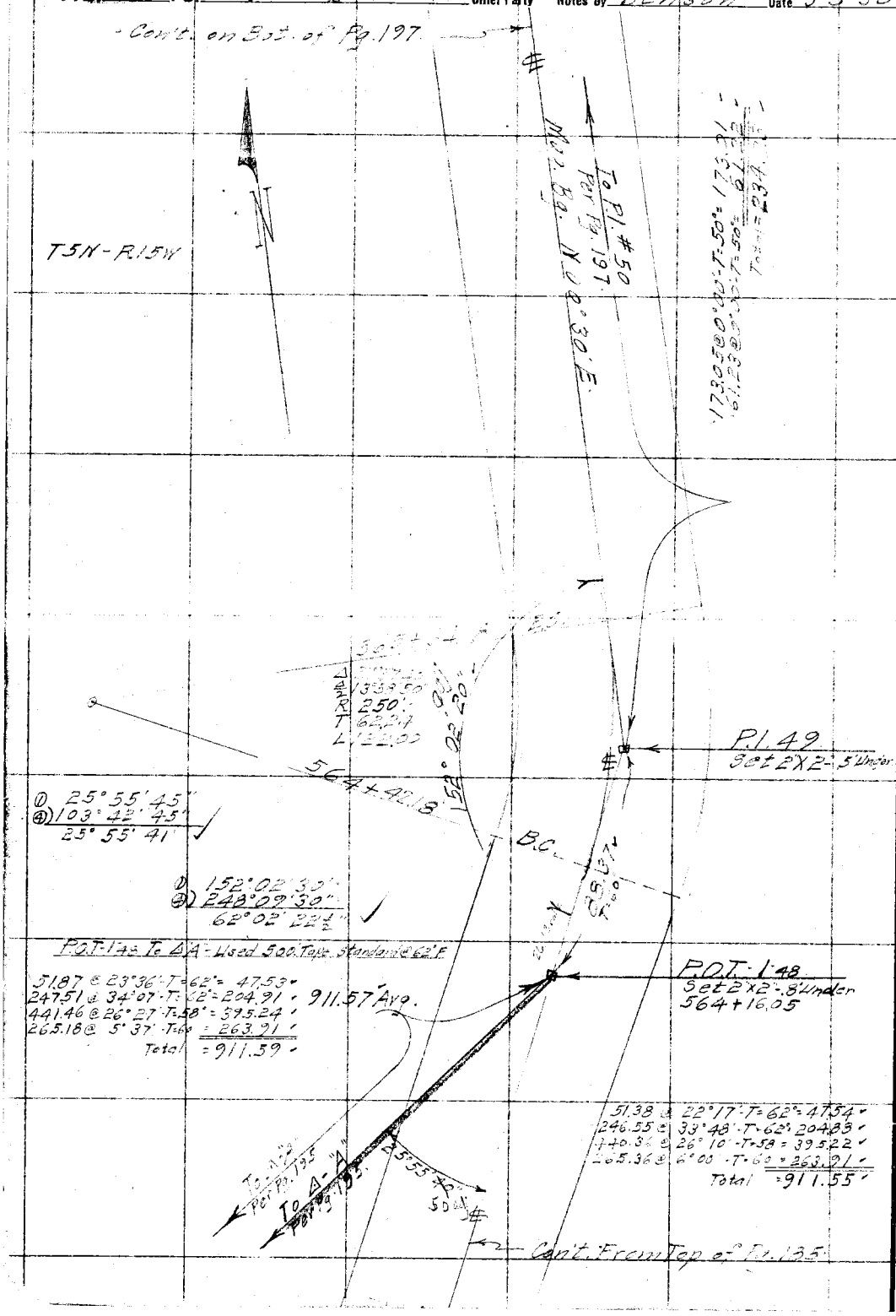

RETURN TO
LOS ANGELES COUNTY SURVEYOR

Do not extend notes this side of this line

Note: ANY ADDITIONS OR CHANGES ON THIS SHEET MUST BE MADE OR CIRCLED IN Red. WITH DATE AND NAME OF PERSON MAKING CHANGE.

Date 3-6-30 Notes by Benson Chief Party B. F.B. 385 Pg. 187

Platted by	W. O. No. 944 D. S. O. No.
Date	Location Bouquet Cn. Rd.
Map No.	Surveyed by C. A. Benson
Platting C'k'd by	Date March 6, 1930.
Date	Indexed A. C. Johnson

Benson
Smith
[illegible]

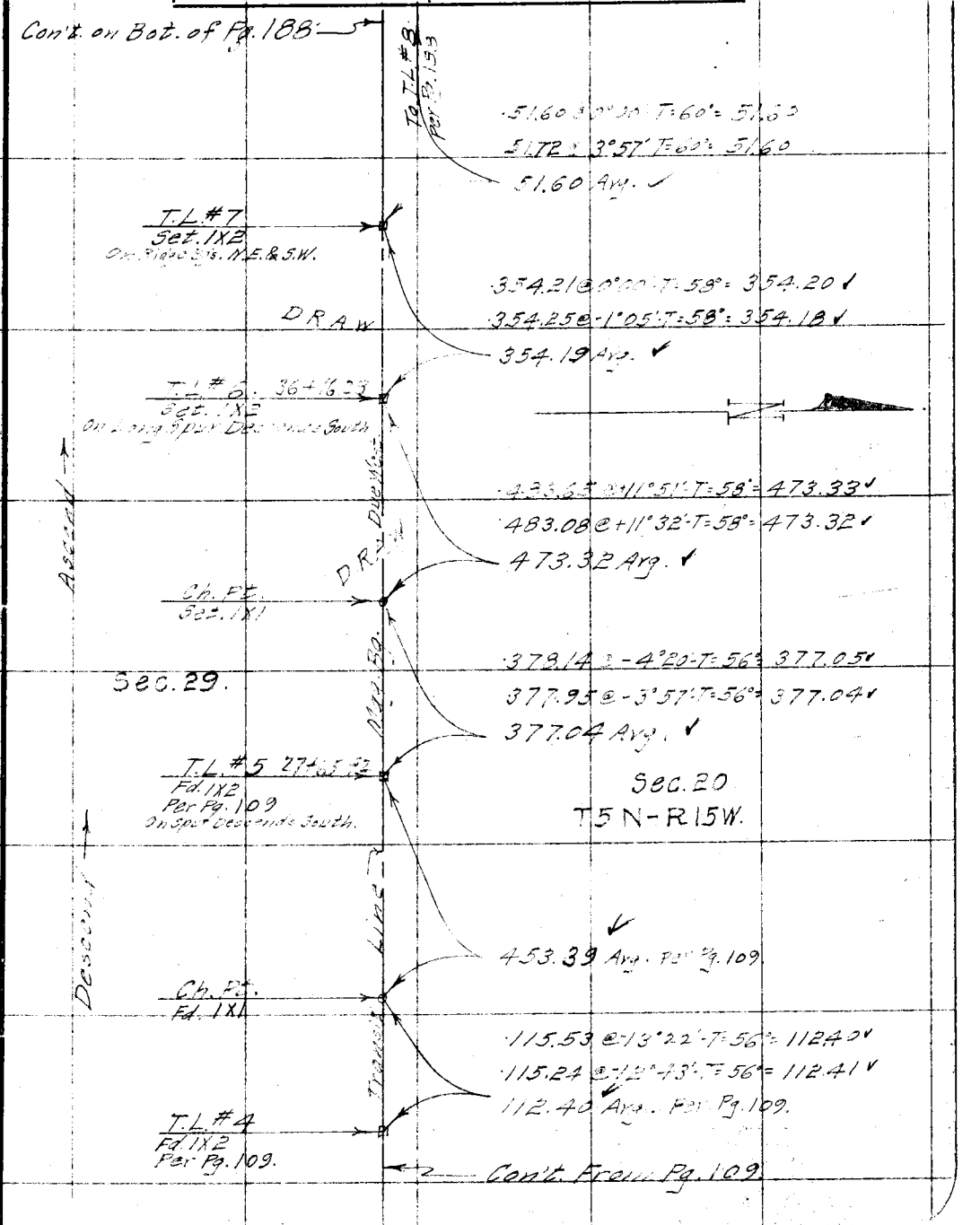

Note: ANY ADDITIONS OR CHANGES ON THIS SHEET MUST BE MADE OR CIRCLED IN Red. WITH DATE AND NAME OF PERSON MAKING CHANGE.

Do not extend notes this side of this line

RETURN TO
LOS ANGELES COUNTY SURVEYOR

F.B. 385 Pg. 188 Benson Chief Party Notes by Benson Date 3-6-30

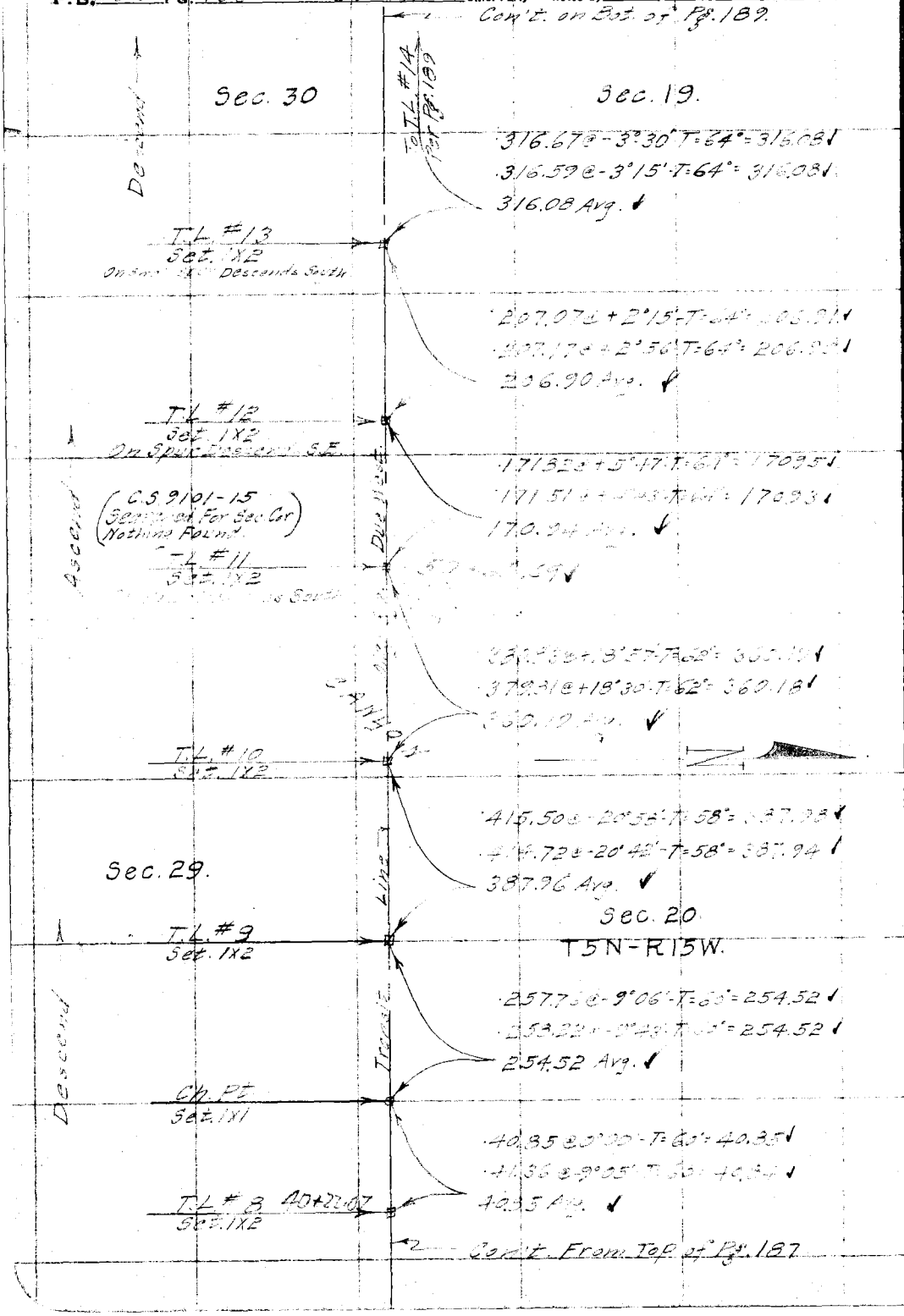

RETURN TO
LOS ANGELES COUNTY SURVEYOR

Do not extend notes this side of this line

Note: ANY ADDITIONS OR CHANGES ON THIS SHEET MUST BE MADE OR CIRCLED IN Red. WITH DATE AND NAME OF PERSON MAKING CHANGE.

Date 3-6-30 Notes by Benson Chief Party E F.B. 385 Pg. 189

Platted by H. U. M. H.	W. O. No. 944 D. S. O. No.
Date 1930	Location Bouquet Canyon Rd.
Map No. B-438-6	Surveyed by C. A. [illegible]
Platting C'k'd by K. R. M.	Date March 6, 1930.
Date 1930	Indexed A. C. [illegible]

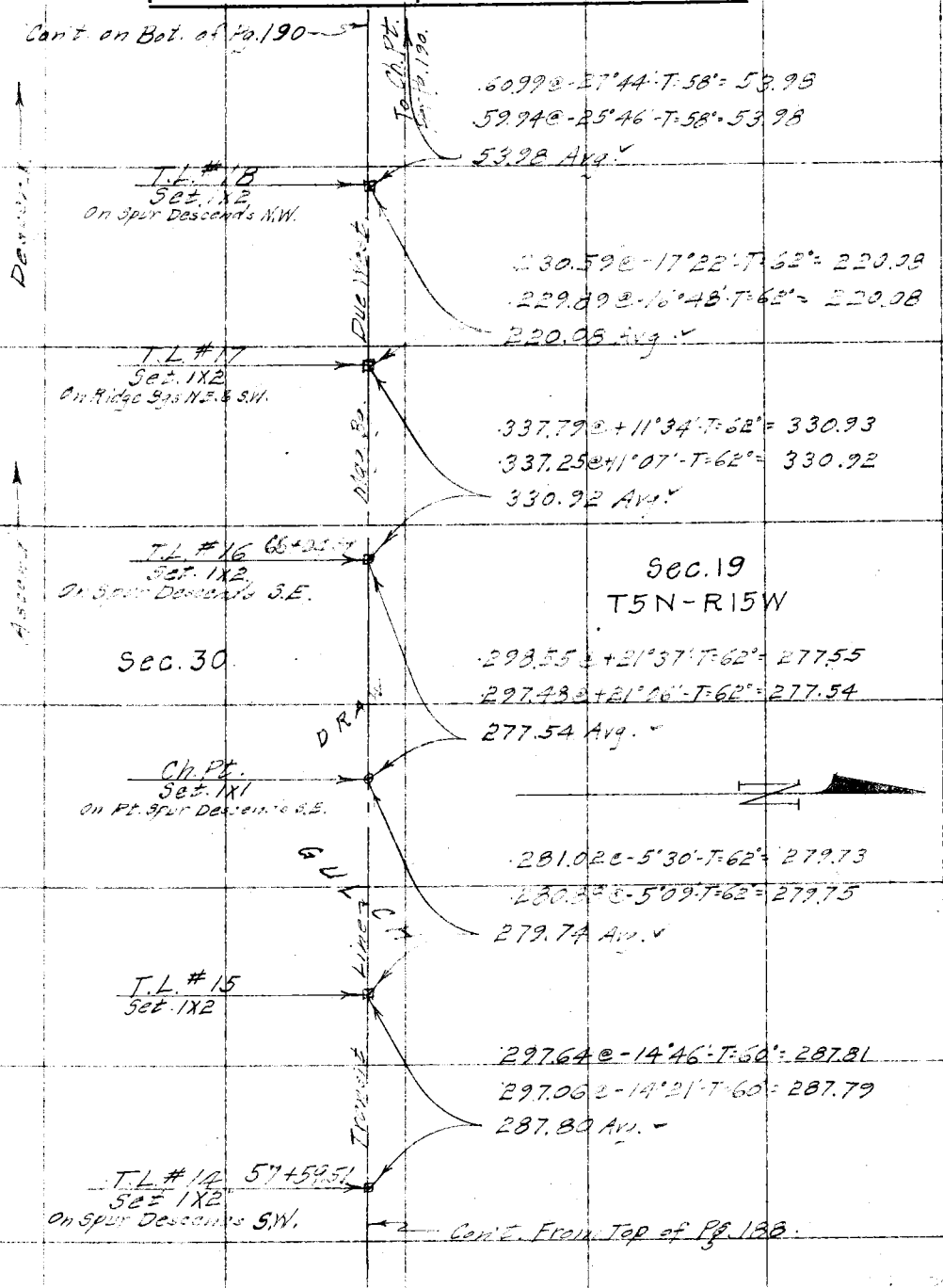

Note: ANY ADDITIONS OR CHANGES ON THIS SHEET MUST BE MADE OR CIRCLED IN Red. WITH DATE AND NAME OF PERSON MAKING CHANGE.

Do not extend notes this side of this line

RETURN TO LOS ANGELES COUNTY SURVEYOR

F.B. 385 Pg. 190 Benson Chief Party Notes by Benson Date 3-7-30

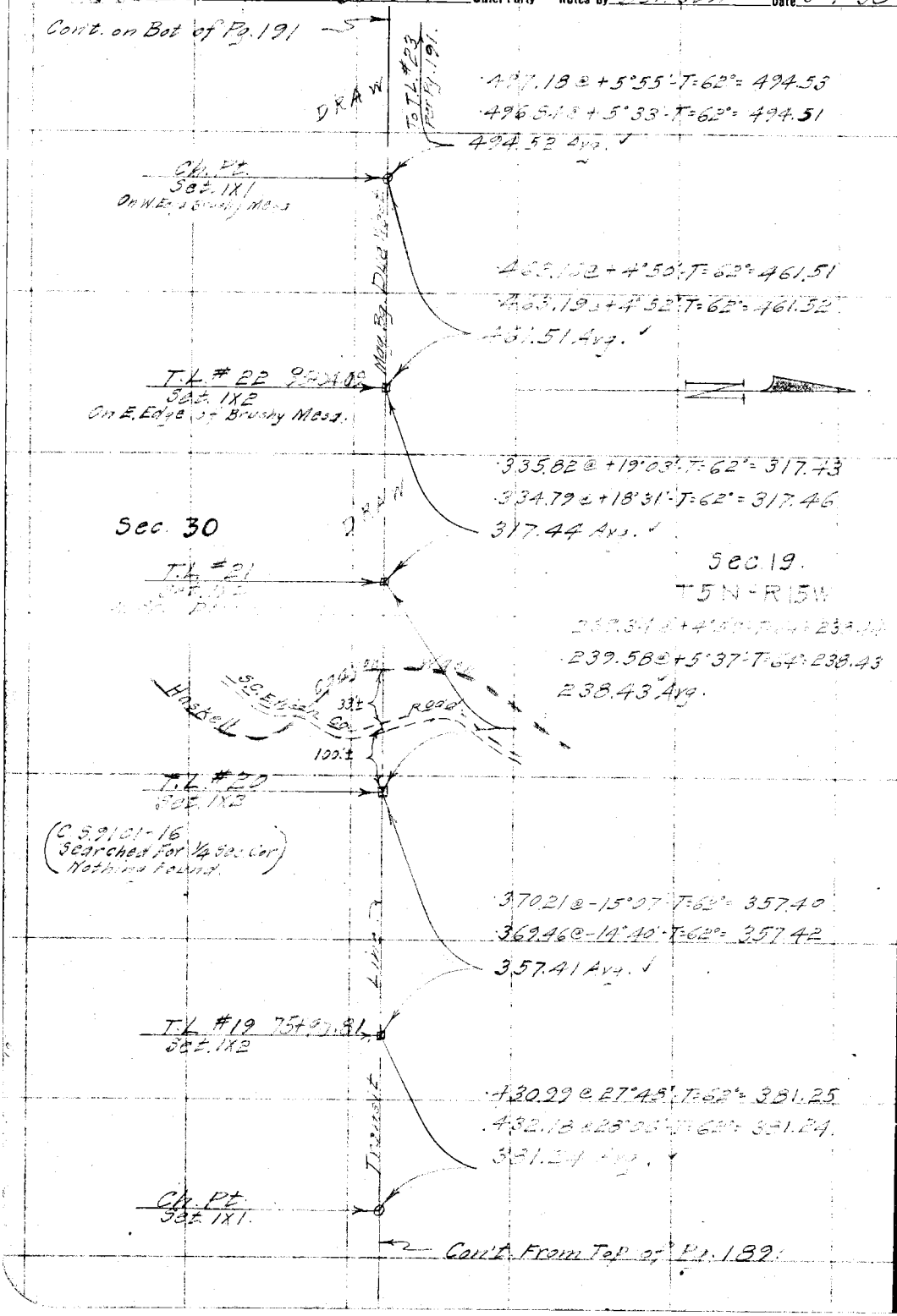

RETURN TO
LOS ANGELES COUNTY SURVEYOR

Do not extend notes this side of this line

Note: ANY ADDITIONS OR CHANGES ON THIS SHEET MUST BE MADE OR CIRCLED IN Red. WITH DATE AND NAME OF PERSON MAKING CHANGE.

Date 3-7-30 Notes by [illegible] Chief Party B. F.B. 385 Pg 191

Platted by H. U. M. M.	W. O. No. 944 D. S. O. No.
Date 1930	Location [illegible] Canyon Rd.
Map No. B-438-1	Surveyed by C. A. B. [illegible]
Platting Ck'd by K. R. M.	Date March 7, 1930.
Date 1930	Indexed

Notes: ANY ADDITIONS OR CHANGES ON THIS SHEET MUST BE MADE OR CIRCLED IN Red. WITH DATE AND NAME OF PERSON MAKING CHANGE.

Do not extend notes this side of this line

RETURN TO LOS ANGELES COUNTY SURVEYOR

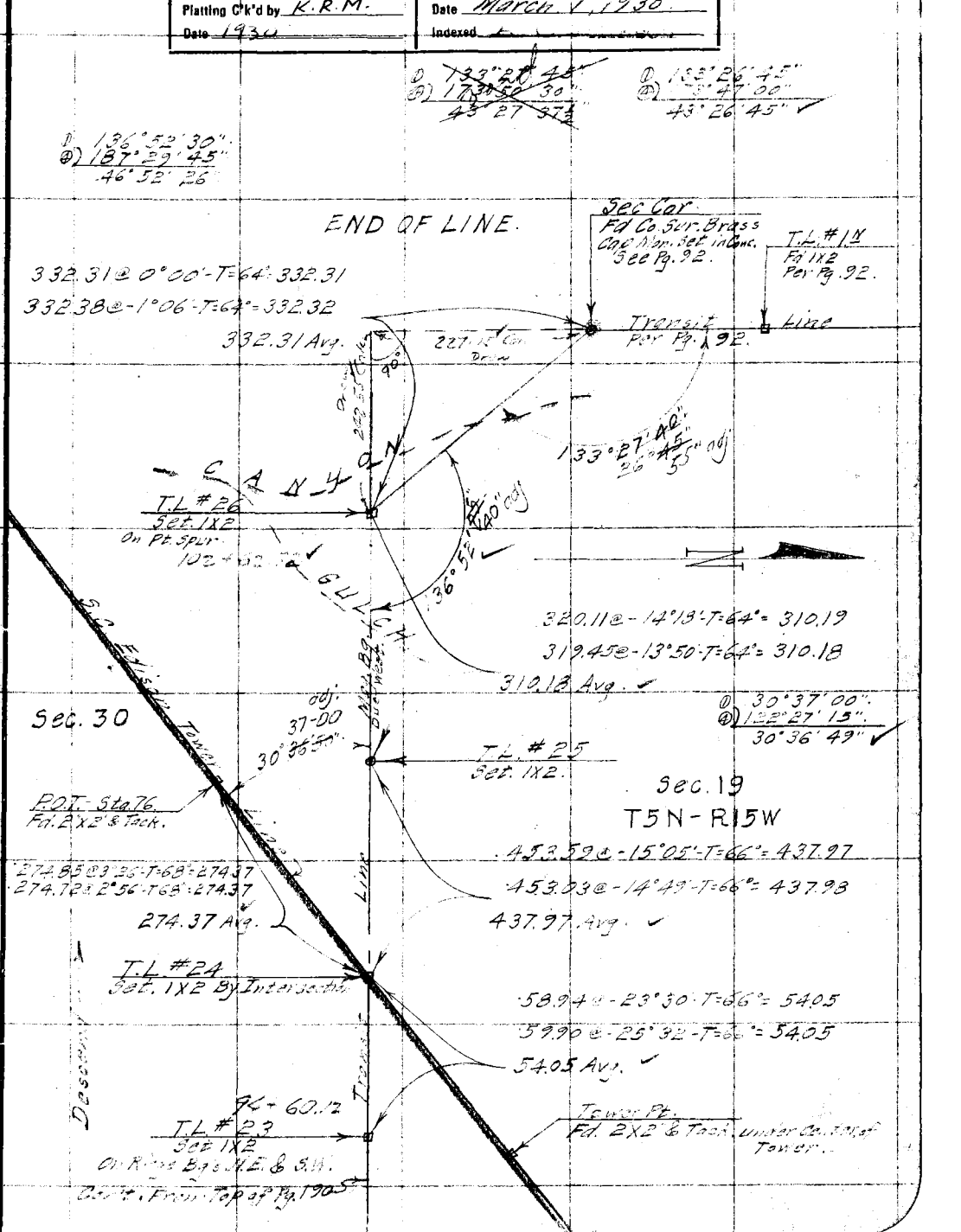

F.B. 385 Pg. 192 Benson Chief Party Notes by Benson Date 3-8-30
3-10-30

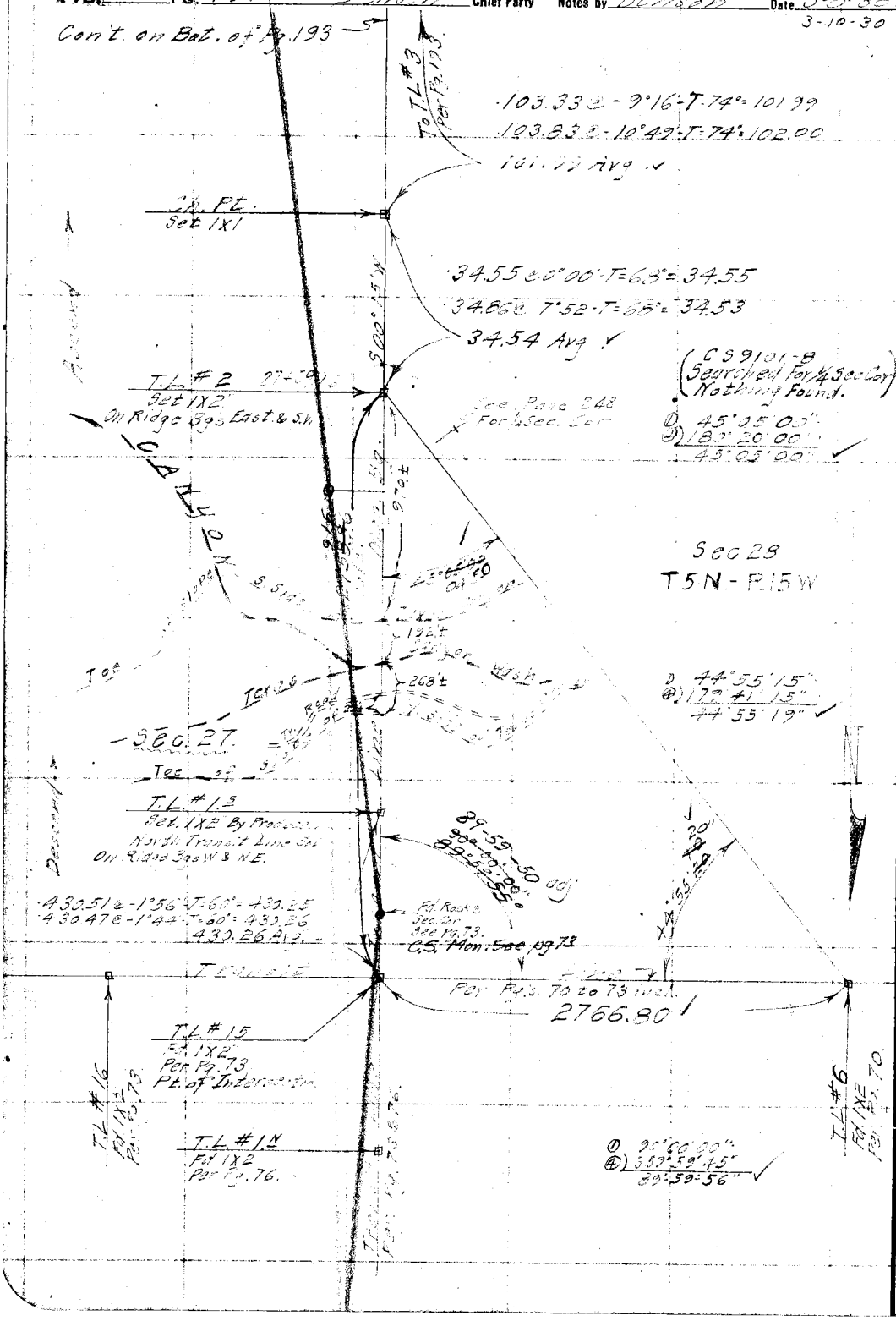

RETURN TO
LOS ANGELES COUNTY SURVEYOR

Do not extend notes this side of this line

Note: ANY ADDITIONS OR CHANGES ON THIS SHEET MUST BE MADE OR CIRCLED IN Red. WITH DATE AND NAME OF PERSON MAKING CHANGE.

Date 3-10-30 Notes by [illegible] Chief Party B. F.B. 385 Pg. 193

Platted by H. U. M. H.	W. O. No. 944 D. S. O. No.
Date 1930	Location Bouquet Canyon [illegible]
Map No. B-438-1	Surveyed by [illegible]
Platting C'k'd by K. R. M.	Date March 10, 1930.
Date 1930	Indexed

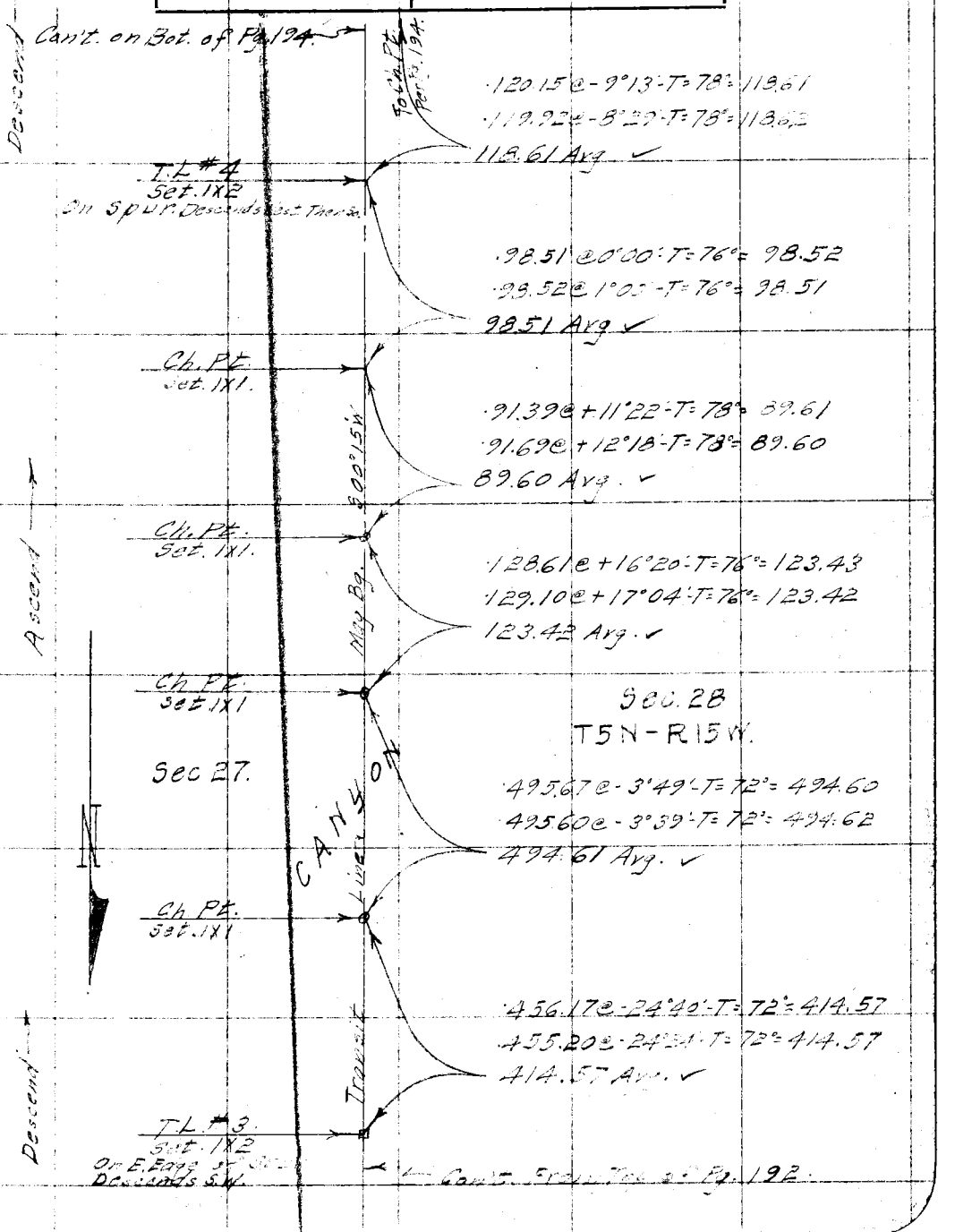

Note: ANY ADDITIONS OR CHANGES ON THIS SHEET MUST BE MADE OR CIRCLED IN Red. WITH DATE AND NAME OF PERSON MAKING CHANGE.

Do not extend notes this side of this line

RETURN TO LOS ANGELES COUNTY SURVEYOR

F.B. 335 Pg. 194 Benson Chief Party Notes by Benson Date 3-10-30
3-11-30

#4 Fd. 1X2"
Per F.B. 343-8

Sec 33.

D 177°37'30"
⊕) 350°29'30"
37°37'22½" ✓

Sec. 34

D 177°36'15"
⊕) 350°25'45"
37°36'26" ✓

Random Line
Per F.B. 343-8

267.54 @ +1°20' - T = 74° 267.49
121.02 @ 0°00' - T = 74° = 121.03
168.78 @ 1°48' - T = 78° = 168.72
Total : 557.24

#5 Fd. 1X2
Per F.B. 343-8.

37°25"

267.57 @ +1°46' - T = 74° = 267.43
121.22 @ 0°00' - T = 74° = 121.03.
168.71 @ 0°00' - T = 78° = 168.73
Total = 557.24

177°

557.24 Avg.

Pt. Intersection
S2+72.2

Random Line

#7 Fd. 1X2
Per F.B. 343-9

Sec. F.B. 343-9

173.02 @ 0°00' - T = 74° = 173.03
460.20 @ 0°00' - T = 74° = 460.24
Total = 633.27

SURVEYORS MONUMENT
SEC. COR.
COUNTY
R. 15 W.
T. 5 N.
28 27
33 34

177°36'25"

221

S2+70.33

7.95

20.01

S2+62.3

90°0'01"

T.L. #7
Set. 1X2
In Grain Field.
Bot. of Vasquez Canyon

Sec. Cor. 27-28-33-34
Fd. Co. Sur. Brass
Cap Non 3.5' In Conc.
Per F.B. 343-8.
(Not [illegible] Based on [illegible]
of Flood [illegible]).

313.81 @ -3°12' - T = 78° = 313.82
313.77 @ -3°02' - T = 78° = 313.36
313.36 Avg. ✓

90°0'01"

D 90°01'00"
⊕) 90°04'30"
90°02'07½" ✓

T.L. #6
Set. 1X2

185.24 @ -4°17' - T = 78° = 184.74
185.14 @ -3°49' - T = 78° = 184.75
184.74 Avg. ✓

Sec. 27

Cp. Pt.
Set 1X1
@ Toe of Slope.

Sec. 28
T5N - R15W.

N

445.88 @ -13°52' - T = 76° = 432.92
446.10 @ -14°00' - T = 76° = 432.89
432.90 Avg. ✓

T.L. #5. S3+79.33
Set 1X2
On Slope Sec. South.

105.39 @ -8°36' - T = 74° = 104.21
105.52 @ -9°03' - T = 74° = 104.23
104.22 Avg. ✓

Cp. Pt.
Set. 1X1

Cont. From Top ← Pg. 193

RETURN TO
LOS ANGELES COUNTY SURVEYOR

Do not extend notes this side of this line

Note: ANY ADDITIONS OR CHANGES ON THIS SHEET MUST BE MADE OR CIRCLED IN Red. WITH DATE AND NAME OF PERSON MAKING CHANGE.

Date 3-12-30 3-13-30 3-14-30 Notes by Benson Chief Party Benson F.B. 385 Pg. 195

Platted by H. O. M. H.	W. O. No. 944 D. S. O. No.
Date 1930	Location Bouquet Cn Rd.
Map No. B-438-1	Surveyed by
Platting Ck'd by K.R.M.	Date
Date 1930	Indexed

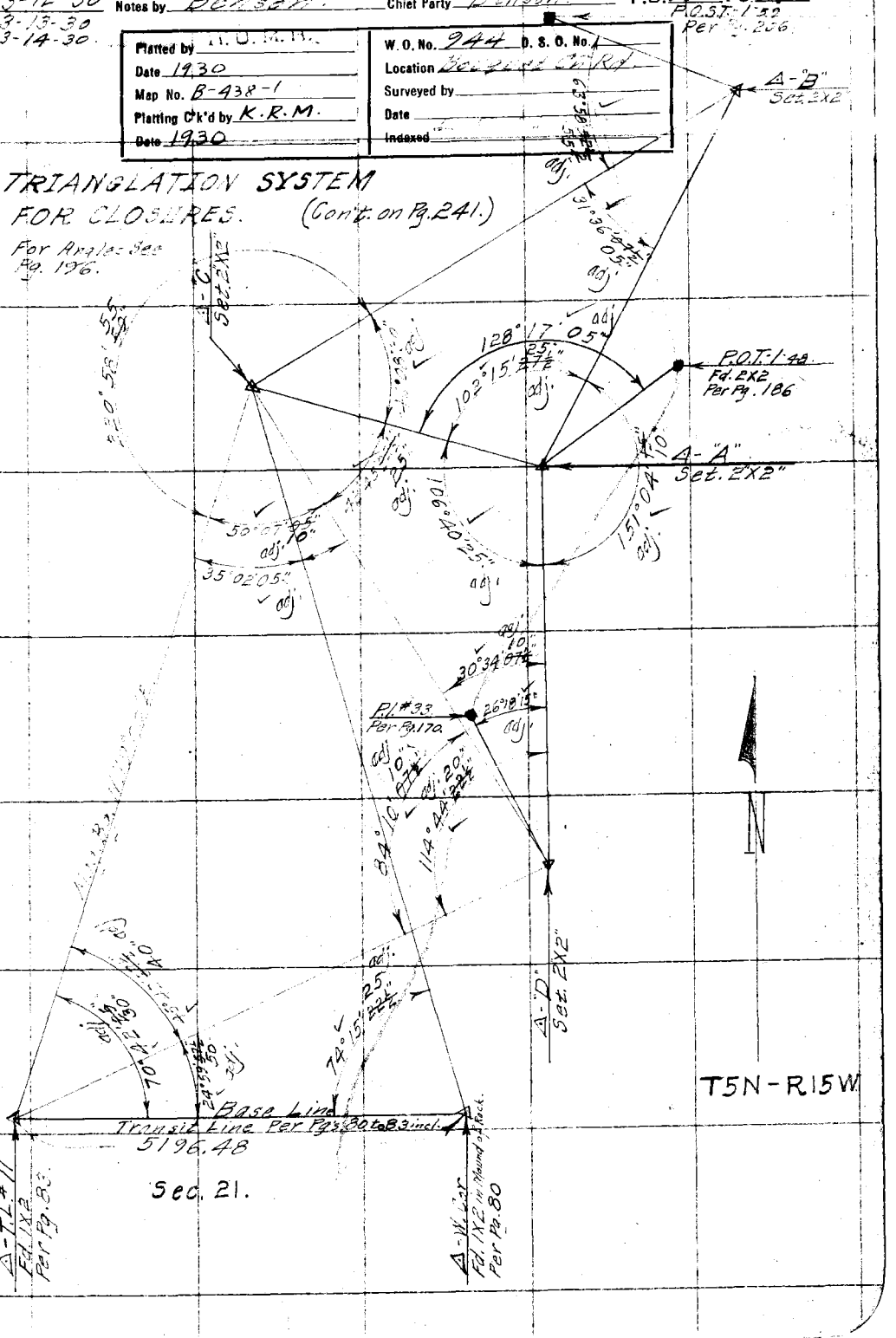

Note: ANY ADDITIONS OR CHANGES ON THIS SHEET MUST BE MADE OR CIRCLED IN Red. WITH DATE AND NAME OF PERSON MAKING CHANGE.

Do not extend notes this side of this line

RETURN TO
LOS ANGELES COUNTY SURVEYOR

F.B. 385 Pg. 196 Benson Chief Party Notes by Benson Date 3-12-30

⊼ @ Δ T.L. #11.

∡ Δ W. Cor. – Δ "C"

① 70°42'30"
⑥) 64°14'30"
70°42'25" ✓

∡ Δ W. Cor. – Δ "D"

① 25°00'00"
⑥) 149°59'45"
24°59'57½" ✓

∡ Δ "D" – Δ "C"

① 45°42'45"
⑥) 274°15'45"
45°42'37½" ✓

⊼ @ Δ "B"

∡ Δ "A" – Δ "C"

① 31°36'00"
⑥) 139°36'15"
31°36'07½" ✓

⊼ @ Δ "A"

∡ Δ "B" – Δ "D"

① 151°04'15"
⑥) 186°05'30"
151°04'15" ✓

∡ Δ "D" – Δ "C"

① 106°40'30"
⑥) 280°02'30"
106°40'25" ✓

∡ Δ "C" – Δ "B"

① 102°15'30"
⑥) 253°32'45"
102°15'27½" ✓

⊼ @ Δ W. Cor.

∡ Δ T.L. #11 – Δ "C".

① [illegible]
⑥) 85°32'15"
74°15'22½" ✓

⊼ @ Δ "D"

∡ Δ T.L. #11 – Δ "C"

① 84°10'00"
⑥) 145°00'45"
[illegible] ✓

∡ Δ T.L. #11 – Δ "A"

① 114°44'30"
⑥) 329°[illegible]
114°44'22½" ✓

∡ Δ "C" – Δ "A"

① [illegible]
⑥) 183°[illegible]
[illegible] ✓

∡ P.I. #33 – Δ "A"

① 26°18'15"
⑥) 157°49'30"
[illegible] ✓

⊼ @ Δ "C"

∡ Δ "B" – Δ "A"

① [illegible]
⑥) [illegible]
[illegible] ✓

∡ Δ "A" – Δ "D"

① 42°45'15"
⑥) 256°32'15"
42°45'22½" ✓

~~∡ Δ "D" – Δ W. Cor.~~

~~①~~
~~⑥)~~

∡ Δ W. Cor. – Δ T.L. #11.

① 35°02'00"
⑥) 210°12'30"
35°02'05" ✓

∡ Δ T.L. #11 – Δ "B" – Large Angle

① [illegible]
⑥) 245°53'00"
[illegible]°58'50" ✓

∡ Δ "D" – Δ T.L. #11.

① 50°07'15"
⑥) 300°42'30"
50°07'05" ✓

⊼ @ Δ "A"

∡ Δ "C" – P.O.T. 1'48

① 128°17'00"
⑥) 49°42'30"
128°17'05" ✓

⊼ @ Δ "B"

∡ Δ "C" – P.O.S.T. 1'59

① 63°59'00"
⑥) 23°53'15"
63°59'52½" ✓

RETURN TO
LOS ANGELES COUNTY SURVEYOR

Note: ANY ADDITIONS OR CHANGES ON THIS SHEET MUST BE MADE OR CIRCLED IN Red. WITH DATE AND NAME OF PERSON MAKING CHANGE.

Do not extend notes this side of this line.

Date 3-1930 Notes by [illegible] Chief Party [illegible] F.B. 385 Pg 197

Platted by [illegible]	W. O. No. 944 D. S. O. No.
Date 1930	Location Bouquet Cn Rd.
Map No. B-438-6	Surveyed by C.A. [illegible]
Platting C'k'd by H. U. M. H.	Date March 19, 1930.
Date 1930	Indexed A. C. Johnson

Cont. on Bot. of Pg. 198

158.71 @ 1°46' T=76° = 158.63
192.77 @ 0°42' T=76° = 192.75
Total = 351.38

158.77 @ 2°19' T=76° = 158.63
192.87 @ 2°04' T=76 = 192.73
Total = 351.36

351.37 Avg.

To Pl #51 Per Pg. 198
Map Bg. N 64°30' E

E.C. 568+33.85

T5N-R15W

N.&T. in 14" Willow

N.&T. in 20" Willow

57.78

58.41

Pl #50 Set 2"x2"

37.30

N.&T. in 12" Sycamore

Δ 63°18'00"
R 200'
T 123.25
L 220.96

116°41'50" 42'00"

116°42'00"
106°47'30"
26°41'52½" ✓

B.C. 566+12.89

Cont. From Top of Pg. 186.

Note: ANY ADDITIONS OR CHANGES ON THIS SHEET MUST BE MADE OR CIRCLED IN Red. WITH DATE AND NAME OF PERSON MAKING CHANGE.

Do not extend notes this side of this line

RETURN TO
LOS ANGELES COUNTY SURVEYOR

F.B. 385 Pg. 198 Benson Chief Party Notes by Benson Date 3-19-30

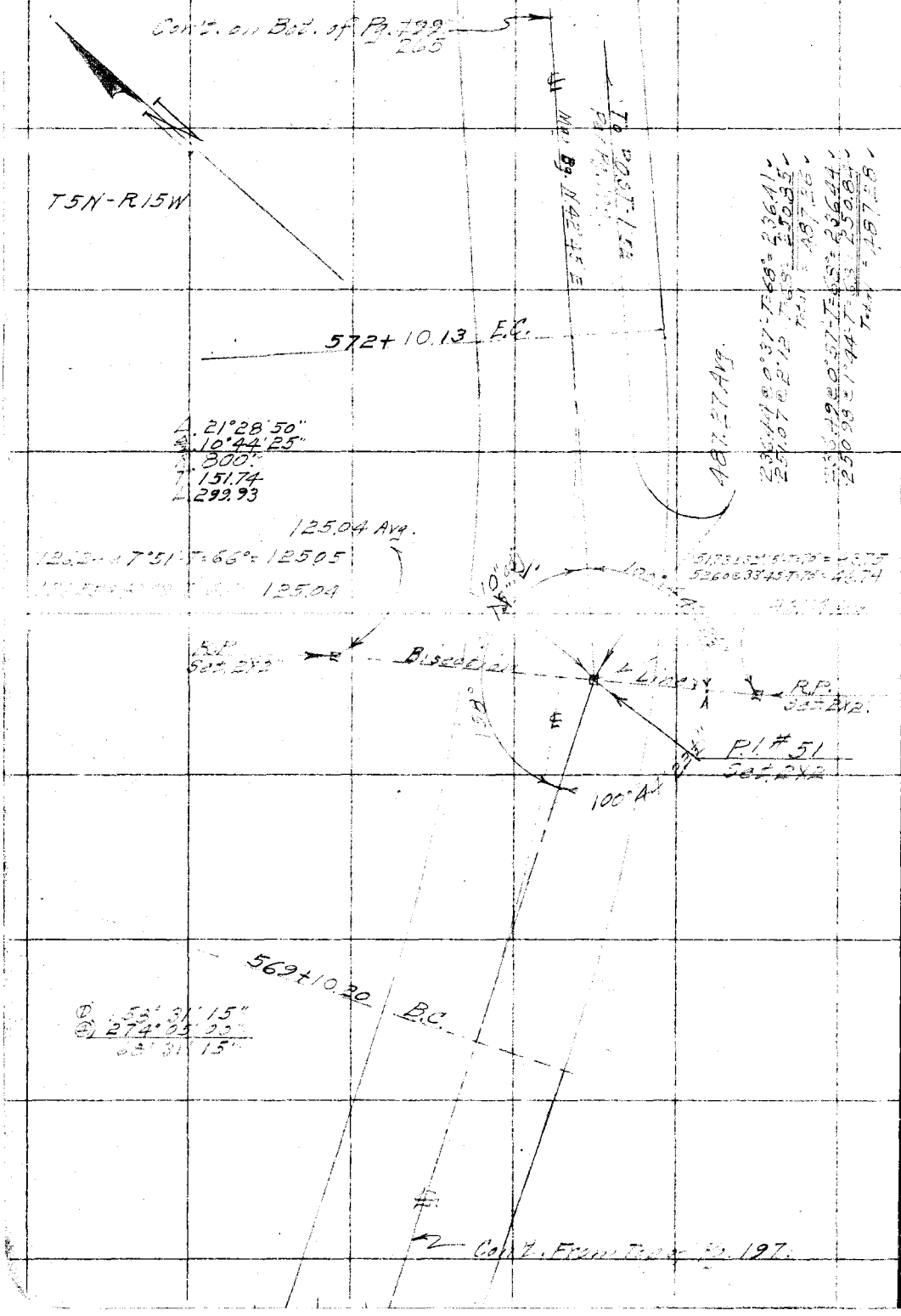

RETURN TO
LOS ANGELES COUNTY SURVEYOR

Do not extend notes this side of this line

Note: ANY ADDITIONS OR CHANGES ON THIS SHEET MUST BE MADE OR CIRCLED IN Red. WITH DATE AND NAME OF PERSON MAKING CHANGE.

Date 3-19-30 Notes by [illegible] Chief Party [illegible] F.B. 385 Pg 199

Platted by F. A. W.	W. O. No. 944 D. S. O. No.
Date 1930	Location [illegible]
Map No. B-438-6	Surveyed by [illegible]
Platting C'k'd by H. U. M. H.	Date March 19, 1930
Date 1930	Indexed A. C. Johnson

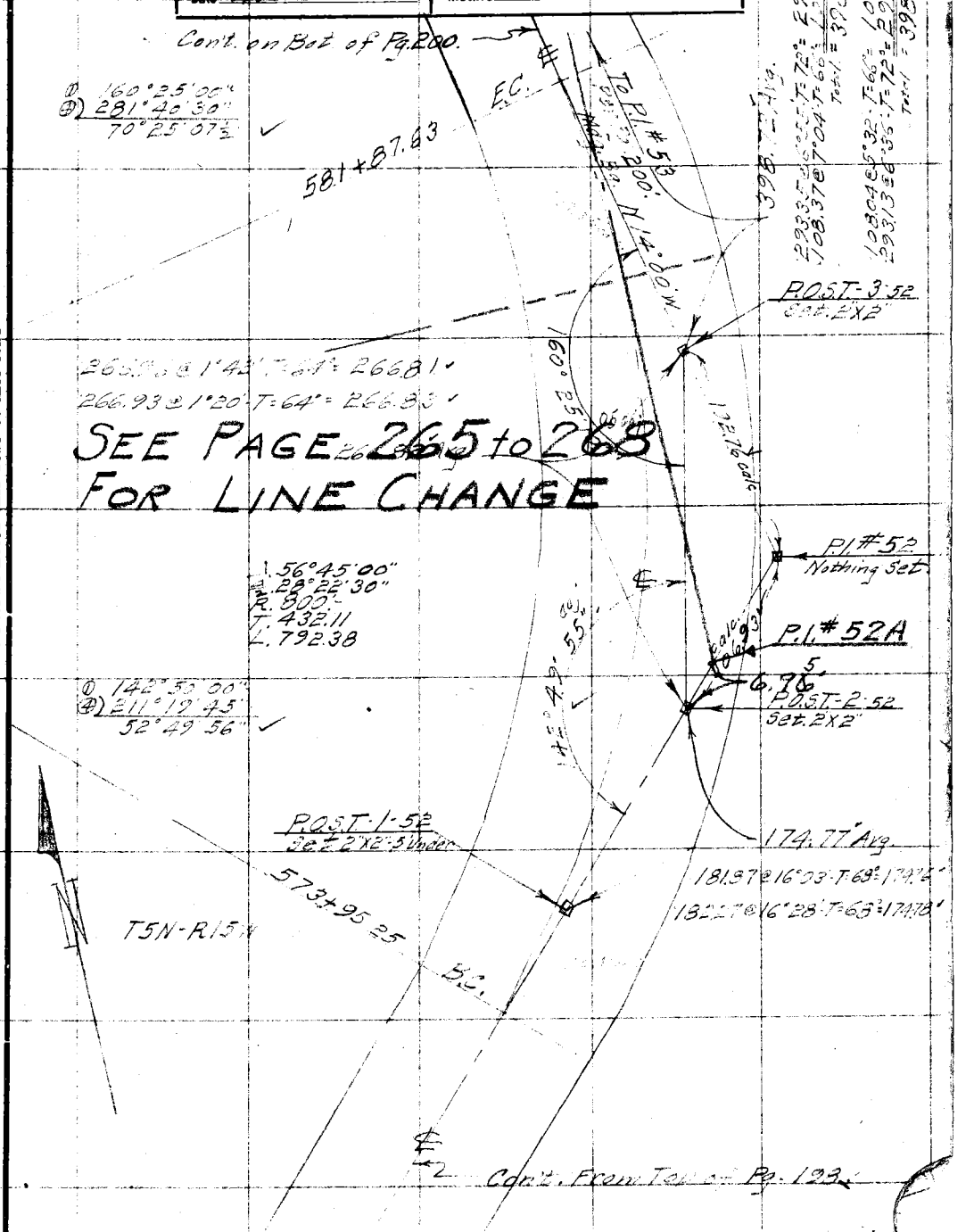

Note: ANY ADDITIONS OR CHANGES ON THIS SHEET MUST BE MADE OR CIRCLED IN Red. WITH DATE AND NAME OF PERSON MAKING CHANGE.

Do not extend notes this side of this line

RETURN TO
LOS ANGELES COUNTY SURVEYOR

F. B. 385 Pg. 200 Benson Chief Party Notes by Benson Date 3-19-30

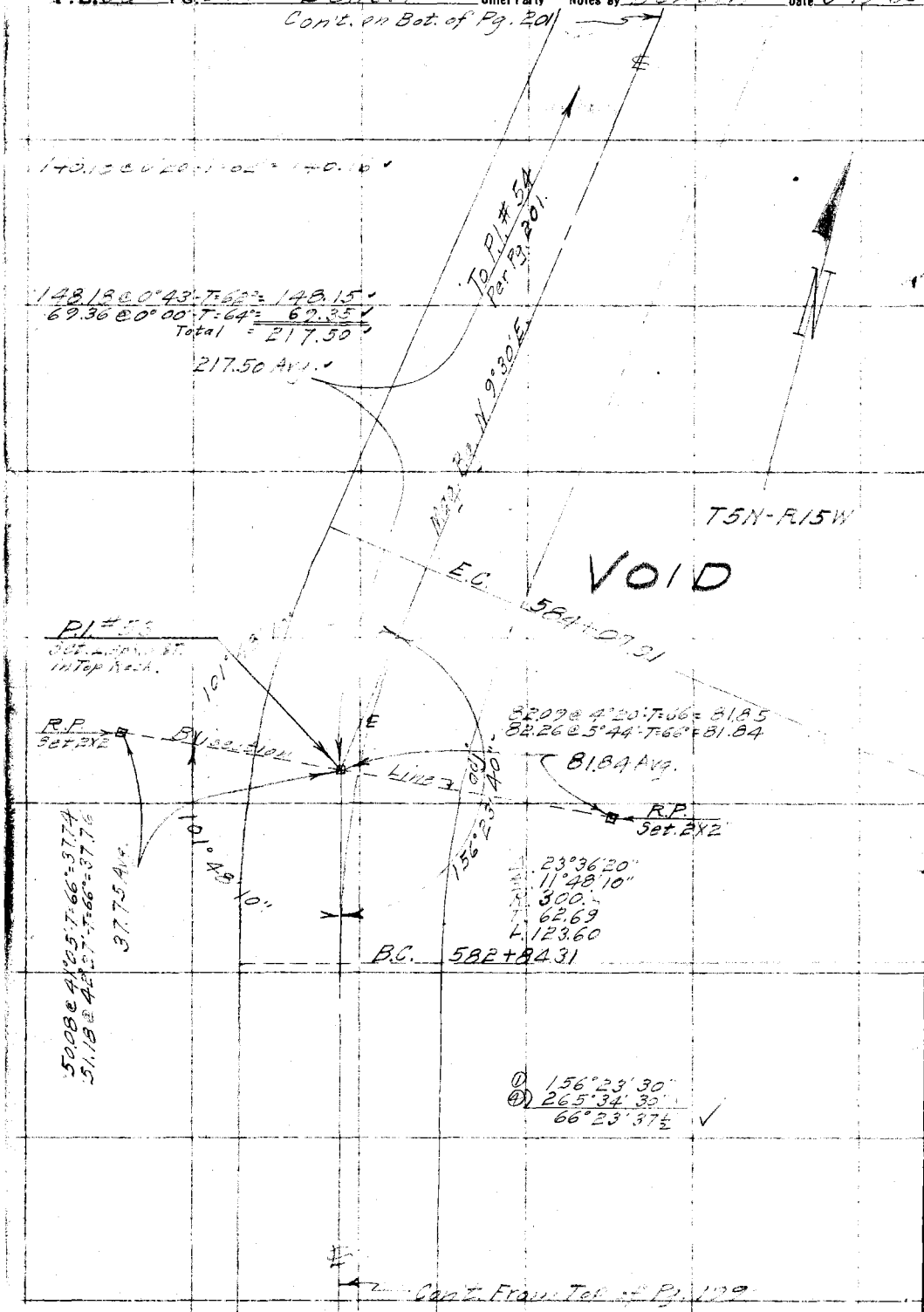

RETURN TO
LOS ANGELES COUNTY SURVEYOR

Do not extend notes this side of this line

Note: ANY ADDITIONS OR CHANGES ON THIS SHEET MUST BE MADE OR CIRCLED IN "Red." WITH DATE AND NAME OF PERSON MAKING CHANGE.

Date 3-19-30 Notes by [illegible] Chief Party [illegible] F.B. [illegible] Pg. 201

Platted by F. A. W.	W. O. No. 944 D. S. O. No.
Date 1930	Location [illegible]
Map No. B-438-6	Surveyed by [illegible]
Platting C'k'd by H. U. M. H.	Date [illegible]
Date 1930	Indexed

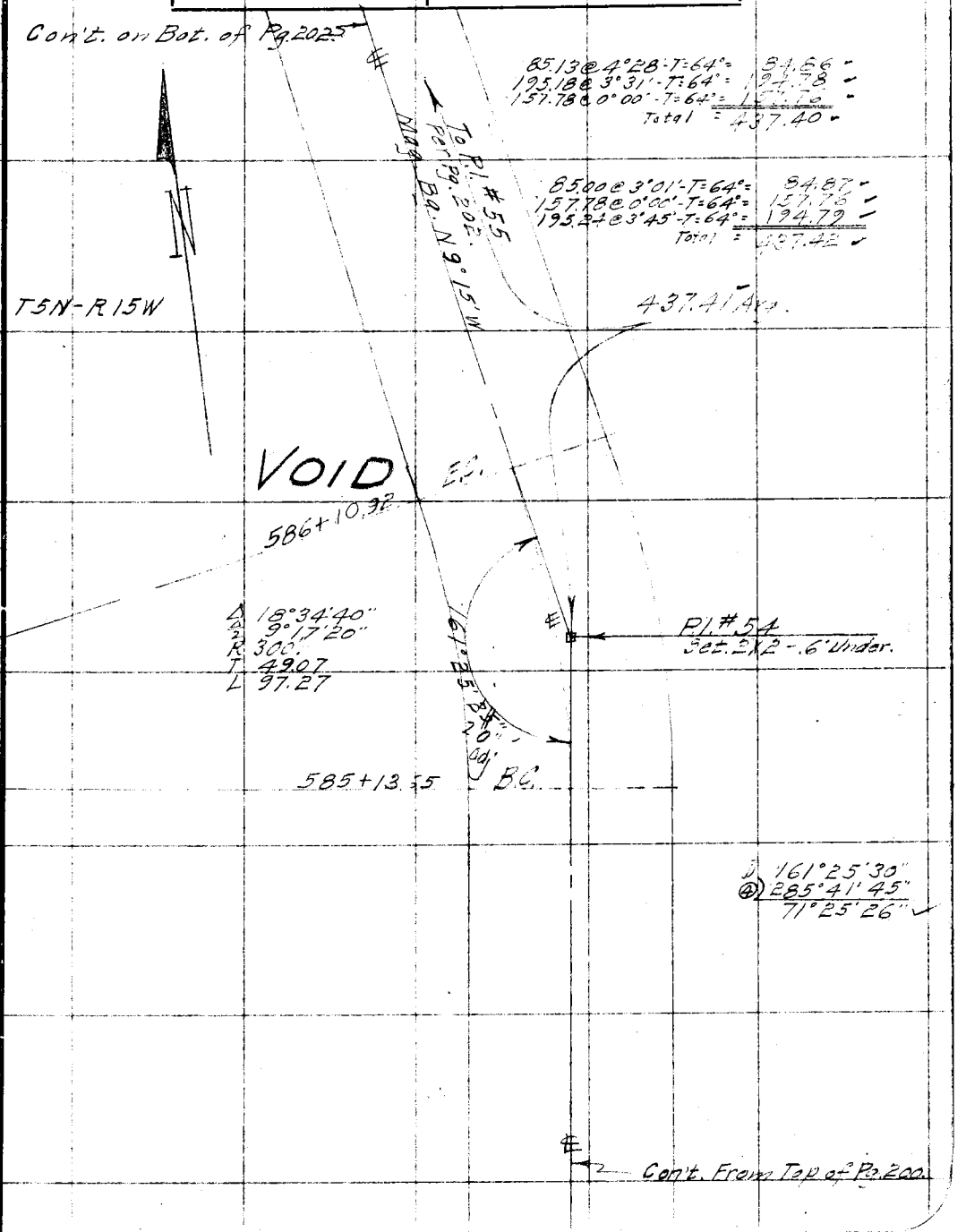

Note: ANY ADDITIONS OR CHANGES ON THIS SHEET MUST BE MADE OR CIRCLED IN Red. WITH DATE AND NAME OF PERSON MAKING CHANGE.

Do not extend notes this side of this line

RETURN TO
LOS ANGELES COUNTY SURVEYOR

F.B. 385 Pg. 202 Benson Chief Party Notes by Benson Date 3-21 30

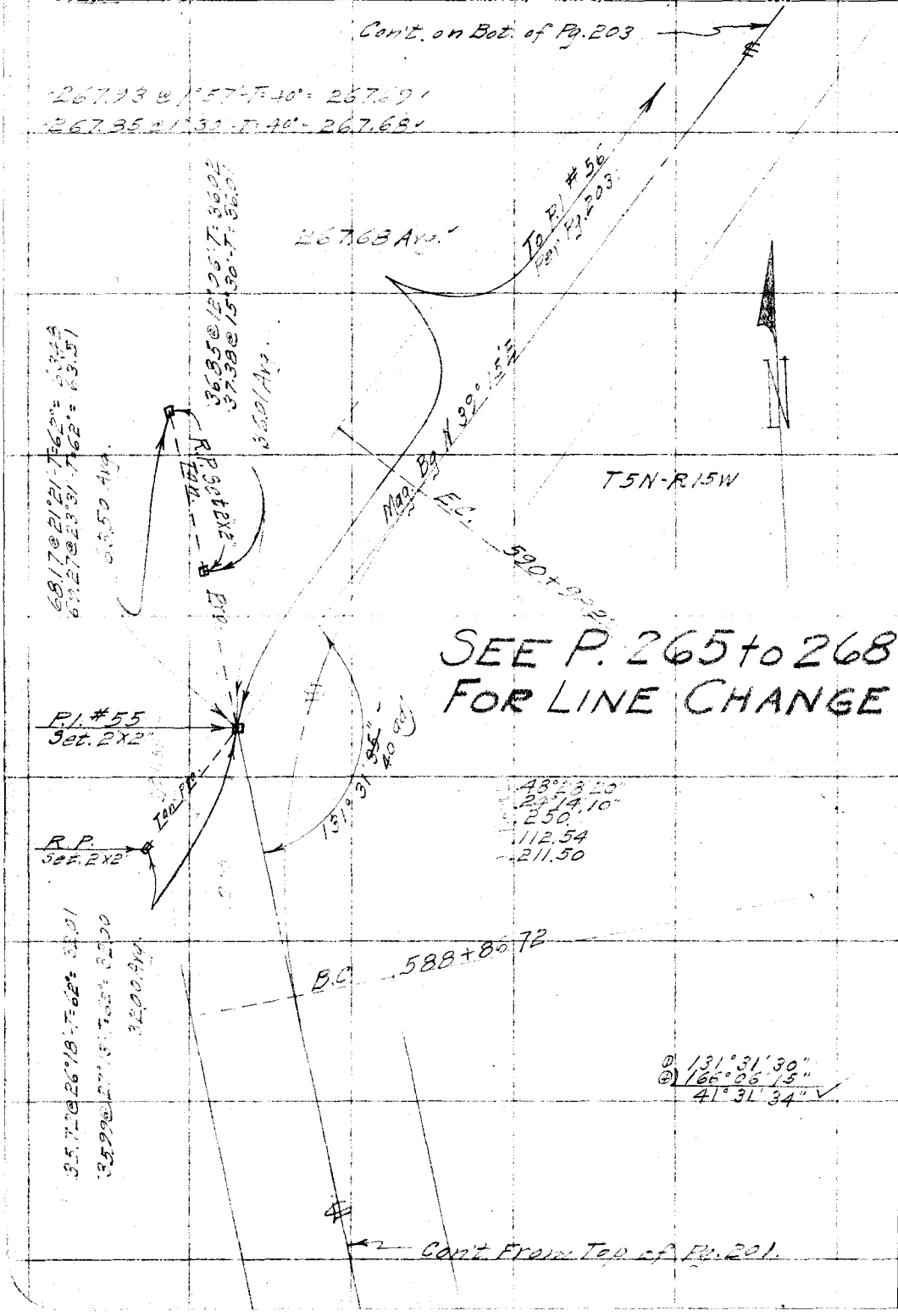

RETURN TO
LOS ANGELES COUNTY SURVEYOR

Do not extend notes this side of this line

Note: ANY ADDITIONS OR CHANGES ON THIS SHEET MUST BE MADE OR CIRCLED IN Red. WITH DATE AND NAME OF PERSON MAKING CHANGE.

Date 3-21-30 Notes by Benson Chief Party B. F.B. 385 Pg. 203

Platted by F. A. W.	W. O. No. 944 D. S. O. No.
Date 1930	Location Bolquist Canyon Rd
Map No. B-438-6	Surveyed by C. A. Bo[illegible]
Platting C'k'd by H. U. M. H.	Date March 21, 1930
Date 1930	Indexed

Cont. to bottom pg 255

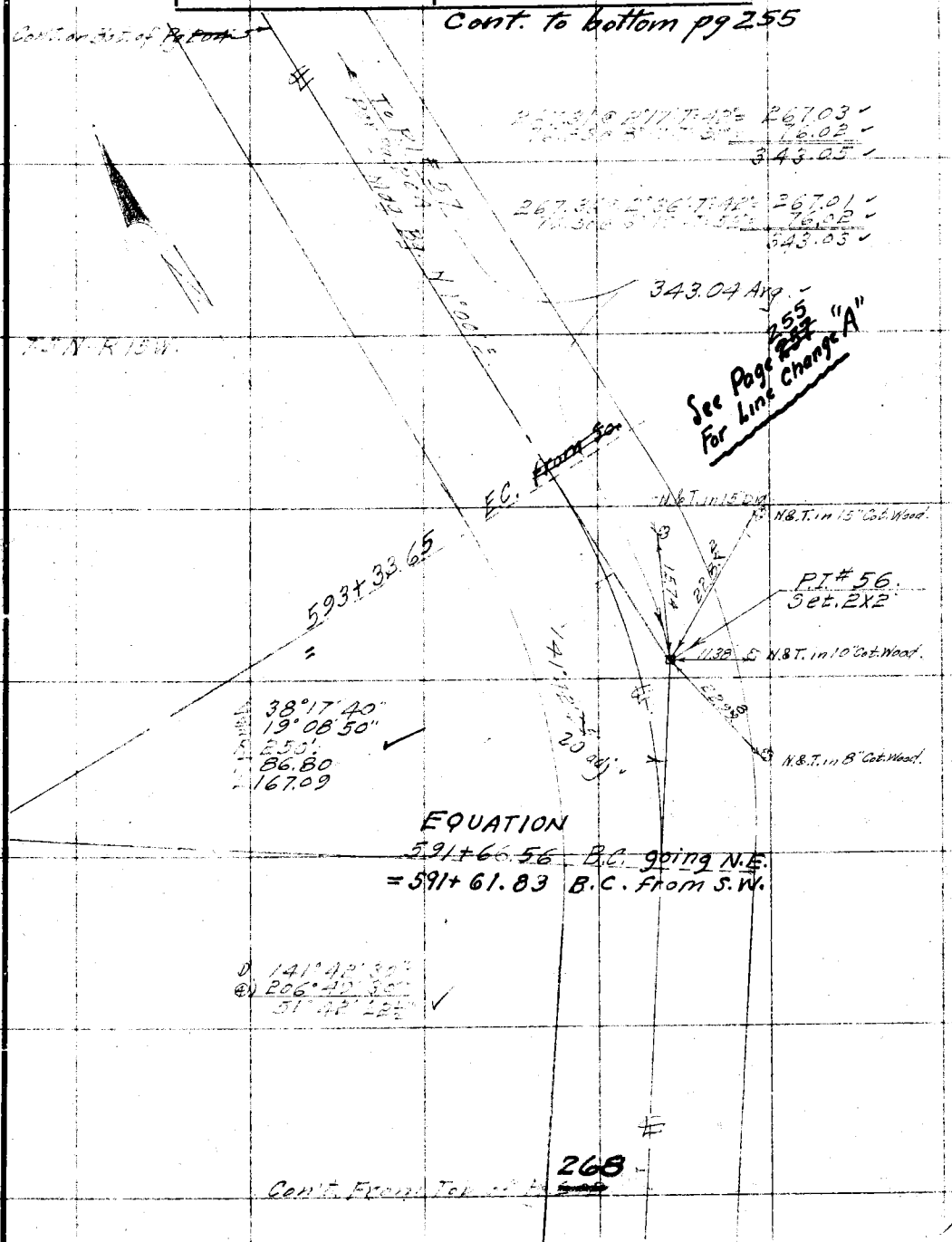

Note: ANY ADDITIONS OR CHANGES ON THIS SHEET MUST BE MADE OR CIRCLED IN Red. WITH DATE AND NAME OF PERSON MAKING CHANGE.

Do not extend notes this side of this line

RETURN TO LOS ANGELES COUNTY SURVEYOR

F.B. 385 Pg. 204 Benson Chief Party Notes by Benson Date 3-21-35

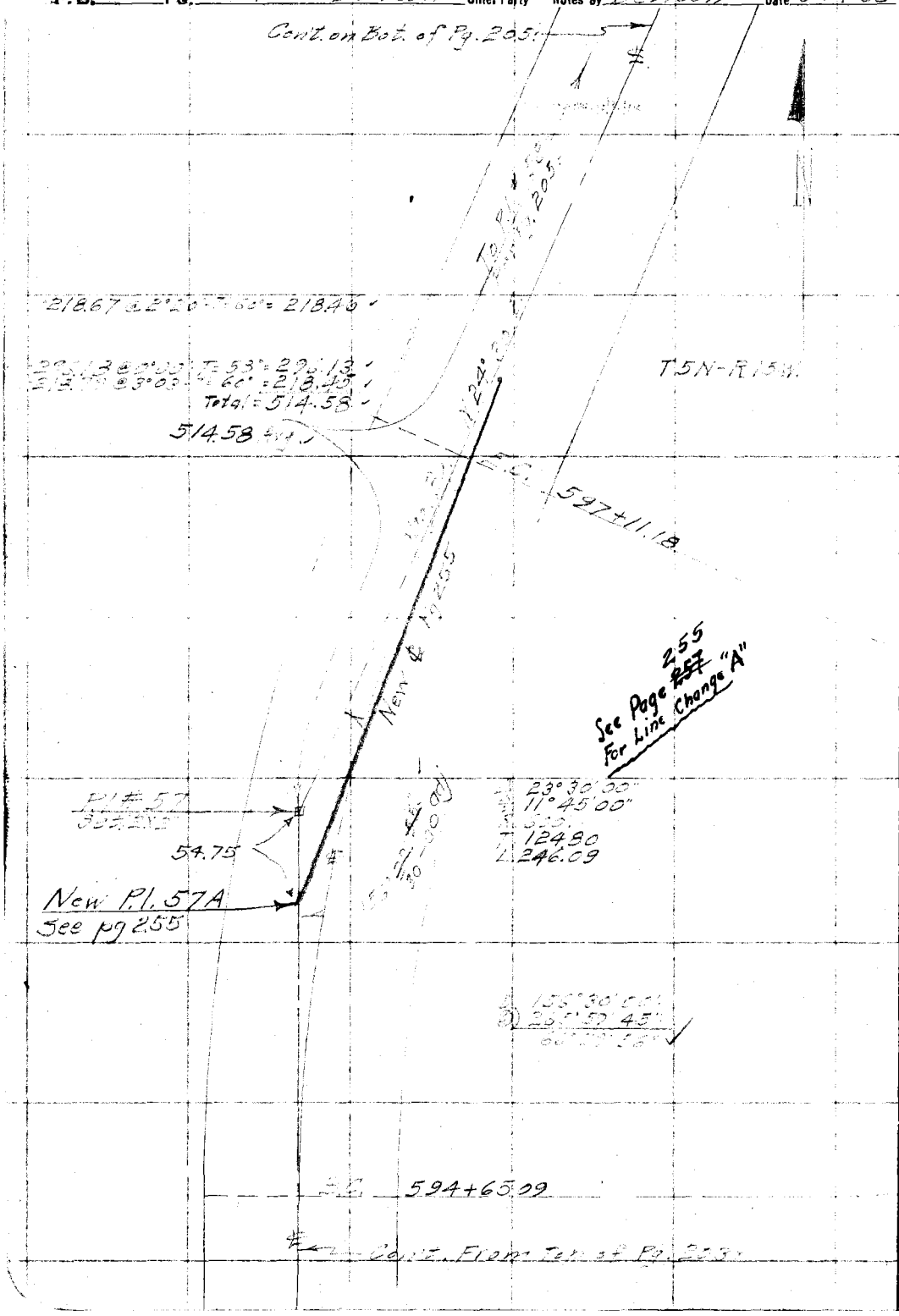

RETURN TO
LOS ANGELES COUNTY SURVEYOR

Do not extend notes this side of this line

Note: ANY ADDITIONS OR CHANGES ON THIS SHEET MUST BE MADE OR CIRCLED IN Red. WITH DATE AND NAME OF PERSON MAKING CHANGE.

Date 3-21-30 Notes by Benson Chief Party Benson F.B. 335 Pg. 205

Platted by F. A. W.	W. O. No. 944 D. S. O. No.
Date 1930	Location Bouquet Canyon [illegible]
Map No. B-438-6	Surveyed by [illegible]
Platting C'k'd by H. U. M. H.	Date March 21, 1930
Date 1930	Indexed [illegible]

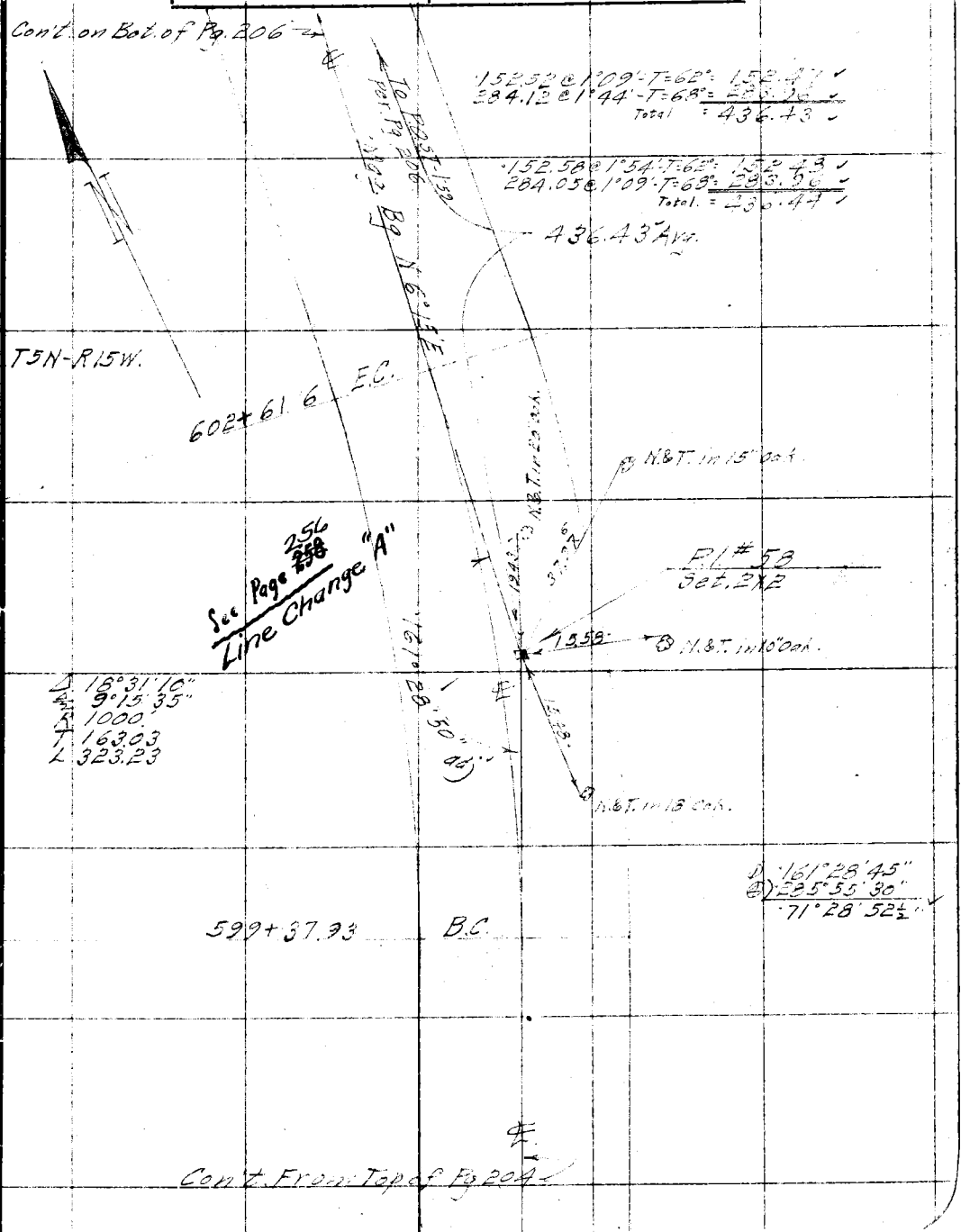

Note: ANY ADDITIONS OR CHANGES ON THIS SHEET MUST BE MADE OR CIRCLED IN Red. WITH DATE AND NAME OF PERSON MAKING CHANGE.

Do not extend notes this side of this line

RETURN TO LOS ANGELES COUNTY SURVEYOR

F.B. 385 Pg. 206 Benson Chief Party Notes by Benson Date 3-21-30

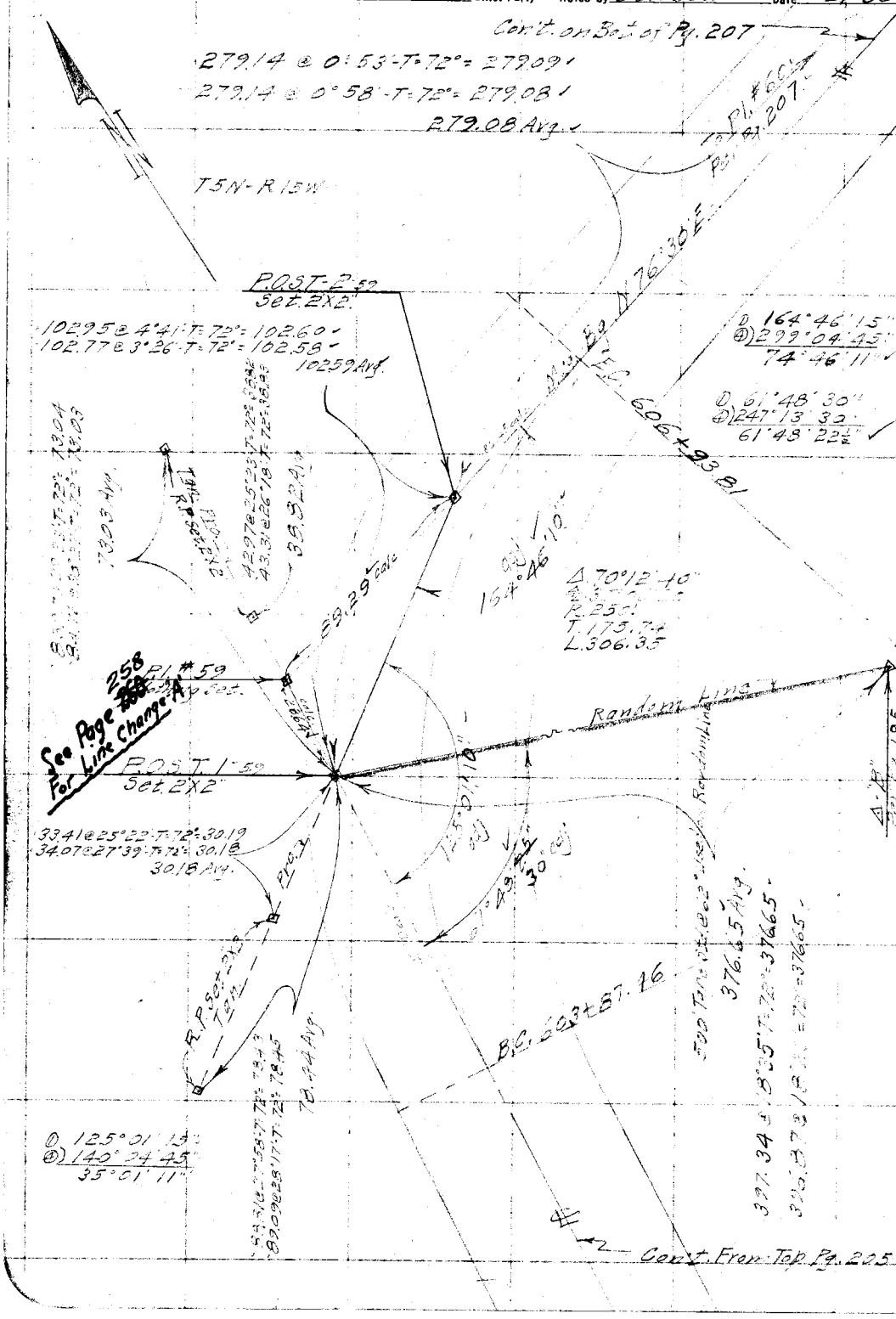

RETURN TO
LOS ANGELES COUNTY SURVEYOR

Do not extend notes this side of this line

Note: ANY ADDITIONS OR CHANGES ON THIS SHEET MUST BE MADE OR CIRCLED IN Red. WITH DATE AND NAME OF PERSON MAKING CHANGE.

Date 3-21-30 Notes by Benson Chief Party B. F.B. 385 Pg. 207

Platted by F. A. W.	W. O. No. 944 D. S. O. No.
Date 1930	Location Bouquet Canyon Rd.
Map No. B-438-7	Surveyed by C. A. [illegible]
Platting C'k'd by M.A.R.	Date March 21, 1930
Date 1930.	Indexed A. C.

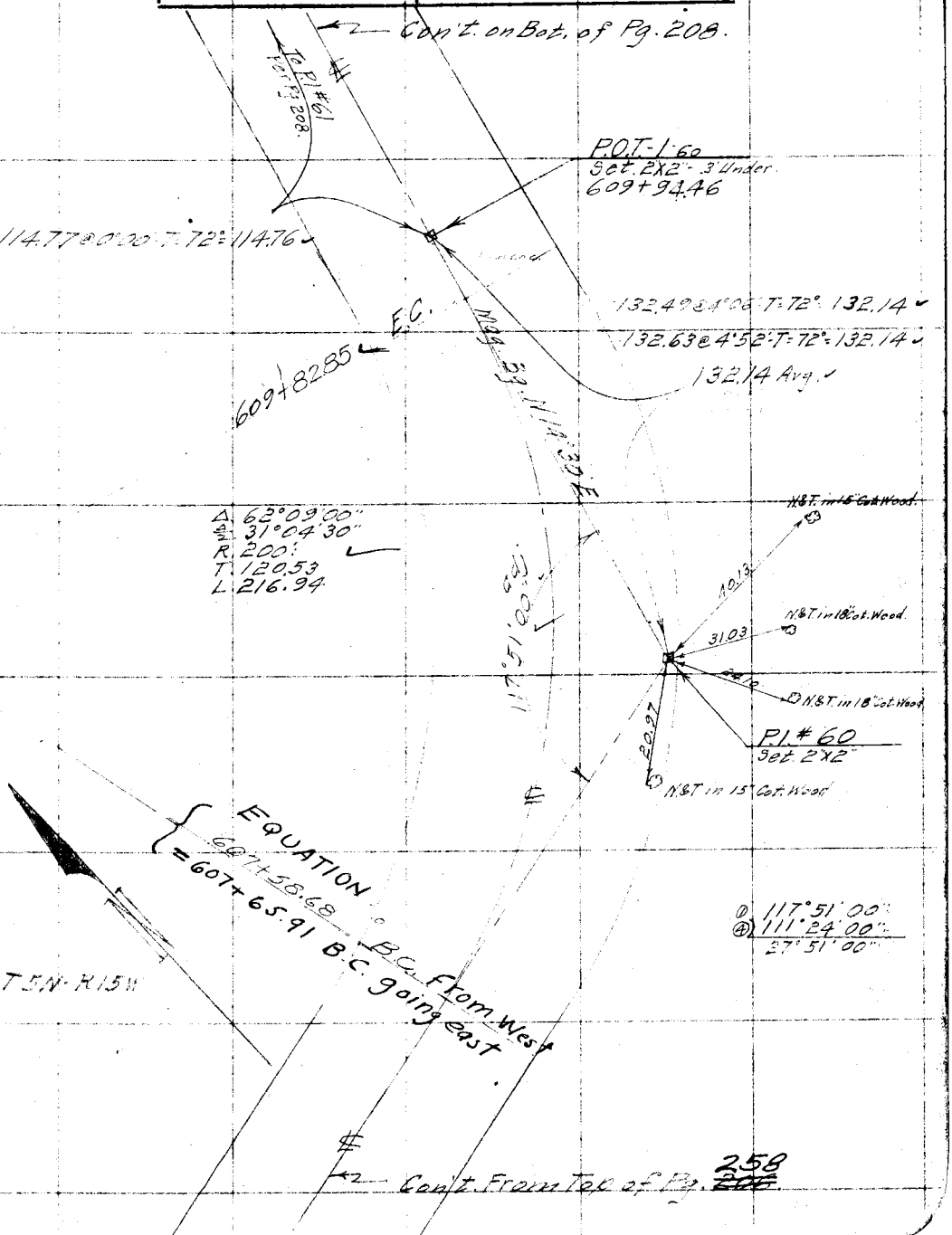

Notes: ANY ADDITIONS OR CHANGES ON THIS SHEET MUST BE MADE OR CIRCLED IN Red. WITH DATE AND NAME OF PERSON MAKING CHANGE.

Do not extend notes this side of this line

RETURN TO
LOS ANGELES COUNTY SURVEYOR

F.B. 385 Pg. 203 Benson Chief Party Notes by Benson Date 3-21-30

Cont. on Bot. of Pg. 209

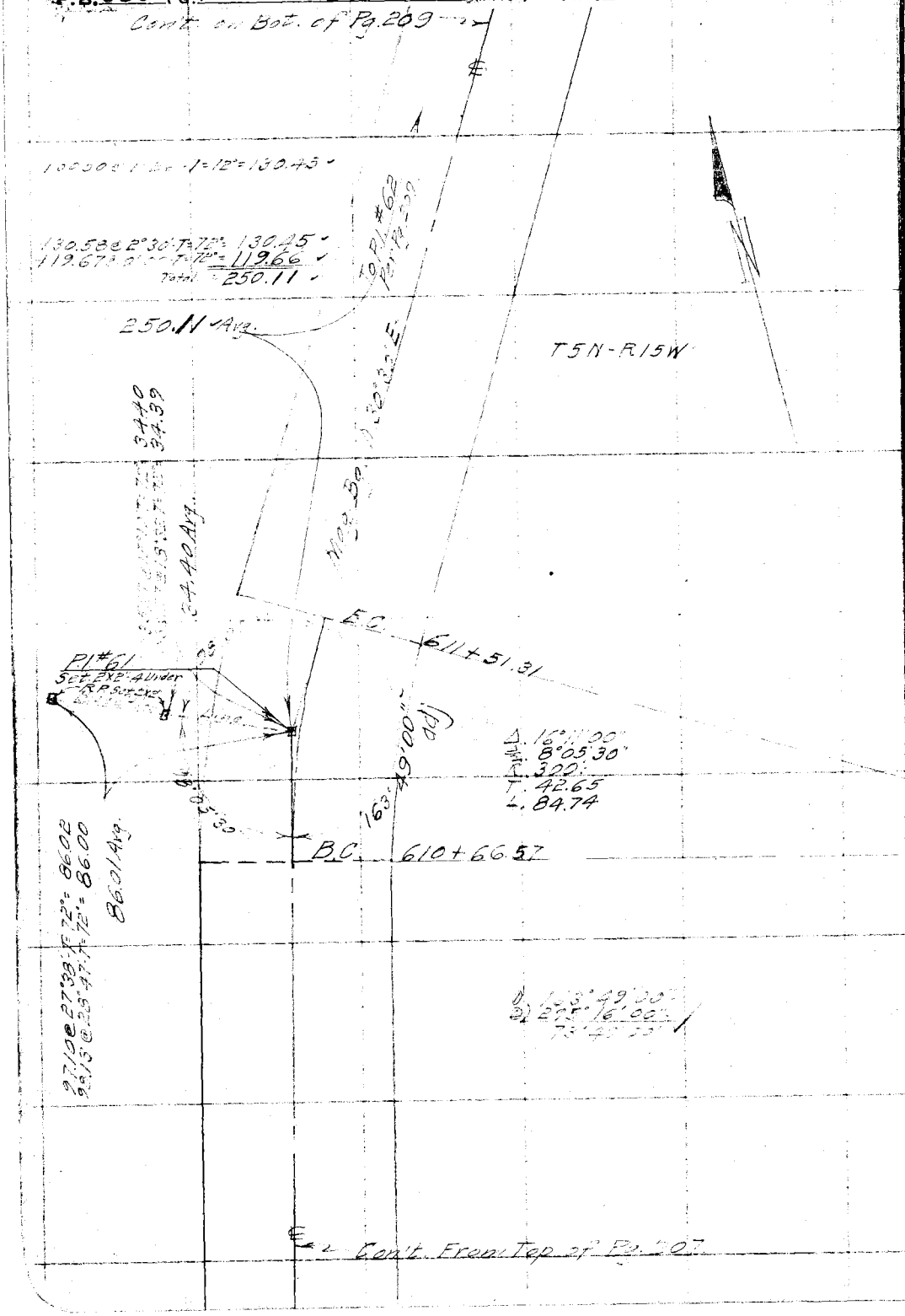

Cont. From Top of Pg. 207

RETURN TO
LOS ANGELES COUNTY SURVEYOR

Do not extend notes this side of this line

Note: ANY ADDITIONS OR CHANGES ON THIS SHEET MUST BE MADE OR CIRCLED IN Red. WITH DATE AND NAME OF PERSON MAKING CHANGE.

Date 3-21-30 Notes by Benson Chief Party [illegible] F.B. 385 Pg. 209

Platted by F. A. W.	W. O. No. 944 D. S. O. No.
Date 1930	Location Bouquet Ch. [illegible]
Map No. B-438-7	Surveyed by [illegible]
Platting C'k'd by A. A. R.	Date March 21, 1930
Date 1930	Indexed

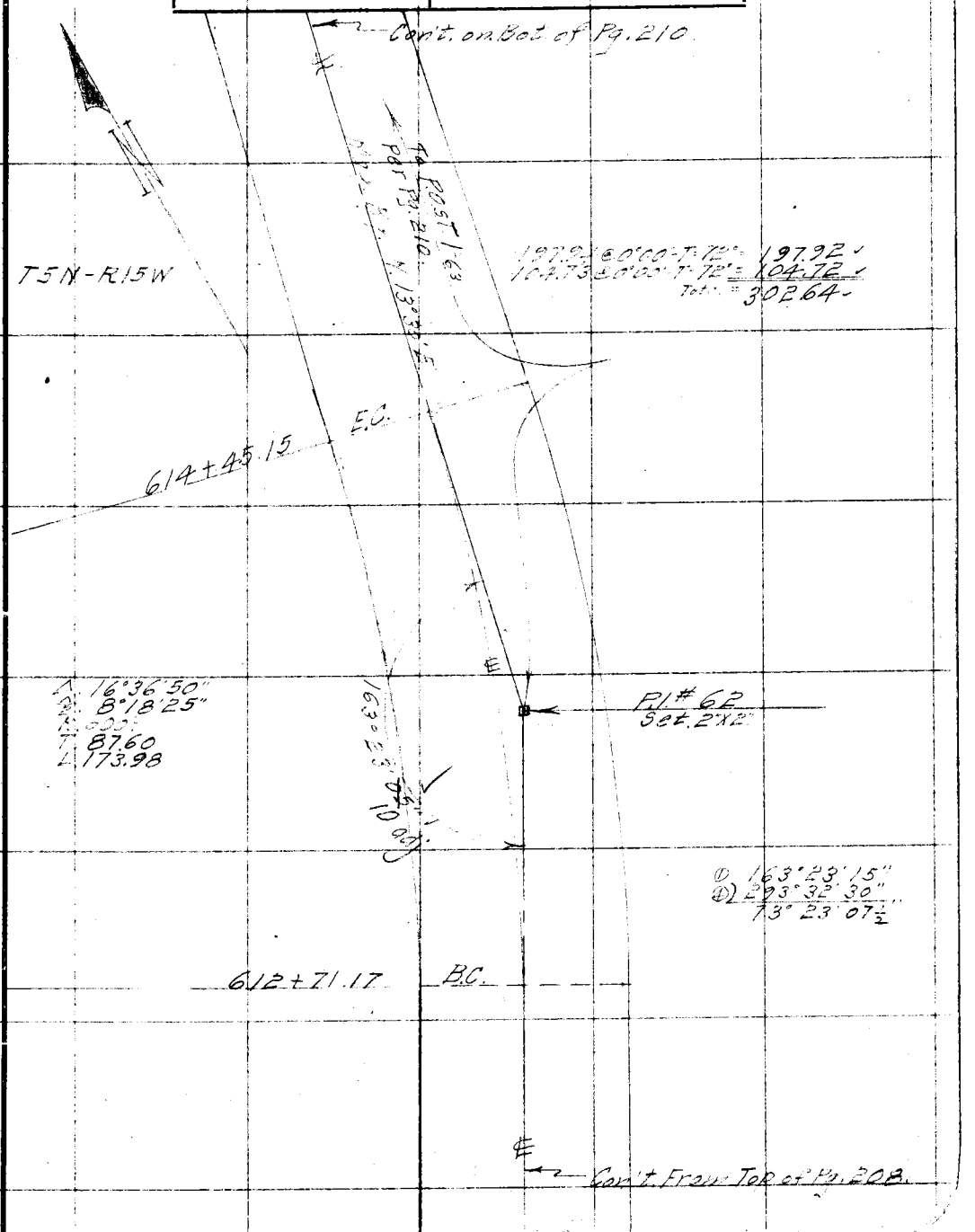

Note: ANY ADDITIONS OR CHANGES ON THIS SHEET MUST BE MADE OR CIRCLED IN Red. WITH DATE AND NAME OF PERSON MAKING CHANGE.

Do not extend notes this side of this line

RETURN TO
LOS ANGELES COUNTY SURVEYOR

F.B. 385 Pg. 210 Benson Chief Party Notes by Benson Date 3-21-30

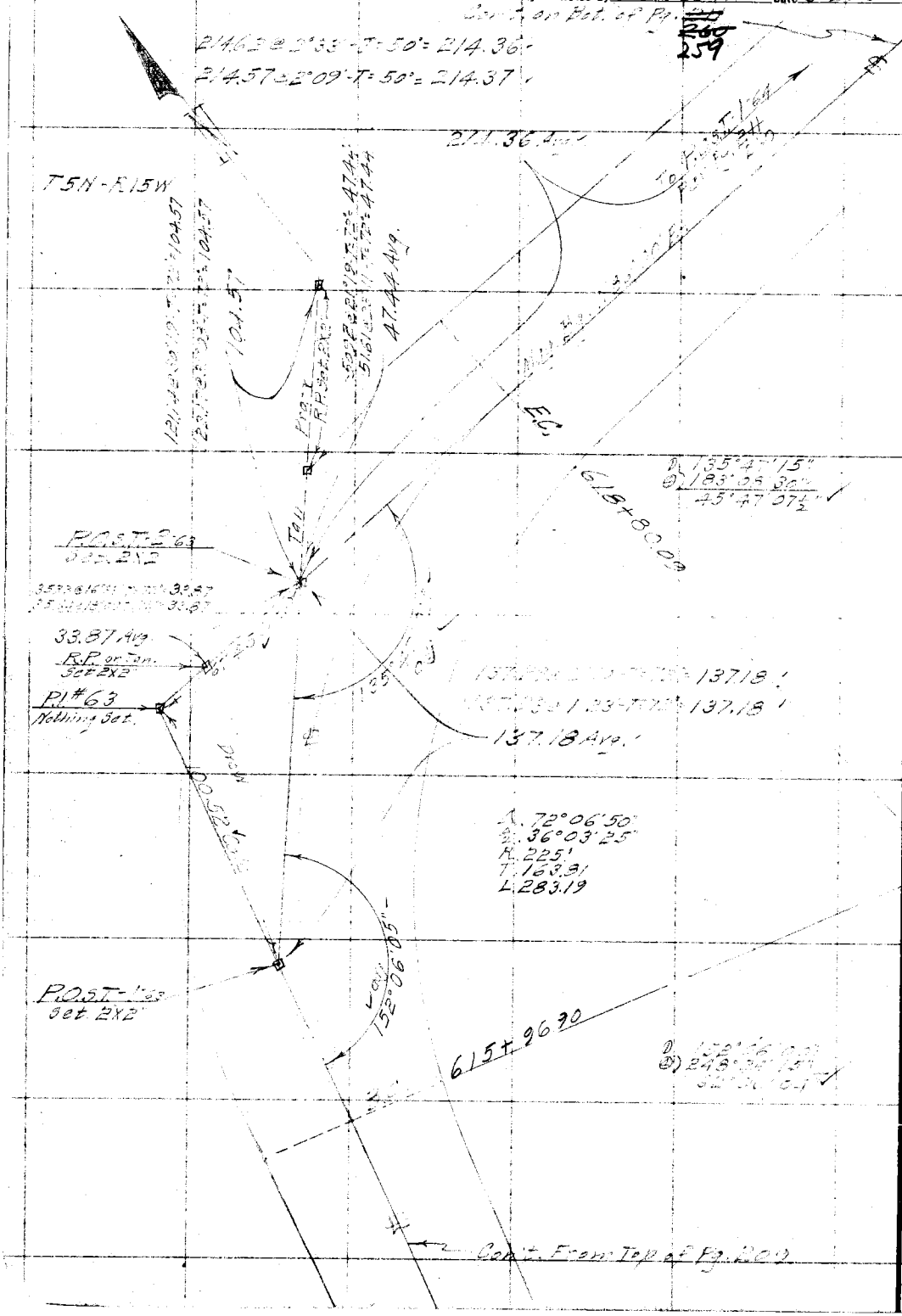

RETURN TO
LOS ANGELES COUNTY SURVEYOR

Do not extend notes this side of this line

Note: ANY ADDITIONS OR CHANGES ON THIS SHEET MUST BE MADE OR CIRCLED IN Red. WITH DATE AND NAME OF PERSON MAKING CHANGE.

Date 3-22-30 Notes by [illegible] Chief Party B F.B. 385 Pg. 211

Platted by	W. O. No. 944 D. S. O. No.
Date	Location [illegible]
Map No.	Surveyed by C.A.B. [illegible]
Platting C'k'd by	Date March 22, 1930
Date	Indexed

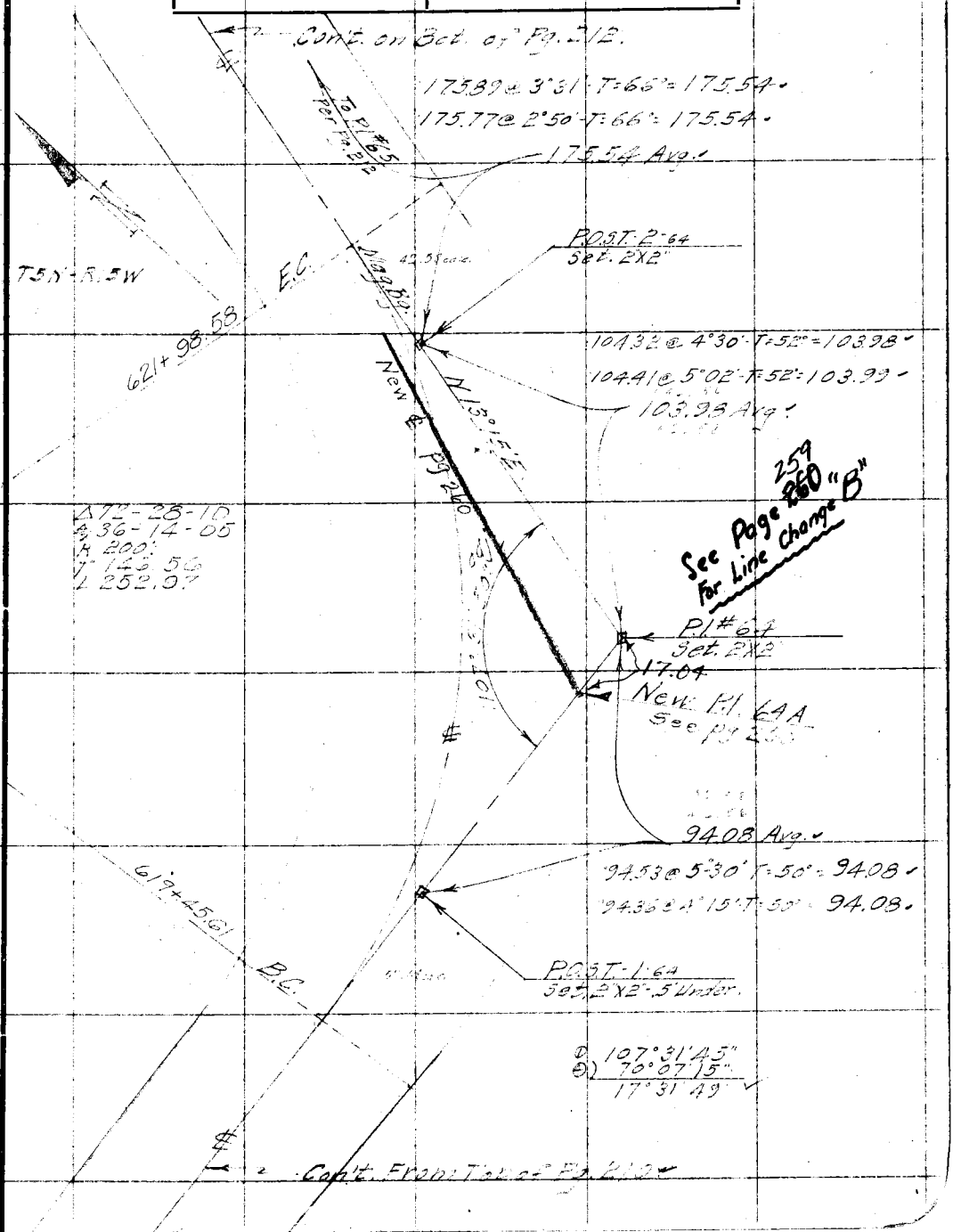

Note: ANY ADDITIONS OR CHANGES ON THIS SHEET MUST BE MADE OR CIRCLED IN Red. WITH DATE AND NAME OF PERSON MAKING CHANGE.

Do not extend notes this side of this line

RETURN TO
LOS ANGELES COUNTY SURVEYOR

F.B. 385 Pg. 212 Benson Chief Party Notes by Benson Date 3-22-30

Con't. on Bot. of Pg. 213

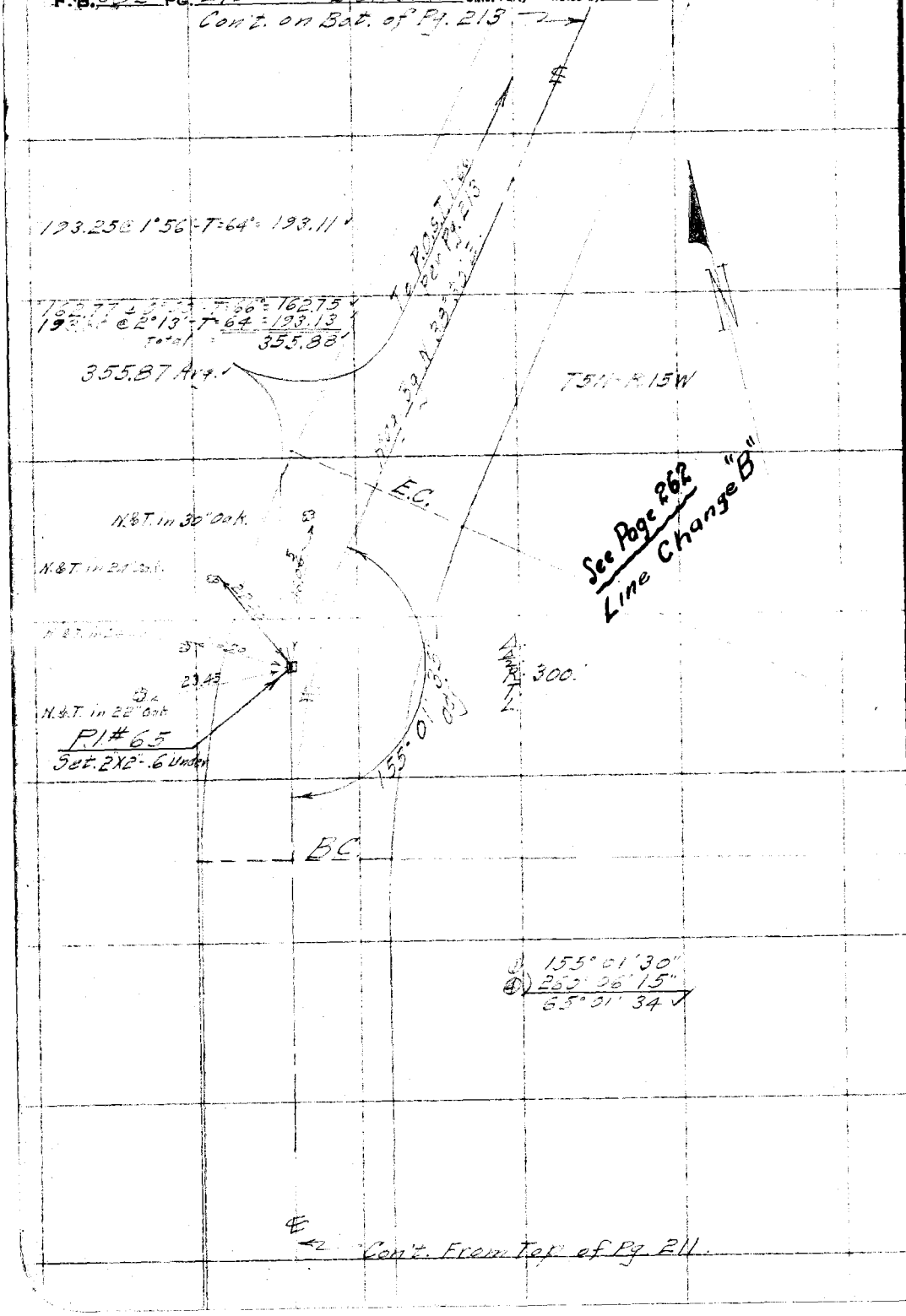

RETURN TO
LOS ANGELES COUNTY SURVEYOR

Do not extend notes this side of this line

Note: ANY ADDITIONS OR CHANGES ON THIS SHEET MUST BE MADE OR CIRCLED IN Red. WITH DATE AND NAME OF PERSON MAKING CHANGE.

Date 3-22-30 Notes by [illegible] Chief Party B. F.B. 385 Pg 213

Platted by	W. O. No. 944 D. S. O. No.
Date	Location [illegible]
Map No.	Surveyed by C. A. [illegible]
Platting C'k'd by	Date March 22, 1930
Date	Indexed

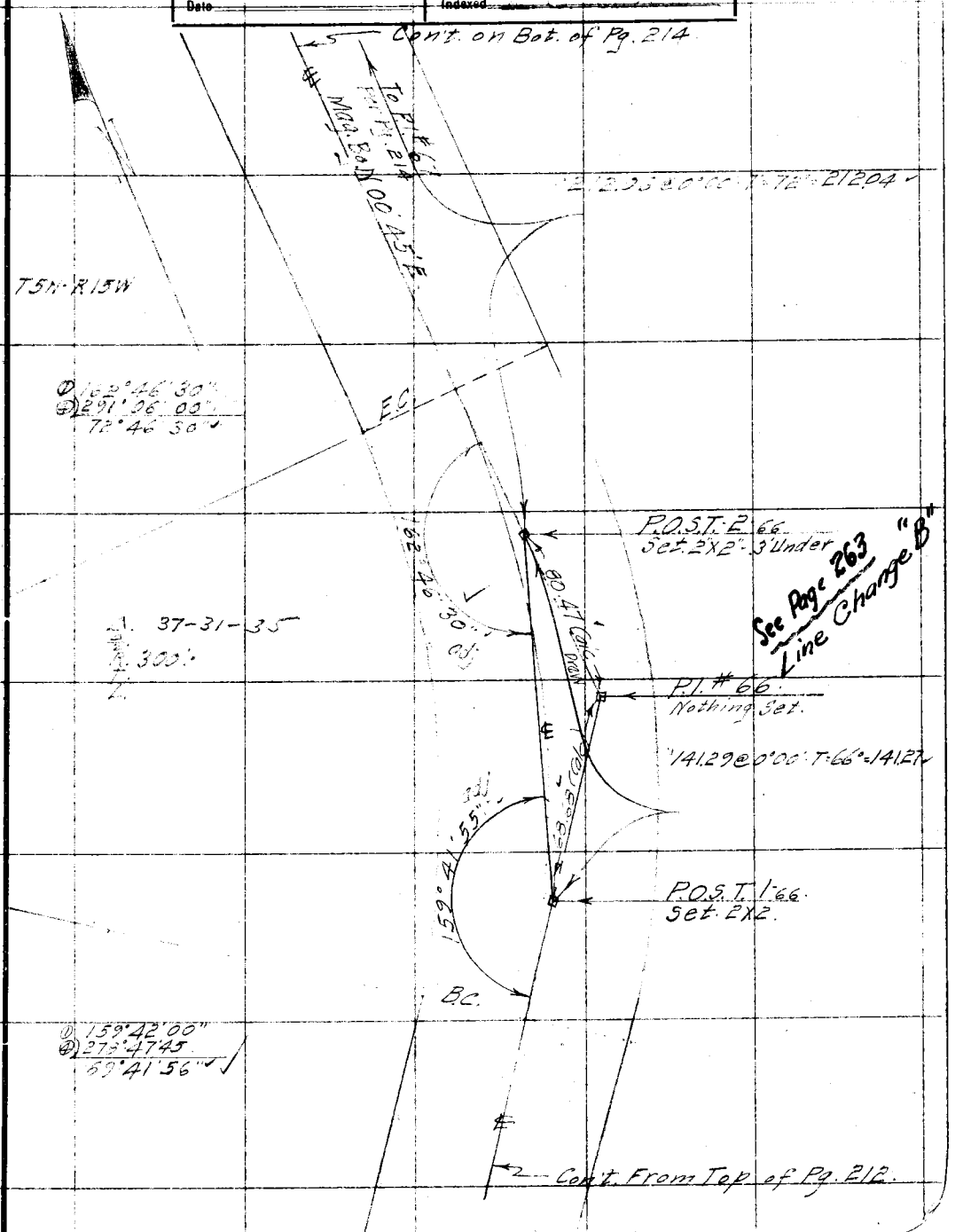

Note: ANY ADDITIONS OR CHANGES ON THIS SHEET MUST BE MADE OR CIRCLED IN Red. WITH DATE AND NAME OF PERSON MAKING CHANGE.

Do not extend notes this side of this line

RETURN TO
LOS ANGELES COUNTY SURVEYOR

F.B. 385 Pg. 214 Benson Chief Party Notes by Benson Date 3-22-30

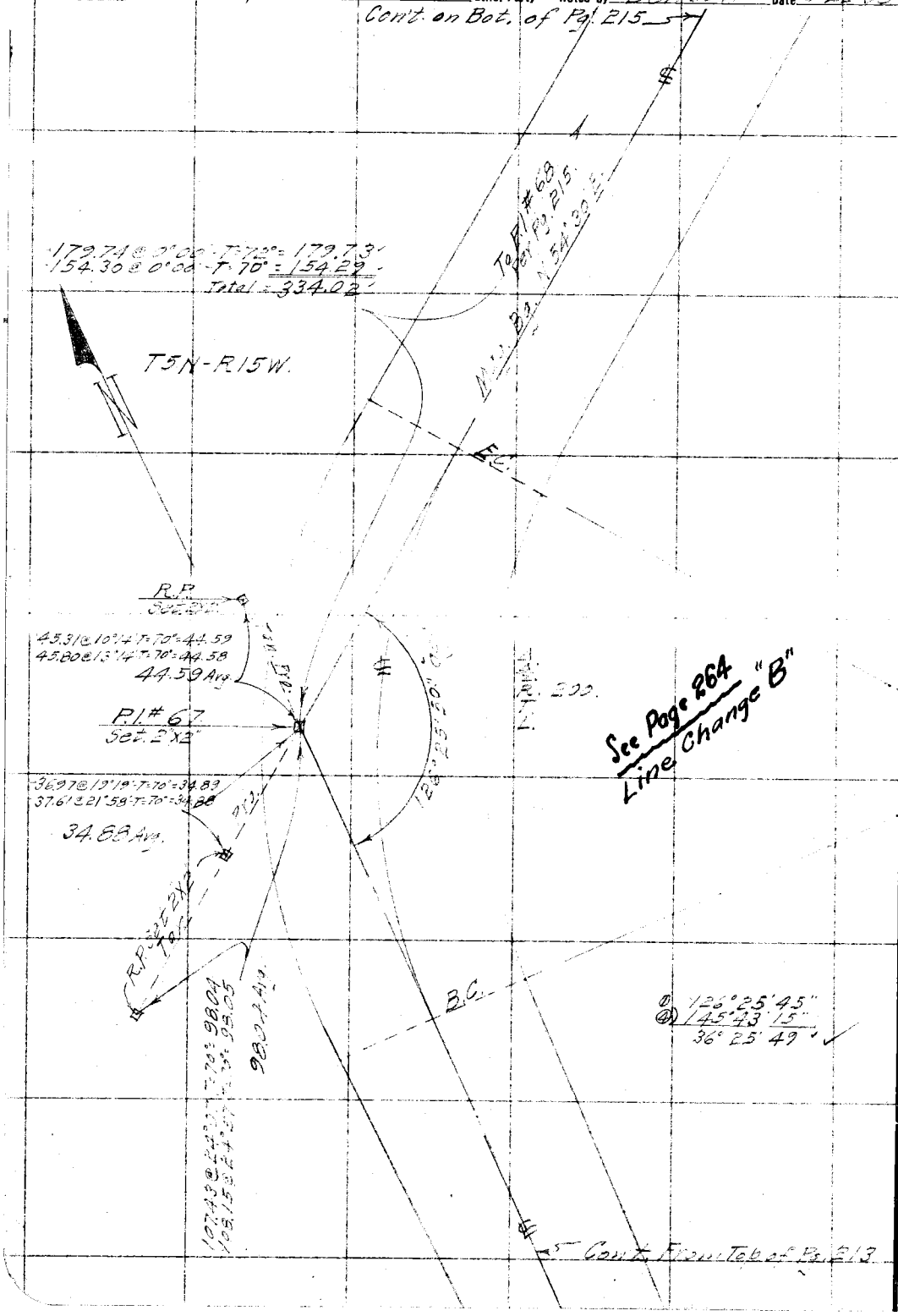

RETURN TO
LOS ANGELES COUNTY SURVEYOR

Do not extend notes this side of this line

Note: ANY ADDITIONS OR CHANGES ON THIS SHEET MUST BE MADE OR CIRCLED IN Red. WITH DATE AND NAME OF PERSON MAKING CHANGE.

Date 3-22-30 Notes by Benson Chief Party B F.B. 385 Pg. 215

Platted by	W. O. No. 944 D. S. O. No.
Date	Location Bouquet Cn Rd
Map No.	Surveyed by [illegible]
Platting C'k'd by	Date March, 22, 1930
Date	Indexed A. C. Johnson

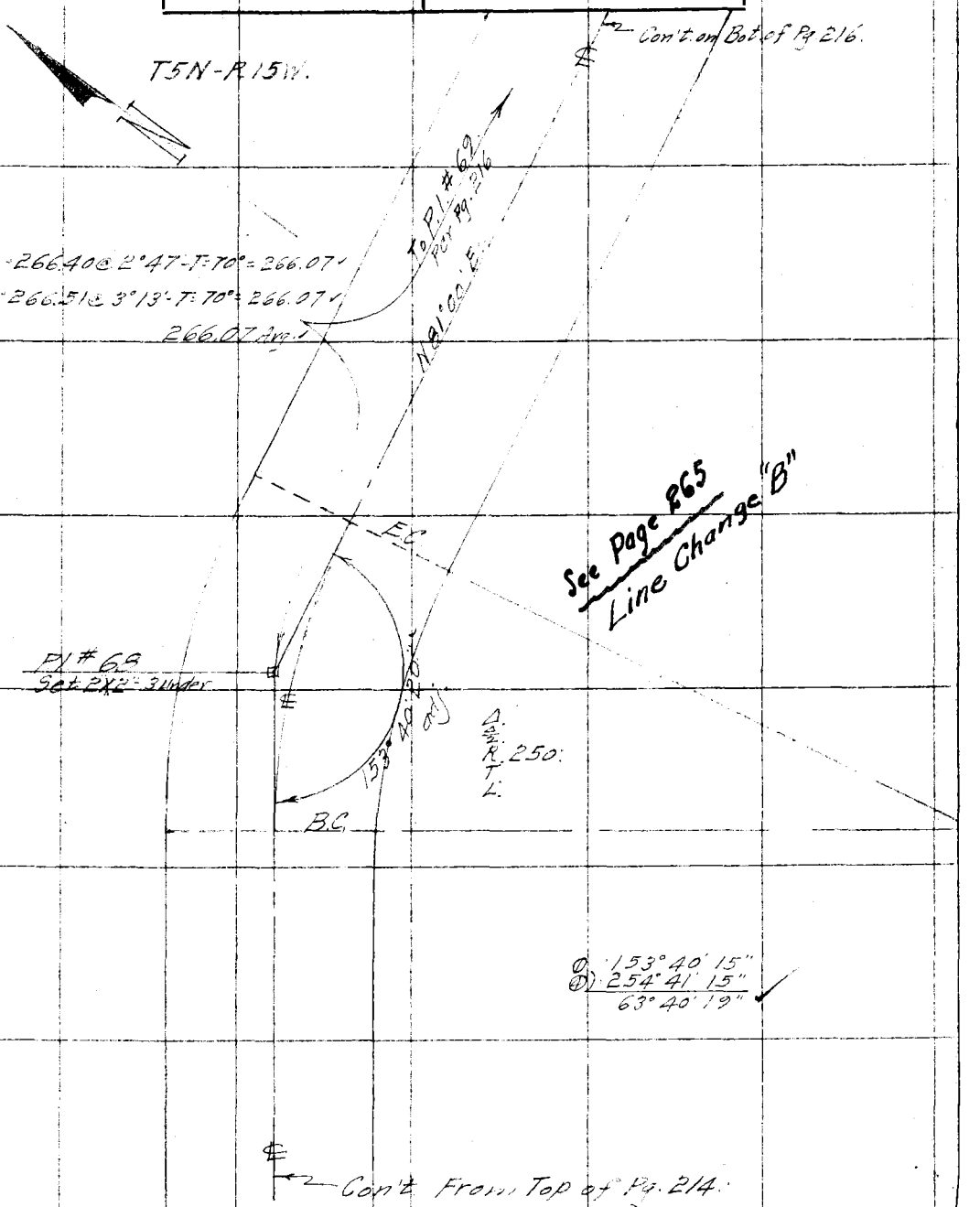

Note: ANY ADDITIONS OR CHANGES ON THIS SHEET MUST BE MADE OR CIRCLED IN Red. WITH DATE AND NAME OF PERSON MAKING CHANGE.

Do not extend notes this side of this line

RETURN TO LOS ANGELES COUNTY SURVEYOR

F. B. 385 Pg. 216 Benson Chief Party Notes by Benson Date 3-22-30

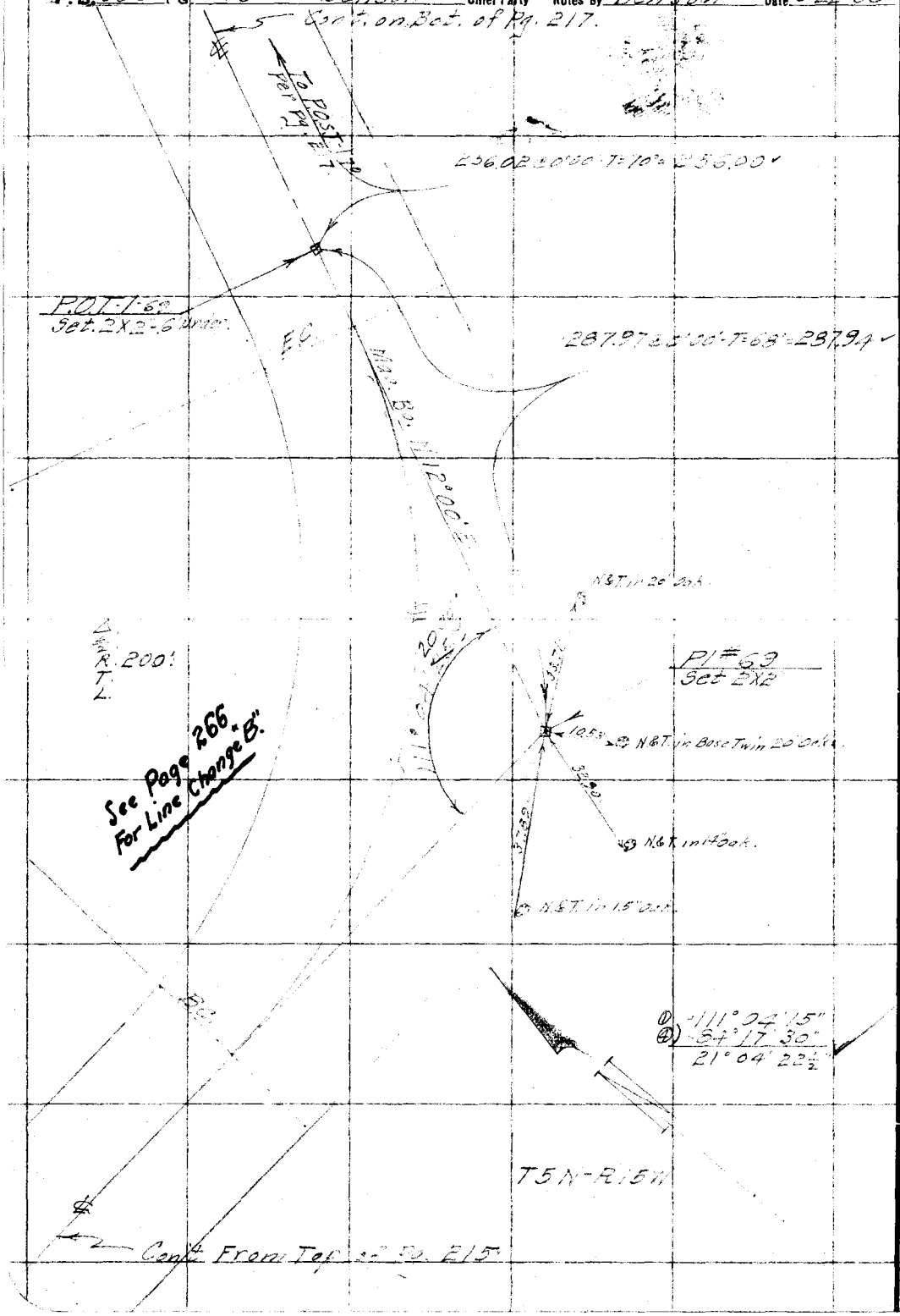

RETURN TO
LOS ANGELES COUNTY SURVEYOR

Do not extend notes this side of this line

Note: ANY ADDITIONS OR CHANGES ON THIS SHEET MUST BE MADE OR CIRCLED IN Red. WITH DATE AND NAME OF PERSON MAKING CHANGE.

Date 3-22-30 Notes by Benson Chief Party B F.B. 385 Pg. 217

Platted by F. A. W.	W. O. No. 944 D. S. O. No.
Date 1930	Location Bouquet Ca Ra
Map No. B-438-7	Surveyed by C.A. Benson
Platting C'k'd by A. A. R.	Date March 22, 1930
Date 1930	Indexed A. C. Johnson

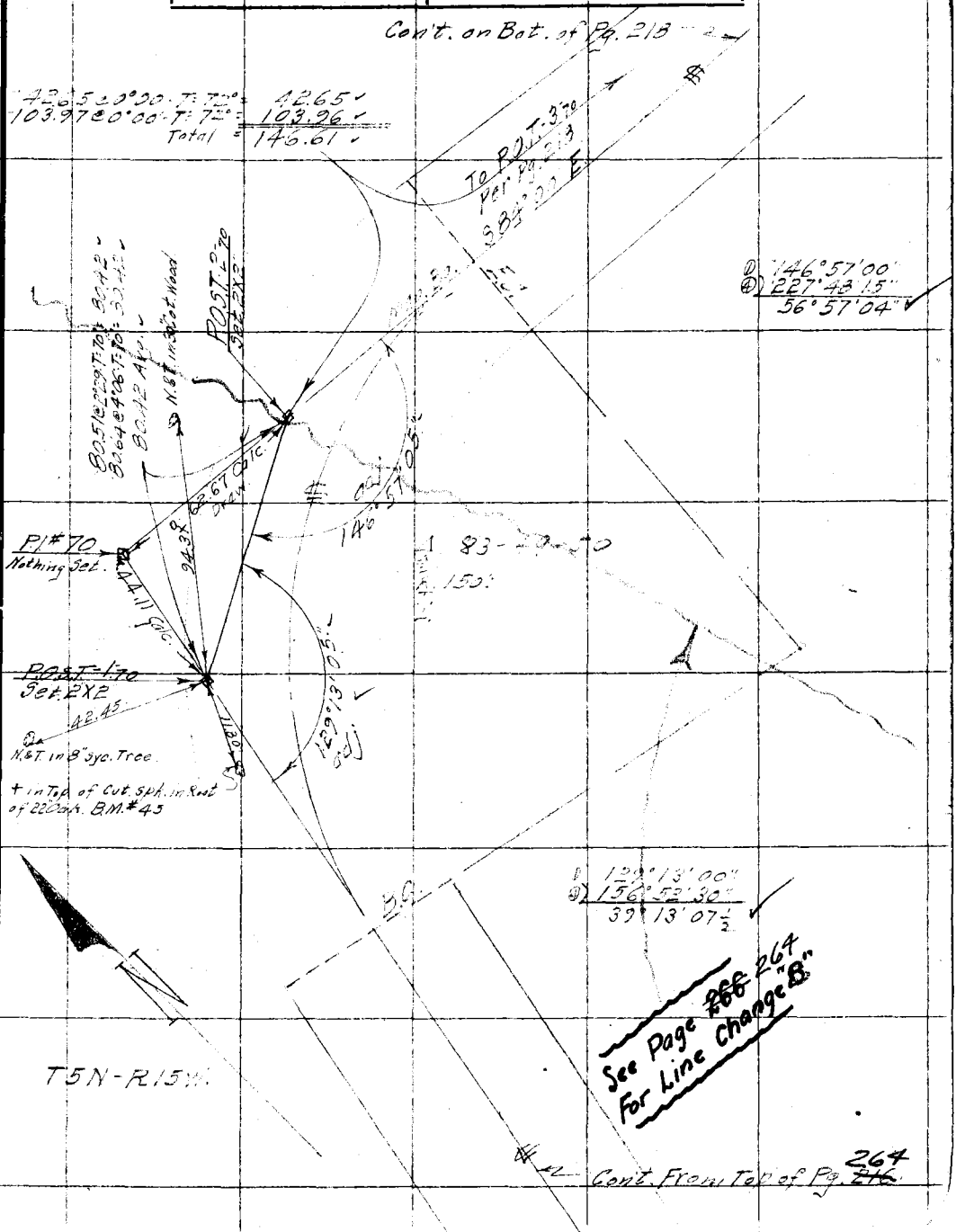

Note: ANY ADDITIONS OR CHANGES ON THIS SHEET MUST BE MADE OR CIRCLED IN Red. WITH DATE AND NAME OF PERSON MAKING CHANGE.

Do not extend notes this side of this line

RETURN TO LOS ANGELES COUNTY SURVEYOR

F.B. 385 PG. 218 Benson Chief Party Notes by Benson Date 3-27-30

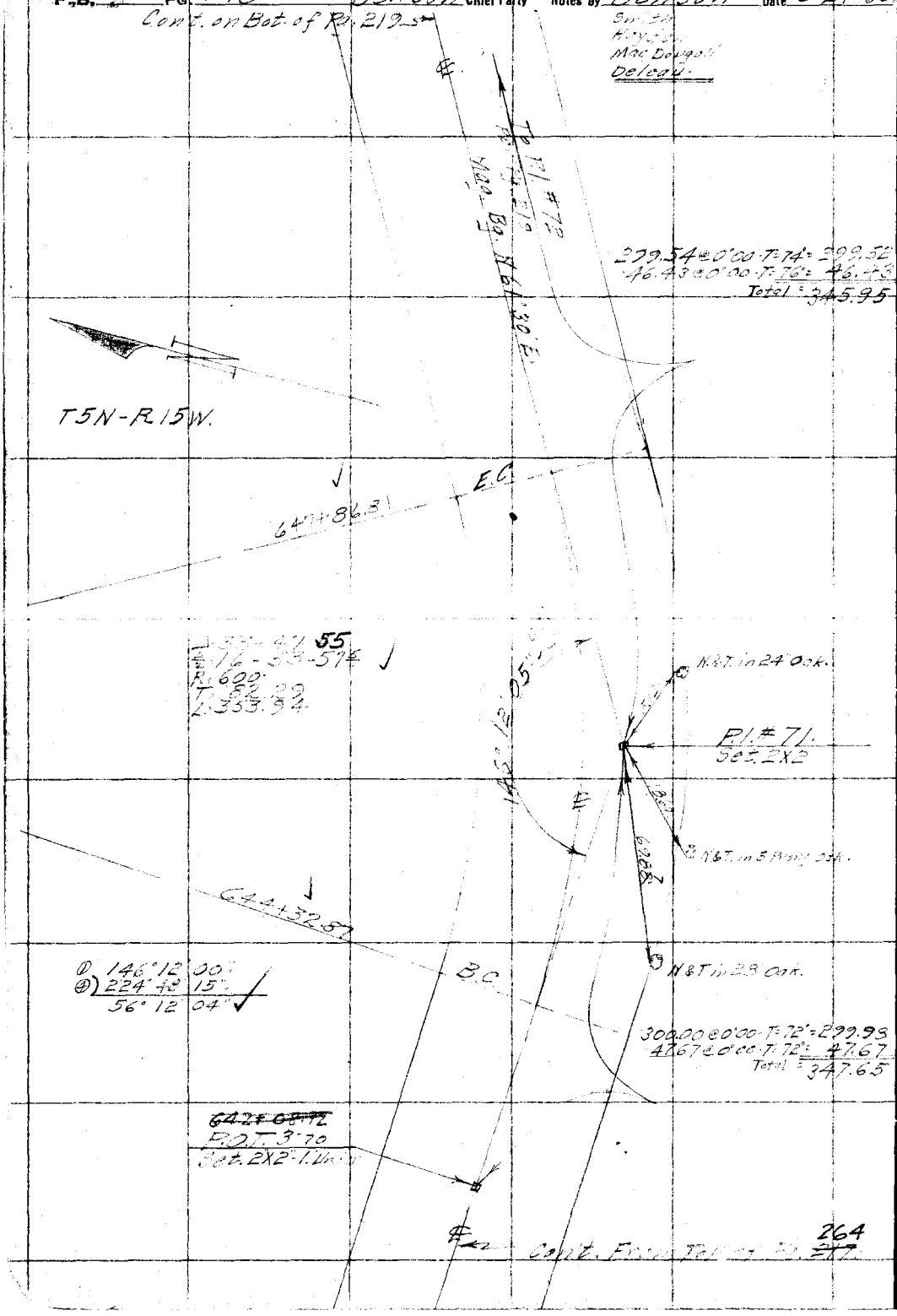

RETURN TO
LOS ANGELES COUNTY SURVEYOR

Do not extend notes this side of this line

Note: ANY ADDITIONS OR CHANGES ON THIS SHEET MUST BE MADE OR CIRCLED IN Red. WITH DATE AND NAME OF PERSON MAKING CHANGE.

Date 3-27-30 Notes by Benson Chief Party B. F.B. 385 Pg. 219

Platted by F. A. W.	W. O. No. 944 D. S. O. No.
Date 1930	Location Bouquet Cn Rd
Map No. B-438-7	Surveyed by C. A. Benson
Platting C'k'd by A. A. R.	Date March 27, 1930
Date 1930	Indexed A. C. Johnson

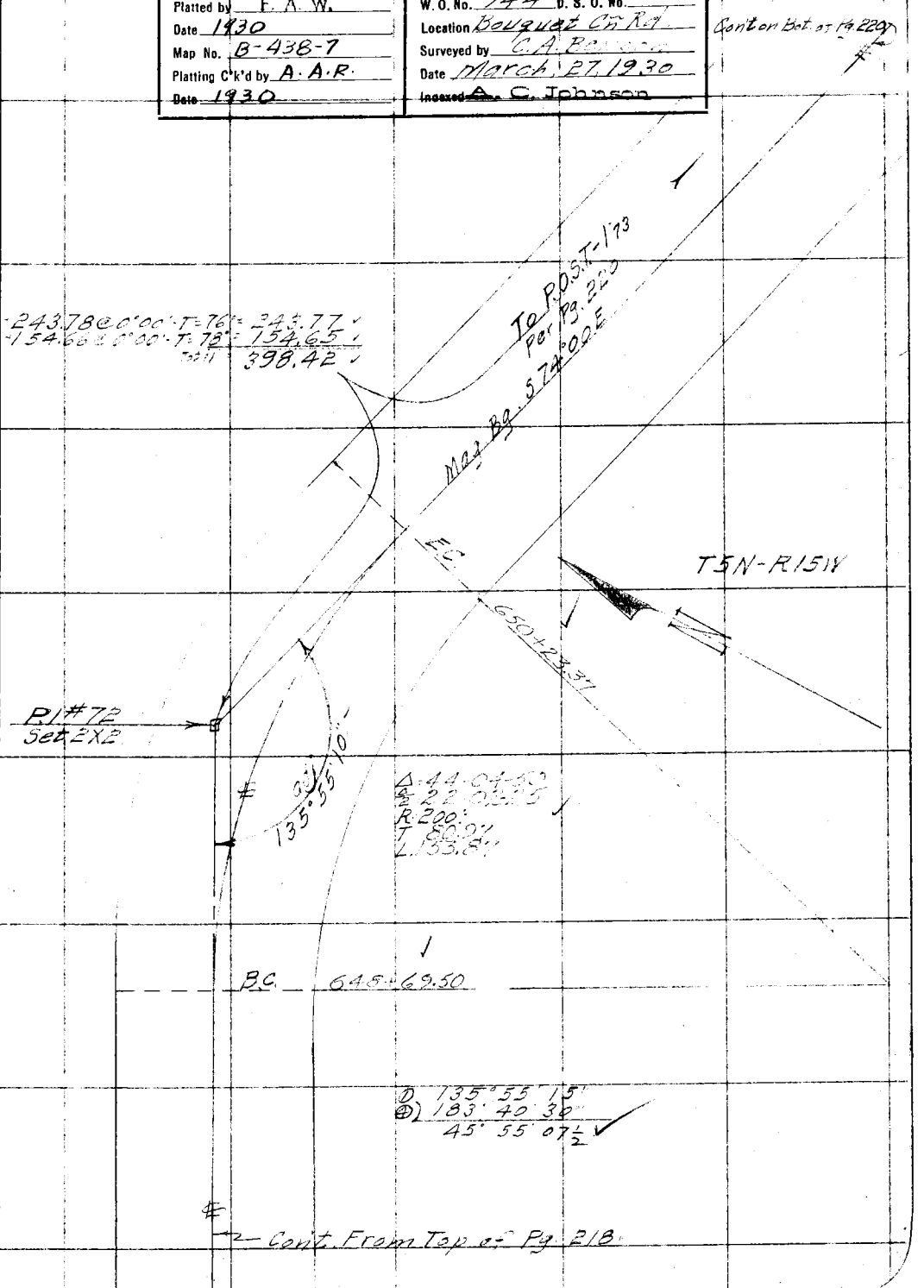

Note: ANY ADDITIONS OR CHANGES ON THIS SHEET MUST BE MADE OR CIRCLED IN Red. WITH DATE AND NAME OF PERSON MAKING CHANGE.

Do not extend notes this side of this line

RETURN TO LOS ANGELES COUNTY SURVEYOR

F.B. 385 Pg. 220. Benson Chief Party Notes by Benson Date 3-27-30

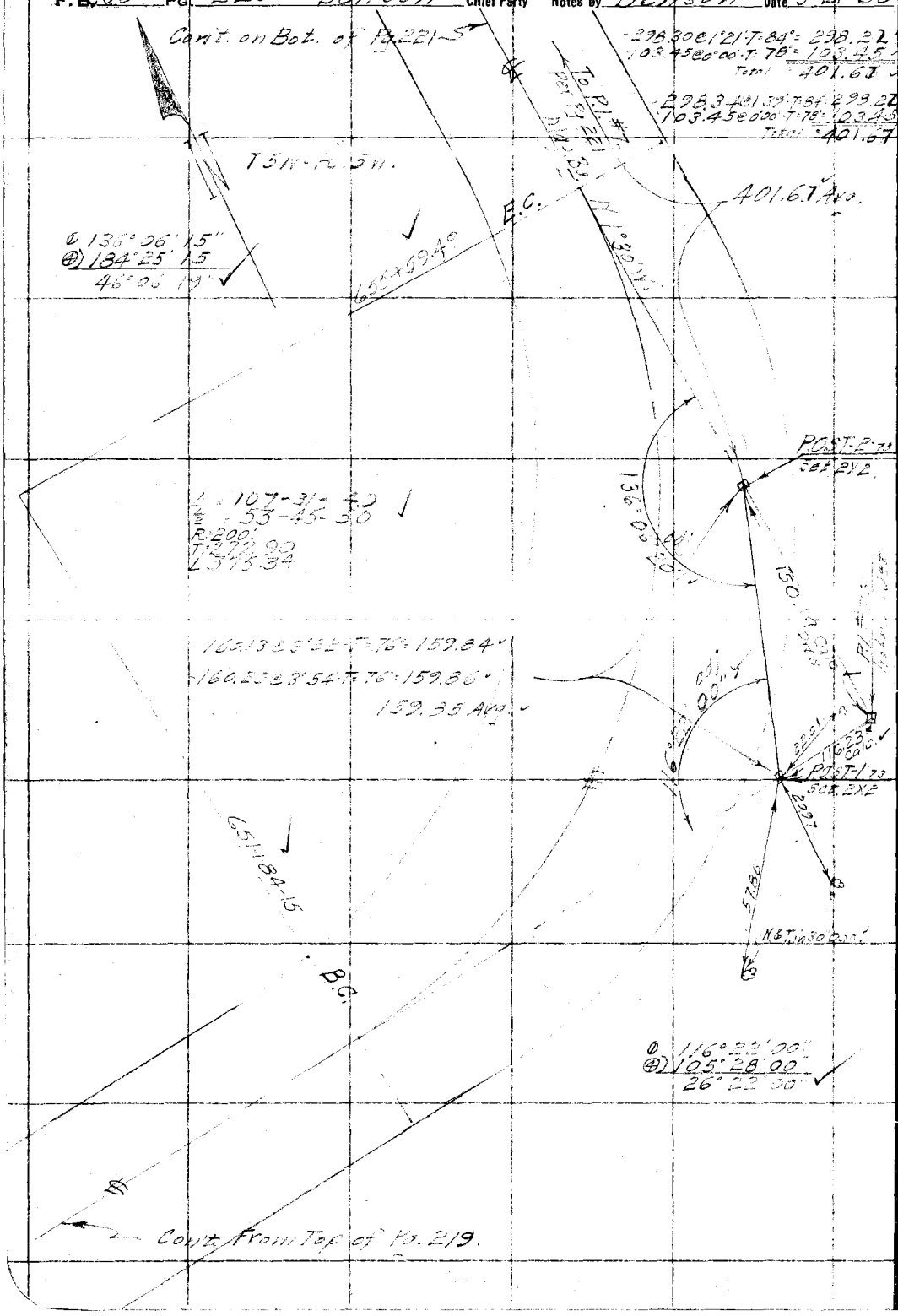

RETURN TO
LOS ANGELES COUNTY SURVEYOR

Do not extend notes this side of this line

Note: ANY ADDITIONS OR CHANGES ON THIS SHEET MUST BE MADE OR CIRCLED IN Red. WITH DATE AND NAME OF PERSON MAKING CHANGE.

Date 3-27-30 Notes by Benson Chief Party B. F.B. 385 Pg 281

Platted by F. A. W.	W. O. No. 944 D. S. O. No.
Date 1930	Location Bouquet Cn Rd
Map No. B-438-7	Surveyed by C. A. Benson
Platting Ck'd by A. A. R.	Date March 27, 1930
Date 1930	Indexed A. C. Johnson

Notes: ANY ADDITIONS OR CHANGES ON THIS SHEET MUST BE MADE OR CIRCLED IN Red. WITH DATE AND NAME OF PERSON MAKING CHANGE.

Do not extend notes this side of this line

RETURN TO LOS ANGELES COUNTY SURVEYOR

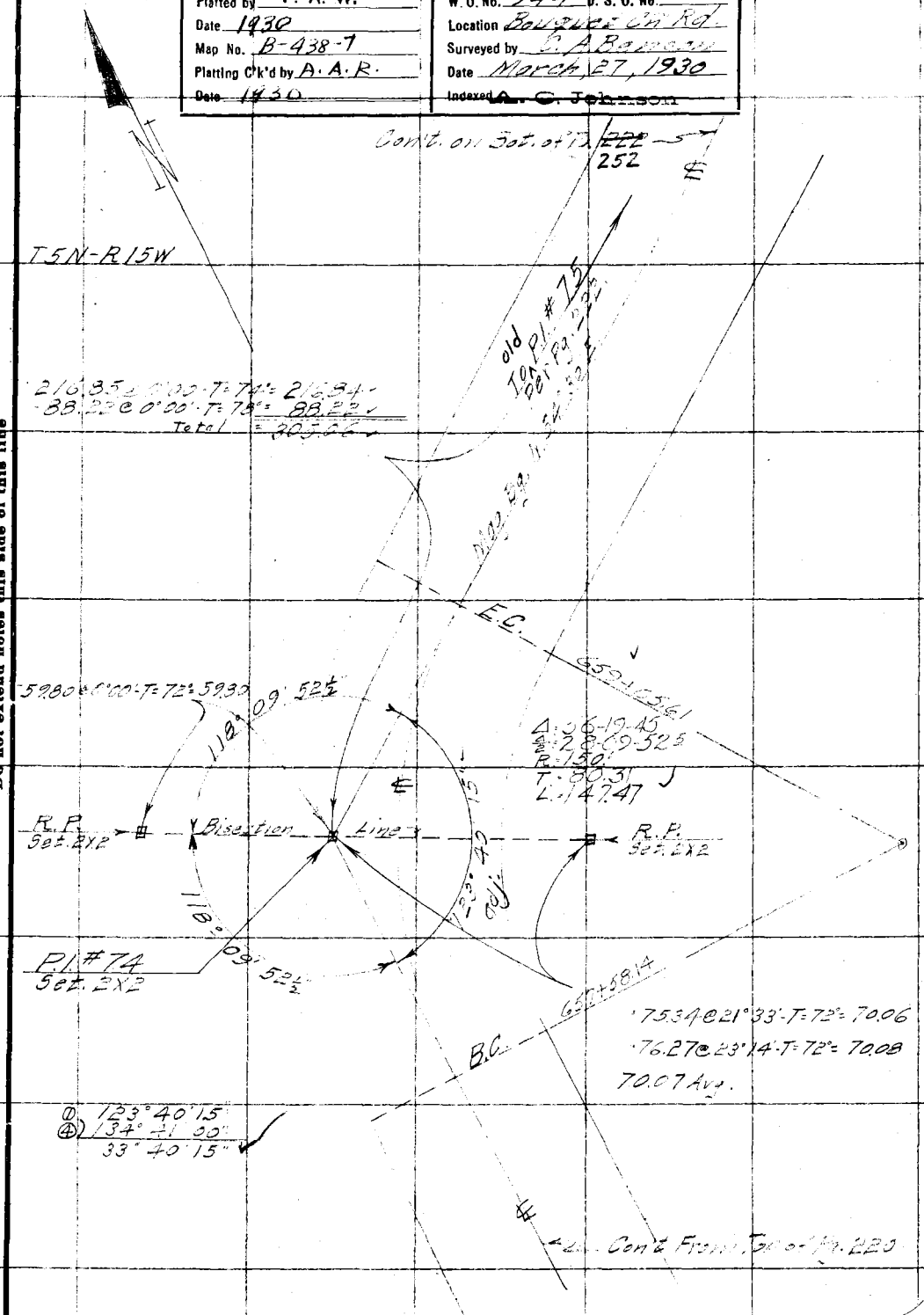

F.B. 385 Pg. 222 Benson Chief Party Notes by B. Date 3-28-30

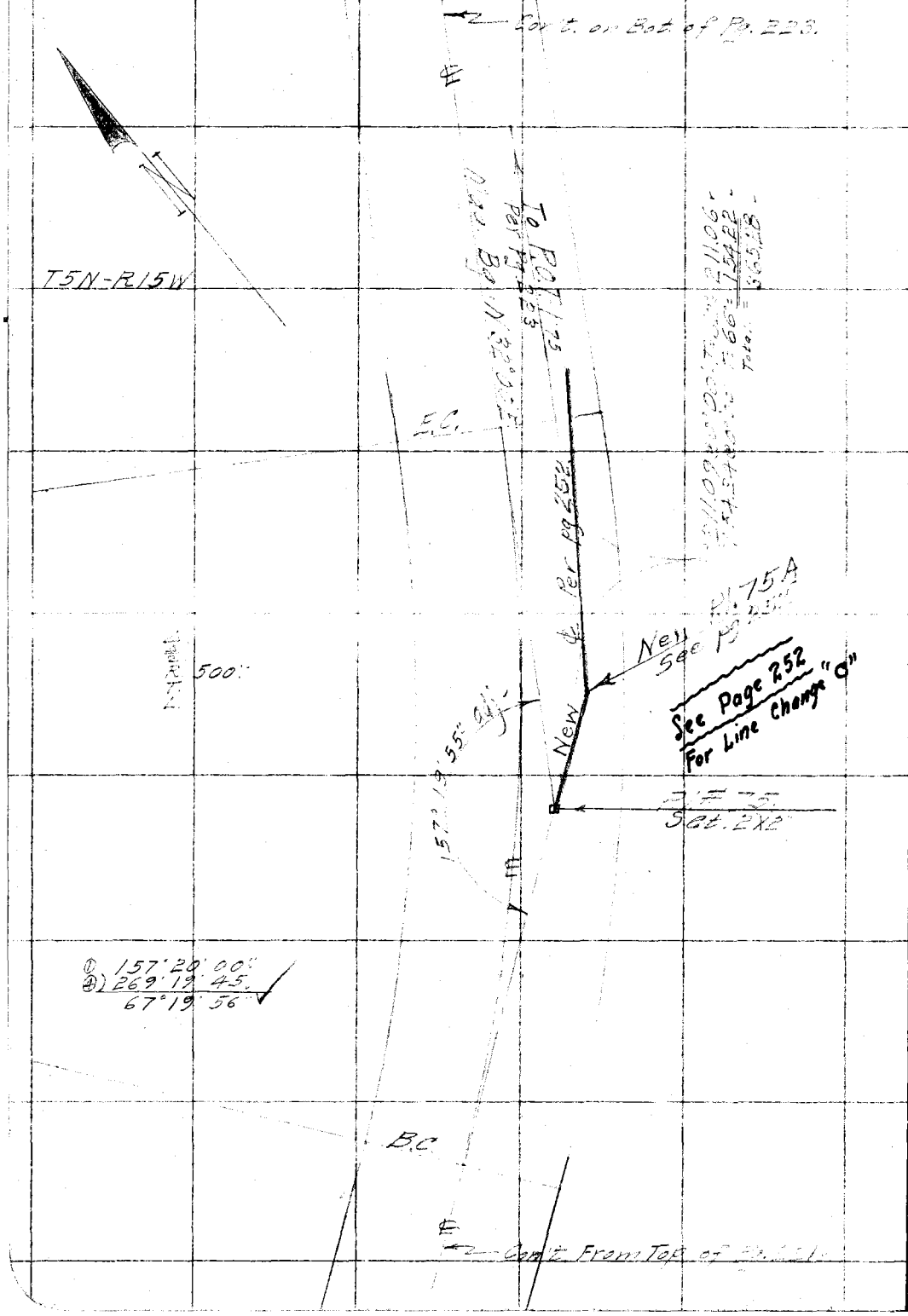

RETURN TO
LOS ANGELES COUNTY SURVEYOR

Do not extend notes this side of this line

Note: ANY ADDITIONS OR CHANGES ON THIS SHEET MUST BE MADE OR CIRCLED IN Red. WITH DATE AND NAME OF PERSON MAKING CHANGE.

Date 3-28-30 Notes by Benson Chief Party F.B. 385 Pg 223

Platted by	W. O. No. 944 D. S. O. No.
Date	Location Bouquet
Map No.	Surveyed by
Platting C'k'd by	Date March 28, 1930
Date	Indexed

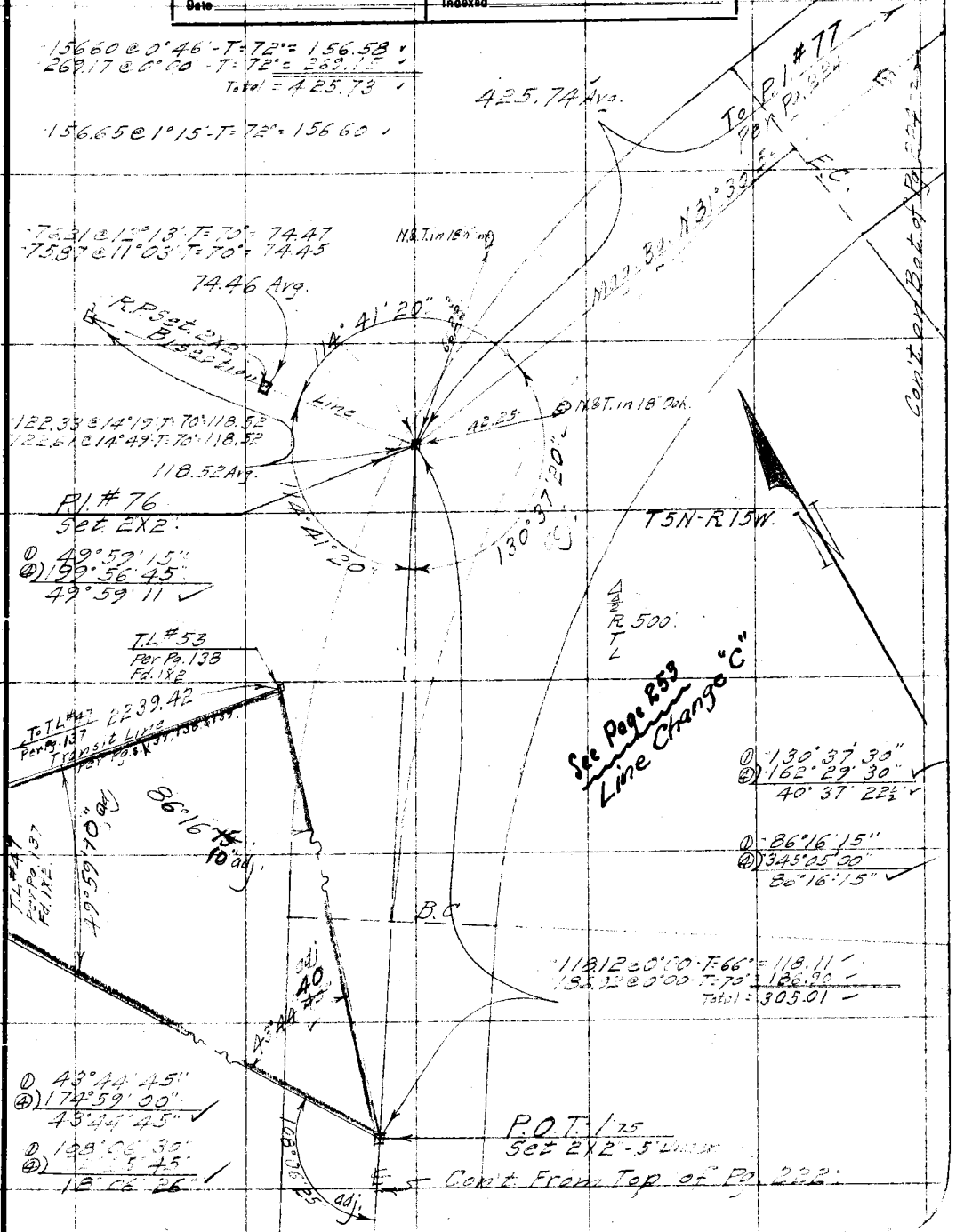

Note: ANY ADDITIONS OR CHANGES ON THIS SHEET MUST BE MADE OR CIRCLED IN Red. WITH DATE AND NAME OF PERSON MAKING CHANGE.

Do not extend notes this side of this line

RETURN TO LOS ANGELES COUNTY SURVEYOR

F.B. 635 Pg. 224 Benson Chief Party Notes by Benson Date 3-28-30



RETURN TO
LOS ANGELES COUNTY SURVEYOR

Do not extend notes this side of this line

Note: ANY ADDITIONS OR CHANGES ON THIS SHEET MUST BE MADE OR CIRCLED IN Red. WITH DATE AND NAME OF PERSON MAKING CHANGE.

Date 4-1-30 Notes by [illegible] Chief Party [illegible] F.B. 385 Pg 225

Platted by	W. O. No. 944 D. S. O. No.
Date	Location [illegible]
Map No.	Surveyed by C. A. [illegible]
Platting C'k'd by	Date April 1, 1930
Date	Indexed [illegible]

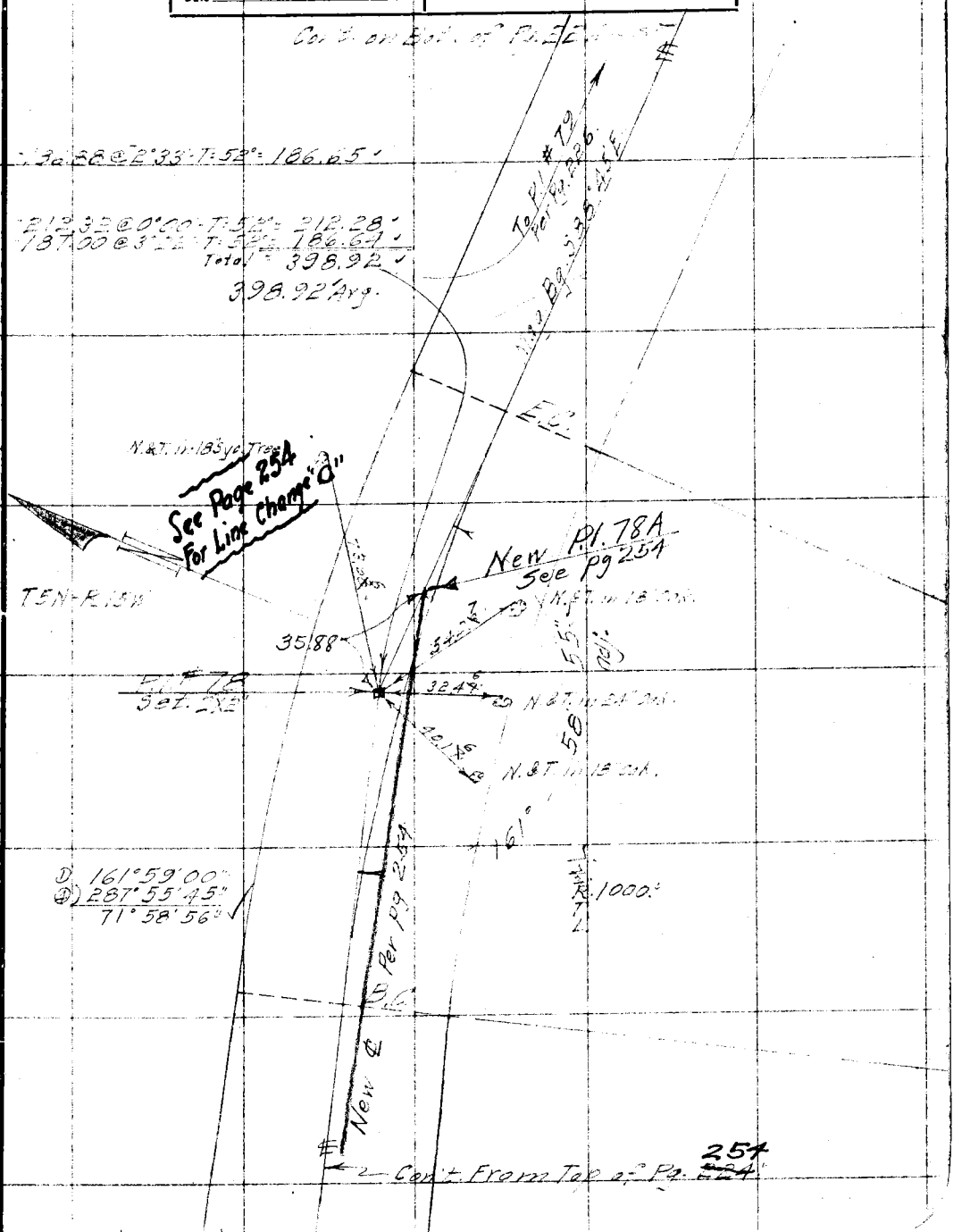

Note: ANY ADDITIONS OR CHANGES ON THIS SHEET MUST BE MADE OR CIRCLED IN Red. WITH DATE AND NAME OF PERSON MAKING CHANGE.

Do not extend notes this side of this line

RETURN TO
LOS ANGELES COUNTY SURVEYOR

F.B. 385 Pg. 226 Benson Chief Party Notes by Benson Date 4-1-30

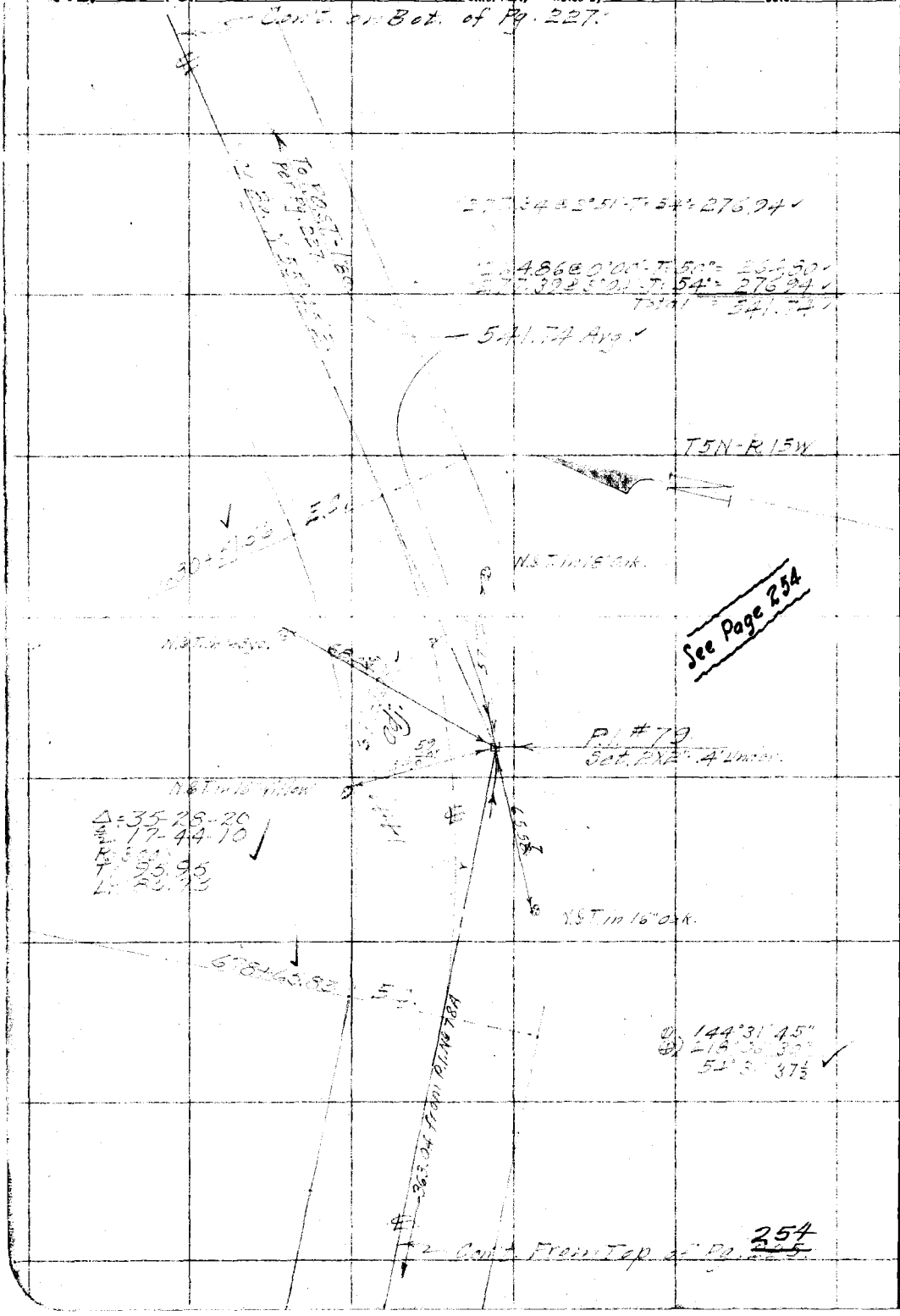

RETURN TO
LOS ANGELES COUNTY SURVEYOR

Do not extend notes this side of this line

Note: ANY ADDITIONS OR CHANGES ON THIS SHEET MUST BE MADE OR CIRCLED IN Red. WITH DATE AND NAME OF PERSON MAKING CHANGE.

Date 4-1-30 Notes by [illegible] Chief Party [illegible] F.B. 385 Pg 227

Platted by F. A. W.	W. O. No. 344 D. S. O. No.
Date 1930	Location [illegible]
Map No. B-438-7	Surveyed by C. A. [illegible]
Platting Ck'd by A.A.R.	Date Apr. 1, 1930.
Date 1930	Indexed

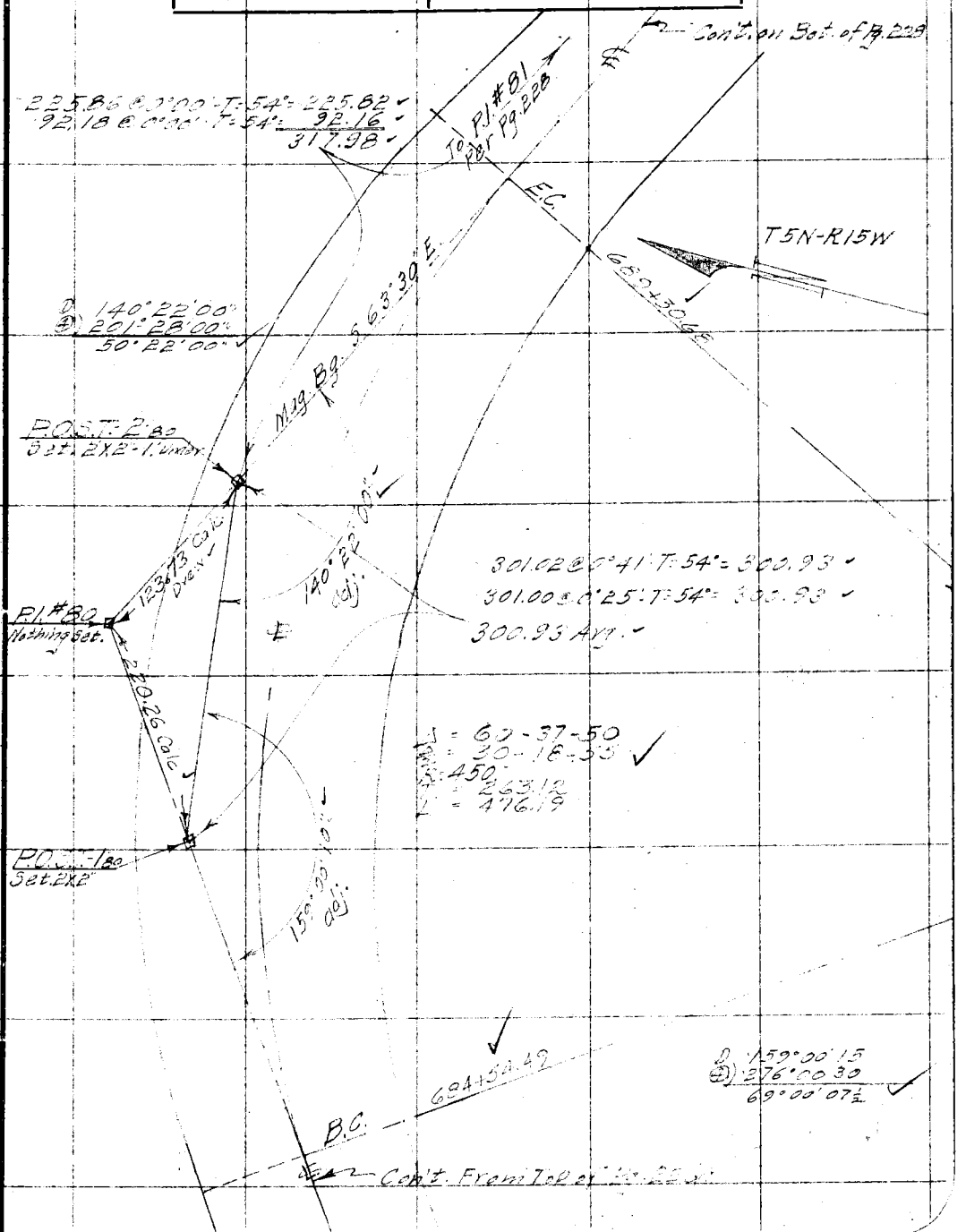

Note: ANY ADDITIONS OR CHANGES ON THIS SHEET MUST BE MADE OR CIRCLED IN Red. WITH DATE AND NAME OF PERSON MAKING CHANGE.

Do not extend notes this side of this line

RETURN TO LOS ANGELES COUNTY SURVEYOR

F.B. 385 Pg. 228 Benson Chief Party Notes by Benson Date 4-1-30



RETURN TO
LOS ANGELES COUNTY SURVEYOR

Do not extend notes this side of this line

Note: ANY ADDITIONS OR CHANGES ON THIS SHEET MUST BE MADE OR CIRCLED IN Red. WITH DATE AND NAME OF PERSON MAKING CHANGE.

Date 4-1-30 Notes by Benson Chief Party [illegible] F.B. 335 Pg 229

Platted by F. A. W.	W. O. No. 944 D. S. O. No.
Date 1930	Location [illegible]
Map No. B-438-7	Surveyed by [illegible] Benson
Platting C'k'd by A. A. R.	Date April 1 1930
Date 1930	Indexed [illegible]

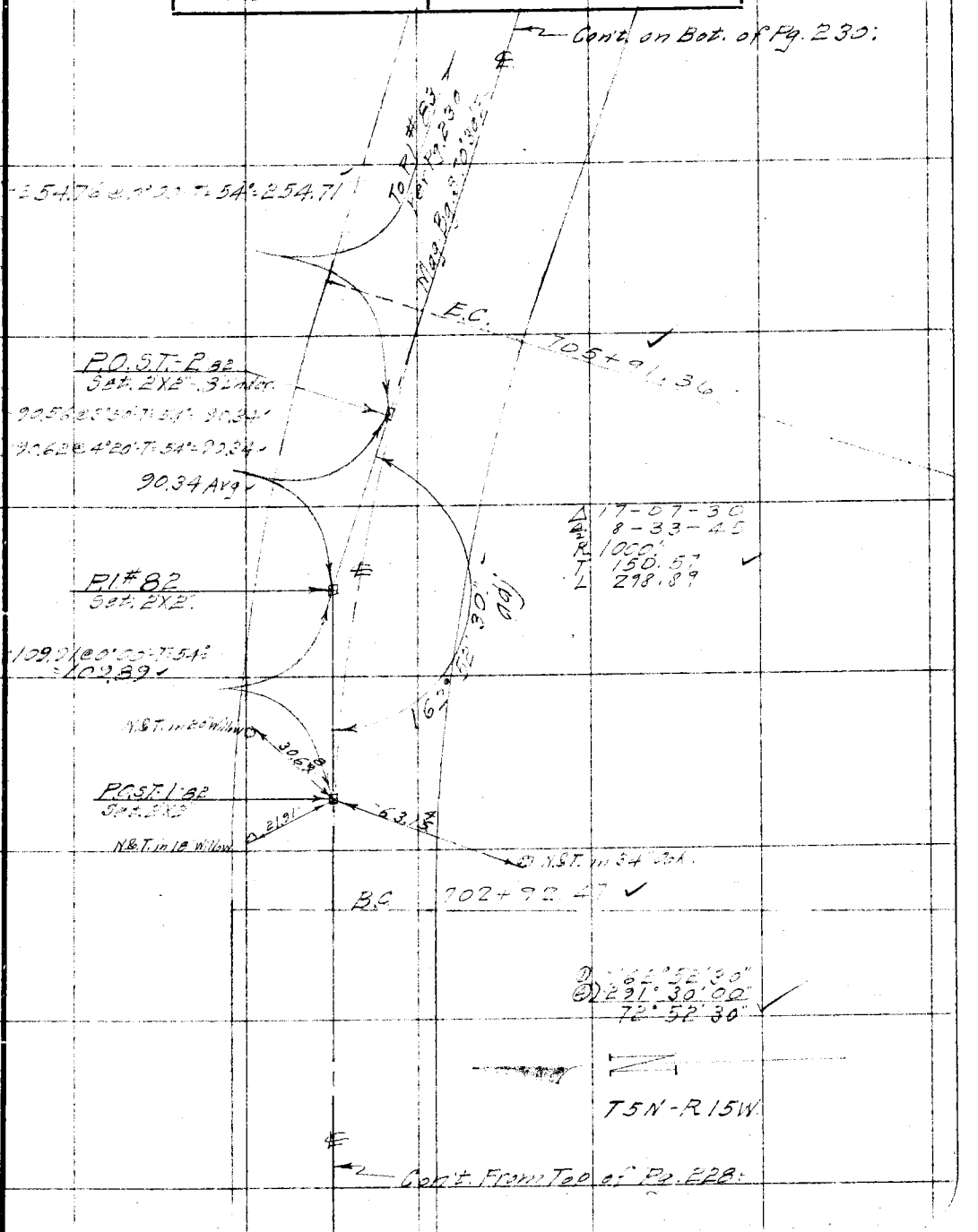

Notes: ANY ADDITIONS OR CHANGES ON THIS SHEET MUST BE MADE OR CIRCLED IN Red. WITH DATE AND NAME OF PERSON MAKING CHANGE.

Do not extend notes this side of this line

RETURN TO
LOS ANGELES COUNTY SURVEYOR

F.B. 385 Pg. 230 Benson Chief Party Notes by Benson Date 4-1-30

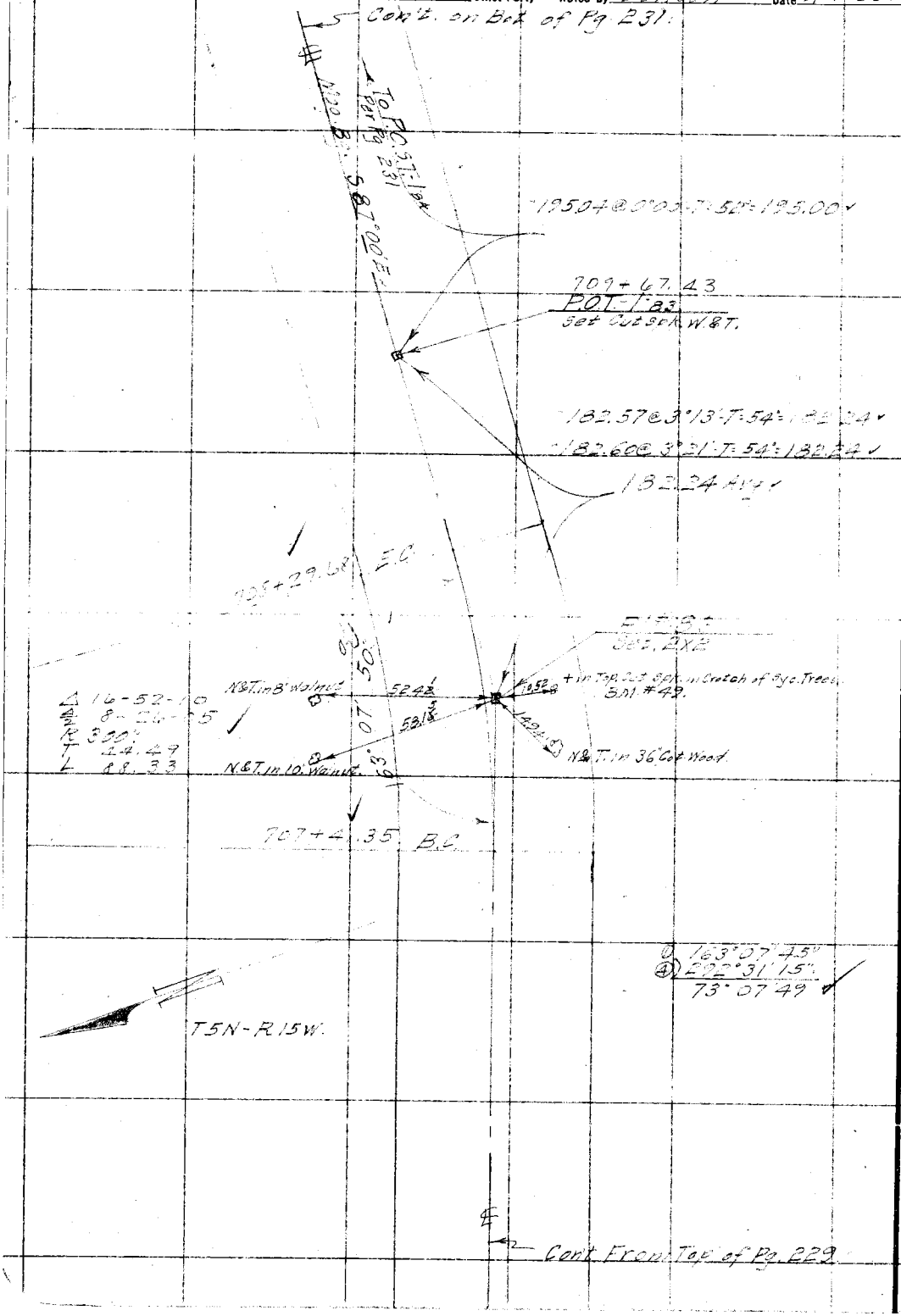

RETURN TO
LOS ANGELES COUNTY SURVEYOR

Do not extend notes this side of this line

Note: ANY ADDITIONS OR CHANGES ON THIS SHEET MUST BE MADE OR CIRCLED IN Red. WITH DATE AND NAME OF PERSON MAKING CHANGE.

Date 4-1-30 Notes by Benson Chief Party 2 F.B. 335 Pg 231

Platted by F. A. W.	W. O. No. 944 D. S. O. No.
Date 1930	Location Bouquet Canyon Rd
Map No. B-438-7	Surveyed by C. A. R[illegible]
Platting C'k'd by A. A. R.	Date April 1, 1930
Date 1930	Indexed

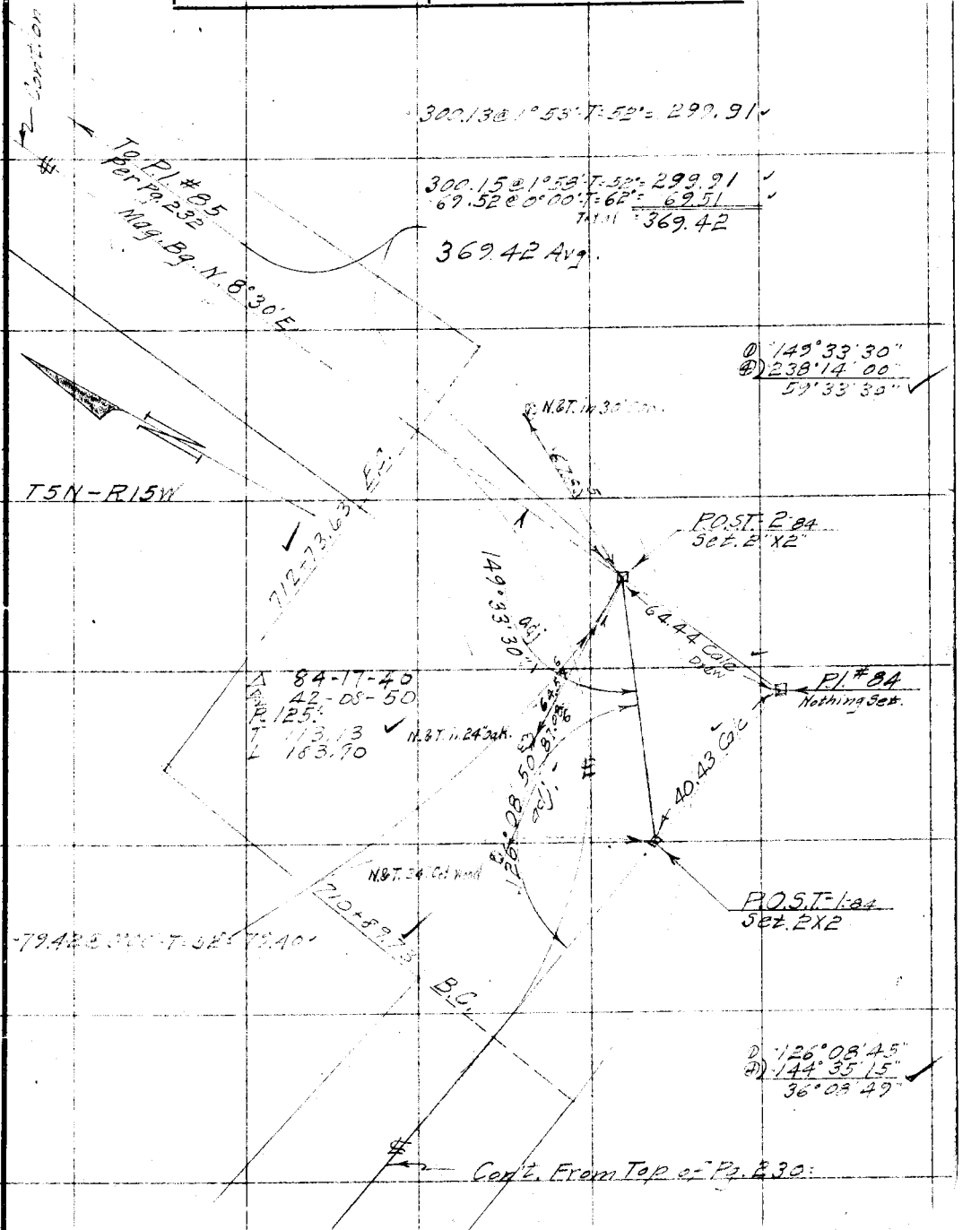

Notes: ANY ADDITIONS OR CHANGES ON THIS SHEET MUST BE MADE OR CIRCLED IN Red. WITH DATE AND NAME OF PERSON MAKING CHANGE.

Do not extend notes this side of this line

RETURN TO LOS ANGELES COUNTY SURVEYOR

F.B. 385 Pg. 232 Benson Chief Party Notes by Benson Date 4-2-30

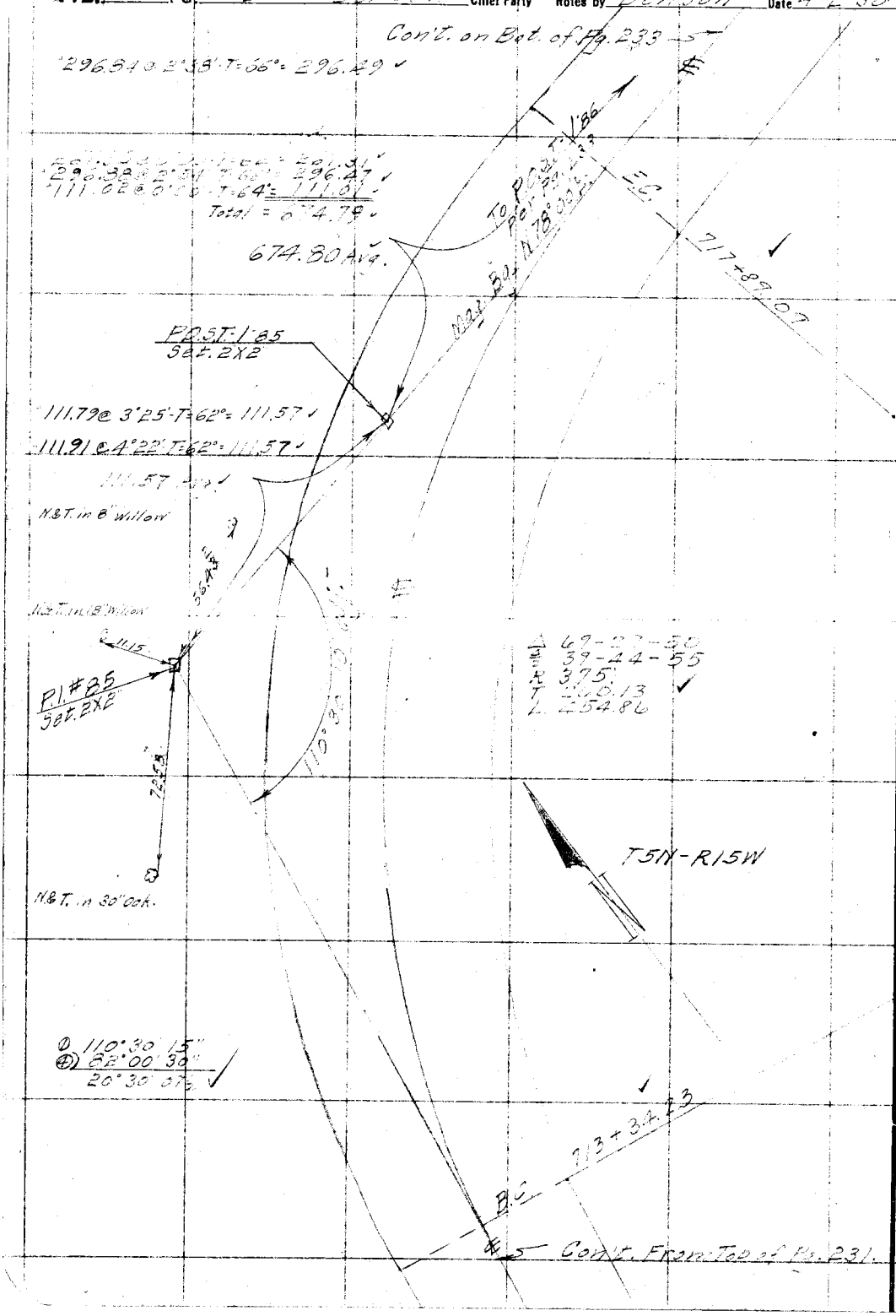

RETURN TO
LOS ANGELES COUNTY SURVEYOR

Do not extend notes this side of this line

Note: ANY ADDITIONS OR CHANGES ON THIS SHEET MUST BE MADE OR CIRCLED IN Red. WITH DATE AND NAME OF PERSON MAKING CHANGE.

Date 4-7-30 Notes by Benson Chief Party B F.B. 225 Pg. 233

Platted by F. A. W.	W. O. No. 944 B. S. O. No.
Date 1930	Location Bellquest Canyon
Map No. B-430-7	Surveyed by H. Benson
Platting C'k'd by A.A.R.	Date Apr. 7 & 1930
Date 1930	Indexed A. C. Johnson

Notes: ANY ADDITIONS OR CHANGES ON THIS SHEET MUST BE MADE OR CIRCLED IN Red. WITH DATE AND NAME OF PERSON MAKING CHANGE.

Do not extend notes this side of this line

RETURN TO LOS ANGELES COUNTY SURVEYOR

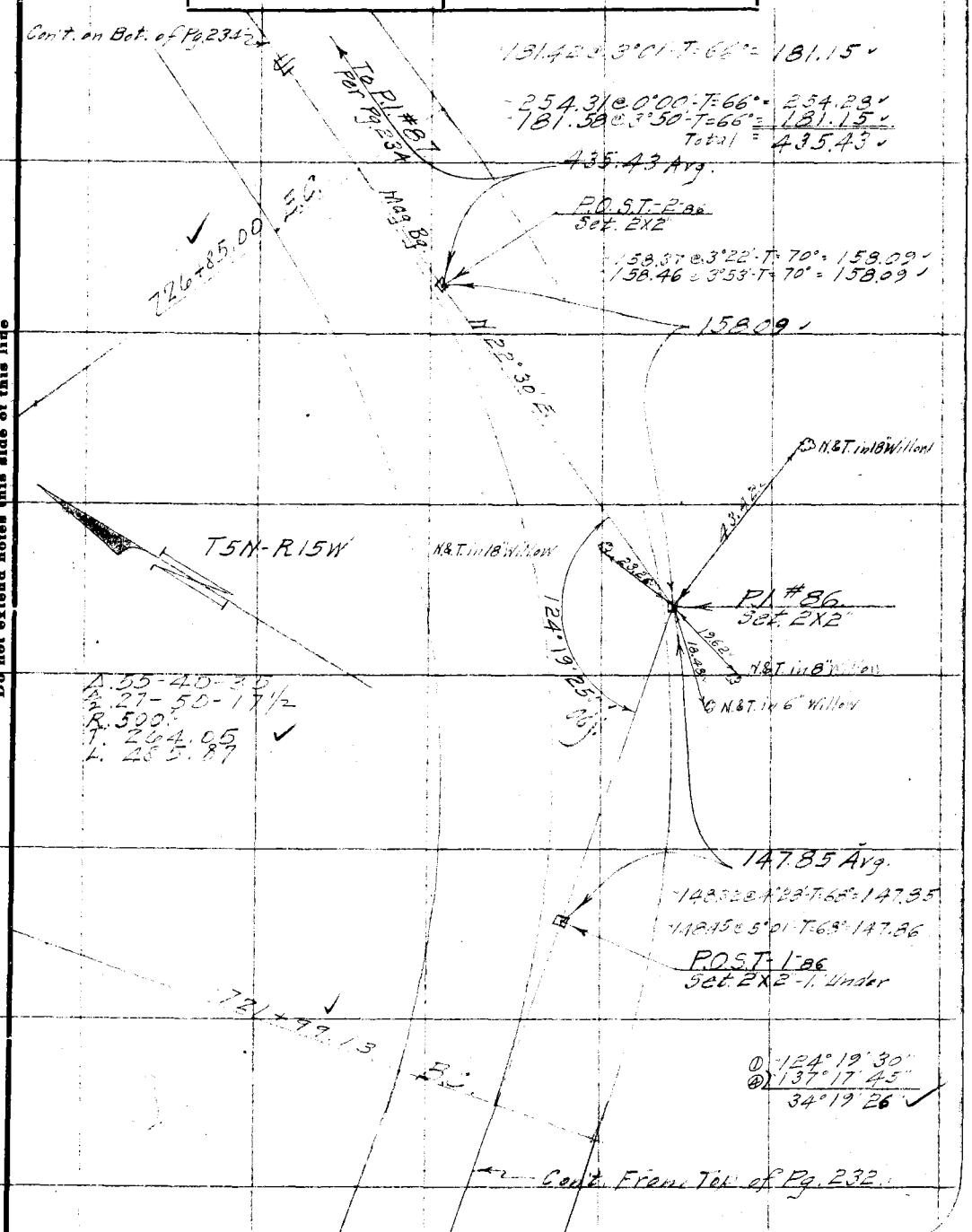

F.B. 385 Pg. 234 Benson Chief Party Notes by Benson Date 4-8-30

Con't. on Bot. of Pg. 235

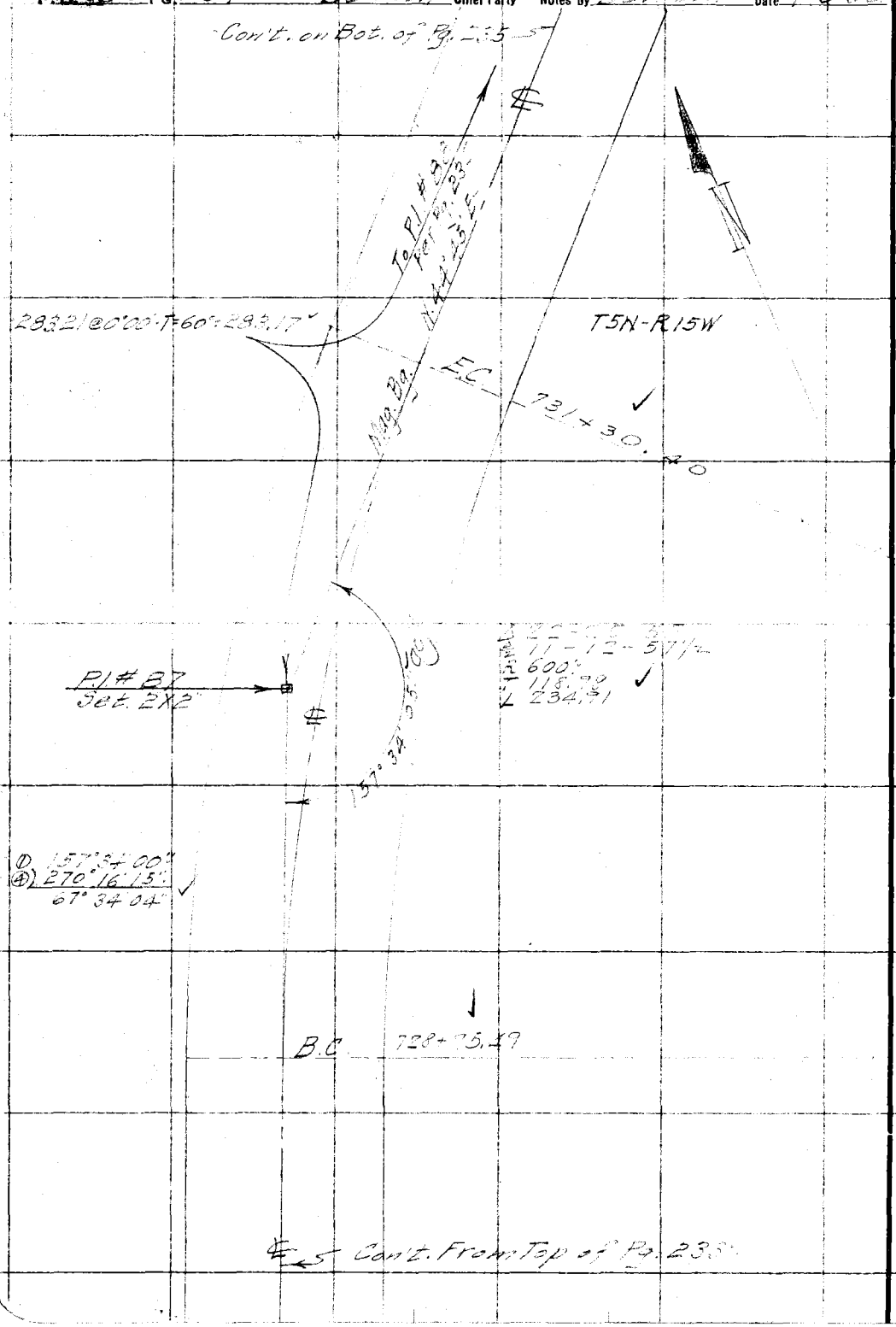

RETURN TO LOS ANGELES COUNTY SURVEYOR

Do not extend notes this side of this line

Note: ANY ADDITIONS OR CHANGES ON THIS SHEET MUST BE MADE OR CIRCLED IN Red WITH DATE AND NAME OF PERSON MAKING CHANGE.

Date 4-3-30 Notes by Benson Chief Party B F.B. 385 Pg. 235

Platted by F. A. W.	W. O. No. 944 D. S. O. No.
Date 1930	Location Bouquet Canyon Rd.
Map No. B-438-7	Surveyed by C.A. Ro[illegible]
Platting Ck'd by A.A.R.	Date April 3, 1930
Date 1930	Indexed ~~A. C. Johnson~~

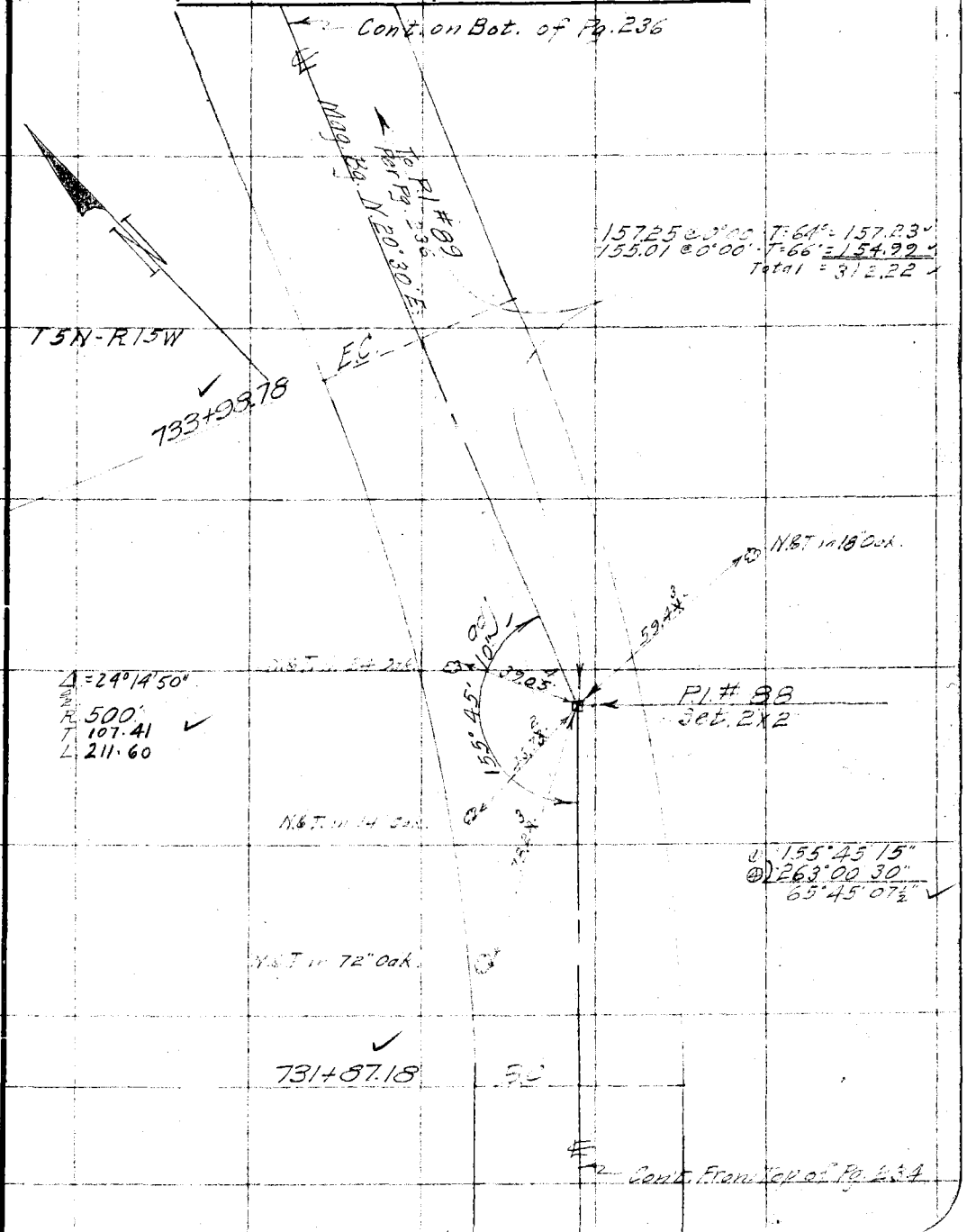

Notes: ANY ADDITIONS OR CHANGES ON THIS SHEET MUST BE MADE OR CIRCLED IN Red. WITH DATE AND NAME OF PERSON MAKING CHANGE.

Do not extend notes this side of this line

RETURN TO LOS ANGELES COUNTY SURVEYOR

F.B. 385 Pg. 236 Benson Chief Party Notes by Benson Date 4-3-30

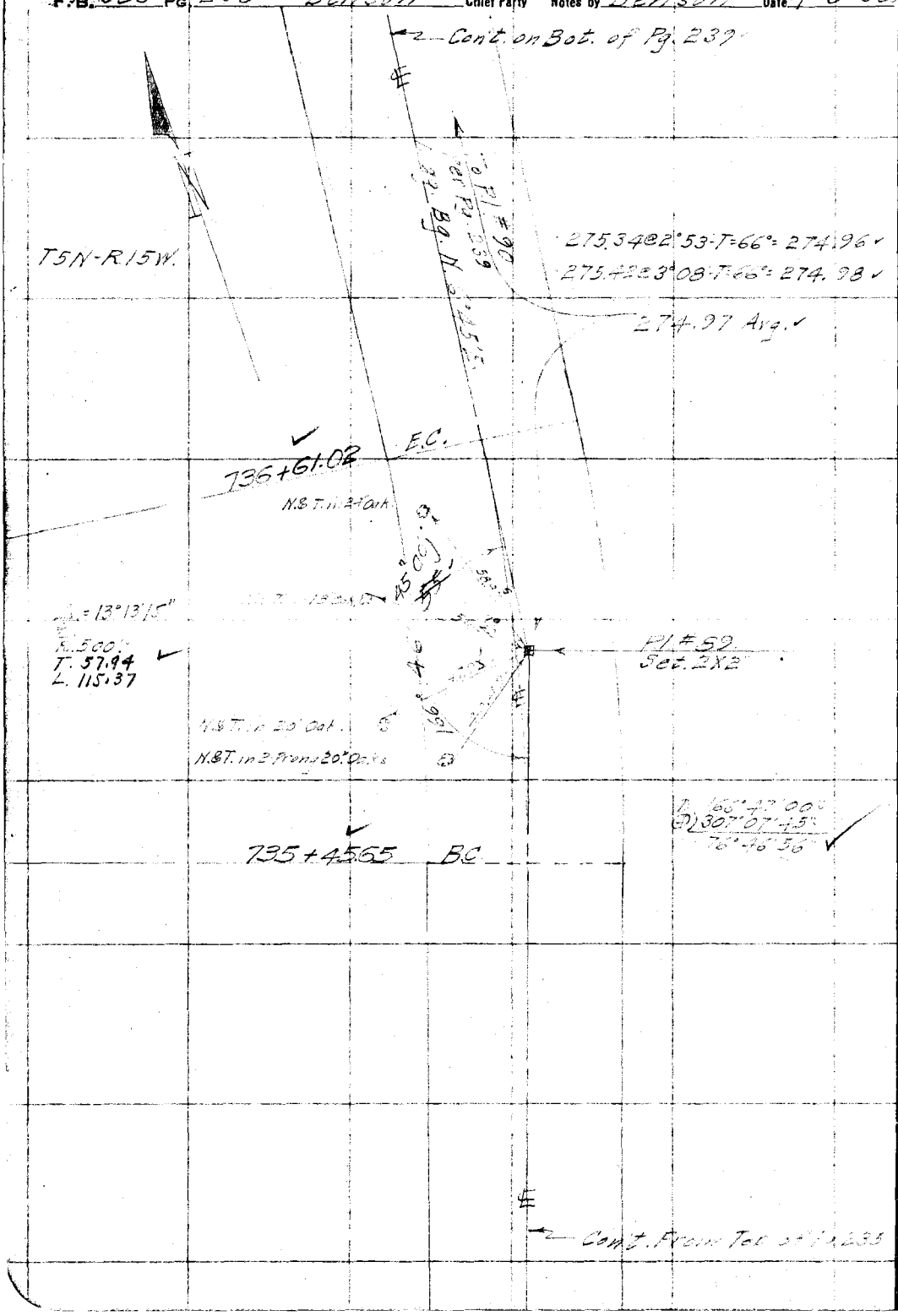

RETURN TO
LOS ANGELES COUNTY SURVEYOR

Do not extend notes this side of this line

Note: ANY ADDITIONS OR CHANGES ON THIS SHEET MUST BE MADE OR CIRCLED IN Red. WITH DATE AND NAME OF PERSON MAKING CHANGE.

Date 3-26-30 Notes by Benson Chief Party B F.B. 385 Pg 237

Platted by	W. O. No. 944 D. S. O. No.
Date	Location Bouquet Canyon Rd
Map No.	Surveyed by C.A. Batson
Platting C'k'd by	Date March 26, 1930
Date	Indexed

Solar #1 Division II.

March 26, 1930 A.M.
Inst. At Pl #31 - Sight on Pl # 30.
Horiz. Angle to Lt (East) to Sun.
Var. Set. Off 16°00' Mag. Bg. S3°15'E
Standard Time used.
Lat. = 34°31'10"

Benson Chief & Inst
Smith Rec.
Hayden Rec.

See Pg. 167.

	Time	Horiz. ∡	Ver. ∡	
1 ⊙	10:24:00	35°57'00"	50°55'30"	
1 ⊙	10:25:00	36°26'00"	50°34'00"	
2 ⊙	10:26:00	35°11'00"	51°13'30"	
2 ⊙	10:28:00	35°35'00"	50°52'30"	Mean
3 ⊙	10:29:00	34°23'45"	51°31'30"	N 3-°28'20"W
3 ⊙	10:30:00	34°49'45"	51°10'30"	Drew
4 ⊙	10:31:00	33°38'30"	51°57'30"	
4 ⊙	10:32:00	34°02'30"	51°27'30"	
5 ⊙	10:33:00	32°49'45"	52°05'00"	
5 ⊙	10:34:00	33°18'00"	51°43'00"	

POLARIS #1. Div. II.

April 22, 1930 P.M.
Inst. At Pl #30 - Sight on Pl #31.
Angle to Right (East) to Star
Time is 30 sec. slow of Standard Time
Var. Set Off 16°00' Mag. Bg. N 3°15'W

Lat. = 34°31'10"
Long. = 118°26'40"

Time	8:03:00s	8:50:00	9:10:00	9:48:00
	8:05:00	8:52:00	9:12:00	9:50:00
	8:07:00	8:54:00	9:14:00	9:52:00
	8:09:00	8:56:00	9:16:00	9:54:00
	8:11:00	8:58:00	9:18:00	9:56:00
	8:13:00	9:00:00	9:20:00	9:58:00
Horiz Angle	⊙ 2°29'00"	⊙ 2°59'15"	⊙ 2°45'30"	⊙ 2°56'30"
	◎ 14°59'30"	◎ 16°08'15"	◎ 16°41'45	◎ 17°51'00
	2°29'55"	2°41'22½"	2°46'57½"	2°58'30"

Mean = N 3-31-30 W

Notes: ANY ADDITIONS OR CHANGES ON THIS SHEET MUST BE MADE OR CIRCLED IN Red. WITH DATE AND NAME OF PERSON MAKING CHANGE.

Do not extend notes this side of this line

RETURN TO LOS ANGELES COUNTY SURVEYOR

F.B. 385 Pg. 238 Benson. Chief Party Notes by Benson Date 3-26-30

Solar #2 Division II. & III.

Bouquet Canyon Road.

March 26, 1930 P.M.

Inst. At [illegible] Div III. Sight on Pl. #90 Div. II.

[illegible] 16:00 [illegible] Eq. [illegible] 45 W

Horiz. Angle to Right (West) to Sun.

Standard Time Used.

Lat. = 34° 33' 35"

Temp. = 68°

Benson Chief & Inst.
Smith Recorder
Hayden Recorder

See Pg. 239.

		Time	Horiz. ∡	Ver. ∡
1	①	3h 14m 00s	29° 23' 15"	34° 11' 30"
	②	3:15:00	28° 59' 30	34° 31' 30"
2	①	3:16:00	29° 48' 00"	33° 49' 00"
	②	3:17:00	29° 20' 45"	34° 11' 30"
3	①	[illegible]	30° [illegible]	[illegible]
	②	[illegible]	29° [illegible]	[illegible]
4	①	3:20:00	30° 29' 45"	33° 08' 30"
	②	3:21:00	30° 04' 15"	33° 30' 30"
5	①	3:22:00	30° 53' 00"	32° 46' 30"
	②	3:23:00	30° 27' 45	33° 07' 30"

Mean = N 36-21-49 E (Drew)

RETURN TO
LOS ANGELES COUNTY SURVEYOR
Do not extend notes this side of this line
Note: ANY ADDITIONS OR CHANGES ON THIS SHEET MUST BE MADE OR CIRCLED IN Red. WITH DATE AND NAME OF PERSON MAKING CHANGE.

Date 4-3-30 Notes by Benson Chief Party B F.B. 385 Pg. 239

Platted by F. A. W.	W. O. No. 944 D. S. O. No.
Date 1930	Location Bouquet Canyon Rd.
Map No. B-438-7	Surveyed by C. A. Benson
Platting C'k'd by A. A. R.	Date April 3, 1930
Date 1930	Indexed [illegible]

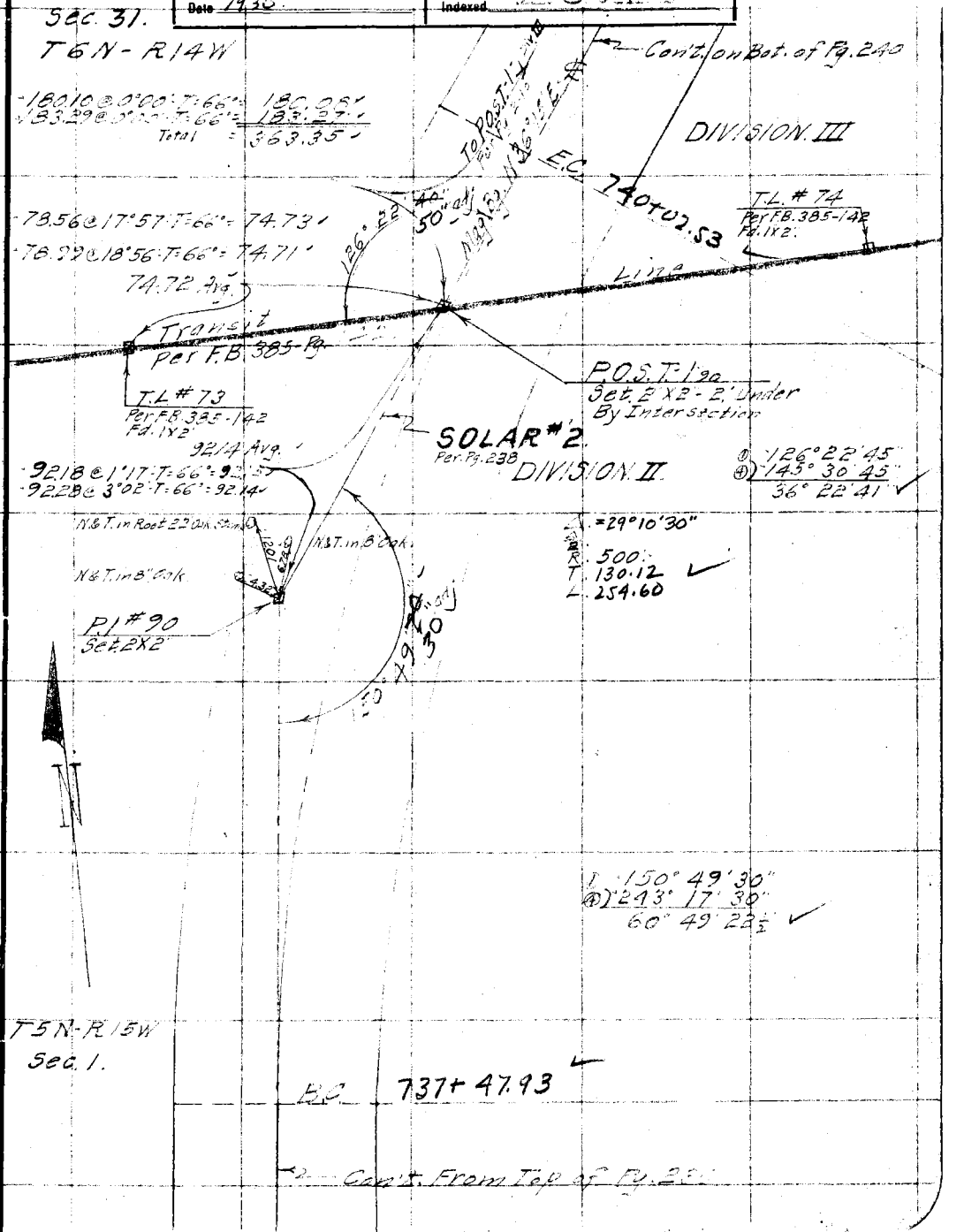

Note: ANY ADDITIONS OR CHANGES ON THIS SHEET MUST BE MADE OR CIRCLED IN Red. WITH DATE AND NAME OF PERSON MAKING CHANGE.

Do not extend notes this side of this line

RETURN TO LOS ANGELES COUNTY SURVEYOR

F.B. 385 Pg. 240 Benson Chief Party Notes by Benson Date 4-3-30

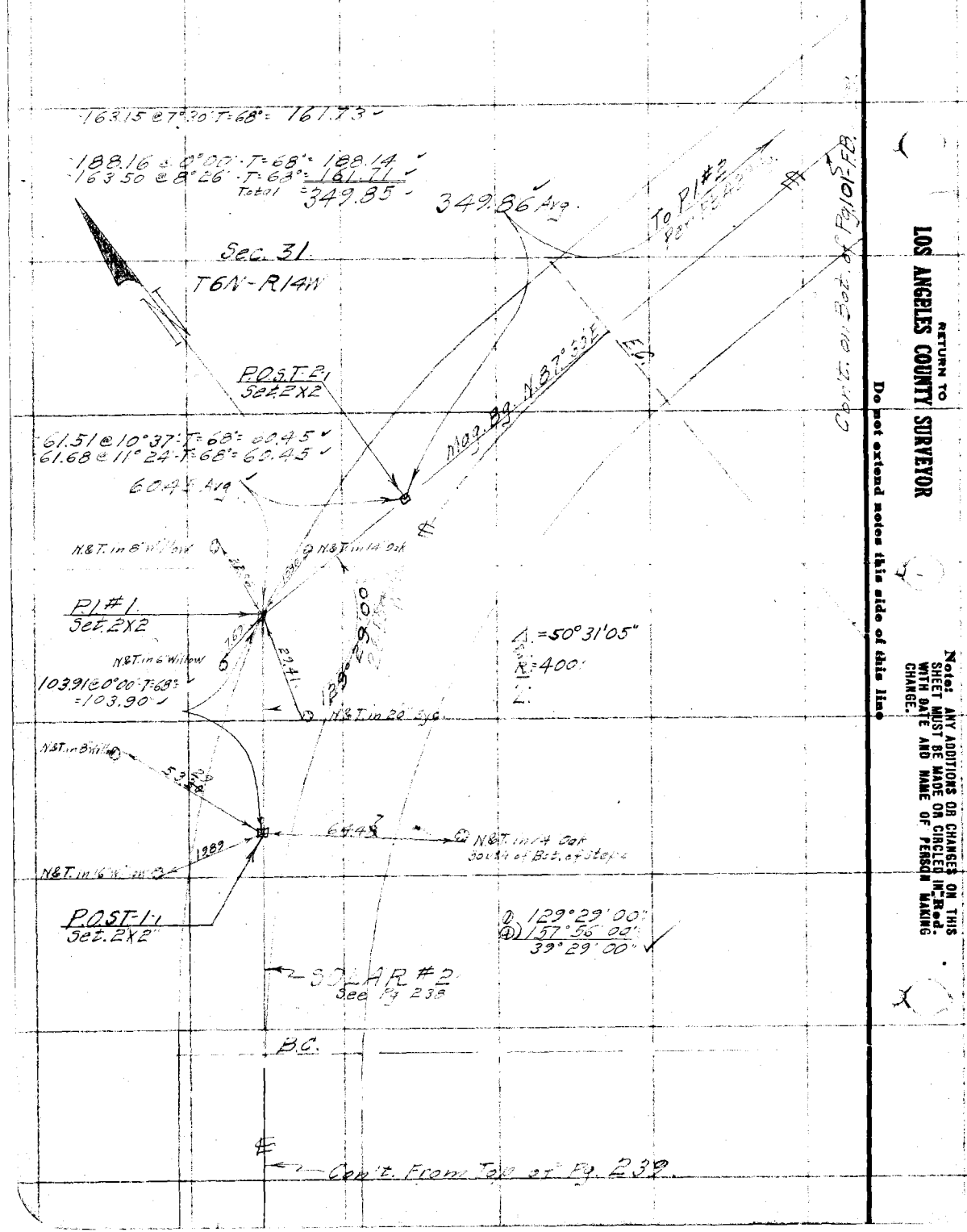

RETURN TO
LOS ANGELES COUNTY SURVEYOR

Do not extend notes this side of this line

Note: ANY ADDITIONS OR CHANGES ON THIS SHEET MUST BE MADE OR CIRCLED IN Red. WITH DATE AND NAME OF PERSON MAKING CHANGE.

Date 4-16-30 Notes by Benson Chief Party 3 F.B. 365 Pg. 241

Platted by [illegible]	W. O. No. 244 D. S. O. No.
Date 1930	Location [illegible]
Map No. B-438-1	Surveyed by Bell
Platting C'k'd by K.R.M.	Date April 16, 1930
Date 1930	Indexed

System 22 Triangulation For Closures

Con't. From Top of Pg. 195

Transit Line Per Pg. 136 + 137.

Chained with 500' Tape Std. @ 62°F.

305.73 @ 4°33' T-66° =	304.78	
436.51 @ 2°28' T-62° =	436.11	821.33 Ave.
80.44 @ 0°00' T-62° =	80.44	
Total =	821.33	

305.67 @ 4°23' T-66° =	304.79
436.46 @ 2°19' T-62° =	436.10
80.46 @ 1°12' T-62° =	80.44
Total =	821.33

D 30°17'45"
(6) 157°46'45"
26°17'47½" ✓

D 66°26'30"
(6) 38°43'00"
6°26'40" ✓

D 207°15'30"
(6) 163°32'45"
27°15'27½" ✓

D 35°34'30"
(6) 213°27'00"
35°34'30" ✓

D 185°24'15"
(6) 32°26'15"
5°24'22½" ✓

D 55°39'00"
(6) 333°54'30"
55°39'05" ✓

D 162°31'00"
(6) 255°05'15"
42°32'52½" ✓

D 154°48'45"
(6) 208°52'15"
34°48'42½" ✓

D 42°40'30"
(6) 256°03'45"
42°40'37½" ✓

D 129°00'15"
(6) 54°01'45"
9°00'17½" ✓

D 51°01'30"
(6) 306°09'30"
51°01'35" ✓

D 77°58'30"
(6) 107°52'00"
77°58'40" ✓

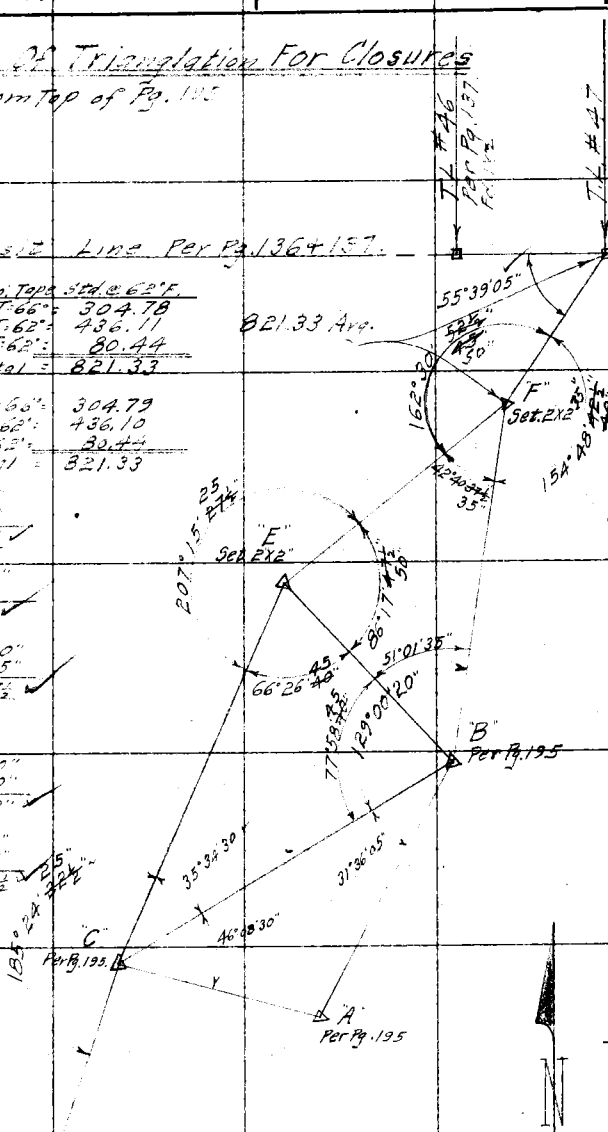

(Con't. From Pg. 195.)

T.L. #11 Per. Pg. 838 195.

Transit Line Per Pg. 83

Notes: ANY ADDITIONS OR CHANGES ON THIS SHEET MUST BE MADE OR CIRCLED IN Red. WITH DATE AND NAME OF PERSON MAKING CHANGE.

Do not extend notes this side of this line

RETURN TO LOS ANGELES COUNTY SURVEYOR

F. B. _____ PG. 242 _____ Chief Party _____ Notes by _____ Date _____

RETURN TO
LOS ANGELES COUNTY SURVEYOR

Do not extend notes this side of this line

Note: ANY ADDITIONS OR CHANGES ON THIS SHEET MUST BE MADE OR CIRCLED IN Red. WITH DATE AND NAME OF PERSON MAKING CHANGE.

Date _____ Notes by _____ Chief Party _____ F.B. _____ Pg. 243

Platted by H.O.M.H.	W.O. No. 944 D.S.O. No.
Date 1930	Location Bouquet Cn.
Map No. B-430-1	Surveyed by
Platting C'k'd by K.R.M.	Date April 23, 1930
Date 1930	Indexed

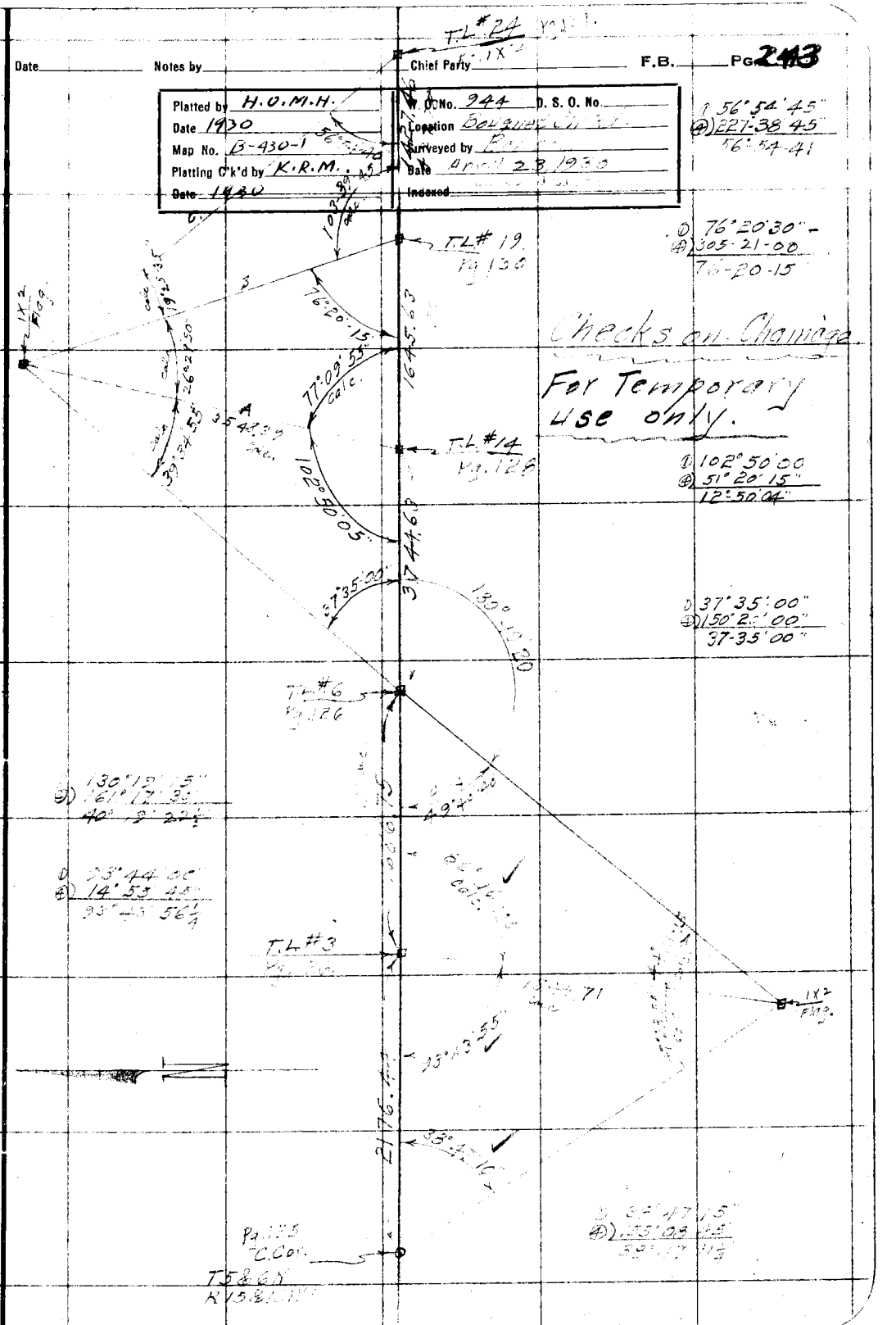

Note: ANY ADDITIONS OR CHANGES ON THIS SHEET MUST BE MADE OR CIRCLED IN Red. WITH DATE AND NAME OF PERSON MAKING CHANGE.

Do not extend notes this side of this line

RETURN TO
LOS ANGELES COUNTY SURVEYOR

F. B. _____ PG. 244 _____ Chief Party _____ Notes by _____ Date _____

Ck on Ck.

RETURN TO
LOS ANGELES COUNTY SURVEYOR

Do not extend notes this side of this line

Note: ANY ADDITIONS OR CHANGES ON THIS SHEET MUST BE MADE OR CIRCLED IN Red. WITH DATE AND NAME OF PERSON MAKING CHANGE.

Date _____ Notes by _____ Chief Party _____ F.B. _____ Pg. 245

Platted by H. U. M. H.	W. O. No. 944 D. S. O. No.
Date 1930	Location Bouquet Ch. R.I.
Map No. B-438-1	Surveyed by
Platting C'k'd by K. R. M.	Date April 1930
Date 1930	Indexed

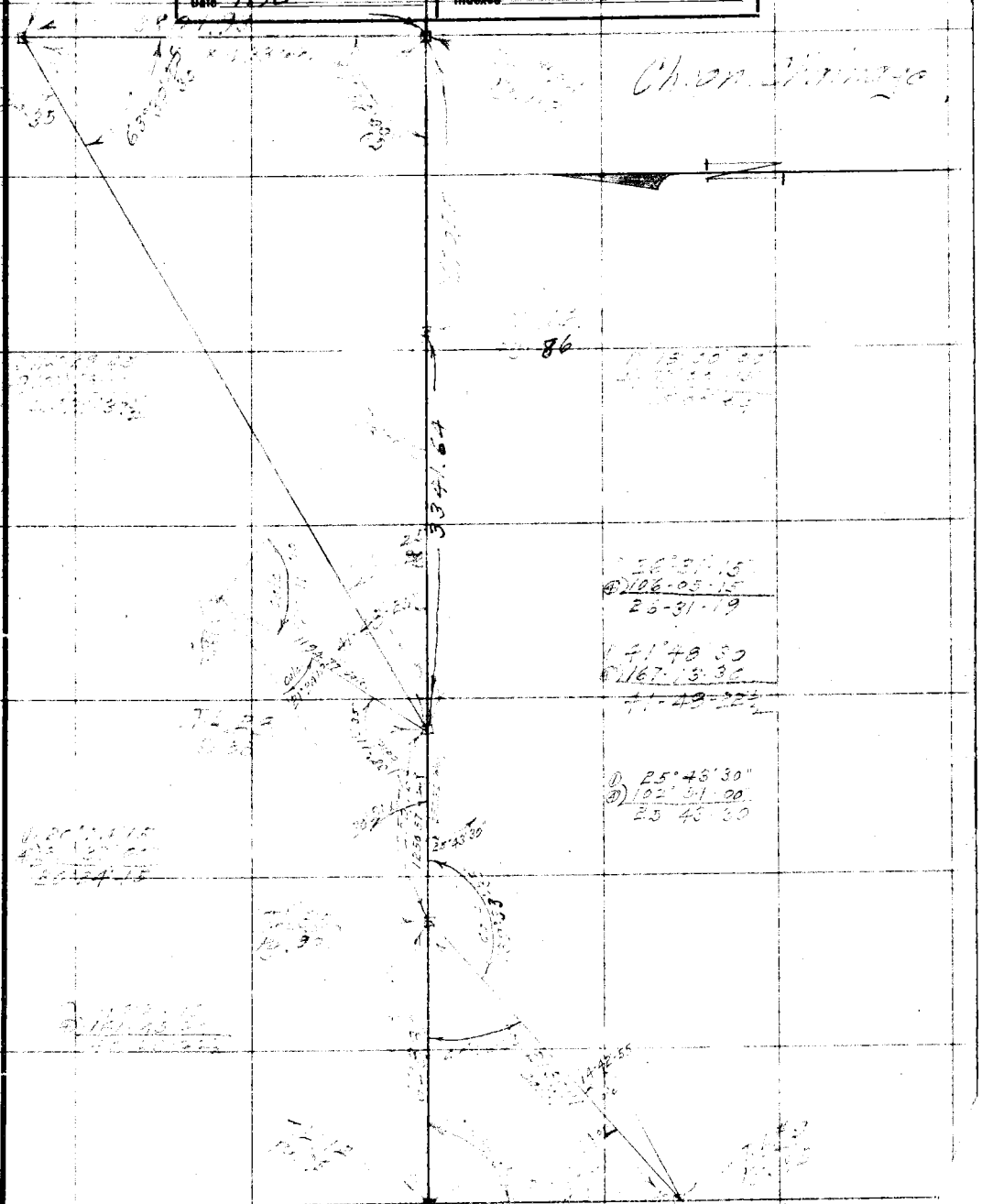

Note: ANY ADDITIONS OR CHANGES ON THIS SHEET MUST BE MADE OR CIRCLED IN Red. WITH DATE AND NAME OF PERSON MAKING CHANGE.

Do not extend notes this side of this line

RETURN TO
LOS ANGELES COUNTY SURVEYOR

F. B. _____ Pg. 246 _____ Chief Party Notes by _____ Date _____

Ck. on Chainage.

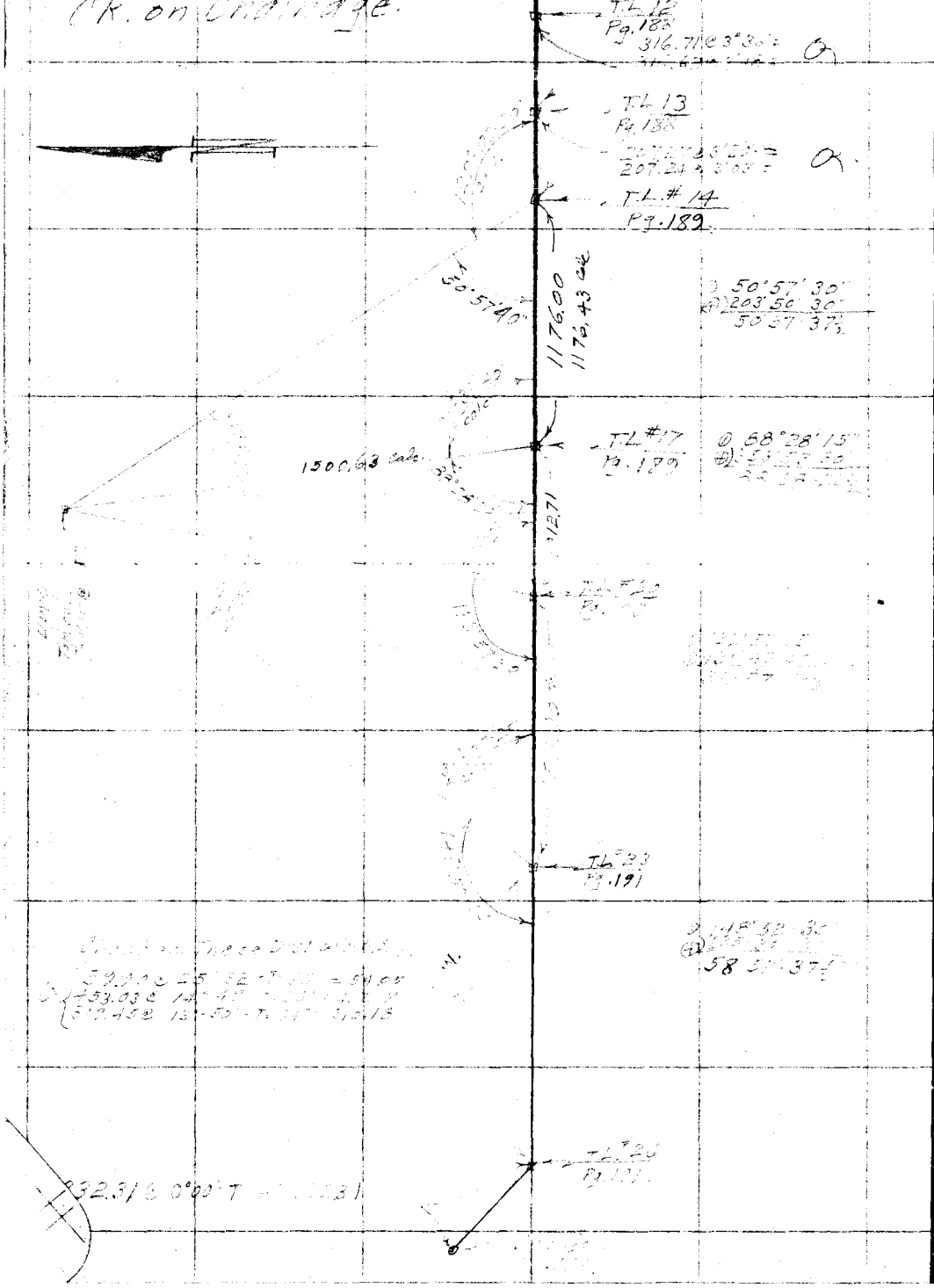

RETURN TO
LOS ANGELES COUNTY SURVEYOR

Do not extend notes this side of this line

Note: ANY ADDITIONS OR CHANGES ON THIS SHEET MUST BE MADE OR CIRCLED IN Red. WITH DATE AND NAME OF PERSON MAKING CHANGE.

Date _____ Notes by _____ Chief Party _____ F.B. _____ Pg. 247

Platted by H. U. M. H.	W. O. No. 444 D. S. O. No. _____
Date 1930	Location Burbank Dr.
Map No. B-438-1	Surveyed by [illegible]
Platting Ck'd by K. R. M.	Date April 1930
Date 1930	Indexed [illegible]

Note: ANY ADDITIONS OR CHANGES ON THIS SHEET MUST BE MADE OR CIRCLED IN Red. WITH DATE AND NAME OF PERSON MAKING CHANGE.

Do not extend notes this side of this line

RETURN TO
LOS ANGELES COUNTY SURVEYOR

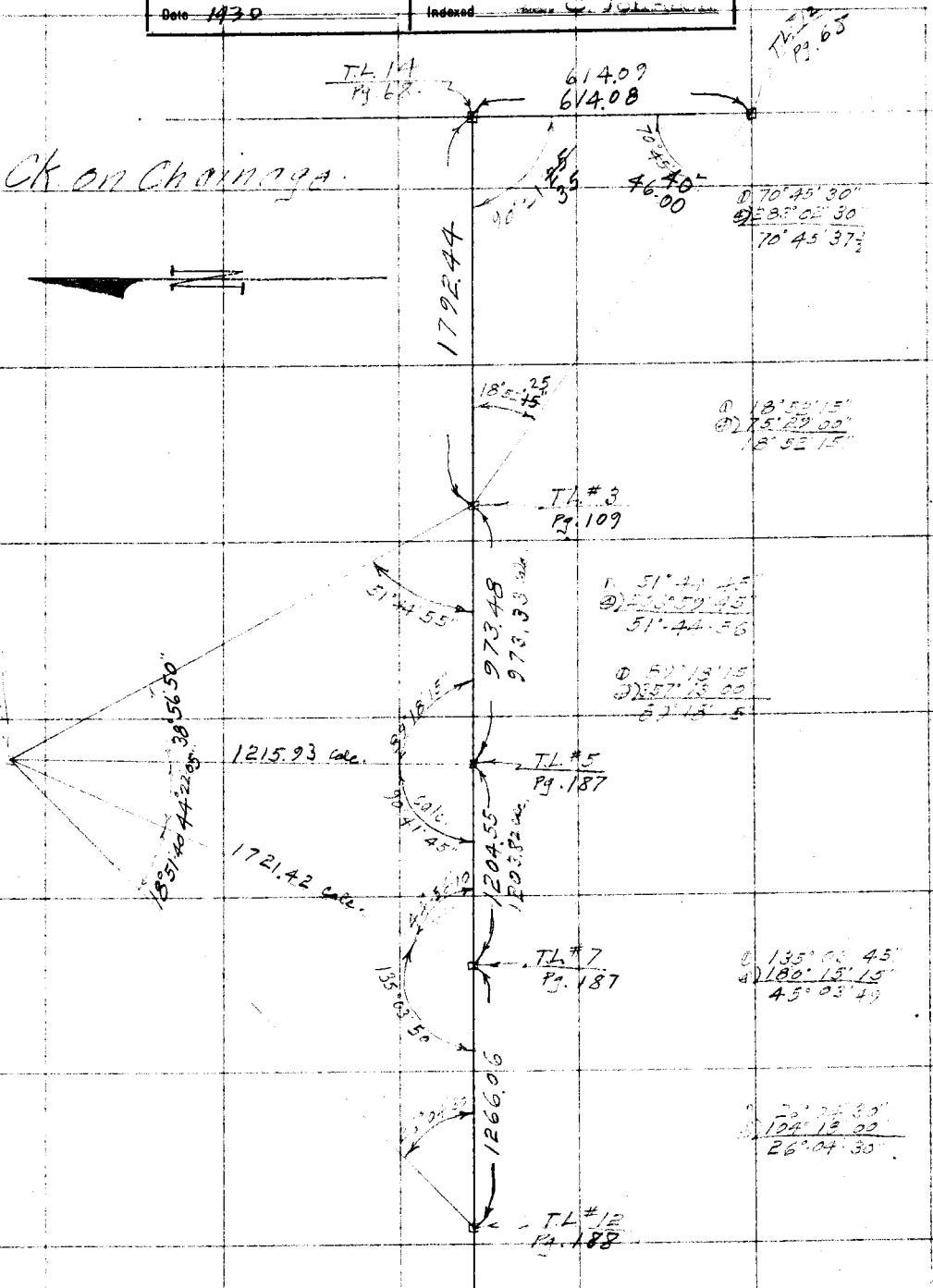

F.B. 385 Pg. 248 Dunlap Chief Party Notes by P.T. Dunlap Date 6-23-30

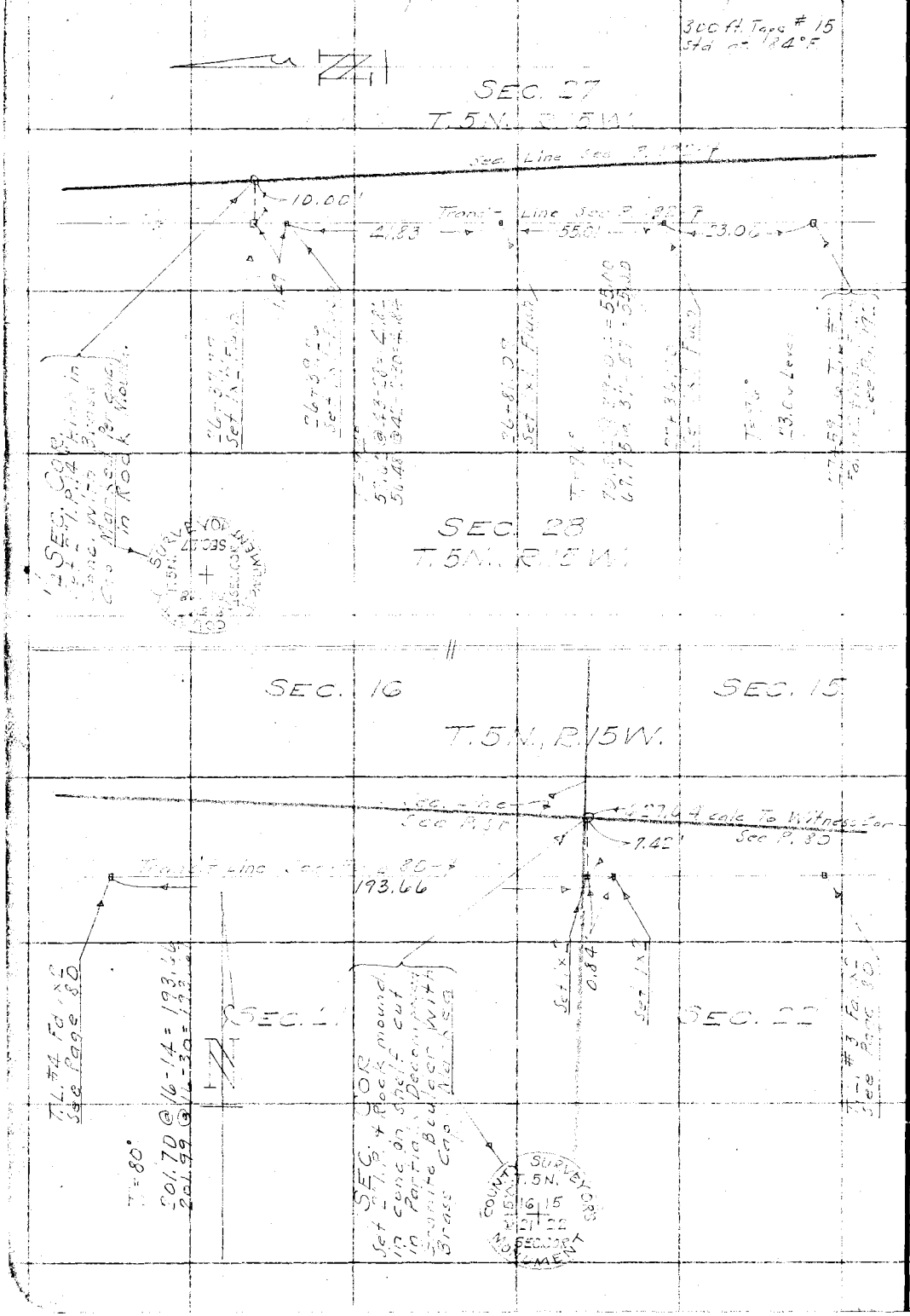

RETURN TO
LOS ANGELES COUNTY SURVEYOR

Do not extend notes this side of this line

Note: ANY ADDITIONS OR CHANGES ON THIS SHEET MUST BE MADE OR CIRCLED IN Red. WITH DATE AND NAME OF PERSON MAKING CHANGE.

Date 10-5-29 Notes by Benson Chief Party Benson F.B. 385 Pg. 249

Platted by F. A. W.	W. O. No. 944 D. S. O. No.
Date 1930	Location Bouquet Cn Rd
Map No. B-438-1	Surveyed by [illegible]
Platting C'k'd by H. U. M. H.	Date Oct. 5, 1929
Date 1930	Indexed A. C. Johns

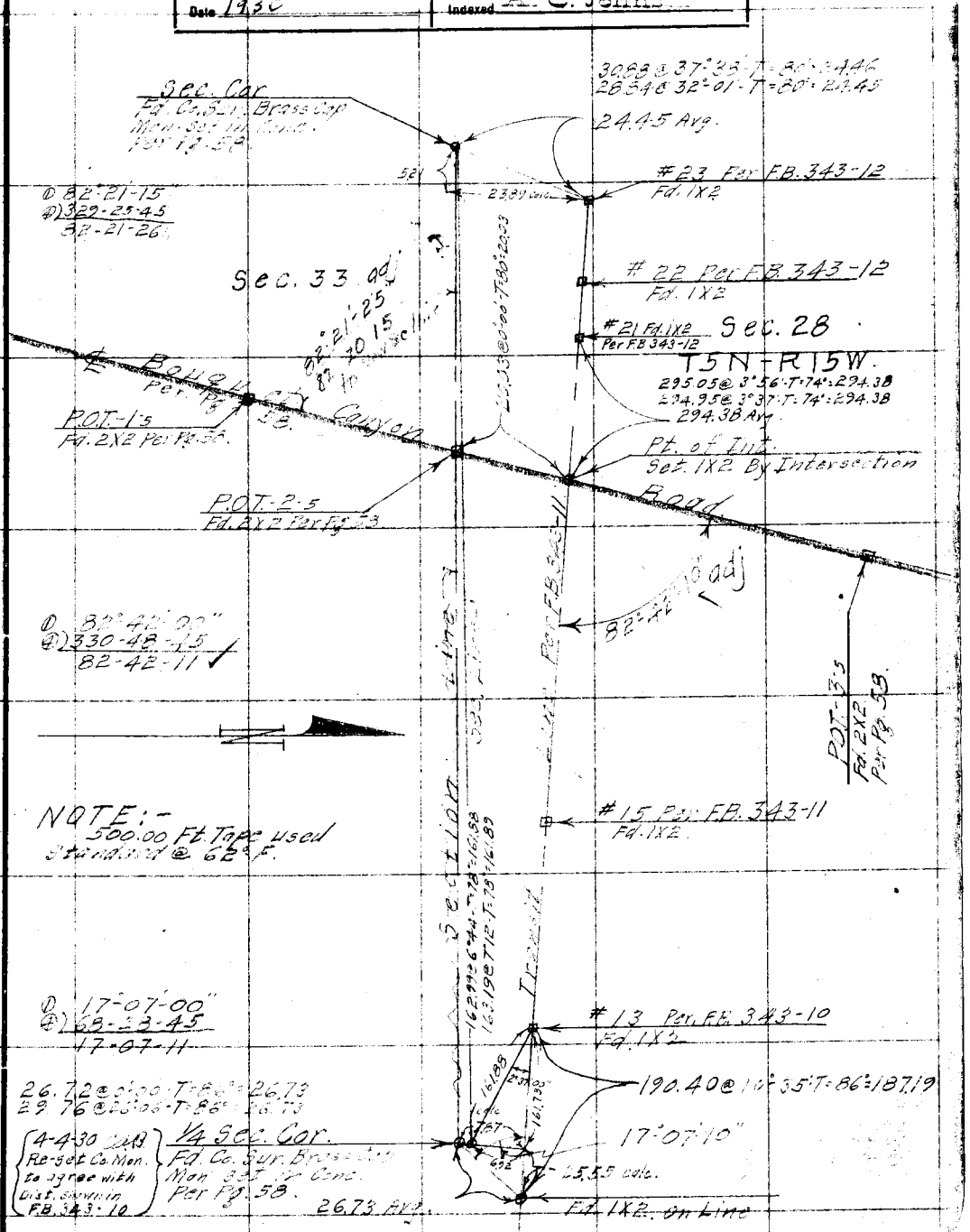

Note: ANY ADDITIONS OR CHANGES ON THIS SHEET MUST BE MADE OR CIRCLED IN Red. WITH DATE AND NAME OF PERSON MAKING CHANGE.

Do not extend notes this side of this line

RETURN TO
LOS ANGELES COUNTY SURVEYOR

F. B. 385 PG 250 P. T. DUNLAP Chief Party Notes by P. T. DUNLAP Date

RETURN TO
LOS ANGELES COUNTY SURVEYOR

Do not extend notes this side of this line

Note: ANY ADDITIONS OR CHANGES ON THIS SHEET MUST BE MADE OR CIRCLED IN "Red" WITH DATE AND NAME OF PERSON MAKING CHANGE.

Date _____ Notes by _____ Chief Party _____ F.B. 385 PG. 251

Platted by	W. O. No. 944 D. S. O. No.
Date	Location Boquet Canyon Road
Map No.	Surveyed by P.T. Dunlap
Platting C'k'd by	Date 7-12-30
Date	Indexed A. C. Johnson 7-21-30

Notes: ANY ADDITIONS OR CHANGES ON THIS SHEET MUST BE MADE OR CIRCLED IN Red. WITH DATE AND NAME OF PERSON MAKING CHANGE.

Do not extend notes this side of this line

RETURN TO LOS ANGELES COUNTY SURVEYOR

BOQUET CANYON ROAD
DIVISION 2
LINE CHANGES

A Line Change P.I. 57 to 59 - Pgs 255 to pg. 258
B " " " P.I. 64 to 70 - Pgs 259 to pg. 264
C " " " P.I. 75 to 78 - Pgs. 252 to Pg 254

F.B. 385 Pg. 252 P.T.D. Chief Party Notes by Dunlap Date 7-12-30

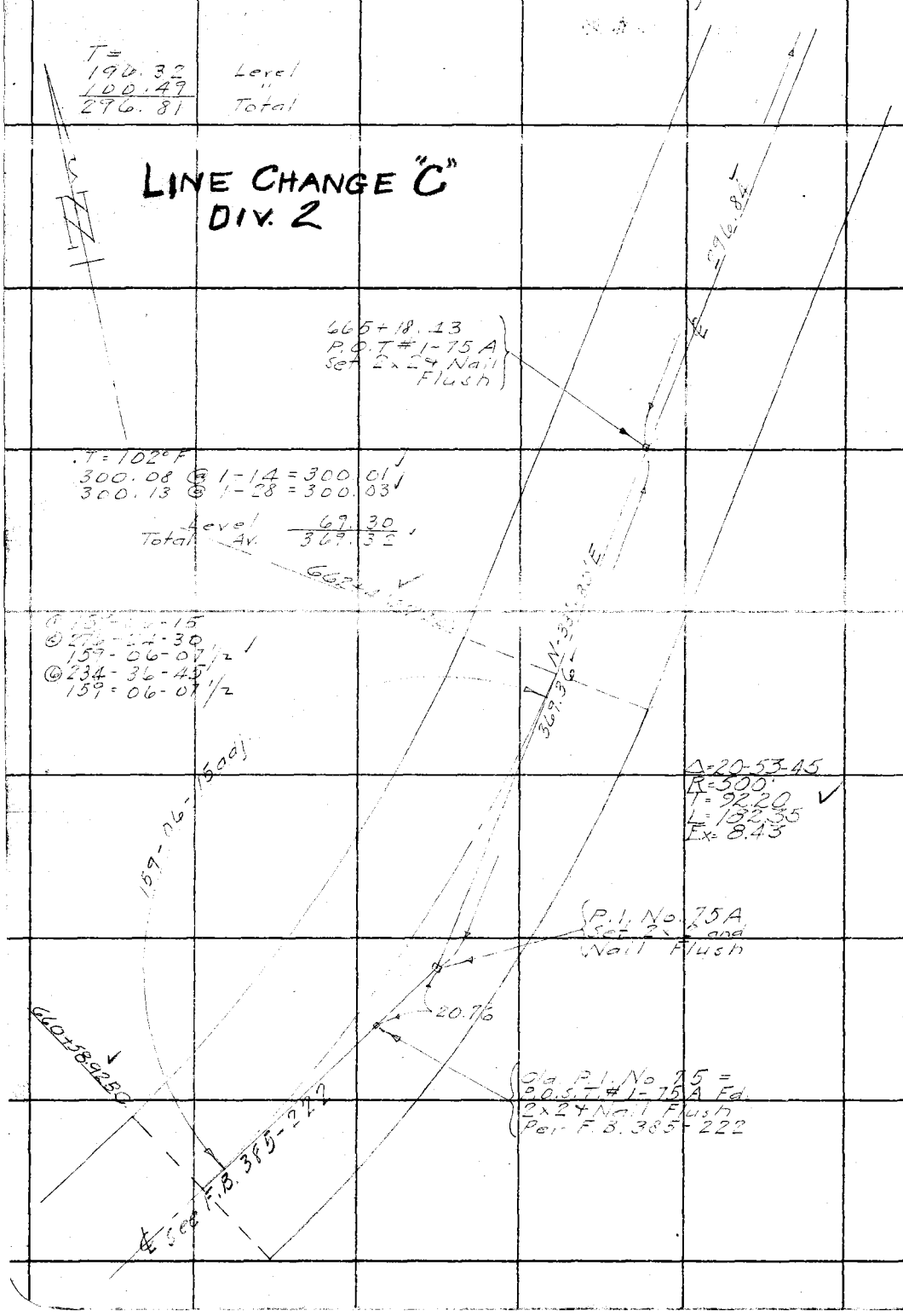

RETURN TO
LOS ANGELES COUNTY SURVEYOR

Do not extend notes this side of this line

Note: ANY ADDITIONS OR CHANGES ON THIS SHEET MUST BE MADE OR CIRCLED IN Red. WITH DATE AND NAME OF PERSON MAKING CHANGE.

Date 7-12-30 Notes by Dunlap Chief Party P.T.D. F.B. 385 Pg. 253

Plotted by F. A. W.	W. O. No. 944 Tape No. 15
Date 1930	Location Boquet Canyon Rd.
Map No. B-438-7	Surveyed by P. T. Dunlap
Platting C'k'd by A.A.R.	Date 7-12-30
Date 1930	Indexed A. C. Johnson

Cont. on bot. Page 254

Line Change C. Cont.

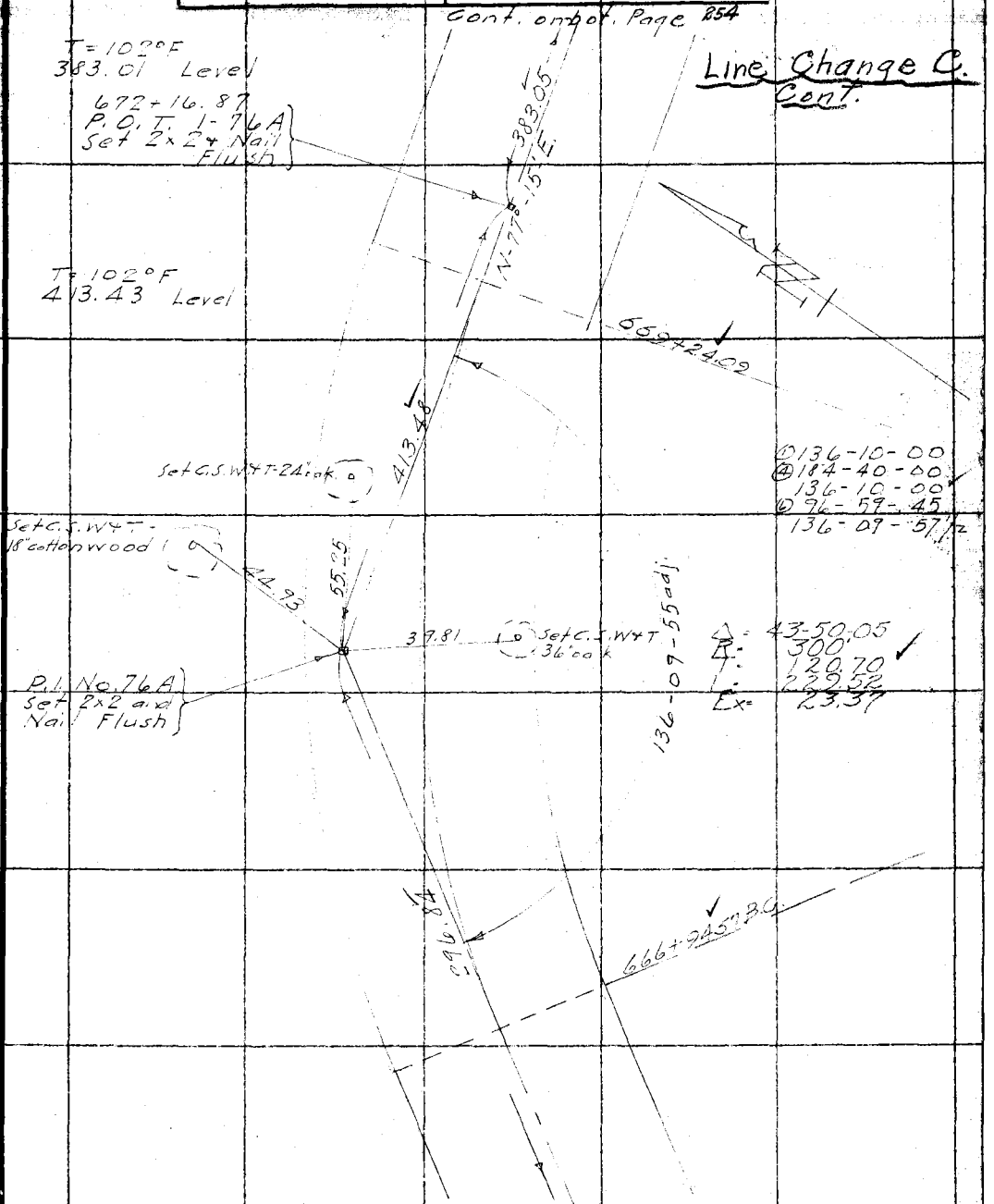

Note: ANY ADDITIONS OR CHANGES ON THIS SHEET MUST BE MADE OR CIRCLED IN RED WITH DATE AND NAME OF PERSON MAKING CHANGE.

Do not extend notes this side of this line

RETURN TO LOS ANGELES COUNTY SURVEYOR

F.B. 385 Pg. 254 P.T.D. Chief Party Notes by Dunlap Date 7-12-30

Cont. on Bot F.B. 385-226

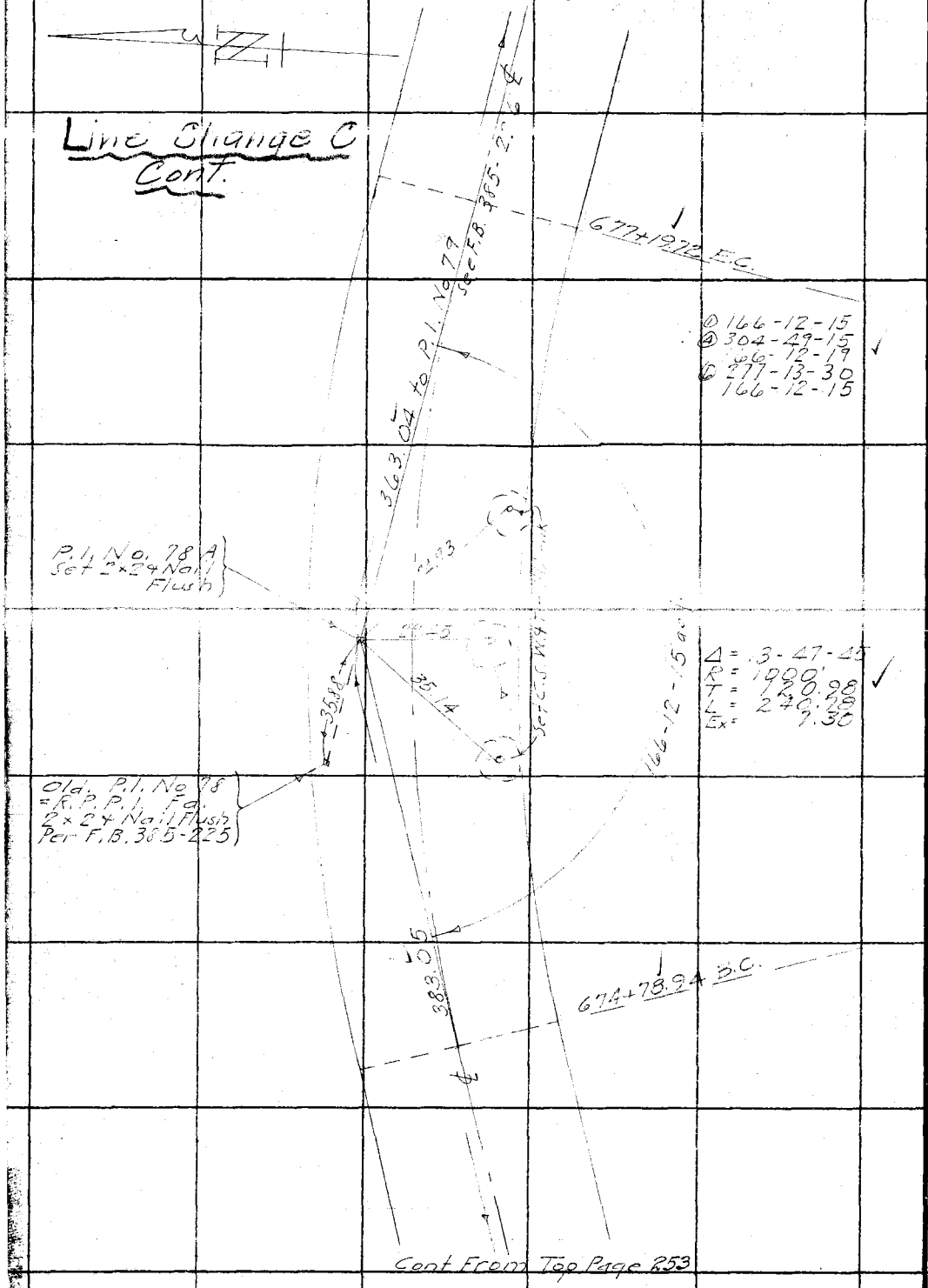

RETURN TO
LOS ANGELES COUNTY SURVEYOR

Do not extend notes this side of this line

Note: ANY ADDITIONS OR CHANGES ON THIS SHEET MUST BE MADE OR CIRCLED IN Red. WITH DATE AND NAME OF PERSON MAKING CHANGE.

Date 7-9-30 Notes by Dunlap Chief Party P.T.D. F.B. 385 Pg 255

Platted by F. A. W.	W. O. No. 944 Tape No. 15-300' #024-100'
Date 1930	Location Boquet Canyon Ra
Map No. B-438-6	Surveyed by P.T.D.
Platting C'k'd by H.U.M.H.	Date 7-9-30
Date 1930	Indexed

Div. 2

Cont. on Bot. Page 256

T = 88°F

299.13 @ 1-11 = 299.07
299.17 @ 1-27 = 297.07

Level. 95.87

Av. Total = 394.94

LINE CHANGE-A
Div 2

Mag. N 22°50'E

596 + 48.91 E.C.

394.95

Old. P.I. #57 = R.P. P.I. Fd 2x2 + Nail Flush Per F.B. 385-203

Δ = 22-00-10
R = 600.'
T = 116.64
L = 230.41
Ex = 11.23

54.75

Set C.S.W.&T. 1-12" Willow

157-59-50 adj.

50.02

① 157-59-45
④ 271-59-00
157-59-45
⑥ 227-58-15
157-59-42½

44.27

Set C.S.W.&T. 1-24" Cottonwood

P.I. #57A Set 2x2 + Nail Flush at Base of Large Rock

65.46

Set C.S.W.&T. - 18" cottonwood.

P.I. #56

Calc. To

594 + 18.50 B.C.

28.27 F.B. 385-203

℄ See F.B. 385-203

Cont. From Top F.B. 385-203

Note: ANY ADDITIONS OR CHANGES ON THIS SHEET MUST BE MADE OR CIRCLED IN Red. WITH DATE AND NAME OF PERSON MAKING CHANGE.

Do not extend notes this side of this line

RETURN TO LOS ANGELES COUNTY SURVEYOR

F.B. 385 Pg. 256 Dunlap Chief Party Notes by P. T. D. Date 7-9-30

Cont. on Bot. Page 257 T = 84° F.

236.80 @ 1-52 = 236.67
236.86 @ 2-21 = 236.66

Level 70.33

Line Change A Cont.

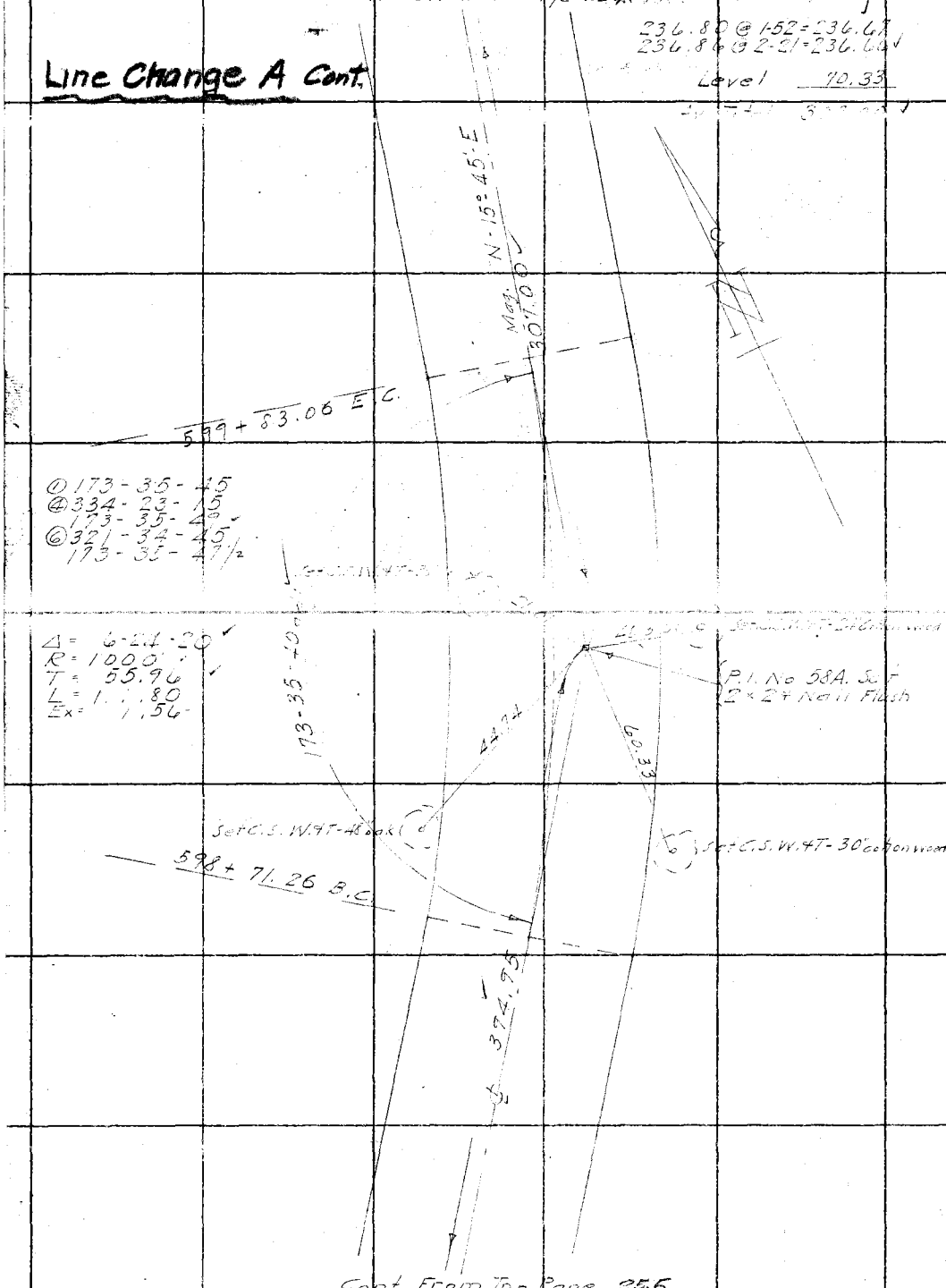

Cont. From Top Page 255

RETURN TO
LOS ANGELES COUNTY SURVEYOR

Do not extend notes this side of this line

Note: ANY ADDITIONS OR CHANGES ON THIS SHEET MUST BE MADE OR CIRCLED IN Red. WITH DATE AND NAME OF PERSON MAKING CHANGE.

Date 7-9-30 Notes by Dunlap Chief Party P.T.D. F.B. 385 Pg. 257

Platted by F. A. W.	W. O. No. 944 Type No. 15
Date 1930	Location Boquet Canyon Rd.
Map No. B-438-6	Surveyed by P.T. Dunlap
Platting C'k'd by H. U. M. H.	Date 7-9-30
Date 1930	Indexed [illegible]

Div. 2.

Cont. on Bot. Page 258

T = 78°F.
Level 240.10.

Line Change A Cont.

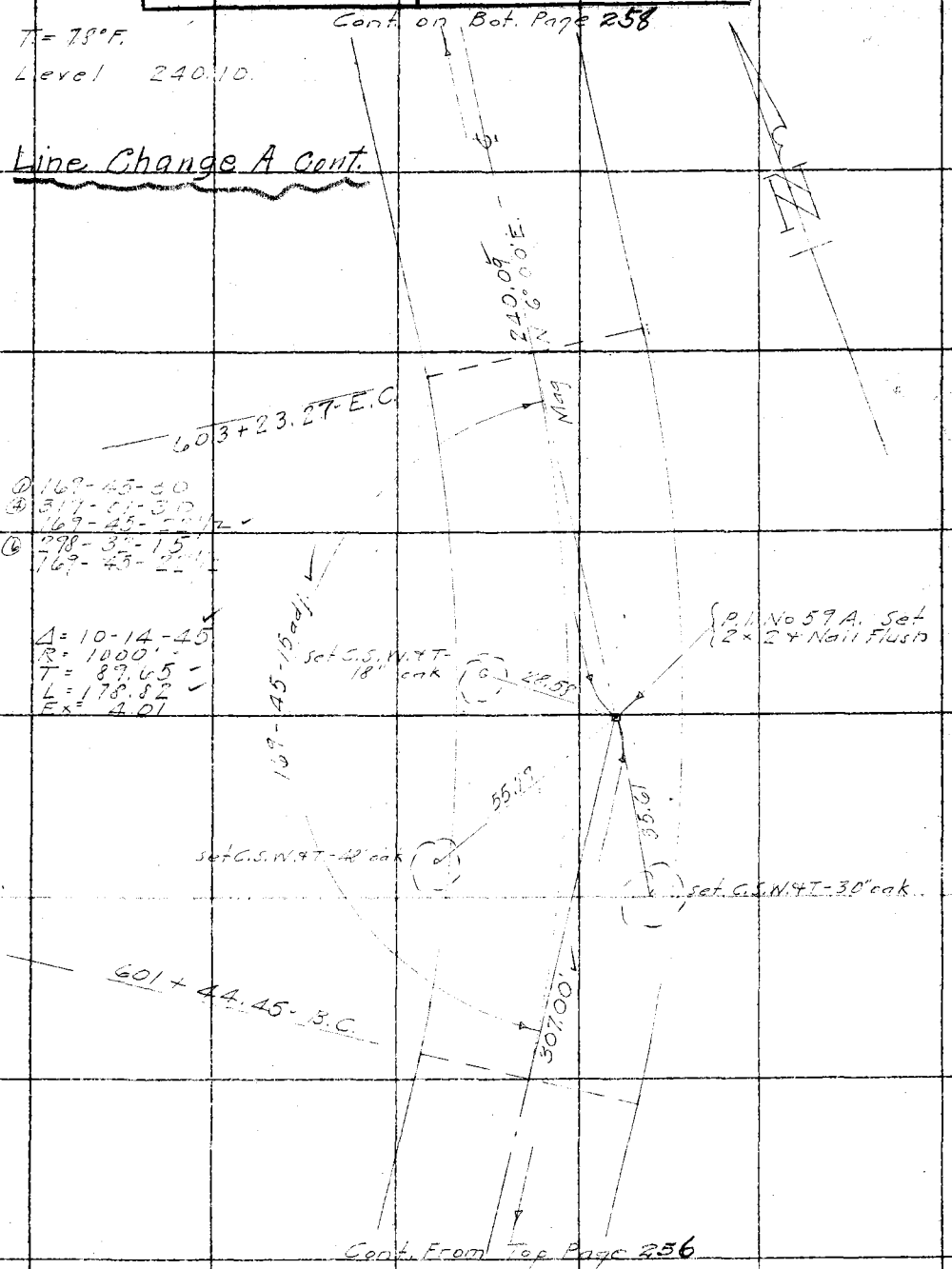

Cont. From Top Page 256

Note: ANY ADDITIONS OR CHANGES ON THIS SHEET MUST BE MADE OR CIRCLED IN Red. WITH DATE AND NAME OF PERSON MAKING CHANGE.

Do not extend notes this side of this line

RETURN TO
LOS ANGELES COUNTY SURVEYOR

F.B. 385 Pg. 258 P.T.D. Chief Party Notes by Dunlap Date 7-9-30

Cont. on Bot F.B. 385-207

T = 86°F.
277.11 @ 0°-53' = 277.08
277.10 @ 0°-38' = 277.08

Line Change A Cont.

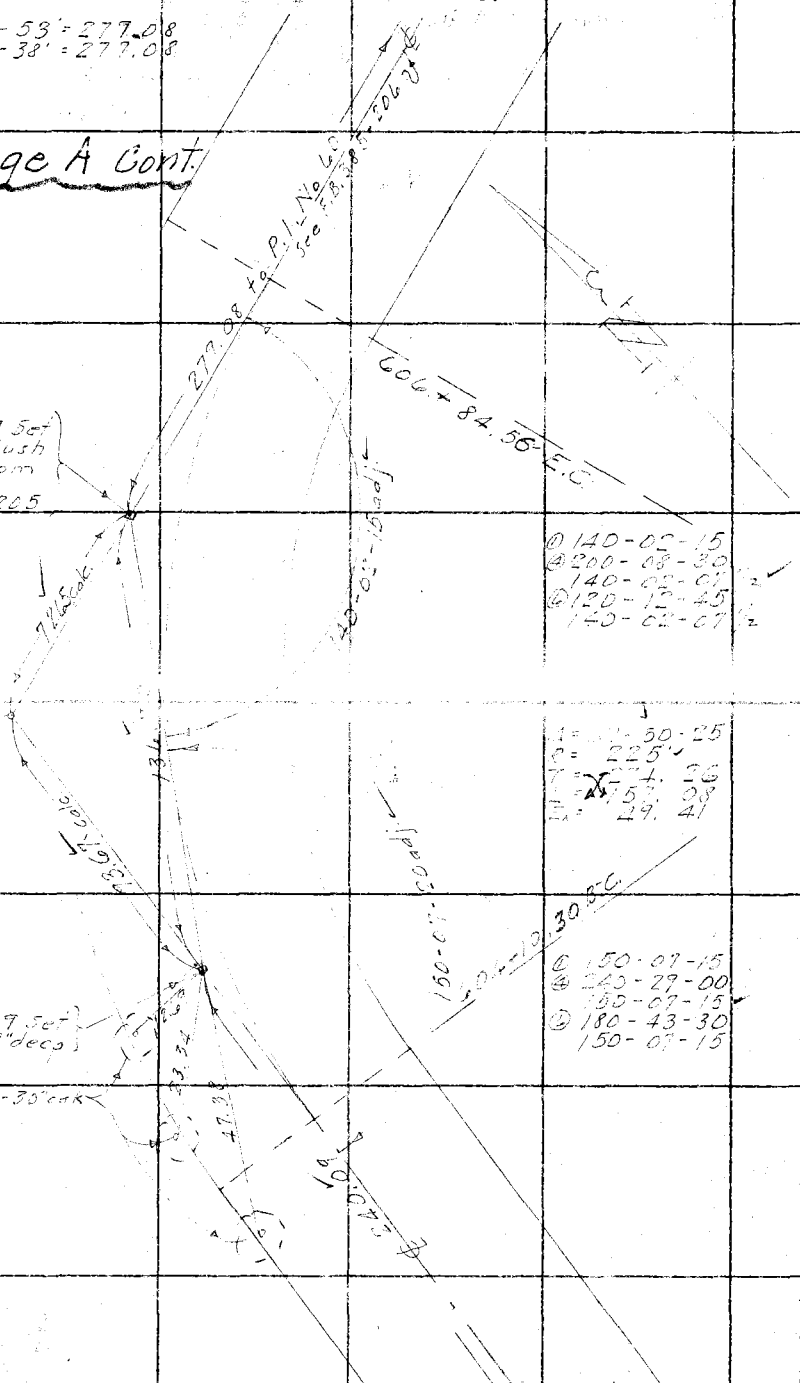

Cont. From Top Page 257

RETURN TO
LOS ANGELES COUNTY SURVEYOR
Do not extend notes this side of this line
Notes: ANY ADDITIONS OR CHANGES ON THIS SHEET MUST BE MADE OR CIRCLED IN Red. WITH DATE AND NAME OF PERSON MAKING CHANGE.

Date 7-11-30 Notes by Dunlap Chief Party P.T.D. F.B. 385 Pg. 259

Platted by F. A. W.	W. O. No. 944 Page No. 15
Date 1930	Location Boquet Canyon Rd.
Map No. B-438-7	Surveyed by P.T. Dunlap
Platting C'k'd by A.A.R.	Date 7-11-30
Date 1930	Indexed [illegible]

Div. 2

Cont. on Bot Page 260

T = 96°
185.66 @ 1-41 = 185.58
185.71 @ 2-09 = 185.57

Mag. N. 25°30' E.
185.59

P.O.S.T. # 2-64A
Set 2 x 2 + Nail
6" deep

621+85.66 E.C.

T = 90° F
112.81 @ 5-04 = 112.37
112.85 @ 5-20 = 112.36

Old. P.I. #64 = R.P.P.I.
Fd. 2 x 2 + Nail Flush
Per F.B. 385-211

LINE CHANGE "B"
Div. 2

112.37

17.04
55.59

119-47-40 adj.

① 119-47-45
② 119-11-00
119-47-45
③ 358-45-45
119-47-37½

Δ = 60-12-20
R = 250'
T = 144.94
L = 262.70
Ex = 38.98

77.04 calc.

51.77

39.91

Set C.S.W. + T - 22" Cottonwood

Set C.S.W. + T - 12" Sycamore

P.I. No. 64A Set 2 x 2 + Nail Flush

Set Boat Spk. Small Masonry Dam

EQUATION
619+22.56 B.C. going east
= 619+30.19 B.C. from west

P.O.S.T. # 1-64 Fd.
2 x 2 + Nail 6" deep
Per F.B. 385-211

See F.B. 385-211 & 214.36 To P.O.S.T. # 2-63

Cont. From Top F.B. 385-210

Note: ANY ADDITIONS OR CHANGES ON THIS SHEET MUST BE MADE OR CIRCLED IN Red. WITH DATE AND NAME OF PERSON MAKING CHANGE.

Do not extend notes this side of this line

RETURN TO
LOS ANGELES COUNTY SURVEYOR

F.B. 385 Pg. 260 P.T.D. Chief Party Notes by Dunlap Date 7-11-30

Cont. on Bot. Page 261

Line Change B Cont.

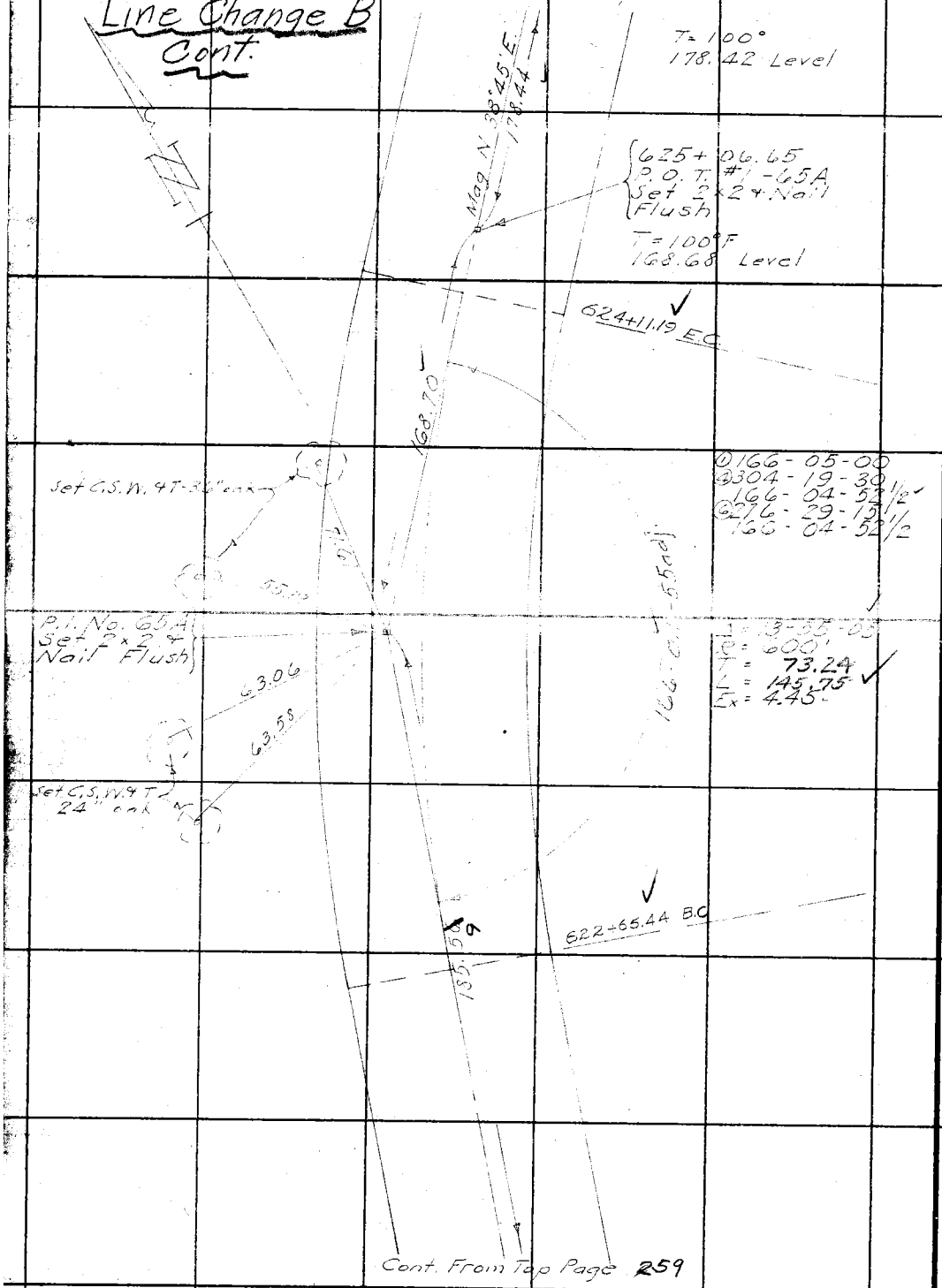

Cont. From Top Page 259

RETURN TO
LOS ANGELES COUNTY SURVEYOR

Do not extend notes this side of this line

Note: ANY ADDITIONS OR CHANGES ON THIS SHEET MUST BE MADE OR CIRCLED IN Red. WITH DATE AND NAME OF PERSON MAKING CHANGE.

Date 7-11-30 Notes by Dunlap Chief Party P.T.D. F.B. 385 PG 261

Platted by F. A. W.	W. O. No. 944 Tape No. 15
Date 1930	Location Boquet Canyon Rd.
Map No. B-438-7	Surveyed by P.T. Dunlap
Platting C'k'd by A.A.R.	Date 7-11-30
Date 1930	Indexed

Div. 2

Cont. on Bot Page 262

Line Change B
Cont.

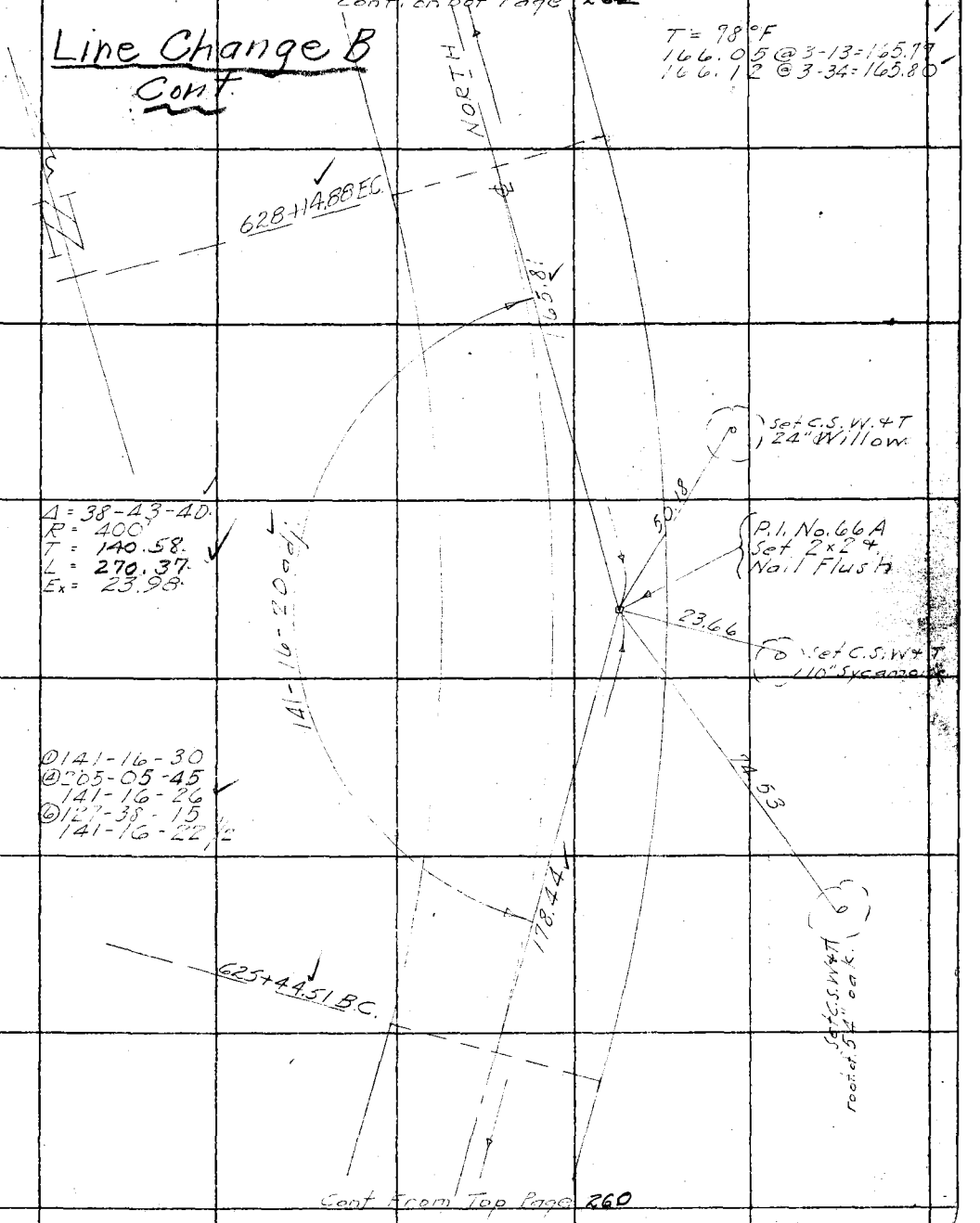

Cont From Top Page 260

Note: ANY ADDITIONS OR CHANGES ON THIS SHEET MUST BE MADE OR CIRCLED IN Red. WITH DATE AND NAME OF PERSON MAKING CHANGE.

Do not extend notes this side of this line

RETURN TO
LOS ANGELES COUNTY SURVEYOR

F.B. 385 Pg. 262 P.T.D. Chief Party Notes by Dunlap Date 7-11-30

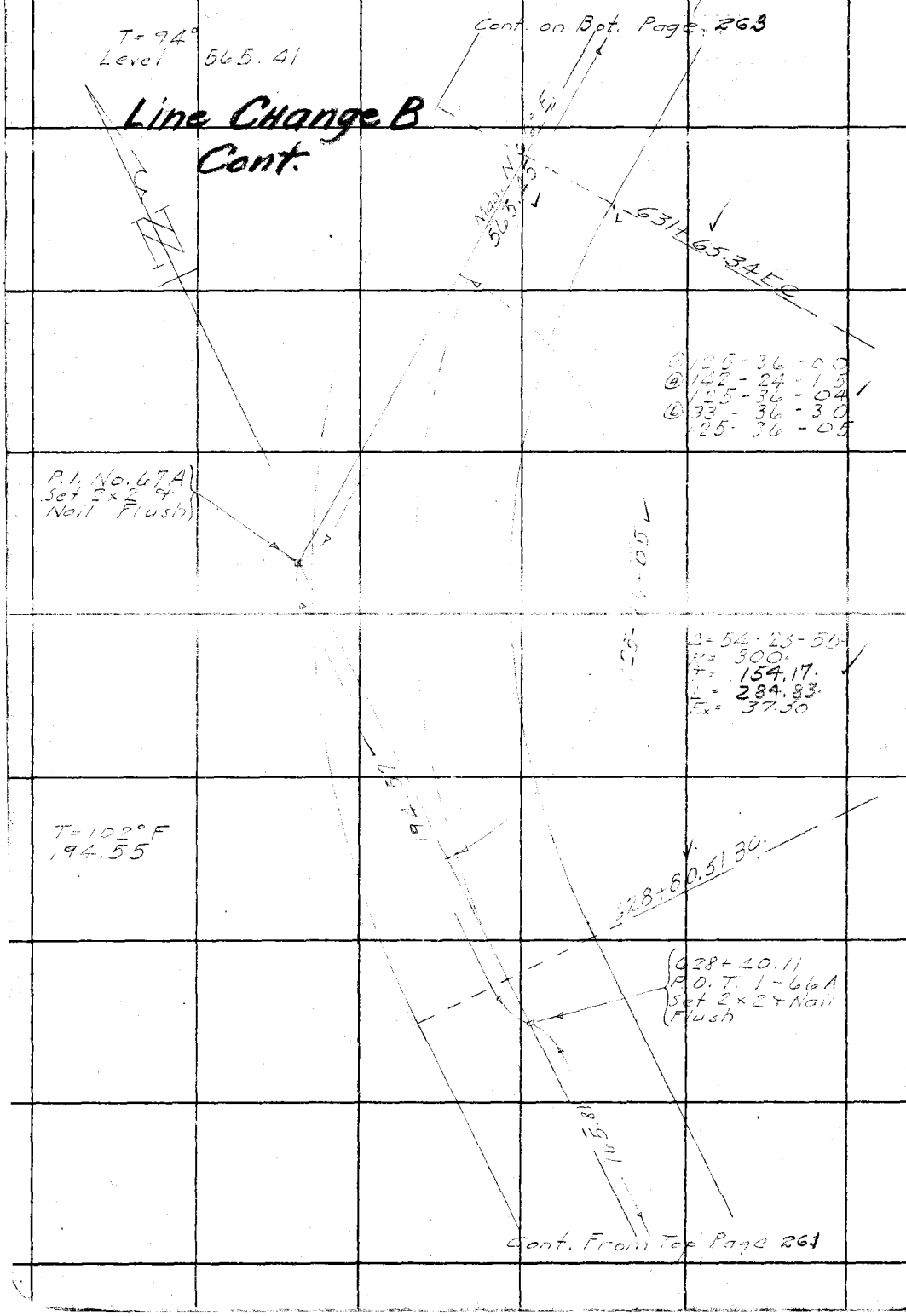

RETURN TO
LOS ANGELES COUNTY SURVEYOR

Do not extend notes this side of this line

Note: ANY ADDITIONS OR CHANGES ON THIS SHEET MUST BE MADE OR CIRCLED IN Red. WITH DATE AND NAME OF PERSON MAKING CHANGE.

Date 7-11-30 Notes by Dunlap Chief Party P.T.D. F.B. 385 Pg. 263

Cont. Bot. F. 264

Platted by F. A. W.	W. O. No. 944 Tape No. 15
Date 1930	Location Boquet Canyon Rd. Div. 2
Map No. B-438-7	Surveyed by P.T. Dunlap
Platting C'k'd by A. A. R.	Date 7-11-30
Date 1930	Indexed

T = 96° F.
Level 1 - 167.92
" 3.36
171.28

637 + 51.10
P.O.T. #1 - 68 A
Set 2 x 2 + Nail
Flush

Line Change B Cont.

637+05.56 E.C.

① 141-33-00
④ 206-11-45
141-32-56
⑥ 129-18-00
141-33-00

T = 94° F
185.56 @ 4-23 = 185.02
185.48 @ 4-00 = 185.03

Δ = 38-27-05
R = 400
T = 139.50
L = 268.44
E_A = 23.63

141-32-55 adj.

Mag. N. 16°30'
171.29

185.04

634+37.12 B.C.

565.45

P.I. No. 68 A. Set 2 x 2 + Nail Flush

N

Cont. From Top Page 262

Note: ANY ADDITIONS OR CHANGES ON THIS SHEET MUST BE MADE OR CIRCLED IN Red. WITH DATE AND NAME OF PERSON MAKING CHANGE.

Do not extend notes this side of this line

RETURN TO
LOS ANGELES COUNTY SURVEYOR

F.B. 385 Pg. 264 P.T.D. Chief Party Notes by Dunlap Date 7-11-30

Cont. on Bot. F.B. 385-218

Line Change B Cont.

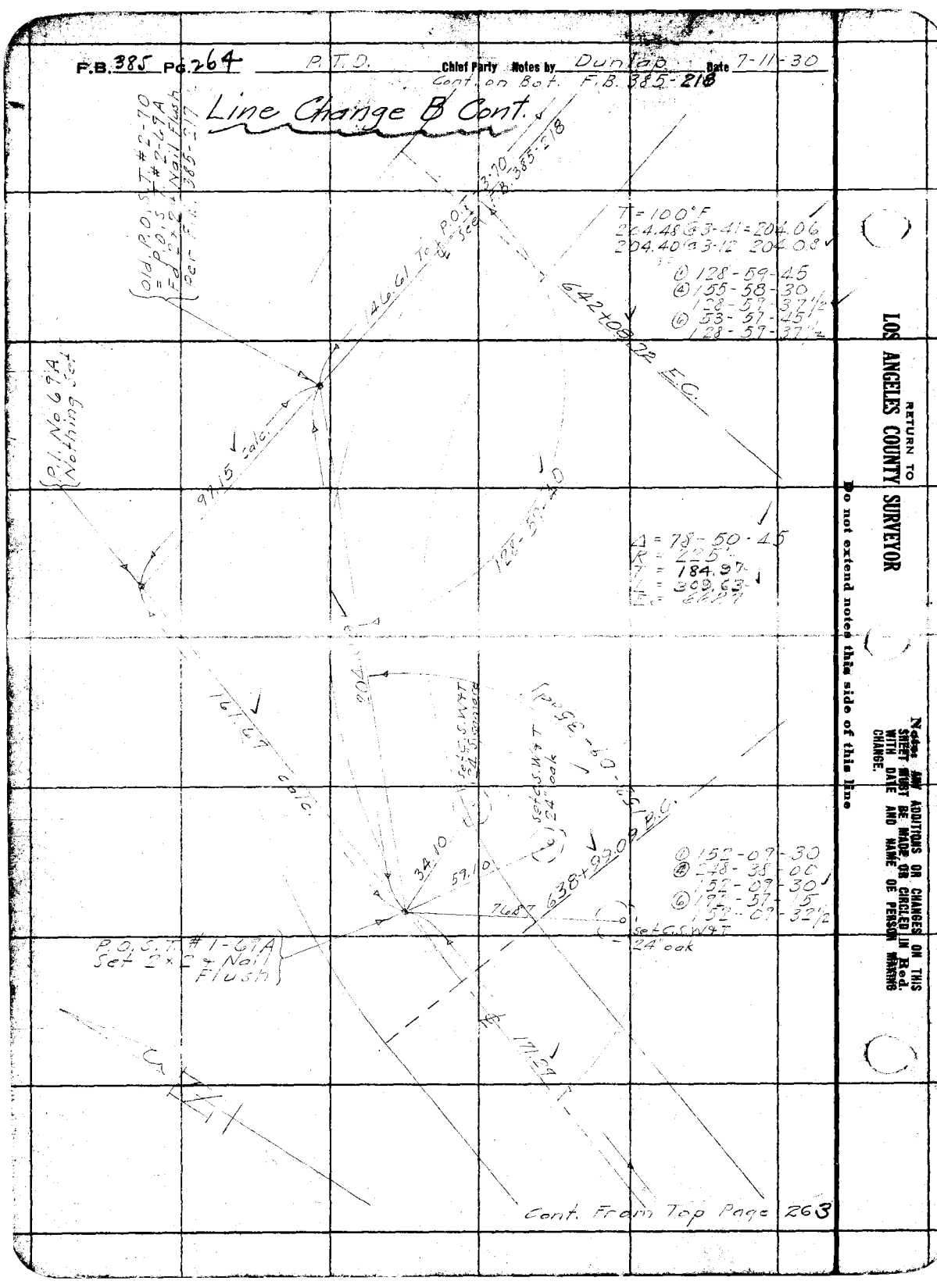

Cont. From Top Page 263

RETURN TO
LOS ANGELES COUNTY SURVEYOR

Do not extend notes this side of this line

Notice ADDITIONS OR CHANGES ON THIS SHEET MUST BE MADE, OR CIRCLED IN Red. WITH DATE AND NAME OF PERSON MAKING CHANGE.

Date 3-17-31 Notes by P.T. DUNLAP Chief Party P.T. DUNLAP F.B. 385 Pg. 265

Platted by F. A. W.	W. O. No. 944 Tape No. 23-300
Date 1931	Location Boquet Canyon Rd.
Map No. B-438-6	Surveyed by P. T. DUNLAP
Platting C'k'd by H. U. M. H.	Date 3-19-31
Date 1931	Indexed A. C. Johnson 3-23-31

Std @ 84°F
Div 2.

Cont on Bot Page 266



Cont From Tap P. 198

Note: ANY ADDITIONS OR CHANGES ON THIS SHEET MUST BE MADE OR CIRCLED IN Red. WITH DATE AND NAME OF PERSON MAKING CHANGE.

Do not extend notes this side of this line

RETURN TO LOS ANGELES COUNTY SURVEYOR

① 132-52-45
② 171-31-45
132-52-56
③ 77-17-30
132-52-55

Δ = 47-07-00
R = 800'
T = 348.82
L = 657.87

Station	Deflection	Chord
573 + 78.56 B.C.		
574 + 00	0-46-10	21.44
+ 50	2-33-35	49.99
575 + 00	4-27-00	
+ 50	6-08-30	
576 + 00	7-55-55	
+ 50	9-43-20	
577 + 00	11-30-45	
+ 50	13-18-10	
578 + 00	15-05-35	
+ 50	16-53-00	
579 + 00	18-40-30	
+ 50	20-27-55	
580 + 00	22-15-20	49.99
+ 36.43 E.C.	23-33-30	36.42

F.B. 385 PG. 266 P. T. DUNLAP Chief Party Notes by P. T. DUNLAP Date 3-21-31

Cont. on Bot Page 267

T = 66°F

Level 76.71
" 83.24
Total 159.95

159.93

584 + 47.90 E.C.

① 162-11-45
② 288-47-00
162-11-45
③ 253-10-30
162-11-45

Δ = 17-48-20
R = 300'
T = ~~47.00~~ 46.99
L = ~~93.22~~ 93.23

P.I. No. 53A
Set 2 x 2 +
Nail - 0' deep

162-11-40

583 + 54.67 B.C.

Station	Deflection	Chord
583 + 54.66 B.C.		
584 + 00	4-20-00	45.31
+ 47.88 E.C.	8-54-10	47.82

T = 74°F

Level 130.82
" 160.13
" 128.39
Total 419.34

580 + 36.48 E.C.

Chert

Cont. From Top Page 265

RETURN TO
LOS ANGELES COUNTY SURVEYOR

Do not extend notes this side of this line

Note: ANY ADDITIONS OR CHANGES ON THIS SHEET MUST BE MADE OR CIRCLED IN Red. WITH DATE AND NAME OF PERSON MAKING CHANGE.

Date 3-21-31 Notes by P. T. DUNLAP Chief Party P. T. DUNLAP F.B. 305 Pg. 267

Std. @ 84'F

Platted by E. A. W.	W. O. No. 944 Type D. S. O. No. 23-300
Date 1931	Location Boquet Canyon Rd.
Map No. B-438-6	Surveyed by P. T. DUNLAP
Platting C'k'd by H. U. M. H.	Date 3-21-31
Date 1931	Indexed A. C. Johnson

Cont. on Bot Page 268

T = 68°F
53.01 @ 15-24 = 51.11
52.58 @ 13-38 = 51.10
Level 278.52
" 16.12
Total Av. 345.76

345.92
N 13-30 W

T = 66°F
84.31 @ 11-22 = 82.66
84.76 @ 12-43 = 82.68

586 + 40.75
P.O.T. #1-54A
Set L & T in
Boulder

586 + 29.17 F.C. 21

82.66

Δ = 26-36-10
R = 300'
T = 70.92
L = 139.29

153-23-50 adj.

① 153-23-30
② 253-35-00
153-23-45
③ 200-23-30
153-23-45

P.I. No. 54A
Set L & T
Nail Flush

584 + 89.88 B.C. 92

Chord
Deflection
Station

Chord
Deflection
Station

10.11
49.94
49.94
29.16

0-58-00
5-24-30
10-31-00
13-18-05

584+89.88 B.C.
585+00
+50
586+00
+29.17 F.C.

Cont. From Top Page 266

Note: ANY ADDITIONS OR CHANGES ON THIS SHEET MUST BE MADE OR CIRCLED IN Red. WITH DATE AND NAME OF PERSON MAKING CHANGE.

Do not extend notes this side of this line

RETURN TO
LOS ANGELES COUNTY SURVEYOR

F.B. 385 Pg. 268 P. T. DUNLAP Chief Party Notes by P. T. DUNLAP Date 3-21-31

Cont. on Bot. Page 203

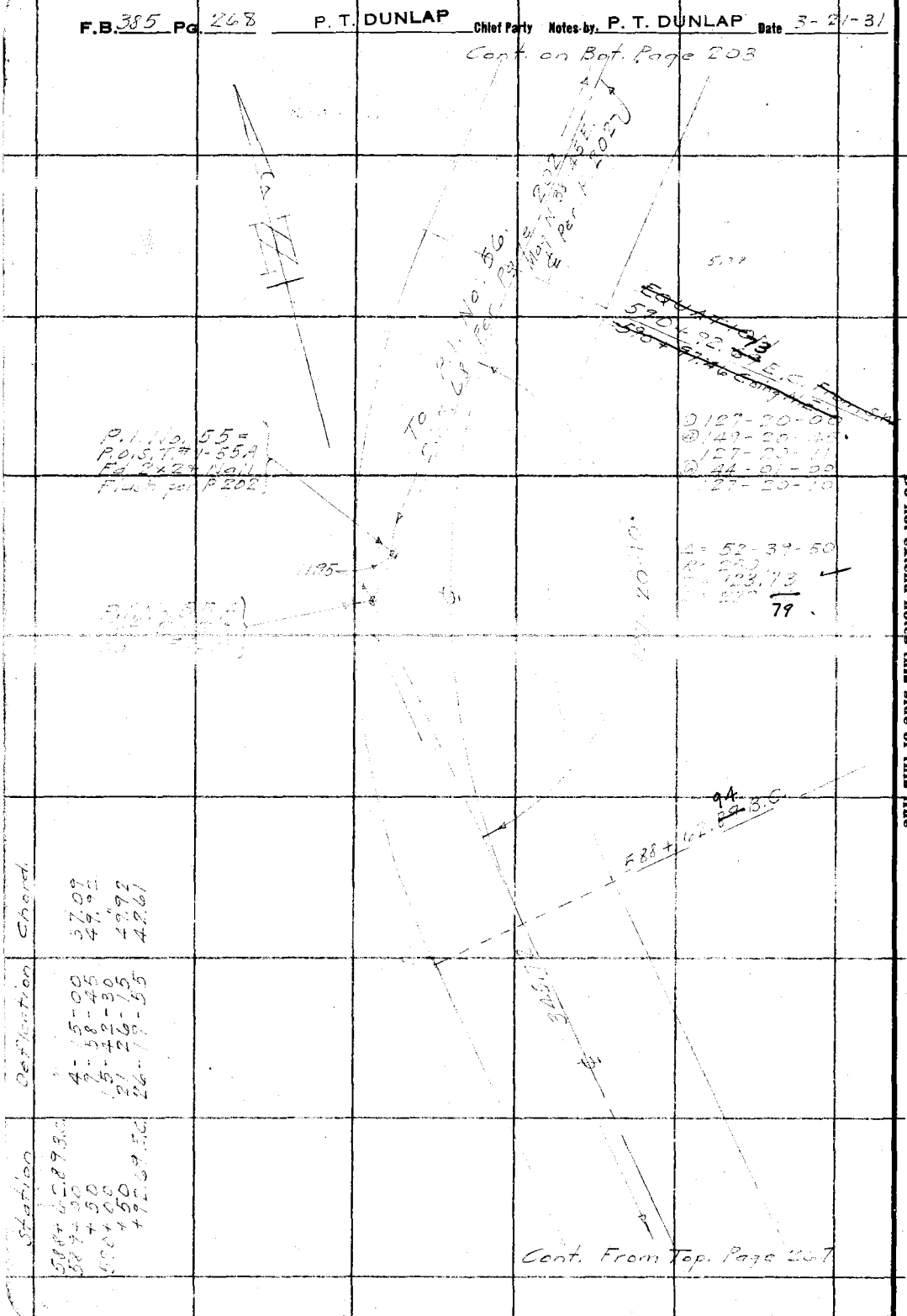

RETURN TO
LOS ANGELES COUNTY SURVEYOR

Do not extend notes this side of this line

Notes: ANY ADDITIONS OR CHANGES ON THIS SHEET MUST BE MADE OR CIRCLED IN Red. WITH DATE AND NAME OF PERSON MAKING CHANGE.

Date _____ Notes by _____ Chief Party _____ F.B. 385 PG 269

Plotted by _____	W. O. No. _____ D. S. O. No. _____
Date _____	Location _____
Map No. _____	Surveyed by _____
Plotting C'k'd by _____	Date _____
Date _____	Indexed 11-4-21

Notes: ANY ADDITIONS OR CHANGES ON THIS SHEET MUST BE MADE OR CIRCLED IN Red. WITH DATE AND NAME OF PERSON MAKING CHANGE.

Do not extend notes this side of this line

RETURN TO LOS ANGELES COUNTY SURVEYOR

BOQUET CANYON ROAD

DIVISION 2

WO 944

REALIGNMENT P.I. 39 to P.I. 42

532+49.97 to sta 542+37.23 E.C

F.B. 385 PG. 270 Chief Party Notes by Date

RETURN TO
LOS ANGELES COUNTY SURVEYOR

Do not extend notes this side of this line

Notes: ANY ADDITIONS OR CHANGES ON THIS SHEET MUST BE MADE OR CIRCLED IN Red. WITH DATE AND NAME OF PERSON MAKING CHANGE.

Date 10-27-31 Notes by [illegible] Chief Party F.B. 385 Pg. 271

Platted by F. A. W.	W. O. No. 944 Tape No. 40
Date 1931	Location Bouquet Cn Rd
Map No. B-438-6	Surveyed by [illegible]
Platting C'k'd by H. U. M. H.	Date 10-27-31
Date 1931	Indexed [illegible]

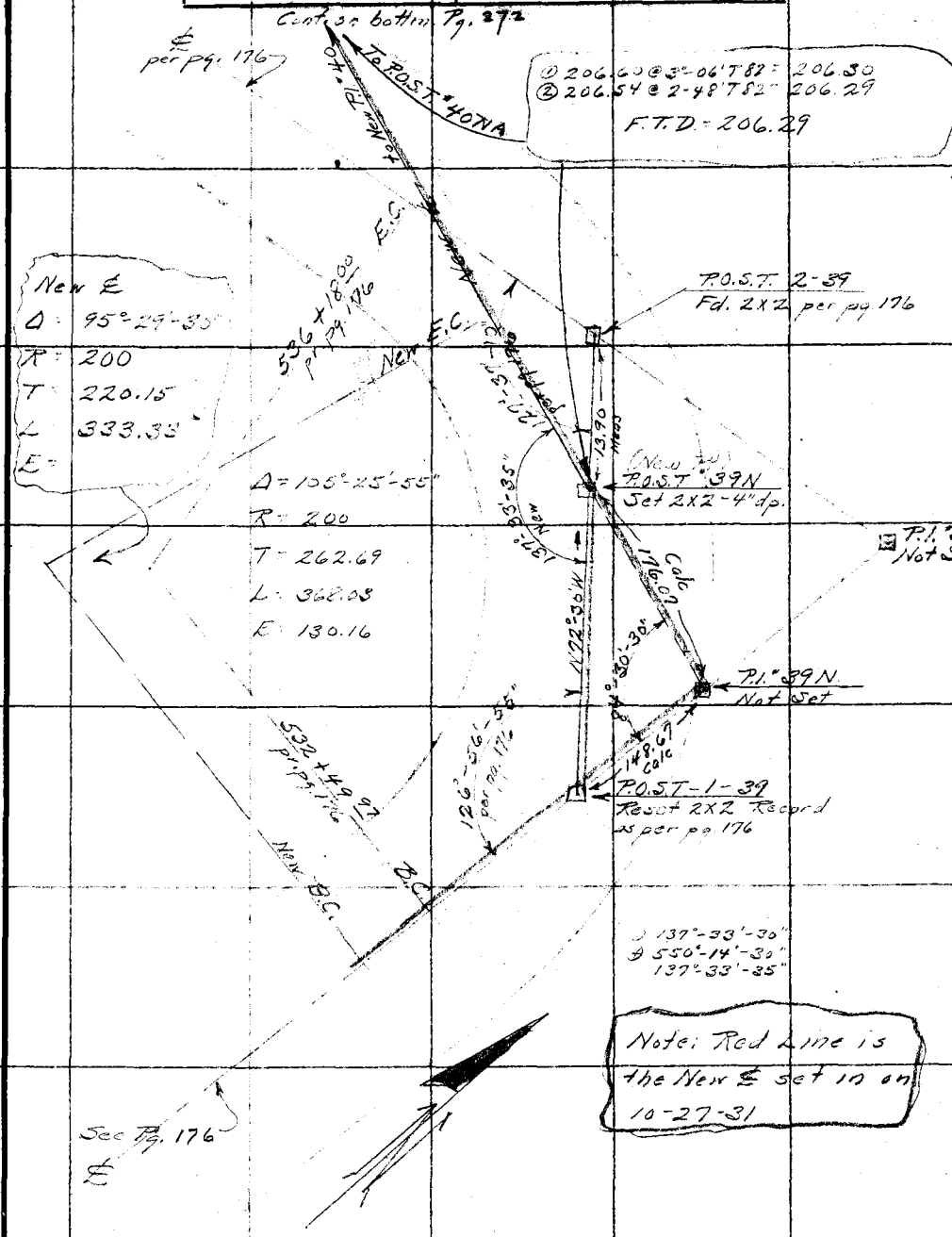

Note: ANY ADDITIONS OR CHANGES ON THIS SHEET MUST BE MADE OR CIRCLED IN Red. WITH DATE AND NAME OF PERSON MAKING CHANGE.

Do not extend notes this side of this line

RETURN TO
LOS ANGELES COUNTY SURVEYOR

F.B. 385 Pg. 272 Chief Party Notes by A.N.N. Date 10-27-31

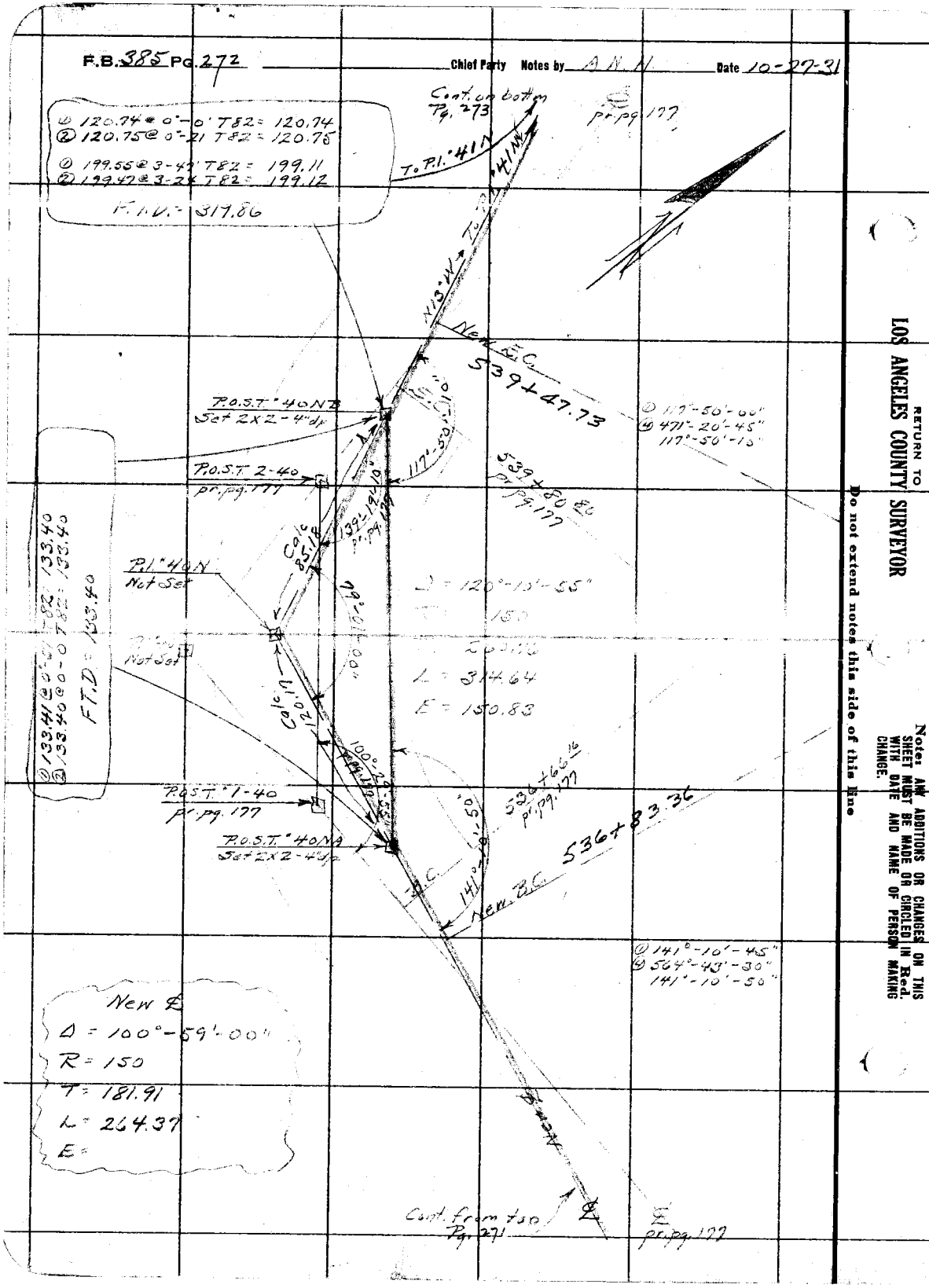

RETURN TO
LOS ANGELES COUNTY SURVEYOR

Do not extend notes this side of this line

Note: ANY ADDITIONS OR CHANGES ON THIS SHEET MUST BE MADE OR CIRCLED IN Red. WITH DATE AND NAME OF PERSON MAKING CHANGE.

Date 10-27-31 Notes by [illegible] Chief Party _____ F.B. 385 PG. 273

Platted by F. A. W.	W. O. No. 944 ~~B. C. C.~~ tape No. 40
Date 1931	Location Bouquet Sh. Rd.
Map No. B-438-6	Surveyed by [illegible]
Platting C'k'd by H. U. M. H.	Date 10-27-31
Date 1931	Indexed A. C. Johnson

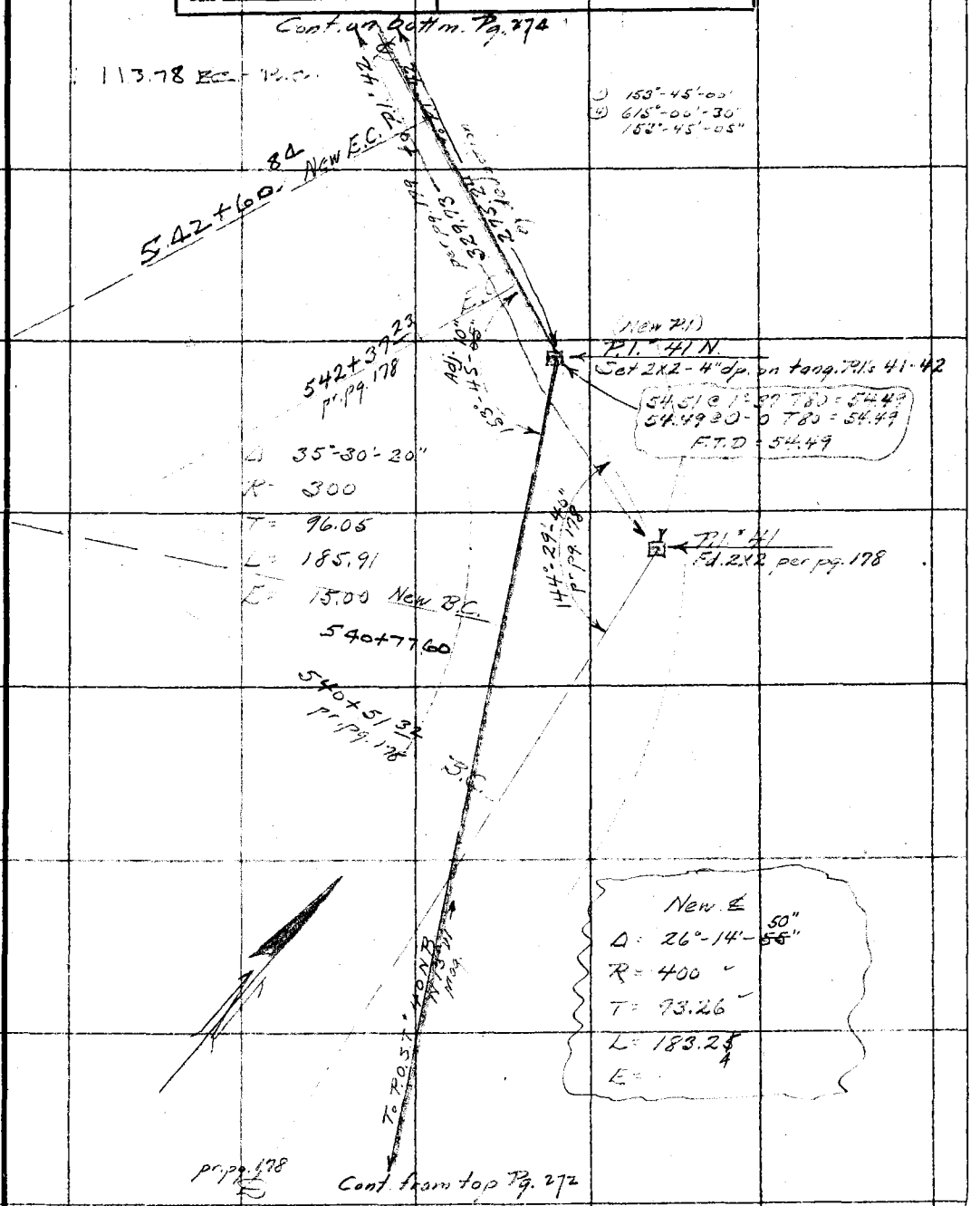

Note: ANY ADDITIONS OR CHANGES ON THIS SHEET MUST BE MADE OR CIRCLED IN Red. WITH DATE AND NAME OF PERSON MAKING CHANGE.

Do not extend notes this side of this line

RETURN TO
LOS ANGELES COUNTY SURVEYOR

F.B. 385 Pg. 274 Chief Party Notes by A.N.H. Date 10-27-31

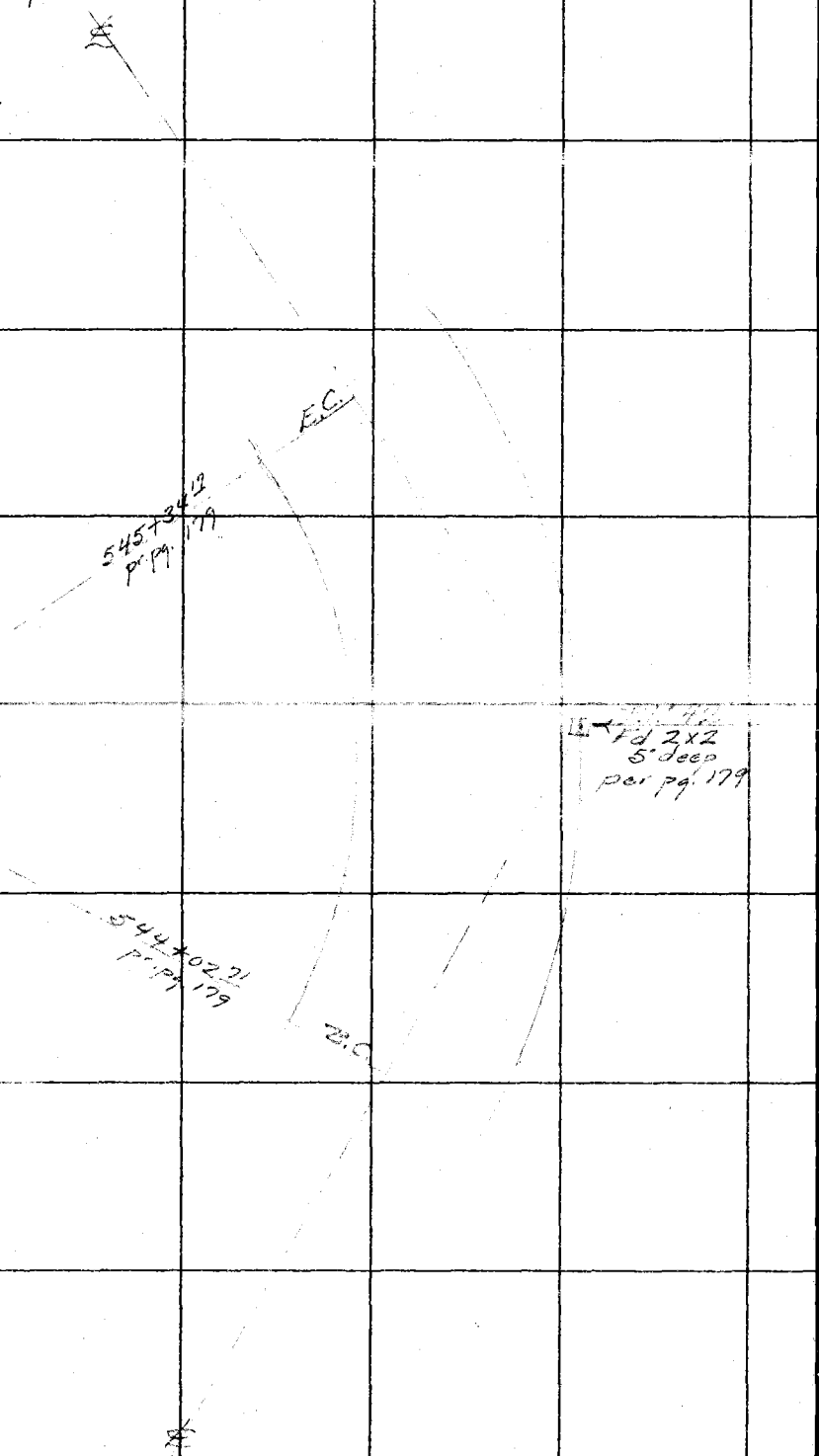

RETURN TO
LOS ANGELES COUNTY SURVEYOR

Do not extend notes this side of this line

Notes: ANY ADDITIONS OR CHANGES ON THIS SHEET MUST BE MADE OR CIRCLED IN Red. WITH DATE AND NAME OF PERSON MAKING CHANGE.

Date _____ Notes by F.C.H. Chief Party F.C.H. F.B. 385 Pg. 275

Platted by F. A. W.	W. O. No. 944 D. S. O. No.
Date 1932	Location Boquet Cn Road
Map No. B-438-4,5	Surveyed by F.C. Howard
Platting C'k'd by H.U.M.H.	Date Dec. 16-1932
Date 1932	Indexed A. C. Johnson 12-21-1932

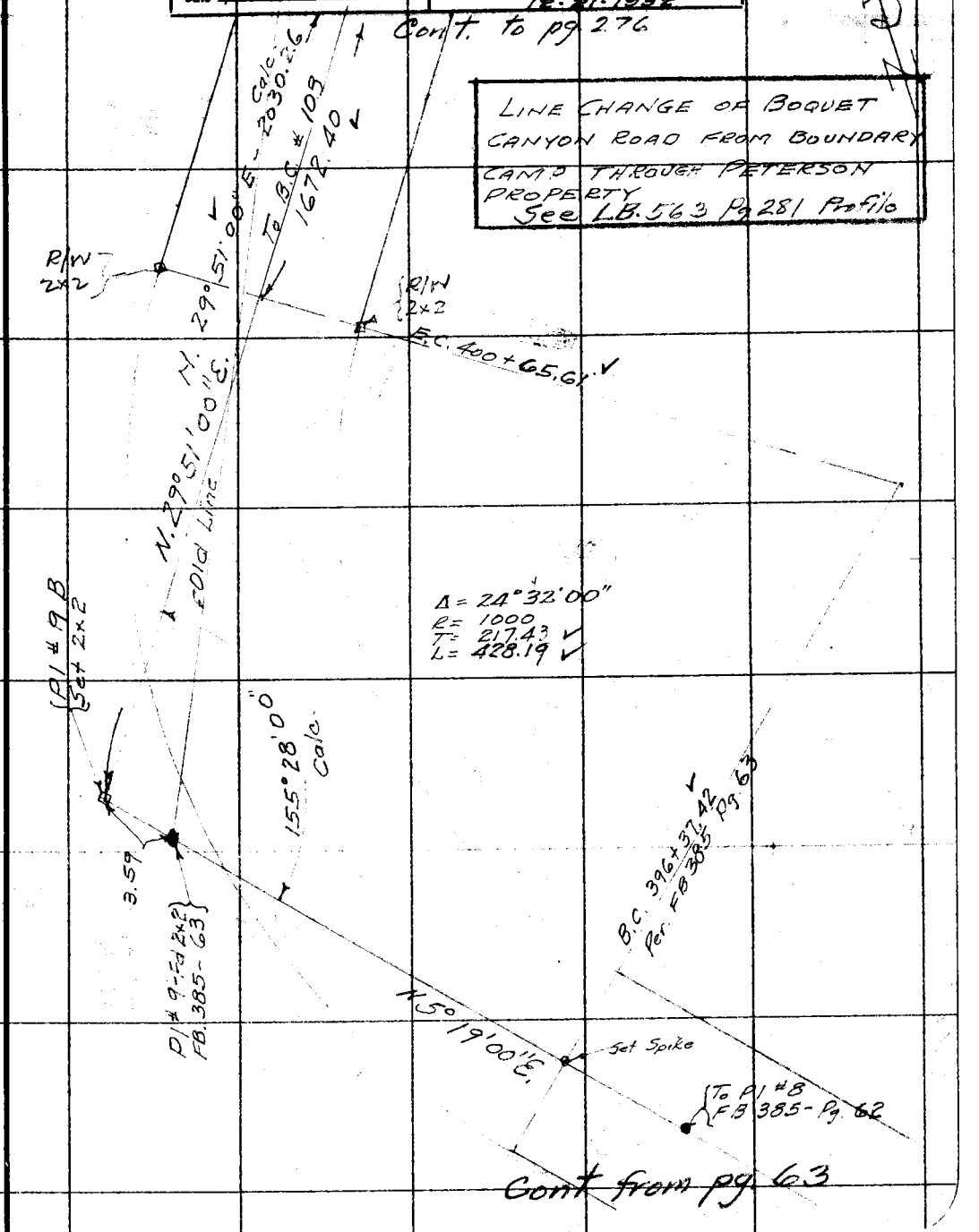

Note: ANY ADDITIONS OR CHANGES ON THIS SHEET MUST BE MADE OR CIRCLED IN Red. WITH DATE AND NAME OF PERSON MAKING CHANGE.

Do not extend notes this side of this line

RETURN TO LOS ANGELES COUNTY SURVEYOR

F.B. 385 Pg. 276 F.C.H. Chief Party Notes by F.C.H. Date 12-16-32

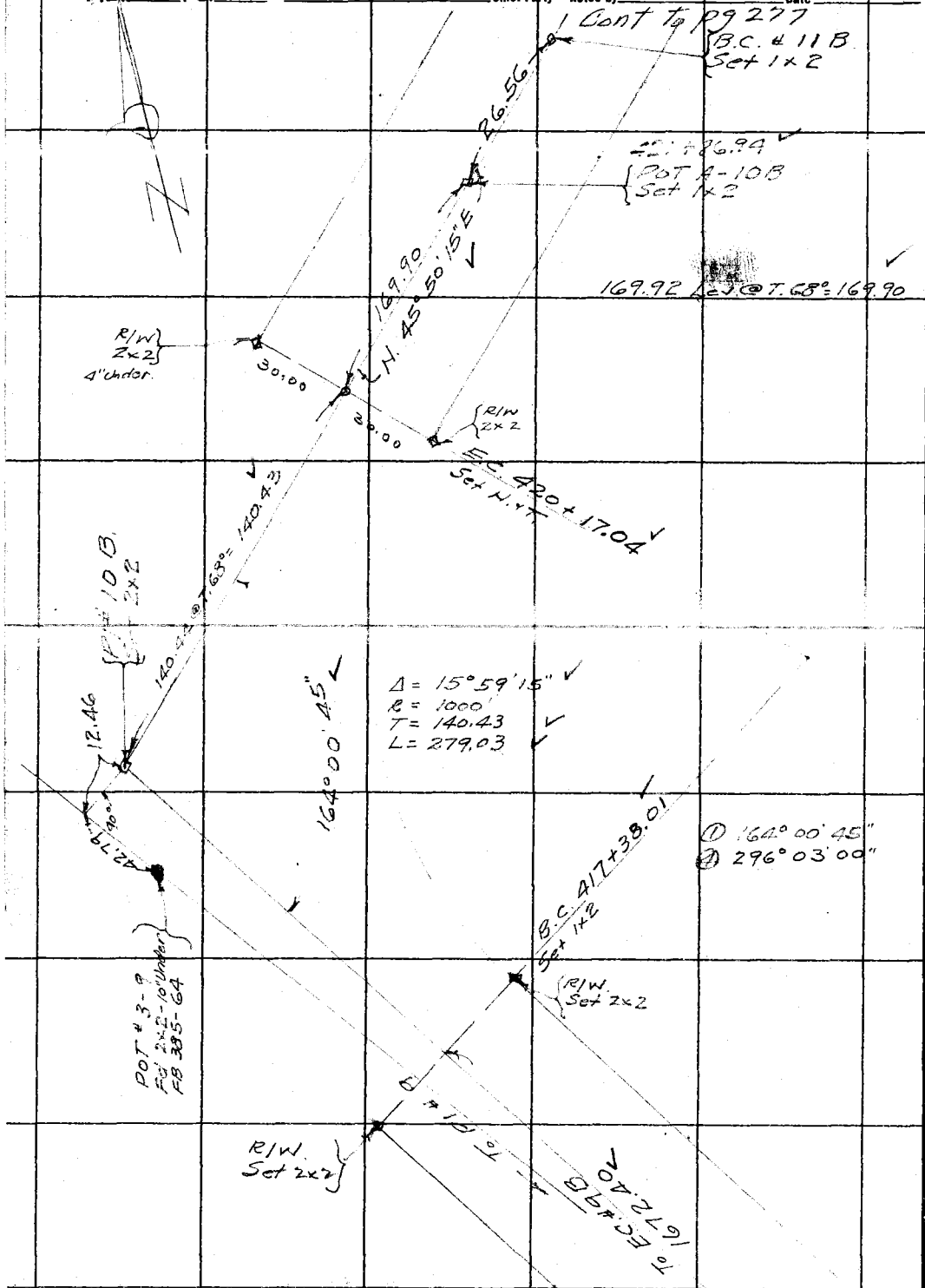

Cont from pg. 275

RETURN TO
LOS ANGELES COUNTY SURVEYOR

Do not extend notes this side of this line

Notes: ANY ADDITIONS OR CHANGES ON THIS SHEET MUST BE MADE OR CIRCLED IN Red. WITH DATE AND NAME OF PERSON MAKING CHANGE.

Date 12-16-32 Notes by F.C.H. Chief Party F.C. Howard F.B. 385 PG. 277

Platted by	W. O. No. 944 D. S. O. No.
Date 1932	Location Bequest Ch Road
Map No. B-438-5	Surveyed by F.C. Howard
Platting C'k'd by	Date Dec. 16-1932
Date 1932	Indexed A. C. Johnson

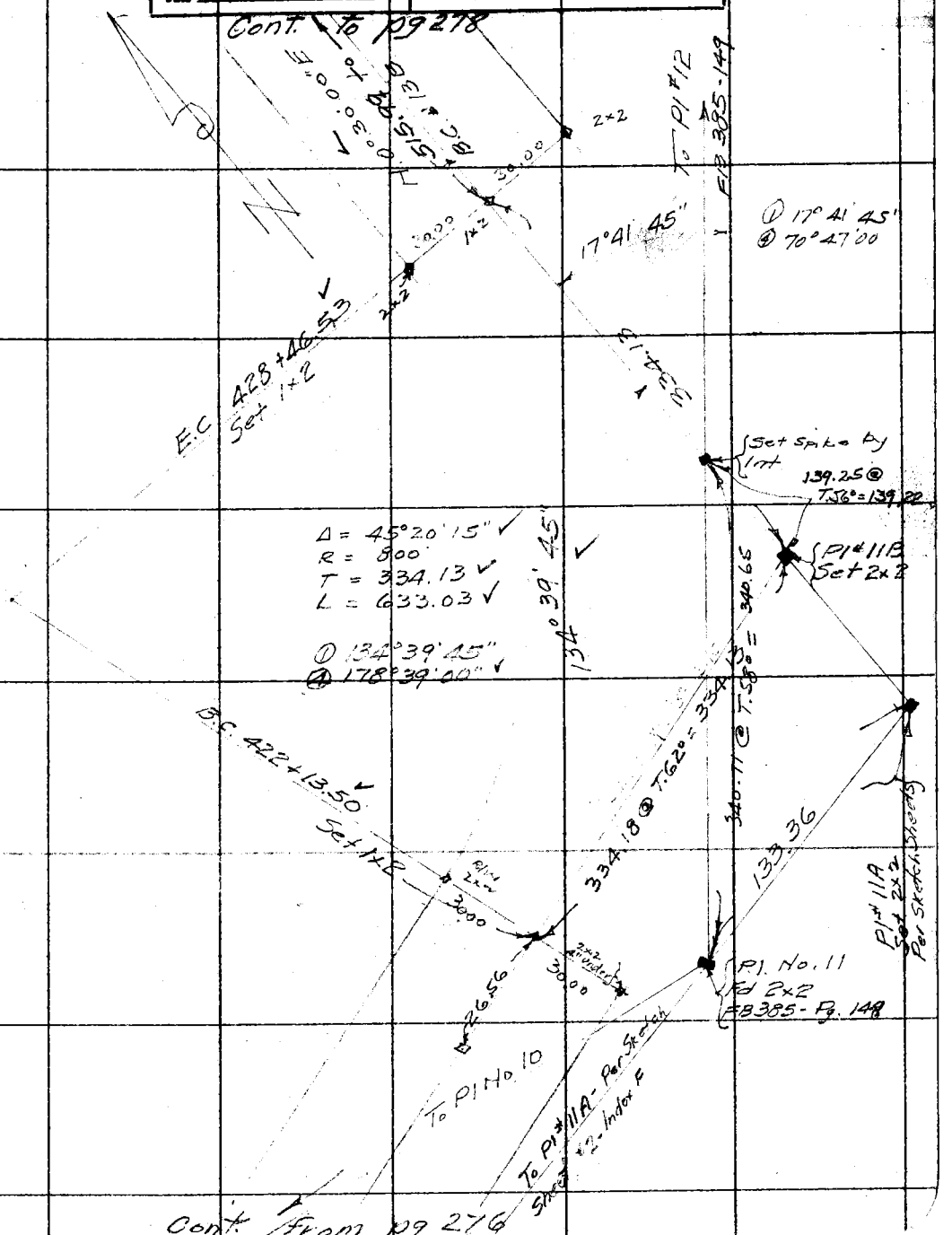

Note: ANY ADDITIONS OR CHANGES ON THIS SHEET MUST BE MADE OR CIRCLED IN Red. WITH DATE AND NAME OF PERSON MAKING CHANGE.

Do not extend notes this side of this line

RETURN TO
LOS ANGELES COUNTY SURVEYOR

F.B. 385 PG. 278 Chief Party Notes by Date

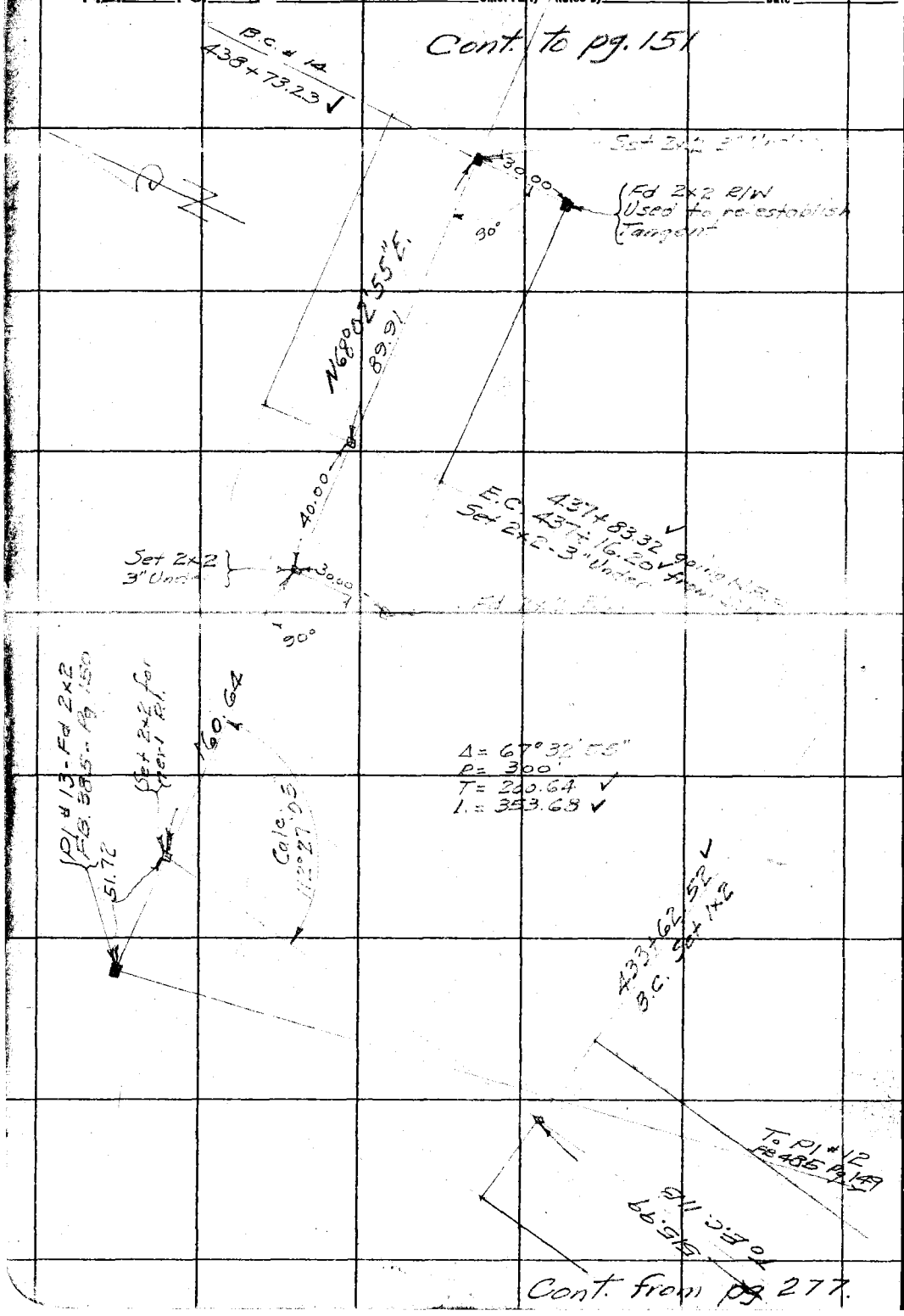

RETURN TO
LOS ANGELES COUNTY SURVEYOR

Do not extend notes this side of this line

Note: ANY ADDITIONS OR CHANGES ON THIS SHEET MUST BE MADE OR CIRCLED IN Red. WITH DATE AND NAME OF PERSON MAKING CHANGE.

Notes Ck'd by McPherson	Survey of
Map No. B.438-4.	W. O. Tape No. St'd °F.
Office Work H.U.M.H.	Surveyed by
Checked Blackmer	Notes Date
Date MAR 31 1933	Indexed A. C. Johnson 3-23-33

F.B. 385 PG. 279

LINE CHANGE BOQUET
CAN. RD.

W.O. 944

OLD LINE FB. 385 - 55-60

PARTY
T.J. STEVENSON
F.J. McNEAL
H.M. SMITH
C.M. McDOUGALL
C.H. MORRISON

Note: ANY ADDITIONS OR CHANGES ON THIS SHEET MUST BE MADE OR CIRCLED IN Red Ink. WITH DATE AND NAME OF PERSON MAKING CHANGE.

RETURN TO
LOS ANGELES COUNTY SURVEYOR
700 HALL OF RECORDS

Do not extend notes this side of this line

FORM 247 10M 5-31

F.B. 385 Pg. 280

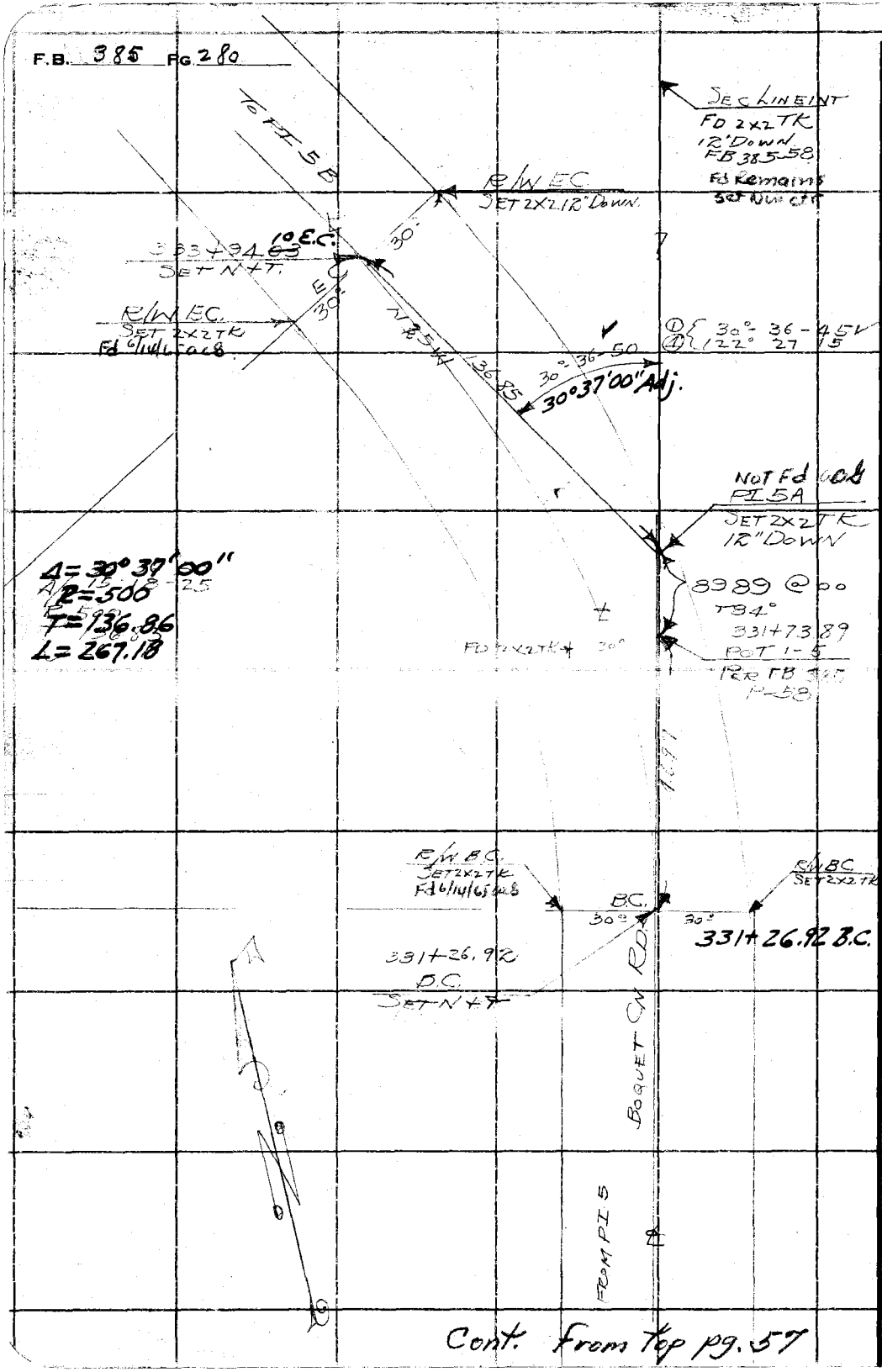

Cont. from top pg. 57

RETURN TO
LOS ANGELES COUNTY SURVEYOR
700 HALL OF RECORDS
Do not extend notes this side of this line

Note: ANY ADDITIONS OR CHANGES ON THIS SHEET MUST BE MADE OR CIRCLED IN Red Ink. WITH DATE AND NAME OF PERSON MAKING CHANGE.

CONT TO ~~BOT~~ PAGE ~~286~~ 289

Notes Ck'd by McPherson	Survey of BOQUET CAN RD
Map No. B.438-4.	W. O. 944 Tape No. 42 St'd 84 °F.
Office Work H. U. M. H.	Surveyed by STEVENSON
Checked Blackmer	Notes T.J.S. Date 5-4-33
Date MAR 31 1933	Indexed A. C. Johnson

F.B. 385 PG. 281

299 36 @ 5 41
18 56 @ 00 — 18.56 / 316.43 ✓
R/W E.C. SET 2X2 12" DOWN
48.62 @ 28°-41-30
48.34 @ 28°-01 T70° — 42.66 ✓
98.40 @ 00 T70 — 98.39 ✓
164.61 @ 00 — 164.59 ✓ / 305.64 ✓
46.53 @ 13°-15 T70°
46.81 @ 14°-36 — 45.29 ✓
30°
E.C.
341+63.26 SET 2X2 TK
R/W E.C. SET 2X2 12" DOWN
316.43
124°-23-15 3 ①
137°-32-45 3 ④ ✓
6-A
PI ~~5B~~
SET 2X2 TK
A 55°36-45"
A/2 27°48 25
R 600
T 316.43 ✓
L 582.39
67°-01-30 3 ①
268°06 00 3 ④ ✓
124°23-15
45.29
305.64
TO INT. 28 SEC LINE 33
INT PROP AND ABANDO NEO
FD 2X2
FB 385-58
BOQUET CAN RD
67°-01-30
T.5.N.
29/28
32 33
SEC COR MONUMENT
FB. 343-12
FB. 385-58
INT SET 2X2 BY INT
335+80.89 BC.
R/W BC SET 2X2 12" DOWN FC
335+80.89 SET N+T.
R/W BC SET 2X2 12" DOWN
30°
503.23
FROM E.C.
175.50 @ 12°-38 T70° — 171.22 ✓
175.97 @ 13°-19
196.96 @ 00 T70° — 196.94 ✓
135.08 @ 00 T70° — 135.07 ✓
503.23 ✓
25.
24

CONT FROM TOP PAGE 280

Note: ANY ADDITIONS OR CHANGES ON THIS SHEET MUST BE MADE OR CIRCLED IN Red Ink, WITH DATE AND NAME OF PERSON MAKING CHANGE.

RETURN TO
LOS ANGELES COUNTY SURVEYOR
700 HALL OF RECORDS
Do not extend notes this side of this line

FORM 247 10M 5-31

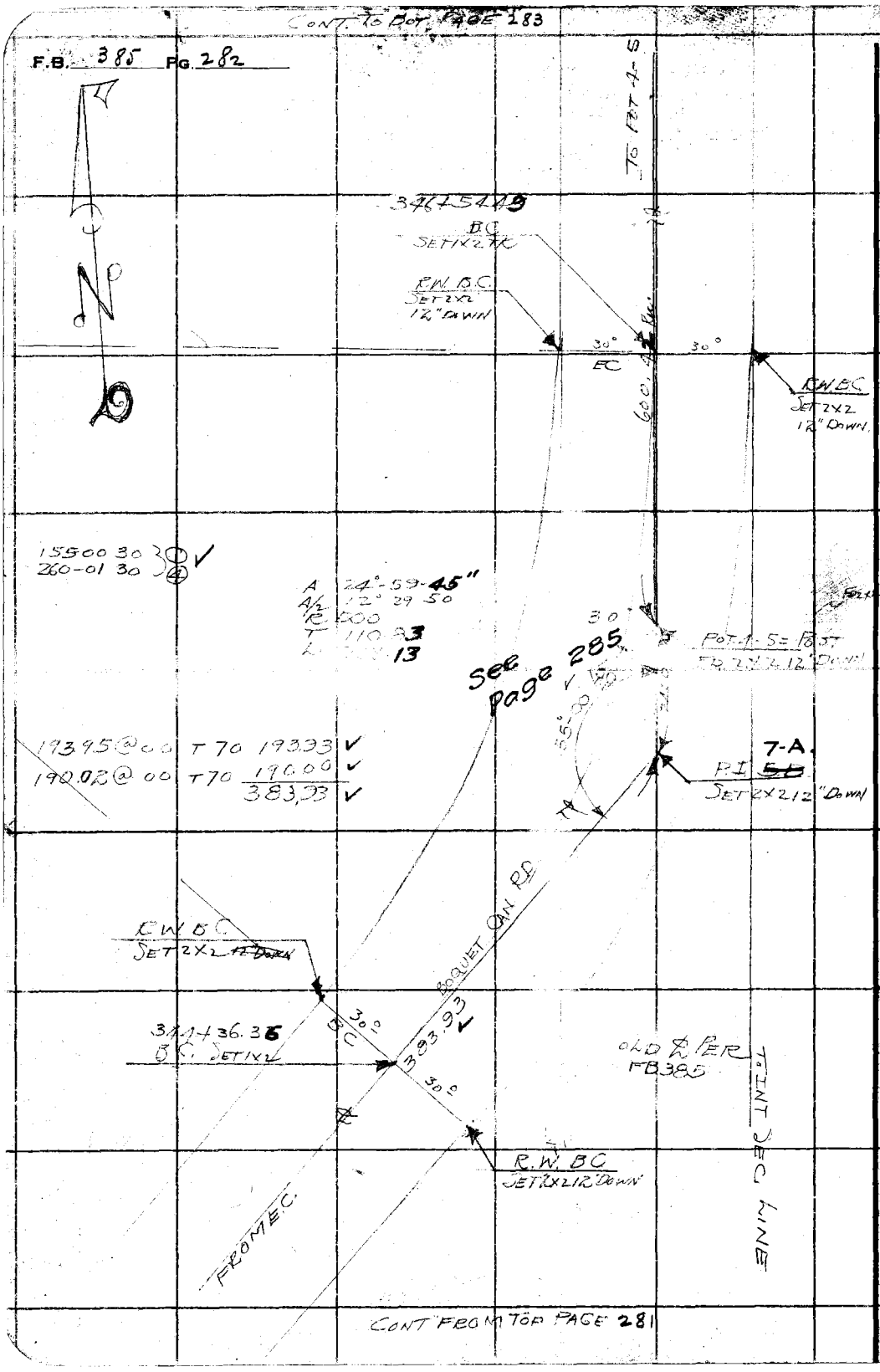

RETURN TO
LOS ANGELES COUNTY SURVEYOR
700 HALL OF RECORDS

Do not extend notes this side of this line

Note: ANY ADDITIONS OR CHANGES ON THIS SHEET MUST BE MADE OR CIRCLED IN Red Ink. WITH DATE AND NAME OF PERSON MAKING CHANGE.

Notes Ck'd by McPherson	Survey of Boquet Can Rd
Map No. B.438-4.	W. O. 944 Tape No. 42 St'd 84 °F.
Office Work H. U. M. H.	Surveyed by Stevenson
Checked Blackmer	Notes T. J. S Date 3-20-33
Date MAR 31 1933	Indexed A. C. Johnson

F.B. 385 Pg. 283

FINISH
Cont. to pg. 60

12.38 @ 0°
151.25 @ 7°56
151.37 @ 8°15
137.20 @ 9°01 T84°
137.11 @ 8°43

12.38 C.W.POT-1-6
FD. 2x2 TK
149.80
135.52
297.70
R.W.E.C.
FD. 2x2 TK

EQUATION
357+~~65~~ 25.36
356+26.46
TO NORTH

R.W.POT-1-6
FD 2x2
POT. 1-6
FD 2x2
PER FB. 385-59
361+72.01

356+26.45 To North
R.W.E.C.
FD 2x2 TK
357+~~00.36~~ FR S.
24.18

OLD PI-6
POST
SET 2x2 BY INT

SET C.S.T.H.W.
BASE 8" OAK TO
PI ~~65~~ 8-A
SET 2x2 TK
FLUSH

175.92
N 26°
45E
30.00
14°61
87.92
BOQUET CAN RD.
160.05 20

A 19°56-40
A/2 9°58 20
R 1500.
L 263.74
L 522.14
CURVE DATA NEXT PAGE

SET C.S.T.H.W. 33
12" OAK
767

297.70

OLD R/W B.C.
REMOVED

OLD ℄ B.C.
REMOVED

OLD R.W. B.C.

30°
30°

B.C. 357+02.04
SET 1x2
R/W B.C.
SET 2x2 12" Down

B.C. R.W.
SET 2x2 TK
12" Down

30°
30
B.C.

34.17

OLD ℄ PER PAGE 59 FB. 385
R.W. POT.
SET 2x2 12" Down

R.W. POT.
SET 2x2 12" Down

351+68.05
FD 2x2 12" Down

FD 2x2
FB. 385-59
Destroyed

CONT FROM TOP PAGE 282

Note: ANY ADDITIONS OR CHANGES ON THIS SHEET MUST BE MADE OR CIRCLED IN Red Ink, WITH DATE AND NAME OF PERSON MAKING CHANGE.

Do not extend notes this side of this line

RETURN TO
LOS ANGELES COUNTY SURVEYOR
700 HALL OF RECORDS

FORM 247 10M 5-31

F.B. 385 PG. 284

RETURN TO
LOS ANGELES COUNTY SURVEYOR
700 HALL OF RECORDS

Do not extend notes this side of this line

Note: ANY ADDITIONS OR CHANGES ON THIS SHEET MUST BE MADE OR CIRCLED IN Red Ink. WITH DATE AND NAME OF PERSON MAKING CHANGE.

Date _____ Notes by _____ Chief Party _____ F.B. 385 Pg 285

Platted by Wood	W. O. No. 944 D. S. O. No.
Date 6/23/33	Location Boquet Cñ Road
Map No. B-438-4	Surveyed by F.C. Howard
Platting C'k'd by	Date June 14-1933
Date	Indexed A. C. Johnson 6-18-33

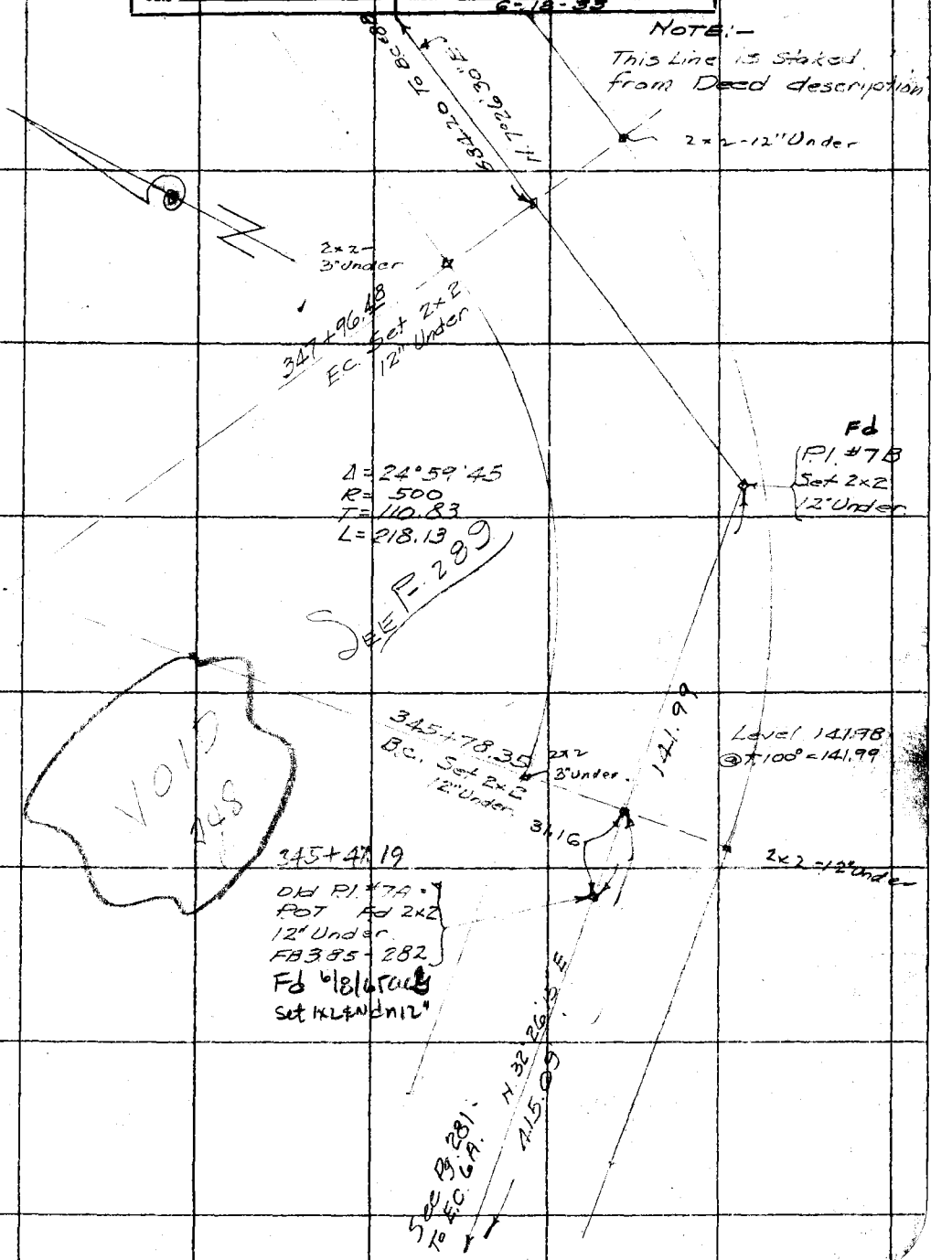

Note: ANY ADDITIONS OR CHANGES ON THIS SHEET MUST BE MADE OR CIRCLED IN Red. WITH DATE AND NAME OF PERSON MAKING CHANGE.

Do not extend notes this side of this line

RETURN TO
LOS ANGELES COUNTY SURVEYOR

F.B. 385 Pg. 286 Chief Party Notes by Date

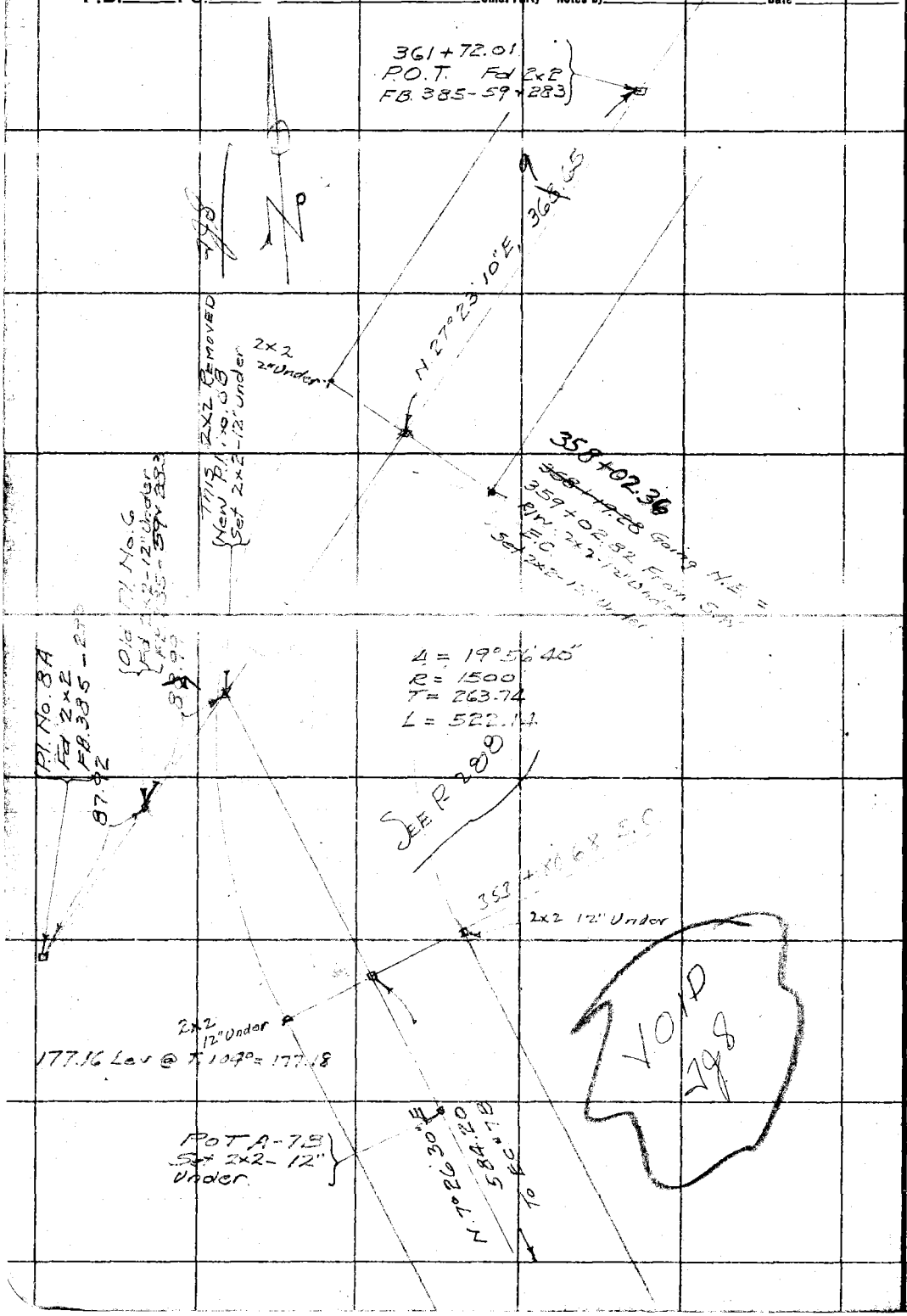

RETURN TO

LOS ANGELES COUNTY SURVEYOR

Do not extend notes this side of this line

Note: ANY ADDITIONS OR CHANGES ON THIS SHEET MUST BE MADE OR CIRCLED IN Red. WITH DATE AND NAME OF PERSON MAKING CHANGE.

Notes Ck'd by	Survey of Boquet Can Rd
Map No.	W. O. 944 Tape No. St'd °F.
Office Work	Surveyed by Stevenson
Checked	Notes T J S. Date
Date	Indexed A. C. Johnson 7-3-33

F.B. 385 PG. 207

FINAL LOCATION OF
LINE CHANGE BOQUET.
CAN ROAD
W.O. 944

PROFILE + CROSSECTIONS IN LB 689-102

TJ STEVENSON
FJ McNEAL
HM SMITH
CM McDOUGALL
CH MORRISON

Note: ANY ADDITIONS OR CHANGES ON THIS SHEET MUST BE MADE OR CIRCLED IN Red Ink. WITH DATE AND NAME OF PERSON MAKING CHANGE.

Do not extend notes this side of this line

RETURN TO
LOS ANGELES COUNTY SURVEYOR
700 HALL OF RECORDS

FORM 247 10M 5-31

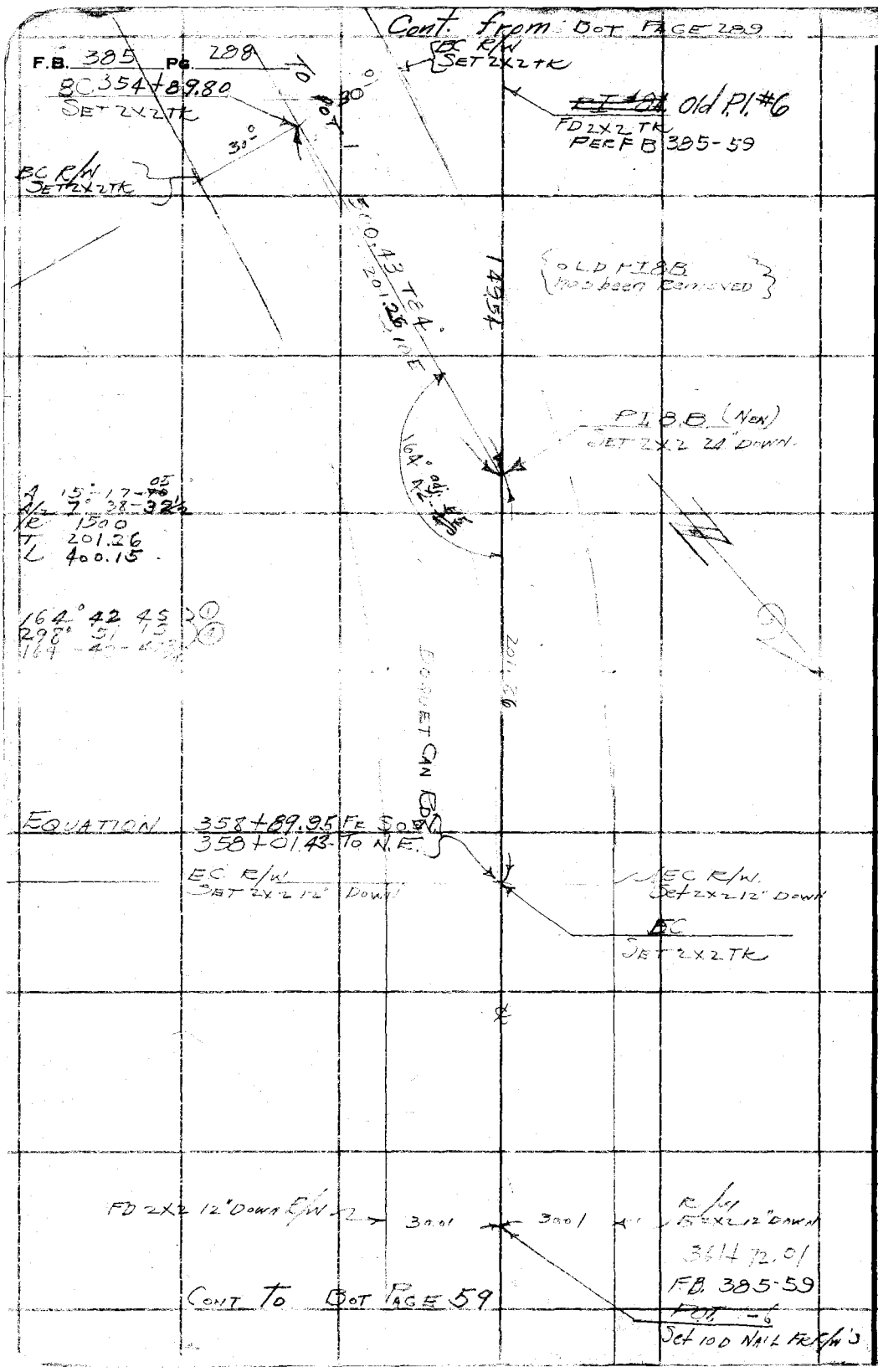

RETURN TO
LOS ANGELES COUNTY SURVEYOR
700 HALL OF RECORDS

Do not extend notes this side of this line

Note: ANY ADDITIONS OR CHANGES ON THIS SHEET MUST BE MADE OR CIRCLED IN Red Ink. WITH DATE AND NAME OF PERSON MAKING CHANGE.

Notes Ck'd by	Survey of BOQUET CAN RD
Map No.	W. O. 944 Tape No. 42 St'd 84 °F.
Office Work	Surveyed by STEVENSON
Checked	Notes T JS Date 6-29-33
Date	Indexed A. C. Johnson

F.B. 385 PG. 289

Cont from Top pg 281

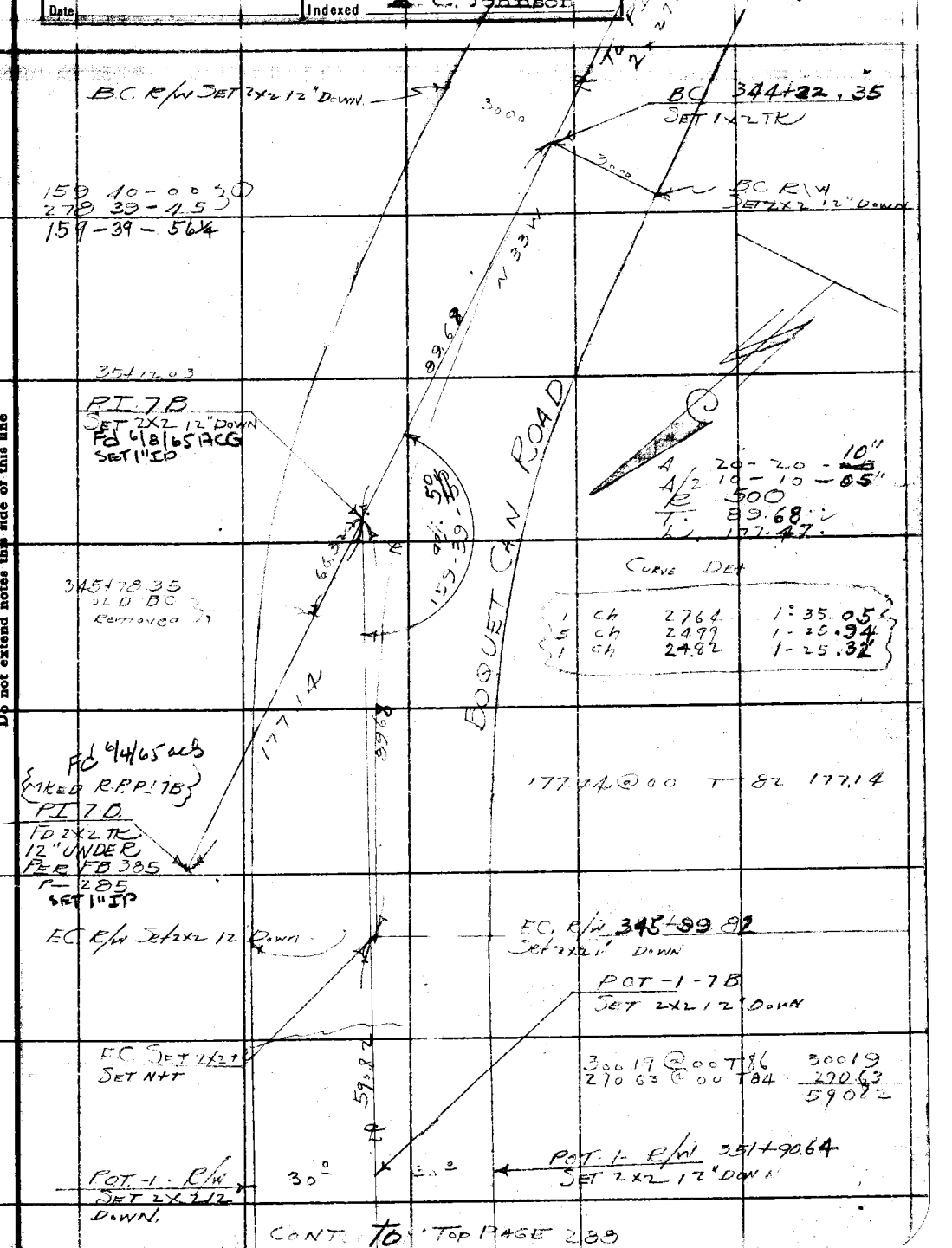

CONT. TO TOP PAGE 289

Note: ANY ADDITIONS OR CHANGES ON THIS SHEET MUST BE MADE OR CIRCLED IN Red Ink. WITH DATE AND NAME OF PERSON MAKING CHANGE.

Do not extend notes this side of this line

RETURN TO
LOS ANGELES COUNTY SURVEYOR
700 HALL OF RECORDS

FORM 247 10M 5-31

RETURN TO

LOS ANGELES COUNTY SURVEYOR

700 HALL OF RECORDS

Note: ANY ADDITIONS OR CHANGES ON THIS SHEET MUST BE MADE OR CIRCLED IN **Red Ink.** WITH DATE AND NAME OF PERSON MAKING CHANGE.

Do not extend notes this side of this line

F.B. _____ PG _____

Date _____ Notes by _____ Chief Party _____ F.B. 385 PG. 291

Platted by _____	W. O. No. _____ D. S. O. No. _____
Date _____	Location _____
Map No. _____	Surveyed by _____
Platting C'k'd by _____	Date _____
Date _____	Indexed _____ Johnson

Notes: ANY ADDITIONS OR CHANGES ON THIS SHEET MUST BE MADE OR CIRCLED IN Red. WITH DATE AND NAME OF PERSON MAKING CHANGE.

Do not extend notes this side of this line

RETURN TO
LOS ANGELES COUNTY SURVEYOR

F.B. 385 PG. 292 F.C.H. Chief Party Notes by F.C.H. Date 7-14-33

Cont. to bot. pg. 293

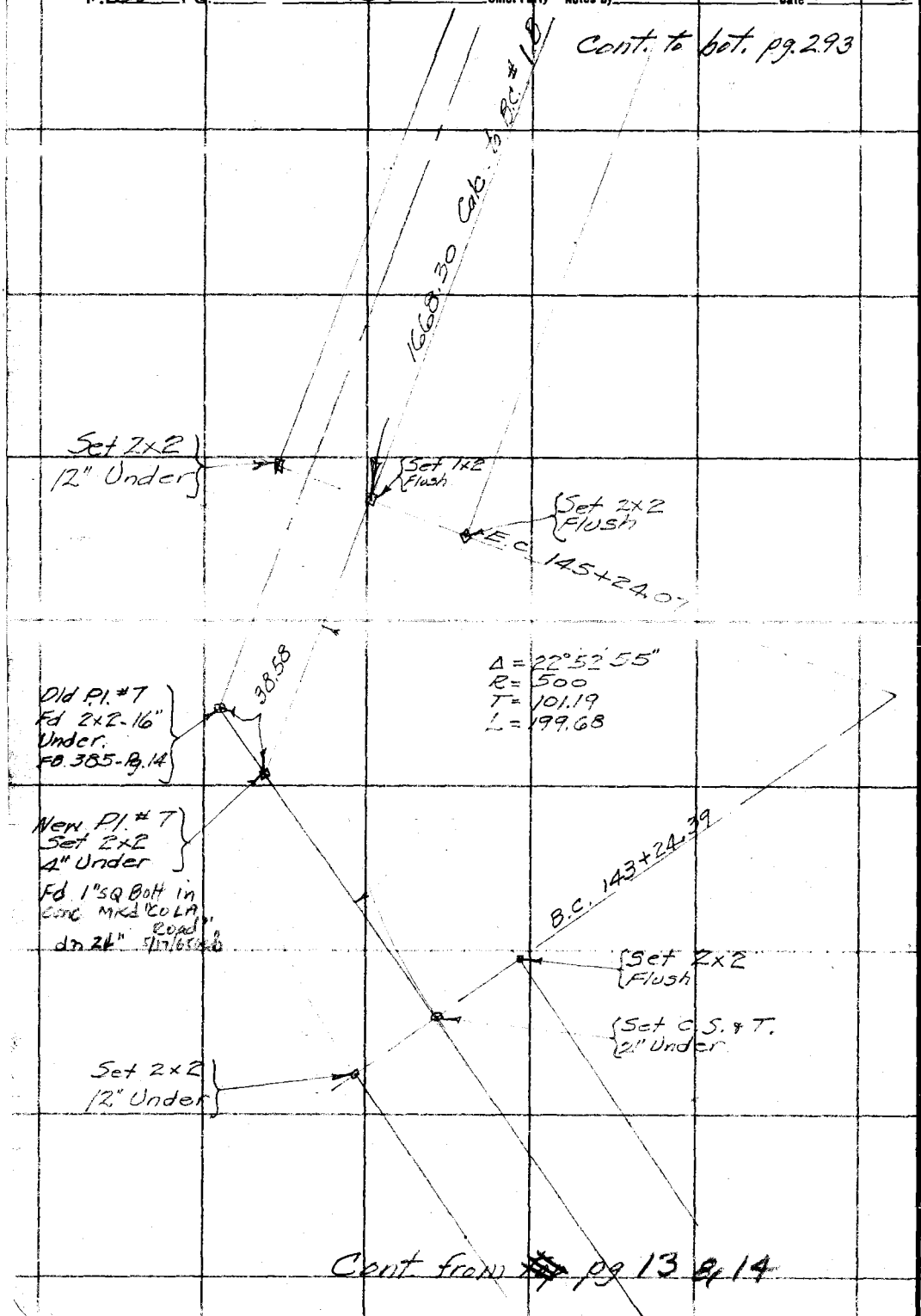

Cont from pg 13 & 14

RETURN TO
LOS ANGELES COUNTY SURVEYOR
Do not extend notes this side of this line
Notes: ANY ADDITIONS OR CHANGES ON THIS SHEET MUST BE MADE OR CIRCLED IN Red. WITH DATE AND NAME OF PERSON MAKING CHANGE.

Date _____ Notes by _____ Chief Party _____ F.B. 385 Pg. 293

Platted by _____	W. O. No. 7944 D. S. O. No. _____
Date _____	Location Boquet Cn Road
Map No. _____	Surveyed by F.C. Howard
Platting C'k'd by _____	Date July 14-1933
Date _____	Indexed _____

Cont. on Pg. 294

~~Continued on Pg. 35 (top)~~

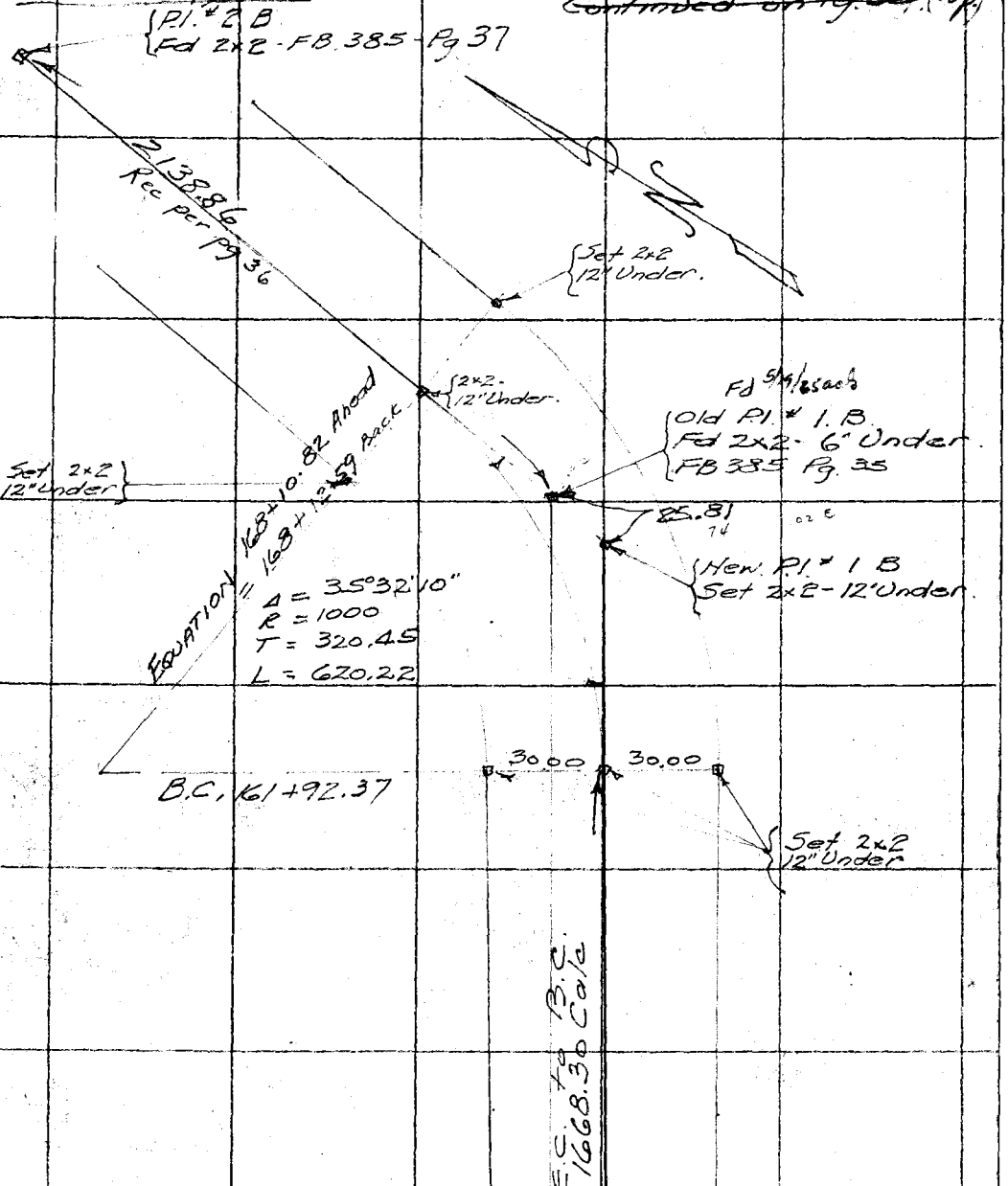

Cont. from top pg. 292.

Note: ANY ADDITIONS OR CHANGES ON THIS SHEET MUST BE MADE OR CIRCLED IN Red. WITH DATE AND NAME OF PERSON MAKING CHANGE.

Do not extend notes this side of this line

RETURN TO
LOS ANGELES COUNTY SURVEYOR

F.B. 385 Pg. 294 Chief Party Notes by Date

Cont. bot pg. 295

NOTE - This pg. is copied from Pgs. 36 & 37 and is placed here to preserve continuity of Line Change

Copied by. W.M. Holmes
Checked by.

(See F.B. 2907-128 for new Survey J.T. 10-64)

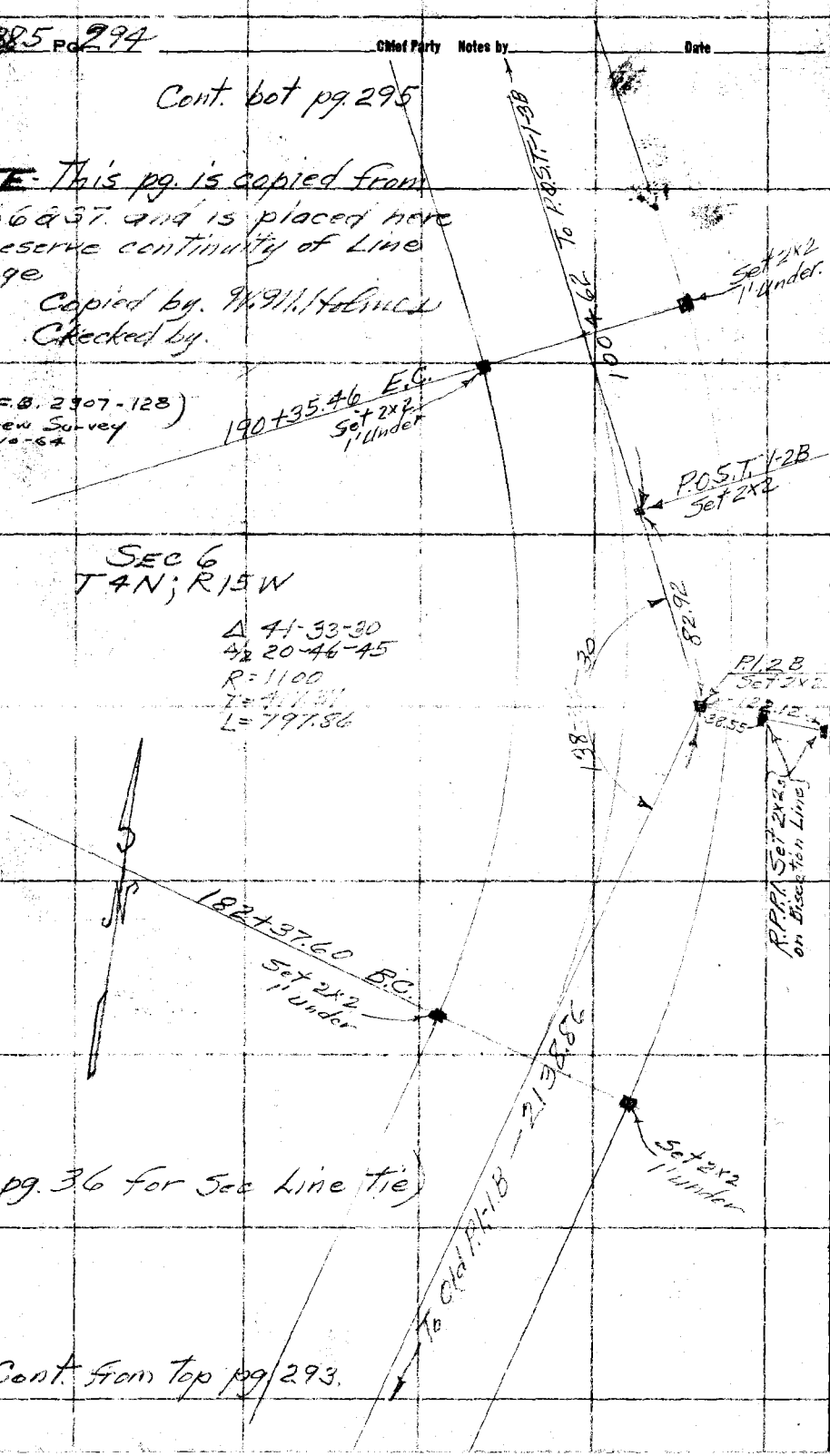

SEC 6
T4N; R15W

Δ 41-33-30
Δ/2 20-46-45
R=1100
L=797.86

(See pg. 36 for Sec Line tie)

Cont. from top pg. 293.

RETURN TO
LOS ANGELES COUNTY SURVEYOR

Do not extend notes this side of this line

Note: ANY ADDITIONS OR CHANGES ON THIS SHEET MUST BE MADE OR CIRCLED IN Red. WITH DATE AND NAME OF PERSON MAKING CHANGE.

Notes Ck'd by	Survey of Bouquet Cn Road
Map No.	W. O. 1944 Tape No. 15 St'd 84 °F.
Office Work	Surveyed by F.C. Howard
Checked	Notes F.C.H. Date 4-1-34
Date	Indexed A. C. Johnson 4-18-34

F.B. 385 Pg. 295

Cont. pg 38-B

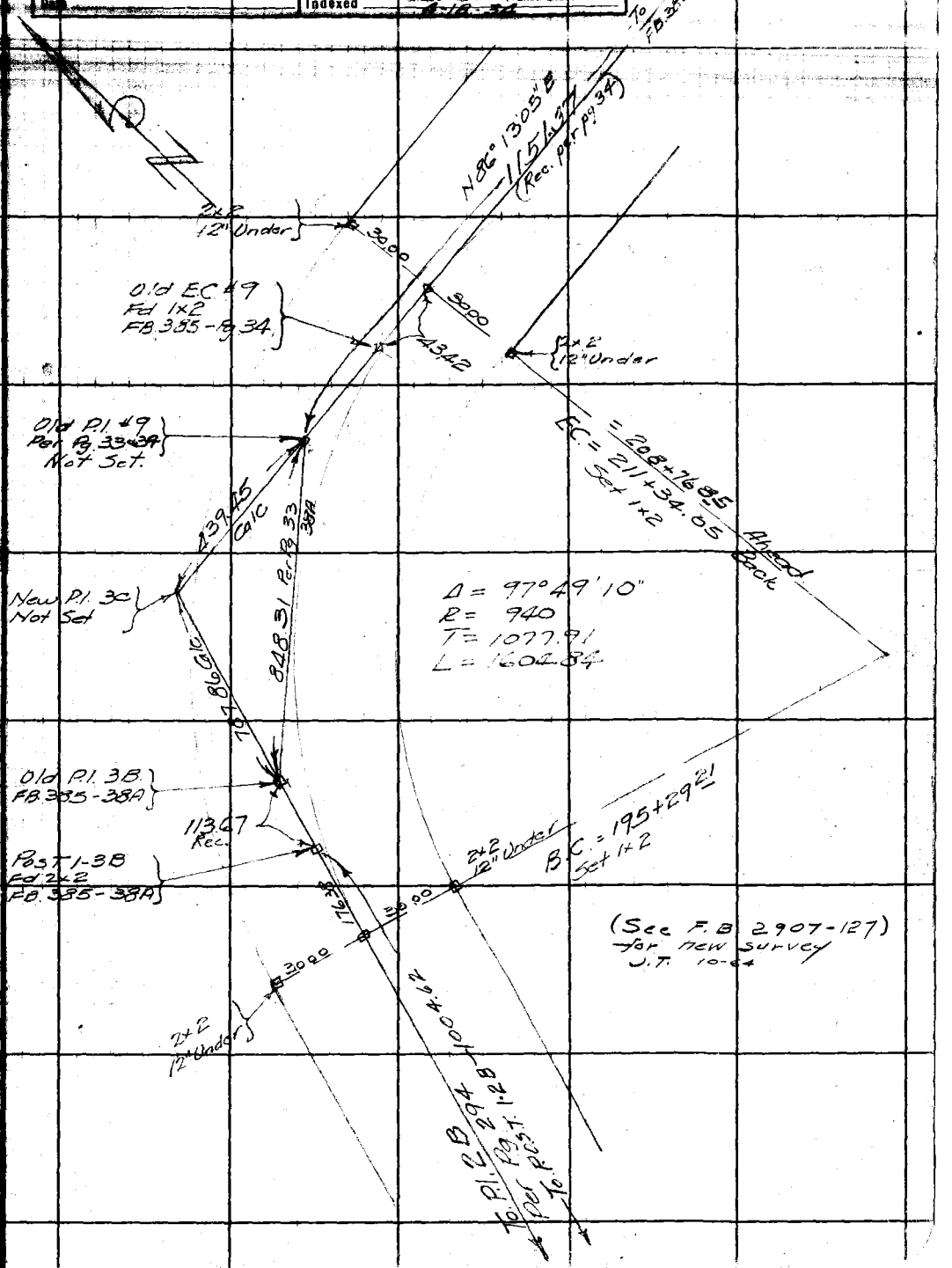

Note: ANY ADDITIONS OR CHANGES ON THIS SHEET MUST BE MADE OR CIRCLED IN Red Ink. WITH DATE AND NAME OF PERSON MAKING CHANGE.

Do not extend notes this side of this line

RETURN TO
LOS ANGELES COUNTY SURVEYOR
700 HALL OF RECORDS

FORM 247 10M 8-31

F.B._____ Pg._____

3 8 5