Survey of
W. O. Tape No. St'd °F.
Surveyed by
Notes Date
Indexed

F.B. PG.

387

F.B. 387 Pg Index

F.B. 387

PAGES: Index,1 to 9 incl., ,11 to 31 incl., ,33 to 43 incl., ,45 to 59 incl., ,61 to 82 incl.,

Date 12-21-28 Notes by Howard Chief Party F.C. Howard F. B. 387 Pg. 1

Plotted by [illegible]	W. O. No. 925 D. S. O. No.
Date Dec 22 1928	Location [illegible] Canyon
Map No. B-330	Surveyed by F.C. Howard
Plotting C'k'd by M. H. Curtis	Date Dec 21, 1928
Date [illegible]	Indexed

LINE CHANGE
OF
PICO CANYON ROAD
W.O. 925

F.C. Howard	Chief
F.S. Livingston	Transit
W.F. Kragness.	H. Chain
W.T. Lind	R. "
B. Nelson	Extra
R.W. Garman	"

Distances measured with 500' tape standard at 62° F.

RETURN TO
LOS ANGELES COUNTY SURVEYOR
Do not cut or write this side of this line
Please NOT ADDITIONS OR CHANGES ON THIS SHEET MUST BE MADE OR CHECKED IN WHOLE WITH DATE AND NAME OF PERSON MAKING CHANGE.

F.B. 387 Pg. 2 F. C. Howard Chief Party Notes by Howard Date 12-21-28

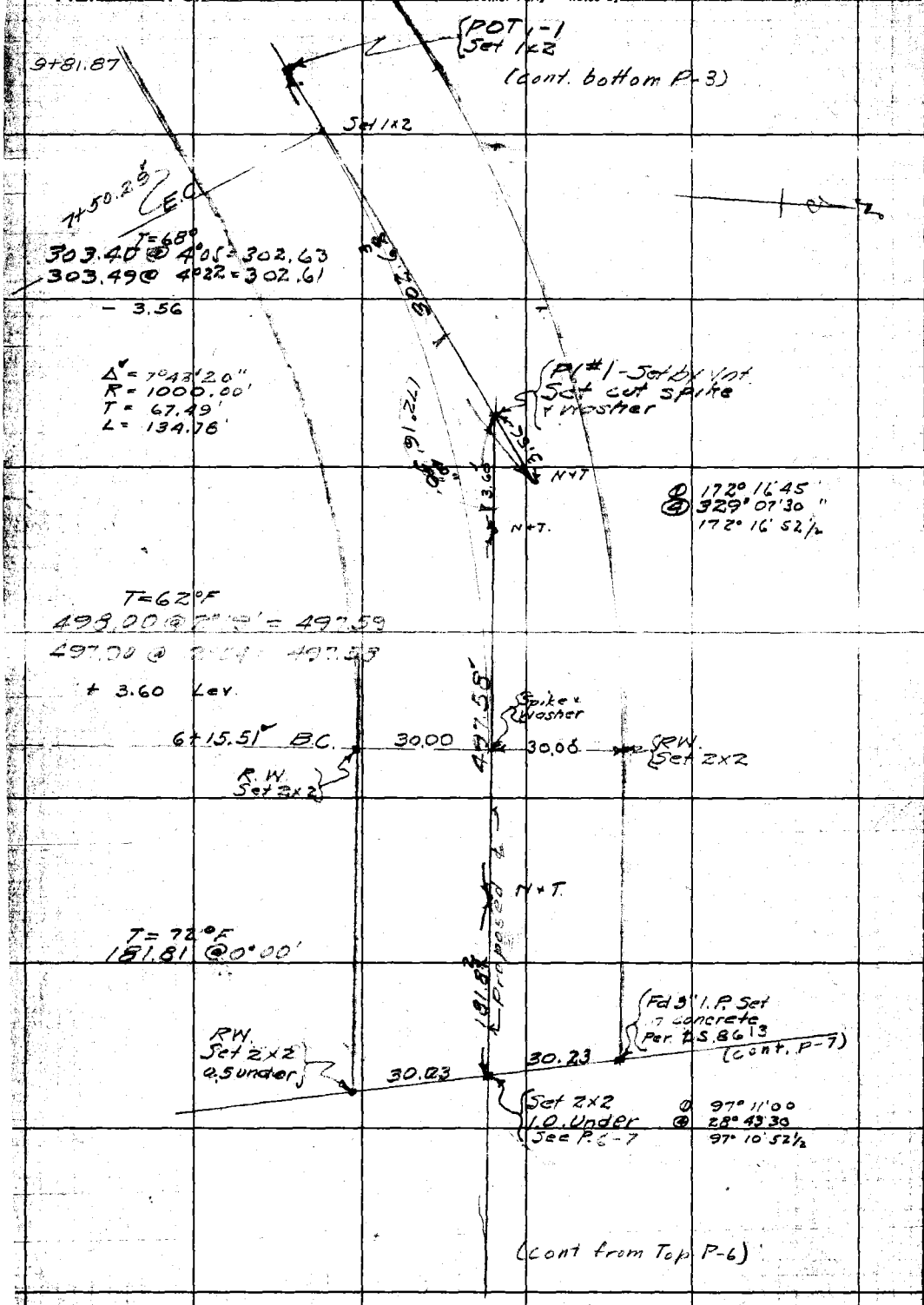

RETURN TO
LOS ANGELES COUNTY SURVEYOR
Do not extend notes this side of this line

Note: ANY ADDITIONS OR CHANGES ON THIS SHEET MUST BE MADE OR CIRCLED IN Red. WITH DATE AND NAME OF PERSON MAKING CHANGE.

Date 12-21-28 Notes by Howard Chief Party F.C. Howard F.B. 387 Pg. 3

Plotted by G.L. Pippin	[illegible]
Date Dec. 27, 1928	Location Line Change Aco Canyon
Map No. B-330	Surveyed by F.C. Howard
Plotting C.P.D. by Mill Curtis	Date Dec. 21, 1928
Date [illegible]	Indexed

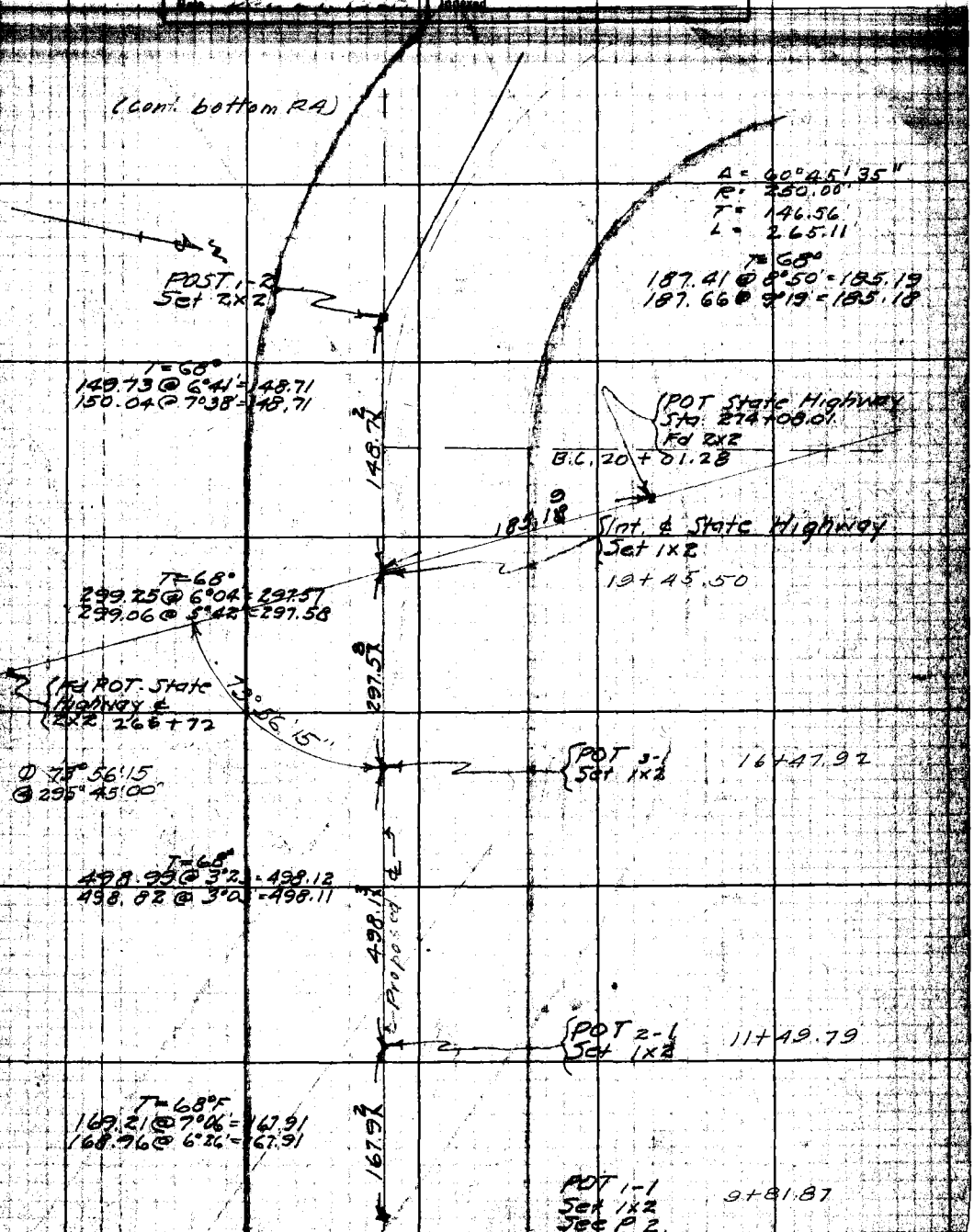

Notes: Any additions or changes on this sheet must be made as circled in red. With date and name of person making change.

Request to: LOS ANGELES COUNTY INSPECTOR

Do not extend notes this side of this line

F.B. 387 Pg. 4 F.C. Howard Chief Party Notes by F.C. Howard Date 12-21-28

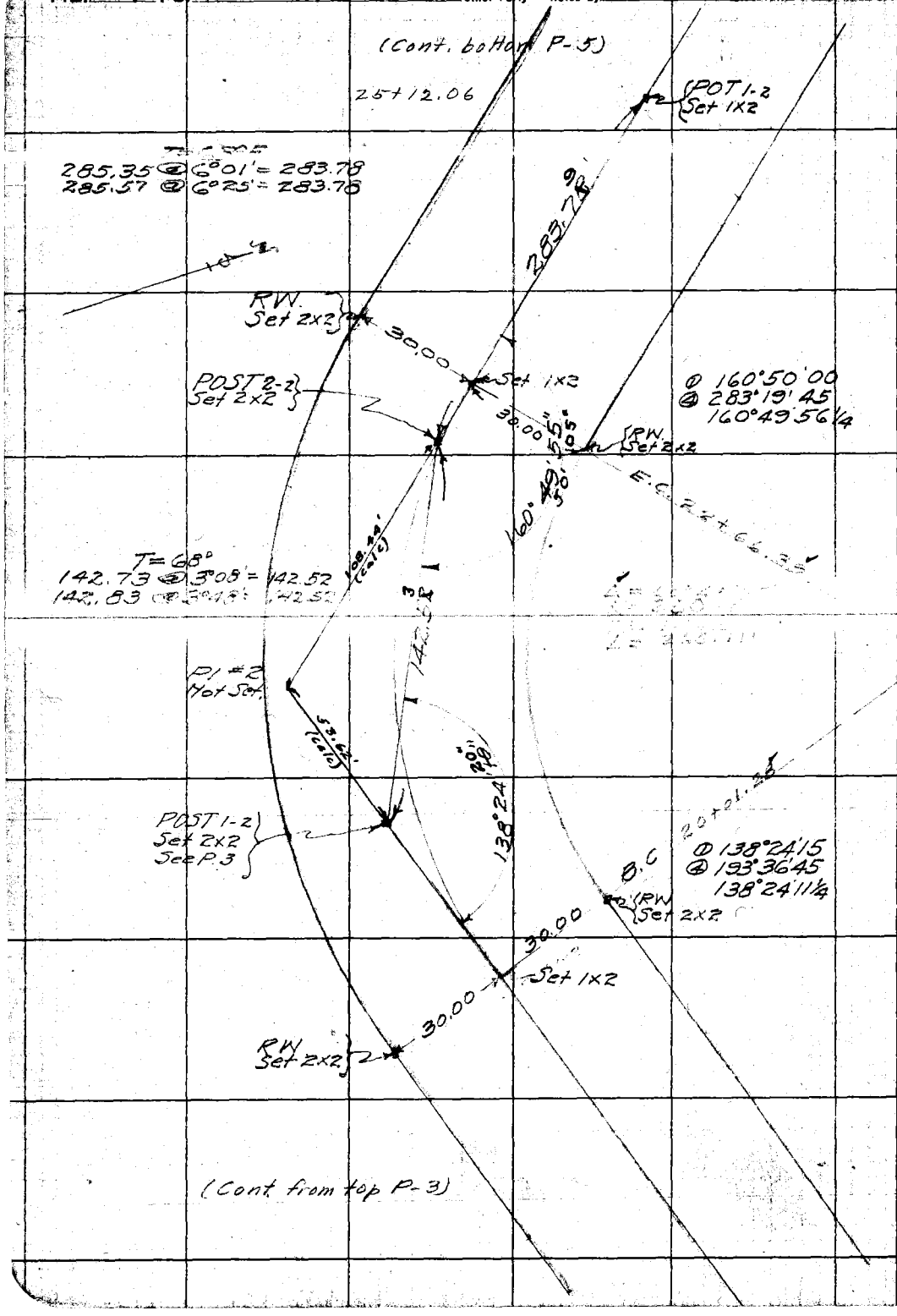

RETURN TO
LOS ANGELES COUNTY SURVEYOR

Do not extend notes this side of this line

Note: ANY ADDITIONS OR CHANGES ON THIS SHEET MUST BE MADE OR CIRCLED IN Red, WITH DATE AND NAME OF PERSON MAKING CHANGE.

Date 12-21-28 Notes by F.C. Howard Chief Party F.C. Howard F.B. 387 Pg. 5

Plotted by C.L. Appin	W.O. No. 925 D.S.O. No.
Date Dec. 27, 1928	Location Line Change - Pico Canyon
Map No. B-330	Surveyed by F.C. Howard
Plotting Chk'd by M.H. Curtis	Date Dec. 21, 1928
Date	Indexed

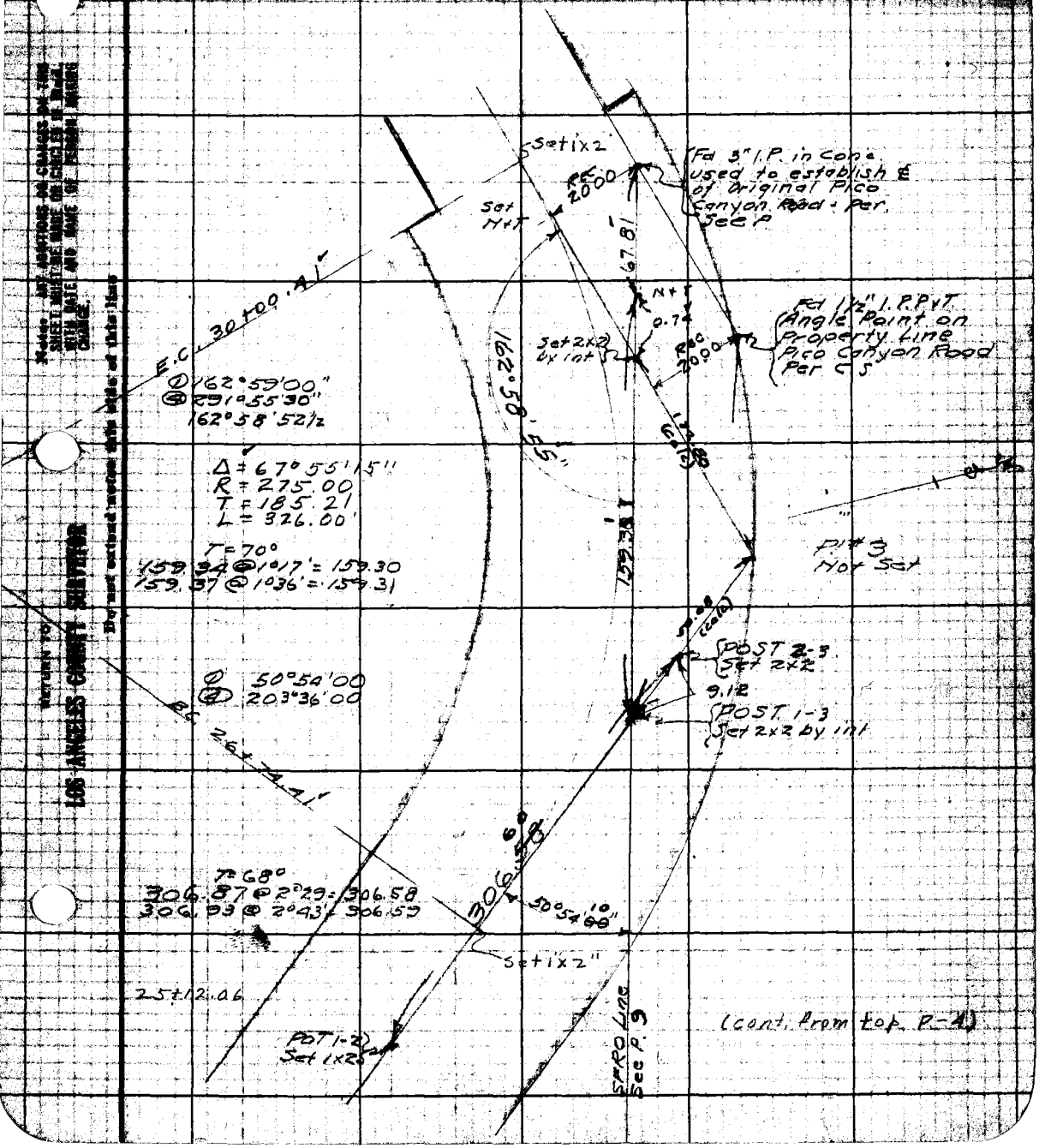

Notes: ANY ADDITIONS OR CHANGES ON THIS SHEET MUST BE MADE OR CHECKED IN RED WITH DATE AND NAME OF PERSON MAKING CHANGE.

RETURN TO LOS ANGELES COUNTY SURVEYOR

Do not extend notes this side of this line

F.B. 387 PG. 6 F.C. Howard Chief Party Notes by F.C. Howard Date 12-22-28

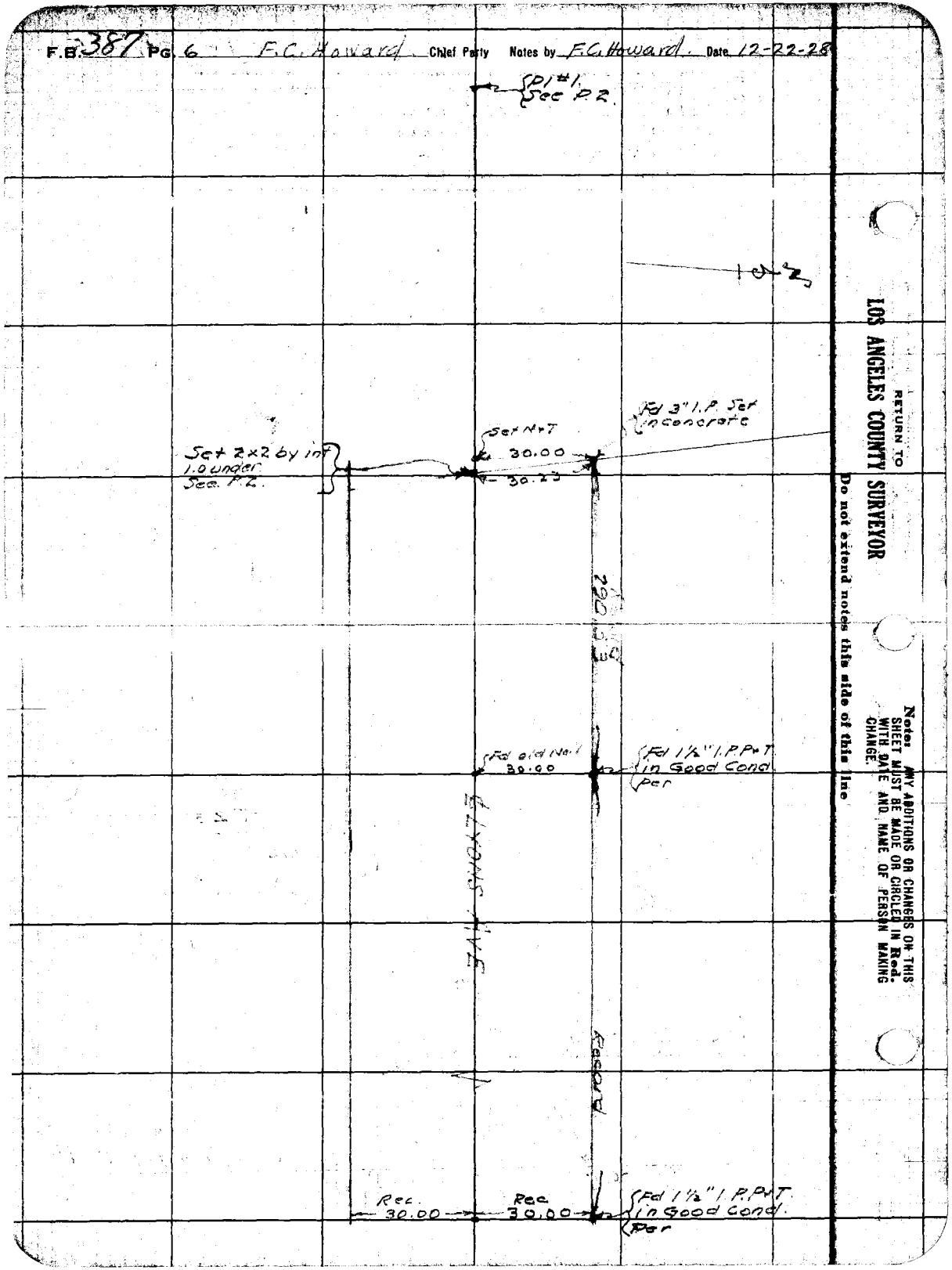

RETURN TO
LOS ANGELES COUNTY SURVEYOR

Do not extend notes this side of this line

Note: ANY ADDITIONS OR CHANGES ON THIS SHEET MUST BE MADE OR CIRCLED IN Red. WITH DATE AND NAME OF PERSON MAKING CHANGE.

Date 12-22-28 Notes by F.C. Howard Chief Party F.C. Howard F. Bk 387 Pg. 7

Plotted by G.L. Poppin	W. O. No. 925 B. S. O. No.
Date Dec. 27, 1928	Location Line Change - Pico Canyon
Map No. B-330	Surveyed by F.C. Howard
Plotting C'k'd by M.H. Curtis	Date Dec. 22, 1928
Date	Indexed

T = 72°

500.52 @ 3°28' = 499.60
500.40 @ 3° 17' = 499.58

N+T.

499.~~59~~ 62

(Cont bottom P-8)

N+T T=62° Lev 63.52'

Found 3" I.P. in conc. Used for Line

4.98'

Set 1x2 by int. of Ranch Lines

99°18'48"

4.99'

Found. 3" I.P. in conc. used for Line Per

① 99° 18' 45"
② 37° 14' 45
99° 18' 41¼

T = 72° F

199.04 @ 5°49' = 198.01
199.25 @ 6°22' = 198.02

198.02'

1x2

14.29 @ 0-00
14.36 @ 0° 00 } = 28.65

28.65'

Found 3" I.P. in conc. Conc. plug & Pin used for Line Per C.S. 86.13

30.23'

P1 #1 S.W.T. P.2

℄ LYONS AVE PRODUCED

℄ LYONS AVE

Set 2x2 by int 1.0' Under - See P.2

Note: ANY ADDITIONS OR CHANGES ON THIS SHEET MUST BE MADE OR CIRCLED IN Red. WITH DATE AND NAME OF PERSON MAKING CHANGE.

Do not extend notes this side of this line

RETURN TO LOS ANGELES COUNTY SURVEYOR

F.B. 387 Pg. 8 F.C. Howard Chief Party Notes by F.C. Howard Date 12-22-28

(Cont bottom P-9)

22.48 @ 0°00

2½" I.P. P+T
Used for Line

22.48

N+T

498.51 @ 5°15' = 496.42
498.48 @ 5°11' = 496.44

496.45

N+T

T=68°
179.37 @ 5°50' = 178.44
179.50 @ 6°14' = 178.44

178.44

3" I.P. on Line

67.94 @ 18°09 = 64.56
68.38 @ 19°13' = 64.57

64.56

T=68°
167.93 @ 1°47' = 167.85
167.97 @ 2°08' = 167.85

N+T

167.85

0.15'
1½" I.P.

77.46

N+T

T = 70°
356.44 @ 6°21' = 354.26
356.64 @ 6°37' = 354.26

354.26

(Cont. from Top P-7)

N+T

RETURN TO
LOS ANGELES COUNTY SURVEYOR

Do not extend notes this side of this line

Note: ANY ADDITIONS OR CHANGES ON THIS SHEET MUST BE MADE OR CIRCLED IN Red. WITH DATE AND NAME OF PERSON MAKING CHANGE.

Date 12-22-28 Notes by F.C. Howard Chief Party F.C. Howard F.B. 387 Pg. 9

Plotted by [illegible]	W. O. No. 925
Date Dec. 27, 1928	Location Line Change - Pico Canon
Map No. B-330	Surveyed by F.C. Howard
Plotting C'k'd by M.H. Curtis	Date Dec. 22, 1928
Date [illegible]	Indexed

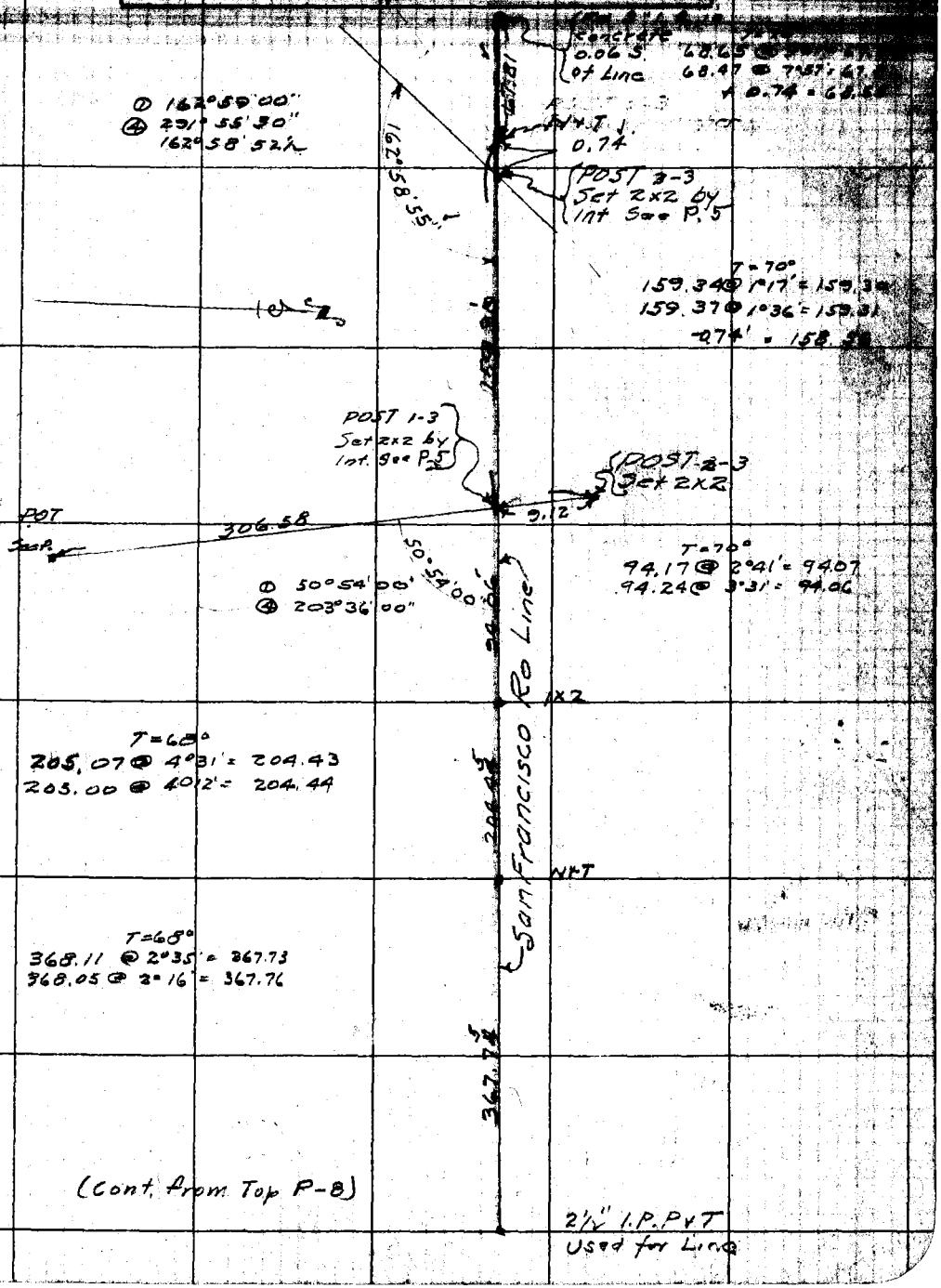

Notes: ANY ADDITIONS OR CHANGES ON THIS SHEET MUST BE MADE OR CIRCLED IN RED WITH DATE AND NAME OF PERSON MAKING CHANGE.

Do not extend notes this side of this line

RETURN TO LOS ANGELES COUNTY SURVEYOR

F.B. 387 Pg. 10 Chief Party Notes by Date

RETURN TO

LOS ANGELES COUNTY SURVEYOR

Do not extend notes this side of this line

Notes: ANY ADDITIONS OR CHANGES ON THIS SHEET MUST BE MADE OR CIRCLED IN Red. WITH DATE AND NAME OF PERSON MAKING CHANGE.

Date _____ Notes by _____ Chief Party _____ F. B. 387 Pg. 11

Platted by _____	W. O. No. 4255 S. O. No.
Date _____	Location Riggin Ave
Map No. _____	Surveyed by L D Moore
Platting C'k'd by _____	Date _____
Date _____	Indexed _____

SURVEY
of
RIGGIN AVE
from
EASTERN AVE
to
EAST LINE
MARVILLA PARK

W.O. #4255

Party
Moore
Thayer
White
Garman
Heisler

Mar. 1929
100' band tape #026 - 100.00 @ 76° [illegible]

Notes: ANY ADDITIONS OR CHANGES ON THIS SHEET MUST BE MADE OR CIRCLED IN Red, WITH DATE AND NAME OF PERSON MAKING CHANGE.

RETURN TO LOS ANGELES COUNTY SURVEYOR

Do not extend notes this side of this line

F.B. 387 PG. 12 Moore Chief Party Notes by Moore Date 3-18-29

To bottom pg. 13

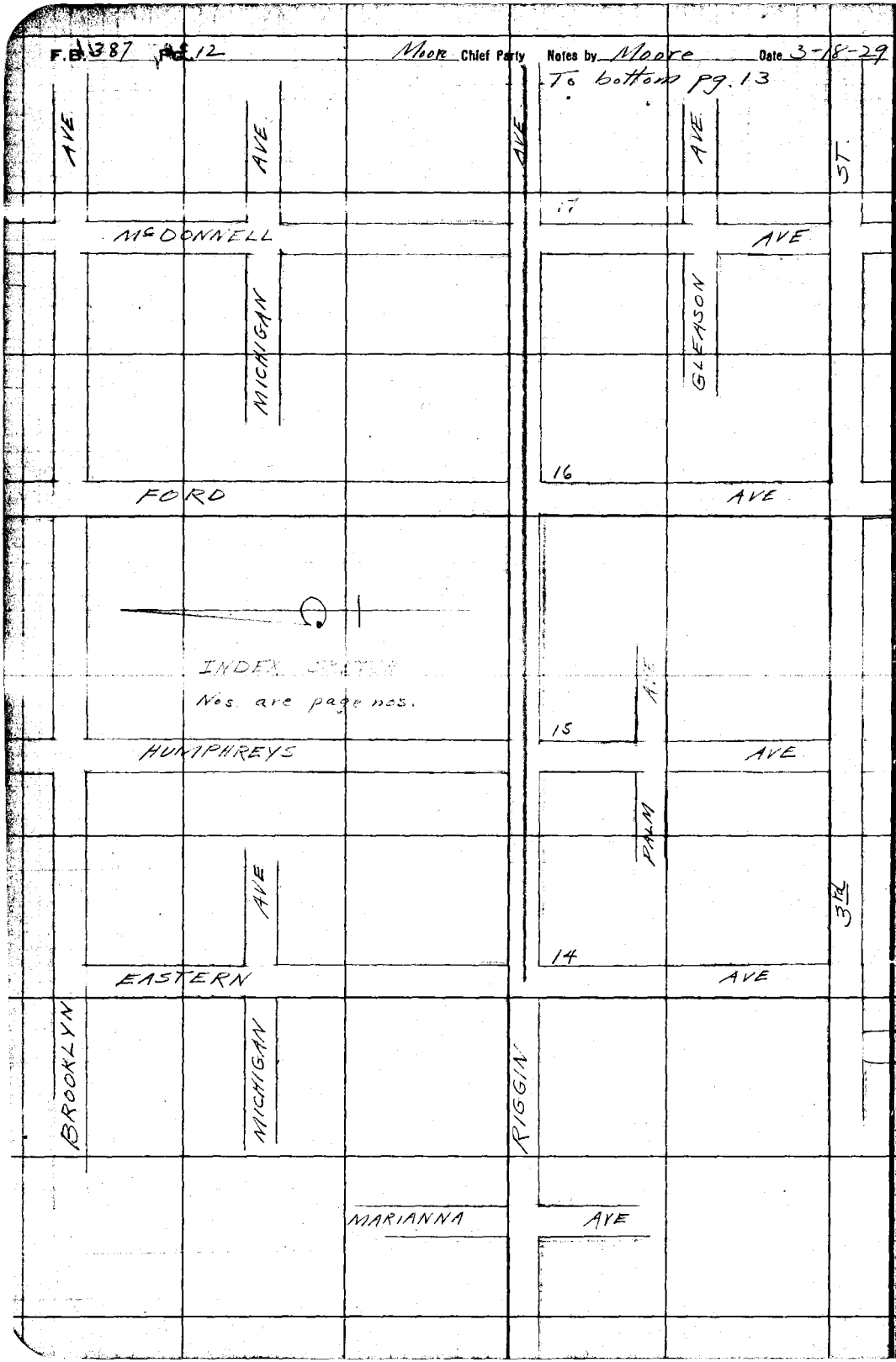

RETURN TO
LOS ANGELES COUNTY SURVEYOR

Do not extend notes this side of this line

Notes: ANY ADDITIONS OR CHANGES ON THIS SHEET MUST BE MADE OR CIRCLED IN Red. WITH DATE AND NAME OF PERSON MAKING CHANGE.

Date 3-18-29 Notes by Moore Chief Party Moore F. B. [illegible] PG [illegible]

Plotted by A.N. Bradstreet	W. O. No. 4255 O. S. O. No.
Date Apr 10, 29.	Location Riggin Ave
Map No. R-376	Surveyed by L. D. Moore
Plotting C'k'd by A.A.R.	Date Mar. 1929
Date May '29	Indexed

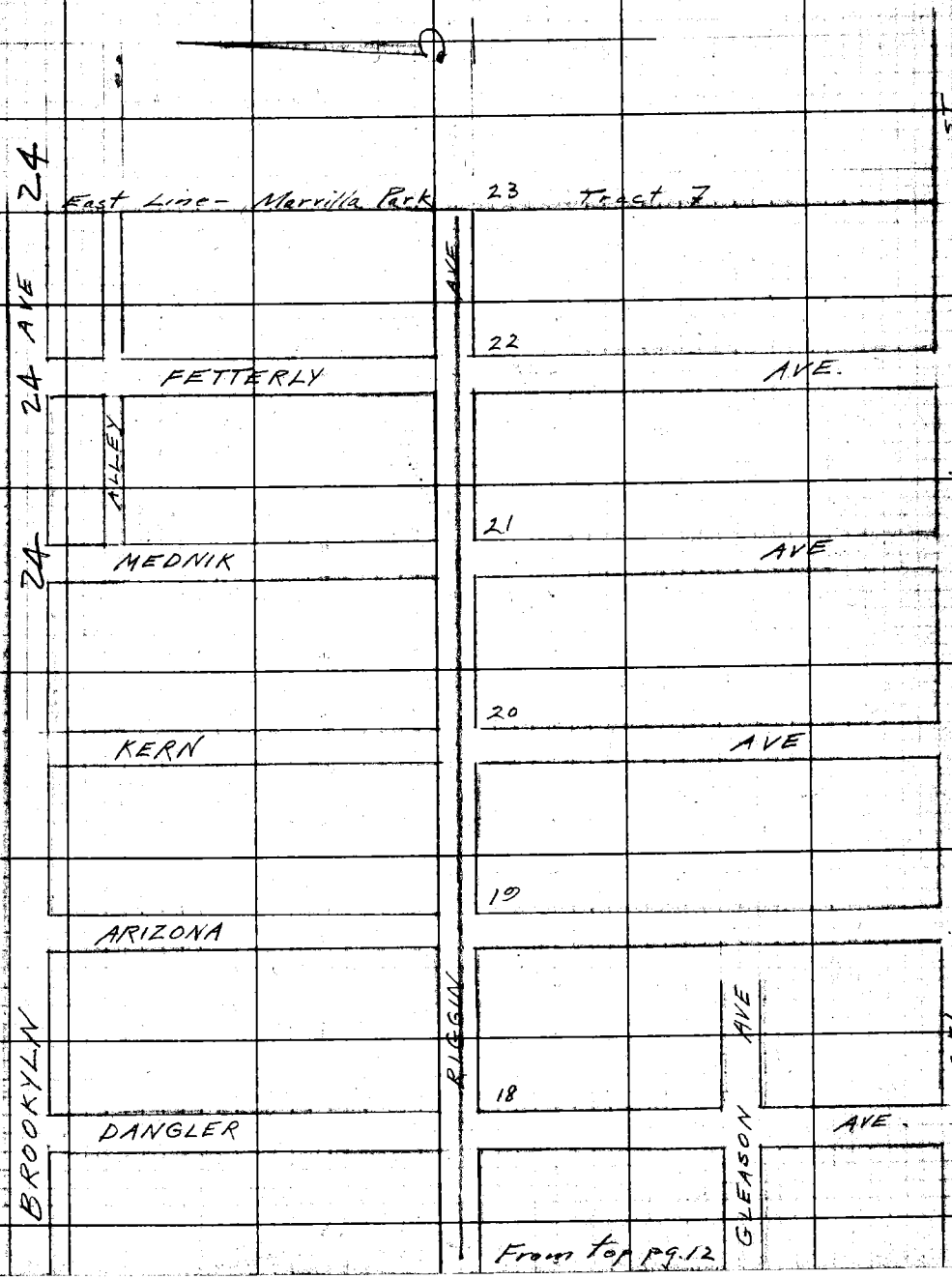

Note: ANY ADDITIONS OR CHANGES ON THIS SHEET MUST BE MADE OR CIRCLED IN Red, WITH DATE AND NAME OF PERSON MAKING CHANGE.

RETURN TO LOS ANGELES COUNTY SURVEYOR

Do not extend notes this side of this line

F.B. 87 Pg. 14 Moore Chief Party Notes by Moore Date 3-15-29

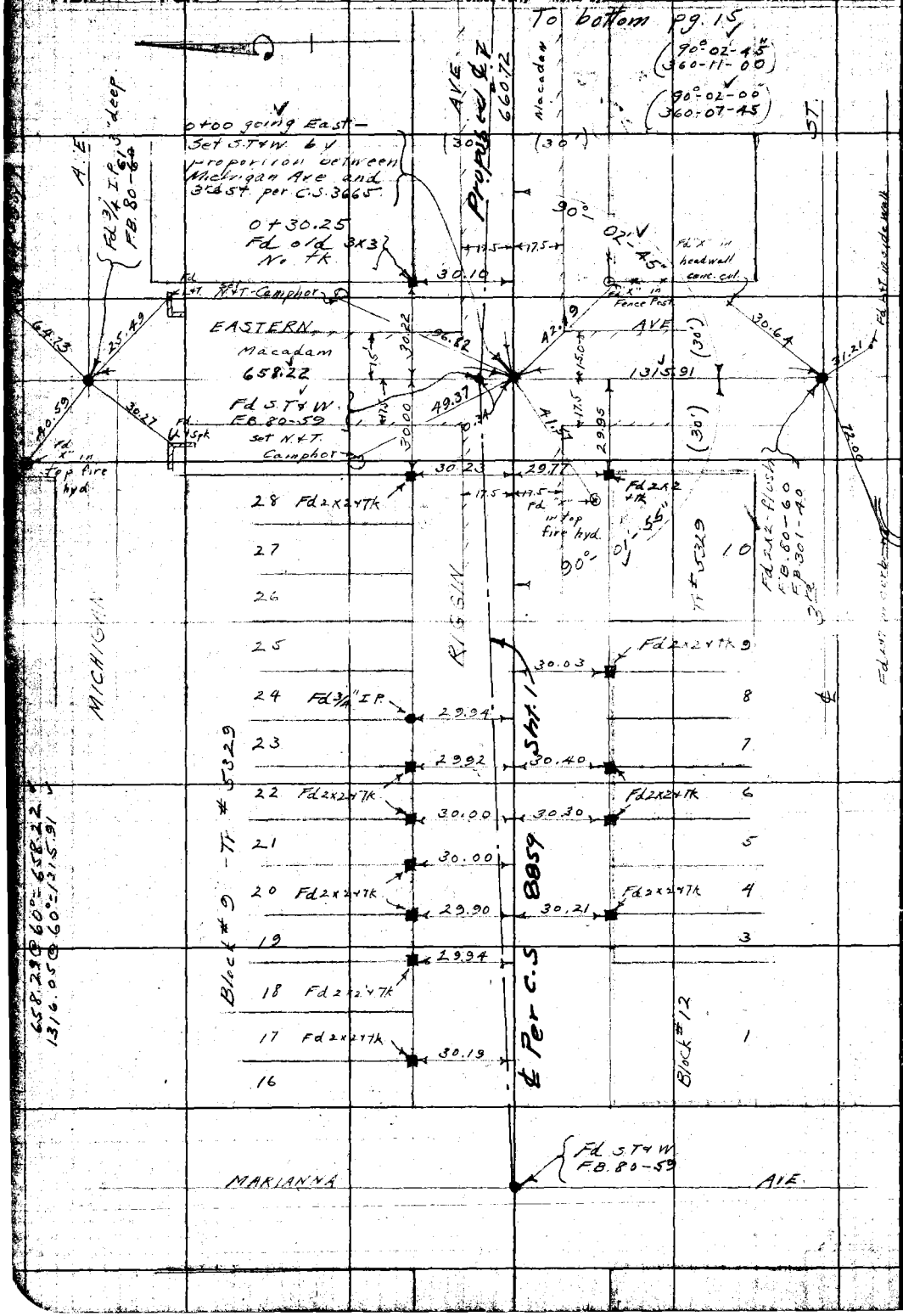

RETURN TO
LOS ANGELES COUNTY SURVEYOR

Do not extend notes this side of this line

Note: ANY ADDITIONS OR CHANGES ON THIS SHEET MUST BE MADE OR CIRCLED IN Red. WITH DATE AND NAME OF PERSON MAKING CHANGE.

Date 3-15-29 Notes by Moore Chief Party Moore F.B. 387 Pg. 15

Platted by H.N. Bradstreet	W. O. No. 4255 ~~O. S. O.~~ No. 026
Date Apr 19, 1929	Location Riggin Ave
Map No. B-376	Surveyed by Moore
Platting C'k'd by A.A.R	Date 3-15-29
Date May '29	Indexed

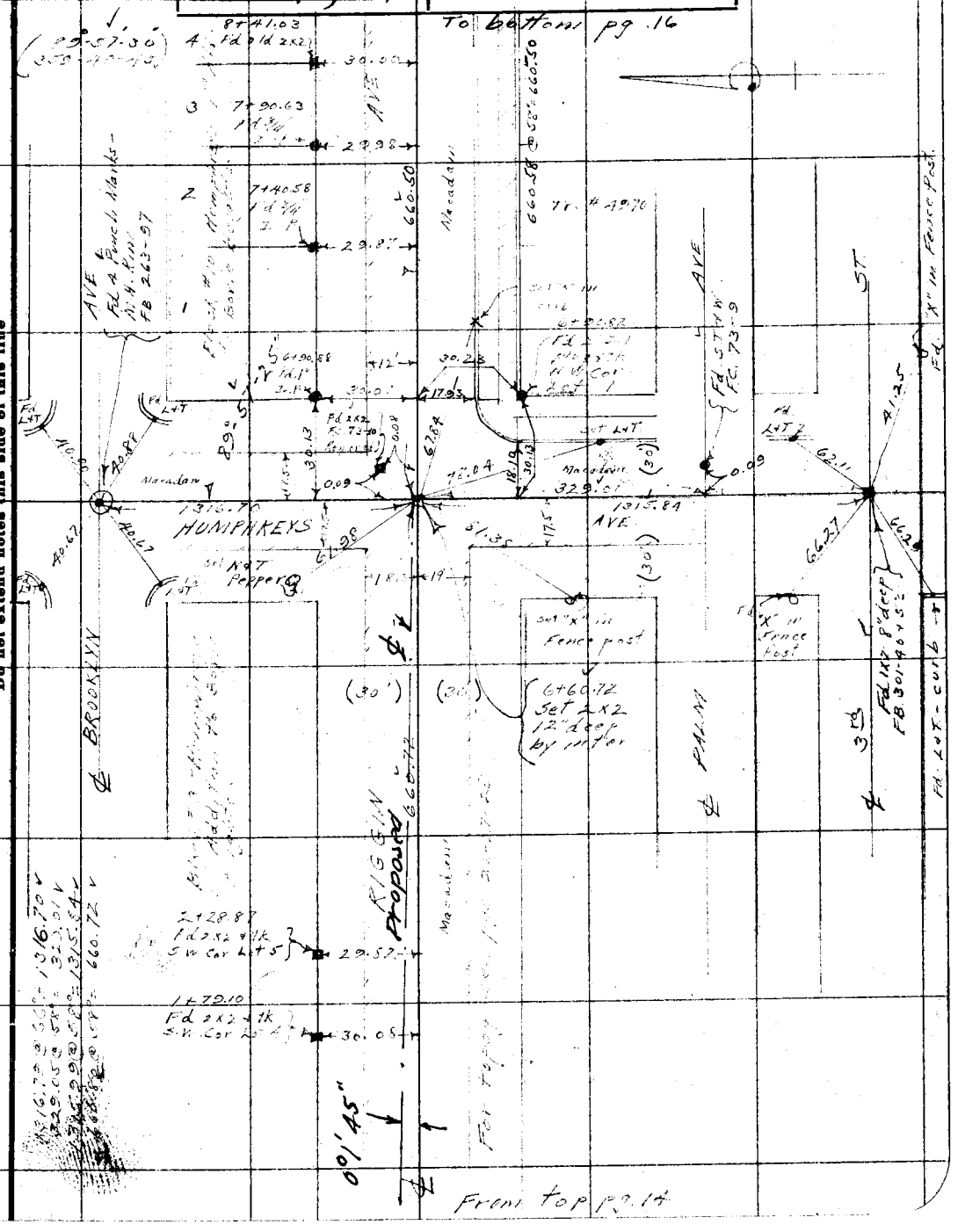

Notes: ANY ADDITIONS OR CHANGES ON THIS SHEET MUST BE MADE OR CIRCLED IN Red. WITH DATE AND NAME OF PERSON MAKING CHANGE.

Do not extend notes this side of this line

RETURN TO
LOS ANGELES COUNTY SURVEYOR

F. B. 387 Pg. 16 Moore Chief Party Notes by Moore Date 3- -29

To bottom pg. 11

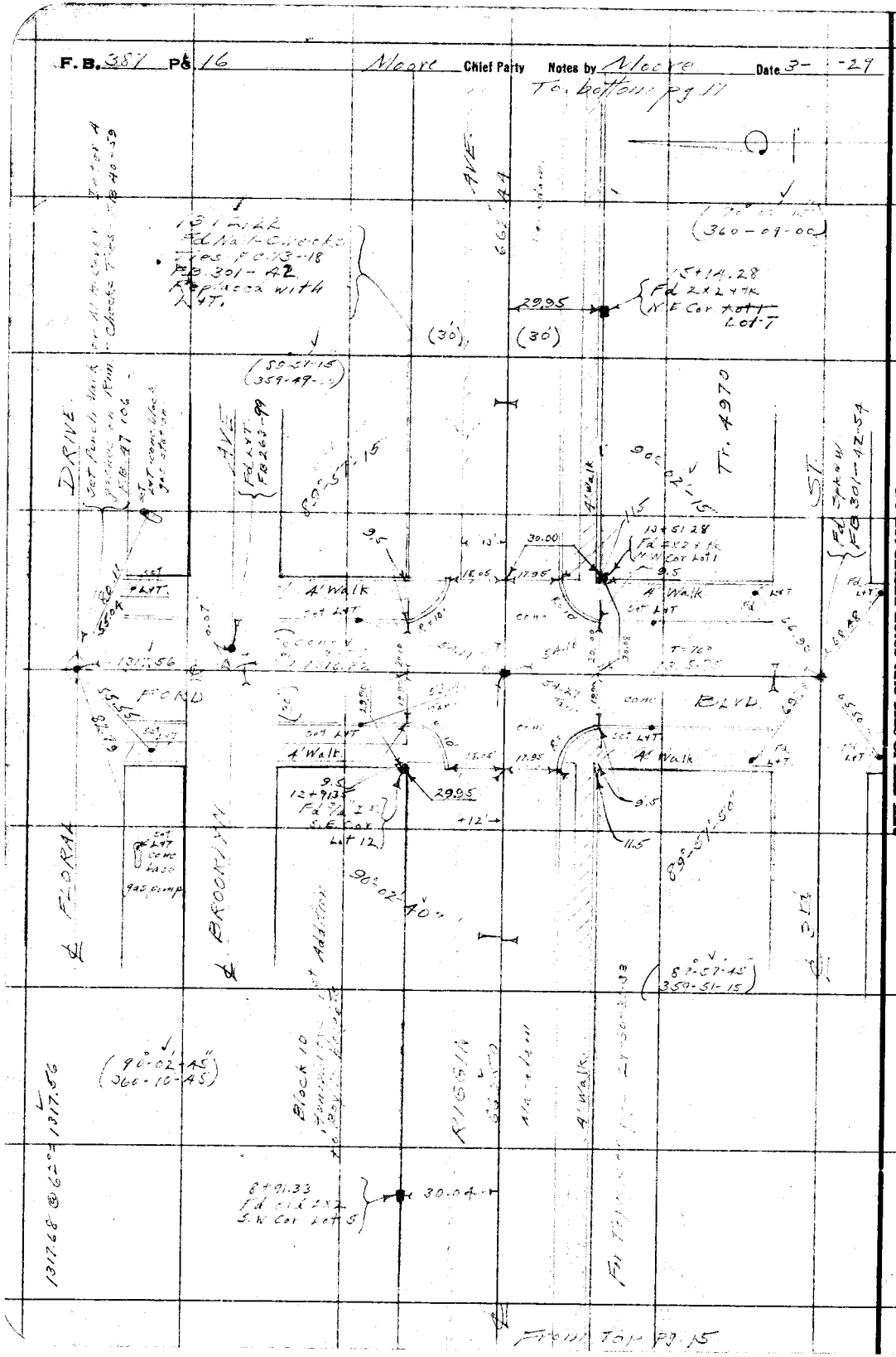

From top pg. 15

RETURN TO
LOS ANGELES COUNTY SURVEYOR

Do not extend notes this side of this line

Note: ANY ADDITIONS OR CHANGES ON THIS SHEET MUST BE MADE OR CIRCLED IN Red. WITH DATE AND NAME OF PERSON MAKING CHANGE.

Date 3-18-28 Notes by Moore Chief Party Moore F.B. 387 Pg. 17

Platted by H.N. Bradstreet	W.O. No. 4255 Tape D.S.O. No. 026
Date Apr 24, 1929	Location Riggin Ave
Map No. B-376	Surveyed by J.D. Moore
Platting C'k'd by A.A.R	Date 3-18-29
Date May '24	Indexed

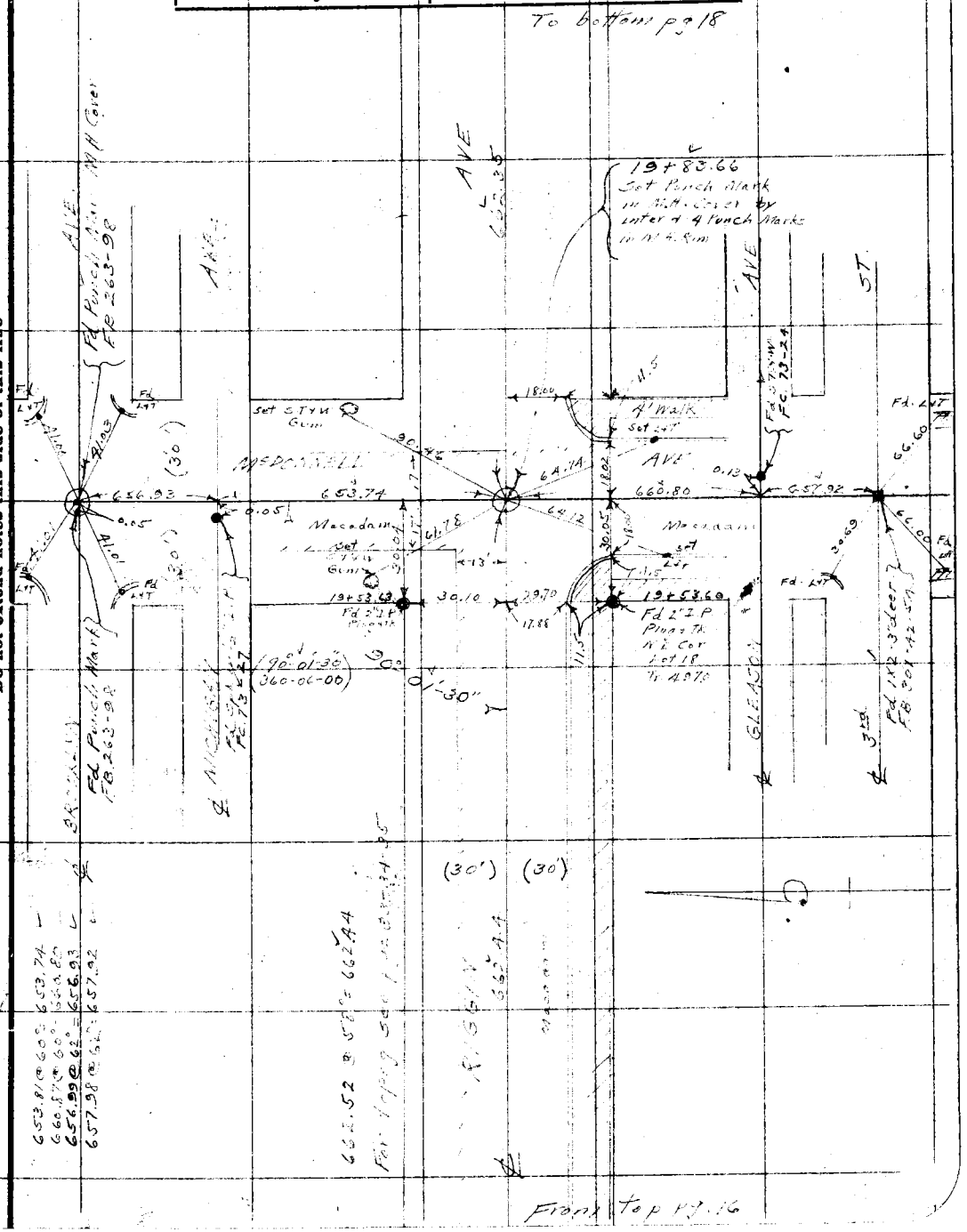

Notes: ANY ADDITIONS OR CHANGES ON THIS SHEET MUST BE MADE OR CIRCLED IN Red. WITH DATE AND NAME OF PERSON MAKING CHANGE.

Do not extend notes this side of this line

RETURN TO
LOS ANGELES COUNTY SURVEYOR

F.B. 387 Pg. 18 Moore Chief Party Notes by Moore Date 3-18-29

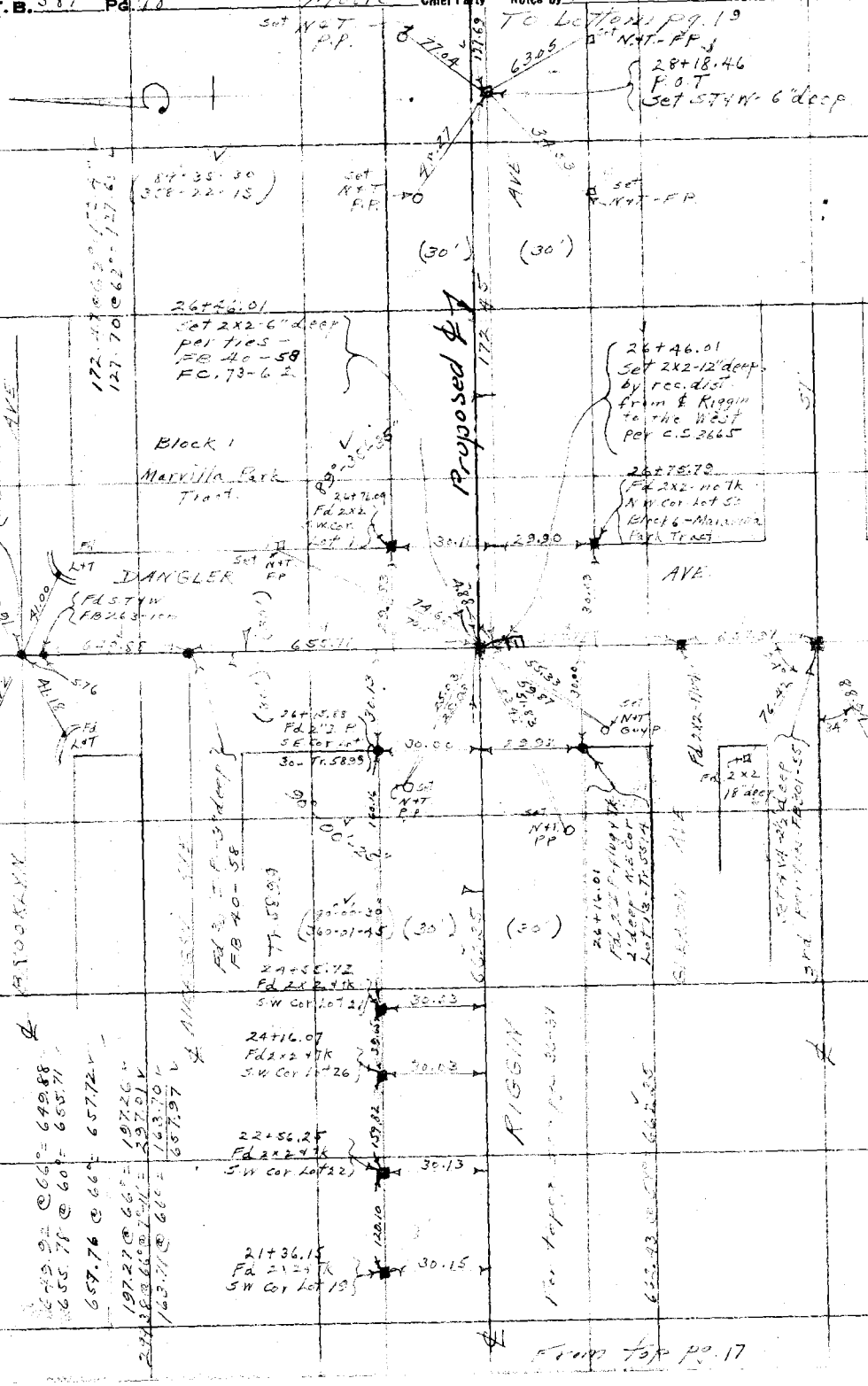

RETURN TO
LOS ANGELES COUNTY SURVEYOR

Do not extend notes this side of this line

Note: ANY ADDITIONS OR CHANGES ON THIS SHEET MUST BE MADE OR CIRCLED IN RED WITH DATE AND NAME OF PERSON MAKING CHANGE.

Date 3-19-29 Notes by Moore Chief Party Moore F.B. 387 Pg. 19

Platted by H.V. Bradstreet	W. O. No. 4255 D. S. O. No. 526
Date Apr. 24, 1929	Location Riggin Ave
Map No. B-376	Surveyed by
Platting C'k'd by A.A.R.	Date 3-19-29
Date May '29	Indexed

To Bottom pg. 20

Notes: ANY ADDITIONS OR CHANGES ON THIS SHEET MUST BE MADE OR CIRCLED IN Red. WITH DATE AND NAME OF PERSON MAKING CHANGE.

Do not extend notes this side of this line

RETURN TO LOS ANGELES COUNTY SURVEYOR

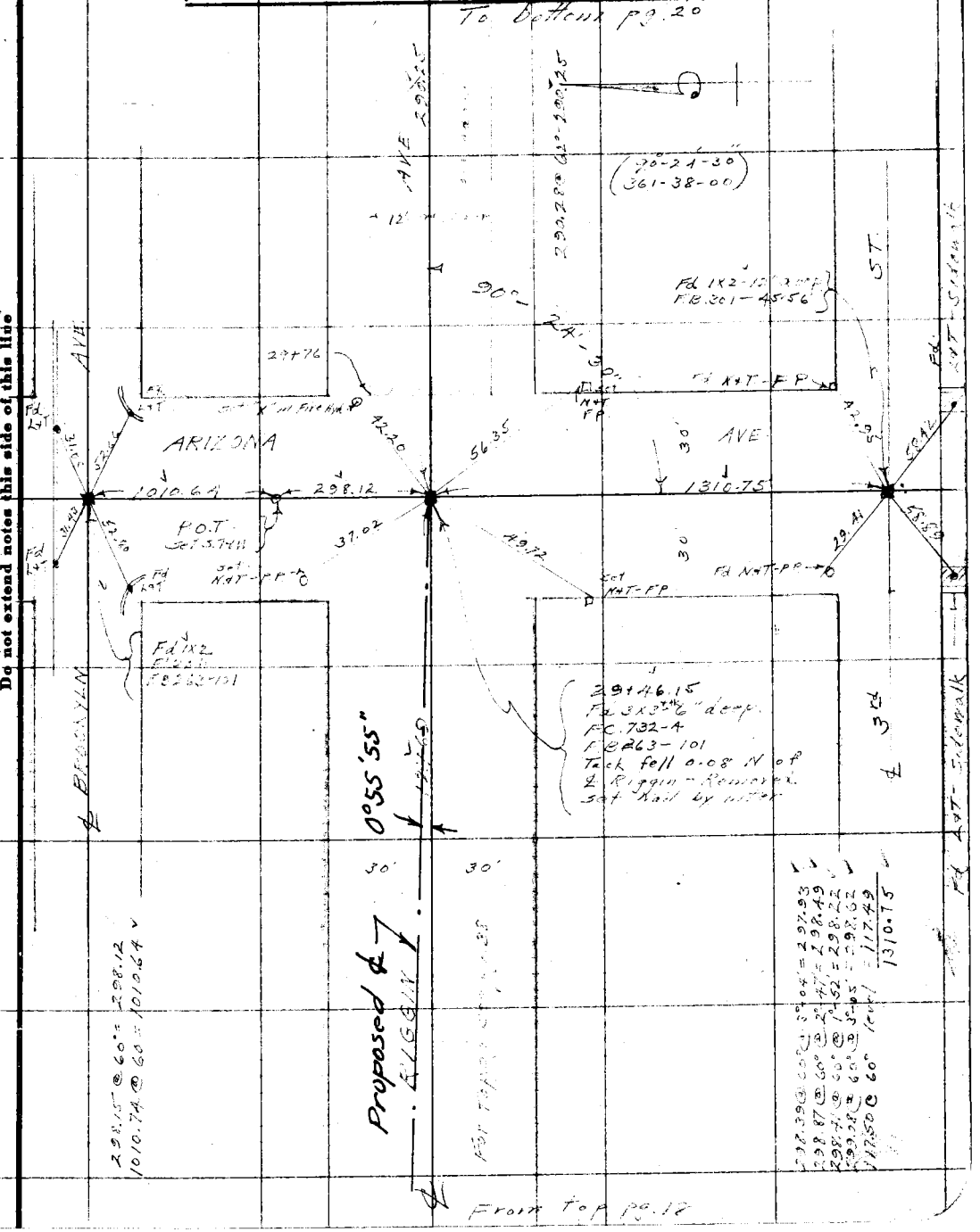

F.B. 387 PG. 20 Moore Chief Party Notes by Moore Date 3-18-29

To bottom pg. 21

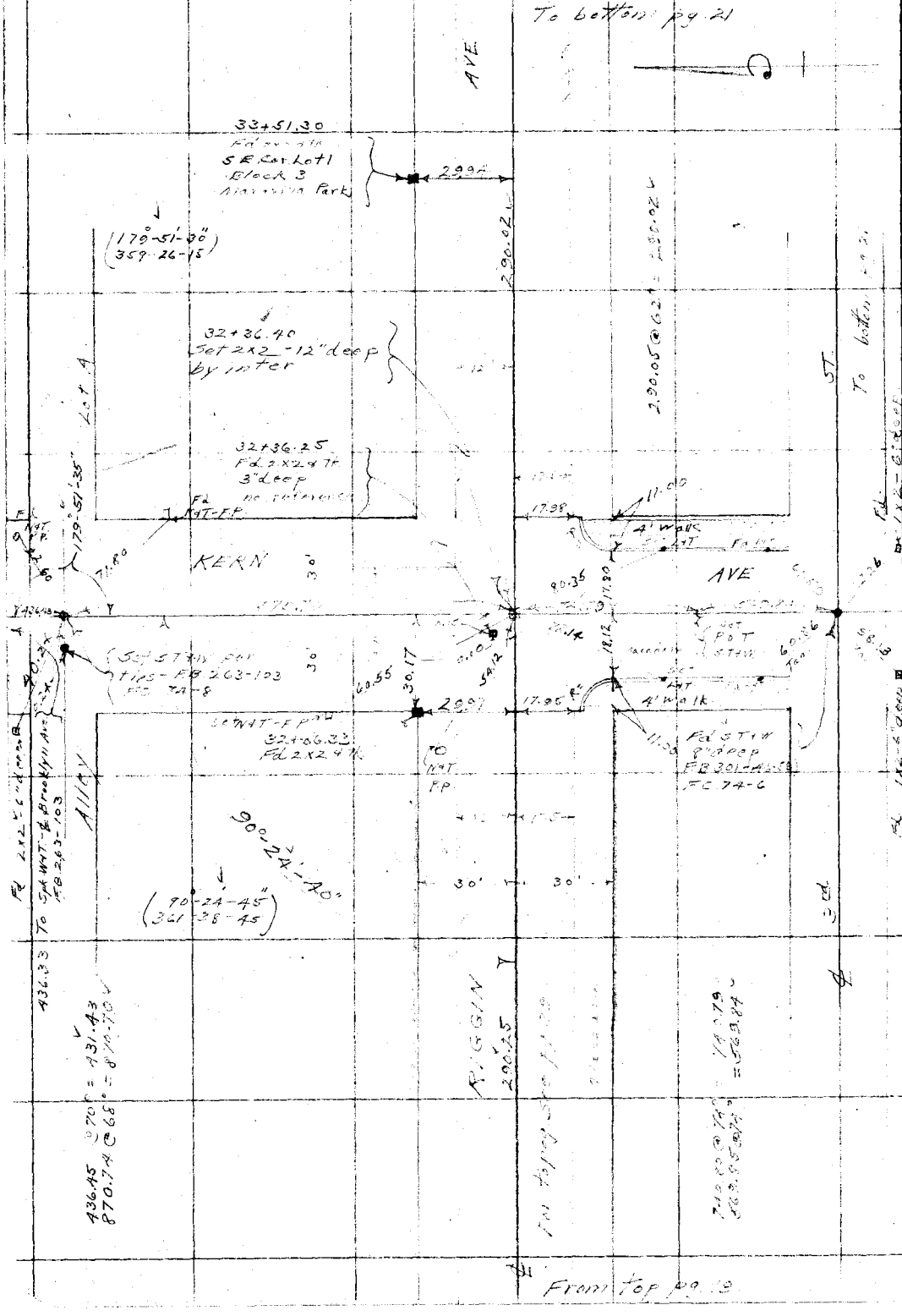

RETURN TO
LOS ANGELES COUNTY SURVEYOR

Do not extend notes this side of this line

Note: ANY ADDITIONS OR CHANGES ON THIS SHEET MUST BE MADE OR CIRCLED IN Red. WITH DATE AND NAME OF PERSON MAKING CHANGE.

Date 3-19-29 Notes by Moore Chief Party Moore F.B. 387 Pg 21

Platted by H.N. Bradstreet	W. O. No. 4255 Tape D. S. O. No. 026
Date Apr. 24, 1929	Location Riggin Ave
Map No. B-376	Surveyed by L. D. Moore
Platting C'k'd by A.A.R.	Date 3-19-29
Date May '29	Indexed

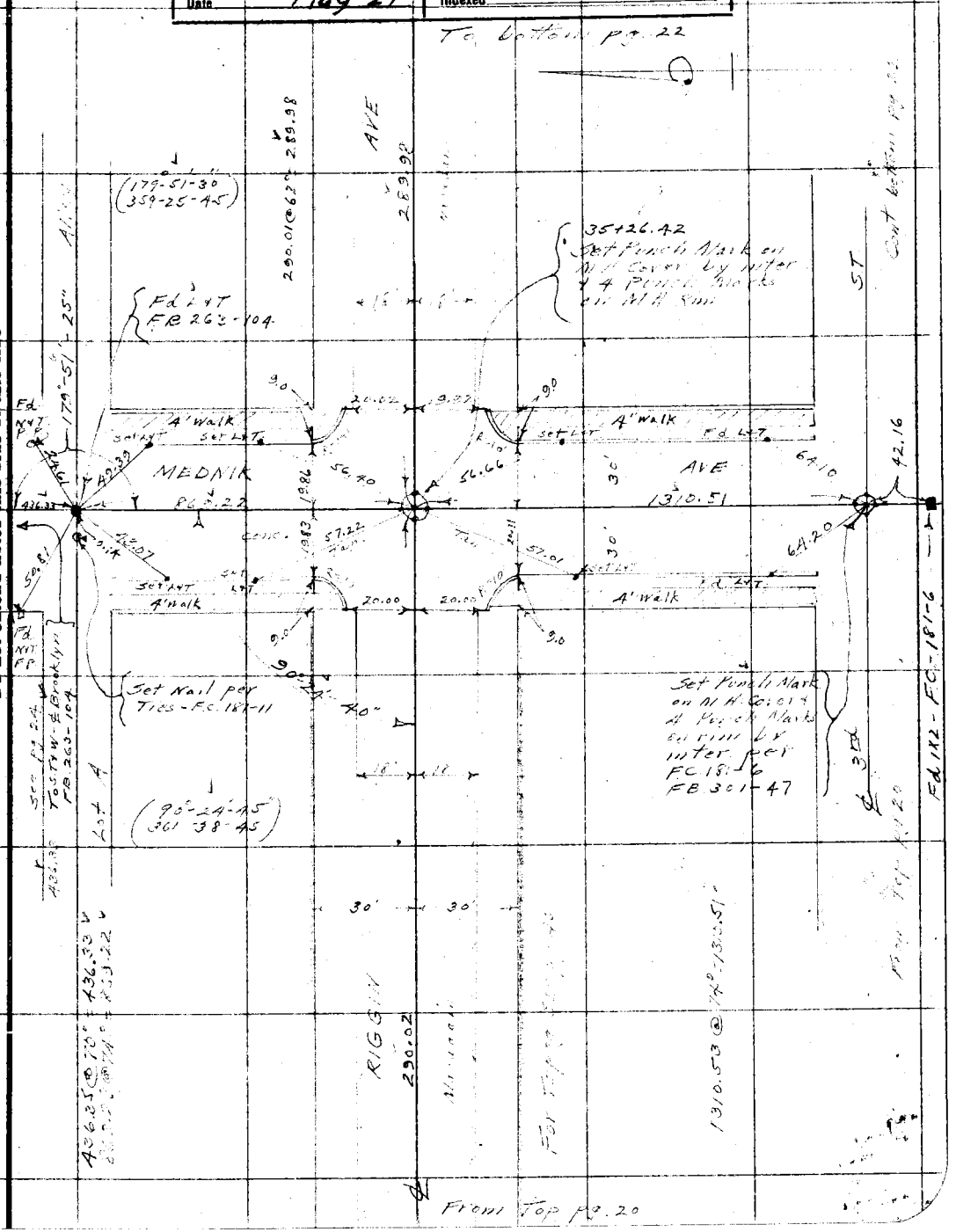

Notes: ANY ADDITIONS OR CHANGES ON THIS SHEET MUST BE MADE OR CIRCLED IN Red. WITH DATE AND NAME OF PERSON MAKING CHANGE.

Do not extend notes this side of this line

RETURN TO
LOS ANGELES COUNTY SURVEYOR

F. B. 387 Pg. 22 Moore Chief Party Notes by Moore Date 8-22-29

To bottom pg. 23

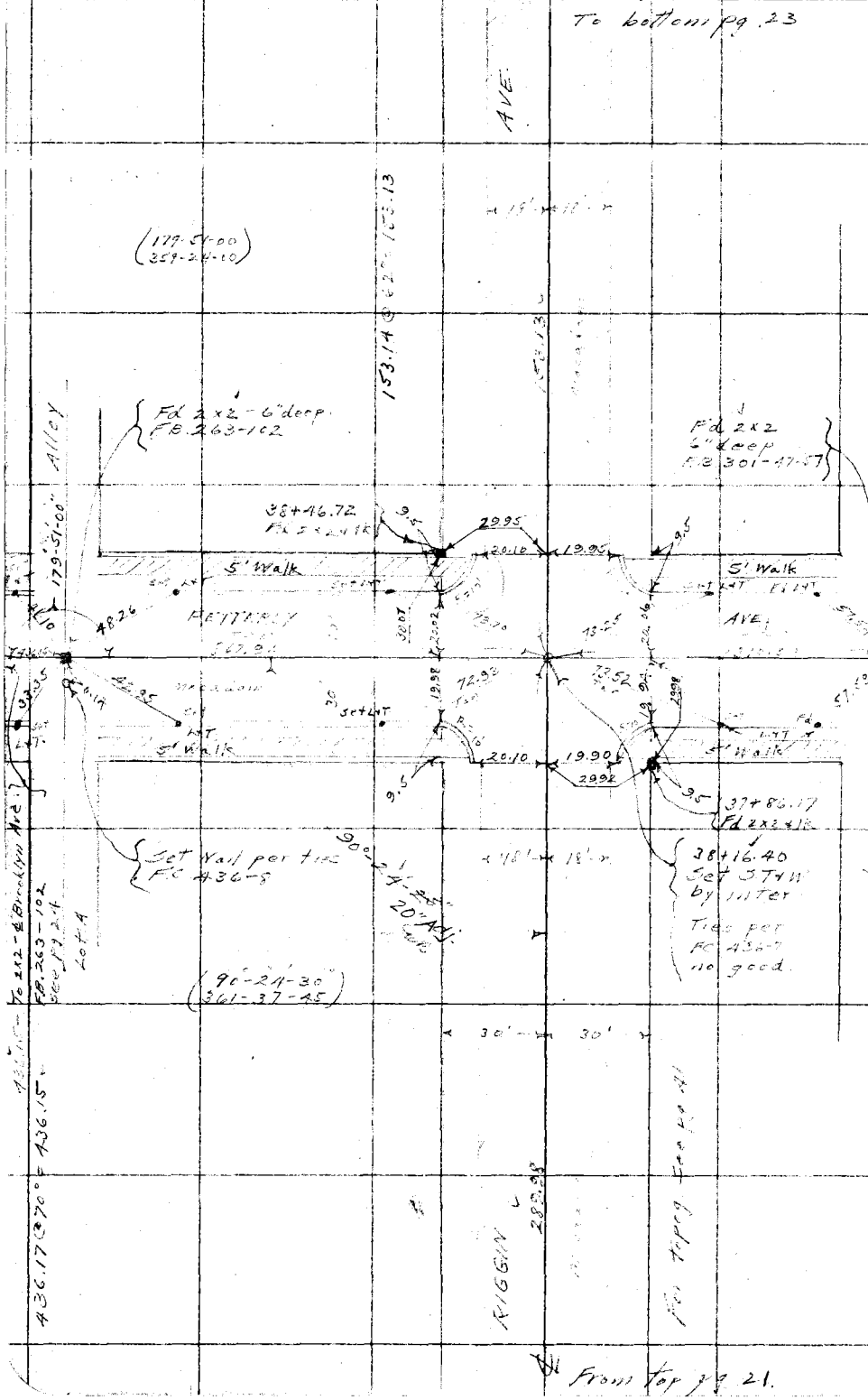

RETURN TO
LOS ANGELES COUNTY SURVEYOR

Do not extend notes this side of this line

Note: ANY ADDITIONS OR CHANGES ON THIS SHEET MUST BE MADE OR CIRCLED IN Red. WITH DATE AND NAME OF PERSON MAKING CHANGE.

Date 3-22-29 Notes by Moore Chief Party Moore F.B. 207 Pg. 23

Platted by H.N Bradstreet	W. O. No. 4255 Tape O. No. 026
Date Apr. 24 1929.	Location Riggin Ave
Map No. B-376	Surveyed by [illegible]
Platting C'k'd by A.A.R	Date 3-22-29
Date May '29	Indexed



From Top pg. 22

Notes: ANY ADDITIONS OR CHANGES ON THIS SHEET MUST BE MADE OR CIRCLED IN Red. WITH DATE AND NAME OF PERSON MAKING CHANGE.

Do not extend notes this side of this line

RETURN TO LOS ANGELES COUNTY SURVEYOR

F. B. 387 Pg. 24 Chief Party Notes by Moore Date 3-22-29

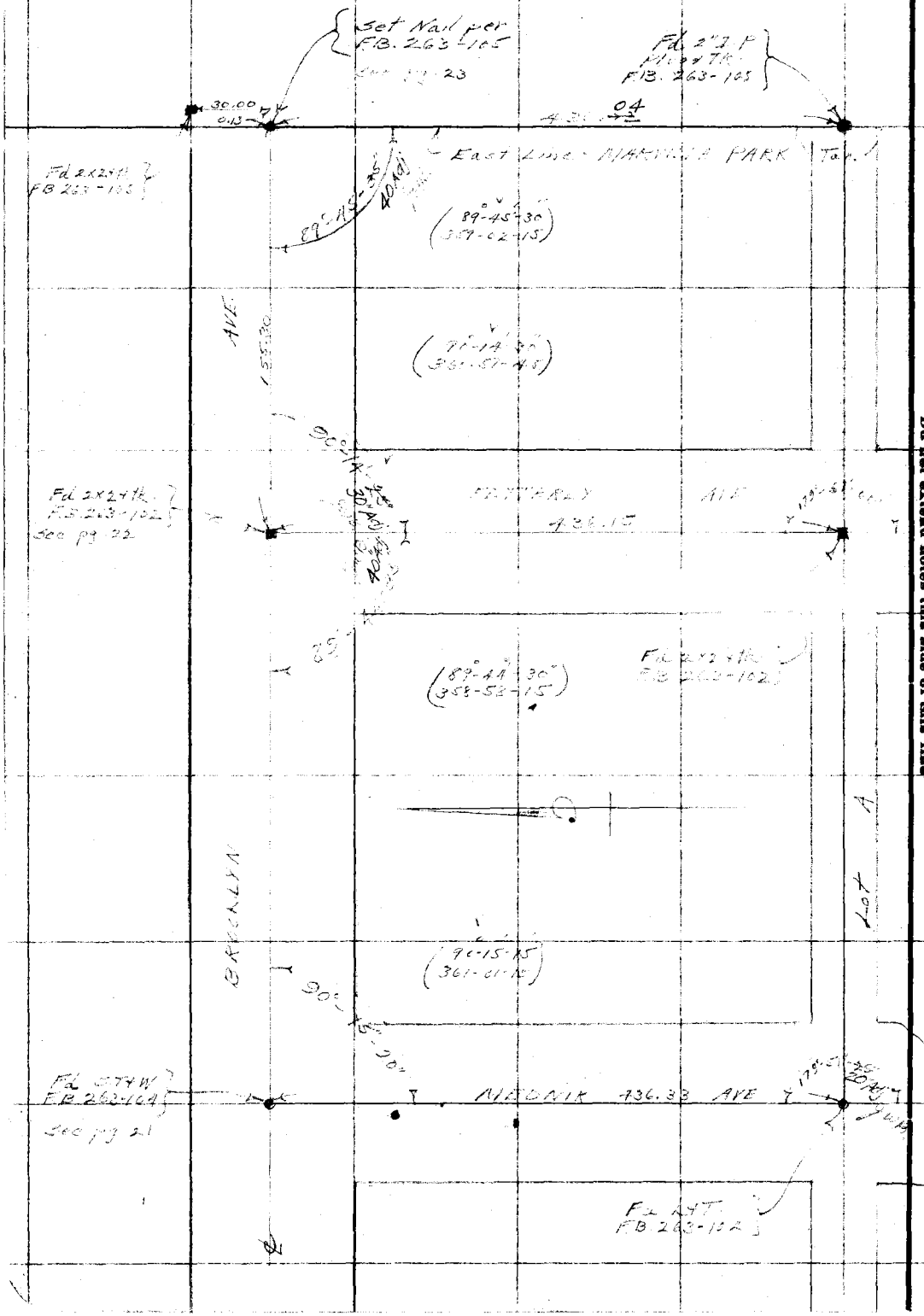

RETURN TO
LOS ANGELES COUNTY SURVEYOR

Do not extend notes this side of this line

Note: ANY ADDITIONS OR CHANGES ON THIS SHEET MUST BE MADE OR CIRCLED IN Red. WITH DATE AND NAME OF PERSON MAKING CHANGE.

Date 3-23-29 Notes by Moore Chief Party Moore F.B. 387 PG 25

Platted by H N Bradstreet	W. O. No. 4255 D. S. O. No.
Date Apr 15, 1928	Location Riggin Ave
Map No. B-376	Surveyed by J D Moore
Platting C'k'd by A. A. R.	Date 3-23-29
Date May 29	Indexed

TOPOGRAPHY
for
RIGGIN AVE
from
EASTERN AVE
to
EAST LINE
MARVILLA PARK
W O #4255

Notes: ANY ADDITIONS OR CHANGES ON THIS SHEET MUST BE MADE OR CIRCLED IN Red. WITH DATE AND NAME OF PERSON MAKING CHANGE.

Do not extend notes this side of this line

RETURN TO
LOS ANGELES COUNTY SURVEYOR

F.B. 387 Pg. 26 Moore Chief Party Notes by Moore Date 3-23-29



RETURN TO
LOS ANGELES COUNTY SURVEYOR

Do not extend notes this side of this line

Note: ANY ADDITIONS OR CHANGES ON THIS SHEET MUST BE MADE OR CIRCLED IN Red. WITH DATE AND NAME OF PERSON MAKING CHANGE.

Date _____ Notes by _____ Chief Party _____ F.B. 387 PG. 27

Platted by H.N. Bradstreet	W. O. No. 4255 D. S. O. No.
Date Apr. 19, 1929	Location Arthur Ave
Map No. B-376	Surveyed by
Platting Ck'd by J. O. Price.	Date
Date 5-3-24	Indexed

To Arthur pg 28

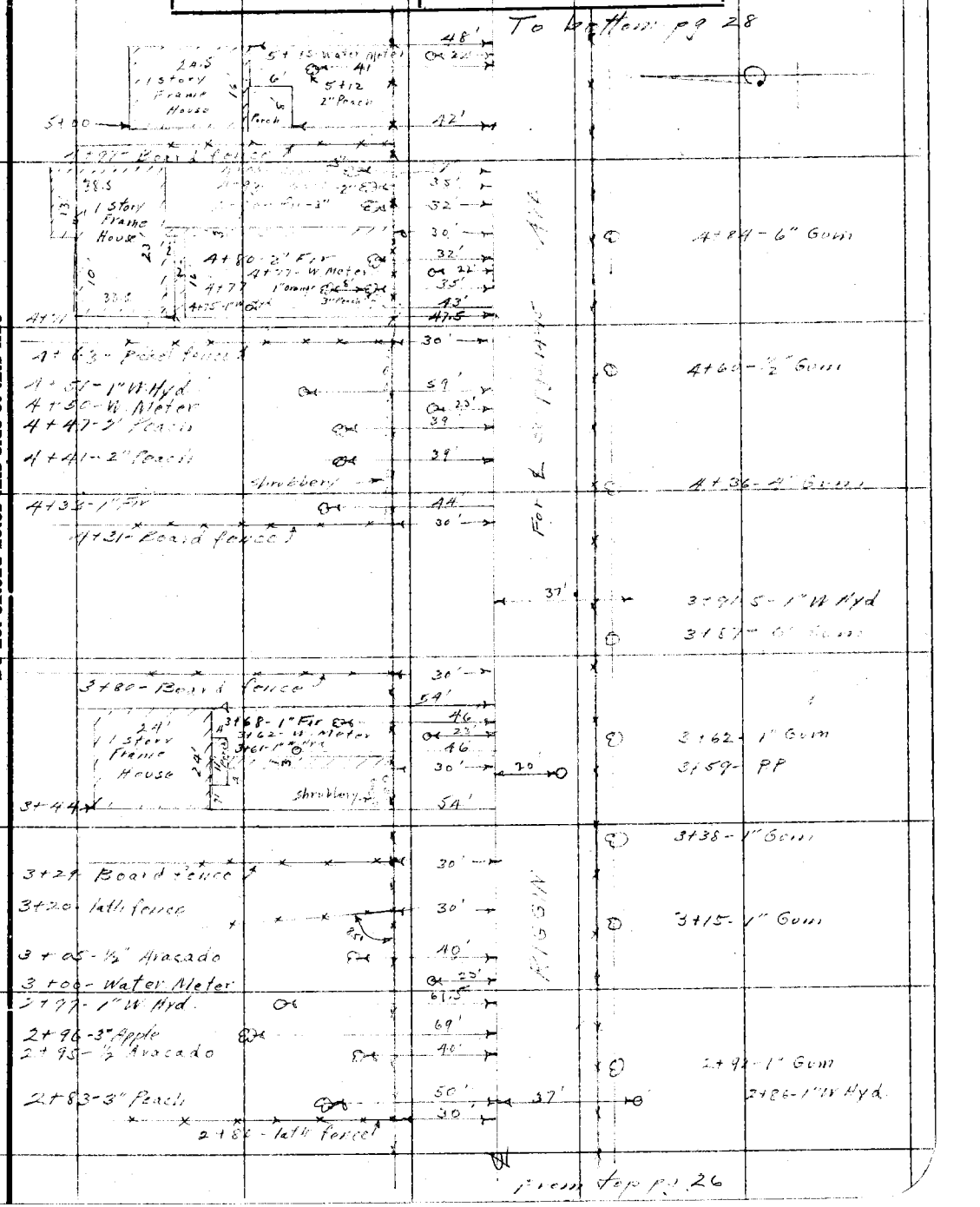

From top pg 26

RETURN TO
LOS ANGELES COUNTY SURVEYOR

Notes ANY ADDITIONS OR CHANGES ON THIS SHEET MUST BE MADE OR CIRCLED IN Red. WITH DATE AND NAME OF PERSON MAKING CHANGE.

Do not extend notes this side of this line

F.B. 387 Pg. 28 Chief Party Notes by Moore Date 3-23-29

To bottom pg. 29



From top pg. 27

RETURN TO
LOS ANGELES COUNTY SURVEYOR

Do not extend notes this side of this line

Note: ANY ADDITIONS OR CHANGES ON THIS SHEET MUST BE MADE OR CIRCLED IN Red. WITH DATE AND NAME OF PERSON MAKING CHANGE.

Date 3-[illegible] Notes by [illegible] Chief Party [illegible] F.B. 387 Pg. 29

Platted by T. Nixon [illegible]	W. O. No. 4255 O. S. O. No.
Date [illegible]	Location Riggin Ave
Map No. B-376	Surveyed by [illegible]
Platting C'k'd by J. D. Price	Date 3-26-29
Date 5-3-'29	Indexed

Note: ANY ADDITIONS OR CHANGES ON THIS SHEET MUST BE MADE OR CIRCLED IN Red. WITH DATE AND NAME OF PERSON MAKING CHANGE.

Do not extend notes this side of this line

RETURN TO LOS ANGELES COUNTY SURVEYOR



F.B. 387 PG. 30 Moore Chief Party Notes by Moore Date 3-2

To bottom pg 31



RETURN TO LOS ANGELES COUNTY SURVEYOR

Do not extend notes this side of this line

Note: ANY ADDITIONS OR CHANGES ON THIS SHEET MUST BE MADE OR CIRCLED IN Red. WITH DATE AND NAME OF PERSON MAKING CHANGE.

Date 3-26-29 Notes by Moore Chief Party Moore F.B. 387 Pg. 31

Platted by H.N. Bradstreet	W. O. No. 4255 D. S. O. No.
Date Apr. 22, 1929	Location Riggin Ave
Map No. B-376	Surveyed by [illegible]
Platting C'k'd by J.D. Price	Date 3-26-29
Date 5-4-'29	Indexed



Notes: ANY ADDITIONS OR CHANGES ON THIS SHEET MUST BE MADE OR CIRCLED IN Red. WITH DATE AND NAME OF PERSON MAKING CHANGE.

Do not extend notes this side of this line

RETURN TO LOS ANGELES COUNTY SURVEYOR

F. B. 387 PG. 32 Chief Party Notes by Date

RETURN TO
LOS ANGELES COUNTY SURVEYOR

Do not extend notes this side of this line

Note: ANY ADDITIONS OR CHANGES ON THIS SHEET MUST BE MADE OR CIRCLED IN Red. WITH DATE AND NAME OF PERSON MAKING CHANGE.

Date 3-26-29 Notes by Moore Chief Party Moore F.B. 387 Pg. 33

Platted by H.N. Proctor	W. O. No. 4255 D. S. O. No.
Date April 22, 1929	Location Riggin Ave
Map No. B-376	Surveyed by
Platting C'k'd by J. D. Price.	Date 3-26-29
Date 5-4-'29.	Indexed



Notes: ANY ADDITIONS OR CHANGES ON THIS SHEET MUST BE MADE OR CIRCLED IN Red. WITH DATE AND NAME OF PERSON MAKING CHANGE.

Do not extend notes this side of this line

RETURN TO LOS ANGELES COUNTY SURVEYOR

F. B. 387 Pg. 34 Moore Chief Party Notes by Moore Date 3-27-29



RETURN TO
LOS ANGELES COUNTY SURVEYOR

Do not extend notes this side of this line

Note: ANY ADDITIONS OR CHANGES ON THIS SHEET MUST BE MADE OR CIRCLED IN Red. WITH DATE AND NAME OF PERSON MAKING CHANGE.

Date 3-27-29 Notes by Moore Chief Party Moore F.B. 387 Pg 35

Platted by H. N. Bradstreet	W. O. No. 4255 D. S. O. No.
Date Apr. 23, 1929	Location Riggin Ave
Map No. C.S. B-376	Surveyed by
Platting C'k'd by J. D. Price	Date 3-27-29
Date 5-4-29	Indexed



Notes: ANY ADDITIONS OR CHANGES ON THIS SHEET MUST BE MADE OR CIRCLED IN Red. WITH DATE AND NAME OF PERSON MAKING CHANGE.

Do not extend notes this side of this line

RETURN TO LOS ANGELES COUNTY SURVEYOR

F. B. 387 Pg. 36 Moore Chief Party | Notes by Moore Date 3-27-29

To bottom pg. 37

Dangler Ave.

26+46.01 2x2 pp

26+46.01 on line pg 18

26+25 - PP

15' 20' 20' 20'

30.5

3-12" olive

26+22 - 22+28 - Gy P.

26+18 - 6" olive

AVE

16.5 14.4 Arbor

6" olive

1 Story Frame Store Bldg

25+68 - PP

34.4 7.4 8 6 10.4

30.5

Frame Toilet

Trench

57'

25+81

36' 36'

25+75 - 2 - 4" olive

Unfinished Frame Garage

12" iron pipe

30'

34'

25+42.5

For to See pg 18

RIGGIN

25+36 - Mail box

30'

43'

25+42 - 2 - 6" olive

10'

21'

24'

1 Story Frame House

24+15

24+35 - 6" olive

24+

24+78

42'

14'

24+88

24+83

24+74 - Mailbox

20'

63'

24+78 - W. Meter & Wood Post

24+78 Board fence

Mailbox

Flowers

30'

19'

20'

51'

24+57 - Lath fence

44'

24+45 - Flowers

24+42 - 24" olive

Abandoned 1 Story Frame Shack

24'

49'

Mailbox W. Meter

19'

21'

24+21 - 1" Wdyl

24+19

24+23.5 - 24" olive

24+17 - Board fence

24+17 Board fence

36'

30'

24+11.5 - 14" Fir

33'

24+03 - 18" olive

Flowers and Shrubbery

23+97 Mailbox & W. Meter

pruned hedge

17'

33'

23+93 - 1" Wd Ayl & 2" Acacia

23+89 - Mailbox

23+87 - 2" Peach & Board fence

26'

30'

23+83 - 24" olive

23+80 - 1" Peach

23+77 - Lath fence

45'

21'

PP

23+71 - Board fence

23+57 - Mailbox

23+64

20'

23+64 - 24" olive

1 Story Frame House

24'

22'

23+60.5 - 1" Wdyl

23+52 - 1" Wdyl

Water

23+44 - 24" olive

23+40

49'

23+32 - Shrubbery

From top pg 35

RETURN TO LOS ANGELES COUNTY SURVEYOR

Do not extend notes this side of this line

Note: ANY ADDITIONS OR CHANGES ON THIS SHEET MUST BE MADE OR CIRCLED IN Red WITH DATE AND NAME OF PERSON MAKING CHANGE.

Date 3-27-29 Notes by [illegible] Chief Party [illegible] F.B. 387 Pg. 37

Platted by H.V. Brackett	W. O. No. 4255 D. S. O. No.
Date Apr. 23 1929.	Location [illegible]
Map No. B-376	Surveyed by
Platting C'k'd by J. D. Price.	Date 3-27-29
Date 5-4-29.	Indexed

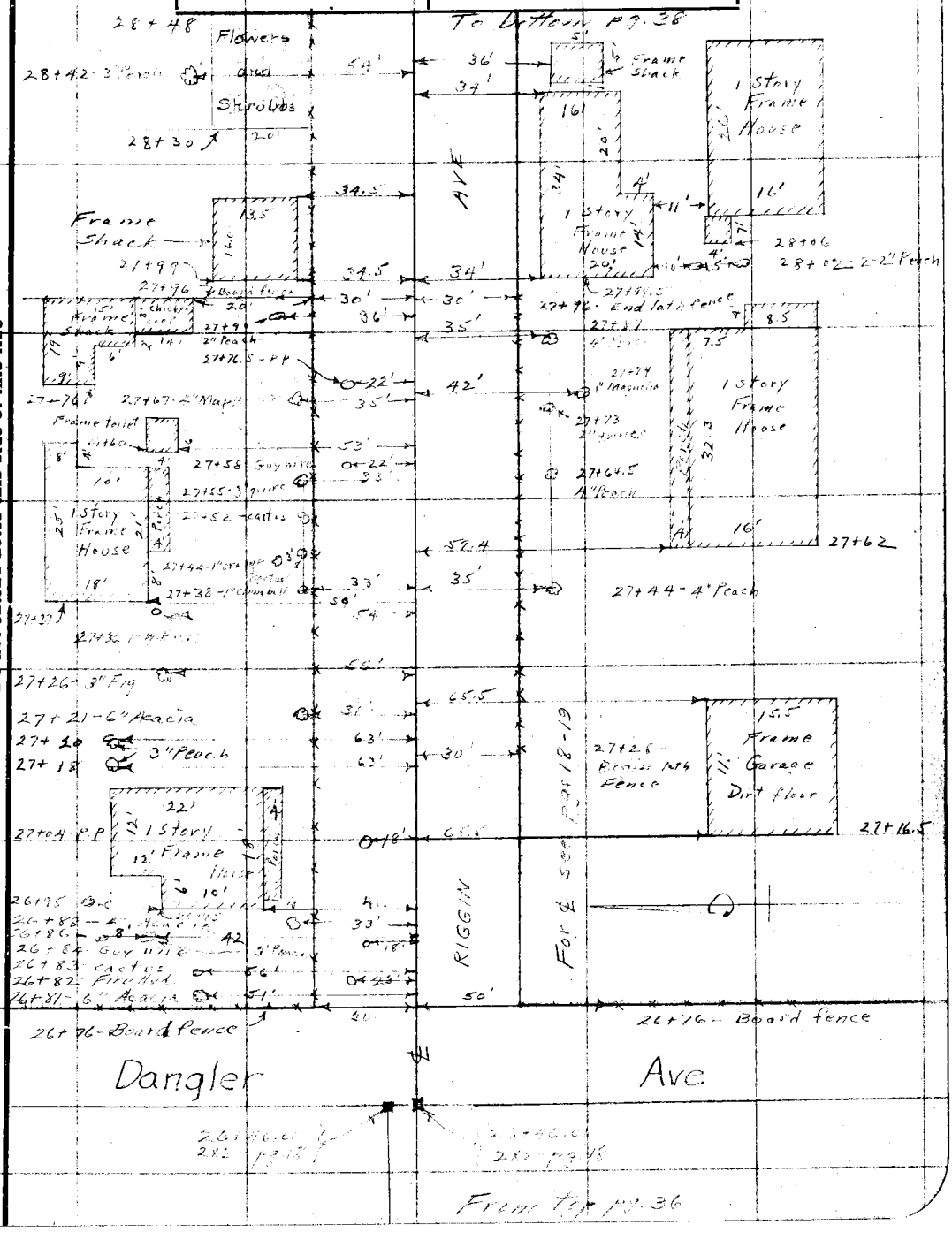

Notes: ANY ADDITIONS OR CHANGES ON THIS SHEET MUST BE MADE OR CIRCLED IN Red. WITH DATE AND NAME OF PERSON MAKING CHANGE.

Do not extend notes this side of this line

RETURN TO LOS ANGELES COUNTY SURVEYOR

F. B. B87 Pg. 36 Moore Chief Party Notes by Moore Date 3-27-29

To bottom pg 39



RETURN TO
LOS ANGELES COUNTY SURVEYOR

Do not extend notes this side of this line

Note: ANY ADDITIONS OR CHANGES ON THIS SHEET MUST BE MADE OR CIRCLED IN Red. WITH DATE AND NAME OF PERSON MAKING CHANGE.

Date 3-27-29 Notes by [illegible] Chief Party Moore F.B. 387 Pg 39

Platted by H.N. Bradstreet	W. O. No. 4255 O. S. O. No.
Date Apr. 24, 1929	Location Figueroa Ave
Map No. B-326	Surveyed by [illegible]
Platting C'k'd by J. D. Price	Date 3-27-29
Date 8-4-'29	Indexed

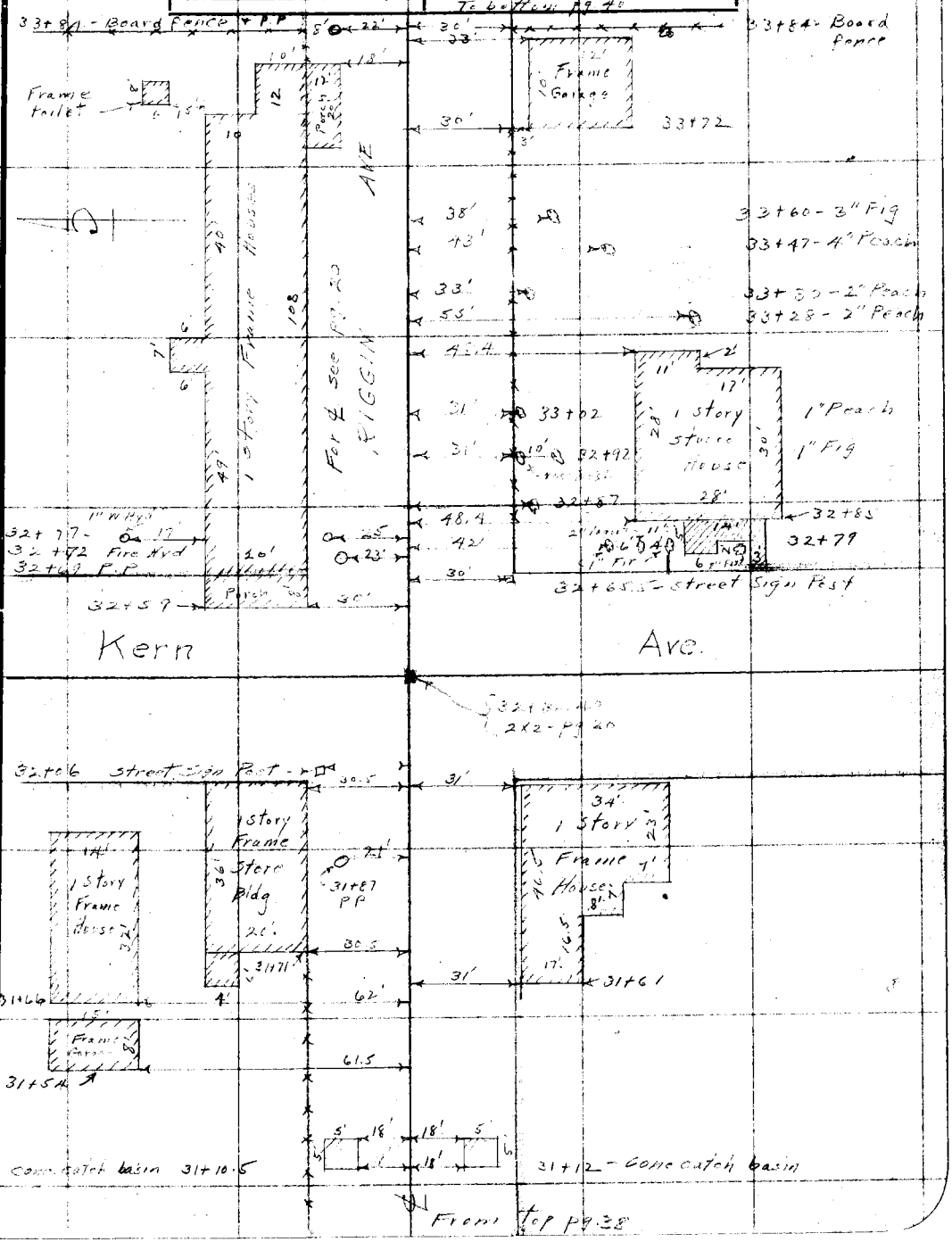

Notes: ANY ADDITIONS OR CHANGES ON THIS SHEET MUST BE MADE OR CIRCLED IN Red, WITH DATE AND NAME OF PERSON MAKING CHANGE.

Do not extend notes this side of this line

RETURN TO LOS ANGELES COUNTY SURVEYOR

F. B. 387 Pg. 40 Moore Chief Party Notes by Moore Date 3-27-29

To Hatton pg. 41

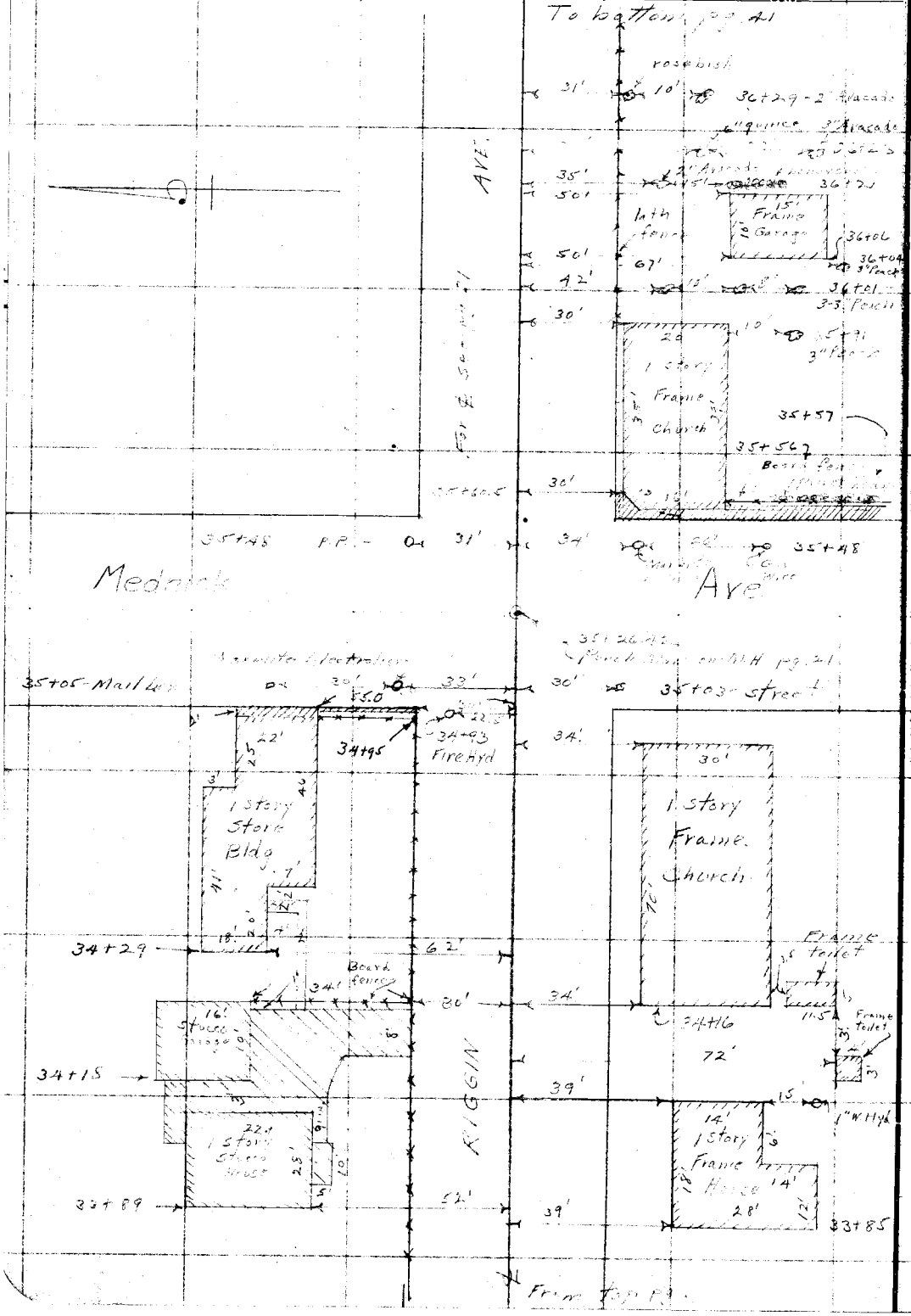

RETURN TO
LOS ANGELES COUNTY SURVEYOR

Do not extend notes this side of this line

Note: ANY ADDITIONS OR CHANGES ON THIS SHEET MUST BE MADE OR CIRCLED IN Red. WITH DATE AND NAME OF PERSON MAKING CHANGE.

Date [illegible] Notes by [illegible] Chief Party [illegible] F.B. 387 PG. 41

Platted by H.N. Broadstreet	W.O. No. 4255 D.S.O. No.
Date Apr. 24, 1929.	Location [illegible]
Map No. 8-326	Surveyed by
Platting C'k'd by J.D. Price	Date 3-28-27
Date 5-6-29.	Indexed



Notes: ANY ADDITIONS OR CHANGES ON THIS SHEET MUST BE MADE OR CIRCLED IN Red. WITH DATE AND NAME OF PERSON MAKING CHANGE.

Do not extend notes this side of this line

RETURN TO LOS ANGELES COUNTY SURVEYOR

F. B. 387 Pg. 42 Chief Party Notes by Date

Plotting checked by J.D. Price - 5-6-35, on C.S. B-376



RETURN TO LOS ANGELES COUNTY SURVEYOR

Do not extend notes this side of this line

Note: ANY ADDITIONS OR CHANGES ON THIS SHEET MUST BE MADE OR CIRCLED IN Red. WITH DATE AND NAME OF PERSON MAKING CHANGE.

Date _____ Notes by Svenson Chief Party Svenson F. B. 387 PG. 42

Tape

Plotted by G. F. Holbrook	W. O. No. 4282
Date Oct 1929	Location Pine St
Map No. B-444	Surveyed by
Plotting C'k'd by D. M. Finley	Date
Date Oct 1929	Indexed

W.O. 4282 Aa

PINE ST

Extension Nl'y to Beverly Bv'd
from N end Tract #8128.
showing improvements

Svenson
Holliday
Reynolds
Wittich

00" Tape #.022 used

RETURN TO
LOS ANGELES COUNTY SURVEYOR
Do not extend notes this side of this line

Note: ANY ADDITIONS OR CHANGES ON THIS SHEET MUST BE MADE OR CHECKED IN RED. WITH DATE AND NAME OF PERSON MAKING CHANGE.

F.B. 387 Pg. 44 Chief Party Notes by Date

RETURN TO

LOS ANGELES COUNTY SURVEYOR

Do not extend notes this side of this line

Note: ANY ADDITIONS OR CHANGES ON THIS SHEET MUST BE MADE OR CIRCLED IN Red. WITH DATE AND NAME OF PERSON MAKING CHANGE.

RETURN TO

LOS ANGELES COUNTY SURVEYOR

Note: ANY ADDITIONS OR CHANGES ON THIS SHEET MUST BE MADE OR CIRCLED IN Red. WITH DATE AND NAME OF PERSON MAKING CHANGE.

Do not extend notes this side of this line

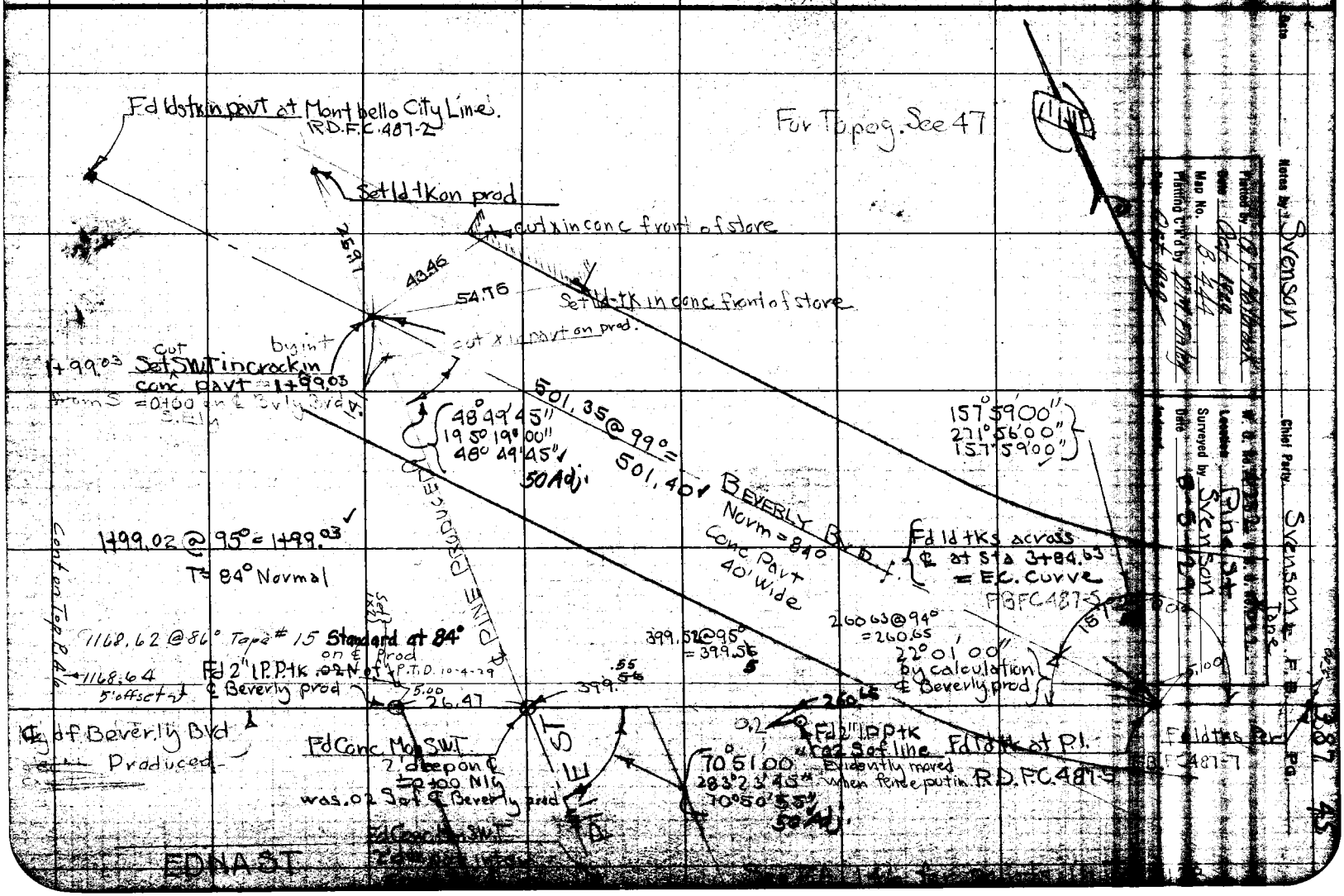

Notes by: Svenson

Chief Party: Svenson

Platted by: [illegible]

Date: Oct 1929

Map No. B-444

Platting C'k'd by: [illegible]

Date: Oct 1929

W. O. No. [illegible]

Location: Pine St

Surveyed by: Svenson

Date: 8-5-29

Date

Indexed

Svenson & F.B. Tape

387 45

F.B. 387 Pg. 46 Chief Party Notes by P. T. D. Date

Cont. From Bk P. 45

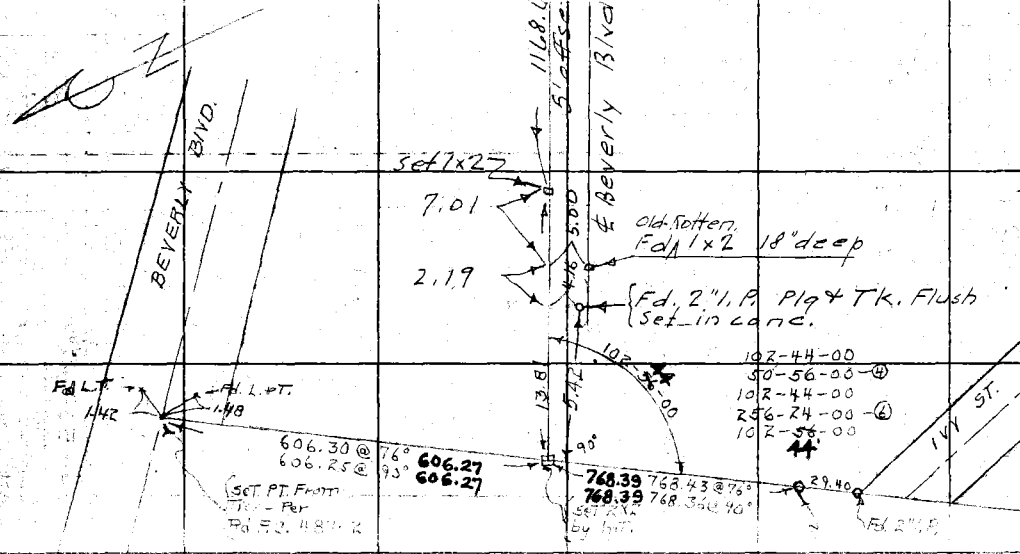

RETURN TO
LOS ANGELES COUNTY SURVEYOR

Do not extend notes this side of this line

Note: ANY ADDITIONS OR CHANGES ON THIS SHEET MUST BE MADE OR CIRCLED IN Red. WITH DATE AND NAME OF PERSON MAKING CHANGE.

Date _____ Notes by _____ Chief Party Svenson F. B. 387 PG. 47

Platted by G. F. Holbrook
Date Oct. 1929
Map No. B-444
Platting C'k'd by D. M. Finley
Date Oct. 1929

W. O. No. 4282 S. S. O. No. 9022 Tape Normal @ 34
Location Pine St
Surveyed by Svenson
Date 8-5-29
Indexed

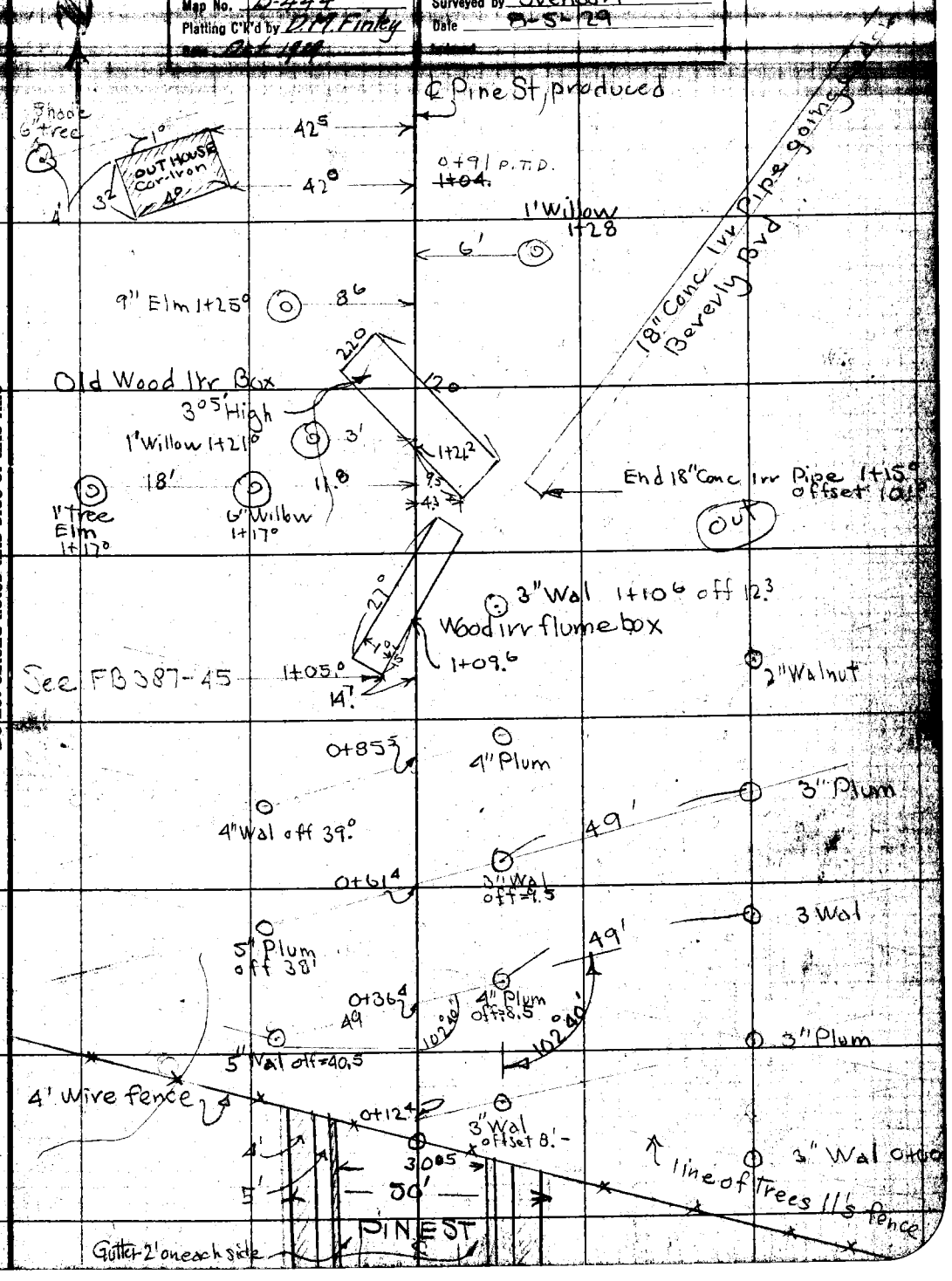

Notes: ANY ADDITIONS OR CHANGES ON THIS SHEET MUST BE MADE OR CIRCLED IN IRON WITH DATE AND NAME OF PERSON MAKING CHANGE.

RETURN TO LOS ANGELES COUNTY SURVEYOR

Do not extend notes this side of this line

FB. 387 Pg. 48 Chief Party Notes by Svenson Date

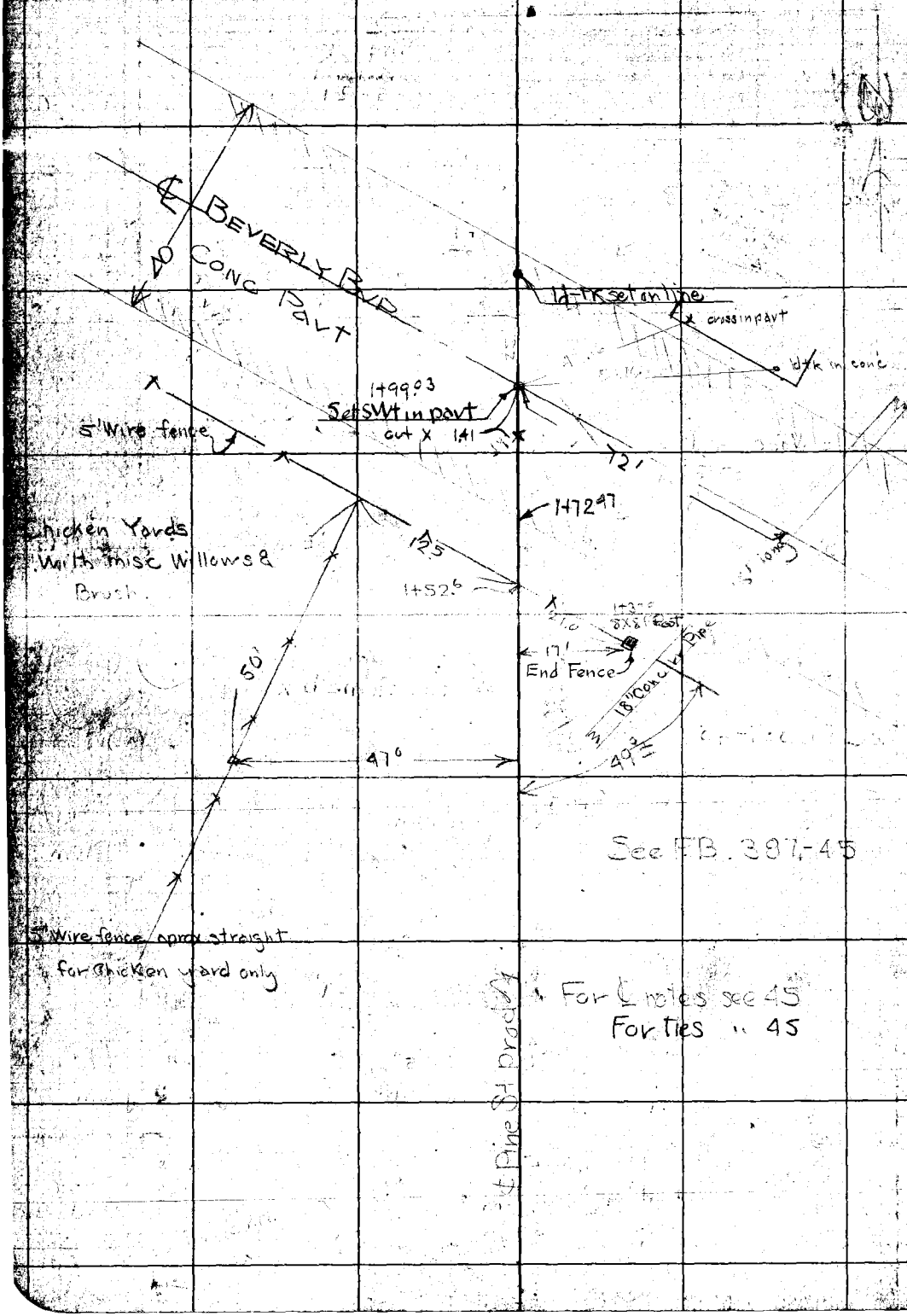

RETURN TO
LOS ANGELES COUNTY SURVEYOR
Do not extend notes this side of this line

Note: ANY ADDITIONS OR CHANGES ON THIS SHEET MUST BE MADE OR CIRCLED IN Red. WITH DATE AND NAME OF PERSON MAKING CHANGE.

Date _____ Notes by _____ Chief Party _____ F.B. 387 Pg. 49

Platted by D. A. White	W. O. No. _____ D. S. O. No. _____
Date Mar '30	Location _____
Map No. C.S.B-505 Sh1	Surveyed by _____
Platting C'k'd by R.W.S.	Date _____
Date Apr '31	Indexed 1-30-30 GDS

SURVEY OF HOLT AVE
ALTERNATIVE LINE
PARALLEL TO SAN JOSE CREEK
R/W 100

Where T is not shown Corr
is already made

84°

Party
T J Stevenson
R C Bowers
J C Cole
C H Johnson
J D Barton

Note: ANY ADDITIONS OR CHANGES ON THIS SHEET MUST BE MADE OR CIRCLED IN Red. WITH DATE AND NAME OF PERSON MAKING CHANGE.

Do not extend notes this side of this line

RETURN TO
LOS ANGELES COUNTY SURVEYOR

F.B. 387 Pg. 50 Stevenson Chief Party Notes by 3 Date 12-18-29

Cont from pg 49

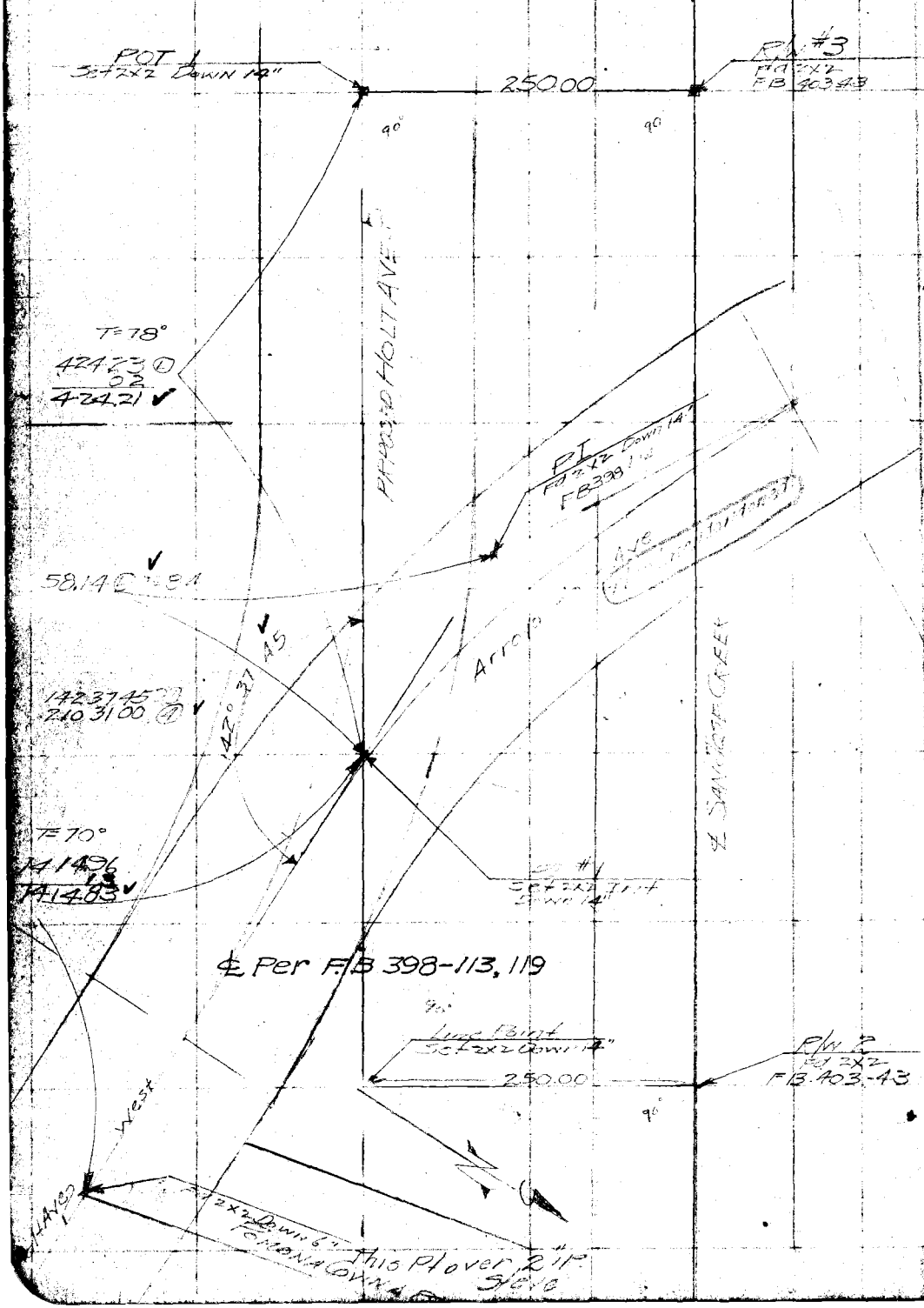

RETURN TO LOS ANGELES COUNTY SURVEYOR

Do not extend notes this side of this line

Note: ANY ADDITIONS OR CHANGES ON THIS SHEET MUST BE MADE OR CIRCLED IN Red. WITH DATE AND NAME OF PERSON MAKING CHANGE.

Date 12-18-29 Notes by [illegible] Chief Party [illegible] F.B. 387 Pg. 51

Cont. to pot page

Platted by D.A. White	W.O. No. 790 D.S.O. No.
Date Mar - '30	Location Holt Ave
Map No. C.S.B-505-Sh.1	Surveyed by [illegible]
Platting C'k'd by R.W.S.	Date 12-18-29
Date Apr., '31	Indexed 1-30-30 G.D.S.

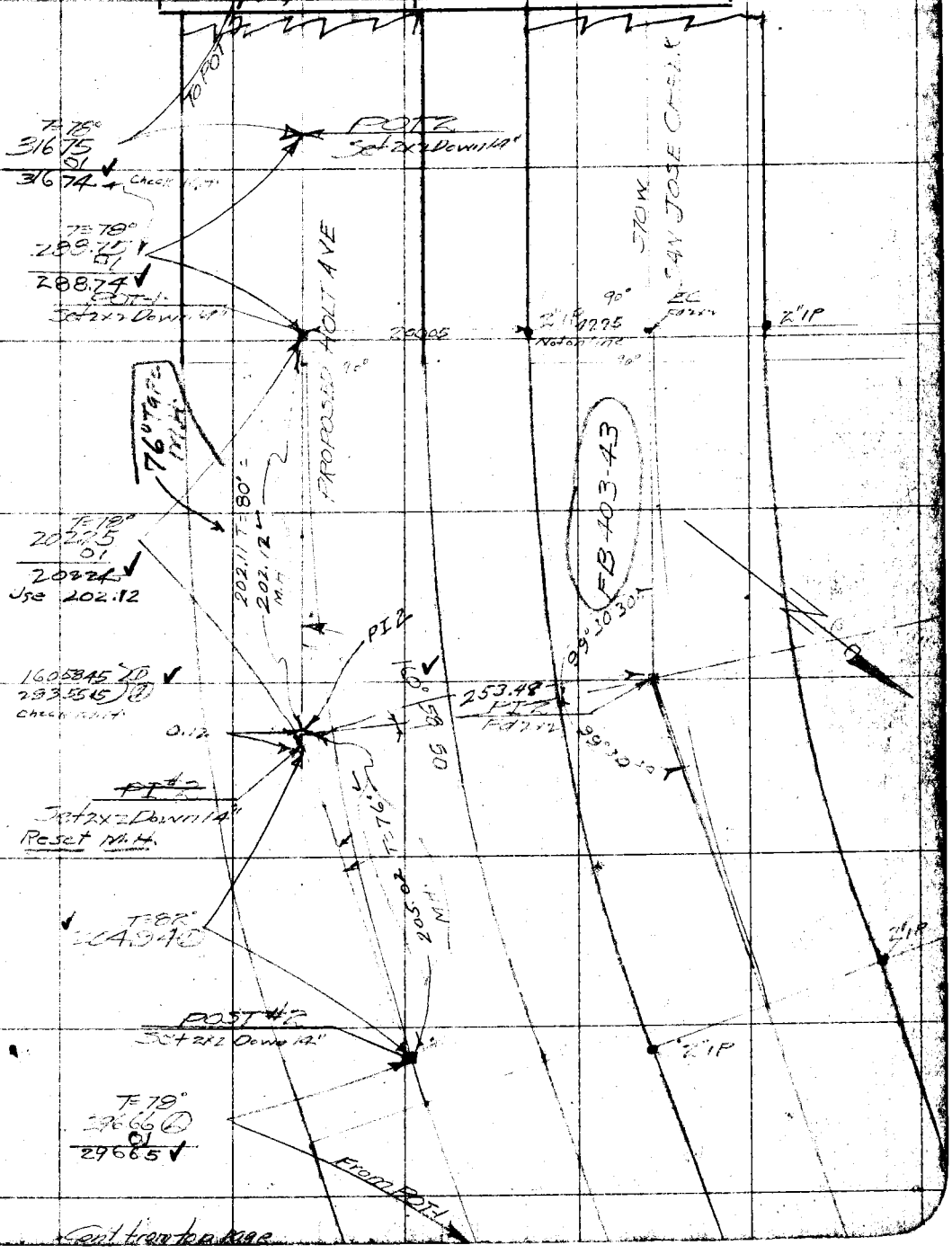

Cont. from top page

Note: ANY ADDITIONS OR CHANGES ON THIS SHEET MUST BE MADE OR CIRCLED IN Red. WITH DATE AND NAME OF PERSON MAKING CHANGE.

Do not extend notes this side of this line

RETURN TO LOS ANGELES COUNTY SURVEYOR

Cont to bot page

F. B. 387 Pg. 52 Chief Party Notes by S Date

Cont to bot page

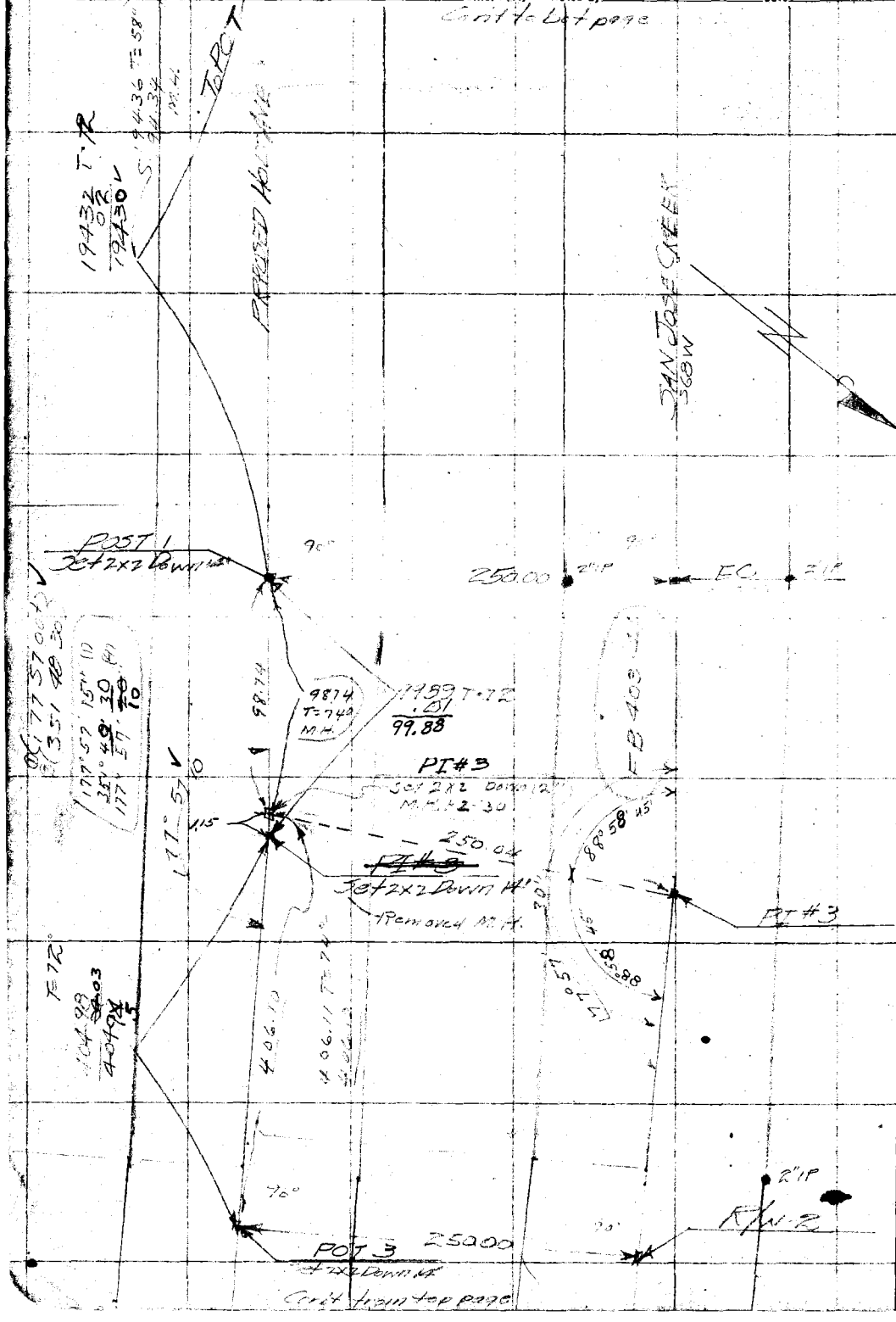

RETURN TO

LOS ANGELES COUNTY SURVEYOR

Do not extend notes this side of this line

Note: ANY ADDITIONS OR CHANGES ON THIS SHEET MUST BE MADE OR CIRCLED IN Red. WITH DATE AND NAME OF PERSON MAKING CHANGE.

Date _____ Notes by _____ Chief Party _____ F.B. 387 Pg. 53

Platted by D. A. White	W. O. No. _____ D. S. O. No. _____
Date Mar '30	Location Holt Ave
Map No. C.S.B-505 Shl.	Surveyed by _____
Platting C'k'd by R.W.S.	Date 12-20-29
Date Apr '31	Indexed 1-30-30 G.D.S.

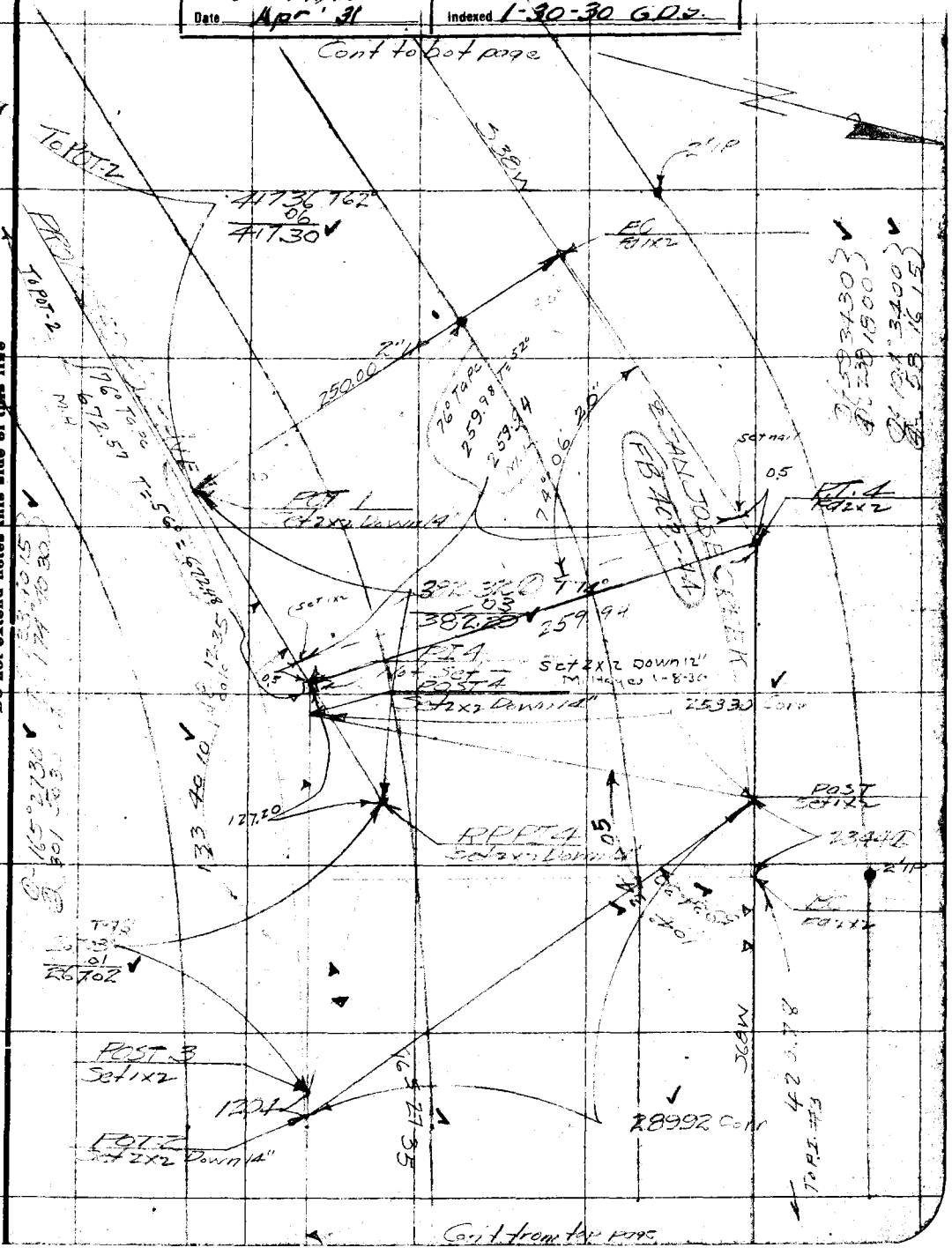

Notes: ANY ADDITIONS OR CHANGES ON THIS SHEET MUST BE MADE OR CIRCLED IN Red. WITH DATE AND NAME OF PERSON MAKING CHANGE.

Do not extend notes this side of this line

RETURN TO
LOS ANGELES COUNTY SURVEYOR

F.B. 387 Pg 54 Stevenson Chief Party Notes by S Date

Cont to bot page



Cont from top page

RETURN TO
LOS ANGELES COUNTY SURVEYOR

Do not extend notes this side of this line

Note: ANY ADDITIONS OR CHANGES ON THIS SHEET MUST BE MADE OR CIRCLED IN Red. WITH DATE AND NAME OF PERSON MAKING CHANGE.

Date _____ Notes by _____ Chief Party _____ F.B. 387 Pg 55

Platted by D.A.White	W. O. No. 788 D. S. O. No.
Date Mar. '30	Location Holt Ave
Map No. C.S.B-505 Sht	Surveyed by
Platting Ck'd by R.W.S.	Date
Date Apr - '31	Indexed 1-30-30 G.L.S.

Cont to bot page

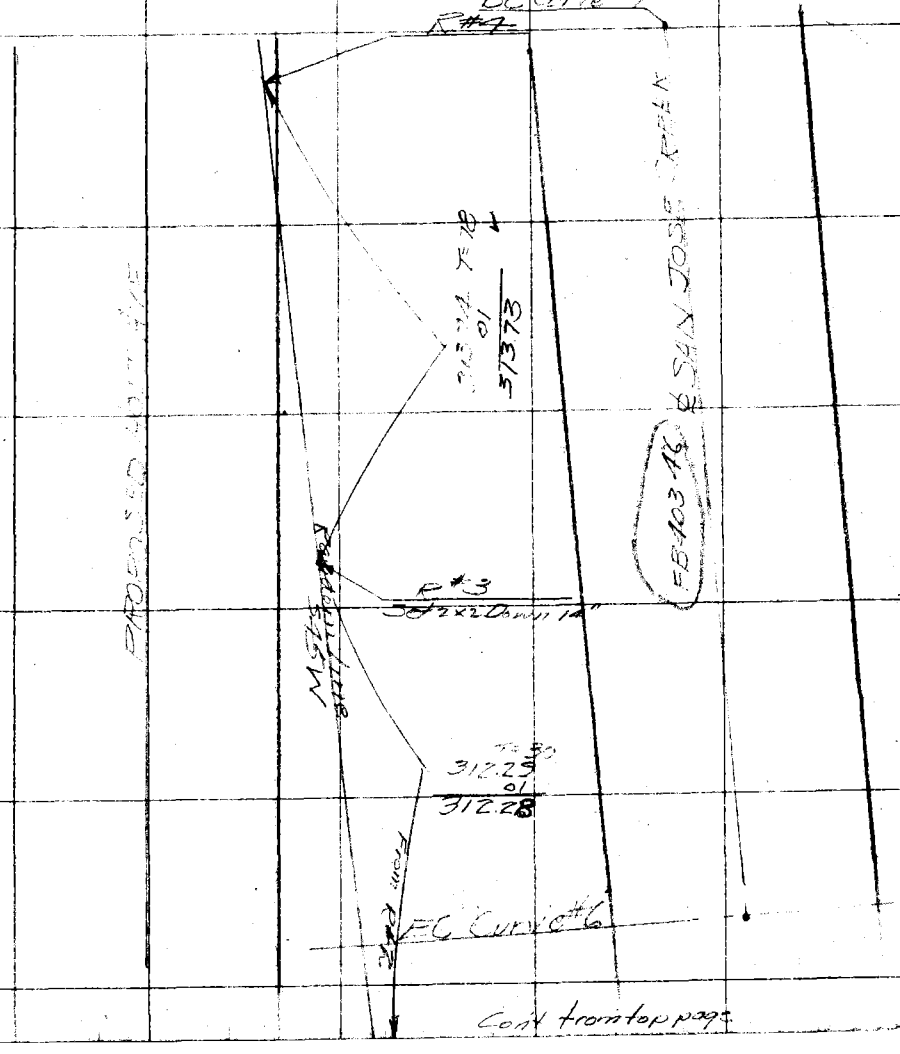

Cont from top page

Notes: ANY ADDITIONS OR CHANGES ON THIS SHEET MUST BE MADE OR CIRCLED IN Red. WITH DATE AND NAME OF PERSON MAKING CHANGE.

Do not extend notes this side of this line

RETURN TO LOS ANGELES COUNTY SURVEYOR

F. B. 387 Pg. 1/56 Henderson Chief Party Notes by J Date

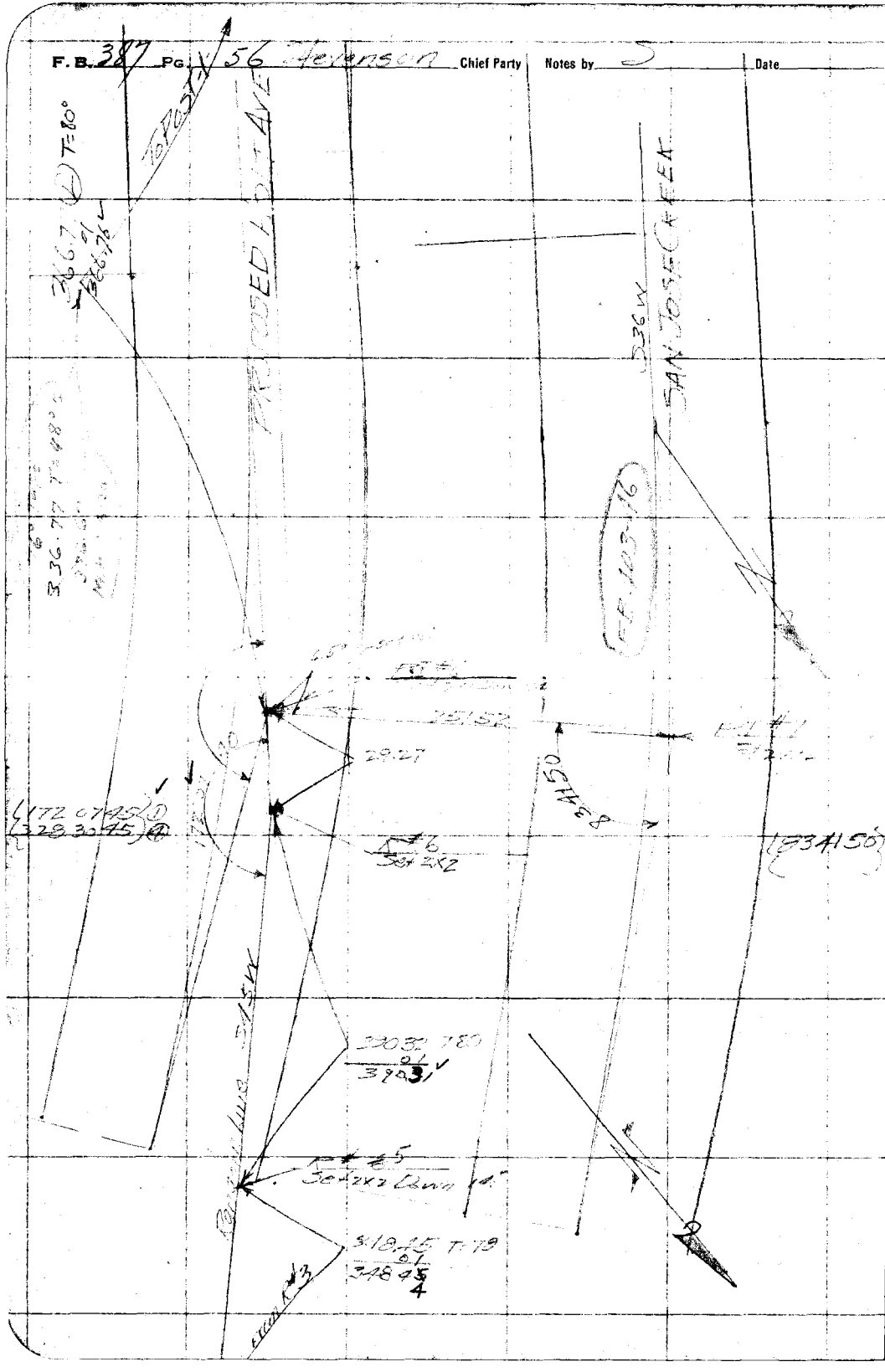

RETURN TO
LOS ANGELES COUNTY SURVEYOR

Do not extend notes this side of this line

Note: ANY ADDITIONS OR CHANGES ON THIS SHEET MUST BE MADE OR CIRCLED IN Red. WITH DATE AND NAME OF PERSON MAKING CHANGE.

Date 12-26-29 Notes by 3 Chief Party Stevenson F.B. 387 Pg. 57

Platted by D. A. White	W. O. No. ____ D. S. O. No. ____
Date 1 Mar '30	Location Holt Ave
Map No. CS-B-505 Sh 1	Surveyed by [illegible]
Platting C'k'd by RWS	Date 12-26-29
Date Apr '31	Indexed 1-30-30 G.D.S.

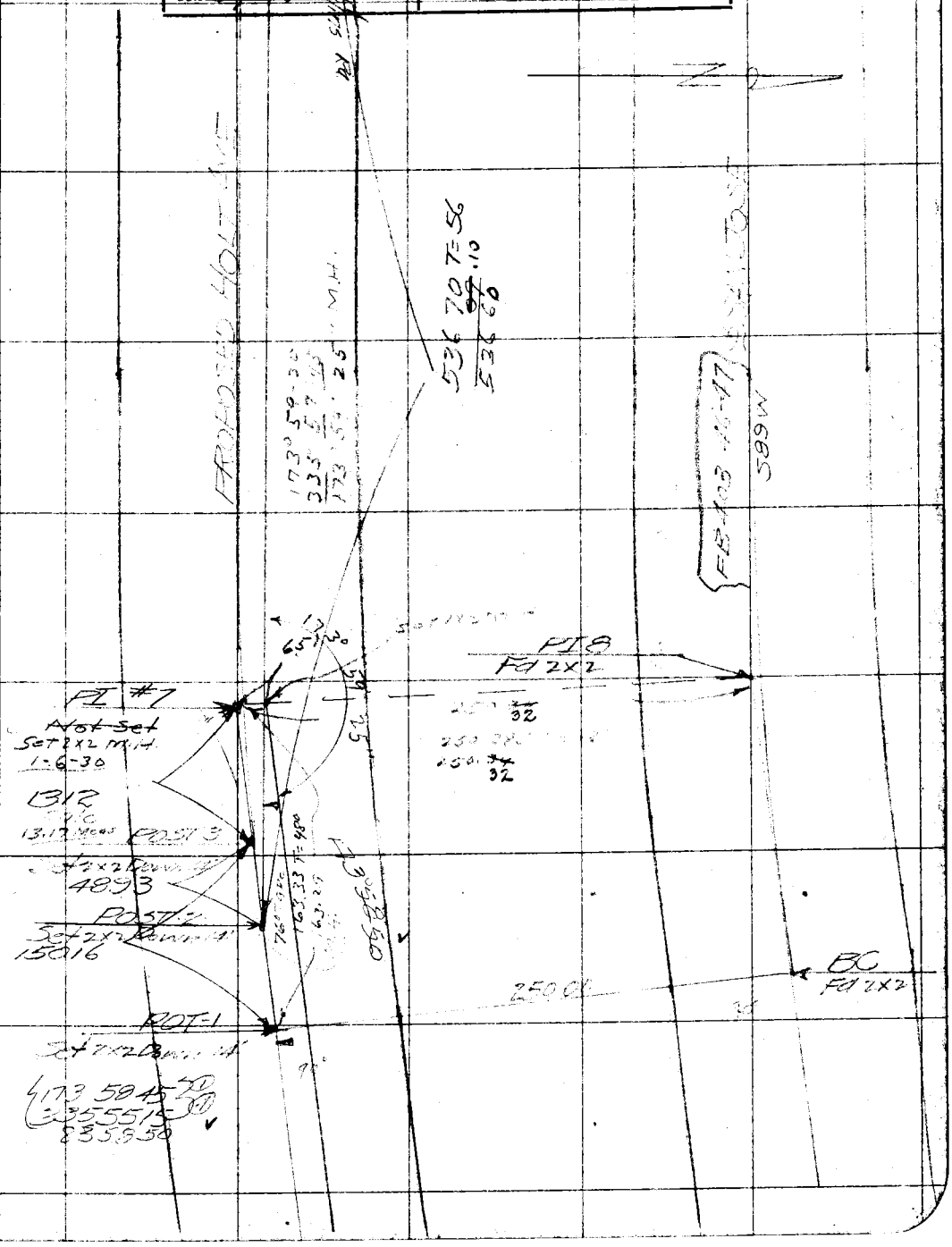

Notes: ANY ADDITIONS OR CHANGES ON THIS SHEET MUST BE MADE OR CIRCLED IN Red. WITH DATE AND NAME OF PERSON MAKING CHANGE.

Do not extend notes this side of this line

RETURN TO
LOS ANGELES COUNTY SURVEYOR

F.B. 387 Pg. 58 Stevenson Chief Party Notes by Date 12-23-29



RETURN TO
LOS ANGELES COUNTY SURVEYOR

Do not extend notes this side of this line

Note: ANY ADDITIONS OR CHANGES ON THIS SHEET MUST BE MADE OR CIRCLED IN Red. WITH DATE AND NAME OF PERSON MAKING CHANGE.

Date _____ Notes by _____ Chief Party _____ F.B. 387 Pg. 59

Plotted by D.A. White	W. O. No. 788 D. S. O. No. _____
Date Mar '30	Location Hoffman
Map No. S.S.B.-505-Sh1	Surveyed by _____
Plotting Ck'd by RWS.	Date 12-23-29
Date Apr '31	Indexed 1-30-30 G.O.J.

Notes: ANY ADDITIONS OR CHANGES ON THIS SHEET MUST BE MADE OR CIRCLED IN RED WITH DATE AND NAME OF PERSON MAKING CHANGE.

Do not extend notes this side of this line

RETURN TO
LOS ANGELES COUNTY SURVEYOR



F. B. 387 PG. 60 Chief Party Notes by Date

RETURN TO
LOS ANGELES COUNTY SURVEYOR

Do not extend notes this side of this line

Note: ANY ADDITIONS OR CHANGES ON THIS SHEET MUST BE MADE OR CIRCLED IN Red. WITH DATE AND NAME OF PERSON MAKING CHANGE.

Date _____ Notes by _____ Chief Party _____ F.B. 387 Pg 61

Platted by D.A. White	W.O. No. _____ O.S.O. No. _____
Date Mar '30	Location _____
Map No. C.S.B. 505 ch1	Surveyed by _____
Platting C'k'd by R.W.S.	Date _____
Date Apr '31	Indexed 1-30-30 G.D.S.

TOPOGRAPHY
Proposed
HOLT AVE Extension
From
COLLINS RD.
TO
POMONA-COVINA RD.

Note: ANY ADDITIONS OR CHANGES ON THIS SHEET MUST BE MADE OR CIRCLED IN Red. WITH DATE AND NAME OF PERSON MAKING CHANGE.

Do not extend notes this side of this line

RETURN TO
LOS ANGELES COUNTY SURVEYOR

F.B. 387 Pg. 62 Hayes Chief Party Notes by [illegible] Date 1-6-30

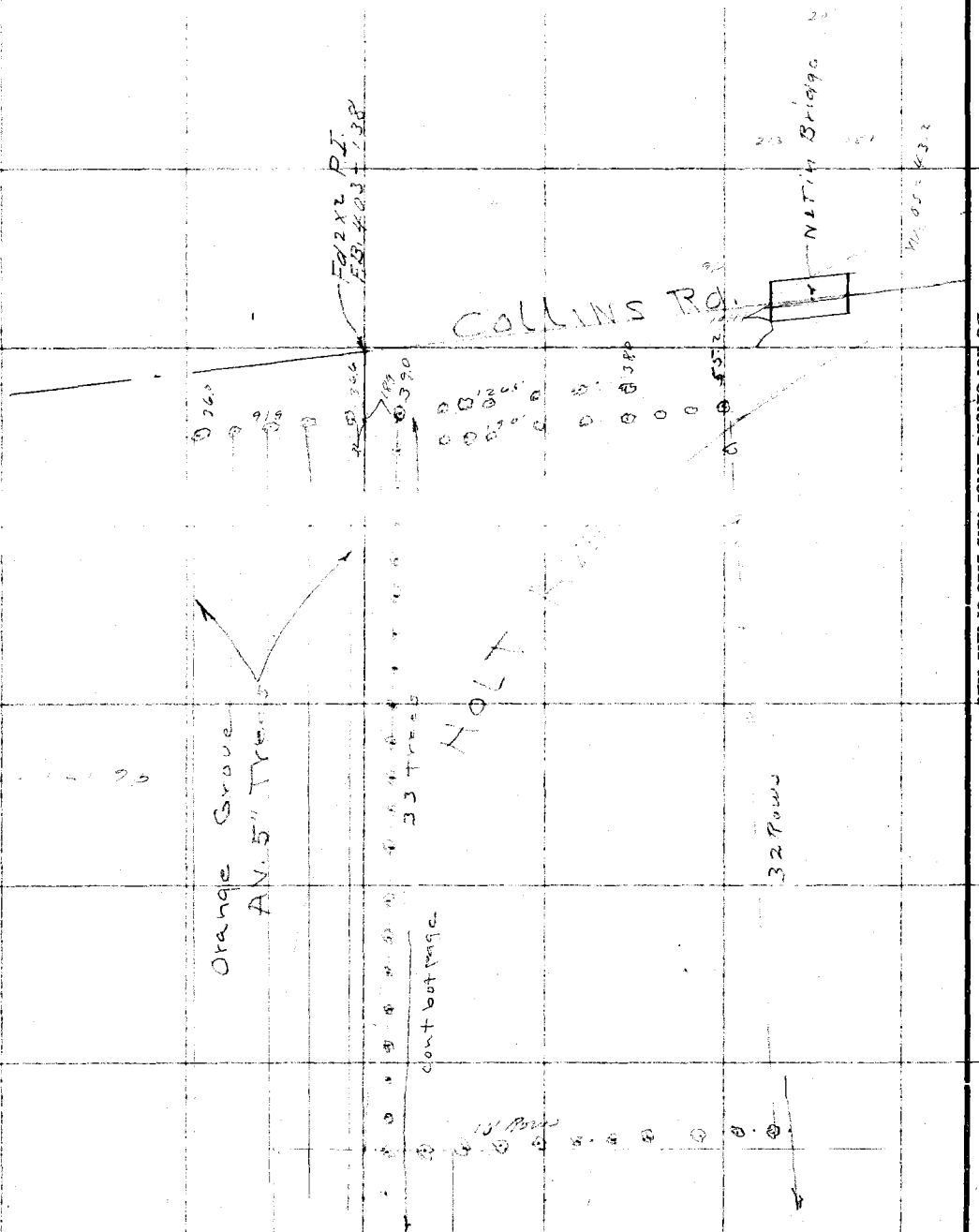

RETURN TO
LOS ANGELES COUNTY SURVEYOR

Do not extend notes this side of this line

Note: ANY ADDITIONS OR CHANGES ON THIS SHEET MUST BE MADE OR CIRCLED IN Red. WITH DATE AND NAME OF PERSON MAKING CHANGE.

Date _____ Notes by _____ Chief Party _____ F.B. 387 Pg. 63

Platted by D.A. White	W. O. No. 788 D. S. O. No.
Date Mar - '30	Location HOLT AVE
Map No. G.S.-B-505-361	Surveyed by [illegible]
Platting C'k'd by R.W.S.	Date Jan 1930
Date Apr - '31.	Indexed 1-30-30 [illegible]



Notes: ANY ADDITIONS OR CHANGES ON THIS SHEET MUST BE MADE OR CIRCLED IN Red. WITH DATE AND NAME OF PERSON MAKING CHANGE.

Do not extend notes this side of this line

RETURN TO
LOS ANGELES COUNTY SURVEYOR

F.B. 387 PG. 64 Chief Party Notes by Date

Ground sketch of Bridge NO.
Across San Jose Creek at Collins Rd.

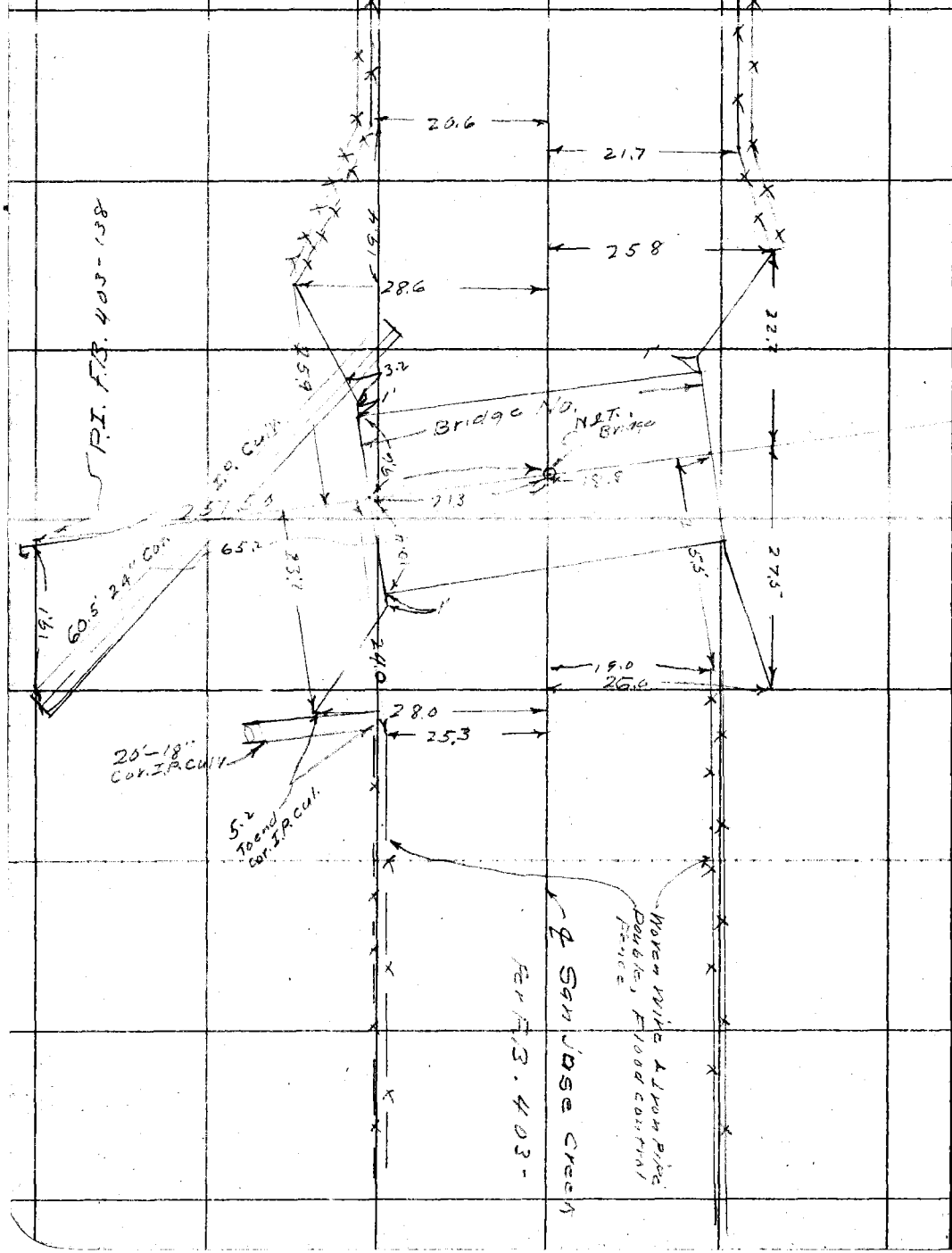

RETURN TO
LOS ANGELES COUNTY SURVEYOR

Do not extend notes this side of this line

Note: ANY ADDITIONS OR CHANGES ON THIS SHEET MUST BE MADE OR CIRCLED IN Red. WITH DATE AND NAME OF PERSON MAKING CHANGE.

Date _____ Notes by _____ Chief Party _____ F.B. 387 PG. 65

Platted by O.A. White	W. O. No. 788 D. S. O. No.
Date Mar '30	Location Holt Ave
Map No. C.S.B. 505-5h	Surveyed by [illegible]
Platting C'k'd by R.W.J.	Date Jan 8, 1930
Date Apr '31	Indexed 1-30-34 G.O.S.

TOPOG. HOLT AVE

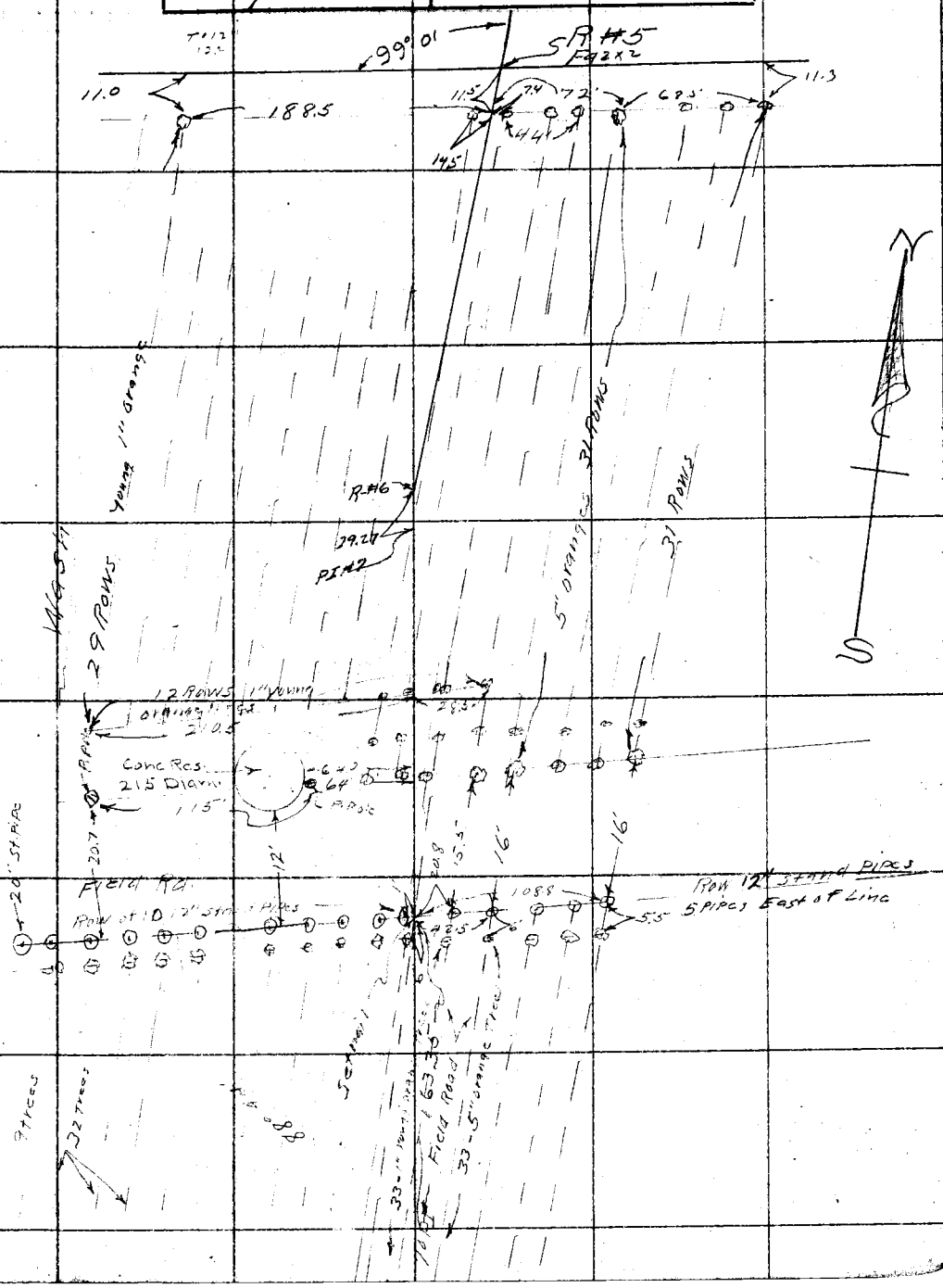

Notes: ANY ADDITIONS OR CHANGES ON THIS SHEET MUST BE MADE OR CIRCLED IN Red. WITH DATE AND NAME OF PERSON MAKING CHANGE.

Do not extend notes this side of this line

RETURN TO LOS ANGELES COUNTY SURVEYOR

F.B. 387 PG. 66 M Hayes Chief Party Notes by MH Date 1-7-30

TOPOGRAPHY
HOLT AVE

RH3

N 33 30 E

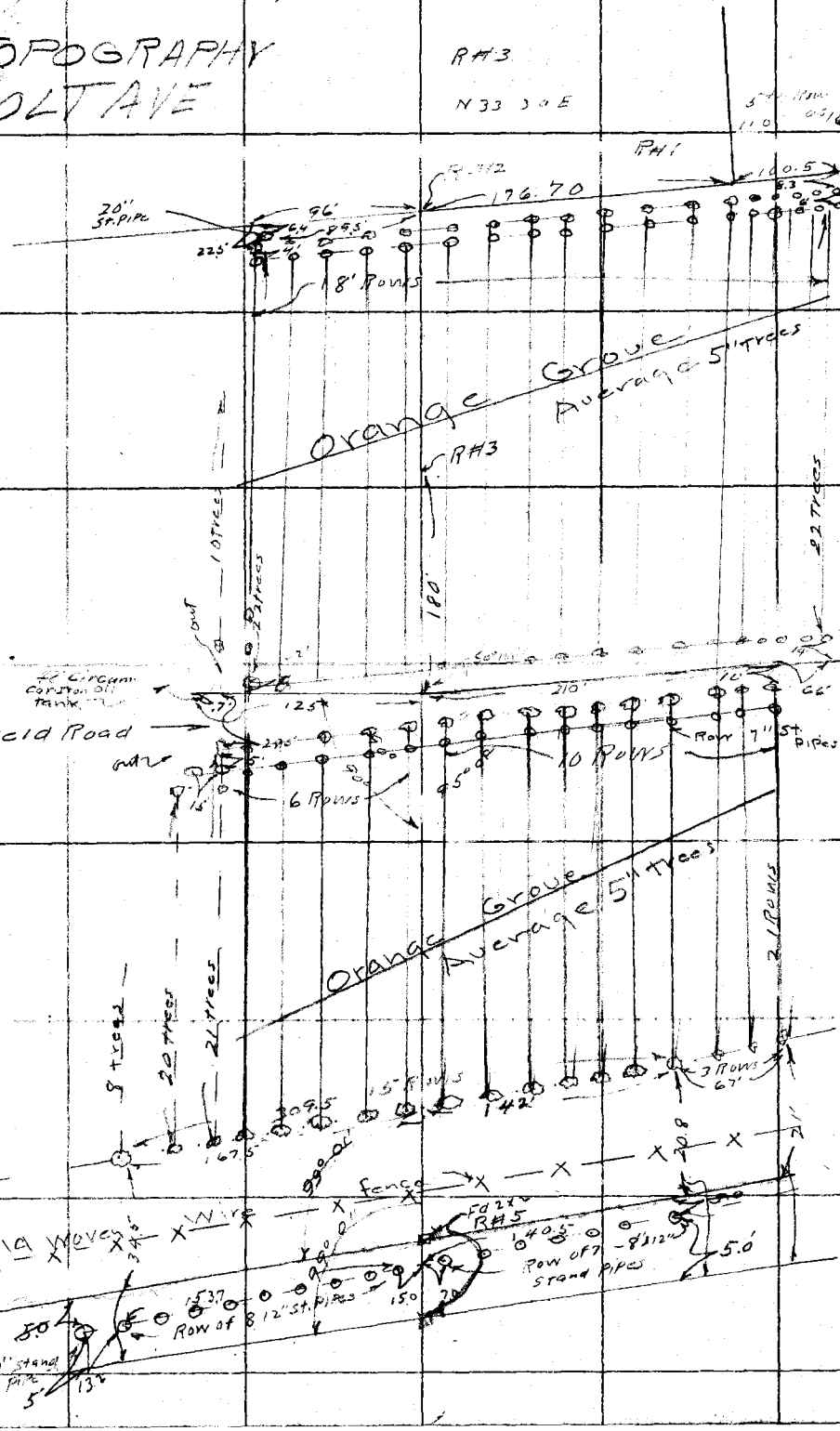

RETURN TO
LOS ANGELES COUNTY SURVEYOR

Do not extend notes this side of this line

Notes: ANY ADDITIONS OR CHANGES ON THIS SHEET MUST BE MADE OR CIRCLED IN Red. WITH DATE AND NAME OF PERSON MAKING CHANGE.

Date _____ Notes by _____ Chief Party _____ F.B. 387 PG. 67

Platted by D.A. White	W. O. No. 788 O. S. O. No.
Date Mar '30	Location HOLT AVE.
Map No. C.S.B.505-Sh1	Surveyed by M. Hayes
Platting C'k'd by F.M.S.	Date Jan 7, 1930
Date Apr '31	Indexed 1-30-30 GOS.

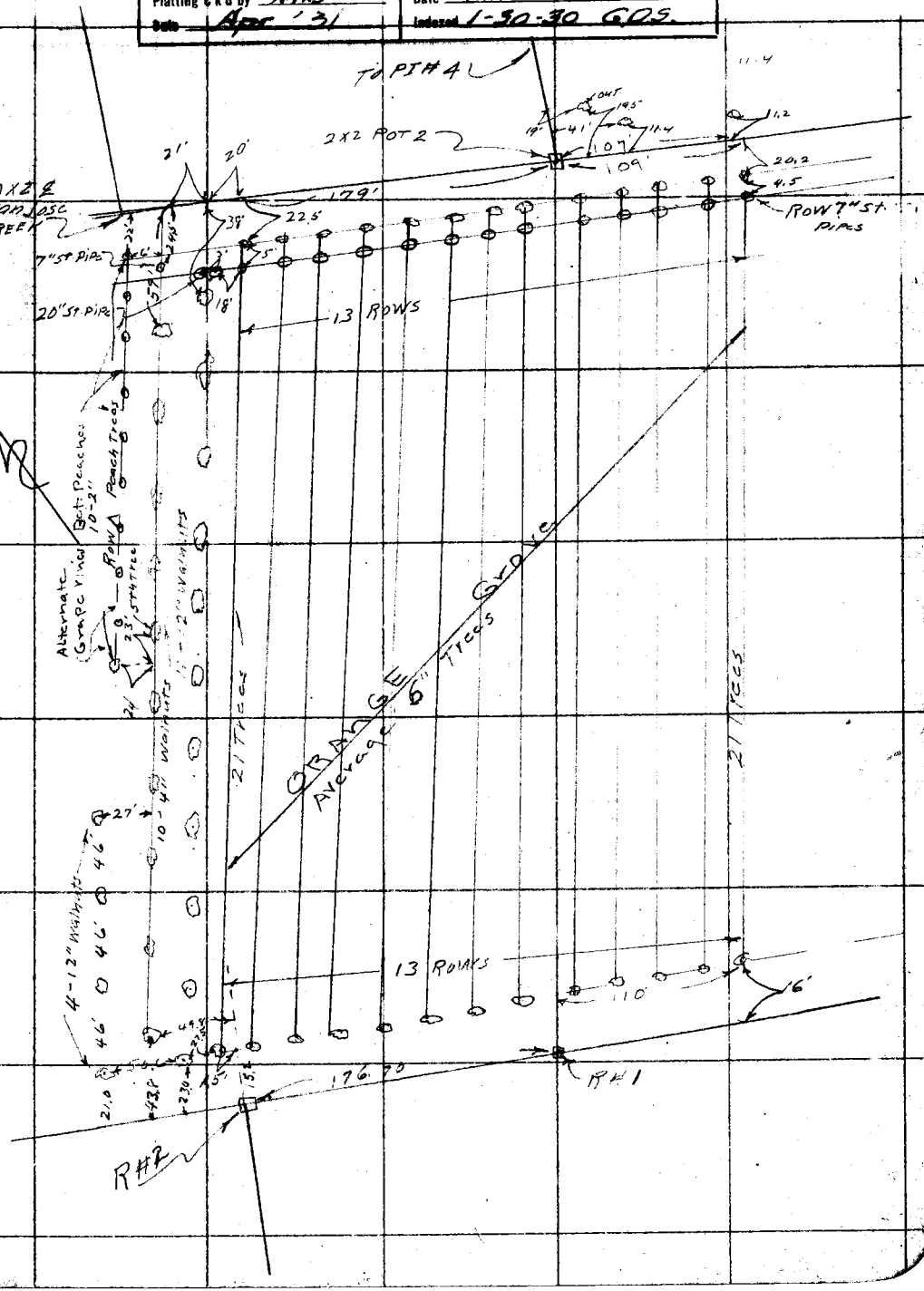

Notes: ANY ADDITIONS OR CHANGES ON THIS SHEET MUST BE MADE OR CIRCLED IN Red. WITH DATE AND NAME OF PERSON MAKING CHANGE.

Do not extend notes this side of this line

RETURN TO LOS ANGELES COUNTY SURVEYOR

F.B 387 PG. 68 M. Hayes Chief Party Notes by MH Date 1-8-30



RETURN TO
LOS ANGELES COUNTY SURVEYOR

Do not extend notes this side of this line

Note: ANY ADDITIONS OR CHANGES ON THIS SHEET MUST BE MADE OR CIRCLED IN Red. WITH DATE AND NAME OF PERSON MAKING CHANGE.

Date _____ Notes by M-H Chief Party M. Hayes F.B. 387 PG. 69

Platted by D.A. White	W. O. No. 788 D. S. O. No.
Date Mar '30	Location HOLT AVE.
Map No. CS-B-505 Sh1	Surveyed by M. Hayes
Platting C'k'd by R.N.S.	Date Jan 8, 1930
Date Apr '31	Indexed 1-30-30 GDS

Note: ANY ADDITIONS OR CHANGES ON THIS SHEET MUST BE MADE OR CIRCLED IN Red. WITH DATE AND NAME OF PERSON MAKING CHANGE.

Do not extend notes this side of this line

RETURN TO LOS ANGELES COUNTY SURVEYOR

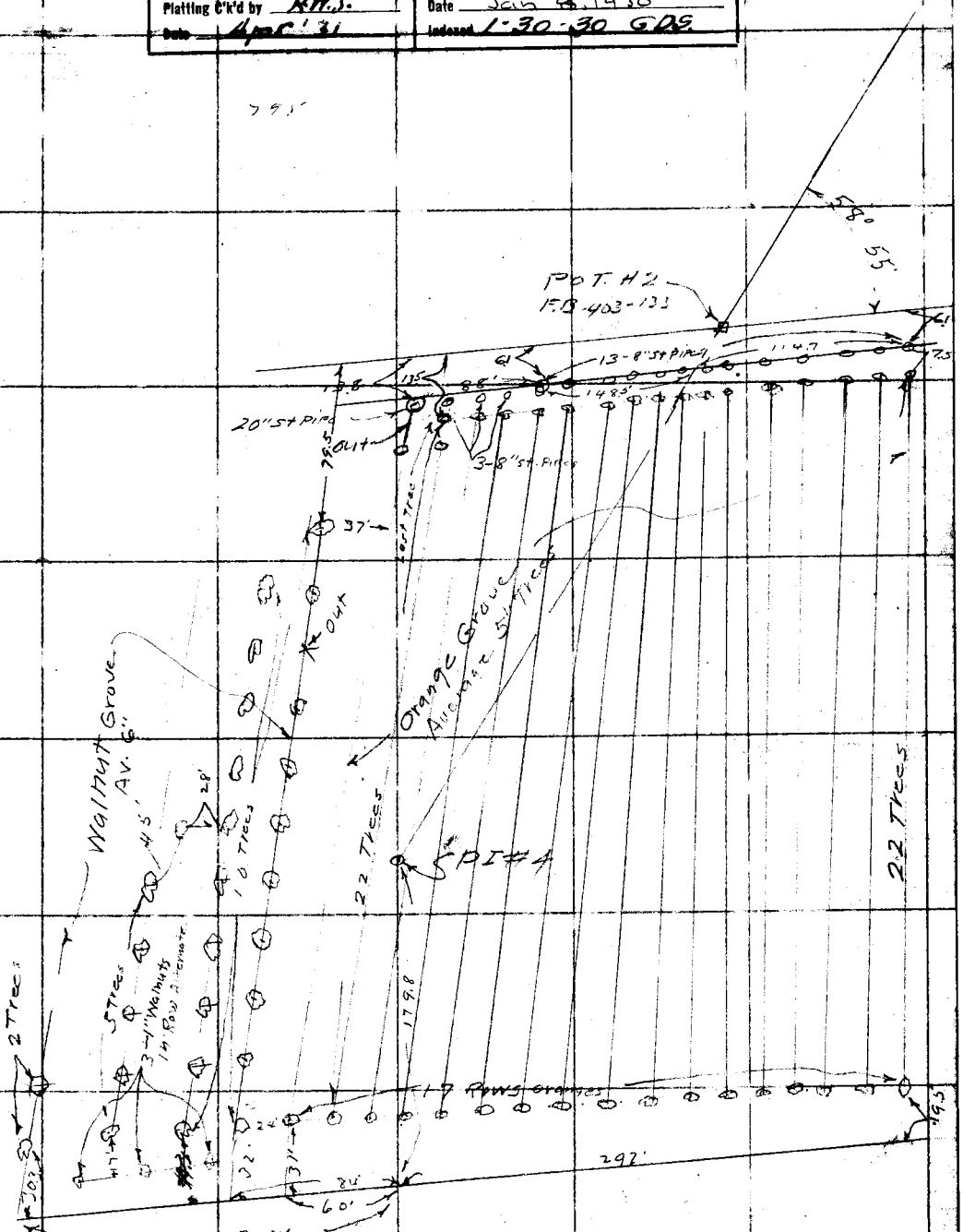

F.B. 387 PG. 70 Chief Party Notes by Date 1-10-30

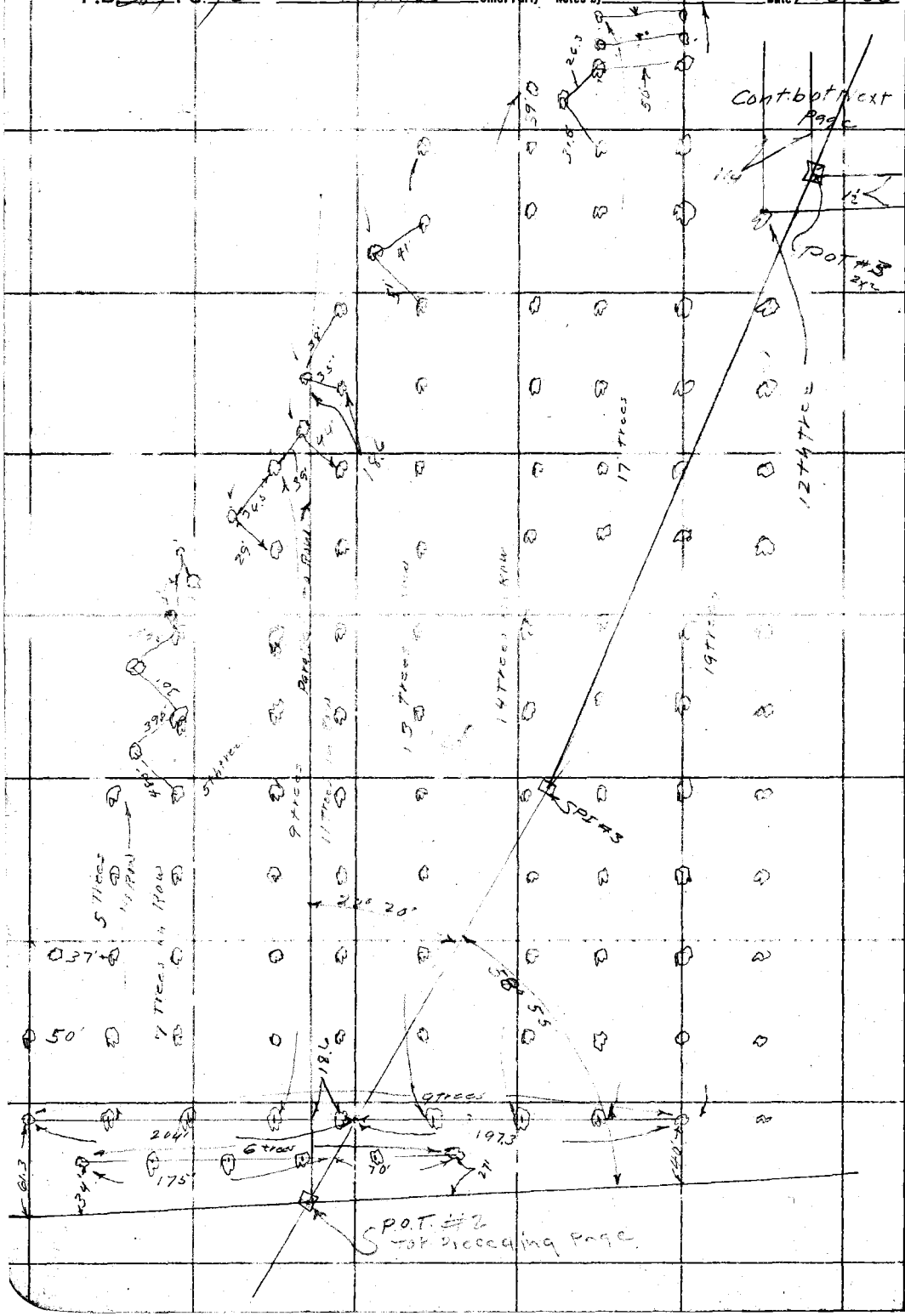

RETURN TO
LOS ANGELES COUNTY SURVEYOR

Do not extend notes this side of this line

Notes: ANY ADDITIONS OR CHANGES ON THIS SHEET MUST BE MADE OR CIRCLED IN Red. WITH DATE AND NAME OF PERSON MAKING CHANGE.

Date _____ Notes by _____ Chief Party _____ F.B. 387 PG. 71

Platted by D. A. White	W. O. No. 788 D. S. O. No.
Date Mar '30	Location HOLT AVE.
Map No. C.S. B-505 Sh-1	Surveyed by [illegible]
Platting C'k'd by R.W.S.	Date Jan. 10, 1929
Date Apr. '31	Indexed 1-30-30 G.D.S.

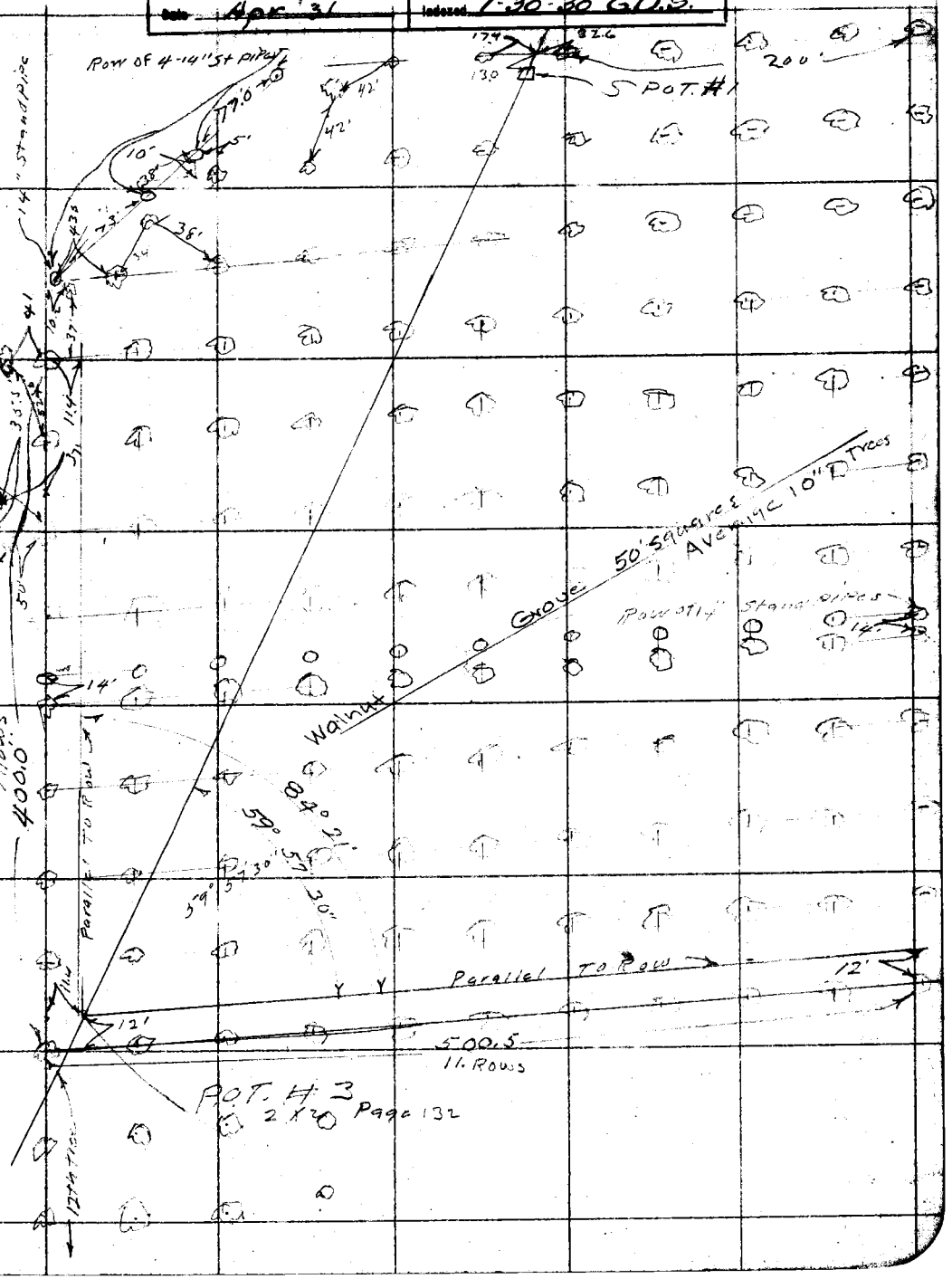

Note: ANY ADDITIONS OR CHANGES ON THIS SHEET MUST BE MADE OR CIRCLED IN Red. WITH DATE AND NAME OF PERSON MAKING CHANGE.

Do not extend notes this side of this line

RETURN TO
LOS ANGELES COUNTY SURVEYOR

F.B. 387 PG. 72 M. Hayes Chief Party Notes by MH Date 1-11-30

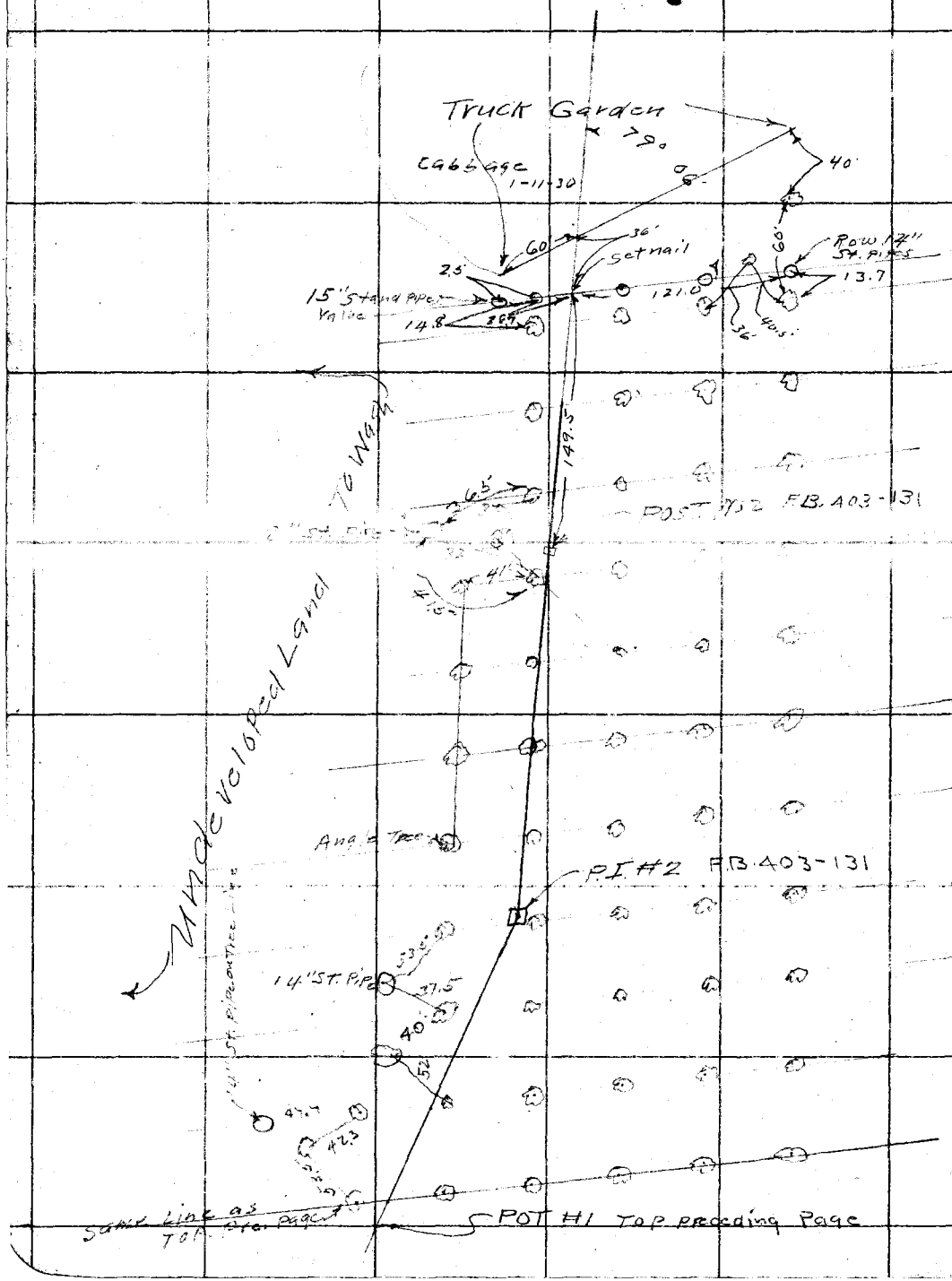

RETURN TO
LOS ANGELES COUNTY SURVEYOR

Do not extend notes this side of this line

Notes: ANY ADDITIONS OR CHANGES ON THIS SHEET MUST BE MADE OR CIRCLED IN Red. WITH DATE AND NAME OF PERSON MAKING CHANGE.

Date 1-11-30 Notes by DAA Chief Party M Hayes F.B. 387 PG 73

Platted by D.A. White	W. O. No. 788 D. S. O. No.
Date 1 Mar '30	Location HOLT AVE
Map No. C.S.B-505 Sh-1	Surveyed by M Hayes
Platting C'k'd by R.W.S.	Date Jan 11, 1930
Date Apr '31	Indexed 1-30-30 GDS.

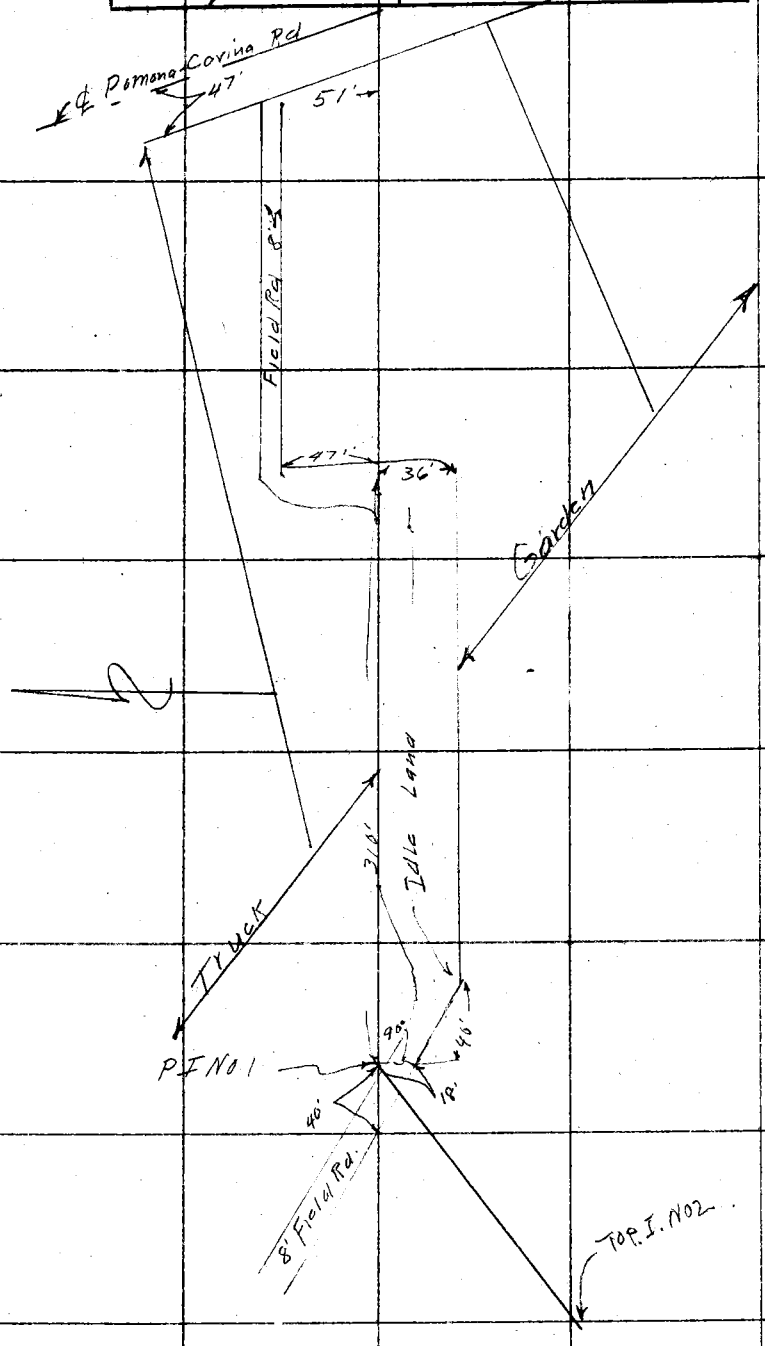

Note: ANY ADDITIONS OR CHANGES ON THIS SHEET MUST BE MADE OR CIRCLED IN Red. WITH DATE AND NAME OF PERSON MAKING CHANGE.

Do not extend notes this side of this line

RETURN TO LOS ANGELES COUNTY SURVEYOR

F.B. 387 Pg. 74 M Hayes Chief Party. Notes by MH Date 1-11-30

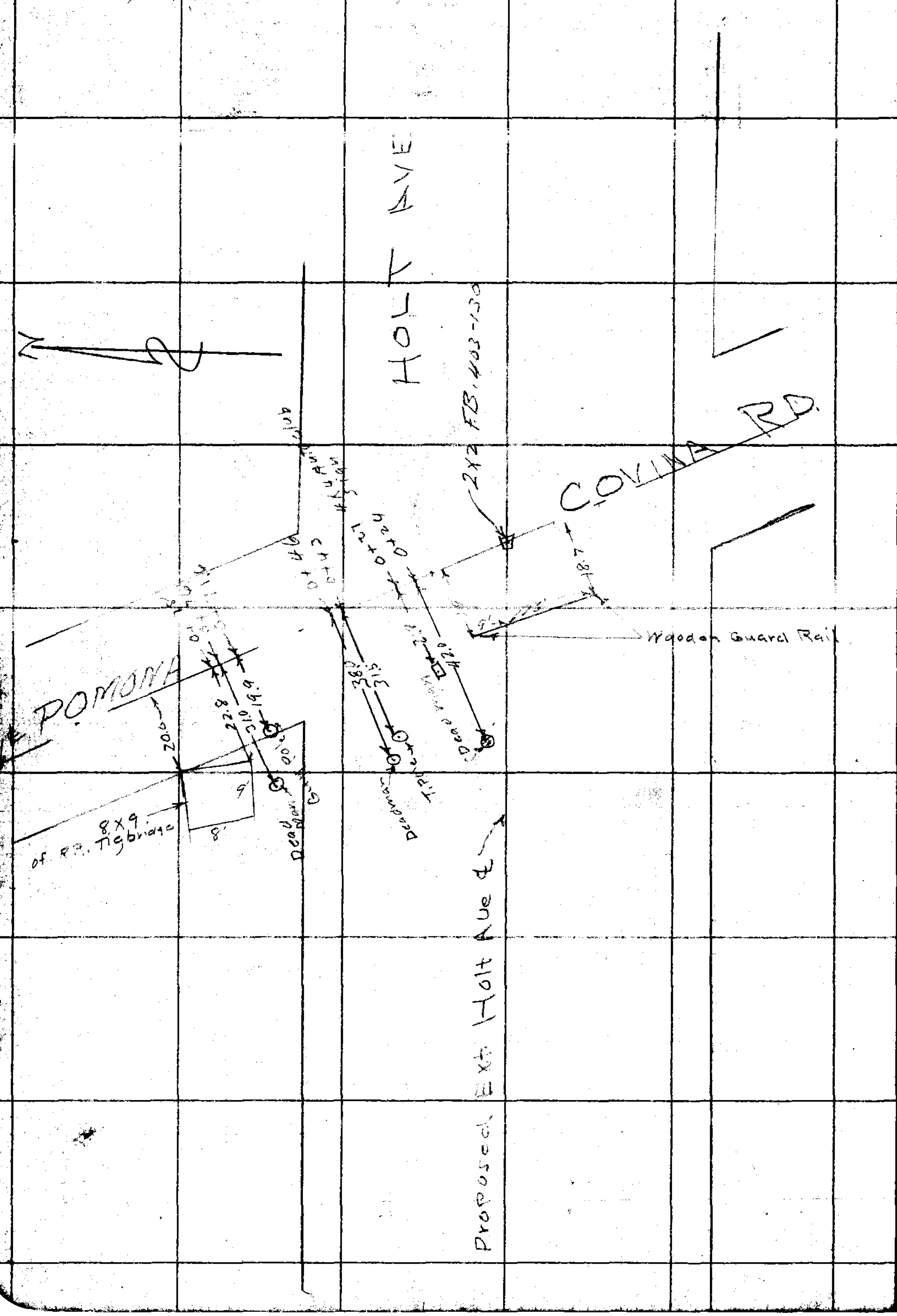

RETURN TO
LOS ANGELES COUNTY SURVEYOR

Do not extend notes this side of this line

Note: ANY ADDITIONS OR CHANGES ON THIS SHEET MUST BE MADE OR CIRCLED IN Red. WITH DATE AND NAME OF PERSON MAKING CHANGE.

Date _____ Notes by H.S.J. Chief Party H.S.J. F.B. 387 Pg. 75

Platted by D.A. White	W. O. No. 788 D. S. O. No.
Date Mar. '31	Location Temple Ave
Map No. C.S.B-505 Sh 1	Surveyed by H.S. Johnson
Platting C'k'd by R.W.S.	Date Sept. 1930
Date Apr. '31	Indexed

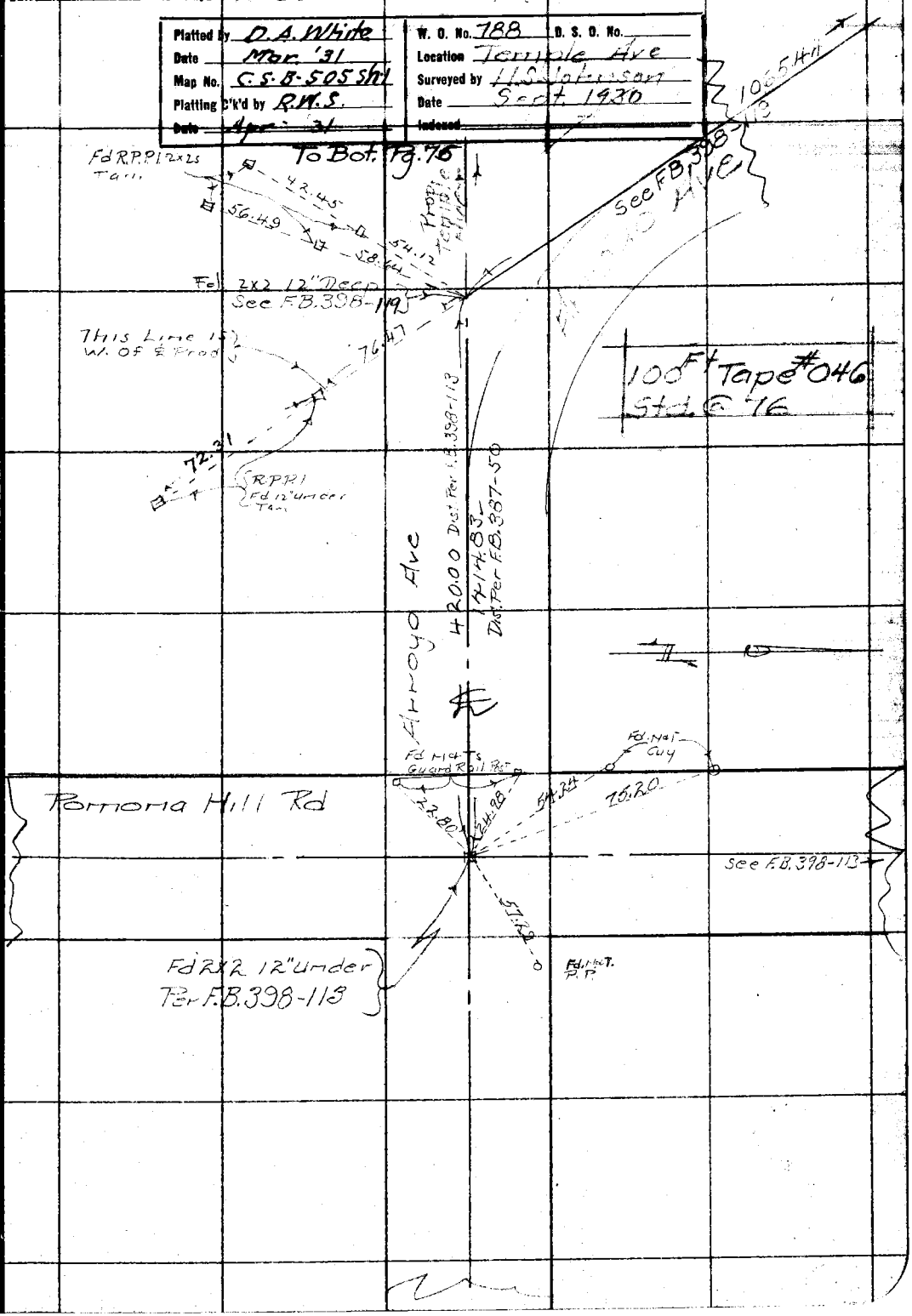

Note: ANY ADDITIONS OR CHANGES ON THIS SHEET MUST BE MADE OR CIRCLED IN Red. WITH DATE AND NAME OF PERSON MAKING CHANGE.

Do not extend notes this side of this line

RETURN TO LOS ANGELES COUNTY SURVEYOR

F.B. 387 Pg. 76 H.S. Johnson Chief Party Notes by HSJ Date Sept 1930

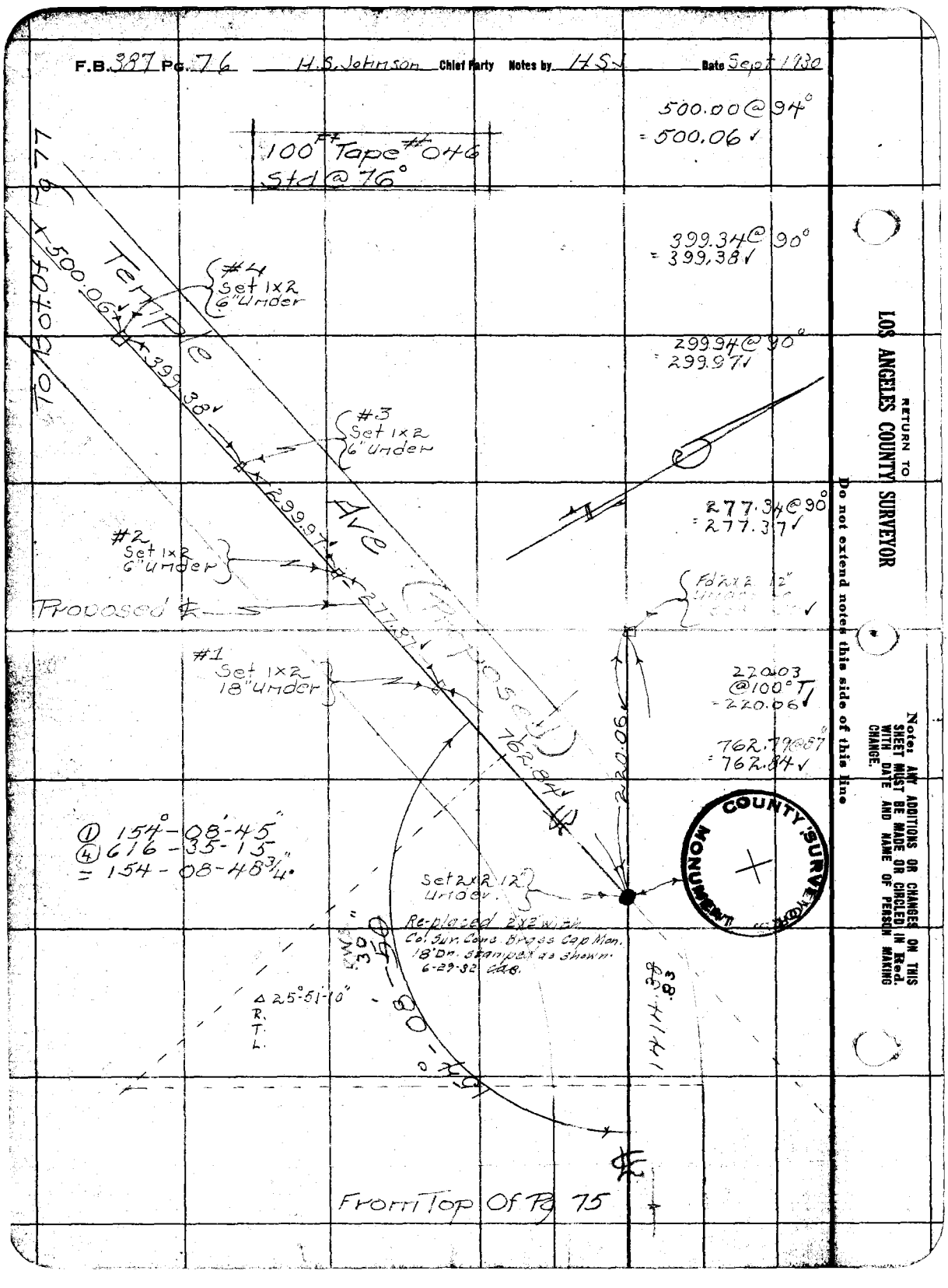

RETURN TO LOS ANGELES COUNTY SURVEYOR

Do not extend notes this side of this line

Notes: ANY ADDITIONS OR CHANGES ON THIS SHEET MUST BE MADE OR CIRCLED IN Red. WITH DATE AND NAME OF PERSON MAKING CHANGE.

Date _____ Notes by H.S. Chief Party _____ F.B. 387 Pg 77

Platted by D.A. White	W. O. No. 7EE D. S. O. No.
Date Mar - '30	Location
Map No. C.S. B-505 Sh 1	Surveyed by
Platting C'k'd by R.W.S.	Date
Date Apr '31	Indexed

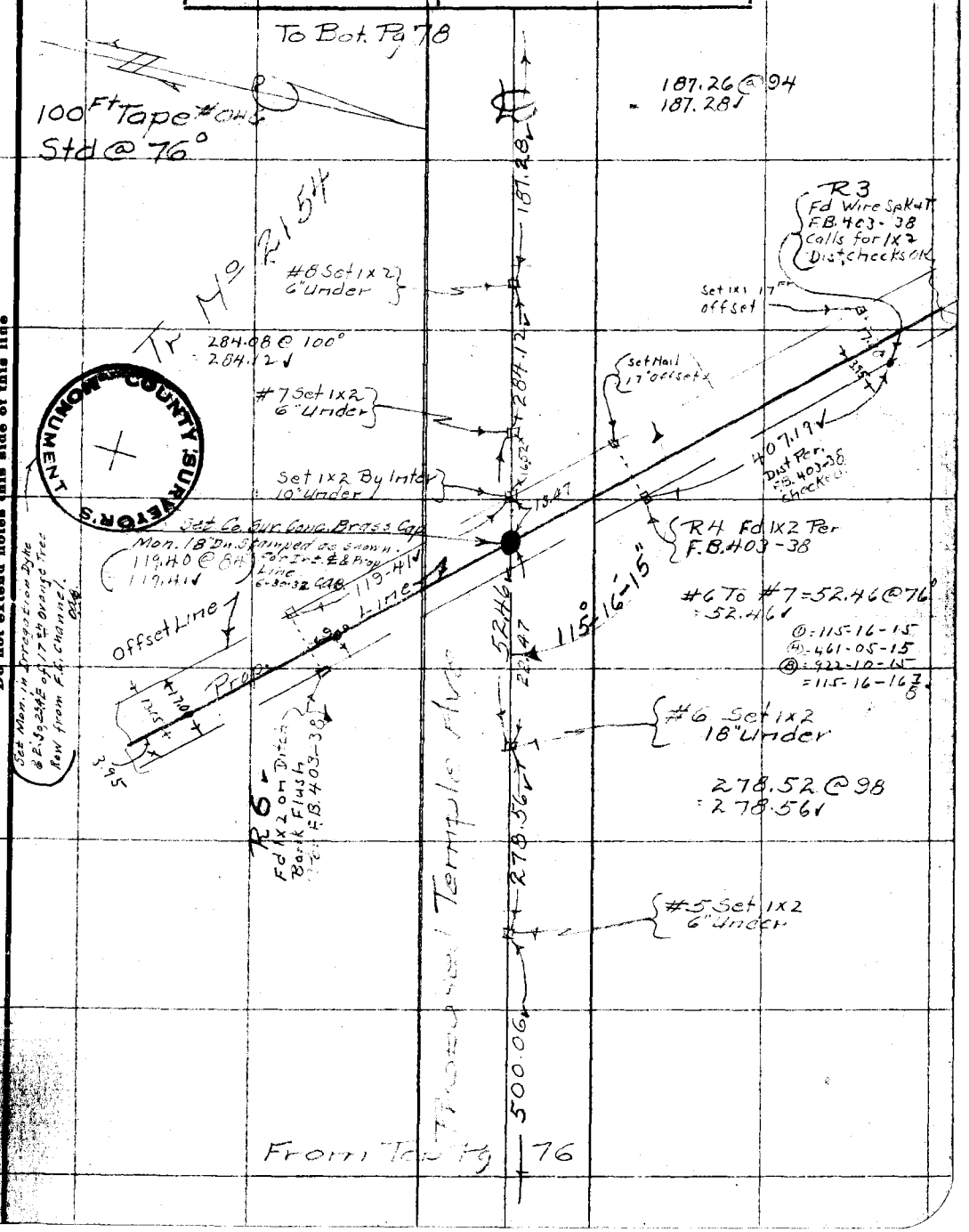

Notes: ANY ADDITIONS OR CHANGES ON THIS SHEET MUST BE MADE OR CIRCLED IN Red. WITH DATE AND NAME OF PERSON MAKING CHANGE.

Do not extend notes this side of this line

RETURN TO LOS ANGELES COUNTY SURVEYOR

LOS ANGELES COUNTY SURVEYOR'S MONUMENT

F.B. 387 Pg 78 H.S. Johnson Chief Party Notes by H.S.J. Date Sept 1930

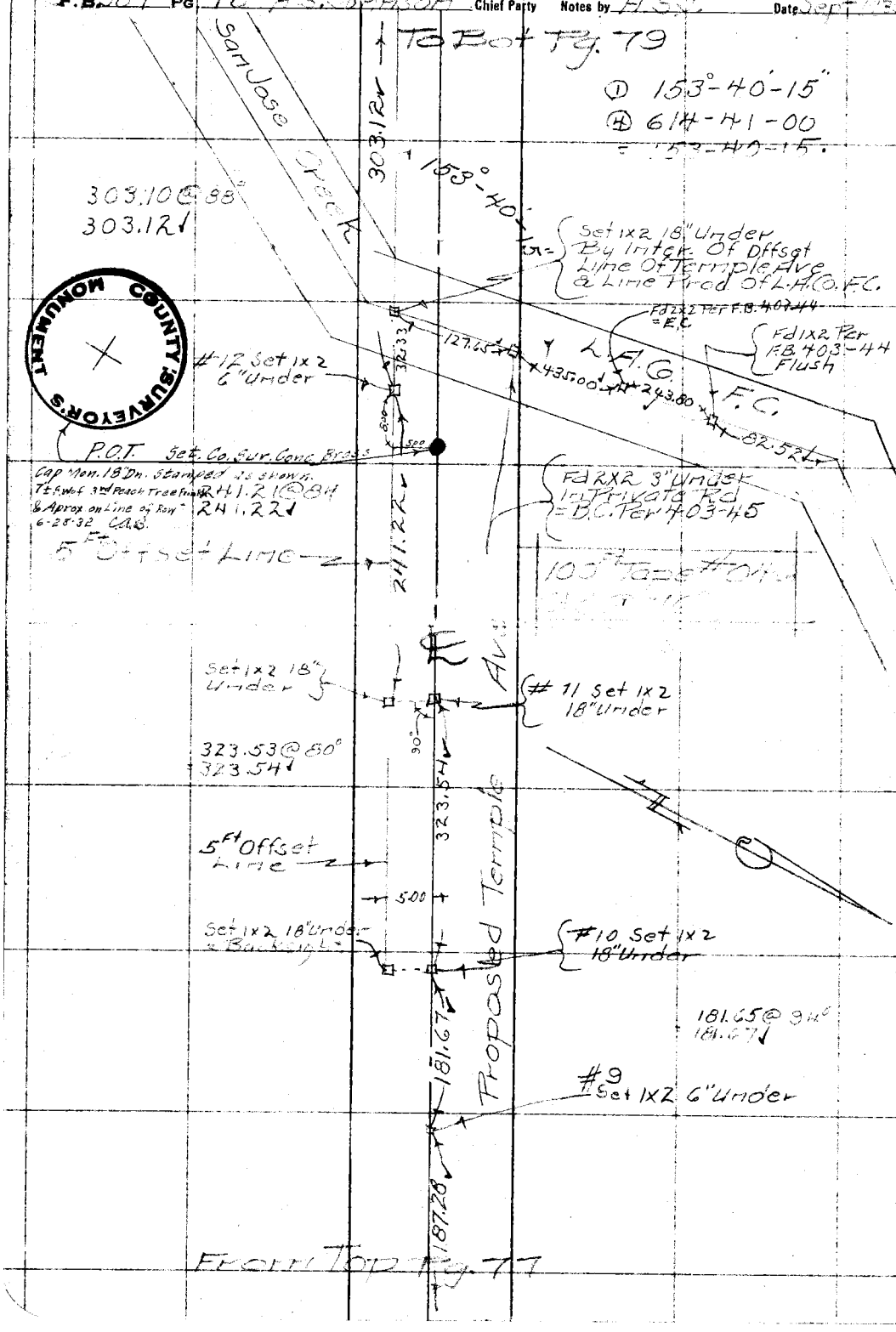

RETURN TO
LOS ANGELES COUNTY SURVEYOR
Do not extend notes this side of this line
Note: ANY ADDITIONS OR CHANGES ON THIS SHEET MUST BE MADE OR CIRCLED IN Red. WITH DATE AND NAME OF PERSON MAKING CHANGE.

Date _____ Notes by H. S. Johnson Chief Party H. S. J. F.B. 387 Pg. 79

Platted by D. A. White	W. O. No. 788 D. S. O. No.
Date 1 Mar '30	Location Temple Ave
Map No. C.S.B. 505 Sh1	Surveyed by H. S. Johnson
Platting C'k'd by R.W.S.	Date Sept. 1930
Date Apr '31	Indexed

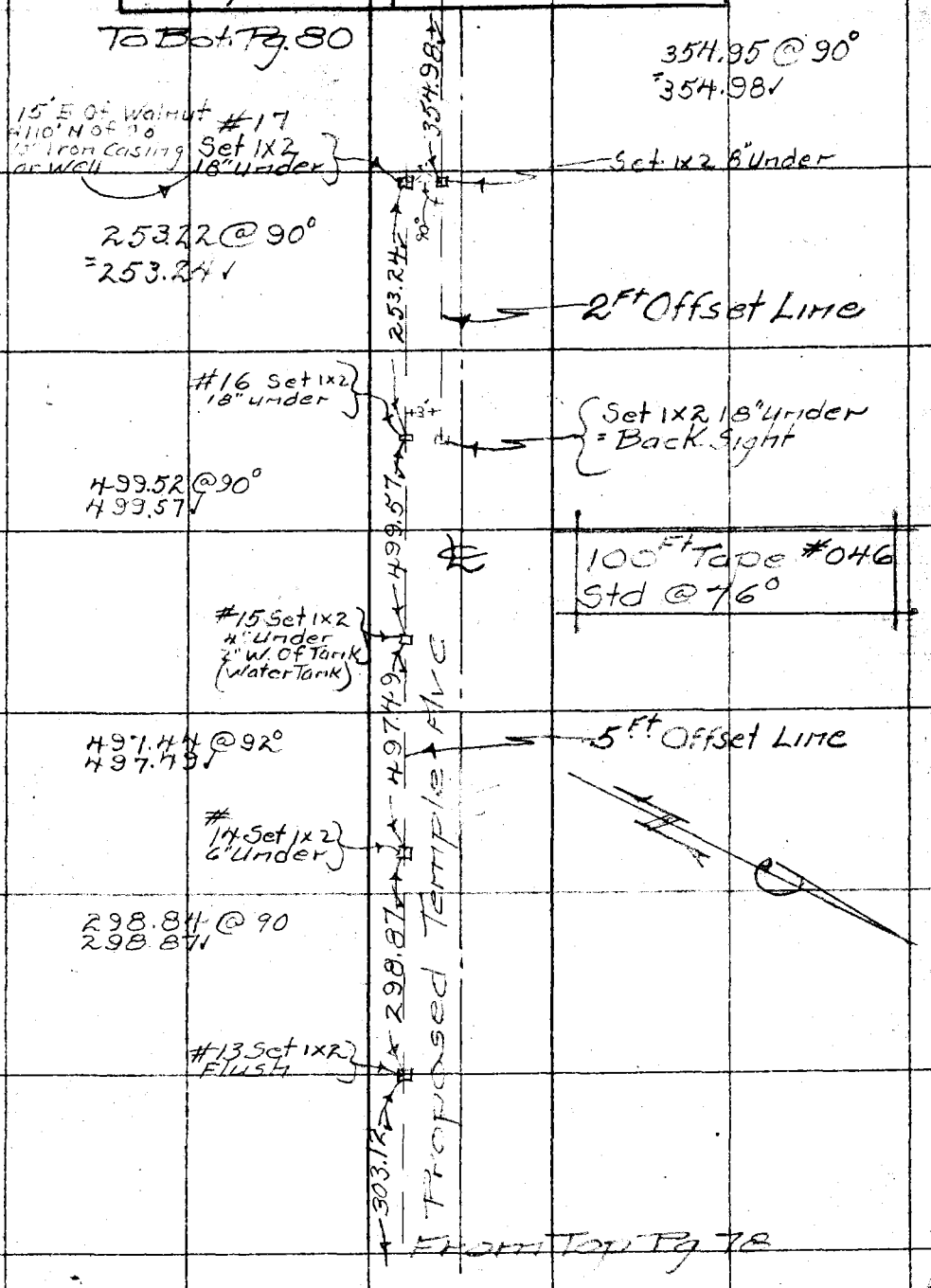

Note: ANY ADDITIONS OR CHANGES ON THIS SHEET MUST BE MADE OR CIRCLED IN Red. WITH DATE AND NAME OF PERSON MAKING CHANGE.

Do not extend notes this side of this line

RETURN TO LOS ANGELES COUNTY SURVEYOR

F.B. 387 Pg. 80 H.S. Johnson Chief Party Notes by H.S.J. Date Sept. 1930

To Bot. Pg 81

392.50 @ 92°
392.54

392.54

100' Tape #046
Std @ 76°

#20 Set 1x2
6" Under

2 Ft Offset Line

254.60 @ 92°
254.63

2' offset Line

#19 Set 1x2
Flush

152.37 @ 90
152.38

152.38

Proposed Temple

#18 Set 1x2
6" Under

354.98

RETURN TO
LOS ANGELES COUNTY SURVEYOR

Note: ANY ADDITIONS OR CHANGES ON THIS SHEET MUST BE MADE OR CIRCLED IN Red. WITH DATE AND NAME OF PERSON MAKING CHANGE.

Do not extend notes this side of this line

Date _____ Notes by H. Schmidt Chief Party H. S. J. F.B. 387 PG. 81

Platted by D. A. White	W. O. No. 788 D. S. O. No.
Date Mar '30	Location Temple Ave
Map No. C.S.B. 505-Sh1	Surveyed by H. S. Johnson
Platting C'k'd by R.W.S.	Date Sept 1980
Date Apr '31	Indexed

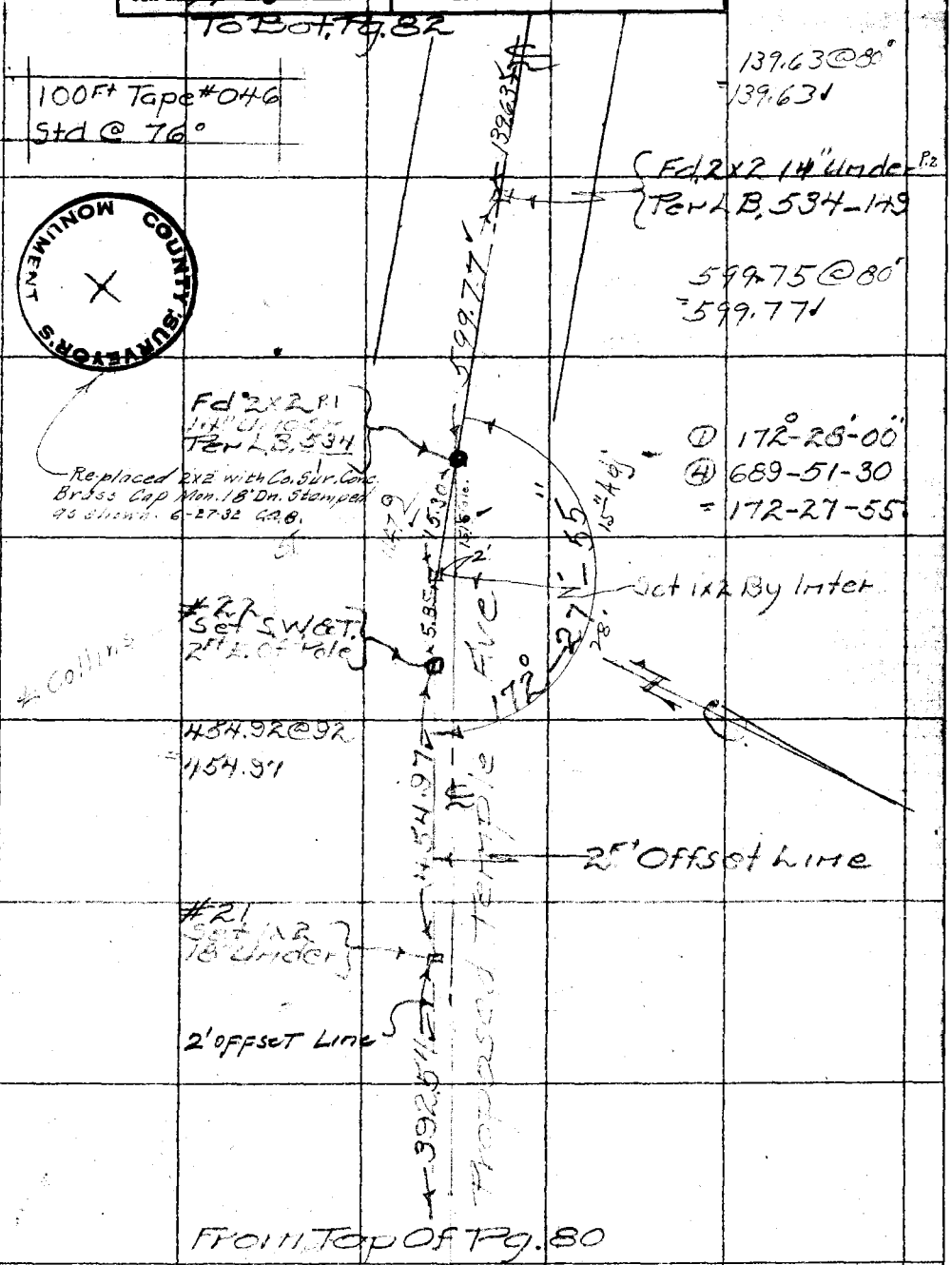

Note: ANY ADDITIONS OR CHANGES ON THIS SHEET MUST BE MADE OR CIRCLED IN Red. WITH DATE AND NAME OF PERSON MAKING CHANGE.

Do not extend notes this side of this line

RETURN TO LOS ANGELES COUNTY SURVEYOR

F.B. 387 Pg. 82 H.S. Johnson Chief Party Notes by H.S.J. Date Sept 1930

100 Ft Tape #046
Std. @ 76°

Fd 2x2 12"
Under Per
L.B. 534-1
F.B. 403-67
.09 Sc. of line

.09

428.18 @ 76°
= 428.18

428.18

Fd 2x2 14"
F.B. 403-66

547.66 @ 80°
= 547.67

547.67

Fd 2x2 12"
Under Per
F.B. 403-66
Replaced 2x2 with Co. Mon.
18" Dn. Per F.B. 403-66

62.99

Fd 2x2 14" P.A.
Under Per
L.B. 534-145
F.B. 403-66

139.63

From Top Pg. 81

RETURN TO
LOS ANGELES COUNTY SURVEYOR

Do not extend notes this side of this line

Note: ANY ADDITIONS OR CHANGES ON THIS SHEET MUST BE MADE OR CIRCLED IN Red WITH DATE AND NAME OF PERSON MAKING CHANGE.

Notes Ck'd by Ward	Survey of Temple Ave
Map No. B-505-2	W. O. 7788 Tape No. 681 Std 68°F
Office Work White	Surveyed by Porter
Checked McPherson	Notes Porter Date 10-9-45
Date Mar. 1946	Indexed 11-19-45

F.B. 337 PG. 83

TEMPLE AVE
Realign.
COLLINS AVE
& Pomona Blvd

Sept-1945

J.N. 7788

Porter
Brock
Hand

H.C. 39-39
Platted by McPherson

Note: Any Additions or Changes on This Sheet Must be Made or Circled in Red Ink With Date and Name of Person Making Change.

Do not extend notes this side of this line.

RETURN TO
LOS ANGELES COUNTY SURVEYOR
700 HALL OF RECORDS

FORM 247 5M 12-60

F.B. 387 PG. 84

	℄ Data	Pg 85 - 90			
	Topog	Pg 127 - 135			
	Profile & x Sec	Pgs 91 - 126			

RETURN TO
LOS ANGELES COUNTY SURVEYOR
700 HALL OF RECORDS

Do not extend notes this side of this line.

Note: Any Additions or Changes on This Sheet Must be Made or Circled in **Red Ink** With Date and Name of Person Making Change.

Notes Ck'd by Drew	Survey of [illegible]
Map No. B-505-2	W. O. 7700 Tape No. [illegible] Std [illegible] °F
Office Work White	Surveyed by Porter
Checked McPherson	Notes Porter Date [illegible]
Date Mar. 1946	Indexed [illegible]

F.B. 387 Pg. 85

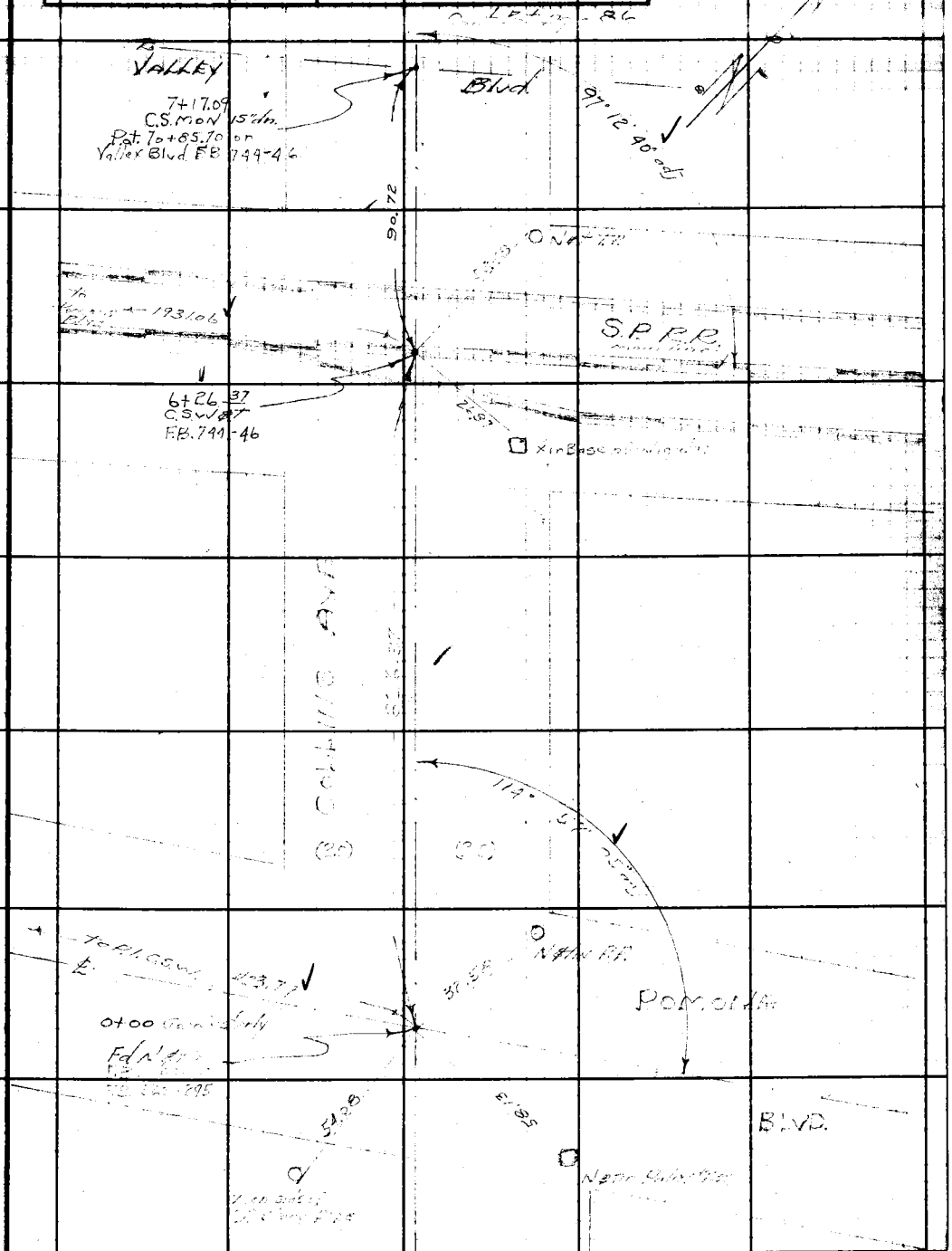

Note: Any Additions or Changes on This Sheet Must be Made or Circled in Red Ink With Date and Name of Person Making Change

Do not extend notes this side of this line.

RETURN TO
LOS ANGELES COUNTY SURVEYOR
700 HALL OF RECORDS

FORM 247 3M 12-40

F.B. 387 PG. 86

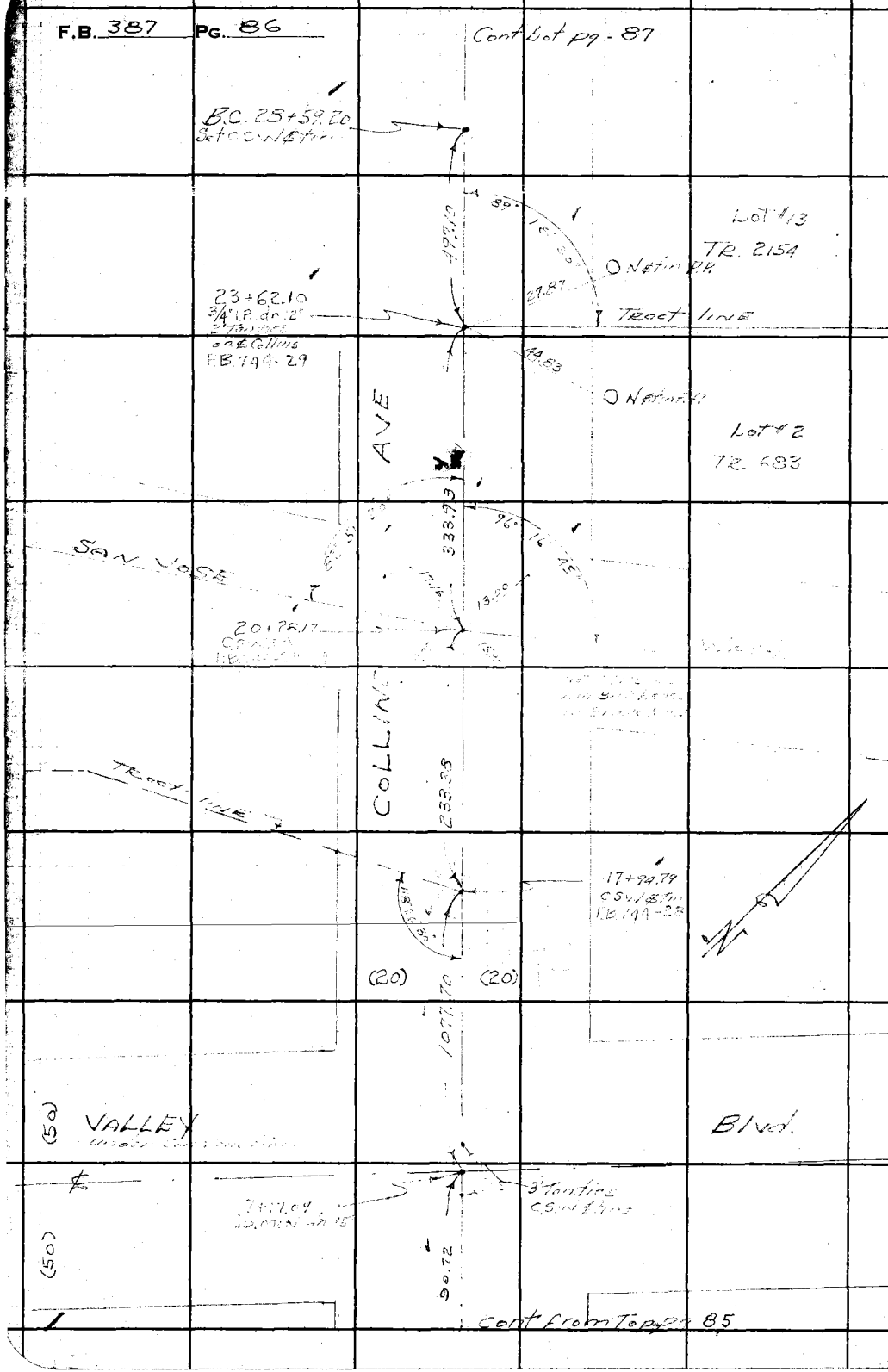

W5.48-C-6

RETURN TO
LOS ANGELES COUNTY SURVEYOR
700 HALL OF RECORDS

Do not extend notes this side of this line.

Note: Any Additions or Changes on This Sheet Must be Made or Circled in **Red Ink** With Date and Name of Person Making Change.

Notes Ck'd by Dr Cw	Survey of Temple Ave	F.B. 387	Pg. 87
Map No. B-505-2	W. O. 7788 Tape No. 081 Std 68°F		
Office Work [redacted]	Surveyed by Porter		
Checked McPherson	Notes Porter Date 10-9-45		
Date Mar. 1946	Indexed [illegible]		

WS 18-C-6

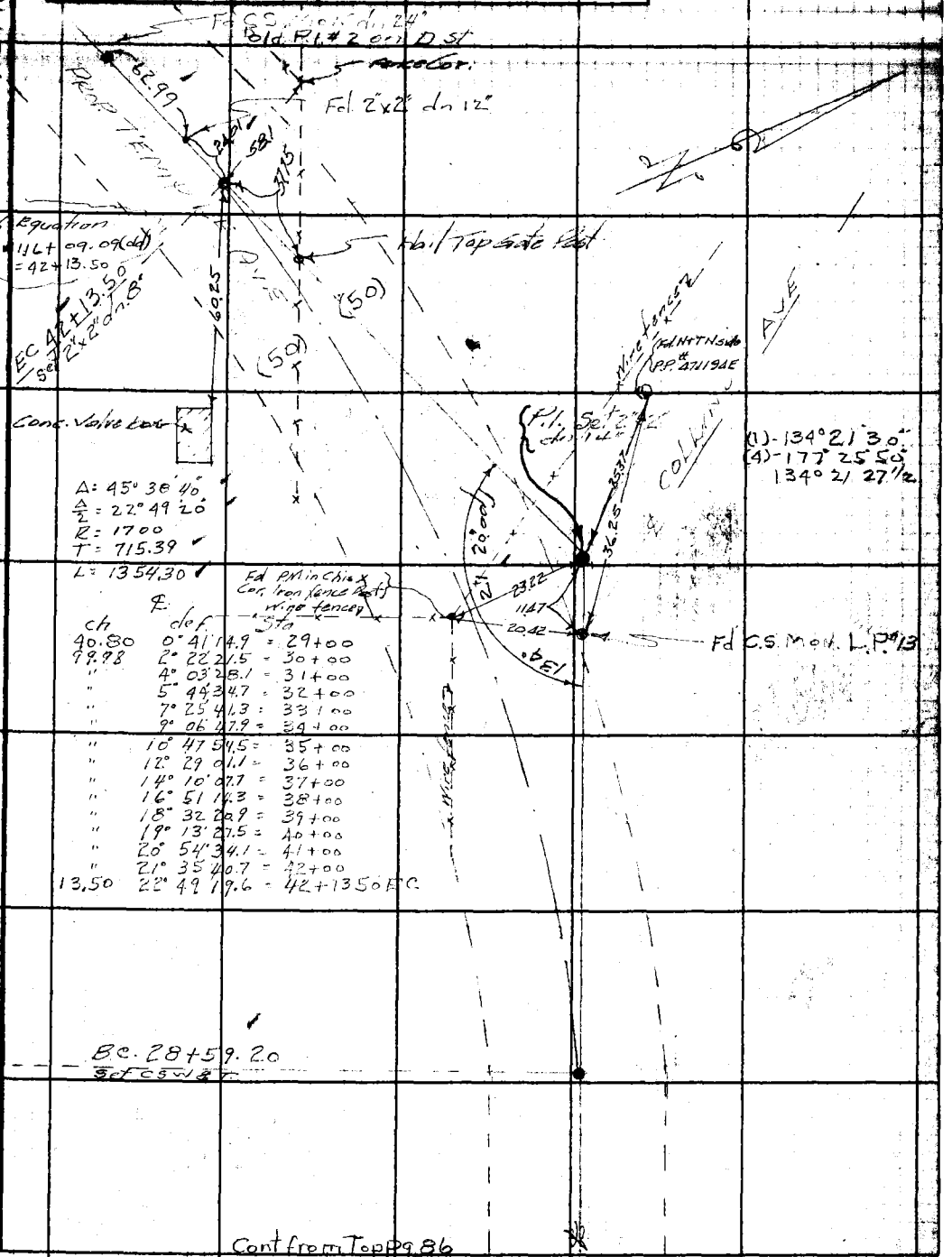

Δ: 45° 38' 40"
Δ/2 = 22° 49' 20"
R = 1700
T = 715.39
L = 1354.30

℄

ch	def	Sta
40.80	0° 41' 14.9	= 29+00
99.98	2° 22' 21.5	= 30+00
"	4° 03' 28.1	= 31+00
"	5° 44' 34.7	= 32+00
"	7° 25' 41.3	= 33+00
"	9° 06' 47.9	= 34+00
"	10° 47' 54.5	= 35+00
"	12° 29' 01.1	= 36+00
"	14° 10' 07.7	= 37+00
"	16° 51' 14.3	= 38+00
"	18° 32' 20.9	= 39+00
"	19° 13' 27.5	= 40+00
"	20° 54' 34.1	= 41+00
"	21° 35' 40.7	= 42+00
13.50	22° 49' 19.6	= 42+13.50 EC

Cont from Top Pg 86

Note: Any Additions or Changes on This Sheet Must be Made or Circled in Red Ink With Date and Name of Person Making Change.

Do not extend notes this side of this line.

RETURN TO
LOS ANGELES COUNTY SURVEYOR
700 HALL OF RECORDS

FORM 247 5M 12-40

F.B. 387 PG. 88

RETURN TO
LOS ANGELES COUNTY SURVEYOR
700 HALL OF RECORDS

Do not extend notes this side of this line.

Note: Any Additions or Changes on This Sheet Must be Made or Circled in **Red Ink** With Date and Name of Person Making Change.

Notes Ck'd by Dunn	Survey of Temple Ave
Map No. B-3565-2	W. O. 7788 Tape No. 081 Std 68 °F
Office Work White	Surveyed by Porter
Checked McPherson	Notes Porter Date 10-9-45
Date Mar. 1946	Indexed [illegible] Johnson

F.B. 387 Pg. 89

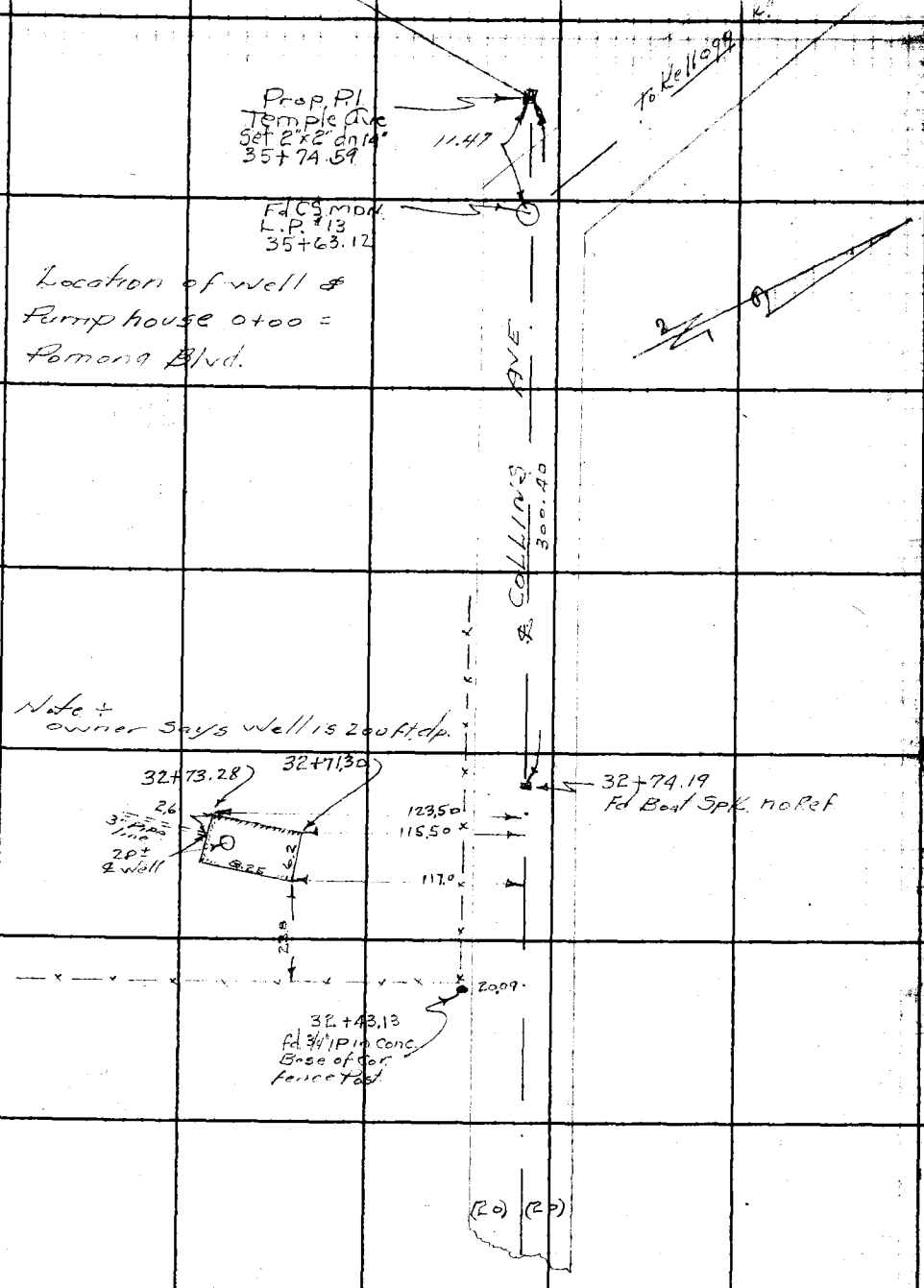

Note: Any Additions or Changes on This Sheet Must be Made or Circled in Red Ink With Date and Name of Person Making Change.

Do not extend notes this side of this line.

RETURN TO
LOS ANGELES COUNTY SURVEYOR
700 HALL OF RECORDS

FORM 247 5M 12-49

F.B. 387 PG. 90

RETURN TO
LOS ANGELES COUNTY SURVEYOR
700 HALL OF RECORDS

Do not extend notes this side of this line.

Note: Any Additions or Changes on This Sheet Must be Made or Circled in **Red Ink** With Date and Name of Person Making Change.

Profile	Notes Red.	Plotted	Job No. 7-99	Division No.	F.B. 387 Pg. 91
No. 140-6	Date	Date 4-9-46	Survey of Temple Hvs		
X-Sec.	Notes Chkd H.F.N.	Checked	Survey by Porter	Notes Brock	Date 11-9-45
No.	Date 2-18-46	Date	Map No.	Indexed A. C. Johnson	Date 1-19-46

Profile & Cross Sections

Station 0+00 to E.C. 42+13.50

Pages 91 — 125

0+00 to 42+13.50 (Case 58-Bin 6 Vault)
Final Profile Platted on 140-6. Grade Not Fixed.
Final X-Sections Not Plotted. 4/9/46.

STATION	B.S.	H.I.	F.S.	ELEV.

NOTE: ANY ADDITIONS OR CHANGES ON THIS SHEET MUST BE MADE OR CIRCLED IN RED INK, WITH DATE AND NAME OF PERSON MAKING CHANGE

Do not extend notes this side of this line

PLEASE RETURN TO
LOS ANGELES COUNTY SURVEYOR
700 HALL OF RECORDS

FORM 307 5M 7-43

FORM 307 5M 7-43

PLEASE RETURN TO
LOS ANGELES COUNTY SURVEYOR
700 HALL OF RECORDS

NOTE: ANY ADDITIONS OR CHANGES ON THIS SHEET MUST BE MADE OR CIRCLED IN RED INK, WITH DATE AND NAME OF PERSON MAKING CHANGE

Do not extend notes this side of this line

STATION	B. S.	H. I.	F. S.	ELEV.		
B.M. #7				706.013	B.M. #7 - Elev. 706.013 Per LB 529-115 Spl. + Washer in suspension joint at N.W. end of bridge #89 at Wash and Collins Rd.	
	4439	710452				
T.P.			7995	702457		
	3833	706290				
T.P.			472	70[illegible]7		
	534	70691				
T.P.			326	70[illegible]65		
	554	70919				
T.B.M.			338	70[illegible]81	T.B.M. Chis X top bolt S.W. Cor. Cross Sig. #5105	
	339	70920				
T.P.			435	70[illegible]		
	383	70820				
T.B.M.			315	705[illegible]	T.B.M. Elev. N.W. Cor. Cr. Spk. E. side [illegible] Collins St and Pomona Blvd.	
	284	70791				
0+00			387	70[illegible]	H+T ℄ Int. Collins St + Pomona.	
			304	70[illegible]37		100' Rt. on ℄ "
			220	705[illegible]1		200 " " "
			467	70[illegible]	100' Lft. on ℄ Pomona Blvd.	
			556	70[illegible]	200 " " "	

B 387 PG. 92

Job No. 7788 Division No. _____ Notes Red. _____ Plotted M.D.D. Profile

Survey of Temple Gas Date _____ Date 4-9-46 No. 140-6

Survey by Porter Notes Brock Notes Chkd. H.F.N. Checked _____ X-Sec.

Indexed C. C. Johnson Date _____ Date 3-18-46 Date _____ No. _____

FORM 307 5M 7-43

PLEASE RETURN TO
LOS ANGELES COUNTY SURVEYOR
700 HALL OF RECORDS

NOTE: ANY ADDITIONS OR CHANGES ON THIS SHEET MUST BE MADE OR CIRCLED IN RED INK, WITH DATE AND NAME OF PERSON MAKING CHANGE

Do not extend notes this side of this line

STATION	B. S.	H. I.	F. S.	ELEV.		
		70791				
0+22			427	7036[illegible]		℄ Edge Conc. [illegible]
+30			462	70329		℄ Cross Gutter
+50			431	70357		℄ [illegible]
"			450	70341		12.5 [illegible] edge [illegible]
"			47	7032		16 Ditch
"			33	7041		20 Top bank.
"			37	7042		100
"			460	7033[illegible]	12.5 Lft edge Par.	
"			47	7032	18	
"			45	7034	20 Top bank	
1+00			386	70405		℄
"			392	7039[illegible]		9 Lft
"			43	7036		16 " Ditch.
"			37	7042		20 Top
"			32	7047		100
"			392	703[illegible]	11.5 Lft edge Par.	
"			41	7038	15 "	
"			46	7033	50 "	
"			47	7032	100 "	
T.P.	500	70938	353	70438		

Profile No. 140-6 Notes Red. ____ Plotted MDD Date 4-9-46
X-Sec. No. ____ Notes Chkd. H.F.N. Checked ____ Date 3-18-46 Date ____
Job No. [illegible] Division No. ____
Survey of [illegible]
Survey by [illegible] Notes [illegible] Date 11-9-45
Map No. ____ Indexed [illegible] Date ____

F.B. 357 Pg. 93

FORM 307 5M 7-43

PLEASE RETURN TO
LOS ANGELES COUNTY SURVEYOR
700 HALL OF RECORDS

NOTE: ANY ADDITIONS OR CHANGES ON THIS SHEET MUST BE MADE OR CIRCLED IN RED INK, WITH DATE AND NAME OF PERSON MAKING CHANGE

Do not extend notes this side of this line

STATION	B. S.	H. I.	F. S.	ELEV.		
		70930				
2400			500	70[illegible]38.		℄
			511	704[illegible]7.		7.5 Rt
			59	70[illegible]5.		16 Ditch
			46	70[illegible]8.		23 Top bank
			46	70[illegible].		50
			45	70[illegible].		100
			520	70[illegible].	12 Lft. edge Pav.	
			62	70[illegible].	16 Ditch	
			58	70[illegible].	30 Top bank	
			58	70[illegible].	50	
			59	70[illegible].	100	
3400			463	70[illegible].		℄
			472	70[illegible]6.		7.5 Rt edge Pav.
			51	70[illegible].		16 Ditch
			48	70[illegible].		20 Top bank
			45	70[illegible].		50
			42	70[illegible].		100
			520	70[illegible]3.	3 Lft. edge Pav.	
			59	7035.	165 brk.	
			62	703[illegible].	50	

B.387 PG. 94 Job No. 7788 Division No. Notes Red. Plotted M.D.D. Profile
Survey of Temple Pro Date Date 4-9-46 No. 140-6
Survey by Porter Notes Brook Notes Chkd. H.F.N. Checked X-Sec.
Indexed C. Johnson Date Date 3-18-46 Date No.

FORM 307 5M 7-43

PLEASE RETURN TO
LOS ANGELES COUNTY SURVEYOR
700 HALL OF RECORDS

NOTE: ANY ADDITIONS OR CHANGES ON THIS SHEET MUST BE MADE OR CIRCLED IN RED INK, WITH DATE AND NAME OF PERSON MAKING CHANGE

Do not extend notes this side of this line

STATION	B. S.	H. I.	F. S.	ELEV.		
		709.38				
3+00			67	7027	100 Lft.	
T.P.	4.75	709.30	4.35	70455		
4+00			4.75	70455		℄
			4.73	70452		7 Lft. edge [illegible]
			49	7044		13 brk.
			53	7035		16 Ditch
			50	7043		20 Top bank
			45	7050		50
			38	7055		100
			500	70424	125 Lft.	
			61	7032	16 Ditch	
			57	7036	13 Top bank	
			61	7032	50	
			57	7026	100	
5+00			4.73	70457		℄
			4.77	70453		6.5 Lft edge [illegible]
			51	7042		15 brk.
			60	7033		16 Ditch
			48	7045		20 Top bank
			42	7051		50

Profile No. 140-6 Notes Red. ____ Plotted M. B. DARLING Job No. 7783 Division No. ____ F.B. 357 PG. 95

X-Sec. No. ____ Date ____ Date 4-9-46 Survey of [illegible] Date 11-9-45

Notes Chkd. H.F.N. Checked ____ Survey by [illegible] Notes [illegible] Date ____

Date 3-18-46 Date ____ Map No. ____ Indexed A. C. Jordan Date ____

FORM 307 5M 7-43

PLEASE RETURN TO
LOS ANGELES COUNTY SURVEYOR
700 HALL OF RECORDS

NOTE: ANY ADDITIONS OR CHANGES ON THIS SHEET MUST BE MADE OR CIRCLED IN RED INK, WITH DATE AND NAME OF PERSON MAKING CHANGE

Do not extend notes this side of this line

STATION	B. S.	H. I.	F. S.	ELEV.		
		70930				
[illegible]			40	[illegible]		100 Rt
			49[illegible]	[illegible]	12 Lft edge Pav.	
			60	[illegible]	65 ditch	
			57	[illegible]	18 top bank	
			57	[illegible]	50	
			[illegible]	[illegible]	100	
[illegible]	396	70978	[illegible]	[illegible]	[illegible]	S.W. Cor. Chase Sign, # 105
6+00			431	705[illegible]7		℄
			426	[illegible]		6.5 Rt edge Pav.
			42	[illegible]		50
			42	[illegible]		100
			449	[illegible]	11' Lft edge Pav.	
			64	[illegible]	50 brk.	
			69	[illegible]	100	
6+16			394	[illegible]		℄ RR. Spurr
6+26.37			392	[illegible]		℄ RR Main Line
			391	[illegible]		7 Rt. edge Pav.
			44	[illegible]		8 " ℄ Track (Top Ties)
			40	[illegible]		50 "
			37	[illegible]		100 "

F.B. 387 PG. 96 Job No. 7788 Division No. Notes Red. Plotted M. D. [illegible] Profile
Survey of Temple Ave Date Date 4-9-46 No. 140-6
Survey by Porter Notes Brook Notes Chkd. H.F.N. Checked X-Sec.
Indexed S. C. Johnson Date Date 3-18-46 Date No.

FORM 307 5M 7-43

PLEASE RETURN TO
LOS ANGELES COUNTY SURVEYOR
700 HALL OF RECORDS

NOTE: ANY ADDITIONS OR CHANGES ON THIS SHEET MUST BE MADE OR CIRCLED IN RED INK, WITH DATE AND NAME OF PERSON MAKING CHANGE

Do not extend notes this side of this line

STATION	B. S.	H. I.	F. S.	ELEV.		
		709.73				
6+26.37			409	70569	12 Lft edge Pav	
"			46	7052	14 ℄ Track (Top [illegible])	
"			50	7043	50 "	
"			55	7043	100 "	
6+40			418	70560		℄ ℄ R.R. Spurr
7+00			513	70465		℄
			527	70451		5 Rt. edge Pav
			56	7042		10.5 brk.
			70	7023		16.5 ditch
			54	7044		22 Top brk
			54	7044		50
			51	7047		100
			526	70452	11 Lft edge Pav.	
			62	7036	15 ditch	
			65	7033	50	
			69	7029	100	
[illegible]			523	70455		℄ Int. Valley Blvd (R.M.)
T.R.	464	70902	540	70438		
8+00			464	70438		℄
			473	70429		7.5

Profile No. 140-6 Notes Red. ____ Plotted [illegible] Date 4-9-46
X-Sec. No. ____ Notes Chkd. H.F.N. Date 3-18-46 Checked ____ Date ____
Job No. 7788 Division No. ____ Survey of [illegible] Survey by [illegible] Notes [illegible] Date 11-9-45
Map No. ____ Indexed [illegible] Date ____

F.B. 387 Pg. 97

FORM 307 5M 7-43

PLEASE RETURN TO
LOS ANGELES COUNTY SURVEYOR
700 HALL OF RECORDS

NOTE: ANY ADDITIONS OR CHANGES ON THIS SHEET MUST BE MADE OR CIRCLED IN RED INK, WITH DATE AND NAME OF PERSON MAKING CHANGE

Do not extend notes this side of this line

STATION	B. S.	H. I.	F. S.	ELEV.		
		70902				
8+00			50	70[illegible]		12 Rt. brk
			68	70[illegible]		17 ditch
			50	70[illegible]		23 Top bank
			51	70[illegible]		50
			47	70[illegible]		100
			[illegible]	70[illegible]	1.5 Lft. [illegible]	
			59	70[illegible]	16 ditch	
			[illegible]	7029	50	
			65	70[illegible]	100	
9+00			483	70[illegible]		
			491	70[illegible]		8 Rt. [illegible]
			51	70[illegible]		13 Top bank
			68	70[illegible]		18 ditch
			54	70[illegible]		23 Top bank
			53	70[illegible]		50
			48	70[illegible]		100
			506	70[illegible]	11 Lft. [illegible]	
			59	70[illegible]	16 brk.	
			59	70[illegible]	50	
			63	70[illegible]	100	

F.B. 387 PG. 98
Job No. 33 Division No. Notes Red. Plotted Profile
Survey of Temple Hts Date Date 4-9-46 No. 140-6
Survey by [illegible] Notes [illegible] Notes Chkd. H.F.N. Checked X-Sec.
Indexed A. C. Johnson Date Date 3-18-46 Date No.

FORM 307 5M 7-43

PLEASE RETURN TO
LOS ANGELES COUNTY SURVEYOR
700 HALL OF RECORDS

NOTE: ANY ADDITIONS OR CHANGES ON THIS SHEET MUST BE MADE OR CIRCLED IN RED INK, WITH DATE AND NAME OF PERSON MAKING CHANGE

Do not extend notes this side of this line

STATION	B. S.	H. I.	F. S.	ELEV.		
		709 02.				
T.P.	420	707 86.	536	703 66.		
10+00			420	70366.		℄
			434	70352.		8.5 Rt edge [illegible]
			45	7034.		12 " Top bank
			65	7014.		16.5 " ditch
			46	7033.		22 " Top bank
			47	7032.		50 "
			44	7035.		100 "
			437	70349.	11 Lft. edge Rev.	
			53	7026.	15 " brk.	
			51	7028.	50	
			56	7023.	100	
11+00			489	70297.		℄
			504	70282.		8' Rt edge [illegible]
			52	7027.		13 Top bank
			72	7007.		18 ditch
			53	7026.		23 Top bank
			52	7027.		50
			52	7027.		100
			509	70277.	11 Lft. edge [illegible]	

Profile No. 140-6 Notes Red. ____ Plotted ____ Date 4-9-46
X-Sec. No. ____ Notes Chkd. [illegible] Checked ____ Date 3-18-46 Date ____
Job No. [illegible] Division No. ____ F.B. 387 PG. 99
Survey of Temple Hire.
Survey by [illegible] Notes [illegible] Date 11-9-45
Map No. ____ Indexed [illegible] C. Johnson

FORM 307 5M 7-43

PLEASE RETURN TO
LOS ANGELES COUNTY SURVEYOR
700 HALL OF RECORDS

NOTE: ANY ADDITIONS OR CHANGES ON THIS SHEET MUST BE MADE OR CIRCLED IN RED INK, WITH DATE AND NAME OF PERSON MAKING CHANGE

Do not extend notes this side of this line

STATION	B. S.	H. I.	F. S.	ELEV.		
		70735				
11+00			59	7020.	16 Lft. brk	
"			57	7022.	50	
"			59	7020.	100	
T.P.	431	70660.	557	7022[illegible]		
12+00			431	70[illegible]		℄
"			45	7021.		7.5 Rt.
"			47	70[illegible]		13. Top bank.
"			62	7004.		17 ditch
"			46	70[illegible]		22 Top bank
"			48	7013.		50
"			52	70[illegible]		100
"			44[illegible]	70[illegible]13.	[illegible] Lft. [illegible]	
"			54	701[illegible]	[illegible] brk.	
"			51	701[illegible].	50	
"			54	70[illegible].	100	
13+00			463	701[illegible]2.		℄
"			483	701[illegible].		7.5 Rt. [illegible]
"			51	70[illegible]		13 Top bank
"			68	6[illegible].		17 ditch
"			51	701[illegible].		21 Top bank

F.B. 387 PG 100
Job No. 7780 Division No. ____ Notes Red. ____ Plotted ____ Profile ____
Survey of Temple Hve Date ____ Date 4-9-46 No. 140-G
Survey by Porter Notes Chkd. H.F.N. Checked ____ X-Sec. ____
Indexed A. C. Johnson Date 3-18-46 Date ____ No. ____

FORM 307 5M 7-43

PLEASE RETURN TO
LOS ANGELES COUNTY SURVEYOR
700 HALL OF RECORDS

NOTE: ANY ADDITIONS OR CHANGES ON THIS SHEET MUST BE MADE OR CIRCLED IN RED INK, WITH DATE AND NAME OF PERSON MAKING CHANGE

Do not extend notes this side of this line

STATION	B. S.	H. I.	F. S.	ELEV.		
		70660				
13+00			49	7017.		50 Rt
"			48	7018.		100 "
"			500	70160	12 Lft. edge Par.	
"			58	7008.	16.5 " brk	
"			58	7008.	50 "	
"			59	7007.	100 "	
[illegible]	478	70638.	500	70160.		
14+00			478	70160.		℄
"			495	70143.		7 Rt. edge Par.
"			500	70138.		13 " Top bank
"			67	6997.		17 " ditch
"			52	7012.		20 " Top bank
"			49	7015.		50 "
"			48	7016.		100 "
"			473	70165.	11 Lft. edge Par.	
"			55	7009.	17 " brk	
"			58	7006.	50 "	
"			59	7005.	100 "	
15+00			463	70175.		℄
"			480	70158.		7 Rt edge Par.

Profile No. 140-6 Date 1 Notes Red. ____ Plotted ____ Date 4-9-46 Job No. ____ Division No. ____ F.B. 387 Pg. 101

X-Sec. No. ____ Date 3-18-46 Notes Chkd. [illegible] Checked ____ Date ____ Survey of ____ Survey by ____ Notes ____ Date 11-9-45 Map No. ____ Indexed A. C. Jordan Date ____

FORM 307 5M 7-43

PLEASE RETURN TO
LOS ANGELES COUNTY SURVEYOR
700 HALL OF RECORDS

NOTE: ANY ADDITIONS OR CHANGES ON THIS SHEET MUST BE MADE OR CIRCLED IN RED INK, WITH DATE AND NAME OF PERSON MAKING CHANGE

Do not extend notes this side of this line

STATION	B. S.	H. I.	F. S.	ELEV.		
		706.53				
15+00			52	70[illegible]2.		13 Rt Top bank.
"			67	[illegible]7.		16 " ditch
"			50	70[illegible]4.		21 " Top bank.
"			43	70[illegible].		50 "
			45	701[illegible].		100 "
			468	70[illegible]70	12 Lft. edge Pav	
			55	70[illegible].	16 " brk.	
			57	70[illegible].	50	
"			59	700[illegible].	100 "	
16+00			465	701[illegible]3.		℄
"			480	70[illegible]3.		7 Rt. edge Pav.
"			49	701[illegible]5.		12 " Top bank
"			65	69[illegible].		16 " ditch
"			48	701[illegible]6.		21 " Top bank
"			47	70[illegible].		50 "
"			46	70[illegible].		100 "
"			[illegible]	70[illegible]	12 Lft edge Pav.	
"			53	701[illegible].	15 " brk.	
"			55	70[illegible].	50 "	
"			59	700[illegible].	100 "	

F.B. 387 PG. 102

Job No. 7788 Division No. _____ Notes Red. _____ Plotted M. D. DARLING Profile

Survey of Temple Fire Date _____ Date 4-9-46 No. 140-C

Survey by Porter Notes Brook Notes Chkd. H.F.N. Checked _____ X-Sec.

Indexed A. C. Johnson Date _____ Date 3-18-46 Date _____ No.

FORM 307 5M 7-43

PLEASE RETURN TO
LOS ANGELES COUNTY SURVEYOR
700 HALL OF RECORDS

NOTE: ANY ADDITIONS OR CHANGES ON THIS SHEET MUST BE MADE OR CIRCLED IN RED INK, WITH DATE AND NAME OF PERSON MAKING CHANGE

Do not extend notes this side of this line

STATION	B. S.	H. I.	F. S.	ELEV.		
		70638.				
17+00			435	70205.		℄
"			455	70183.		7 Rt. edge [illegible]
"			49	7015.		12 " Top [illegible]
"			[illegible]	7000.		16 " [illegible]
"			49	7015.		20 " [illegible]
"			46	7018.		50 "
"			45	702[illegible].		100 "
"			453	70185	12 Lt. [illegible]	
"			53	7011.	17 " [illegible]	
"			55	7009.	50 "	
"			57	7007.	100 "	
T.P.	493	70741.	390	70243.		
17+69.7			493	70245.		℄
"			420	70321.		8.5 Rt. Top H. [illegible]
"			350	69891.		18.5 " F. Line 3 Con. Culvert
17+90.5			495	70246.		℄
"			427	70314.		18.5 Rt Top H. [illegible]
"			853	69888.		18.5 " F. Line 3 Con. Culvert
18+00			493	70243.		℄
			496	70245.		7 Rt edge [illegible]

Profile No. 140-G
Notes Red. ____ Date ____
Plotted M. D. [illegible] Date 4-9-46
Job No. 738 Division No. ____
F.B. 387 Pg. 103
X-Sec. No. ____
Notes Chkd. [illegible] Date 3-18-46
Checked ____ Date ____
Survey of [illegible]
Survey by [illegible] Notes [illegible] Date 11-9-45
Map No. ____ Indexed A. C. Johnson

FORM 307 5M 7-43

PLEASE RETURN TO
LOS ANGELES COUNTY SURVEYOR
700 HALL OF RECORDS

NOTE: ANY ADDITIONS OR CHANGES ON THIS SHEET MUST BE MADE OR CIRCLED IN RED INK, WITH DATE AND NAME OF PERSON MAKING CHANGE

Do not extend notes this side of this line

STATION	B. S.	H. I.	F. S.	ELEV.		
		707.41				
18+00			51	70[illegible]		115 Rt Top bank
"			73	[illegible]		18 " ditch
"			53	70[illegible]		225 " Top bank
"			55	70[illegible]		50 "
"			54	70[illegible]		100 "
"			528	70[illegible]3	10 Lft edge Pav.	
"			63	7011	20 " brk.	
"			69	700[illegible]	50 "	
"			75	69[illegible]	100 "	
19+00			283	70[illegible]3		℄
"			303	70[illegible]8		9' Rt edge Pav.
"			33	7041		13 " Top bank
"			79	69[illegible]		19 " ditch
"			56	7013		24 " Top bank
"			52	70[illegible]		50 "
"			50	70[illegible]		100 "
"			311	70[illegible]	8' Lft edge Pav.	
"			37	70[illegible]	11 " brk.	
"			52	70[illegible]	15 " "	
"			64	70[illegible]	24 " "	

F.B. 387 PG 104
Job No. 7788 Division No. Notes Red. Plotted [illegible] Profile
Survey of Tamula Pro Date Date 4-9-46 No. 140-6
Survey by Berta Notes [illegible] Notes Chkd. H.F.N. Checked X-Sec.
Indexed A. C. Johnson Date Date 3-18-46 Date No.

FORM 307 5M 7-43

PLEASE RETURN TO
LOS ANGELES COUNTY SURVEYOR
700 HALL OF RECORDS

NOTE: ANY ADDITIONS OR CHANGES ON THIS SHEET MUST BE MADE OR CIRCLED IN RED INK, WITH DATE AND NAME OF PERSON MAKING CHANGE

Do not extend notes this side of this line

STATION	B. S.	H. I.	F. S.	ELEV.		
		70741.				
19+00			70	7004.	50 Lft	
			70	7004.	50 "	
19+62.5	602	71050	283	[illegible]		
			1033	70027.		19 Rt F.L. 24" Corr [illegible]
[illegible]			[illegible]	[illegible]		℄
19+[illegible]			291	[illegible]		℄
"			299	707[illegible]		9 Rt [illegible]
"			[illegible]	7073.		14 " Top [illegible]
"			[illegible]	69879.		35 " F.L. [illegible]
"			64	7042.		32 " Top [illegible]
"			76	7030.		50 "
"			75	7033		100 " Top [illegible]
"			[illegible]	[illegible]	9 Lft [illegible]	
"			[illegible]	[illegible]	14 " Top [illegible]	
"			80	[illegible]	27 [illegible]	
"			96	[illegible]	50	
			[illegible]	699[illegible]	100	
20+00			278	707[illegible]		℄
20+01			273	[illegible]		℄
"			285	[illegible]		9 Rt [illegible]
"			[illegible]	[illegible]		[illegible] " Top [illegible]

Profile No. 140-C Notes Red. ____ Plotted ____ Date 4-9-46
X-Sec. No. ____ Notes Chkd. H.F.N. Checked ____ Date 3-18-46 Date ____
Job No. 7788 Division No. ____
Survey of [illegible]
Survey by [illegible] Notes [illegible] Date 11-9-45
Map No. ____ Indexed A. C. Job [illegible]

F.B. 387 PG. 105

FORM 307 5M 7-43

PLEASE RETURN TO
LOS ANGELES COUNTY SURVEYOR
700 HALL OF RECORDS

NOTE: ANY ADDITIONS OR CHANGES ON THIS SHEET MUST BE MADE OR CIRCLED IN RED INK, WITH DATE AND NAME OF PERSON MAKING CHANGE

Do not extend notes this side of this line

STATION	B. S.	H. I.	F. S.	ELEV.		
		71060.				
20+01			83	7023.		23 Lft end bridge Wing Wall
"			1226	69834.		26 " Rt. 30" Corr. Iron Culvert
"			1566	69494.		26.1 " Bot. Wash.
"			312	70[illegible]13.	95 Lft. edge Par	
"			35	7071.	14 " Top Bank	
"			35	7021.	26 " Top end Wing Wall	
"			37	701[illegible].	30 " [illegible] Top Wash bank.	
"			36	70[illegible].	50 " Top Wash bank.	
"			52	7024.	100 " " " "	
20+07.4			270	[illegible]		℄ Bridge
"			272	[illegible]		9' Rt. edge Bridge.
"			165	69[illegible].		9' " Bot Wash.
"			287	70[illegible]73.	9' Lft edge Bridge	
"			160	69[illegible].	9' " Bot Wash.	
20+11.[illegible]			1258	69[illegible]	17.2 Lft. F.L. 24" Corr. Iron Culvert	
20+22.17			269	70[illegible]		℄ [illegible] Wash
"			275	70[illegible]		9' Rt edge Bridge
"			165	69[illegible].		9' " Bot Wash.
"			163	69[illegible].		50 " ℄ Wash.
"			158	69[illegible].		100 " "

F.B. 387 PG 106

Job No. 7788 Division No. Notes Red. Plotted Profile
Survey of Temple Hill Date Date 4-9-46 No. 140-C
Survey by Porter Notes Chkd. H.F.N. Checked X-Sec.
Indexed A. C. Johns Date Date 3-18-46 Date No.

FORM 307 5M 7-43

PLEASE RETURN TO
LOS ANGELES COUNTY SURVEYOR
700 HALL OF RECORDS

NOTE: ANY ADDITIONS OR CHANGES ON THIS SHEET MUST BE MADE OR CIRCLED IN RED INK. WITH DATE AND NAME OF PERSON MAKING CHANGE

Do not extend notes this side of this line

STATION	B. S.	H. I.	F. S.	ELEV.		
		710 60				
20+28.17			276	707.84	9' Lft. edge bridge	
"			165	6938.	1 " hot wash	
			170	6936.	50 " ℄ wash	
"			173	6933.	100 " " "	
20+47			262	707.98.		℄ End Bridge
"			276	707.84.		9' Rt. edge bridge
"			154	6952.		9 " Bot Wash
"			282	707.78.	9' Lft. end Bridge	
"			59	6947.	9 " Bot Wash	
20+50			262	707.98.		℄
"			2[illegible]	707.89.		8' Rt. edge Par
"			30	7076.		14 " Top bank
"			89	7017.		27 Rt Top end wing wall
20+56			268	707.92.		℄
			280	707.80.	8' Lft. edge Par.	
			32	7074.	11.5 Lft Top bank.	
"			88	7018.	22. Lft Top end wing wall	
20+64.5			275	707.85.		℄
			272	707.88.		8 Rt. ed
			32	7074.		14 " Top Bank

Profile No. 140-6 Notes Red. ____ Plotted ____ Date 4-9-46
X-Sec. No. ____ Notes Chkd. [illegible] Checked ____ Date 3-18-46 Date ____
Job No. ____ Division No. ____
Survey of ____
Survey by [illegible] Notes ____ Date 11-9-46
Map No. ____ Indexed A. C. Johnson

F.B. 387 PG. 107

FORM 307 5M 7-43

PLEASE RETURN TO
LOS ANGELES COUNTY SURVEYOR
700 HALL OF RECORDS

NOTE: ANY ADDITIONS OR CHANGES ON THIS SHEET MUST BE MADE OR CIRCLED IN RED INK, WITH DATE AND NAME OF PERSON MAKING CHANGE

Do not extend notes this side of this line

STATION	B. S.	H. I.	F. S.	ELEV.		
		710 60				
20+645			50	70[illegible]		23 Lt. Toe fill
"			44	[illegible]		28 " Top Bank (Wash)
20+[illegible]			[illegible]	7[illegible]		50 " " "
20+[illegible]7			47	70[illegible]		100 " " "
20+645			28	70[illegible]	3 Lft. edge Par.	
"			35	7[illegible]	[illegible] Top bank	
"			79	70[illegible]	27 " Toe fill Top Bank (Wash)	
20+[illegible]6			79	70[illegible]	50 " Top bank (Wash)	
20+7[illegible]			55	70[illegible]	[illegible] "	
BM#7	451	710 53	[illegible]	70[illegible]	BM#7 Elev. [illegible]	per [illegible]
20+64			82	70[illegible]		100 Lft. Toe fill Wash Dyke
20+68			83	70[illegible]		50 " " " "
20+71			76	70[illegible]		24 " Toe fill Bat Dyke
"			34	70[illegible]		145 " Top bank
"			275	[illegible]		8 " edge Par.
"			267	[illegible]		℄
"			298	70[illegible]	9 Lft. edge Par.	
"			36	70[illegible]	13 " Top bank	
20+76			90	701[illegible]	38 " Toe fill Bat Dyke	
20+83			101	70[illegible]	100 " " " Dyke	

F.B. 387 PG 108 Job No. 7733 Division No. ____ Notes Red. ____ Plotted ____ Profile ____
Survey of Temple Ave Date ____ Date 4-9-46 No. 140-6
Survey by Porter Notes Brock Notes Chkd. H.F.N. Checked ____ X-Sec. ____
Indexed A. C. John Date ____ Date 3-18-46 Date ____ No. ____

FORM 307 5M 7-43

PLEASE RETURN TO
LOS ANGELES COUNTY SURVEYOR
700 HALL OF RECORDS

NOTE: ANY ADDITIONS OR CHANGES ON THIS SHEET MUST BE MADE OR CIRCLED IN RED INK. WITH DATE AND NAME OF PERSON MAKING CHANGE

Do not extend notes this side of this line

STATION	B. S.	H. I.	F. S.	ELEV.		
		710.53				
BM #7			451	706.02 01	BM #7 Elev. 706.015	per pg 92
	397	709.98				
21+00			286	707.12		℄
			311	706.87		9' Rt edge Par. Top fill
			78	702.2		22' " Toe fill
			80	702.0		50 "
			77	702.3		100 "
			341	706.57	10' Lft. edge Par. Top fill	
			85	701.5	25 " Toe fill	
			95	700.5	50 "	
			101	699.9	100 "	
22+00			671	703.27		℄
			680	703.18		75' Rt edge Par.
			71	702.9		11' " Top bank
			92	700.8		15 " Ditch
			79	702.1		20 " Top bank
			78	702.2		50
			76	702.4		100
			682	703.16	8' Lft. edge Par.	
			71	702.9	12 " Top fill	

Profile No. 140-6 Notes Red. ____ Plotted [illegible] Date 4-9-46 Job No. 7788 Division No. ____ F.B. 387 Pg. 109

X-Sec. No. ____ Notes Chkd. H.F.H. Date 3-18-46 Checked ____ Date ____ Survey of Temple Ave. Survey by [illegible] Notes Brook Date 11-9-45 Map No. ____ Indexed A. C. Johnson

FORM 307 5M 7-43

PLEASE RETURN TO
LOS ANGELES COUNTY SURVEYOR
700 HALL OF RECORDS

NOTE: ANY ADDITIONS OR CHANGES ON THIS SHEET MUST BE MADE OR CIRCLED IN RED INK, WITH DATE AND NAME OF PERSON MAKING CHANGE

Do not extend notes this side of this line

STATION	B. S.	H. I.	F. S.	ELEV.		
		709 93				
22+00			90	7[illegible]0	15' Lft Toe fill	
"			[illegible]	7[illegible]	.50'	
"			97	700[illegible]	.100	
22+40			772	70[illegible]26		℄
"			78[illegible]	[illegible]		75 Rt edge [illegible]
"			81	701[illegible]		15 " edge fill
"			78	7002		16 " ditch
"			78	7022		2[illegible] " [illegible]
"			81	70[illegible]		27 "
"			79	7021		50 "
"			77	7023		100 "
"			788	70210	5 Lft edge [illegible]	
"			81	7019	[illegible] edge fill	
"			100	7000	16 " Ditch	
"			90	70[illegible]	205 " [illegible]	
"			[illegible]	700[illegible]	50 "	
"			[illegible]3	7002	100 "	
T.P.	442	706 71	769	70229		
23+00			442	70229		℄
"			449	70222		6 Rt

F.B. 387 PG. 110

Job No. 7788 Division No. _____ Notes Red. _____ Plotted [illegible] Profile

Survey of Temple Ave Date _____ Date 4-9-46 No. 140+C

Survey by Porter Johns Notes Brook Notes Chkd. [illegible] Checked _____ X-Sec.

Indexed _____ Date _____ Date 3-18-46 Date _____ No. _____

FORM 307 5M 7-43

PLEASE RETURN TO
LOS ANGELES COUNTY SURVEYOR
700 HALL OF RECORDS

NOTE: ANY ADDITIONS OR CHANGES ON THIS SHEET MUST BE MADE OR CIRCLED IN RED INK. WITH DATE AND NAME OF PERSON MAKING CHANGE

Do not extend notes this side of this line

STATION	B. S.	H. I.	F. S.	ELEV.		
		7067.				
23+00			48	7019.		10 Rt top bank
			60	7007.		14 " [illegible]
			44	7022.		20 " [illegible]
			4[illegible]	70[illegible]8.		21 "
			48	[illegible]		50 "
			4[illegible]	7020.		100 "
			[illegible]	7020.	[illegible]	
			52	7015.	[illegible] bank	
			6[illegible]	7000.	16 [illegible]	
			5[illegible]	7009.	[illegible]	
			60	7007.	[illegible]	
			60	7007.	[illegible]	
23+60			4[illegible]3	702[illegible]		℄
			435	70236.		10 Rt [illegible]
			52	7015.		15 " [illegible]
			46	7021.		195 Top bank
23+75			417	70251.		℄
			404	70267.		10 Rt [illegible]
			46	702[illegible]		29 [illegible]
			46	7021.		50 "

Profile No. 140-6 Notes Red. ____ Date ____ Plotted ____ Date 4-9-46
X-Sec. No. ____ Notes Chkd. [illegible] Date 3-18-46 Checked ____ Date ____
Job No. 7788 Division No. ____ Survey of Temple Ave
Survey by Porter Notes Break Date 11-9-45
Map No. ____ Indexed A. C. Johnson

F.B. 387 PG. 111

FORM 307 5M 7-43

PLEASE RETURN TO
LOS ANGELES COUNTY SURVEYOR
700 HALL OF RECORDS

NOTE: ANY ADDITIONS OR CHANGES ON THIS SHEET MUST BE MADE OR CIRCLED IN RED INK, WITH DATE AND NAME OF PERSON MAKING CHANGE

Do not extend notes this side of this line

STATION	B. S.	H. I.	F. S.	ELEV.		
		70671.				
23+75			45	70[illegible]2.		100 lt ± 10'
23+92			424	70[illegible].		℄
"			424	702[illegible]7.		7.5 edge pav.
"			45	70[illegible].		10.5 Top bank
"			54	70[illegible].		14 begin ditch
"			48	70[illegible].		19 Top bank
24+00			428	702[illegible]3.		℄
"			428	702[illegible]3.		7 lt edge pav.
"			47	702[illegible].		10.5 " Top bank
"			57	70[illegible].		15 " ditch
"			50	701[illegible]7.		20 " Top bank
"			47	702[illegible].		50 "
"			43	702[illegible].		100 "
"			449	70[illegible]22	8.5 Lft edge pav	
"			48	701[illegible].	13.5 " Top bank	
"			61	700[illegible].	17 " ditch	
"			55	70[illegible].	22 " Top bank	
"			57	701[illegible].	50 "	
"			60	70[illegible]7.	100 "	
25+00			420	70[illegible].		℄

F.B. 387 PG. 112 Job No. 7788 Division No. Notes Red. Plotted Profile
Survey of Temple Ave Date Date 4-9-46 No. 140-C
Survey by Porter Notes Brock Notes Chkd. H.F.N. Checked X-Sec.
Indexed A. C. Johnson Date Date 5-18-46 Date No.

FORM 307 5M 7-43

PLEASE RETURN TO
LOS ANGELES COUNTY SURVEYOR
700 HALL OF RECORDS

NOTE: ANY ADDITIONS OR CHANGES ON THIS SHEET MUST BE MADE OR CIRCLED IN RED INK, WITH DATE AND NAME OF PERSON MAKING CHANGE

Do not extend notes this side of this line

STATION	B. S.	H. I.	F. S.	ELEV.		
		70671				
25+00			425	70246		8 Rt sd
"			45	7022		12 " Top
"			64	7003		175 " ditch
"			52	7015		215 " Top bank
"			48	7019		50
"			46	702[illegible]		100 "
"			439	70232	7 Lft [illegible]	
"			48	7019	125 " Top bank	
"			65	7002	16 [illegible]	
"			53	7014	22 " Top bank	
"			55	7012	50	
"			60	7007	100	
26+00			454	70217		℄
"			454	70217		7 Rt edge Pav
"			46	7021		14 " Top bank
"			65	7002		17 " ditch
"			53	7014		22 " Top bank
"			52	7015		50 "
"			48	7019		100 "
"			477	70200	65 Lft edge Pav	

Profile No. 140-6 Notes Red. ____ Plotted ____ Date 4-9-46
X-Sec. No. ____ Notes Chkd. [illegible] Checked ____ Date 3-18-46 Date ____
Job No. 7788 Division No. ____ Survey of Temple [illegible]
Survey by [illegible] Notes [illegible] Date 11-9-45
Map No. ____ Indexed A. C. Johnson
F.B. 387 PG. 113

FORM 307 5M 7-43

PLEASE RETURN TO
LOS ANGELES COUNTY SURVEYOR
700 HALL OF RECORDS

NOTE: ANY ADDITIONS OR CHANGES ON THIS SHEET MUST BE MADE OR CIRCLED IN RED INK, WITH DATE AND NAME OF PERSON MAKING CHANGE

Do not extend notes this side of this line

STATION	B. S.	H. I.	F. S.	ELEV.		
		706.71				
26+00			50	701.7	13 Lft Top bank	
			[illegible]	7[illegible]	165 " ditch	
			55	70[illegible]	22 " Top bank	
			61	7[illegible]	50 "	
			66	7[illegible]	100 "	
27+00			475	70[illegible]6		℄
"			472	[illegible]		75 Lft edge pav
"			48	7[illegible]		15 " top bank
"			[illegible]	6[illegible]		17 " ditch
"			55	70[illegible]		23 " Top bank
"			53	70[illegible]		50
"			54	7[illegible]		100
"			495	70[illegible]6	7 Lft edge pav	
"			54	[illegible]	[illegible] Top bank	
"			68	69[illegible]9	165 " ditch	
"			57	701[illegible]	23 " Top bank	
"			[illegible]	700[illegible]	50 "	
"			69	69[illegible]5	100 "	
T.P.	463	706.[illegible]	475	70[illegible]6		

F.B. 387 PG. 114 Job No. 7788 Division No. Notes Red. Plotted Profile
Survey of Temple Ave Date Date 4-9-46 No. 140-6
Survey by Porter Notes Brock Notes Chkd. H.F.N. Checked X-Sec.
Indexed A. C. Johnson Date Date 3-18-46 Date No.

FORM 307 5M 7-43

PLEASE RETURN TO
LOS ANGELES COUNTY SURVEYOR
700 HALL OF RECORDS

NOTE: ANY ADDITIONS OR CHANGES ON THIS SHEET MUST BE MADE OR CIRCLED IN RED INK, WITH DATE AND NAME OF PERSON MAKING CHANGE

Do not extend notes this side of this line

STATION	B. S.	H. I.	F. S.	ELEV.		
		706 59				
28-00			440	702 19		℄
"			435	702 24		9 Rt edge Par
"			48	7018		15 " Top bank
"			67	6999		19 ditch
"			57	7009		24 " Top bank
"			59	7007		50
"			57	7009		100
"			465	701 94	6.5 Lft edge Par	
"			49	7017	10 " Top bank	
"			6[illegible]	6997	13 " ditch	
"			64	7002	25.9 " Top bank	
"			70	6996	50 " brk	
"			76	6990	56 " bot snk.	
"			75	6991	65 " brk.	
"			68	6998	100 "	
28+135			428	702 31		℄
"			427	702 32		95 Rt edge Par
			45	7021		13 " Top bank
			692	699 67		16 " F.L. 24" Corr Culvert (end)
			70	6996		185 " ditch

Profile No. 140-G
Notes Red. ____ Date ____ Plotted M. B. DARCY Date 4-9-46
X-Sec. No. ____ Notes Chkd. H.E.N. Date 3-18-46 Checked ____ Date ____
Job No. 7788 Division No. ____ Survey of Tamiso Ave
Survey by Porter Notes Brook Date 11-9-45
Map No. ____ Indexed A. C. JOHNSON Date ____

F.B. 387 PG. 115

FORM 307 5M 7-43

PLEASE RETURN TO
LOS ANGELES COUNTY SURVEYOR
700 HALL OF RECORDS

NOTE: ANY ADDITIONS OR CHANGES ON THIS SHEET MUST BE MADE OR CIRCLED IN RED INK. WITH DATE AND NAME OF PERSON MAKING CHANGE

Do not extend notes this side of this line

STATION	B. S.	H. I.	F. S.	ELEV.		
		70659				
28+13.5			60	7006.		23.5 Rt Top bank.
"			449	70210.	6.5 Lft	
"			48	7018.	12 " Top bank	
"			747	69912.	14 " F.L. 24" Corr. l. Culvert (end)	
"			75	69[illegible]1.	19 " ditch	
"			73	69[illegible].	28 " Swale.	
"			70	69[illegible]6.	50 " brk	
"			64	7002.	100	
28+59.30 BC			424	702[illegible]5.		℄
"			436	70[illegible]3.		9 Rt edge
"			47	7019.		12 " Top bank
"			72	699[illegible].		165 ditch
"			58	700[illegible].		22. Top bank
"			58	7008.		50
"			58	700[illegible].		100
"			449	702[illegible].	6 Lft. edge Pav	
"			49	701[illegible]7.	135 " Top bank	
"			64	7002.	17 " ditch	
"			59	700[illegible].	23 Top bank	
"			62	700[illegible].	50	

F.B. 387 PG. 116 Job No. 7788 Division No. Notes Red. Plotted D. D. DARLING Profile
Survey of Temple Ave Date Date A-9-46 No. 140-6
Survey by Porter Notes Brock Notes Chkd. H.F.N. Checked X-Sec.
Indexed A. C. Johnson Date Date 3-18-46 Date No.

FORM 307 5M 7-43

PLEASE RETURN TO
LOS ANGELES COUNTY SURVEYOR
700 HALL OF RECORDS

NOTE: ANY ADDITIONS OR CHANGES ON THIS SHEET MUST BE MADE OR CIRCLED IN RED INK, WITH DATE AND NAME OF PERSON MAKING CHANGE

Do not extend notes this side of this line

STATION	B. S.	H. I.	F. S.	ELEV.		
		70659				
28+59.20 B.C.			62	7004.	100' Lft	
29+00			411	70249.		℄
"			421	70238.		8.5 Rt edge [illegible]
"			44	7022.		13. Top bank
"			69	6997.		19. ditch
"			56	7010.		23.5 Top bank
"			53	7013.		50
"			54	7012.		100
"			442	70217.	6.5 Lft edge Par	
"			47	7019.	13 " Top bank	
"			65	7001.	17 " ditch	
"			57	7005.	23.5 Top bank	
"			59	7007.	50	
"			61	7005.	100	
30+00			413	70246.		℄
"			396	70263.		6 Rt ℄ Par.
"			40	7026.		13.5 " edge Par.
"			42	7024.		17.5 Top bank
"			65	7001.		[illegible] ditch
"			52	7014.		[illegible] Top bank

Profile No. 140-6 Notes Red. ____ Plotted ____ Date ____ Date 4-9-46
X-Sec. No. ____ Notes Chkd. [illegible] Checked ____ Date 3-18-46 Date ____
Job No. 7388 Division No. ____ Survey of Temple Ave
Survey by Porter Notes [illegible] Date 11-9-45
Map No. ____ Indexed A. C. Johnson

F.B. 387 PG. 117

FORM 307 5M 7-43

PLEASE RETURN TO
LOS ANGELES COUNTY SURVEYOR
700 HALL OF RECORDS

NOTE: ANY ADDITIONS OR CHANGES ON THIS SHEET MUST BE MADE OR CIRCLED IN RED INK, WITH DATE AND NAME OF PERSON MAKING CHANGE

Do not extend notes this side of this line

STATION	B. S.	H. I.	F. S.	ELEV.		
		70659				
30+00			52	701[illegible]		50 Rt
"			50	70[illegible]		100 "
"			419	702[illegible]	1' Lft. edge Par	
"			48	70[illegible]	6 " Top bank	
"			67	[illegible]	12 " ditch	
"			52	701[illegible]	18 " Top bank	
"			53	70[illegible]	50' "	
"			56	70[illegible]	100' "	
31+00			59	70[illegible]		℄ Bot ditch
"			38	70[illegible]		5 Rt Top bank
"			353	70[illegible]		10 " edge Par.
"			336	70[illegible]		17 " ℄ Par.
"			357	70[illegible]		245 " edge Par.
"			50	70[illegible]		34 " Top bank
"			62	700[illegible]		35 " ditch
"			47	70[illegible]		40 " Top bank.
"			50	70[illegible]		50 "
"			47	70[illegible]		100 "
"			42	702[illegible]	6 Lft Top bank	
"			45	70[illegible]	50 "	

F.B. 387 PG. 118 Job No. 7788 Division No. Notes Red. Plotted Date 4-9-46 Profile No. 140-C
Survey of Temple Ave Date Checked X-Sec.
Survey by Porter Notes Brock Notes Chkd. H.F.N. Date 3-18-46 Date No.
Indexed C. Johnson Date

FORM 307 5M 7-43

PLEASE RETURN TO
LOS ANGELES COUNTY SURVEYOR
700 HALL OF RECORDS

NOTE: ANY ADDITIONS OR CHANGES ON THIS SHEET MUST BE MADE OR CIRCLED IN RED INK, WITH DATE AND NAME OF PERSON MAKING CHANGE

Do not extend notes this side of this line

STATION	B. S.	H. I.	F. S.	ELEV.		
		70659.				
31+00			47	7019.	100 Lt	
7.T	500	70505.	351	70303.		
32+00			61	7029.		℄
"			58	7032.		125 Rt Top bank
"			74	7016.		16 " ditch
"			52	7038.		23 " Top bank
"			493	70405.		28 " edge Pav
"			475	70423.		34 " ℄ Pav
"			43	70419.		43 " edge Pav
"			51	7039.		47 " Top bank
"			79	7011.		53 " ditch
"			55	7025.		59 " Top bank
"			71	7019.		62 " bot bank
"			70	7020.		100 "
"			63	7027.	50 Lt.	
"			64	7026.	100 "	
33+00			54	7036.		℄
"			49	7041.		37.7 Rt Top bank
"			55	7025.		42 " Bot ditch
"			44	7046.		47 " Top bank

Profile No. 140-6 Notes Red. ____ Plotted ____ Job No. ____ Division No. ____
X-Sec. No. ____ Date ____ Date A-9-46 Survey of ____ Notes ____
Notes Chkd. ____ Checked ____ Survey by ____ Date 11-9-45
Date 3-18-46 Date ____ Map No. ____ Indexed ____

F.B. 387 PG. 119

FORM 307 5M 7-43

PLEASE RETURN TO
LOS ANGELES COUNTY SURVEYOR
700 HALL OF RECORDS

NOTE: ANY ADDITIONS OR CHANGES ON THIS SHEET MUST BE MADE OR CIRCLED IN RED INK, WITH DATE AND NAME OF PERSON MAKING CHANGE

Do not extend notes this side of this line

STATION	B. S.	H. I.	F. S.	ELEV.		
		70898.				
33+00			423	70475.		58 Rt edge Fav
"			402	70496.		59 " ℄ Fav
"			417	70481.		68 " edge Fav
"			44	7046.		70. " Top bank
"			70	7020.		77 " ditch
"			59	7031.		82 " Top bank
"			64	7036.		88 " bot. "
"			65	7025.		100 "
"			54	7036.	50 Lft	
"			53	7037.	100 "	
34+00			42	7048.		℄
"			36	7052.		50 Rt
"			35	7055.		72 " Toe fill
"			18	7072.		76 " Top bank
"			167	70731.		82 " edge Fav
"			151	70747.		88 ℄ Fav
"			178	70720.		98 edge Fav
"			21	70[illegible]		102 Top bank
"			41	7049.	50 Lft	
"			35	7055.	100 "	

F.B. 387 PG. 120 Job No. 7788 Division No. Notes Red. Plotted Date 4-9-46 Profile No. 140-6
Survey of Temple Ave Date Checked X-Sec.
Survey by Porter Notes Brock Notes Chkd. H.F.N. Date 3-18-46 Date No.
Indexed A. C. Johnson Date

FORM 307 5M 7-43

PLEASE RETURN TO
LOS ANGELES COUNTY SURVEYOR
700 HALL OF RECORDS

NOTE: ANY ADDITIONS OR CHANGES ON THIS SHEET MUST BE MADE OR CIRCLED IN RED INK, WITH DATE AND NAME OF PERSON MAKING CHANGE

Do not extend notes this side of this line

STATION	B. S.	H. I.	F. S.	ELEV.		
		70898.				
T.P.	1030	71698.	230	70668.		
35+00			103	7067.		℄
"			98	7072.		40 Rt. brk.
"			97	7073.		7 " Toe slope.
"			65	7105.		106 " Side hill.
"			96	7074.	50 Lft.	
"			100	7070.	100 "	
35+50			86	7084.		℄
"			86	7084.		35 Rt. Toe fill
"			79	7091.		45 " edge dirt rd.
"			71	7099.		68 " " "
"			53	7117.		76 " side hill
"			87	7083.	50 Lft	
"			89	7081.	100 "	
35+67			82	7088.		℄ Toe fill.
+68			77	7093.		℄ edge Dirt Rd
+80			76	7094.		℄ " " "
+86			67	7103.		℄ brk.
36+00			66	7104.		℄
"			69	7101.		50 Rt Toe slope.

Profile No. 140-6 Notes Red. ____ Plotted ____ Date 4-9-46 Job No. 7788 Division No. ____ F.B. 387 PG. 121
X-Sec. No. ____ Notes Chkd. [illegible] Date 3-18-46 Checked ____ Date ____ Survey of Temple Line Survey by Porter Notes Brock Date 11-9-45
Map No. ____ Indexed A. C. Johnson

FORM 307 5M 7-43

PLEASE RETURN TO
LOS ANGELES COUNTY SURVEYOR
700 HALL OF RECORDS

NOTE: ANY ADDITIONS OR CHANGES ON THIS SHEET MUST BE MADE OR CIRCLED IN RED INK, WITH DATE AND NAME OF PERSON MAKING CHANGE

Do not extend notes this side of this line

STATION	B. S.	H. I.	F. S.	ELEV.		
		71698.				
36+00			07	7163.		100 Rt Side Hill
"			64	7106.	35 Lft brk	
"			70	7[illegible].	43 " edge Dirt Rd.	
"			69	7101.	70 " " " "	
"			75	7095.	78 " Toe hill	
"			76	7[illegible]4.	100	
T.F.	891	72413.	176	71522.		
37+00			119	7122.		℄
"			116	7125.		31 Rt. Toe slope
"			97	7144.		55 " " "
"			23	7218.		100 " Side hill
"			116	7125.	50 Lft	
"			118	7123.	100 "	
38+00			89	7152.		℄
"			79	7162.		33 Rt brk
"			68	7173.		53 " "
"			40	7201.		84 " Side hill
"			07	7234.		100 " " "
"			98	7143.	40 Lft.	
"			95	7146.	50 "	

F.B. 387 PG. 122 Job No. 7788 Division No. Notes Red. Plotted Profile
Survey of Temple Ave Date Date A-9-46 No. 140-G
Survey by Porter Notes Brock Notes Chkd. H.F.N. Checked X-Sec.
Indexed A. C. Johnson Date Date 3-18-46 Date No.

FORM 307 5M 7-43

PLEASE RETURN TO
LOS ANGELES COUNTY SURVEYOR
700 HALL OF RECORDS

NOTE: ANY ADDITIONS OR CHANGES ON THIS SHEET MUST BE MADE OR CIRCLED IN RED INK, WITH DATE AND NAME OF PERSON MAKING CHANGE

Do not extend notes this side of this line

STATION	B. S.	H. I.	F. S.	ELEV.		
		72413.				
38+00			92	7149.	100 Lft.	
39+00			48	7193.		℄
"			34	7207.		50 Rt
"			+04	7245.		100 "
"			58	7183.	33 Lft.	
"			62	7179.	50 "	
			61	7180.	100 "	
T.P.	1066	73395.	084	72329.		
40+00			107	7233.		℄
"			86	7254.		50 Rt
"			64	7276.		100 "
"			122	7218.	50' Lft.	
"			124	7216.	100 "	
41+00			78	7262.		℄
"			62	7278.		50 Rt edge dirt rd
"			51	7289.		77 " "
"			39	7301.		100 "
"			94	7246.	50 Lft	
"			102	7238	78 " fence.	
"			107	7233.	100 "	

Profile No. 140-6 Notes Red. ____ Date ____ Plotted ____ Date 4-9-46
X-Sec. No. ____ Notes Chkd. [illegible] Date 3-18-46 Checked ____ Date ____
Job No. 7788 Division No. ____
Survey of Temple Ave.
Survey by Porter Notes Brook Date 11-9-45
Map No. ____ Indexed A. C. Johnson

F.B. 387 Pg. 123

FORM 307 5M 7-43

PLEASE RETURN TO
LOS ANGELES COUNTY SURVEYOR
700 HALL OF RECORDS

NOTE: ANY ADDITIONS OR CHANGES ON THIS SHEET MUST BE MADE OR CIRCLED IN RED INK, WITH DATE AND NAME OF PERSON MAKING CHANGE

Do not extend notes this side of this line

STATION	B. S.	H. I.	F. S.	ELEV.		
		733 95.				
41+75			59	7281.		℄ edge dirt Rd
42+00			57	7283.		℄ On Dirt Rd.
"			54	7286.		9' Rt edge dirt Rd.
"			36	7301.		50 "
"			12	7328.		100 "
"			60	7280.	5 Lft edge dirt Rd.	
"			74	7266.	50 "	
"			87	7253.	100 "	
42+13.50 EC = (116+09.09 CSB-505-2)			54	7286.		℄ Dirt Rd
"			53	7287.		5' Rt edge dirt Rd
"			34	7306.		50 "
"			11	7329.		100 "
"			59	7281.	5' Lft edge dirt Rd	
"			73	7267.	50 "	
"			85	7255.	100 "	
T.B.M.			577	72518	T.B.M. Brass Cap On 1.9 Old Pol. #2 Per F.B. Int. D st and Temple Ave	
	422	732 40.				
T.P.			1173	72067.		
	030	720 97.				
T.P.			1147	70950.		

F.B. 387 PG. 124 Job No. 7788 Division No. Notes Red. Plotted Date 4-9-46 Profile No. 140-6
Survey of Temple Ave Date Checked X-Sec.
Survey by Porter Notes Brock Notes Chkd. H.F.N. Date 3-18-46 Date No.
Indexed C. Johnson Date

FORM 307 5M 7-43

PLEASE RETURN TO
LOS ANGELES COUNTY SURVEYOR
700 HALL OF RECORDS

NOTE: ANY ADDITIONS OR CHANGES ON THIS SHEET MUST BE MADE OR CIRCLED IN RED INK, WITH DATE AND NAME OF PERSON MAKING CHANGE

Do not extend notes this side of this line

STATION	B. S.	H. I.	F. S.	ELEV.		
T.P.				70950		
	196	71146				
T.P.			757	70389		
	294	70683				
T.P.			465	70218		
	449	70667				
T.P.			424	70243		
	612	70855				
BM. #7			254	70601	BM #7 Elev 706.013 per pg 92	
	284	70885				
T.P.			639	70246		
	401	70647				
T.P.			490	70157		
	520	70677				
T.P.			314	70363		
	538	70901				
BM #16			347	70554	BM #16 (Bd Dept) Elev. 705365 Per Chis. X Conc. Base N.W. Cor. Wig Wag N.E. Cor of Int. Collins Ave and S.P.R.R. (Based on USGS #3596)	
BM #17			561	70340	BM #17 (Bd Dept) Elev. 703.225 Per C.S. Brass Cap Mon. Dn 16" Int. Collins Ave + Valley Blvd. 7+17.09 per [illegible] 85. (Based on USGS #3596)	
	598	70938				
T.P.			471	70467		

Profile No. ____ Notes Red. ____ Plotted ____ Date ____ Date ____
X-Sec. No. ____ Notes Chkd. H.F.F. Checked ____ Date 3-18-46 Date ____
Job No. 7788 Division No. ____ Survey of Temple Ave. Survey by Porter Notes Brock Date 11-9-45 Map No. ____ Indexed A. C. Johnson

F.B. 387 Pg. 125

FORM 307 5M 7-43

PLEASE RETURN TO
LOS ANGELES COUNTY SURVEYOR
700 HALL OF RECORDS

NOTE: ANY ADDITIONS OR CHANGES ON THIS SHEET MUST BE MADE OR CIRCLED IN RED INK, WITH DATE AND NAME OF PERSON MAKING CHANGE

Do not extend notes this side of this line

STATION	B. S.	H. I.	F. S.	ELEV.		
T.P.				70[illegible]		
	389	708 56.				
T.P.			451	70[illegible]05.		
	409	708 14.				
T.B.M.			307	70507.	T.B.M. Elev. 705.07 Ct Spk E. side P.P. 46799E. N.W. Cor Collins St + Pomona Blvd. per. pg. 92	

F.B. 387 PG. 126

Job No. 7788 Division No. Notes Red. Plotted Profile

Survey of Temple Grade Date 11-9-45 Date No.

Survey by Porter Notes Brook Notes Chkd. H.F.N. Checked X-Sec.

Indexed A. C. Johnson Date Date 3-18-46 Date No.

Notes Ck'd by	Survey of Temple AVE
Map No. B-545-2	W. O. 7788 Tape No. 081 Std 68°F
Office Work White	Surveyed by Peter
Checked McPherson	Notes Peter Date 9-25-45
Date Mar. 1946	Indexed [illegible]

F.B. 387 Pg. 127

TEMPLE AVE
Realign.
COLLINS AVE
&
Ramona Blvd

J.N. 7788

Sept 1945
Porter
Brock
Hand

Location of improvements
and topo

Note: Any Additions or Changes on This Sheet Must be Made or Circled in Red Ink With Date and Name of Person Making Change.

Do not extend notes this side of this line.

RETURN TO
LOS ANGELES COUNTY SURVEYOR
700 HALL OF RECORDS

FORM 247 3M 12-50



RETURN TO
LOS ANGELES COUNTY SURVEYOR
700 HALL OF RECORDS

Do not extend notes this side of this line.

Note: Any Additions or Changes on This Sheet Must be Made or Circled in **Red Ink** With Date and Name of Person Making Change.

Notes Ck'd by	Survey of Temple Ave
Map No. B-505-2	W. O. 1788 Tape No. St'd °F
Office Work White	Surveyed by Porter
Checked McPherson	Notes Brock Date 11-13-45
Date Mar. 1946	Indexed

F.B. 387 PG. 129

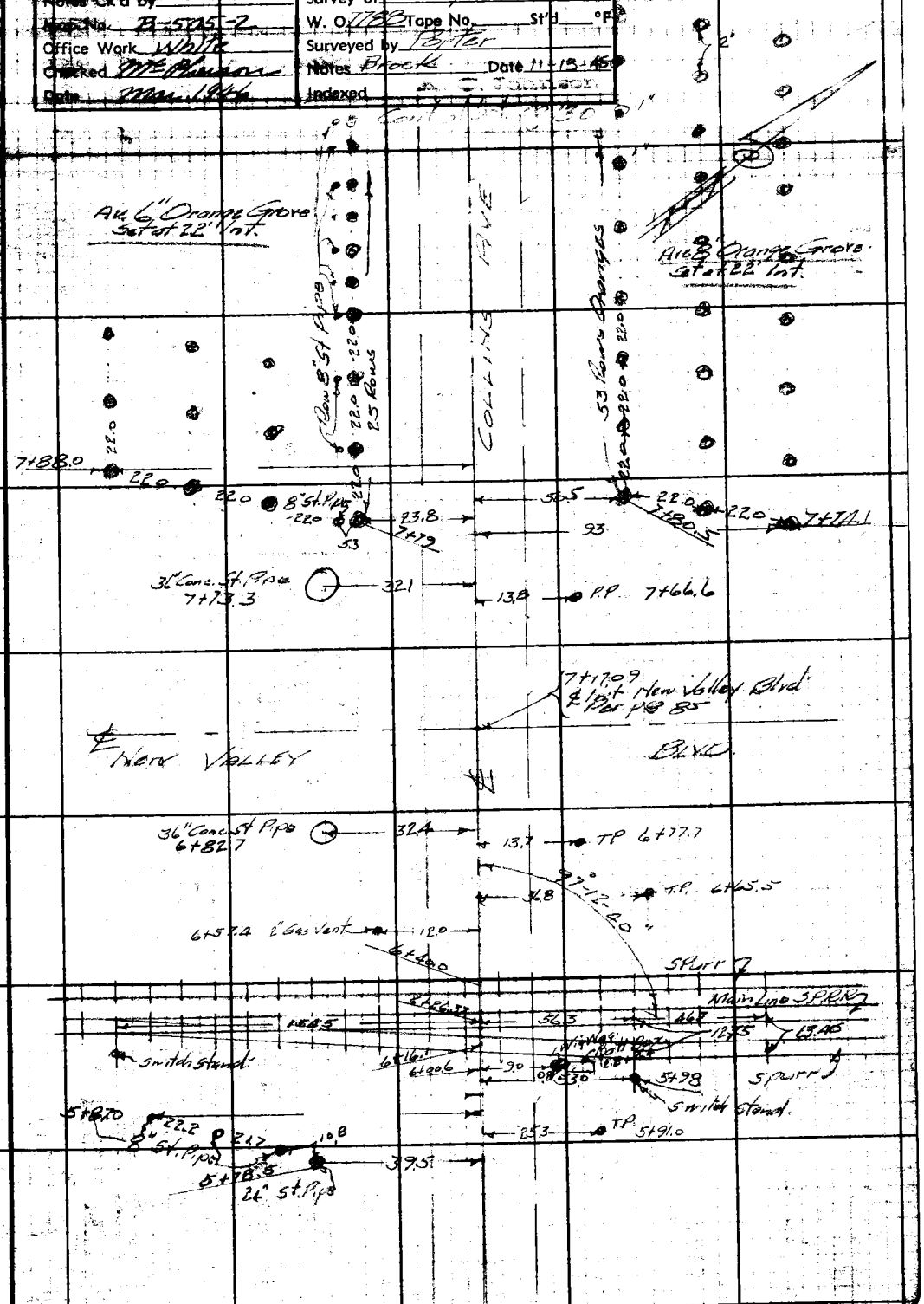

Note: Any Additions or Changes on This Sheet Must be Made or Circled in Red Ink With Date and Name of Person Making Change.

Do not extend notes this side of this line.

RETURN TO
LOS ANGELES COUNTY SURVEYOR
700 HALL OF RECORDS

FORM 247 5M 12-40

Cont from Top PG 128

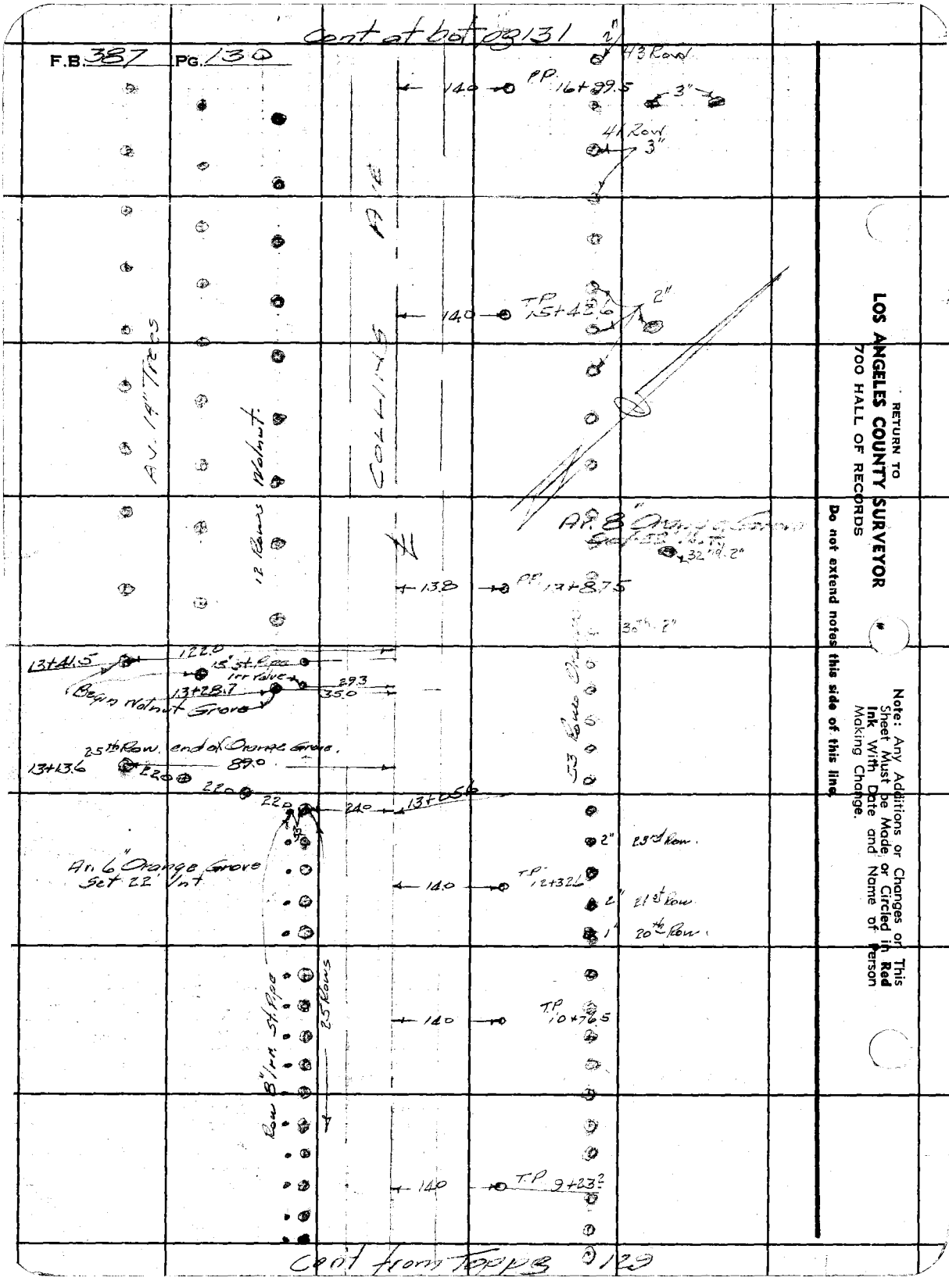
Cont at bot pg 131
F.B. 387 PG. 130
43 Row
14.0
P.P. 16+99.5
3"
41 Row
3"
14.0
T.P. 15+42.6
2"
Av. 14" Trees
12 Rows Walnut
COLLINS
Av. 8" Orange Grove
32nd 2"
13.8
P.P. 13+87.5
30th 2"
13+41.5
122.0
15" St. Pipe
1rr Valve
29.3
35.0
13+28.7
Begin Walnut Grove
25th Row, end of Orange Grove.
13+13.6
89.0
22.0
22.0
22.0
24.0
13+05.6
53 Rows Orange
2" 23rd Row.
Av. 6" Orange Grove
Set 22' Int
14.0
T.P. 12+32.6
2" 21st Row
1" 20th Row.
Row 8" Irr. St. Pipe
25 Rows
14.0
T.P. 10+76.5
14.0
T.P. 9+23.2
Cont from Topps 129
RETURN TO
LOS ANGELES COUNTY SURVEYOR
700 HALL OF RECORDS
Do not extend notes this side of this line.
Note: Any Additions or Changes on This Sheet Must be Made or Circled in Red Ink With Date and Name of Person Making Change.

Notes Ck'd by	Survey of Temple Ave
Map No. B-505	W. O. 7788 Tape No. St'd °F
Office Work White	Surveyed by Porter
Checked McPherson	Notes B Rock Date 11-13-45
Date Mar. 1946	Indexed [illegible]

F.B. 387 Pg. 131

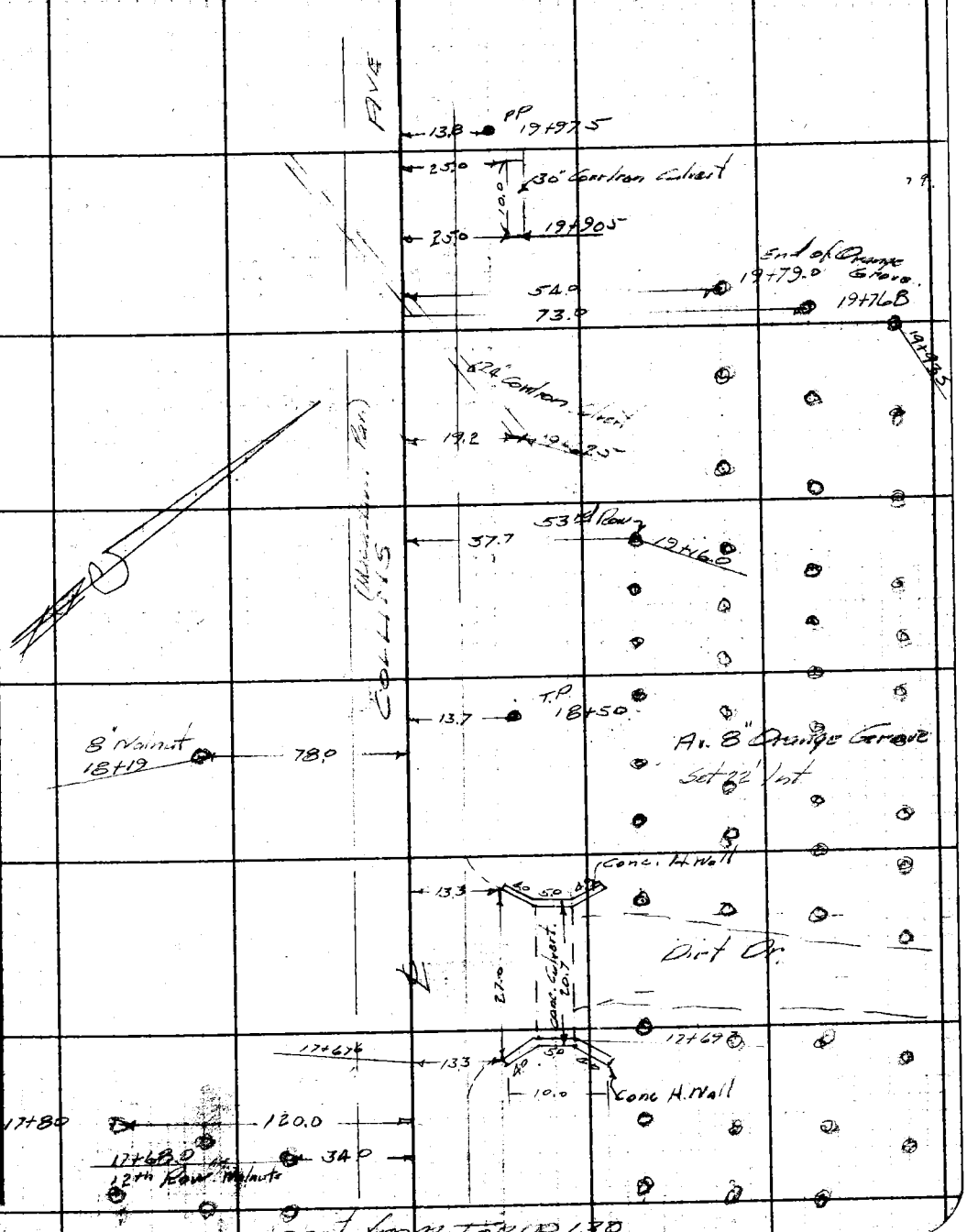

cont from Tap 130

Note: Any Additions or Changes on This Sheet Must be Made or Circled in Red Ink With Date and Name of Person Making Change.

Do not extend notes this side of this line.

RETURN TO
LOS ANGELES COUNTY SURVEYOR
700 HALL OF RECORDS

FORM 247 5M 12-40

Continued pg 133

F.B. 387 PG. 132

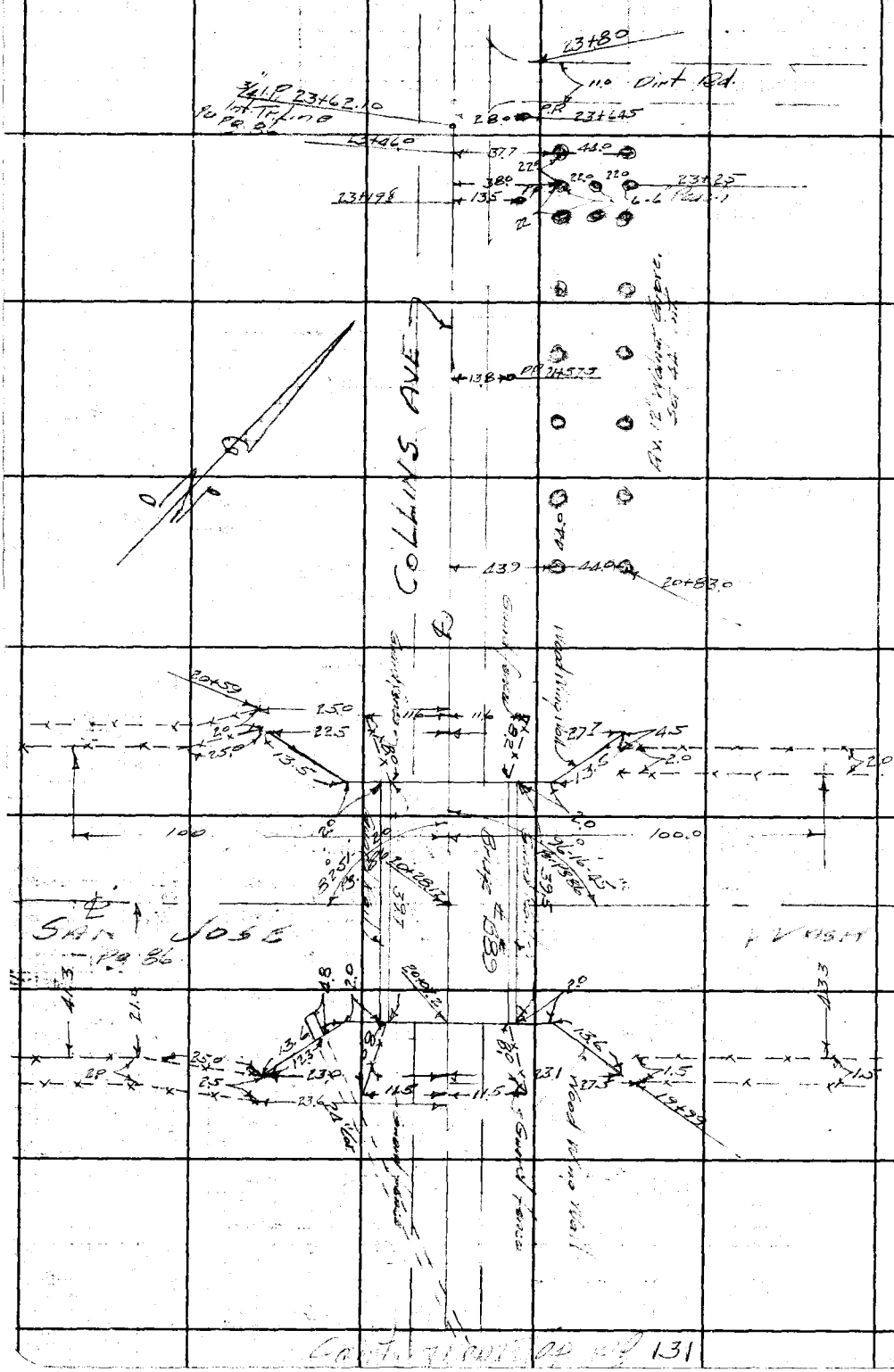

Continued on pg 131

RETURN TO
LOS ANGELES COUNTY SURVEYOR
700 HALL OF RECORDS

Do not extend notes this side of this line.

Note: Any Additions or Changes on This Sheet Must be Made or Circled in Red Ink With Date and Name of Person Making Change.

Notes Ck'd by	Survey of Temple Ave
Map No. B-505-2	W. O. 1733 Tape No. St'd °F
Office Work White	Surveyed by Porter
Checked McPherson	Notes Book Date 11-15-45
Date Mar. 1946	Indexed

F.B. 387 Pg. 133

Note: Any Additions or Changes on This Sheet Must be Made or Circled in Red Ink With Date and Name of Person Making Change.

Do not extend notes this side of this line.

RETURN TO
LOS ANGELES COUNTY SURVEYOR
700 HALL OF RECORDS

FORM 247 3M 12 40

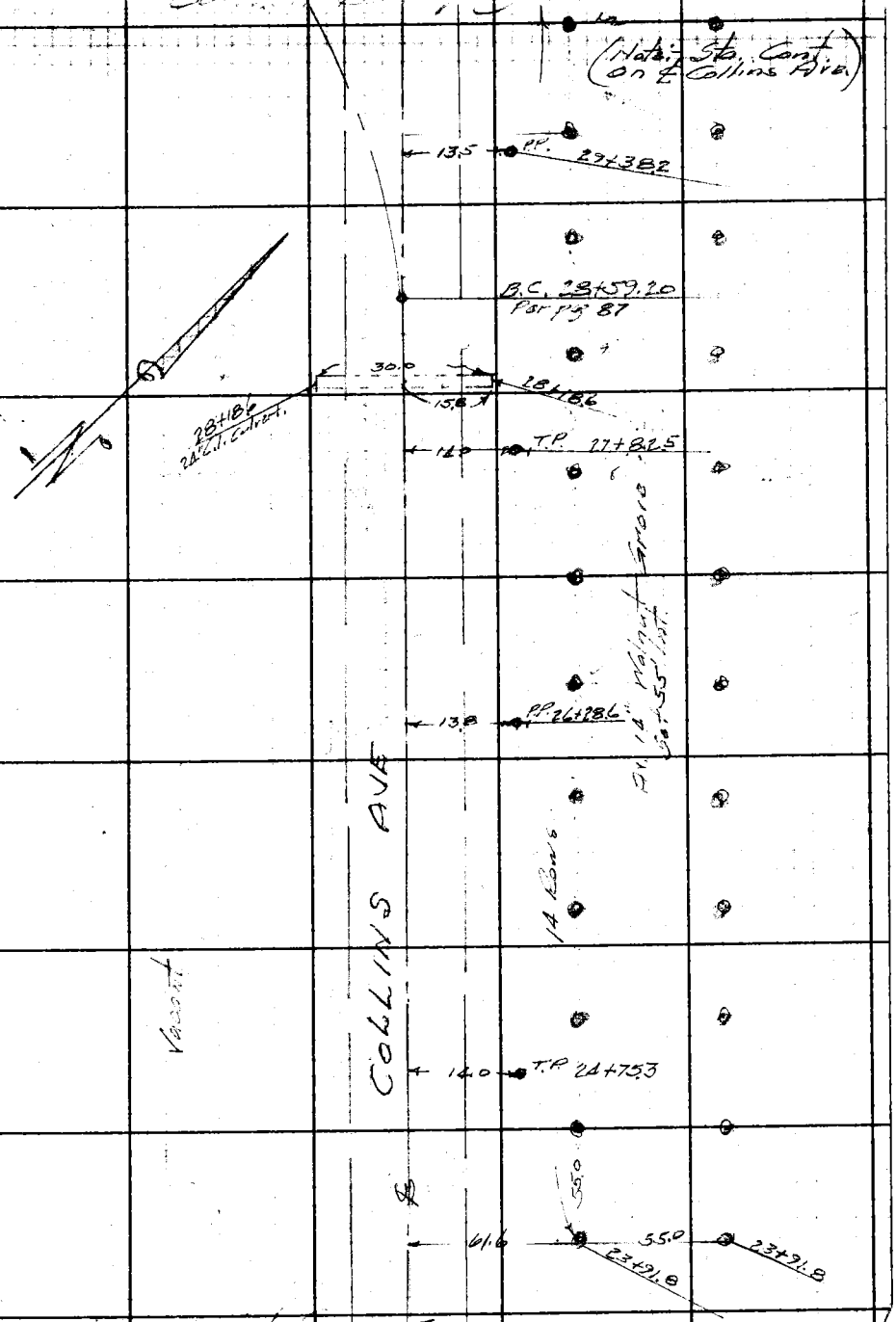

Cont. from Top 3/132

F.B. 387 PG. 134

Cont. Bot. pg - 135

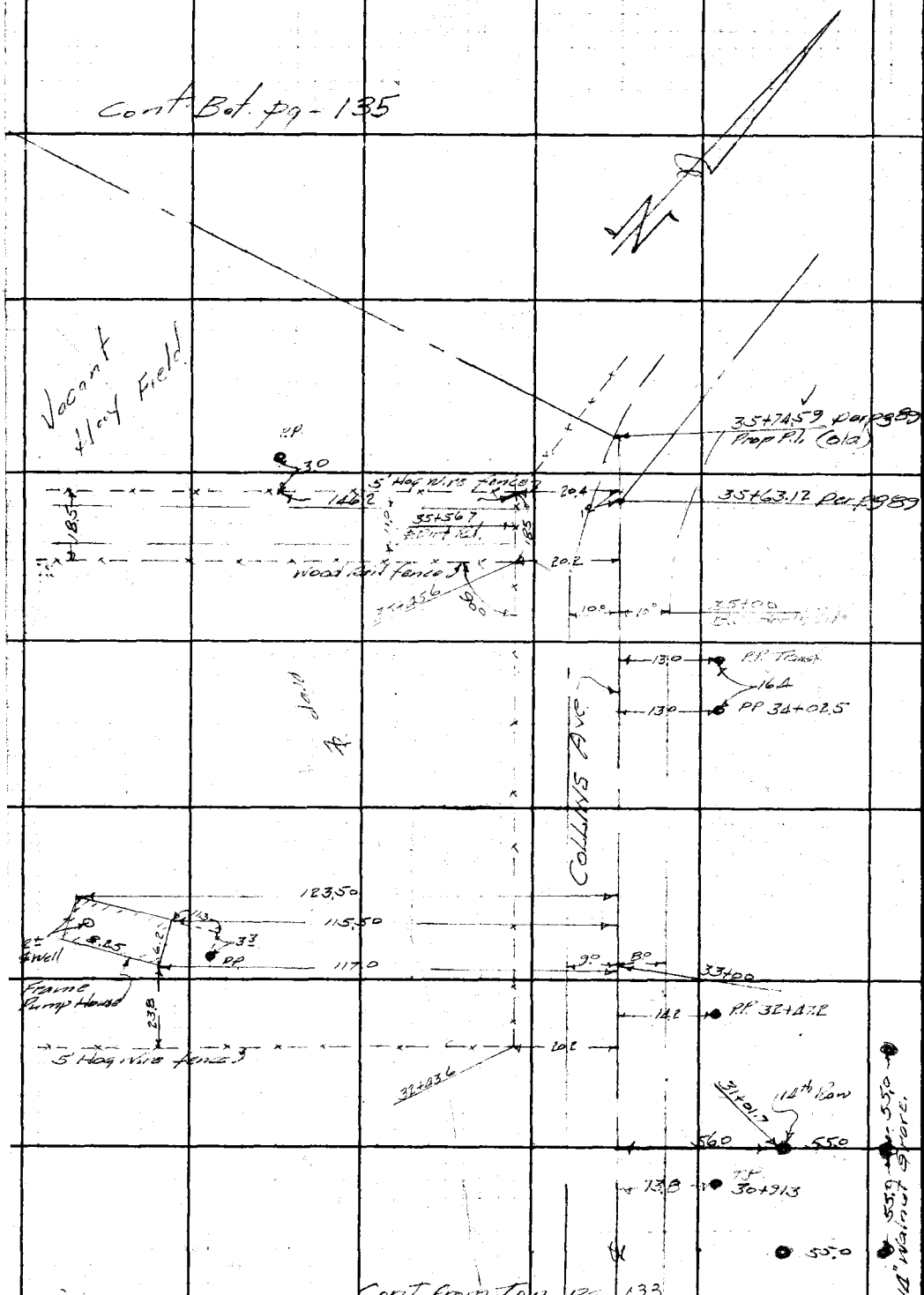

RETURN TO
LOS ANGELES COUNTY SURVEYOR
700 HALL OF RECORDS

Do not extend notes this side of this line

Note: Any Additions or Changes on This Sheet Must be Made or Circled in **Red Ink** With Date and Name of Person Making Change.

Map No. B-5025-2	Survey of Temple Ave
Office Work White	W. O. 7788 Tape No. ___ St'd ___ °F
Checked McPherson	Surveyed by Porter
Date Mar. 1946	Notes Block Date 11-15-45
	Indexed A. C. Johnson

F.B. 387 Pg. 135

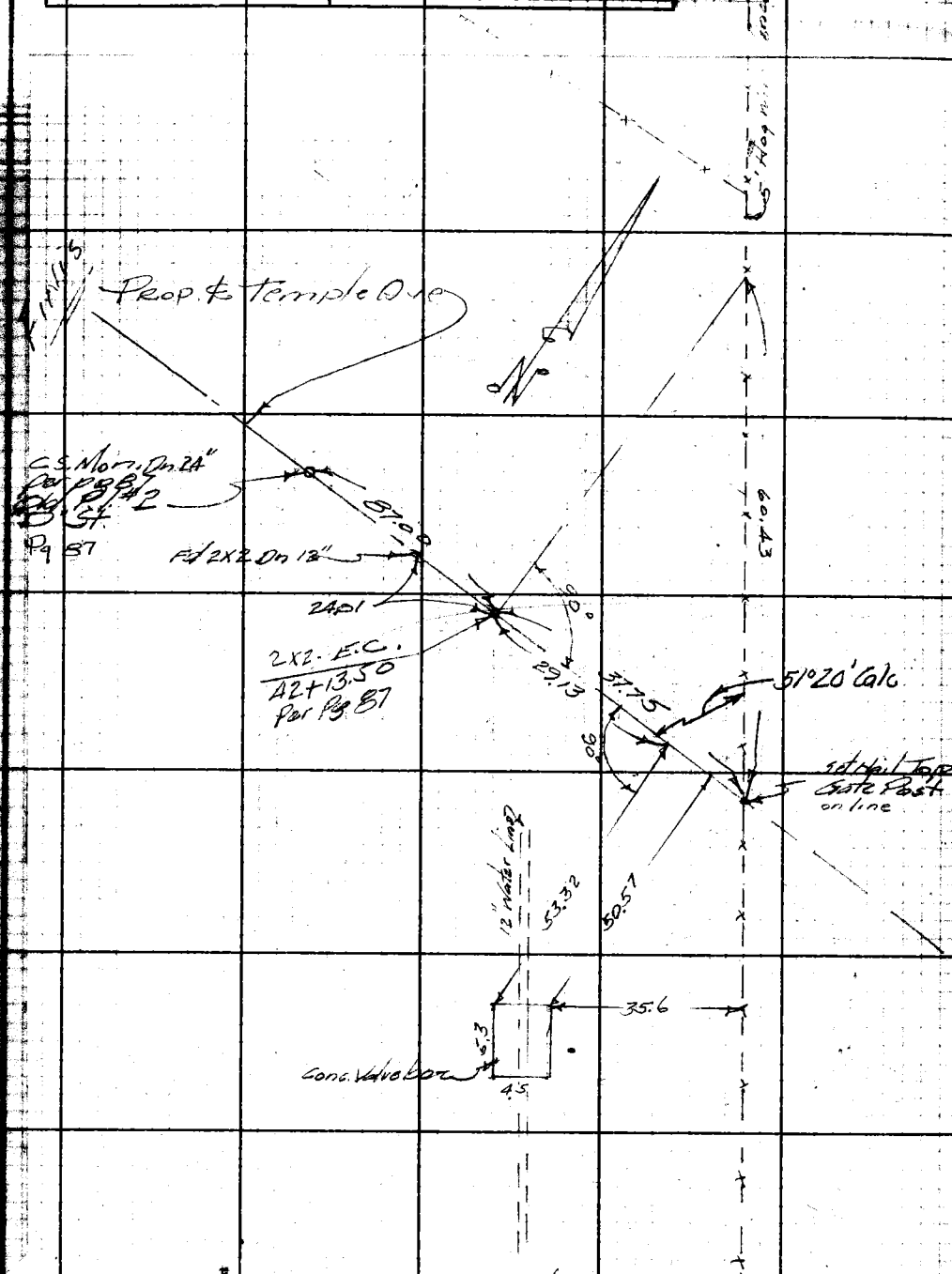

Cont from top pg 134

98

94

94