Date _____ Notes by _____ Chief Party _____ F.B. _____ Pg. _____

| | |
|---|---|
| Platted by _____ | W. O. No. _____ D. S. O. No. _____ |
| Date _____ | Location _____ |
| Map No. _____ | Surveyed by _____ |
| Platting C'k'd by _____ | Date _____ |
| Date _____ | Indexed _____ |

Notes: ANY ADDITIONS OR CHANGES ON THIS SHEET MUST BE MADE OR CIRCLED IN Red. WITH DATE AND NAME OF PERSON MAKING CHANGE.

Do not extend [illegible] this side of this line

RETURN TO
LOS ANGELES COUNTY SURVEYOR

F.B. 389 PG. INDEX Chief Party Notes by Date

F.B.No. 389

PAGES: Index, 1 to 52 incl., 52A, 52B, 53, 54, 54A, 54B, 55 to 62 incl., 62A, 62B, 62C, 62D, 62E, 63 to 90 incl., 90A, 90B, 90C, 91 to 128 inclusive. 128 to 134

RETURN TO
LOS ANGELES COUNTY SURVEYOR
Do not extend notes this side of this line
Note: ANY ADDITIONS OR CHANGES ON THIS SHEET MUST BE MADE OR CIRCLED IN Red WITH DATE AND NAME OF PERSON MAKING CHANGE.

Date _____ Notes by _____ Chief Party _____ F.B. 389 Pg. 1

| | |
|---|---|
| Platted by _____ | W. O. No. 4245 D. S. O. No. _____ |
| Date _____ | Location _____ |
| Map No. _____ | Surveyed by _____ |
| Platting C'k'd by _____ | Date _____ |
| Date _____ | Indexed A. C. Johnson |

STATE STREET SURVEY
FROM
NORMANDIE TO SO. PAC. RY.
W.O. 4245
Jan. 4 1927 to 1927

[illegible]
J. E. Granger [illegible]
C. C. Hayden [illegible]
[illegible]

Notes: ANY ADDITIONS OR CHANGES ON THIS SHEET MUST BE MADE OR CIRCLED IN Red. WITH DATE AND NAME OF PERSON MAKING CHANGE.

Do not extend notes this side of this line

RETURN TO
LOS ANGELES COUNTY SURVEYOR

F.B. 389 Pg. 2 Miller Chief Party Notes by Miller Date

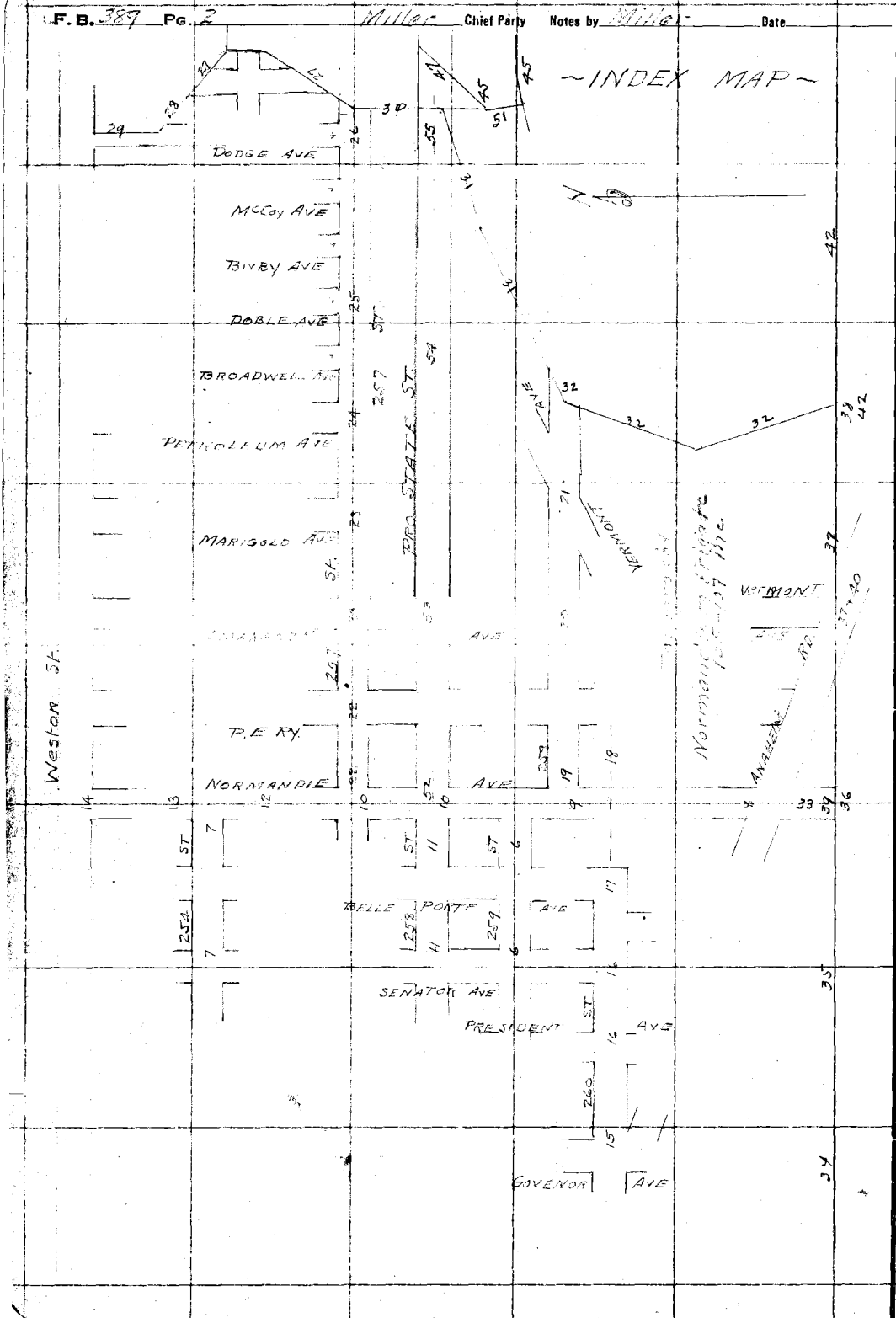


RETURN TO
LOS ANGELES COUNTY SURVEYOR

Do not extend notes this side of this line

Note: ANY ADDITIONS OR CHANGES ON THIS SHEET MUST BE MADE OR CIRCLED IN Red. WITH DATE AND NAME OF PERSON MAKING CHANGE.

Date _____ Notes by Miller Chief Party Miller F. B. 389 PG. 3

Plotted by _____
Date _____
Map No. _____
Plotting C'k'd by _____
Date _____

W. O. No. 4245 C. S. O. No. _____
Location Santa Fe St
Surveyed by Miller
Date _____
Indexed A. C. Johnson.

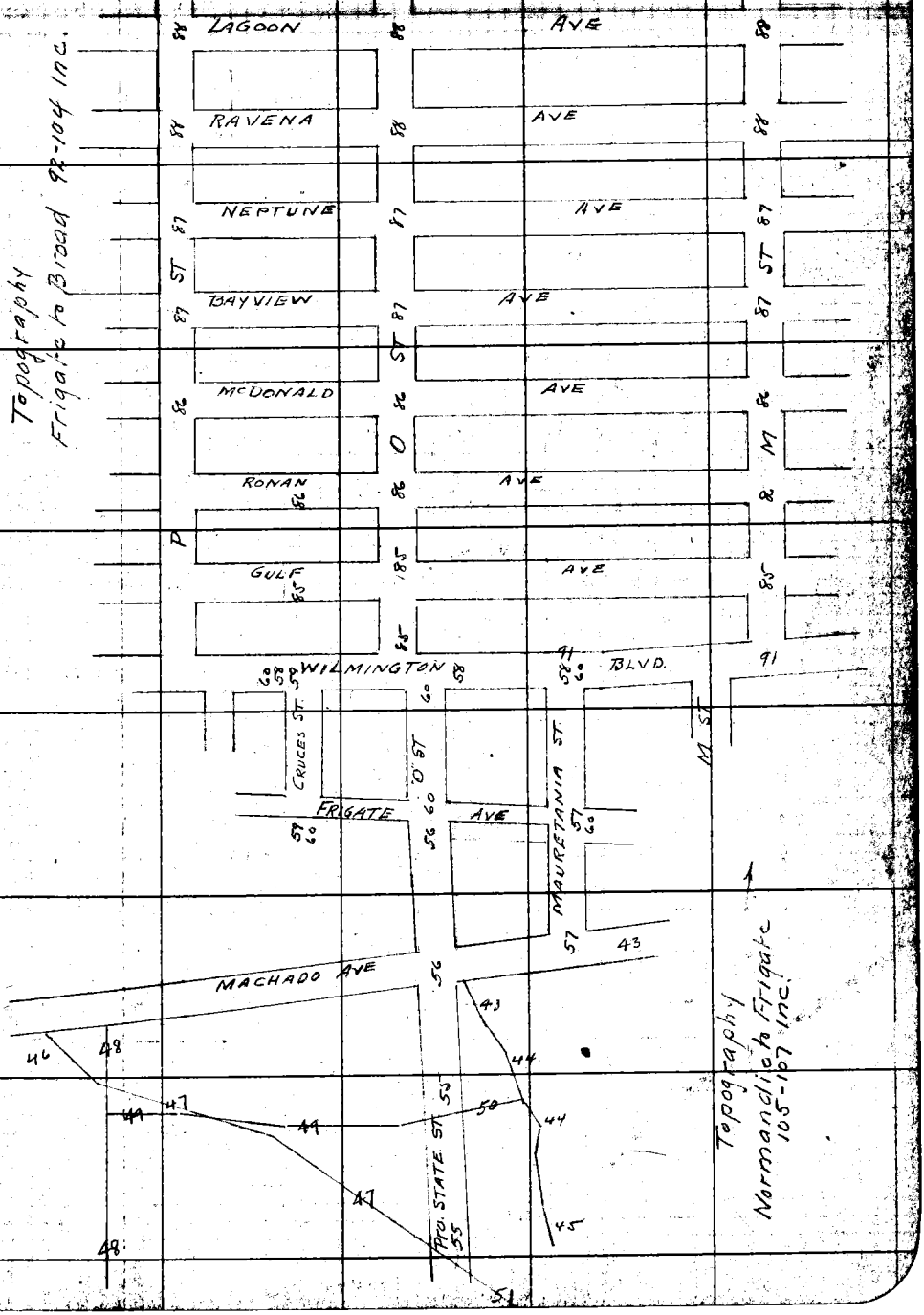


Notes: ANY ADDITIONS OR CHANGES ON THIS SHEET MUST BE MADE OR CIRCLED IN Red. WITH DATE AND NAME OF PERSON MAKING CHANGE.

Do not extend notes this side of this line

RETURN TO LOS ANGELES COUNTY SURVEYOR

F.B. 389 PG. 4 Miller Chief Party Notes by Miller Date

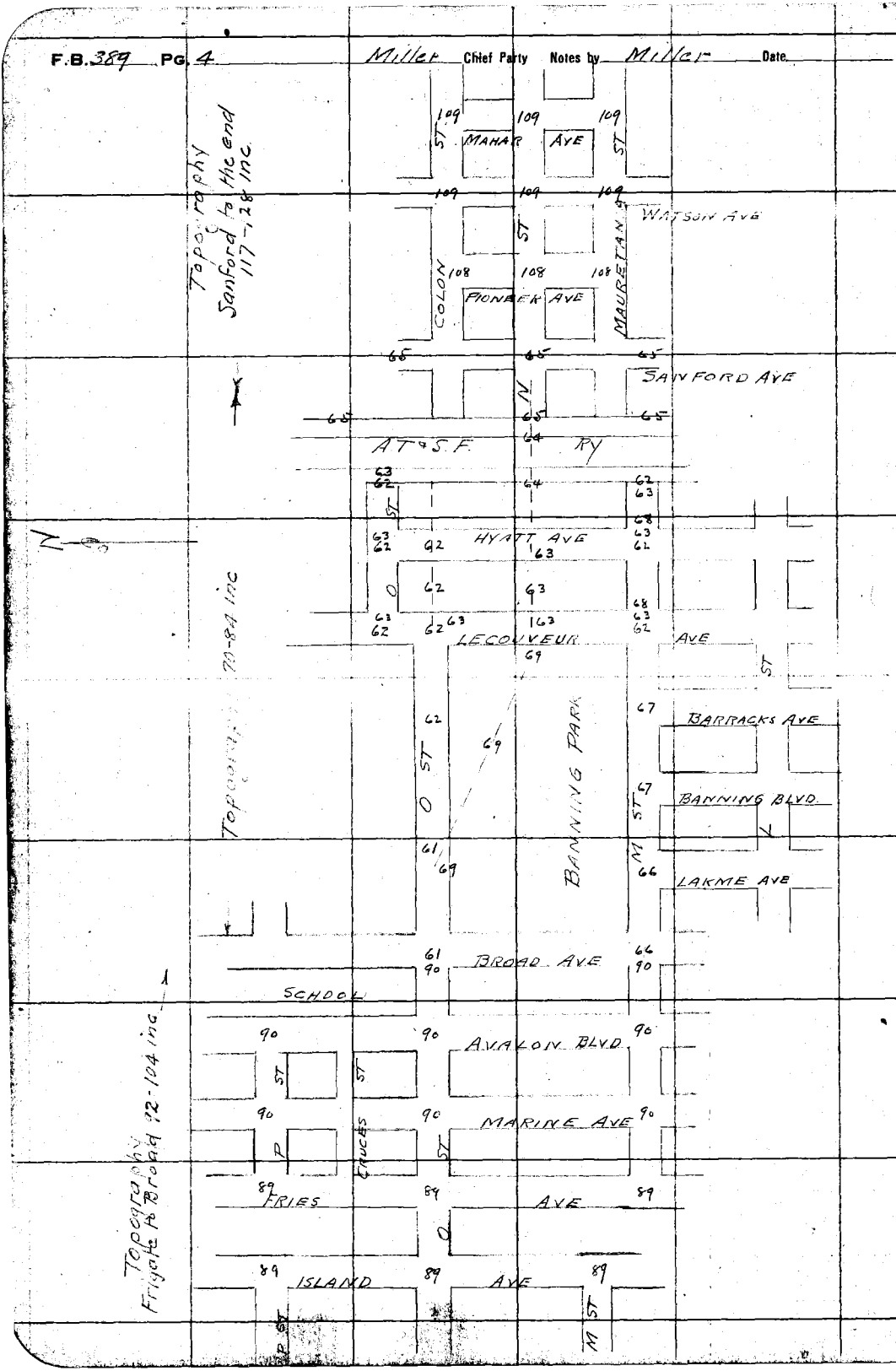


RETURN TO
LOS ANGELES COUNTY SURVEYOR

Do not extend notes this side of this line

Notes: ANY ADDITIONS OR CHANGES ON THIS SHEET MUST BE MADE OR CIRCLED IN RED. WITH DATE AND NAME OF PERSON MAKING CHANGE.

Date _____ Notes by _____ Chief Party _____ F.B. 389 PG 5

| | |
|---|---|
| Plotted by | W. O. No. 4245 D. S. O. No. |
| Date | Location |
| Map No. | Surveyed by |
| Plotting Ck'd by | Date |
| Date | Indexed A. C. J. |

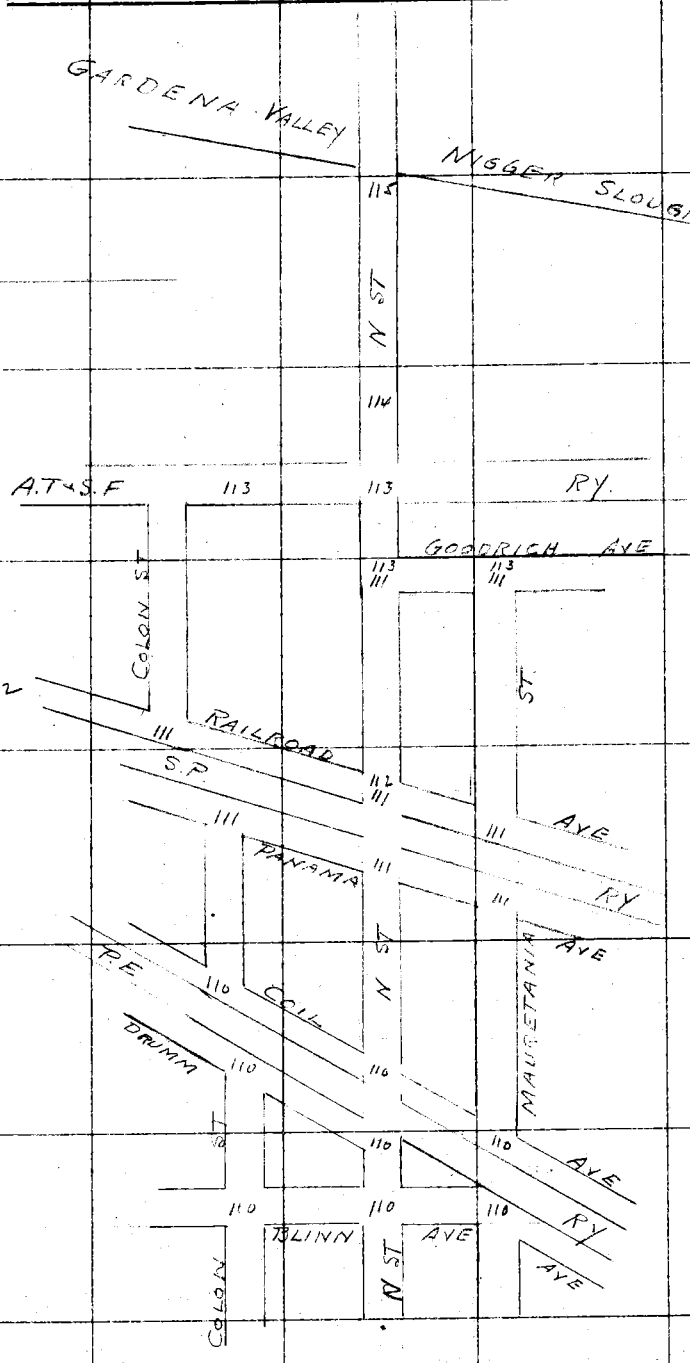


Notes: ANY ADDITIONS OR CHANGES ON THIS SHEET MUST BE MADE OR CIRCLED IN Red. WITH DATE AND NAME OF PERSON MAKING CHANGE.

Do not extend notes this side of this line.

RETURN TO
LOS ANGELES COUNTY SURVEYOR

F. B. 389 PG. 6 Miller Chief Party Notes by Miller Date 1-4-29

Tape #013
76° F. 21#

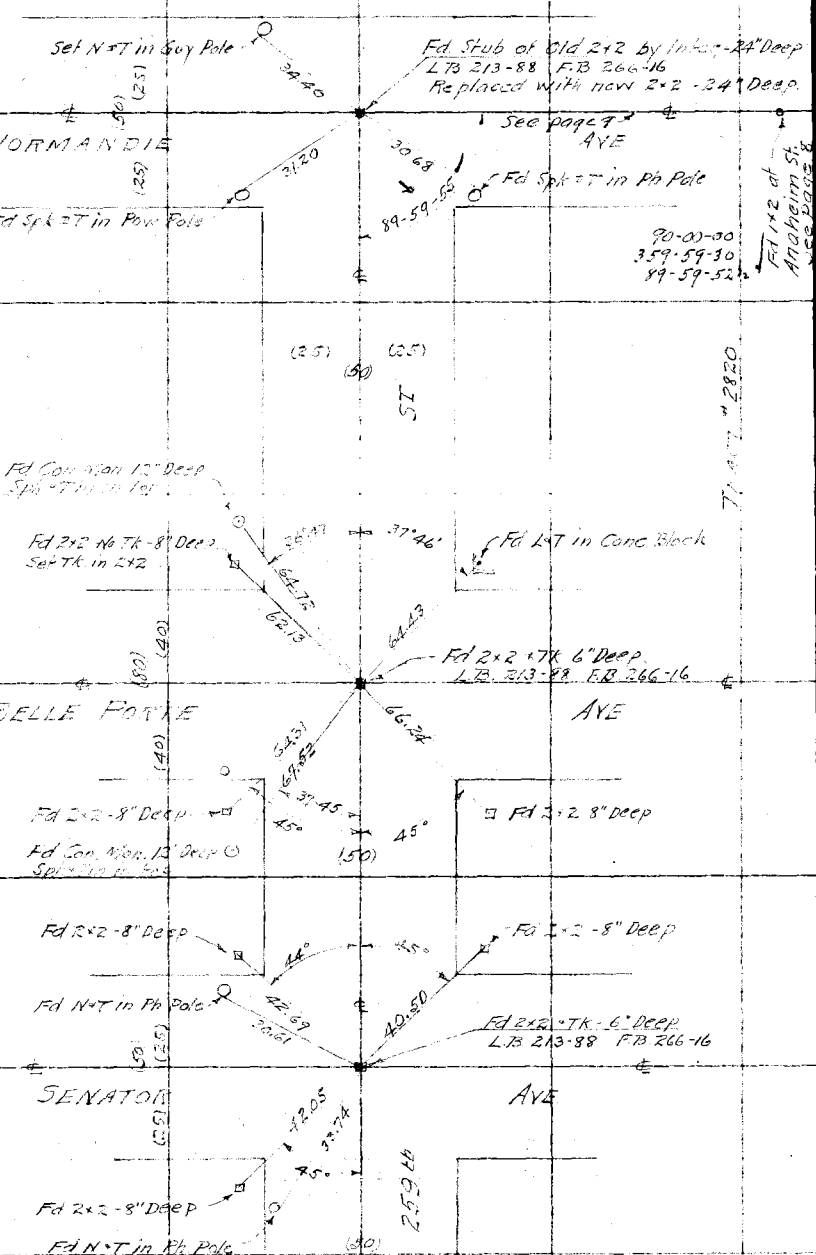


RETURN TO
LOS ANGELES COUNTY SURVEYOR

Do not extend notes this side of this line

Note: ANY ADDITIONS OR CHANGES ON THIS SHEET MUST BE MADE OR CIRCLED IN Red. WITH DATE AND NAME OF PERSON MAKING CHANGE.

Date 1-5-29 Notes by Miller Chief Party Miller F.B. 369 Pg 7

| | |
|---|---|
| Platted by G.A. Crowl | W. O. No. 4245 D. S. O. No. |
| Date Apr. 1929 | Location STATE ST |
| Map No. B-379-1 | Surveyed by Miller |
| Platting Ck'd by J.D. Price | Date Jan 1928 |
| Date May, 1929 | Indexed A. C. John |

Tape "0/3
76°F 21#

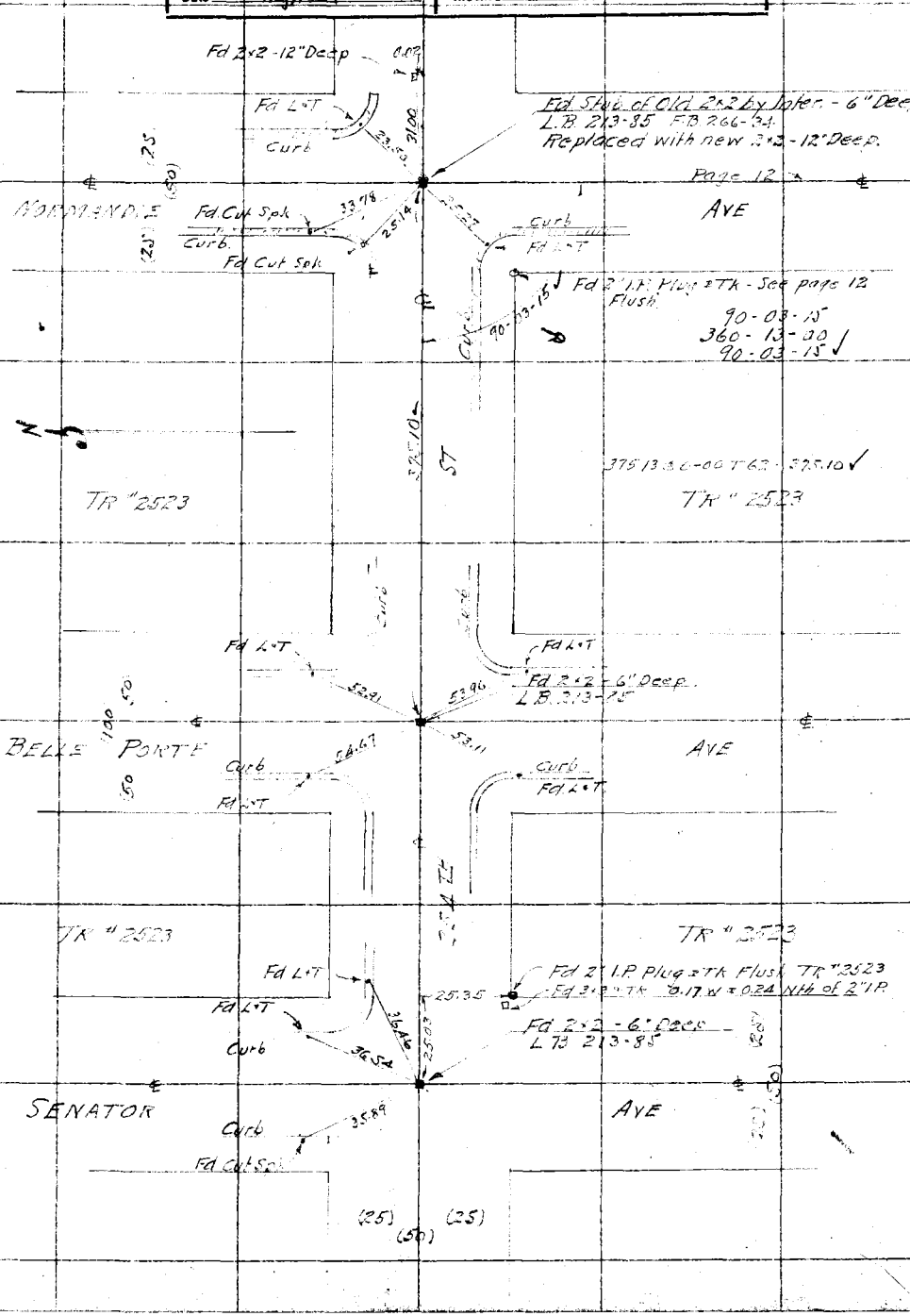


Notes: ANY ADDITIONS OR CHANGES ON THIS SHEET MUST BE MADE OR CIRCLED IN Red. WITH DATE AND NAME OF PERSON MAKING CHANGE.

Do not extend notes this side of this line

RETURN TO LOS ANGELES COUNTY SURVEYOR

F. B. 389 Pg. 8 Miller Chief Party Notes by Miller Date 1-7-29

Tape #013
76°F 21#

Con at bottom page 9

TR #2820

TR #2820

30.77
97.92
128.69
656.35
785.04
434.23
1219.27

Set 2x2 -12" Deep

315.06 @ 0-00 T66 = 315.04 ✓

Set 2x2 -12" Deep

Fd 1x2 - Flush - Set by W.M. Jonson Jan 1929
12+19.27

207.74

See page 18

25.00

244.07

See page 18

Fd 2x2 - Flush - Set by W.M. Jonson
12+19.27

Set N+T in Pow. Pole

Set 2x2 -12" Deep

434.26 @ 0-00 T66 = 434.23 ✓

Set 1x2
7+85.04

656.39 @ 0-00 T66 = 656.35 ✓

656.35

AVE

NORMANDIE

Set 1x2
1+28.89

99.32 @ 9-36-30 T 66 = 97.92
98.97 @ 8-18-00 T 66 = 97.92 97.92

Fd Spk+Tin in Pow Pole

Fd 1x1 Flush.
0+30.77

Fd 2x2 - 1.0 from end post of guard fence

ANAHEIM

Set N+T in Ph Pole

Fd 1x2 F.B. 266-10
Replaced With 2x2 - 3" Deep
0+00

ST

RETURN TO
LOS ANGELES COUNTY SURVEYOR

Do not extend notes this side of this line

Note: ANY ADDITIONS OR CHANGES ON THIS SHEET MUST BE MADE OR CIRCLED IN Red. WITH DATE AND NAME OF PERSON MAKING CHANGE.

Date 1-7-29 Notes by Miller Chief Party Miller F.B. 389 Pg. 9

| | |
|---|---|
| Platted by G.A. Crowl | W.O. No. 4245 D.S.O. No. |
| Date Apr. 1929 | Location STATE ST |
| Map No. B-379 | Surveyed by Miller |
| Platting Ck'd by J.D. Price | Date Jan 1929 |
| Date May 29 | Indexed A. C. Johnson |

1219.27
315.04
1534.31
175.09
1709.39

Tape #013
76°F 21#

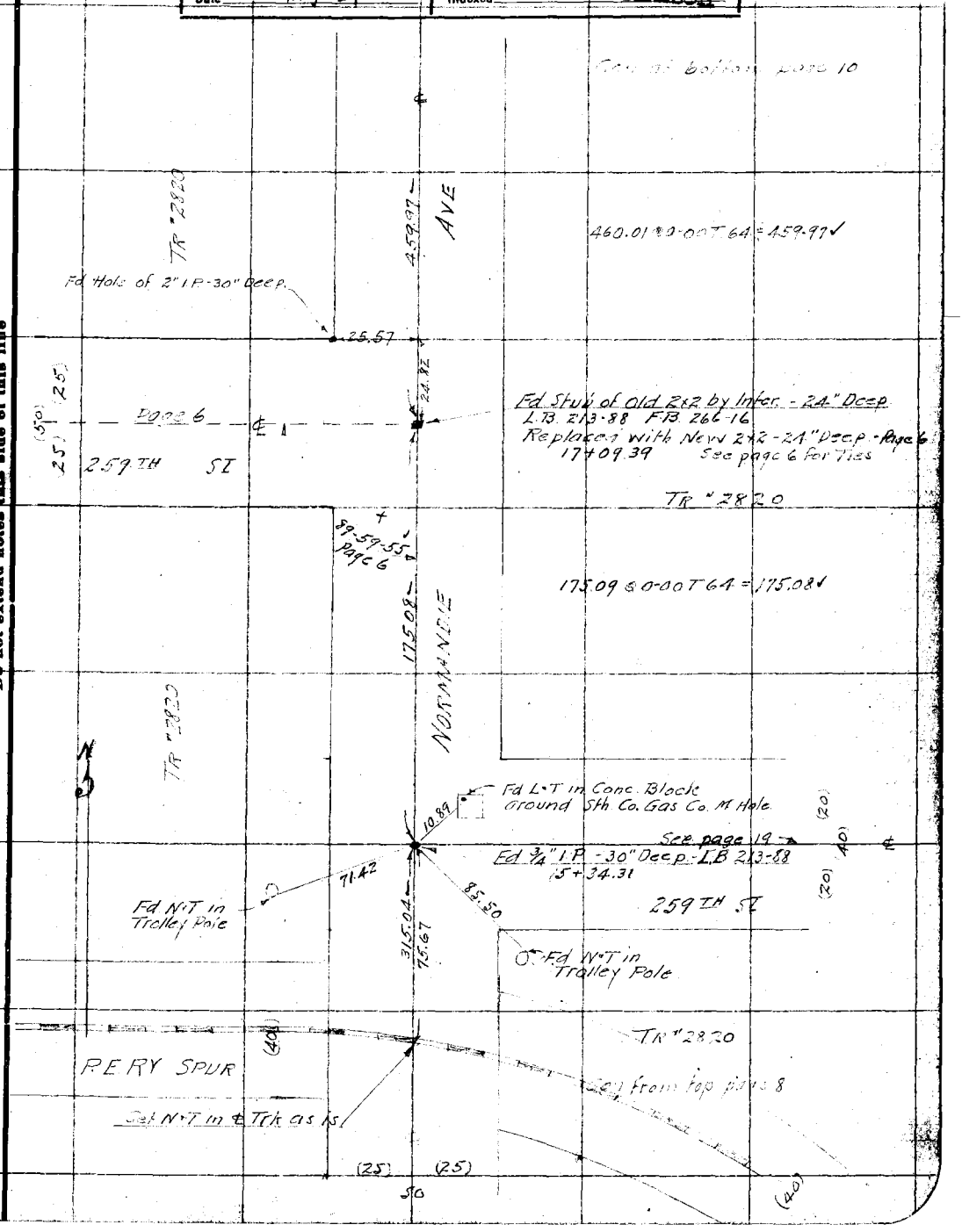


Notes: ANY ADDITIONS OR CHANGES ON THIS SHEET MUST BE MADE OR CIRCLED IN Red. WITH DATE AND NAME OF PERSON MAKING CHANGE.

RETURN TO LOS ANGELES COUNTY SURVEYOR

Do not extend notes this side of this line

F.B. 389 Pg. 10 Miller Chief Party Notes by Miller Date 1-7-29

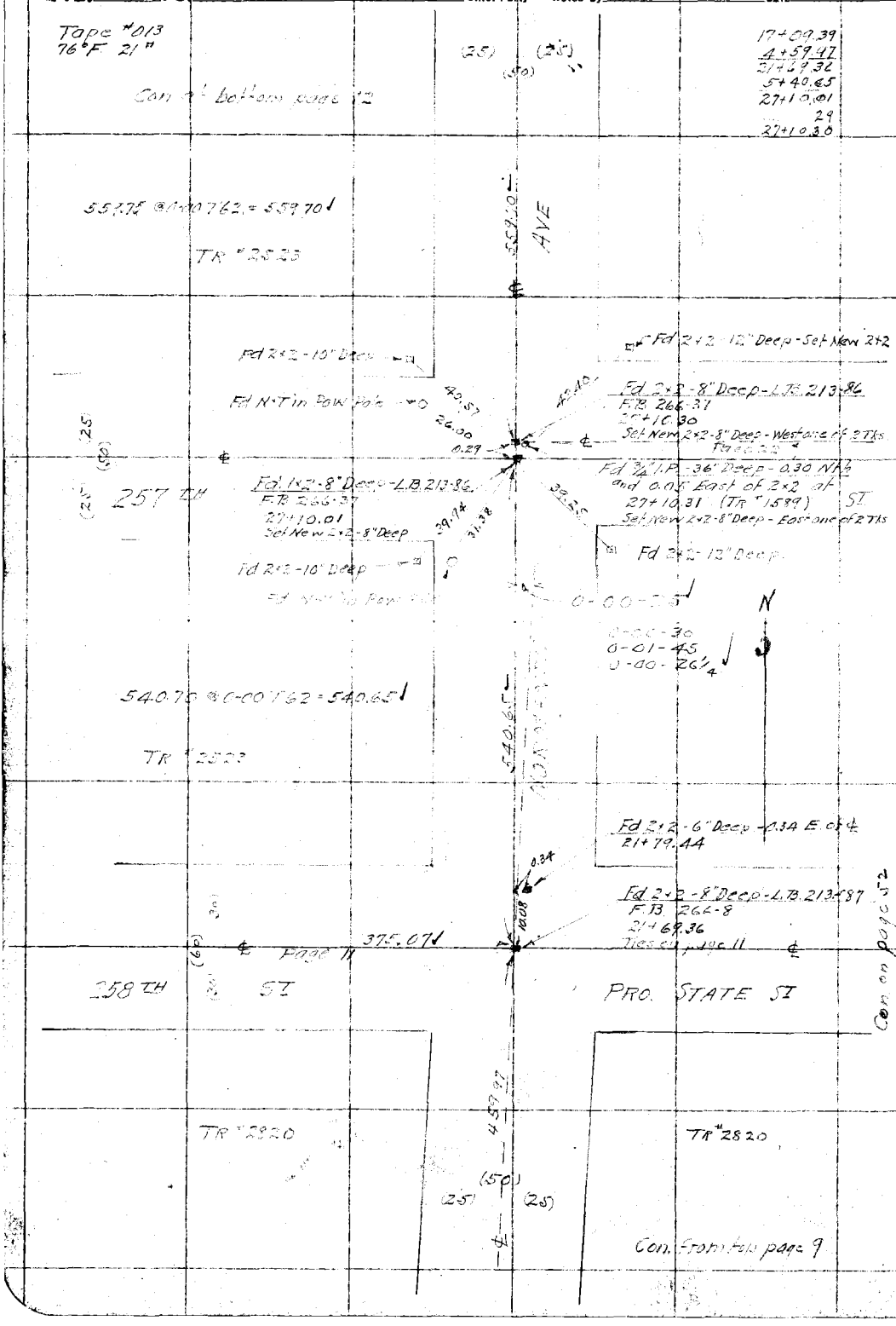


RETURN TO
LOS ANGELES COUNTY SURVEYOR

Do not extend notes this side of this line

Note: ANY ADDITIONS OR CHANGES ON THIS SHEET MUST BE MADE OR CIRCLED IN Red. WITH DATE AND NAME OF PERSON MAKING CHANGE.

Date 1-8-29 Notes by Miller Chief Party Miller F.B. 389 PG. 11

| | |
|---|---|
| Platted by G.A. Crawl | W.O. No. 4245 D.S.O. No. |
| Date Apr. 1929 | Location STATE ST |
| Map No. B-379-1 | Surveyed by Miller |
| Platting C'k'd by J.D. Price. | Date Jan 1929 |
| Date May-29 | Indexed A. C. Johnson |

Tape #013
76°F 21#

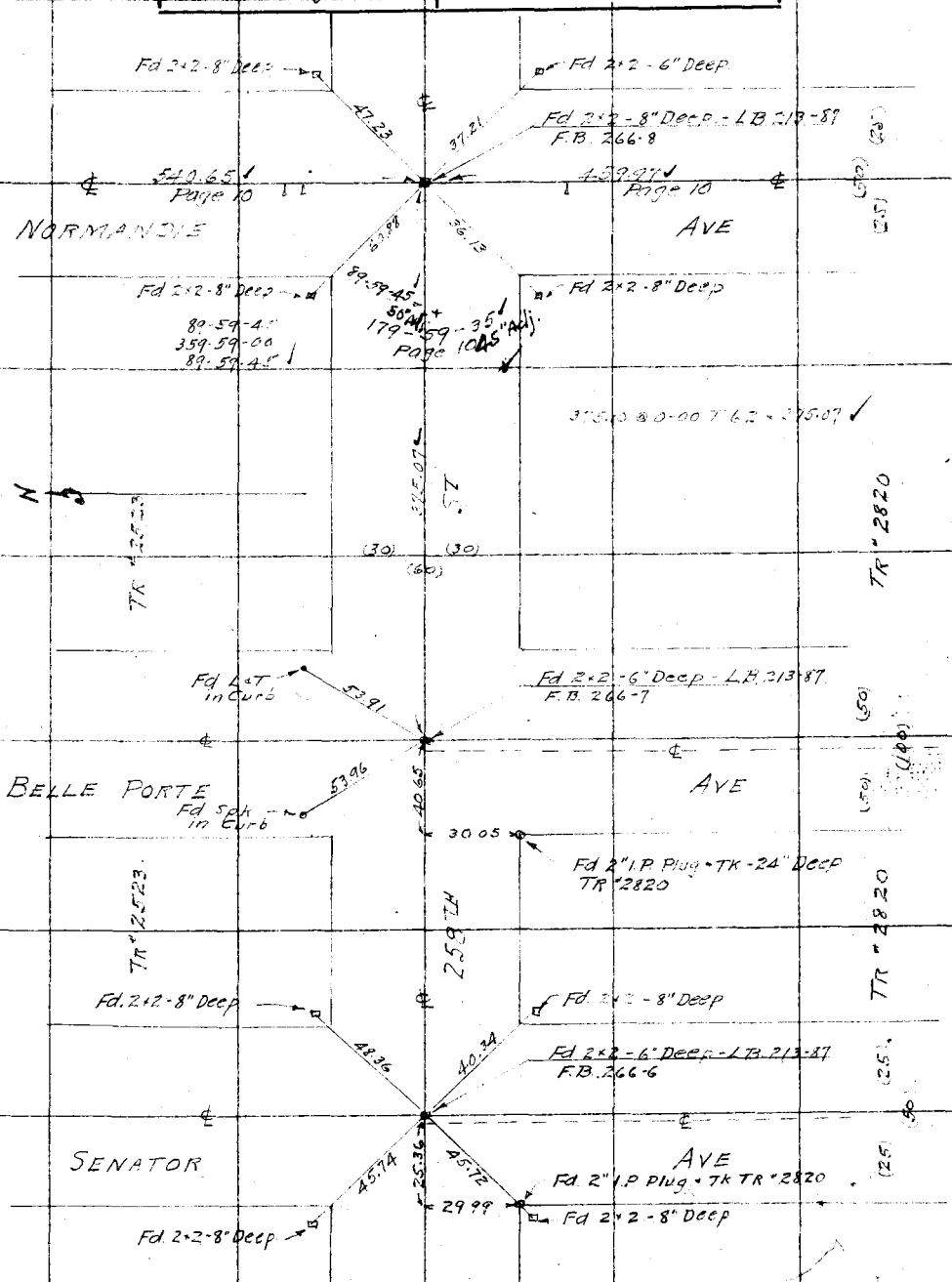


Note: ANY ADDITIONS OR CHANGES ON THIS SHEET MUST BE MADE OR CIRCLED IN Red. WITH DATE AND NAME OF PERSON MAKING CHANGE.

Do not extend notes this side of this line

RETURN TO
LOS ANGELES COUNTY SURVEYOR

F.B. 389 Pg. 13 Miller Chief Party Notes by Miller Date 1-8-29

Tape #013
76°F 21#

27+10.30
5+59.70
32+70.00
4+72.37
37+42.37

Con. at bottom page 13

(25) (25)
(50)

349.99 @ 0-00 T 68 = 349.77

AVE

349.97

Set 2x2 by Inter - Page 7
37+42.37
Ties on page 7

Page 7 - 375.10
24.96

254 TH ST

25.16
25.13

24.96

Fd 2 1/2 Plug - Tk
TR # 2523

90-03-15

N

TR # 2523

472.41 @ 0-00 T 62 = 472.37

472.37

NORMANDIE

Fd 2x2 - 3" Deep

Set N-T in Pow. Pole

31.20

53.27

Fd 2x2 - 3" Deep. L.B. 213-85
F.B. 266-34
32+70.00

255 TH ST

52.77

51.43

Fd 2x2 - 3" Deep.

Fd 2x2 - 10" Deep

TR # 2523

559.70

(25) (25)
(50)

Con. from top page 10

RETURN TO
LOS ANGELES COUNTY SURVEYOR

Do not extend notes this side of this line

Note: ANY ADDITIONS OR CHANGES ON THIS SHEET MUST BE MADE OR CIRCLED IN Red. WITH DATE AND NAME OF PERSON MAKING CHANGE.

Date 1-9-29 Notes by Miller Chief Party Miller F.B. 389 Pg. 13

37+42.37
[illegible]
[illegible]
44+62.40

| | |
|---|---|
| Platted by G.A. Crowl | W.O. No. 4245 D.S.O. No. |
| Date Apr. 1929 | Location STATE ST |
| Map No. B-379-1 | Surveyed by Miller |
| Platting C'k'd by J.D. Price | Date Jan 1929 |
| Date May 29 | Indexed L. C. Johnson |

Tape #013
76°F 21#

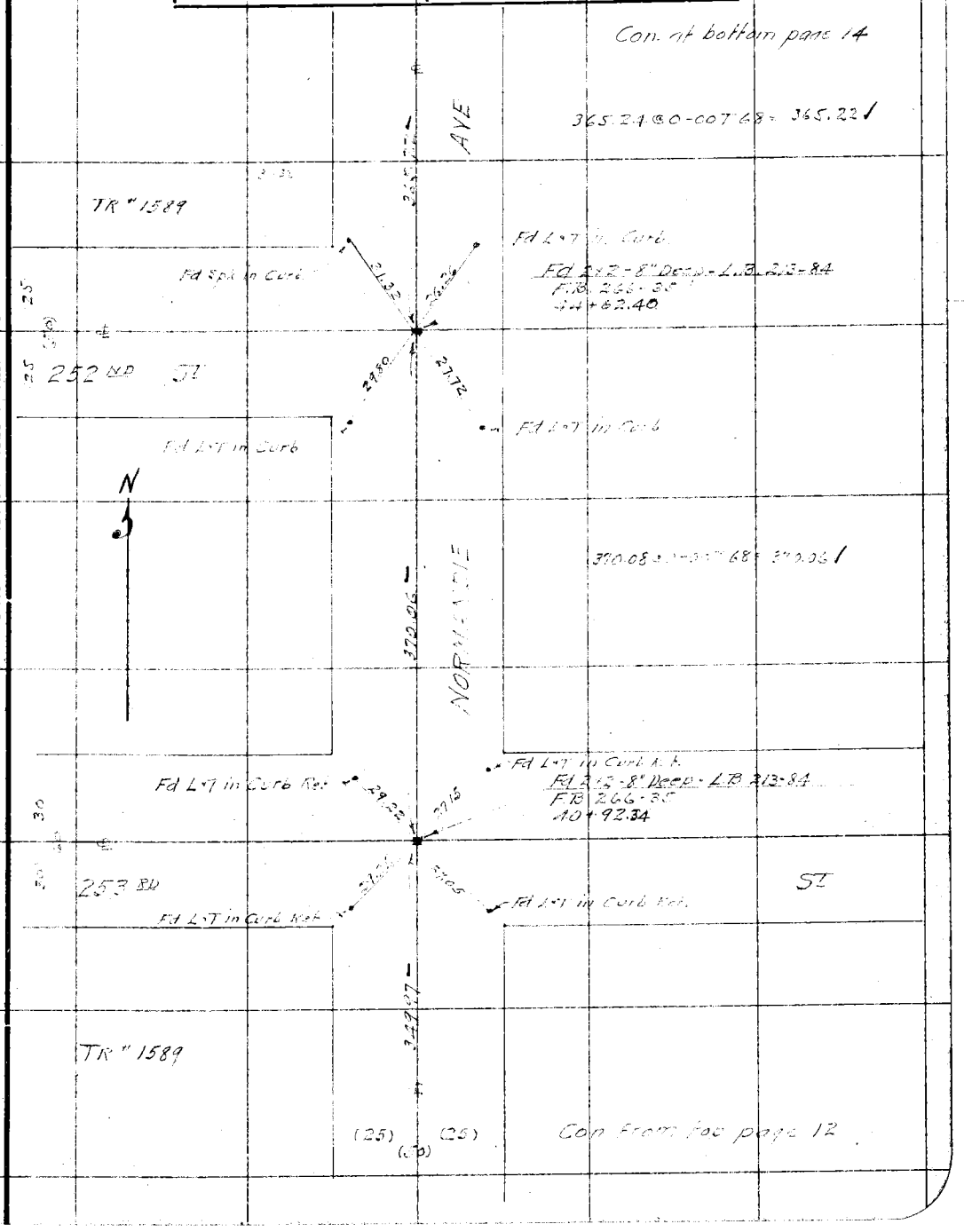


Note: ANY ADDITIONS OR CHANGES ON THIS SHEET MUST BE MADE OR CIRCLED IN Red. WITH DATE AND NAME OF PERSON MAKING CHANGE.

Do not extend notes this side of this line

RETURN TO
LOS ANGELES COUNTY SURVEYOR

F.B. 389 Pg. 14 Miller Chief Party Notes by Miller Date 1-9-29

Tape #013
76°F 21#

44+62.40
3+65.22
48+27.62
3+64.98
51+92.60

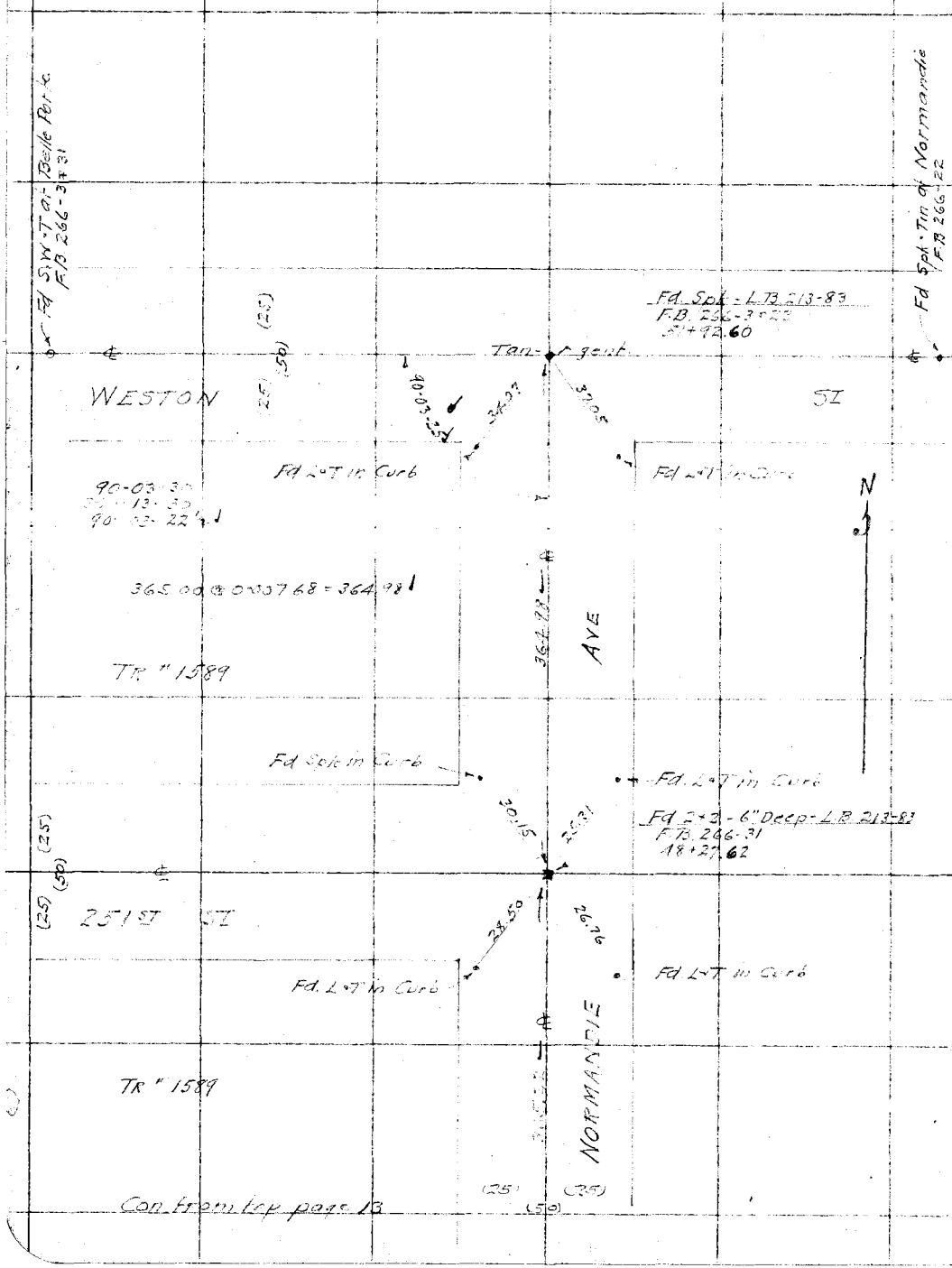


Con from top page 13

RETURN TO
LOS ANGELES COUNTY SURVEYOR

Do not extend notes this side of this line

Note: ANY ADDITIONS OR CHANGES ON THIS SHEET MUST BE MADE OR CIRCLED IN Red. WITH DATE AND NAME OF PERSON MAKING CHANGE.

Date 1-10-29 Notes by Miller Chief Party Miller F.B. 389 Pg 15

| | |
|---|---|
| Platted by G.A. Crowl | W.O. No. 4245 D.S.O. No. |
| Date Apr. 1929 | Location STATE ST |
| Map No. B-379-1 | Surveyed by Miller |
| Platting Ck'd by J.D. Price | Date Jan 1929 |
| Date May-'29 | Indexed |

Tape #013
76°F. 20"

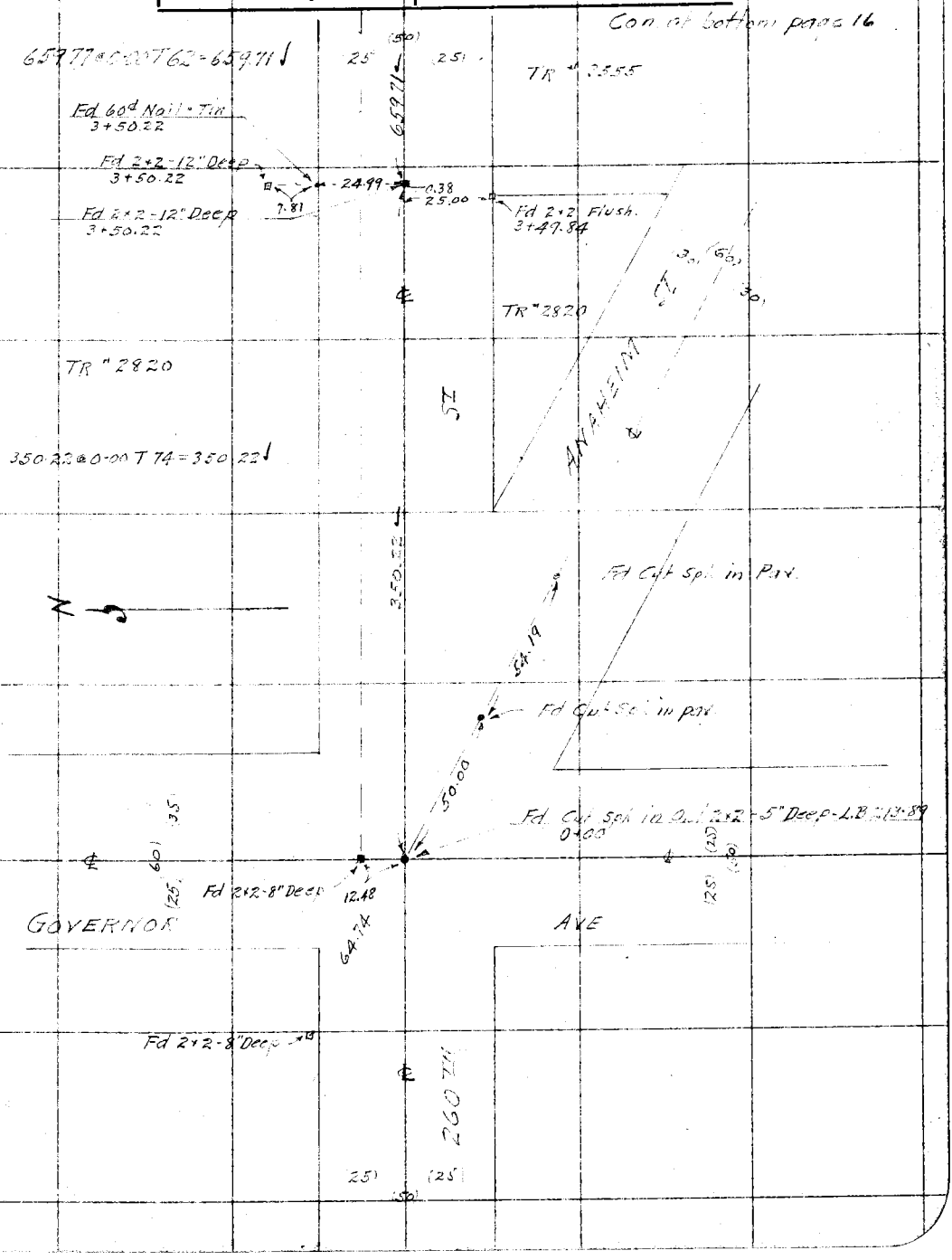


*Notes: ANY ADDITIONS OR CHANGES ON THIS SHEET MUST BE MADE OR CIRCLED IN Red. WITH DATE AND NAME OF PERSON MAKING CHANGE.

Do not extend notes this side of this line

RETURN TO
LOS ANGELES COUNTY SURVEYOR

F.B. 389 Pg. 16 Miller Chief Party Notes by Miller Date 1-11-29

Tape #013
76°F 21#

Con of bottom page 17

3+50.22
6+59.71
13+09.93
4+70.04
14+79.97
2+20.16
17+00.13

143.91 @ 0-00 T 70 = 143.90

TR #3555

Fd 2x2-12" Deep
Stk Split-No Tk
17+00.13

Fd 2x2-12" Deep -
17+00.13

Fd 2x2-15" Deep

TR #2820

BELLA FONTE AVE

Set N+T in Ph Pole

220.17 @ 0-00 T 68 = 220.16

TR #3555

Set N-T in Ph Pole

Set N-T in Ph Pole

Fd 2x2-8" Deep - LB 213-88
14+79.97

Fd 2x2-6" Deep -
14+79.97

SENATOR AVE

Fd L-T in Curb

Fd 2x2-12" Deep
Fd 2" I.P. Plug-Tk
14+54.99

470.08 @ 0-00 T 64 = 470.04

TR #2820

Fd 2x2-8" Deep
10+09.93

Fd 2x2-6" Deep -
10+09.93

PRESIDENT AVE

Fd 2" I.P. Plug-Tk
Leaning too much to
Locate

TR #2820

TR #3555

Con. from top page 15

RETURN TO
LOS ANGELES COUNTY SURVEYOR

Do not extend notes this side of this line

Note: ANY ADDITIONS OR CHANGES ON THIS SHEET MUST BE MADE OR CIRCLED IN Red. WITH DATE AND NAME OF PERSON MAKING CHANGE.

Date 1-11-29 Notes by Miller Chief Party Miller F.B. 389 Pg 17

17+00.13
1+43.90
18+44.03
19+54.95
21+22.65

| | |
|---|---|
| Platted by G.A. Crowl | W.O. No. 4245 D.S.O. No. |
| Date Apr. 1929 | Location STATE ST |
| Map No. B-379 | Surveyed by Miller |
| Platting C'k'd by J. D. Price | Date Jan 1929 |
| Date May-'29 | Indexed |

Tape #013
76°F 21#

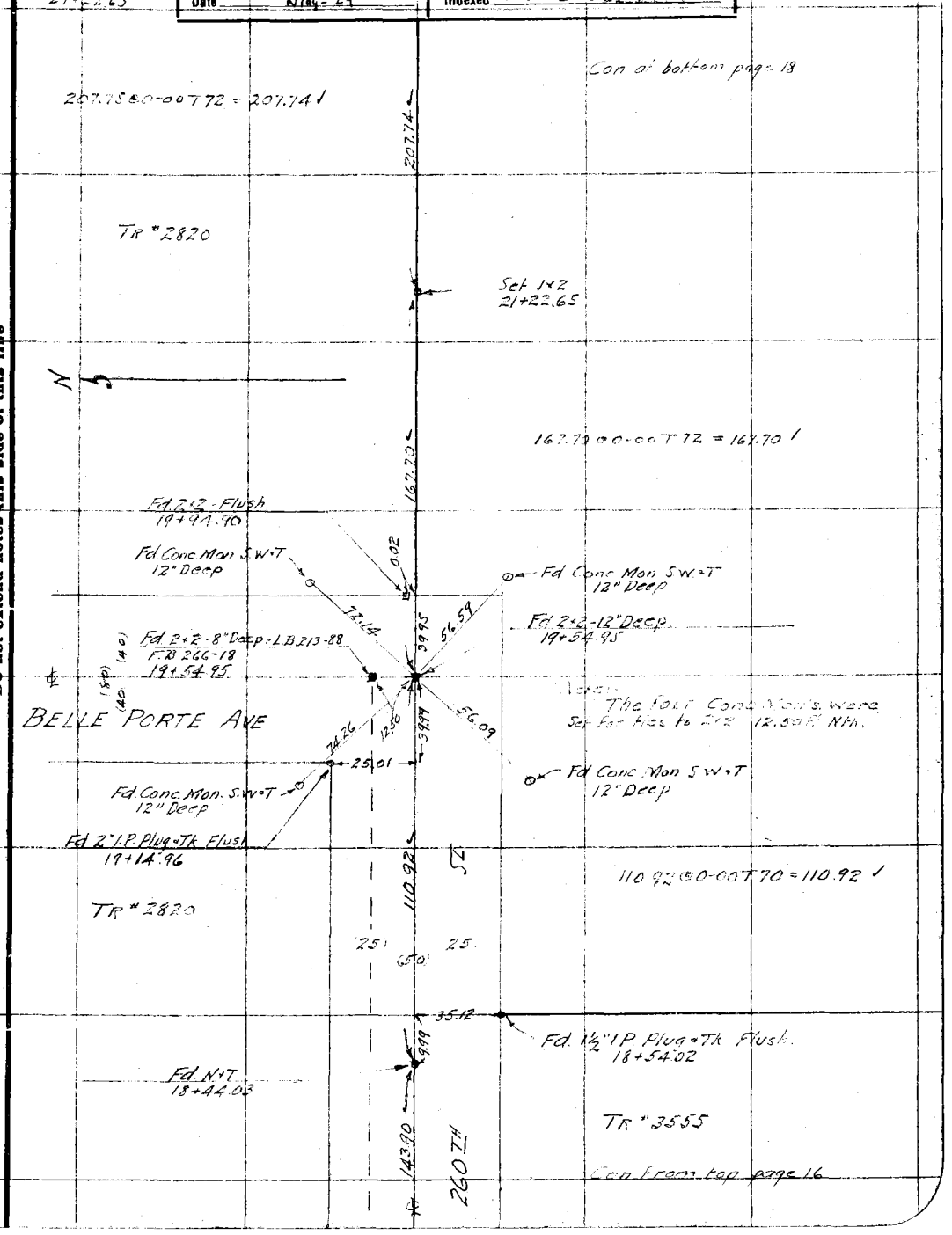


Note: ANY ADDITIONS OR CHANGES ON THIS SHEET MUST BE MADE OR CIRCLED IN Red. WITH DATE AND NAME OF PERSON MAKING CHANGE.

Do not extend notes this side of this line

RETURN TO
LOS ANGELES COUNTY SURVEYOR

F.B. 389 Pg. 18 Miller Chief Party Notes by Miller Date 1-11-29

Tape #013
76°F 21#

21+22.65
2+07.74
23+30.39
2+44.07
25+74.46
37.79
26+12.25

P.E. RY

Set N.T. ℄ P.E. Ry. Trk as is
26+12.25

37.79

Fd 2" I.P. Plug & Tk. Flush
25+74.46

244.08 @ 0-00 T 72 = 244.07

TR #2820

244.07

Fd. 2x2 - Flush - Set by W.M. Jonson Jan 1929
23+55.39

Fd. 1x2 set by W.M. Jonson Jan 1929
23+30.39
12+19.29 from S.h.

25.00

(25) (50) ℄ See page 8 → 315.04 | 434.23 | See page 8 ℄ (25) (50)

(25) NORMANDIE AVE (25)

90-00-30

90-00-30
360-02-00
90-00-30

TR #2820

207.74

Con. from top page 17

RETURN TO
LOS ANGELES COUNTY SURVEYOR

Do not extend notes this side of this line

Note: ANY ADDITIONS OR CHANGES ON THIS SHEET MUST BE MADE OR CIRCLED IN Red. WITH DATE AND NAME OF PERSON MAKING CHANGE.

Date 1-21-29 Notes by Miller Chief Party Miller F.B. 389 Pg. 19

| | |
|---|---|
| Platted by G.A.Crowl | W.O. No. 4245 D.S.O. No. |
| Date May 1929 | Location STATE ST |
| Map No. B-379-1 | Surveyed by Miller |
| Platting C'k'd by A.A.P. | Date Jan 1929 |
| Date AUG 1929 | Indexed [illegible] |

Tape #028
76°F 20½#

Con at bottom page 20

20 20
40

337.01 @ 0-00 T 58 = 336.97 ✓

336.97

P. E. RY.

Set N&T in Tie, & Trk as is.

Fd 2" I.P. Plug & Tk See page 19

17.82

Fd 3/4" I.P. 16" Deep
L.B. 514-95
F.B. 329-46
2+63.98

20.00

19.92
1.58

2+63.98

293.47 @ 0-00 T 56 = 293.43

Fd. 3/4" I.P. & Nail - 16" Deep

Fd 2" I.P. Plug & Tk - Flush.
2+44.06

20 20

264.00 @ 0-00 T 56 = 263.98

89-58-45
359-55-15
89-51-48¾ ✓

Fd. base of Old 2x2 - 30" Deep.

89-58-5

40" Ac.

1.63

Fd. N&T
0+00 Going East.

Fd 3/4" I.P. - 30" Deep
L.B. 213-88 L.B. 514-95
F.B. 329-46. See page 9
15+34.33 from Sch.

24.66

20.00

50.20

See page 9

NORMANDIE AVE

25.28

Fd 2" I.P. Plug No Tk - 24" Deep.
Pipe leaning S.E. Flush & offset
taken to estimated base of Pipe

Note: ANY ADDITIONS OR CHANGES ON THIS SHEET MUST BE MADE OR CIRCLED IN Red. WITH DATE AND NAME OF PERSON MAKING CHANGE.

RETURN TO
LOS ANGELES COUNTY SURVEYOR

Do not extend notes this side of this line

F.B. 389 Pg. 20 Miller Chief Party Notes by Miller Date 1-21-29

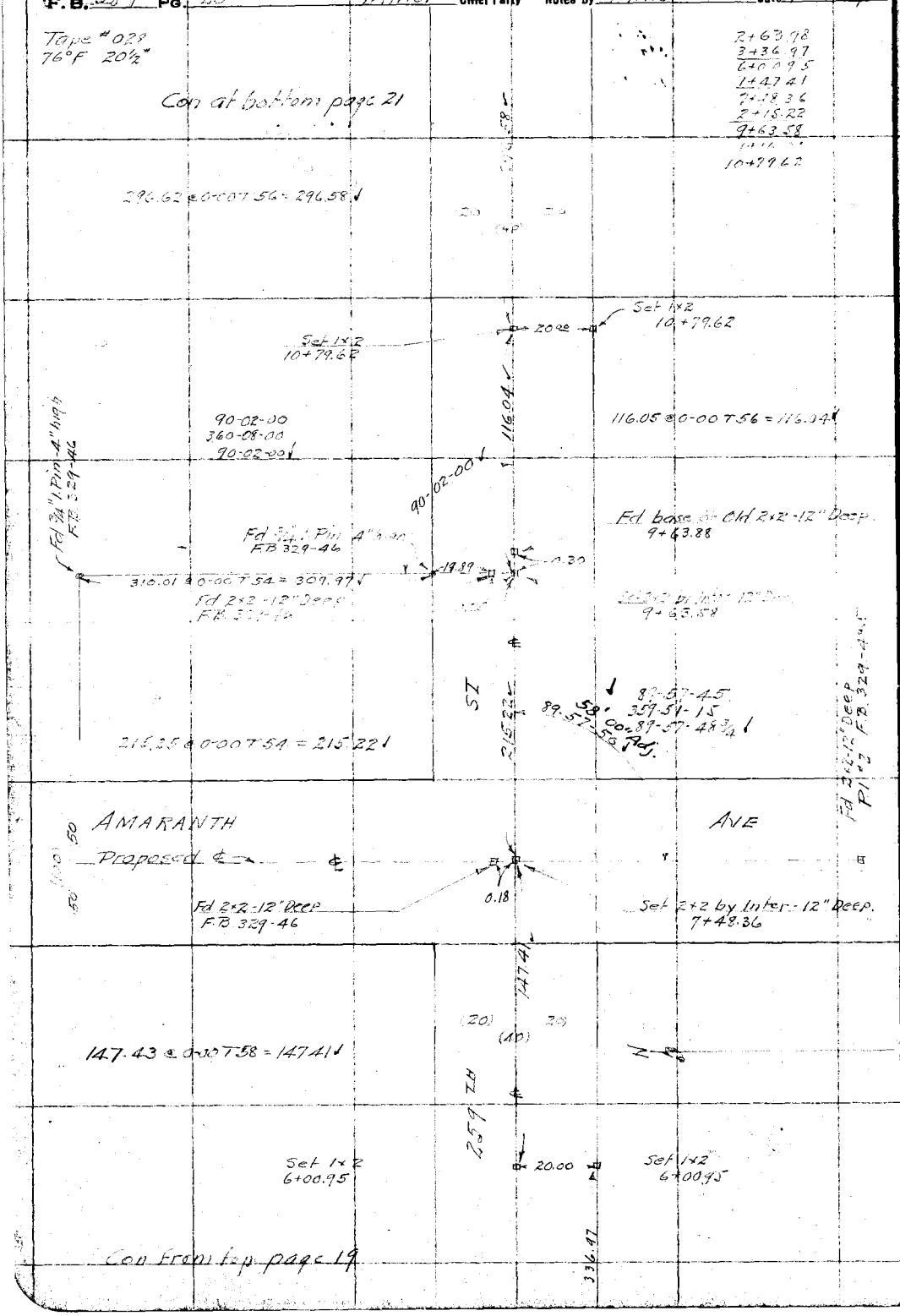


RETURN TO
LOS ANGELES COUNTY SURVEYOR

Do not extend notes this side of this line

Note: ANY ADDITIONS OR CHANGES ON THIS SHEET MUST BE MADE OR CIRCLED IN Red. WITH DATE AND NAME OF PERSON MAKING CHANGE.

Date 1-22-29 Notes by Miller Chief Party Miller F.B. 389 Pg 21

| | |
|---|---|
| Platted by G.A. Crowl | W.O. No. 4245 D.S.O. No. |
| Date May 1929 | Location STATE ST |
| Map No. B-379-1 | Surveyed by Miller |
| Platting Ck'd by A.A.R. | Date Jan 1929 |
| Date AUG 1929 | Indexed A. C. Johnson |

Tape #028

10+79.62
2+96.58
13+76.20
16+71.94
16+71.94
3+78.88
20+56.83

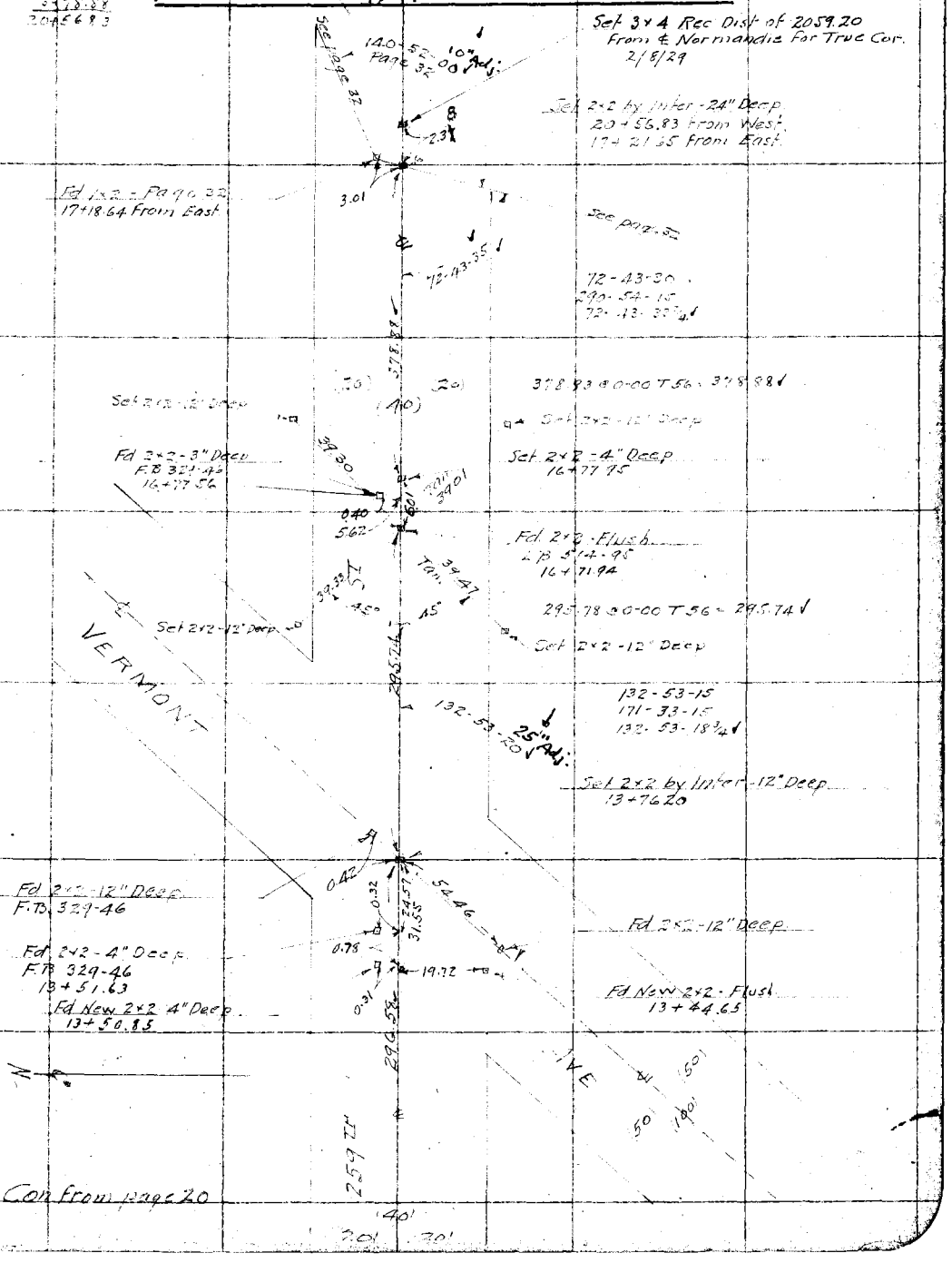


Note: ANY ADDITIONS OR CHANGES ON THIS SHEET MUST BE MADE OR CIRCLED IN Red. WITH DATE AND NAME OF PERSON MAKING CHANGE.

Do not extend notes this side of this line

RETURN TO LOS ANGELES COUNTY SURVEYOR

F.B. 389 PG. 22 Miller Chief Party Notes by Miller Date 1-15-29




RETURN TO
LOS ANGELES COUNTY SURVEYOR

Do not extend notes this side of this line

Note: ANY ADDITIONS OR CHANGES ON THIS SHEET MUST BE MADE OR CIRCLED IN Red. WITH DATE AND NAME OF PERSON MAKING CHANGE.

Date 1-15-29 Notes by Miller Chief Party Miller F.B. 389 Pg 23

| | |
|---|---|
| Platted by G. A. Crowl | W. O. No. 4245 D. S. O. No. |
| Date May 1929 | Location ST 4 ST |
| Map No. B-379 | Surveyed by Miller |
| Platting C'k'd by A. A. R. | Date JAN 1929 |
| Date AUG 1929 | Indexed A. C. Johnson |

3+08.80
4+02.26
7+11.56
7+16.56
12+08.42

Tape #028
76°F 20½

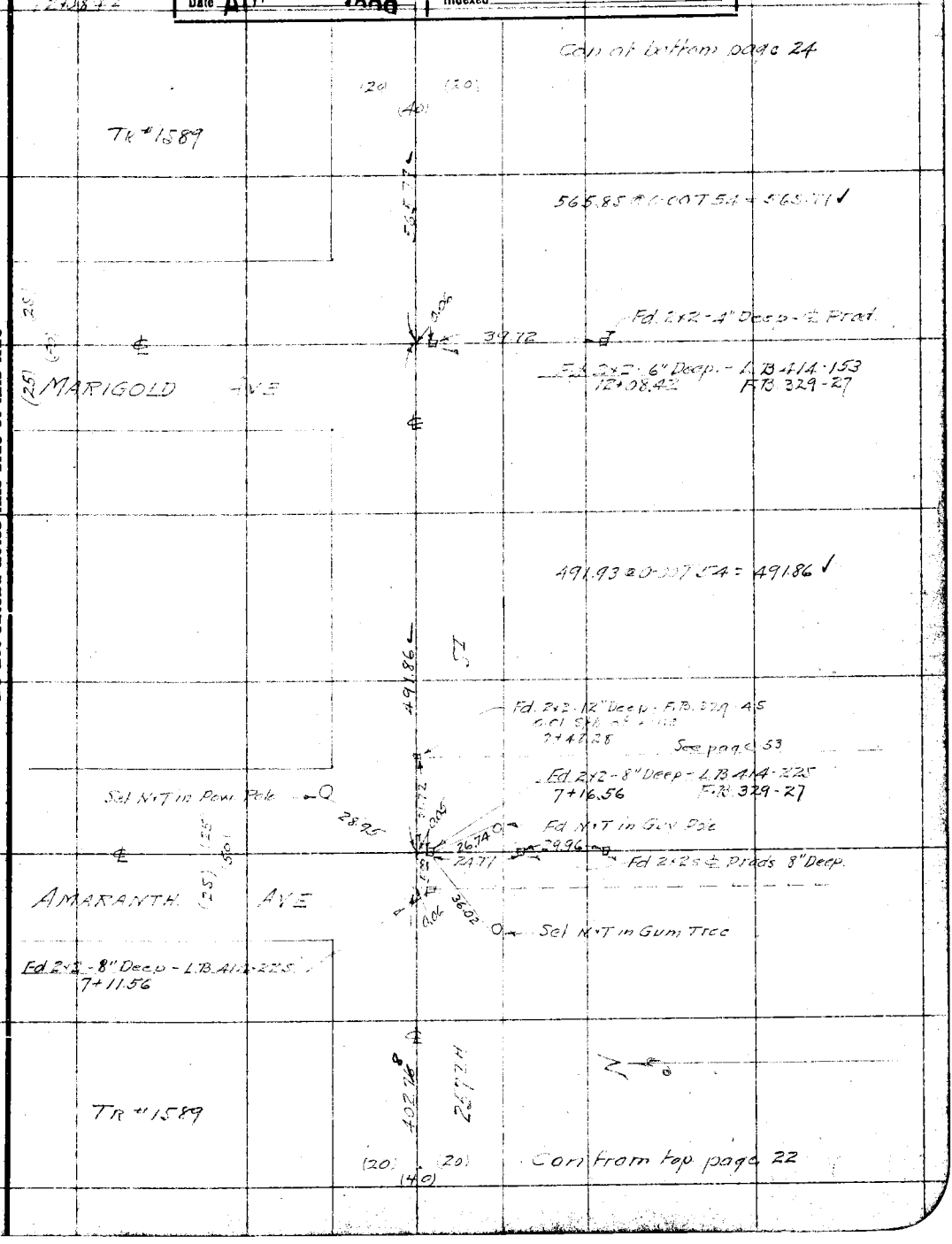


Note: ANY ADDITIONS OR CHANGES ON THIS SHEET MUST BE MADE OR CIRCLED IN Red. WITH DATE AND NAME OF PERSON MAKING CHANGE.

Do not extend notes this side of this line

RETURN TO
LOS ANGELES COUNTY SURVEYOR

F.B. 389 Pg. 24 Millar Chief Party Notes by Millar Date 1-15-29

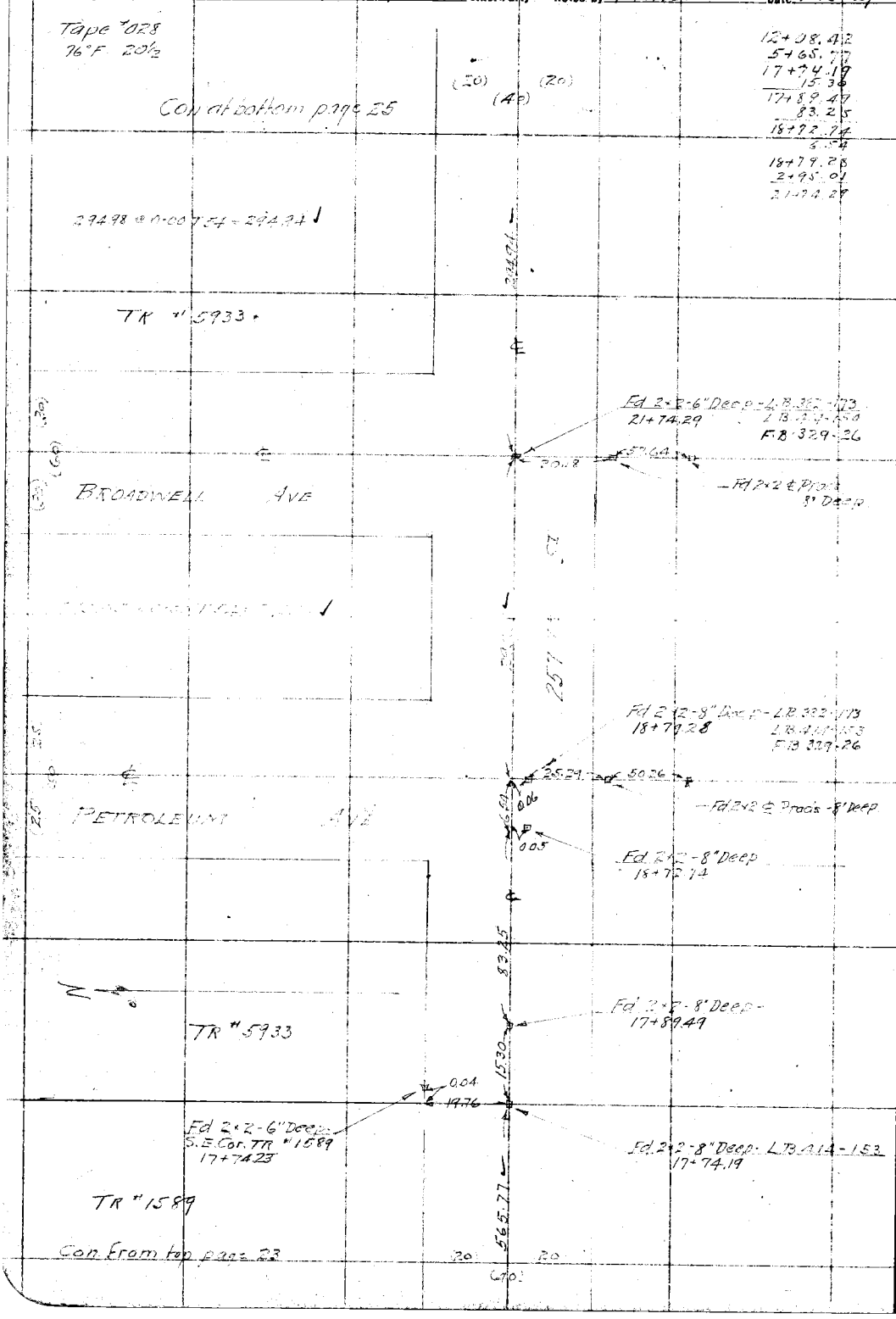


RETURN TO
LOS ANGELES COUNTY SURVEYOR

Do not extend notes this side of this line

Note: ANY ADDITIONS OR CHANGES ON THIS SHEET MUST BE MADE OR CIRCLED IN Red. WITH DATE AND NAME OF PERSON MAKING CHANGE.

Date [illegible] Notes by Miller Chief Party Miller F.B. 389 Pg. 25

| | |
|---|---|
| Platted by G.A. Crowl | W. O. No. 4245 D. S. O. No. |
| Date May 1929 | Location [illegible] |
| Map No. B-379-1 | Surveyed by [illegible] |
| Platting Ckd by A. A. B. | Date Jan 1929 |
| Date Aug 1929 | Indexed A. C. Johnson |

Tape #028

2+89.90
2+89.92
30+49.05

(20) (40) (20)

Con[illegible] 26

289.19 @ 0-00 T 60 = 289.16

TR #5933

289.16

Fd 2x2-8" Deep - LB 414-152
30+49.05 F.B 329-24

0.05

29.15

Fd 2x2 ℄ Prods - 8" Deep

(25) (50) (25)

McCOY AVE

289.96 @ 0-00 T 54 = 289.92

TR #5933

289.92

257 TH ST

Fd 2x2-8" Deep - LB 414-152
27+59.13 F.B 329-24

28.11

52.37

Fd 2x2 ℄ Prods - 8" Deep

(25) (50) (25)

BIXBY AVE

N

289.94 @ 0-00 T 54 = 289.90

(20) (40) (20)

Fd 2x2-8" Deep - LB 382-173
24+69.23 LB 414-150
F.B 329-25

0.05

25.04

Fd 2x2 ℄ Prods - 8" Deep

(25) (50) (25)

DOBLE AVE

TR #5933

Con from top page 24

Note: ANY ADDITIONS OR CHANGES ON THIS SHEET MUST BE MADE OR CIRCLED IN Red. WITH DATE AND NAME OF PERSON MAKING CHANGE.

Do not extend notes this side of this line

RETURN TO LOS ANGELES COUNTY SURVEYOR

F.B. 389 PG. 26 Miller Chief Party Notes by Miller Date 1-16-29

Tape #028
76°F 20½#

30+49.05
2+89.16
33+38.21
2+33.86
35+72.07

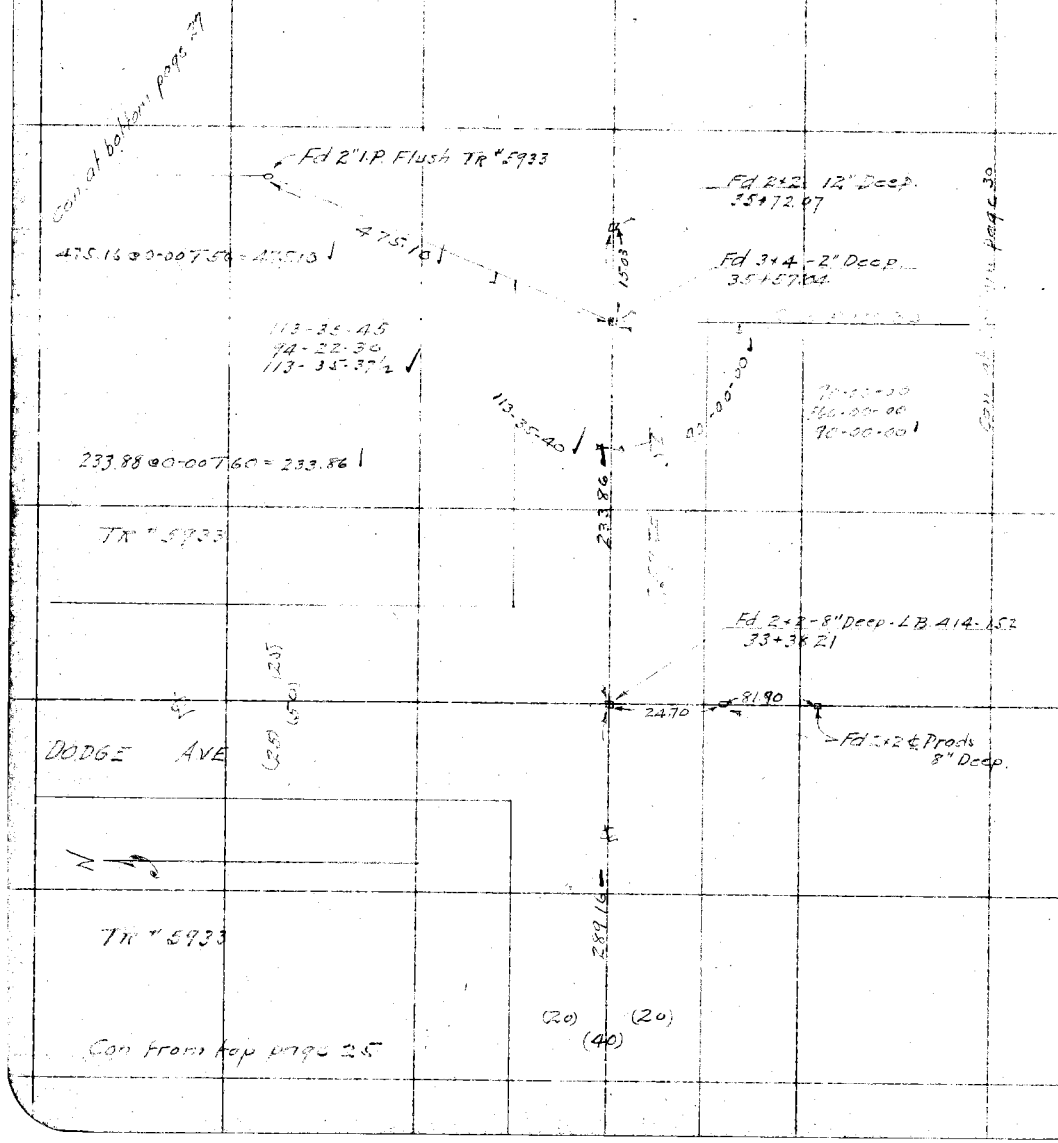


RETURN TO
LOS ANGELES COUNTY SURVEYOR

Do not extend notes this side of this line

Note: ANY ADDITIONS OR CHANGES ON THIS SHEET MUST BE MADE OR CIRCLED IN Red. WITH DATE AND NAME OF PERSON MAKING CHANGE.

Date 1-17-29 Notes by Miller Chief Party Miller F.B. 389 Pg 27

| | |
|---|---|
| Platted by G.A. Crowl | W.O. No. 4245 D.S.O. No. |
| Date May 1929 | Location ST 7 E ST |
| Map No. B-379-1 | Surveyed by Miller |
| Platting Ck'd by A.A.R. | Date Jan 1929 |
| Date AUG 1929 | Indexed A. C. Johnson |

4+75.10
2+56.14
7+25.24
4+75.10
10+02.73

Tape #028
76°F 20½"

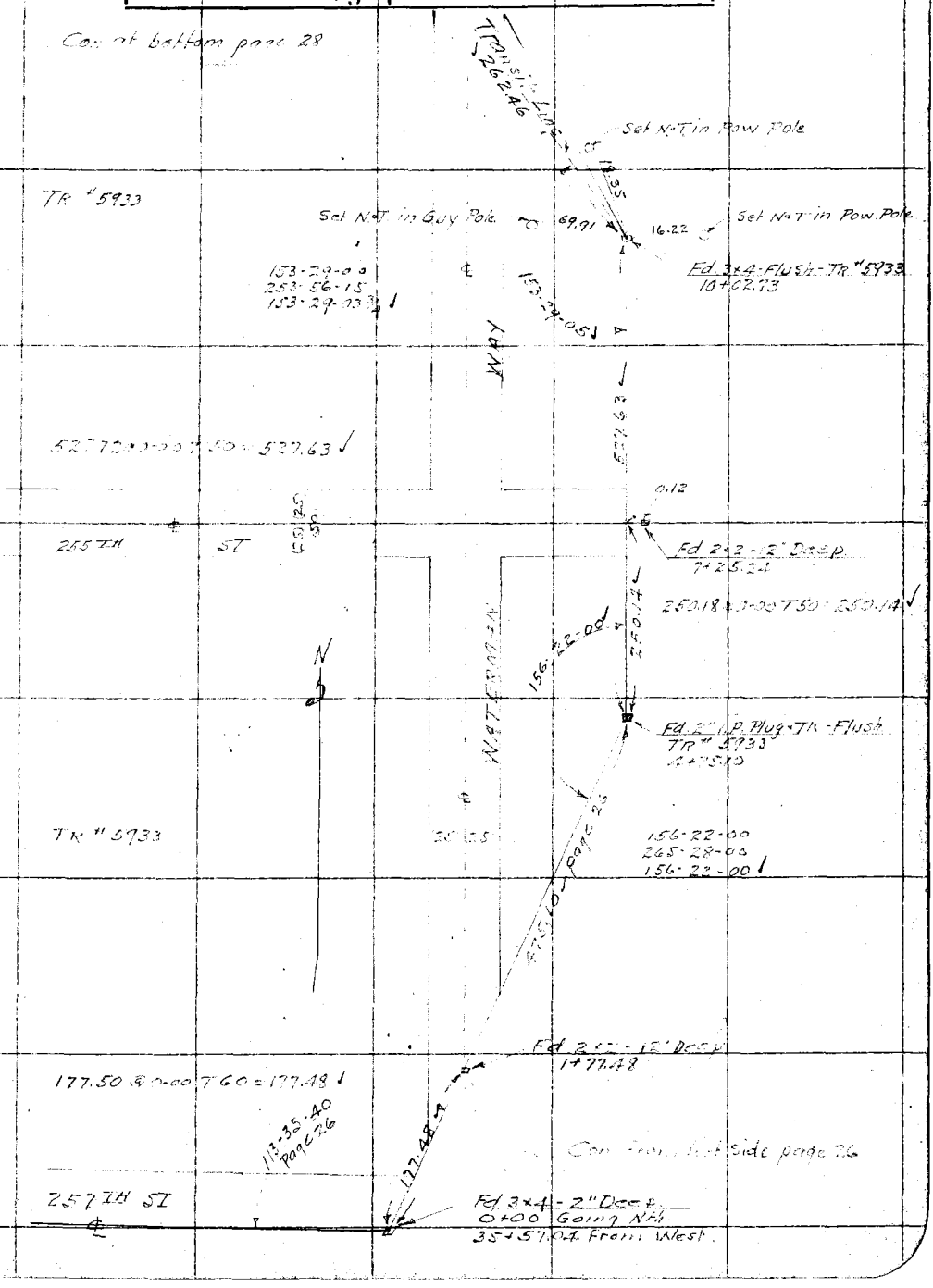


Note: ANY ADDITIONS OR CHANGES ON THIS SHEET MUST BE MADE OR CIRCLED IN Red. WITH DATE AND NAME OF PERSON MAKING CHANGE.

RETURN TO
LOS ANGELES COUNTY SURVEYOR

Do not extend notes this side of this line

F. B. 389 PG. 28 Miller Chief Party Notes by Miller Date 1-17-29

Tape #028
76°F 20½#

Con at bottom page 29

10+02.73
2+62.46
12+65.19
1+89.80
14+54.99
4+74.53
19+29.52

Transit Line

4.87

Fd. 2" I.P. Plug - Tk - Leaning Eastward, slightly
Pipe 6" high TR #5933
19+33.60

6.20

4.08

1.43

153-03-00
252-12-00
153-03-00

Set 1x2
19+29.52

153-03-00

474.56 @ 0-00 T 60 = 474.53

N

TR #5933

Transit Line
474.53

Fd. 2x2 - 12" Deep
14+67.91

Set 1x1
14+54.99

189.82 @ 0-00 T 62 = 189.80

189.80

1.85

Fd. 2x2 - 12" Deep
12+67.05

7.67

Set 1x1
12+65.19

262.48 @ 0-00 T 62 = 262.46

262.46

TR #5933

Fd. 3x4 - Flush - TR #5933
10+02.73

(25) 25
(50)

WATERMAN WAY

Con from top page 27

RETURN TO
LOS ANGELES COUNTY SURVEYOR

Do not extend notes this side of this line

Note: ANY ADDITIONS OR CHANGES ON THIS SHEET MUST BE MADE OR CIRCLED IN Red. WITH DATE AND NAME OF PERSON MAKING CHANGE.

Date 1-17-29 Notes by Miller Chief Party Miller F.B. 389 Pg. 29

| | |
|---|---|
| Platted by G.A. Crowl | W.O. No. 4245 D.S.O. No. |
| Date May 1929 | Location STATE ST. |
| Map No. B-379-1 | Surveyed by Miller |
| Platting Ch'd by A.A.R. | Date Jan 1929 |
| Date Aug 1929 | Indexed A. C. Johnson |

19+29.52
6+88.88
26+18.40

Tape # 028
76°F 20½"

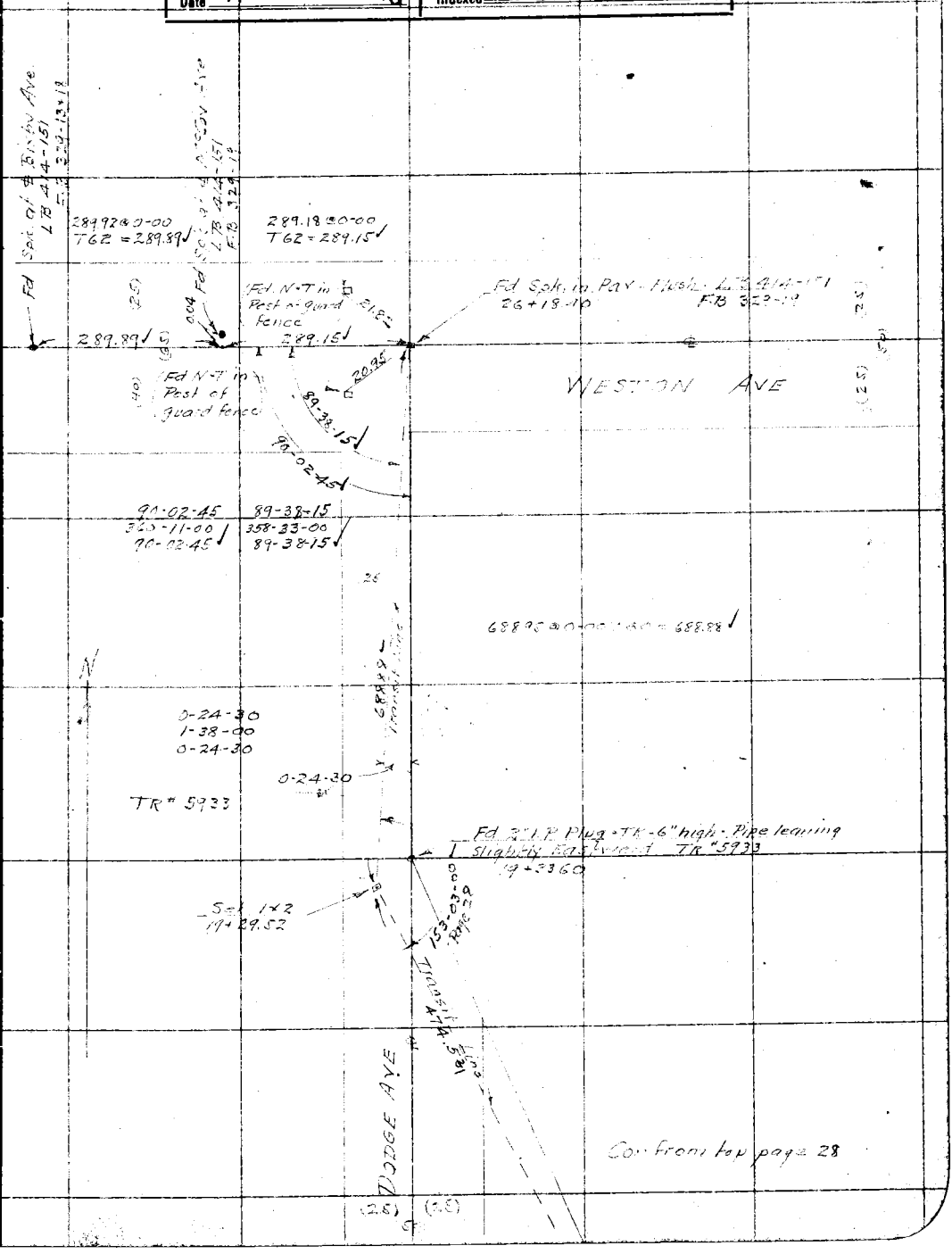


Note: ANY ADDITIONS OR CHANGES ON THIS SHEET MUST BE MADE OR CIRCLED IN Red. WITH DATE AND NAME OF PERSON MAKING CHANGE.

Do not extend notes this side of this line.

RETURN TO
LOS ANGELES COUNTY SURVEYOR

F.B. 389 Pg. 30 Miller Chief Party Notes by Miller Date 1-17-29

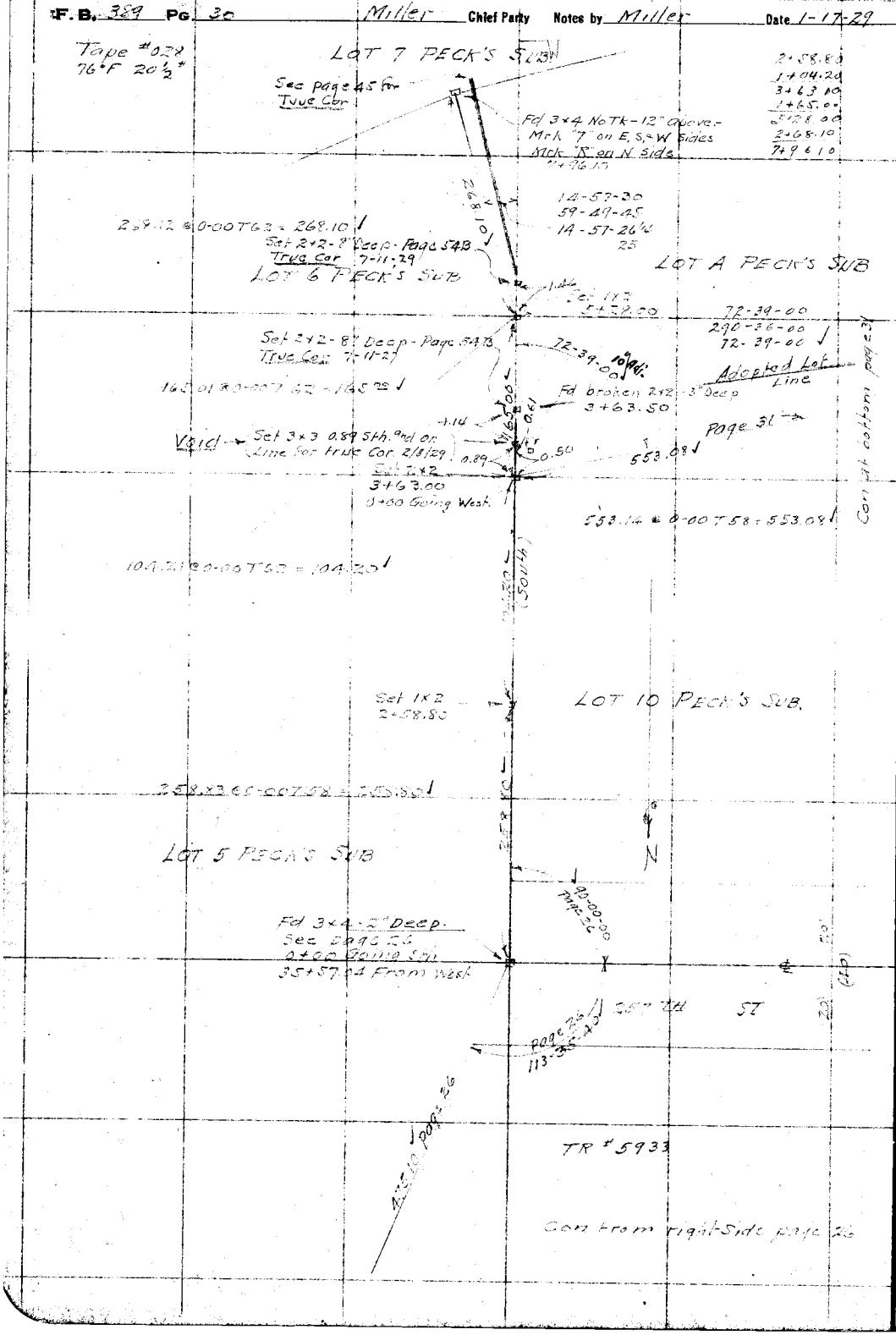


RETURN TO
LOS ANGELES COUNTY SURVEYOR

Do not extend notes this side of this line

Note: ANY ADDITIONS OR CHANGES ON THIS SHEET MUST BE MADE OR CIRCLED IN Red. WITH DATE AND NAME OF PERSON MAKING CHANGE.

Date 1-18-29 Notes by Miller Chief Party Miller F.B. 389 Pg. 31

| | |
|---|---|
| Plotted by G.A. Crowl | W. O. No. 4245 D. S. O. No. |
| Date May 1929 | Location STATE ST |
| Map No. B-379-1 | Surveyed by Miller |
| Plotting C'k'd by A. A. R. | Date Jan 1929 |
| Date AUG 1929 | Indexed A. C. Johnson |

Tape #028

5+53.08
10+67.30
12+41.49
14+01.42
3+25.48
17+26.90

Con at bottom page 32

227.36 @ 0-00 T60 = 227.24
98.36 @ 2-43 T60 = 98.24
98.50 @ 4-06 T60 = 98.24
= 98.24
325.48

325.48

Set 1x2
14+01.42

LOT A PECK'S SUB.

LOT 10 PECK'S SUB.

81.52 @ 8-21 T60 = 80.65
81.82 @ 9-42 T60 = 80.64
= 80.64
79.86 @ 6-48 T60 = 79.29
80.15 @ 8-22 T60 = 79.29
= 79.29
159.93

159.93

Set N 57
12+41.49

97.29 @ 6-09 T60 = 96.72
97.53 @ 7-20 T60 = 96.73
= 96.72
78.17 @ 7-34 T60 = 77.48
78.46 @ 9-08 T60 = 77.46
= 77.47
174.19

174.19

Adopted Lot Line

Set 1x2
10+67.30

Set 3x3-24" Deep
True Cor. 7-15-29

514.22 @ 0-00 T60 = 514.22

163-45-00
295-00-00
163-45-00

514.22

4.26

0.52

1.29

0.76

Set 1x2
5+53.08

Removed 7-15-29

(Set 3x3 - 1.29 sth. and 0.52 E for True Cor. 2/8/29)

4.33

LOT 10 PECK'S SUB.

LOT A PECK'S SUB.

C.S. 72-39-05 W.
553.08

Con from right side page 30

Note: ANY ADDITIONS OR CHANGES ON THIS SHEET MUST BE MADE OR CIRCLED IN Red. WITH DATE AND NAME OF PERSON MAKING CHANGE.

RETURN TO
LOS ANGELES COUNTY SURVEYOR

Do not extend notes this side of this line

F.B. 389 Pg. 32 Miller Chief Party Notes by Miller Date 1-19-29

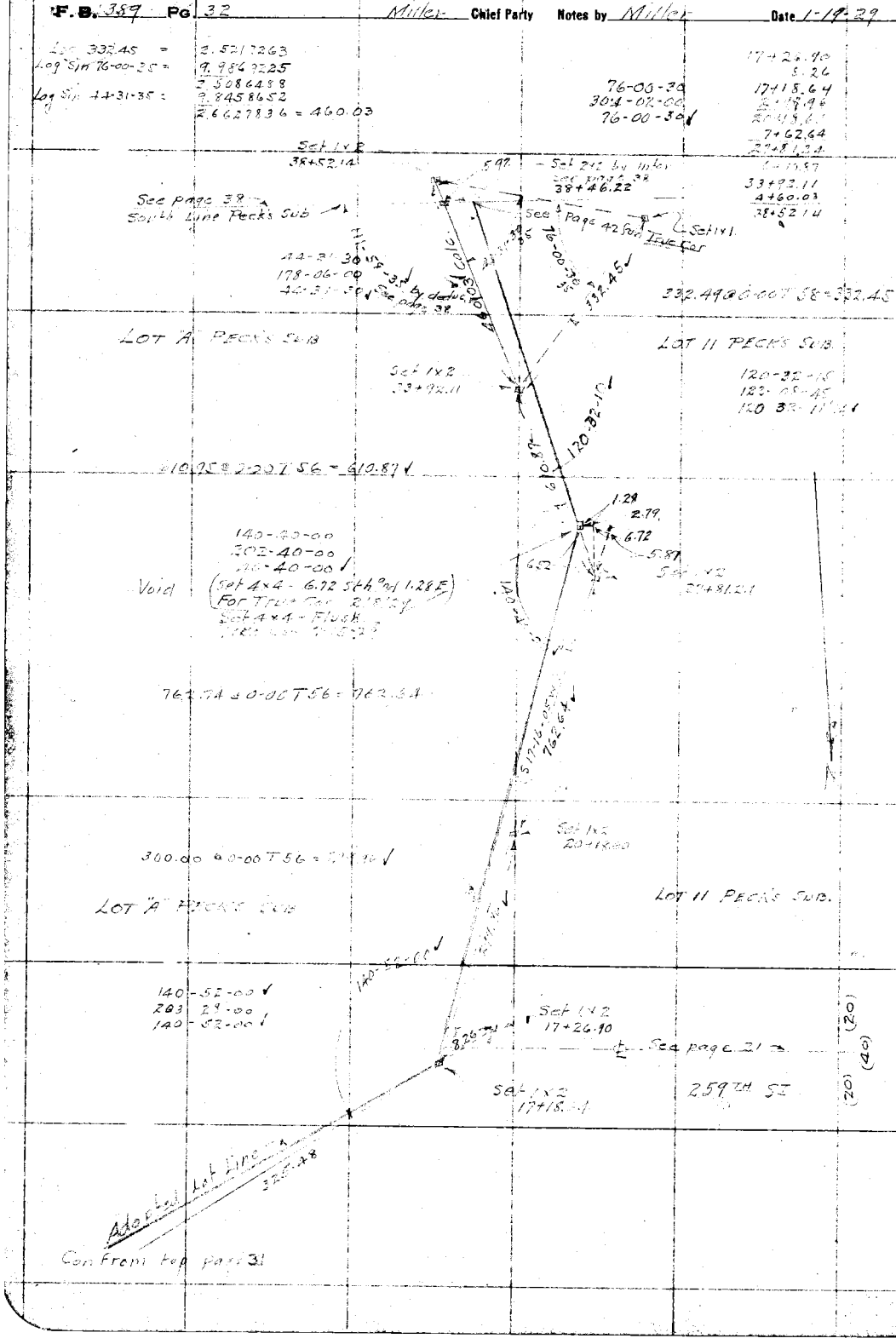


RETURN TO
LOS ANGELES COUNTY SURVEYOR

Do not extend notes this side of this line

Note: ANY ADDITIONS OR CHANGES ON THIS SHEET MUST BE MADE OR CIRCLED IN Red. WITH DATE AND NAME OF PERSON MAKING CHANGE.

Date 1-22-29 Notes by Miller Chief Party Miller F.B. 389 Pg. 33

0+59.04
4+08.72
4+67.76

| | |
|---|---|
| Platted by G.A. Crowl | W.O. No. 4245 D.S.O. No. |
| Date May 1929 | Location STATE ST |
| Map No. B-379-1 | Surveyed by Miller |
| Platting Ck'd by A.A.R. | Date JAN 1929 |
| Date AUG 1929 | Indexed [illegible] Johnson |

Tape #028

Notes: ANY ADDITIONS OR CHANGES ON THIS SHEET MUST BE MADE OR CIRCLED IN Red. WITH DATE AND NAME OF PERSON MAKING CHANGE.

Do not extend notes this side of this line

RETURN TO
LOS ANGELES COUNTY SURVEYOR

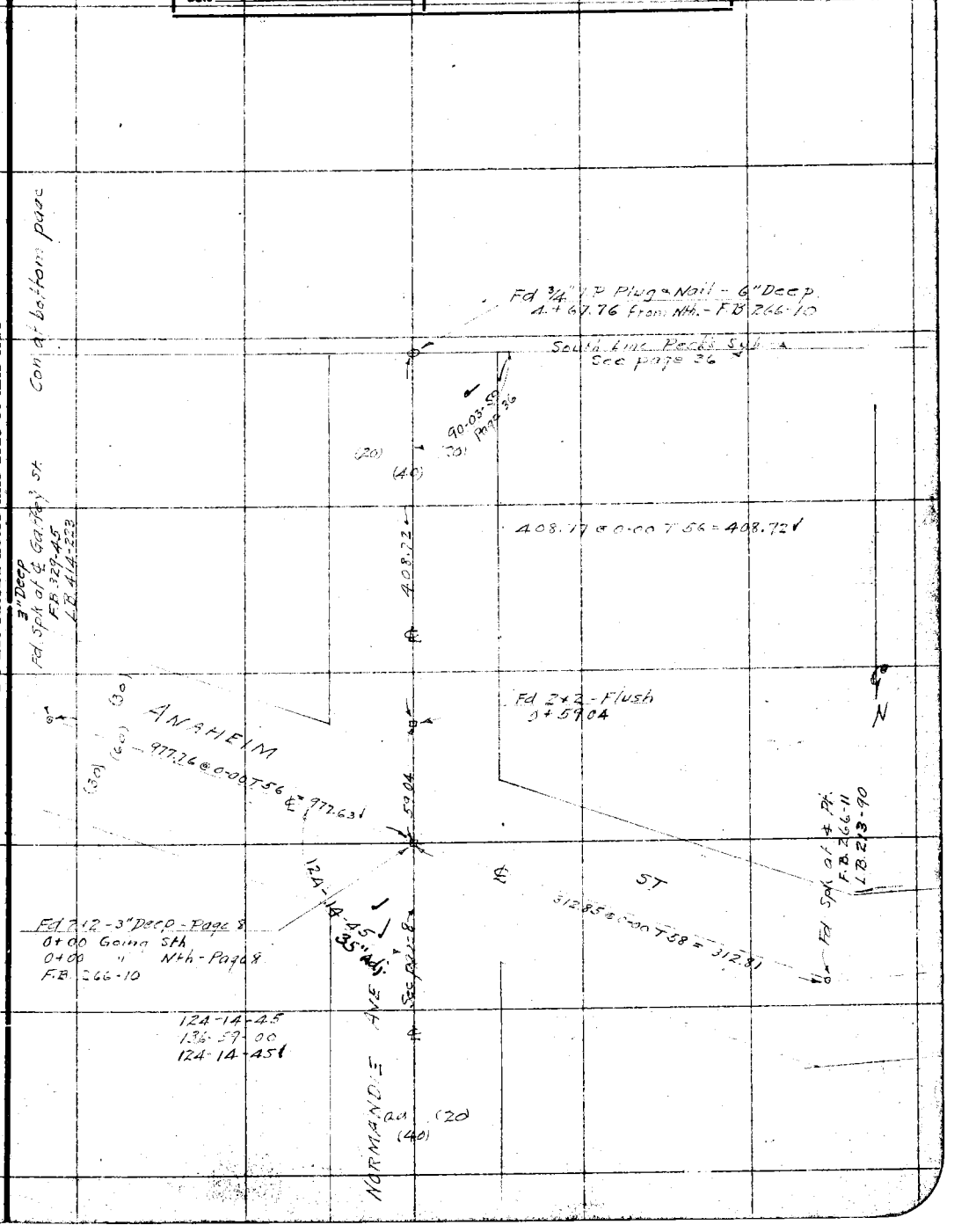

F.B. 389 Pg 34 Miller Chief Party Notes by Miller Date 1-23-29

Tape #028
76°F 20½#

Con at bottom page 35

5+30.04
1+49.98
6 80.02
3 90.23
10+70.25
2+70.08

TR # 3555

LOT 12 PECK'S SUB

Fd 3x4 Redwood Stk & Nail 6" high
Mkd "13" on W & "12" on East
Set Tk on Line 13+40.33

119.73

119.74 @ 0-00 T 58 = 119.73

Lot Line Pecks Sub

0.06

Lot 13 Pecks Sub

TR # 3555

270.12 @ 0-00 T 56 = 270.08

270.08

South Line Pecks Sub

Set 1x2
10+70.25

390.23

TR # 3555

390.23 @ 0-00 T 56 = 390.23

0.02

6+80.02
Fd 1½" I.P. Plug + Tk
F.B. 132-87
6+80.02

TR # 2937

149.98

150.00 @ 0-00 T 56 = 149.98

5+30.04
F.B. 132-87
Fd 2x2-18" Deep
5+30.04

Note:- This monument shifted 0.03' to Line 8-8-1929 by W.A. Miller. See F.B. 132-156.

5+30.04
Fd 3x3-12" Deep
B.C. of CS 8960
F.B. 132-87

0.03

13.17

℄ CS 8960

LOT 13 PECKS SUB

GOVERNOR AVE

See F.B. 132-156

530.10 @ 0-00 T 58 = 530.04

530.04

Fd 3x4 Redwood & Tk
Mrk "13" on East Scribing
Not clear on west side, per Pecks Sub. R.F. 141, Replaced 3x4 R.W. Stake with Lead & Tack set in concrete Base of iron fence post.
F.B. 132-156

See F.B. 132-156

LOT 13 PECKS SUB.

Lot Line

LOT 14 PECKS SUB.

0+19.93

F.B. 132-87
Fd C.S. Brass Cap Mon. Set in Conc. Mrk. - 18" Deep.
0+00 Going East.

19.93

L.A. City Boundary

0.03

See F.B. 132-156

Note:- L.A. City Bndy. Monument moved 0.03' South to line 8-8-29 - W.A. Miller. F.B. 132-156.

COUNTY SURVEYOR'S MONUMENT
L.A. City Bdry

RETURN TO
LOS ANGELES COUNTY SURVEYOR

Do not extend notes this side of this line

Note: ANY ADDITIONS OR CHANGES ON THIS SHEET MUST BE MADE OR CIRCLED IN Red. WITH DATE AND NAME OF PERSON MAKING CHANGE.

Date 1-24-29 Notes by Miller Chief Party Miller F.B. 389 Pg 35

Tape #[illegible]
76°F 20½"

| | |
|---|---|
| Platted by G.A. Crowl | W.O. No. 4245 D.S.O. No. |
| Date May 1929 | Location STATE ST |
| Map No. B-379-1 | Surveyed by |
| Platting Ck'd by A.A.R. | Date Jan 1929 |
| Date AUG 1929 | Indexed A. C. Johnson |

13+40.33
14+60.06
17+29.96
21+83.48
36.71
22+20.19

Con at bottom page 36

Fd 2×2 Flush.
22+20.25

Fd 2" I.P. - 16" high
Brass Cap Mrk
22+20.23

439.79

0.01 0.55 0.06 0.04 0.66

1914 K&K L.P. V.R. CT 36

EL 95.15

Fd. N&T
22+20.19

Fd 1½" I.P. - 10" Deep.
21+83.48

36.71

453.58 @ 0-00 T 58 = 453.52

TR #3555

Peck's Sub.
453.52

Fd 2×2 - 14" Deep
17+29.96

(30) (60) (30)

SENATOR AVE

0.10

LOT 12 PECK'S SUB.

South Line
269.90

269.93 @ 0-00 T 58 = 269.90

Fd 1½" I.P. Plug & Tk Flush.
14+60.06

N

0.18

30

PRESIDENT AVE

119.73

TR #3555

Con From top page 34

Notes: ANY ADDITIONS OR CHANGES ON THIS SHEET MUST BE MADE OR CIRCLED IN Red. WITH DATE AND NAME OF PERSON MAKING CHANGE.

Do not extend notes this side of this line

RETURN TO
LOS ANGELES COUNTY SURVEYOR

F. B. 389 Pg. 36 Miller Chief Party Notes by Miller Date 1-24-29

Con at bottom page 37

Tape #028
76°F 20½"

306.06 @ 0-00T58 = 306.02

Fd old, broken 2x2 Leaning E
L.B. 514-100
Set New 2x2 - 6" Deep
at Rec Dist

Fd. Spk - See page 33
F.B. 329-45
L.B. 414-223

22+20.19
4+39.79
26+59.98
2+29.68
28+89.66

28+89.66
4+56.27
33+45.93

145-41-30
222-46-00
145-41-30

Set 2x2 by Inter 4" Deep
33+45.93

Set N&T
in Pow Pole

GAFFEY ST

Fd Spk in Wood Plug
F.B. 329-45

Fd Spk Set in Lead
F.B. 329-45

Set N&T in Guy Pole

Fd L&T

Set N&T in Ph Pole

ANAHEIM ST

Fd old, worn 2x2 Leaning very
much Eastward L.B. 514-100
Set Straight
Set New 2x2-6' Deep at Rec. Dist.

456.34 @ 0-00T54 = 456.27

Set N&T
28+89.66

Fd 1½ AP Plug & TK - Flush

22+70 @ 0-00T60 = 22+68

NOTE
For change in Line from
here Eastward See page 37
W & M

SOUTH Line

Fd 3x4 Redwood Stk
Mrk "11" on East & "R" on West.
Very recently broken off
Bury approx on line
Set top in hole at base
26+84.98 ±

25" Ads

See page 33

NORMANDIE AVE

Fd. 3/4" I.P. Plug & Nail - 6" Deep
See page 33
26+59.98

LOT 12 PACKS SUB.

90-03-50

90-03-15
360-15-15
90-03-48¾

439.84 @ 0-00T60 = 439.79

Con from top page 35

RETURN TO
LOS ANGELES COUNTY SURVEYOR

Do not extend notes this side of this line

Note: ANY ADDITIONS OR CHANGES ON THIS SHEET MUST BE MADE OR CIRCLED IN Red. WITH DATE AND NAME OF PERSON MAKING CHANGE.

Date 1-25-29 Notes by Miller Chief Party Miller F.B. 389 PG 37

| | |
|---|---|
| Platted by G. A. Crowl | W. O. No. 4245 D. S. O. No. |
| Date May 1929 | Location STATE ST |
| Map No. B-379-1 | Surveyed by Miller |
| Platting Ck'd by A. A. R. | Date Jan 1929 |
| Date AUG 1929 | Indexed A. C. Johnson |

Tape #028
76°F 20½#

33+45.93
34+06.02
36+51.95
18.48
36+70.43
[illegible]
38+[illegible]
1+87.30
40+83.21
93.51
41+76.72

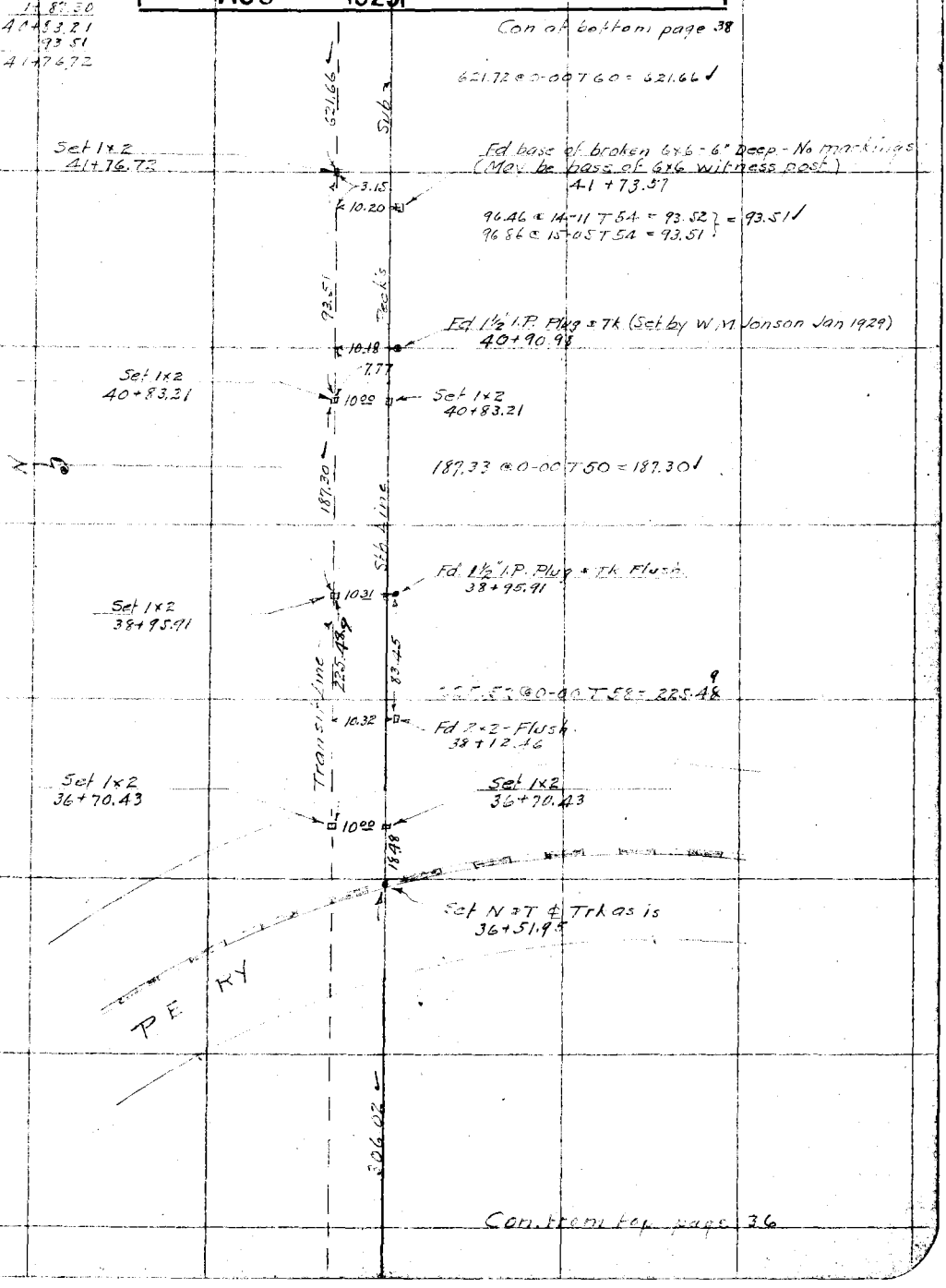


Note: ANY ADDITIONS OR CHANGES ON THIS SHEET MUST BE MADE OR CIRCLED IN Red. WITH DATE AND NAME OF PERSON MAKING CHANGE.

Do not extend notes this side of this line

RETURN TO
LOS ANGELES COUNTY SURVEYOR

F.B. 389 Pg. 38 Miller Chief Party Notes by Miller Date 1-28-29

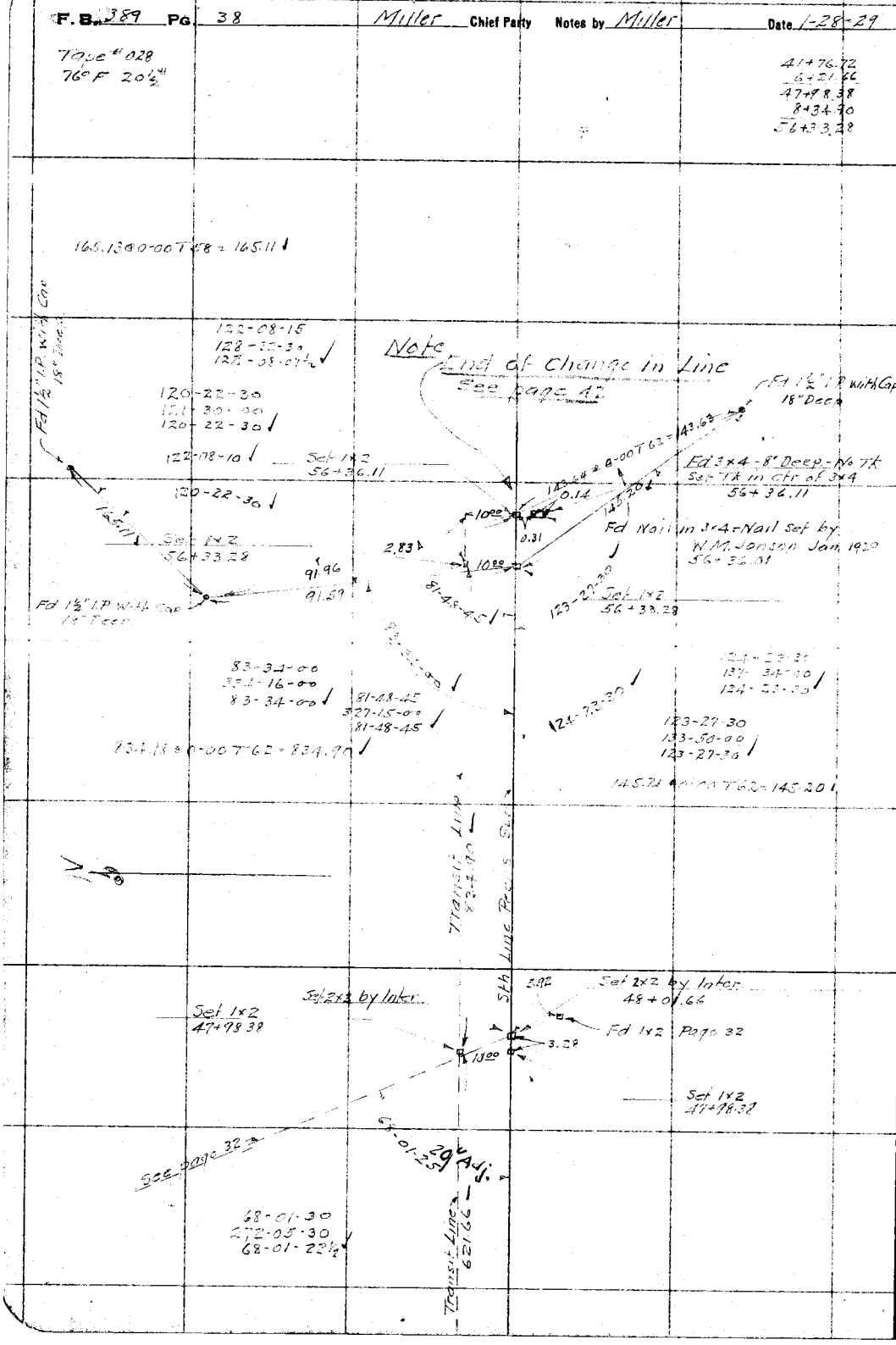


RETURN TO
LOS ANGELES COUNTY SURVEYOR

Do not extend notes this side of this line

Note: ANY ADDITIONS OR CHANGES ON THIS SHEET MUST BE MADE OR CIRCLED IN Red. WITH DATE AND NAME OF PERSON MAKING CHANGE.

Date 1-30-29 Notes by Miller Chief Party Miller F.B. 389 Pg. 39

| | |
|---|---|
| Platted by G.A. Crowl | W.O. No. 4245 D.S.O. No. |
| Date May 1929 | Location STATE ST. |
| Map No. B-379-1 | Surveyed by Miller |
| Platting Ck'd by A.A.R. | Date Jan 1929 |
| Date AUG 1929 | Indexed A. C. Johnson |

Tape #028
46°F 20½#

Con at bottom page 40

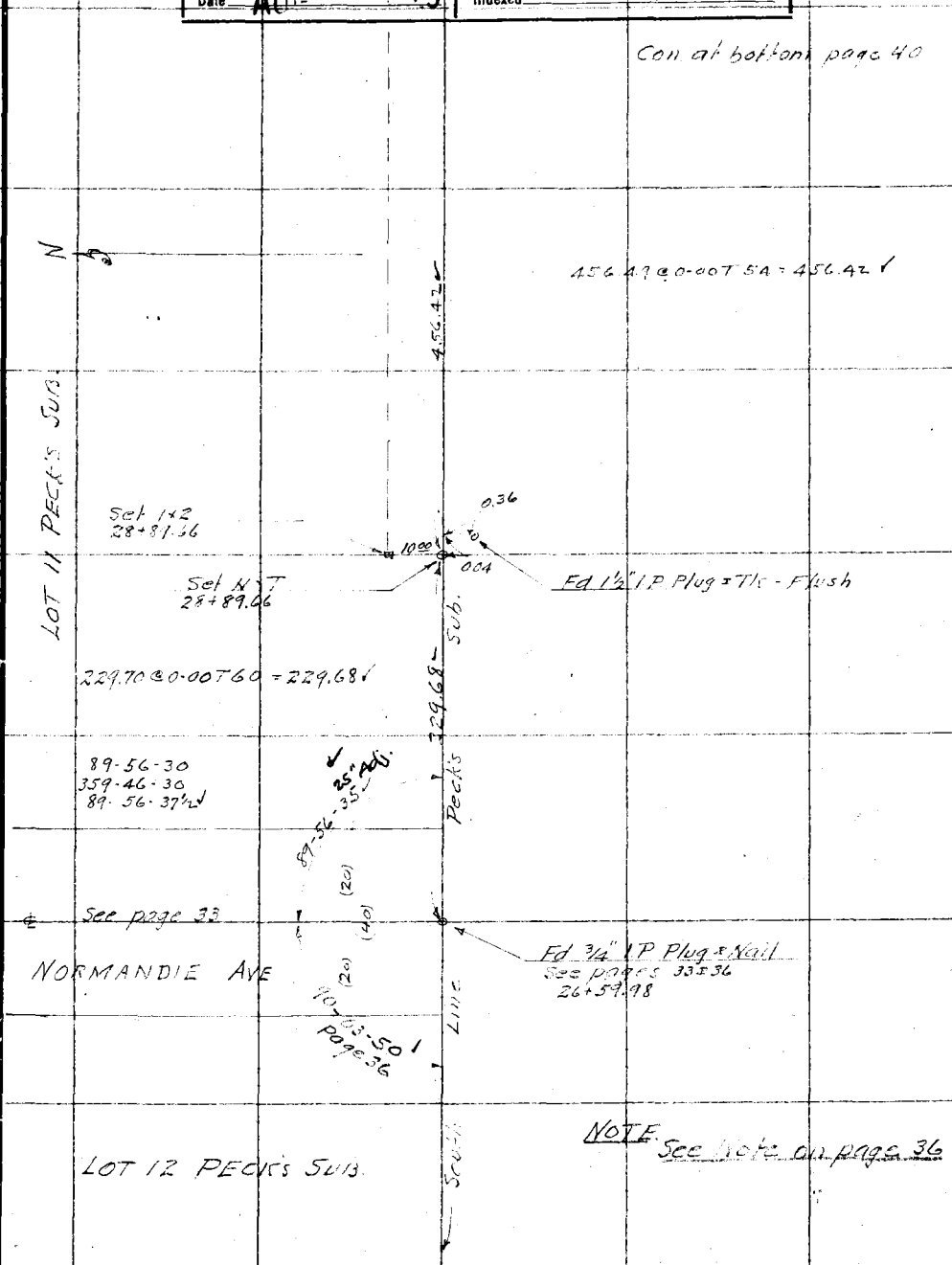


NOTE See Note on page 36

Note: ANY ADDITIONS OR CHANGES ON THIS SHEET MUST BE MADE OR CIRCLED IN Red. WITH DATE AND NAME OF PERSON MAKING CHANGE.

Do not extend notes this side of this line

RETURN TO
LOS ANGELES COUNTY SURVEYOR

F.B. 389 Pg. 40 Miller Chief Party Notes by Miller Date 1-31-29

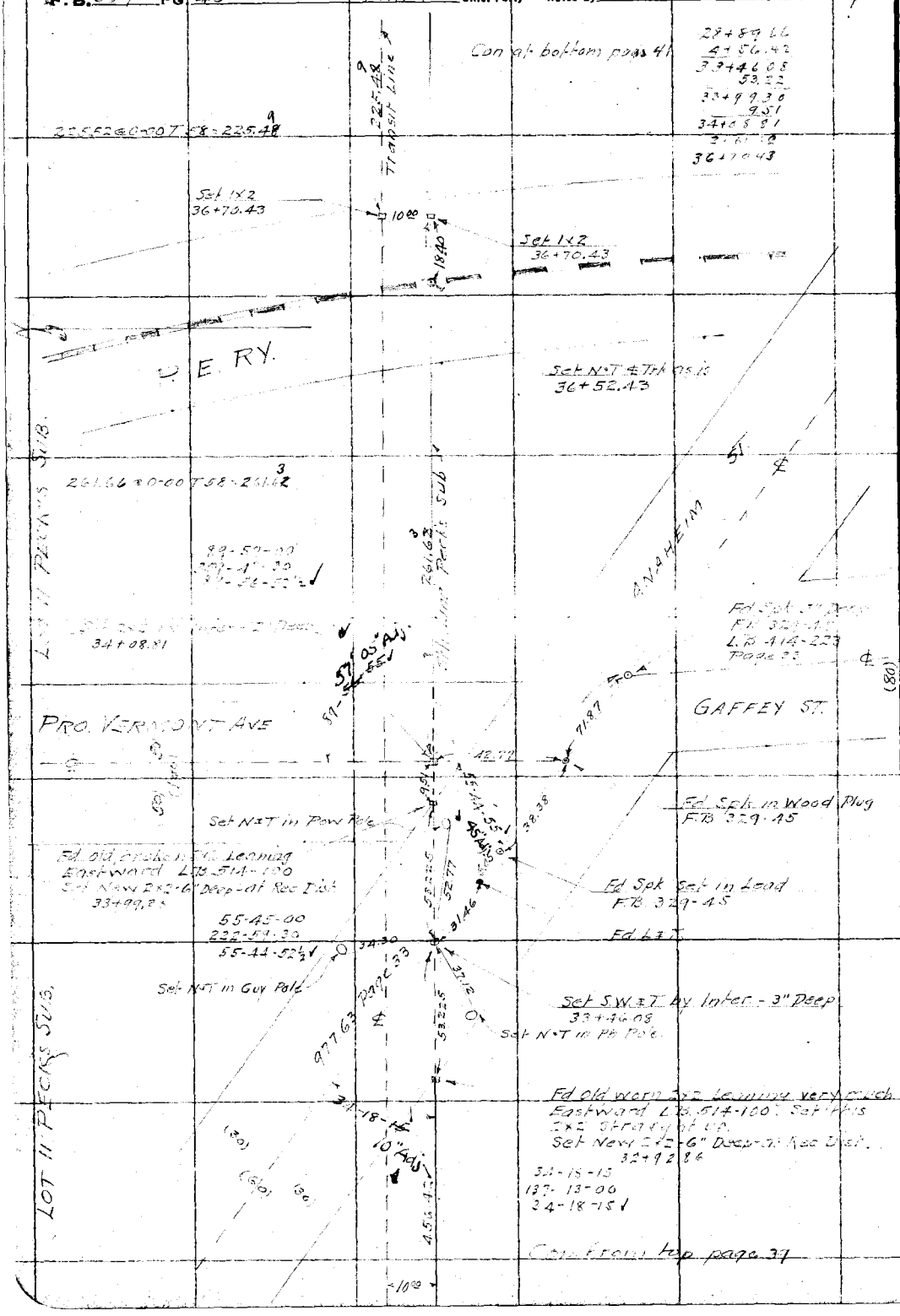


RETURN TO
LOS ANGELES COUNTY SURVEYOR

Do not extend notes this side of this line

Note: ANY ADDITIONS OR CHANGES ON THIS SHEET MUST BE MADE OR CIRCLED IN Red. WITH DATE AND NAME OF PERSON MAKING CHANGE.

Date 1-31-29 Notes by Miller Chief Party Miller F.B. 389 Pg. 41

36+10.43
38+95.91
43+83.21
41+73.57

| | |
|---|---|
| Platted by G.A. Crowl | W.O. No. 4245 O.S.O. No. |
| Date May 1929 | Location State St. |
| Map No. B-379-1 | Surveyed by Miller |
| Platting Ck'd by A.A.R. | Date Jan 1929 |
| Date AUG 1929 | Indexed A. C. Johnson |

Con at bottom page 42

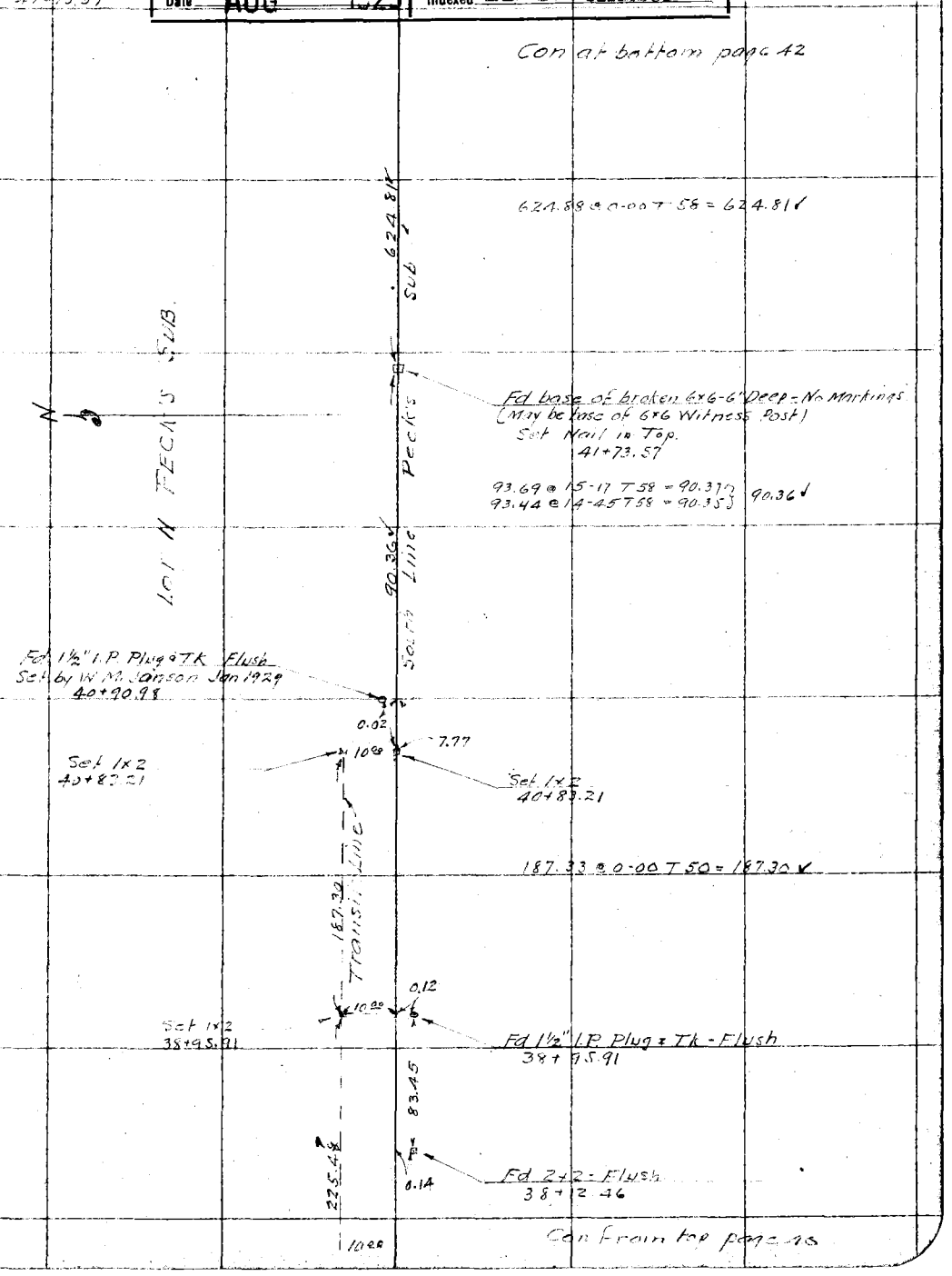


Con from top page 40

Note: ANY ADDITIONS OR CHANGES ON THIS SHEET MUST BE MADE OR CIRCLED IN Red. WITH DATE AND NAME OF PERSON MAKING CHANGE.

RETURN TO
LOS ANGELES COUNTY SURVEYOR

Do not extend notes this side of this line

F. B. 389 Pg. 42 Miller Chief Party Notes by Miller Date 1-31-29

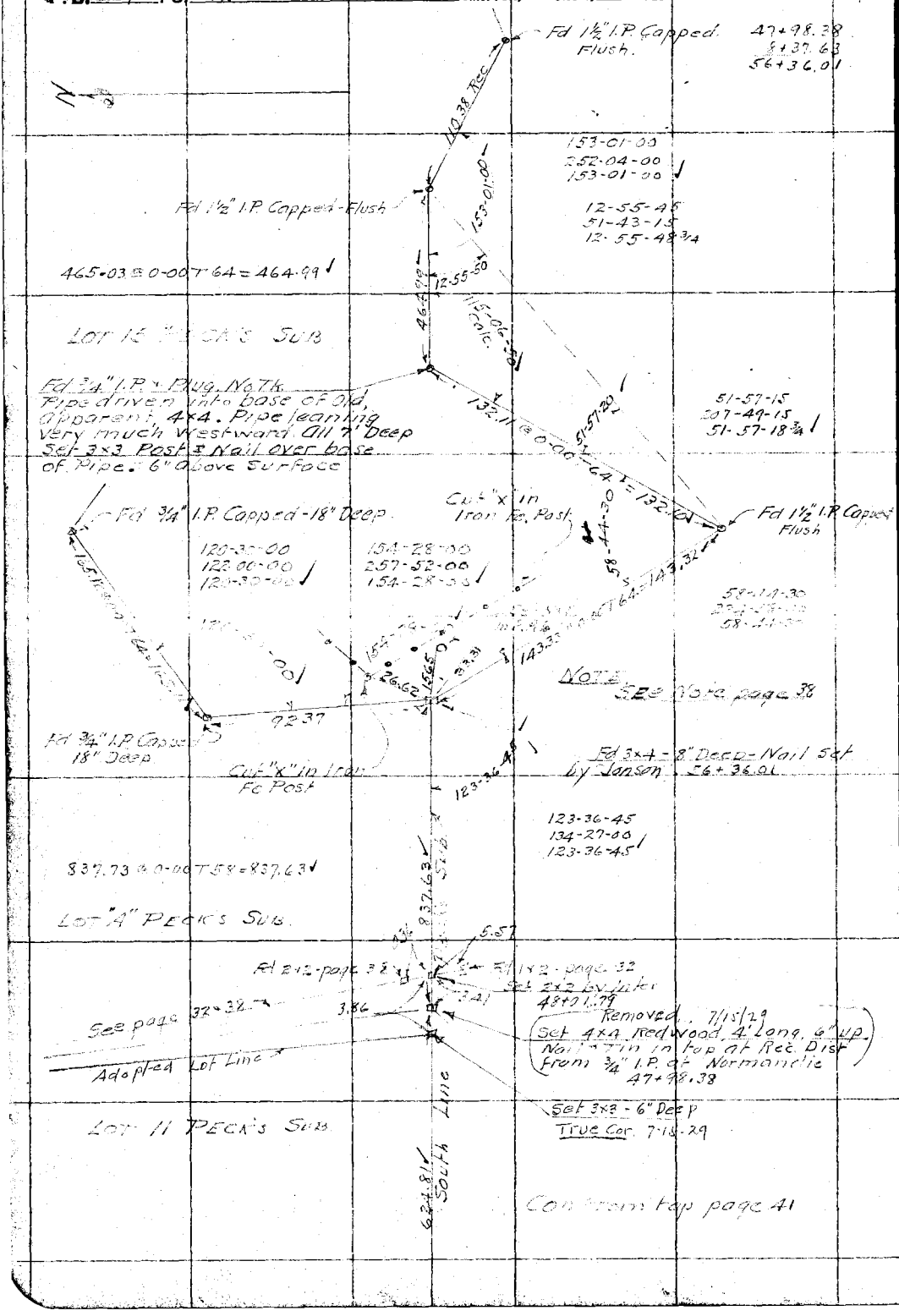


RETURN TO
LOS ANGELES COUNTY SURVEYOR

Do not extend notes this side of this line

Note: ANY ADDITIONS OR CHANGES ON THIS SHEET MUST BE MADE OR CIRCLED IN Red. WITH DATE AND NAME OF PERSON MAKING CHANGE.

Date 2-4-29 Notes by Miller Chief Party [illegible] F.B. 389 Pg. 43

72+01.08
7+76.58
64+24.50

| | |
|---|---|
| Platted by G.A. Crowl | W. O. No. 4245 D. S. O. No. |
| Date May 1929 | Location [illegible] |
| Map No. B-379-1 | Surveyed by [illegible] |
| Platting C'k'd by A. A. R. | Date Feb 1929 |
| Date AUG 1929 | Indexed [illegible] Johnson |

Tape "028
76°F. 20½"

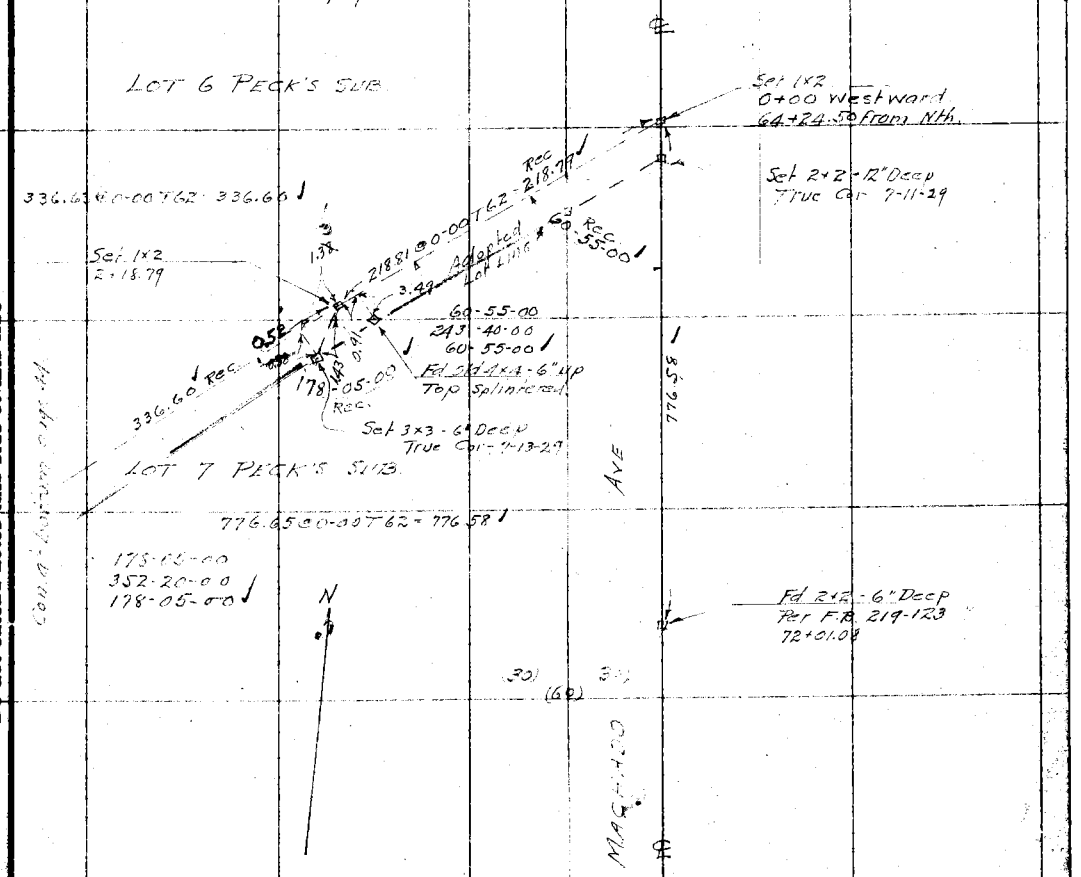


Notes: ANY ADDITIONS OR CHANGES ON THIS SHEET MUST BE MADE OR CIRCLED IN Red. WITH DATE AND NAME OF PERSON MAKING CHANGE.

Do not extend notes this side of this line

RETURN TO
LOS ANGELES COUNTY SURVEYOR

F.B. 389 Pg. 44 Miller Chief Party Notes by Miller Date 2-5-29

Con at bottom page 45

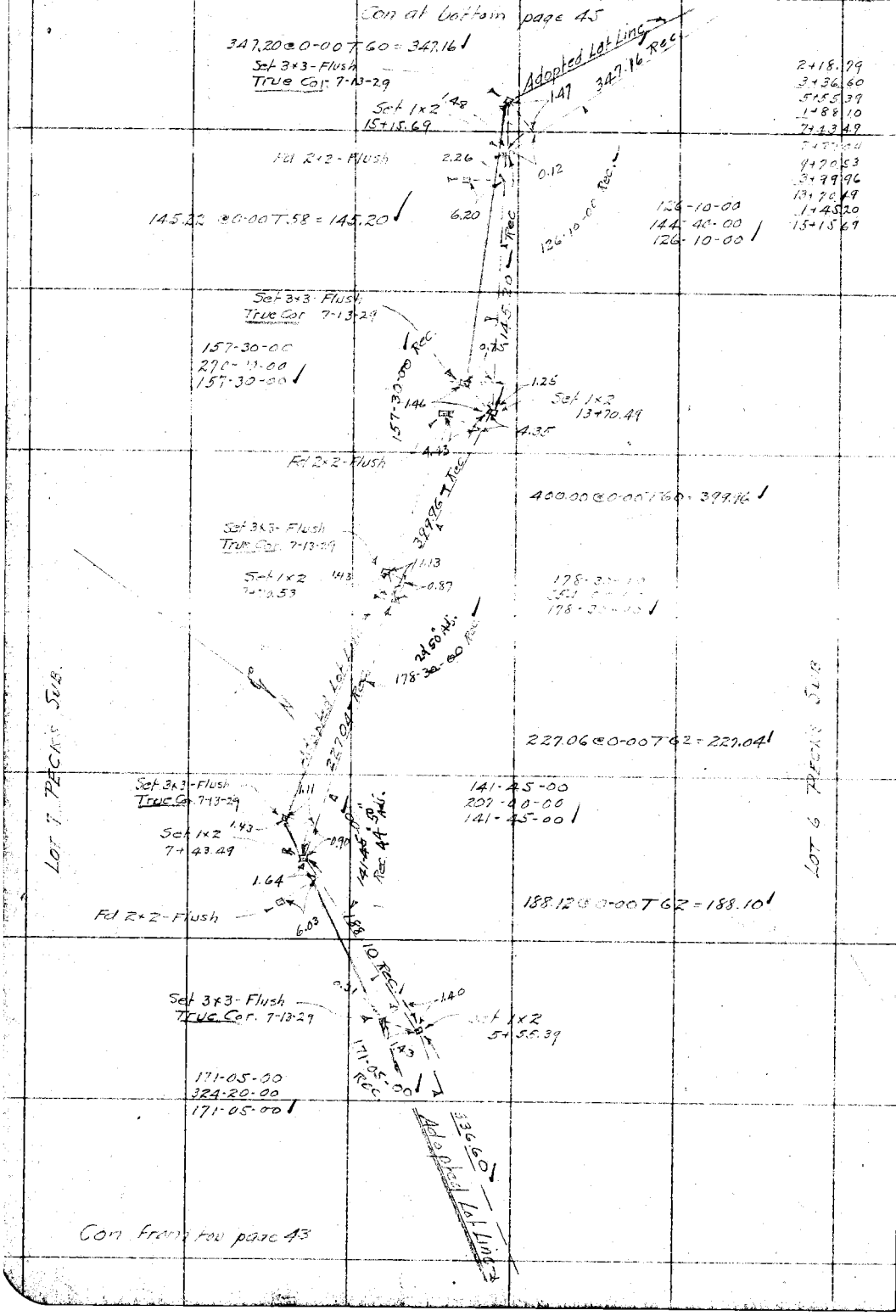


Con from top page 43

RETURN TO
LOS ANGELES COUNTY SURVEYOR

Do not extend notes this side of this line

Note: ANY ADDITIONS OR CHANGES ON THIS SHEET MUST BE MADE OR CIRCLED IN Red. WITH DATE AND NAME OF PERSON MAKING CHANGE.

Date 2-5-29 Notes by Miller Chief Party Miller F.B. 389 Pg 45

| | |
|---|---|
| Platted by G.A. Crowl | W.O. No. 4245 D.S.O. No. |
| Date May 1929 | Location STATE ST |
| Map No. B-379-1 | Surveyed by Miller |
| Platting C'k'd by A.A.R. | Date Feb 1929 |
| Date AUG 1929 | Indexed [illegible] Johnson |

15+15.69
3+47.16
18+62.85
20+12.01

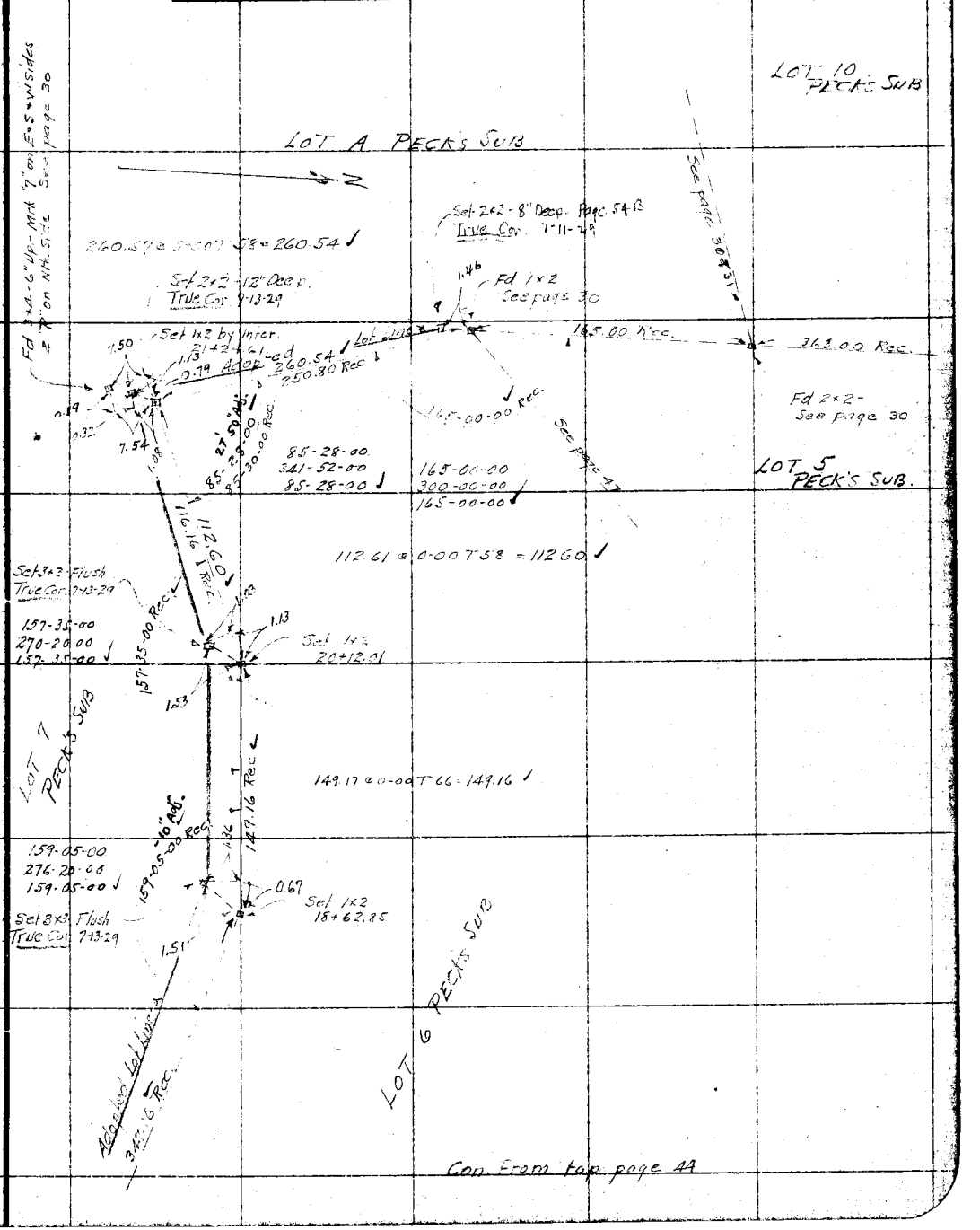


Con. From top page 44

Note: ANY ADDITIONS OR CHANGES ON THIS SHEET MUST BE MADE OR CIRCLED IN Red. WITH DATE AND NAME OF PERSON MAKING CHANGE.

Do not extend notes this side of this line

RETURN TO
LOS ANGELES COUNTY SURVEYOR

F. B. 389 Pg. 46 Miller Chief Party Notes by Miller Date 2-5-29

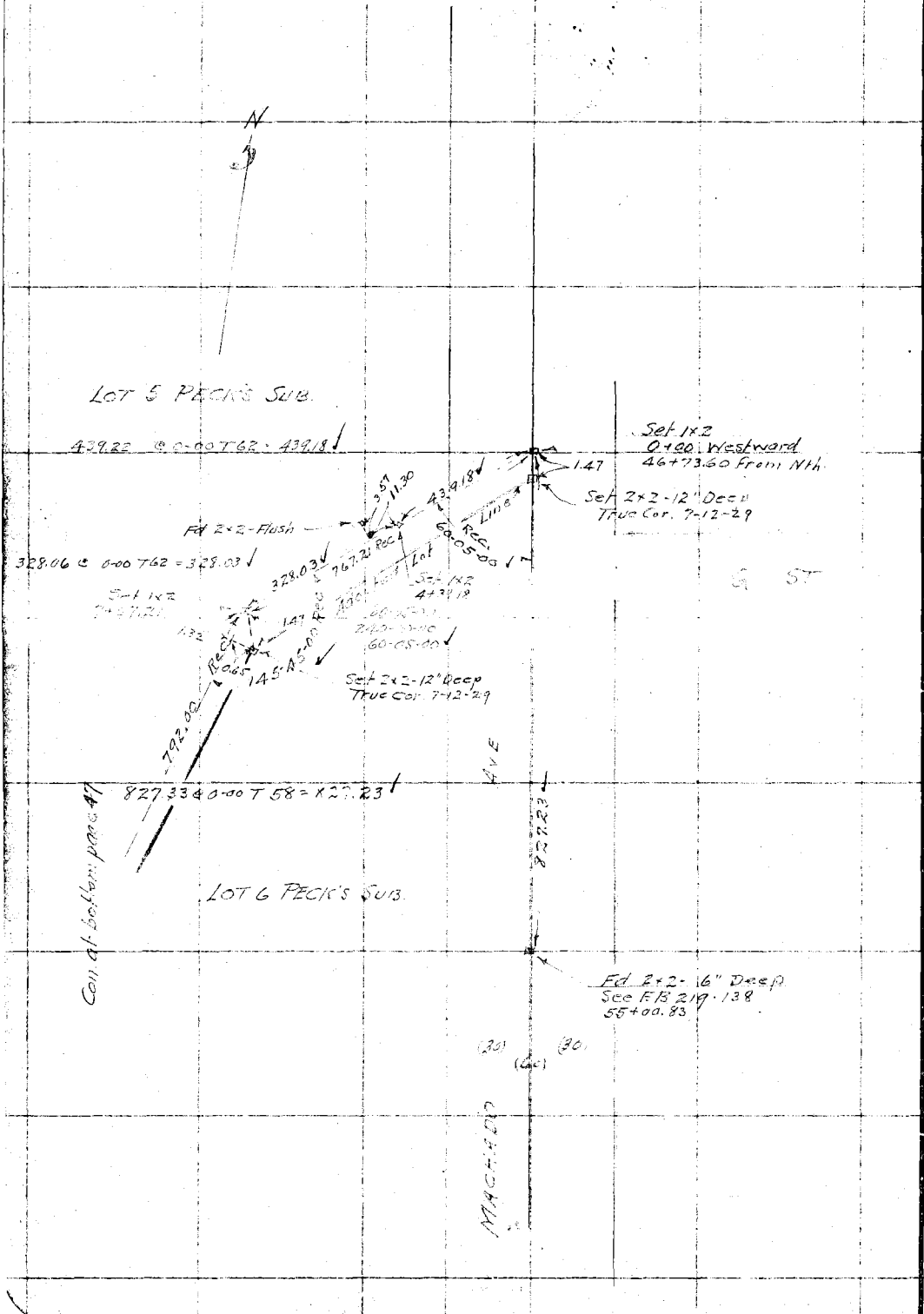


RETURN TO
LOS ANGELES COUNTY SURVEYOR

Do not extend notes this side of this line

Note: ANY ADDITIONS OR CHANGES ON THIS SHEET MUST BE MADE OR CIRCLED IN Red. WITH DATE AND NAME OF PERSON MAKING CHANGE.

Date 2-5-29 Notes by Miller Chief Party Miller F.B. 389 Pg. 47

7+67.21
5+03.94
12+71.15
2+88.16
15+59.21

| | |
|---|---|
| Platted by G.A. Crowl | W.O. No. 4245 D.S.O. No. |
| Date May 1929 | Location STATE ST |
| Map No. B-379-1 | Surveyed by Miller |
| Platting C'k'd by A.A.R. | Date Feb 1929 |
| Date AUG 1929 | Indexed Johnson |

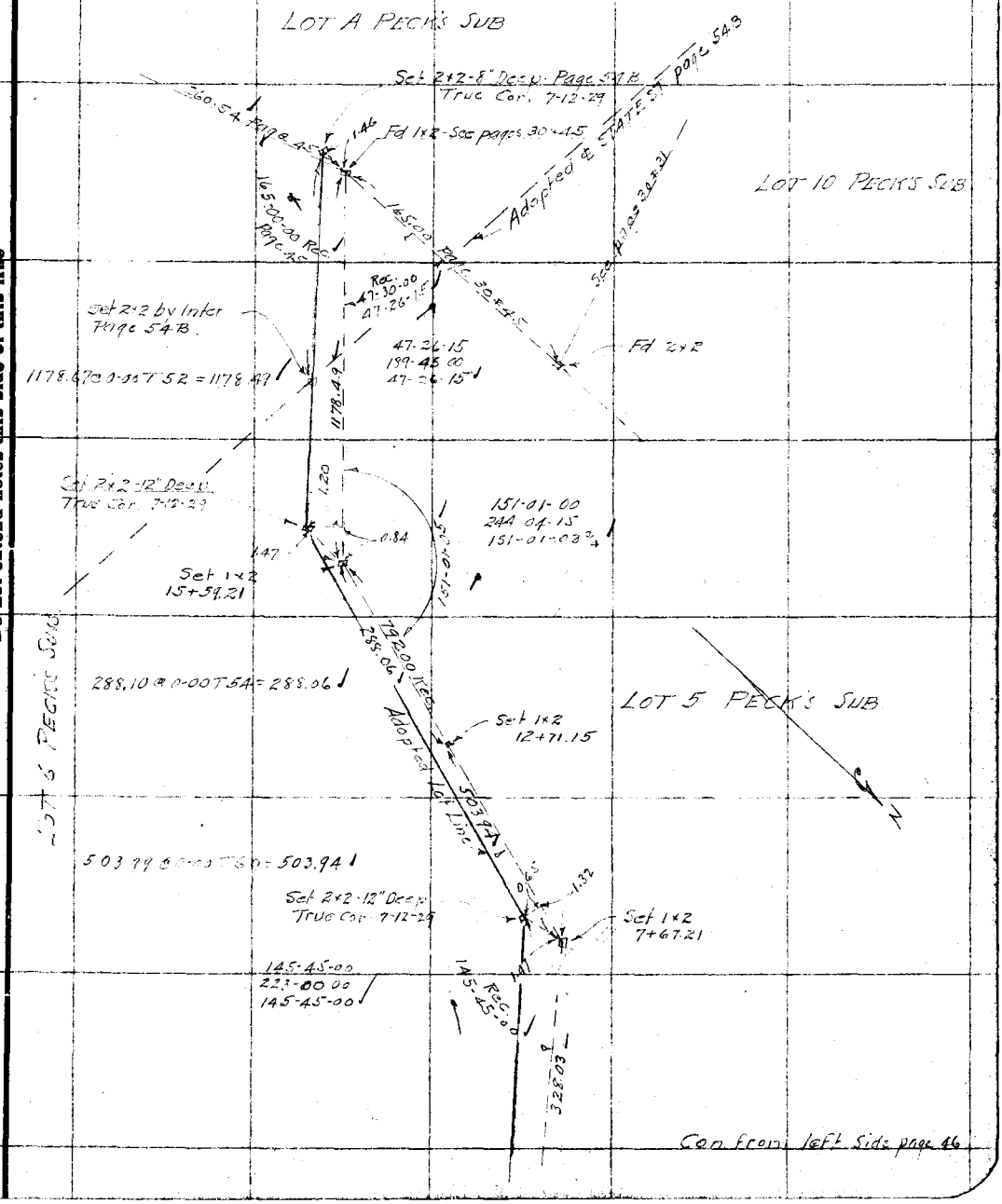


Con. from left Side page 46

Note: ANY ADDITIONS OR CHANGES ON THIS SHEET MUST BE MADE OR CIRCLED IN Red. WITH DATE AND NAME OF PERSON MAKING CHANGE.

Do not extend notes this side of this line

RETURN TO
LOS ANGELES COUNTY SURVEYOR

F.B. 389 Pg. 48 Miller Chief Party Notes by Miller Date 2-7-29

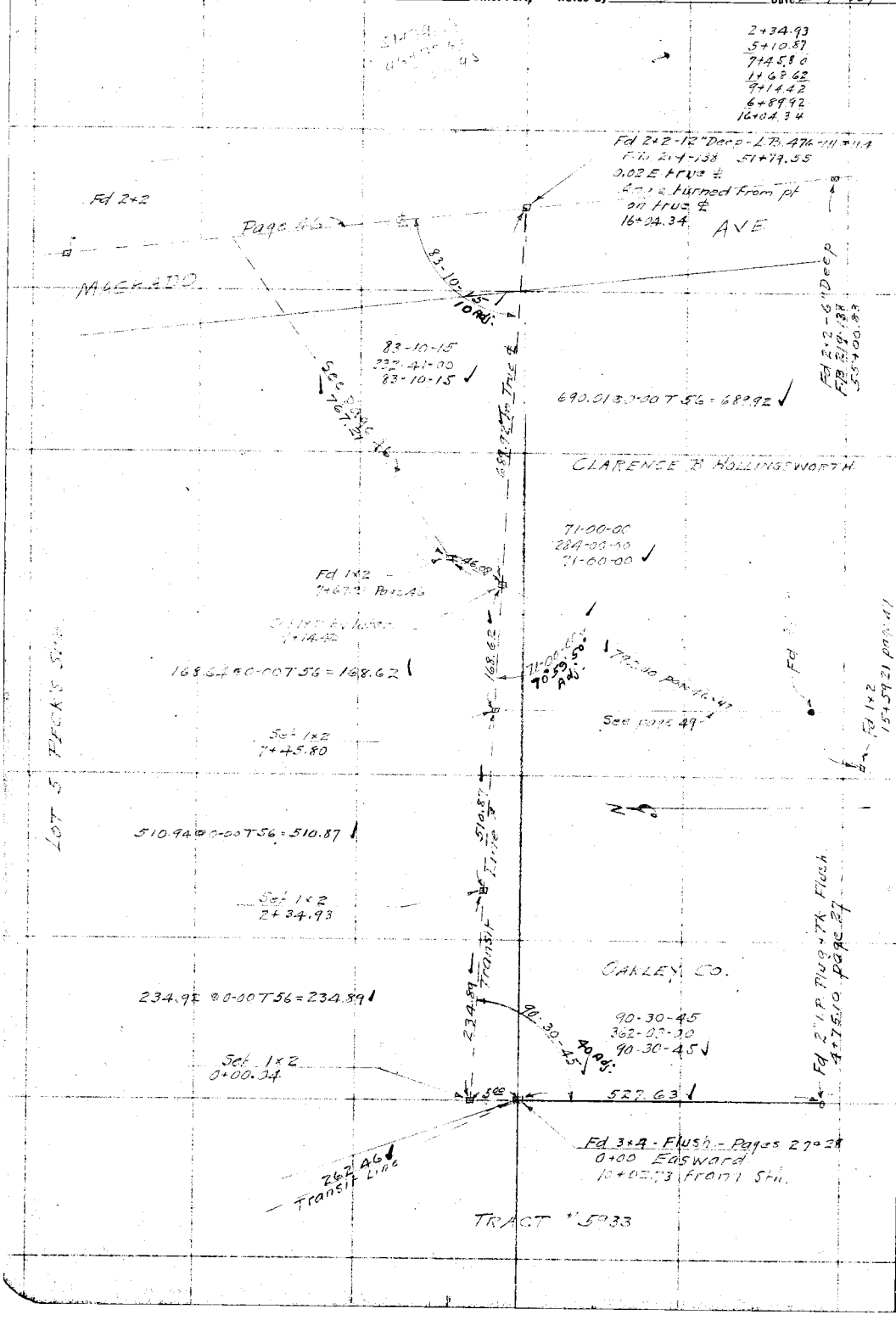


RETURN TO
LOS ANGELES COUNTY SURVEYOR

Do not extend notes this side of this line

Note: ANY ADDITIONS OR CHANGES ON THIS SHEET MUST BE MADE OR CIRCLED IN Red. WITH DATE AND NAME OF PERSON MAKING CHANGE.

Date 2-7-29 Notes by Miller Chief Party Miller F.B. 389 Pg 49

| | |
|---|---|
| Platted by G.A. Crowl | W.O. No. 4245 D.S.O. No. |
| Date May 1929 | Location STATE ST |
| Map No. B-379-1 | Surveyed by Miller |
| Platting C'k'd by A.A.R. | Date Feb 1929 |
| Date AUG 1929 | Indexed J. Johnson |

5+01.17
29.13
5+30.30
10+03.34

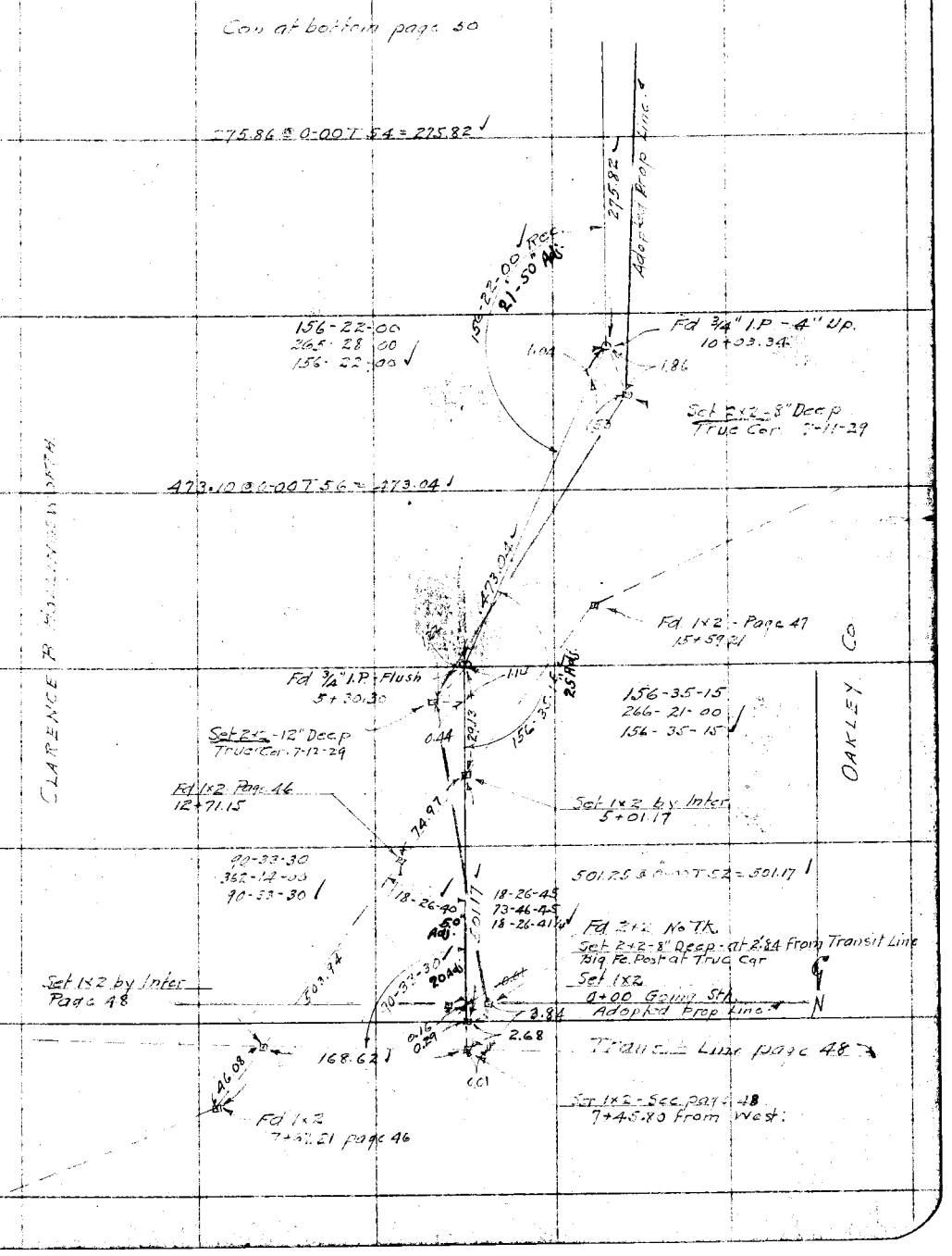


Note: ANY ADDITIONS OR CHANGES ON THIS SHEET MUST BE MADE OR CIRCLED IN Red. WITH DATE AND NAME OF PERSON MAKING CHANGE.

Do not extend notes this side of this line

RETURN TO
LOS ANGELES COUNTY SURVEYOR

F.B. 389 Pg. 50 Miller Chief Party Notes by Miller Date 2-7-29

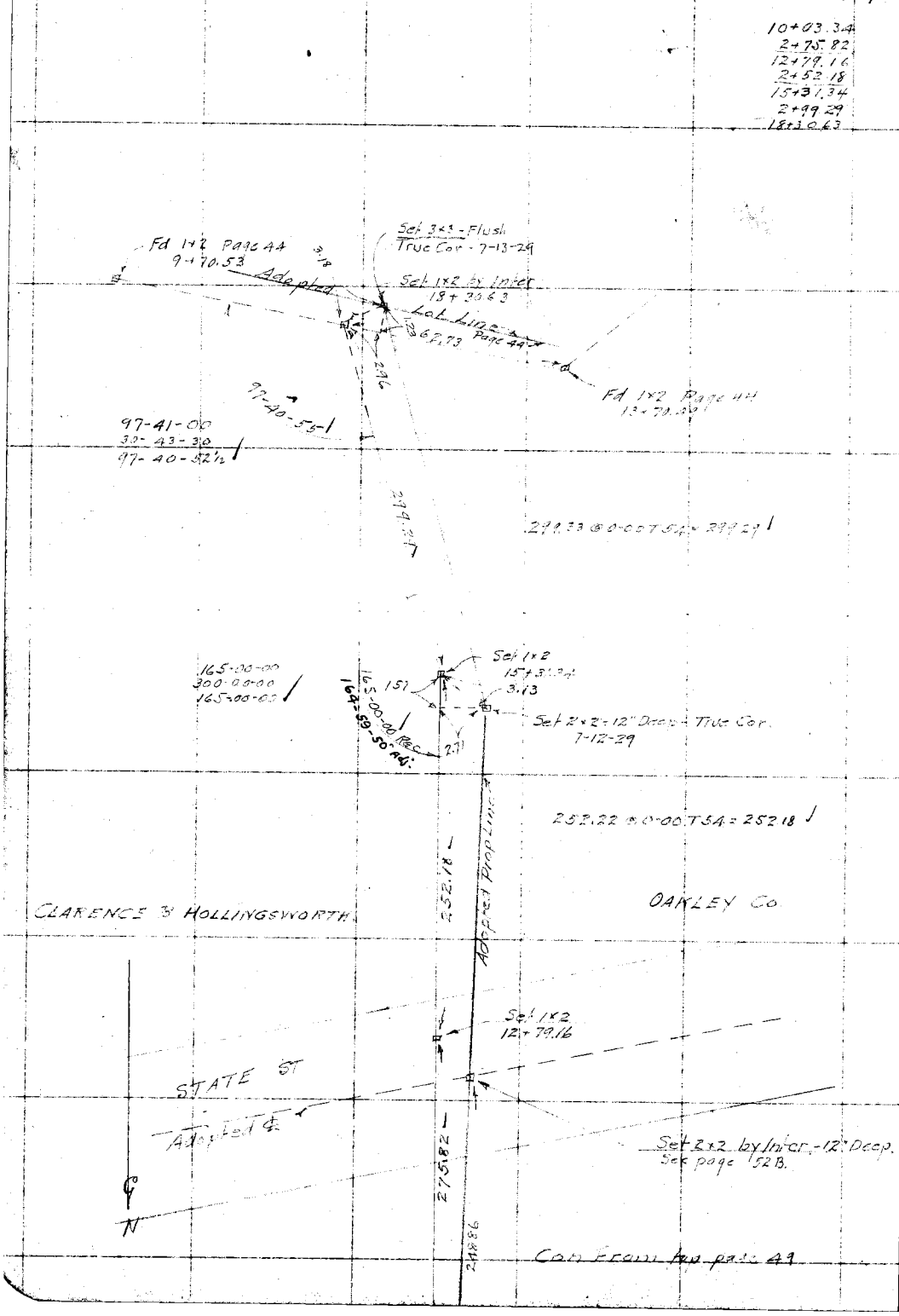


RETURN TO
LOS ANGELES COUNTY SURVEYOR

Do not extend notes this side of this line

Note: ANY ADDITIONS OR CHANGES ON THIS SHEET MUST BE MADE OR CIRCLED IN Red. WITH DATE AND NAME OF PERSON MAKING CHANGE.

Date _____ Notes by _____ Chief Party _____ F.B. 389 Pg. 51

| | |
|---|---|
| Platted by G.A. Crowl | W.O. No. _____ D.S.O. No. _____ |
| Date May 1929 | Location _____ |
| Map No. B-379-1 | Surveyed by _____ |
| Platting C'k'd by A.A.R. | Date _____ |
| Date AUG 1929 | Indexed _____ |

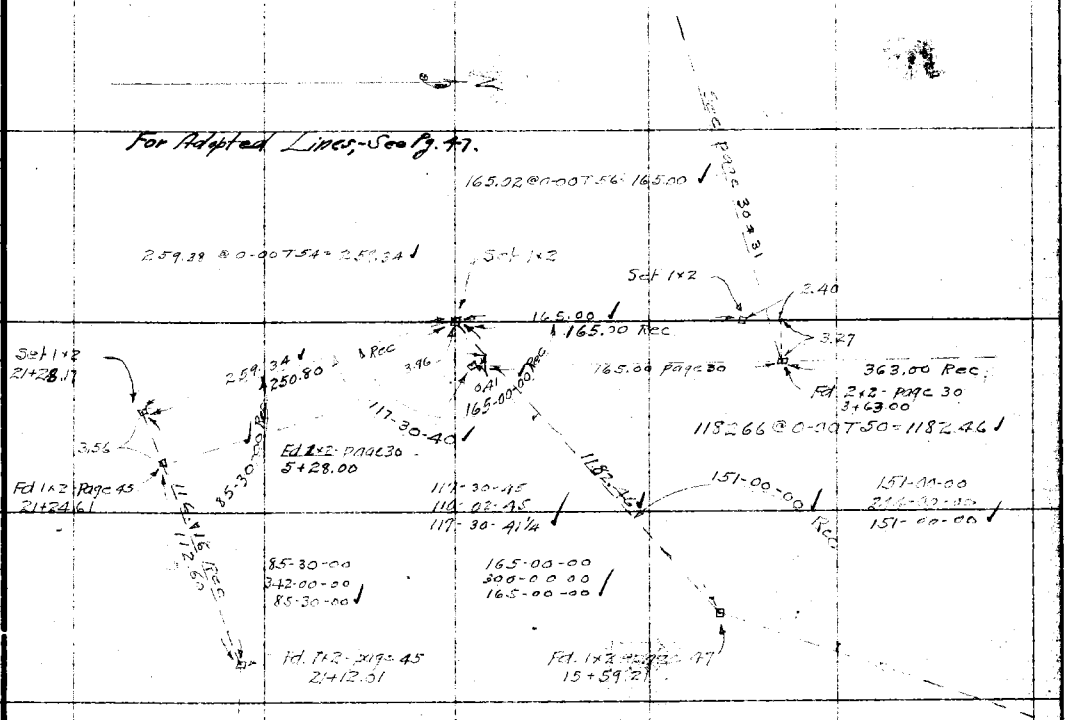


Note: ANY ADDITIONS OR CHANGES ON THIS SHEET MUST BE MADE OR CIRCLED IN Red. WITH DATE AND NAME OF PERSON MAKING CHANGE.

Do not extend notes this side of this line

RETURN TO
LOS ANGELES COUNTY SURVEYOR

F.B. 389 Pg. 52 Miller Chief Party Notes by Miller Date 2-11-29




RETURN TO
LOS ANGELES COUNTY SURVEYOR

Do not extend notes this side of this line

Note: ANY ADDITIONS OR CHANGES ON THIS SHEET MUST BE MADE OR CIRCLED IN Red. WITH DATE AND NAME OF PERSON MAKING CHANGE.

Date _____ Notes by _____ Chief Party _____ F.B. 389 Pg. 52A

| | |
|---|---|
| Platted by J. D. Price | W. O. No. 4215 D. S. O. No. _____ |
| Date Aug. 29 | Location STATE ST |
| Map No. B-379-1 | Surveyed by [illegible] |
| Platting C'k'd by AAR | Date July 1929 |
| ~~Date~~ Aug 29 | Indexed A. C. Johnson |

Notes: ANY ADDITIONS OR CHANGES ON THIS SHEET MUST BE MADE OR CIRCLED IN Red. WITH DATE AND NAME OF PERSON MAKING CHANGE.

Do not extend notes this side of this line

RETURN TO
LOS ANGELES COUNTY SURVEYOR

52-B

F.B. 389 Pg 52-B Miller Chief Party Notes by Miller Date 7-11-29

Tape #028
68°F 20'




RETURN TO
LOS ANGELES COUNTY SURVEYOR

Do not extend notes this side of this line

Note: ANY ADDITIONS OR CHANGES ON THIS SHEET MUST BE MADE OR CIRCLED IN Red. WITH DATE AND NAME OF PERSON MAKING CHANGE.

Date 2-11-29 Notes by Miller Chief Party Miller F.B. 389 Pg. 53

| | |
|---|---|
| Platted by G.A. Crowl | W.O. No. 4245 D.S.O. No. |
| Date May 1929 | Location STATE ST |
| Map No. B-379 | Surveyed by Miller |
| Platting C'k'd by A.A.R. | Date Feb 1929 |
| Date AUG 1929 | Indexed A. C. Johnson |

Tape #028
76° F 20½

3+14.71
4+67.82
[illegible]
[illegible]
12+73.81

7+82.53
32.97
7+49.56

Con at bottom page 54

748.17 @ 0-00 T 60 = 748.09

Set 1x2
12+73.81

Set 2x2 - 8" Deep
12+73.81

0.46

50 100 50

491.32 @ 0-00 T 62 = 491.28

491.28

See page 52-B for Adopted ℄

Fd ¾" I.P. - 6" Up.

58.94

73-02-15
12-09-15
73-02-18¾

Set 1x2
7+82.53

Set 1x2
7+82.53

0.28

19.87

Fd 2x2 - 12" Deep
℄ 259 St
See page 20

Fd 2x2 - 12" Deep
[illegible] St
F.B. 329-42-45
See page 23

500.81 @ 0-00 T 61 = 500.76
76.06

39.82

31.71

31.71

Fd 2x2 - 6" Deep
F.B. 329-43

Pro. Amaranth Ave.

115.89 @ 0-00 T 60 = 115.88

Fd 2x2 - 6" Deep
F.B. 329-43

Set 2x2 by Inter - 12" Deep
7+[illegible]56

462.82
Random Line

Pro. State St

Con from top page 52

Note: ANY ADDITIONS OR CHANGES ON THIS SHEET MUST BE MADE OR CIRCLED IN Red. WITH DATE AND NAME OF PERSON MAKING CHANGE.

Do not extend notes this side of this line

RETURN TO
LOS ANGELES COUNTY SURVEYOR

F.B. 389 Pg. 54 Miller Chief Party Notes by Miller Date 2-11-29

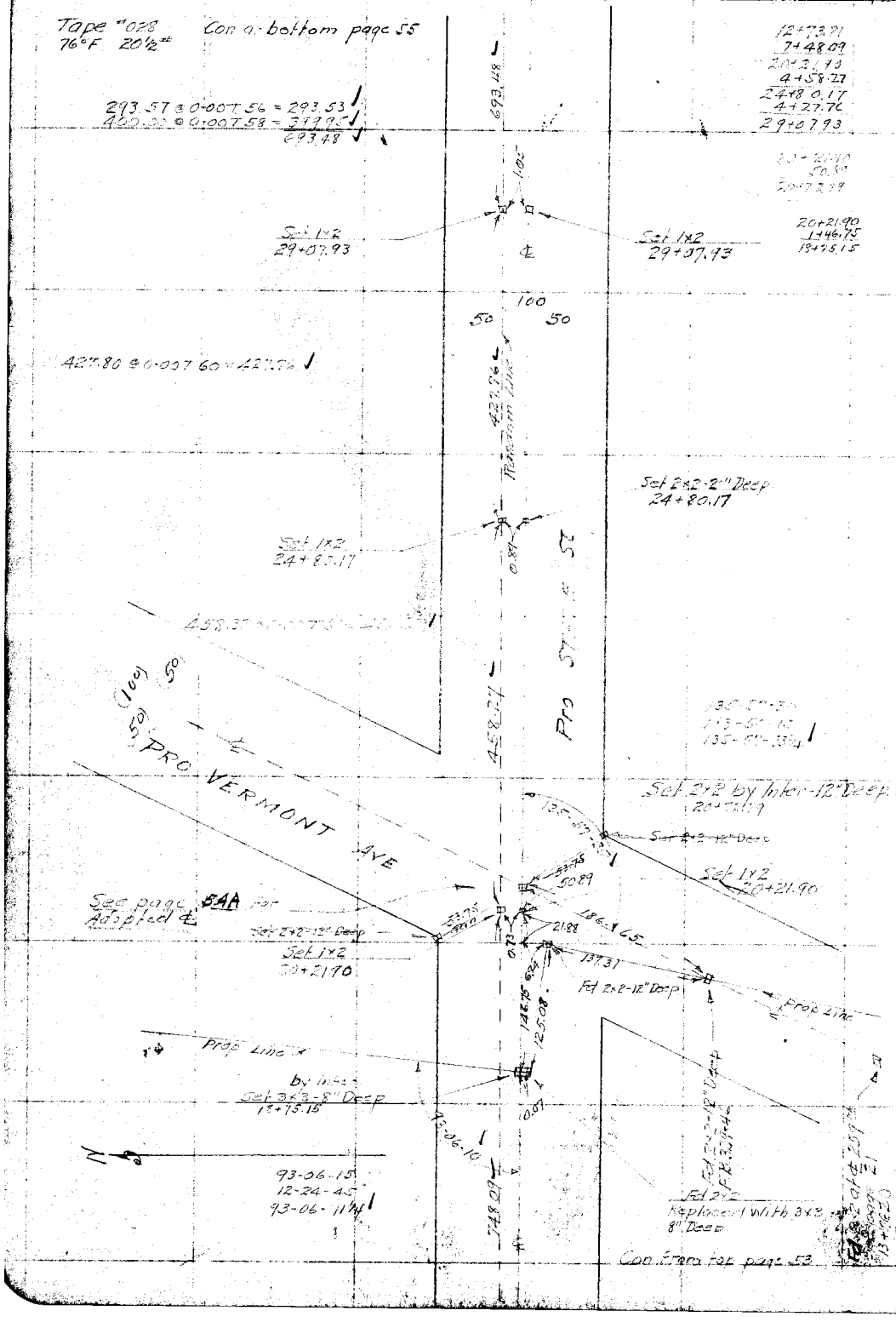


RETURN TO
LOS ANGELES COUNTY SURVEYOR

Do not extend notes this side of this line

Note: ANY ADDITIONS OR CHANGES ON THIS SHEET MUST BE MADE OR CIRCLED IN Red. WITH DATE AND NAME OF PERSON MAKING CHANGE.

Date 7-7-29 Notes by [illegible] Chief Party [illegible] F.B. 389 PG 54A

| | |
|---|---|
| Platted by | W. O. No. 4248 D. S. O. No. |
| Date | Location STATE ST |
| Map No. | Surveyed by [illegible] |
| Platting C'k'd by A. A. B. | Date July 1929 |
| Date AUG 1929 | Indexed C. C. Johnson |

Notes: ANY ADDITIONS OR CHANGES ON THIS SHEET MUST BE MADE OR CIRCLED IN Red. WITH DATE AND NAME OF PERSON MAKING CHANGE.

Do not extend notes this side of this line

RETURN TO LOS ANGELES COUNTY SURVEYOR

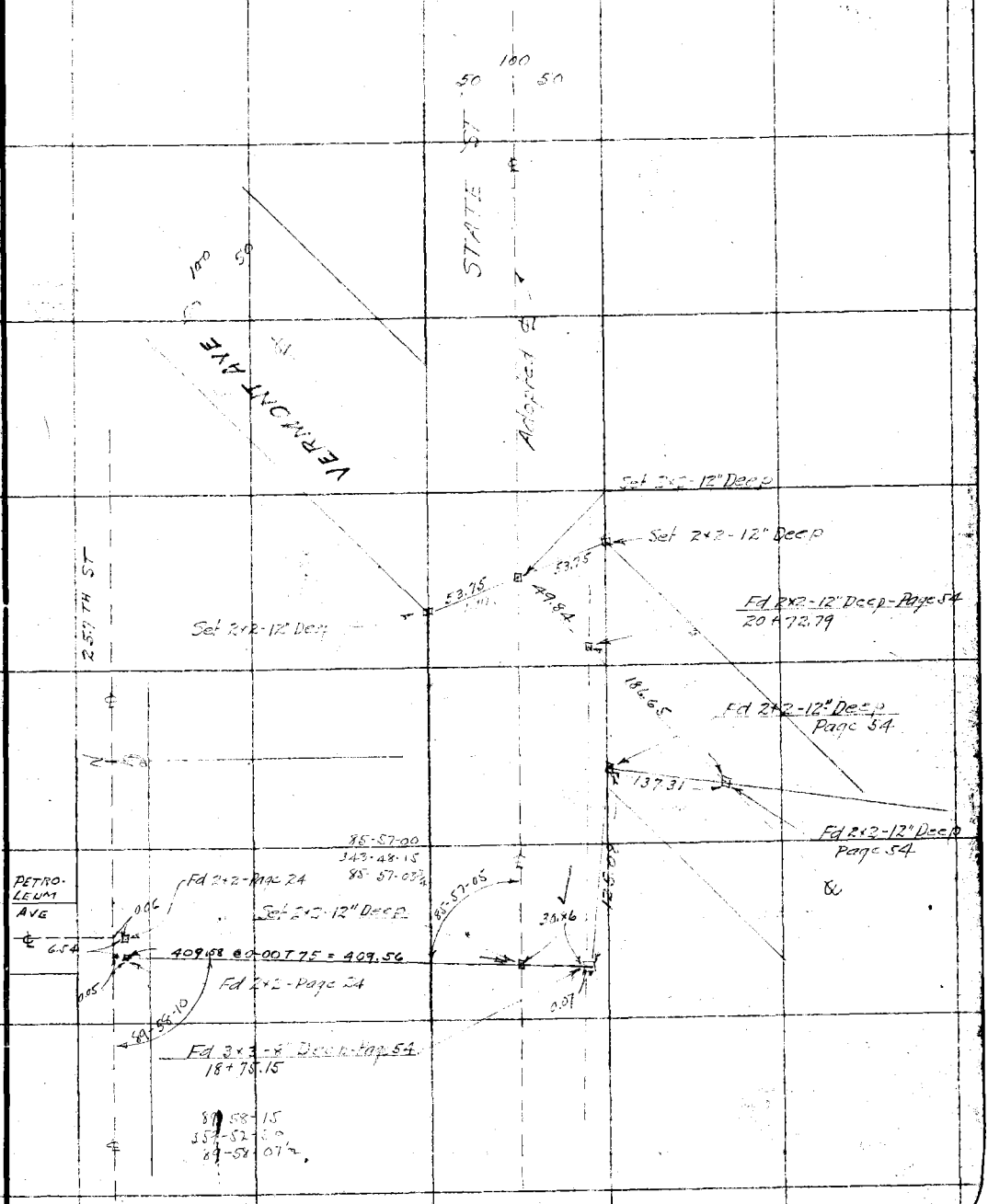

F.B. 389 Pg. 54B Miller Chief Party Notes by Miller Date 7-11-29




RETURN TO
LOS ANGELES COUNTY SURVEYOR

Do not extend notes this side of this line

Note: ANY ADDITIONS OR CHANGES ON THIS SHEET MUST BE MADE OR CIRCLED IN Red. WITH DATE AND NAME OF PERSON MAKING CHANGE.

Date 2-13-29 Notes by Miller Chief Party Miller F.B. 389 Pg. 55

| | |
|---|---|
| Platted by G.A. Crowl | W.O. No. 4245 D.S.O. No. |
| Date May 1929 | Location STATE ST |
| Map No. B-379-1 | Surveyed by Miller |
| Platting C'k'd by A.A.R. | Date Feb 1929 |
| Date AUG 1929 | Indexed Johnson |

Tape #028
76°F 20½#

29+07.93
36+01.41

36+01.41
39.30
35+62.11

42+98.44
13.42
43+11.86

Con at bottom page 56

479.89 @ 0-00 T 63 = 479.85

479.85

1.81

Set 2×2 - 12" Deep
50+30.16

Set 1×2
50+30.16

100

50 50

87-09-00
348-36-30
87-09-07½

87-09-05

731.81 @ 0-00 T 58 = 731.72

731.72

Set 2×2 - 12" Deep - by Inter.
43+11.86

42.30

See page 50

Fd 1×2 - Page 50
12+79.16

13.42

See page 54B for Inter. on Adopted ℄

Set 1×2
42+98.44

1.55

Set 1×2
42+98.44

48+11.86
35+62.11
7 49.75

697.03

697.12 × 0-00 T 56 = 697.03

Random Line

PRO STATE ST

467.14
246.23
35.12
[illegible]

Set 1×2
36+01.41

Set 1×2
36+01.41

93-04-00
12-15-30
93-03-52½

93-03-55

1.30

39.30

Set 2×2 - 8" Deep - by Inter.
35+62.11

See page 30

13.77

Fd 3×3 - Page 30 - 3+63.89 from Nth.

See page 54B for Adopted ℄

693.48

Con from top page 54

Note: ANY ADDITIONS OR CHANGES ON THIS SHEET MUST BE MADE OR CIRCLED IN Red. WITH DATE AND NAME OF PERSON MAKING CHANGE.

Do not extend notes this side of this line

RETURN TO
LOS ANGELES COUNTY SURVEYOR

F.B. 389 Pg. 56 Miller Chief Party Notes by Miller Date 2-13-29

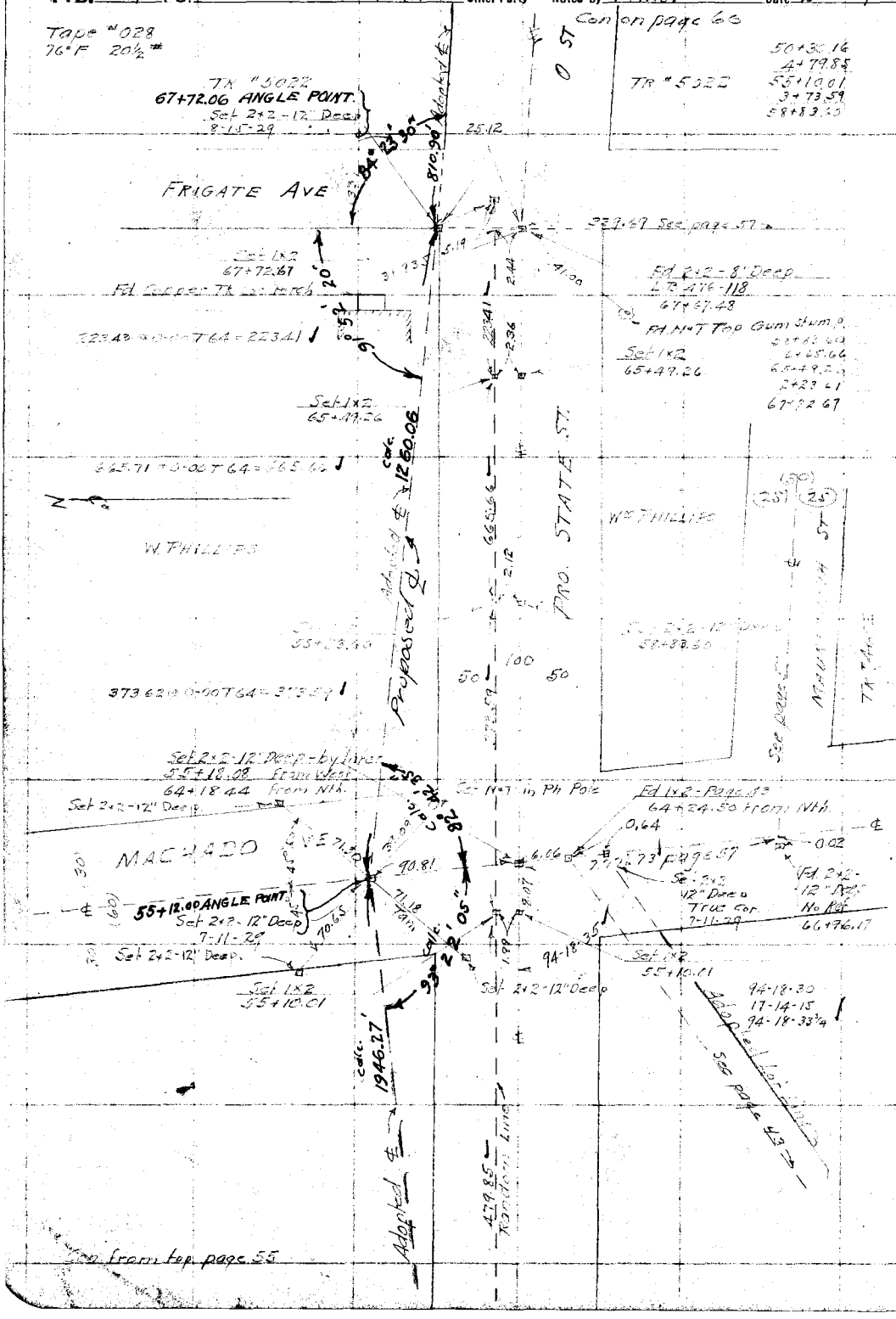


RETURN TO
LOS ANGELES COUNTY SURVEYOR

Do not extend notes this side of this line

Note: ANY ADDITIONS OR CHANGES ON THIS SHEET MUST BE MADE OR CIRCLED IN Red. WITH DATE AND NAME OF PERSON MAKING CHANGE.

Date 2-15-29 Notes by Miller Chief Party Miller F.B. 389 Pg. 57

| | |
|---|---|
| Platted by G.A. Crowl | W.O. No. 4245 D.S.O. No. |
| Date May 1929 | Location STATE ST |
| Map No. B-379-1 | Surveyed by Miller |
| Platting C'k'd by A.A.R. | Date Feb 1929 |
| Date AUG 1929 | Indexed A. C. Johnson |

Tape # 028

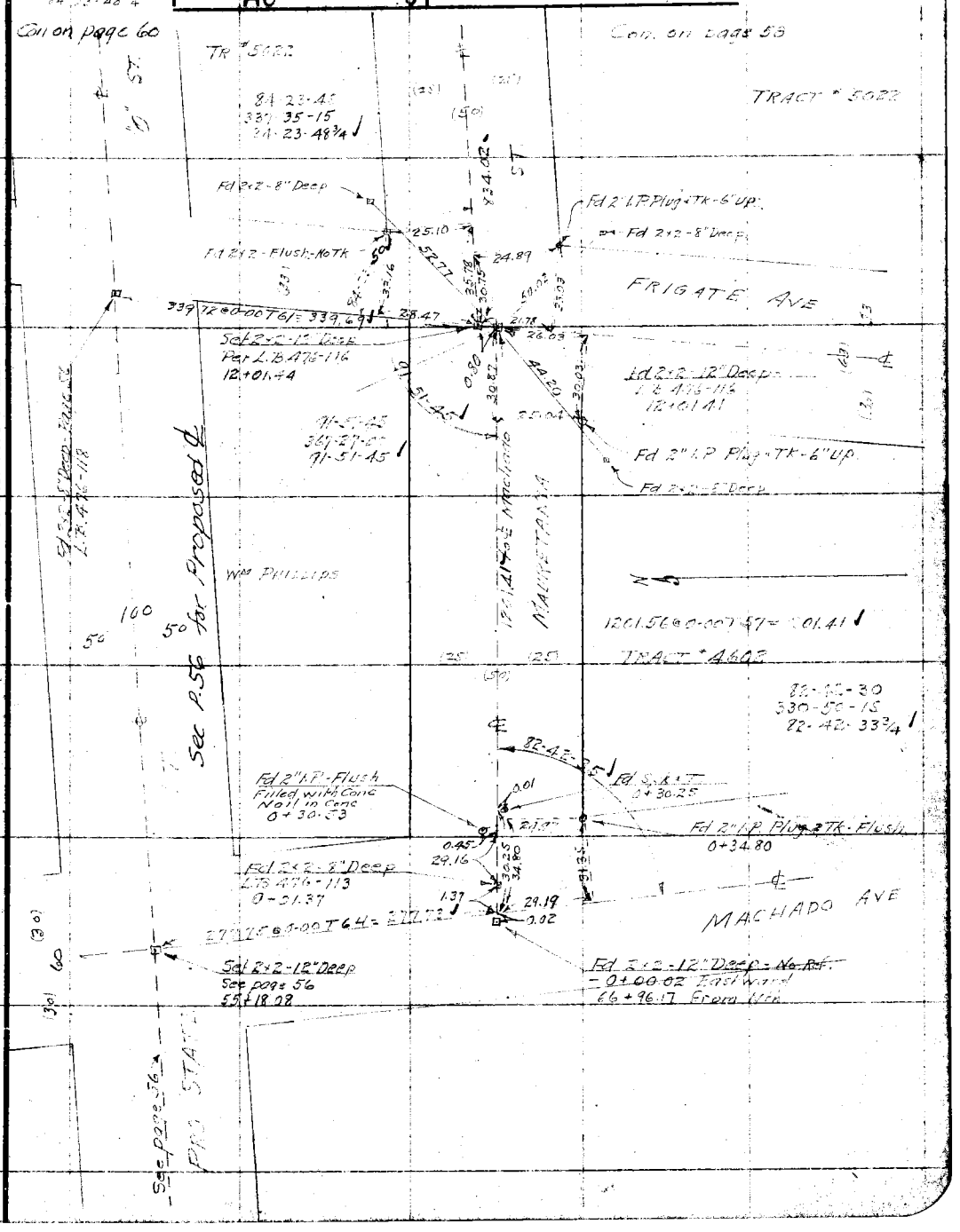


Note: ANY ADDITIONS OR CHANGES ON THIS SHEET MUST BE MADE OR CIRCLED IN Red. WITH DATE AND NAME OF PERSON MAKING CHANGE.

Do not extend notes this side of this line

RETURN TO
LOS ANGELES COUNTY SURVEYOR

F.B. 389 Pg. 58 Miller Chief Party Notes by Miller Date 2-16-29

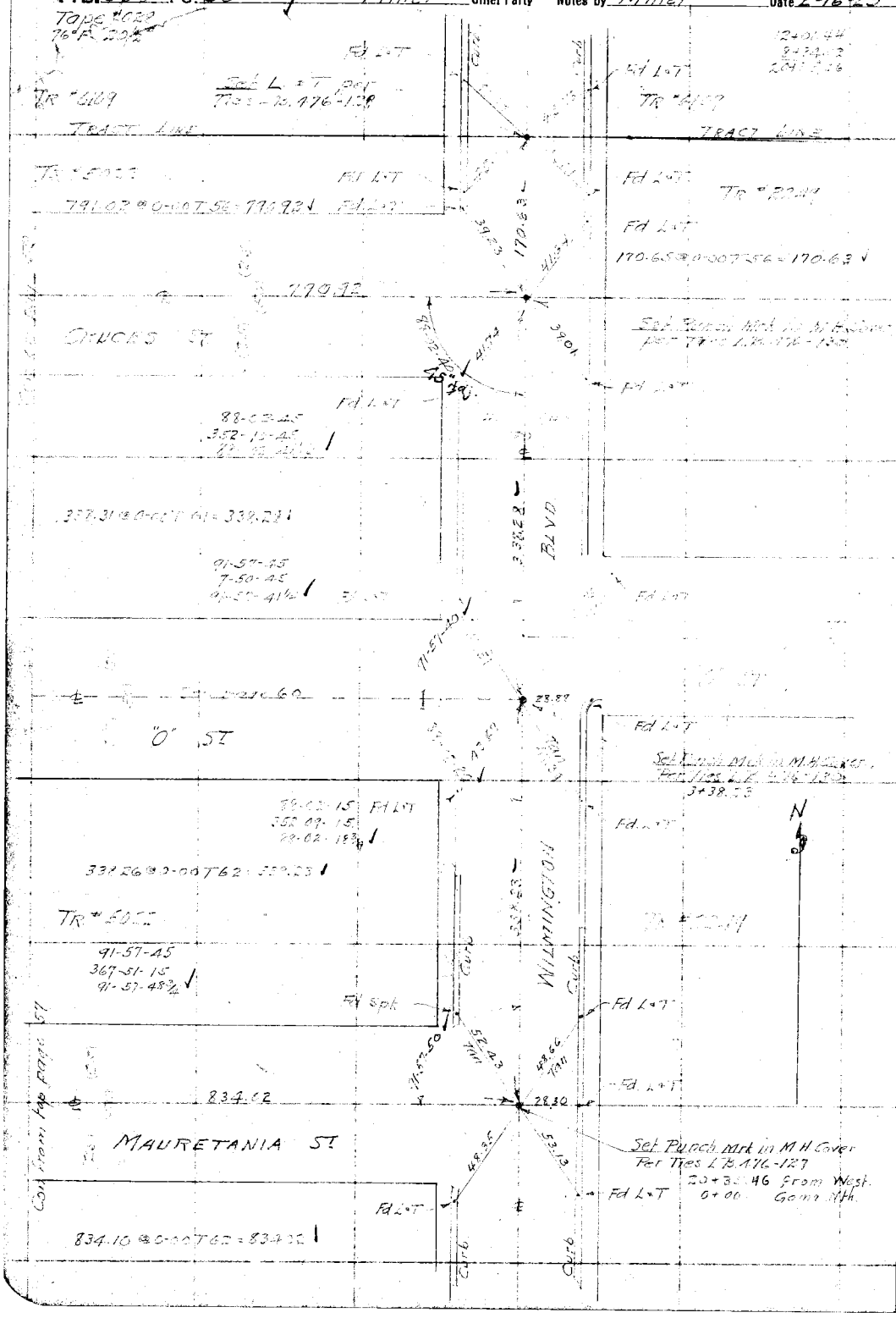


RETURN TO
LOS ANGELES COUNTY SURVEYOR

Do not extend notes this side of this line

Note: ANY ADDITIONS OR CHANGES ON THIS SHEET MUST BE MADE OR CIRCLED IN Red. WITH DATE AND NAME OF PERSON MAKING CHANGE.

Date _____ Notes by _____ Chief Party _____ F.B. 389 PG. 59

| | |
|---|---|
| Platted by G.A.Crowl | W. O. No. 4245 D. S. O. No. |
| Date May 1929 | Location |
| Map No. B-379 | Surveyed by |
| Platting C'k'd by A. A. R. | Date |
| Date AUG 1929 | Indexed A. C. Johnson |

Notes: ANY ADDITIONS OR CHANGES ON THIS SHEET MUST BE MADE OR CIRCLED IN Red. WITH DATE AND NAME OF PERSON MAKING CHANGE.

Do not extend notes this side of this line

RETURN TO LOS ANGELES COUNTY SURVEYOR

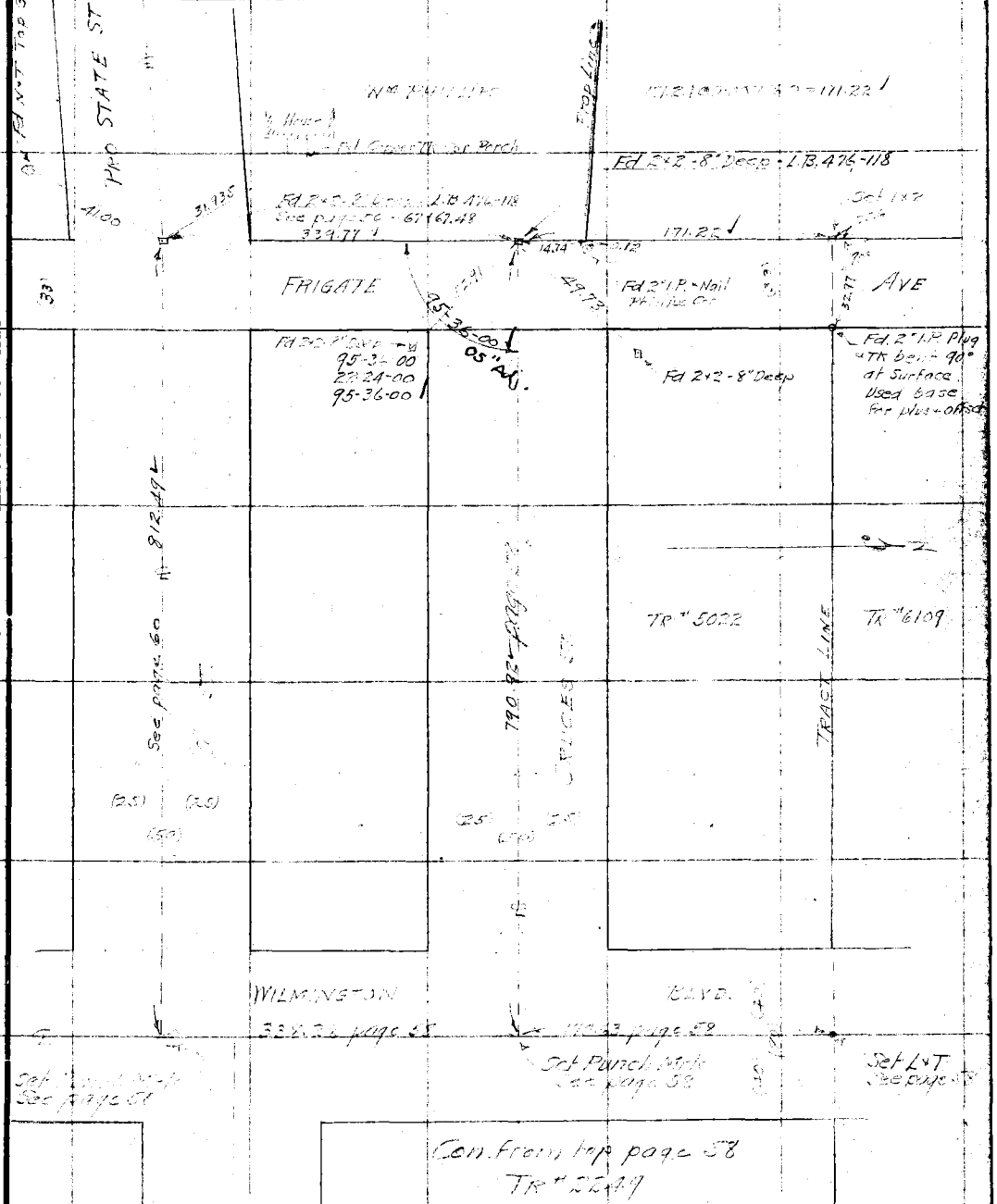

F.B. 389 Pg. 60 Miller Chief Party Notes by Miller Date 2-18-29

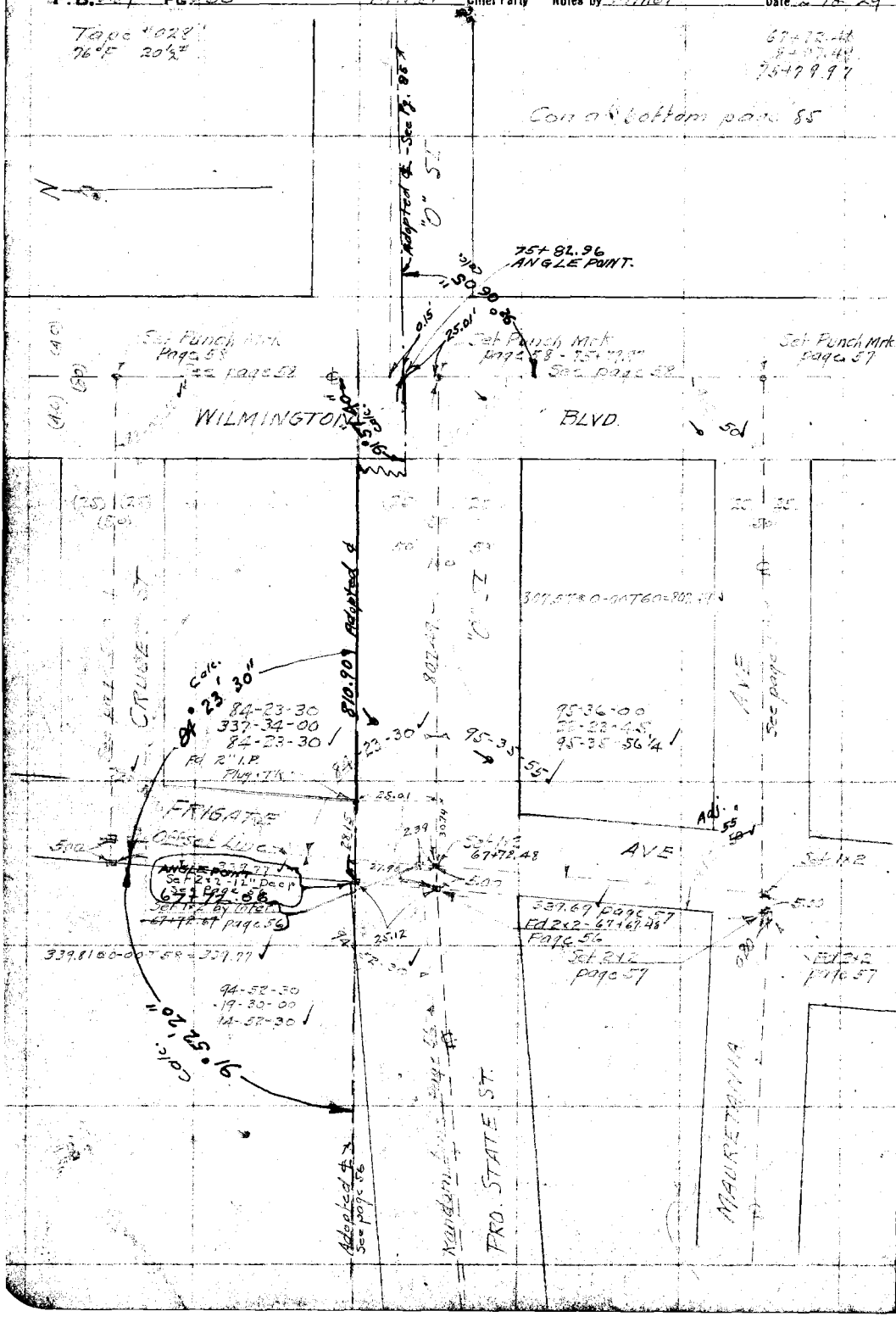


RETURN TO
LOS ANGELES COUNTY SURVEYOR

Do not extend notes this side of this line

Note: ANY ADDITIONS OR CHANGES ON THIS SHEET MUST BE MADE OR CIRCLED IN Red. WITH DATE AND NAME OF PERSON MAKING CHANGE.

Date 2-20-29 Notes by Miller Chief Party Miller F.B. 389 Pg 61

| | |
|---|---|
| Platted by H.N. Bradstreet | W.O. No. 4246 D.S.O. No. |
| Date March 29 | Location STATE ST |
| Map No. B-379-2 | Surveyed by Miller |
| Platting C'k'd by A.A.R. | Date Feb 1929 |
| Date AUG 1929 | Indexed A. C. Johnson |

Tape #428 76°F 20½

3+29.97
94.04
4+24.01
5+19.15
9+43.16

6+04.06

Con. at bottom page 62

210.28 @ 0-00 T62 = 210.26

210.26

See page 69

20-43-00
82-51-45
20-42-56¼

20-42-55

Set 1x2
9+43.16

519.20 @ 0-00 T62 = 519.15

Set Spk. Tin
6+04.06

Proposed ℄

BANNING PARK

180.04 @ 0-00 T84 = 180.05

180.05

519.15

Fd 3" I.P. & Nail - Flush
4+24.03

30.04

0.02

Fd 2x2-18" Deep - Per L.B. 476-104
4+24.01

94.05 @ 0-00 T58 = 94.04

94.04

29.99

14.05

Fd 3" I.P. Filled with Conc. [illegible] Flush
3+44.03

LAKME AVE

Fd 2x2-24" Deep - Per L.B. 476-104
3+29.97

330.01 @ 0-00 T58 = 329.97

89-42-30
359-17-45
89-49-26¼

329.97

"Q" ST (Not Dedicated)

Fd 2x2-8" Deep

Fd 2x2-8" Deep

Fd Spk. Per L.B. 476-103
0+00 Going Eqsv. = 116+61.28 from West

See page 66

278.44 @ 0-00 T80 = 278.45

BROAD

Fd 2x2-8" Deep

Fd 2x2-8" Deep

Con. from top page 90

Note: ANY ADDITIONS OR CHANGES ON THIS SHEET MUST BE MADE OR CIRCLED IN Red, WITH DATE AND NAME OF PERSON MAKING CHANGE.

Do not extend notes this side of this line

LOS ANGELES COUNTY SURVEYOR

F.B. 389 Pg. 62 Miller Chief Party Notes by Miller Date 2-20-29

Tape #028
76°F. 20½"

A.T. & S.F. R.R. PROPERTY
Fd 1x2 - 12" Deep
L.B. 476-83

Fd 1½" I.P. Plug + TK No Ref
5+50.10

Set 1x2
5+04.85

89-44-30
358-58-30
89-44-37½

Set 2x2 by Inter.
12" Deep
2+48.59

9+43.16
2+10.26
11+53.42
4+90.24
16+43.66
2+60.30
19+03.96
19+19.82

Fd 1" I.P. Spk in Top
No Ref - 12" Deep.
4+99.85

Fd base on
Old 2x2
12" Deep
89-46-00
359-03-45
89-45-56½

PROSPERITY TRACT

Fd 1" I.P. Spk in Top
L.B. 476-83

163.71 @ 0-00 T60 = 163.69

168.79 @ 0-00 T58 = 168.77

For Adopted & see Pg. 62A.

Set L+T

Curb

HYATT AVE

Set Spk + T by Inter.
19+79.82

Fd Spk in Tree

1060.19 @ 0-00 T62 = 1060.09
177.81

Fd 1" I.P. + Spk in top
L.B. 476-83 - 2" Deep.
3+36.16

Fd Spk in 6"
Blazed Stump

Fd Spk
L.B. 476-83

WILMINGTON CEMETERY

177.82 @ 0-00 T72 = 177.81
89-44-45
358-59-30
89-44-52½

89-43-45
358-54-30
89-43-37½

Set 1x2
19+03.96

336.20 @ 0-00 T58 = 336.16

PROSPERITY TRACT

Fd L+T & Prod.

Fd 3x3 No Ref

Set N+T in Pow Pole

LECOUVREUR AVE

Curb.

Fd 1" I.P. + Spk
L.B. 476-87

177.93 @ 0-00 T61 = 177.91

866.21 @ 0-00 T60 = 866.12

Fd Spk + Tin
Per L.B. 476-83 + 87
0+00

Fd 3" I.P. filled with
Conc. Nail in top -
Flush - 16+18.83

Fd 1" I.P. + Spk
Per L.B. 476-87

Fd Spk in Guy Pole

Set N+T in Pow Pole

Fd 2" I.P. Plug + TK
L.B. 476-104 - Flush
16+18.53

Fd Bolt, 1½"
Sq. Head - Per
L.B. 476-121

Fd 2x2 - 12" Deep
Per L.B. 476-104
16+43.66

89-44-00
358-56-15
89-44-03¾

490.28 @ 0-00 T62 = 490.24

Note

"O" ST.
(Not Dedicated)

BAYNING PARK

For Adopted & See Pg. 62A.

Fd 2x2 - 8" Deep.
Per L.B. 476-104
11+53.42

Con. Fran. top page 61

RETURN TO
LOS ANGELES COUNTY SURVEYOR

Do not extend notes this side of this line

Notice: ANY ADDITIONS OR CHANGES ON THIS SHEET MUST BE MADE OR CIRCLED IN Red. WITH DATE AND NAME OF PERSON MAKING CHANGE.

Date 7-16-29 Notes by Miller Chief Party Miller F.B. 389 Pg 62A

| | |
|---|---|
| Platted by H.N Bradstreet | W.O. No. 4245 D.S.O. No. |
| Date Aug 3, 29 | Location STATE ST |
| Map No. B-379-2 | Surveyed by [illegible] |
| Platting C'k'd by A.A.R. | Date July 1929 |
| Date AUG 1929 | Indexed A. C. Johnson |

Tape #028 68°F 29½

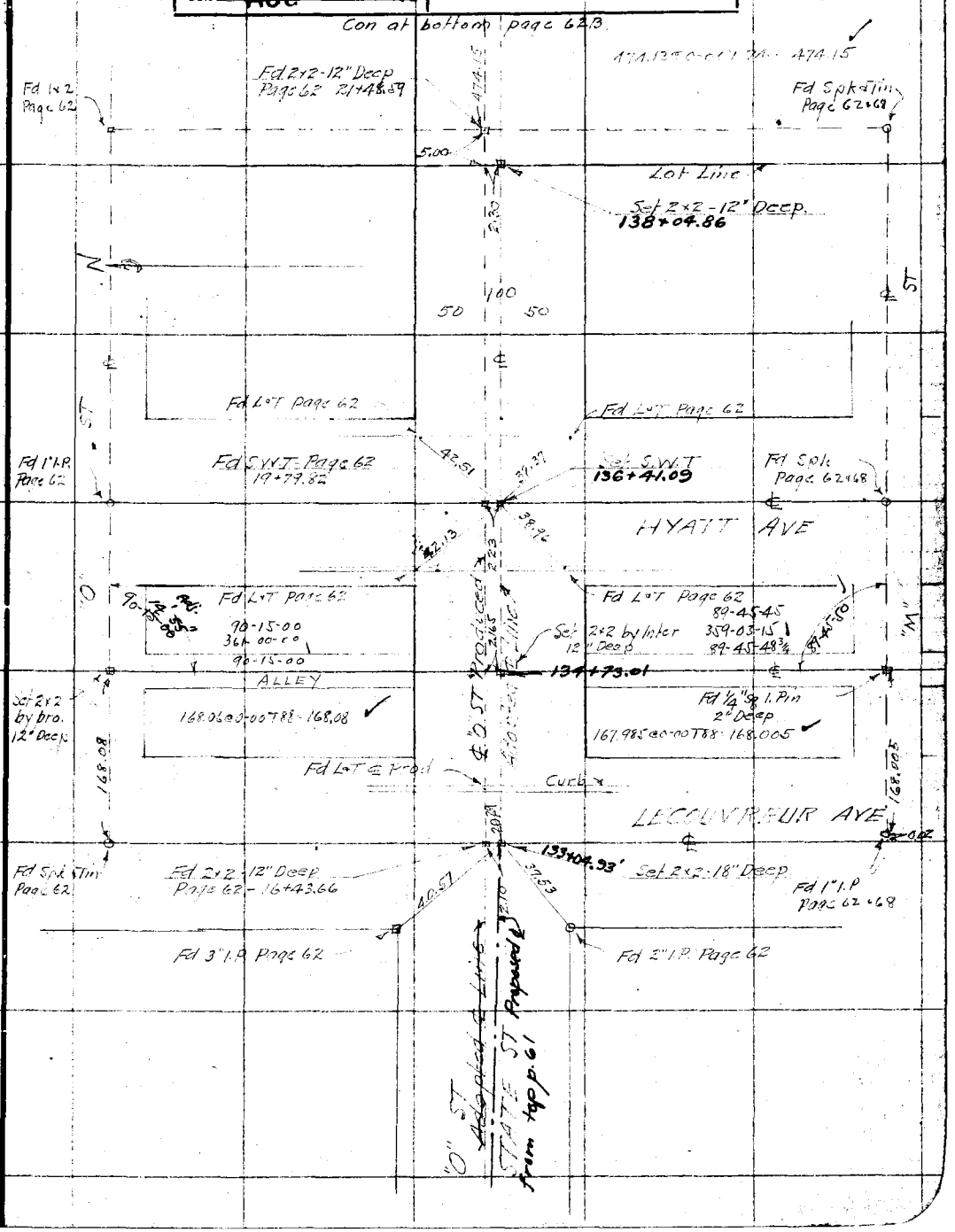


Note: ANY ADDITIONS OR CHANGES ON THIS SHEET MUST BE MADE OR CIRCLED IN Red. WITH DATE AND NAME OF PERSON MAKING CHANGE.

Do not extend notes this side of this line

RETURN TO LOS ANGELES COUNTY SURVEYOR

F.B. 389 Pg. 62B Miller Chief Party Notes by Miller Date 7-16-29

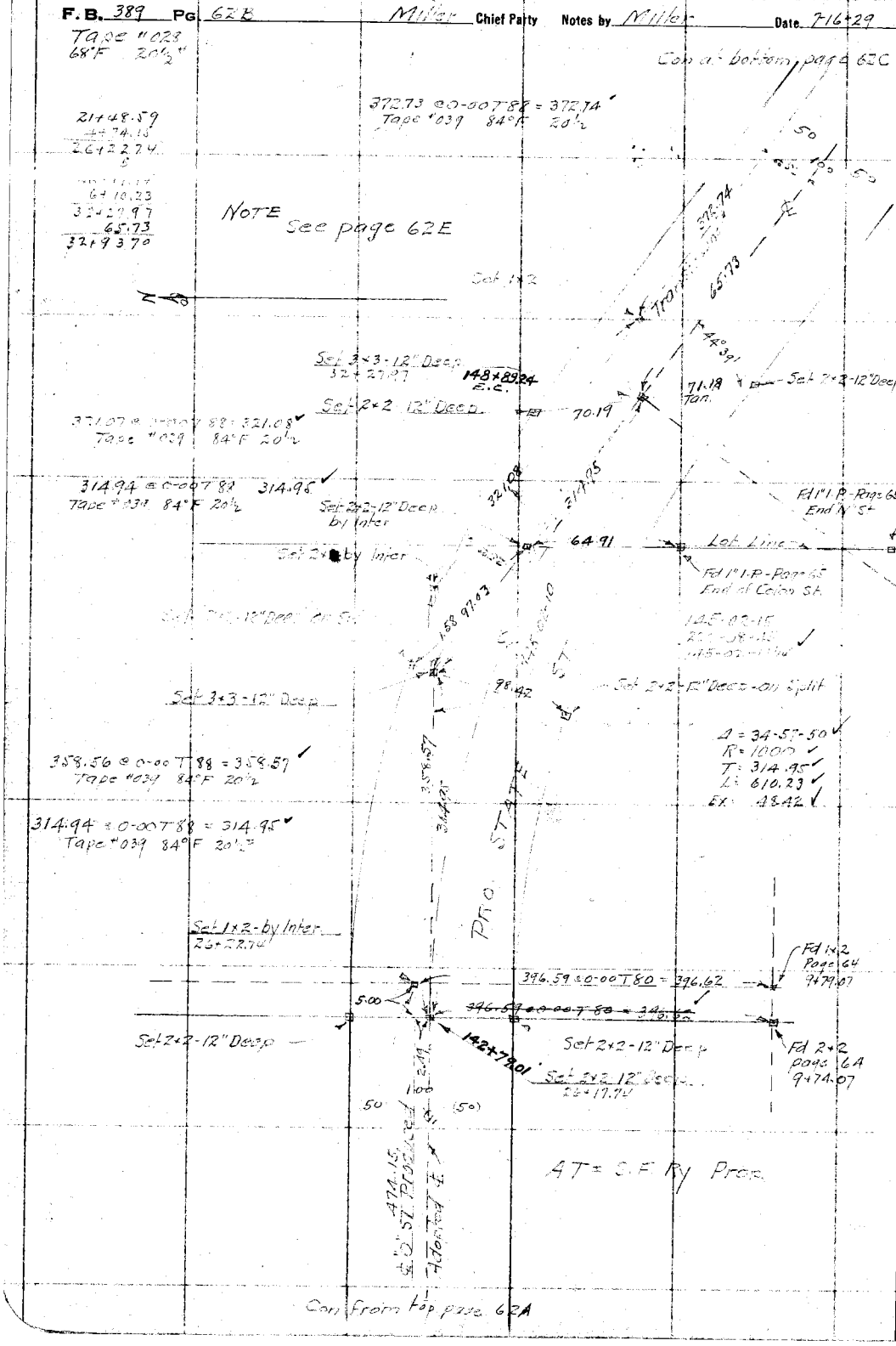


RETURN TO
LOS ANGELES COUNTY SURVEYOR

Do not extend notes this side of this line

Note: ANY ADDITIONS OR CHANGES ON THIS SHEET MUST BE MADE OR CIRCLED IN Red. WITH DATE AND NAME OF PERSON MAKING CHANGE.

Date 7-17-29 Notes by Miller Chief Party Miller F.B. 389 Pg. 62C

| | |
|---|---|
| Platted by H.N. Bradstreet | W.O. No. 4245 D.S.O. No. |
| Date Aug 3, '29 | Location STATE ST |
| Map No. B-379-2 | Surveyed by W.A. Miller |
| Platting C'k'd by A.A.B. | Date July 1929 |
| Date AUG 1929 | Indexed W. C. Johnson |

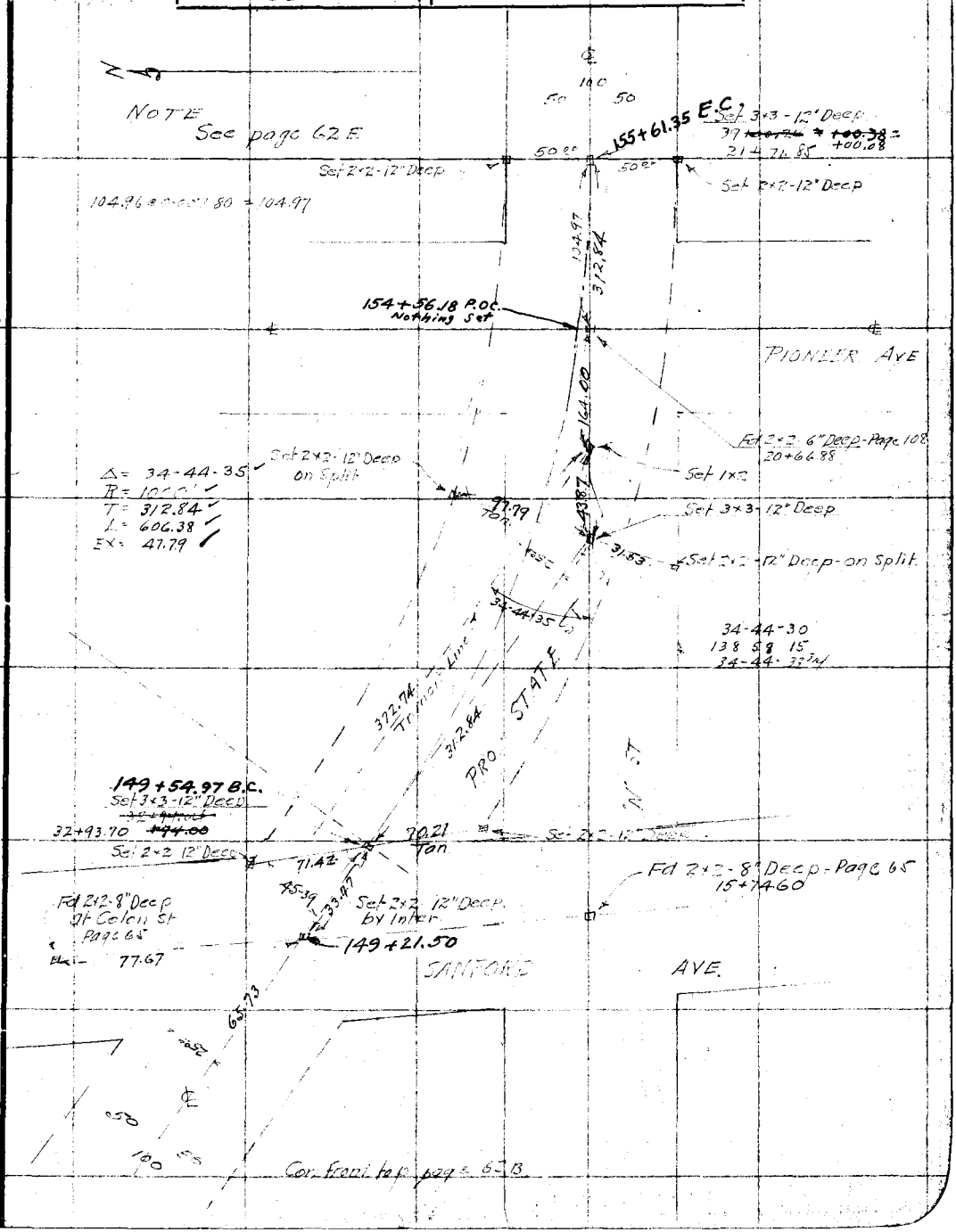


Note: ANY ADDITIONS OR CHANGES ON THIS SHEET MUST BE MADE OR CIRCLED IN Red. WITH DATE AND NAME OF PERSON MAKING CHANGE.

Do not extend notes this side of this line

RETURN TO
LOS ANGELES COUNTY SURVEYOR

F. B. 389 Pg. 62D Miller Chief Party Notes by Miller Date 7-22-29

Pickel Fc

Ph-P Pole 0-41.5 34+13.5

33+62.4 15.0 End Fence

33+35.5 13.0 Pr Pole

33+21.7 50.5 M Pole

32+76.2 54.3 Pole

Fd 2x2-12" Dec
32+60.27

P Pole 50.2 32+52.7

Fire Hyd 26.00 32+19.7

Ph Pole 74.5 31+86.2

RETURN TO
LOS ANGELES COUNTY SURVEYOR

Do not extend notes this side of this line

Note: ANY ADDITIONS OR CHANGES ON THIS SHEET MUST BE MADE OR CIRCLED IN Red. WITH DATE AND NAME OF PERSON MAKING CHANGE.

Date 8-9-29 Notes by Miller Chief Party Miller F.B. 389 Pg 62E

| | |
|---|---|
| Platted by H N Bradstreet | W. O. No. 4245 D. S. O. No. |
| Date Aug 16, 1929. | Location STATE ST |
| Map No. B-379-2 | Surveyed by W. A. M. Miller |
| Platting C'k'd by A. A. R. | Date Aug 1929 |
| Date AUG 1929 | Indexed A. C. Johnson |

Notes: ANY ADDITIONS OR CHANGES ON THIS SHEET MUST BE MADE OR CIRCLED IN Red. WITH DATE AND NAME OF PERSON MAKING CHANGE.

Do not extend notes this side of this line

RETURN TO LOS ANGELES COUNTY SURVEYOR

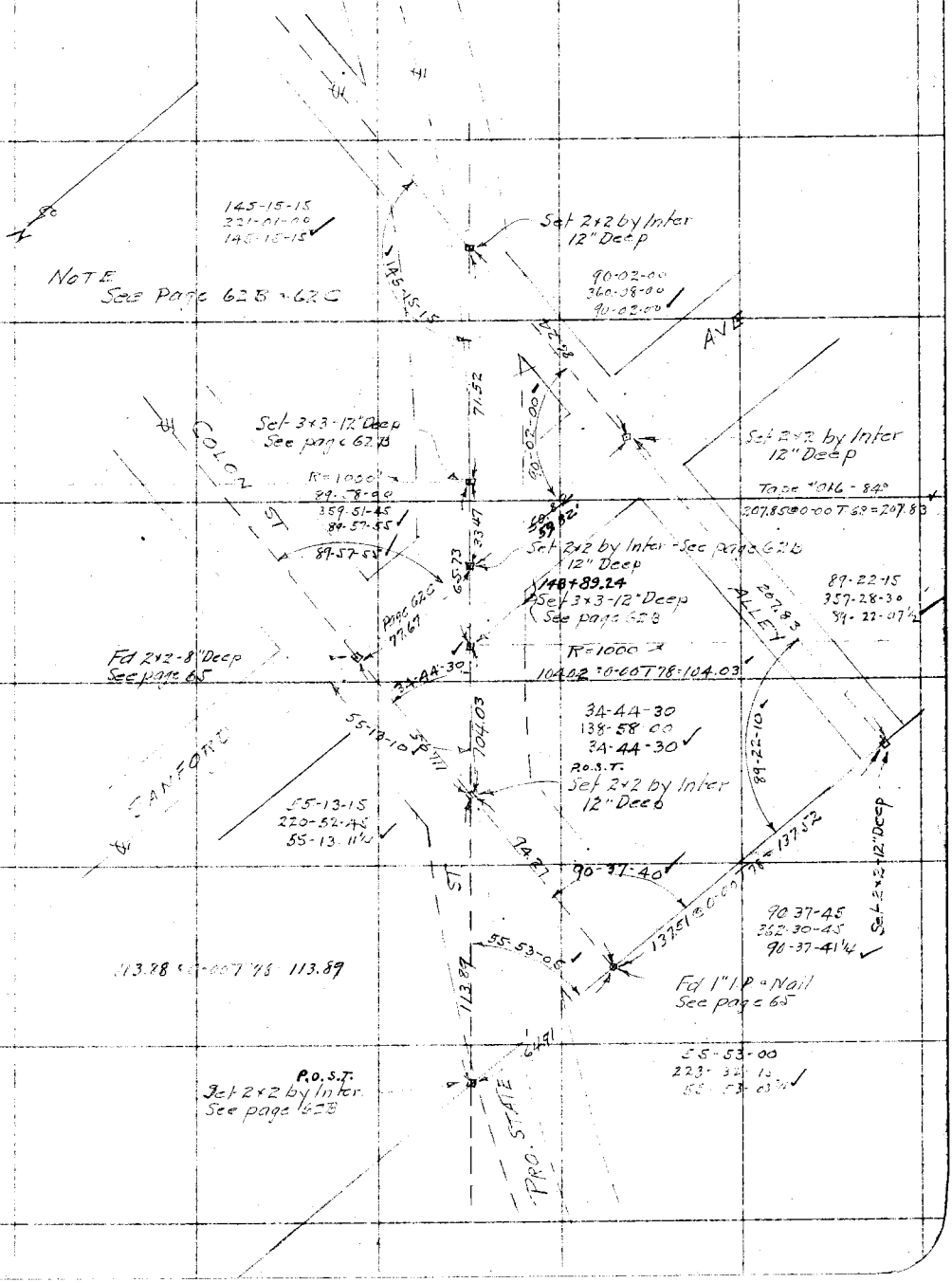

F. B. _____ PG. _____ Chief Party _____ Notes by _____ Date _____

RETURN TO

LOS ANGELES COUNTY SURVEYOR

Note: ANY ADDITIONS OR CHANGES ON THIS SHEET MUST BE MADE OR CIRCLED IN Red. WITH DATE AND NAME OF PERSON MAKING CHANGE.

Do not extend notes this side of this line

Date 2-26-29 Notes by Miller Chief Party Miller F.B. 389 Pg. 63

3+36.15

| | |
|---|---|
| Platted by H.N. Bradstreet | W.O. No. 42451 D.S.O. No. |
| Date March 29 | Location STATE ST |
| Map No. B-379-2 | Surveyed by Miller |
| Platting C'k'd by A.A.R. | Date Feb. 1929 |
| Date AUG 1929 | Indexed A. C. Johnson |

Tape #028
76°F 20½#

Con at bottom page 64

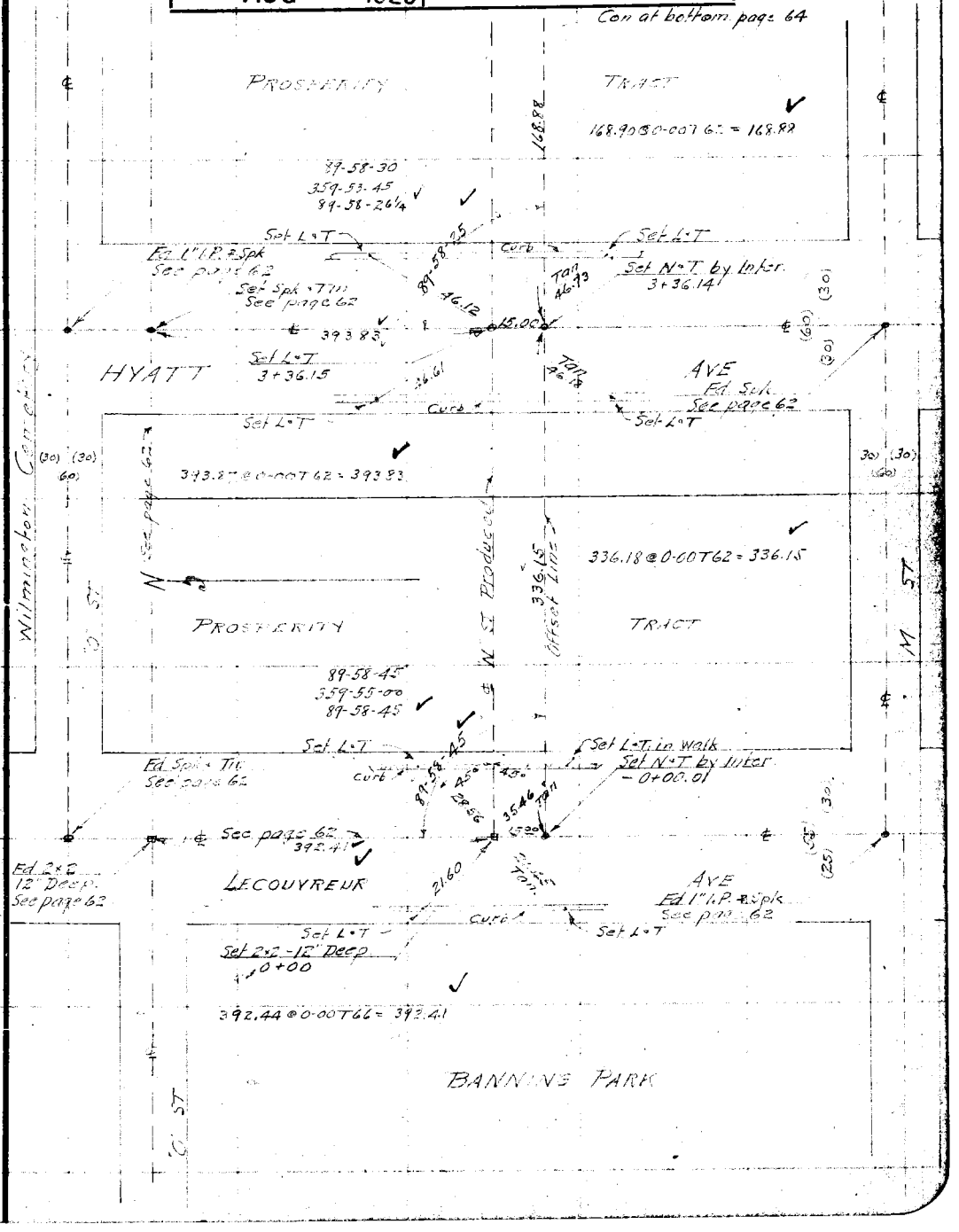


Note: ANY ADDITIONS OR CHANGES ON THIS SHEET MUST BE MADE OR CIRCLED IN Red. WITH DATE AND NAME OF PERSON MAKING CHANGE.

Do not extend notes this side of this line

RETURN TO
LOS ANGELES COUNTY SURVEYOR

F. B. 389 Pg. 64 Miller Chief Party Notes by Miller Date 2-26-29

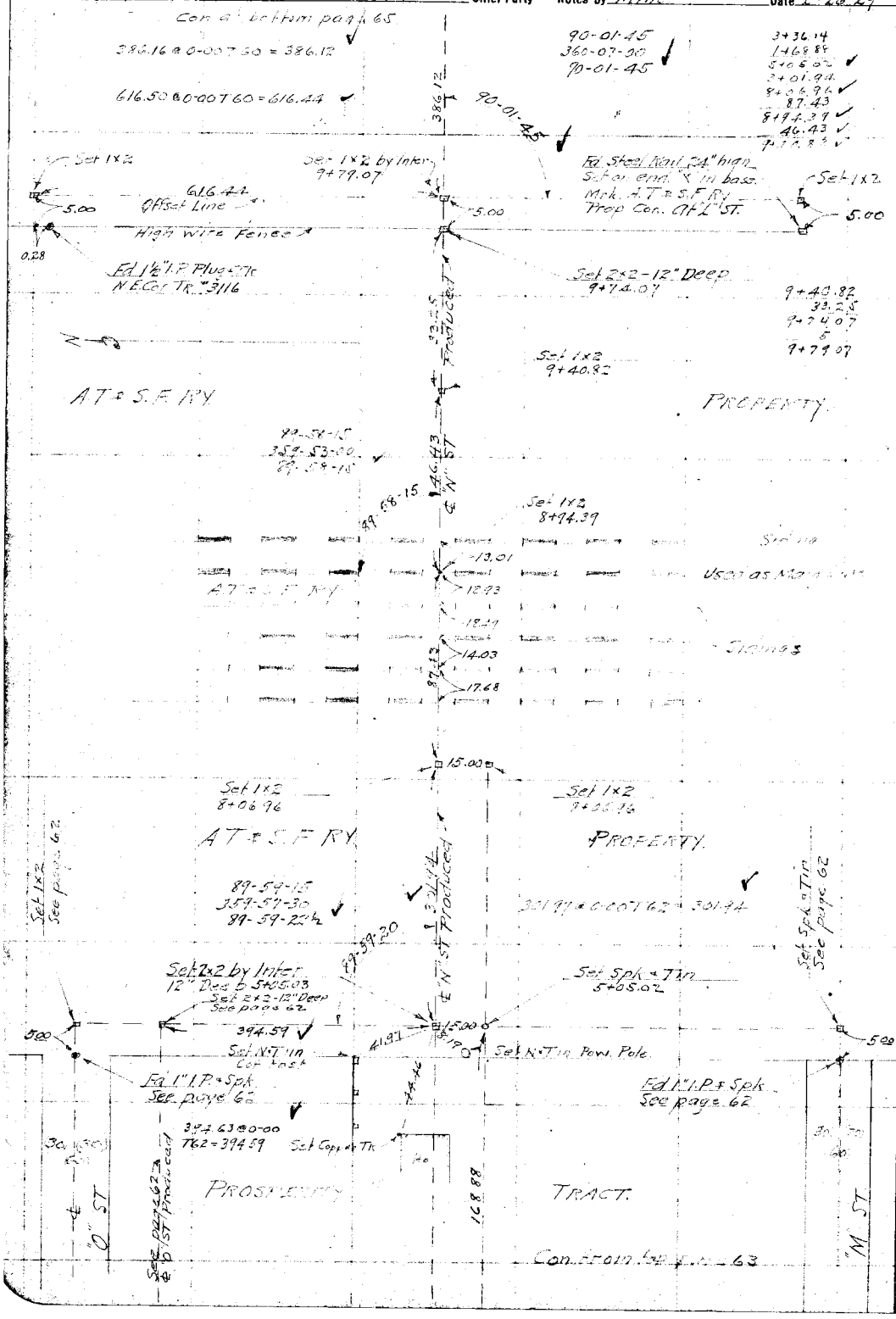


RETURN TO
LOS ANGELES COUNTY SURVEYOR

Do not extend notes this side of this line

Note: ANY ADDITIONS OR CHANGES ON THIS SHEET MUST BE MADE OR CIRCLED IN Red. WITH DATE AND NAME OF PERSON MAKING CHANGE.

Date 2-27-29 Notes by Miller Chief Party Miller F.B. 389 Pg. 65

9+79.07
3+86.12
2+00.41

| | |
|---|---|
| Platted by H.N. Bradstreet | W.O. No. 4245 D.S.O. No. |
| Date March '29 | Location STATE ST |
| Map No. B-379-2 | Surveyed by Miller |
| Platting C'k'd by A.A.B. | Date Feb 1929 |
| Date AUG 1929 | Indexed A. C. Johnson |

Note: ANY ADDITIONS OR CHANGES ON THIS SHEET MUST BE MADE OR CIRCLED IN Red. WITH DATE AND NAME OF PERSON MAKING CHANGE.

Do not extend notes this side of this line

RETURN TO LOS ANGELES COUNTY SURVEYOR

Con. at bottom page 108

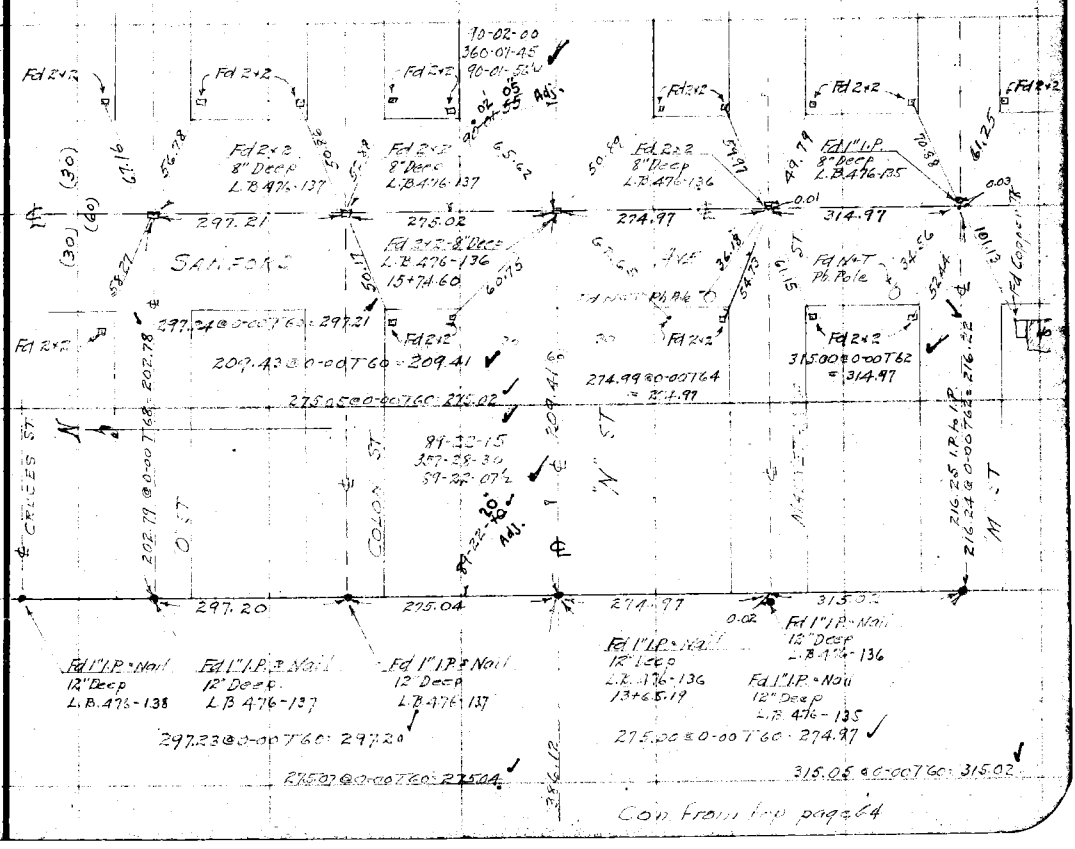


Con. from top page 64

F.B. 389 Pg. 66 Miller Chief Party Notes by Miller Date 2-28-29

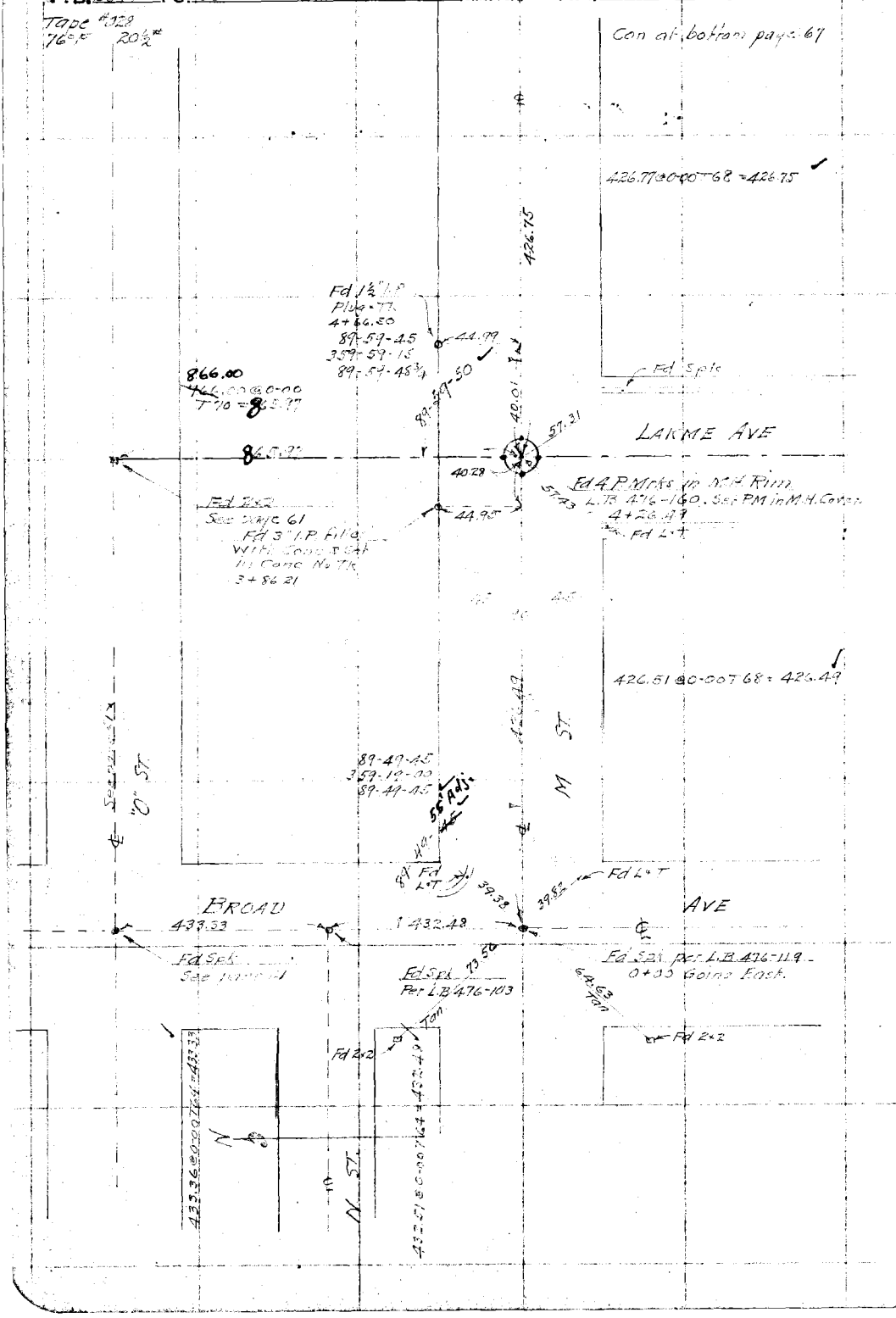


RETURN TO
LOS ANGELES COUNTY SURVEYOR

Do not extend notes this side of this line.

Note: ANY ADDITIONS OR CHANGES ON THIS SHEET MUST BE MADE OR CIRCLED IN Red. WITH DATE AND NAME OF PERSON MAKING CHANGE.

Date 2-28-29 Notes by Miller Chief Party Miller F.B. 389 Pg 67

4+26.75
8+53.74
12+60.15

| | |
|---|---|
| Platted by H.N. Bradstreet | W. O. No. 4245 D. S. O. No. |
| Date March, '29 | Location STATE ST |
| Map No. B-379-2 | Surveyed by Miller |
| Platting C'k'd by A. A. R. | Date Feb 1929 |
| Date AUG 1929 | Indexed A. C. Johnson |

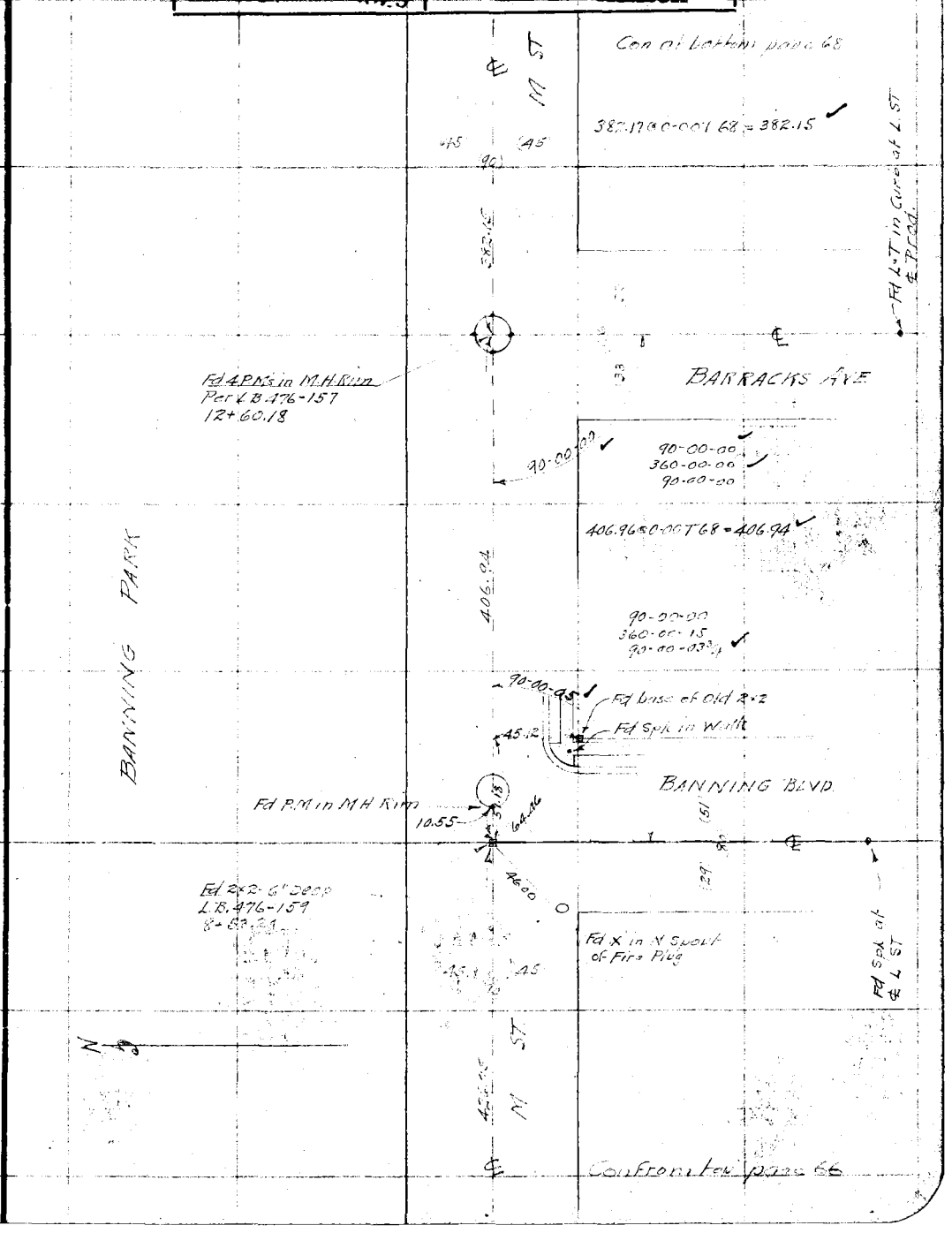


Note: ANY ADDITIONS OR CHANGES ON THIS SHEET MUST BE MADE OR CIRCLED IN Red. WITH DATE AND NAME OF PERSON MAKING CHANGE.

Do not extend notes this side of this line

RETURN TO
LOS ANGELES COUNTY SURVEYOR

F. B. 389 Pg. 68 Miller Chief Party Notes by Miller Date 3-1-29

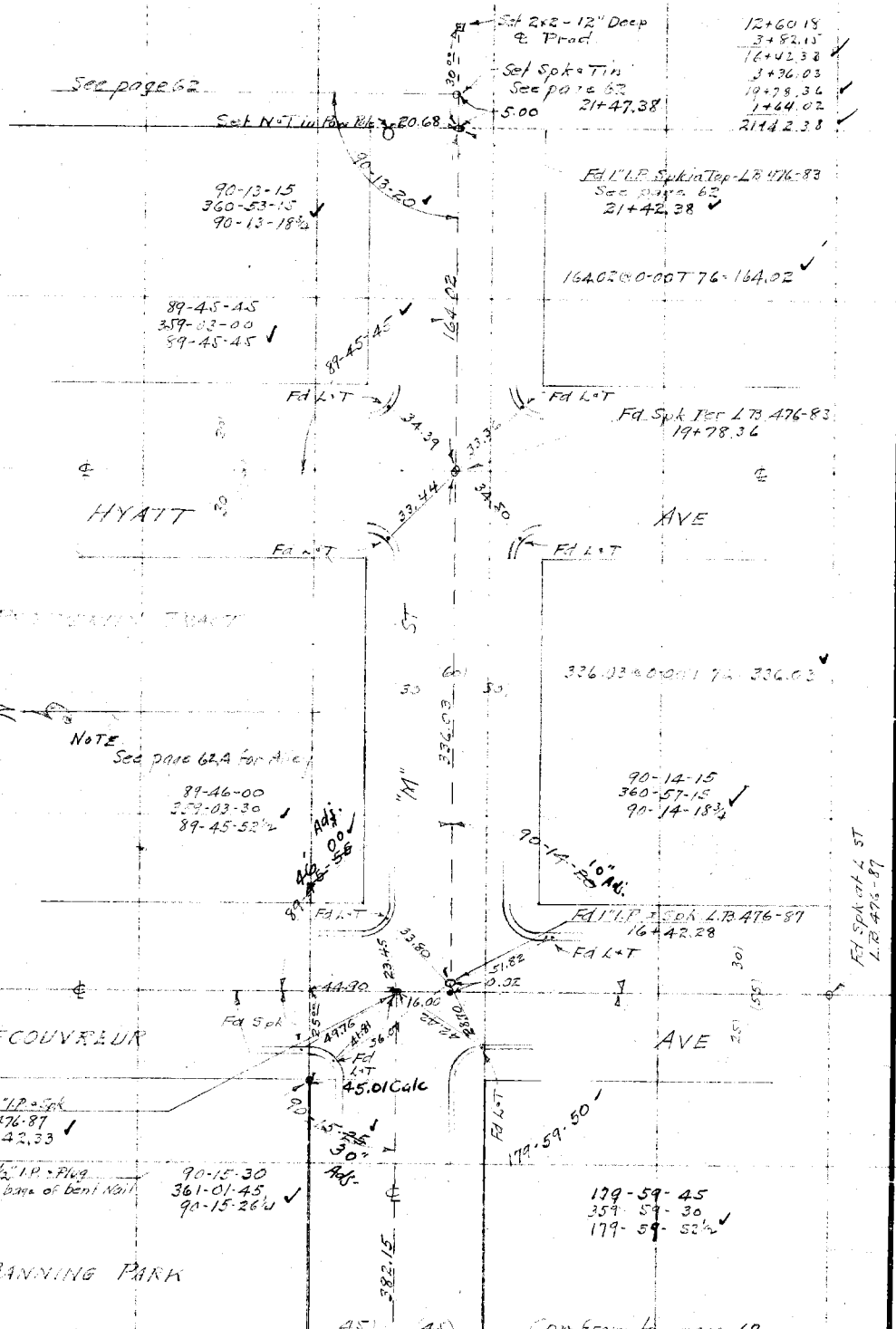


RETURN TO
LOS ANGELES COUNTY SURVEYOR

Do not extend notes this side of this line.

Note: ANY ADDITIONS OR CHANGES ON THIS SHEET MUST BE MADE OR CIRCLED IN Red. WITH DATE AND NAME OF PERSON MAKING CHANGE.

Date 3-1-29 Notes by Miller Chief Party Miller F.B. 389 Pg. 69

| | |
|---|---|
| Platted by H.N. Bradstreet | W. O. No. 4245 D. S. O. No. |
| Date March 29. | Location STATE ST |
| Map No. B-379-2 | Surveyed by Miller |
| Platting C'k'd by J.D. Price | Date Mar 1929 |
| Date March 21-'29. | Indexed A. C. Johnson |

Tape "D28 76'F 20½"

5+56.83

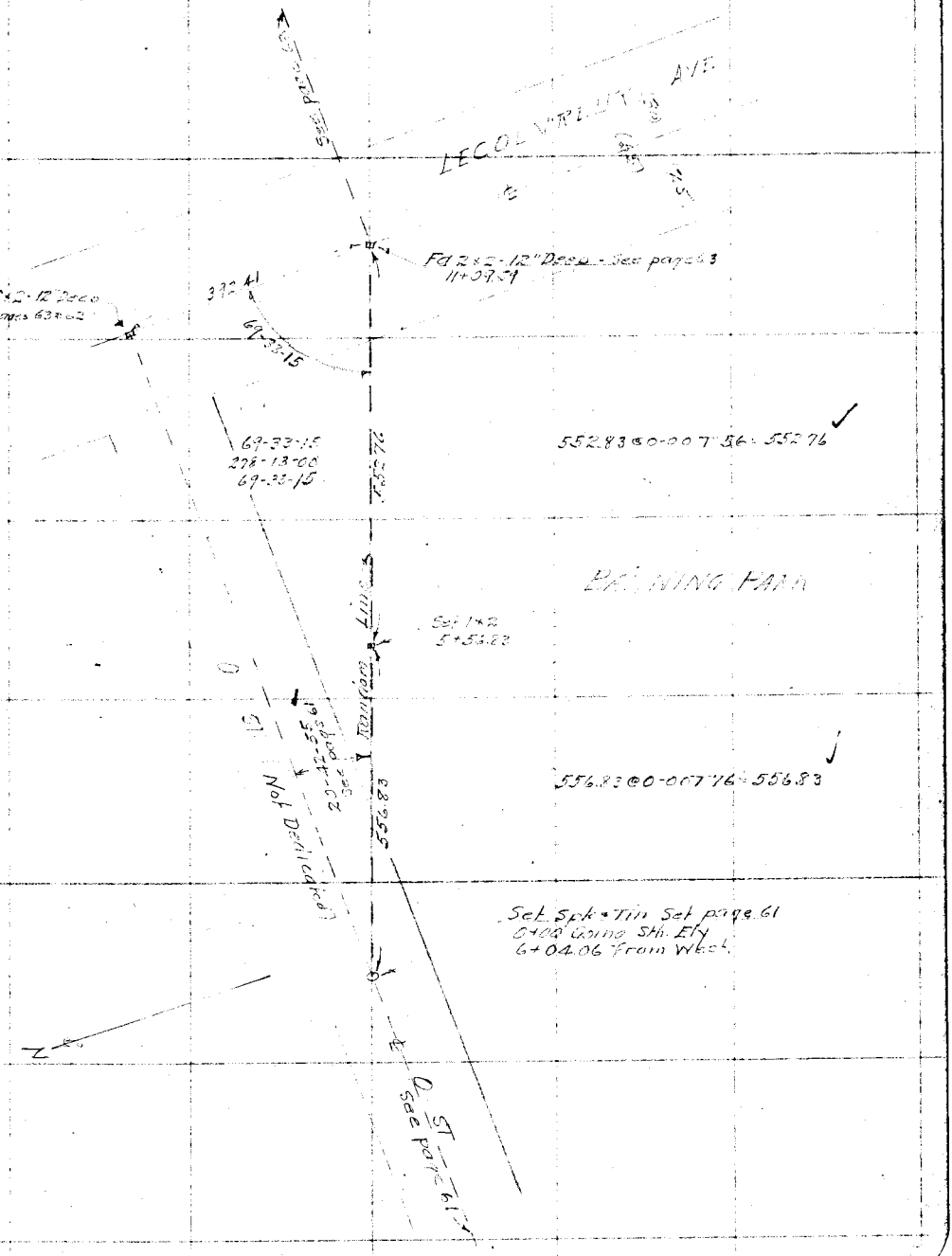


Note: ANY ADDITIONS OR CHANGES ON THIS SHEET MUST BE MADE OR CIRCLED IN Red. WITH DATE AND NAME OF PERSON MAKING CHANGE.

Do not extend notes this side of this line

RETURN TO
LOS ANGELES COUNTY SURVEYOR

F.B. 389 Pg. 70 Miller Chief Party Notes by Miller Date 3-2-29

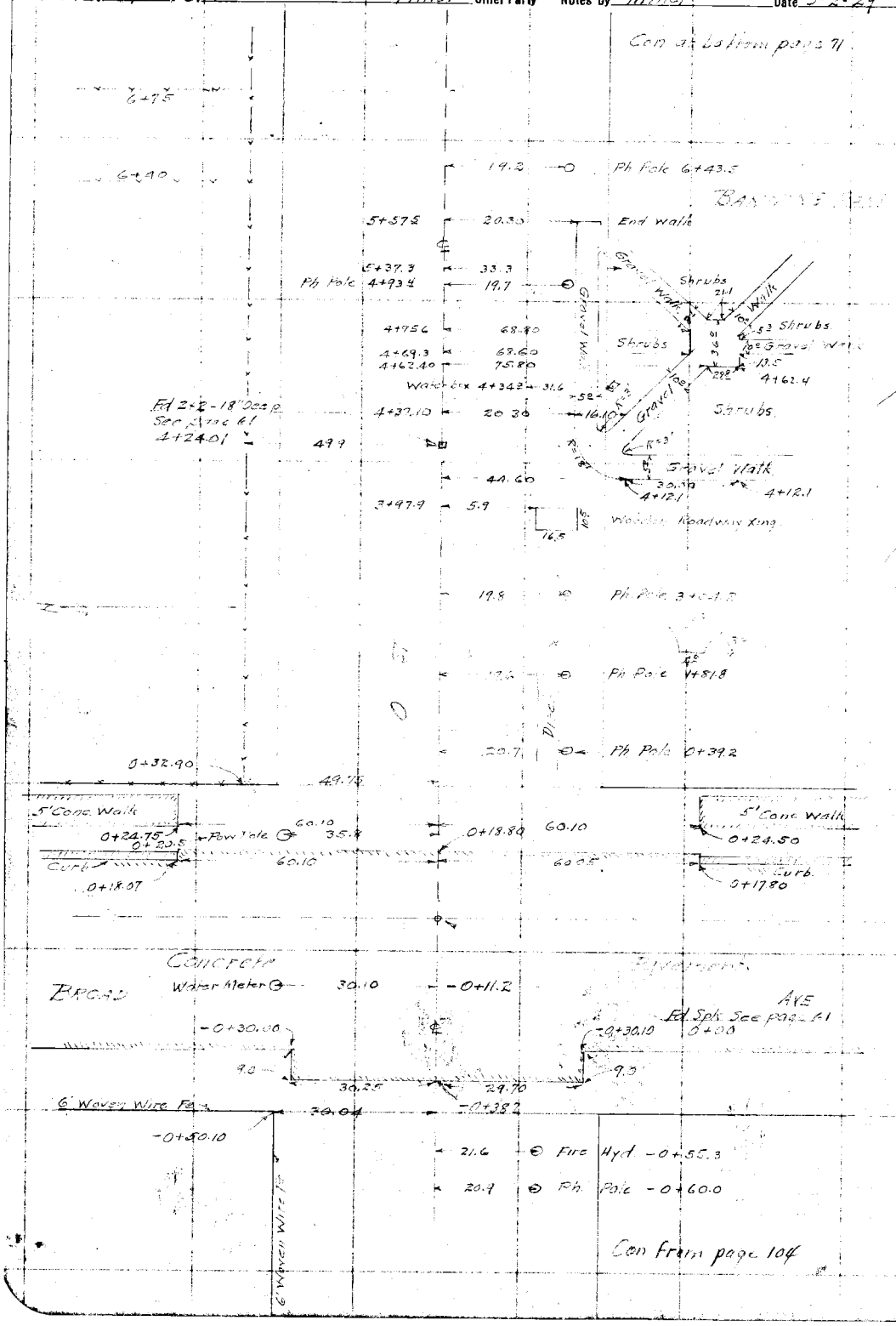


RETURN TO
LOS ANGELES COUNTY SURVEYOR

Do not extend notes this side of this line

Note: ANY ADDITIONS OR CHANGES ON THIS SHEET MUST BE MADE OR CIRCLED IN Red. WITH DATE AND NAME OF PERSON MAKING CHANGE.

Date 3-2-29 Notes by Miller Chief Party Miller F.B. 389 PG. 71

| | |
|---|---|
| Plotted by H.N. Bradstreet | W. O. No. 4245 D. S. O. No. |
| Date March, 29. | Location State St |
| Map No. B-379-2 | Surveyed by Miller |
| Platting C'k'd by J. D. Price | Date Mar 1929 |
| Date March 21-29 | Indexed A. C. Johnson |

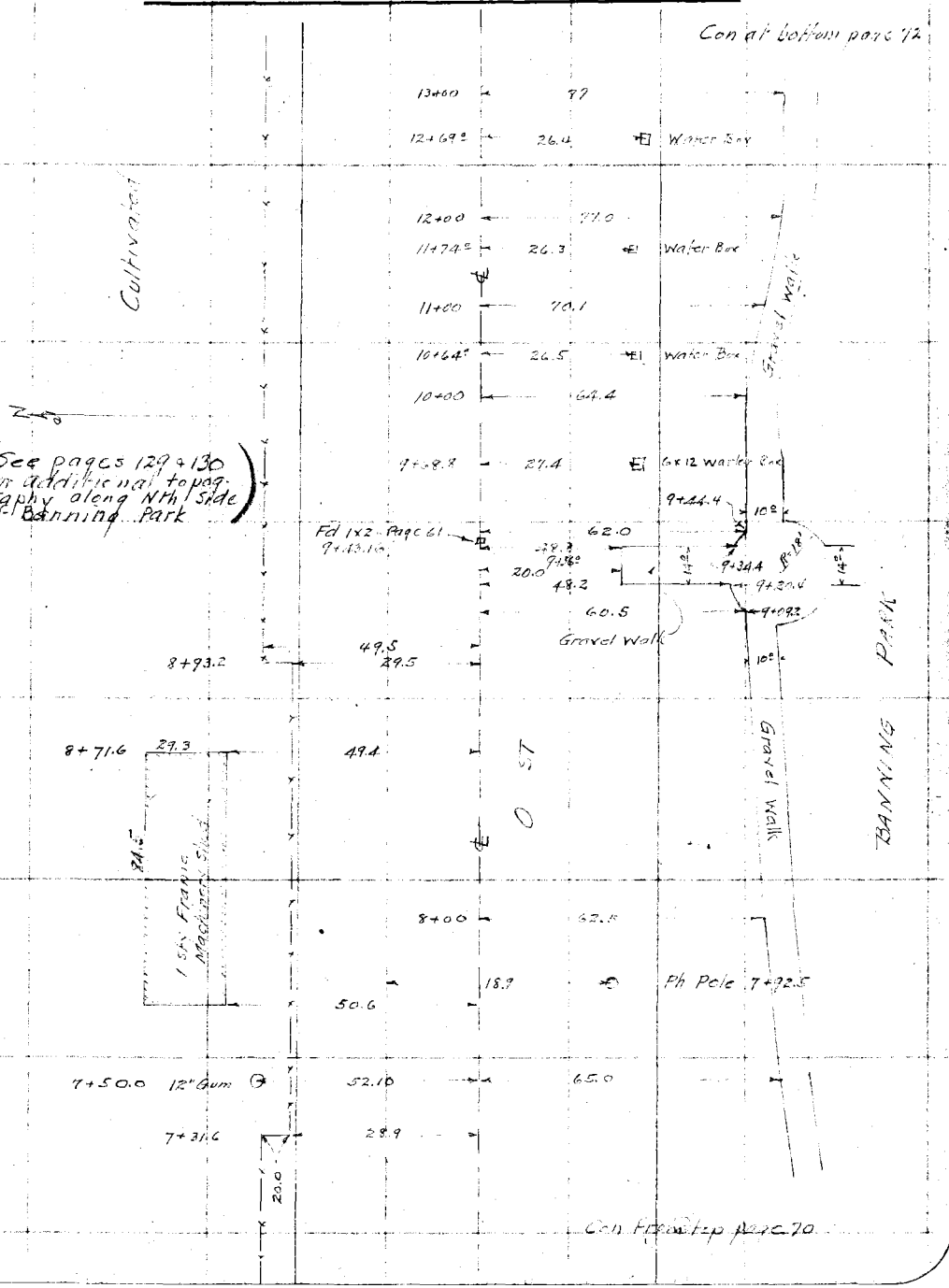


(See pages 129 + 130 for additional topography along Nth Side of Banning Park)

Note: ANY ADDITIONS OR CHANGES ON THIS SHEET MUST BE MADE OR CIRCLED IN Red, WITH DATE AND NAME OF PERSON MAKING CHANGE.

Do not extend notes this side of this line

RETURN TO LOS ANGELES COUNTY SURVEYOR

F.B. 389 Pg. 72 Miller Chief Party Notes by Miller Date 3-2-29

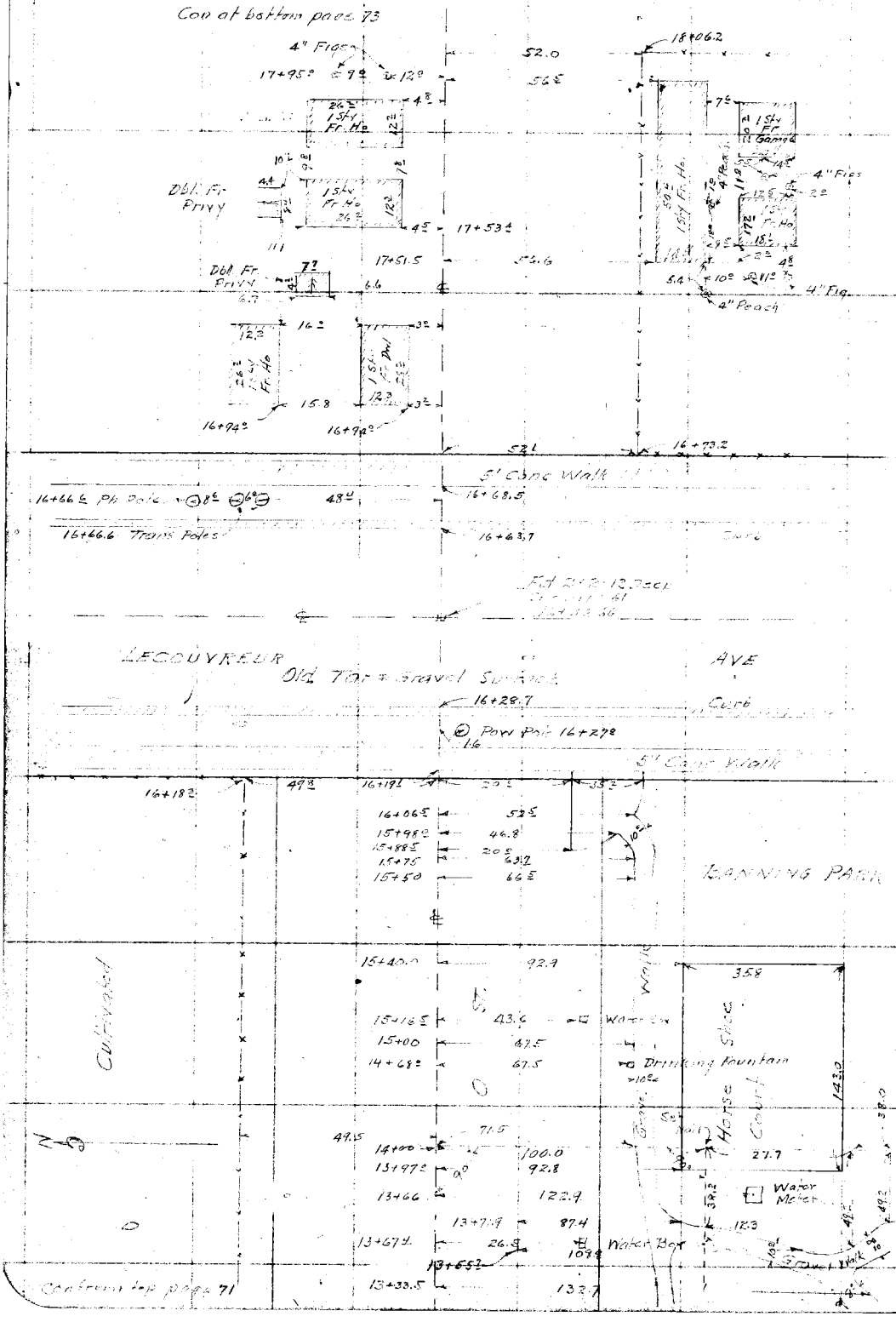


RETURN TO
LOS ANGELES COUNTY SURVEYOR

Do not extend notes this side of this line

Note: ANY ADDITIONS OR CHANGES ON THIS SHEET MUST BE MADE OR CIRCLED IN Red. WITH DATE AND NAME OF PERSON MAKING CHANGE.

Date 3-4-29 Notes by Miller Chief Party Miller F.B. 389 Pg. 73

| | |
|---|---|
| Platted by H.N. Bradstreet | W. O. No. 4245 D. S. O. No. |
| Date March, '29. | Location STATE ST |
| Map No. B-379-2 | Surveyed by Miller |
| Platting C'k'd by J. D. Price | Date MAR 1929 |
| Date 3-21-29. | Indexed A. C. Johnson |

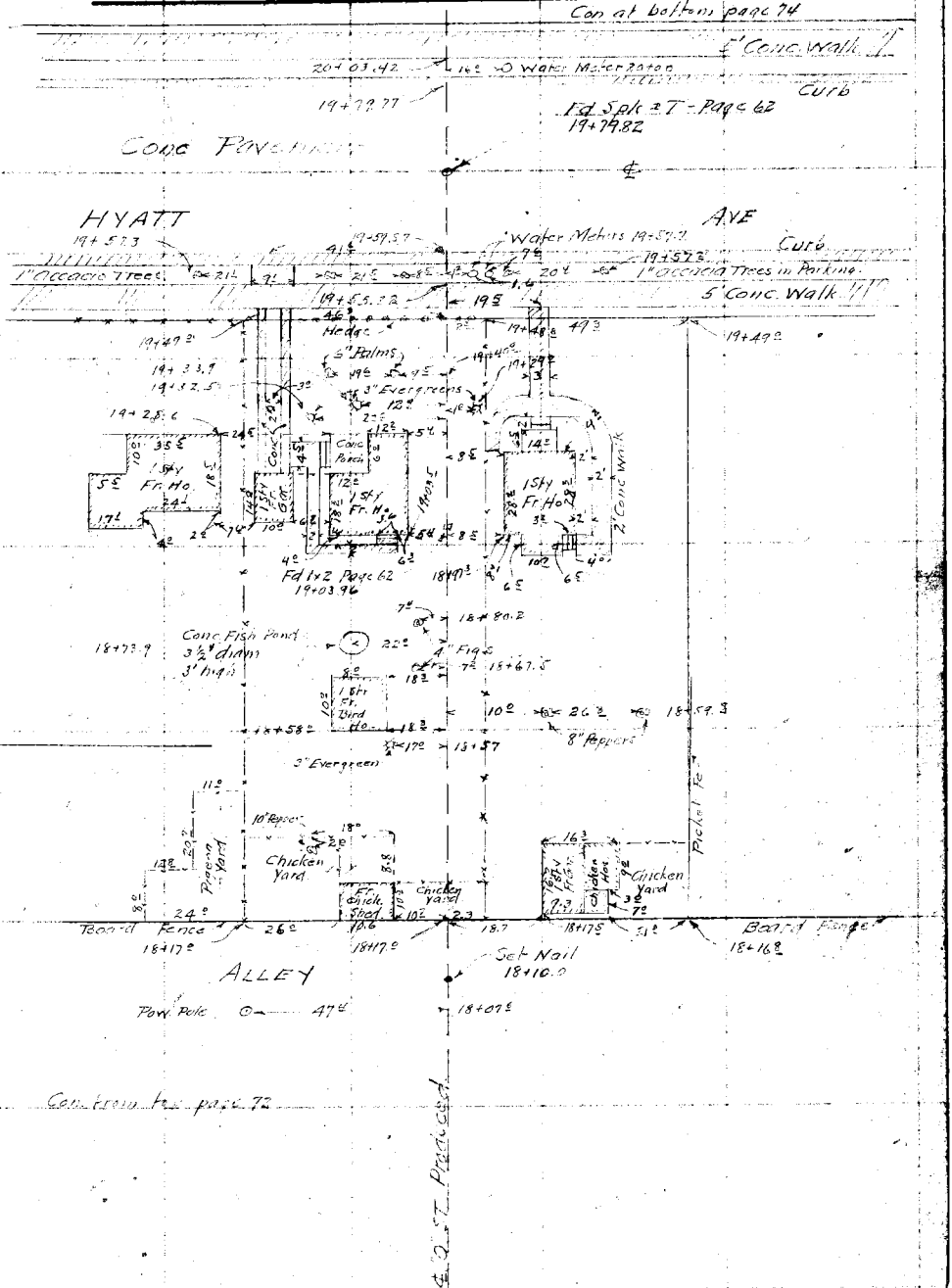


Notes: ANY ADDITIONS OR CHANGES ON THIS SHEET MUST BE MADE OR CIRCLED IN Red, WITH DATE AND NAME OF PERSON MAKING CHANGE.

Do not extend notes this side of this line

RETURN TO LOS ANGELES COUNTY SURVEYOR

F. B. 389 Pg. 74 Miller Chief Party Notes by Miller Date 3-4-29

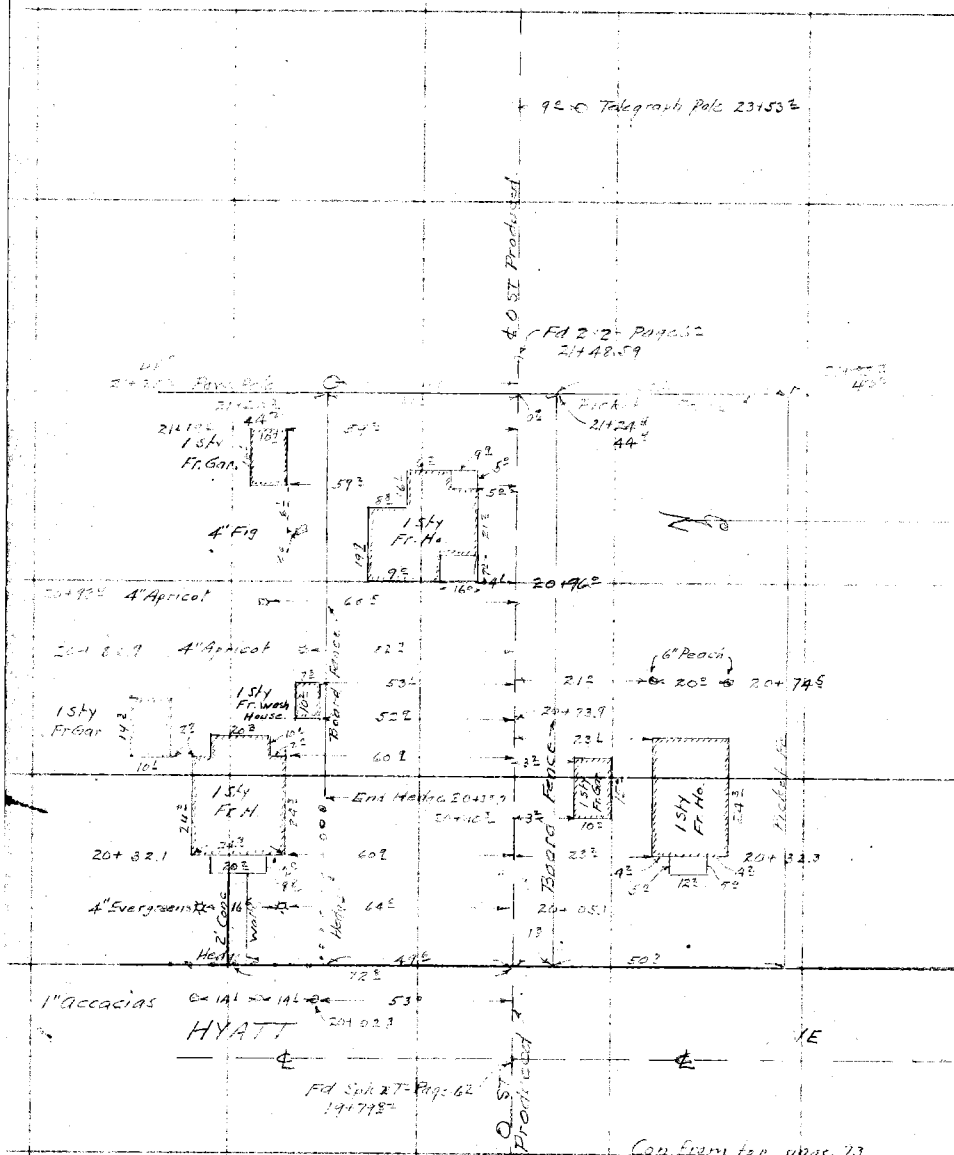


RETURN TO
LOS ANGELES COUNTY SURVEYOR

Do not extend notes this side of this line

Note: ANY ADDITIONS OR CHANGES ON THIS SHEET MUST BE MADE OR CIRCLED IN Red. WITH DATE AND NAME OF PERSON MAKING CHANGE.

Date 3-5-29 Notes by Miller Chief Party Miller F.B. 389 Pg. 75

| | |
|---|---|
| Platted by H.N. Bradstreet | W. O. No. 4245 D. S. O. No. |
| Date March, '29 | Location [illegible] |
| Map No. B-379-7 | Surveyed by Miller |
| Platting C'k'd by J. D. Price | Date Mar 1929 |
| Date 3-21-29 | Indexed A. C. Johnson |

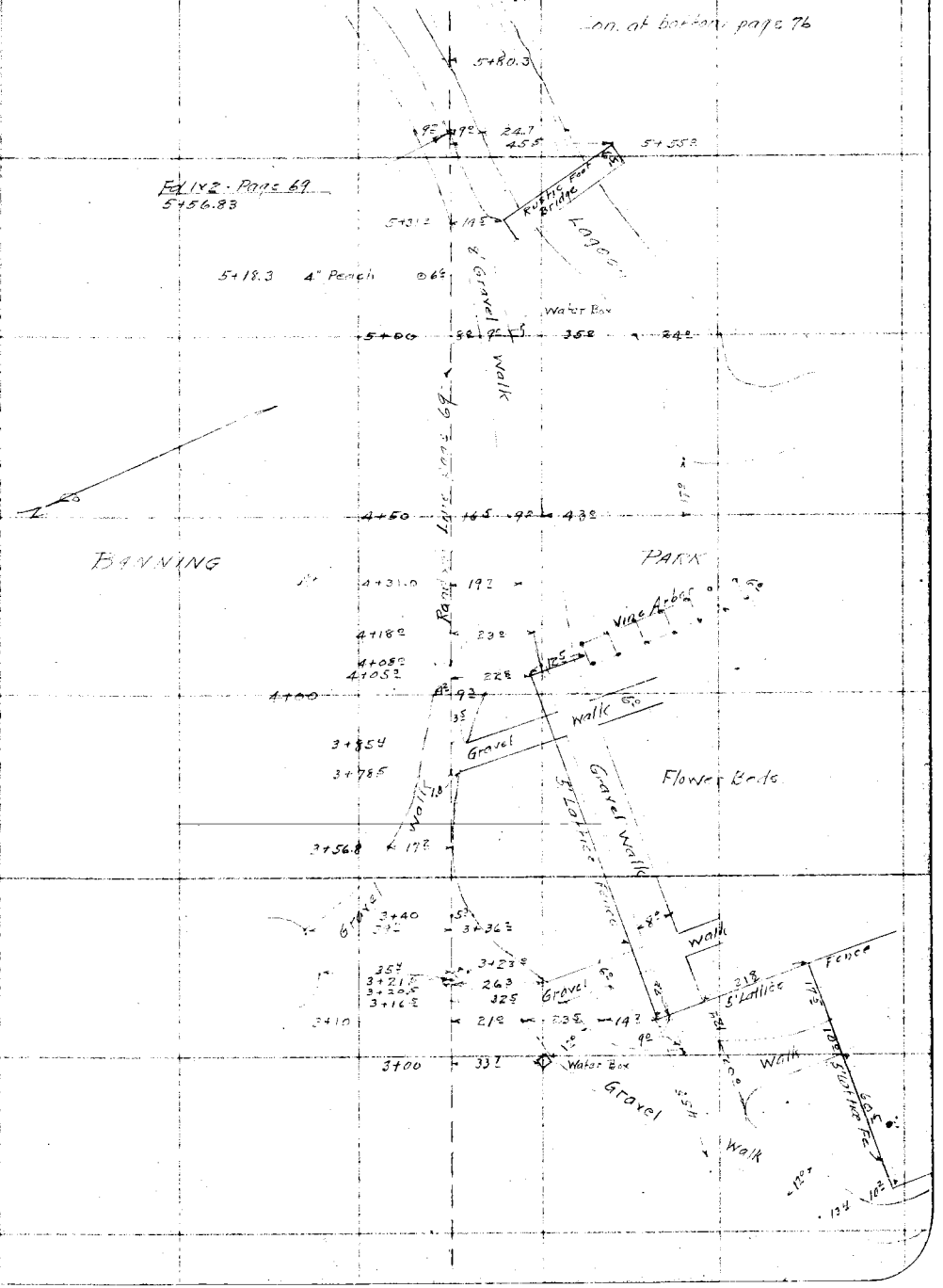


Note: ANY ADDITIONS OR CHANGES ON THIS SHEET MUST BE MADE OR CIRCLED IN Red. WITH DATE AND NAME OF PERSON MAKING CHANGE.

Do not extend notes this side of this line

RETURN TO
LOS ANGELES COUNTY SURVEYOR

F.B. 389 Pg. 76 Miller Chief Party Notes by Miller Date 3-5-29




RETURN TO
LOS ANGELES COUNTY SURVEYOR

Do not extend notes this side of this line

Note: ANY ADDITIONS OR CHANGES ON THIS SHEET MUST BE MADE OR CIRCLED IN Red. WITH DATE AND NAME OF PERSON MAKING CHANGE.

Date 3-4-29 Notes by Miller Chief Party Miller F.B. 389 Pg. 77

| | |
|---|---|
| Platted by H.N. Bradstreet | W. O. No. 4245 D. S. O. No. |
| Date March 29. | Location STATE ST |
| Map No. B-379.2 | Surveyed by Miller |
| Platting C'k'd by J.D. Price. | Date Mar 1929 |
| Date 3-22-29. | Indexed A. C. Johnson |

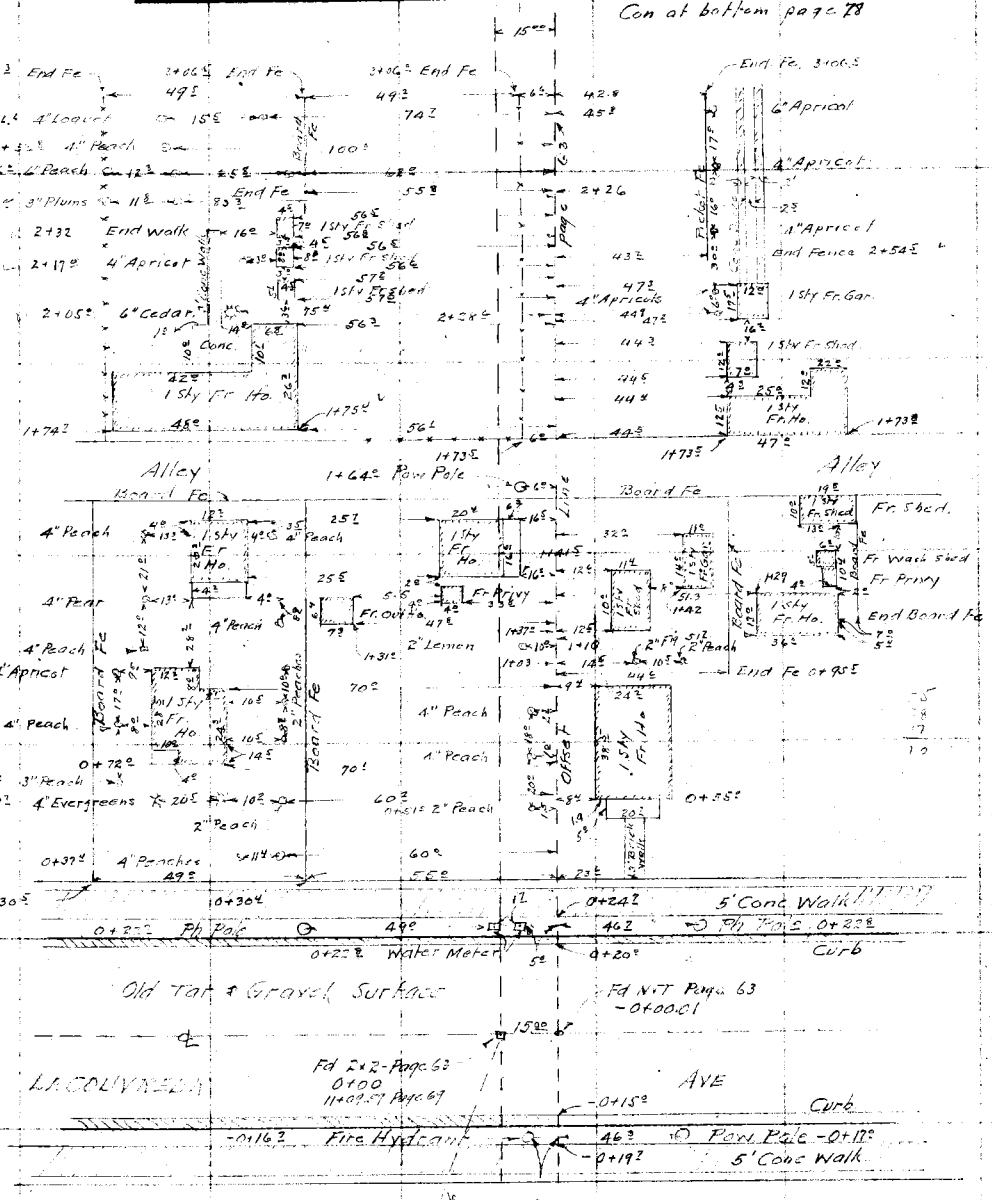


Notes: ANY ADDITIONS OR CHANGES ON THIS SHEET MUST BE MADE OR CIRCLED IN Red. WITH DATE AND NAME OF PERSON MAKING CHANGE.

Do not extend notes this side of this line

RETURN TO LOS ANGELES COUNTY SURVEYOR

F.B. 389 Pg. 78 Miller Chief Party Notes by Miller Date 3-6-29




RETURN TO
LOS ANGELES COUNTY SURVEYOR

Do not extend notes this side of this line

Note: ANY ADDITIONS OR CHANGES ON THIS SHEET MUST BE MADE OR CIRCLED IN Red WITH DATE AND NAME OF PERSON MAKING CHANGE.

Date [illegible] Notes by Miller Chief Party Miller F.B. 389 Pg 79

| | |
|---|---|
| Platted by H.N. Bradstreet | W. O. No. 4245 O. S. O. No. |
| Date March, 29. | Location STATE ST |
| Map No. B-379-2 | Surveyed by Miller |
| Platting C'k'd by J.D. Price. | Date Mar 1929 |
| Date 3-22-29. | Indexed A. C. Johnson |

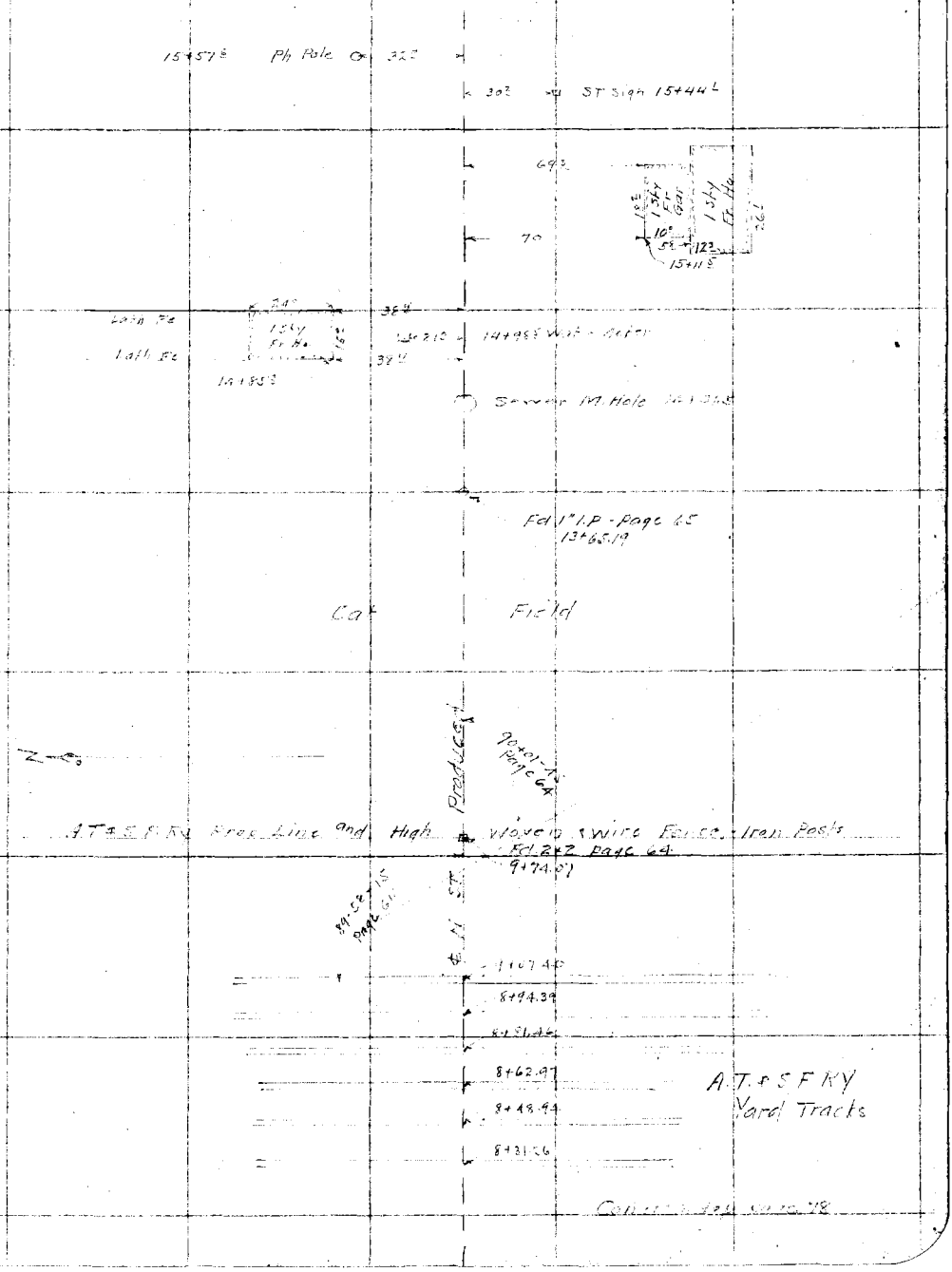


Note: ANY ADDITIONS OR CHANGES ON THIS SHEET MUST BE MADE OR CIRCLED IN Red. WITH DATE AND NAME OF PERSON MAKING CHANGE.

Do not extend notes this side of this line

RETURN TO LOS ANGELES COUNTY SURVEYOR

F.B. 389 Pg. 80 Miller Chief Party Notes by Miller Date 3-7-29

Con at bottom page 81

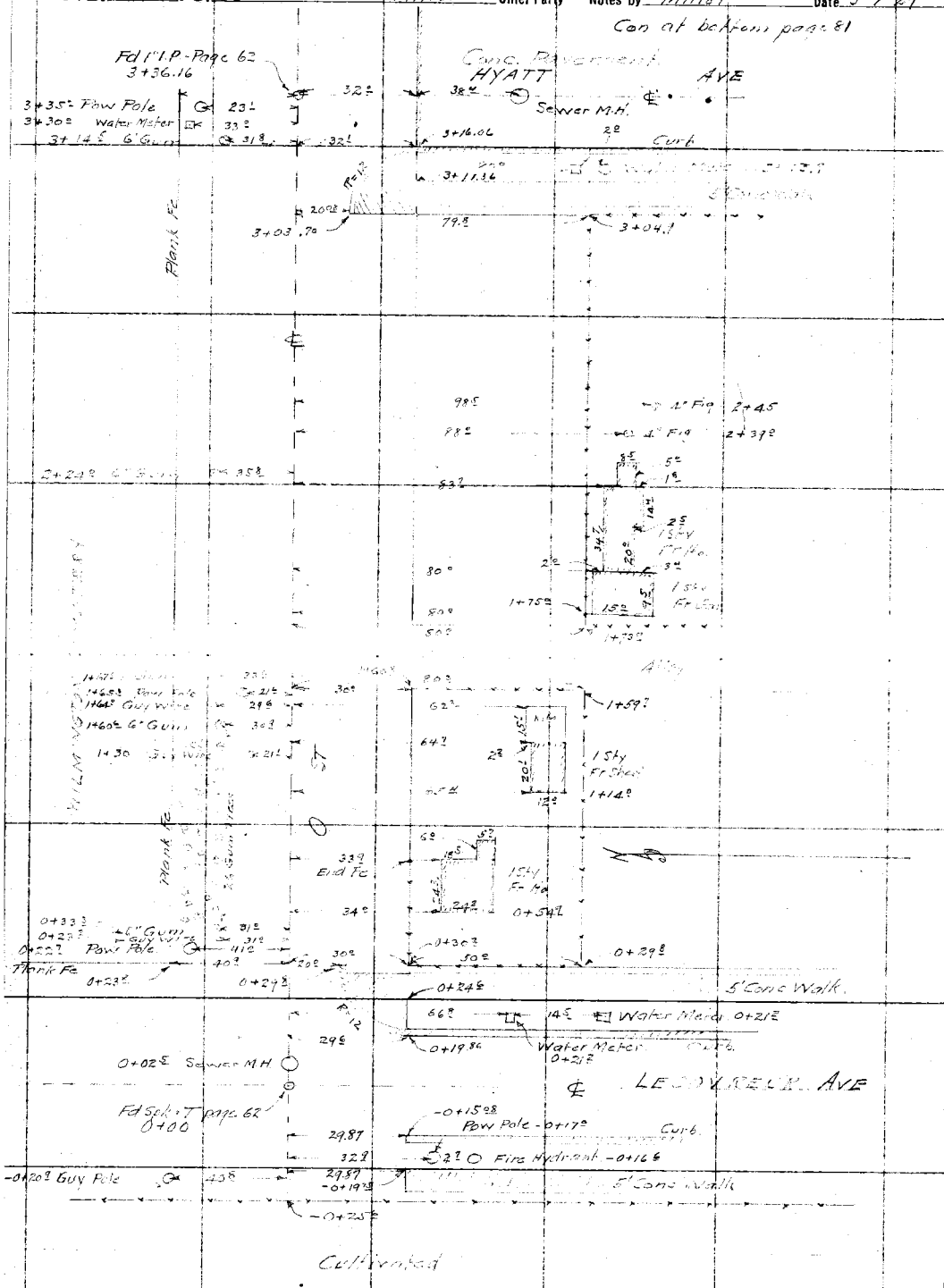


RETURN TO
LOS ANGELES COUNTY SURVEYOR

Do not extend notes this side of this line

Note: ANY ADDITIONS OR CHANGES ON THIS SHEET MUST BE MADE OR CIRCLED IN Red. WITH DATE AND NAME OF PERSON MAKING CHANGE.

Date 3-7-29 Notes by Miller Chief Party Miller F.B. 389 PG. 81

| | |
|---|---|
| Platted by H. N. Bradstreet | W. O. No. ____ D. S. O. No. ____ |
| Date March, 29. | Location ____ |
| Map No. B-379-2 | Surveyed by ____ |
| Platting C'k'd by J. D. Price. | Date ____ |
| Date 3-22-29 | Indexed A. C. Johnson |

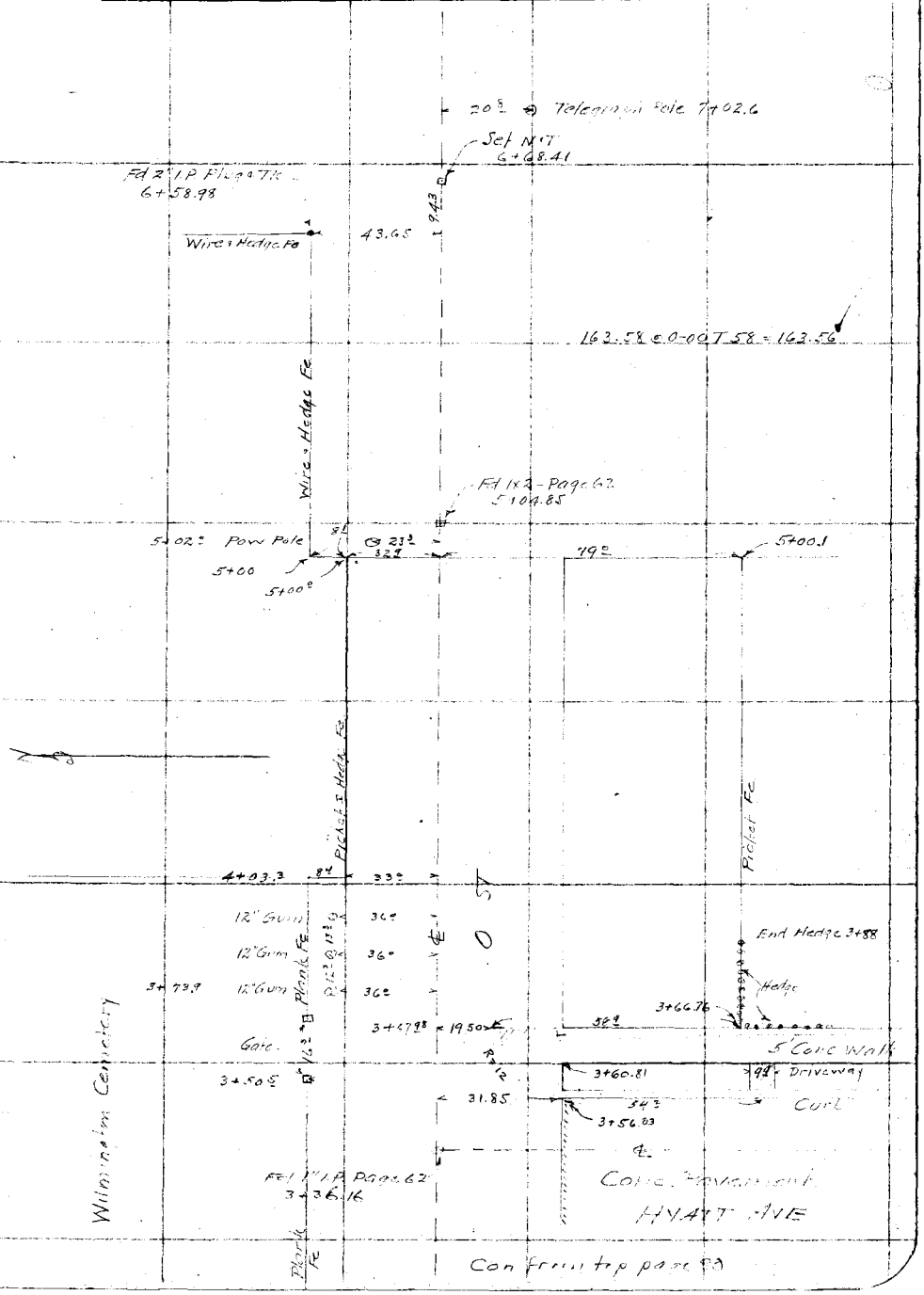


Note: ANY ADDITIONS OR CHANGES ON THIS SHEET MUST BE MADE OR CIRCLED IN Red. WITH DATE AND NAME OF PERSON MAKING CHANGE.

Do not extend notes this side of this line

RETURN TO LOS ANGELES COUNTY SURVEYOR

F. B. 389 PG. 82 Miller Chief Party Notes by Miller Date 3-7-29

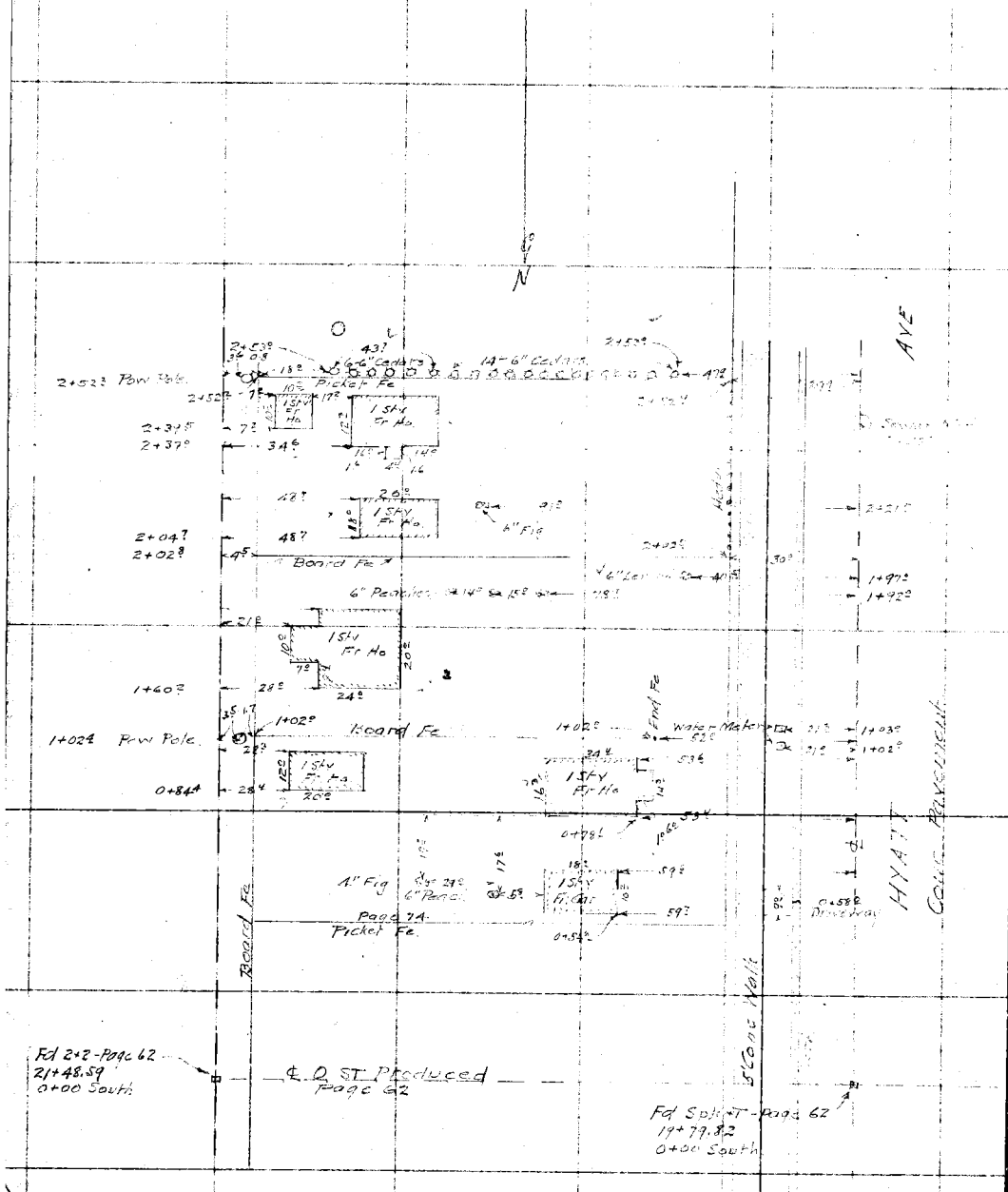


RETURN TO
LOS ANGELES COUNTY SURVEYOR

Do not extend notes this side of this line

Note: ANY ADDITIONS OR CHANGES ON THIS SHEET MUST BE MADE OR CIRCLED IN Red. WITH DATE AND NAME OF PERSON MAKING CHANGE.

Date 3-8-29 Notes by Miller Chief Party Miller F.B. 389 Pg. 83

| | |
|---|---|
| Platted by H.N. Bradstreet | W.O. No. 4245 D.S.O. No. |
| Date March 29 | Location State St |
| Map No. B-3 79-2 | Surveyed by Miller |
| Platting C'k'd by J.D. Price | Date Mar 1929 |
| Date 3-22-29 | Indexed A. C. Johnson |

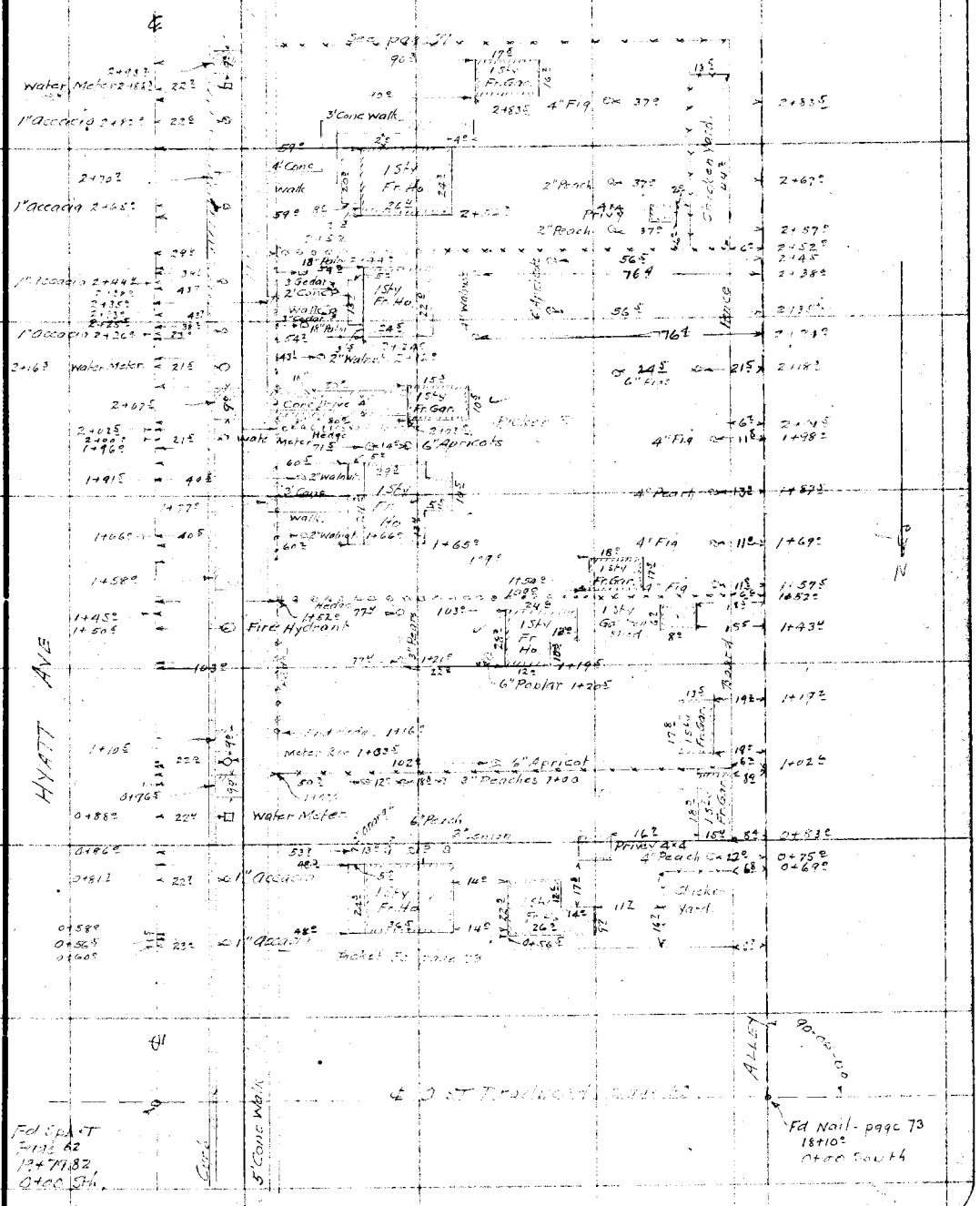


Note: ANY ADDITIONS OR CHANGES ON THIS SHEET MUST BE MADE OR CIRCLED IN Red. WITH DATE AND NAME OF PERSON MAKING CHANGE.

Do not extend notes this side of this line

RETURN TO
LOS ANGELES COUNTY SURVEYOR

F. B. 387 Pg. 84 Miller Chief Party Notes by Miller Date 3-7-29

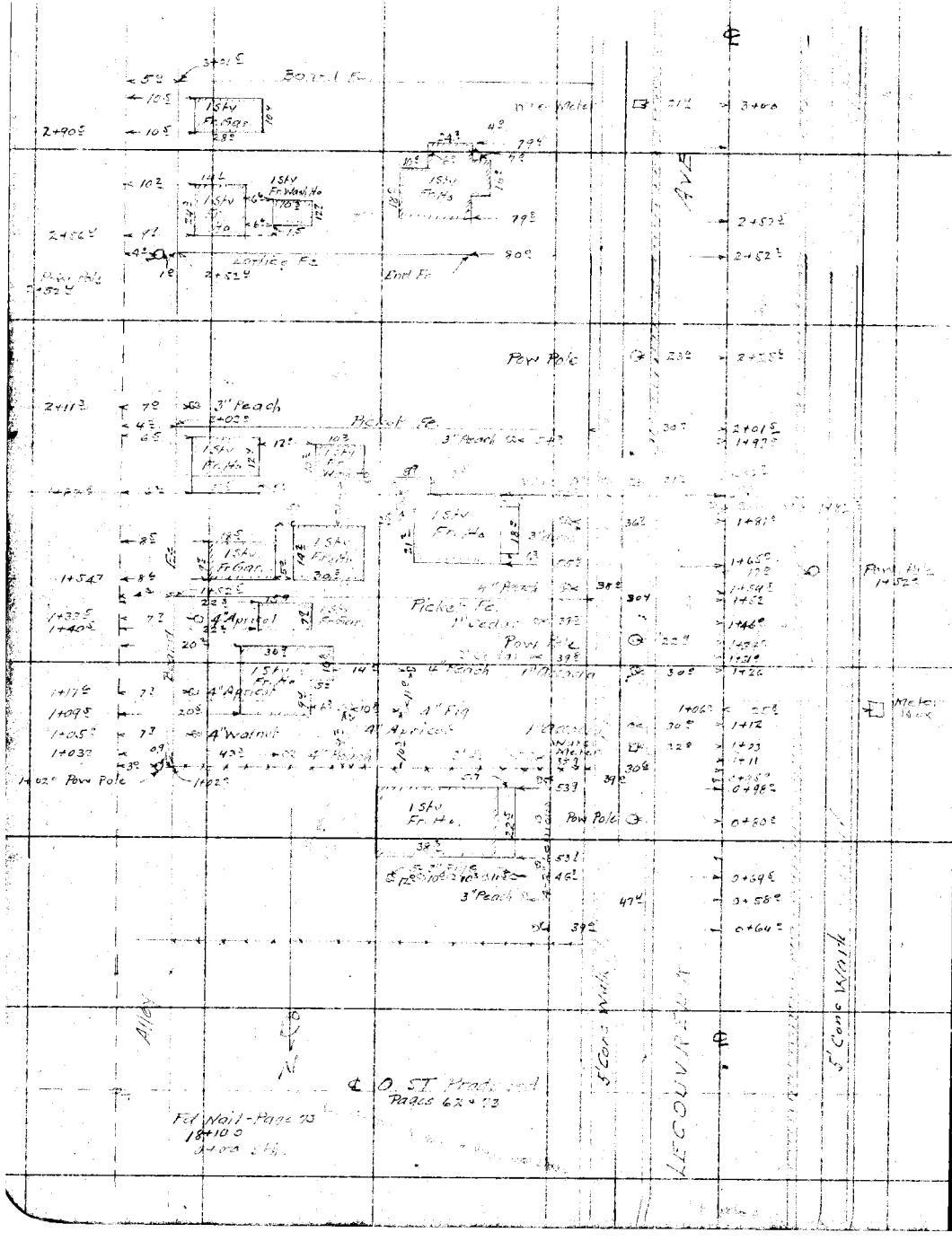


RETURN TO
LOS ANGELES COUNTY SURVEYOR

Do not extend notes this side of this line

Note: ANY ADDITIONS OR CHANGES ON THIS SHEET MUST BE MADE OR CIRCLED IN Red. WITH DATE AND NAME OF PERSON MAKING CHANGE.

Date 3-11-29 Notes by Miller Chief Party Miller F.B. 389 Pg. 85

| | |
|---|---|
| Platted by G.A. Crowl | W. O. No. 4245 D. S. O. No. |
| Date May 1929 | Location |
| Map No. B-379-1 | Surveyed by Miller |
| Platting C'k'd by A. A. R. | Date Mar 1929 |
| Date AUG 1929 | Indexed |

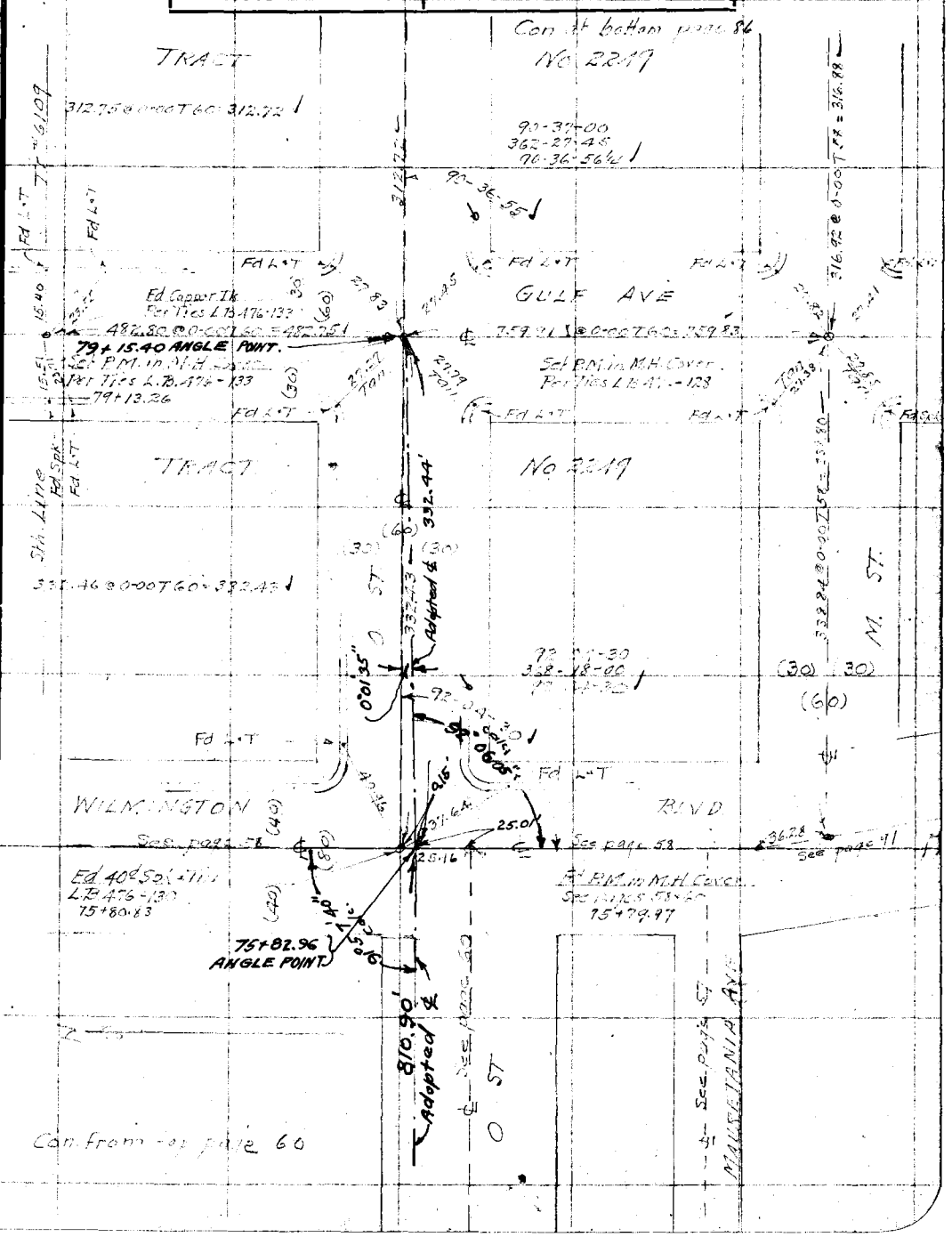


Note: ANY ADDITIONS OR CHANGES ON THIS SHEET MUST BE MADE OR CIRCLED IN Red. WITH DATE AND NAME OF PERSON MAKING CHANGE.

Do not extend notes this side of this line

RETURN TO
LOS ANGELES COUNTY SURVEYOR

F.B. 389 Pg. 86 Miller Chief Party Notes by Miller Date 3-11-29

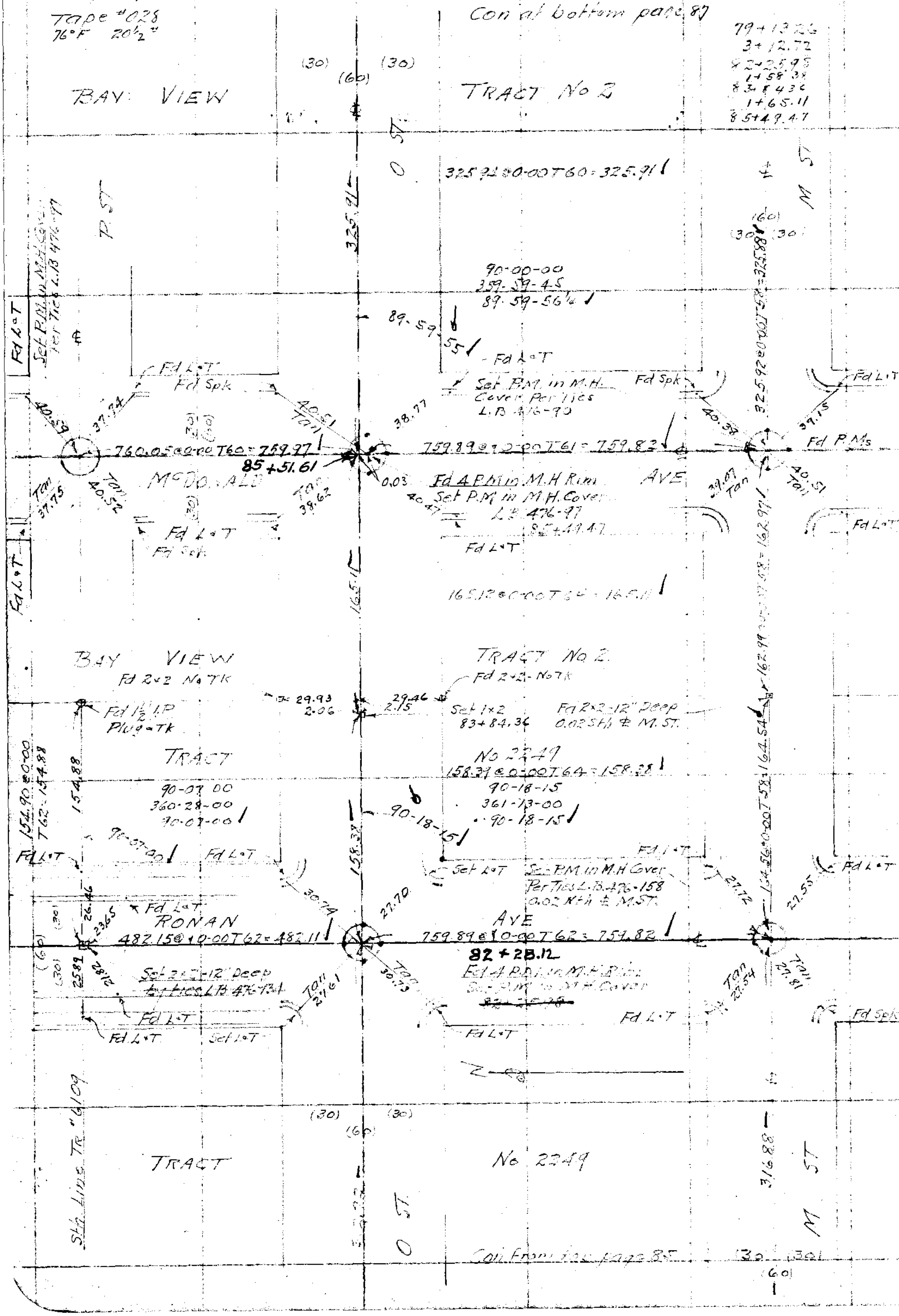


RETURN TO
**LOS ANGELES COUNTY SURVEYOR**

**Do not extend notes this side of this line**

**Note: ANY ADDITIONS OR CHANGES ON THIS SHEET MUST BE MADE OR CIRCLED IN Red. WITH DATE AND NAME OF PERSON MAKING CHANGE.**

Date 3-12-'29 Notes by Miller Chief Party Miller F.B. 389 Pg. 87

| | |
|---|---|
| Platted by G.A. Crowl | W. O. No. 4245 D. S. O. No. |
| Date May 1929 | Location STATE ST |
| Map No. B-379-1 | Surveyed by Miller |
| Platting C'k'd by A. A. B. | Date Mar 1929 |
| Date AUG 1929 | Indexed A. C. Johnson |

Con at bottom page 88

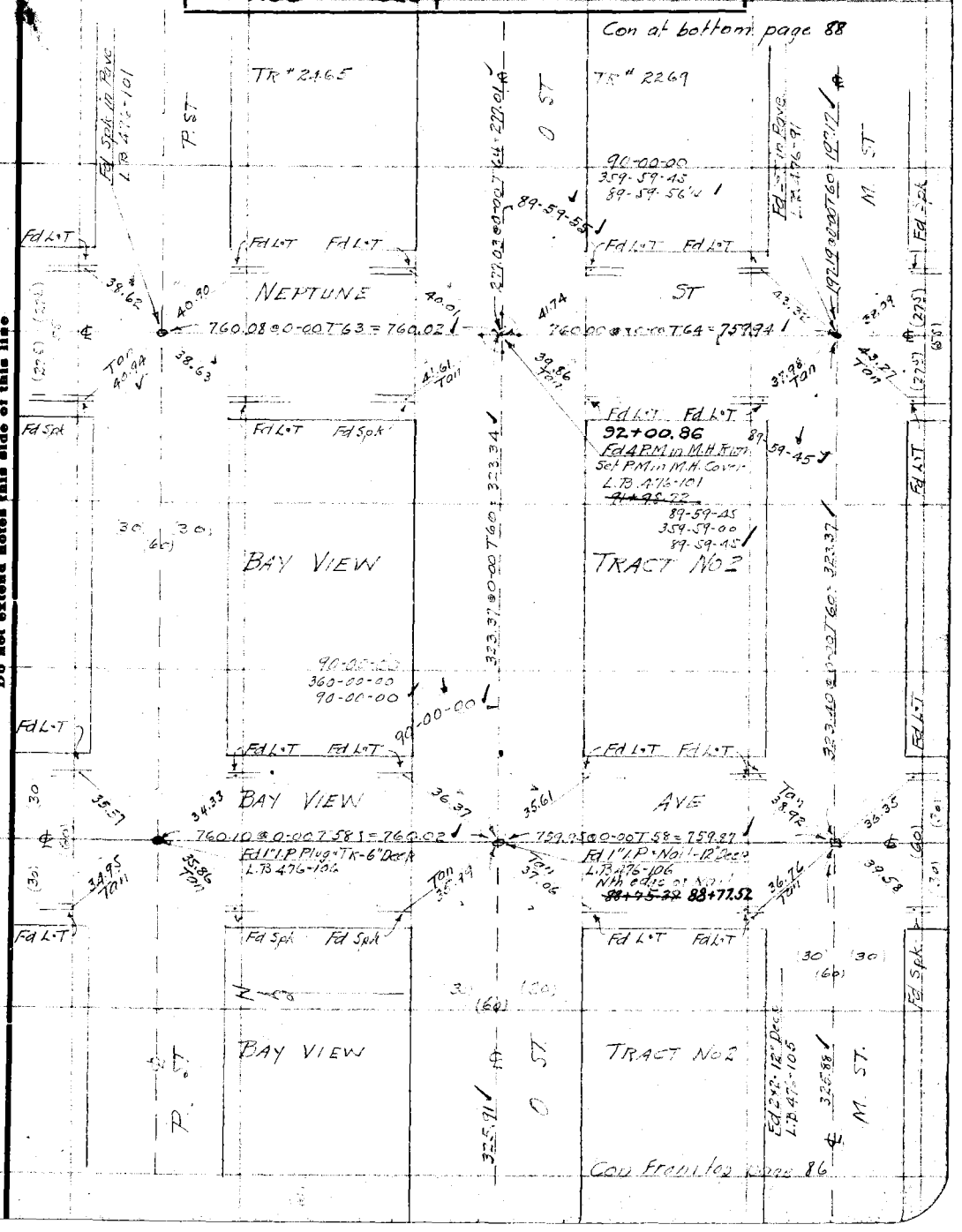


Con Front to page 86

Note: ANY ADDITIONS OR CHANGES ON THIS SHEET MUST BE MADE OR CIRCLED IN Red WITH DATE AND NAME OF PERSON MAKING CHANGE.

Do not extend notes this side of this line

RETURN TO
LOS ANGELES COUNTY SURVEYOR

F.B. 389 Pg. 88 Miller Chief Party Notes by Miller Date 3-13-29

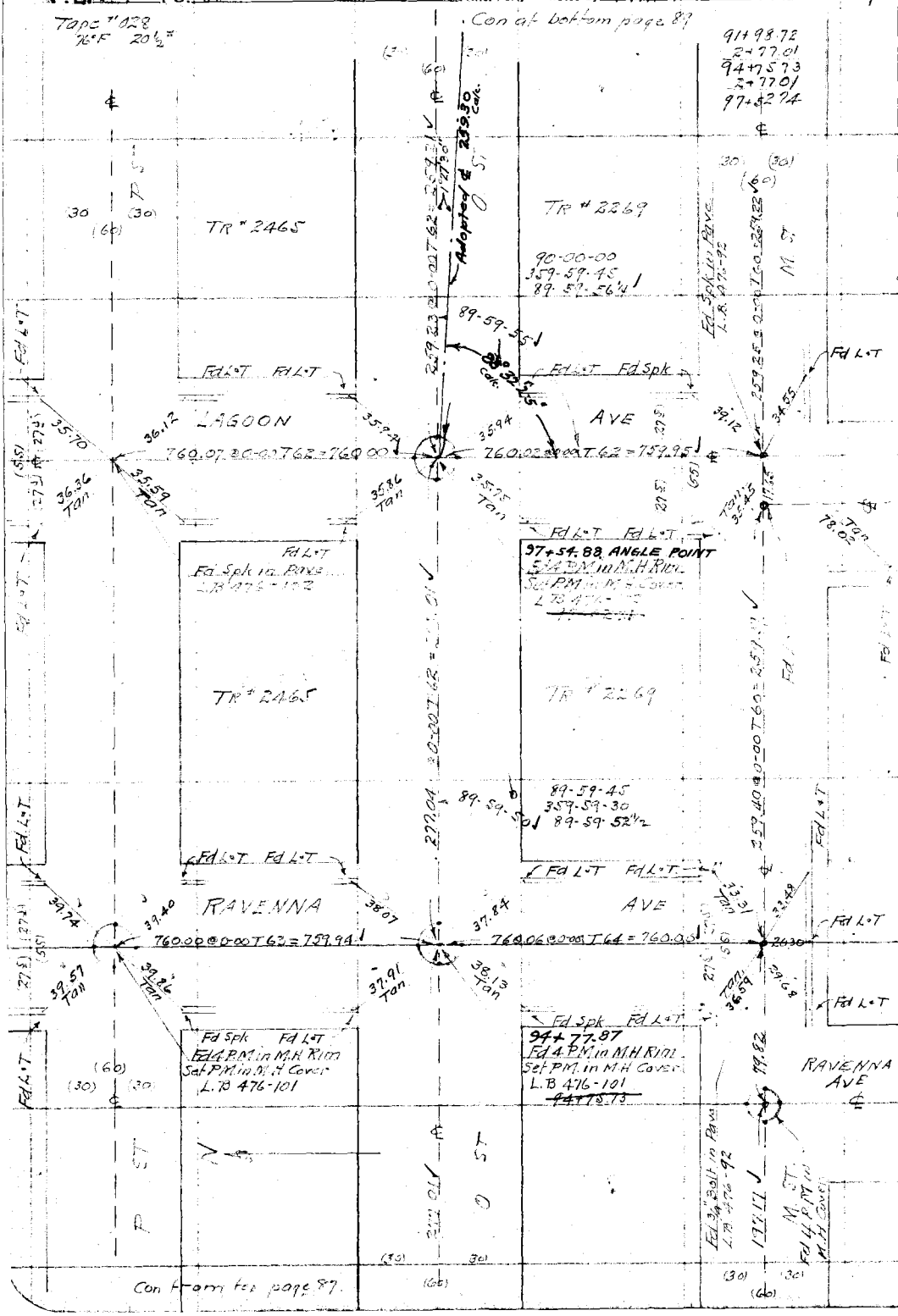


RETURN TO
LOS ANGELES COUNTY SURVEYOR

Do not extend notes this side of this line

Note: ANY ADDITIONS OR CHANGES ON THIS SHEET MUST BE MADE OR CIRCLED IN Red. WITH DATE AND NAME OF PERSON MAKING CHANGE.

Date 3-14-29 Notes by Miller Chief Party Miller F.B. 389 PG 89

| | |
|---|---|
| Platted by G. A. Crowl | W. O. No. 4245 D. S. O. No. |
| Date May 1929 | Location STATE 51 |
| Map No. B-379-1 | Surveyed by Miller |
| Platting C'k'd by A. A. R. | Date MAY 1929 |
| Date AUG 1929 | Indexed ~~A. C. Johnson~~ |

Notes: ANY ADDITIONS OR CHANGES ON THIS SHEET MUST BE MADE OR CIRCLED IN Red. WITH DATE AND NAME OF PERSON MAKING CHANGE.

Do not extend notes this side of this line

RETURN TO LOS ANGELES COUNTY SURVEYOR

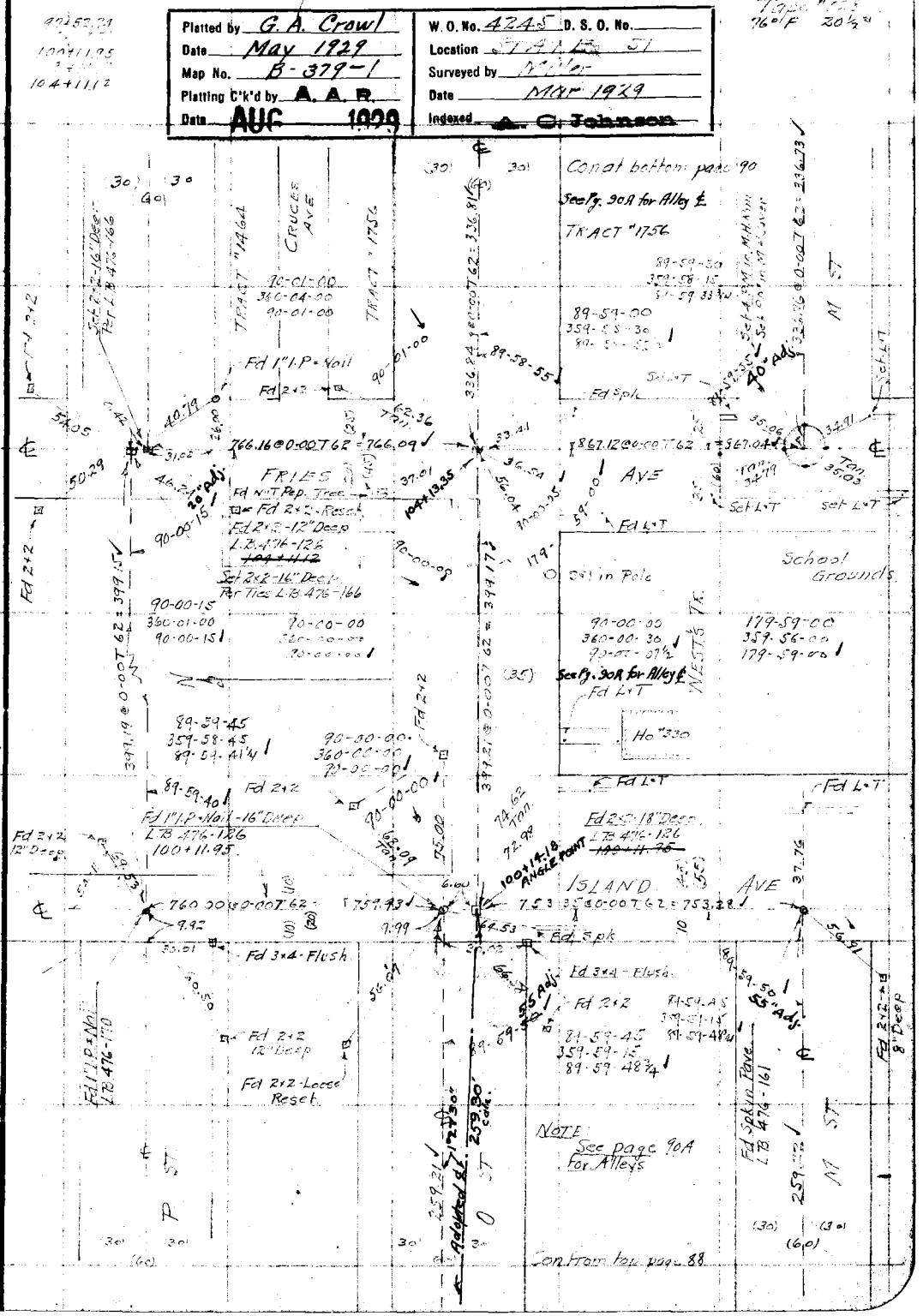

F.B. 389 Pg. 90 Miller Chief Party Notes by Miller Date 3-15-29

Tape "029" 76°F 20½

Con. at bottom page 61

NOTE:- See Pag. 90B For Alleys

111+43.77
54+15.26
116+59.05

104+11.12
3+36.81
107+47.93
3+95.86
111+43.79
0.77

Fd Spk
See page 66
116+61.28 from West = 0+00 Going East
Fd Spk in Pave.
See page 61
~~116+59.05~~

BROAD AVE

Fd L.T
No. Ref.

School Grounds

TR # 2476
90-10-30
360-42-30
90-10-37½

90-10-45
360-42-30
90-10-37½

90-00-30
360-01-45
90-00-30

Adj. 10"

Adj. 45"

Fd 4 P.M. in M.H. Rim
L.B. 476-125

Fd 4 P.M. in M.H. Rim
Set P.M. in M.H. Cover
L.B. 476-124

Fd Spk

Fd L.T

TR # 1527

Adj. 30"

O ST

N ST

AVALON BLVD.

367.07 @ 0-00
T62 = 361.04

391.85 @ 0-00
T62 = 391.81

433.42 @ 0-00
T62 = 433.38

432.88 @ 0-00
T62 = 433.34

56.21
56.22
56.21
56.26
56.21
56.18 Tan
56.24 Tan
56.26 Tan
56.24
56.20 Tan
56.18 Tan

Adj. 00"

Adj. 30"

111+46.02
Fd 4 P.M. in M.H. Rim
Set P.M. in M.H. Cover
L.B. 476-124
~~111+43.79~~

90-01-00
360-04-30
90-01-07½

180-01-30
360-00-15
180-01-33¾

See Pg. 90B for Alley ℄

TR # 1756

89-59-00
359-56-00
89-59-00

(30)
(30)
(60)

TR # 1464

TR # 1756

Fd Spk in Pave
L.B. 476-124

Fd 4 P.M. in M.H. Rim
Set P.M. in M.H. Cover
L.B. 476-125

MARINE AVE

367.03 @ 0-00
T62 = 366.99

399.20 @ 0-00
T62 = 399.16

867.01 @ 0-00
T62 = 866.93

39.40
41.16
Tan 39.41
Tan 39.45
Tan 40.52
40.72
39.47
44.34
39.43
43.21 Tan
40.36 Tan

Fd Spk

107+50.16
Fd Spk in Pave
L.B. 476-109
~~107+47.93~~

Fd 4 P.M. in M.H. Rim
Set P.M. in M.H. Cover
L.B. 476-109

P ST

Fd Spk in Pave
L.B. 476-109

TRUCES AVE

TR # 1464

TR # 1756

336.81

O ST

TR # 1756

See Pg. 90A for Alley ℄

Fd Spk in Pave
L.B. 476-100

336.73

N ST

Con. From top page 89

RETURN TO
LOS ANGELES COUNTY SURVEYOR

Do not extend notes this side of this line

Note: ANY ADDITIONS OR CHANGES ON THIS SHEET MUST BE MADE OR CIRCLED IN Red. WITH DATE AND NAME OF PERSON MAKING CHANGE.

Date _____ Notes by _____ Chief Party _____ F.B. 389 Pg. 90A

| | |
|---|---|
| Platted by A.A.R. | W. O. No. _____ D. S. O. No. _____ |
| Date Nov. 29 | Location _____ |
| Map No. B-374' | Surveyed by _____ |
| Platting C'k'd by _____ | Date _____ |
| Date _____ | Indexed A. C. John |

Notes: ANY ADDITIONS OR CHANGES ON THIS SHEET MUST BE MADE OR CIRCLED IN Red. WITH DATE AND NAME OF PERSON MAKING CHANGE.

Do not extend notes this side of this line

RETURN TO
LOS ANGELES COUNTY SURVEYOR

F. B. _____ Pg. 90 B  Miller Chief Party  Notes by Miller  Date 11-2-29

Tape # 024
84° F  20#

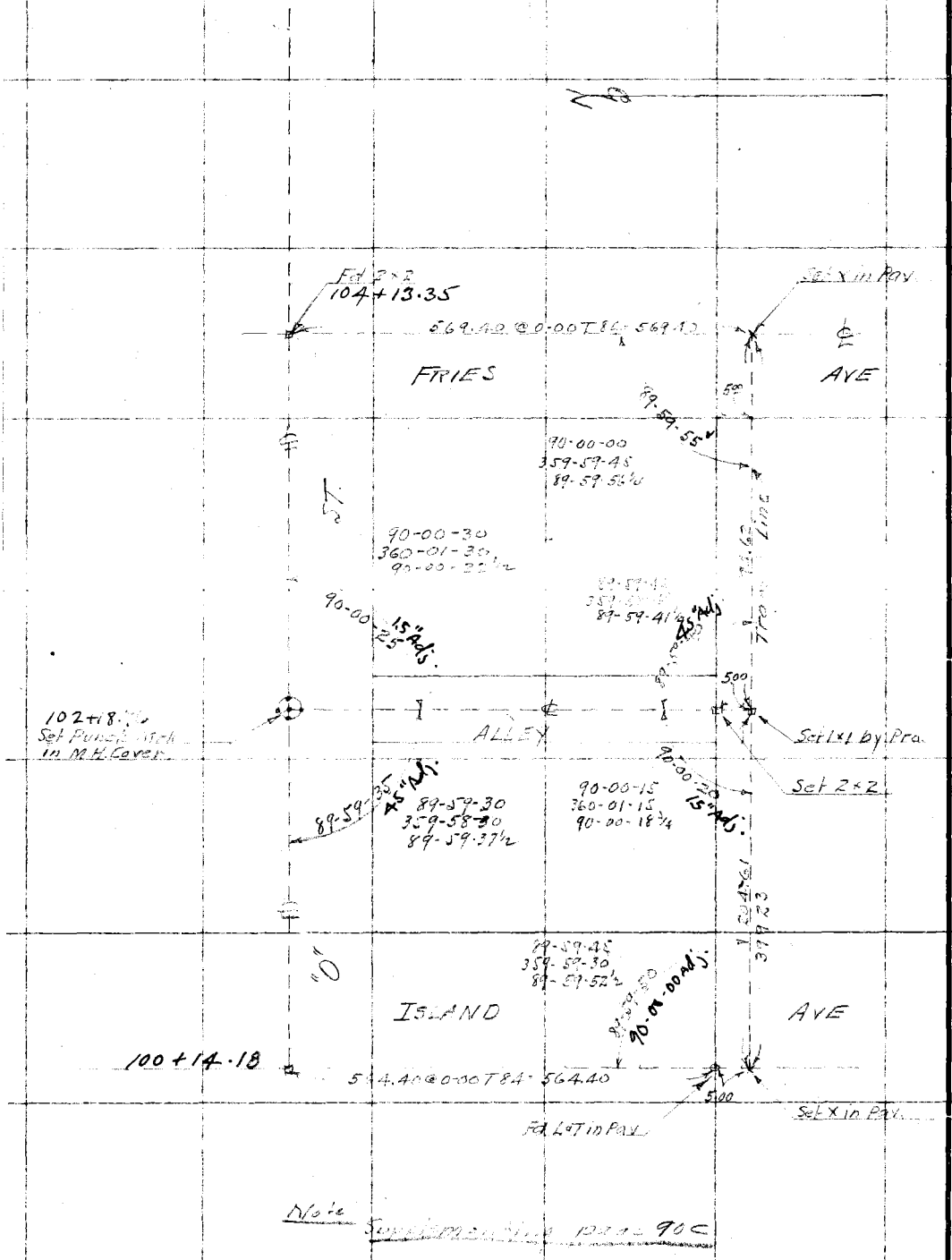


Note Supplementing page 90C

RETURN TO
LOS ANGELES COUNTY SURVEYOR

Do not extend notes this side of this line

Note: ANY ADDITIONS OR CHANGES ON THIS SHEET MUST BE MADE OR CIRCLED IN Red. WITH DATE AND NAME OF PERSON MAKING CHANGE.

Date 8-10-29 Notes by Miller Chief Party Miller F.B. 389 Pg 90C

| | |
|---|---|
| Platted by J. D. Price | W. O. No. 42.45 D. S. O. No. |
| Date 8-16-29. | Location STATE ST |
| Map No. C.S. B-379-Sh.#1 | Surveyed by W. A. Miller |
| Platting C'k'd by A. A. R. | Date Aug 1929 |
| Date AUG 1929 | Indexed A. C. Johnson |

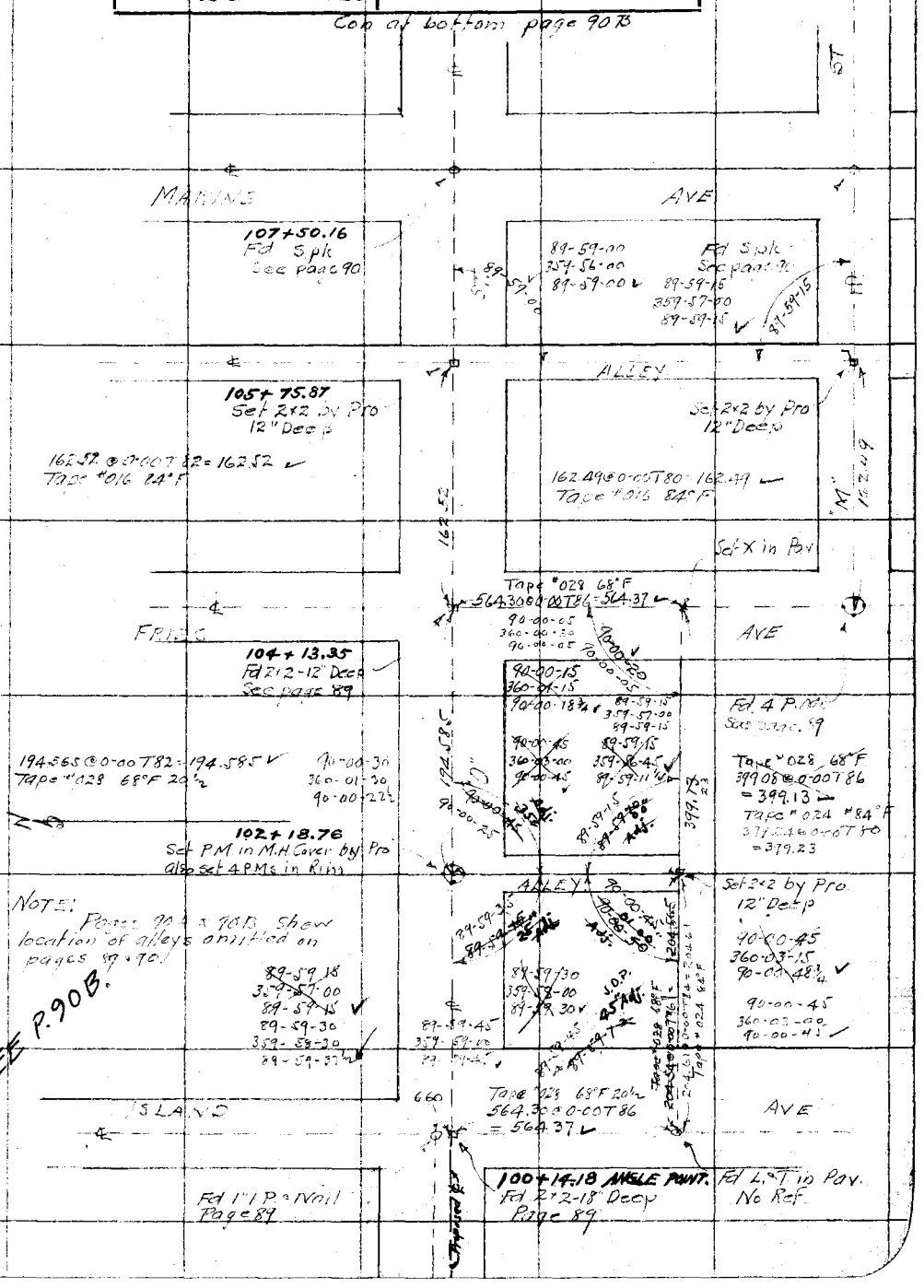


Notes: ANY ADDITIONS OR CHANGES ON THIS SHEET MUST BE MADE OR CIRCLED IN Red. WITH DATE AND NAME OF PERSON MAKING CHANGE.

Do not extend notes this side of this line

RETURN TO:
LOS ANGELES COUNTY SURVEYOR

F.B. 389 Pg. 90 D Miller Chief Party Notes by Miller Date 8-10-29

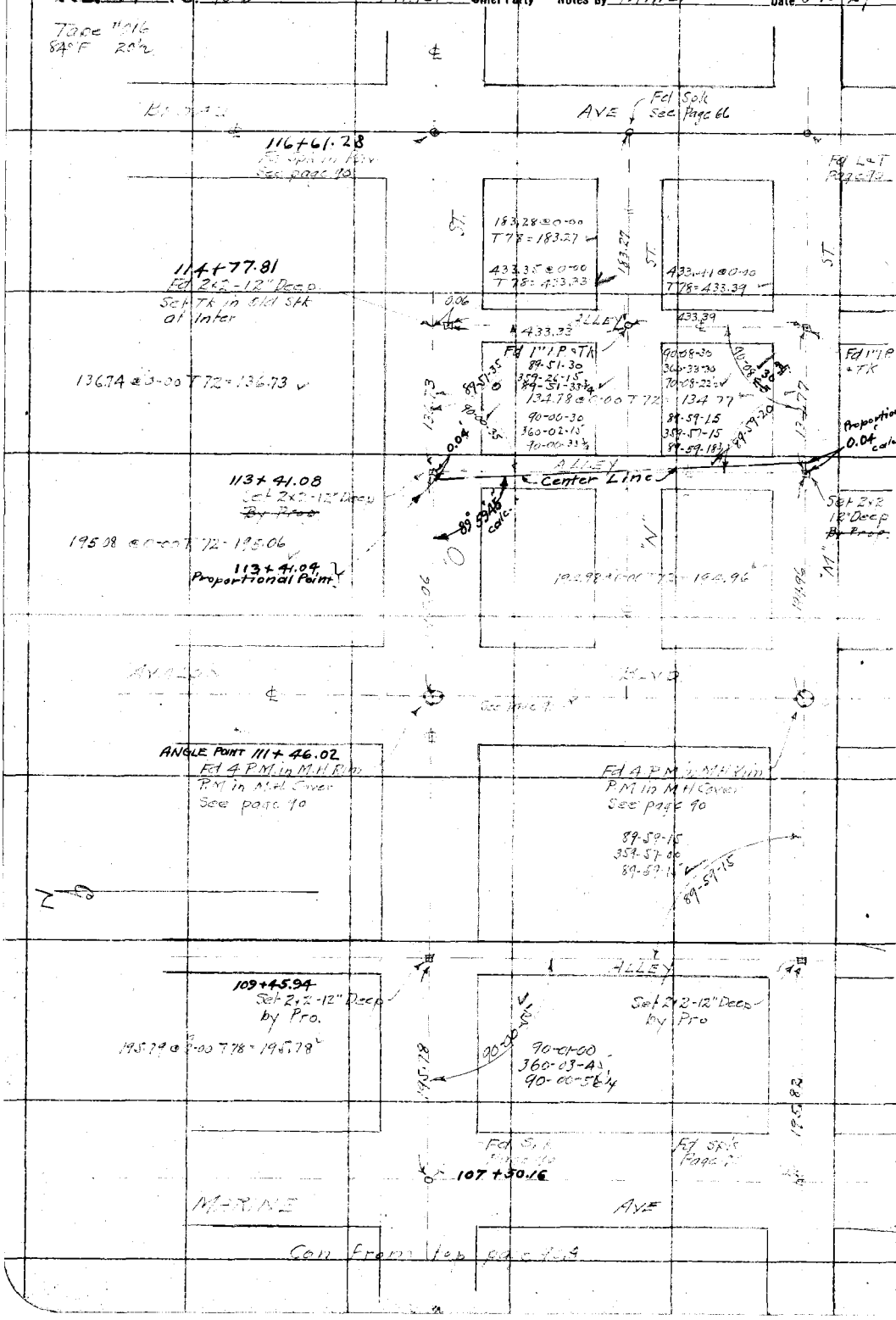


RETURN TO
LOS ANGELES COUNTY SURVEYOR

Do not extend notes this side of this line

Note: ANY ADDITIONS OR CHANGES ON THIS SHEET MUST BE MADE OR CIRCLED IN Red. WITH DATE AND NAME OF PERSON MAKING CHANGE.

Date 3-18-29 Notes by [illegible] Chief Party [illegible] F.B. 389 Pg. 91

| | |
|---|---|
| Platted by G.A. Crowl | W. O. No. 4245 D. S. O. No. |
| Date April 1929 | Location [illegible] |
| Map No. B-379-1 | Surveyed by Miller |
| Platting C'k'd by J. D. Price | Date Mar 1929 |
| Date May 14 '29 | Indexed [illegible] |

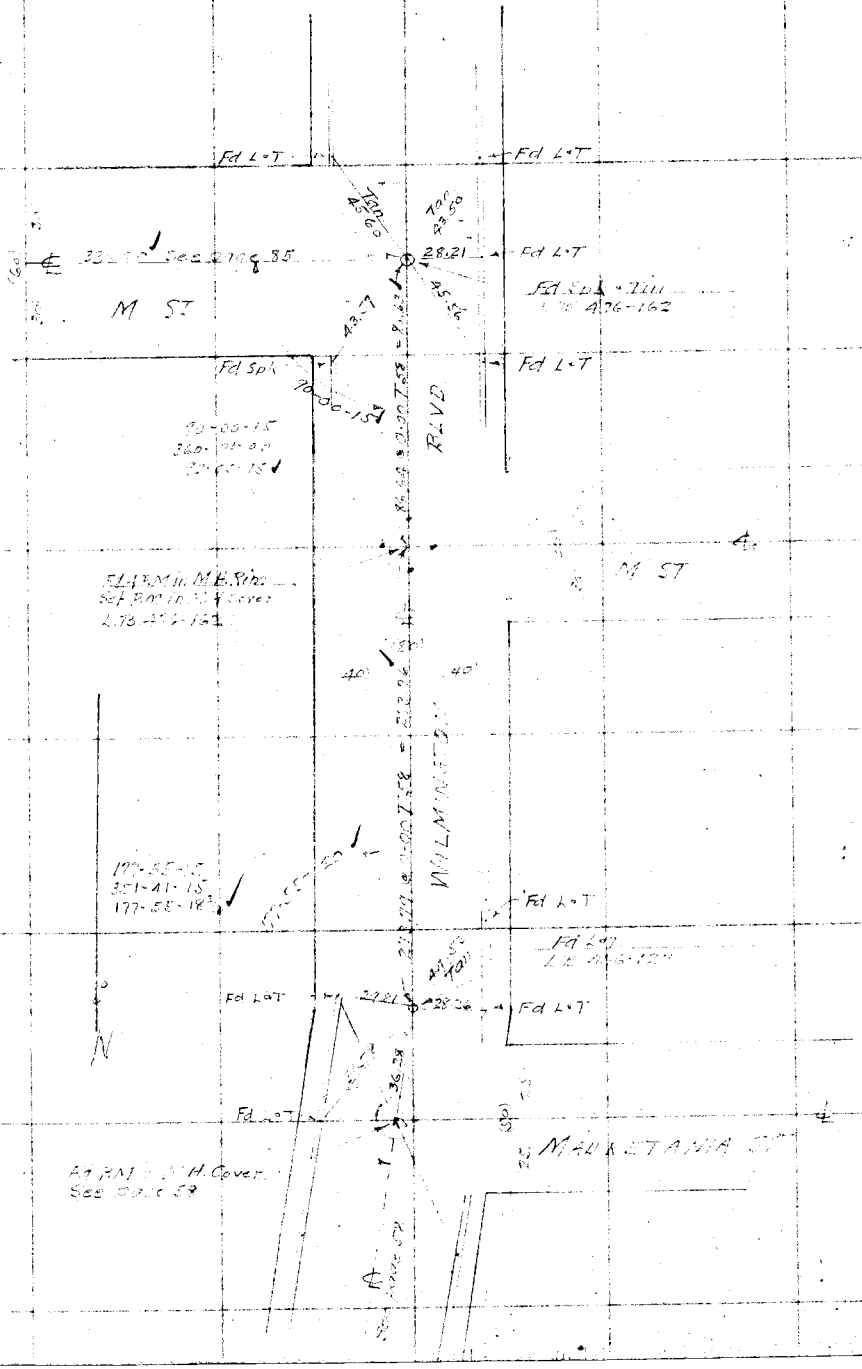


Notes: ANY ADDITIONS OR CHANGES ON THIS SHEET MUST BE MADE OR CIRCLED IN Red. WITH DATE AND NAME OF PERSON MAKING CHANGE.

Do not extend notes this side of this line

RETURN TO LOS ANGELES COUNTY SURVEYOR

F.B. 389 Pg. 92 Miller Chief Party Notes by Miller Date 3-18-29

Con at bottom page 93




F.I. 2x2 - 8" Deep - Page 56
67+67.48

Con. from top page 107

RETURN TO
LOS ANGELES COUNTY SURVEYOR

Do not extend notes this side of this line

Note: ANY ADDITIONS OR CHANGES ON THIS SHEET MUST BE MADE OR CIRCLED IN Red. WITH DATE AND NAME OF PERSON MAKING CHANGE.

Date 3-19-29 Notes by [illegible] Chief Party [illegible] F.B. 389 Pg. 93

| | |
|---|---|
| Platted by G.A. Crowl | W. O. No. 4245 D. S. O. No. |
| Date Apr. 1929 | Location [illegible] |
| Map No. B-379-1 | Surveyed by |
| Platting C'k'd by J.D. Price | Date MAY 1929 |
| Date May 17 1929 | Indexed A. C. Johnson |

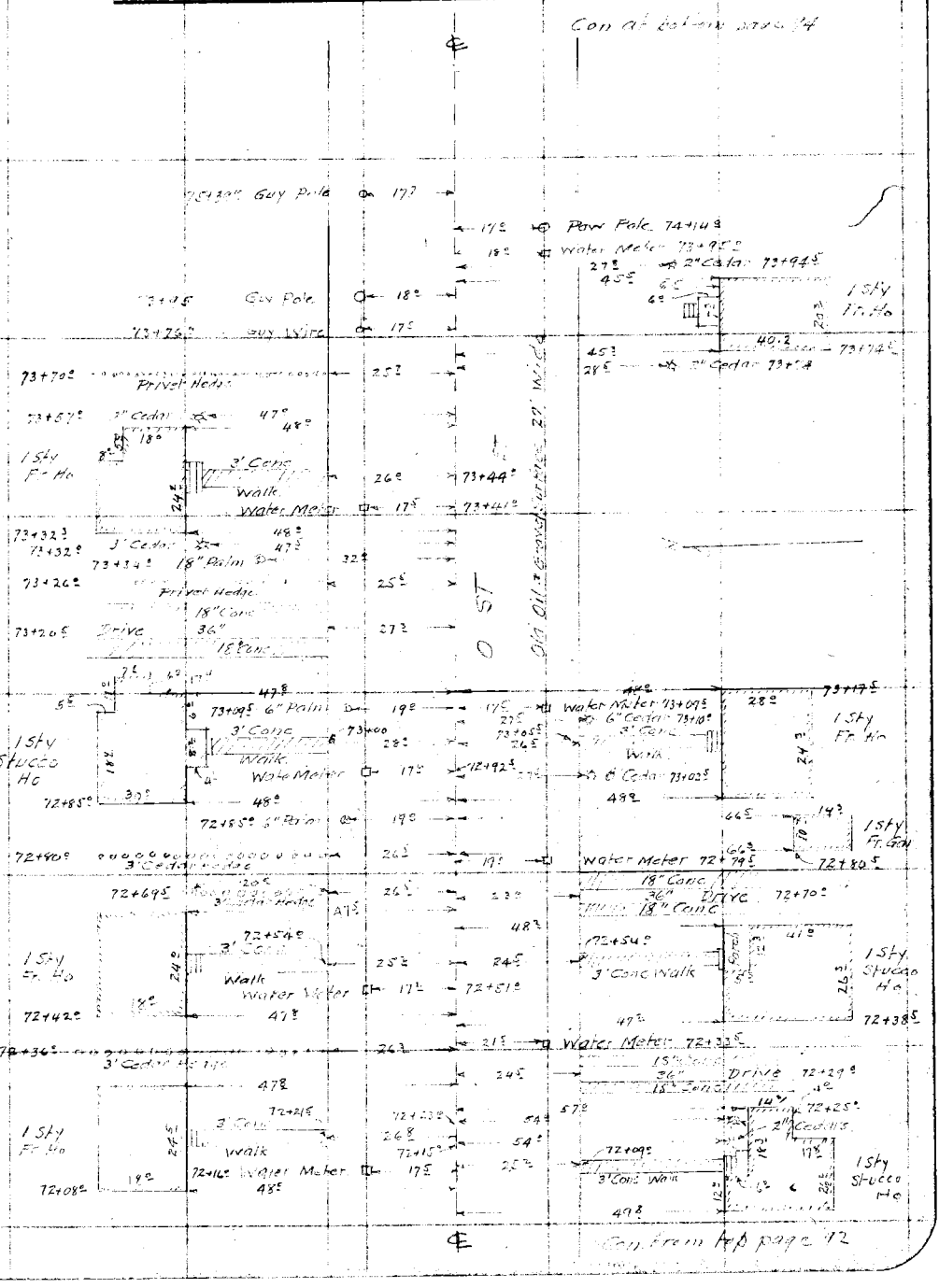


Note: ANY ADDITIONS OR CHANGES ON THIS SHEET MUST BE MADE OR CIRCLED IN Red. WITH DATE AND NAME OF PERSON MAKING CHANGE.

Do not extend notes this side of this line

RETURN TO LOS ANGELES COUNTY SURVEYOR

F.B. 3837 Pg. 94 Miller Chief Party Notes by Miller Date 3-19-29

Con. at bottom page 95




Con. from top page 13

RETURN TO
LOS ANGELES COUNTY SURVEYOR

Do not extend notes this side of this line

Note: ANY ADDITIONS OR CHANGES ON THIS SHEET MUST BE MADE OR CIRCLED IN Red. WITH DATE AND NAME OF PERSON MAKING CHANGE.

Date _____ Notes by Graves Chief Party Miller F.B. 389 PG 95

| | |
|---|---|
| Platted by G.A. Crowl | W. O. No. 4245 D. S. O. No. |
| Date Apr. 1929 | Location State St |
| Map No. B-379-1 | Surveyed by |
| Platting C'k'd by J.D. Price | Date Mar. 1929 |
| Date 5-17-29 | Indexed A. C. Johnson |

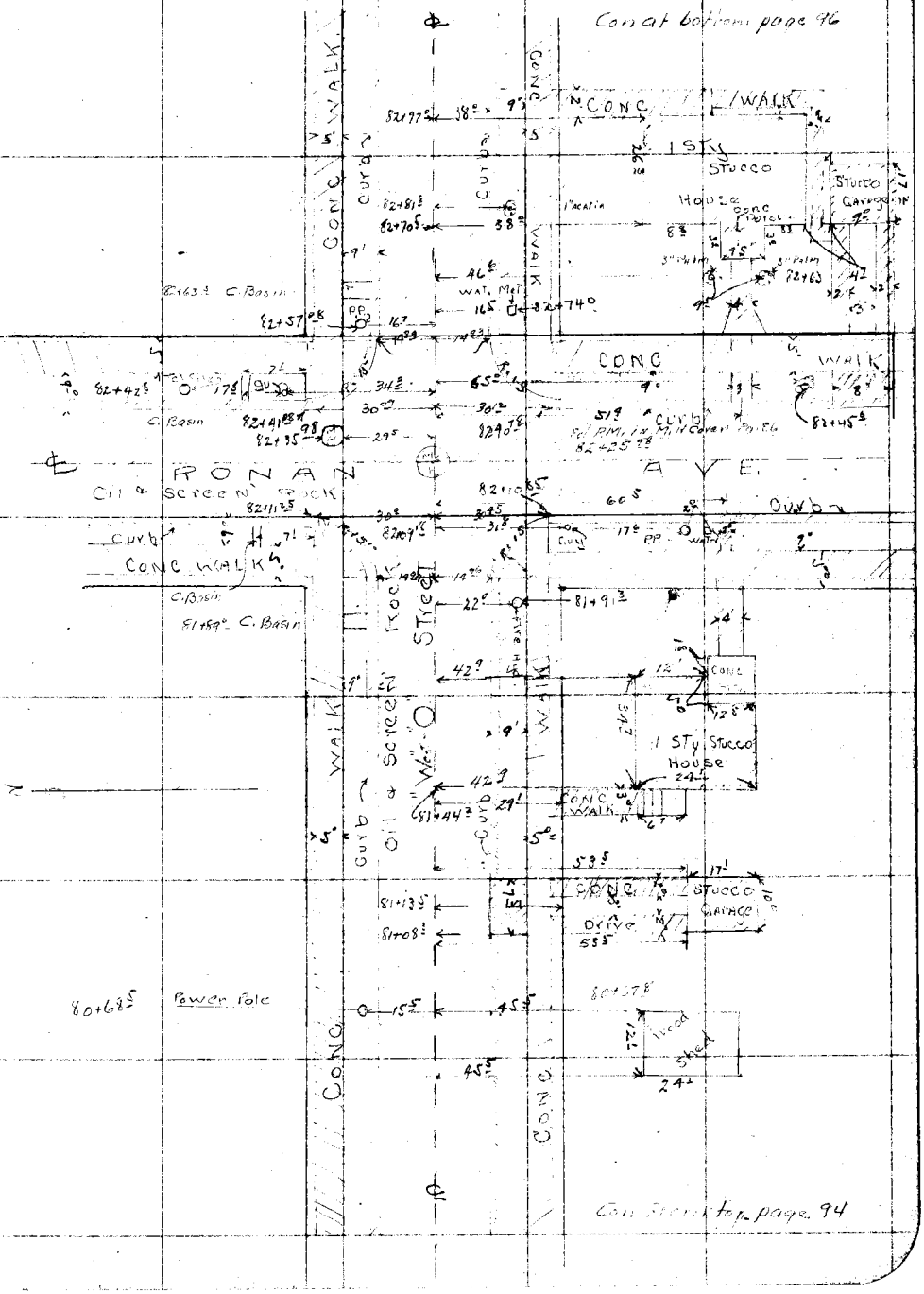


Note: ANY ADDITIONS OR CHANGES ON THIS SHEET MUST BE MADE OR CIRCLED IN Red. WITH DATE AND NAME OF PERSON MAKING CHANGE.

Do not extend notes this side of this line

RETURN TO
LOS ANGELES COUNTY SURVEYOR

F.B. 287 Pg. 96 Chief Party Notes by GYANQUIST. Date MARCH

Con at bottom page 97

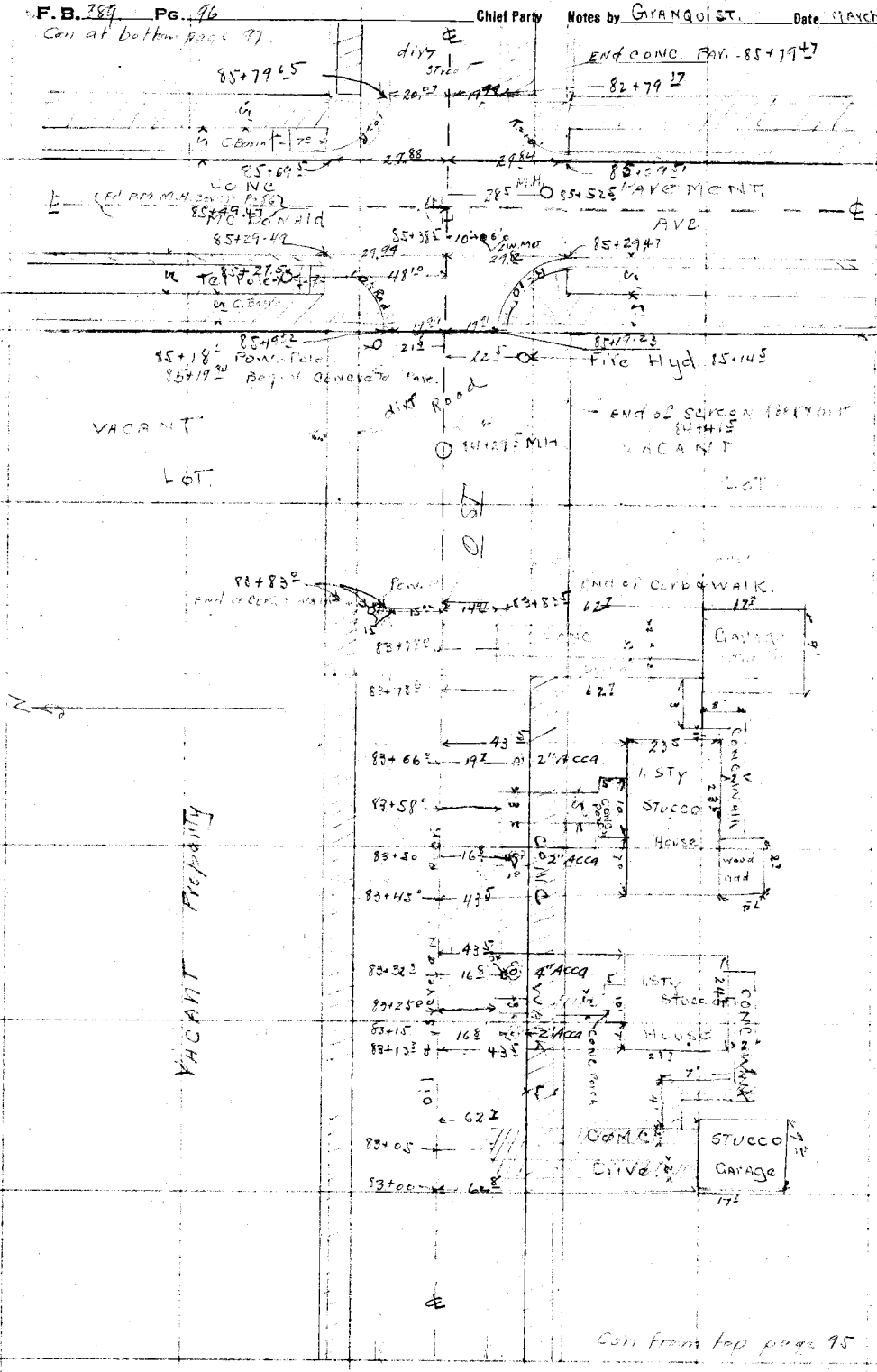


RETURN TO
LOS ANGELES COUNTY SURVEYOR

Do not extend notes this side of this line

Note: ANY ADDITIONS OR CHANGES ON THIS SHEET MUST BE MADE OR CIRCLED IN Red. WITH DATE AND NAME OF PERSON MAKING CHANGE.

Date 3-19-29 Notes by [illegible] Chief Party Miller F.B. 389 Pg. 97

| | |
|---|---|
| Platted by G.A. Crowl | W.O. No. 4245 D.S.O. No. |
| Date Apr. 1929 | Location [illegible] |
| Map No. B-379-1 | Surveyed by [illegible] |
| Platting C'k'd by J.D. Price | Date Mar 1929 |
| Date 5-17-'29. | Indexed A. C. Johnson |

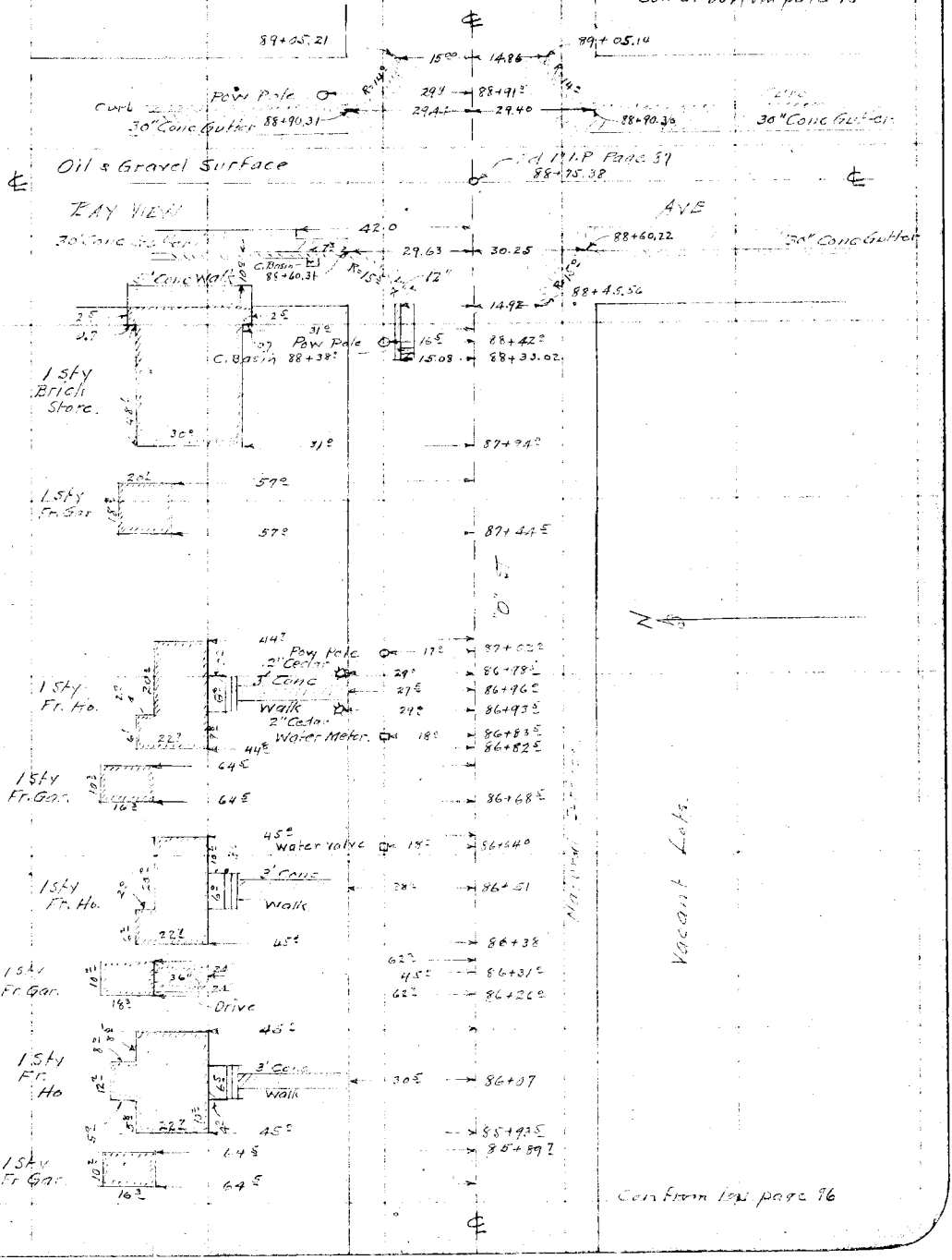


Note: ANY ADDITIONS OR CHANGES ON THIS SHEET MUST BE MADE OR CIRCLED IN Red, WITH DATE AND NAME OF PERSON MAKING CHANGE.

Do not extend notes this side of this line

RETURN TO LOS ANGELES COUNTY SURVEYOR

F.B. 389 Pg. 98 Miller Chief Party Notes by Miller Date 3-29-29

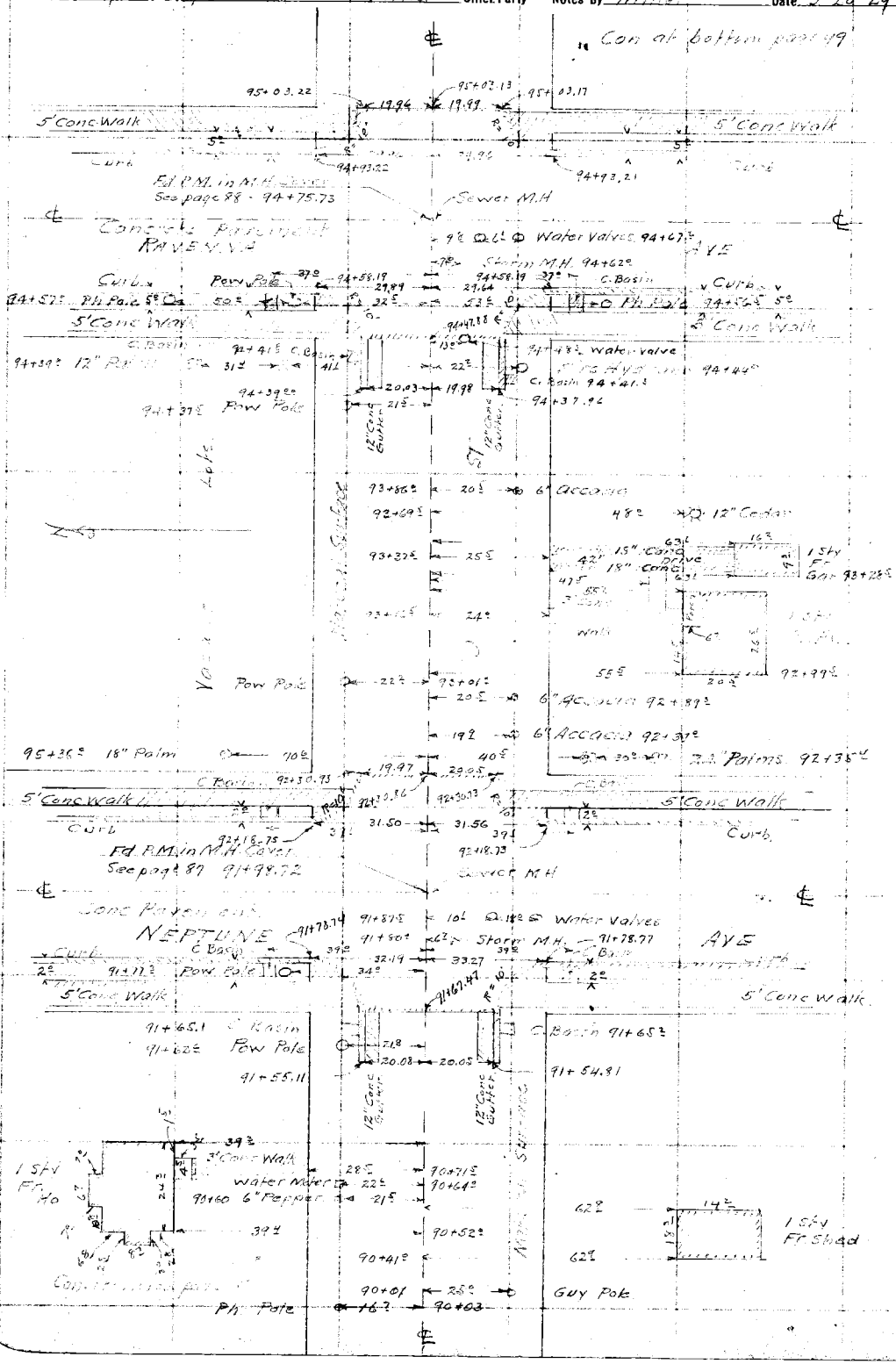


RETURN TO
LOS ANGELES COUNTY SURVEYOR

Do not extend notes this side of this line

Note: ANY ADDITIONS OR CHANGES ON THIS SHEET MUST BE MADE OR CIRCLED IN Red. WITH DATE AND NAME OF PERSON MAKING CHANGE.

Date [illegible] Notes by GRANQUIST Chief Party [illegible] F.B. 389 PG. 99

| | |
|---|---|
| Platted by G.A. Crowl | W. O. No. 4245 D. S. O. No. |
| Date Apr. 1929 | Location [illegible] |
| Map No. B-379-1 | Surveyed by |
| Platting C'k'd by J.D. Price | Date [illegible] 1929 |
| Date 5-17-'29 | Indexed A. C. Johnson |

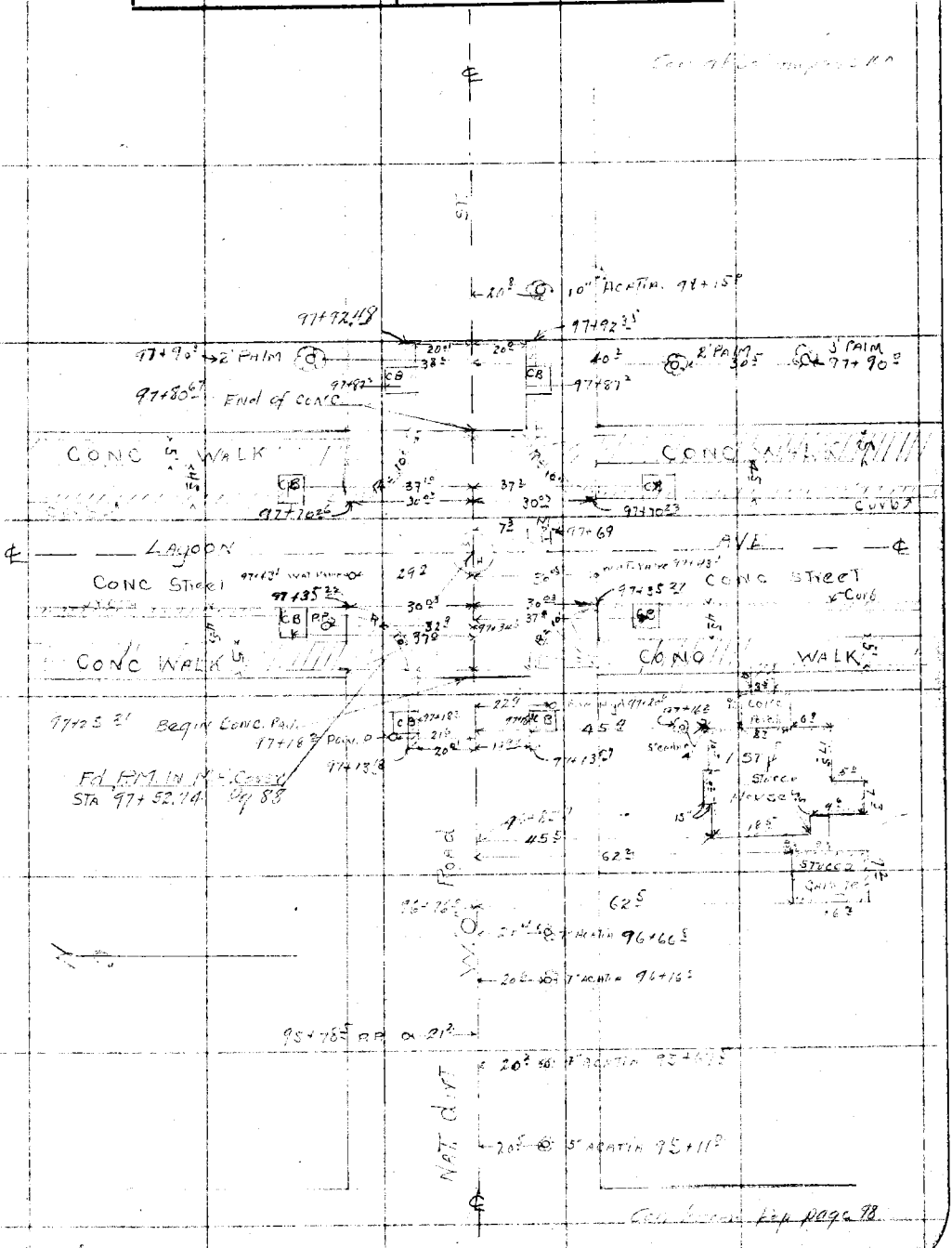


Notes: ANY ADDITIONS OR CHANGES ON THIS SHEET MUST BE MADE OR CIRCLED IN Red. WITH DATE AND NAME OF PERSON MAKING CHANGE.

Do not extend notes this side of this line

RETURN TO
LOS ANGELES COUNTY SURVEYOR

F.B. 389 Pg. 100 Miller Chief Party Notes by GRANQUIST Date 3-21-79

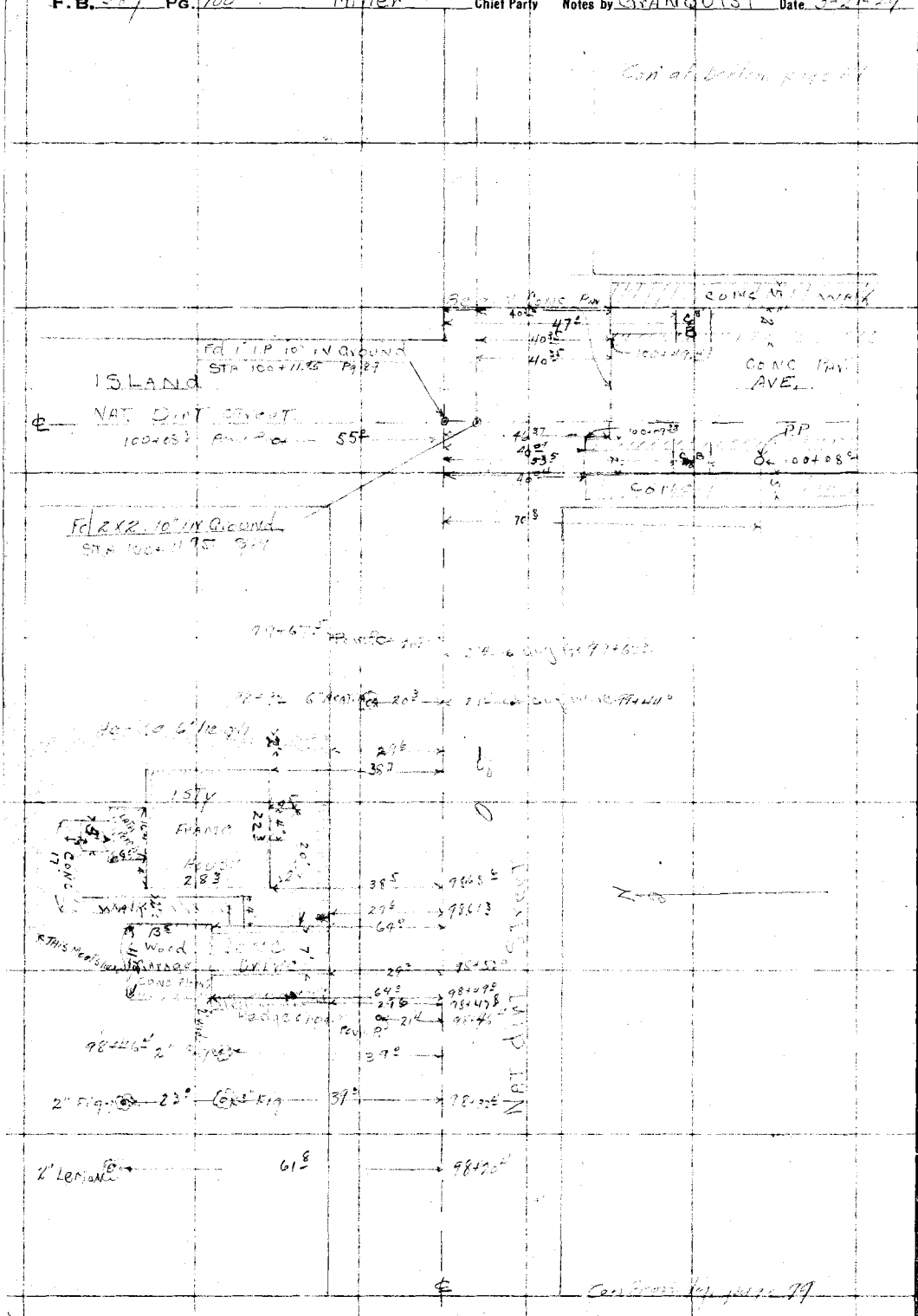


RETURN TO
LOS ANGELES COUNTY SURVEYOR

Do not extend notes this side of this line

Note: ANY ADDITIONS OR CHANGES ON THIS SHEET MUST BE MADE OR CIRCLED IN Red. WITH DATE AND NAME OF PERSON MAKING CHANGE.

Date _____ Notes by Miller Chief Party [illegible] F.B. 389 Pg. 101

| | |
|---|---|
| Platted by G.A. Crowl | W. O. No. [illegible] D. S. O. No. |
| Date May 1929 | Location [illegible] |
| Map No. B-379-1 | Surveyed by [illegible] |
| Platting C'k'd by J.D. Price | Date May 1929 |
| Date 5-17-29. | Indexed A. C. Johnson |

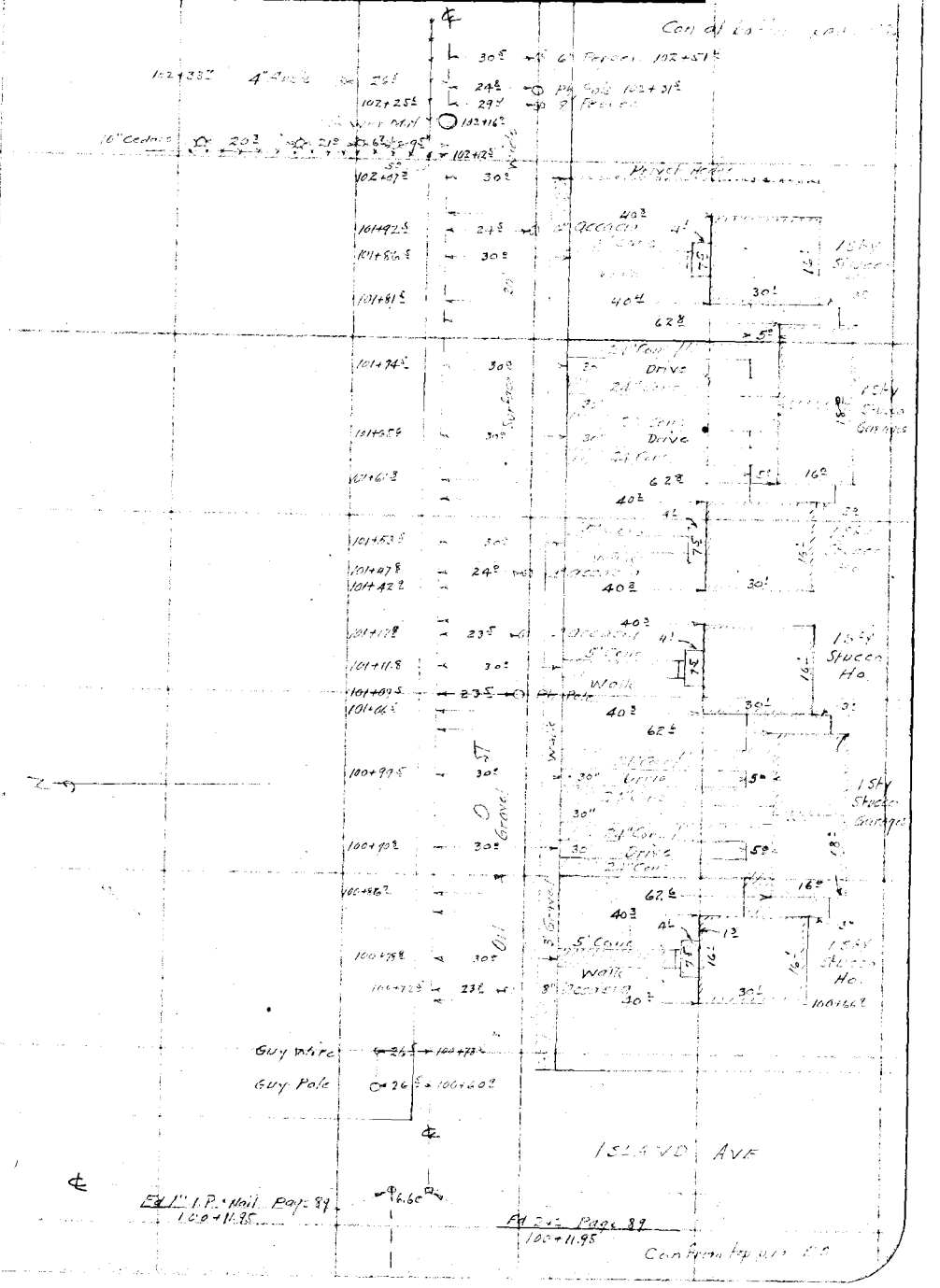


Notes: ANY ADDITIONS OR CHANGES ON THIS SHEET MUST BE MADE OR CIRCLED IN Red. WITH DATE AND NAME OF PERSON MAKING CHANGE.

Do not extend notes this side of this line

RETURN TO
LOS ANGELES COUNTY SURVEYOR

F. B. 389 Pg. 102 Miller Chief Party Notes by Miller Date 3-21-29

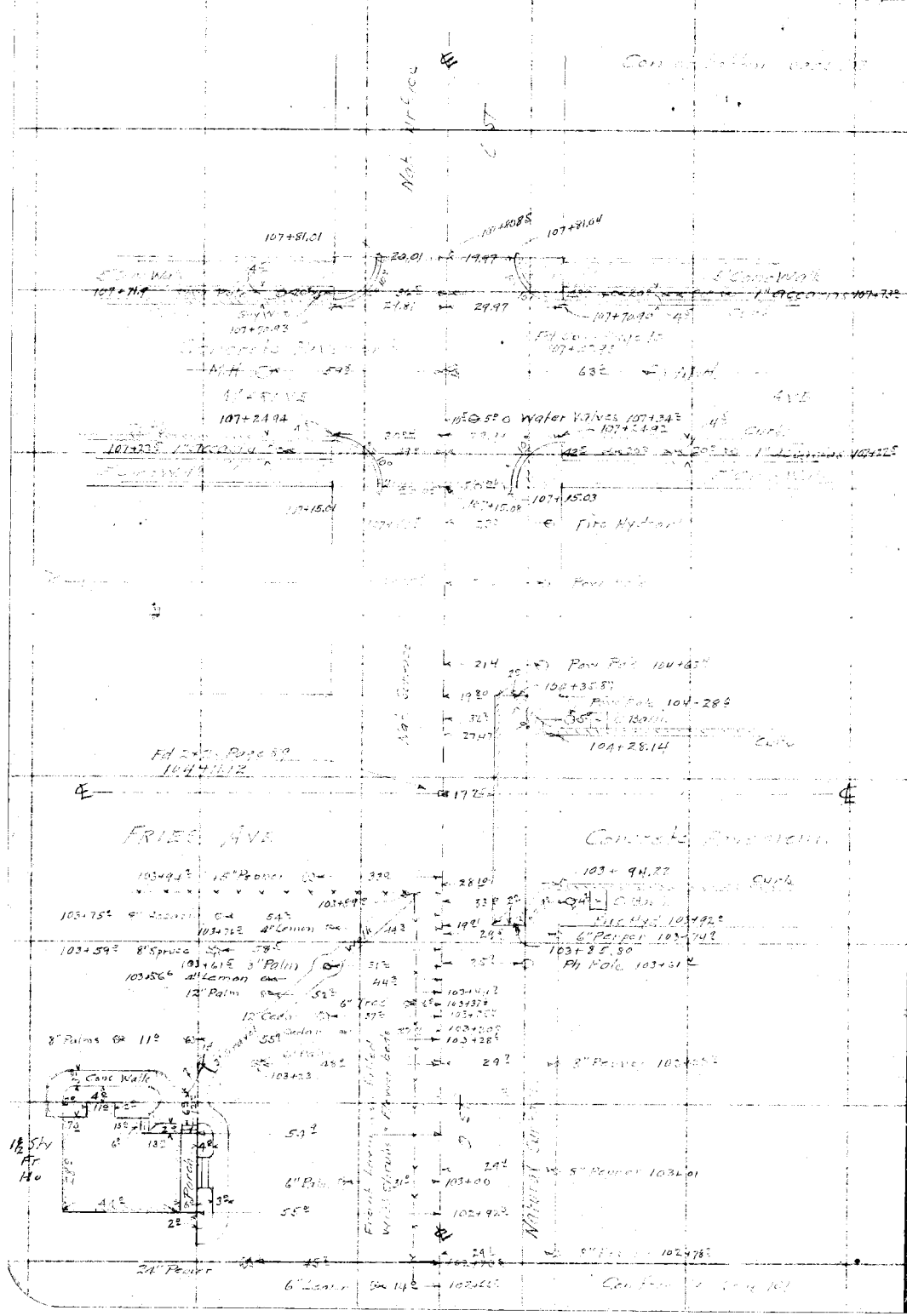


RETURN TO
LOS ANGELES COUNTY SURVEYOR

Do not extend notes this side of this line

Note: ANY ADDITIONS OR CHANGES ON THIS SHEET MUST BE MADE OR CIRCLED IN Red. WITH DATE AND NAME OF PERSON MAKING CHANGE.

Date [illegible] Notes by [illegible] Chief Party [illegible] F.B. 389 Pg. 103

| | |
|---|---|
| Platted by H.H. Bradstreet | W. O. No. 4745 D. S. O. No. |
| Date May 7, 29. | Location [illegible] |
| Map No. B-279-2 | Surveyed by |
| Platting C'k'd by J.D. Price | Date May 1929 |
| Date 5-13-29 | Indexed A. C. Johnson |

Note: ANY ADDITIONS OR CHANGES ON THIS SHEET MUST BE MADE OR CIRCLED IN Red. WITH DATE AND NAME OF PERSON MAKING CHANGE.

Do not extend notes this side of this line

RETURN TO LOS ANGELES COUNTY SURVEYOR

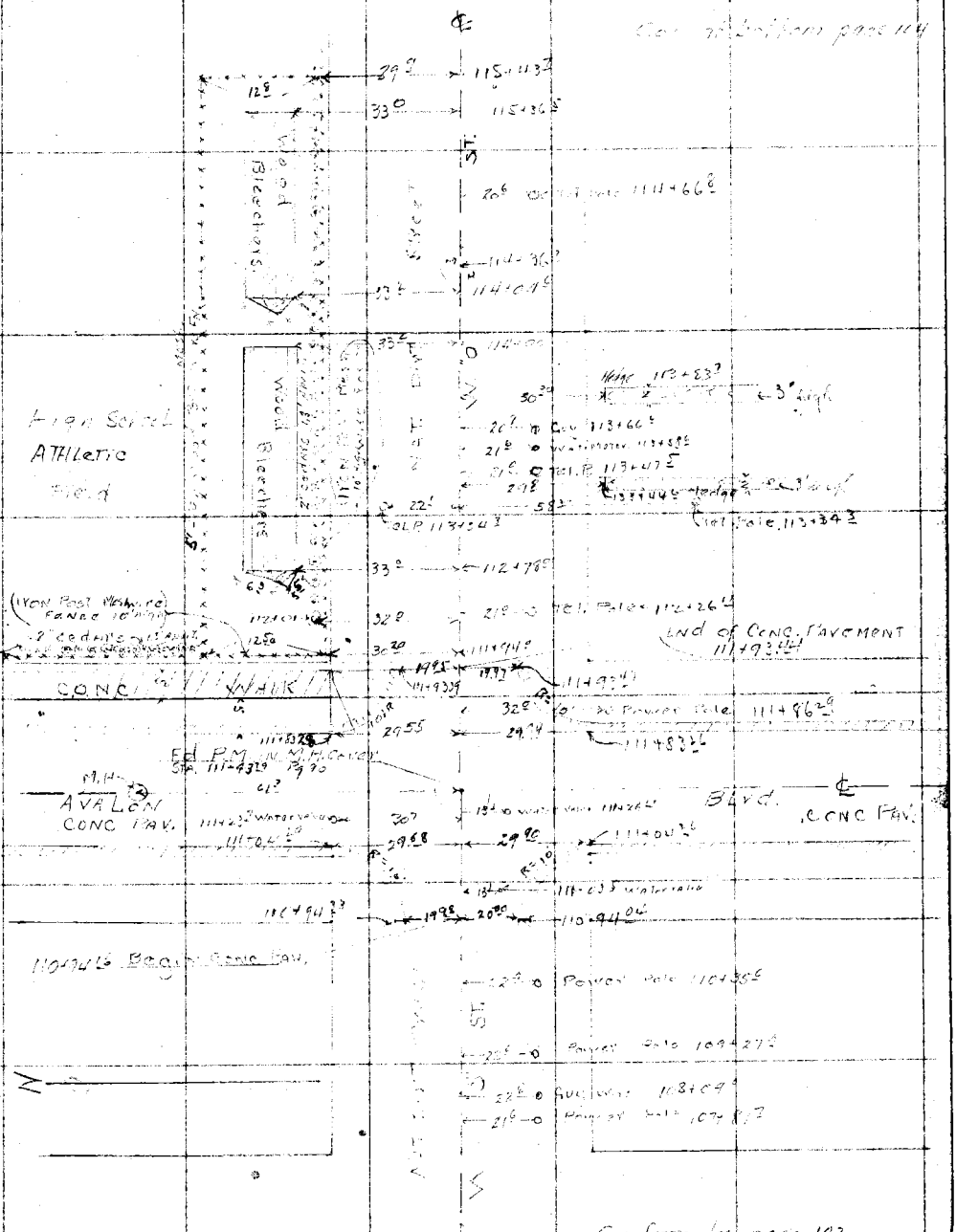

F.B. 389 PG. 104 Miller Chief Party Notes by Granquist Date 3-22-29

Con at bottom page 70

Fd Spike in Con Pav. Sta. 116+59.50

Broad Street ℄

30.8 — 116+08.80

32.5 — 21.5 — Fire Hyd. 116+03.50

20.80 — Tel Hole 115+99.3

Lsty Name Ath Hall House

12°

32.4 — 115+82.4

W.C. Sta. Dirt St.

N

29.9 — 115+43.7

Con from top page 150

℄

RETURN TO
LOS ANGELES COUNTY SURVEYOR

Do not extend notes this side of this line

Note: ANY ADDITIONS OR CHANGES ON THIS SHEET MUST BE MADE OR CIRCLED IN Red. WITH DATE AND NAME OF PERSON MAKING CHANGE.

Date 3-22-29 Notes by Miller Chief Party Miller F.B. 389 PG. 105

| | |
|---|---|
| Platted by G. A. Crowl | W. O. No. 4245 D. S. O. No. |
| Date May 1929 | Location Stanley St |
| Map No. B-379-1 | Surveyed by |
| Platting C'k'd by J. D. Price | Date May 1929 |
| Date 5-18-29 | Indexed A. C. Johnson |

Notes: ANY ADDITIONS OR CHANGES ON THIS SHEET MUST BE MADE OR CIRCLED IN Red. WITH DATE AND NAME OF PERSON MAKING CHANGE.

Do not extend notes this side of this line

RETURN TO LOS ANGELES COUNTY SURVEYOR



F. B. 389 Pg. 106 Miller Chief Party Notes by Miller Date 3-22-29

Con at bottom page 107

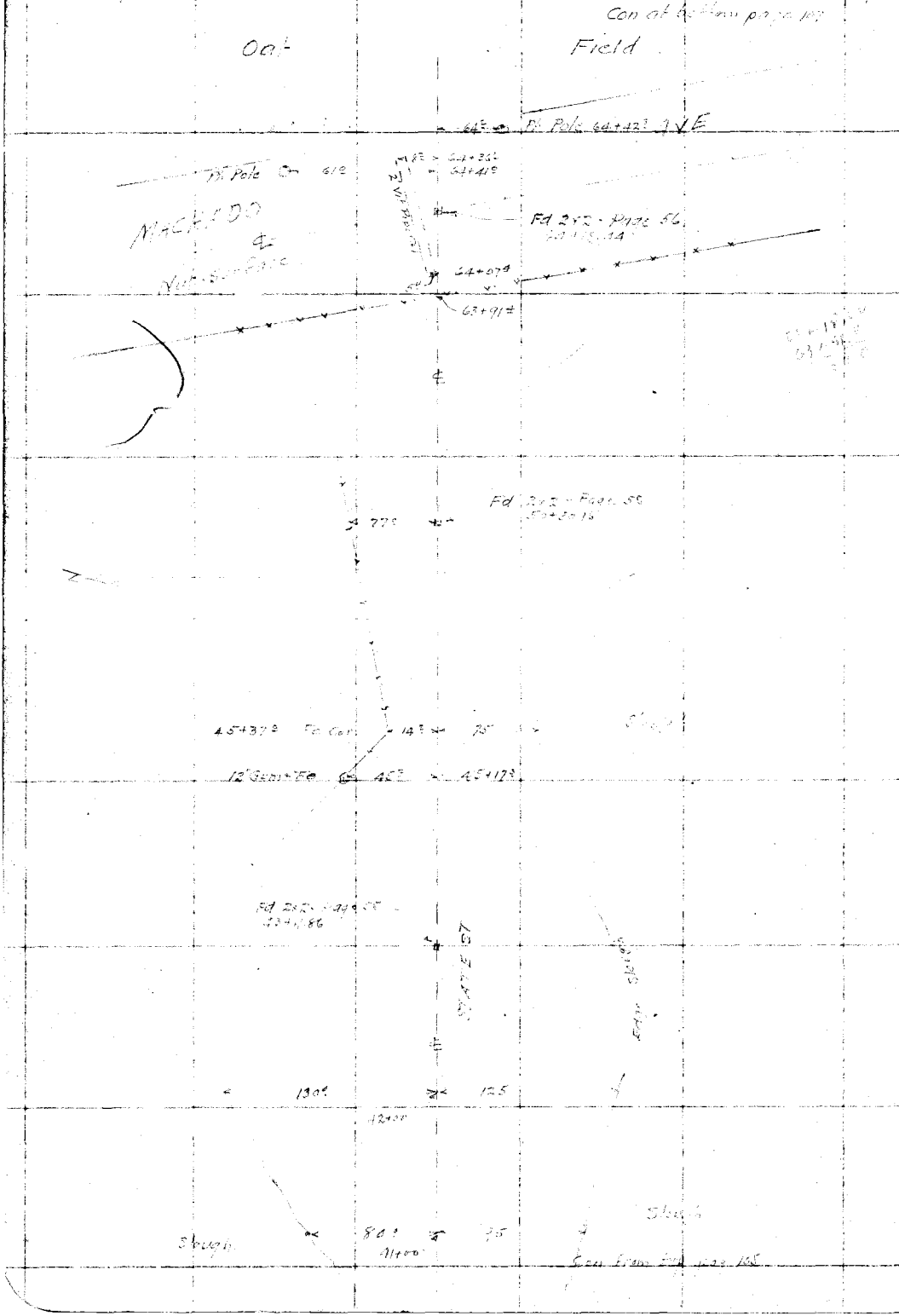


RETURN TO
LOS ANGELES COUNTY SURVEYOR

Do not extend notes this side of this line

Note: ANY ADDITIONS OR CHANGES ON THIS SHEET MUST BE MADE OR CIRCLED IN Red. WITH DATE AND NAME OF PERSON MAKING CHANGE.

Date 3-23-29 Notes by Miller Chief Party Miller F.B. 389 Pg. 107

| | |
|---|---|
| Platted by G. A. Crowl | W. O. No. 4245 D. S. O. No. |
| Date May 1929 | Location STATE ST |
| Map No. B-379-1 | Surveyed by [illegible] |
| Platting C'k'd by I. D. Price | Date Mar 1929 |
| Date 5-18-29 | Indexed A. C. Johnson |

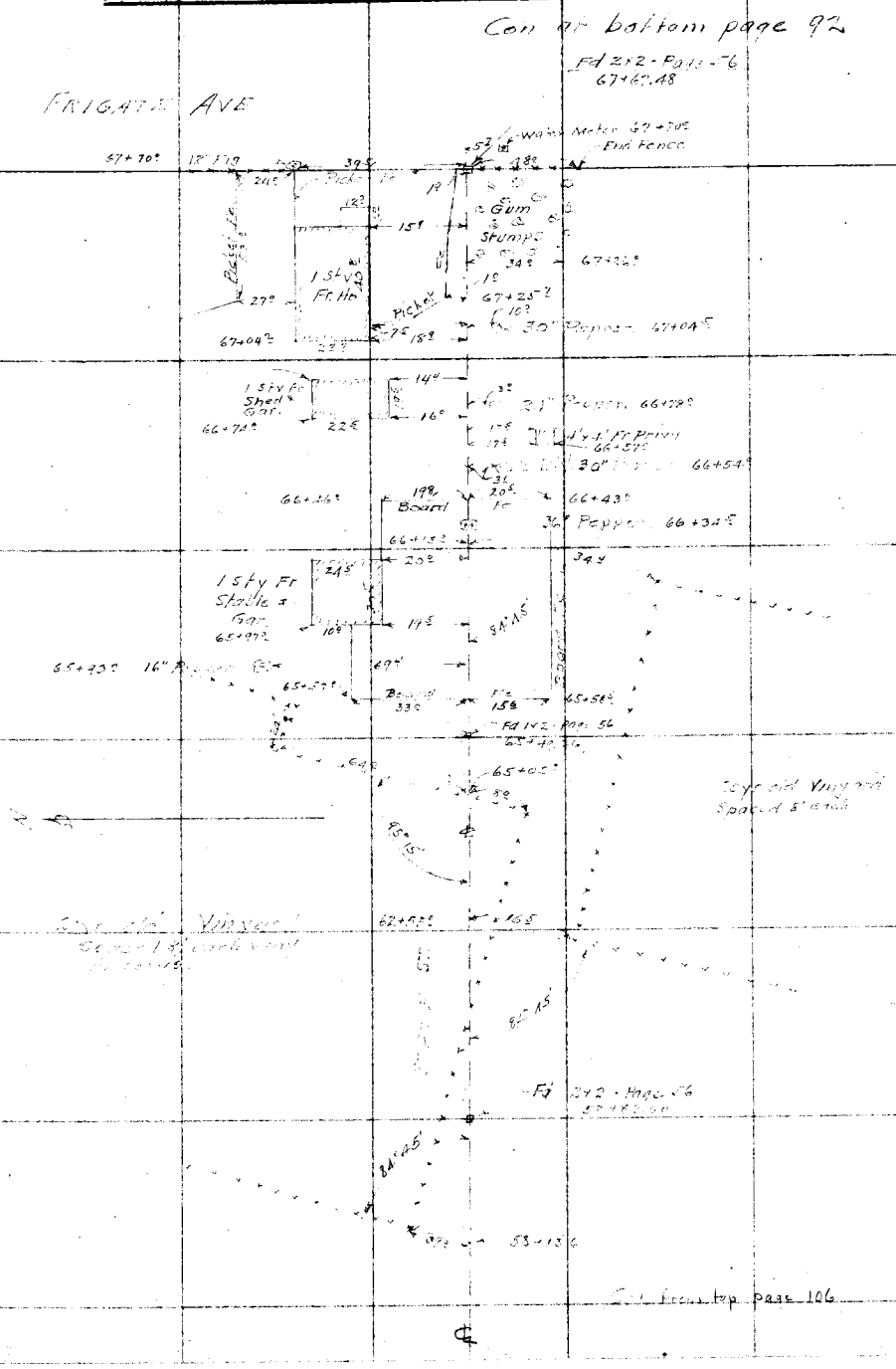


Note: ANY ADDITIONS OR CHANGES ON THIS SHEET MUST BE MADE OR CIRCLED IN Red. WITH DATE AND NAME OF PERSON MAKING CHANGE.

Do not extend notes this side of this line

RETURN TO
LOS ANGELES COUNTY SURVEYOR

F.B. 389 Pg. 108 Miller Chief Party Notes by Miller Date 3-23-29

Tape #028
76° F 20½#

Plotted by H.N. Bradstreet
Apr 30, 1929.

Con at bottom page 109

15+74.60
4+92.28
20+66.88

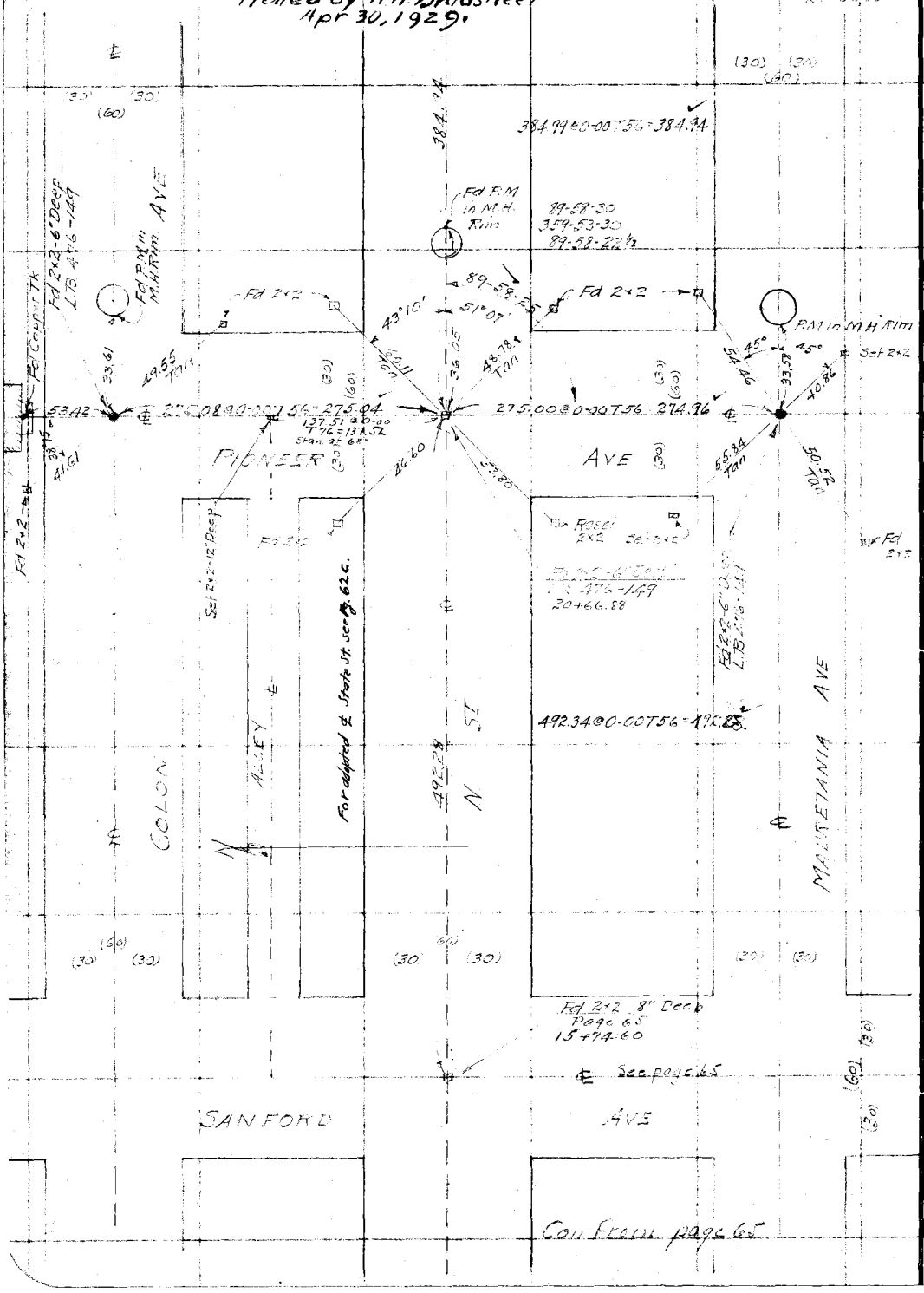


RETURN TO
LOS ANGELES COUNTY SURVEYOR

Do not extend notes this side of this line

Note: ANY ADDITIONS OR CHANGES ON THIS SHEET MUST BE MADE OR CIRCLED IN Red. WITH DATE AND NAME OF PERSON MAKING CHANGE.

Date 3-22-79 Notes by Miller Chief Party Miller F.B. 389 Pg. 109

| | |
|---|---|
| Platted by H. N. Brodstreet | W. O. No. 4245 D. S. O. No. |
| Date Apr. 30, 1929 | Location STATE ST |
| Map No. B-379-2 | Surveyed by Miller |
| Platting C'k'd by | Date Mar 1929 |
| Date | Indexed A. C. Johnson |

20+66.58
21+84.151
24+51.87
27+34.82
28+36.78

1000+028
1027
23+3.2

Con at bottom page 110

445.32@0-00T58=445.27

89-58-00
359-51-45
89-57-56½
Set 2×2

Fd 2×2

Fd old 3×3
No Tk

89-57-55

45°

Fd 2×2

Fd 2×2

Tan 49.54

Tan 55.17

162+26.28

275.00@0-00T66=274.98

275.03@0-00T64=275.01

20.34

58.06

MAHAR

AVE

54.51

30.12

62.57

61.30 Tan

29.94

Fd P.M. in M.H. Rim

Fd 3×3

Fd 2×2
Set 2×2

Fd 2-2-8" Deep
L.B. 476-151
28+36.78

Fd P.M. in M.H. Rim

Fd 2×2-8" Deep
L.B. 476-151

Fd Copper Tk

Fd 2×2-8" Deep
L.B. 476-151

Fd Copper Tk

Fd 2×2-8" Deep
L.B. 476-151

ST

COLON

N ST

384.76

385.61@0-00T56=384.96

MAURETANIA

ST

Fd 4 P.M. in M.H. Rim
Set P.M. in M.H. Cover
L.B. 476-152

Fd 4 P.M. in M.H. Rim
L.B. 476-150
Set P.M. in M.H. Cover

Fd Copper Tk

70-01-45
360-07-00
90-01-45

Fd 2×2

90-01-45

45°

Fd 2×2

Fd 2×2

Fd Not

37.33

Tan 55.71

59.11

Tan 63.47

Tan 44.91

275.02@0-00T60=274.99

275.03@0-00T60=275.00

30.19

55.23

58.46

WATSON

AVE

53.76

57.06 Tan

158+41.32

Tan 56.09

Fd 2×2

Fd 2×2

Fd 4 P.M. in M.H. Rim
Set P.M. in M.H. Cover
L.B. 476-152
24+57.82

Fd 3×3

Fd 2×2

Con from top page 108

Fd Copper Tk

Note: ANY ADDITIONS OR CHANGES ON THIS SHEET MUST BE MADE OR CIRCLED IN Red. WITH DATE AND NAME OF PERSON MAKING CHANGE.

Do not extend notes this side of this line

RETURN TO
LOS ANGELES COUNTY SURVEYOR

F.B. 389 Pg. 110 Miller Chief Party Notes by Miller Date 3-25-29

Con at bottom page 111

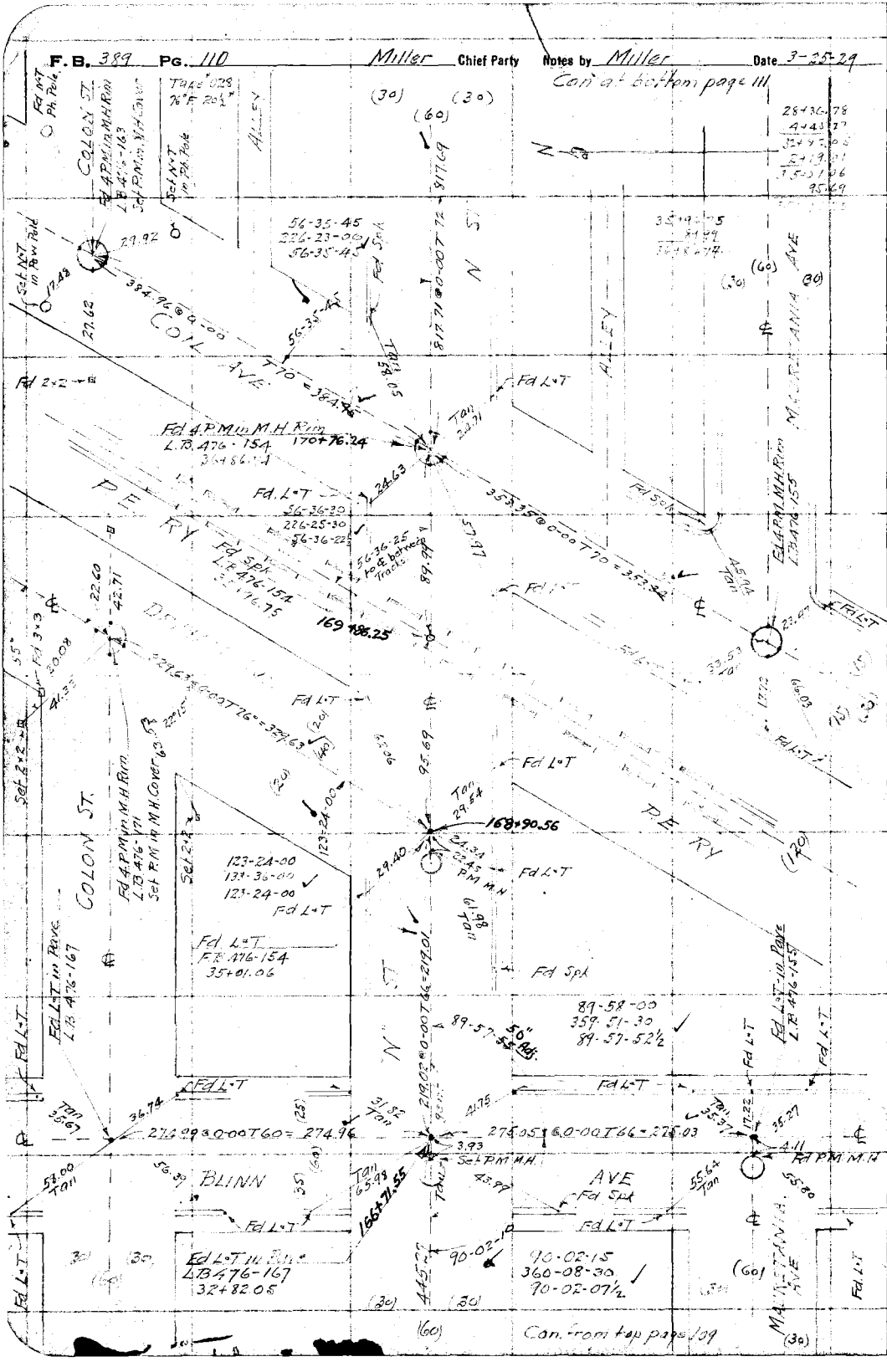


RETURN TO
LOS ANGELES COUNTY SURVEYOR

Do not extend notes this side of this line

Note: ANY ADDITIONS OR CHANGES ON THIS SHEET MUST BE MADE OR CIRCLED IN Red. WITH DATE AND NAME OF PERSON MAKING CHANGE.

Date 3-26-29 Notes by Miller Chief Party Miller F.B. 389 Pg. 111

| | |
|---|---|
| Platted by H.N. Bradstreet | W. O. No. 4245 D. S. O. No. |
| Date Apr. 30, 29 | Location STATE ST |
| Map No. B-379-3 | Surveyed by Miller |
| Platting C'k'd by Aar | Date Mar 1929 |
| Date June 29 | Indexed A. C. Joh |

Tape #028

36+86.74

45+14.43
.34
45+09.77
61.95

46+59.36

Con at bottom page 113 Fd L.T

670.40 @ 0.00T72 = 670.38

Fd L.T

Set Punch M. 0.02 Sth of Fd Pt.
186+33.79

Fd L.T
Fd Spk L.B. 476-131 0.02 Sth
52+44.29

Fd L.T

Fd Spk

(39) GOODRICH AVE

COLON ST

See Page 112 For Enlarged Sketch

Fd N.T

Calc. 69°16'40"

584.87

584.88 @ 0.00T74 = 584.87

Fd N.T

69-16-15
277-05-15
69-16-15

Fd L.T L.B. 476-142 Reset by L.A. City Engr. Mar 1929
46+59.45

451.40 @ 0.00T70 = 451.38

0.24

367.43 @ 0.00T68 = 367.41

180+48.92

Fd L.T L.B. 476-141 Reset by L.A. City Engr. Mar 1929
46+59.36

332.72 @ 1'm = 332.41

RAILROAD

S.P. RY

Proposed ℄

Calc. 0°23'40"

MAURETANIA AVE

Set N.T in Fe Post
Fd 1" I.P.

Fd N.T in Fe Post.

69-20-30
277-22-15
69-20-33½

Set N.T

Fd 1" I.P.

Fd L.T L.B. 476-140 Reset by L.A. City Engr. Mar 1929

Fd L.T
45+71.76

PANAMA AVE.

P.M. in MH

343.09 @ 0.00T68 = 343.07

Fd Spk in Pave L.B. 476-141
45+13.13

69-20-39

69-20-30
277-22-00
69-20-30

Fd Spk in Pave L.B. 476-141
45+09.77

178+99.27

315.27 @ 0.00T68 = 315.25

178+93.93

Fd N.T in Fe Post

Fd 1" I.P.

Fd N.T in Fe Post

Fd L.T

Fd Spk

110-39-40

69-20-10

110-39-45
82-38-30
110-39-37½

69-20-15
277-20-30
69-20-07½

Fd P.M. M.H.

COLON ST

Fd 2"x2"-18" Deep L.B. 476-142

ALLEY

N. ST

ALLEY

Fd 2"x2"-6" Deep L.B. 476-140

MAURETANIA AVE

Con from top page 110

Note: ANY ADDITIONS OR CHANGES ON THIS SHEET MUST BE MADE OR CIRCLED IN Red. WITH DATE AND NAME OF PERSON MAKING CHANGE.

Do not extend notes this side of this line

RETURN TO LOS ANGELES COUNTY SURVEYOR

F.B. 389 Pg. 112 Miller Chief Party Notes by Miller Date 3-28-29

Tape #028
76°F 20½

℄ Established by Harbor Dept. before change in ℄ of original Railroad ROW Mar 1929
Harbor Dept made 10' offset in ℄

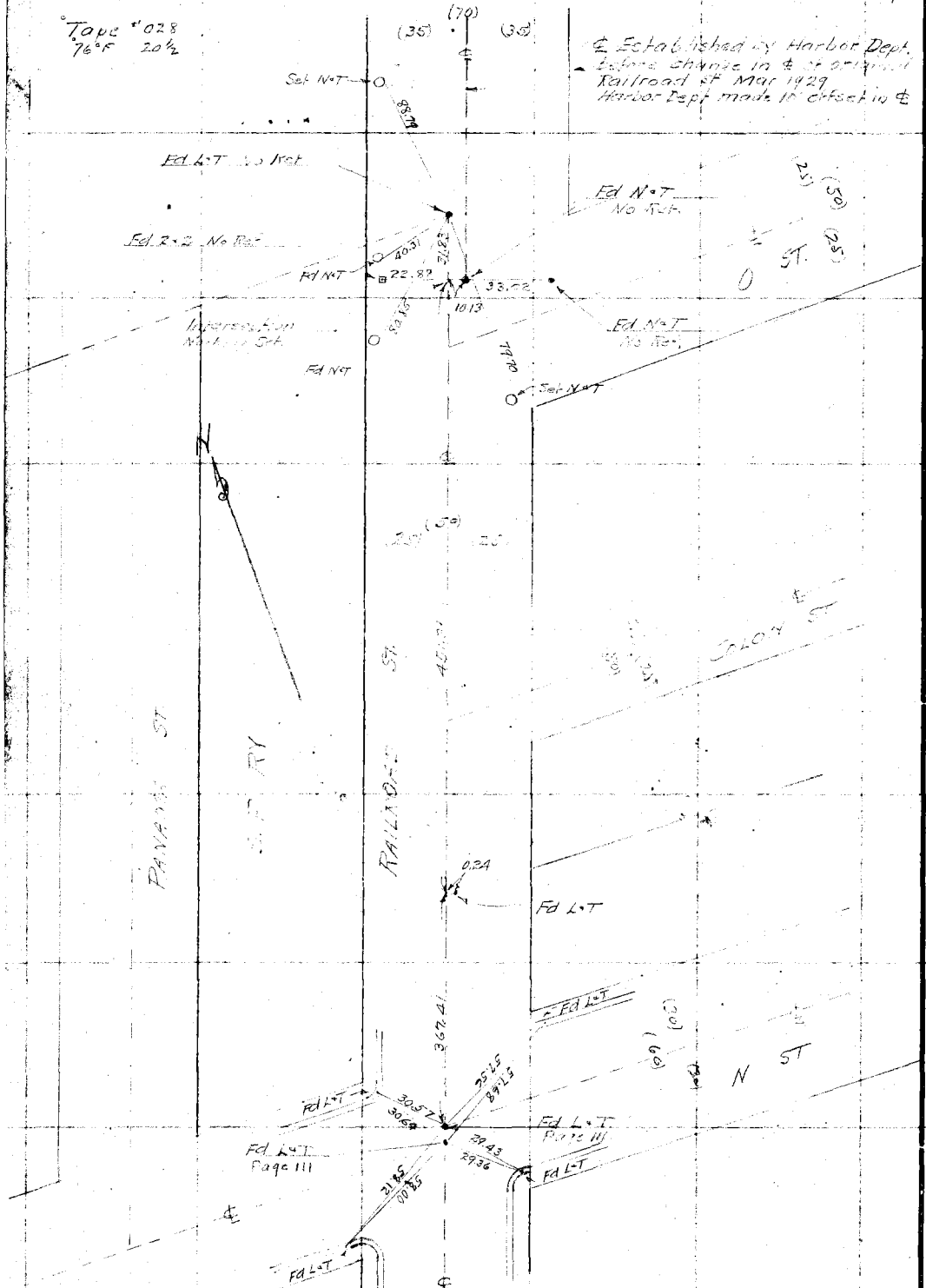


RETURN TO
LOS ANGELES COUNTY SURVEYOR

Do not extend notes this side of this line

Note: ANY ADDITIONS OR CHANGES ON THIS SHEET MUST BE MADE OR CIRCLED IN Red. WITH DATE AND NAME OF PERSON MAKING CHANGE.

Date 3-29-29 Notes by Miller Chief Party H.N. F.B. 389 PG 113

| | |
|---|---|
| Platted by H.N. Bradshaw | W. O. No. 4245 D. S. O. No. |
| Date May 2, 1929 | Location STATE ST |
| Map No. B-379-3 | Surveyed by Miller |
| Platting C'k'd by RAR. | Date Mar 1929 |
| Date June 1929 | Indexed A. C. Johnson |

Tape #028

46-59-42
52-44-29
52-44-29
64-70.38
54-14.67

Cont. at bottom page 114

387.37 @ 0-00 T56 = 387.32

123.12 @ 0-00 T64 = 123.11

Fd 2x2

Fd N&T in Pb Bolt

43.15

0.03 to 48

0.04

193+04.17
Set 1x1 7-23-29

Fd 1" I.P. 12" Deep = 193+04.17
L.B. 476-131
54+14.67

Fd 2x2

Fd 2x2

N

Adopted ℄

90-01-45
360-57-00
90-01-45

Fd 1x2

30.07

Set Spk & Tin by Inter on ℄ Track
55+52.34 Removed 7-23-29

Set N&T

AT 2 S.F. Pl

387.97 @ 0-00 T60 = 387.93

Fd 1½" I.P. Plug & Tk

188°

30.05

18.96

Fd 1x2
189+41.86
Set S W&T
7-22-29

152.59 @ 0-00 T74 = 152.59

Fd 2x2

86-50-45
347-23-15
86-50-48¾

96-50-60

152.59

N 57

29.77

Fd 2" I.P.

884.19 @ 0-00 T84 = 884.28
Tape #028 68°F 20 lb

155.49 @ 0-00 T64 = 155.48

Set Nail
192+44.77
Cut Small X in Conc. Pav

Fd 1x2

Not Designated

Fd 2" I.P. & Nail
N.E. Cor. TR #71.38

Not Designated

Fd 2x2
LB 476-132

311.31 @ 0-00 T64 = 311.39

Pad in MH

363

186+33.79
Set PM 7-23-29

Fd Spk - LB 476-131
52-44-29

COOLIDGE AVE

Fd Spk

90-01-45
360-57-00
90-01-45

Fd 1x2

Cont. from page 114

Notes: ANY ADDITIONS OR CHANGES ON THIS SHEET MUST BE MADE IN CIRCLED IN Red. WITH DATE AND NAME OF PERSON MAKING CHANGE.

Do not extend notes this side of this line

RETURN TO
LOS ANGELES COUNTY SURVEYOR

F.B. 389 Pg. 114 Miller Chief Party Notes by Miller Date 3-29-29

Tape #028
76°F 20'

Con at bottom page 115

59+14.67
1+23.11
60+37.78

57+14.67
3+87.32
63+01.99
4+00.73
67+07.72
1+03.63
68+11.35

239.16 @ 0-00 T 60 = 239.14
438.64 @ 0-00 T 58 = 438.54
99.55 @ 8+36 T 58 = 98.42
99.78 @ 9-25 T 58 = 98.42
98.42
776.15

776.15

N

0.20

202+00.85
Fd 1x2
FB 288-58
68+11.35

103.63

103.64 @ 0-00 T 56 = 103.63

Set N+T Pow Pole

80.23

N ST (Produced)

0.19

200+97.22
Set 2x2 12" Deep
7-23-29

200+97.22
Fd 2x2 - 12" Deep
LB 476-131
67+07.72

70.79

68.62

Set N+T Guy Pole

Fd N+T Pow. Pole

405.78 @ 0-00 T 58 = 405.73

405.73

0.15

196+91.49
Set S.W+T 7-23-29

0.03

29.68

Fd 2" I.P Plug+Tk
196+91.46

(Set Spk 63+01.99) Removed 7-23-29

Adopted ℄

30.06

Fd 2x2

6.30

Set Spk
60+37.78

123.11
387.32

Con from top page 113

RETURN TO
LOS ANGELES COUNTY SURVEYOR

Do not extend notes this side of this line

Note: ANY ADDITIONS OR CHANGES ON THIS SHEET MUST BE MADE OR CIRCLED IN Red. WITH DATE AND NAME OF PERSON MAKING CHANGE.

Date 4-3-29 Notes by [illegible] Chief Party [illegible] F.B. 389 Pg. 115

| | |
|---|---|
| Platted by H.N. Bradstreet | W.O. No. 4245 D.S.O. No. |
| Date May 2, 1929 | Location STATE ST |
| Map No. B-379-3 | Surveyed by [illegible] |
| Platting C'k'd by aaR | Date Mar 1929 |
| Date June 1929 | Indexed A. C. Johnson |

68+11.35
75+87.50
76+26.04
76+53.62
2+30.43
78+84.05

Tape #028

Fd 2x2 - 12" Deep
F.B. 288-71

153-58-15
153-58-20
153-58-7½

Removed 7-23-29

(Set 2x2 STK by INT 78+84.05)

Fd 2x2 - Pl.
F.B. 288-71

153-58

Adopted ℄

230.43

230.45 @ 0.00 Tbs = 230.43

Fd 2" I.P. Plug-TK
F.B. 288-59

Fd 2x2-18" Deep
F.B. 288-71
75+53.62

Removed 7-22-29

0.26

0.05

210+43.07 B.C.
Set 2x2-18" Deep
7-22-29

296.03 F.B. 288-59

Fd 2" I.P. Plug-TK
F.B. 288-59

35.60

27.58

0.35

Fd 2x2-12" Deep
F.B. 288-59
210+15.36

Removed 7-23-29

(Set 2x2 by Inter 12" Deed 76+26.04)

123-23-10

Set X in Fe Post

Set X in Fe Post

123-23-15
133-32-45
123-23-11½

38.54

34.94

Set X in Fe Post

Fd 2x2 - L.A. City - No Ref
209+77.23

0.06

42.08

Fd X-T Pow Pole

43.71

0.23

0.21

Set 1x2
75+87.50

0.25

209+76.79
Fd 1x2
F.B. 288-58

N

776.15

W ST (Produced)

Con. From Map page 114

Note: ANY ADDITIONS OR CHANGES ON THIS SHEET MUST BE MADE OR CIRCLED IN Red. WITH DATE AND NAME OF PERSON MAKING CHANGE.

Do not extend notes this side of this line

RETURN TO
LOS ANGELES COUNTY SURVEYOR

F. B. 389 Pg. 116 Chief Party Notes by Date

RETURN TO

LOS ANGELES COUNTY SURVEYOR

Do not extend notes this side of this line

Note: ANY ADDITIONS OR CHANGES ON THIS SHEET MUST BE MADE OR CIRCLED IN Red. WITH DATE AND NAME OF PERSON MAKING CHANGE.

Date 4-2-29 Notes by Franquist Chief Party Miller F.B. 389 Pg. 117

| | |
|---|---|
| Platted by H.N. Bradstreet | W. O. No. 4245 D. S. O. No. |
| Date Apr. 27, 1929 | Location Stark St. |
| Map No. B-379-2 | Surveyed by Miller |
| Platting C'k'd by J.D. Price | Date Aug. 1929 |
| Date 5-11-'29 | Indexed A. C. Johnson |

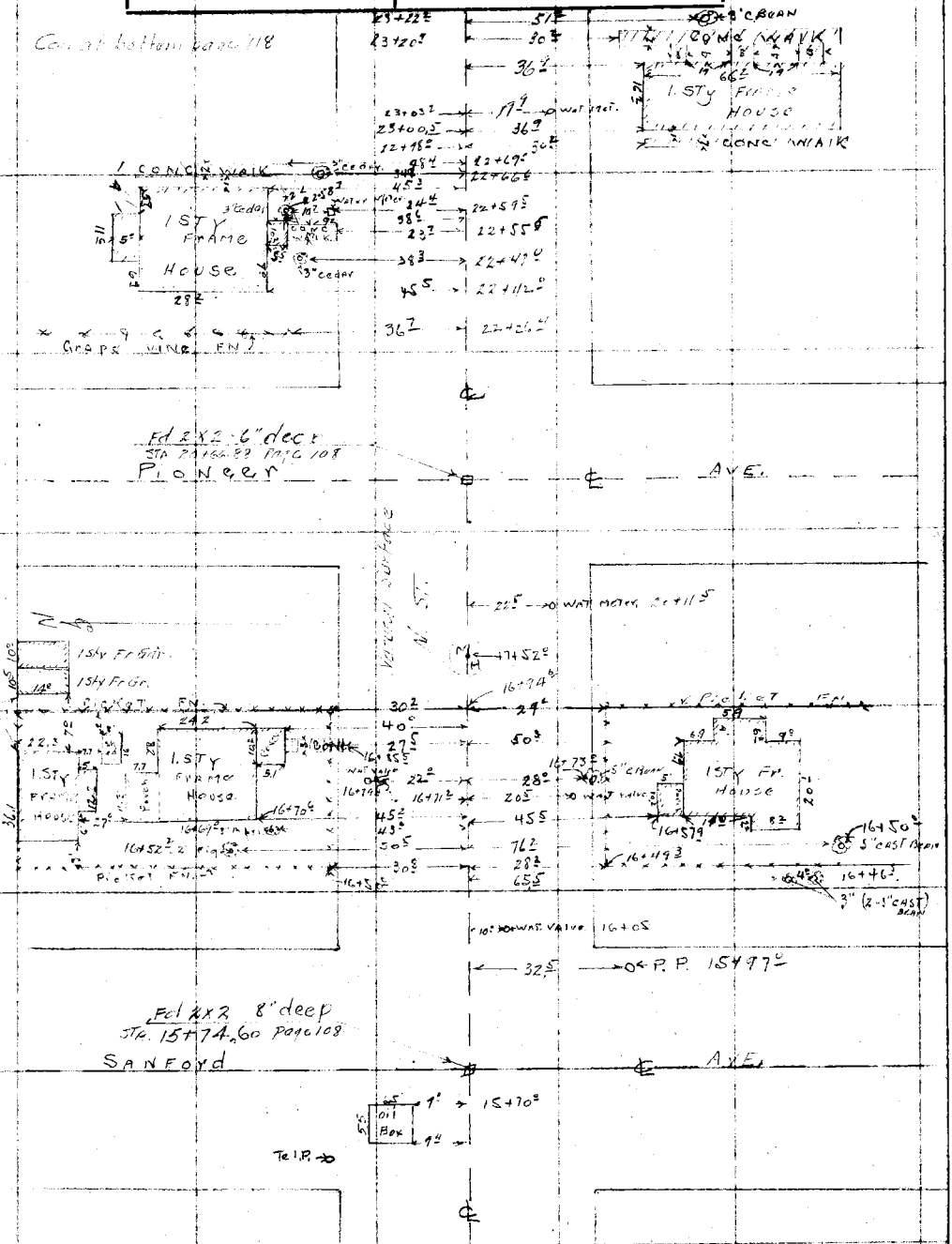


Note: ANY ADDITIONS OR CHANGES ON THIS SHEET MUST BE MADE OR CIRCLED IN Red. WITH DATE AND NAME OF PERSON MAKING CHANGE.

Do not extend notes this side of this line

RETURN TO LOS ANGELES COUNTY SURVEYOR

F. B. 389 Pg. 118 Miller Chief Party Notes by Miller Date 4-2-79

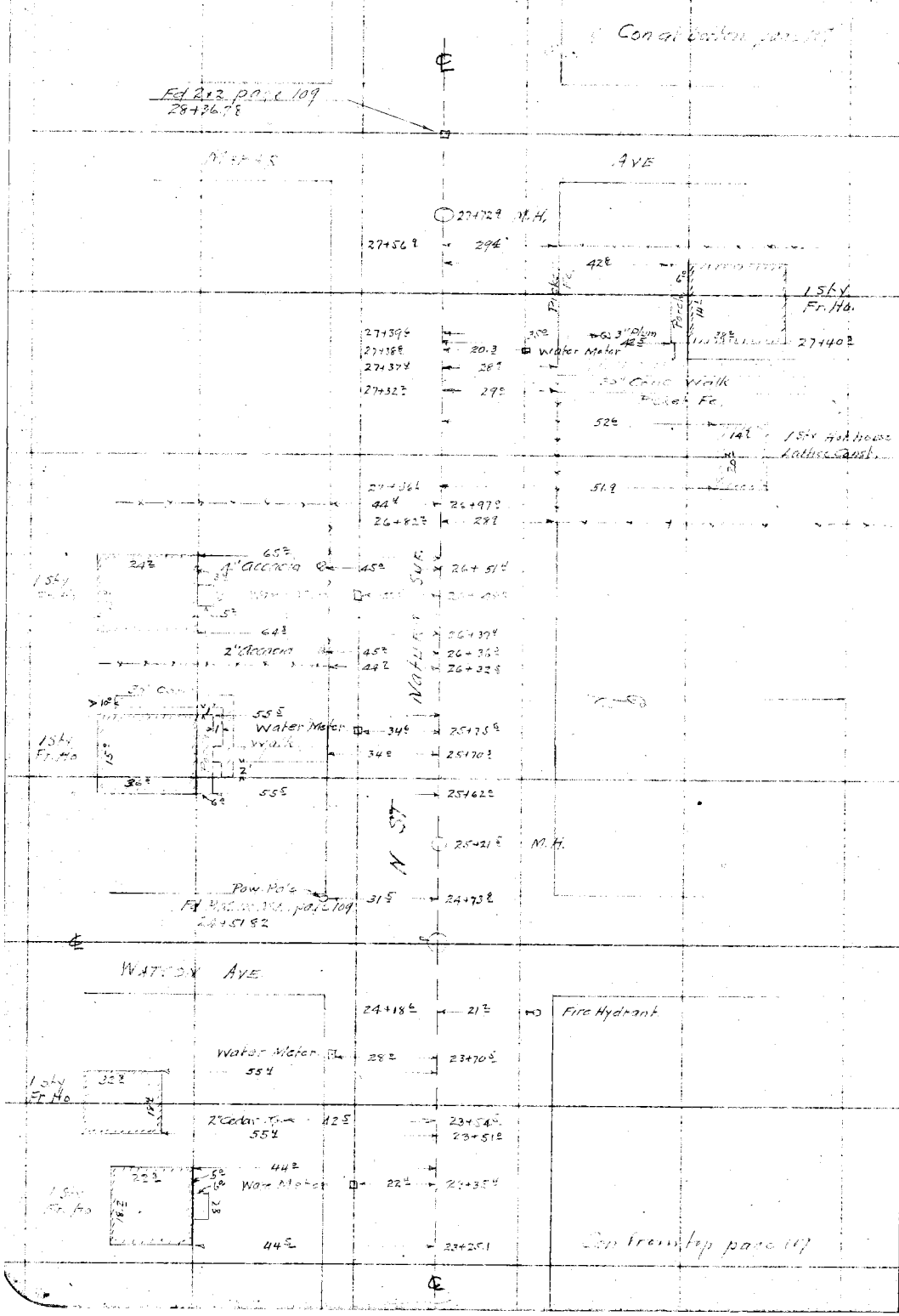


RETURN TO
LOS ANGELES COUNTY SURVEYOR

Do not extend notes this side of this line

Note: ANY ADDITIONS OR CHANGES ON THIS SHEET MUST BE MADE OR CIRCLED IN Red. WITH DATE AND NAME OF PERSON MAKING CHANGE.

Date 4-2-29 Notes by Miller Chief Party Miller F. B. 389 Pg. 119

| | |
|---|---|
| Plotted by ~~M.N. Bradstreet~~ | W. O. No. 4245 D. S. O. No. |
| Date Apr. 29, 1929 | Location STATE ST |
| Map No. B-379-2 | Surveyed by Miller |
| Plotting C'k'd by J. D. Price | Date Apr 1929 |
| Date 6-11-29 | Indexed A. C. Johnson |

Notes: ANY ADDITIONS OR CHANGES ON THIS SHEET MUST BE MADE OR CHECKED IN Red. WITH DATE AND NAME OF PERSON MAKING CHANGE.

Do not extend notes this side of this line

RETURN TO LOS ANGELES COUNTY SURVEYOR

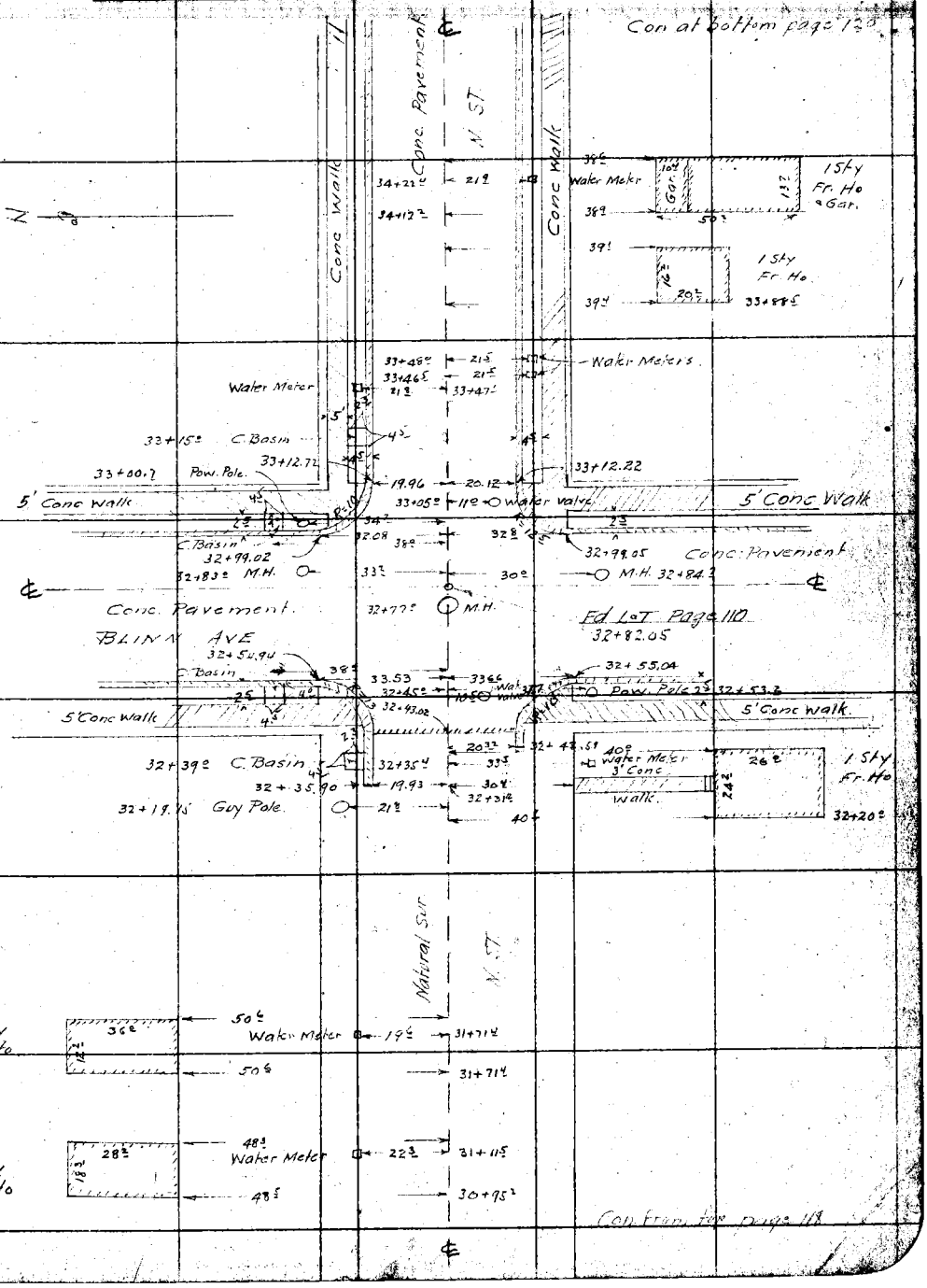

F.B. 389 PG. 120 Miller Chief Party Notes by Miller Date 4-4-29

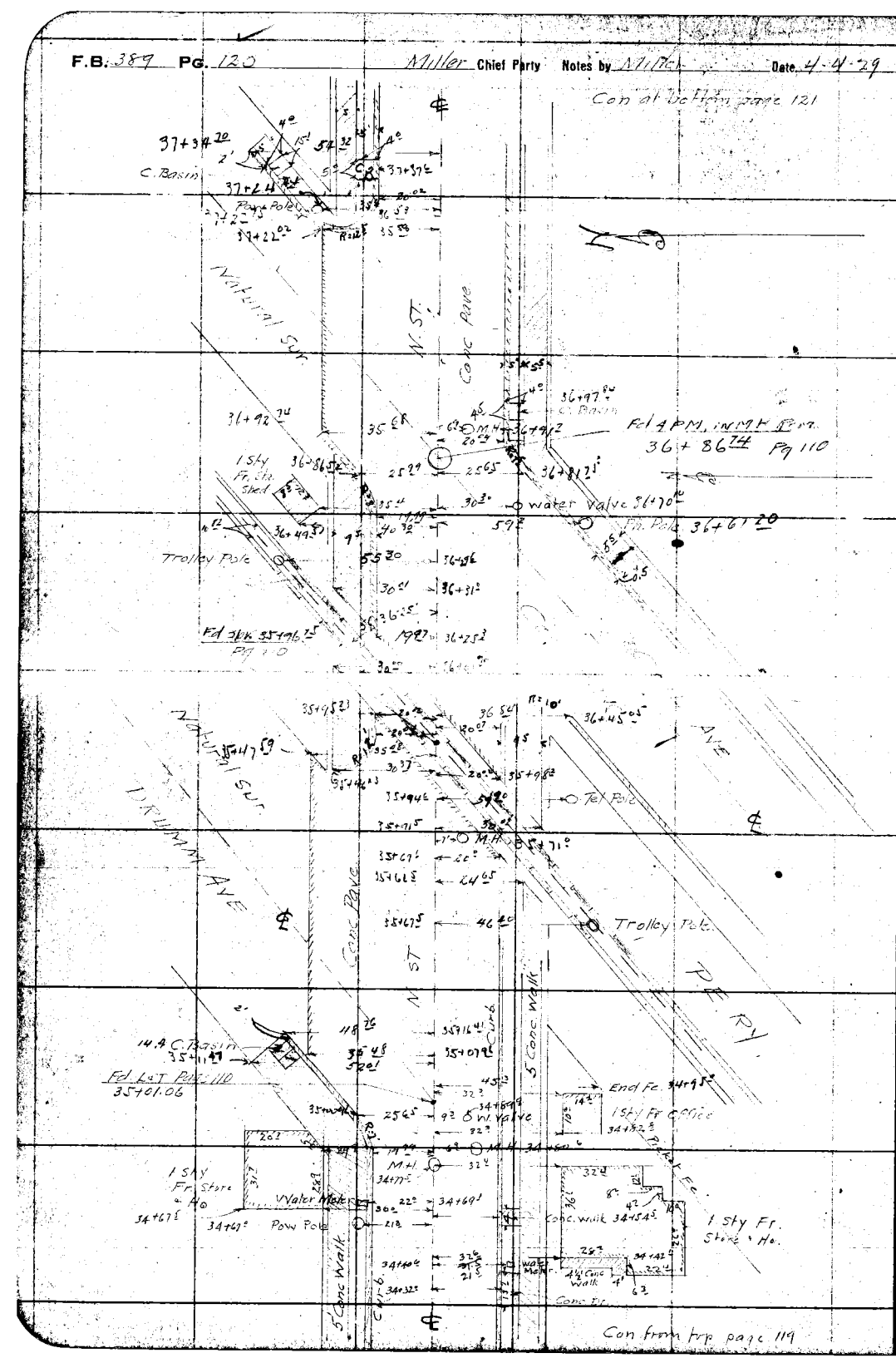


RETURN TO
LOS ANGELES COUNTY SURVEYOR

Do not extend notes this side of this line

Notes: ANY ADDITIONS OR CHANGES ON THIS SHEET MUST BE MADE OR CIRCLED IN Red. WITH DATE AND NAME OF PERSON MAKING CHANGE.

Date 4-5-29 Notes by WANQUIST Chief Party F.B. 389 Pg. 121

| | |
|---|---|
| Platted by H.N. Bradstreet | W. O. No. 424 D. S. O. No. |
| Date Apr. 30 1929. | Location STATE ST |
| Map No. B-379-2 | Surveyed by |
| Platting C'k'd by J.D. Price | Date |
| Date 5-13-29 | Indexed A. C. Johnson |

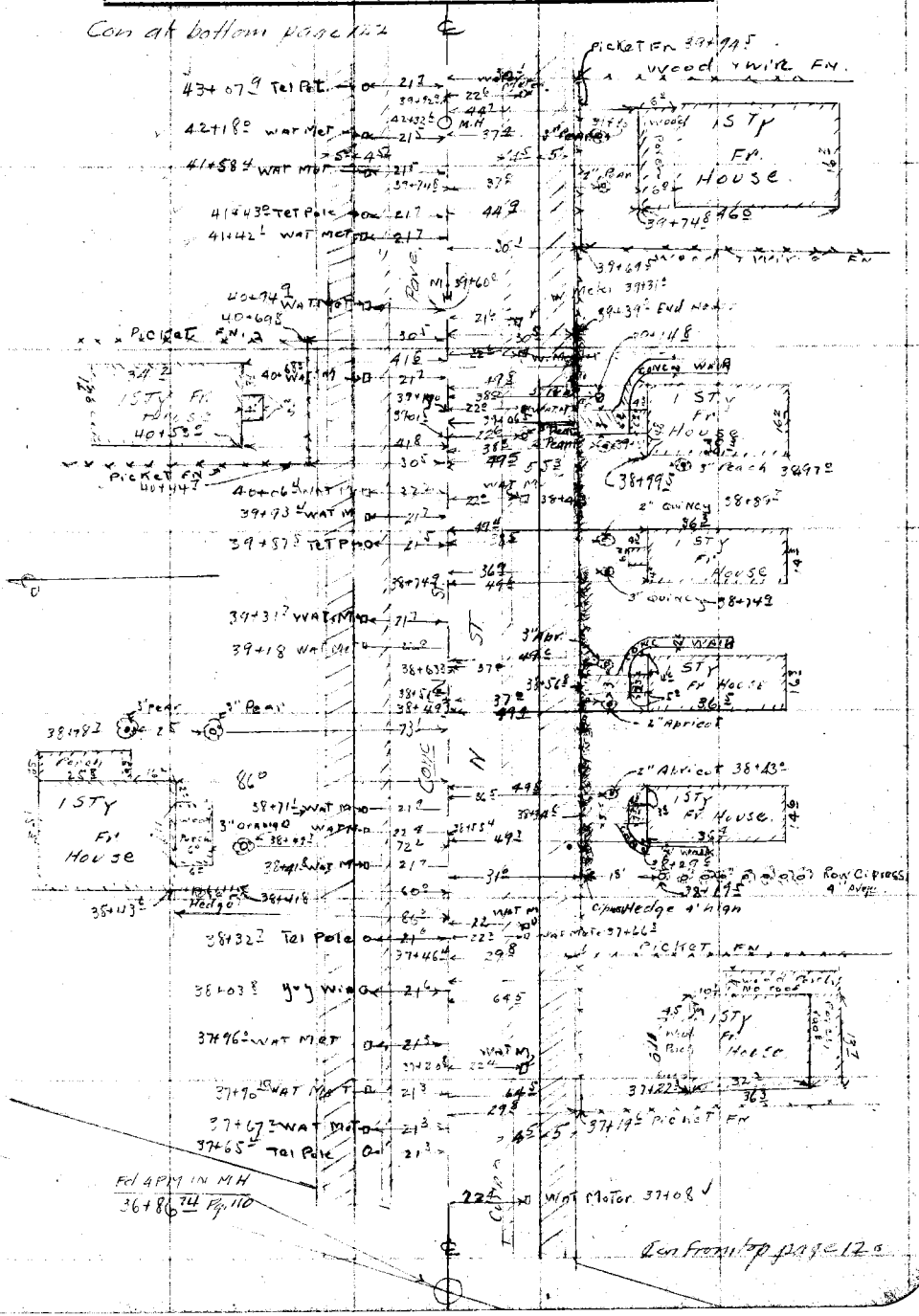


Note: ANY ADDITIONS OR CHANGES ON THIS SHEET MUST BE MADE OR CIRCLED IN Red. WITH DATE AND NAME OF PERSON MAKING CHANGE.

Do not extend notes this side of this line

RETURN TO LOS ANGELES COUNTY SURVEYOR

F. B. 387 Pg. 122 Miller Chief Party Notes by Miller Date 3-6-29

Con. at bottom page 123

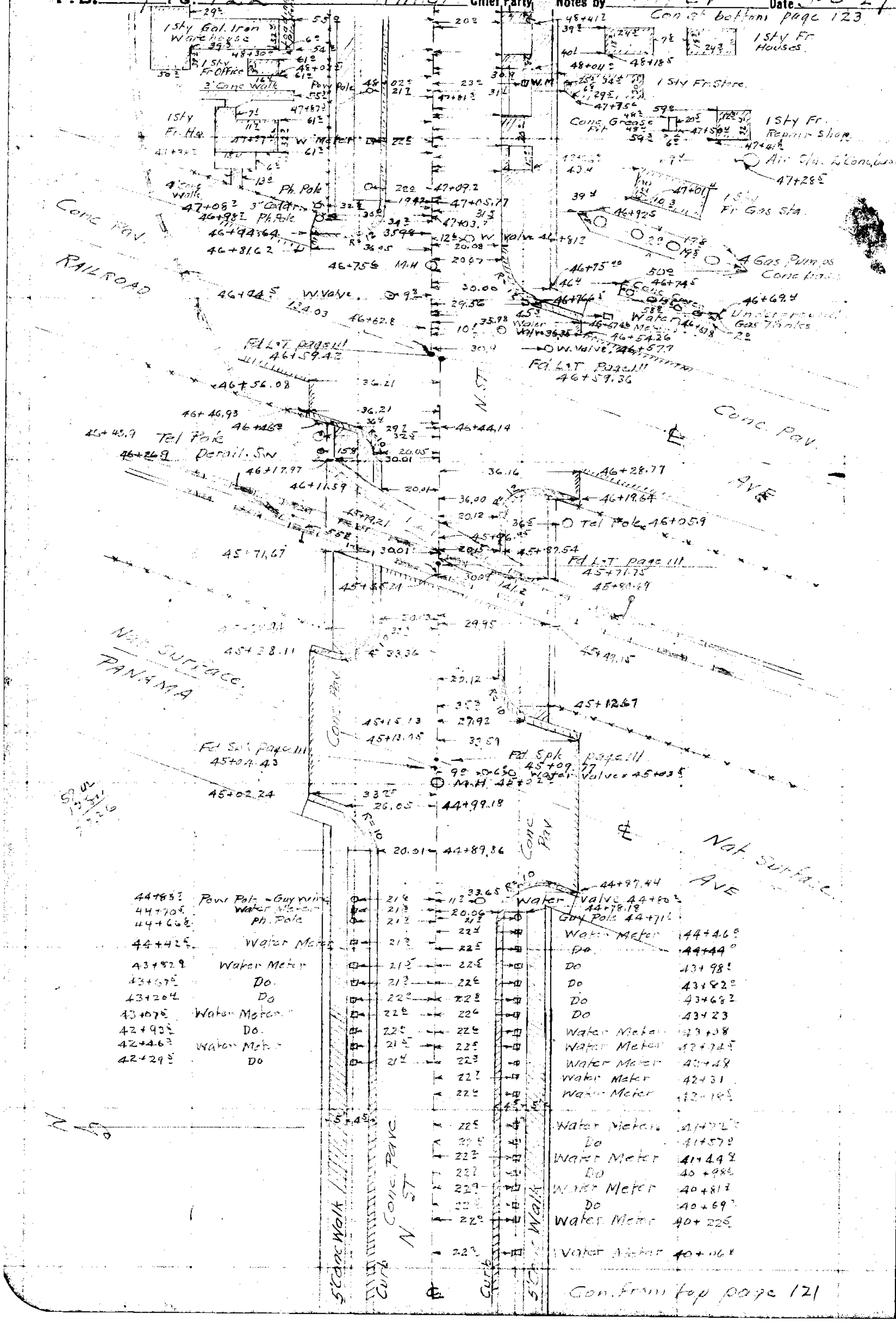


Con. from top page 121

RETURN TO
LOS ANGELES COUNTY SURVEYOR
Do not extend notes this side of this line
Note: ANY ADDITIONS OR CHANGES ON THIS SHEET MUST BE MADE OR CIRCLED IN Red. WITH DATE AND NAME OF PERSON MAKING CHANGE.

Date 4-8-29 Notes by Granquist Chief Party Miller F.B. 389 PG. 123

| | |
|---|---|
| Platted by H.N.Bradstreet | W.O. No. 4245 D.S.O. No. |
| Date May 3, 1929 | Location STATE ST |
| Map No. B-379-2 | Surveyed by Miller |
| Platting C'k'd by J.D. Price | Date Apr 1929 |
| Date 5-10-29 | Indexed A. C. Johnson |

Con at bottom page 124

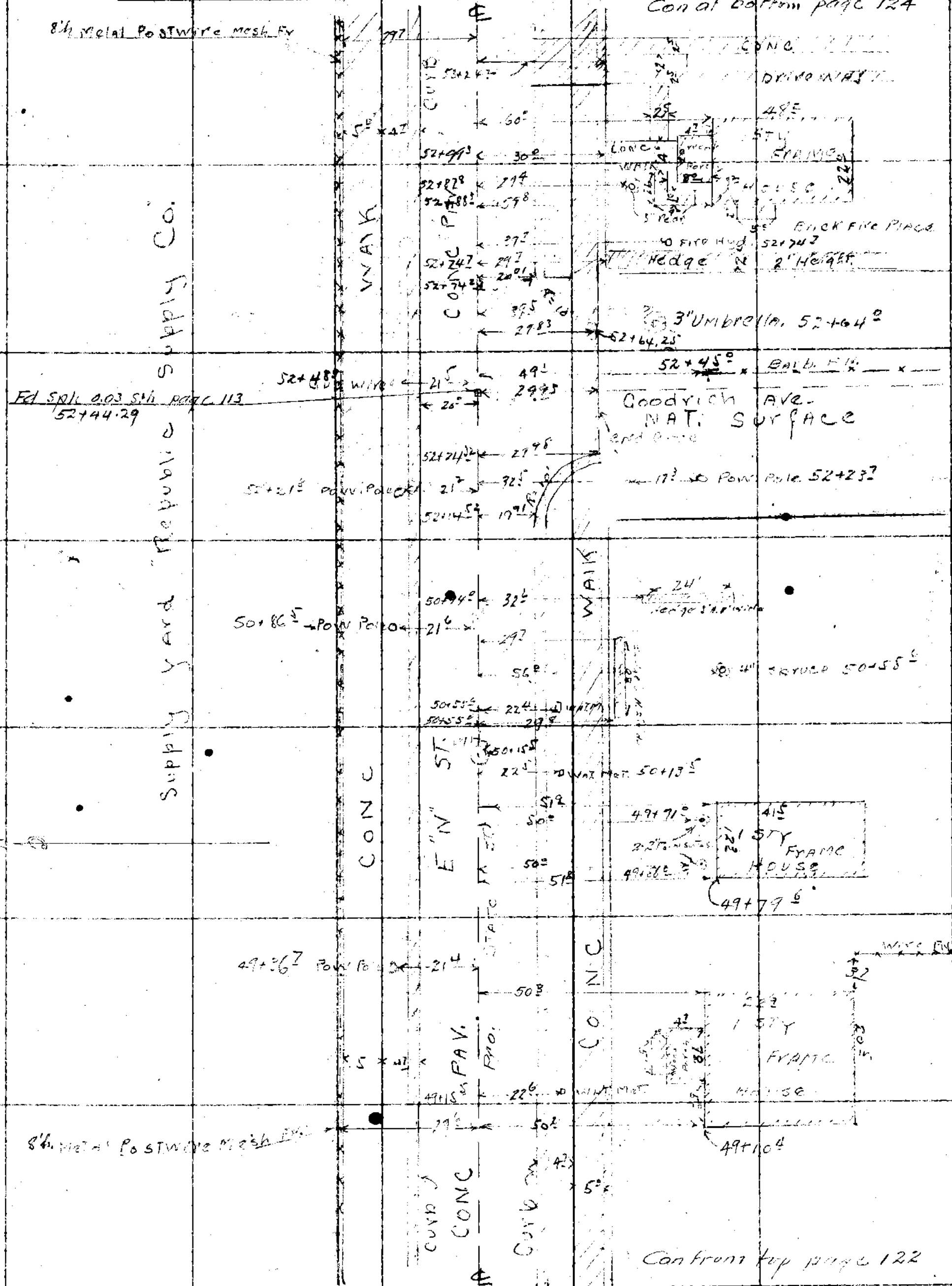


Con from top page 122

RETURN TO
**LOS ANGELES COUNTY SURVEYOR**

**Notes: ANY ADDITIONS OR CHANGES ON THIS SHEET MUST BE MADE OR CIRCLED IN Red. WITH DATE AND NAME OF PERSON MAKING CHANGE.**

**Do not extend notes this side of this line**

F.B. 389 Pg. 124 Miller Chief Party Notes by GRANQUIST Date 4-8-29

Con. at bottom page 125




Con. from top page 123

RETURN TO
LOS ANGELES COUNTY SURVEYOR

Do not extend notes this side of this line

Note: ANY ADDITIONS OR CHANGES ON THIS SHEET MUST BE MADE OR CIRCLED IN Red. WITH DATE AND NAME OF PERSON MAKING CHANGE.

Date 4-8-29 Notes by Cranquist, Chief Party Miller F.B. 389 PG. 125

| | |
|---|---|
| Platted by H.N. Bradstreet | W. O. No. 4245 D. S. O. No. |
| Date May 3, 1929 | Location STATE ST. |
| Map No. B-379-3 | Surveyed by Miller |
| Platting C'k'd by J.D. Price. | Date Apr. 1929 |
| Date 5-10-29 | Indexed A. C. Johnson |

Notes: ANY ADDITIONS OR CHANGES ON THIS SHEET MUST BE MADE OR CIRCLED IN Red. WITH DATE AND NAME OF PERSON MAKING CHANGE.

Do not extend notes this side of this line

RETURN TO LOS ANGELES COUNTY SURVEYOR

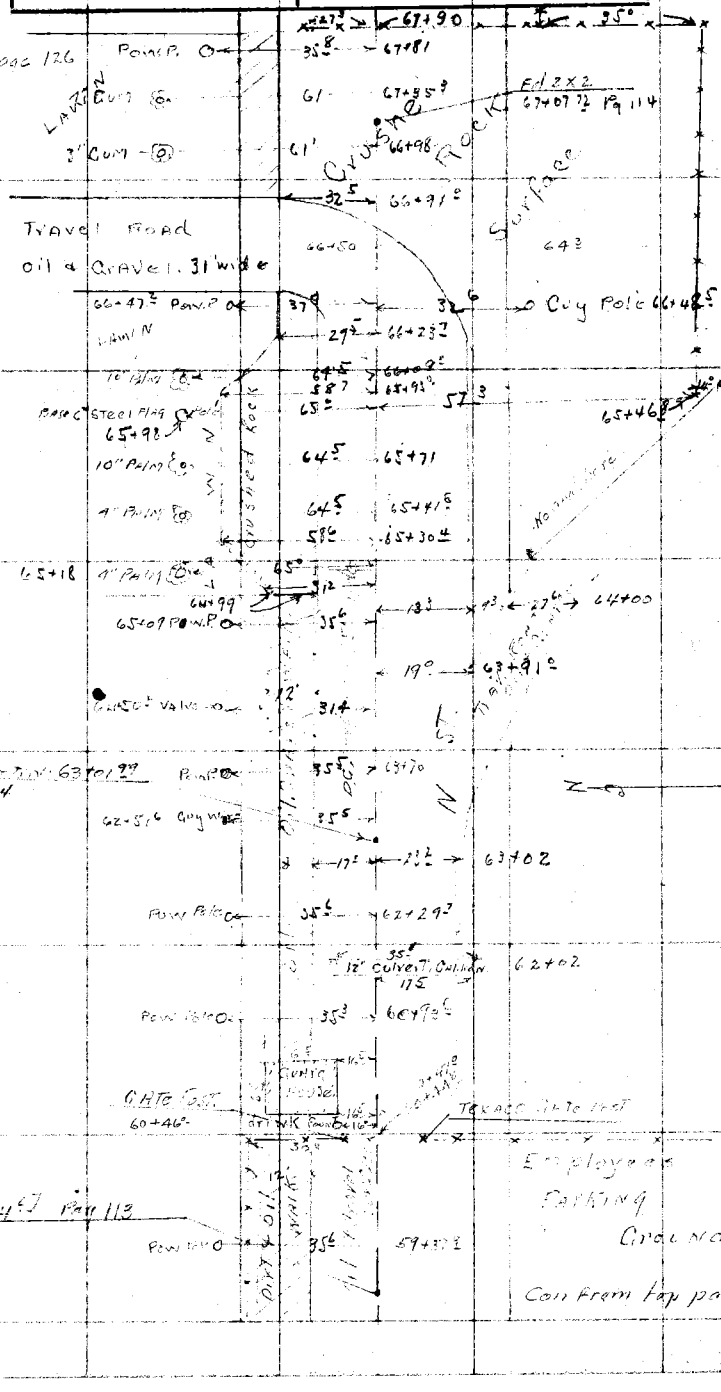

F. B. 389 PG. 126 Miller Chief Party Notes by GRANGLIST Date 4-9-29

Con at bottom page 127




Con at top page 125

RETURN TO
LOS ANGELES COUNTY SURVEYOR

Do not extend notes this side of this line

Note: ANY ADDITIONS OR CHANGES ON THIS SHEET MUST BE MADE OR CIRCLED IN Red. WITH DATE AND NAME OF PERSON MAKING CHANGE.

Date 4-9-29 Notes by Miller Chief Party Miller F.B. 389 Pg 127

| | |
|---|---|
| Platted by H.N. Bradstreet | W. O. No. 4295 D. S. O. No. |
| Date May 4, 1929. | Location STATE ST |
| Map No. 3-379-3 | Surveyed by |
| Platting C'k'd by J.D. Price. | Date Apr 1929 |
| Date 5-10-29. | Indexed A. C. Johnson |

Con at bottom page 128

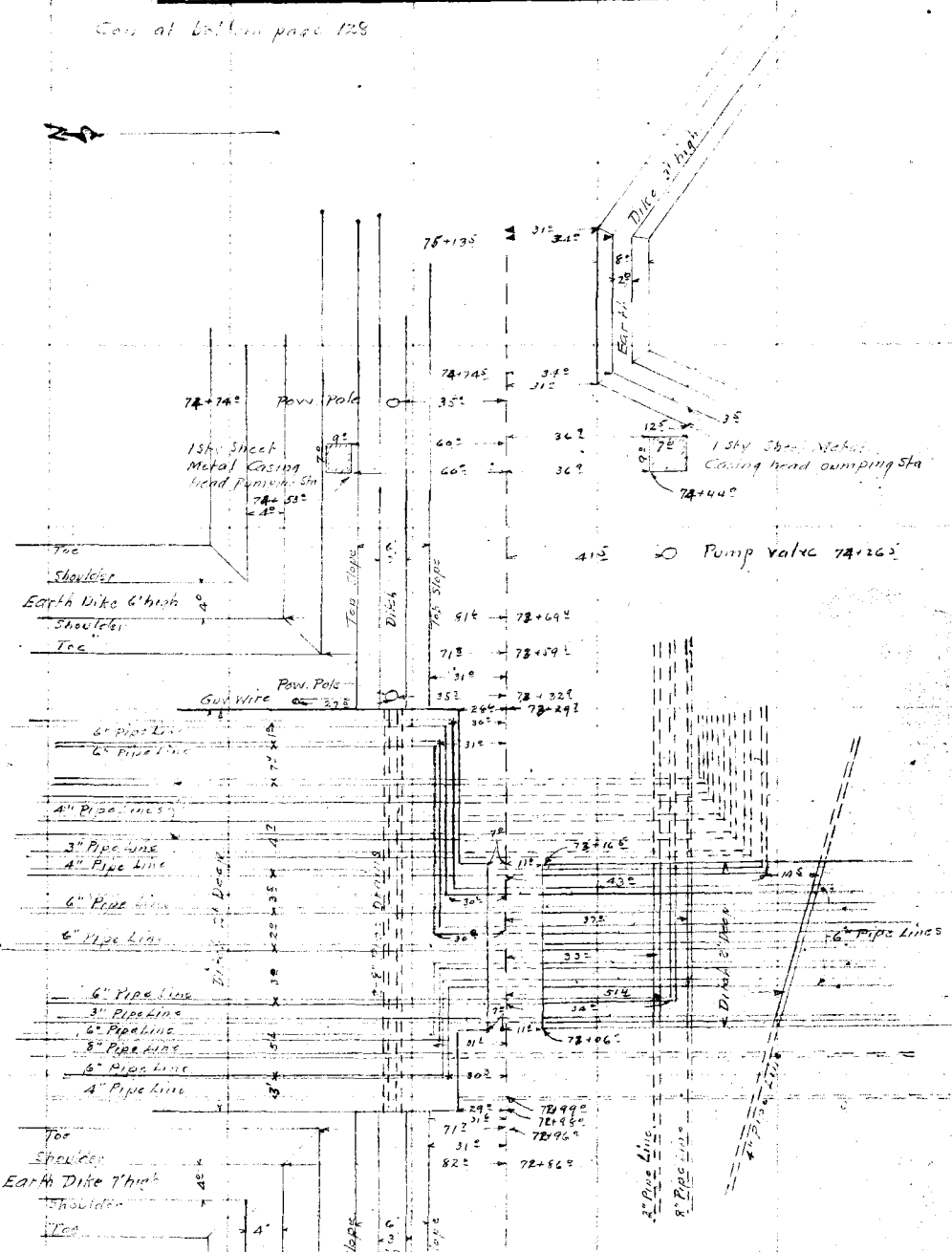


Note: ANY ADDITIONS OR CHANGES ON THIS SHEET MUST BE MADE OR CIRCLED IN Red. WITH DATE AND NAME OF PERSON MAKING CHANGE.

Do not extend notes this side of this line

RETURN TO LOS ANGELES COUNTY SURVEYOR

F.B. 389 Pg. 128 Miller Chief Party Notes by Miller Date 4-9-29

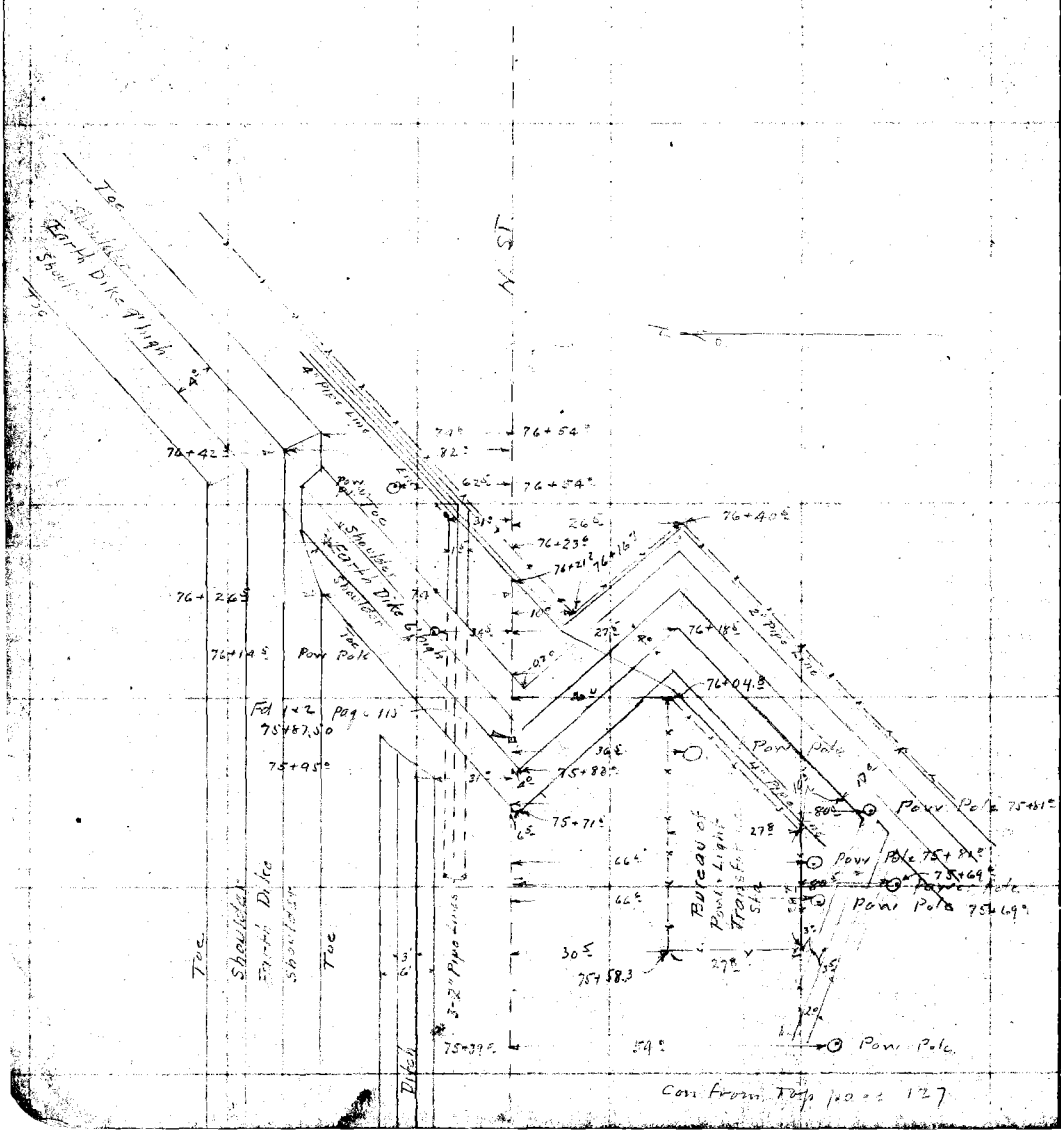


RETURN TO
LOS ANGELES COUNTY SURVEYOR

Do not extend notes this side of this line

Notes: ANY ADDITIONS OR CHANGES ON THIS SHEET MUST BE MADE OR CIRCLED IN Red. WITH DATE AND NAME OF PERSON MAKING CHANGE.

Date _____ Notes by _____ Chief Party _____ F.B. 389 PG. 129

| | |
|---|---|
| Platted by | W. O. No. 4245 D. S. O. No. |
| Date | Location STATE ST |
| Map No. | Surveyed by W.A. Miller |
| Platting C'k'd by | Date 1-8-32 |
| Date | Indexed C. Johnson |

Con at bottom page 130

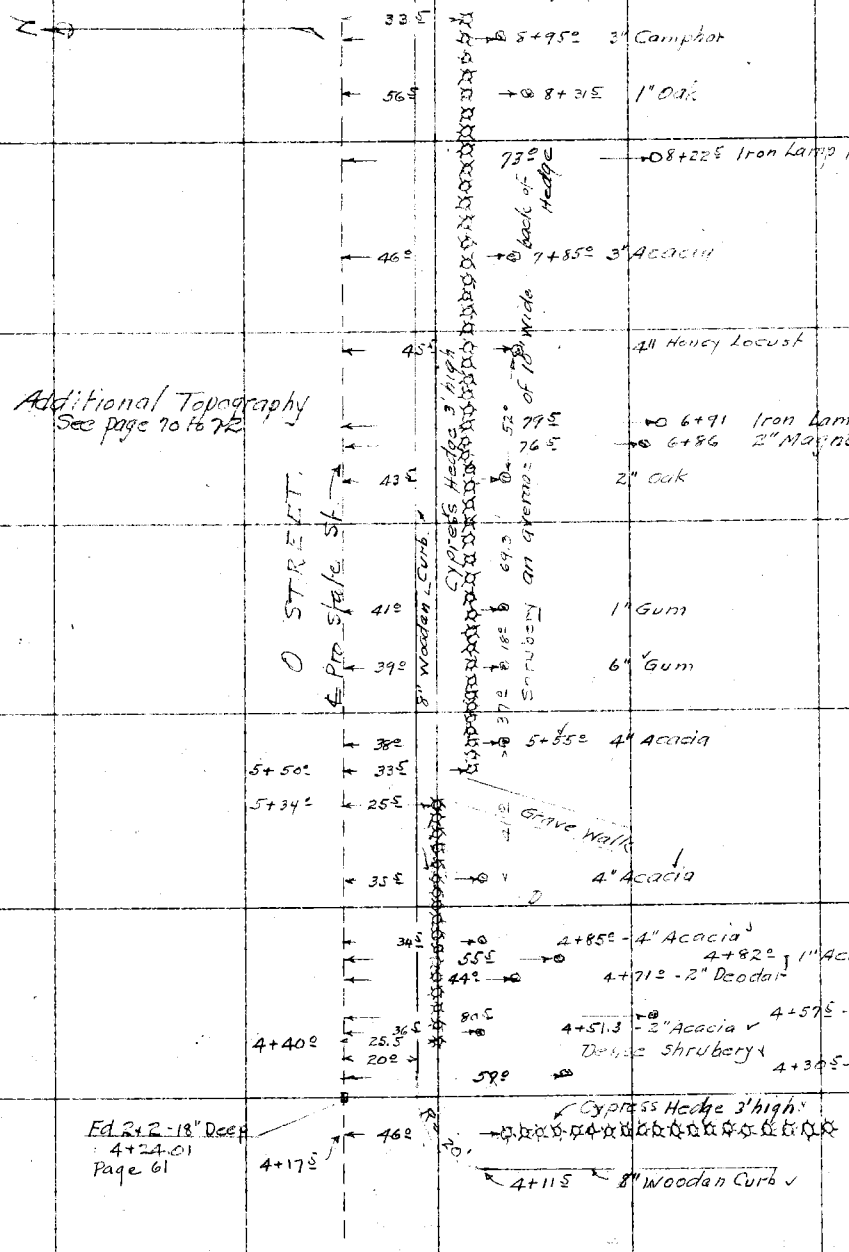


Note: ANY ADDITIONS OR CHANGES ON THIS SHEET MUST BE MADE OR CIRCLED IN Red. WITH DATE AND NAME OF PERSON MAKING CHANGE.

Do not extend notes this side of this line

RETURN TO LOS ANGELES COUNTY SURVEYOR

F.B. 389 Pg. 130 Miller Chief Party Notes by Miller Date 1-8-32

16+66.5

16.5 14.5 29°

℄ Lecouvreur St.

16+26.5

28.5 23

55.5 16+08.5 Iron Lamp Post

15+90.5 33.5 38.5 15+84.5 2" Oak

20.5 57.5 15+70.5 2" Fir

38.5 15+53.5 1" Gum

37.5 15+15.5 2" Sycamore

68.5 14+61.5 Iron Lamp Post (Ornamental)

44.5 14+21.5 3" Gum

13+82.5 33.5

13+76.5 33.5 58.5 13+69.5 1" Camphor

42.5 13+52.5 1" Acacia

41.5 13+20.5 4" Gum

41.5 13+06.5 1" Acacia

39.5 12+77.5 2" Sycamore

70.5 12+75.5 2" Gum

38.5 12+40.5 2" Sycamore

75.5 12+02.5 Iron Lamp Post

43.5 11+80.5 1" Sycamore

11+74.5 33.5

20.5

11+65.5 33.5 43.5 11+55.5 1" Acacia

Fd 2+2-18" Deep 11+53.42 Page 62

52.5 11+29.5 3" Acacia

78.5 10+62.5 Iron Lamp Post

57.5 10+37.5 1" Acacia

38.5 10+21.5 1" Sycamore

50.5 9+64.5 3" Acacia

60.5 9+46.5 Iron Lamp Post

33.5 9+36.5

Gravel Walk

33.5 9+21.5

Con from top page 129

O STREET

℄ Pro Stake St.

8" Wooden Cu

Cypress Hedge 5' high

back of Hedge

wide

Shrubery in Av. of 10'

RETURN TO LOS ANGELES COUNTY SURVEYOR

Do not extend notes this side of this line

Note: ANY ADDITIONS OR CHANGES ON THIS SHEET MUST BE MADE OR CIRCLED IN Red. WITH DATE AND NAME OF PERSON MAKING CHANGE.

| | |
|---|---|
| Notes Ck'd by | Survey of Map 4 |
| Map No. | W. O. 2137 Tape No. C14 St'd 82 °F. |
| Office Work | Surveyed by R.B. Emmott |
| Checked | Notes C.L.L. Date 5/16/32 |
| Date | Indexed A. C. Johnson 5-17-32 |

F.B. 389 PG. 131

STATE ST.

ORIZABA AVENUE

to

REDONDO AVENUE

Additional improvements

For & notes see R.D.F.B FA 245-60 to 67

MAY 16, 1932

R.B. Emmott
M. Hayes
G.F. Brock
C.R. Lawson

Note: ANY ADDITIONS OR CHANGES ON THIS SHEET MUST BE MADE OR CIRCLED IN Red Ink, WITH DATE AND NAME OF PERSON MAKING CHANGE.

Do not extend notes this side of this line

RETURN TO
LOS ANGELES COUNTY SURVEYOR
700 HALL OF RECORDS

FORM 247 10M 5-31

F.B. 389 Pg. 132

Cont. bet. page 133

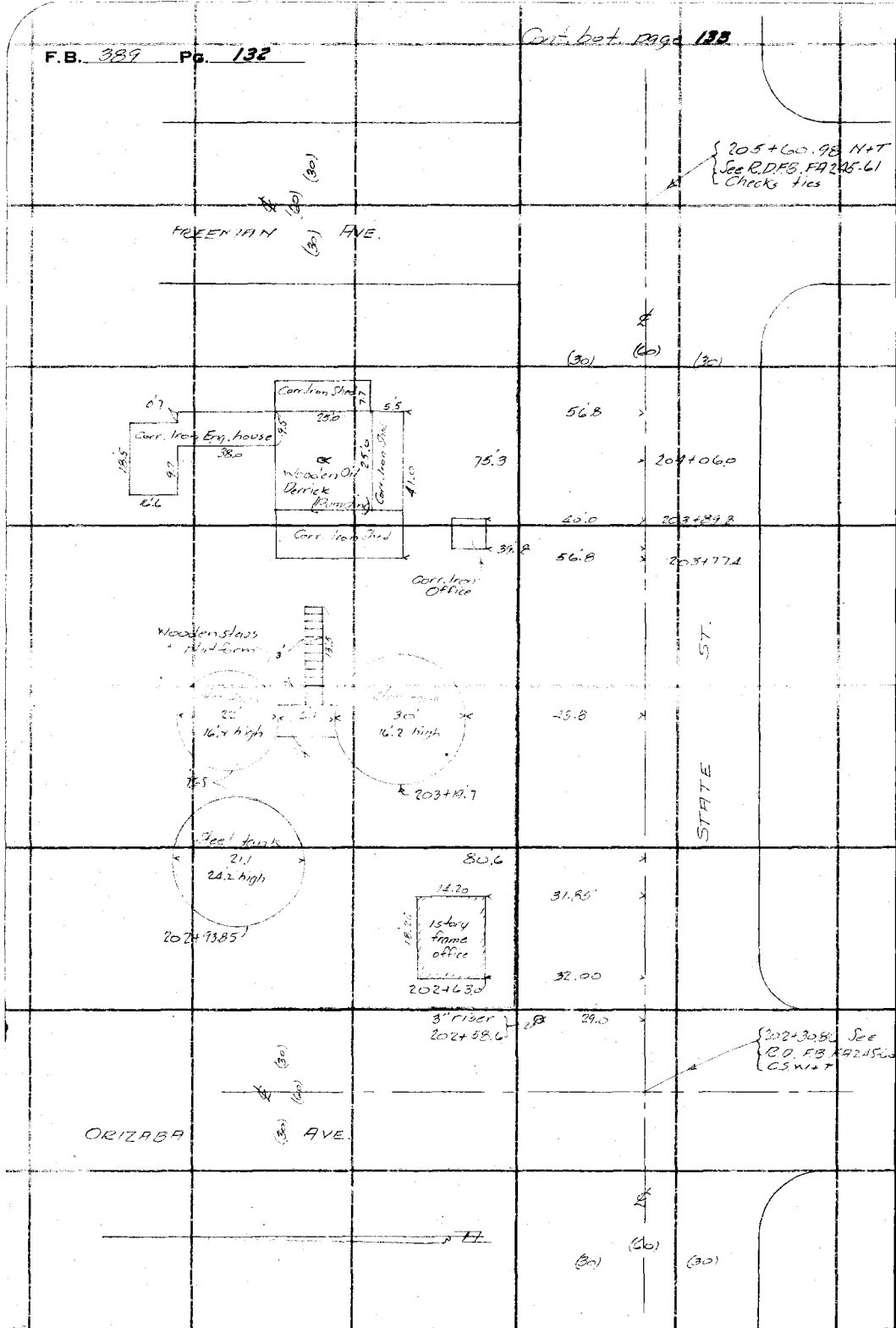


RETURN TO
**LOS ANGELES COUNTY SURVEYOR**
700 HALL OF RECORDS

**Do not extend notes this side of this line**

**Note:** ANY ADDITIONS OR CHANGES ON THIS SHEET MUST BE MADE OR CIRCLED IN **Red Ink.** WITH DATE AND NAME OF PERSON MAKING CHANGE.

| | | | |
|---|---|---|---|
| Notes Ck'd by | | Survey of State St. | |
| Map No. | | W. O. 3137 | Tape No. 044 St'd 84 °F. |
| Office Work | | Surveyed by | R.B. Emmott |
| Checked | | Notes | R.B.E. Date 5/16/32 |
| Date | | Indexed | A. C. Johnson |

F.B. 389 PG. 133

Cont. bot. page 134

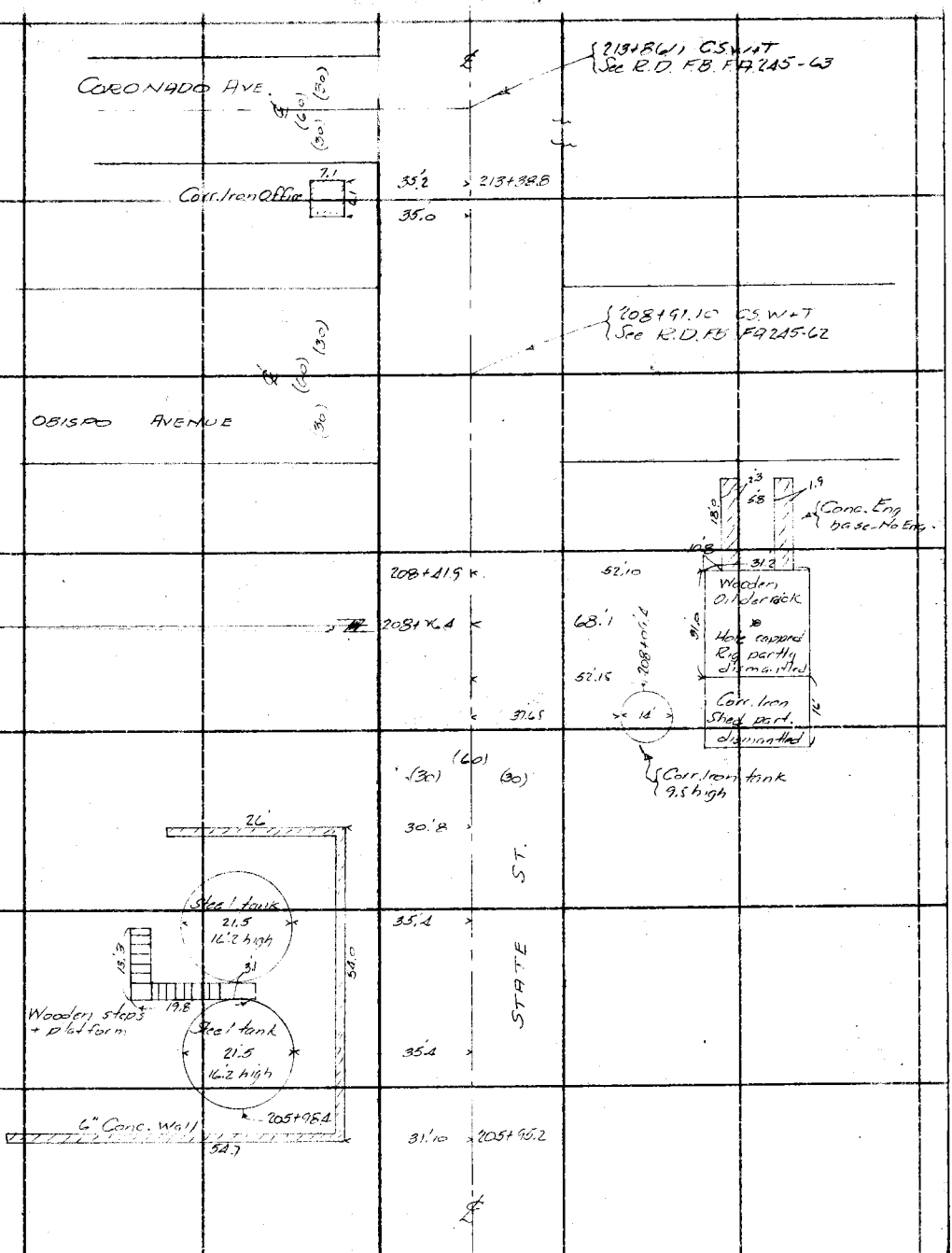


Cont. top page 138

Note: ANY ADDITIONS OR CHANGES ON THIS SHEET MUST BE MADE OR CIRCLED IN Red Ink. WITH DATE AND NAME OF PERSON MAKING CHANGE.

Do not extend notes this side of this line

RETURN TO
LOS ANGELES COUNTY SURVEYOR
700 HALL OF RECORDS

FORM 247 10M 5-31

F.B. 389 PG. 134

RETURN TO
LOS ANGELES COUNTY SURVEYOR
700 HALL OF RECORDS

Note: ANY ADDITIONS OR CHANGES ON THIS SHEET MUST BE MADE OR CIRCLED IN Red Ink. WITH DATE AND NAME OF PERSON MAKING CHANGE.

Do not extend notes this side of this line

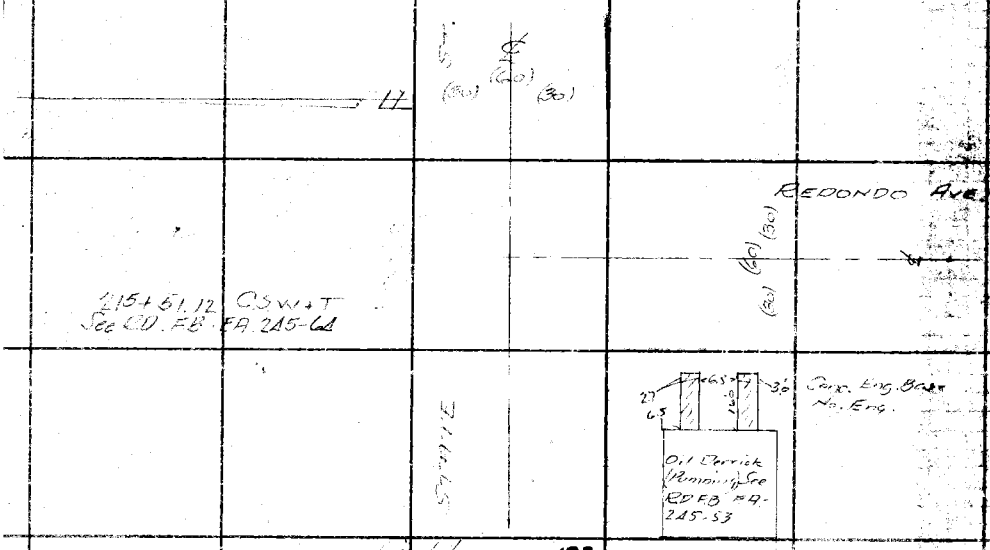


Cont. for page 133