Date _____ Notes by _____ Chief Party _____ F.B. _____ PG _____

Platted by _____	W. O. No. _____ O. S. O. No. _____
Date _____	Location _____
Map No. _____	Surveyed by _____
Platting C'k'd by _____	Date _____
Date _____	Indexed _____

Note: ANY ADDITIONS OR CHANGES ON THIS SHEET MUST BE MADE OR CIRCLED IN Red. WITH DATE AND NAME OF PERSON MAKING CHANGE.

Do not extend notes into this side of this line

RETURN TO
LOS ANGELES COUNTY SURVEYOR

F.B. 391 PG. Index Chief Party Notes by Date

F.B.No. 391

PAGES: Index, 1, 2, 2A, 2B,

3 to 69 incl., 69A, 69B,

70 to 124 incl.,

RETURN TO
LOS ANGELES COUNTY SURVEYOR

Do not extend notes this side of this line

Note: ANY ADDITIONS OR CHANGES ON THIS SHEET MUST BE MADE OR CIRCLED IN Red. WITH DATE AND NAME OF PERSON MAKING CHANGE.

Date_____ Notes by_____ Chief Party_____ F.B. 391 Pg. 1

Platted by_____	W. O. No._____ D. S. O. No._____
Date_____	Location_____
Map No._____	Surveyed by_____
Platting C'k'd by H. U. M. H.	Date_____
Date_____	Indexed_____

Notes: ANY ADDITIONS OR CHANGES ON THIS SHEET MUST BE MADE OR CIRCLED IN Red. WITH DATE AND NAME OF PERSON MAKING CHANGE.

Do not extend notes this side of this line

RETURN TO LOS ANGELES COUNTY SURVEYOR

COMPTON AVE.

In three sections
Sections 1 & 3
From
92ND ST to 98th ST.
&
From 120TH ST.
South
To OLIVE ST. in Compton

W.O. No. 4251
Feb. 25, to May 7, 1929

M. Hayes
E.E. Carlson. Inst.
H.W. Gunderson, H.C.
D.S. Sedig R.C.

See Page 39 For References

~~Proposed Width = 80'~~
All widening to come off West side as far South as 116th St.— See Petition.

F. B. 391 Pg. 2 Chief Party Notes by Date

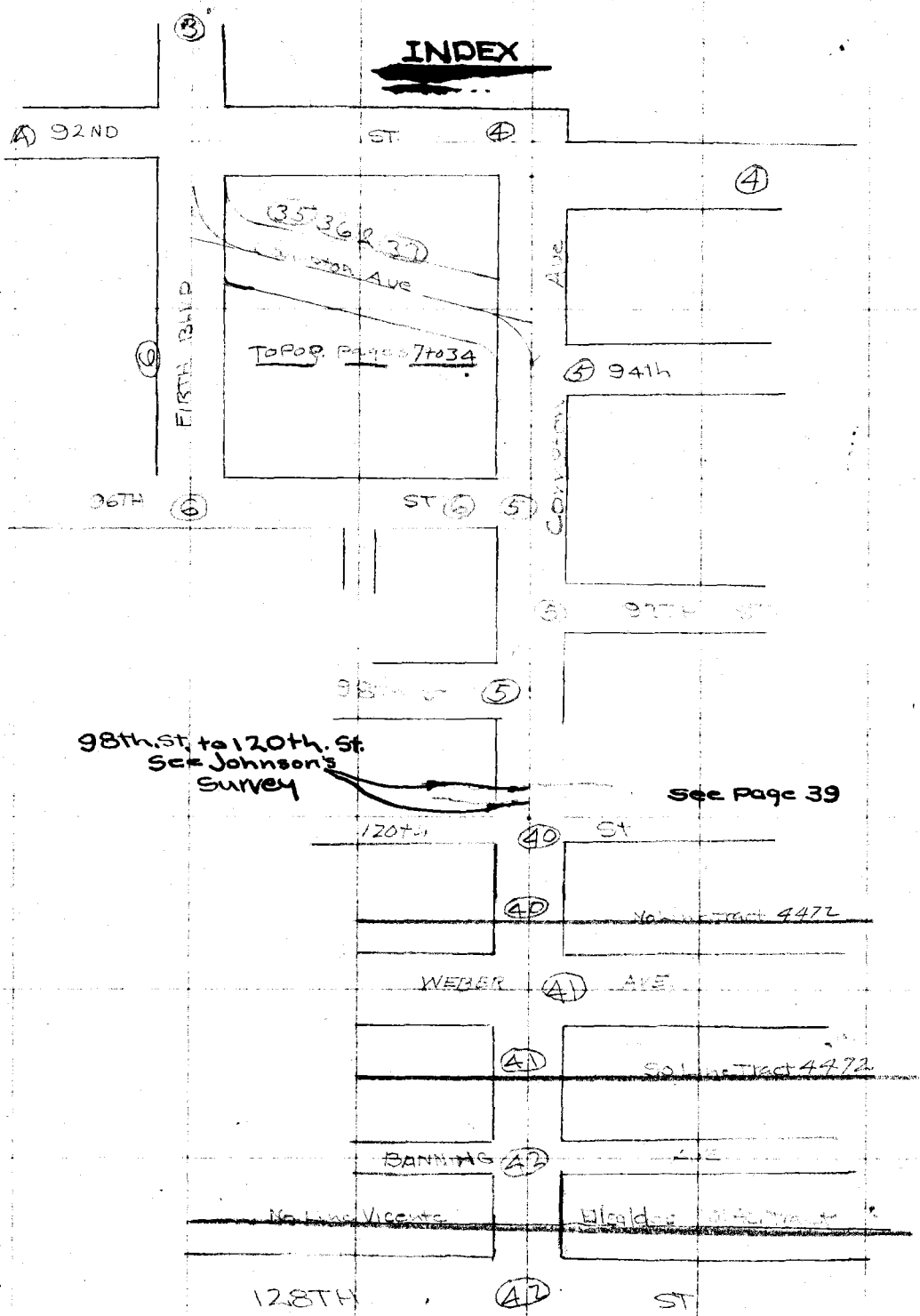

RETURN TO
LOS ANGELES COUNTY SURVEYOR

Do not extend notes this side of this line.

Note: ANY ADDITIONS OR CHANGES ON THIS SHEET MUST BE MADE OR CIRCLED IN Red. WITH DATE AND NAME OF PERSON MAKING CHANGE.

Date_____ Notes by_____ Chief Party_____ F.B. 391 PG. 2A

Platted by	W. O. No. 4251 D. S. O. No.
Date	Location Compton
Map No.	Surveyed by Hayes
Platting C'k'd by H. U. M. H.	Date 1929
Date	Indexed

From bot. Page 2

INDEX

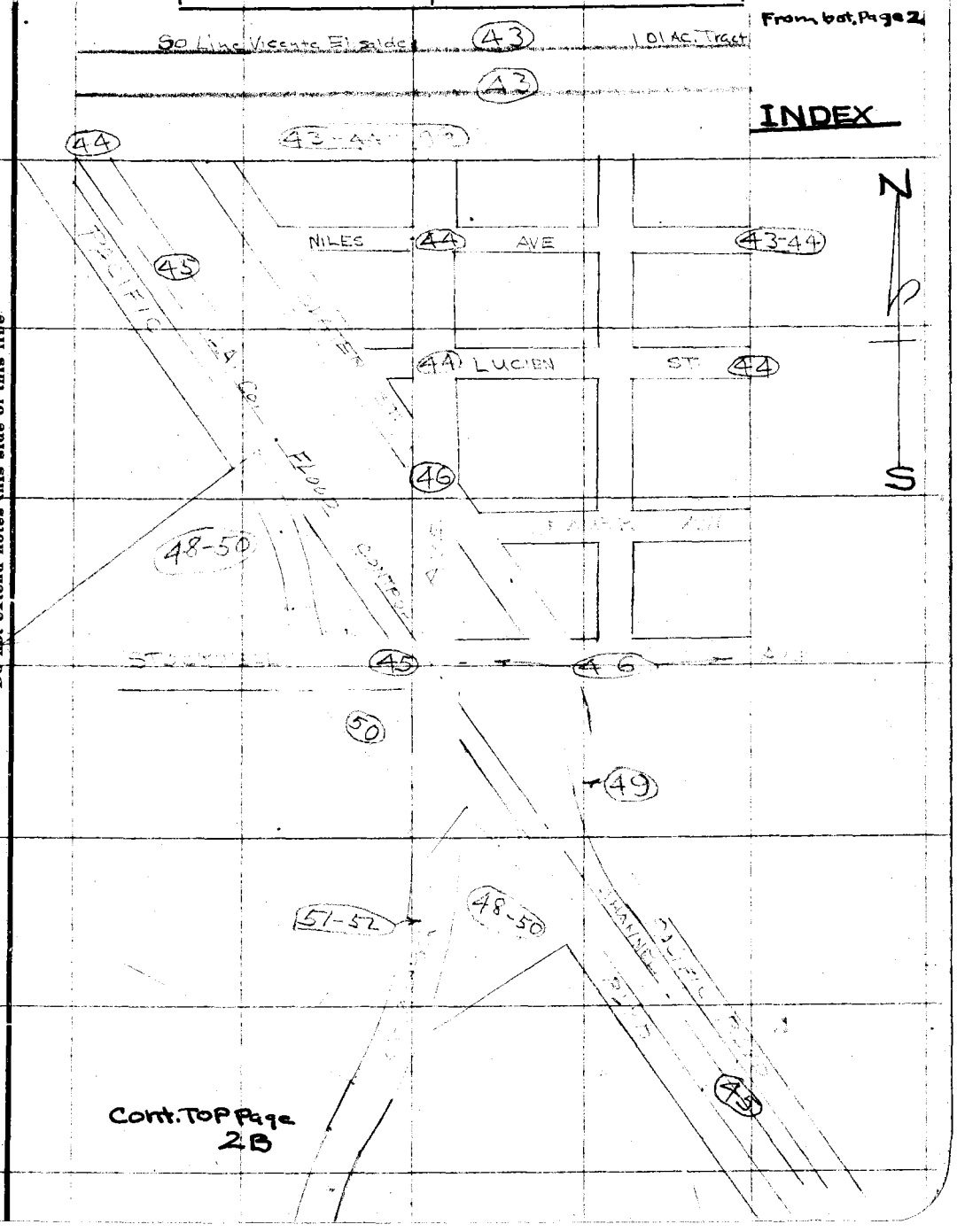

Cont. TOP Page 2B

Notes: ANY ADDITIONS OR CHANGES ON THIS SHEET MUST BE MADE OR CIRCLED IN Red. WITH DATE AND NAME OF PERSON MAKING CHANGE.

Do not extend notes this side of this line

RETURN TO LOS ANGELES COUNTY SURVEYOR

F.B. 391 PG. 2B Chief Party Notes by Date

INDEX

From bot. Page 2A

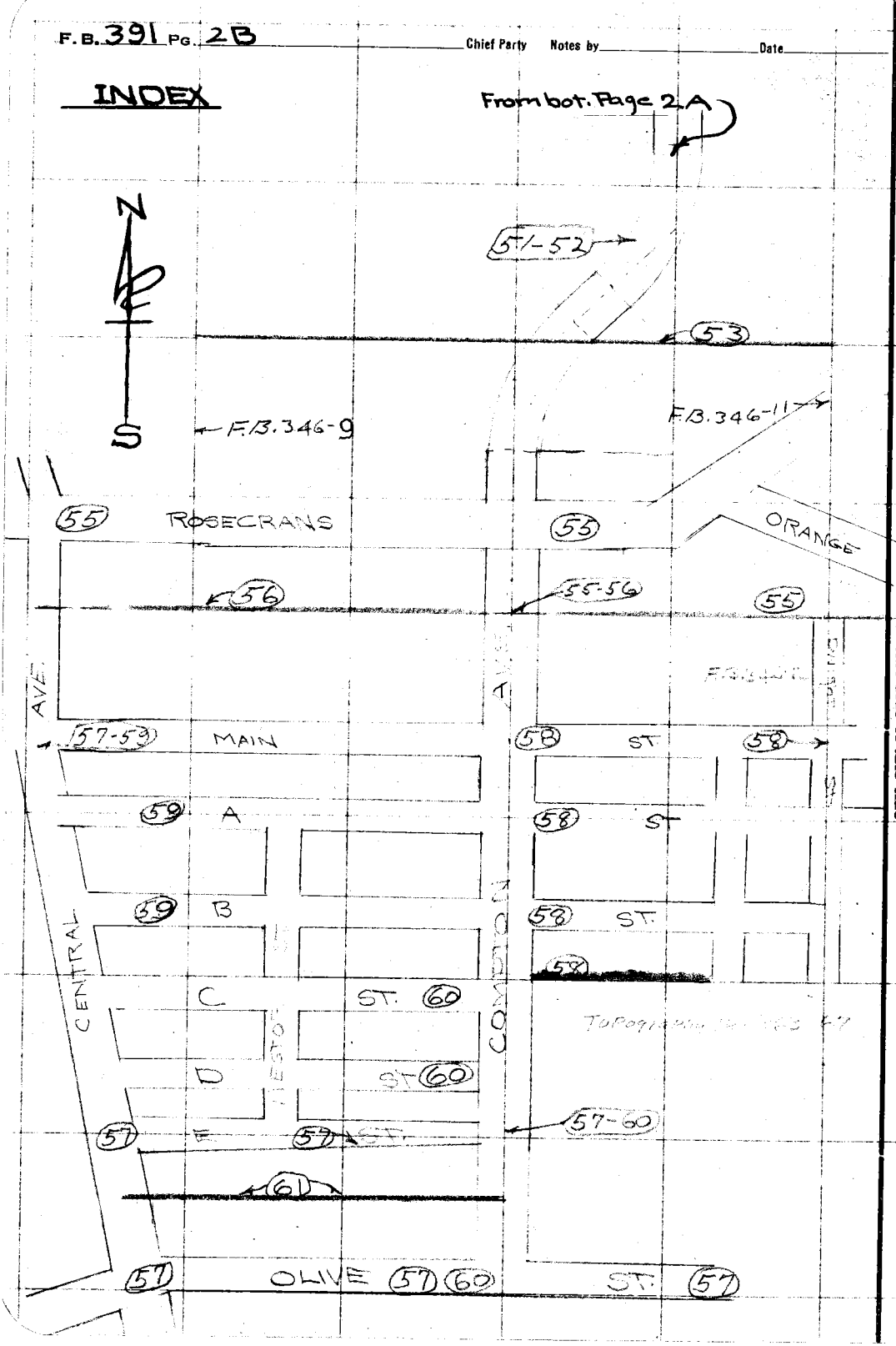

RETURN TO
LOS ANGELES COUNTY SURVEYOR

Do not extend notes this side of this line

Note: ANY ADDITIONS OR CHANGES ON THIS SHEET MUST BE MADE OR CIRCLED IN Red. WITH DATE AND NAME OF PERSON MAKING CHANGE.

Date _____ Notes by _____ Chief Party _____ F.B. 391 PG. 3

Platted by J. D. Price.	W. O. No. 4251 D. S. O. No.
Date 3-20-29	Location Compton Ave
Map No. B-396-1 2	Surveyed by M. Hayes
Platting C'k'd by H. U. M. M.	Date Feb. 25 1929
Date 11/26/29.	Indexed

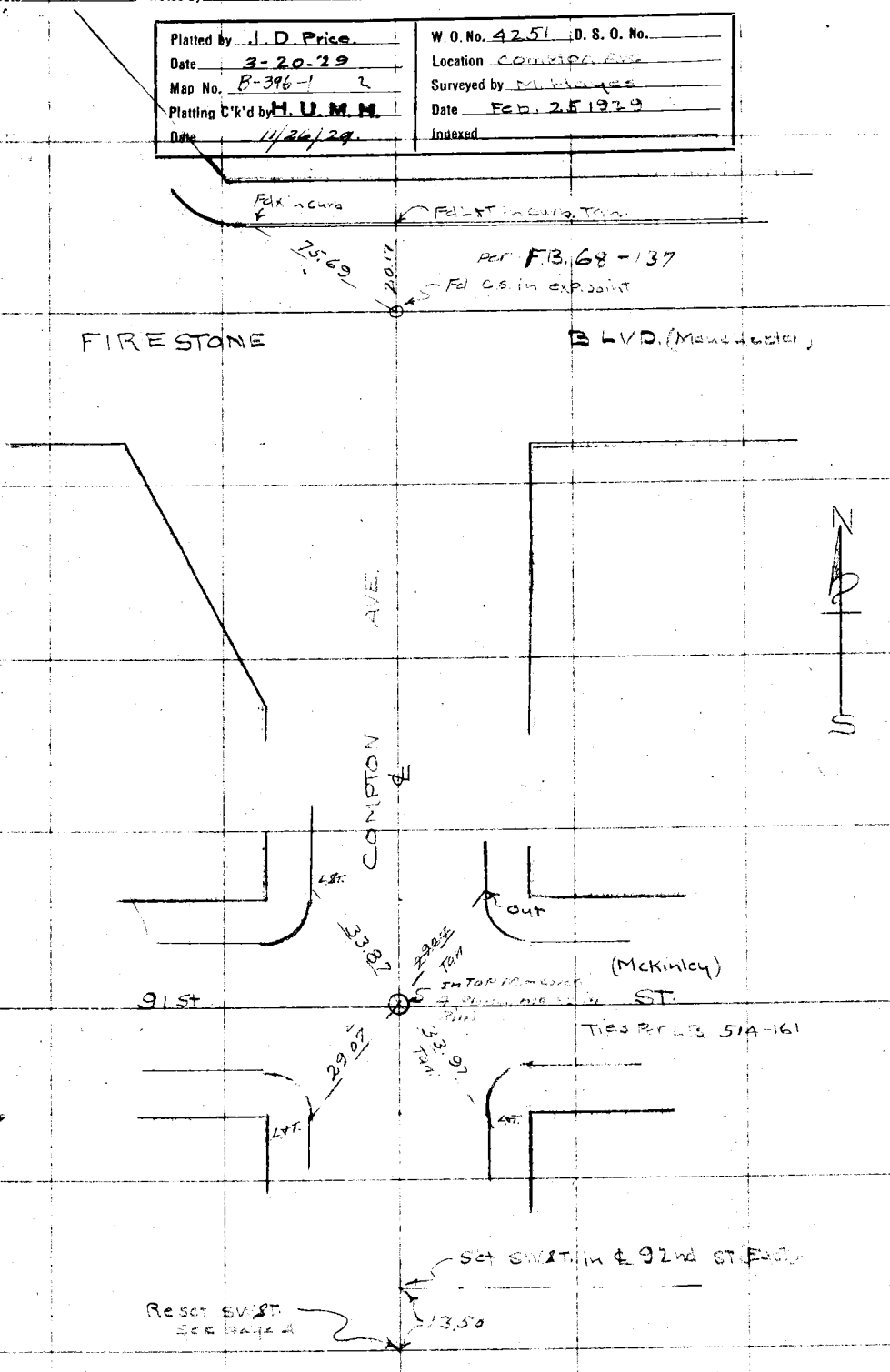

Notes: ANY ADDITIONS OR CHANGES ON THIS SHEET MUST BE MADE OR CIRCLED IN Red. WITH DATE AND NAME OF PERSON MAKING CHANGE.

Do not extend notes this side of this line

RETURN TO LOS ANGELES COUNTY SURVEYOR

F.B. 391 Pg. 4 Chief Party Notes by Date

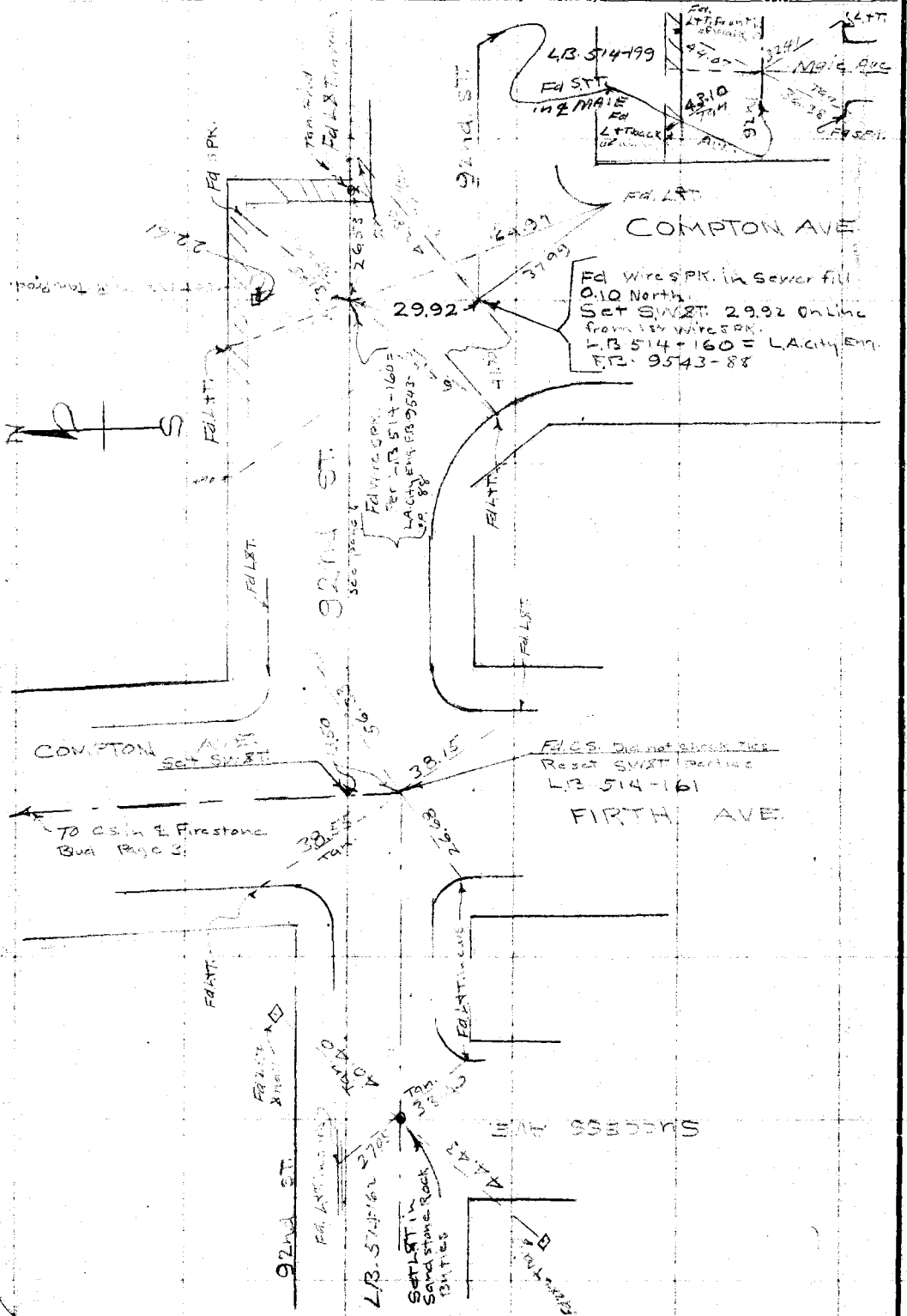

RETURN TO
LOS ANGELES COUNTY SURVEYOR

Do not extend notes this side of this line

Note: ANY ADDITIONS OR CHANGES ON THIS SHEET MUST BE MADE OR CIRCLED IN Red. WITH DATE AND NAME OF PERSON MAKING CHANGE.

Date _____ Notes by _____ Chief Party _____ F.B. 391 PG. 5

Platted by J. D. Price.	W. O. No. 4257 I.D. S. O. No.
Date 3-20-29.	Location Compton Ave
Map No. B396-1 2	Surveyed by
Platting C'k'd by Wood.	Date Feb. 26. 1929
Date July 1929	Indexed

Continued To Left side Pg. 72

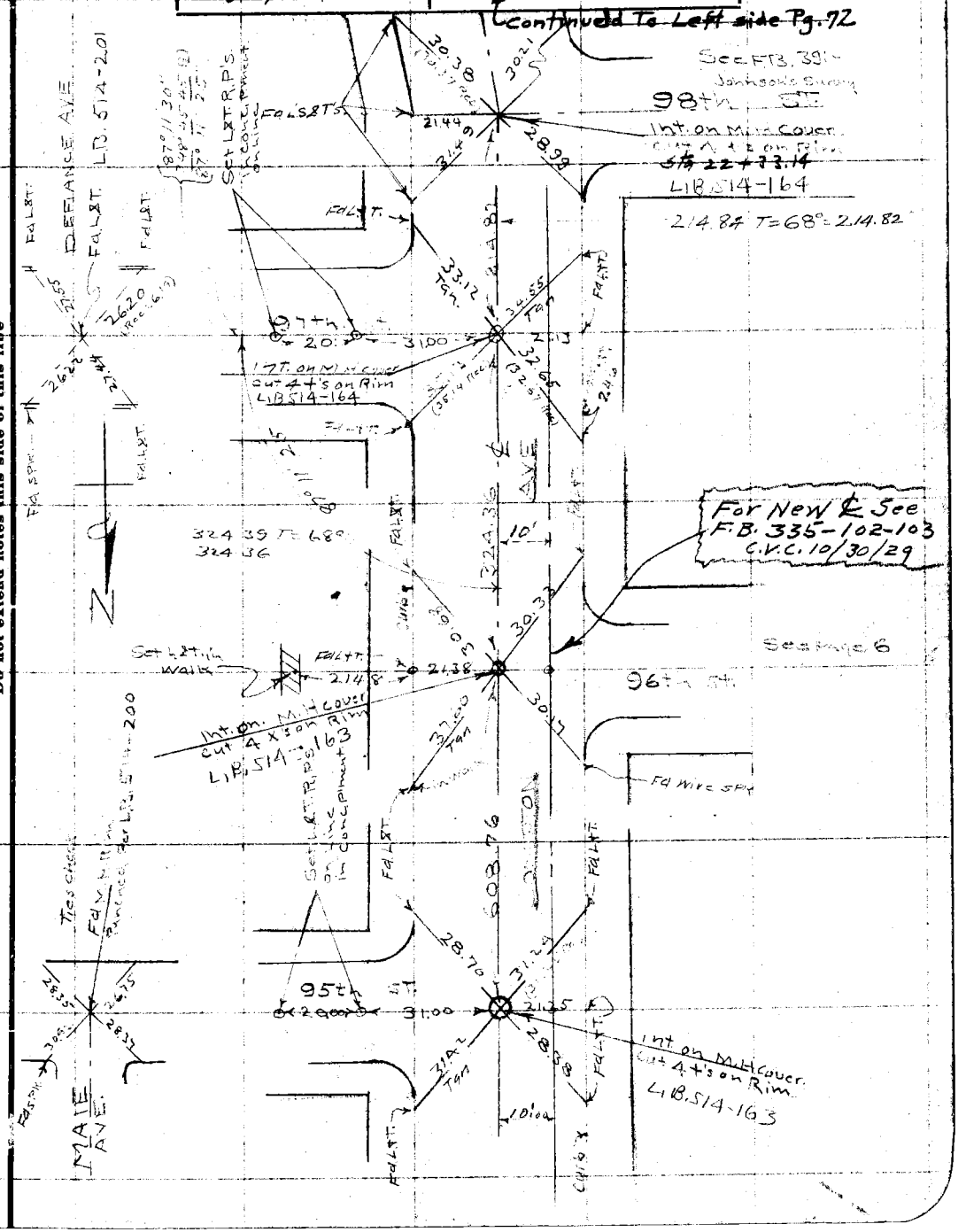

Notes: ANY ADDITIONS OR CHANGES ON THIS SHEET MUST BE MADE OR CIRCLED IN Red. WITH DATE AND NAME OF PERSON MAKING CHANGE.

Do not extend notes this side of this line

RETURN TO
LOS ANGELES COUNTY SURVEYOR

F.B. 391 Pg. 6 M. Hayes Chief Party Notes by M.H. Date 2-26-29

Note:- For Points on Proposed ℄
See F.B. 335-102
G.V. Crumley - 10-30-29

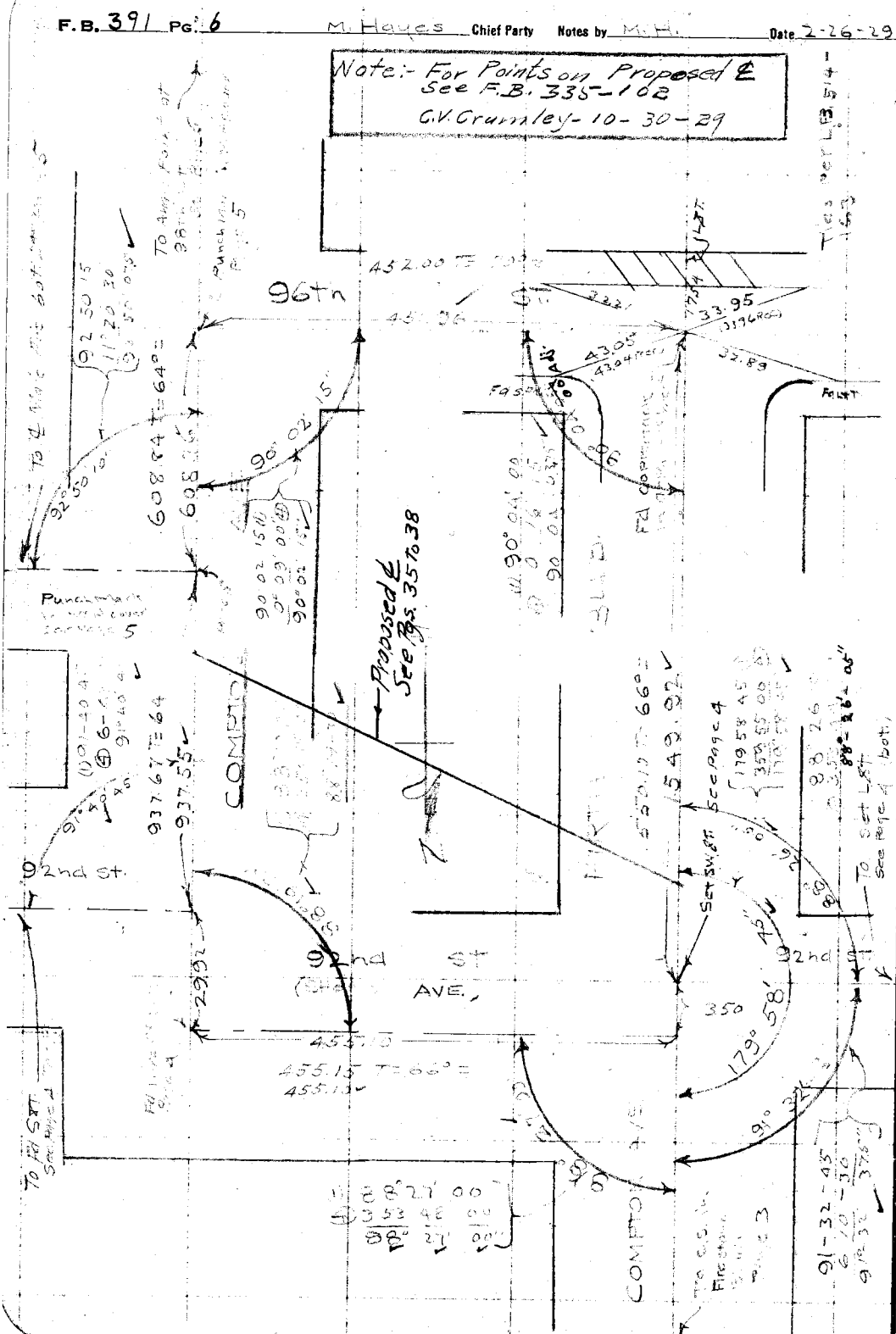

RETURN TO
LOS ANGELES COUNTY SURVEYOR

Do not extend notes this side of this line

Note: ANY ADDITIONS OR CHANGES ON THIS SHEET MUST BE MADE OR CIRCLED IN Red. WITH DATE AND NAME OF PERSON MAKING CHANGE.

Date _____ Notes by _____ Chief Party _____ F.B. 391 Pg. 7

Plotted by J. D. Price	W. O. No. A251 D. S. O. No.
Date 3-25-29.	Location Con
Map No. B 396-1	Surveyed by
Platting C'k'd by H. U. M. H.	Date Feb. 27, 1964
Date Nov. 1929	Indexed

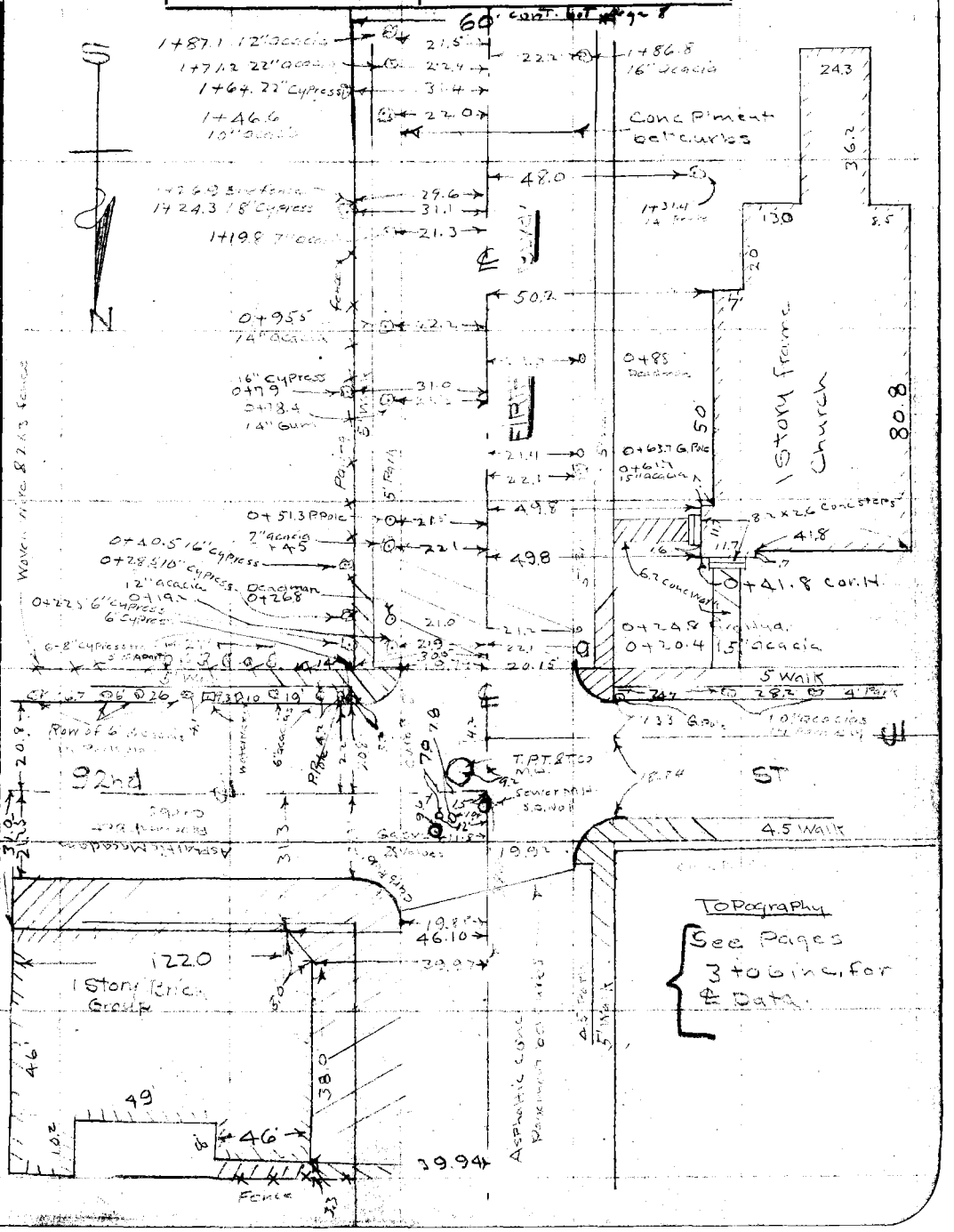

Notes: ANY ADDITIONS OR CHANGES ON THIS SHEET MUST BE MADE OR CIRCLED IN Red. WITH DATE AND NAME OF PERSON MAKING CHANGE.

Do not extend notes this side of this line

RETURN TO LOS ANGELES COUNTY SURVEYOR

F.B. 391 PG. 8 M. Hayes Chief Party Notes by M.H. Date 2-27-29

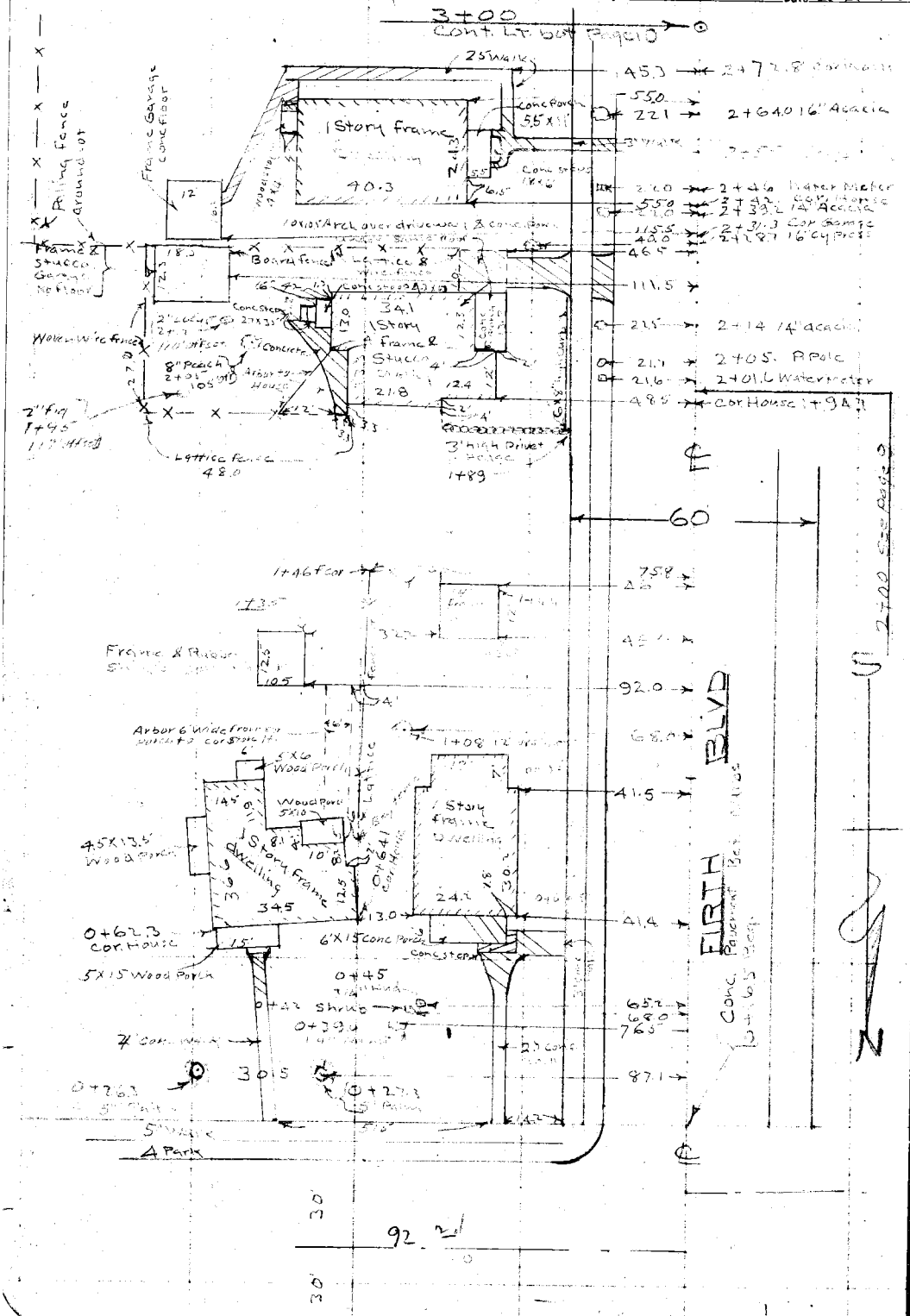

RETURN TO
LOS ANGELES COUNTY SURVEYOR

Do not extend notes this side of this line

Note: ANY ADDITIONS OR CHANGES ON THIS SHEET MUST BE MADE OR CIRCLED IN Red. WITH DATE AND NAME OF PERSON MAKING CHANGE.

Date _____ Notes by M H Chief Party M H F.B. 391 PG. 9

Plotted by J.D. Price	W.O. No. 4251 D.S.O. No.
Date 3-25-29.	Location
Map No. B396-1	Surveyed by
Platting C'k'd by H. M. H.	Date
Date Nov. 1929	Indexed

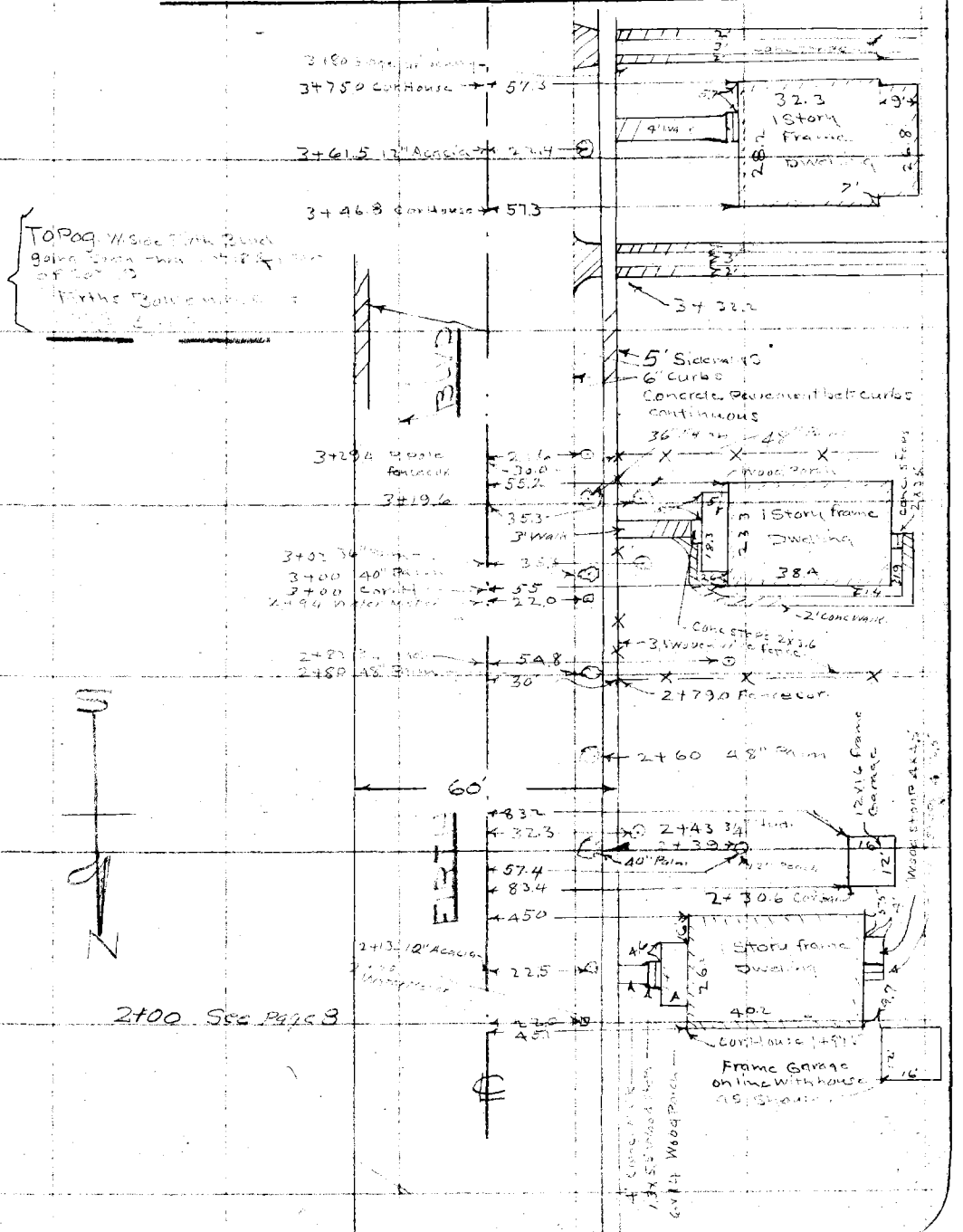

Notes: ANY ADDITIONS OR CHANGES ON THIS SHEET MUST BE MADE OR CIRCLED IN Red. WITH DATE AND NAME OF PERSON MAKING CHANGE.

Do not extend notes this side of this line

RETURN TO LOS ANGELES COUNTY SURVEYOR

F.B. 391 PG. 10 M. Hayes Chief Party Notes by [illegible] Date 2-28-29

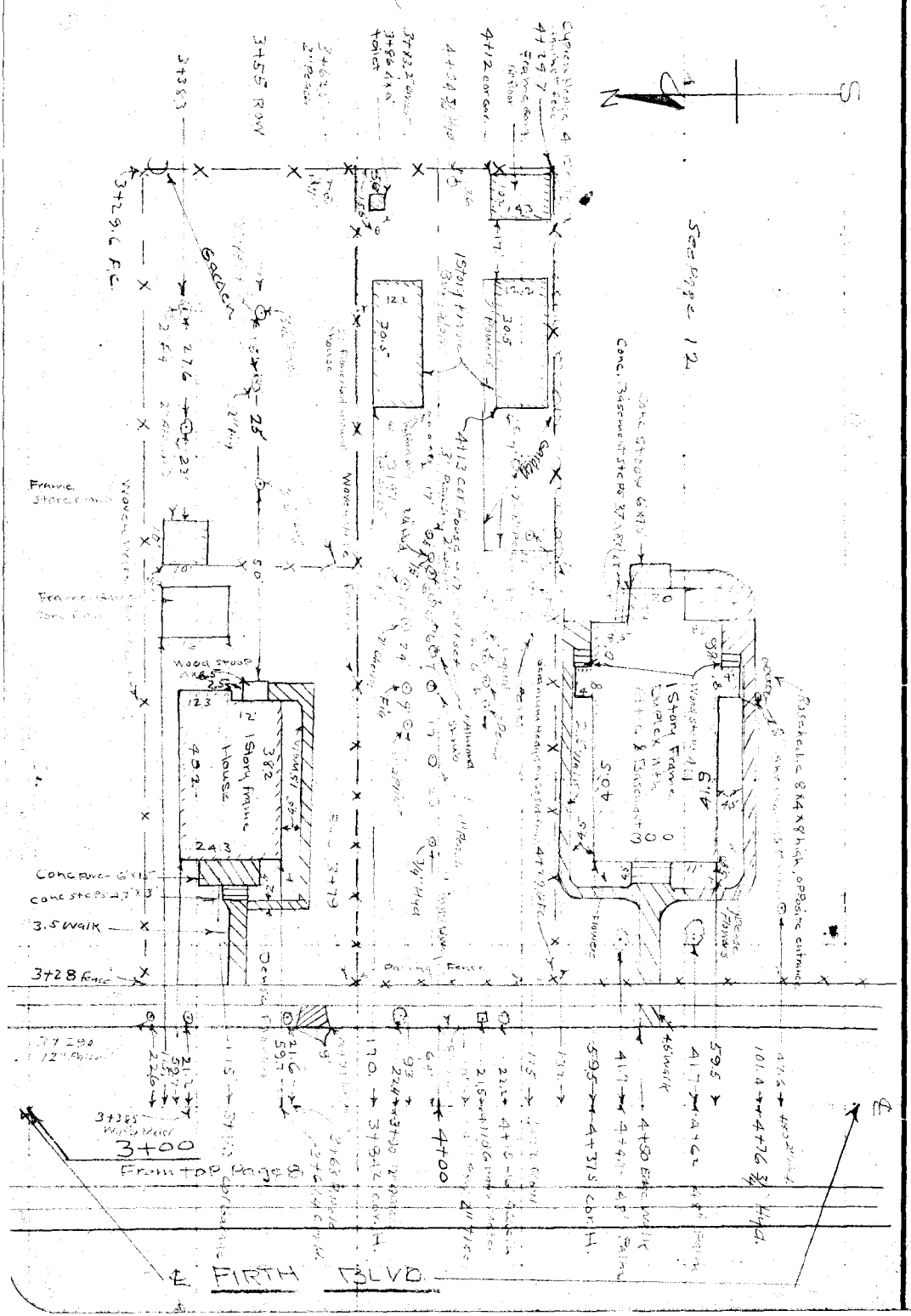

RETURN TO
LOS ANGELES COUNTY SURVEYOR

Do not extend notes this side of this line

Note: ANY ADDITIONS OR CHANGES ON THIS SHEET MUST BE MADE OR CIRCLED IN Red. WITH DATE AND NAME OF PERSON MAKING CHANGE.

Date 3-1929 Notes by M.H. Chief Party [illegible] F.B. 391 Pg 11

Platted by J. D. Price.	W. O. No. 4251 D. S. O. No.
Date 3-25-'29.	Location Compton Ave
Map No. B396-1	Surveyed by [illegible]
Platting C'k'd by H. U. M. H.	Date March 19, 1929
Date Nov 1929	Indexed

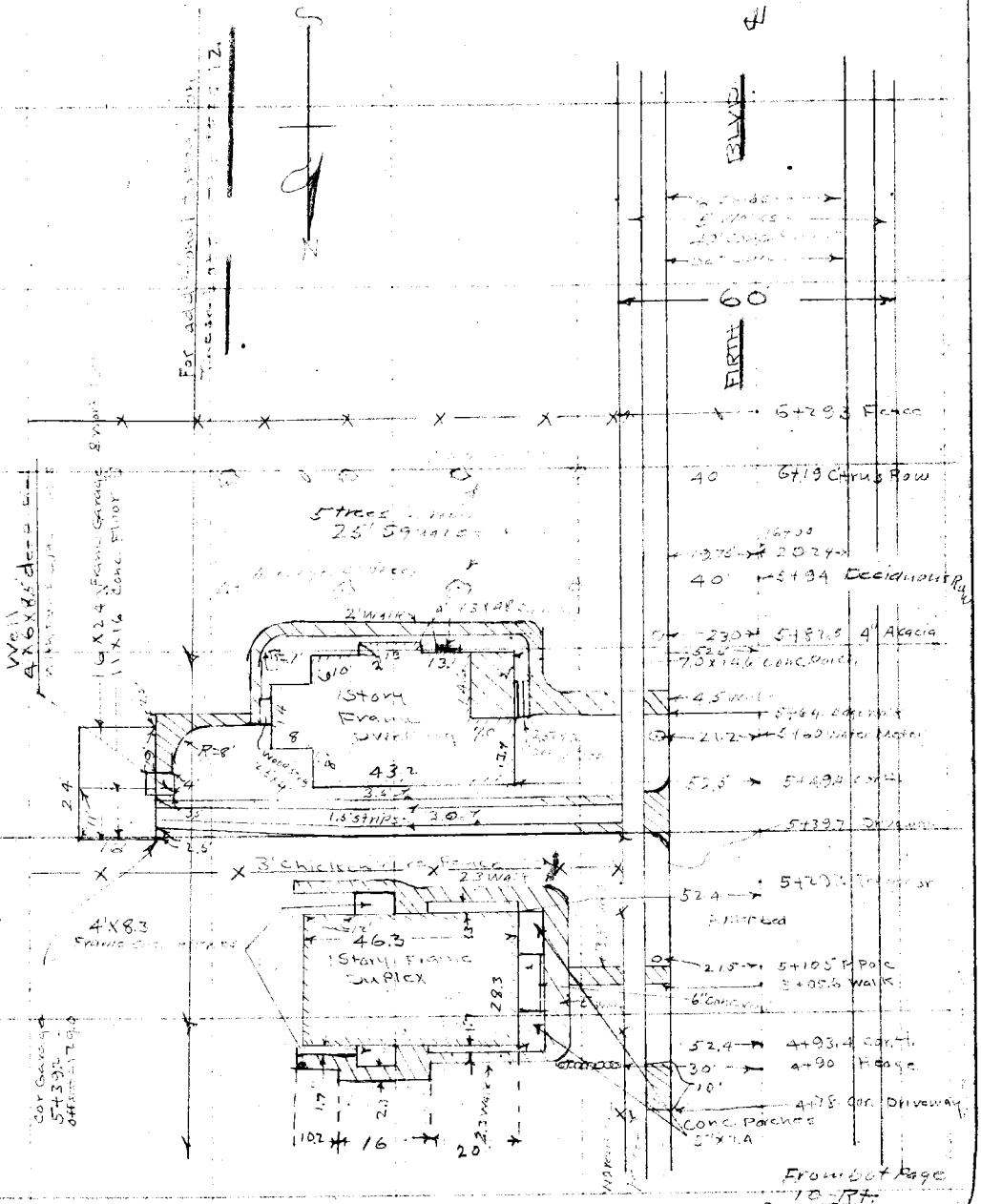

Note: ANY ADDITIONS OR CHANGES ON THIS SHEET MUST BE MADE OR CIRCLED IN Red. WITH DATE AND NAME OF PERSON MAKING CHANGE.

Do not extend notes this side of this line

RETURN TO
LOS ANGELES COUNTY SURVEYOR

F.B. 391 PG. 12 M. Hayes Chief Party Notes by Date 2-20-29

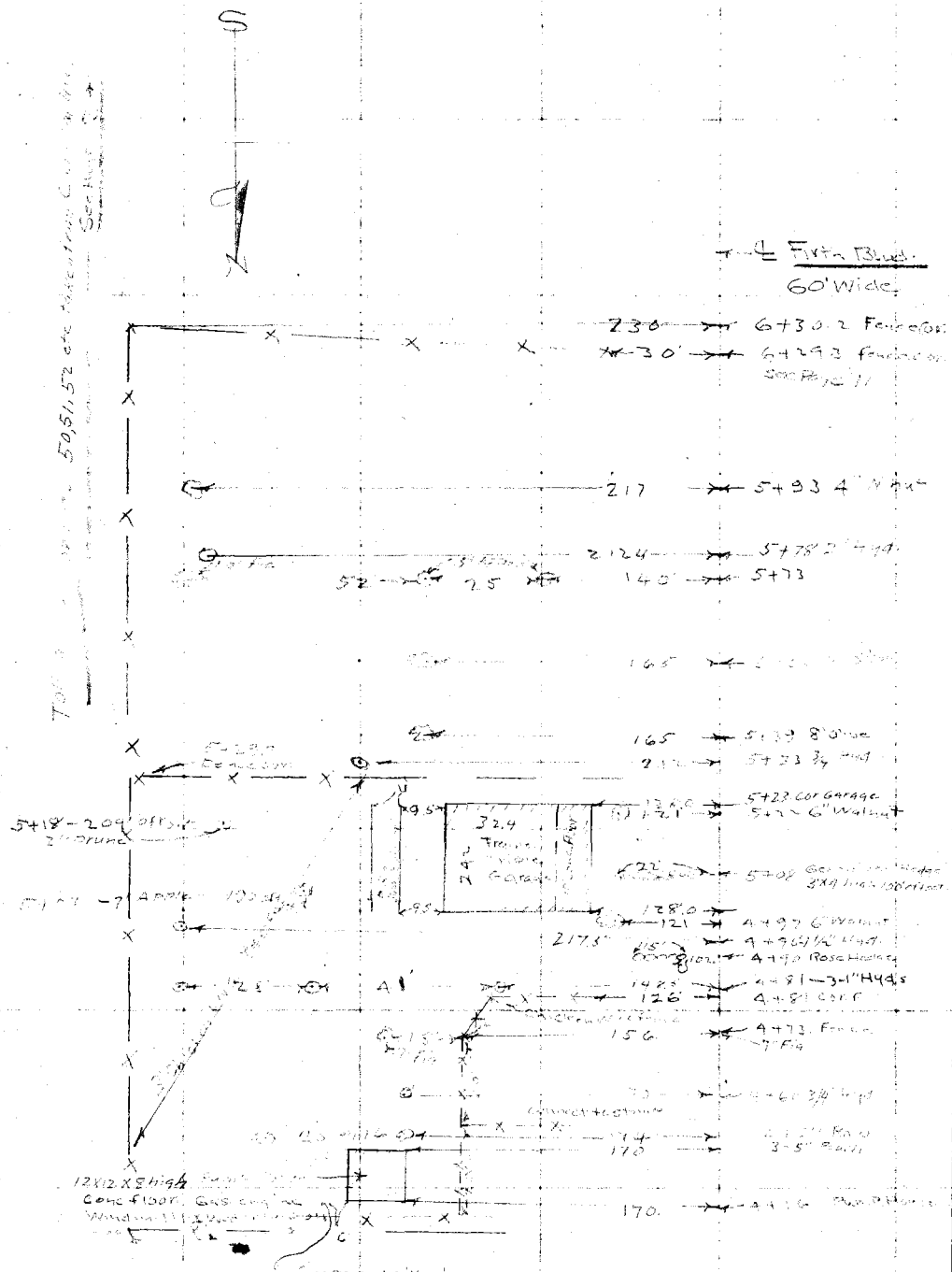

RETURN TO
LOS ANGELES COUNTY SURVEYOR

Do not extend notes this side of this line

Note: ANY ADDITIONS OR CHANGES ON THIS SHEET MUST BE MADE OR CIRCLED IN Red. WITH DATE AND NAME OF PERSON MAKING CHANGE.

Date _____ Notes by _____ Chief Party _____ F.B. 39 / PG. 13

Platted by J. D. Price.	W. O. No. 4251 D. S. O. No. _____
Date 5-26-29.	Location _____
Map No. B398-1	Surveyed by _____
Platting C'k'd by H. U. M. H.	Date _____
Date Nov. 1929	Indexed _____



Notes: ANY ADDITIONS OR CHANGES ON THIS SHEET MUST BE MADE OR CIRCLED IN Red. WITH DATE AND NAME OF PERSON MAKING CHANGE.

Do not extend notes this side of this line

RETURN TO LOS ANGELES COUNTY SURVEYOR

RETURN TO

LOS ANGELES COUNTY SURVEYOR

Note: ANY ADDITIONS OR CHANGES ON THIS SHEET MUST BE MADE OR CIRCLED IN **Red.** WITH DATE AND NAME OF PERSON MAKING CHANGE.

Do not extend notes this side of this line

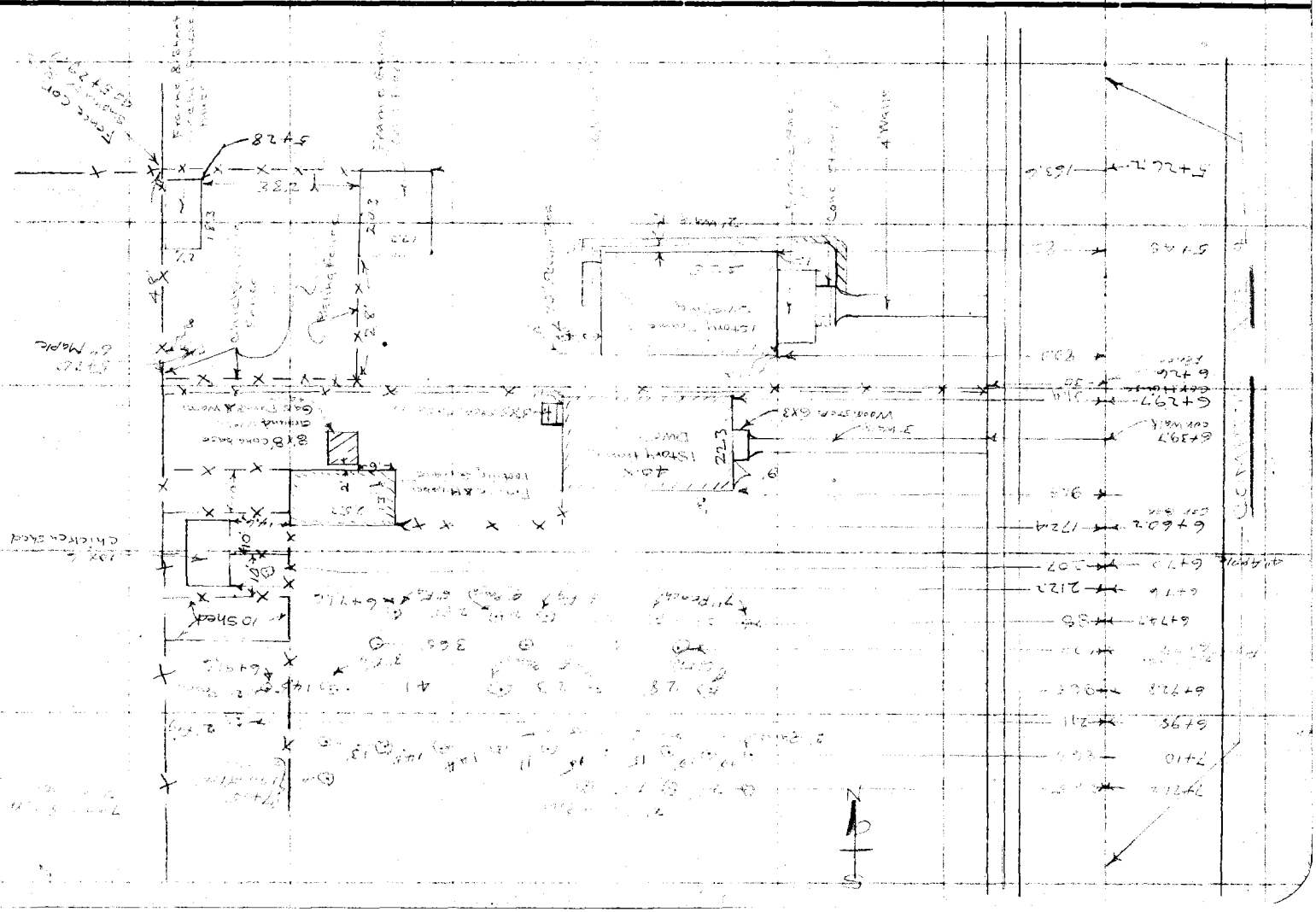

Date

Notes by

Chief Party

F.B. 391 Pg. 14

RETURN TO
LOS ANGELES COUNTY SURVEYOR

Note: ANY ADDITIONS OR CHANGES ON THIS SHEET MUST BE MADE OR CIRCLED IN **Red.** WITH DATE AND NAME OF PERSON MAKING CHANGE.

Do not extend notes this side of this line

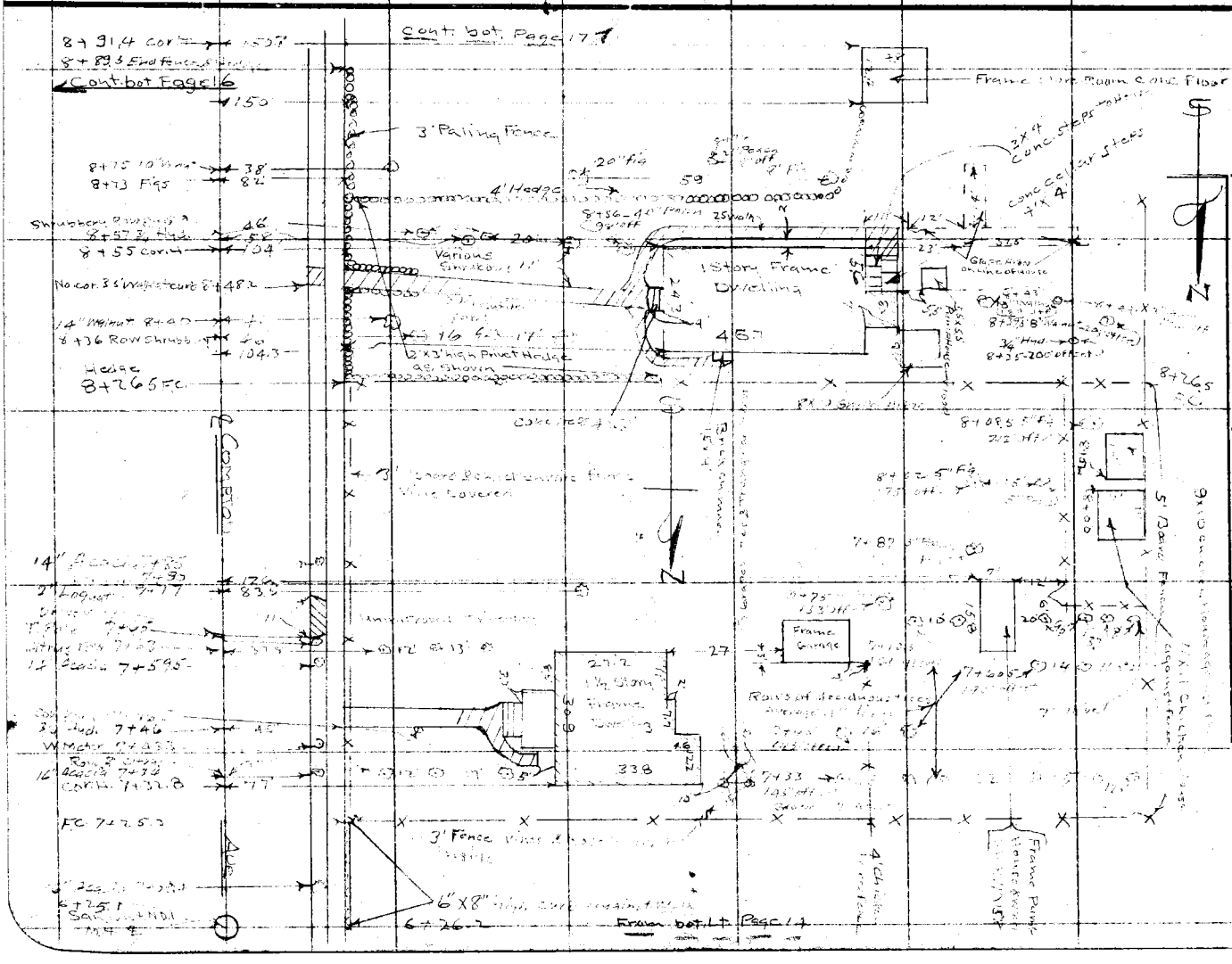

F.B. 391 Pg. 16 Chief Party Notes by Date

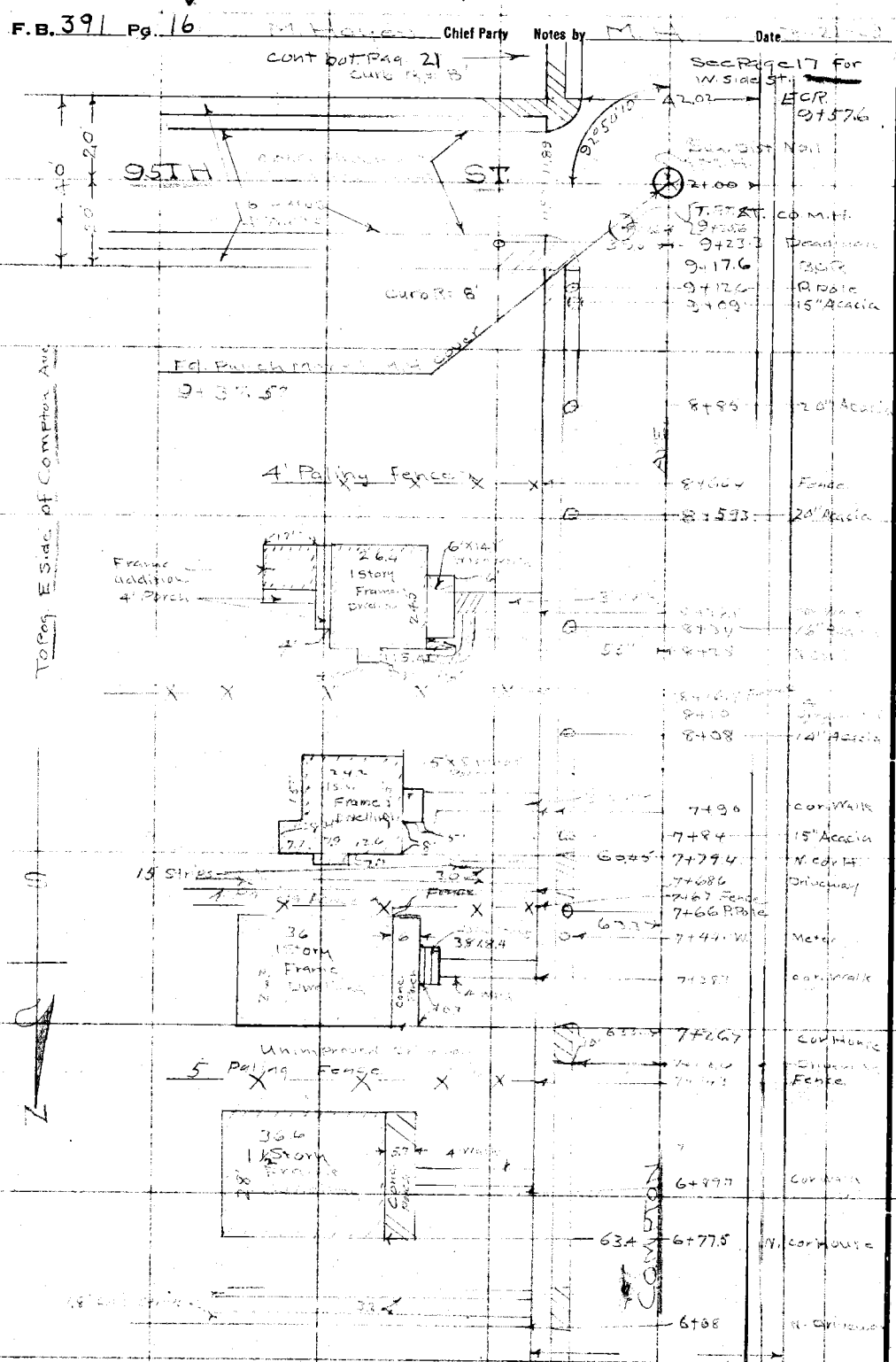

RETURN TO
LOS ANGELES COUNTY SURVEYOR

Do not extend notes this side of this line

Note: ANY ADDITIONS OR CHANGES ON THIS SHEET MUST BE MADE OR CIRCLED IN Red. WITH DATE AND NAME OF PERSON MAKING CHANGE.

Date_____ Notes by_____ Chief Party_____ F.B. 391 PG. 17

Platted by J. D. Price.	W. O. No. 4251 D. S. O. No._____
Date 3-29-29.	Location Compton Ave.
Map No. CS.R.346-1	Surveyed by_____
Platting C'k'd by H. U. M. H.	Date March 26, 1929
Date Nov. 1929	Indexed_____

Notes: ANY ADDITIONS OR CHANGES ON THIS SHEET MUST BE MADE OR CIRCLED IN Red. WITH DATE AND NAME OF PERSON MAKING CHANGE.

Do not extend notes this side of this line

RETURN TO LOS ANGELES COUNTY SURVEYOR

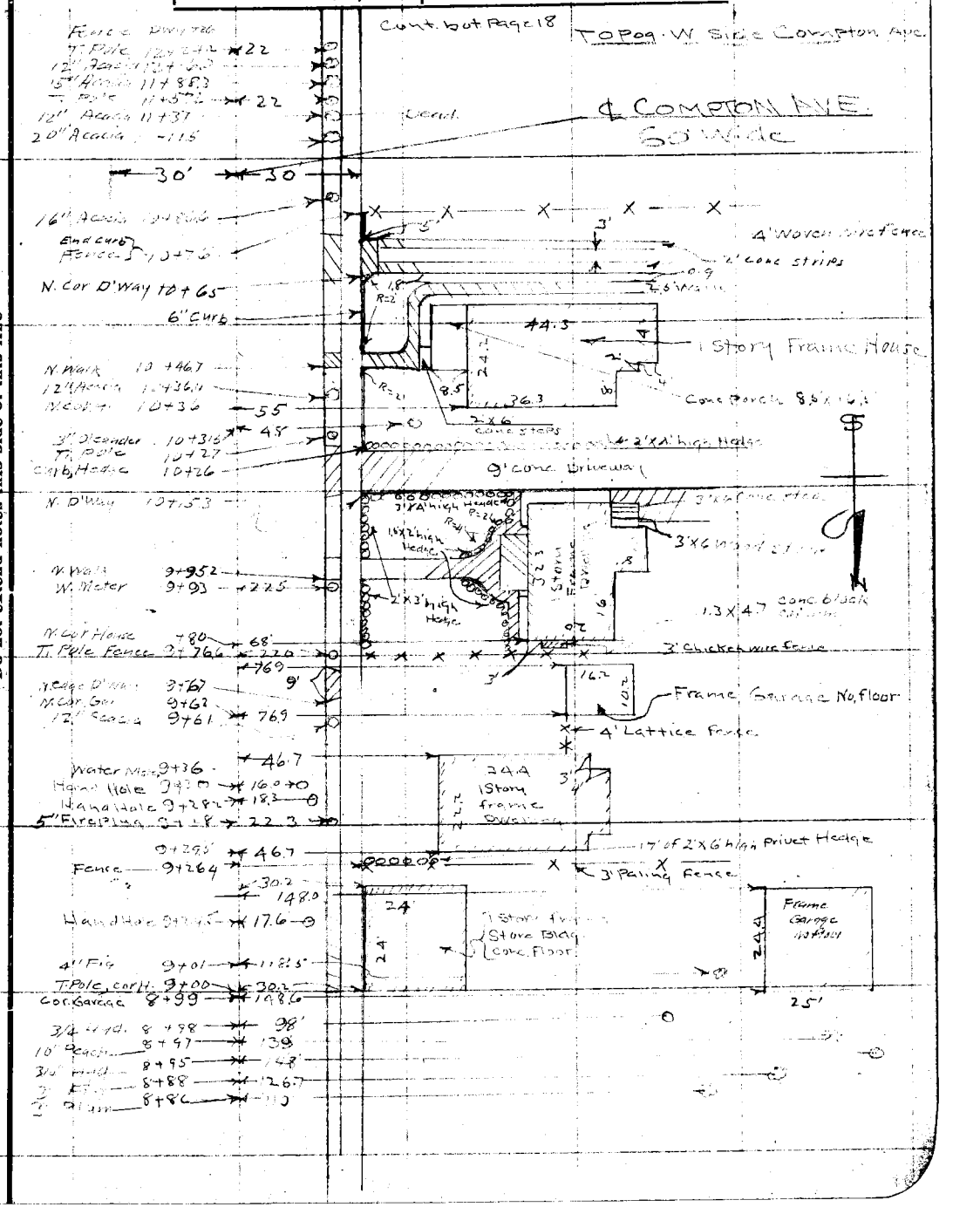

F.B. 391 Pg. 18 M. Hayes Chief Party Notes by M.H. Date 3-26-29

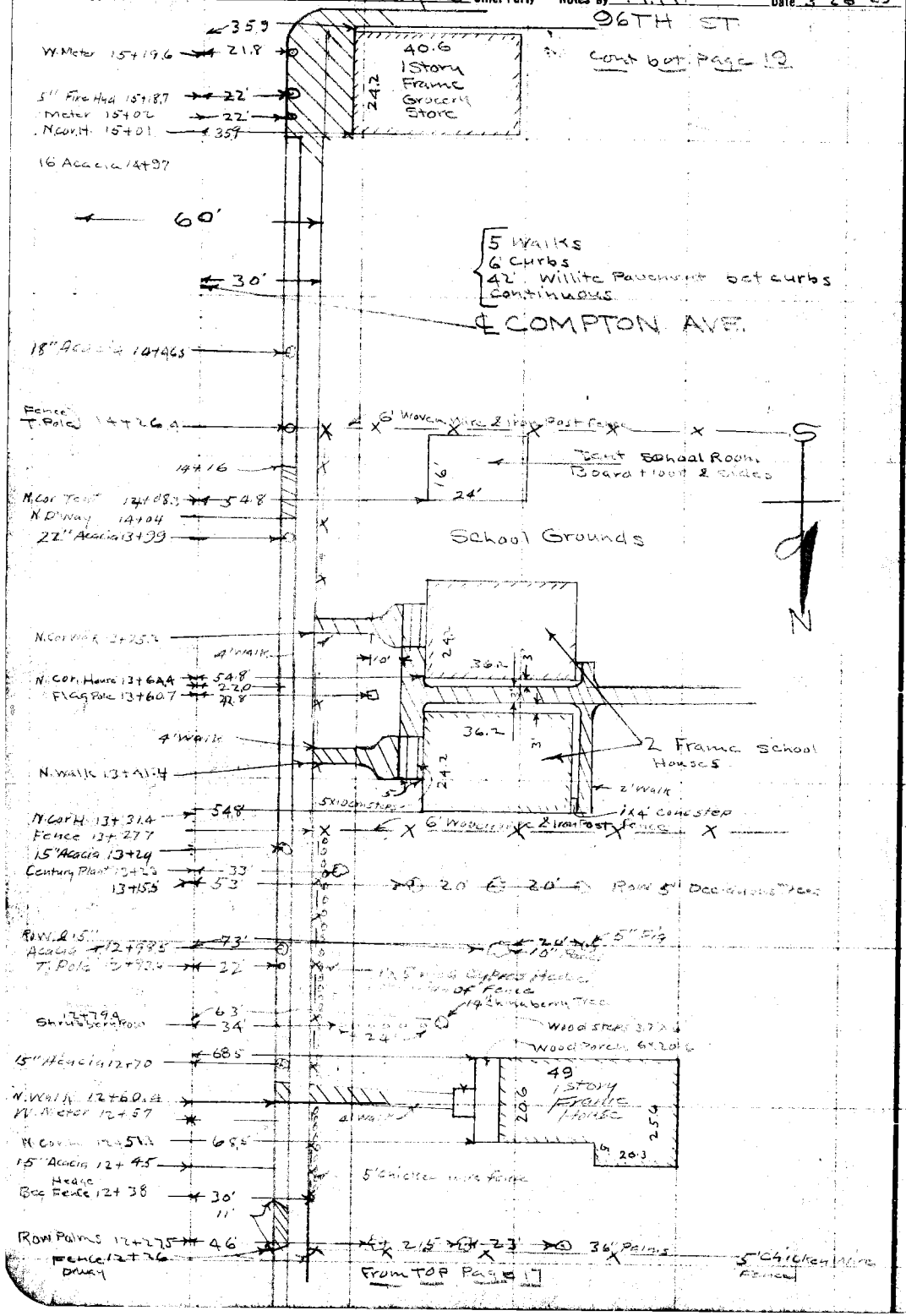

RETURN TO
LOS ANGELES COUNTY SURVEYOR

Do not extend notes this side of this line

Note: ANY ADDITIONS OR CHANGES ON THIS SHEET MUST BE MADE OR CIRCLED IN Red. WITH DATE AND NAME OF PERSON MAKING CHANGE.

Date _____ Notes by M.H. Chief Party _____ F.B. 391 Pg. 19

Platted by [illegible]	W. O. No. 4251 D. S. O. No.
Date July 1929	Location Compton Ave
Map No. B396-1	Surveyed by [illegible]
Platting C'k'd by Wood	Date March 27, 1927
Date July 1929	Indexed

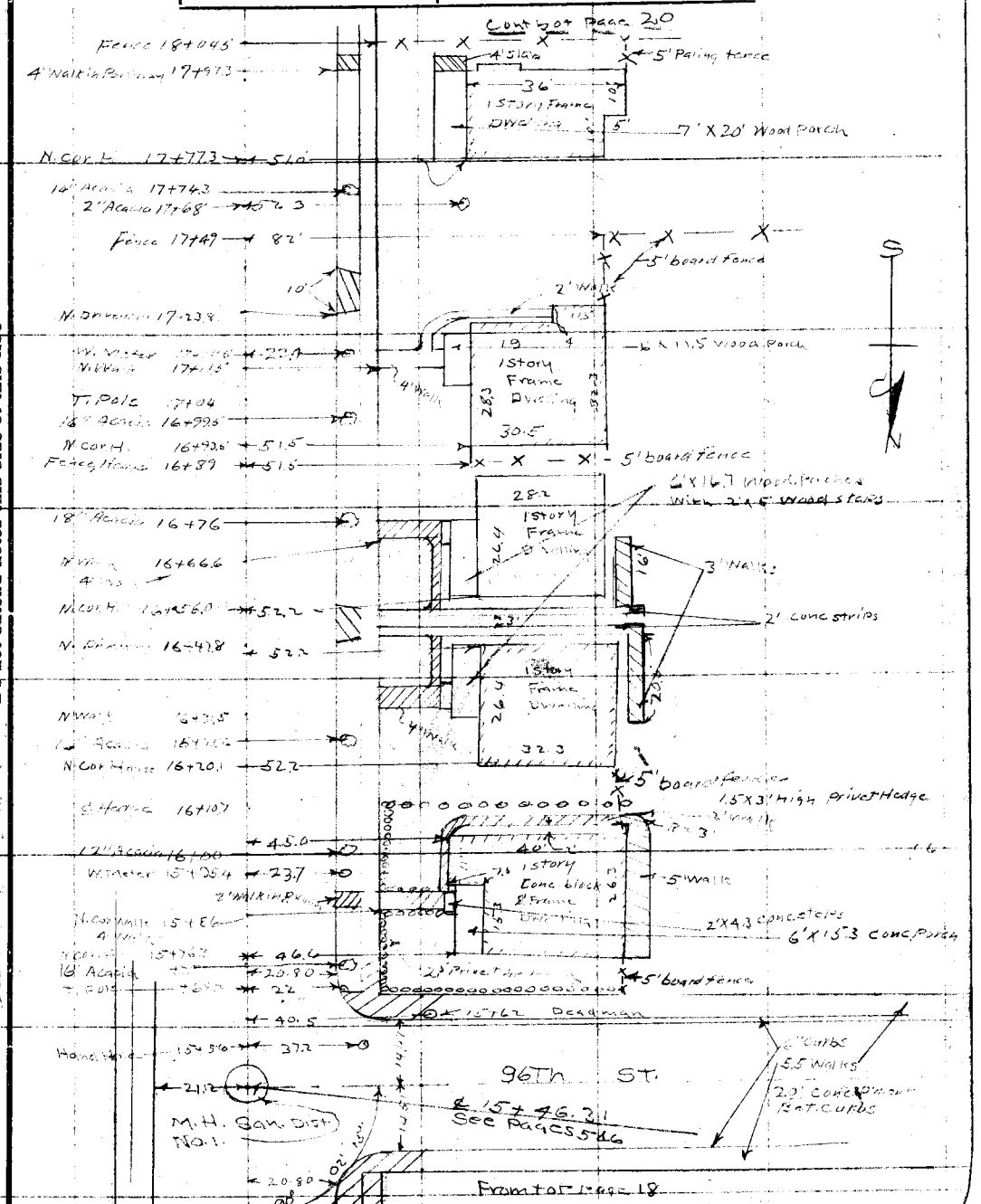

Notes: ANY ADDITIONS OR CHANGES ON THIS SHEET MUST BE MADE OR CIRCLED IN Red. WITH DATE AND NAME OF PERSON MAKING CHANGE.

Do not extend notes this side of this line

RETURN TO LOS ANGELES COUNTY SURVEYOR

F.B. 391 PG. 20 M. Hayes Chief Party Notes by M.H. Date 3-27-29

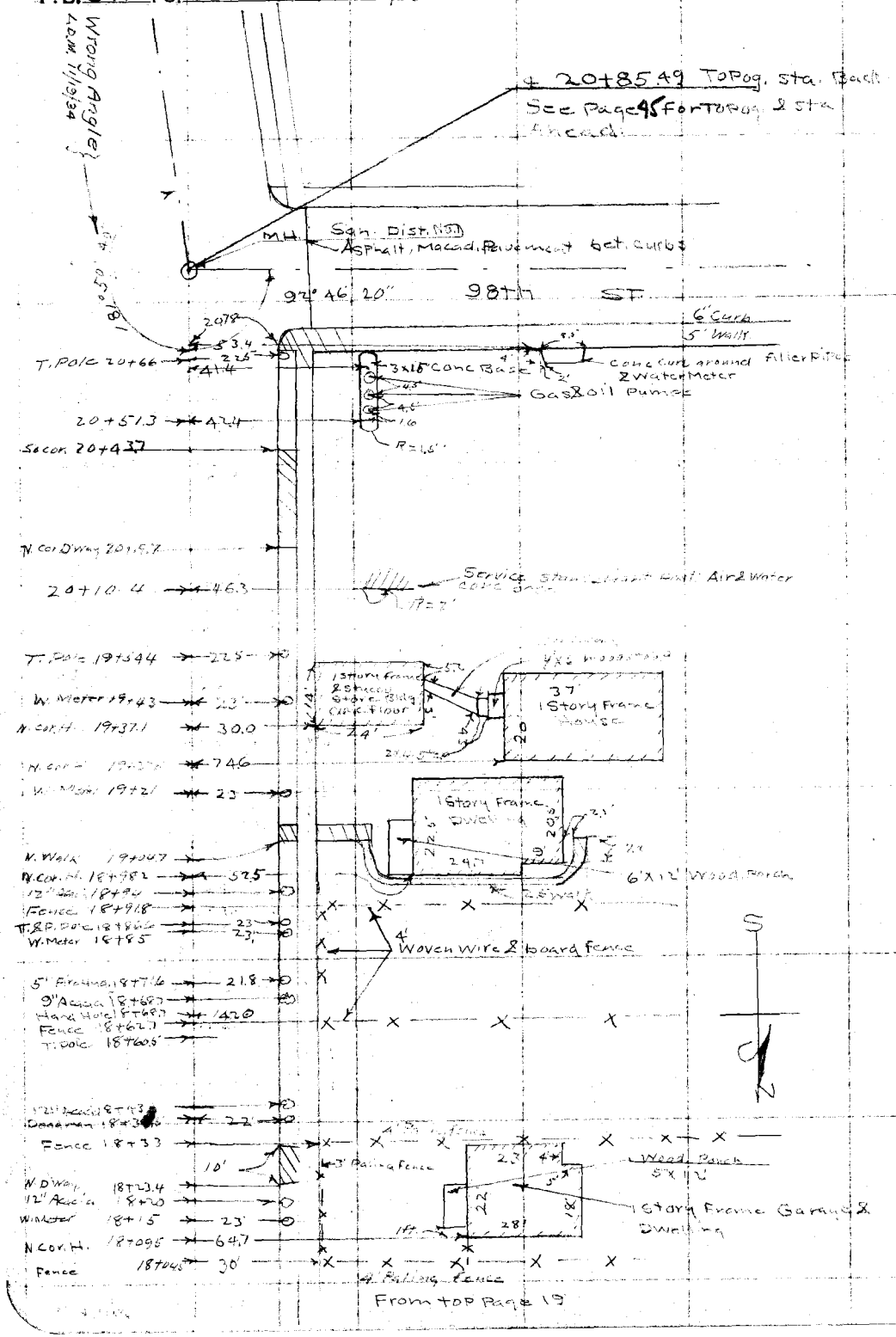

RETURN TO
LOS ANGELES COUNTY SURVEYOR

Do not extend notes this side of this line

Notes: ANY ADDITIONS OR CHANGES ON THIS SHEET MUST BE MADE OR CIRCLED IN Red. WITH DATE AND NAME OF PERSON MAKING CHANGE.

Date [illegible] Notes by E.E. Carlson Chief Party [illegible] F.B. 391 PG 21

Platted by J.D. Price.	W. O. No. 4251 D. S. O. No.
Date 3-30-29.	Location Compton Ave
Map No. B 396	Surveyed by
Platting C'k'd by H. U.M.H.	Date March 27, 1929
Date Apr. 1929	Indexed

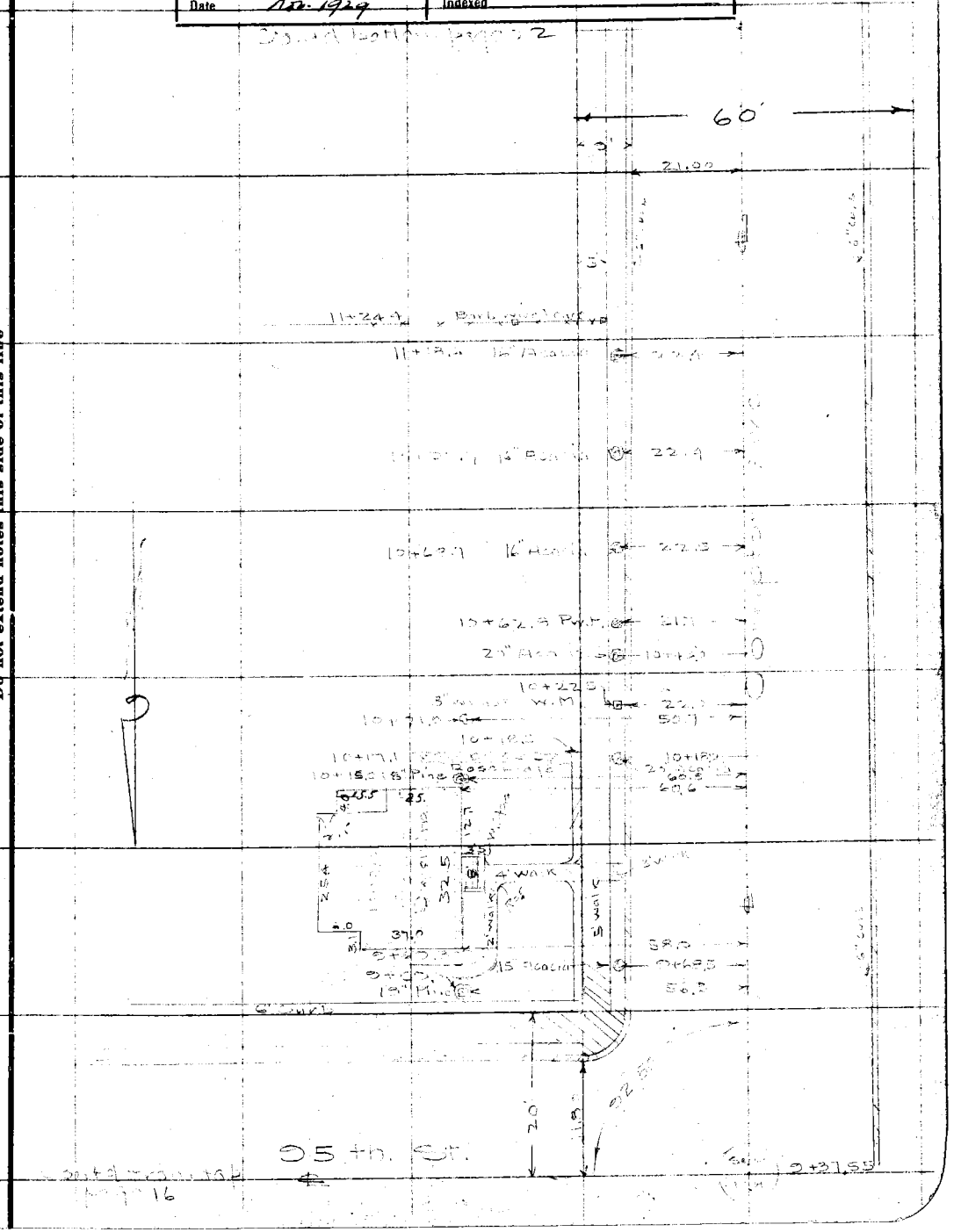

Notes: ANY ADDITIONS OR CHANGES ON THIS SHEET MUST BE MADE OR CIRCLED IN Red. WITH DATE AND NAME OF PERSON MAKING CHANGE.

Do not extend notes this side of this line

RETURN TO LOS ANGELES COUNTY SURVEYOR

F.B. 391 PG. 22 Chief Party Notes by Date

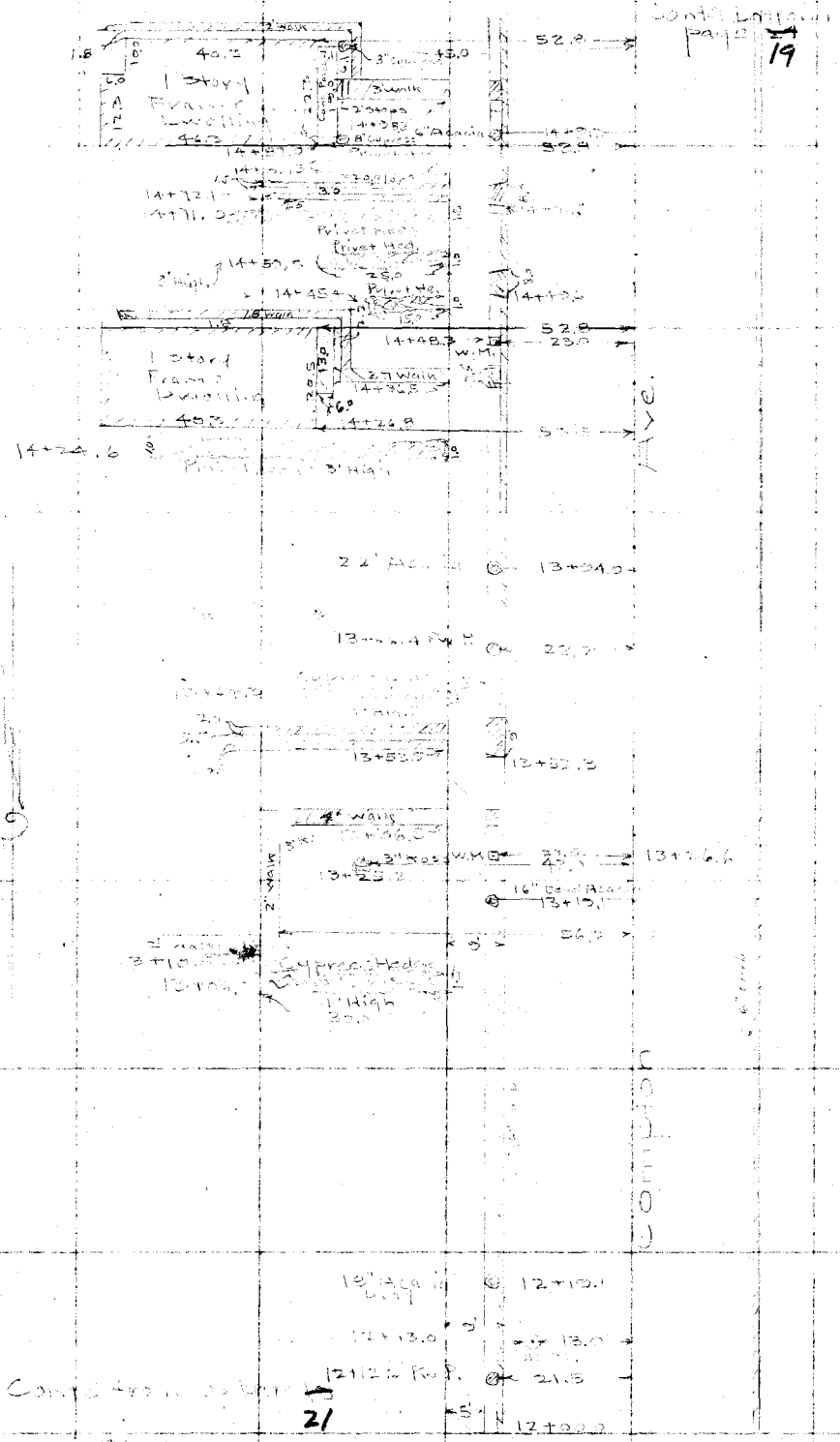

RETURN TO
LOS ANGELES COUNTY SURVEYOR

Do not extend notes this side of this line.

Note: ANY ADDITIONS OR CHANGES ON THIS SHEET MUST BE MADE OR CIRCLED IN Red. WITH DATE AND NAME OF PERSON MAKING CHANGE.

Date _____ Notes by _____ Chief Party _____ F.B. 391 PG 23

Platted by _____	W. O. No. [illegible] D. S. O. No. _____
Date _____	Location _____
Map No. CS.B-396-1	Surveyed by _____
Platting C'k'd by H. U. M. H.	Date [illegible]
Date [illegible]	Indexed _____

Notes: ANY ADDITIONS OR CHANGES ON THIS SHEET MUST BE MADE OR CIRCLED IN Red. WITH DATE AND NAME OF PERSON MAKING CHANGE.

Do not extend notes this side of this line

RETURN TO
LOS ANGELES COUNTY SURVEYOR

F.B. 391 Pg. 24 Chief Party Notes by E Carlson Date 3-27-29



RETURN TO
LOS ANGELES COUNTY SURVEYOR

Do not extend notes this side of this line.

Note: ANY ADDITIONS OR CHANGES ON THIS SHEET MUST BE MADE OR CIRCLED IN Red. WITH DATE AND NAME OF PERSON MAKING CHANGE.

Date _____ Notes by _____ Chief Party _____ F.B. 391 PG 25

Platted by Wood	W. O. No. 4251 D. S. O. No.
Date July, 1929	Location
Map No. B396	Surveyed by
Platting C'k'd by H. U. M. H.	Date
Date Nov. 1929	Indexed

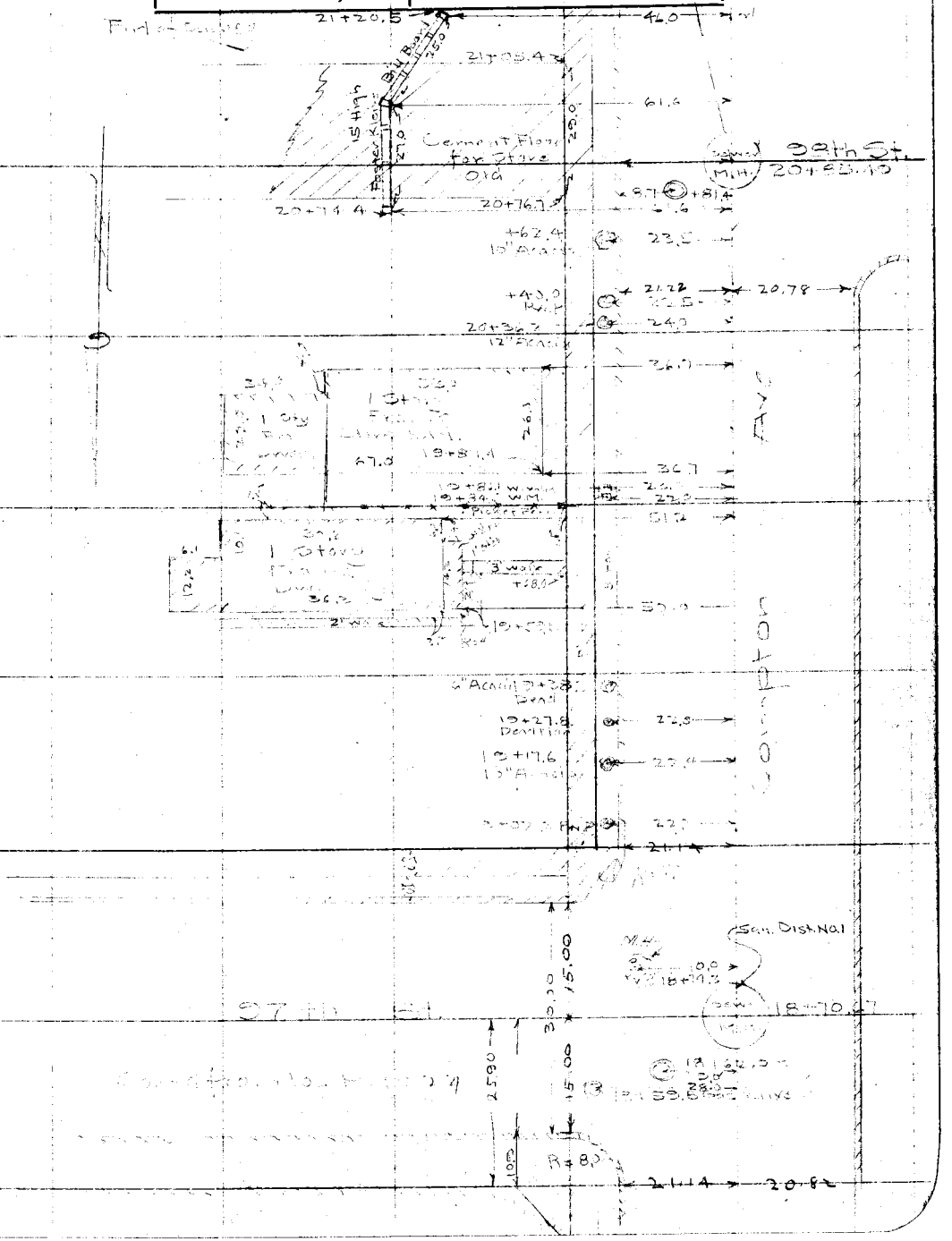

Notes: ANY ADDITIONS OR CHANGES ON THIS SHEET MUST BE MADE OR CIRCLED IN Red. WITH DATE AND NAME OF PERSON MAKING CHANGE.

Do not extend notes this side of this line

RETURN TO
LOS ANGELES COUNTY SURVEYOR

F.B. 391 PG. 26 Chief Party Notes by Date

RETURN TO
LOS ANGELES COUNTY SURVEYOR

Do not extend notes this side of this line.

Note: ANY ADDITIONS OR CHANGES ON THIS SHEET MUST BE MADE OR CIRCLED IN Red. WITH DATE AND NAME OF PERSON MAKING CHANGE.

Date 4/6/29 Notes by C.V.C. Chief Party C.V.C. F.B. 391 PG. 27

Plotted by G.A. Crowl	W.O. No. 4257 D.S.O. No.
Date 4-13-29	Location Compton AVE
Map No. B396-1	Surveyed by
Platting C'k'd by H.U.M.H.	Date April 5 & 6 1929
Date Nov. 1929	Indexed

Cont'd To Right Side Next Pg 1

Topog. Lot # 39
Tract M.B. 5-112

Transit Line

Garden

1+44 4" Apple 41.6

1+44 6" Fig

Garden

1+37 2.3 Hydt

14" Fig 20.0 19.0 14" Fig

1+22 2" Peach out 25.4

1+26 2" Grape

1+27 10.7 4.4

Garden

1+16 4" Peach out 40.9

1+16 6" orange

4.83 9.8 1+09 out 3.5

Hydt

Hydt 1+09 out 18.2

1+15 2" Fig out 37.3

Row Grapes

out 18.8 3.0 3.0 3.0

1+03 4 Apricot out 11.6

Grape 1+06 12.9 1.9 15.0 5 Apple 4" Fig

out 29.9 0+98 14" Fig

2" Loquat 0+99.5 out 2.7 2.5 0+91

0+88 5" orange out 44.6

76.2 17.7

2.0 8.7 27.1

5" Fig 0+79

33.1 37.2 18.1 15.0 4.8

1 Story Frame Dwelling

3.7 Garden 38.8 12" plum

14" walnut 0+67.5

Porch 4.6 2.6 9.6

13.5

0+55 12.3 6" orange out 39.1

33.2

Porch 33.3 0+50 3.8 0+49 4" Tree

out 33.6 0+42 1 Story Frame

Garage 10.3

9.4 0+40 5 Palm

2.5 Conc. Walk 16.5 out 16.0 0+40 5 Palm 2.0 12.0

20.4 20.35 2.5 2.0 0.5 0+40 Flower Garden 6" orange 0+40 Picket Fence

0+35 16" Palm out 27.8

0+35.5 out 38.7 38.7 10.7

5' Walk Privet Hedge 3.8 0+30

5' Park

6" Curb

Conc. Walk 19.70 90°

693.00

Firth Blvd

Geranium Hedge

Set Punch Hole

Fd S.W. Cor. 13.50

Notes: ANY ADDITIONS OR CHANGES ON THIS SHEET MUST BE MADE OR CIRCLED IN Red. WITH DATE AND NAME OF PERSON MAKING CHANGE.

Do not extend notes this side of this line

RETURN TO LOS ANGELES COUNTY SURVEYOR

F.B. 391 PG. 28/2 CVC Chief Party Notes by C.H.Crowley Date 4/6/39

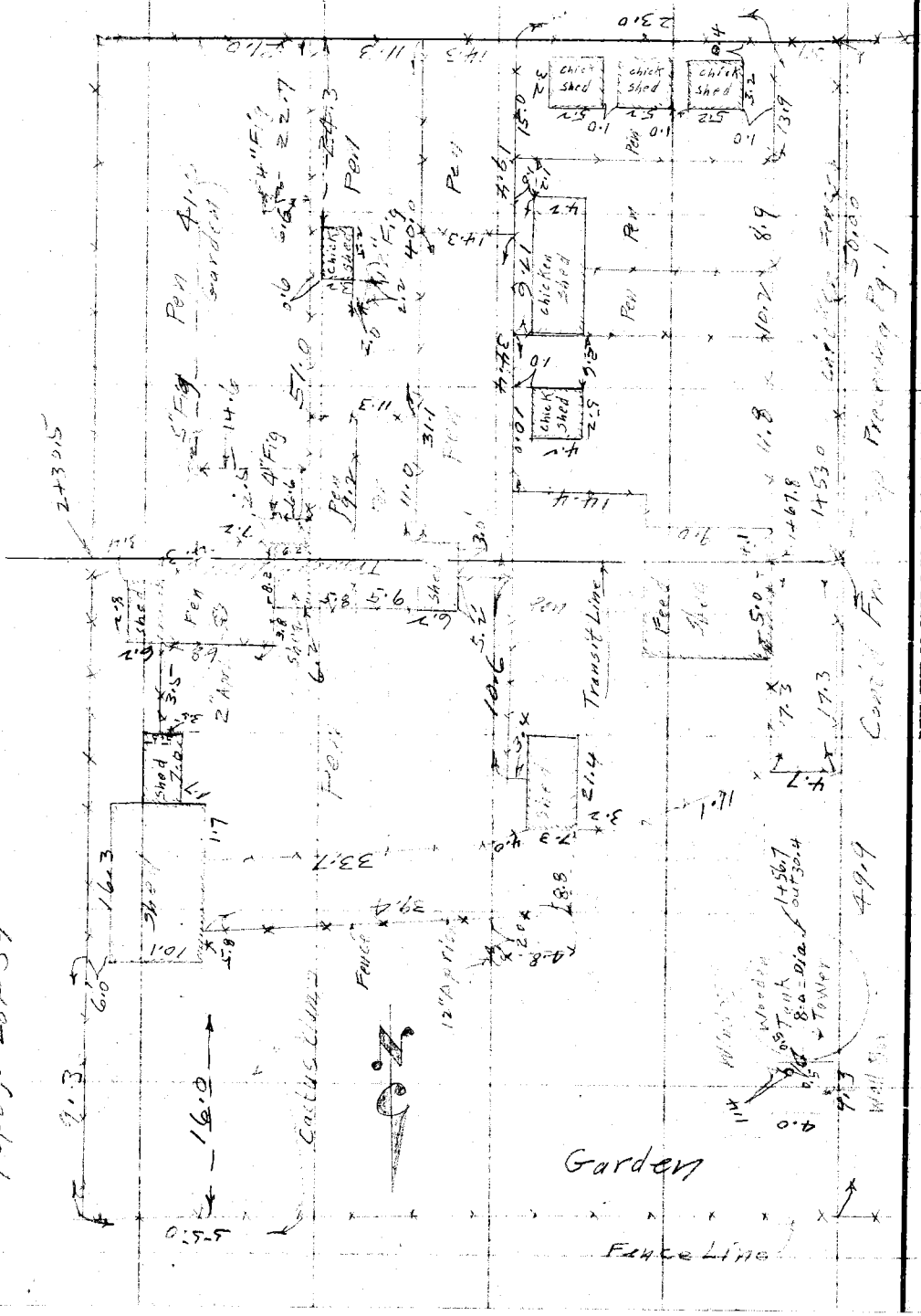

RETURN TO
LOS ANGELES COUNTY SURVEYOR

Do not extend notes this side of this line

Note: ANY ADDITIONS OR CHANGES ON THIS SHEET MUST BE MADE OR CIRCLED IN Red. WITH DATE AND NAME OF PERSON MAKING CHANGE.

Date 4/6/29 Notes by CVC Chief Party F.B. 391 Pg. 29 3

Platted by G.A. Crowl	W. O. No. 4251 D. S. O. No.
Date 4-15-29	Location Compton Ave
Map No. B396	Surveyed by C.V. Crowl
Platting C'k'd by H. U. M. H.	Date April 6+8 1929
Date Nov. 1929	Indexed

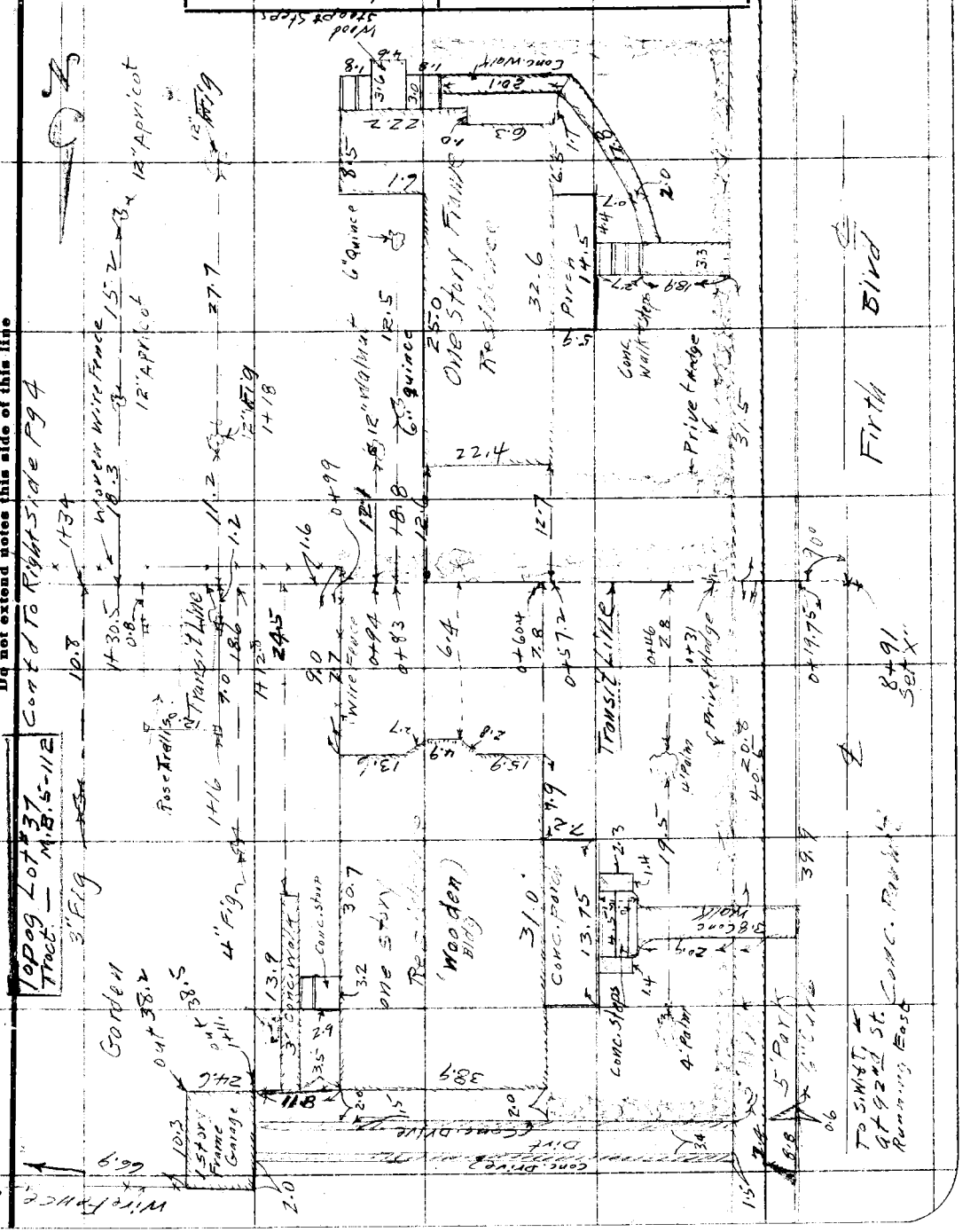

Note: ANY ADDITIONS OR CHANGES ON THIS SHEET MUST BE MADE OR CIRCLED IN Red. WITH DATE AND NAME OF PERSON MAKING CHANGE.

Do not extend notes this side of this line

RETURN TO
LOS ANGELES COUNTY SURVEYOR

F.B. 391 Pg. 30/4 Chief Party Notes by C.V. Crumley Date 4/8/29

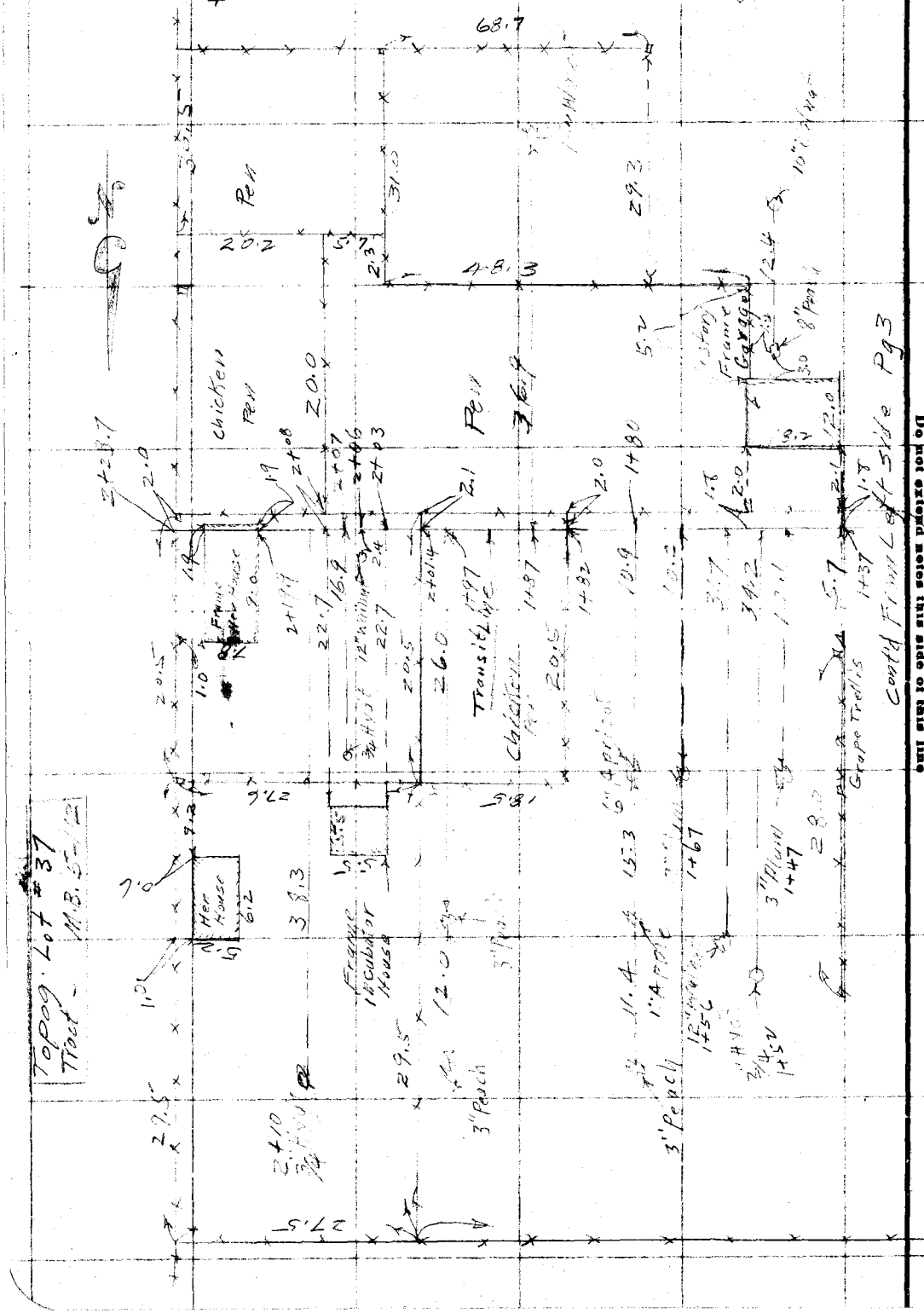

RETURN TO
LOS ANGELES COUNTY SURVEYOR

Do not extend notes this side of this line

Note: ANY ADDITIONS OR CHANGES ON THIS SHEET MUST BE MADE OR CIRCLED IN Red. WITH DATE AND NAME OF PERSON MAKING CHANGE.

Date 4/8/29 Notes by _____ Chief Party CVG F.B. 391 PG 31

Plotted by G.A. Crowl	W. O. No. 4251 D. S. O. No _____
Date 4-15-29	Location Compton Ave
Map No. B396	Surveyed by _____
Platting C'k'd by H.U.M.H.	Date 4/8/29
Date Nov. 1929	Indexed _____



Notes: ANY ADDITIONS OR CHANGES ON THIS SHEET MUST BE MADE OR CIRCLED IN Red. WITH DATE AND NAME OF PERSON MAKING CHANGE.

Do not extend notes this side of this line

RETURN TO LOS ANGELES COUNTY SURVEYOR

F.B. 391 PG. 32 Chief Party Notes by C.V. Crumley Date 4/9/27

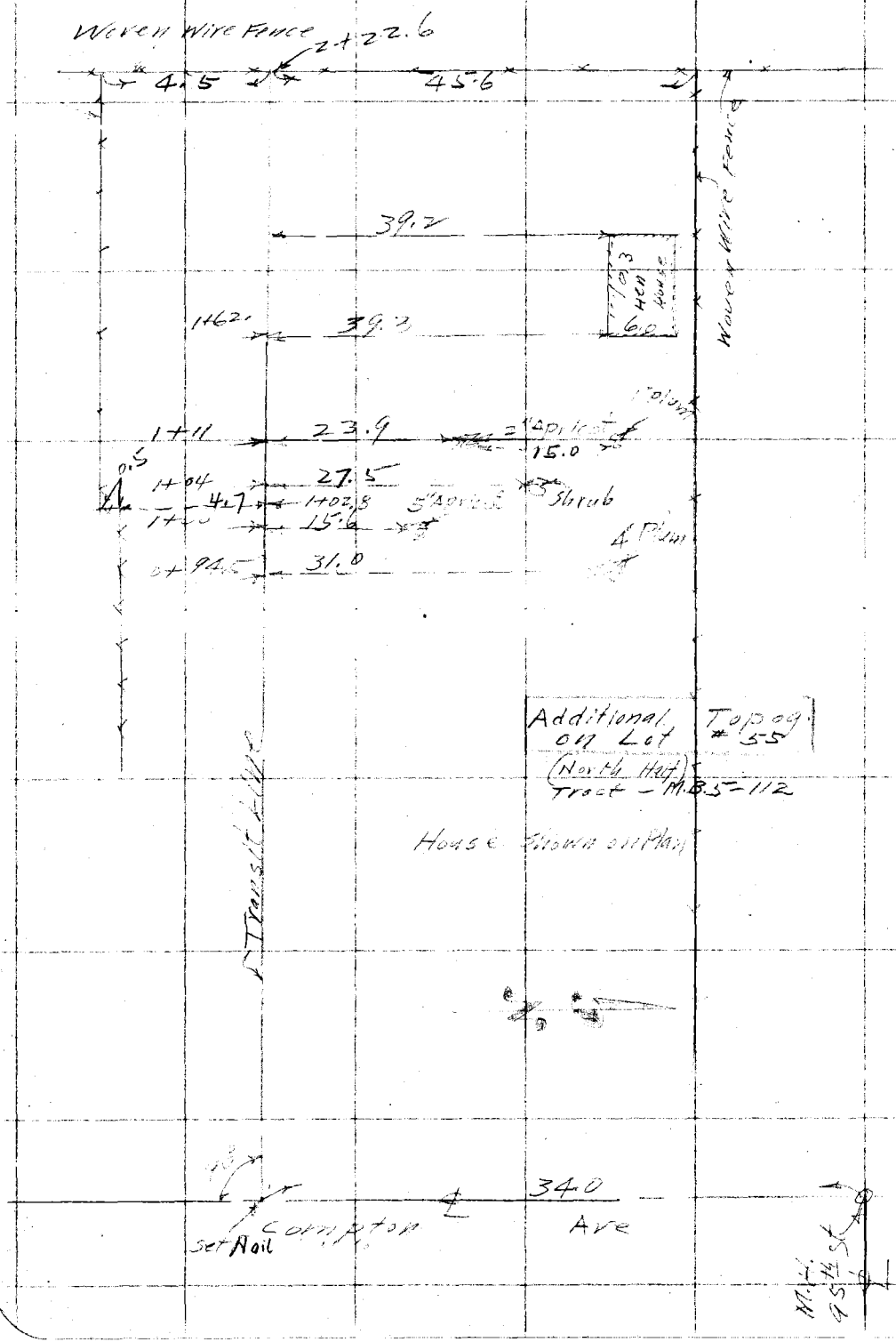

RETURN TO
LOS ANGELES COUNTY SURVEYOR

Do not extend notes this side of this line

Note: ANY ADDITIONS OR CHANGES ON THIS SHEET MUST BE MADE OR CIRCLED IN Red. WITH DATE AND NAME OF PERSON MAKING CHANGE.

Date 4/9/29 Notes by _____ Chief Party _____ F.B. 391 Pg 33

Platted by G.A. Crowl	W.O. No. 4251 D.S.O. No.
Date 4-15-29	Location Compton Ave
Map No. B396-1	Surveyed by C.V. Crumley
Platting C'k'd by H.U.M.H.	Date April 8, 1929
Date Nov. 1929	Indexed



Note: ANY ADDITIONS OR CHANGES ON THIS SHEET MUST BE MADE OR CIRCLED IN Red. WITH DATE AND NAME OF PERSON MAKING CHANGE.

Do not extend notes this side of this line

RETURN TO LOS ANGELES COUNTY SURVEYOR

F.B. 391 PG. 34 8 Chief Party Notes by C.V. Crumley Date 4/9/29

Additional Topog. Lot 56 (N½)
Tract. M.B. 5-112

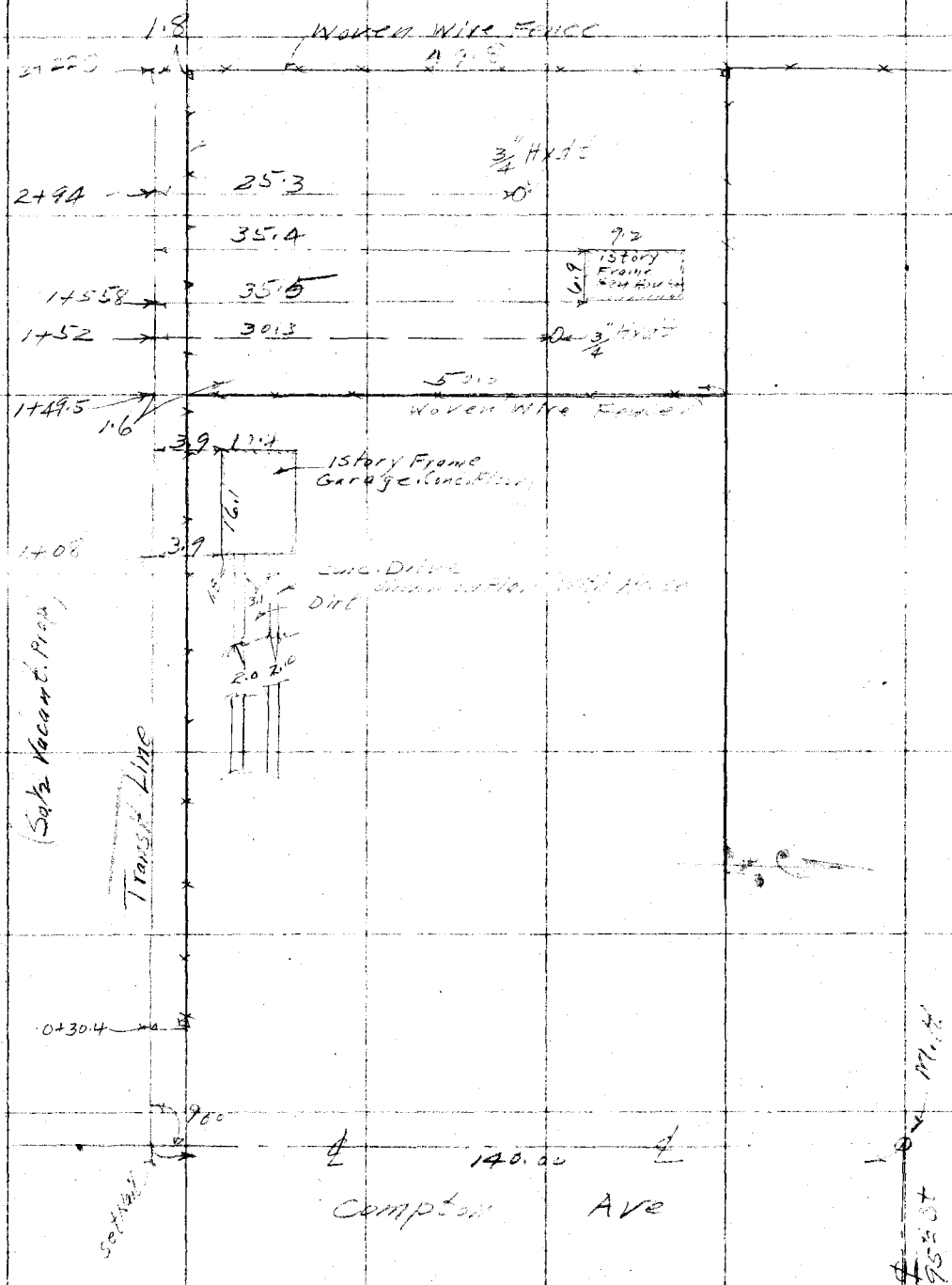

RETURN TO
LOS ANGELES COUNTY SURVEYOR

Do not extend notes this side of this line

Note: ANY ADDITIONS OR CHANGES ON THIS SHEET MUST BE MADE OR CIRCLED IN Red. WITH DATE AND NAME OF PERSON MAKING CHANGE.

Date _____ Notes by M H Chief Party _____ F.B. 391 PG. 35

Platted by Wood	W. O. No. 4251 D. S. O. No.
Date July 1929	Location Compton Ave
Map No. B396-1	Surveyed by
Platting C'k'd by H. U. M. H.	Date March 6, 1929
Date Nov 1929	Indexed

Notes: ANY ADDITIONS OR CHANGES ON THIS SHEET MUST BE MADE OR CIRCLED IN Red, WITH DATE AND NAME OF PERSON MAKING CHANGE.

Do not extend notes this side of this line

RETURN TO LOS ANGELES COUNTY SURVEYOR

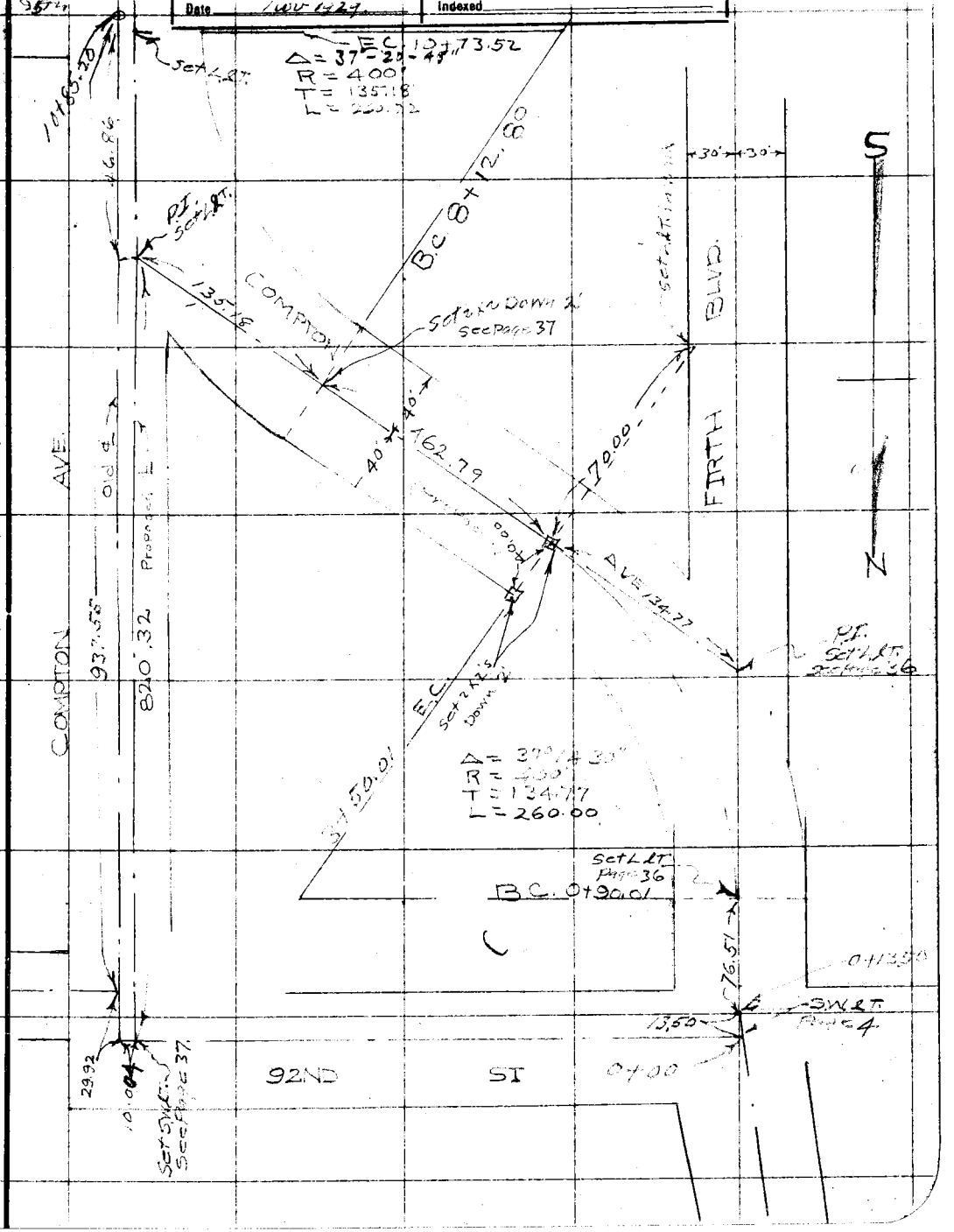

F.B. 391 Pg. 36 M. Hayes Chief Party Notes by M.H. Date 5-6-29

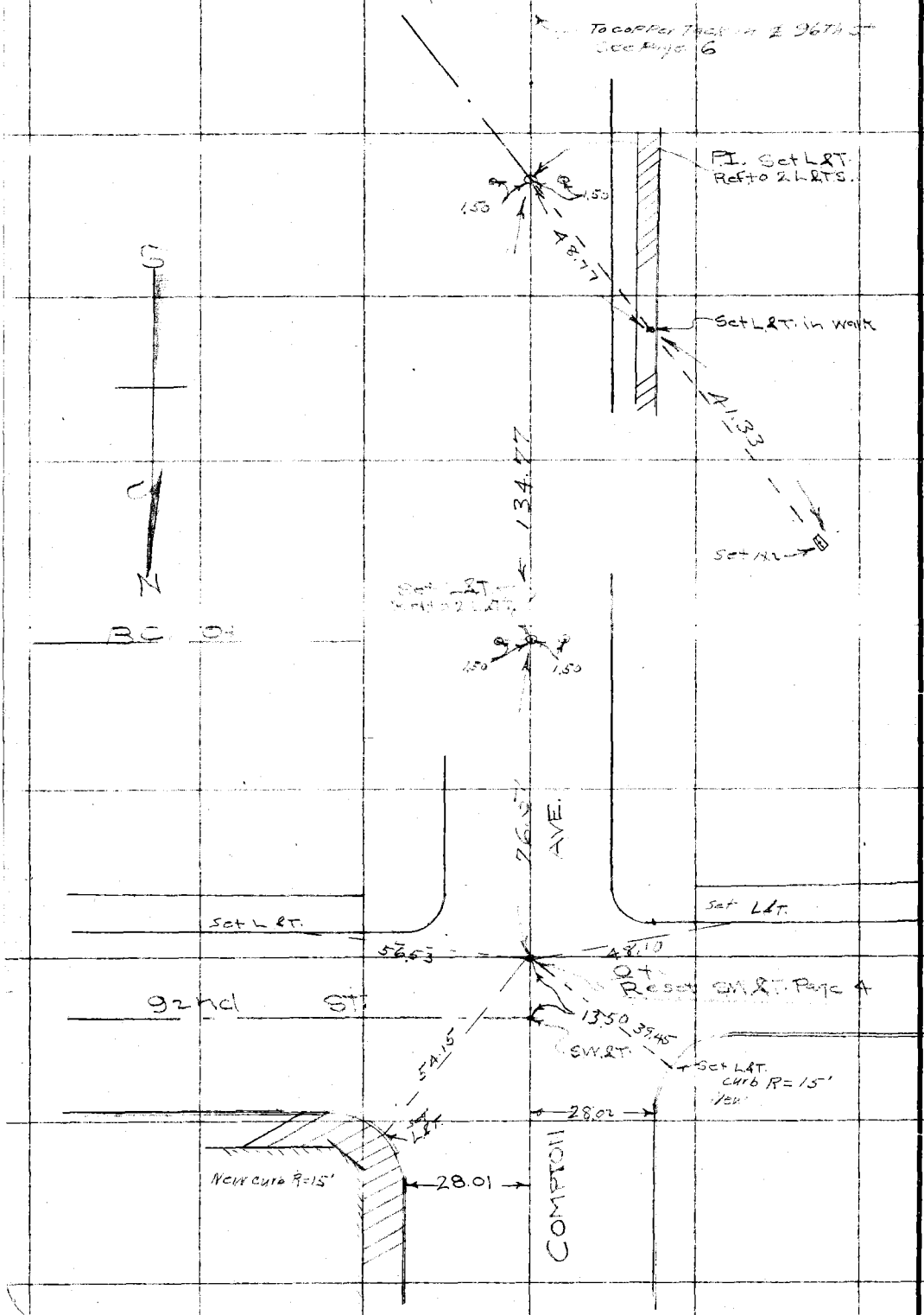

RETURN TO
LOS ANGELES COUNTY SURVEYOR

Do not extend notes this side of this line

Note: ANY ADDITIONS OR CHANGES ON THIS SHEET MUST BE MADE OR CIRCLED IN Red. WITH DATE AND NAME OF PERSON MAKING CHANGE.

Date _____ Notes by M.H. Chief Party _____ F.B. 391 PG. 37

Platted by Wood	W. O. No. 4251 D. S. O. No.
Date July 1929	Location Compton Ave
Map No. 13346-1	Surveyed by
Platting C'k'd by H. U. M. H.	Date Mar. 6, 1929
Date Nov. 1929	Indexed

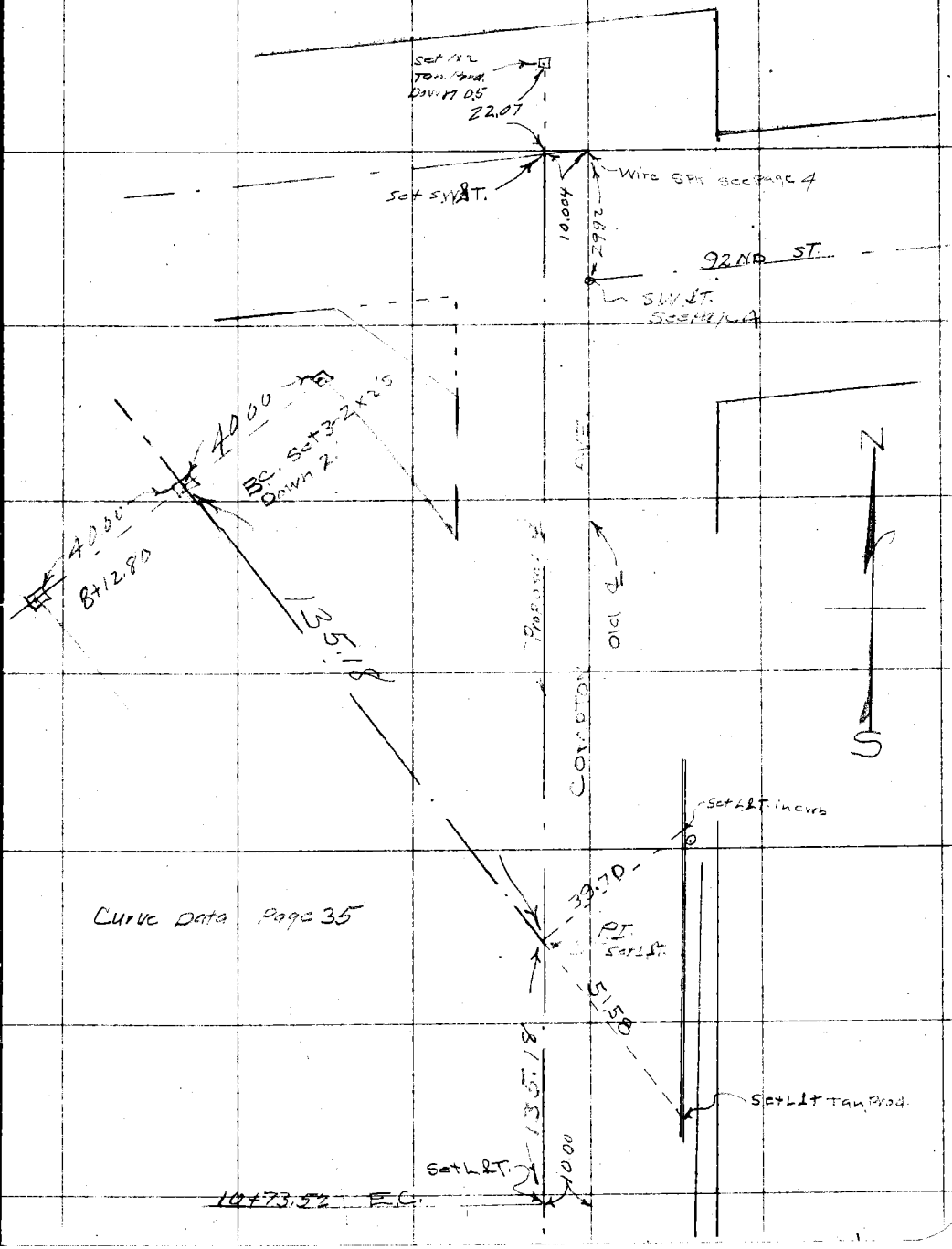

Curve Data Page 35

Notes: ANY ADDITIONS OR CHANGES ON THIS SHEET MUST BE MADE OR CIRCLED IN Red. WITH DATE AND NAME OF PERSON MAKING CHANGE.

Do not extend notes this side of this line

RETURN TO LOS ANGELES COUNTY SURVEYOR

F.B. 391 Pg. 38 M. Hayes Chief Party Notes by M.H. Date 5-7-29

Staking & Check on ℄ New location
Compton Ave.

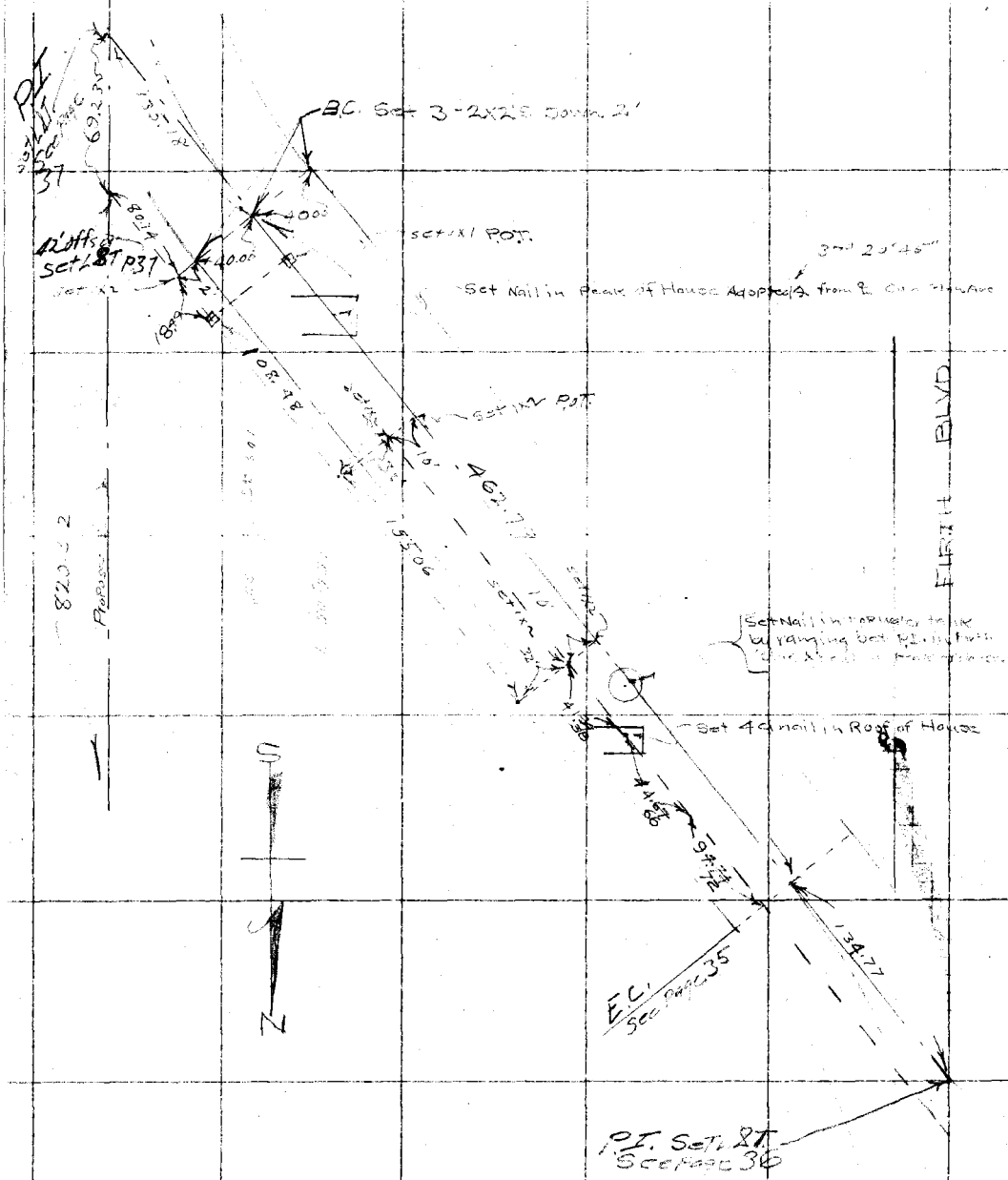

RETURN TO
LOS ANGELES COUNTY SURVEYOR

Do not extend notes this side of this line.

Note: ANY ADDITIONS OR CHANGES ON THIS SHEET MUST BE MADE OR CIRCLED IN Red. WITH DATE AND NAME OF PERSON MAKING CHANGE.

Date _____ Notes by _____ Chief Party _____ F.B. 391 Pg 39

Platted by H. J. Lucas	W. O. No. 4251 D. S. O. No.
Date July 1929	Location Compton Ave.
Map No. B 396-1	Surveyed by
Platting C'k'd by Wood	Date March 29, 1929
Date Aug 1929	Indexed

SURVEY OF
COMPTON AVE.
From
120TH ST. Field Book Equation {0+00 Ahead
South to Sta. 148+85.33
OLIVE ST.

M. Hayes
F.E. Corsson, Inst.
H.W. Gunderson, R.C.
D.D. Seely, R.C.

Berger Transit No.
Bandwidth 10.011, Standard
at 84°F — 2[illegible] lbs. [illegible]

Recalibrated 4-20-29
Standard at 76°F - 24 lbs.

Measurements previously dated
[illegible] corrected.

R.D. {
F.C. 36, 31-40
F.R. 276, 13-18
F.B. 93, 72-79
F.O. 293 4&6
F.R. 304, 48

C.S. {
F.B. 259 - 89-105
F.B. 285, 20-25
F.B. 290, 64-71
F.B. 81, 33-42
F.B. 346, 5-12

C.S. 8967
C.S. B-120
C.S. B-181
C.S. 8970
C.S. 8720
} For additional recent traverses

Notes: ANY ADDITIONS OR CHANGES ON THIS SHEET MUST BE MADE OR CIRCLED IN Red. WITH DATE AND NAME OF PERSON MAKING CHANGE.

Do not extend notes this side of this line

RETURN TO
LOS ANGELES COUNTY SURVEYOR

F.B. 391 PG. 40 Chief Party Notes by Date 3-29-29

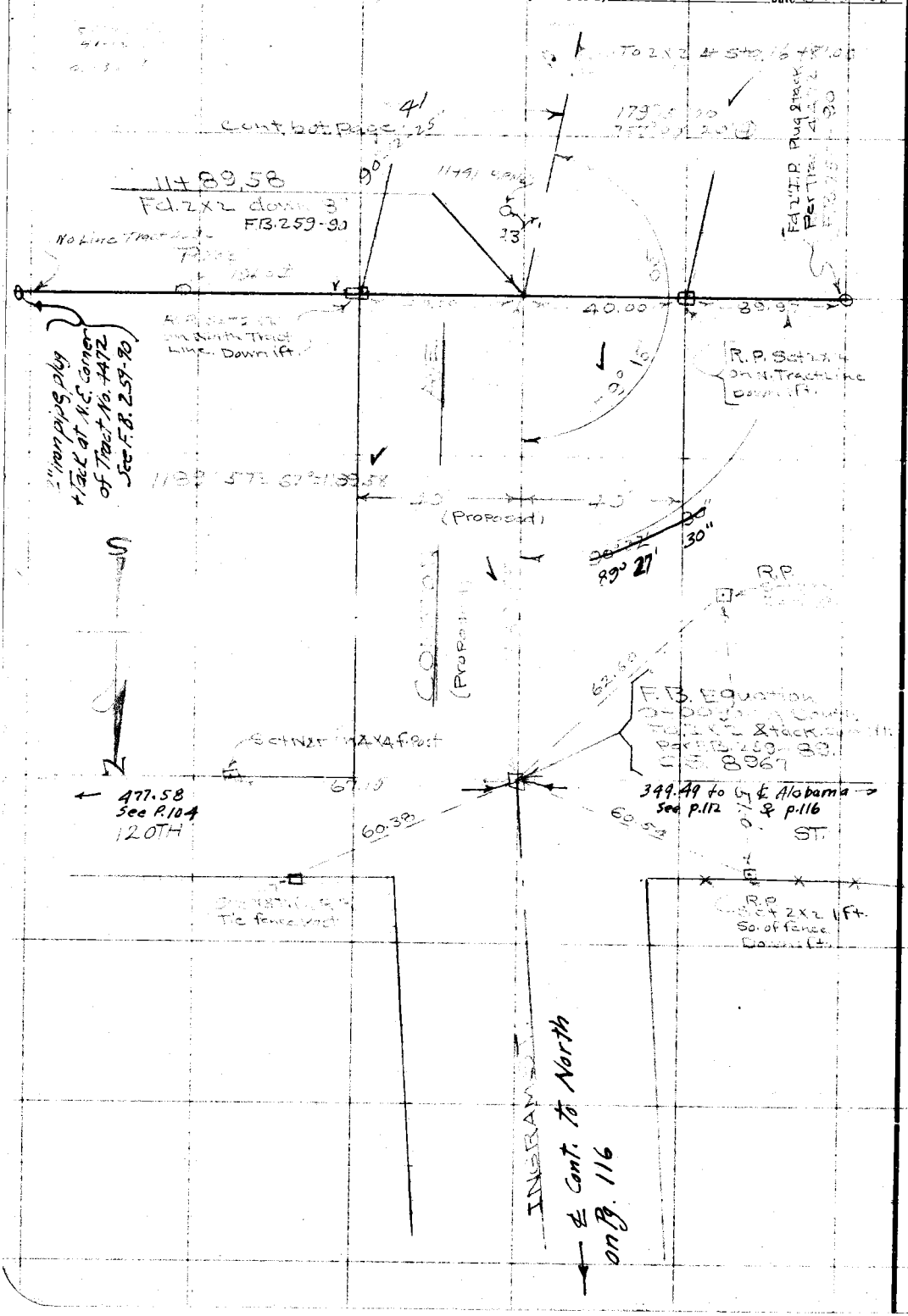

RETURN TO
LOS ANGELES COUNTY SURVEYOR

Do not extend notes this side of this line

Note: ANY ADDITIONS OR CHANGES ON THIS SHEET MUST BE MADE OR CIRCLED IN Red. WITH DATE AND NAME OF PERSON MAKING CHANGE.

Date _____ Notes by _____ Chief Party _____ F.B. 391 PG. 41

Platted by H. C. Lucas	W. O. No. 1251 D. S. O. No.
Date July 1929	Location Compton Ave
Map No. B.396-3	Surveyed by
Platting C'k'd by Wood	Date
Date Aug. 1929	Indexed

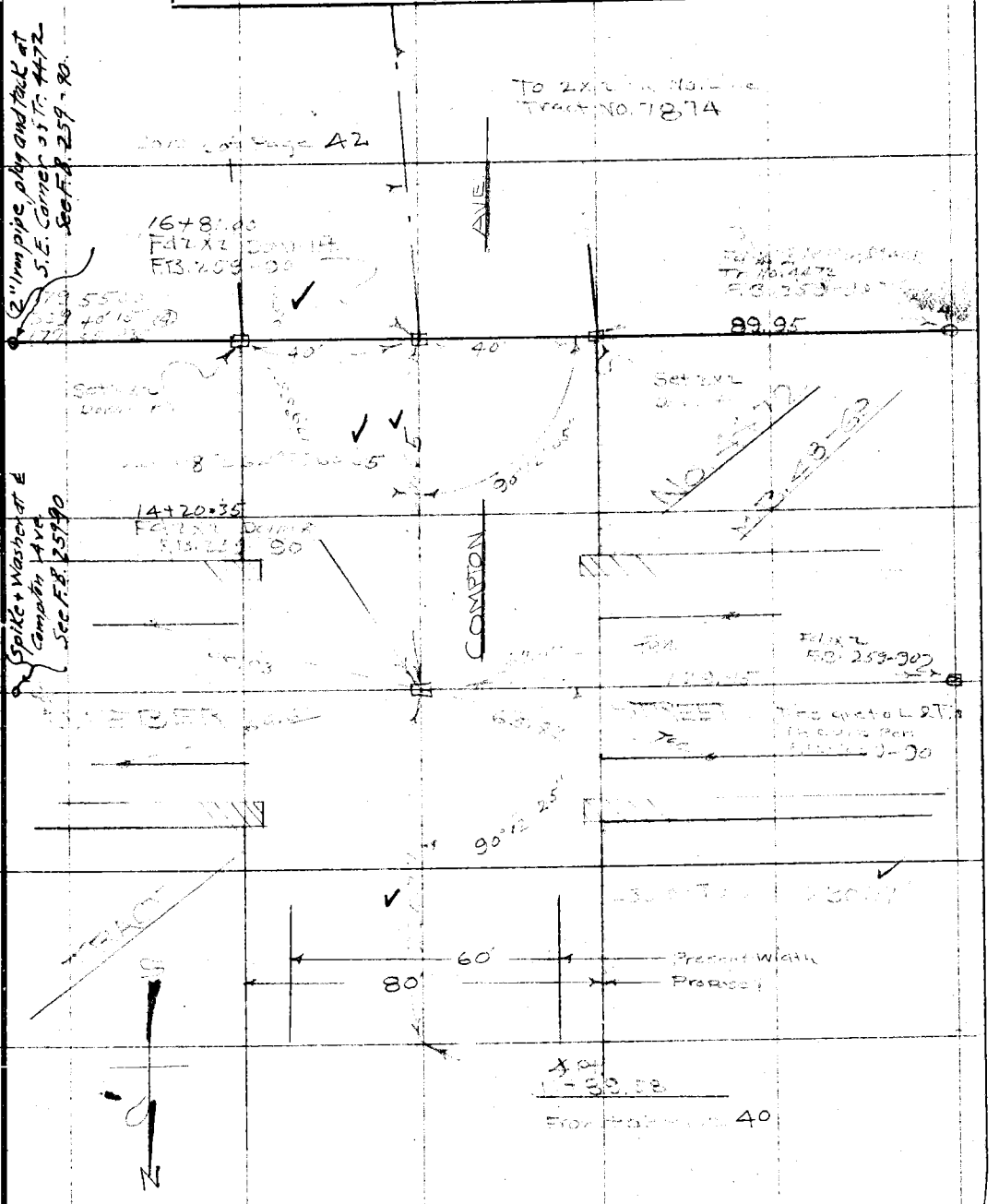

Notes: ANY ADDITIONS OR CHANGES ON THIS SHEET MUST BE MADE OR CIRCLED IN Red. WITH DATE AND NAME OF PERSON MAKING CHANGE.

Do not extend notes this side of this line

RETURN TO
LOS ANGELES COUNTY SURVEYOR

F.B. 391 Pg. 42 Chief Party Notes by Date

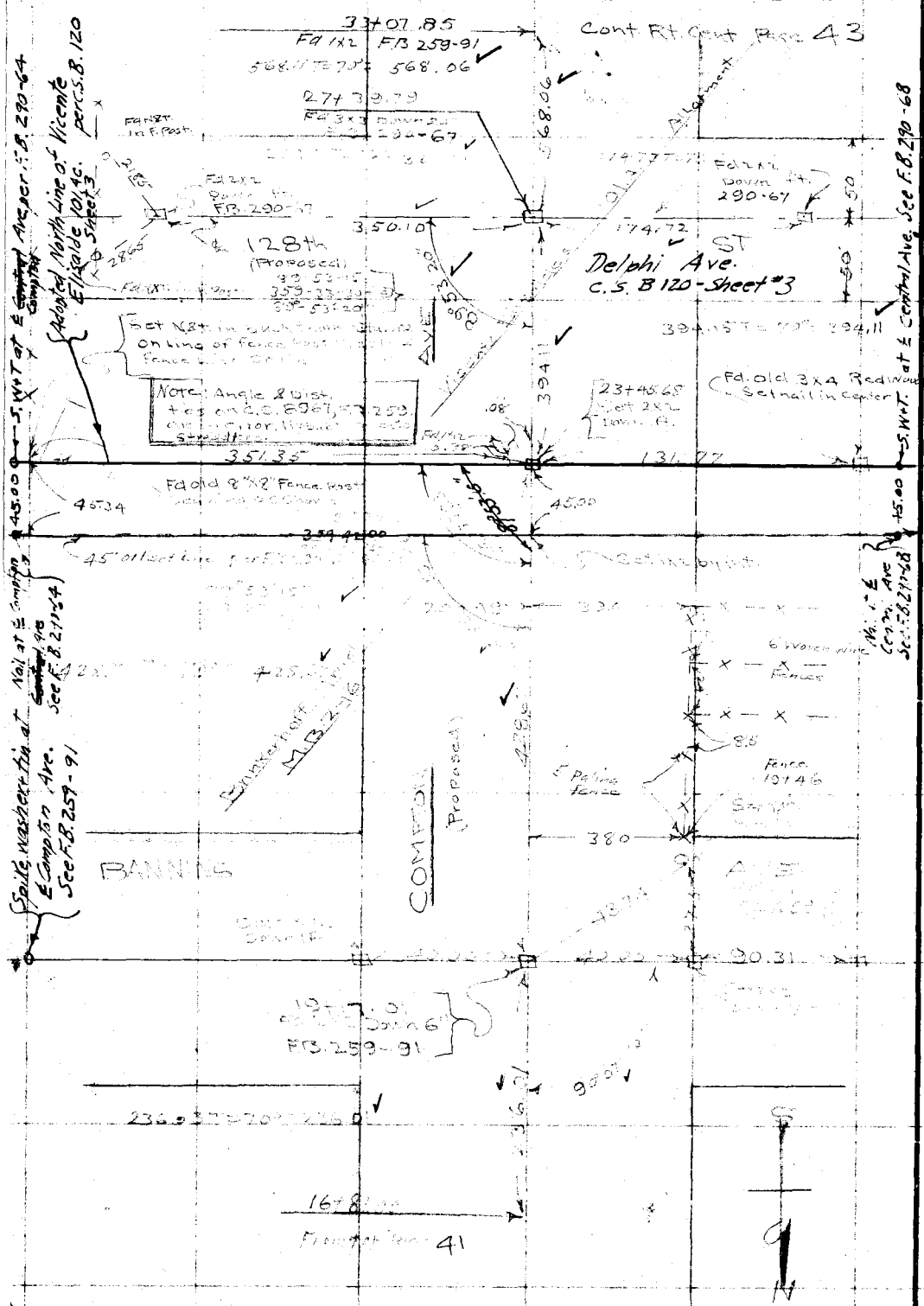

RETURN TO
LOS ANGELES COUNTY SURVEYOR

Do not extend notes this side of this line

Note: ANY ADDITIONS OR CHANGES ON THIS SHEET MUST BE MADE OR CIRCLED IN Red. WITH DATE AND NAME OF PERSON MAKING CHANGE.

Date _____ Notes by M.H. _____ Chief Party _____ F.B. 391 Pg. 43

Platted by W. J. Lucas	W. O. No. 4257 D. S. O. No.
Date July 1929	Location
Map No. B.396-3	Surveyed by
Platting C'k'd by Wood	Date April 31 1929
Date Aug 1929	Indexed

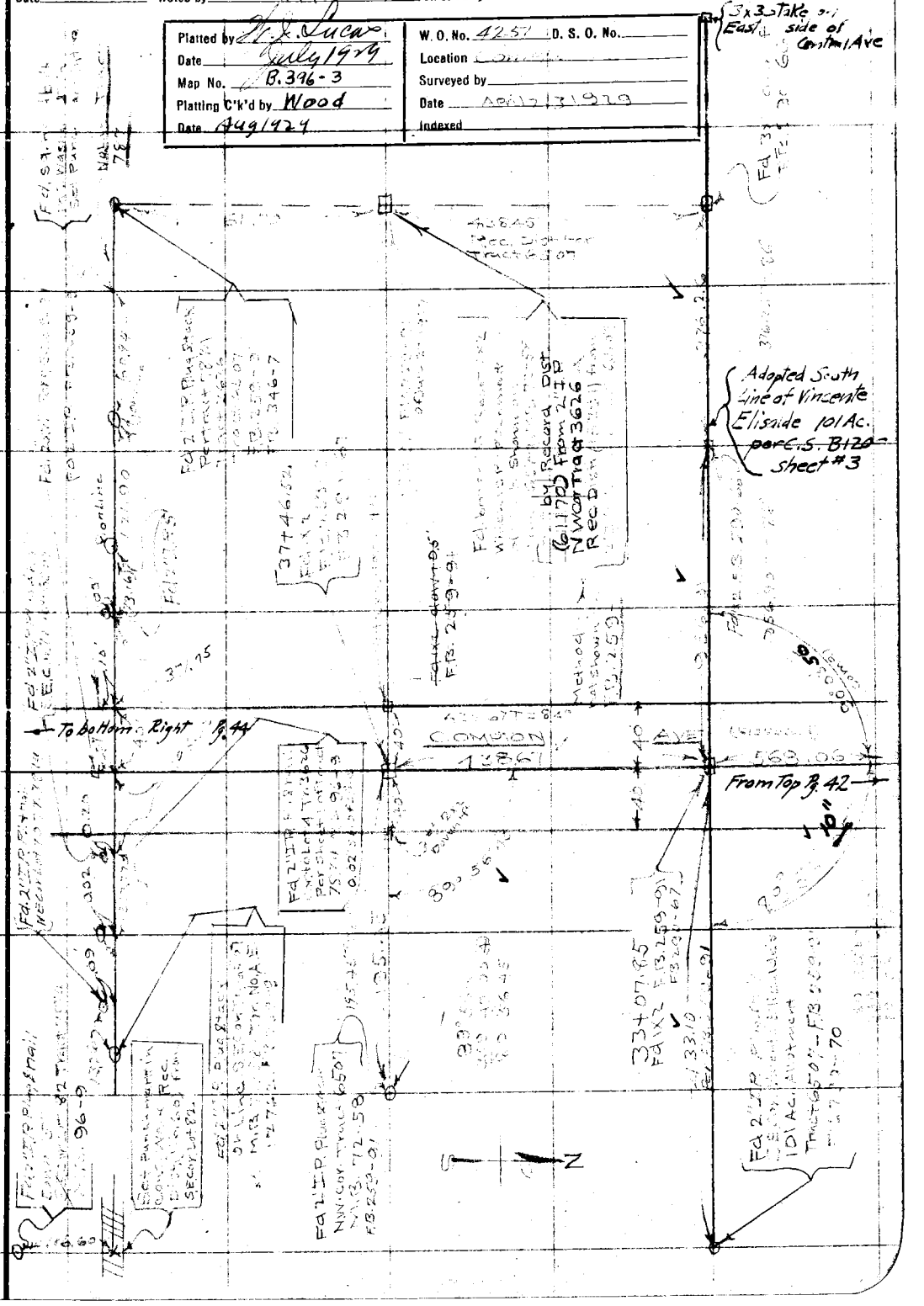

Note: ANY ADDITIONS OR CHANGES ON THIS SHEET MUST BE MADE OR CIRCLED IN Red. WITH DATE AND NAME OF PERSON MAKING CHANGE.

Do not extend notes this side of this line

RETURN TO
LOS ANGELES COUNTY SURVEYOR

F. B. 391 PG. 44 ______ Chief Party Notes by M.A. Date 4-3-29

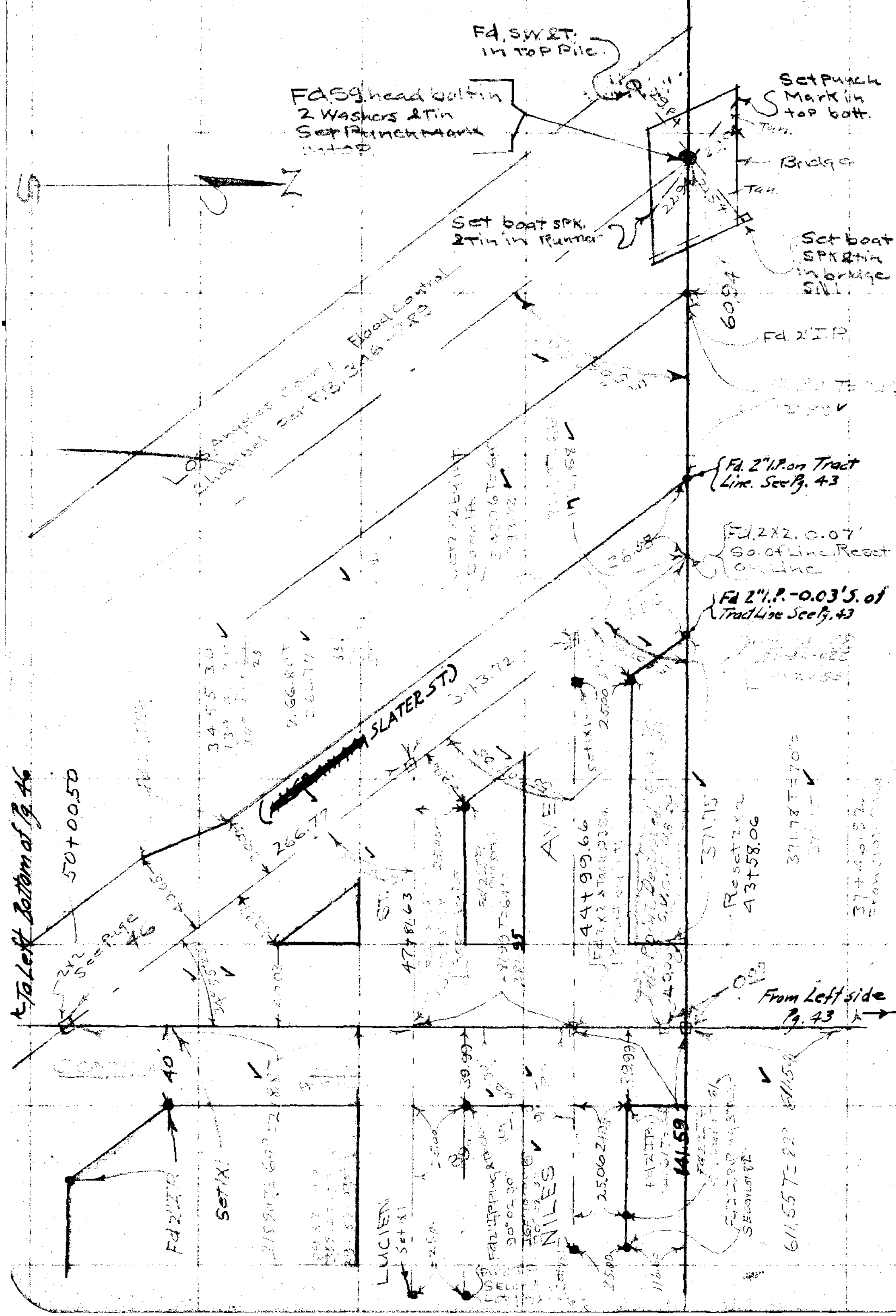

RETURN TO
LOS ANGELES COUNTY SURVEYOR
Do not extend notes this side of this line

Notes: ANY ADDITIONS OR CHANGES ON THIS SHEET MUST BE MADE OR CIRCLED IN Red. WITH DATE AND NAME OF PERSON MAKING CHANGE.

Date _____ Notes by M.H. Chief Party _____ F.B. 391 Pg. 45

Platted by Wood	W. O. No. 4251 D. S. O. No.
Date June 1929	Location Compton/Wo
Map No. C.S.B.396-3 C.S.B-181-1.	Surveyed by
Platting C'k'd by H. U. M. N.	Date April 5, 1929
Date 6/14/29.	Indexed

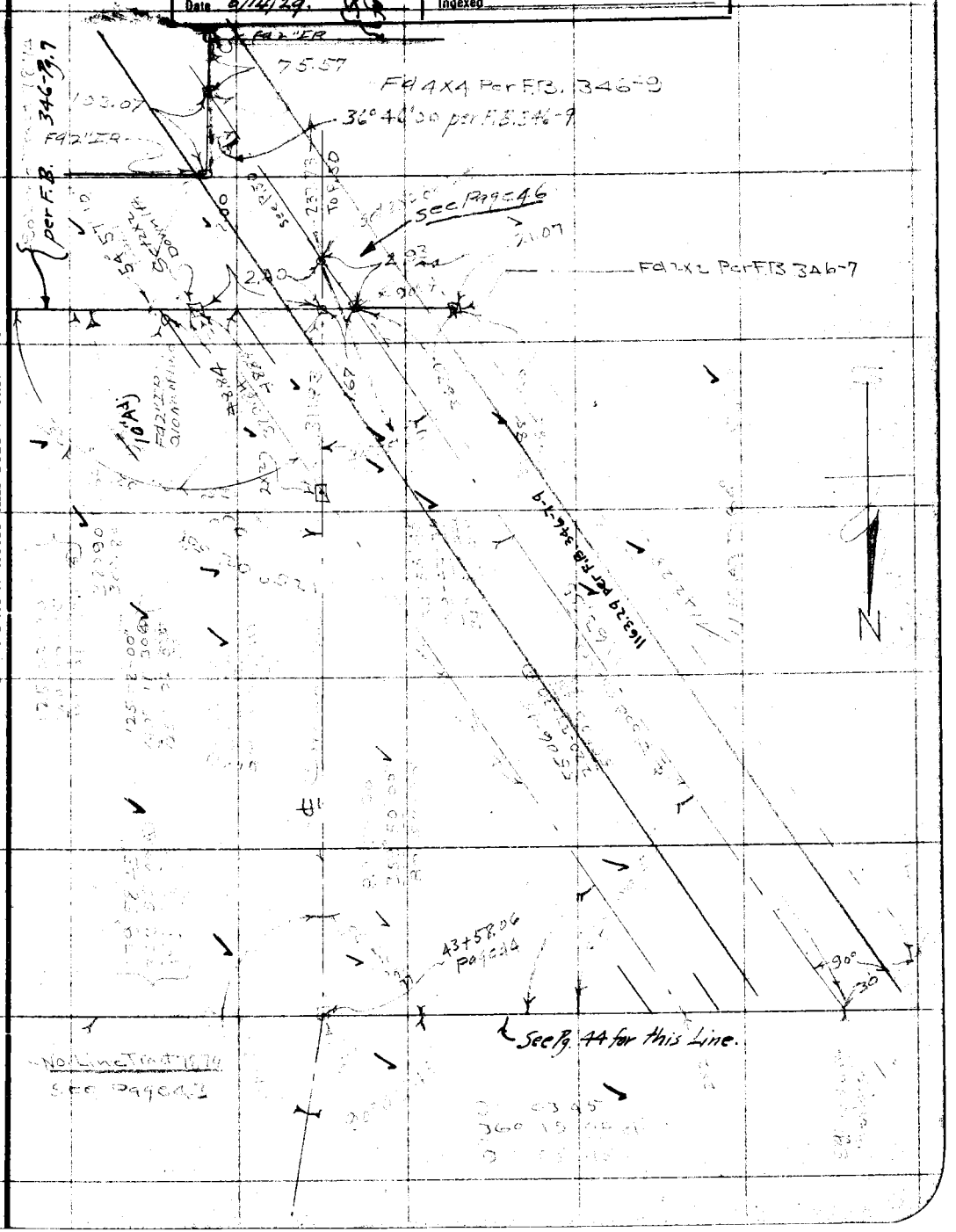

Notes: ANY ADDITIONS OR CHANGES ON THIS SHEET MUST BE MADE OR CIRCLED IN Red. WITH DATE AND NAME OF PERSON MAKING CHANGE.

Do not extend notes this side of this line

RETURN TO
LOS ANGELES COUNTY SURVEYOR

RETURN TO
LOS ANGELES COUNTY SURVEYOR

Note: ANY ADDITIONS OR CHANGES ON THIS SHEET MUST BE MADE OR CIRCLED IN **Red.** WITH DATE AND NAME OF PERSON MAKING CHANGE.

Do not extend notes this side of this line. Plotted CS B181-1. Checked by H.U.M.H

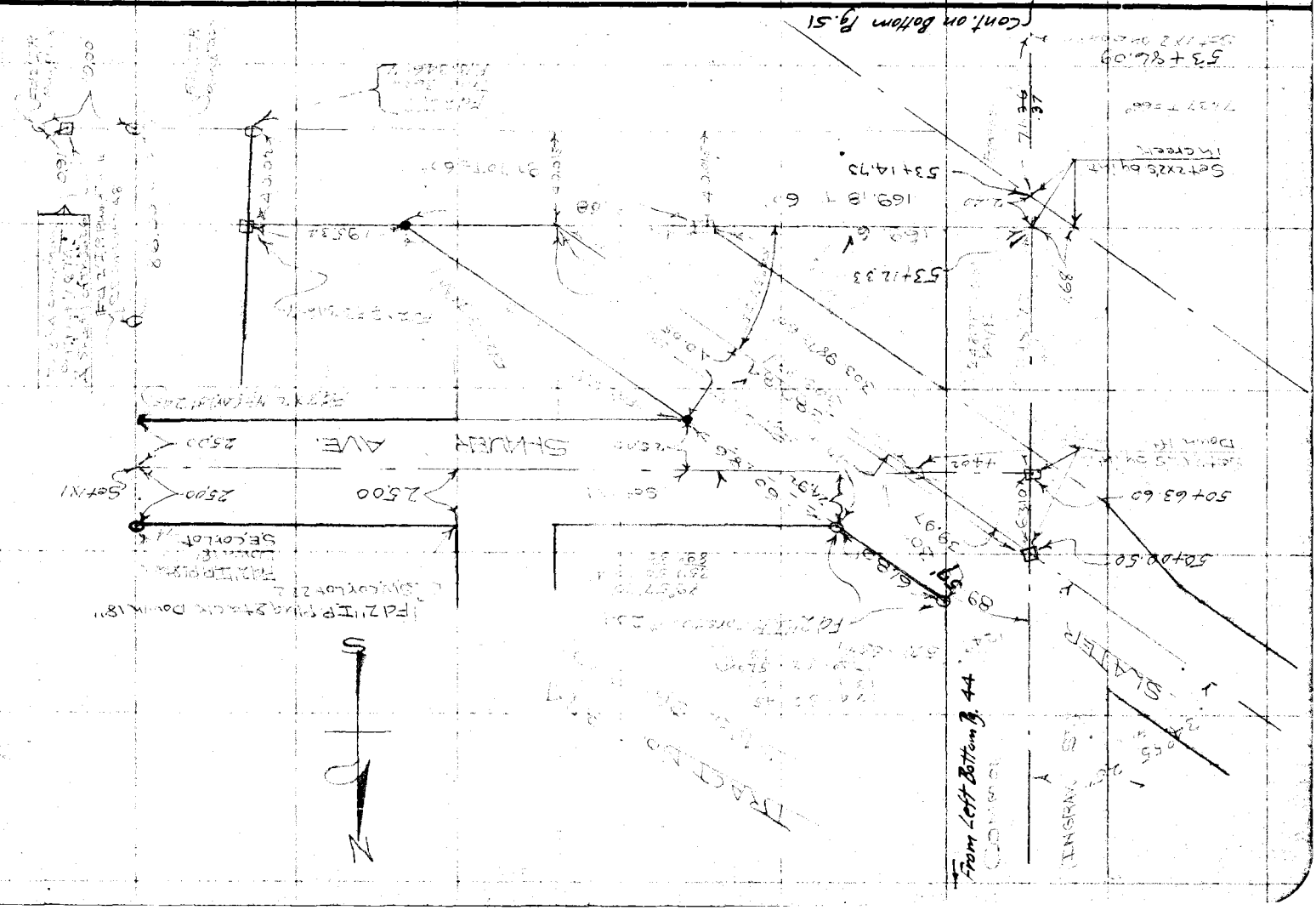

F. B. 39 Pg. 46 Chief Party Notes by Date

Date _____ Notes by _____ Chief Party _____ F.B. 391 PG. 47

Platted by Wood	W. O. No. 4251 D. S. O. No.
Date June 1929	Location [illegible]
Map No. C.S.B. 396-3 / C.S.B. 181-1	Surveyed by [illegible]
Platting C'k'd by H. U. M. H.	Date April 1929
Date 6/14/29.	Indexed

C.S. B 206



Note: ANY ADDITIONS OR CHANGES ON THIS SHEET MUST BE MADE OR CIRCLED IN Red. WITH DATE AND NAME OF PERSON MAKING CHANGE.

Do not extend notes this side of this line

RETURN TO
LOS ANGELES COUNTY SURVEYOR

RETURN TO
LOS ANGELES COUNTY SURVEYOR

Note: ANY ADDITIONS OR CHANGES ON THIS SHEET MUST BE MADE OR CIRCLED IN **Red.** WITH DATE AND NAME OF PERSON MAKING CHANGE. Plotted. CS. B-181. Checked. by — H. U. M. H. 4/14/29

Do not extend notes this side of this line

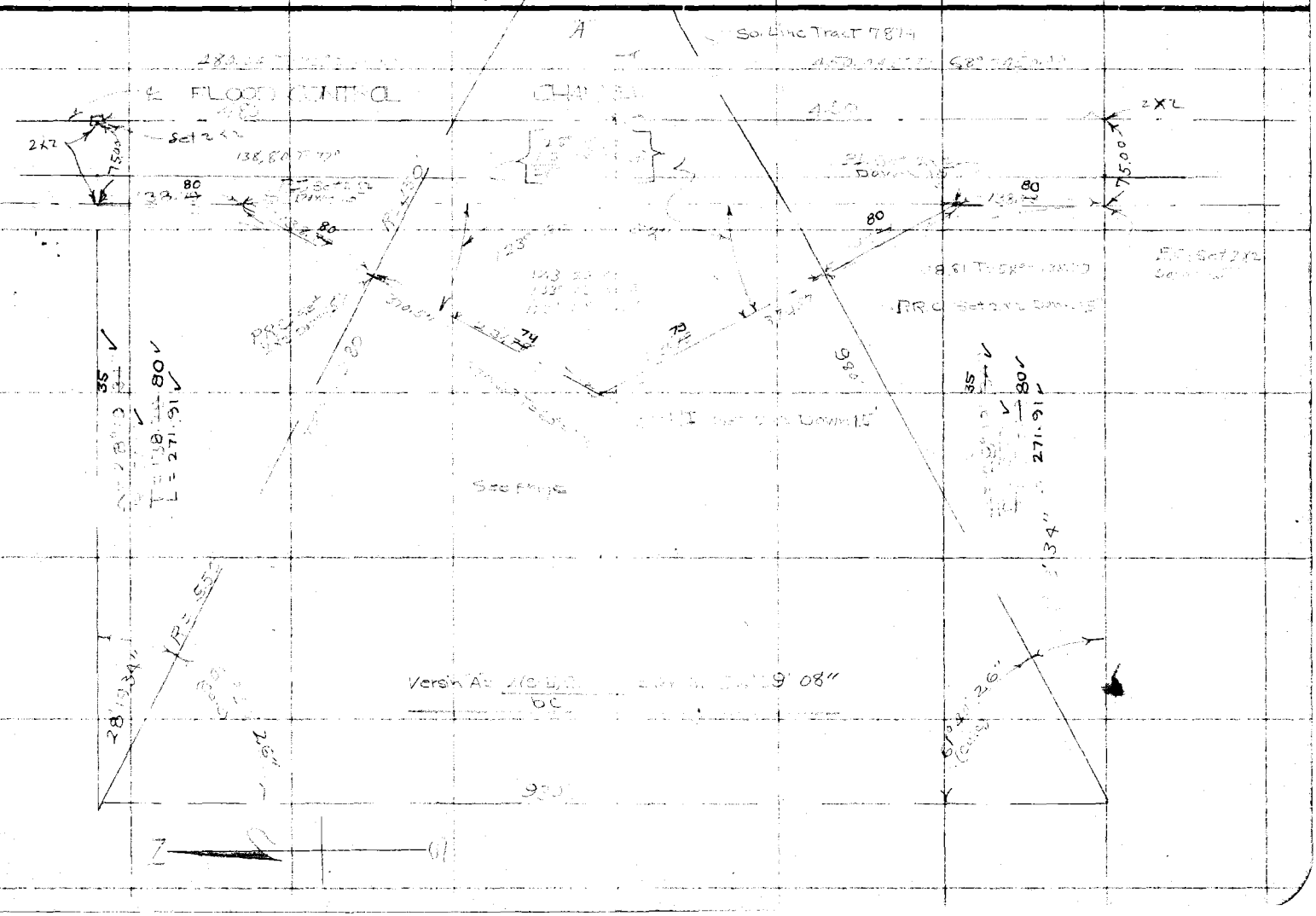

Date 4-16-29 Notes by M. Hayes Chief Party

F. B. 391 Pg. 48

Date _____ Notes by _____ Chief Party _____ F.B. 391 Pg 49

Platted by Wood	W.O. No. 4251 D.S.O. No.
Date June 1929	Location Compton [illegible]
Map No. C.S.B. 396-3 C.S.B. 181-1.	Surveyed by [illegible]
Platting C'k'd by H.U.M.H.	Date April 30, 1929
Date 6/14/29.	Indexed

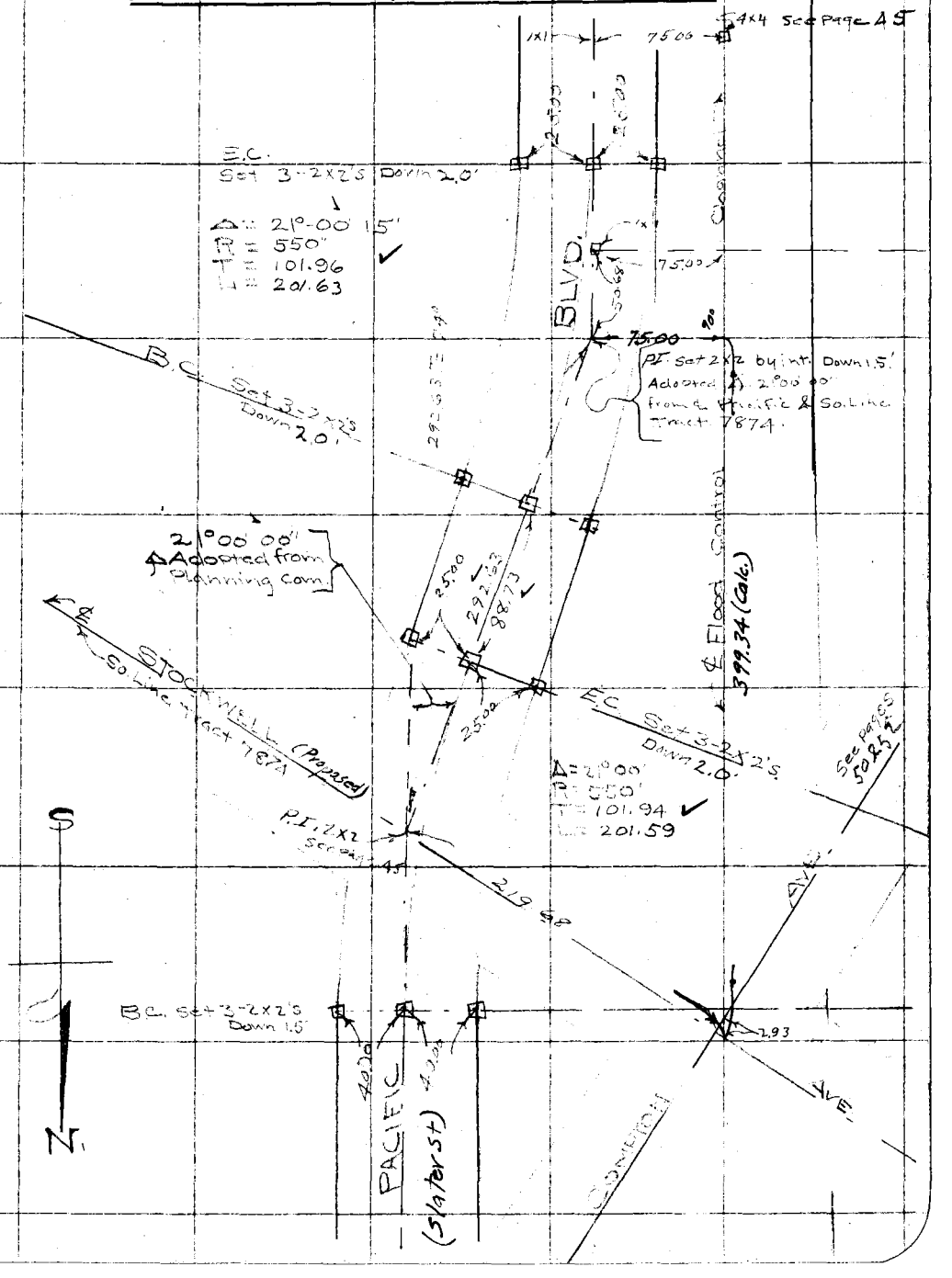

Note: ANY ADDITIONS OR CHANGES ON THIS SHEET MUST BE MADE OR CIRCLED IN Red. WITH DATE AND NAME OF PERSON MAKING CHANGE.

Do not extend notes this side of this line

RETURN TO
LOS ANGELES COUNTY SURVEYOR

F.B. 391 Pg. 50 M. Hayes Chief Party Notes by M. Hayes Date Apr. 1929

Plotted on CS.B-181-1.
Checked by H.U.M.H.
6/14/29.

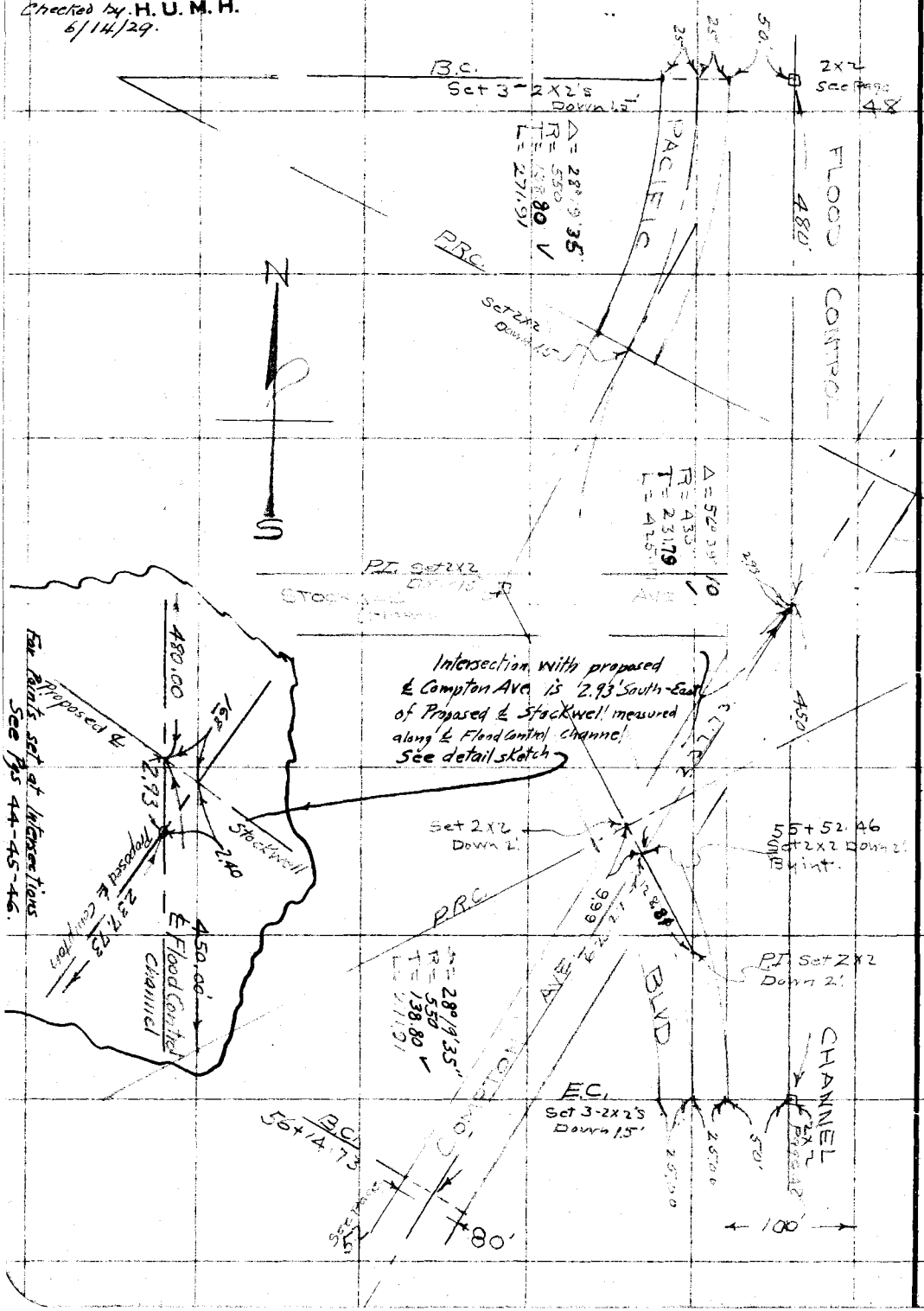

RETURN TO
LOS ANGELES COUNTY SURVEYOR

Do not extend notes this side of this line.

Note: ANY ADDITIONS OR CHANGES ON THIS SHEET MUST BE MADE OR CIRCLED IN Red. WITH DATE AND NAME OF PERSON MAKING CHANGE.

Date _____ Notes by _____ Chief Party _____ F.B. 391 Pg. 51

Platted by Wood	W. O. No. 4251 D. S. O. No.
Date June 1929	Location Compton Inc
Map No. C.S.B. 396-3 / C.S.B. 187-1.	Surveyed by [illegible]
Platting C'k'd by H. U. M. H.	Date April 26, 1929
Date 6/14/29.	Indexed

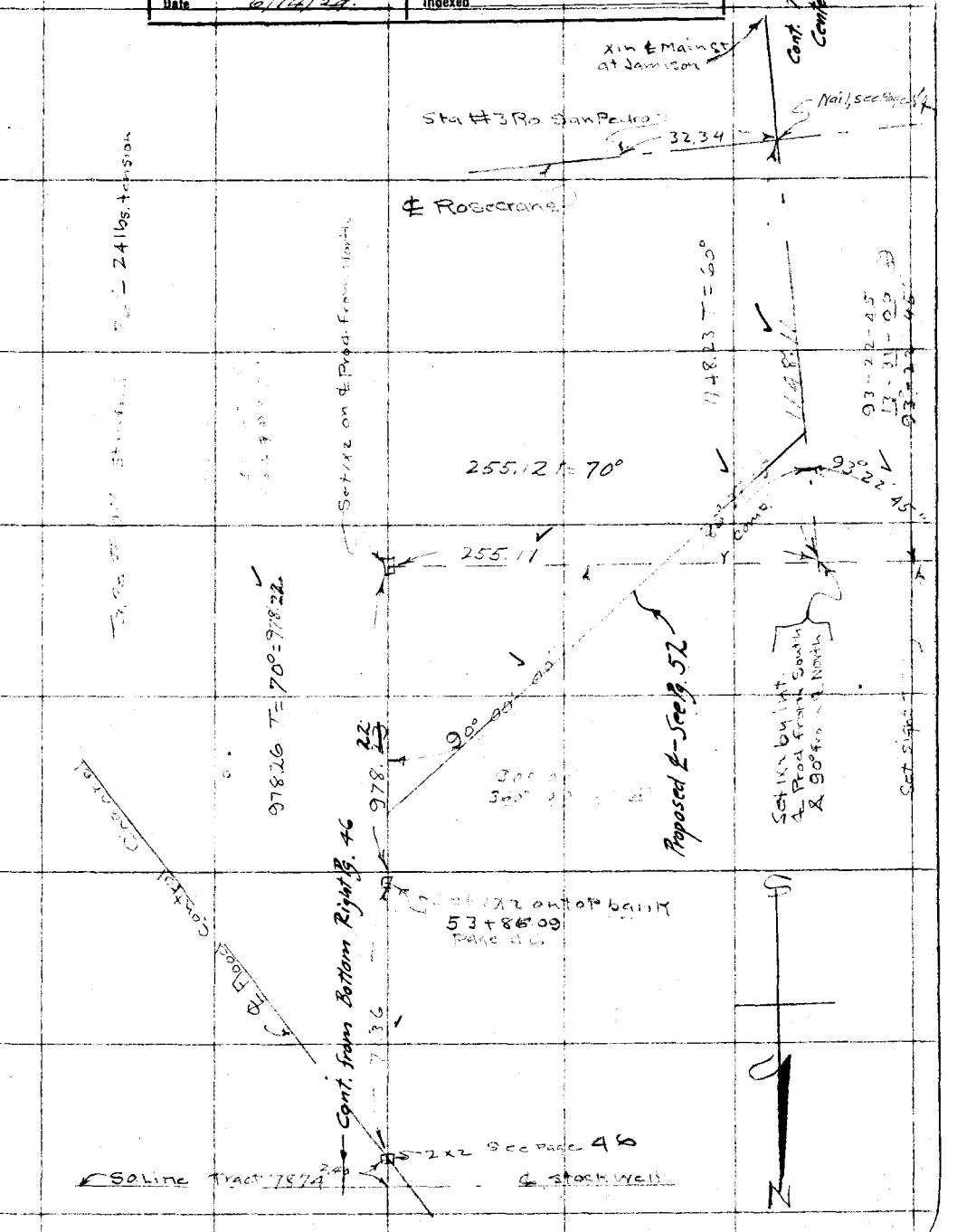

Note: ANY ADDITIONS OR CHANGES ON THIS SHEET MUST BE MADE OR CIRCLED IN Red. WITH DATE AND NAME OF PERSON MAKING CHANGE.

Do not extend notes this side of this line

RETURN TO
LOS ANGELES COUNTY SURVEYOR

F.B. 391 Pg. 52 M. Hayes Chief Party Notes by M.H. Date 4-29-29

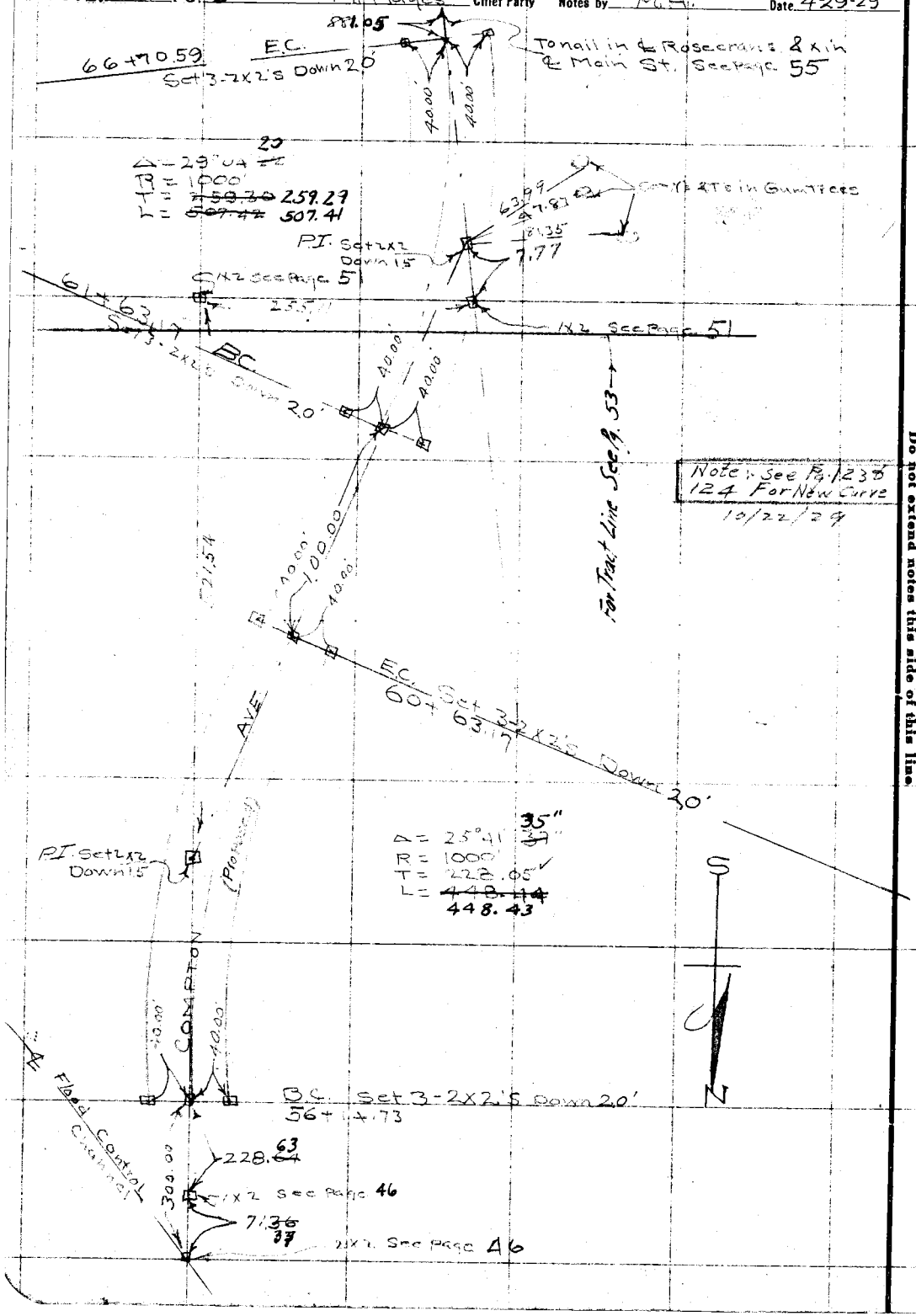

RETURN TO
LOS ANGELES COUNTY SURVEYOR

Do not extend notes this side of this line

Note: ANY ADDITIONS OR CHANGES ON THIS SHEET MUST BE MADE OR CIRCLED IN Red. WITH DATE AND NAME OF PERSON MAKING CHANGE.

Date _____ Notes by _____ Chief Party _____ F.B. 391 PG 53

Platted by W. C. Lucas	W. O. No. 4251 D. S. O. No.
Date 1 July 1929	Location Compton Ave.
Map No. B-396-3	Surveyed by [illegible]
Platting C'k'd by Wood	Date May 1, 1929
Date Aug 1929	Indexed

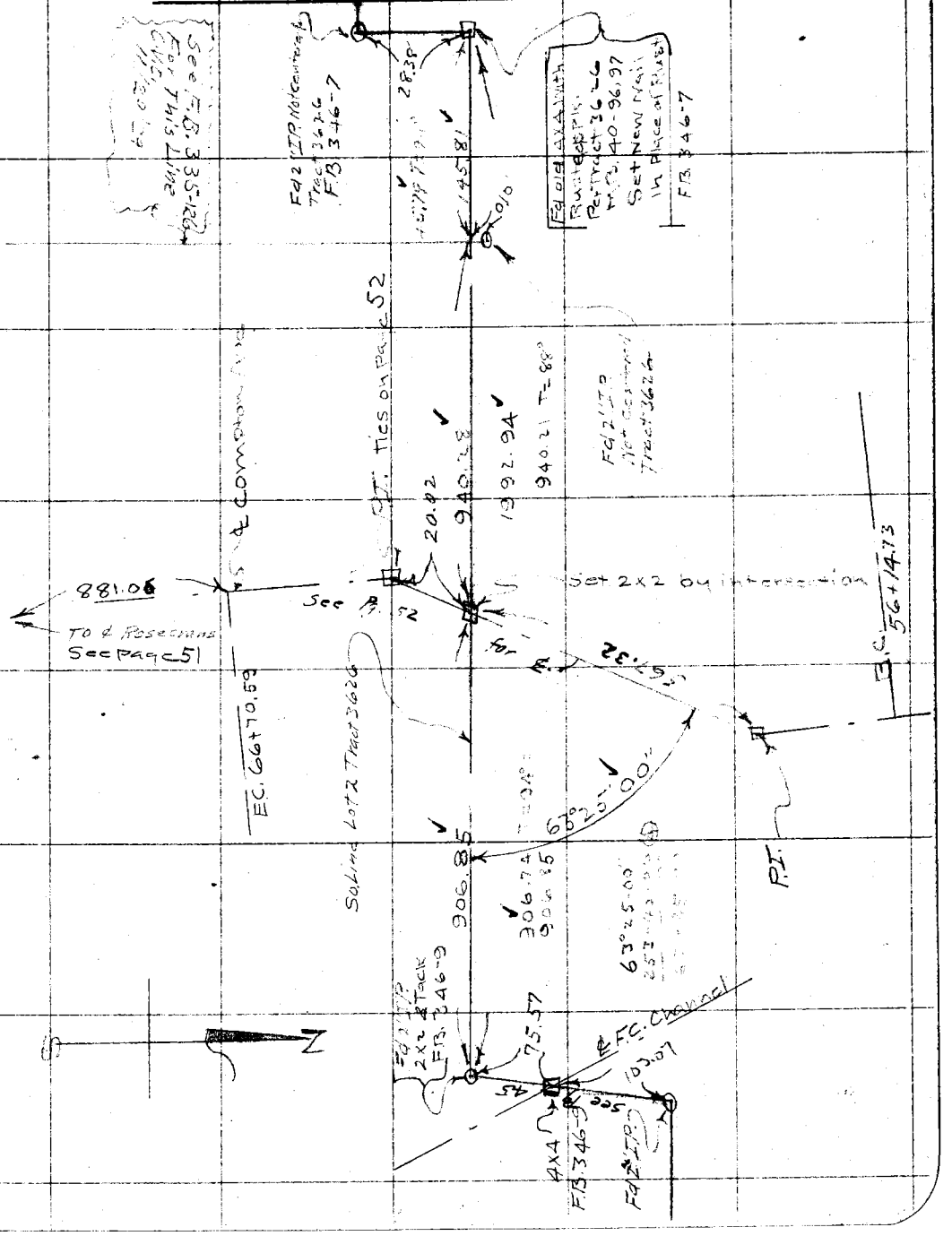

RETURN TO
LOS ANGELES COUNTY SURVEYOR

Note: ANY ADDITIONS OR CHANGES ON THIS SHEET MUST BE MADE OR CIRCLED IN Red. WITH DATE AND NAME OF PERSON MAKING CHANGE.

Do not extend notes this side of this line

F.B. 391 Pg. 54 M. Hayes Chief Party Notes by M.H. Date 5-1-29

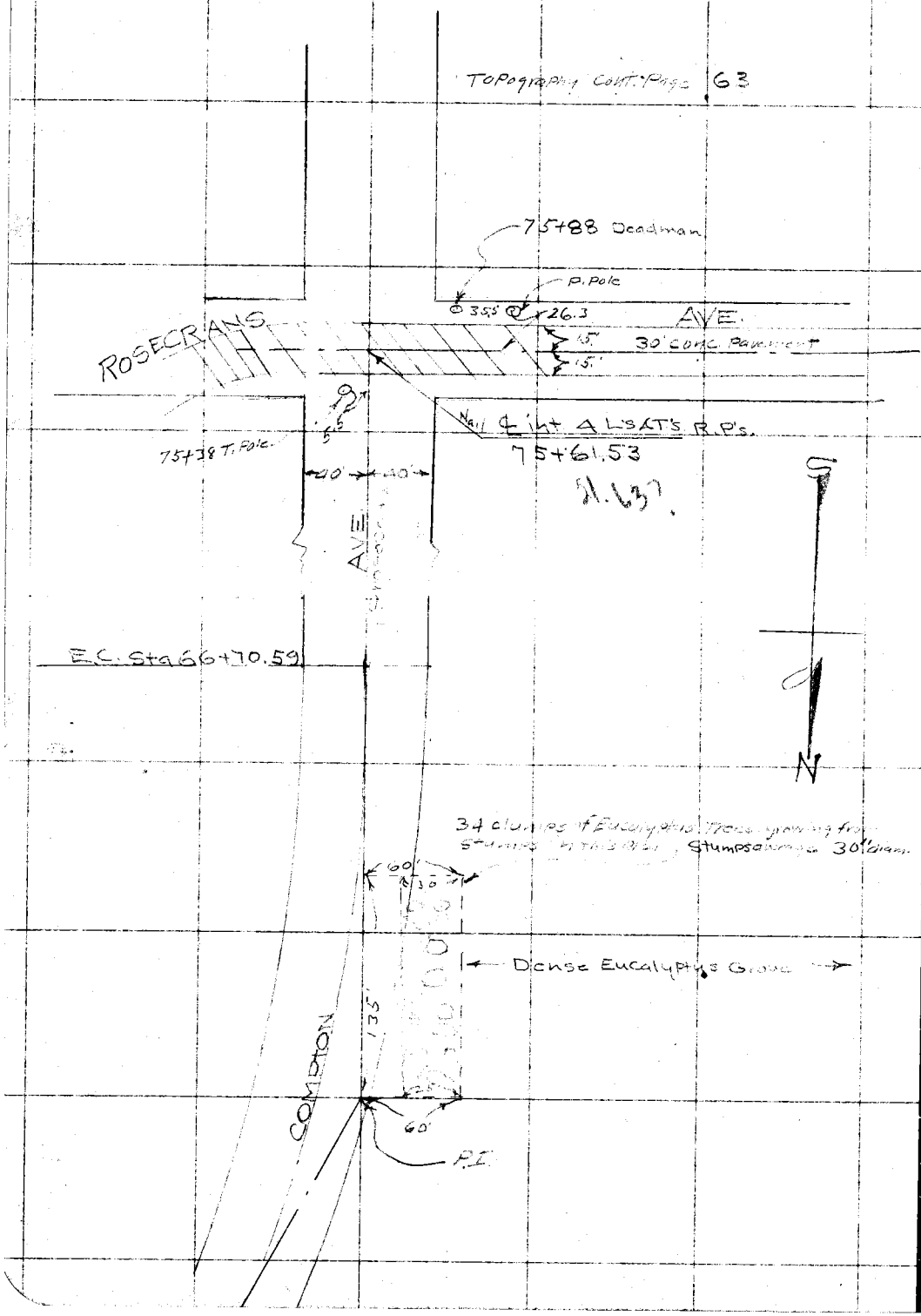

RETURN TO
LOS ANGELES COUNTY SURVEYOR

Do not extend notes this side of this line

Note: ANY ADDITIONS OR CHANGES ON THIS SHEET MUST BE MADE OR CIRCLED IN Red. WITH DATE AND NAME OF PERSON MAKING CHANGE.

RETURN TO
LOS ANGELES COUNTY SURVEYOR

Note: ANY ADDITIONS OR CHANGES ON THIS SHEET MUST BE MADE OR CIRCLED IN **Red.** WITH DATE AND NAME OF PERSON MAKING CHANGE.

Do not extend notes this side of this line

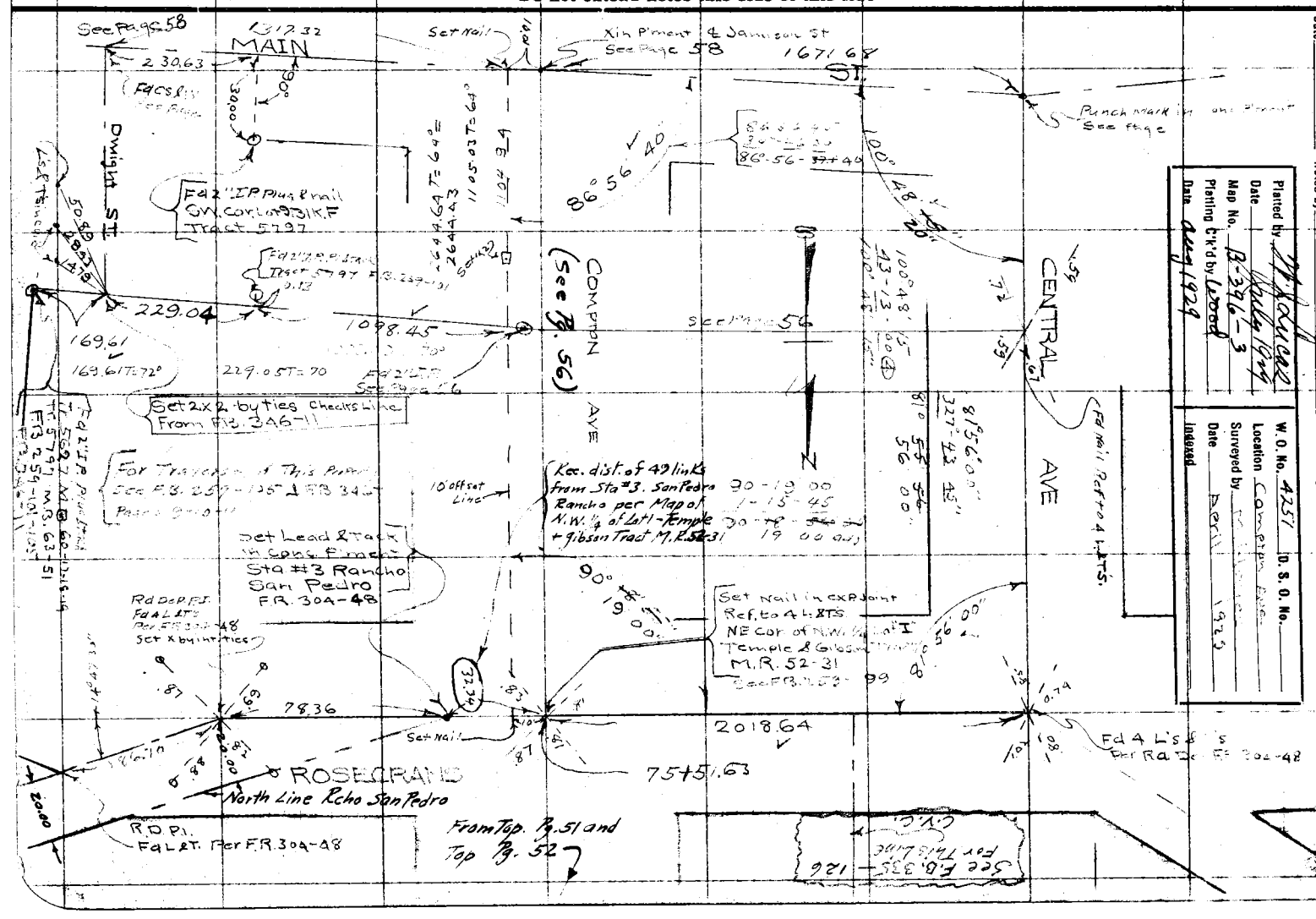

Date _____ Notes by _____ Chief Party _____ F.B. 391 Pg. 55

Platted by	
Date	
Map No.	B-376-3
Planting c'k'd by	Lwood
Date	Aug 1924

W.O. No.	4257
D.S.O. No.	
Location	Compton Ave
Surveyed by	
Date	1923
Indexed	

F. B. 391 PG. 56 M. Hayes Chief Party Notes by M.H. Date

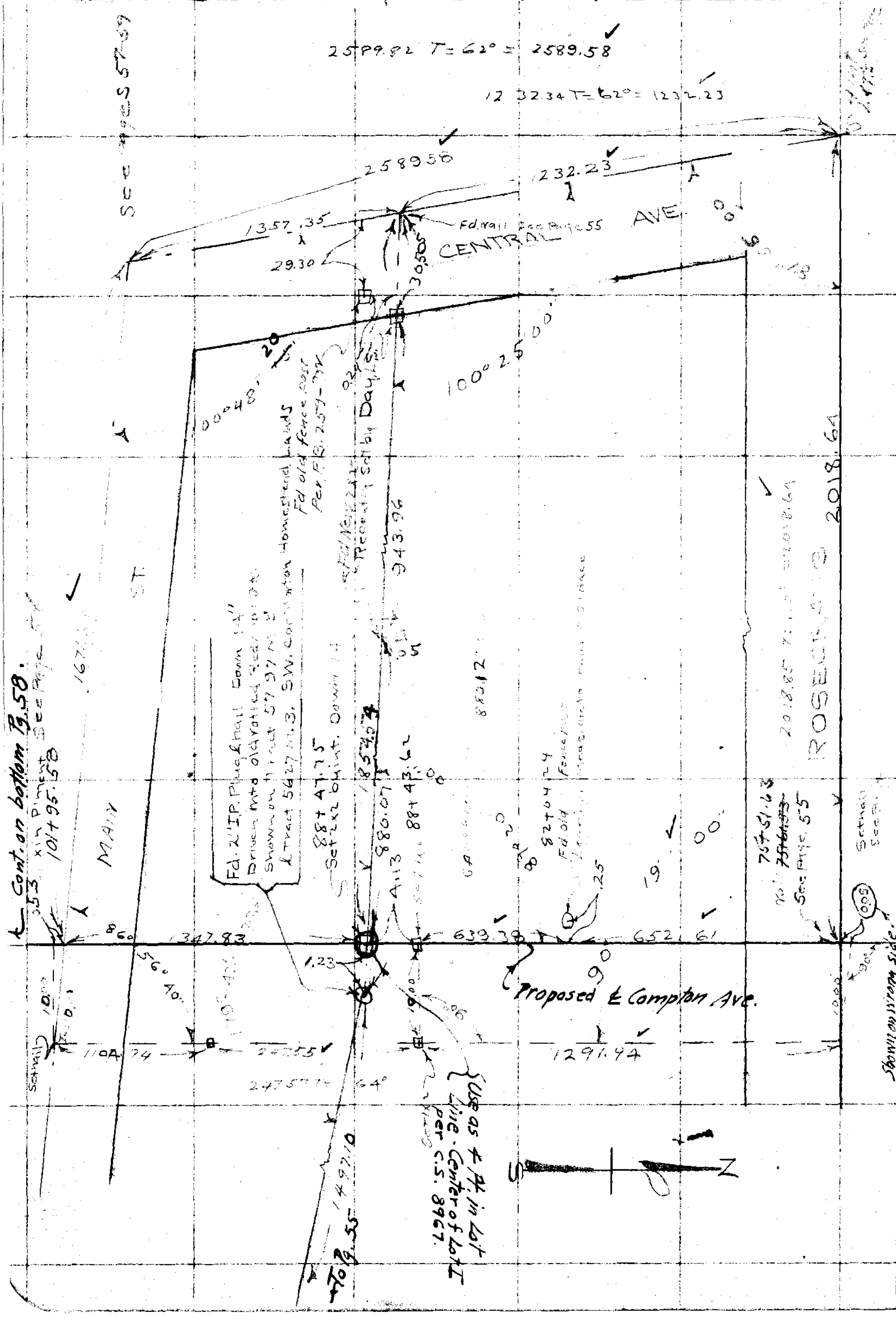

RETURN TO
LOS ANGELES COUNTY SURVEYOR
Do not extend notes this side of this line

Note: ANY ADDITIONS OR CHANGES ON THIS SHEET MUST BE MADE OR CIRCLED IN Red. WITH DATE AND NAME OF PERSON MAKING CHANGE.

Date _____ Notes by M.H. Chief Party _____ F.B. 391 PG. 57

Platted by Wood	W.O. No. 4251 D.S.O. No.
Date Aug 1929	Location Compton Ave
Map No. B 396-4	Surveyed by
Platting C'k'd by Blackmer	Date Nov 1 19 20, 1929
Date Aug 1929	Indexed

Notes: ANY ADDITIONS OR CHANGES ON THIS SHEET MUST BE MADE OR CIRCLED IN Red. WITH DATE AND NAME OF PERSON MAKING CHANGE.

Do not extend notes this side of this line

RETURN TO LOS ANGELES COUNTY SURVEYOR

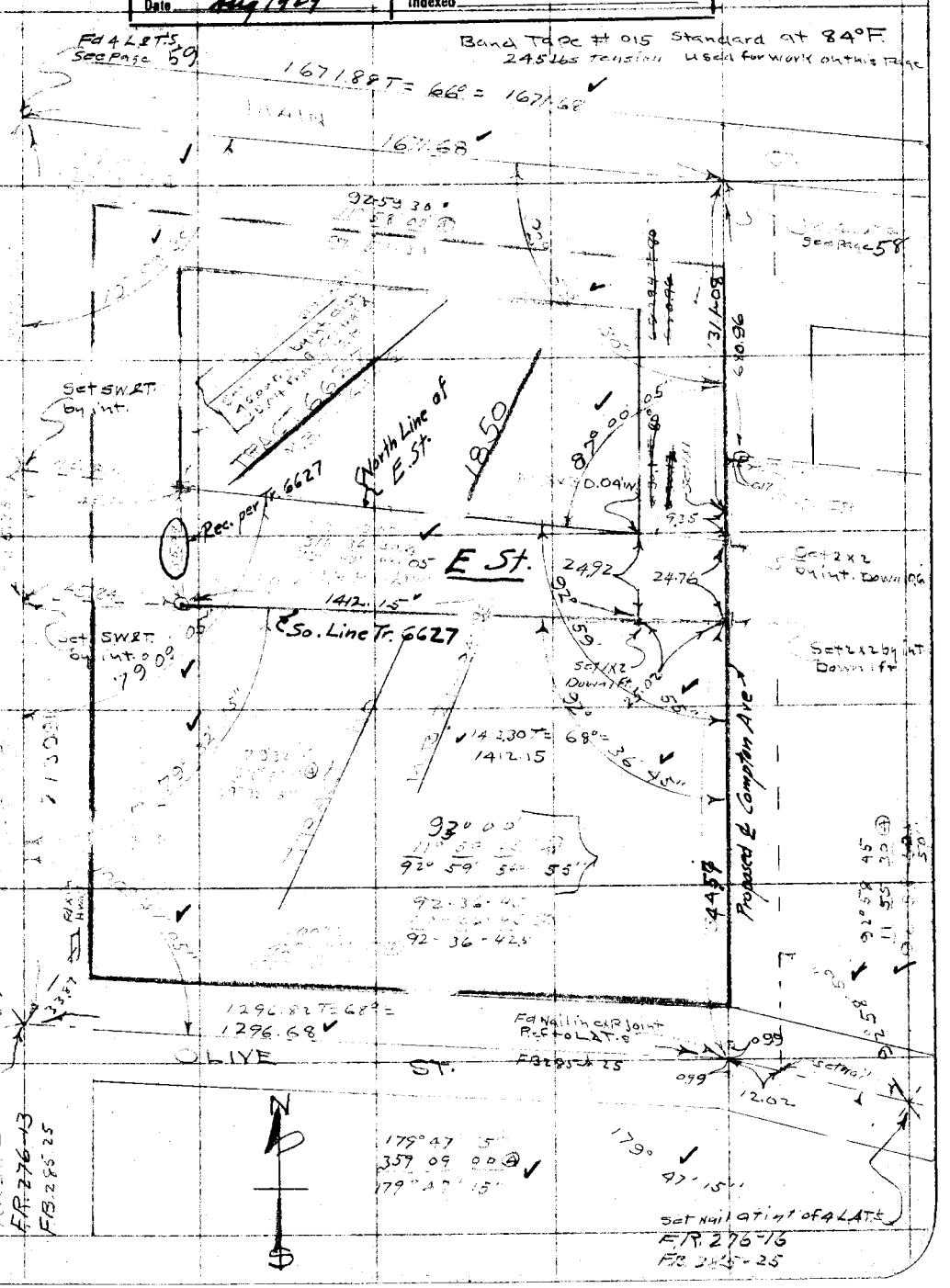

F.B. 391 Pg. 58 Multiples Chief Party Notes by M.H. Date 4-22-29

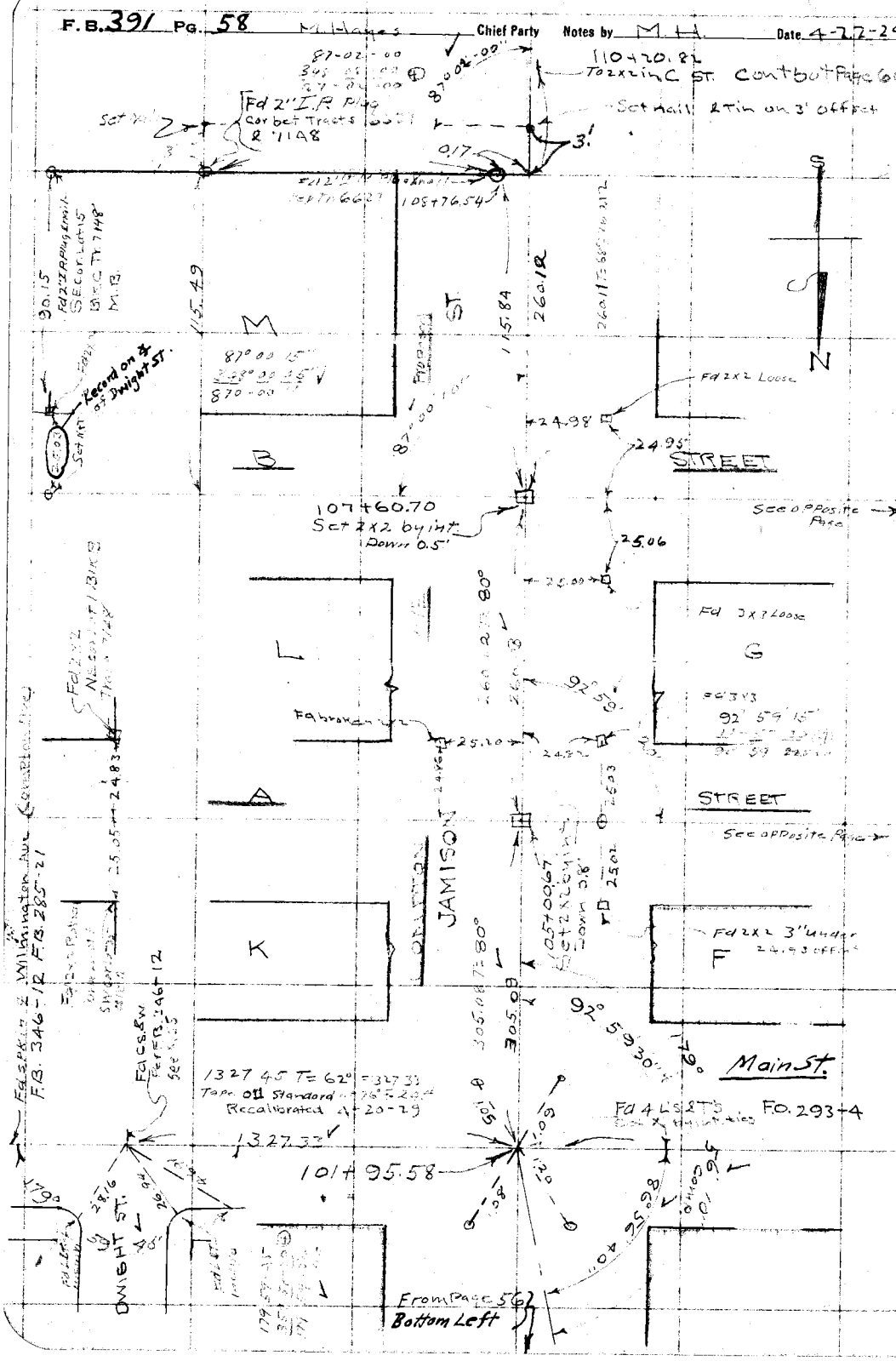

RETURN TO
LOS ANGELES COUNTY SURVEYOR

Do not extend notes this side of this line.

Note: ANY ADDITIONS OR CHANGES ON THIS SHEET MUST BE MADE OR CIRCLED IN Red. WITH DATE AND NAME OF PERSON MAKING CHANGE.

Date _____ Notes by M.F. Chief Party _____ F.B. 391 Pg. 59

Platted by Wood	W. O. No. 4251 D. S. O. No.
Date Aug 1929	Location Compton Ave
Map No. B 396-4	Surveyed by M. Holmes
Platting C'k'd by Blackmer	Date April 1929
Date Aug 1929	Indexed

Notes: ANY ADDITIONS OR CHANGES ON THIS SHEET MUST BE MADE OR CIRCLED IN Red. WITH DATE AND NAME OF PERSON MAKING CHANGE.

RETURN TO LOS ANGELES COUNTY SURVEYOR

Do not extend notes this side of this line

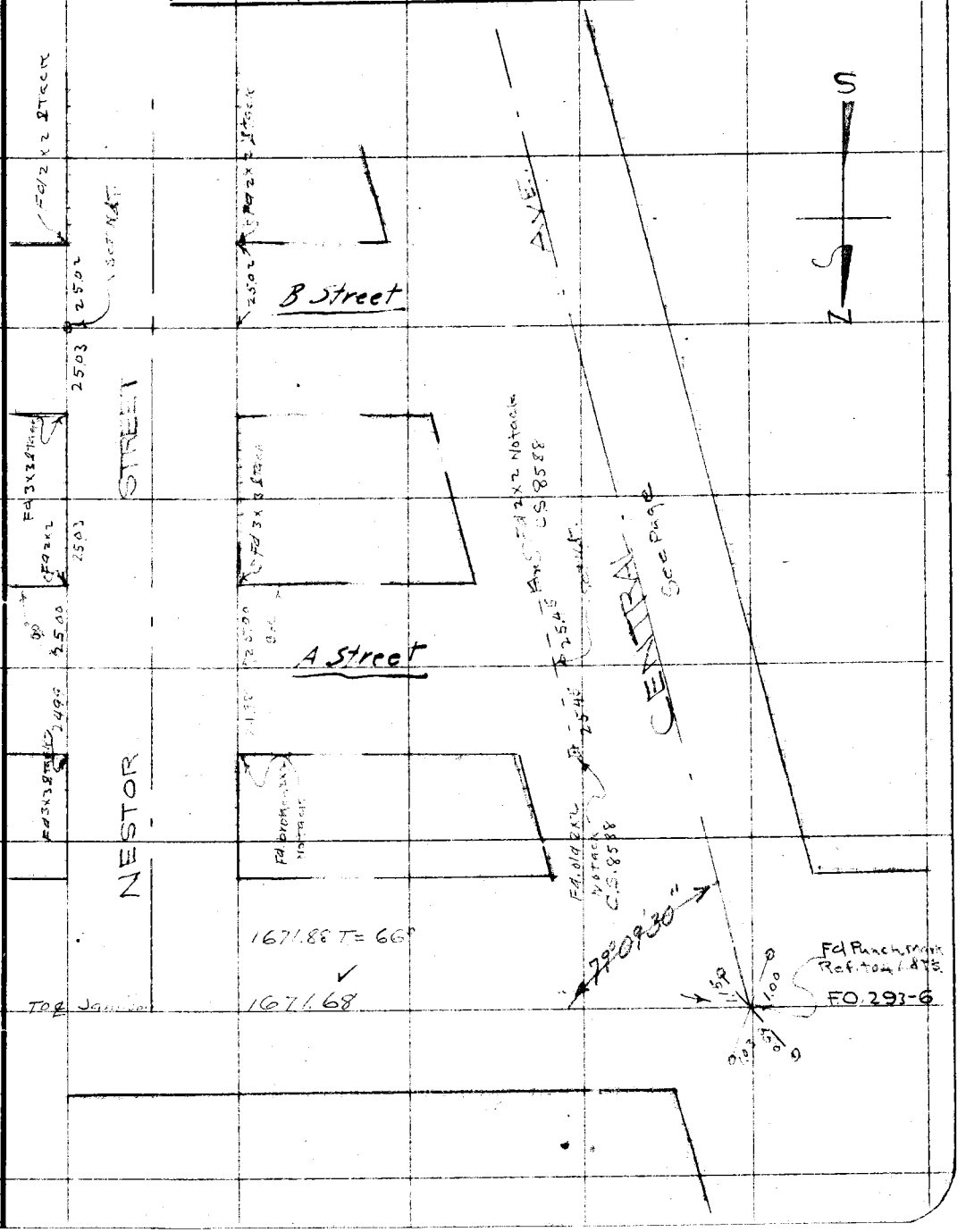

F.B. 391 Pg. 60 M. Hayes Chief Party Notes by M.H. Date 4-23-29

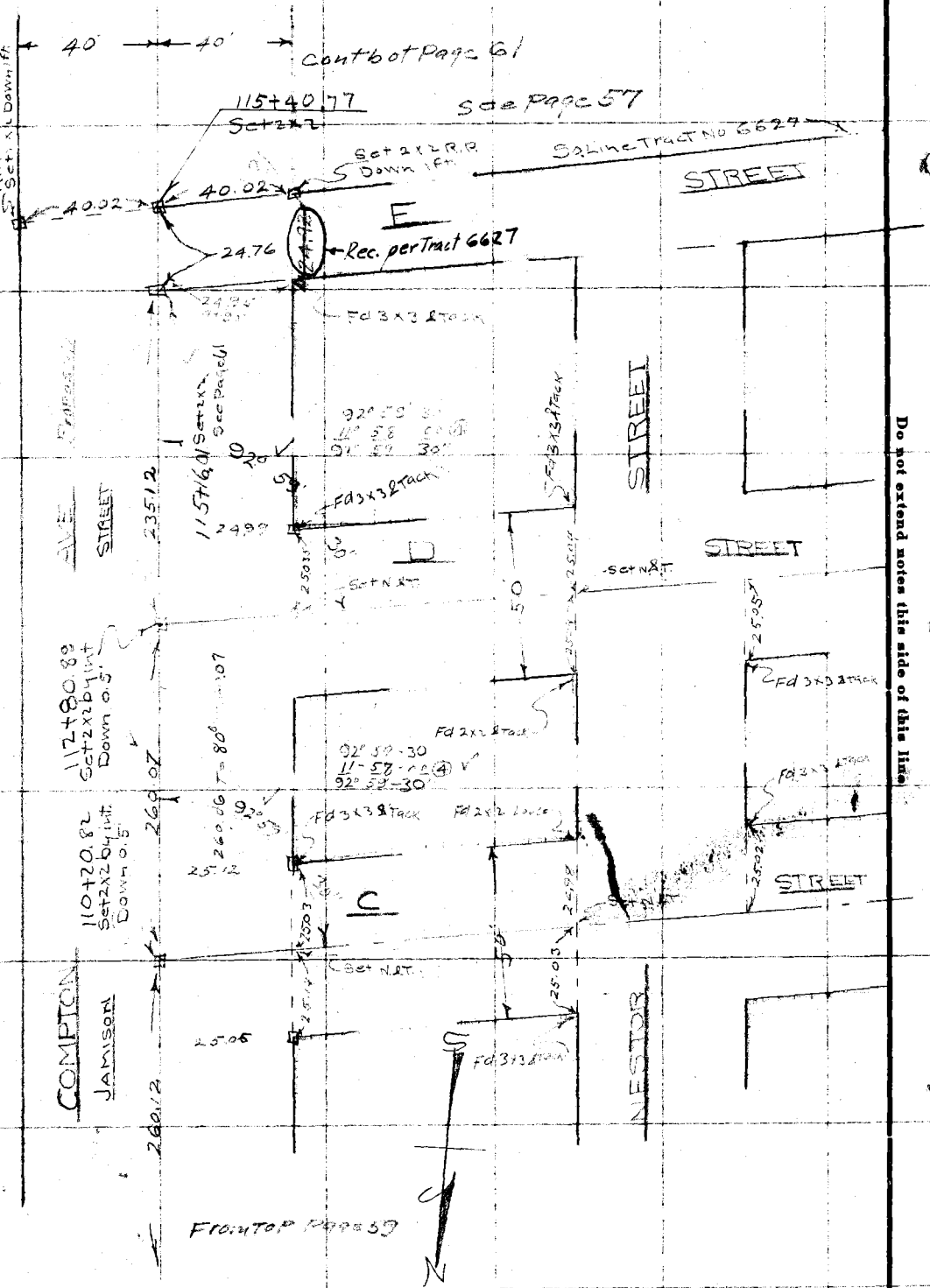

RETURN TO
LOS ANGELES COUNTY SURVEYOR

Do not extend notes this side of this line

Note: ANY ADDITIONS OR CHANGES ON THIS SHEET MUST BE MADE OR CIRCLED IN Red. WITH DATE AND NAME OF PERSON MAKING CHANGE.

Date _____ Notes by M.H. Chief Party _____ F.B. 391 Pg. 61

Platted by Wood	W. O. No. 4251 D. S. O. No.
Date Aug 1929	Location Compton [illegible]
Map No. B 396-4	Surveyed by H. Hayes
Platting C'k'd by Blackmer	Date May 13, 1929
Date Aug 1929	Indexed

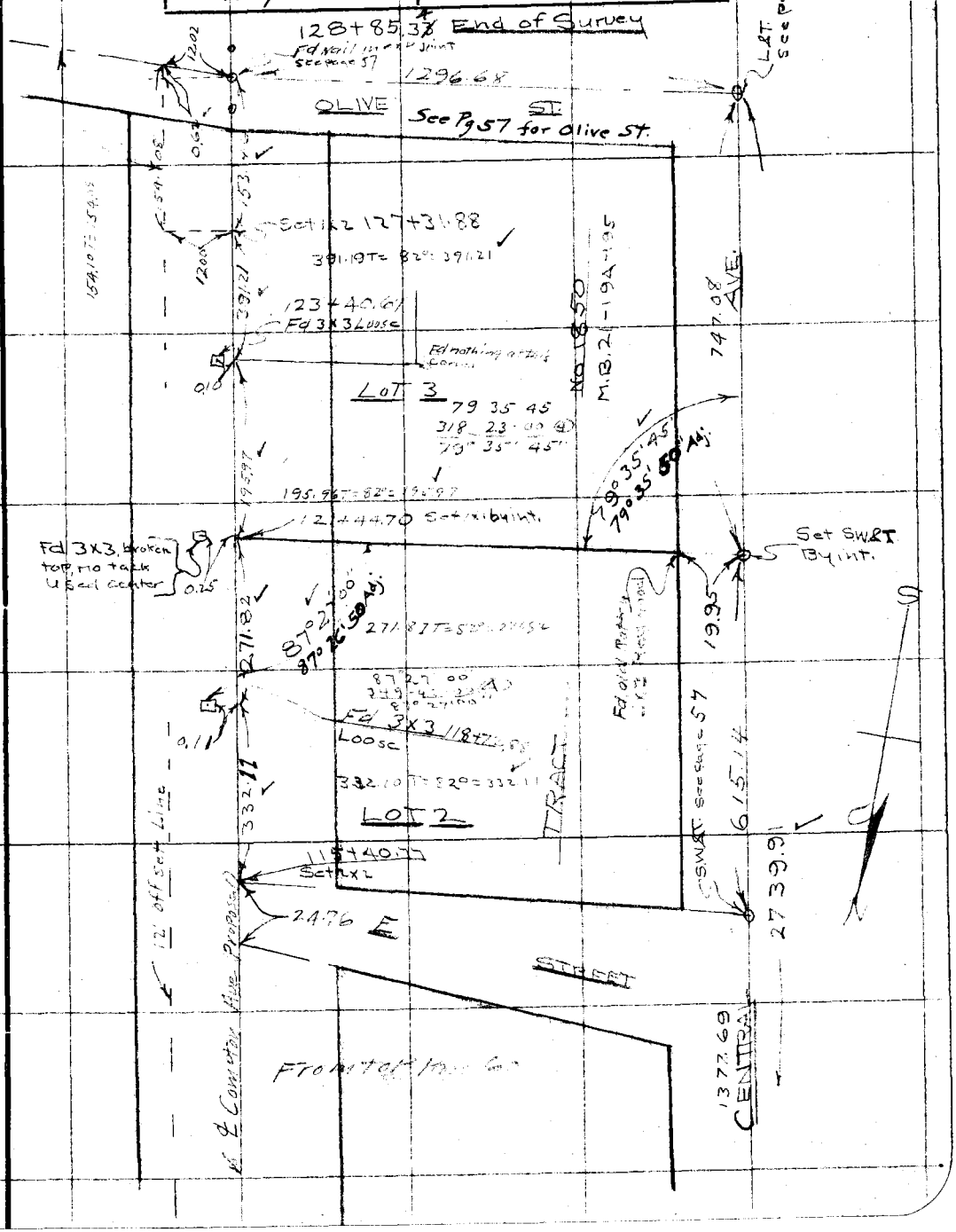

Note: ANY ADDITIONS OR CHANGES ON THIS SHEET MUST BE MADE OR CIRCLED IN Red. WITH DATE AND NAME OF PERSON MAKING CHANGE.

Do not extend notes this side of this line

RETURN TO
LOS ANGELES COUNTY SURVEYOR

F. B. 391 PG. 62 Chief Party Notes by Date

RETURN TO
LOS ANGELES COUNTY SURVEYOR

Do not extend notes this side of this line

Note: ANY ADDITIONS OR CHANGES ON THIS SHEET MUST BE MADE OR CIRCLED IN Red. WITH DATE AND NAME OF PERSON MAKING CHANGE.

Date _____ Notes by _____ Chief Party _____ F.B. 391 PG. 63

Platted by Wood	W. O. No. [illegible] D. S. O. No.
Date Aug 1929	Location [illegible]
Map No. B 396-4	Surveyed by
Platting C'k'd by Blackmer	Date [illegible]
Date Aug 1929	Indexed

Notes: ANY ADDITIONS OR CHANGES ON THIS SHEET MUST BE MADE OR CIRCLED IN Red. WITH DATE AND NAME OF PERSON MAKING CHANGE.

Do not extend notes this side of this line

RETURN TO
LOS ANGELES COUNTY SURVEYOR

F. B. 391 PG. 64 Chief Party Notes by Date



RETURN TO
LOS ANGELES COUNTY SURVEYOR

Do not extend notes this side of this line

Note: ANY ADDITIONS OR CHANGES ON THIS SHEET MUST BE MADE OR CIRCLED IN Red. WITH DATE AND NAME OF PERSON MAKING CHANGE.

Date _____ Notes by _____ Chief Party _____ F.B. 391 PG. 65

Plotted by Wood	W. O. No. _____ D. S. O. No. _____
Date Aug 1929	Location _____
Map No. B 396-4	Surveyed by _____
Platting C'k'd by Blackmer	Date _____
Date Aug. 1929	Indexed _____

Notes: ANY ADDITIONS OR CHANGES ON THIS SHEET MUST BE MADE OR CIRCLED IN Red. WITH DATE AND NAME OF PERSON MAKING CHANGE.

Do not extend notes this side of this line

RETURN TO
LOS ANGELES COUNTY SURVEYOR

F. B. 391 Pg. 66 Chief Party Notes by Date 5-4-20

RETURN TO
LOS ANGELES COUNTY SURVEYOR

Do not extend notes this side of this line

Note: ANY ADDITIONS OR CHANGES ON THIS SHEET MUST BE MADE OR CIRCLED IN Red. WITH DATE AND NAME OF PERSON MAKING CHANGE.

Date [illegible] Notes by [illegible] Chief Party [illegible] F.B. 391 Pg 67

Plotted by Wood	W. O. No. 4-251 D. S. O. No.
Date Aug 1929	Location
Map No. B396-4	Surveyed by
Platting C'k'd by Blackmer	Date
Date Aug-1929	Indexed



Notes: ANY ADDITIONS OR CHANGES ON THIS SHEET MUST BE MADE OR CIRCLED IN Red. WITH DATE AND NAME OF PERSON MAKING CHANGE.

Do not extend notes this side of this line

RETURN TO
LOS ANGELES COUNTY SURVEYOR

F. B. 391 PG. 68 Chief Party Notes by Date

RETURN TO
LOS ANGELES COUNTY SURVEYOR

Do not extend notes this side of this line

Note: ANY ADDITIONS OR CHANGES ON THIS SHEET MUST BE MADE OR CIRCLED IN Red. WITH DATE AND NAME OF PERSON MAKING CHANGE.

Date _____ Notes by _____ Chief Party H.S.J. F.B. 391 PG. 69

Platted by _____	W. O. No. 4251 D. S. O. No. _____
Date _____	Location _____
Map No. _____	Surveyed by _____
Platting C'k'd by _____	Date April 1947
Date _____	Indexed _____

COMPTON AVE

FROM

98th St., S'ly

To

South Line of Tr #5018 = 120th St.

W.O. 4251

H.S. Johnson
H.L. Wyatt
M.R. Hubbell
O.R. Dean d.

Tape #046 Std. @ 84°

Notes: ANY ADDITIONS OR CHANGES ON THIS SHEET MUST BE MADE OR CIRCLED IN Red. WITH DATE AND NAME OF PERSON MAKING CHANGE.

Do not extend notes this side of this line

RETURN TO LOS ANGELES COUNTY SURVEYOR

F.B. 391 Pg. 69"A" Chief Party Notes by Date

Cont Bot Pg 69"B"

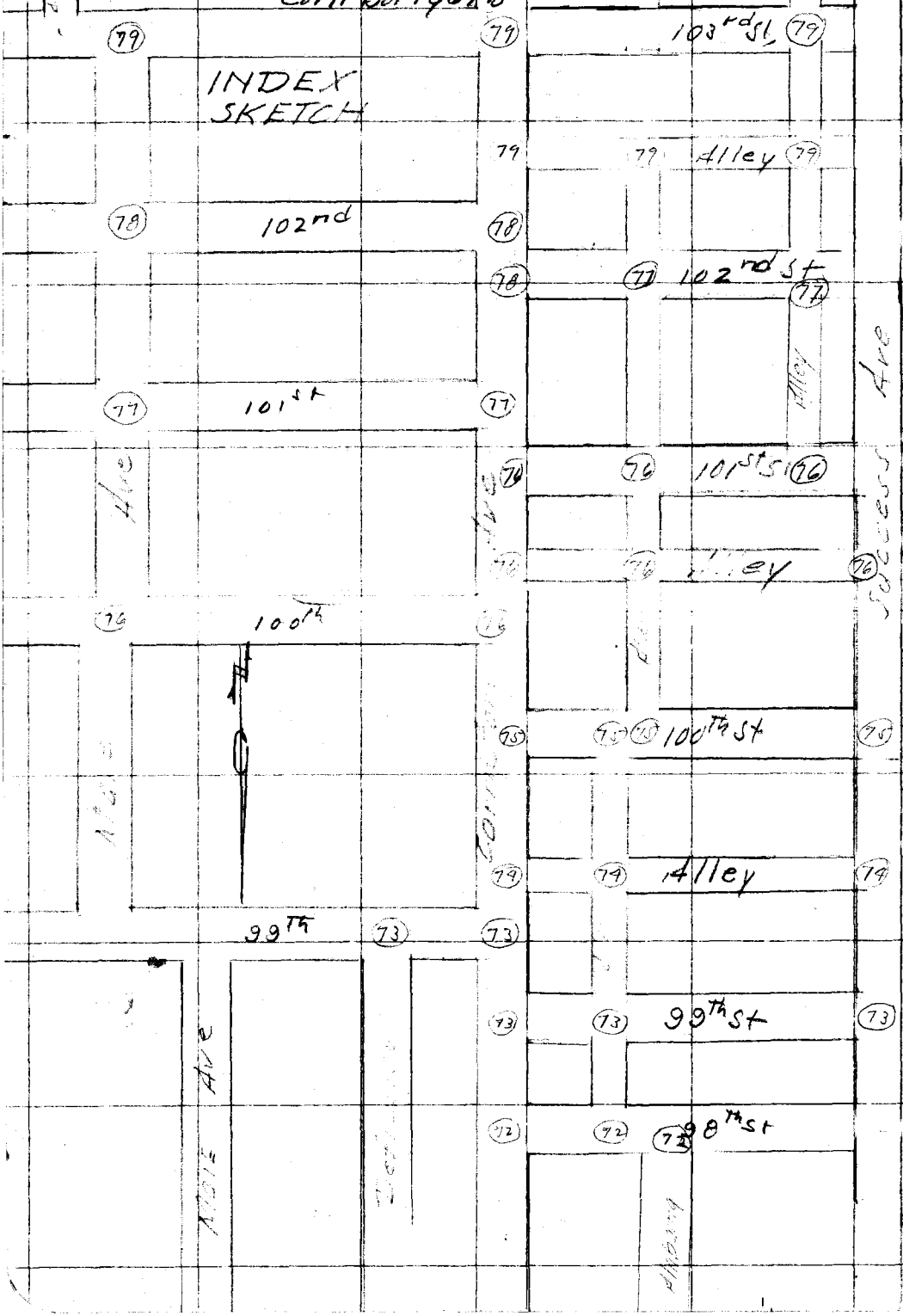

RETURN TO
LOS ANGELES COUNTY SURVEYOR

Do not extend notes this side of this line

Note: ANY ADDITIONS OR CHANGES ON THIS SHEET MUST BE MADE OR CIRCLED IN Red. WITH DATE AND NAME OF PERSON MAKING CHANGE.

Date _____ Notes by H.S.J. Chief Party H.S.J. F.B. 391 PG 69 B"

Platted by	W. O. No. 9255 D. S. O. No. 046
Date	Location Compton Lake
Map No.	Surveyed by H.S.J.
Platting C'k'd by	Date April 1929
Date	Indexed

To Bot Pg 70

Tr. Block

108th St.

107th Street

Alley

106th St

Alley

105th St.

Alley

104th St

Alley

103rd Pl.

Alley

Alley

from Top Pg 69 A"

Note: ANY ADDITIONS OR CHANGES ON THIS SHEET MUST BE MADE OR CIRCLED IN Red. WITH DATE AND NAME OF PERSON MAKING CHANGE.

Do not extend notes this side of this line

RETURN TO LOS ANGELES COUNTY SURVEYOR

F.B. 391 Pg. 70 Chief Party Notes by H.S.J. Date

To Bot Pg. 71

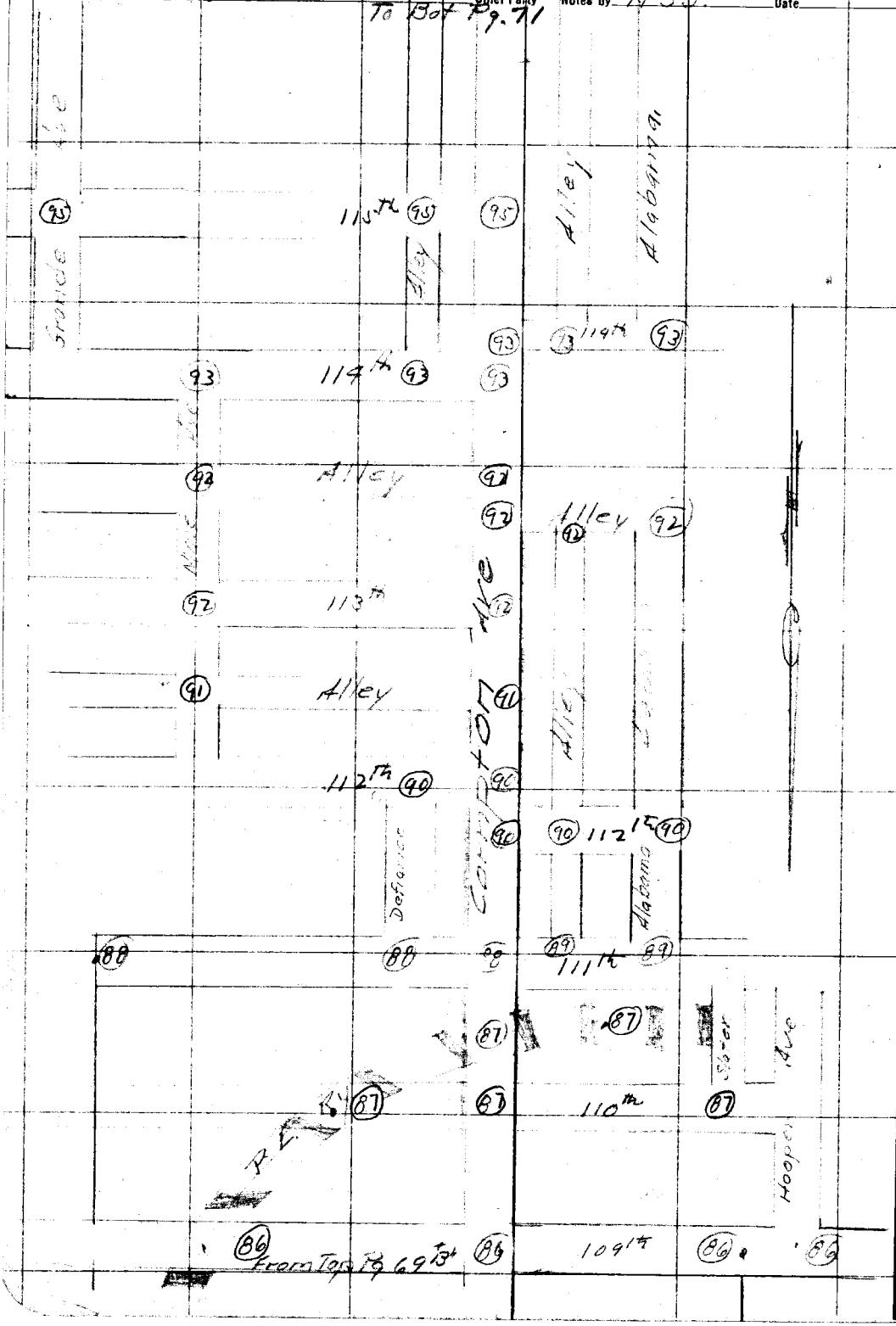

RETURN TO
LOS ANGELES COUNTY SURVEYOR

Do not extend notes this side of this line

Note: ANY ADDITIONS OR CHANGES ON THIS SHEET MUST BE MADE OR CIRCLED IN Red. WITH DATE AND NAME OF PERSON MAKING CHANGE.

Date _____ Notes by [illegible] Chief Party HSJ F.B. 391 Pg 71

Platted by	W. O. No. 4251 Tape No. 046
Date	Location [illegible]
Map No. B396-1	Surveyed by [illegible]
Platting C'k'd by Wood	Date April 1929
Date July 1929	Indexed

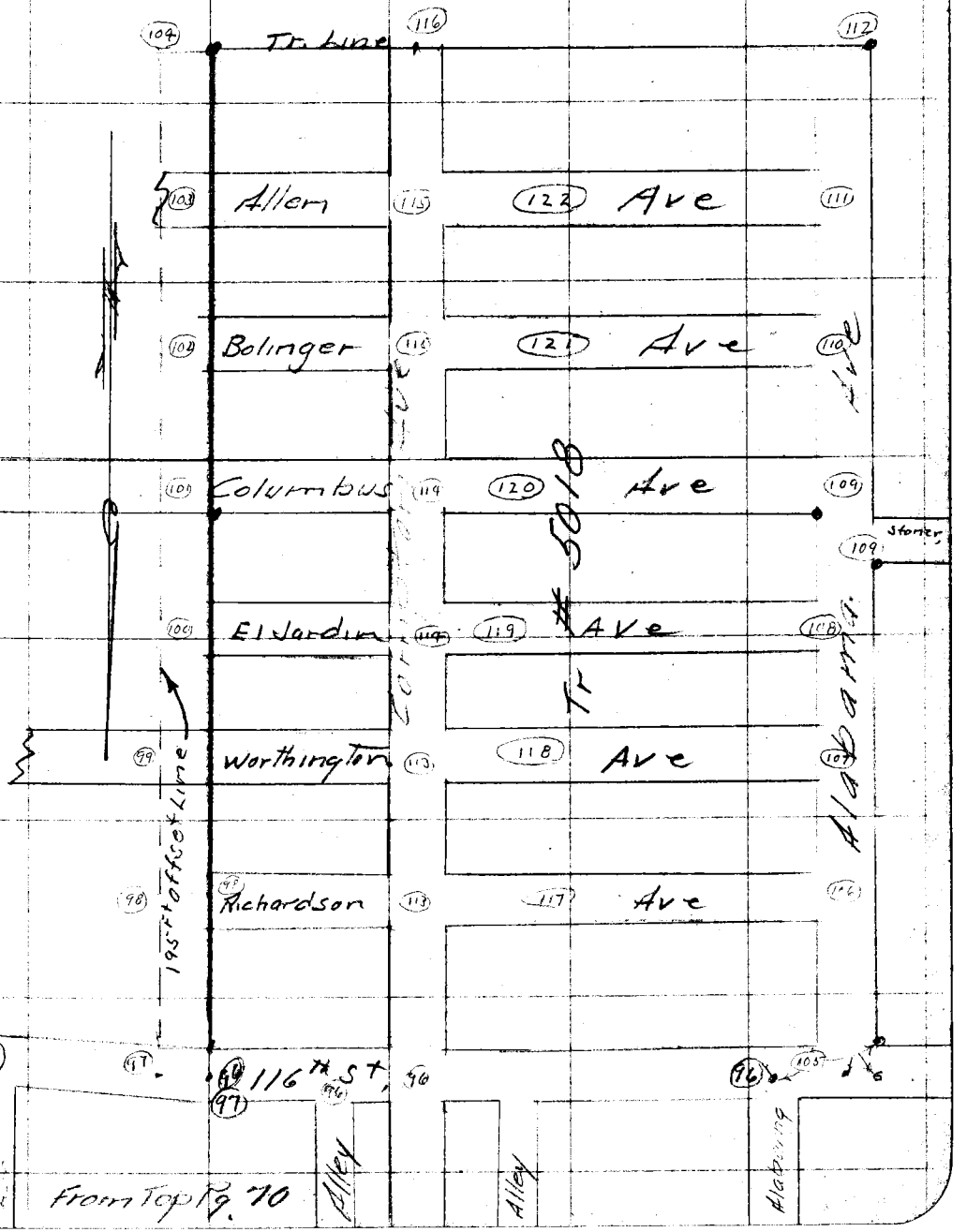

Note: ANY ADDITIONS OR CHANGES ON THIS SHEET MUST BE MADE OR CIRCLED IN Red. WITH DATE AND NAME OF PERSON MAKING CHANGE.

Do not extend notes this side of this line

RETURN TO
LOS ANGELES COUNTY SURVEYOR

RETURN TO
LOS ANGELES COUNTY SURVEYOR

Note: ANY ADDITIONS OR CHANGES ON THIS SHEET MUST BE MADE OR CIRCLED IN **Red.** WITH DATE AND NAME OF PERSON MAKING CHANGE.

Do not extend notes this side of this line

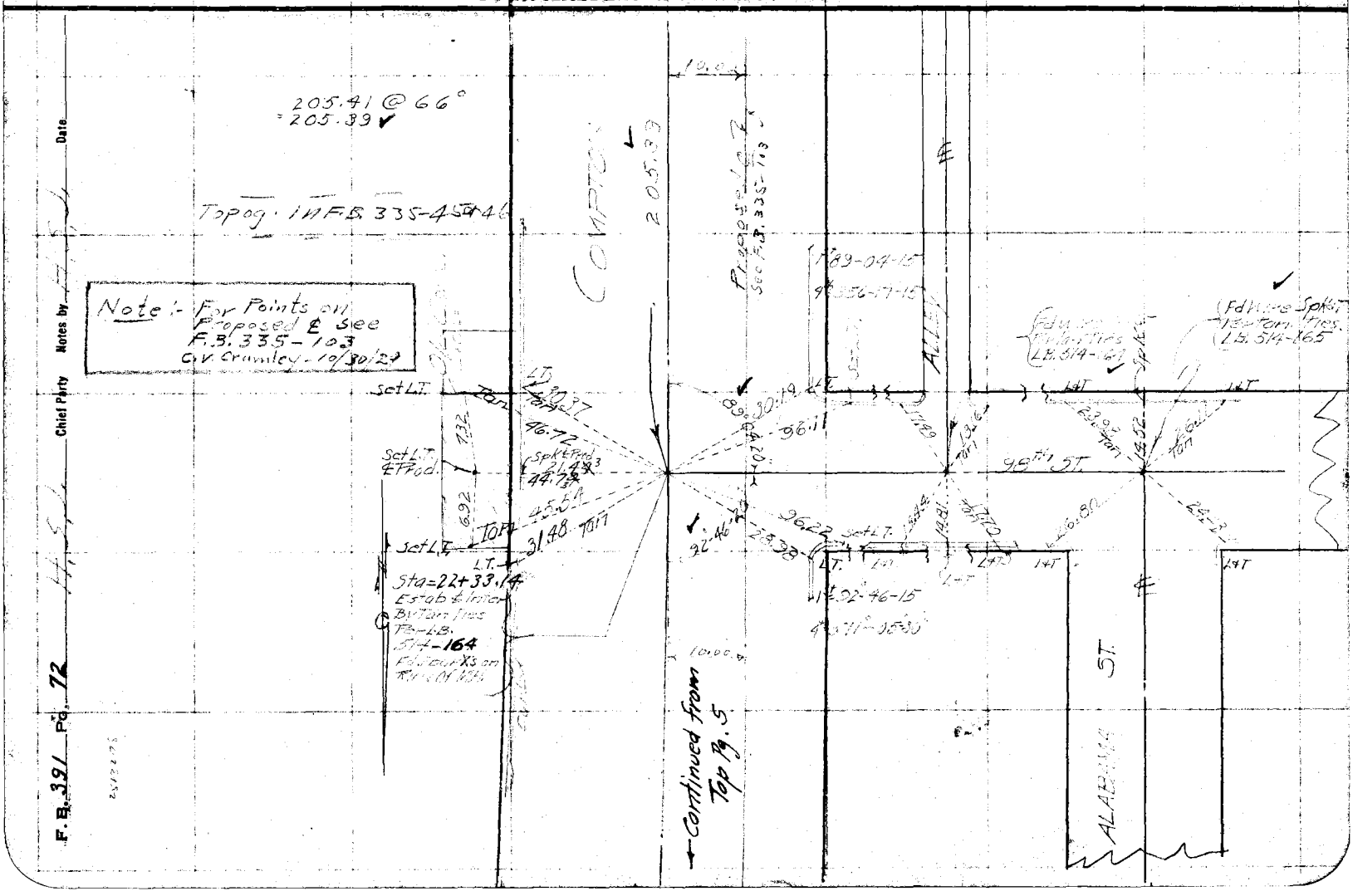

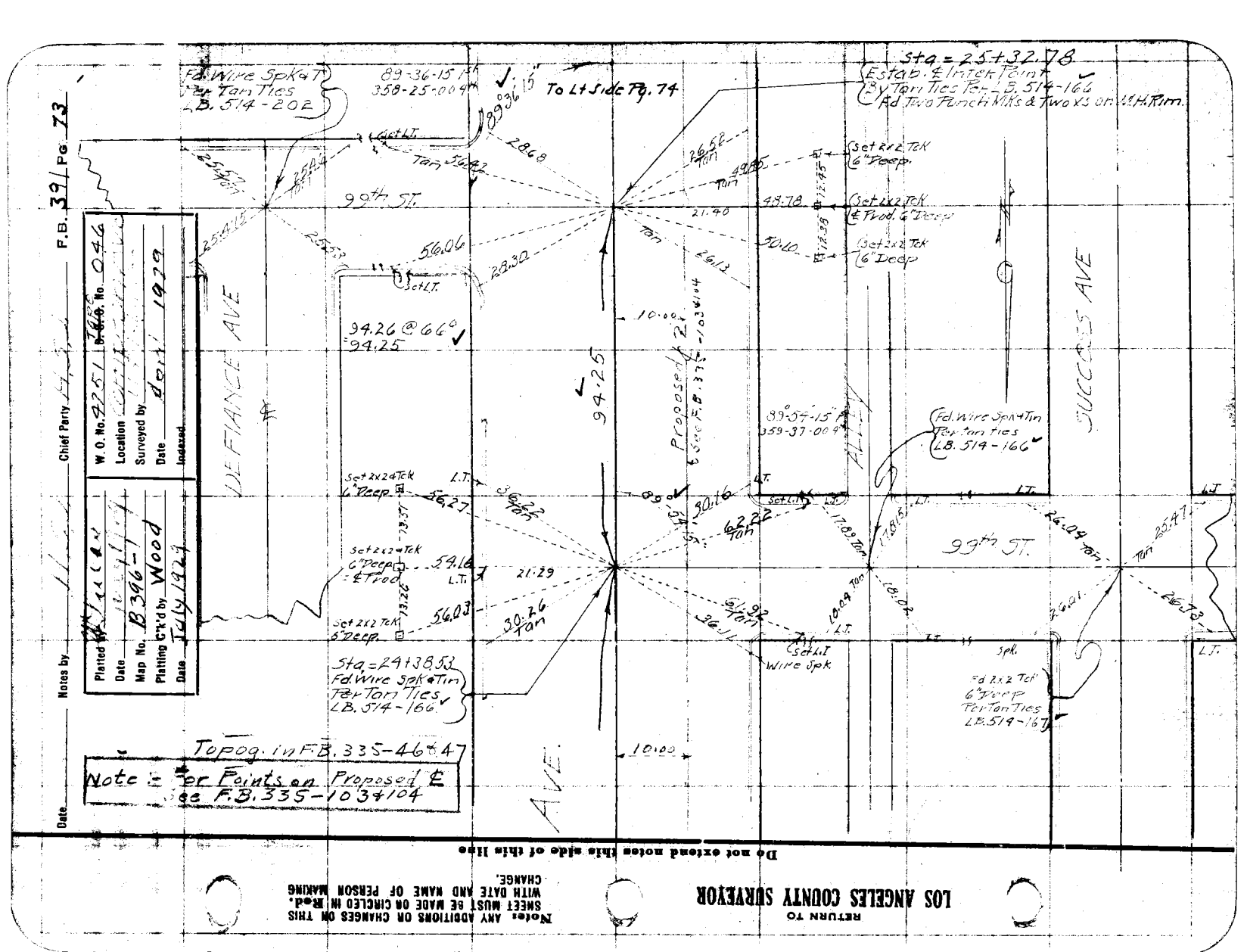

RETURN TO

LOS ANGELES COUNTY SURVEYOR

Note: ANY ADDITIONS OR CHANGES ON THIS SHEET MUST BE MADE ON CIRCLED IN Rd. WITH DATE AND NAME OF PERSON MAKING CHANGE.

RETURN TO
LOS ANGELES COUNTY SURVEYOR

Note: ANY ADDITIONS OR CHANGES ON THIS SHEET MUST BE MADE OR CIRCLED IN **Red.** WITH DATE AND NAME OF PERSON MAKING CHANGE.

Do not extend notes this side of this line

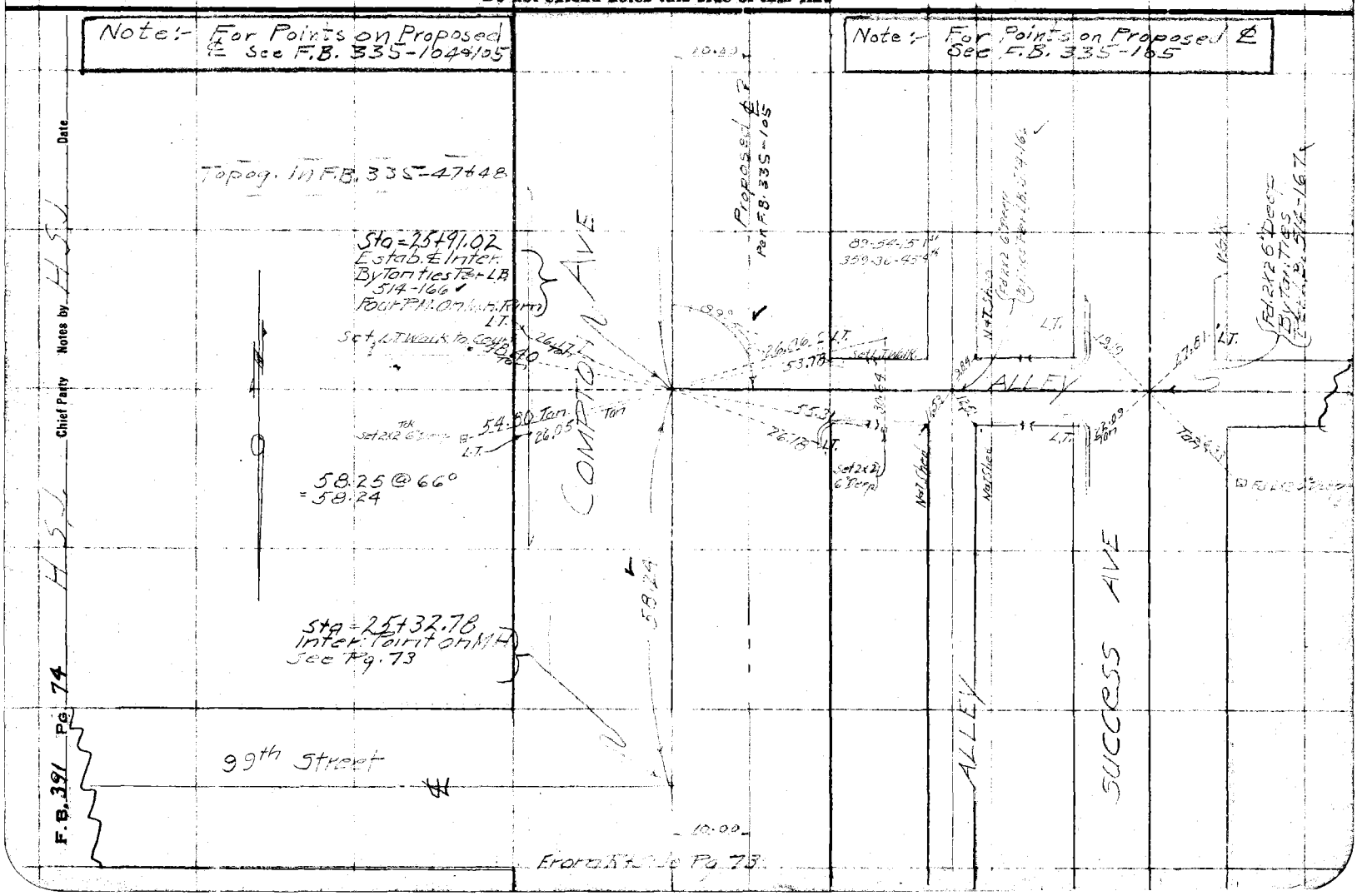

F.B. 391 Pg. 74 Chief Party H.S.J. Notes by H.S.J. Date

Date _____ Notes by H. S. Chief Party H. S. F.B. 391 Pg 75

Platted by Lucas	W. O. No. 4251 B. S. O. No. 046
Date July 1929	Location Compton Ave
Map No. B396-1	Surveyed by H. S.
Platting C'k'd by Wood	Date [illegible] 1929
Date July 1929	Indexed

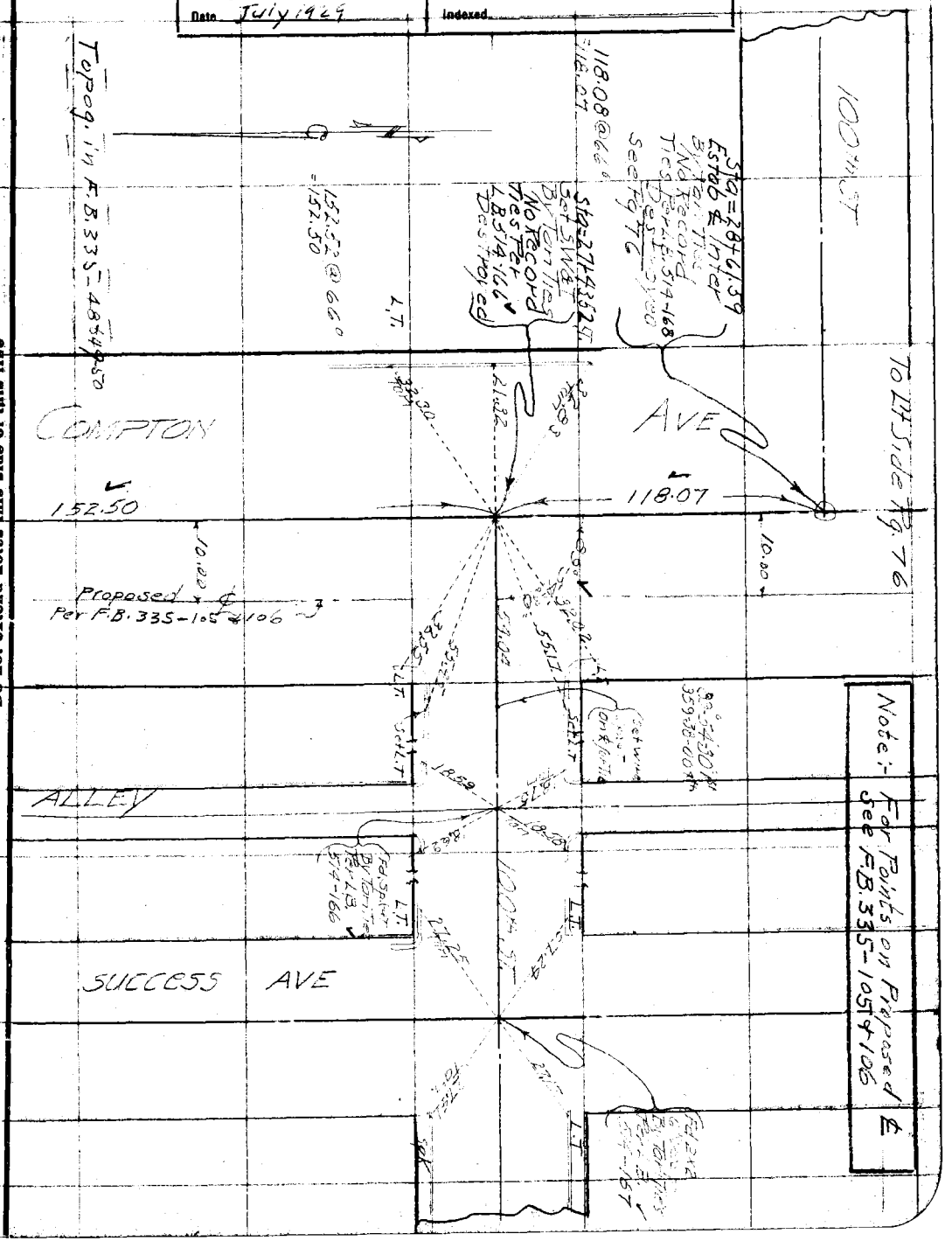

Note: ANY ADDITIONS OR CHANGES ON THIS SHEET MUST BE MADE OR CIRCLED IN Red. WITH DATE AND NAME OF PERSON MAKING CHANGE.

Do not extend notes this side of this line

RETURN TO
LOS ANGELES COUNTY SURVEYOR

RETURN TO
LOS ANGELES COUNTY SURVEYOR

Note: ANY ADDITIONS OR CHANGES ON THIS SHEET MUST BE MADE OR CIRCLED IN **Red.** WITH DATE AND NAME OF PERSON MAKING CHANGE.

Do not extend notes this side of this line

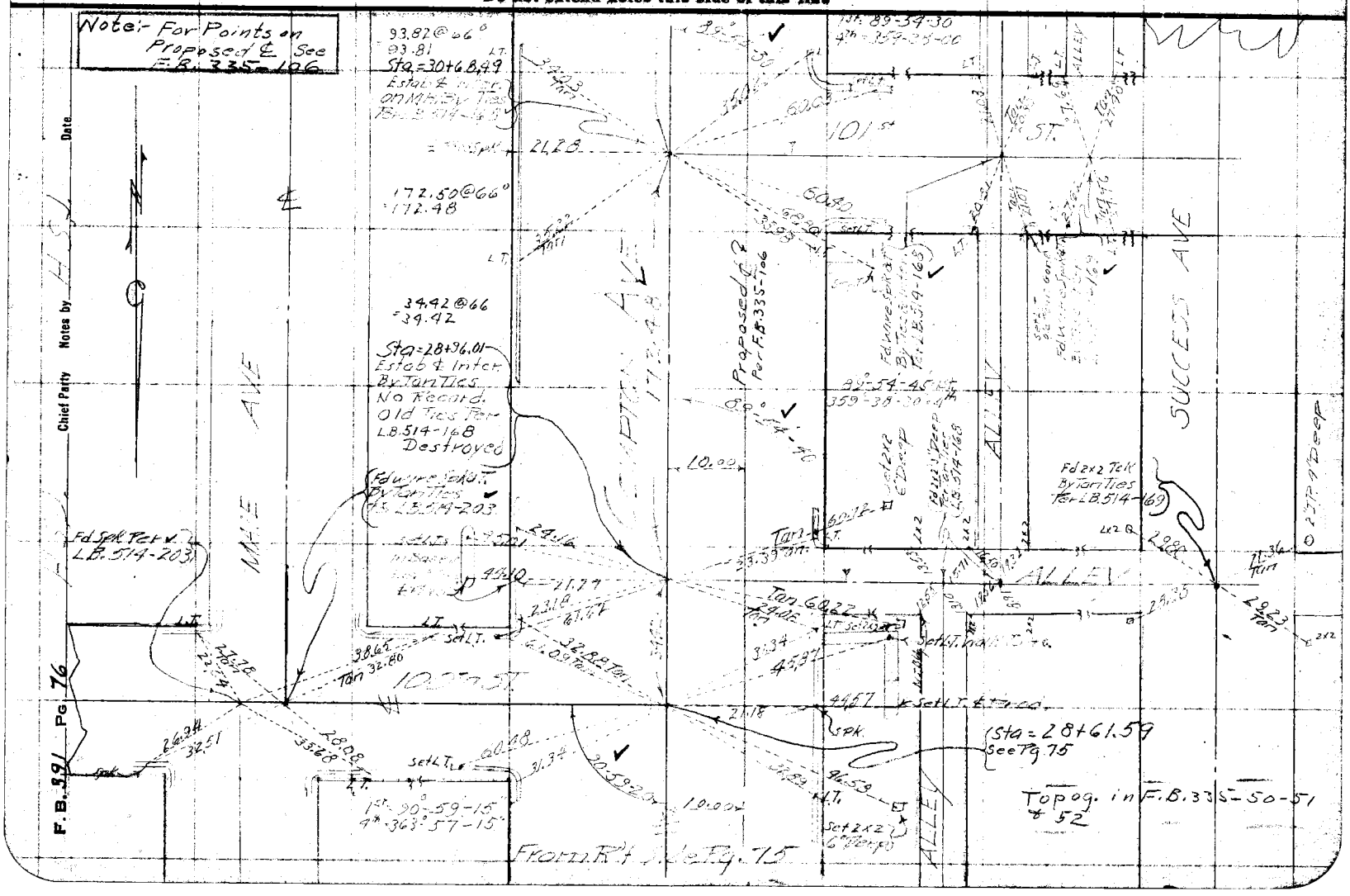

Date _____ Notes by _____ Chief Party H.S.J. F.B. 391 Pg 77

Platted by Lucas	W. O. No. 4250 D. S. O. No. 046
Date July 1929	Location Compton Ave
Map No. CSB-396.1+2	Surveyed by [illegible]
Platting C'k'd by Wood	Date April 1929
Date July 1929	Indexed

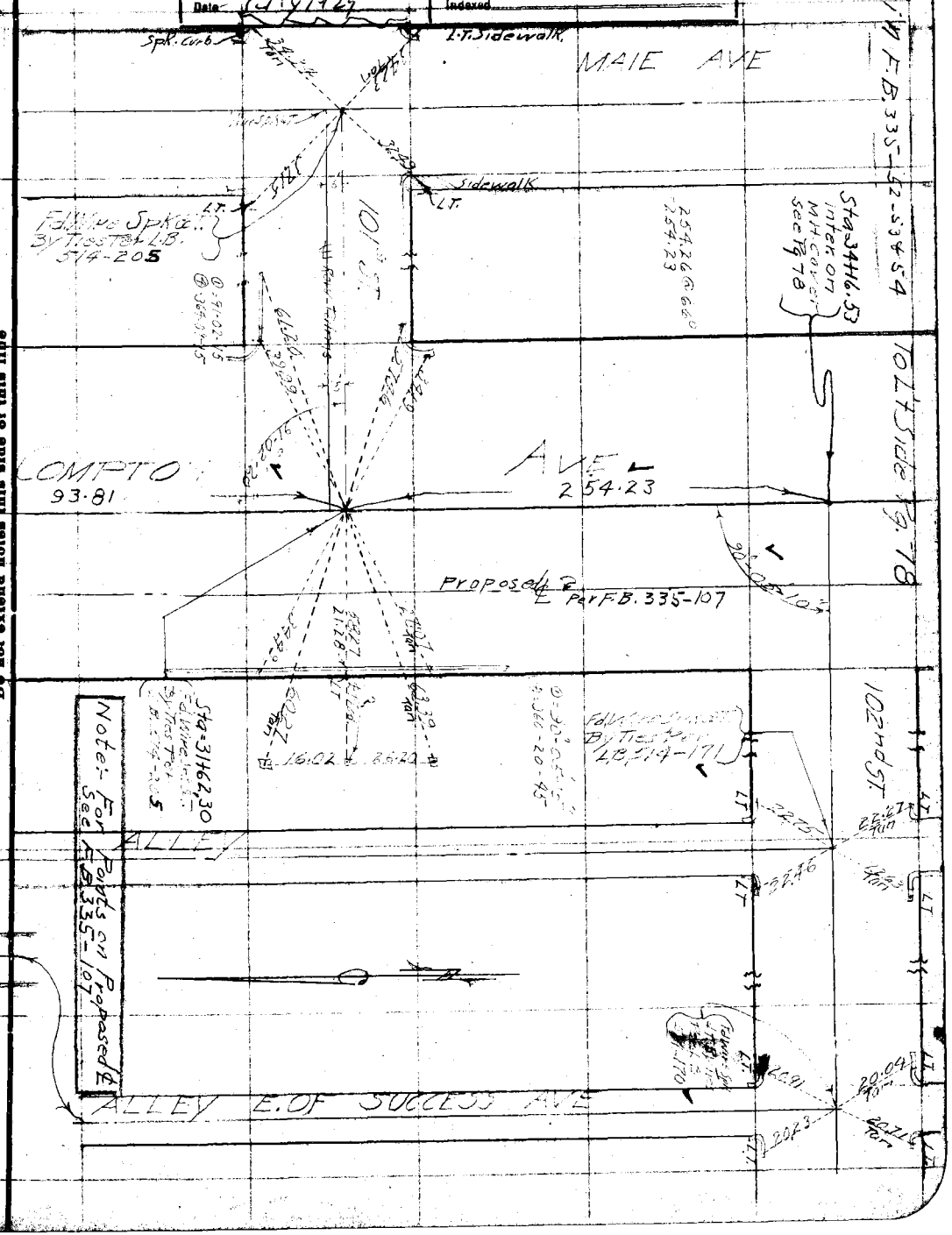

Note: ANY ADDITIONS OR CHANGES ON THIS SHEET MUST BE MADE OR CIRCLED IN Red. WITH DATE AND NAME OF PERSON MAKING CHANGE.

Do not extend notes this side of this line

RETURN TO
LOS ANGELES COUNTY SURVEYOR

F.B. 391 PG. 78 H.S.L. Chief Party Notes by H.S.L. Date

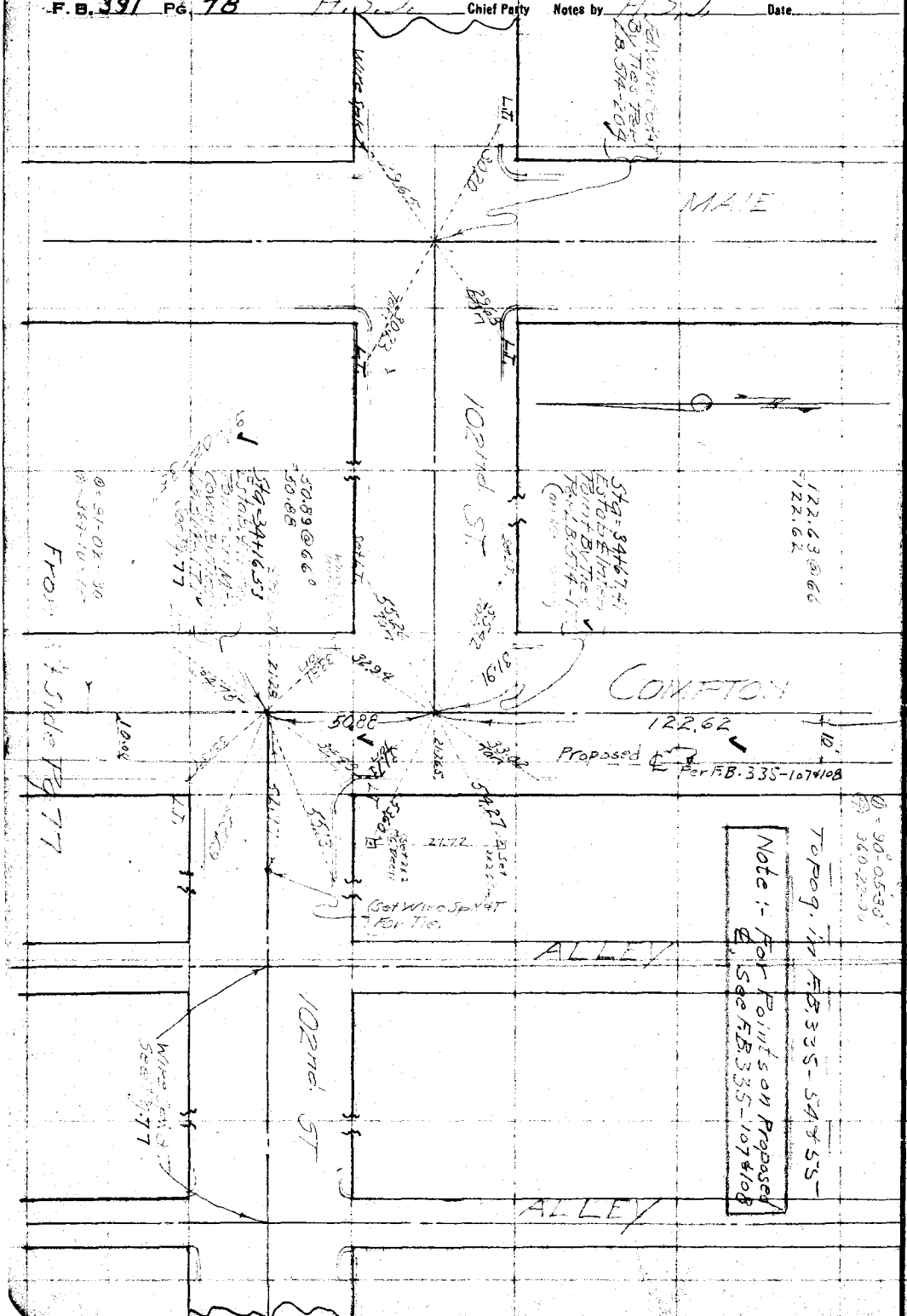

RETURN TO
LOS ANGELES COUNTY SURVEYOR

Do not extend notes this side of this line

Note: ANY ADDITIONS OR CHANGES ON THIS SHEET MUST BE MADE OR CIRCLED IN Red. WITH DATE AND NAME OF PERSON MAKING CHANGE.

Date _____ Notes by H.S.J. Chief Party H.S.J. F.B. 391 Pg. 79

Platted by [illegible]	W. O. No. 42[illegible] D. S. O. No. 046
Date July 1929	Location [illegible]
Map No. CS.B.396-2.	Surveyed by [illegible]
Platting C'k'd by H. U. M. H.	Date April 1929
Date 8/23/29.	Indexed

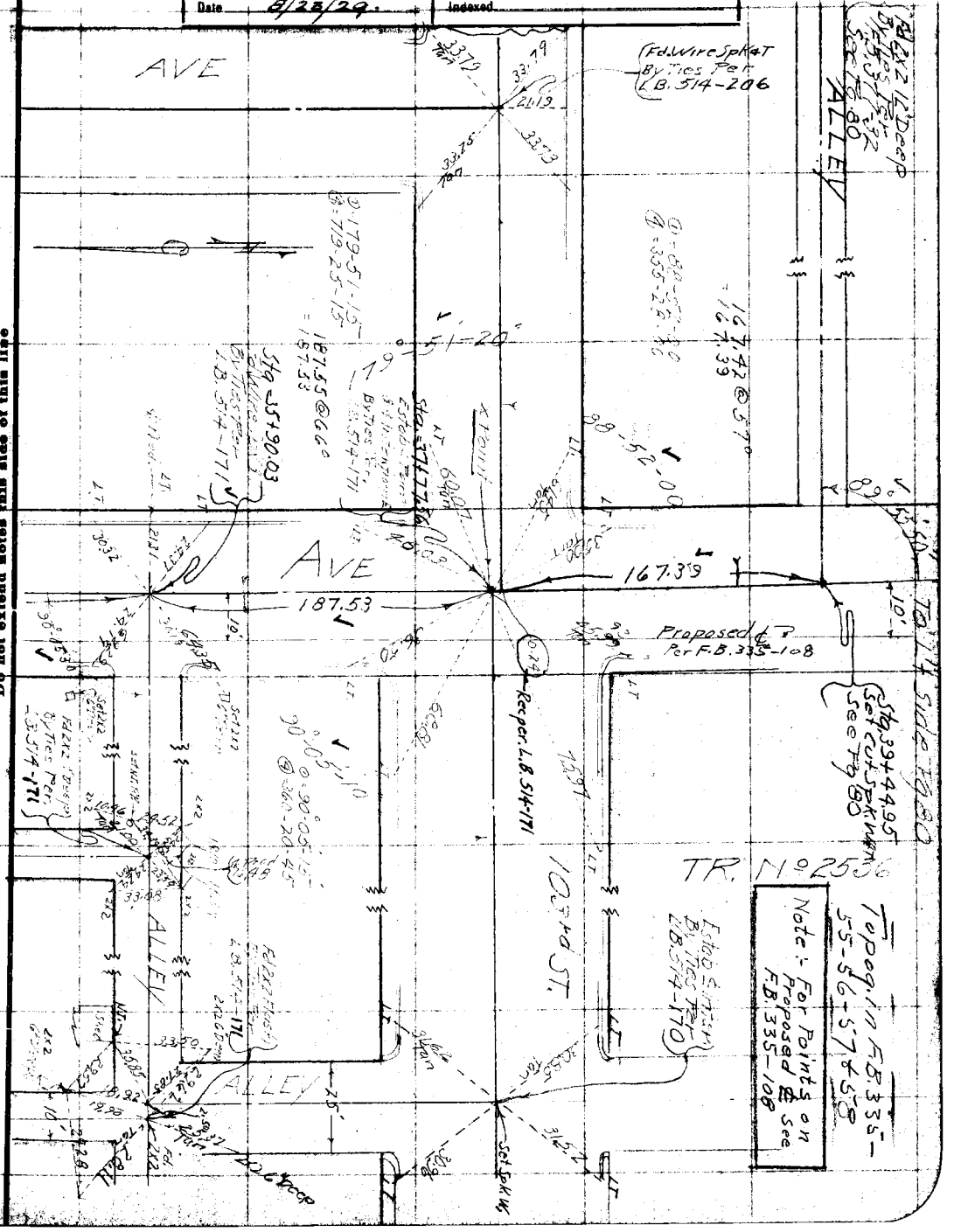

Note: ANY ADDITIONS OR CHANGES ON THIS SHEET MUST BE MADE OR CIRCLED IN Red. WITH DATE AND NAME OF PERSON MAKING CHANGE.

Do not extend notes this side of this line

RETURN TO
LOS ANGELES COUNTY SURVEYOR

RETURN TO
LOS ANGELES COUNTY SURVEYOR

Note: ANY ADDITIONS OR CHANGES ON THIS SHEET MUST BE MADE OR CIRCLED IN Red. WITH DATE AND NAME OF PERSON MAKING CHANGE.

Do not extend notes this side of this line

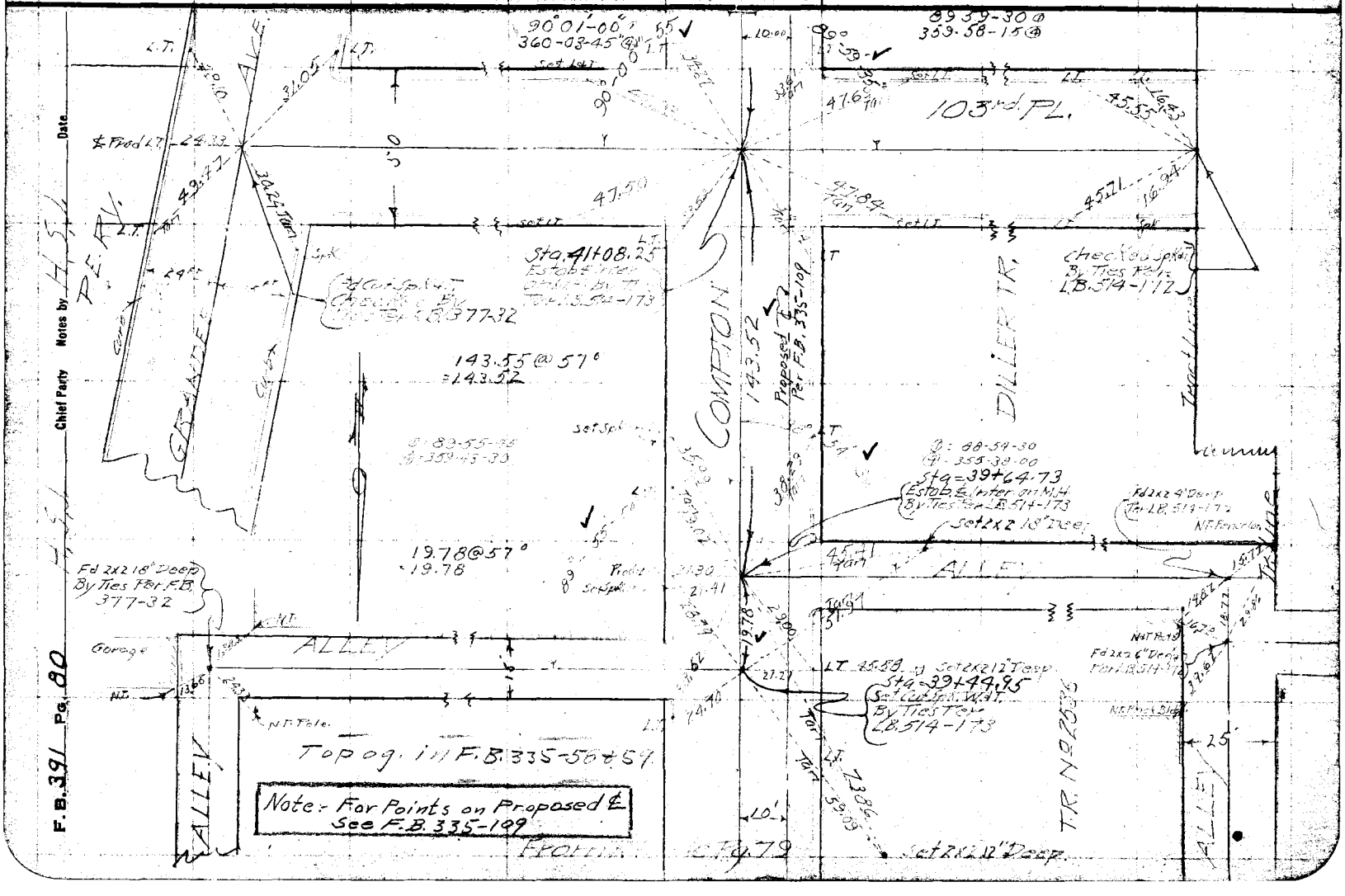

Date _____ Notes by _____ Chief Party _____ F.B. 391 Pg. 81

Platted by C.J. Rodgers	W. O. No. 4249 ~~B. S. O.~~ Topo No. 046
Date June 1929	Location [illegible]
Map No. B-396-2	Surveyed by [illegible]
Platting C'k'd by H. U. M. H.	Date April 1929
Date Nov. 1929	Indexed

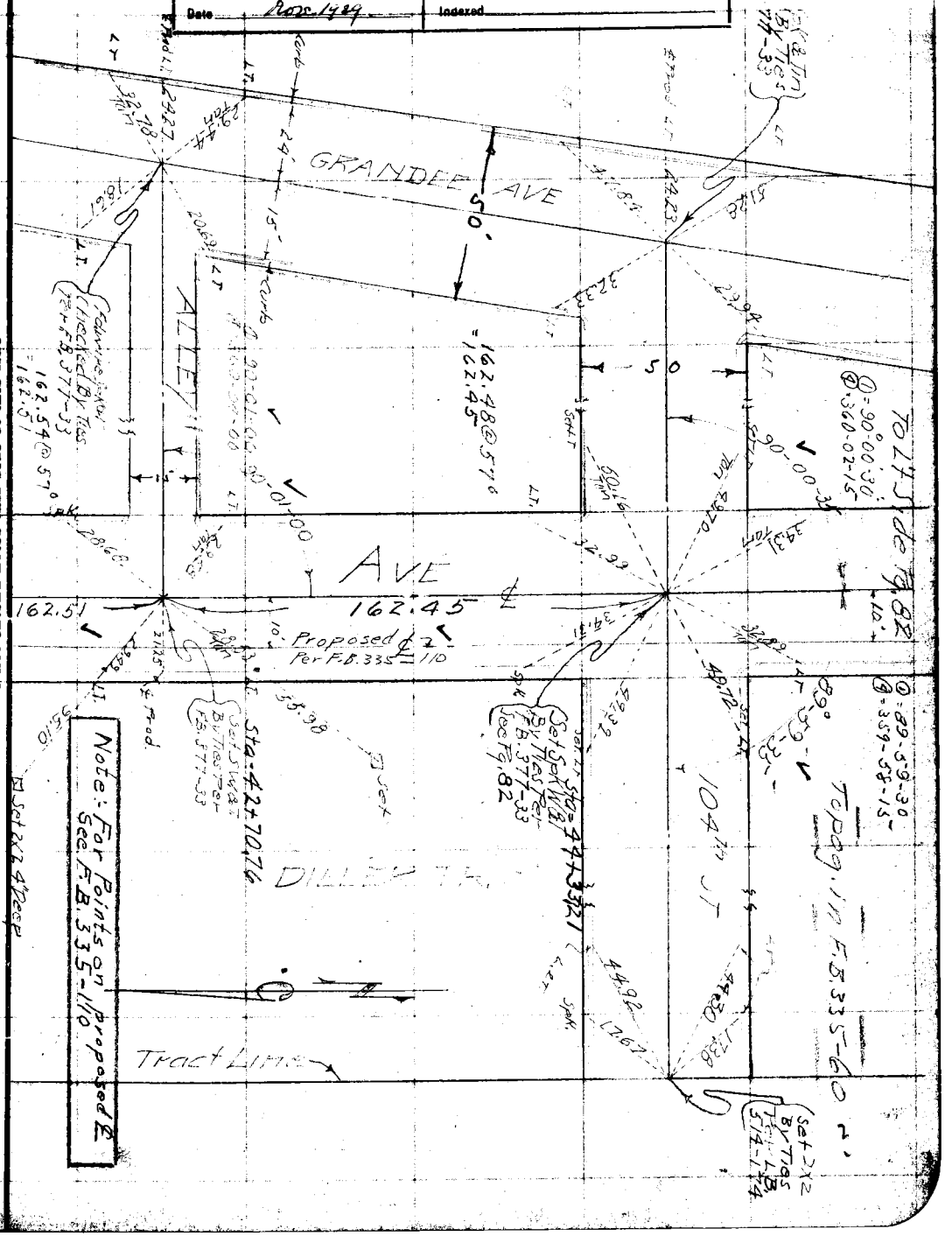

Notes: ANY ADDITIONS OR CHANGES ON THIS SHEET MUST BE MADE OR CIRCLED IN Red. WITH DATE AND NAME OF PERSON MAKING CHANGE.

Do not extend notes this side of this line

RETURN TO
LOS ANGELES COUNTY SURVEYOR

RETURN TO
LOS ANGELES COUNTY SURVEYOR

Note: ANY ADDITIONS OR CHANGES ON THIS SHEET MUST BE MADE OR CIRCLED IN **Red.** WITH DATE AND NAME OF PERSON MAKING CHANGE.

Do not extend notes this side of this line

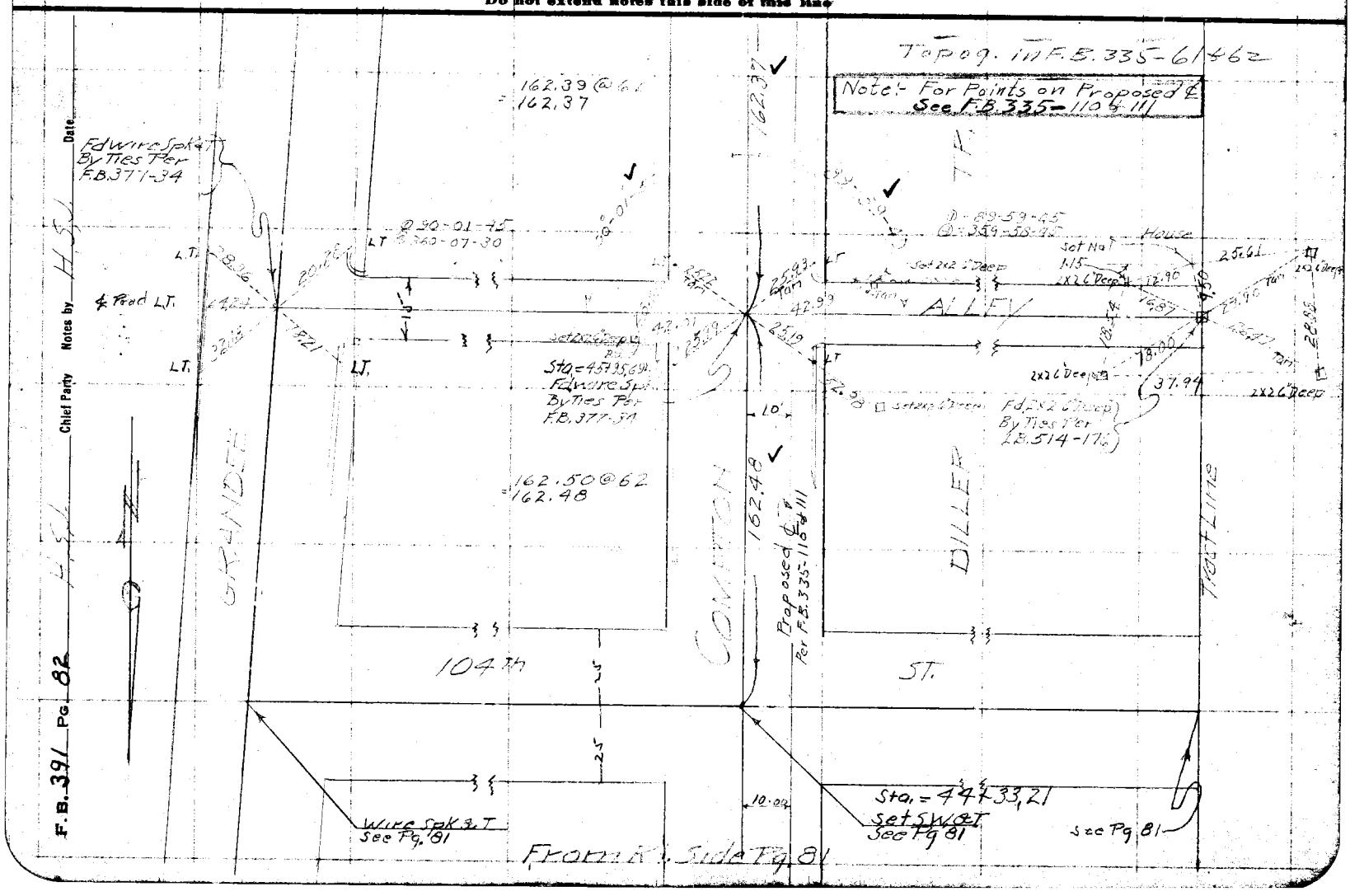

Date _____ Notes by H.S.L. Chief Party _____ F.B. 391 PG 83

Platted by C.L. Rodgers	W. O. No. 42251 D. S. C. No. 046
Date June 1929	Location COMPTON AVE
Map No. C.S.B. 396-2	Surveyed by H.S.
Platting C'k'd by H.U.M.H.	Date April 1929
Date 8/22/29	Indexed

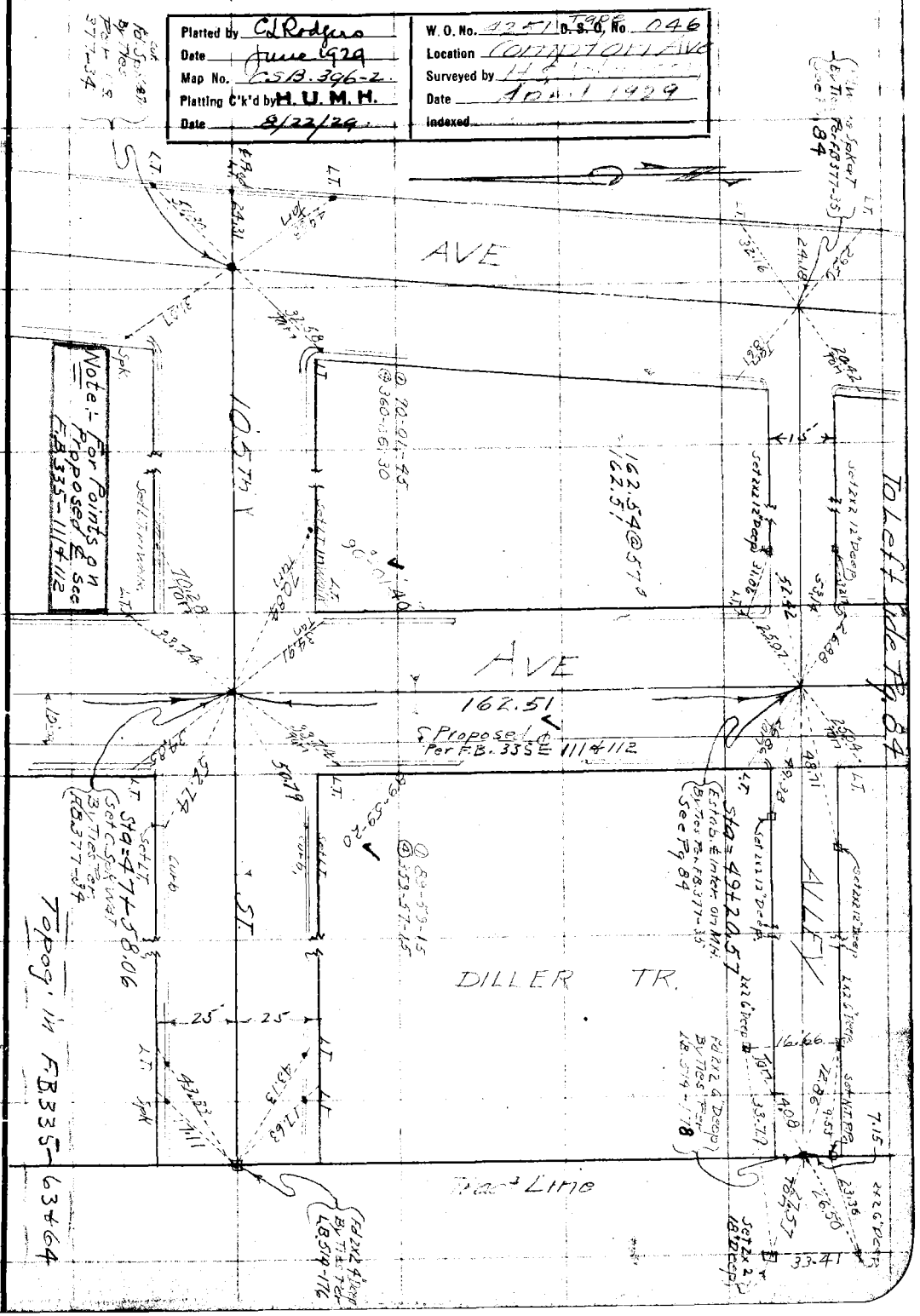

Notes: ANY ADDITIONS OR CHANGES ON THIS SHEET MUST BE MADE OR CIRCLED IN Red. WITH DATE AND NAME OF PERSON MAKING CHANGE.

Do not extend notes this side of this line

RETURN TO
LOS ANGELES COUNTY SURVEYOR

RETURN TO
LOS ANGELES COUNTY SURVEYOR

Note: ANY ADDITIONS OR CHANGES ON THIS SHEET MUST BE MADE OR CIRCLED IN **Red.** WITH DATE AND NAME OF PERSON MAKING CHANGE.

Do not extend notes this side of this line

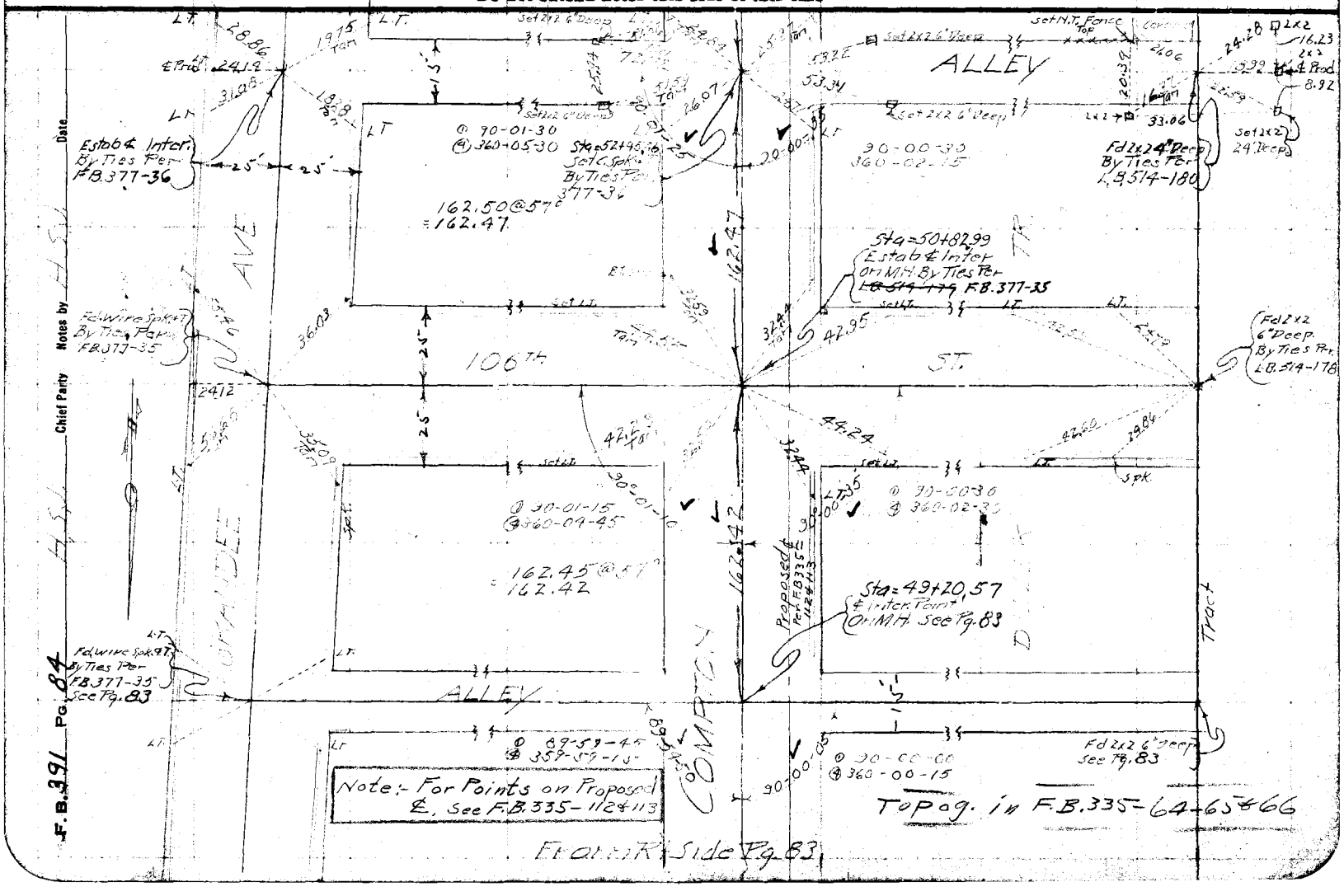

Date _____ Notes by _____ Chief Party H.S. _____ F.B. 391 Pg. 85

Platted by C.L. Rodgers	W.O. No. 4251 D.S.O. No. 046
Date June 1929	Location Compton Ave
Map No. B-396-2	Surveyed by H.S.
Platting C'k'd by H.U.M.H.	Date April 1929
Date Nov. 1929	Indexed

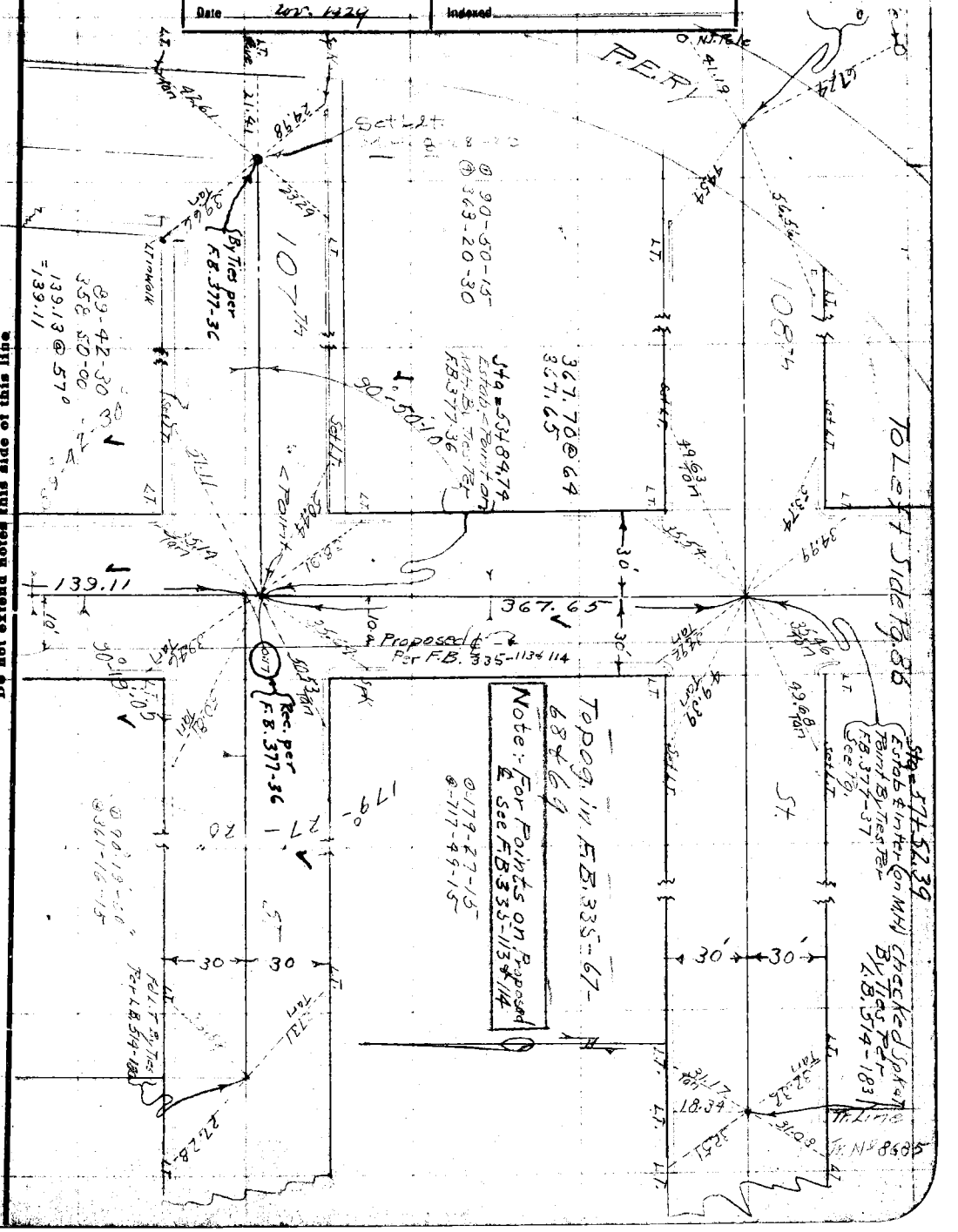

Note: ANY ADDITIONS OR CHANGES ON THIS SHEET MUST BE MADE OR CIRCLED IN Red. WITH DATE AND NAME OF PERSON MAKING CHANGE.

Do not extend notes this side of this line

RETURN TO
LOS ANGELES COUNTY SURVEYOR

F.B. 391 Pg. 86 H.S. Johnson Chief Party Notes by H.S.J. Date

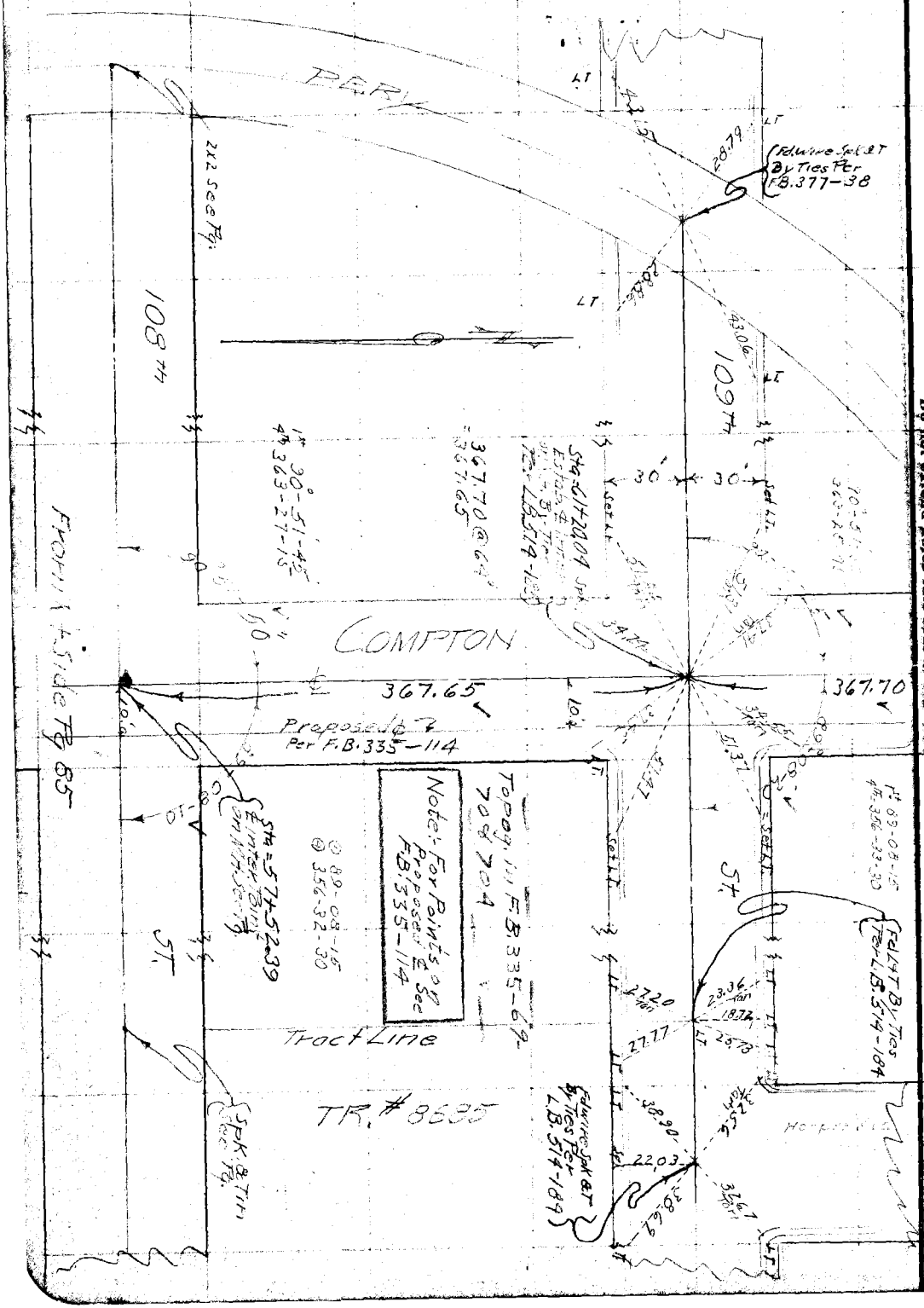

RETURN TO
LOS ANGELES COUNTY SURVEYOR

Do not extend notes this side of this line

Note: ANY ADDITIONS OR CHANGES ON THIS SHEET MUST BE MADE OR CIRCLED IN Red. WITH DATE AND NAME OF PERSON MAKING CHANGE.

Date _____ Notes by H.S. Johnson Chief Party H.S.J. F.B. 391 Pg 87

Platted by Cl Rodgers	W. O. No. 4251 D. S. O. No. 046
Date June 1929	Location [illegible]
Map No. CSB 396-2	Surveyed by H.S. [illegible]
Platting C'k'd by H. U. M. H.	Date April 1929
Date 8/23/29	Indexed

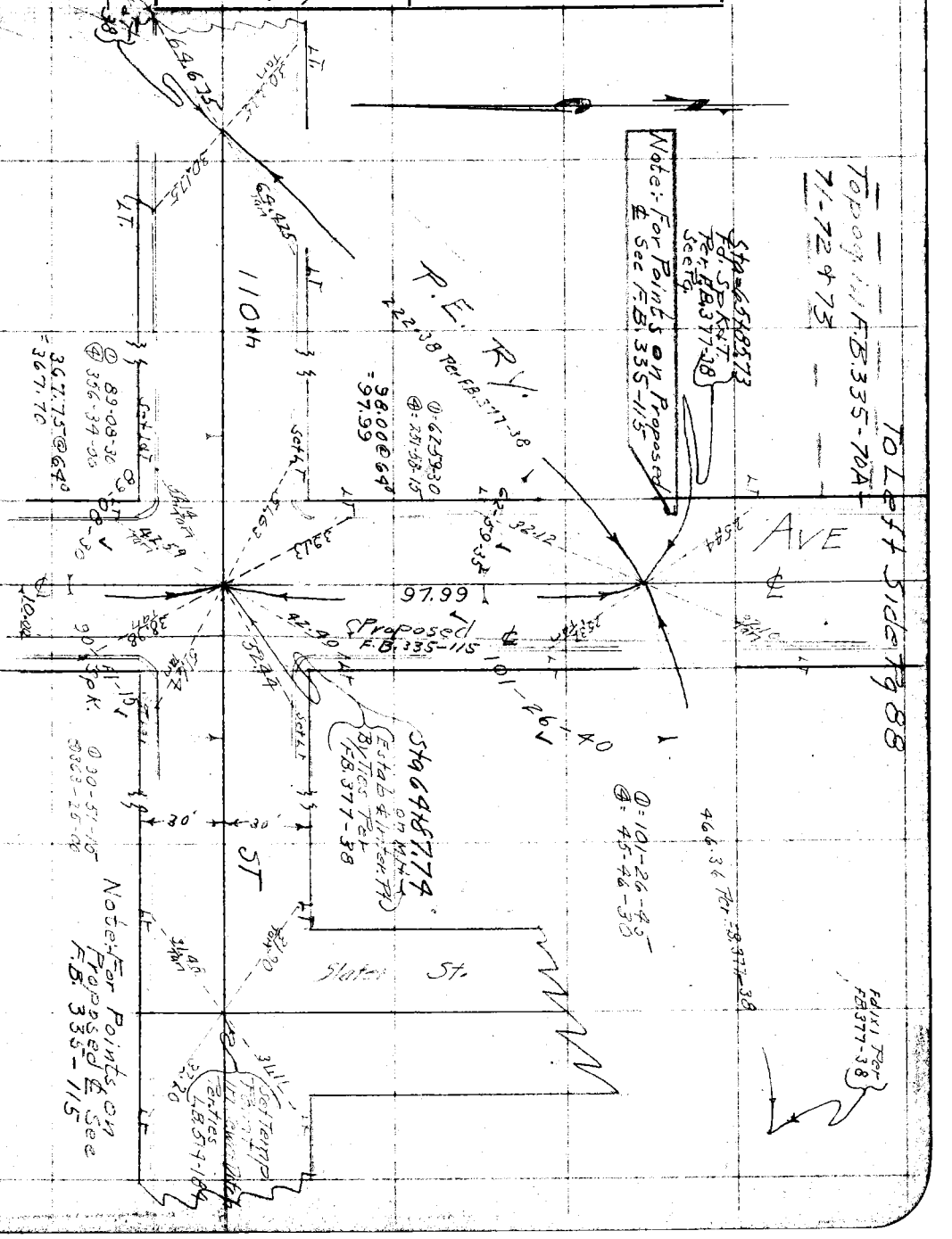

Note: ANY ADDITIONS OR CHANGES ON THIS SHEET MUST BE MADE OR CIRCLED IN Red. WITH DATE AND NAME OF PERSON MAKING CHANGE.

Do not extend notes this side of this line

RETURN TO
LOS ANGELES COUNTY SURVEYOR

RETURN TO
LOS ANGELES COUNTY SURVEYOR

Note: ANY ADDITIONS OR CHANGES ON THIS SHEET MUST BE MADE OR CIRCLED IN **Red.** WITH DATE AND NAME OF PERSON MAKING CHANGE.

Do not extend notes this side of this line

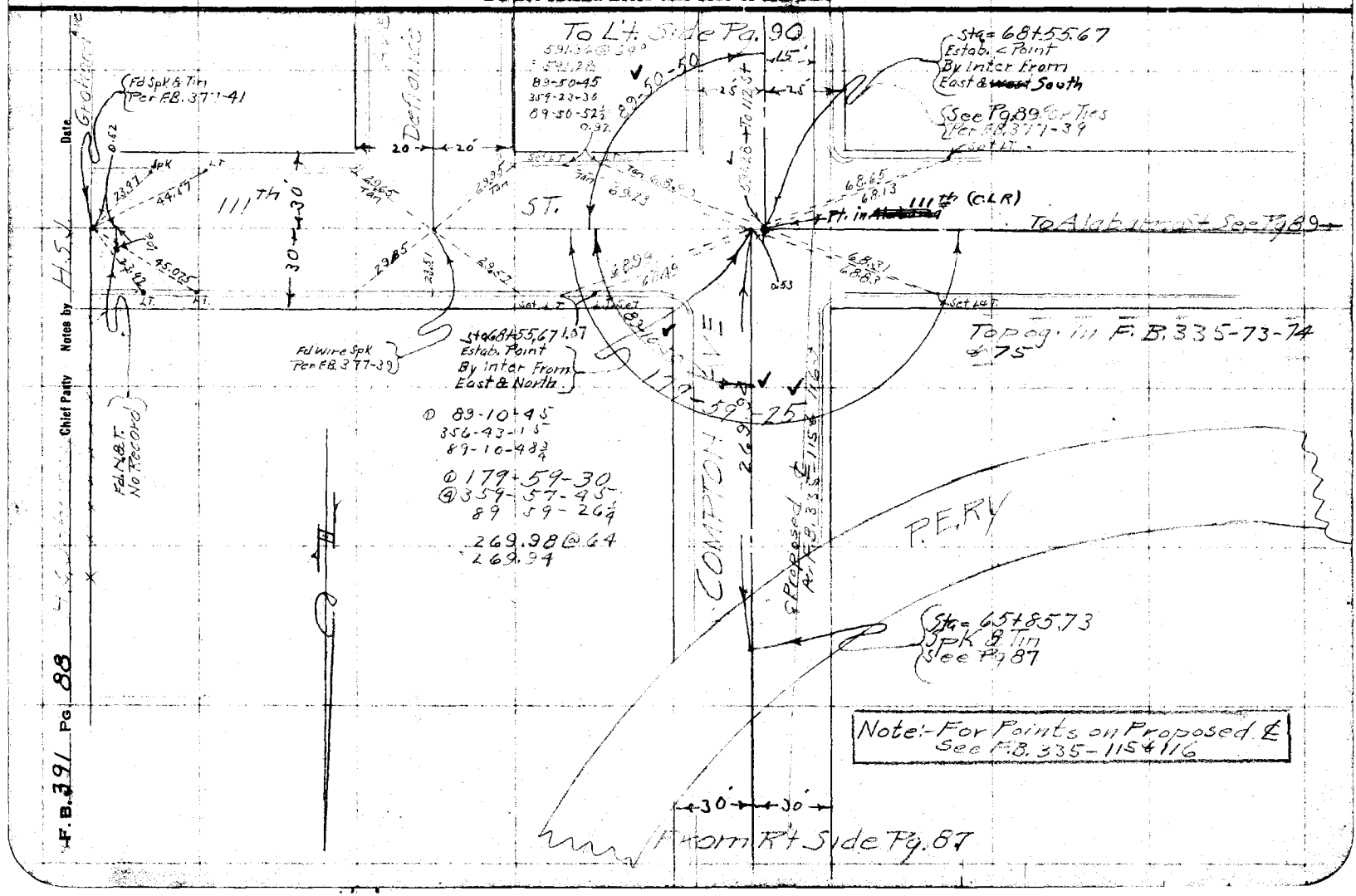

Date _____ Notes by H.S. [illegible] Chief Party H.S.J. F.B. 391 Pg. 89

Platted by C.L. Rodgers	W. O. No. 4751 ~~S.S.C.~~ Tape No. 046
Date June 1929	Location [illegible] Ave
Map No. CSB-396-2	Surveyed by [illegible]
Platting C'k'd by H. U. M. H.	Date [illegible]
Date 8/23/29	Indexed

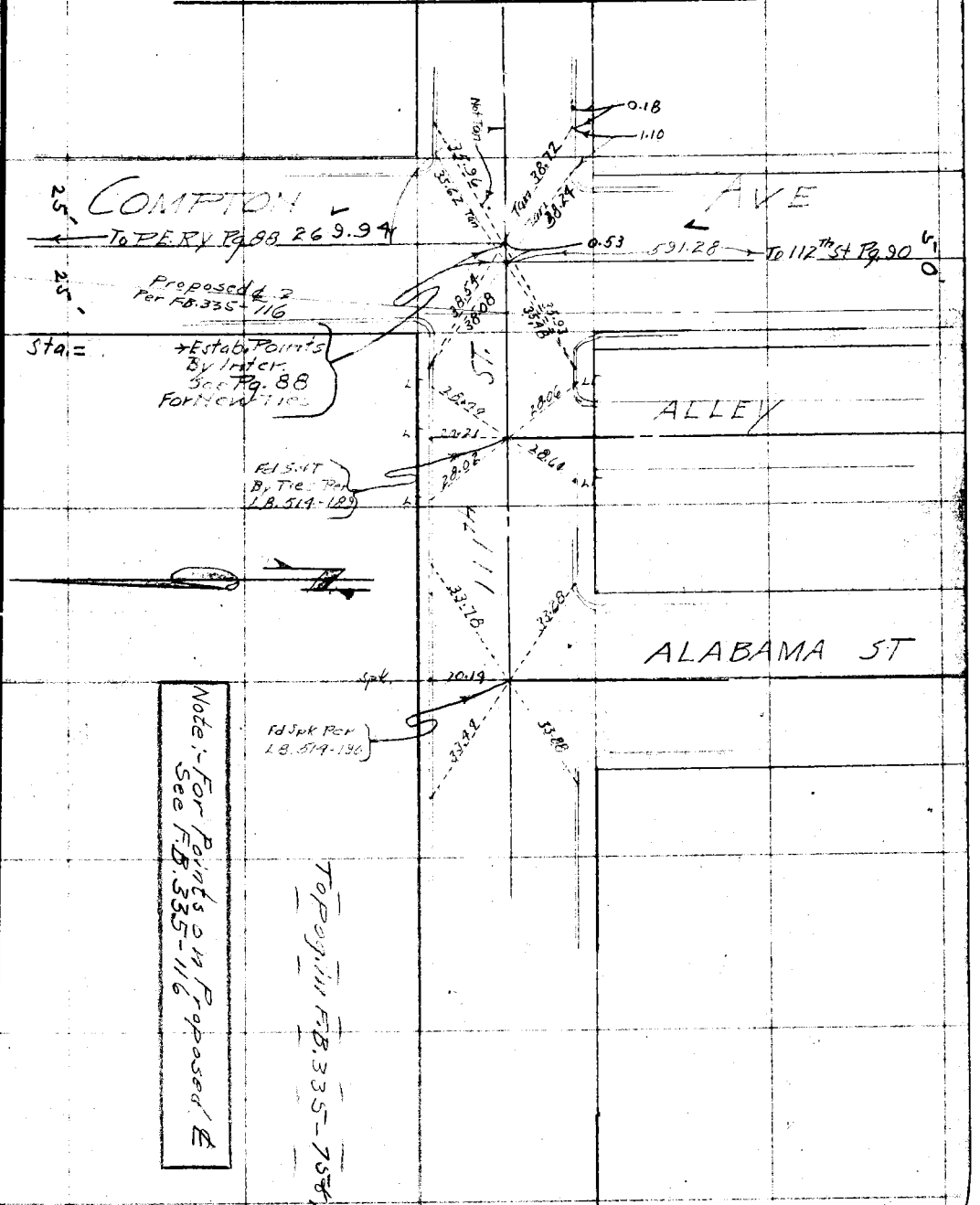

Note: ANY ADDITIONS OR CHANGES ON THIS SHEET MUST BE MADE OR CIRCLED IN Red. WITH DATE AND NAME OF PERSON MAKING CHANGE.

Do not extend notes this side of this line

RETURN TO LOS ANGELES COUNTY SURVEYOR

F.B. 391 Pg. 90 Chief Party Notes by Date

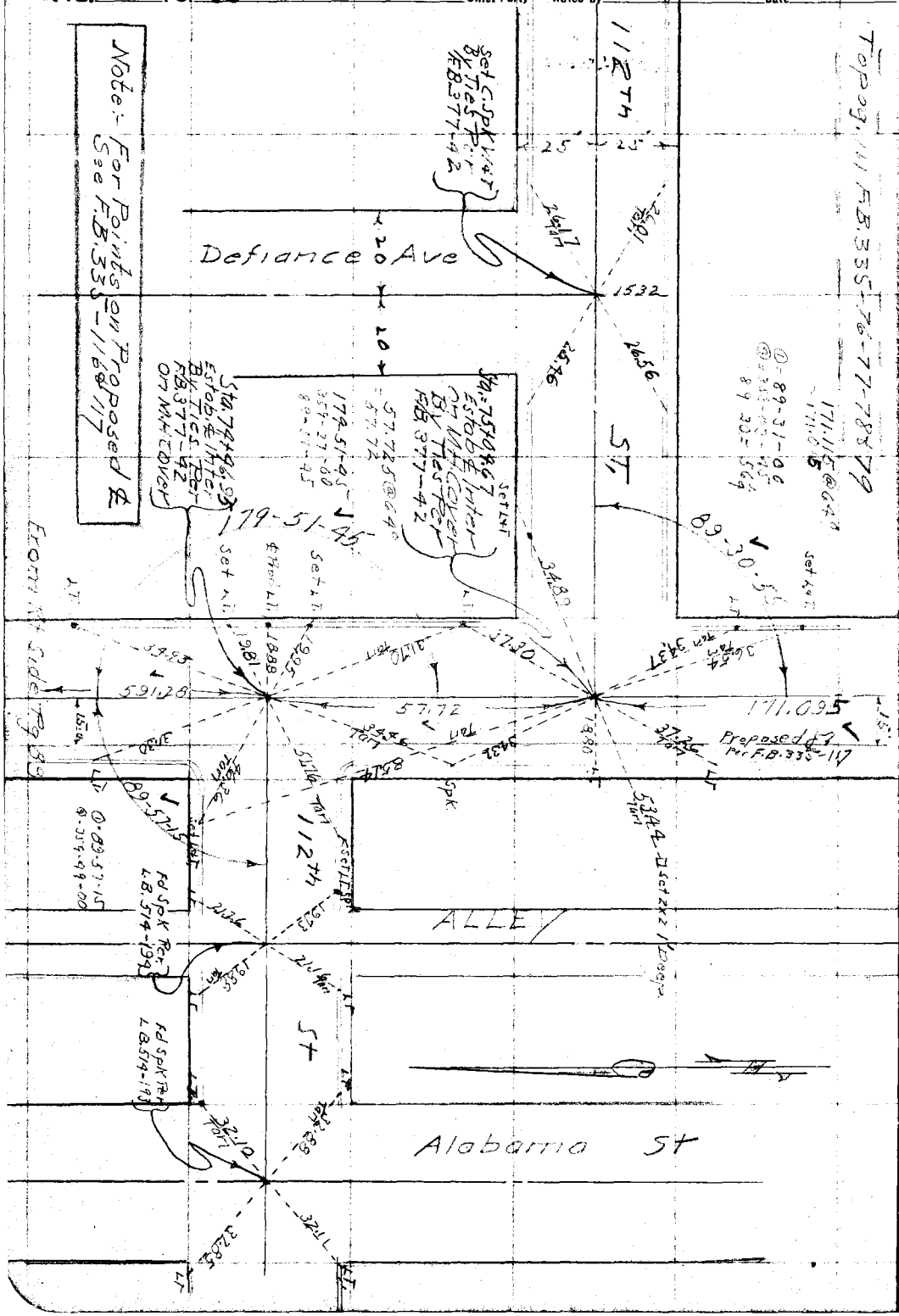

RETURN TO
LOS ANGELES COUNTY SURVEYOR

Do not extend notes this side of this line

Note: ANY ADDITIONS OR CHANGES ON THIS SHEET MUST BE MADE OR CIRCLED IN Red. WITH DATE AND NAME OF PERSON MAKING CHANGE.

Date _____ Notes by _____ Chief Party _____ F.B. 391 Pg. 91

Platted by C.J. Rodgers	W.O. No. 9251 D.S.O. No. 046
Date June 1929	Location [illegible]
Map No. C.S.B-396-2	Surveyed by [illegible]
Platting C'k'd by H.U.M.H.	Date [illegible]
Date 8/22/29	Indexed

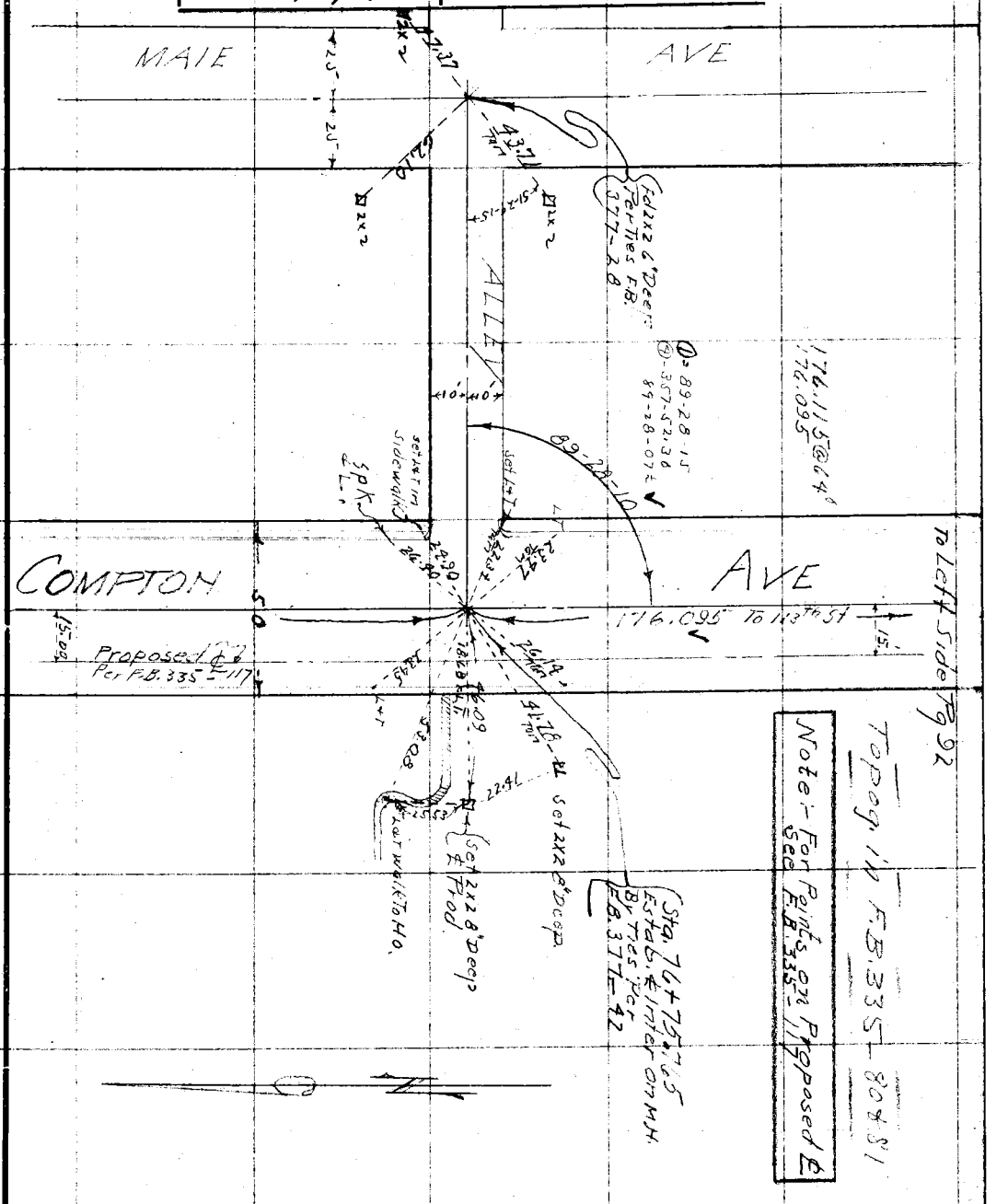

Notes: ANY ADDITIONS OR CHANGES ON THIS SHEET MUST BE MADE OR CIRCLED IN Red. WITH DATE AND NAME OF PERSON MAKING CHANGE.

Do not extend notes this side of this line

RETURN TO
LOS ANGELES COUNTY SURVEYOR

RETURN TO
LOS ANGELES COUNTY SURVEYOR

Note: ANY ADDITIONS OR CHANGES ON THIS SHEET MUST BE MADE OR CIRCLED IN **Red.** WITH DATE AND NAME OF PERSON MAKING CHANGE.

Do not extend notes this side of this line

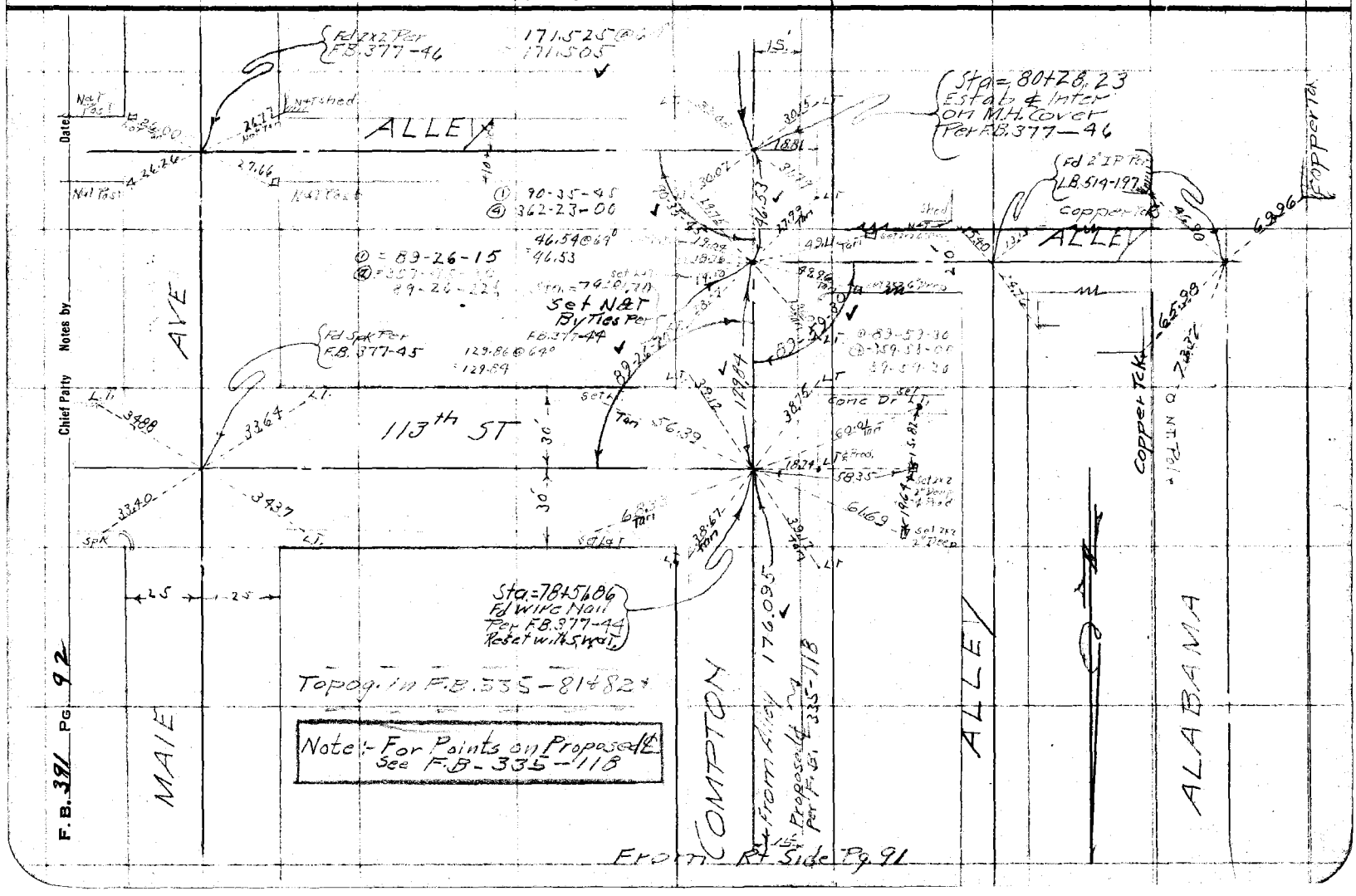

Date _____ Notes by _____ Chief Party _____ F.B. 391 Pg. 93

Platted by C. L. Rodgers	W. O. No. 4251 O. S. O. No. 046
Date June 1929	Location [illegible]
Map No. C.S.B. 396-2.	Surveyed by [illegible]
Platting C'k'd by H. U. M. H.	Date [illegible]
Date 8/22/29	Indexed

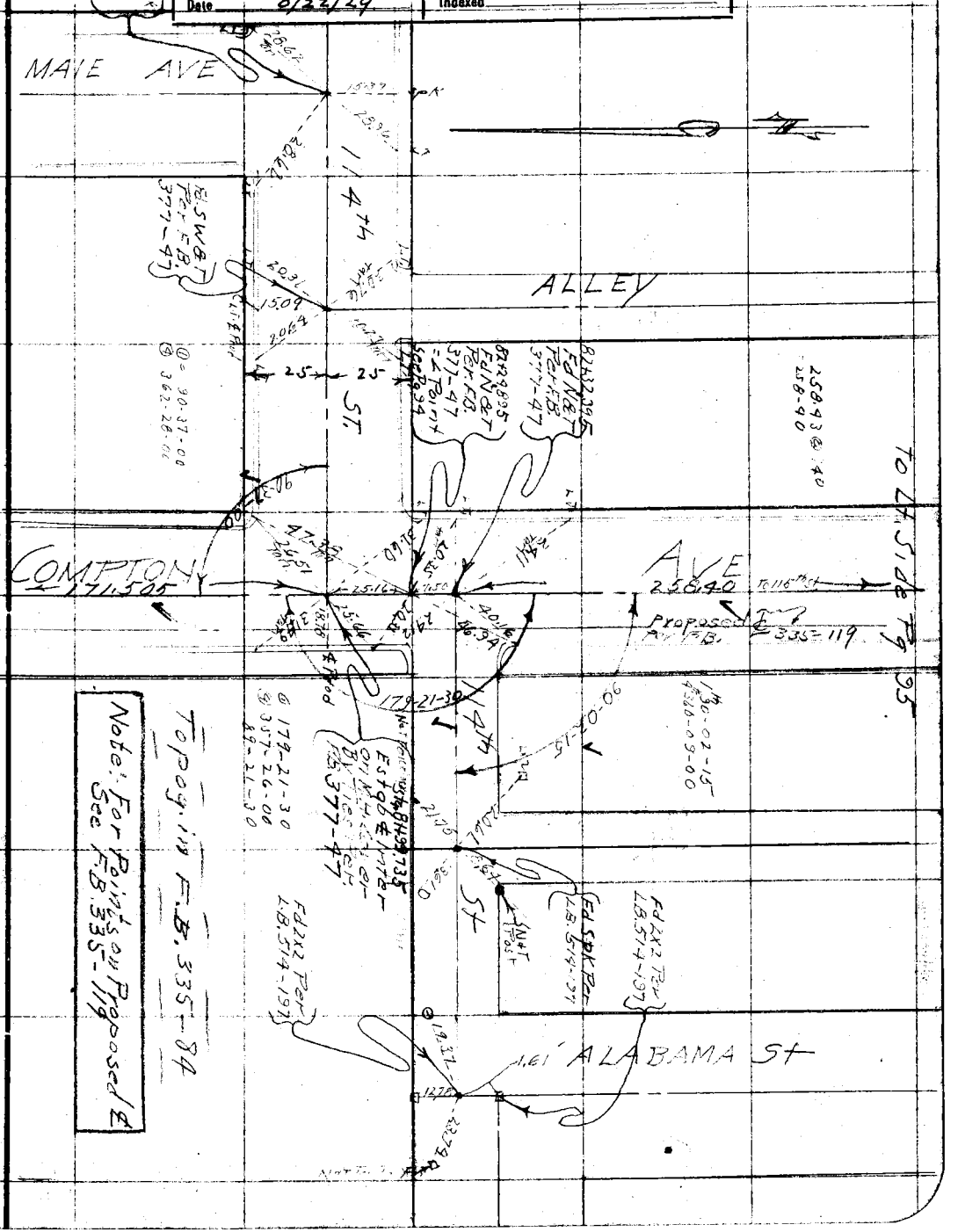

Note: ANY ADDITIONS OR CHANGES ON THIS SHEET MUST BE MADE OR CIRCLED IN Red. WITH DATE AND NAME OF PERSON MAKING CHANGE.

Do not extend notes this side of this line

RETURN TO
LOS ANGELES COUNTY SURVEYOR

RETURN TO
LOS ANGELES COUNTY SURVEYOR

Note: ANY ADDITIONS OR CHANGES ON THIS SHEET MUST BE MADE OR CIRCLED IN **Red.** WITH DATE AND NAME OF PERSON MAKING CHANGE.

Do not extend notes this side of this line

F.B. 391 PG 94 H.S.J. Chief Party Notes by Date

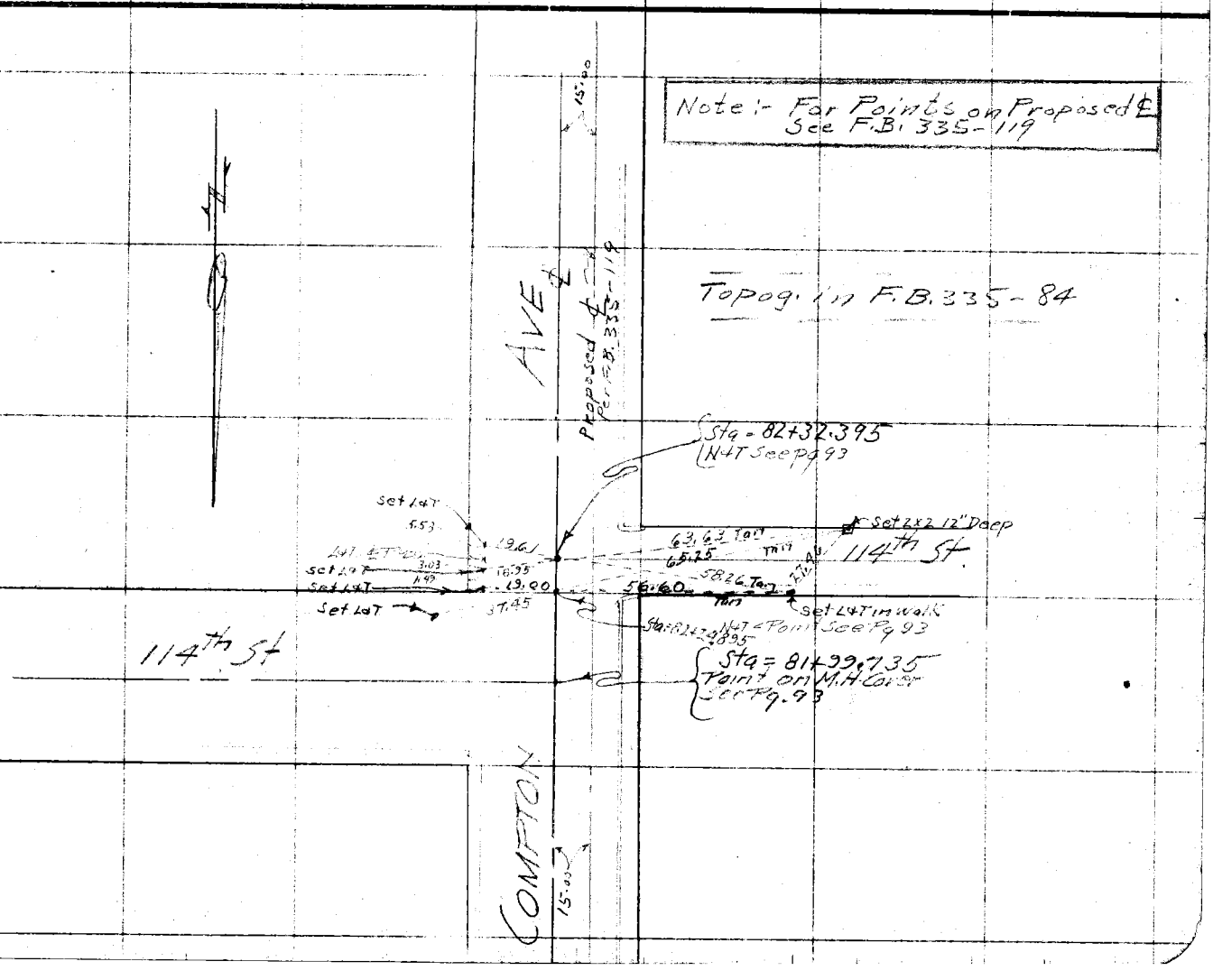

Date _____ Notes by _____ Chief Party _____ F.B. 391 PG 95

Platted by C L Rodgers	W. O. No. 4251 D. Tab. No. 646
Date June 1929	Location
Map No. H. U. M. H.	Surveyed by
Platting C'k'd by CSB 396-2	Date
Date 8/23/29	Indexed

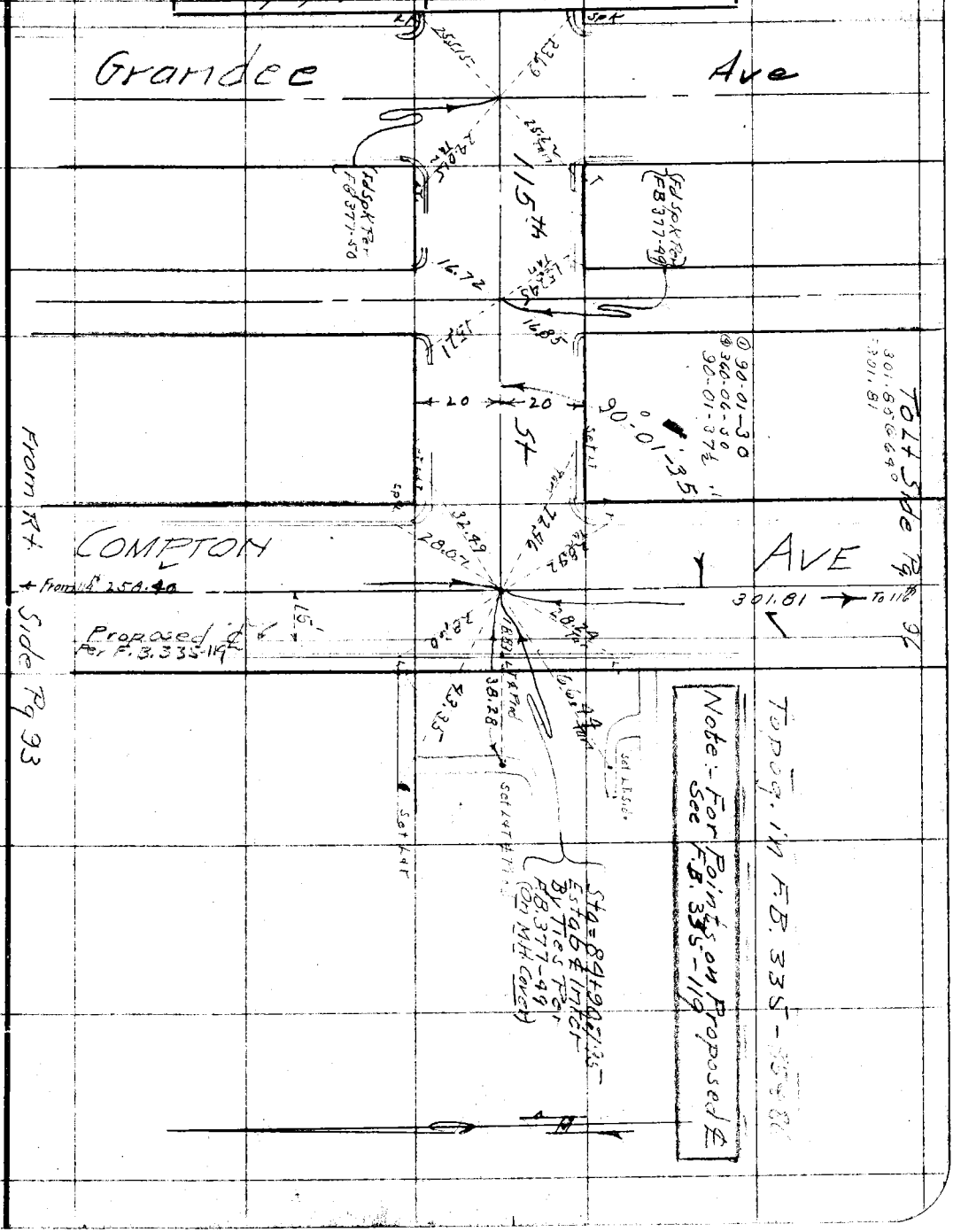

Note: ANY ADDITIONS OR CHANGES ON THIS SHEET MUST BE MADE OR CIRCLED IN Red. WITH DATE AND NAME OF PERSON MAKING CHANGE.

Do not extend notes this side of this line

RETURN TO LOS ANGELES COUNTY SURVEYOR

F. B. 391 Pg. 96 Chief Party Notes by Date

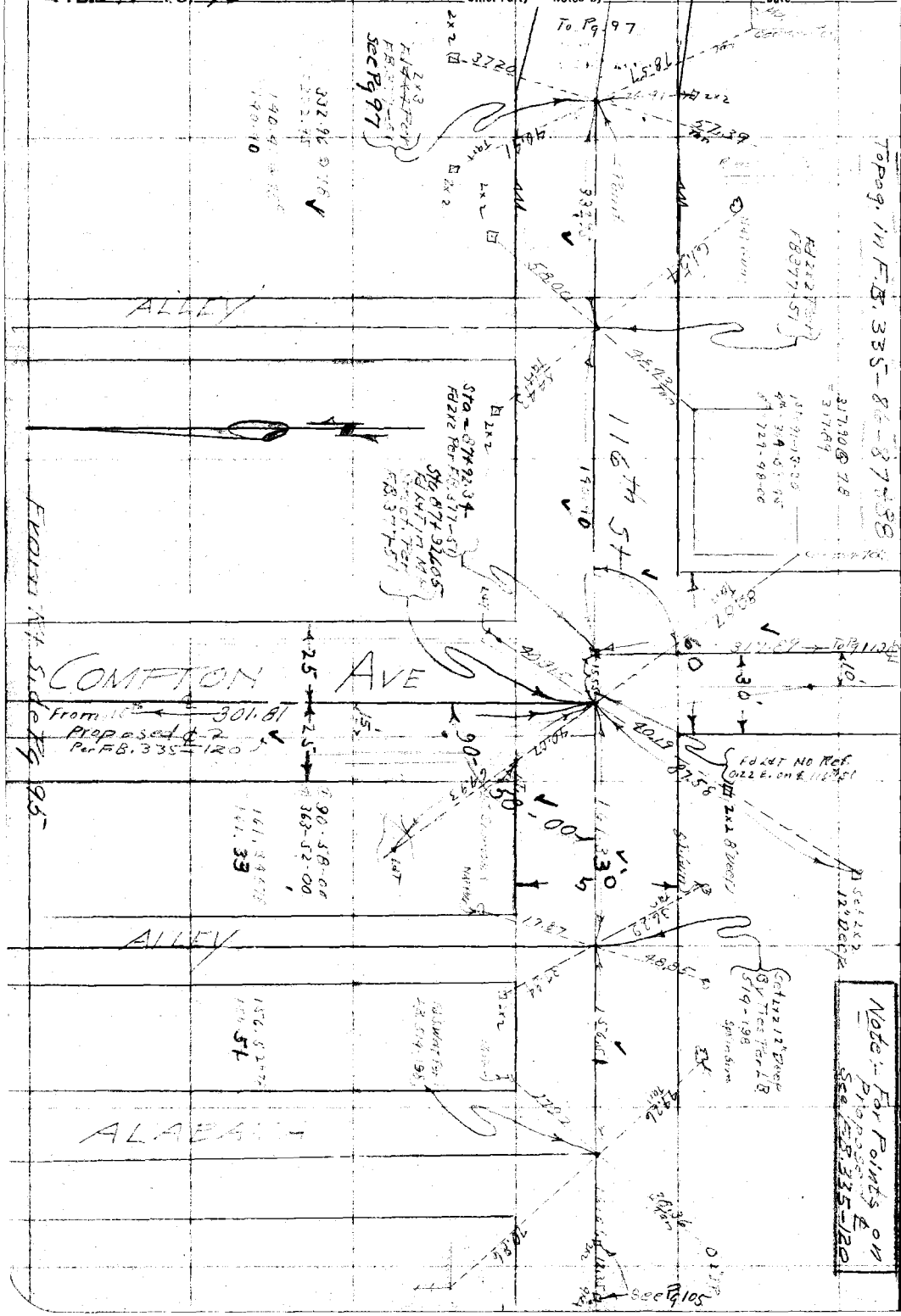

RETURN TO
LOS ANGELES COUNTY SURVEYOR

Do not extend notes this side of this line

Note: ANY ADDITIONS OR CHANGES ON THIS SHEET MUST BE MADE OR CIRCLED IN Red. WITH DATE AND NAME OF PERSON MAKING CHANGE.

Note:- For Points on Proposed ℄ See F.B. 335-120

Date _____ Notes by _____ Chief Party [illegible] F.B. 391 Pg. 97

Platted by C.L. Rodgers	W.O. No. 4251 ~~B.C.O.~~ Tape No. 046
Date June 1929	Location Compton Ave
Map No. CSB.396-2.	Surveyed by H.S. Johnson
Platting C'k'd by H.U.M.H.	Date May 1929
Date 8/22/29.	Indexed

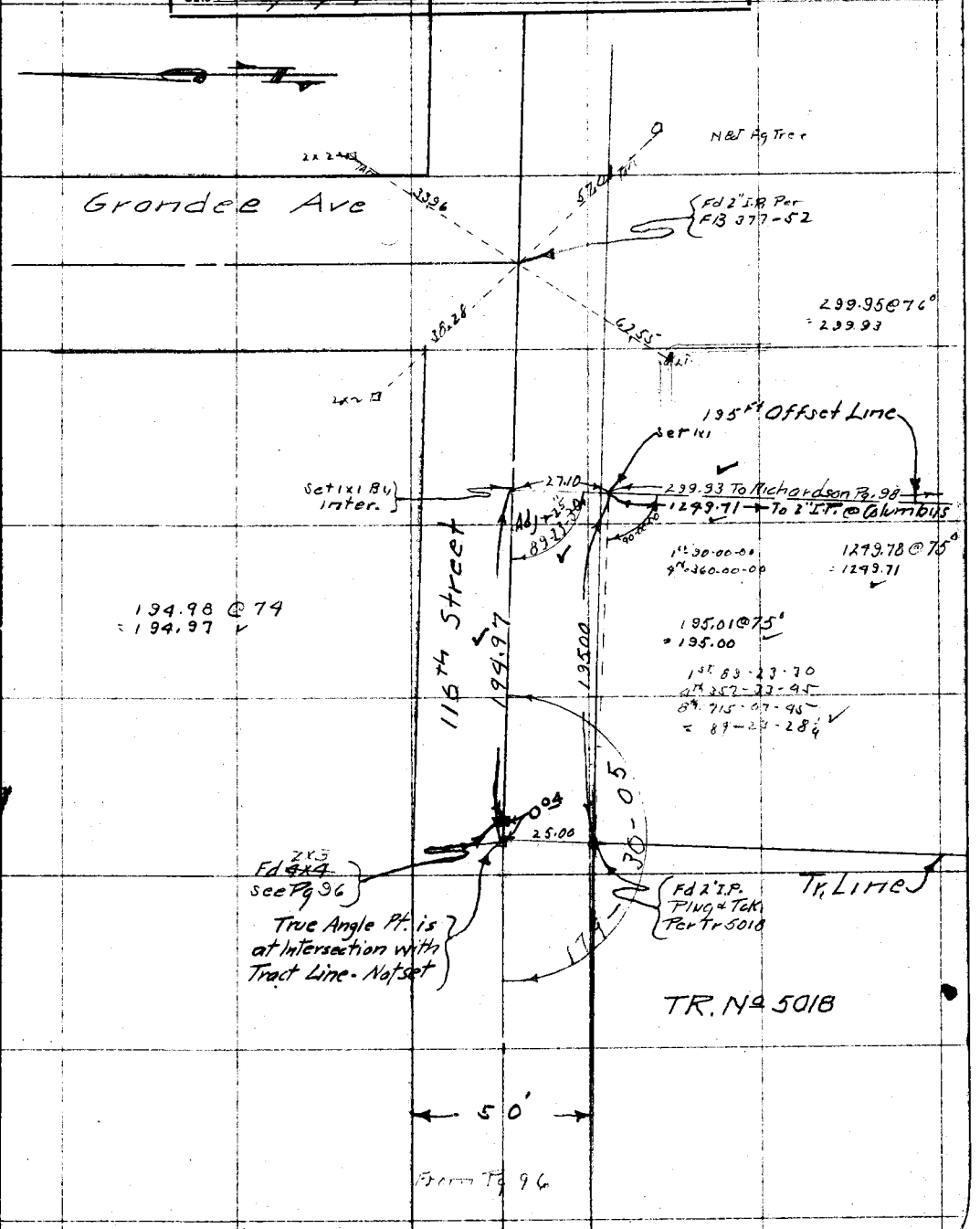

Note: ANY ADDITIONS OR CHANGES ON THIS SHEET MUST BE MADE OR CIRCLED IN Red. WITH DATE AND NAME OF PERSON MAKING CHANGE.

Do not extend notes this side of this line

RETURN TO LOS ANGELES COUNTY SURVEYOR

F.B. 391 PG. 98 Chief Party Notes by Date

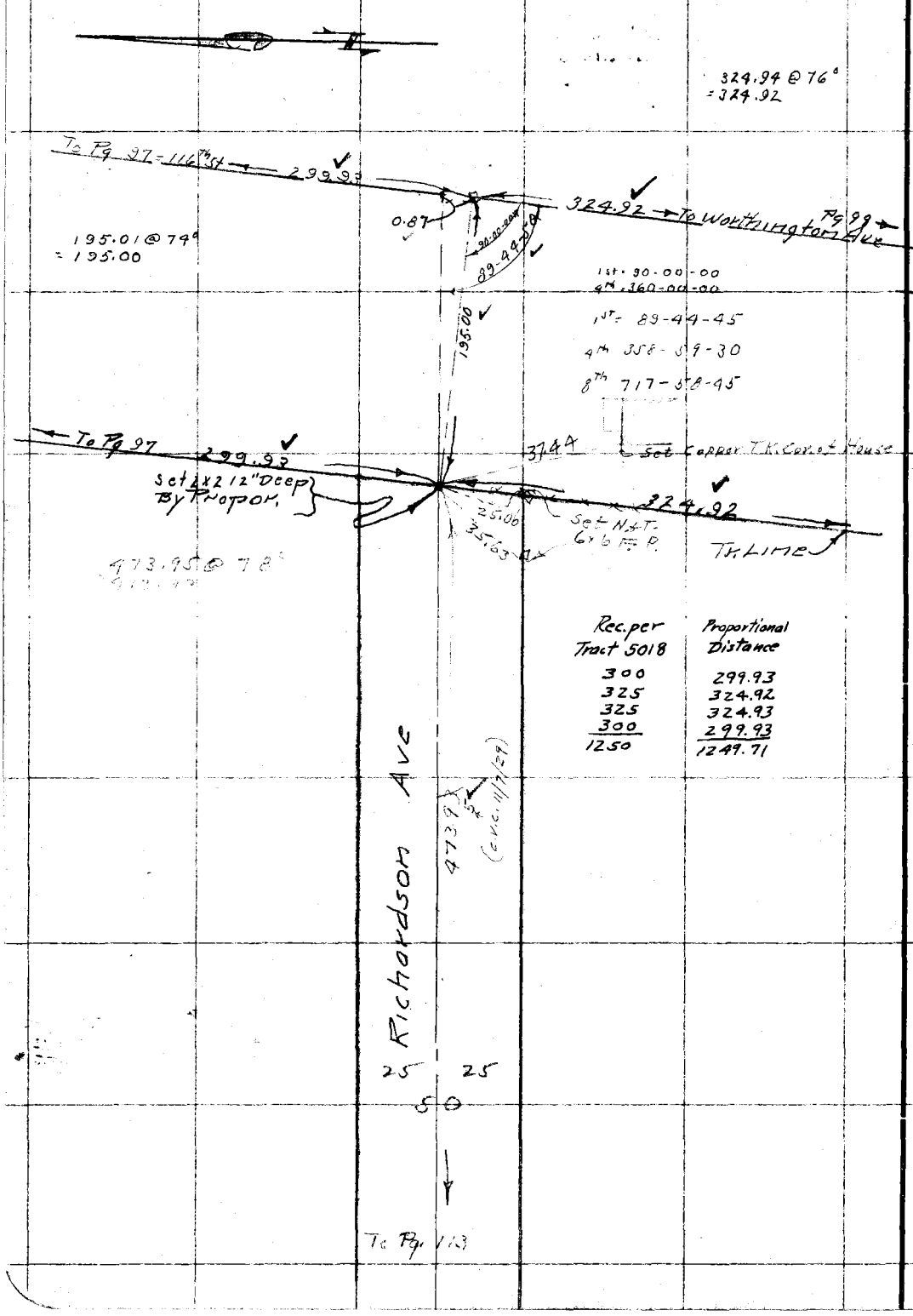

RETURN TO
LOS ANGELES COUNTY SURVEYOR

Do not extend notes this side of this line.

Note: ANY ADDITIONS OR CHANGES ON THIS SHEET MUST BE MADE OR CIRCLED IN Red. WITH DATE AND NAME OF PERSON MAKING CHANGE.

Date _____ Notes by H.S.J. Chief Party H.S.J. F.B. 391 Pg. 99

Platted by Cd Rodgers	W. O. No. 4251 ~~D. S. O.~~ Tape No. 046
Date June 1929	Location Compton Ave
Map No. CSB/296-2	Surveyed by H S Johnson
Platting C'k'd by H.U.M.H	Date May 1929
Date 8/22/29.	Indexed

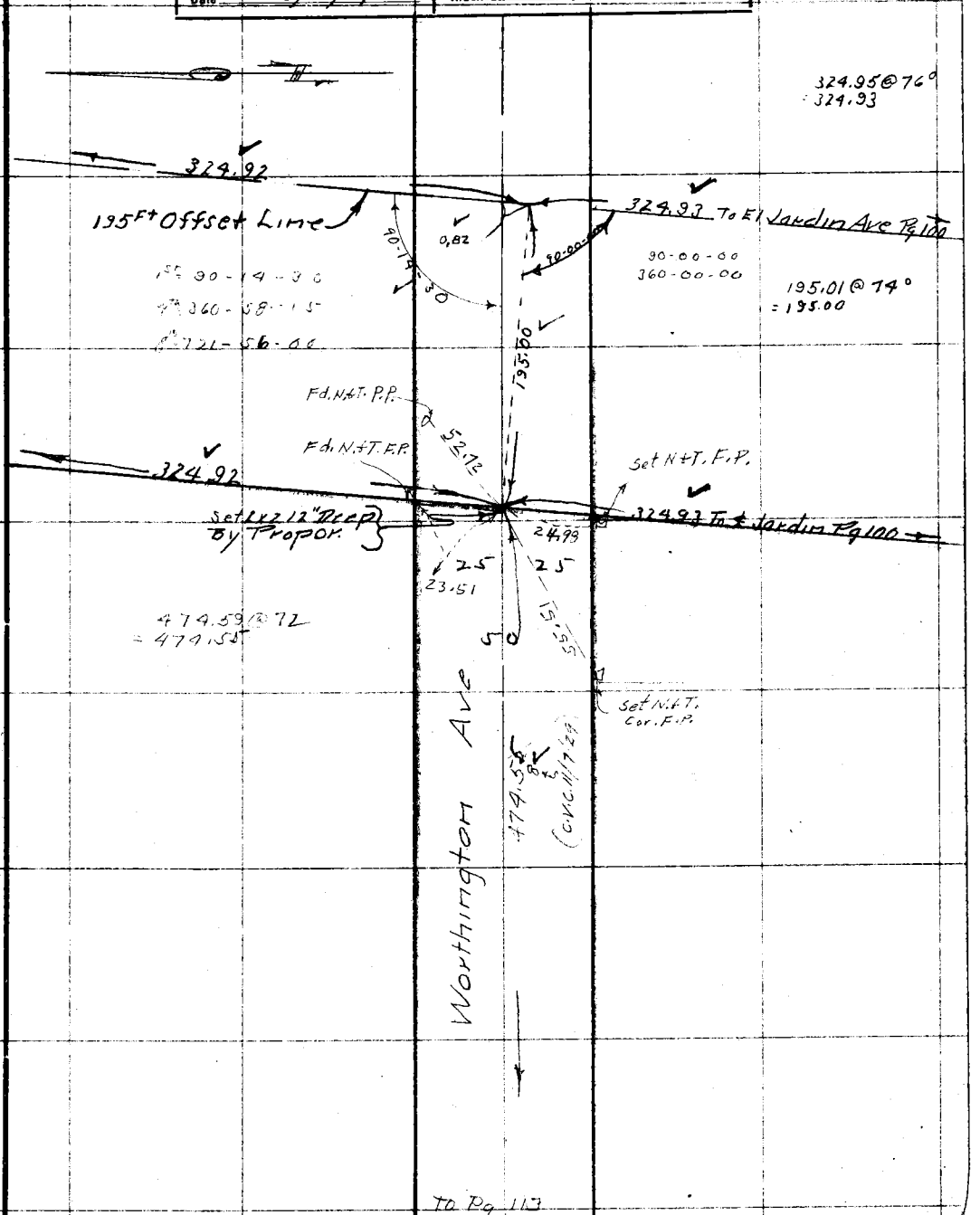

To Pg 113

Notes: ANY ADDITIONS OR CHANGES ON THIS SHEET MUST BE MADE OR CIRCLED IN Red. WITH DATE AND NAME OF PERSON MAKING CHANGE.

Do not extend notes this side of this line

RETURN TO LOS ANGELES COUNTY SURVEYOR

F.B. 391 Pg. 100 Chief Party Notes by Date

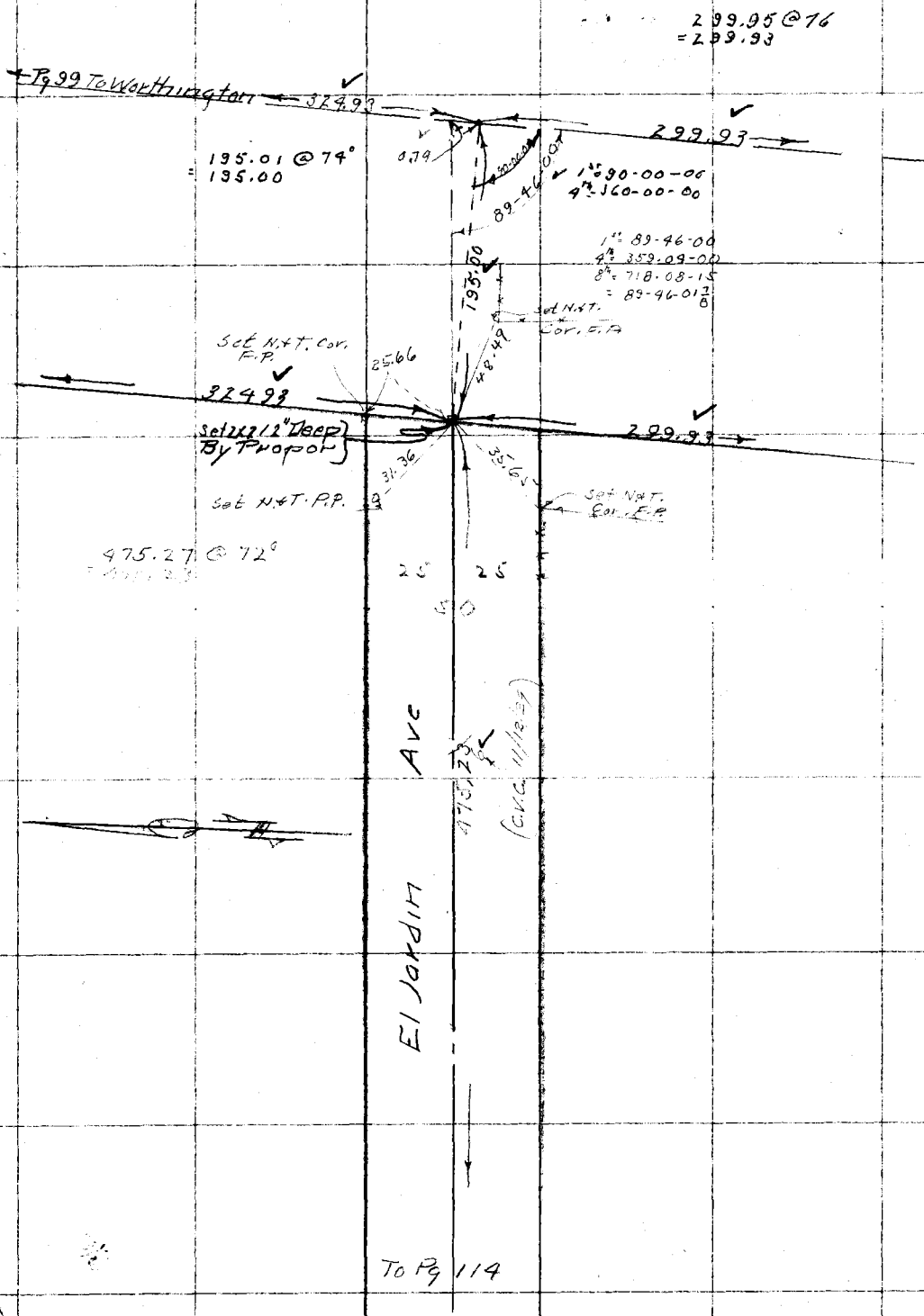

RETURN TO
LOS ANGELES COUNTY SURVEYOR

Do not extend notes this side of this line

Note: ANY ADDITIONS OR CHANGES ON THIS SHEET MUST BE MADE OR CIRCLED IN Red. WITH DATE AND NAME OF PERSON MAKING CHANGE.

Date _____ Notes by _____ Chief Party _____ F.B. 391 PG. 101

Platted by Ch Rodgers	W. O. No. 4251 D. S.O. No. 046
Date June 1929	Location [illegible]
Map No. CS.B-396-2	Surveyed by [illegible]
Platting C'k'd by H. U. M. H.	Date [illegible]
Date 8/23/29	Indexed ✓

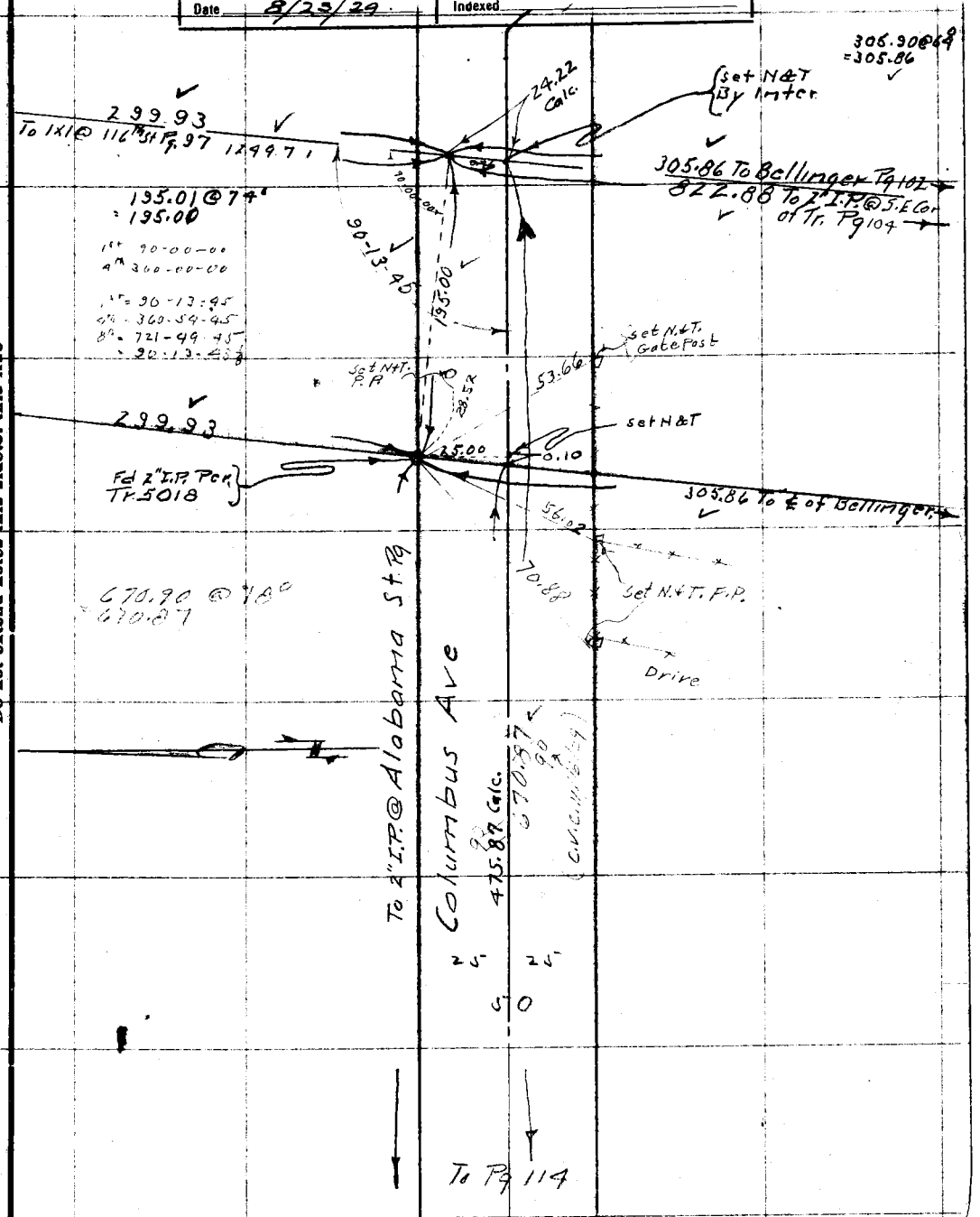

Notes: ANY ADDITIONS OR CHANGES ON THIS SHEET MUST BE MADE OR CIRCLED IN Red, WITH DATE AND NAME OF PERSON MAKING CHANGE.

Do not extend notes this side of this line

RETURN TO LOS ANGELES COUNTY SURVEYOR

F.B. 391 Pg. 102 Chief Party Notes by Date

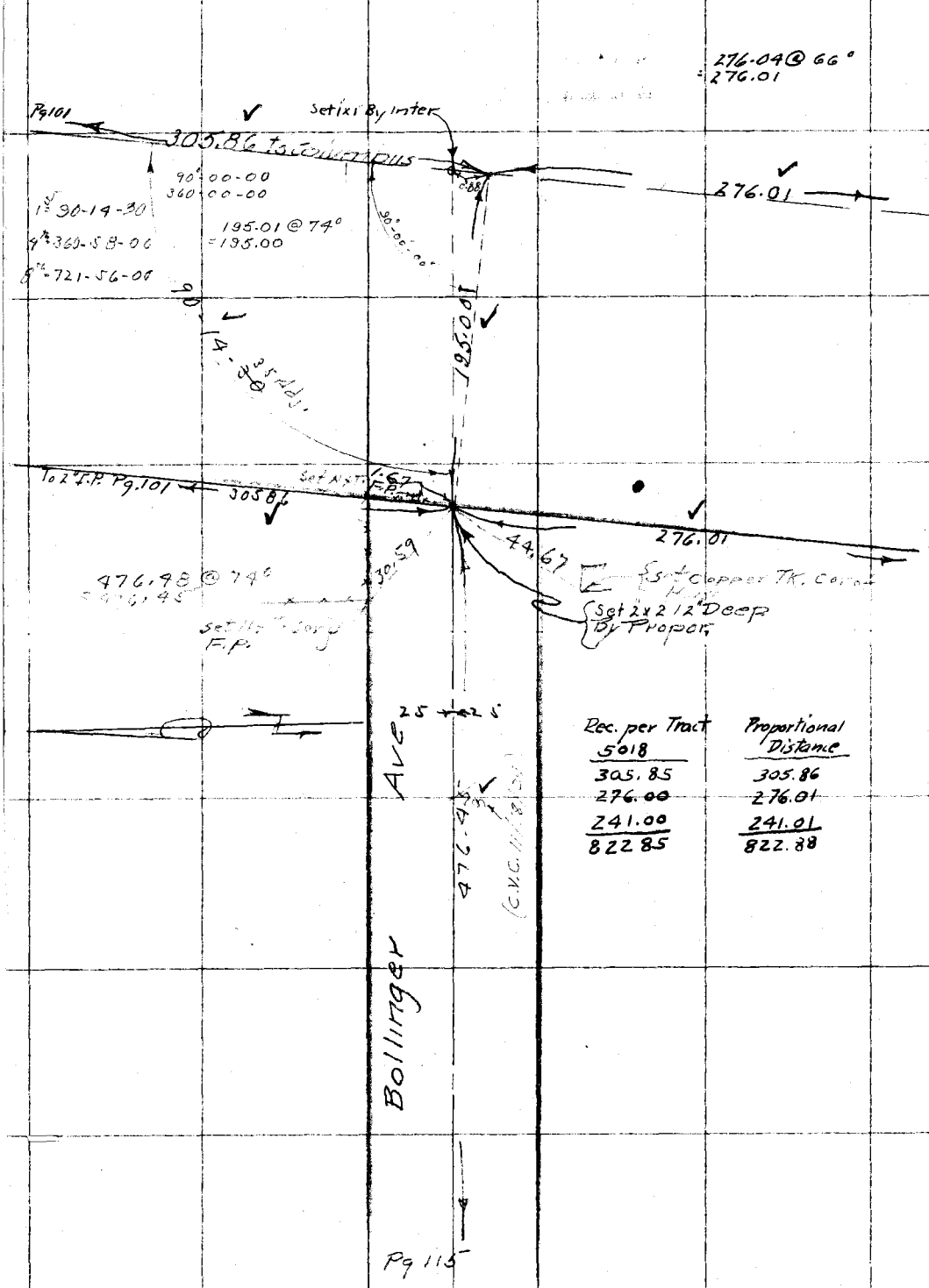

Rec. per Tract 5018	Proportional Distance
305.85	305.86
276.00	276.01
241.00	241.01
822.85	822.88

RETURN TO
LOS ANGELES COUNTY SURVEYOR

Do not extend notes this side of this line

Note: ANY ADDITIONS OR CHANGES ON THIS SHEET MUST BE MADE OR CIRCLED IN Red. WITH DATE AND NAME OF PERSON MAKING CHANGE.

Date _____ Notes by _____ Chief Party _____ F.B. 391 Pg. 103

Platted by Cd Rodgers	W. O. No. 4251 D.S.C. No. 146
Date June 1929	Location
Map No. CSB-396-2.	Surveyed by
Platting C'k'd by H. H. M. H.	Date
Date 8/22/29.	Indexed

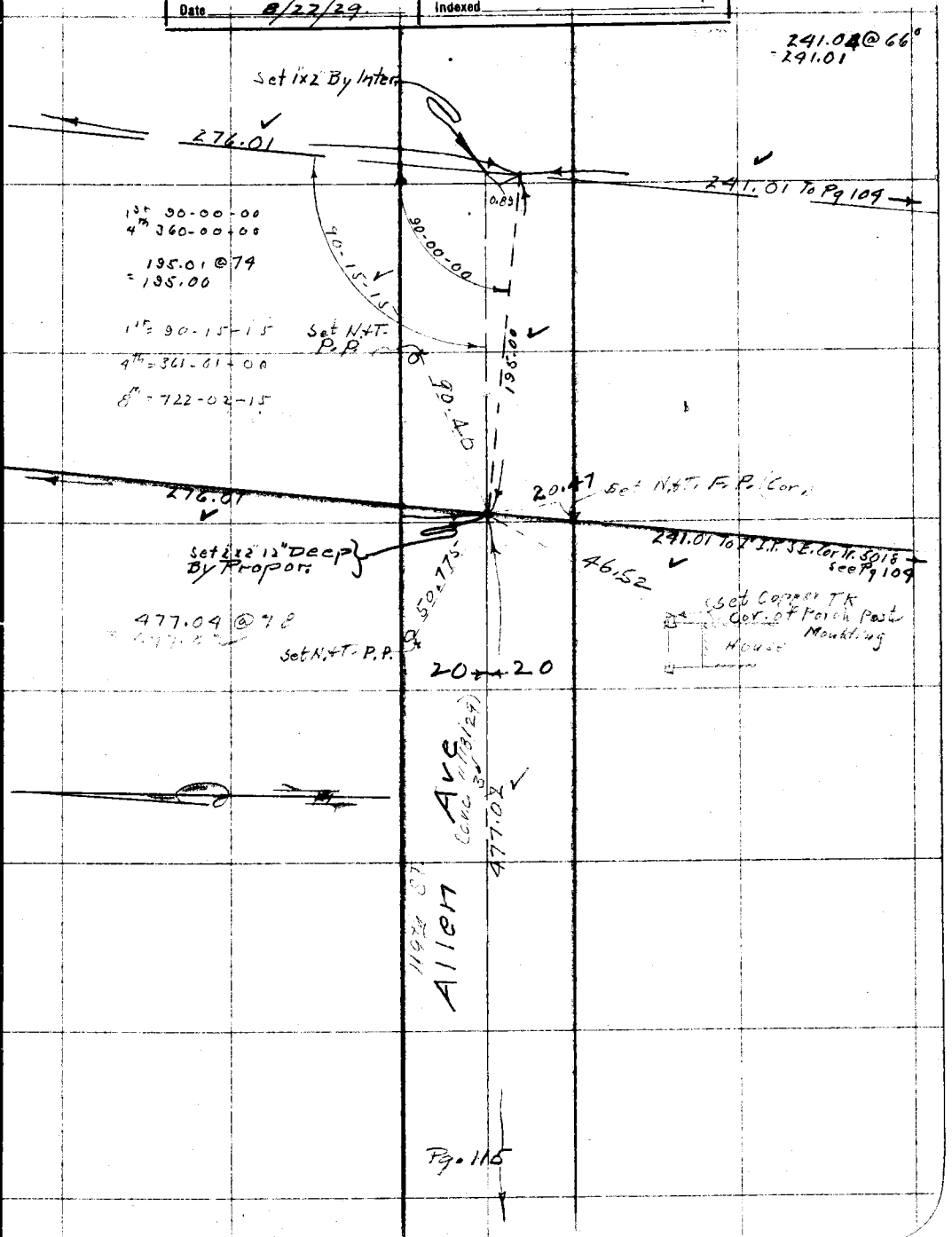

Note: ANY ADDITIONS OR CHANGES ON THIS SHEET MUST BE MADE OR CIRCLED IN Red. WITH DATE AND NAME OF PERSON MAKING CHANGE.

Do not extend notes this side of this line

RETURN TO
LOS ANGELES COUNTY SURVEYOR

F.B. 391 PG. 104 Chief Party Notes by Date

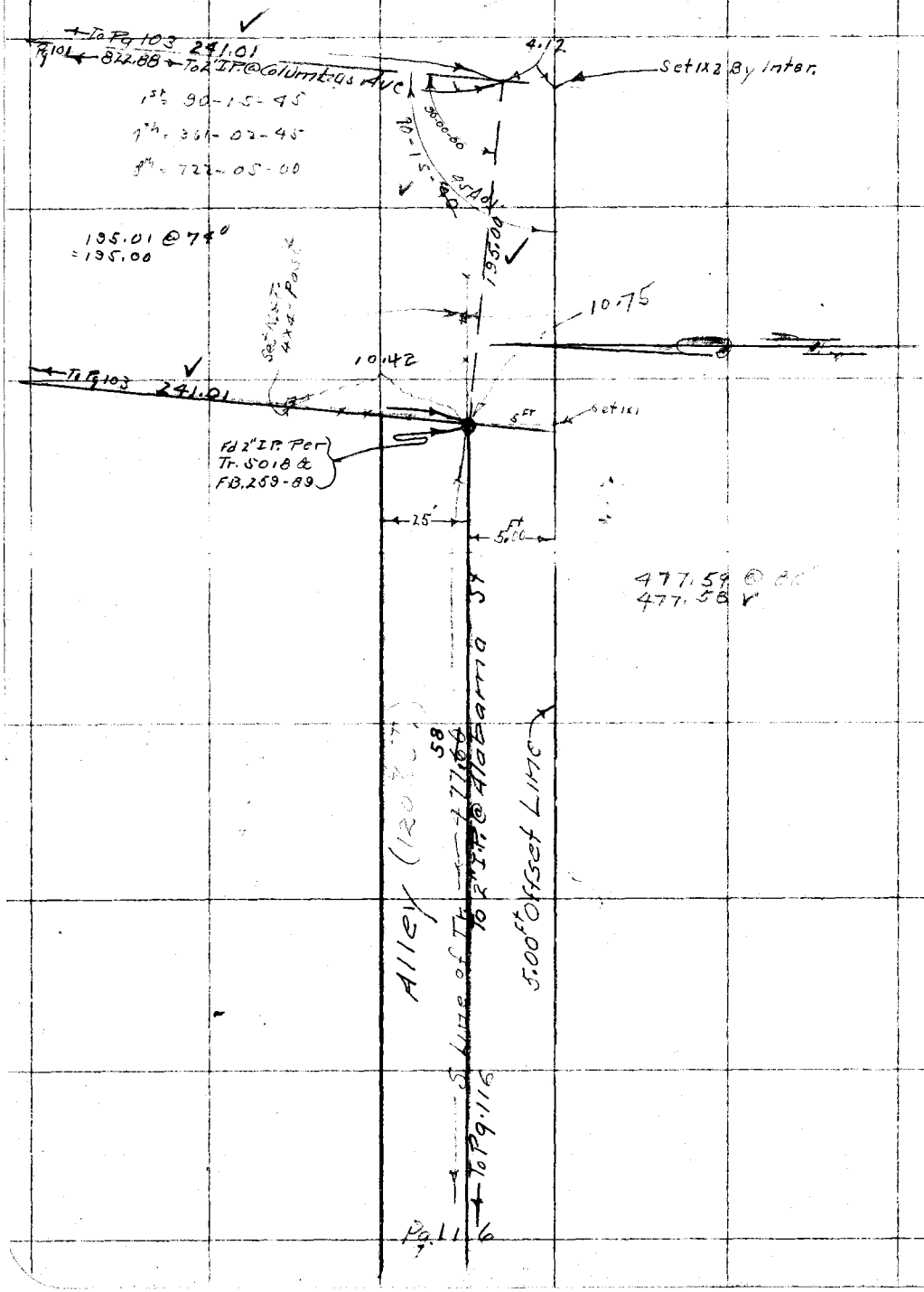

RETURN TO
LOS ANGELES COUNTY SURVEYOR

Do not extend notes this side of this line

Note: ANY ADDITIONS OR CHANGES ON THIS SHEET MUST BE MADE OR CIRCLED IN Red. WITH DATE AND NAME OF PERSON MAKING CHANGE.

Date _____ Notes by _____ Chief Party [illegible] F.B. 391 Pg. 105

Platted by C. L. Rodgers	W. O. No. [illegible] D. & O. No. [illegible]
Date June 1929	Location [illegible]
Map No. CSB-396-2	Surveyed by
Platting C'k'd by H. U. M. H.	Date [illegible]
Date 8/22/29	Indexed

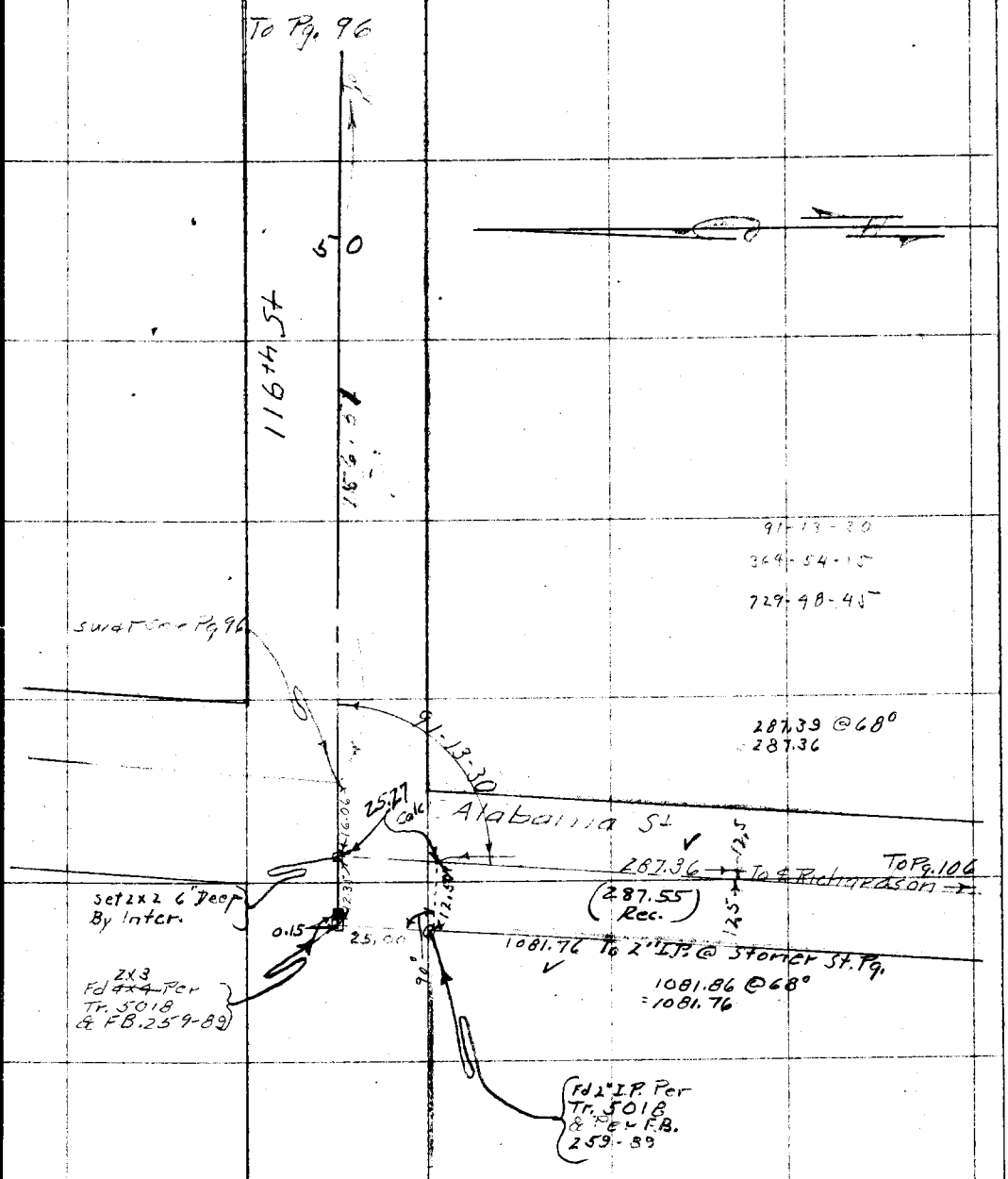

Note: ANY ADDITIONS OR CHANGES ON THIS SHEET MUST BE MADE OR CIRCLED IN Red. WITH DATE AND NAME OF PERSON MAKING CHANGE.

Do not extend notes this side of this line

RETURN TO
LOS ANGELES COUNTY SURVEYOR

F.B. 391 Pg. 106 Chief Party Notes by Date

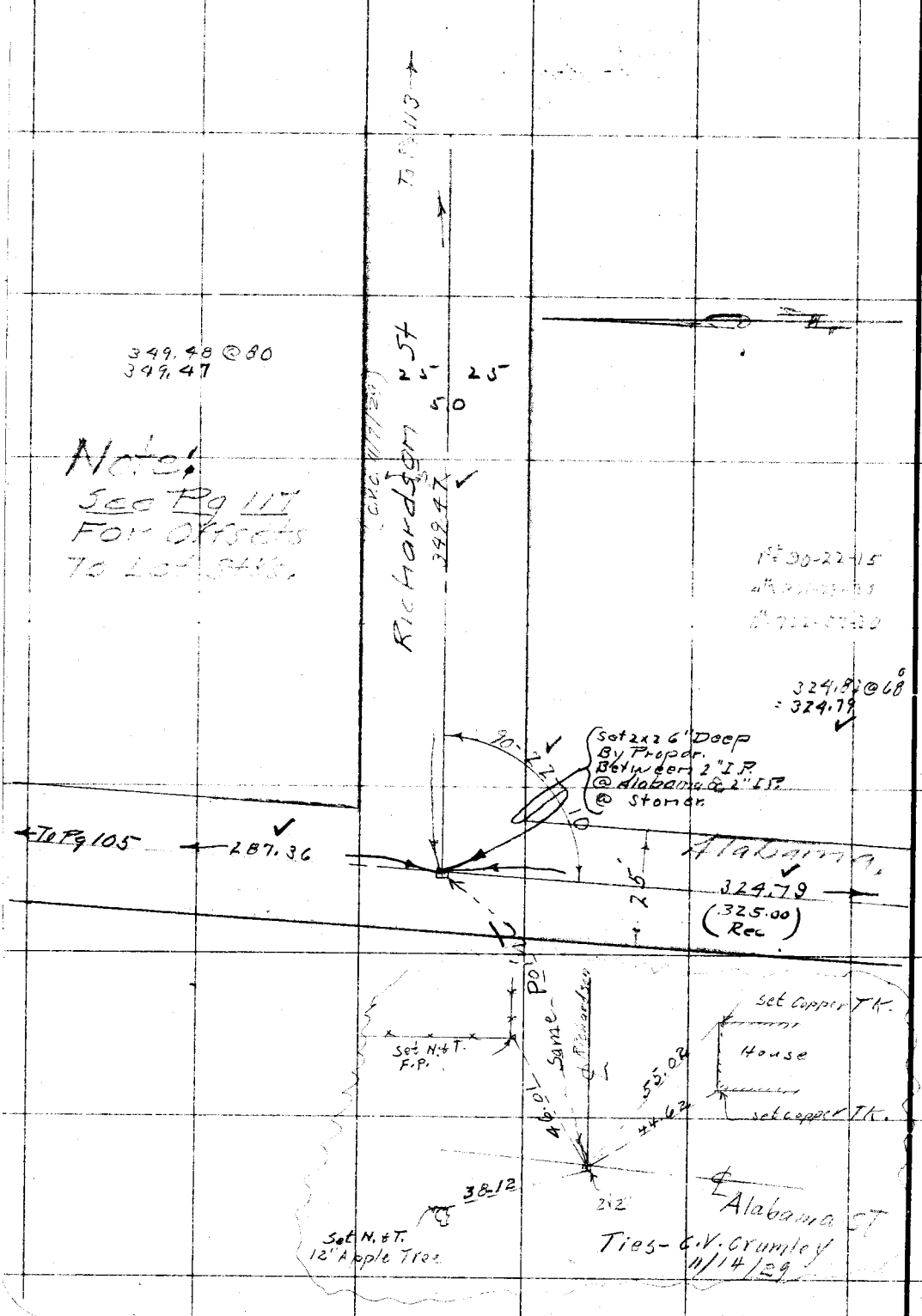

RETURN TO
LOS ANGELES COUNTY SURVEYOR

Do not extend notes this side of this line

Note: ANY ADDITIONS OR CHANGES ON THIS SHEET MUST BE MADE OR CIRCLED IN Red. WITH DATE AND NAME OF PERSON MAKING CHANGE.

Date _____ Notes by _____ Chief Party _____ F.B. 391 Pg. 107

Platted by C.L. Rodgers	W. O. No. 42[illegible] D. S. O. No. [illegible]
Date June 1929	Location [illegible]
Map No. SSB-396-2	Surveyed by
Platting C'k'd by H. U. M. H.	Date [illegible]
Date 8/22/29	Indexed

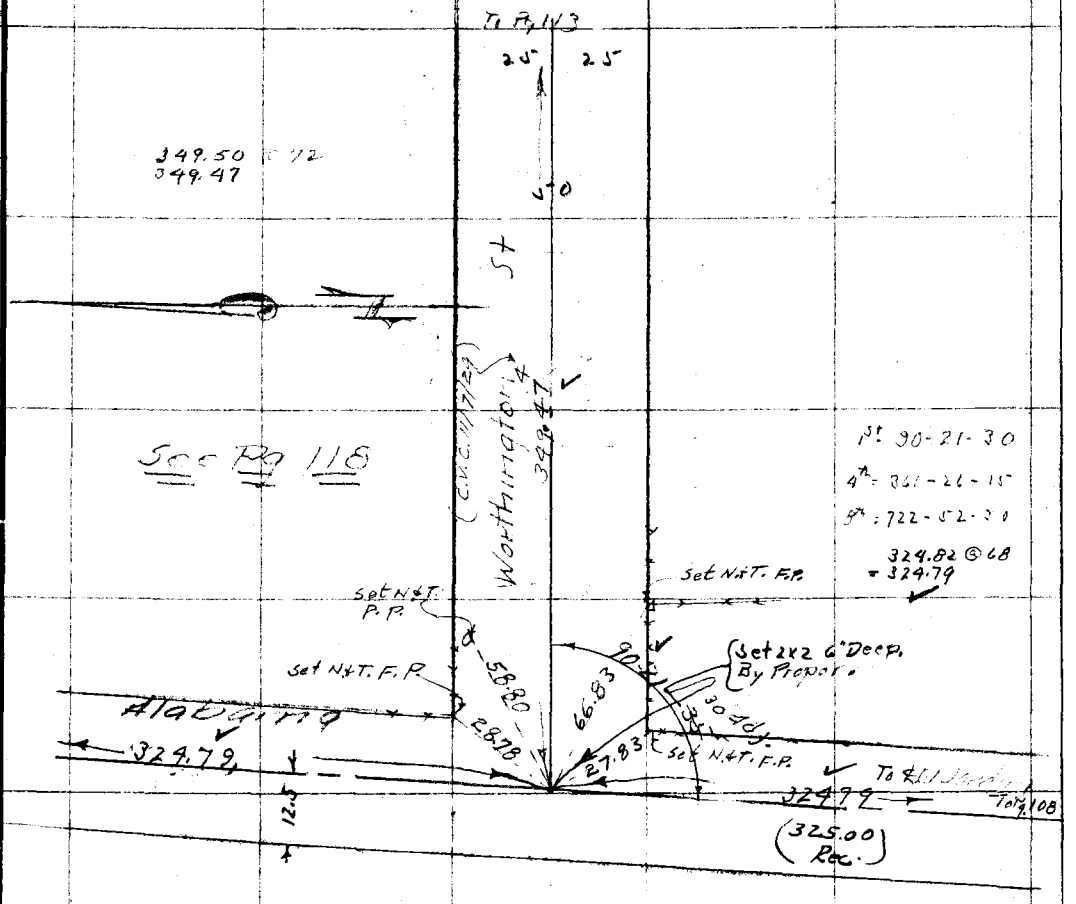

Note: ANY ADDITIONS OR CHANGES ON THIS SHEET MUST BE MADE OR CIRCLED IN Red. WITH DATE AND NAME OF PERSON MAKING CHANGE.

Do not extend notes this side of this line

RETURN TO LOS ANGELES COUNTY SURVEYOR

F. B. 391 Pg. 108 Chief Party Notes by Date

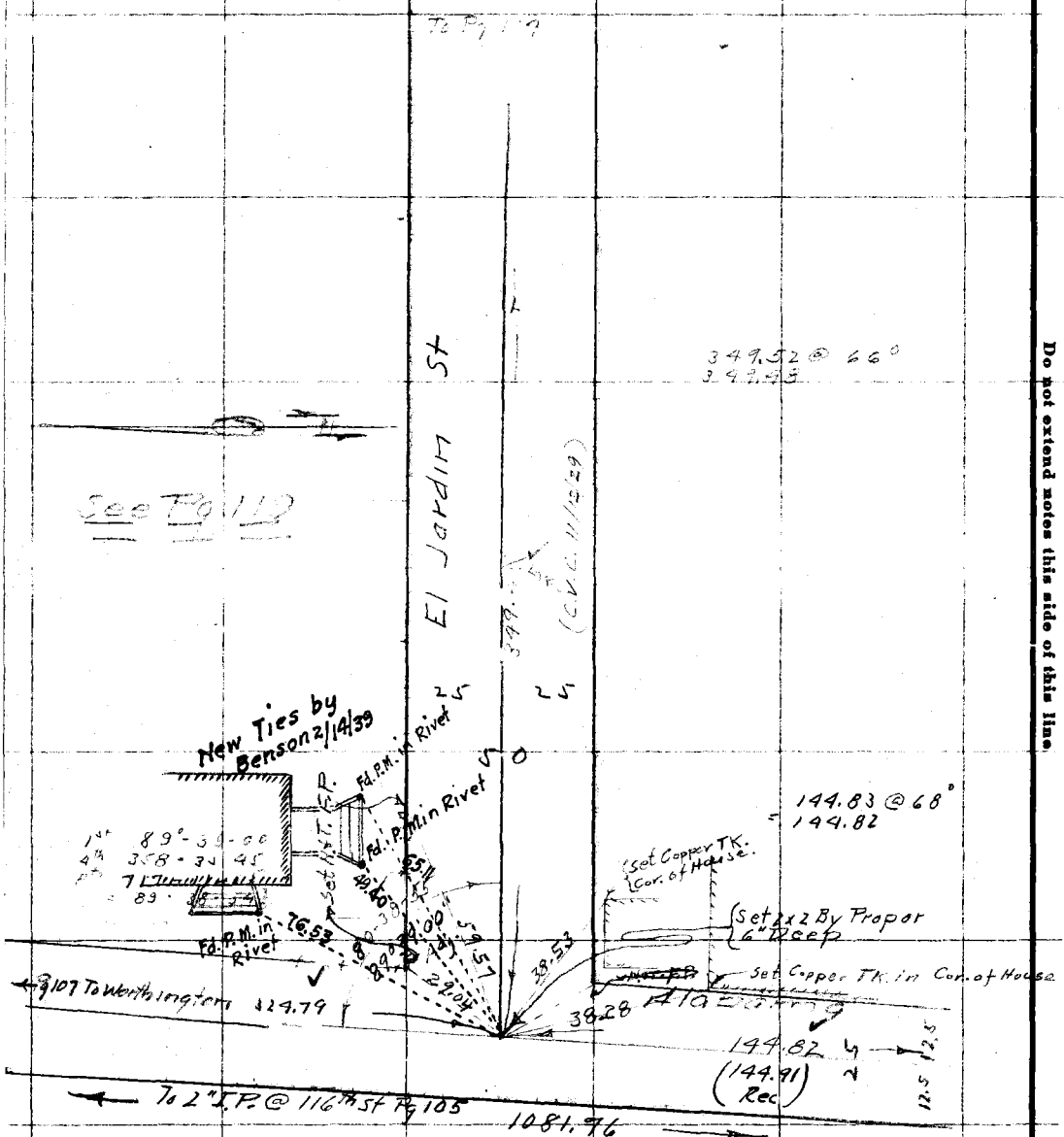

RETURN TO
LOS ANGELES COUNTY SURVEYOR

Do not extend notes this side of this line.

Note: ANY ADDITIONS OR CHANGES ON THIS SHEET MUST BE MADE OR CIRCLED IN Red. WITH DATE AND NAME OF PERSON MAKING CHANGE.

Date _____ Notes by _____ Chief Party _____ F.B. 391 Pg. 109

Platted by J. Rodgers	W. O. No. _____ D. S/O. No. _____
Date June 1929	Location _____
Map No. CSB-396-2	Surveyed by _____
Platting C'k'd by H. U. M. H.	Date _____
Date 8/23/24	Indexed _____

Notes: ANY ADDITIONS OR CHANGES ON THIS SHEET MUST BE MADE OR CIRCLED IN Red. WITH DATE AND NAME OF PERSON MAKING CHANGE.

Do not extend notes this side of this line

RETURN TO LOS ANGELES COUNTY SURVEYOR

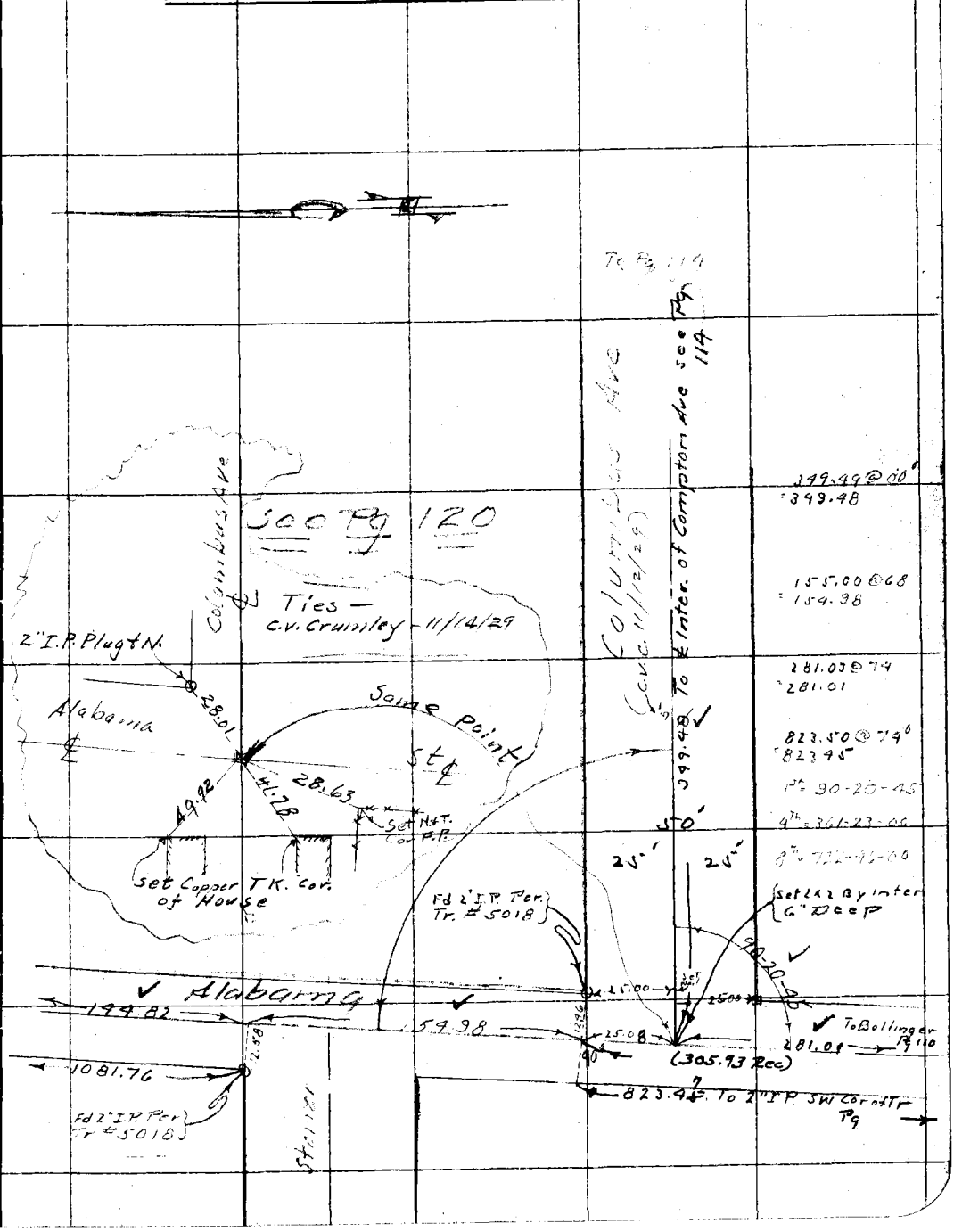

F.B. 391 PG 110 Chief Party Notes by Date

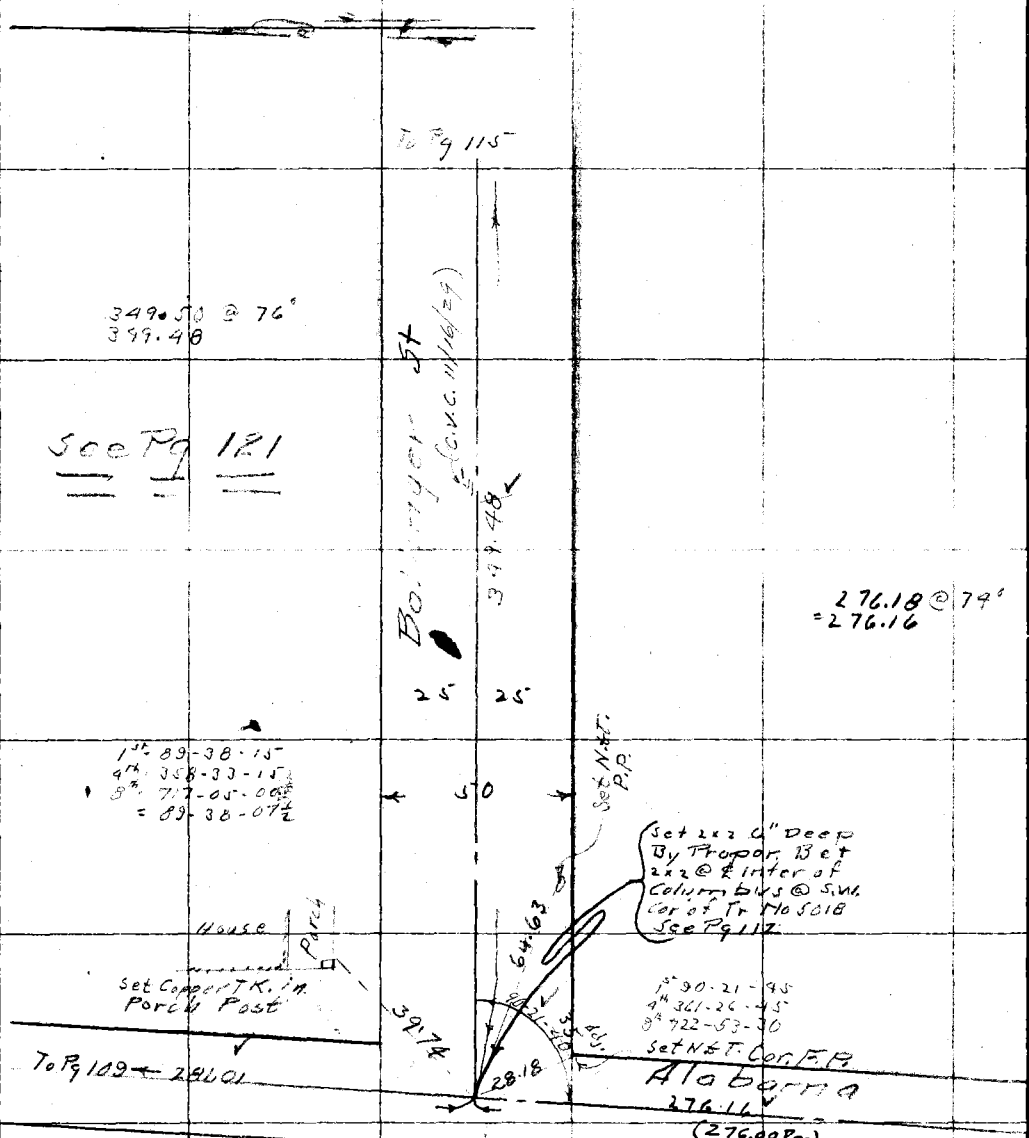

RETURN TO
LOS ANGELES COUNTY SURVEYOR

Do not extend notes this side of this line

Note: ANY ADDITIONS OR CHANGES ON THIS SHEET MUST BE MADE OR CIRCLED IN Red. WITH DATE AND NAME OF PERSON MAKING CHANGE.

Date _____ Notes by _____ Chief Party _____ F.B. 391 Pg. 111

Plotted by C.J. Rodgers	W. O. No. 4251 D. S. O. No.
Date June 1929	Location
Map No. C.B.-346-2	Surveyed by
Plotting C'k'd by H. U. M. H.	Date
Date 8/23/29	Indexed

Notes: ANY ADDITIONS OR CHANGES ON THIS SHEET MUST BE MADE OR CIRCLED IN Red. WITH DATE AND NAME OF PERSON MAKING CHANGE.

Do not extend notes this side of this line

RETURN TO LOS ANGELES COUNTY SURVEYOR

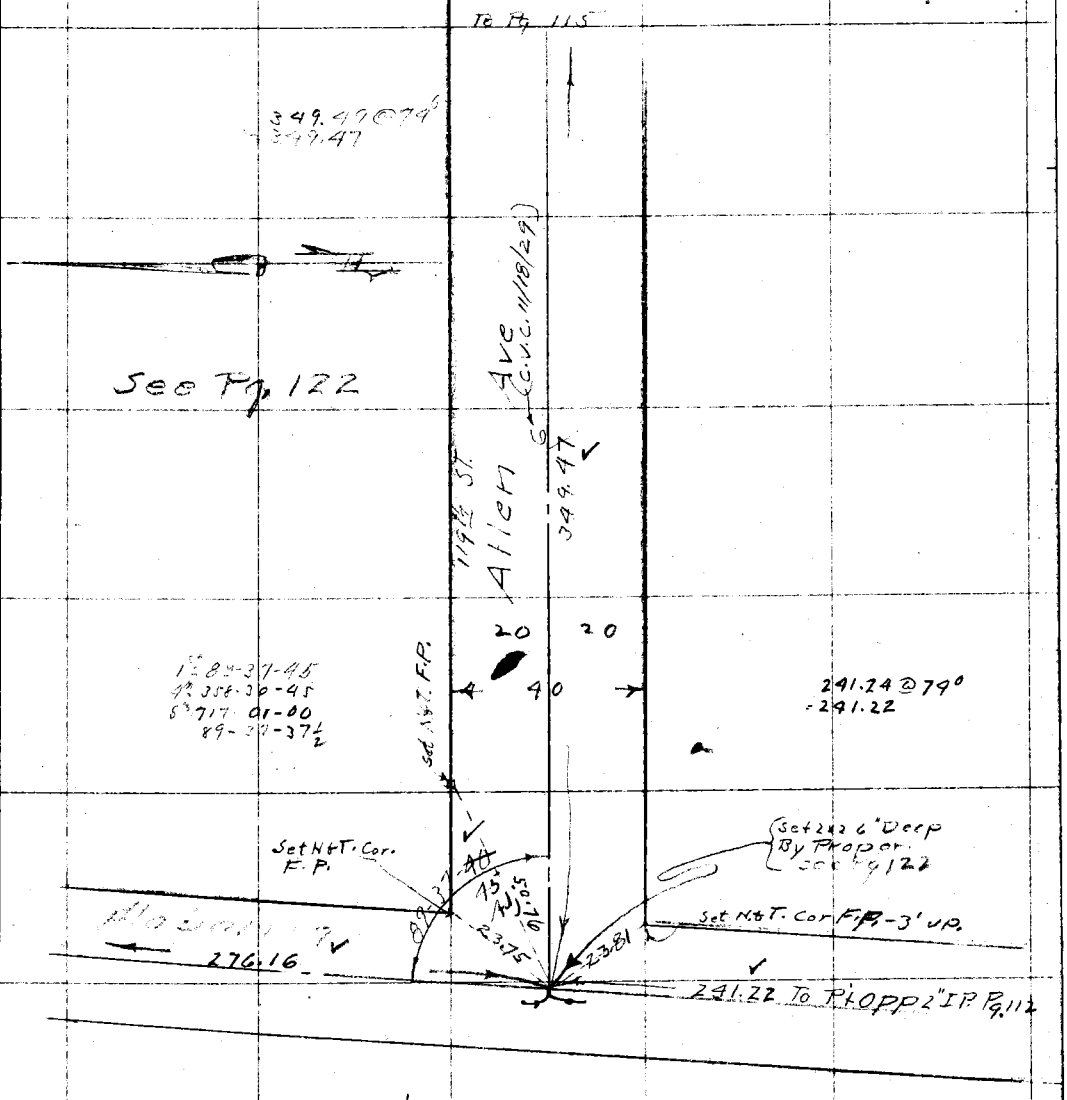

F.B. 391 PG. 112 Chief Party Notes by Date

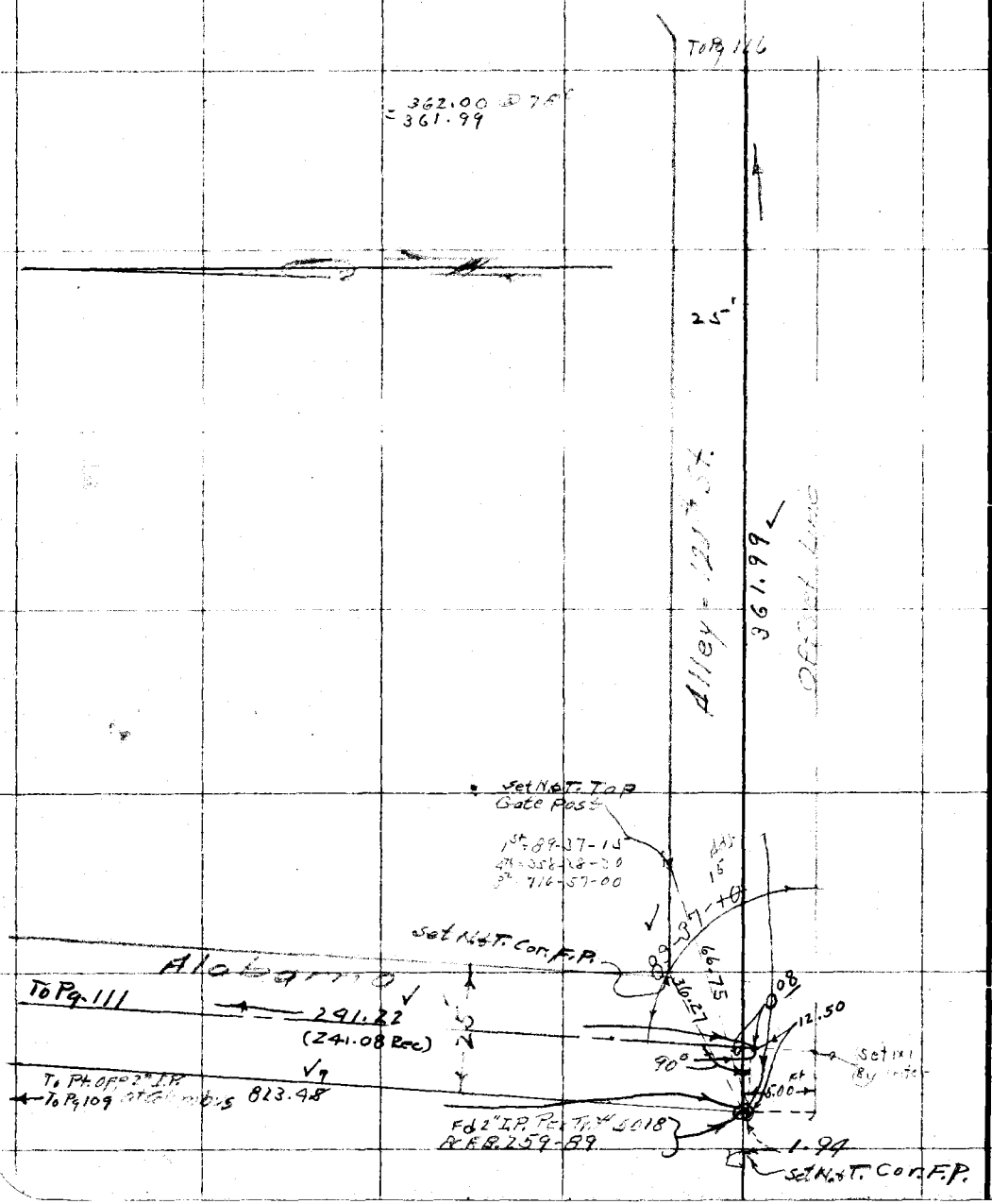

RETURN TO
LOS ANGELES COUNTY SURVEYOR

Do not extend notes this side of this line

Note: ANY ADDITIONS OR CHANGES ON THIS SHEET MUST BE MADE OR CIRCLED IN Red. WITH DATE AND NAME OF PERSON MAKING CHANGE.

Date _____ Notes by _____ Chief Party _____ F.B. 391 Pg. 143

Platted by C.L. Rodgers	W.O. No. 4251 D.S.O. No. [illegible]
Date June 1929	Location [illegible]
Map No. CS.B-396	Surveyed by _____
Platting C'k'd by H.U.M.H.	Date [illegible]
Date 8/22/29	Indexed _____

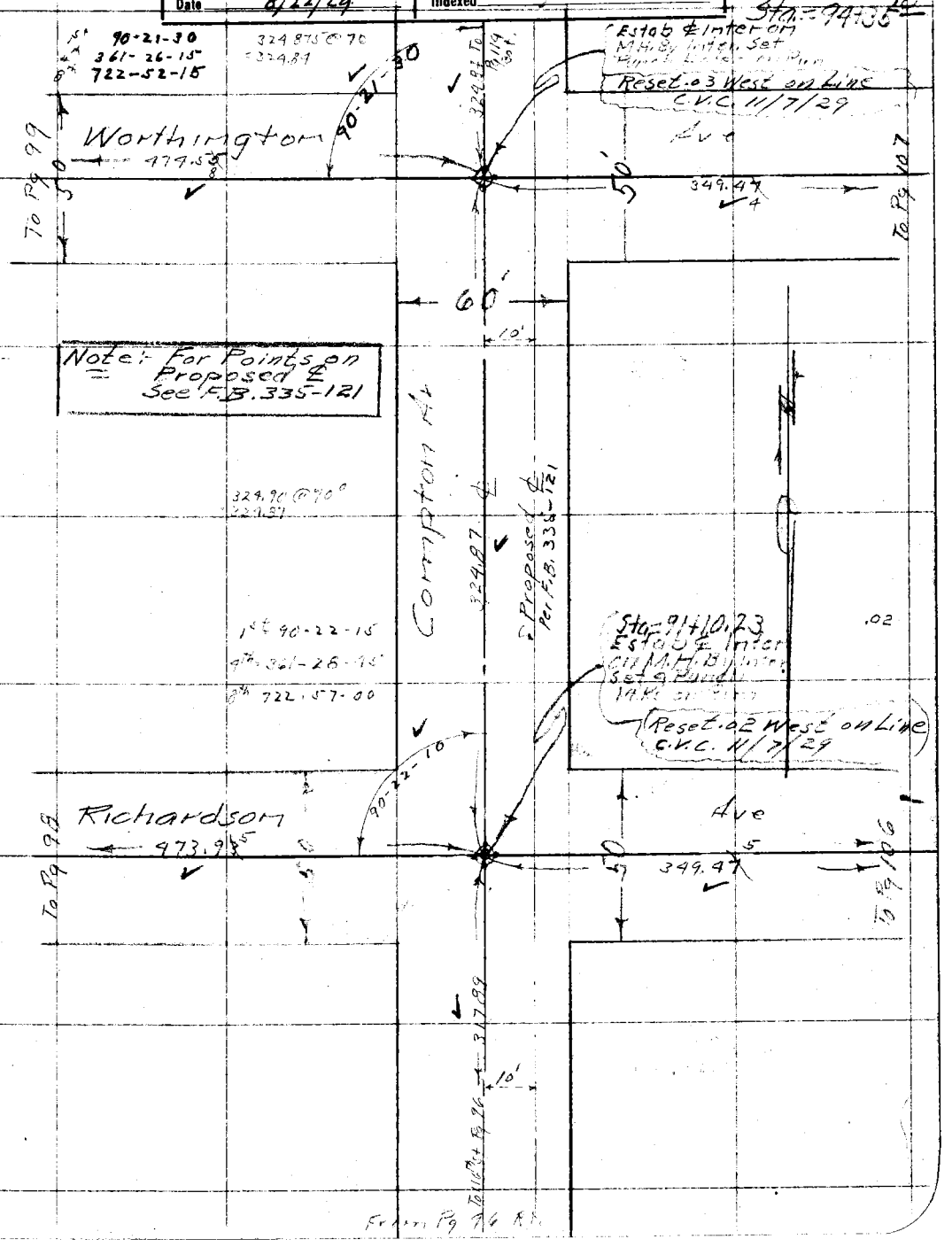

Notes: ANY ADDITIONS OR CHANGES ON THIS SHEET MUST BE MADE OR CIRCLED IN Red. WITH DATE AND NAME OF PERSON MAKING CHANGE.

Do not extend notes this side of this line

RETURN TO LOS ANGELES COUNTY SURVEYOR

F.B. 391 PG. 114 Chief Party Notes by Date

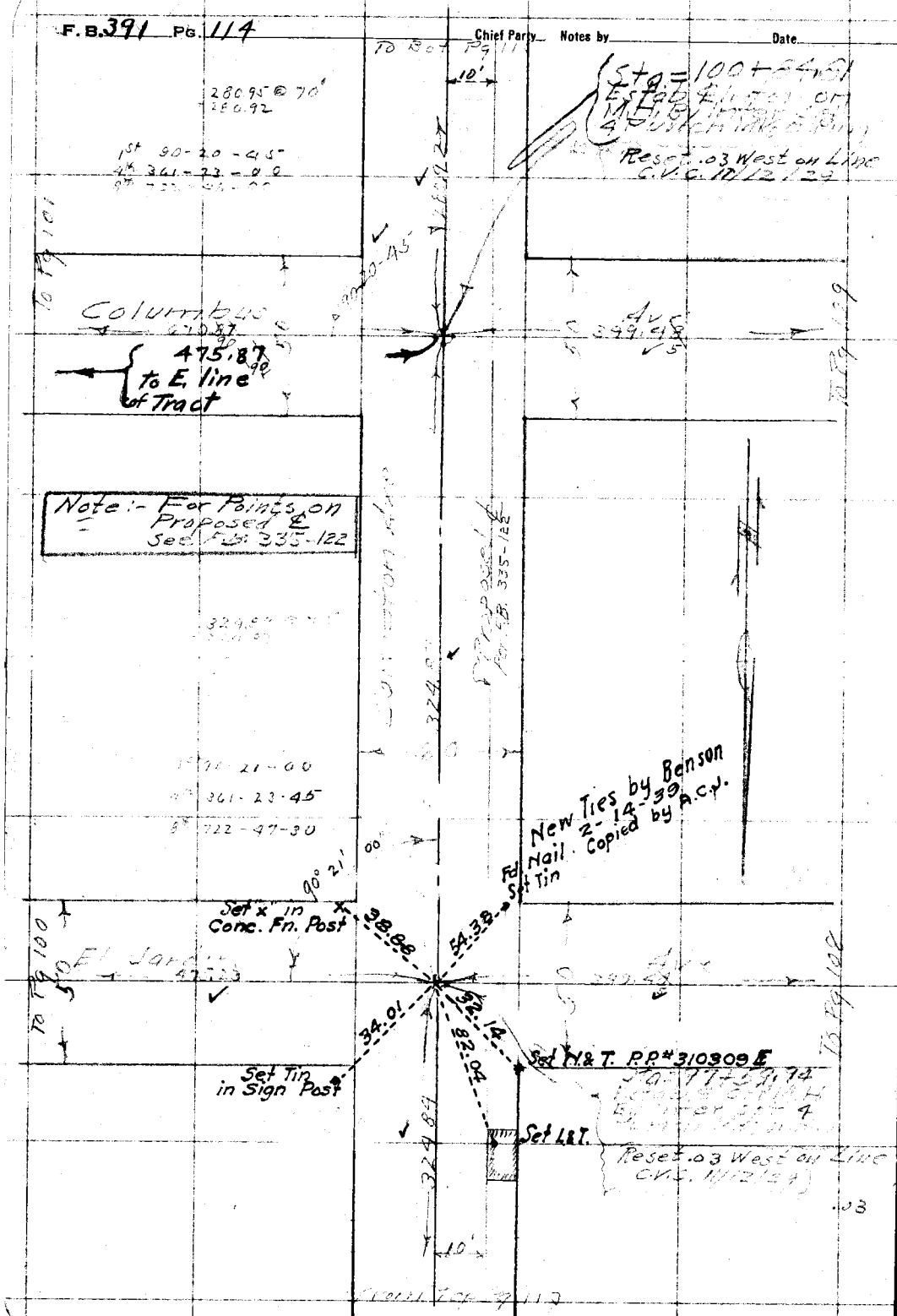

RETURN TO
LOS ANGELES COUNTY SURVEYOR

Do not extend notes this side of this line

Note: ANY ADDITIONS OR CHANGES ON THIS SHEET MUST BE MADE OR CIRCLED IN Red. WITH DATE AND NAME OF PERSON MAKING CHANGE.

Date _____ Notes by _____ Chief Party _____ F.B. 391 Pg. 115

Platted by C L Rodgers	W. O. No. [illegible] B.S.O. No. 046
Date June 1929	Location
Map No. [illegible] B-396-2.	Surveyed by
Platting C'k'd by H. U. M. H.	Date
Date 8/22/29.	Indexed

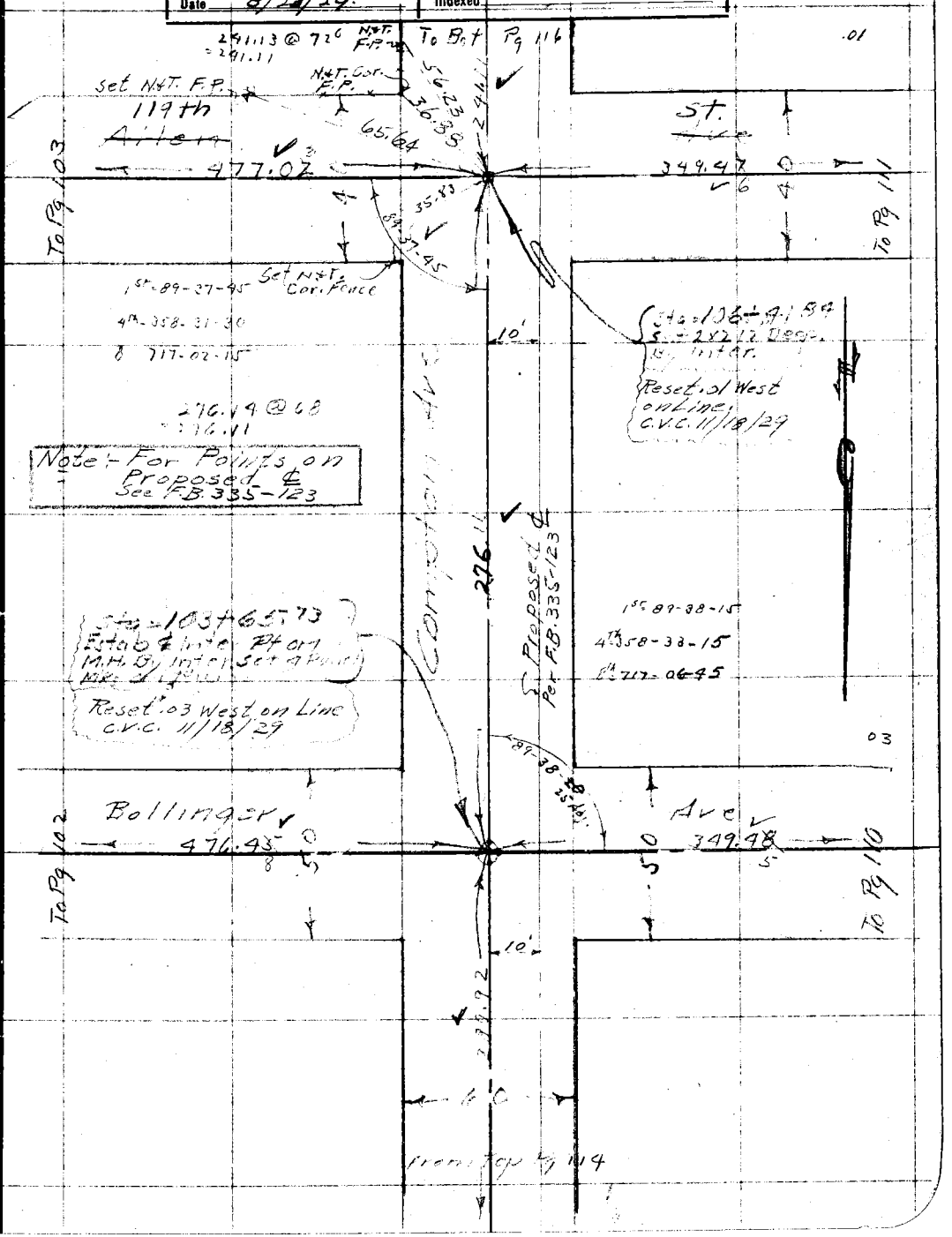

Note: ANY ADDITIONS OR CHANGES ON THIS SHEET MUST BE MADE OR CIRCLED IN Red. WITH DATE AND NAME OF PERSON MAKING CHANGE.

Do not extend notes this side of this line

RETURN TO LOS ANGELES COUNTY SURVEYOR

F.B. 391 PG. 116 Chief Party Notes by Date

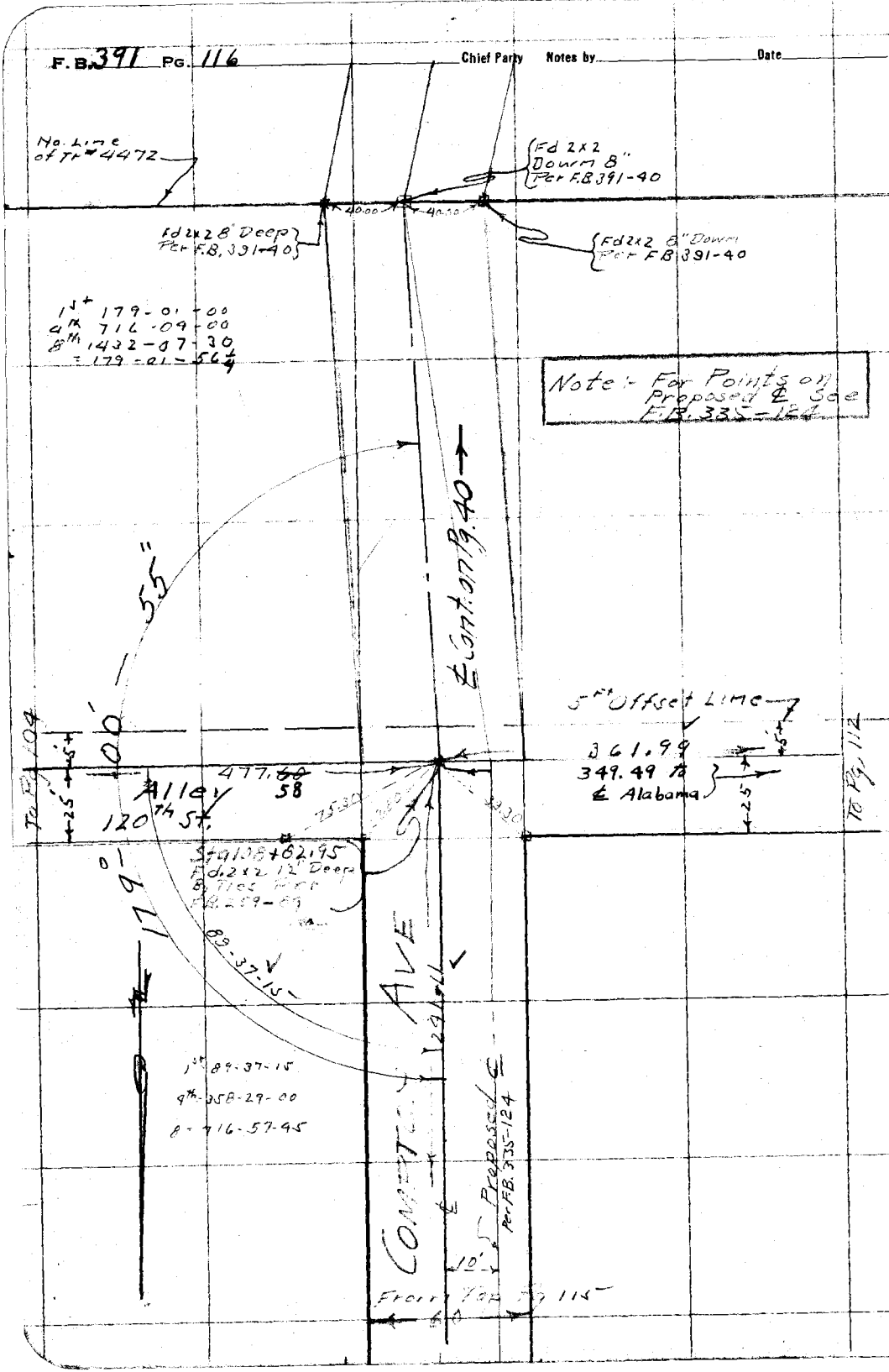

RETURN TO
LOS ANGELES COUNTY SURVEYOR

Do not extend notes this side of this line

Note: ANY ADDITIONS OR CHANGES ON THIS SHEET MUST BE MADE OR CIRCLED IN Red. WITH DATE AND NAME OF PERSON MAKING CHANGE.

Date _____ Notes by _____ Chief Party _____ F.B. 391 Pg. 117

Plotted by H.U.M.H.	W.O. No. 4251 S.O. No. 046
Date 8/28/29.	Location
Map No. C.S.B-396.	Surveyed by
Platting Ck'd by Wood	Date
Date 8/24/29	Indexed

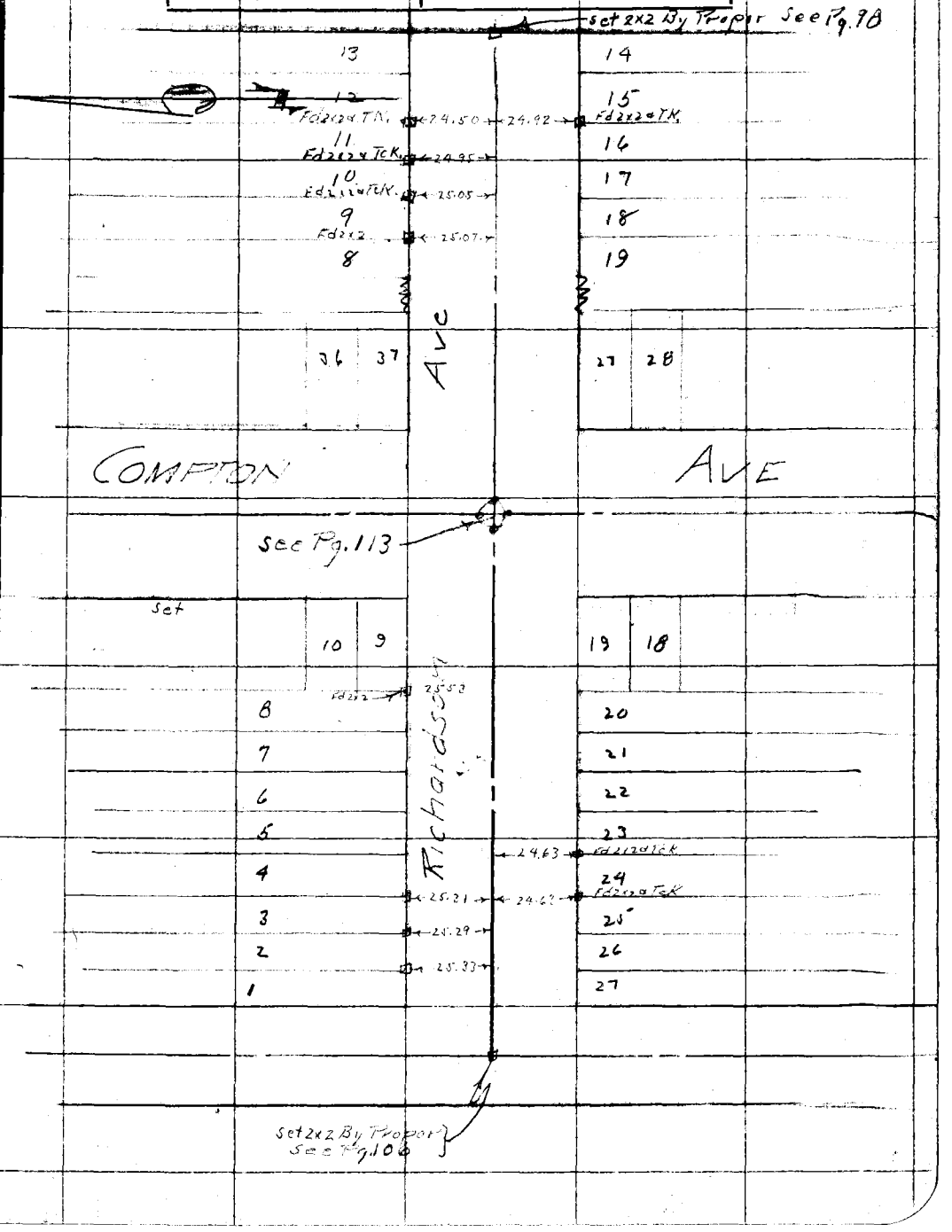

Notes: ANY ADDITIONS OR CHANGES ON THIS SHEET MUST BE MADE OR CIRCLED IN Red. WITH DATE AND NAME OF PERSON MAKING CHANGE.

Do not extend notes this side of this line

RETURN TO LOS ANGELES COUNTY SURVEYOR

F.B. 391 PG 118 Chief Party Notes by Date



RETURN TO
LOS ANGELES COUNTY SURVEYOR

Do not extend notes this side of this line

Note: ANY ADDITIONS OR CHANGES ON THIS SHEET MUST BE MADE OR CIRCLED IN Red. WITH DATE AND NAME OF PERSON MAKING CHANGE.

Date _____ Notes by _____ Chief Party _____ F.B. 391 Pg. 119

Platted by H. U. M. H.	W. O. No. 9751 B. O. No. 046
Date 8/26/29	Location [illegible]
Map No. CSB 329	Surveyed by
Platting Ck'd by Wood	Date [illegible]
Date 8/24/29	Indexed

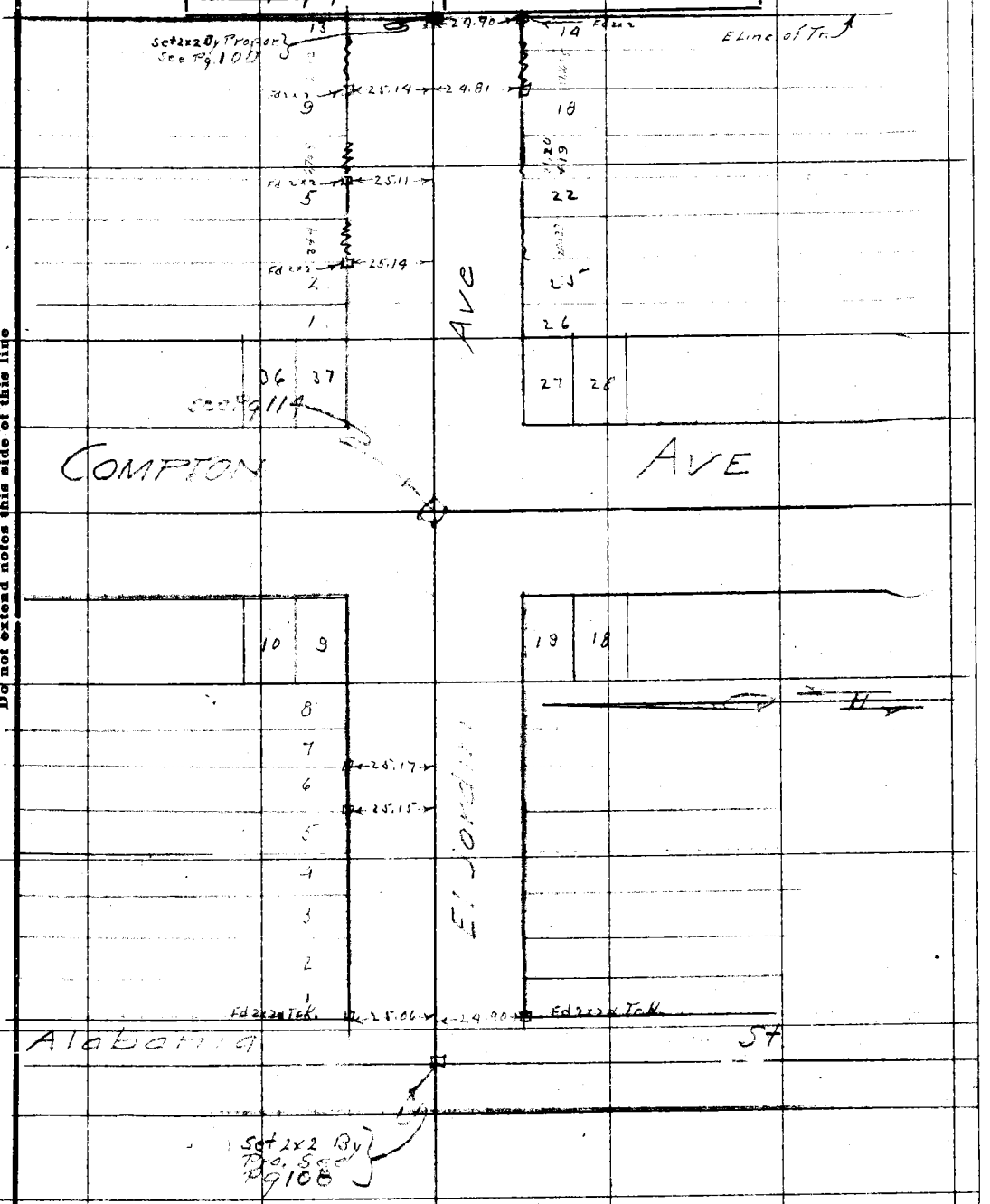

Notes: ANY ADDITIONS OR CHANGES ON THIS SHEET MUST BE MADE OR CIRCLED IN Red. WITH DATE AND NAME OF PERSON MAKING CHANGE.

Do not extend notes this side of this line

RETURN TO
LOS ANGELES COUNTY SURVEYOR

F.B. 391 PG 120 Chief Party Notes by Date



RETURN TO
LOS ANGELES COUNTY SURVEYOR

Do not extend notes this side of this line

Note: ANY ADDITIONS OR CHANGES ON THIS SHEET MUST BE MADE OR CIRCLED IN Red. WITH DATE AND NAME OF PERSON MAKING CHANGE.

Date _____ Notes by _____ Chief Party [illegible] F.B. 391 Pg. 121

Platted by H. U. M. H.	W. O. No. 9251 D. S. O. No. 046
Date 8/23/29	Location
Map No. CS.B-329	Surveyed by
Platting C'k'd by Wood	Date May 1929
Date 8/24/29	Indexed



Note: ANY ADDITIONS OR CHANGES ON THIS SHEET MUST BE MADE OR CIRCLED IN Red. WITH DATE AND NAME OF PERSON MAKING CHANGE.

Do not extend notes this side of this line

RETURN TO
LOS ANGELES COUNTY SURVEYOR

F.B. 391 Pg. 122 Chief Party Notes by Date



RETURN TO
LOS ANGELES COUNTY SURVEYOR

Do not extend notes this side of this line

Note! ANY ADDITIONS OR CHANGES ON THIS SHEET MUST BE MADE OR CIRCLED IN Red. WITH DATE AND NAME OF PERSON MAKING CHANGE.

Date _____ Notes by M Chief Party M F.B. 391 Pg. 123

Platted by MORIN	W. O. No. 4251 ~~D. S. O.~~ Tape No.
Date 10-29-29	Location Compton Ave
Map No. C.S. B-396	Surveyed by F.J. McNeal
Platting Ck'd by Higgins	Date Oct 22-1929
Date 10/30/29	Indexed

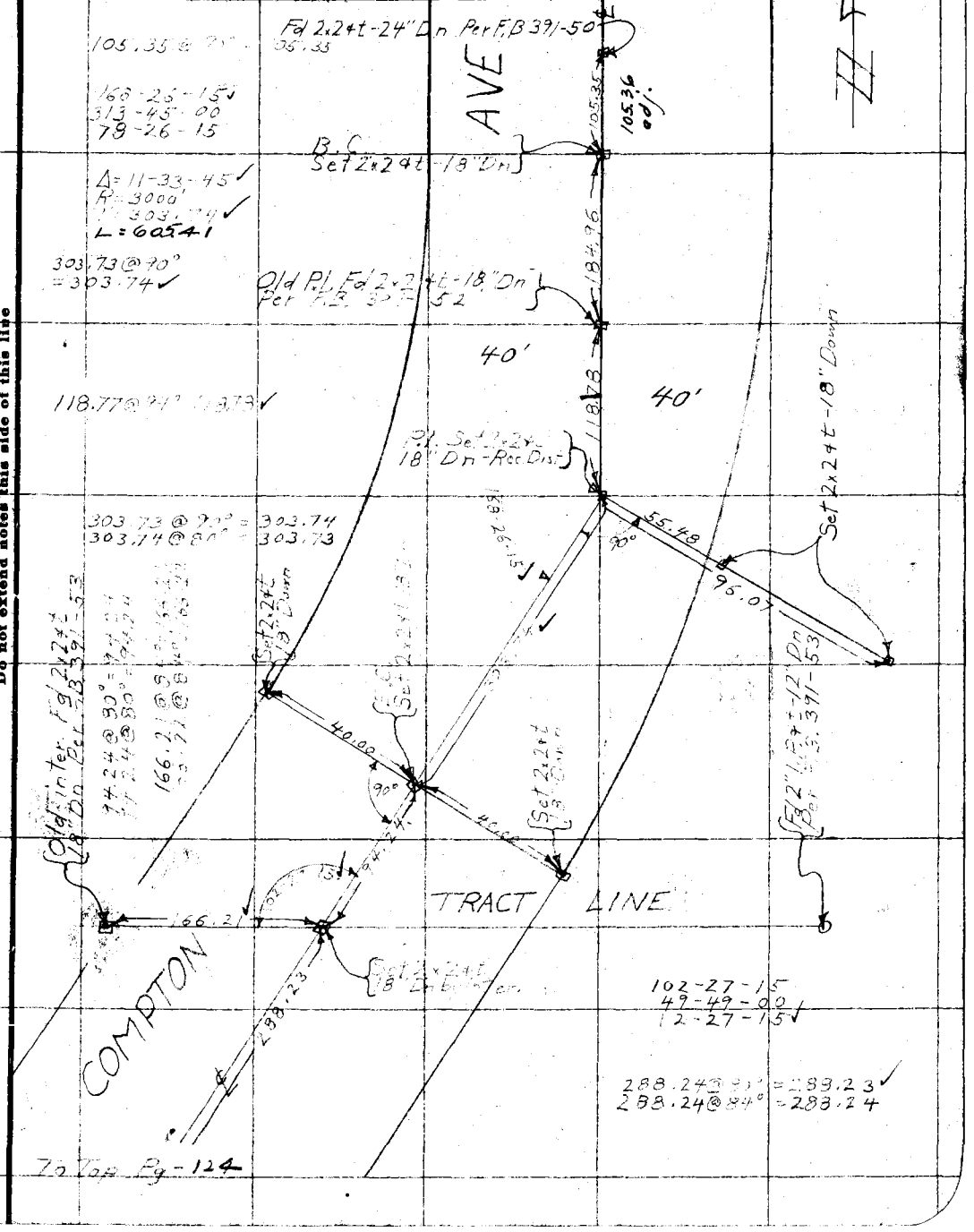

To Top Pg-124

Note: ANY ADDITIONS OR CHANGES ON THIS SHEET MUST BE MADE OR CIRCLED IN Red. WITH DATE AND NAME OF PERSON MAKING CHANGE.

Do not extend notes this side of this line

RETURN TO LOS ANGELES COUNTY SURVEYOR

F.B. 391 Pg. 124 Chief Party M Notes by M Date Oct-1929

From bot Pg 123

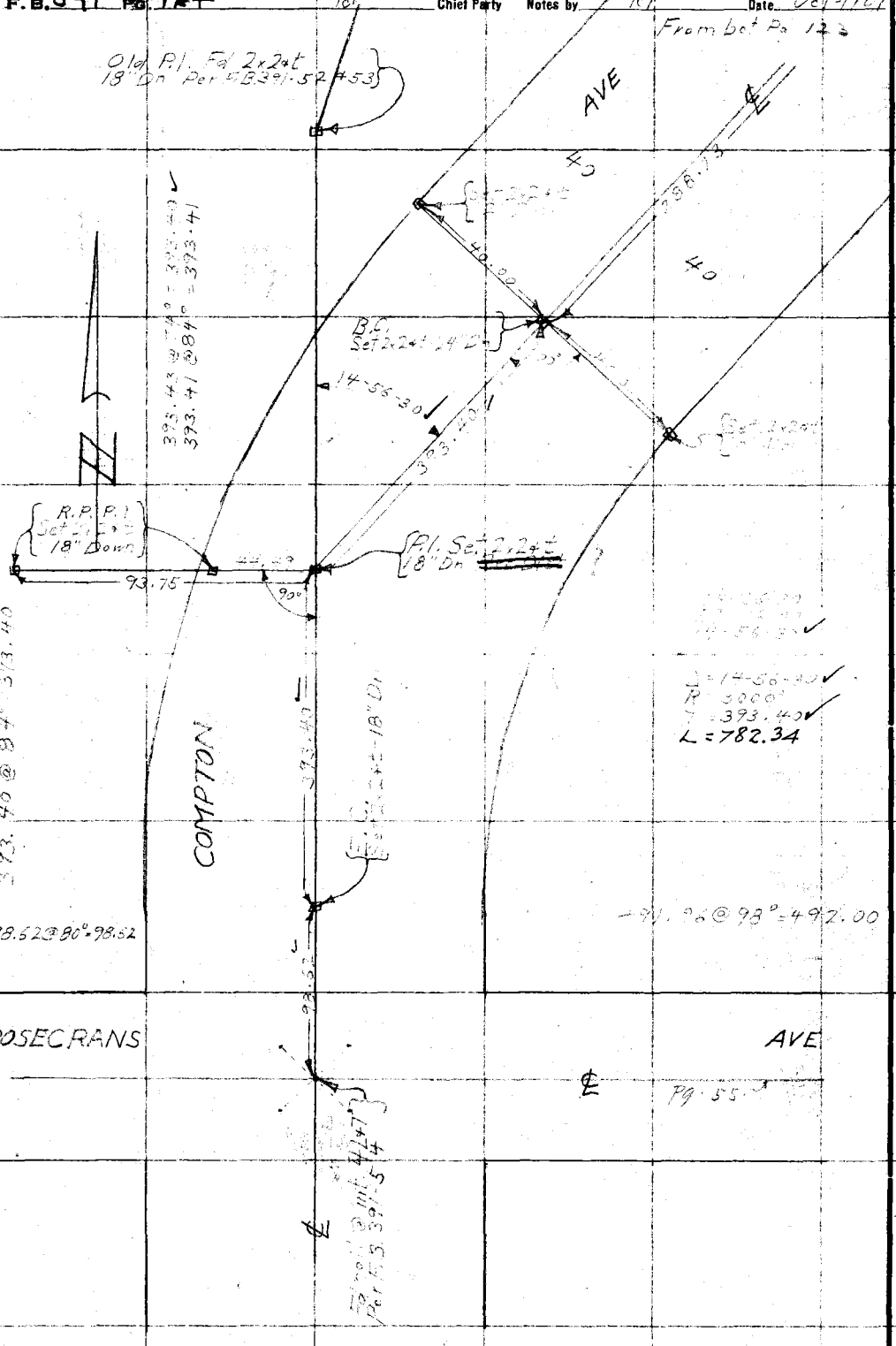

RETURN TO
LOS ANGELES COUNTY SURVEYOR

Do not extend notes this side of this line

Note: ANY ADDITIONS OR CHANGES ON THIS SHEET MUST BE MADE ON CIRCLED IN Red. WITH DATE AND NAME OF PERSON MAKING CHANGE.

Date _____ Notes by _____ Chief Party _____ F.B. 391 Pg. 125

Platted by _____	W. O. No. _____ D. S. O. No. _____
Date _____	Location _____
Map No. _____	Surveyed by _____
Platting Ck'd by _____	Date _____
Date _____	Indexed _____

Notes: ANY ADDITIONS OR CHANGES ON THIS SHEET MUST BE MADE OR CIRCLED IN Red. WITH DATE AND NAME OF PERSON MAKING CHANGE.

Do not extend notes this side of this line

RETURN TO
LOS ANGELES COUNTY SURVEYOR

F. B. _____ Pg. _____ Chief Party _____ Notes by _____ Date _____

RETURN TO
LOS ANGELES COUNTY SURVEYOR

Do not extend notes this side of this line

Note: ANY ADDITIONS OR CHANGES ON THIS SHEET MUST BE MADE OR CIRCLED IN Red. WITH DATE AND NAME OF PERSON MAKING CHANGE.