FORM 24

LOS A

ES ON THIS
ON CIRCLED IN Red
MAK-

392

Notes Ck'd by
Map No.
Work
Date

Survey of
W. O. Tape No. St'd °F.
Surveyed by
Notes Date
Indexed

F.B. PG.

F.B. 392 PG. Index

F.B. 392

PAGES:- Index 1, ., 3 to 73 incl.,
, , 76 to 105 incl.,
., 107 to 130 incl., .,
., 139., 140.,141, ,
143 to 148 incl.,
151 to 156 incl.,

RETURN TO
LOS ANGELES COUNTY SURVEYOR
700 HALL OF RECORDS
Do not extend notes this side of this line

Note: ANY ADDITIONS OR CHANGES ON THIS SHEET MUST BE MADE OR CIRCLED IN Red Ink WITH DATE AND NAME OF PERSON MAKING CHANGE.

Date_____ Notes by_____ Chief Party_____ F.B. 372 PG. 1

Platted by	W. O. No. 906 B. S. O. No.
Date	Location Crystal Lake Rd
Map No.	Surveyed by
Platting C'k'd by	Date 1928 & 21
Date	Indexed

Notes: ANY ADDITIONS OR CHANGES ON THIS SHEET MUST BE MADE OR CIRCLED IN Red. WITH DATE AND NAME OF PERSON MAKING CHANGE.

Do not extend notes this side of this line

RETURN TO LOS ANGELES COUNTY SURVEYOR

CRYSTAL LAKE ROAD
W.O. 906

Div #1 & #2 Narrows To Cold Brook
Div #1A Narrows To Flood Control Rd.

Solar #1	Pg.	3 & 4
#2	"	67 & 68
P.I. 1 to 38 Div #2	"	5 - 43
P.I. 1 to 22 Div #1	"	44 - 66
Location of Hotel & Cabins @ Cold Brook		69 - 73
Line Change sta 134+16 to 166+34 (Div #2)		76 - 82
Location Narrows To Flood Control Rd		83 - 89 - 98 - 10[illegible]
" Fish Pool		90 -
Line Change Sta. 244+00 to 257+ - Div		91 - 97
P.I. North Fork to Dam Site Div. 1A		105 - - 132 -
Line Change Sta. 219+00 to 226+00 - Div 1		133 - 1[illegible]
Ties to C.S. Map # 8870 - 1823		137 - 142
P.I. #1 Div #3 At Bridge		143 & 144
Line Change - Div #1A At Bridge over West Fork		145 - 146
Intersection Park Bdry & Crystal Lake Rd		147 - 148

F. B. 372 PG. _____ Chief Party _____ Notes by _____ Date _____

RETURN TO
LOS ANGELES COUNTY SURVEYOR

Do not extend notes this side of this line

Note: ANY ADDITIONS OR CHANGES ON THIS SHEET MUST BE MADE OR CIRCLED IN Red. WITH DATE AND NAME OF PERSON MAKING CHANGE.

Date _____ Notes by _____ Chief Party _____ F.B. 392 Pg 3

Platted by _____	W. O. No. 906 D. S. O. No. _____
Date _____	Location [illegible]
Map No. _____	Surveyed by _____
Platting C'k'd by _____	Date 5-14-29
Date _____	Indexed _____

Solar

Trust at Pl #3 [illegible] Sight at Post #2B [illegible]

[illegible] 34°-17'-05" [illegible] 118°-50'-30"

[illegible] [illegible] [illegible]

	Hor ∡	Ver ∡	Time	Bearing
LL	54-16-00	35-03-00	7 53-22	
UR	53-46-30	35-50-00	7-54 27	
LL	54-45-00	36-[illegible]-00	7-56 23	
UR	54-[illegible]-00	36-31-30	7-[illegible]-50	
LL	55-[illegible]-15	37-21-30	7-[illegible]	
UR	54-38-15	37-02-00	[illegible]	
LL	55-[illegible]	37-56-[illegible]	[illegible]	
UR	55-[illegible]	37-[illegible]	8-03-00	
LL	55-51-30	38-18-00	8-03-55	
UR	55-[illegible]	37-59-30	8-04-55	

Cole ∡ [illegible]

[illegible]

[illegible]

Note: ANY ADDITIONS OR CHANGES ON THIS SHEET MUST BE MADE OR CIRCLED IN Red. WITH DATE AND NAME OF PERSON MAKING CHANGE.

Do not extend notes this side of this line.

RETURN TO LOS ANGELES COUNTY SURVEYOR

F. B. _____ Pg. 7 _____ Chief Party _____ Notes by _____ Date _____

34-17-05" 118-50-30"

RETURN TO
LOS ANGELES COUNTY SURVEYOR

Do not extend notes this side of this line

Note: ANY ADDITIONS OR CHANGES ON THIS SHEET MUST BE MADE OR CIRCLED IN Red. WITH DATE AND NAME OF PERSON MAKING CHANGE.

Date 1-10-29 Notes by SH. OH Chief Party G.W. Kleinecke F. B. [illegible] PG. 5

DIV. #2 Sheet #1

Plotted by MORIN	W. O. No. 906 B. S. O. No.
Date 9-17-29	Location Crystal Lake Rd.
Map No. B-899	Surveyed by SHOTK Party
Plotting Chief by NOM M.H.	Date 1-10-29
Date NOV 20 1929	Indexed A. C. Johnson

Equip. Used
Dorsar Transit
300' Tape #31

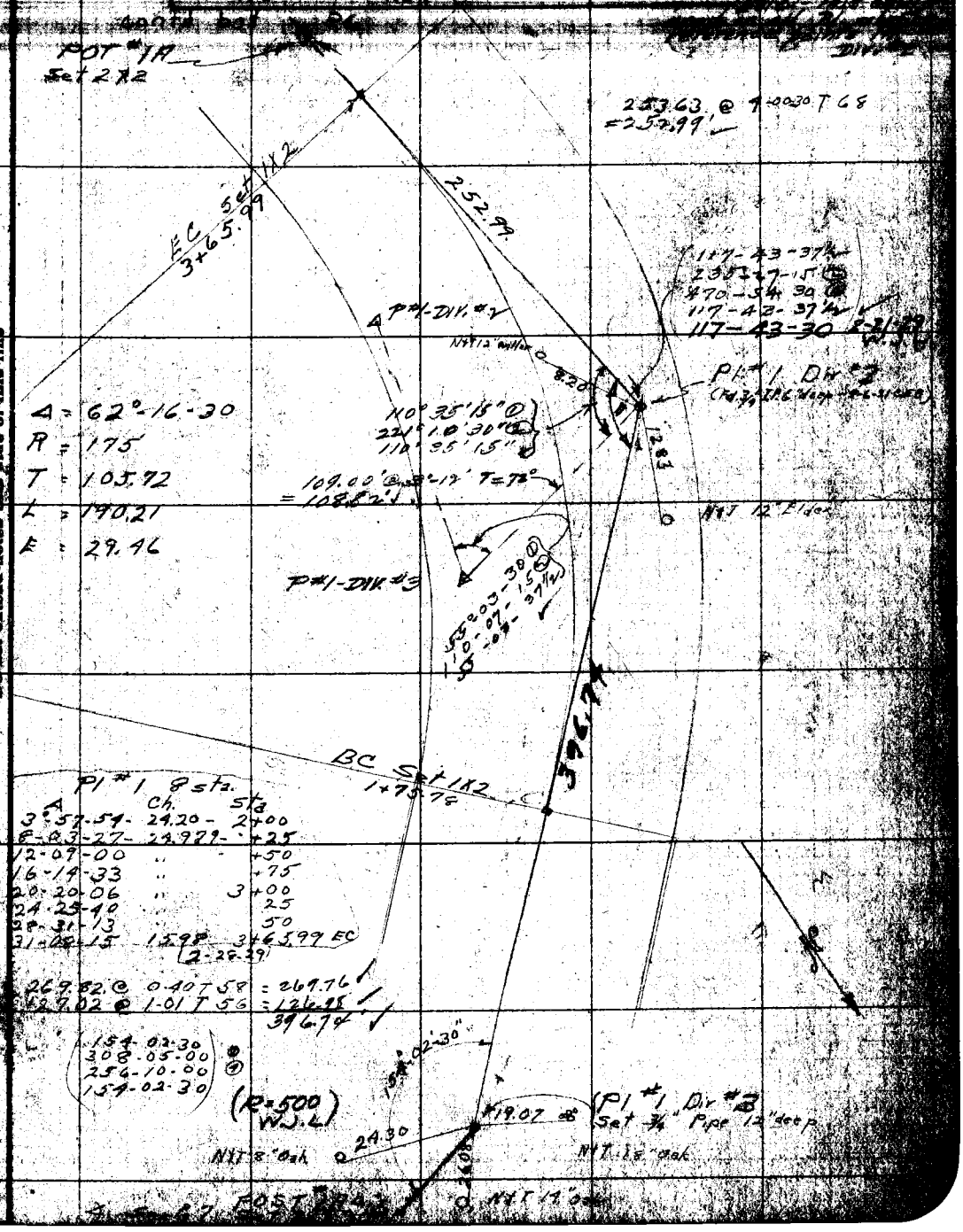

Note: ANY ADDITIONS OR CHANGES ON THIS SHEET MUST BE MADE OR CIRCLED IN Red. WITH DATE AND NAME OF PERSON MAKING CHANGE.

RETURN TO LOS ANGELES COUNTY SURVEYOR

Do not extend notes this side of this line

F.B. 392 Pg 6 G.W. Kleneck Chief Party Notes by OH Date 1-10-29

DIV. #2
Sheet #1

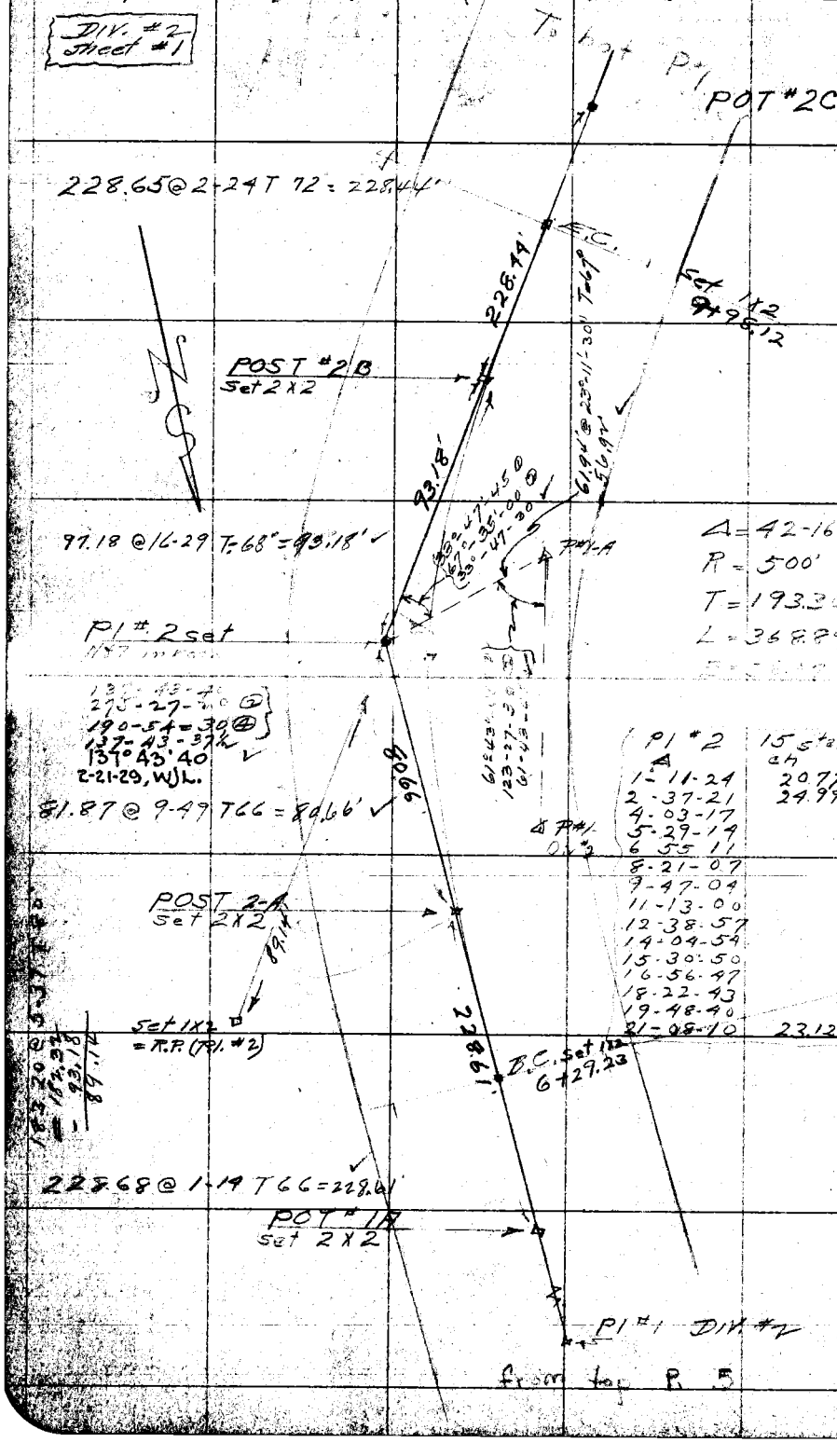

P1 #2 Δ	15 sta. ch	sta.
1-11-24	20.77' -	6+50
2-37-21	24.997 -	75
4-03-17		7+00
5-29-14		+25
6-55-11		+50
8-21-07		+75
9-47-04		8+00
11-13-00		+25
12-38-57		+50
14-04-54		+75
15-30-50		9+00
16-56-47		+25
18-22-43		+50
19-48-40		+75
21-08-10	23.12'	9+98.12 EC.

183.20 @ 5-37 T 80
= 182.32
- 93.18
89.14

from top P. 5

RETURN TO
LOS ANGELES COUNTY SURVEYOR

Do not extend notes this side of this line

Note: ANY ADDITIONS OR CHANGES ON THIS SHEET MUST BE MADE OR CIRCLED IN Red. WITH DATE AND NAME OF PERSON MAKING CHANGE.

Date 8-10-29 Notes by G. W. Kleineck Chief Party Kleineck F. B. 392 Pg. 7

DIV. #2
Sheet #1

Plotted by Marion	W. O. No. 906 A. S. O. No.
Date 9-17-29	Location Crystal Lake Road
Map No. B-399.	Surveyed by J. H. Ott Party
Plotting C'k'd by H. U. M. H.	Date 8-10-29
Date NOV 20 1929	Indexed

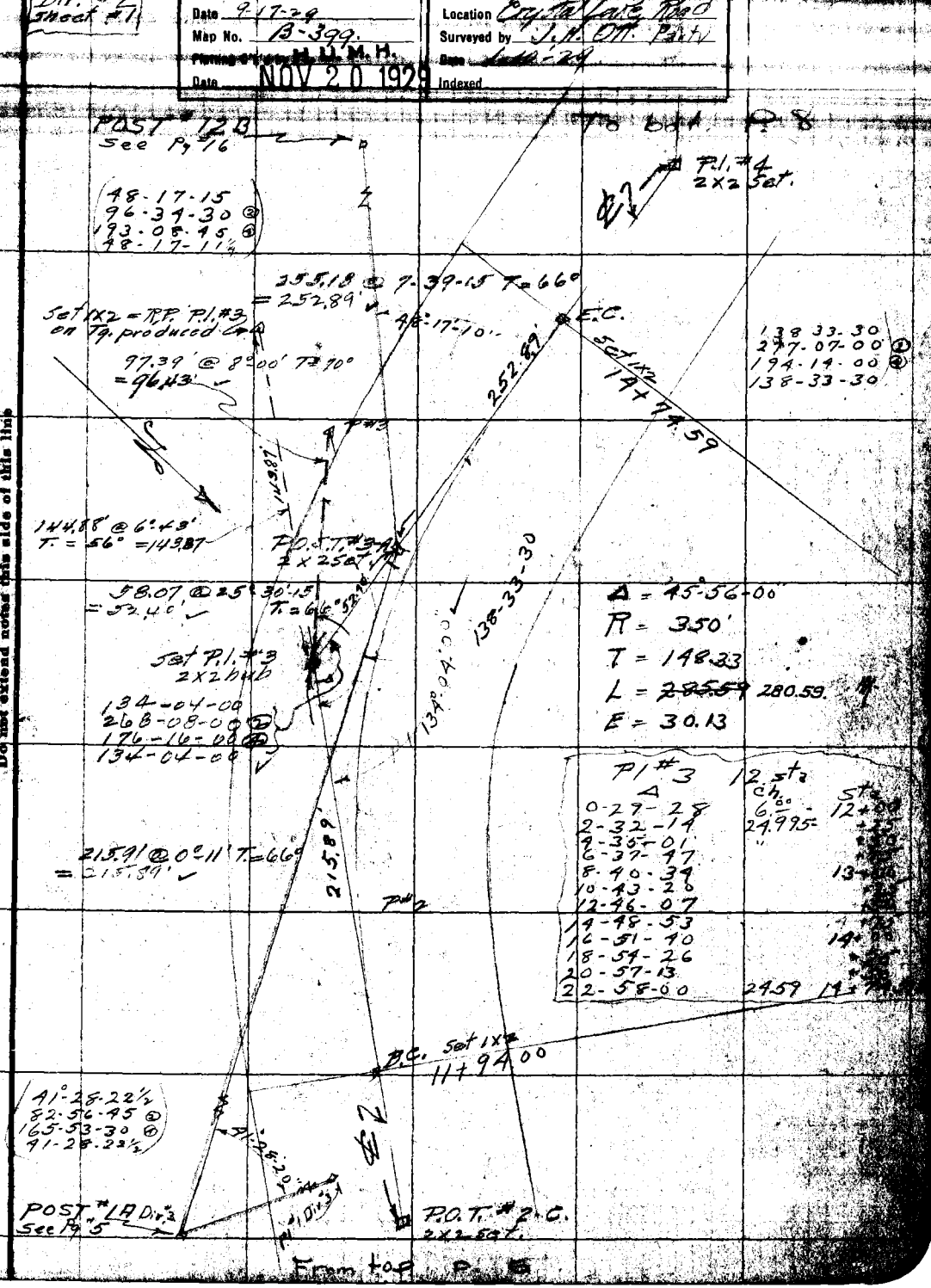

Note: ANY ADDITIONS OR CHANGES ON THIS SHEET MUST BE MADE OR CIRCLED IN RED WITH DATE AND NAME OF PERSON MAKING CHANGE.

RETURN TO
LOS ANGELES COUNTY SURVEYOR

Do not extend notes this side of this line

F.B. 392 Pg. 8 G.W. Kleineck Chief Party Notes by Kleineck. Date 1-10-29.

To bottom p. 9

DIV. #2
Sheet #1

P.I. #4 Def.	11 Stg.'s chds.	Stg.
1-32-25	21.51	15+25
3-19-51	24.996	+50
5-07-17	"	+75
6-54-42	"	[illegible]
8-42-08	"	+25
10-29-34	"	+50
12-17-00	"	+75
14-04-26	"	17+00
15-51-51	"	+25
17-39-17	"	+50
17-45-10	1.37	17+51.37

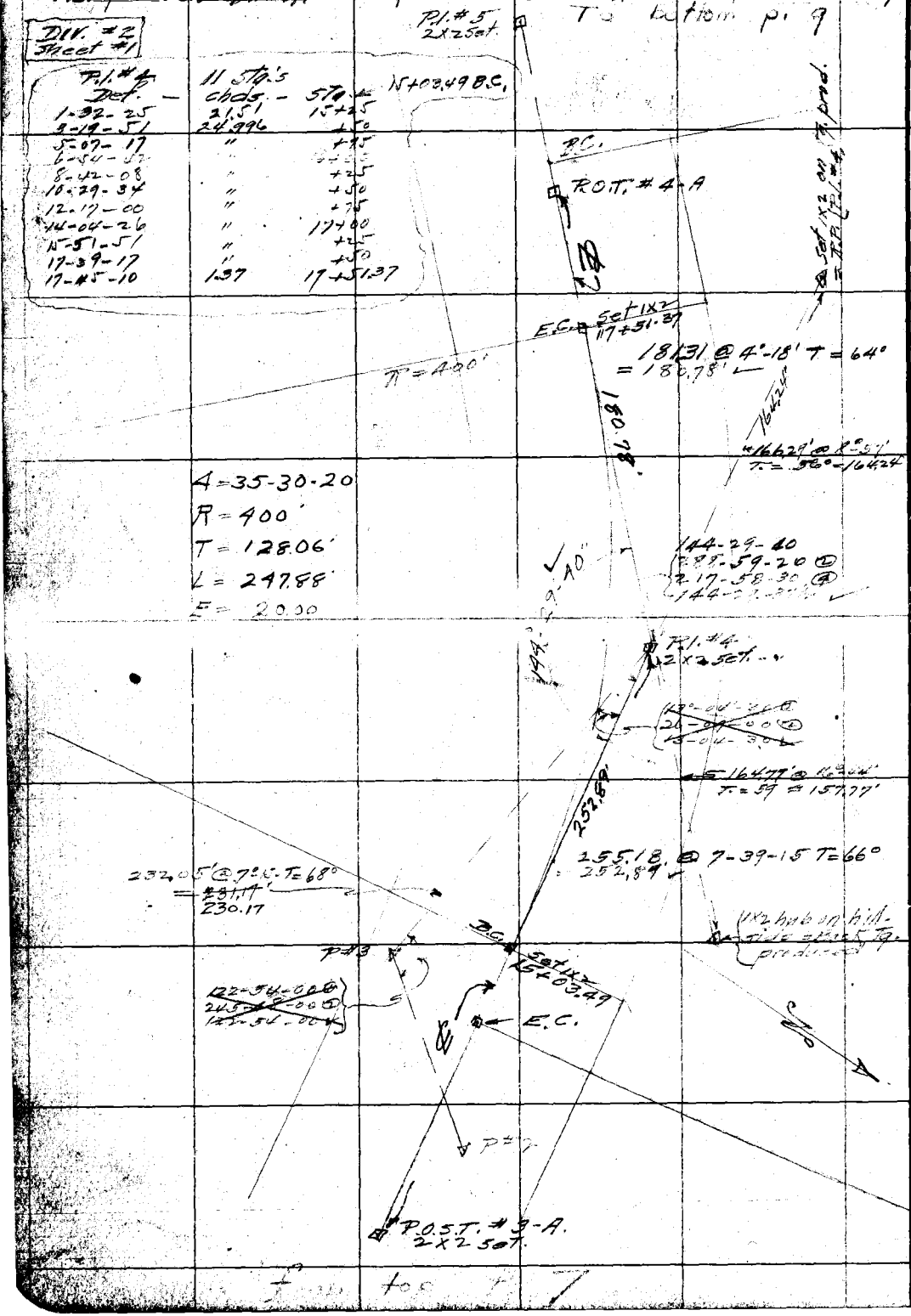

from top p. 7

RETURN TO
LOS ANGELES COUNTY SURVEYOR

Do not extend notes this side of this line

Note: ANY ADDITIONS OR CHANGES ON THIS SHEET MUST BE MADE OR CIRCLED IN Red. WITH DATE AND NAME OF PERSON MAKING CHANGE.

Date 1-14-29 Notes by G. Kleiner Chief Party G.W. Kleiner F. B. [illegible] PG. 9

DIV. #2
Sheet #1

Planted by MORIN
Date 9-17-29
Map No. B-399
Planting C'k'd by [illegible]
Date NOV 20 1929

[illegible] No. 906 [illegible]
[illegible] Crystal Lake Road
Surveyed by J.H. Ott. Party
[illegible] 14-29
[illegible]

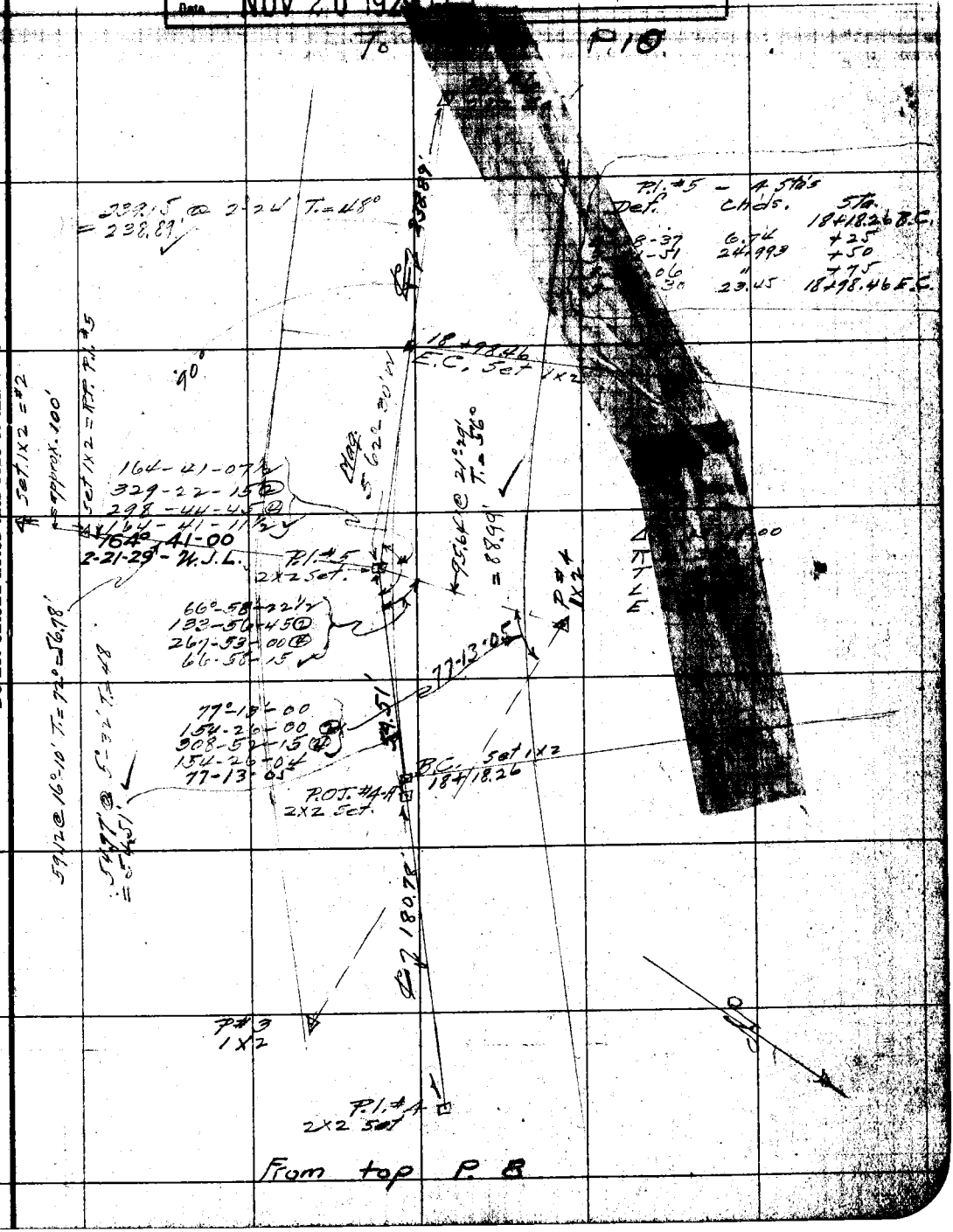

Note: ANY ADDITIONS OR CHANGES ON THIS SHEET MUST BE MADE OR CIRCLED IN Red. WITH DATE AND NAME OF PERSON MAKING CHANGE.

RETURN TO
LOS ANGELES COUNTY SURVEYOR
Do not extend notes this side of this line

F.B. 392 PG. 10 G.W. Kleineck Chief [illegible] Kleineck Date 1-18-29

DIV. #2
Sheet #2

To bottom [illegible]

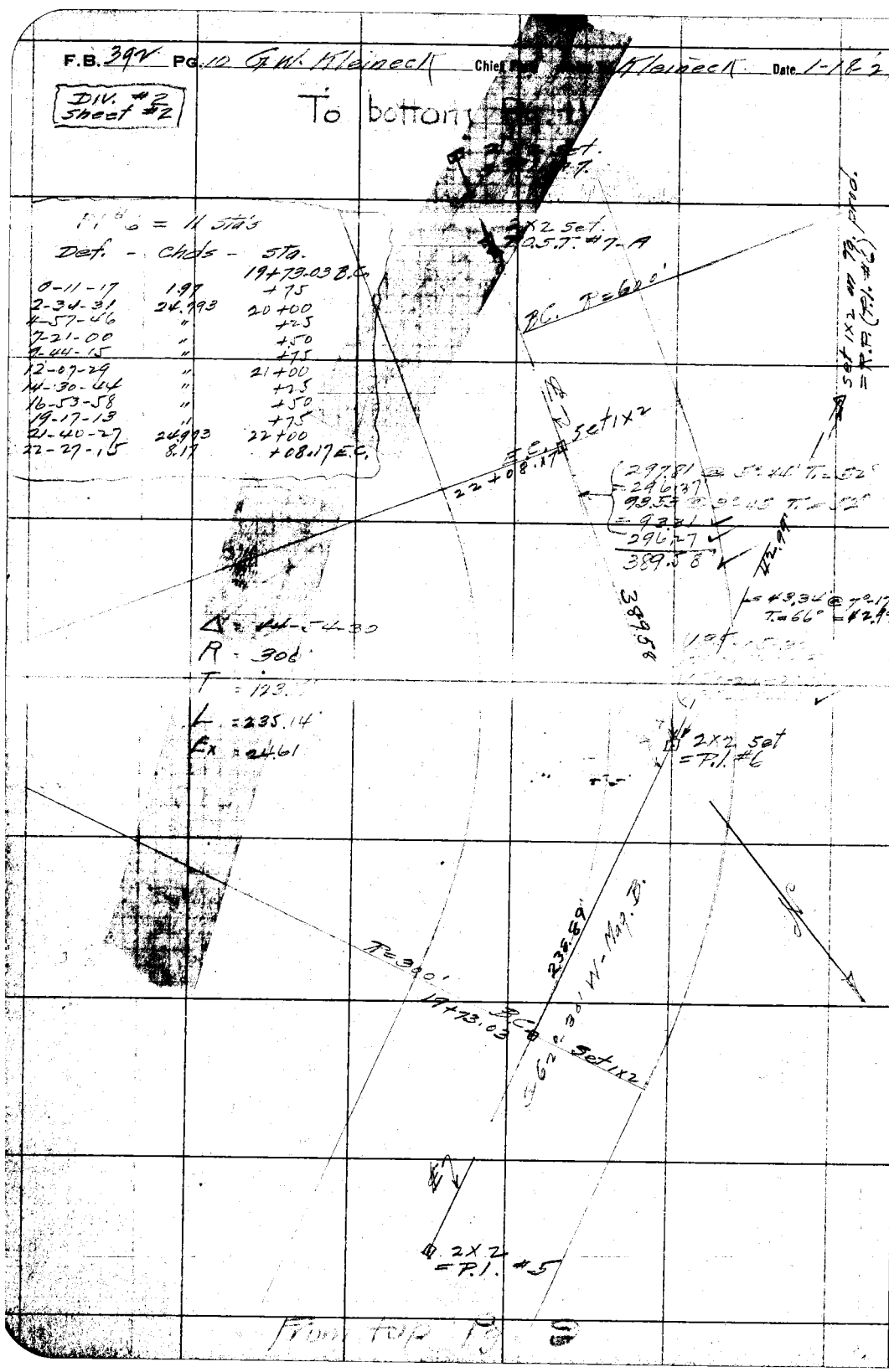

P.I. #6 = 11 Sta's

Def.	Chds	Sta.
		19+73.03 B.C.
0-11-17	1.97	+75
2-34-31	24.993	20+00
4-57-46	"	+25
7-21-00	"	+50
9-44-15	"	+75
12-07-29	"	21+00
14-30-44	"	+25
16-53-58	"	+50
19-17-13	"	+75
21-40-27	24.993	22+00
22-27-15	8.17	+08.17 E.C.

From top Pg 9

RETURN TO
LOS ANGELES COUNTY SURVEYOR

Do not extend notes this side of this line

Note: ANY ADDITIONS OR CHANGES ON THIS SHEET MUST BE MADE OR CIRCLED IN Red. WITH DATE AND NAME OF PERSON MAKING CHANGE.

Date 1-18-29 Notes by Meinecke Chief Party G.W. Meinecke F. B. 392 PG. 11

Party: Meinecke
Cole
Harris
Porter

DIK #2
Sheet #2

Plotted by [illegible]
Date 9-17-29
Map No. B-399
Plotting Ck'd by [illegible]
Date NOV 20 1929

W. O. No. [illegible] S. O. No.
Location Crystal Lake Road
Surveyed by J.H. Off. Set
Date 1-18-29
Indexed

Verified: Subdivision
Lister Map

Pl. Miller 3.12

2X2 set
= P.O.S.T. #8-A

(200.19 @ 04°00' T = 46°
E 200.15'
130.41 @ 6°05' T. = 46°
= 129.65
200.14.15
329.87

32.980

32.980

R = 29+86.16
E.C. set 1X2

S 83° 00' W - (Mag.)

2X2 set
= P.O.S.T. #7-B

256.94

256.31 @ 2°49' T. = 46°
= 256.94'

Δ = 65°18'
R = 600'
T. = 384.45
L = 683.82
E = 112.60

114-42-13
209-24-30
98-48-30
114-42-07½

2X2 set
P.I. #7

114°42'00"
2-21-29

P.I. #7. 28 Sta's.

Defl.	Chds	Sta.
		23+86.16 E.C.
1-04-55	23.66	23+25
2-16-32	24.998	+50
3-28-09	"	+75
4-39-47	"	24+00
5-51-24	"	+25
7-03-01	"	+50
8-14-38	"	+75
9-26-15	"	25+00
10-37-53	"	+25
11-49-30	"	+50
13-01-07	"	+75
14-12-44	"	26+00
15-24-21	"	+25
16-35-59	"	+50
17-47-36	"	+75
18-59-13	"	27+00
20-10-50	"	+25
21-22-27	"	+50
22-34-05	"	+75
23-45-42	"	28+00
24-57-19	"	+25
26-08-56	"	+50
27-20-33		+75
28-32-11	"	29+00
29-43-48	"	+25
30-55-25	"	+50
32-07-02	"	+75
32-39-00	11.16	29+86.16 E.C.

256.61 @ 8°49' T. = 52°
= 213.02'

213.02

2X2 set
= P.O.S.T. #7-A

389.58

R = 600
P.C. 23+02.94

50 1X2

E.C.

2X2
= P.I. #6

From Top Pg. 10

Notes: ANY ADDITIONS OR CHANGES ON THIS SHEET MUST BE MADE OR CIRCLED IN Red. WITH DATE AND NAME OF PERSON MAKING CHANGE.

Do not extend notes this side of this line

RETURN TO LOS ANGELES COUNTY SURVEYOR

F.B. 392 PG. 12 G.W. Kleineck Chief Party Notes by Kleineck Date 1-18-29

DIV. #2
Sheet #2

On line produced
set 1x2 on side-hill

To Bottom Pg. 13

2x2 Set = P.I. #9

{219.29' @ 3°10' T.=44° = 218.91
{213.33' @ 2°11 T.=50° = 213.13

432.04

℄ 432.04

Set 2x2

Sta. 32+55.08 B.C.
+75
33+00
+25
+50
+75
34+00
+25
+50
34+55.38 E.C.

E.C. Set 1x2 34+55.38

9 Sta's

Def.	Chds.	Sta.
4-33-55	19.90	32+55.08 B.C.
10-17-42	24.96	+75
16-01-28	"	33+00
21-45-15	"	+25
27-29-11	"	+50
33-12-48	"	+75
38-56-24	"	34+00
44-40-21	24.96	+25
45-54-22	5.38	+50
		34+55.38 E.C.

Δ = 91-48-45
R = 125
T = 129.02
L = 200.30
E = 54.64

P.I. #8-A 9 Sta's. Δ = 91°48'45'
R = 125'
T = 129.02
L = 200.30
E = 54.64'

Def.	Chds.	Sta.
4-38-03	20.20	30+54.78 = B.C.
10-21-49	24.958	31+00
16-05-36	"	+25
21-49-22	"	+50
27-33-09	"	+75
33-16-55	"	32+00
39-00-42	"	+25
44-44-28	"	+50
45-54-22	5.08	32+55.08 = E.C.

B.C. R = 125'
30+54.76

℄ 329.80

S 83°-00' W Mag. B.

Set 1x2

Set 2x2

P.I. #8-A

88°-02'-15
176-04'-30
352-09'-00
88-02-15
88-02-20
W.J.L.
2-21-29

Set 2x2 = P.O.S.T. #8-A

Set 1x2 on Tang. produced on hillside.

Destroyed

93.60'

Set 2x2 = P.O.S.T. #8-B

Set 2x2 on Tg. produced = R.P. (P.O.S.T. #8-B)

Destroyed

97.96 @ 19°46' T.=44°
= 45.13'

46.97 @ 20°56' T.=74°
= 43.87'

95.13

2x2 Set = P.O.S.T. 8A-1

163.18'

166.14 @ 10°46' T.=45°
= 163.18'

Set 2x2 = P.O.S.T. #8-B

Set 2x2 = P.O.S.T. #7-B

2x2 = P.I. #7

From Top Pg. 11

RETURN TO
LOS ANGELES COUNTY SURVEYOR

Do not extend notes this side of this line

Note: ANY ADDITIONS OR CHANGES ON THIS SHEET MUST BE MADE OR CIRCLED IN Red. WITH DATE AND NAME OF PERSON MAKING CHANGE.

Date 1-29-29 Notes by [illegible] Chief Party [illegible] F.B. 392 Pg. 13

Platted by MORIN	W.O. No. 906 D.S.O. No.
Date 9-17-29	Location [illegible]
Map No. B-399	Surveyed by [illegible]
Platting C'k'd by H.U.M.H.	Date 1-29-29
Date NOV 20 1929	Indexed

Party: [illegible] Jarris [illegible] Winds.

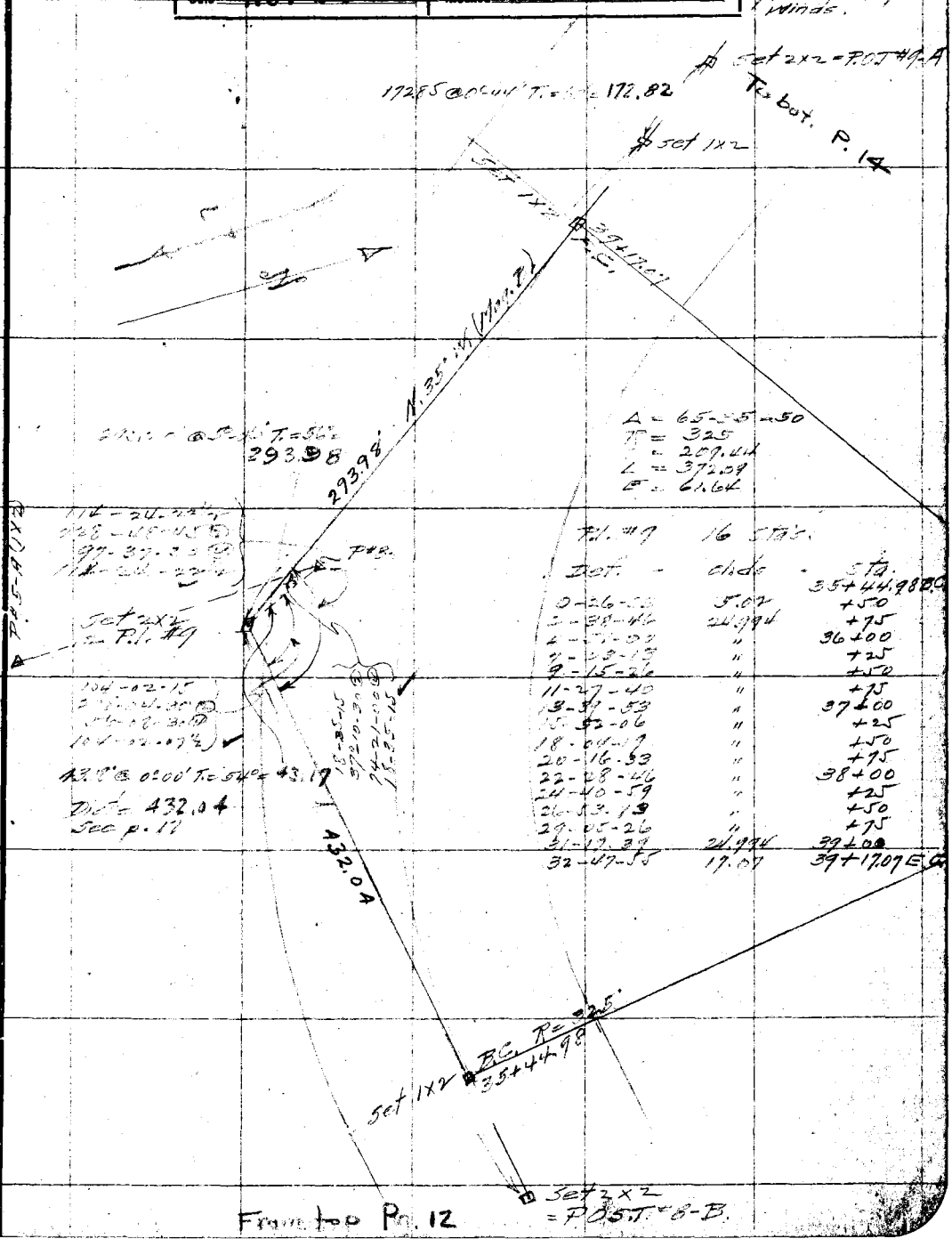

P.I. #9 16 Sta's.

Det.	chds	Sta.
		35+44.98 B.C.
0-26-[illegible]	5.02	+50
2-38-46	24.994	+75
4-[illegible]	"	36+00
7-[illegible]	"	+25
9-15-26	"	+50
11-27-40	"	+75
13-39-53	"	37+00
15-52-06	"	+25
18-04-19	"	+50
20-16-33	"	+75
22-28-46	"	38+00
24-40-59	"	+25
26-53-13	"	+50
29-05-26	"	+75
31-17-39	24.994	39+00
32-47-55	17.07	39+17.07 E.C.

From top Pg. 12

Note: ANY ADDITIONS OR CHANGES ON THIS SHEET MUST BE MADE OR CIRCLED IN Red. WITH DATE AND NAME OF PERSON MAKING CHANGE.

Do not extend notes this side of this line

RETURN TO LOS ANGELES COUNTY SURVEYOR

F.B. 392 Pg 14 G.W. Kleineck Chief Party Notes by Kleineck Date 1-29-'29

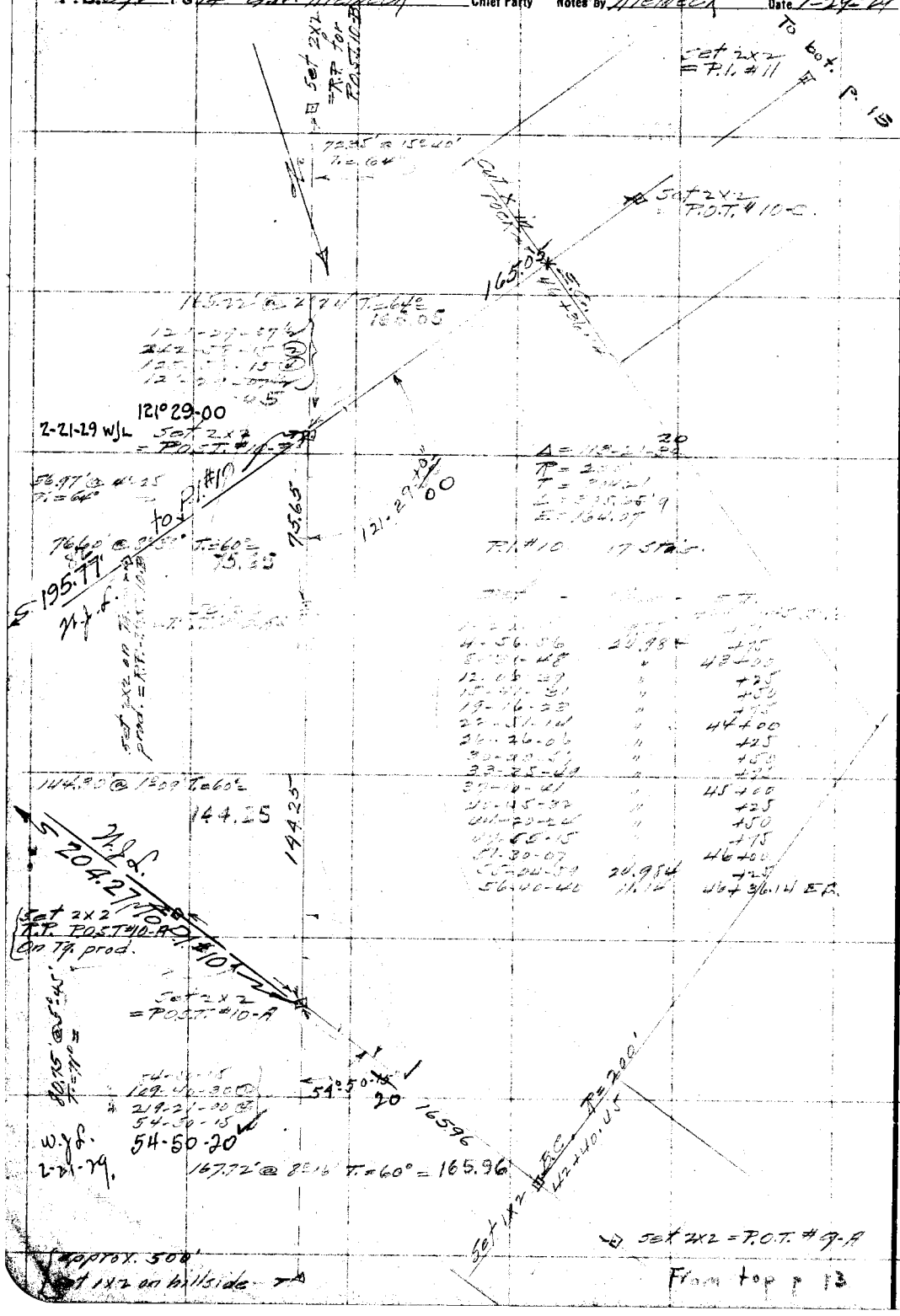

4-56-56	24.984	+75
8-31-48	"	43+00
12-06-29	"	+25
15-41-31	"	+50
19-16-23	"	+75
22-51-14	"	44+00
26-26-06	"	+25
30-00-57	"	+50
33-35-49	"	+75
37-10-41	"	45+00
40-45-32	"	+25
44-20-24	"	+50
47-55-15	"	+75
51-30-07		46+00
55-04-59	24.984	+25
56-40-40	11.14	46+36.14 E.C.

RETURN TO
LOS ANGELES COUNTY SURVEYOR

Note: ANY ADDITIONS OR CHANGES ON THIS SHEET MUST BE MADE OR CIRCLED IN Red. WITH DATE AND NAME OF PERSON MAKING CHANGE.

Do not extend notes this side of this line

Date 1-29-'29 Notes by G. W. Kleinecke Chief Party Kleinecke F.B. 392 Pg. 15

Platted by MORIN	W. O. No. 906 ~~D. S. O.~~ Tape No. 31
Date 9-17-29	Location Crystal Lake House
Map No. B-329	Surveyed by J. H. [illegible]
Platting C'k'd by H. U. M. H.	Date 1-29-'29
Date NOV 20 1929	Indexed

Cont bot pg 16
Set 1x2 on hillside on line produced

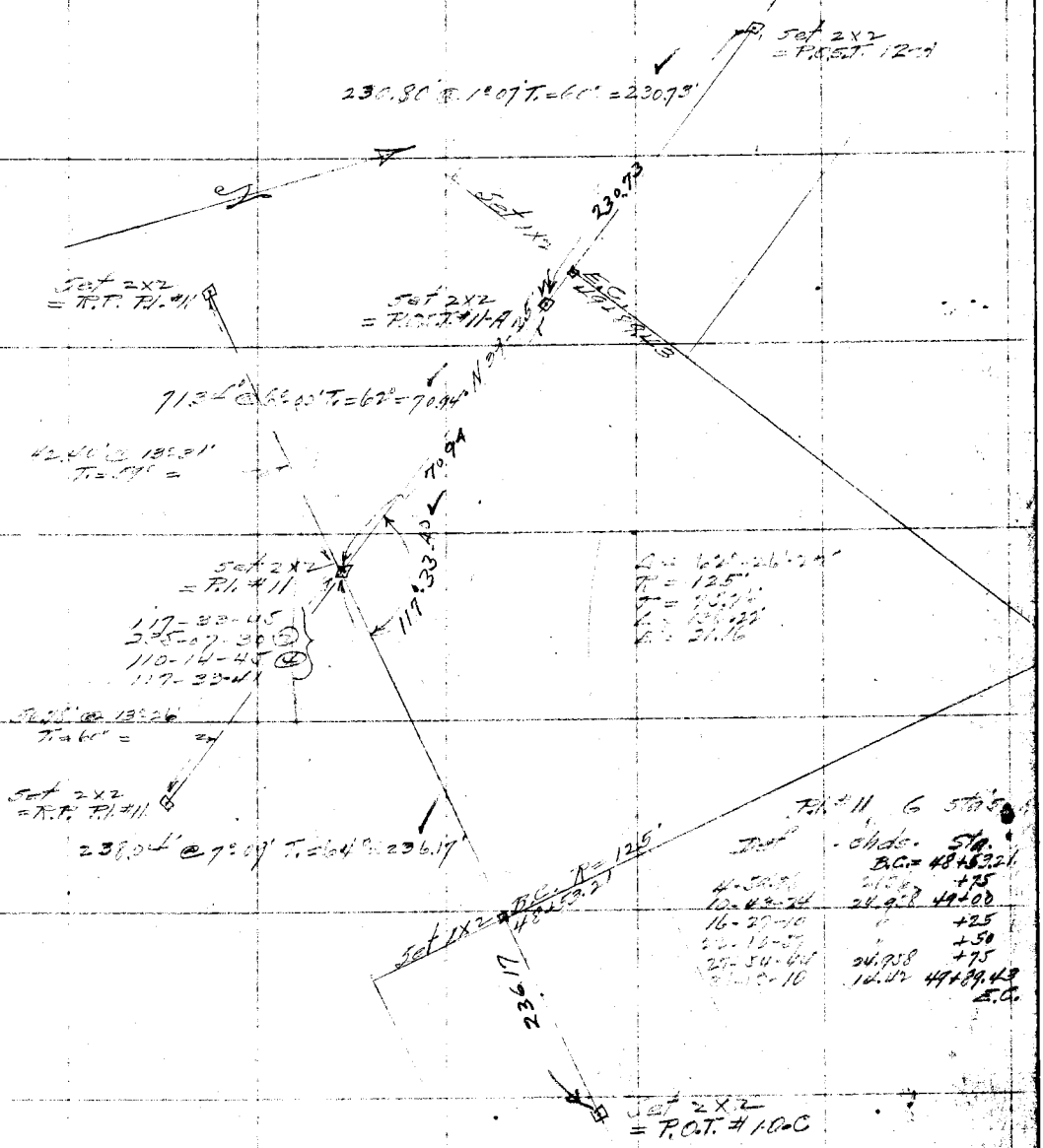

From Top Pg. 14

Note: ANY ADDITIONS OR CHANGES ON THIS SHEET MUST BE MADE OR CIRCLED IN Red. WITH DATE AND NAME OF PERSON MAKING CHANGE.

Do not extend notes this side of this line

RETURN TO
LOS ANGELES COUNTY SURVEYOR

F.B. 392 PG 16 G.W. Klemperer Chief Party Notes by Klemperer Date 1-30-29

33-35-20
67-10-30
134-21-15
33-35-19

POST 14D
Set 19 [illegible]

P.I. 12B

M.D.D.

65-04-30 (calc) MDD

33-35-20

64-34-00

56-24-20

Semi-Tan

226.58

290.66 @ 19°51' Tangent
= 273.93

236.87 @ 16-55-T 52°
226.58 (3-25-29)

391.86 (calc)

M.D.D.

Set 1x2 = [illegible]

Contour Bat
Pg. 17

E.C.

2nd Half
Δ = 114-35-20
R = 125
T = 195.93
L = 250.73
E = 107.40

Point #3-F
Sec. 7

1st Half
Δ = 114-35-30
R = 125
T = 195.93
L = 250.73
E = 107.40

R = 125
WJL

Semi-Tan

65-04-30 (calc) MDD

P.I. 12A

Set 1x2
= P.O.S.T. #12-A

Set 2x2 = P.I. #11

Set 2x2 = P.O.S.T. #15

B.C.

Top B

Set 1x2

28.92

23.92

65-25-00
131-10-00
262-20-00
65-25-00

M.D.D.
6.95
(calc)

P.I. #12-B 11 Sta.

Det	Chds	Sta.
		52+77.09 B.C.
5-15-07	22.85	52+02
10-58-45	24.958	+75
16-42-25	"	+50
22-26-21	"	+75
28-10-05	"	53+00
33-53-54	"	+25
39-37-41	"	+50
45-21-27	"	+75
51-05-13	"	55+00
56-48-59	24.955	+25
62-27-45	2.82	55+52 E.C.

P.I. #12-C 11 Sta.

Det.	Chds.	Sta.
		54+26.86 B.C.
5-25-04	23.00	+50
11-08-30	24.956	+75
16-52-57	"	55+00
22-36-23	"	+25
28-20-10	"	+50
34-03-56	"	+75
39-47-43	"	56+00
45-31-29	"	+25
51-15-16	"	+50
56-59-02	24.959	+75
62-42-49	2.09	57+07.09 E.C.

RETURN TO
LOS ANGELES COUNTY SURVEYOR

Do not extend notes this side of this line

Note: ANY ADDITIONS OR CHANGES ON THIS SHEET MUST BE MADE OR CIRCLED IN Red. WITH DATE AND NAME OF PERSON MAKING CHANGE.

Date 1-30-'29 Notes by Meinesch Chief Party G.W. Kleinsch F.B. 392 Pg. 17

Platted by MORIN	W. O. No. 986 ~~B. C.~~ Tape O. No. 31
Date 9-17-29	Location Crystal Lake Road
Map No. B-399	Surveyed by J.H. Ott
Platting C'k'd by H. U. M. H.	Date 1-30-'29
Date NOV 20 1929	Indexed

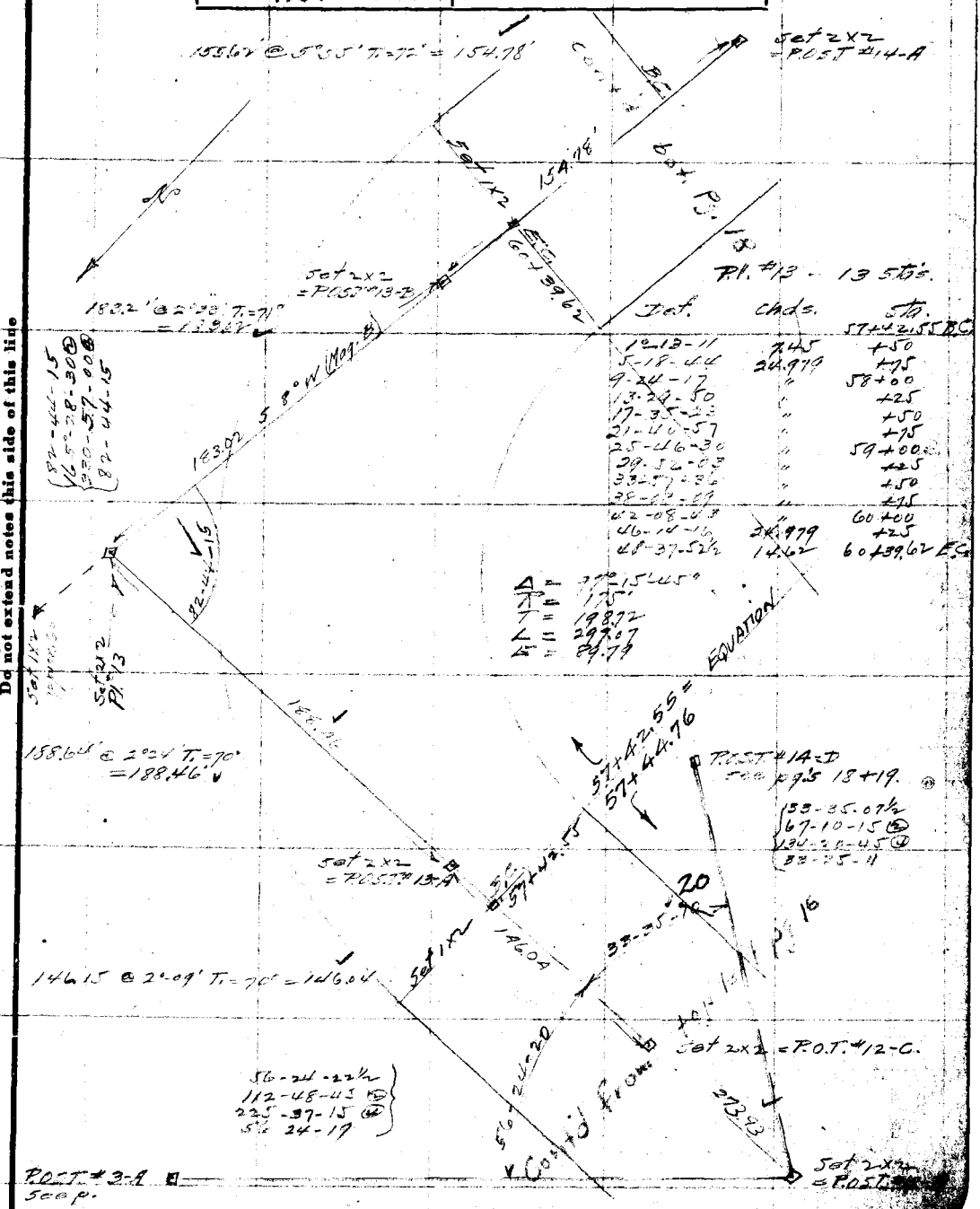

Note: ANY ADDITIONS OR CHANGES ON THIS SHEET MUST BE MADE OR CIRCLED IN Red. WITH DATE AND NAME OF PERSON MAKING CHANGE.

Do not extend notes this side of this line

RETURN TO LOS ANGELES COUNTY SURVEYOR

F. B. 292 Pg 18 G.H.Hlemecek Chief Party Notes by Hlemecek Date 1-30-'29

67-42-00
105-34-01 ⑦
271-07-45
67-46-56

164.67

Cut X on Rock

66+17.94

P.I. #14 - 22 574.5

Det.	Chg.	Sta.
1-52-46	14.96	61+00
5-02-45	24.987	+25
8-14-44	"	+50
11-25-43	"	+75
14-36-42	"	62+00
17-47-41	"	+25
20-58-41	"	+50
24-09-40	"	+75
27-21-39	"	63+00
30-32-38	"	+25
33-44-37	"	+50
36-55-36	"	+75
40-06-35	"	64+00
43-15-35	"	+25
46-26-34	"	+50
49-37-34	"	+75
52-48-33	"	65+00
55-59-32	"	+25
59-10-31	"	+50
62-21-30	"	+75
65-32-30	24.987	66+00
67-49-22	17.96	+17.94 E.C.

135°34'05"
Δ = 135°34'05"
R = 225
T = 302.95
L = 532.70
E = 97.15

P.I. #11

Set 2x2 = P.O.S.T. #14-E

Set 2x2 = P.O.S.T. #14-D

396.68 to P.I. #14

135.22' @ 2°26' R = 68° = 136.07

Set 2x2 = P.O.S.T. #14-C

Set 2x2 = P.O.S.T. #14-B

396.10 to P.I. #14 W.J.L. 2-27-29

102-41-20 Calc.

116.14' @ 1°22'30" R = 70° = 112.49

102-42-22½
285-24-05 ⑦
70-17-37
102-42-22½

112.49

60+85.24

Set 2x2 = P.O.S.T. #14-A

Set 1x2

5.8° W. (Mag. Bg.) 154.18

Set 2x2 = P.O.S.T. #13-D

77-18-37½
154-37-15 ⑦
309-14-45 ⑦
77-18-41

1x2 set on Tg. plate

RETURN TO LOS ANGELES COUNTY SURVEYOR

Do not extend notes this side of this line

Note: ANY ADDITIONS OR CHANGES ON THIS SHEET MUST BE MADE OR CIRCLED IN Red. WITH DATE AND NAME OF PERSON MAKING CHANGE.

Date 2-7-29 Notes by [illegible] Chief Party [illegible] F.B. 392 Pg 19

Platted by MORIN	W. O. No. 906 D. S. O. No.
Date 9-17-29	Location [illegible]
Map No. B-399	Surveyed by [illegible]
Platting Ck'd by H. U. M. H.	Date 2-7-1929
Date NOV 20 1929	Indexed

Party:
G.W. Meinert
L.E. Cole
D.N. Jarvis
[illegible]
Fr. Porter

Unsettled
Cold, light
flurry of snow

Cont'd on bot. pg. 20

Set 2x2 = T.P. #16

= T.P. #13

2x2 Set = T.P. [illegible]

124-34-45
249-09-30
138-19-00
124-34-45

Set 2x2 = R.P. on Fore. Pl. Placed Parted x-t. (P.I. #15)

352.47

390.81 @ 4°56' T. = 40 = 299.15
63.35 @ 7°05' T. = 42° = 62.32
353.47

Set 1x2 = 68+14.39

282.08' @ 7°05' T. = 40°
= 279.86

Δ = 15-15-20
T = 500
T = 66.96
L = 133.13
E = 4.46

P.I. #15 — 6 Sta.

Def	Chds	Sta.
		66+81.26 B.C.
1-04-25	18.74	67+00
2-38-21	24.997	.425
3-56-17	"	.850
5-22-13	"	1.275
6-48-09	24.997	68+00
7-37-40	14.39	+14.39 E.C.

15-15-30
30-31-00
61-01-45
15-15-26

2x2 Set = P.I. #15

96.79' @ 21°48' T. = 40°
= 94.15'

2x2 Set = P.O.T. #15

39-58-22½
79-56-45
159-53-30
39-58-22½

66+81.26 B.C. Set 1x2

39-56-40

108-01.15
216-02.30
432-05.15
108-01-19

108.01

2x2 Set = P.O.S.T. #14 E

POST #12B
See P. 16C

POST #14B
See P. 15

13-38-15

POST 14D

POST #9D
See P. 23

13-38-15
27-14-30
54-33-00
13-38-15

Cont from P. 18

Notes: ANY ADDITIONS OR CHANGES ON THIS SHEET MUST BE MADE OR CIRCLED IN Red. WITH DATE AND NAME OF PERSON MAKING CHANGE.

Do not extend notes this side of this line

RETURN TO
LOS ANGELES COUNTY SURVEYOR

F.B. 392 Pg 20 G.W. Kleineck Chief Party Notes by Kleineck Date 2-7-29

P.I. #16 - 5 Sta's.

Cont'd on top left pg 21

Det.	Chds	Sta.
0-59-26	17.29	71+57.71 B.C.
2-25-22	24.997	+75
3-51-18	"	72+00
5+17-14	24.997	+25
6-21-00	18.54	+50
		72+68.54 B.C.

2 x 2 Set = P.O.T. #16-A

72+68.54 Set 1x2

102.60' @ [illegible] = [illegible] ✓

Δ = 12-42-00
R = 500
T = 55.64
L = 110.83
E = 3.09

12-42-00
25-24-00
50-47-45
12-41-36

Set 2x2 = P.I. #16

42'-00" Adj.

114.20' @ 6°-25' T. = 44° = 113.45' ✓

Set 1x2 B.C. 71+57.71

167.71' @ 0°-40' T. = [illegible] = 167.68' ✓

Set 2x2 = P.O.T. #15-B

1x2 = R.R. on back tg produced

Cont'd from top pg 19

RETURN TO
LOS ANGELES COUNTY SURVEYOR

Do not extend notes this side of this line

Note: ANY ADDITIONS OR CHANGES ON THIS SHEET MUST BE MADE OR CIRCLED IN Red. WITH DATE AND NAME OF PERSON MAKING CHANGE.

Date 2-7-'29 Notes by G.W. Kleineck Chief Party Kleineck F.B. 392 Pg. 21

Plotted by MORIN	W. O. No. 9.6 D. S. O. No.
Date 9-17-29	Location [illegible]
Map No. B-399	Surveyed by J.H. Ott
Plotting C'k'd by H.U.M.H.	Date 2-7-'29
Date NOV 20 1929	Indexed

Note: ANY ADDITIONS OR CHANGES ON THIS SHEET MUST BE MADE OR CIRCLED IN Red. WITH DATE AND NAME OF PERSON MAKING CHANGE.

Do not extend notes this side of this line

RETURN TO LOS ANGELES COUNTY SURVEYOR

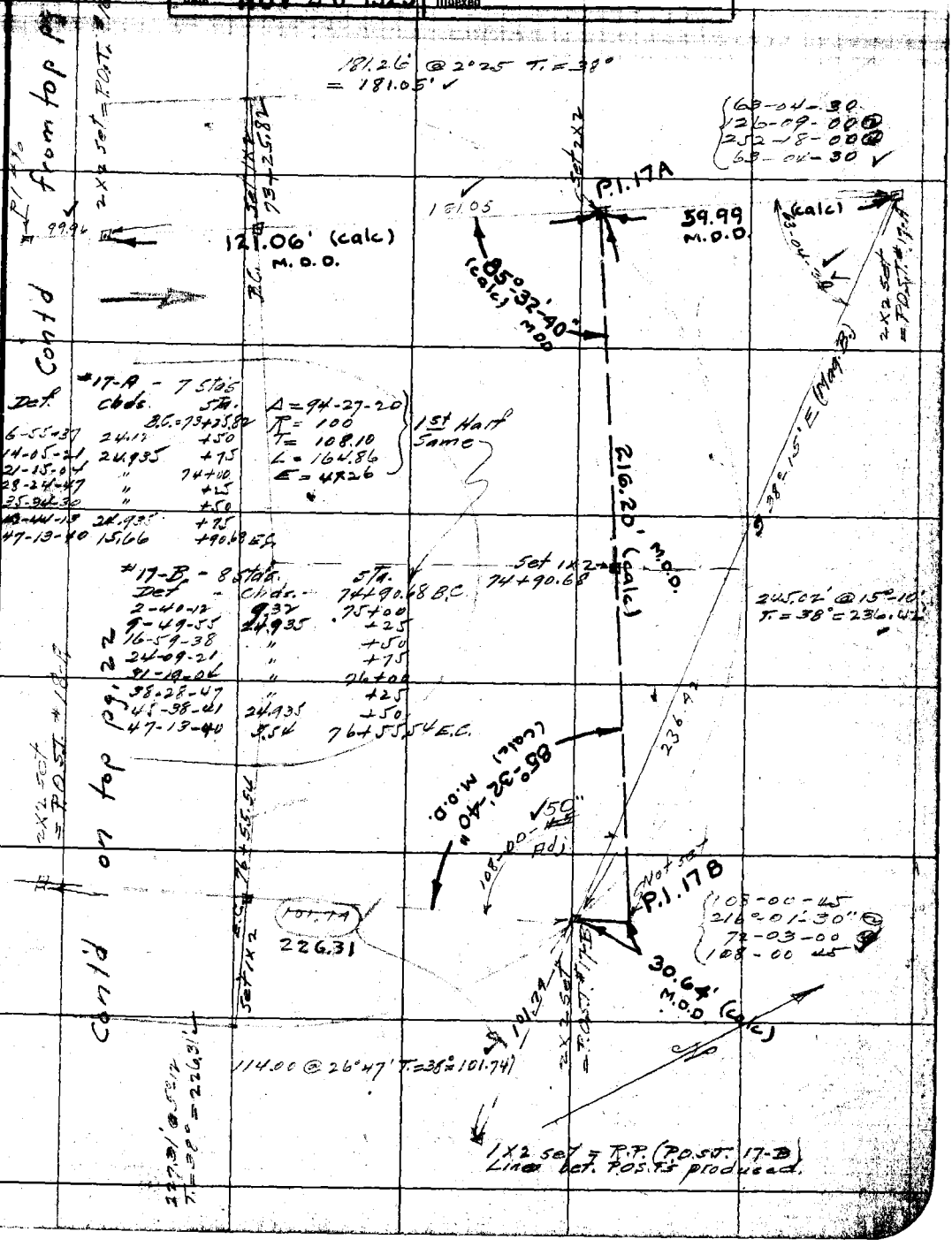

#17-A - 7 Sta's

Det.	Chds.	Sta.
		B.C. = 73+25.82
6-55-37	24.12	+50
14-05-21	24.935	+75
21-15-04	"	74+00
28-24-47	"	+25
35-34-30	"	+50
42-44-13	24.935	+75
47-13-40	15.66	+90.68 E.C.

Δ = 94-27-20
R = 100
T = 108.10
L = 164.86
E = 4X26
1st Half Same

#17-B - 8 Sta's.

Det.	Chds.	Sta.
		74+90.68 B.C.
2-40-12	9.32	75+00
9-49-55	24.935	+25
16-59-38	"	+50
24-09-21	"	+75
31-19-04	"	76+00
38-28-47	"	+25
45-38-41	24.935	+50
47-13-40	5.54	76+55.54 E.C.

F.B. 397 Pg. 22 G.W. Kleineck Chief Party Notes by Kleineck Date 2-7-29

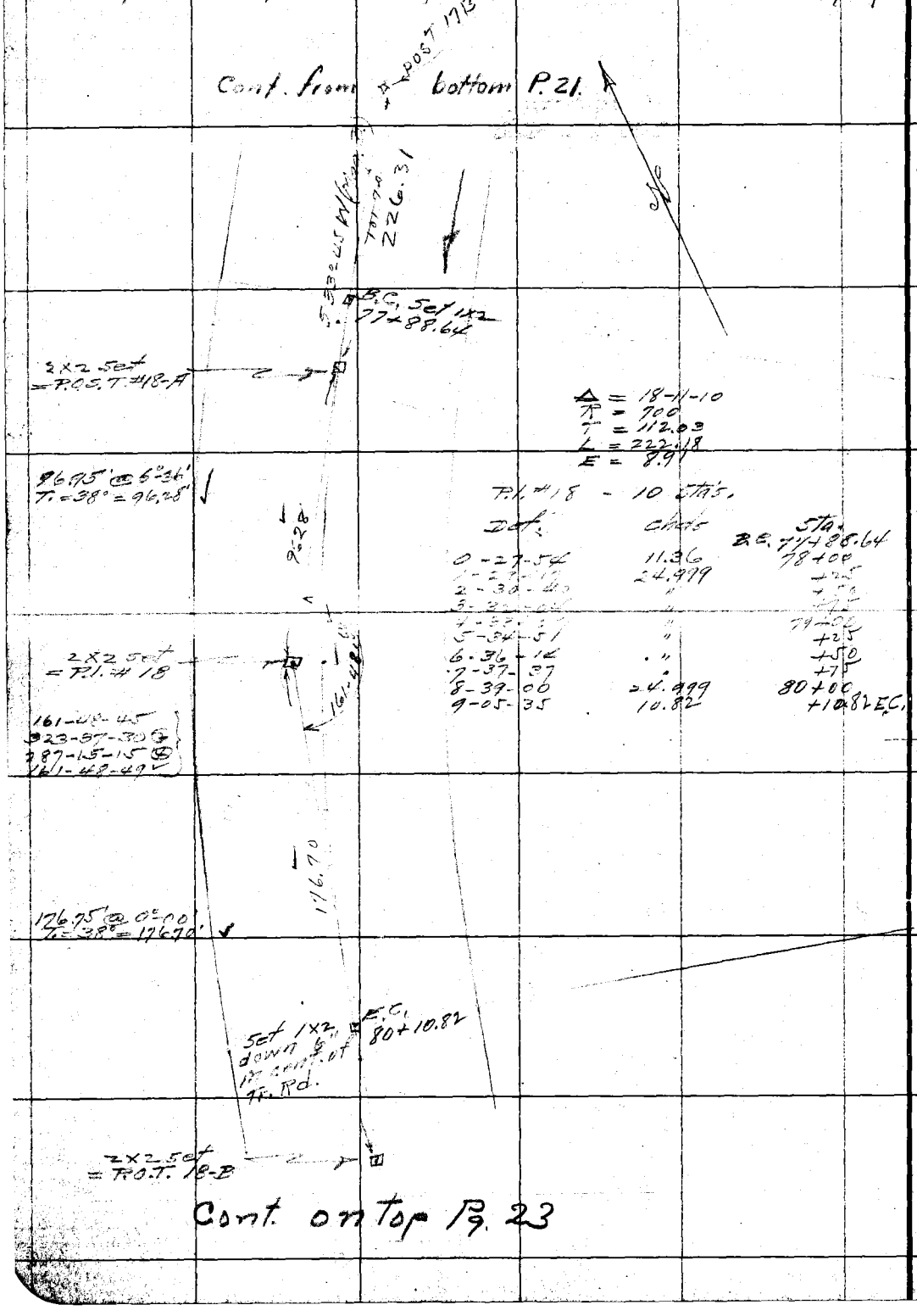

Δ = 18-11-10
R = 700
T = 112.03
L = 222.18
E = 8.91

P.I. #18 - 10 Sta's.

Def.	Chds	Sta.
		B.C. 77+88.64
0-27-54	11.36	78+00
1-29-17	24.999	+25
2-30-40	"	+50
3-32-04	"	+75
4-33-27	"	79+00
5-34-51	"	+25
6-36-14	"	+50
7-37-37	"	+75
8-39-00	24.999	80+00
9-05-35	10.82	+10.82 E.C.

Cont. on Top Pg. 23

RETURN TO
LOS ANGELES COUNTY SURVEYOR
Do not extend notes this side of this line
Note: ANY ADDITIONS OR CHANGES ON THIS SHEET MUST BE MADE OR CIRCLED IN Red. WITH DATE AND NAME OF PERSON MAKING CHANGE.

Date [illegible] Notes by [illegible] Chief Party [illegible] F.B. 372 Pg 23

Platted by MORIN	W. O. No. 906 D. S. O. No.
Date 7-17-29	Location [illegible]
Map No. B-399	Surveyed by [illegible]
Platting C'k'd by H. U. M. H.	Date [illegible]
Date NOV 20 1929	Indexed

Cont from bottom P#22

2X2 set = [illegible]

156.92' @ 3°25' T.= [illegible]° = 156.60' ✓

P1 #19 - 10 Sta's

Det	Chds	Sta.
2-39-00	18.50	
6-13-51	24.98	
9-48-43	"	
13-23-35	"	
16-58-26	"	
20-33-18	"	
24-08-09	"	
27-43-01	"	
31-17-53	24.984	
34-12-45	20.34	

81+31.50 set 1X2

156.60 ✓

68-25-30

[illegible]-51-00 @

[illegible] 42-00 [illegible]

68-25-30 ✓

2X2 set = [illegible] #19-A

[illegible] 23°-[illegible] T.=32° = 35.39' ✓

35.39 ✓

Δ = 68-25-30

R = 200

T = 135.98

L = 238.85

E = 41.85

2X2 set = P.I. #19.

59.74' @ 21° 50' T.= 32° = 55.44' ✓

55.44

68°25'30"

80.02

1X2 set = [illegible] on Fore-tg. produced

Set 1X2 = [illegible] 80.02' @ 0°32' T.=34° = 80.02' ✓

83+70.35 set 1X2

F.S. = 1X2 on Syc. tree about [illegible] near river.

8-46-40 Adj.

54°-24-54 Adj.

190.40

POST 14D See Pg 18

190.50' @ 1°37' T.= 60° = 190.40' ✓

2X2 set = P.I. #20

POT 31A See Pg. 35

Cont on bottom Pg 24

Note: ANY ADDITIONS OR CHANGES ON THIS SHEET MUST BE MADE OR CIRCLED IN Red. WITH DATE AND NAME OF PERSON MAKING CHANGE.

Do not extend notes this side of this line

RETURN TO LOS ANGELES COUNTY SURVEYOR

F.B. 392 Pg 24 Geo. W. Kleineck Chief Party Notes by Kleineck Date 2-11-29

Cont. on bottom Pg 25

2x2 Set
= P.O.S.T. #21-A.

P.I. #20	7 Stas	
Det.	Shds	Sta.
		84+26.29 B.C.
8-23-46	23.70	+50
6-58-38	24.984	+75
10-33-29	"	85+00
14-08-21	"	+25
17-43-12	"	+50
21-18-04	24.984	+75
31-25-50	0.90	85+75.90 E.C.

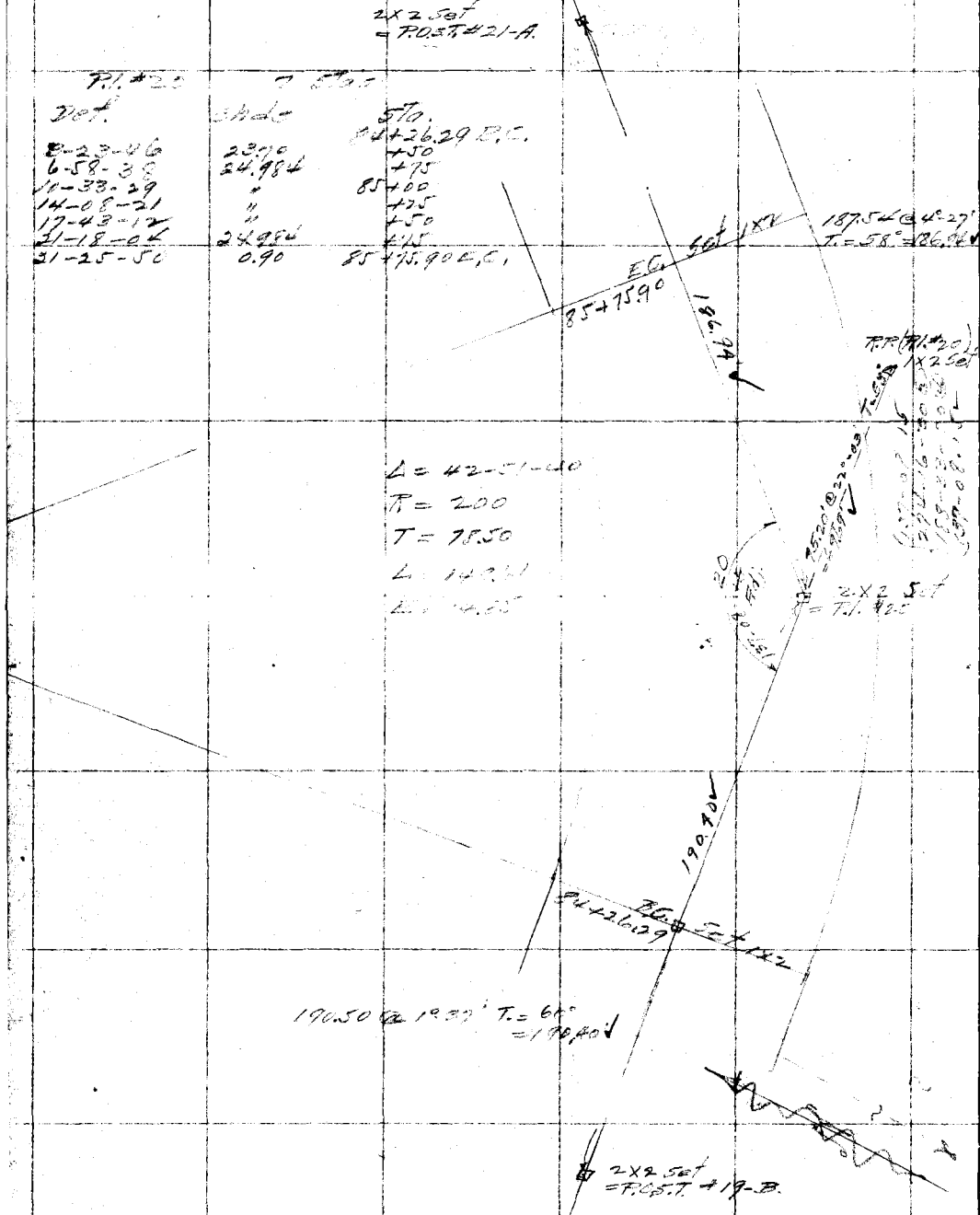

Cont from bottom Pg 23

RETURN TO
LOS ANGELES COUNTY SURVEYOR

Do not extend notes this side of this line

Note: ANY ADDITIONS OR CHANGES ON THIS SHEET MUST BE MADE OR CIRCLED IN Red. WITH DATE AND NAME OF PERSON MAKING CHANGE.

Date 2-11-29 Notes by Meineck Chief Party G.W. Meineck F.B. 394 Pg 25

Platted by MORIN	W.O. No. 906 D.S.O. No.
Date 9-17-29	Location Crystal Lake Rd
Map No. B-399	Surveyed by
Platting C'k'd by H.U.M.H.	Date 2-11-29
Date NOV 20 1929	Indexed

Party: Meineck, Cole, Jarvis, Schwinn, Tuler
Weather: - Fair
Light winds

Cont on top Pg 26



P.I. #21 — 8 Sta's.

Det°	Chds	Sta.
3-04-00	21.40	B.C. 86+78.59
6-38-52	24.984	87+00
10-13-44	"	+25
13-48-35	"	+50
17-23-27	"	+75
20-58-18	"	88+00
24-33-10	24.984	+25
27-55-55	23.58	+50
		+73.59 E.C.

Cont from top Pg 24

Note: ANY ADDITIONS OR CHANGES ON THIS SHEET MUST BE MADE OR CIRCLED IN Red. WITH DATE AND NAME OF PERSON MAKING CHANGE.

Do not extend notes this side of this line

RETURN TO
LOS ANGELES COUNTY SURVEYOR

F.B. 392 Pg. 26 G.W. Kleineck Chief Party Notes by Kleineck Date 2-11-79

Cont on bottom Pg 27

P.I. #22 12 Stds.

Def	Code	Sta
		84+32.60 B.C.
1-59-38	17.40	+50
4-51-32	24.990	+75
7-43-25	"	90+00
10-35-18	"	+25
13-27-11	"	+50
16-19-04	"	+75
19-10-58	"	91+00
22-02-51	"	+25
24-54-44	"	+50
27-46-37	"	+75
30-38-30	24.990	92+00
32-08-10	13.04	+13.04 E.C.

Set 1x2

92+13.04

281.71

288.69' @ 12°-30'
T = 52° = 281.71'

40.57'

36.73

Adj

147.61'

1x2 Set on B Tg. produced

161.94'

163.57' @ 8°-01'
T = 52° = 161.94'

Set 1x2 = 84+32.60

2x2 Set = 7105 F21-B

Cont from top Pg 25

RETURN TO
LOS ANGELES COUNTY SURVEYOR

Do not extend notes this side of this line

Note: ANY ADDITIONS OR CHANGES ON THIS SHEET MUST BE MADE OR CIRCLED IN Red. WITH DATE AND NAME OF PERSON MAKING CHANGE.

Date 2-14-29 Notes by [illegible] Chief Party [illegible] F.B. 392 Pg 27

Platted by MORIN	W. O. No. 906 D. S. O. No.
Date 9-17-29	Location Crystal Lake, Nora
Map No. B-399	Surveyed by [illegible]
Platting Ck'd by H. U. M. H.	Date 2-14-29
Date NOV 20 1929	Indexed

Party: [illegible] Jarvis [illegible]

Weather: [illegible]

Cont on bottom Pg 28

2x2 Set = R.C.T. #23-E

1x2 Set on F.Tg. [illegible] = R.P. (Pl. #23)

Pl. #23 — 12 Sta's.

Det.	Chds.	Sta's
0-18-34	8.64	93+41.36 E.C.
1-12-17	24.999	+50
2-06-60	"	+75
2-59-43	"	94+00
3-53-25	"	+25
4-47-08	"	+50
5-40-51	"	+75
6-34-34	"	95+00
7-28-17	"	+25
8-22-00	"	+50
9-15-43	24.999	+75
9-42-35	12.51	96+00
		+12.51 E.C.

96+12.51 Set 1x2

206.31' ✓

= 249.98' ✓

254.60' @ 10°53' T=54°

206.59' @ 12°18' T=56°

= 206.31' ✓

[illegible]

2x2 Set = Pl. #23

Δ = 19-25-10

T = 800

T = 136.89

E ∡ = 11.62

L ∡ = 271.15

99.97' ✓

100.28' @ 4°28' T=15°

= 99.97' ✓

2x2 Set = R.C.T. #23-9

93+41.36 Set 1x2

Cont from Top Pg 26

Note: ANY ADDITIONS OR CHANGES ON THIS SHEET MUST BE MADE OR CIRCLED IN Red. WITH DATE AND NAME OF PERSON MAKING CHANGE.

Do not extend notes this side of this line

RETURN TO LOS ANGELES COUNTY SURVEYOR

F.B. 292 Pg. 28 G.W. Kleinecke Chief Party Notes by Kleinecke Date 2-14-29



RETURN TO
LOS ANGELES COUNTY SURVEYOR

Do not extend notes this side of this line

Note: ANY ADDITIONS OR CHANGES ON THIS SHEET MUST BE MADE OR CIRCLED IN Red. WITH DATE AND NAME OF PERSON MAKING CHANGE.

Date [illegible] Notes by [illegible] Chief Party [illegible] F.B. 392 Pg 29

Platted by MORIN	W. O. No. 906 D. S. O. No.
Date 9-17-29	Location [illegible]
Map No. B-399	Surveyed by [illegible]
Platting C'k'd by H. U. M. H.	Date 2-14-29
Date NOV 20 1929	Indexed

Cont. on bottom Pg 30

2x2 Set
POS.T. #26-A

219.57 @ 1800' T.=F.
= 219.50

1x2 Set on F. Tg.
produced
= R.P. (Pl. #25)

219.50

100+48.17 Set 1x2

Δ = 12-14-10
R = 300
T = 32.16
L = 64.07
E = 1.72

232.10

23.545' @ 19°18' T.=50°
= 232.10

Pl. #25 - 3 Sths.

Def.	Shds.	Fg.
1-[illegible]	15.90	99+84.10 [illegible]
3-54-20	24.993	100+00
6-07-05	23.17	+25
		+48.17 E.C.

Set 2x2
= Pl. #25

165.92

Set 1x2
99+84.10

167.02' @ 7°00' T.=52°
= 165.92

167-45-45
335-21-30
311-03-30
167-45-52½

2x2 Set
POS.T. #24-A

Cont from Top Pg 28

Note: ANY ADDITIONS OR CHANGES ON THIS SHEET MUST BE MADE OR CIRCLED IN Red. WITH DATE AND NAME OF PERSON MAKING CHANGE.

Do not extend notes this side of this line

RETURN TO
LOS ANGELES COUNTY SURVEYOR

F. B. 392 Pg. 30 G.W. Kleinecke Chief Party Notes by Kleinecke Date 2-15-29

Cont on Bot. p. 31



Pl. #26 - 5 Stas.

Cont. from Top Pg. 29

Det.	Chds	Sta.
3-22-33	14.72	102+35.27 B.C.
9-06-20	24.958	+50
14-50-06		+75
20-33-53	24.958	103+00
24-34-10	17.45	+42.47 E.C.

1X2 on B.Tg. & produced about 25'

RETURN TO
LOS ANGELES COUNTY SURVEYOR

Do not extend notes this side of this line

Note: ANY ADDITIONS OR CHANGES ON THIS SHEET MUST BE MADE OR CIRCLED IN Red. WITH DATE AND NAME OF PERSON MAKING CHANGE.

Date [illegible] Notes by [illegible] Chief Party [illegible] F.B. 392 Pg. 31

Platted by MORIN	W. O. No. 906 D. S. O. No.
Date 1-17-29	Location Crystal Lake Road
Map No. B 399	Surveyed by [illegible]
Platting Ck'd by H. U. M. H.	Date [illegible]
Date NOV 20 1929	Indexed

Party: (Kleinec) Jarvis Schwilk

Weather: Fair [illegible]

Note: ANY ADDITIONS OR CHANGES ON THIS SHEET MUST BE MADE OR CIRCLED IN Red. WITH DATE AND NAME OF PERSON MAKING CHANGE.

Do not extend notes this side of this line

RETURN TO LOS ANGELES COUNTY SURVEYOR

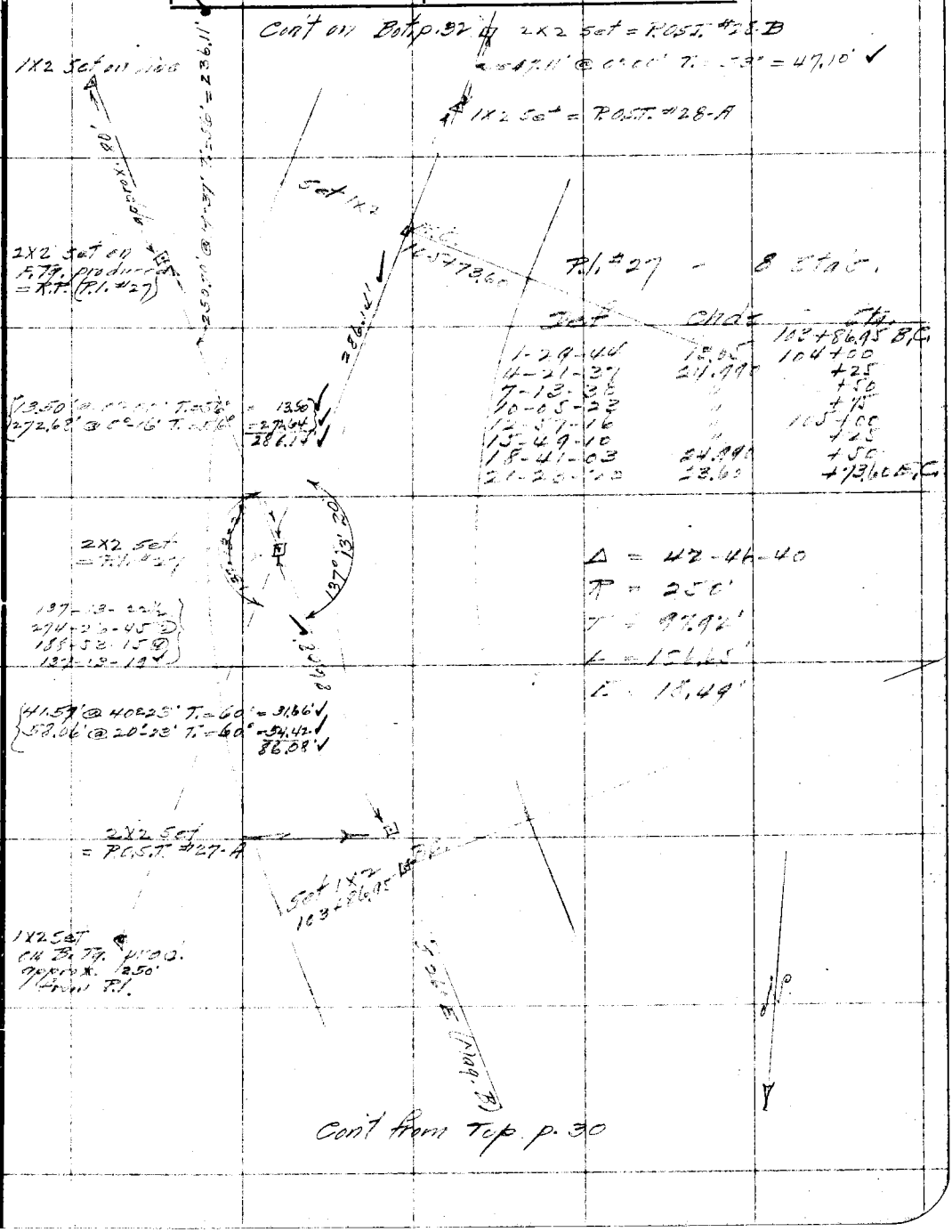

F. B. 392 Pg. 32 [illegible] Chief Party Notes by Kleinecke Date 2-16-'29

Cont'd on Bot. p. 33.



Cont'd from Top. p. 31.

RETURN TO
LOS ANGELES COUNTY SURVEYOR

Do not extend notes this side of this line

Note: ANY ADDITIONS OR CHANGES ON THIS SHEET MUST BE MADE OR CIRCLED IN Red. WITH DATE AND NAME OF PERSON MAKING CHANGE.

Date [illegible] Notes by [illegible] Chief Party [illegible] F.B. 392 Pg 33

Platted by MORIN	W. O. No. 906 D. S. O. No.
Date 1-17-29	Location [illegible]
Map No. B-399	Surveyed by [illegible]
Platting C'k'd by [illegible]	Date 2-16-[illegible]
Date NOV 20 1929	Indexed

Party: [illegible] Cole Jarvis [illegible]

W. [illegible] Clear [illegible]

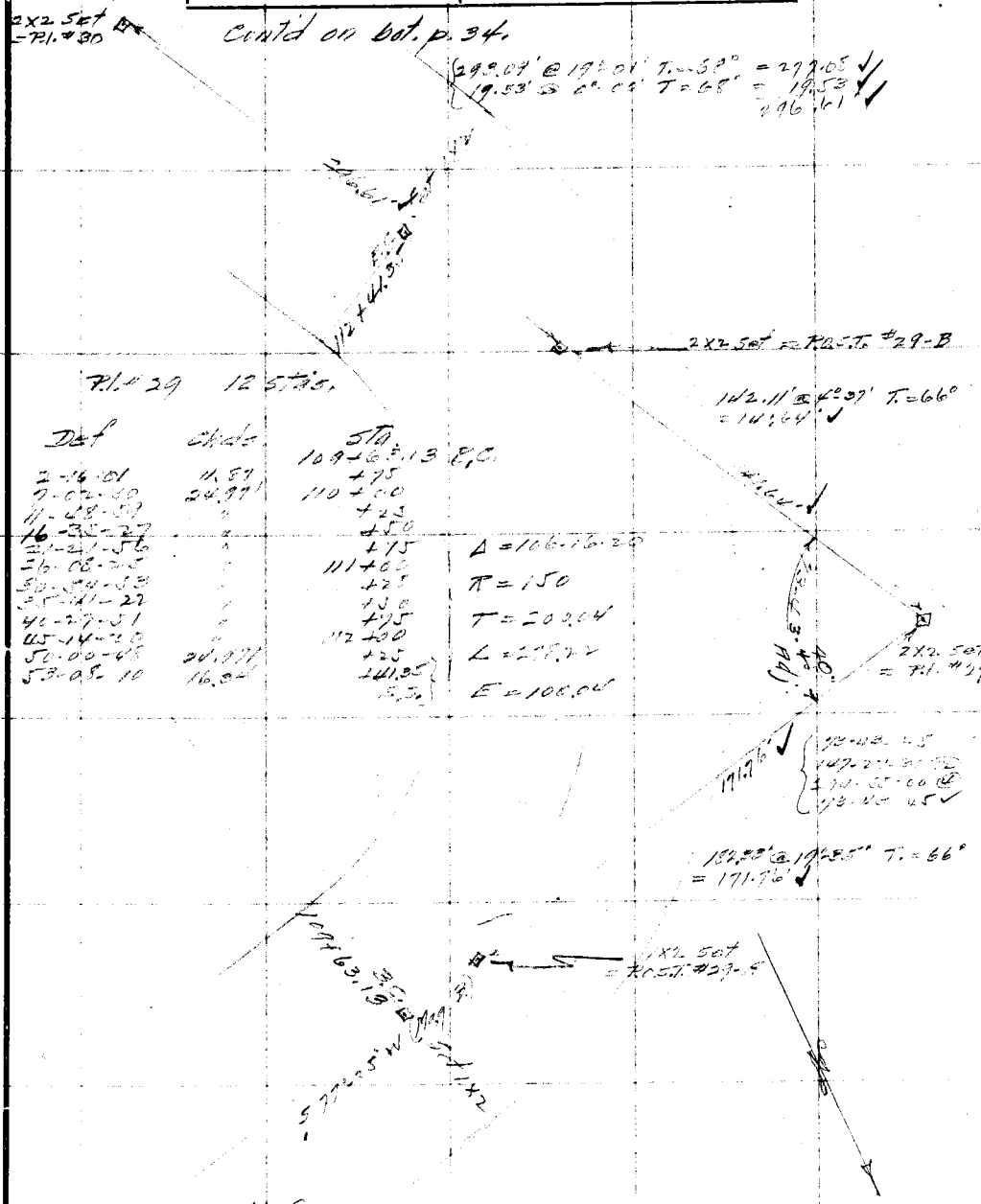

P.I. #29 12 Stas.

Def	Chds.	Sta.
		109+63.13 P.C.
2-16-01	11.87	+75
7-02-30	24.97	110+00
11-48-59	"	+25
16-35-27	"	+50
21-21-56	"	+75
26-08-25	"	111+00
30-54-53	"	+25
35-41-22	"	+50
40-27-51	"	+75
45-14-20	"	112+00
50-00-48	24.97	+25
53-08-10	16.34	+41.35 E.S.

Δ = 106-16-20

R = 150

T = 200.04

L = 278.22

E = 100.04

Cont'd from top p. 32.

Note: ANY ADDITIONS OR CHANGES ON THIS SHEET MUST BE MADE OR CIRCLED IN Red. WITH DATE AND NAME OF PERSON MAKING CHANGE.

Do not extend notes this side of this line

RETURN TO LOS ANGELES COUNTY SURVEYOR

F. B. 392 Pg. 34 G.W. Kleineck Chief Party Notes by Kleineck Date 2-16-'29

Cont'd on bot. p. 35

2X2 Set = P.I. #31.

163.78' @ 4°-47' T.=62'
= 163.19'

Set 1X2
116+02.64

2X2 Set = P.C.S.T. #30-A

2X2 Set on P.I.
prod. [illegible]

109.38' @ 13°-12'
T.=56° = 106.48'

106.48'

2X2 Set
= P.I. #30

P.I. #30 12 Sta's.

Det.	Chg's.	Sta.
1-09-[illegible]	12.16	113+37.84 B.C.
3-32-55	24.993	+50
[illegible]	"	+75
8-19-[illegible]	"	114+00
10-[illegible]	"	+25
13-05-52	"	+50
15-[illegible]-07	"	+75
17-52-21	"	115+00
[illegible]		+25
[illegible]		+50
[illegible]		[illegible]
[illegible]		[illegible]

$\Delta = 50° 34' 20''$
$R = 300'$
$T = 141.72'$
$L = 264.80.$

296.61'

cut X in Boulder X B.C. 113+37.84

2X2 Set
= P.C.S.T. #29-B

Cont'd from top p. 33.

RETURN TO
LOS ANGELES COUNTY SURVEYOR

Do not extend notes this side of this line

Note: ANY ADDITIONS OR CHANGES ON THIS SHEET MUST BE MADE OR CIRCLED IN Red. WITH DATE AND NAME OF PERSON MAKING CHANGE.

Date 7-[illegible]-29 Notes by [illegible] Chief Party [illegible] F.B. 372 Pg. 35

Plotted by MORIN	W. O. No. 406 D. S. O. No.
Date 9-17-29	Location [illegible]
Map No. B-399	Surveyed by J. H. [illegible]
Platting C'k'd by H. U. M. H.	Date 2-20-21
Date NOV 20 1929	Indexed

Party: [illegible]

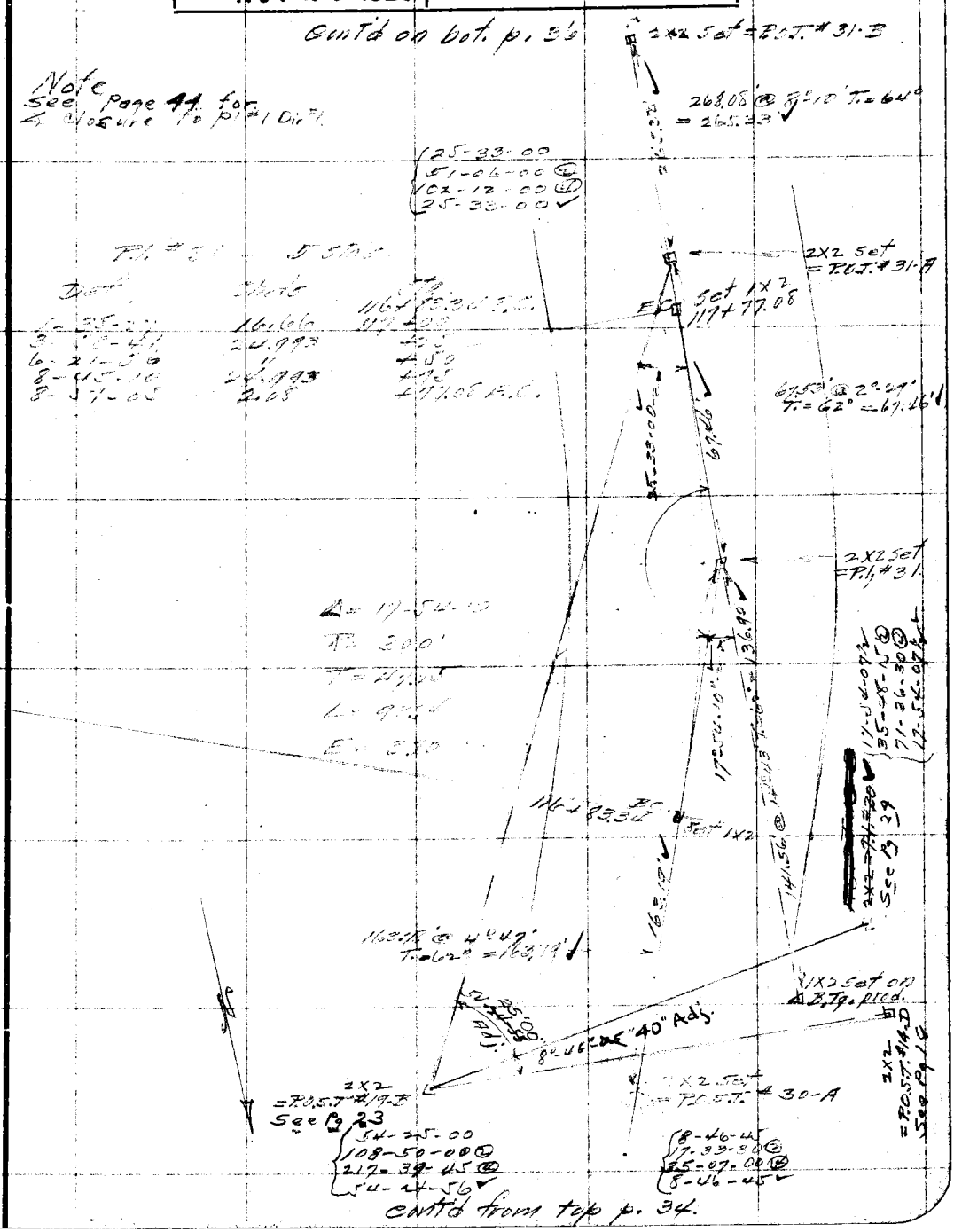

Notes: ANY ADDITIONS OR CHANGES ON THIS SHEET MUST BE MADE OR CIRCLED IN Red. WITH DATE AND NAME OF PERSON MAKING CHANGE.

Do not extend notes this side of this line

RETURN TO LOS ANGELES COUNTY SURVEYOR

F. B. 392 Pg. 36 [illegible] Chief Party Notes by Kleineck Date 2-22-29

Cont'd on bot. pg. 37

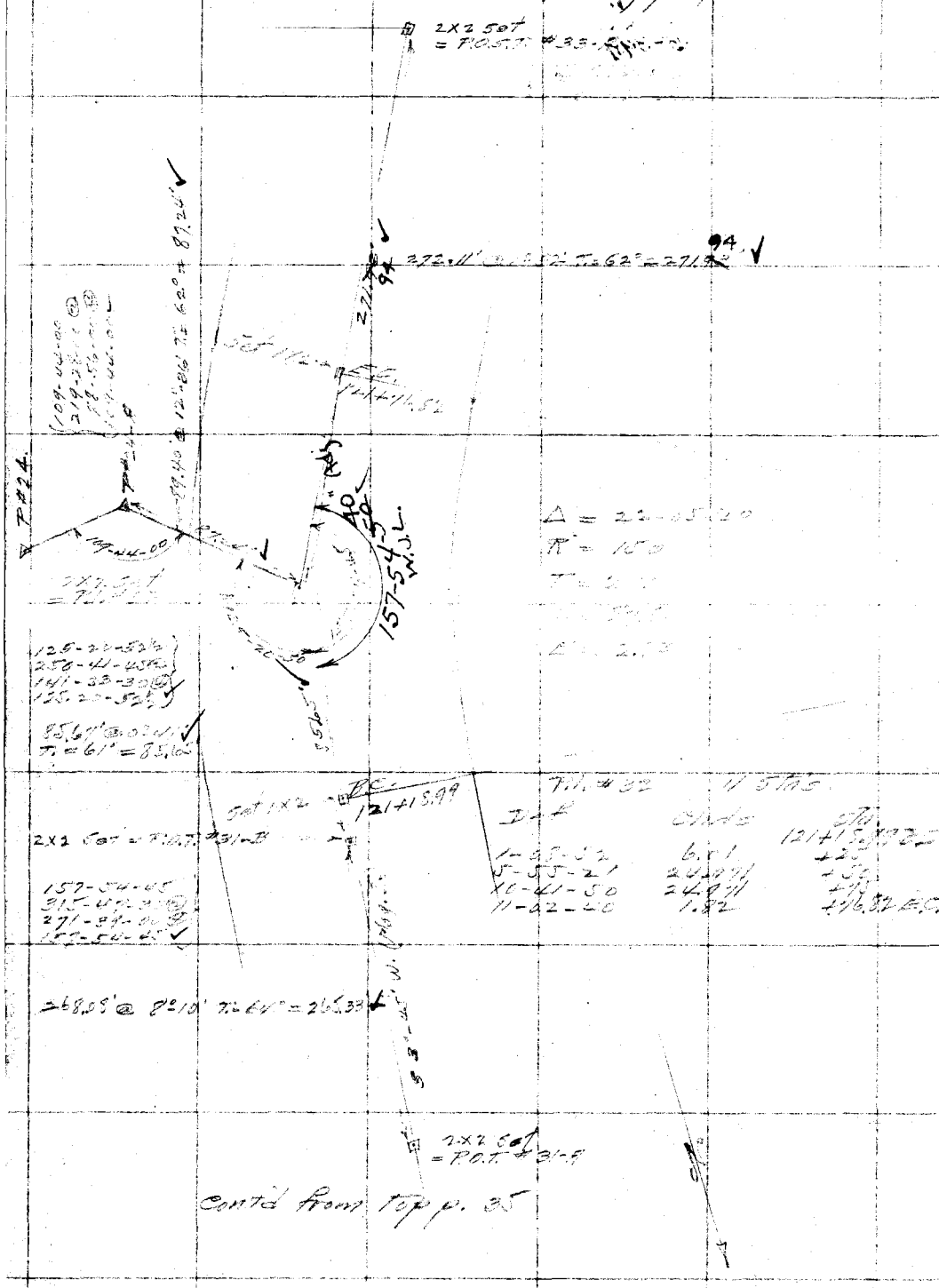

Dist	Chds	Sta
1-08-52	6.01	121+18.99 B.C.
5-55-21	24.971	+25
10-41-50	24.971	+50
11-02-40	1.82	+76.82 E.C.

RETURN TO
LOS ANGELES COUNTY SURVEYOR

Do not extend notes this side of this line

Note: ANY ADDITIONS OR CHANGES ON THIS SHEET MUST BE MADE OR CIRCLED IN Red. WITH DATE AND NAME OF PERSON MAKING CHANGE.

Date 2-20-24 Notes by ______ Chief Party ______ F.B. 392 Pg 37

Platted by MORIN	W.O. No. 906 D.S.O. No.
Date 1-17-29	Location
Map No. B-399	Surveyed by
Platting Ck'd by H.U. M.H.	Date 2-22-24
Date NOV 20 1929	Indexed

DIV #2

Weather - Fair

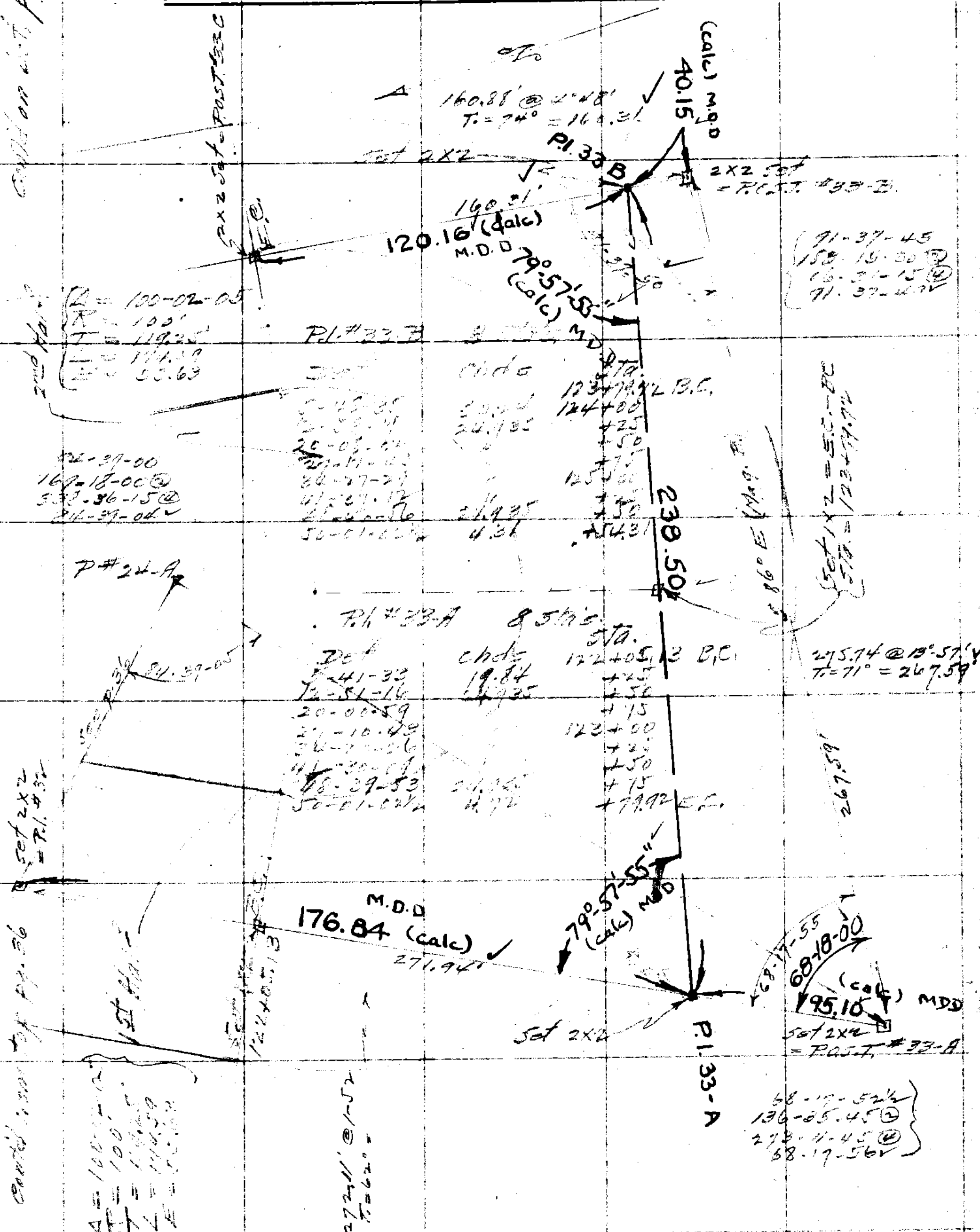

RETURN TO
LOS ANGELES COUNTY SURVEYOR

Notes: ANY ADDITIONS OR CHANGES ON THIS SHEET MUST BE MADE OR CIRCLED IN Red. WITH DATE AND NAME OF PERSON MAKING CHANGE.

Do not extend notes this side of this line

F.B. 392 Pg. 38 G.W. Kleineck Chief Party Notes by Kleineck Date 2-20-'29

DIV. #2
Sheet #4

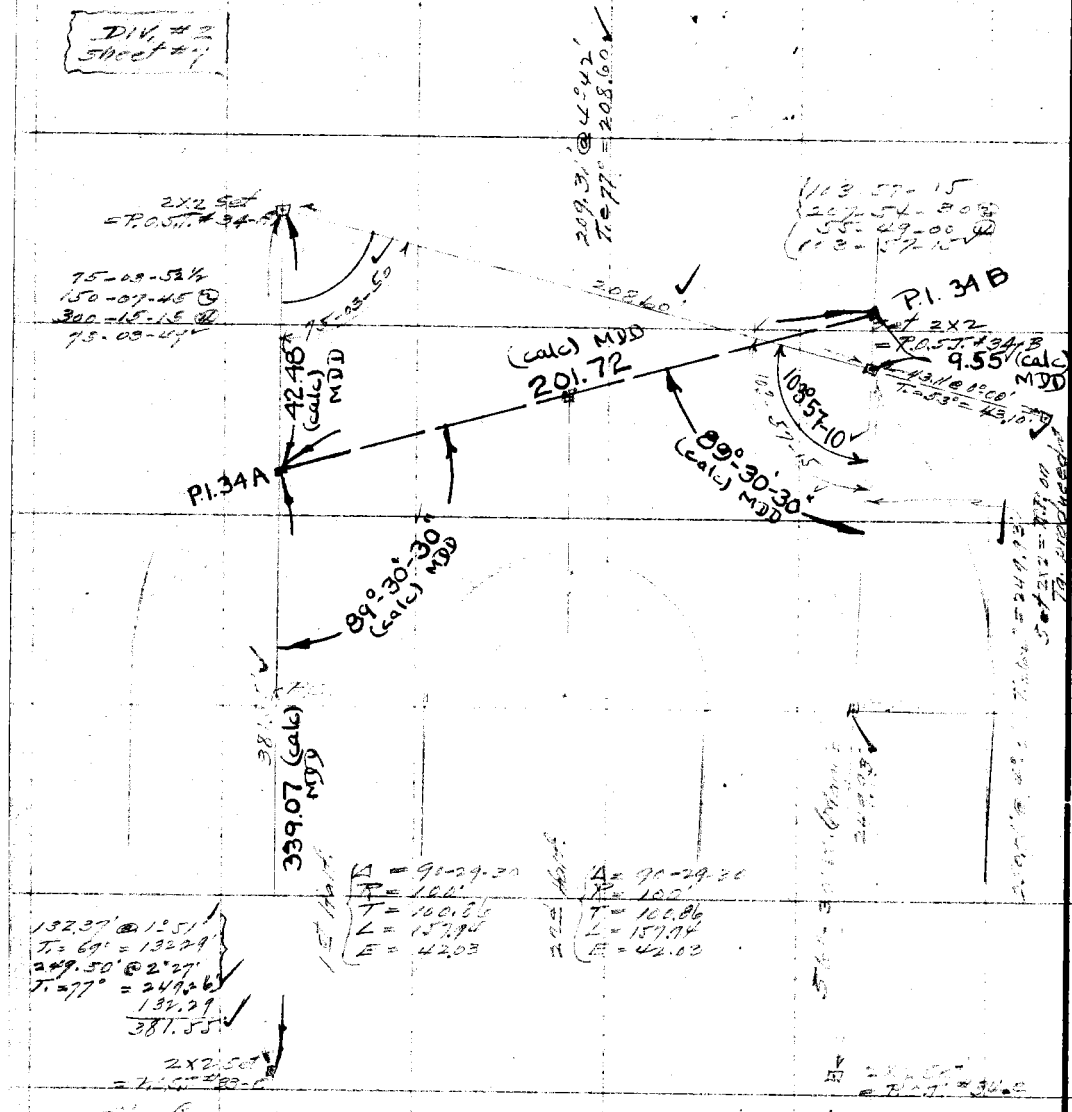

Cont'd from top p. 37

Cont'd on bot. p. 39.

P.I. #34-A 8 Sta's.

Det.	chds	Sta.
1-52-56	6.57	127+93.43 B.C.
9-02-39	24.935	128+20
16-12-22	"	+25
23-22-05	"	+50
30-31-48	"	+75
37-41-31	"	129+00
44-51-14	24.935	+25
45-14-45	1.37	+50
		+51.37 E.C.

P.I. #34-B 7 Sta's.

Det.	chds	Sta.
6-46-10	23.57	129+51.37 B.C.
13-55-53	24.935	+75
21-45-36	"	130+00
28-15-19	"	+25
35-25-02	"	+50
42-34-44	24.935	+75
45-14-45	9.31	131+00
		+09.31 E.C.

RETURN TO
LOS ANGELES COUNTY SURVEYOR

Note: ANY ADDITIONS OR CHANGES ON THIS SHEET MUST BE MADE OR CIRCLED IN Red. WITH DATE AND NAME OF PERSON MAKING CHANGE.

Do not extend notes this side of this line

Date 2-25-29 Notes by G. W. [illegible] Chief Party [illegible] F.B. 392 Pg. 39

Platted by MORIN	W.O. No. [illegible] D.S.O. No.
Date 4-17-29	Location [illegible] Road
Map No. B-399	Surveyed by [illegible]
Platting C'k'd by H.U.M.H.	Date 2-25-29
Date NOV 20 1929	Indexed

DIV. #2 [illegible]

Party: Kleinecke, Cole, Jordan, [illegible]

Same mnd. Transit: Berger No. 16858 300' Tape #31

Cont'd on bot. p. 40

2x2 Set = P.I. #36

287.27' @ 0°-04' T = 62° = 287.23

Set 1x2 in Tr. Rd. down 3"

F.C. 136+33.23

287.23'

2x2 Set = P.I. #35

147-36-52½
275-13-45
230-27-15
[illegible]

297.4' @ 5°-[illegible] T = [illegible]
14.26' @ 0°-00' T = 54°
= 296.06
14.26
310.32

310.32'

Set 1x2 in Tr. Rd. down 3"

F.C. 135+20.17

106.75'

106.76' @ 0°-00' T = 60° = 106.75

Set 2x2 = P.P. P.I. #35 on B.Tg. prod.

2x2 Set = P.I.T. #34 [illegible]

Cont'd from bot. p. 38

Note: ANY ADDITIONS OR CHANGES ON THIS SHEET MUST BE MADE OR CIRCLED IN Red. WITH DATE AND NAME OF PERSON MAKING CHANGE.

Do not extend notes this side of this line

RETURN TO LOS ANGELES COUNTY SURVEYOR

F.B. 39V Pg. 40 G.W. Kleineck Chief Party Notes by Kleineck Date 2-27-'24

DIV. #2
Sheet #8

Cont'd on bot. p. 41.

Vol. on account of change in alignment. See pages ~~40~~ 75 & ~~41~~ 82 incl.

N. + T. on recog. point.

204.18' @ 7°27'
T. = 62° = 202.44'

Set 1x2 on Tg. prod. = R.P. (Pl. #36)

Δ = 60-35-50
R = 25
T = 14.08
L = 26.44
E = 39.55

P.I. #36

9-35-32		
12-27-25		
15-19-19		
18-11-12		
21-23-45		
23-54-58		
26-46-51		
29-38-45	24.97	+75
30-17-55	5.90	+80.00 E.C.

Set 2x2 = P.I. #36

Change in alignment
See Pg. 75 to 82

Change in alignment of Road begins here
See p. ~~[illegible]~~ 77

Set 2x2 = P.I. # 35

Cont'd from Top p. 39

RETURN TO
LOS ANGELES COUNTY SURVEYOR

Do not extend notes this side of this line

Note: ANY ADDITIONS OR CHANGES ON THIS SHEET MUST BE MADE OR CIRCLED IN Red. WITH DATE AND NAME OF PERSON MAKING CHANGE.

Date 2-27-29 Notes by [illegible] Chief Party [illegible] F.B. 392 Pg. 48

Platted by MORIN	W. O. No. 906 S. O. No.
Date 9-17-29	Location [illegible]
Map No. B-399	Surveyed by [illegible]
Platting C'k'd by H. U. M. H.	Date [illegible]
Date NOV 20 1929	Indexed

DIV. #2 [illegible]

Party [illegible]

Cont'd on bot. p. 47

Set 2x2 = P.O.T. #37-A

275.77' @ 3°-08' T.=65° = 278.54

N. + T.

295.88' @ 4°-57' T.=64° = 294.75'

66.00' @ 5°-27' T.=62° = 65.72'

Set 2x2 = P.I. #37 (Ang. [illegible])

65.72'

2x2 Set = R.P. (P.I. #37) at [illegible] cabin [illegible]

85.53

148+98.18

176-28-30

Note: The angle for "P" line at P.O.T. on Sheet #9 [illegible] is plotted on wrong side of line.

191.02 @ 3°-08' T.=60° = 191.62

157.69' @ 4°-20' T.=60° = 157.22

348.84

Set 2x2 = P.O.T. #36-B

218.55' @ 2°-57' T.=64° = 218.24'

Set 2x2 = P.O.T. #36-A

295.16' @ 4°11' T.=64° = 294.34'

N. + T. on Rocky Point.

Cont'd from top p. 40

VOID on account of change in alignment. See pages 75 & 82 [illegible]

Note: ANY ADDITIONS OR CHANGES ON THIS SHEET MUST BE MADE OR CIRCLED IN Red. WITH DATE AND NAME OF PERSON MAKING CHANGE.

Do not extend notes this side of this line

RETURN TO LOS ANGELES COUNTY SURVEYOR

F.B. 392 Pg. 42 G.W. Kleinsch Chief Party Notes by Kleinsch Date 2-27-29

Div. #2
Sheet #9

Cont'd on bot. p. 43

VCD on account of change in alignment
[illegible] 75 to
~~40 ft.~~ 82 incl

Set 2x2
= P.I. #32

2x2 Set
= P.I. 57 #38-A

54.47'

246.28'

246.60' @ 2°47' T. = 62
= 246.28

Set 2x2
= P.I. #37-B

227.92'

227.92' @ 0°41' T. = [illegible]
= 227.92

Set No. T.

298.94

298.94' @ 4°07' T. = 64
= 298.94

Set 2x2
= P.I. #[illegible]-B

Cont'd from top p. 41

RETURN TO
LOS ANGELES COUNTY SURVEYOR

Do not extend notes this side of this line

Note: ANY ADDITIONS OR CHANGES ON THIS SHEET MUST BE MADE OR CIRCLED IN Red. WITH DATE AND NAME OF PERSON MAKING CHANGE.

Date [illegible] Notes by [illegible] Chief Party [illegible] F.B. 392 Pg 43

Platted by MORIN	W. O. No. 906 D. S. O. No.
Date 9-17-29	Location Crystal Lake Road
Map No. B-399	Surveyed by [illegible]
Platting C'k'd by H. U. M. H.	Date 2-27-'29
Date NOV 20 1929	Indexed

Transit used = [illegible] #16 P58

300' Tape #31 Normal at 80°

Note: [illegible] mgt used on all Pl. work + Ref. points in Div. #2.

Contd on bot. p. 44

Set 1x2 on Tg. prod. = R.P. (Pl. #38)

Set 2x2 = R.O.T. #38-B

Line changes ends here

204.16' @ 3°-05 T. = 70° = 203.85

164+01.43 E.C.

277.42 @ 7°43' T. = 68° = 274.87

274.89'

S 10°-45' W (Mag. B) 203.88

27-54-22½
55-48-45 (3)
111-37-30 (4)
27-54-22½

152-05-30 W.S.L.

Set 2x2 = Pl. #38

88.07' @ 7°-57' T. = [illegible] = 87.21

2x2 Set = R.O.T. #38-A

162+07.88 B.C.

2x2 Set = R.O.T. #37-B

[illegible] from top p. 42

Δ = 27-54-[illegible]
P = 50.[illegible]
T = 124.[illegible]
L = 243.[illegible]
E = 15.[illegible]

11 Stas.

		Sta.
[illegible]	17.12	162+07.88 B.C.
[illegible]	24.[illegible]	+25
[illegible]		+50
[illegible]		+75
[illegible]		163+00
[illegible]		+25
[illegible]		+50
[illegible]		+75
[illegible]		164+00
[illegible]		+25
[illegible]		+50
[illegible]	1.[illegible]	+51.48 E.C.

VOID on account of change in alignment. See pages 75 to 82 [illegible]

Note: ANY ADDITIONS OR CHANGES ON THIS SHEET MUST BE MADE OR CIRCLED IN Red. WITH DATE AND NAME OF PERSON MAKING CHANGE.

Do not extend notes this side of this line

RETURN TO LOS ANGELES COUNTY SURVEYOR

F.B. 892 Pg. 44 G.W. Kleineck Chief Party Notes by Kleineck Date 3-1-'29

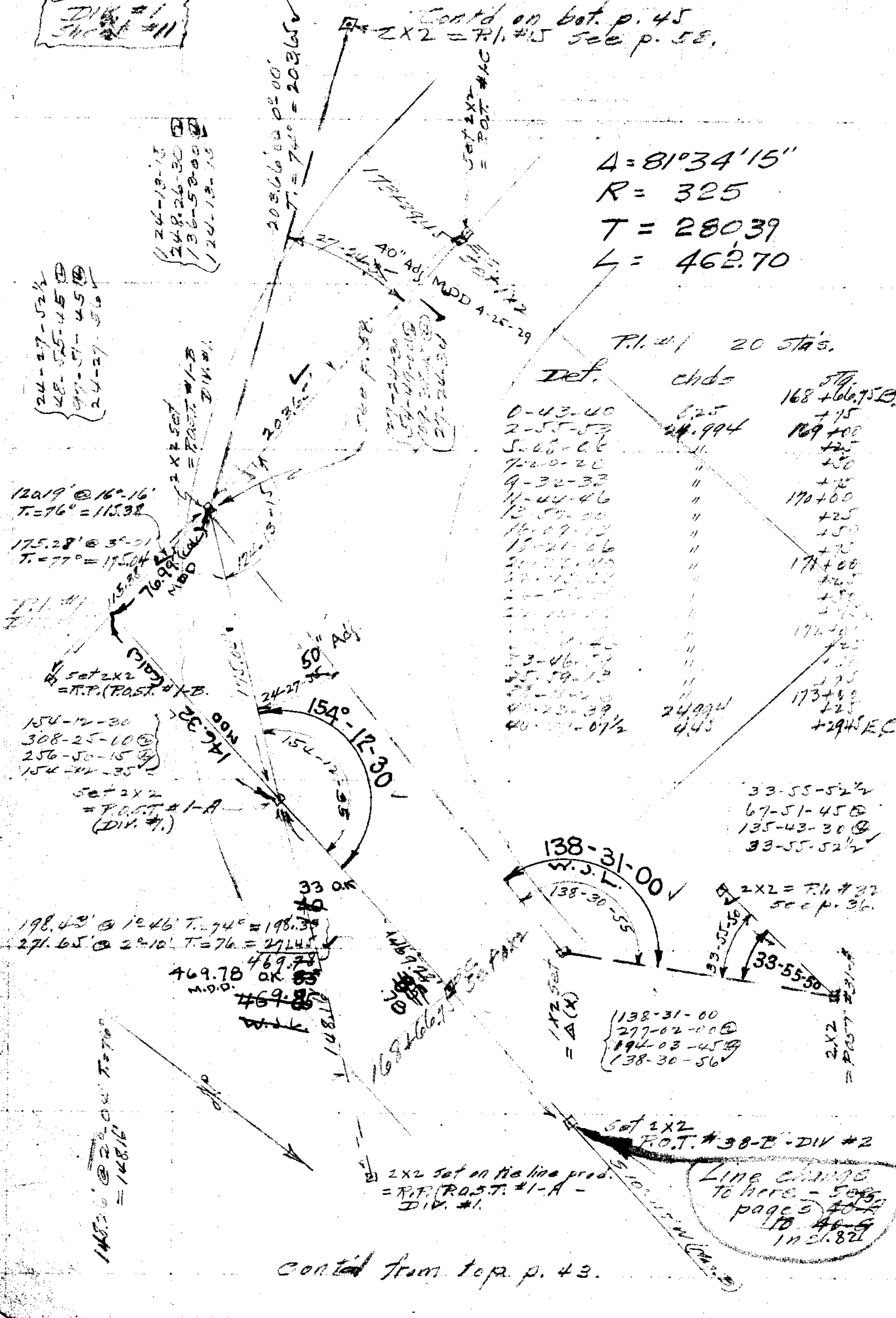

Δ = 81°34'15"
R = 325
T = 280.39
L = 462.70

P.I. #1 20 sta's.

Def.	chds	Sta.
		168+66.75 B.C.
0-43-40	6.25	+75
2-55-53	24.994	169+00
5-08-06	"	+25
7-20-20	"	+50
9-32-33	"	+75
11-44-46	"	170+00
13-57-00	"	+25
16-09-13	"	+50
18-21-26	"	+75
20-33-40	"	171+00
[illegible]	"	[illegible]
[illegible]	"	[illegible]
[illegible]	"	[illegible]
[illegible]	"	172+00
[illegible]	"	[illegible]
[illegible]	"	[illegible]
[illegible]	"	[illegible]
33-46-53	"	[illegible]
35-59-07	"	+75
38-11-20	"	173+00
40-25-39	24.994	+25
40-47-07½	4.45	+29.45 E.C.

Cont'd from top p. 43.

RETURN TO LOS ANGELES COUNTY SURVEYOR
Do not extend notes this side of this line
Note: ANY ADDITIONS OR CHANGES ON THIS SHEET MUST BE MADE OR CIRCLED IN Red. WITH DATE AND NAME OF PERSON MAKING CHANGE.

Date 3-1-29 Notes by G.W. Kleinecke Chief Party Kleinecke F.B. 392 Pg. 45

Platted by MORIN	W. O. No. 906 D. S. O. No.
Date 9-17-29	Location Crystal Lake Road
Map No. B-399	Surveyed by J.H. Ott
Platting C'k'd by H. U. M. H.	Date 3-14-29
Date NOV 20 1929	Indexed

Party: Kleinecke, Cole, Jordan, Schwalk, Porter

DIV. 1121 CUT #11

Contd on Bot. p. 46.

+ Warm Transit = Berger #16858, 300' Tape #31 (80°)

53.64 @ 6-06 T 80° = 53.31

47.77

Set 2x2 = P.O.T. #2-A

Set 2x2 RP POT #2 A

Set 2x2 RP POT #2 A

262.84 @ 3°-39' T. = 80° = 262.31

Set 2x2 on split of angle = R.P. (P.I. #2)

262.31

183+50.55

47.51

Set 2x2 on split of angle = R.P. P.I. #2

Set 2x2 = P.I. #2 (Ang. Pt.)

174-17-37
348-35-15
337-18-45
174-17-41

51.92

209.03 @ 2°-30 T. = 77° = 208.83

235.92 @ 4°-36' T. = 77° = 235.16

443.99
.02
443.97

443.97

2x2 Set = P.O.T. #1-E

299.60 @ 4°-36' T. = 76° = 298.62

298.62

2x2 Set = P.O.T. #1-D

278.27 @ 0°-00' T. = 74° = 278.26

278.26

For closure See Pg. 58.

Set 2x2 = P.O.T. #1-C

Contd from top. p. 44

Note: ANY ADDITIONS OR CHANGES ON THIS SHEET MUST BE MADE OR CIRCLED IN Red. WITH DATE AND NAME OF PERSON MAKING CHANGE.

Do not extend notes this side of this line

RETURN TO LOS ANGELES COUNTY SURVEYOR

F.B. 392 Pg. 46 G.W. Kleinock Chief Party Notes by Kleinock Date 3-5-29

Cont'd on bot. p. 47

DIV. No 1
SHT. #11

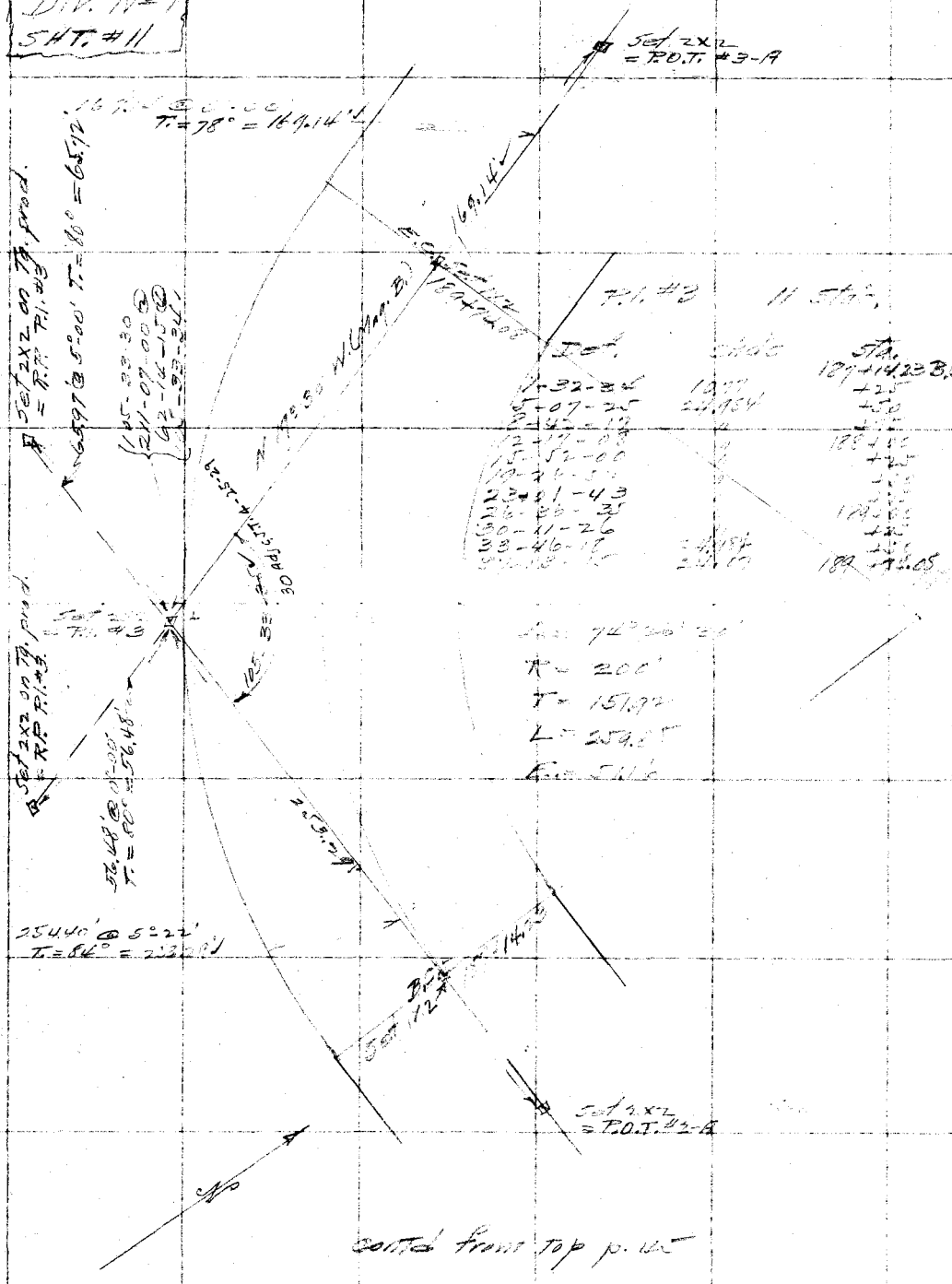

Cont'd from top p. 45

RETURN TO
LOS ANGELES COUNTY SURVEYOR

Do not extend notes this side of this line

Note: ANY ADDITIONS OR CHANGES ON THIS SHEET MUST BE MADE OR CIRCLED IN Red. WITH DATE AND NAME OF PERSON MAKING CHANGE.

Date 3-5-29 Notes by Kleinecke Chief Party [illegible] F.B. 392 Pg 47

Platted by MORIN	W.O. No. 406 D.S.O. No.
Date 4-17-29	Location Crystal Lake Road
Map No. B-399	Surveyed by J.H.O.H.
Platting C'k'd by H.U.M.H.	Date 3-5-29
Date NOV 20 1929	Indexed

Party: Kleinecke, Cole, Jordan, Schwalk, [illegible]

Weather: Fair + [illegible]

Transit used: Berger #16858, 300' #31 (Nor. 80°)

contd on [illegible] p. 48

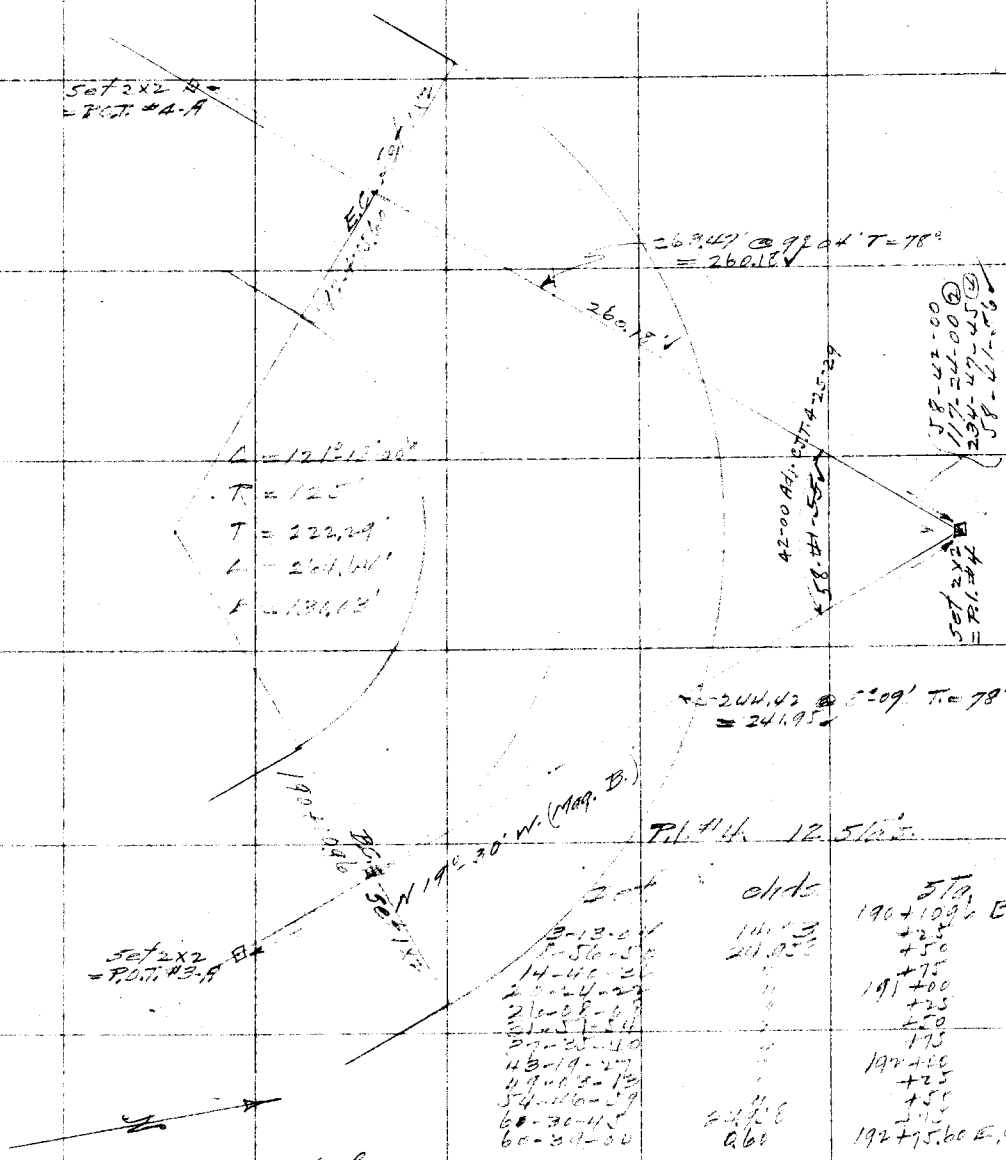

P.I. #4 12.5 Ta's

Set	chds	Sta.
3-13-04	14.03	190+109.6 E.C.
8-56-50	24.95	+25
14-40-36	"	+50
20-24-22	"	+75
26-08-07	"	191+00
31-51-54	"	+25
37-35-40	"	+50
43-19-27	"	+75
49-03-13	"	192+00
54-46-59	"	+25
60-30-45	24.95	+50
60-39-00	0.60	+75
		192+75.60 E.C.

contd from Tp. p. 46

Note: ANY ADDITIONS OR CHANGES ON THIS SHEET MUST BE MADE OR CIRCLED IN Red. WITH DATE AND NAME OF PERSON MAKING CHANGE.

Do not extend notes this side of this line

RETURN TO LOS ANGELES COUNTY SURVEYOR

F. B. 392 Pg 48 G.W. Kleinock Chief Party Notes by Kleinock Date [illegible]

DIV. No 1
SHT. #12

Cont'd on bot p. 49



Cont'd from top p. 47

RETURN TO
LOS ANGELES COUNTY SURVEYOR

Do not extend notes this side of this line

Note: ANY ADDITIONS OR CHANGES ON THIS SHEET MUST BE MADE OR CIRCLED IN Red. WITH DATE AND NAME OF PERSON MAKING CHANGE.

Date [illegible] Notes by [illegible] Chief Party [illegible] F.B. 372 Pg 47

Platted by MORIN	W. O. No. 966 O. S. O. No.
Date 9-17-29	Location [illegible]
Map No. B-399	Surveyed by [illegible]
Platting C'k'd by H. U. M. H.	Date [illegible]
Date NOV 20 1929	Indexed

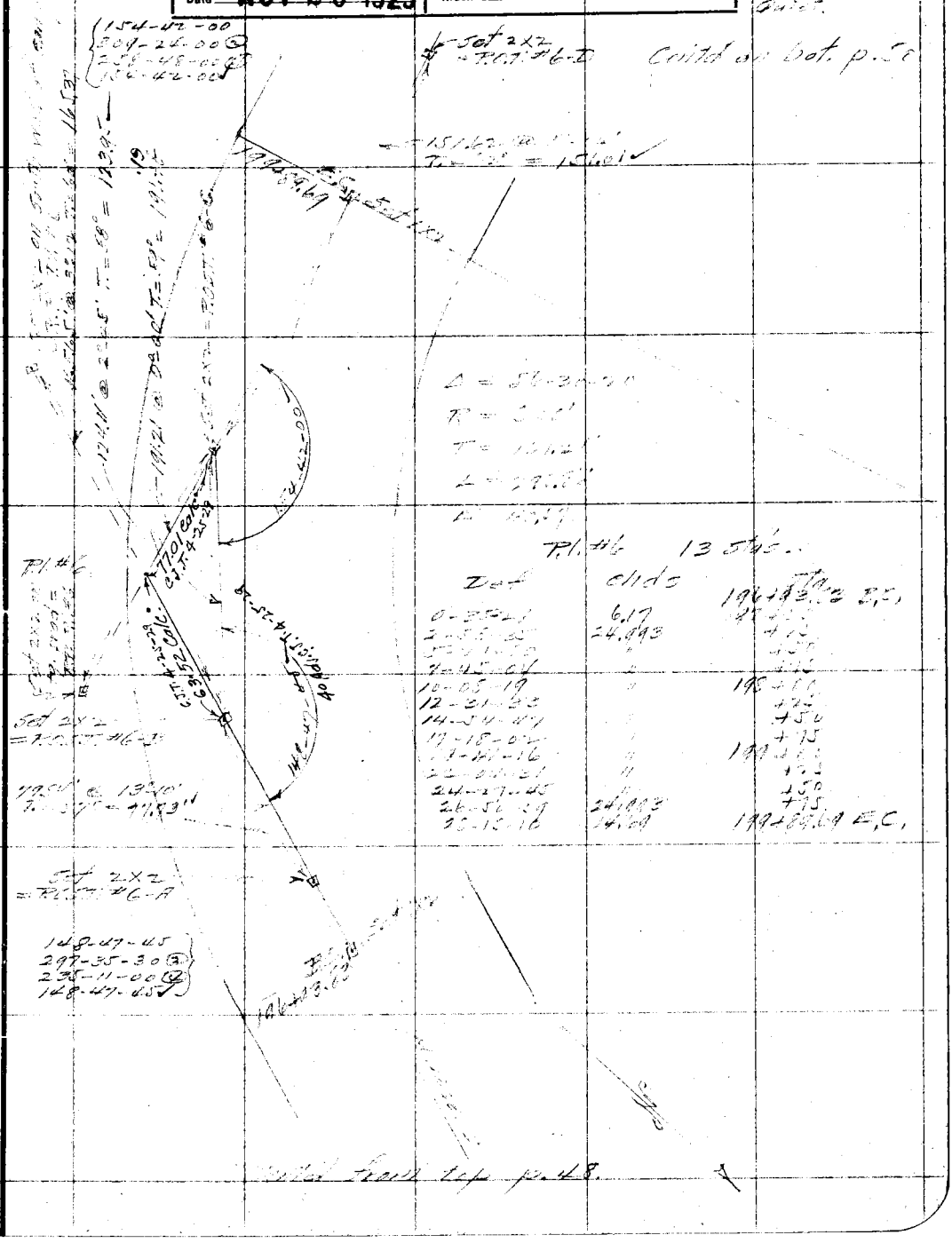

Note: ANY ADDITIONS OR CHANGES ON THIS SHEET MUST BE MADE OR CIRCLED IN Red. WITH DATE AND NAME OF PERSON MAKING CHANGE.

Do not extend notes this side of this line

RETURN TO
LOS ANGELES COUNTY SURVEYOR

F.B. 392 Pg. 50 [illegible] Chief Party Notes by [illegible] Date [illegible]

SHT. #12

cont'd on next p. 51

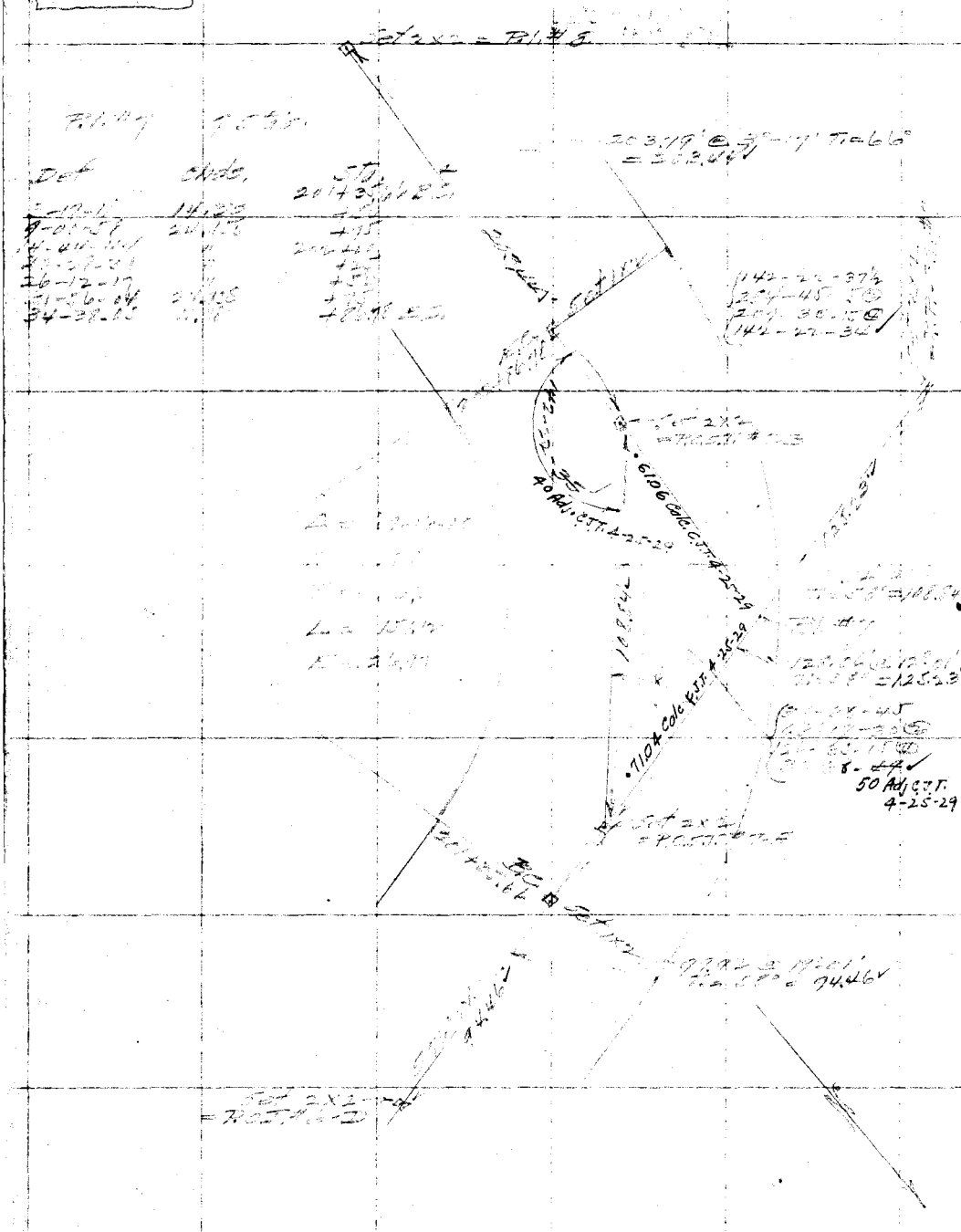

cont'd from top p. 49

RETURN TO
LOS ANGELES COUNTY SURVEYOR

Do not extend notes this side of this line

Note: ANY ADDITIONS OR CHANGES ON THIS SHEET MUST BE MADE OR CIRCLED IN Red. WITH DATE AND NAME OF PERSON MAKING CHANGE.

Date [illegible] Notes by [illegible] Chief Party [illegible] F.B. 392 Pg. 51

Platted by MORIN	W. O. No. [illegible] D. S. O. No.
Date 4-17-29	Location [illegible]
Map No. B-399	Surveyed by
Platting C'k'd by H. U. M. H.	Date [illegible]
Date NOV 20 1929	Indexed

Party: [illegible] Colo. [illegible] Varnes

Weather: Fair & pleasant - Light [illegible]

Contd on Bot. p. 52.

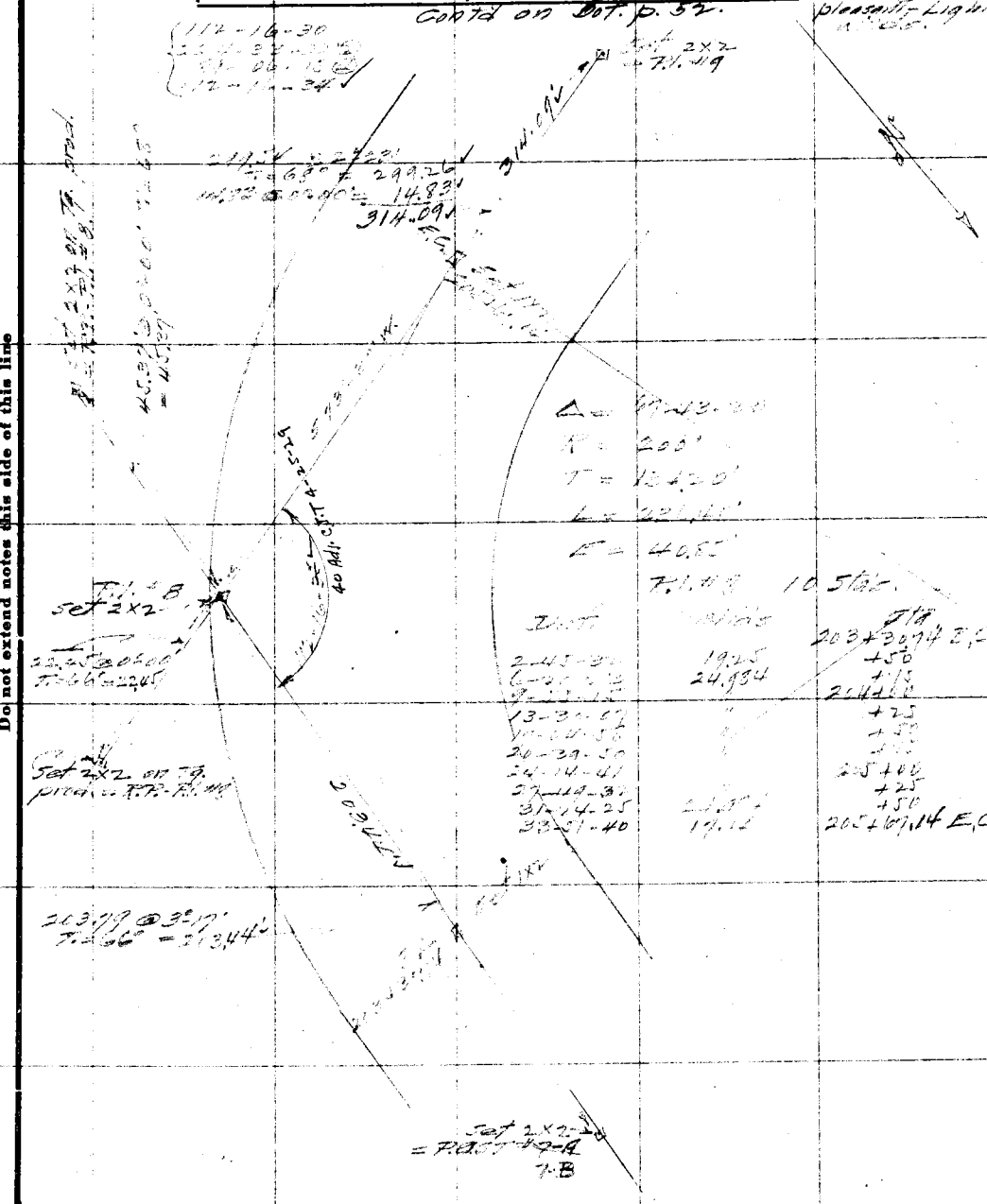

Dist.	Ends	Sta.
2-45-32	19.25	203+30.74 E.C.
6-[illegible]	24.934	+50
9-[illegible]		+75
13-[illegible]	"	204+00
17-[illegible]	"	+25
20-39-50	"	+50
24-14-41		+75
27-44-32		205+00
31-14-25	[illegible]	+25
33-51-40	17.12	+50
		205+67.14 E.C.

Contd from top p. 50

Note: ANY ADDITIONS OR CHANGES ON THIS SHEET MUST BE MADE OR CIRCLED IN Red. WITH DATE AND NAME OF PERSON MAKING CHANGE.

Do not extend notes this side of this line

RETURN TO LOS ANGELES COUNTY SURVEYOR

F. B. 397 Pg. [illegible] Chief Party Notes by [illegible] Date 4-10-[illegible]

Cont'd on bot. p. 53

DIV. No. 1
SHT. #12

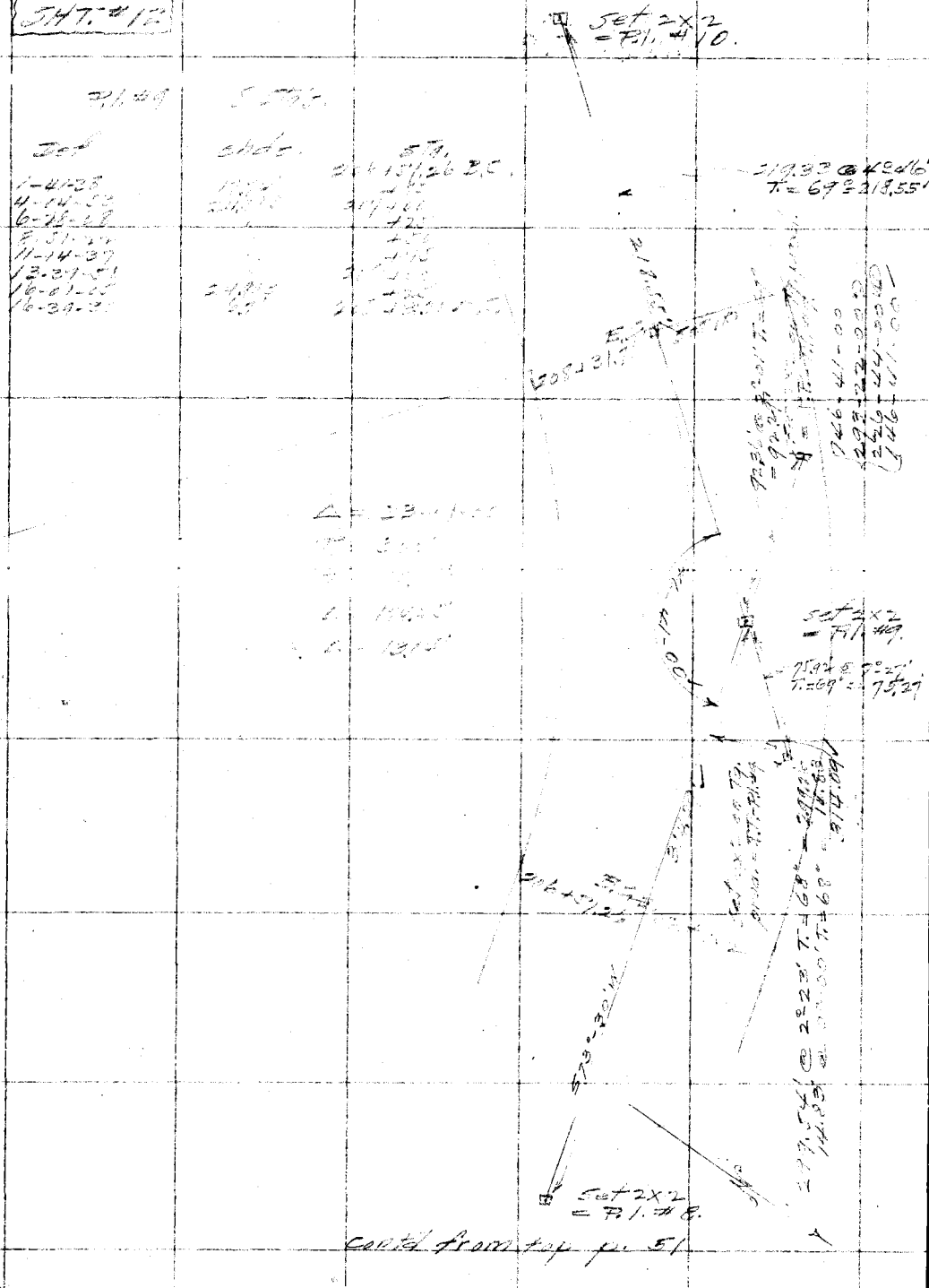

Cont'd from top p. 51

RETURN TO
LOS ANGELES COUNTY SURVEYOR

Do not extend notes this side of this line

Note: ANY ADDITIONS OR CHANGES ON THIS SHEET MUST BE MADE OR CIRCLED IN Red. WITH DATE AND NAME OF PERSON MAKING CHANGE.

Date [illegible] Notes by [illegible] Chief Party [illegible] F.B. 392 Pg. 53

Platted by MORIN	W. O. No. 906 D. S. O. No.
Date 9-17-29	Location [illegible]
Map No. B-300	Surveyed by
Platting C'k'd by H. O. M. H.	Date 4-10-29
Date NOV 20 1929	Indexed

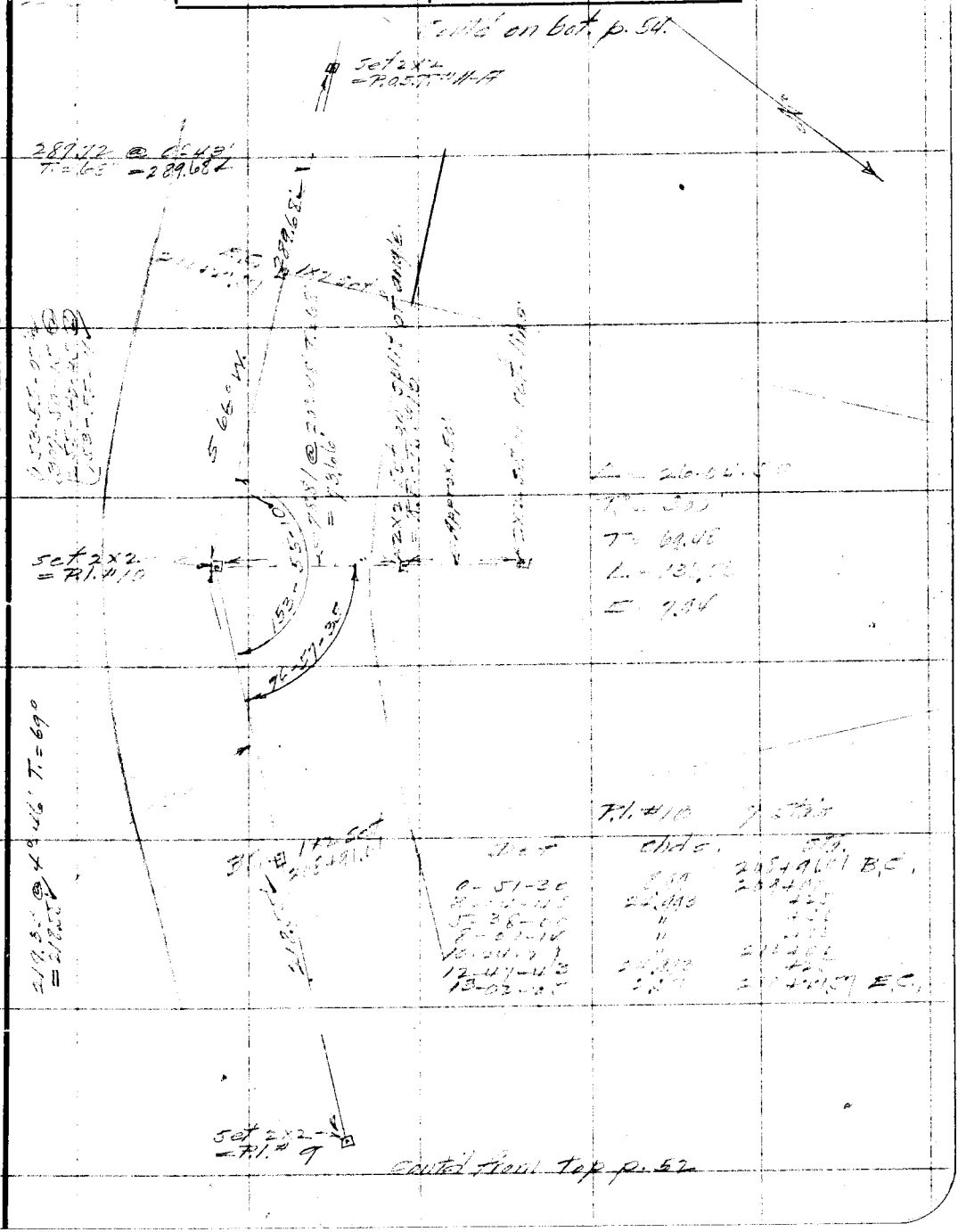

Notes: ANY ADDITIONS OR CHANGES ON THIS SHEET MUST BE MADE OR CIRCLED IN Red. WITH DATE AND NAME OF PERSON MAKING CHANGE.

Do not extend notes this side of this line

RETURN TO LOS ANGELES COUNTY SURVEYOR

F.B. 392 PG 54 G.W. Meinert Chief Party Notes by Meinert Date 4-10-'29

Cont'd on bot. p. 55

DIV. No 1
SHT. #13



Cont'd from top p. 53.

RETURN TO
LOS ANGELES COUNTY SURVEYOR

Do not extend notes this side of this line

Note: ANY ADDITIONS OR CHANGES ON THIS SHEET MUST BE MADE OR CIRCLED IN Red. WITH DATE AND NAME OF PERSON MAKING CHANGE.

Date 4-11-29 Notes by [illegible] Chief Party [illegible] F.B. 392 Pg 55

Platted by FORIN	W. O. No. [illegible] D. S. O. No.
Date 9-17-29	Location [illegible]
Map No. B-399	Surveyed by [illegible]
Platting C'k'd by H. U. M. H.	Date 4-11-29
Date NOV 20 1929	Indexed

Cont'd on Bat. p. 56.



Cont'd from top p. 54.

Notes: ANY ADDITIONS OR CHANGES ON THIS SHEET MUST BE MADE OR CIRCLED IN Red. WITH DATE AND NAME OF PERSON MAKING CHANGE.

Do not extend notes this side of this line

RETURN TO LOS ANGELES COUNTY SURVEYOR

F. B. 392 Pg. 56 [illegible] Chief Party Notes by [illegible] Date 4-11-29

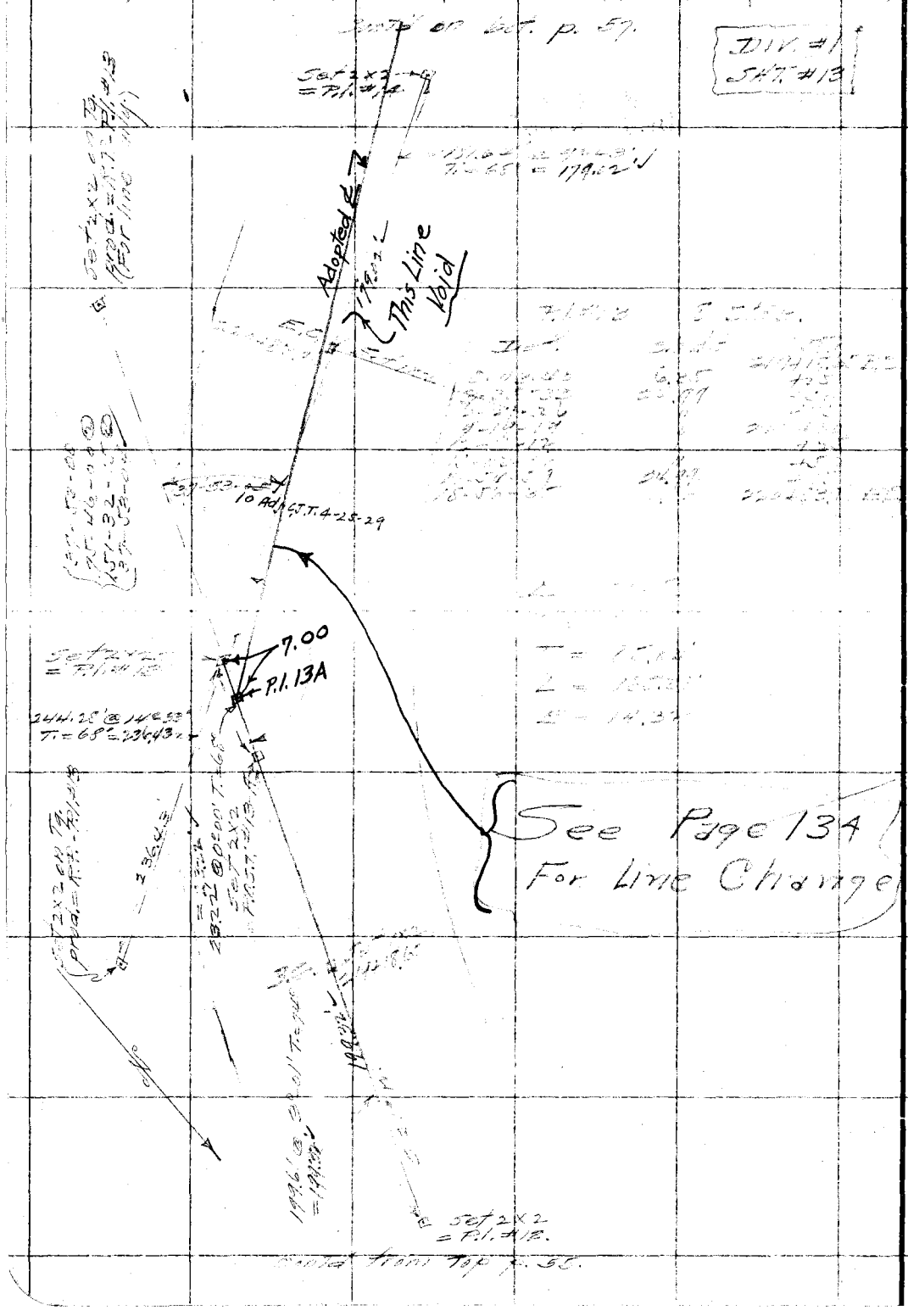

RETURN TO
LOS ANGELES COUNTY SURVEYOR

Do not extend notes this side of this line

Note: ANY ADDITIONS OR CHANGES ON THIS SHEET MUST BE MADE OR CIRCLED IN Red. WITH DATE AND NAME OF PERSON MAKING CHANGE.

Date [illegible] Notes by [illegible] Chief Party [illegible] F.B. 392 Pg. 57

Platted by MORIN	W. O. No. 916 O. S. O. No.
Date [illegible]-17-29	Location [illegible]
Map No. B-399	Surveyed by [illegible]
Platting C'k'd by H. U. M. H.	Date [illegible]
Date NOV 20 1929	Indexed

Cont'd on bot. p. 58.

Void

See Page #135

For Line Change

Set 2x2 = P.O.T. #14-A

119.33 @ 16°-17' T. = 64° = 114.53'

152-54-30
305-49-00
251-35-00
152-54-30

Set Nail + Tin = P.I. #14

130.79 @ 15°-35' T. = 66° = 125.97

125.97'

Set 2x2 on Tg. prod. = R.P. P.I. #14

179.02'

181.64' @ 9°-43' T. = 68° = 179.02'

Set 2x2 = P.I. #13

Cont'd from top p. 56.

Notes: ANY ADDITIONS OR CHANGES ON THIS SHEET MUST BE MADE OR CIRCLED IN Red. WITH DATE AND NAME OF PERSON MAKING CHANGE.

Do not extend notes this side of this line

RETURN TO LOS ANGELES COUNTY SURVEYOR

F. B. [illegible] Pg [illegible] Chief Party Notes by [illegible] Date 4-11-29

contd in bot. p. 59

[illegible] #1
SHT. #13

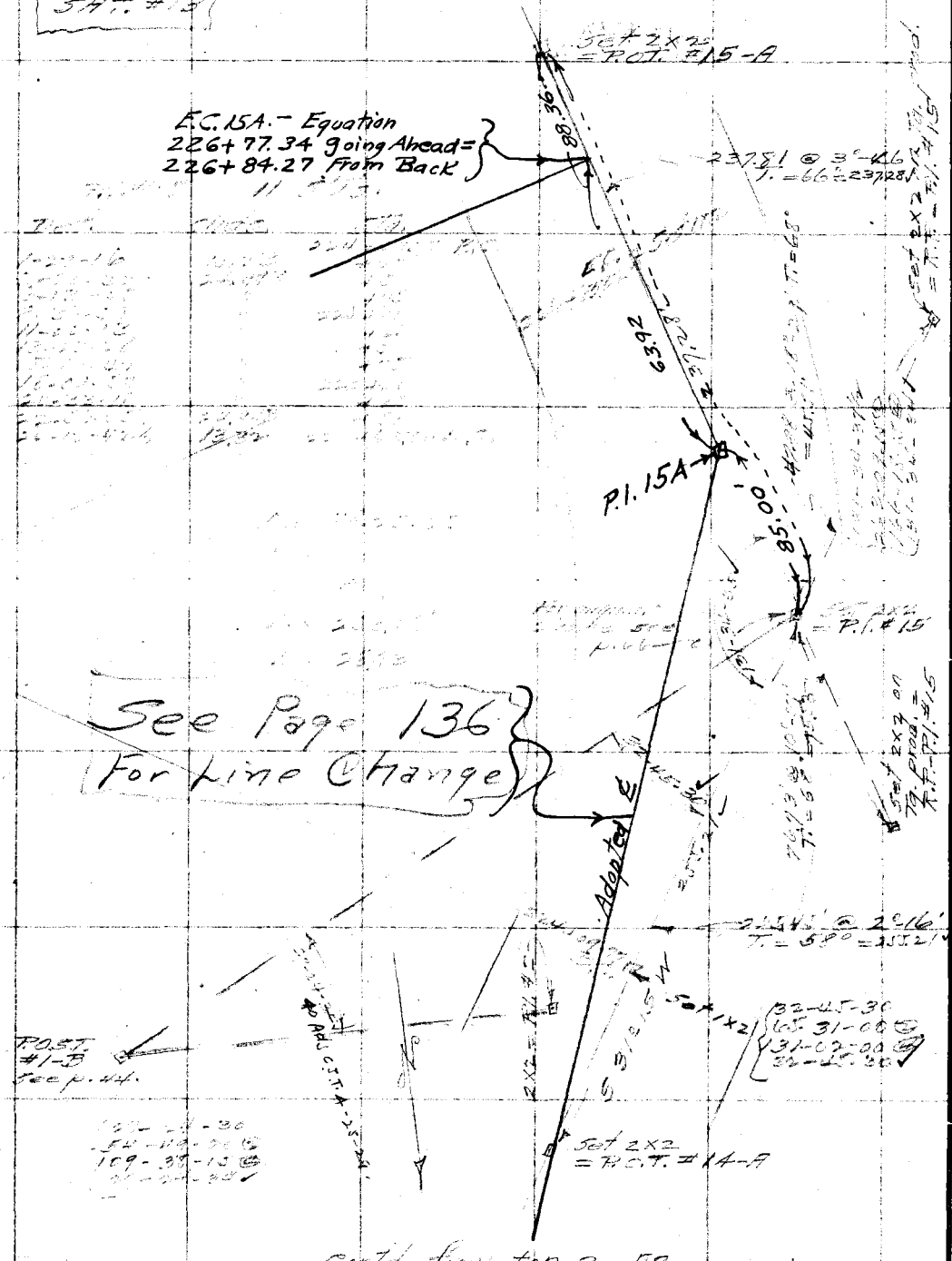

contd from top p. 57

RETURN TO
LOS ANGELES COUNTY SURVEYOR

Do not extend notes this side of this line

Note: ANY ADDITIONS OR CHANGES ON THIS SHEET MUST BE MADE OR CIRCLED IN Red. WITH DATE AND NAME OF PERSON MAKING CHANGE.

Date 4-12-29 Notes by [illegible] Chief Party [illegible] F.B. 392 Pg. 59

Platted by MORIN	W. O. No. [illegible] D. S. O. No.
Date 1-17-29	Location [illegible]
Map No. B-399	Surveyed by [illegible]
Platting Ck'd by H.U.M.H.	Date 4-12-29
Date NOV 20 1929	Indexed

Note: ANY ADDITIONS OR CHANGES ON THIS SHEET MUST BE MADE OR CIRCLED IN Red. WITH DATE AND NAME OF PERSON MAKING CHANGE.

Do not extend notes this side of this line

RETURN TO
LOS ANGELES COUNTY SURVEYOR

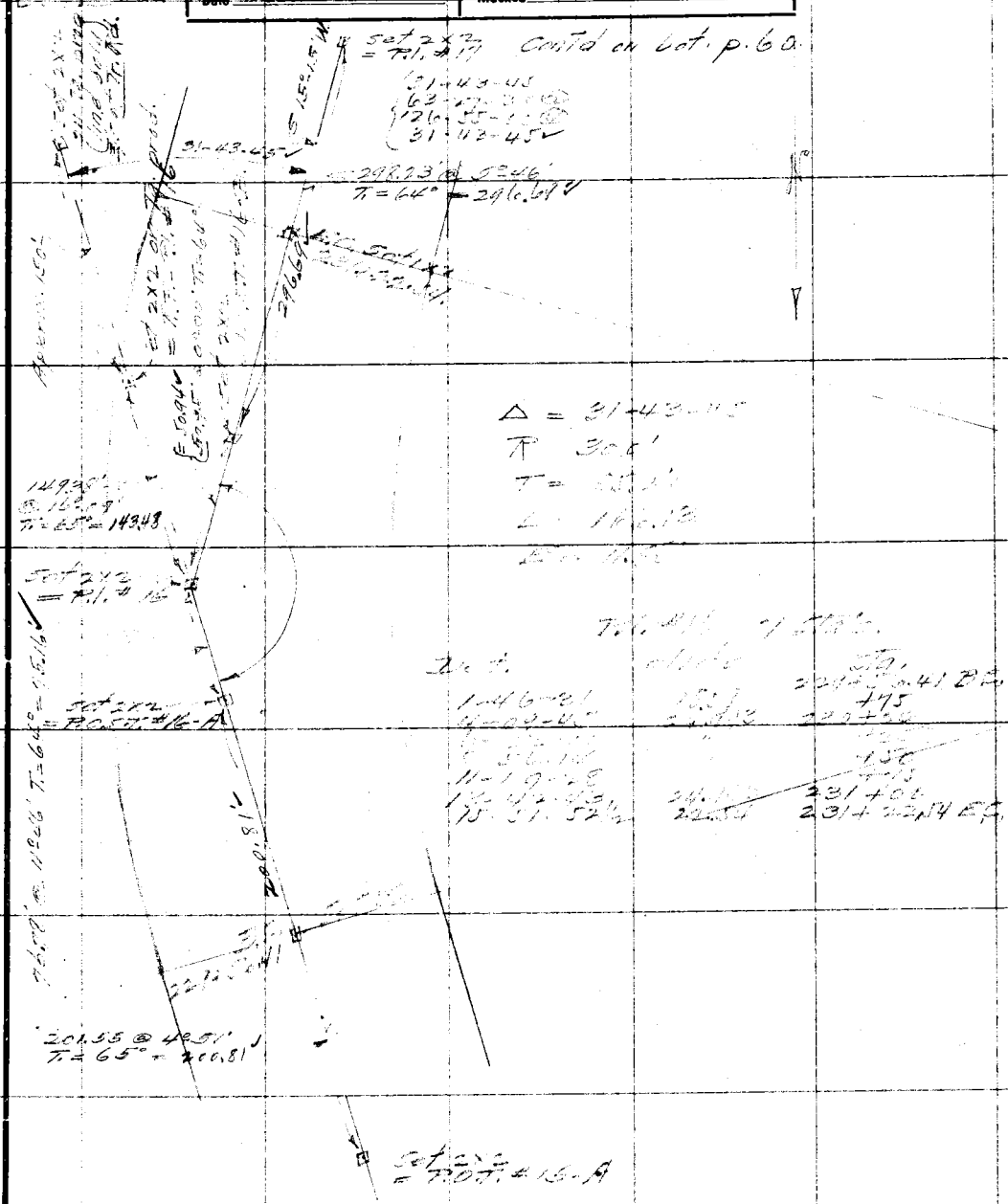

Cont'd from top p. 58.

F.B. 392 Pg 60 G.W. Kleinecke Chief Party Notes by Kleinecke Date 4-12-29

DIV. #1
SHT. #14

Contd on bot p. 61

3 Sta.

Jet chds

Sta.

Δ = 12-30-[illegible]
T = [illegible]
L = 65.51'
B = 1.80

20 Adj
C.J.T. 4-24-29

Contd from top p. 59

RETURN TO
LOS ANGELES COUNTY SURVEYOR

Do not extend notes this side of this line

Note: ANY ADDITIONS OR CHANGES ON THIS SHEET MUST BE MADE OR CIRCLED IN Red. WITH DATE AND NAME OF PERSON MAKING CHANGE.

Date 4-12-29 Notes by [illegible] Chief Party [illegible] F.B. [illegible]2 Pg. 61

Platted by MORIN	W. O. No. [illegible] D. S. O. No.
Date 4-17-29	Location [illegible]
Map No. B-399	Surveyed by [illegible]
Platting C'k'd by H. U. M. H.	Date [illegible]
Date NOV 20 1929	Indexed

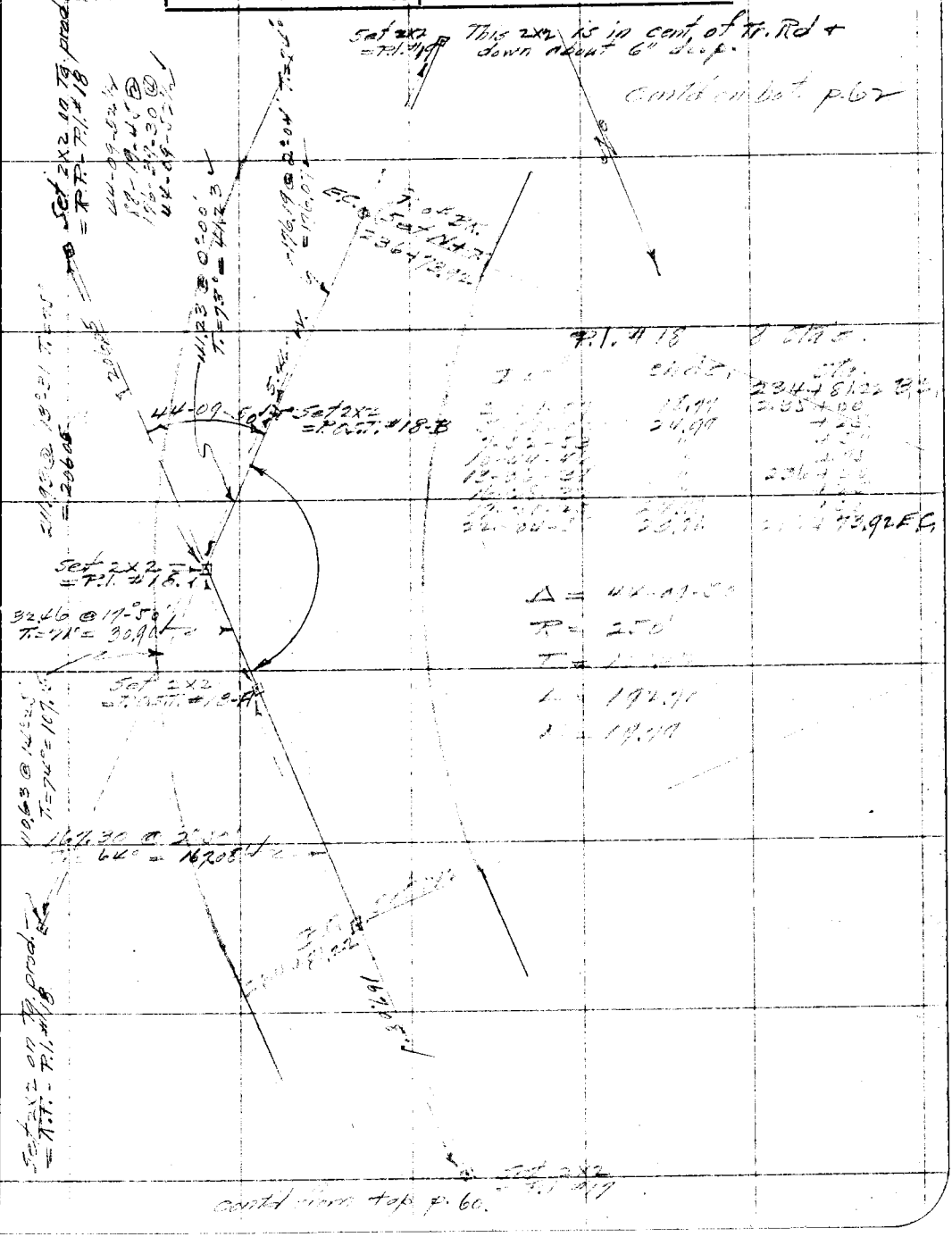

Note: ANY ADDITIONS OR CHANGES ON THIS SHEET MUST BE MADE OR CIRCLED IN Red. WITH DATE AND NAME OF PERSON MAKING CHANGE.

Do not extend notes this side of this line

RETURN TO
LOS ANGELES COUNTY SURVEYOR

F. B. [illegible] Pg 62 G. W. Kleinecke Chief Party Notes by Kleinecke Date 4-16-'29

DIV. #1
SHT. #14

Cont'd on Lot p. 63

Pl. #19 [illegible]

Set 2x2 = P.C.T. #19-E

Set 1x2 in Tr. Rd

Set 2x2 = P.L. #19 in cent. of Tr. Rd + down 6" deep

40 Adj. C.T. 4-24-29

113.62 @ 12°-00' T.=76 = 111.14

Set 2x2 in Tr. Rd

Set 2x2 in Tr. prod. = R.P. P.L. #19

176.19 @ 2°-04' T.=74° = 176.07

Set 2x2 = P.C.S.T. #18-B

Cont'd from cap. p. 61

RETURN TO
LOS ANGELES COUNTY SURVEYOR

Do not extend notes this side of this line

Note: ANY ADDITIONS OR CHANGES ON THIS SHEET MUST BE MADE OR CIRCLED IN Red. WITH DATE AND NAME OF PERSON MAKING CHANGE.

Date 4-16-29 Notes by Kleinrock Chief Party Kleinrock F.B. 392 Pg. 63

DIV. #1
SHT. #19

Platted by MORIN	W. O. No. 906 D. S. O. No.
Date 2-17-29	Location Crystal Lake Road
Map No. B-399	Surveyed by [illegible]
Platting C'k'd by H. U. M. H.	Date 4-16-29
Date NOV 20 1929	Indexed

Party: Kleinrock, Cole, Jordan, Varney

moderately warm
Light breezes
Transit: Berger #16858
300' #31 - Normal @ 80'
100' @ 23½ lbs
200' @ 33½ "
300' @ 43½ "

Cont'd on bot of p. 64.

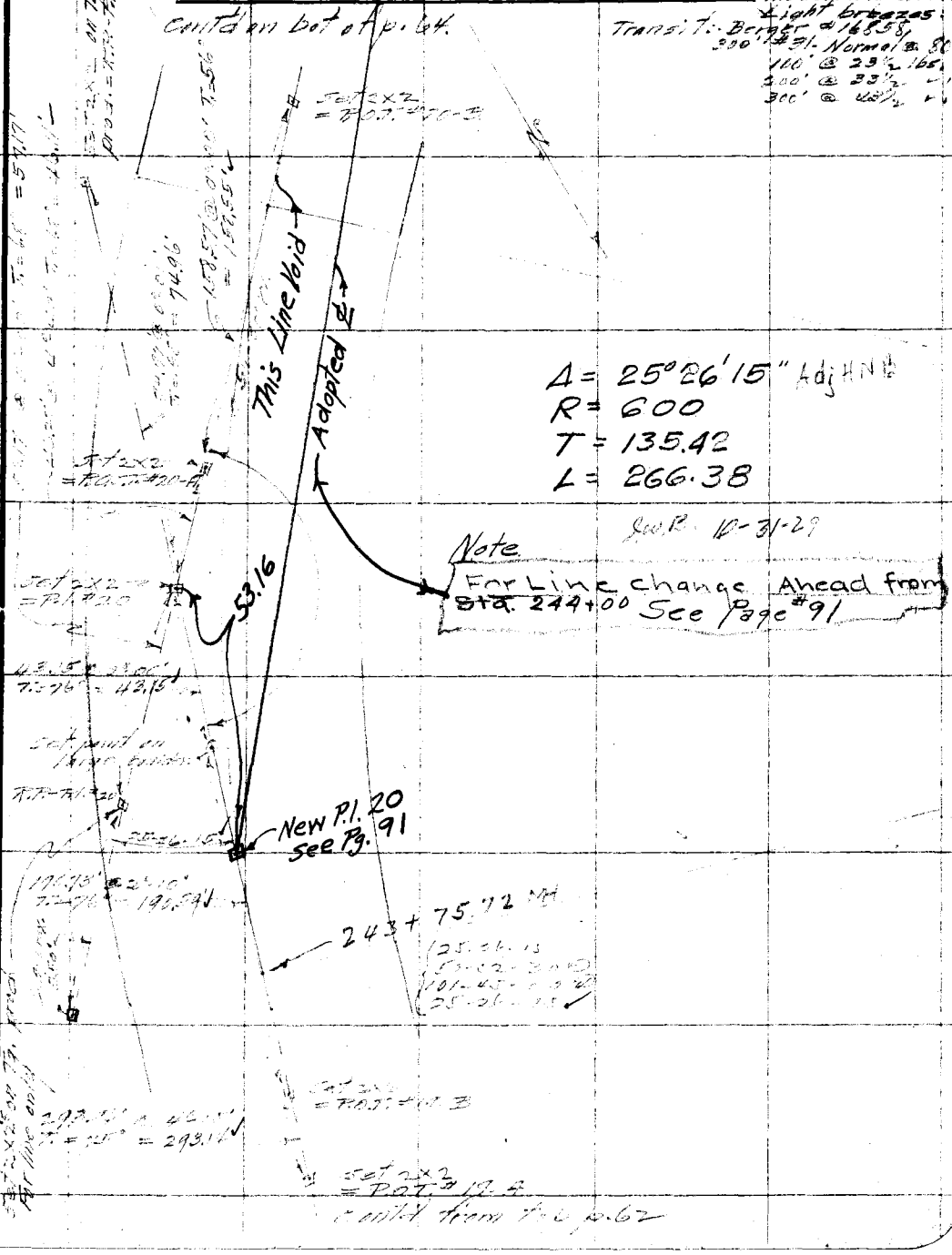

Δ = 25°26'15" Adj HNB
R = 600
T = 135.42
L = 266.38

JWR 10-31-29

Note
For Line change Ahead from Sta. 244+00 See Page #91

Cont'd from top p. 62

Note: ANY ADDITIONS OR CHANGES ON THIS SHEET MUST BE MADE OR CIRCLED IN Red. WITH DATE AND NAME OF PERSON MAKING CHANGE.

Do not extend notes this side of this line

RETURN TO
LOS ANGELES COUNTY SURVEYOR

F.B. 397 Pg. 64 [illegible] Chief Party Notes by [illegible] Date 4-16-79

DIV. #1
SHT. #15

Cont'd on [illegible] p. 65

{For Line Change See Page 91}

Void

Δ = 17°50'50" Adj HNB
R = 500
T = 78.51
L = 155.75

Jul 10-31-79

Cont'd from top p. 63

RETURN TO
LOS ANGELES COUNTY SURVEYOR

Do not extend notes this side of this line

Note: ANY ADDITIONS OR CHANGES ON THIS SHEET MUST BE MADE OR CIRCLED IN Red. WITH DATE AND NAME OF PERSON MAKING CHANGE.

Date _____ Notes by [illegible] Chief Party Kleinick F.B. 392 Pg 65

Platted by MORIN	W. O. No. 906 D. S. O. No.
Date 9-17-29	Location Crystal Lake Rd
Map No. B-399	Surveyed by [illegible]
Platting C'k'd by H. U. M. H.	Date 4-17-29
Date NOV 20 1929	Indexed

Party: Kleinick, Cole, Jordan, Vance, Schwilk

Weather: Partly cloudy-warm + quiet.

For equipment used on this work see p. 63.

cont'd on bot. p. 66 for identical point

Set 2x2 = P.C.T. #22-B — End of line

278.04' @ 6°13' T. = 72° = 276.38

Void

For Line Change

See Page 84 & 96

256.44 @ Set 2x2 = P.C.T. #22-A

Set 2x2 on Tg. prod. = P.T. - P.I. #22

160.72 @ 4°43' T. = 75° = 160.17

Δ = 33°35'00" Adj HNG

R = 500

T = 150.86

L = 293.07

C.B. 10-31-29

259.33' @ 4°20' T. = 74° = 258.58

Set 2x2 = P.I. #22

92.14' @ 12°15' T. = 75° = 90.04

169.45 @ 3°39' T. = 72° = 169.10

Set 2x2 on Tg. prod. = P.T. - P.I. #22

Set 2x2 = P.C.T. #21-B

cont'd from top p. 64.

Notes: ANY ADDITIONS OR CHANGES ON THIS SHEET MUST BE MADE OR CIRCLED IN Red. WITH DATE AND NAME OF PERSON MAKING CHANGE.

Do not extend notes this side of this line

RETURN TO LOS ANGELES COUNTY SURVEYOR

F.B. 392 Pg. 66 G.W. Kleineck Chief Party Notes by Kleineck Date 4-17-29

DIV. #1
SHT. #15

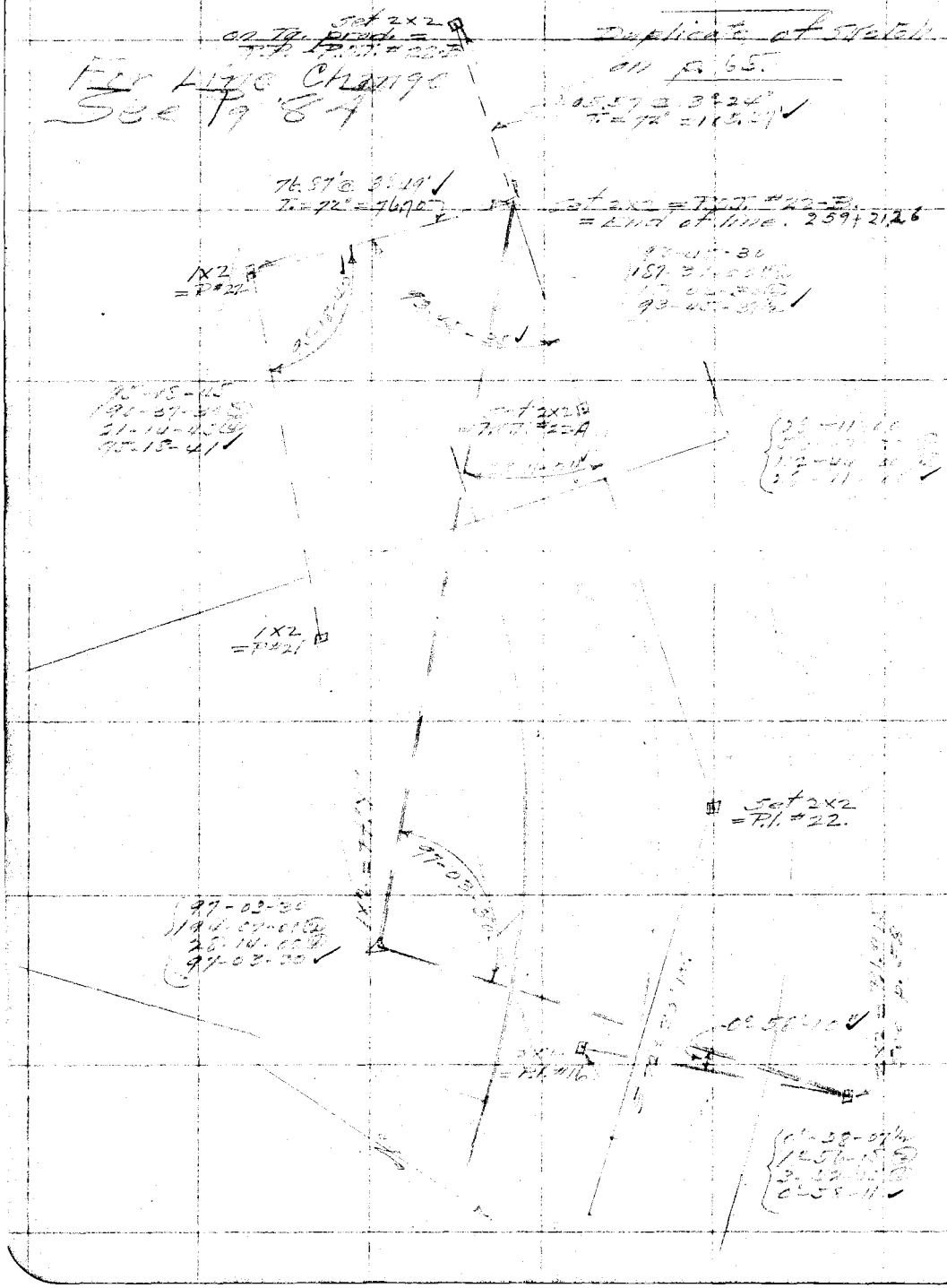

RETURN TO
LOS ANGELES COUNTY SURVEYOR

Do not extend notes this side of this line

Note: ANY ADDITIONS OR CHANGES ON THIS SHEET MUST BE MADE OR CIRCLED IN Red. WITH DATE AND NAME OF PERSON MAKING CHANGE.

Date _____ Notes by _____ Chief Party _____ F.B. 392 Pg. 67

Plotted by	W. O. No.	D. S. O. No.
Date	Location
Map No.	Surveyed by
Plotting C'k'd by	Date
Date	Indexed

34°-15-00 118°-51-40"

Notes: ANY ADDITIONS OR CHANGES ON THIS SHEET MUST BE MADE OR CIRCLED IN Red. WITH DATE AND NAME OF PERSON MAKING CHANGE.

Do not extend notes this side of this line

RETURN TO LOS ANGELES COUNTY SURVEYOR

F. B. _____ Pg. _____ Chief Party Notes by _____ Date 5-14-[illegible]

[illegible]

#2 set

[illegible] 37° 51' 00" [illegible]

[illegible] 38° 11' 30" 3-34-[illegible]

[illegible]

#3 set

[illegible] 3-47-20

[illegible]

RETURN TO
LOS ANGELES COUNTY SURVEYOR

Note: ANY ADDITIONS OR CHANGES ON THIS SHEET MUST BE MADE OR CIRCLED IN Red. WITH DATE AND NAME OF PERSON MAKING CHANGE.

Do not extend notes this side of this line

Date _____ Notes by _____ Chief Party _____ F.B. 392 PG. 69

Plotted by	W. O. No. 906 D. S. O. No.
Date	Location
Map No.	Surveyed by
Platting Ck'd by	Date 5-29
Date	Indexed

Location of Hotel & Cabins
at
Cold Brook Camp

Notes: ANY ADDITIONS OR CHANGES ON THIS SHEET MUST BE MADE OR CIRCLED IN Red. WITH DATE AND NAME OF PERSON MAKING CHANGE.

Do not extend notes this side of this line

RETURN TO
LOS ANGELES COUNTY SURVEYOR

F.B. 392 Pg. 90 G.W. Wieneck Chief Party Notes by Wieneck Date 8-5-29



RETURN TO
LOS ANGELES COUNTY SURVEYOR

Do not extend notes this side of this line

Note: ANY ADDITIONS OR CHANGES ON THIS SHEET MUST BE MADE OR CIRCLED IN Red. WITH DATE AND NAME OF PERSON MAKING CHANGE.

Date _____ Notes by _____ Chief Party _____ F.B. 392 PG. 71

Platted by _____	W. O. No. _____ D. S. O. No. _____
Date _____	Location _____
Map No. _____	Surveyed by _____
Platting C'k'd by _____	Date _____
~~Date~~ _____	~~Indexed~~ _____

Cabin at Cold Brook

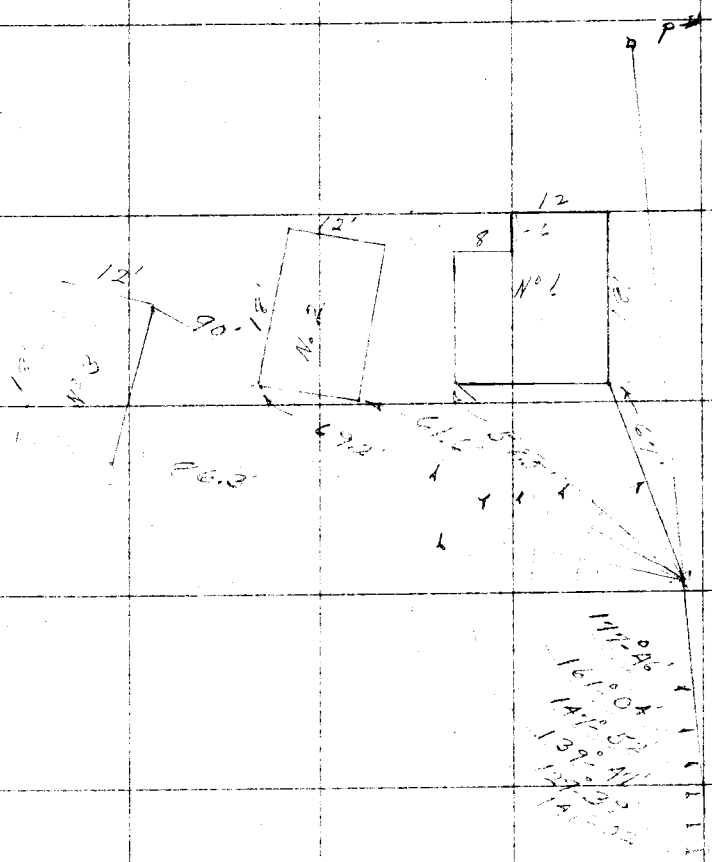

Notes: ANY ADDITIONS OR CHANGES ON THIS SHEET MUST BE MADE OR CIRCLED IN Red. WITH DATE AND NAME OF PERSON MAKING CHANGE.

Do not extend notes this side of this line

RETURN TO
LOS ANGELES COUNTY SURVEYOR

F.B. 392 PG 72 Chief Party Notes by Date



RETURN TO
LOS ANGELES COUNTY SURVEYOR

Do not extend notes this side of this line

Note: ANY ADDITIONS OR CHANGES ON THIS SHEET MUST BE MADE OR CIRCLED IN Red. WITH DATE AND NAME OF PERSON MAKING CHANGE.

Date _____ Notes by _____ Chief Party _____ F.B. 372 PG. 73

Platted by	W. O. No. 906 D. S. O. No.
Date	Location
Map No.	Surveyed by
Platting C'k'd by	Date 5 9 27
Date	Indexed

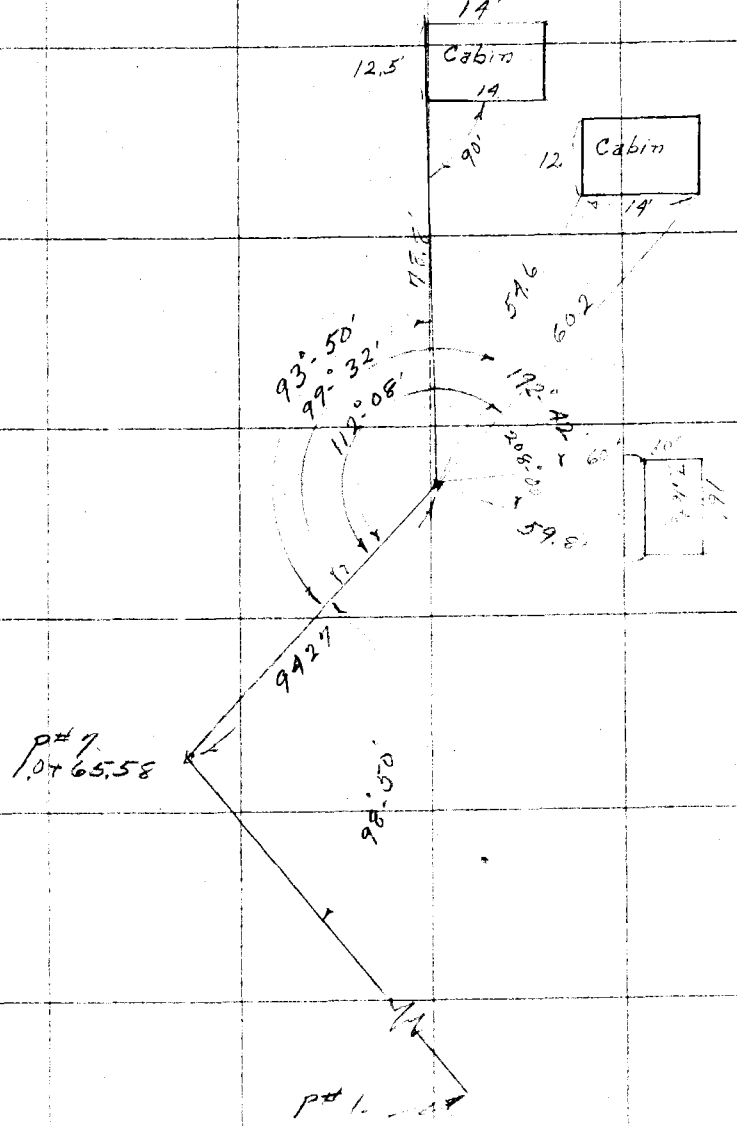

Notes: ANY ADDITIONS OR CHANGES ON THIS SHEET MUST BE MADE OR CIRCLED IN Red. WITH DATE AND NAME OF PERSON MAKING CHANGE.

Do not extend notes this side of this line

RETURN TO LOS ANGELES COUNTY SURVEYOR

F.B. 392 PG 79 Chief Party Notes by Date

RETURN TO
LOS ANGELES COUNTY SURVEYOR

Do not extend notes this side of this line

Note: ANY ADDITIONS OR CHANGES ON THIS SHEET MUST BE MADE OR CIRCLED IN Red. WITH DATE AND NAME OF PERSON MAKING CHANGE.

Date _____ Notes by _____ Chief Party _____ F.B. 394 Pg. 75

Platted by _____	W. O. No. _____ D. S. O. No. _____
Date _____	Location _____
Map No. _____	Surveyed by _____
Platting C'k'd by _____	Date _____
Date _____	Indexed _____

Notes: ANY ADDITIONS OR CHANGES ON THIS SHEET MUST BE MADE OR CIRCLED IN Red. WITH DATE AND NAME OF PERSON MAKING CHANGE.

Do not extend notes this side of this line

RETURN TO
LOS ANGELES COUNTY SURVEYOR

F. B. 334 PG 76 ~~40-B~~ Kleineck Chief Party Notes by Kleineck Date 9-3-29

Supplement to ~~40-?~~ 77
Calculations For New Curve
By J.H. Smith.

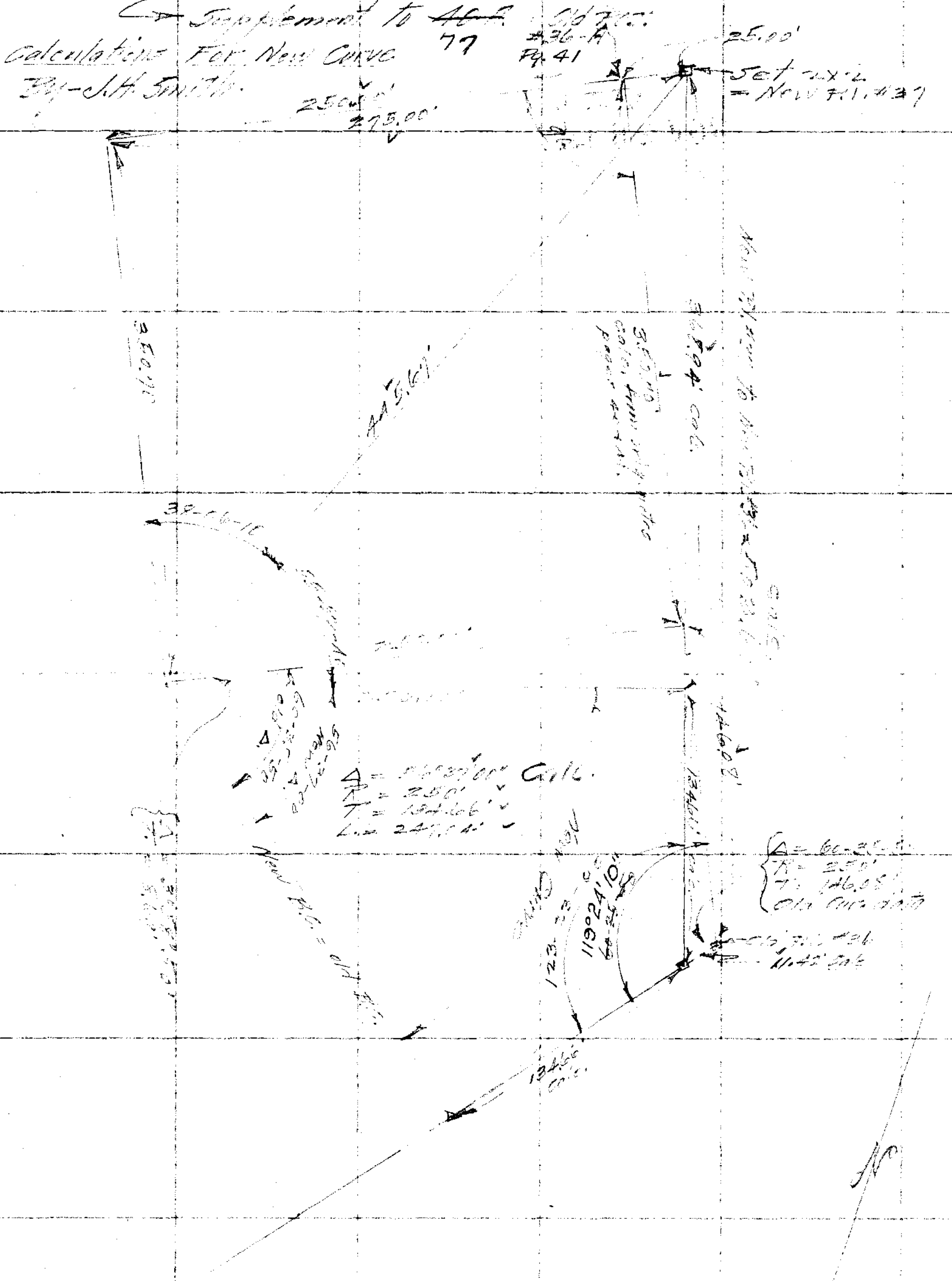

2x2 stake = P.I. #35
Pg. 39

See pages ~~40-A~~ 77 + 40.

RETURN TO
LOS ANGELES COUNTY SURVEYOR
Do not extend notes this side of this line

Note: ANY ADDITIONS OR CHANGES ON THIS SHEET MUST BE MADE OR CIRCLED IN Red. WITH DATE AND NAME OF PERSON MAKING CHANGE.

Date 9-3-29 Notes by Klemeck Chief Party G. W. [illegible] F.B. 392 Pg. ~~40-A~~ 77

Platted by MORIN	W. O. No. 906 D. S. O. No.
Date 9-17-29	Location Cigarette Lake [illegible]
Map No. B-399	Surveyed by [illegible]
Platting Ck'd by H. U. M. H.	Date 9-3-29
Date NOV 20 1929	Indexed

Party: Klemeck, Volm, [illegible], Varney, [illegible]

Cont'd at bot. p. ~~40-G~~ 78

Berger Transit #16858
300' Tape #31, standard at 84°.

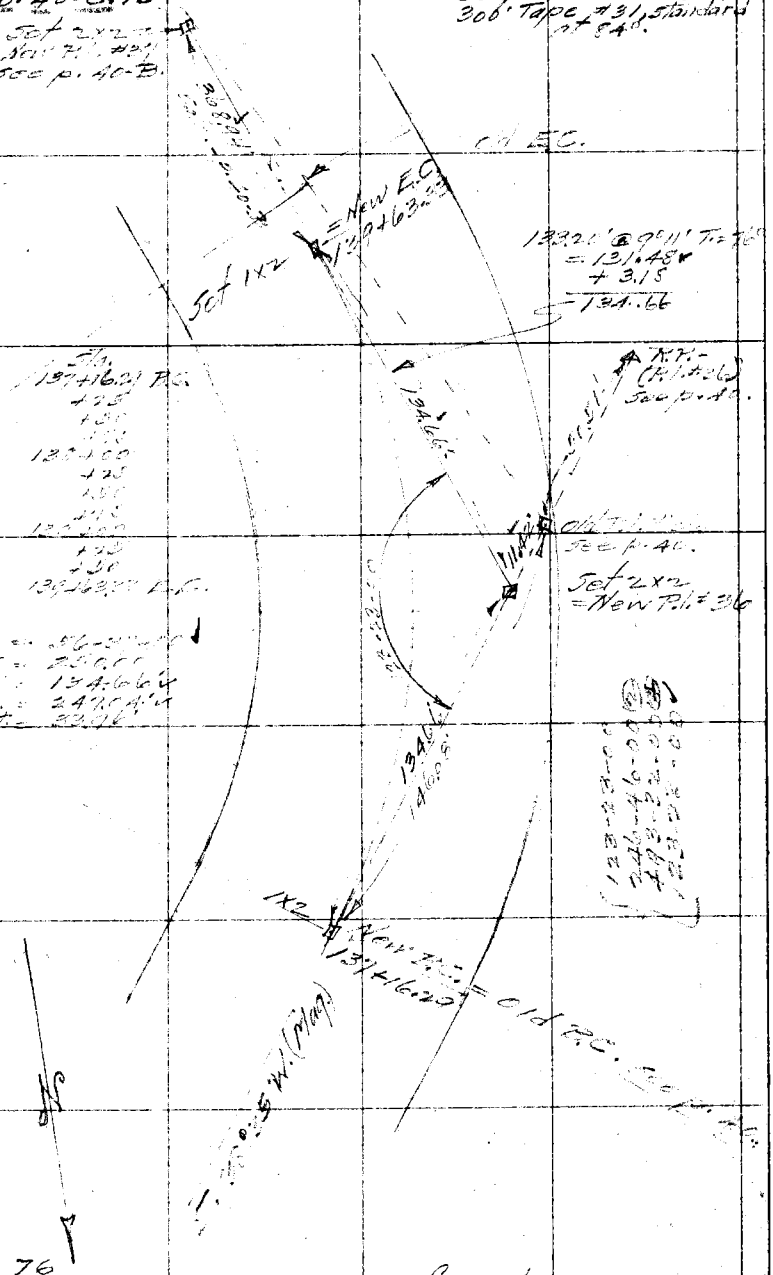

P.L. #36	11 Stas.	
Def.	Chds. 8.71	Sta. 137+16.29 P.C.
0-59-53	24.989	+25
3-51-46	"	+50
6-43-39	"	+75
9-35-31	"	138+00
12-27-23	"	+25
15-19-15	"	+50
18-11-[illegible]	"	+75
21-03-[illegible]	"	139+00
23-54-51	"	+25
26-46-51	24.989	+50
28-[illegible]	13.33	139+63.33 P.C.

Δ = 56-[illegible]
K = 250.00
T = 134.66'
L = 247.04'
Ext. = 33.96

Cont'd from p. ~~40-F~~ 76 See page 40 for old Curve.
See " ~~40-F~~ 76 for Calc's. New Curve.

Note: ANY ADDITIONS OR CHANGES ON THIS SHEET MUST BE MADE OR CIRCLED IN Red. WITH DATE AND NAME OF PERSON MAKING CHANGE.

Do not extend notes this side of this line

RETURN TO
LOS ANGELES COUNTY SURVEYOR

F.B. 392 Pg. ~~40-6~~ 78 G. W. Kleineck Chief Party Notes by Kleineck Date 9-3-'29

Calc. by - [illegible] Kleineck

DIV No 2 | Cont'd at bot. p. ~~40-3~~ 79

Set 2x2 = P.I. #38

173.03' @ 4°33' T = 76° = 172.47'

297-12-00 { 164-18-00 / 328-36-00 / ~~129-12-00~~ / 164-18-00

144+41.18 Set 1x2 = E.C.

Set 1x2 on F.T. produced = R.T. [illegible]

Δ = [illegible]
R = 800'
T = [illegible]
L = 219.21'
Ext = [illegible]

172.47'

73.42' @ 4°-08' T = 76° = 73.23'

23.23'

180°00'

R.T. P.I. #39 = 2x2 (Old) R.T. #36-A = 25.00' See p. 41, + 41-B.

P.I. #39	10 Stds.	
Det.	Chds.	Sta
0-06-30	3.03	142+21.97 E.C.
1-20-13	25.00	+25
1-53-56	"	+50
2-47-39	"	+75
3-41-22	"	143+00
4-35-05	"	+25
5-28-48	"	+50
6-22-31	"	+75
7-16-14	25.00	144+00
7-51-00	16.18	+25
		144+41.18 E.C.

Set 2x2 = P.I. #37

33.12' @ 14°53' T = 76° = 32.00'

142+21.97 Set 1x2 = P.C.

S 18°00' E (Mag.)

No

Cont'd from top p. ~~40-3~~ 76

2x2 = P.I. #36
See p. ~~40-3~~ 76
" " ~~40-6~~ 77

RETURN TO
LOS ANGELES COUNTY SURVEYOR

Do not extend notes this side of this line

Note: ANY ADDITIONS OR CHANGES ON THIS SHEET MUST BE MADE OR CIRCLED IN Red. WITH DATE AND NAME OF PERSON MAKING CHANGE.

Date 9-3-'29 Notes by G.W. Kleinrock Chief Party Kleinrock F.B. 394 Pg. ~~40-I~~ 79

Platted by MORIN	W.O. No. 906 D.S.O. No.
Date 7-17-29	Location [illegible]
Map No. B-399	Surveyed by [illegible]
Platting C'k'd by H.U.M.H.	Date 9-3-'29
Date NOV 20 1929	Indexed

Cont'd of bot. p. ~~40-E~~ 80 Calc. by G.W. Kleinrock



Δ = 10°53'00"
R = 500'
T = 47.62'
L = 94.97'
Ext = 1.81'

P.I. #38. 5 Sta's.

Dates	chds.	Sta's
1-06-17	19.28	144+55.72 B.C.
2-[illegible]	24.997	+15
3-58-10		145+00
5-24-[illegible]	24.997	+25
5-26-30	0.69	+50
		145+50.69 E.C.

Ref. Tree for P.I. #38.
31.11' @ [illegible] S 42° W. to N+T. - 20" L. Oak.
37.18' @ [illegible] S 44° E. to N+T. - 24" L. Oak.

169-[illegible]
[illegible]
[illegible]
[illegible]

Cont'd [illegible] top. p. ~~40-G~~ 78

Notes: ANY ADDITIONS OR CHANGES ON THIS SHEET MUST BE MADE OR CIRCLED IN Red. WITH DATE AND NAME OF PERSON MAKING CHANGE.

Do not extend notes this side of this line

RETURN TO LOS ANGELES COUNTY SURVEYOR

F.B. 39V Pg ~~40-E~~ 80 G.W. Kleineck Chief Party Notes by Kleineck Date 9-4-'39

DIV. No 2

Calc. by:- G.W. Kleineck

Contd at bot. p. ~~40-E~~ 81

Set 2x2 on old [illegible] bot. P.I. #37 & P.O.T. #37-F = P.I. #40 (New)

A 69' @ [illegible]

x [illegible] = [illegible]

Ref. Tres - P.I. #37.

52.44' @ [illegible] N.81°10'W. to N+T.-18" L.Oak
43.38' @ [illegible] S.[illegible] to N+T.- 10" L.Oak
67.89' @ 0°00' N.51°E. to N+T.- [illegible] L.Oak

Set 1x2 A = E.C.

299.52' @ 4°52' T. = 76° = 298.42'

300.11'

Δ = 9°08'[illegible]
R = 1000'
T = 7998'
L = [illegible]
E = 819'

P.I. #37	S Ctrs.	
[illegible]	[illegible]	
[illegible]	669	149+43.[illegible] E.C.
[illegible]	25.00	+75
1-37-27	"	150+00
2-20-25	"	+25
3-03-24	"	+50
3-46-22	"	+75
4-29-20	25.00	151+00
4-34-20	293	151+02.93 E.C.

Set 1x2 = P.I. #39

170-51-11½
341-02-23
323-25-15
170-51-19
305-07-40
170-51-[illegible]

S.23°[illegible] (Mag.) 520.23' See p. 40-D.

2x2 = P.I. #38

Contd from top p. ~~40-D~~ 79

RETURN TO
LOS ANGELES COUNTY SURVEYOR

Do not extend notes this side of this line

Note: ANY ADDITIONS OR CHANGES ON THIS SHEET MUST BE MADE OR CIRCLED IN Red. WITH DATE AND NAME OF PERSON MAKING CHANGE.

Date [illegible] Notes by [illegible] Chief Party [illegible] F.B. 392 Pg ~~40-E~~

DIV. No. 2

Plotted by MORAN	W. O. No. 96 D. S. O. No.
Date 9-17-29	Location [illegible]
Map No. B-399	Surveyed by [illegible]
Platting Ck'd by H. U. M. H.	Date 9-4-'29
Date NOV 20 1929	Indexed

Contd at bot. p. ~~40-E~~ 82

Calc by [illegible]

2x2 = Old P.O.S.T. #38-B
See p. 43 & 44

180.70'
203.65'
See p. 42

Set 2x2 on old line = New P.I. #41

(Meas) = 3.15'

49.71' @ 15°18' T. = 76°
= 48.15'
14.

2x2 = Old P.I. #38

Set 1x2 = P.O.S.T. #41-A

20-27-37½
40-55-15 ②
[illegible]-23 ④
20-27-[illegible]
.47

20°27'40" adj.

158-55-50
317°51'40" ②
275-43-55 ④
158-55-59
-56-1

158°56'10" adj.

Note - These Angles do not agree with the turned angles at P.I. #38 and P.I. #40 They should be disregarded except for calc. of distance P.I. #41 to P.O.S.T. #41A

J.W.B. 10-30-29

S. 18°00' E. (Map)
1034.53'
986.39' calc.
1014.04'
760.35'
See pg's 42 & 43

No

Old P.O.T. #37-[illegible]

153.84' @ 2°28' T. = 72°
= 153.69'

0°36'10" adj.
0°36'00"

0°36'00"
1°12'00" ②
2-24-07 ④
0-36-02

Set 2x2 on old line = New P.I. #40.
See p. ~~40-E~~ 80

175-48-30

175-48-33½
351-37-07 ②
343-14-00 ④
175-48-30

Contd from top p. ~~40-E~~ 80

Set 2x2 = New P.I. #39

2x2 = Old P.I. #37
See p. 41.

Notes: ANY ADDITIONS OR CHANGES ON THIS SHEET MUST BE MADE OR CIRCLED IN Red. WITH DATE AND NAME OF PERSON MAKING CHANGE.

Do not extend notes this side of this line

RETURN TO LOS ANGELES COUNTY SURVEYOR

F.B. 342 Pg. ~~40-F~~ 82 G.W. Klewicek Chief Party Notes by Klewicek Date 9-5-'29

2×2 on old line = P.O.T. #38-B = Sta. 165+31.04 (p. 43)
= P.O.T. #41-B = Sta. 165+34.59

Cont'd at bot. p. 44.

R.P. - Pl. #41 Set 1×2 on tg. prod.

Calc. 73.49'

27-18-55
54-31-58
109-15-50
27-18-57½
27-19-05 (adj)

164+51.10

123.69' @ 6°54'
T = 76° = 122.78'

27°19'05"

Δ = 27-19-05
R = 400'
T = 97.21'
L = 190.72'
Ext. = 11.64'

2×2's = R.P.s - Pl. #41

84°00'

110.12'

23.06'

Set 2×2 = New Pl. #41 See p. 40-F.

R.P. Ties

Pl. #41 9 Stds.

Det.	chds.	Sta.
1-02-49	14.00	162+60.38
2-50-15	24.997	163+00
4-37-41	"	+25
6-25-07	"	+50
8-12-33	"	+75
9-59-59	"	164+00
11-47-25	"	+25
13-34-51	24.997	+50
15-21-33	1.10	164+51.10

Set 1×2 = 162+60.38

1034.43' (p. 81)

113.70 @ 14°24' T = 110.12'
24.36 @ 18°47' T = 23.06

Ref. Ties - Pl. #40
37.19' @ 0°00' N 44°50' W to N+T. 15" L. Ca
35.52' @ 0°00' N 40°50' E to N+T. 24" L. Ca
67.32' @ 0°00' N 74°00' E to N+T. 20" L. Ca

2×2 = Pl. 40. See p. 40-F
153+23.06

Cont'd from p. ~~40-F~~ 81

RETURN TO
LOS ANGELES COUNTY SURVEYOR

Do not extend notes this side of this line

Note: ANY ADDITIONS OR CHANGES ON THIS SHEET MUST BE MADE OR CIRCLED IN Red. WITH DATE AND NAME OF PERSON MAKING CHANGE.

Date _____ Notes by _____ Chief Party _____ F.B. 392 PG. 83

Platted by	W. O. No. 906 D. S. O. No.
Date	Location Crystal Lake Rd.
Map No.	Surveyed by M. Hayes
Platting C'k'd by	Date Feb 24th 1920
Date	Indexed A. C. Johnson

CRYSTAL LAKE RD.
W.O. No 906
Center Line Over Line Change
South from P.O.T. 22
Reference F.B. 392-65-66

M. Hayes
E.S. Tomblison Inst.
H.W. Gunderson H.C.
R.K. Allen R.C.

Notes: ANY ADDITIONS OR CHANGES ON THIS SHEET MUST BE MADE OR CIRCLED IN Red. WITH DATE AND NAME OF PERSON MAKING CHANGE.

Do not extend notes this side of this line

RETURN TO
LOS ANGELES COUNTY SURVEYOR

F.B. 392 Pg. 84 M. Hayes Chief Party Notes by M.H. Date 2-25-30

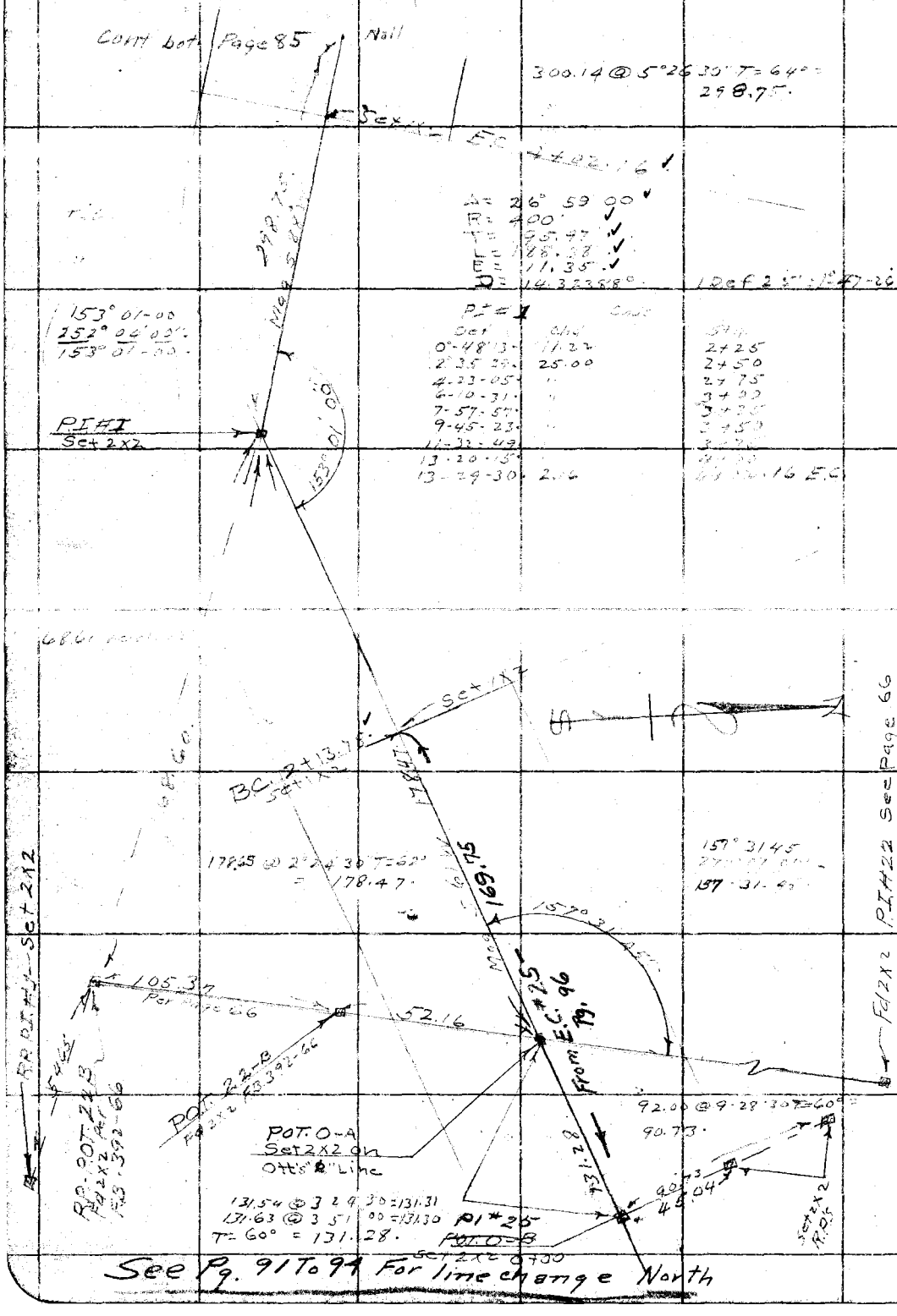

RETURN TO
LOS ANGELES COUNTY SURVEYOR

Do not extend notes this side of this line

Note: ANY ADDITIONS OR CHANGES ON THIS SHEET MUST BE MADE OR CIRCLED IN Red. WITH DATE AND NAME OF PERSON MAKING CHANGE.

Date _____ Notes by _____ Chief Party _____ F.B. 392 Pg. 85

Plotted by MORIN	W. O. No. 906 D. S. O. No.
Date 2-9-32.	Location Crystal[illegible] Rd
Map No. B-399-3	Surveyed by M. Hayes
Plotting C'k'd by	Date Feb 26, 1930
Date	Indexed A. C. Johnson

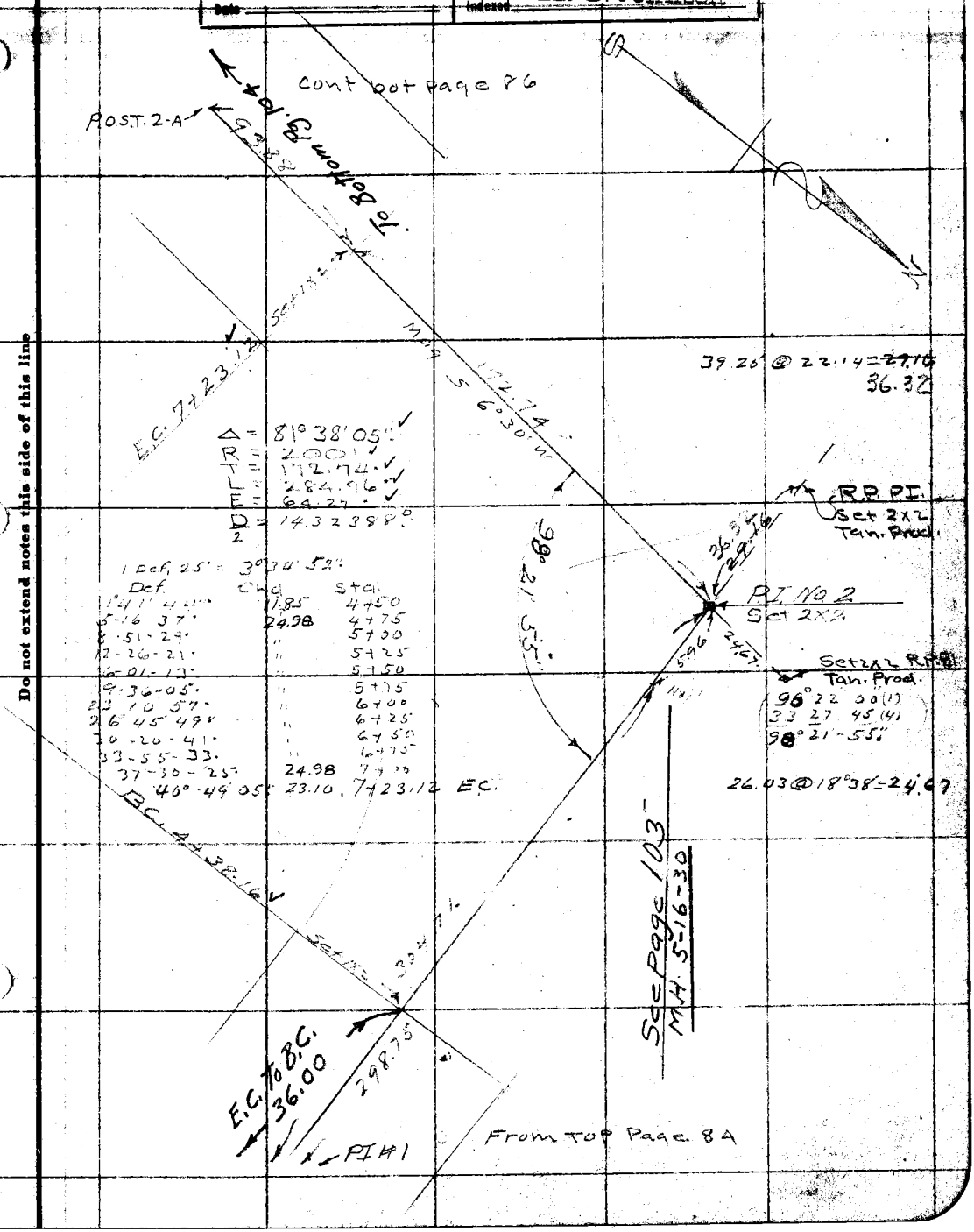

Note: ANY ADDITIONS OR CHANGES ON THIS SHEET MUST BE MADE OR CIRCLED IN Red. WITH DATE AND NAME OF PERSON MAKING CHANGE.

Do not extend notes this side of this line

RETURN TO LOS ANGELES COUNTY SURVEYOR

F.B. 392 Pg. 86 M. Hayes Chief Party Notes by M. Hayes Date 2-27-30

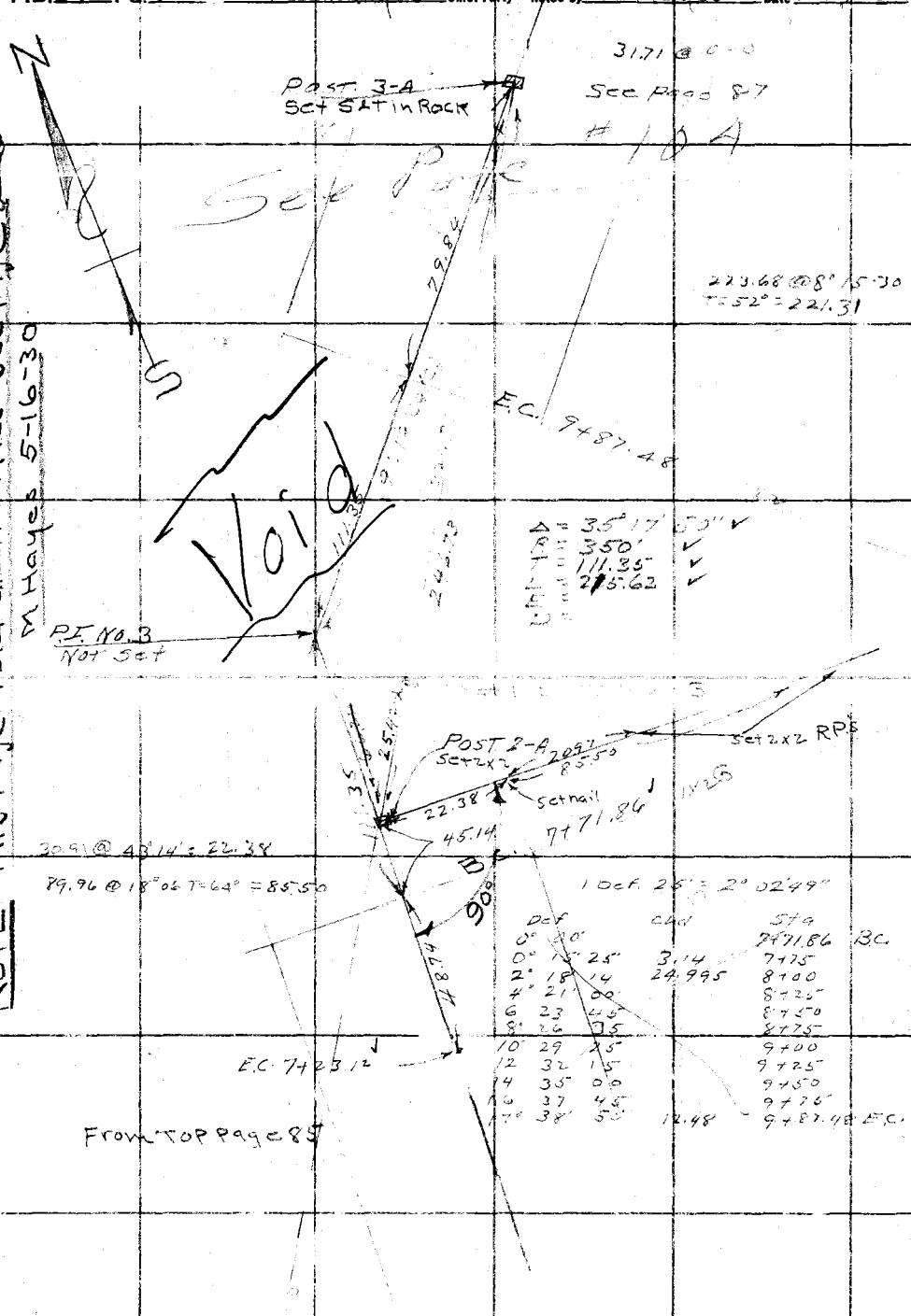

Def	Cud	Sta
0° 00'		7+71.86 B.C.
0° 15' 25"	3.14	7+75
2° 18' 14	24.995	8+00
4° 21' 00"		8+25
6 23 45		8+50
8° 26 35		8+75
10° 29 25		9+00
12 32 15		9+25
14 35 00		9+50
16 37 45		9+75
17° 38' 55	12.48	9+87.48 E.C.

NOTE This Page Void except forties See Page 86B M Hayes 5-16-30

RETURN TO
LOS ANGELES COUNTY SURVEYOR

Do not extend notes this side of this line

Note: ANY ADDITIONS OR CHANGES ON THIS SHEET MUST BE MADE OR CIRCLED IN Red. WITH DATE AND NAME OF PERSON MAKING CHANGE.

Date _____ Notes by M. H. Chief Party M. Hayes F.B. 392 Pg. 87

Plotted by MORIN	W. O. No. 906 D. S. O. No.
Date 2-9-32	Location Crystal Lake Rd.
Map No. B-399-3	Surveyed by M. Hayes
Plotting C'k'd by	Date Feb 28, 1930
Date	Indexed A. C. Johnson

Note: ANY ADDITIONS OR CHANGES ON THIS SHEET MUST BE MADE OR CIRCLED IN Red. WITH DATE AND NAME OF PERSON MAKING CHANGE.

Do not extend notes this side of this line

RETURN TO LOS ANGELES COUNTY SURVEYOR

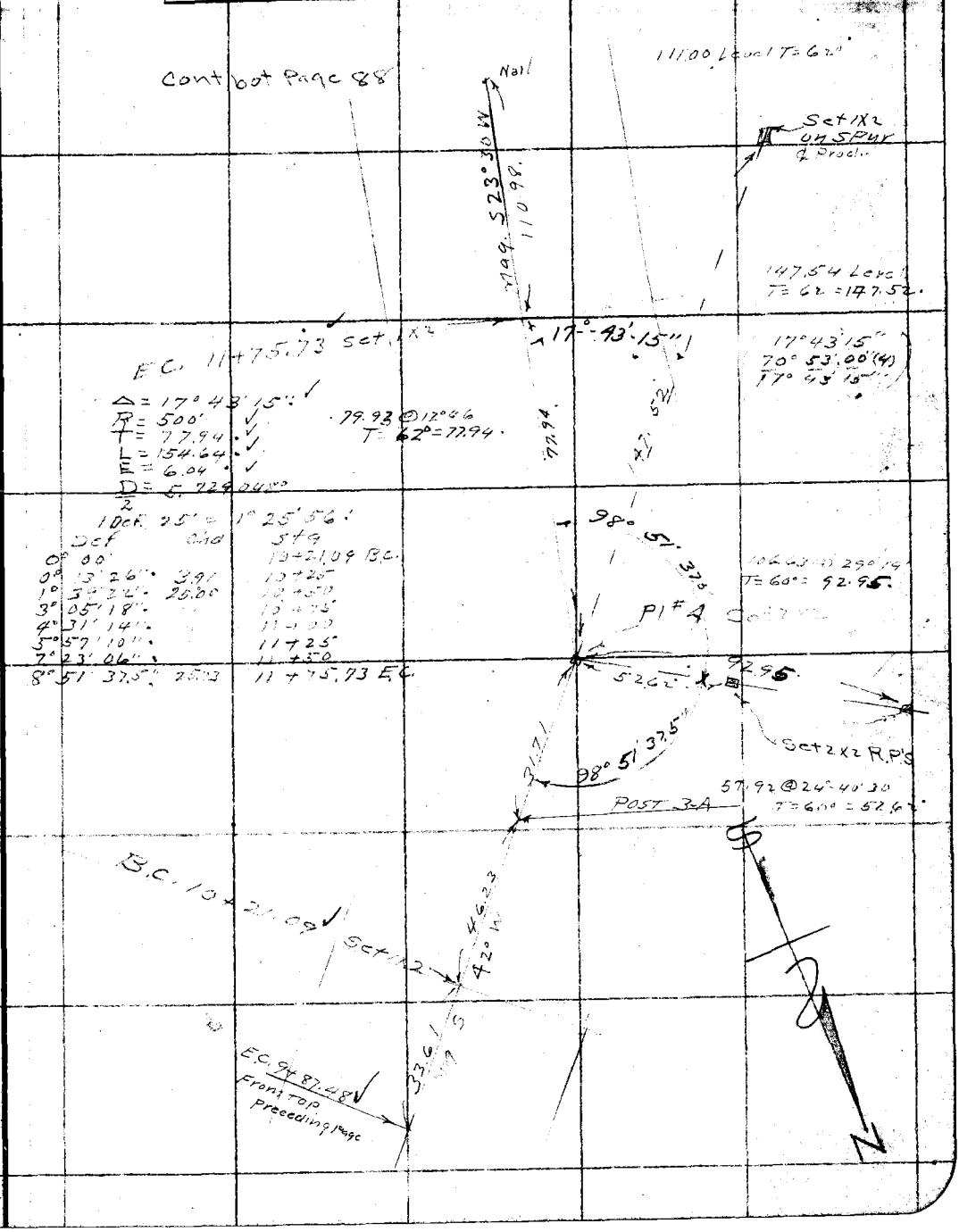

F.B. 392 PG. 88 M. Hayes Chief Party Notes by M.H. Date

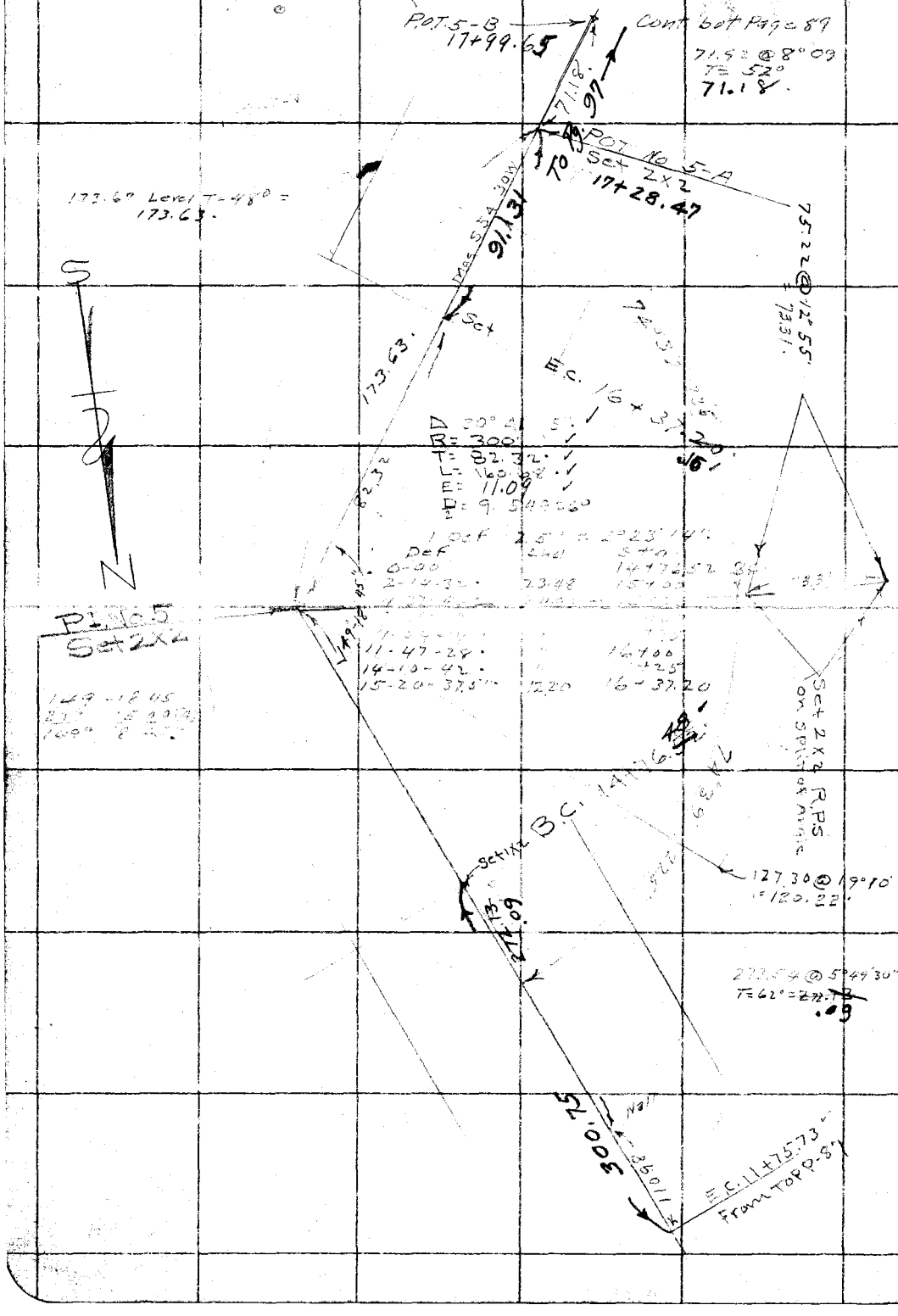

RETURN TO
LOS ANGELES COUNTY SURVEYOR

Do not extend notes this side of this line

Note: ANY ADDITIONS OR CHANGES ON THIS SHEET MUST BE MADE OR CIRCLED IN Red. WITH DATE AND NAME OF PERSON MAKING CHANGE.

Date _____ Notes by _____ Chief Party _____ F.B. 392 PG. 89

Plotted by MORIN	W. O. No. 906 D. S. O. No.
Date 2-9-32	Location Crystal Lake Rd
Map No. B-399-3	Surveyed by [illegible]
Platting C'k'd by	Date March 3, 1930
Date	Indexed A. C. Johnson

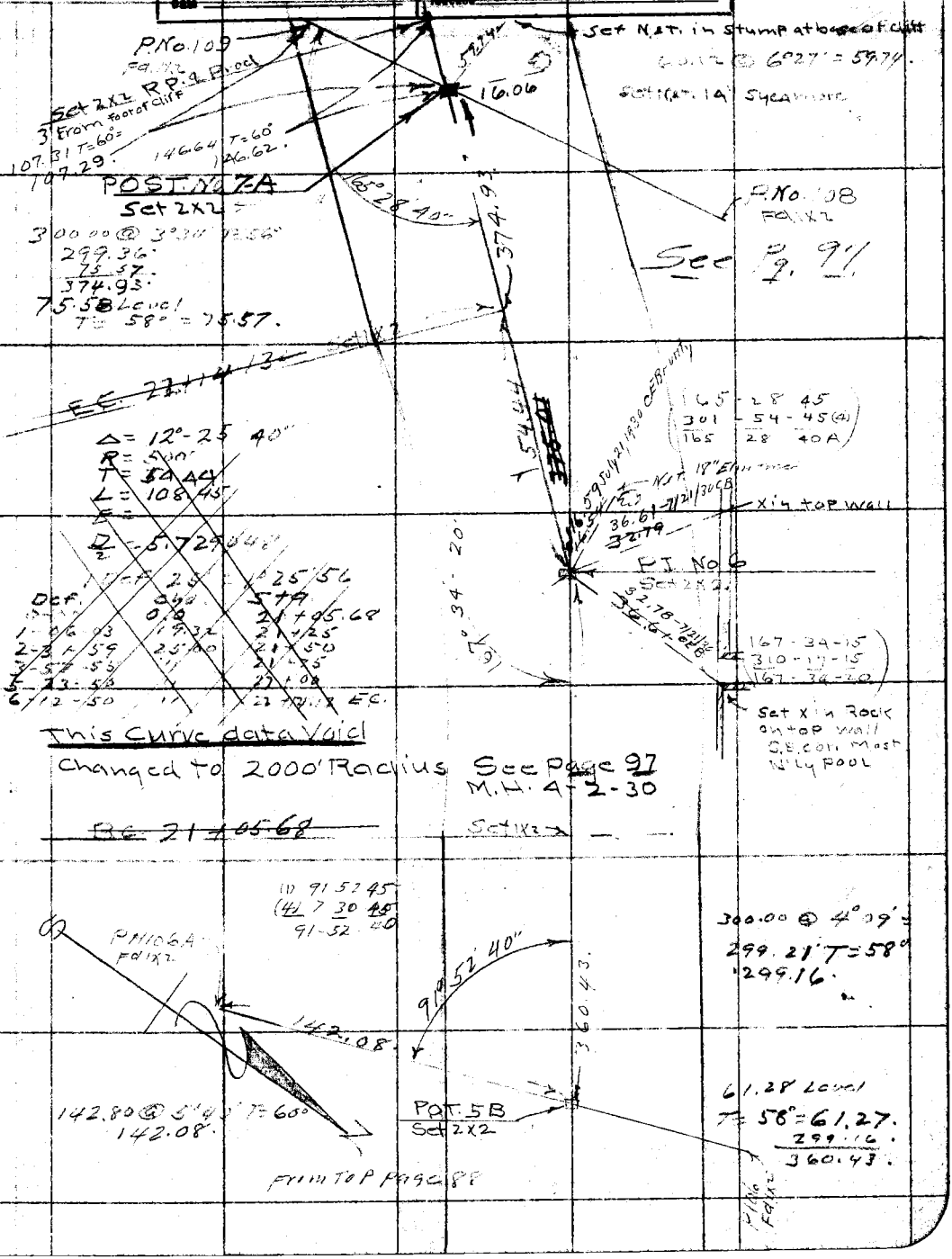

Note: ANY ADDITIONS OR CHANGES ON THIS SHEET MUST BE MADE OR CIRCLED IN Red. WITH DATE AND NAME OF PERSON MAKING CHANGE.

Do not extend notes this side of this line

RETURN TO LOS ANGELES COUNTY SURVEYOR

F.B. 392 PG. 90 M. Hayes Chief Party Notes by MH Date 3-5-30

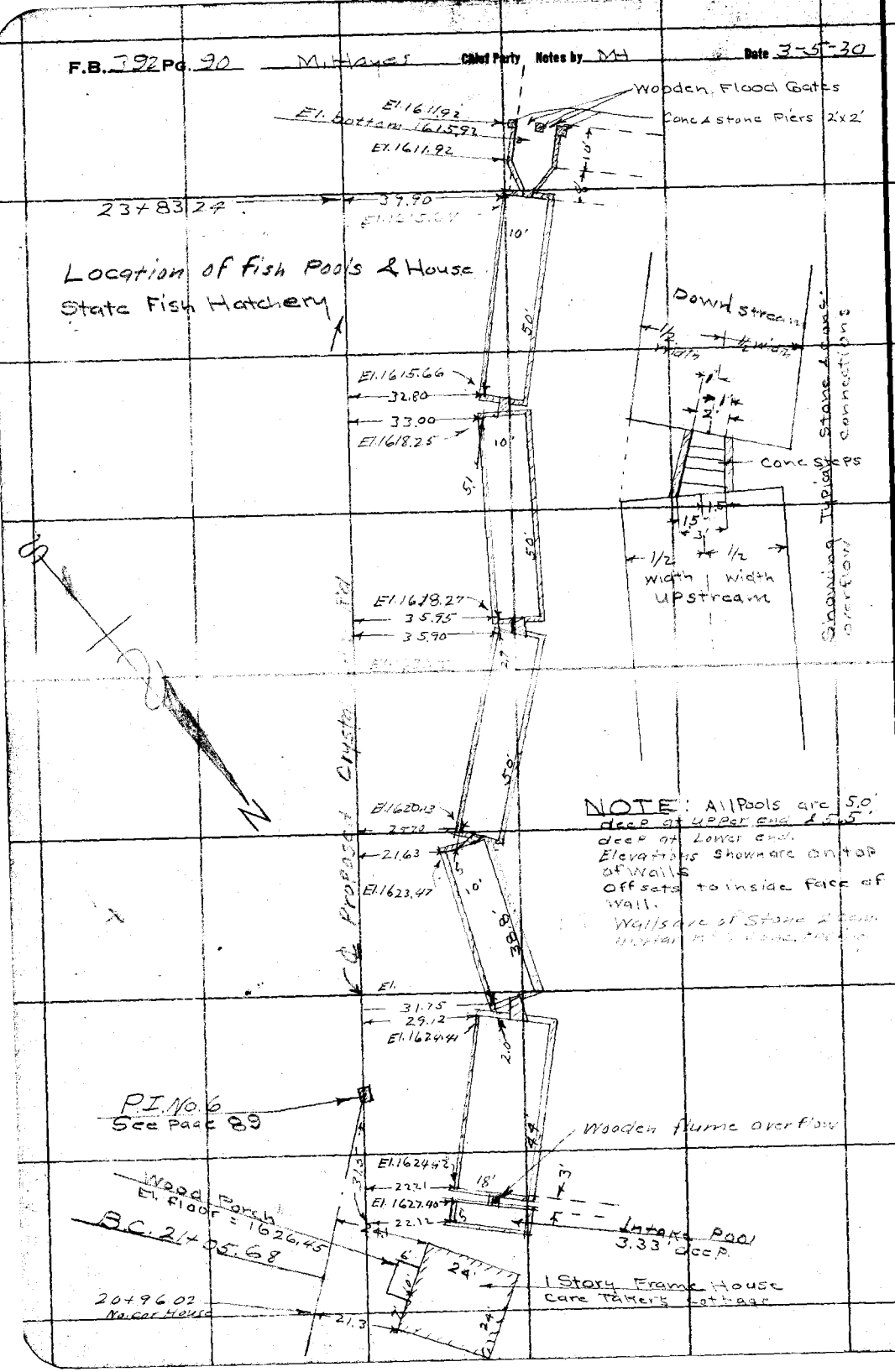

RETURN TO
LOS ANGELES COUNTY SURVEYOR

Do not extend notes this side of this line

Note: ANY ADDITIONS OR CHANGES ON THIS SHEET MUST BE MADE OR CIRCLED IN Red. WITH DATE AND NAME OF PERSON MAKING CHANGE.

Date _____ Notes by _____ Chief Party _____ F.B. 392 Pg. 91

Plotted by Morin
Date Feb-9-1932
Map No. C.S. B-399-3
Plotting C'k'd by _____
Date _____

W. O. No. 906 D. S. O. No. _____
Location _____
Surveyed by _____
Date March 21 1930
Indexed _____

Note: ANY ADDITIONS OR CHANGES ON THIS SHEET MUST BE MADE OR CIRCLED IN Red. WITH DATE AND NAME OF PERSON MAKING CHANGE.

Do not extend notes this side of this line

RETURN TO
LOS ANGELES COUNTY SURVEYOR

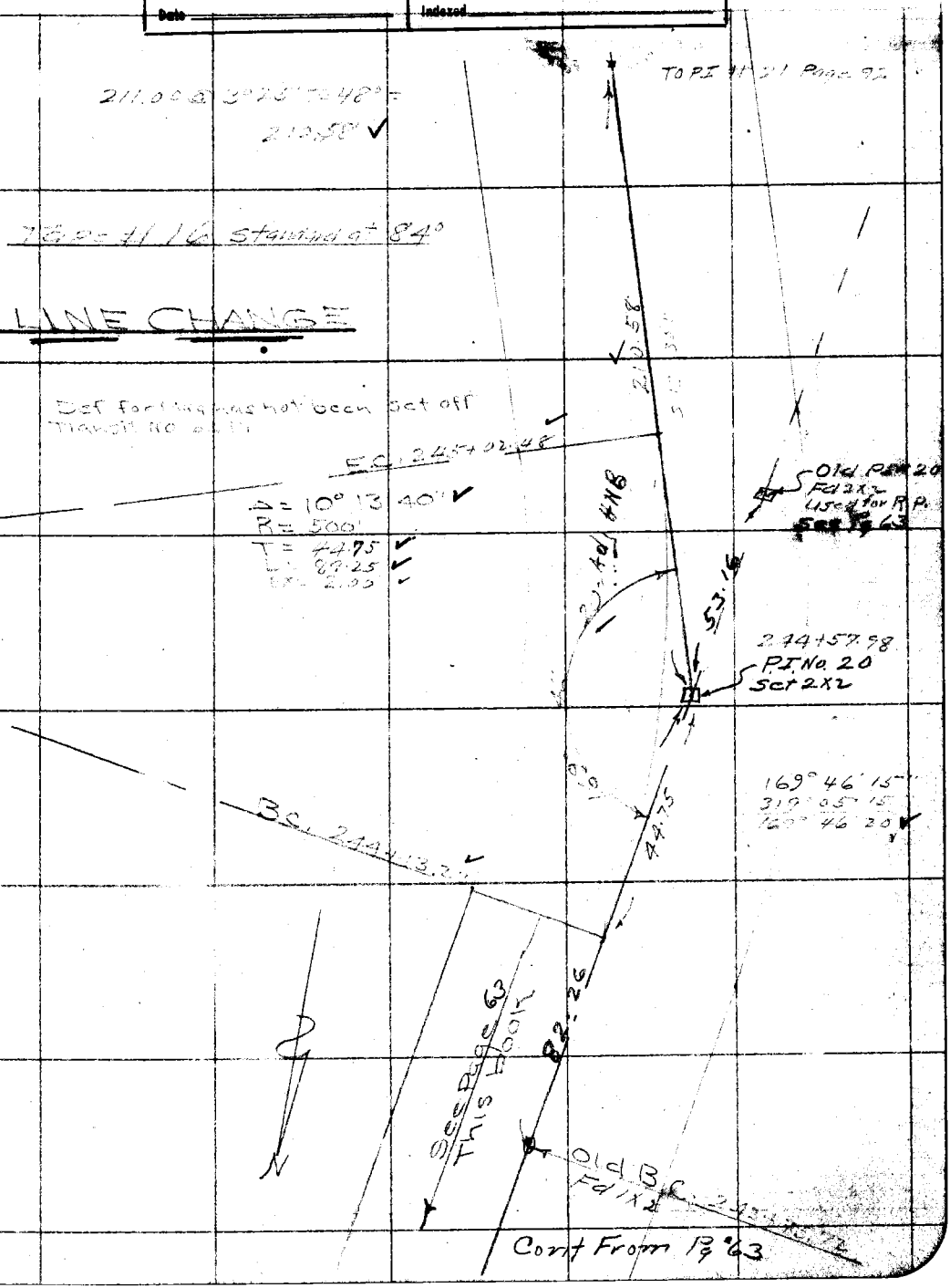

F.B. 392 Pg. 92 _____ Chief Party Notes by _____ Date _____

84° Tape

PI No. 22
Page 93

300.00 @ [illegible] = 299.06 - 299.12
[illegible] 78.30
371.48 371.42
T = 54° -.07 -.07
371.40 371.35
371.35

129° 39' 45"
158° 38' 30"
129° 39' 40"

Δ = 50° 20' 20"
R = 250
T = 117.48
L = [illegible]
E = 26.22

247+70.45 E.C.

129° 39'

245+50.83 B.C.

210.54

48.36

E.C.

From Top Page 91

RETURN TO
LOS ANGELES COUNTY SURVEYOR

Do not extend notes this side of this line

Note: ANY ADDITIONS OR CHANGES ON THIS SHEET MUST BE MADE OR CIRCLED IN Red. WITH DATE AND NAME OF PERSON MAKING CHANGE.

Date _____ Notes by _____ Chief Party _____ F.B. 392 PG. 93

Platted by Morin	W. O. No. 906 B. S. O. No. _____
Date Feb-1932	Location _____
Map No. B-399-3	Surveyed by _____
Platting C'k'd by _____	Date _____
Date _____	Indexed _____

Notes: ANY ADDITIONS OR CHANGES ON THIS SHEET MUST BE MADE OR CIRCLED IN Red. WITH DATE AND NAME OF PERSON MAKING CHANGE.

Do not extend notes this side of this line

RETURN TO LOS ANGELES COUNTY SURVEYOR

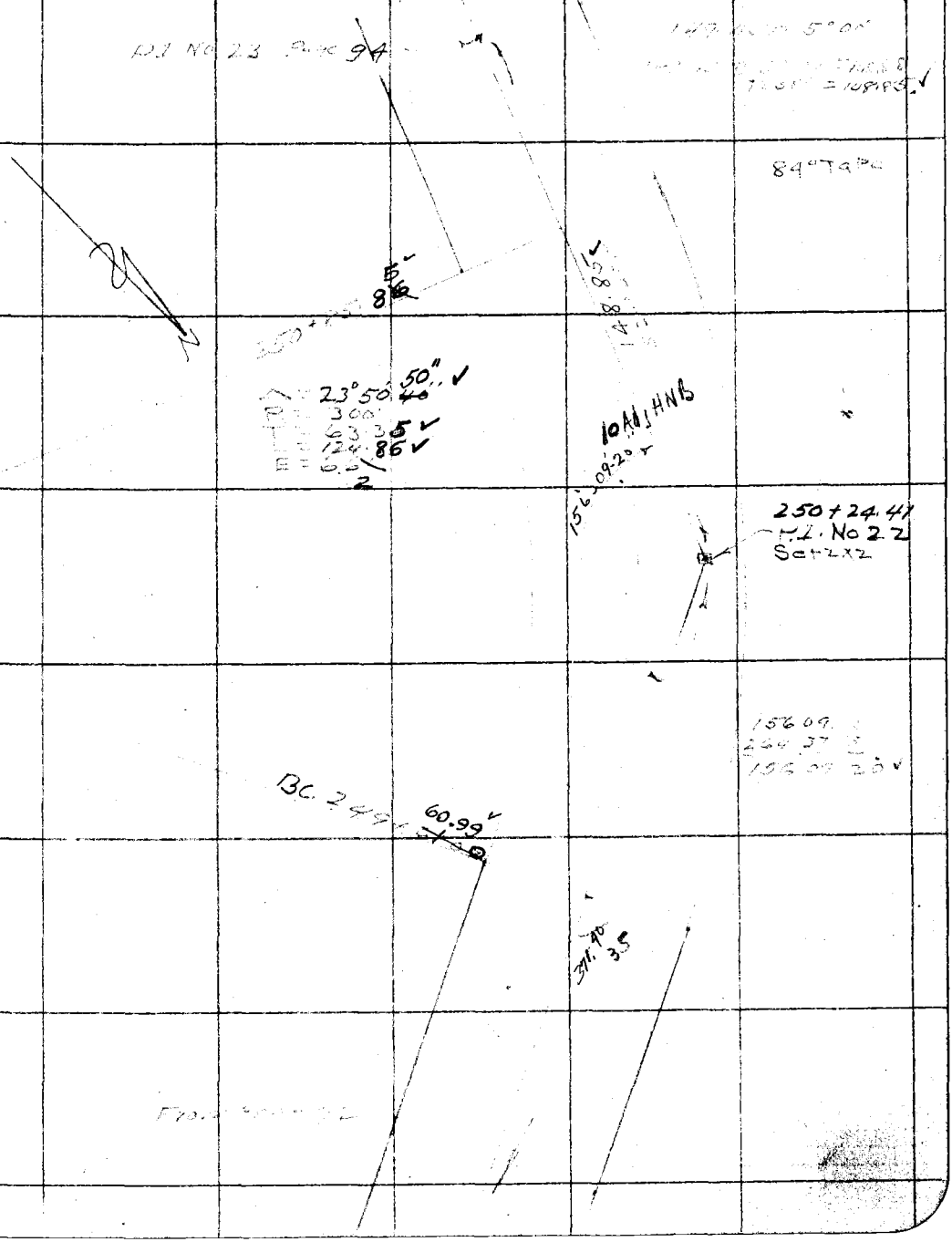

F.B. 392 PG. 94 Chief Party Notes by Date

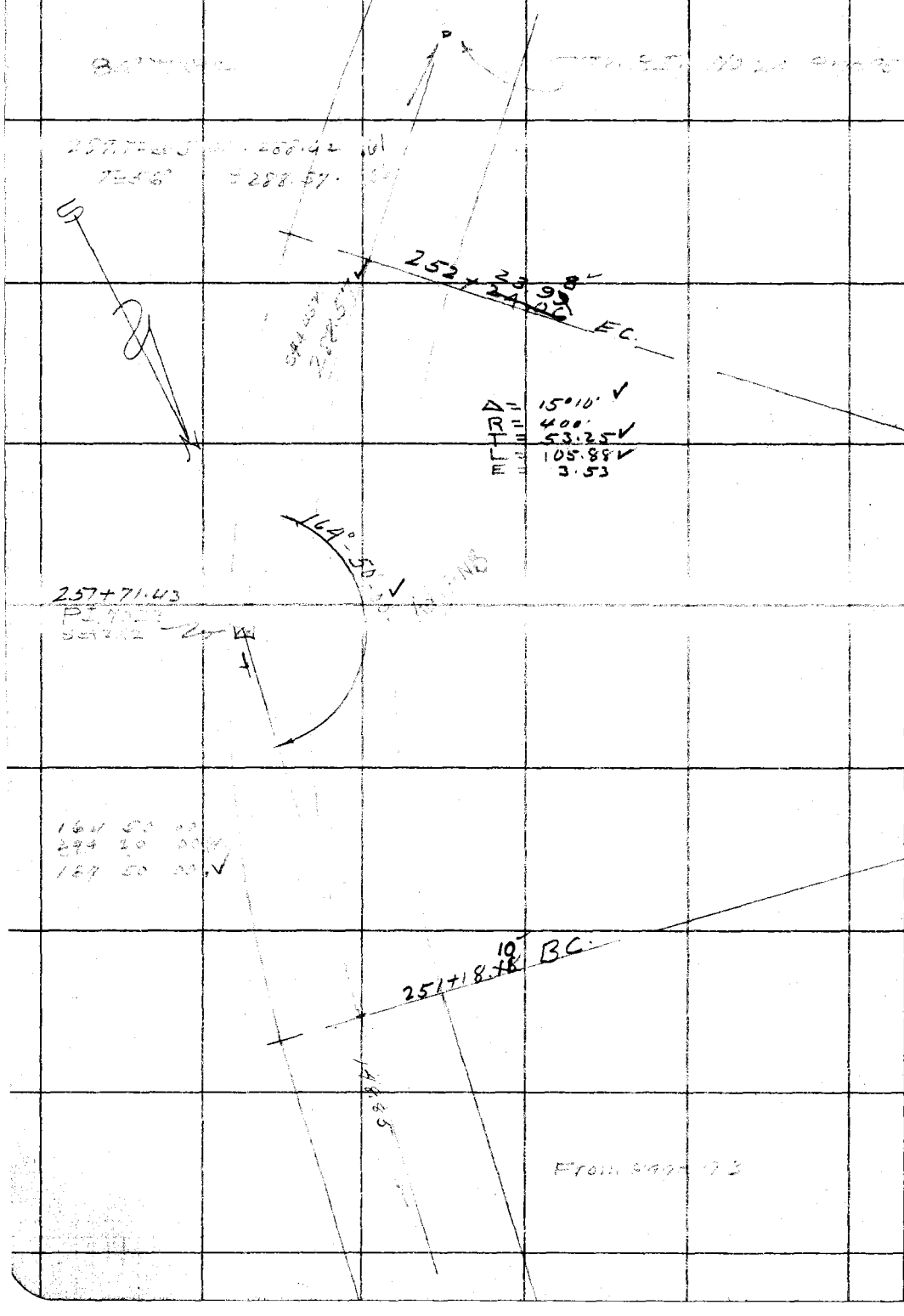

RETURN TO
LOS ANGELES COUNTY SURVEYOR

Do not extend notes this side of this line

Note: ANY ADDITIONS OR CHANGES ON THIS SHEET MUST BE MADE OR CIRCLED IN Red. WITH DATE AND NAME OF PERSON MAKING CHANGE.

Date _____ Notes by _____ Chief Party _____ F.B. 392 Pg. 95

Plotted by Morin	W. O. No. 906 D. S. O. No.
Date 2-9-32	Location
Map No. B-399-3	Surveyed by
Plotting Ck'd by	Date
Date	Indexed A. C. Johnson

0+00 Ahead

296.27 @ 3°18' = 295.78
T = 54° = 293.72

254+91.78

Δ = 9°19'20"
R = 400'
T = 32.61
L = 65.08
E = 1.33

170°40'50" 40 Adj HNB

P.I. No 24
Set 2x2

254+26.69

170°40'45"
322 45 30
170° 40'50"

86.57

Note: ANY ADDITIONS OR CHANGES ON THIS SHEET MUST BE MADE OR CIRCLED IN Red. WITH DATE AND NAME OF PERSON MAKING CHANGE.

Do not extend notes this side of this line

RETURN TO LOS ANGELES COUNTY SURVEYOR

F.B. 392 PG. 96 M. Hayes Chief Party Notes by [illegible] Date 2-1-30

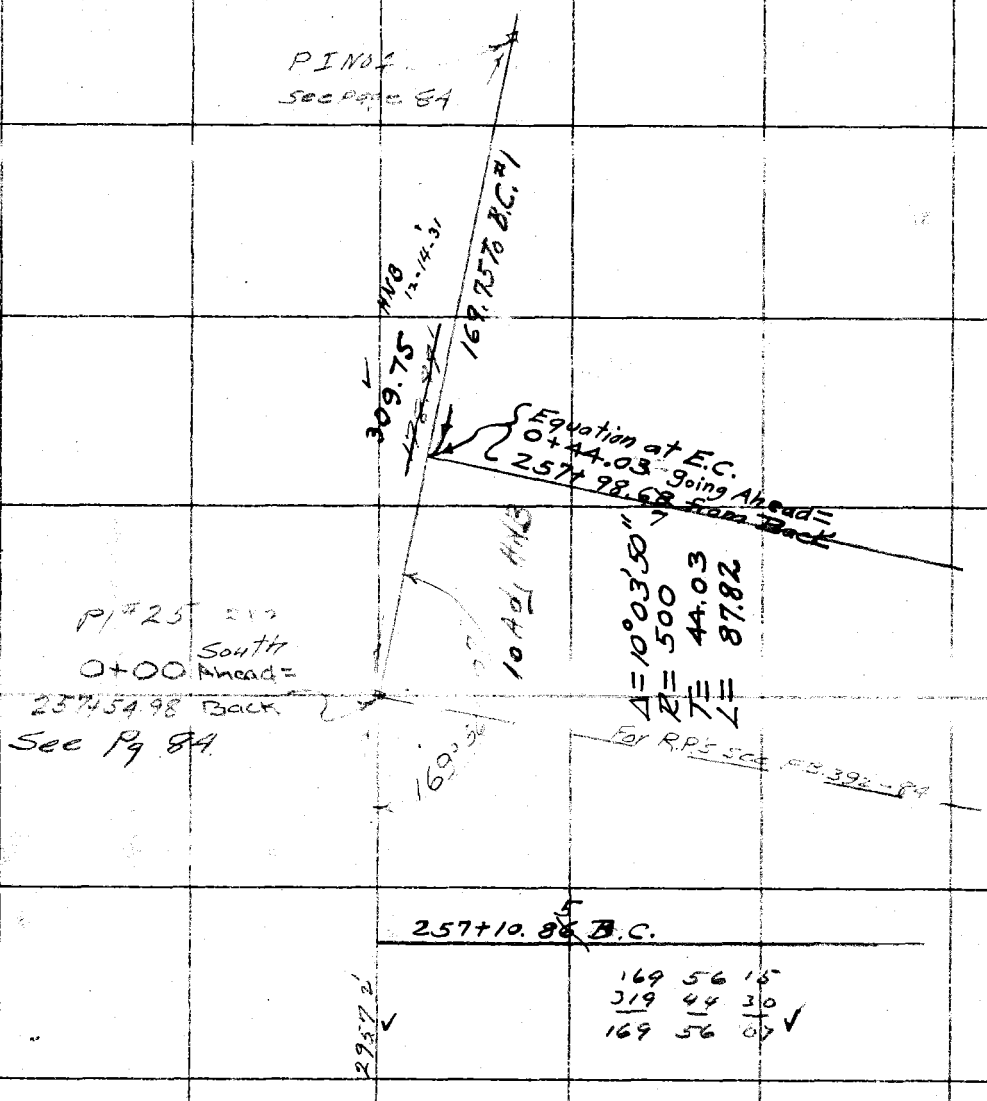

RETURN TO
LOS ANGELES COUNTY SURVEYOR

Do not extend notes this side of this line

Note: ANY ADDITIONS OR CHANGES ON THIS SHEET MUST BE MADE OR CIRCLED IN Red. WITH DATE AND NAME OF PERSON MAKING CHANGE.

Date _____ Notes by _____ Chief Party _____ F.B. 392 PG. 97

Platted by Morin	W. O. No. 906 D. S. O. No.
Date 2-9-32	Location Crystal Lake Rd
Map No. B-399-3	Surveyed by M. Hayes
Platting C'k'd by	Date April 2, 1930
Date	Indexed [illegible]

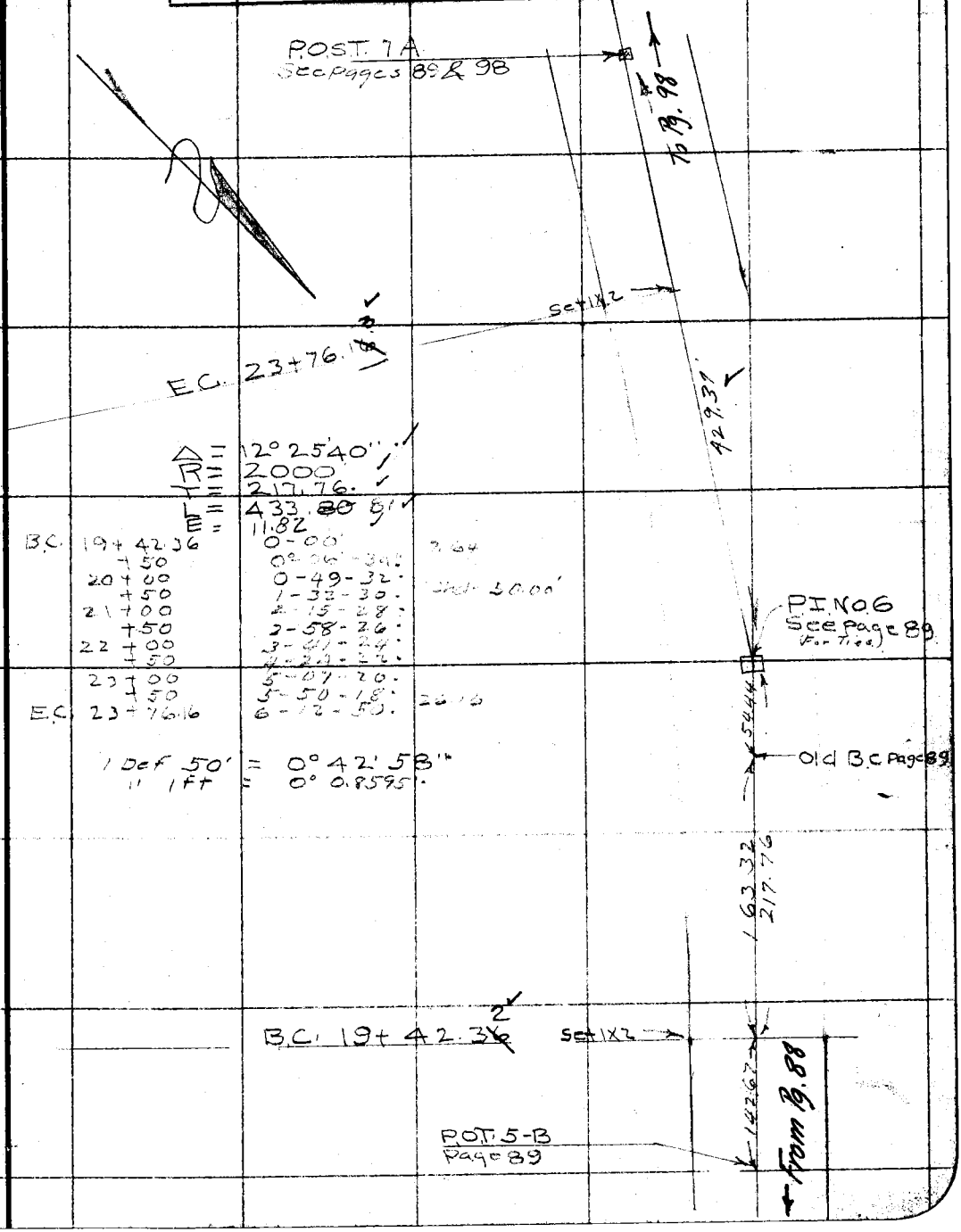

Note: ANY ADDITIONS OR CHANGES ON THIS SHEET MUST BE MADE OR CIRCLED IN Red. WITH DATE AND NAME OF PERSON MAKING CHANGE.

Do not extend notes this side of this line

RETURN TO
LOS ANGELES COUNTY SURVEYOR

F.B. 392 Pg. 98 _____ Chief Party Notes by _____ Date _____

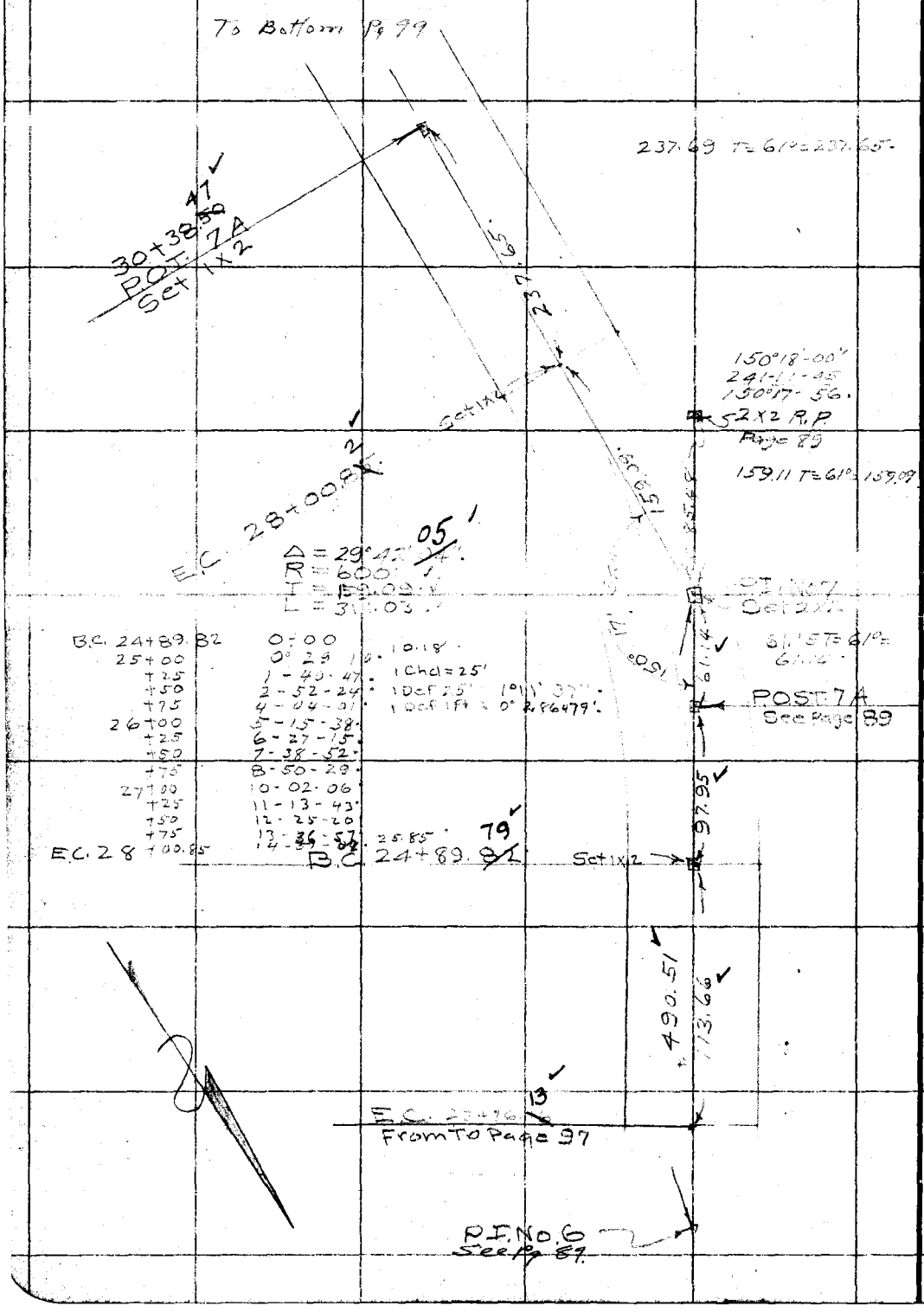

RETURN TO
LOS ANGELES COUNTY SURVEYOR

Do not extend notes this side of this line

Note: ANY ADDITIONS OR CHANGES ON THIS SHEET MUST BE MADE OR CIRCLED IN Red. WITH DATE AND NAME OF PERSON MAKING CHANGE.

Date _____ Notes by _____ Chief Party _____ F.B. 392 Pg. 99

Platted by MORIN	W. O. No. 906 D. S. O. No.
Date 2-9-32	Location Crystal Lake Rd
Map No. B-399-3	Surveyed by [illegible]
Platting C'k'd by	Date April 2, 1930
Date	Indexed A. C. Johnson

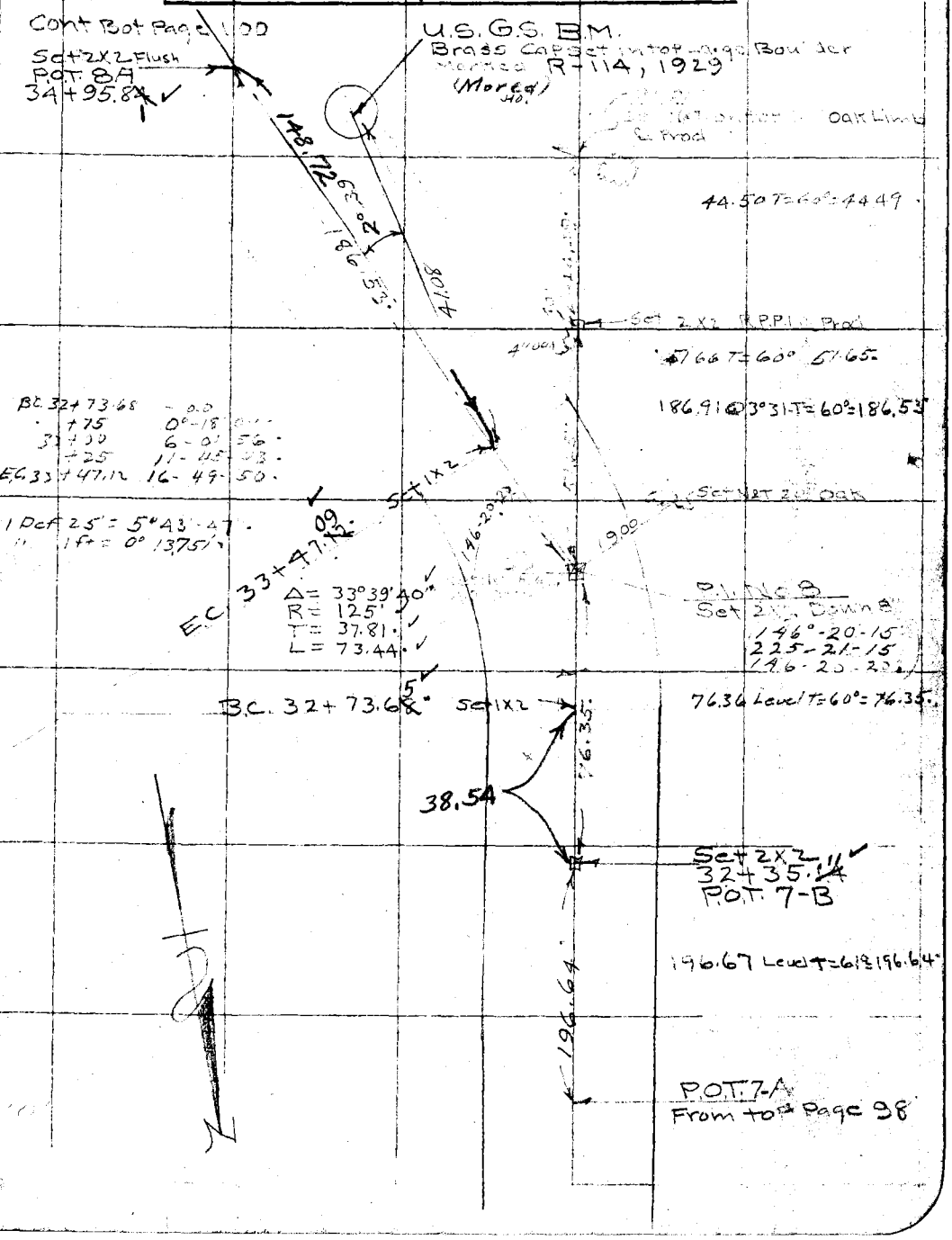

Note: ANY ADDITIONS OR CHANGES ON THIS SHEET MUST BE MADE OR CIRCLED IN Red. WITH DATE AND NAME OF PERSON MAKING CHANGE.

Do not extend notes this side of this line

RETURN TO LOS ANGELES COUNTY SURVEYOR

F.B. 392 Pg. 100 Chief Party Notes by MH Date 4-3-30

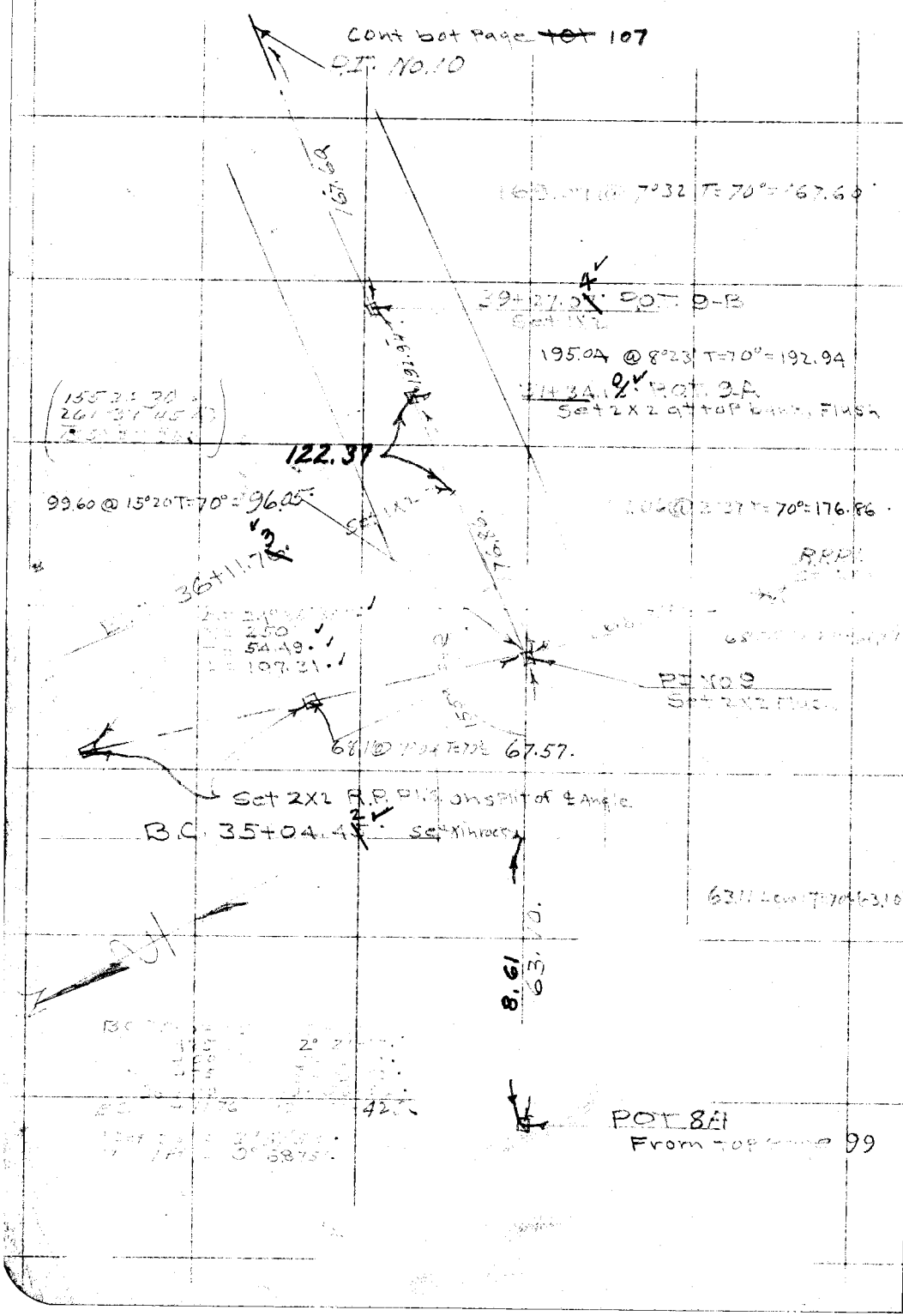

RETURN TO
LOS ANGELES COUNTY SURVEYOR

Do not extend notes this side of this line

Note: ANY ADDITIONS OR CHANGES ON THIS SHEET MUST BE MADE OR CIRCLED IN Red. WITH DATE AND NAME OF PERSON MAKING CHANGE.

Date _____ Notes by _____ Chief Party _____ F.B. 392 Pg. 101

Plotted by Morin	W. O. No. 906 O. S. O. No.
Date 2-9-32	Location Crystal Lake
Map No. B-399.3	Surveyed by M. Hayes
Plotting C'k'd by	Date April 3, 1930
Date	Indexed

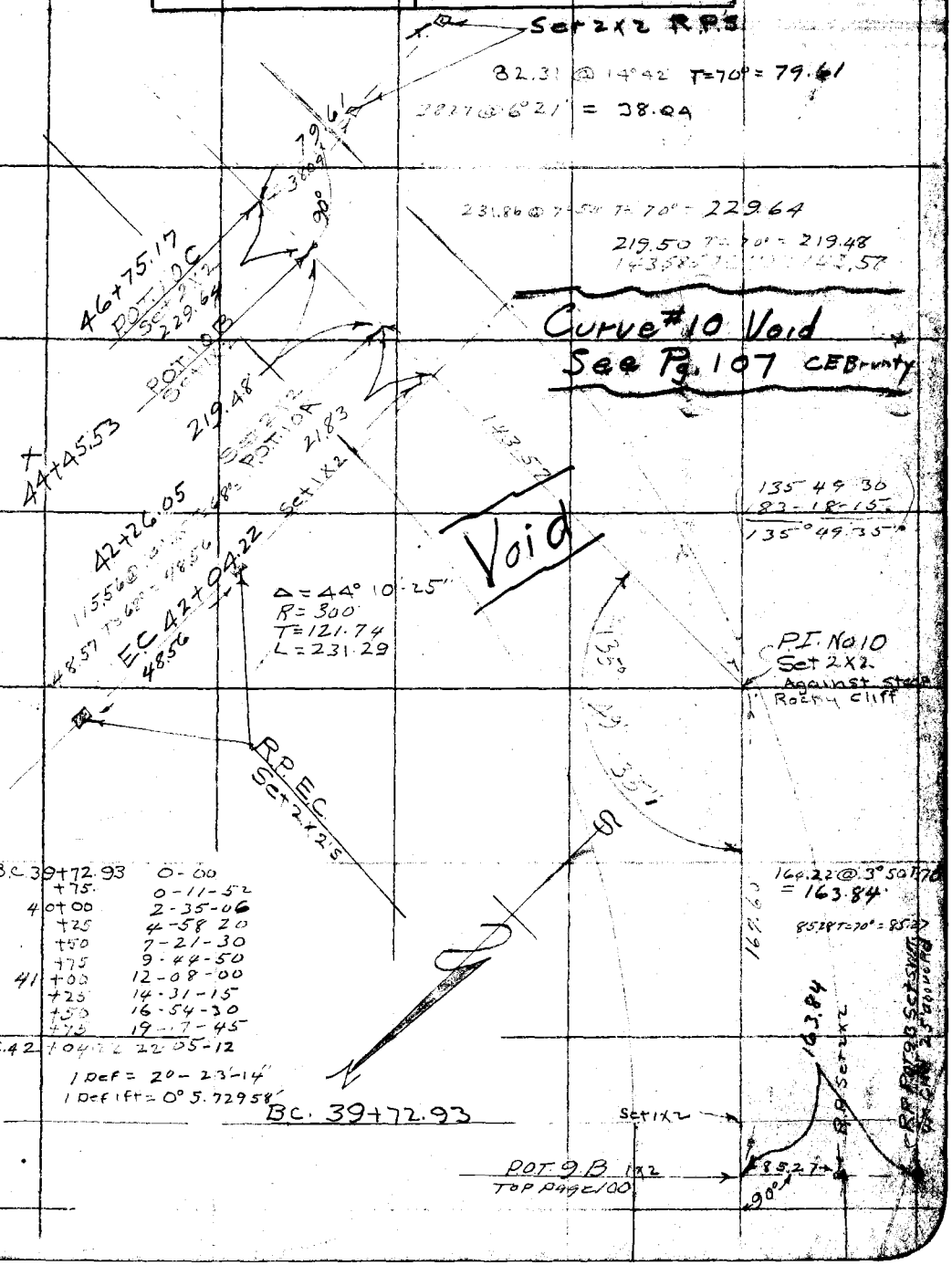

B.C. 39+72.93	0-00
+75	0-11-52
40+00	2-35-06
+25	4-58-20
+50	7-21-30
+75	9-44-50
41+00	12-08-00
+25	14-31-15
+50	16-54-30
+75	19-17-45
EC 42+04.22	22-05-12

1 Def = 20-23'-14"
1 Def 1 ft = 0° 5.72958'

B.C. 39+72.93

Notes: ANY ADDITIONS OR CHANGES ON THIS SHEET MUST BE MADE OR CIRCLED IN Red. WITH DATE AND NAME OF PERSON MAKING CHANGE.

Do not extend notes this side of this line

RETURN TO
LOS ANGELES COUNTY SURVEYOR

F.B. 392 PG. 102 M. Hayes Chief Party Notes by MH Date 4-5-30

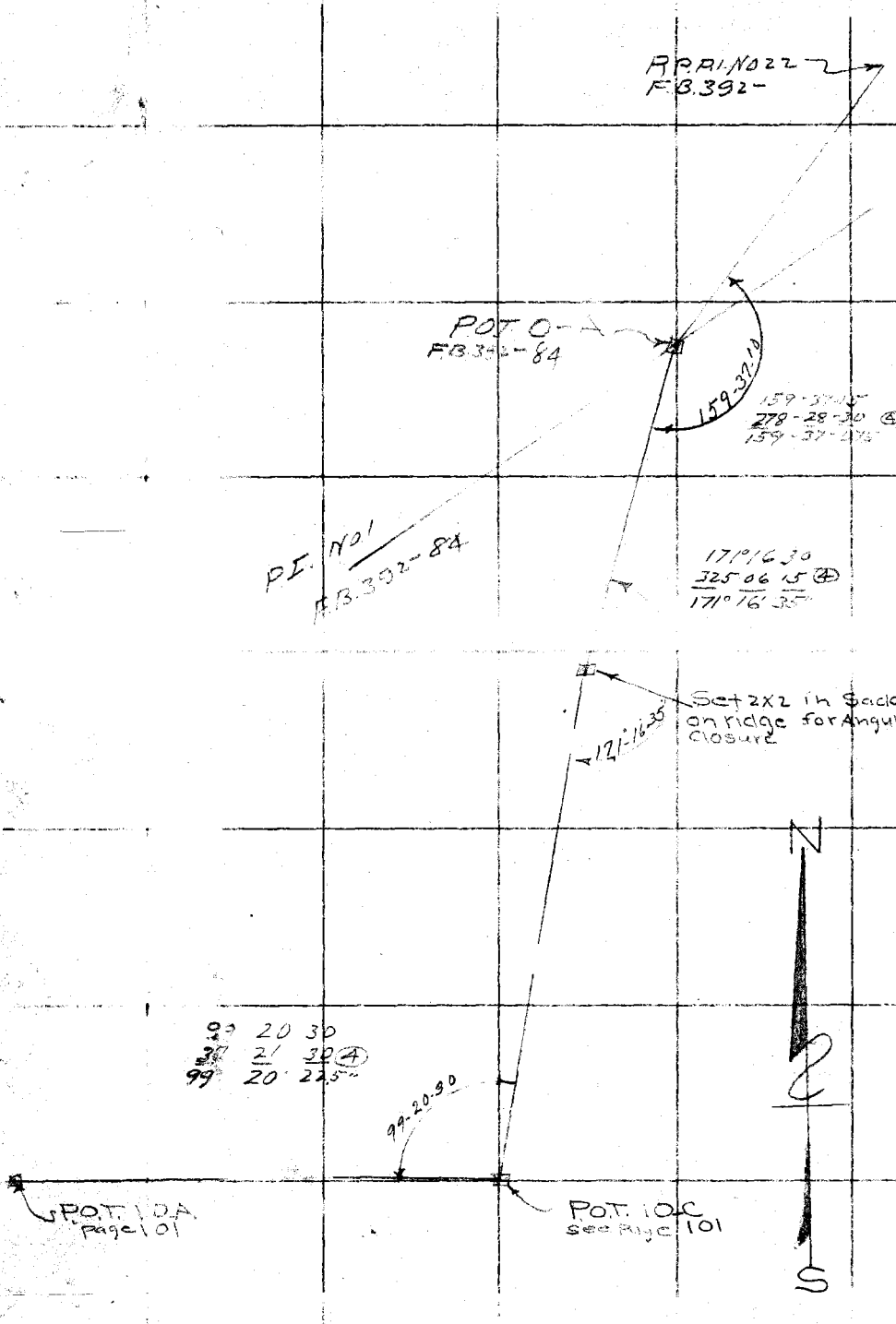

RETURN TO
LOS ANGELES COUNTY SURVEYOR

Do not extend notes this side of this line

Notes: ANY ADDITIONS OR CHANGES ON THIS SHEET MUST BE MADE OR CIRCLED IN Red WITH DATE AND NAME OF PERSON MAKING CHANGE.

Date 2-26-30 Notes by [illegible] Chief Party [illegible] F.B. 392 Pg. ~~86A~~ 103

Platted by Morin	W. O. No. 906 O. S. O. No.
Date 2-9-32	Location Crystal Lake Rd
Map No. B-399-3	Surveyed by M. Hayes
Platting C'k'd by	Date Feb. 26, 1930
Date	Indexed A. C. [illegible]

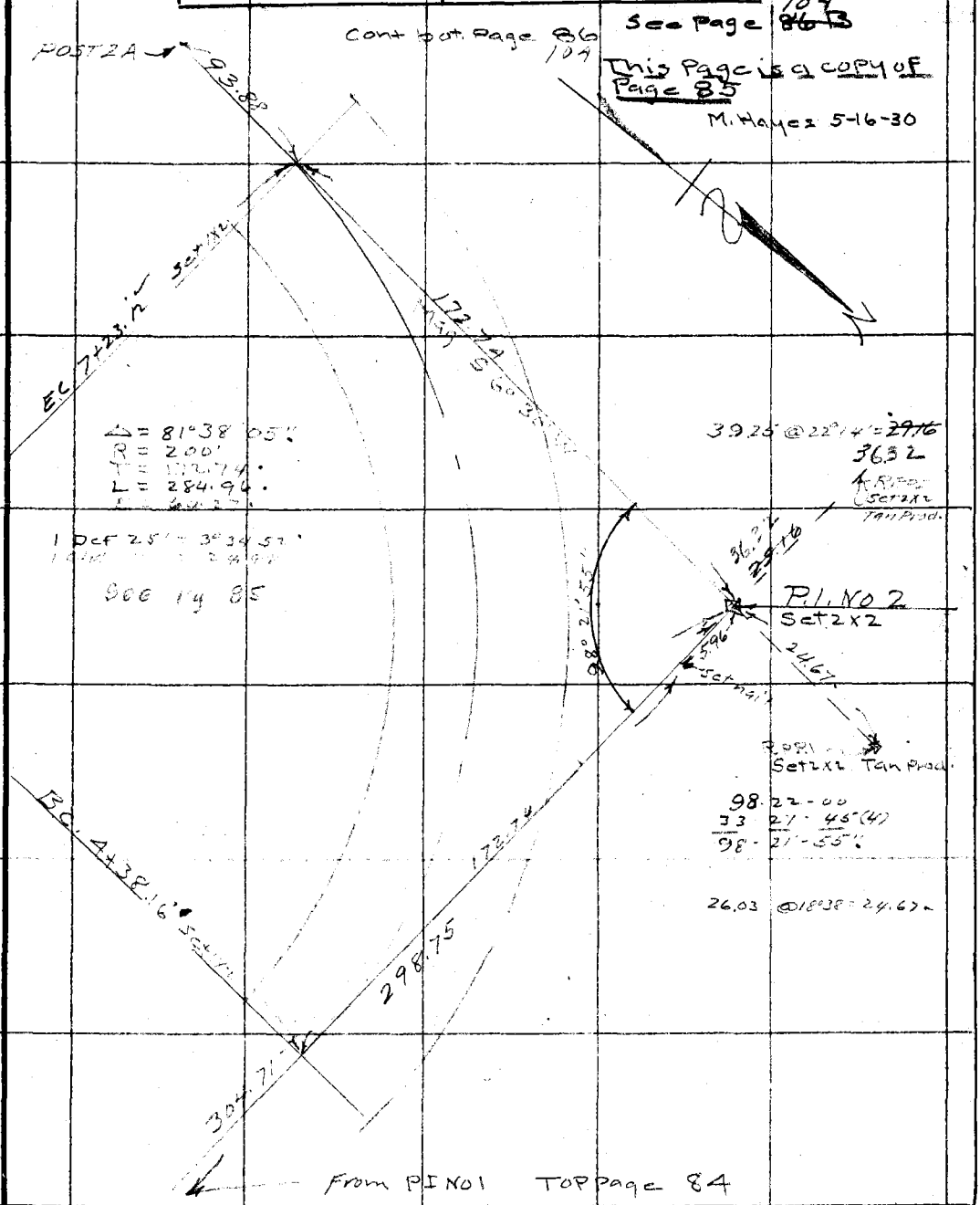

Note: ANY ADDITIONS OR CHANGES ON THIS SHEET MUST BE MADE OR CIRCLED IN Red. WITH DATE AND NAME OF PERSON MAKING CHANGE.

Do not extend notes this side of this line

RETURN TO
LOS ANGELES COUNTY SURVEYOR

F.B. 3 Pg. ~~58~~ 104 M Hayes Chief Party Notes by MH Date

Cont bot Page 87

Reset 1X2 P/No 4 Perties Page 87

NOTE: This Page to replace Page 86 M Hayes 5-16-30

To Pg. 87

To E.C. #4 = 33.61

84° Tape

223.11 @ 2°15' T=54° = 222.90

222.90

EQUATION
9+85.93 E.C. Back = Ahead
9+87.48

144° 42' 15" (1)
218 48 45 (4)
144° 42' 10"

Δ = 35° 17' 50"
R = 350'
T = 111.30
L = 215.47

PI Set 1X2 By Int. May 16, 1930

Det.	Dist	Sta.
0° 23' 02"	4.69	7+75
2° 25' 49"	25	8+00
4° 28' 36"		8+25
6° 31' 23"		8+50
8° 34' 10"		8+75
10° 36' 57"		9+00
12° 39' 44"		9+25
14° 42' 31"		9+50
16° 45' 18"		9+75
17° 38' 55"	10.93	9+85.93 EC

64.66

144° 42' 10"

300.00 @ 4°03' T=54° = 299.19
32.10 Level T=54° = 32.09
331.28

Reset Net bytes Per Page 86 Post 2A

4335

10.20

Set nail

Set nail at top bank

64.53

13.73

Fd 2X2 R.P.'s

62.77 @ 41°-00 T=54° = 3982

B.C. 7+70.31

93.88

47.19

331.28

E.C. 7+23.12 Page 85

From Pg. 85

P.I. No 2 Page 85

RETURN TO
LOS ANGELES COUNTY SURVEYOR

Do not extend notes this side of this line

Note: ANY ADDITIONS OR CHANGES ON THIS SHEET MUST BE MADE OR CIRCLED IN Red WITH DATE AND NAME OF PERSON MAKING CHANGE.

Date _____ Notes by _____ Chief Party _____ F.B. 392 PG. 105

Platted by MORIN	W. O. No. _____ D. S. O. No. _____
Date 2-9-32	Location _____
Map No. B-399-3	Surveyed by _____
Platting C'k'd by _____	Date _____
~~Date~~ _____	~~Indexed~~ _____

Crystal Lake Road

Div. 1.A

From Bridge at North Fork

to Old Dam Site.

Note: ANY ADDITIONS OR CHANGES ON THIS SHEET MUST BE MADE OR CIRCLED IN Red. WITH DATE AND NAME OF PERSON MAKING CHANGE.

Do not extend notes this side of this line

RETURN TO

LOS ANGELES COUNTY SURVEYOR

F.B. 392 PG. 106 Chief Party Notes by Date

RETURN TO
LOS ANGELES COUNTY SURVEYOR

Do not extend notes this side of this line

Note: ANY ADDITIONS OR CHANGES ON THIS SHEET MUST BE MADE OR CIRCLED IN Red. WITH DATE AND NAME OF PERSON MAKING CHANGE.

Date 9-18-30 Notes by Brunty Chief Party Brunty F.B. 372 PG. 107

Plotted by Tyorin	W. O. No. 906 O. S. O. No.
Date 2-9-32	Location Crystal Lake Rd.
Map No. B 307-3	Surveyed by C.E. Brunty
Plotting C'k'd by	Date September 10, 1930
Date	Indexed A. C. Johnson

300 Ft. steel Tape Standard at 84° F.

Cont. Bot. Pg. 108 — PI #11 Set 2x2

109.12 Level T 84° = 109.12
270.76 @ 2°56 T 84° = 270.41
379.53

143°43'15" ①
214°53'15" ②
143°43'18¾ Av.

379.53

Line abandoned

42+19.02
POT #10A Set 2x2 + tack

44.26

143°43'17"

Tap 1.12

135.73

Adopted Line See Pg. 145

135.80 @ 1°46 T 84 = 135.73
Def. 25 ft = 3° 34' 52"

3°09' 21"	40+25
6°42' 13"	+50
10°17' 05"	+75
13°51' 57"	41+00
17°26' 49"	+25
21°01' 41"	+50
24°34' 40"	+74.19 E.C.

PI #10 Per. Pg. 100 Fd 2x2

E.C. = 41+74.19 Set 1x2

Δ 49°09'20"
R = 200.00
T = 91.47
L = 171.59

B.C. = 40+03.22 Set 1x2

New P.I. #10 See Pg. 145

130°50'40" Calc.

167.60

Curve #10 6 chords of 28.574

Deflections	Station
1 = 4°05'47"	40+31.80
2 = 8°11'33"	+60.40
3 = 12°17'20"	+89.00
4 = 16°23'07"	41+17.59
5 = 20°28'53"	+46.19
6 = 24°34'40"	+74.19 E.C.

Use above

47°52'46"

76.13

39+27.04
POT #9B (1x2) See Pg. 100

12°52'45" ①
51°30'30" ②
12°52'37½ Av.

192.94

37+34.13
POT #9A See Pg. 100

From top of Pg. 100

Note: ANY ADDITIONS OR CHANGES ON THIS SHEET MUST BE MADE OR CIRCLED IN Red. WITH DATE AND NAME OF PERSON MAKING CHANGE.

Do not extend notes this side of this line

RETURN TO LOS ANGELES COUNTY SURVEYOR

F.B. 392 PG 108 Brunty Chief Party Notes by Brunty Date 9-18-30

Cont. Bot. Pg. 109

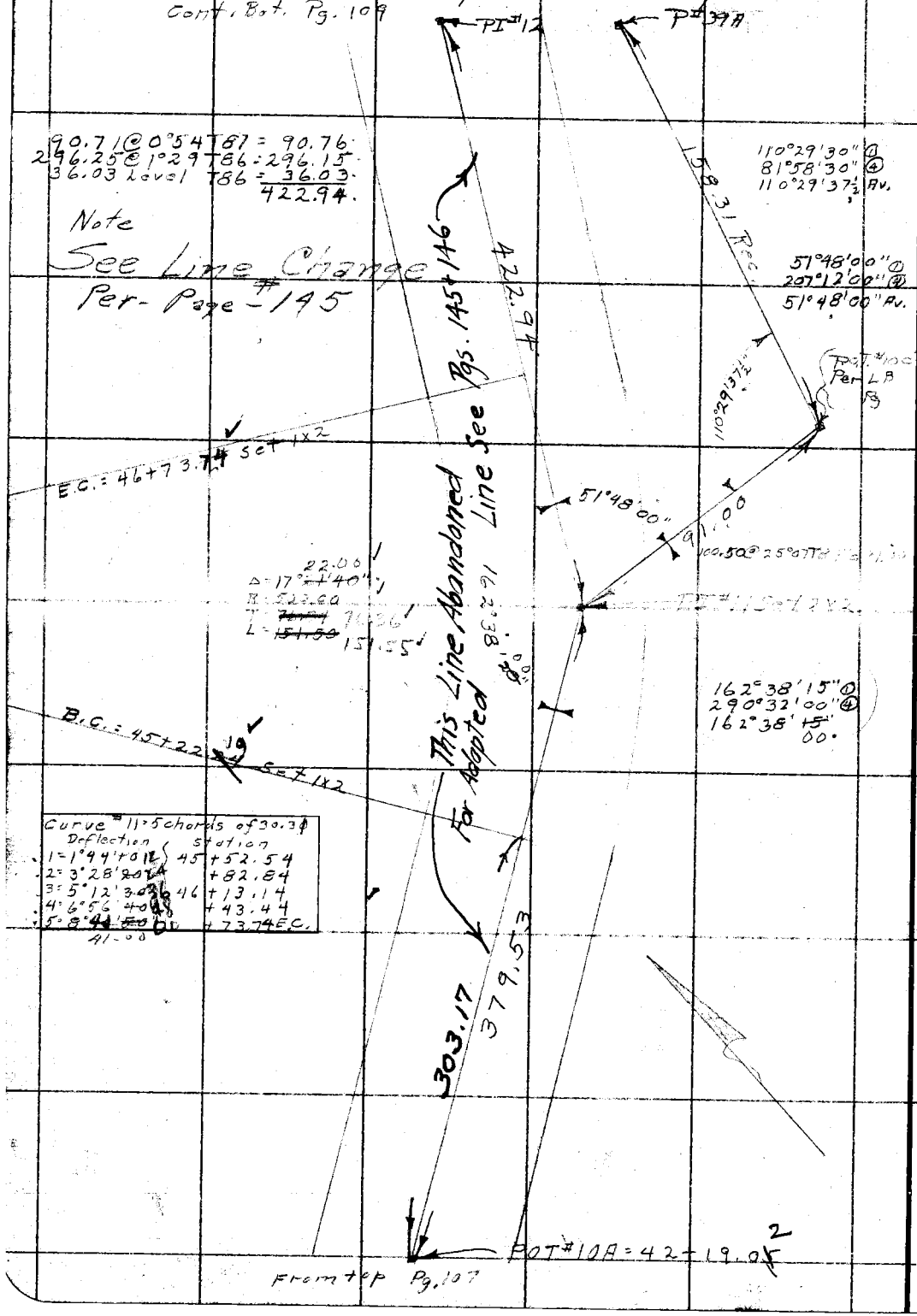

RETURN TO
LOS ANGELES COUNTY SURVEYOR

Do not extend notes this side of this line

Note: ANY ADDITIONS OR CHANGES ON THIS SHEET MUST BE MADE OR CIRCLED IN Red. WITH DATE AND NAME OF PERSON MAKING CHANGE.

Date 9-18-30 Notes by Brunty Chief Party Brunty F.B. 392 Pg 109

Platted by MORIN	W. O. No. 906 D. S. O. No.
Date 2-9-32	Location Crystal Lake Rd.
Map No. B-399-3	Surveyed by C E Brunty
Platting C'k'd by	Date September 18, 1930
Date	Indexed

Cont. Bot. Pg. 110

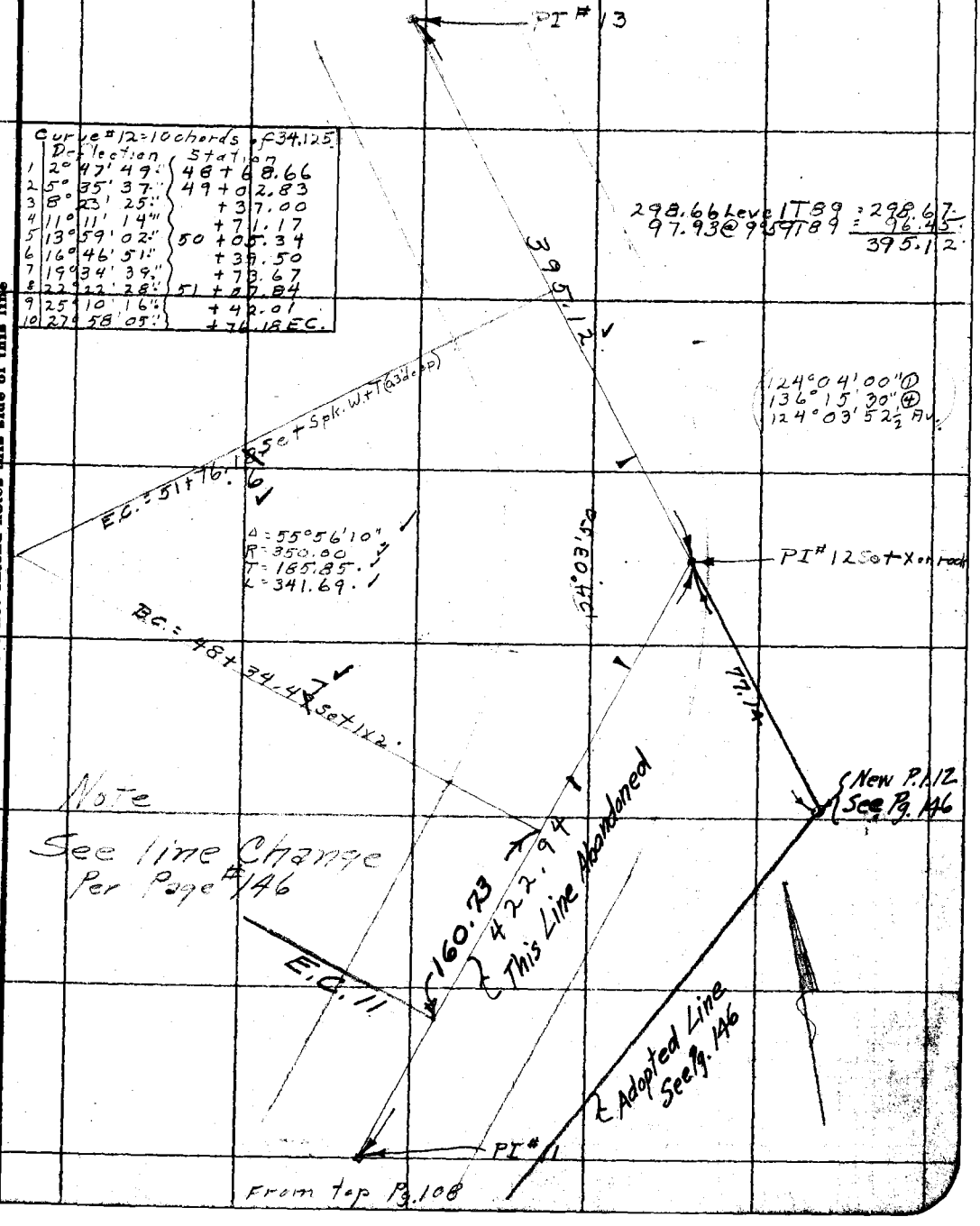

Curve # 12 = 10 chords of 34.125

	Deflection	Station
1	2° 47' 49"	48 + 68.66
2	5° 35' 37"	49 + 02.83
3	8° 23' 25"	+ 37.00
4	11° 11' 14"	+ 71.17
5	13° 59' 02"	50 + 05.34
6	16° 46' 51"	+ 39.50
7	19° 34' 39"	+ 73.67
8	22° 22' 28"	51 + 07.84
9	25° 10' 16"	+ 42.01
10	27° 58' 05"	+ 76.18 E.C.

298.66 Level T89 = 298.67
97.93 @ 9°59' T89 = 96.45
395.12

124°04'00" ①
136°15'30" ④
124°03'52½" Av.

From top Pg. 108

RETURN TO
LOS ANGELES COUNTY SURVEYOR
Note: ANY ADDITIONS OR CHANGES ON THIS SHEET MUST BE MADE OR CIRCLED IN Red. WITH DATE AND NAME OF PERSON MAKING CHANGE.
Do not extend notes this side of this line

F.B. 392 Pg. 110 Brunty Chief Party Notes by Brunty Date 9-19-30

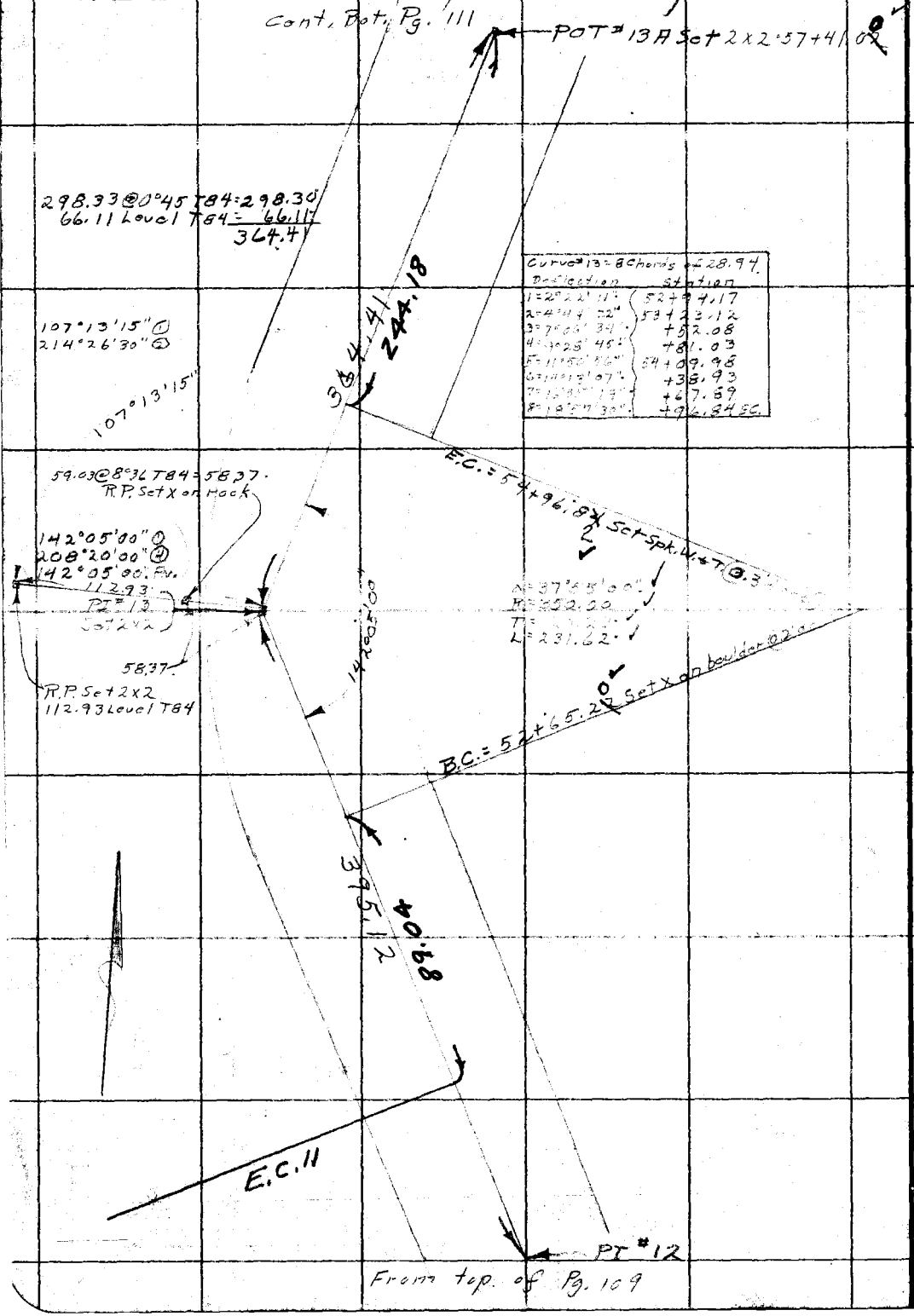

RETURN TO
LOS ANGELES COUNTY SURVEYOR

Do not extend notes this side of this line

Note: ANY ADDITIONS OR CHANGES ON THIS SHEET MUST BE MADE OR CIRCLED IN Red. WITH DATE AND NAME OF PERSON MAKING CHANGE.

Date 9-19-30 Notes by Brunty Chief Party Brunty F.B. 392 PG. 111

Platted by MORM	W. O. No. 906 D. S. O. No.
Date 2-9-32	Location Crystal Lake Rd.
Map No. B-399-3	Surveyed by C E Brunty
Platting C'k'd by	Date September 19, 1930
Date	Indexed

Curve #14 = 10	Chords of 25.32'
Deflection	Station
1: 7°16'26"	58+36.89
2: 14°32'53"	+62.28
3: 21°49'20"	+87.67
4: 29°05'46"	59+13.06
5: 36°22'13"	+38.46
6: 43°38'39"	+63.85
7: 50°55'06"	+89.24
8: 58°11'32"	60+14.63
9: 65°27'59"	+40.02
10: 72°44'25"	+65.41 EC.

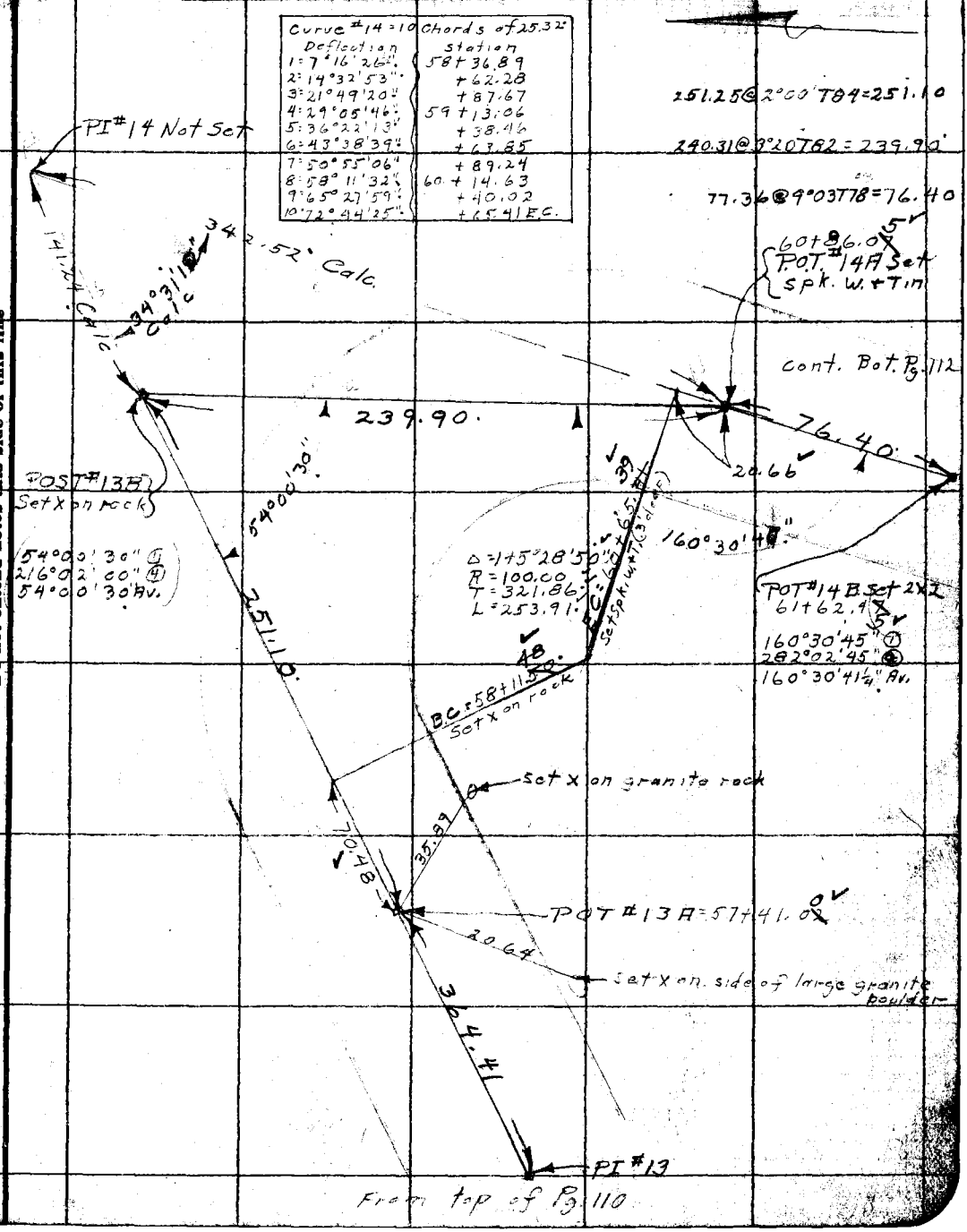

Note: ANY ADDITIONS OR CHANGES ON THIS SHEET MUST BE MADE OR CIRCLED IN Red. WITH DATE AND NAME OF PERSON MAKING CHANGE.

Do not extend notes this side of this line

RETURN TO LOS ANGELES COUNTY SURVEYOR

F.B. 392 Pg. 112 Brunty Chief Party Notes by Brunty Date 9-19-30

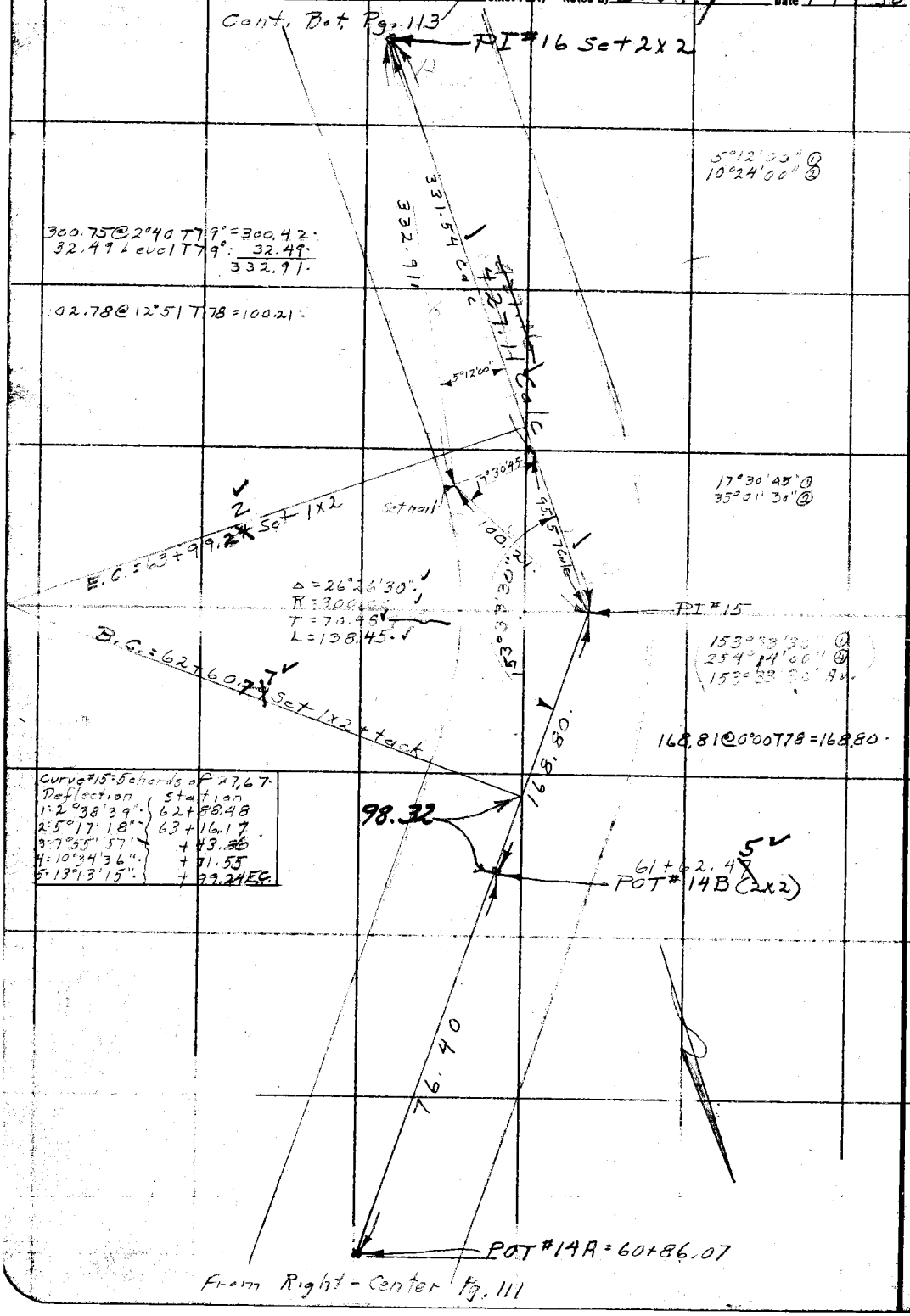

RETURN TO
LOS ANGELES COUNTY SURVEYOR

Do not extend notes this side of this line

Note: ANY ADDITIONS OR CHANGES ON THIS SHEET MUST BE MADE OR CIRCLED IN RED WITH DATE AND NAME OF PERSON MAKING CHANGE.

Date 9-19-30 Notes by Brunty Chief Party Brunty F.B. 392 PG. 113

Plotted by MORIN	W. O. No. 906 D. S. O. No.
Date 2-9-32	Location Crystal Lake Rd
Map No. B-399.3	Surveyed by J E Brunty
Plotting O'k'd by	Date September 19, 1930
Date	Indexed A. C. Jones

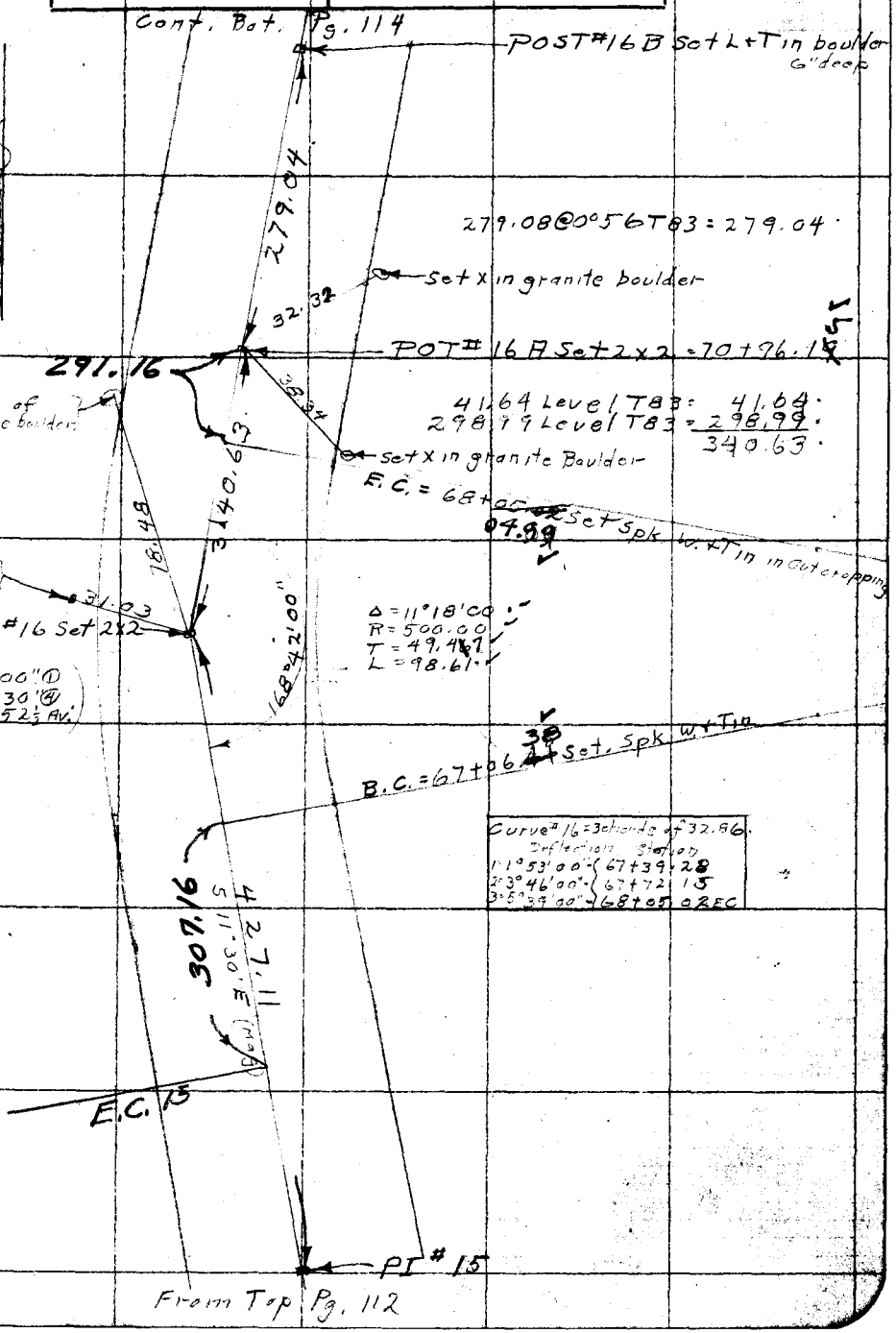

Notes: ANY ADDITIONS OR CHANGES ON THIS SHEET MUST BE MADE OR CIRCLED IN Red WITH DATE AND NAME OF PERSON MAKING CHANGE.

Do not extend notes this side of this line

RETURN TO LOS ANGELES COUNTY SURVEYOR

F.B. 392 Pg. 114 Brunty Chief Party Notes by Brunty Date 9-19-30

Cont. Bot. Pg. 115

P.O.T. #17B = P#298 (1x2) = 79 + 11.37

37.16 Level

R.R. Set 2x2

139.16

267.95

268.19 @ 2°22' T80 = 267.95

152°46'30" ①
251°06'15" ②
152°46'33" Av.

P.O.S.T. #17A = P#30 Fd 1x2

152°46'30"

158.68 Level T84 = 158.68

289.14 Level T82 = 289.14

200.03

Calc.

289.14

158.68

P#31 Fd 1x2

Set #19 (Nail)

Calc.

94.31

140°33'50"

114.07

130.46 Level T84 = 130.46

P.O.S.T. #16B Set 2x2 in boulder 6" deep

140°34'00" ①
202°15'30" ②
140°33'52½" Av.

99.16 @ 5°02' T84 = 98.78

R.P. Set 2x2

98.78

Curve #17 = 18 Chords = 432.31

Deflection	Station
1 = 1°51'06"	72+22.80
2 = 3°42'12"	+55.12
3 = 5°33'18"	+87.43
4 = 7°24'24"	73+19.75
5 = 9°15'31"	+52.07
6 = 11°06'37"	+84.39
7 = 12°57'43"	74+16.71
8 = 14°48'49"	+49.03
9 = 16°39'55"	+81.35
10 = 18°31'01"	75+13.66
11 = 20°22'07"	+45.98
12 = 22°13'13"	+78.30
13 = 24°04'19"	76+10.62
14 = 25°55'26"	+42.94
15 = 27°46'32"	+75.26
16 = 29°37'38"	77+07.57
17 = 31°28'44"	+39.89
18 = 33°19'50"	+72.21 E.T.

E.C. = 77+72.49 Set 1x2

Δ = 66°39'40"
R = 500.00
T = 326.85
L = 581.73

B.C. = 71+90.44 Set 1x2

279.04

94.29

P#32

P.O.T. #16A (2x2) = 70+96.15

From top Pg. 113

RETURN TO
LOS ANGELES COUNTY SURVEYOR

Do not extend notes this side of this line

Notes: ANY ADDITIONS OR CHANGES ON THIS SHEET MUST BE MADE OR CIRCLED IN Red. WITH DATE AND NAME OF PERSON MAKING CHANGE.

Date 9-19-30 Notes by Brunty Chief Party Brunty F.B. 392 Pg. 115

Platted by MORIN	W. O. No. 906 D. S. O. No.
Date 2-9-32	Location Crystal Lake Rd
Map No. B-399.3	Surveyed by C E Brunty
Platting C'k'd by	Date September 19, 1930
Date	Indexed

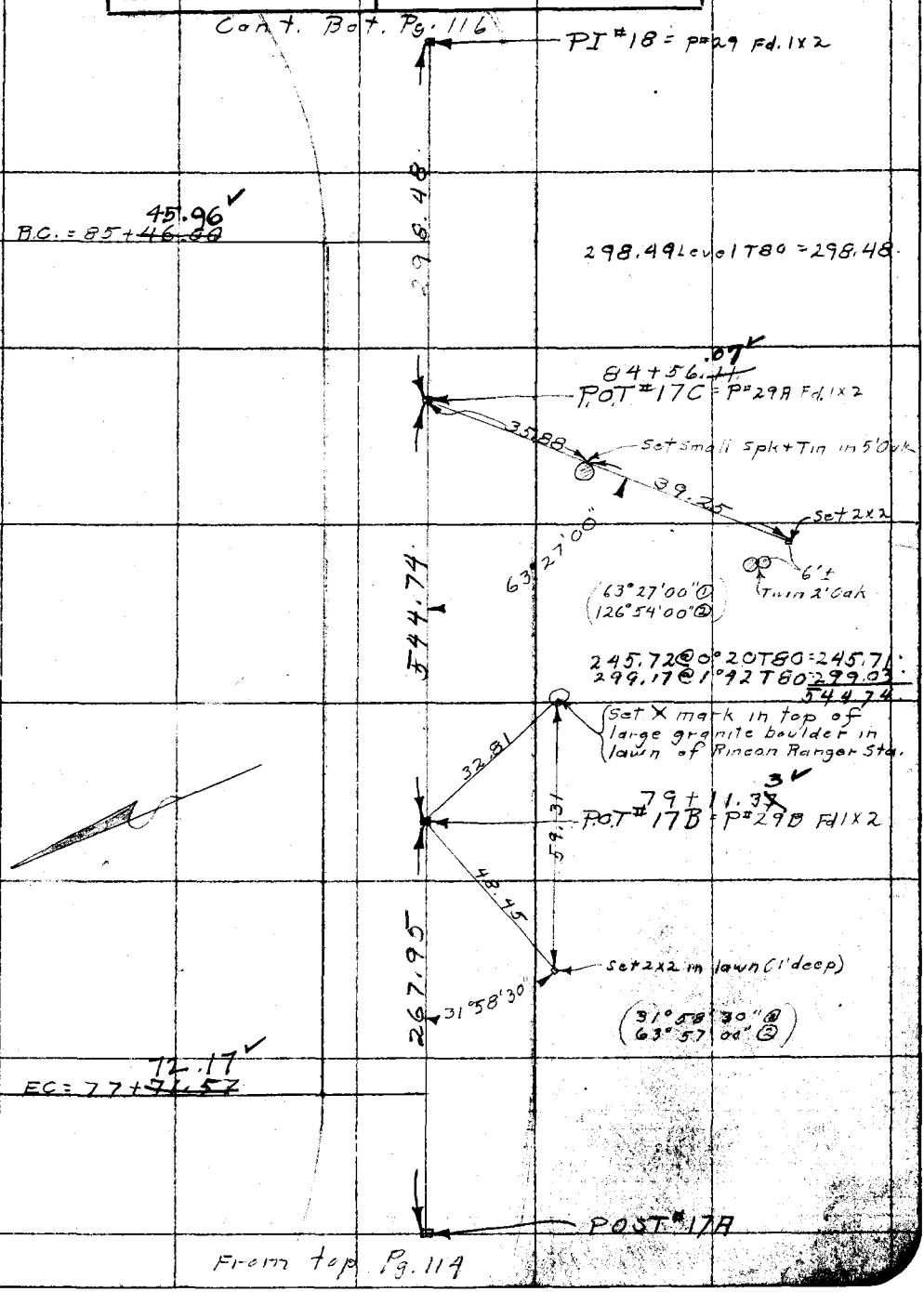

Notes: ANY ADDITIONS OR CHANGES ON THIS SHEET MUST BE MADE OR CIRCLED IN Red. WITH DATE AND NAME OF PERSON MAKING CHANGE.

Do not extend notes this side of this line

RETURN TO LOS ANGELES COUNTY SURVEYOR

F.B. 392 Pg. 116 Brunty Chief Party Notes by Brunty Date 9-19-30

Cont. Bot. Pg. 117

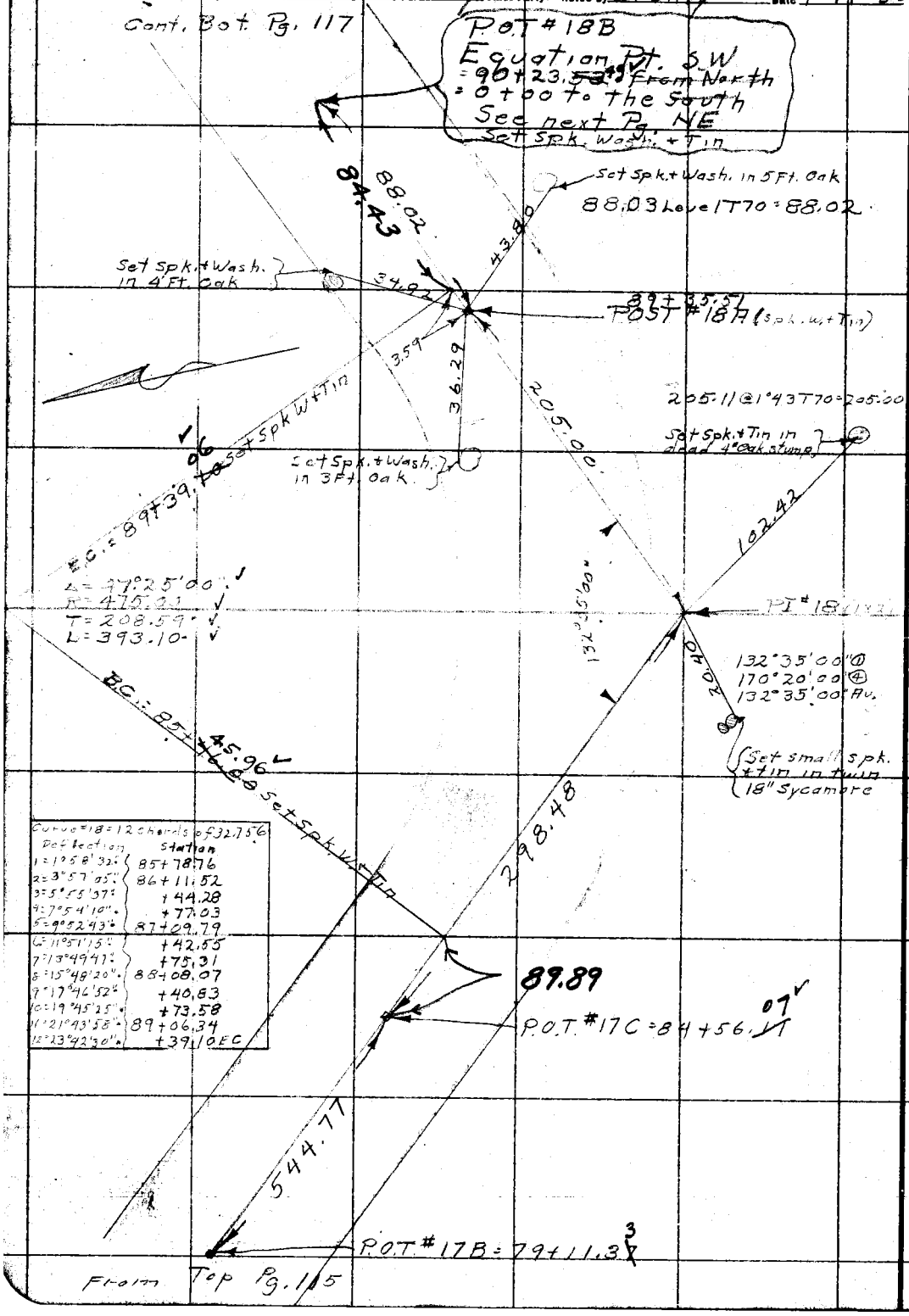

Curve #18 = 12 chords of 32.756	
Deflection	Station
1 = 1°58'32"	85+78.76
2 = 3°57'05"	86+11.52
3 = 5°55'37"	+44.28
4 = 7°54'10"	+77.03
5 = 9°52'43"	87+09.79
6 = 11°51'15"	+42.55
7 = 13°49'47"	+75.31
8 = 15°48'20"	88+08.07
9 = 17°46'52"	+40.83
10 = 19°45'25"	+73.58
11 = 21°43'58"	89+06.34
12 = 23°42'30"	+39.10 EC

RETURN TO
LOS ANGELES COUNTY SURVEYOR

Do not extend notes this side of this line

Note: ANY ADDITIONS OR CHANGES ON THIS SHEET MUST BE MADE OR CIRCLED IN Red. WITH DATE AND NAME OF PERSON MAKING CHANGE.

Date 7-31-30 Notes by Brunty Chief Party Brunty F.B. 392 Pg. 117

Plotted by MORIN	W. O. No. 906 B. S. O. No.
Date 2-9-32	Location Crystal Lake Rd.
Map No. B-399-3	Surveyed by C.E. Brunty
Plotting C'k'd by	Date July 31, 1930
Date	Indexed A. C. [illegible]

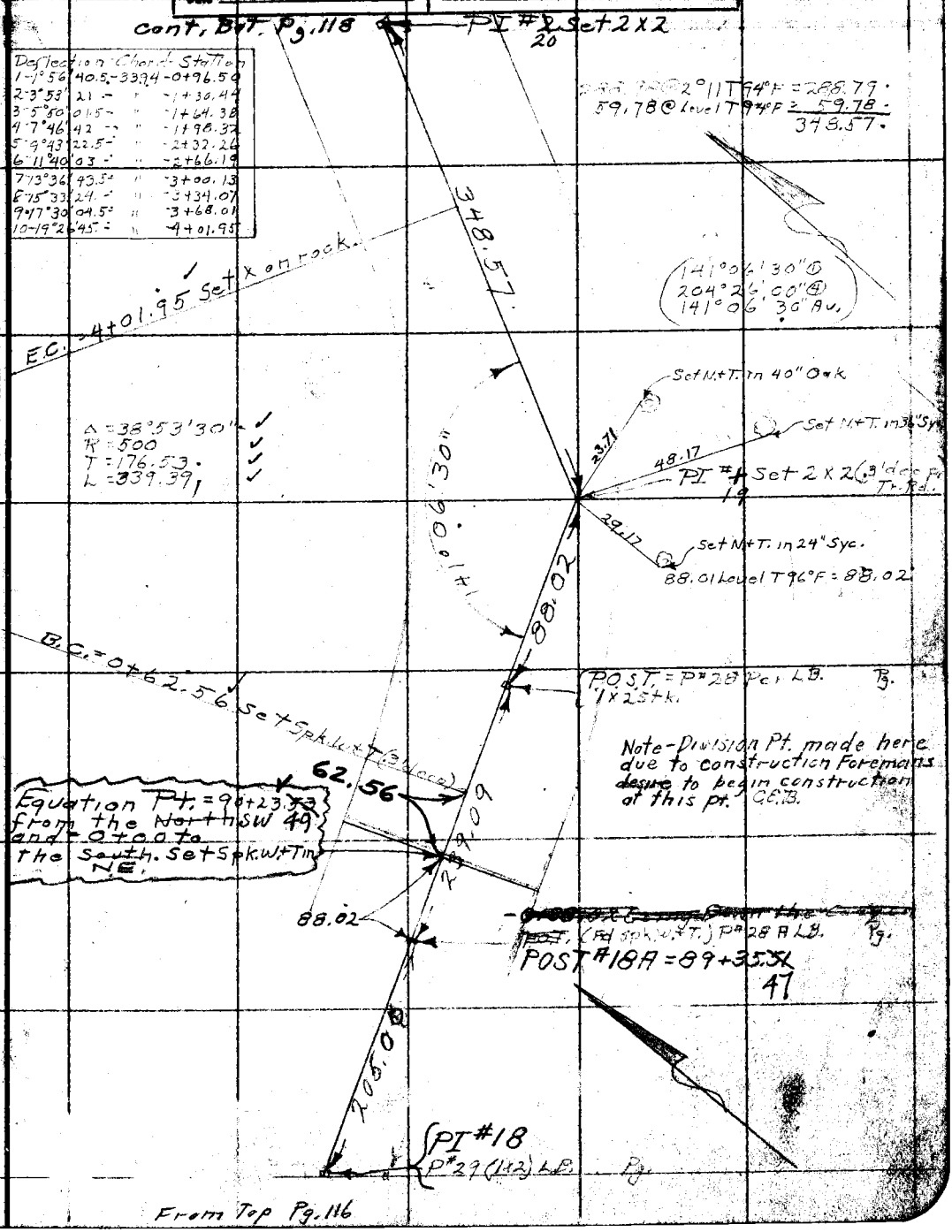

Note: ANY ADDITIONS OR CHANGES ON THIS SHEET MUST BE MADE OR CIRCLED IN Red. WITH DATE AND NAME OF PERSON MAKING CHANGE.

Do not extend notes this side of this line

RETURN TO LOS ANGELES COUNTY SURVEYOR

Brunty Chief Party Notes by Brunty Date 7-31-30

Cont. Bot. Pg. 119

POT #20B Set L&T on boulder
8+45.~~50~~ 49

97.52 Level T86: 97.52

97.52
272.29

POT #20A Set X on boulder
7+47.98

202.32 @ 0°57 T86: 202.29
70.00 Level T86: 70.00
272.29

107.92

Calc
174.77

EC = 6+40.05 Set X on boulder

P#26
Set N&T in 14" Cottonwood
10.00 Level

Δ = 15°13'50"
R = 500
T = [illegible]
L = [illegible]

PT #2 Set 2X2
20

50.32

Set N&T in 20" Alder

BC = 5+07.14 Set 1X2

164°46'15"
299°04'30"
164°46'07½ Av.

Deflection Chord Station		
1-1°31'23"	26.58	5+33.72
2-3°02'46"	"	5+60.31
3-4°34'09"	"	5+86.89
4-6°05'32"	"	6+13.48
5-7°36'55"	"	6+40.06

105.19

348.57

P#27
5°14'10"

5°14'00" ①
20°56'30" ④
5°14'07½ Av.

E.C. 19

PT #19

From top Pg. 117

RETURN TO
LOS ANGELES COUNTY SURVEYOR
Do not extend notes this side of this line
Note: ANY ADDITIONS OR CHANGES ON THIS SHEET MUST BE MADE OR CIRCLED IN Red. WITH DATE AND NAME OF PERSON MAKING CHANGE.

Date 8-4-30 Notes by Br[illegible] Chief Party Brunty F.B. 392 PG. 119

Platted by MORIN	W. O. No. 906 D. S. O. No.
Date 2-9-32	Location Crystal Lake Rd.
Map No. B-399-3	Surveyed by
Platting C'k'd by	Date August 4, 1930
Date	Indexed A. C. Johnson

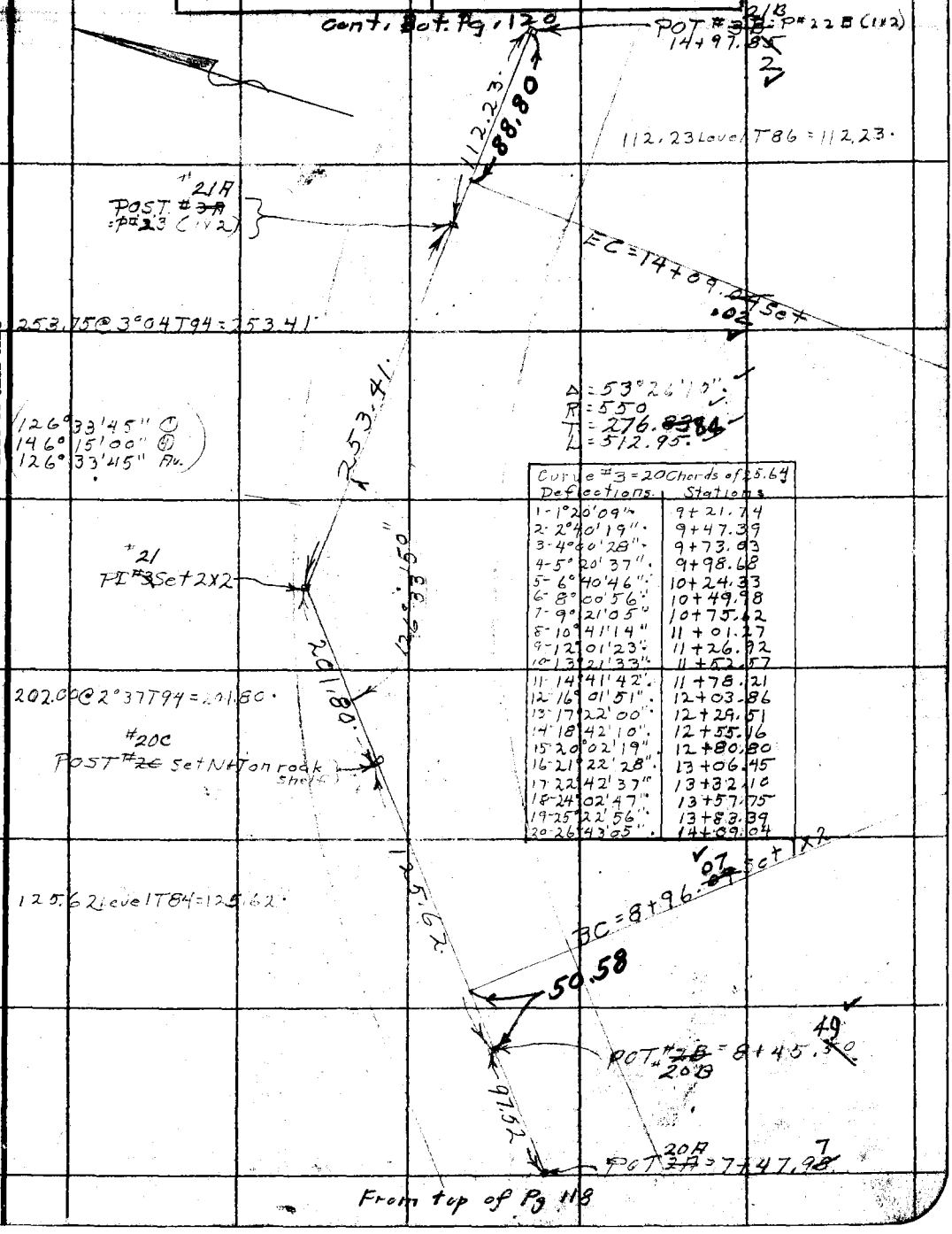

Curve #3 = 20 Chords of 25.64	
Deflections	Stations
1-1°20'09"	9+21.74
2-2°40'19"	9+47.39
3-4°00'28"	9+73.03
4-5°20'37"	9+98.68
5-6°40'46"	10+24.33
6-8°00'56"	10+49.98
7-9°21'05"	10+75.62
8-10°41'14"	11+01.27
9-12°01'23"	11+26.92
10-13°21'33"	11+52.57
11-14°41'42"	11+78.21
12-16°01'51"	12+03.86
13-17°22'00"	12+29.51
14-18°42'10"	12+55.16
15-20°02'19"	12+80.80
16-21°22'28"	13+06.45
17-22°42'37"	13+32.10
18-24°02'47"	13+57.75
19-25°22'56"	13+83.39
20-26°43'05"	14+09.04

Note: ANY ADDITIONS OR CHANGES ON THIS SHEET MUST BE MADE OR CIRCLED IN Red. WITH DATE AND NAME OF PERSON MAKING CHANGE.

Do not extend notes this side of this line

RETURN TO LOS ANGELES COUNTY SURVEYOR

F.B. 392 Pg. 120 Brunty Chief Party Notes by Brunty Date 8-6-30

Cont. Bot. Pg. 121

P.O.S.T. #4B Set 2x2
22B

213.40 @ 3°43 T79 = 212.94
231.47

231.47

P.O.T. #4A Set L&T. in boulder
22A
20+35.12
09

93.94

216.66 @ 0°45' T79 = 216.63

(166°00'45" ①
304°03'00" ④
166°00'45" Av.)

216.63

15
Set 1x2
E.C. 19+41.18

Δ = 13°59'20"
R = 1000
T = 122.69
L = 244.15

P #22 ...

25.50 Level T88

PT #4 Set 2x2
22

Calc
110.42
135.92

B.C. 16+97.00
Set 1x2

Curve #4 = 10 Chords of 24.41	
1 = 0-41-58	17+21.45
2 = 1-23-56	17+45.86
3 = 2-05-54	17+70.28
4 = 2-47-52	17+94.69
5 = 3-29-50	18+19.11
6 = 4-11-48	18+43.52
7 = 4-53-46	18+67.94
8 = 5-35-44	18+92.35
9 = 6-17-42	19+16.77
10 = 6-59-40	19+41.18

#21C
Shown Wrong
POST #3C = 17+09.27

199.18

211.45

211.58 @ 2°06 T86 = 211.45

POT #3B = 14+97.82
21B

112.23

POST #3A
21A

From top Pg. 119

RETURN TO
LOS ANGELES COUNTY SURVEYOR

Do not extend notes this side of this line

Note: ANY ADDITIONS OR CHANGES ON THIS SHEET MUST BE MADE OR CIRCLED IN Red. WITH DATE AND NAME OF PERSON MAKING CHANGE.

Date 8-7-30 Notes by Brunty Chief Party Brunty F.B. 392 PG. 121

Plotted by MORIN	W. O. No. 906 D. S. O. No.
Date 2-9-32	Location Crystal Lake Rd.
Map No. B-399.3	Surveyed by C.E. Brunty
Plotting C'k'd by	Date August 7, 1930
Date	Indexed

Notes: ANY ADDITIONS OR CHANGES ON THIS SHEET MUST BE MADE OR CIRCLED IN Red, WITH DATE AND NAME OF PERSON MAKING CHANGE.

Do not extend notes this side of this line

RETURN TO LOS ANGELES COUNTY SURVEYOR

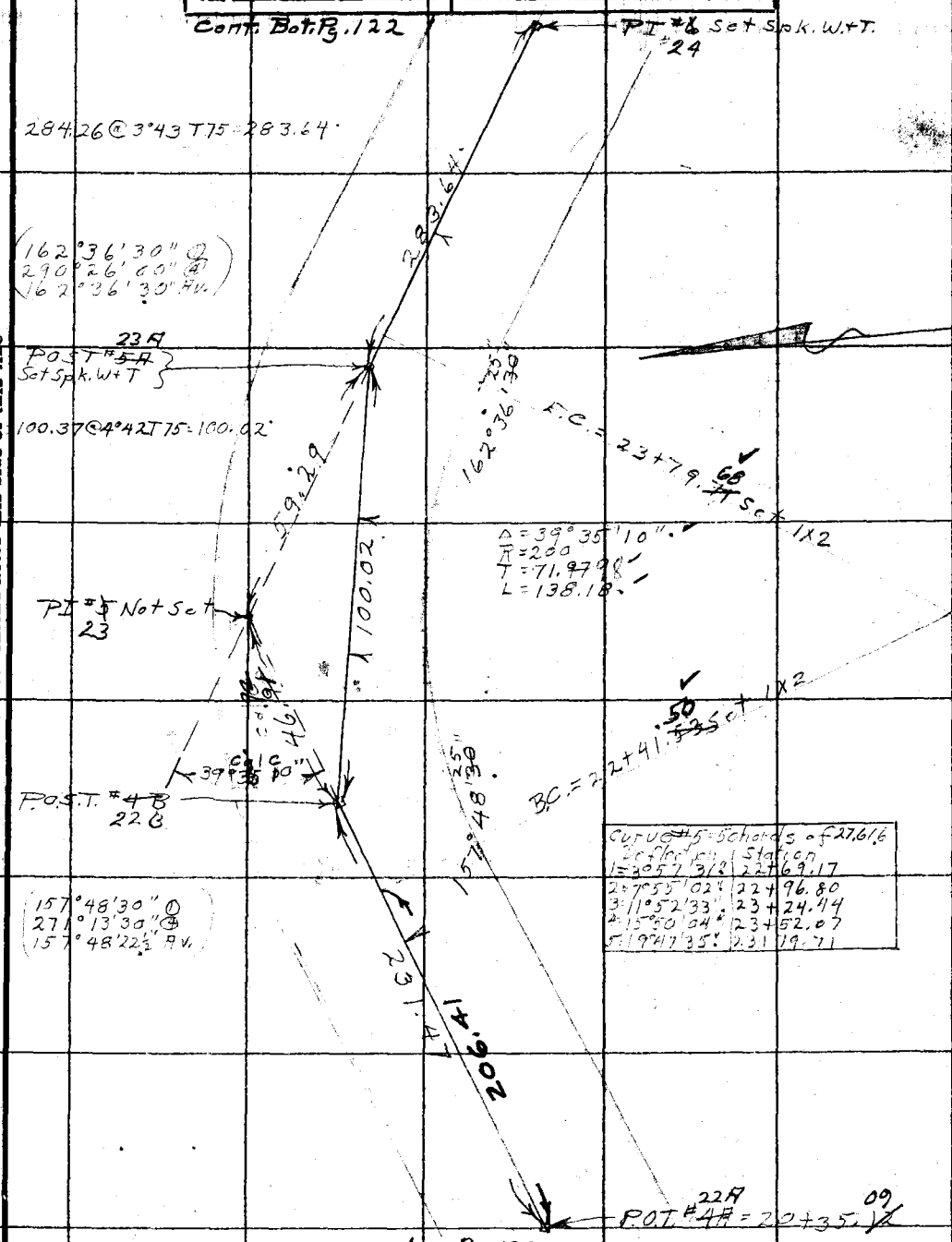

Curve #5 - Schords of 27.61.6	
Deflection	Station
1 = 3°57'32"	22+69.17
2 = 7°55'02"	22+96.80
3 = 11°52'33"	23+24.44
4 = 15°50'04"	23+52.07
5 = 19°47'35"	23+79.71

F.B. 392 Pg. 122 Brunty Chief Party Notes by Brunty Date 8-7-30

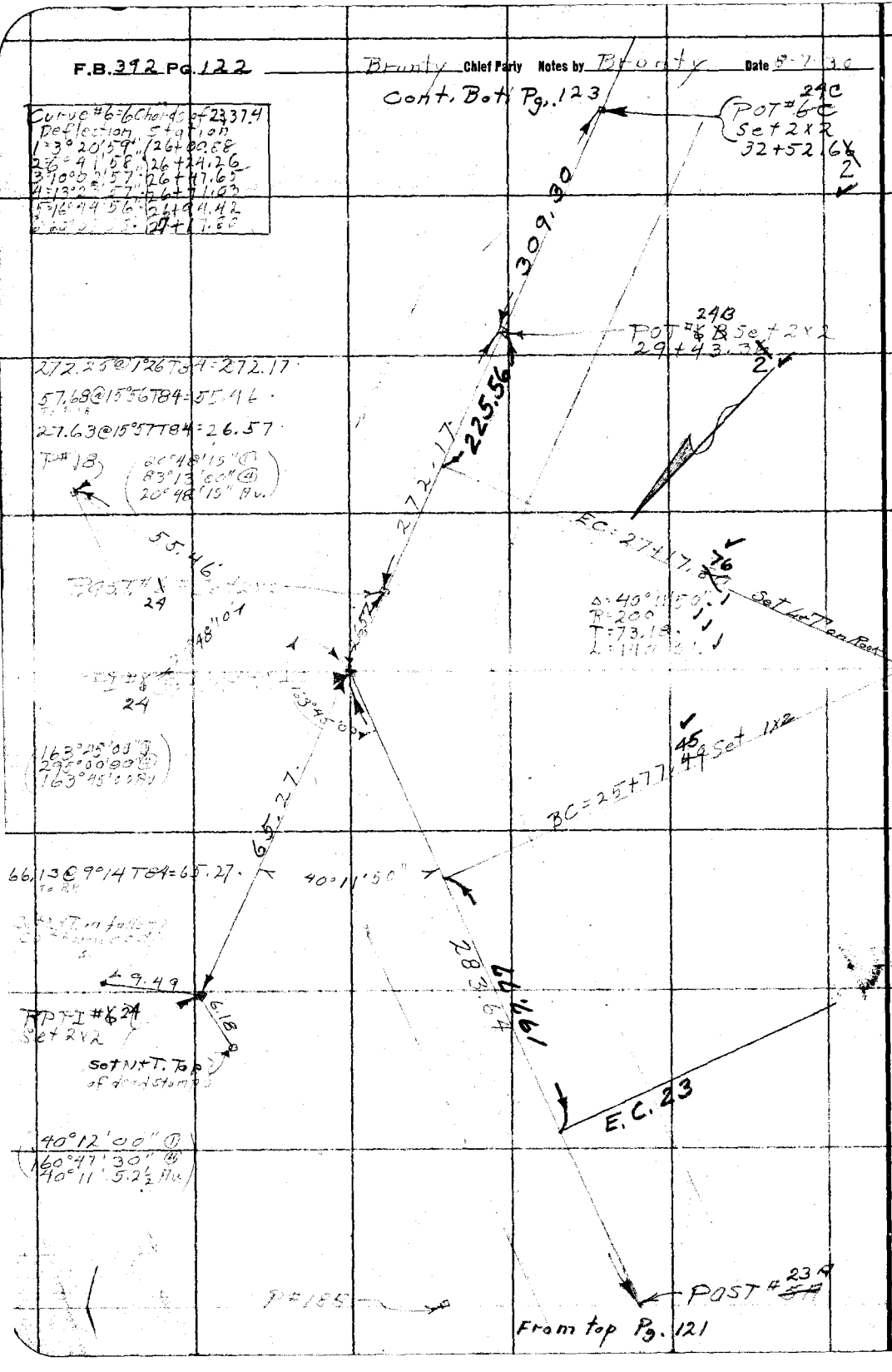

RETURN TO
LOS ANGELES COUNTY SURVEYOR

Do not extend notes this side of this line

Note: ANY ADDITIONS OR CHANGES ON THIS SHEET MUST BE MADE OR CIRCLED IN Red. WITH DATE AND NAME OF PERSON MAKING CHANGE.

Date 8-19-30 Notes by Brunty Chief Party Brunty F.B. 392 PG 123

Plotted by MORIN	W. O. No. 906 D. S. O. No.
Date 2-9-32	Location Crystal Lake Rd.
Map No. B-399	Surveyed by C.F. Brunty
Plotting C'k'd by	Date August 19, 1930
Date	Indexed A. C. Johnson

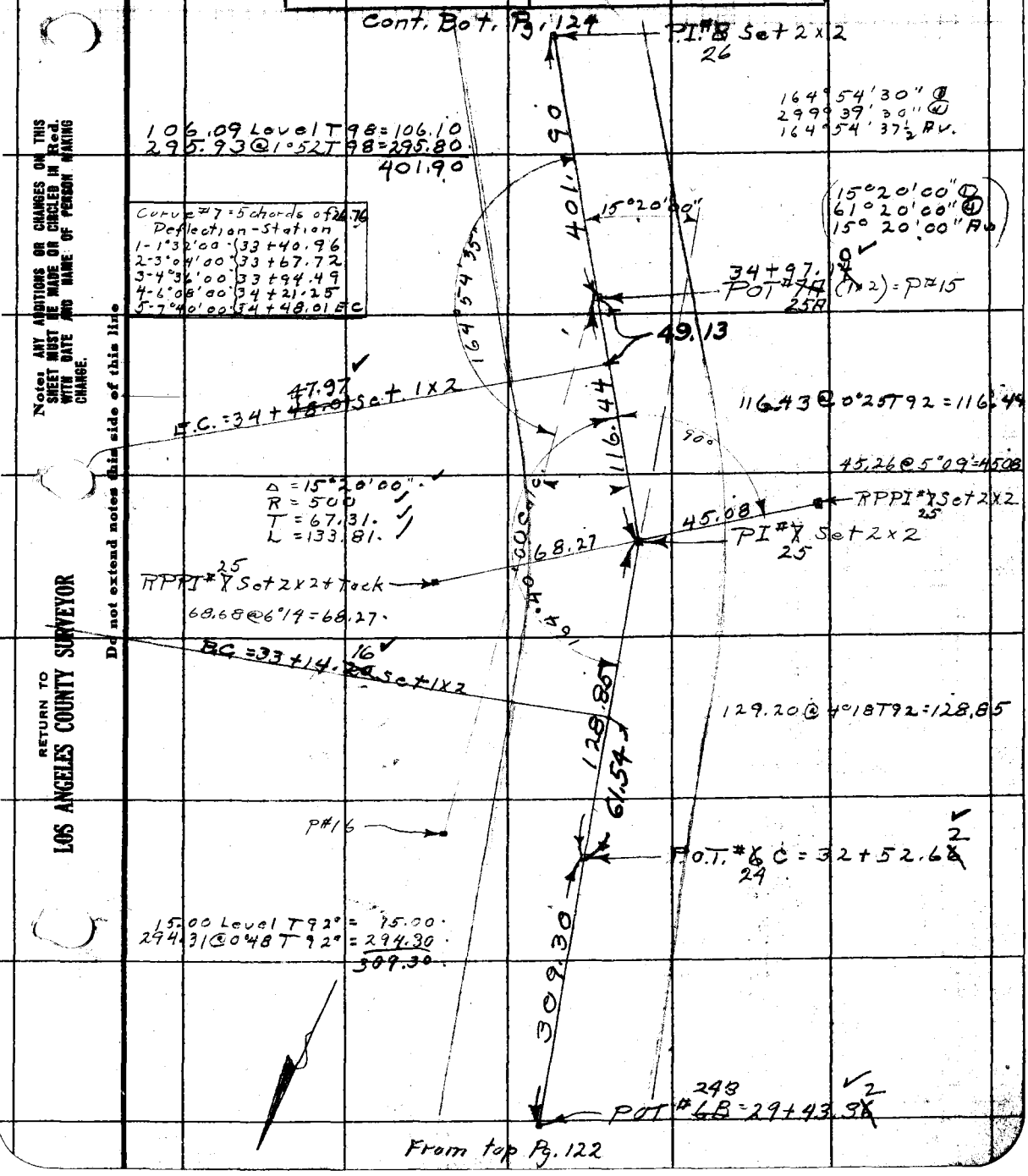

Note: ANY ADDITIONS OR CHANGES ON THIS SHEET MUST BE MADE OR CIRCLED IN Red. WITH DATE AND NAME OF PERSON MAKING CHANGE.

Do not extend notes this side of this line

RETURN TO LOS ANGELES COUNTY SURVEYOR

F.B. 392 PG. 124 Brunty Chief Party Notes by Brunty Date 8-19-30

Cont. Bot. Pg. 125

POST # ~~8~~ 8B Set 2x2
268

271.74 @ 5°33 T94 = 270.49

270.49

10°23'30"

P#14 Fd 1x2

10°23'30" ①
41°34'00" ④
10°23'30" Au

41+28.15
3
POT # ~~8A~~ Set 2x2
26A

298.77

229.69 @ 1°35 T96 = 229.62

P#14A Fd. 1x2

138.69

229.62

102.71

102.70 level T98
= 102.71

E.C. = 39+89.~~47~~ Set 1x2
.44

Δ = 10°23'30"
R = 1000
T = 90.949
L = 181.37

169°36'30"

PI # ~~8~~ 9 Set 2x2
26

B.C. = 38+08.~~10~~ .07 Set 1x2

Curve # 8 & 6 Chords of 30.23
Deflection Station
1 - 0°51'57½ — 38+38.33
2 - 1°43'55 — 38+68.56
3 - 2°35'52½ — 38+98.79
4 - 3°27'50 — 39+29.01
5 - 4°19'47½ — 39+59.24
6 - 5°11'45 — 39+89.47 EC

401.90
310.97

POT # ~~7A~~ 25A = 34+97.1~~4~~ 0

From top of Pg. 123

RETURN TO
LOS ANGELES COUNTY SURVEYOR

Do not extend notes this side of this line

Note: ANY ADDITIONS OR CHANGES ON THIS SHEET MUST BE MADE OR CIRCLED IN Red. WITH DATE AND NAME OF PERSON MAKING CHANGE.

Date 8-19-30 Notes by Brunty Chief Party Brunty F.B. 392 PG. 125

Plotted by MORIN	W. O. No. 906
Date 2-9-32	Location Crystal Lake Rd.
Map No. B-399.3	Surveyed by C.E. Brunty
Platting C'k'd by	Date August 19, 1930
Date	Indexed

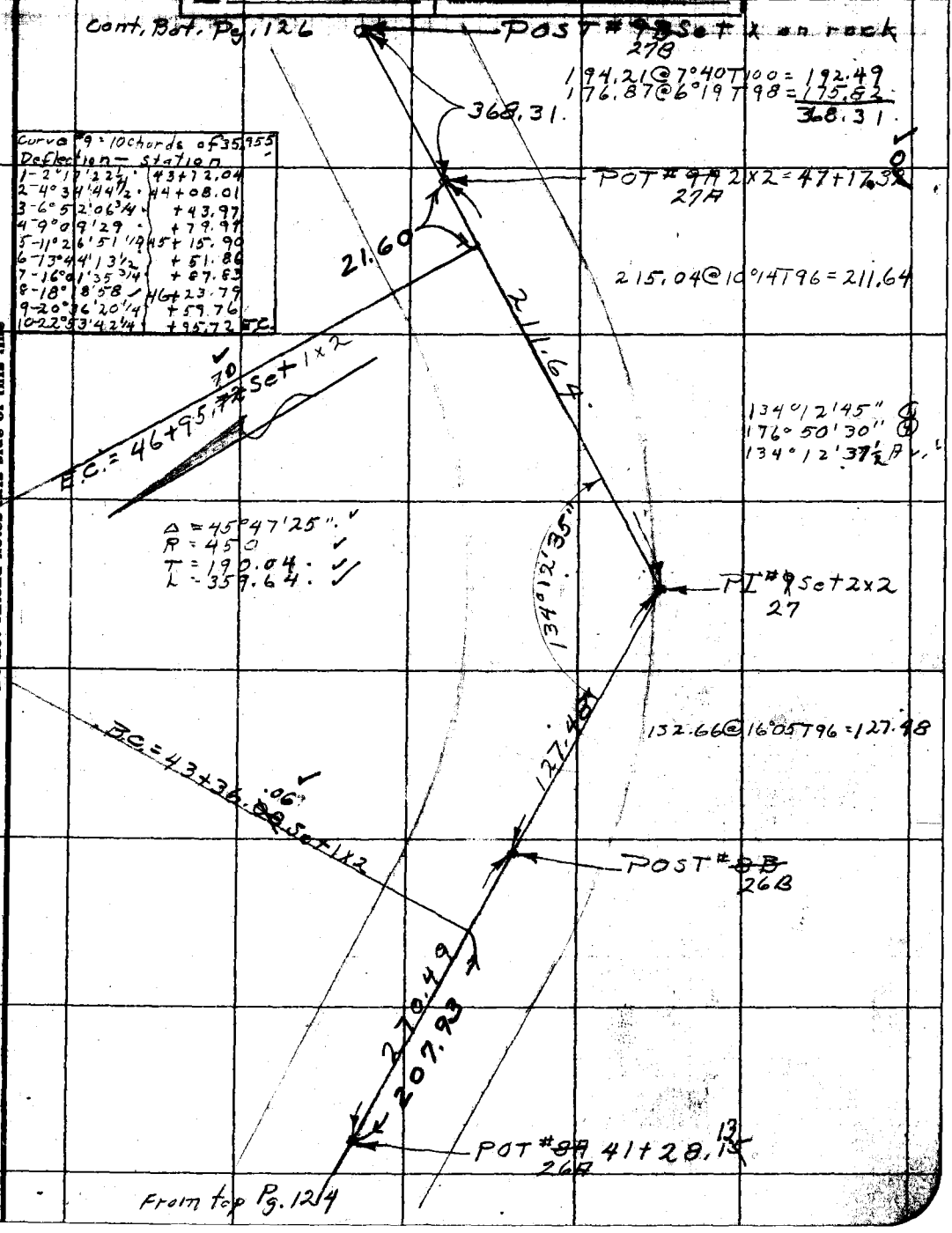

Curve #9 = 10 chords of 35.955	
Deflection	Station
1-2°17'22½	43+72.04
2-4°34'44½	44+08.01
3-6°52'06¾	+43.97
4-9°09'29	+79.94
5-11°26'51¼	45+15.90
6-13°44'13½	+51.86
7-16°01'35¾	+87.83
8-18°18'58	46+23.79
9-20°36'20¼	+59.76
10-22°53'42¼	+95.72 E.C.

Note: ANY ADDITIONS OR CHANGES ON THIS SHEET MUST BE MADE OR CIRCLED IN Red. WITH DATE AND NAME OF PERSON MAKING CHANGE.

Do not extend notes this side of this line

RETURN TO LOS ANGELES COUNTY SURVEYOR

F.B. 392 Pg. 126 — Bruntz Chief Party — Notes by Brunzie — Date 8-19-1930

Cont. Bot. Pg. 127

Pg. →

171.66 Level T98 = 171.68
235.32 @ 0°30' T98 = 235.34
407.02

5°30'45" ①
22°03'00" ④
5°30'45" Av.

141°41'30" ①
206°46'15" ④
141°41'33¾" Av.

POST #28A ~~10A~~
= P#10 ~~9A~~ 3/4 inch pipe cap cemented in place to bedrock

242.04 Calc.

Δ = Calc 93°25'50"

182.38 Calc.

FI #28 ~~10~~ Not Set

POST #27B ~~9B~~
Set X on rock

124°52'30" ①
139°30'15" ④
124°52'33¾" Av.

73.33 Level T98 = 73.34
221.18 @ 1°05' T98 = 221.16

407.02

5°30'45"

141°41'35"

73.34

0

Set X on rock

124°52'35"

221.16

368.31

73.41

Δ = 93°25'50"
R = 450
T = 477.78
L = 733.80

Curve #10 = 24 chords of 30.57			
Deflection		station	
1	1°56'47"	48 + 21.31	30.57
2	3°53'35"	" + 51.88	61.11
3	5°50'22"	" + 82.46	91.57
4	7°47'09"	49 + 13.03	121.92
5	9°43'56"	" + 43.61	152.14
6	11°40'44"	" + 74.18	182.68
7	13°37'31"	50 + 04.76	212.00
8	15°34'18"	" + 35.33	241.62
9	17°31'06"	" + 65.91	[illegible]
10	19°27'53"	" + 96.48	[illegible]
11	21°24'40"	51 + 27.06	
12	23°21'28"	" + 57.63	
13	25°18'15"	" + 88.21	
14	27°15'02"	52 + 18.78	
15	29°11'49"	" 49.36	
16	31°08'37"	" 79.93	
17	33°05'24"	53 + 10.51	
18	35°02'11"	" + 41.08	
19	36°59'00"	" + 71.66	
20	38°54'46"	54 + 02.23	
21	40°51'33"	" + 32.81	
22	42°48'21"	" + 63.38	
23	44°45'08"	" + 93.96	
24	46°42'55"	55 + 24.53 EC	

EC = 55 + 24.53 Set 1 X 2

BC = 47 + 90.7 Set 1 X 2

POST #27A ~~9A~~
= 47 + 17.32

From top Pg. 125

RETURN TO
LOS ANGELES COUNTY SURVEYOR

Do not extend notes this side of this line

Notes: ANY ADDITIONS OR CHANGES ON THIS SHEET MUST BE MADE OR CANCELLED IN Red. WITH DATE AND NAME OF PERSON MAKING CHANGE.

Date 9-2-30 Notes by Brunty Chief Party Brunty F.B. 372 PG. 127

Plotted by MORNN	W. O. No. 906
Date 2-9-32	Location Crystal Lake Rd
Map No. B-399-3	Surveyed by C.E. Brunty
Plotting C'k'd by	Date September 2, 1920
Date	Inclosed

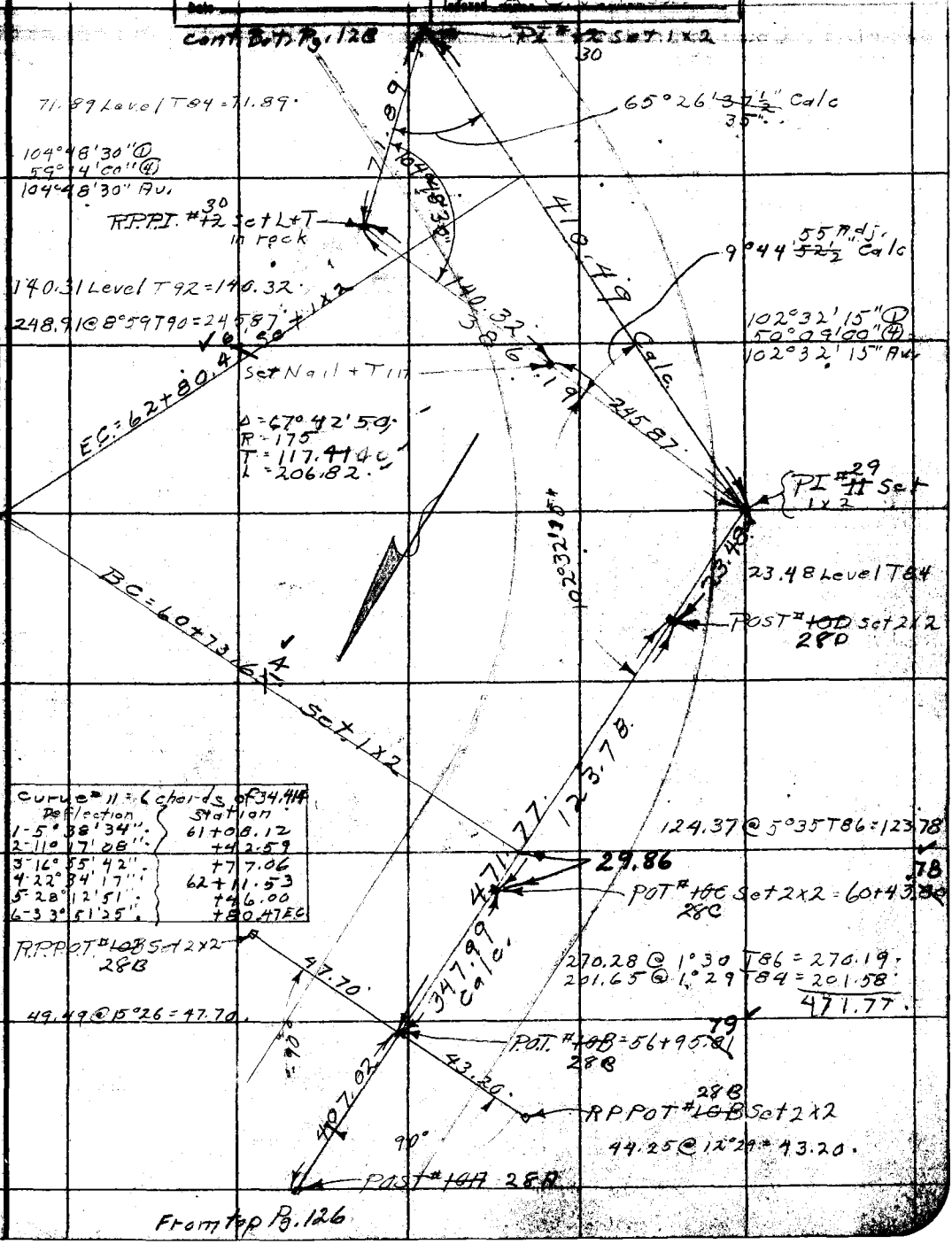

Note: ANY ADDITIONS OR CHANGES ON THIS SHEET MUST BE MADE OR CHECKED IN Red. WITH DATE AND NAME OF PERSON MAKING CHANGE.

Do not extend notes this side of this line

RETURN TO LOS ANGELES COUNTY SURVEYOR

F.B. 392 PG. 128 Brunty Chief Party Notes by Brunty Date 9-2-30

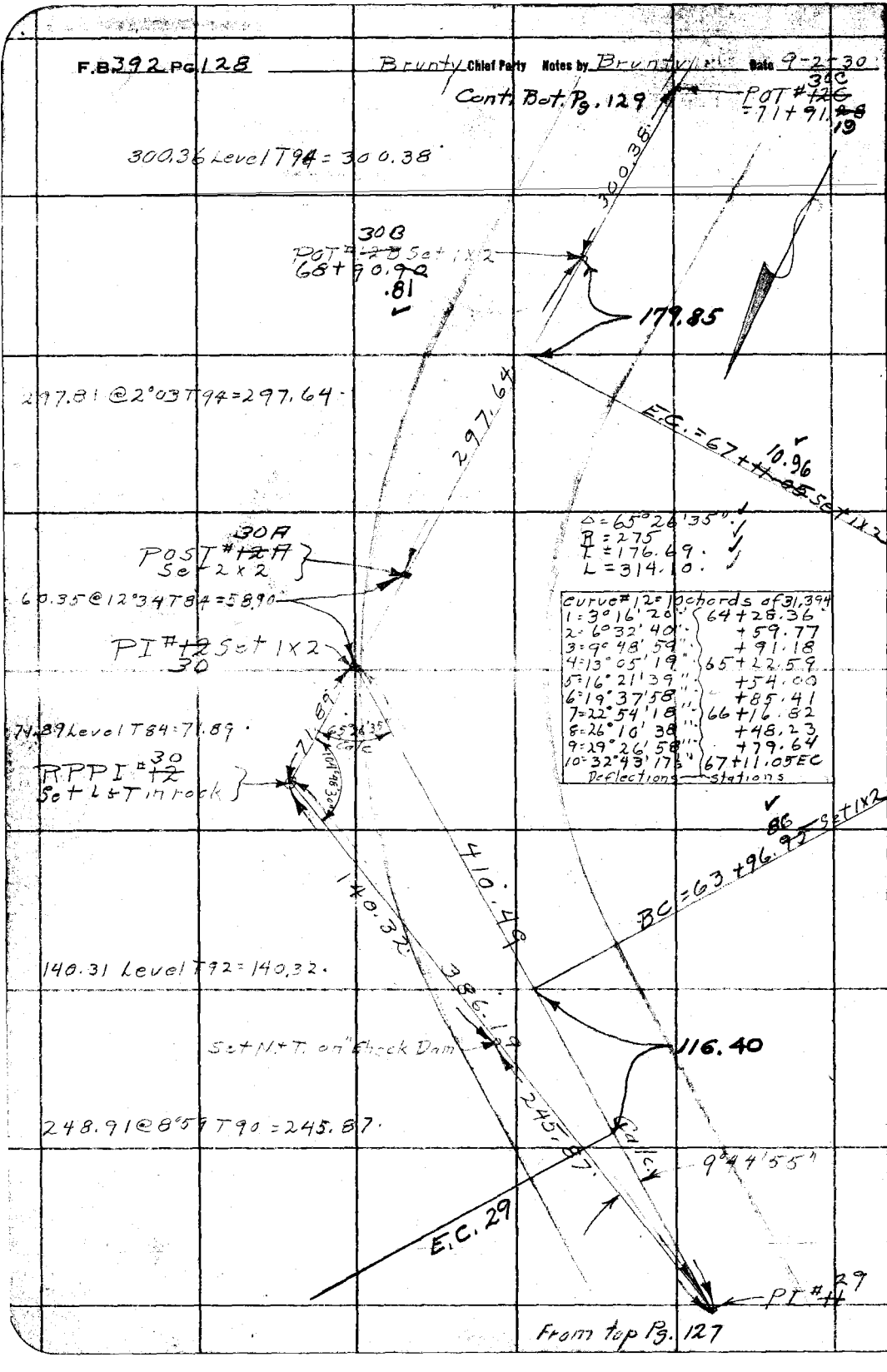

Curve # 12 = 10 chords of 31.394	
1 = 3°16'20"	64+28.36
2 = 6°32'40"	+59.77
3 = 9°48'59"	+91.18
4 = 13°05'19"	65+22.59
5 = 16°21'39"	+54.00
6 = 19°37'58"	+85.41
7 = 22°54'18"	66+16.82
8 = 26°10'38"	+48.23
9 = 29°26'58"	+79.64
10 = 32°43'17½"	67+11.05 EC
Deflections	stations

RETURN TO
LOS ANGELES COUNTY SURVEYOR

Do not extend notes this side of this line

Notes: ANY ADDITIONS OR CHANGES ON THIS SHEET MUST BE MADE OR CIRCLED IN Red. WITH DATE AND NAME OF PERSON MAKING CHANGE.

Date 9-2-30 Notes by Brunty Chief Party Brunty F.B. 392 PG. 129

Platted by MORIN	W. O. No. 906 D. S. O. No.
Date 2-9-32	Location Crystal Lake Rd.
Map No. B-399-3	Surveyed by C.E. Brunty
Platting C'k'd by	Date September 2, 1930
Date	Indexed A. C. Johnson

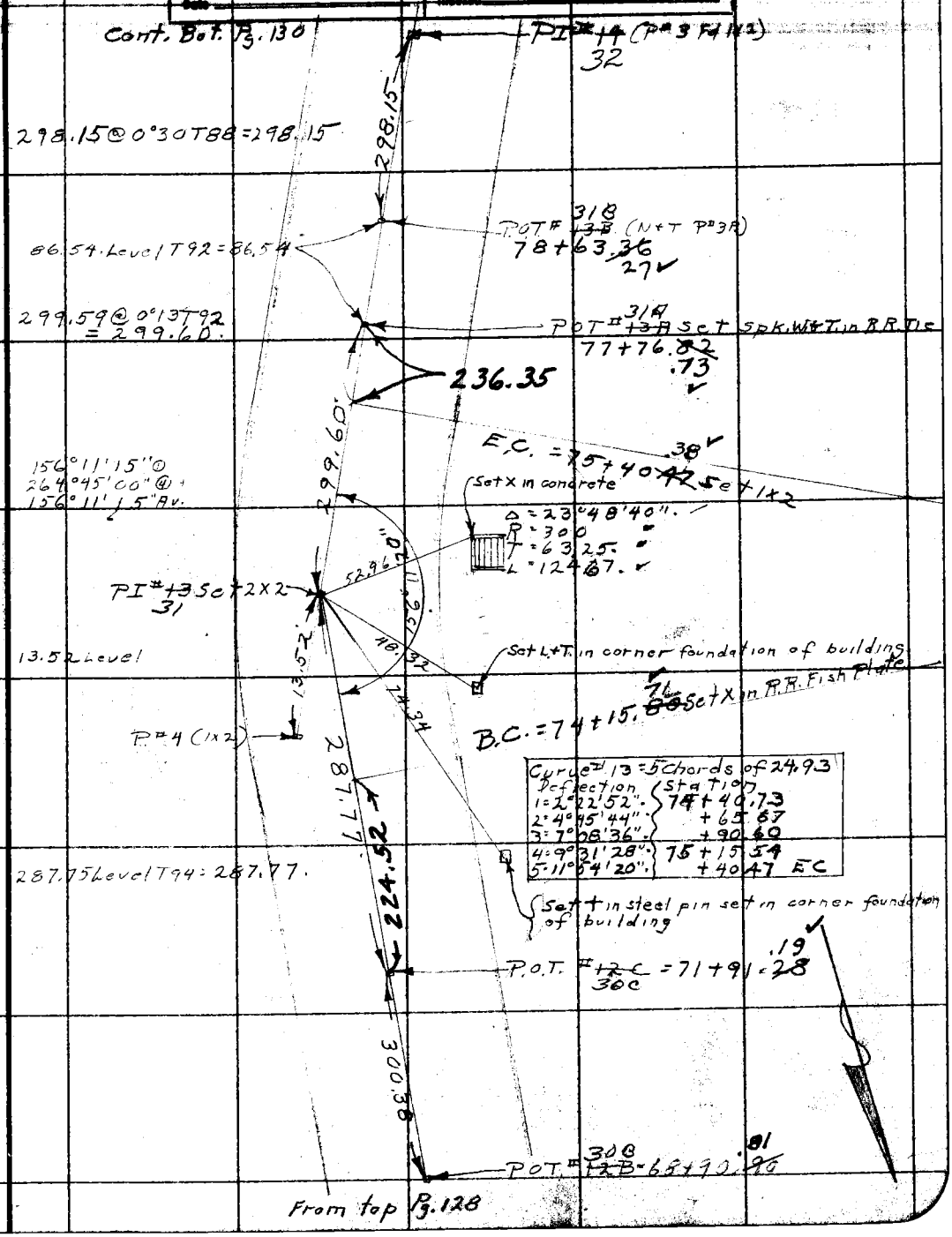

Note: ANY ADDITIONS OR CHANGES ON THIS SHEET MUST BE MADE OR CIRCLED IN Red. WITH DATE AND NAME OF PERSON MAKING CHANGE.

Do not extend notes this side of this line

RETURN TO LOS ANGELES COUNTY SURVEYOR

F.B 392 Pg 130 Brunty Chief Party Notes by Brunty Date 9-2-30

Cont. Bot. Pg. 131

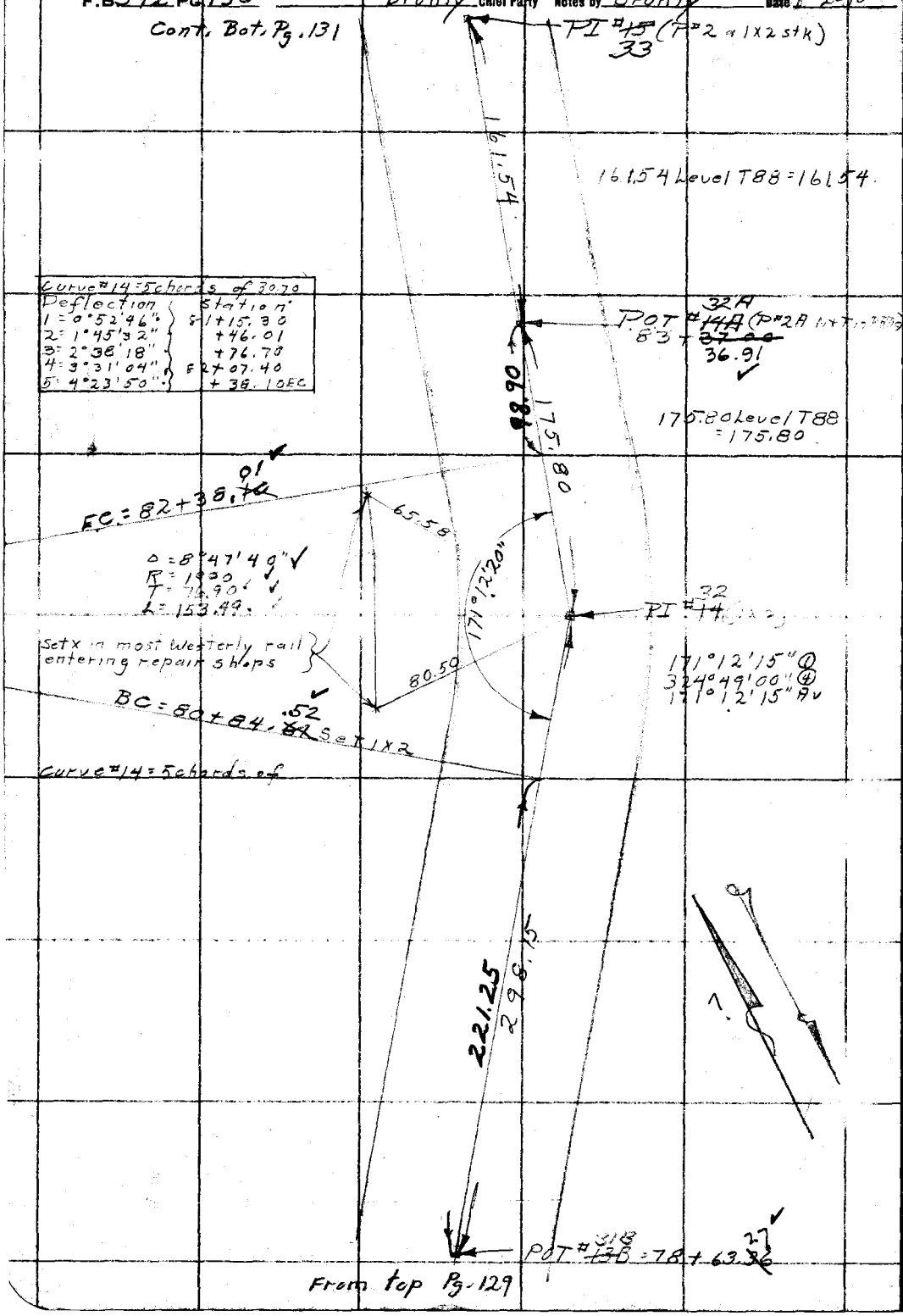

Curve #14 = 5 chords of 30.70	
Deflection	Station
1 = 0°52'46"	81 + 15.30
2 = 1°45'32"	+ 46.01
3 = 2°38'18"	+ 76.78
4 = 3°31'04"	82 + 07.40
5 = 4°23'50"	+ 38.10 EC

From top Pg. 129

RETURN TO
LOS ANGELES COUNTY SURVEYOR

Do not extend notes this side of this line

Note: ANY ADDITIONS OR CHANGES ON THIS SHEET MUST BE MADE OR CIRCLED IN Red. WITH DATE AND NAME OF PERSON MAKING CHANGE.

Date 9-2-30 Notes by Brunty Chief Party Brunty F.B. 392 PG. 131

Platted by MORIN	W. O. No. 906 D. S. O. No.
Date 2-9-32	Location Crystal Lake Rd.
Map No. B-399.3	Surveyed by C F Brunty
Platting C'k'd by	Date September 2, 1930
Date	Indexed

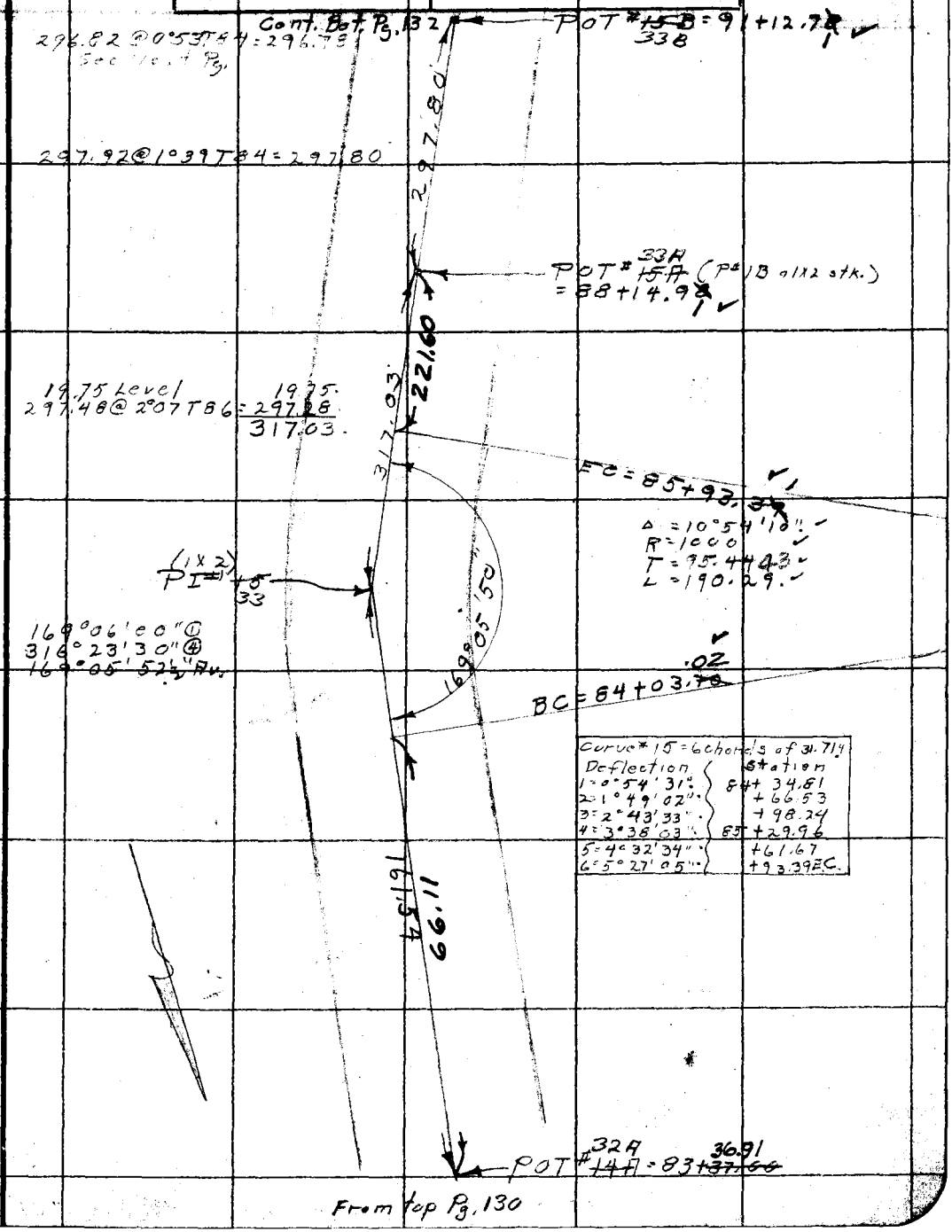

Curve # 15 = 6 chords of 31.71	
Deflection	Station
1 = 0°54'31"	84+34.81
2 = 1°49'02"	+66.53
3 = 2°43'33"	+98.24
4 = 3°38'03"	85+29.96
5 = 4°32'34"	+61.67
6 = 5°27'05"	+93.39 EC.

Note: ANY ADDITIONS OR CHANGES ON THIS SHEET MUST BE MADE OR CIRCLED IN Red. WITH DATE AND NAME OF PERSON MAKING CHANGE.

Do not extend notes this side of this line

RETURN TO
LOS ANGELES COUNTY SURVEYOR

F.B. 392 Pg. 132 Bruntz Chief Party Notes by Bruntz Date 9-3-30

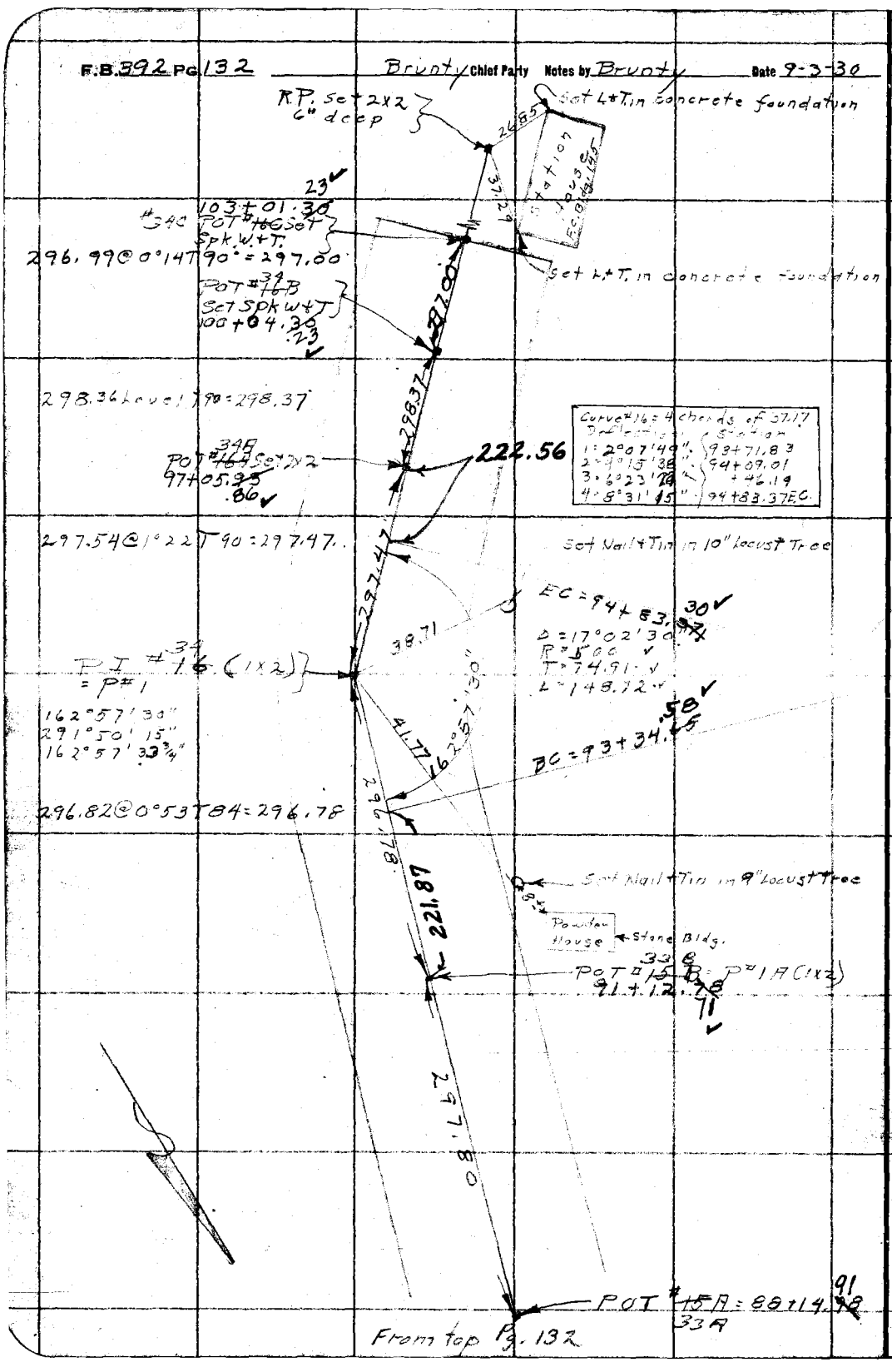

RETURN TO
LOS ANGELES COUNTY SURVEYOR

Do not extend notes this side of this line

Notes: ANY ADDITIONS OR CHANGES ON THIS SHEET MUST BE MADE OR CIRCLED IN Red. WITH DATE AND NAME OF PERSON MAKING CHANGE.

Date _____ Notes by _____ Chief Party _____ F.B. 372 PG. 183

Platted by MORIN	W. O. No. _____ D. S. O. No. _____
Date 7-9-32	Location _____
Map No. B-399-3	Surveyed by _____
Platting C'k'd by _____	Date _____
Date _____	Indexed 4-10-31

Dir #1 -

Crystal Lake Rd W.O. #906

Line Change P.I. 13 - 15

Sta 219+28.89 to 226+89.27 - 226+77.34

Notes: ANY ADDITIONS OR CHANGES ON THIS SHEET MUST BE MADE OR CIRCLED IN Red. WITH DATE AND NAME OF PERSON MAKING CHANGE.

Do not extend notes this side of this line

RETURN TO LOS ANGELES COUNTY SURVEYOR

F.B. 392 Pg. 134 Brunty Chief Party Notes by Brunty Date Feb. 25, 1931

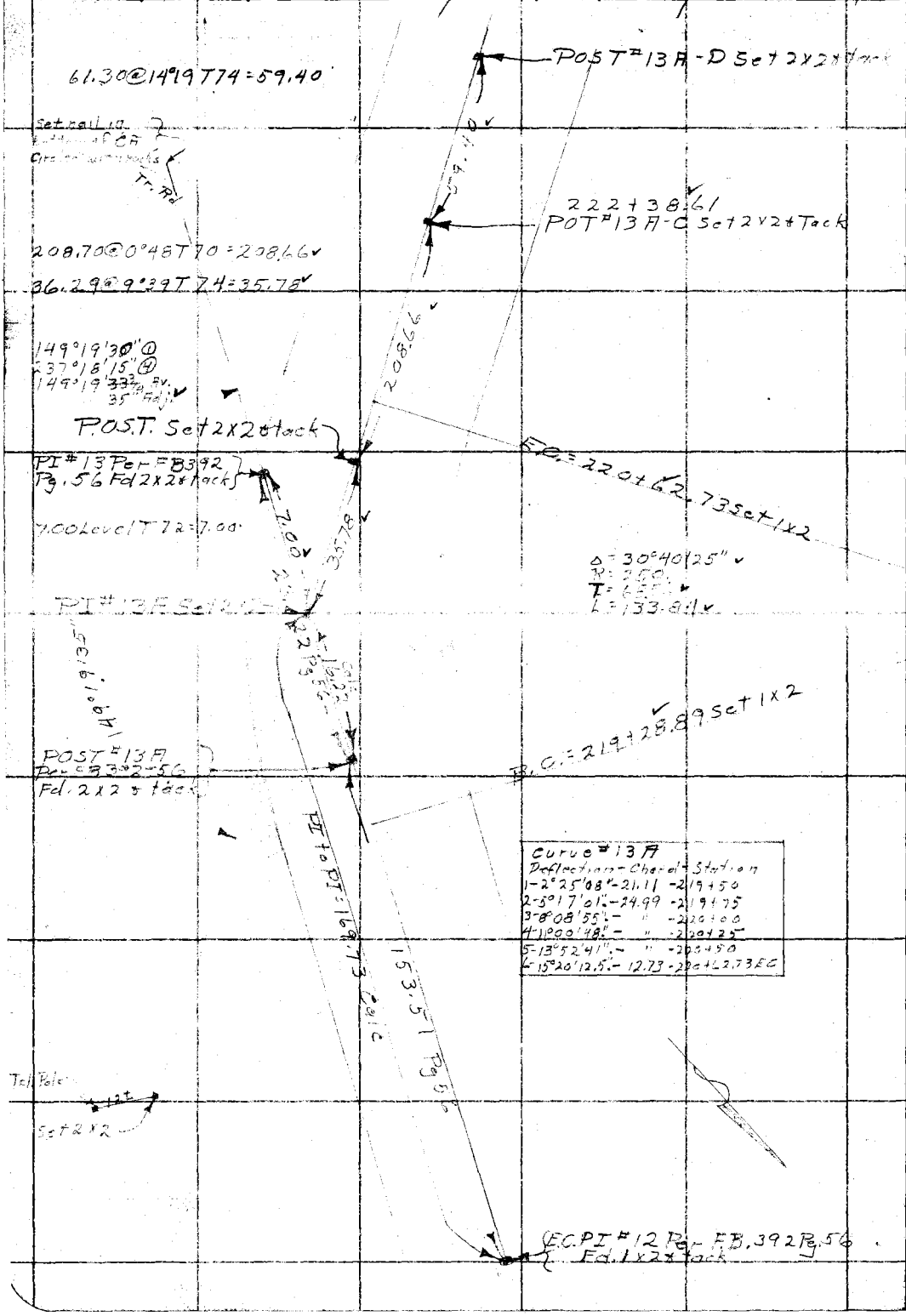

RETURN TO
LOS ANGELES COUNTY SURVEYOR

Do not extend notes this side of this line

Note: ANY ADDITIONS OR CHANGES ON THIS SHEET MUST BE MADE OR CIRCLED IN Red. WITH DATE AND NAME OF PERSON MAKING CHANGE.

Date 2-25-31 Notes by Brunty Chief Party Brunty F.B. 372 PG 135

Platted by MORIN	W. O. No. 906 D. S. O. No.
Date 2-9-32	Location Crystal Lake Rd.
Map No. B-399-3	Surveyed by C E Brunty
Platting C'k'd by	Date February 25, 1931
Date	Indexed [redacted]

Note: ANY ADDITIONS OR CHANGES ON THIS SHEET MUST BE MADE OR CIRCLED IN Red. WITH DATE AND NAME OF PERSON MAKING CHANGE.

Do not extend notes this side of this line

RETURN TO LOS ANGELES COUNTY SURVEYOR

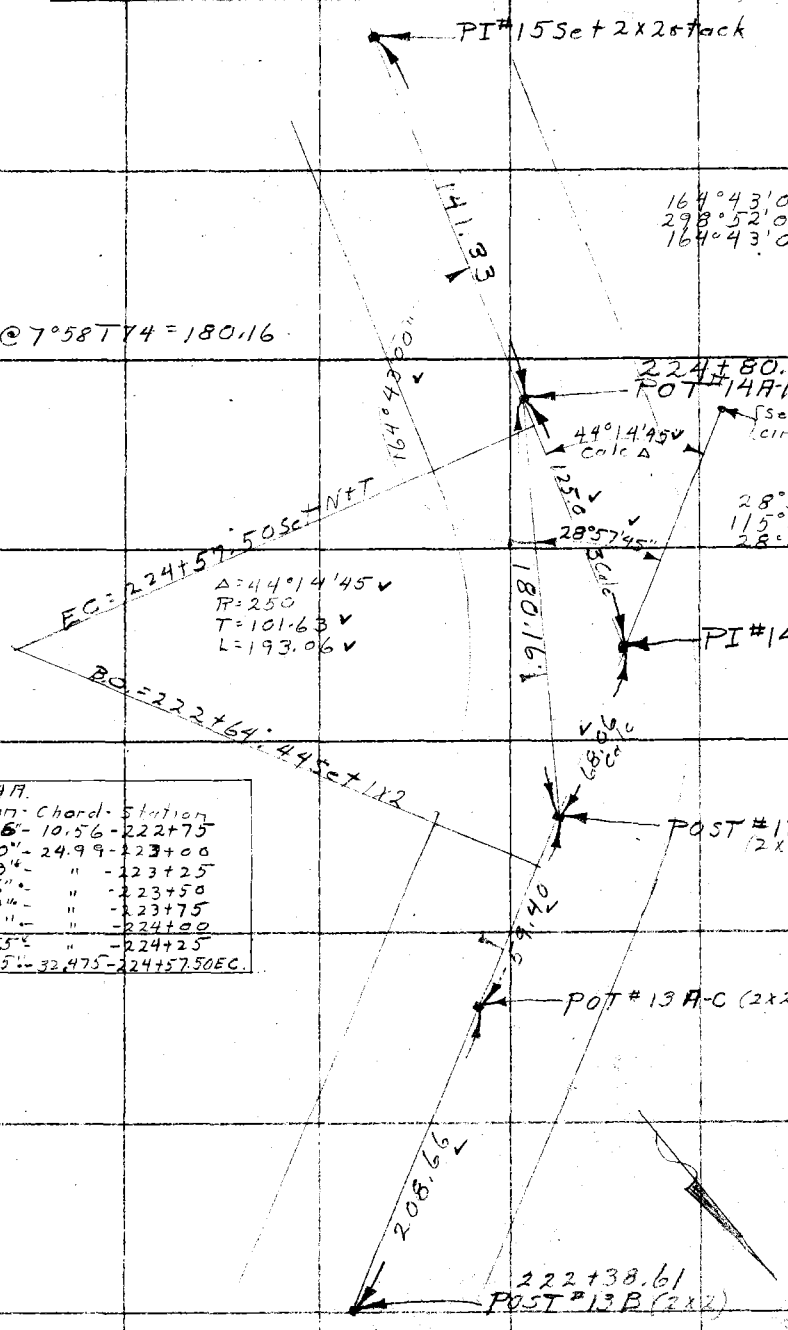

Curve #14A.

Deflection	Chord	Station
1-1°12'36"	10.56	222+75
2-4°04'30"	24.99	223+00
3-6°56'23"	"	223+25
4-9°48'16"	"	223+50
5-12°40'09"	"	223+75
6-15°32'02"	"	224+00
7-18°23'55.5"	"	224+25
8-22°07'22.5"	32.475	224+57.50 EC.

F.B. 392 Pg 136 _____ Chief Party Notes by _____ Date _____



RETURN TO
LOS ANGELES COUNTY SURVEYOR

Do not extend notes this side of this line

Note: ANY ADDITIONS OR CHANGES ON THIS SHEET MUST BE MADE OR CIRCLED IN Red. WITH DATE AND NAME OF PERSON MAKING CHANGE.

Date _____ Notes by _____ Chief Party _____ F.B. 392 PG. 137

Platted by _____	W. O. No. _____ D. S. O. No. _____
Date _____	Location _____
Map No. _____	Surveyed by _____
Platting c'k'd by _____	Date _____
~~Date~~ _____	Indexed _____

Note: ANY ADDITIONS OR CHANGES ON THIS SHEET MUST BE MADE OR CIRCLED IN Red. WITH DATE AND NAME OF PERSON MAKING CHANGE.

Do not extend notes this side of this line

RETURN TO
LOS ANGELES COUNTY SURVEYOR

F.B. 392 Pg. 138 Chief Party Notes by Date

Tie to C.S Map #

RETURN TO
LOS ANGELES COUNTY SURVEYOR

Do not extend notes this side of this line

Note: ANY ADDITIONS OR CHANGES ON THIS SHEET MUST BE MADE OR CIRCLED IN Red. WITH DATE AND NAME OF PERSON MAKING CHANGE.

Date 10-10-30 Notes by Brunty Chief Party Brunty F.B. 392 PG. 139

Platted by	W. O. No. 706 D. S. O. No.
Date	Location Crystal Lake Rd.
Map No.	Surveyed by C.E. Brunty
Platting C'k'd by	Date October 10, 1930
Date	Indexed C. Johnson

Note: ANY ADDITIONS OR CHANGES ON THIS SHEET MUST BE MADE OR CIRCLED IN Red. WITH DATE AND NAME OF PERSON MAKING CHANGE.

Do not extend notes this side of this line

RETURN TO LOS ANGELES COUNTY SURVEYOR



F.B. 392 Pg. 140 Chief Party Notes by Date

1X2 in rock ind (See Bat Prec. Pg.)

25°38'05"

1X2 #1 See F.B. 117 Pg. 8

See F.B. 117 Pg. 8
1X2 #2 top of rocky spur

POT #6B = 29+43.38
(2X2) See Pg. 122

Fd 1X2 #4 Per F.B. 117 Pg. 8

Set 2X2 by Intersection

153.79 level T70 = 153.78

153.78

251.52 @ 2°47 T70 = 251.20

POT. #6C = 32+52.6
(2X2) See Pg. 122

82°24'30" ①
329°38'00" ②
82°24'30" Av.

96.81 @ 2°41 T80 = 96.70

Fd 1X2 #5 Per F.B. 117 - Pg. 8

82°24'30"

18°24'30"

18°24'30" ①
73°38'00" ②
18°24'30

4.69

Fd 1X2 Int.

269.49

9.39

Fd 3/4 I.P. in Rk. Mk.

Fd 1X2 + tack = 40+18.73
Per F.B. 117 - Pg. 6

277.20

See Bat Pg 141

Fd 1X2 intersection = 37+44.44 from E
= 16+20.25 from North See F.B. 117 Pg. 8

180°00'00"

274.39 @ 10°50 T80° = 269.49

Fd old rotted 1X2 stk
(No tack)

279.68 @ 7°37 T80° = 277.20

RETURN TO
LOS ANGELES COUNTY SURVEYOR

Do not extend notes this side of this line

Notes: ANY ADDITIONS OR CHANGES ON THIS SHEET MUST BE MADE OR CIRCLED IN Red. WITH DATE AND NAME OF PERSON MAKING CHANGE.

Date _____ Notes by _____ Chief Party _____ F.B. 372 PG. 141

Platted by MORIN	W. O. No. 906 D. S. O. No.
Date 9/26/32	Location
Map No. B-677	Surveyed by
Platting C'k'd by	Date Oct. 18, 1933
Date	Indexed A. C. Johnson

Fd 1x2 & tack .015' west of Line

183.85 @ 2°38 T88 = 183.66.

Fd 1x2 & tack

283.42 @ 4°13 T84 = 282.66.

set 1x1 & Copper tack

159.44 @ 8°11 T84 = 157.82.



Notes: ANY ADDITIONS OR CHANGES ON THIS SHEET MUST BE MADE OR CIRCLED IN Red. WITH DATE AND NAME OF PERSON MAKING CHANGE.

Do not extend notes this side of this line

RETURN TO LOS ANGELES COUNTY SURVEYOR

F.B. 392 PG 192 _____ Chief Party Notes by _____ Date _____

RETURN TO
LOS ANGELES COUNTY SURVEYOR

Do not extend notes this side of this line

Note: ANY ADDITIONS OR CHANGES ON THIS SHEET MUST BE MADE OR CIRCLED IN Red. WITH DATE AND NAME OF PERSON MAKING CHANGE.

Date 9-14-31 Notes by Brunty Chief Party Brunty F.B. 392 Pg. 143

Platted by	W. O. No. 906 D. S. O. No.
Date	Location Crystal Lake Rd.
Map No.	Surveyed by [illegible]
Platting C'k'd by	Date Sept. 14, 1931
Date	Indexed A. C. Johnson

Div. #3

POST #2A

① 299.29 @ 3°33 T62 = 298.68
② 299.42 @ 3°55 T62 = 298.68

58.67 Level T62 = 58.66
298.68
357.34

Deflection - Chord Station
1 = 1°25'55 - 24.99 - 0+25
2 = 2°51'52 - 25.00 - 0+50
3 = 4°17'48 - " - 0+75
4 = 5°43'45 - " - 1+00
5 = 7°09'42 - " - 1+25
6 = 8°35'39 - " - 1+50
7 = 10°01'35 - " - 1+75
8 = 11°27'32 - 25.00 - 2+00
9 = 12°53'40 - 26.51 - 2+26.51

357.34

EC = 2+26.51 Set Large Nail

Δ = 25°57'20
R = 500
T = 115.23
L = 226.50

PI #1 Div. 3 Fd 3/4" I.P.
See F.B. 392-5

154°02'40"

154°02'45" ①
256°10'45" ④
154°02'41 1/4" Av.

BC = 0+00.01 Set 1x2 + tack

PI #1 Div #2 Fd. 3/4" I.P.
See F.B. 392-5

Notes: ANY ADDITIONS OR CHANGES ON THIS SHEET MUST BE MADE OR CIRCLED IN Red. WITH DATE AND NAME OF PERSON MAKING CHANGE.

Do not extend notes this side of this line

RETURN TO
LOS ANGELES COUNTY SURVEYOR

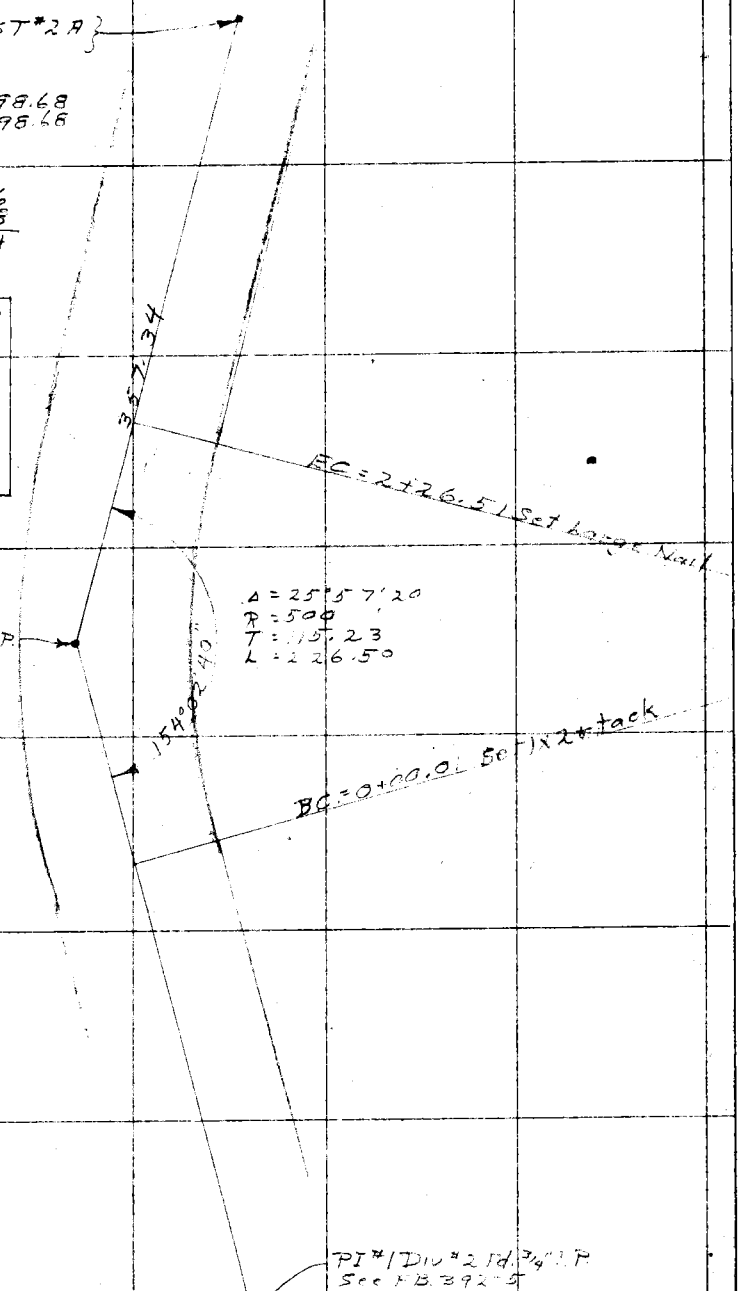

F. B. 392 Pg. 144 Brunty Chief Party Notes by Brunty Date 9-15-31

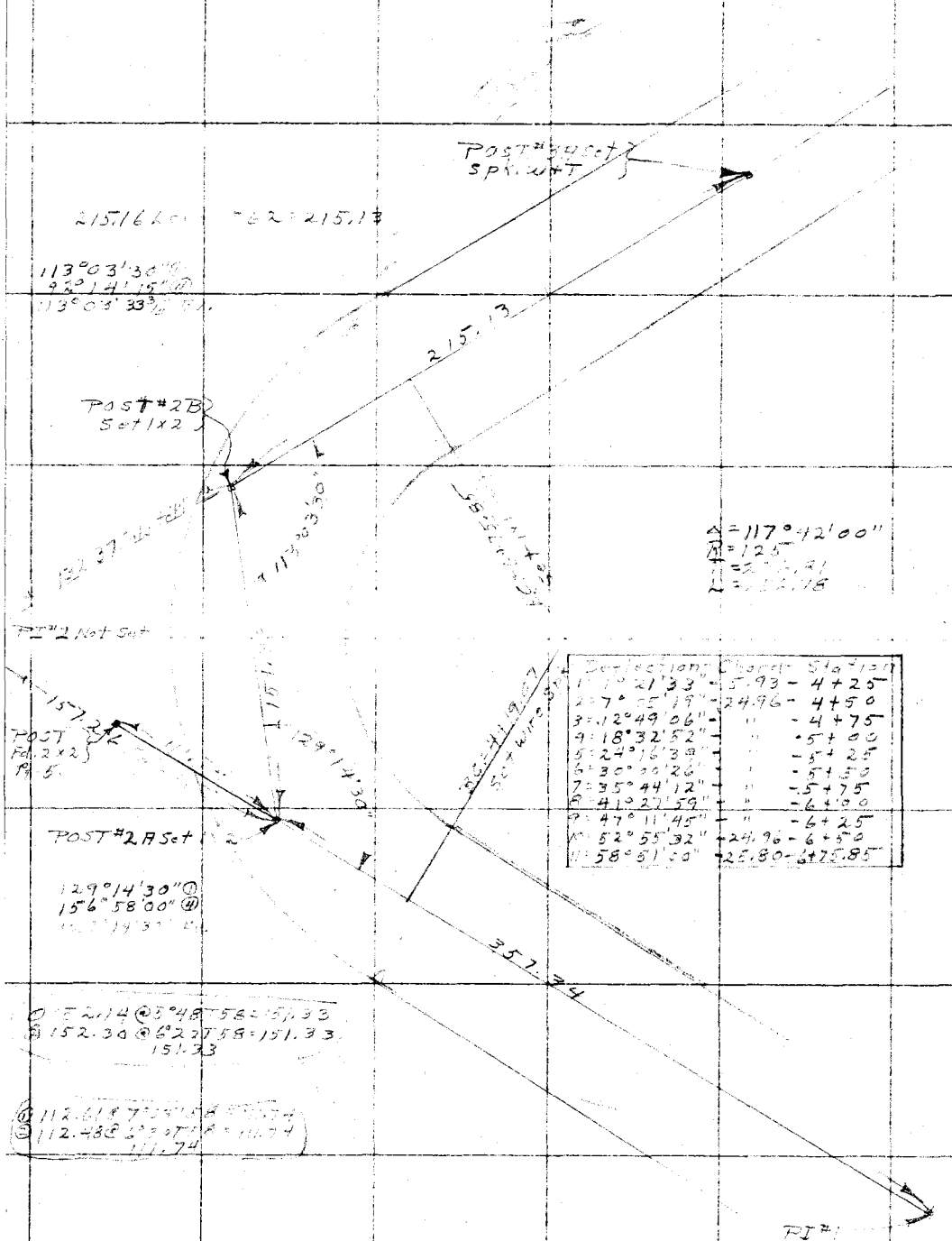

Deflection	Chord	Station
1: 1° 21'33"	5.93	4+25
2: 7° 05'19"	24.96	4+50
3: 12° 49'06"	"	4+75
4: 18° 32'52"	"	5+00
5: 24° 16'39"	"	5+25
6: 30° 00'26"	"	5+50
7: 35° 44'12"	"	5+75
8: 41° 27'59"	"	6+00
9: 47° 11'45"	"	6+25
10: 52° 55'32"	24.96	6+50
11: 58° 51'00"	25.80	6+75.85

RETURN TO
LOS ANGELES COUNTY SURVEYOR

Do not extend notes this side of this line

Note: ANY ADDITIONS OR CHANGES ON THIS SHEET MUST BE MADE OR CIRCLED IN Red. WITH DATE AND NAME OF PERSON MAKING CHANGE.

Date 5-15-31 Notes by Brundy Chief Party Brundy F.B. 392 Pg. 145
7-14-31

Platted by MORIN	W. O. No. 906 D. S. O. No.
Date 2-9-32	Location Crystal Lake Rd.
Map No. B-399-3	Surveyed by C.E. Brundy
Platting C'k'd by	Date May 15, 1931
Date	Indexed A. C. Johnson 12-12-31

Note: ANY ADDITIONS OR CHANGES ON THIS SHEET MUST BE MADE OR CIRCLED IN Red. WITH DATE AND NAME OF PERSON MAKING CHANGE.

Do not extend notes this side of this line

RETURN TO LOS ANGELES COUNTY SURVEYOR

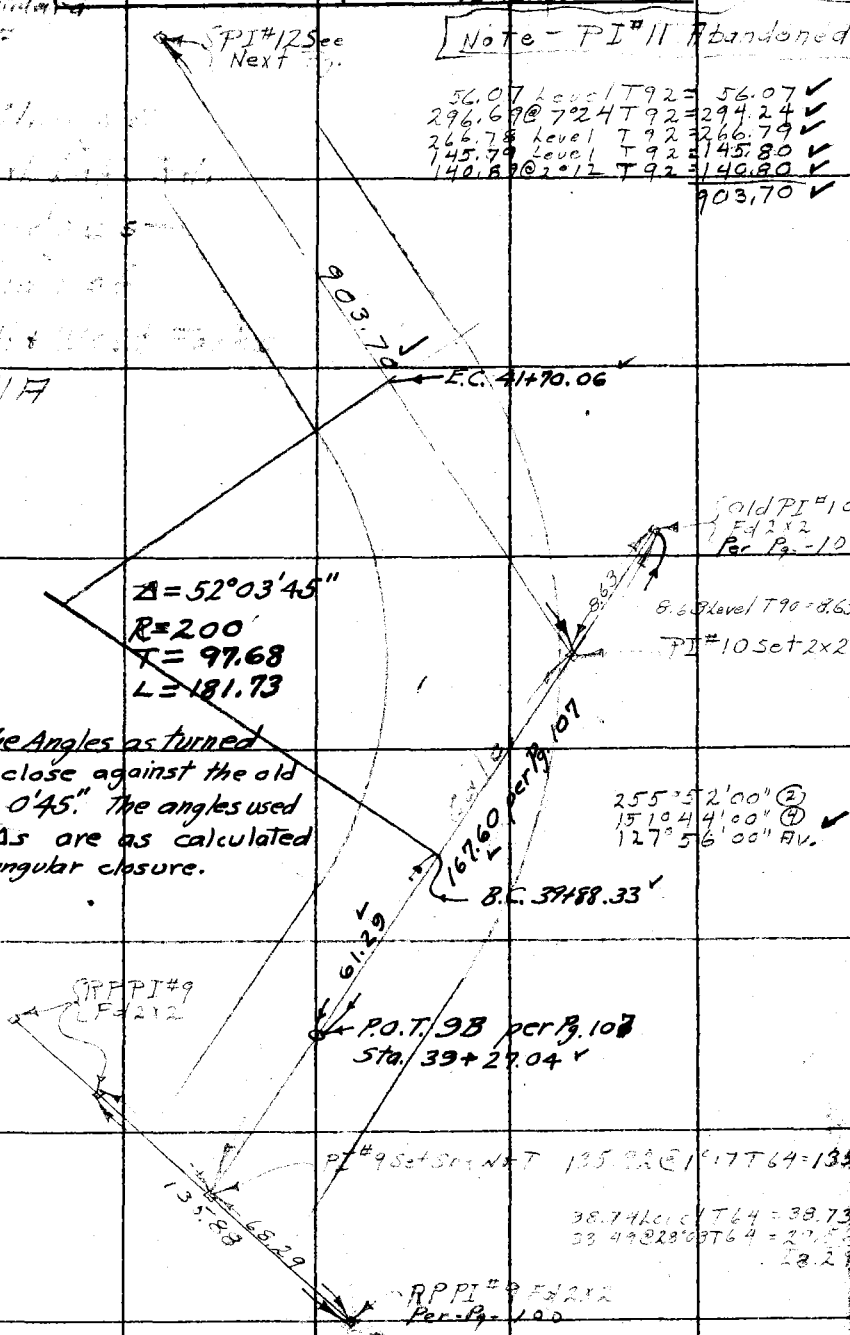

F.B. 392 Pg 146 Chief Party Notes by Date 5-15-31 & 7-14-31

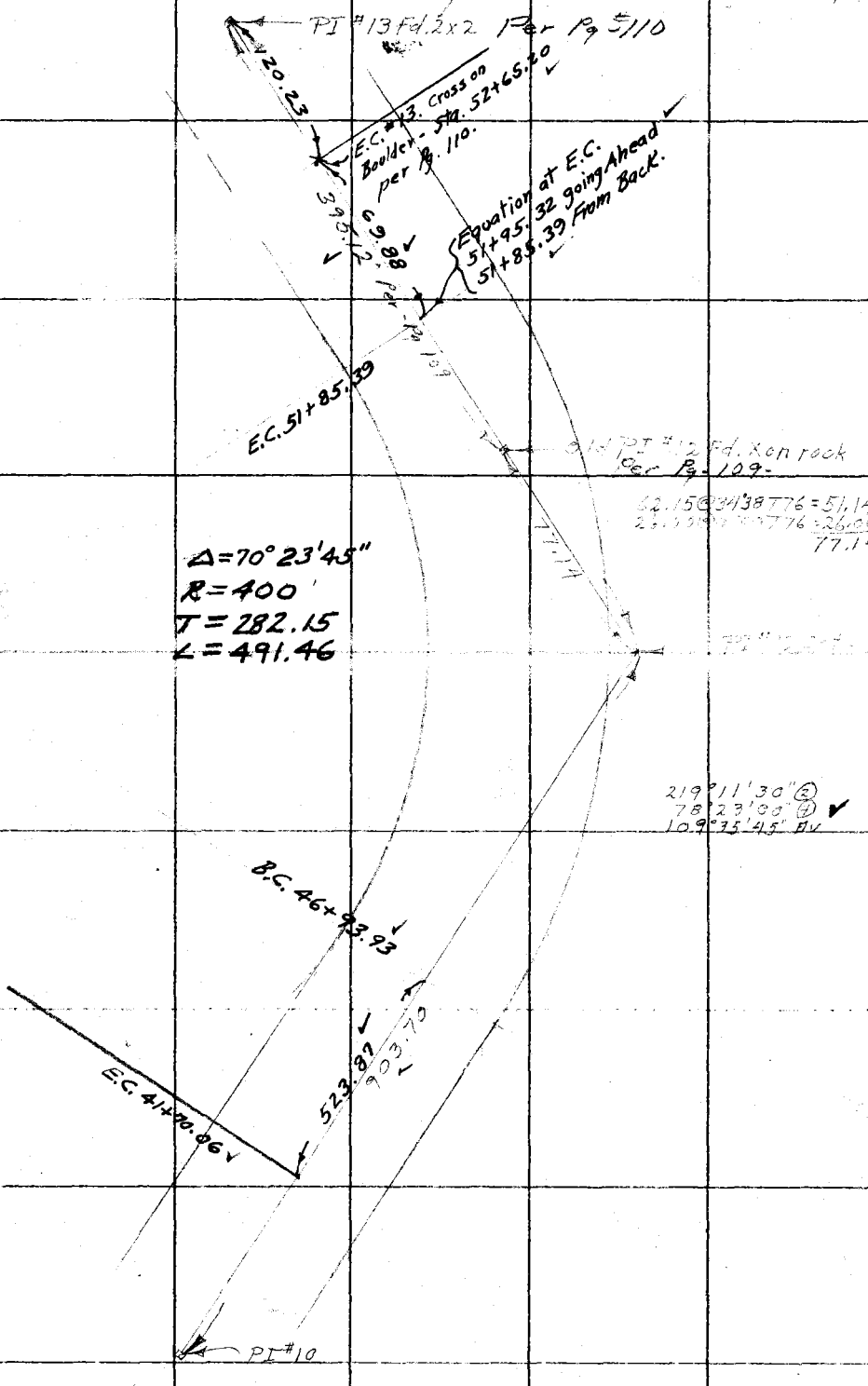

RETURN TO
LOS ANGELES COUNTY SURVEYOR

Do not extend notes this side of this line

Note: ANY ADDITIONS OR CHANGES ON THIS SHEET MUST BE MADE OR CIRCLED IN Red. WITH DATE AND NAME OF PERSON MAKING CHANGE.

Date _____ Notes by _____ Chief Party _____ F.B. 392 Pg. 141

Platted by _____	W. O. No. _____ D. S. O. No. _____
Date _____	Location _____
Map No. _____	Surveyed by _____
Platting C'k'd by _____	Date _____
Date _____	Indexed 12-18-31

Intersection of Crystal Lake Park Boundary and ℄ of Crystal Lake Rd. Div #4.

Notes: ANY ADDITIONS OR CHANGES ON THIS SHEET MUST BE MADE OR CIRCLED IN Red. WITH DATE AND NAME OF PERSON MAKING CHANGE.

Do not extend notes this side of this line

RETURN TO LOS ANGELES COUNTY SURVEYOR

F.B. 392 Pg 148 Brunty Chief Party Notes by Brunty Date Oct. 14, 1931

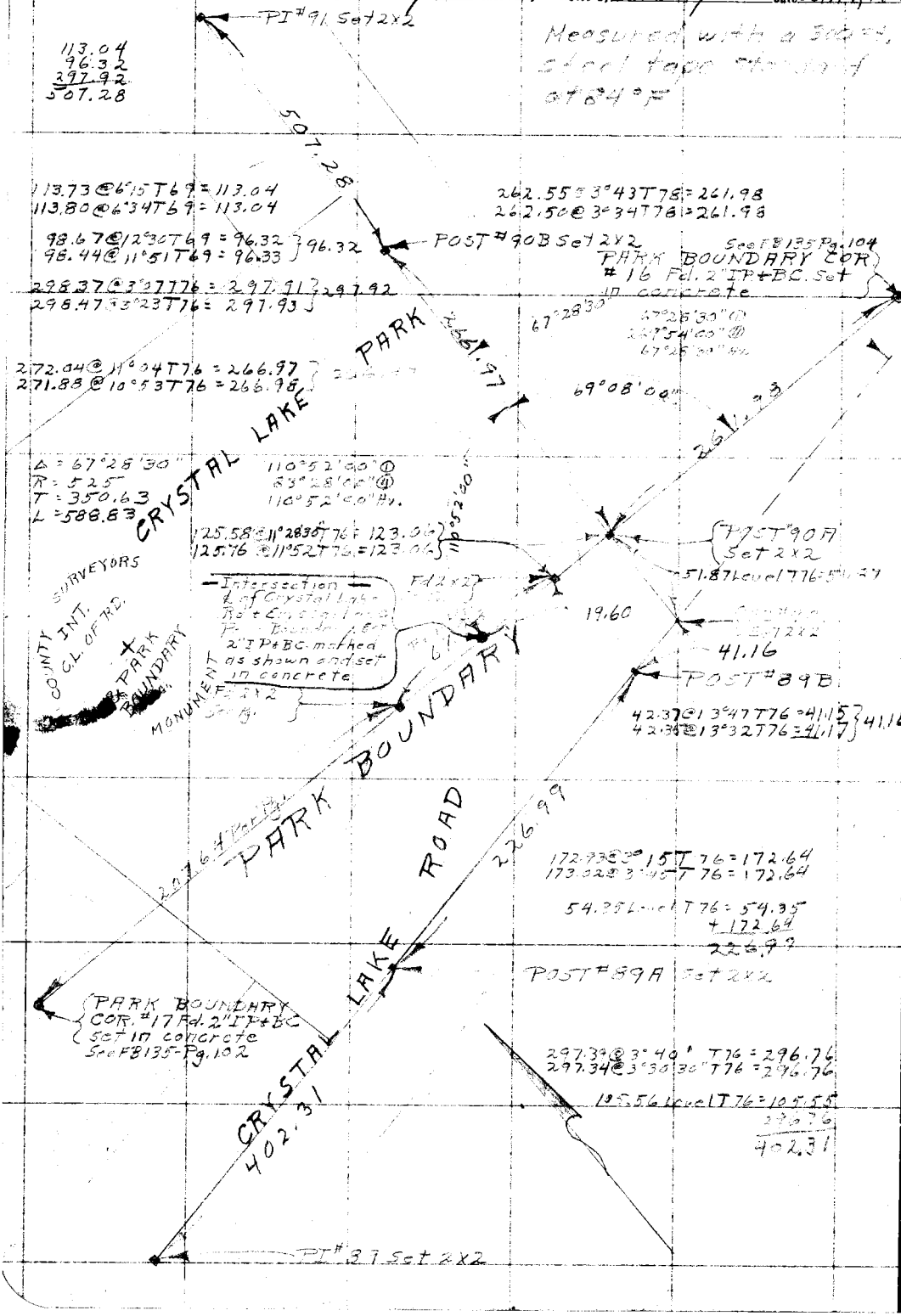

RETURN TO
LOS ANGELES COUNTY SURVEYOR

Do not extend notes this side of this line

Note: ANY ADDITIONS OR CHANGES ON THIS SHEET MUST BE MADE OR CIRCLED IN Red. WITH DATE AND NAME OF PERSON MAKING CHANGE.

Date 6-8-32 Notes by Brunty Chief Party Brunty F.B. 392 Pg 151

Platted by H.N. Bradstreet	W. O. No. 906 O. S. O. No.
Date March 1933	Location Crystal Lake Rd.
Map No. B 399-3	Surveyed by C.E. Brunty
Platting C'k'd by	Date June 1932
Date	Indexed by C. Johnson 7-22-33

Survey of

Crystal Lake Road — Division #3

(from Coldbrook Camp Grounds, North.)

Distances measured with a 300 Ft. steel tape standard at 84° F.

June 8, 1932	June 13, 1932
C.E. Brunty Dept.	C.E. Brunty Dept.
E.C. Wallace A	E.C. Wallace A
G.W. Kleinack H.C.	G.W. Kleinack H.C.
L.A. McCarver H.C.	J.L. Willey H.C.
G.G. Porter Ext.	G.G. Porter Ext.

Notes: ANY ADDITIONS OR CHANGES OF THIS SHEET MUST BE MADE ON CIRCLED IN Red. WITH DATE AND NAME OF PERSON MAKING CHANGE.

Do not extend notes this side of this line

RETURN TO LOS ANGELES COUNTY SURVEYOR

F.B. 392 Pg. 152 Brunty Chief Party Notes by Brunty Date 6-9-32

Continued on bottom of Pg. 153

PI #2 Set 2x2

280.83 @ 6°19'T84 = 279.13 ✓
280.76 @ 6°19'T84 = 279.13 ✓

193.59 @ 2°57'T84 = 193.33 ✓
193.67 @ 3°25'T84 = 193.35 ✓
193.77 @ 3°48'T84 = 193.34 ✓
TD = 193.34

193.34 ✓
279.13 ✓
472.47 ✓

POST #3B
Set 3.15 ft

EC = 2+33.56 Set 1x2

152°20'00" ①
249°20'00" ④
152°20'00" Av.

45°43'15" ①
182°53'30" ④
45°43'22½ Av.

PI #1 Div #3
Fd. 1 IR. 12 [illegible]
Set [illegible]
F.B. 392 Pg. 5

L = 241.44 ✓
Ext = [illegible]

106°36'45" ①
66°20'30" ④
106°36'37½ Av.

0+00 going NE
= 0+00 from SW ✓
Set 2x2

7.88'

BC = ~~0+07.88 going NE~~
= 0+07.88 going SW
✓ Set 1x2

Curve #1 Div #3			
Deflection	Chord		Station
1 = 0°27'05"	7.88		0+00
2 = 1°53'02"	24.997		0+25
3 = 3°18'59"	"		0+50
4 = 4°44'55"	"		0+75
5 = 6°10'52"	"		1+00
6 = 7°36'48"	"		1+25
7 = 9°02'45"	"		1+50
8 = [illegible]°28'42"	"		1+75
9 = [illegible]°54'38"	"		2+00
10 = [illegible]°20'34"	24.997		2+25
11 = [illegible]°50'00"	8.56		2+33.56

PI #1 Div #2
Fd. 3/4 IP. pos
F.B. 392 Pg 5

Continued from F.B. 392 Pg. 5

RETURN TO
LOS ANGELES COUNTY SURVEYOR
Do not extend notes this side of this line
Note: ANY ADDITIONS OR CHANGES ON THIS SHEET MUST BE MADE OR CIRCLED IN RED. WITH DATE AND NAME OF PERSON MAKING CHANGE.

Date 6-9-32. Notes by Brunty Chief Party Brunty F.B. 372 Pg. 153

Platted by H.N. Bradstreet	W. O. No. 906 D. S. O. No.
Date March 1933	Location Crystal Lake Rd.
Map No. B-399-3	Surveyed by C.E. Brunty
Platting C'k'd by	Date June 9, 1932
Date	Indexed A. C. Johnson

Continued on bottom of Pg. 154

Post #3A
Set 2x2 (14" deep)

295.98@2°12' T84=295.76 ✓
295.93@1°57' T84=295.76 ✓

35.94 Level T84 = 35.94 ✓
295.76 ✓
331.70 ✓

331.70

EC=6+32.57 Set 1x2

PI #2
Set 2x2

70°32'20"

Δ=109°27'40"
R=100 ✓
T=141.39 ✓
L=191.05 ✓

BC=4+41.52 Set 1x2

70°32'15" ①
282°09'00" ④
70°32'15" Av.

472.47 N85°1

Deflection	Chord	Station
1=2°25'46"	8.477	4+50
2=9°35'29"	24.935	4+75
3=16°45'12"	"	5+00
4=23°54'55"	"	5+25
5=31°04'38"	"	5+50
6=38°14'21"	"	5+75
7=45°24'04"	"	6+00
8=52°33'47"	24.935	6+25
9=54°43'50"	7.5638	6+32.57

PI #1 (3/4" IP)

Continued from top of Pg. 152

Note: ANY ADDITIONS OR CHANGES ON THIS SHEET MUST BE MADE OR CIRCLED IN Red. WITH DATE AND NAME OF PERSON MAKING CHANGE.

Do not extend notes this side of this line

RETURN TO LOS ANGELES COUNTY SURVEYOR

F.B. 392 Pg. 154 Brunty Chief Party Notes by Brunty Date 6-9-32

Continued on bottom of Pg. 155

PI #4 Set 2x2

172°40'00" (C)
330°40'00" (4)
172°40'00" Av.

POST #4A Set 2x2
172°40'00"

RP POST #3B Set 2x2
287.76 @ 3°42 T82 = 287.16
287.84 @ 3°56 T82 = 287.16

147°54'45" (C)
231°39'00" (4)
147°54'45" Av.

RP POST #3B Set 2x2
106.17 Level T82 = 106.17
46.26 Level T82 = 46.26

POST #3B Set 2x2
(12" deep

64.28 Level T82 = 64.28

FC = 9+42.31 Set 1x2

Δ = 56°24'10"
R = 175
T = 99.84
L = 172.27

PI #3
Nothing Set

BC = 7+70.04 Set 1x2

155°41'45"

POST #3A
(Set 2x2 (14" deep)

PI #1 Div #3 Pg 152

155°41'15" (C)
262°45'15" (4)
155°41'18" Av.
10" Adj

Deflection	Chord	Station
1 = 4°54'16"	- 29.92	- 8+00
2 = 8°59'49"	- 24.9787	- 8+25
3 = 13°05'23"	- "	- 8+50
4 = 17°10'56"	- "	- 8+75
5 = 21°16'29"	- "	- 9+00
6 = 25°22'02"	- 24.9787	- 9+25
7 = 28°12'05"	- 17.305	- 9+42.31

331.70

PI #2

Continued from top of Pg. 153

RETURN TO
LOS ANGELES COUNTY SURVEYOR
Do not extend notes this side of this line
Note: ANY ADDITIONS OR CHANGES ON THIS SHEET MUST BE MADE OR CIRCLED IN Red. WITH DATE AND NAME OF PERSON MAKING CHANGE.

Date 6-9-32 Notes by Brunty Chief Party Brunty F.B. 392 Pg. 155

Platted by H.N. Bradstreet	W. O. No. 906 D. S. O. No.
Date March 1933	Location Crystal Lake Rd.
Map No. B.399-3	Surveyed by C.E. Brunty
Platting C'k'd by	Date June 8, 1932
Date	Indexed A. C. Johnson

Continued on bottom of Pg. 156

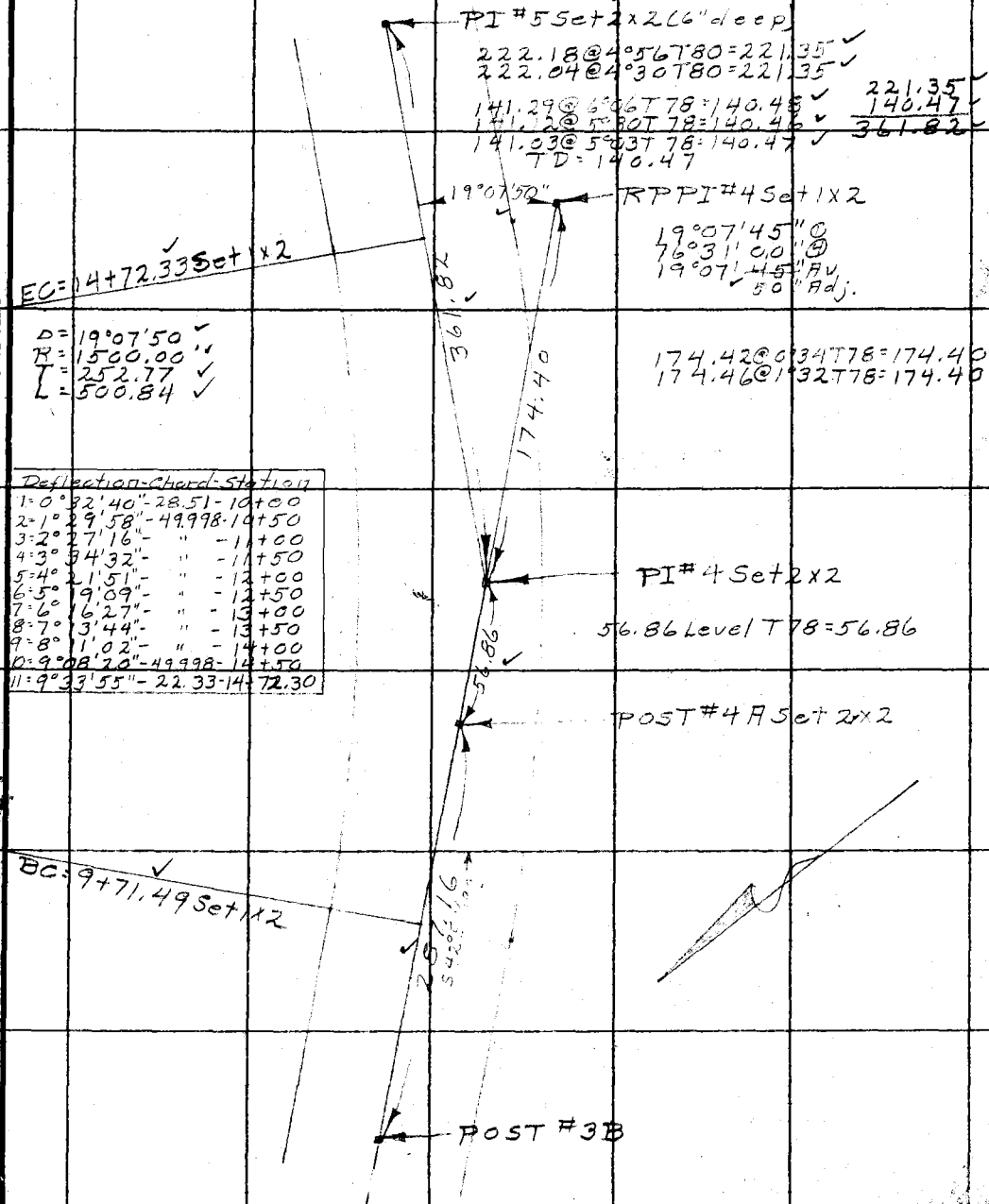

Deflection-Chord-Station
1=0°32'40"-28.51-10+00
2=1°29'58"-49.998-10+50
3=2°27'16"- " -11+00
4=3°34'32"- " -11+50
5=4°21'51"- " -12+00
6=5°19'09"- " -12+50
7=6°16'27"- " -13+00
8=7°13'44"- " -13+50
9=8°11'02"- " -14+00
10=9°08'20"-49.998-14+50
11=9°33'55"-22.33-14+72.30

Continued from top of Pg. 154

Note: ANY ADDITIONS OR CHANGES ON THIS SHEET MUST BE MADE OR CIRCLED IN Red. WITH DATE AND NAME OF PERSON MAKING CHANGE.

Do not extend notes this side of this line

RETURN TO LOS ANGELES COUNTY SURVEYOR

F.B. 392 Pg. 156 Brunty Chief Party Notes by Brunty Date 6-8-32

continued on bottom of Pg 157

EC of Curve #11
L+T See Pg. 162

PI #6 Set 2x2

14°34'35"

29°09'30" ②
58°18'30" ④
14°34'37½" Av.
35" Adj.

128.85 @ 3°19 T 82 = 128.63 ✓
128.76 @ 2°26 T 82 = 128.63 ✓

S 87°15' E Mag.
128.63

153°48'45" ①
255°15'00" ④
153°48'45" Av.
✓ 40" Adj.

EC = 16+03.83 Set 1x2 ✓

Δ = 26°[illegible] ✓
[illegible] ✓
[illegible] ✓
L = 45.71 ✓
Ext. of 2.67 = 15+80.97

B.C. = 15+58.12 Set 1x2 ✓

153°48'45"

PI #5 Set 2x2
(6" deep)

361.82

PI #4 (2x2)

continued from top of Pg. 155

RETURN TO
LOS ANGELES COUNTY SURVEYOR

Do not extend notes this side of this line

Note: ANY ADDITIONS OR CHANGES ON THIS SHEET MUST BE MADE OR CIRCLED IN Red. WITH DATE AND NAME OF PERSON MAKING CHANGE.

Notes Ck'd by Drew	Survey of Crystal Lake Road
Map No. B.399-3	W. O. 906 Tape No. 28 St'd 84 °F.
Office Work H.N. Bradstreet	Surveyed by C.E. Brunty
Checked	Notes Brunty Date 6-8-32
Date	Indexed A. C. Johnson

F.B. 392 Pg. 157

Continued on bottom of Pg. 158

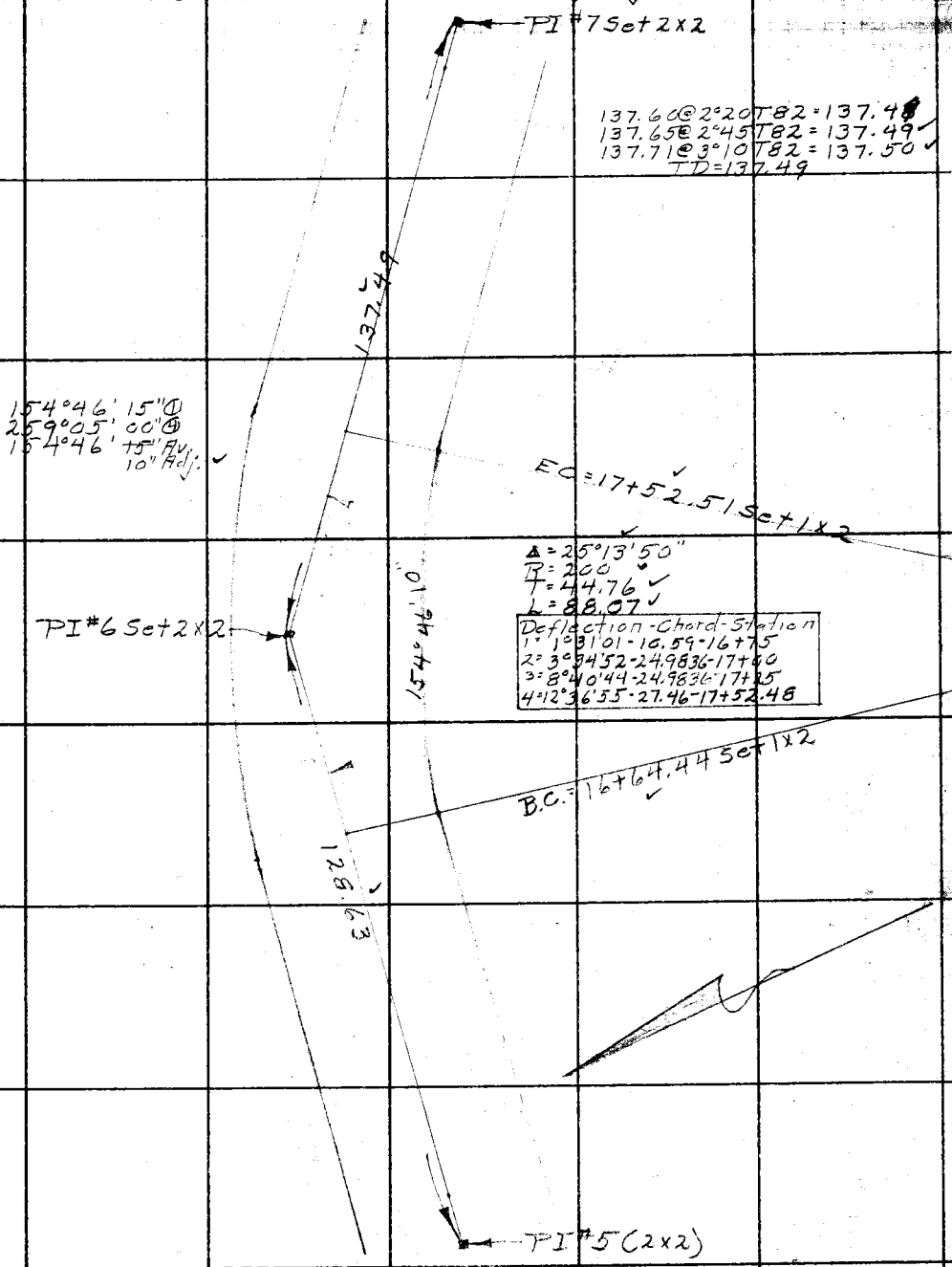

Continued from top of Pg. 156

Note: ANY ADDITIONS OR CHANGES ON THIS SHEET MUST BE MADE OR CIRCLED IN Red Ink. WITH DATE AND NAME OF PERSON MAKING CHANGE.

RETURN TO
LOS ANGELES COUNTY SURVEYOR
700 HALL OF RECORDS

Do not extend notes this side of this line

FORM 247 10M 5-31

F.B. 392 Pg. 158

Continued on bottom of Pg. 159

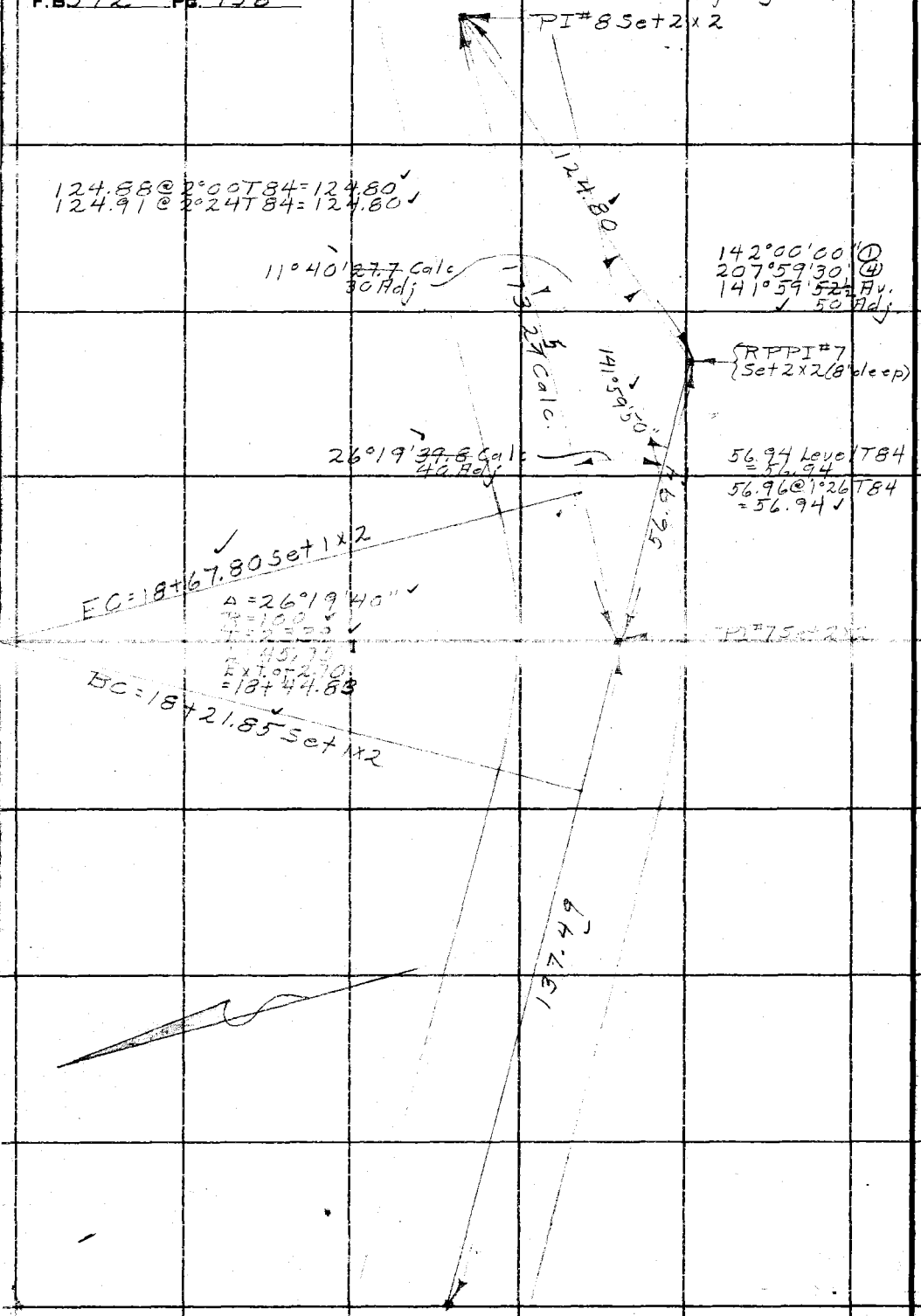

Continued from top of Pg. 157

RETURN TO
LOS ANGELES COUNTY SURVEYOR
700 HALL OF RECORDS
Do not extend notes this side of this line

Note: ANY ADDITIONS OR CHANGES ON THIS SHEET MUST BE MADE OR CIRCLED IN Red Ink. WITH DATE AND NAME OF PERSON MAKING CHANGE.

Notes Ck'd by Drew	Survey of Crystal Lake Rd
Map No. B-399-3	W. O. 906 Tape No. 28 St'd 84°F.
Office Work H.N. Bradstreet	Surveyed by C.E. Brunty
Checked	Notes Brunty Date 6-8-32
Date	Indexed A. C. Johnson

F.B. 392 PG. 159

Continued on bottom of Pg. 165

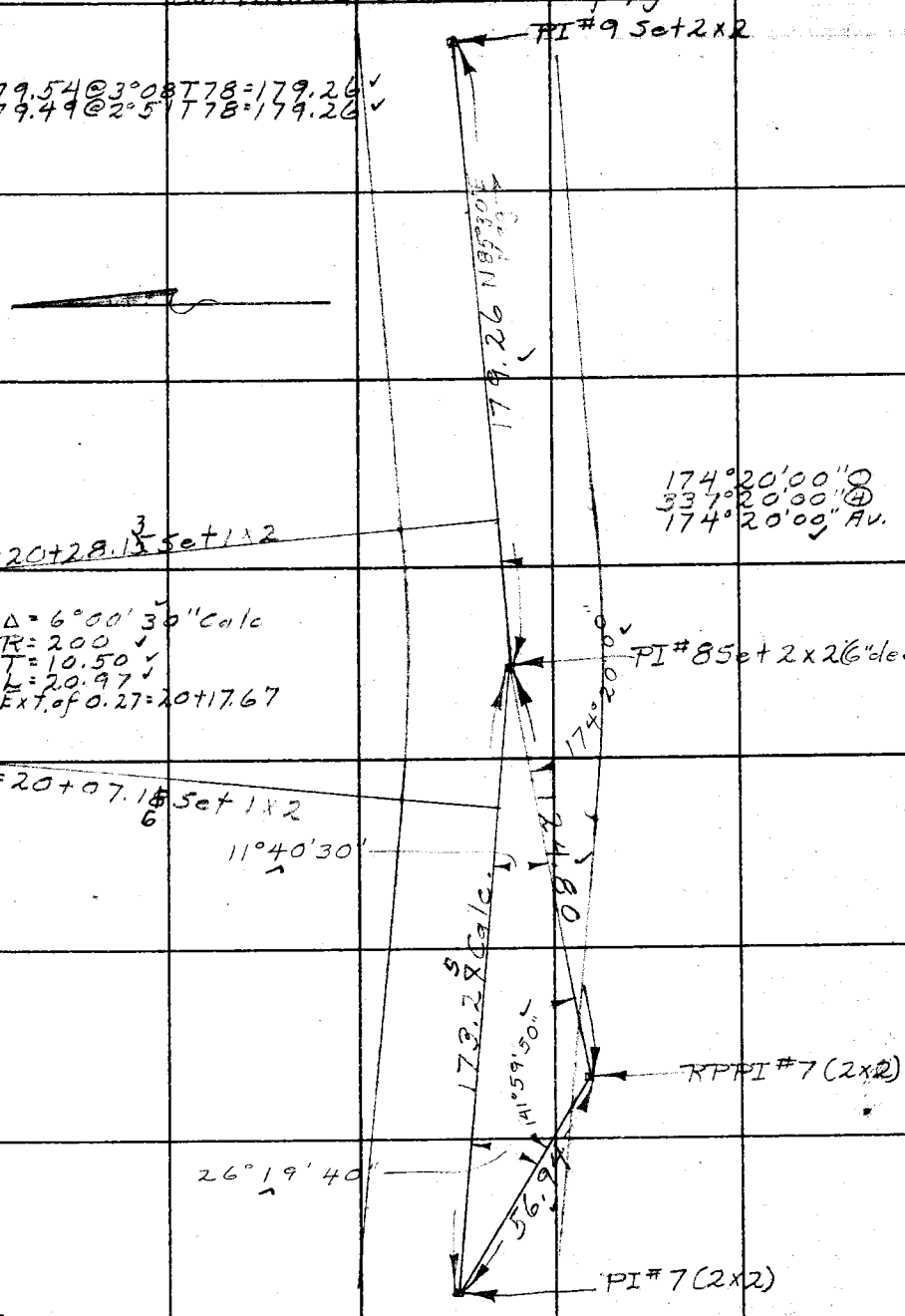

Continued from top of Pg. 158

Note: ANY ADDITIONS OR CHANGES ON THIS SHEET MUST BE MADE OR CIRCLED IN Red Ink. WITH DATE AND NAME OF PERSON MAKING CHANGE.

Do not extend notes this side of this line

RETURN TO
LOS ANGELES COUNTY SURVEYOR
700 HALL OF RECORDS

FORM 247 10M 5-31

F.B. 392 PG. 160

Continued on bottom of Pg. 161

PI #10 Set 2x2

234.75 @ 10°11' T 78 = 231.04
231.00 @ 9°52' T 78 = 231.02
234.31 @ 9°35' T 78 = 231.03
T.D. = 231.03

231.03

137°57'45" ①
191°51'00" ④
137°57'45" Av.
40' Adj.

EC = 22+31.85 Set 1x2

Δ = 42°02'20"
R = 100'
T = 38.13
L = 73.37

137°57'40"

PI #9 Set 2x2 (8" deep)

BC = 21+58.48 Set 1x2

Deflection - Chord - Station
1 = 4°43'36" - 16.51 - 21+75
2 = 11°53'19" - 24.935 - 22+00
3 = 19°03'02" - 24.935 - 22+25
4 = 21°01'10" - 6.85 - 22+31.85

179.26

PI #8 (2x2)

Continued from top of Pg. 159

RETURN TO
LOS ANGELES COUNTY SURVEYOR
700 HALL OF RECORDS
Do not extend notes this side of this line
Note: ANY ADDITIONS OR CHANGES ON THIS SHEET MUST BE MADE OR CIRCLED IN Red Ink, WITH DATE AND NAME OF PERSON MAKING CHANGE.

Date 6-8-32 Notes by Brunty Chief Party Brunty F.B. 392 Pg. 161

Platted by H.N. Bradstreet	W. O. No. 906 D. S. O. No.
Date March 1933	Location Crystal Lake Rd
Map No. B 399-3	Surveyed by [illegible]
Platting C'k'd by	Date June 8, 1932
Date	Indexed A. C. Johnson

Continued on bottom left Pg. 162

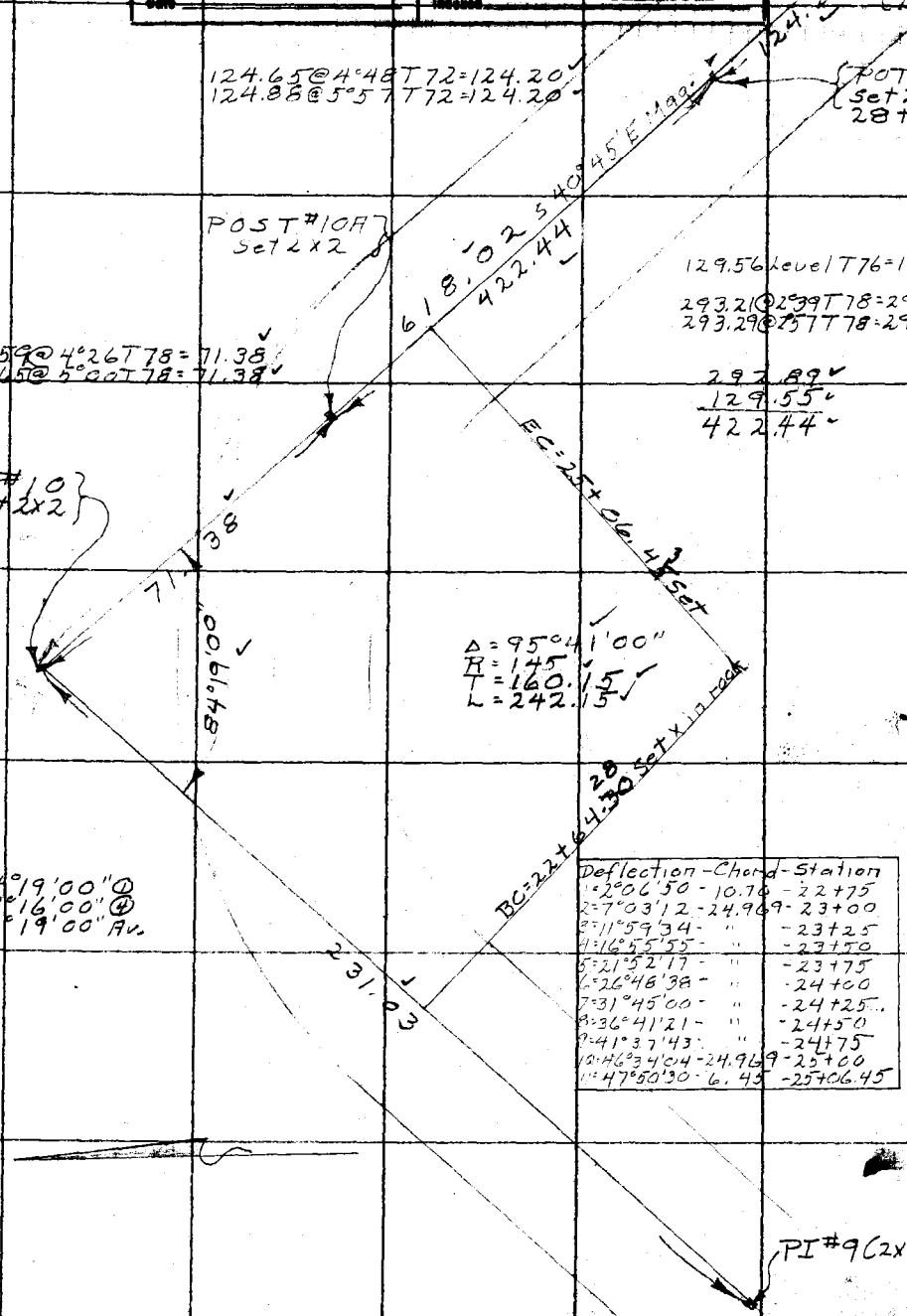

Deflection	Chord	Station
1=2°06'50	10.70	22+75
2=7°03'12	24.969	23+00
3=11°59'34	"	23+25
4=16°55'55	"	23+50
5=21°52'17	"	23+75
6=26°48'38	"	24+00
7=31°45'00	"	24+25
8=36°41'21	"	24+50
9=41°37'43	"	24+75
10=46°34'04	24.969	25+00
11=47°50'30	6.45	25+06.45

Continued from top of Pg. 160

Note: ANY ADDITIONS OR CHANGES ON THIS SHEET MUST BE MADE OR CIRCLED IN Red. WITH DATE AND NAME OF PERSON MAKING CHANGE.

Do not extend notes this side of this line

RETURN TO LOS ANGELES COUNTY SURVEYOR

F.B. 392 Pg. 162 Brunty Chief Party Notes by Brunty Date 6-8-32

153.65 Level T90 = 153.66'

Continued on bottom of Pg. 163

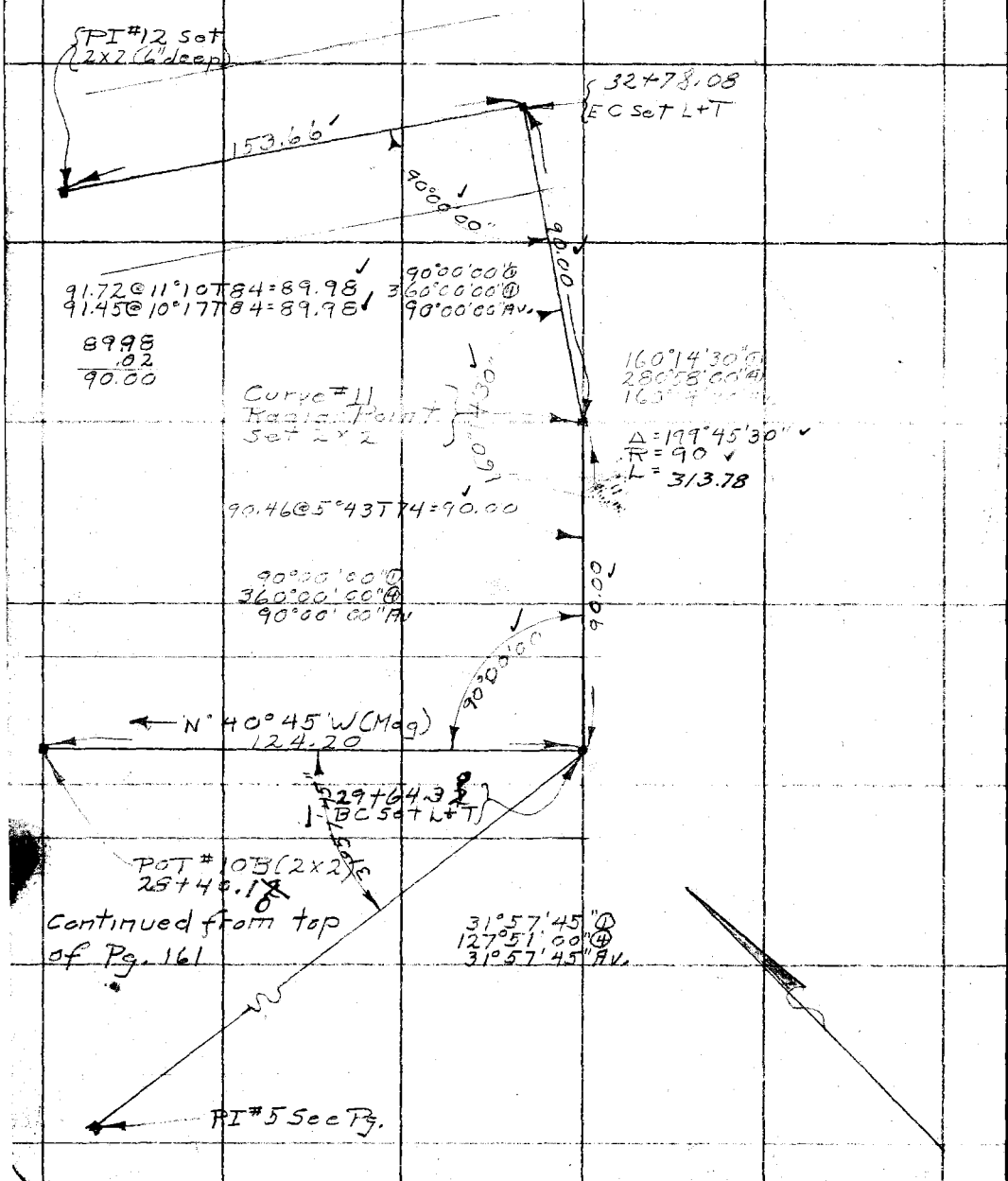

RETURN TO
LOS ANGELES COUNTY SURVEYOR

Do not extend notes this side of this line

Notes: ANY ADDITIONS OR CHANGES ON THIS SHEET MUST BE MADE OR CIRCLED IN Red. WITH DATE AND NAME OF PERSON MAKING CHANGE.

Notes Ck'd by Drew	Survey of Crystal Lake Road
Map No. B-399-3	W. O. 906 Tape No. 28 St'd 84 °F.
Office Work HNBradstreet	Surveyed by C E Brunty
Checked	Notes Brunty Date 7-26-32
Date	Indexed A. C. Johnson

F.B. 392 Pg. 163

Continued on bottom of Pg. 162

PI # 13 Set 2x2

14.14 Level T92 = 14.14 ✓

166.55 @ 7°00 T92 = 165.32 ✓
166.65 @ 7°16 T92 = 165.32 ✓
166.77 @ 7°36 T92 = 165.31 ✓
TD = 165.32

165.32 ✓
14.14
179.46 ✓

179.46

34 + 31.74
Angle Point
PI # 12 Set 2x2
6" deep

173° 19' 20" ✓

173° 19' 30" ①
333° 18' 00" ④ ✓
173° 19' 30" Av.
20 Adj

153.66 ✓

EC of Curve #11 (L+T)

Continued from top left of Pg. 162

Note: ANY ADDITIONS OR CHANGES ON THIS SHEET MUST BE MADE IOR CIRCLED IN Red Ink. WITH DATE AND NAME OF PERSON MAKING CHANGE.

RETURN TO
LOS ANGELES COUNTY SURVEYOR
700 HALL OF RECORDS
Do not extend notes this side of this line

FORM 247 10M 8-31

F.B. 392 PG. 164

Continued on bottom of Pg. 165

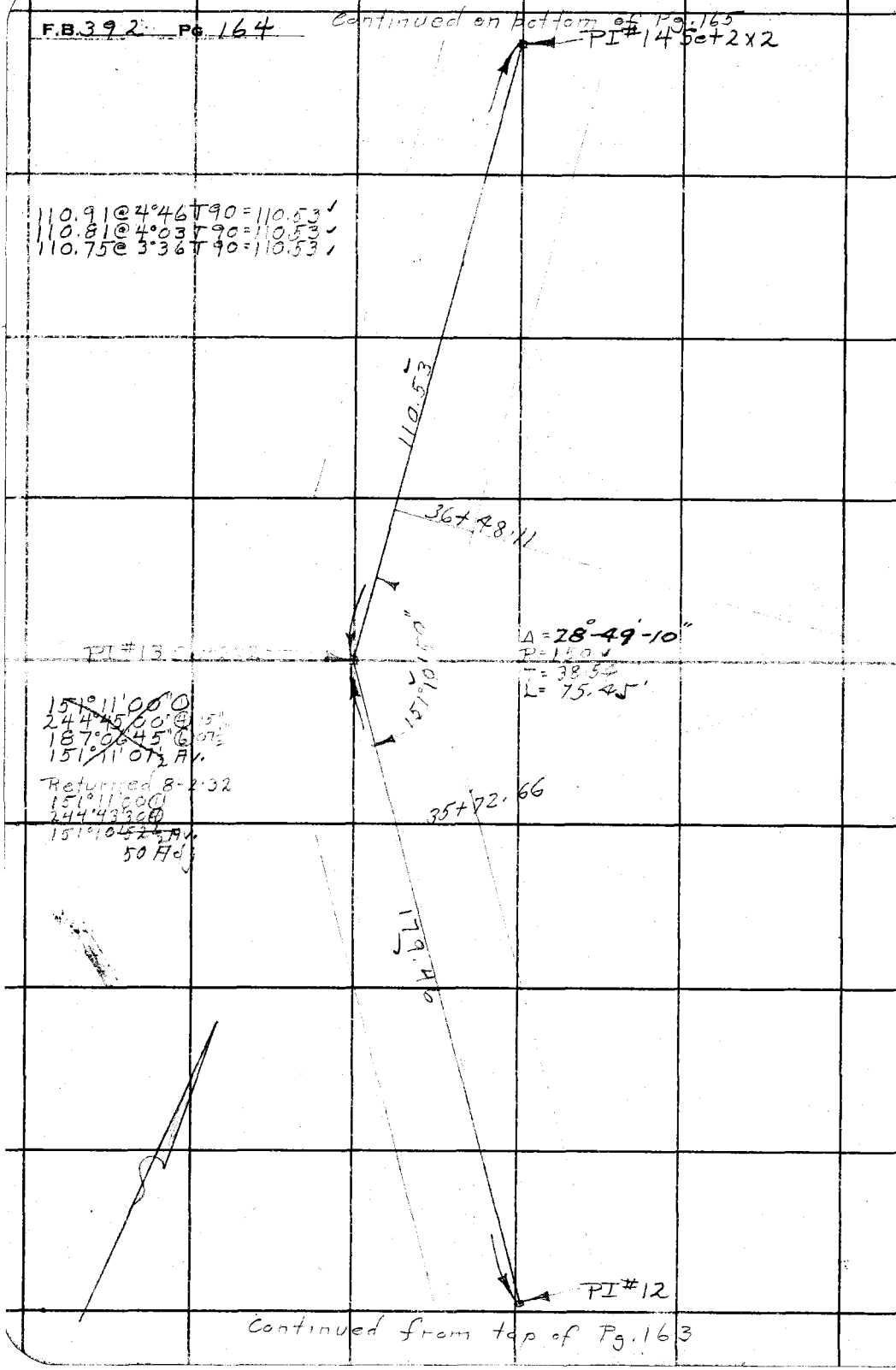

Continued from top of Pg. 163

RETURN TO
LOS ANGELES COUNTY SURVEYOR
700 HALL OF RECORDS
Do not extend notes this side of this line

Note: ANY ADDITIONS OR CHANGES ON THIS SHEET MUST BE MADE OR CIRCLED IN Red Ink. WITH DATE AND NAME OF PERSON MAKING CHANGE.

Notes Ck'd by Drew	Survey of
Map No. B-399-3	W. O. 906 Tape No. 28 St'd 84 °F.
Office Work H.N. Bradstreet	Surveyed by C.E. Brunty
Checked	Notes Brunty Date 7-26-32
Date	Indexed A. C. Johnson

F.B. 392 Pg. 165

PI #15 Set 2x2

58.33 Level T92 = 58.33

58.33

POT #14A Set 2x2

95.92 @ 13°06 T92 = 93.42
95.56 @ 19°07 T92 = 93.43
95.00 @ 10°21 T92 = 93.45
TD = 93.43

37+57.70

93.43

150°37'00" ①
242°28'30" ④
150°37'~~67~~ Av.
10" Adj.

Δ = 29°22'-50"
R = 150
T = 39.32
L = 76.92

150°37'10"

PI #14 Set 2x2

114.07 @ 19°27 T96 = 107.57
114.42 @ 19°56 T96 = 107.57
114.62 @ 20°14 T96 = 107.56
TD = 107.57

36+80.78

107.57

RP PI #14 Set 2x2

110.53

PI #13 (2 x 2)

Continued from top of Pg. 164

Note: ANY ADDITIONS OR CHANGES ON THIS SHEET MUST BE MADE OR CIRCLED IN Red Ink, WITH DATE AND NAME OF PERSON MAKING CHANGE.

Do not extend notes this side of this line

RETURN TO
LOS ANGELES COUNTY SURVEYOR
700 HALL OF RECORDS

FORM 247 10M 5-31

F.B. 392 PG. 166 Continued on bottom of Pg. 167

PI# 16 Set 2x2

58.25 Level T96 = 58.25'
71.06 Level T96 = 71.07'
129.32'

129.32

39+03.27

A = 15°-17'-00"
R = 250.
T = 33.54
L = 66.69

PI# 15 Set 2x2

164°43'15" ①
298°52'30" ④
164°43'07" Av.
00 Adj

164°43'

38+36.60

58.33

POT# 14A (2x2)

94.43

PI# 14 (2x2)

Continued from top of Pg. 165

RETURN TO
LOS ANGELES COUNTY SURVEYOR
700 HALL OF RECORDS
Do not extend notes this side of this line

Note: ANY ADDITIONS OR CHANGES ON THIS SHEET MUST BE MADE, OR CIRCLED IN Red Ink, WITH DATE AND NAME OF PERSON MAKING CHANGE.

Notes Ck'd by Drew	Survey of
Map No. B-399-3	W. O. 906 Tape No. 23 St'd 84 °F.
Office Work H.N. Bradstreet	Surveyed by C.E. Brunty
Checked	Notes Brunty Date 7-26-32
Date	Indexed A. C. Johnson

F.B. 392 Pg 167

Continued on bottom of Pg 168

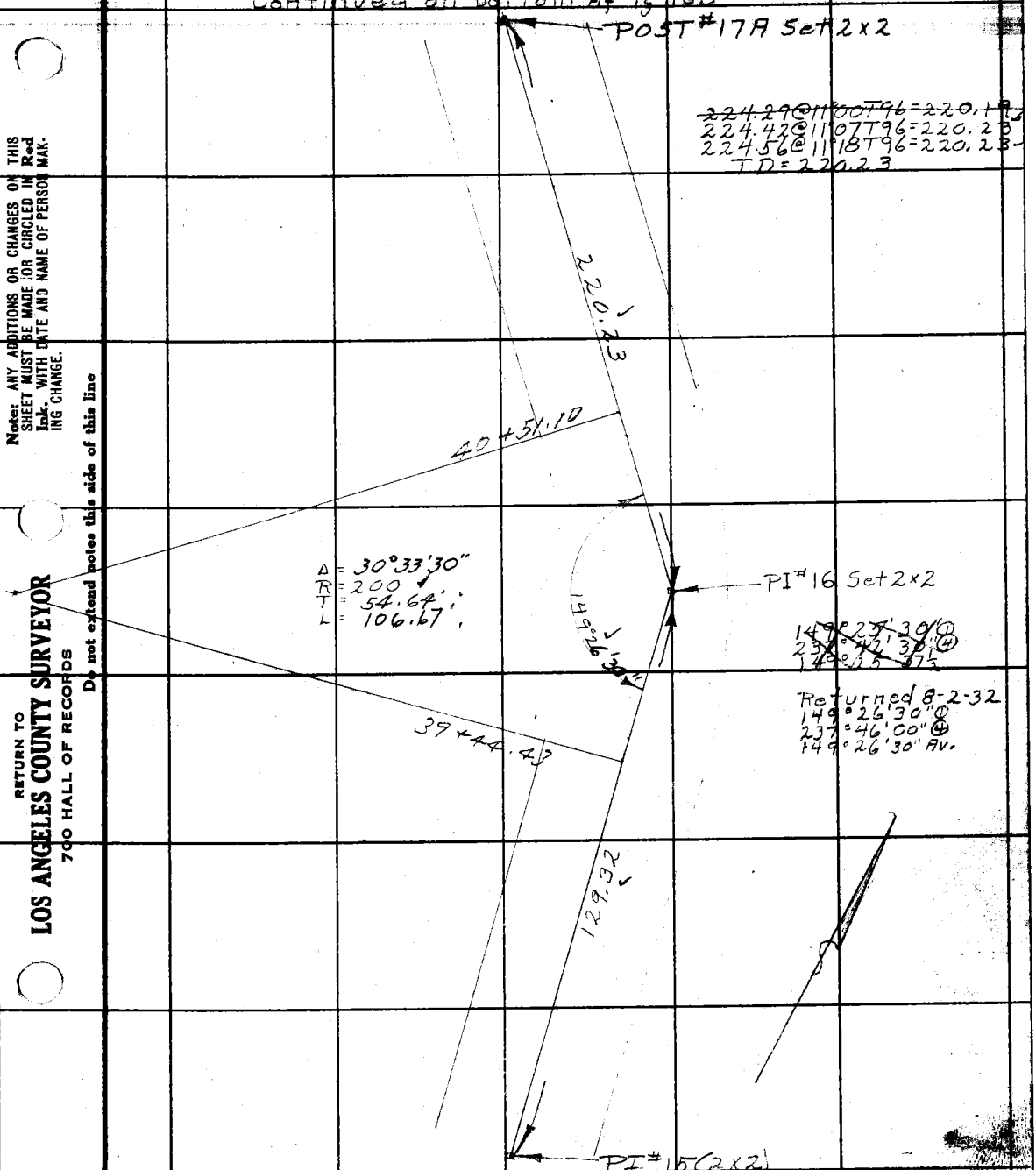

Continued from top of Pg. 166

Note: ANY ADDITIONS OR CHANGES ON THIS SHEET MUST BE MADE OR CIRCLED IN Red Ink. WITH DATE AND NAME OF PERSON MAKING CHANGE.

RETURN TO
LOS ANGELES COUNTY SURVEYOR
700 HALL OF RECORDS
Do not extend notes this side of this line

FORM 247 10M 5-31

Continued on bottom of Pg 169

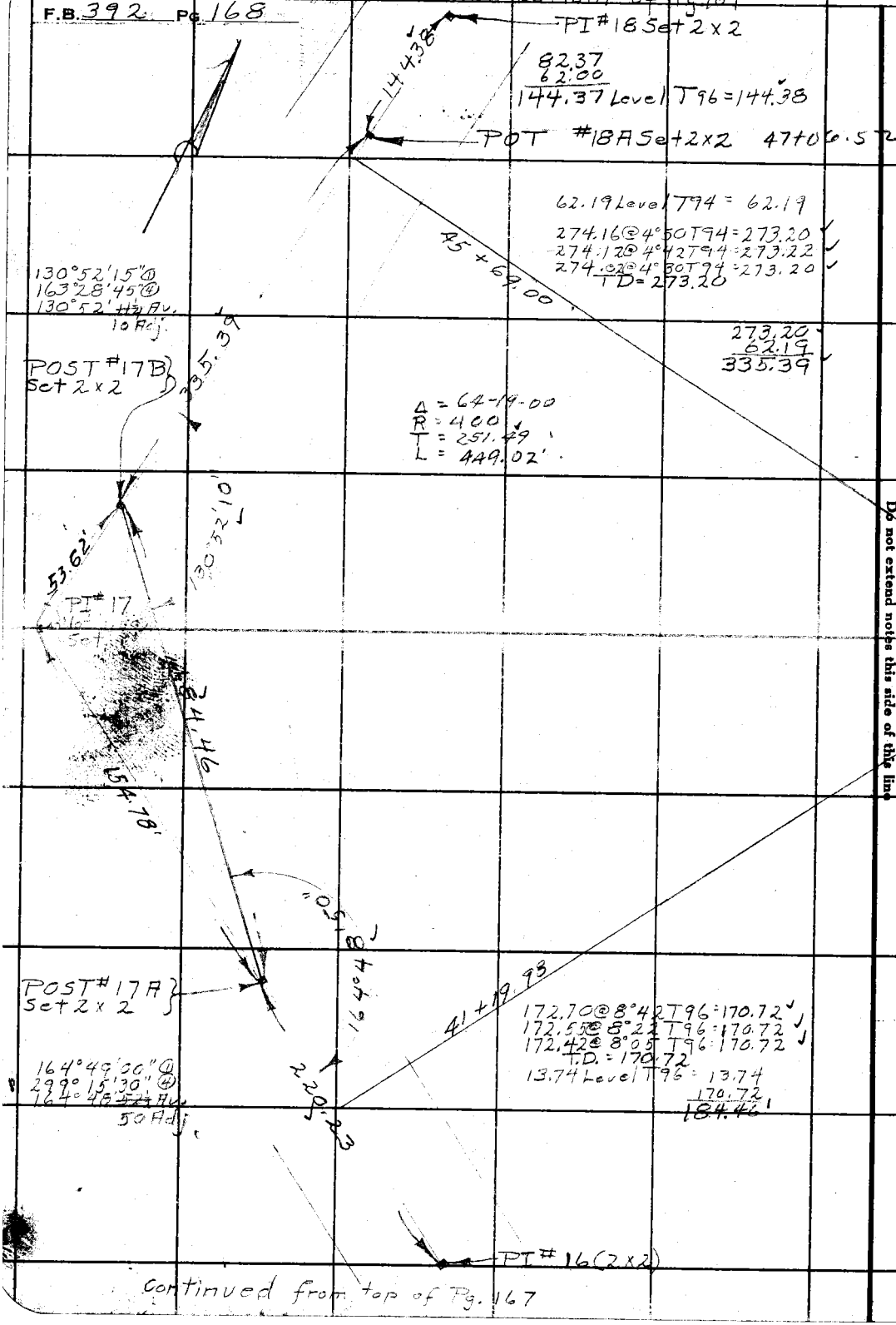

Continued from top of Pg. 167

RETURN TO
LOS ANGELES COUNTY SURVEYOR
700 HALL OF RECORDS
Do not extend notes this side of this line

Note: ANY ADDITIONS OR CHANGES ON THIS SHEET MUST BE MADE OR CIRCLED IN Red Ink. WITH DATE AND NAME OF PERSON MAKING CHANGE.

Notes Ck'd by Drew	Survey of Crystal Lake Rd.
Map No. B-399-3	W. O. 906 Tape No. 28 St'd 84 °F.
Office Work H.N. Bradstreet	Surveyed by C.E. Brunty
Checked	Notes Brunty Date 7-27-32
Date	Indexed A. C. Johnson

F.B. 392 PG. 169

Continued on bottom of Pg. 170

POT #18C Set 2x2
51+06.63

193.58 @ 2°51' T96 = 193.36
193.53 @ 2°31' T96 = 193.36
193.45 @ 2°03' T96 = 193.36
TD = 193.36

193.36

49+64.02

POST #18B Set 2x2

Δ = 57°-05'-50"
R = 250
T = 136.01
L = 249.13

85.26

85.73 @ 6°03' T96 = 85.26
85.62 @ 5°20' T96 = 85.26
85.53 @ 4°40' T96 = 85.26

PI #18 = 2x2

122°54'15" ①
131°37'00" ②
122°54' ~~+5'~~ Av.
10 Adj.

122°54'10"

144.38

47+14.89

POT #18A (2x2)

335.39

POST #17B

Continued from top of Pg. 168

Note: ANY ADDITIONS OR CHANGES ON THIS SHEET MUST BE MADE OR CIRCLED IN Red Ink, WITH DATE AND NAME OF PERSON MAKING CHANGE.

Do not extend notes this side of this line

RETURN TO
LOS ANGELES COUNTY SURVEYOR
700 HALL OF RECORDS

FORM 247 10M 8-51

Continued on bottom of Pg. 171

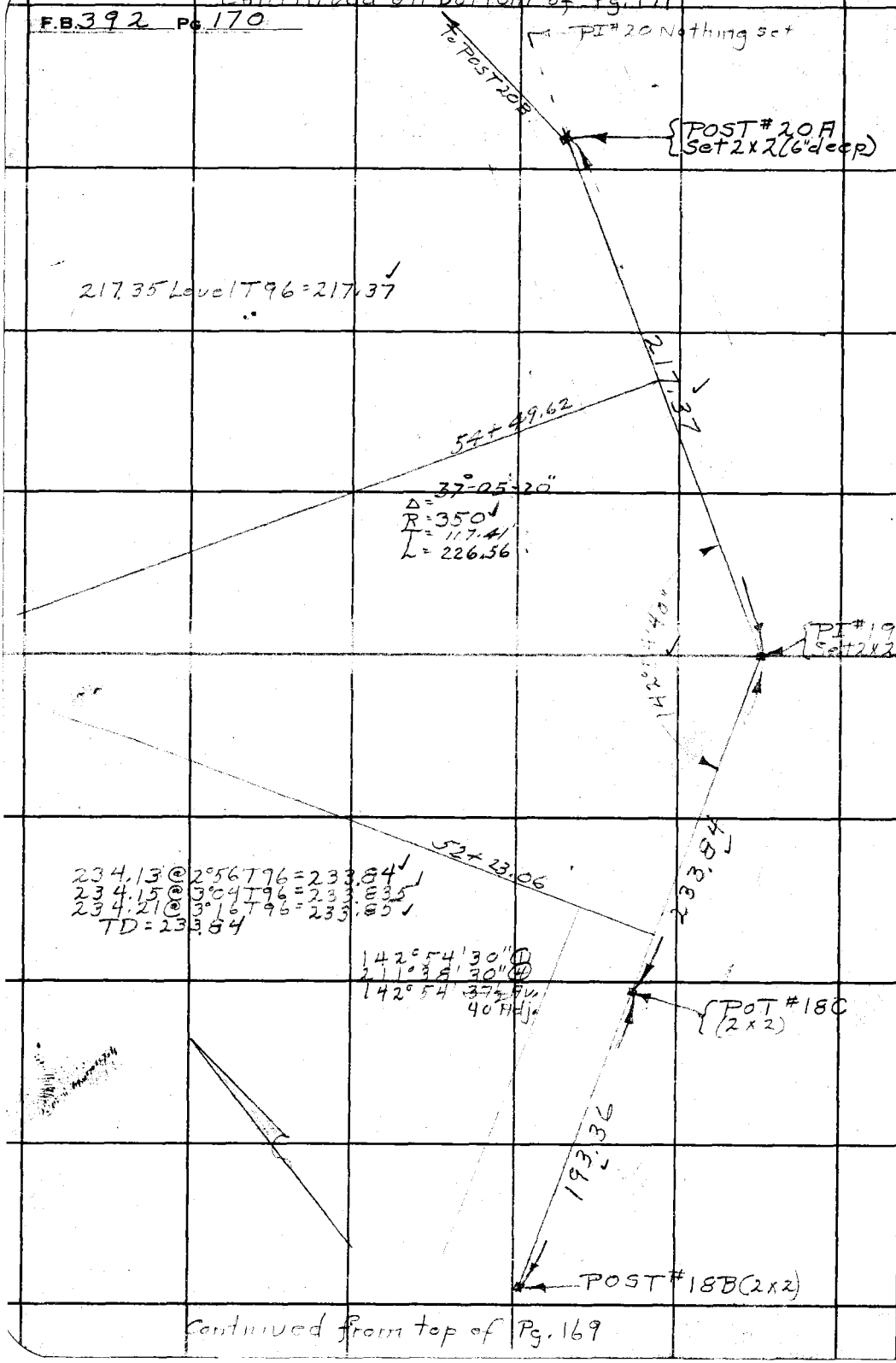

Continued from top of Pg. 169

RETURN TO
LOS ANGELES COUNTY SURVEYOR
700 HALL OF RECORDS
Do not extend notes this side of this line
Note: ANY ADDITIONS OR CHANGES ON THIS SHEET MUST BE MADE OR CIRCLED IN Red Ink, WITH DATE AND NAME OF PERSON MAKING CHANGE.

Notes Ck'd by Drew	Survey of Crystal Lake Road
Map No. B-399-3	W. O. 906 Tape No. 25 St'd 84 °F.
Office Work H.N. Bradstreet	Surveyed by C.E. Brunty
Checked	Notes Brunty Date 7-27-32
Date	Indexed A. C. Johnson

F.B. 392 PG. 171

Continued on bottom of Pg. 116.

PI #21 Set 2x2

332.56

114°21'30" ⓛ
97°26'30" ⓡ
114°21'37½ Av.
40 Adj.

159.82@2°29'T92 = 159.66
159.89@3°09'T92 = 159.66
159.97@3°35'T92 = 159.67
TD = 159.66

172.89 Level T94 = 172.90

159.66
172.90
332.56

51+36.51

POST #20B
Set 2x2

61.09

114°21'40"

Δ = 92-54-00
R = 150
T = 157.79
L = 243.21

133.21

PI #20
Nothing
Set

121.5

133.47@3°33'T96 = 133.22
133.53@4°00'T96 = 133.21
133.57@4°15'T96 = 133.21
TD = 133.21

55+13.30

152°44'20"

POST #20A
Set 5 pk. W. & Tin
(10" deep)

152°44'15" ⓛ
250°57'00" ⓡ
152°44'+5 Av.
20 Adj.

217.37

PI #19 (2x2)

Continued from top of Pg. 170

Note: ANY ADDITIONS OR CHANGES ON THIS SHEET MUST BE MADE OR CIRCLED IN Red Ink. WITH DATE AND NAME OF PERSON MAKING CHANGE.

Do not extend notes this side of this line

RETURN TO
LOS ANGELES COUNTY SURVEYOR
700 HALL OF RECORDS

FORM 247 10M 8-31

Continued on bottom of Pg. 173

F.B. 392 Pg. 172

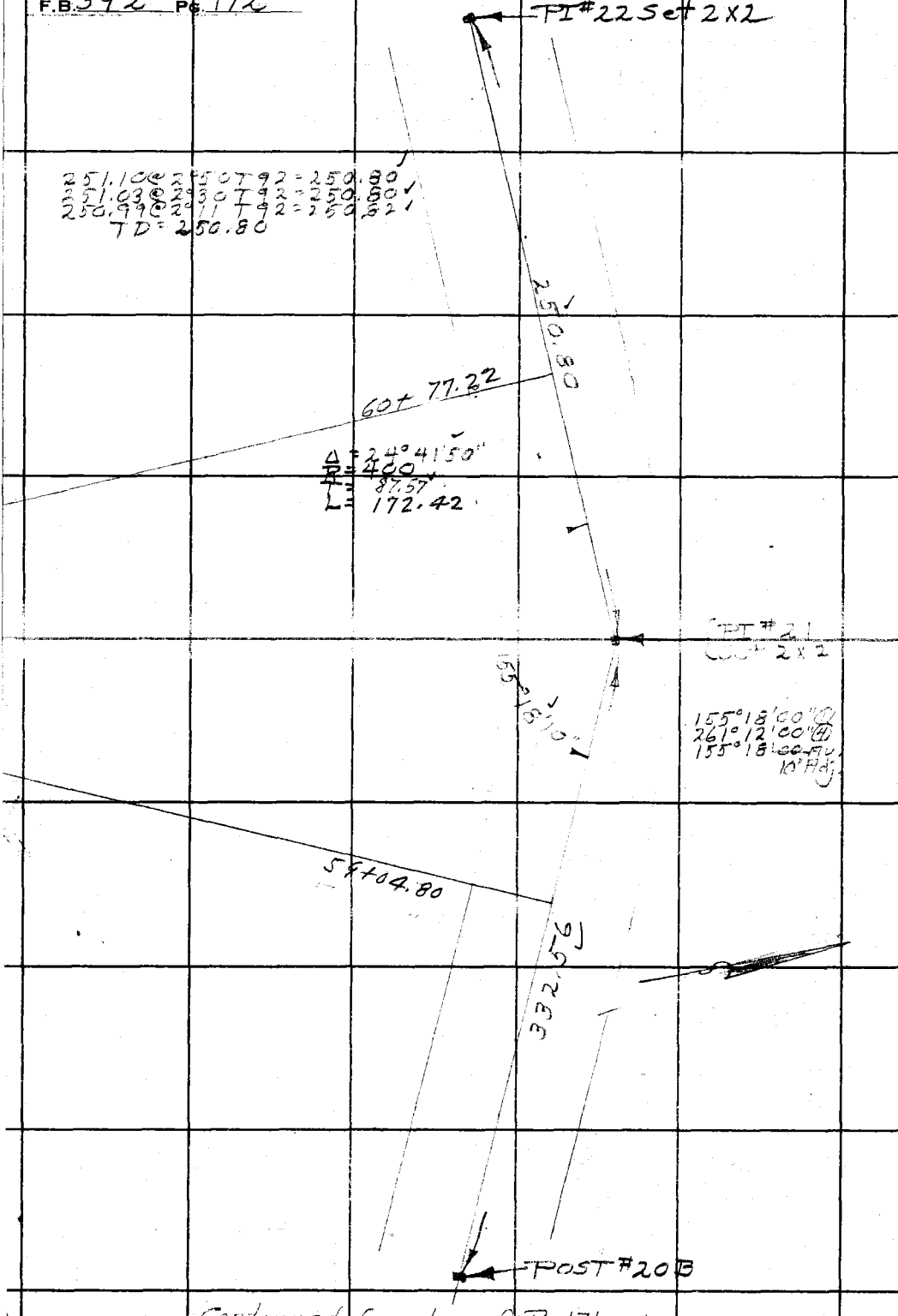

Continued from top of Pg. 171

RETURN TO
LOS ANGELES COUNTY SURVEYOR
700 HALL OF RECORDS
Do not extend notes this side of this line
Note: ANY ADDITIONS OR CHANGES ON THIS SHEET MUST BE MADE OR CIRCLED IN Red Ink. WITH DATE AND NAME OF PERSON MAKING CHANGE.

Notes Ck'd by Drew	Survey of Crystal Lake Rd.
Map No. B-399-3	W. O. 906 Tape No. 28 St'd 84 °F.
Office Work H.N. Bradstreet	Surveyed by C.E. Brunty
Checked	Notes Brunty Date 7-27-32
Date	Indexed A. C. Johnson

F.B. 392 Pg 173

Continued on bottom of Pg. 175

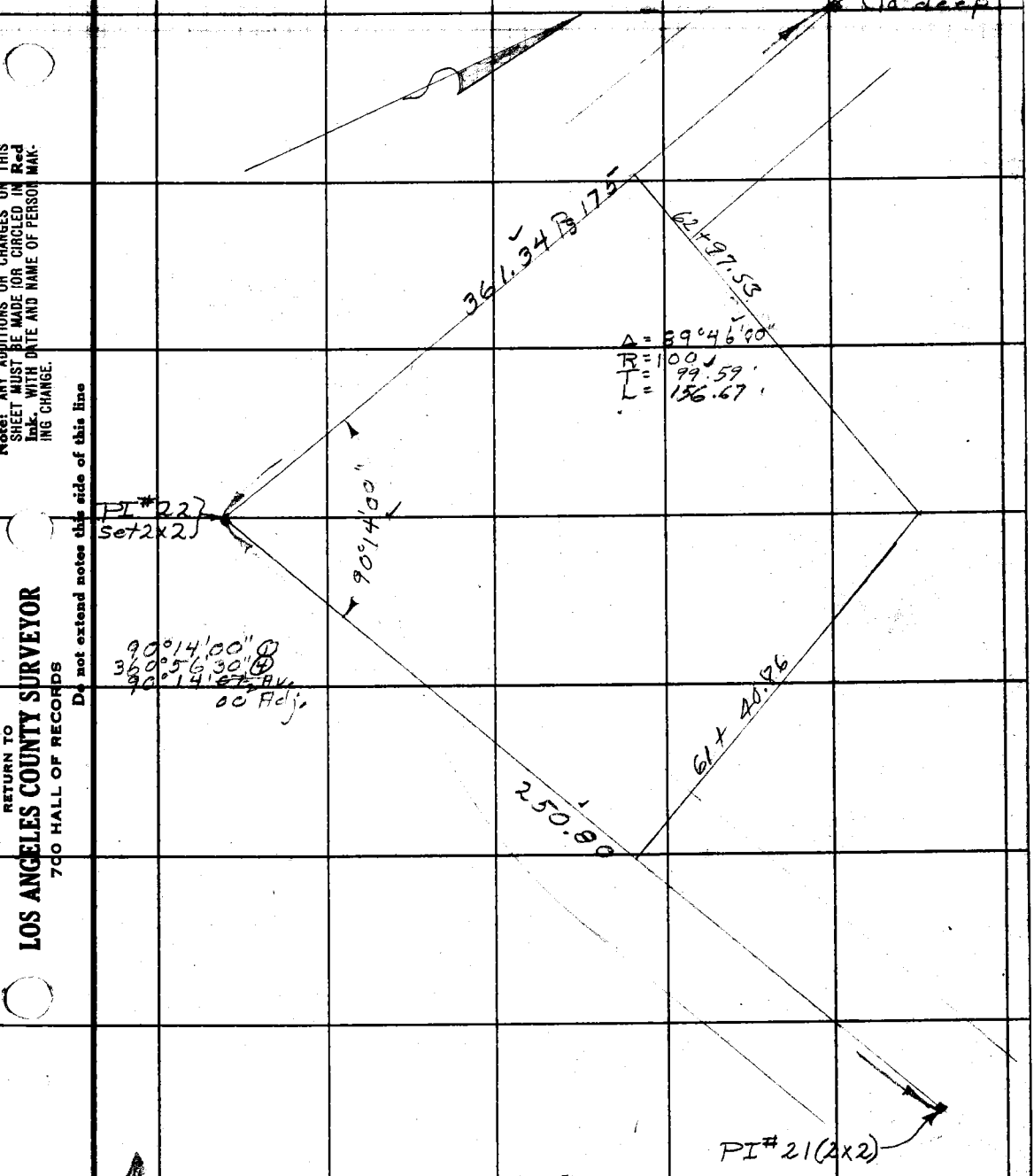

Continued from top of Pg. 172

Note: ANY ADDITIONS OR CHANGES ON THIS SHEET MUST BE MADE IN Red Ink. OR CIRCLED IN Red Ink. WITH DATE AND NAME OF PERSON MAKING CHANGE.

Do not extend notes this side of this line

RETURN TO
LOS ANGELES COUNTY SURVEYOR
700 HALL OF RECORDS

FORM 247 10M 8-31

F.B. 392 PG. 174

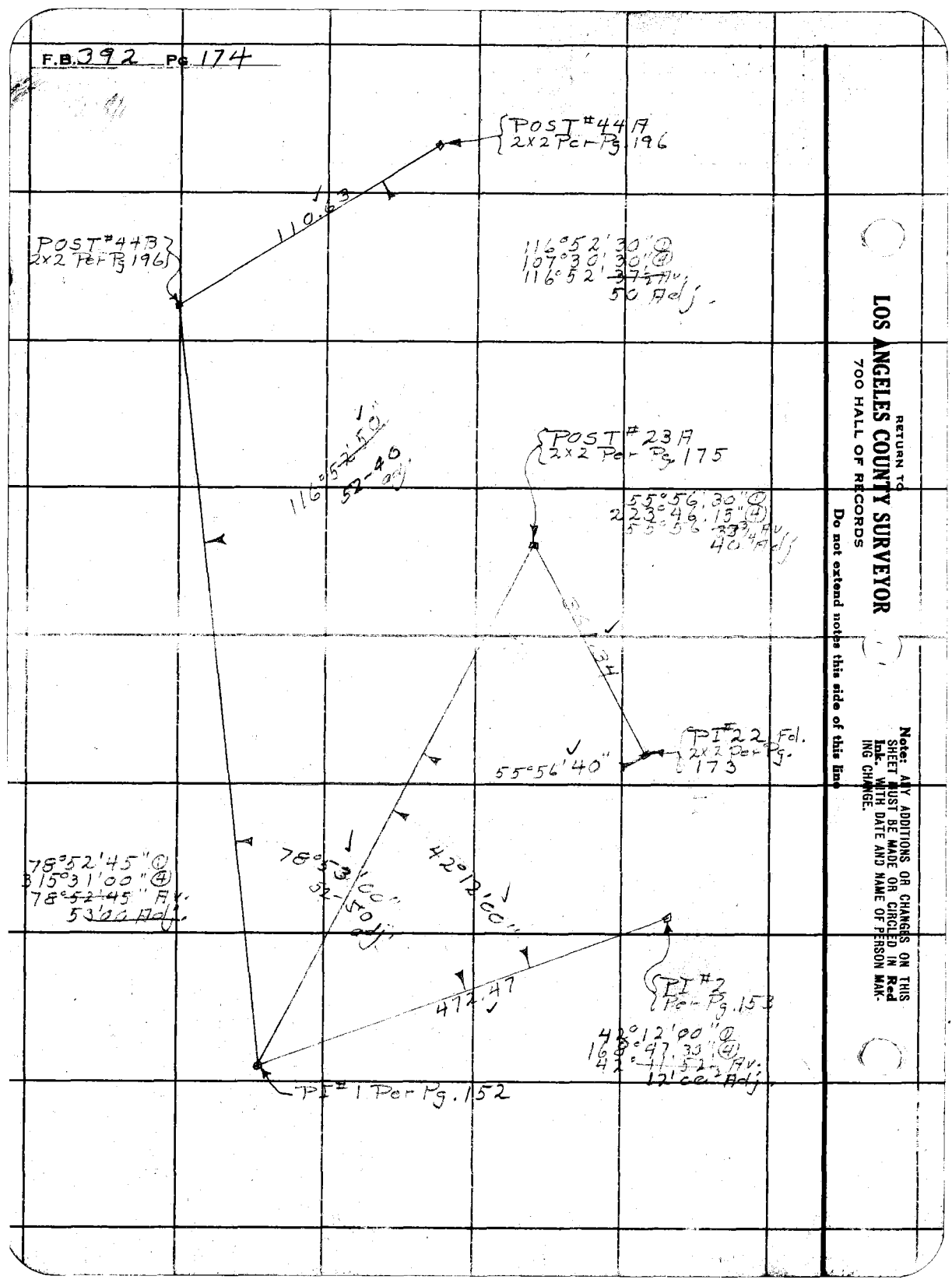

RETURN TO
LOS ANGELES COUNTY SURVEYOR
700 HALL OF RECORDS
Do not extend notes this side of this line
Note: ANY ADDITIONS OR CHANGES ON THIS SHEET MUST BE MADE OR CIRCLED IN Red Ink. WITH DATE AND NAME OF PERSON MAKING CHANGE.

Notes Ck'd by D. M. Finley	Survey of Crystal Lake Road
Map No. B-399-3	W. O. 906-300 Tape No. 28 St'd 84 °F.
Office Work H.N. Bradstreet	Surveyed by C.E. Brunty
Checked	Notes Brunty Date 6-15-32
Date	Indexed A. C. Johnson

F.B. 392 Pg 175

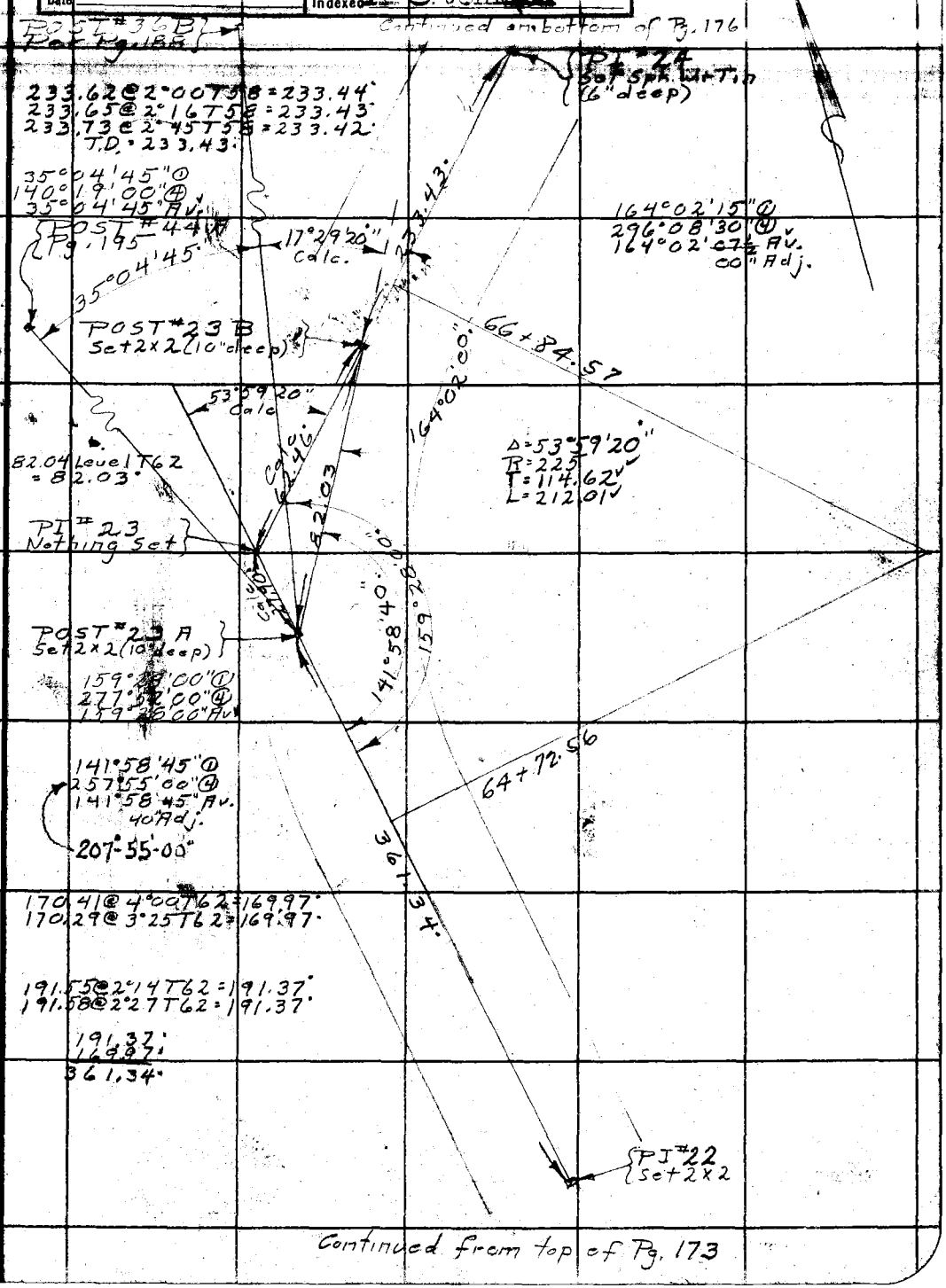

Continued from top of Pg. 173

Note: ANY ADDITIONS OR CHANGES ON THIS SHEET MUST BE MADE OR CIRCLED IN Red Ink. WITH DATE AND NAME OF PERSON MAKING CHANGE.

RETURN TO
LOS ANGELES COUNTY SURVEYOR
700 HALL OF RECORDS

Do not extend notes this side of this line

FORM 247 10M 8-31

F.B. 392 PG. 176

Cont. on. Bot. of Pg. 177

PI #25
Spk. w/Tin
8" deep

126.75 @ 2°19' T 60 = 126.63'
126.80 @ 2°50' T 60 = 126.63'

126.63'

69+14.07

Δ = 28°13'20"
R = 200
T = 50.28'
L = 98.51'

151°46'40"

PI #24
Spk. w/Tin
6" deep

68+15.56

151°46'45" ①
247°06'45" ②
151°46'44" Av.
40" Adj.

33.43

POST #23B

Cont. from top of Pg. 175

RETURN TO
LOS ANGELES COUNTY SURVEYOR
700 HALL OF RECORDS
Do not extend notes this side of this line
Note: ANY ADDITIONS OR CHANGES ON THIS SHEET MUST BE MADE OR CIRCLED IN Red Ink. WITH DATE AND NAME OF PERSON MAKING CHANGE.

Notes Ck'd by D. M. Finley	Survey of Crystal Lake Rd	F.B. 392 Pg. 177
Map No. B-399-3	W. O. 906 Tape No. 28 St'd 84 °F.	
Office Work HNBradstreet	Surveyed by C E Brunty	
Checked	Notes Brunty Date 6-15-32	
Date	Indexed A. C. Johnson	

Cont. on Bot. of Pg. 179

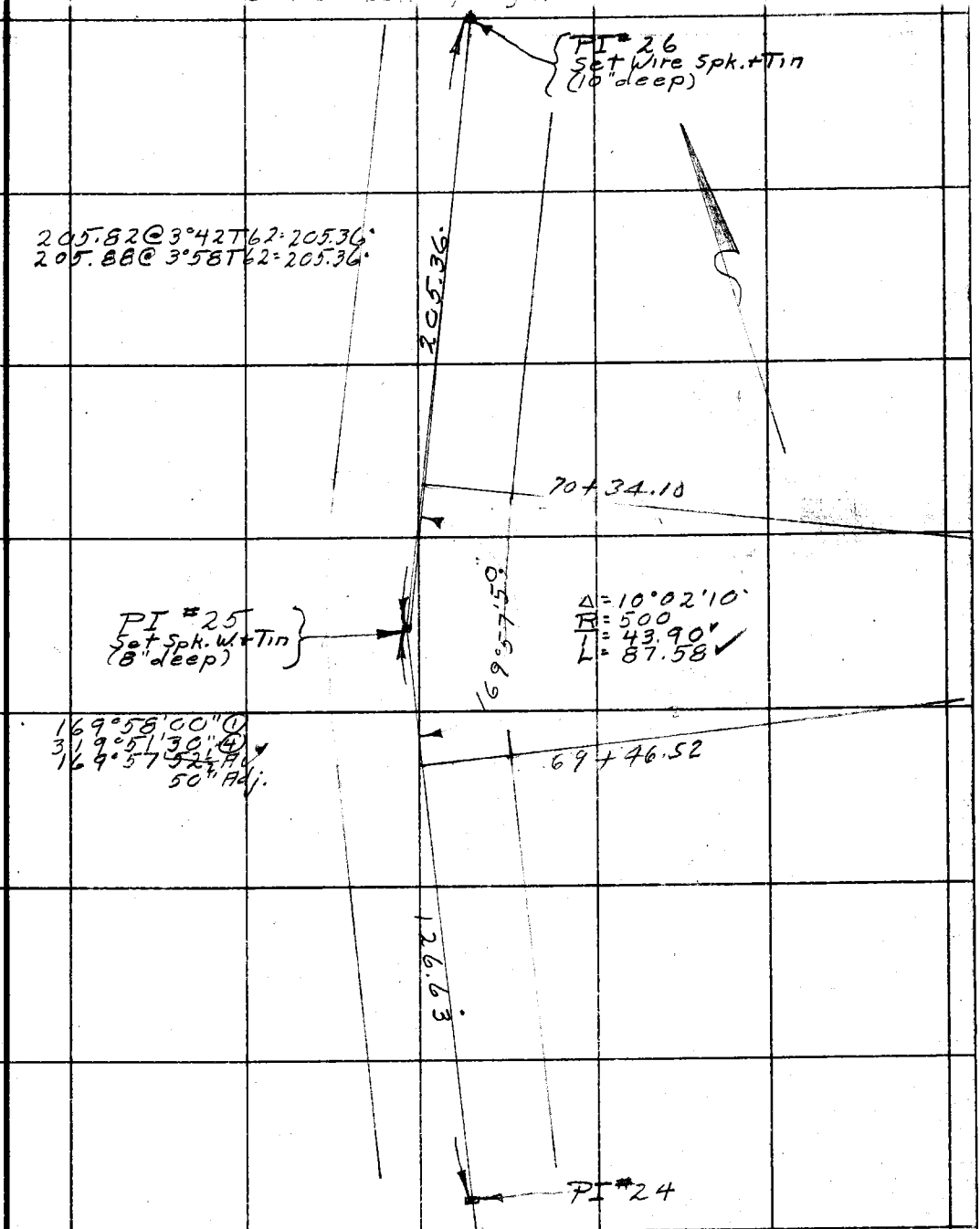

Cont. from top of Pg. 176

Note: ANY ADDITIONS OR CHANGES ON THIS SHEET MUST BE MADE OR CIRCLED IN Red Ink. WITH DATE AND NAME OF PERSON MAKING CHANGE.

RETURN TO
LOS ANGELES COUNTY SURVEYOR
700 HALL OF RECORDS

Do not extend notes this side of this line

FORM 247 10M 8-31

F.B. 392 PG. 178

Cont. on Bot. of Pg. 179

PI #27
Set Spk. w/ Tin
10" deep

70.26 Level T64=70.25'

70.25'

72+16.17

PI #26
Set Wire Spk + Tin
(10" deep)

168°08'50"

Δ = 11°51'10"
R: 200
T: 20.76'
L: 41.37'

168°09'00" ①
312°35'30" ④
168°08'52" Av
50" Adj

71+74.80

205.36'

PI #25

Cont. from top of Pg. 177

RETURN TO
LOS ANGELES COUNTY SURVEYOR
700 HALL OF RECORDS

Do not extend notes this side of this line

Note: ANY ADDITIONS OR CHANGES ON THIS SHEET MUST BE MADE OR CIRCLED IN Red Ink. WITH DATE AND NAME OF PERSON MAKING CHANGE.

Notes Ck'd by D. M. Finley	Survey of Crystal Lake Rd.
Map No. B-399-3	W. O. 906 Tape No. 28 St'd 84 °F.
Office Work H.N. Bradstreet	Surveyed by C E Brunty
Checked	Notes Brunty Date 6-15-32
Date	Indexed [illegible] Johnson

F.B. 392 PG 179

Cont. on Bot. of Pg. 180

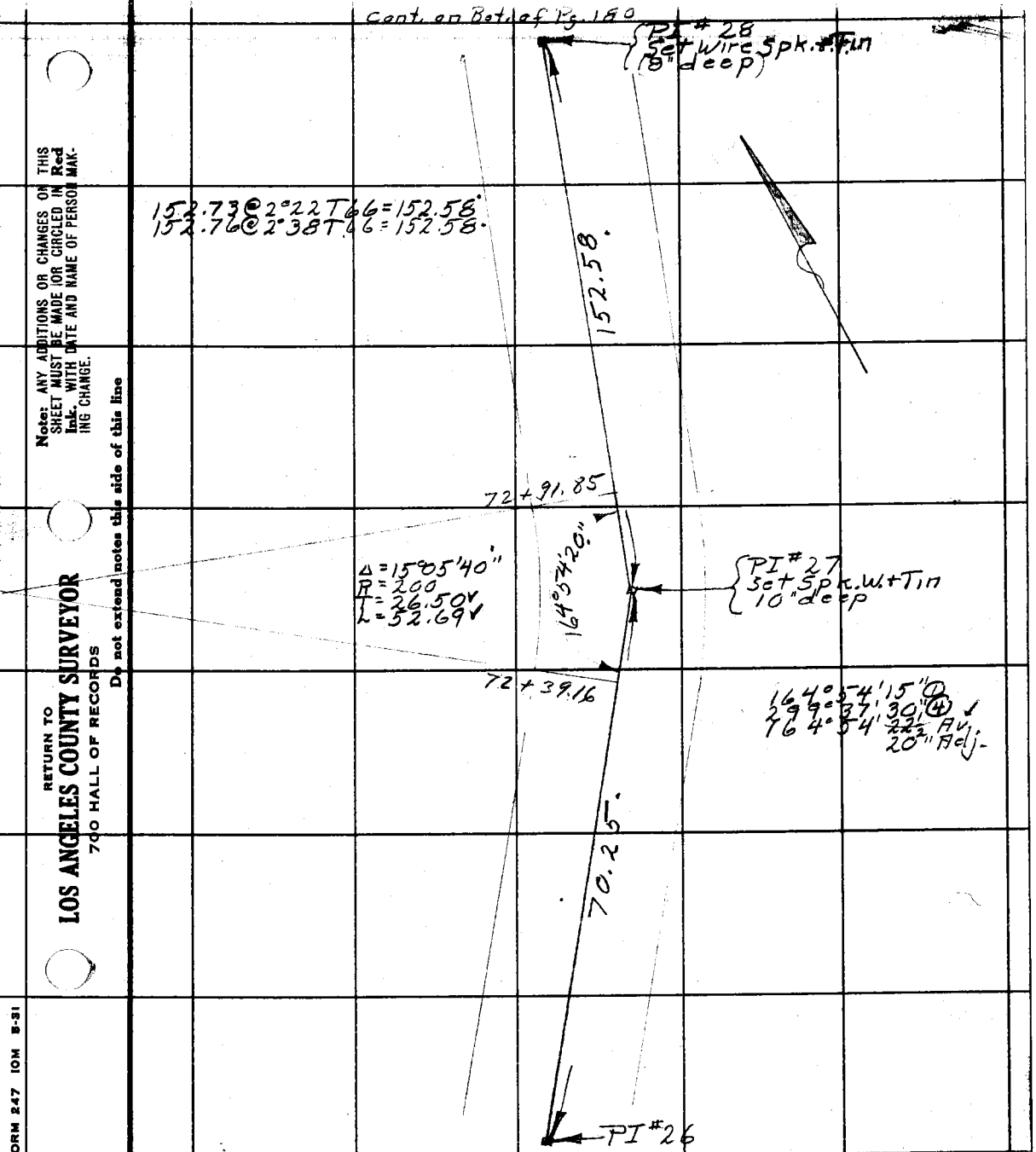

Cont. from top of Pg. 178

Note: ANY ADDITIONS OR CHANGES ON THIS SHEET MUST BE MADE (OR CIRCLED IN Red Ink. WITH DATE AND NAME OF PERSON MAKING CHANGE.

RETURN TO
LOS ANGELES COUNTY SURVEYOR
700 HALL OF RECORDS

Do not extend notes this side of this line

FORM 247 10M 5-31

F.B. 392 PG. 180 Cont. on Bot. of Pg. 181

PI #29
Set 2x2
6" deep

92.46 Level T68 = 92.45

92.45

74+44.47

Δ = 31°59'30"
R = 100
T = 28.53
L = 55.51

28.53

148°09'30"

PI #28
Wire Spk. + T.
8" deep

148°09'30" ①
296°19'00" ②
232°38'00" ④
148°09'30" Av.

73+89.40

152.58

PI #27

Cont. from top of Pg. 179

RETURN TO
LOS ANGELES COUNTY SURVEYOR
700 HALL OF RECORDS
Do not extend notes this side of this line

Note: ANY ADDITIONS OR CHANGES ON THIS SHEET MUST BE MADE OR CIRCLED IN Red Ink, WITH DATE AND NAME OF PERSON MAKING CHANGE.

Notes Ck'd by D. M. Finley	Survey of Crystal Lake Rd
Map No. B399-3	W. O. 906 Tape No. 28 St'd 84 °F.
Office Work N. Bradstreet	Surveyed by C.E. Brunty
Checked	Notes Brunty Date 6-15-32
Date	Indexed A. J. Johnson

F.B. 392 PG. 181

Cont. on Bot. of Pg. 182

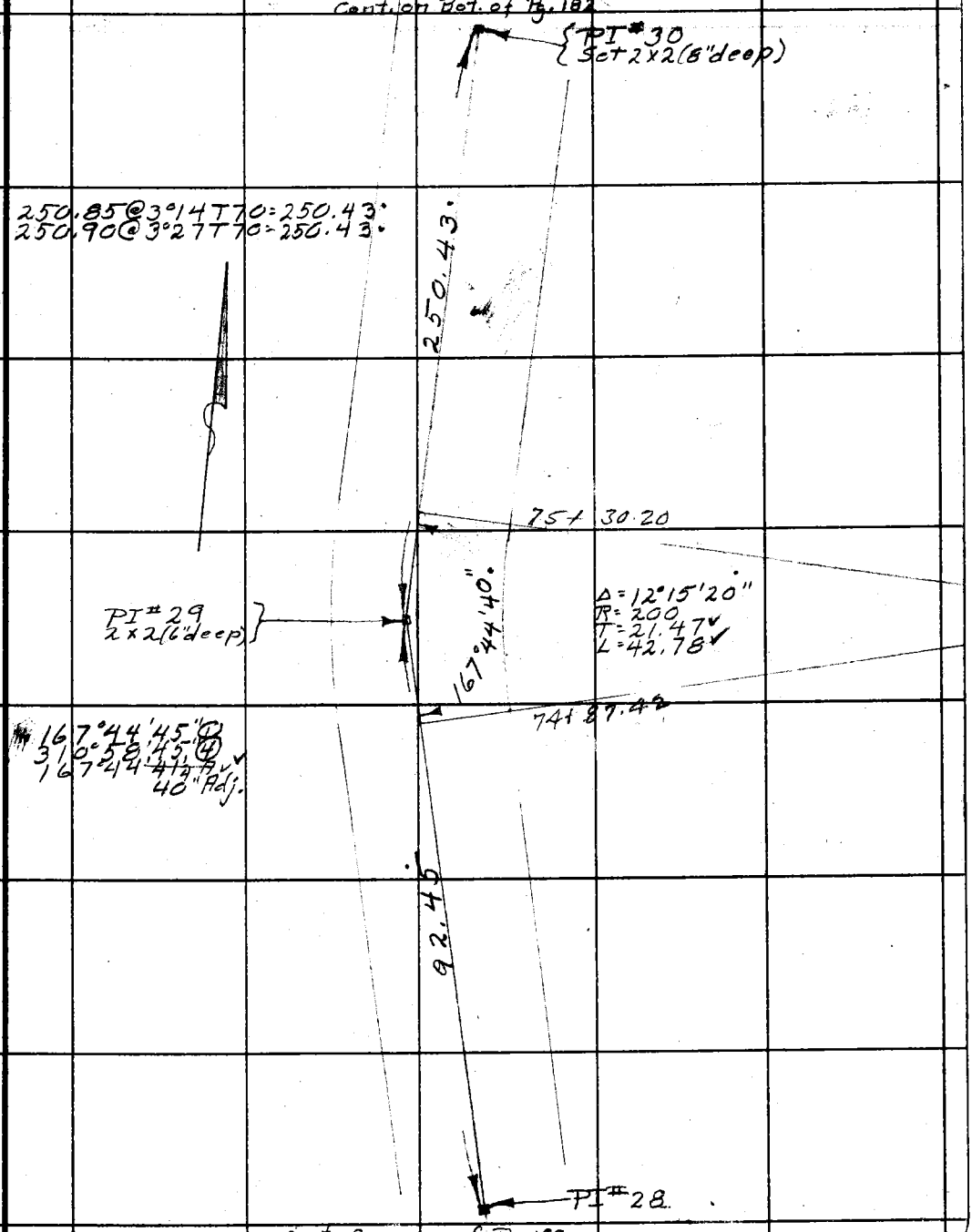

Cont. from Top of Pg. 180

Note: ANY ADDITIONS OR CHANGES ON THIS SHEET MUST BE MADE OR CIRCLED IN Red Ink. WITH DATE AND NAME OF PERSON MAKING CHANGE.

Do not extend notes this side of this line

RETURN TO
LOS ANGELES COUNTY SURVEYOR
700 HALL OF RECORDS

FORM 247 10M 8-31

F.B. 392 PG. 182

Cont. on Bot. of Pg. 183

PI #31
Set L+T in bedrock

172.52@6°09T54=171.50'
172.30@5°20T54=171.52'
TD=171.51'

244.62@2°28T70=244.37'
244.74@3°03T70=244.37'

171.51'
244.37'
415.88'

415.88'

77+97.39

Δ=29°54'20"
R=150'
T=40.05'
L=78.29'

PI #30
Set 2x2
8" deep

150°05'40"

150°05'45" ①
240°23'00" ④
150°05'45" Av.
40" Adj.

77+19.10

250.43'

PI #29

Cont. from top of Pg. 181

RETURN TO
LOS ANGELES COUNTY SURVEYOR
700 HALL OF RECORDS
Do not extend notes this side of this line

Note: ANY ADDITIONS OR CHANGES ON THIS SHEET MUST BE MADE OR CIRCLED IN Red Ink, WITH DATE AND NAME OF PERSON MAKING CHANGE.

Notes Ck'd by D. M. Finley	Survey of Crystal Lake Rd.
Map No. B-399-3	W. O. 906 Tape No. 28 St'd 84 °F.
Office Work H.N. Bradstreet	Surveyed by C E Brunty
Checked	Notes Brunty Date 6-16-32
Date	Indexed [illegible] Johnson

F.B. 392 Pg. 183

Cont. on Bot. of Pg. 184

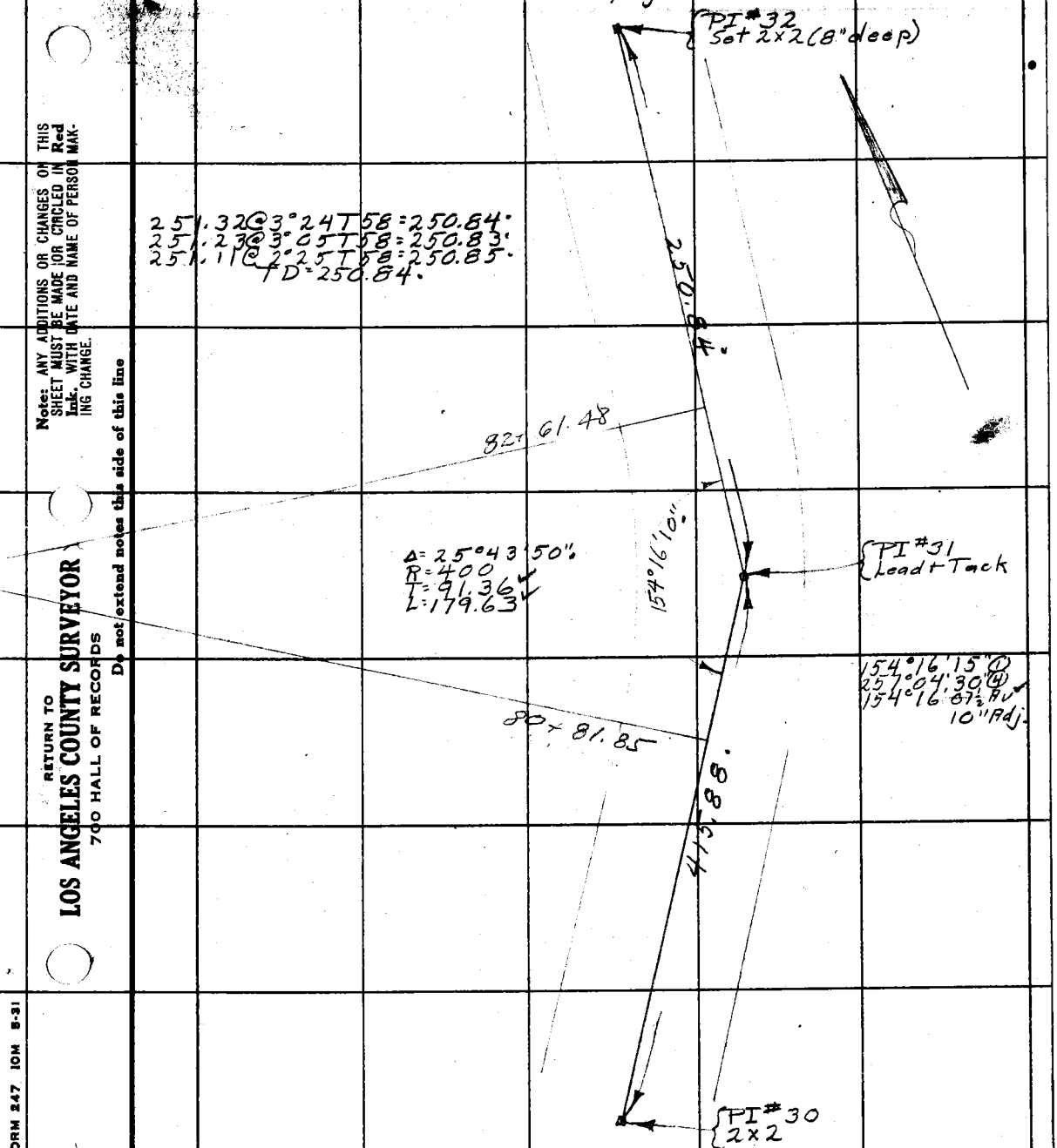

Cont. from top of Pg. 182

Note: ANY ADDITIONS OR CHANGES ON THIS SHEET MUST BE MADE OR CIRCLED IN Red Ink. WITH DATE AND NAME OF PERSON MAKING CHANGE.

RETURN TO
LOS ANGELES COUNTY SURVEYOR
700 HALL OF RECORDS

Do not extend notes this side of this line

FORM 247 10M 5-31

F.B. 392 PG 184

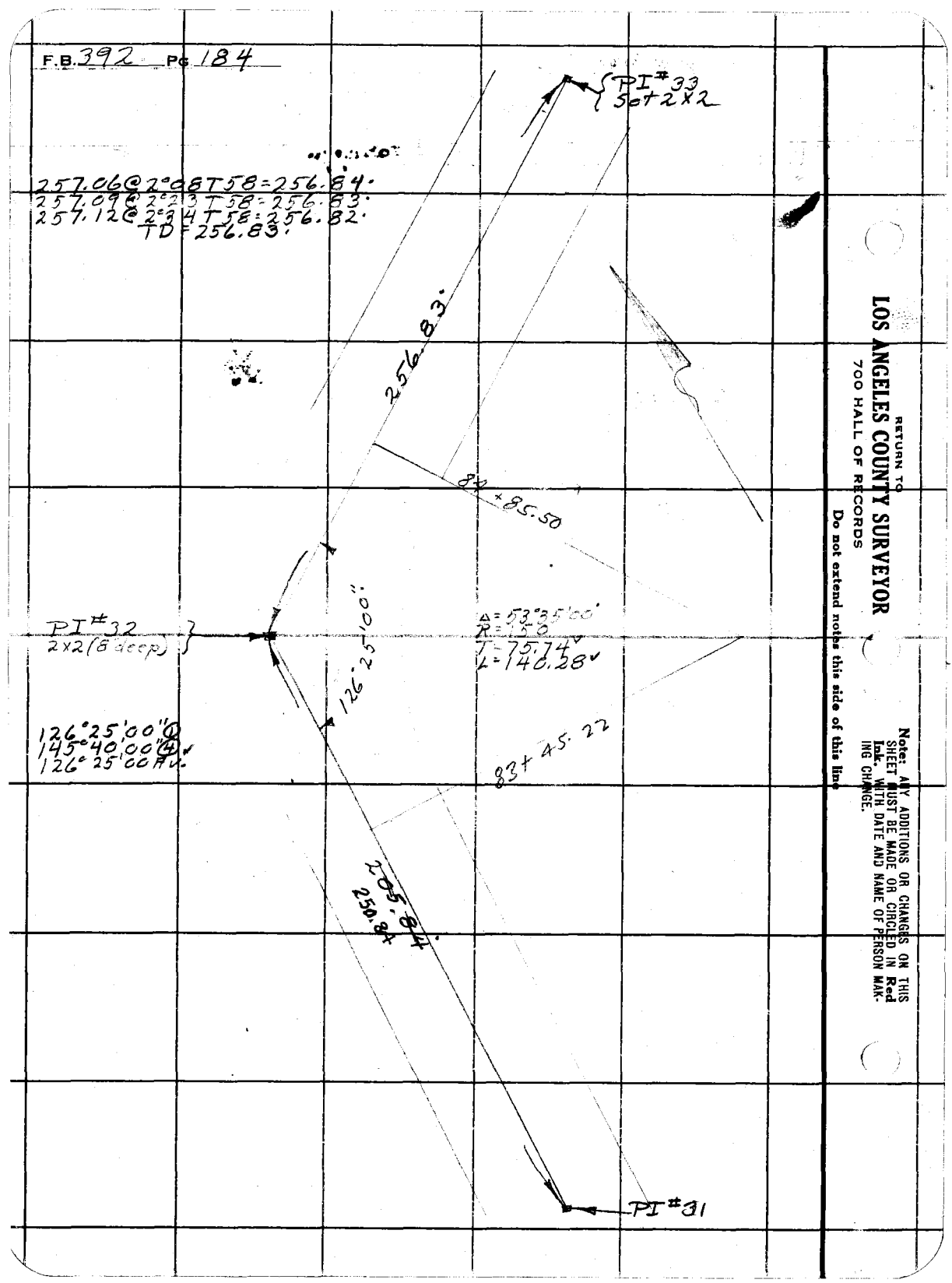

RETURN TO
LOS ANGELES COUNTY SURVEYOR
700 HALL OF RECORDS
Do not extend notes this side of this line

Note: ANY ADDITIONS OR CHANGES ON THIS SHEET MUST BE MADE OR CIRCLED IN Red Ink, WITH DATE AND NAME OF PERSON MAKING CHANGE.

Notes Ck'd by D. M. Finley	Survey of Crystal Lake Rd
Map No. B-399-3	W. O. 906 Tape No. 28 St'd 84 °F.
Office Work N. Bradstreet	Surveyed by C.E. Brunty
Checked	Notes Brunty Date 6-16-32
Date	Indexed A. C. Johnson

F.B. 392 Pg 185

Note: ANY ADDITIONS OR CHANGES ON THIS SHEET MUST BE MADE IN Red Ink, WITH DATE AND NAME OF PERSON MAKING CHANGE.

Do not extend notes this side of this line

RETURN TO
LOS ANGELES COUNTY SURVEYOR
700 HALL OF RECORDS

42.84
16.05
289.76
348.65

42.85 Level T56 = 42.84
1x2 ch. pt.
16.05 Level T56 = 16.05

293.16 @ 8°40 T56 = 289.76
293.39 @ 8°56 T56 = 289.76

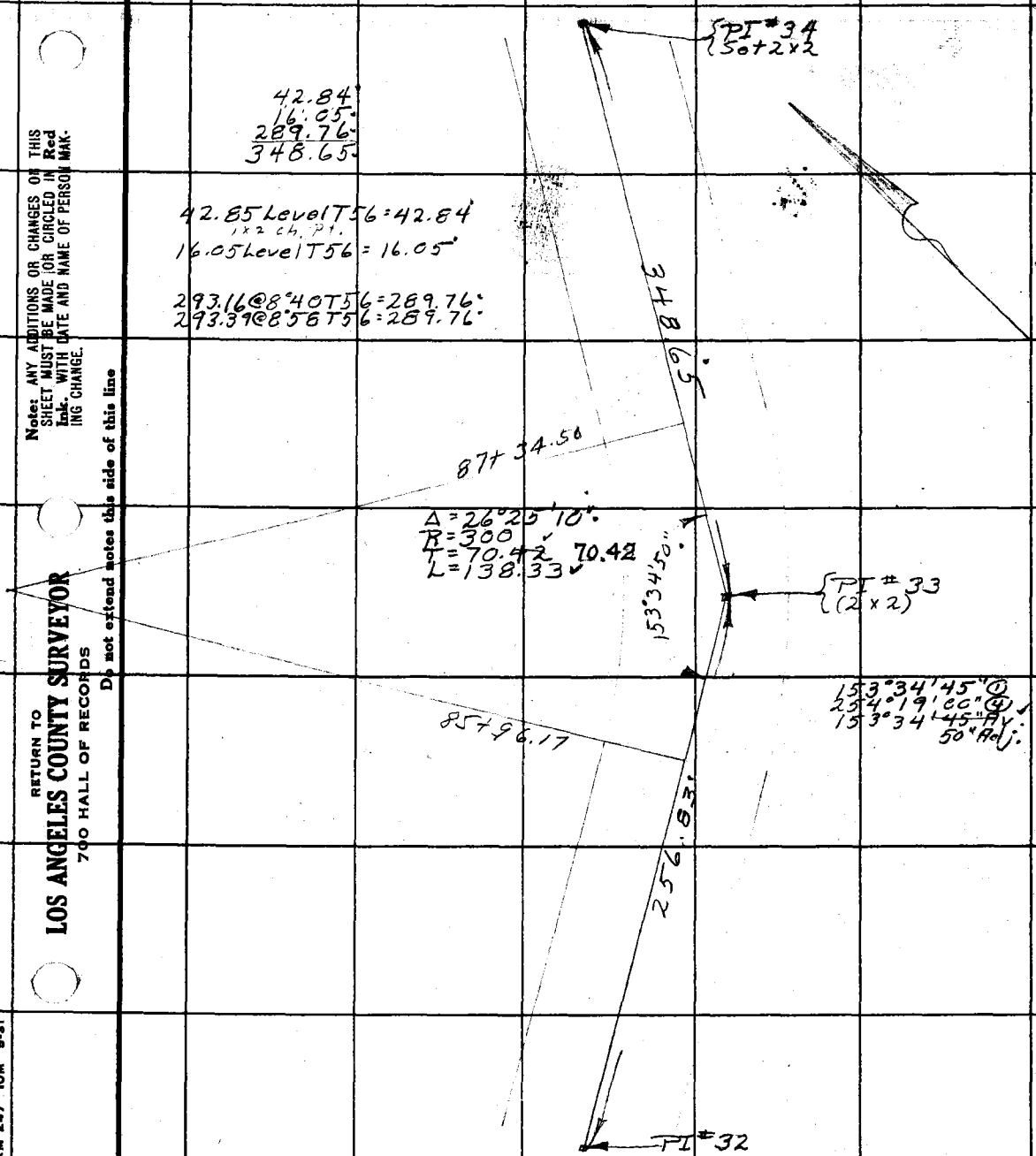

FORM 247 10M 5-31

F.B. 392 PG. 186

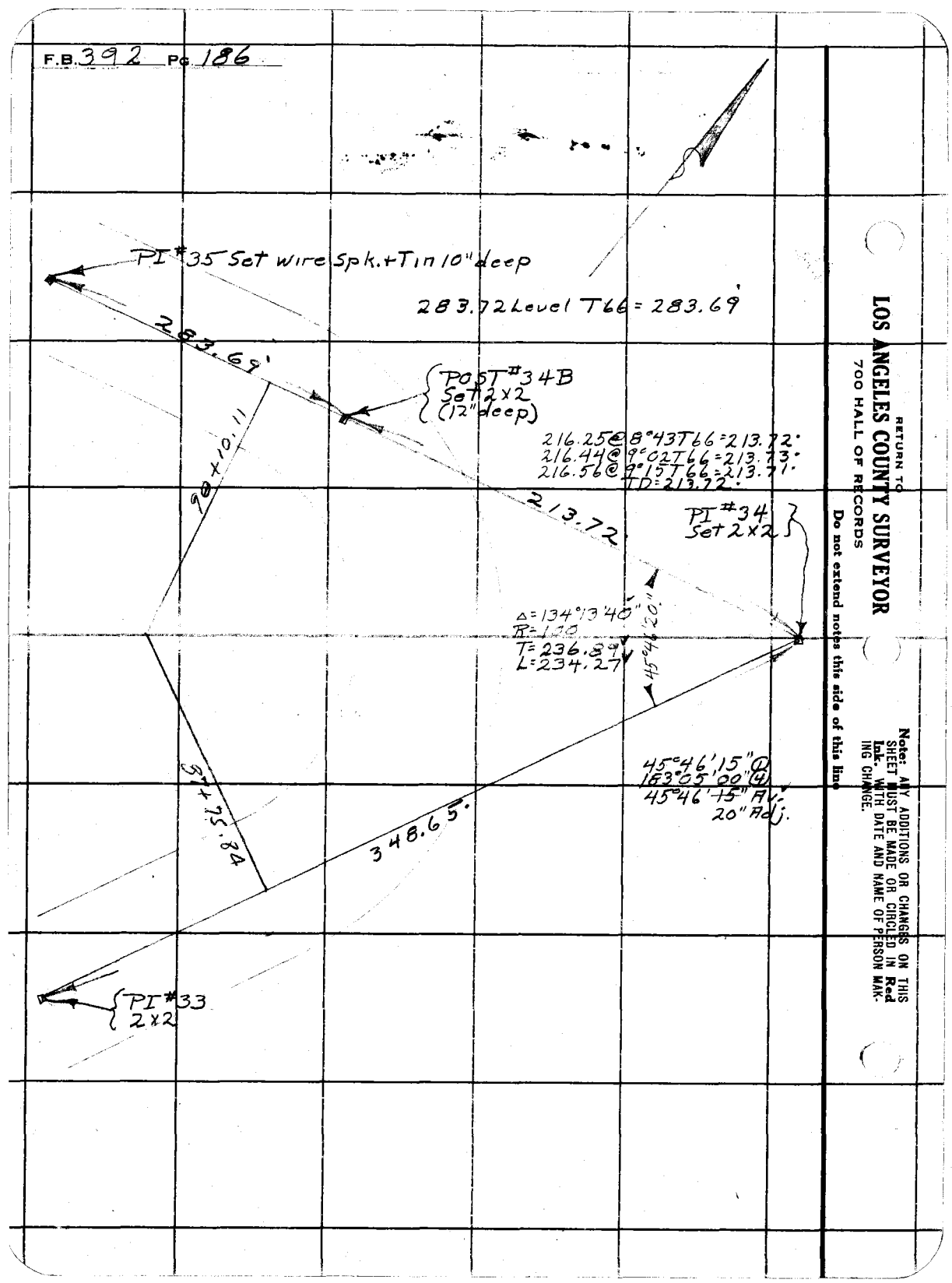

RETURN TO
LOS ANGELES COUNTY SURVEYOR
700 HALL OF RECORDS
Do not extend notes this side of this line

Note: ANY ADDITIONS OR CHANGES ON THIS SHEET MUST BE MADE OR CIRCLED IN Red Ink. WITH DATE AND NAME OF PERSON MAKING CHANGE.

Notes Ck'd by D. M. Finley	Survey of Crystal Lake Rd. F.B. 392 PG. 187
Map No. B-399-3	W. O. 906 Tape No. 28 St'd 84 °F.
Office Work H.N. Bradstreet	Surveyed by C E Brumty
Checked	Notes Brumty Date 6-16-32
Date	Indexed A. C. J[illegible]

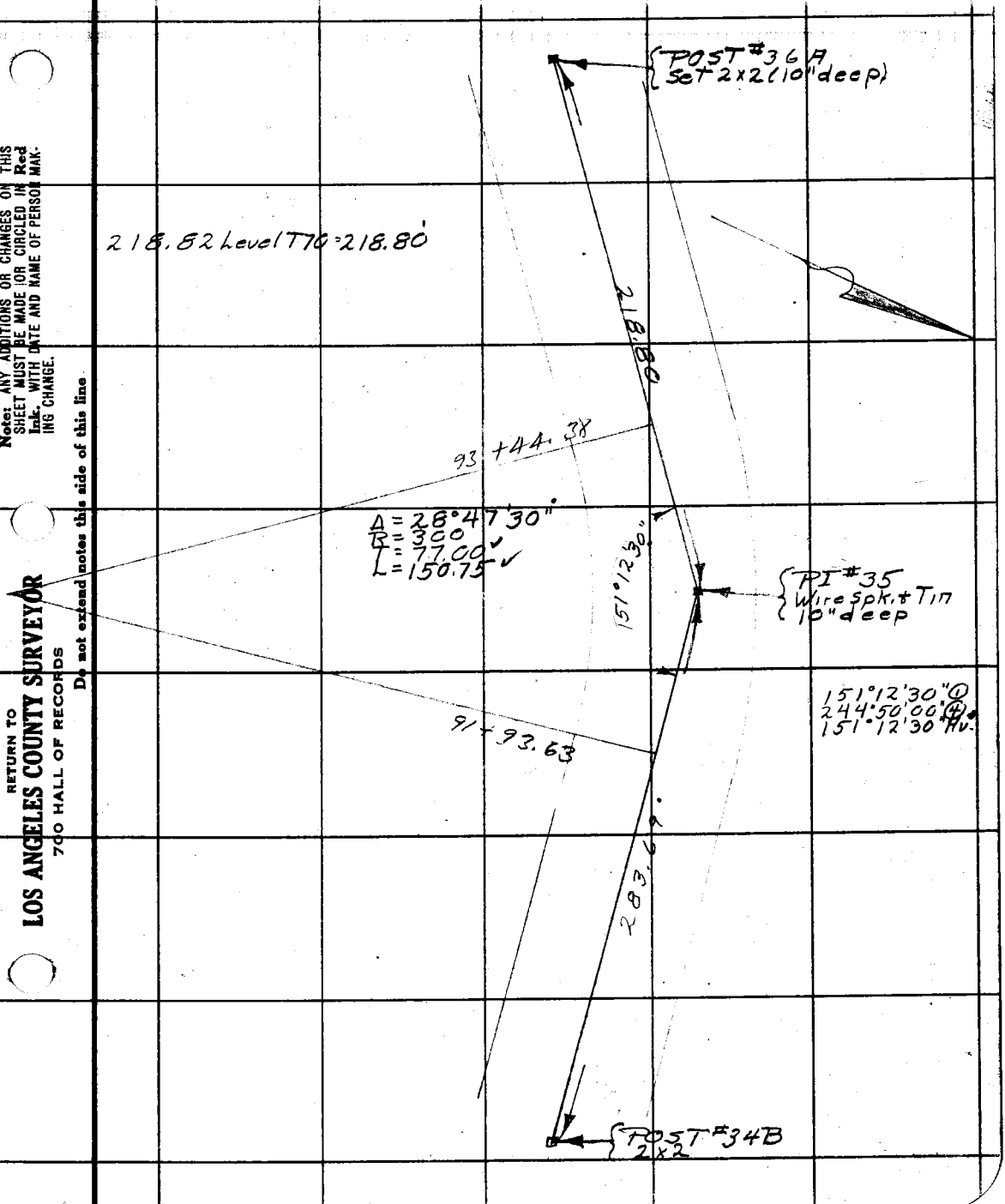

Note: ANY ADDITIONS OR CHANGES ON THIS SHEET MUST BE MADE IN Red Ink, WITH DATE AND NAME OF PERSON MAKING CHANGE.

Do not extend notes this side of this line.

RETURN TO
LOS ANGELES COUNTY SURVEYOR
700 HALL OF RECORDS

FORM 247 10M 5-31

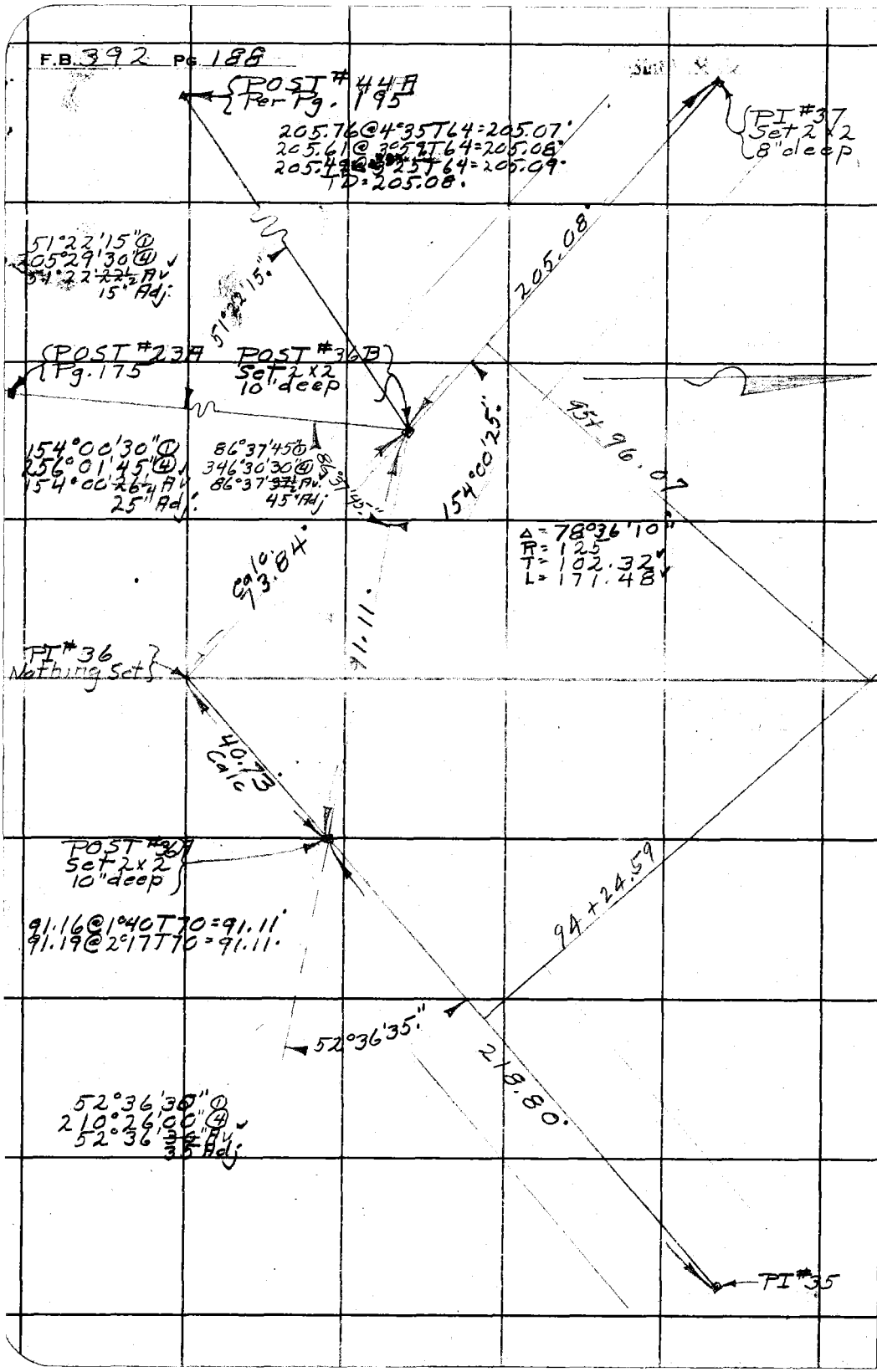

RETURN TO
LOS ANGELES COUNTY SURVEYOR
700 HALL OF RECORDS
Do not extend notes this side of this line
Note: ANY ADDITIONS OR CHANGES ON THIS SHEET MUST BE MADE OR CIRCLED IN Red Ink. WITH DATE AND NAME OF PERSON MAKING CHANGE.

Notes Ck'd by D. M. Finley	Survey of Crystal Lake Rd.
Map No. B-399-3	W. O. 906 Tape No. 28 St'd 84 °F.
Office Work H.N. Bradstreet	Surveyed by C.E. Brunty
Checked	Notes Brunty Date 6-16-32
Date	Indexed C. Johnson

F.B. 392 PG. 169

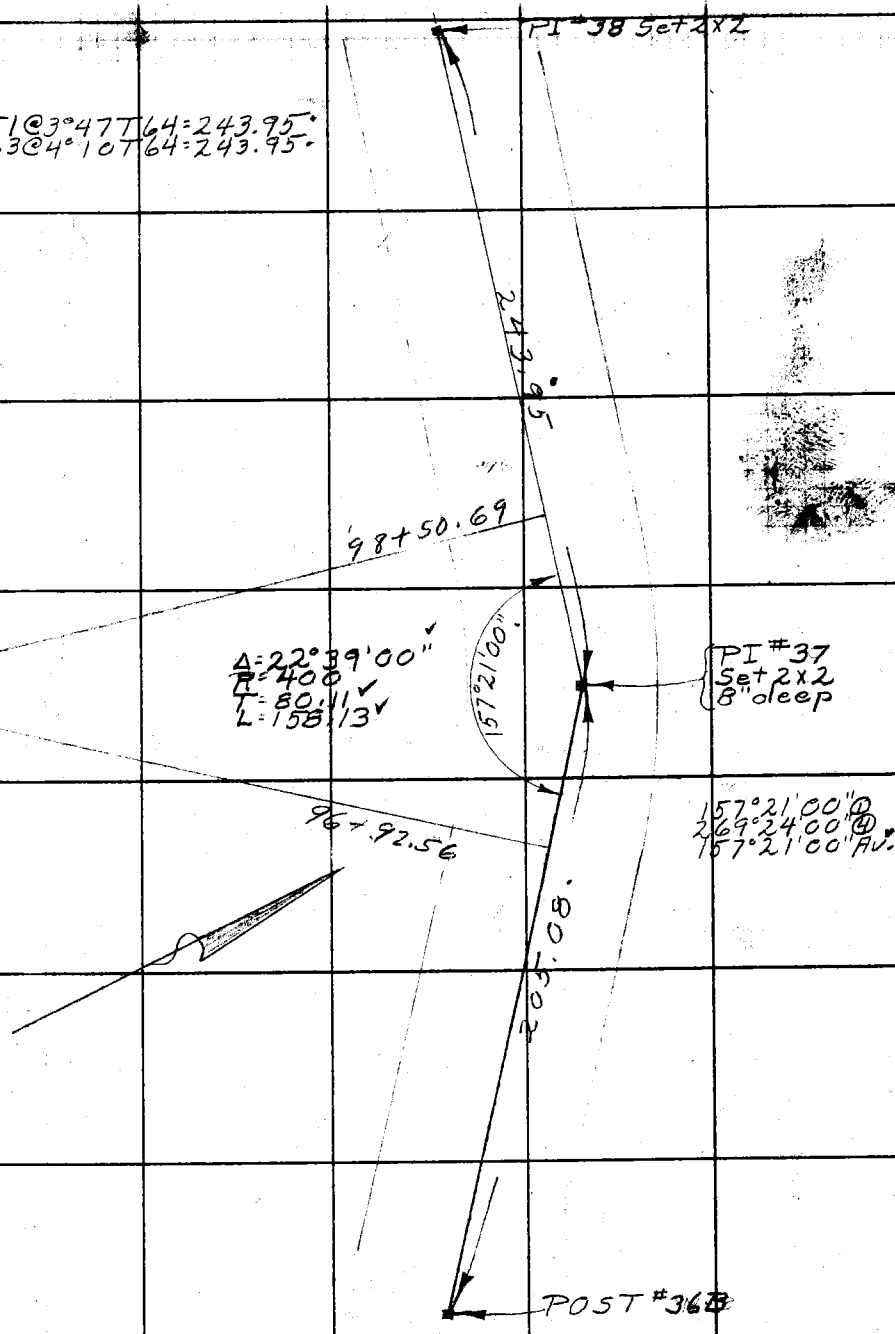

Notes: ANY ADDITIONS OR CHANGES ON THIS SHEET MUST BE MADE OR CIRCLED IN Red Ink WITH DATE AND NAME OF PERSON MAKING CHANGE.

Do not extend notes this side of this line

RETURN TO
LOS ANGELES COUNTY SURVEYOR
700 HALL OF RECORDS

FORM 247 10M 5-31

F.B. 392 PG. 190

89.17@ 22°03'T66=82.64'
88.33@ 20°41'T66=82.63'
TD=82.63'

236.82@7°38'T62=234.69'
237.10@8°07'T62=234.69

234.69'
82.63'
317.32'

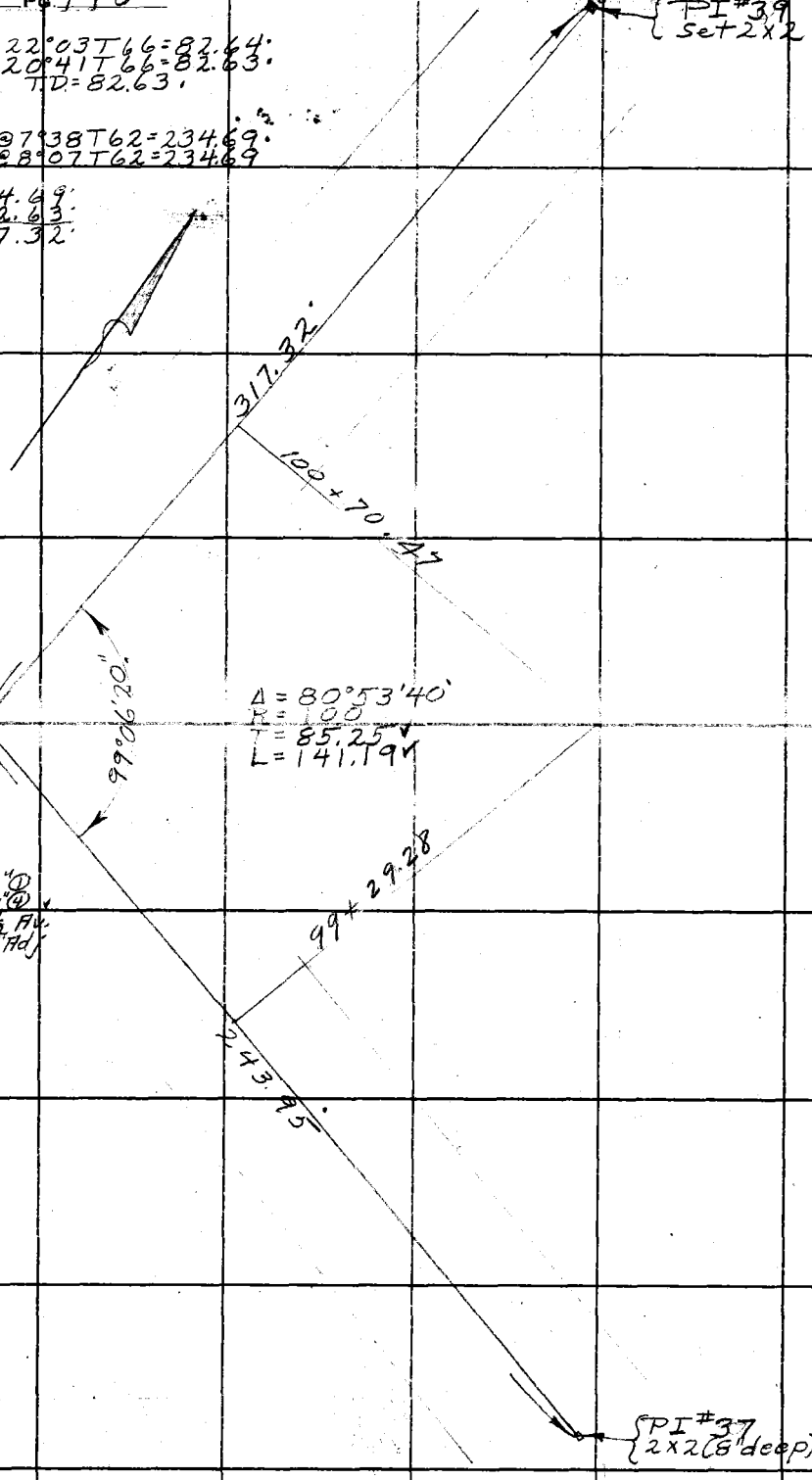

RETURN TO
LOS ANGELES COUNTY SURVEYOR
700 HALL OF RECORDS
Do not extend notes this side of this line

Note: ANY ADDITIONS OR CHANGES ON THIS SHEET MUST BE MADE OR CIRCLED IN Red Ink, WITH DATE AND NAME OF PERSON MAKING CHANGE.

Notes Ck'd by D. M. Finley	Survey of Crystal Lake Rd.
Map No. B-399-3	W. O. 906 Tape No. 28 St'd 84 °F.
Office Work H.N. Bradstreet	Surveyed by C.E. Brunty
Checked	Notes Brunty Date 6-16-32
Date	Indexed C. Johnson

F.B. 392 PG. 191

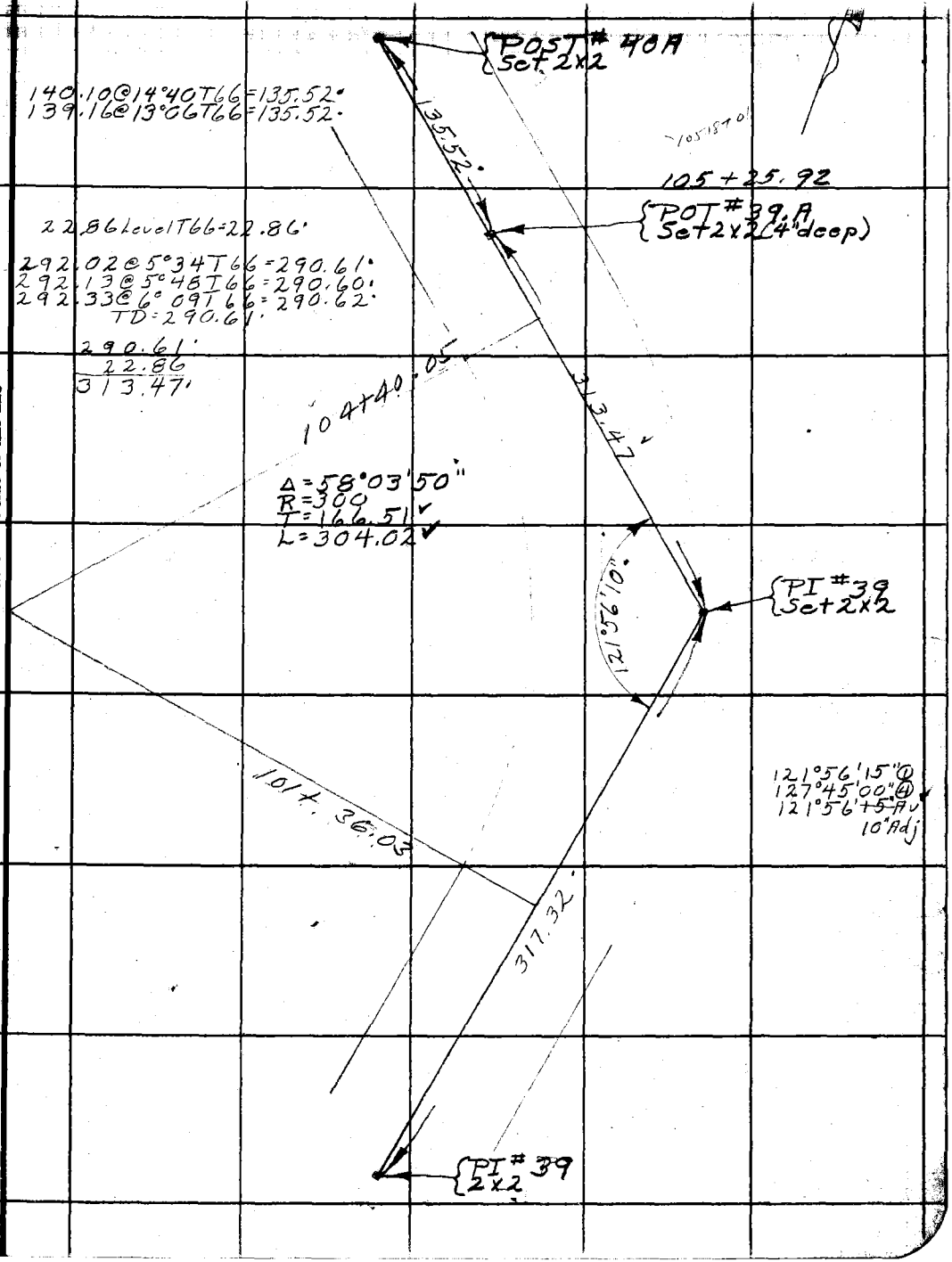

Note: ANY ADDITIONS OR CHANGES ON THIS SHEET MUST BE MADE IN Red Ink. WITH DATE AND NAME OF PERSON MAKING CHANGE.

Do not extend notes this side of this line

RETURN TO
LOS ANGELES COUNTY SURVEYOR
700 HALL OF RECORDS

FORM 247 10M 8-31

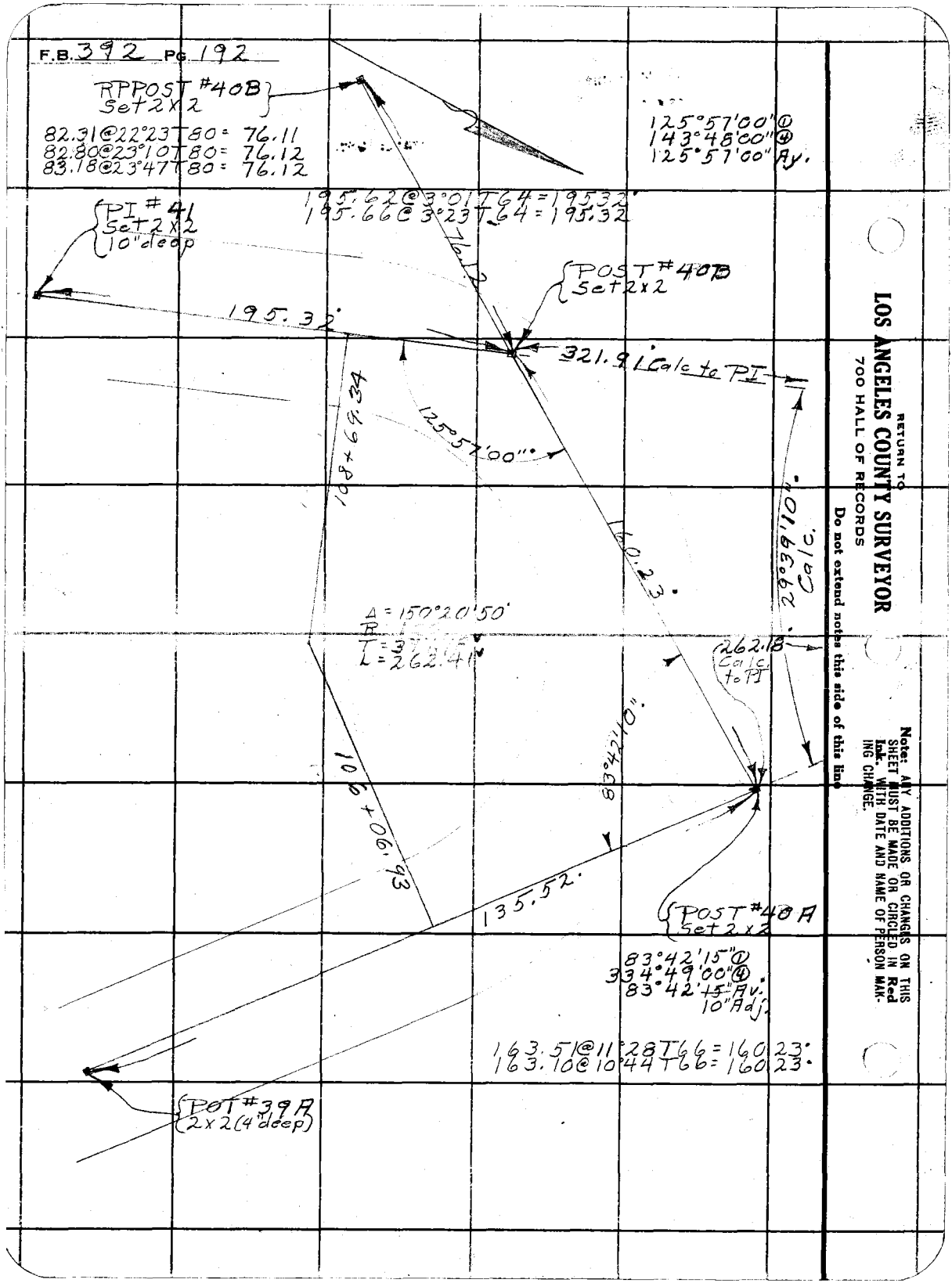
F.B. 392 PG. 192
RPPOST #40B
Set 2x2
82.31@22°23T80 = 76.11
82.80@23°10T80 = 76.12
83.18@23°47T80 = 76.12
125°57'00" ①
143°48'00" ④
125°57'00" Av.
195.62@3°01T64 = 195.32
195.66@3°23T64 = 195.32
PI #41
Set 2x2
10" deep
76.12
POST #40B
Set 2x2
195.32
321.91 Calc to PI
108+69.34
125°57'00"
160.23
29°39'10" Calc.
Δ = 150°20'50"
R
T = 3
L = 262.41
262.18 Calc. to PI
83°42'10"
106+06.93
135.52
POST #40A
Set 2x2
83°42'15" ①
334°49'00" ④
83°42'15" Av.
10" Adj.
163.51@11°28T66 = 160.23
163.10@10°44T66 = 160.23
POT #39A
2x2 (4" deep)
RETURN TO
LOS ANGELES COUNTY SURVEYOR
700 HALL OF RECORDS
Do not extend notes this side of this line
Note: ANY ADDITIONS OR CHANGES ON THIS SHEET MUST BE MADE OR CIRCLED IN Red Ink. WITH DATE AND NAME OF PERSON MAKING CHANGE.

Notes Ck'd by D. M. Finley	Survey of Crystal Lake Rd
Map No. B-399-3	W. O. 906 Tape No. 28 St'd 84 °F.
Office Work Field Book	Surveyed by C E Brunty
Checked	Notes Brunty Date 6-16-32
Date	Indexed Johnson

F.B. 392 PG 193

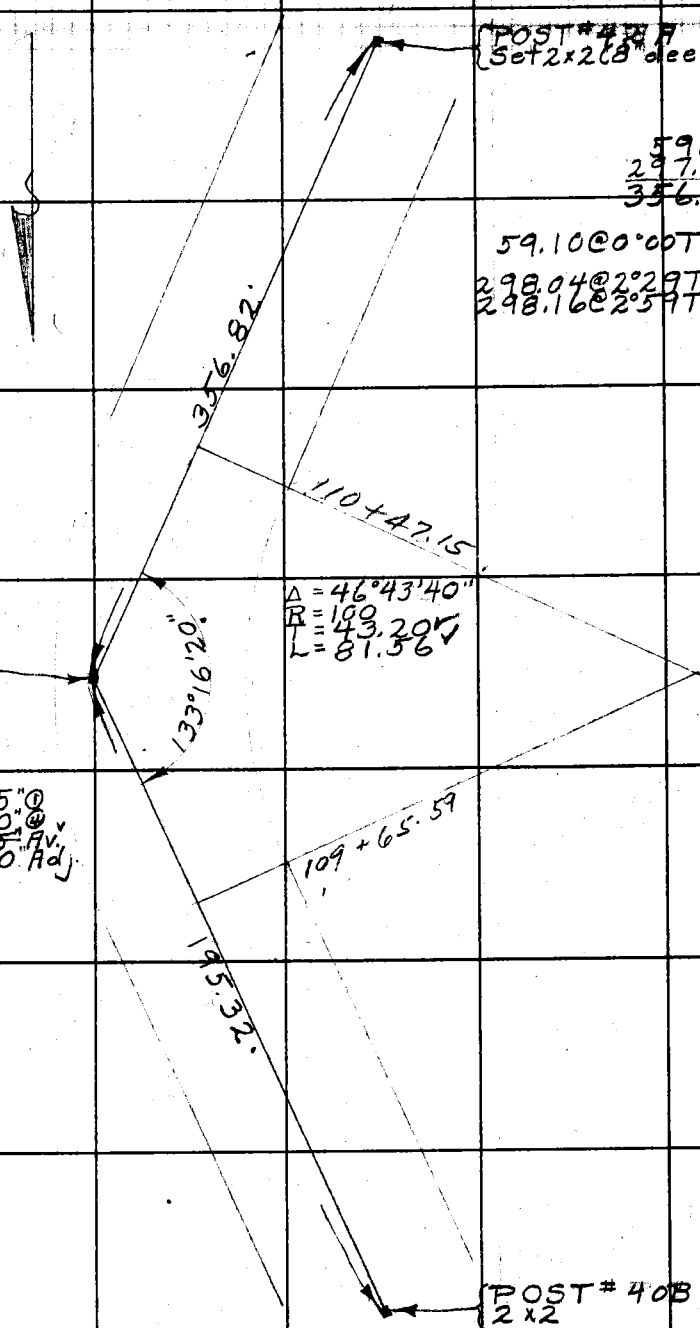

Note: ANY ADDITIONS OR CHANGES ON THIS SHEET MUST BE MADE IN Red Ink. WITH DATE AND NAME OF PERSON MAKING CHANGE.

Do not extend notes this side of this line

RETURN TO
LOS ANGELES COUNTY SURVEYOR
700 HALL OF RECORDS

FORM 247 10M 8-31

F.B. 392 PG. 194

PI # 43
Set 2x2
10" deep

315.68

25.72 Level T80 = 25.72

290.54 @ 3°36 T80 = 289.96
290.67 @ 3°59 T80 = 289.96

25.72
289.96
315.68

114+34.50
POT # 42B
Set 2x2
12" deep

174°01'55"

174°02'00" ⊙
336°07'30" ⊕
174°01'52½" Av.
55" Adj.

108.13 Calc.

RP Set x
in rock

114+62.76

RP Set
L+Tin rock

Δ = 28°10'50"
R = 300
T = 75.30
L = 147.55

135.07

PI # 42
Nothing set

60.53

29.74 Calc

112+15.21

147°47'15"

POST # 42A
Set 2x2
8" deep

135.16 @ 2°04 T68 = 135.06
135.21 @ 2°26 T68 = 135.08
135.26 @ 2°58 T68 = 135.07
T.D. = 135.07

157°47'15" ⊙
271°09'00" ⊕
157°47'15" Av.

69.63 @ 29°39 T76 = 60.51
69.93 @ 30°02 T76 = 60.54
70.26 @ 30°31 T76 = 60.53
T.D. = 60.53

147°19'37½"

356.82

147°19'30" ⊙
294°39'15" ⊕

PI # 41
2x2

RETURN TO
LOS ANGELES COUNTY SURVEYOR
700 HALL OF RECORDS
Do not extend notes this side of this line

Note: ANY ADDITIONS OR CHANGES ON THIS SHEET MUST BE MADE OR CIRCLED IN Red Ink, WITH DATE AND NAME OF PERSON MAKING CHANGE.

POST #23A Per Pg. 175

Notes Ck'd by D. M. Finley	Survey of Crystal Lake Rd.
Map No. B-399-3	W. O. 906 Tape No. 28 (300 Ft.) St'd 64 °F.
Office Work H. N. Bradstreet	Surveyed by C. E. Brunty
Checked	Notes Brunty Date 6-17-32
Date	Indexed J. C. Johnson

F.B. 392 Pg. 195

Note: ANY ADDITIONS OR CHANGES ON THIS SHEET MUST BE MADE FOR CIRCLED IN Red Ink, WITH DATE AND NAME OF PERSON MAKING CHANGE.

Do not extend notes this side of this line

RETURN TO
LOS ANGELES COUNTY SURVEYOR
700 HALL OF RECORDS

FORM E47 10M 8-31

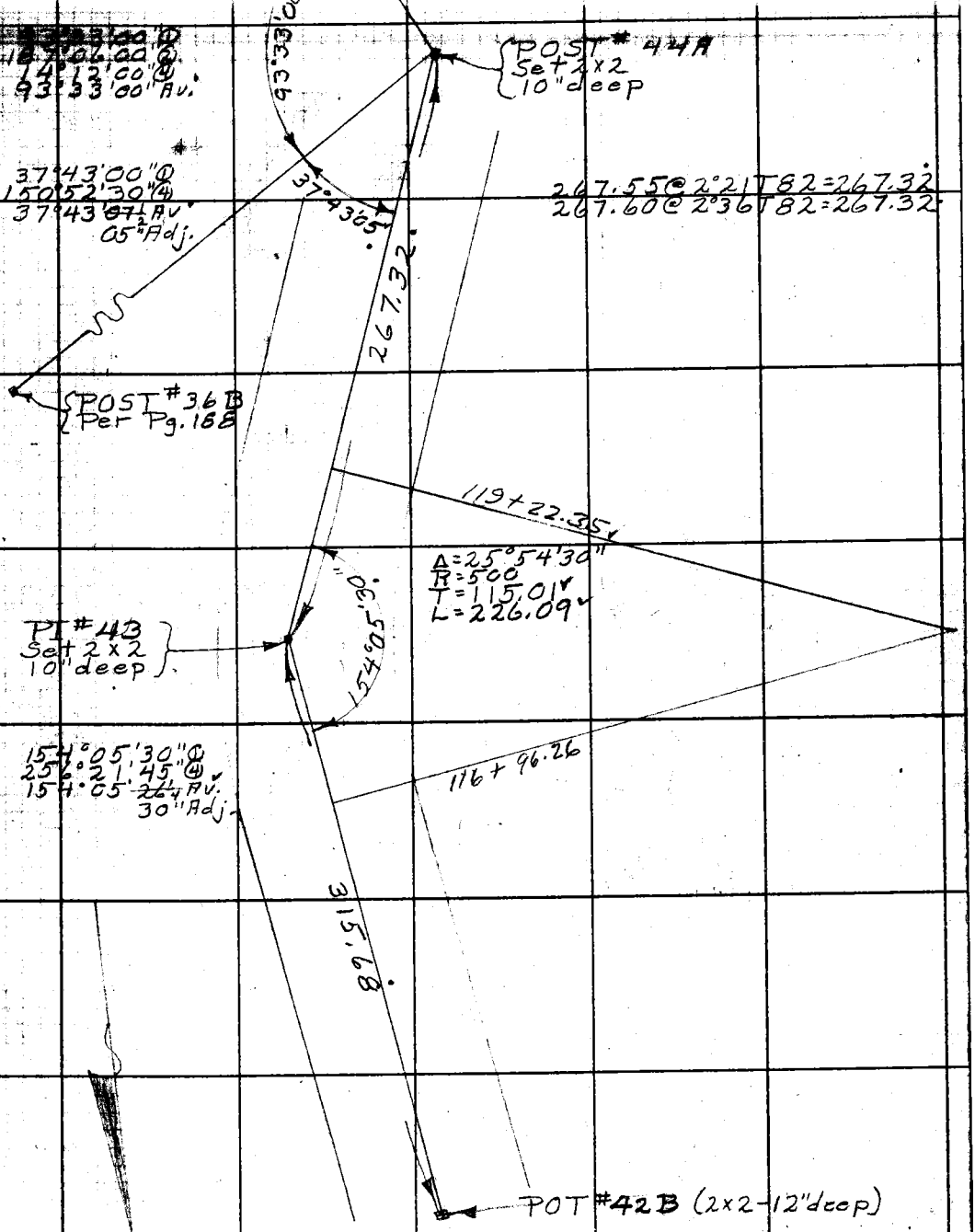

POST #44 B
Set 2x2
PI #44
Nothing
Set
R = 100
110.63
131°47'45" Adj.
POST #44 A
2x2 (10" deep)
267.32
131°47'45" ①
167°11'30" ④
131°47'52½" Av.
40 Adj.
13.68 Level T84 = 13.68
100.63 @ 15°33 T84 = 96.95
101.11 @ 16°30 T84 = 96.95
96.95
13.68
110.63