Date _____ Notes by _____ Chief Party _____ F.B. _____ PG. _____

| | |
|---|---|
| Platted by _____ | W. O. No. _____ D. S. O. No. _____ |
| Date _____ | Location _____ |
| Map No. _____ | Surveyed by _____ |
| Platting C'k'd by _____ | Date _____ |
| Date _____ | Indexed _____ |

4 } 6 and
13

393

Microfilmed Jan '85

F.B. 393 Pg. Index Chief Party Notes by Date

F.B. 393

PAGES: Index, Index, ,Index, ,
1 to35 incl., ,37 to 43 incl., ,
45,46,47, ,49 to 63 incl., ,65,
66,67, ,69 to 87 incl., ,89 to
138 incl.,

RETURN TO
LOS ANGELES COUNTY SURVEYOR

Do not extend notes this side of this line

Note: ANY ADDITIONS OR CHANGES ON THIS SHEET MUST BE MADE OR CIRCLED IN Red. WITH DATE AND NAME OF PERSON MAKING CHANGE.

Date _____ Notes by _____ Chief Party _____ F.B. 393 Pg. 1A

| | |
|---|---|
| Platted by | W. O. No. _____ B. S. O. No. _____ |
| Date | Location |
| Map No. | Surveyed by |
| Platting C'k'd by | Date |
| Date | Indexed C. Tolerson |

# INDEX (See F.B. 403 pg 2A-2B)

Property Lines - Grand Ave - Pg 1 to 32

Blvd 38 to 44

"P" Line for preliminary topog. - Pg 45 to 58

Location of improvements - Pg 59 to 70

Note: ANY ADDITIONS OR CHANGES ON THIS SHEET MUST BE MADE ON CIRCLER IN Red. WITH INITIALS AND NAME OF PERSON MAKING CHANGE.

Do not record notes this side of this line

RETURN TO LOS ANGELES COUNTY SURVEYOR

F. B. 313 Pg. 18 Chief Party Notes by Date

RETURN TO
LOS ANGELES COUNTY SURVEYOR

Do not extend notes this side of this line

Note: ANY ADDITIONS OR CHANGES ON THIS SHEET MUST BE MADE OR CIRCLED IN Red. WITH DATE AND NAME OF PERSON MAKING CHANGE.

Date _____ Notes by _____ Chief Party _____ F.B. 393 PG. _____

| | |
|---|---|
| Platted by _____ | W. O. No. _____ D. S. O. No. _____ |
| Date _____ | Location _____ |
| Map No. _____ | Surveyed by _____ |
| Platting C'k'd by _____ | Date _____ |
| Date _____ | Indexed A.C. Johnson - 1-30-30 |

# INDEX.

Notes: ANY ADDITIONS OR CHANGES ON THIS SHEET MUST BE MADE OR CIRCLED IN Red. WITH DATE AND NAME OF PERSON MAKING CHANGE.

Do not extend notes this side of this line

RETURN TO LOS ANGELES COUNTY SURVEYOR

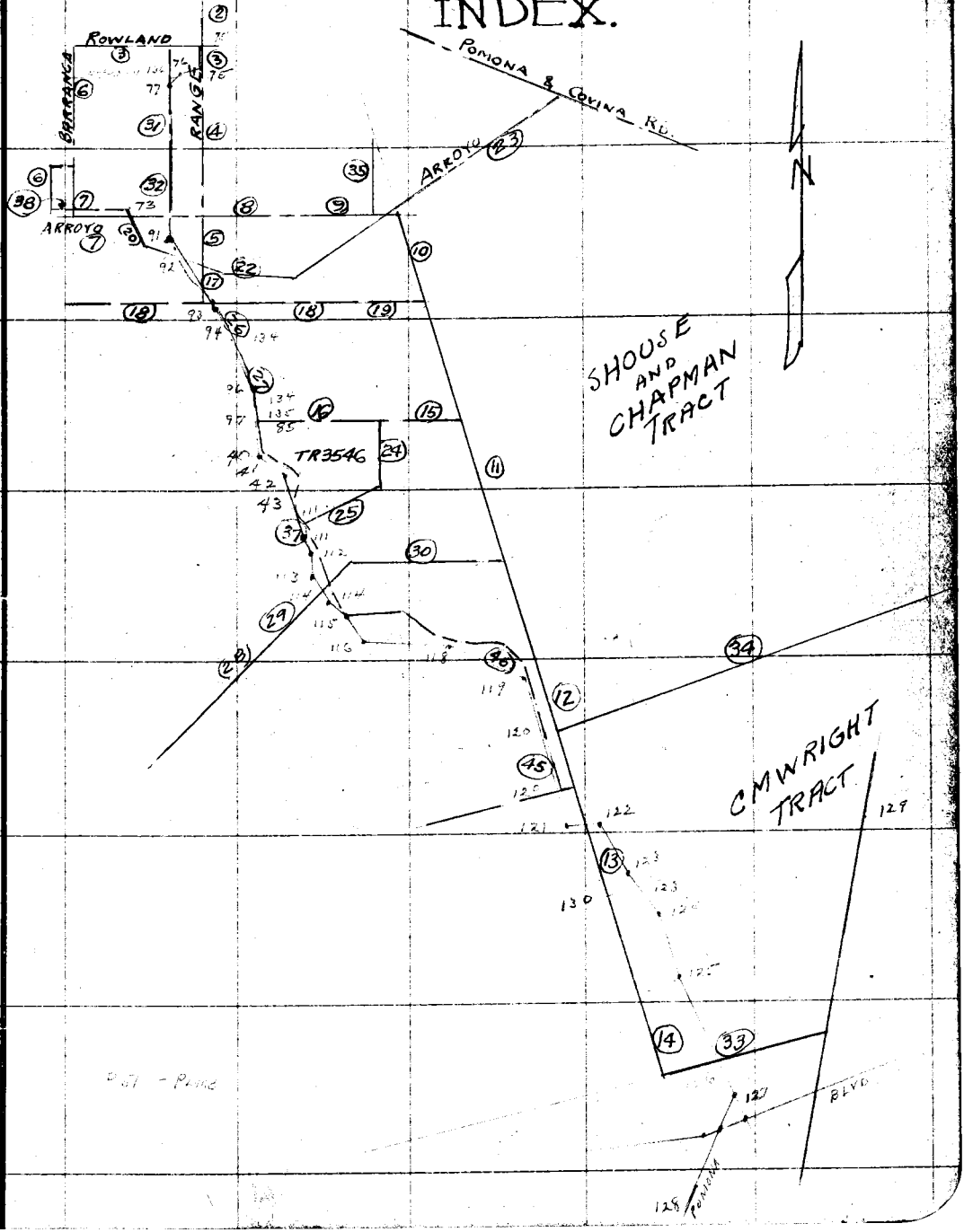

RETURN TO

**LOS ANGELES COUNTY SURVEYOR**

**Note:** ANY ADDITIONS OR CHANGES ON THIS SHEET MUST BE MADE OR CIRCLED IN **Red.** WITH DATE AND NAME OF PERSON MAKING CHANGE.

**Do not extend notes this side of this line**

F. B. ____ PG. ____

Chief Party ____ Notes by ____ Date ____

Date _____ Notes by _____ Chief Party _____ F.B. 393 Pg. 1

| | |
|---|---|
| Platted by H. N. Bradstreet | W. O. No. _____ D. S. O. No. _____ |
| Date Mar. ; '30 | Location _____ |
| Map No. CSB-430-1-2 | Surveyed by _____ |
| Platting C'k'd by R.W.S. | Date _____ |
| Date Nov. ; 30 | Indexed A. C. Johnson - 1929 |

# SURVEY OF GRAND AVE. (COVINA) from ROWLAND AVE. to POMONA BLVD.

H.F. Evans - Dep.
Henry Martin - R.
L.C. Wilson - H.C.
Ralph Tayler - R.C.

Notes: ANY ADDITIONS OR CHANGES ON THIS SHEET MUST BE MADE OR CIRCLED IN Red. WITH DATE AND NAME OF PERSON MAKING CHANGE.

Do not extend notes this side of this line

RETURN TO LOS ANGELES COUNTY SURVEYOR

F.B. 393 Pg. 2

To B.T. 393

Chief Party Notes by Date




RETURN TO
LOS ANGELES COUNTY SURVEYOR

Do not extend notes this side of this line

Note: ANY ADDITIONS OR CHANGES ON THIS SHEET MUST BE MADE OR CIRCLED IN Red. WITH DATE AND NAME OF PERSON MAKING CHANGE.

Date _____ Notes by _____ Chief Party _____ F.B. 393 Pg. 3

(88° Tape)

| | |
|---|---|
| Platted by H.N. Bradstreet | W.O. No. 928 D.S.O. No. |
| Date Mar & Apr. 1930 | Location Grand Ave |
| Map No. C.S.B.430 | Surveyed by Evans |
| Platting C'k'd by | Date 8-13-29 |
| Date | Indexed A.C. Johnson 1929 |

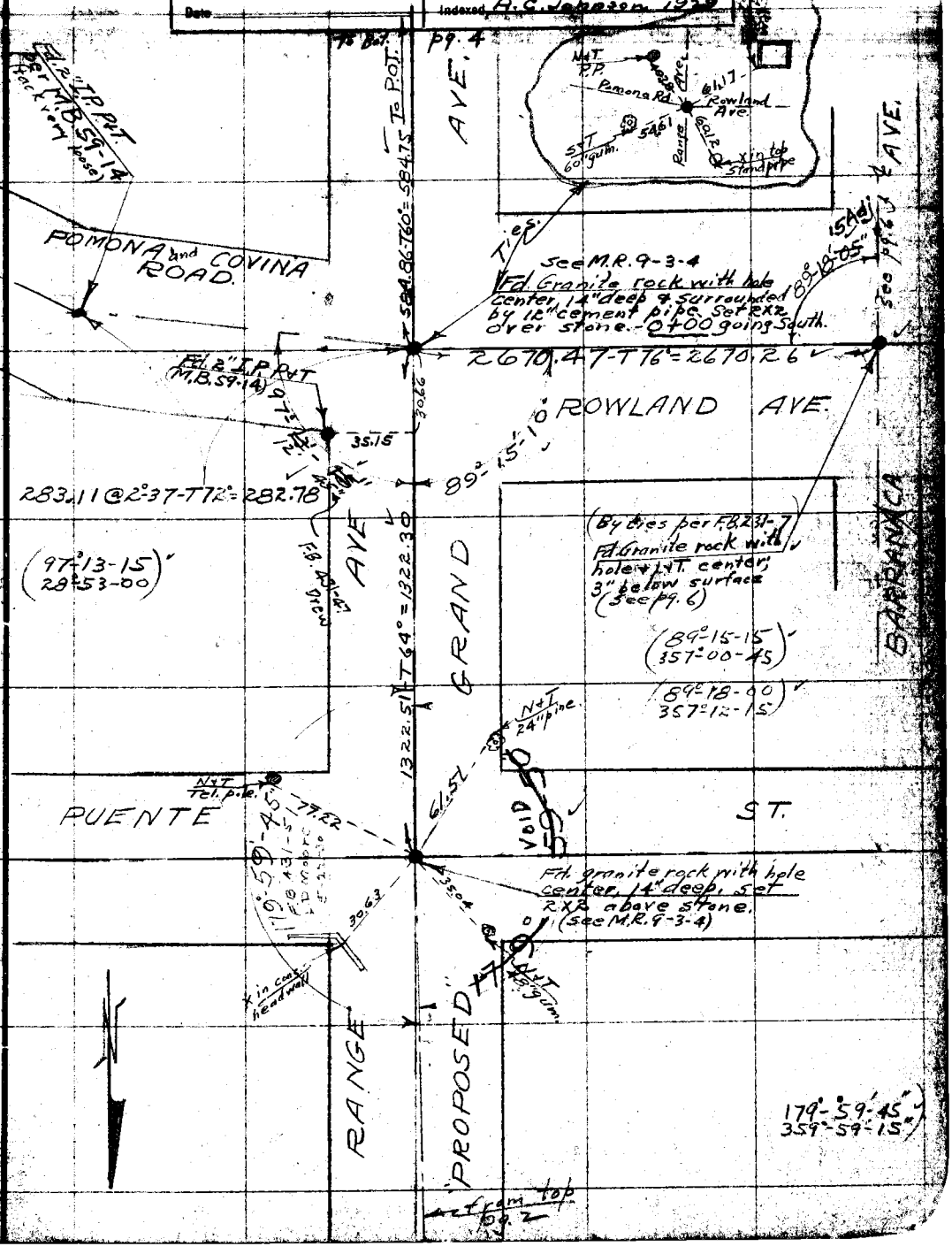


Notes: ANY ADDITIONS OR CHANGES ON THIS SHEET MUST BE MADE OR CIRCLED IN Red. WITH DATE AND NAME OF PERSON MAKING CHANGE.

Do not extend notes this side of this line

RETURN TO LOS ANGELES COUNTY SURVEYOR

F.B. 393 Pg. 4 Chief Party Notes by Date

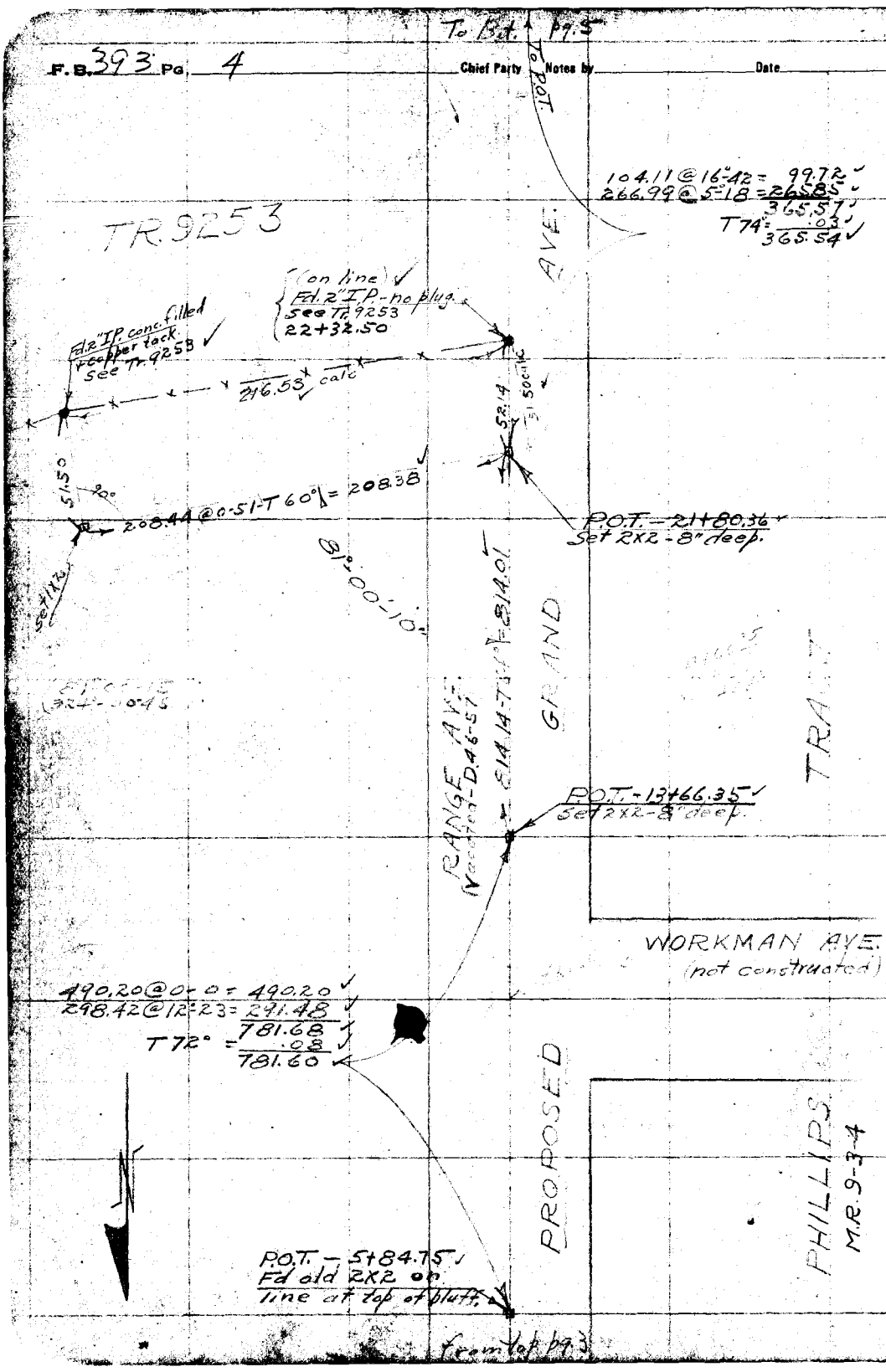


RETURN TO
LOS ANGELES COUNTY SURVEYOR

Do not extend notes this side of this line

Note: ANY ADDITIONS OR CHANGES ON THIS SHEET MUST BE MADE OR CIRCLED IN Red, WITH DATE AND NAME OF PERSON MAKING CHANGE.

To Bot pg 17

Date _____ Notes by _____ Chief Party _____ F.B. 393 PG. 5

(88° Tape)

| | |
|---|---|
| Plotted by H.N. Brodsheet | W.O. No. 328 D.S.O. No. |
| Date Mar & Apr 1930 | Location |
| Map No. C.S. B-430 | Surveyed by Evans |
| Plotting C'k'd by | Date 3-16-29 |
| Date | Indexed A. C. Johnson |

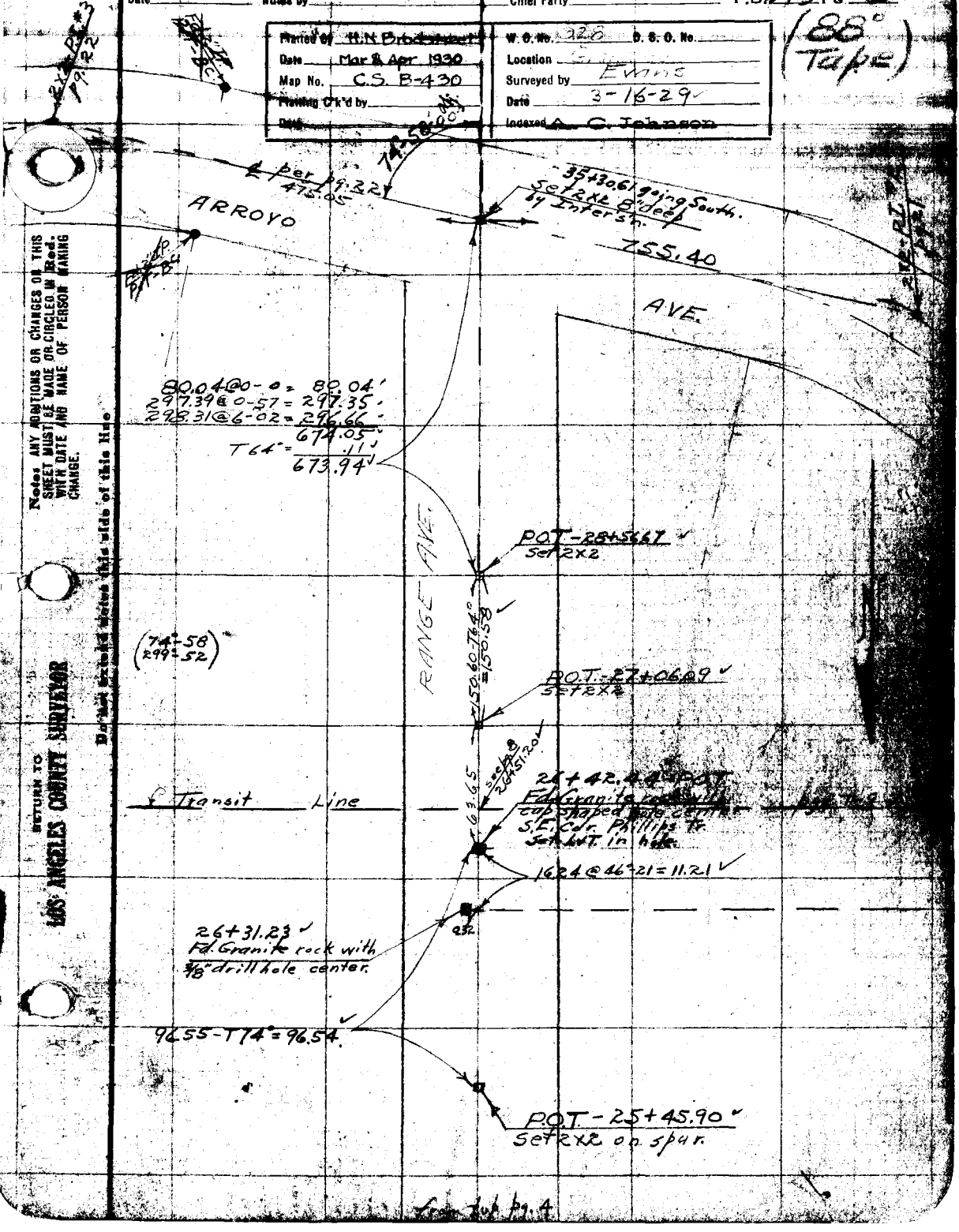


from top pg. 4

Notes: ANY ADDITIONS OR CHANGES ON THIS SHEET MUST BE MADE OR CIRCLED IN Red. WITH DATE AND NAME OF PERSON MAKING CHANGE.

Do not extend notes this side of this line

RETURN TO LOS ANGELES COUNTY SURVEYOR

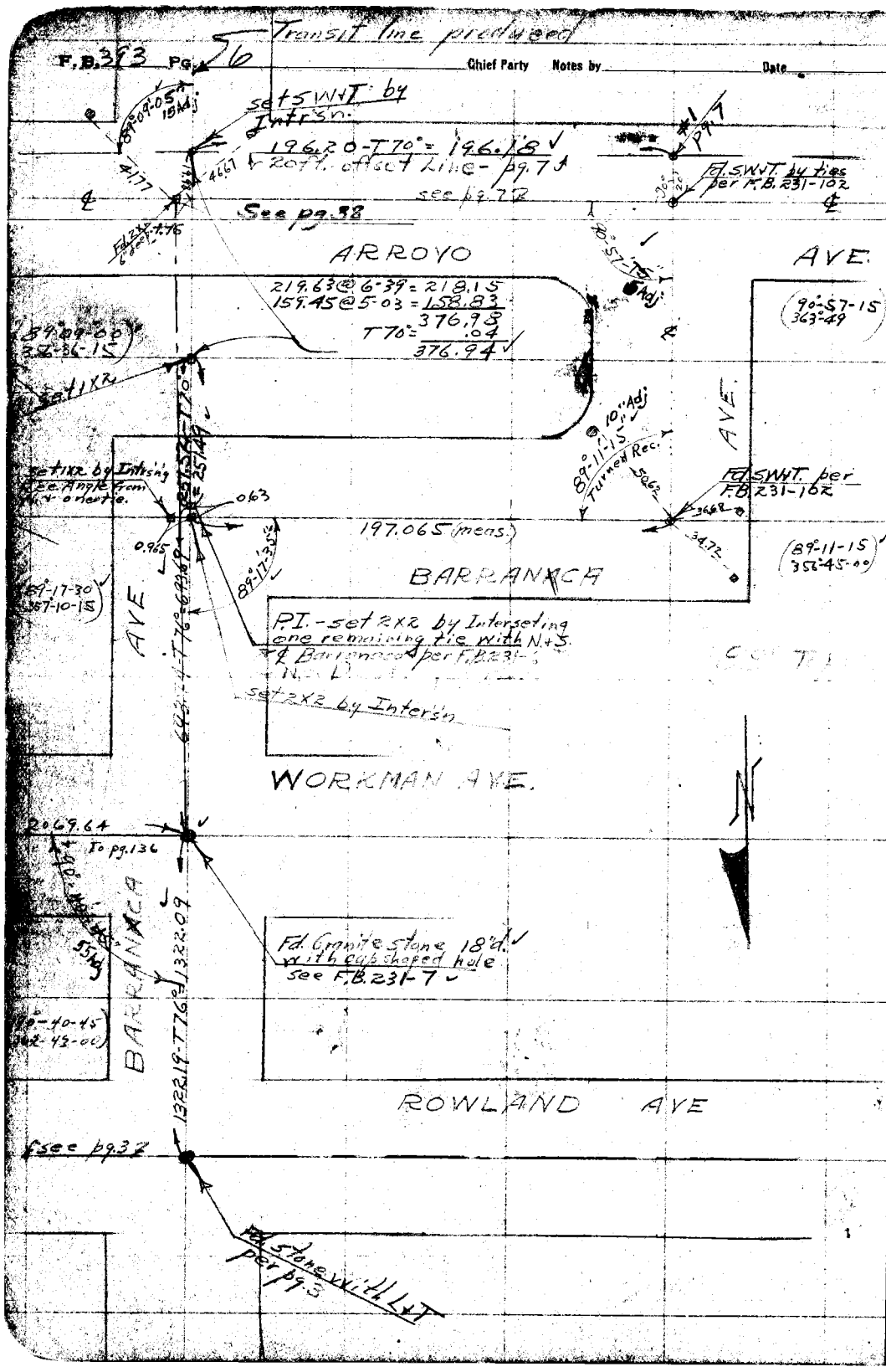


RETURN TO
LOS ANGELES COUNTY SURVEYOR

Do not extend notes this side of this line

Note: ANY ADDITIONS OR CHANGES ON THIS SHEET MUST BE MADE OR CIRCLED IN Red. WITH DATE AND NAME OF PERSON MAKING CHANGE.

Map No. C.S. B-430

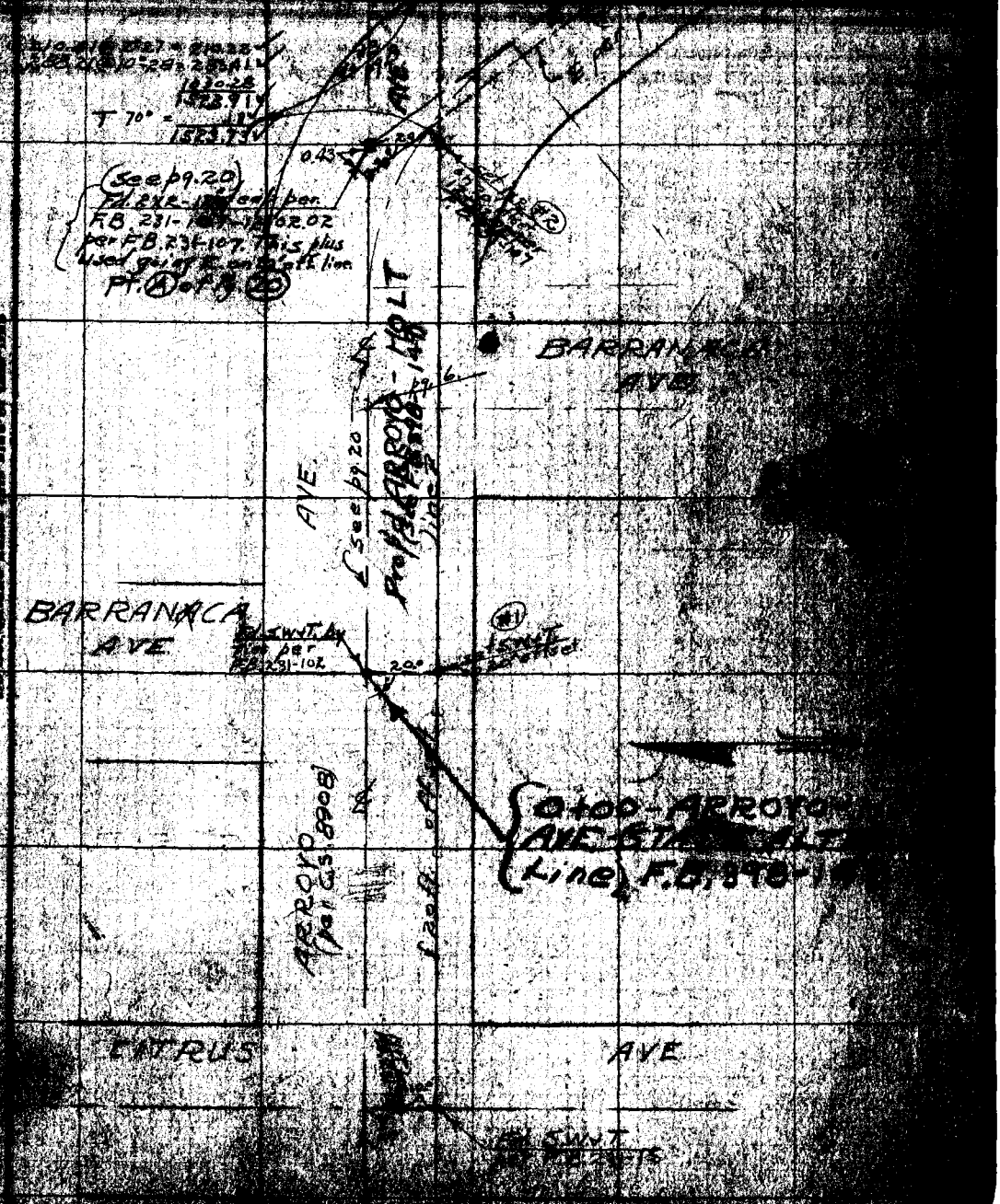

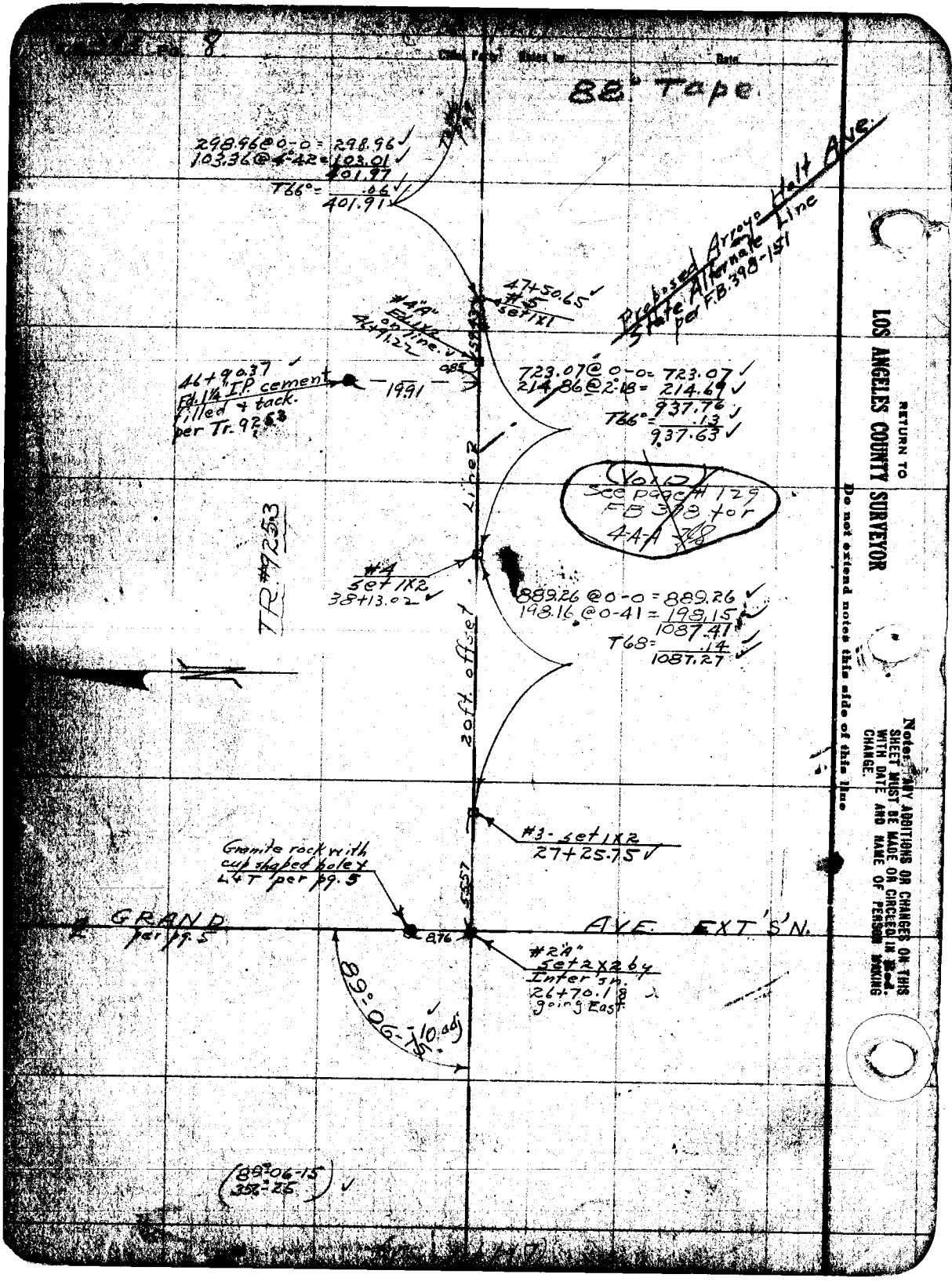


RETURN TO
LOS ANGELES COUNTY SURVEYOR

Do not extend notes this side of this line

Note: ANY ADDITIONS OR CHANGES ON THIS SHEET MUST BE MADE OR CIRCLED IN RED. WITH DATE AND NAME OF PERSON MAKING CHANGE.

Date _____ Notes by _____ Chief Party _____ F.B. 393 Pg 9

| | |
|---|---|
| Platted by H. [illegible] Bradstreet | W.O. No. 928 B.S.O. No. |
| Date [illegible] Apr 1930 | Location Grand Ave |
| Map No. C.S.B-430 | Surveyed by Evans |
| Platting C'k'd by | Date 2-2[illegible]-28 |
| Date | Indexed A.C.J. 1929 |

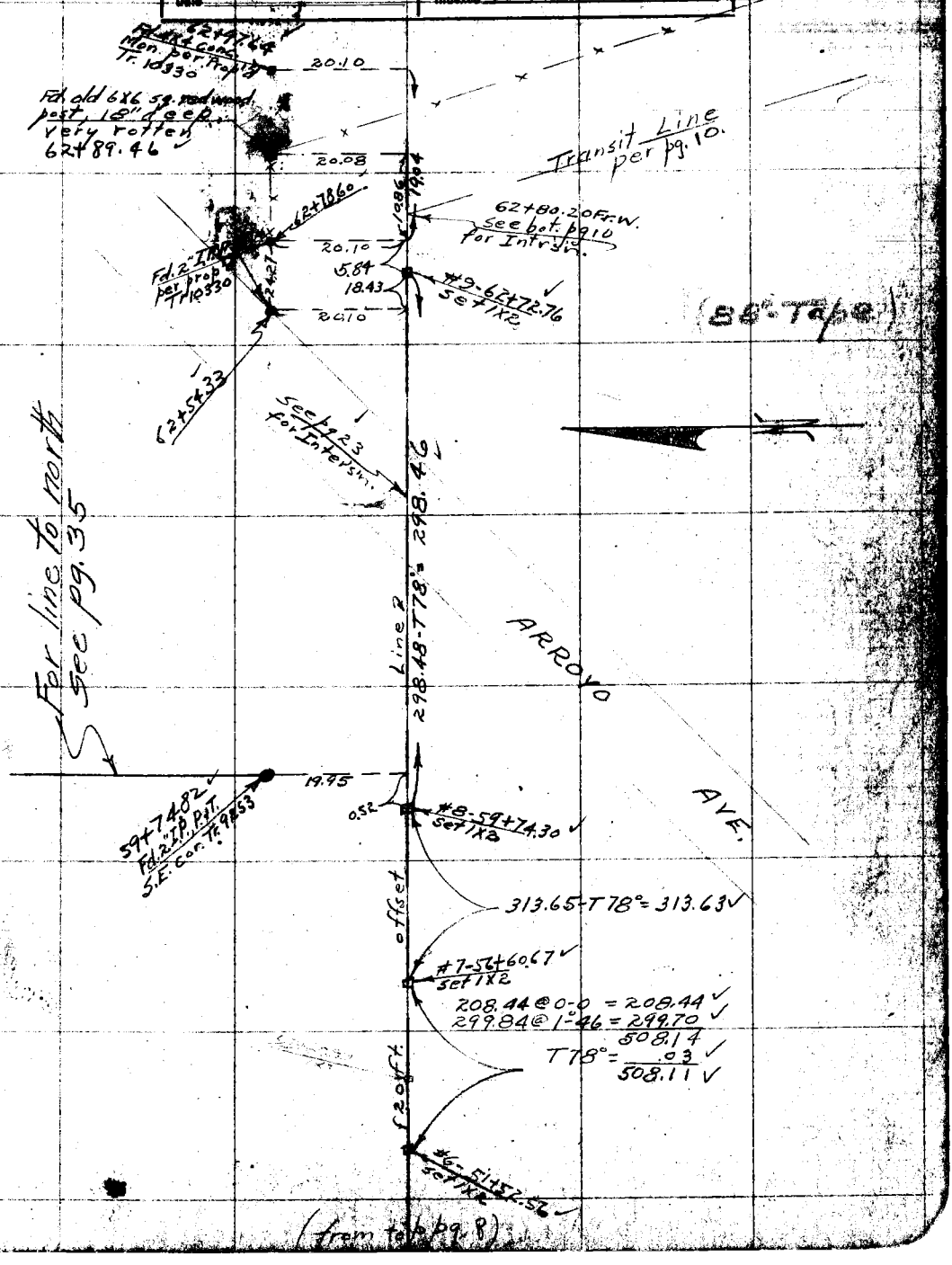


Notes: ANY ADDITIONS OR CHANGES ON THIS SHEET MUST BE MADE OR CIRCLED IN Red. WITH DATE AND NAME OF PERSON MAKING CHANGE.

Do not extend notes this side of this line

RETURN TO
LOS ANGELES COUNTY SURVEYOR

F.B. 393 Pg 10 Chief Party Notes by Date 2-27-29

RETURN TO
**LOS ANGELES COUNTY SURVEYOR**

Do not extend notes this side of this line

**Note:** ANY ADDITIONS OR CHANGES ON THIS SHEET MUST BE MADE OR CIRCLED IN Red. WITH DATE AND NAME OF PERSON MAKING CHANGE.

Date _____ Notes by _____ Chief Party _____ F.B. 393 Pg. 11

76° Tape

| | |
|---|---|
| Platted by H.N. Bradstreet | W.O. No. 928 D.S.O. No. |
| Date Mar & Apr. 1930 | Location [illegible] Ave |
| Map No. C.S.B-430 | Surveyed by [illegible] |
| Platting C'k'd by | Date 3-2-29 |
| Date | Indexed A.C.J.-1929 |

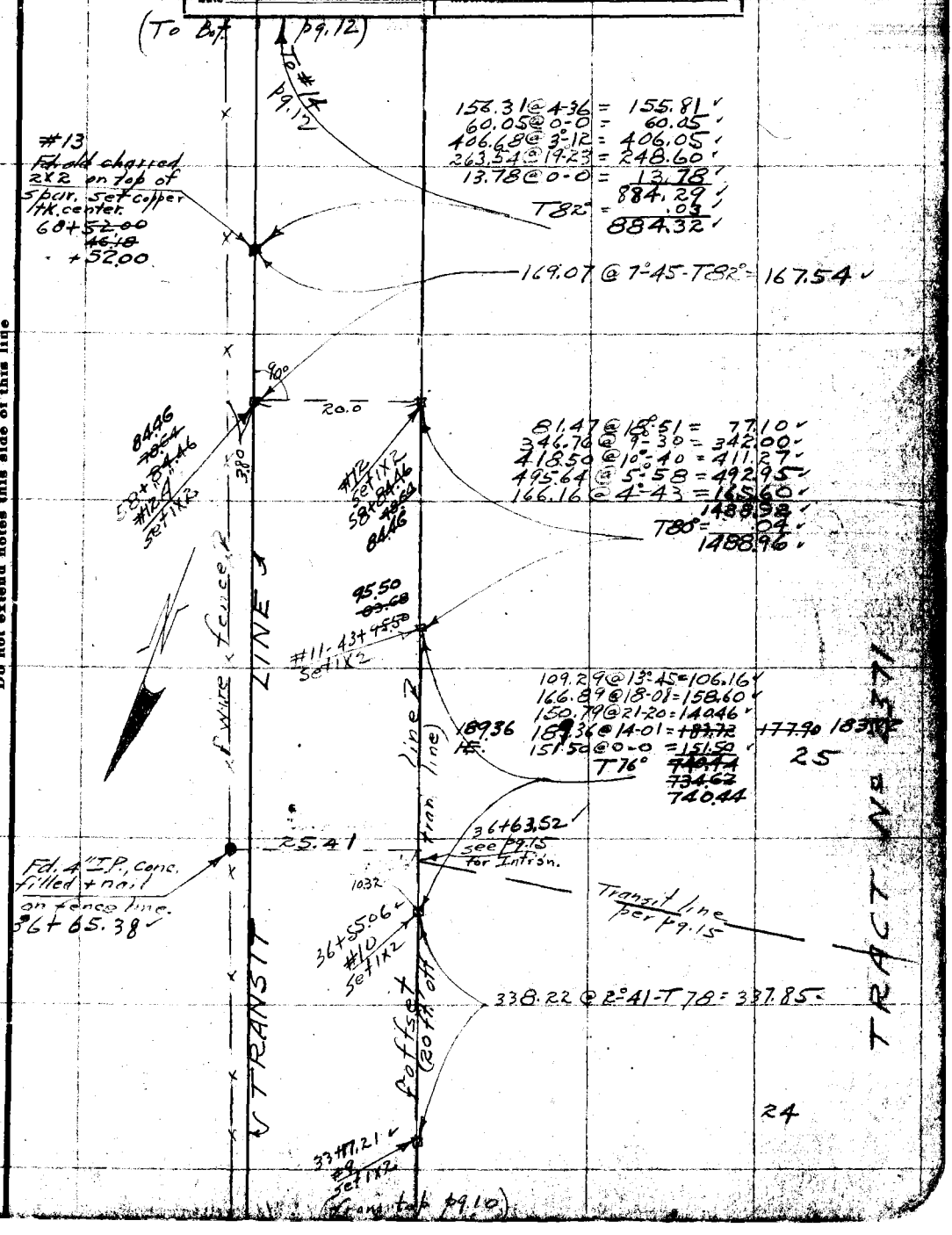


Note: ANY ADDITIONS OR CHANGES ON THIS SHEET MUST BE MADE OR CIRCLED IN Red. WITH DATE AND NAME OF PERSON MAKING CHANGE.

Do not extend notes this side of this line

RETURN TO LOS ANGELES COUNTY SURVEYOR

F.B. 393 Pg. 12 (Note) {See pg. 13 for triangulation of transit line from #16 to #23} Chief Party Notes by Date

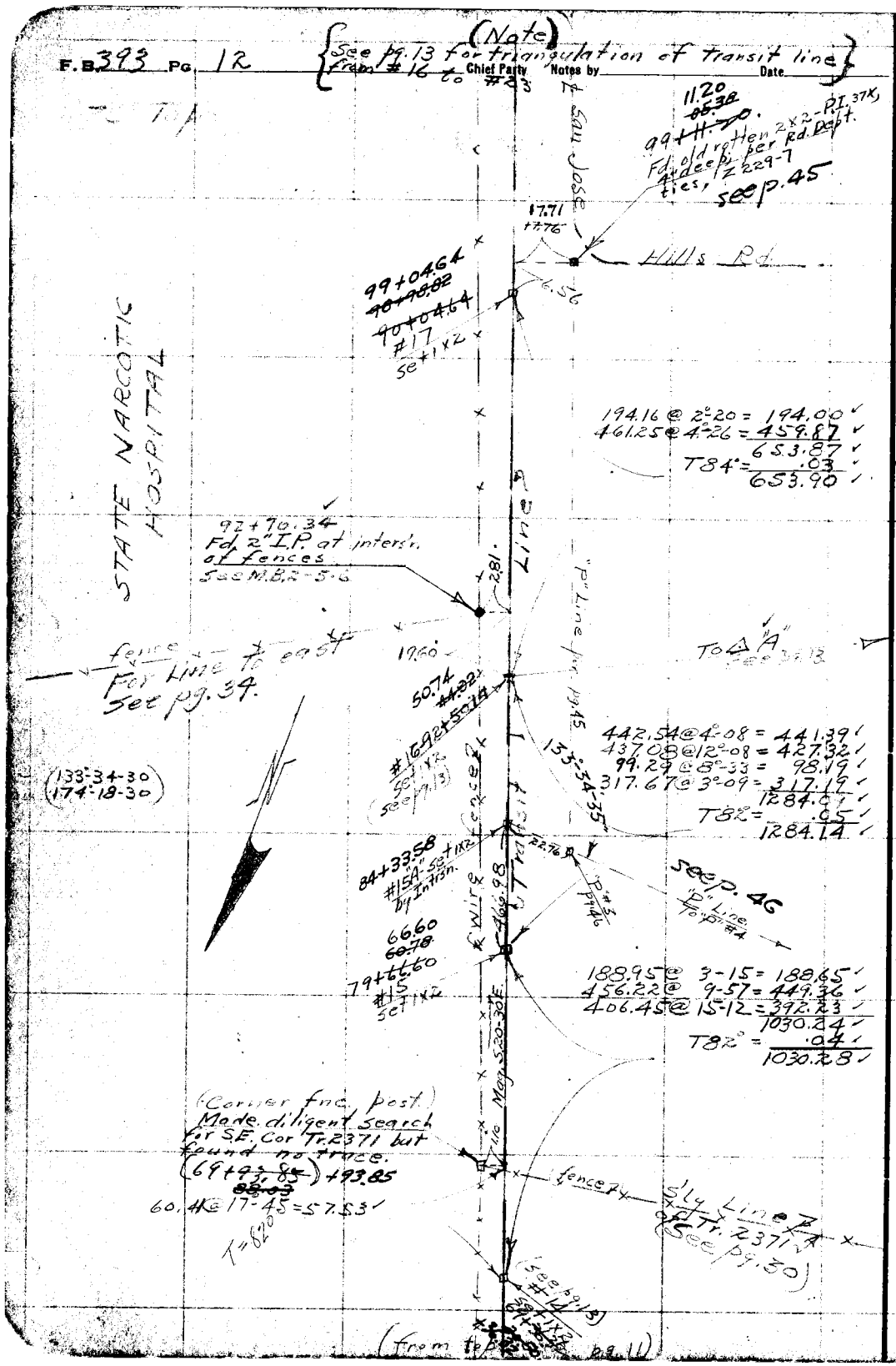


RETURN TO LOS ANGELES COUNTY SURVEYOR

Do not extend notes this side of this line

Note: ANY ADDITIONS OR CHANGES ON THIS SHEET MUST BE MADE OR CIRCLED IN Red. WITH DATE AND NAME OF PERSON MAKING CHANGE.

37A-1

To Bot. (Pg. 14)

Date _____ Notes by _____ Chief Party _____ F.B. 393 Pg. 13

| | |
|---|---|
| Platted by H.N. Bradstreet | W.O. No. 926 D.S.O. No. |
| Date Mar. & Apr 1930 | Location Sixth Ave |
| Map No. C.S. B-430 | Surveyed by Evans |
| Platting Ck'd by | Date 3-5-31 |
| Date | Indexed A.C.J. 1929 |

463.68 @ 823 = 458.73'
134.98 @ 0-0-0 = 134.98'
T70° = 593.71'
.02
593.69 ✓

Notes: ANY ADDITIONS OR CHANGES OF THIS SHEET MUST BE MADE OR CIRCLED IN Red. WITH DATE AND NAME OF PERSON MAKING CHANGE.

Do not extend notes this side of this line

RETURN TO LOS ANGELES COUNTY SURVEYOR



F.B. 393 Pg. 14 Chief Party Notes by Date

76 Top

RETURN TO
LOS ANGELES COUNTY SURVEYOR

Do not extend notes this side of this line

Note: ANY ADDITIONS OR CHANGES ON THIS SHEET MUST BE MADE OR CIRCLED IN Red. WITH DATE AND NAME OF PERSON MAKING CHANGE.

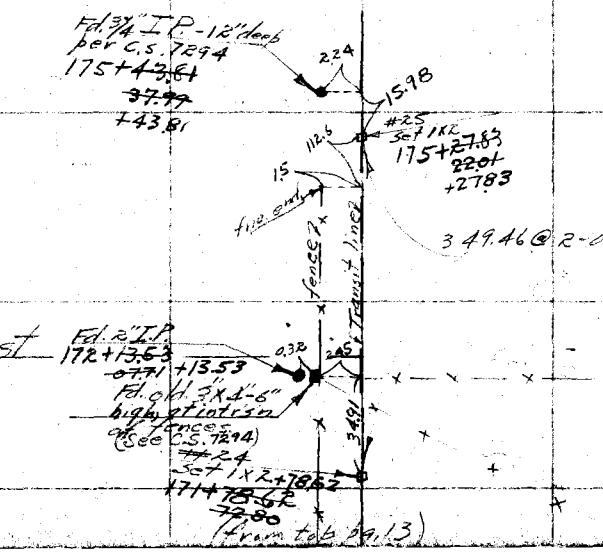

Date _____ Notes by _____ Chief Party _____ F.B. 393 Pg. 15

| | |
|---|---|
| Platted by H.N Bradstreet | W. O. No. 928 D. S. O. No. |
| Date Mar. & Apr. 1930 | Location Grand Ave |
| Map No. L.S. B-130 | Surveyed by Evans |
| Platting Ck'd by | Date 3-8-29 |
| Date | Indexed A. C. Johnson -1929 |

7C Top

74.00 @ 2-44 = 73.92 ✓
220.38 @ 0-0 = 220.38 ✓
394.83 @ 0-36 = 394.81 ✓
689.11 ✓
T 74° = .01 ✓
689.10 ✓

(To Bot pg. 16)

#6 To pg. 11

14+59.69 ✓
Fd 2" I.P. P.T. - see prop'd Tr. 10330

#5 - 14+44.03 Set 1"x2"

4.34 3.75

TR. #3546

N 89°-45' W

375.77 @ 5-10 - T 74 = 377.23 ✓

Inc. See pg. 24 ✓

(6" high) F.A. 4x4 conc. Mony, mail center, on line: 11+34.41 ✓ (N.E. Cor. Tr 3546)

4761

#4 - 10+86.80 Set 1"x2"

9+25.06 Fd 2" I.P. P.T. - see prop'd Tr. 10330

TRACT (25)

No 2371 (24)

212.18 @ 9-1.7 = 209.40 ✓
43.00 @ 0-0 = 43.00 ✓
119.17 @ 4-47 = 118.75 ✓
462.48 @ 10°-39-30 = 454.50 ✓
825.65 ✓
T 72° = .02 ✓
825.63 ✓

6174

5.11

Angle pt. in fence 4+31.5 ✓

55°

Line

170.3

#3 Set 1"x2" 2+61.17 ✓

3.76

678

2+57.41 ✓
Fd. 2" I.P. P.T. See proposed Tr. #10330

125.08 @ 4°-25 - T 70° = 124.71 ✓

113.57 @ 9°-25 - T 70° = 112.04 ✓

1486.46 ✓

#2 Set 1"x2"

(111°-04-15) (84°-17-15)

#1 Set 1"x2" Tangent

#9 Set 1"x2" Tangent

= 36+63.52 South
= 36+50.06 South

#10 = 0+00 going West.
p9.11

846

4" I.P. conc. (6" high) Filled per p9.11

2493

20' offset line - per p9.11

61.20

1403

car. fnc. post

111° 04' adj.

Note: ANY ADDITIONS OR CHANGES ON THIS SHEET MUST BE MADE OR CIRCLED IN Red. WITH DATE AND NAME OF PERSON MAKING CHANGE.

Do not extend notes this side of this line

RETURN TO LOS ANGELES COUNTY SURVEYOR

F.B. 393 Pg. 16 Chief Party Notes by Date

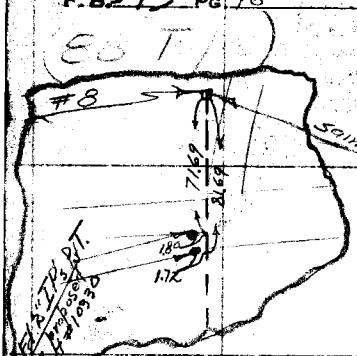


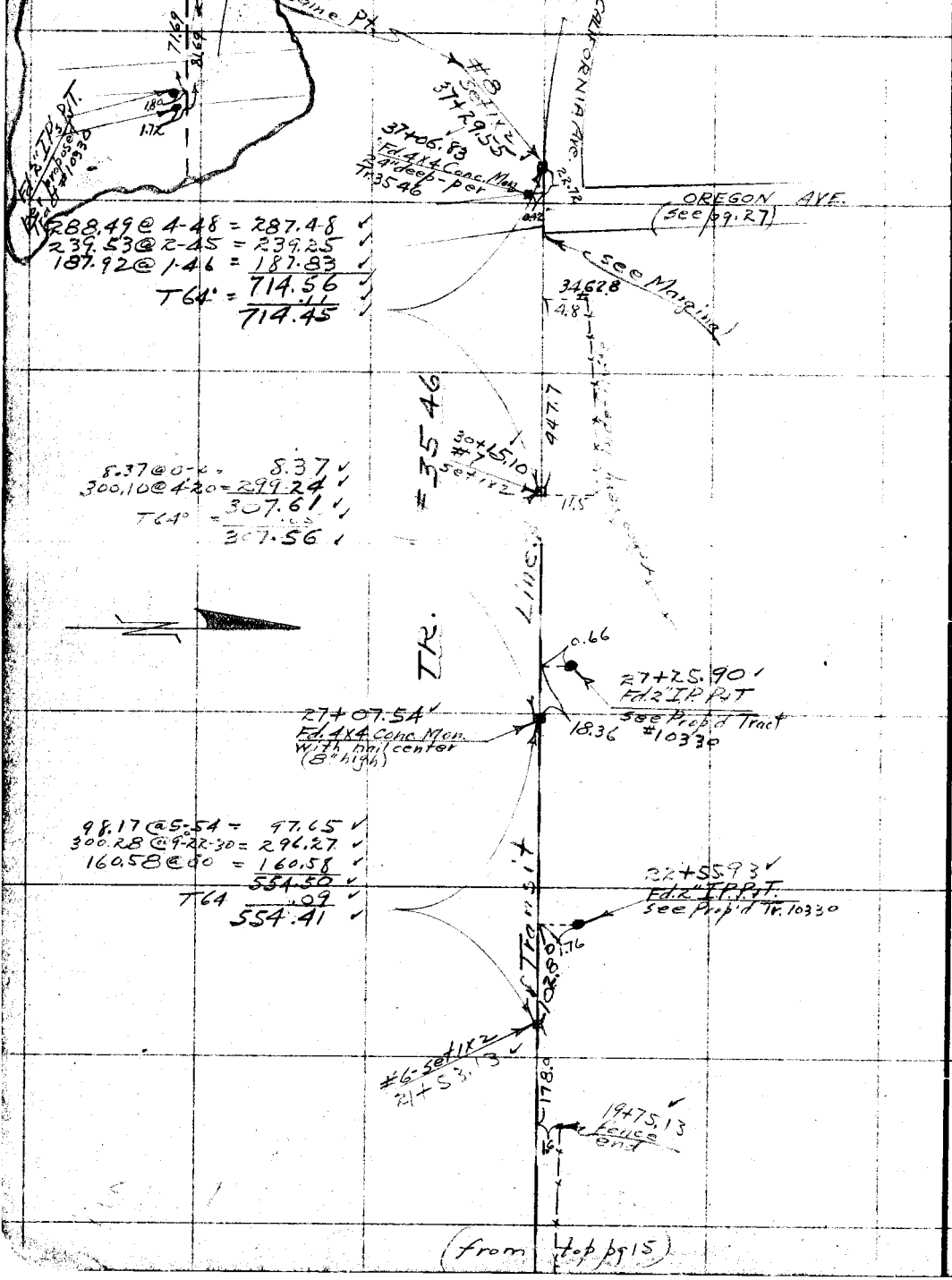


288.49 @ 4-48 = 287.48 ✓
239.53 @ 2-45 = 239.25 ✓
187.92 @ 1-46 = 187.83 ✓
T64° = 714.56 ✓
714.45 ✓

8.37 @ 0-0 = 8.37 ✓
300.10 @ 4-20 = 299.24 ✓
T64° = 307.61 ✓
307.56 ✓

98.17 @ 5-54 = 97.65 ✓
300.28 @ 9-22-30 = 296.27 ✓
160.58 @ 80 = 160.58 ✓
554.50 ✓
T64 .09 ✓
554.41 ✓

RETURN TO
LOS ANGELES COUNTY SURVEYOR
Do not extend notes this side of this line

Note: ANY ADDITIONS OR CHANGES ON THIS SHEET MUST BE MADE OR CIRCLED IN Red. WITH DATE AND NAME OF PERSON MAKING CHANGE.

Date _____ Notes by _____ Chief Party _____ F.B. 393 Pg. 17

| | |
|---|---|
| Platted by H. N. Bradstreet | W. O. No. 928 D. S. O. No. |
| Date Mar. & Apr. 1930 | Location Grand Ave |
| Map No. C.S.B. 430 | Surveyed by Evans |
| Platting C'k'd by | Date 3-12-29 |
| Date | Indexed A.C.J. 1929 |

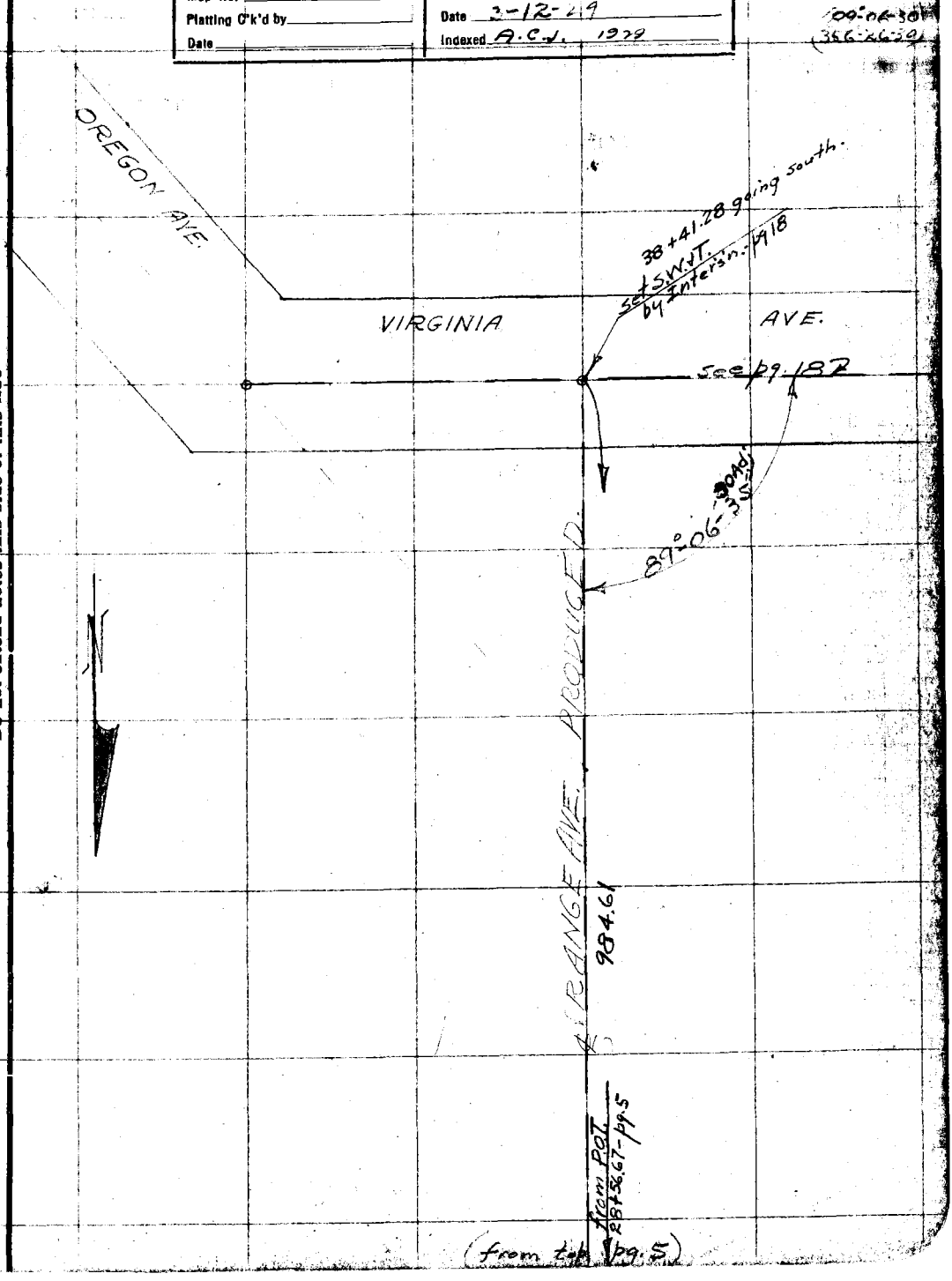


Note: ANY ADDITIONS OR CHANGES ON THIS SHEET MUST BE MADE OR CIRCLED IN Red. WITH DATE AND NAME OF PERSON MAKING CHANGE.

RETURN TO
LOS ANGELES COUNTY SURVEYOR

Do not extend notes this side of this line

F.B. 393 Pg. 18 Chief Party Notes by Date

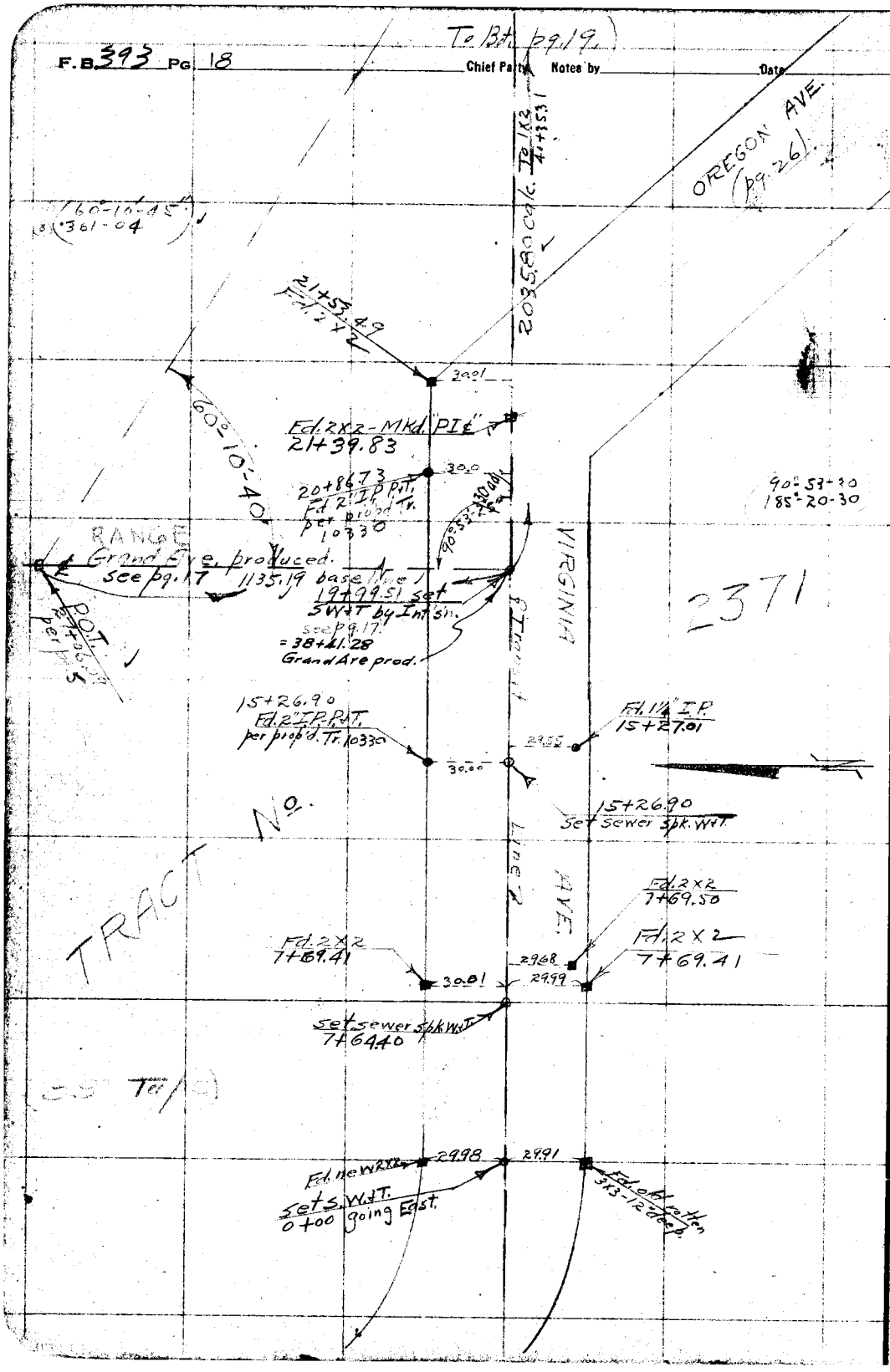


RETURN TO
LOS ANGELES COUNTY SURVEYOR

Do not extend notes this side of this line

Note: ANY ADDITIONS OR CHANGES ON THIS SHEET MUST BE MADE OR CIRCLED IN Red. WITH DATE AND NAME OF PERSON MAKING CHANGE.

Date _____ Notes by _____ Chief Party _____ F.B. 393 Pg. 19

| | |
|---|---|
| Platted by H.N. Bradstreet | W.O. No. 928 D.S.O. No. |
| Date Mar. & Apr. 1930 | Location Grand Ave |
| Map No. C.S.B-430 | Surveyed by Evans |
| Platting C'k'd by | Date 3-13-29 |
| Date | Indexed A.C.J. |

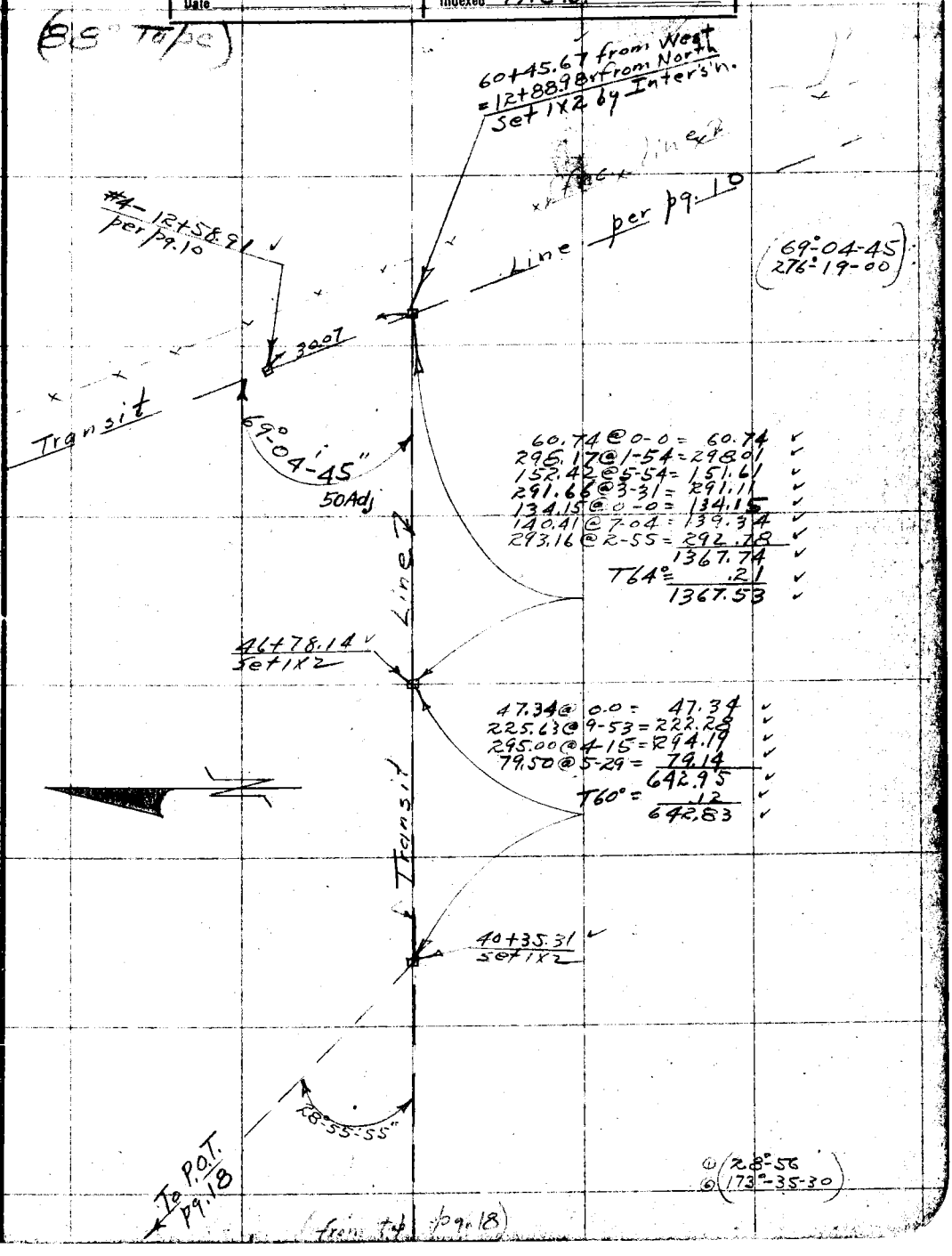


Notes: ANY ADDITIONS OR CHANGES ON THIS SHEET MUST BE MADE OR CIRCLED IN Red. WITH DATE AND NAME OF PERSON MAKING CHANGE.

Do not extend notes this side of this line

RETURN TO
LOS ANGELES COUNTY SURVEYOR

F.B. 393 PG. 20 Chief Party Notes by Date




RETURN TO
LOS ANGELES COUNTY SURVEYOR
Do not extend notes this side of this line.

Note: ANY ADDITIONS OR CHANGES ON THIS SHEET MUST BE MADE OR CIRCLED IN Red. WITH DATE AND NAME OF PERSON MAKING CHANGE.

Date _____ Notes by _____ Chief Party _____ F.B. 393 Pg 21

| | |
|---|---|
| Platted by H.N. Bradstreet | W. O. No. 928 B. S. O. No. _____ |
| Date Mar. 8 Apr. 1930 | Location Grand Ave |
| Map No. C.S. P. 430 | Surveyed by Evans |
| Platting Ck'd by _____ | Date 3-15-29 |
| Date _____ | Indexed A.C.J. |

To Bet. pg. 282

(88° Tape)

Ties, B.C. & E.C. Set by McNeal Oct - 1929

To Intersn Grand Ave 705.14

To B.C. #3

7555.1 - T 66° = 755.40

ARROYO AVE.

Δ = 29-29-30
R = 1000'
T = 263.20
L = 514.73

| Sta. | Def | Ch. |
|---|---|---|
| 21+33.76 - B.C. | 2-0 | 33.76 |
| 21+50 | 0-27-55 | 16.24 |
| 22+00 | 1-53-51 | 49.99 |
| +50 | 3-19-47 | |
| 23+00 | 4-45-43 | |
| +50 | 6-11-39 | |
| 24+00 | 7-37-35 | |
| +50 | 9-03-31 | |
| 25+00 | 10-29-27 | |
| +50 | 11-55-23 | |
| 26+00 | 13-21-19 | |
| 26+48.49 - E.C. | 14-44-45 | 48.49 |

Fd 2"x2' dn 15"
Set 3' S.W. of T. Ties
3-23-52
Hatch

E.C. - 26+48.49
Set 2x24t-12"Dn

84° Tape
263.20@82 = 263.20

Set 2x24t-12"Dn

90°

2.68

35.66

Set 2x24t-12"Dn

150°-30'-30" Rec.

P.I. #2 - Set 2x2-8" deep by ties per Rd. Dept. 282-29-4

84° Tape
263.21@78°-263.20

Fd. new 2x2 per Prob. Tr. 10330
8" deep

B.C. - 21+33.76
Set 2x24t-12"Dn

Mon. 3/4" IP dn 9"
Fd 2"x2" on Straight
Set C & T ties
15.00

S45°15'E
372.47
To E.C. #1

150°-30-30
242°-02

from to pg 20

Notes ANY ADDITIONS OR CHANGES ON THIS SHEET MUST BE MADE OR CIRCLED IN Red, WITH DATE AND NAME OF PERSON MAKING CHANGE.

Do not extend notes this side of this line

RETURN TO LOS ANGELES COUNTY SURVEYOR

To Bot pg. 23

F.B. 393 PG. 22 Chief Party Notes by Date

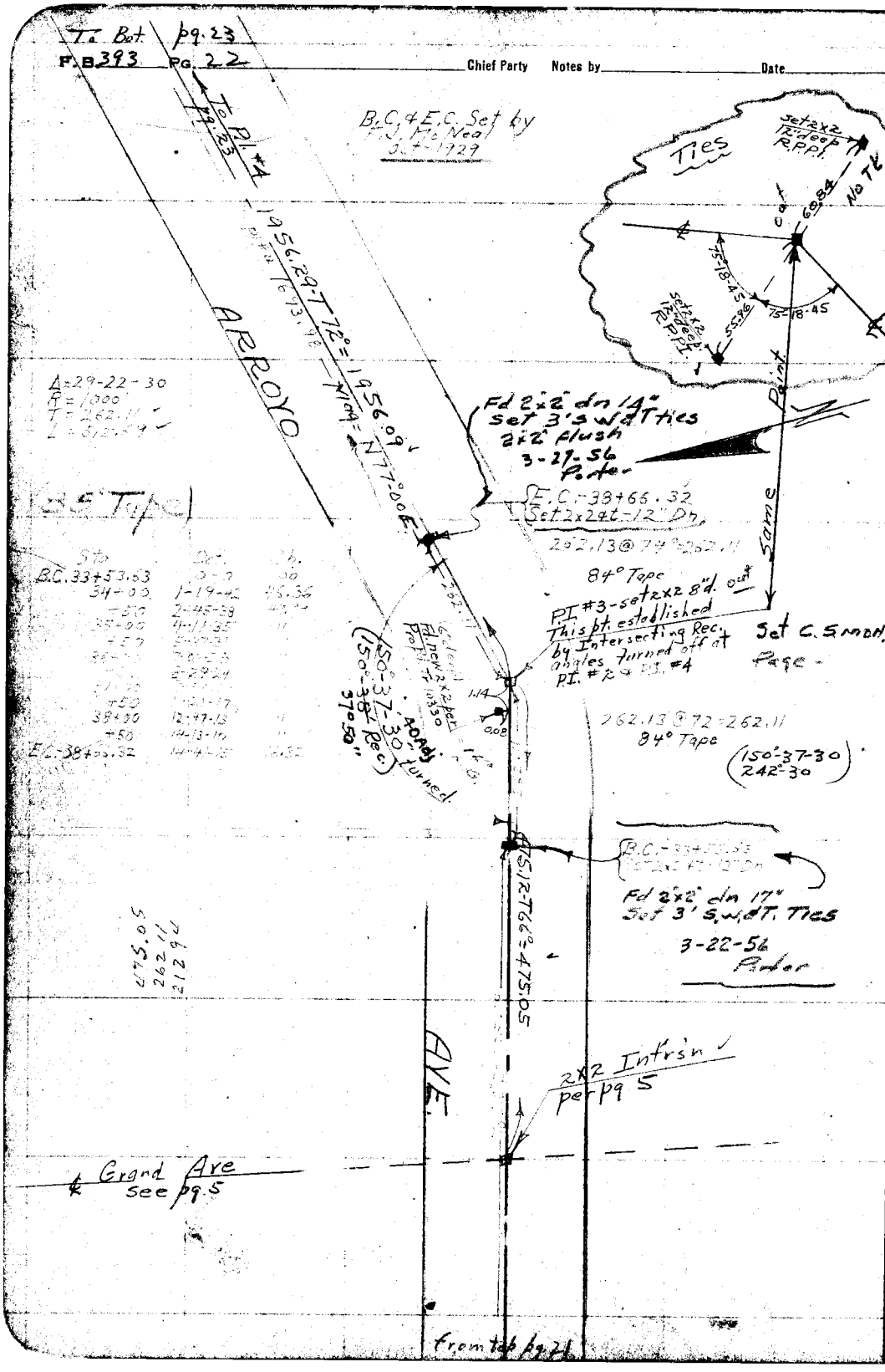


| Sta | Det. | Ch. |
|---|---|---|
| B.C. 33+53.63 | 0-0 | 00 |
| 34+00 | 1-19-42 | 46.36 |
| +50 | 2-45-38 | [illegible] |
| 35+00 | 4-11-35 | " |
| +50 | [illegible] | |
| 36+00 | [illegible] | |
| [illegible] | 2-29-24 | |
| [illegible] | [illegible] | |
| +50 | [illegible] | |
| 38+00 | 12-47-13 | " |
| +50 | 14-13-10 | " |
| E.C. 38+66.32 | 14-41-15 | 16.32 |

RETURN TO
LOS ANGELES COUNTY SURVEYOR

Do not extend notes this side of this line

Note: ANY ADDITIONS OR CHANGES ON THIS SHEET MUST BE MADE OR CIRCLED IN Red. WITH DATE AND NAME OF PERSON MAKING CHANGE.

Date _____ Notes by _____ Chief Party _____ F.B. 193 Pg 23

| | |
|---|---|
| Platted by H.N. Bradstreet | W. O. No. 928 D. S. O. No. |
| Date Mar. & Apr. 1930 | Location Grand Ave |
| Map No. C.S.B.-430 | Surveyed by Evans |
| Platting C'k'd by | Date 3-16-29 |
| Date | Indexed A.C. Johnson |

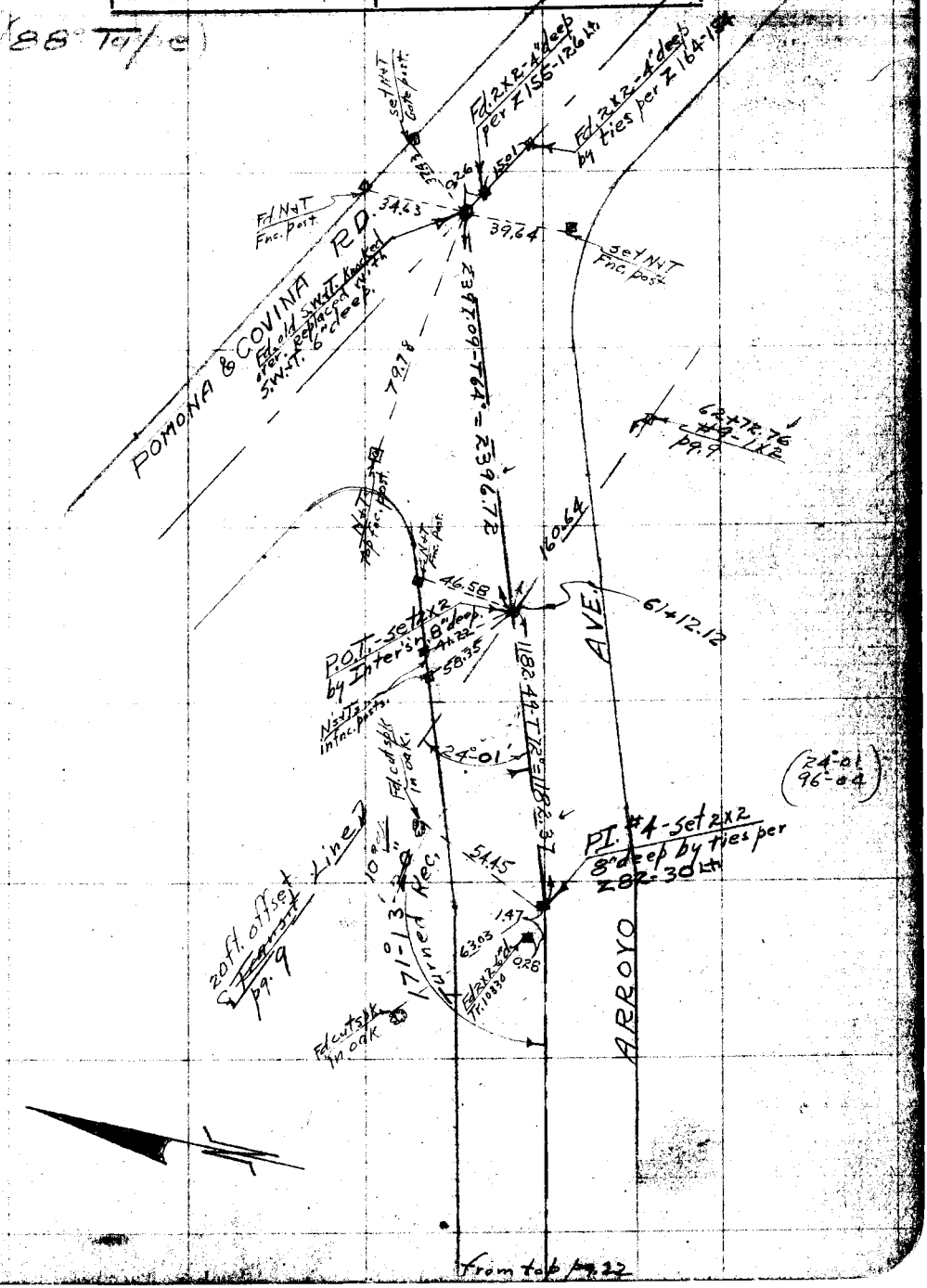


Note: ANY ADDITIONS OR CHANGES ON THIS SHEET MUST BE MADE OR CIRCLED IN Red. WITH DATE AND NAME OF PERSON MAKING CHANGE.

Do not extend notes this side of this line

RETURN TO LOS ANGELES COUNTY SURVEYOR

F. B. 393 Pg. 24 Chief Party Notes by Date

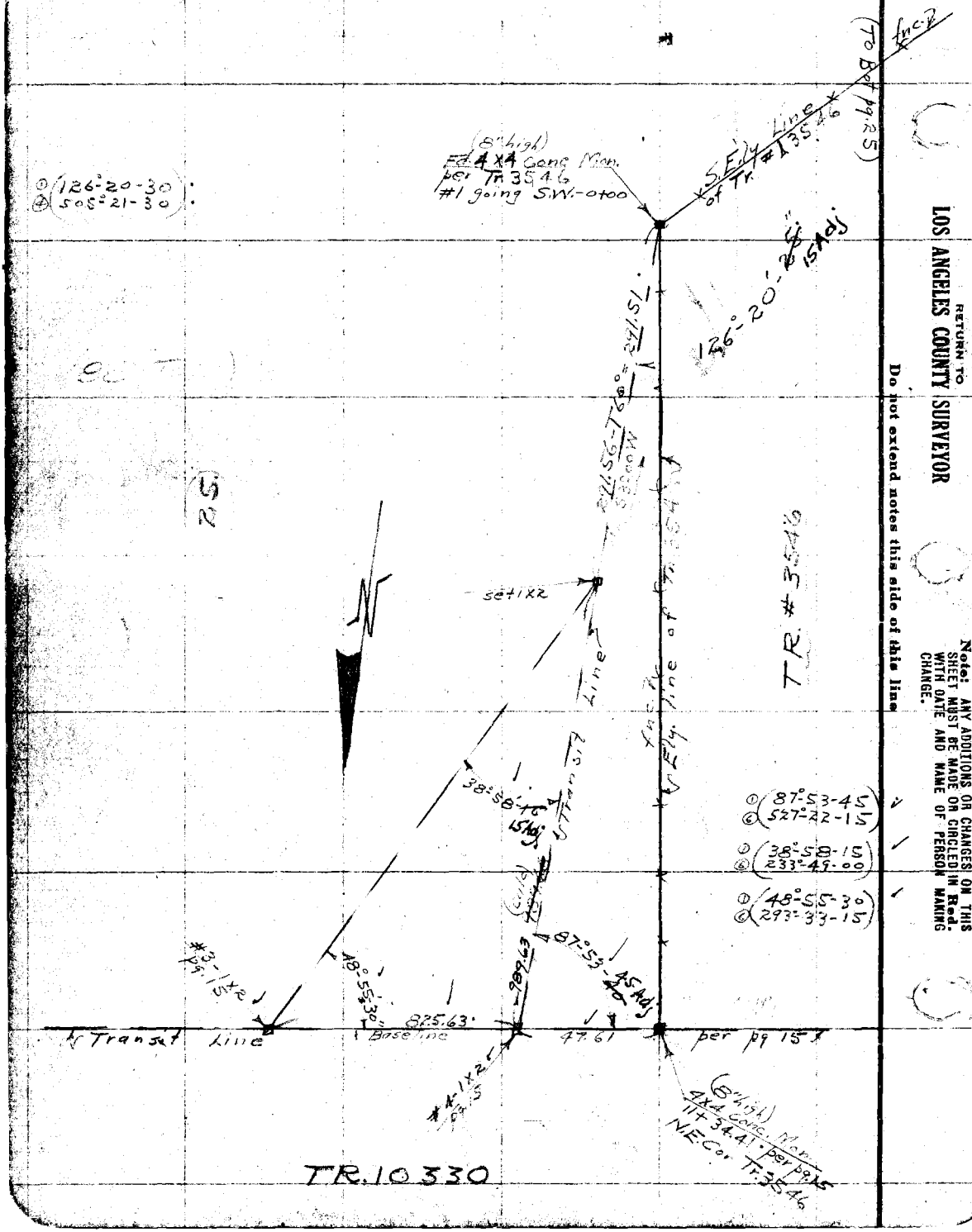


RETURN TO
LOS ANGELES COUNTY SURVEYOR

Do not extend notes this side of this line

Note: ANY ADDITIONS OR CHANGES ON THIS SHEET MUST BE MADE OR CIRCLED IN Red. WITH DATE AND NAME OF PERSON MAKING CHANGE.

Date _____ Notes by _____ Chief Party _____ F.B. 393 Pg. 25

(76° Tape)

| | |
|---|---|
| Platted by H.N. Bradstreet | W.O. No. 928 D.S.O. No. |
| Date Mar. & Apr. 1930 | Location Grand Ave |
| Map No. O.S.B-430 | Surveyed by Evans |
| Platting C'k'd by | Date 3-18-29 |
| Date | Indexed A.C. Johnson |

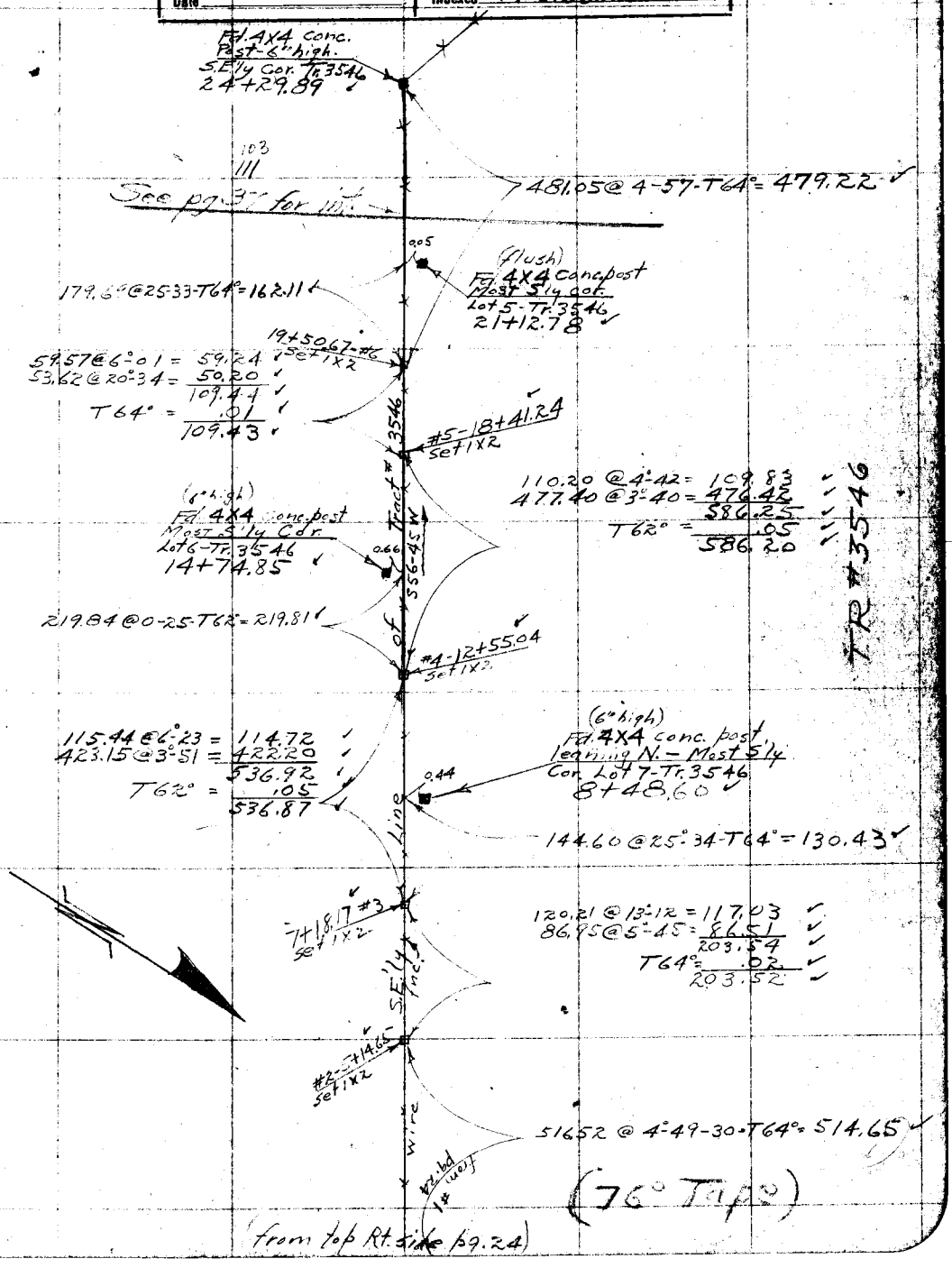


Notes: ANY ADDITIONS OR CHANGES ON THIS SHEET MUST BE MADE OR CIRCLED IN Red. WITH DATE AND NAME OF PERSON MAKING CHANGE.

Do not extend notes this side of this line

RETURN TO LOS ANGELES COUNTY SURVEYOR

F.B. 393 26 Chief Party Notes by Date

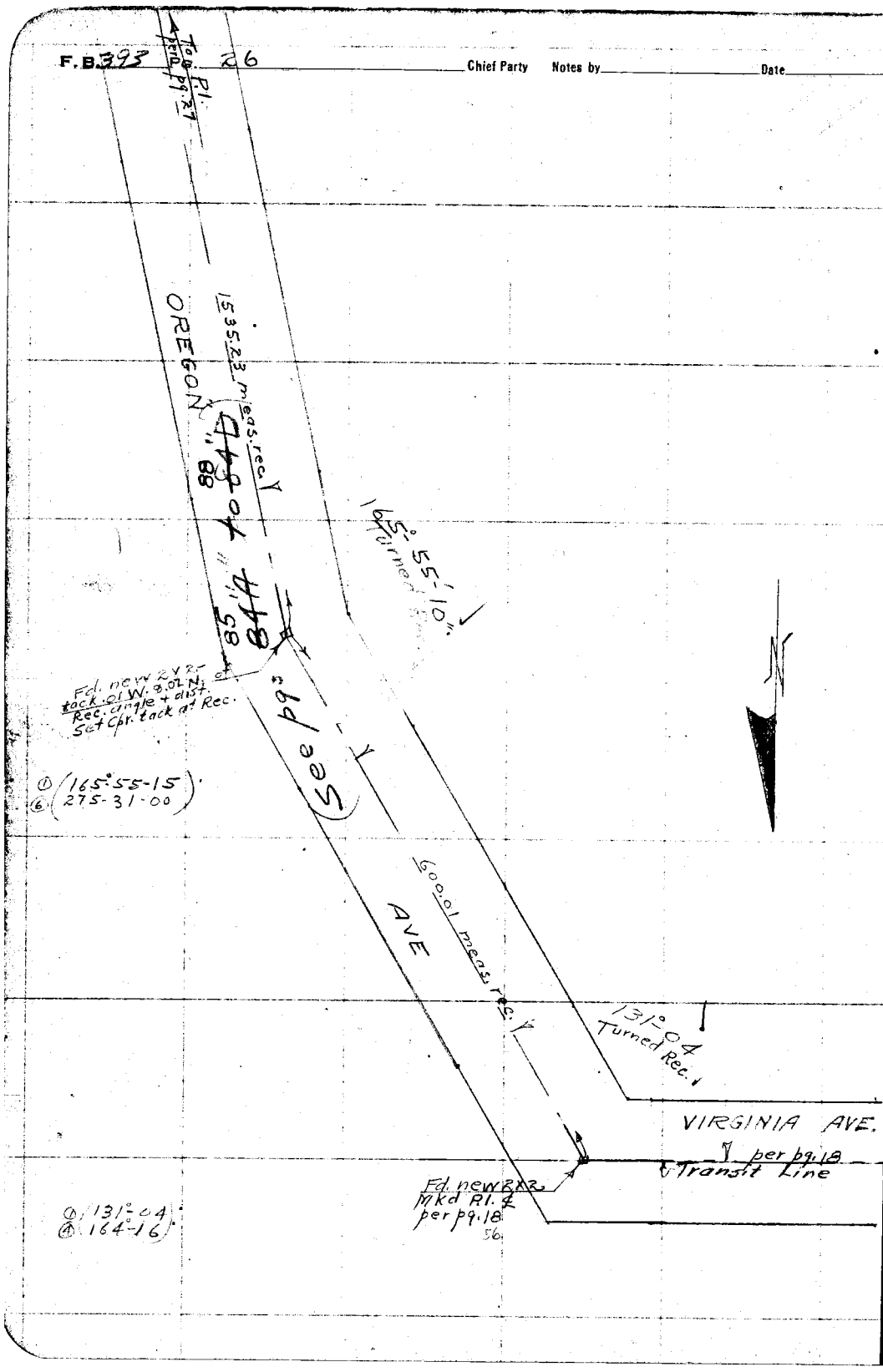


RETURN TO
LOS ANGELES COUNTY SURVEYOR

Do not extend notes this side of this line

Note: ANY ADDITIONS OR CHANGES ON THIS SHEET MUST BE MADE OR CIRCLED IN Red. WITH DATE AND NAME OF PERSON MAKING CHANGE.

Date _____ Notes by _____ Chief Party _____ F.B. 393 Pg. 27

| | |
|---|---|
| Platted by H.N. Bradstreet | W. O. No. 928 U. S. O. No. _____ |
| Date Mar. & Apr. 1930 | Location Grand Ave |
| Map No. C.S.B-430 | Surveyed by Engrs |
| Platting C'k'd by _____ | Date 3-20-29 |
| Date _____ | Indexed A.C. Johnson |

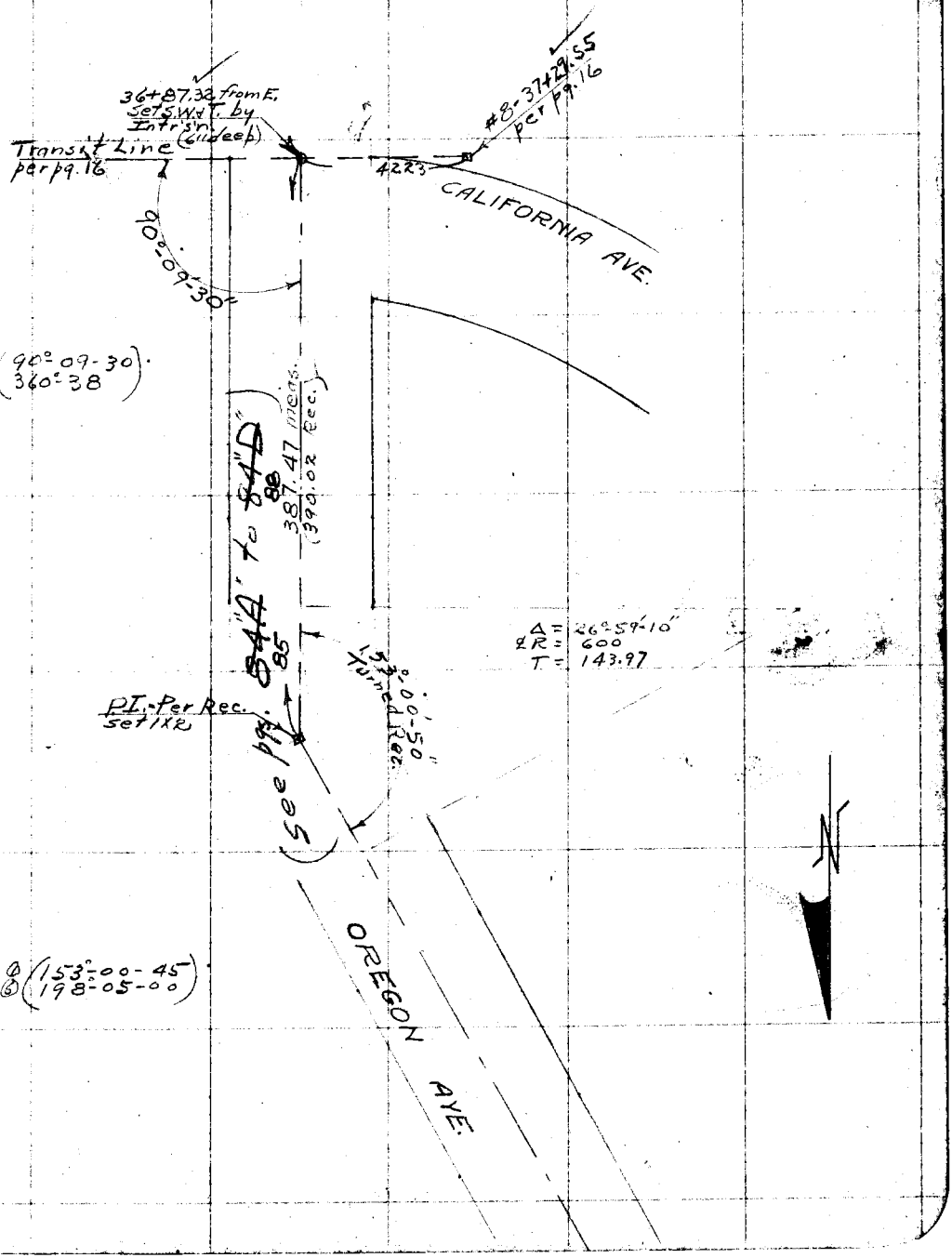


RETURN TO
LOS ANGELES COUNTY SURVEYOR

Notes ANY ADDITIONS OR CHANGES ON THIS SHEET MUST BE MADE OR CIRCLED IN Red. WITH DATE AND NAME OF PERSON MAKING CHANGE.

Do not extend notes this side of this line

F.B. 393 Pg. 28 Chief Party Notes by Date 3-21-29

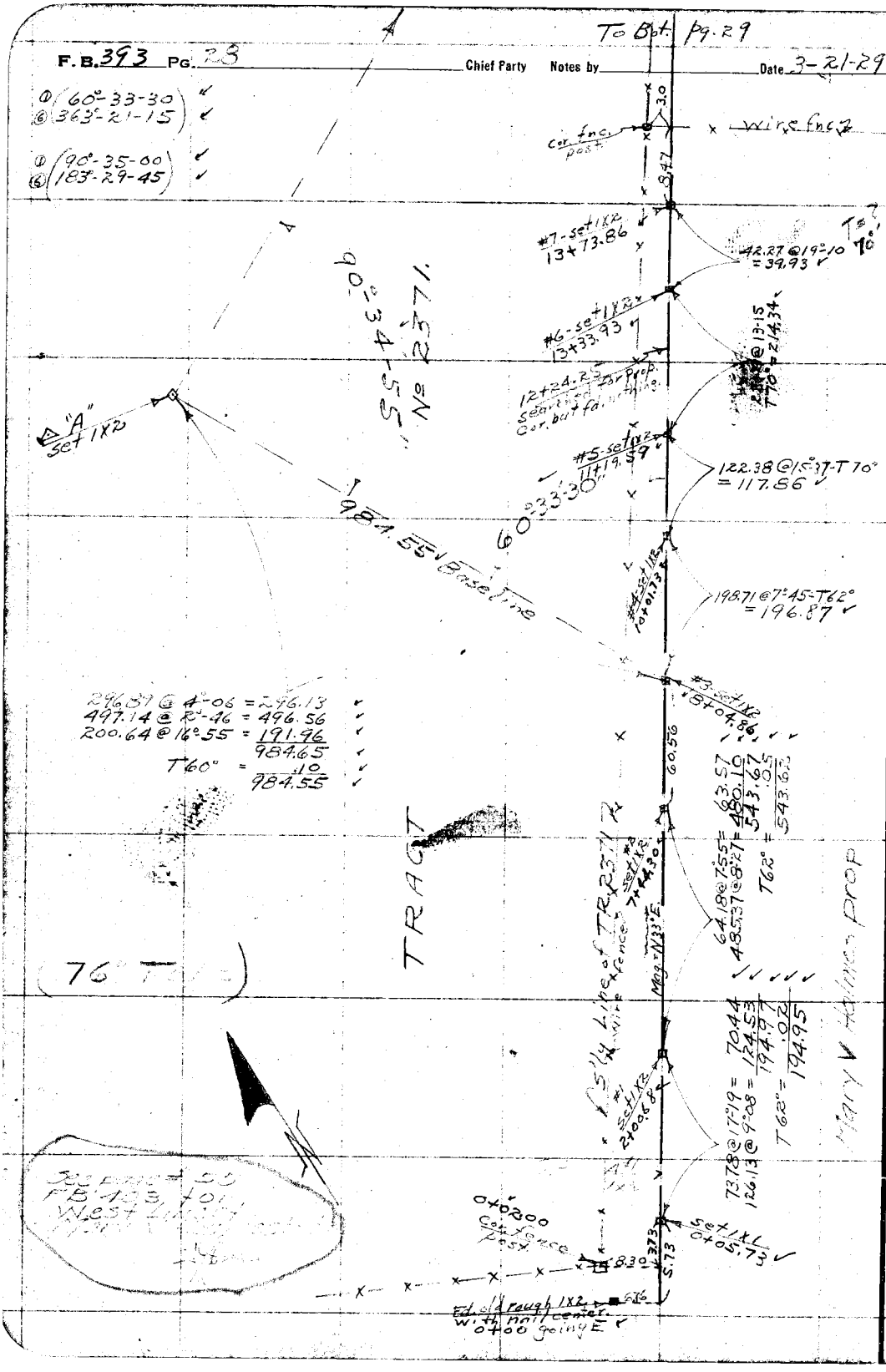


RETURN TO
LOS ANGELES COUNTY SURVEYOR

Do not extend notes this side of this line

Note: ANY ADDITIONS OR CHANGES ON THIS SHEET MUST BE MADE OR CIRCLED IN Red. WITH DATE AND NAME OF PERSON MAKING CHANGE.

Date _____ Notes by _____ Chief Party _____ F.B. 393 Pg. 29

| | |
|---|---|
| Platted by H.N. Bradstreet | W.O. No. 928 D.S.O. No. |
| Date Mar. & Apr. 1930 | Location Grand Fire |
| Map No. [illegible] | Surveyed by Evans |
| Platting C'k'd by | Date 3-25-29 |
| Date | Indexed A. C. Johnson |

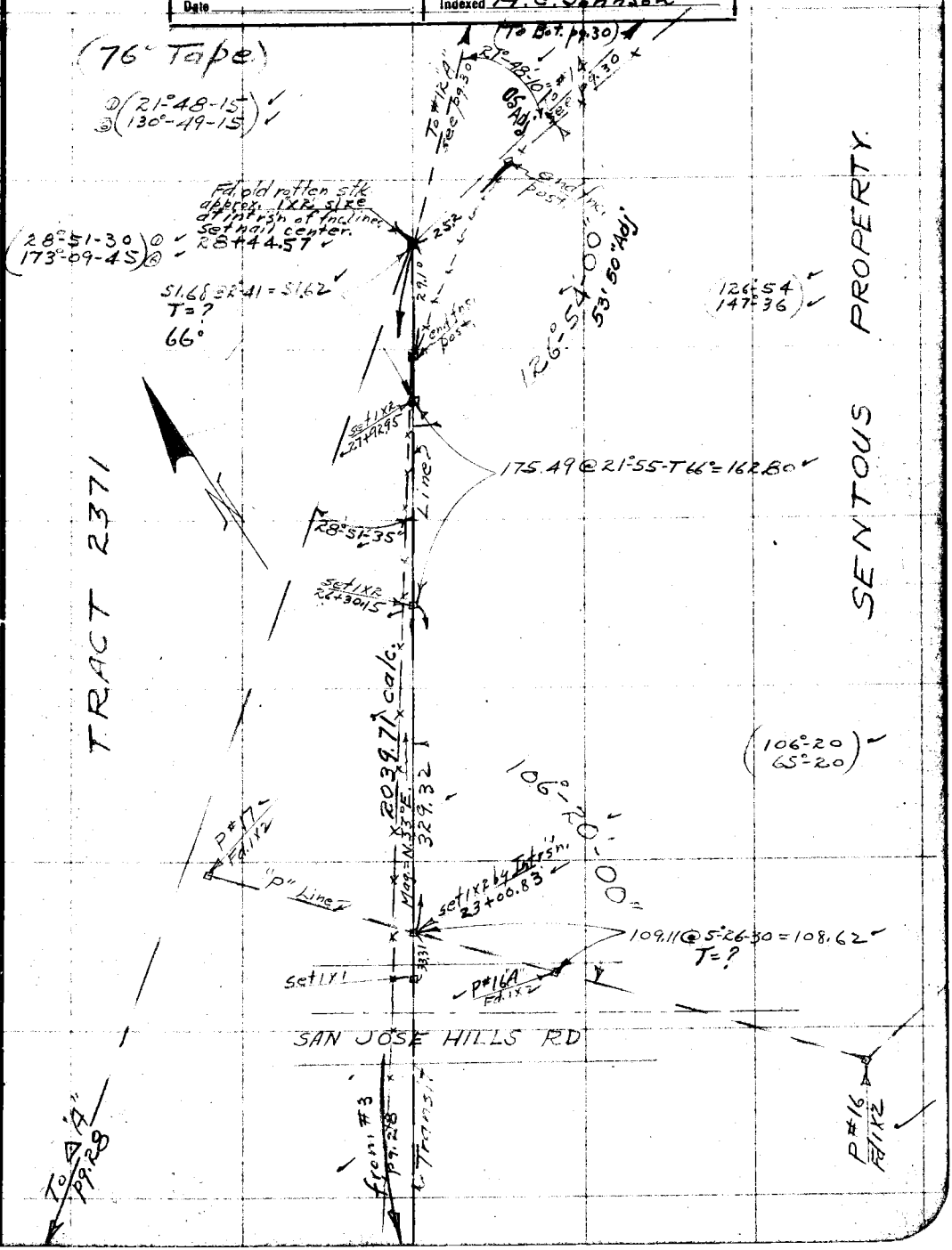


Note: ANY ADDITIONS OR CHANGES ON THIS SHEET MUST BE MADE OR CIRCLED IN Red. WITH DATE AND NAME OF PERSON MAKING CHANGE.

Do not extend notes this side of this line

RETURN TO
LOS ANGELES COUNTY SURVEYOR

W.S. 39 A

F. B. 393 PG. 30 Chief Party Notes by Date

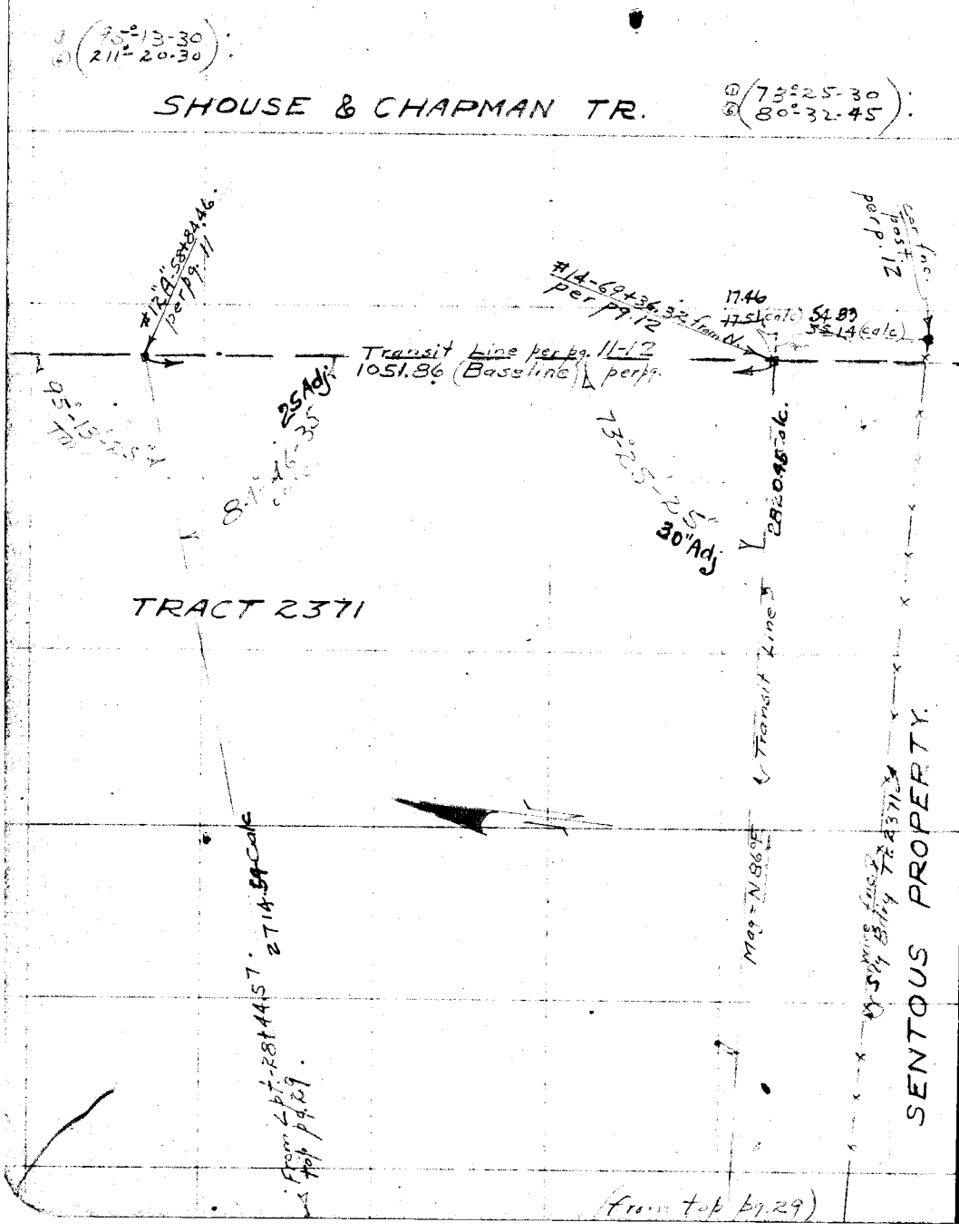


RETURN TO
LOS ANGELES COUNTY SURVEYOR

Do not extend notes this side of this line

Note: ANY ADDITIONS OR CHANGES ON THIS SHEET MUST BE MADE OR CIRCLED IN Red. WITH DATE AND NAME OF PERSON MAKING CHANGE.

Date _____ Notes by _____ Chief Party _____ F.B. 393 Pg. 31

| | |
|---|---|
| Platted by H.N. Bradstreet | W.O. No. 928 U.S.O. No. |
| Date Mar. & Apr. 1930 | Location Grand Ave. |
| Map No. C.S.P.-430 | Surveyed by Evans |
| Platting C'k'd by | Date 3-26-29 |
| Date | Indexed A.C. Johnson 1929 |

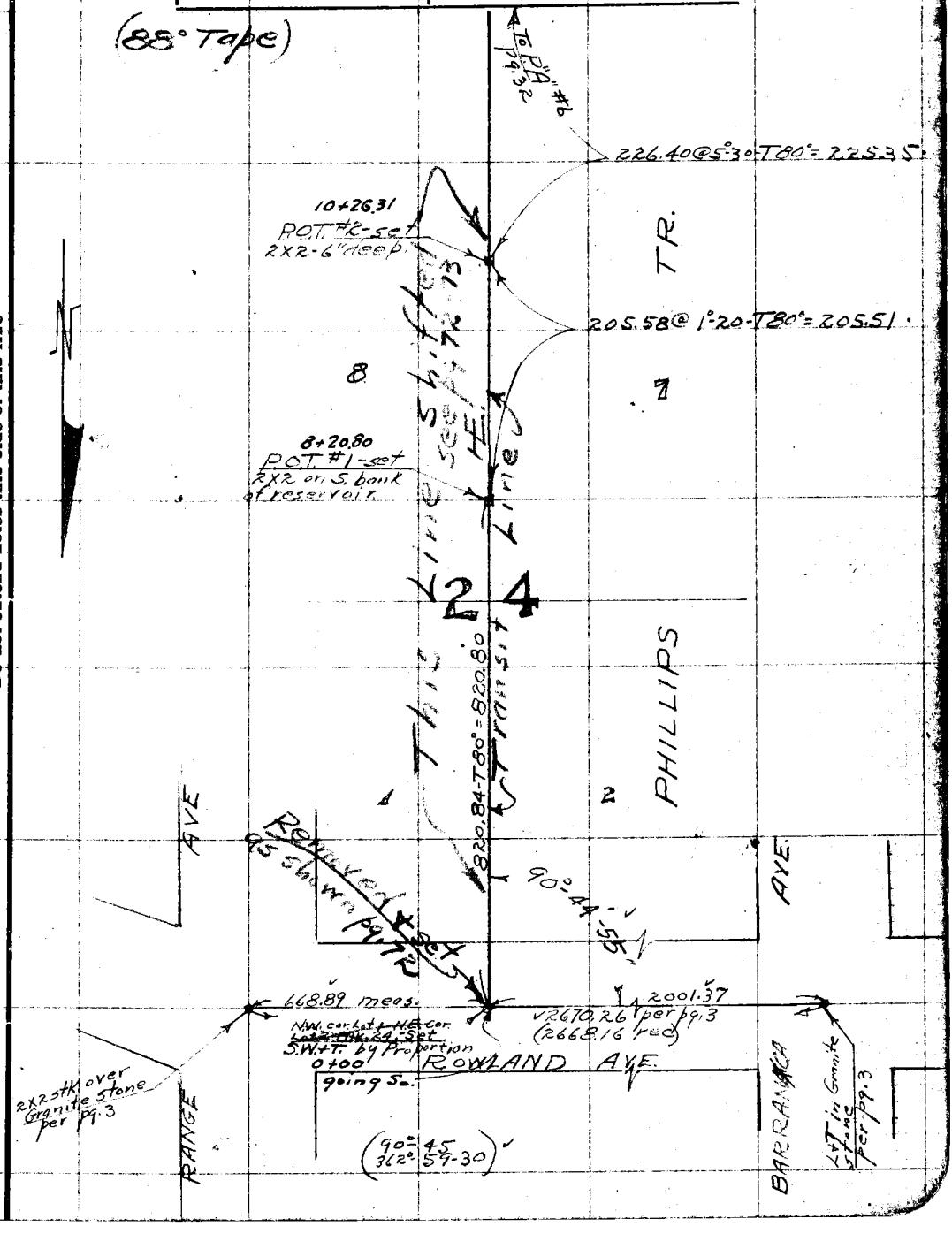


Note: ANY ADDITIONS OR CHANGES ON THIS SHEET MUST BE MADE OR CIRCLED IN Red. WITH DATE AND NAME OF PERSON MAKING CHANGE.

Do not extend notes this side of this line

RETURN TO
LOS ANGELES COUNTY SURVEYOR

F.B. 393 Pg. 32 Chief Party Notes by Date 3-27-29

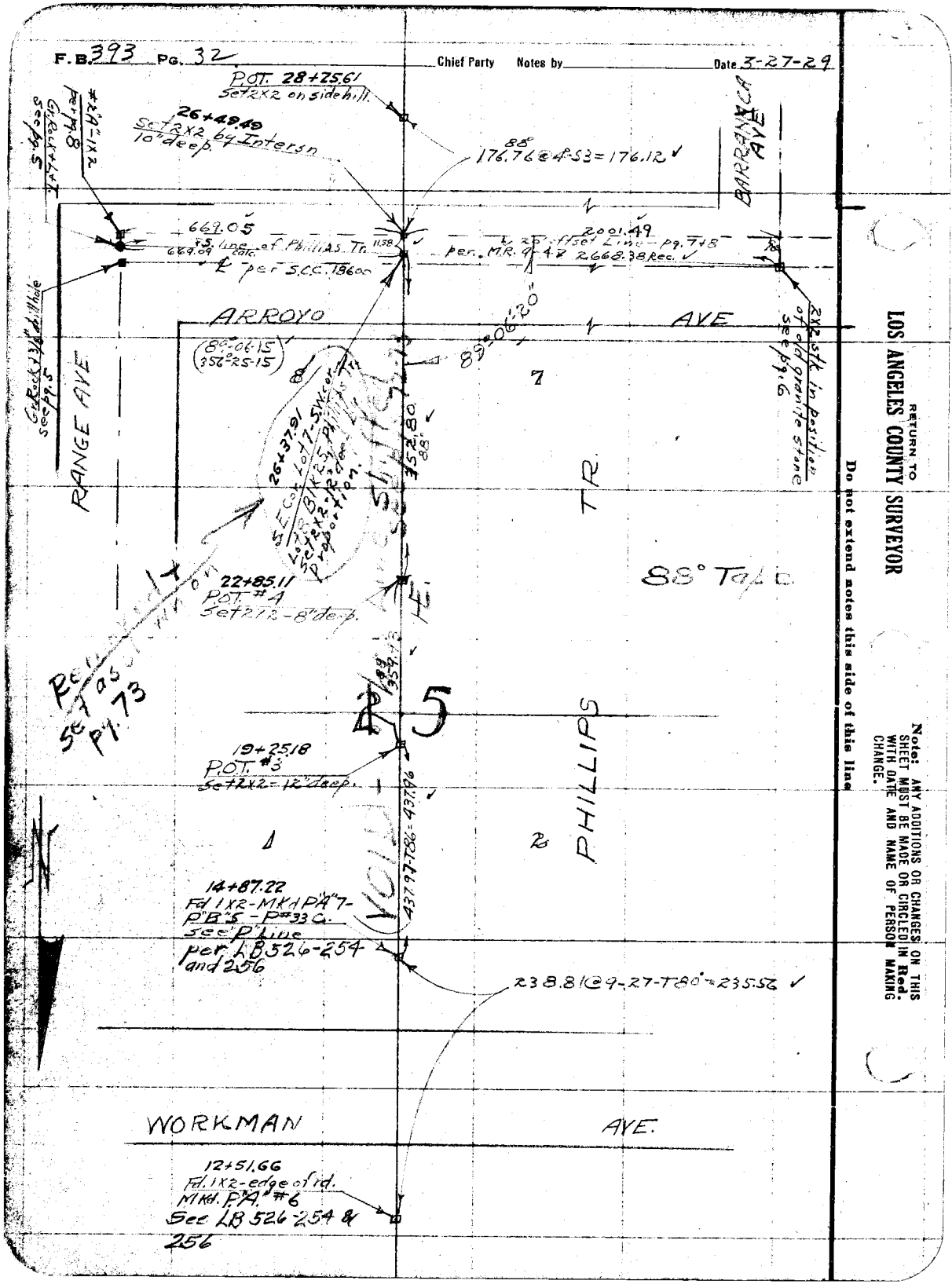


RETURN TO
LOS ANGELES COUNTY SURVEYOR
Do not extend notes this side of this line

Note: ANY ADDITIONS OR CHANGES ON THIS SHEET MUST BE MADE OR CIRCLED IN Red. WITH DATE AND NAME OF PERSON MAKING CHANGE.

Date _____ Notes by _____ Chief Party _____ F.B. 393 Pg. 33

| | |
|---|---|
| Platted by H.N. Bradstreet | W.O. No. 928 B.S.O. No. _____ |
| Date Mar. & Apr. 1930 | Location Grand Ave |
| Map No. C.S.P. - 430 | Surveyed by Evans |
| Platting C'k'd by _____ | Date 3-30-29 |
| Date _____ | Indexed A.C. Jonasen 1933 |

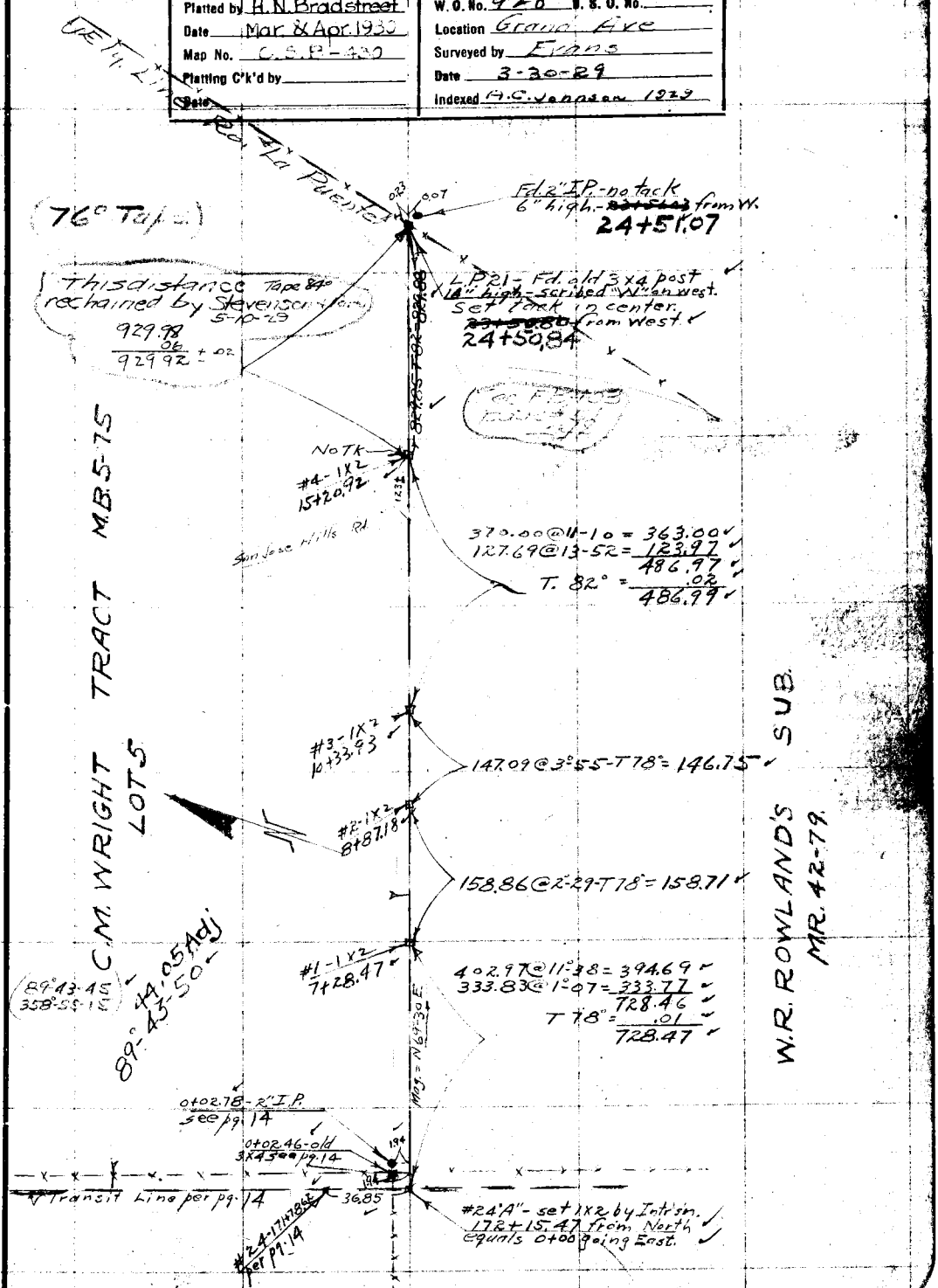


RETURN TO
LOS ANGELES COUNTY SURVEYOR

Do not extend notes this side of this line

Note: ANY ADDITIONS OR CHANGES ON THIS SHEET MUST BE MADE OR CIRCLED IN Red. WITH DATE AND NAME OF PERSON MAKING CHANGE.

F.B. 393 Pg. 34 Chief Party Notes by Evans Date 3-2-29

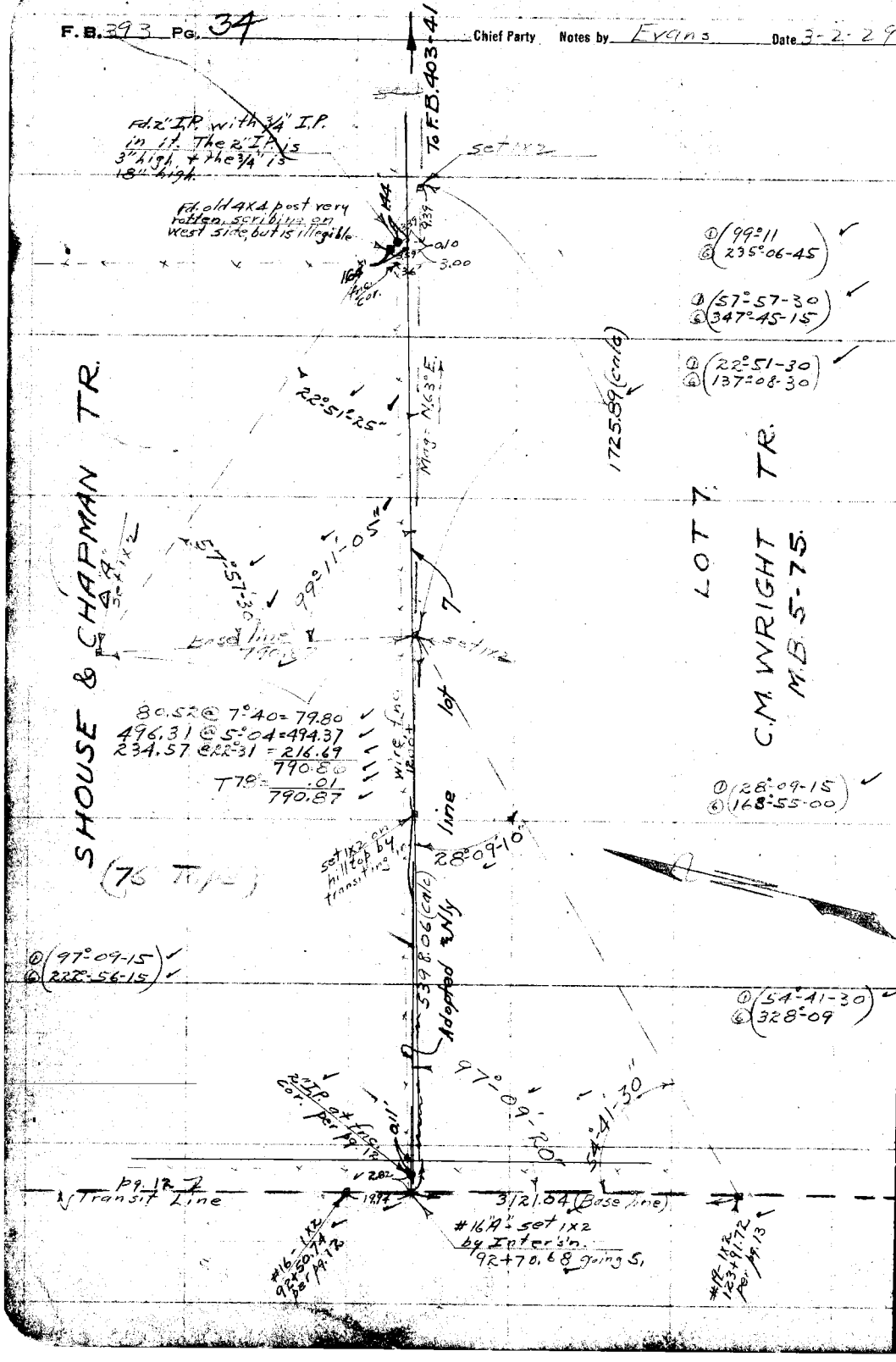


RETURN TO
LOS ANGELES COUNTY SURVEYOR

Do not extend notes this side of this line

Note: ANY ADDITIONS OR CHANGES ON THIS SHEET MUST BE MADE OR CIRCLED IN Red. WITH DATE AND NAME OF PERSON MAKING CHANGE.

Date _____ Notes by _____ Chief Party _____ F.B. 393 PG 35

| | |
|---|---|
| Platted by H.N. Bradstreet | W. O. No. _____ O. S. O. No. _____ |
| Date Mar. & Apr. 1930 | Location Arroyo Holt Ave |
| Map No. C.S.P-430 | Surveyed by C F Brunty |
| Platting C'k'd by _____ | Date March 27, 1929 |
| Date _____ | Indexed H. C. Johnson |

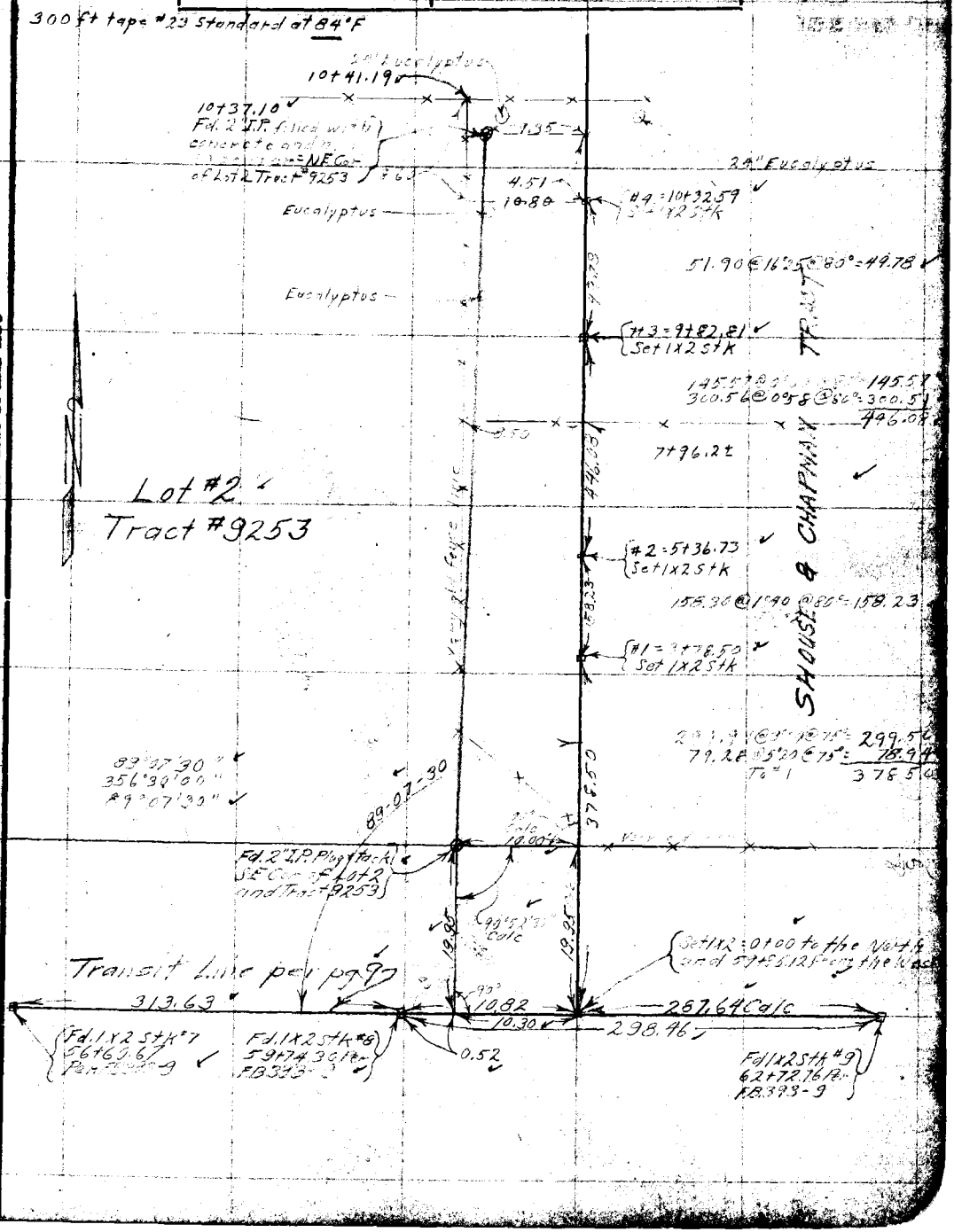


Note: ANY ADDITIONS OR CHANGES ON THIS SHEET MUST BE MADE OR CIRCLED IN Red. WITH DATE AND NAME OF PERSON MAKING CHANGE.

Do not extend notes this side of this line

RETURN TO
LOS ANGELES COUNTY SURVEYOR

F. B. 393 Pg. 36 Chief Party Notes by Date

RETURN TO
LOS ANGELES COUNTY SURVEYOR

Note: ANY ADDITIONS OR CHANGES ON THIS SHEET MUST BE MADE OR CIRCLED IN Red. WITH DATE AND NAME OF PERSON MAKING CHANGE.

Do not extend notes this side of this line

Date 4-11-29 Notes by Brunty Chief Party Brunty F. B. 393 PG. 37

| | |
|---|---|
| Plotted by H.N. Bradstreet | [illegible] 928 [illegible] |
| Date Mar. & Apr. 1930 | Location Grand Ave Ext |
| Map No. C.S.B-430 | Surveyed by CE Brunty |
| Plotting Clk'd by | Date April 11, 1929 |
| Date | Indexed A. C. Johnson |




Note: ANY ADDITIONS OR CHANGES ON THIS SHEET MUST BE MADE OR CIRCLED IN Red. WITH DATE AND NAME OF PERSON MAKING CHANGE.

RETURN TO LOS ANGELES COUNTY SURVEYOR

Do not extend notes this side of this line

F.B. 393 Pg. 38 Chief Party Notes by Date




RETURN TO
LOS ANGELES COUNTY SURVEYOR

Notes ANY ADDITIONS OR CHANGES ON THIS SHEET MUST BE MADE OR CHECKED IN Red. WITH DATE AND NAME OF PERSON MAKING CHANGE.

Do not extend notes this side of this line

Date 3-8-30 Notes by [illegible] Chief Party Moore F.B. 393 PG. 39

| | |
|---|---|
| Platted by H.N. Bradstreet | W.O. No. 928 D.S.O. No. |
| Date Apr., '30 | Location Grand Ave |
| Map No. C.S.B-430-1 | Surveyed by L.D. Moore |
| Platting C'k'd by | Date 3-8-30 |
| Date | Indexed A. C. Johnson |

CHANGE
in
℄ LOCATION
of
GRAND AVE
between
PI #6 and PI #9
W.O. #928

Mar 8 & 10, 1930.

300' bank tape #45 - 300.00 @ .84'

Party
Moore
[illegible]
McBride
[illegible]

Note: ANY ADDITIONS OR CHANGES ON THIS SHEET MUST BE MADE OR CIRCLED IN Red. WITH DATE AND NAME OF PERSON MAKING CHANGE.

Do not extend notes this side of this line

RETURN TO
LOS ANGELES COUNTY SURVEYOR

F.B. 373 Pg. 41 Chief Party Notes by Moore Date 8-8-30

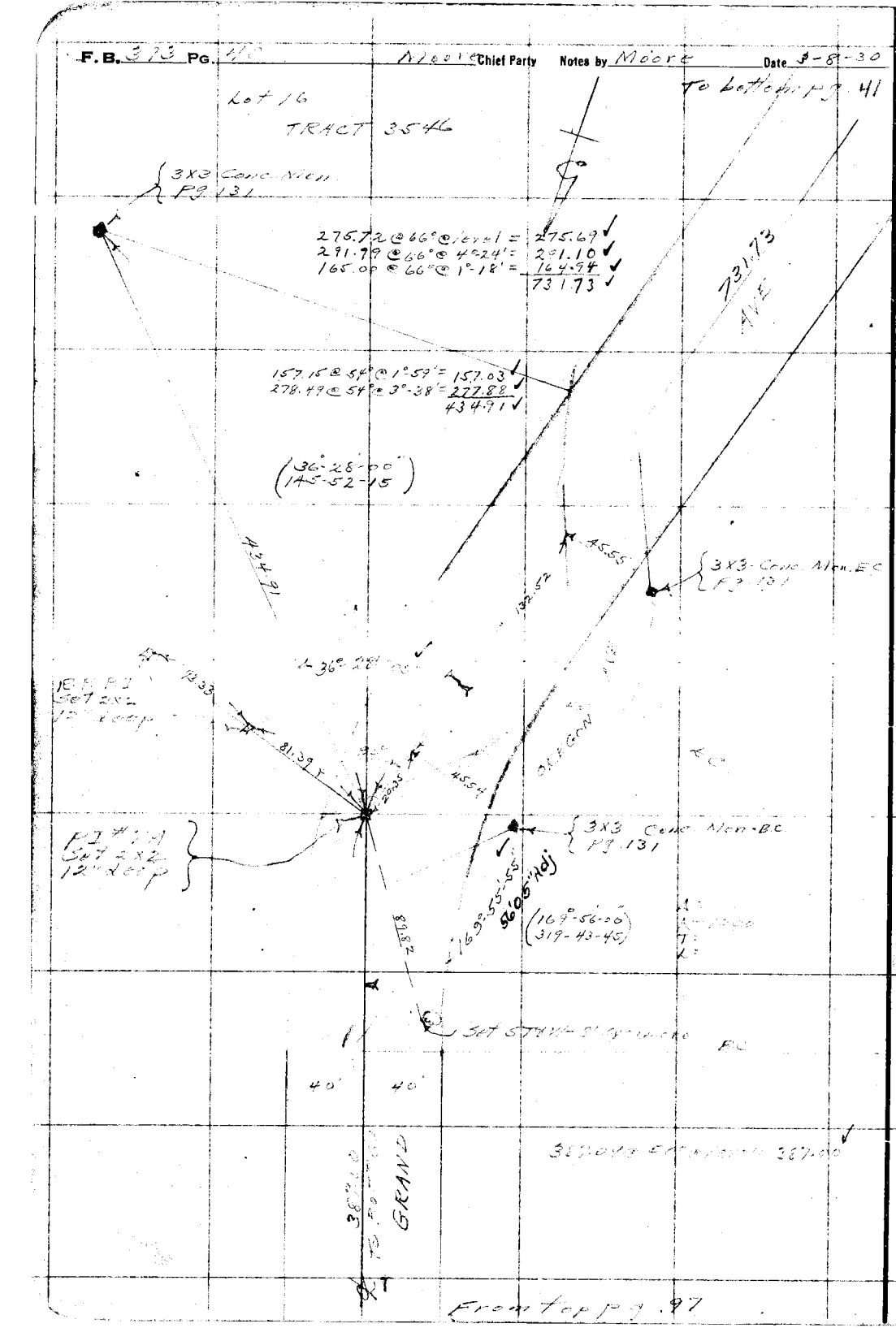


RETURN TO
LOS ANGELES COUNTY SURVEYOR

Do not extend notes this side of this line

Note: ANY ADDITIONS OR CHANGES ON THIS SHEET MUST BE MADE OR CIRCLED IN Red. WITH DATE AND NAME OF PERSON MAKING CHANGE.

Date [illegible] Notes by [illegible] Chief Party [illegible] F.B. 393 Pg. 41

| | |
|---|---|
| Platted by H.N. Bradstreet | W.O. No. 918 D.S.O. No. 46 |
| Date Mar. & Apr. 1930 | Location [illegible] |
| Map No. C.S.B-432 | Surveyed by [illegible] |
| Platting C'k'd by | Date 3-8-30 |
| Date | Indexed A. C. Johnson |

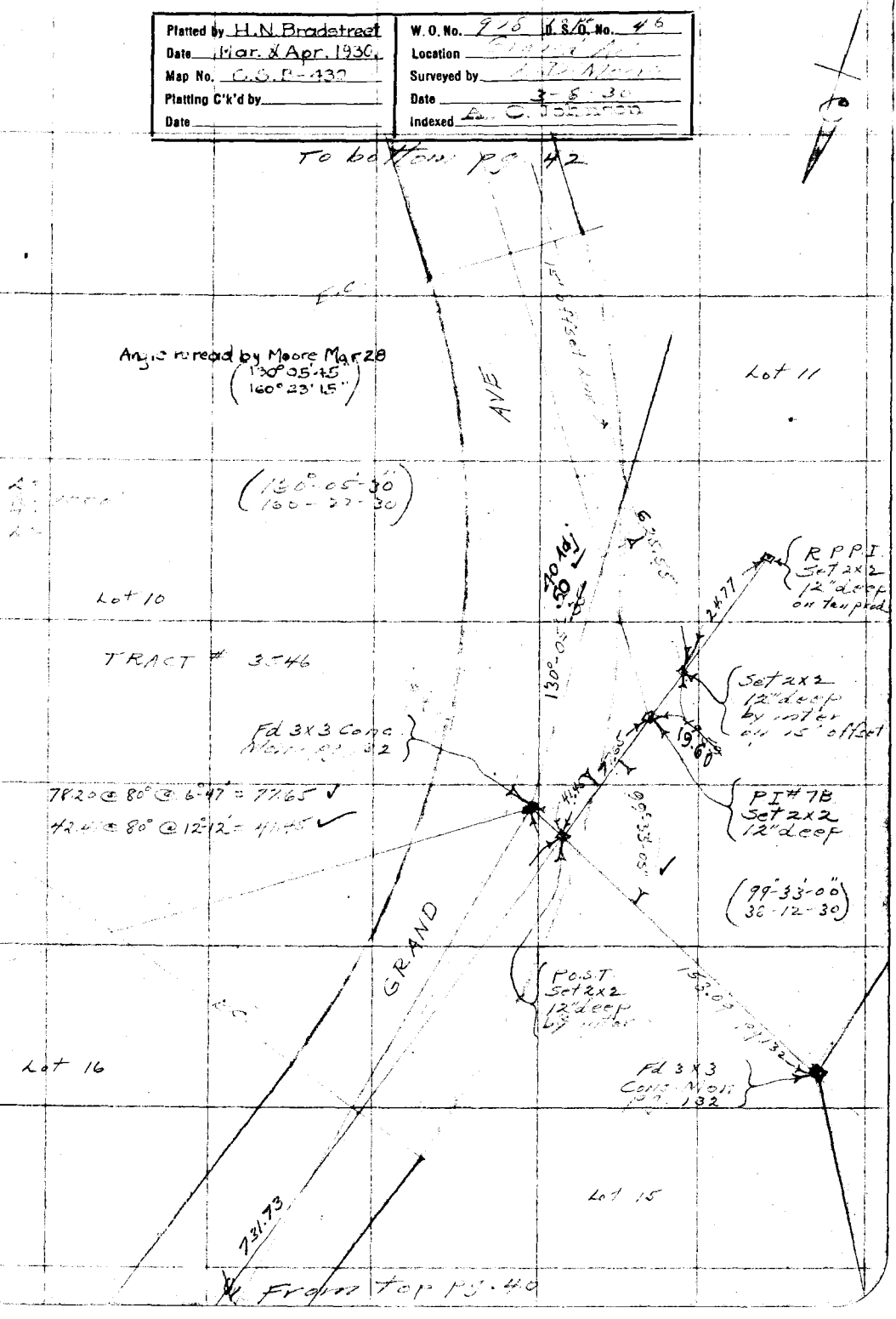


Note: ANY ADDITIONS OR CHANGES ON THIS SHEET MUST BE MADE OR CIRCLED IN Red. WITH DATE AND NAME OF PERSON MAKING CHANGE.

Do not extend notes this side of this line

RETURN TO
LOS ANGELES COUNTY SURVEYOR

F. B. 393 Pg. 42 Moore Chief Party Notes by Moore Date 3-10-30

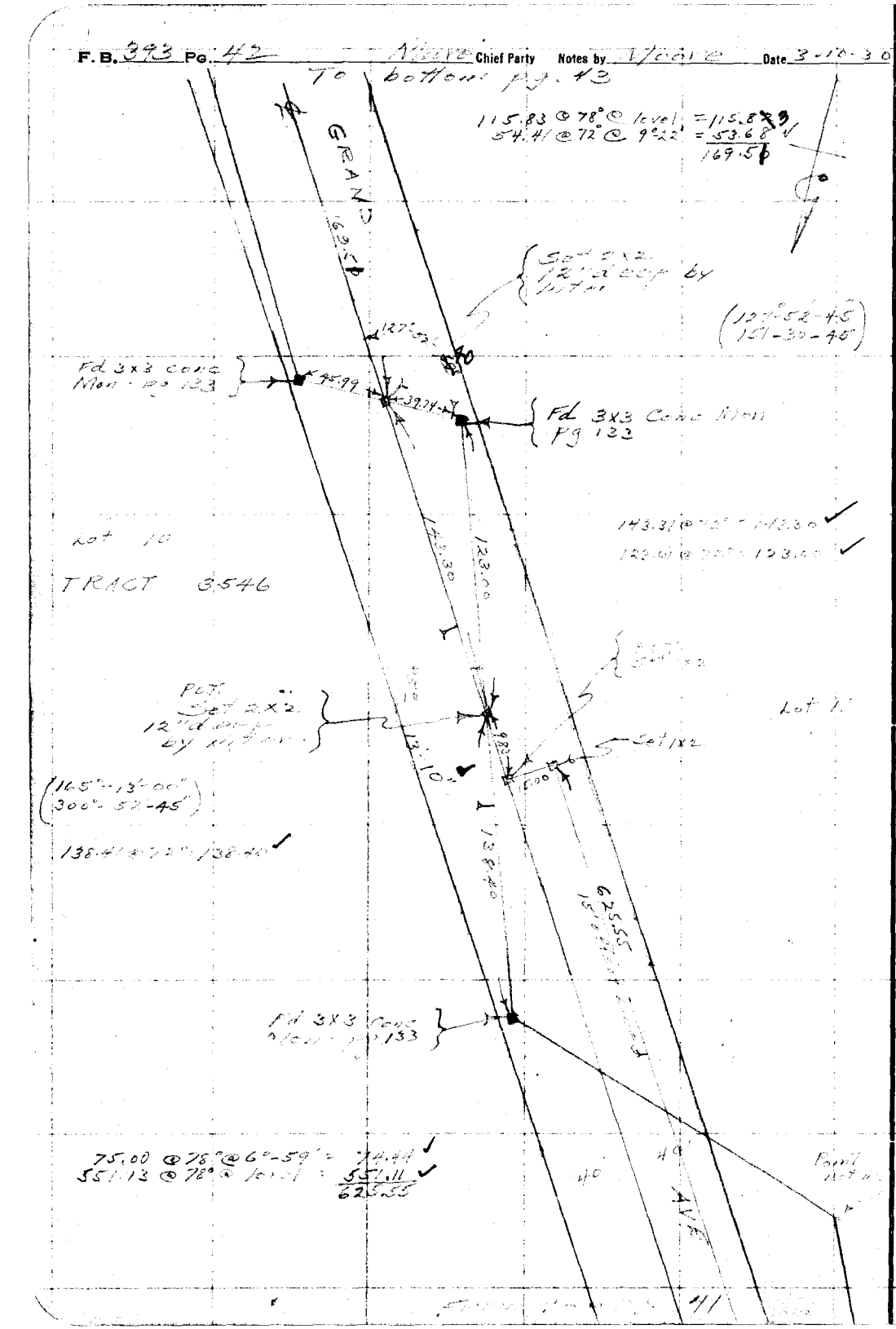


RETURN TO
LOS ANGELES COUNTY SURVEYOR

Do not extend notes this side of this line

Note: ANY ADDITIONS OR CHANGES ON THIS SHEET MUST BE MADE OR CIRCLED IN Red. WITH DATE AND NAME OF PERSON MAKING CHANGE.

Date [illegible] Notes by Moore Chief Party Moore F.B. 393 Pg. 43

| | |
|---|---|
| Platted by H.N. Bradstreet | W.O. No. [illegible] D.S.O. No. 46 |
| Date Mar. & Apr. 1930 | Location |
| Map No. C.S.B.-430 | Surveyed by |
| Platting C'k'd by | Date 3-10-30 |
| Date | Indexed |

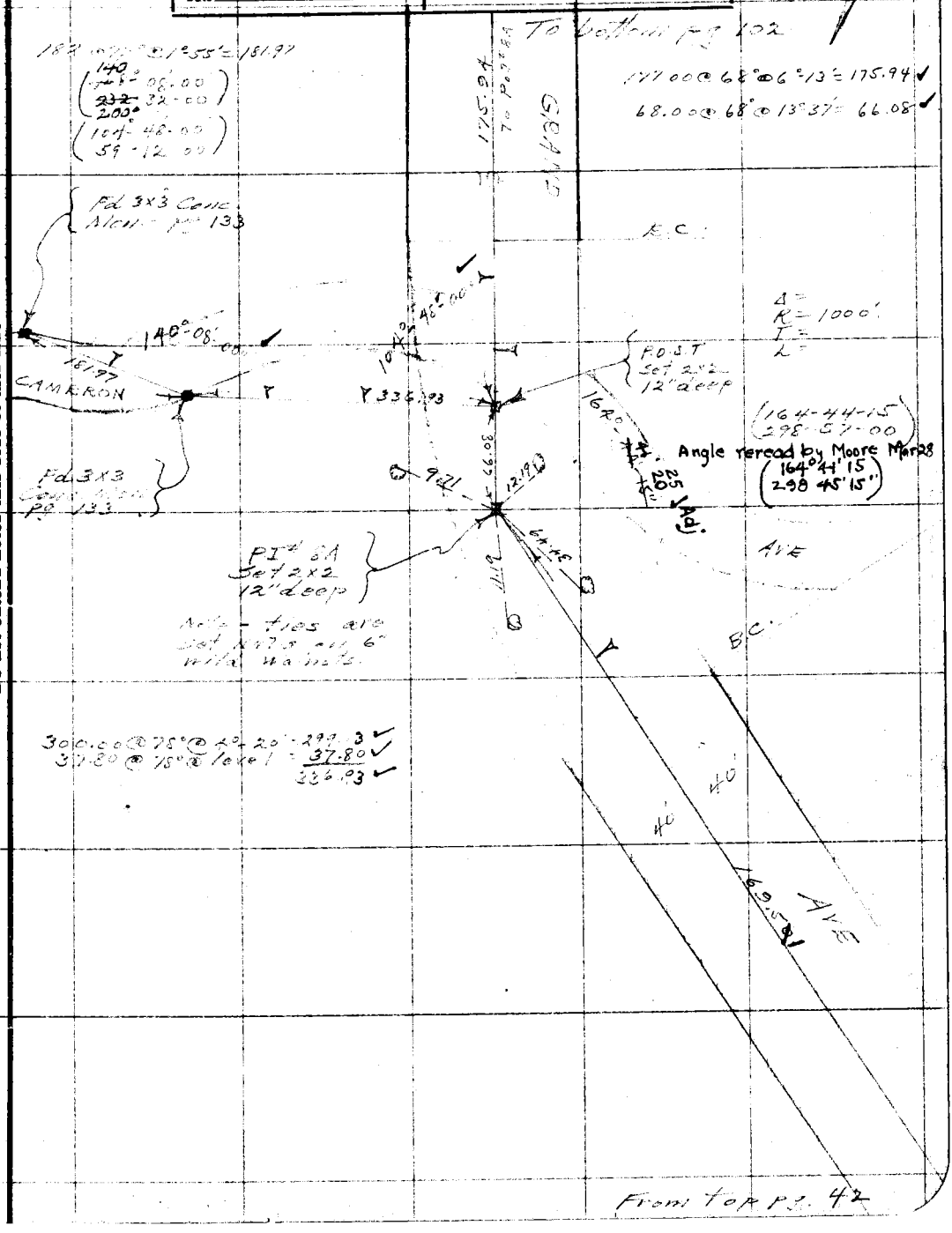


From top pg. 42

Note: ANY ADDITIONS OR CHANGES ON THIS SHEET MUST BE MADE OR CIRCLED IN Red. WITH DATE AND NAME OF PERSON MAKING CHANGE.

Do not extend notes this side of this line

RETURN TO LOS ANGELES COUNTY SURVEYOR

F.B. 393 Pg. 44 Chief Party Notes by Date

RETURN TO
LOS ANGELES COUNTY SURVEYOR

Note: ANY ADDITIONS OR CHANGES ON THIS SHEET MUST BE MADE OR CIRCLED IN Red. WITH DATE AND NAME OF PERSON MAKING CHANGE.

Do not extend notes this side of this line

Date _____ Notes by _____ Chief Party _____ F.B. 393 Pg. ~~8~~ 45

88° Tape

| | |
|---|---|
| Platted by HARRISON SMITH | W. O. No. 928 B. S. O. No. |
| Date 2-8-29 | Location Grand Ave |
| Map No. C.S.B-430-2 | Surveyed by Evans |
| Platting Ck'd by HH. Reynolds | Date 2-5-29 |
| Date 2-8-29. | Indexed A. C. Johnson |

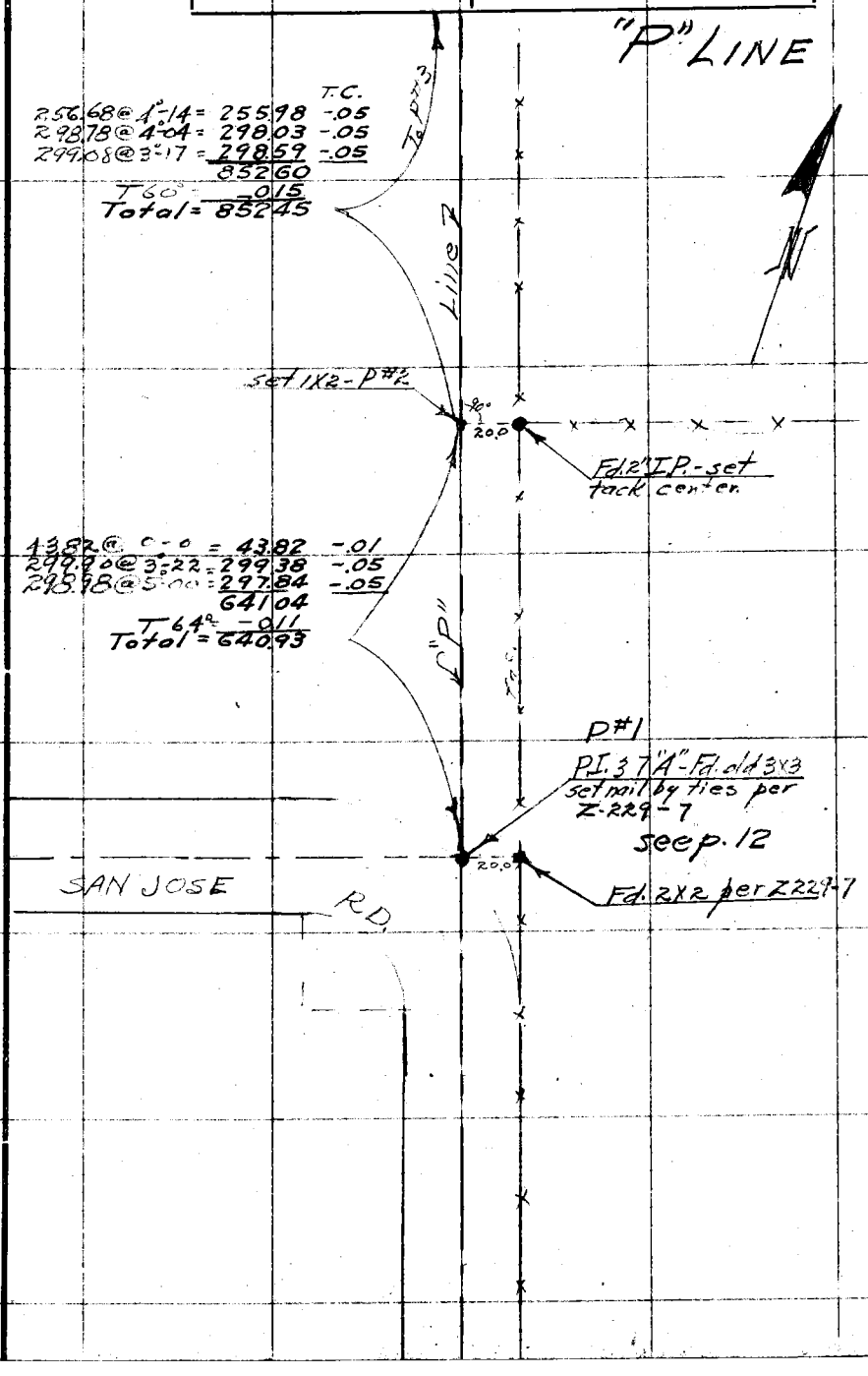


Note: ANY ADDITIONS OR CHANGES ON THIS SHEET MUST BE MADE OR CIRCLED IN Red. WITH DATE AND NAME OF PERSON MAKING CHANGE.

Do not extend notes this side of this line

RETURN TO
LOS ANGELES COUNTY SURVEYOR

F.B. 393 Pg. 46 Chief Party Notes by Date

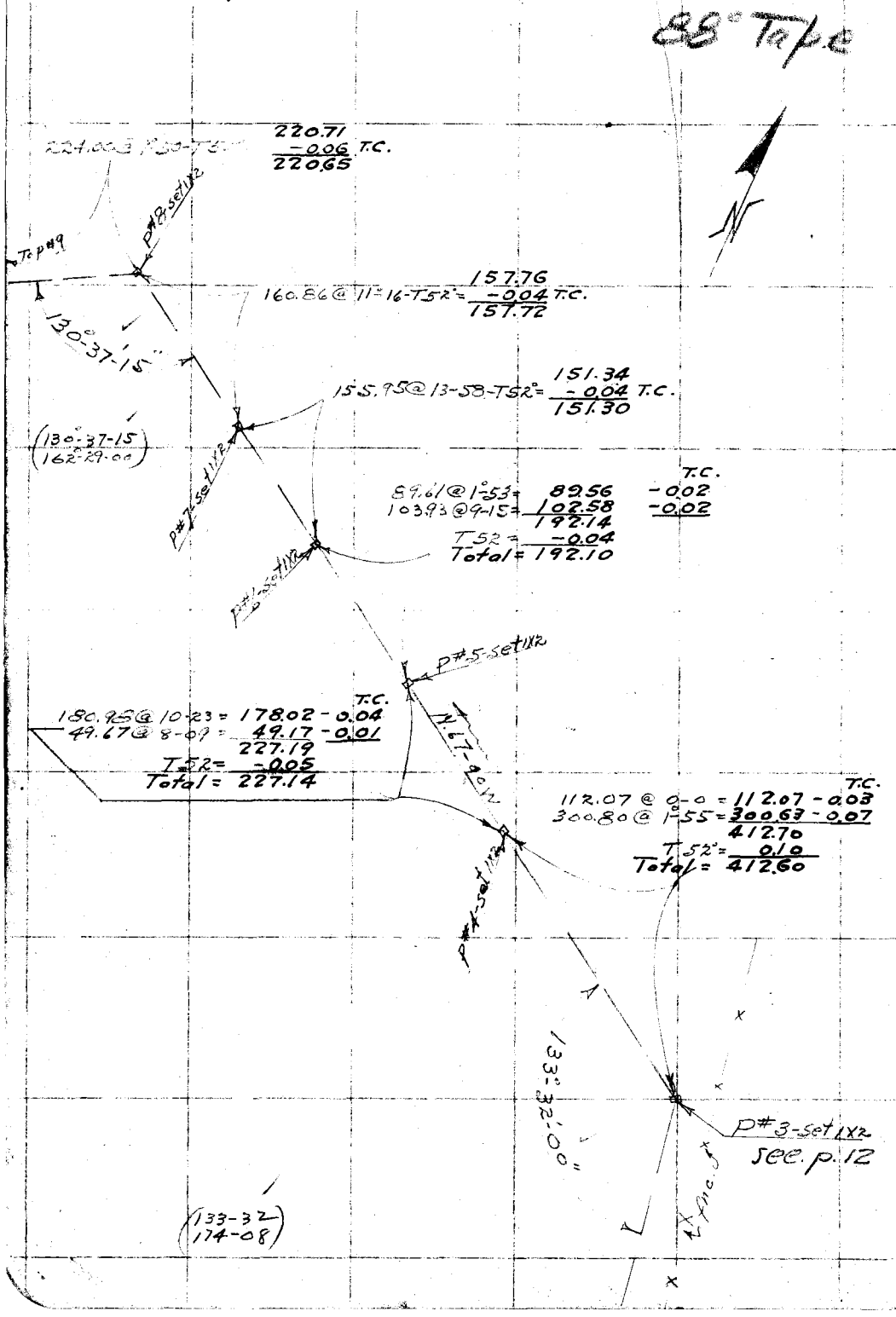


RETURN TO
LOS ANGELES COUNTY SURVEYOR

Do not extend notes this side of this line

Note: ANY ADDITIONS OR CHANGES ON THIS SHEET MUST BE MADE OR CIRCLED IN Red. WITH DATE AND NAME OF PERSON MAKING CHANGE.

Date _____ Notes by _____ Chief Party _____ F.B. 393 Pg 47

88° Tape

| | |
|---|---|
| Platted by | W. O. No. 928 D. S. O. No. |
| Date 2-8-29 | Location Grant Ave |
| Map No. C.S.B. 430-2 | Surveyed by [illegible] |
| Platting Ck'd by H.H. Reynolds. | Date 2-6-29 |
| Date 2-8-29. | Indexed G. C. Johnson |

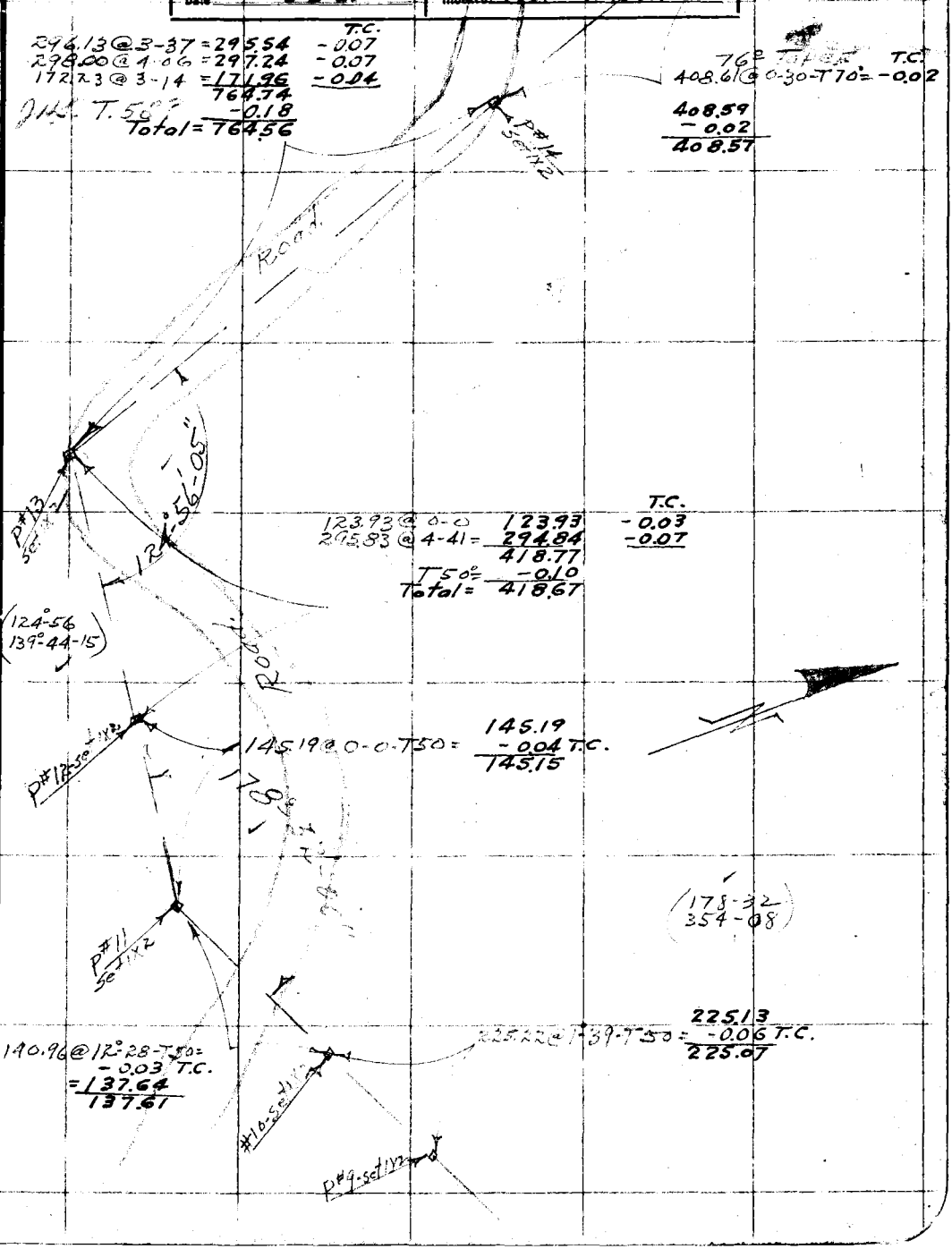


| | | T.C. |
|---|---|---|
| 296.13 @ 3-37 = | 295.54 | -0.07 |
| 298.00 @ 4-06 = | 297.24 | -0.07 |
| 172.23 @ 3-14 = | 171.96 | -0.04 |
| | 764.74 | |
| T. 58° | -0.18 | |
| Total = | 764.56 | |

76° Tape T.C.
408.61 @ 0-30-T70° = -0.02

408.59
-0.02
408.57

| | | T.C. |
|---|---|---|
| 123.93 @ 0-0 | 123.93 | -0.03 |
| 295.83 @ 4-41 = | 294.84 | -0.07 |
| | 418.77 | |
| T50° = | -0.10 | |
| Total = | 418.67 | |

(124°-56
139°-44-15)

145.19 @ 0-0-T50 = 145.19
-0.04 T.C.
145.15

(178-32
354-08)

225.22 @ 1-39-T50 = 225.13
-0.06 T.C.
225.07

140.96 @ 12°-28-T50 =
-0.03 T.C.
= 137.64
137.61

Note: ANY ADDITIONS OR CHANGES ON THIS SHEET MUST BE MADE OR CIRCLED IN Red. WITH DATE AND NAME OF PERSON MAKING CHANGE.

Do not extend notes this side of this line

RETURN TO
LOS ANGELES COUNTY SURVEYOR

F. B. 393 Pg. 48 Chief Party Notes by Date

RETURN TO
LOS ANGELES COUNTY SURVEYOR

Note: ANY ADDITIONS OR CHANGES ON THIS SHEET MUST BE MADE OR CIRCLED IN Red. WITH DATE AND NAME OF PERSON MAKING CHANGE.

Do not extend notes this side of this line

Date 2/20 [illegible] Notes by [illegible] Chief Party [illegible] F.B. 393 Pg. 49

| | |
|---|---|
| Platted by H.E. Clyne | W. O. No. 428 D. S. O. No. |
| Date Feb 25 1929 | Location [illegible] |
| Map No. C.S.B. 430-2 | Surveyed by |
| Platting C'k'd by J.H. Smith | Date 2/20/29 |
| Date 2-25-29. | Indexed A. C. Johnson |

Additions in red by Clyne.

# "P" LINE - GRAND AVE EXT.

{ 300' tape #10, std @ 64°F
Berger transit #15695
Mag Va. [illegible] = 15°45'E }

To bottom pg 50

P#17 (Set 1X2)

132.06 @ 0°00 .02
T=60°F
132.04 @ 0°00'
132.04

132.04

(set 1X1)

273.62 @ 1°41' .04
T=60°F
-.04 = 273.58 @ 1°-41' =
273.46

273.46
N 40°[illegible]
561.40'

P#16 A (set nail [illegible] 1X2, N. edge road)

158.05 @ 9°25' .02
T=60°F
-.02 158.03 @ 9°25' =
155.90

155.90

P#16 (Set 1X2)

130°-55'-00"
4) 163-[illegible]-00
130-55-00

84.65 @ [illegible] .01
T=58°F
-0.01 84.64 @ 6°16" =
84.13'

84.13

Ch. pt. set (1X2)

258.73
342.86

264.97 @ 12°25' .04
T=58°F
-0.04 = 264.93 @ 12°25' =
258.73

P#15 Fd [illegible]

149°59'[illegible]

14[illegible]
4) 239-[illegible]
14[illegible]

P#14 (Fd [illegible])

Note: ANY ADDITIONS OR CHANGES ON THIS SHEET MUST BE MADE OR CIRCLED IN Red, WITH DATE AND NAME OF PERSON MAKING CHANGE.

Do not extend notes this side of this line

RETURN TO
LOS ANGELES COUNTY SURVEYOR

F.B. 393 Pg. ~~10~~ 50 J.H. Bender Chief Party Notes by [illegible] Date [illegible]

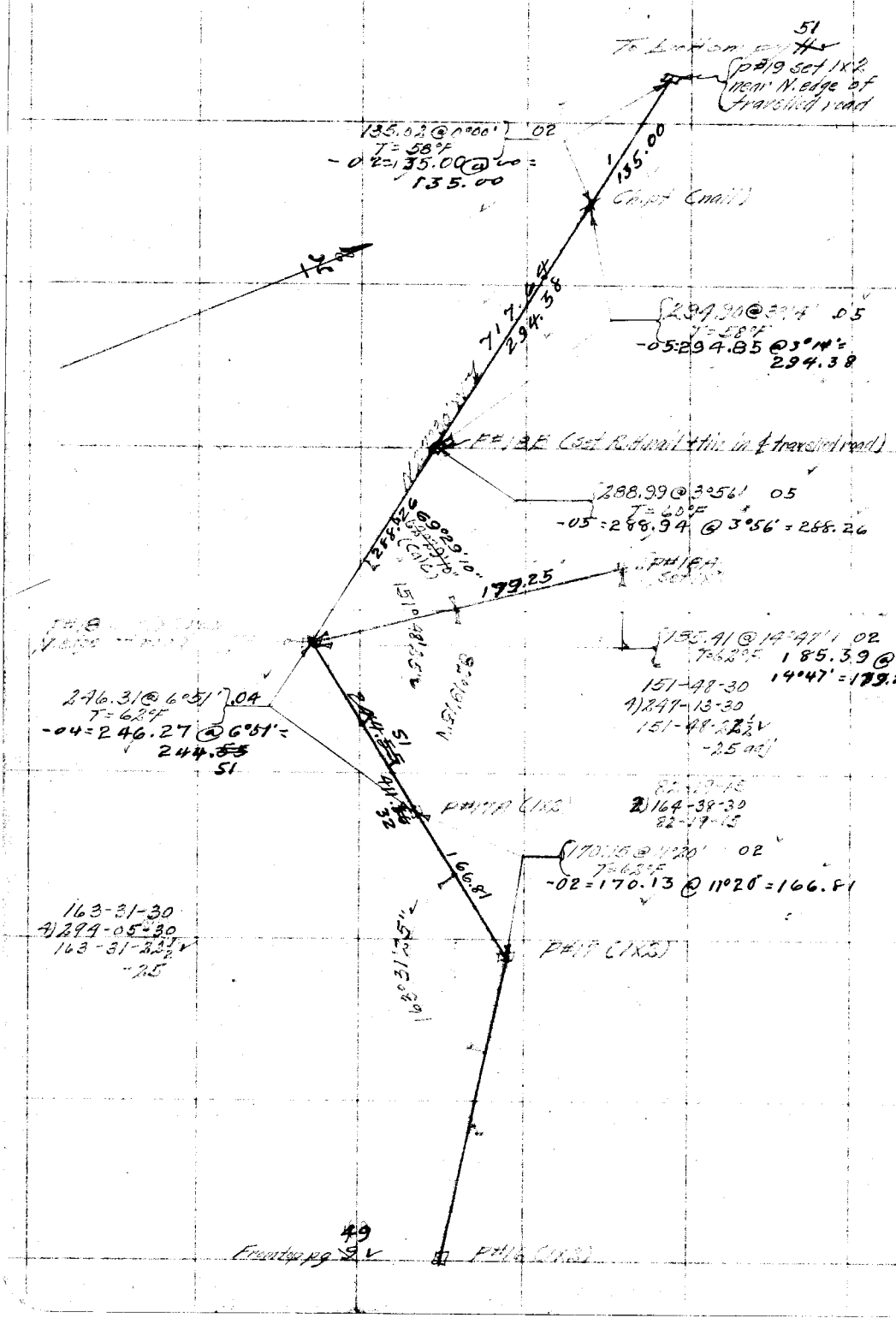


RETURN TO
LOS ANGELES COUNTY SURVEYOR

Do not extend notes this side of this line

Note: ANY ADDITIONS OR CHANGES ON THIS SHEET MUST BE MADE OR CIRCLED IN Red. WITH DATE AND NAME OF PERSON MAKING CHANGE.

Date 2/20/29 Notes by [illegible] Chief Party J.H. [illegible] F.B. 393 Pg. 51

| | |
|---|---|
| Platted by H.E. Clyne | W.O. No. 928 D.S.O. No. |
| Date 2-25-29 | Location [illegible] |
| Map No. C.S.B-430-2 | Surveyed by [illegible] |
| Platting C'k'd by J.H. Smith | Date 2/20/29 |
| Date 2-25-29. | Indexed A.C.J. |

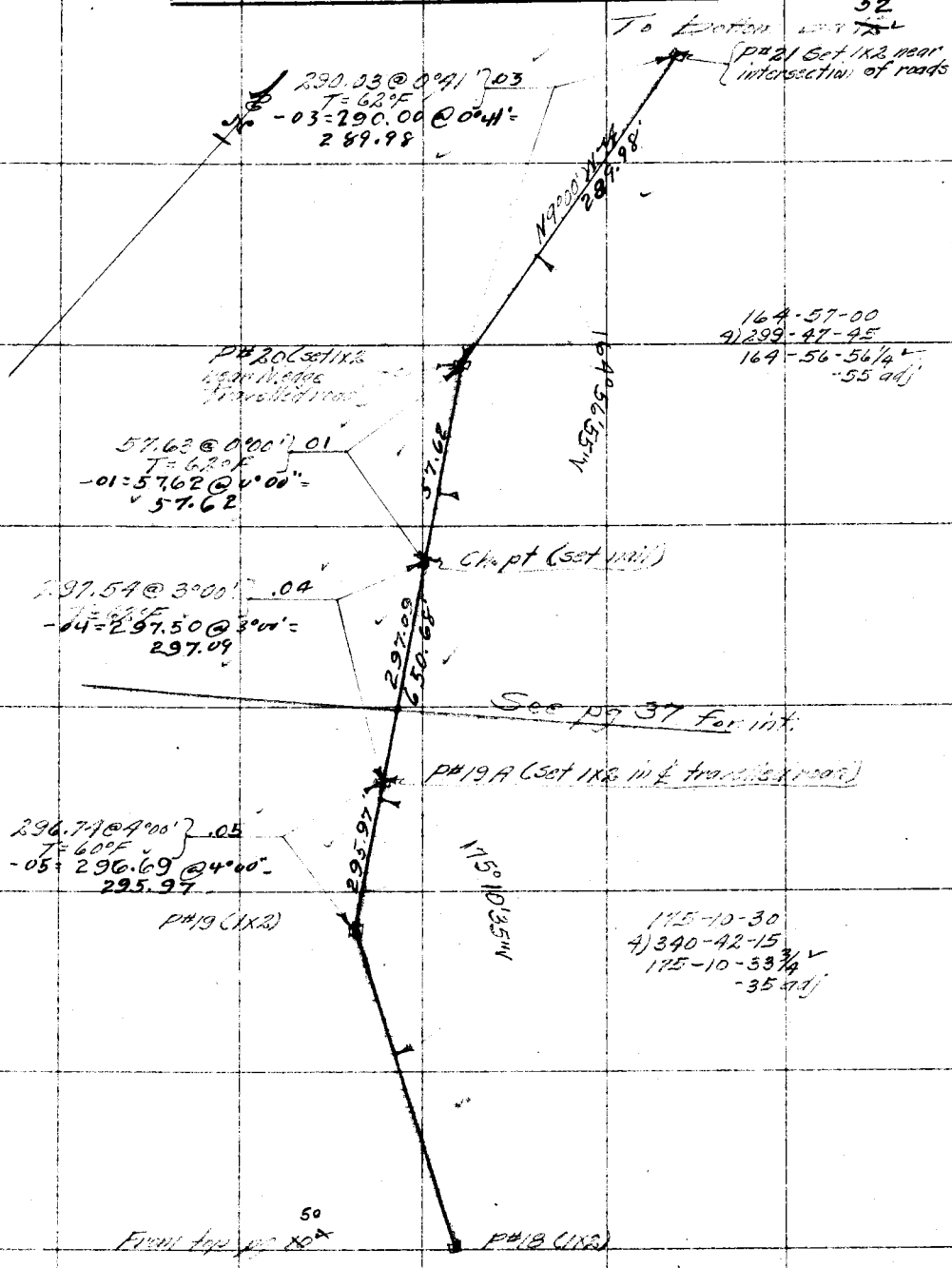


Note: ANY ADDITIONS OR CHANGES ON THIS SHEET MUST BE MADE OR CIRCLED IN Red. WITH DATE AND NAME OF PERSON MAKING CHANGE.

Do not extend notes this side of this line

RETURN TO
LOS ANGELES COUNTY SURVEYOR

F.B. 393 Pg. ~~12~~ 52 J.H. Bender Chief Party Notes by Bender Date 2/20/29

100 ft. Tape #034 Standard at 76°F
C.E. Brunty 3/23/29

| | | |
|---|---|---|
| 520.00 @ 0°00 @ 60°F = | ~~519.99~~ | 519.95 |
| 99.24 @ 15°48 @ 60°F = | ~~95.49~~ | 95.48 |
| 101.00 @ 6°10 @ 62°F = | ~~100.42~~ | 100.41 |
| 101.00 @ 5°09 @ 62°F = | ~~100.59~~ | 100.58 |
| 12.51 @ 0°00 @ 62°F = | 12.51 | 12.51 |
| | ~~829.00~~ | 828.93 |

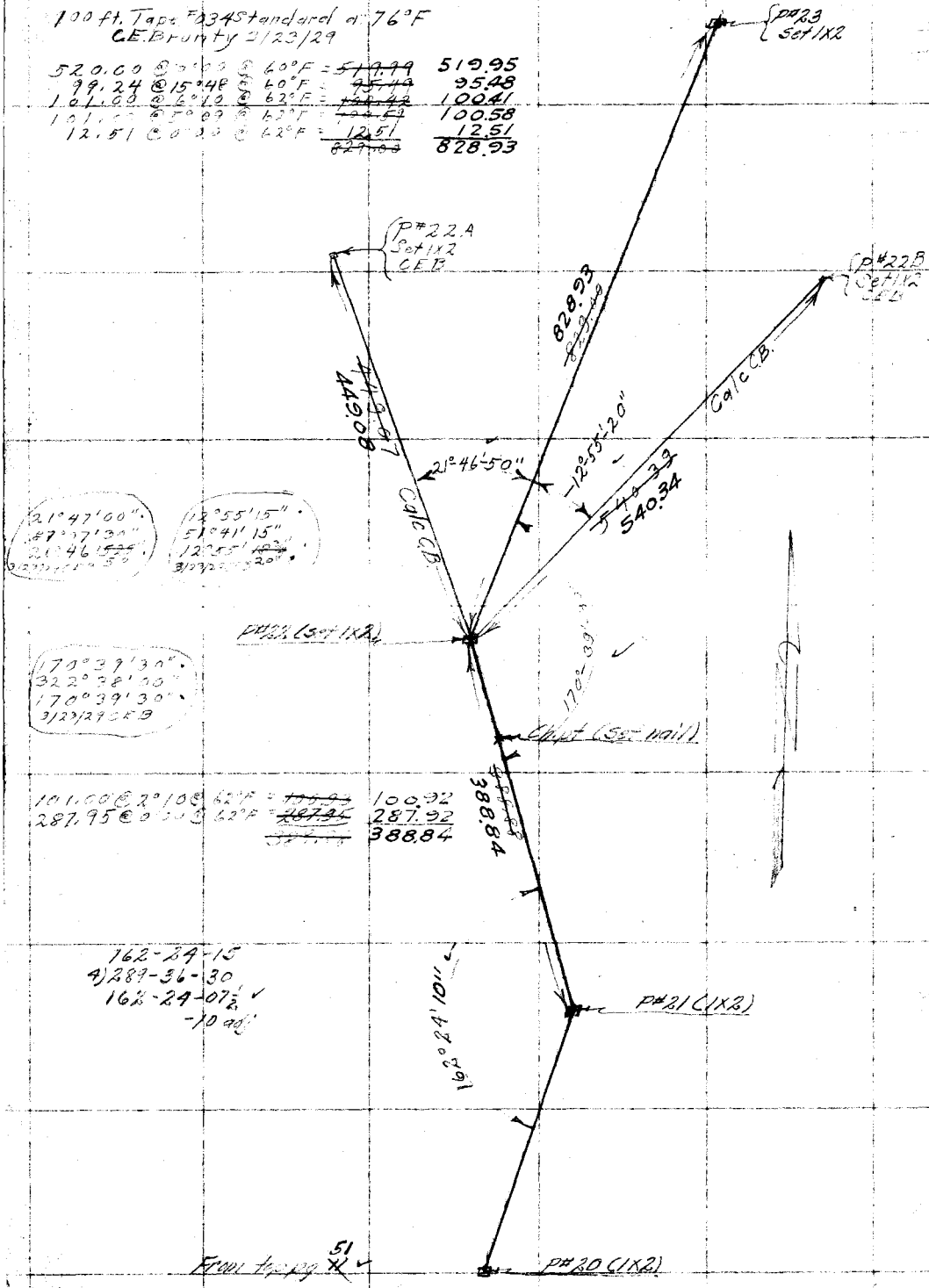


21°47'00"
87°07'30"
21°46'50"
3/23/29 CEB

12°55'15"
51°41'15"
12°55'20"
3/23/29 CEB

170°39'30"
322°38'00"
170°39'30"
3/23/29 CEB

| | | |
|---|---|---|
| 101.00 @ 2°10 @ 62°F = | ~~100.93~~ | 100.92 |
| 287.95 @ 0°00 @ 62°F = | ~~287.95~~ | 287.92 |
| | ~~388.88~~ | 388.84 |

162-24-15
4) 289-36-30
162-24-07½
-10 adj

From top pg ~~11~~ 51

RETURN TO
LOS ANGELES COUNTY SURVEYOR

Do not extend notes this side of this line

Note: ANY ADDITIONS OR CHANGES ON THIS SHEET MUST BE MADE OR CIRCLED IN Red. WITH DATE AND NAME OF PERSON MAKING CHANGE.

Date 3/23/29 Notes by Brunty Chief Party C E Brunty F.B. 393 Pg. 53

| | |
|---|---|
| Platted by H. E. Clyne | W. O. No. 928 D. S. O. No. |
| Date 2-25-29 | Location Grand Ave. Ext. |
| Map No. C.S.B.430-2 | Surveyed by C E Brunty |
| Platting C'k'd by J. H. Smith | Date March 23, 1929 |
| Date 2-25-29 | Indexed A.C.J. 1929 |

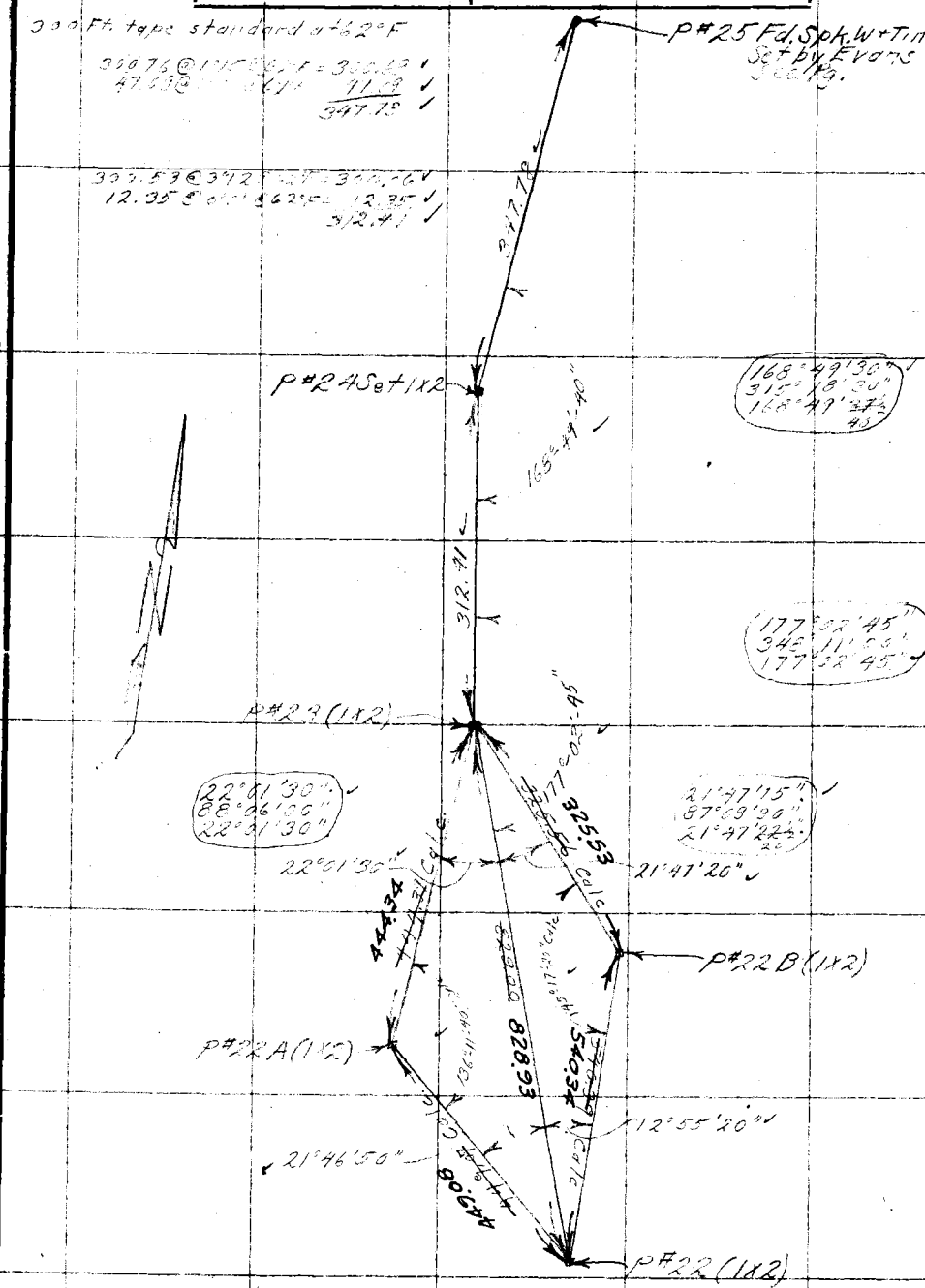


Note: ANY ADDITIONS OR CHANGES ON THIS SHEET MUST BE MADE OR CIRCLED IN Red. WITH DATE AND NAME OF PERSON MAKING CHANGE.

Do not extend notes this side of this line

RETURN TO
LOS ANGELES COUNTY SURVEYOR

F. B. 393 Pg. 54/74 Brunty Chief Party Notes by Brunty Date 3-23-29

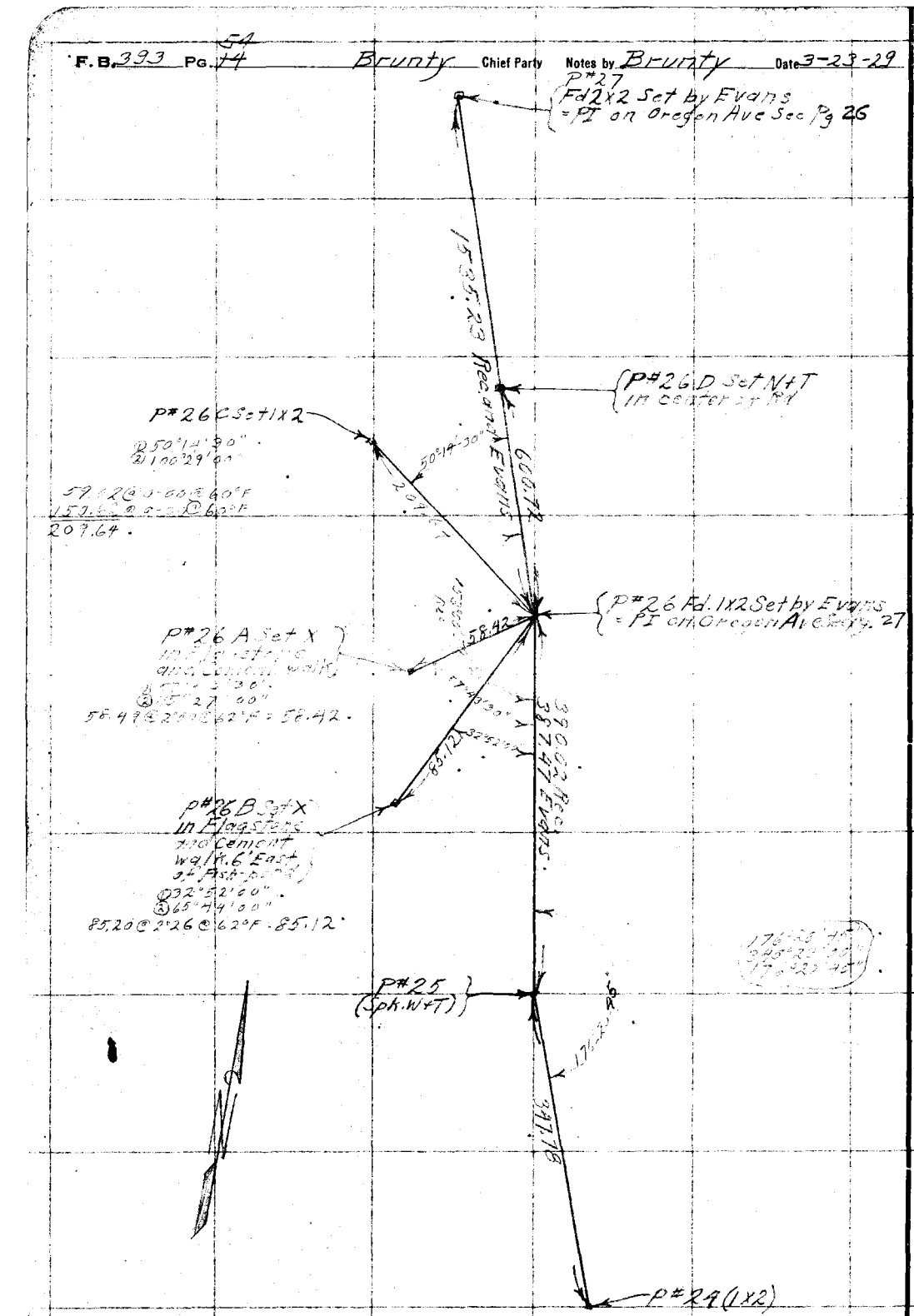


RETURN TO
LOS ANGELES COUNTY SURVEYOR

Do not extend notes this side of this line

Note: ANY ADDITIONS OR CHANGES ON THIS SHEET MUST BE MADE OR CIRCLED IN Red. WITH DATE AND NAME OF PERSON MAKING CHANGE.

Date _____ Notes by _____ Chief Party _____ F.B. 393 Pg. 55

| | |
|---|---|
| Plotted by H.E. Clyne | W.O. No. 928 D.S.O. No. |
| Date 2-25-29 | Location Grand Ave. Ext. |
| Map No. C.S.B-430-2 | Surveyed by C.E. Brunty |
| Plotting C'k'd by J.H. Smith | Date March 1929 |
| Date 2-25-29 | Indexed A.C. Johnson |

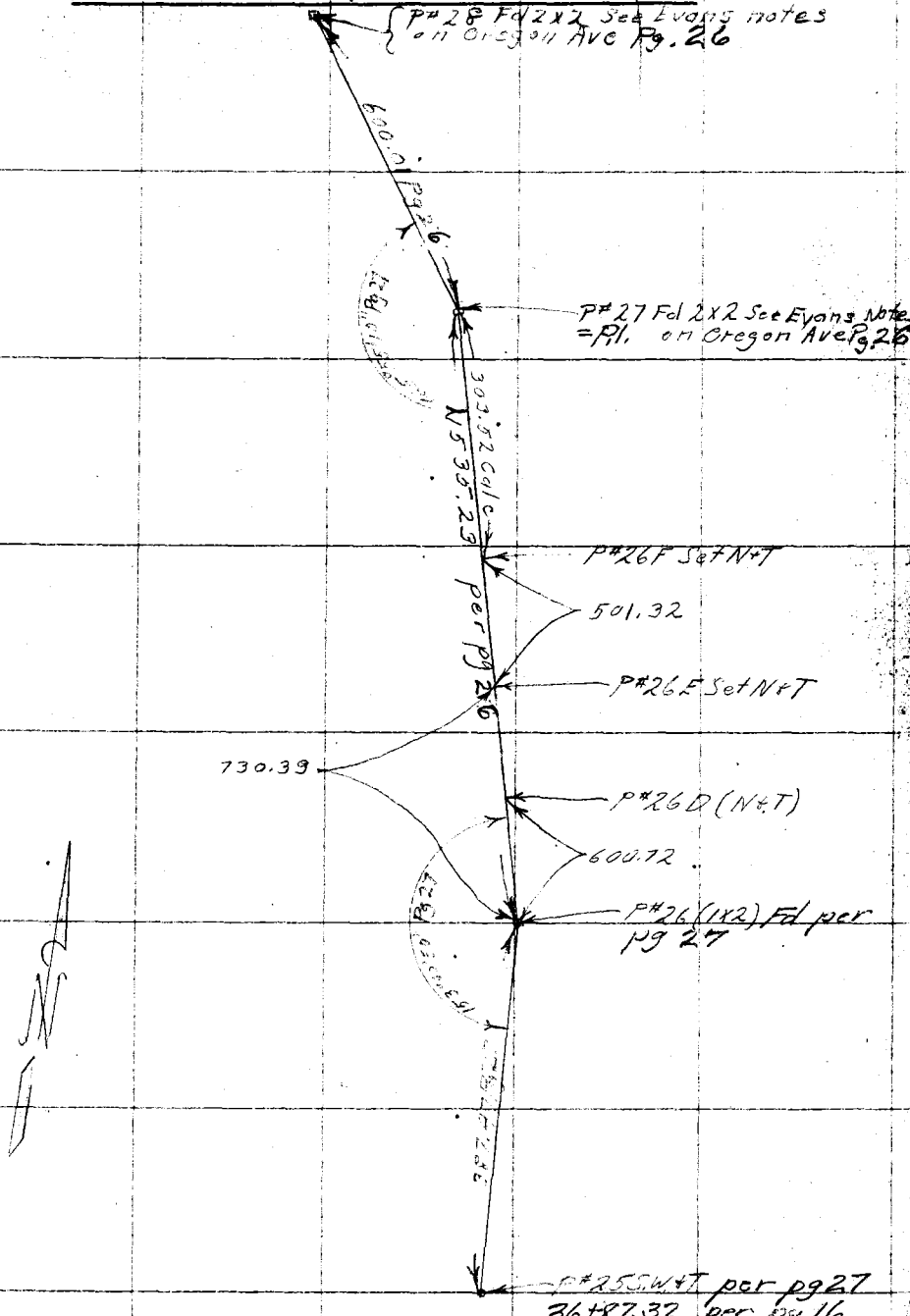


Notes: ANY ADDITIONS OR CHANGES ON THIS SHEET MUST BE MADE OR CIRCLED IN Red. WITH DATE AND NAME OF PERSON MAKING CHANGE.

Do not extend notes this side of this line

RETURN TO LOS ANGELES COUNTY SURVEYOR

F.B. 393 Pg. 56 Brunty Chief Party Notes by Brunty Date 3-26-29

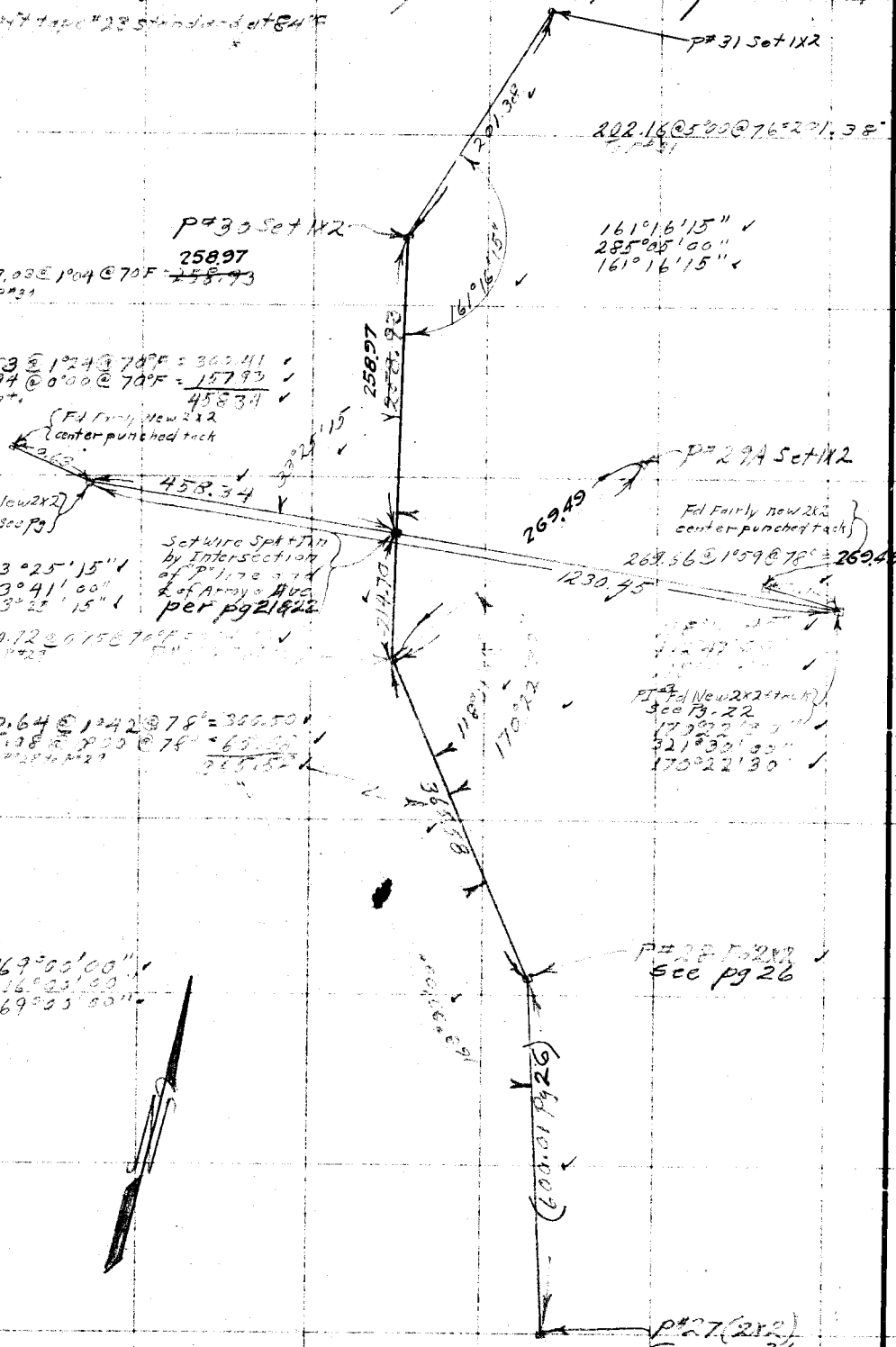


RETURN TO
LOS ANGELES COUNTY SURVEYOR

Do not extend notes this side of this line

Note: ANY ADDITIONS OR CHANGES ON THIS SHEET MUST BE MADE OR CIRCLED IN Red. WITH DATE AND NAME OF PERSON MAKING CHANGE.

Date 3-26-29 Notes by Brunty Chief Party Brunty F.B. 393 Pg. 57

| | |
|---|---|
| Platted by H. E. Clyne | W. O. No. 928 D. S. O. No. |
| Date 2-25-29 | Location Grand Ave. Ext. |
| Map No. C.S.B-430-2 | Surveyed by C.E. Brunty |
| Platting C'k'd by J. H. Smith | Date March 1929 |
| Date 2-25-29 | Indexed A. C. L. |

Notes: ANY ADDITIONS OR CHANGES ON THIS SHEET MUST BE MADE OR CIRCLED IN Red. WITH DATE AND NAME OF PERSON MAKING CHANGE.

Do not extend notes this side of this line

RETURN TO LOS ANGELES COUNTY SURVEYOR

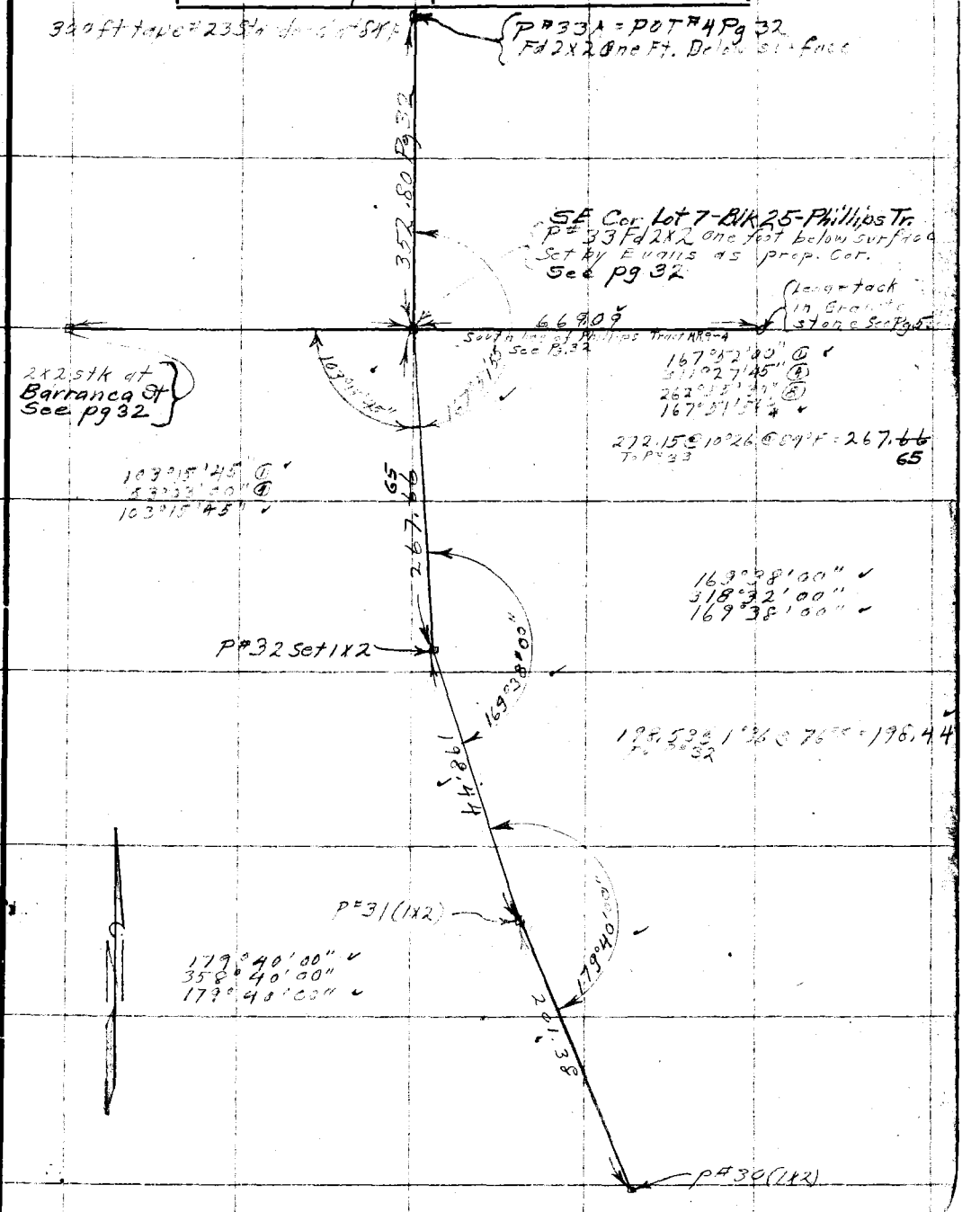

F. B. 393 Pg. 58 Brunty Chief Party Notes by Brunty Date 3-28-29




RETURN TO
LOS ANGELES COUNTY SURVEYOR

Do not extend notes this side of this line

Note: ANY ADDITIONS OR CHANGES ON THIS SHEET MUST BE MADE OR CIRCLED IN Red. WITH DATE AND NAME OF PERSON MAKING CHANGE.

Date 3-23-29 Notes by Brunty Chief Party Brunty F. B. 393 Pg. 59

| | |
|---|---|
| Plotted by [illegible] | [illegible] |
| Date Aug. '29 | Location Grand Ave Ext |
| Map No. C.S.B. 430-[illegible] | Surveyed by C E Brunty |
| Plotting C'k'd by [illegible] | Date March 1929 |
| Date Nov. '29 | [illegible] A. C. Johnson |

(Cont. [illegible] Pg. 55)

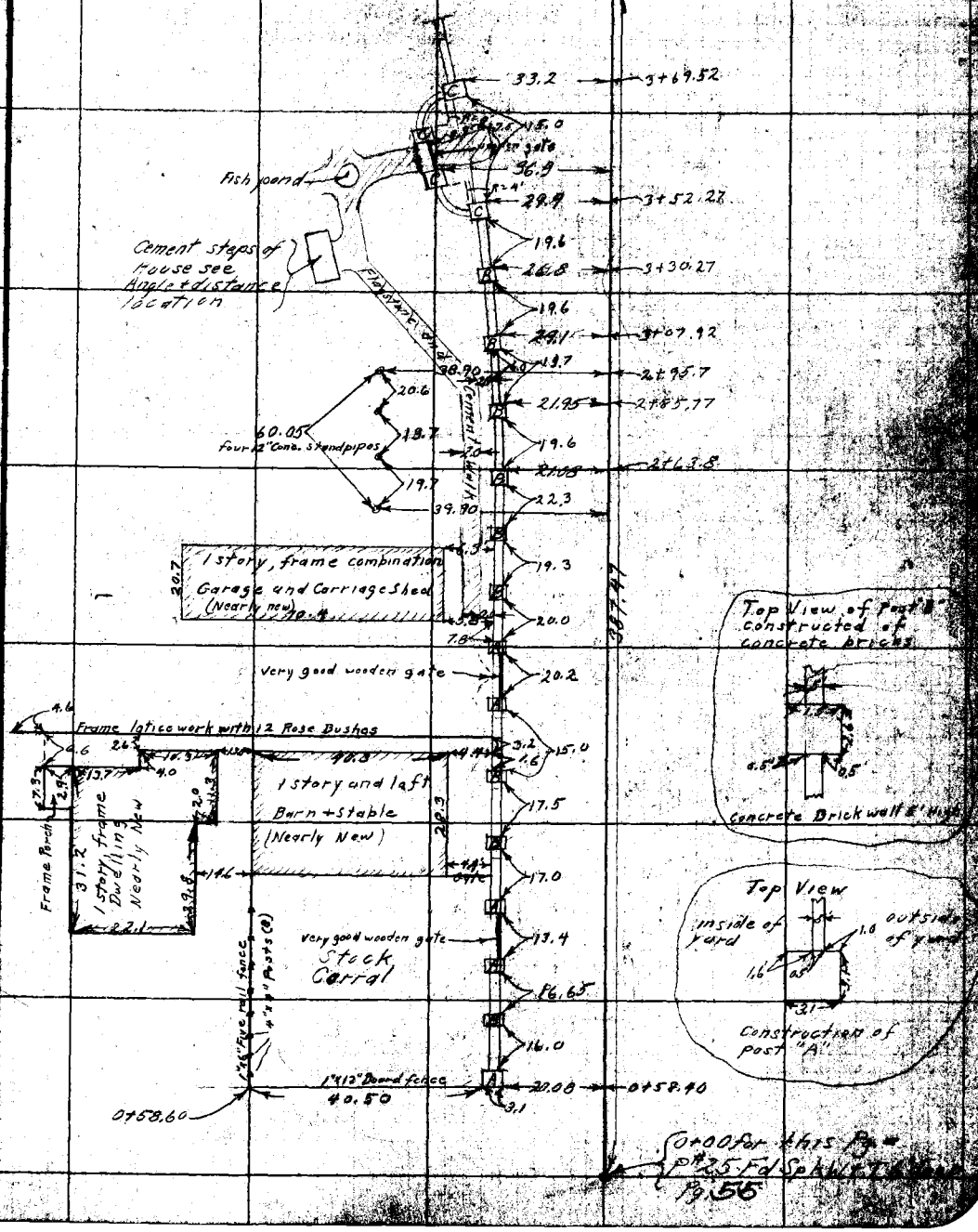


Note: ANY ADDITIONS OR CHANGES ON THIS SHEET MUST BE MADE OR CIRCLED IN RED WITH DATE AND NAME OF PERSON MAKING CHANGE.

RETURN TO LOS ANGELES COUNTY SURVEYOR

Do not extend notes this side of this line

F.B. 393 Pg. 60 Bruntz Chief Party Notes by V.R.Wilson Date 3-23-27

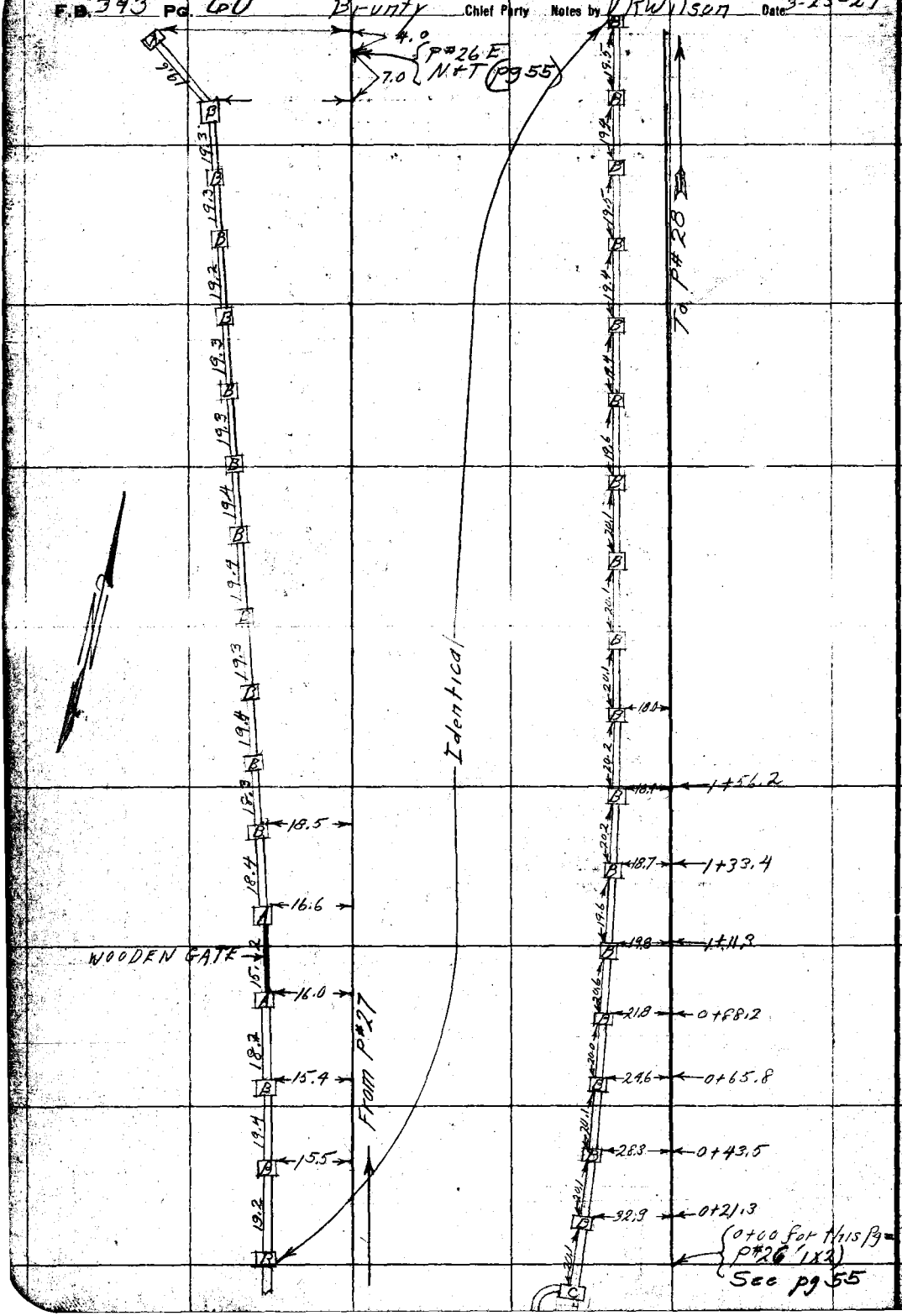


RETURN TO
LOS ANGELES COUNTY SURVEYOR

Notes: ANY ADDITIONS OR CHANGES ON THIS SHEET MUST BE MADE OR CIRCLED IN Red. WITH DATE AND NAME OF PERSON MAKING CHANGE.

Do not extend notes this side of this line.

Date 3-24-29 Notes by Brunty Chief Party Brunty F. B. 393 Pg. 61

Plotted by E.W.S. | Page No. 238
Base Aug., 1929 | Location Grand Ave Ext.
Map No. C.S.B-430-sh#1 | Surveyed by C.E. Brunty
Plotting Checked by [illegible] | Date March 1929
Date Nov. '29 | Inked A.C.J.

| Inst. At | Sight on | Horiz. Angle | Level Dist. | Remarks |
|---|---|---|---|---|
| P# A | P# 27 | 139-16 | 44.30 | House Corner A |
| | | 156-37 | 24.35 | " " B |
| | | 257-39 | 96.30 | " " C |
| | | 273-31 | 54.75 | " " D |
| | | 206-12 | 69.20 | " " E |
| | | 216-31 | 69.65 | " " F |
| | | 23-01 | 10.5 | PRC center of walk at gate |
| | | 222-17 | 8.0 | center of Fish Pond |
| | | 225-30 | 56.40 | End of Bench 4' wide |
| | | 233-47 | 52.00 | " " " |
| | | 213-36 | 49.9 | h |
| | | 225-00 | 69.0 | I |
| | | 278-04 | 47.8 | J |
| | | 133-37 | 29.3 | K |
| | | 101-36 | 62.5 | L |
| | | 282-09 | 28.0 | 12" umbrella Tr |
| | | 289-50 | 30.0 | " " " |
| | | 283-01 | 14.0 | Sprinkler 3/4" |
| | | 292-23 | 37.2 | " |
| | | 115-28 | 18.6 | 12" umbrella Tr |
| | | 323-27 | 21.5 | 3/4 sprinkler " |
| | | 111-01 | 9.6 | 3/4" Sprinkler |
| | | 114-29 | 31.0 | " |
| | | 117-31 | 39.0 | " hydrant |
| | | 216-16 | 43.0 | " Sprinkler |
| | | 231-08 | 62.0 | 12" Acacia |
| P# B | P# 27 | | | |
| | | 124-40 | 47.0 | 8" Walnut |
| | | 133-30 | 76.0 | " " |
| | | 145-40 | 17.0 | 16" umbrella |
| | | 155-40 | 37.0 | 4" Orange |

and Sketch

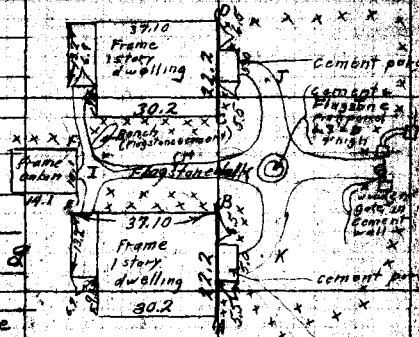


Note xxx = Small shrubs Value unknown.

Notes: ANY ADDITIONS OR CHANGES ON THIS SHEET MUST BE MADE BY CIRCLED NUMBER WITH DATE AND NAME OF PERSON MAKING CHANGE.

Do not extend notes this side of this line

LOS ANGELES COUNTY SURVEYOR

F.B. 393 Pg. 62 C.E. Brunty Chief Party Notes by V.R.W. Date Mar. '29"

| | | |
|---|---|---|
| 152-05 | 56.5 | 4" Orange |
| 150-08 | 66.0 | " " |
| 165-35 | 80.0 | " " |
| 172-20 | 62.0 | " " |
| 183-20 | 46.0 | " " |
| 188-30 | 23.0 | 8" Peach |
| 216-10 | 35.0 | " " |
| 214-00 | 48.4 | " " |
| 199-12 | 62.0 | 4" Orange |
| 186-35 | 77.0 | " " |
| 178-35 | 89.0 | " " |
| 197-00 | 91.0 | " " |
| 208-25 | 79.0 | " " |
| 219-40 | 66.0 | 6" Peach |
| 223-05 | 84.0 | " " |
| Int. Sight. # 26C # P26 | | |
| 351-10 | 122.00 | 6" Orange |
| 353-[illegible] | [illegible] | 14" Stand [illegible] |
| 355-30 | 106.00 | " " " |
| 352-25 | 101.0 | 6" Orange |
| 355-20 | 77.50 | " " |
| 357-20 | 88.0 | 14" Stand Pipe |
| 339-30 | 71.0 | 6" orange |
| 340-40 | 92.50 | " " |
| 341-10 | 116.0 | " " |
| 340-30 | 141.0 | 5" Walnut |
| 347-40 | 146.0 | 10" Shade Tr. Stump |
| 330-30 | 113.0 | 6" orange |
| 327-20 | 90.0 | " " |
| 321-50 | 70.0 | " " |
| 305-15 | 75.0 | " " |
| 317-05 | 50.50 | P.P. |
| 313-45 | 95.0 | 6" orange |
| 319-00 | 113.0 | " " |
| 307-00 | 136.0 | 4' Walnut |
| 308-10 | 114.0 | 6" Orange |
| 300-55 | 101.0 | " " |
| 290-30 | 82.8 | 4" " |

RETURN TO LOS ANGELES COUNTY SURVEYOR

Do not extend notes this side of this line

Note: ANY ADDITIONS OR CHANGES ON THIS SHEET MUST BE MADE OR CIRCLED IN Red. WITH DATE AND NAME OF PERSON MAKING CHANGE.

Date 3-24-29 Notes by Wilson Chief Party Brunty F.B. 393 Pg. 63

| | | | |
|---|---|---|---|
| Platted by R.W.S. | | W. O. No. 92.8 | S. S. O. No. |
| Date Aug., '29 | | Location Grand Ave Ext. | |
| Map No. 25-13-430-36#1 | | Surveyed by C.E. Brunty | |
| Platting C'k'd by H.H. Broadstreet | | Date March 1929 | |
| Date Nov. '29 | | Indexed A.C.W. | |

| TAT | Sight | Horiz Angle | Dist. | Remarks |
|---|---|---|---|---|
| P#26C | P#26 | 279-10 | 94.0 | 4" Orange tree |
| | | 289-20 | 109.0 | " " " |
| | | 289-30 | 131.0 | " " " |
| | | 291-45 | 147.0 | 6" Walnut " |
| | | 281-50 | 143.0 | 4" Orange tree |
| | | 280-10 | 120.0 | " " " |
| | | 279-10 | 95.0 | " " " |
| | | 270-40 | 110.0 | " " " |
| | | 273-35 | 132.50 | " " " |
| | | 276-00 | 157.0 | " " " |
| | | 281-00 | 170.0 | 6" Walnut |
| | | 270-30 | 177.0 | 4" Orange " |
| | | 267-50 | 152.0 | " " |
| | | 264-10 | 130.0 | " " |
| | | 263-10 | 170.0 | " " |
| | | 266-35 | 194.0 | " " |
| | | 272-55 | 200.0 | 3" Walnut |
| | | 267-00 | 226.0 | 4" " |

Notes ANY ADDITIONS OR CHANGES ON THIS SHEET MUST BE MADE OR CIRCLED IN Red. WITH DATE AND NAME OF PERSON MAKING CHANGE.

Do not extend notes this side of this line

RETURN TO LOS ANGELES COUNTY SURVEYOR

F.B. 393 Pg. 64

Chief Party Notes by Date

RETURN TO

LOS ANGELES COUNTY SURVEYOR

Do not extend notes this side of this line

Notes: ANY ADDITIONS OR CHANGES ON THIS SHEET MUST BE MADE OR CIRCLED IN Red. WITH DATE AND NAME OF PERSON MAKING CHANGE.

Date Mar 1929 Notes by V.R.W Chief Party C.E. [illegible] F.B. 393 Pg. 65

| | |
|---|---|
| Platted by R.W.S. | W.O. No. 928 D.S.O. No. |
| Date Aug '29 | Location [illegible] |
| Map No. C.S.B. 430-5½*1 | Surveyed by [illegible] |
| Platting C'k'd by H.I. Bradstreet | Date [illegible] |
| Date Nov '28 | Indexed H. Svenson 1232 |

Notes: ANY ADDITIONS OR CHANGES ON THIS SHEET MUST BE MADE OR CIRCLED IN Red. WITH DATE AND NAME OF PERSON MAKING CHANGE.

Do not extend notes this side of this line

RETURN TO LOS ANGELES COUNTY SURVEYOR



F.B. 393 Pg. 66 Brunty Chief Party Notes by V.R.Wilson Date 3-28-29

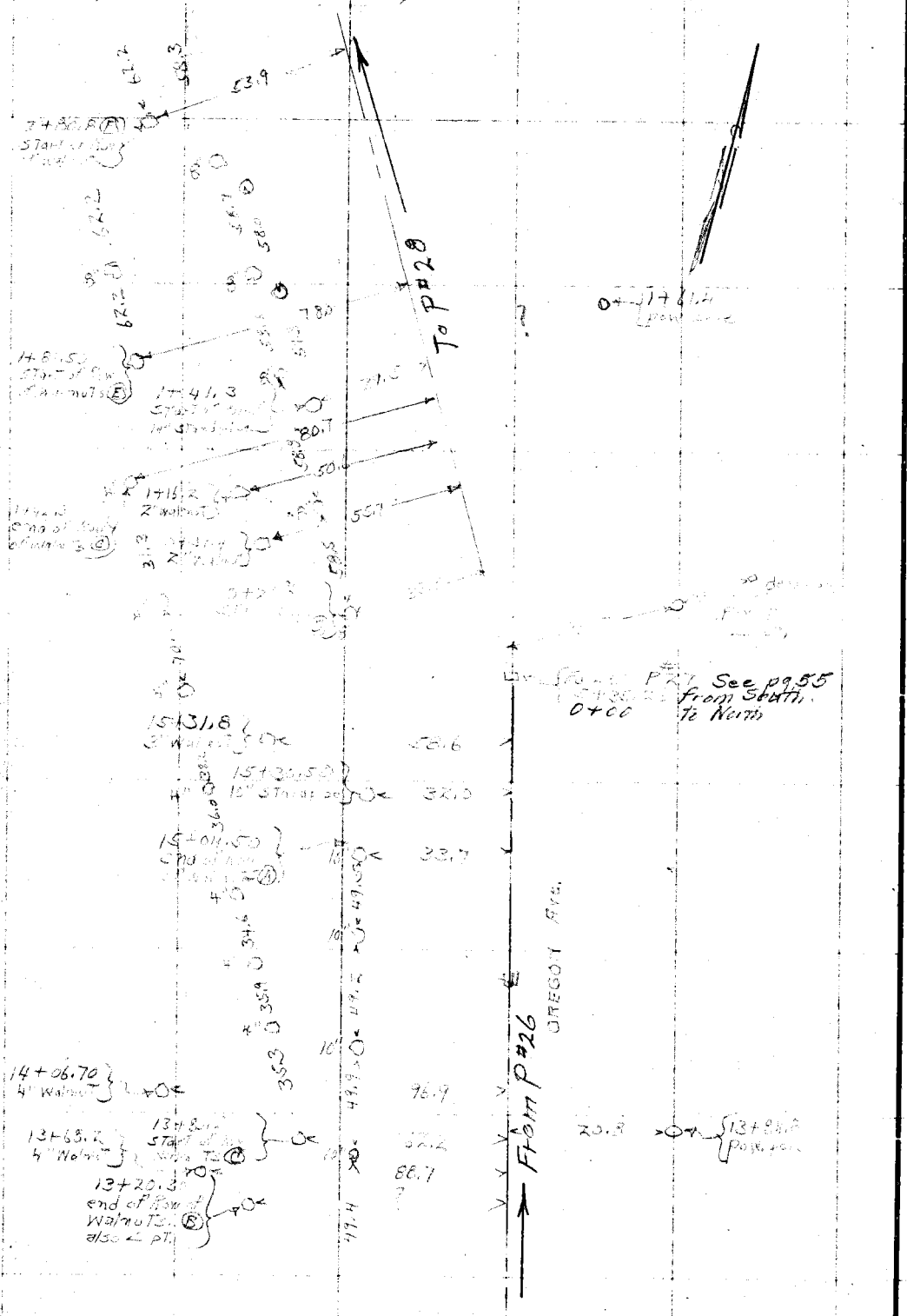


RETURN TO
LOS ANGELES COUNTY SURVEYOR

Do not extend notes this side of this line

Note: ANY ADDITIONS OR CHANGES ON THIS SHEET MUST BE MADE OR CIRCLED IN Red. WITH DATE AND NAME OF PERSON MAKING CHANGE.

Date 3-28-29 Notes by V.R.W. Chief Party Brunty F.B. 393 Pg. 67

| | |
|---|---|
| Platted by R.W.S. | W.O. No. 928 D.S.O. No. |
| Date Aug '29 | Location Grand Ave Ext. |
| Map No. C.S.B. 430-S/F#1 | Surveyed by C.E. Brunty |
| Platting C'k'd by N.N. Bradstreet | Date March 1929 |
| Date Nov., '29 | Indexed A.C.J. |

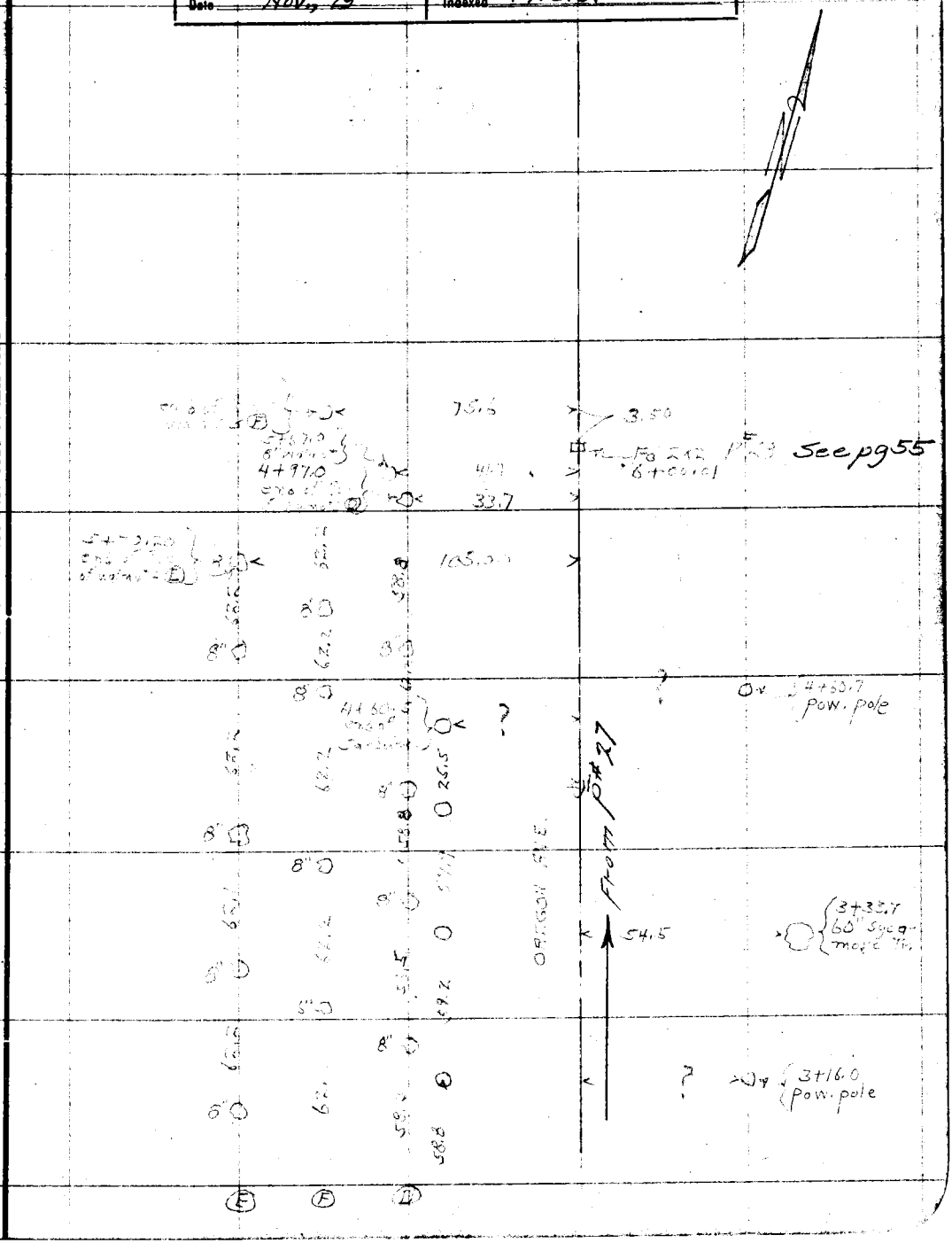


Note: ANY ADDITIONS OR CHANGES ON THIS SHEET MUST BE MADE OR CIRCLED IN Red. WITH DATE AND NAME OF PERSON MAKING CHANGE.

Do not extend notes this side of this line

RETURN TO
LOS ANGELES COUNTY SURVEYOR

F. B. 393 Pg. 68 Chief Party Notes by Date

RETURN TO
LOS ANGELES COUNTY SURVEYOR

Note: ANY ADDITIONS OR CHANGES ON THIS SHEET MUST BE MADE OR CIRCLED IN Red. WITH DATE AND NAME OF PERSON MAKING CHANGE.

Do not extend notes this side of this line

Date _____ Notes by _____ Chief Party _____ F.B. 393 Pg. 69

| | |
|---|---|
| Platted by R.W.S. | W. O. No. _____ O. S. O. No. _____ |
| Date Aug. '29 | Location _____ |
| Map No. C.S. 8-430-3 & 9 | Surveyed by _____ |
| Platting C'k'd by H.N. Bradstreet | Date _____ |
| Date Nov., '29 | Indexed A.C.J. |

Notes: ANY ADDITIONS OR CHANGES ON THIS SHEET MUST BE MADE OR CIRCLED IN Red. WITH DATE AND NAME OF PERSON MAKING CHANGE.

Do not extend notes this side of this line

RETURN TO LOS ANGELES COUNTY SURVEYOR



F. B. 393 Pg. 70 Chief Party Notes by Date




RETURN TO
LOS ANGELES COUNTY SURVEYOR

Do not extend notes this side of this line

Note: ANY ADDITIONS OR CHANGES ON THIS SHEET MUST BE MADE OR CIRCLED IN Red. WITH DATE AND NAME OF PERSON MAKING CHANGE.

Date 4-1-29 Notes by Brunty Chief Party Brunty F. B. 393 PG. 71

| | |
|---|---|
| Plotted by [illegible] | W. O. No. 828 D. O. No. |
| Date Aug. '29 | Location Grand Ave Ext |
| Map No. C.S. B-430-Sh#1 | Surveyed by C E Brunty |
| Plotting C'k'd by [illegible] | Date March 1929 |
| Date Nov. '29 | Indexed A. C. Johnson |

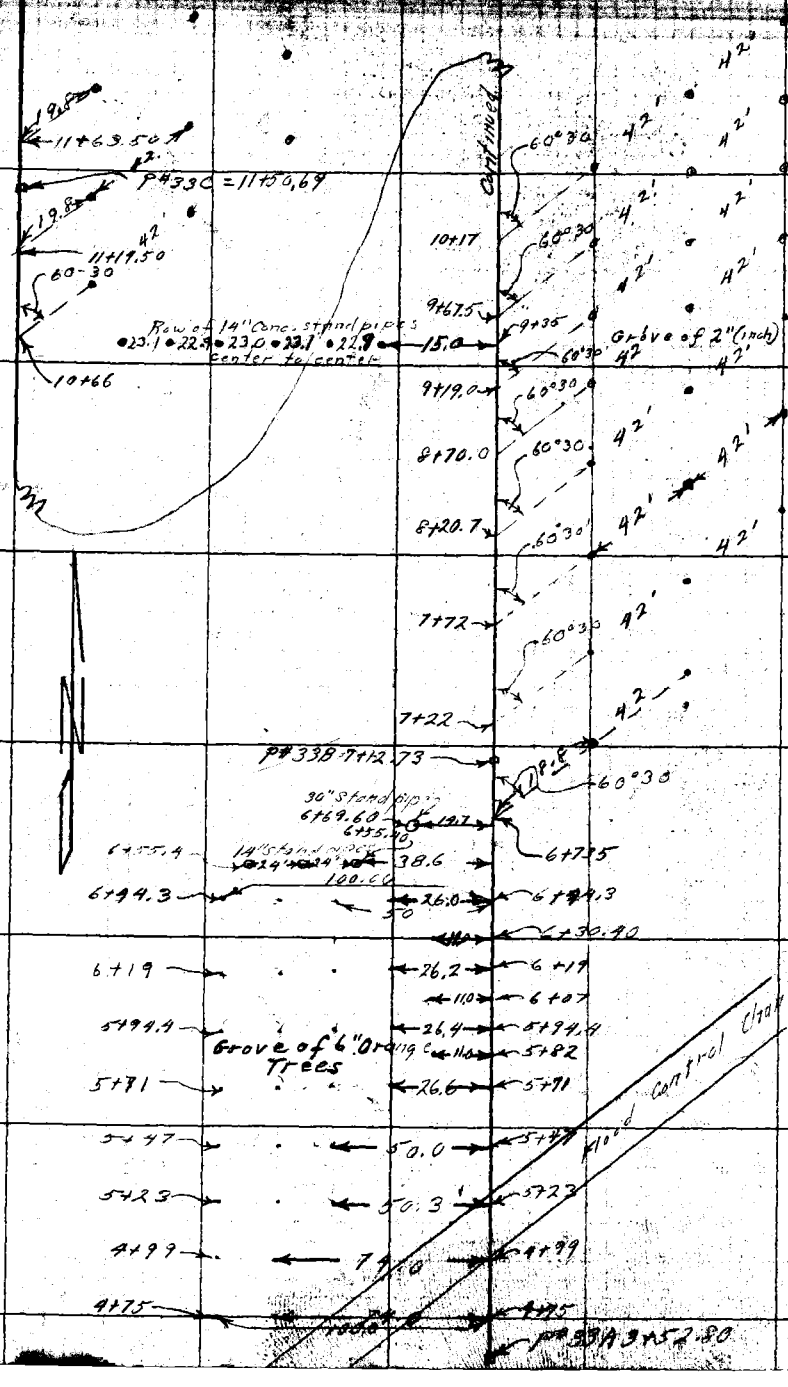


Note: ANY ADDITIONS OR CHANGES ON THIS SHEET MUST BE MADE OR CIRCLED IN Red. WITH DATE AND NAME OF PERSON MAKING CHANGE.

Do not extend notes this side of this line

RETURN TO LOS ANGELES COUNTY SURVEYOR

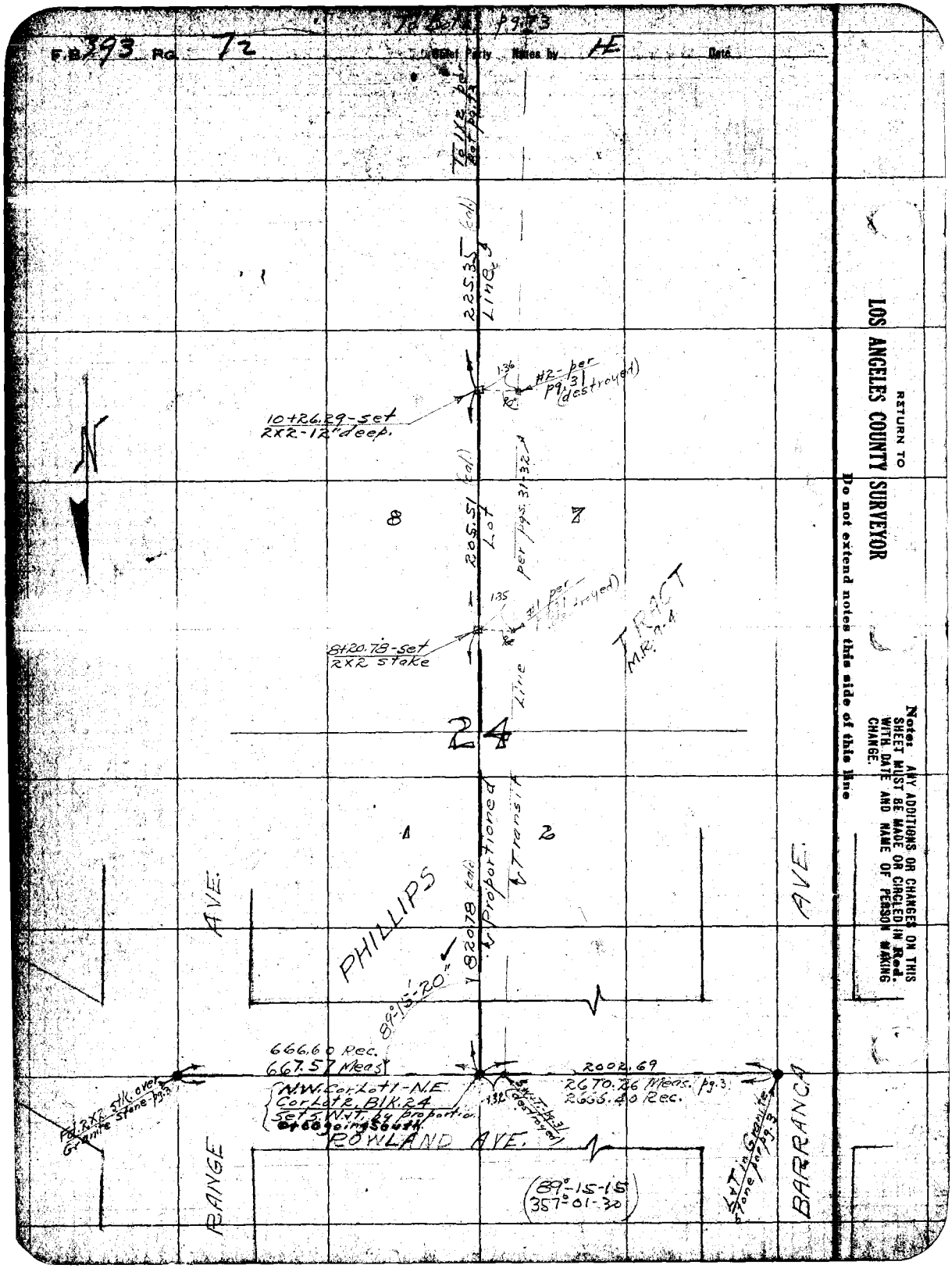

F.B. 393 Pg. 72
Chief Party Notes by HE Date
To 1/2 per Bot pg. 73
225.35 (cal.) Line
1.36
#2 - per pg. 31 (destroyed)
10+26.29 - set 2X2 - 12" deep.
205.51 (cal.) Lot
per pgs. 31-32
8
7
1.35
#1 per pg. 31 (destroyed)
8+20.78 - set 2X2 stake
TRACT M.R. 9-4
Line
24
1
2
Proportioned
Transit
PHILLIPS
AVE.
AVE.
820.78 (cal.)
89°15'-20"
666.60 Rec.
667.57 Meas.
2002.69
2670.26 Meas. pg. 3
2666.40 Rec.
N.W. Cor. Lot 1 - N.E. Cor. Lot 2, Blk. 24 Set 5 N.W.T. by proportion of 60 going South
1.32
S.W.T. pg. 31 (destroyed)
Fd. 2X2 stk. over Granite stone pg. 3
ROWLAND AVE.
RANGE
BARRANCA
L&T in Granite stone per pg. 3
(89°-15-15)
(357°-01-30)
RETURN TO
LOS ANGELES COUNTY SURVEYOR
Do not extend notes this side of this line
Note: ANY ADDITIONS OR CHANGES ON THIS SHEET MUST BE MADE OR CIRCLED IN Red. WITH DATE AND NAME OF PERSON MAKING CHANGE.

Date _____ Notes by H.E. Chief Party _____ F.B. 393 Pg. 73

| | |
|---|---|
| Platted by H.N. Bradstreet | W.O. No. 928 D.S.O. No. |
| Date Mar. & Apr. 1930 | Location GRAND AVE. |
| Map No. C.S.B.-430 | Surveyed by |
| Platting C'k'd by | Date 7-5-29 |
| Date | Indexed C. Johnson |

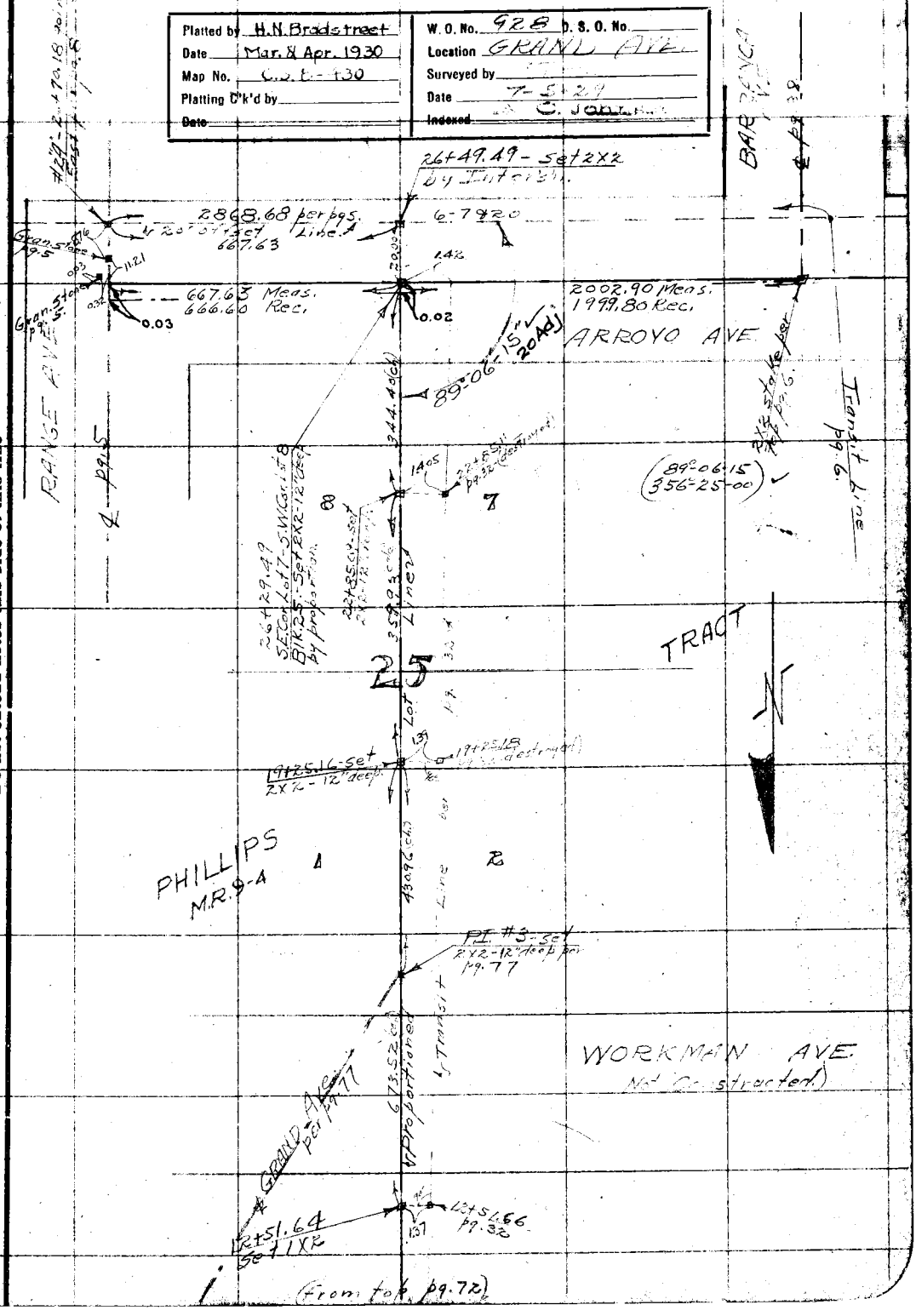


Notes: ANY ADDITIONS OR CHANGES ON THIS SHEET MUST BE MADE OR CIRCLED IN Red. WITH DATE AND NAME OF PERSON MAKING CHANGE.

Do not extend notes this side of this line

RETURN TO LOS ANGELES COUNTY SURVEYOR

F.B. 393 Pg. 74 Chief Party Notes by Date

# FINAL ℄ LOCATION

of

# GRAND AVE.

from

# ROWLAND AVE.

to

# POMONA BLVD

RETURN TO
LOS ANGELES COUNTY SURVEYOR

Do not extend notes this side of this line

Note: ANY ADDITIONS OR CHANGES ON THIS SHEET MUST BE MADE OR CIRCLED IN Red. WITH DATE AND NAME OF PERSON MAKING CHANGE.

Date _____ Notes by _____ Chief Party _____ F.B. 393 Pg 75

| | |
|---|---|
| Platted by H.N. Bradstreet | W.O. No. 928 S.O. No. |
| Date Mar. & Apr. 1930. | Location Grand Ave |
| Map No. C.S.B. 430 | Surveyed by Evans |
| Platting O'k'd by | Date 7-6-29 |
| Date | Indexed A. C. Johnson 1929 |

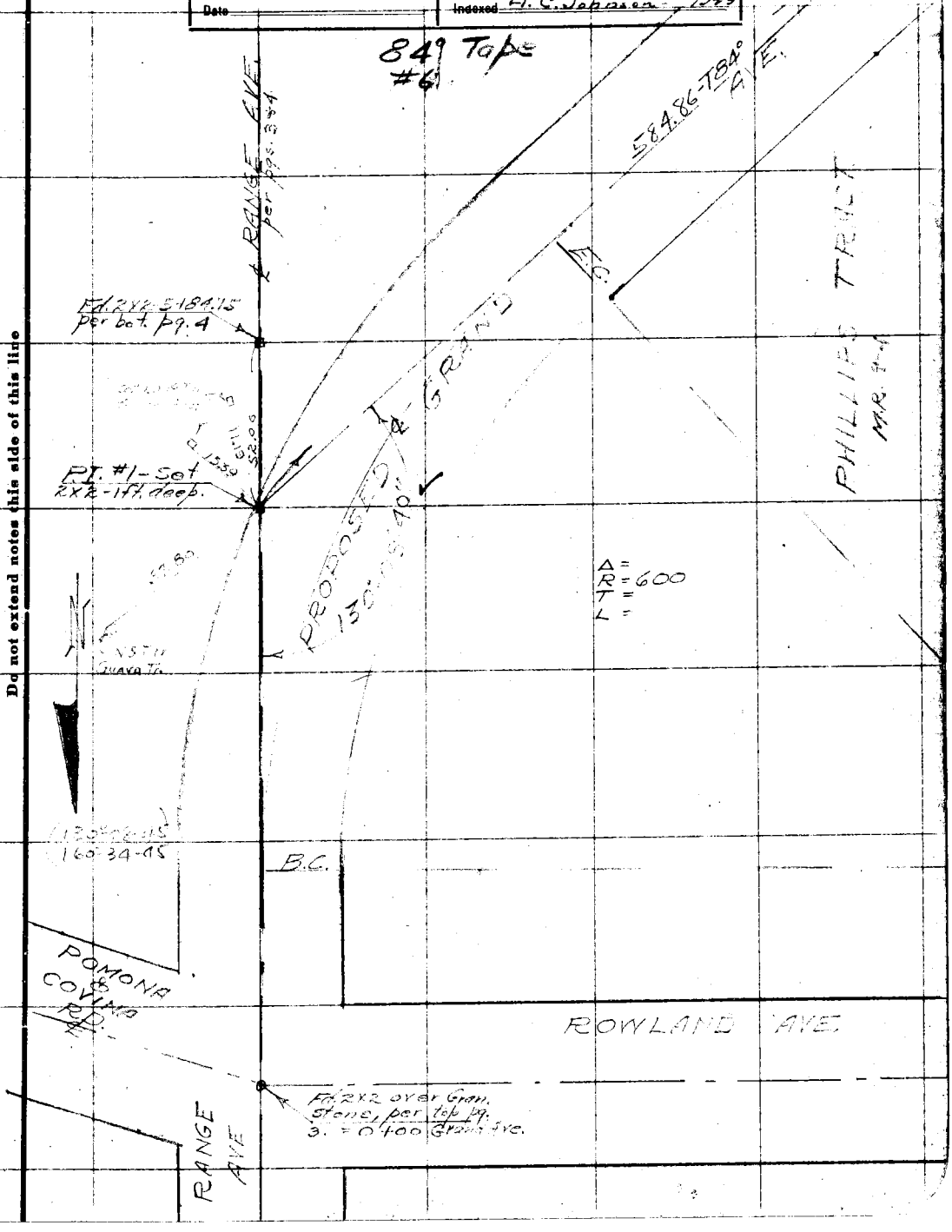


Note: ANY ADDITIONS OR CHANGES ON THIS SHEET MUST BE MADE OR CIRCLED IN Red. WITH DATE AND NAME OF PERSON MAKING CHANGE.

Do not extend notes this side of this line

RETURN TO
LOS ANGELES COUNTY SURVEYOR

F.B. 393 Pg. 76 Chief Party Notes by HE Date

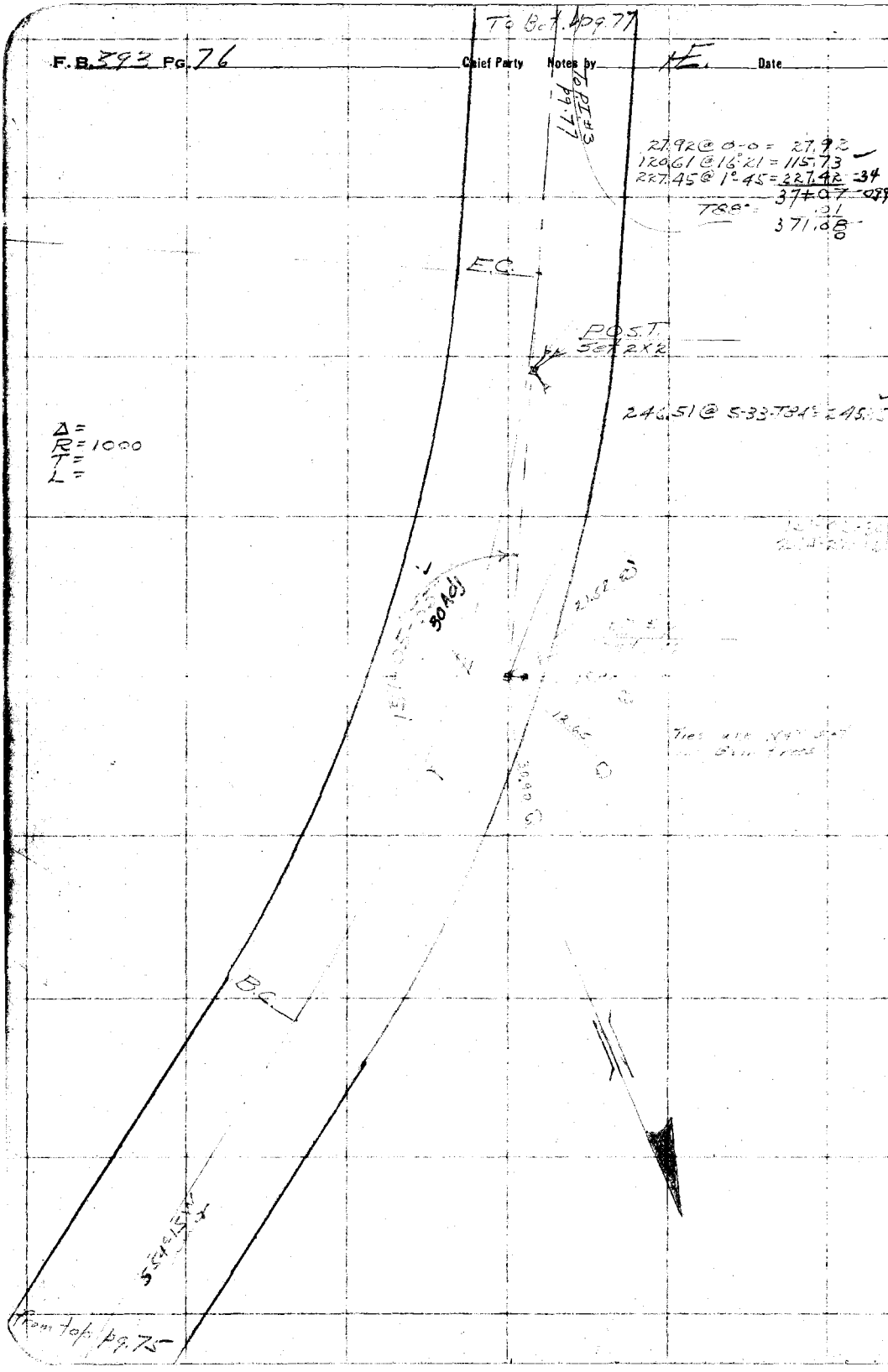


RETURN TO
LOS ANGELES COUNTY SURVEYOR

Do not extend notes this side of this line

Note: ANY ADDITIONS OR CHANGES ON THIS SHEET MUST BE MADE OR CIRCLED IN Red. WITH DATE AND NAME OF PERSON MAKING CHANGE.

Date _____ Notes by _____ Chief Party _____ F.B. 393 Pg. 77

(84° Tape #6)

| | |
|---|---|
| Platted by H.N. Bradstreet | W. O. No. 97-1 D. S. O. No. |
| Date Mar. & Apr. 1930 | Location Grand Ave |
| Map No. C.S.B.-430 | Surveyed by [illegible] |
| Platting C'k'd by | Date 7-6-29 |
| Date | Indexed |

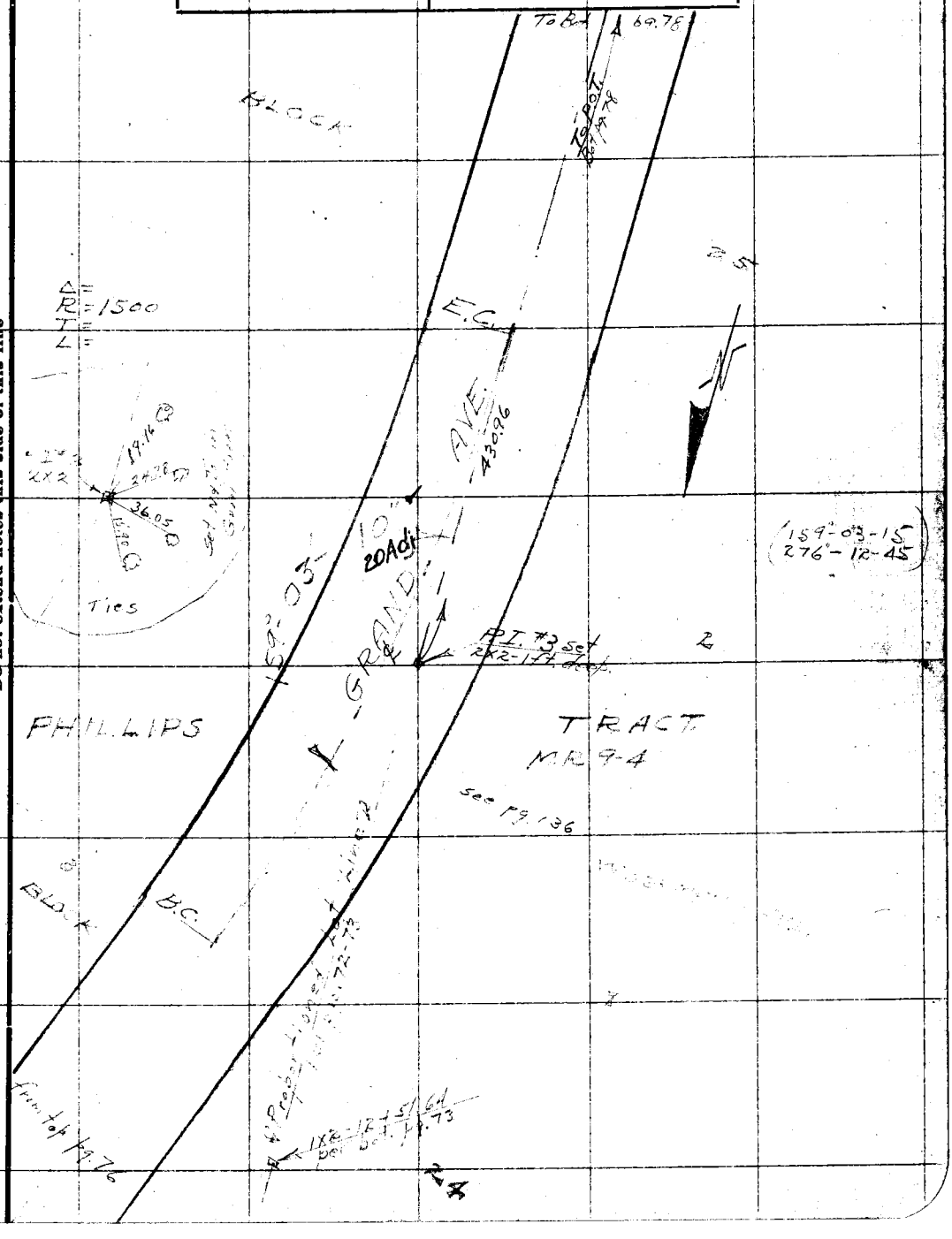


Note: ANY ADDITIONS OR CHANGES ON THIS SHEET MUST BE MADE OR CIRCLED IN Red. WITH DATE AND NAME OF PERSON MAKING CHANGE.

Do not extend notes this side of this line

RETURN TO
LOS ANGELES COUNTY SURVEYOR

F.B. 393 Pg. 78 Chief Party Notes by HE Date

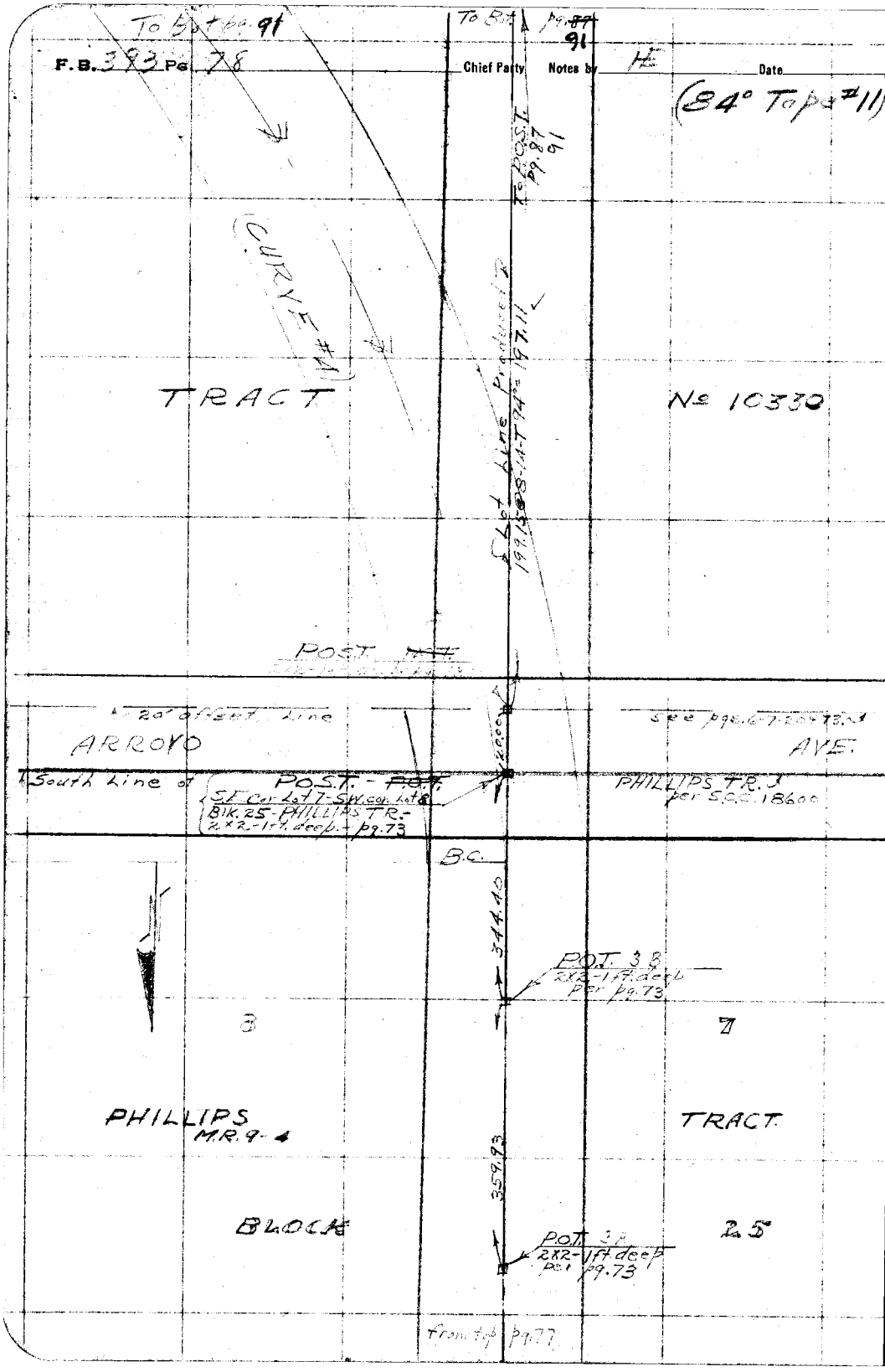


RETURN TO
LOS ANGELES COUNTY SURVEYOR

Do not extend notes this side of this line

Note: ANY ADDITIONS OR CHANGES ON THIS SHEET MUST BE MADE OR CIRCLED IN Red. WITH DATE AND NAME OF PERSON MAKING CHANGE.

Date _____ Notes by _____ Chief Party _____ F.B. 393 Pg. 79

| | |
|---|---|
| Platted by | W. O. No. 928 D. S. O. No. |
| Date | Location Grand Ave |
| Map No. | Surveyed by Evans |
| Platting C'k'd by | Date 7-8-29 |
| Date | Indexed G.C.J. |




Notes: ANY ADDITIONS OR CHANGES ON THIS SHEET MUST BE MADE OR CIRCLED IN Red. WITH DATE AND NAME OF PERSON MAKING CHANGE.

Do not extend notes this side of this line

RETURN TO
LOS ANGELES COUNTY SURVEYOR

(64 Tape) To Bot A pg. 81

F.B. 393 Pg. 80 Chief Party Notes by HE Date

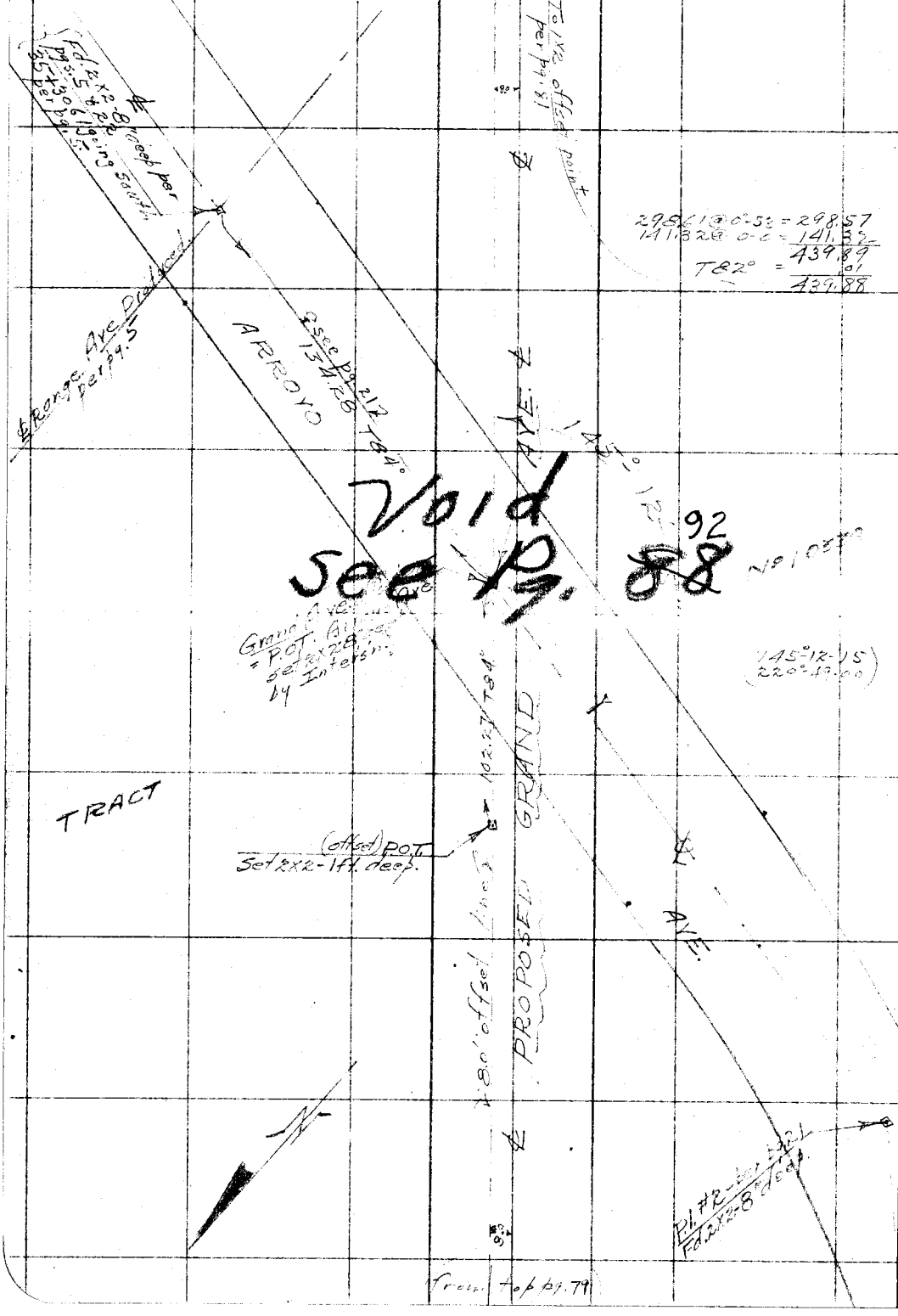


RETURN TO
LOS ANGELES COUNTY SURVEYOR

Do not extend notes this side of this line

Note: ANY ADDITIONS OR CHANGES ON THIS SHEET MUST BE MADE OR CIRCLED IN Red. WITH DATE AND NAME OF PERSON MAKING CHANGE.

Date _____ Notes by _____ Chief Party _____ F.B. 393 Pg 81

| | |
|---|---|
| Platted by _____ | W. O. No. 728 D. S. O. No. _____ |
| Date _____ | Location [illegible] |
| Map No. _____ | Surveyed by [illegible] |
| Platting C'k'd by _____ | Date 7-9-29 |
| Date _____ | Indexed A.C.J. |




Note: ANY ADDITIONS OR CHANGES ON THIS SHEET MUST BE MADE OR CIRCLED IN Red. WITH DATE AND NAME OF PERSON MAKING CHANGE.

Do not extend notes this side of this line

RETURN TO
LOS ANGELES COUNTY SURVEYOR

F.B. 393 Pg 82 Chief Party Notes by H. Date

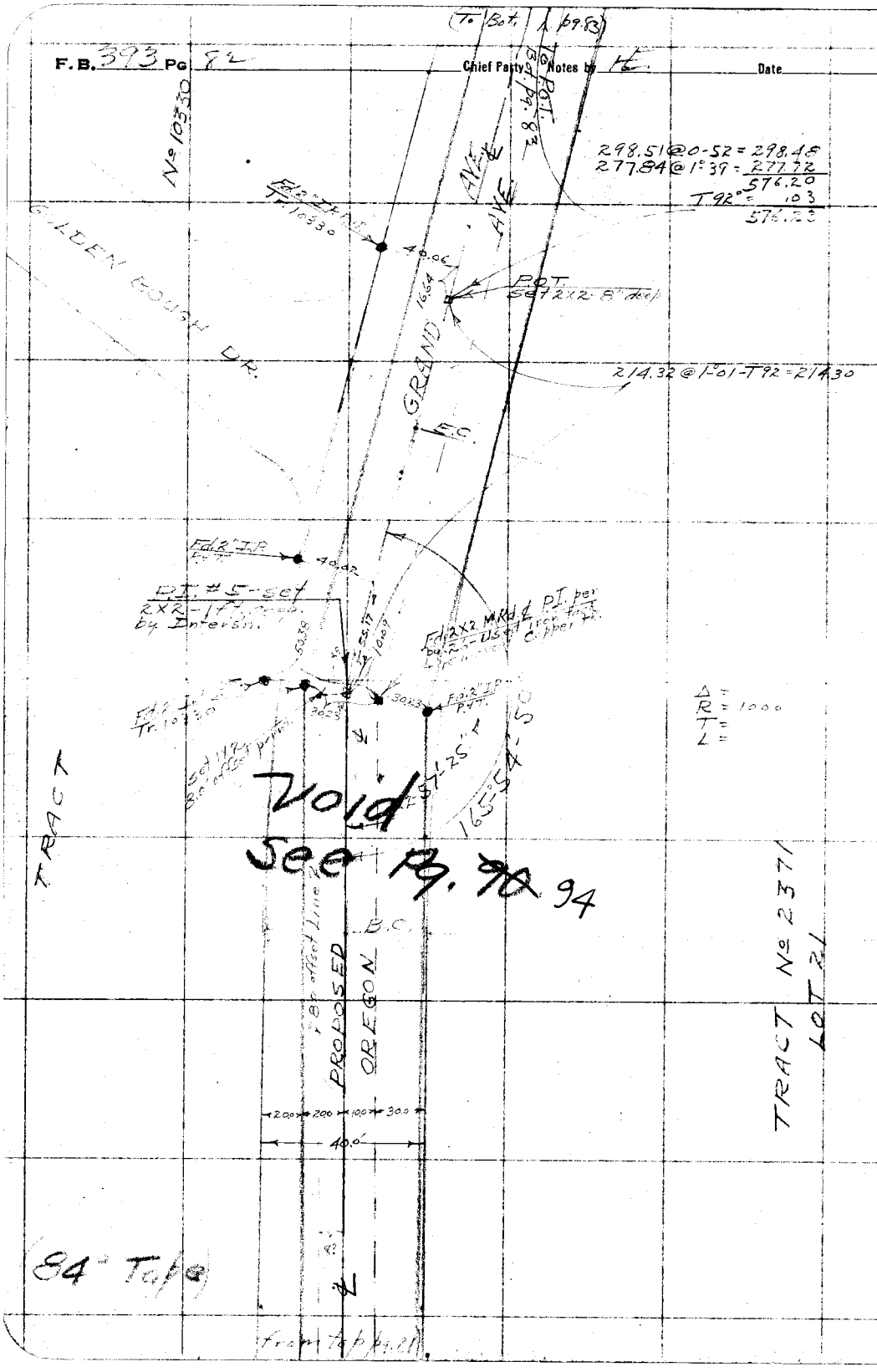


RETURN TO
LOS ANGELES COUNTY SURVEYOR

Do not extend notes this side of this line

Note: ANY ADDITIONS OR CHANGES ON THIS SHEET MUST BE MADE OR CIRCLED IN Red. WITH DATE AND NAME OF PERSON MAKING CHANGE.

Date _____ Notes by _____ Chief Party _____ F.B. 393 Pg. 83

| | |
|---|---|
| Platted by | W. O. No. 928 D. S. O. No. |
| Date | Location Grand Ave. |
| Map No. | Surveyed by Evans |
| Platting C'k'd by | Date 7-10-29 |
| Date | Indexed A.C.J. |

RETURN TO
LOS ANGELES COUNTY SURVEYOR

Notes: ANY ADDITIONS OR CHANGES ON THIS SHEET MUST BE MADE OR CIRCLED IN Red. WITH DATE AND NAME OF PERSON MAKING CHANGE.

Do not extend notes this side of this line

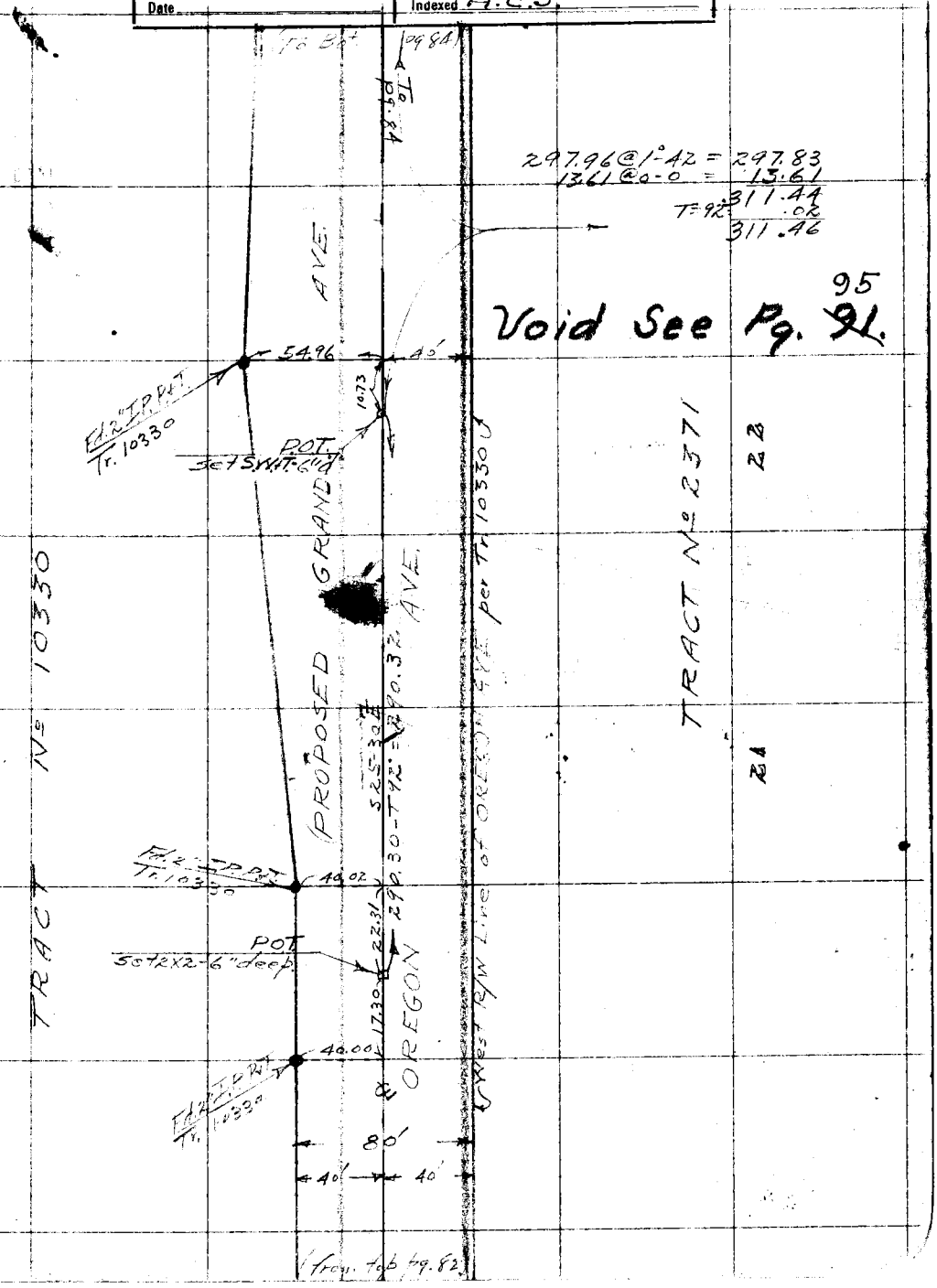

F.B. 393 Pg. 84 Chief Party Notes by HE Date

RETURN TO
LOS ANGELES COUNTY SURVEYOR

Do not extend notes this side of this line

Note: ANY ADDITIONS OR CHANGES ON THIS SHEET MUST BE MADE OR CIRCLED IN Red. WITH DATE AND NAME OF PERSON MAKING CHANGE.

Void see Pg. 96 ~~92~~.

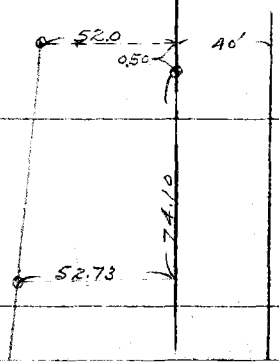

Date _____ Notes by _____ Chief Party _____ F.B. 393 Pg ~~84~~ 85

| | |
|---|---|
| Platted by H.N. Bradstreet | W. O. No. 928 D. S. O. No. |
| Date Mar. & Apr. 1930 | Location Grand Ave |
| Map No. C.S.B-430 | Surveyed by [illegible] |
| Platting C'k'd by | Date 7-12-29 |
| Date | Indexed A.C.J. |

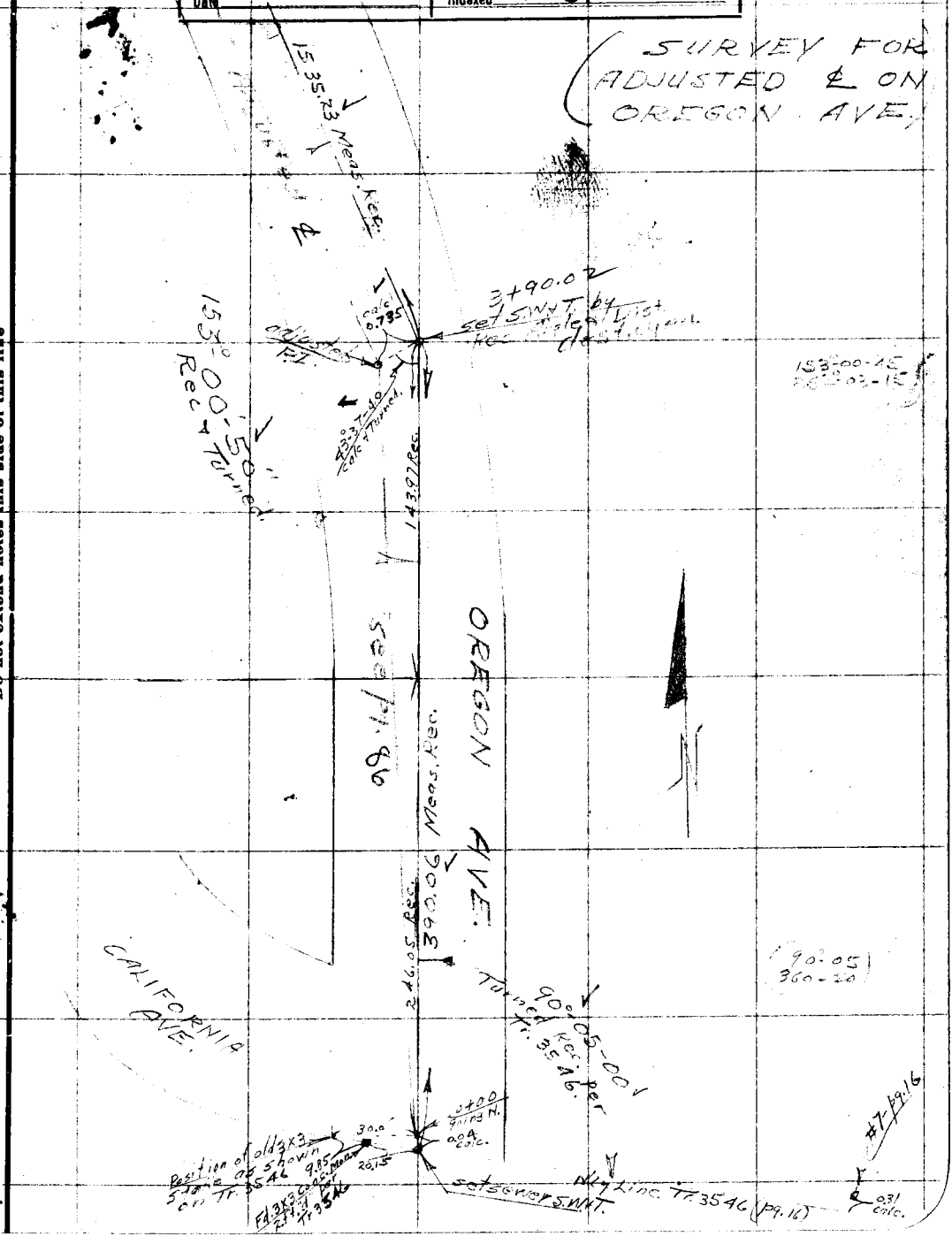


Note: ANY ADDITIONS OR CHANGES ON THIS SHEET MUST BE MADE OR CIRCLED IN Red. WITH DATE AND NAME OF PERSON MAKING CHANGE.

Do not extend notes this side of this line

RETURN TO
LOS ANGELES COUNTY SURVEYOR

F.B. 393 Pg. ~~843~~ 86 Chief Party Notes by HE Date

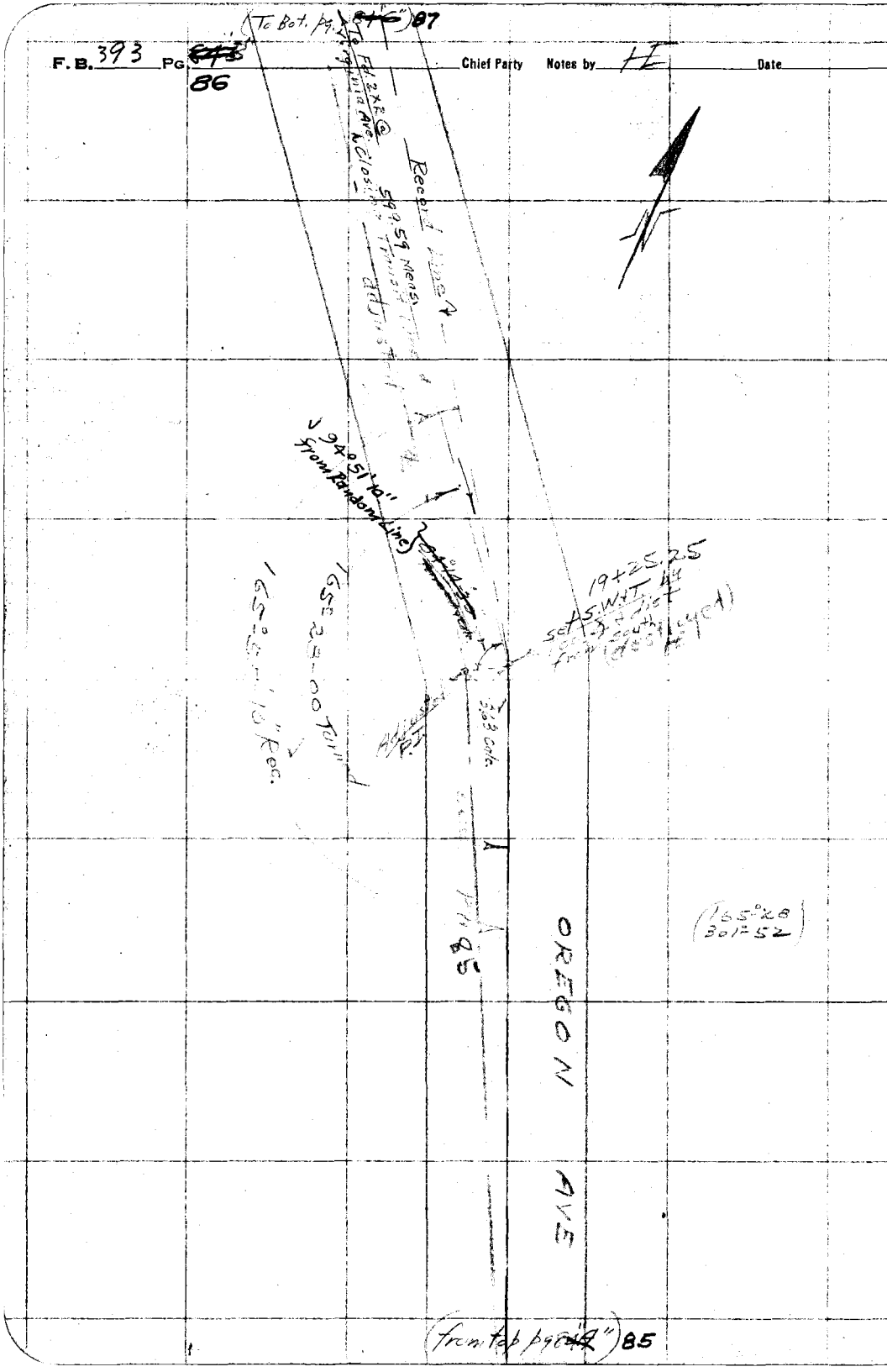


RETURN TO
LOS ANGELES COUNTY SURVEYOR

Do not extend notes this side of this line

Note: ANY ADDITIONS OR CHANGES ON THIS SHEET MUST BE MADE OR CIRCLED IN Red. WITH DATE AND NAME OF PERSON MAKING CHANGE.

Date _____ Notes by _____ Chief Party _____ F.B. 393 Pg. ~~84~~ 87

| | |
|---|---|
| Platted by H. N. Bradstreet | W. O. No. 928 D. S. Q. No. |
| Date Mar. & Apr. 1930 | Location Granite |
| Map No. C.S.B-730 | Surveyed by Evans |
| Platting C'k'd by | Date 7-12-29 |
| Date | Indexed A.C.J. |

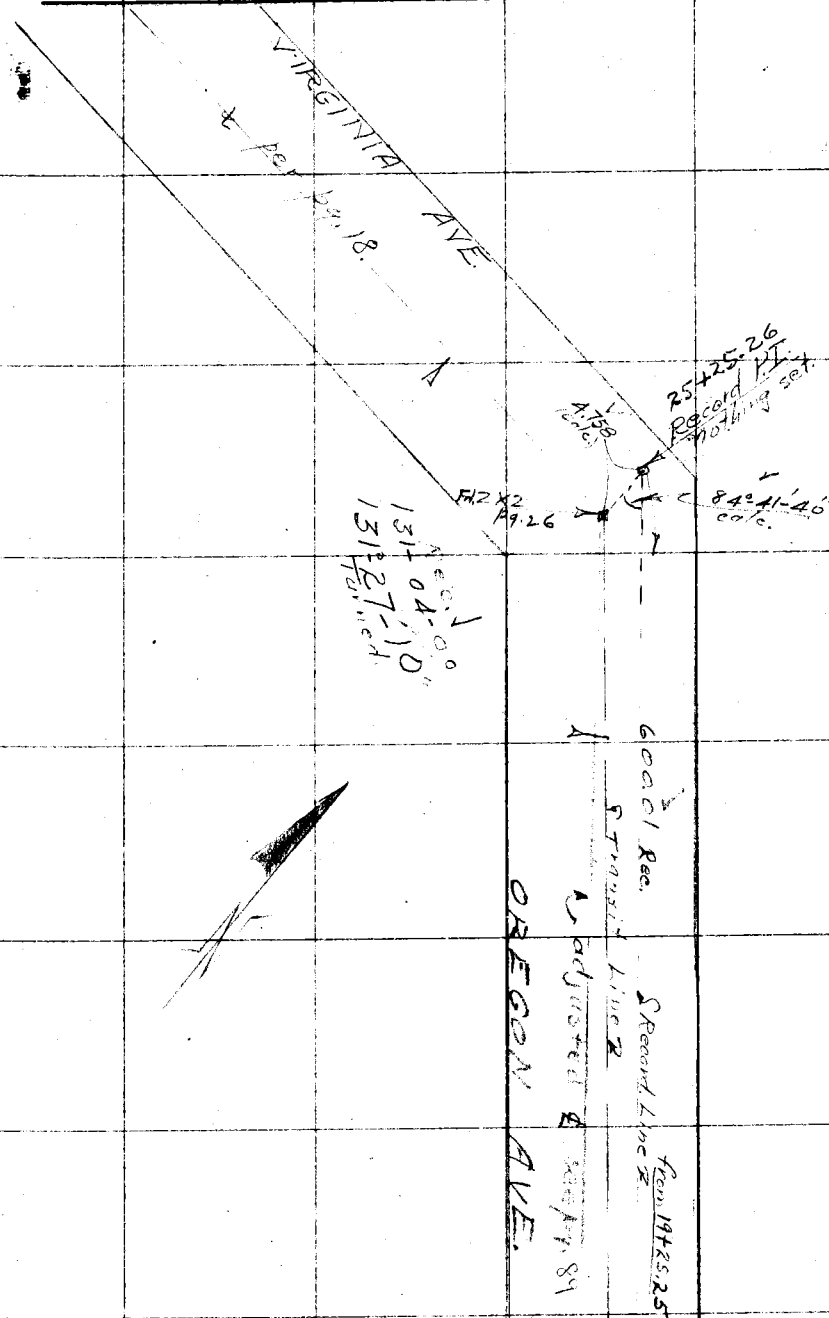


from top pg. ~~84~~ 86

Note: ANY ADDITIONS OR CHANGES ON THIS SHEET MUST BE MADE OR CIRCLED IN Red. WITH DATE AND NAME OF PERSON MAKING CHANGE.

Do not extend notes this side of this line

RETURN TO
LOS ANGELES COUNTY SURVEYOR

F.B. 393 Pg. ~~84~~ 88

Chief Party _____ Notes by _____ Date _____

RETURN TO
LOS ANGELES COUNTY SURVEYOR

Do not extend notes this side of this line

Note: ANY ADDITIONS OR CHANGES ON THIS SHEET MUST BE MADE OR CIRCLED IN Red. WITH DATE AND NAME OF PERSON MAKING CHANGE.

To Bot pg. ~~86~~ 90

Date _____ Notes by _____ Chief Party HE F.B. 393 Pg. ~~85~~ 89

(84 Tape.)

| | |
|---|---|
| Platted by H.N. Bradstreet | W.O. No. 928 D.S.O. No. |
| Date Mar. & Apr. 1930 | Location Sand Ave |
| Map No. C.S.B.-430 | Surveyed by Evans |
| Platting Ck'd by | Date 7-19-29 |
| Date | Indexed A.C. Johnson |

298.90 @ 1-02 = 298.85 ✓
300.06 @ 0-45 = 300.03 4
300.01 @ 1-21 = 299.93 ✓
300.00 @ 0-42 = 299.98 ✓
299.71 @ 1-53 = 299.55 ✓
35.61 @ 0-0 = 35.61
1533.95 ✓
T 110° = .25 5
~~1534.21~~ ✓
1534.32 See pages 94 to 96

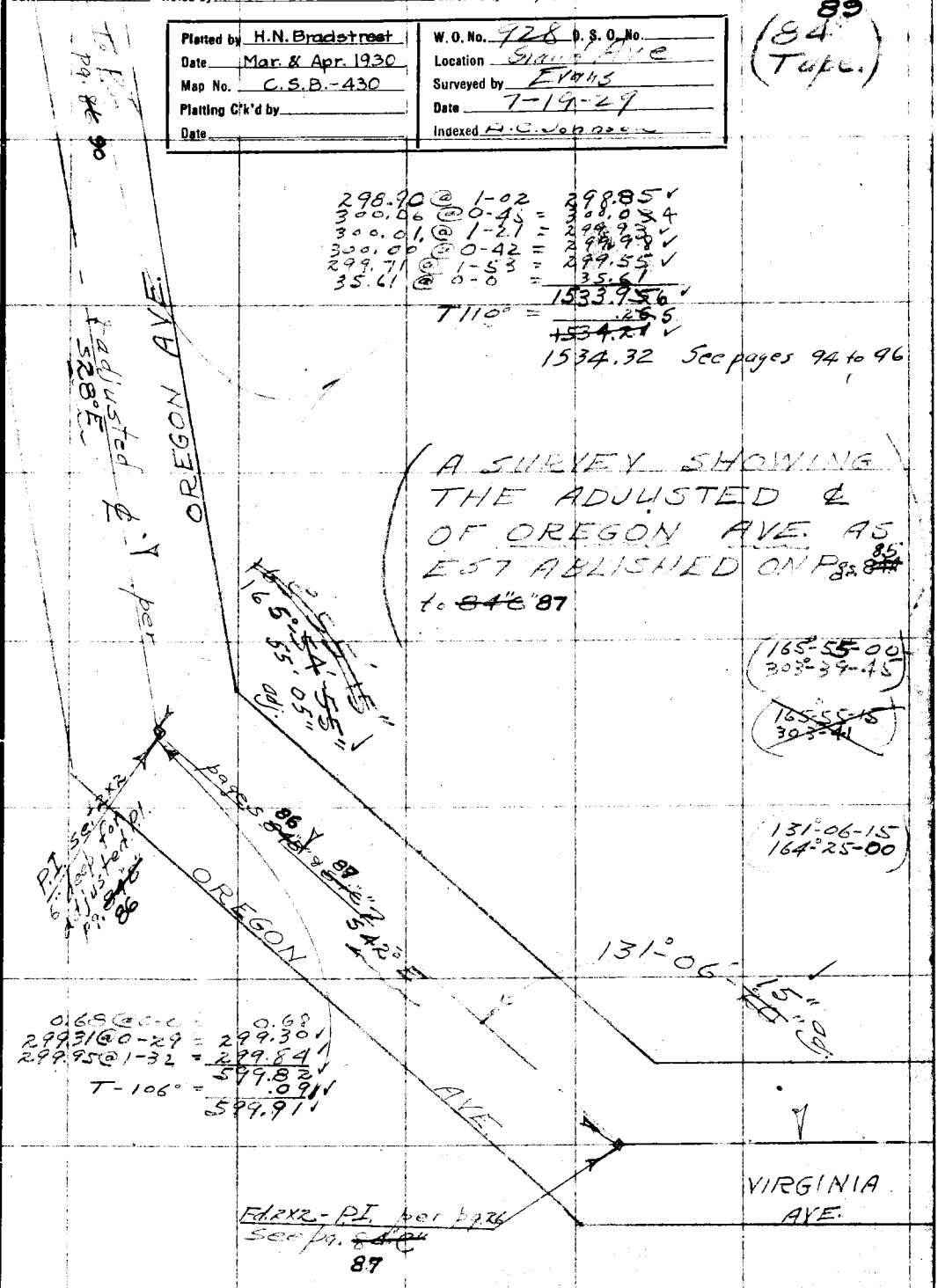


A SURVEY SHOWING THE ADJUSTED ℄ OF OREGON AVE. AS ESTABLISHED ON Pgs. ~~84~~ 85 to ~~84~~ 87

165°-55-00
303°-39-45

~~165°-55-15~~
~~303°-41~~

131°-06-15
164°-25-00

0.68 @ 0-0 = 0.68
299.31 @ 0-29 = 299.30 ✓
299.95 @ 1-32 = 299.84 ✓
599.82 ✓
T-106° = .09 ✓
599.91 ✓

Note: ANY ADDITIONS OR CHANGES ON THIS SHEET MUST BE MADE OR CIRCLED IN Red. WITH DATE AND NAME OF PERSON MAKING CHANGE.

Do not extend notes this side of this line

RETURN TO LOS ANGELES COUNTY SURVEYOR

F. B. 393 Pg. ~~86~~ 90 / 8 — Chief Party — Notes by — Date

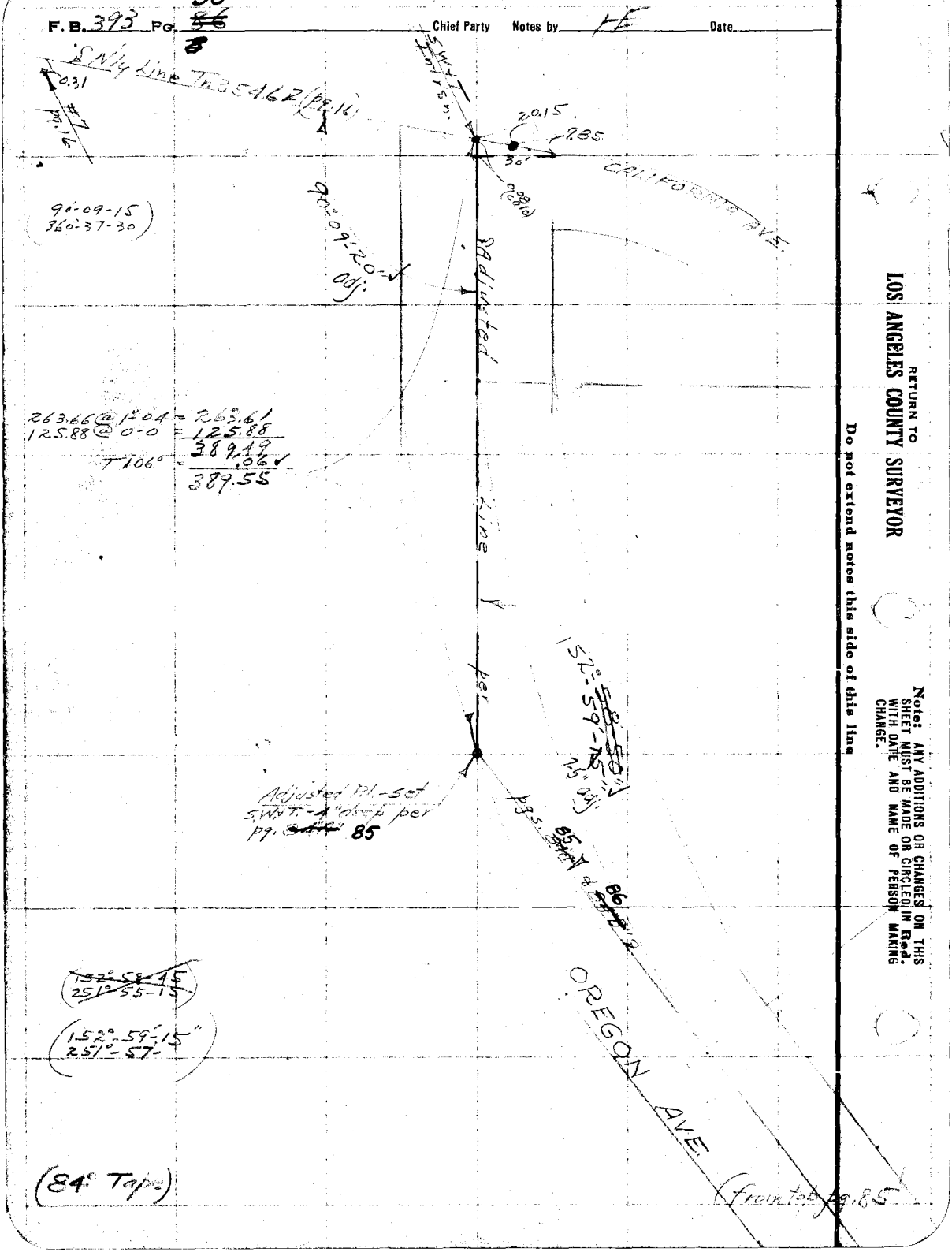


RETURN TO
LOS ANGELES COUNTY SURVEYOR

Do not extend notes this side of this line

Note: ANY ADDITIONS OR CHANGES ON THIS SHEET MUST BE MADE OR CIRCLED IN Red. WITH DATE AND NAME OF PERSON MAKING CHANGE.

Date 7-20-29 Notes by H. Martin Chief Party F.B. 393 Pg ~~87~~ 91

84° Tape

| | |
|---|---|
| Platted by H.N. Bradstreet | W.O. No. 928 D.S.O. No. |
| Date Mar. & Apr. 1930 | Location Grand Ave |
| Map No. C.S. B-430 | Surveyed by Martin |
| Platting C'k'd by | Date 7-20-29 |
| Date | Indexed A.C.J. 1929 |

To Bot Pg. ~~88~~ 92

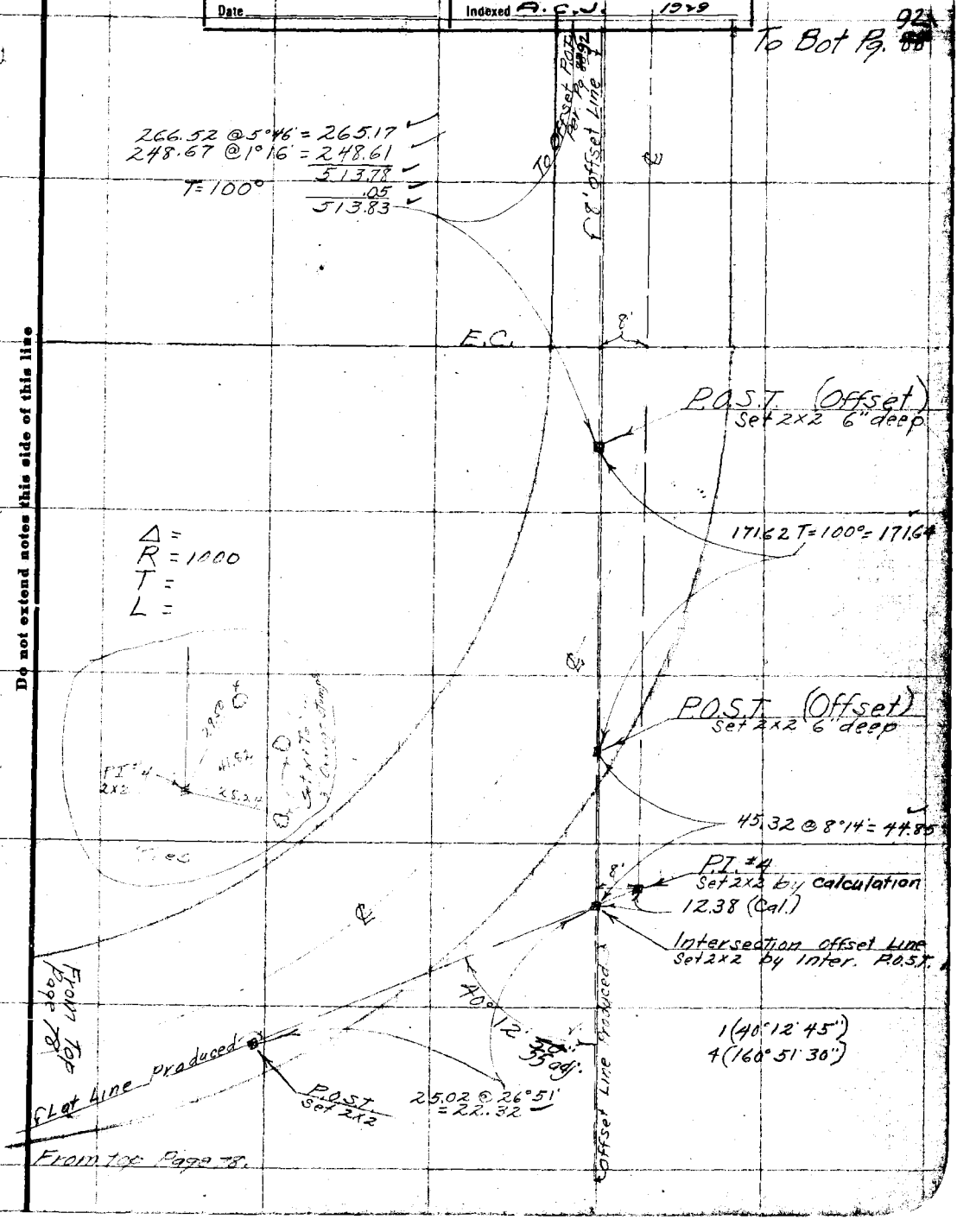


Note: ANY ADDITIONS OR CHANGES ON THIS SHEET MUST BE MADE OR CIRCLED IN Red. WITH DATE AND NAME OF PERSON MAKING CHANGE.

Do not extend notes this side of this line

RETURN TO
LOS ANGELES COUNTY SURVEYOR

F. B. 393 PG ~~88~~ 92 Chief Party Notes by H. Martin Date 7-20-29

To Bot. Pg. ~~87~~ 93

RETURN TO
LOS ANGELES COUNTY SURVEYOR
Do not extend notes this side of this line

Note: ANY ADDITIONS OR CHANGES ON THIS SHEET MUST BE MADE OR CIRCLED IN Red WITH DATE AND NAME OF PERSON MAKING CHANGE.

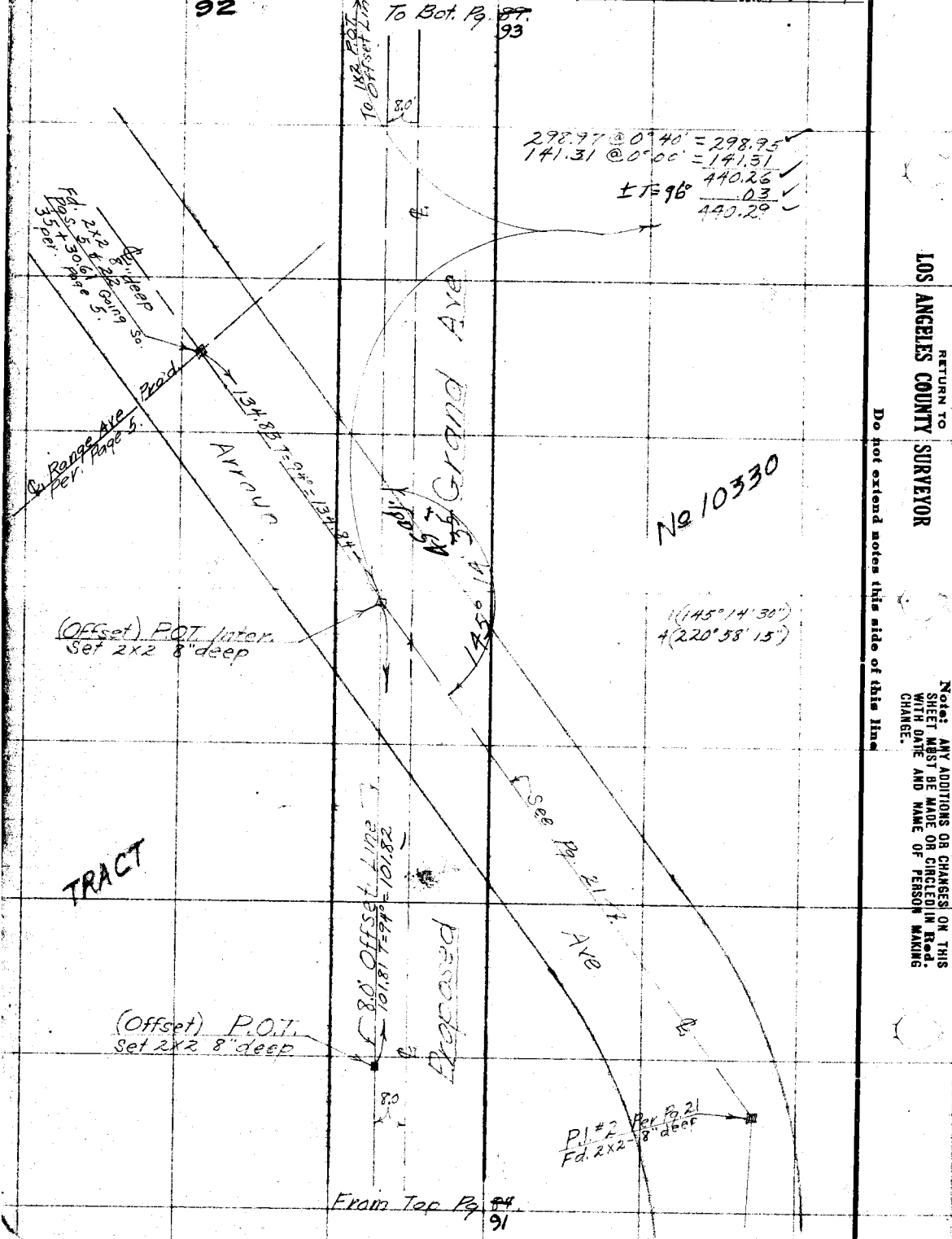

Date 7-23-29 Notes by Henry Martin Chief Party H.M. F.B. 393 Pg. ~~22~~ 93

| | |
|---|---|
| Platted by H.N. Bradstreet | W.O. No. 928 D.S.O. No. |
| Date Mar. & Apr. 1930 | Location Grand Ave |
| Map No. C.S.B-430 | Surveyed by Henry [illegible] |
| Platting C'k'd by | Date 7-22-29 |
| Date | Indexed A.C.J. 1929 |

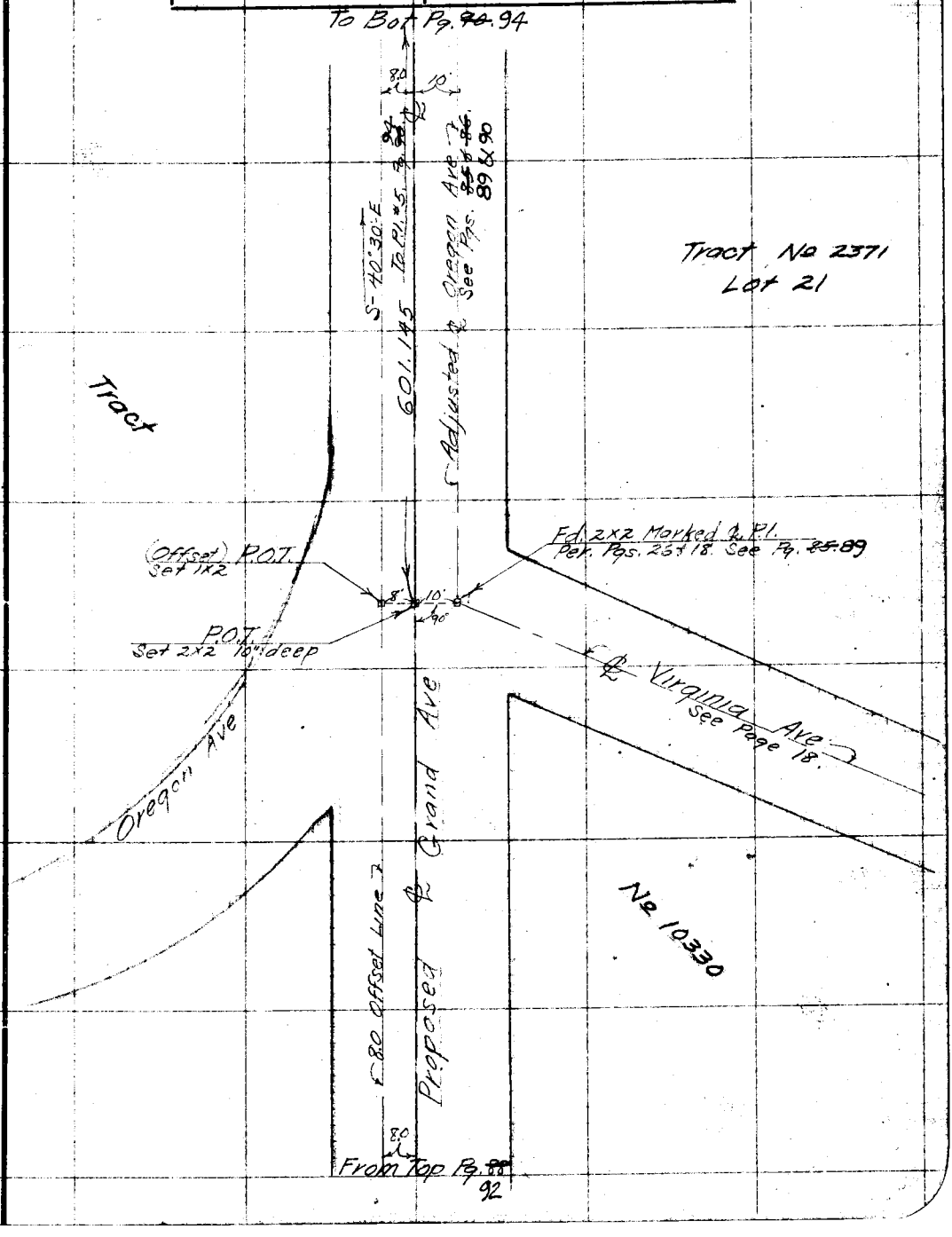


Note: ANY ADDITIONS OR CHANGES ON THIS SHEET MUST BE MADE OR CIRCLED IN Red. WITH DATE AND NAME OF PERSON MAKING CHANGE.

Do not extend notes this side of this line

RETURN TO
LOS ANGELES COUNTY SURVEYOR

F. B. 393 Pg 90 94 Martin Chief Patty Notes by H.M Date 7-22-29

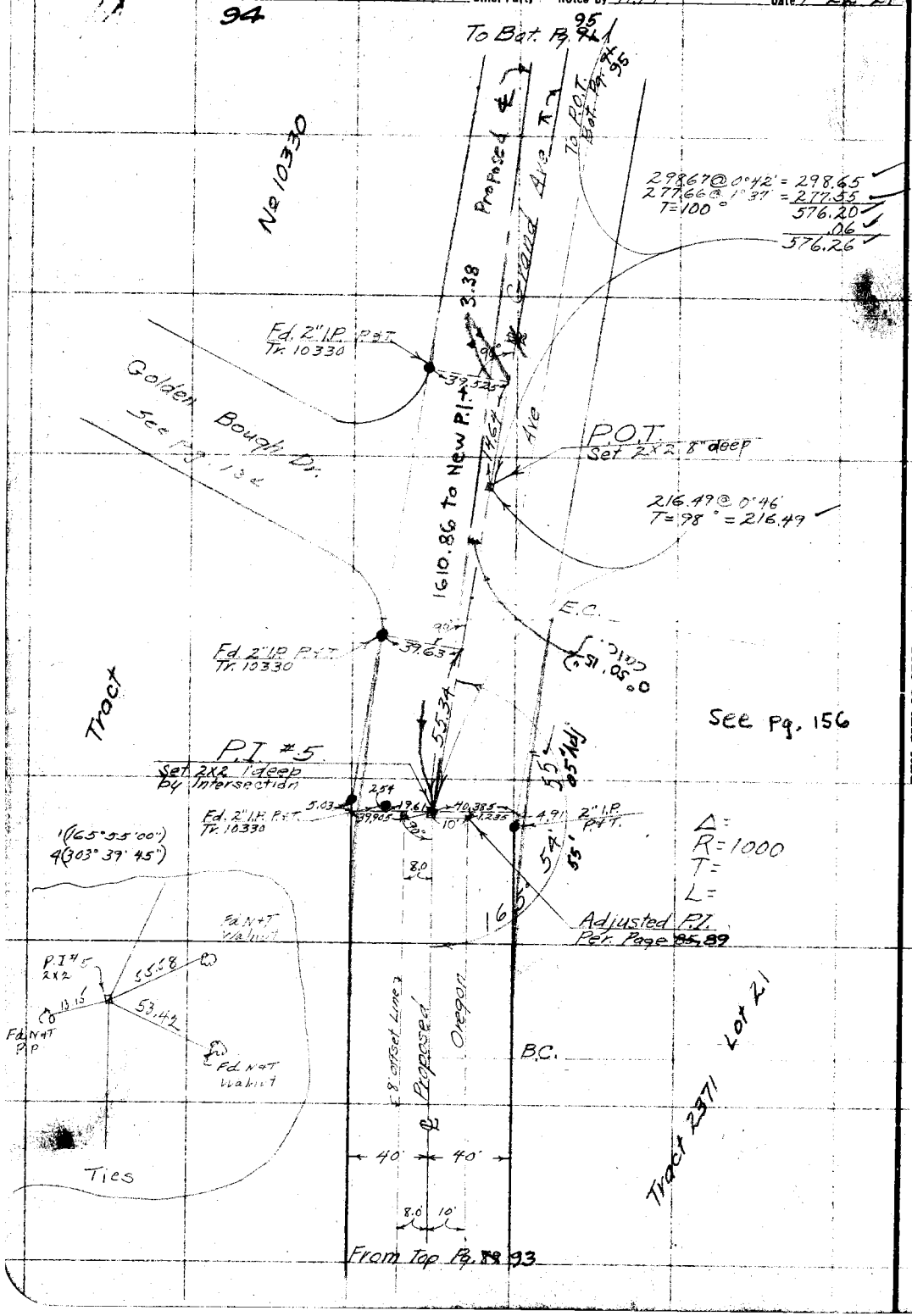


RETURN TO LOS ANGELES COUNTY SURVEYOR

Do not extend notes this side of this line

Note: ANY ADDITIONS OR CHANGES ON THIS SHEET MUST BE MADE OR CIRCLED IN Red. WITH DATE AND NAME OF PERSON MAKING CHANGE.

Date 7-22-29 Notes by H.M. Chief Party H. Martin F.B. 393 Pg. ~~97~~ 95

| | |
|---|---|
| Platted by H.N. Bradstreet | W.O. No. 928 D.S.O. No. |
| Date Mar. & Apr. 1930 | Location Grand Ave |
| Map No. C.S.B-430 | Surveyed by Martin |
| Platting C'k'd by | Date 7-22-29 |
| Date | Indexed A.C.J. 1929 |

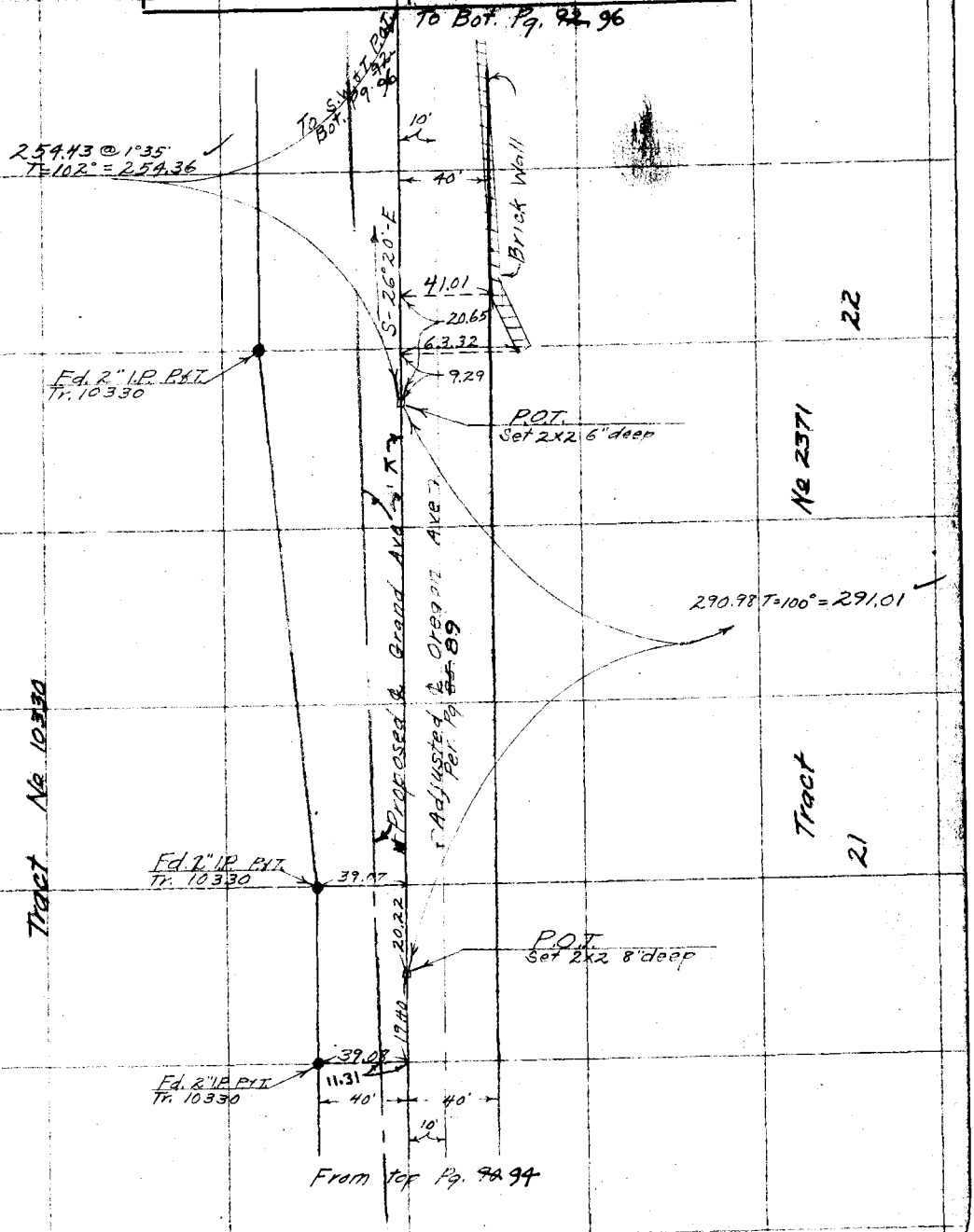


Note: ANY ADDITIONS OR CHANGES ON THIS SHEET MUST BE MADE OR CIRCLED IN Red. WITH DATE AND NAME OF PERSON MAKING CHANGE.

Do not extend notes this side of this line

RETURN TO
LOS ANGELES COUNTY SURVEYOR

F. B. 393 PG. ~~92~~ 96 Chief Party Notes by H.M Date 7-22-29

To Bot. Page ~~93~~ 97

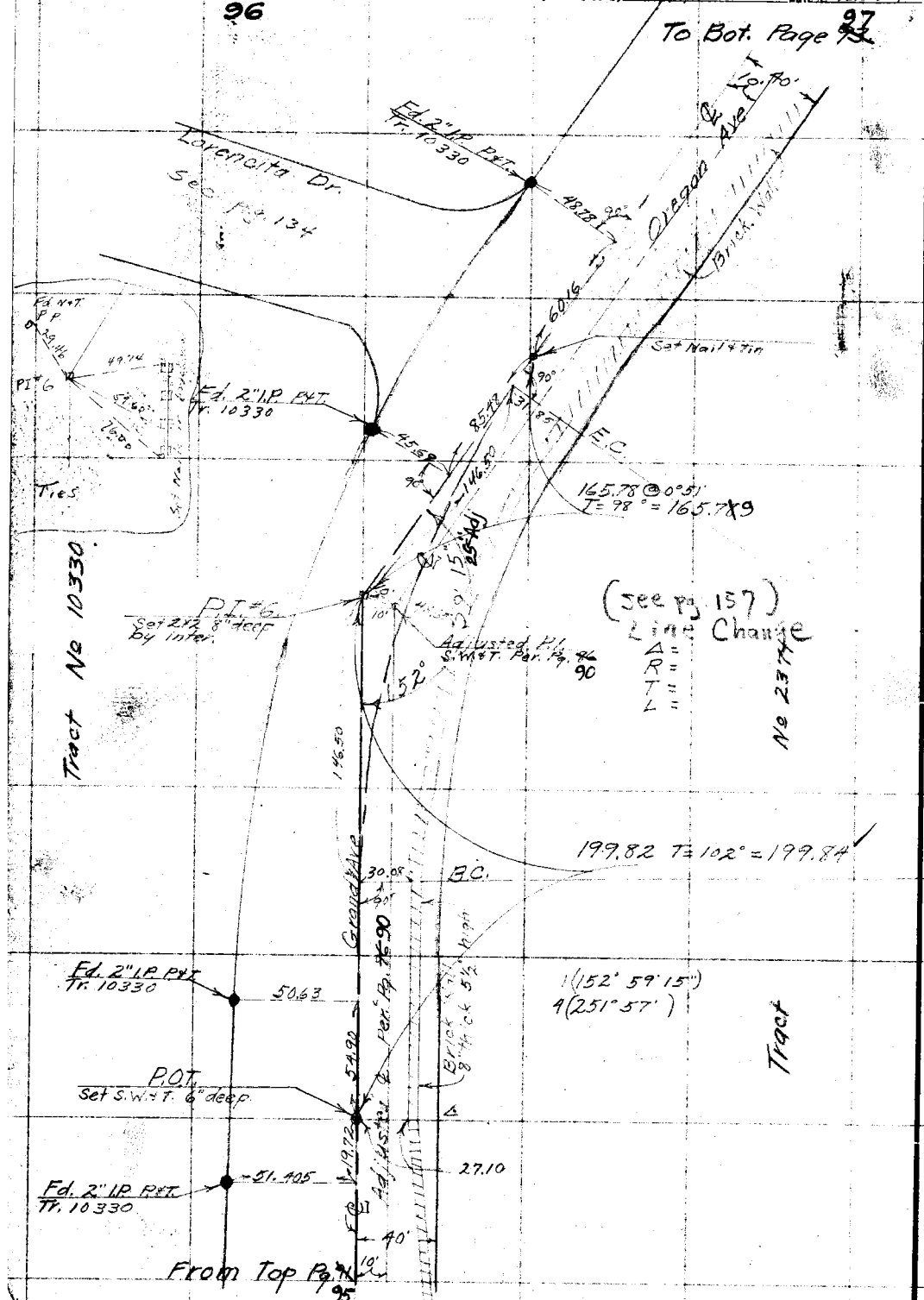


RETURN TO
LOS ANGELES COUNTY SURVEYOR

Do not extend notes this side of this line

Note: ANY ADDITIONS OR CHANGES ON THIS SHEET MUST BE MADE OR CIRCLED IN Red. WITH DATE AND NAME OF PERSON MAKING CHANGE.

Date 7-22-29 Notes by H.M. Chief Party H. Martin F.B. 393 Pg 97

| | |
|---|---|
| Platted by H.N. Bradstreet | W. O. No. 928 D. S. O. No. |
| Date Mar. & Apr. 1930 | Location Grand Ave |
| Map No. C.S.B-430 | Surveyed by Martin |
| Platting C'k'd by | Date 7-22-29 |
| Date | Indexed A.C.A. 1228 |

Notes: ANY ADDITIONS OR CHANGES ON THIS SHEET MUST BE MADE OR CIRCLED IN Red. WITH DATE AND NAME OF PERSON MAKING CHANGE.

Do not extend notes this side of this line

RETURN TO LOS ANGELES COUNTY SURVEYOR

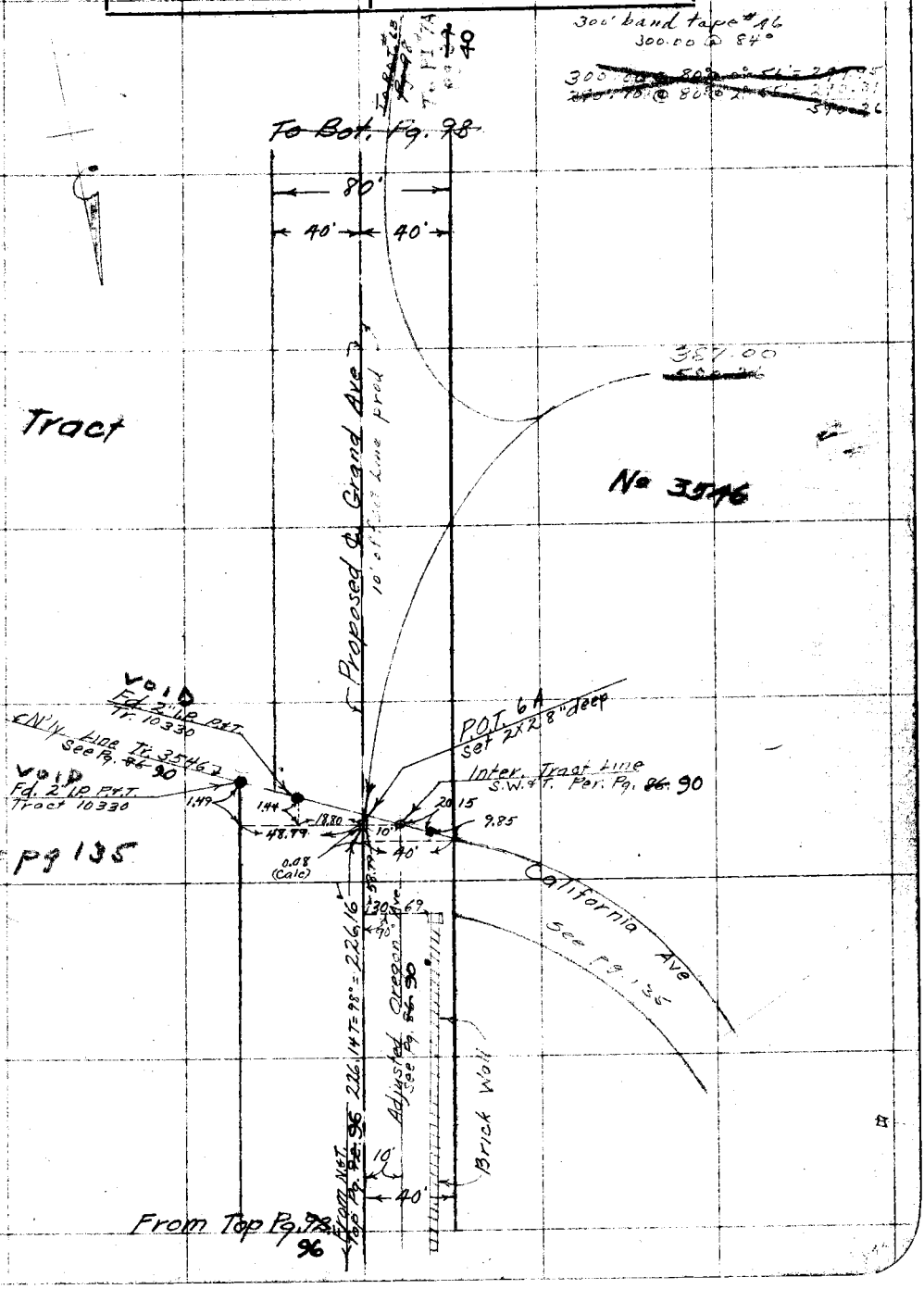

F.B. 393 Pg. ~~94~~ 98 Moore Chief Party Notes by Moore Date 12-14-29

300.00 @ 84° @ 3°-39' = 299.39
10.90 @ 84° @ level = 10.90
310.29

To PI #8 Pg 101

368.10

Pg 101

P.O.ST #7B
Fd 2x2 - 12" deep
old P.O.T. pg 100

Set NAT Walnut

PI #7
Set 2x2
12" deep by
inter

310.29

VOID

See pg. 40

Set NAT

35.60

118.69

55.49

R.P.PI
Set 2x2
12" deep

R.P.PI
Fd 2x2
2" deep
old P.I. 8
pg 100

Δ =
R = 1000'
T =
L =

(143-57-30)
(215-50-00)

P.O.ST #7A
Set 2x2
12" deep

BC

118.69 @ 84° @ level = 118.69

300.00 @ 80° @ 2°-22' = 299.73
200.59 @ 84° @ 49-39 = 199.98
499.71

499.71

GRAND

P.O.T #6B
Set 2x2
12" deep

590.26

From top pg. 97

RETURN TO
LOS ANGELES COUNTY SURVEYOR

Do not extend notes this side of this line

Note: ANY ADDITIONS OR CHANGES ON THIS SHEET MUST BE MADE OR CIRCLED IN Red. WITH DATE AND NAME OF PERSON MAKING CHANGE.

Date _____ Notes by H.E. Chief Party H.E. F.B. 393 Pg. ~~95~~ 99

| | |
|---|---|
| Platted by _____ | W. O. No. 928 D. S. O. No. _____ |
| Date _____ | Location Grand Ave |
| Map No. _____ | Surveyed by Evans |
| Platting C'k'd by _____ | Date 6-28-29 |
| Date _____ | Indexed A.C.J. 1929 |

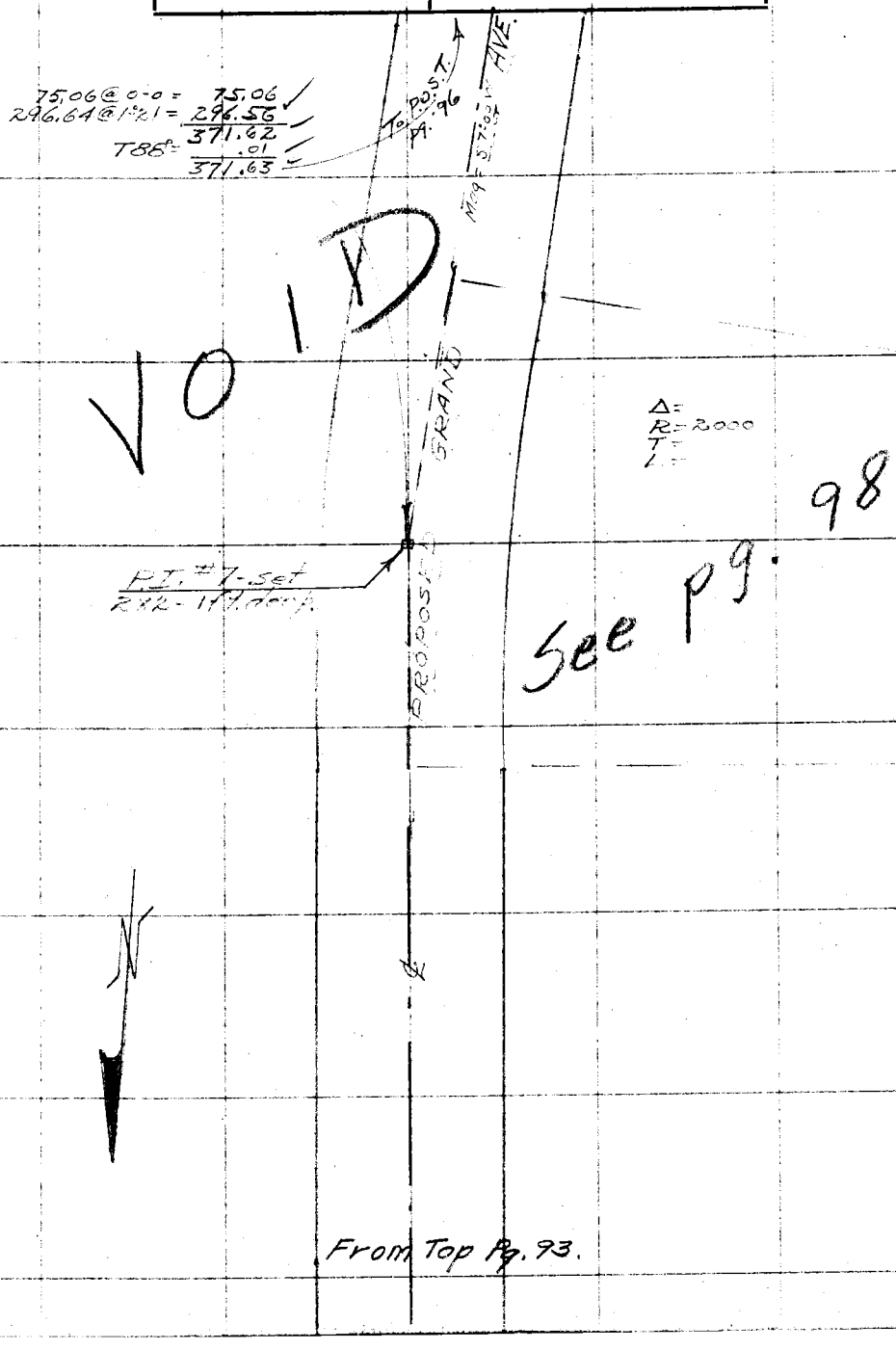


From Top Pg. 93.

Note: ANY ADDITIONS OR CHANGES ON THIS SHEET MUST BE MADE OR CIRCLED IN Red. WITH DATE AND NAME OF PERSON MAKING CHANGE.

Do not extend notes this side of this line

RETURN TO
LOS ANGELES COUNTY SURVEYOR

F.B. 993 Pg. 100 Chief Party Notes by Date

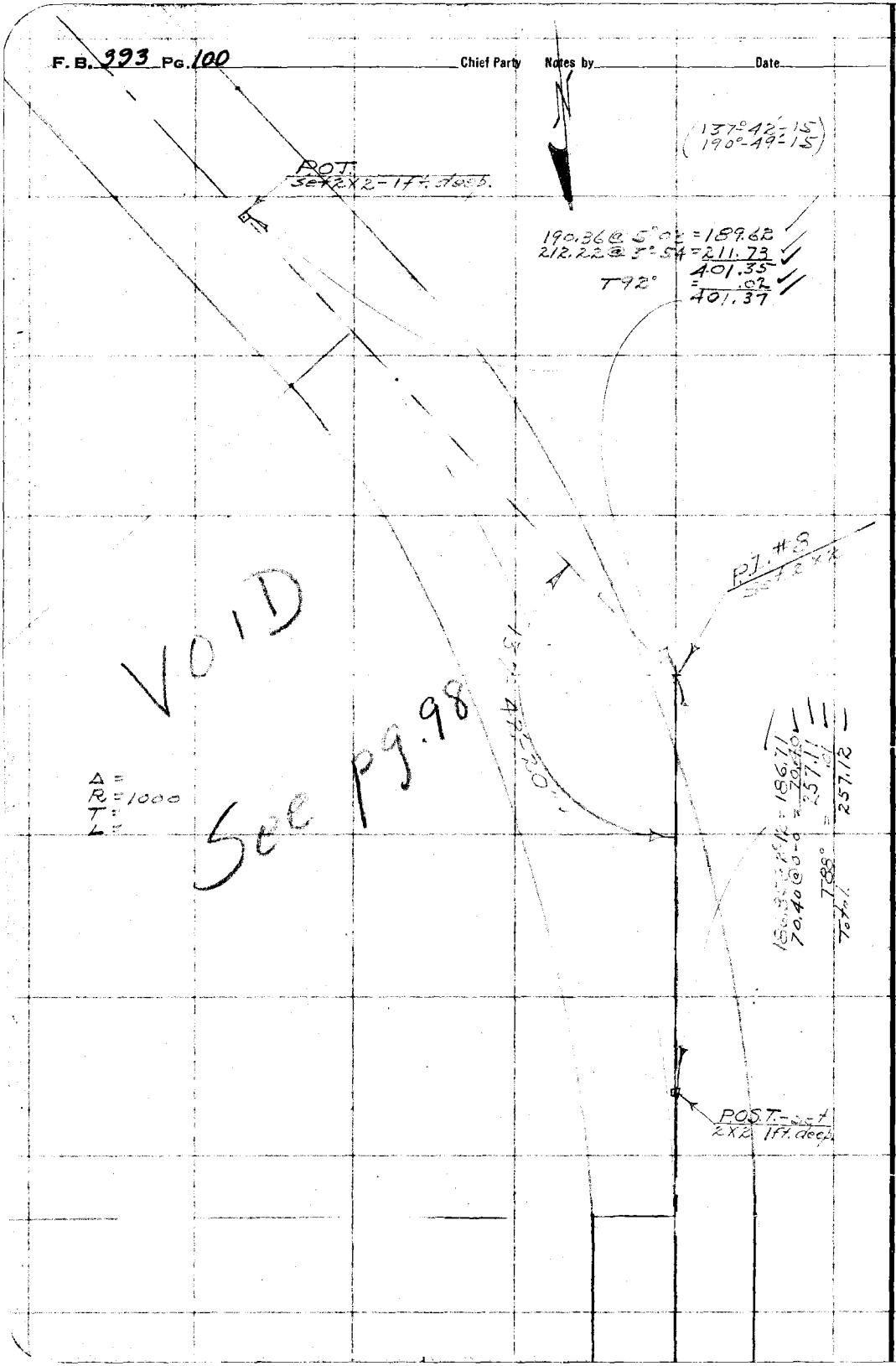


RETURN TO
LOS ANGELES COUNTY SURVEYOR

Do not extend notes this side of this line

Note: ANY ADDITIONS OR CHANGES ON THIS SHEET MUST BE MADE OR CIRCLED IN Red. WITH DATE AND NAME OF PERSON MAKING CHANGE.

Date _____ Notes by _____ Chief Party _____ F.B. 393 Pg. 101

| | |
|---|---|
| Platted by H.N. Bradstreet | W.O. No. 928 D.S.O. No. |
| Date Mar. & Apr. 1930 | Location Grand Ave. |
| Map No. C.S. B-430 | Surveyed by [illegible] |
| Platting C'k'd by | Date 7-1-29 |
| Date | Indexed [illegible] 1929 |

(84° T/[illegible])

159.23 @ 1°-54 = 159.14
71.21 @ 16°-12-30 = 68.38
194.60 @ 0-0 = 194.60
422.12
T102° = .05
422.17

To SWAT Top pg 102

S24°E

8°-47 @ 84° @ 4°-25' = 87.21
166.57 @ 84° @ [illegible] = 166.42

62.60 @ 84° @ 8°-26' = 61.9[illegible]
61.27 @ 84° @ [illegible] = 61.27

E.C.

RPPI Set 2x2 12" deep

166.42

PI #8 Set 2x2-1 ft. d

87.21 45°

90°

25.0

Set 1x2 on 25' offset line

61.92

RPPI Set 2x2 12" deep

61.27

GRAND AVE.

168°-30'-15"

Δ =
R = 2000
T =
L =

VOID
See pg 43

299.66 @ 2°-35 = 299.36
68.72 @ 0-0 = 68.72
368.08
T92° = .02
368.10

B.C.

(168°-30-15
314°-01-00)

from POST 73 pg. 98

Note: ANY ADDITIONS OR CHANGES ON THIS SHEET MUST BE MADE OR CIRCLED IN Red. WITH DATE AND NAME OF PERSON MAKING CHANGE.

Do not extend notes this side of this line

RETURN TO
LOS ANGELES COUNTY SURVEYOR

F. B. 393 Pg. 102 Chief Party Notes by Evans Date

231.01 @ 4°-02-30-T 102°=230.47 ✓




From top p. 101

RETURN TO
LOS ANGELES COUNTY SURVEYOR

Do not extend notes this side of this line

Note: ANY ADDITIONS OR CHANGES ON THIS SHEET MUST BE MADE OR CIRCLED IN Red. WITH DATE AND NAME OF PERSON MAKING CHANGE.

Date _____ Notes by _____ Chief Party _____ F.B. 393 Pg. 103

| | |
|---|---|
| Platted by H.N. Bradstreet | W.O. No. 928 D.S.O. No. |
| Date Mar. & Apr. 1930 | Location Grand Ave |
| Map No. C.S. B-430 | Surveyed by Evans |
| Platting C'k'd by | Date 7-2-29 |
| Date | Indexed A.C.V. 1929 |

(84° Tape)

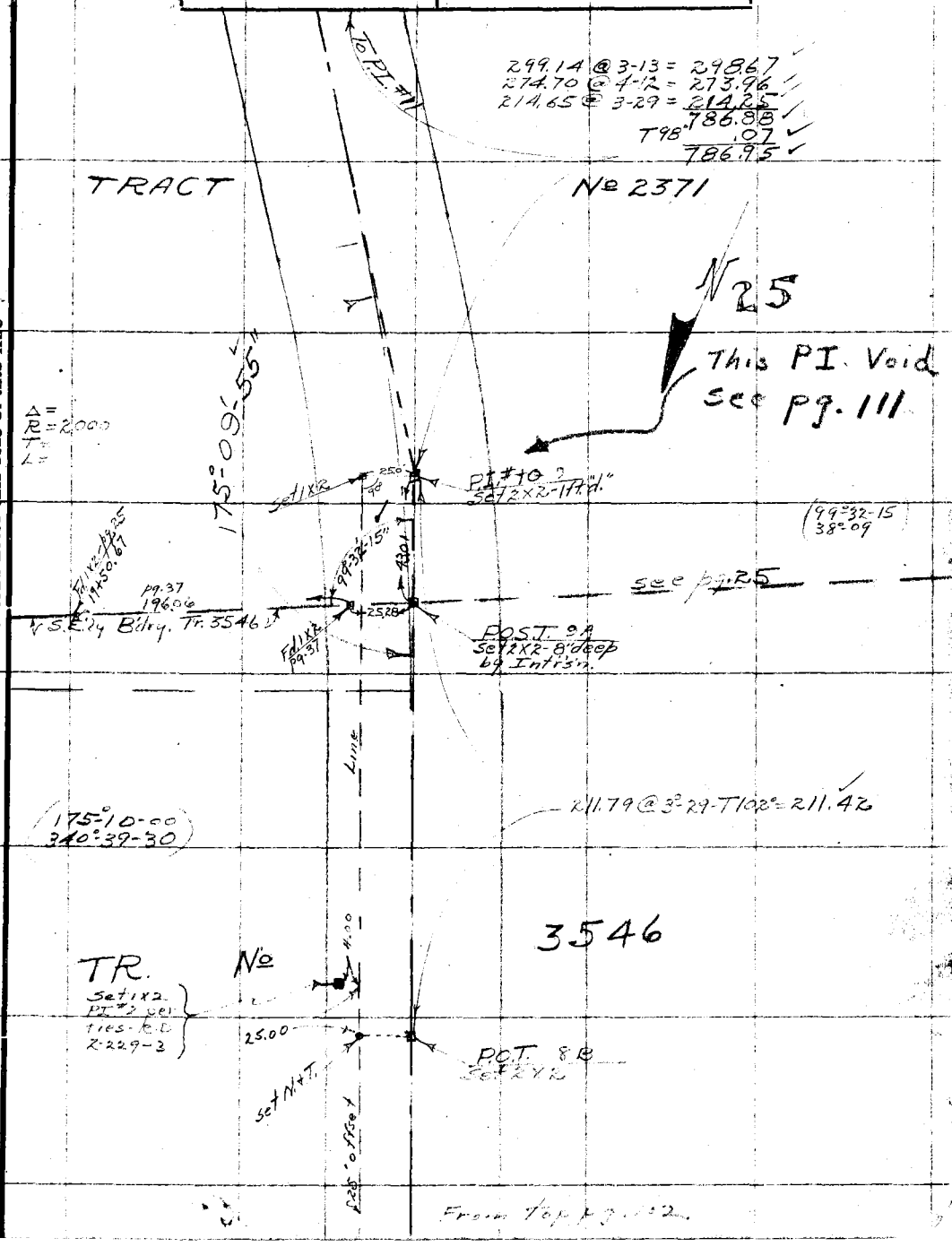


Note: ANY ADDITIONS OR CHANGES ON THIS SHEET MUST BE MADE OR CIRCLED IN Red. WITH DATE AND NAME OF PERSON MAKING CHANGE.

Do not extend notes this side of this line

RETURN TO
LOS ANGELES COUNTY SURVEYOR

F.B. 393 Pg. 104 Chief Party Notes by Date

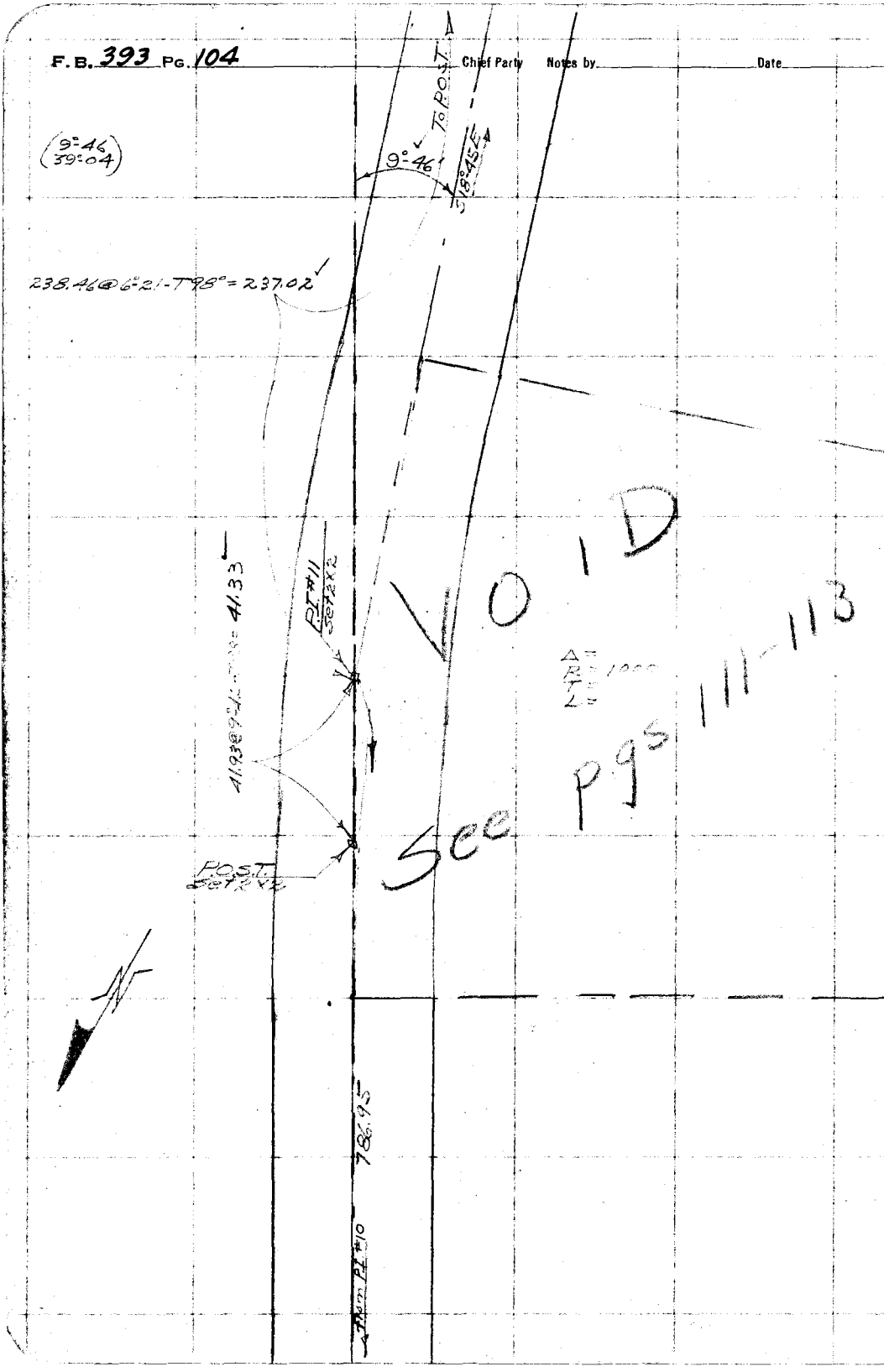


RETURN TO
LOS ANGELES COUNTY SURVEYOR

Do not extend notes this side of this line

Note: ANY ADDITIONS OR CHANGES ON THIS SHEET MUST BE MADE OR CIRCLED IN Red. WITH DATE AND NAME OF PERSON MAKING CHANGE.

Date _____ Notes by _____ Chief Party _____ F.B. 393 Pg. 105

(84° Tape)

| | |
|---|---|
| Platted by | W. O. No. [illegible] D. S. O. No. |
| Date | Location Grand Ave |
| Map No. | Surveyed by [illegible] |
| Platting C'k'd by | Date [illegible] |
| Date | Indexed A. C. J. 1929 |

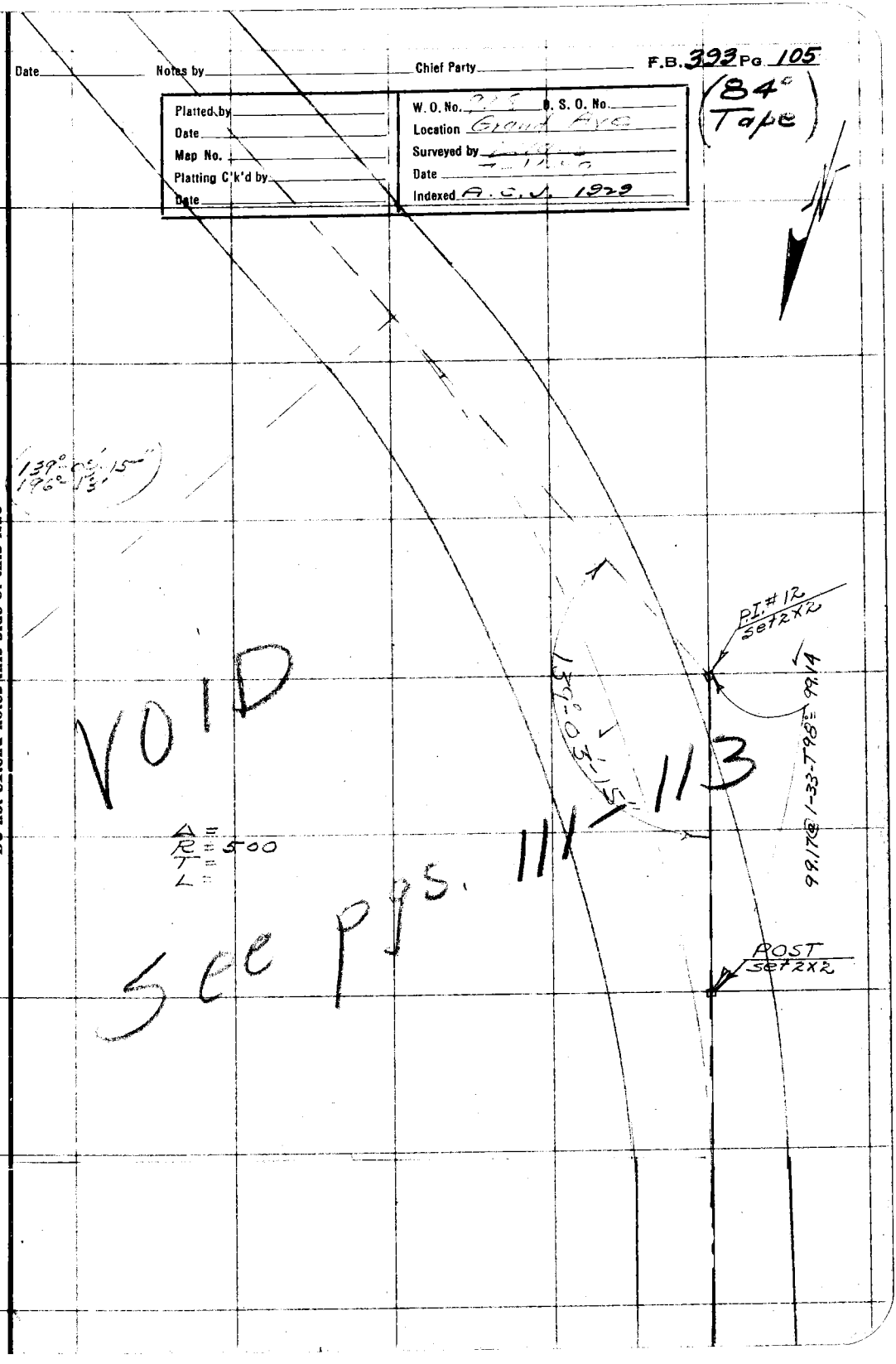


Notes: ANY ADDITIONS OR CHANGES ON THIS SHEET MUST BE MADE OR CIRCLED IN Red. WITH DATE AND NAME OF PERSON MAKING CHANGE.

RETURN TO
LOS ANGELES COUNTY SURVEYOR

Do not extend notes this side of this line

F.B. 393 Pg 106 Chief Party Notes by Date

To P.I. #13

34.20 @ 0-0 = 34.20
77.30 @ 2°-26 = 77.23
296.20 @ 2°-45 = 295.86
157.14 @ 6°-22 = 156.17
563.46
T 96° = .04
563.50

SENTOUS

P.O.T.
Set 2X2

PROPERTY

71.20 @ 1°-58 - T96° = 71.17

75.13 @ 13°-45 - T96° = 72.99

℄ Transit Line

P.O.T.
Set 2X2 by Trans.

per pg. 29

93°-06-45
12-26-30

1X2-23+00.83
pg. 29

93°-06-40

TRACT

VOID

See pgs. 113-114

No 2371

1.28 @ 0-0 = 1.28
181.30 @ 3°-50 = 180.89
172.13 @ 8°-50 = 170.09
151.04 @ 3°-36 = 150.74
503.00
T 100° = .05
503.05

From P.I. #12 pg.

RETURN TO
LOS ANGELES COUNTY SURVEYOR

Do not extend notes this side of this line

Note: ANY ADDITIONS OR CHANGES ON THIS SHEET MUST BE MADE OR CIRCLED IN Red. WITH DATE AND NAME OF PERSON MAKING CHANGE.

Date _____ Notes by _____ Chief Party _____ F.B. 393 Pg. 107

| | |
|---|---|
| Platted by _____ | W. O. No. 928 D. S. O. No. _____ |
| Date _____ | Location Grand Ave |
| Map No. _____ | Surveyed by _____ |
| Platting C'k'd by _____ | Date 7-17-29 |
| Date _____ | Indexed A.C.J. 1929 |

(84° Tape)




Note: ANY ADDITIONS OR CHANGES ON THIS SHEET MUST BE MADE OR CIRCLED IN Red. WITH DATE AND NAME OF PERSON MAKING CHANGE.

Do not extend notes this side of this line

RETURN TO
LOS ANGELES COUNTY SURVEYOR

F. B. 393 Pg. 108 Chief Party Notes by Date

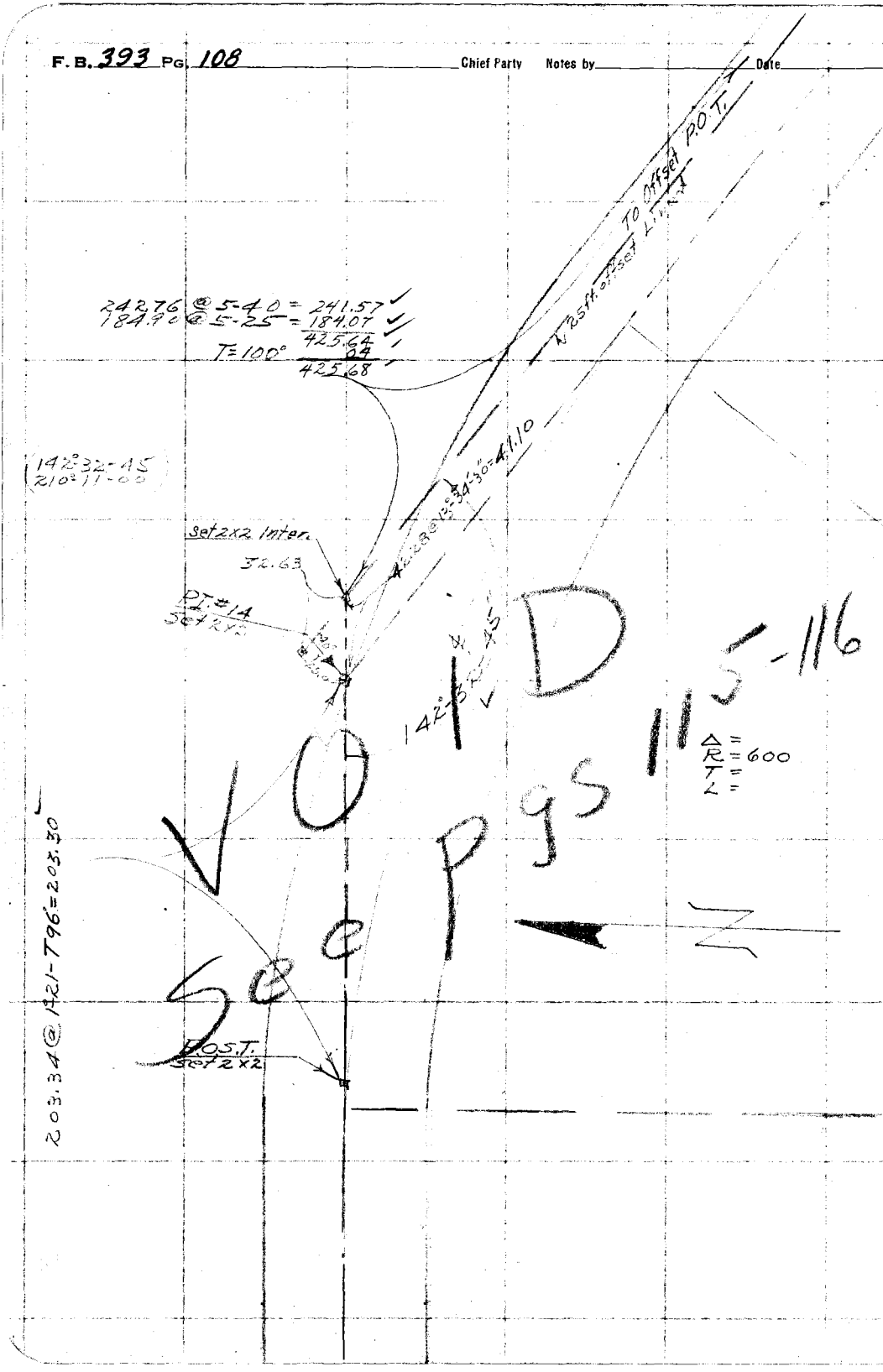


RETURN TO
LOS ANGELES COUNTY SURVEYOR

Do not extend notes this side of this line

Note: ANY ADDITIONS OR CHANGES ON THIS SHEET MUST BE MADE OR CIRCLED IN Red. WITH DATE AND NAME OF PERSON MAKING CHANGE.

Date _____ Notes by _____ Chief Party _____ F.B. 393 Pg. 109

| | |
|---|---|
| Platted by _____ | W. O. No. _____ D. S. O. No. _____ |
| Date _____ | Location _____ |
| Map No. _____ | Surveyed by _____ |
| Platting C'k'd by _____ | Date _____ |
| Date _____ | Indexed A. C. Johnson 1929 |

84° Tape

298.52 @ 4°12 = 297.72
88.44 @ 5°24 = 88.05
T 86° = 385.77
.01
385.78

1 (115°20'00")
4 (101°20'30")

Δ =
R = 500
T =
L =

VOID

See pgs. 116-117

115°20'05"

set 2x2 Inter.

11.84

P.I. #15
Set 2x2

set 2x2

28.35 @ 12°48 = 27.65

Offset P.O.T.
Set 2x2

167.51 @ 1°38' = 167.44
230.38 @ 2°39' = 230.13
397.57
T = 96° .03
397.60

25' offset line
S 54° E

Note: ANY ADDITIONS OR CHANGES ON THIS SHEET MUST BE MADE OR CIRCLED IN Red. WITH DATE AND NAME OF PERSON MAKING CHANGE.

Do not extend notes this side of this line

RETURN TO
LOS ANGELES COUNTY SURVEYOR

F.B. 393 Pg. 110 Chief Party Notes by Date

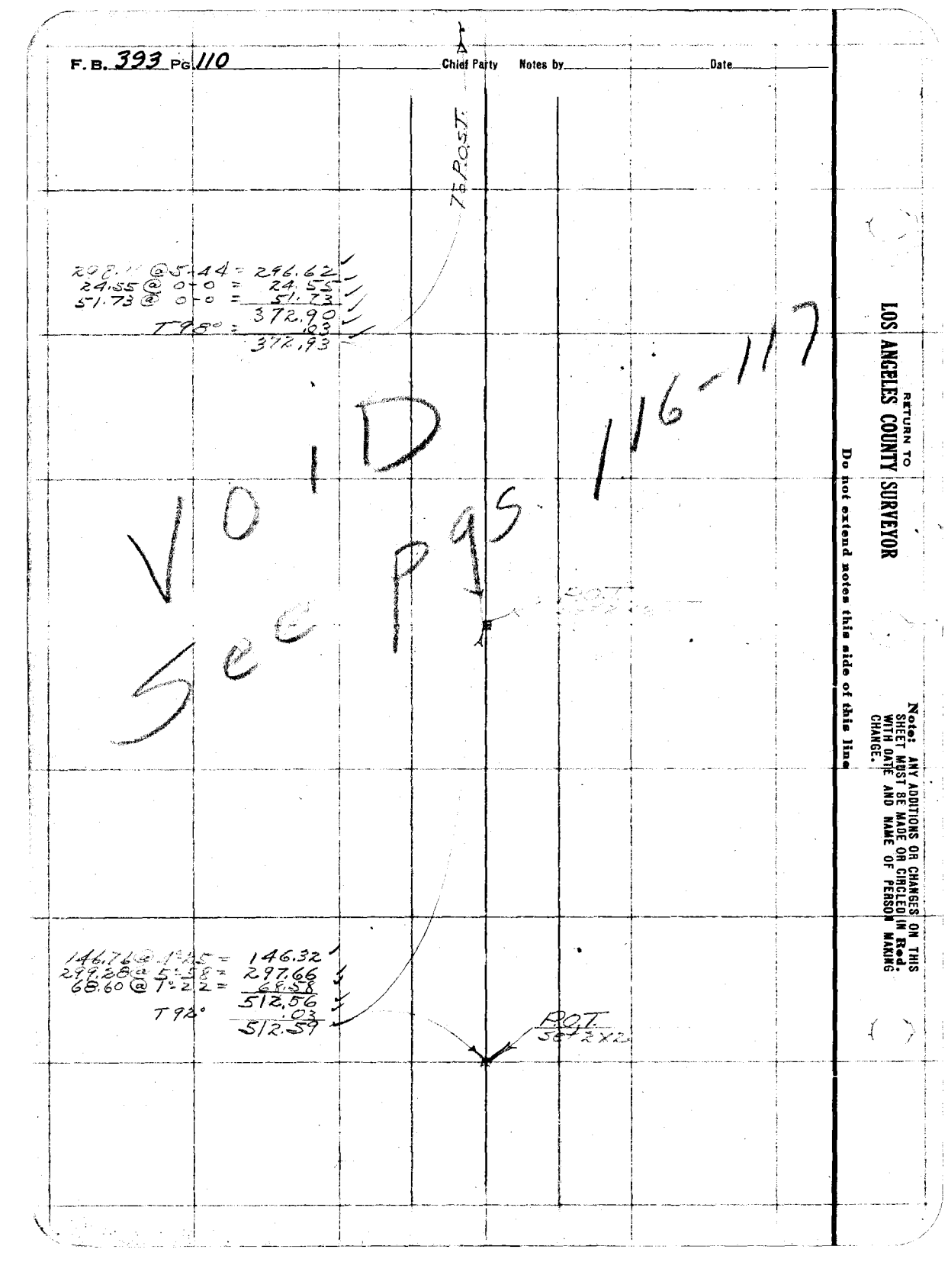


RETURN TO
LOS ANGELES COUNTY SURVEYOR

Do not extend notes this side of this line

Note: ANY ADDITIONS OR CHANGES ON THIS SHEET MUST BE MADE OR CIRCLED IN Red. WITH DATE AND NAME OF PERSON MAKING CHANGE.

Date 12-14-29 Notes by Moore Chief Party Moore F.B. 393 Pg. 111

| | |
|---|---|
| Platted by H.N. Bradstreet | W.O. No. 928 Tape O.S.O. No. 46 |
| Date Mar. & Apr. 1930 | Location Grand Ave |
| Map No. C.S.B-430 | Surveyed by L.D. Moore |
| Platting C'k'd by | Date 12-14-29 |
| Date | Indexed A.C. Johnson 1-30-30 |

300.00 @ 84°

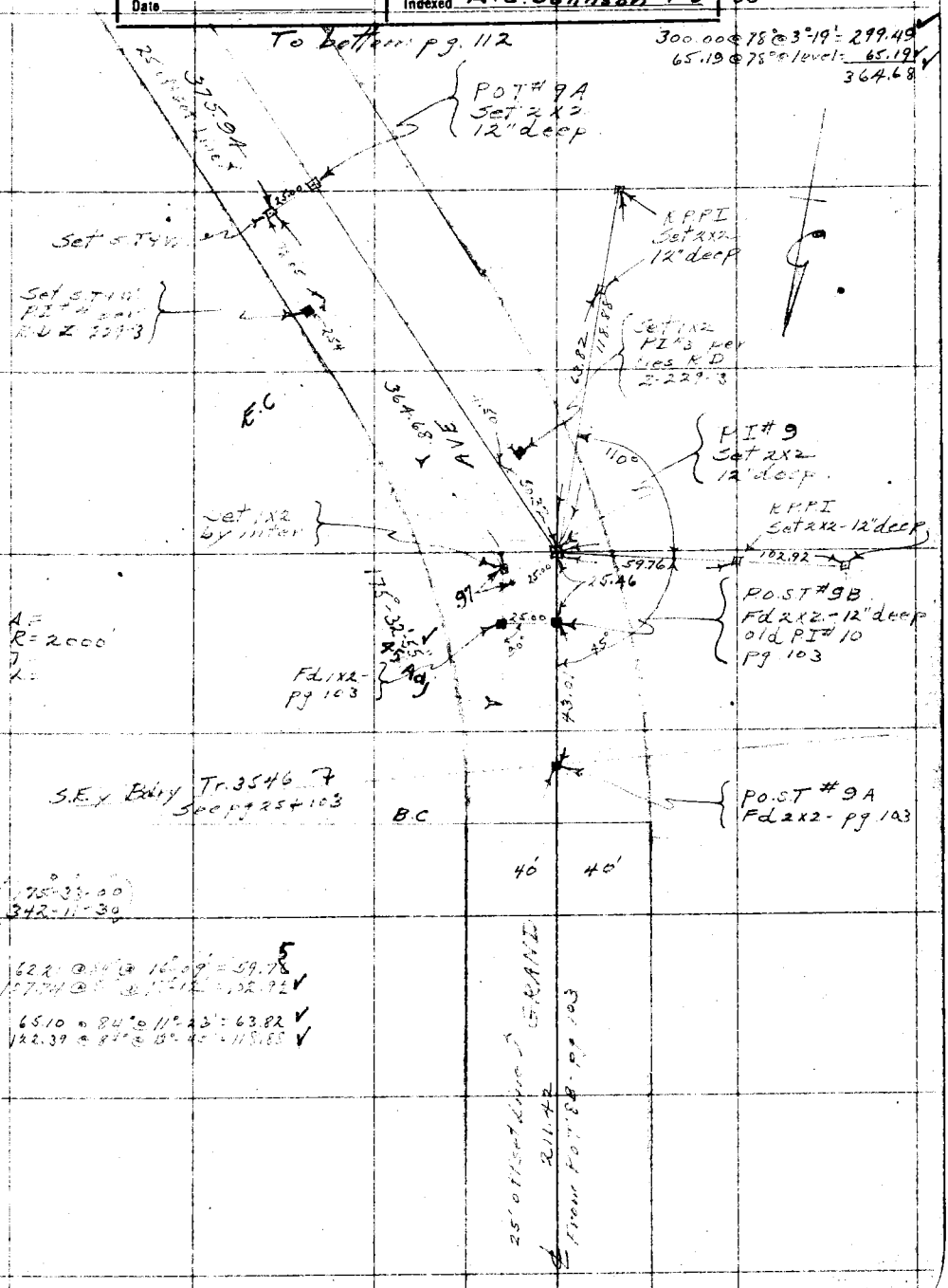


Note: ANY ADDITIONS OR CHANGES ON THIS SHEET MUST BE MADE OR CIRCLED IN Red. WITH DATE AND NAME OF PERSON MAKING CHANGE.

Do not extend notes this side of this line

RETURN TO
LOS ANGELES COUNTY SURVEYOR

F.B. 393 Pg. 112 Moore Chief Party Notes by Moore Date 11-18-29

To bottom pg 113

172.61 @ 74° @ 2°-20' = 172.46

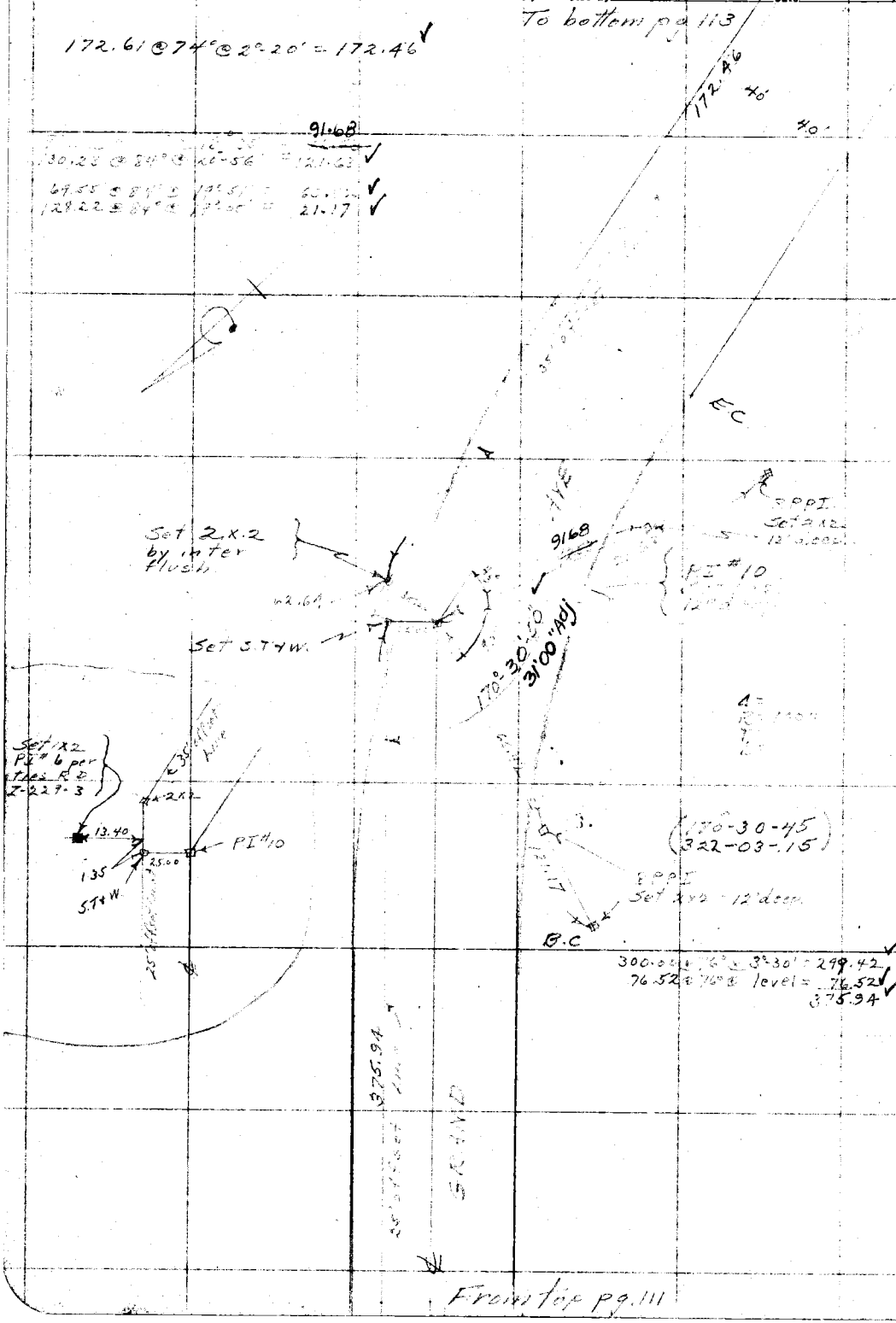


From top pg. 111

RETURN TO
LOS ANGELES COUNTY SURVEYOR

Do not extend notes this side of this line

Note: ANY ADDITIONS OR CHANGES ON THIS SHEET MUST BE MADE OR CIRCLED IN Red. WITH DATE AND NAME OF PERSON MAKING CHANGE.

Date 12-18-29 Notes by Moore Chief Party Moore F.B. 393 Pg 113

| | |
|---|---|
| Platted by H.N. Bradstreet | W. O. No. 928 Tape O. S. O. No. 46 |
| Date Apr. & May 1930 | Location Grand Ave |
| Map No. C.S.B-430 | Surveyed by L.D. Moore |
| Platting C'k'd by | Date 12-18-29 |
| Date | Indexed A.C.J. 1-30-30 |

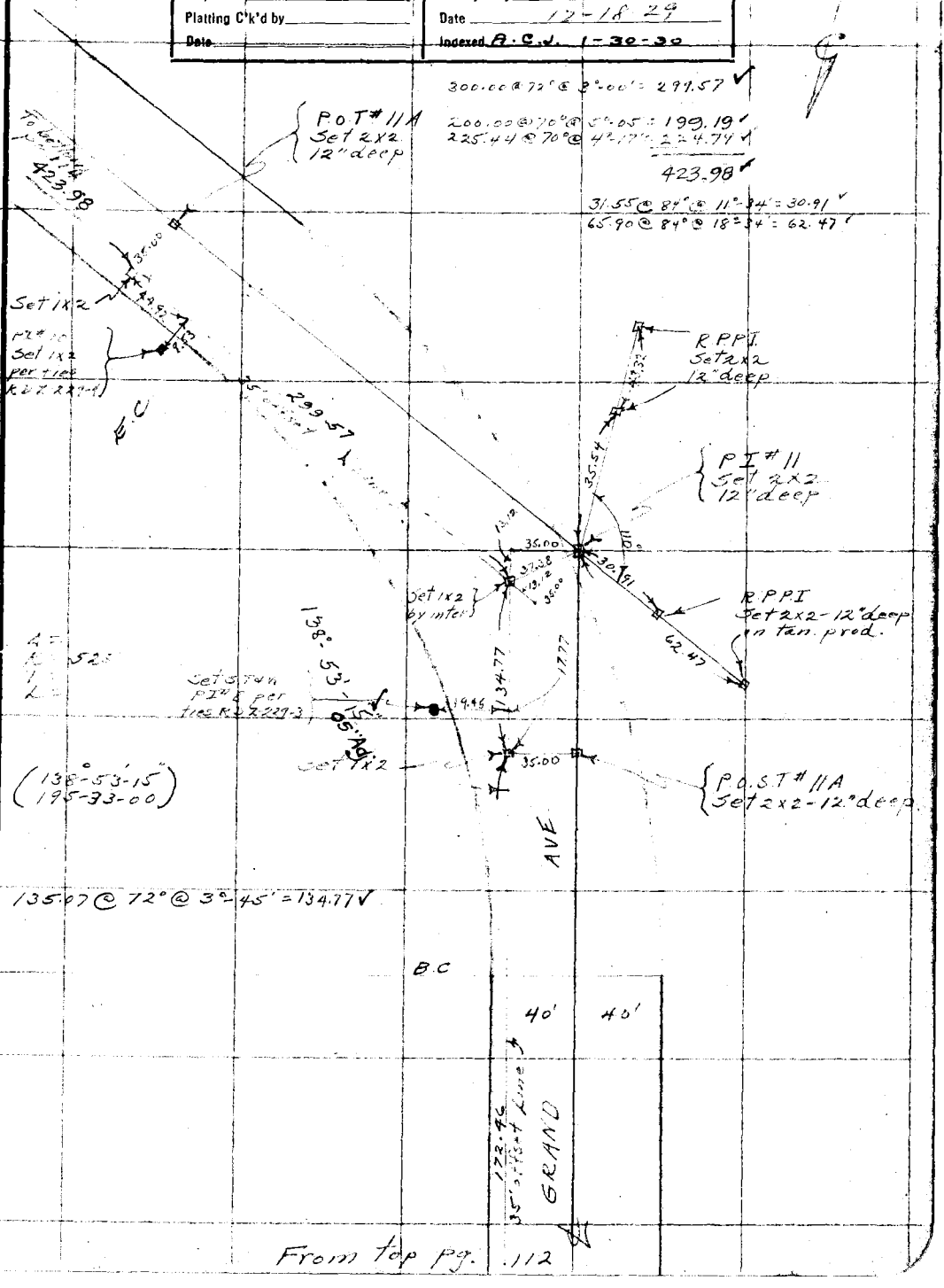


Note: ANY ADDITIONS OR CHANGES ON THIS SHEET MUST BE MADE OR CIRCLED IN Red. WITH DATE AND NAME OF PERSON MAKING CHANGE.

Do not extend notes this side of this line

RETURN TO LOS ANGELES COUNTY SURVEYOR

F.B. 393 Pg. 114 Moore Chief Party Notes by Moore Date 12-19-29

300' band tape #43 - 300.00 @ 84° 32 lbs.

270.96 @ 64° @ 7°-05' = 268.85 ✓

211.03 @ 64° @ 2°-44' = 210.76 ✓

To bottom pg. 115

210.76

40

POT #12A
Set 2x2 on
side of bank

RPPI - Set 2x2 12" deep.

RPPI #12
Set 1x2 - PI #14
per ties
R D Z-229-4

Set 1x2

35.00

94.62

35' offset

144.06 @ 84° @ 3°-37' = 143.77
228.85 @ 84° @ 8-49 = 226.14

40°-07'-30"

116.48

E.C

PI #12
Set 2x2
12" deep

143.77

Set 2x2
12" deep.

Set 1x2
by inter

157°-07'-20"

20.75

8.17

AVE

Δ =
R = 600'
T =
L =

(157°-07'-45"
268-31-00)

Set 1x2 - PI #13
per ties R.D.Z-229-4

B.C

300.00 @ 70° @ 5°-06' = 298.78
36.75 @ 70° @ level = 36.75 ✓
335.53

SENTOUS PROPERTY

(86°-49-15
347-17-00)

335.53

35' offset

GRAND

POT #11B
Set 2x2
12" deep

Set 1x2

35.00

Fd 1x2 - 23+00.83
Pg. 29

86°-49-15"

05 Ad

243.36

Set 2x2 - 6" deep
by inter

Transit line per pg. 29

61.09

TRACT
2371

PI #11
Fd. spk & W in
old 3x3 - falls
0.10 N of point
per ties R.D.Z-229-4

19.25

41.35

429.95

From top pg. 113

RETURN TO
LOS ANGELES COUNTY SURVEYOR

39A

Do not extend notes this side of this line

Note: ANY ADDITIONS OR CHANGES ON THIS SHEET MUST BE MADE OR CIRCLED IN Red. WITH DATE AND NAME OF PERSON MAKING CHANGE.

Date 12-20-29 Notes by Moore Chief Party Moore F.B. 393 Pg 115

| | |
|---|---|
| Platted by H.N. Bradstreet | W. O. No. 928 Tape D. S. O. No. 43 |
| Date Apr. & May 1930 | Location Grand Ave |
| Map No. C.S.L.-430 | Surveyed by L. D. Moore |
| Platting C'k'd by | Date 12-20-29 |
| Date | Indexed A.C.J. 1-30-30 |

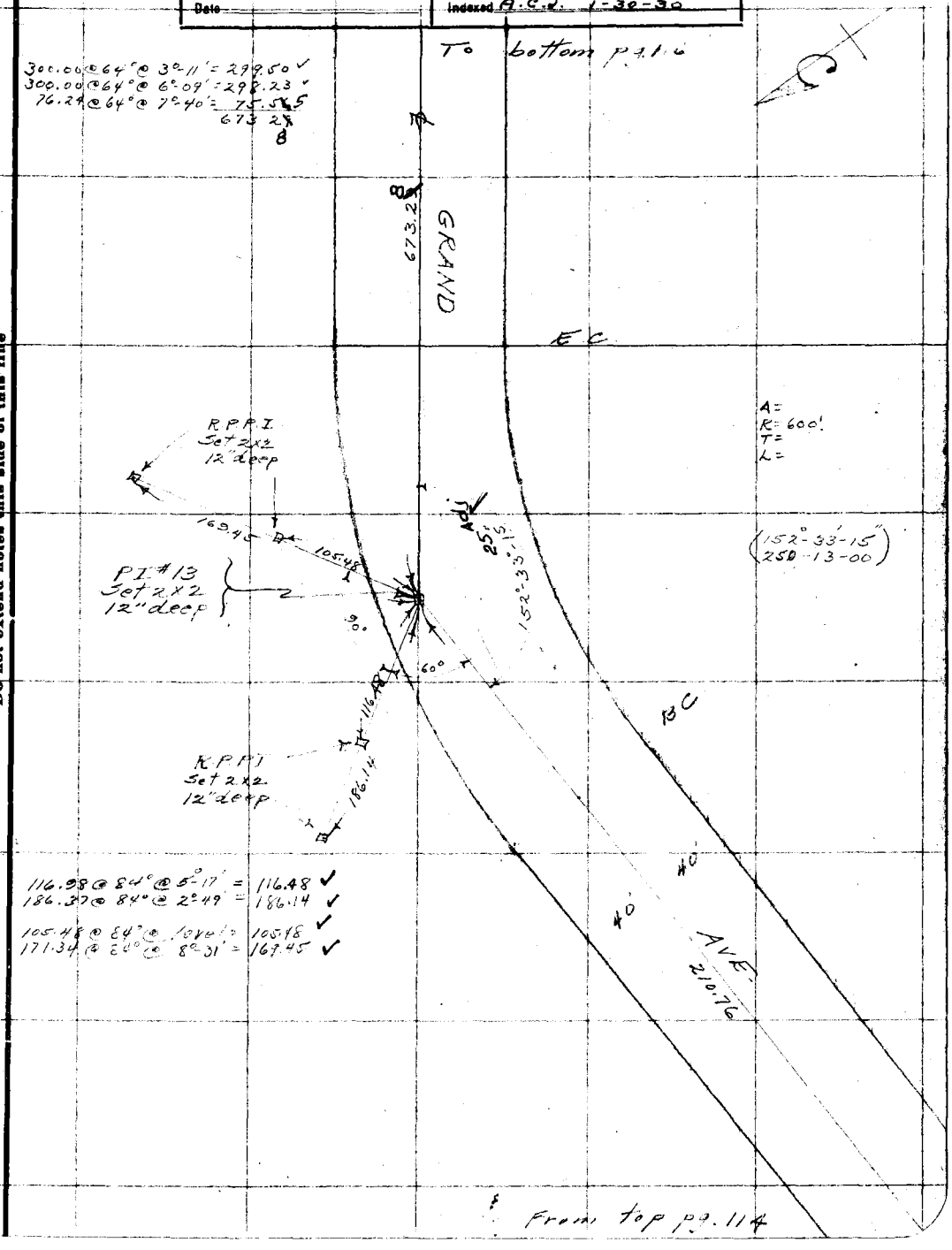


Notes: ANY ADDITIONS OR CHANGES ON THIS SHEET MUST BE MADE OR CIRCLED IN Red. WITH DATE AND NAME OF PERSON MAKING CHANGE.

Do not extend notes this side of this line

RETURN TO
LOS ANGELES COUNTY SURVEYOR

F. B. 393 Pg. 116 Moore Chief Party Notes by Moore Date 12-20-29

300.00 @ 64° @ 0°-57' = 299.92 ✓
142.23 @ 72° @ 8°-50' = 140.53
440.45

32.67 @ 84° @ 15°-12' = 31.53 ✓
58.52 @ 84° @ 19°-10' = 55.28 ✓

34.72 @ 84° @ level = 34.72 ✓
35.49 @ 84° @ level = 35.49 ✓

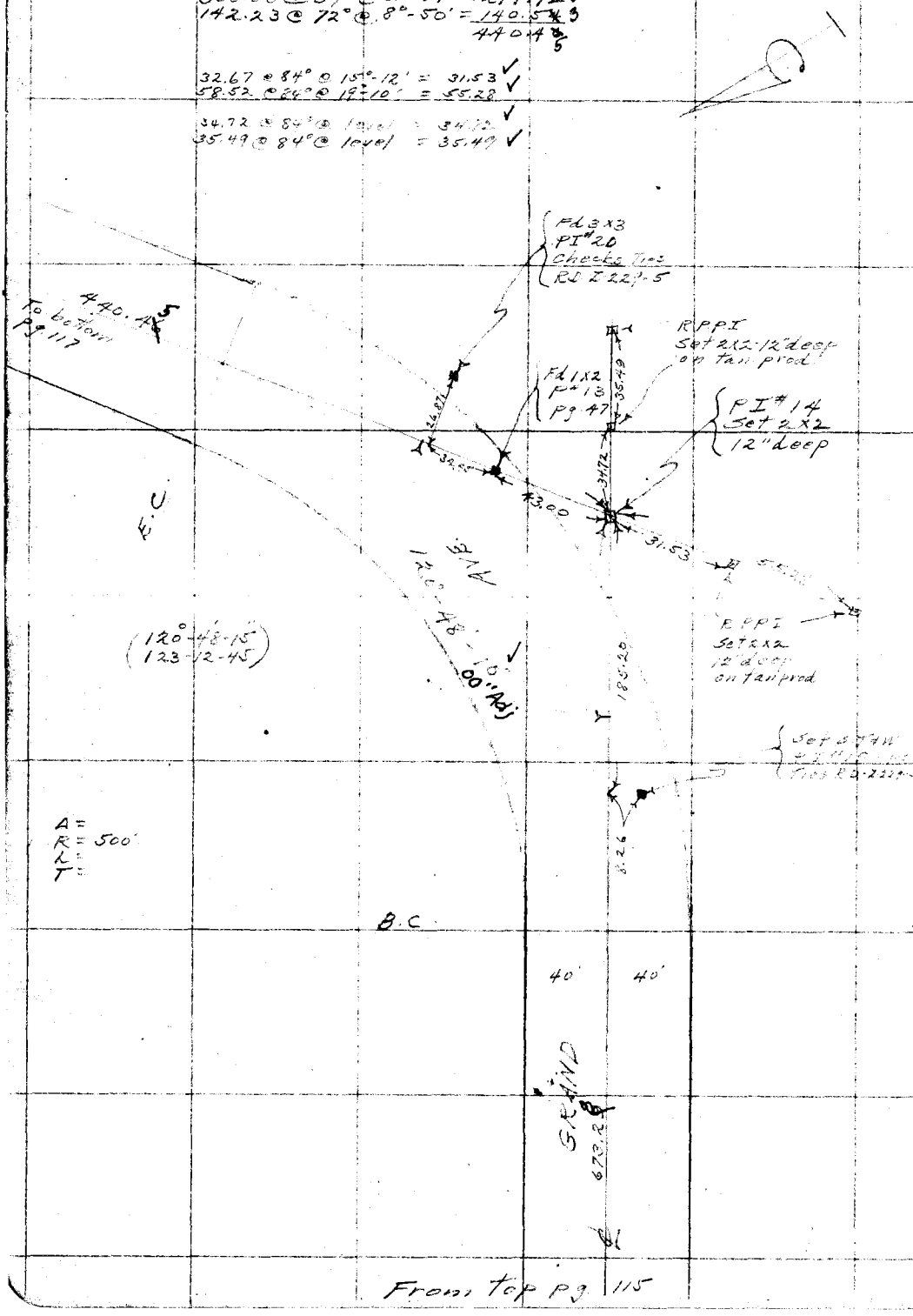


From top pg 115

RETURN TO
LOS ANGELES COUNTY SURVEYOR

Do not extend notes this side of this line

Note: ANY ADDITIONS OR CHANGES ON THIS SHEET MUST BE MADE OR CIRCLED IN Red. WITH DATE AND NAME OF PERSON MAKING CHANGE.

Date 12-20-29 Notes by Moore Chief Party Moore F.B. 393 Pg 117

| | |
|---|---|
| Platted by H.N. Bradstreet | W. O. No. 928 ~~B.C.O.~~ Tape No. 43 |
| Date Apr. & May 1930 | Location Grand Ave |
| Map No. C.S.B-430 | Surveyed by L. D. Moore |
| Platting C'k'd by | Date 12-20-29 |
| Date | Indexed A.C.J. 1-30-30 |

To bottom pg. 118

240.00 @ 72° @ 11°09' = 235.45 ✓
160.27 @ 76° @ 7°46' = 158.79 ✓
394.24 ✓

394.24

AVE

POT #14C
Set 2x2
12" deep

(40°-31'-45"
162-06-45)

300.00 @ 72° @ 5°18' = 298.70 ✓
68.29 @ 72° @ level = 68.28 ✓
366.98

366.98

166.28 @ 72° @ level = 166.27 ✓

140.95 @ 64° @ level = 140.93 ✓

185.91 @ 64° @ level = 185.89 ✓

46.49 @ 64° @ level = 46.49 ✓

P.O.T #14B
Fd 1x2 - P#
Replaced with
2x2 - 12" deep

PI #22
Fd 2x2
checks ties
R.D.T-229-5

PI #21
Set 1x2
per ties
R.L-2-229-5

Set ST+W
by inter.

46.49

40°-31'-40"

185.89

SAN JOSE HILLS ROAD

140.93

166.27

P.O.T #14A
Set 2x2
12" deep

40' 40'

GRAND

440.45

From top pg. 116

Notes: ANY ADDITIONS OR CHANGES ON THIS SHEET MUST BE MADE OR CIRCLED IN Red. WITH DATE AND NAME OF PERSON MAKING CHANGE.

Do not extend notes this side of this line

RETURN TO
LOS ANGELES COUNTY SURVEYOR

F.B. 393 Pg. 118 Moore Chief Party Notes by Moore Date 12-20-29

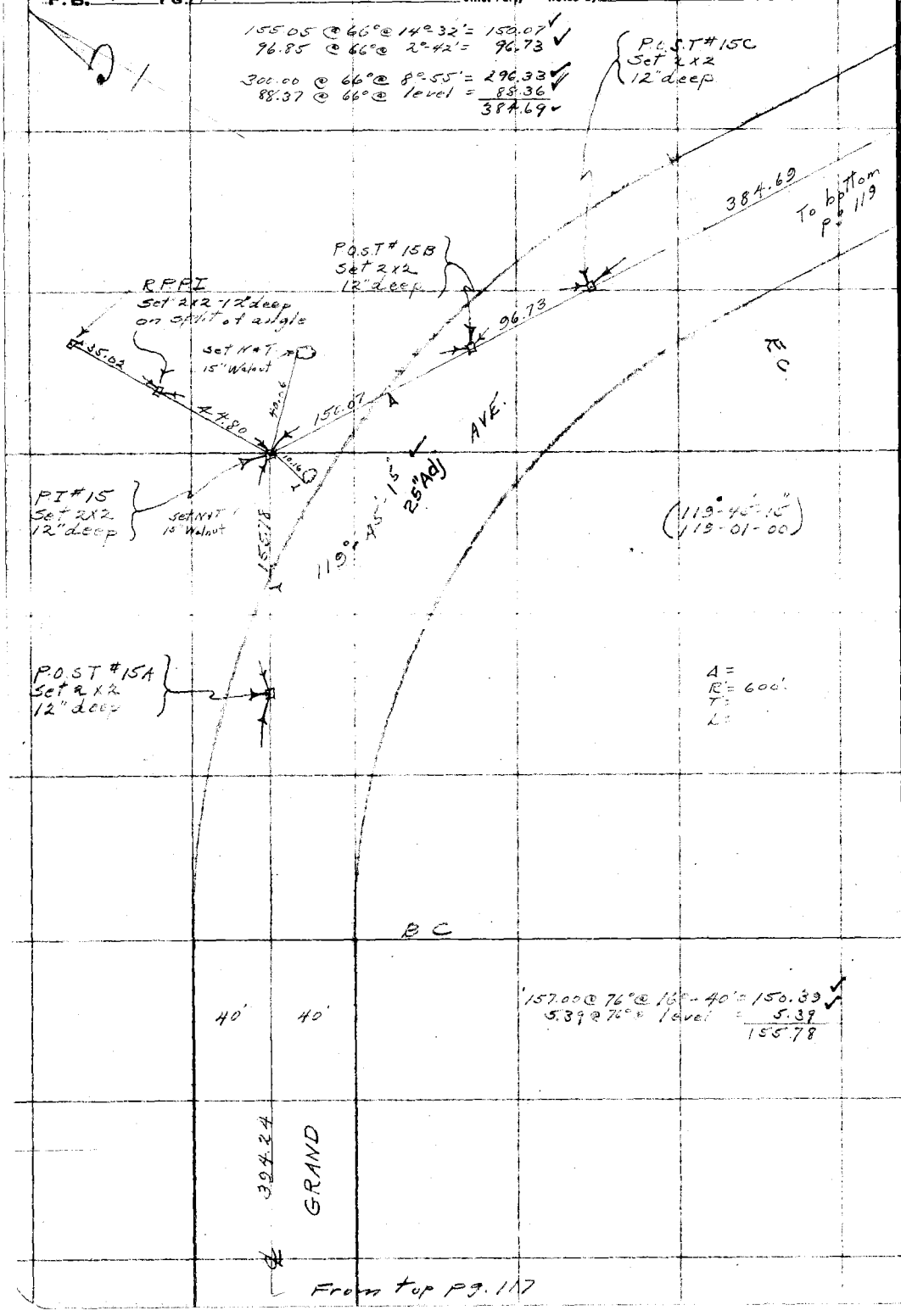


RETURN TO
LOS ANGELES COUNTY SURVEYOR

Do not extend notes this side of this line

Note: ANY ADDITIONS OR CHANGES ON THIS SHEET MUST BE MADE OR CIRCLED IN Red. WITH DATE AND NAME OF PERSON MAKING CHANGE.

Date 12-24-29 Notes by Moore Chief Party Moore F.B. 393 Pg 119

| | |
|---|---|
| Platted by H.N. Bradstreet | W.O. No. 928 ~~C.S.O.~~ No. 43 |
| Date Apr. & May 1930 | Location Grand Ave |
| Map No. C.S.B-430 | Surveyed by L.D. Moore |
| Platting C'k'd by | Date 12-24-29 |
| Date | Indexed A.C.L. 1-30-30 |

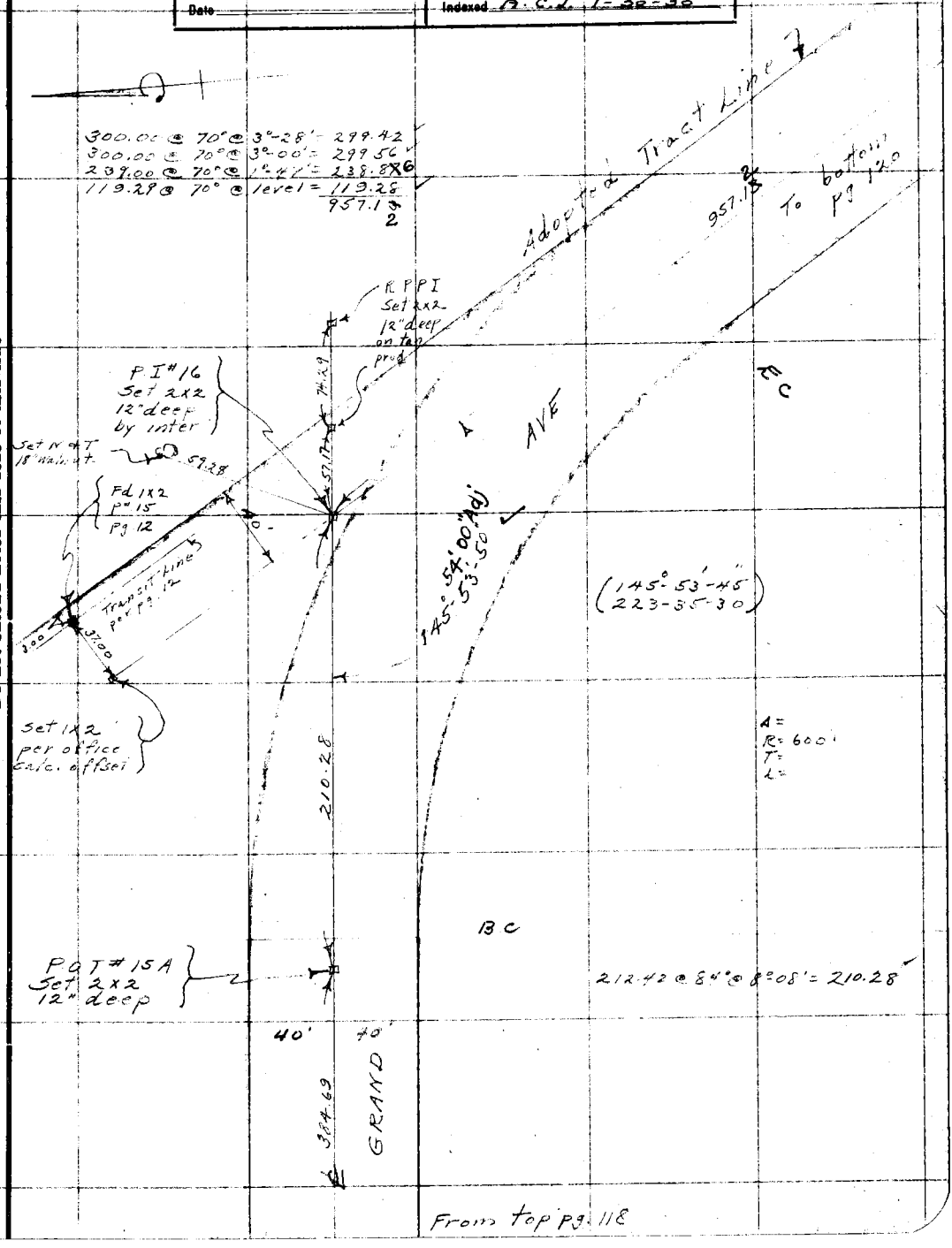


Note: ANY ADDITIONS OR CHANGES ON THIS SHEET MUST BE MADE OR CIRCLED IN Red. WITH DATE AND NAME OF PERSON MAKING CHANGE.

Do not extend notes this side of this line

RETURN TO LOS ANGELES COUNTY SURVEYOR

F.B. 393 Pg. 120 Moore Chief Party Notes by Moore Date 12-24-29

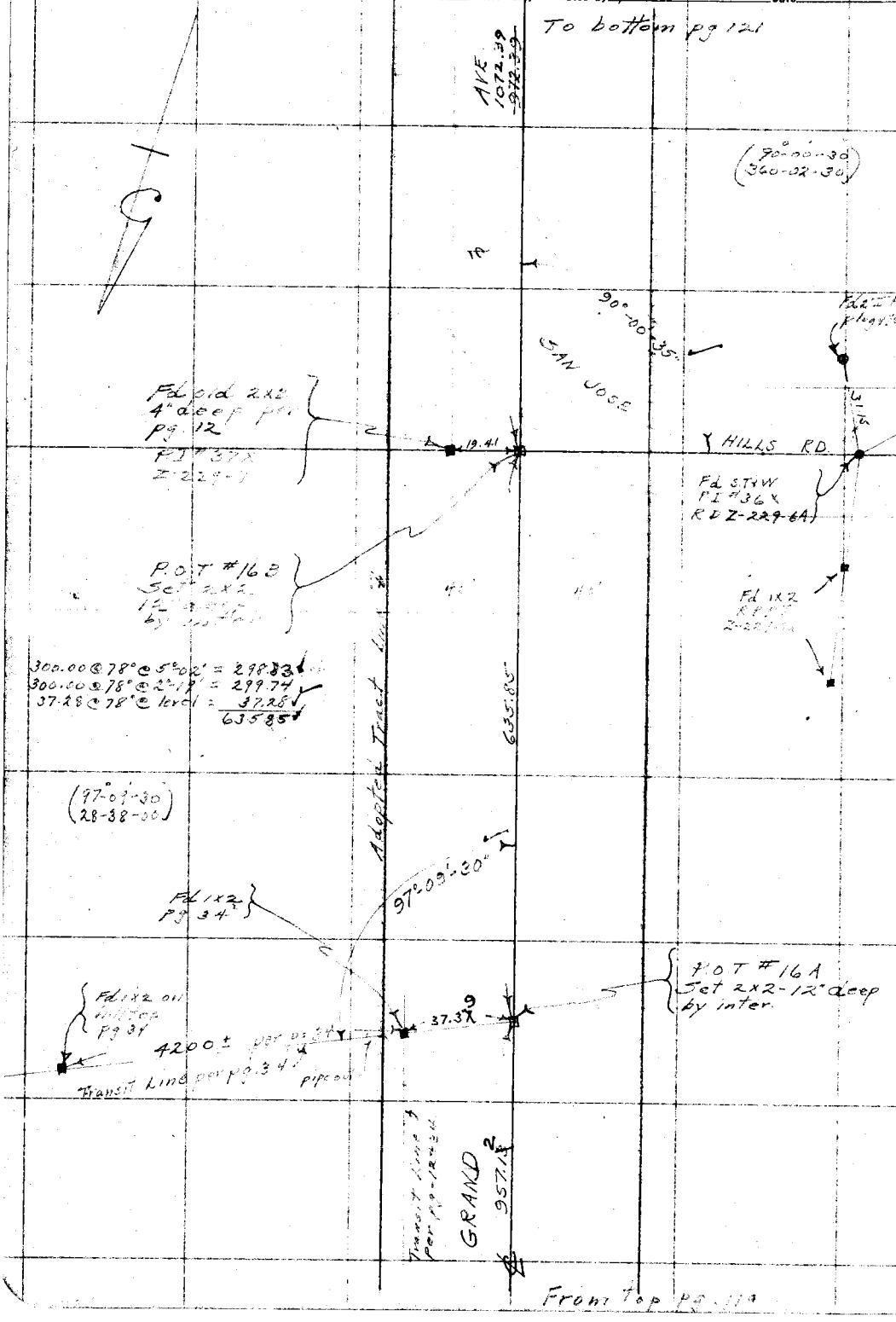


RETURN TO
LOS ANGELES COUNTY SURVEYOR

Do not extend notes this side of this line

Note: ANY ADDITIONS OR CHANGES ON THIS SHEET MUST BE MADE OR CIRCLED IN Red. WITH DATE AND NAME OF PERSON MAKING CHANGE.

Date 12-26-29 Notes by Moore Chief Party Moore F.B. 393 Pg 121

| | |
|---|---|
| Platted by H.N. Bradstreet | W.O. No. 928 Tape No. 43 |
| Date Apr. & May 1930 | Location Grand Ave |
| Map No. [illegible] | Surveyed by [illegible] |
| Platting C'k'd by | Date 12-26-29 |
| Date | Indexed A.C. Johnson - 1-30-30 |

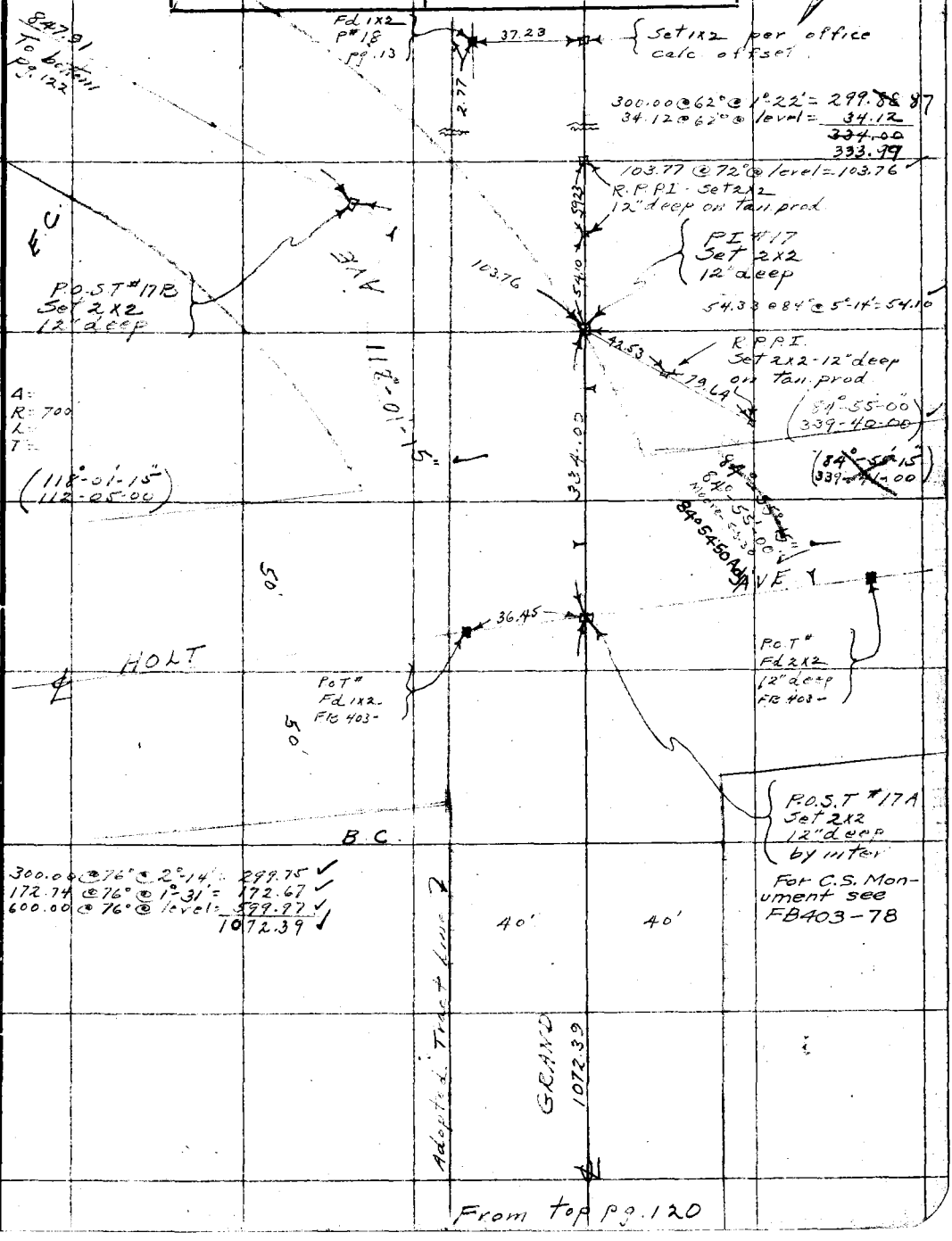


From top pg. 120

Notes: ANY ADDITIONS OR CHANGES ON THIS SHEET MUST BE MADE OR CIRCLED IN Red. WITH DATE AND NAME OF PERSON MAKING CHANGE.

Do not extend notes this side of this line

RETURN TO LOS ANGELES COUNTY SURVEYOR

F.B. 393 Pg. 122 Moore Chief Party Notes by Moore Date 12-27-29

To bottom pg. 123

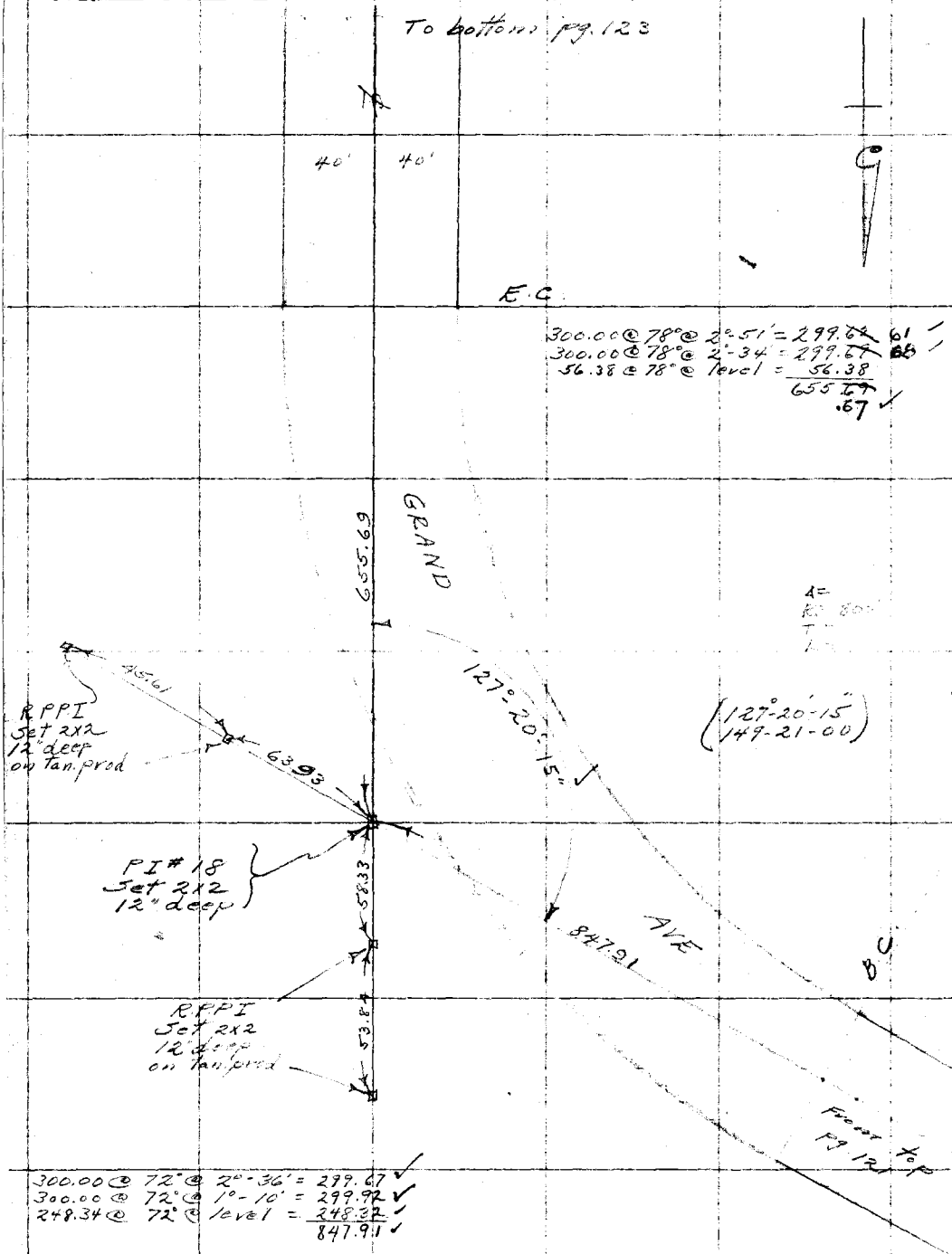


300.00 @ 78° @ 2°-51' = 299.~~62~~ 61
300.00 @ 78° @ 2°-34' = 299.~~69~~ 68
56.38 @ 78° @ level = 56.38
655.~~69~~ .67

300.00 @ 72° @ 2°-36' = 299.67
300.00 @ 72° @ 1°-10' = 299.92
248.34 @ 72° @ level = 248.32
847.91

RETURN TO
LOS ANGELES COUNTY SURVEYOR

Do not extend notes this side of this line

Note: ANY ADDITIONS OR CHANGES ON THIS SHEET MUST BE MADE OR CIRCLED IN Red. WITH DATE AND NAME OF PERSON MAKING CHANGE.

Date 12-27-29 Notes by Moore Chief Party Moore F.B. 393 Pg 123

| | |
|---|---|
| Platted by H.N. Bradstreet | W.O. No. 928 ~~C.S.B. No. 43~~ |
| Date May 1930 | Location Grand Ave |
| Map No. C.S.B.-43 | Surveyed by [illegible] |
| Platting C'k'd by | Date 12-27-29 |
| Date | Indexed A.C. Johnson - 1-30-30 |

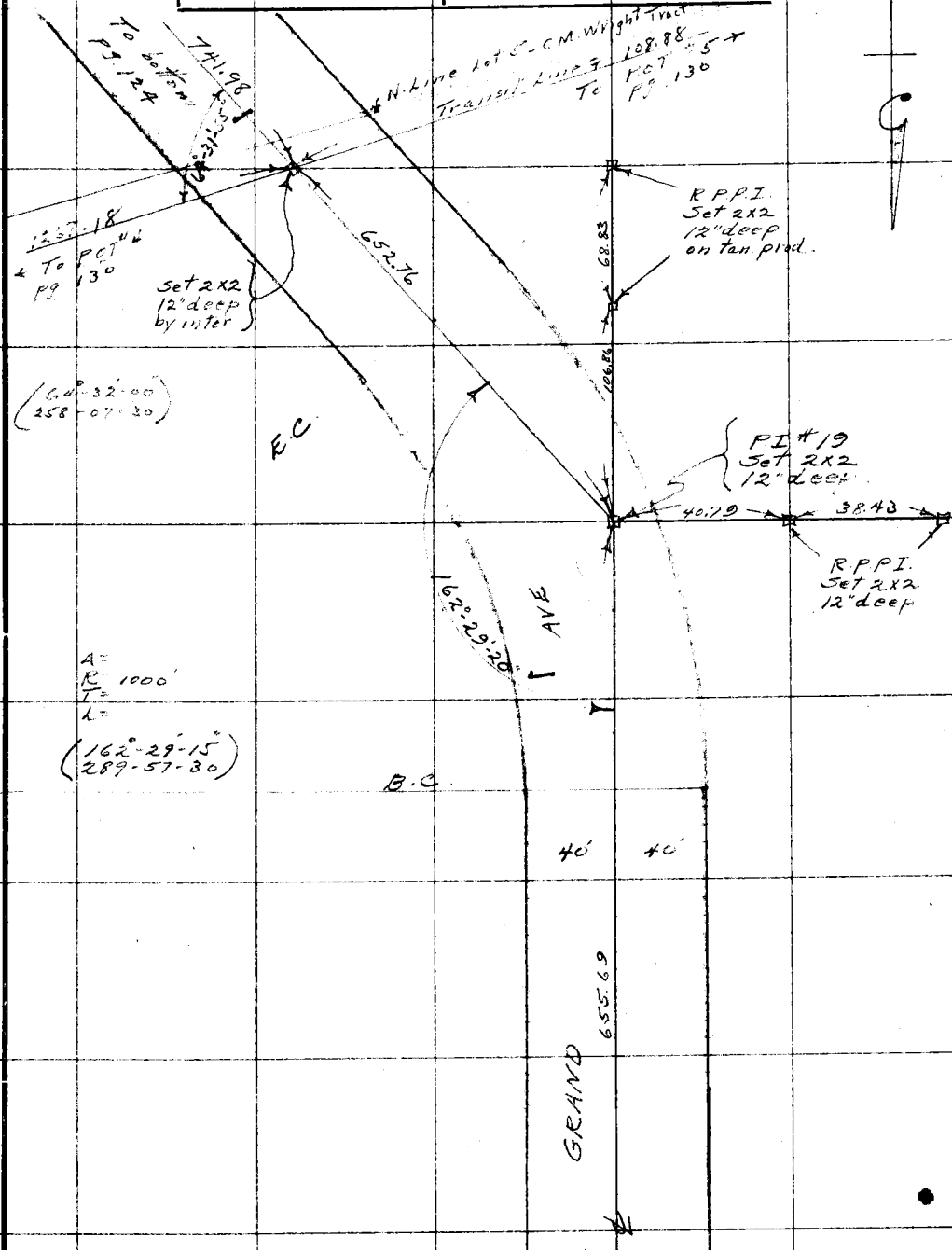


Notes. ANY ADDITIONS OR CHANGES ON THIS SHEET MUST BE MADE OR CIRCLED IN Red. WITH DATE AND NAME OF PERSON MAKING CHANGE.

Do not extend notes this side of this line

RETURN TO LOS ANGELES COUNTY SURVEYOR

F.B. 393 Pg. 124 Moore Chief Party Notes by Moore Date 12-27-29

To bottom pg. 125

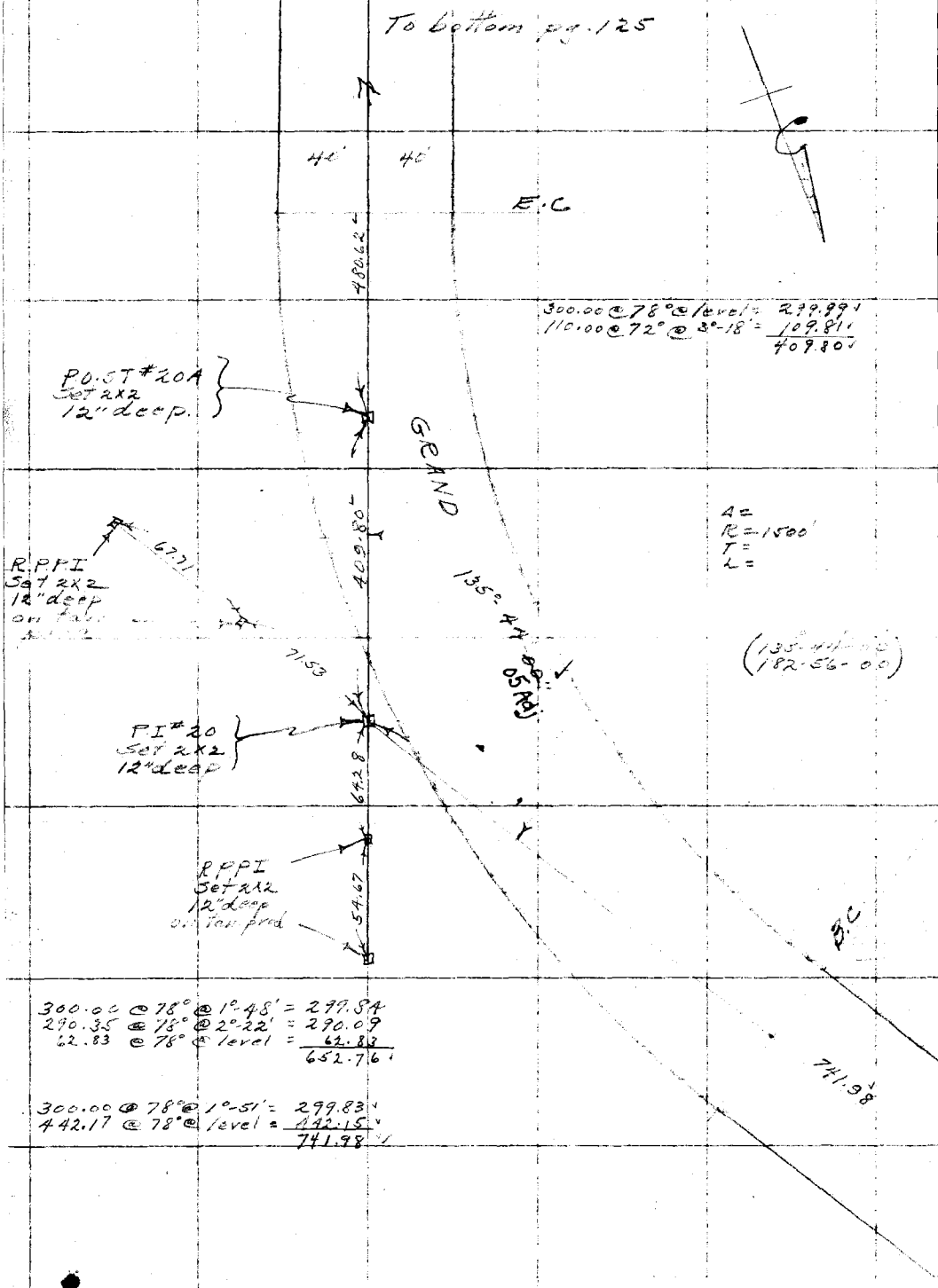


300.00 @ 78° @ 1°-48' = 299.84
290.35 @ 78° @ 2°-22' = 290.09
62.83 @ 78° @ level = 62.83
652.76

300.00 @ 78° @ 1°-51' = 299.83
442.17 @ 78° @ level = 442.15
741.98

RETURN TO
LOS ANGELES COUNTY SURVEYOR

Do not extend notes this side of this line

Note: ANY ADDITIONS OR CHANGES ON THIS SHEET MUST BE MADE OR CIRCLED IN Red. WITH DATE AND NAME OF PERSON MAKING CHANGE.

Date 12-27-29 Notes by Moore Chief Party Moore F.B. 393 Pg. 125

| | |
|---|---|
| Platted by H.N. Bradstreet | W.O. No. 928 Tape ~~D.S.O.~~ No. 43 |
| Date May 1930 | Location Grand Ave |
| Map No. C.S.B-430 | Surveyed by L. D. Moore |
| Platting C'k'd by | Date 12-27-29 |
| Date | Indexed A. C. Johnson - 1-30-30 |

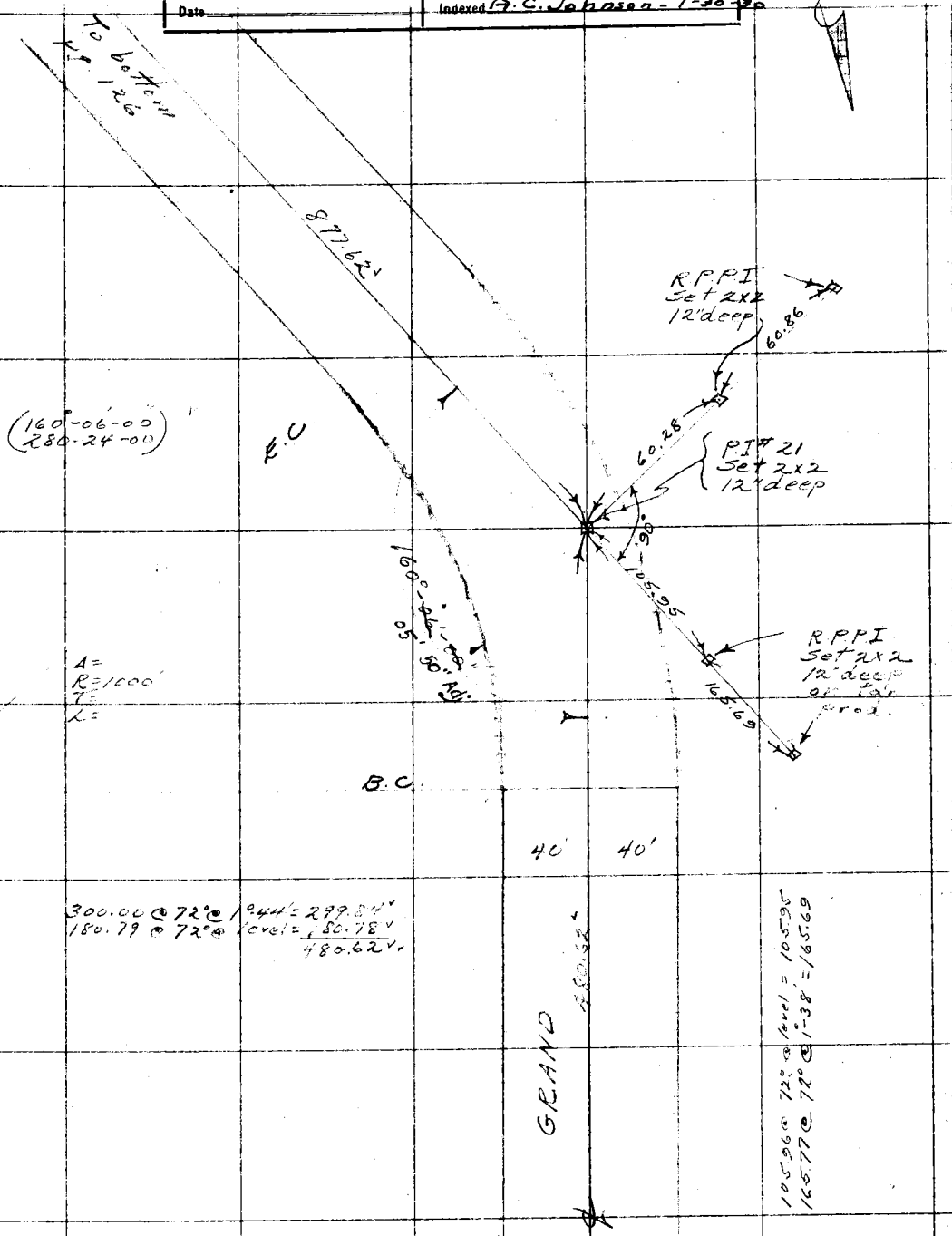


From top pg. 124

Note: ANY ADDITIONS OR CHANGES ON THIS SHEET MUST BE MADE OR CIRCLED IN Red. WITH DATE AND NAME OF PERSON MAKING CHANGE.

Do not extend notes this side of this line

RETURN TO LOS ANGELES COUNTY SURVEYOR

F.B. 393 Pg. 126 Moore Chief Party Notes by Moore Date 12-27-29




RETURN TO
LOS ANGELES COUNTY SURVEYOR

Do not extend notes this side of this line

Note: ANY ADDITIONS OR CHANGES ON THIS SHEET MUST BE MADE OR CIRCLED IN Red. WITH DATE AND NAME OF PERSON MAKING CHANGE.

Date 1-11-30 Notes by Moore Chief Party Moore F.B. 393 Pg 127

| | |
|---|---|
| Platted by H.N. Bradstreet | W.O. No. 928 Type ~~D.S.O.~~ No. 45 |
| Date May 1930 | Location Grand Ave |
| Map No. C.S. B-430 | Surveyed by L.D. Moore |
| Platting C'k'd by | Date 1-11-30 |
| Date | Indexed A.C.J. 1-30-30 |

Note: ANY ADDITIONS OR CHANGES ON THIS SHEET MUST BE MADE OR CIRCLED IN Red. WITH DATE AND NAME OF PERSON MAKING CHANGE.

Do not extend notes this side of this line

RETURN TO LOS ANGELES COUNTY SURVEYOR




From top Pg. 126

F.B. 393 Pg. 128 Moore Chief Party Notes by Moore Date 1-13-30



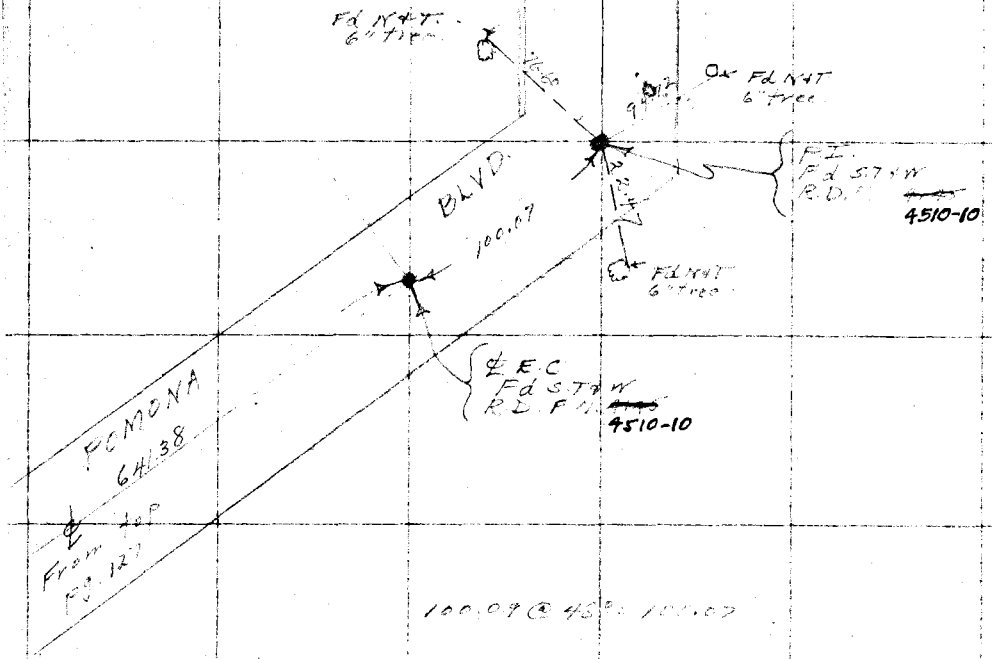


RETURN TO
LOS ANGELES COUNTY SURVEYOR

Do not extend notes this side of this line

Note: ANY ADDITIONS OR CHANGES ON THIS SHEET MUST BE MADE OR CIRCLED IN Red WITH DATE AND NAME OF PERSON MAKING CHANGE.

Date 1-21-30 Notes by [illegible] Chief Party Moore F.B. 393 Pg 129

| | |
|---|---|
| Platted by H.N. Bradstreet | W. O. No. 928 Topo. C.S.O. No. 45 |
| Date May 1930 | Location Grand Ave |
| Map No. C.S. B-430 | Surveyed by [illegible] |
| Platting C'k'd by | Date 1-21-30 |
| Date | Indexed A.C.J. 1-30-30 |

To bottom pg 130

300.00 @ 64° @ 5°45' = 298.45 ✓
92.00 @ 64° @ level = 91.99 ✓
299.65 @ 64° @ 5°47' = 298.09 ✓
203.97 @ 64° @ 15°14' = 196.77 ✓
885.30 ✓

P.O.T. #2
Set 1x2

107.78 @ 58° @ 3°-25' = 107.57 ✓
300.00 @ " @ level = 299.95 ✓
84.88 @ " @ 20°-23' = 79.56 ✓
300.00 @ " @ 10°-48' = 294.64 ✓
201.70 @ " @ 12°-29' = 196.90 ✓
78.66 @ " @ 2°-23' = 78.58 ✓
1057.20 ✓

(43°-36'-30
174-25-45)

P.O.T. #1
Set 1x2

292.56 @ 58° @ 11°-44' = 286.40 ✓
125.00 @ 64° @ 6°-16' = 124.23 ✓
410.63 ✓

P#4
Fd 1x2
FB403-50

43°-36'-25
35Adj

885.30

410.63

17.68

Fd remains of old redwood 3x4 - square on bottom instead of pointed. There is a possibility that it is part of an old fence post. A diligent search revealed nothing else.

77.82

Set 1x2
by inter

East Line - R° La Monte

Transit Line

P. #2
Fd 1x2
F.B. 403-49

Note: ANY ADDITIONS OR CHANGES ON THIS SHEET MUST BE MADE OR CIRCLED IN Red. WITH DATE AND NAME OF PERSON MAKING CHANGE.

Do not extend notes this side of this line

RETURN TO
LOS ANGELES COUNTY SURVEYOR

F.B. 393 Pg. 130 Moore Chief Party Notes by Moore Date 1-21-30




From Top pg. 129

RETURN TO
LOS ANGELES COUNTY SURVEYOR

Do not extend notes this side of this line

Note: ANY ADDITIONS OR CHANGES ON THIS SHEET MUST BE MADE OR CIRCLED IN Red. WITH DATE AND NAME OF PERSON MAKING CHANGE.

Date 1-23-30 Notes by [illegible] Chief Party [illegible] F.B. 393 Pg 131

| | |
|---|---|
| Platted by H.N.Bradstreet | W. O. No. 928 B.S.O. No. 45 |
| Date May 1930 | Location Grand Ave |
| Map No. S.S. B-430 | Surveyed by [illegible] |
| Platting C'k'd by | Date 1-23-30 |
| Date | Indexed A.C.J. 1-30-30 |

300.00 @ 85°

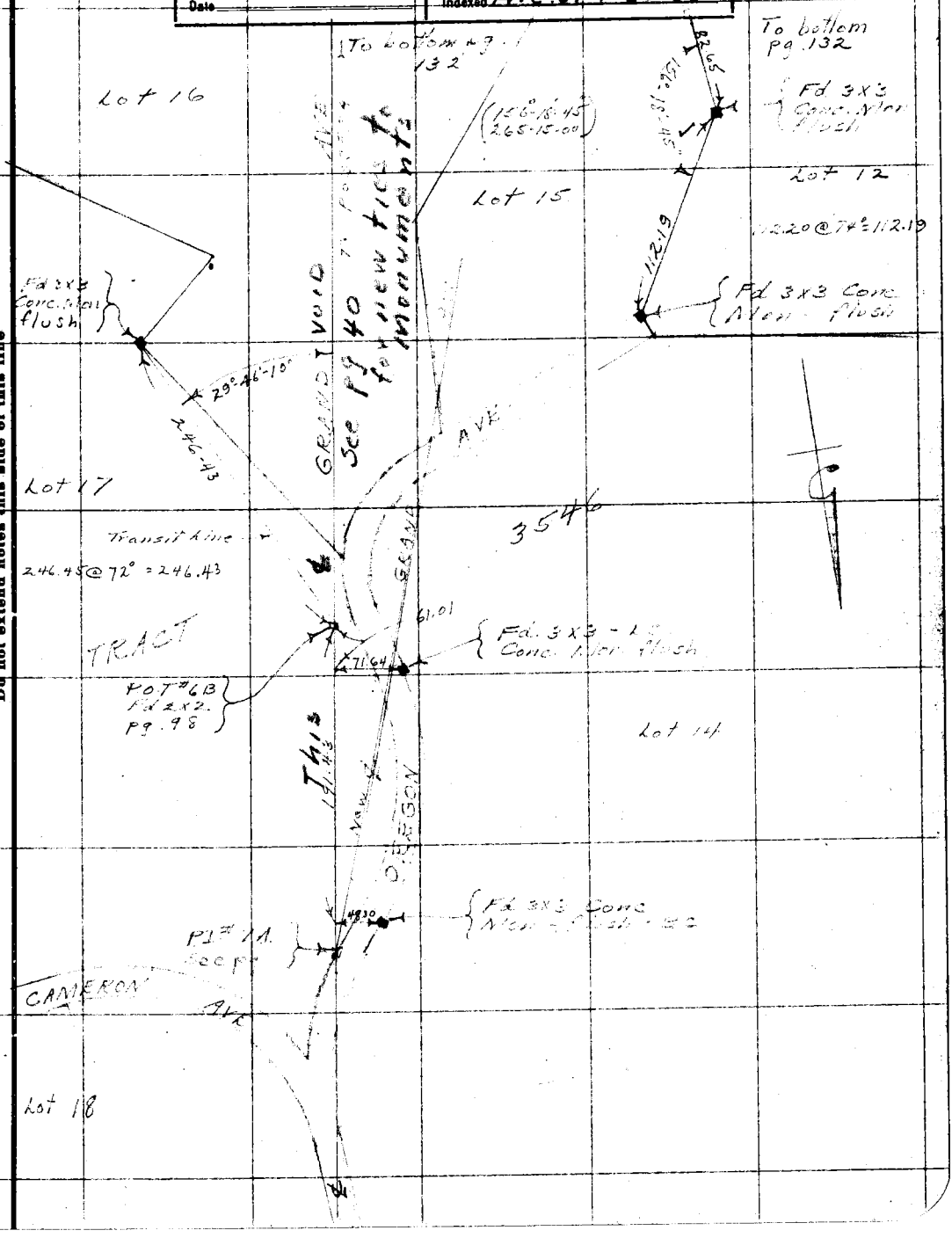


Notes: ANY ADDITIONS OR CHANGES ON THIS SHEET MUST BE MADE OR CIRCLED IN Red. WITH DATE AND NAME OF PERSON MAKING CHANGE.

Do not extend notes this side of this line

RETURN TO
LOS ANGELES COUNTY SURVEYOR

F.B. 393 Pg. 132 Moore Chief Party Notes by Moore Date 1-24-30

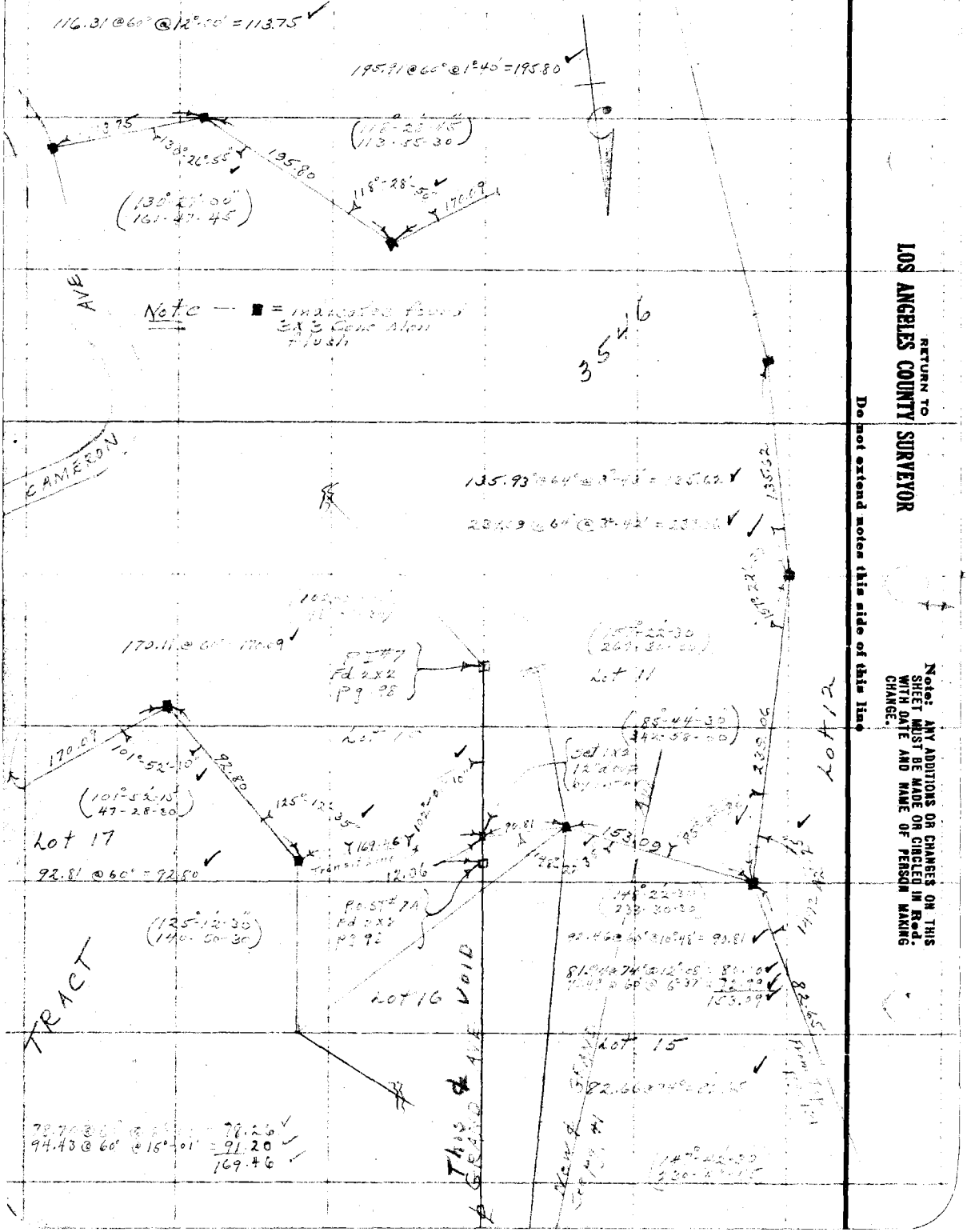

Date 1-24-30 Notes by [illegible] Chief Party [illegible] F.B. 393 Pg 133

| | |
|---|---|
| Platted by H.N. Bradstreet | W.O. No. 928 D.S.O. No. 45 |
| Date Apr. 1930 | Location Grand Ave |
| Map No. C.S. B-430 | Surveyed by [illegible] |
| Platting C'k'd by | Date 1-24-30 |
| Date | Indexed A.C.J. 1-30-30 |

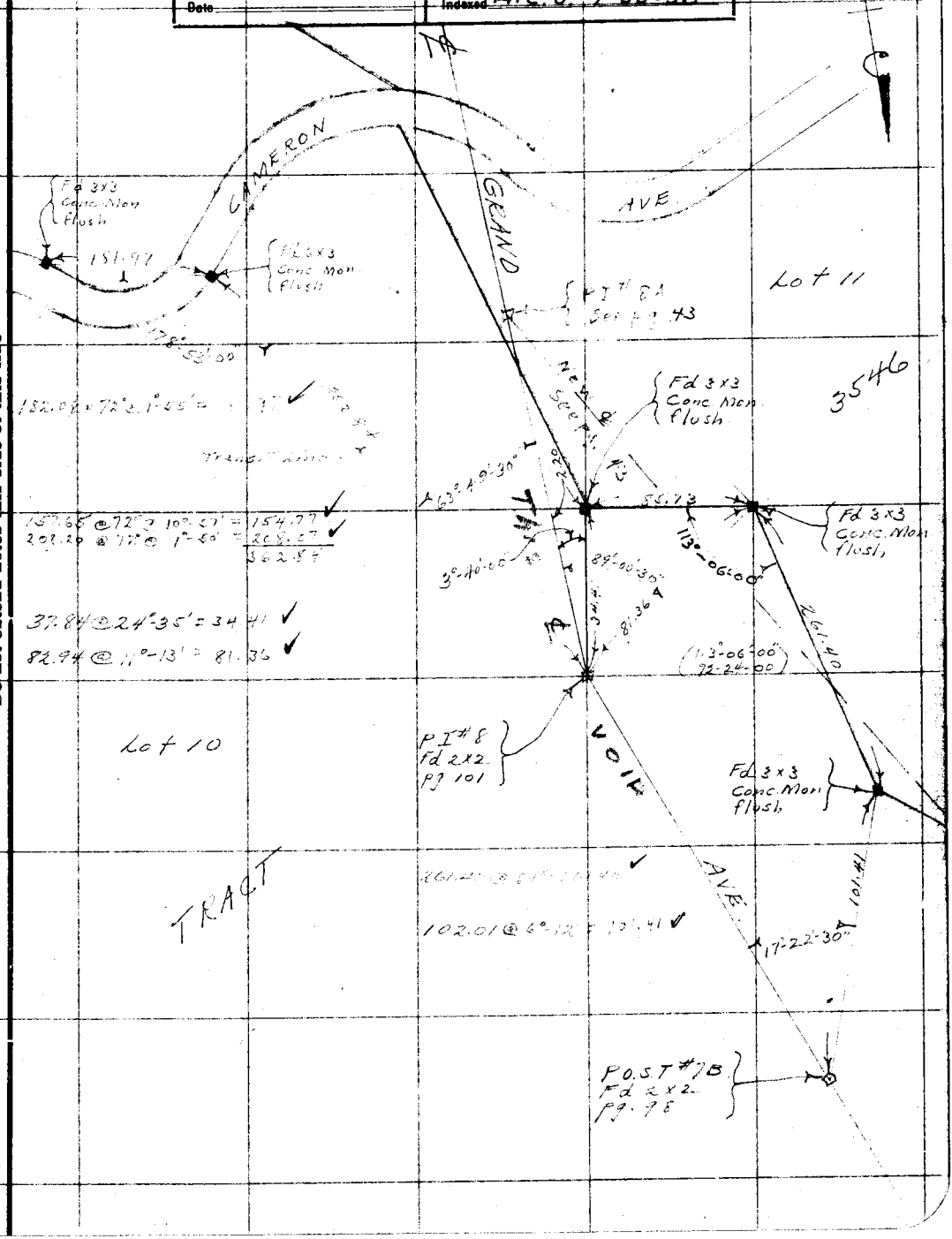


Note: ANY ADDITIONS OR CHANGES ON THIS SHEET MUST BE MADE OR CIRCLED IN Red. WITH DATE AND NAME OF PERSON MAKING CHANGE.

Do not extend notes this side of this line

RETURN TO
LOS ANGELES COUNTY SURVEYOR

F.B. 393 Pg. 134 Moore Chief Party Notes by Moore Date 1-25-30

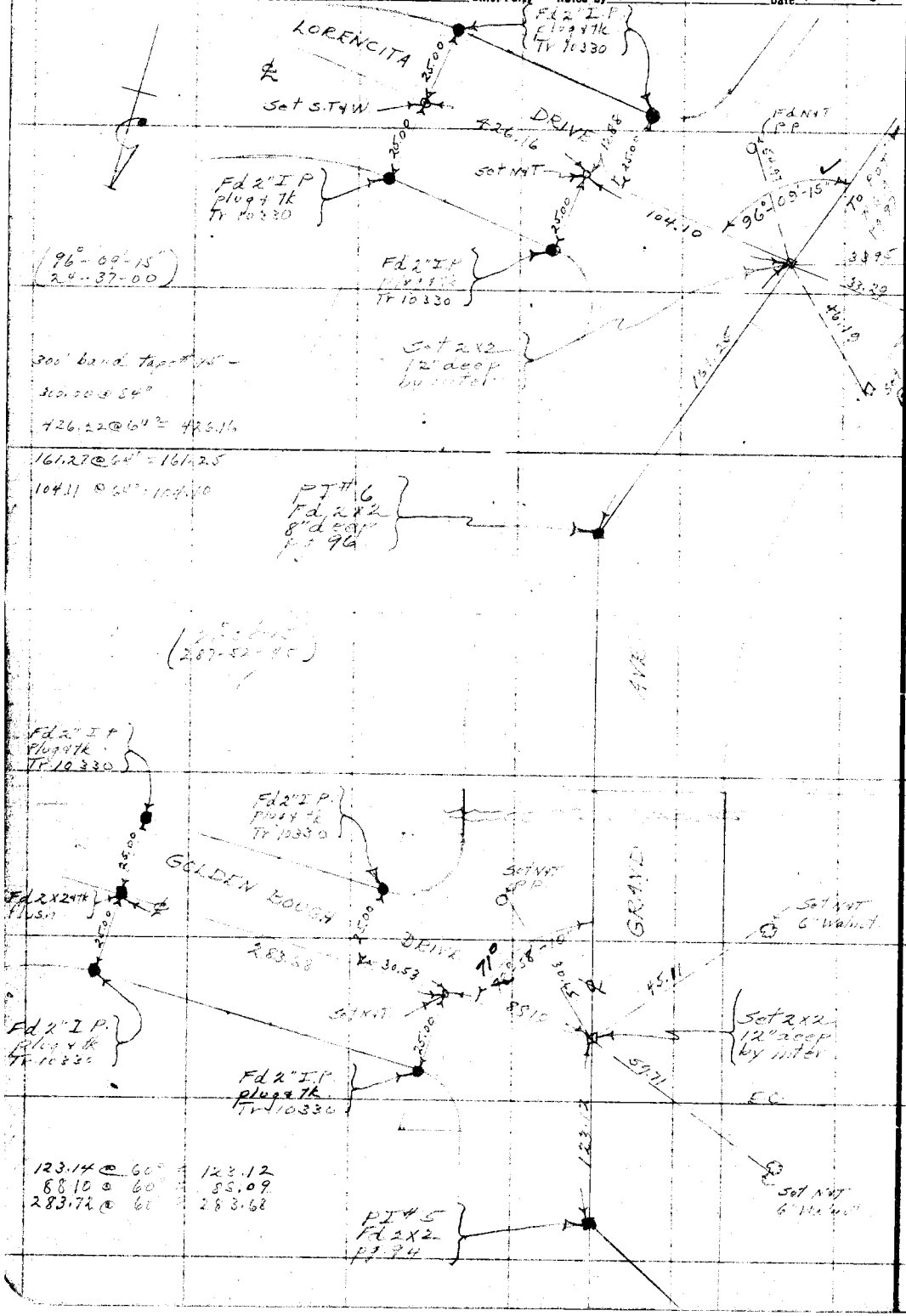


RETURN TO
LOS ANGELES COUNTY SURVEYOR
Do not extend notes this side of this line

Note: ANY ADDITIONS OR CHANGES ON THIS SHEET MUST BE MADE OR CIRCLED IN Red. WITH DATE AND NAME OF PERSON MAKING CHANGE.

Date 1-28-30 Notes by Moore Chief Party Moore F.B. 393 Pg 135

| | |
|---|---|
| Platted by H.N. Bradstreet | W.O. No. 928 Tape C.S.O. No. 45 |
| Date Apr. 1930 | Location Grand Ave |
| Map No. C.S.B-430 | Surveyed by Moore |
| Platting C'k'd by | Date 1-28-30 |
| Date | Indexed A. C. Johnson - 2-1-30 |

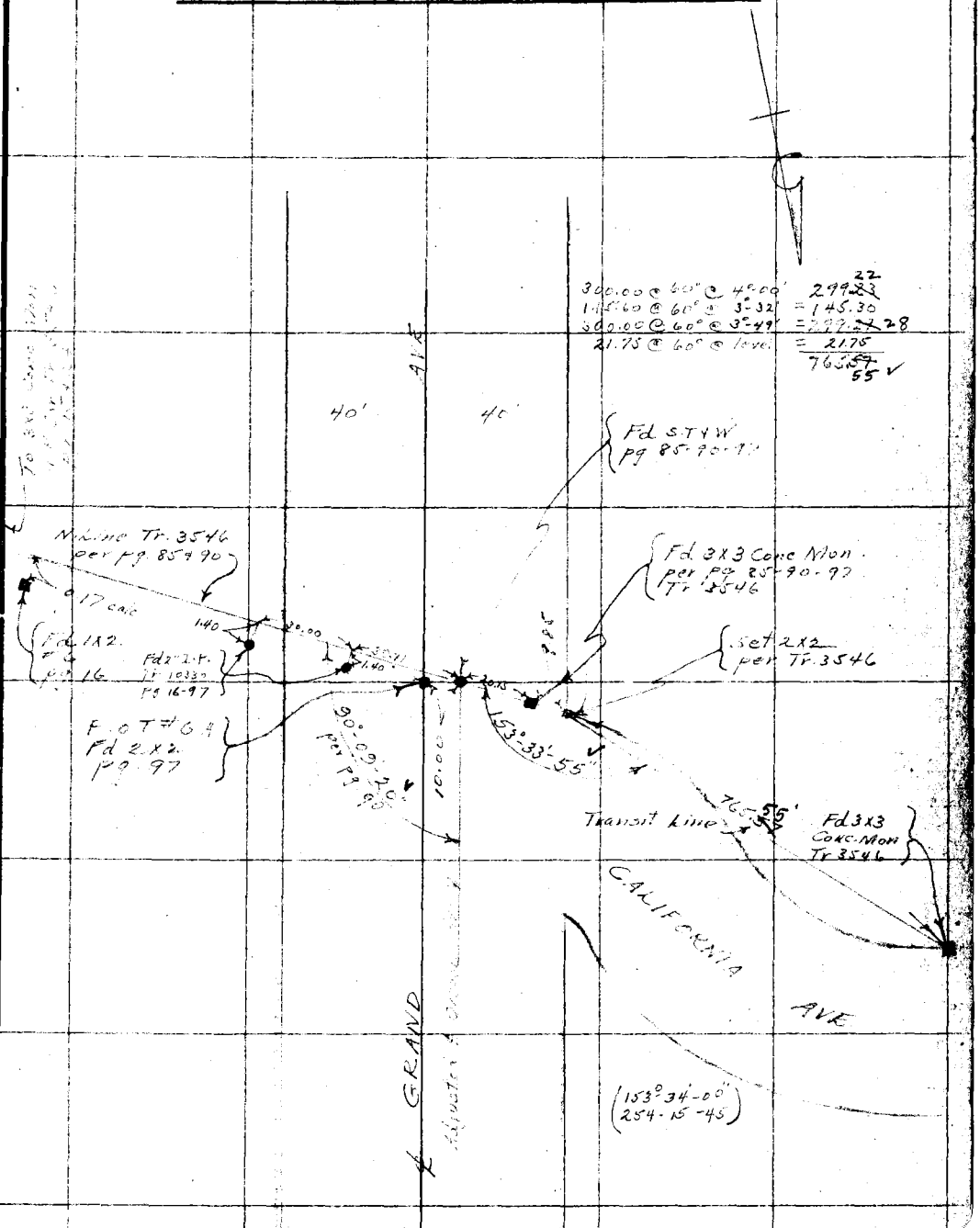


Notes: ANY ADDITIONS OR CHANGES ON THIS SHEET MUST BE MADE OR CIRCLED IN Red. WITH DATE AND NAME OF PERSON MAKING CHANGE.

Do not extend notes this side of this line

RETURN TO
LOS ANGELES COUNTY SURVEYOR

F.B. 393 Pg. 136 Moore Chief Party Notes by Moore Date 1-28-30

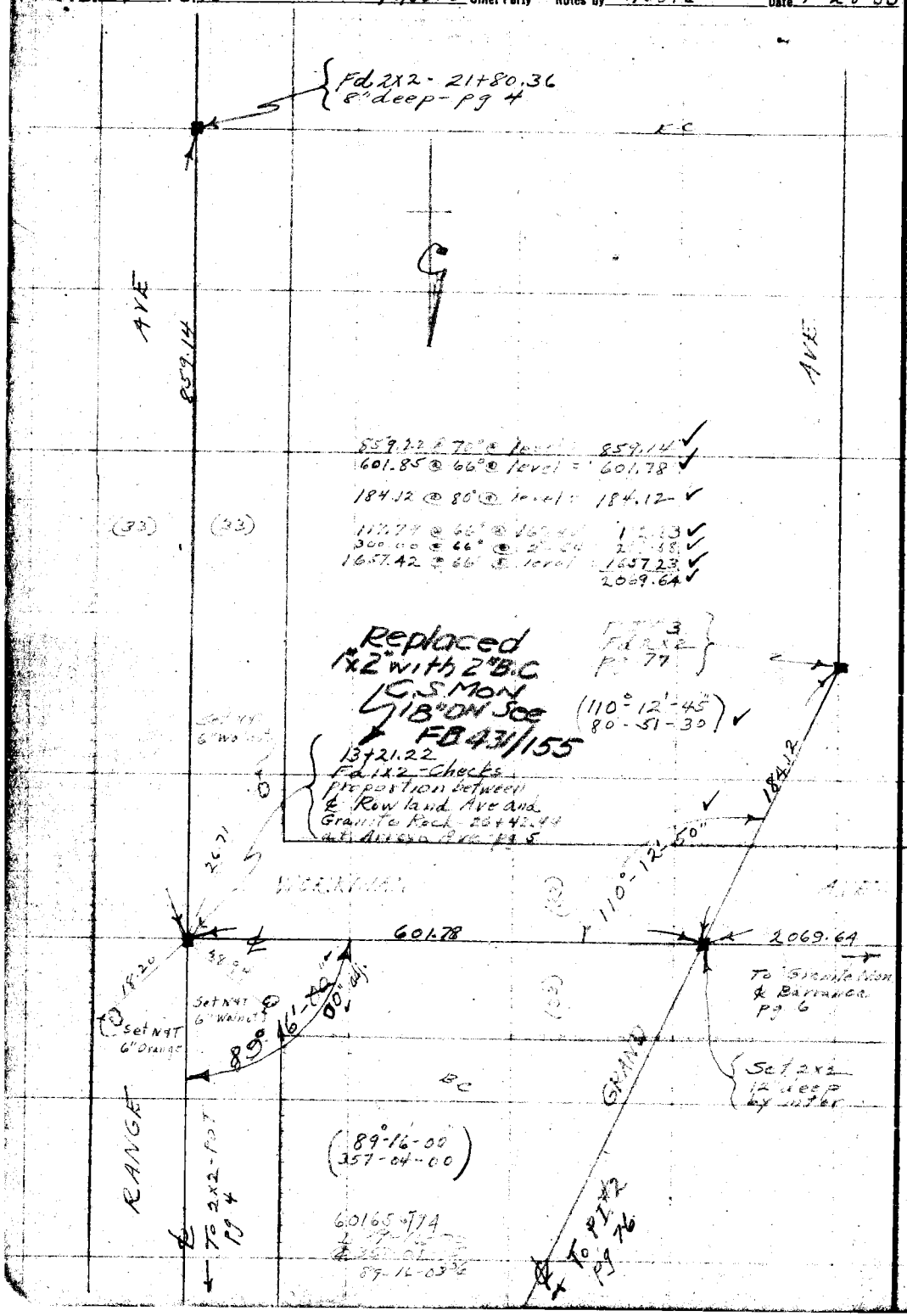


RETURN TO
LOS ANGELES COUNTY SURVEYOR

Note: ANY ADDITIONS OR CHANGES ON THIS SHEET MUST BE MADE OR CIRCLED IN Red. WITH DATE AND NAME OF PERSON MAKING CHANGE.

Do not extend notes this side of this line

Date 1-30-30 Notes by [illegible] Chief Party [illegible] F.B. 393 Pg. 137

| | |
|---|---|
| Platted by H.N. Bradstreet | W. O. No. [illegible] D. S. O. No. 45 |
| Date Apr. 1930 | Location [illegible] |
| Map No. C.S. B-430 | Surveyed by [illegible] |
| Platting C'k'd by | Date 1-30-30 |
| Date | Indexed A. C. Johnson 2-1-30 |

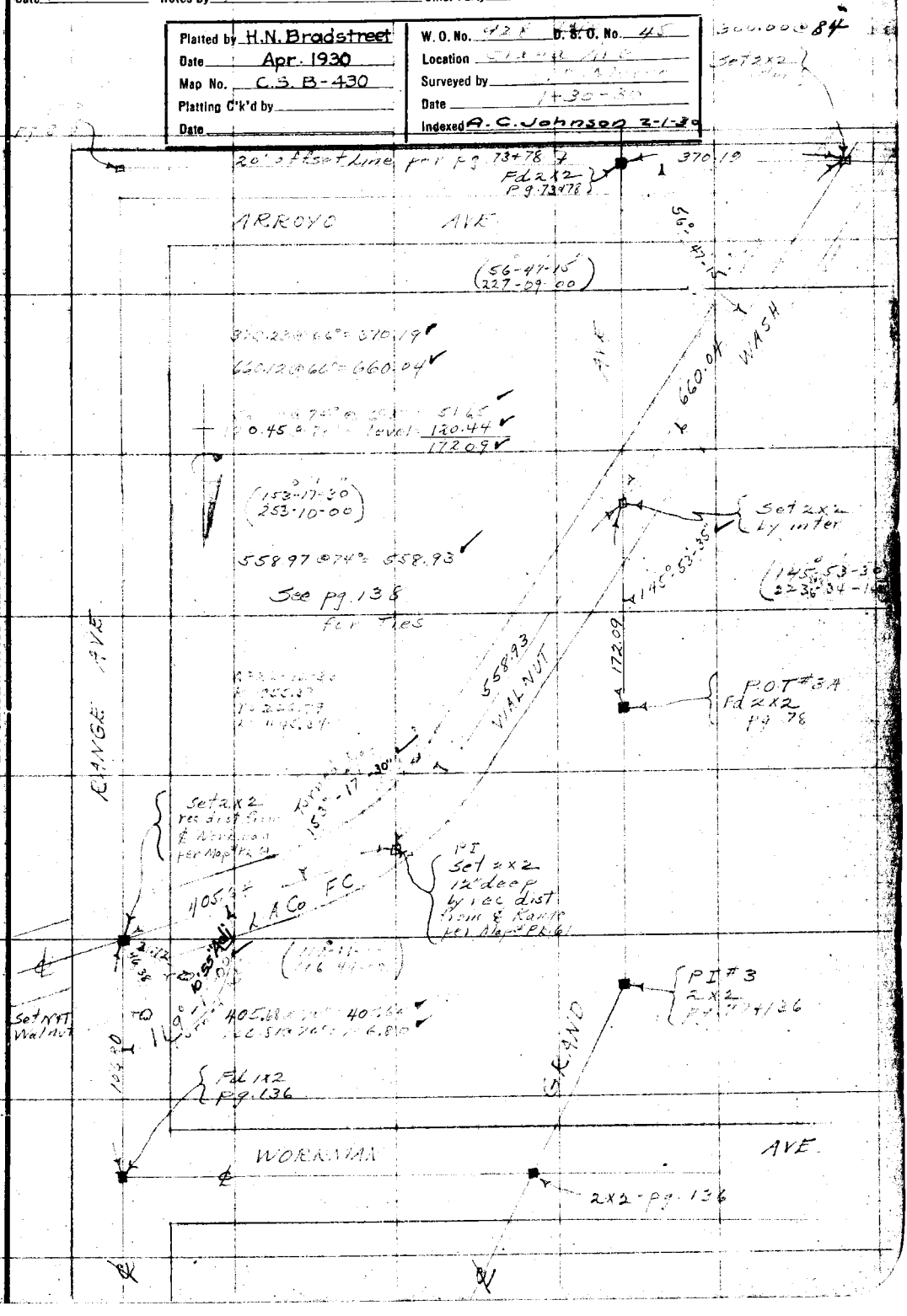


Note: ANY ADDITIONS OR CHANGES ON THIS SHEET MUST BE MADE OR CIRCLED IN Red. WITH DATE AND NAME OF PERSON MAKING CHANGE.

Do not extend notes this side of this line

RETURN TO LOS ANGELES COUNTY SURVEYOR

F.B. 393 Pg. 138 Moore Chief Party Notes by Moore Date 1-31-30

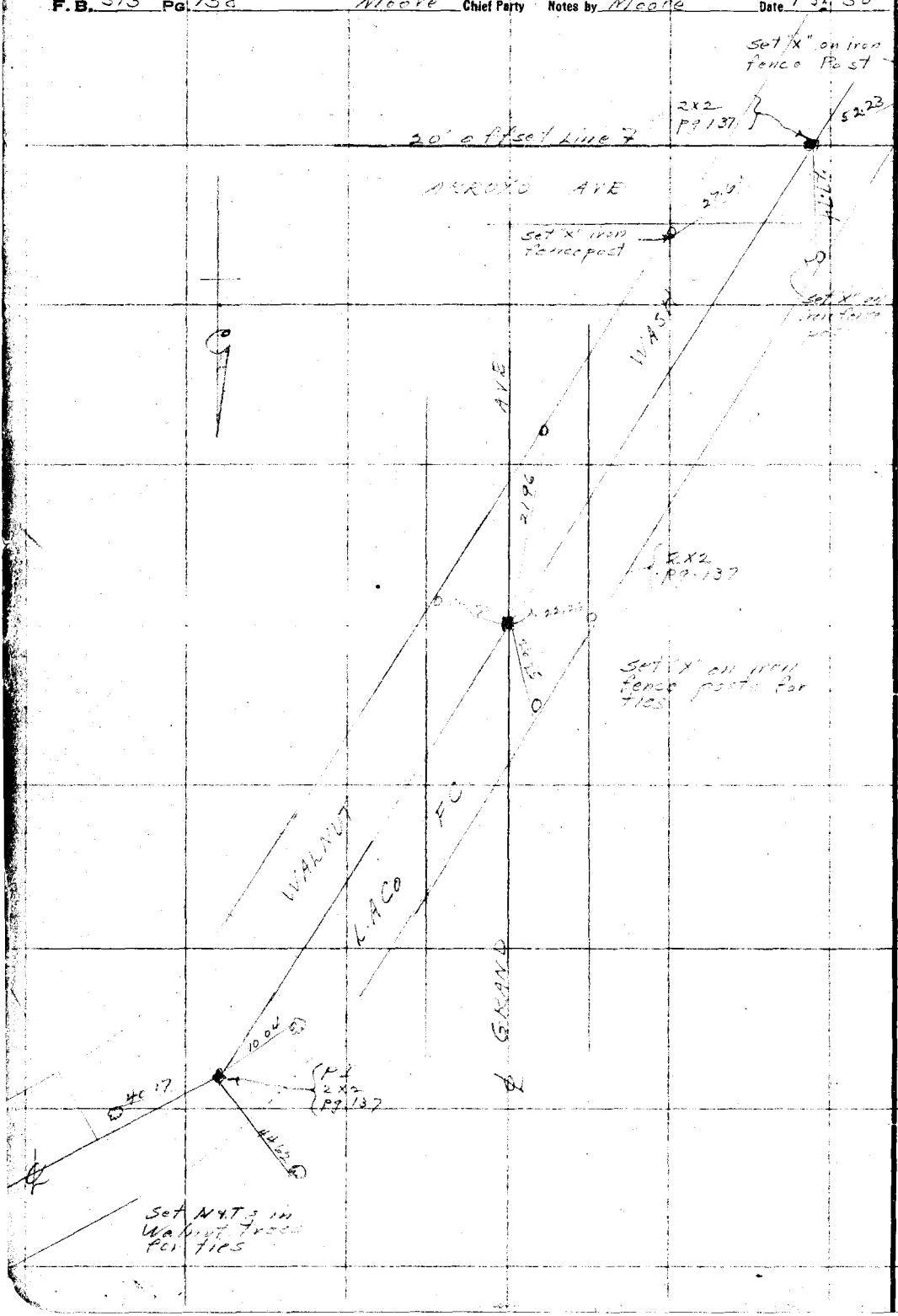


RETURN TO
LOS ANGELES COUNTY SURVEYOR

Do not extend notes this side of this line.

Note: ANY ADDITIONS OR CHANGES ON THIS SHEET MUST BE MADE OR CIRCLED IN Red. WITH DATE AND NAME OF PERSON MAKING CHANGE.

| | |
|---|---|
| Notes Ck'd by KRM | Survey of GRAND AVE |
| Map No. | W. O. 00% 6.20 Tape No. 0163 St'd. 68 °F |
| Office Work | Surveyed by G. PORTER |
| Checked | Notes PORTER Date 3-19-56 |
| Date | Indexed A. C. Johnson 4-8-56 |

F. B. 393 Pg. 139

LINE CHANGE

PROPOSED GRAND AVE

VIRGINIA AVE NORTH TO ROWLAND AVE

J.N. 0074.00

C.S.B. #430-2

3-20-56

Porter & Party

Note: Any Additions or Changes on This Sheet Must be Made or Circled in Red Ink With Date and Name of Person Making Change.

Do not extend notes this side of this line.

RETURN TO
LOS ANGELES COUNTY SURVEYOR
726 LOS ANGELES COUNTY
ENGINEERING BLDG.

76F3095 S&E #247. 8-54

RETURN TO
LOS ANGELES COUNTY SURVEYOR
726 LOS ANGELES COUNTY
ENGINEERING BLDG.

Note: Any Additions or Changes on This Sheet Must be Made or Circled In Red Ink With Date and Name of Person Making Change.

Do not extend notes this side of this line.

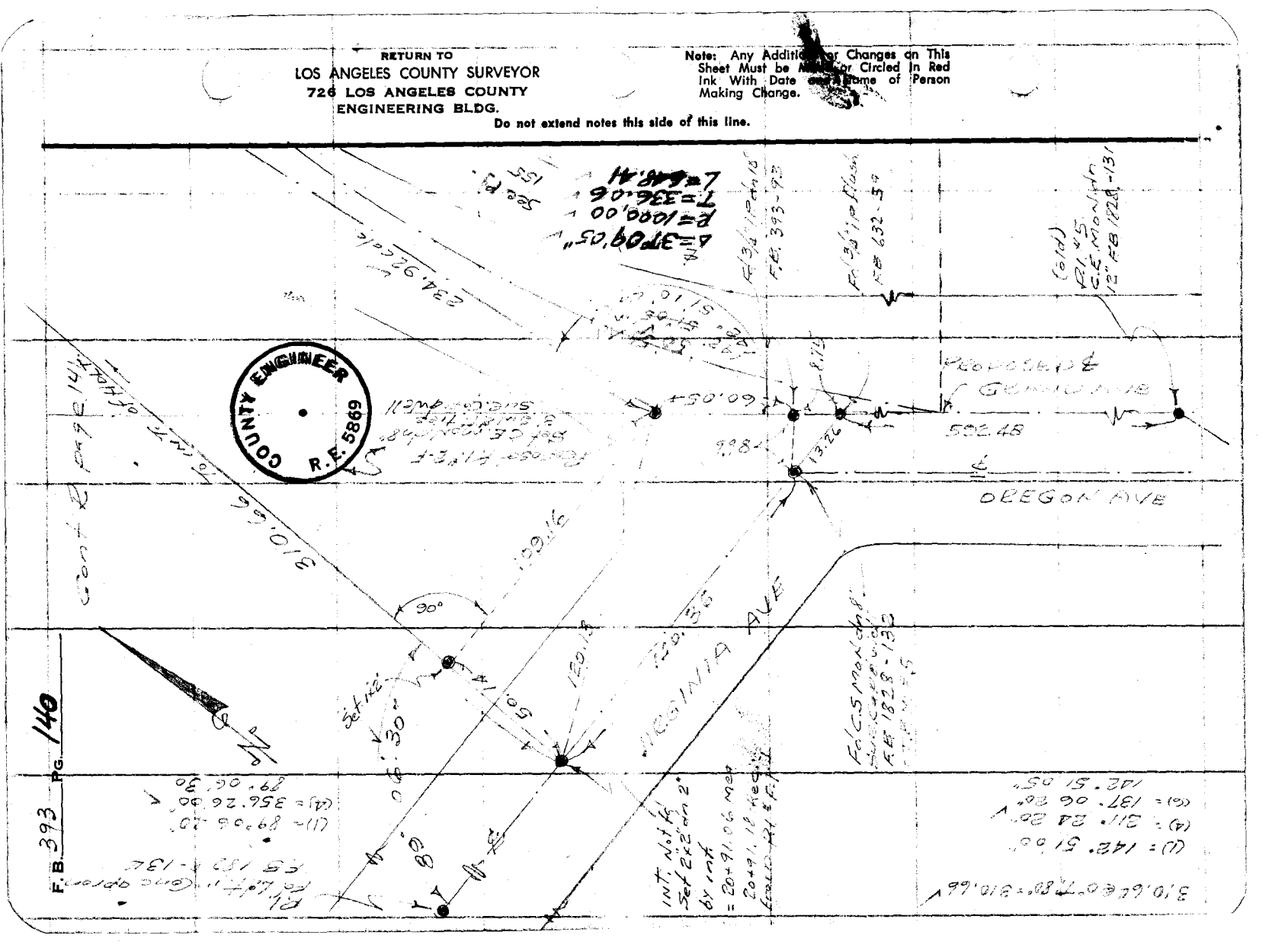

| | |
|---|---|
| Notes Ck'd by | Survey of |
| Map No. | W. O. | Tape No. | St'd. | °F |
| Office Work | Surveyed by |
| Checked | Notes | Date |
| Date | Indexed |

F. B. 393 PG. 141

Cont. Bot. page 145

Note: Any Additions or Changes on This Sheet Must be Made or Circled in Red Ink With Date and Name of Person Making Change.

Do not extend notes this side of this line.

RETURN TO
LOS ANGELES COUNTY SURVEYOR
726 LOS ANGELES COUNTY
ENGINEERING BLDG.

76F3095 S&E #247. 8-54

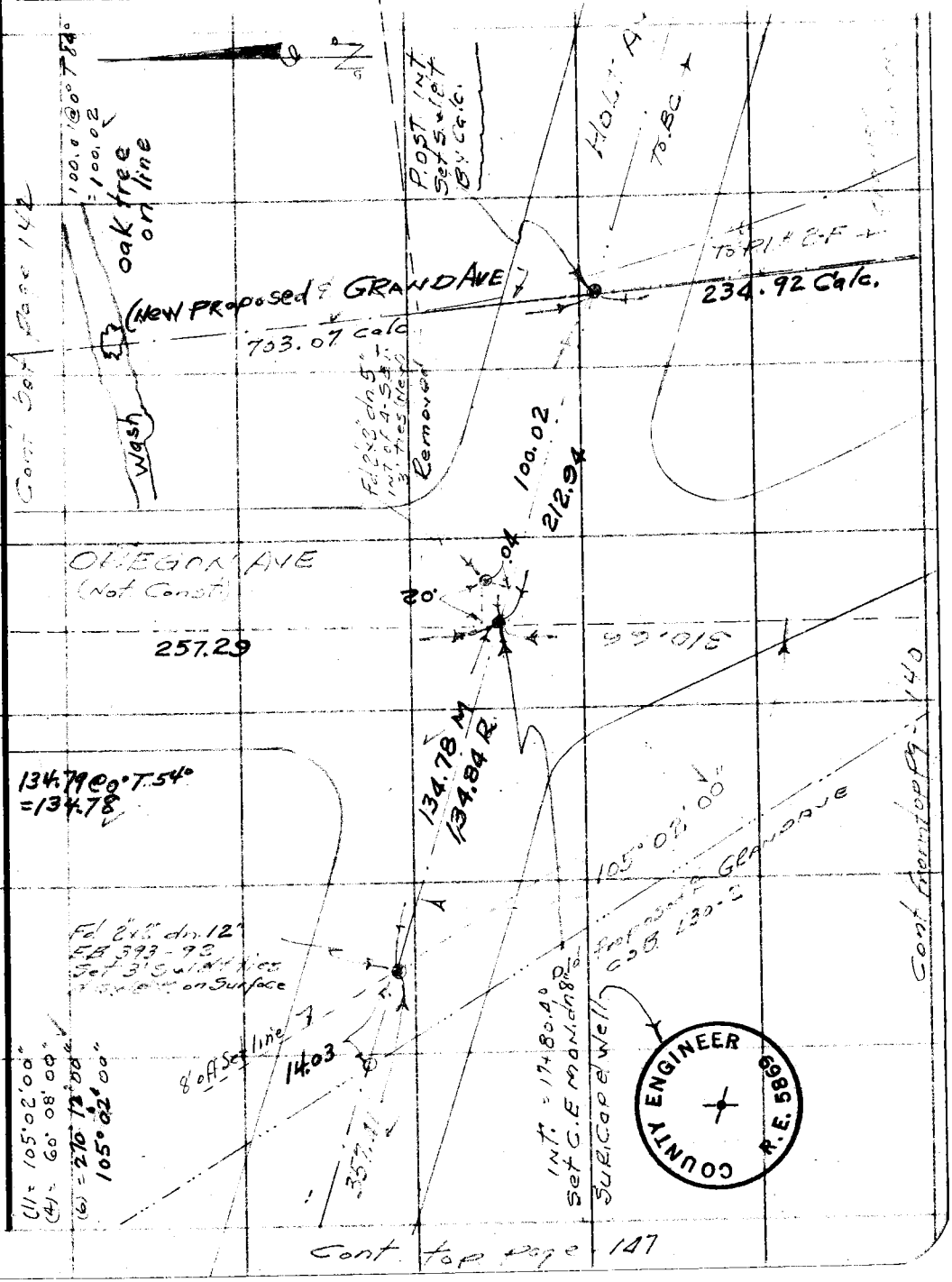

F. B. 393 PG. 142

Cont. R. Page 143




Cont. from Loc. # pg. 141

RETURN TO
LOS ANGELES COUNTY SURVEYOR
126 LOS ANGELES COUNTY
ENGINEERING BLDG.
Do not extend notes this side of this line.

Note: Any Additions or Changes on This Sheet Must be Made or Circled in Red Ink With Date and Name of Person Making Change.

| | |
|---|---|
| Notes Ck'd by [illegible] | Survey of Grand Ave |
| Map No. | W. O. 007/4.20 Tape No. 0163 St'd. 68 °F |
| Office Work | Surveyed by G. Porter |
| Checked | Notes Porter Date 3-26-56 |
| Date | Indexed A. C. Johnson |

F. B. 393 PG. 143

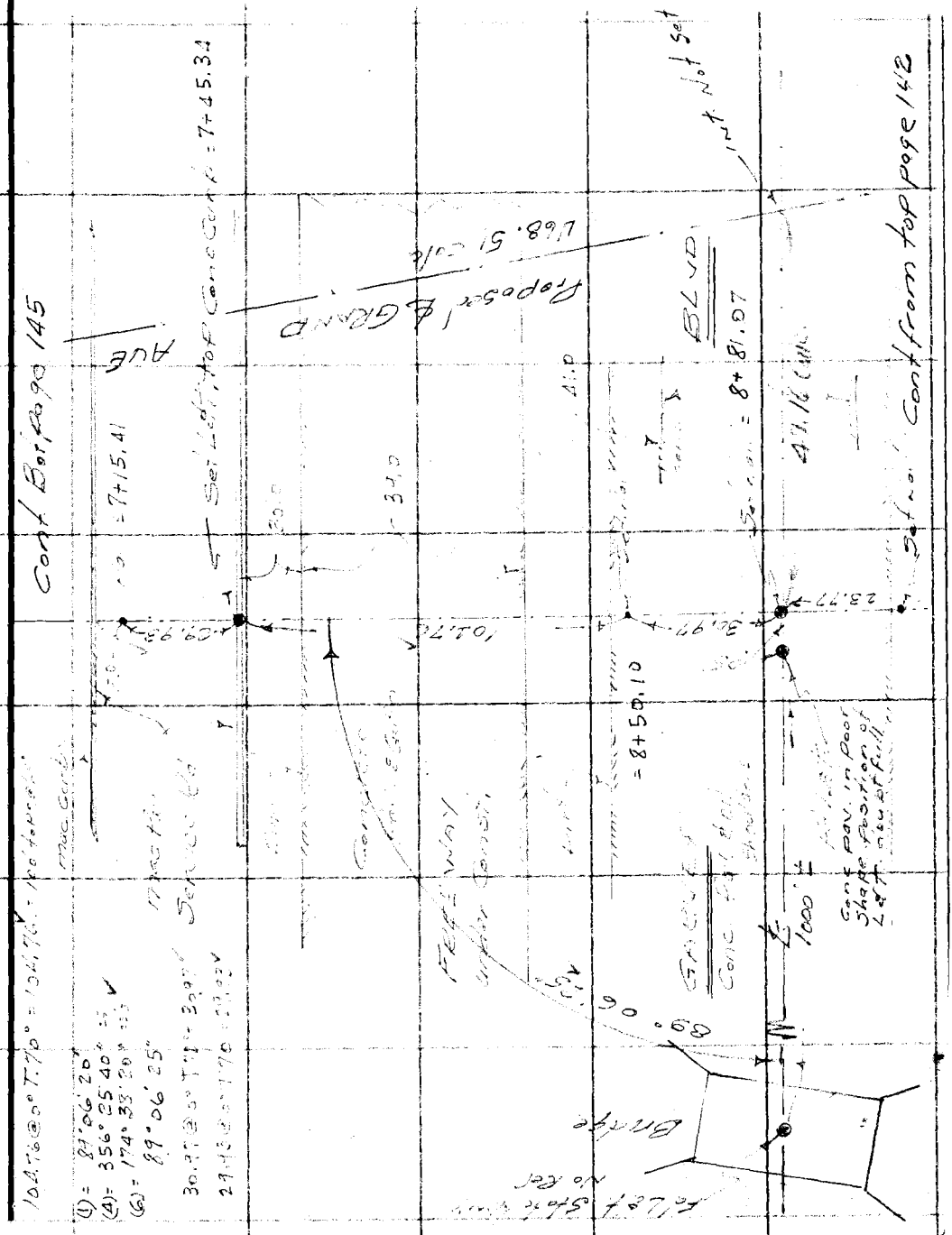


RETURN TO
LOS ANGELES COUNTY SURVEYOR
726 LOS ANGELES COUNTY
ENGINEERING BLDG.

Note: Any Additions or Changes on This Sheet Must be Made or Circled in Red Ink With Date and Name of Person Making Change.

Do not extend notes this side of this line.

76F3095 S&E #247. 8-54

RETURN TO
LOS ANGELES COUNTY SURVEYOR
726 LOS ANGELES COUNTY
ENGINEERING BLDG.

Note: Any Additions or Changes on This Sheet Must be Made or Circled In Red Ink With Date and Name of Person Making Change.

Do not extend notes this side of this line.

F. B. 343 PG. 144

| | |
|---|---|
| Notes Ck'd by [illegible] | Survey of GRAND AVE |
| Map No. | W. O. 80/4.20 Tape No. [illegible] St'd. 68 °F |
| Office Work | Surveyed by G. Porter |
| Checked | Notes Porter Date 3-21-56 |
| Date | Indexed A. C. Johnson |

F. B. 393 Pg. 145

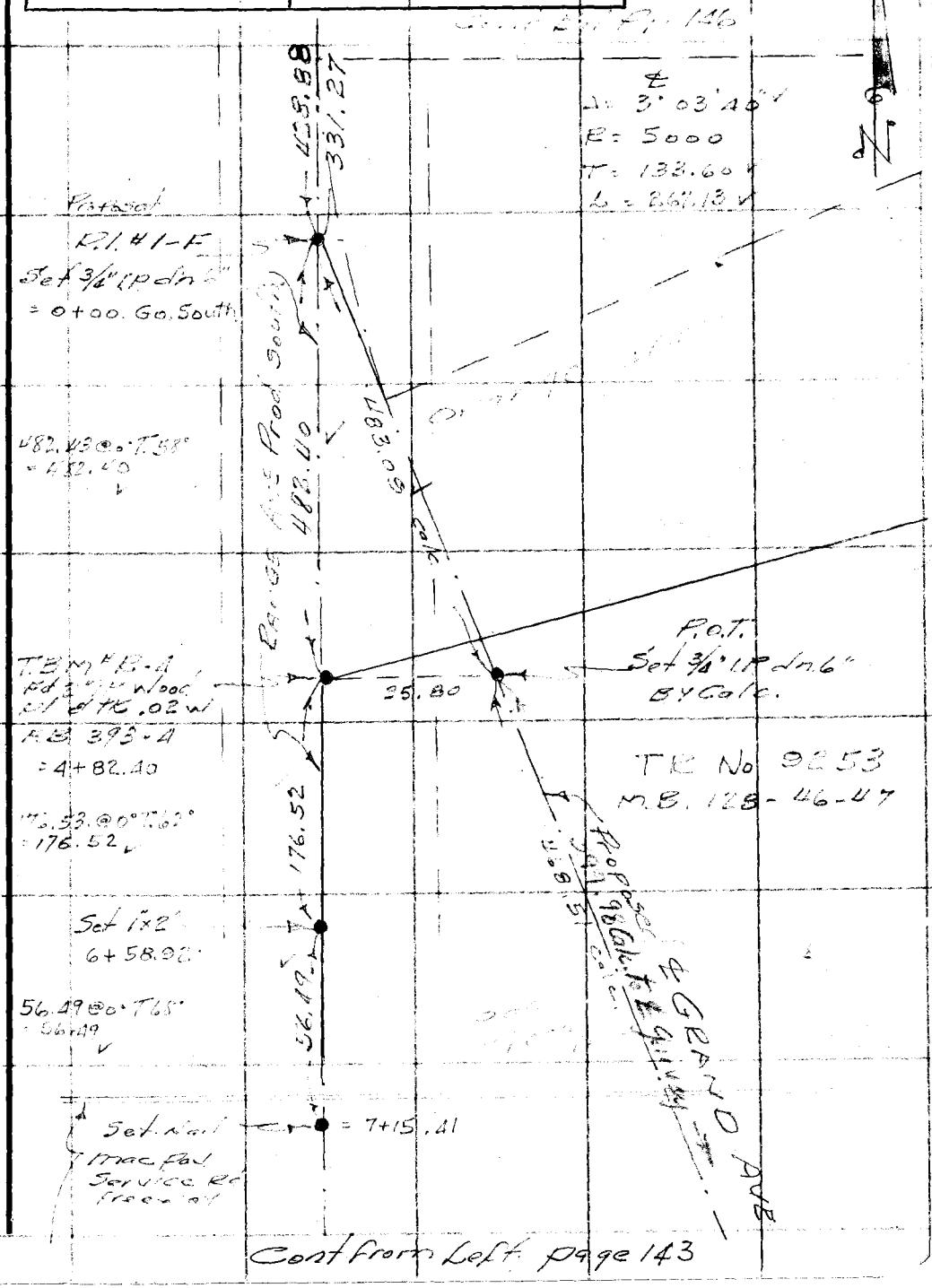


Cont from Left page 143

Note: Any Additions or Changes on This Sheet Must be Made or Circled in Red Ink With Date and Name of Person Making Change.

Do not extend notes this side of this line.

RETURN TO
LOS ANGELES COUNTY SURVEYOR
726 LOS ANGELES COUNTY
ENGINEERING BLDG.

76F309S S&E #247. 8-54

F.B. 393 PG. 146

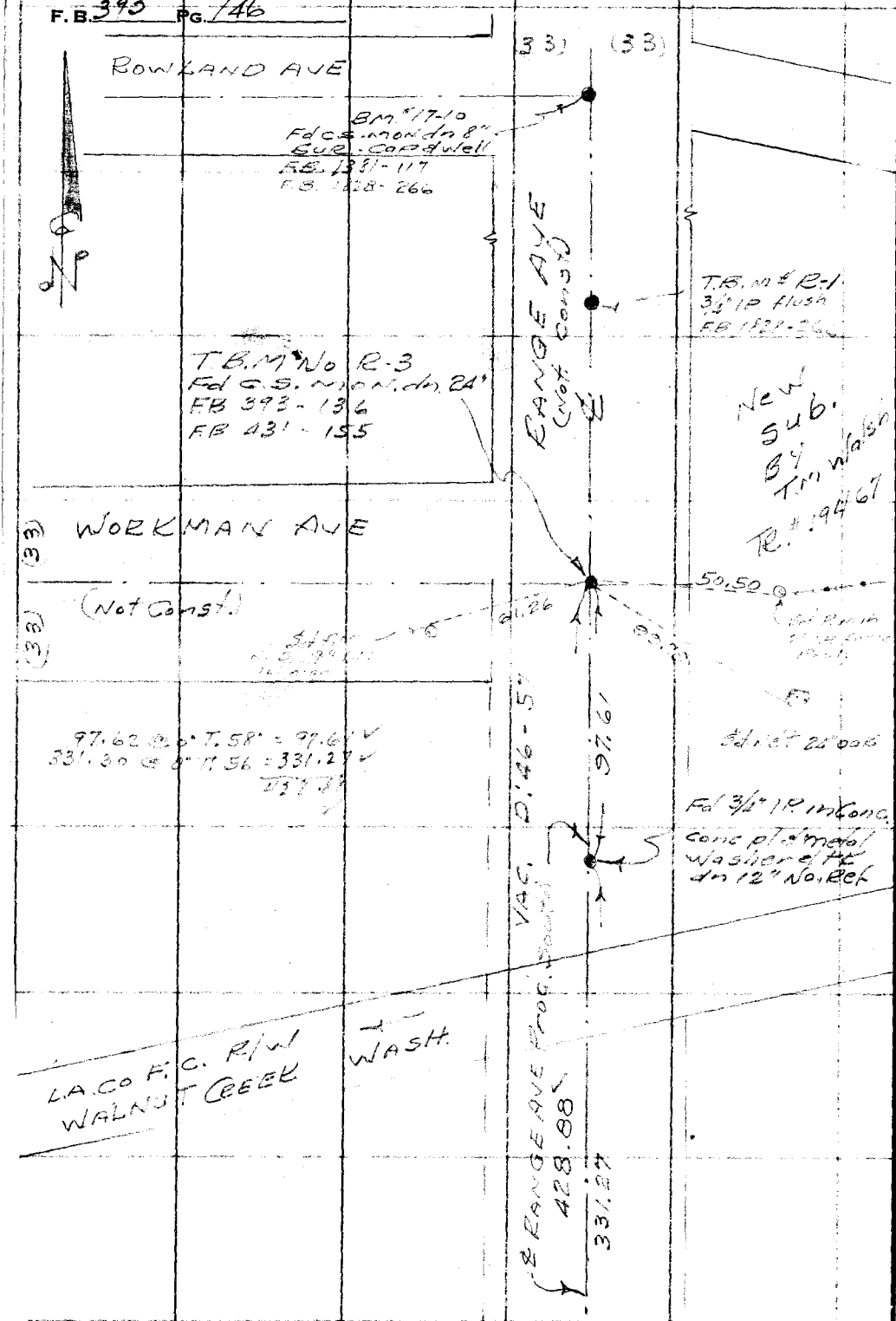


Cont from top page 145

RETURN TO
LOS ANGELES COUNTY SURVEYOR
726 LOS ANGELES COUNTY
ENGINEERING BLDG.

Do not extend notes this side of this line.

Note: Any Additions or Changes on This Sheet Must be Made or Circled in Red Ink With Date and Name of Person Making Change.

| | |
|---|---|
| Notes Ck'd by [illegible] | Survey of GEAR AVE |
| Map No. CSB-430-3 | W. O. [illegible] Tape No. 0163 St'd. 68 °F |
| Office Work | Surveyed by G. PORTER |
| Checked | Notes PORTER Date 3-26-56 |
| Date | Indexed A. C. Johnson |

F. B. 393 PG. 147

Cont. from bot. Page 141

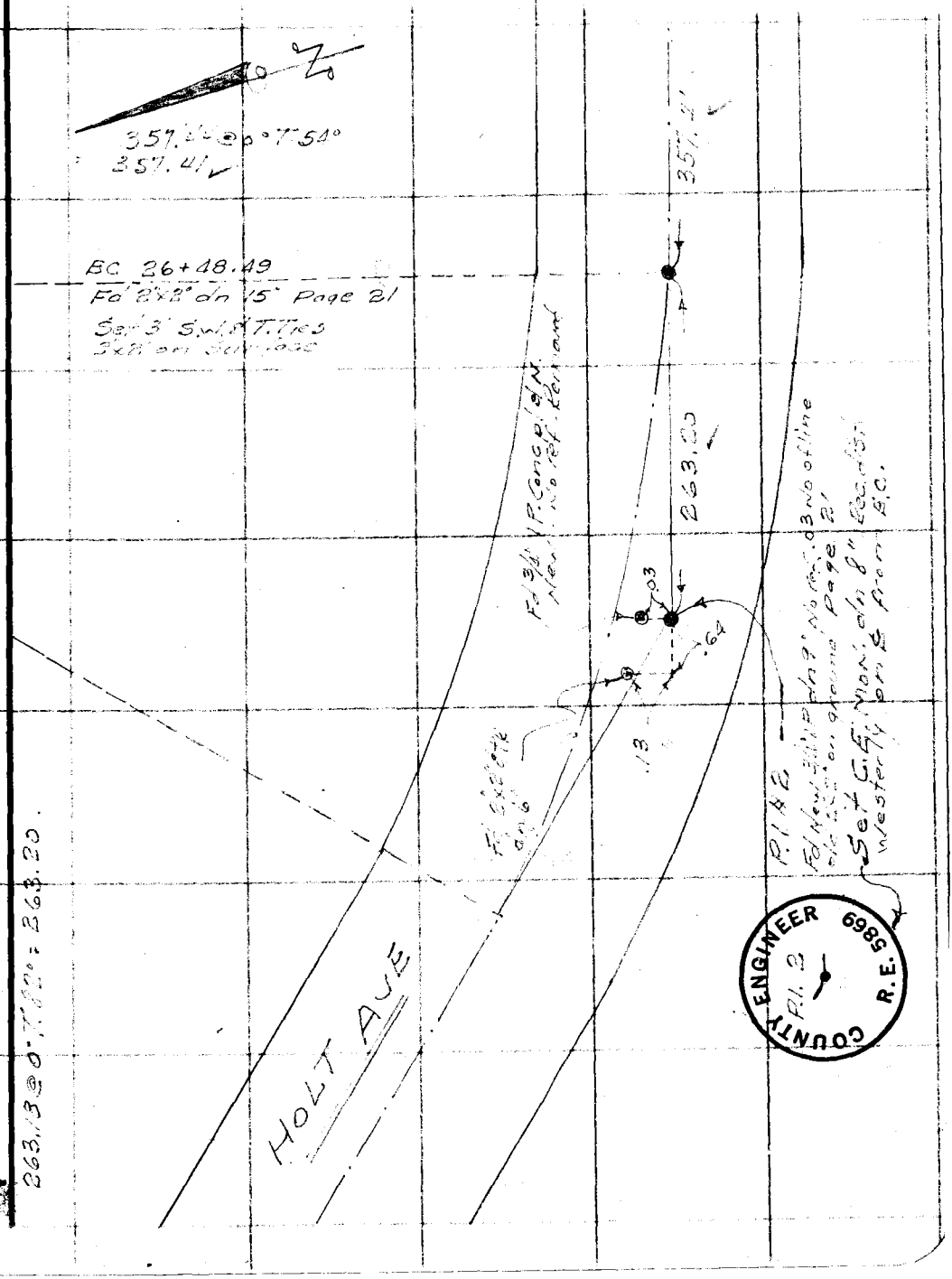


Note: Any Additions or Changes on This Sheet Must be Made or Circled In Red Ink With Date and Name of Person Making Change.

Do not extend notes this side of this line.

RETURN TO
LOS ANGELES COUNTY SURVEYOR
726 LOS ANGELES COUNTY
ENGINEERING BLDG.

76F309S S&E #247. - 4

F.B. 393 Pg. 148

RETURN TO
LOS ANGELES COUNTY SURVEYOR
728 LOS ANGELES COUNTY
ENGINEERING BLDG.

Do not extend notes this side of this line.

Note: Any Additions or Changes on This Sheet Must be Made or Circled In Red Ink With Date and Name of Person Making Change.

| | |
|---|---|
| Notes Ck'd by | Survey of GRAND AVE |
| Map No. | W. O. 2240 Tape No. St'd. °F |
| Office Work | Surveyed by G. PAULSEN |
| Checked | Notes PEETER Date 3-26-56 |
| Date | Indexed A. C. Johnson |

F. B. 393 Pg. 149

Location
of
Swimming Pool
on rear of Lot
No Side GARVEY BLVD.

Note: Any Additions or Changes on This Sheet Must be Made or Circled In Red Ink With Date and Name of Person Making Change.

Do not extend notes this side of this line.

RETURN TO
LOS ANGELES COUNTY SURVEYOR
726 LOS ANGELES COUNTY
ENGINEERING BLDG.

76F309S S&E #247. 8-54

RETURN TO
LOS ANGELES COUNTY SURVEYOR
726 LOS ANGELES COUNTY
ENGINEERING BLDG.

Note: Any Additions or Changes on This Sheet Must be Made or Circled In Red Ink With Date and Name of Person Making Change.

Do not extend notes this side of this line.

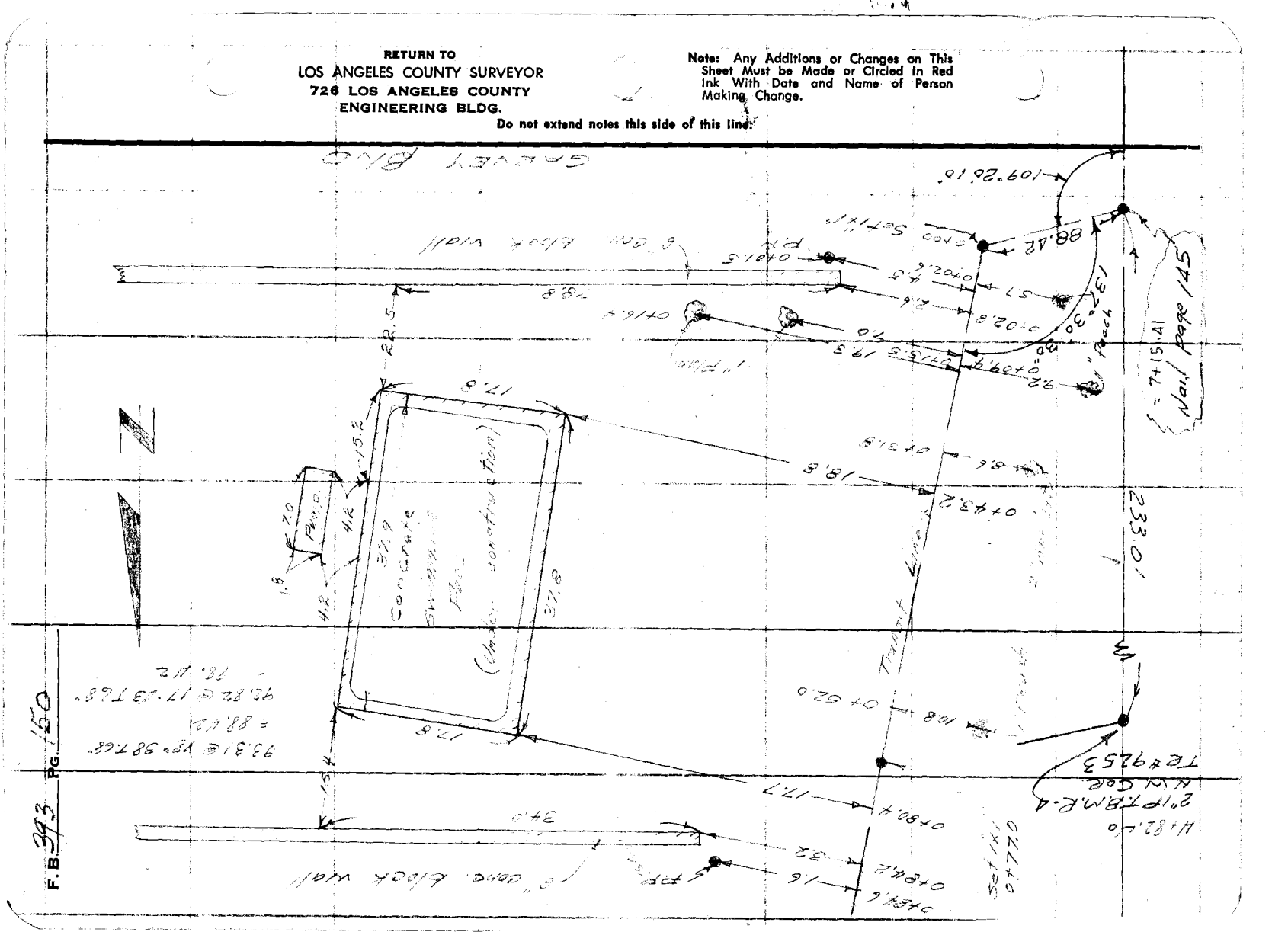

| | |
|---|---|
| Notes Ck'd by Miller | Survey of GRAND AVE |
| Map No. CSB-430-3 | JN 0074.60 Tape 054 Std 68 °F |
| Office Work Green | Surveyed by G. Porter |
| Checked Gall | Notes Porter Date 10-29-56 |
| Date July 1957 | Indexed A. C. Johnson 11-2-56 |

F. B. 393 PG. 151

GRAND AVE
PROPOSED CENTER LINE
& TUNNEL
ROWLAND AVE SOUTH

Ref.
SURV. DIV. FILE MAP No. 5-100
FB 393
FB 1323

10-29-56
J.N. 0074.60
Porter & Hardy

Note: Any Additions or Changes on This Sheet Must be Made or Circled in Red Ink With Date and Name of Person Making Change.

Do not extend this side of this line.

PLEASE RETURN TO
LOS ANGELES COUNTY ENGINEER
700 LOS ANGELES COUNTY ENGINEERING BLDG.

76F309S S&E #247 1-56

PLEASE RETURN TO
LOS ANGELES COUNTY ENGINEER
700 LOS ANGELES COUNTY ENGINEERING BLDG.

Note: Any Additions or Changes on This Sheet Must be Made or Circled in Red Ink With Date and Name of Person Making Change.

Do not extend this side of this line.

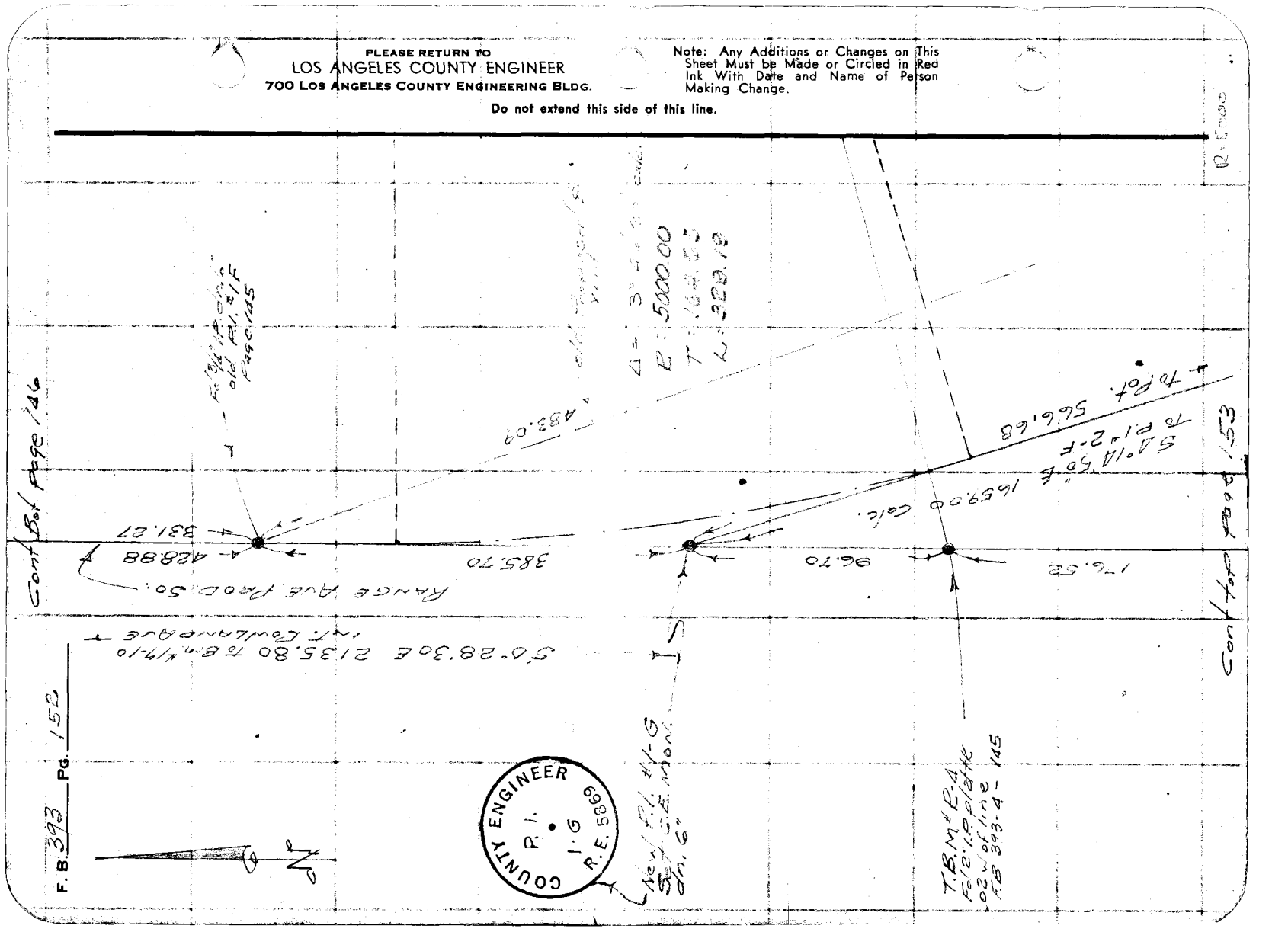

| | |
|---|---|
| Notes Ck'd by Miller | Survey of GRAND AVE |
| Map No. CSB-430-3 | JN00/420 Tape ____ Std ____ °F |
| Office Work Green | Surveyed by G. PORTER |
| Checked Galli | Notes Porter Date 10-31-56 |
| Date July 1957 | Indexed A. C. Johnson |

F. B. 393 PG. 153

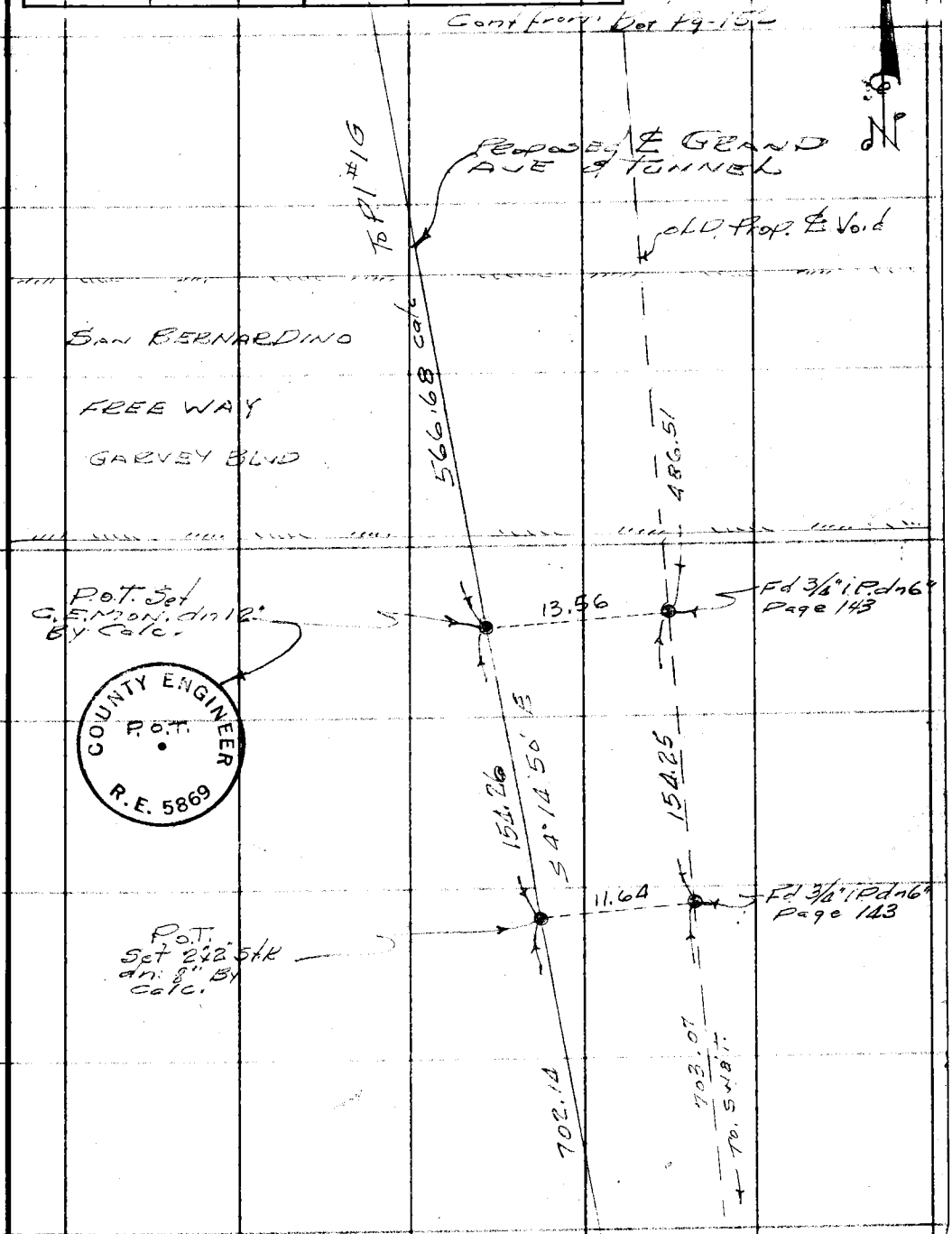


Cont. To R. Side Page 154

Note: Any Additions or Changes on This Sheet Must be Made or Circled in Red Ink With Date and Name of Person Making Change.

PLEASE RETURN TO
LOS ANGELES COUNTY ENGINEER
700 LOS ANGELES COUNTY ENGINEERING BLDG.

Do not extend this side of this line.

76F309S S&E #247 1-56

PLEASE RETURN TO
LOS ANGELES COUNTY ENGINEER
700 LOS ANGELES COUNTY ENGINEERING BLDG.

Note: Any Additions or Changes on This Sheet Must be Made or Circled in Red Ink With Date and Name of Person Making Change.

Do not extend this side of this line.

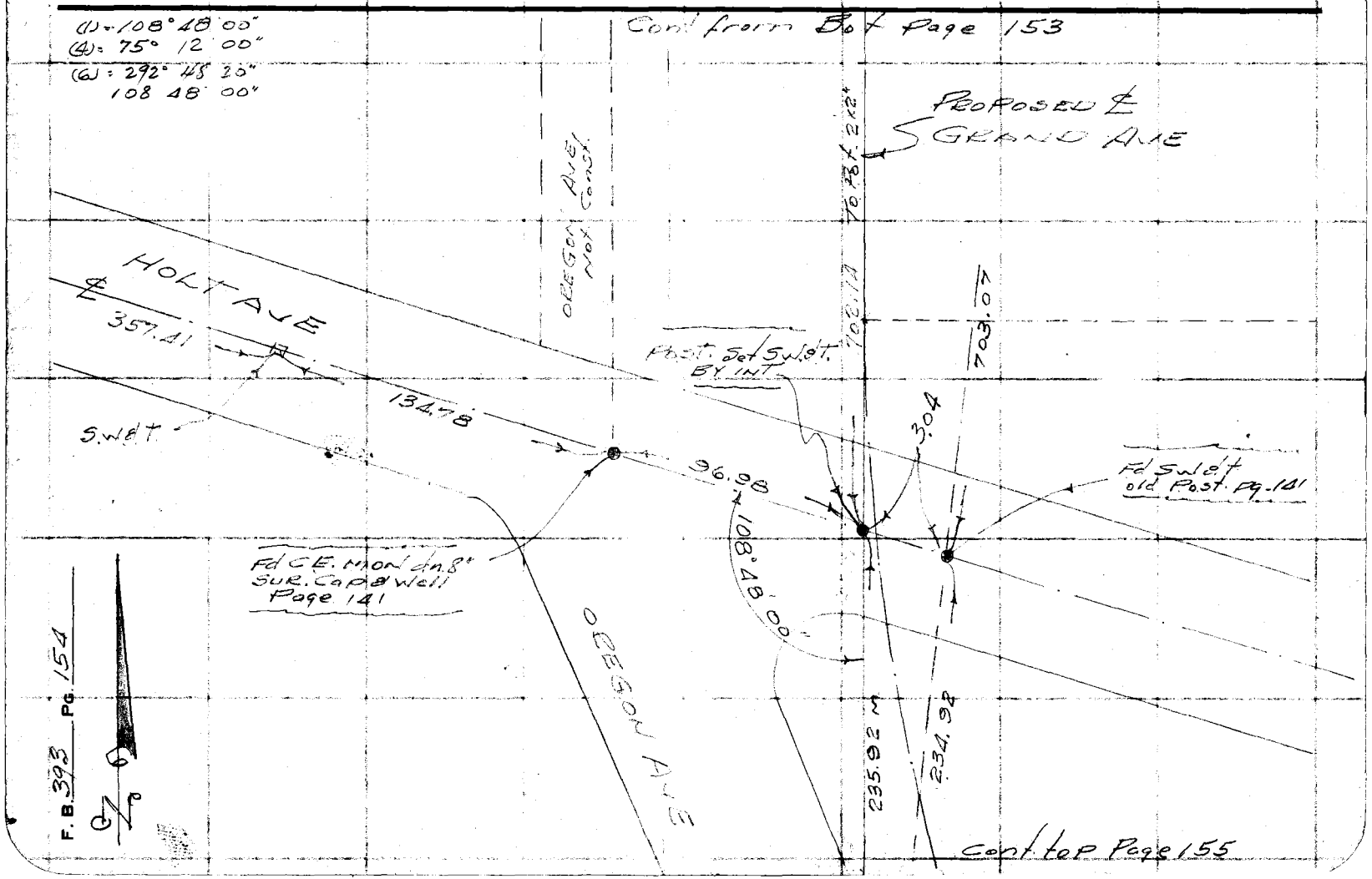

| | |
|---|---|
| Notes Ck'd by Miller | Survey of GRAND AVE |
| Map No. CSB-430-3 | JN 00/A.20 Tape ____ Std ____ °F |
| Office Work Green | Surveyed by G. Porter |
| Checked Galli | Notes Porter Date 10-31-56 |
| Date July 1957 | Indexed A. C. Johnson |

F. B. 393 PG. 155

Cont from Left Page 154

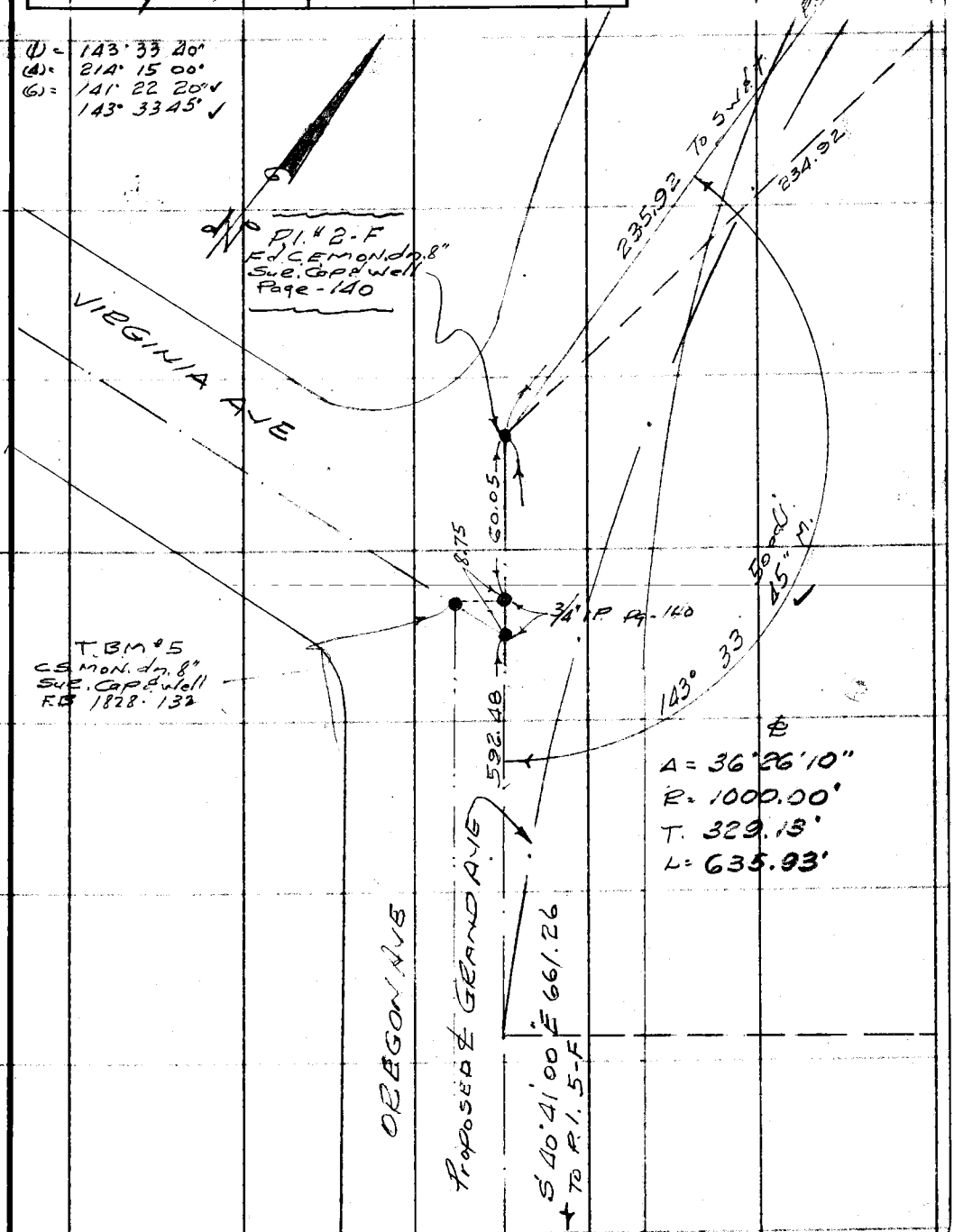


Cont top Page 156

R = 1000

Note: Any Additions or Changes on This Sheet Must be Made or Circled in Red Ink With Date and Name of Person Making Change.

PLEASE RETURN TO
LOS ANGELES COUNTY ENGINEER
700 LOS ANGELES COUNTY ENGINEERING BLDG.

Do not extend this side of this line.

76F309S S&E #247 1-56

Cont from Bk Page 155

F.B. 393 Pg. 156

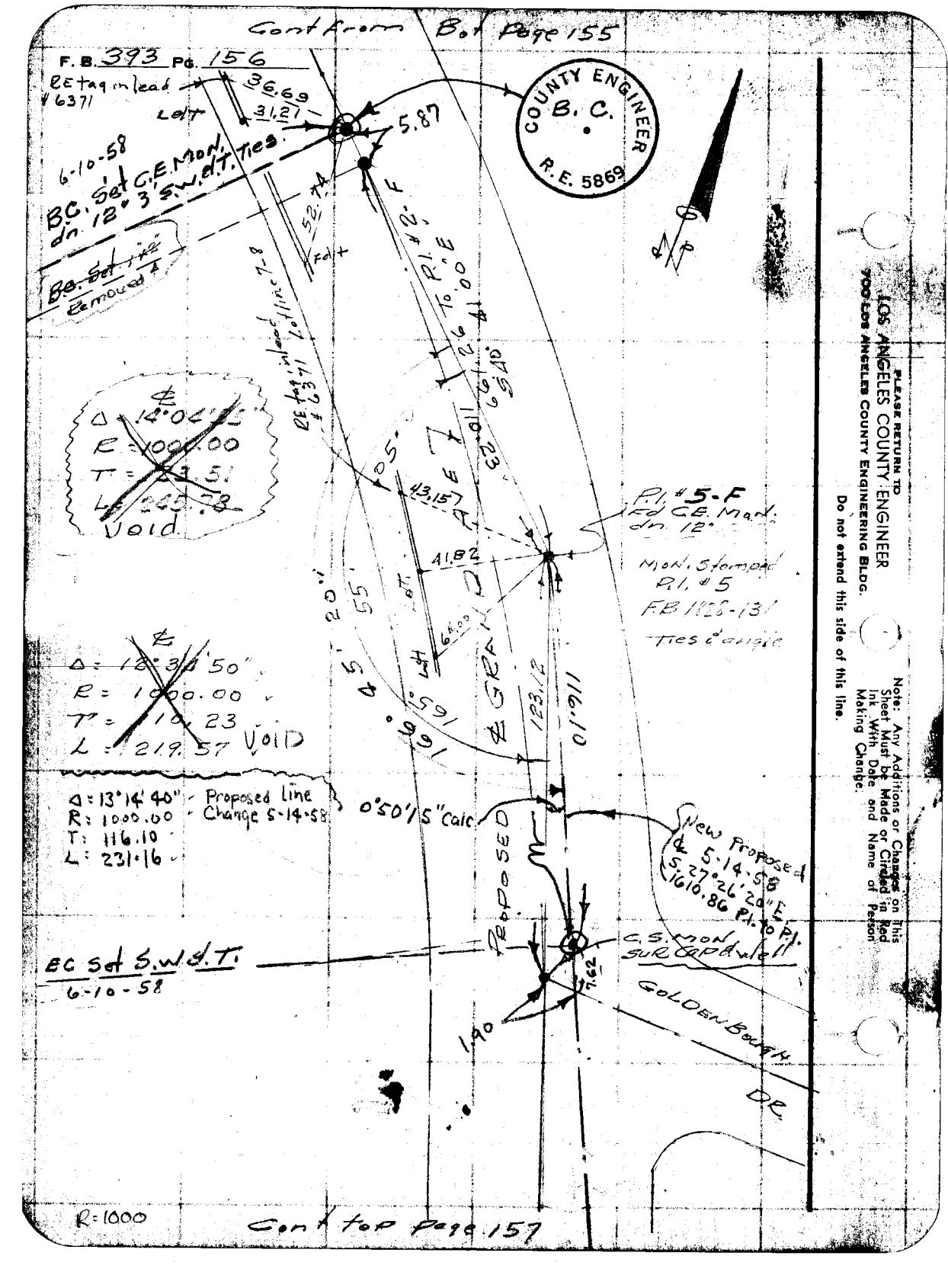


COUNTY ENGINEER
B. C.
R.E. 5869

PLEASE RETURN TO
LOS ANGELES COUNTY ENGINEER
900 LOS ANGELES COUNTY ENGINEERING BLDG.

Note: Any Additions or Changes on This Sheet Must Be Made or Circled in Red Ink With Date and Name of Person Making Change.

Do not extend this side of this line.

Cont top Page 157

| | |
|---|---|
| Notes Ck'd by Miller | Survey of GRAND AVE |
| Map No. C.S.B-430-3 | IN 0674.20 Tape ____ Std ____ °F |
| Office Work Green | Surveyed by G. Porter |
| Checked Galli | Notes Porter Date 10-31-56 |
| Date July 1957 | Indexed |

F. B. 393 PG. 157

cont from Bot Page 156

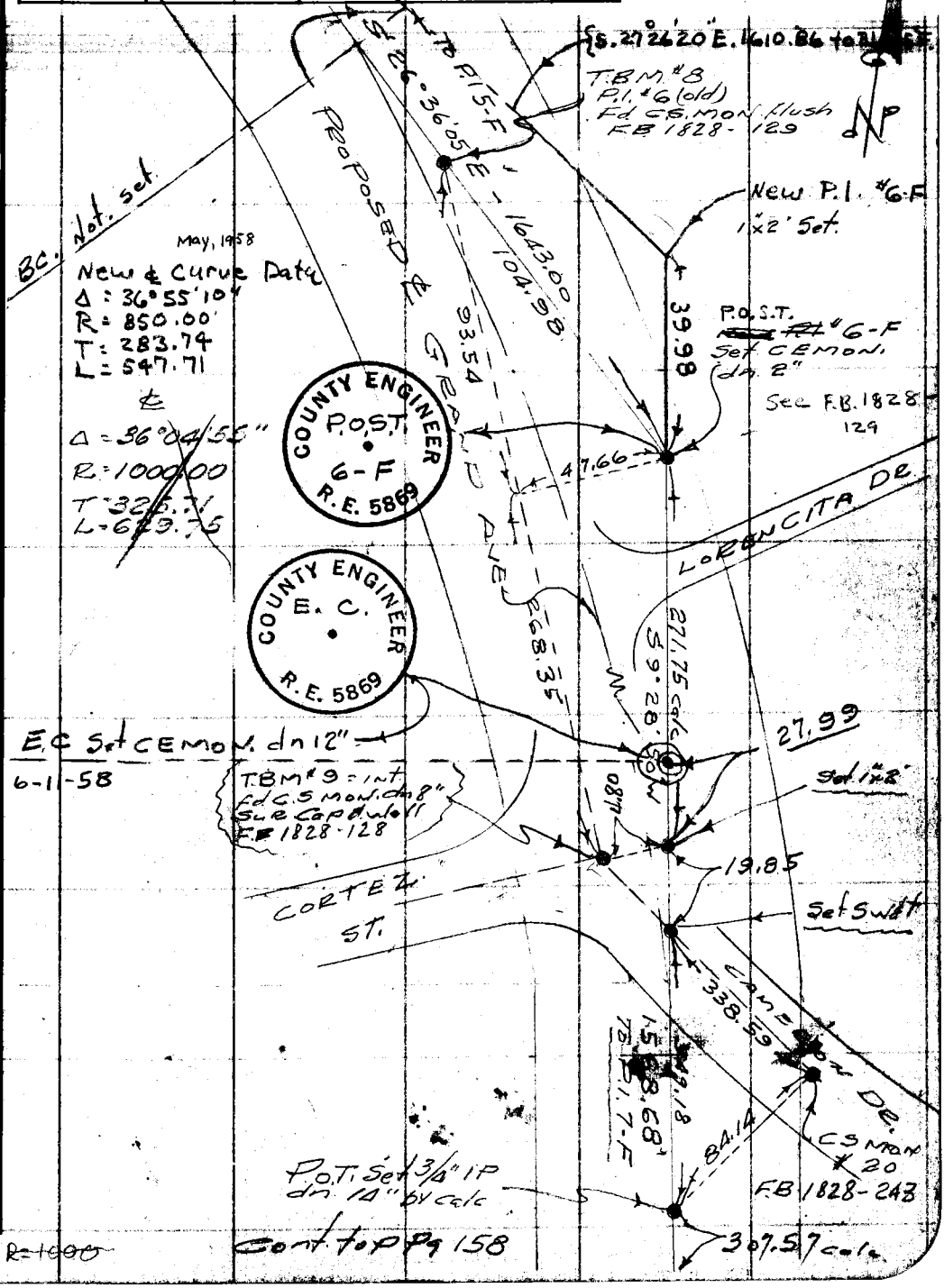


Cont. top Pg 158

Note: Any Additions or Changes on This Sheet Must be Made or Circled in Red Ink With Date and Name of Person Making Change.

PLEASE RETURN TO
LOS ANGELES COUNTY ENGINEER
700 LOS ANGELES COUNTY ENGINEERING BLDG.
Do not extend this side of this line.

76F309S S&E #247 1

Const. from Bot Page 157

F. B. 393 Pg. 158

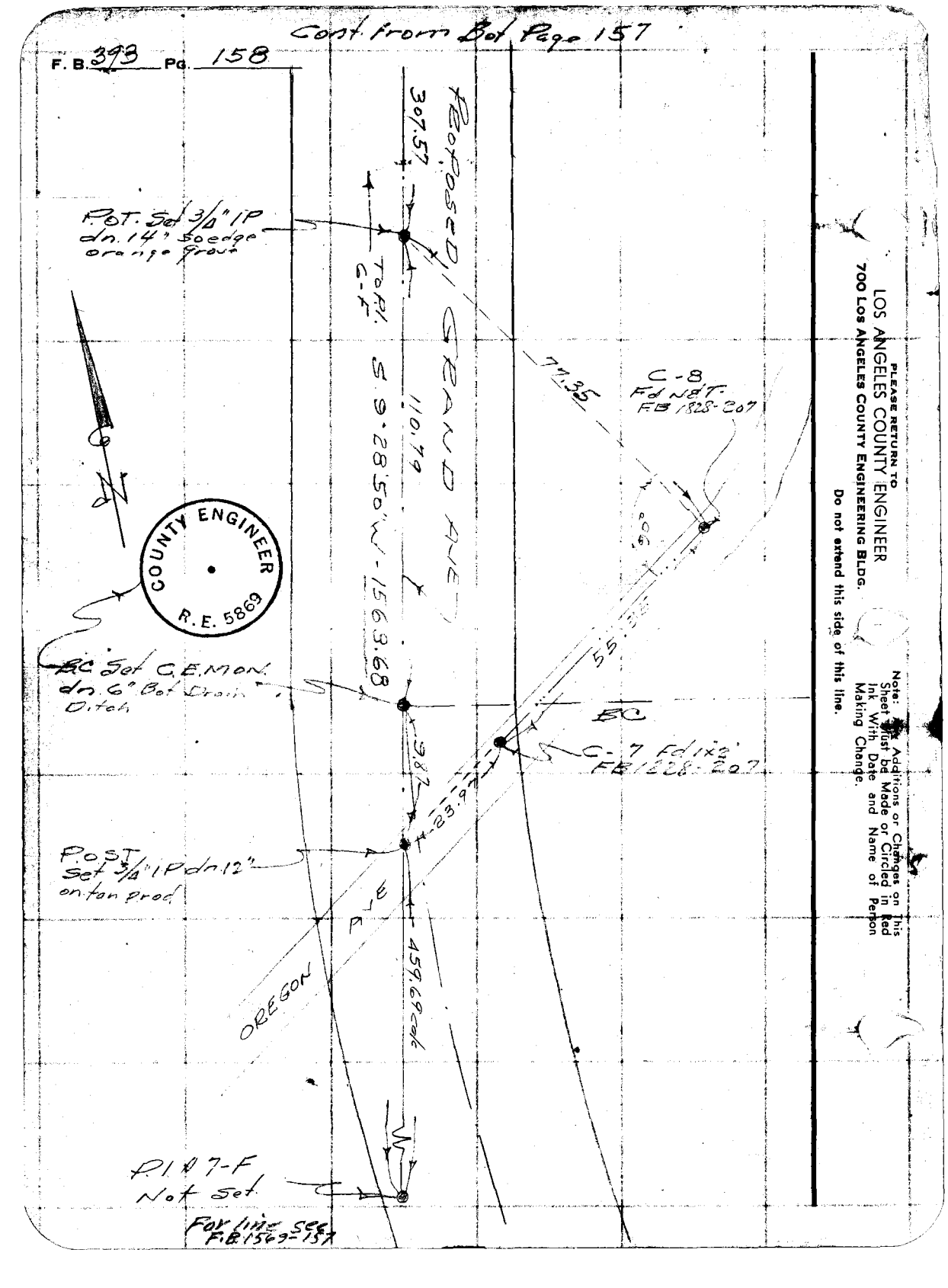


PLEASE RETURN TO
LOS ANGELES COUNTY ENGINEER
700 Los Angeles County Engineering Bldg.

Do not extend this side of this line.

Note: Additions or Changes on This Sheet Must be Made or Circled in Red Ink With Date and Name of Person Making Change.

| | | | |
|---|---|---|---|
| Notes Ck'd by D. SAPPELL | Survey of GRAND AVE. | F. B. 393 | Pg. 159 |
| Map No. B-5049-152 | JN 0074.20 Tape 183 Std 84 °F | | |
| Office Work M. Hanna 3/4 | Surveyed by L. L. BROWN | | |
| Checked D. SAPPELL | Notes L. L. BROWN Date 6-65 | | |
| Date MAR 18 1969 | Indexed C. J. GALLI JR 2-6-65 | | |

Note: Any Additions or Changes on This Sheet Must be Made or Circled in Red Ink With Date and Name of Person Making Change.

PLEASE RETURN TO
LOS ANGELES COUNTY ENGINEER
403 Los Angeles County Engineering Bldg.
Do not extend this side of this line.

# GRAND AVENUE

## J.N. 0074.20

## CENTERLINE SURVEY

RETRACEMENT OF THE ROAD DEPT. SURVEY OF GRAND AVE. FROM THE NORTHERLY BOUNDARY OF THE CITY OF WALNUT, NORTHERLY TO THE SAN BERNARDINO FREEWAY.

INTERSECTIONS MADE WITH ROAD DEPT. PROPOSED CENTERLINE AND EXISTING CENTERLINE PER C.S.B. 430-3

| PARTY | REF'S. |
|---|---|
| BROWN, L.L. | F.B. 393 |
| HARRINGTON, P. | F.B. 1569 |
| SANDOVAL, M. | F.B. 1828 |
| MC COY, V. | C.S.B. 430-3 |
| | ROAD DEPT. |
| | F.B. 495 |

76F3095 CE #310 8-63

F. B. 393 PG. 160

# INDEX MAP



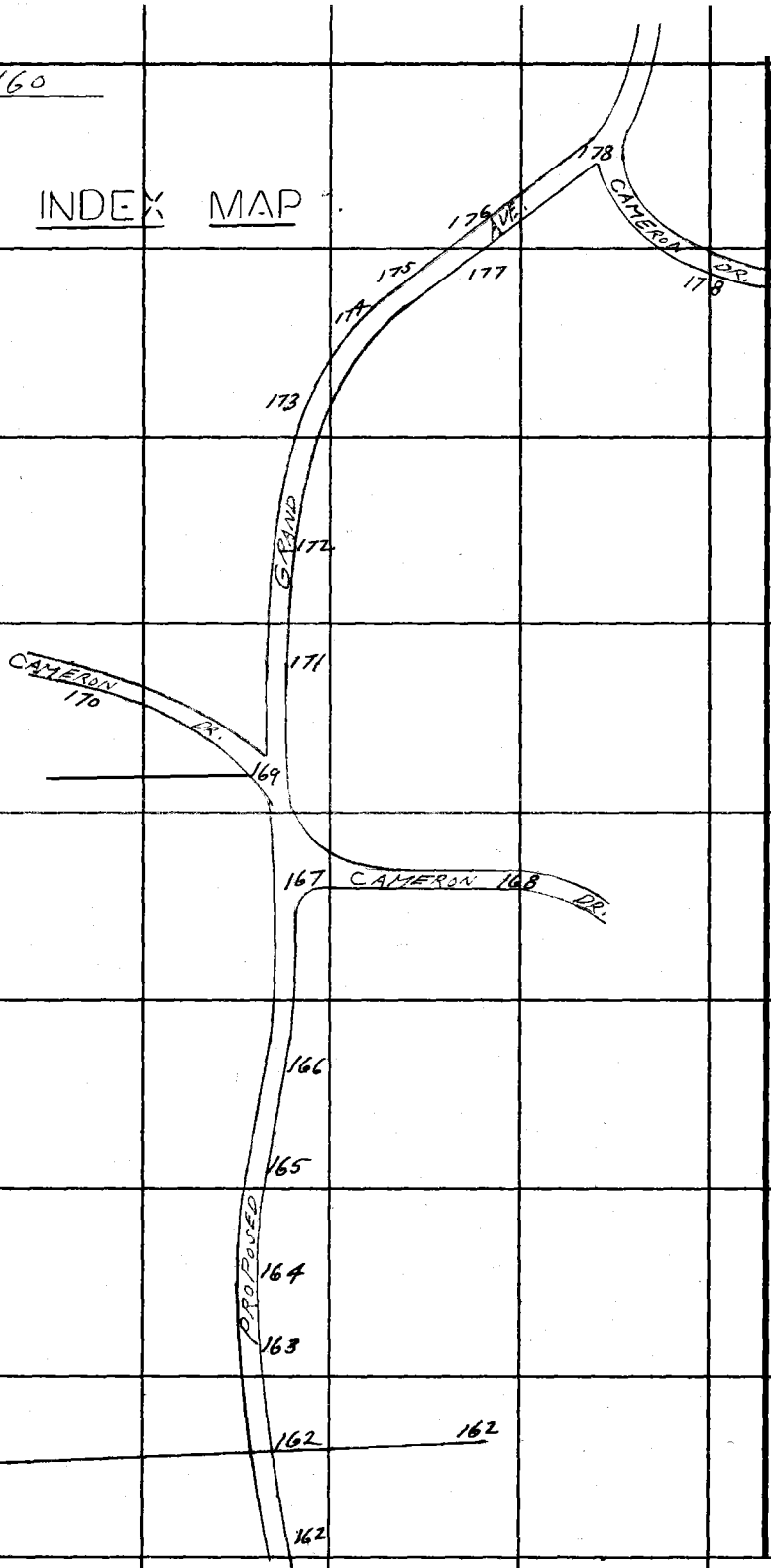


PLEASE RETURN TO
LOS ANGELES COUNTY ENGINEER
403 Los Angeles County Engineering Bldg.

Do not extend this side of this line.

Note: Any Additions or Changes on This Sheet Must be Made or Circled in Red Ink With Date and Name of Person Making Change.

| | |
|---|---|
| Notes Ck'd by D. SAPPELL | Survey of GRAND AVE. |
| Map No. B-5049-1&2 | JN 0074.20 Tape 183 Std 84 °F |
| Office Work M. Hauraski | Surveyed by L.L. BROWN |
| Checked D. SAPPELL | Notes L.L. BROWN Date 6-65 |
| Date MAR 1 8 1969 | Indexed C. J. GALLI |

F. B. 393 PG. 161

# INDEX MAP



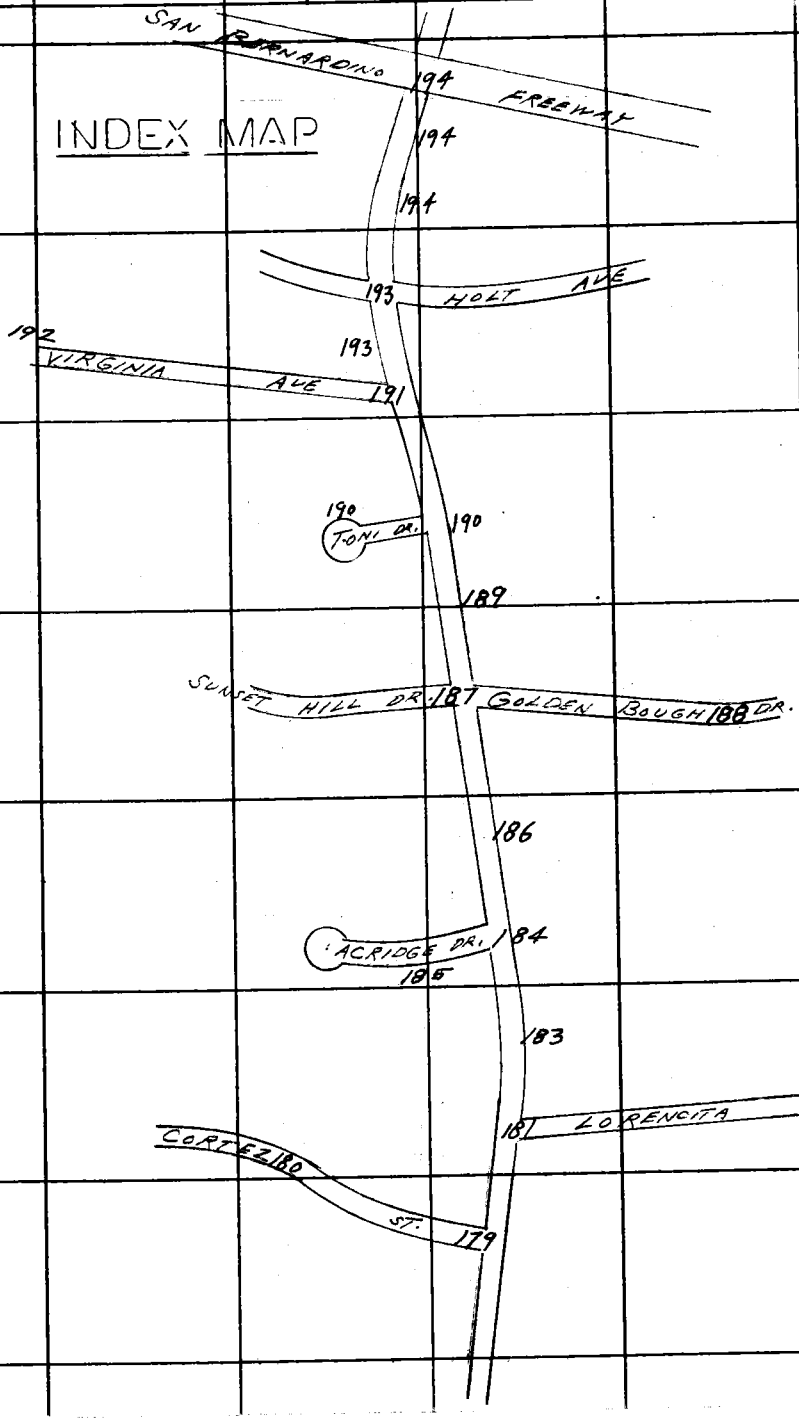


Note: Any Additions or Changes on This Sheet Must be Made or Circled in Red Ink With Date and Name of Person Making Change.

Do not extend this side of this line.

PLEASE RETURN TO
LOS ANGELES COUNTY ENGINEER
403 LOS ANGELES COUNTY ENGINEERING BLDG.

F6F3095 CE #310 6-63

PLEASE RETURN TO
LOS ANGELES COUNTY ENGINEER
403 LOS ANGELES COUNTY ENGINEERING BLDG.

Note: Any Additions or Changes on This Sheet Must be Made or Circled in Red Ink With Date and Name of Person Making Change.

Do not extend this side of this line.

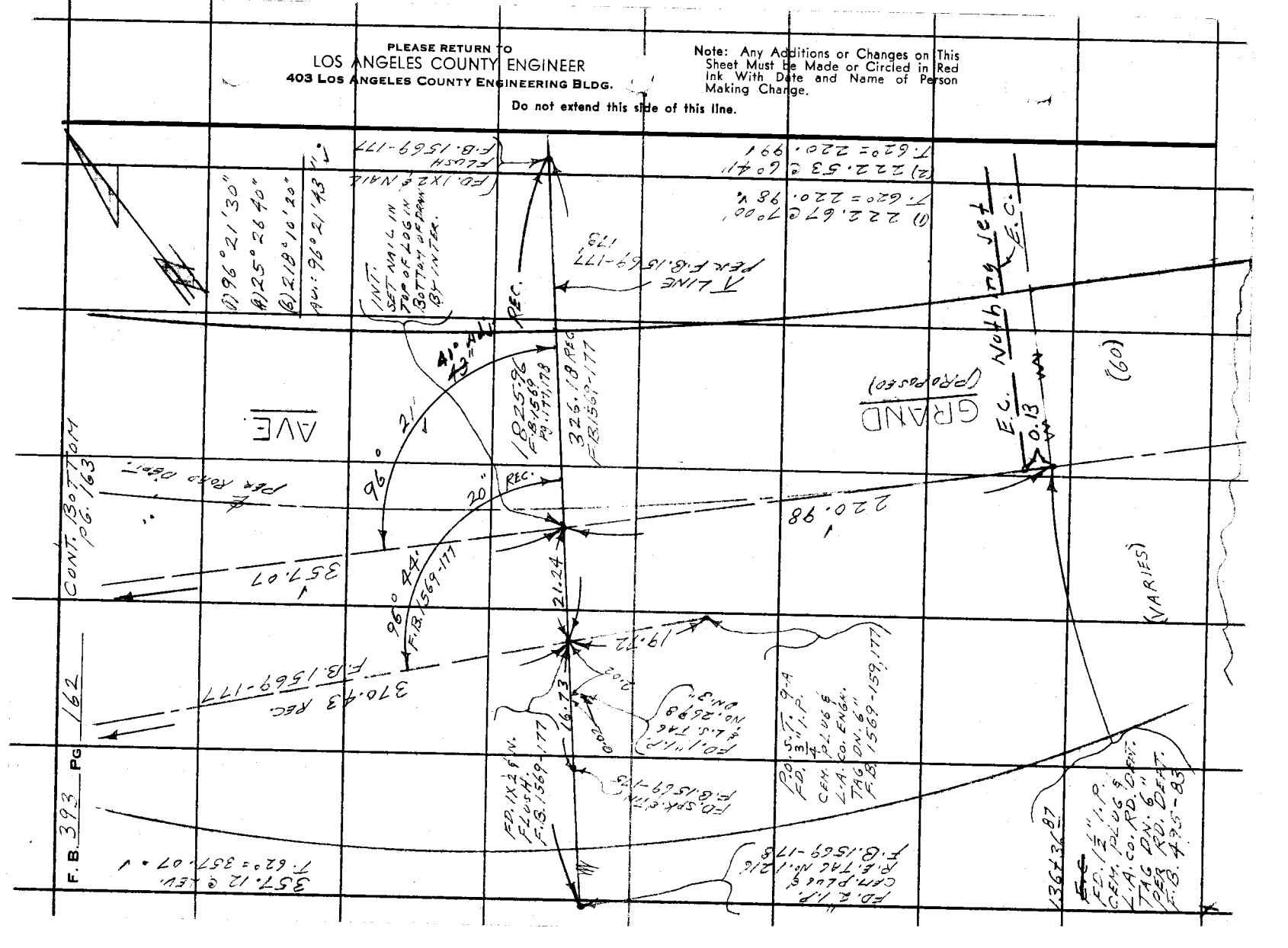

| | |
|---|---|
| Notes Ck'd by | Survey of GRAND AVE. |
| Map No. B-5049-1 & 2 | JN 0074.20 Tape 183 Std 84 °F |
| Office Work M. HAMASU | Surveyed by L. L. BROWN |
| Checked D. SAPPELL | Notes L. L. BROWN Date 5-65 |
| Date MAR 18 1969 | Indexed C. J. GALL |

F. B. 393 PG. 163

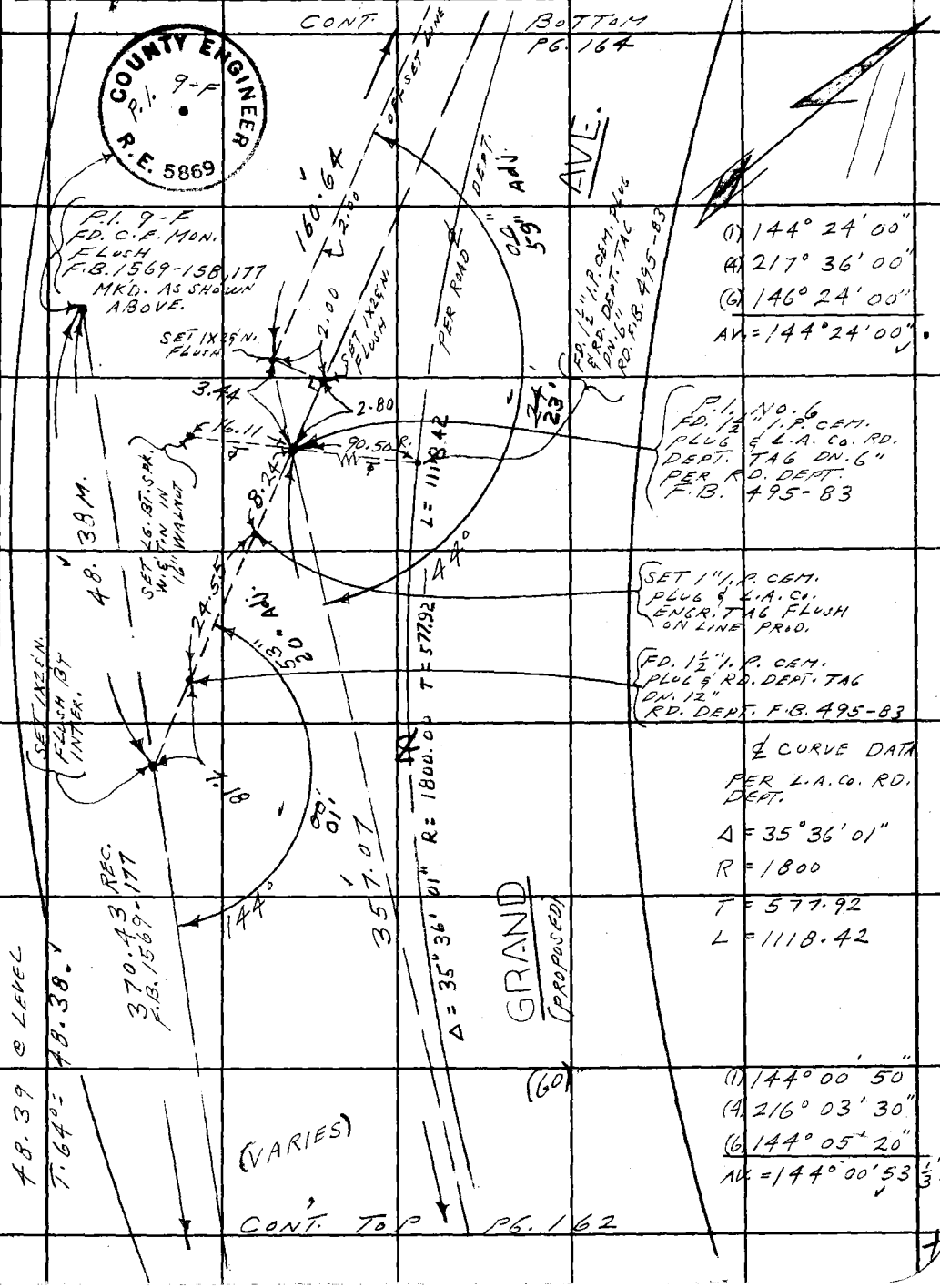


(1) 144° 24' 00"
(4) 217° 36' 00"
(6) 146° 24' 00"
AV. = 144° 24' 00"

℄ CURVE DATA PER L.A. Co. RD. DEPT.

Δ = 35° 36' 01"
R = 1800
T = 577.92
L = 1118.42

(1) 144° 00' 50"
(4) 216° 03' 30"
(6) 144° 05' 20"
AV. = 144° 00' 53⅓"

Note: Any Additions or Changes on This Sheet Must be Made or Circled in Red Ink With Date and Name of Person Making Change.

PLEASE RETURN TO
LOS ANGELES COUNTY ENGINEER
403 LOS ANGELES COUNTY ENGINEERING BLDG.
Do not extend this side of this line.

76F309S CE #310 6-63

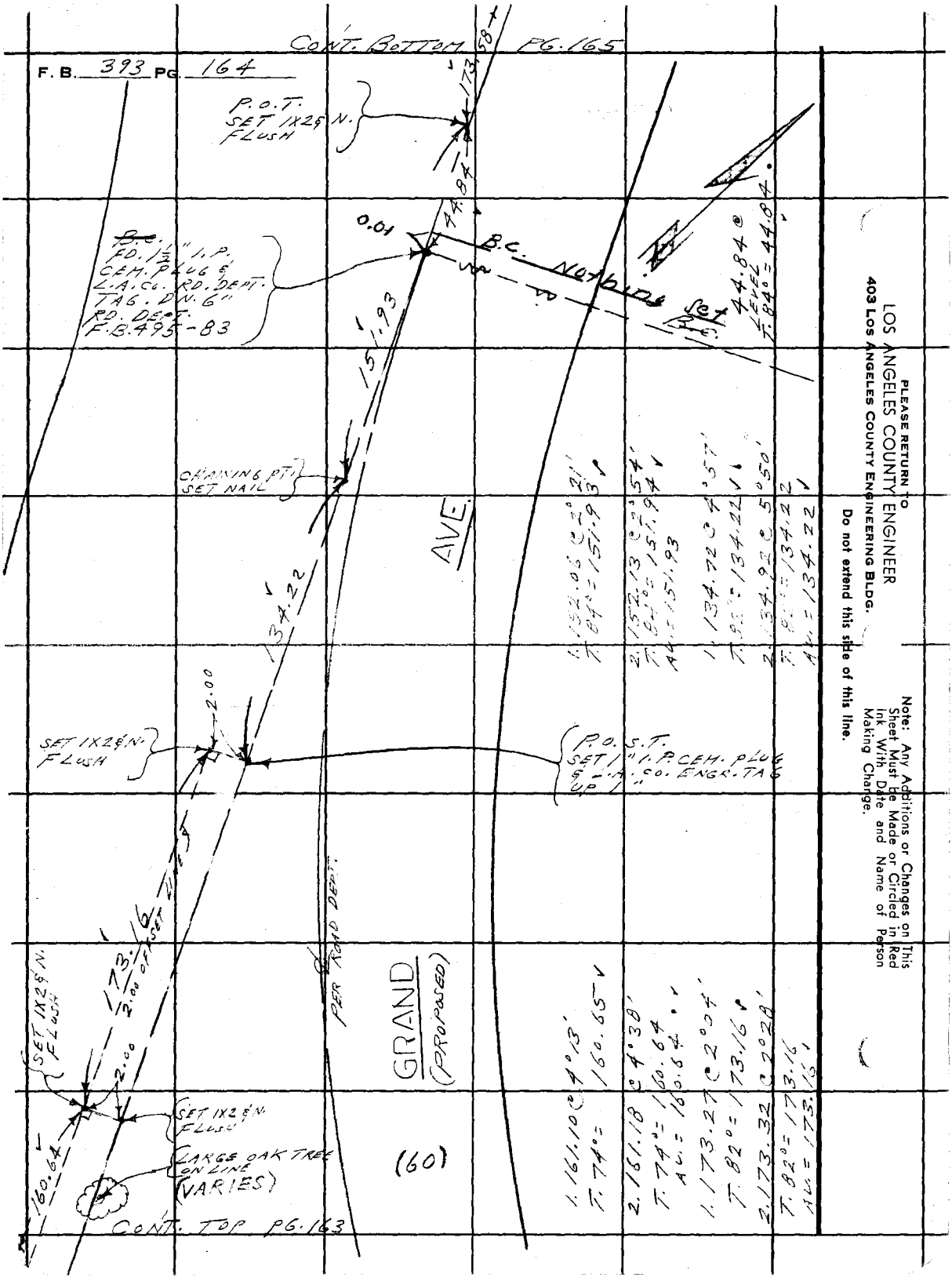


PLEASE RETURN TO
LOS ANGELES COUNTY ENGINEER
403 LOS ANGELES COUNTY ENGINEERING BLDG.

Do not extend this side of this line.

Note: Any Additions or Changes on This Sheet Must be Made or Circled in Red Ink With Date and Name of Person Making Change.

| | |
|---|---|
| Notes Ck'd by | Survey of GRAND AVE. |
| Map No. B-5049-1 & 2 | JN 0074.20 Tape 183 Std 84 °F |
| Office Work M. HAMASU | Surveyed by L.L. BROWN |
| Checked D. SAPPELL | Notes L.L. BROWN Date 5-65 |
| Date | Indexed C. J. CALLI |

F. B. 393 PG. 165

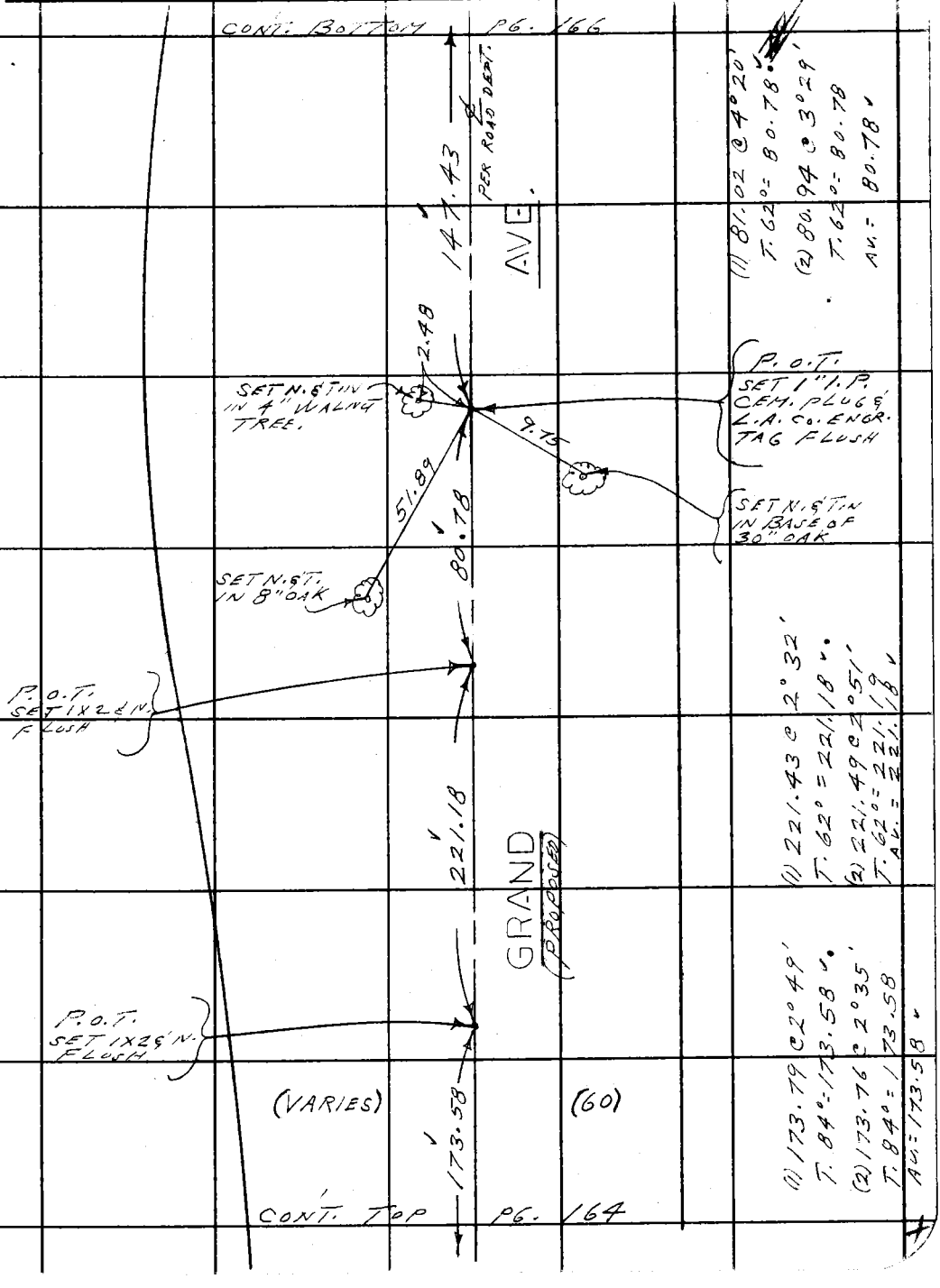


Note: Any Additions or Changes on This Sheet Must be Made or Circled in Red Ink With Date and Name of Person Making Change.

PLEASE RETURN TO
LOS ANGELES COUNTY ENGINEER
403 LOS ANGELES COUNTY ENGINEERING BLDG.
Do not extend this side of this line.

76F309S CE #310 6-63

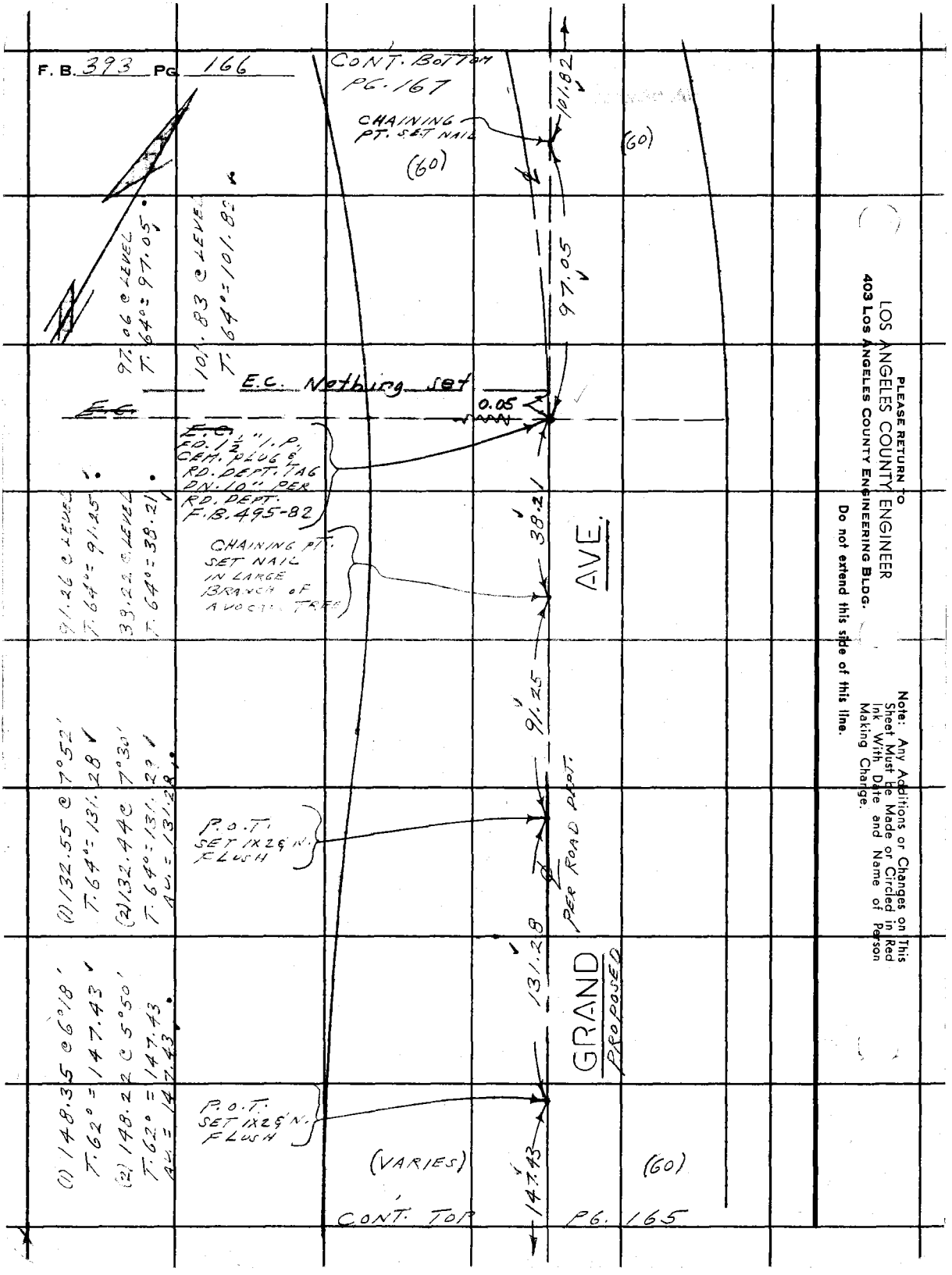
F. B. 393 PG. 166
CONT. BOTTOM PG. 167
CHAINING PT. SET NAIL
(60)
101.82
(60)
97.06 @ LEVEL T. 64° = 97.05
101.83 @ LEVEL T. 64° = 101.82
97.05
E.C. Nothing set
0.05
E.C.
FD. 1½" I.P. CEM. PLUG & RD. DEPT. TAG DN. 10" PER RD. DEPT. F.B. 495-82
91.26 @ LEVEL T. 64° = 91.25
38.22 @ LEVEL T. 64° = 38.21
CHAINING PT. SET NAIL IN LARGE BRANCH OF AVOCADO TREE
38.21
AVE.
91.25
(1) 132.55 @ 7°52' T. 64° = 131.28
(2) 132.44 @ 7°30' T. 64° = 131.28
AV. = 131.28
P.O.T. SET 1X2 & N. FLUSH
PER ROAD DEPT.
131.28
GRAND
PROPOSED
(1) 148.35 @ 6°18' T. 62° = 147.43
(2) 148.22 @ 5°50' T. 62° = 147.43
AV. = 147.43
P.O.T. SET 1X2 & N. FLUSH
(VARIES)
147.43
(60)
CONT. TOP PG. 165
PLEASE RETURN TO
LOS ANGELES COUNTY ENGINEER
403 LOS ANGELES COUNTY ENGINEERING BLDG.
Do not extend this side of this line.
Note: Any Additions or Changes on This Sheet Must Be Made or Circled in Red Ink With Date and Name of Person Making Change.

Notes Ck'd by
Map No. B-5049-1 & 2
Office Work M. HAMASU
Checked D. SAPPELL
Date MAR 1 R 1969

Survey of GRAND AVE.
JN 00 74 30 Tape 183 Std 84 °F
Surveyed by L.L. BROWN
Notes L.L. BROWN Date 5-65
Indexed C. J. GALLI

F. B. 393 PG. 167

Note: Any Additions or Changes on This Sheet Must be Made or Circled in Red Ink With Date and Name of Person Making Change.

W.S. 48, A-6

PLEASE RETURN TO
LOS ANGELES COUNTY ENGINEER
403 Los Angeles County Engineering Bldg.
Do not extend this side of this line.

CONT.

BOTTOM PG. 169

GRAND AVE.

393.75 L

198.82 T

1150. RAD.

202.42 M.

OLD ℄ PER C.S.

8.43°

(1) 83° 00' 30"
(A) 332° 01' 40"
(B) 138° 02' 30"
AV. = 83° 00' 25"

202.43 L.
T. 64° = 202.42

NOTE: ANGLE NOT MEAS. DUE TO VERY DANGEROUS TRAFFIC CONDITIONS L.L.B.

P.O.S.T. SET IX L & N. FLUSH

(20') DR.

14.62 LEFT

CAMERON

82.64 SEMI-TAN

83° 00' 25"

76° CA LC.

Δ = 19° 37' 04"

0.04

7.38

22.38

2.38

56" APU.

℄

26.83

14.35

42.27

42.22

160°

(20') CONT. PG. 168

P.O.S.T. FD. LARGE BT. SQ. W. & TIN DN. 1/2" IN CONC. 1569-158

136.43 LEW T. 82°

136.41 M. & R.

SET SQ. IN SQ. W. & TIN DN. IN CONC. SECTION

FD. SQ. & N. IN PUNT. RD. F.B. 495-82

FD. 2" X 2" STAKE & NAIL FLUSH RD. DEPT. F.B. 495-82

SET N.S.T. IN 6" WALNUT

P.I. NO. 5
FD. 1/2" I.P. CEM. PLUG & RD. DEPT. TAG DN. 6" PER RD. DEPT. F.B. 495-82

P.I. FD. C.S. MON. IN H.H. DN. 8" & MARKED AS SHOWN F.B. 1828-236

FD. 1/2" I.P. CEM. PLUG & RD. DEPT. TAG DN. 12" PER RD. DEPT. F.B. 495-82

COUNTY SURVEYOR P.I. R.E. 63

OLD P.I. P.I. # 8 F FD. C.E. MON. DN. 12" PER F.B. 1569-157 AS SHOWN

COUNTY ENGINEER P.I. 8 F R.E. 5866

(1) 83.53 @ 8°16' T. 62°-8
(2) 82.97 @ 5°03' T. 62°= 82.64
AV.: 82.64

(1) 160° 23' 00"
(A) 281° 32' 00"
(B) 242° 18' 20"
AV. = 160° 23' 03"

℄ CURVE DATA PER RD. DEPT. F.B. 495-82
Δ = 19° 37' 04"
R = 1150
T = 198.82
L = 393.75

(60') CONT. TOP

GRAND (PROPOSED)

PER ROAD DEPT.

10/1.82

(60')

P6. 166

7 OF 30 PS CE #310 9-63

F. B. 393 PG. 168

W. S. 49, A-6

PLEASE RETURN TO
LOS ANGELES COUNTY ENGINEER
403 Los Angeles County Engineering Bldg.
Do not extend this side of this line.

Note: Any Additions or Changes on This Sheet Must be Made or Circled in Red Ink With Date and Name of Person Making Change.

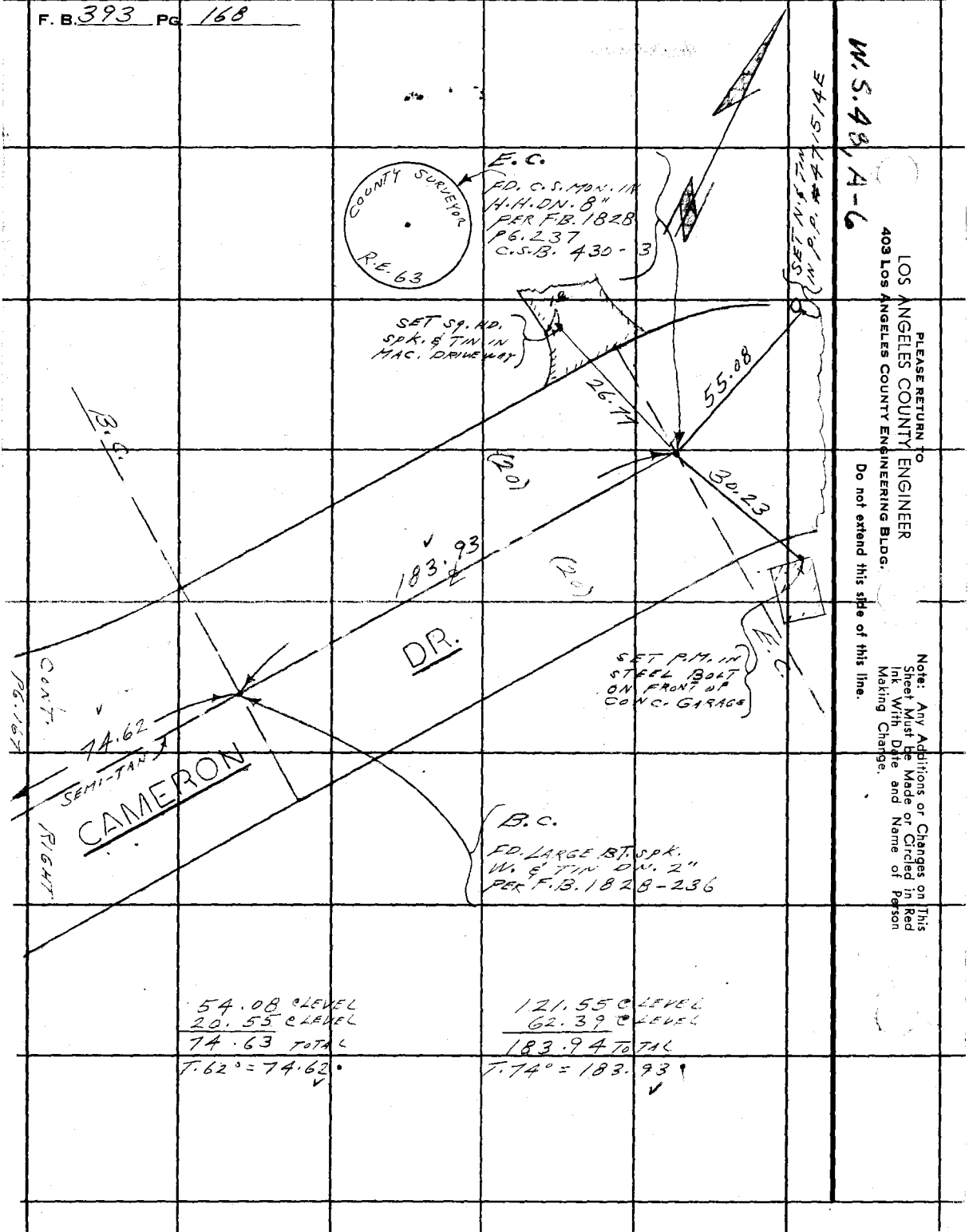


54.08 C LEVEL
20.55 C LEVEL
74.63 TOTAL
T.62° = 74.62 ✓

121.55 C LEVEL
62.39 C LEVEL
183.94 TOTAL
T.74° = 183.93 ✓

Notes Ck'd by
Map No. B 5849-152
Office Work M. HAMASU
Checked D. SAPPELL
Date MAR 1 [illegible]

Survey of GRAND AVE.
JN 00 74-20 Tape 183 Std @ 4 °F
Surveyed by L.L. BROWN
Notes L.L. BROWN Date 6-65
Indexed C. J. GALLI

F. B. 393 PG. 169

Note: Any Additions or Changes on this Sheet Must be Made or Circled in Red Ink With Date and Name of Person Making Change.

Do not extend this side of this line.

PLEASE RETURN TO
LOS ANGELES COUNTY ENGINEER
403 Los Angeles County Engineering Bldg.

W.S. 48, 4-6

CONT. BOTTOM PG. 171

P.O.T. FD. 1/2" I.P. CEM. PLUG & RD. DEPT. TAG DN. 12" RD. DEPT. F.B. 495-90

CAMERON DR.

EXISTING ℄ NOT RECOVERED

PROPOSED PER C.S. 13-2453-1

40.00 R/W

AVE.

0.12

0.07

COUNTY ENGINEER R.E. 5869

INT. FD. C.E. MON. ON 3" PER F.B. 1569-157

SET CHISEL (+) ON BRASS CAP REC. DIST. ℄ LINE FROM WEST PER F.B. 1569-156, 157

GRAND (PROPOSED)

107.44

FD. N. ℄ TIN IN GUY POLE NO. 47151OE NO REC.

99.52 R/W

PROPOSED PER C.S. 13-2453-1

CONT. TOP PG. 170

SET N. ℄ TIN IN P. P. # 47150E

22.87

INT. SET 1X2 ℄ IN FLUSH IBT INTER.

1.22

1300

124°

35.55

44.37

43°

32.65

B.C. 1/2" I.P. FD. 1/2" CEM. PLUG & RD. DEPT. TAG DN. 10" RD. DEPT. F.B. 495-92

51°

SET N. ℄ TIN IN 8" TREE

0.04

Set Nothing

57°

| B.C. | B. |
|---|---|
| (1) 130° 51' 50" | (4) 137° 30' 40" |
| (4) 163° 27' 40" | (6) 26° 16' 20" |
| (6) 65° 11' 40" | Δ4 = 124° 22' 43 1/2" |
| Δ4 = 130° 51' 56 1/2" | |

(60) 202.42 N. 0° 00' 37" E. C.S. 13-2430-3

(60)

172.06 ELEV. T.60' = 172.03'

CONT. TOP PG. 167

76F309S CE #310 6-63

CONT. LEFT PG. 169

F. B. 393 PG. 170

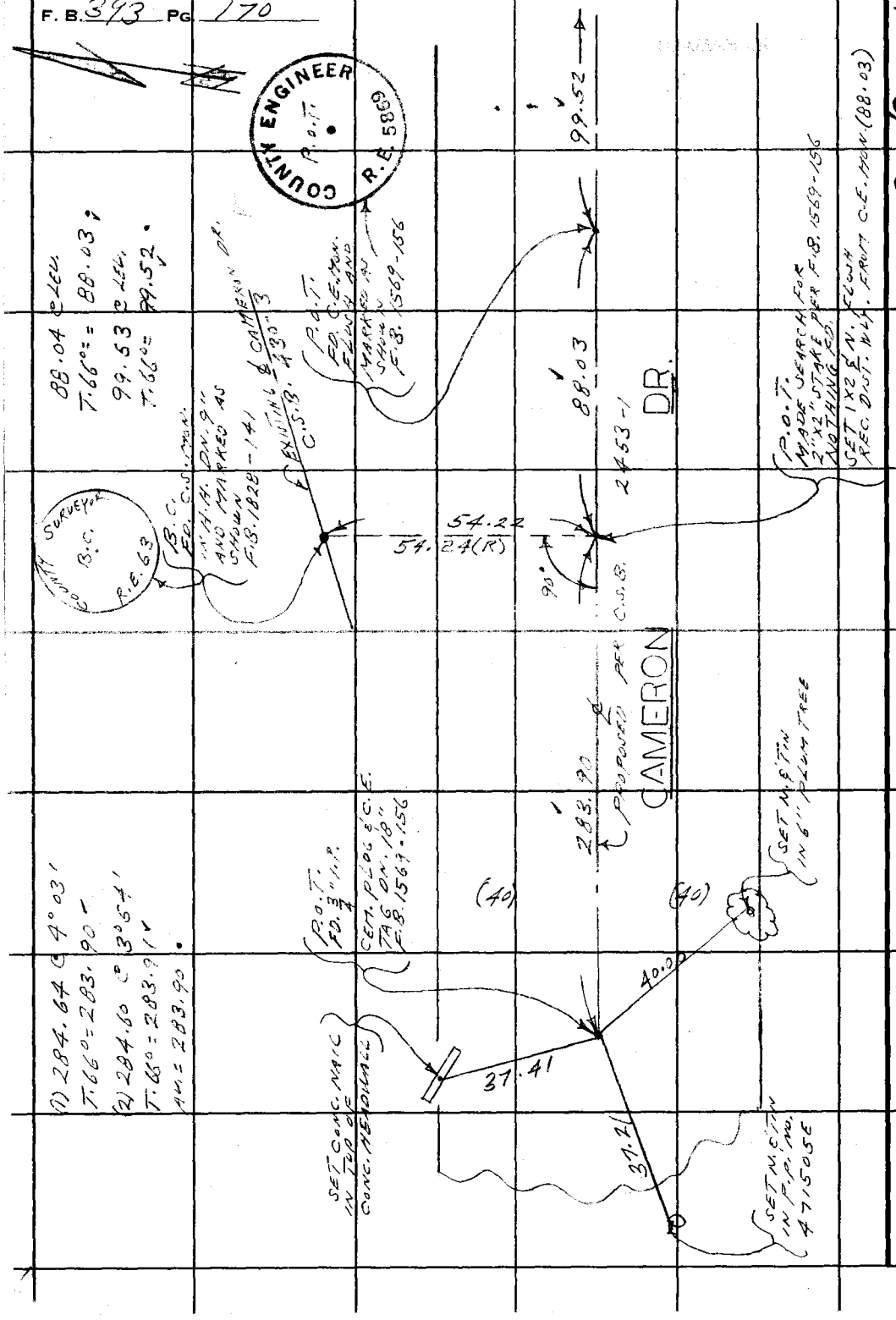


W.S. 48, A-6

PLEASE RETURN TO
LOS ANGELES COUNTY ENGINEER
403 LOS ANGELES COUNTY ENGINEERING BLDG.

Do not extend this side of this line.

Note: Any Additions or Changes on This Sheet Must Be Made or Circled in Red Ink With Date and Name of Person Making Change.

| | |
|---|---|
| Notes Ck'd by | Survey of GRAND AVE. |
| Map No. B-5049-1 & 2 | JN 0074.20 Tape 183 Std 84 °F |
| Office Work M. HAMASU | Surveyed by L. L. BROWN |
| Checked D. SAPPELL | Notes L. L. BROWN Date 6-65 |
| Date MAR 18 1969 | Indexed C. J. GALLI |

F. B. 393 PG. 171

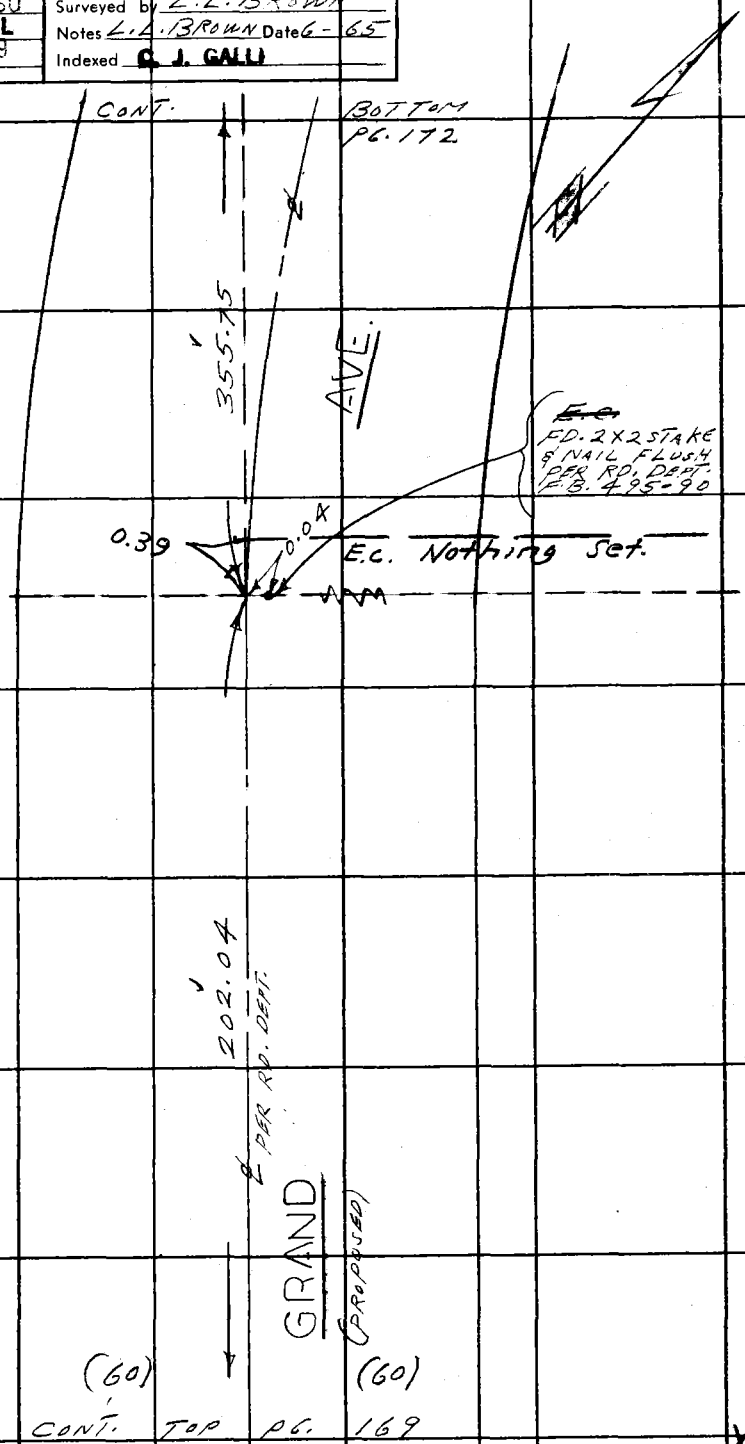


(1) 57.59 @ 6°55'
T. 76° = 57.17
(2) 57.68 @ 7°39'
T. 76° = 57.17
AV. = 57.17

99.01 @ LEV.
T. 78° = 99.01
36.44 @ LEV.
T. 78° = 36.44
TOTAL = 202.04

57.17
99.01
36.44
9.42

Note: Any Additions or Changes on This Sheet Must be Made or Circled in Red Ink With Date and Name of Person Making Change.

PLEASE RETURN TO
LOS ANGELES COUNTY ENGINEER
403 LOS ANGELES COUNTY ENGINEERING BLDG.

Do not extend this side of this line.

76F309S CE #310 6-63

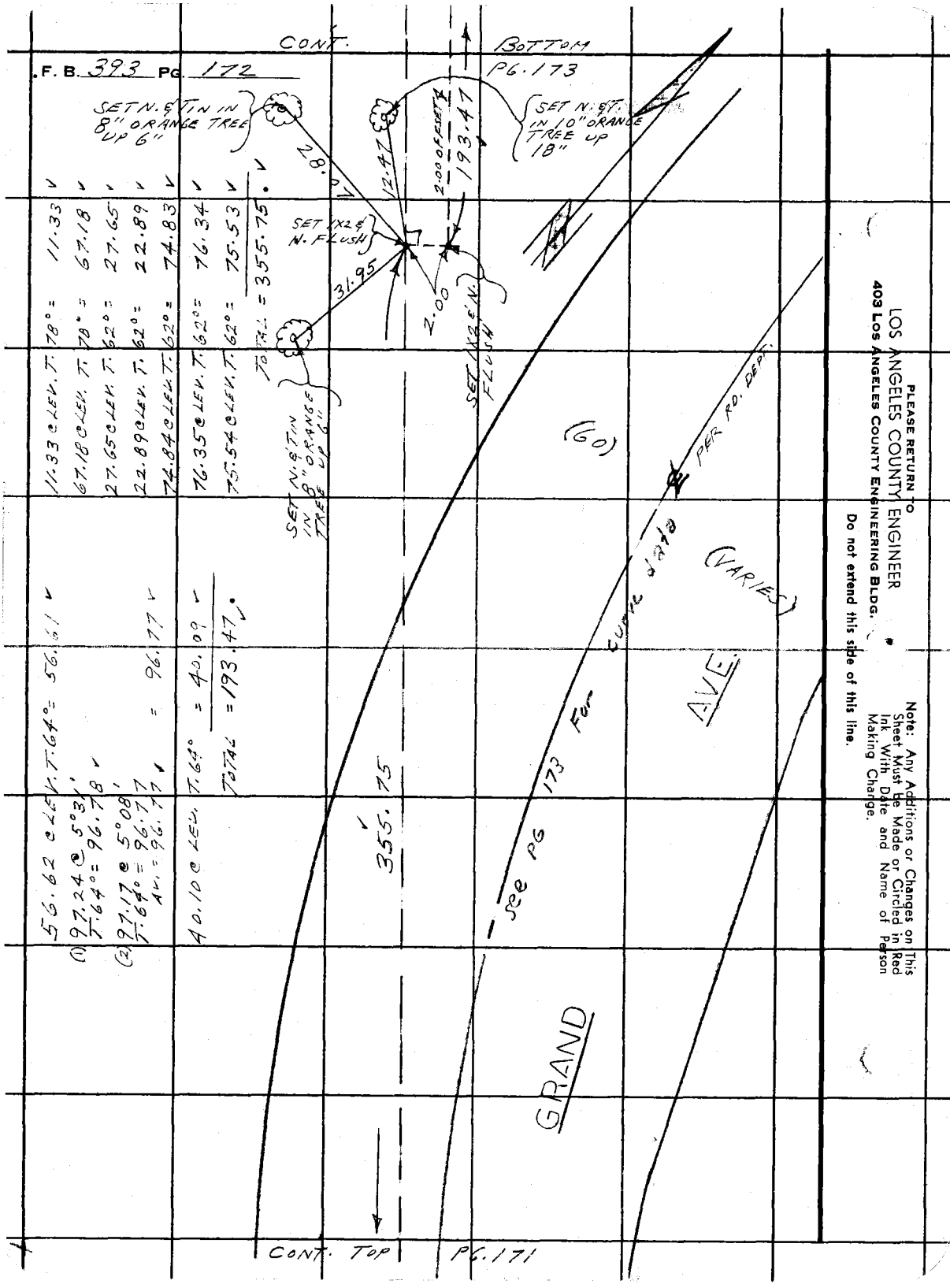


| | | |
|---|---|---|
| 56.62 @ LEV. T. 64° = 56.61 | 11.33 @ LEV. T. 78° = | 11.33 |
| (1) 97.24 @ 5°31' T. 64° = 96.78 | 67.18 @ LEV. T. 78° = | 67.18 |
| (2) 97.17 @ 5°08' T. 64° = 96.77 AV. = 96.77 = 96.77 | 27.65 @ LEV. T. 62° = | 27.65 |
| | 22.89 @ LEV. T. 62° = | 22.89 |
| | 74.84 @ LEV. T. 62° = | 74.83 |
| 40.10 @ LEV. T. 64° = 40.09 | 76.35 @ LEV. T. 62° = | 76.34 |
| TOTAL = 193.47 | 75.54 @ LEV. T. 62° = | 75.53 |
| | TOTAL = 355.75 | |

PLEASE RETURN TO
LOS ANGELES COUNTY ENGINEER
403 LOS ANGELES COUNTY ENGINEERING BLDG.

Do not extend this side of this line.

Note: Any Additions or Changes on This Sheet Must Be Made or Circled in Red Ink With Date and Name of Person Making Change.

| | |
|---|---|
| Notes Ck'd by | Survey of GRAND AVE. |
| Map No. B-5049-1&2 | JN 0074.20 Tape 183 Std 84 °F |
| Office Work M. HAMASU | Surveyed by L.L. BROWN |
| Checked D. SASPELI | Notes L.L. BROWN Date 6-65 |
| Date MAR 18 1968 | Indexed C. J. GALLI |

F. B. 393 PG. 173

Note: Any Additions or Changes on This Sheet Must be Made or Circled in Red Ink With Date and Name of Person Making Change.

Do not extend this side of this line.

PLEASE RETURN TO
LOS ANGELES COUNTY ENGINEER
403 Los Angeles County Engineering Bldg.

FD. 1½" I.P. CEM. PLUG & RD. DEPT. TAG DN. 12" RD. DEPT. F.B. 495-89

60.8 N

39.23

2.31

R.P. TOP L. NO. 4 SET 1" I.P. CEM. PLUG & L.A. Co. ENGR. TAG ON. 8"

144.63

P.O.S.T. SET IX2 IN CONC. FLUSH

31.24 LEFT

CONT. PG. 174

SET IX2 & N. FLUSH BY INTER.

0.95
0.91 calc.
NOTHING SET

23" Adj.

46.12

2.00

84.42

84.43 ℄ Ave.
T. 62° = 84.42'

51

115°

R.P. TO P.I. NO. 4 SET 1" I.P. CEM. PLUG & L.A. Co. ENGR. TAG ON. 8" ON LINE PROD.

P.I. NO. 4 FD. 1½" I.P. CEM. PLUG & RD. DEPT. TAG DN. 18" PER RD. DEPT. F.B. 495-89

(1) 115° 57' 20"
(4) 103° 49' 30"
(6) 335° 44' 10"
Av. = 115° 57' 21⅔"

SET IX2 & N. FLUSH

℄ CURVE DATA PER RD. DEPT. F.B. 495-89
Δ = 64° 03' 55"
R = 1150
T = 719.51
L = 1285.87

℄ 2.00 OF FSET LINE

85.96

(1) 78.46 ℄ 8° 23' T. 62° = 77.61'
(2) 78.56 ℄ 8° 53' T. 62° = 77.61'
Av. = 77.61

+ 8.35 Ave.

85.96'

P.O.S.T. FD. 1½" I.P. CEM. PLUG & RD. DEPT. TAG DN. 18" PER RD. DEPT. F.B. 495-89

1.98

SET NAIL

193.47

GRAND AVE.

Δ = 64° 02' 32" PER ROAD DEPT., R = 1150.00, T = 719.21, L = 1285.44

(1) 144.69 ℄ 13° 32' T. 78° = 144.63'
(2) 144.73 ℄ 10° 52' T. 78° = 144.63'
Av. = 144.63'

(60)

(VARIES)

CONT. TOP PG. 172

7SF3005 CE #310 6-63

PLEASE RETURN TO
LOS ANGELES COUNTY ENGINEER
403 LOS ANGELES COUNTY ENGINEERING BLDG.

Note: Any Additions or Changes on This Sheet Must Be Made or Circled in Red Ink With Date and Name of Person Making Change.

Do not extend this side of this line.

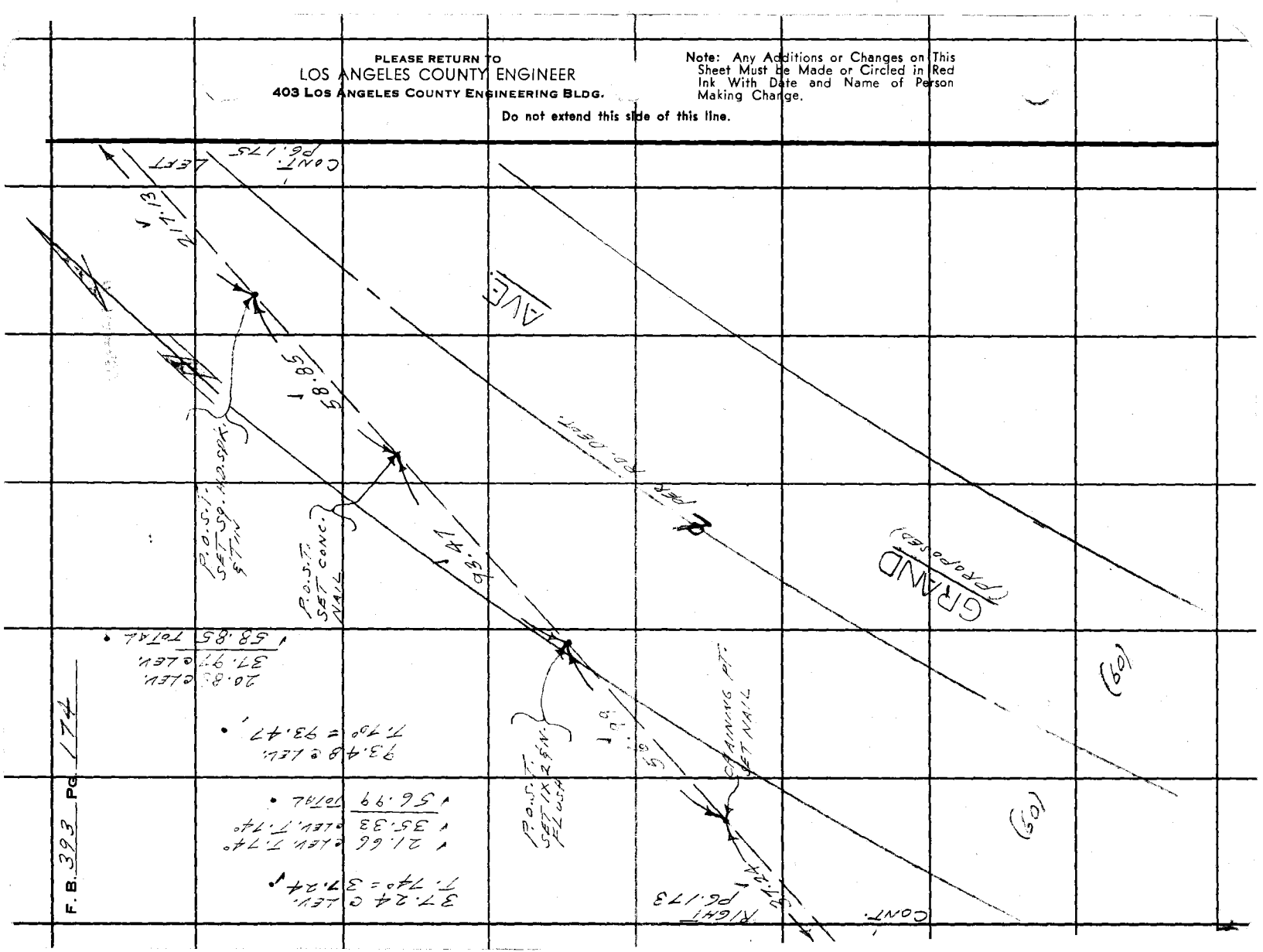


F.B. 393 PG. 171

| | | |
|---|---|---|
| Notes Ck'd by | Survey of GRAND AVE. | F. B. 393 PG. 175 |
| Map No. B-5049-1&2 | JN 0074.20 Tape 183 Std 84 °F | |
| Office Work M. HAMASU | Surveyed by L. L. BROWN | |
| Checked D. SAPPELL | Notes L. L. BROWN Date 6-65 | |
| Date MAR 18 1969 | Indexed C. J. GALLI | |

CONT. LOWER LEFT PG. 176

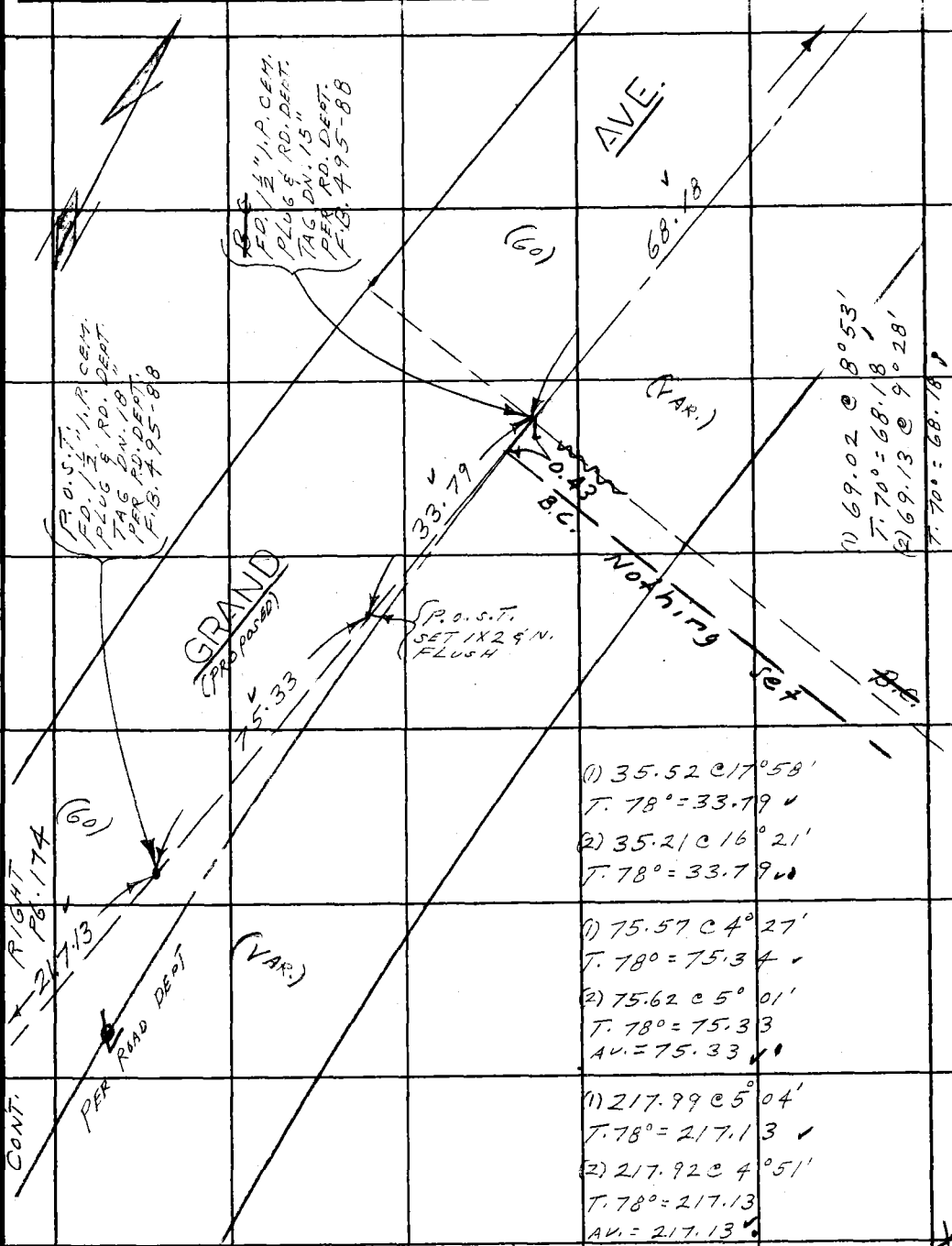


Note: Any Additions or Changes on This Sheet Must be Made or Circled in Red Ink With Date and Name of Person Making Change.

PLEASE RETURN TO
LOS ANGELES COUNTY ENGINEER
403 LOS ANGELES COUNTY ENGINEERING BLDG.
Do not extend this side of this line.

76F309S CE #310 6-63

PLEASE RETURN TO
LOS ANGELES COUNTY ENGINEER
403 LOS ANGELES COUNTY ENGINEERING BLDG.

Note: Any Additions or Changes on This Sheet Must be Made or Circled in Red Ink With Date and Name of Person Making Change.

Do not extend this side of this line.

W.S. 48, A-5

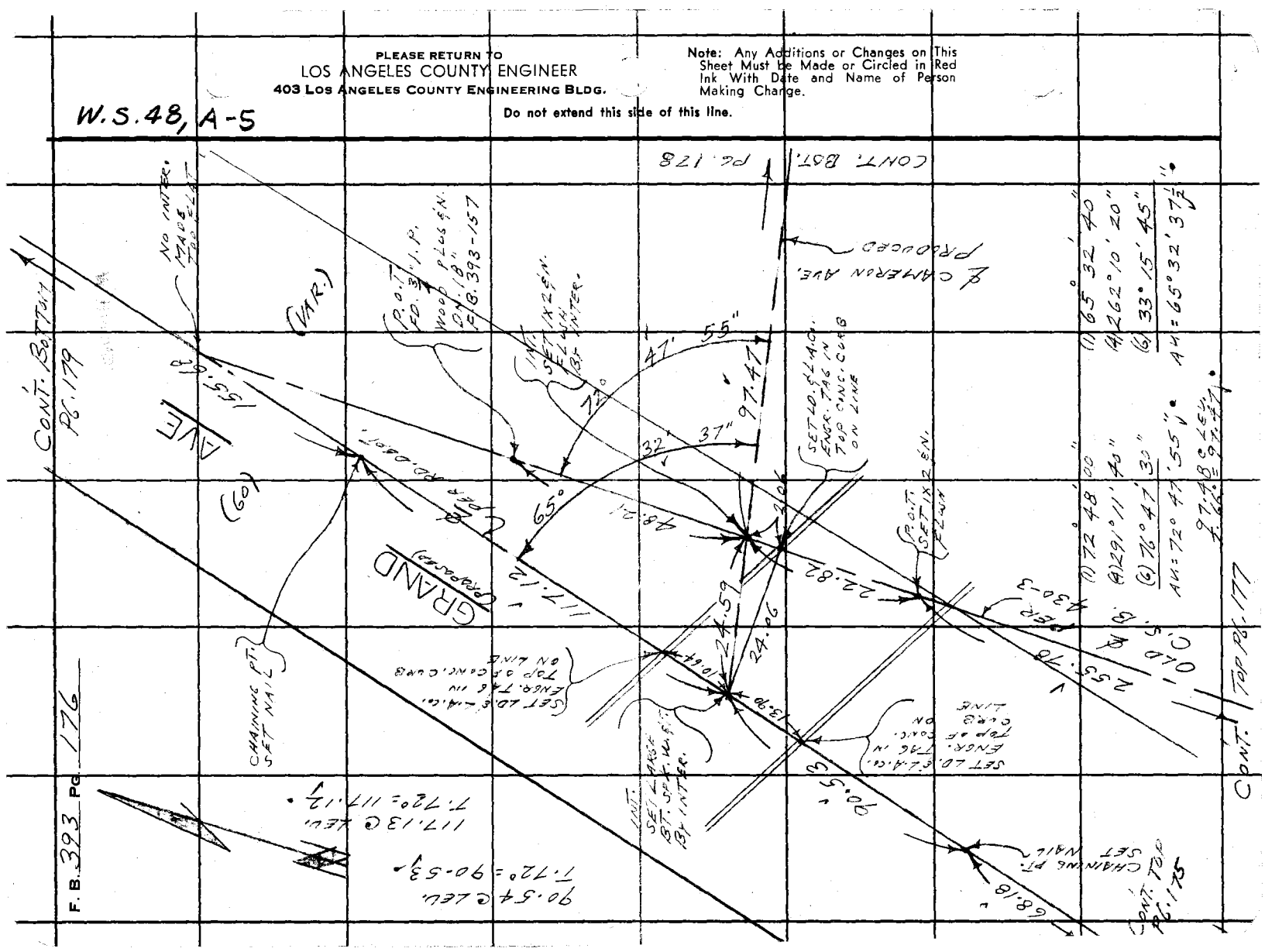

| | | |
|---|---|---|
| Notes Ck'd by | Survey of GRAND AVE. | F. B. 393 PG. 177 |
| Map No. B-5049-1&2 | JN 0074.20 Tape 183 Std 84 °F | |
| Office Work M. HAMASU | Surveyed by L. L. BROWN | |
| Checked D. SAPPELL | Notes L. L. BROWN Date | |
| Date MAR 1 8 1969 | Indexed C. J. GALLI | |

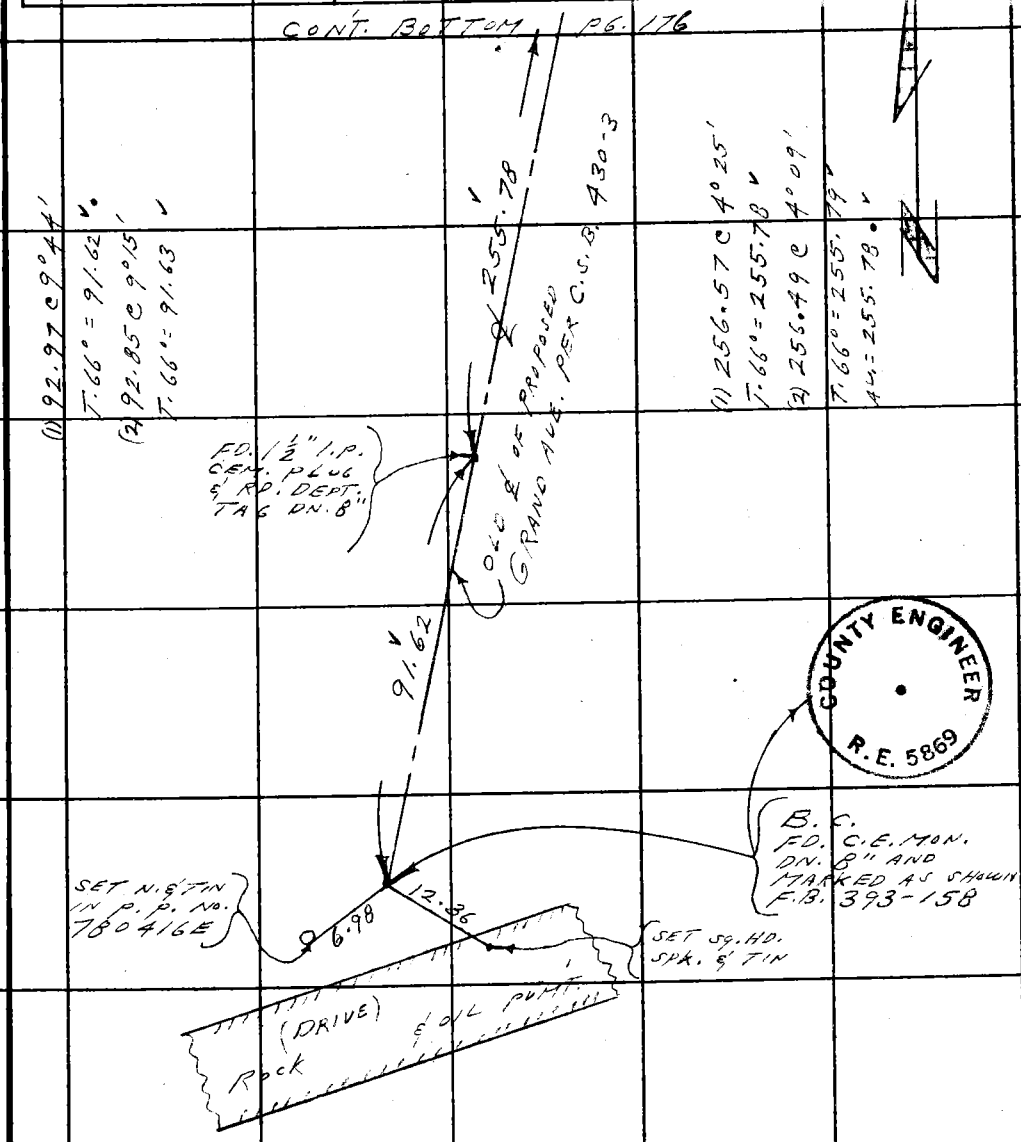


Note: Any Additions or Changes on This Sheet Must be Made or Circled in Red Ink With Date and Name of Person Making Change.

PLEASE RETURN TO
LOS ANGELES COUNTY ENGINEER
403 LOS ANGELES COUNTY ENGINEERING BLDG.
Do not extend this side of this line.

76F309S CE #310 6-63

PLEASE RETURN TO
LOS ANGELES COUNTY ENGINEER
403 LOS ANGELES COUNTY ENGINEERING BLDG.

Note: Any Additions or Changes on This Sheet Must be Made or Circled in Red Ink With Date and Name of Person Making Change.

Do not extend this side of this line.

W.S. 48, A-5

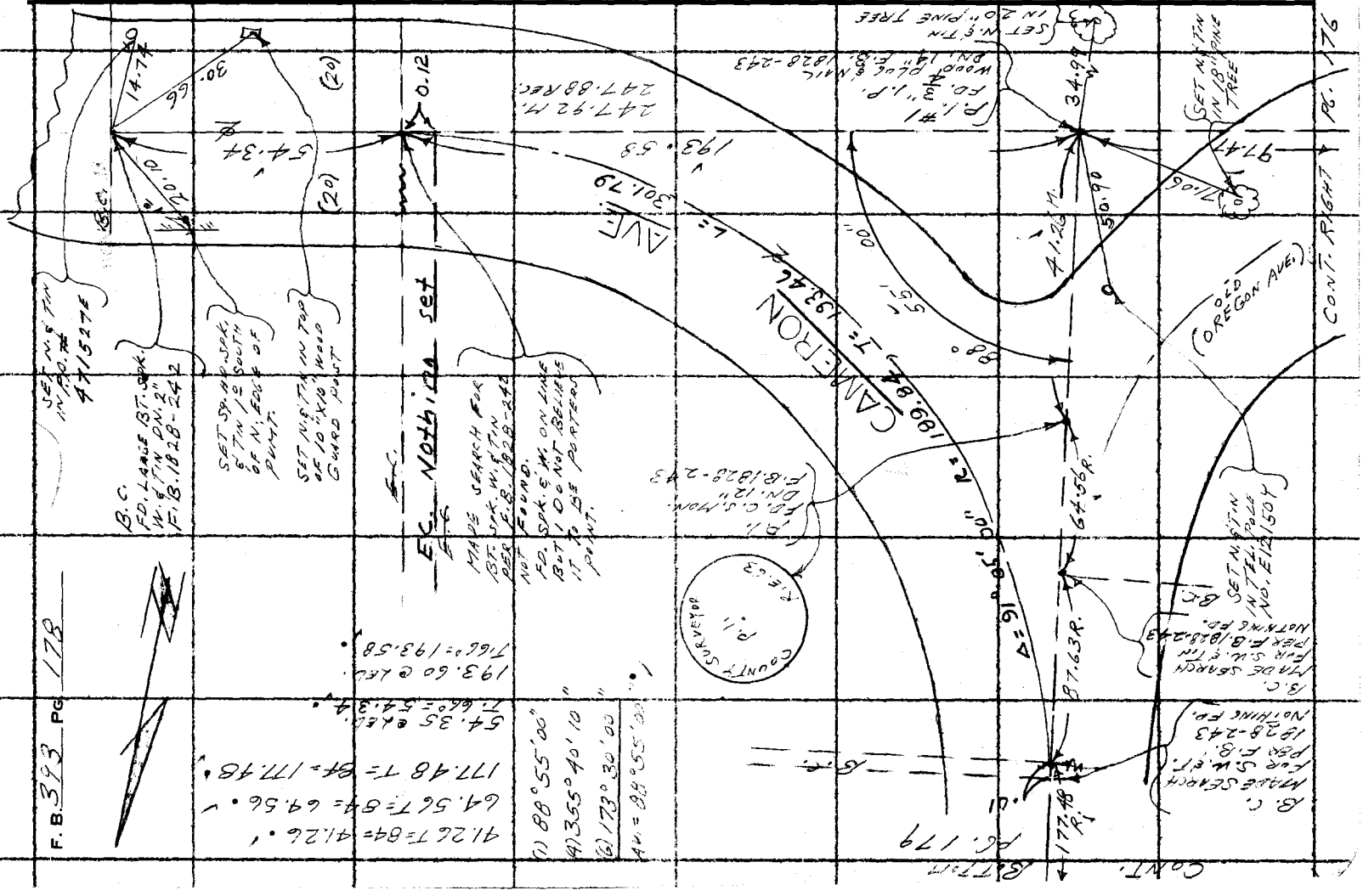

Notes Ck'd by
Map No. B-SCUG-1 & 2
Office Work M. HAMASH
Checked D. SAPPELL
Date MAR 18 1969

Survey of GRAND AVE.
JN 0074.20 Tape 183 Std 84 °F
Surveyed by L.L. BROWN
Notes L.A. BROWN Date 6-65
Indexed G. J. GALLI

F. B. 393 PG. 179

CONT. BOTTOM PG. 181

Note: Any Additions or Changes on this Sheet Must be Made or Circled in Red Ink With Date and Name of Person Making Change.

W.S. 48, A-5

PLEASE RETURN TO
LOS ANGELES COUNTY ENGINEER
403 Los Angeles County Engineering Bldg.
Do not extend this side of this line.

(1) 90° 00' 20"
(A) 360° 01' 00"
(G) 180° 01' 30"
AV. = 90° 00' 15" ✓

COUNTY SURVEYOR R.E. 63

INT. FD. C.S. MON. IN H.H. DN. 8" AND MKD. AS SHOWN ABOVE F.B. 1828-128

NOTHING

15" 00'

361.99 REC. F.B. 1828-128, 129 OLD & PER C.S.B. 430-3

TO P.I. 6

(VAR)

AVE.

(60)

172.26

2.50 OFFSET

SET 1X2 E.N. FLUSH

46.80 R.E.N. T. 78° = 46.80 ✓

TOP PG. 180

CORTEZ ST.

(30) 90°

69.00

40.26

0.18

4.80

31.58

SET 1X2 E.N. FLUSH

2.50

46.80

INT. FD. 2"X2" STAKE E.N. FLUSH PER RD. DEPT. F.B. 495-87

CONT.

(30)

FD. BT. SPK. W. & TIN F.B. 1828-244

13° 39' 42"

19.50

IDENTICAL

P.O.S.T. SET 1X1 E.N. FLUSH

FD. LIGHT MAST CONC. BASE

18.20

140.66

SET M.S. IN CONC. WALL

15.44

11.49

9.40

SET CHIS. "X" IN FN. COR.

E.C. FD. L.A.C. BT. SPK. W. & TIN F.B. 1828-128 RD. DEPT. F.B. 495-87

FD. 1/2" I.P. CEM. PLUG & RD. DEPT. TAG DN. 12" RD. F.B. 495-87

E.C. NOTHING

177.43 REC. OLD & PER C.S.B. 430-3

GRAND (PROPOSED)

57.41

P.O.S.T. SET SQ. HD. SPK. & TIN

SET NAIL IN P.P. #471530E

(1) 73° 39' 40"
(A) 294° 38' 40"
(G) 81° 58' 10"
AV. = 73° 39' 41 2/3" ✓

0.1

155.68

E.C. FD. 1 1/2" I.P. CEM. PLUG & L.A.C. RD. DEPT. TAG DN. 18" PER RD. DEPT. F.B. 495-87

(G10) 1 1

CONT. LEFT PG. 178

(VAR)

CONT. TOP PG. 176

16F309S CE #310 6-63

F. B. 393 PG. 180

PLEASE RETURN TO
LOS ANGELES COUNTY ENGINEER
403 Los Angeles County Engineering Bldg.

Do not extend this side of this line.

Note: Any Additions or Changes on This Sheet Must be Made or Circled in Red Ink With Date and Name of Person Making Change.

| | |
|---|---|
| Notes Ck'd by | Survey of GRAND AVE. |
| Map No. B-5044-1&2 | JN 00742 Tape 183 Std 84 °F |
| Office Work M. HAMASU | Surveyed by L.L. BROWN |
| Checked D. SAPPELL | Notes L.L. BROWN Date |
| Date | Indexed C. J. GALLI |

F. B. 393 PG. 181

CONT. BOUNDARY PG. 183

(50) (60)

GRAND AVE.

COUNTY SURVEYOR P.I. 6 R.E. 63

OLD P.I. No. 4 FD. C.S. MON. FLUSH PER F.B. 1569-213 F.B. 1826-129 F.B. 1569-255

FD. LARGE BT. SQ. W. & TIN DN. ½" F.B. 1569-256

SET SQ. HD. SPK. & TIN IN LINE PROD.

SET SQ. HD. SPK. & TIN IN LINE PROD.

SET CONC NAIL

SET SQ. HD. SPK. & TIN IN LINE

SET 1½" I.P. CEM. FLUSH W/ TOP

P.I. No. 3 FD. 1½" I.P. CEM. PLUG & TAG DN. 1.8' PER RD. DEPT. F.B. 495-86

FD. SQ. HD. SPK. & TIN IN LINE PROD.

FD. SQ. HD. SPK. & TIN IN LINE PROD. RD. DEPT. F.B. 495-86

SET SQ. HD. SPK. & TIN IN MAC. DRIVEWAY

SET N. & TIN IN I.P. P.P. NOW 0.48 BEH

L = 909.75

T = 480.18

R = 1150.00

Δ = 45° 19' 24"

361.89 REC.

96° 09

REC. F.B. 1569-256

LORENCITA DR.

S 30.29 REC. F.B. 1569 PGS. 256, 257

CONT. LEFT PG. 182

(25) (25)

(VARIES)

(60)

GRAND (PROPOSED) 72' PER ROAD DEPT.

CONT. TOP PG. 179

161.29 C.L.E.W. 161.20 ✓

T. 62° 11' 20" ✓

143.27 ✓

172.28 C.L.E.W. 172.29 ✓

T. 78° 11' 20" ✓

(1) 134 40 30

(4) 178° 41' 40"

(6) 88° 02' 30"

AV. = 134° 40' 25" ✓

(1) 112 28 50

(4) 89° 55' 20"

(6) 314° 53' 10"

AV. = 112° 28' 52" ✓

N.S. 48, A-5

Note: Any Additions or Changes on This Sheet Must be Made or Circled in Red Ink With Date and Name of Person Making Change.

Do not extend this side of this line.

PLEASE RETURN TO

LOS ANGELES COUNTY ENGINEER

403 Los Angeles County Engineering Bldg.

7 OF 3095 CE #310 8-63

PLEASE RETURN TO
LOS ANGELES COUNTY ENGINEER
403 LOS ANGELES COUNTY ENGINEERING BLDG.

Note: Any Additions or Changes on This Sheet Must be Made or Circled in Red Ink With Date and Name of Person Making Change.

Do not extend this side of this line.

W.S. 48, A-5

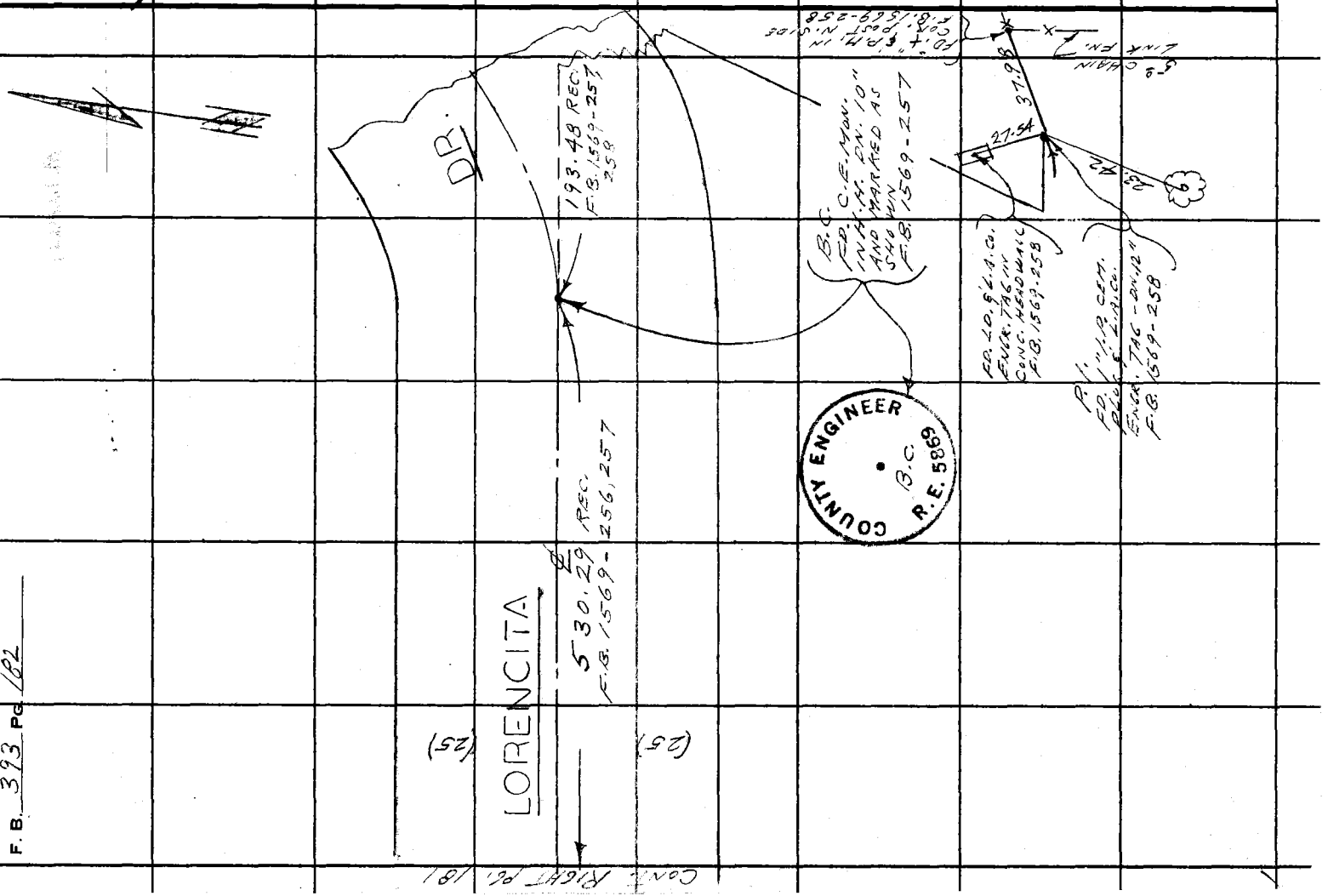


F.B. 393 PG. 182

| | |
|---|---|
| Notes Ck'd by | Survey of GRAND AVE. |
| Map No. B-5049-1 & 2 | JN 0074.20 Tape 183 Std 84 °F |
| Office Work M. HAMASU | Surveyed by L. L. BROWN |
| Checked D. SAPPELL | Notes L. L. BROWN Date |
| Date MAR 18 1969 | Indexed C. J. GALLI |

F. B. 393 PG. 183

Note: Any Additions or Changes on This Sheet Must be Made or Circled in Red Ink With Date and Name of Person Making Change.

Do not extend this side of this line.

PLEASE RETURN TO
LOS ANGELES COUNTY ENGINEER
403 Los Angeles County Engineering Bldg.

CONT. BOTTOM PG. 184

(VAR.) (60)

GRAND AVE.

248.25

PER RD. DEPT.

248.29 @ LEV.
T. 62° = 249.25'

B.C.
FD. L. & T.
IN WEST WALL
OF CONC. DITCH
RD. DEPT.
F.B. 495-80

25.00

90°

0.18

B.C. North 39 Set
FD. 1X2 & N.
PER RD.
F.B. 495-80

182.15

25.00 OFFSET LINE

182.18 @ LEV.
T. 62° = 182.15'

SET NAIL

25.00

90°

SET LD. &
C.E. TAG ON
TOP OF E'LY.
SIDE OF CONC.
DITCH

143.27 T= 84 = 143.27'

151.42

151.44 @ LEV.
T. 62° = 151.42'

FD. N. & T. IN
WOODEN BRIDGE
PER RD. DEPT.
F.B. 495-80

90°

25.00

FD. SQ. HD. SPK.
6' W. IN MAC. DR.
PER RD. DEPT.
F.B. 495-80

143.27

CONT. TOP PG. 181

76F3095 CE #310 6-63

F. B. 393 PG. 184

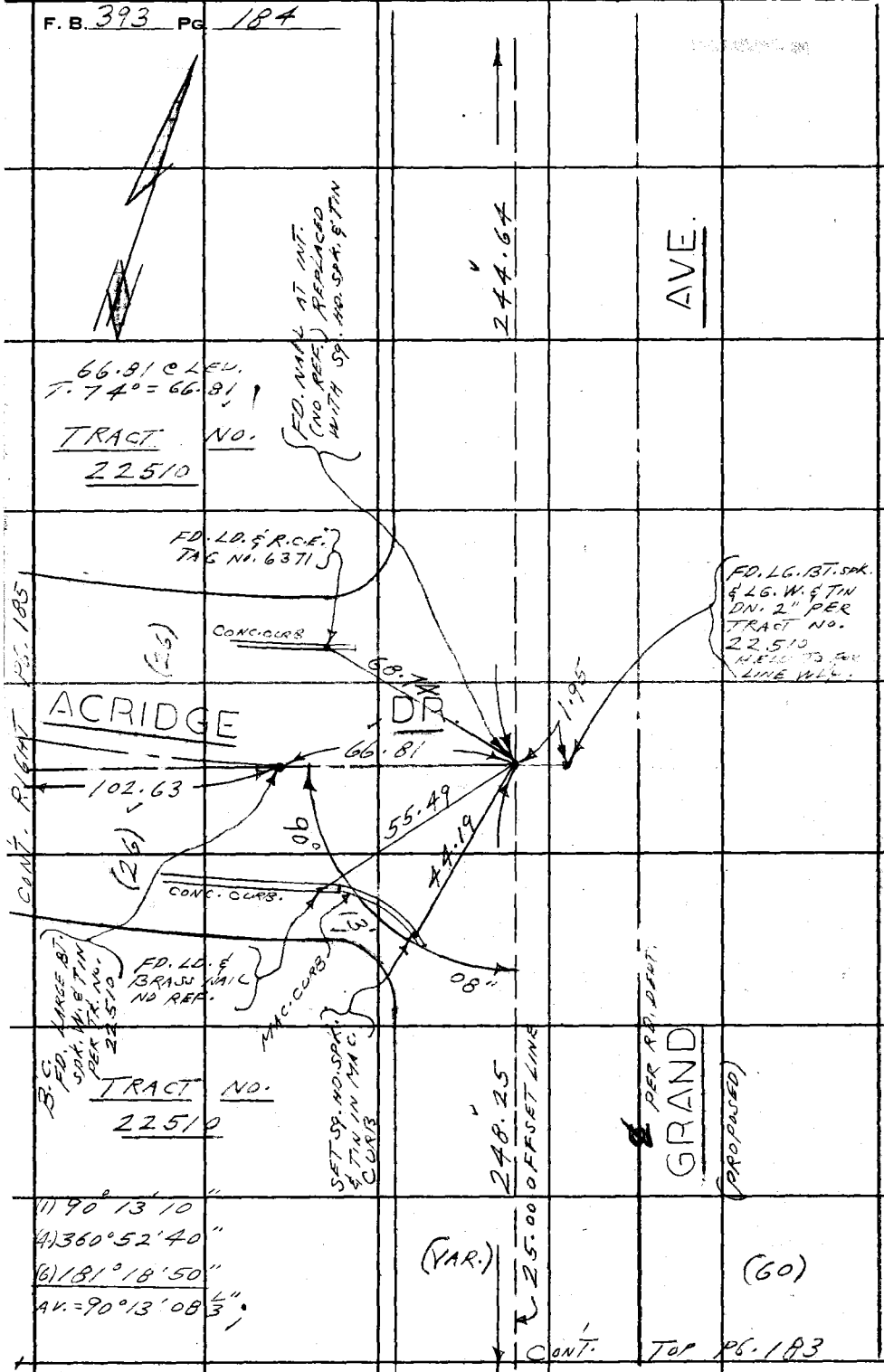


244.68 @ LEV.
T. 62° = 244.64'

W.S. 4B, A-5

PLEASE RETURN TO
LOS ANGELES COUNTY ENGINEER
403 LOS ANGELES COUNTY ENGINEERING BLDG.

Do not extend this side of this line.

Note: Any Additions or Changes on This Sheet Must Be Made or Circled in Red Ink With Date and Name of Person Making Change.

| | |
|---|---|
| Notes Ck'd by | Survey of GRAND AVE. |
| Map No. B-5049-1 & 2 | JN 0074.20 Tape 183 Std 84 °F |
| Office Work M. HAMASU | Surveyed by L. L. BROWN |
| Checked D. SAPPELL | Notes L. L. BROWN Date 6-65 |
| Date [illegible] | Indexed C. J. GALLI |

F. B. 393 PG. 185

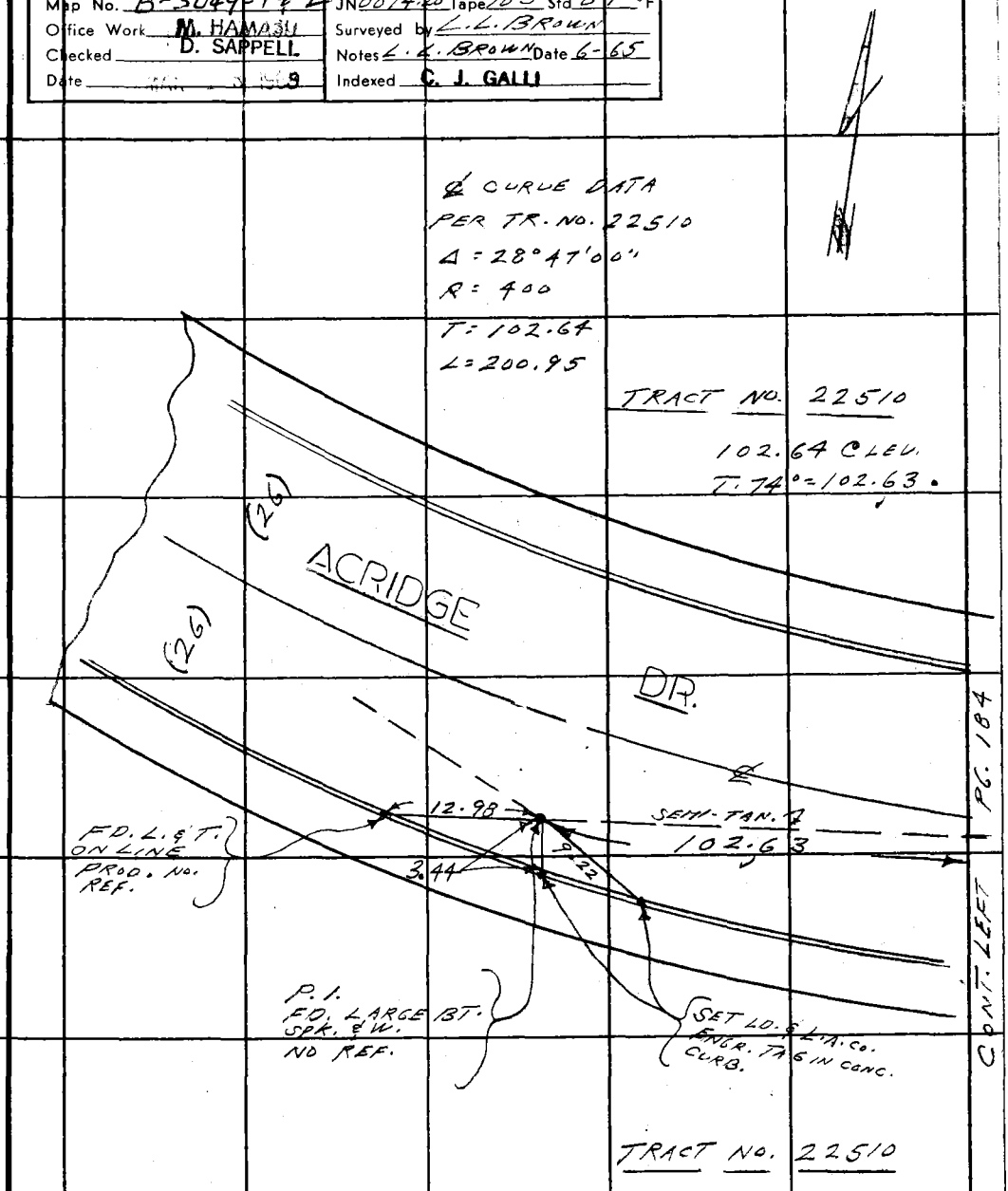


Note: Any Additions or Changes on This Sheet Must be Made or Circled in Red Ink With Date and Name of Person Making Change.

PLEASE RETURN TO
LOS ANGELES COUNTY ENGINEER
403 LOS ANGELES COUNTY ENGINEERING BLDG.

Do not extend this side of this line.

76F309S CE #310 6-63

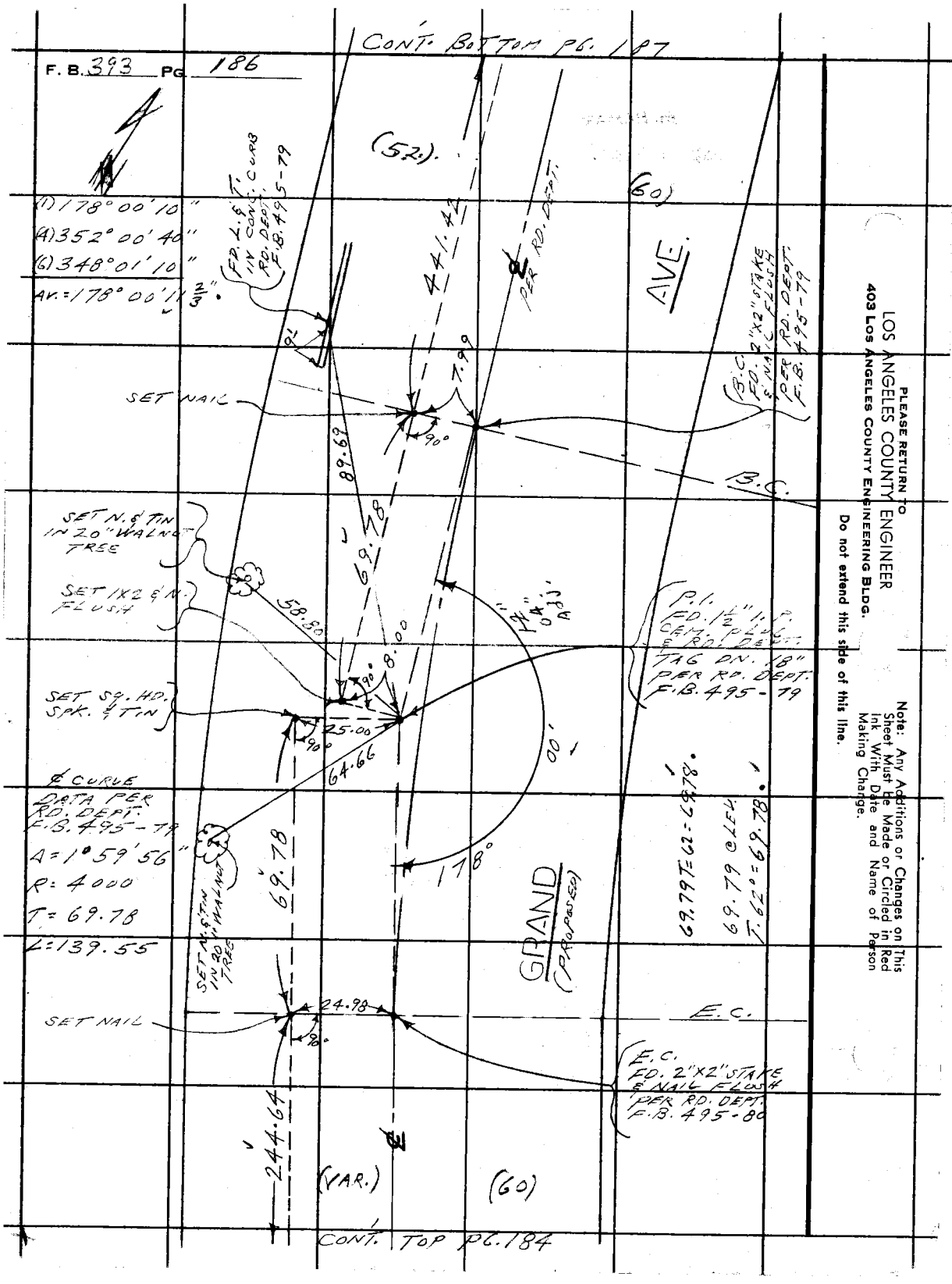


PLEASE RETURN TO
LOS ANGELES COUNTY ENGINEER
403 LOS ANGELES COUNTY ENGINEERING BLDG.

Do not extend this side of this line.

Note: Any Additions or Changes on This Sheet Must Be Made or Circled in Red Ink With Date and Name of Person Making Change.

Notes Ck'd by
Map No. B-5049-1&2
Office Work M. HAMASU
Checked D. SAPPELL
Date MAR 18 1968

Survey of GRAND AVE.
JN 0074.20 Tape 183 Std. 84 °F
Surveyed by L.L. BROWN
Notes L.L. BROWN Date 6-65
Indexed C. J. GALLI

F. B. 393 Pg. 187

W.S. 48, A-5

Note: Any Additions or Changes on this Sheet Must be Made or Circled in Red Ink With Date and Name of Person Making Change.

Do not extend this side of this line.

PLEASE RETURN TO
LOS ANGELES COUNTY ENGINEER
403 LOS ANGELES COUNTY ENGINEERING BLDG.

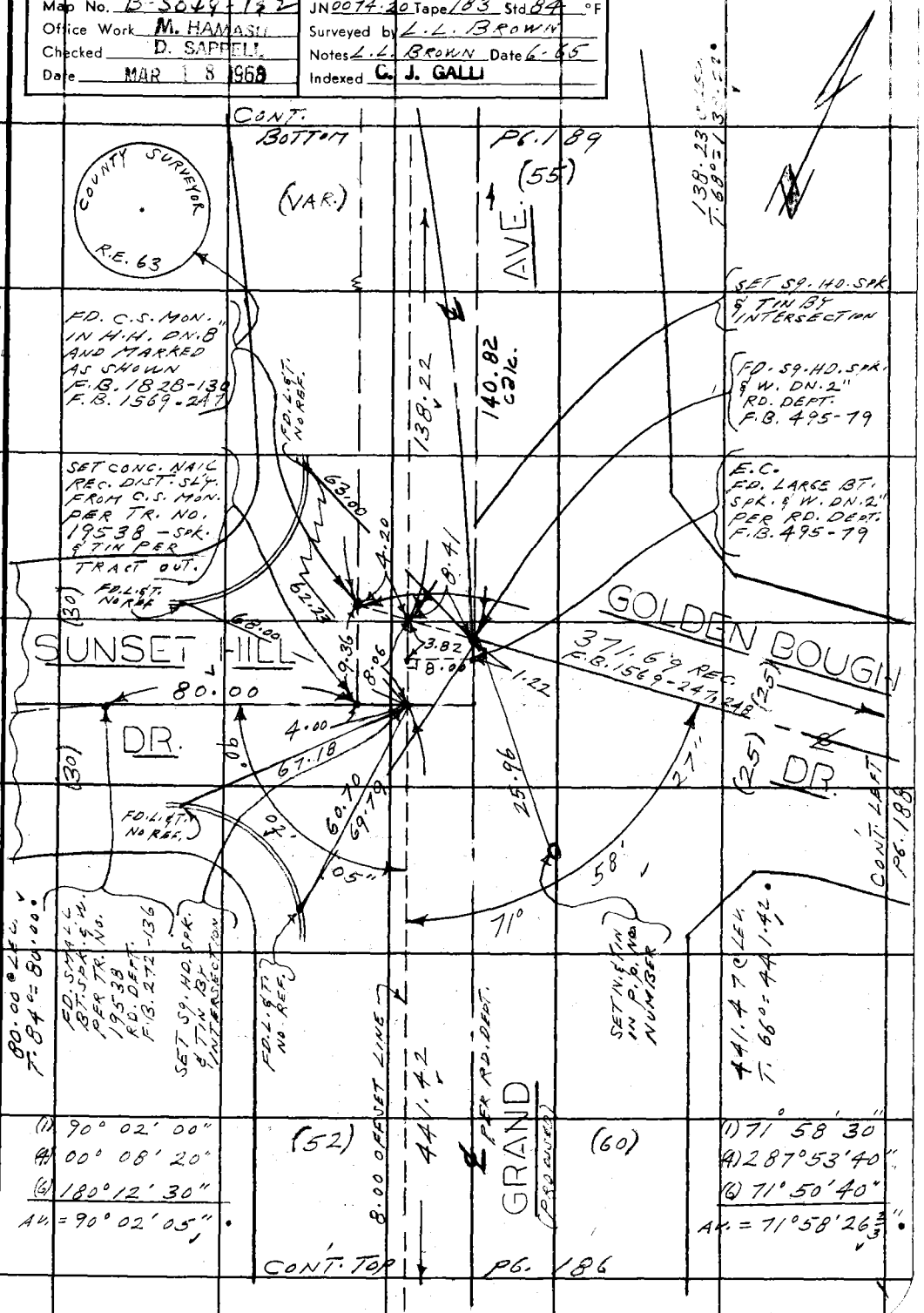


7 OF 3085 CE #310 6-63

PLEASE RETURN TO
LOS ANGELES COUNTY ENGINEER
403 LOS ANGELES COUNTY ENGINEERING BLDG.

Note: Any Additions or Changes on This Sheet Must be Made or Circled in Red Ink With Date and Name of Person Making Change.

Do not extend this side of this line.

W.S. 48, A-5

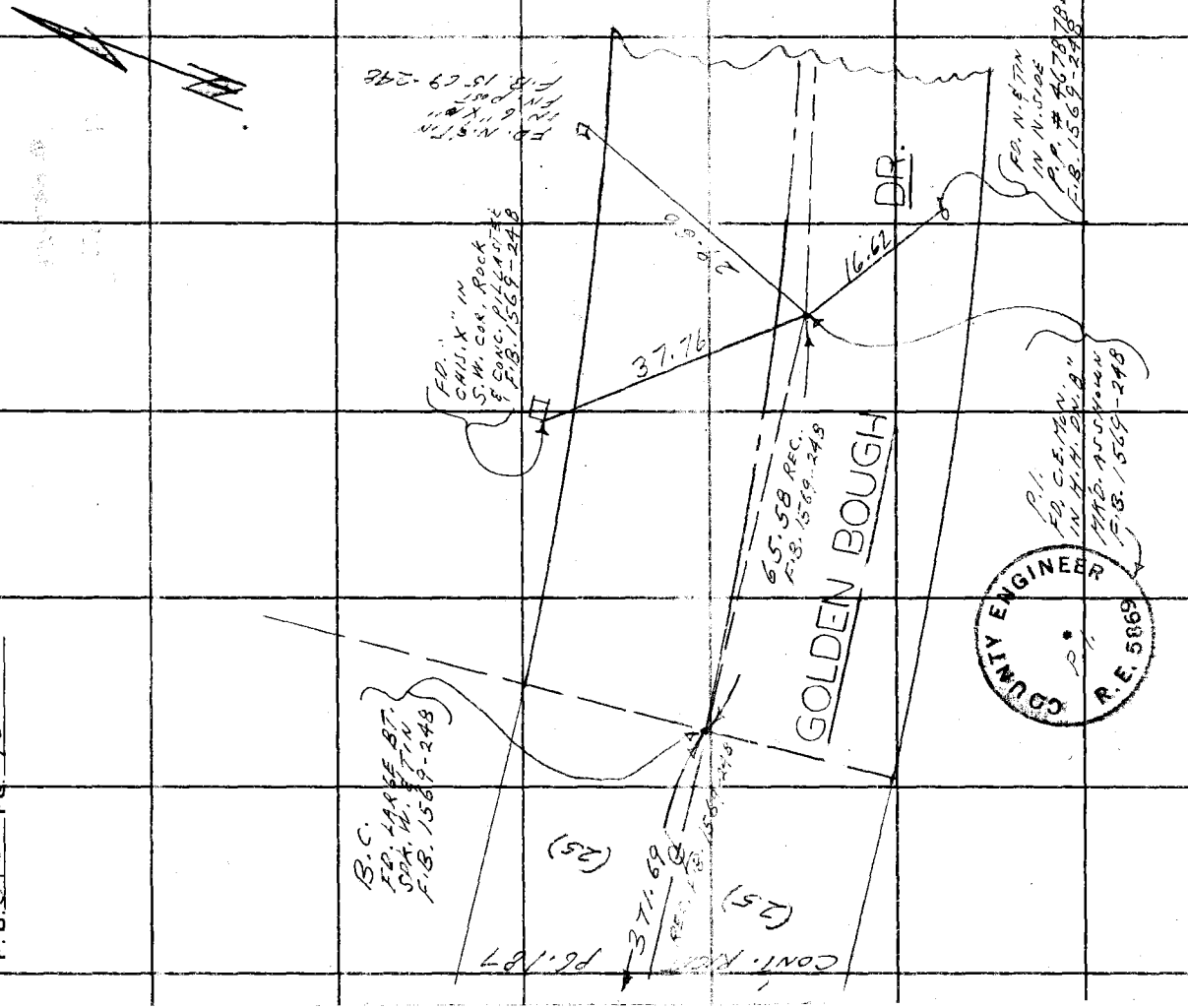


F.B. 393 Pg. 188

| | | |
|---|---|---|
| Notes Ck'd by | Survey of GRAND | F. B. 393 PG. 189 |
| Map No. B-5049-1 & 2 | JN 0074.20 Tape 183 Std 84 °F | |
| Office Work M. HAMASU | Surveyed by L.L. BROWN | |
| Checked D. SAPPELL | Notes L.L. BROWN Date 6-65 | |
| Date MAR 18 1969 | Indexed C. J. GALLI | |

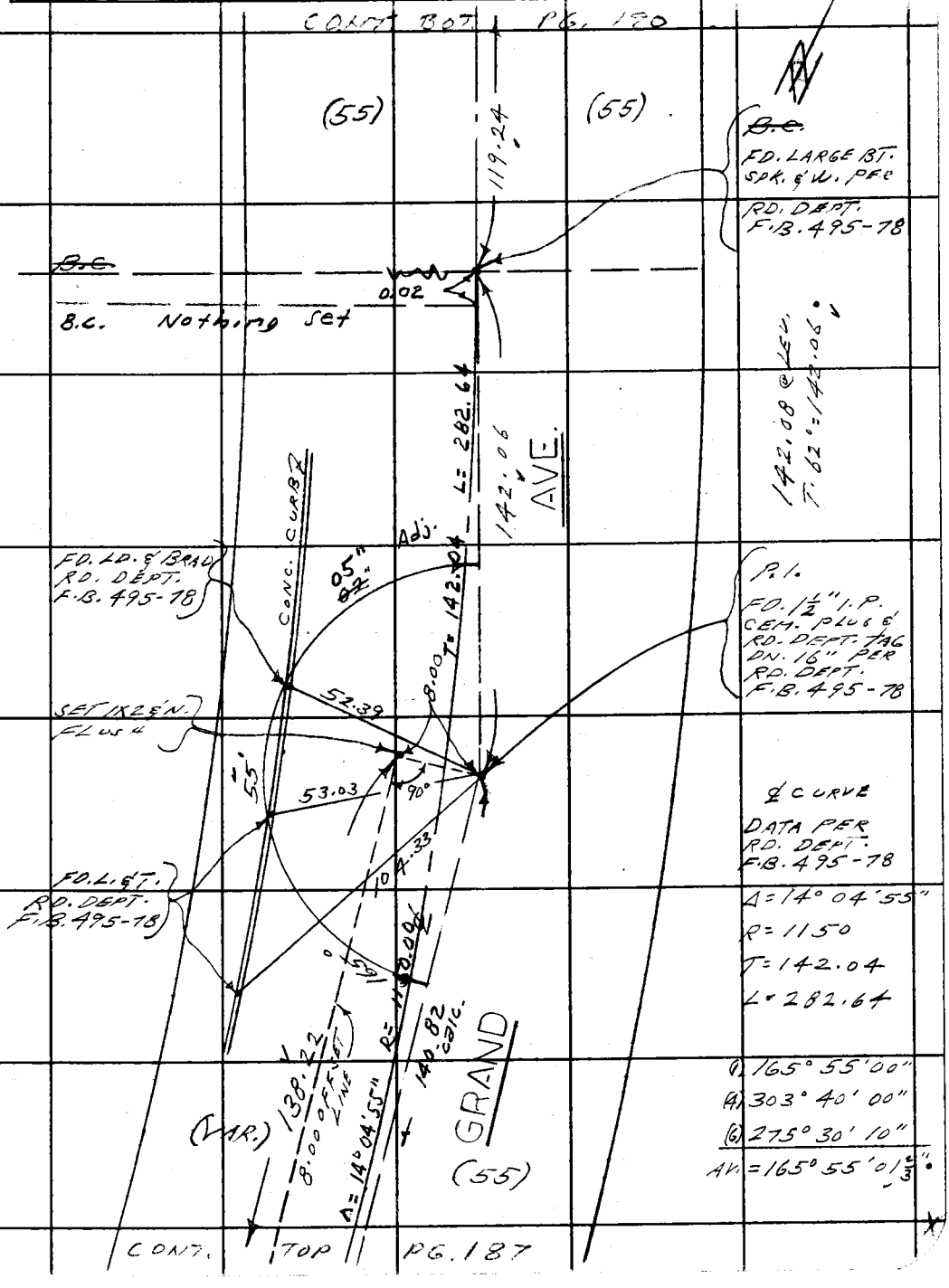


Note: Any Additions or Changes on This Sheet Must be Made or Circled in Red Ink With Date and Name of Person Making Change.

PLEASE RETURN TO
LOS ANGELES COUNTY ENGINEER
403 LOS ANGELES COUNTY ENGINEERING BLDG.

Do not extend this side of this line.

76F309S CE #310 6-63

PLEASE RETURN TO
LOS ANGELES COUNTY ENGINEER
403 LOS ANGELES COUNTY ENGINEERING BLDG.

Note: Any Additions or Changes on This Sheet Must be Made or Circled in Red Ink With Date and Name of Person Making Change.

Do not extend this side of this line.

W.S. 43, A-5

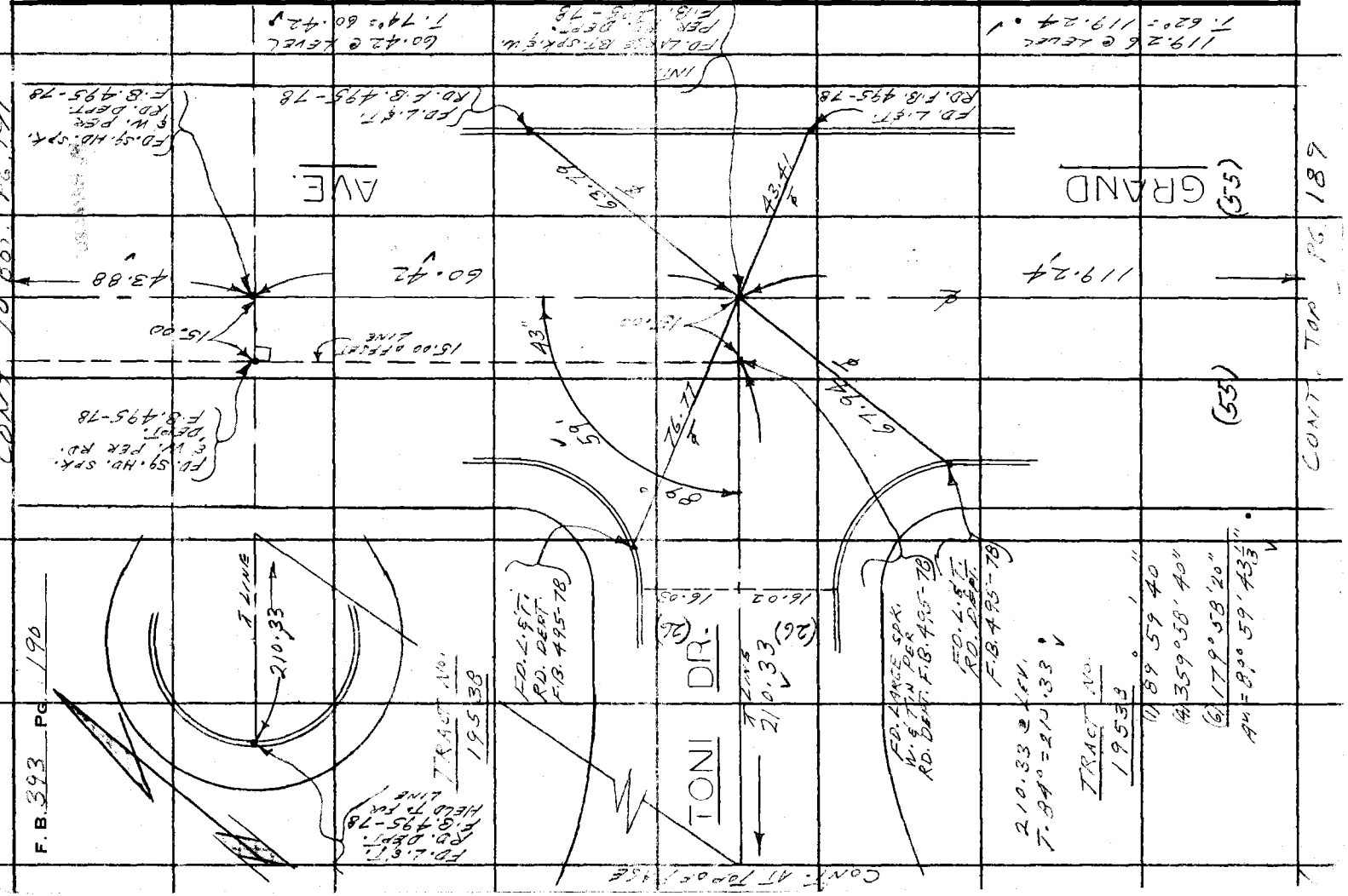

| | | |
|---|---|---|
| Notes Ck'd by | Survey of GRAND AVE. | F. B. 393 PG. 191 |
| Map No. B-5049-1 & 2 | JN 0074.20 Tape 183 Std 84 °F | |
| Office Work M. HAMASU | Surveyed by L.L. BROWN | |
| Checked D. SAPPELL | Notes L.L. BROWN Date 6-65 | |
| Date 9 | Indexed C. J. GALLI | |

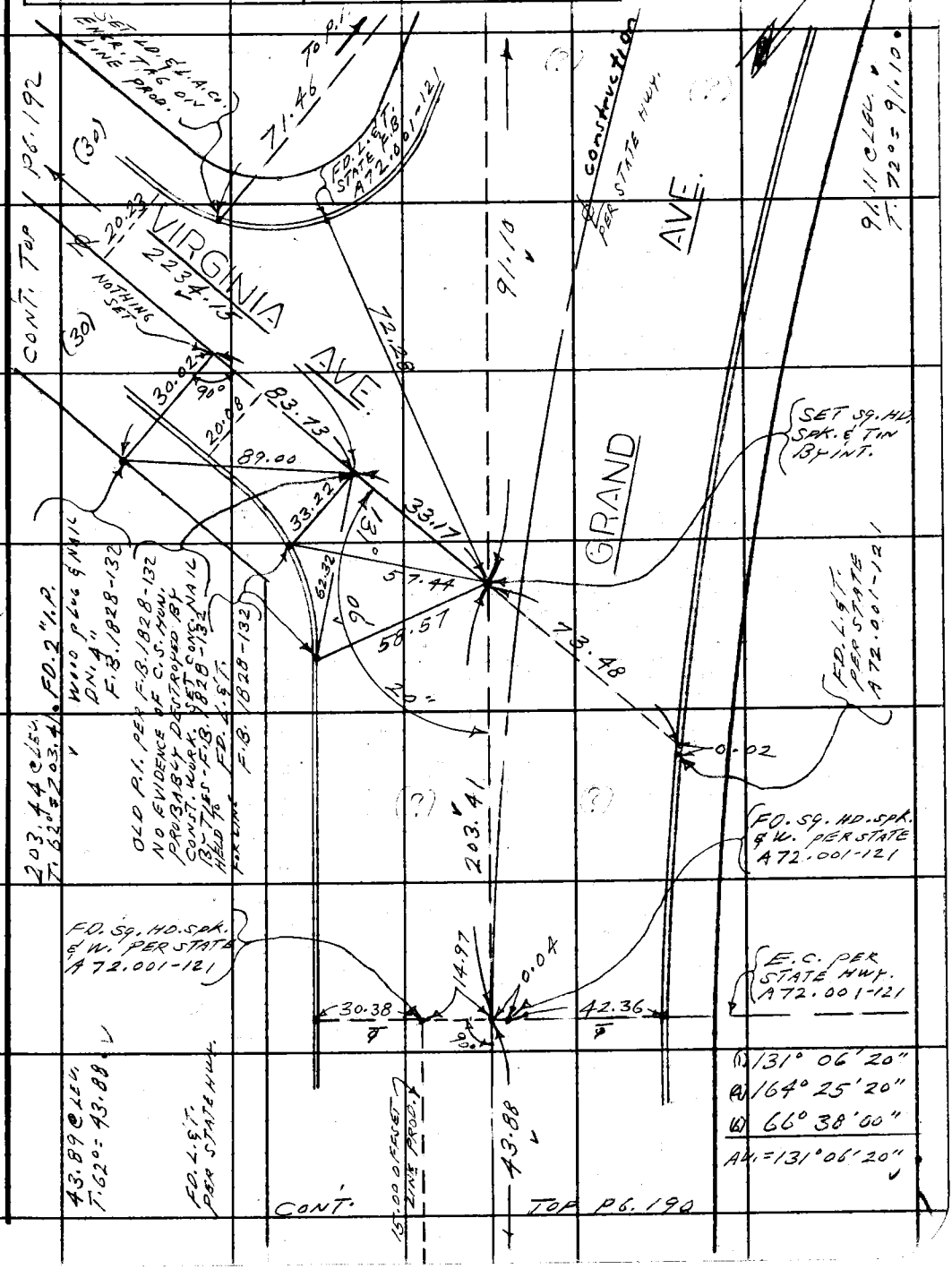


Note: Any Additions or Changes on This Sheet Must be Made or Circled in Red Ink With Date and Name of Person Making Change.

W.S. 48, A-5

PLEASE RETURN TO
LOS ANGELES COUNTY ENGINEER
403 LOS ANGELES COUNTY ENGINEERING BLDG.

Do not extend this side of this line.

76F309S CE #310 6-63

PLEASE RETURN TO
LOS ANGELES COUNTY ENGINEER
403 LOS ANGELES COUNTY ENGINEERING BLDG.

Note: Any Additions or Changes on This Sheet Must Be Made or Circled in Red Ink With Date and Name of Person Making Change.

Do not extend this side of this line.

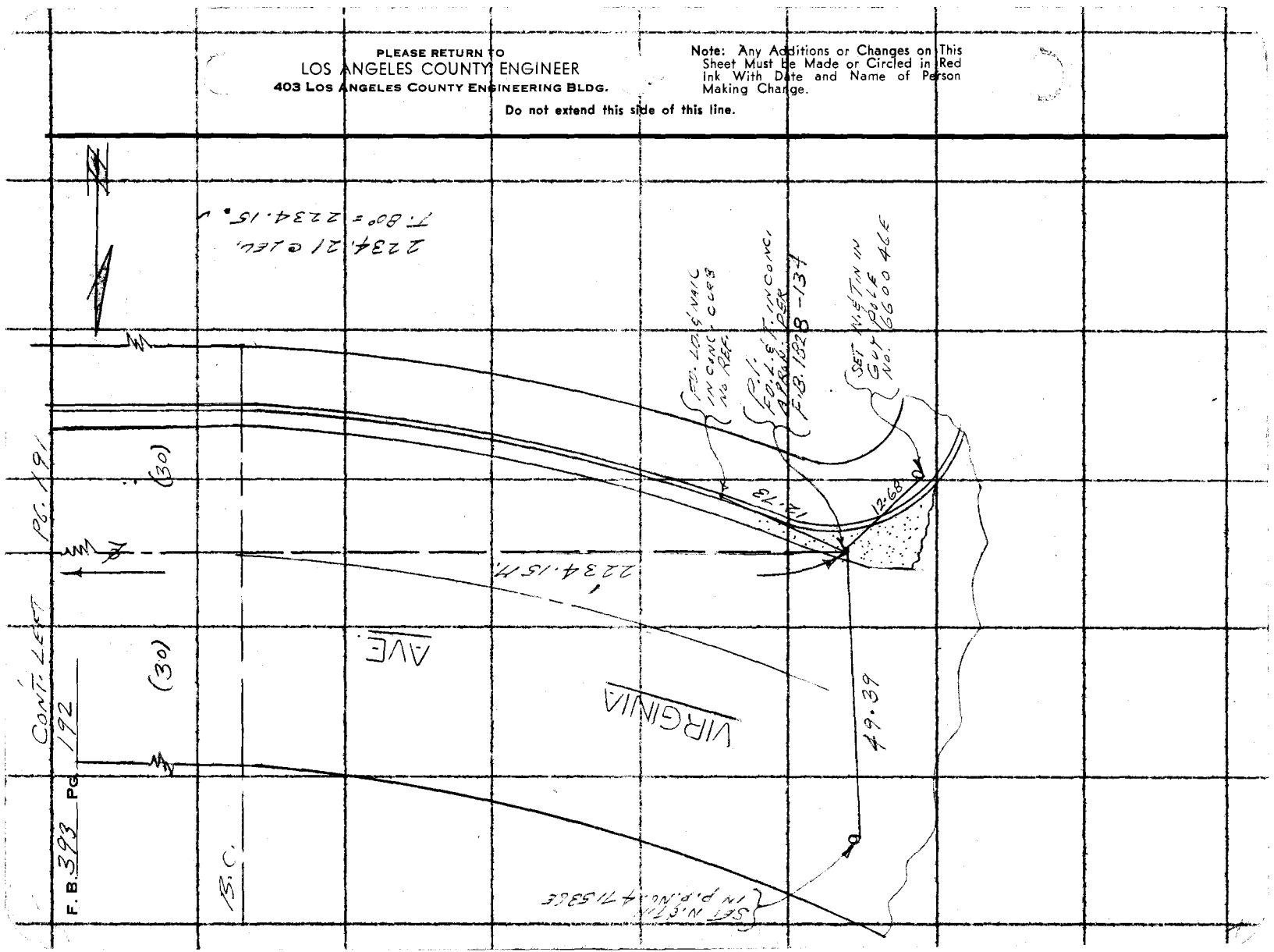

| | |
|---|---|
| Notes Ck'd by | Survey of GRAND AVE. |
| Map No. B-5049-1 & 2 | JN 0074.20 Tape 183 Std 84 °F |
| Office Work M. HAMASU | Surveyed by L.L. BROWN |
| Checked D. SAPPELL | Notes L.L. BROWN Date 6-65 |
| Date MAR 1 8 1968 | Indexed C. J. GALLI |

F.B. 393 PG. 193

CONT. BOTTOM PG. 194

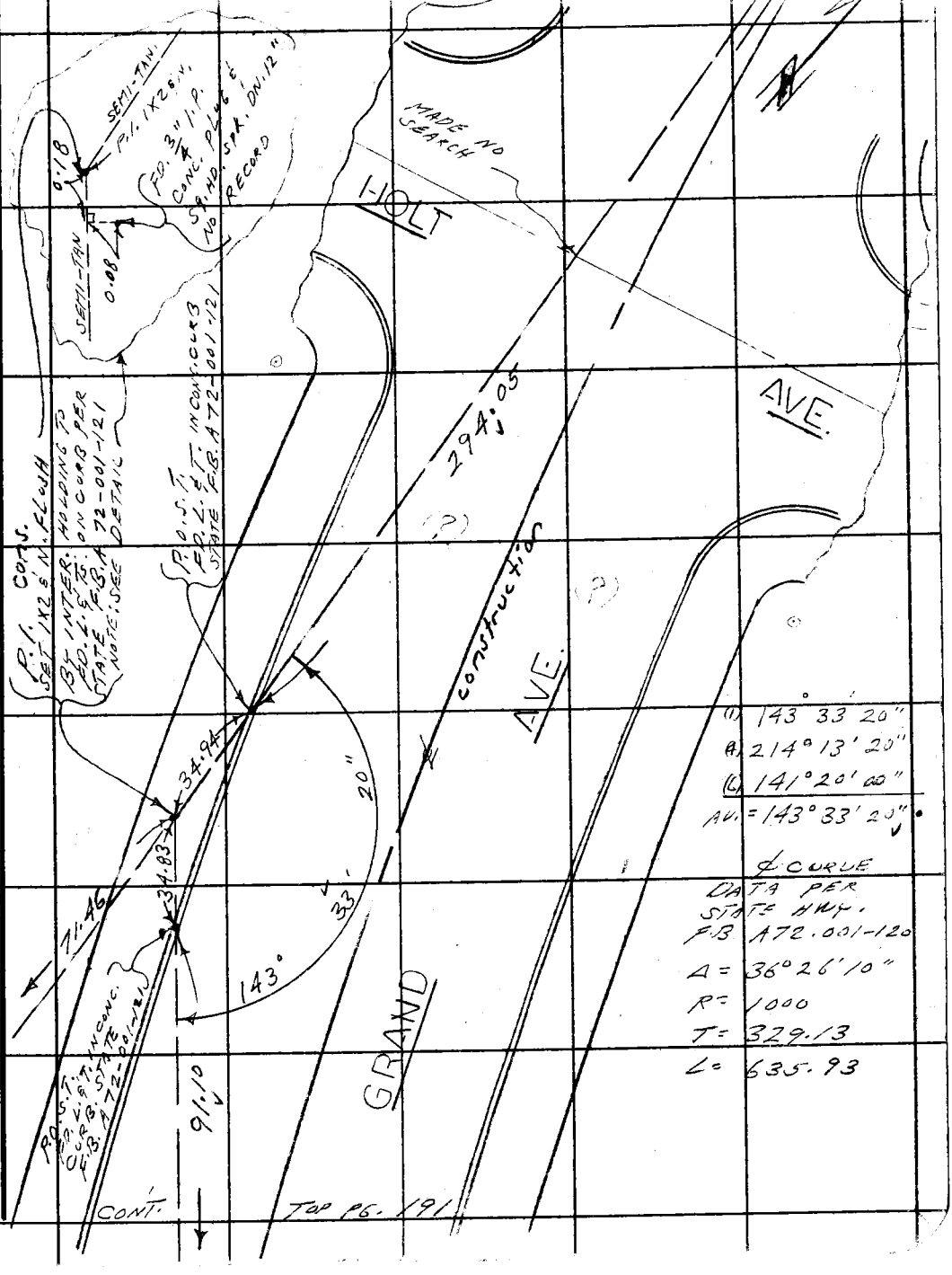


Note: Any Additions or Changes on This Sheet Must be Made or Circled in Red Ink With Date and Name of Person Making Change.

W.S. 48, A-5

Do not extend this side of this line.

PLEASE RETURN TO
LOS ANGELES COUNTY ENGINEER
403 LOS ANGELES COUNTY ENGINEERING BLDG.

76F309S CE #310 6-63

F. B. 393 PG 194

393

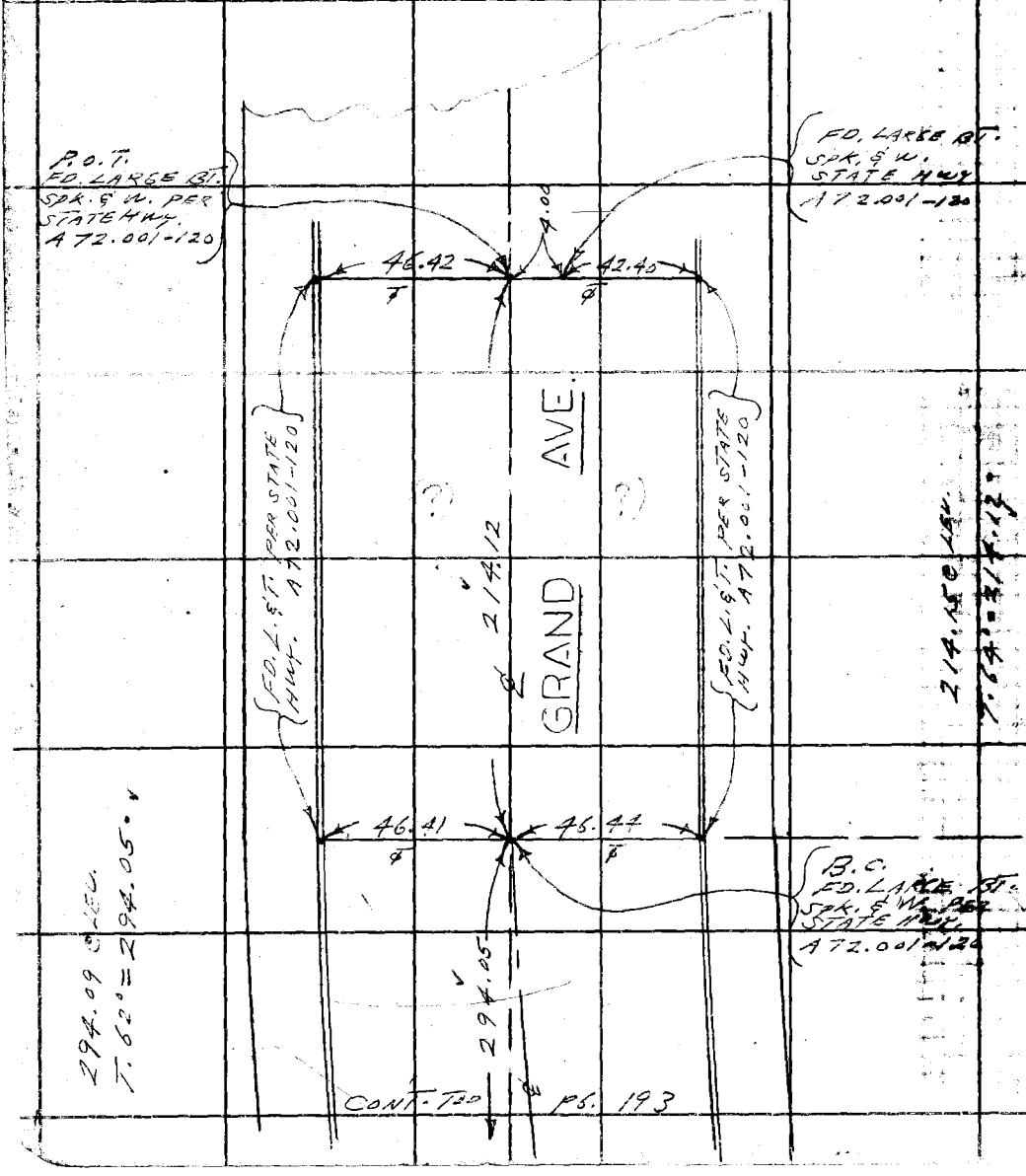


CONT. TO PG. 193

PLEASE RETURN TO
LOS ANGELES COUNTY ENGINEER
403 LOS ANGELES COUNTY ENGINEERING BLDG.

Do not extend this side of this line.

Note: Any Additions or Changes on This Sheet Must be Made or Circled in Red Ink With Date and Name of Person Making Change.