Date _____ Notes by _____ Chief Party _____ F.B. _____ Pg. _____

Plotted by _____	W. O. No. _____ O. S. O. No. _____
Date _____	Location _____
Map No. _____	Surveyed by _____
Plotting C'k'd by _____	Date _____
Date _____	Indexed _____

324

F.B. 394 PG. Index Chief Party Notes by Date

F.B. 394

PAGES: Index, 1, ,3 to 8 incl.,8A,
8B,9 to 15 incl., ,17 to 22 incl.,
22A, ,23 to 27 incl., ,29 to 38
incl., ,41,42,42A,42B,43 to 68
incl.,68A,69A,69 to 76 incl.,76A.,
,77 to 93 incl., ,95, ,97,
,99, , ,101 to 109 incl.,
,111 to 164 incl., ., ., 167.,
., 169., ., ., ., .,
., ., ., ., ., .,
180 to 203 incl., .,205., .,
207 to 229 incl., 230 to 232 incl.,

RETURN TO LOS ANGELES COUNTY SURVEYOR

Do not extend notes this side of this line

Note: ANY ADDITIONS OR CHANGES ON THIS SHEET MUST BE MADE OR CIRCLED IN Red. WITH DATE AND NAME OF PERSON MAKING CHANGE.

Date _____ Notes by _____ Chief Party _____ F.B. 374 Pg 1

Platted by _____	W. O. No. _____ D. S. O. No. _____
Date _____	Location _____
Map No. _____	Surveyed by _____
Platting Ck'd by _____	Date _____
Date _____	Indexed _____

Notes: ANY ADDITIONS OR CHANGES ON THIS SHEET MUST BE MADE OR CIRCLED IN Red. WITH DATE AND NAME OF PERSON MAKING CHANGE.

Do not extend notes this side of this line

RETURN TO
LOS ANGELES COUNTY SURVEYOR

F. B. 394 PG 2 Chief Party Notes by Date

RETURN TO
LOS ANGELES COUNTY SURVEYOR

Do not extend notes this side of this line

Note: ANY ADDITIONS OR CHANGES ON THIS SHEET MUST BE MADE OR CIRCLED IN Red. WITH DATE AND NAME OF PERSON MAKING CHANGE.

Date _____ Notes by _____ Chief Party _____ F.B. 394 Pg. 3

Platted by _____	W. O. No. _____ D. S. O. No. _____
Date _____	Location _____
Map No. _____	Surveyed by _____
Platting C'k'd by _____	Date _____
Date _____	Indexed [illegible] Johnson

SURVEY OF
SANTA ANITA CANON ROAD
W.O. 785

FIELD WORK BY
W.J. CASSIDY & PARTY
[illegible] HELLSTROM &
PARTY

CASSIDY	HELLSTROM
MILLER	FLINNER
LAWSON	McCARVER
McBRIDE	JUNGERS
HENDERSON	JOHNSON
	MANNION

EQUIPMENT	EQUIPMENT
C.L. BERGER & SONS	
[illegible] #16857	
300' BAND TAPE #10	
300' BAND TAPE #21	
300' BAND TAPE #5	

Note: All red ink additions and corrections pp. 3-100 inclusive made by F.W. Howard, J.H. Smith, Feb.-May, 1929.

Note: ANY ADDITIONS OR CHANGES ON THIS SHEET MUST BE MADE OR CIRCLED IN Red. WITH DATE AND NAME OF PERSON MAKING CHANGE.

Do not extend notes this side of this line

RETURN TO
LOS ANGELES COUNTY SURVEYOR

F. B. Pg. 4 Chief Party Notes by Date

Index

P.I. #1 to 80 Pg. 5-93
Solars " 95-100
Ties to P.I. 1-59 " 101-124
Traverse & Cabin Location in Winter Creek Pg 125-152
Ties to P.I. 60-80 " 153-164

RETURN TO
LOS ANGELES COUNTY SURVEYOR
Do not extend notes this side of this line
Note: ANY ADDITIONS OR CHANGES ON THIS SHEET MUST BE MADE OR CIRCLED IN Red. WITH DATE AND NAME OF PERSON MAKING CHANGE.

Date 2/8/29 Notes by W.J.C. Chief Party W.J. Cassidy F.B. 394 Pg. 5

Platted by C.L. Rodgers	W.O. No. 785 D.S.O. No.
Date 7-10-29	Location Santa Anita Ch Rd
Map No. C.S. B.369	Surveyed by Cassidy
Platting C'k'd by Clyne	Date Feb 1929
Date 7-31-29	Indexed A. C. Johnson

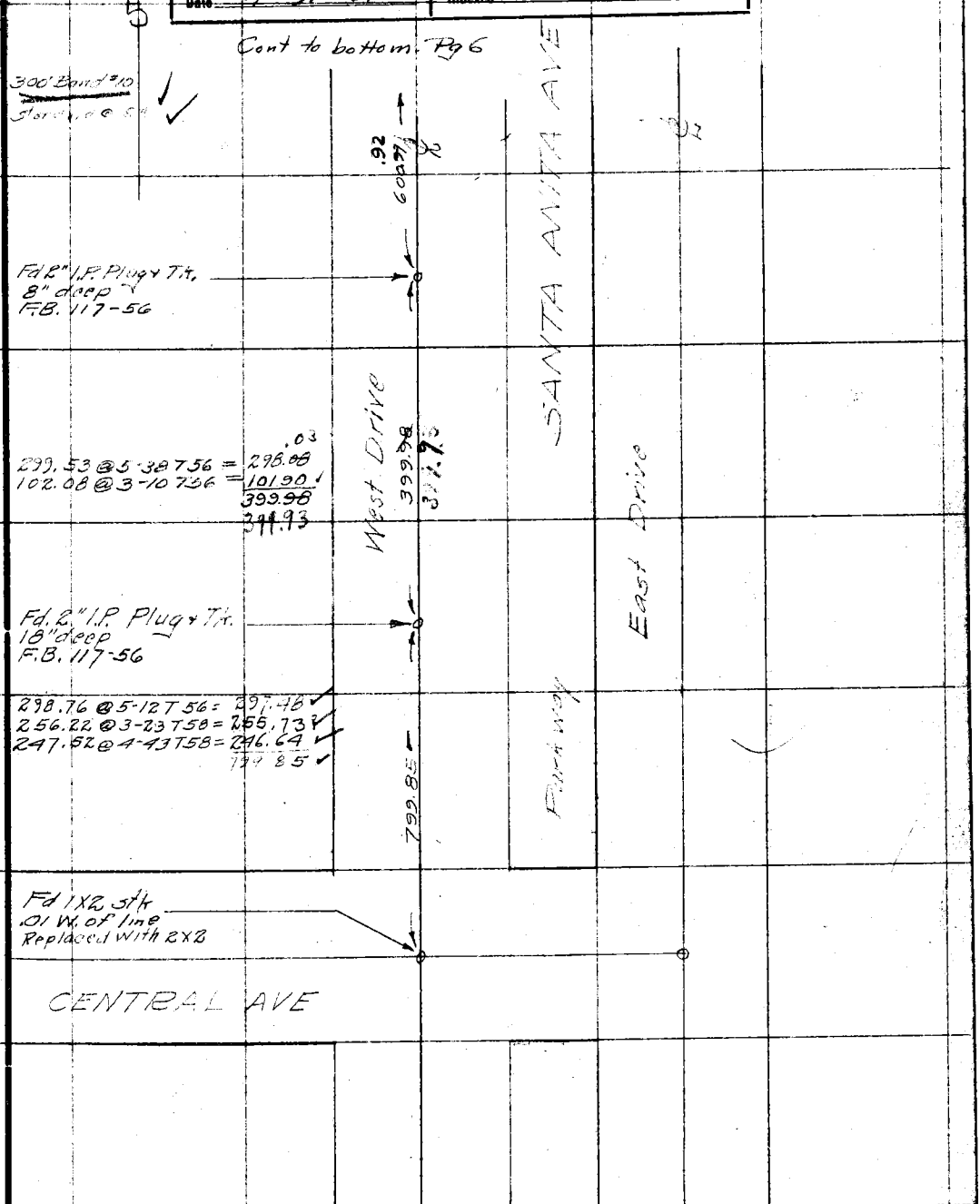

Note: ANY ADDITIONS OR CHANGES ON THIS SHEET MUST BE MADE OR CIRCLED IN Red. WITH DATE AND NAME OF PERSON MAKING CHANGE.

Do not extend notes this side of this line

RETURN TO
LOS ANGELES COUNTY SURVEYOR

F.B. 394 Pg. 6 W.J. Cassidy Chief Party Notes by W.J.C. Date 2/8/29

Cont. to bottom Pg 8

300' Band #19 Standard @ 84°

red ink additions by J.H. Smith 2-20-24.

East Drive meas. 300' Band #27

Set 1X2 stk P.O.T. 2+99.09

approx. P#2.

Set 2X2 stk P.O.T. 2+99.60

① 300.34 @ 5-48 T58 = 298.75

② 300.52 @ 6-04 T58 = 298.79

① 268.99 @ 6-34 T62 = 267.19

② 268.90 @ 6-25 T62 = 267.18

32.42 @ 0-00 T62 = 32.42

Cont. to bottom Pg 7

89-37-45
358-31-15
89-37-48 3/4
50
3/1/29 W.J.C.

Fd C.S.W. 0.8' E. of line Reset by Inter. F.B. 117-56

Fd 2X2 stk F.B. 117-56

Set 1X2 stk 0.8' deep 0+00 from N

25.05
50.00

Meas. with 300' Band #5

GRANDVIEW AVE

90-22-10

90-22-15
361-28-30
90-22-07 1/2

West Drive

SANTA ANITA AV.

East Drive

299.62 @ 4-30 T56 = 298.79
299.08 @ 6-14 T54 = 297.25
5.02 @ 0-00 T54 = 5.02
600.77

Cont from top Pg 5

RETURN TO LOS ANGELES COUNTY SURVEYOR

Do not extend notes this side of this line

Note: ANY ADDITIONS OR CHANGES ON THIS SHEET MUST BE MADE OR CIRCLED IN Red. WITH DATE AND NAME OF PERSON MAKING CHANGE.

Date 2/11/29 Notes by W.J.C. Chief Party W.J. Cassidy F.B. 394 PG. 7

Platted by C.L. Rodgers	W.O. No. 785 D.S.O. No.
Date 7-10-29	Location Santa Anita Sta. Rd.
Map No. C.S. B-369	Surveyed by Cassidy
Platting C'k'd by Clyne	Date Feb 1929
Date 7-31-29	Indexed A. C. Johnson

red ink addition by J.H. Smith 2-20-29.

Fd NAT

Fd 1" I.P. F.B. 117-79
179-59-45
359-58-45
179-59-41½
40
179-59-40
.10

25.15

300' Band #27
84°

25.00

Fd 2" I.P. F.B. 117-78

Fd 2" I.P. F.B. 117-78

① 299.28 @ 3-17 T64 = 298.75
② 299.21 @ 3-00 T64 = 298.76
① 241.75 @ 0-00 T64 = 241.72
4/26/29 W.J.C.
with 300' Band #5 Sta 84°
66.08 @ 0-00 T64 = 66.07
243.54 @ 0-00 T64 = 243.51 Set 1x2

① 299.90 @ 3-02 T64 = 299.44
② 299.89 @ 2-54 T64 = 299.47
① 299.82 @ 2-40 T64 = 299.53
② 299.79 @ 2-22 T64 = 299.50
① 299.41 @ 4-18 T64 = 298.53
② 299.50 @ 4-32 T64 = 298.52
Set 1x2 Sta. 4" deep

4/26/29 W.J.C.
with 300' Band #5
Sta 84°

Fd. C.S.W. F.B. 117-7

59.91 @ 0-00 T64 = 59.90
275.29 @ 1-25 T59 = 275.16
335.06

25 25

SANDVIEW AVE

Run up to Sta "P" from P.I. #1
122-09-00
128-36-00
122-09-00

West Drive
32
600.97

Fd. C.S.W. T96
F.B. 117-56

PROPOSED

Fd 2x2 Sta. T96
F.B. 117-56

SANTA ANITA AVE
(Parkway)

East Drive

SANTA ANITA

SANON ROAD

Set 1x2 Sta. 0.8 deep
0+00 Long

Find on 1½" I.P. Sta "P" T96

Note: ANY ADDITIONS OR CHANGES ON THIS SHEET MUST BE MADE OR CIRCLED IN Red, WITH DATE AND NAME OF PERSON MAKING CHANGE.

Do not extend notes this side of this line

RETURN TO LOS ANGELES COUNTY SURVEYOR

F.B. 394 Pg. 8 W. J. Cassidy Chief Party Notes by W. J. C. Date 2/11/29



RETURN TO
LOS ANGELES COUNTY SURVEYOR

Do not extend notes this side of this line

Note: ANY ADDITIONS OR CHANGES ON THIS SHEET MUST BE MADE OR CIRCLED IN Red. WITH DATE AND NAME OF PERSON MAKING CHANGE.

Date _____ Notes by _____ Chief Party _____ F.B. 394 PG. 8-A

Platted by C.L. Rodgers	W. O. No. _____ D. S. O. No. _____
Date 7-10-29	Location _____
Map No. C.S.B 369	Surveyed by _____
Platting C'k'd by Clyne	Date _____
Date 7-31-29	Indexed A. C. Johnson

SUPPLEMENT P.I. #4 & P.I. #3

Notes: ANY ADDITIONS OR CHANGES ON THIS SHEET MUST BE MADE OR CIRCLED IN Red. WITH DATE AND NAME OF PERSON MAKING CHANGE.

Do not extend notes this side of this line

RETURN TO LOS ANGELES COUNTY SURVEYOR

F.B. 394 Pg. 28 W.J.C. Chief Party Notes by W.J.C. Date 2/26/28

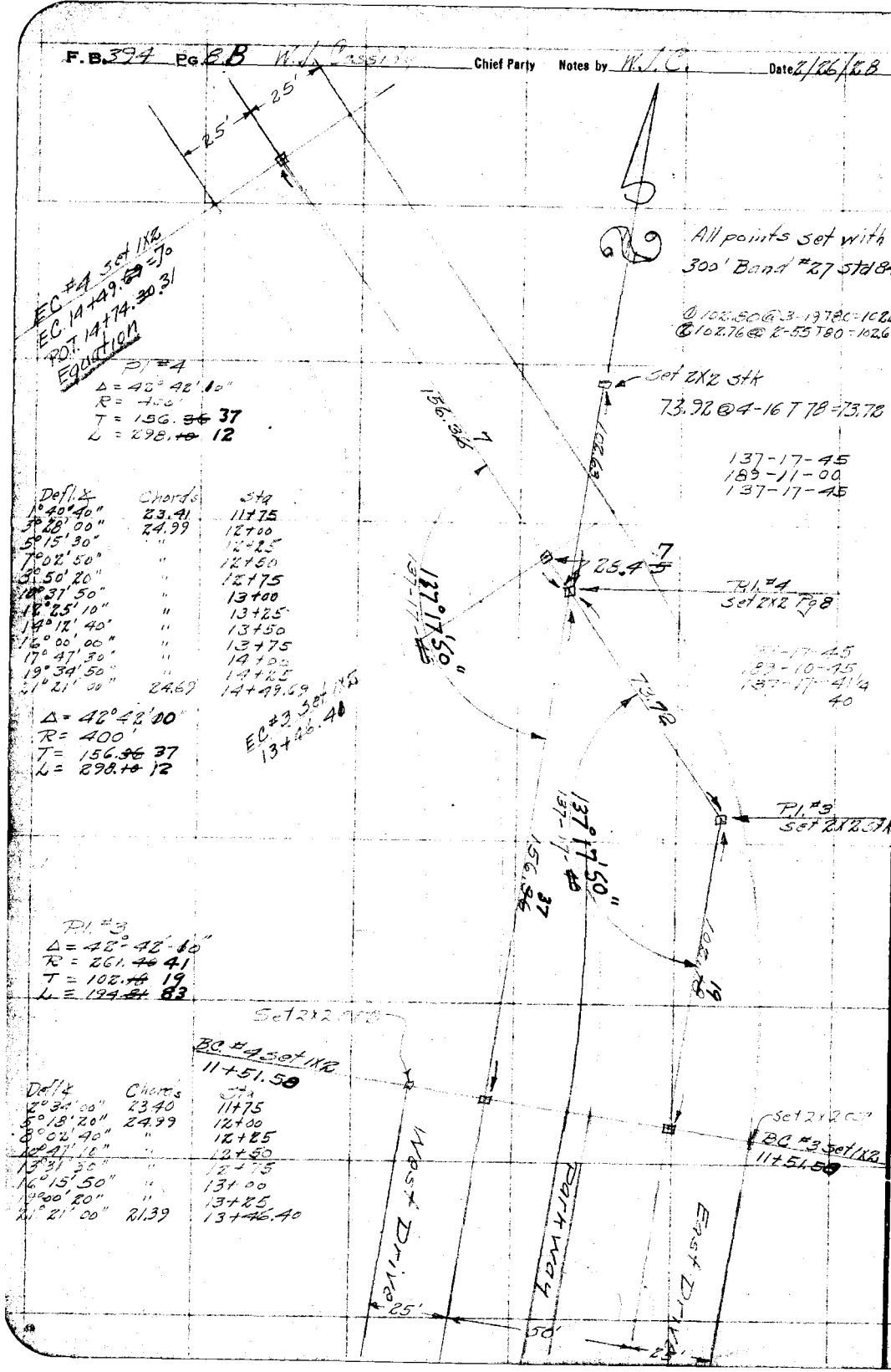

RETURN TO
LOS ANGELES COUNTY SURVEYOR

Do not extend notes this side of this line

Note: ANY ADDITIONS OR CHANGES ON THIS SHEET MUST BE MADE OR CIRCLED IN Red WITH DATE AND NAME OF PERSON MAKING CHANGE.

Date 2-12-29 Notes by Hellstrom Chief Party _____ F.B. 394 Pg. 9

Platted by C.L. Rodgers	W.O. No. 785 ~~D.S.O. No.~~ 19 (300)
Date 7-16-29	Location Santa Fe Dr
Map No. C.S.B 369	Surveyed by Hellstrom
Platting C'k'd by Clyne	Date 2-15-29
Date 7-31-29	Indexed A. C. Johnson

(Div. 1)

Hellstrom

red ink additions by J.H. Smith 2-20-29.

Cont. to Lotson Tab. 3

To P.I. 5

223.46

① 223.72 @ 2°-38' T-72 = 223.46 ✓
② 223.78 @ 2°-57' T-72 = 223.46 ✓
F.T.D. = 223.46 ✓

P.O.T. 5A 17+76.53
set 2x2 (10 deep)

14.08

① 161.18 @ 6°-29' T-65 = 160.13 ✓
② 161.00 @ 5°-54' T-66 = 160.13 ✓

① 300.13 @ 5°-58' T-64 = 298.46 ✓
② 300.32 @ 6°-19' T-64 = 298.46 ✓
F.T.D. = 458.59 ✓

All points set with 300' Band #27 Std 84° 2/26/29 W.J.C.

Points set 1x2 17+66.45 2/26/29 W.J.C.

F.C. set 14+49.70 POT 14+74.26 W.J.C. 2/26/29

Δ = 42°42'10"
T = 156.37
R = 400'
L = 298.12

137°17'54"

P.I. 4
Fd. 2x2 flush

① 137°-18'-0"
② 549°-11'-45"
137°-17'-55"

BC 11+51.58 W.J.C. 2/25/29

NOTE!
I shall double ...
thru out the job
Ex. 0 1st reading
& 2nd
both being the distance
between same 2 points

F.T.D. = Final total distance

115.6 per ...

P.C. set 1x2 stk
W.J.C. 2/25/29
300' Band #27

1x2 (L.P.) P.O.S.T. 4-A.
per Pg. 8

Hellstrom start'd work here

Note: I am using chain
#19 - 300' chain
Calibration is
100' - 21" @ 84°F
200' - 31" " "
300' - 41" " "

Cont. from top Pg. 8

Notes: ANY ADDITIONS OR CHANGES ON THIS SHEET MUST BE MADE OR CIRCLED IN Red, WITH DATE AND NAME OF PERSON MAKING CHANGE.

Do not extend notes this side of this line

RETURN TO LOS ANGELES COUNTY SURVEYOR

F. B. 394 Pg. 10 Chief Party Notes by Holstrom Date 2-15-29

(Div. "1")

Cont. on bottom Right Pg. 11

F.T.D. = Final Total Distance.

To Tank "6A"

① 300.43 @ 1-20 T-65° = 300.29 ✓
② 300.31 @ 1-44 T-65° = 300.37 ✓

① 86.79 @ 55-23 T-74 = 86.63 ✓
② 86.65 @ 1-55 T-74 = 86.62 ✓
F.T.D. = 386.93 ✓

EC #5 set 21+64.28 2/26/29 W.J.C.

red ink additions by J.H. Smith 2-20-29.

L = 76°44'40"
237.54
R = 300 ✓
L = 401.83

Delta	Chords	Sta.
1°11'50"	12.55	17+75
3°35'10"	24.99	18+00
5°58'20"	"	18+25
8°21'40"	"	18+50
10°44'50"	"	18+75
13°08'10"	"	19+00
15°31'20"	"	19+25
17°54'40"	"	19+50
20°17'50"	"	19+75
22°41'10"	"	20+00
25°04'20"	"	20+25
27°27'30"	"	20+50
29°50'50"	"	20+75
32°14'00"	"	21+00
34°37'20"	"	21+25
37°00'30"	"	21+50
38°22'20"	"	21+64.28

103°15'20"

P.I. #5
2X2 (10' long)
See Pg 10A for ties

① 103°-15'-15"
② 103°-01'-45"
103°-15'-25"

Fd. Old 3X3 Sta. F.B. 117-78

EC #5 set 17+62.45 2/26/29 W.J.C.

185.11

① 185.19 @ 1-48 T90 = 185.11 ✓
② 185.23 @ 2-00 T90 = 185.12
3/4/29 W.J.C.

POST
~~Post 5A~~
17+76.53

2/27/29 W.J.C. ~~18+00.22~~ C.L.R.

0.24 C.L.R.

15+24.83

① 208.60 @ 6-50 T88 = 207.13 ✓
② 208.53 @ 6-38 T88 = 207.14
2/4/29 W.J.C.

207.13

47.00

47-00-15
188-00-45 ✓
47-00-11¼
10
2/4/29 W.J.C.

Cont. from top Pg. 9

P.I. #4 Pg 9.

46°57'00"
Calc. J.H.S.

Fd. 1X2 Sta. F.B. 117-78
21+73.53 From South 2/4/29 W.J.C.

RETURN TO
LOS ANGELES COUNTY SURVEYOR

Do not extend notes this side of this line.

Note: ANY ADDITIONS OR CHANGES ON THIS SHEET MUST BE MADE OR CIRCLED IN Red. WITH DATE AND NAME OF PERSON MAKING CHANGE.

Date 2-15-29 Notes by Hellstrom Chief Party _____ F.B. 394 PG. 11

Platted by C.L. Rodgers	W.O. No. 785 ~~D.S.O. No.~~ Type 19
Date 7-10-29	Location Santa Anita Dr.
Map No. C.S.B. 369	Surveyed by ~~[illegible]~~ Hellstrom
Platting C'k'd by Clyne	Date 2-15-29
Date 7-31-29	Indexed A. C. Johnson

(Div. "1)

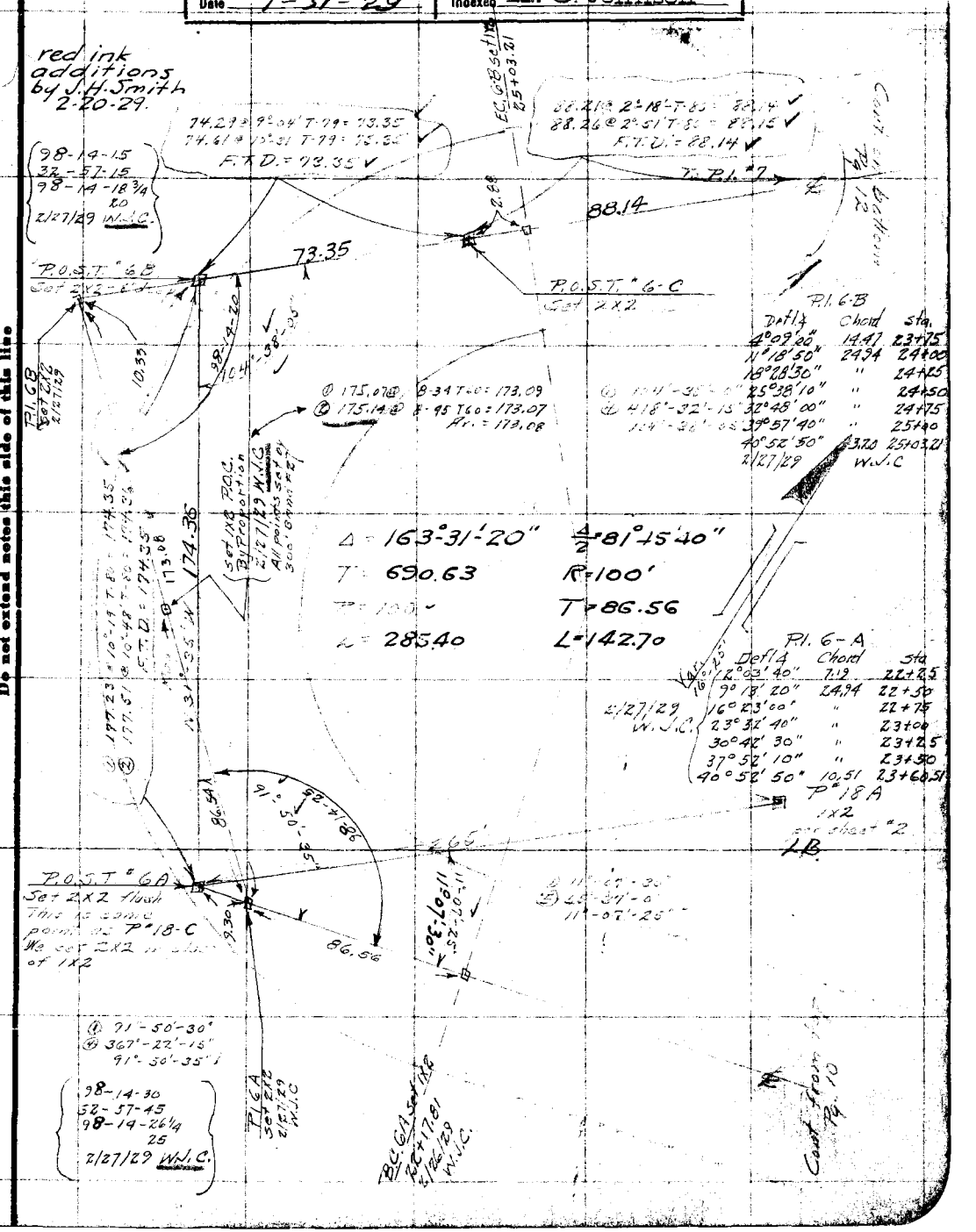

Note: ANY ADDITIONS OR CHANGES ON THIS SHEET MUST BE MADE OR CIRCLED IN Red. WITH DATE AND NAME OF PERSON MAKING CHANGE.

Do not extend notes this side of this line

RETURN TO LOS ANGELES COUNTY SURVEYOR

F.B. 394 Pg. 12 Chief Party Notes by Hellstrom Date 2-15-29

(Div. #1)

red ink additions by J.H. Smith. 2-20-29.

Cont. on bottom Pg. 13

① 19.20 @ 0°-5' T-68 = 19.20 ✓
② 19.20 @ 0°-5' T-68 = 19.20 ✓

① 299.90 @ 2°-48' T 68 = 299.51 ✓
② 299.99 @ 3°-06' T 68 = 299.52 ✓

F.T.D. = 318.71 ✓

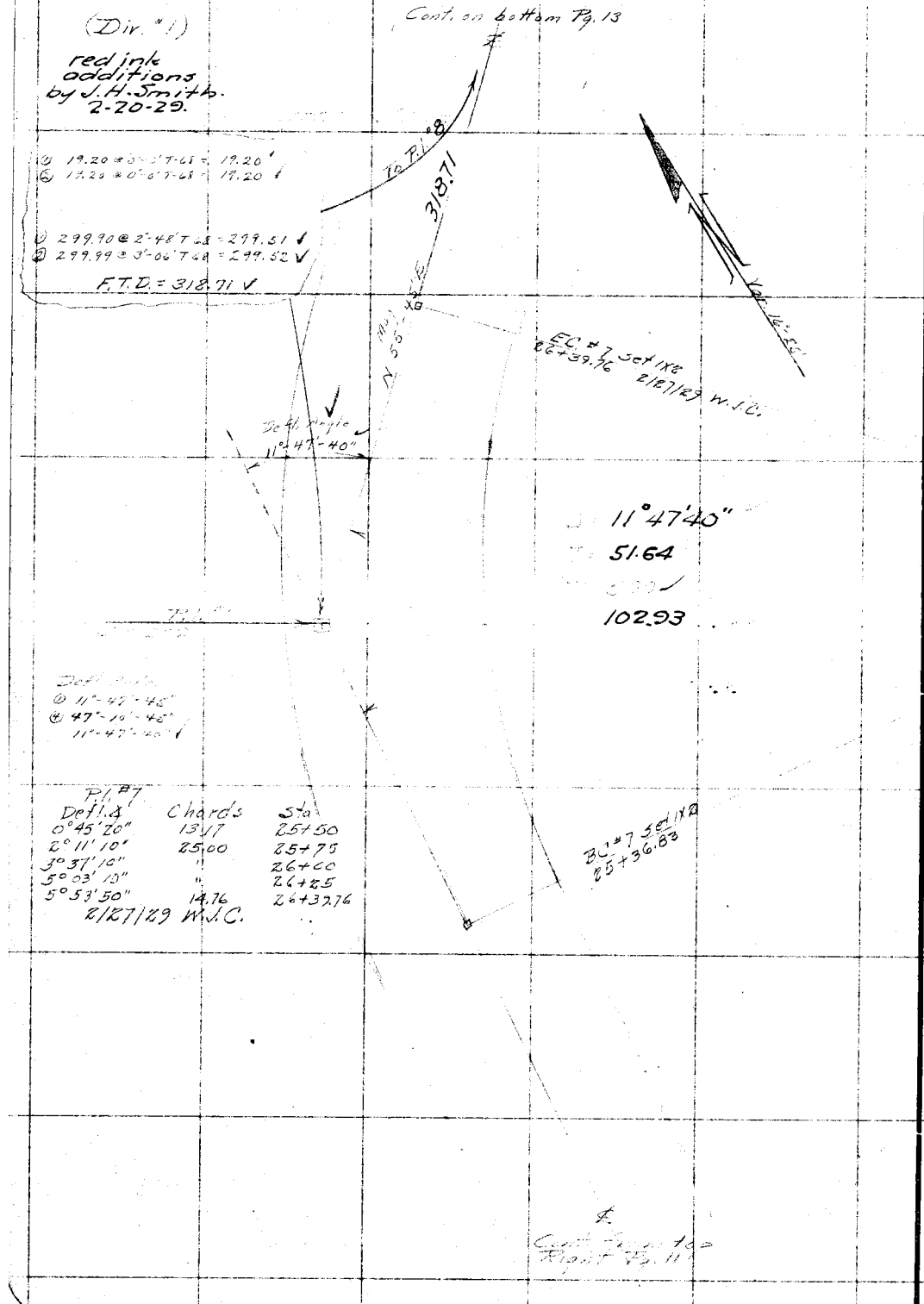

To P.I. #8

318.71

N 55°-45' E

Var. 16°-25'

EC #7 Set 1X2
26+39.76 2/27/29 W.J.C.

Defl. Angle
11°-47'-40"

11°47'40"
51.64
102.93

P.I. #7

Defl. Angle
① 11°-47'-45"
④ 47°-10'-45"
11°-47'-40" ✓

P.I. #7 Defl. ∠	Chords	Sta
0°45'20"	13.17	25+50
2°11'10"	25.00	25+75
3°37'10"	"	26+00
5°03'10"	"	26+25
5°53'50"	14.76	26+39.76

2/27/29 W.J.C.

BC #7 Set 1X2
25+36.83

℄

Cont. from top Right Pg. 11

RETURN TO
LOS ANGELES COUNTY SURVEYOR

Do not extend notes this side of this line

Note: ANY ADDITIONS OR CHANGES ON THIS SHEET MUST BE MADE OR CIRCLED IN Red. WITH DATE AND NAME OF PERSON MAKING CHANGE.

Date 2-16-29 Notes by Hellstrom Chief Party _____ F.B. 394 PG. 13

Platted by C.L. Rodgers	W.O. No. 785 ~~D.S.O. No.~~ Tape #19
Date 7-10-29	Location [illegible]
Map No. C.S.B. 369	Surveyed by ~~[illegible]~~ Hellstrom
Platting C'k'd by Clyne	Date 2-16-29
Date 7-31-29	Indexed A. C. [illegible]

(Div. #1)

Cont. on bottom Pg. 14

red ink additions by J.H. Smith 2-20-29.

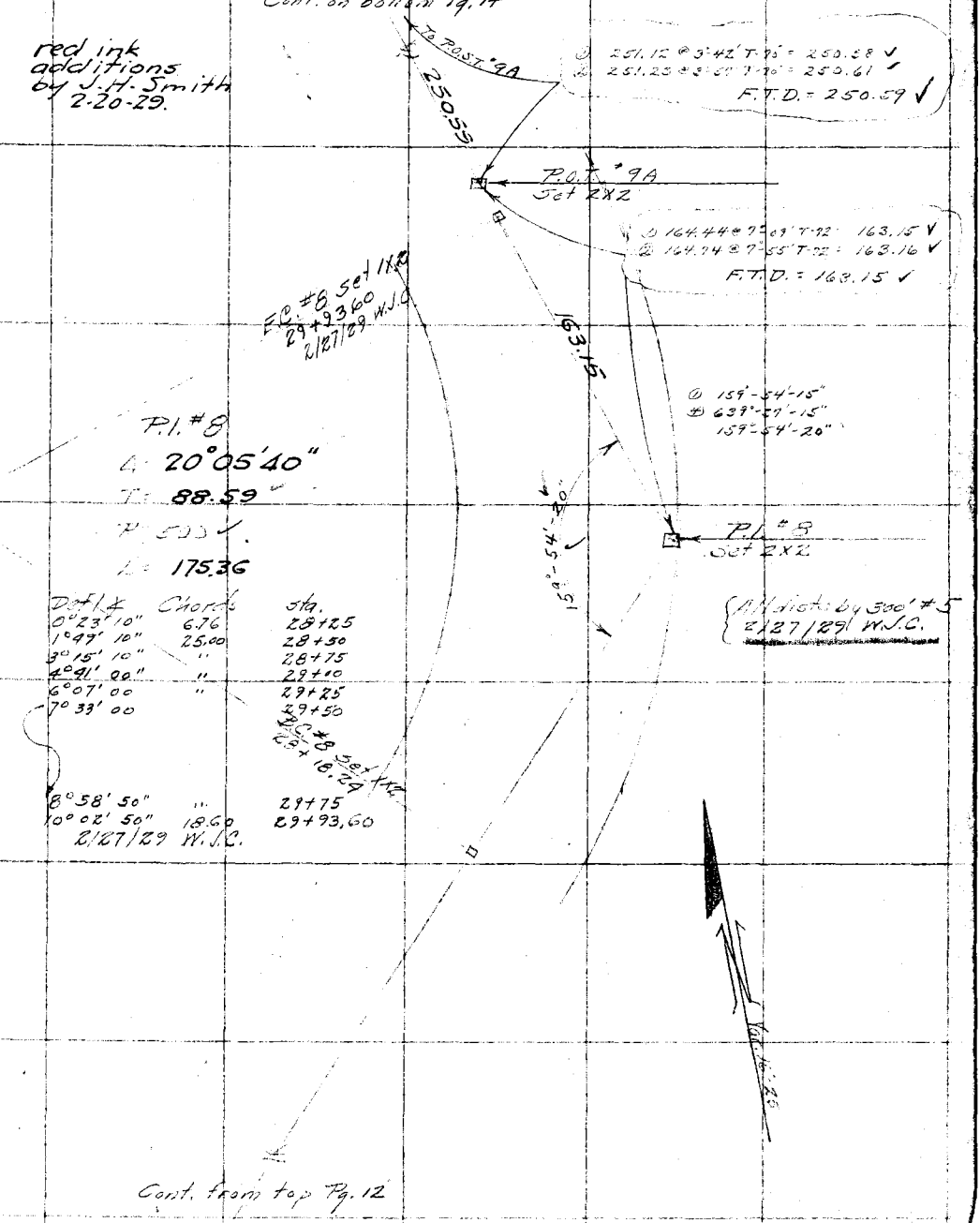

P.I. #8
Δ 20°05'40"
T = 88.59 ✓
P = 500 ✓
L = 175.36

Defl. ∠	Chords	Sta.
0°23' 10"	6.76	28+25
1°49' 10"	25.00	28+50
3°15' 10"	"	28+75
4°41' 00"	"	29+00
6°07' 00	"	29+25
7°33' 00		29+50
		P.C. #8 Set 1X2 29+18.24
8°58' 50"	"	29+75
10°02' 50"	18.60	29+93.60

2/27/29 W.J.C.

Cont. from top Pg. 12

Note: ANY ADDITIONS OR CHANGES ON THIS SHEET MUST BE MADE OR CIRCLED IN Red. WITH DATE AND NAME OF PERSON MAKING CHANGE.

Do not extend notes this side of this line

RETURN TO LOS ANGELES COUNTY SURVEYOR

F.B. 224 Pg. 14 Chief Party Notes by Hellstrom Date 2-16-29

Cont. on bottom Pg. 15

(Div. #1)

To R1. #10

436.51

① 153.01 @ 8°-12' T 74° = 151.43 ✓
② 152.83 @ 7°-40' T 74° = 151.44 ✓

① 286.08 @ 2°-51' T 70° = 285.08 ✓
② 286.81 @ 6°-14' T 70° = 285.08 ✓
F.T.D. = 436.51 ✓

red ink additions by J.H. Smith 2-20-29.

P.O.S.T. #9C
Set 2X2 36+10.64

① 164.94 @ 9°-50' T 75° = 162.51 ✓
② 165.27 @ 10°-29' T 75° = 162.52 ✓
F.T.D. = 162.51 ✓

162.51

P.O.S.T. #9B
Set 2X2 34+58.13

32.20

① 32.03 @ 32°-09' T 76° = 32.21 ✓
② 32.56 @ 30°-59' T 76° = 32.20 ✓
F.T.D. = 32.20 ✓

R1. = 9
Δ = 45°36'10" All points set on 2" x 2" x 30" wood stake W.J.C.
T = 210.20
L = 397.96

Defl ∡	Chord	Sta
0°15'00"	21.83	32+50
2°41'00	25.00	32+75
4°07'00	"	33+00
5°32'50"	"	33+25
6°58'50"	"	33+50
8°24'50"	"	33+75
9°50'40"	"	34+00
11°16'40"	"	34+25
12°42'30"	"	34+50
14°08'30"	"	34+75
15°34'30"	"	35+00
17°00'20"	"	35+25
18°26'20"	"	35+50
19°52'20"	"	35+75
21°18'10"	"	36+00
22°44'10"	"	36+25
24°48'05"	1.13	36+26.13

2/28/29 W.J.C.

P.O.S.T. #9
Set 2X2
See Pg 102

119.62

① 121.31 @ 8°-53' T 68° = 119.62 ✓
② 121.06 @ 8°-48' T 68° = 119.62 ✓
F.T.D. = 119.62

45°36'10"
Section Pg 2

P.O.S.T. #9A
Set 2X2

Darkness Sight
① 45°-25'-18"
② 152°-24'-30"
45°-28'-15"

BC #9 Set 1X6
36+28.17
2/28/29 W.J.C.

N

Cont. from top Pg. 13

RETURN TO
LOS ANGELES COUNTY SURVEYOR

Do not extend notes this side of this line.

Note: ANY ADDITIONS OR CHANGES ON THIS SHEET MUST BE MADE OR CIRCLED IN Red. WITH DATE AND NAME OF PERSON MAKING CHANGE.

Date 2-16-29 Notes by [illegible] Chief Party _____ F.B. 394 Pg. 15

Platted by C.L. Rodgers	W.O. No. 785 ~~D.S.O. No.~~ Tape No. 17
Date 7-18-29	Location [illegible]
Map No. C.S.B 369	Surveyed by [illegible]
Platting C'k'd by Clyne	Date 2-16-29
Date 7-31-29	Indexed [illegible]

(Dir. #1)

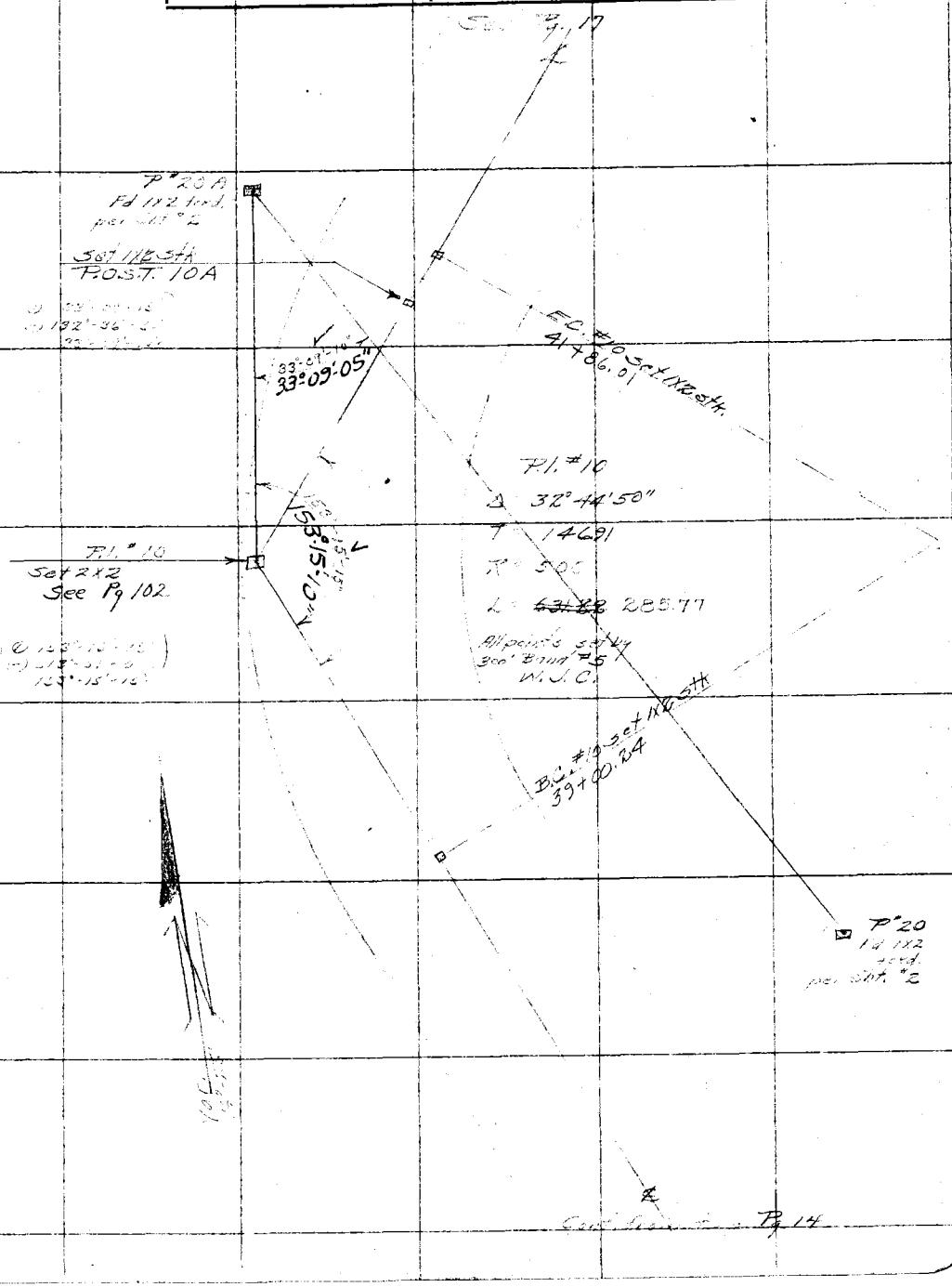

Note: ANY ADDITIONS OR CHANGES ON THIS SHEET MUST BE MADE OR CIRCLED IN Red. WITH DATE AND NAME OF PERSON MAKING CHANGE.

Do not extend notes this side of this line

RETURN TO
LOS ANGELES COUNTY SURVEYOR

F. B. 374 PG. 16 Chief Party Notes by Date

RETURN TO

LOS ANGELES COUNTY SURVEYOR

Do not extend notes this side of this line

Note: ANY ADDITIONS OR CHANGES ON THIS SHEET MUST BE MADE OR CIRCLED IN Red. WITH DATE AND NAME OF PERSON MAKING CHANGE.

Date 2-16-29 Notes by [illegible] Chief Party _____ F.B. 394 Pg. 17

Platted by C.L. Rodgers	W.O. No. 785 ~~O.S.O. No.~~ 12
Date 7-10-29	Location [illegible]
Map No. C.S.B. 36	Surveyed by [illegible]
Platting C'k'd by Clyne	Date [illegible]
Date 7-31-29	Indexed [illegible]

(Div. 1)

red ink additions by F.W. Howard & J.H. Smith.

Cont. on bottom Right Pg. 18

Note: F.T.D. = Final Total Distance Circuit = 84°F. Sta.

① 124.02 @ 5°56' T 12 = 123.34
② 124.16 @ 5°27' T 12 = 123.35

① 164.76 @ 2°39' T 62 = 164.76
② 165.04 @ 2°36' T 62 = 164.75

① 219.32 @ 13°41' T 64 = 219.27
② 219.58 @ 13°41' T 64 = 219.27

F.T.D. = 501.46 .37

To P.O.S.T. #11A

23.78

set 1x2 stk POST 10A 9/4/29 W.J.C.

E.C. #10 set 1x2 stk

① 23.27 @ 21-00 T 74 = 23.78

① 123.90 @ 6-22 T 76 = 123.13
② 123.95 @ 6-33 T 76 = 123.13

Δ = 32°44'50"
R = 500'
T = 146.91
L = ~~[illegible]~~ + 285.77

All points set with 300' Band T.B. W.J.C.

Def. L	Chord	Sta.
1°25'10"	24.76	39+25
2°51'00"	25.00	39+50
4°17'00"	"	39+75
5°43'00"	"	40+00
7°08'50"	"	40+25
8°34'50"	"	40+50
10°00'50"	"	40+75
11°26'50"	"	41+00
12°52'40"	"	41+25
14°18'40"	"	41+50
15°44'30"	"	41+75
16°22'25"	11.01	41+86.01

E.C. #10 set 1x2 stk

10' edge

P.I. #10 Set 2x2 per Pg. 15

147°-15'-54"

① 147°-[illegible]
② 5°[illegible]
147°-[illegible]

See Pg. 15

Note: ANY ADDITIONS OR CHANGES ON THIS SHEET MUST BE MADE OR CIRCLED IN Red. WITH DATE AND NAME OF PERSON MAKING CHANGE.

Do not extend notes this side of this line

RETURN TO LOS ANGELES COUNTY SURVEYOR

F.B. [illegible] Pg. 18 Chief Party Notes by Heilstrom Date 2-15-29

(Div. "1)

red ink additions
by F.W. Howard
& J.H. Smith.

① 76.26 @ 13°43' T58 = 74.07
② 75.94 @ 12°40' T58 = 74.08
F.T.D = 74.07

EC #11-B Set 1X2
47+95.21

Set 2X2 Stk
P.I. 11-B
3/5/29 W.J.C.

① 72°28'45"
② 2[illegible]°35'15"
72°28'45"

calc. 52.05
calc. 22.02

P.O.S.T. #11B
Set 2X2

45° adj.
50°
P.I. 11-B

P.O.S.T. #11-C
Set 2X2

① 212.24 @ 2-58 T84 = 211.96
② 212.31 @ 3-12 T84 = 211.98
3/5/29 W.J.C. Hw. = 211.97

12°28'45"

11-A
& 11-B.

Δ = 87°51'30"
R = 110
T = 105.96
L = 168.68

P.I. 11-A

Def'l ∠	Chord	Sta.
4°28'00"	17.13	44+75
15°53'40"	24.95	45+00
17°29'20"	"	45+25
24°00'00"	"	45+50
30°[illegible]	"	45+75
37°[illegible]	"	46+00
43°[illegible]		46+25
43°55'45"	1.53	46+26.53

Δ = 87°51'30"
R = 110'
T = 105.96
L = 168.68

All points set with 300' Band #5 W.J.C.

P.I. 11-B

Def'l ∠	Chord	Sta.
6°06'40"	23.42	46+50
12°37'20"	24.95	46+75
19°08'00"	"	47+00
25°38'40"	"	47+25
32°09'20"	"	47+50
38°40'00"	"	47+75
43°55'45"	"	47+95.21

3/6/29 W.J.C.

P.O.C. Set X enlarge
Rock [illegible]
By Proportion
3/6/29 W.J.C.

① 224.47 @ 3°50' T58 = 223.90
② 224.35 @ 3°22' T58 = 223.92
F.T.D. = 223.91

Set 2X2 Stk
3/5/29 W.J.C.

P.I. 11-A
23.34 calc.
P.O.S.T. #11A
Set 2X2
See Pg 103

111°-48'-[illegible]
[illegible]
111°-48'-[illegible]

501.[illegible]
37

BC #11-A Set 1X2 Stk
44+57.85
3/5/29 W.J.C.

Cut [illegible] Pg. 17

RETURN TO
LOS ANGELES COUNTY SURVEYOR

Do not extend notes this side of this line.

Note: ANY ADDITIONS OR CHANGES ON THIS SHEET MUST BE MADE OR CIRCLED IN Red. WITH DATE AND NAME OF PERSON MAKING CHANGE.

Date _____ Notes by _____ Chief Party _____ F.B. 394 PG 19

Platted by C.L. Rodgers	W. O. No. 785 ~~O. S/O. No.~~ 11
Date 7-10-29	Location Santa Anita Dr
Map No. C.9.B 369	Surveyed by _____
Platting C'k'd by Clyne	Date 2-19-29
Date 7-31-29	Indexed A C John

(Div. 1)

red ink additions by F.W. Howard & J.H. Smith.

Cont. on Bottom Pg. 23.

To P.I. #13

@ 141.71 = 1-14 T60 = 141.86 ✓
@ 141.95 = 1-52 T60 = 141.86 ✓
F.T.D. = 141.86 ✓

P.O.T. #12-13
Set 2x2

@ 115.54 = 48-53 T60 = 115.11 ✓
@ 115.54 = 48-53 T60 = 115.11
F.T.D. = 115.11 ✓

P.I. #12 Det. ∡	Chord	Sta.
2°10'-40"	11.41	49+50
6°57' 10"	24.97	49+75
11°43' 40"	"	50+00
16°30' 10	"	50+25
21°16' 40"	"	50+50
26°03' 10"	"	50+75
30°49' 40"	"	51+00
33°13' 15"	12.53	51+12.53

3/7/89 W.J.C.

EC #12
51+12.53
3/7/89 W.J.C.

Det. ∡ 66°-26'-30" ✓
30' adj.

All points set with 300' Band #5 W.J.C.

Δ = 66°26'30"
R = 150'
T = 98.24
L = 173.94

P.I. #12
Set 2x2
See Pg 103

@ 26.42 = 1-59 T68 = 25.85
@ 26.96 = 2-21 T68 = 25.86
F.T.D. = 25.85 ✓

Det. ∡ 66°-26'-26"
@ 298.38 = 1-20
66°-26'-26"

EC #12 Set 1x8
49+38.59
3/7/89 W.J.C.

P.O.S.T. #12A
Set 2x2

@ 299.73 = 2-52 T68 = 299.73 ✓
@ 299.67 = 2-52 T68 = 299.67
F.T.D. = 299.71 ✓

P.O.S.T. #11-C
Set 2x2
per Pg 18

Cont. from top Rt. Pg. 18

Notes: ANY ADDITIONS OR CHANGES ON THIS SHEET MUST BE MADE OR CIRCLED IN Red. WITH DATE AND NAME OF PERSON MAKING CHANGE.

Do not extend notes this side of this line

RETURN TO LOS ANGELES COUNTY SURVEYOR

F.B. [illegible] Pg. 20 Chief Party Notes by [illegible] Date 2-17-29

(Div. #1)

Cont. on bottom Pg. 21

P.O.S.T. #14A
Set 2X2

① 165.06 @ 5-23'T60 = 163.27
② 165.06 @ 8°-20'T60 = 163.27

F.T.D. = 163.27

E.C. #13 Set 1X2
53+12.56
3/7/29 W.J.C.

P.I. #13

Δ 24°01'30"
R = 200
T 42.56
L 83.86

All points set with 30d Band #5

Defl ∠	Chord	Sta
3°03'00"	21.29	52+50
6°38'00"	24.98	52+75
10°12'50"	24.98	53+00
12°00'45"	12.56	53+12.56

3/7/29 W.J.C.

P.I. #13
Set 2X2

155°-58'

① 155°-58'-20"
② 155°-58'-15"
155°-58'-30"

B.C. #13 Set 1X2
52+28.70
3/7/29 W.J.C.

141.4

16°-28'
Variation

Cont. from top Pg. 19

RETURN TO
LOS ANGELES COUNTY SURVEYOR

Do not extend notes this side of this line

Note: ANY ADDITIONS OR CHANGES ON THIS SHEET MUST BE MADE OR CIRCLED IN Red. WITH DATE AND NAME OF PERSON MAKING CHANGE.

Date 2-19-29 Notes by [illegible] Chief Party _____ F.B. 394 PG. 21

Platted by C.L. Rodgers	W. O. No. 785 ~~D. O. O. No.~~ 1925 * 17
Date 7-10-29	Location Santa Anita Dr
Map No. C.S.B. 369	Surveyed by [illegible]
Platting C'k'd by Clyne	Date 2-19-29
Date 7-31-29	Indexed A. C. JOHNSON

Cont. on bottom Pg. 22

red ink additions by F.W. Howard. J.H. Smith.

Station "X" (See Pg. 39) (This is not a column point for angles)

P.O.T. #14-15 Set 2X2

119.40 @ #5 SET = 118.95
113.75 @ 5 [illegible] = 115.92

F.T.D. = 118.95

@ N 5°-58'-24"
@ 990°-20'-35"
265.25

03

P.O.S.T. #14B Set 2X2 See Pg. 19A

@ 161°-20'-5"
@ 168°-02'-0"
151°-20'-20"

EC. #14 set 1X2 55+35.19 317/67 W.L.S.

165°-08'-25"

F.T.D. = 67.00

@ 67.27 @ 5°-04' Tgt = 67.00
67.27 @ 6°-44' Tgt = 67.00

25.00

48.24 calc.

P.I. #14 Not set

Δ = 48°06'30 All points set with 3/8" rod #5 W.L.C.

R = 200'

T = 89.27

L = 167.93

Defl ∠	Chord	Sta
1°07'00"	7.77	53+75
4°41'50"	24.98	54+00
8°16'40"	"	54+25
11°51'30"	"	54+50
15°26'20"	"	54+75
19°01'20"	"	55+00
22°36'10"	"	55+25
24°03'15"	10.14	55+35.19

B.C. #14 set 1X2 53+67.21 317/69 W.L.S.

23.21 calc.

P.O.S.T. #14A 2X2 per Pg. 20

@ S 57°-58'-15"
@ S 47°-00'-30"
57°-58'-15"

57°-58'-15"

149°-15'-[illegible]

119°-58'-25"

P.O.S.T. #14A 2X2 per Pg. 18

33°-09'-50"

P.I. #1C 2X2 per Pg. 17

@ 119°-58'-15"
@ 119°-50'-45"
119°-58'-25"

@ 33°-09'-45"
@ 198°-59'-15"
33°-09'-50"

P.O.S.T. #9B 2X2 per Pg. 16

Cont. from top Pg. 20.

Notes: ANY ADDITIONS OR CHANGES ON THIS SHEET MUST BE MADE OR CIRCLED IN Red. WITH DATE AND NAME OF PERSON MAKING CHANGE.

Do not extend notes this side of this line

RETURN TO LOS ANGELES COUNTY SURVEYOR

F.B. 394 Pg. 22 Chief Party Notes by Hellstrom Date 2-20-29

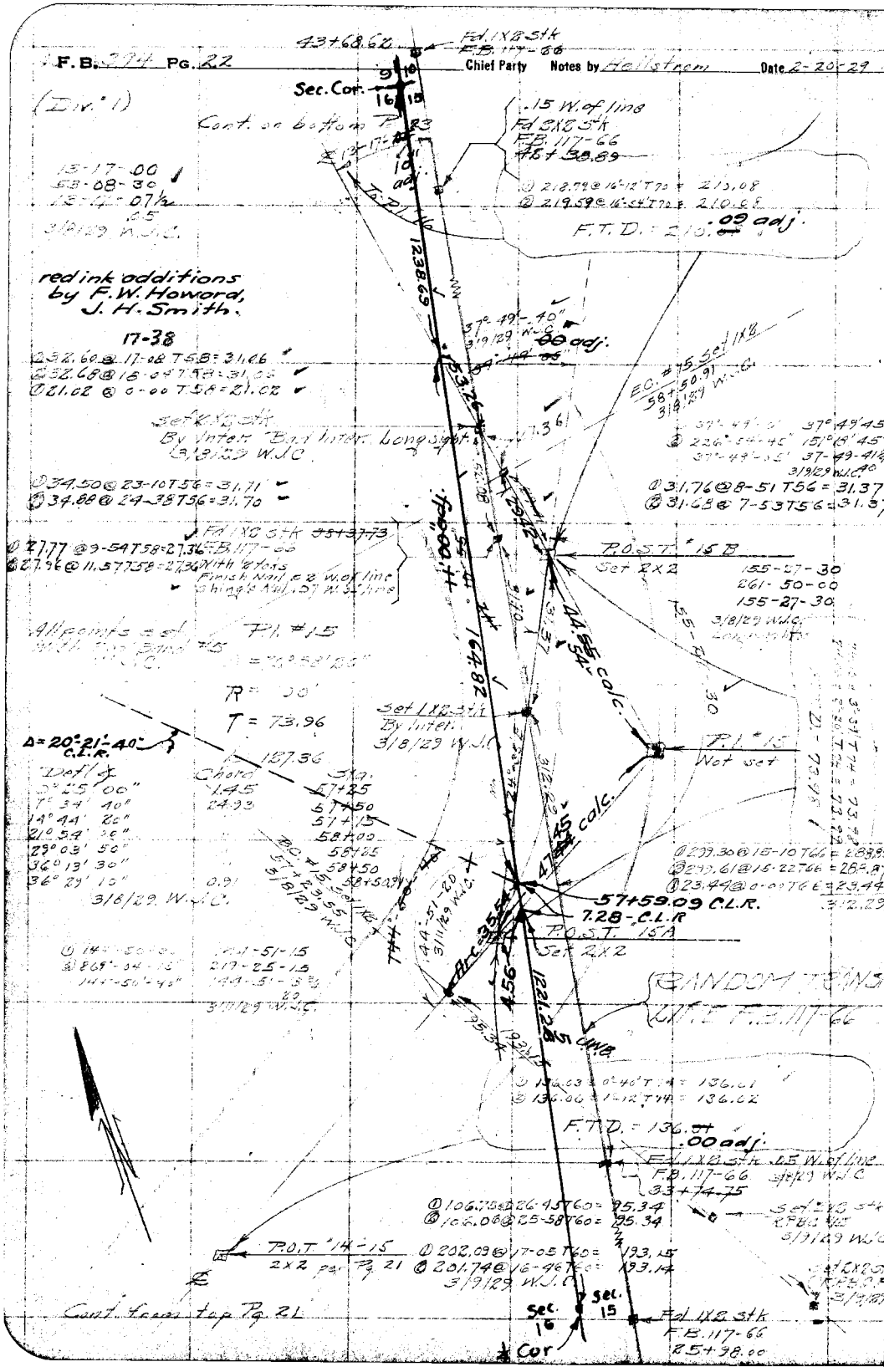

RETURN TO
LOS ANGELES COUNTY SURVEYOR

Do not extend notes this side of this line

Note: ANY ADDITIONS OR CHANGES ON THIS SHEET MUST BE MADE OR CIRCLED IN Red. WITH DATE AND NAME OF PERSON MAKING CHANGE.

Date [illegible] Notes by [illegible] Chief Party [illegible] F.B. 394 PG. 22A

Platted by C.L. Rodgers	W. O. No. 785 D. S. O. No.
Date 7-10-29	Location [illegible]
Map No. C.S.-B 369	Surveyed by [illegible]
Platting C'k'd by Clyne	Date [illegible]
Date 7-31-29	Indexed A. C. Johnson

Notes: ANY ADDITIONS OR CHANGES ON THIS SHEET MUST BE MADE OR CIRCLED IN Red. WITH DATE AND NAME OF PERSON MAKING CHANGE.

Do not extend notes this side of this line

RETURN TO LOS ANGELES COUNTY SURVEYOR

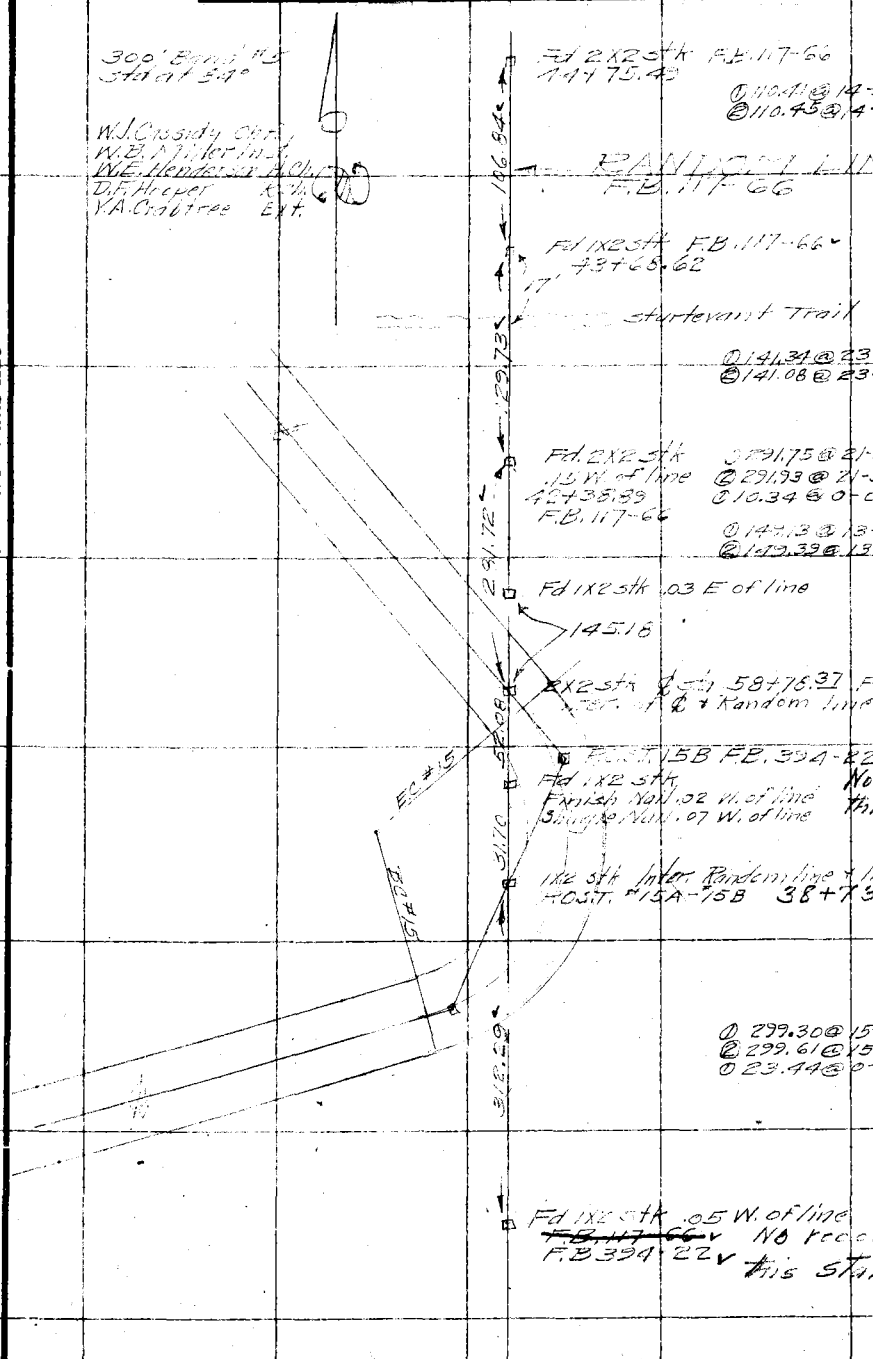

F. B. _____ PG. _____ Chief Party Notes by _____ Date _____

RETURN TO

LOS ANGELES COUNTY SURVEYOR

Do not extend notes this side of this line

Note: ANY ADDITIONS OR CHANGES ON THIS SHEET MUST BE MADE ON CIRCLED IN Red. WITH DATE AND NAME OF PERSON MAKING CHANGE.

Date [illegible] Notes by [illegible] Chief Party _____ F.B. 394 Pg. 23

Platted by C.L. Rodgers	W. O. No. 985 ~~D. S. O. No.~~
Date 7-10-29	Location [illegible]
Map No. C.9-B.369	Surveyed by [illegible]
Platting C'k'd by Clyne	Date 2-20-29
Date 7-31-29	Indexed A. C. John[illegible]

(Div. "1")

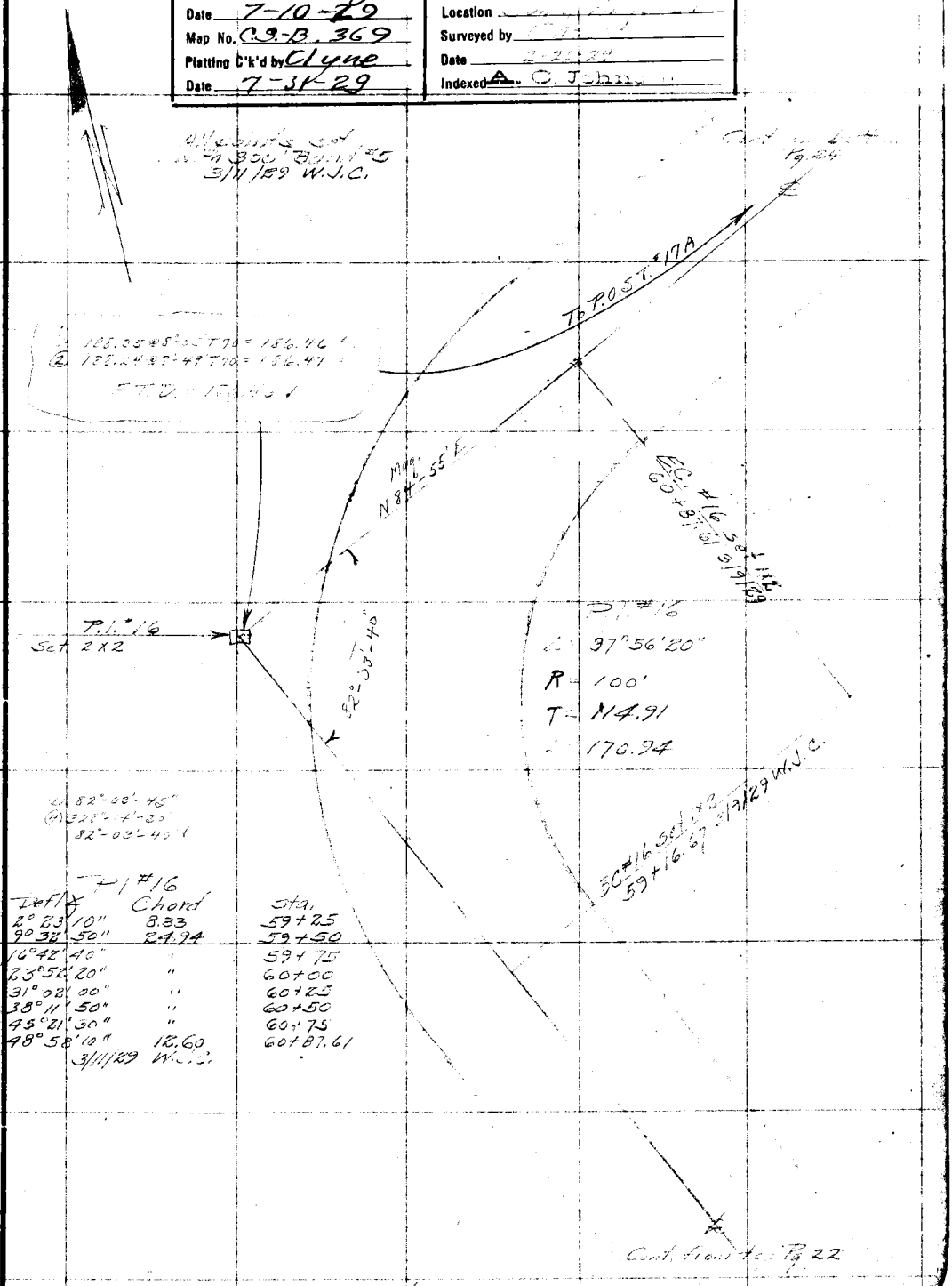

P.I. #16

Defl. ∡	Chord	Sta.
2° 23' 10"	8.33	59+25
9° 32' 50"	24.94	59+50
16° 42' 40"	"	59+75
23° 52' 20"	"	60+00
31° 02' 00"	"	60+25
38° 11' 50"	"	60+50
45° 21' 30"	"	60+75
48° 58' 10"	12.60	60+87.61
3/11/29	W.J.C.	

Note: ANY ADDITIONS OR CHANGES ON THIS SHEET MUST BE MADE OR CIRCLED IN Red. WITH DATE AND NAME OF PERSON MAKING CHANGE.

Do not extend notes this side of this line

RETURN TO
LOS ANGELES COUNTY SURVEYOR

F.B. 344 Pg. 24 Chief Party Notes by Heilstrom Date 2-21-29

(Div. #1)

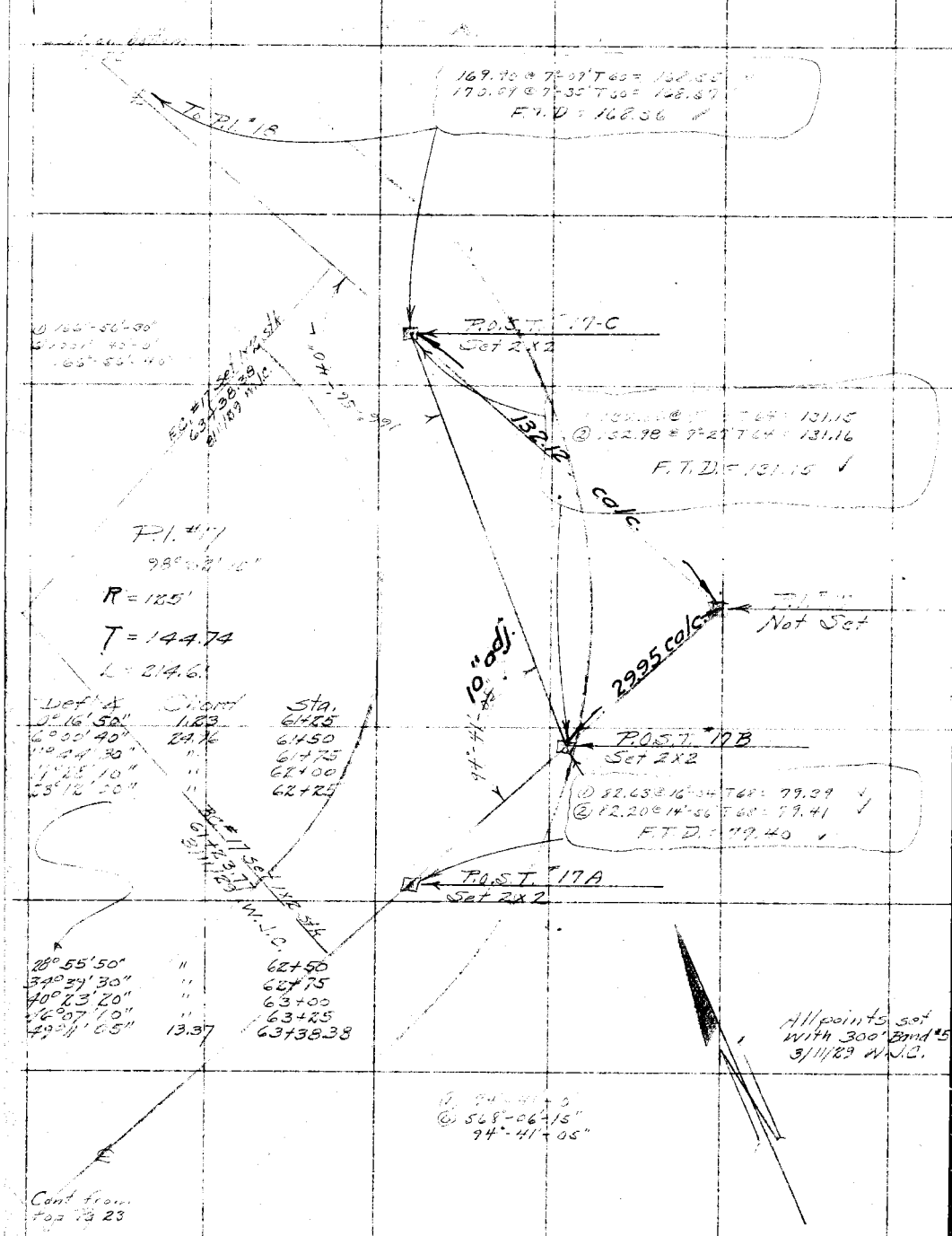

RETURN TO
LOS ANGELES COUNTY SURVEYOR

Do not extend notes this side of this line

Note: ANY ADDITIONS OR CHANGES ON THIS SHEET MUST BE MADE OR CIRCLED IN Red. WITH DATE AND NAME OF PERSON MAKING CHANGE.

Date [illegible] Notes by [illegible] Chief Party _____ F.B. 394 Pg. 25

Platted by C.L. Rodgers	W. O. No. 785 ~~D. S. O. No.~~ Top #19
Date 7-10-29	Location [illegible]
Map No. C.S.B 369	Surveyed by [illegible]
Platting C'k'd by Clyne	Date [illegible]
Date 7-31-29	Indexed A. C. [illegible]

(Div. [illegible])

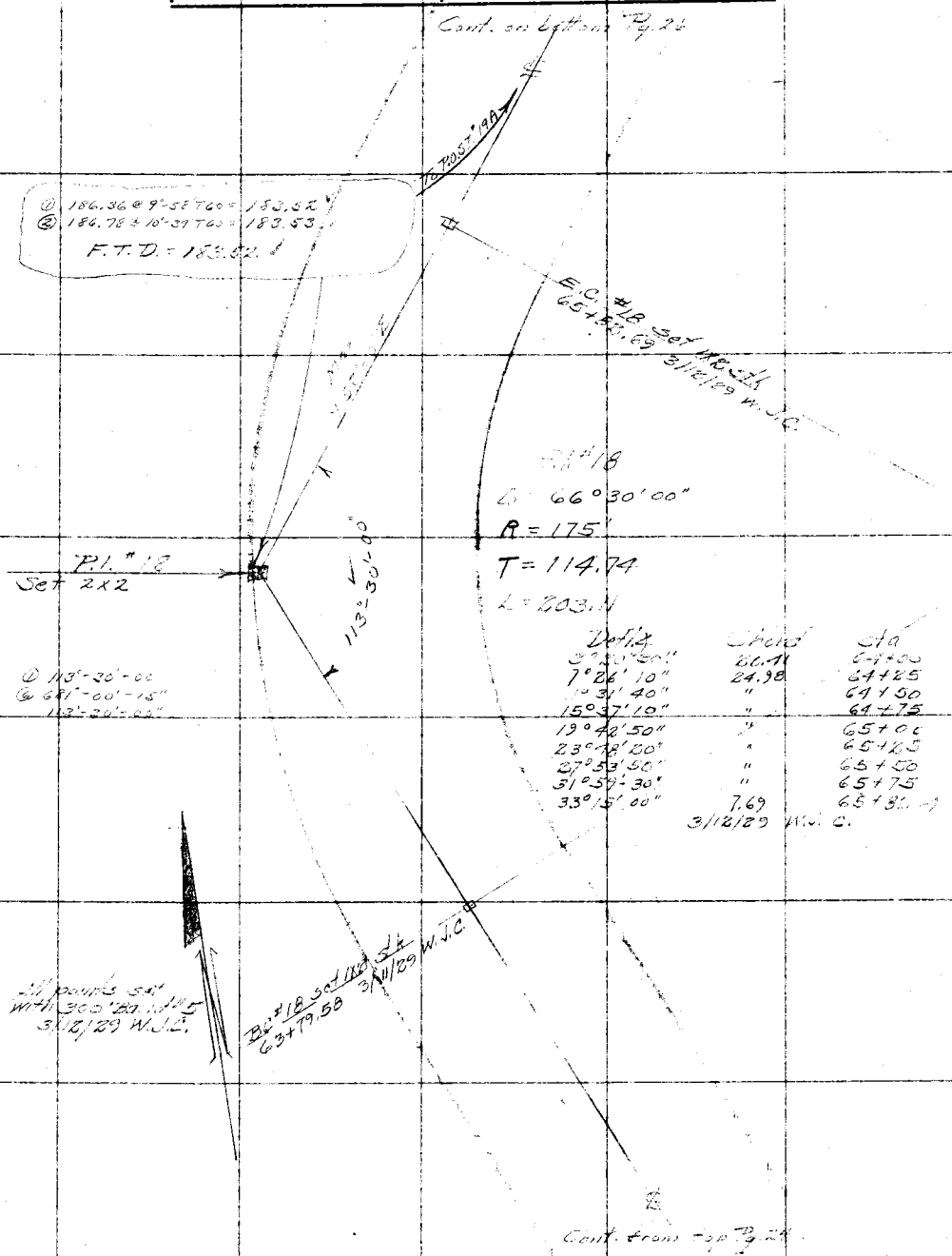

Note: ANY ADDITIONS OR CHANGES ON THIS SHEET MUST BE MADE OR CIRCLED IN Red. WITH DATE AND NAME OF PERSON MAKING CHANGE.

Do not extend notes this side of this line

RETURN TO
LOS ANGELES COUNTY SURVEYOR

F.B. 374 Pg. 26 Chief Party Notes by Helstrom Date 2-20-29

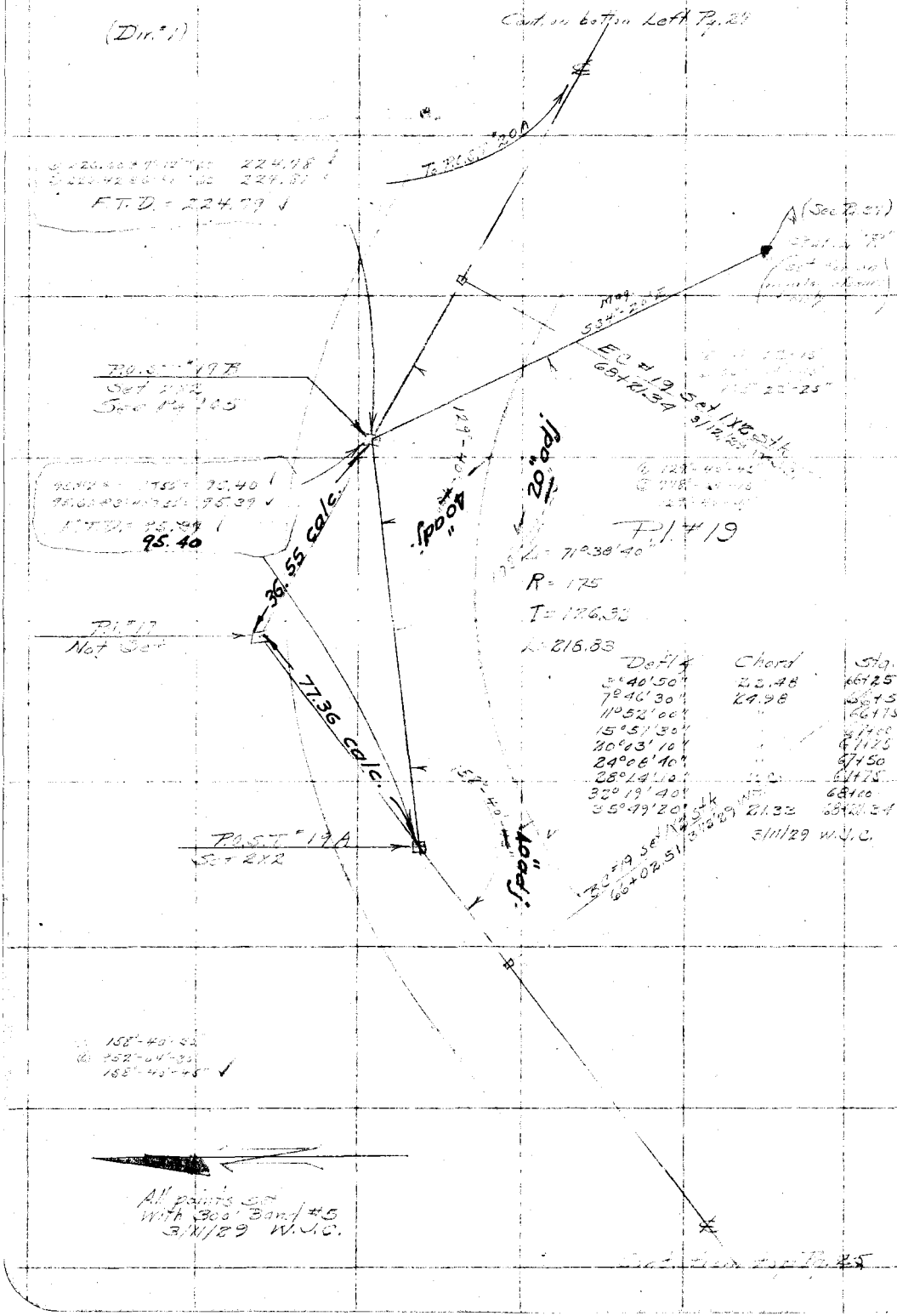

Defl.	Chord	Sta.
3°40'50"	22.48	66+25
7°46'30"	24.98	66+50
11°52'00"	"	66+75
15°57'30"	"	67+00
20°03'10"	"	67+25
24°08'40"	"	67+50
28°14'10"	"	67+75
32°19'40"	"	68+00
35°49'20"	21.33	68+21.34

RETURN TO
LOS ANGELES COUNTY SURVEYOR

Do not extend notes this side of this line.

Note: ANY ADDITIONS OR CHANGES ON THIS SHEET MUST BE MADE OR CIRCLED IN Red. WITH DATE AND NAME OF PERSON MAKING CHANGE.

Date [illegible] Notes by [illegible] Chief Party _____ F.B. 394 PG. 27

(Div. 1)

Platted by C.L. Rodgers	W. O. No. 786 ~~O. S. O. No.~~ 11
Date July 10 - 1929	Location [illegible]
Map No. C.S.-B 369	Surveyed by [illegible]
Platting C'k'd by Clyne	Date [illegible]
Date 7-31-29	Indexed [illegible]

Notes: ANY ADDITIONS OR CHANGES ON THIS SHEET MUST BE MADE OR CIRCLED IN Red. WITH DATE AND NAME OF PERSON MAKING CHANGE.

Do not extend notes this side of this line

RETURN TO LOS ANGELES COUNTY SURVEYOR

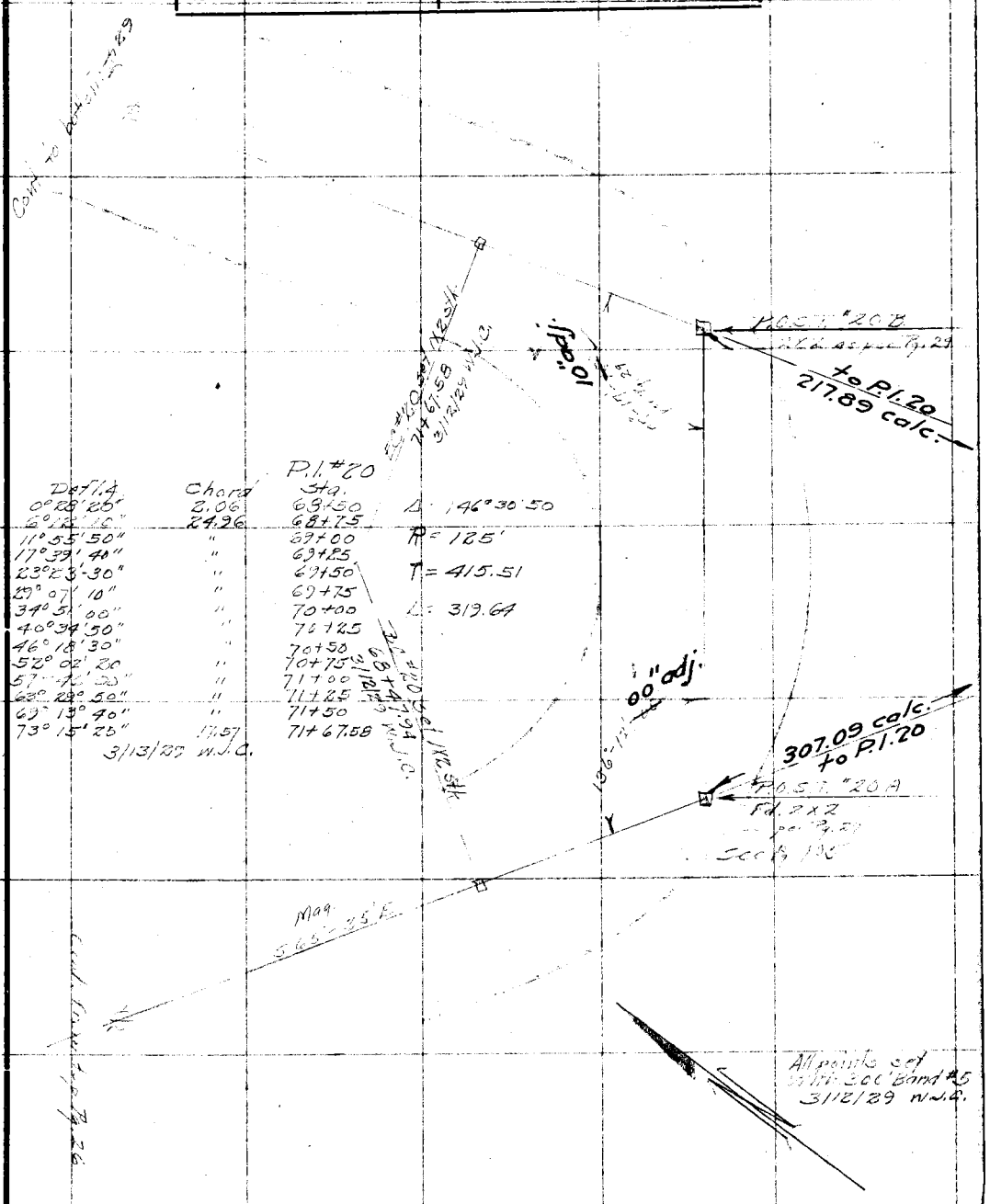

Delta	Chord	P.I. #20 Sta.	
0°28'25"	2.06	69+50	Δ = 146°30'50"
20°12'15"	24.96	68+75	R = 185'
11°55'50"	"	69+00	
17°39'40"	"	69+25	T = 415.51
23°23'30"	"	69+50	
29°07'10"	"	69+75	L = 319.64
34°51'00"	"	70+00	
40°34'50"	"	70+25	
46°18'30"	"	70+50	
52°02'20"	"	70+75	
57°46'10"	"	71+00	
63°29'50"	"	71+25	
69°13'40"	"	71+50	
73°15'25"	17.57	71+67.58	

3/13/29 W.J.C.

F. B. 394 Pg. 28 Chief Party Notes by Date

RETURN TO
LOS ANGELES COUNTY SURVEYOR

Do not extend notes this side of this line

Note: ANY ADDITIONS OR CHANGES ON THIS SHEET MUST BE MADE OR CIRCLED IN Red. WITH DATE AND NAME OF PERSON MAKING CHANGE.

Date 2/20/29 Notes by W.J.C. Chief Party W.J. Cassidy F.B. 394 Pg. 29

Platted by C.L. Rodgers	W.O. No. 785 D.S.O. No.
Date July 10, 1929	Location Santa Anita Ch. Rd.
Map No. C.S.B. 369	Surveyed by Cassidy
Platting C'k'd by Clyne	Date Feb. 1929
Date 7-31-29	Indexed

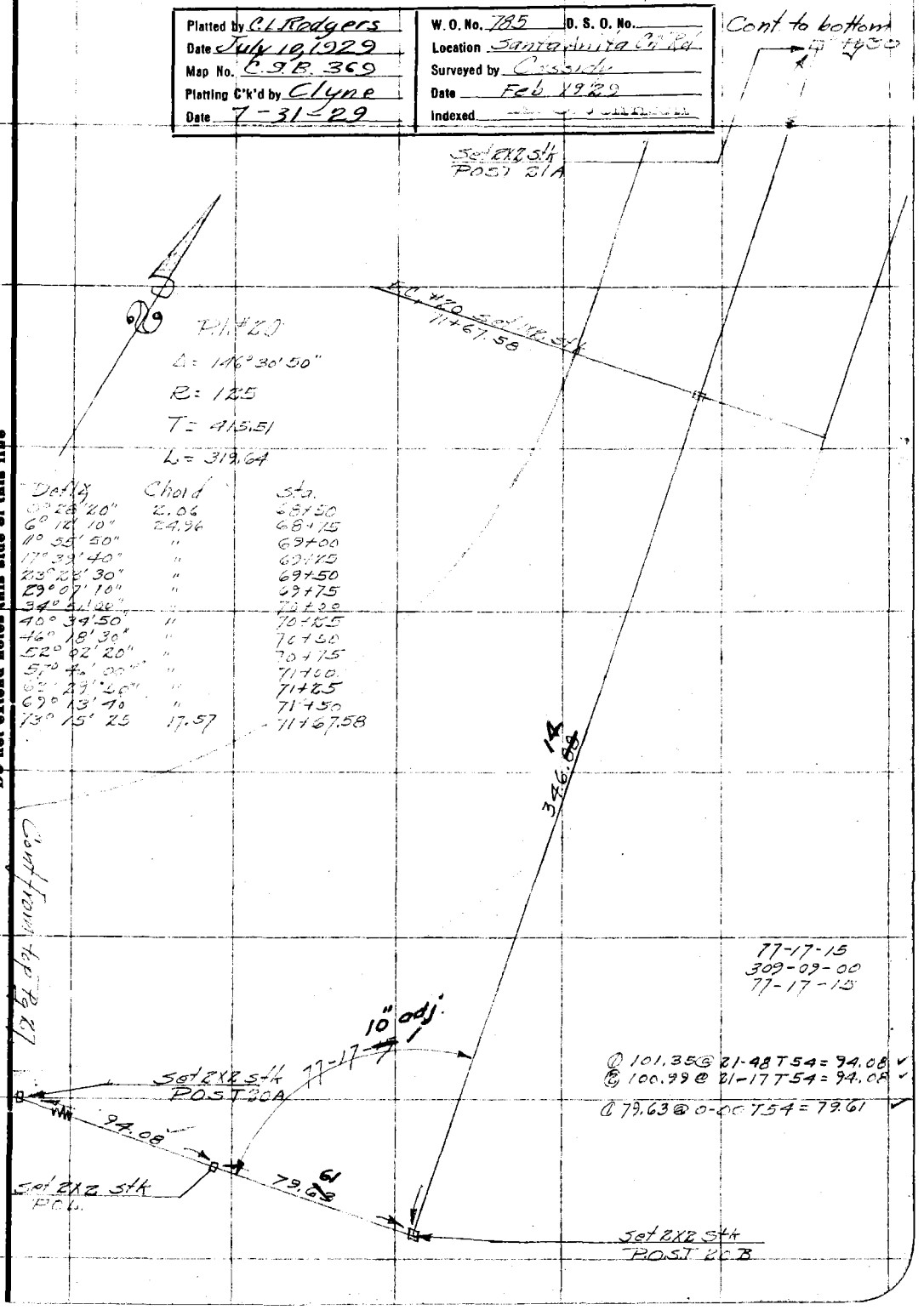

Defl.	Chord	Sta.
0° 28' 20"	2.06	68+50
6° 12' 10"	24.96	68+75
11° 55' 50"	"	69+00
17° 39' 40"	"	69+25
23° 23' 30"	"	69+50
29° 07' 10"	"	69+75
34° 51' 00"	"	70+00
40° 34' 50"	"	70+25
46° 18' 30"	"	70+50
52° 02' 20"	"	70+75
57° 46' 00"	"	71+00
63° 29' 50"	"	71+25
69° 13' 40"	"	71+50
73° 15' 25"	17.57	71+67.58

77-17-15
309-09-00
77-17-15

① 101.35 @ 21-48 T54 = 94.08 ✓
② 100.99 @ 21-17 T54 = 94.08 ✓
① 79.63 @ 0-00 T54 = 79.61 ✓

Note: ANY ADDITIONS OR CHANGES ON THIS SHEET MUST BE MADE OR CIRCLED IN Red. WITH DATE AND NAME OF PERSON MAKING CHANGE.

Do not extend notes this side of this line

RETURN TO
LOS ANGELES COUNTY SURVEYOR

F. B. 394 Pg. 30 W. J. Cassidy Chief Party Notes by W. J. C. Date

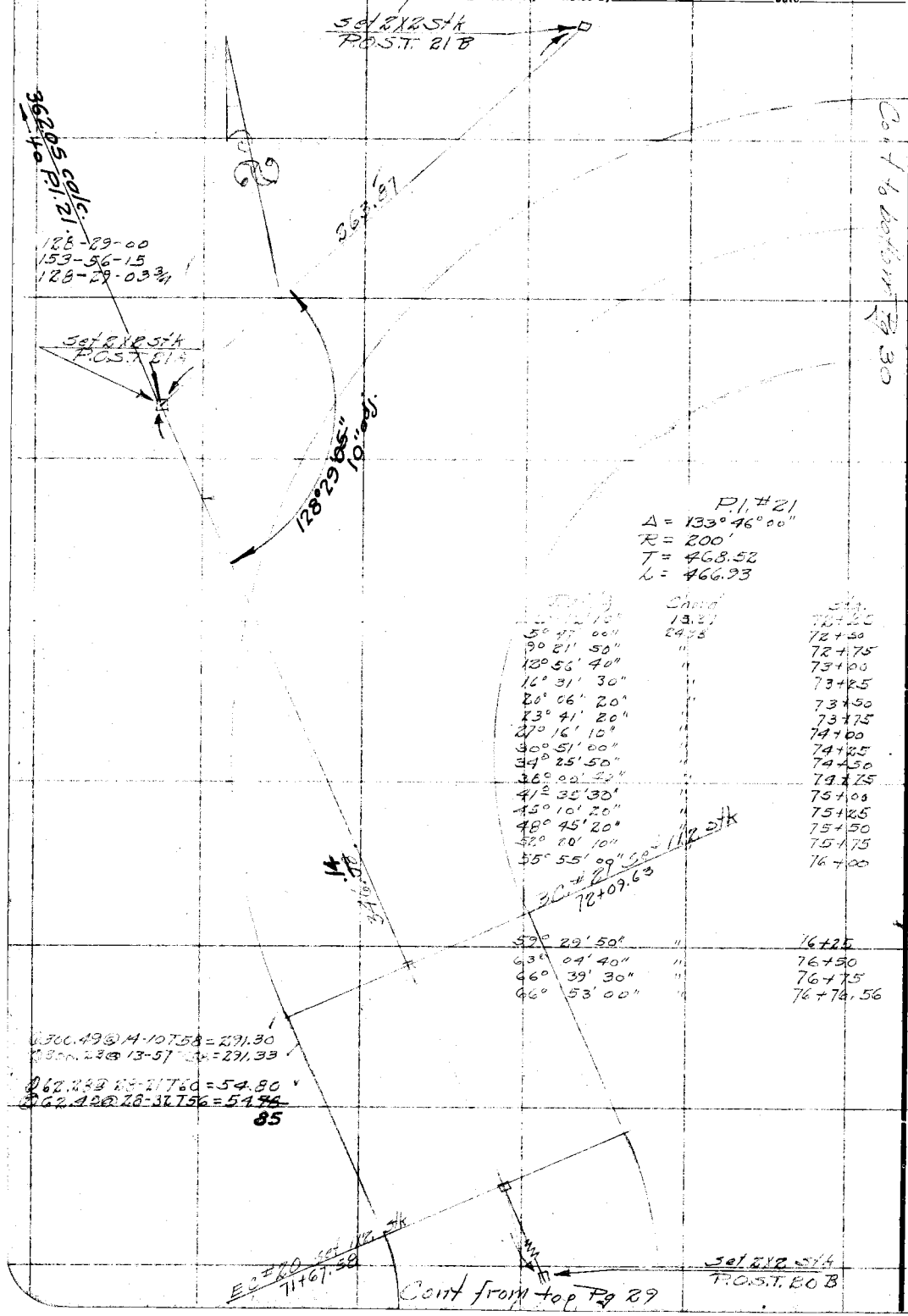

RETURN TO
LOS ANGELES COUNTY SURVEYOR

Do not extend notes this side of this line

Note: ANY ADDITIONS OR CHANGES ON THIS SHEET MUST BE MADE OR CIRCLED IN Red. WITH DATE AND NAME OF PERSON MAKING CHANGE.

Date 2-20-29 Notes by W.J.C. Chief Party W. J. Cassidy F.B. 394 PG 31

Plotted by C.L. Rodgers	W. O. No. 785 D. S. O. No.
Date July 10, 1929	Location Santa Anita Cyn Road
Map No. C.S.B-369	Surveyed by W. J. Cassidy
Platting C'k'd by Clyne	Date Feb. 1929
Date 7-31-29	Indexed A. C. Johnson

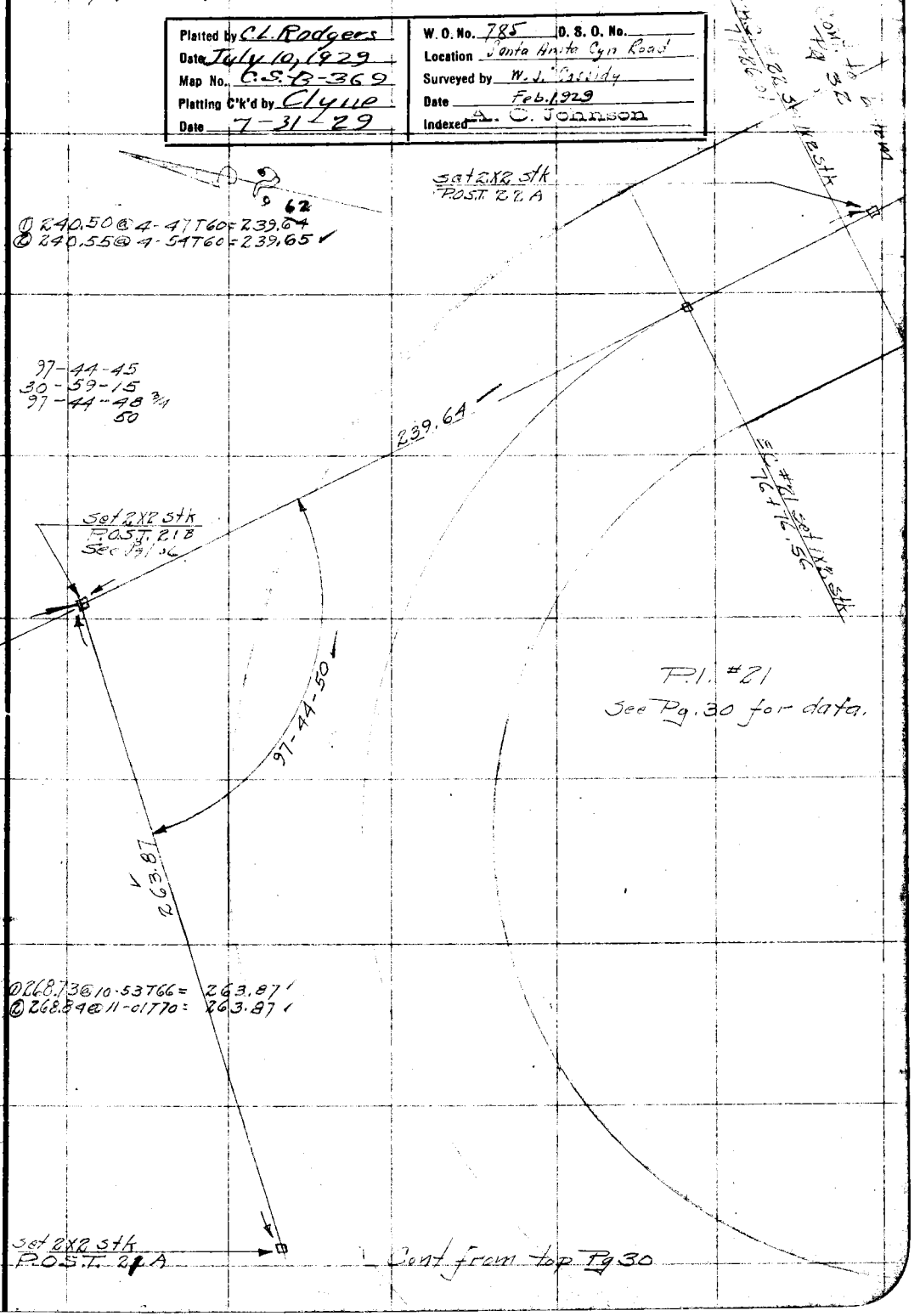

Notes: ANY ADDITIONS OR CHANGES ON THIS SHEET MUST BE MADE OR CIRCLED IN Red. WITH DATE AND NAME OF PERSON MAKING CHANGE.

Do not extend notes this side of this line

RETURN TO LOS ANGELES COUNTY SURVEYOR

F.B. 394 Pg. 32 W.J. Cassidy Chief Party Notes by W.J.C. Date 2/20/29

Cont to bottom Pg 33

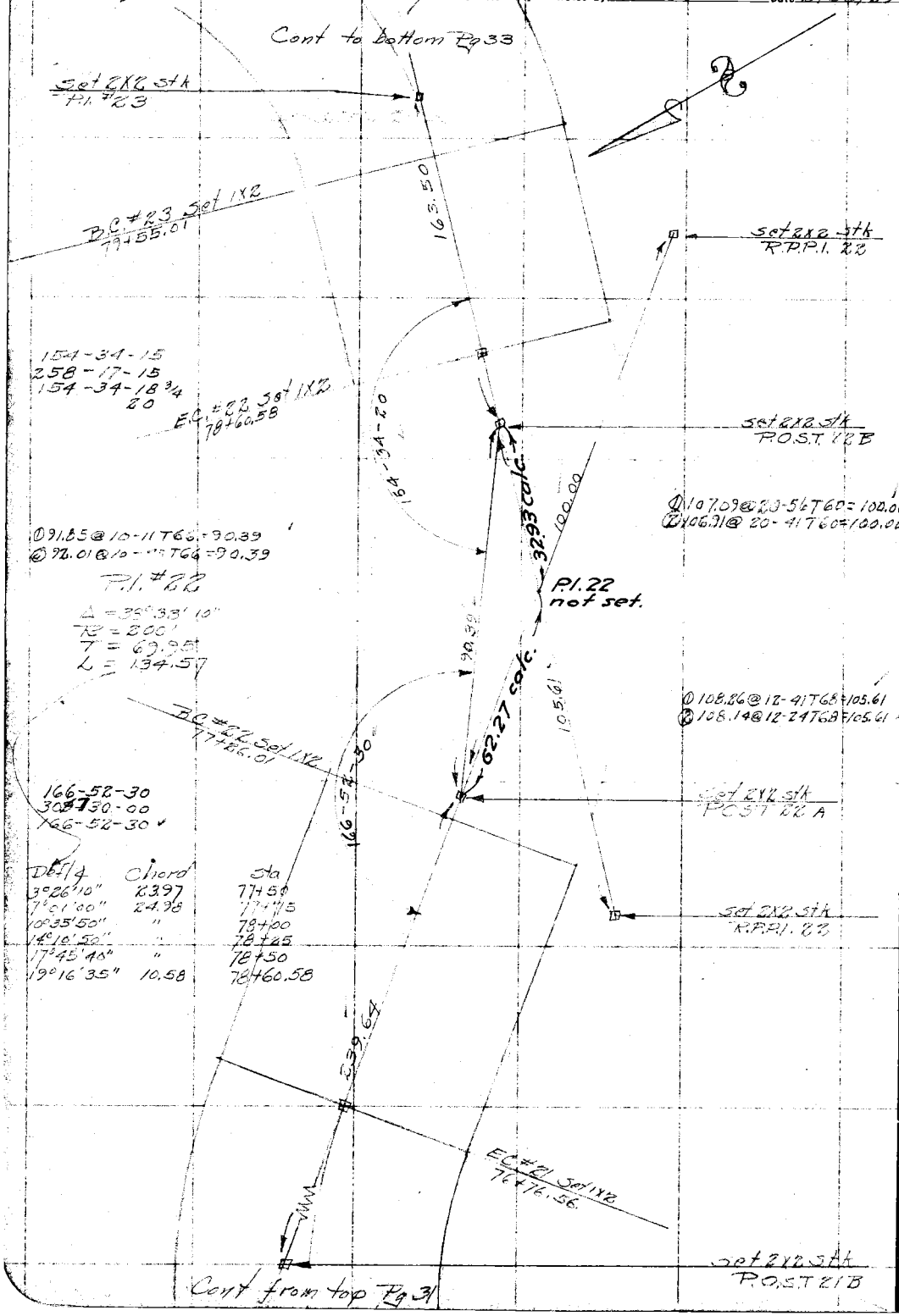

Defl ∠	Chord	Sta
3°26'10"	23.97	77+50
7°01'00"	24.98	77+75
10°35'50"	"	78+00
14°10'50"	"	78+25
17°45'40"	"	78+50
19°16'35"	10.58	78+60.58

Cont from top Pg 31

RETURN TO
LOS ANGELES COUNTY SURVEYOR

Do not extend notes this side of this line.

Note: ANY ADDITIONS OR CHANGES ON THIS SHEET MUST BE MADE OR CIRCLED IN Red. WITH DATE AND NAME OF PERSON MAKING CHANGE.

Date 2/20/29 Notes by [illegible] Chief Party [illegible] F.B. 394 Pg. 33

Platted by Cl Rodgers	W. O. No. 165 D. S. O. No.
Date July 10, 1929	Location Santa Anita Ck Rd
Map No. C.S.B 369	Surveyed by [illegible]
Platting C'k'd by Clyne	Date Feb 1929
Date 7-31-29	Indexed A. C. Johnson

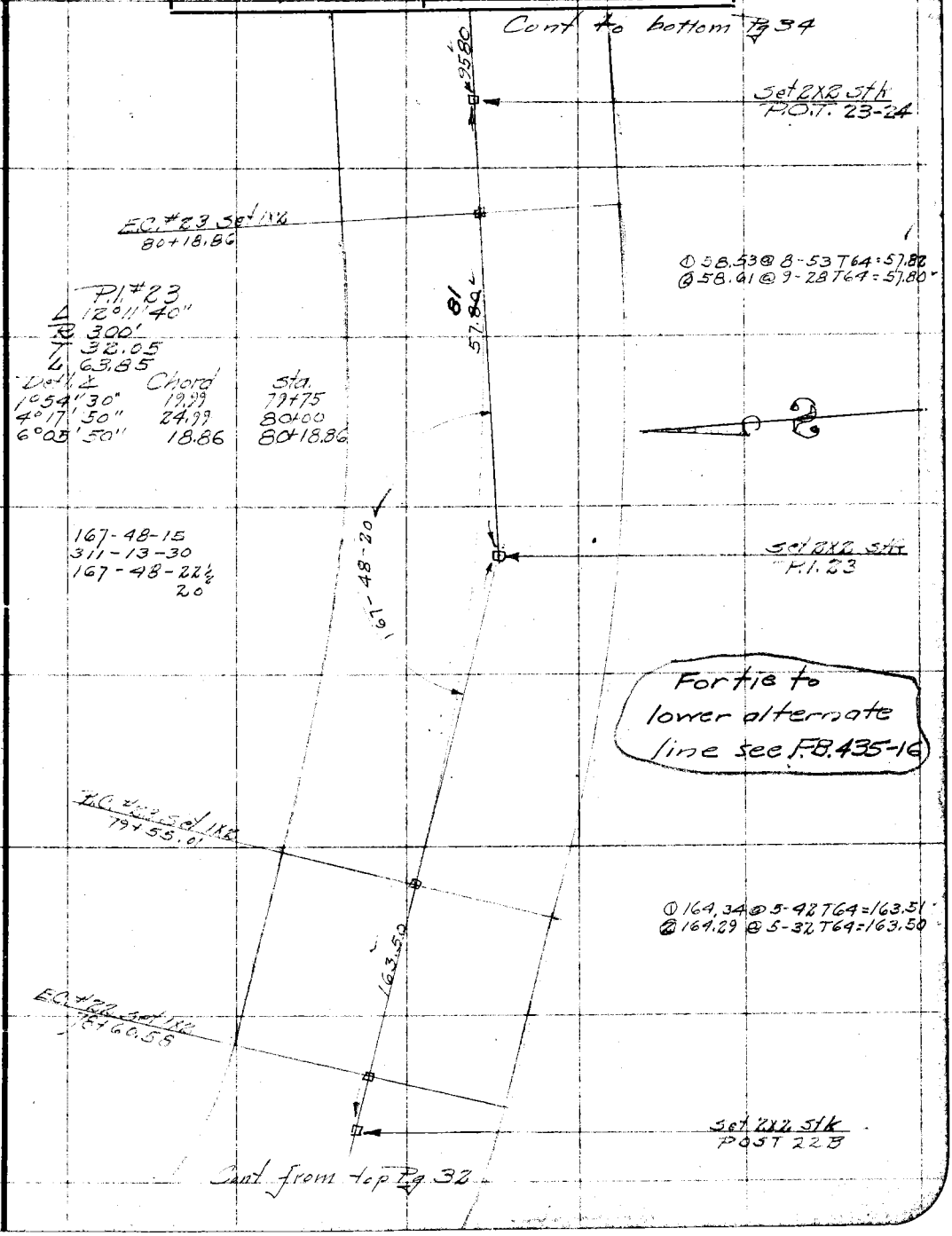

Note: ANY ADDITIONS OR CHANGES ON THIS SHEET MUST BE MADE OR CIRCLED IN Red. WITH DATE AND NAME OF PERSON MAKING CHANGE.

Do not extend notes this side of this line

RETURN TO LOS ANGELES COUNTY SURVEYOR

F.B. 394 Pg. 34 W.J. Cassidy Chief Party Notes by W.J.C. Date 2/18/29

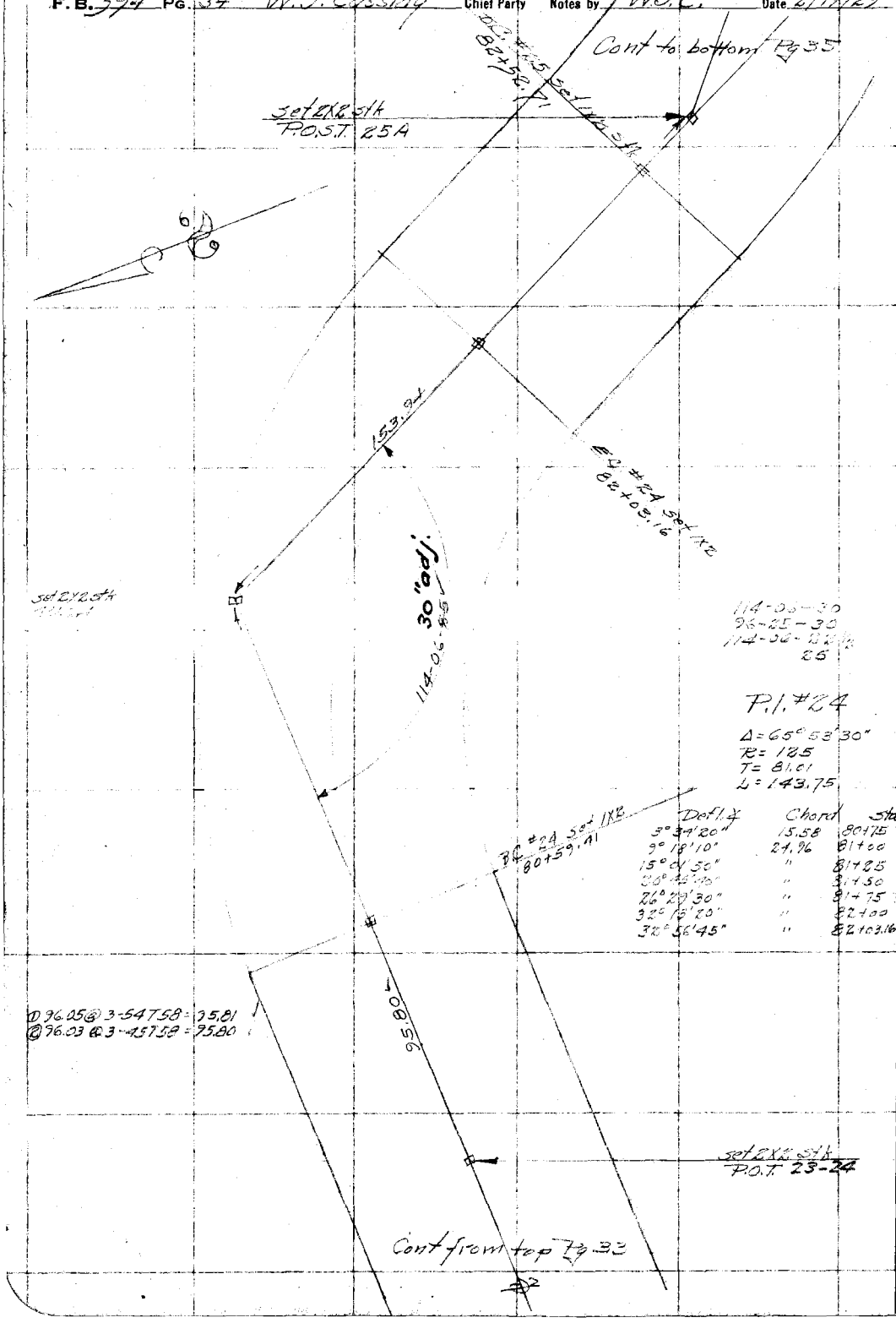

Defl. ∡	Chord	Sta
3° 34' 20"	15.58	80+75
9° 18' 10"	24.96	81+00
15° 01' 50"	"	81+25
20° 45' 40"	"	81+50
26° 29' 30"	"	81+75
32° 13' 20"	"	82+00
32° 56' 45"	"	82+03.16

RETURN TO
LOS ANGELES COUNTY SURVEYOR

Do not extend notes this side of this line

Note: ANY ADDITIONS OR CHANGES ON THIS SHEET MUST BE MADE OR CIRCLED IN Red. WITH DATE AND NAME OF PERSON MAKING CHANGE.

Date 2/19/29 Notes by W.J.C. Chief Party [illegible] F.B. 394 PG. 35

Platted by C.L. Rodgers	W. O. No. 785 D. S. O. No.
Date 7-10-29	Location Santa Anita Ca Rd
Map No. CS-B 359	Surveyed by [illegible]
Platting C'k'd by Clyne	Date Feb 1929
Date 7-31-29	Indexed [illegible]

N.J.C. W.B. Miller [illegible] A.M. Morrison [illegible] Inst. Hch. R.Ch. [illegible]

Cont to bottom Pg. 36

300' Bond #87

B.C. + E.C. set with 300' Bond #5 3/15/26 W.J.C.

160-59-30
S83-53-45
160-58-22½
25

29' adj.

set 1x2 stk
~~POST 25B~~
P.O.T. 25-26.

EC #25 set 1x2 83+04.00

① 98.50 @ 18-40 T60 = 93.31 ✓
② 98.76 @ 19-05 T60 = 93.31 ✓

set 2x2 stk
R.P.P.I. 25

① 88.42 @ 4-53 T58 = 88.08 ✓
② 88.35 @ 4-23 T58 = 88.07 ✓

93.13' calc.

60.32

88.07

① 93.29 @ 12-36 T60 = 91.03 ✓
② 93.61 @ 13-26 T60 = 91.04 ✓

P.I. 25
not set.

Δ = 51° 22' 40"
R = 125
T = 66.13
L = 112.09

Data [illegible]

5° 06' 30"	22.26	82+77
10° 50' 20"	24.26	83+02
16° 34' 00"	"	83+25
22° 17' 50"	"	83+50
27° 41' 20"	14.79	83+64.80

00 adj.

91.04

set 2x2 stk
R.P.P.I. 25

BC #25 set 1x2 stk 82+82.87

147-39-00
S30-36-15
147-39-03¾
25

36.75 calc.

set 2x2 stk
POST 25A

① 154.22 @ 3-20 T60 = 153.94 ✓
② 154.28 @ 3-13 T60 = 153.94 ✓

EC #24 set 1x2 stk 82+03.76

set 2x2 stk
P.I. 24

Cont from Top Pg 34

Notes: ANY ADDITIONS OR CHANGES ON THIS SHEET MUST BE MADE ON CIRCLED IN Red. WITH DATE AND NAME OF PERSON MAKING CHANGE.

Do not extend notes this side of this line

RETURN TO LOS ANGELES COUNTY SURVEYOR

F.B. 394 Pg. 36 W. J. Cassidy Chief Party Notes by W. J. C. Date

Cont on bottom Pg 39

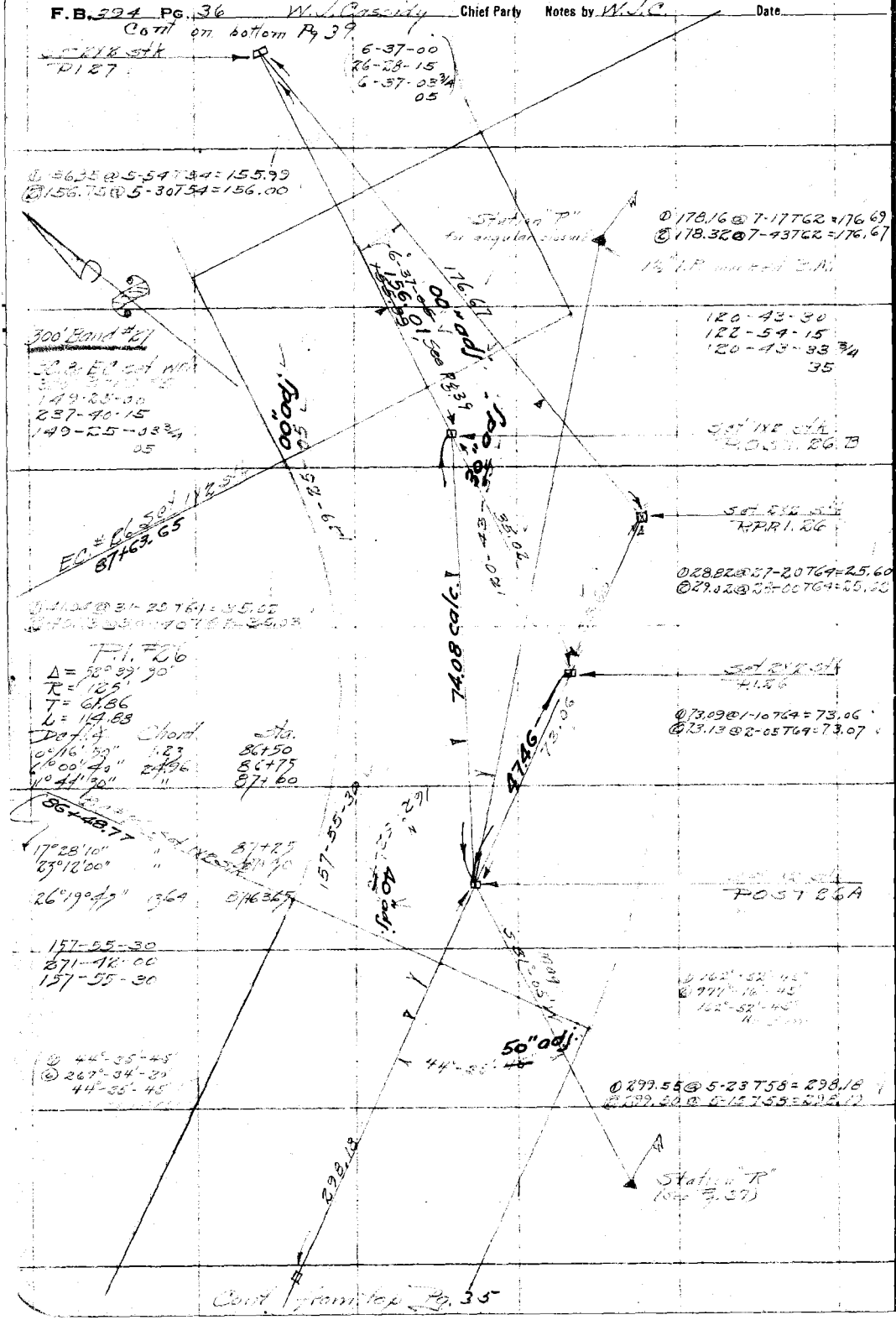

Cont from top Pg. 35

RETURN TO
LOS ANGELES COUNTY SURVEYOR

Do not extend notes this side of this line

Note: ANY ADDITIONS OR CHANGES ON THIS SHEET MUST BE MADE OR CIRCLED IN Red. WITH DATE AND NAME OF PERSON MAKING CHANGE.

Date [illegible] Notes by [illegible] Chief Party _____ F.B. 394 Pg. 37

Platted by C.L. Rodgers	W.O. No. 285 D.S.O. No. _____
Date 7-10-29	Location [illegible]
Map No. C.S.-B.369	Surveyed by [illegible]
Platting C'k'd by Clyne	Date 7-21-29
Date 7-31-29	Indexed C. Johnson

(Div 2)



Notes: ANY ADDITIONS OR CHANGES ON THIS SHEET MUST BE MADE OR CIRCLED IN Red. WITH DATE AND NAME OF PERSON MAKING CHANGE.

Do not extend notes this side of this line

RETURN TO LOS ANGELES COUNTY SURVEYOR

F. B. 394 Pg. 38 Chief Party Notes by Date

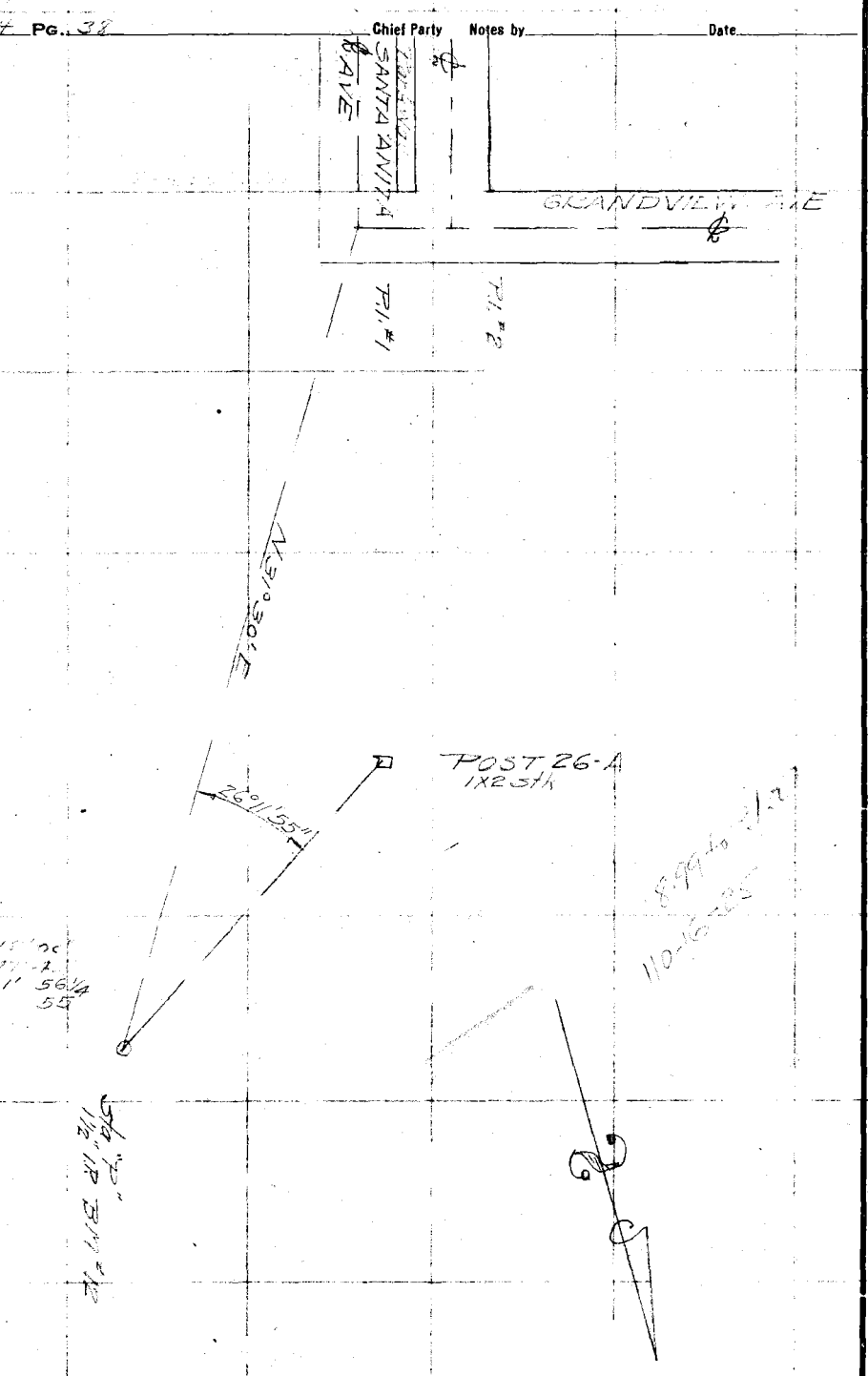

RETURN TO
LOS ANGELES COUNTY SURVEYOR

Do not extend notes this side of this line.

Note: ANY ADDITIONS OR CHANGES ON THIS SHEET MUST BE MADE OR CIRCLED IN Red. WITH DATE AND NAME OF PERSON MAKING CHANGE.

Date 2-25-29 Notes by Hellstrom Chief Party F.B. 394 Pg. 39

Hellstrom
Fenger
McCarver

Plotted by C.L. Rodgers	W.O. No. 785 ~~D.S.C. No.~~ Tape 19
Date 7-10-29	Location Santa Anita Dr
Map No. C.9-B-369	Surveyed by Hellstrom
Plotting C'k'd by Clyne	Date 2-25-29
Date 7-11-29	Indexed A. C. Johnson

(Div. 1)

Note: F.T.D. = Final Total Distance

Cont. on bottom Left Pg. 40

Sec. 10
Sec. 15
Cor Sec. 15
To POST 28A
577.85
C.L.R.
0.44'
N 55°01'21" W
89+63.16 C.L.R.
22+57.30 C.L.R.
Tape Standard at 84°

① 220.63 @ 0-40 T62 = 220.52
② 220.63 @ 0-0 T62 = 220.60
F.T.D. = 220.59

Set 1x2 st. 4 POST 27-A 3/15/29 W.J.C.

33.94 @ 0-00 T62 = 33.94 3/15/29 W.J.C.

9.03 @ 0-00 T62 = 9.03 3/19/29 W.J.C.

P.I. 27
Fd. 2x2
per Pg. 36

33.94
(79.51)
00°25'41"
20+68.73
Fd 1x2 st. 3 FB 117-90 18+16.68
Fd 1x2 st. 3 FB 117-67 0+60.76 14+58 line Bar FB 117-67 14+51.17
Fd 1x2 st. 3 FB 117-80 14+43.85 line Bar
Sec. Cor.
15
15
C.L.R. 20+01.77 6-29-29
181.29
110°16'25" J.H.C.
55° Adj.
4+20
Set 1x2 st. 4 3/19/29 W.J.C.
4+22 @ 0-00 T62 = 4+20 3/19/29 W.J.C.

Tape Standard at 84°

		Chord	
Δ = 32° 04' 00"	Delta		
R = 300	1°45'26"	18.39	89+25
T = 86.24	4°26'40"	24.99	89+66
L = 167.90	6°31'30"	"	89+77
E = 12.14	8°55'00"	"	89+88
	11°18'20"	"	89+25
	13°41'30"	"	89+36
	16°02'00"	24.90	89+74.31

3/15/29 W.J.C.

① 178.61 @ 8°18' T 70 = 176.72
② 178.80 @ 8°42' T 70 = 176.72
F.T.D. = 176.72
Set 1x2 st. 4 3/19/29 W.J.C.

① 157.05 @ 6°31' T 70 = 156.03
② 157.13 @ 6°48' T 70 = 156.02
F.T.D. = 156.02
.01 See Pg. 36

192.76 @ 19-51 T62 = 181.29
192.49 @ 19-37 T62 = 181.30
3/19/29 W.J.C.

110-17-30
81-06-00
110-16-37½
3/15/29 W.J.C.

110-16-45
81-06-30
110-16-37½
3/15/29 J.H.C.

R.P.P.I. 26
Fd. 2x2
per Pg. 36

P.O.S.T. 26B
Fd. 1x2
per Pg. 36

① 147°-56'-00"
② 88°-36'-15
147°-56'-00"
80'

② 141°-18'-45"
③ 84°-53'-15"
141°-18'-50"

True Sec. Line
Notes in Red
by C.L. Rodgers

P.I. 26
Fd. 2x2
per Pg. 36

See Pg. 36

RETURN TO
LOS ANGELES COUNTY SURVEYOR

Notes: ANY ADDITIONS OR CHANGES ON THIS SHEET MUST BE MADE OR CIRCLED IN RED WITH DATE AND NAME OF PERSON MAKING CHANGE.

Do not extend notes this side of date line

F.B. 394 Pg. 40 Chief Party Notes by Hellstrom Date 2-25-29

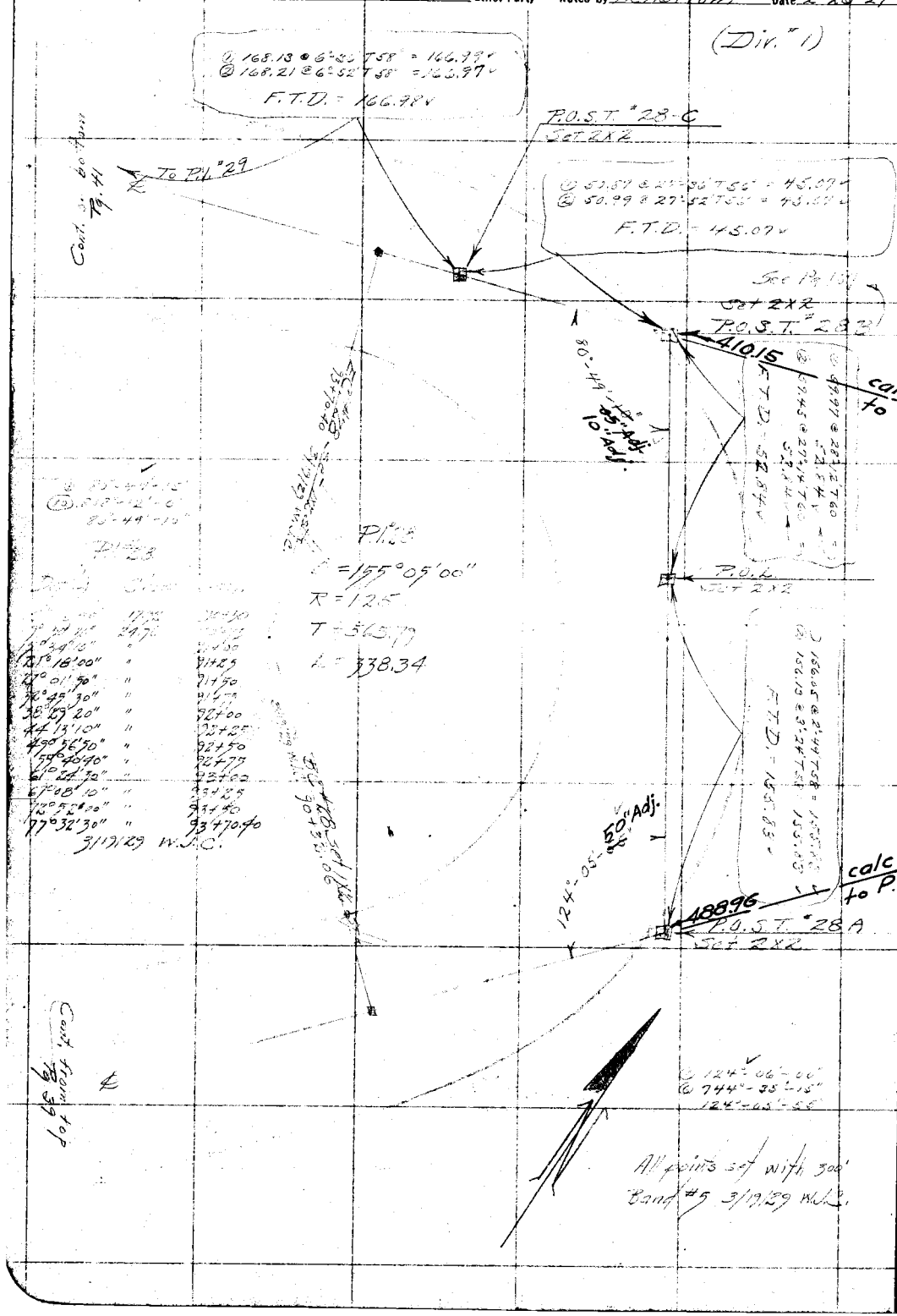

[illegible]	17.92	[illegible]
[illegible]	24.72	[illegible]
[illegible]	"	[illegible]
21°18'00"	"	91+25
27°01'50"	"	91+50
32°45'30"	"	91+75
38°29'20"	"	92+00
44°13'10"	"	92+25
49°56'50"	"	92+50
55°40'40"	"	92+75
61°24'30"	"	93+00
67°08'10"	"	93+25
72°52'00"	"	93+50
77°32'30"	"	93+70.40

3/19/29 W.J.C.

RETURN TO
LOS ANGELES COUNTY SURVEYOR

Do not extend notes this side of this line

Note: ANY ADDITIONS OR CHANGES ON THIS SHEET MUST BE MADE OR CIRCLED IN Red. WITH DATE AND NAME OF PERSON MAKING CHANGE.

Date 2-25-29 Notes by Hellstrom Chief Party _____ F.B. 394 Pg. 41

(Div. #1)

Platted by C.L. Rodgers	W.O. No. 785 ~~D.S.O. No.~~ Tape #19
Date 7-10-29	Location Santa Anita Dr.
Map No. CS-B 369	Surveyed by Hellstrom
Platting C'k'd by Clyne	Date 2-25-29
Date 7-31-29	Indexed A. C. Johnson



Note: ANY ADDITIONS OR CHANGES ON THIS SHEET MUST BE MADE OR CIRCLED IN Red. WITH DATE AND NAME OF PERSON MAKING CHANGE.

Do not extend notes this side of this line

RETURN TO LOS ANGELES COUNTY SURVEYOR

F.B. 394 Pg. 42 Chief Party Notes by Hellstrom Date 2-26-29

(Div. #1)



RETURN TO
LOS ANGELES COUNTY SURVEYOR

Do not extend notes this side of this line

Note: ANY ADDITIONS OR CHANGES ON THIS SHEET MUST BE MADE OR CIRCLED IN Red. WITH DATE AND NAME OF PERSON MAKING CHANGE.

Date [illegible] Notes by [illegible] Chief Party _____ F.B. 394 PG 42 A

(Div. 1)

Platted by C.L. Rodgers	W.O. No. 755 D.S.O. No. _____
Date 7-10-29	Location [illegible]
Map No. C.S.-B-369	Surveyed by [illegible]
Platting C'k'd by Clyne	Date 2-26-29
Date 7-31-29	Indexed A. C. Johnson



Notes: ANY ADDITIONS OR CHANGES ON THIS SHEET MUST BE MADE OR CIRCLED IN Red. WITH DATE AND NAME OF PERSON MAKING CHANGE.

Do not extend notes this side of this line

RETURN TO LOS ANGELES COUNTY SURVEYOR

F. B. 394 PG. 42 B Chief Party Notes by Date

[illegible]	Chord	[illegible]
2°02'40"	398	104+25
7°46'30"	[illegible]	104+50
13°30'10"	"	104+75
[illegible]	"	[illegible]
24°57'50"	"	[illegible]
[illegible]	"	105+50
36°25'20"	"	105+75
42°09'10"	"	106+00
42°52'50"	318	106+03.18

3/21/89 W.J.C.

RETURN TO
LOS ANGELES COUNTY SURVEYOR

Do not extend notes this side of this line

Note: ANY ADDITIONS OR CHANGES ON THIS SHEET MUST BE MADE OR CIRCLED IN Red. WITH DATE AND NAME OF PERSON MAKING CHANGE.

Date 3-26-29 Notes by [illegible] Chief Party _____ F.B. 394 PG 43

Platted by C.L. Rodgers	W. O. No. 285 ~~O. S. O. No.~~ 19
Date 7-10-29	Location [illegible]
Map No. C.S-B. 369	Surveyed by [illegible]
Platting C'k'd by Clyne	Date 3-1-29
Date 7-31-29	Indexed [illegible]

(Div. "1")

Tape Standard at 84°

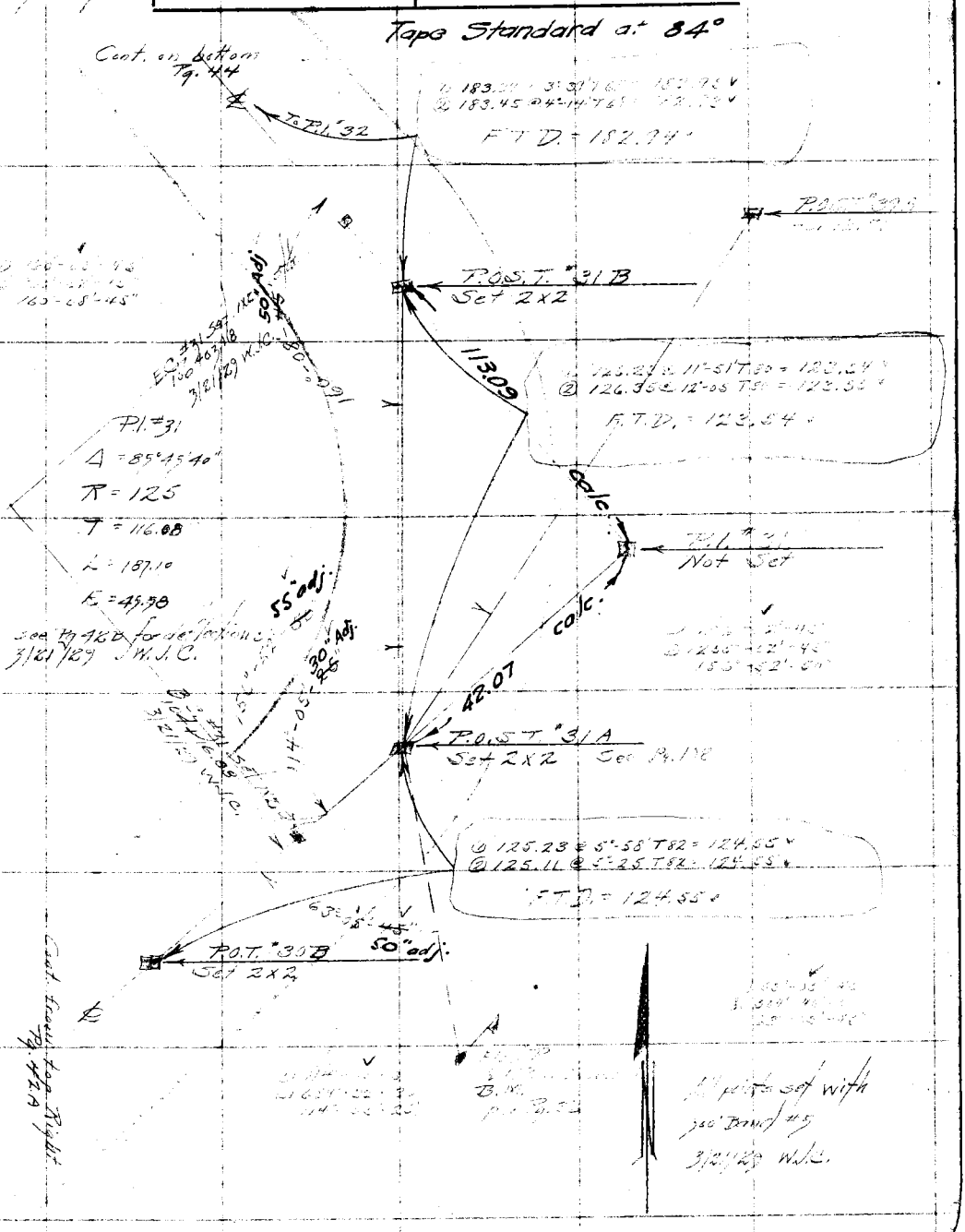

Notes: ANY ADDITIONS OR CHANGES ON THIS SHEET MUST BE MADE OR CIRCLED IN Red. WITH DATE AND NAME OF PERSON MAKING CHANGE.

Do not extend notes this side of this line

RETURN TO LOS ANGELES COUNTY SURVEYOR

F. B. 394 Pg. 44 Chief Party Notes by [illegible] Date 3-1-29

(Div. #1)

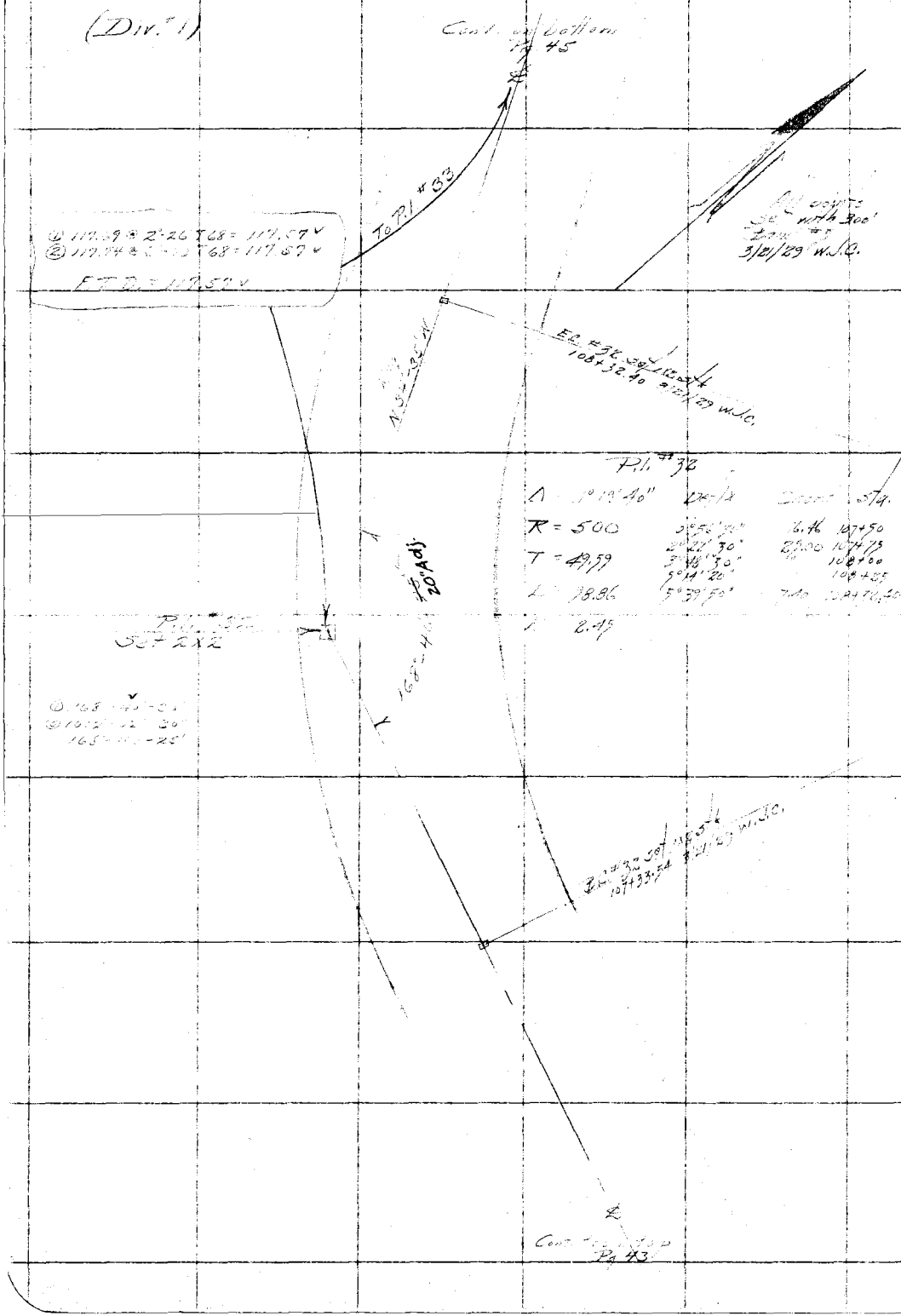

RETURN TO
LOS ANGELES COUNTY SURVEYOR

Do not extend notes this side of this line

Note: ANY ADDITIONS OR CHANGES ON THIS SHEET MUST BE MADE OR CIRCLED IN Red. WITH DATE AND NAME OF PERSON MAKING CHANGE.

Date 3 1 29 Notes by [illegible] Chief Party F.B. 394 Pg. 45

Platted by C.L. Rodgers	W. O. No. 785 ~~B. S. O. No.~~
Date 7-10-29	Location [illegible]
Map No. C.S.B. 369	Surveyed by Hellstrom
Platting C'k'd by Clyne	Date 3 1 29
Date 7-31-29	Indexed Johnson

(Div. 1)

Cont. on bottom Pg. 46

Tape Standard at 84°

To P.I. #34

① 125.34 @ 2°-27' T 68 = 125.22
② 125.44 @ 3°-12' T 68 = 125.23

F.T.D. = 125.22

EC #33 Sd 1x2 Sk
109+25.05 3/21/29 W.J.C.

P.I. #33
15'
Δ = 16°16'50"
R = 175
T = 25.01
L = 49.68
E = 1.78

163'-44'-10" Adj.

P.I. #33
Set 2X2

① 163'-44'-00"
② 982'-24'-15"
163'-44'-05"

EC #33 Sd 1x2 Sk
108+75.37 3/21/29 W.J.C.

Defl. ∠	Chord	Sta.
4°01'50"	24.61	109+00
8°07'55"	25.03	109+25.05

3/21/29 W.J.C.

All points set with 300 Band #5
3/21/29 W.J.C.

Cont. from Pg. 44

Note: ANY ADDITIONS OR CHANGES ON THIS SHEET MUST BE MADE OR CIRCLED IN Red. WITH DATE AND NAME OF PERSON MAKING CHANGE.

Do not extend notes this side of this line

RETURN TO
LOS ANGELES COUNTY SURVEYOR

F.B. 394 Pg. 46 Chief Party Notes by Hellstrom Date 3-1-29

(Div. #1)

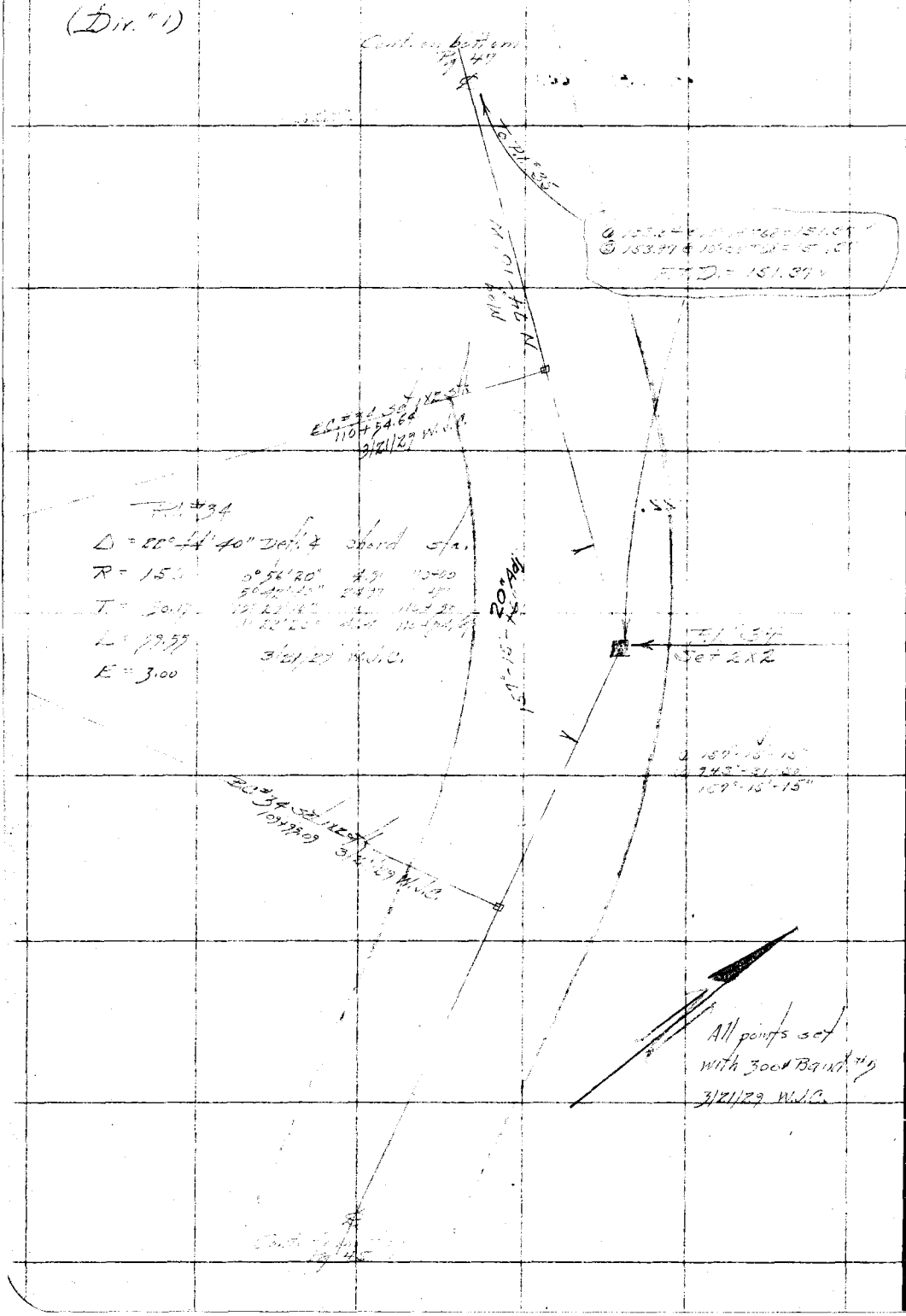

RETURN TO
LOS ANGELES COUNTY SURVEYOR

Do not extend notes this side of this line

Note: ANY ADDITIONS OR CHANGES ON THIS SHEET MUST BE MADE OR CIRCLED IN Red. WITH DATE AND NAME OF PERSON MAKING CHANGE.

Date 2-2-29 Notes by [illegible] Chief Party _____ F.B. 394 Pg. 47

Platted by C.L. Rodgers	W.O. No. 785 ~~B.&O.~~ Tape No. 19
Date 7-10-29	Location [illegible]
Map No. C.S.B 3.69	Surveyed by Hellstrom
Platting C'k'd by Clyne	Date 3 [illegible]
Date 7-31-29	Indexed A. C. Johnson

(Div. 1)

Tape Standard at 84°

Cont. on bottom Pg. 48

① 201.81 @ 2°13' T66 = 201.64 V
② 201.77 @ 1°39' T66 = 201.66 V
F.T.D. = 201.65 V

See. Adjusted.
Δ. on page. 222.

P.I. #35
Set 2x2
See Pg 109

① 104°-10'-30"
② 625°-03'-30"
104°-10'-35"

P.I. #35

		Defl.	Chord	Sta
Δ = 75°49'30"				
R = 110		2°33'40"	9.82	111+00
		9°04'20"	24.94	111+25
T = 85.67		15°34'50"	"	111+50
		22°05'30"	"	111+75
L = 145.57		28°36'10"	"	112+00
		35°06'50"	"	112+25
E = 29.43		37°54'45"	10.73	112+35.74

3/23/29 W.J.C.

To P.O.S.T. #36 A

N 1° E

EC #35 Set 1x2 Sta 112+35.74 3/23/29 W.J.C.

104°-10'-30" 30° Adj.

BC #35 Set 1x2 Sta 110+90.17 3/21/29

All points set with 300' [illegible] 3/23/29 W.J.C.

Cont. from top Pg. 46

Note: ANY ADDITIONS OR CHANGES ON THIS SHEET MUST BE MADE OR CIRCLED IN Red. WITH DATE AND NAME OF PERSON MAKING CHANGE.

Do not extend notes this side of this line

RETURN TO
LOS ANGELES COUNTY SURVEYOR

F.B. 394 Pg. 48 Chief Party Notes by Hellstrom Date 3-2-29

(Div. "1")

Curve #36 Void See Pg 223
For new line

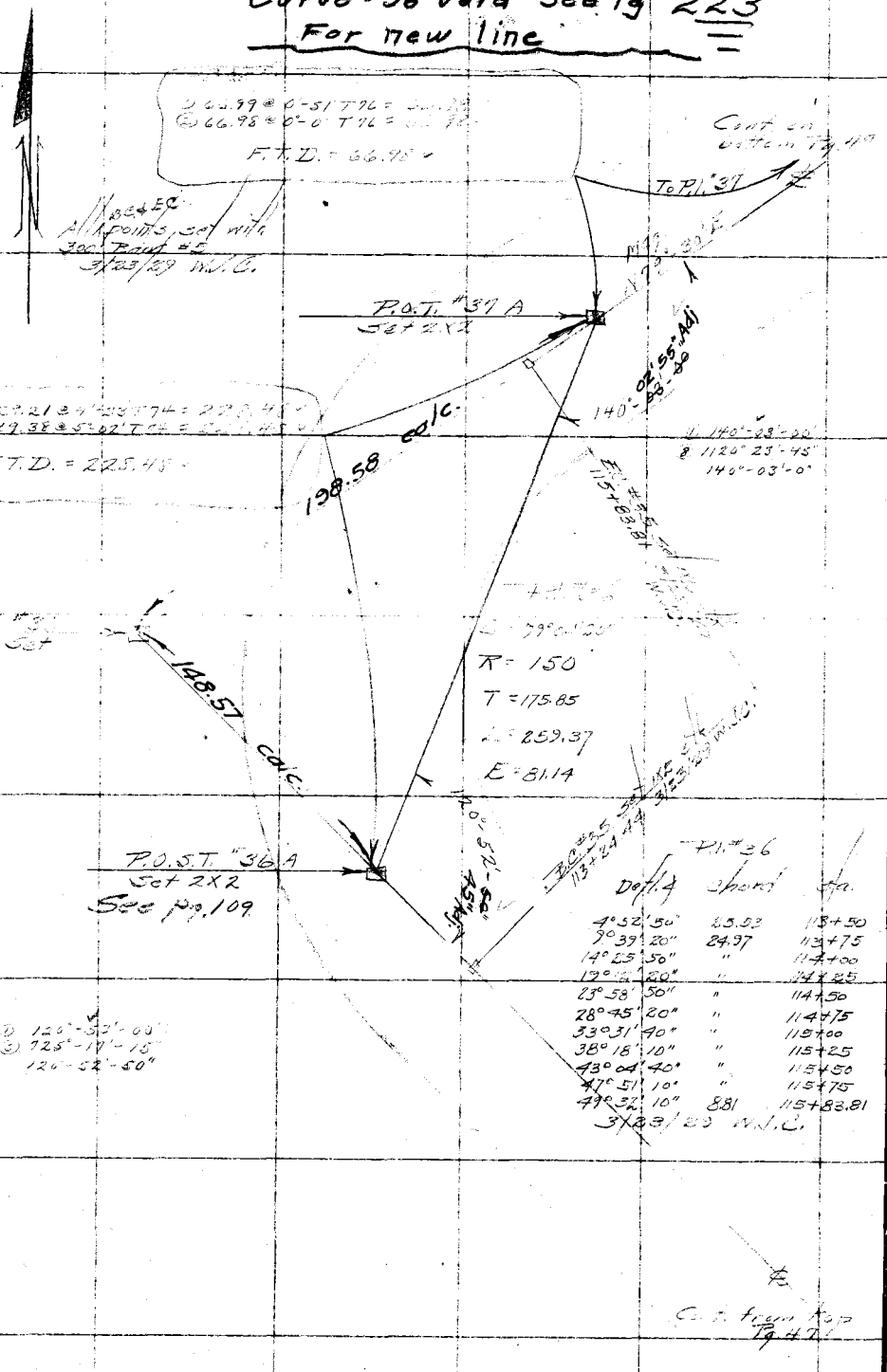

RETURN TO
LOS ANGELES COUNTY SURVEYOR

Do not extend notes this side of this line

Note: ANY ADDITIONS OR CHANGES ON THIS SHEET MUST BE MADE OR CIRCLED IN Red, WITH DATE AND NAME OF PERSON MAKING CHANGE.

Date 3-2-29 Notes by Hellstrom Chief Party F.B. 394 Pg. 49

Platted by C.L. Rodgers	W.O. No. 785 ~~D.S.O. No.~~ Tape No. 19
Date 7-10-29	Location [illegible]
Map No. C.S.B. 369	Surveyed by Hellstrom
Platting C'k'd by Clyne	Date 3-2-29
Date 7-31-29	Indexed A. C. Johnson

(Div #1)

Cont. on bottom Pg. 50

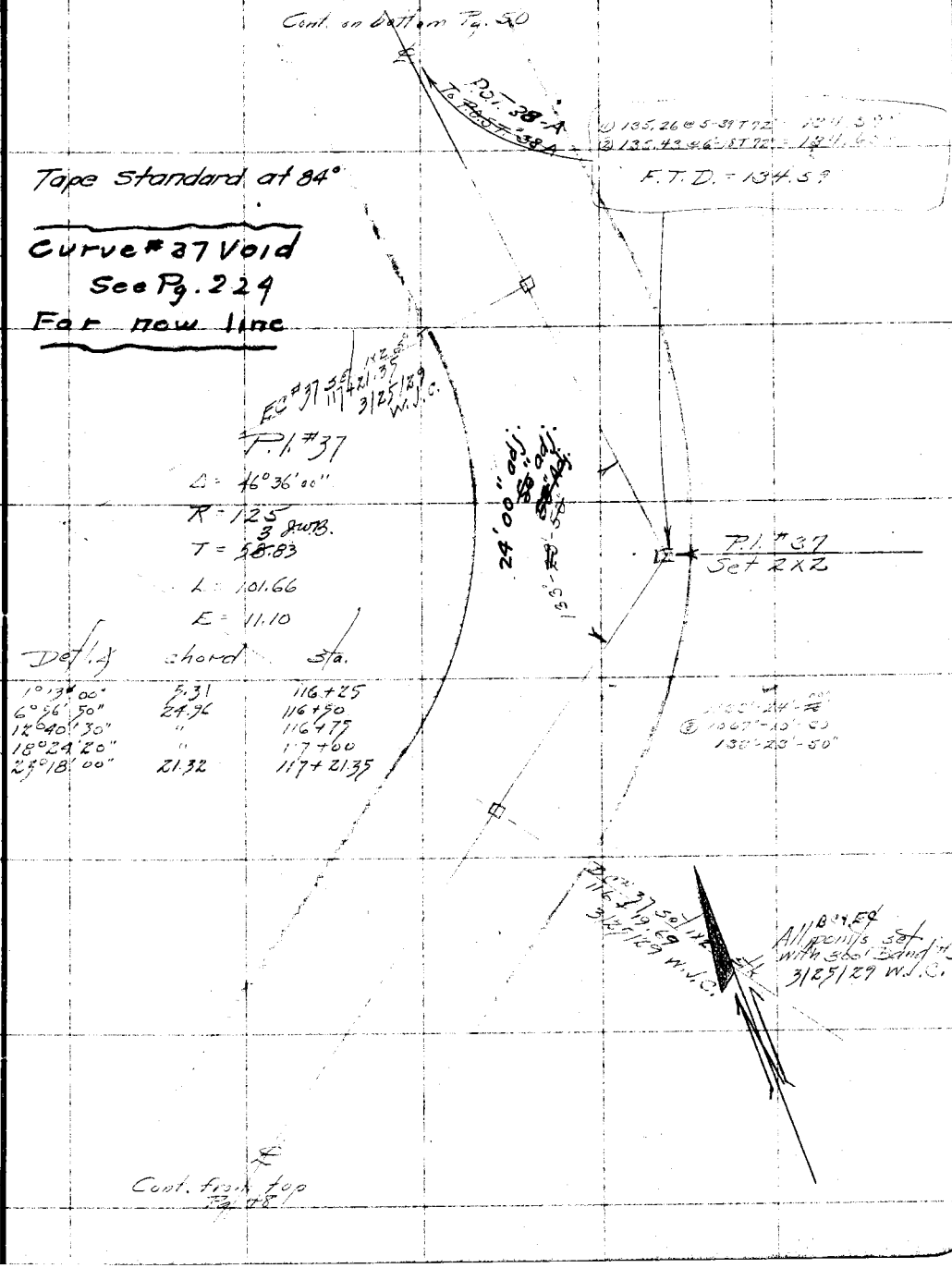

Note: ANY ADDITIONS OR CHANGES ON THIS SHEET MUST BE MADE OR CIRCLED IN Red. WITH DATE AND NAME OF PERSON MAKING CHANGE.

Do not extend notes this side of this line

RETURN TO LOS ANGELES COUNTY SURVEYOR

F.B. 394 Pg. 50 Chief Party Notes by Hellstrom Date 3-2-29

(Div. #1)

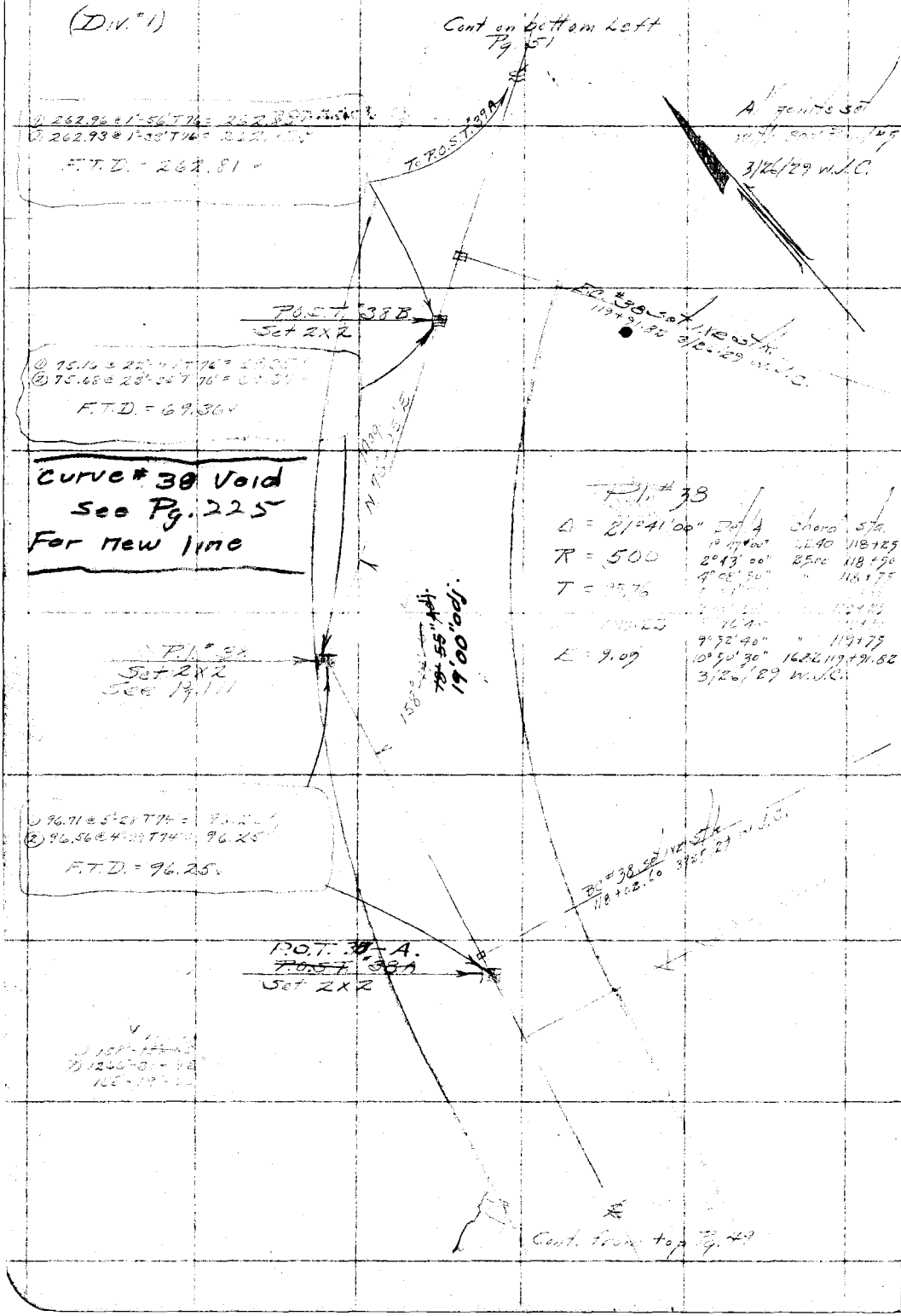

RETURN TO
LOS ANGELES COUNTY SURVEYOR

Do not extend notes this side of this line

Note: ANY ADDITIONS OR CHANGES ON THIS SHEET MUST BE MADE OR CIRCLED IN Red. WITH DATE AND NAME OF PERSON MAKING CHANGE.

Date 3-2-29 Notes by Hellstrom Chief Party ________ F.B. 394 Pg. 51

Platted by C. L. Rodgers	W. O. No. 795 Tape No. 19
Date 7-10-29	Location
Map No. C.S.B. 369	Surveyed by Hellstrom
Platting C'k'd by Clyne	Date 3-2-29
Date 7-31-29	Indexed A. C. Johnson

Tape Standard at 84°



Defl. ∠	chord	Sta.
4°21'00"	22.75	120+50
9°07'20"	24.77	121+75
13°53'50"	"	122+00
18°40'20"	"	122+25
23°26'50"	"	122+50
28°13'20"	"	122+75
32°59'50"	"	123+00
37°46'10"	"	123+25
42°32'40"	"	123+50
47°19'10"	"	123+75
52°05'40"	"	124+00
56°52'10"	"	124+25
60°44'35"	20.26	124+45.28

3/26/29 W.J.C.

Notes: ANY ADDITIONS OR CHANGES ON THIS SHEET MUST BE MADE OR CIRCLED IN Red. WITH DATE AND NAME OF PERSON MAKING CHANGE.

Do not extend notes this side of this line

RETURN TO LOS ANGELES COUNTY SURVEYOR

F.B. 394 Pg. 52 Chief Party Notes by Hellstrom Date 3-4-29

(Div. "1")

① 133.88 @ 5°-17'T 78° = 133.30 ✓
② 134.01 @ 5°-48'T 78° = 133.30 ✓
F.T.D. = 133.30 ✓

POST. 41A
To P.O.T. #40-C

Cont. on Pg. 53

Set with 300
Band #5 3/27/29 W.J.C.

Mag. S 77°-10' E

P.O.S.T. #40-B
See Pg.

to P.I. 543.59 calc.

91°-34'-15" Adj

① 91°-34'-15"
② 732-34'-45"
91°-34'-20'

EC #40-SE 129+69.80 3/27/29 W.J.C.

P.I. #40
Δ 148°55'30"
R = 175
T = 629.43

454.57

Lat. ∠	Chord	Sta.
1°38'50"	10.07	125+25
5°44'30"	24.98	125+50
9°50'00"	"	125+75
13°55'30"	"	126+00
18°01'10"	"	126+25
22°06'40"	"	126+50
26°12'10"	"	126+75
30°17'50"	"	127+00
34°23'20"	"	127+25
38°28'50"	"	127+50
42°34'30"	"	127+75
46°40'00"	"	128+00
50°45'30"	"	128+25
54°51'00"	"	128+50
58°56'40"	"	128+75
63°02'10"	"	129+00
67°07'40"	"	129+25
71°13'20"	"	129+50
74°27'45"	19.79	129+69.80

3/27/29 W.J.C.

Cont. from Pg. 53 P.I. #41

Δ	Chord	Sta.
28°02'15"	24.97	131+50
32°48'45"	"	131+75
37°35'15"	"	132+00
42°21'45"	"	132+25
47°08'00"	"	132+50
51°54'30"	"	132+75
54°06'35"	11.91	132+86.52

3/27/29 W.J.C.

① 323.09 @ 3°-4'
② 323.13 @ 3°-3'
F.T.D. = 323.09

60°-29'-40" 45° Adj.

624.136 calc. to P.I.

P.O.S.T. #40-A
Set 2x2

EC #40-SE 125+14.93 3/26/29 W.J.C.

① 48.62 @ 27°-18'T 74 = [illegible]
② 47.77 @ 25°-16'T 74 = [illegible]
F.T.D. = 43.19 ✓

P.O.T. #39-C
Set 2x2

Cont. from top Left Pg. 51

RETURN TO
LOS ANGELES COUNTY SURVEYOR

Note: ANY ADDITIONS OR CHANGES ON THIS SHEET MUST BE MADE OR CIRCLED IN Red. WITH DATE AND NAME OF PERSON MAKING CHANGE.

Do not extend notes this side of this line

Date 3-4-29 Notes by [illegible] Chief Party _____ F.B. 394 PG. 53

Platted by C.L. Rodgers	W. O. No. 785 ~~O. S. O. No.~~ "17"
Date 7-10-29	Location [illegible]
Map No. C.S. B-369	Surveyed by [illegible]
Platting C'k'd by Clyne	Date 3-4-29
Date 7-31-29	Indexed [illegible]

(Div. 1)

Tape Standard at 84°

① 217.87 @ 20°-06' T90 = 216.52
② 218.11 @ 6°-46' T90 = 216.59
F.T.D. = 216.52

To P.O.T. 42-C

Flag "G" Set 1x2 on ridge

104°-41'-24" 30" adj. 30" adj. 110-56.35

P.O.S.T. "41 C" Set 2x2 See Pg. 114

All points set with 300' Band #5 3/27/29 W.J.C.

① 118°-09'-45"
② 94°-48'-45"
118°-09'-50"

① 115°-10'-00"
② 113°-00'-45"

18°-10'-10"

121.98 calc.

① 75.11 @ 20°-56' T90 = 70.19
② 74.11 @ 19°-59' T90 = 70.20
F.T.D. = 70.19

P.I. #41
08°13'10"
R = 150
T = 207.29
L = 383.38

Delta	Chord	Sta.
4°09'45"	81.76	130+23
8°56'15"	24.97	130+50
13°42'45"	"	130+75
18°29'15"	"	131+00
23°15'45"	"	131+25

See Pg. 52

P.O.L. Set 2x2

P.I. #41 Not Set

calc.

① 97.57 @ 22°-52' T90 = 89.67
② 97.88 @ 23°-24' T90 = 89.53
F.T.D. = 89.53

40" adj.

148.51

133°-26'-35"

P.O.S.T. "41 B" Set 2x2

Note: This is the closure point

① 44.72 @ 0°-0' T90 = 44.72
② 44.96 @ 5°-49' T90 = 44.78
F.T.D. = 44.72

① 133°-54'-15"
② 80°-59'-15"
133°-36'-25"

① 123°-19'-45"
② 123°-19'-50"
123°-19'-45"

101°-26'-45" Adj

POST 41-A ~~P.O.T. "40 C"~~ Set 2x2 See Pg. 114

POST 31-A

Cont. from top Right Pg. 52

① 101°-27'-00"
② 81°-33'-54"
101°-26'-55"

10" adj. 30" adj.

Flag "P" 1½" I.P. on firebrk B.M. per Pg. 36

① 97°-40'-15"
② 78°-20'-30"
97°-40'-05"

① 150°-16'-30"
② 120°-13'-00"
150°-16'-35"

P.O.S.T. "26A" per Pg. 36

Notes: ANY ADDITIONS OR CHANGES ON THIS SHEET MUST BE MADE OR CIRCLED IN Red. WITH DATE AND NAME OF PERSON MAKING CHANGE.

Do not extend notes this side of this line

RETURN TO LOS ANGELES COUNTY SURVEYOR

F. B. 294 Pg. 54 Chief Party Notes by Hellstrom Date 3-6-29

(Div. #1)

Red Ink Sec. Line Additions by C.L.R.

To P.I. #43

Pt. points set in P.I. 200' from sta 3/28/29 W.J.C.

@ 172.56 @ 8°35' T 72 = 170.67
@ 172.67 @ 8°55' T 72 = 170.9
F.T.D. = 170.55

E 15 set 1x8 stk 3/28/29 W.J.C.

P.I. #42

Δ = 18°11'20"	Dec. +		Sta.
R = 225'	00°53'15"	0.26	134+75
T = 37.96	2°[illegible]	54.99	135+30
L = 74.44	7° 13' 15"	"	135+25
E = 3.11	9° 28' 40"	17.47	135+12

40' adj.

P.I. #42 Set 2x2

@ 88.68 @ 7°54' T 70 = 87.82
F.T.D. = 87.82

Sec. 9 Sec. 10 Cor

2466.87

Fd. 1x8 stk 17+12.27
F.B. 117-83 3/27/29 W.J.C.
Fd. 1x8 stk 23+22
F.B. 117-83 3/27/29 W.J.C.
Fd. 1x8 stk 23+10.93
F.B. 117-83 3/27/29 W.J.C. Corrected 5/20/29
Fd. 1x8 stk 23+76.00
F.B. 117-83 3/27/29 W.J.C.
Fd. 1x8 stk 23+[illegible]
F.B. 117-83 3/27/29 W.J.C.

P.O.T. #42-C Set 2x2

66.01

133+51.76

35-27

@ 144.33 @ 36-27 T 78 = 117.51
@ 144.25 @ 35-35 T 78 = 117.59
3/27/29 W.J.C.
@ 2.02 @ [illegible] T 78 = 2.08
3/27/29 W.J.C.

177.55

22.98

3/27/29 W.J.C.

Intersect @ Sec. Transit line F.B. 117-83 set 2x8 stk 3/27/29 W.J.C.

E.C. #41 set 1x8 stk 132+86.52 3/27/29 W.J.C.

Cent. from top 73.53

POST #41-C Fd. 1x8 stk 3/28/29 W.J.C.

Center Sec. 10

Fd. 1x8 stk 27+50.83
F.B. 117-83 3/27/29 W.J.C.

RETURN TO LOS ANGELES COUNTY SURVEYOR

Do not extend notes this side of this line

Note: ANY ADDITIONS OR CHANGES ON THIS SHEET MUST BE MADE OR CIRCLED IN Red. WITH DATE AND NAME OF PERSON MAKING CHANGE.

Date [illegible] Notes by [illegible] Chief Party _____ F.B. 394 Pg. 55

(Div. #1)

Platted by C.L. Rodgers	W.O. No. 785 ~~B.S.O. No.~~ 47
Date 7-10-29	Location [illegible]
Map No. C.S. B-369	Surveyed by Hellstrom
Platting C'k'd by Clyne	Date [illegible]
Date 7-31-29	Indexed C Johnson

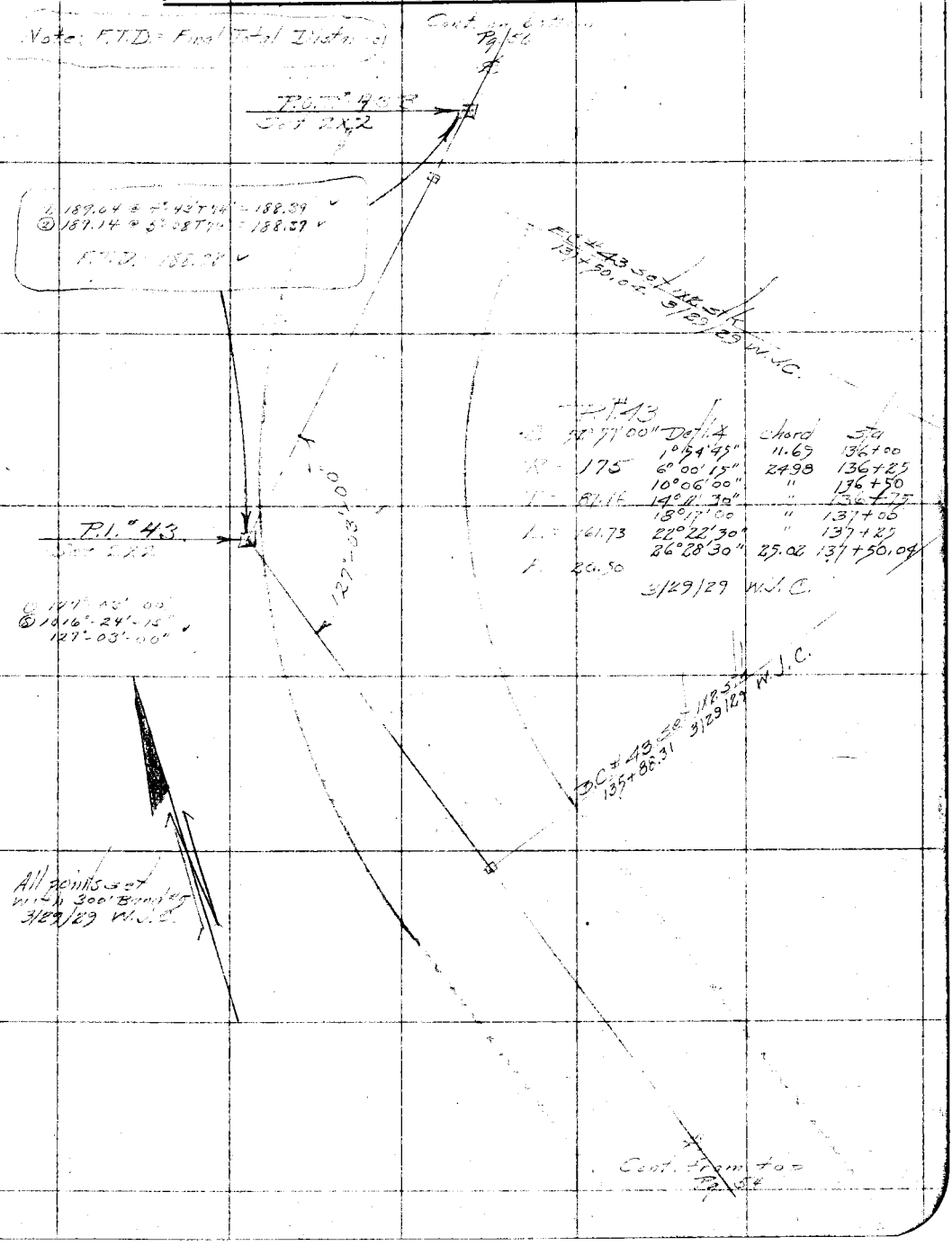

P.I. #43

		Defl. ∡	Chord	Sta
Δ	52°77'00"			
		1°54'45"	11.69	136+00
R	175	6°00'15"	24.98	136+25
		10°06'00"	"	136+50
T	87.16	14°11'30"	"	136+75
		18°17'00"	"	137+00
L	161.73	22°22'30"	"	137+25
		26°28'30"	25.02	137+50.04
F	20.50			

3/29/29 W.J.C.

Note: ANY ADDITIONS OR CHANGES ON THIS SHEET MUST BE MADE OR CIRCLED IN Red. WITH DATE AND NAME OF PERSON MAKING CHANGE.

Do not extend notes this side of this line

RETURN TO
LOS ANGELES COUNTY SURVEYOR

F. B. 324 Pg. 56 Chief Party Notes by [illegible] Date [illegible]

(Div #1)

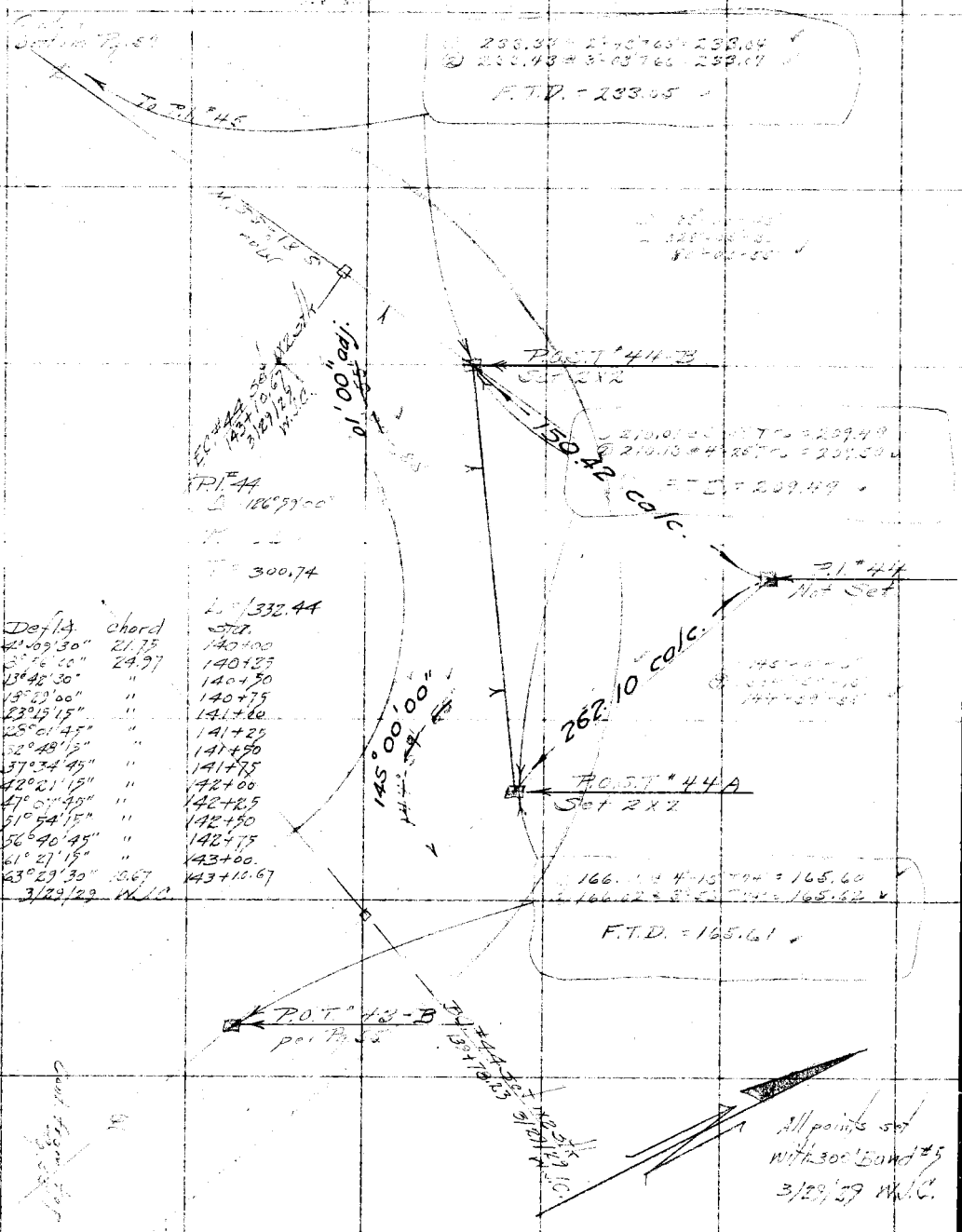

Delta	chord	
41°09'30"	21.75	140+00
3°16'00"	24.97	140+25
13°42'30"	"	140+50
15°59'00"	"	140+75
23°15'15"	"	141+00
25°01'45"	"	141+25
32°48'15"	"	141+50
37°34'45"	"	141+75
42°21'15"	"	142+00
47°07'45"	"	142+25
51°54'15"	"	142+50
56°40'45"	"	142+75
61°27'15"	"	143+00
63°29'30"	10.67	143+10.67
3/29/59	W.J.C.	

RETURN TO
LOS ANGELES COUNTY SURVEYOR

Do not extend notes this side of this line

Note: ANY ADDITIONS OR CHANGES ON THIS SHEET MUST BE MADE OR CIRCLED IN Red. WITH DATE AND NAME OF PERSON MAKING CHANGE.

Date [illegible] Notes by [illegible] Chief Party _____ F.B. 394 Pg. 57

Platted by C.L. Rodgers	W.O. No. 785 ~~D.S.O. No.~~ tape 17
Date 7-10-29	Location [illegible]
Map No. C.S.B-369	Surveyed by
Platting C'k'd by Clyne	Date
Date 7-31-29	Indexed A. C. Johnson

(Div. #1)



Cont. from top Pg. 56

Note: ANY ADDITIONS OR CHANGES ON THIS SHEET MUST BE MADE OR CIRCLED IN Red. WITH DATE AND NAME OF PERSON MAKING CHANGE.

RETURN TO
LOS ANGELES COUNTY SURVEYOR

Do not extend notes this side of this line

F.B. 394 Pg. 58 Chief Party Notes by Hellstrom Date 3-12-29

(Div #1)

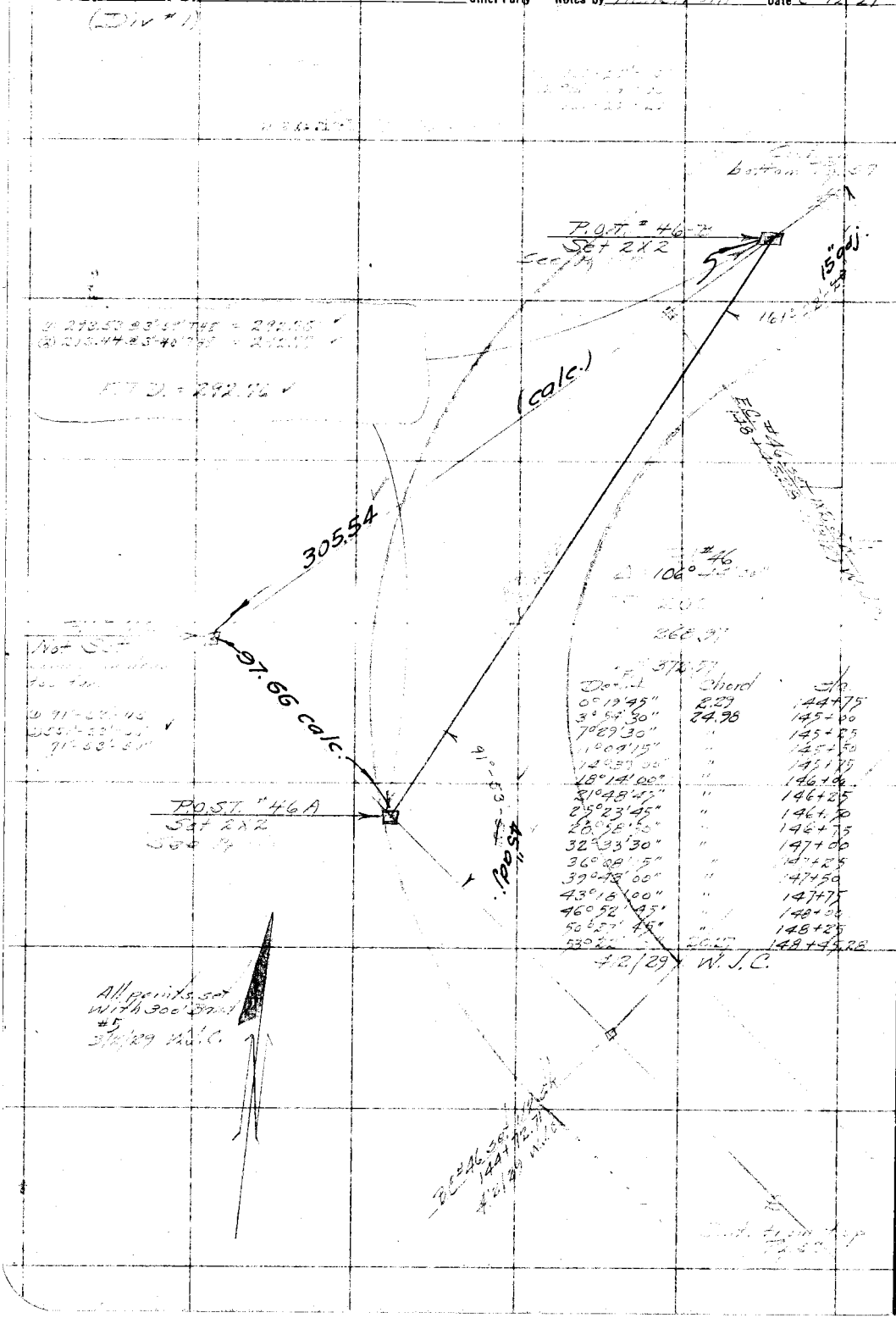

Deflt	Chord	Sta.
0°19'45"	2.29	144+75
3°54'30"	24.98	145+00
7°29'30"	"	145+25
11°04'15"	"	145+50
14°39'00"	"	145+75
18°14'00"	"	146+00
21°48'45"	"	146+25
25°23'45"	"	146+50
28°58'30"	"	146+75
32°33'30"	"	147+00
36°08'15"	"	147+25
39°43'00"	"	147+50
43°18'00"	"	147+75
46°52'45"	"	148+00
50°27'45"	"	148+25
53°22'[illegible]	20.27	148+45.28

4/2/29 W.J.C.

RETURN TO

LOS ANGELES COUNTY SURVEYOR

Do not extend notes this side of this line.

Note: ANY ADDITIONS OR CHANGES ON THIS SHEET MUST BE MADE OR CIRCLED IN Red. WITH DATE AND NAME OF PERSON MAKING CHANGE.

Date 3-2-29 Notes by [illegible] Chief Party [illegible] F.B. 394 Pg. 59

Platted by C.L. Rodgers	W.O. No. 785 ~~D.S.O. No.~~ 19
Date 7-10-29	Location [illegible]
Map No. C.S. B369	Surveyed by Hollstrom
Platting C'k'd by Clyne	Date 3-12-29
Date 7-31-29	Indexed A. C. Johnson

(Div. "1")

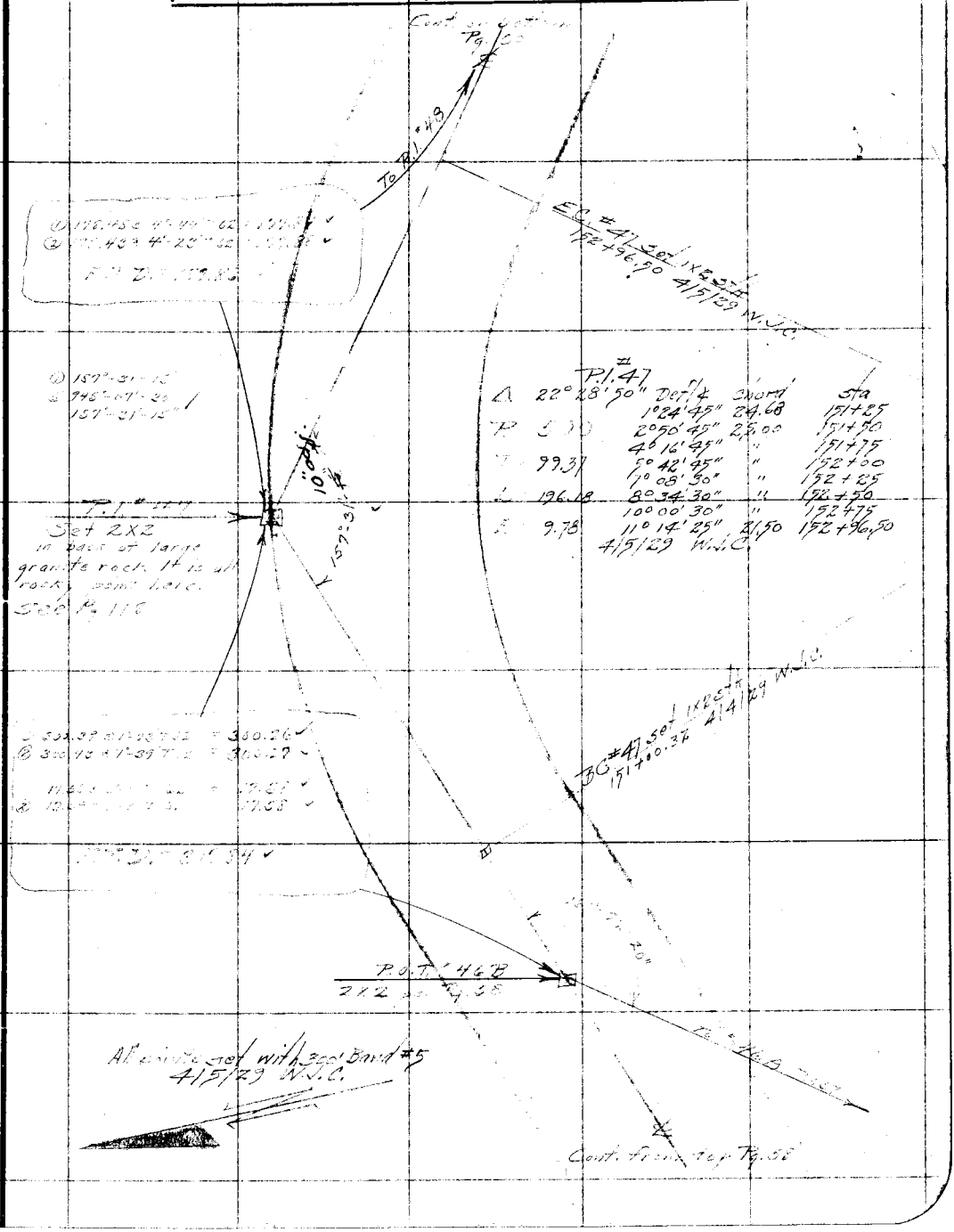

Note: ANY ADDITIONS OR CHANGES ON THIS SHEET MUST BE MADE OR CIRCLED IN Red. WITH DATE AND NAME OF PERSON MAKING CHANGE.

Do not extend notes this side of this line

RETURN TO
LOS ANGELES COUNTY SURVEYOR

F.B. 394 Pg. 60 Chief Party Notes by Hellstrom Date 3-12-29

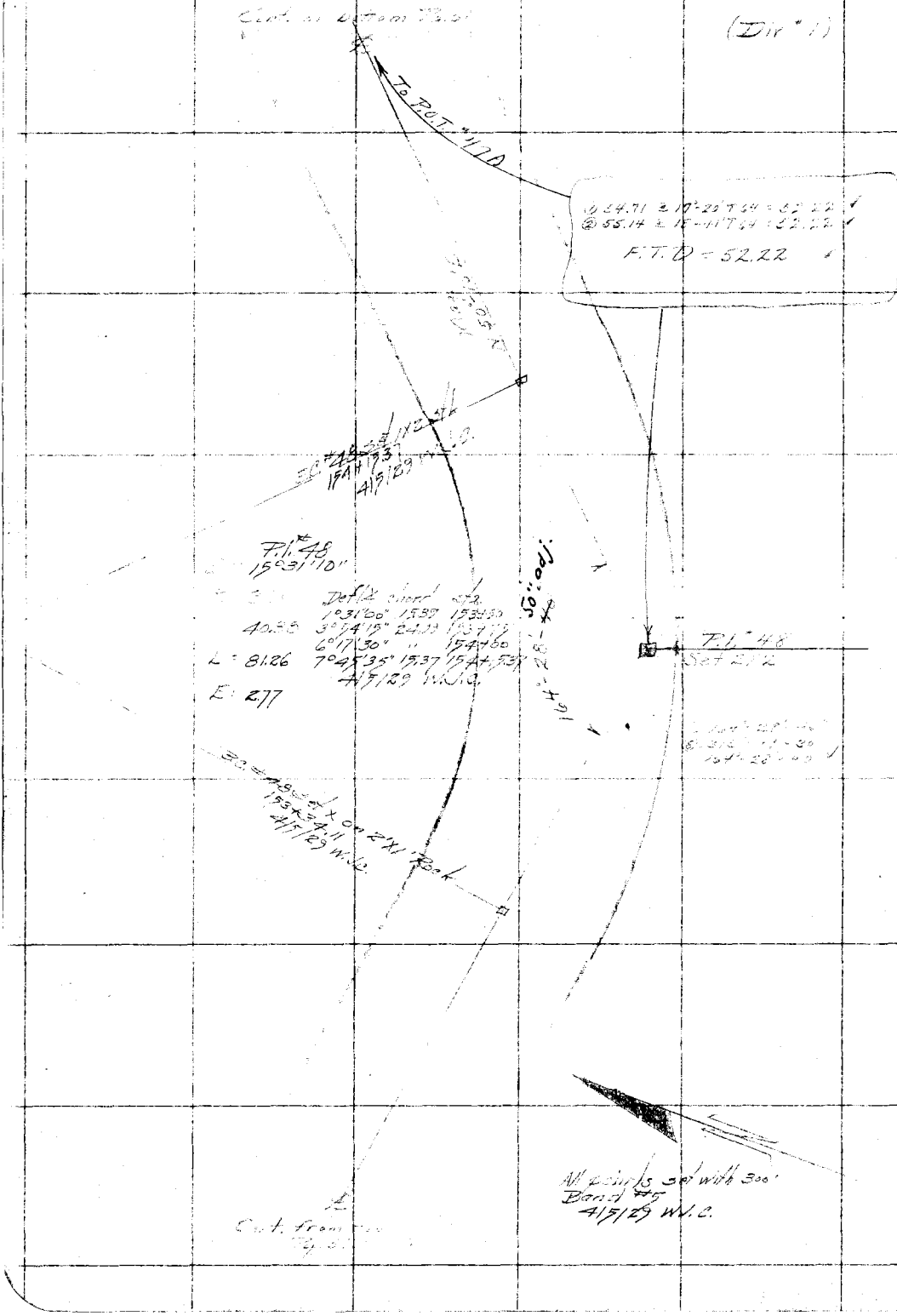

RETURN TO
LOS ANGELES COUNTY SURVEYOR

Do not extend notes this side of this line

Note: ANY ADDITIONS OR CHANGES ON THIS SHEET MUST BE MADE OR CIRCLED IN Red. WITH DATE AND NAME OF PERSON MAKING CHANGE.

Date 3-12-29 Notes by Hellstrom Chief Party F.B. 394 Pg. 61

Platted by C.L. Rodgers	W.O. No. 785 O.S.O. No. 19
Date 7-10-29	Location
Map No. C.S.B-369	Surveyed by Hellstrom
Platting C'k'd by Clyne	Date 3-12-29
Date 7-31-29	Indexed

Div. 1

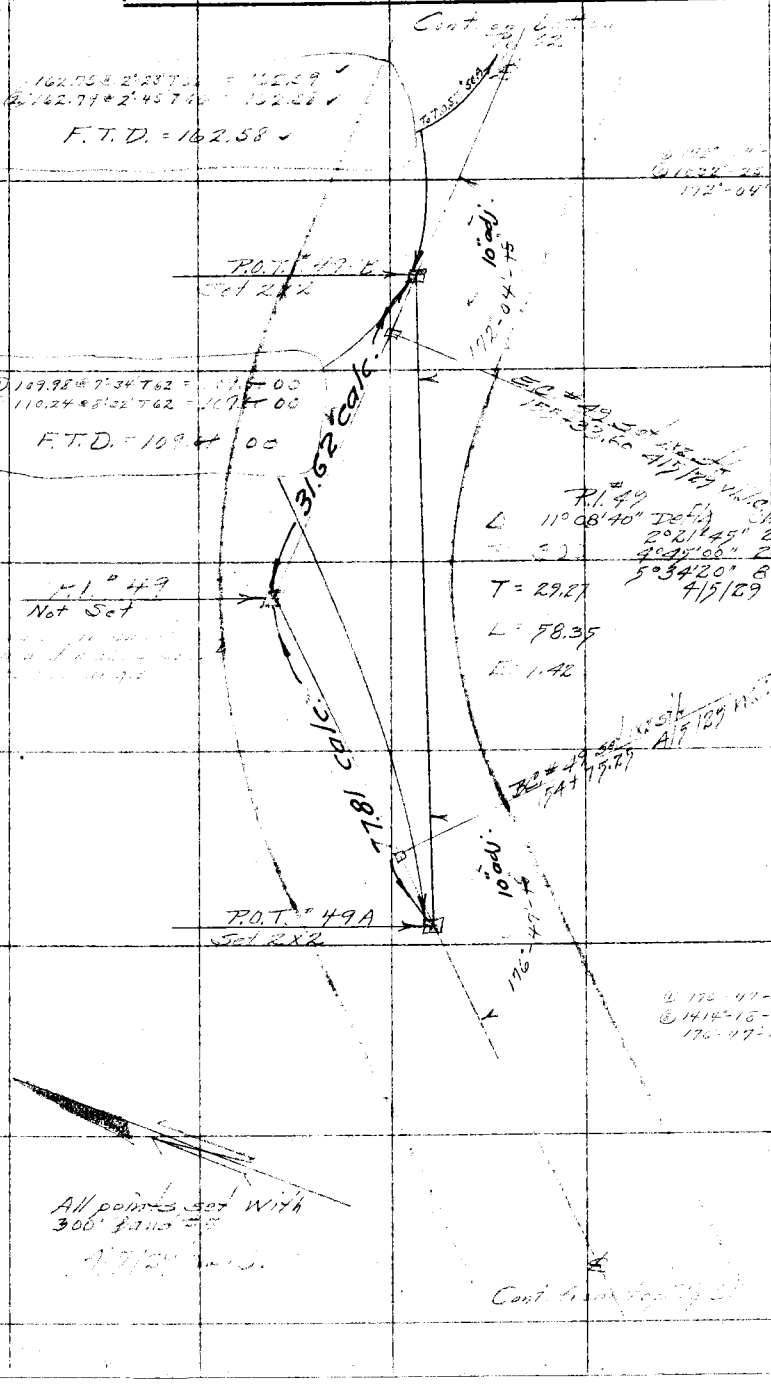

Notes: ANY ADDITIONS OR CHANGES ON THIS SHEET MUST BE MADE OR CIRCLED IN Red. WITH DATE AND NAME OF PERSON MAKING CHANGE.

Do not extend notes this side of this line

RETURN TO LOS ANGELES COUNTY SURVEYOR

F. B. [illegible] Pg. [illegible] Chief Party Notes by Hellstrom Date 3-12-29



RETURN TO
LOS ANGELES COUNTY SURVEYOR

Do not extend notes this side of this line

Note: ANY ADDITIONS OR CHANGES ON THIS SHEET MUST BE MADE OR CIRCLED IN Red. WITH DATE AND NAME OF PERSON MAKING CHANGE.

Date 3-12-29 Notes by [illegible] Chief Party _____ F.B. 394 Pg 63

(Div. #1)

Platted by C.L. Rodgers	W. O. No. 285 D. S. O. No. 12
Date 7-10-29	Location [illegible]
Map No. C.S. B-369	Surveyed by [illegible]
Platting C'k'd by Clyne	Date 3-12-29
Date 7-31-29	Indexed [illegible]

Cont. on bottom Pg. 64

@ 124.79 @ 10°-12' T 52 = 122.78 ✓
@ 125.12 @ 11°-01' T 52 = 122.78 ✓

F.T.D. = 122.78 ✓

To Pl. #52

POST #52-A
Set NE Stk 4/6/29 W.J.C.
10.98 @ 0°-00' T 60 = 10.98
4/6/29 W.J.C.

POST #51A
Set 2x2

10.98

0.76

@ 104.55 @ T 60 = 104.55 ✓
@ 104.44 @ T 20 T 61 = 104.54 ✓

F.T.D. = 104.55 ✓

BC #1 Set 1x2 Stk
159+87.62
4/6/29 W.J.C.

P.I. #51

		Defl.	Chord.	Sta.
Δ	80°13'40"	Defl.	Chord.	Sta.
		2°50'45"	12.40	158+25
R	125	8°34'30"	24.96	158+50
		14°18'15"	"	158+75
T	105.31	20°02'00"	"	159+00
		25°45'45"	"	159+25
L	175.03	31°29'30"	"	159+50
		37°13'15"	"	159+75
E	38.45	40°06'50"	12.61	159+87.62.

4/6/29 W.J.C.

P.I. #51
Set 2x2

@ 5°-00' W
79°-40'-20" ✓

BC #1 Set 1x2 Stk
159+87.62
4/6/29 W.J.C.

All points set
with 300' Band #5
4/6/29 W.J.C.

Cont. from top Pg. 62.

RETURN TO
LOS ANGELES COUNTY SURVEYOR

Notes: ANY ADDITIONS OR CHANGES ON THIS SHEET MUST BE MADE OR CIRCLED IN Red. WITH DATE AND NAME OF PERSON MAKING CHANGE.

Do not extend notes this side of this line

F.B. [illegible] Pg. [illegible] Chief Party Notes by [illegible] Date [illegible]

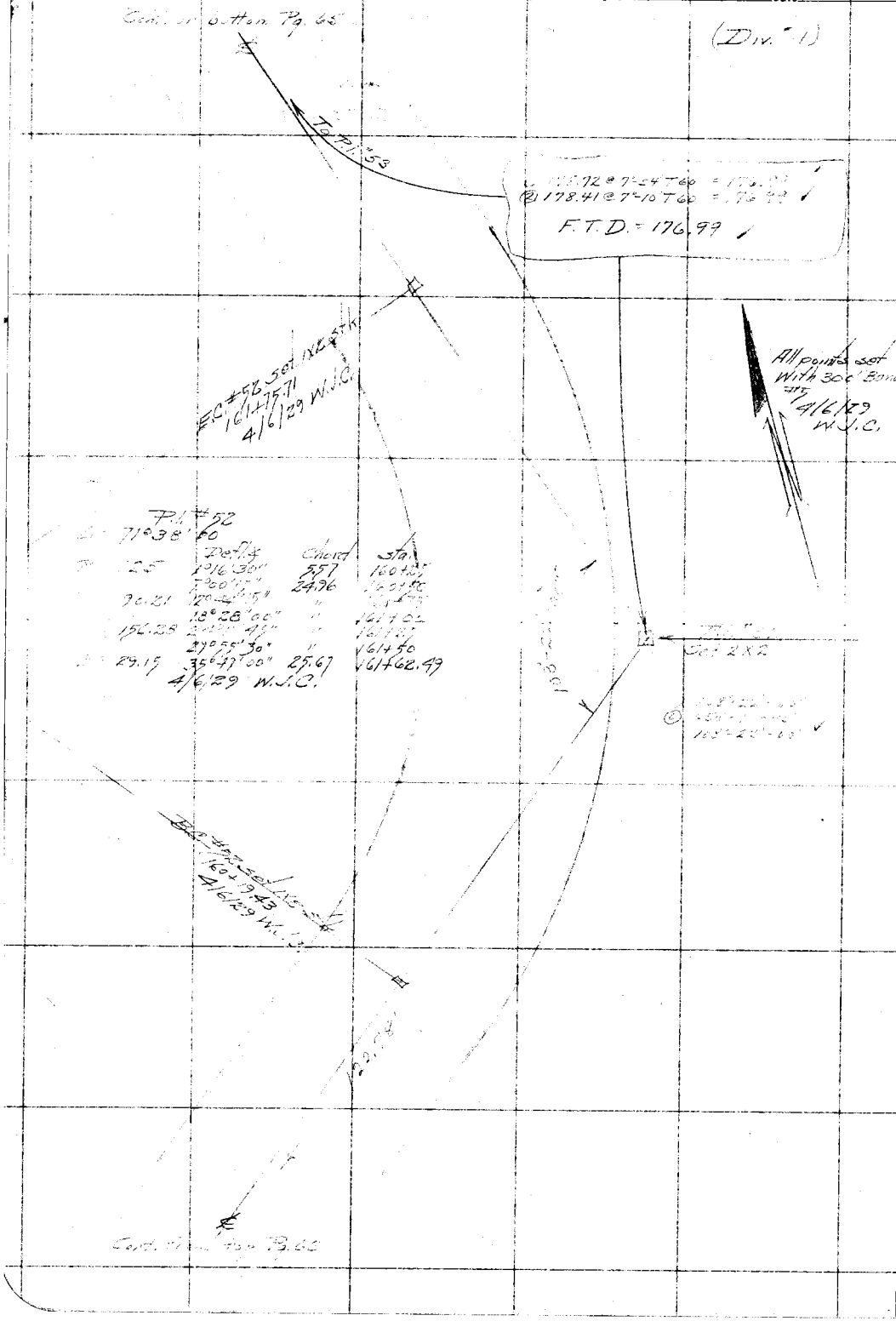

RETURN TO

LOS ANGELES COUNTY SURVEYOR

Do not extend notes this side of this line

Note: ANY ADDITIONS OR CHANGES ON THIS SHEET MUST BE MADE OR CIRCLED IN Red. WITH DATE AND NAME OF PERSON MAKING CHANGE.

Date [illegible] Notes by [illegible] Chief Party _____ F.B. 394 Pg. 65

Platted by C.L. Rodgers	W. O. No. [illegible] ~~D. O. O. No.~~ [illegible]
Date 7-10-29	Location [illegible]
Map No. C.S.-B-369	Surveyed by [illegible]
Platting C'k'd by Clyne	Date [illegible]
Date 7-31-29	Indexed A. C. Johnson

(Div. "1")

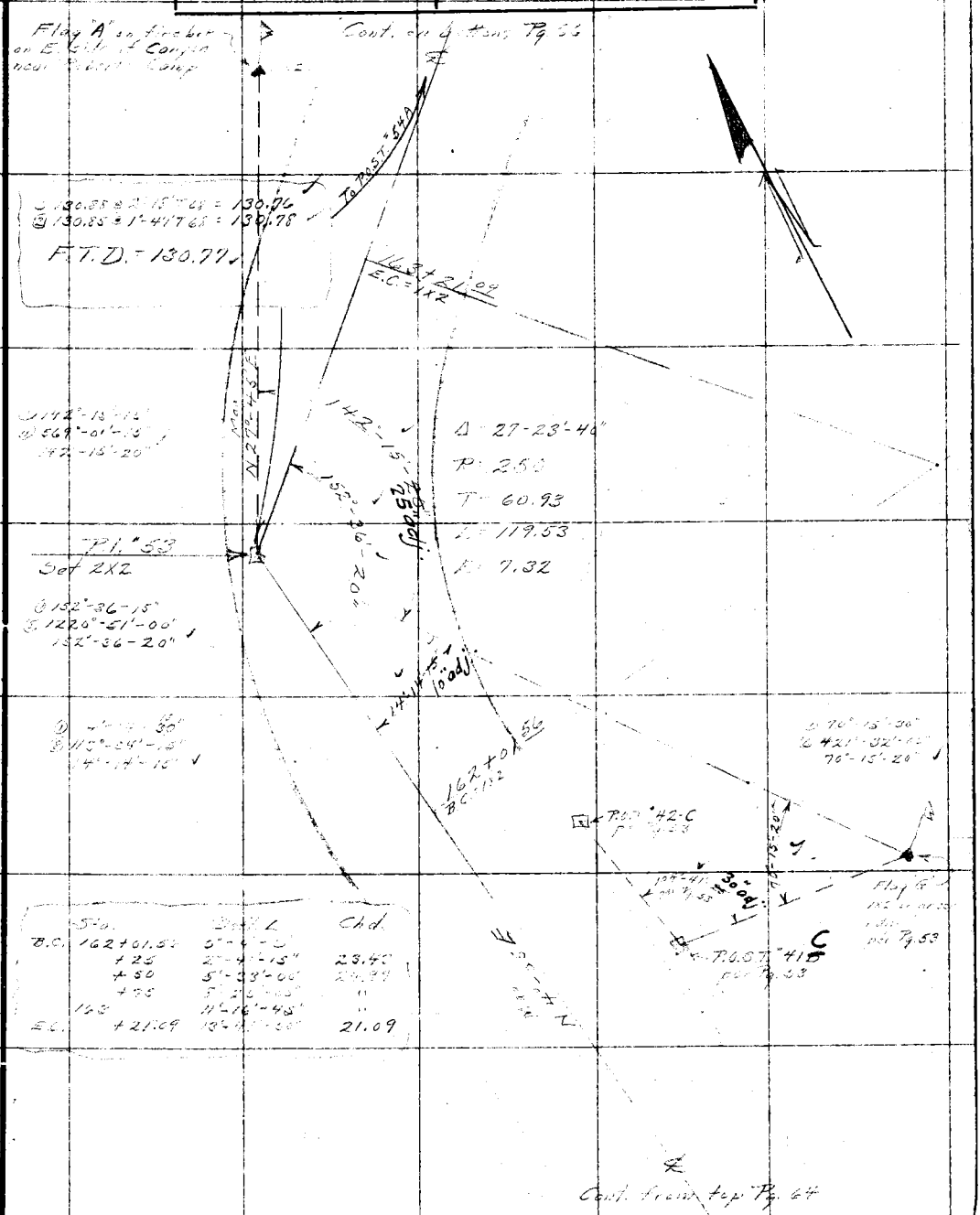

	Sta.	Defl. ∠	Chd.
B.C.	162+01.56	5°-[illegible]	
	+25	2°-[illegible]-15"	23.4[illegible]
	+50	5°-33'-00"	[illegible]
	+75	5°-[illegible]	"
	163	11°-16'-45"	"
E.C.	+21.09	13°-[illegible]	21.09

Note: ANY ADDITIONS OR CHANGES ON THIS SHEET MUST BE MADE OR CIRCLED IN Red. WITH DATE AND NAME OF PERSON MAKING CHANGE.

Do not extend notes this side of this line

RETURN TO
LOS ANGELES COUNTY SURVEYOR

F.B. 39[illegible] Pg. 66 Chief Party Notes by [illegible] Date 3-13-29

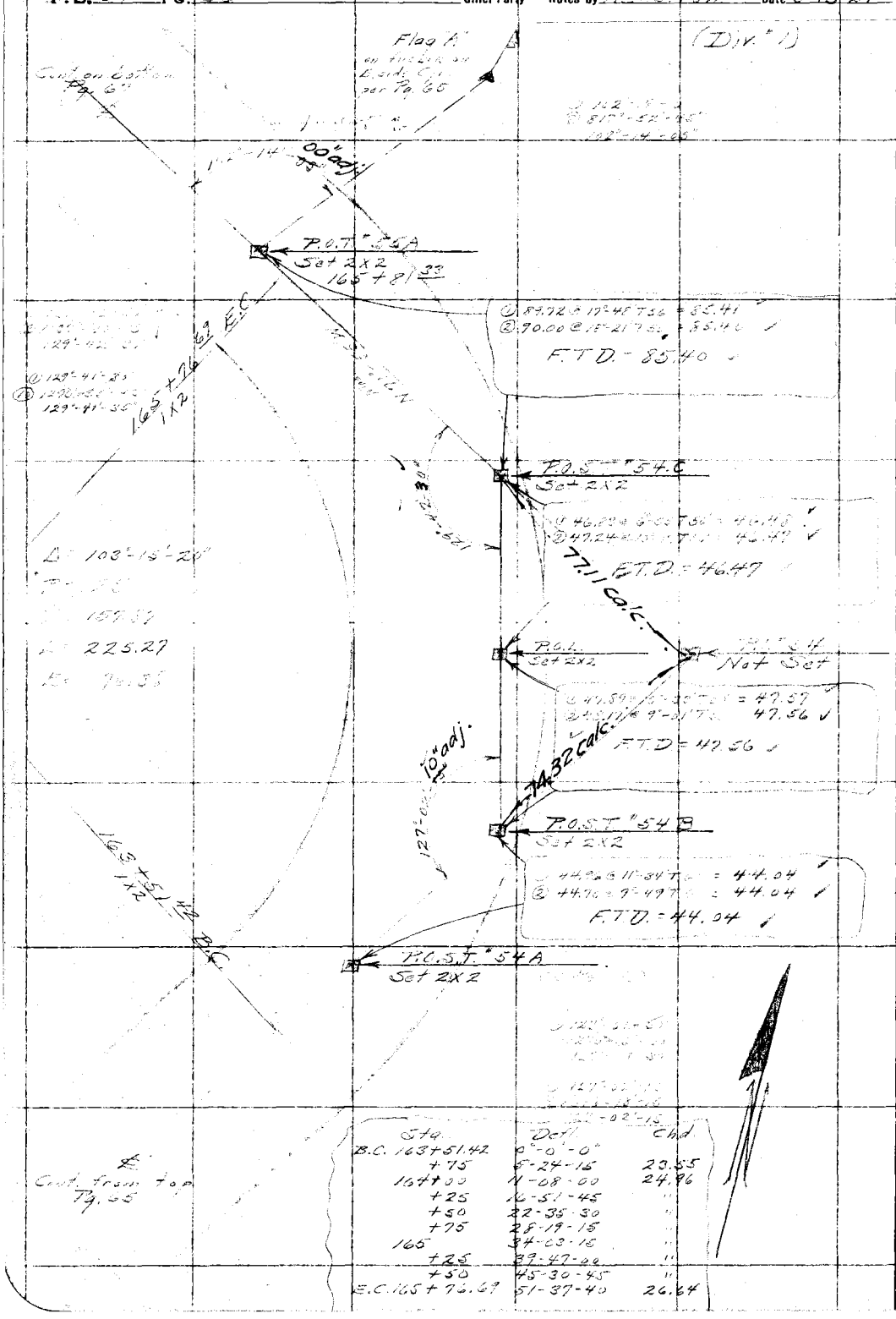

Sta.	Defl.	Chd.
B.C. 163+51.42	0°-0'-0"	
+75	5-24-15	23.55
164+00	11-08-00	24.96
+25	16-51-45	"
+50	22-35-30	"
+75	28-19-15	"
165	34-03-15	"
+25	39-47-00	"
+50	45-30-45	"
E.C. 165+76.69	51-37-40	26.64

RETURN TO
LOS ANGELES COUNTY SURVEYOR

Do not extend notes this side of this line

Note: ANY ADDITIONS OR CHANGES ON THIS SHEET MUST BE MADE OR CIRCLED IN Red. WITH DATE AND NAME OF PERSON MAKING CHANGE.

Date 3-15-29 Notes by [illegible] Chief Party _____ F.B. 394 PG. 67

Platted by C.L. Rodgers	W. O. No. 785 ~~O. S/O. No.~~ [illegible]
Date 7-10-29	Location [illegible]
Map No. C.S.B-369	Surveyed by [illegible]
Platting C'k'd by Clyne	Date 3-15-29
Date 7-31-29	Indexed A. C. Johnson

(Div. #1)

Cont. on Notes Pg. 65

To H.S.T. #46A

Sta.	Defl.	Crd
B.C. 167+60.04	0-0-0	
+75	2-51-32	14.95
168	7-38-00	24.99
+25	12-24-30	"
+50	17-10-45	"
+75	21-57-15	"
169+00	26-43-45	"
+25	31-30-15	"
+38.34	34-03-15	13.53

F.T.D. = 96.38 ✓

E.C. 169+38.34
1X2

P.O.S.T. #55C
Set 2X2
on rocky point

(C) 72.89 @ 1°28'7 S4° = 72.86 ✓
(D) 72.98 @ 3°57'7 S4° = 72.84 ✓

F.T.D. = 72.86 ✓

Δ 68-06-20
R 150
T 101.38
L 178.30
E 31.05

P.I. #56
Set 2X2
See Pg. 121

(C) 93.71 @ 1°59'7 S4° = 93.71 ✓
(D) 93.54 @ 2°31'7 S4° = 93.73 ✓

F.T.D. = 93.72 ✓

B.C. 167+60.04
1X2

P.O.S.T. ~~P.O.T.~~ #55B
C.L.R. Set 2X2

(C) 187.15 @ 5°09'7 S4° = 186.38 ✓
(D) 187.32 @ 5°27'7 S4° = 186.38 ✓

F.T.D. = 186.37 ✓

P.O.T. #55A
2X2 per Pg. 66

Cont. from top Pg. 66

Notes: ANY ADDITIONS OR CHANGES ON THIS SHEET MUST BE MADE OR CIRCLED IN Red, WITH DATE AND NAME OF PERSON MAKING CHANGE.

Do not extend notes this side of this line

RETURN TO
LOS ANGELES COUNTY SURVEYOR

F.B. [illegible] Pg. [illegible] Chief Party Notes by Hellstrom Date [illegible]

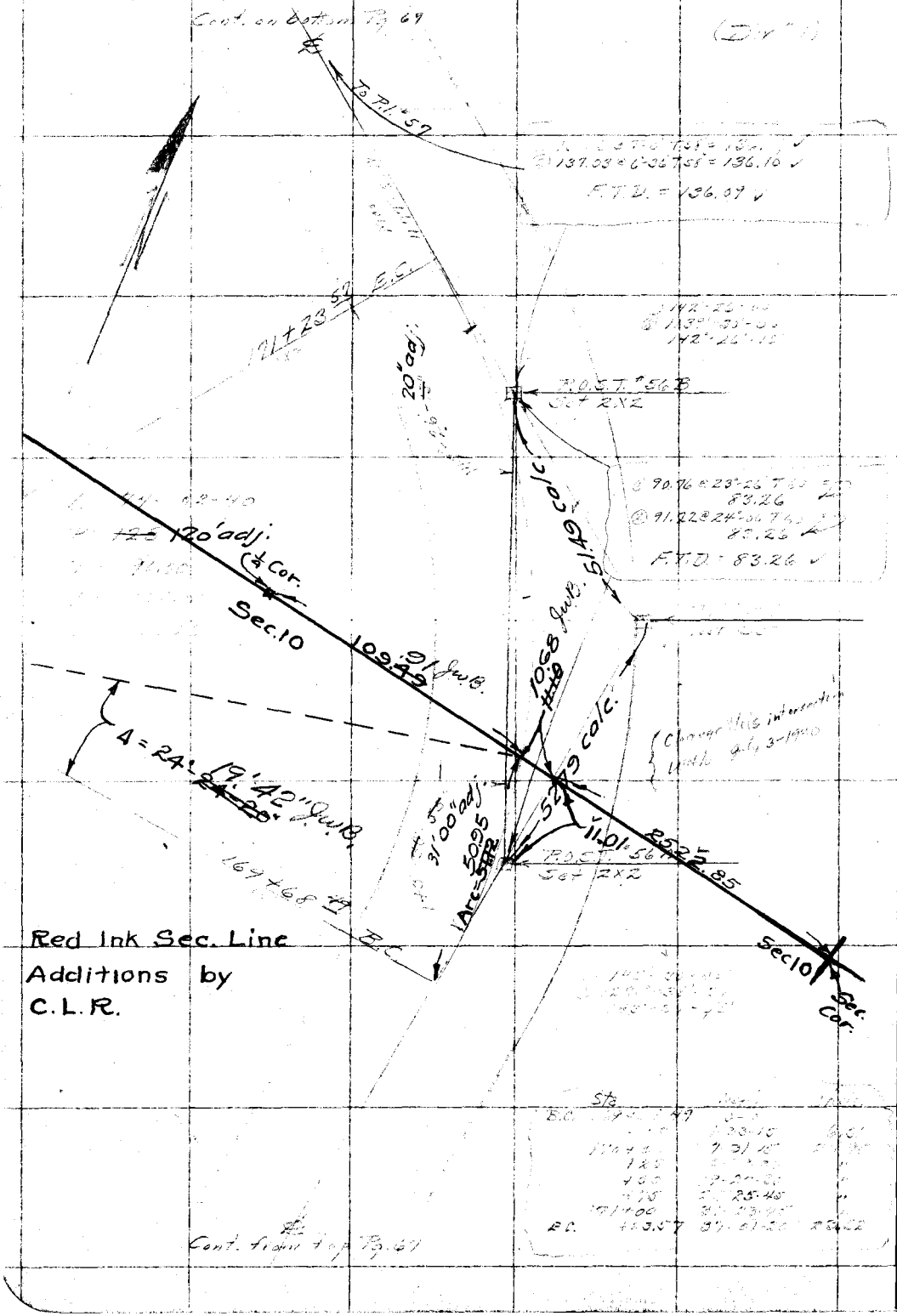

RETURN TO
LOS ANGELES COUNTY SURVEYOR

Do not extend notes this side of this line

Note: ANY ADDITIONS OR CHANGES ON THIS SHEET MUST BE MADE OR CIRCLED IN Red. WITH DATE AND NAME OF PERSON MAKING CHANGE.

Date [illegible] Notes by [illegible] Chief Party [illegible] F.B. 394 PG. 68A

Platted by C.L. Rodgers	W. O. No. 785 D. S. O. No.
Date 7-10-29	Location [illegible]
Map No. C.S.B-369	Surveyed by [illegible]
Platting C'k'd by Clyne	Date April 8, 1929
Date 7-31-29	Indexed [illegible]

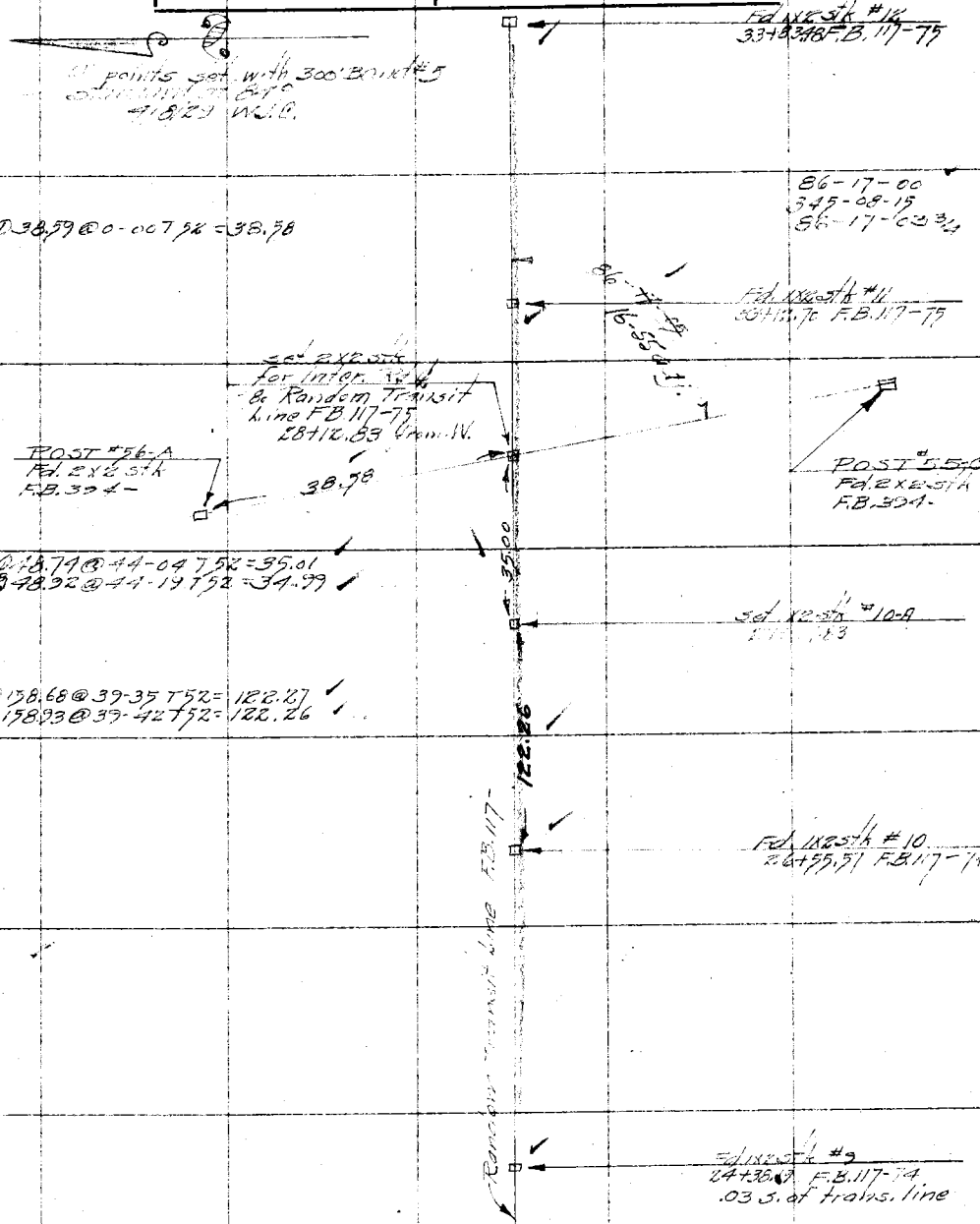

Notes: ANY ADDITIONS OR CHANGES ON THIS SHEET MUST BE MADE OR CIRCLED IN Red. WITH DATE AND NAME OF PERSON MAKING CHANGE.

Do not extend notes this side of this line

RETURN TO LOS ANGELES COUNTY SURVEYOR

F.B. 394 Pg. 69A Chief Party Notes by Date

2 6 88 [illegible]

RETURN TO
LOS ANGELES COUNTY SURVEYOR

Do not extend notes this side of this line

Note: ANY ADDITIONS OR CHANGES ON THIS SHEET MUST BE MADE OR CIRCLED IN Red. WITH DATE AND NAME OF PERSON MAKING CHANGE.

Date [illegible] Notes by [illegible] Chief Party [illegible] F.B. 394 Pg 69

(Div. 1)

Plotted by C.L. Rodgers	W.O. No. 785 ~~O.C.O. No.~~ [illegible]
Date 7-10-29	Location [illegible]
Map No. C.S.B.-369	Surveyed by [illegible]
Plotting C'k'd by [illegible]	Date [illegible]
Date 7-31-29	Indexed [illegible]

Notes: ANY ADDITIONS OR CHANGES ON THIS SHEET MUST BE MADE OR CIRCLED IN Red. WITH DATE AND NAME OF PERSON MAKING CHANGE.

Do not extend notes this side of this line

RETURN TO LOS ANGELES COUNTY SURVEYOR

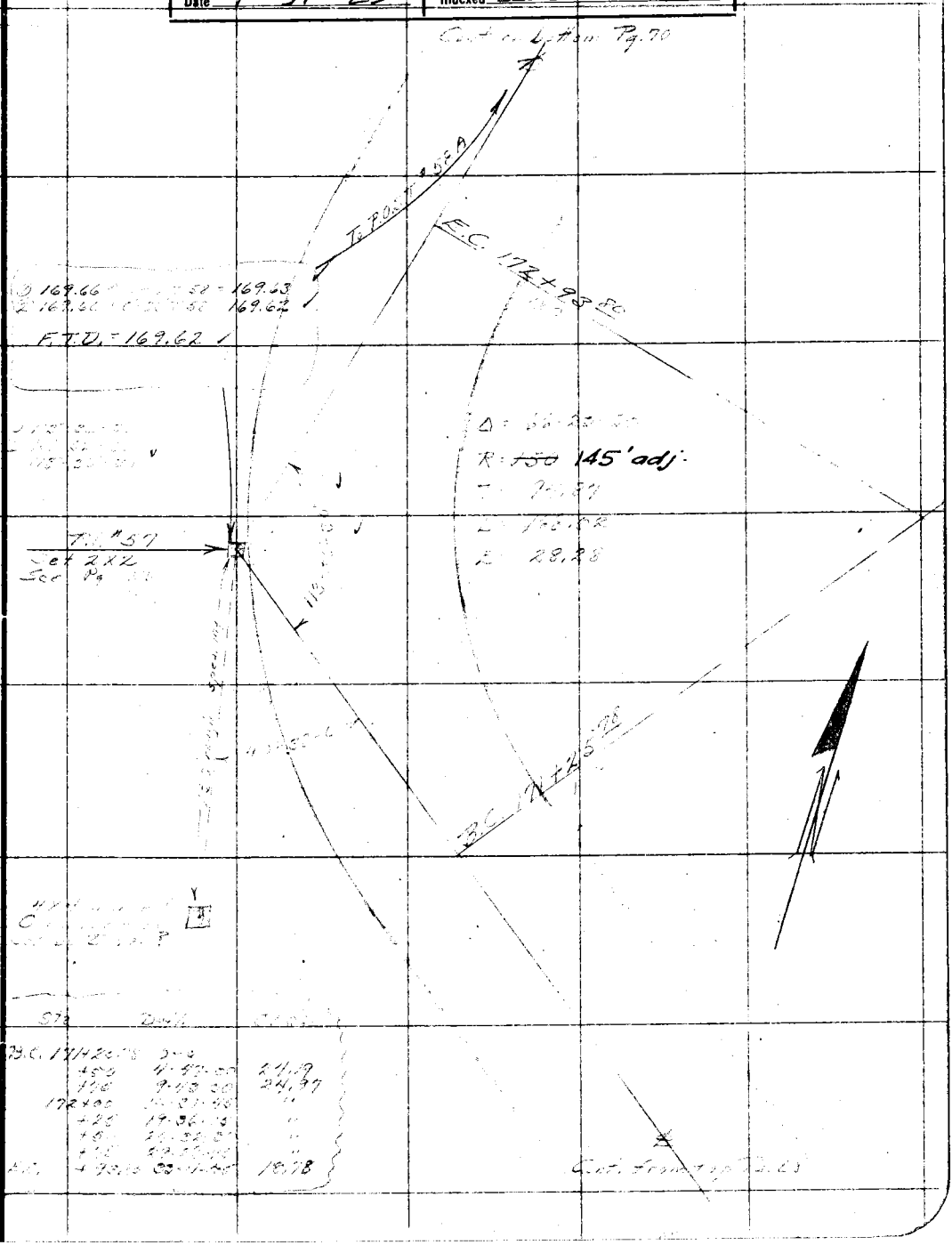

F. B. 394 Pg. 70 Chief Party Notes by Helstrom Date 3-14-29

(Div. #1)

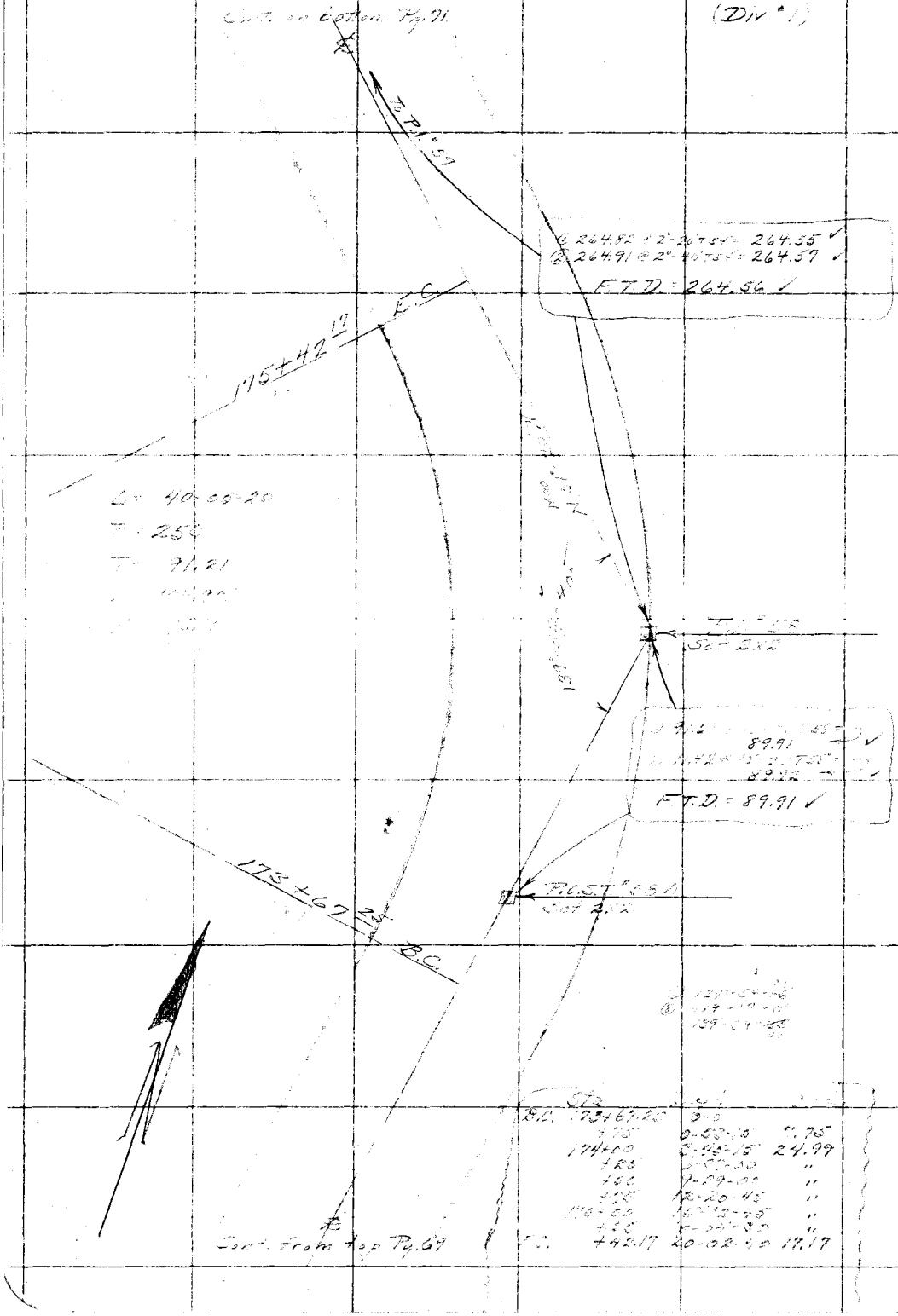

Sta			
B.C.	173+67.25	0-0	
	+75	0-53-15	7.75
	174+00	3-45-15	24.99
	+25	5-37-30	"
	+50	9-29-00	"
	+75	12-20-45	"
	175+00	15-12-45	"
	+25	8-04-30	"
E.C.	+42.17	20-02-40	17.17

RETURN TO
LOS ANGELES COUNTY SURVEYOR

Do not extend notes this side of this line

Note: ANY ADDITIONS OR CHANGES ON THIS SHEET MUST BE MADE OR CIRCLED IN Red. WITH DATE AND NAME OF PERSON MAKING CHANGE.

Date _____ Notes by _____ Chief Party _____ F.B. 394 Pg. 71

(Div. 1)

Platted by C.L. Rodgers	W.O. No. 783 ~~O.S.O. No.~~ 17
Date 7-10-29	Location [illegible]
Map No. C.S. B-369	Surveyed by [illegible]
Platting C'k'd by Clyne	Date [illegible]
Date 7-31-29	Indexed A. C. Johnson

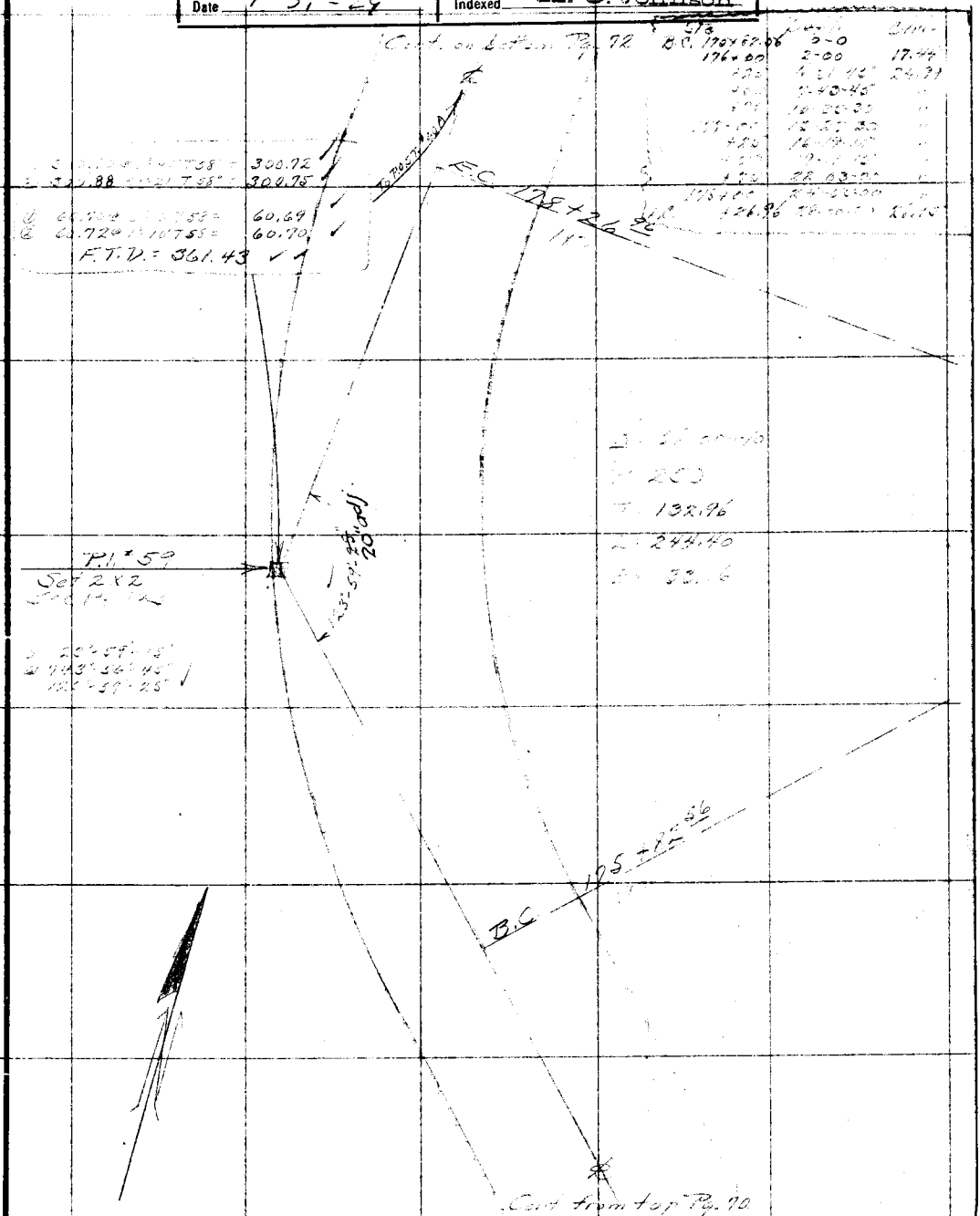

Notes: ANY ADDITIONS OR CHANGES ON THIS SHEET MUST BE MADE OR CIRCLED IN Red. WITH DATE AND NAME OF PERSON MAKING CHANGE.

Do not extend notes this side of this line

RETURN TO LOS ANGELES COUNTY SURVEYOR

F.B. 394 Pg. 72 Chief Party Notes by Kellstrom Date 3-14-29

Cont. on bottom Pg. 73.

(Div. # 1)

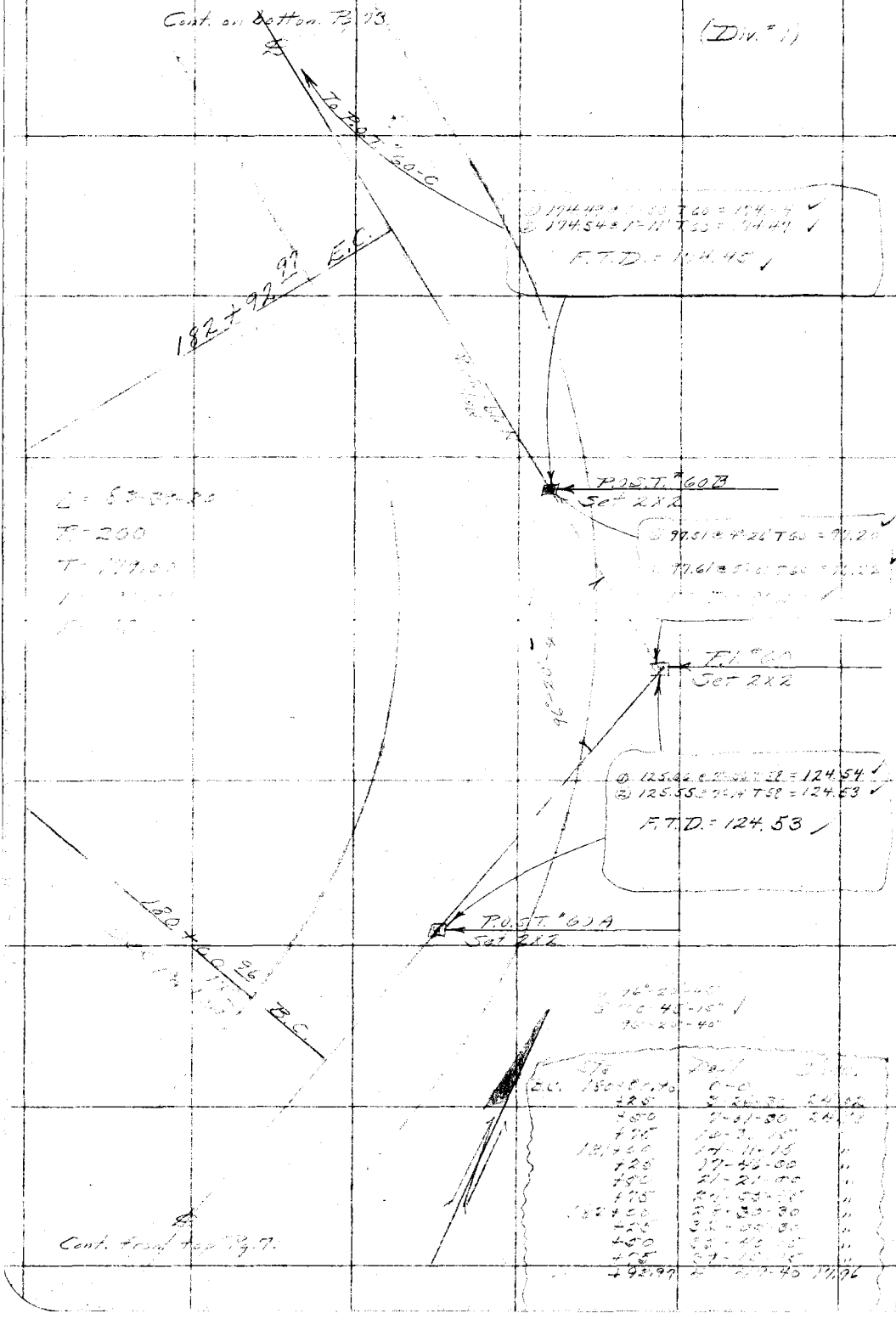

RETURN TO
LOS ANGELES COUNTY SURVEYOR

Do not extend notes this side of this line

Note: ANY ADDITIONS OR CHANGES ON THIS SHEET MUST BE MADE OR CIRCLED IN Red. WITH DATE AND NAME OF PERSON MAKING CHANGE.

Date 3-21-21 Notes by [illegible] Chief Party F.B. 394 Pg 73

Platted by C.L. Rodgers	W.O. No. 785 D.S.O. No. [illegible]
Date 7-10-29	Location [illegible]
Map No. C.9B-369	Surveyed by [illegible]
Platting C'k'd by Clyne	Date 3-21-29
Date 1-31-29	Indexed A. C. Johnson

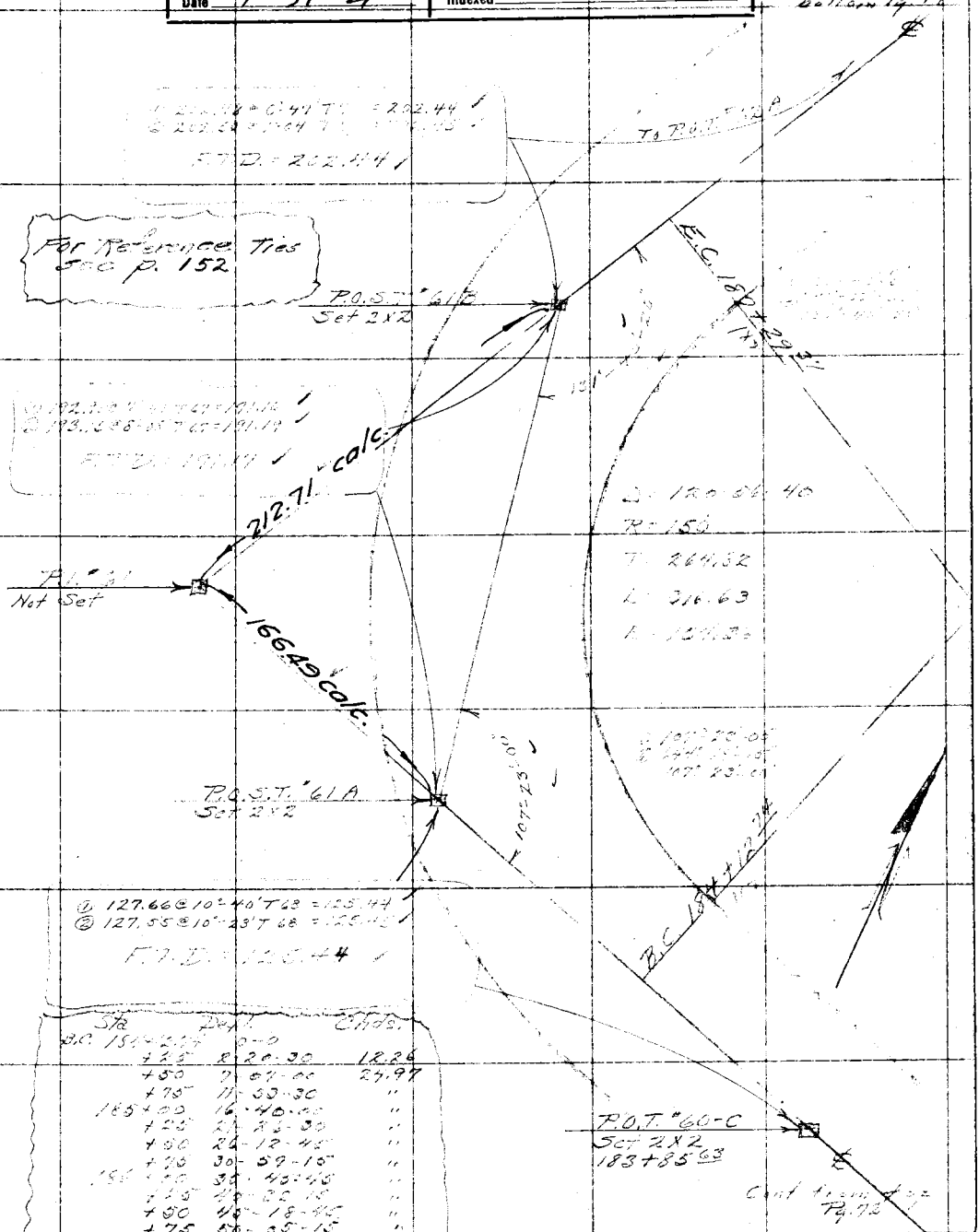

① 127.66 @ 10°-40' T 68 = 125.44
② 127.55 @ 10°-23' T 68 = 125.45
F.T.D. = 125.44

Sta	Depth	Chds.
B.C. 184+12.74	0-0	
+25	2-20-30	12.26
+50	7-57-00	24.97
+75	11-53-30	"
185+00	16-40-00	"
+25	21-26-30	"
+50	26-12-45	"
+75	30-59-15	"
186+00	35-45-45	"
+25	40-32-15	"
+50	45-18-45	"
+75	50-05-15	"
187+00	54-51-45	"
+25	59-38-15	"
P.C. +29.31	60-28-20	4.37

Note: ANY ADDITIONS OR CHANGES ON THIS SHEET MUST BE MADE OR CIRCLED IN Red. WITH DATE AND NAME OF PERSON MAKING CHANGE.

Do not extend notes this side of this line

RETURN TO LOS ANGELES COUNTY SURVEYOR

F.B. 394 Pg. 74 Chief Party Notes by Hellstrom Date 3-21-29

(Div. #1)

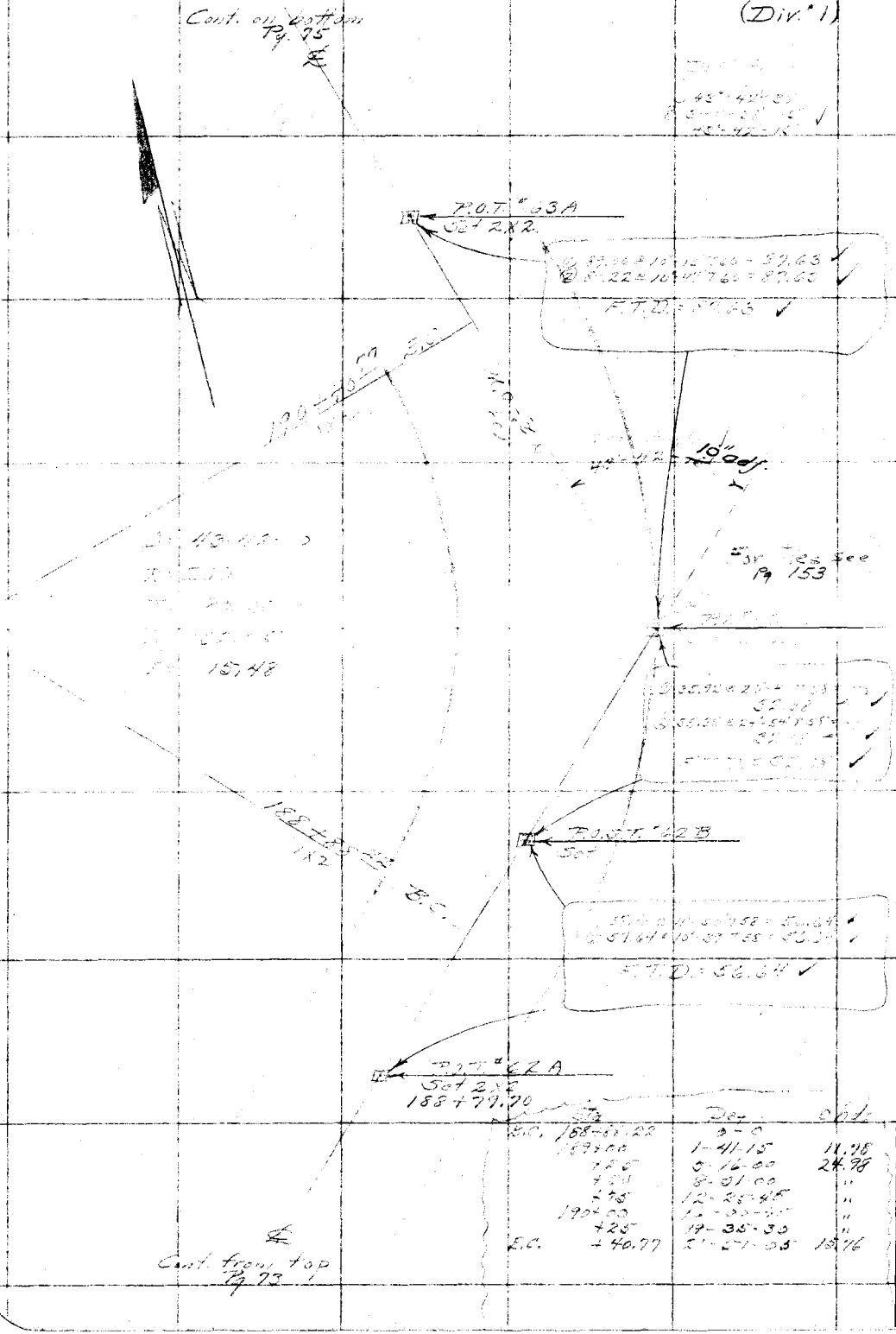

Sta	Dev	Ohds
B.C. 188+88.22	0-0	
189+00	1-41-15	11.78
+25	5-16-00	24.98
+50	8-31-00	"
+75	12-25-45	"
190+00	[illegible]	"
+25	19-35-30	"
E.C. +40.77	[illegible]	15.76

RETURN TO
LOS ANGELES COUNTY SURVEYOR

Do not extend notes this side of this line

Note: ANY ADDITIONS OR CHANGES ON THIS SHEET MUST BE MADE OR CIRCLED IN Red. WITH DATE AND NAME OF PERSON MAKING CHANGE.

Date 3-21-29 Notes by [illegible] Chief Party _____ F.B. 394 Pg. 75

Platted by C.L. Rodgers	W.O. No. 785 ~~B.S.O. No.~~ 19
Date 7-10-29	Location [illegible]
Map No. C.S.B.-369	Surveyed by [illegible]
Platting C'k'd by [illegible]	Date 3-21-29
Date 7-31-29	Indexed A. C. Johnson

(Div. # 1)

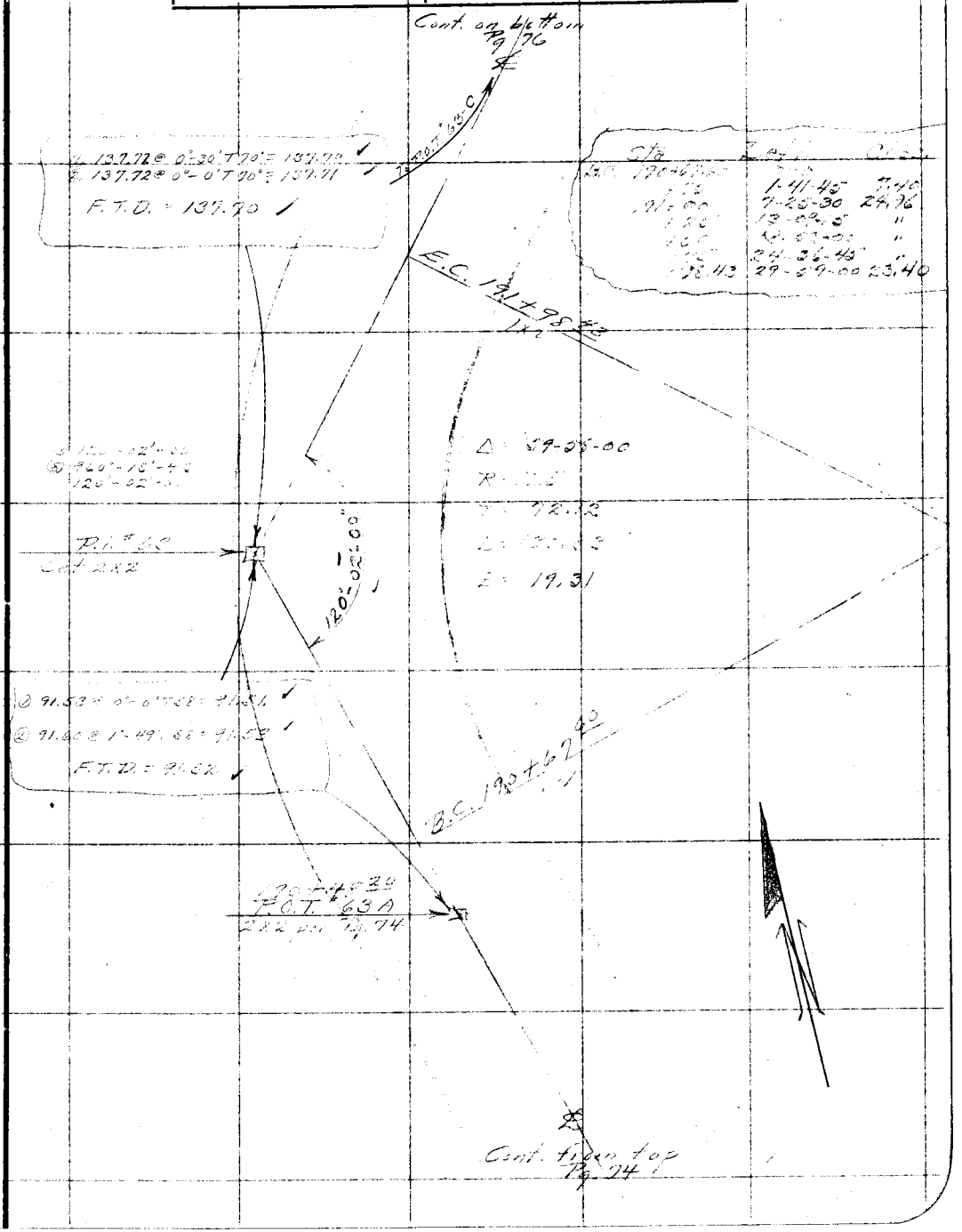

Note: ANY ADDITIONS OR CHANGES ON THIS SHEET MUST BE MADE OR CIRCLED IN Red. WITH DATE AND NAME OF PERSON MAKING CHANGE.

Do not extend notes this side of this line

RETURN TO
LOS ANGELES COUNTY SURVEYOR

F. B. [illegible] Pg. 76 Chief Party Notes by Hellstrom Date 3-21-29

(Div. #1)

Hellstrom
McCarver
Johnson
[illegible]
[illegible]
Stewart

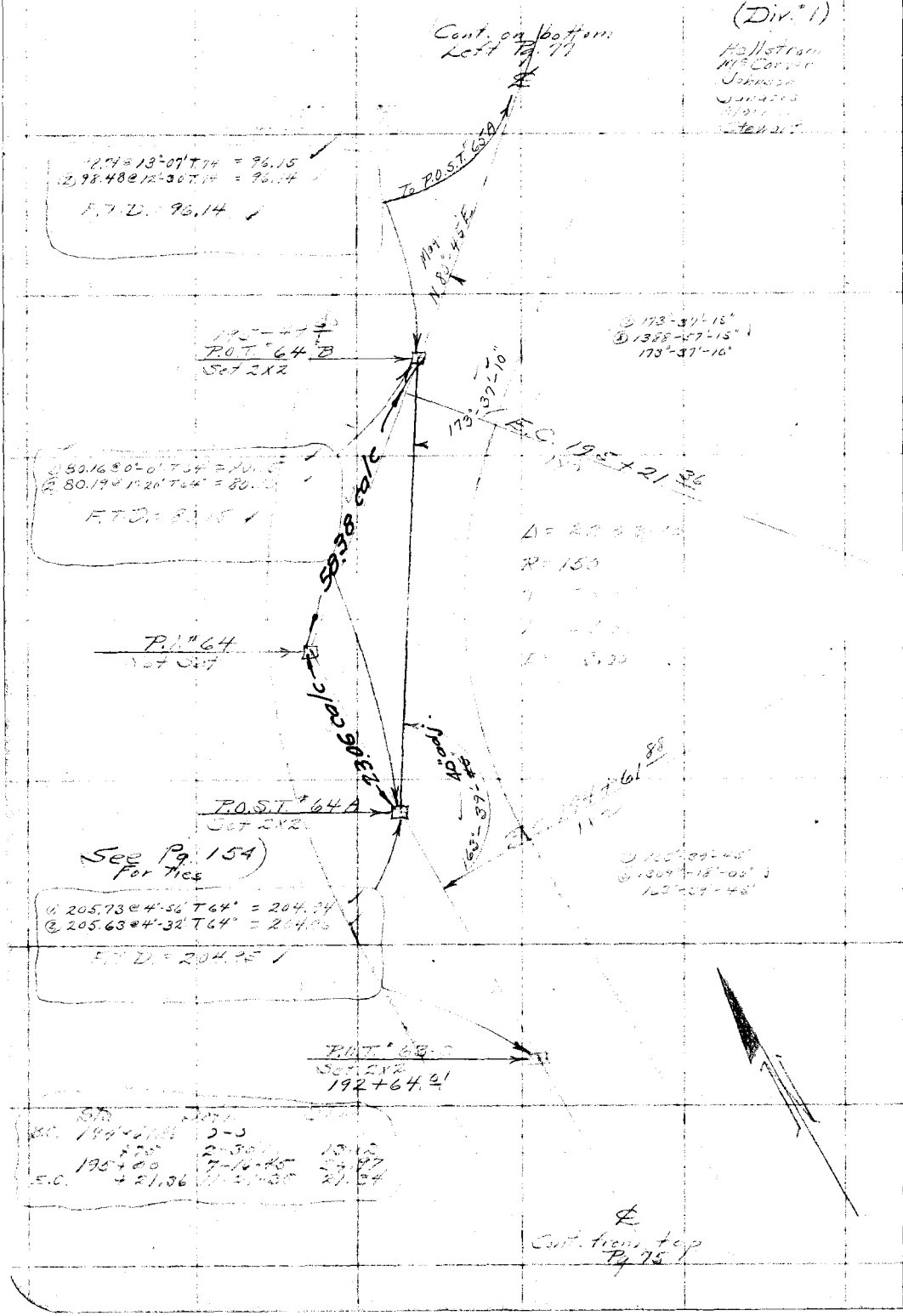

RETURN TO
LOS ANGELES COUNTY SURVEYOR

Do not extend notes this side of this line

Note: ANY ADDITIONS OR CHANGES ON THIS SHEET MUST BE MADE OR CIRCLED IN Red. WITH DATE AND NAME OF PERSON MAKING CHANGE.

Date 3-26-29 Notes by Heilstrom Chief Party _____ F.B. 394 Pg. 76A

Page 77A
Page 77

Platted by C. L. Rodgers	W. O. No. 785 ~~D. S. O. No.~~ Page 19
Date 7-10-29	Location Santa Anita Dr.
Map No. C.S.-B369	Surveyed by Heilstrom
Platting C'k'd by Clyne	Date 3-26-29
Date 7-31-29	Indexed A. C. Johnson

(Div. 1)

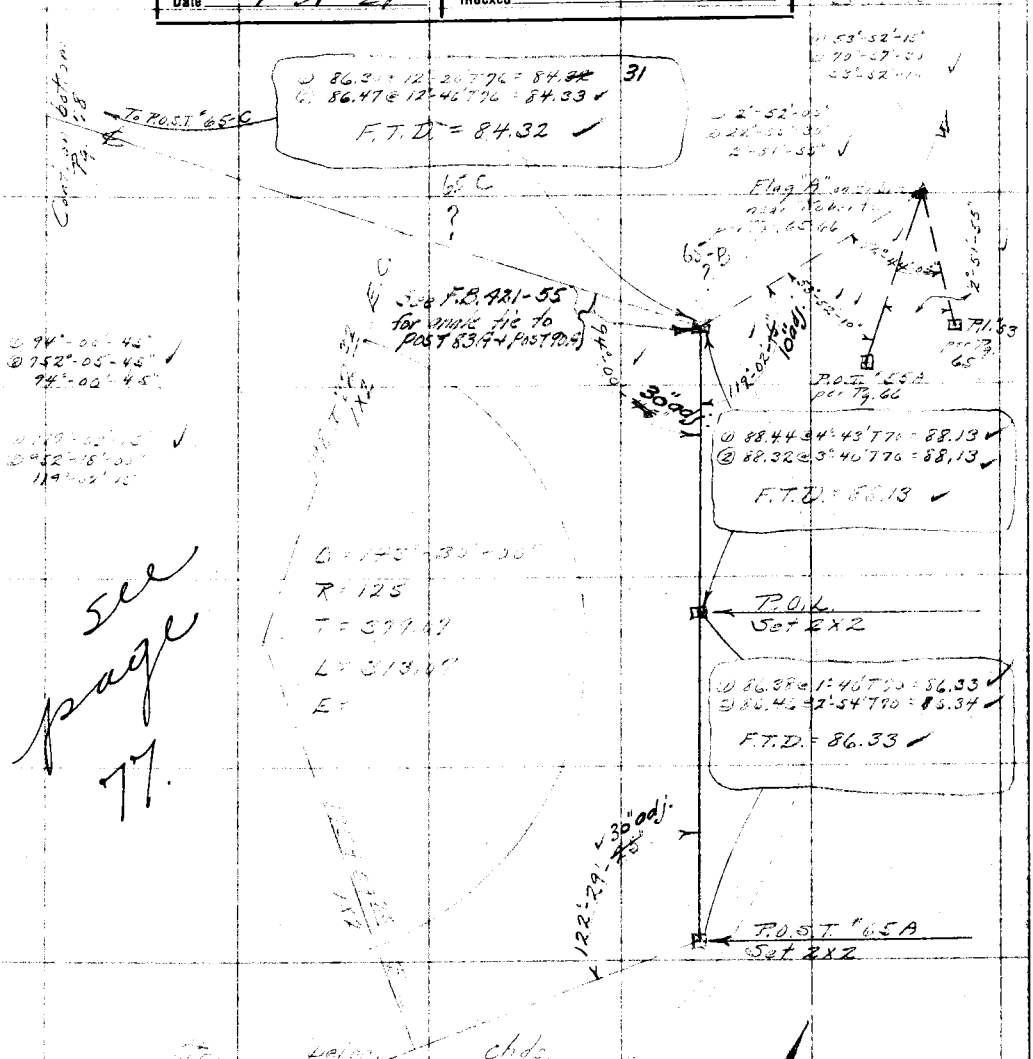

Sta.	Deflec.	Chds.
B.C. 195+59.25		
+75	3-36-30	15.73
196+00	9-20-15	24.96
+25	10-34-15	"
+50	20-48-00	"
+75	26-31-45	"
197+00	32-15-30	"
+25	37-59-15	"
+50	43-43-00	"
+75	49-26-45	"
198+00	55-10-30	"
+25	60-54-15	"
+50	66-38-00	"
E.C. 198+72.32	71-45-00	22.29

Note: ANY ADDITIONS OR CHANGES ON THIS SHEET MUST BE MADE OR CIRCLED IN Red. WITH DATE AND NAME OF PERSON MAKING CHANGE.

Do not extend notes this side of this line

RETURN TO LOS ANGELES COUNTY SURVEYOR

F. B. 334 Pg. 79 Chief Party Notes by Date

RETURN TO
LOS ANGELES COUNTY SURVEYOR

Do not extend notes this side of this line

Note: ANY ADDITIONS OR CHANGES ON THIS SHEET MUST BE MADE OR CIRCLED IN Red. WITH DATE AND NAME OF PERSON MAKING CHANGE.

Date 3-25-29 Notes by Helistrom Chief Party F.B. 394 Pg. 77

Page 77

Platted by C.L. Rodgers	W.O. No. 785 D.S.O. No. "19
Date 7-10-29	Location [illegible]
Map No. C.S.B. 369	Surveyed by [illegible]
Platting C'k'd by Clyne	Date 3-25-29
Date 7-31-29	Indexed A. C. Johnson

(Dir. "1)

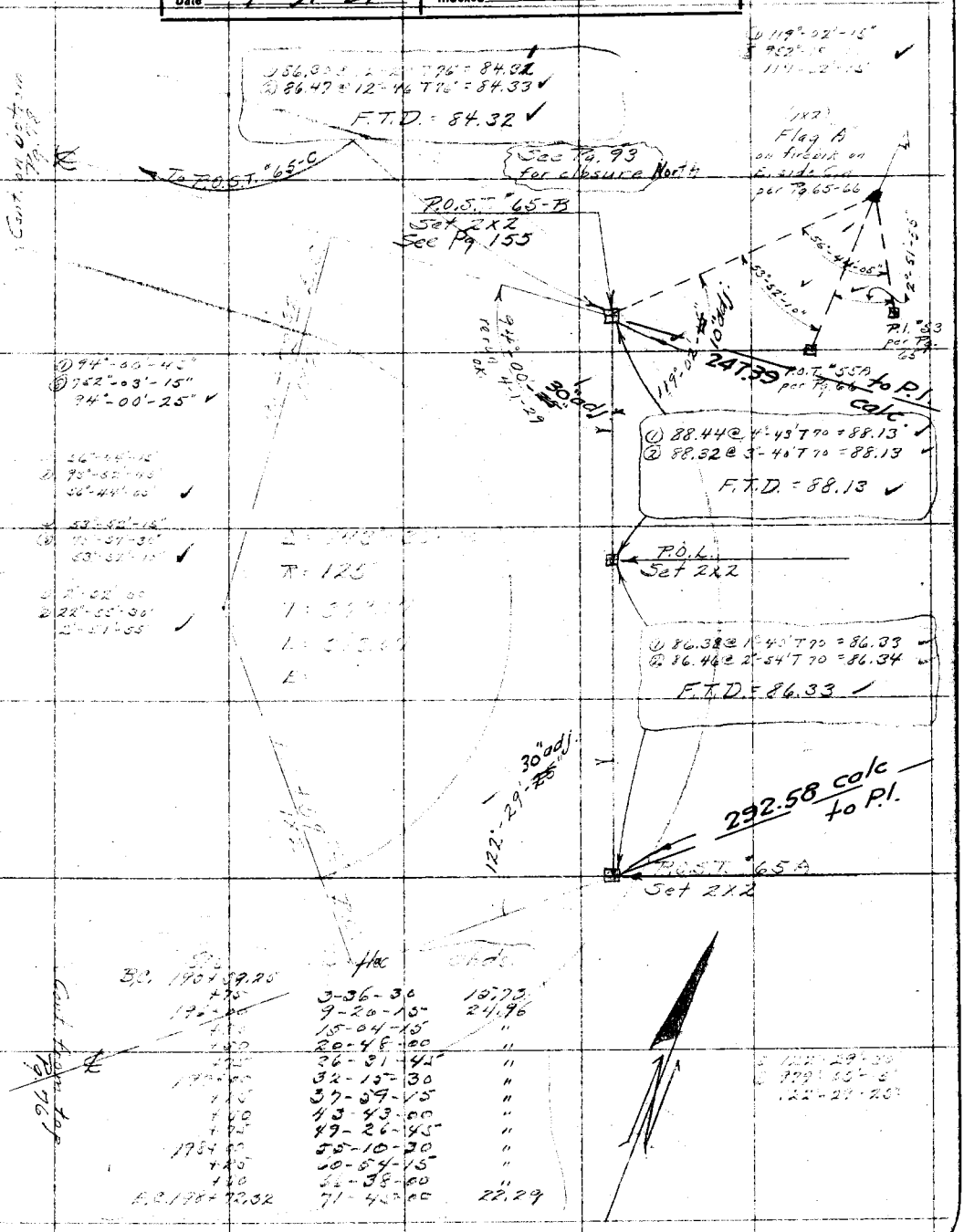

B.C. 190+59.25	3-36-30	15.73
190+00	9-20-15	24.96
+75	15-04-15	"
+50	20-48-00	"
+25	26-31-45	"
190+00	32-15-30	"
+75	37-59-15	"
+50	43-43-00	"
+25	49-26-45	"
198+00	55-10-30	"
+25	60-54-15	"
+50	66-38-00	"
E.C. 198+72.32	71-45-00	22.29

Cont. from top Pg. 76

Cont. from top Pg. 76

Note: ANY ADDITIONS OR CHANGES ON THIS SHEET MUST BE MADE OR CIRCLED IN Red. WITH DATE AND NAME OF PERSON MAKING CHANGE.

Do not extend notes this side of this line

RETURN TO LOS ANGELES COUNTY SURVEYOR

F.B. 394 Pg. 78 Chief Party Notes by Hallstrom Date 3-27-29

(Div. #1)

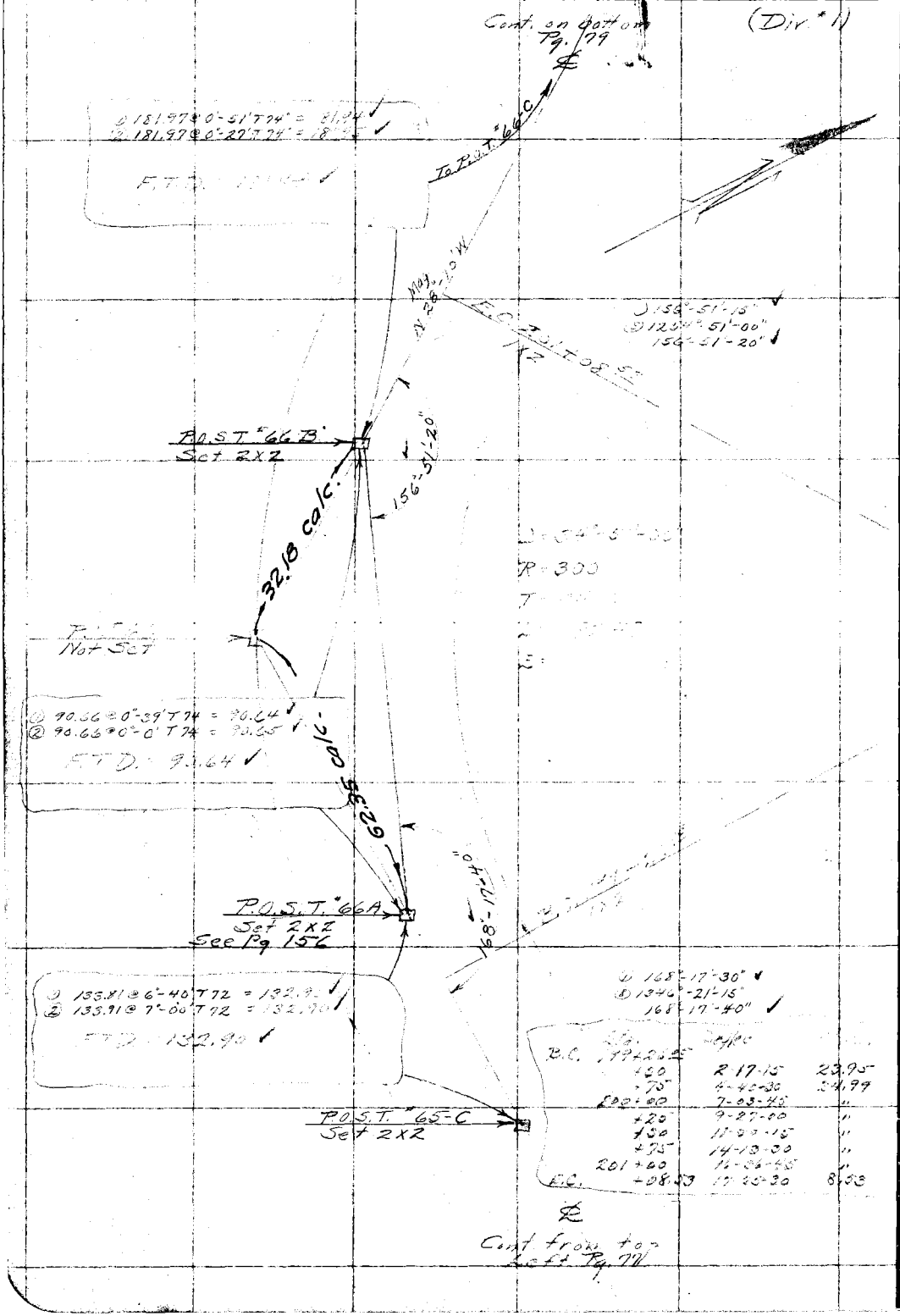

	Sta.	Deflec	
B.C.	199+26.25		
	+50	2-17-15	23.95
	+75	4-40-30	24.99
	200+00	7-03-45	"
	+25	9-27-00	"
	+50	11-50-15	"
	+75	14-13-30	"
	201+00	16-36-45	"
E.C.	+08.53	17-25-30	8.53

RETURN TO
LOS ANGELES COUNTY SURVEYOR

Do not extend notes this side of this line.

Note: ANY ADDITIONS OR CHANGES ON THIS SHEET MUST BE MADE OR CIRCLED IN Red. WITH DATE AND NAME OF PERSON MAKING CHANGE.

Date 3-27-29 Notes by Hellstrom Chief Party _____ F.B. 394 Pg. 79

(Div. #1)

Hellstrom
Fenner
McCarver
[illegible]
[illegible]
[illegible]

Platted by C.L. Rodgers	W.O. No. 785 D.S.O. No. 19
Date 7-10-29	Location Santa Anita Dr.
Map No. C.9.B.369	Surveyed by Hellstrom
Platting C'k'd by Clyne	Date 3-27-29
Date 7-31-29	Indexed A. C. Johnson

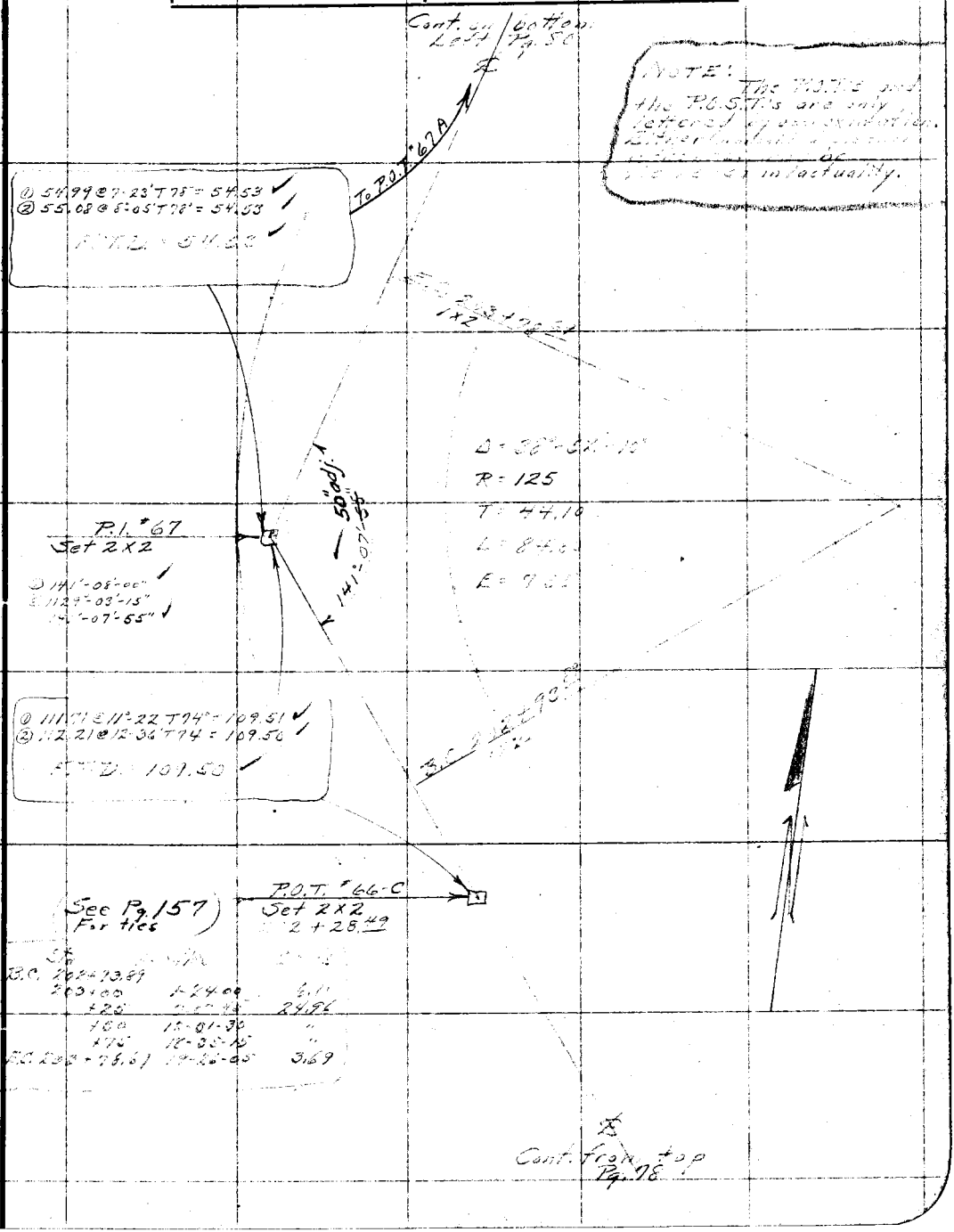

Notes: ANY ADDITIONS OR CHANGES ON THIS SHEET MUST BE MADE OR CIRCLED IN Red. WITH DATE AND NAME OF PERSON MAKING CHANGE.

Do not extend notes this side of this line

RETURN TO LOS ANGELES COUNTY SURVEYOR

F.B. 394 Pg. 80 Chief Party Notes by Hellstrom Date 3-27-29

(Div. #1)

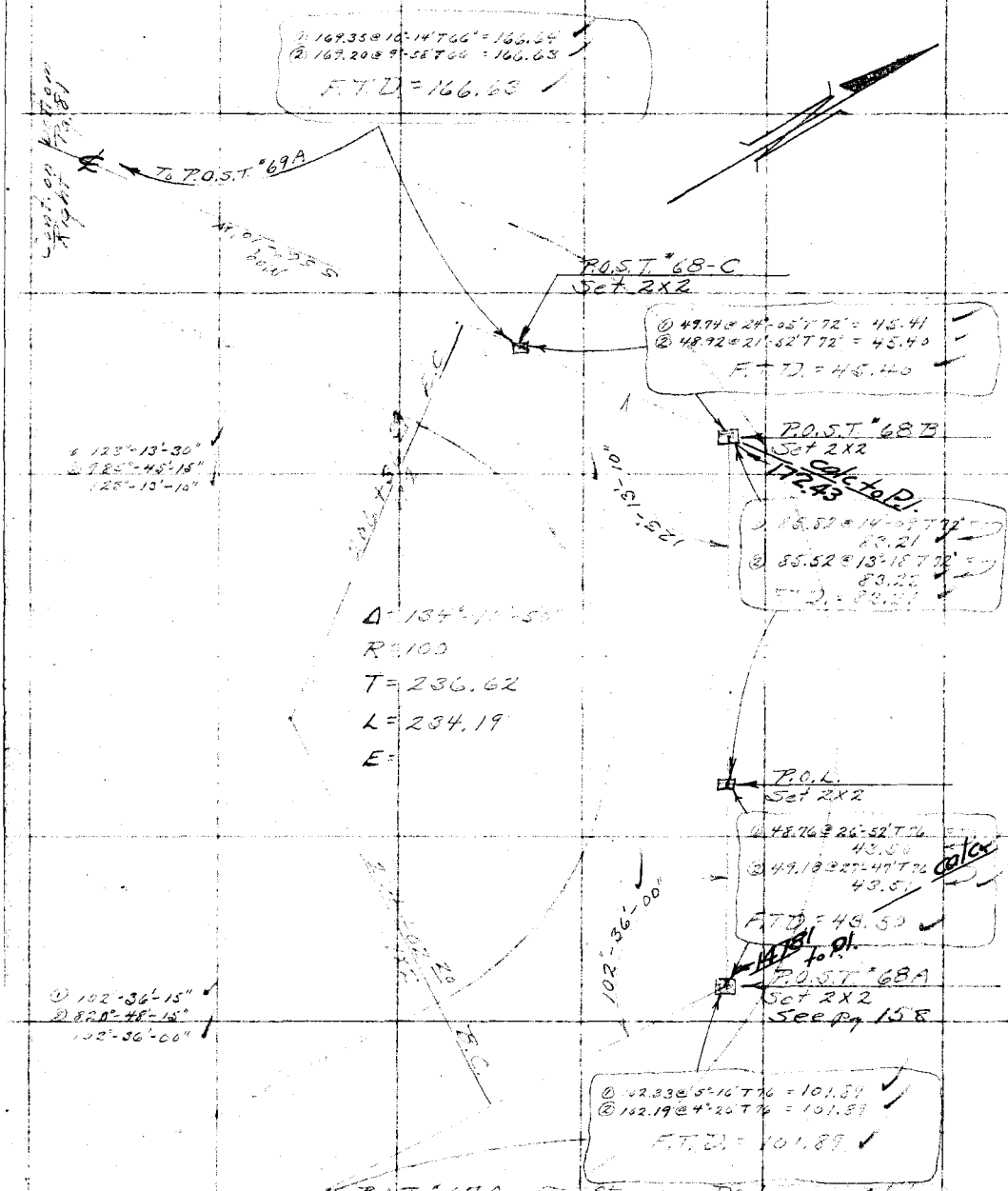

	Sta	Deflec	Chds
B.C.	204+02.20		
	+25	6-32-00	22.75
	+50	13-41-45	24.94
	+75	20-51-15	"
	205+00	28-01-00	"
	+25	35-10-45	"
	+50	42-20-30	"
	+75	49-30-15	"
	206+00	56-40-00	"
	+25	63-49-45	"
E.C.	+36.39	67-05-25	11.38

RETURN TO
LOS ANGELES COUNTY SURVEYOR

Do not extend notes this side of this line.

Note: ANY ADDITIONS OR CHANGES ON THIS SHEET MUST BE MADE OR CIRCLED IN Red. WITH DATE AND NAME OF PERSON MAKING CHANGE.

Date 3-27-29 Notes by [illegible] Chief Party F.B. 394 Pg. 81

Platted by C. L. Rodgers	W. O. No. 785 ~~D. S. O. No.~~ Tape No. #19
Date 7-10-29	Location Santa Anita Dr.
Map No. C.S.-B 369	Surveyed by [illegible]
Platting C'k'd by Clyne	Date [illegible]
Date 7-31-29	Indexed A. C. Johnson

(Div. #1)

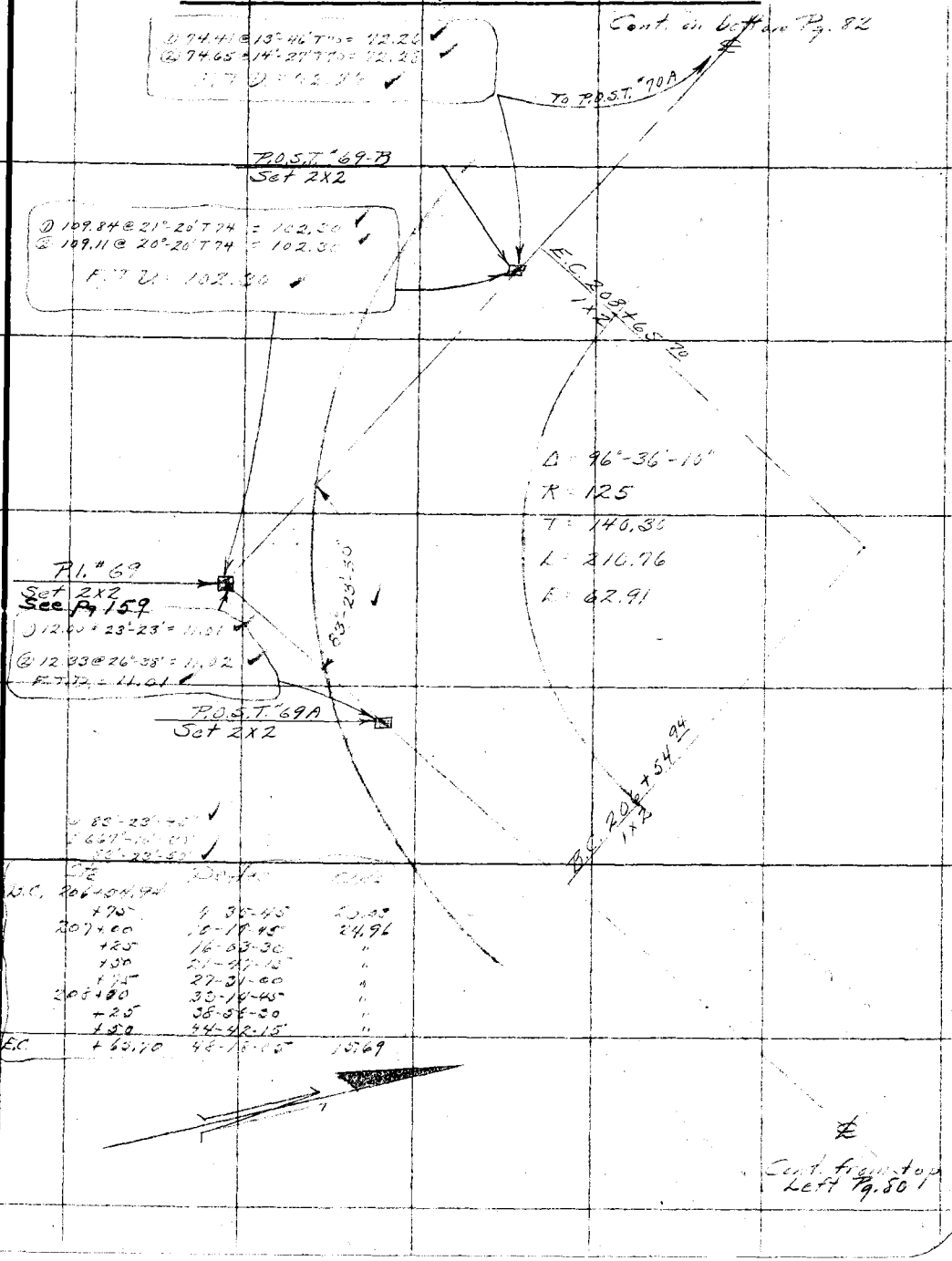

	Sta	Deflec	Chk
B.C.	206+54.94		
	+75	9-35-45	[illegible]
	207+00	10-19-45	24.96
	+25	16-03-30	"
	+50	21-47-15	"
	+75	27-31-00	"
	208+00	33-14-45	"
	+25	38-58-30	"
	+50	44-42-15	"
E.C.	+65.70	48-18-05	15.69

Note: ANY ADDITIONS OR CHANGES ON THIS SHEET MUST BE MADE OR CIRCLED IN Red. WITH DATE AND NAME OF PERSON MAKING CHANGE.

Do not extend notes this side of this line

RETURN TO LOS ANGELES COUNTY SURVEYOR

F.B. 394 Pg. 82 Chief Party Notes by Hellstrom Date 3-28-29

Cont. on bottom Pg. 83

(Div. "1)

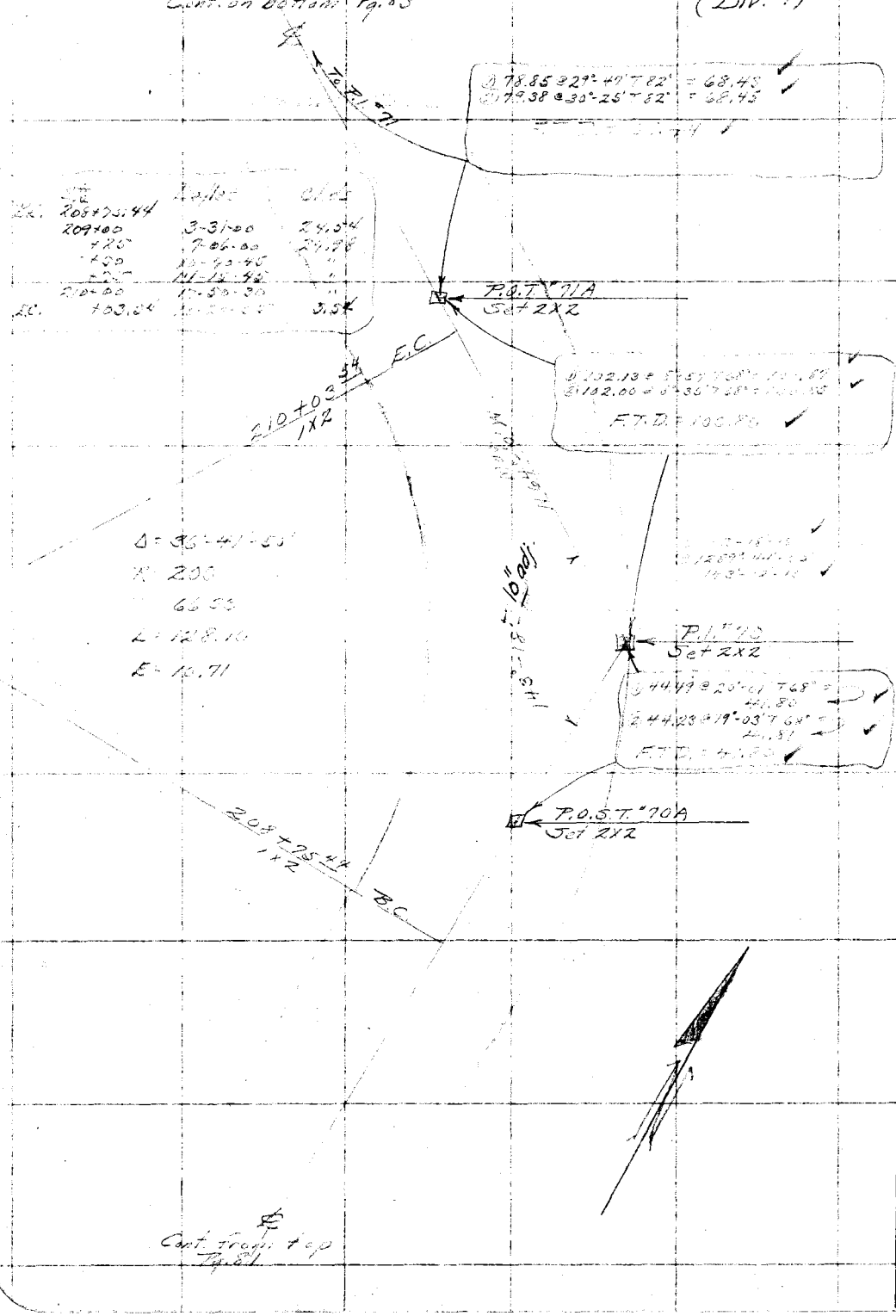

	Sta	Deflec	Chds
B.C.	208+75.44		
	209+00	3-31-00	24.54
	+25	7-06-00	24.98
	+50	10-40-45	"
	+75	14-15-45	"
	210+00	17-50-30	"
E.C.	+03.54	[illegible]	3.54

RETURN TO
LOS ANGELES COUNTY SURVEYOR

Do not extend notes this side of this line

Note: ANY ADDITIONS OR CHANGES ON THIS SHEET MUST BE MADE OR CIRCLED IN Red. WITH DATE AND NAME OF PERSON MAKING CHANGE.

Date 3-25-29 Notes by [illegible] Chief Party _____ F.B. 394 Pg. 83

(Div. #1)

Platted by C.L. Rodgers	W.O. No. 785 ~~D.S.O. No.~~ Tape #19
Date 7-10-29	Location Santa Anita Dr
Map No. C.S. B-369	Surveyed by [illegible]
Platting C'k'd by Clyne	Date 3-25-29
Date 7-31-29	Indexed A. C. Johnson

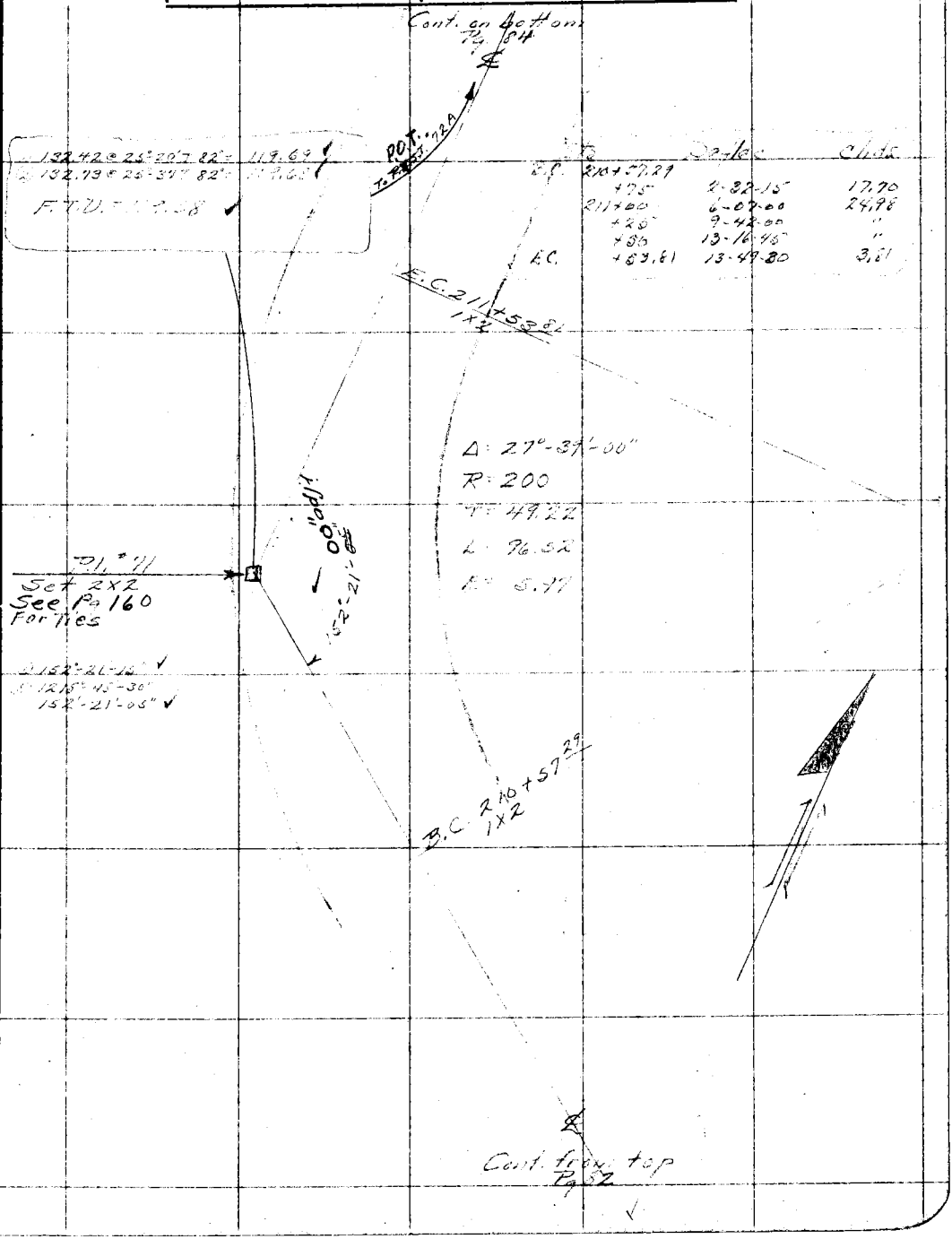

	Sta	Deflec	Chds
B.C.	210+57.29		
	+75	2-32-15	17.70
	211+00	6-07-00	24.98
	+25	9-42-00	"
	+50	13-16-45	"
E.C.	+53.81	13-49-30	3.81

Note: ANY ADDITIONS OR CHANGES ON THIS SHEET MUST BE MADE OR CIRCLED IN Red. WITH DATE AND NAME OF PERSON MAKING CHANGE.

Do not extend notes this side of this line

RETURN TO LOS ANGELES COUNTY SURVEYOR

F.B. 394 Pg. 84 Chief Party Notes by Hellstrom Date 3-28-29

(Div. #1)

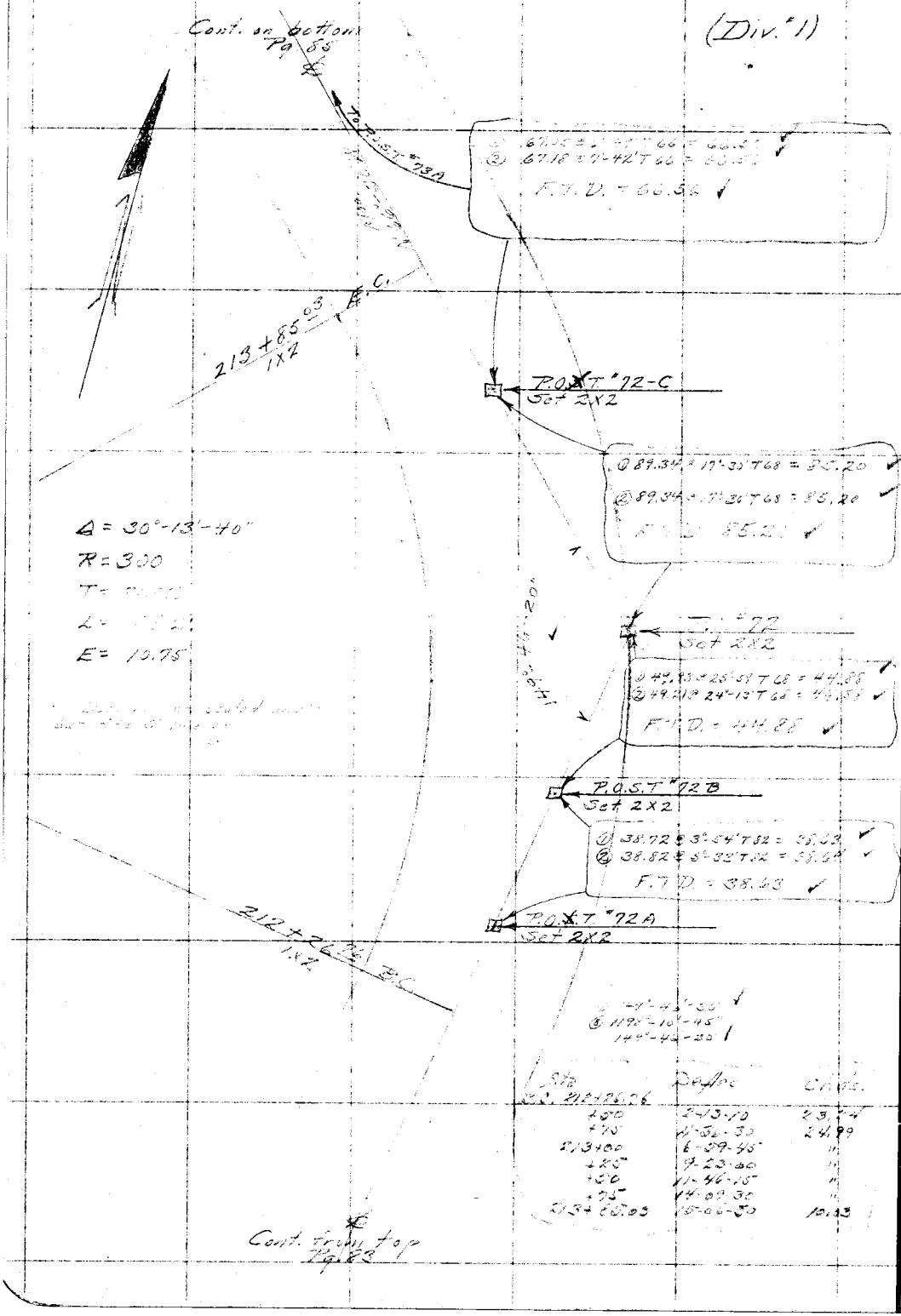

Sta.	Deflec.	Chds.
B.C. 212+26.26		
+50	2-13-10	23.74
+75	4-56-30	24.99
213+00	6-59-45	"
+25	9-23-00	"
+50	11-46-15	"
+75	14-09-30	"
213+85.03	15-06-30	10.03

RETURN TO
LOS ANGELES COUNTY SURVEYOR

Do not extend notes this side of this line

Note: ANY ADDITIONS OR CHANGES ON THIS SHEET MUST BE MADE OR CIRCLED IN Red. WITH DATE AND NAME OF PERSON MAKING CHANGE.

Date 3-28-29 Notes by Hanstrom Chief Party _____ F.B 394 Pg 85

(Div. #1)

Platted by C.L. Rodgers	W.O. No. 785 ~~D.S.O. No.~~ 19
Date 7-10-29	Location Santa Anita Dr
Map No. C.S.B.-369	Surveyed by Hanstrom
Platting C'k'd by Clyne	Date 3-28-29
Date 7-31-29	Indexed C. Johnson

Cont. on bottom Pg. 86

① 53.37 @ 9°-55' T 70 = 52.57
② 53.69 @ 9°-44' T 70 = 52.58
F.T.D. = 52.57

To P.O.S.T. #74A

152°-04'-15"
⑩ 1520-45'-00"
152°-04'-30"

P.O.S.T. #73-B
Set 2X2

E.C. 215+41.59
1X2

152°-04'-30"

① 62.27 @ 13°-57' T 70 = 60.42
② 61.99 @ 12°-55' T 70 = 60.41
F.T.D. = 60.4

L = 37°-48'-30"
R = 125
T = 42.81
L = 82.48
E =

16.91 calc.

P.I. #73
Not Set

46.15 calc.

00° adj.

P.O.S.T. #73A
Set 2X2
See Pg 161

B.C. 214+59.1
1X2

170°-07'-55"

Sta	Dalbc	Chord
B.C. 214+59.1		
+75	3-38-30	10.88
215+00	7-22-15	24.96
+25	15-06-00	"
E.C. +41.59	10-54-15	16.08

Cont. from top Pg. 84

Notes: ANY ADDITIONS OR CHANGES ON THIS SHEET MUST BE MADE OR CIRCLED IN Red. WITH DATE AND NAME OF PERSON MAKING CHANGE.

Do not extend notes this side of this line

RETURN TO
LOS ANGELES COUNTY SURVEYOR

F. B. 394 PG. 86 Chief Party Notes by Hellstrom Date 3-28-29

(Div. #1)

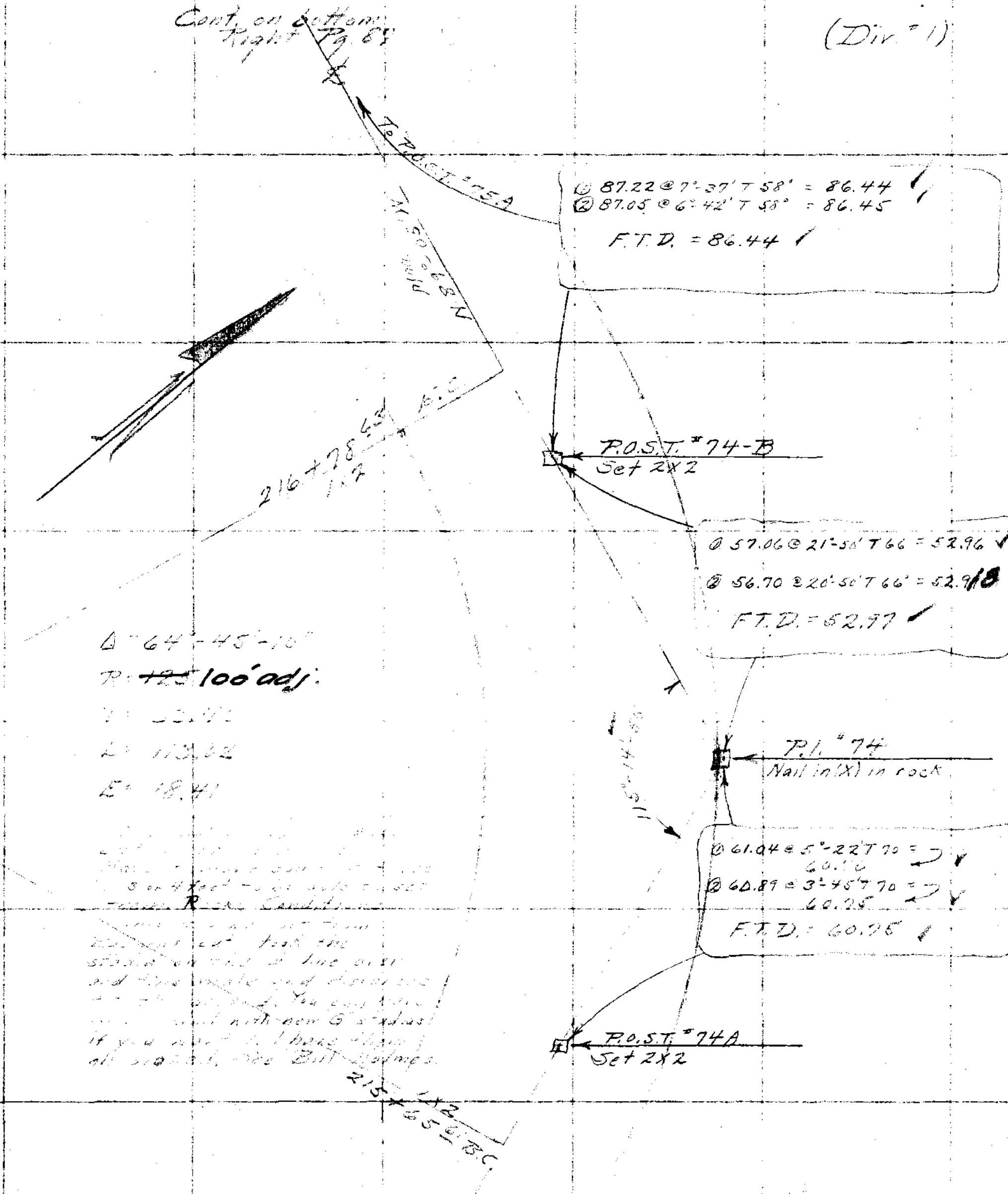

Δ 64°-45'-10"

R = ~~125~~ 100' adj.

T = [illegible]

L = 113.02

E = 18.41

[illegible] 3 or 4 feet [illegible] R[illegible] [illegible] took the station [illegible] line [illegible] and [illegible] [illegible] with new G [illegible] if you [illegible] I have [illegible] all [illegible] Bill Holmes

① 115°-14'-45"
921°-59'-[illegible]
115°-14'-50"

STA	Def.	Chd
B.C. 215+65.61		
+75	2-41-30	9.39
216+00	9+51-00	24.94
+25	17+00-45	"
+50	24+10-30	"
+75	31+20-15	"
E.C. +78.63	32-22-35	3.63

Cont. from Top Pg. 85

RETURN TO
LOS ANGELES COUNTY SURVEYOR
Do not extend notes this side of this line

Note: ANY ADDITIONS OR CHANGES ON THIS SHEET MUST BE MADE OR CIRCLED IN **Red.** WITH DATE AND NAME OF PERSON MAKING CHANGE.

Date [illegible] Notes by [illegible] Chief Party _____ F.B. 394 Pg. 87

Plotted by C.L. Rodgers	W. O. No. 285 ~~S. S. O. No.~~ #3
Date 7-10-29	Location [illegible]
Map No. C.S. B-369	Surveyed by _____
Platting C'k'd by Clyne	Date 3-27-29
Date 7-31-29	Indexed A. C. Johnson

(Div. "1")

Note: ANY ADDITIONS OR CHANGES ON THIS SHEET MUST BE MADE OR CIRCLED IN Red. WITH DATE AND NAME OF PERSON MAKING CHANGE.

Do not extend notes this side of this line

RETURN TO LOS ANGELES COUNTY SURVEYOR

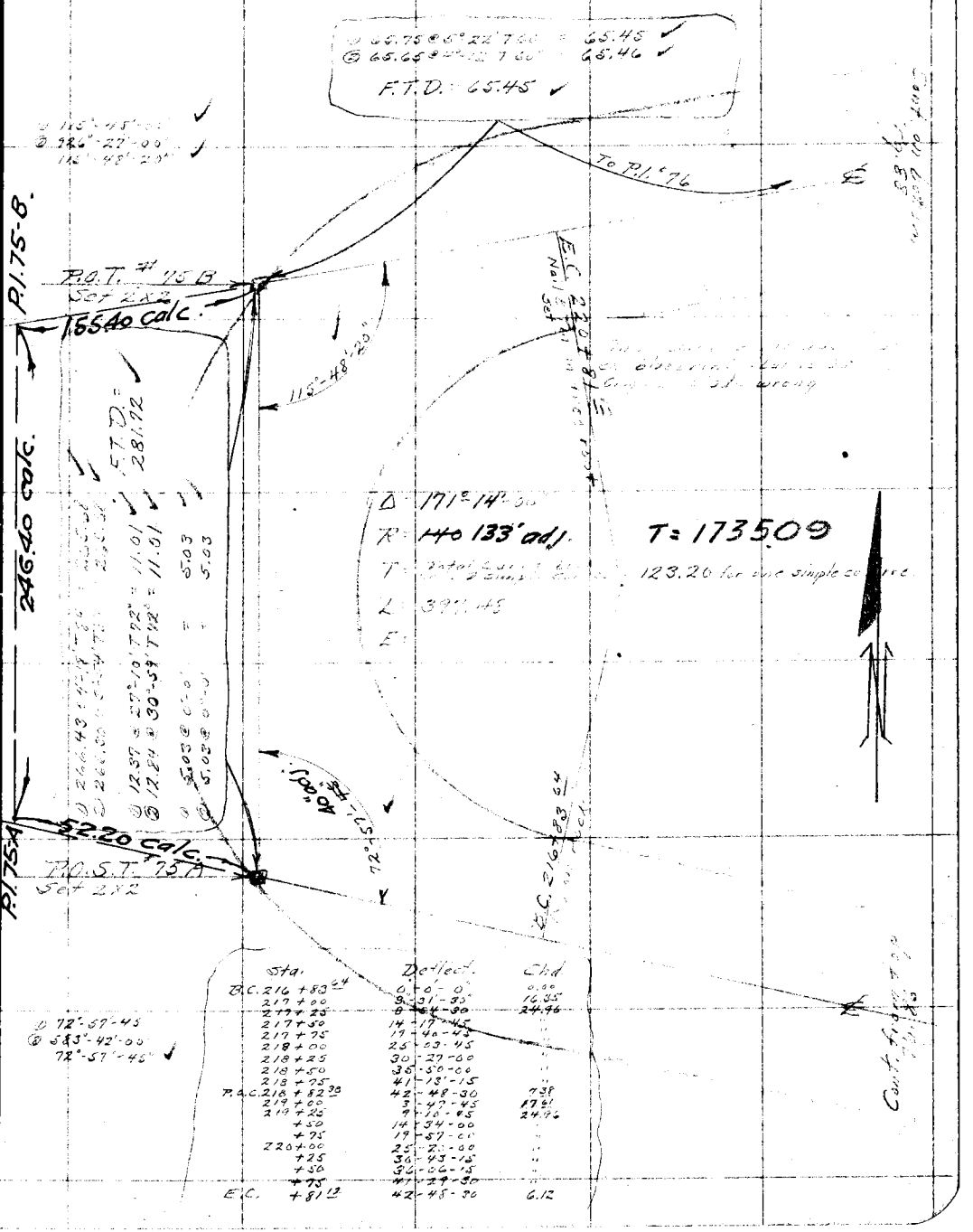

F. B. 294 Pg. [illegible] Chief Party Notes by Hellstrom Date 3-29-29

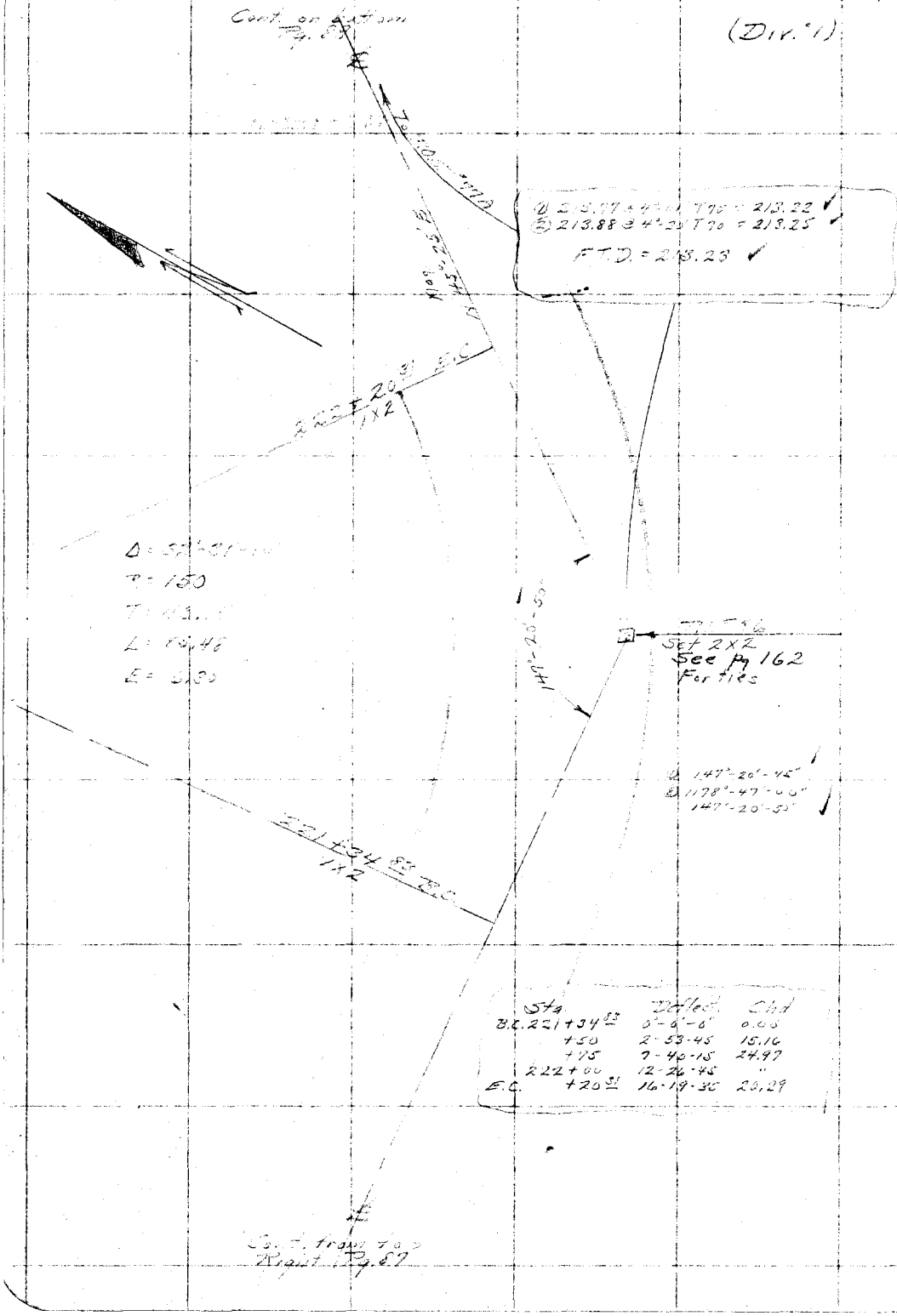

RETURN TO
LOS ANGELES COUNTY SURVEYOR

Do not extend notes this side of this line

Note: ANY ADDITIONS OR CHANGES ON THIS SHEET MUST BE MADE OR CIRCLED IN Red. WITH DATE AND NAME OF PERSON MAKING CHANGE.

Date [illegible] Notes by [illegible] Chief Party _____ F.B. 394 Pg. 89

(Div. 1)

Platted by C.L. Rodgers	W. O. No. 78[illegible] ~~D. S. O. No.~~ [illegible]
Date 7-10-29	Location [illegible]
Map No. CS B-369	Surveyed by [illegible]
Platting C'k'd by Clyne	Date [illegible]
Date 7-31-29	Indexed A. C. Johnson

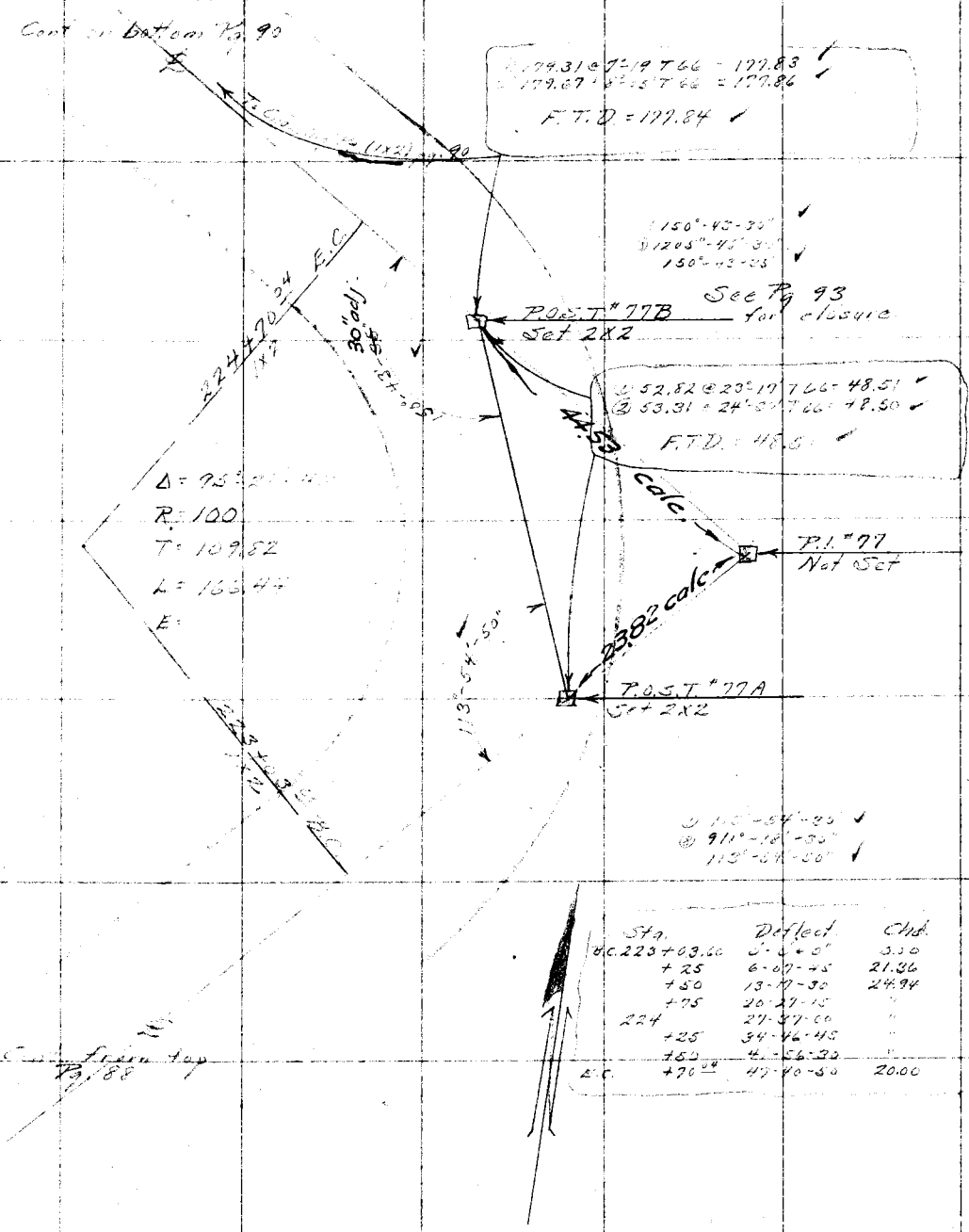

Sta.	Deflect.	Chd.
B.C. 223+03.60	5-5-0"	3.00
+25	6-07-45	21.36
+50	13-17-30	24.94
+75	20-27-15	"
224	27-37-00	"
+25	34-46-45	"
+50	41-56-30	"
E.C. +70.04	47-40-50	20.00

Notes: ANY ADDITIONS OR CHANGES ON THIS SHEET MUST BE MADE OR CIRCLED IN Red. WITH DATE AND NAME OF PERSON MAKING CHANGE.

Do not extend notes this side of this line

RETURN TO LOS ANGELES COUNTY SURVEYOR

F.B. 394 Pg. 90 Chief Party Notes by Hellstrom Date 3-29-29

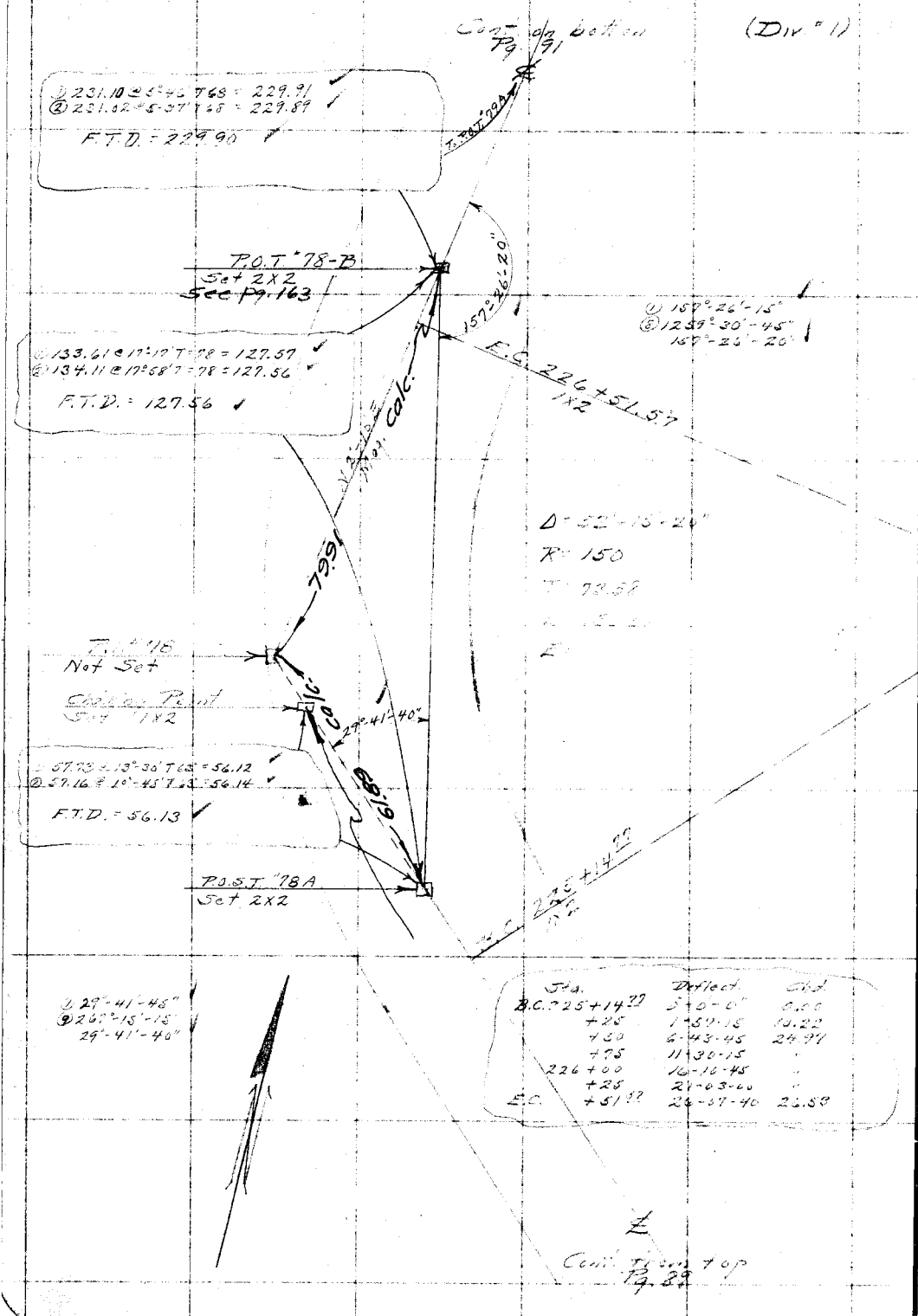

RETURN TO
LOS ANGELES COUNTY SURVEYOR

Do not extend notes this side of this line

Note: ANY ADDITIONS OR CHANGES ON THIS SHEET MUST BE MADE OR CIRCLED IN Red. WITH DATE AND NAME OF PERSON MAKING CHANGE.

Date 4-2-29 Notes by [illegible] Chief Party _____ F.B. 394 Pg. 91

Platted by C.L. Rodgers	W.O. No. 785 ~~D.S.O. No.~~ Tape #3 (300)
Date 7-10-29	Location [illegible]
Map No. C.S.B.-369	Surveyed by [illegible]
Platting Ck'd by Clyne	Date 4-2-29
Date 7-31-29	Indexed [illegible]

(Div. [illegible])

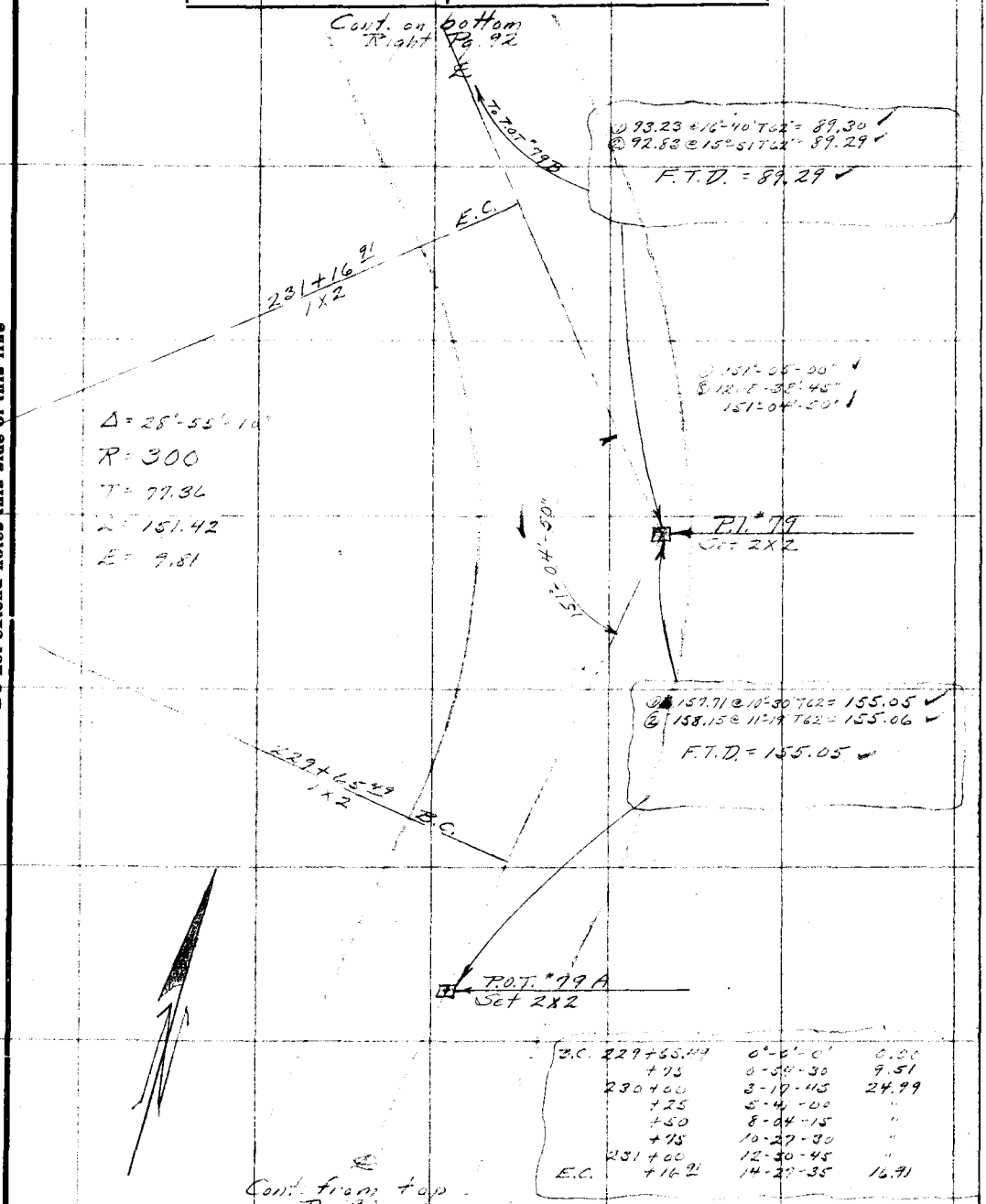

B.C.	229+65.49	0°-0'-0"	0.00
	+75	0-54-30	9.51
	230+00	3-17-45	24.99
	+25	5-41-00	"
	+50	8-04-15	"
	+75	10-27-30	"
	231+00	12-50-45	"
E.C.	+16.91	14-27-35	16.91

Note: ANY ADDITIONS OR CHANGES ON THIS SHEET MUST BE MADE OR CIRCLED IN Red. WITH DATE AND NAME OF PERSON MAKING CHANGE.

Do not extend notes this side of this line

RETURN TO LOS ANGELES COUNTY SURVEYOR

F.B. 394 PG 92 Chief Party Notes by Hellstrom Date 4-2-29

(Div. 1)

P.180-B

190.05 calc

P.O.T. 80-C
Set 2X2

= P.181 F.B. 421-38.

P.O.T. 79-B
Set 1X2

① 101.48 @ 11°-48' T 60 = 99.30
② 101.27 @ 11°-5' T 60 = 99.30
F.T.D. = 99.30

90°-27'-10"

① 90°-27'-15"
② 123°-37'-15"
90°-27'-10"

Δ 194°-31'-55"
157' adj.

533.64

356.58

P.O.L.
Set 2X2

① 157.40 @ 13°-21'T 68 = 152.94
② 157.22 @ 13°-59'T 68 = 152.94
F.T.D. = 152.94

Sta	Deflect	Cad.
B.C. 232+19.95	0-00-00	0.00
+25	0-55-30	5.09
+50	15-27-15	24.97
+75	10-08-00	"
233+00	14-36-30	"
+25	19-10-15	"
+50	23-44-00	"
+75	28-17-45	"
234+00	32-51-30	"
+25	37-25-00	"
+50	41-58-45	"
+75	46-32-30	"
P.O.C. +86.45	48-58-00	11.45
235+00	2-28-15	15.55
+25	7-02-00	24.97
+50	11-35-45	"
+75	16-09-30	"
236+00	20-43-15	"
+25	25-16-45	"
+50	29-50-30	"
+75	34-24-15	"
237+00	38-58-00	"
+25	43-31-45	"
+50	48-05-15	"
E.C. +52.97	48-38-40	2.97

B.C. 232+19.95
1X2

P.O.T. 79-B
Set 2X2

P.O.S. (-52)
Set 2X2

147.16 calc

① 122.83 @ 5°-39' T 73 = 122.22
② 123.14 @ 6°-57' T 73 = 122.22
F.T.D. = 122.22

Note See pg 164 For Ties

P.180-A

RETURN TO
LOS ANGELES COUNTY SURVEYOR

Do not extend notes this side of this line

Note: ANY ADDITIONS OR CHANGES ON THIS SHEET MUST BE MADE OR CIRCLED IN Red. WITH DATE AND NAME OF PERSON MAKING CHANGE.

Date 4-3-29 Notes by Henstrom Chief Party F.B. 394 Pg 93

(Div. 1)

Platted by C.L. Rodgers	W. O. No. 785 ~~C. S. O. No.~~ Tract 3
Date 7-10-29	Location [illegible]
Map No. C.S. B-369	Surveyed by [illegible]
Platting C'k'd by Clyne	Date 4-3-29
Date 7-31-29	Indexed [illegible]

Notes: ANY ADDITIONS OR CHANGES ON THIS SHEET MUST BE MADE OR CIRCLED IN Red. WITH DATE AND NAME OF PERSON MAKING CHANGE.

Do not extend notes this side of this line

RETURN TO LOS ANGELES COUNTY SURVEYOR

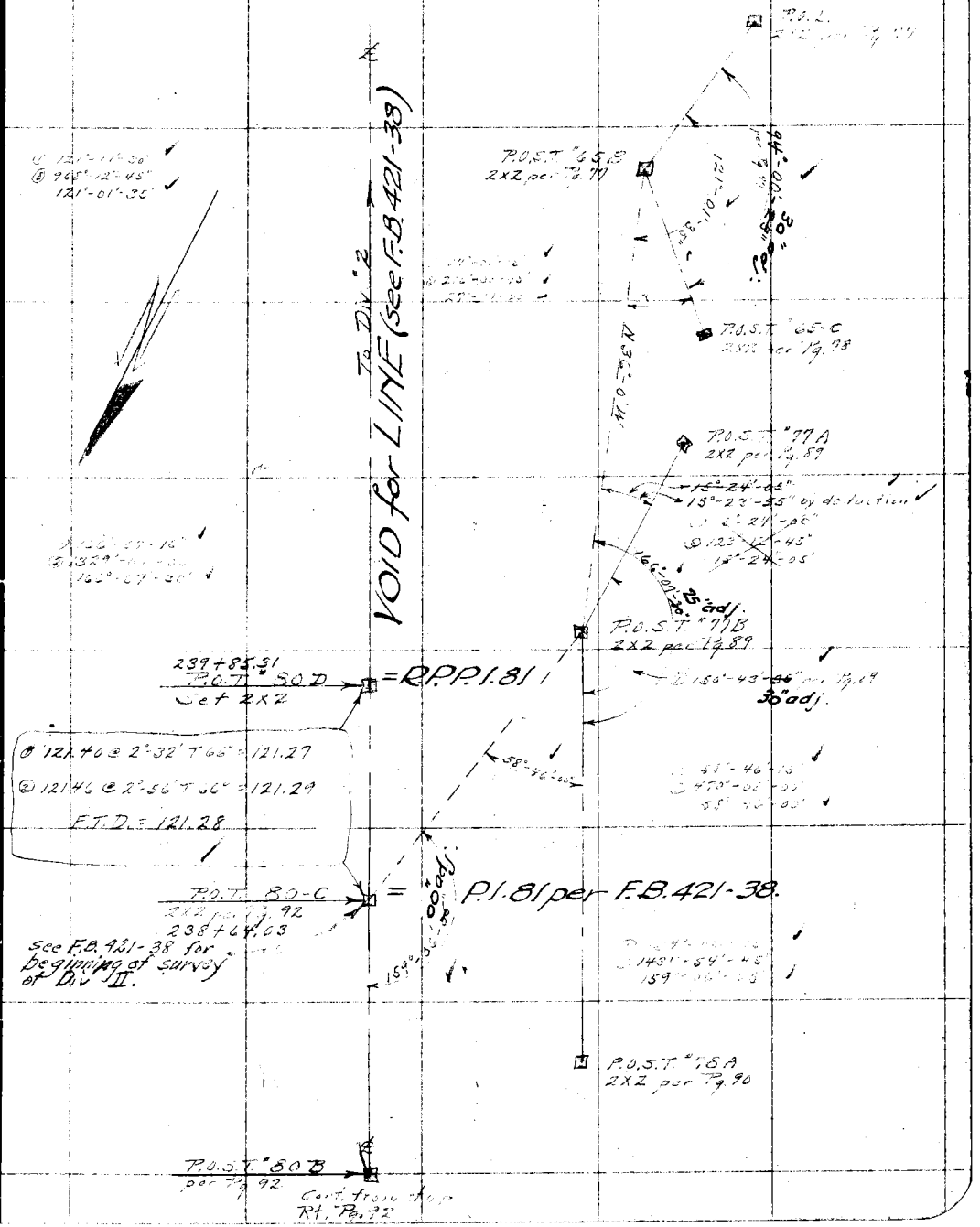

F. B. 334 Pg. 74 Chief Party Notes by Date

RETURN TO
LOS ANGELES COUNTY SURVEYOR

Do not extend notes this side of this line

Note: ANY ADDITIONS OR CHANGES ON THIS SHEET MUST BE MADE OR CIRCLED IN Red. WITH DATE AND NAME OF PERSON MAKING CHANGE.

Date _____ Notes by Miller Ott Chief Party JH Ott F.B. 394 PG. 95

Platted by	W. O. No. 785 D. S. O. No.
Date	Location
Map No.	Surveyed by
Platting C'k'd by Clyne	Date
Date 7 31 29	Indexed A. C. Johnson

SOLAR

Instrument at Sta 17+76.53

Sight on P.I. 4 Angle to line of sight

Lat. = 34° 10' 19" N. Long 118° 01' 56" W. ✓

Mag Bear 342-30 E

	Sun			Horiz ∠	Vert ∠	Time
1	⊙	Normal		39°-32'-00"	41°-55'-30"	8h-23m-09s
	⊙	Invert	I	40°-07'-15"	41°-33'-15"	8h-24m-00s
	⊙	Normal	N.G. Hit	39°-16'-00"	42°-14'-30	8h-24m-49s
	⊙	Invert	" "	39°-05'-45"	42°-28'-30"	8h-25m-03s
	⊙	Normal		38°-57'-45"	42°-37'-15"	8h-26m-40s
	⊙	Invert	II	39°-30'-00"	42°-19'-30"	8h-27-44
	⊙	Normal		38°-39'-45"	43°-00'-00"	8h-28m-26s
	⊙	Invert	III	39°-14'-15"	42°-40'-00"	8h-29m-22s
	⊙	Normal		38°-19'-00"	43°-25'-30"	8h-30m-34s
	⊙	Invert	IV	38°-54'-00	43°-05'-00	8h-31m-25s
2	⊙	Normal		37°-26'-45"	44°-28'-15"	8h-35m-30s
	⊙	Invert	I	38°-02'-00"	44°-03'-00"	8h-36m-35
	⊙	Normal	II	37°-07'-45"	44°-50'-00"	8h-37m-25s
	⊙	Invert		37°-45'-00"	44°-25'-30"	8h-38m-00s
	⊙	Normal	III	36°-50'-30"	45°-10'-45"	8h-39m-05s
	⊙	Invert		37-28-45	44°-48'-30"	8h-39m-50s
	⊙	Normal	IV	36°-36'-00"	45°-27'-45"	8h-40m-30s
	⊙	Invert		37°-15'-15"	45°-05'-00"	8h-41m-10s
	⊙	Normal	N.G. Hit	36°-19'-45"	45°-29'-45"	8h-42m-05s
	⊙	Invert	" "	36°-55'-00	45°-27'-30"	8-43-05s

Note: ANY ADDITIONS OR CHANGES ON THIS SHEET MUST BE MADE OR CIRCLED IN Red. WITH DATE AND NAME OF PERSON MAKING CHANGE.

Do not extend notes this side of this line

RETURN TO LOS ANGELES COUNTY SURVEYOR

F. B. 394 PG. 96 Chief Party Notes by Date

RETURN TO
LOS ANGELES COUNTY SURVEYOR

Do not extend notes this side of this line

Note: ANY ADDITIONS OR CHANGES ON THIS SHEET MUST BE MADE OR CIRCLED IN Red. WITH DATE AND NAME OF PERSON MAKING CHANGE.

Date [illegible] Notes by [illegible] Chief Party _____ F.B. 394 Pg. 97

Platted by _____	W. O. No. 785 D. S. O. No. _____
Date _____	Location [illegible]
Map No. _____	Surveyed by [illegible]
Platting C'k'd by Clyne	Date May 1st 1929
Date 7-31-29	Indexed A. C. Johnson

(Div. #1)



Taken May 1st 1929 between 9:00 & 9:30 P.M.

Telescope	Time	Horiz. Ang.	Vert. Angle
Normal	9-22-[illegible]	78°-47'-[illegible]	33°-12'-30"
Inverted	9-27-[illegible]	78°-46'-45"	33°-12'-30"

Inst. At P.O.S.T. #80A; Sighted on P.O.T. #80B turned Left to Star

Mag. Bearing of Line between P.O.S.T. #80A & P.O.T. #80B = N 78°-35' E

Variation [illegible] = [illegible]

Notes: ANY ADDITIONS OR CHANGES ON THIS SHEET MUST BE MADE OR CIRCLED IN Red. WITH DATE AND NAME OF PERSON MAKING CHANGE.

Do not extend notes this side of this line

RETURN TO LOS ANGELES COUNTY SURVEYOR

F. B. 394 PG. 98 Chief Party Notes by Date

RETURN TO
LOS ANGELES COUNTY SURVEYOR

Do not extend notes this side of this line

Note: ANY ADDITIONS OR CHANGES ON THIS SHEET MUST BE MADE OR CIRCLED IN Red. WITH DATE AND NAME OF PERSON MAKING CHANGE.

Date 5-2-29 Notes by Hellstrom Chief Party _____ F.B. 394 PG. [illegible]

Platted by	W. O. No. 785 D. S. O. No.
Date	Location Santa Anita Dr.
Map No.	Surveyed by Hellstrom
Platting C'k'd by	Date May 2nd 1929
Date	Indexed

(Div. 1)

Longitude 118°-00' West
Latitude 34°-12' North
Watch is correct
Standard Pacific Time
Thursday Morning
May 2nd 1929
between
8 & 9 A.M.



SOLAR

Order Taken	[illegible]	Time hr-min-sec	Horiz Angle	Vert. Angle	Sun in X Hairs
1	Normal	8-36-40	156°-47'-45"	43°-06'-00"	⊥
2	Inverted	8-39-00 (16-75-40)	157°-08'-45" (313-55-[illegible])	43°-18'-00" (86-24-00)	+°
3	Inverted	8-40-35	155°-51'-15'	43°-37'-30"	+°
4	Normal	8-42-00 (16-82-35)	155°-49'-00" (311-100-15)	44°-12'-30" (87-49-60)	⊥
5	Normal	8-43-10	155°-37'-00"	44°-26'-00"	⊥
6	Inverted	8-44-50 (16-89-60)	156°-04'-00" (311-41-00)	44°-30'-30" (88-56-30)	+°
7	Inverted	8-47-40	154°-42'-00"	45°-05'-00"	+°
8	Normal	8-49-10 (16-96-50)	154°-30'-30" (308-72-30)	45°-38'-30" (90-73-30)	⊥
9	Normal	8-50-30	154°-15'-00"	45°-53'-45"	⊥
10	Inverted	8-52-15 (16-102-45)	154°-40'-30" (308-55-30)	45°-58'-30" (91-111-75)	+°
11	Inverted	8-54-00	154°-28'-30"	46°-20'-00"	+°
12	Normal	8-55-20 (16-109-20)	153°-18'-45" (307-38-75)	46°-52'-30" (92-72-30)	⊥

Inst. At P.O.L.; Sight on P.O.S.T. #80A turned Left to Sun
Mag. Bearing on Line from P.O.S.T. #80A to P.O.T. #80 B
is N 78°-35' E (Variation set off on gun 16°-30')
See Page 96 for another set of Solars on the
same Line. Also Page 97 for Polaris on same Line

Note: ANY ADDITIONS OR CHANGES ON THIS SHEET MUST BE MADE OR CIRCLED IN Red. WITH DATE AND NAME OF PERSON MAKING CHANGE.

Do not extend notes this side of this line

RETURN TO LOS ANGELES COUNTY SURVEYOR

F. B. 324 Pg. 96 Chief Party Notes by Hellstrom Date 5-2-29

This is another set for same line
as shown on Page 95
Mag = N. 78°-35' E
Taken Thursday Morning May 2nd 1929
Between 9:00 & 11:30 A. M.

Telescope	Time	Horiz Angle	Vert Angle	Sun in X Hours	Order Taken
Normal	9-06-40	150°-59'-45"	49°-07'-00"	+	1
Inverted	9-08-40	151°-22'-30"	49°-14'-15"	+	2
Inverted	9-10-55	150°-56'-15"	49-40-30	+	3
Normal	9-12-00	149-51-15	50-10-00	+	4
Normal	9-13-20	149-33-30	50-24-30	+	5
Inverted	9-15-00	150-03-00	50-28-00	+	6
Inverted	9-19-00	148-48-15	51-16-00	+	7
Normal	9-20-[illegible]	[illegible]	51-53-00	+	8
Normal	9-22-20	149-31-00	52-09-45	+	9
Inverted	9-24-20	149-55-30	52-34-30	+	10

RETURN TO
LOS ANGELES COUNTY SURVEYOR

Do not extend notes this side of this line

Note: ANY ADDITIONS OR CHANGES ON THIS SHEET MUST BE MADE OR CIRCLED IN Red. WITH DATE AND NAME OF PERSON MAKING CHANGE.

Date 5-9-29 Notes by Hellstrom Chief Party F.B. 394 Pg. 99

Platted by	W.O. No. 785 D.S.O. No.
Date	Location Santa Anita Dr.
Map No.	Surveyed by Hellstrom
Platting C'k'd by Clyne	Date May 9th 1929
Date 7-31-29	Indexed [illegible]

(Div. #1)

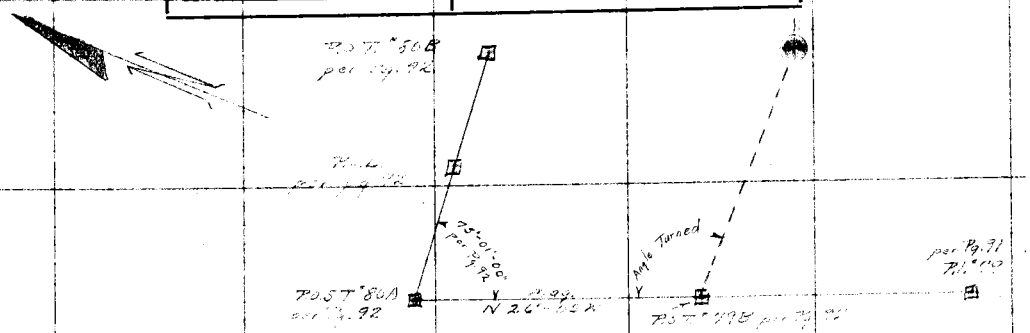

Order Taken	Telescope	Time hr. min. sec.	Hor. Angle	Vert. Angle	Sun in X Hairs
1	Normal	7-55-15	119°-29'-00"	35°-53'-45"	☉
2	Inverted	7-57-20	119°-07'-30"	35°-48'-00"	☉
4	Normal	8-01-30	120-24-30	37°-10'-00"	☉
3	Inverted	7-59-10	119°-23'-45"	36°-09'-30"	☉
5	Normal	8-03-00	120-39-00	37-29-30	☉
6	Inverted	8-04-30	120-12-45	37-19-00	☉
8	Normal	8-07-20	121-19-00	38-22-45	☉
7	Inverted	8-05-45	120-22-45	37-32-00	☉
9	Normal	8-09-00	121-34-30	38-44-30	☉
10	Inverted	8-11-50	121-19-00	38-46-30	☉
12	Normal	8-15-15	122-32-00	39-44-00	☉ N.G.
11	Inverted	8-13-55	121-37-45	39-13-00	☉ JHL

SOLAR

Inst. at P.O.T. #79B; Sight on P.O.S.T. #80A, turned Right to Sun.
Mag. Bearing on Line from P.O.T. 79B to P.O.S.T. #80A = N 26°-05' W
(Variation set off on gun = 16°-30')

Taken Thursday Morning May 9th 1929
Longitude = ~~118°-00' W~~ 118°01'26" W Latitude = ~~[illegible]~~ 34°12'13" N.
Watch is correct Standard Pacific Time (Western Union)
See Pg. [illegible] for Polaris on Line 80A to 80B

Note: ANY ADDITIONS OR CHANGES ON THIS SHEET MUST BE MADE OR CIRCLED IN Red. WITH DATE AND NAME OF PERSON MAKING CHANGE.

Do not extend notes this side of this line

RETURN TO LOS ANGELES COUNTY SURVEYOR

F.B. 394 PG. 100 Chief Party Notes by Date

RETURN TO
LOS ANGELES COUNTY SURVEYOR

Do not extend notes this side of this line

Note: ANY ADDITIONS OR CHANGES ON THIS SHEET MUST BE MADE OR CIRCLED IN Red. WITH DATE AND NAME OF PERSON MAKING CHANGE.

Date _____ Notes by _____ Chief Party _____ F.B. _____ Pg. _____

Platted by _____	W. O. No. _____ D. S. O. No. _____
Date _____	Location _____
Map No. _____	Surveyed by _____
Platting C'k'd by _____	Date _____
Date _____	Indexed L. C. Johnson

TIES TO CENTER LINE

W. J. Cassidy Chf.
W.B. Miller Inst.
CB Lawson H.Ch.
W E Henderson R.Ch.
D.F. Hooper Ext.
Y.A. Crabtree Ext.

Notes: ANY ADDITIONS OR CHANGES ON THIS SHEET MUST BE MADE OR CIRCLED IN Red. WITH DATE AND NAME OF PERSON MAKING CHANGE.

Do not extend notes this side of this line

RETURN TO
LOS ANGELES COUNTY SURVEYOR

F.B. _____ PG. _____ Chief Party _____ Notes by _____ Date _____

RETURN TO

LOS ANGELES COUNTY SURVEYOR

Do not extend notes this side of this line

Note: ANY ADDITIONS OR CHANGES ON THIS SHEET MUST BE MADE OR CIRCLED IN Red. WITH DATE AND NAME OF PERSON MAKING CHANGE.

Date 5/22/29 Notes by Cassidy Chief Party [illegible] F.B. 394 Pg. 101

Platted by	W. O. No. 785 D. S. O. No.
Date	Location Santa Anita Ch. Rd.
Map No.	Surveyed by [illegible]
~~Platting~~ C'k'd by C.H. Rhodes	Date May 2[illegible], 1929
Date 1/3/[illegible]	Indexed A. C. Johnson

W.B. Miller Inst.
C.R. Lawson H.Ch.
W.E. Henderson R.Ch.
[illegible] Ext.

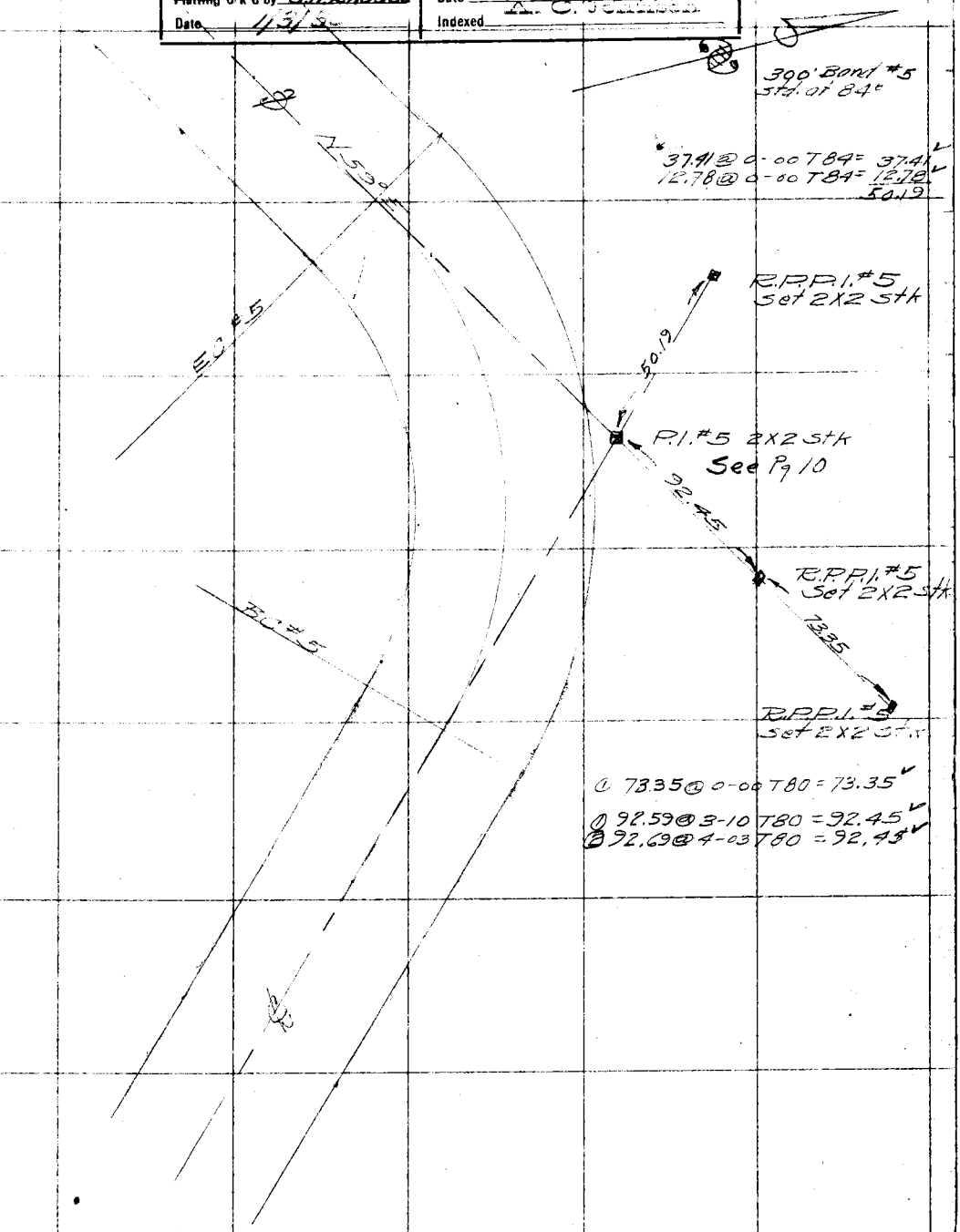

Note: ANY ADDITIONS OR CHANGES ON THIS SHEET MUST BE MADE OR CIRCLED IN Red. WITH DATE AND NAME OF PERSON MAKING CHANGE.

Do not extend notes this side of this line

RETURN TO
LOS ANGELES COUNTY SURVEYOR

F. B. 324 Pg 16 Cassidy Chief Party Notes by Cassidy Date 5/23/29

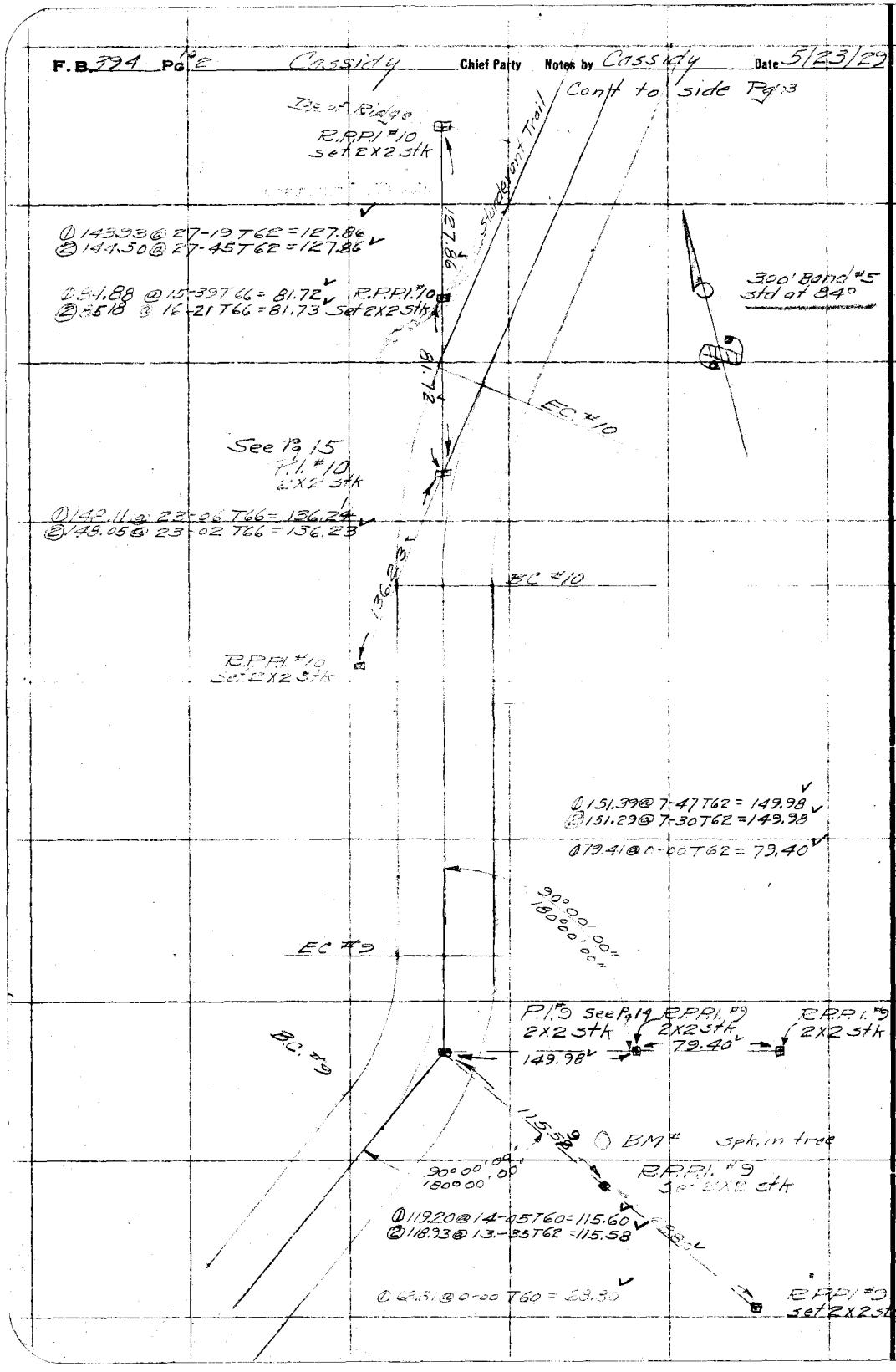

RETURN TO
LOS ANGELES COUNTY SURVEYOR

Do not extend notes this side of this line

Note: ANY ADDITIONS OR CHANGES ON THIS SHEET MUST BE MADE OR CIRCLED IN Red. WITH DATE AND NAME OF PERSON MAKING CHANGE.

Date 5/24/29 Notes by Cassidy Chief Party Cassidy F.B. 394 PG 103

Platted by	W. O. No. 785 D. S. O. No.
Date	Location Santa Anita Ave
Map No.	Surveyed by Cassidy
~~Plotting~~ Ck'd by C.H. Rhodes	Date May 24, 1929
Date 11/3/29	Indexed A. C. Johnson

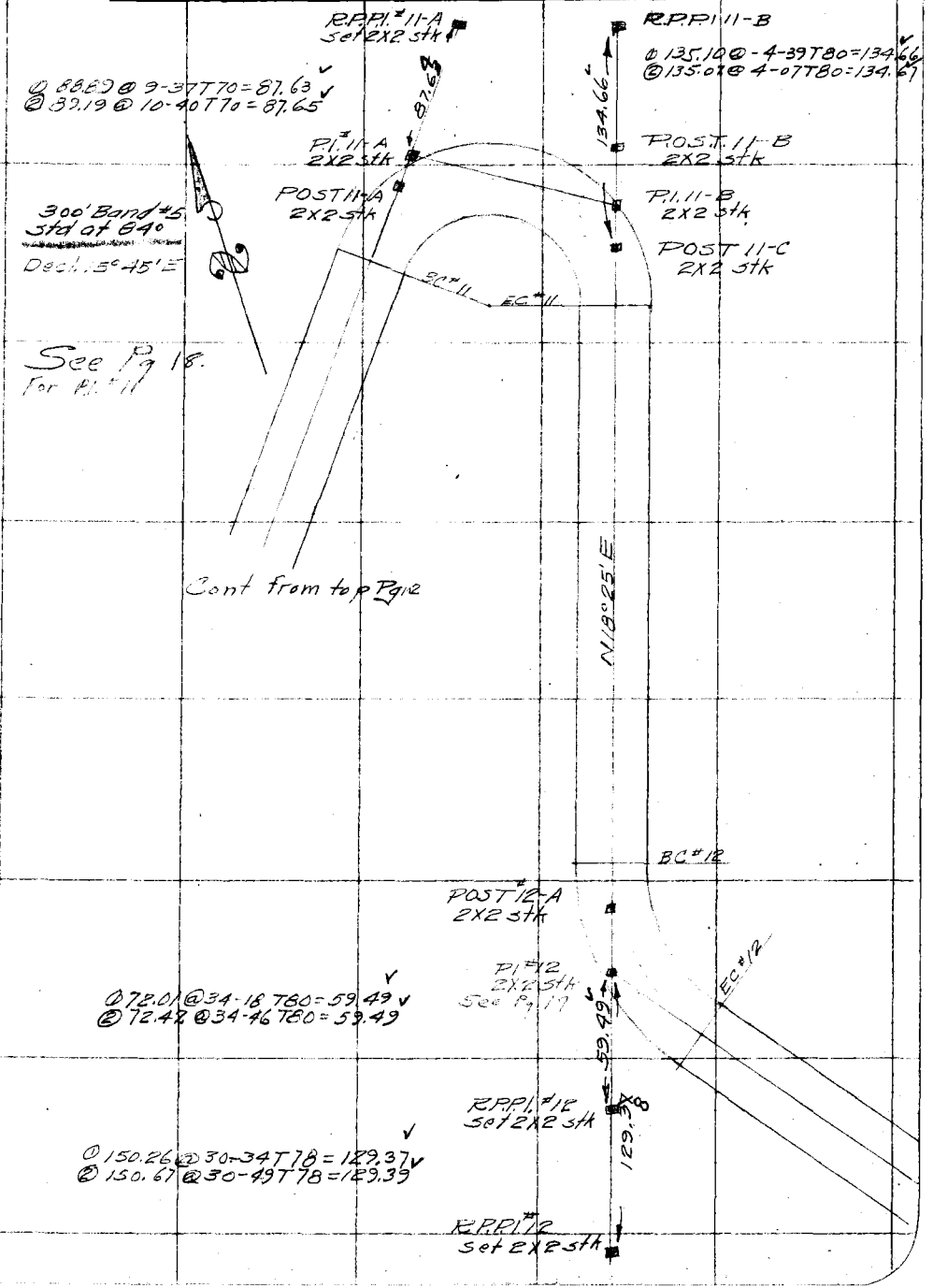

Notes: ANY ADDITIONS OR CHANGES ON THIS SHEET MUST BE MADE OR CIRCLED IN Red. WITH DATE AND NAME OF PERSON MAKING CHANGE.

Do not extend notes this side of this line

RETURN TO LOS ANGELES COUNTY SURVEYOR

F. B. 394 Pg. 104 Cassidy Chief Party Notes by Cassidy Date 5/23/29

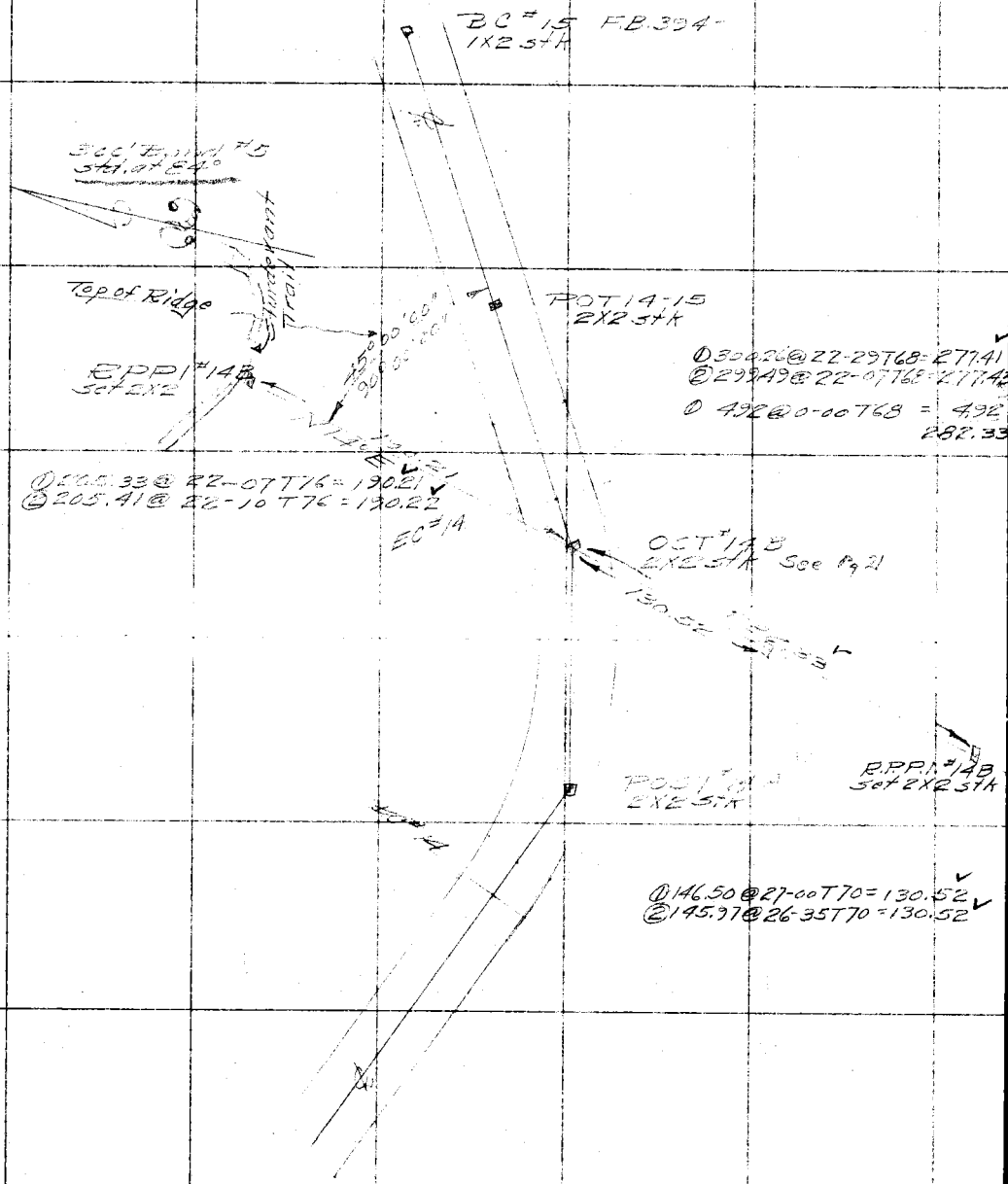

RETURN TO
LOS ANGELES COUNTY SURVEYOR

Do not extend notes this side of this line

Note: ANY ADDITIONS OR CHANGES ON THIS SHEET MUST BE MADE OR CIRCLED IN Red. WITH DATE AND NAME OF PERSON MAKING CHANGE.

Date 5/27/29 Notes by Cassidy Chief Party Cassidy F.B. 394 PG 105

Platted by	W. O. No. 785 D. S. O. No.
Date	Location Santa Anita Cr Rd
Map No.	Surveyed by Cassidy
~~Plotting~~ O'k'd by C.H. Rhodes	Date May 27, 1929
Date 4/3/30	Indexed

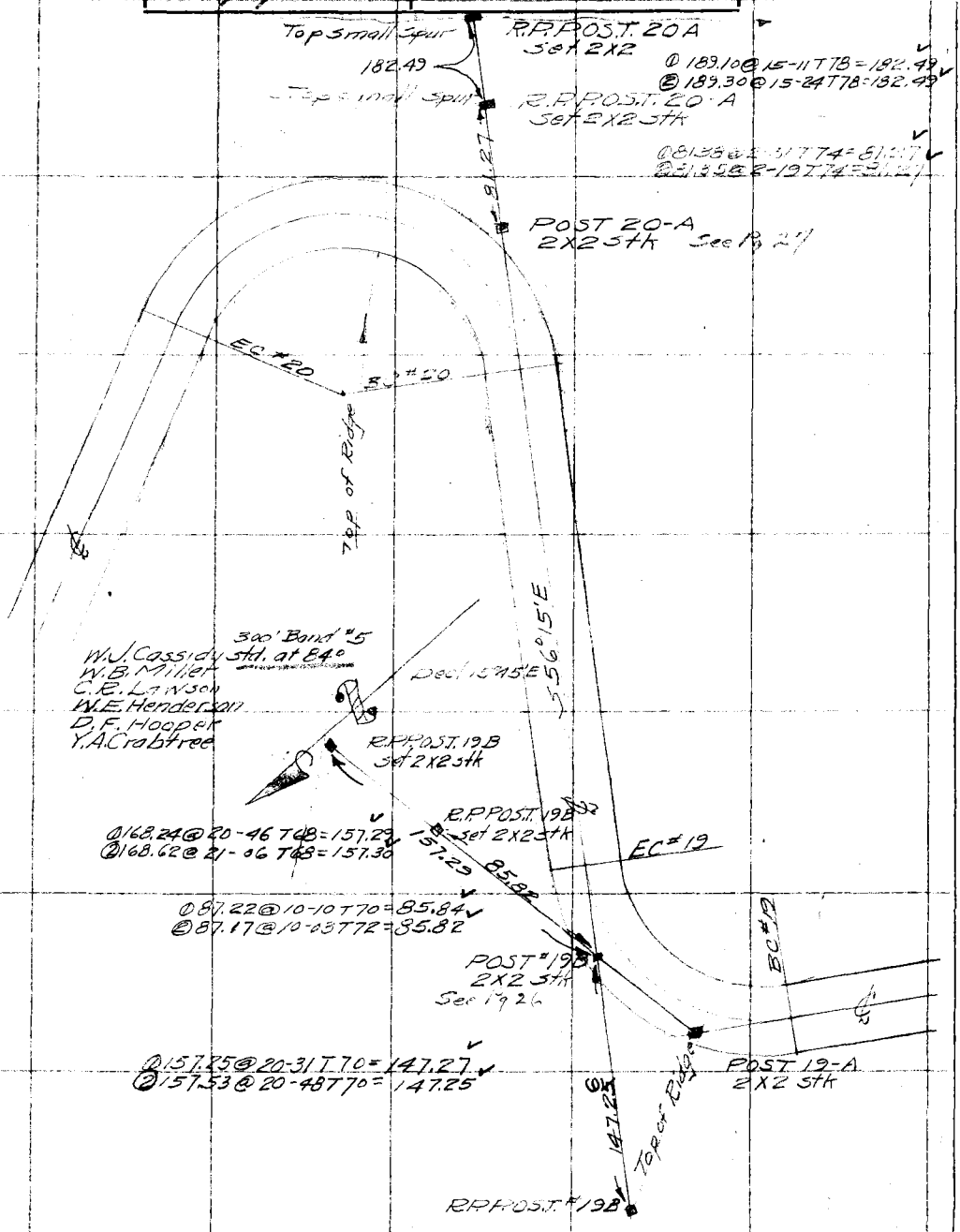

Notes: ANY ADDITIONS OR CHANGES ON THIS SHEET MUST BE MADE OR CIRCLED IN Red. WITH DATE AND NAME OF PERSON MAKING CHANGE.

Do not extend notes this side of this line

RETURN TO LOS ANGELES COUNTY SURVEYOR

F.B. 394 Pg 46 Cassidy Chief Party Notes by Cassidy Date 5/27/29

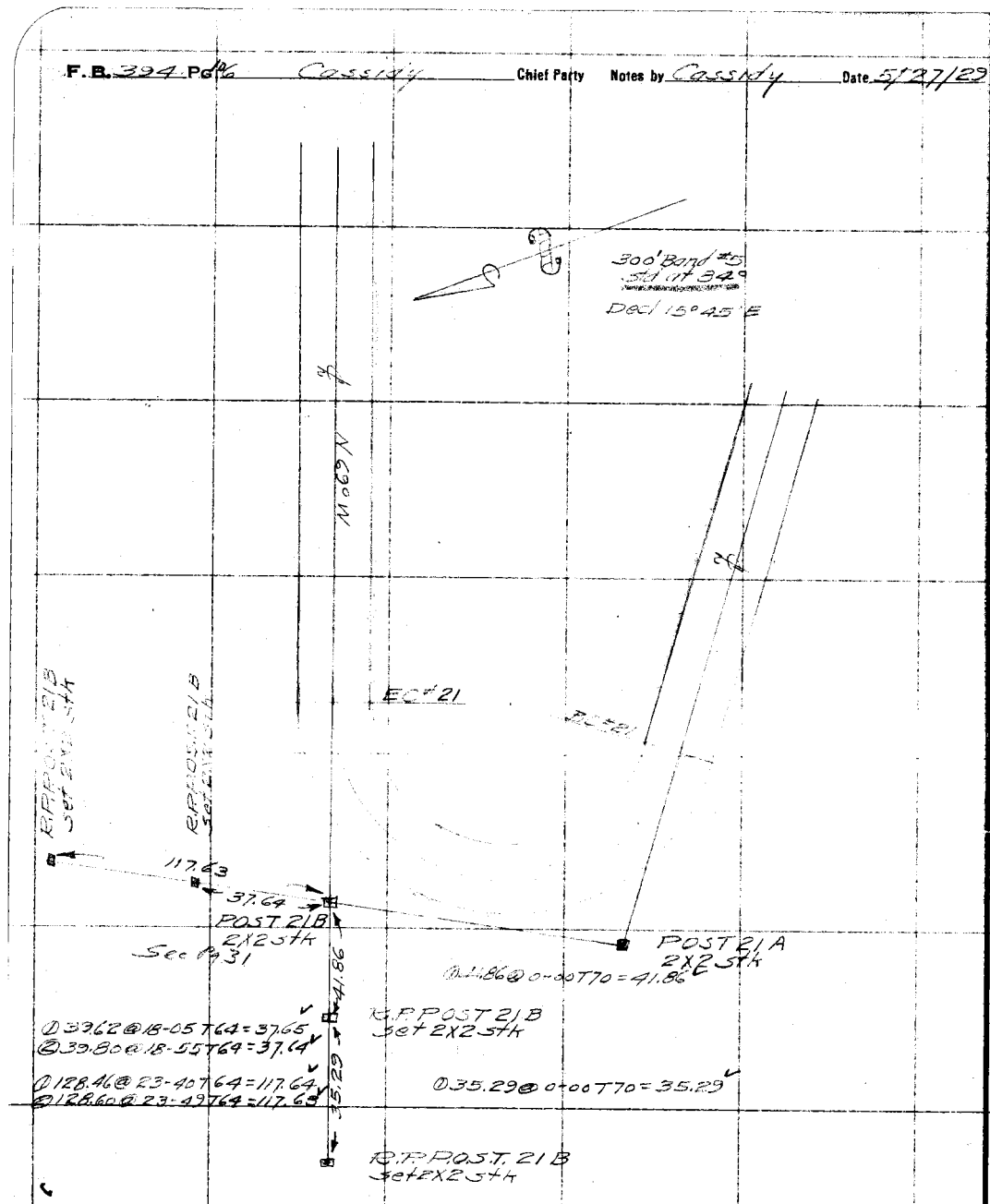

RETURN TO
LOS ANGELES COUNTY SURVEYOR

Do not extend notes this side of this line

Note: ANY ADDITIONS OR CHANGES ON THIS SHEET MUST BE MADE OR CIRCLED IN Red. WITH DATE AND NAME OF PERSON MAKING CHANGE.

Date 1/28/29 Notes by [illegible] Chief Party [illegible] F.B. 394 PG. 107

Platted by	W. O. No. 785 D. S. O. No.
Date	Location [illegible] Cul Rd
Map No.	Surveyed by [illegible]
Platting Ck'd by C.H. Rhodes	Date 1/24, 25, 1929
Date 1/31/29	Indexed [illegible] Johnson

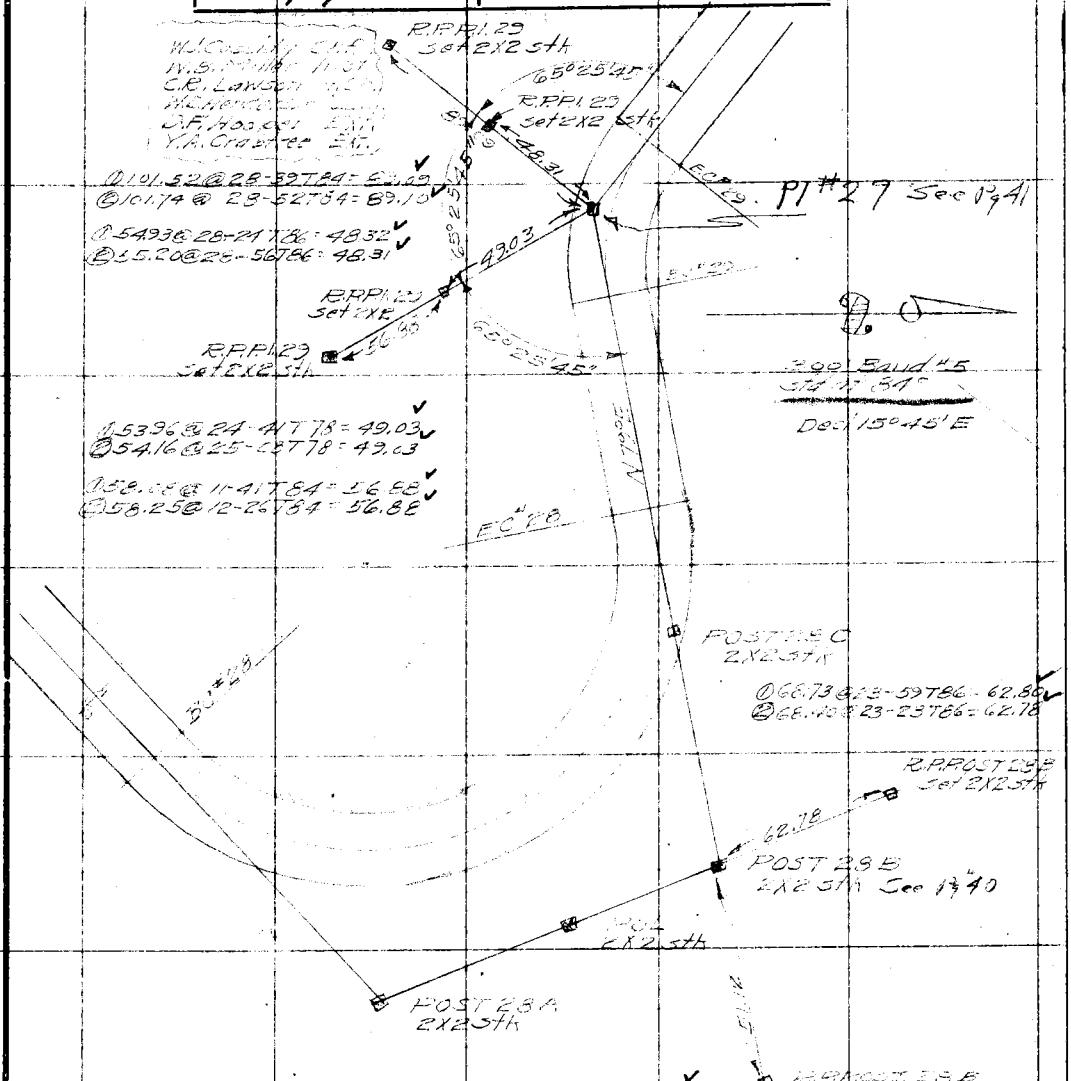

Notes: ANY ADDITIONS OR CHANGES ON THIS SHEET MUST BE MADE OR CIRCLED IN Red. WITH DATE AND NAME OF PERSON MAKING CHANGE.

Do not extend notes this side of this line

RETURN TO LOS ANGELES COUNTY SURVEYOR

F. B. 334 Pg. 48 Cassidy Chief Party Notes by Cassidy Date 5/28/22

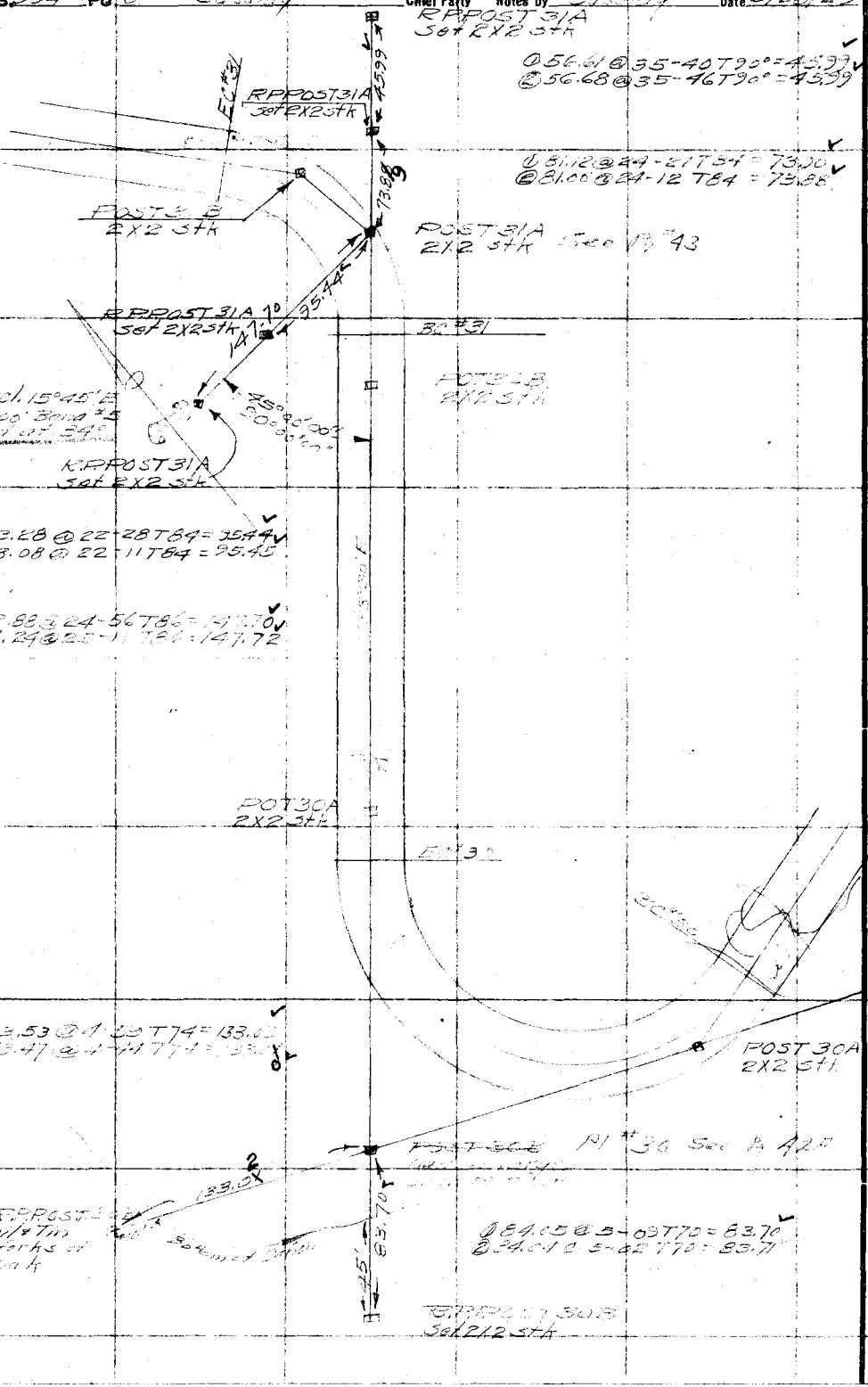

RETURN TO
LOS ANGELES COUNTY SURVEYOR

Do not extend notes this side of this line

Note: ANY ADDITIONS OR CHANGES ON THIS SHEET MUST BE MADE OR CIRCLED IN Red. WITH DATE AND NAME OF PERSON MAKING CHANGE.

Date [illegible]/29 Notes by [illegible] Chief Party Cassidy F.B. 394 Pg 109

Platted by	W. O. No. 785 D. S. O. No.
Date	Location Santa Anita [illegible]
Map No.	Surveyed by [illegible]
~~Plotting~~ C'k'd by C.H. Rhodes	Date May 29, 1929
Date 1/3/30	Indexed L. C. Johnson

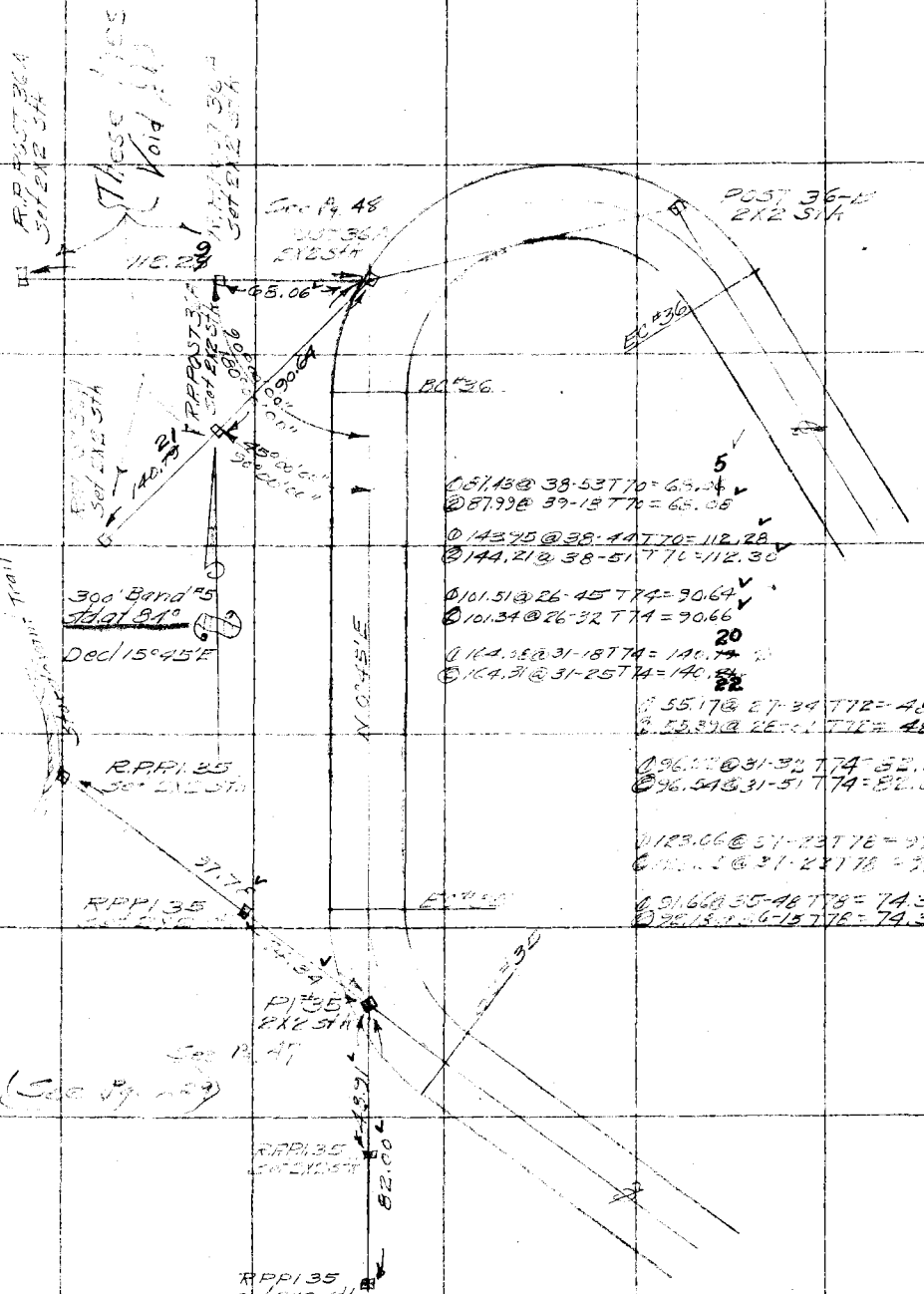

Note: ANY ADDITIONS OR CHANGES ON THIS SHEET MUST BE MADE OR CIRCLED IN Red. WITH DATE AND NAME OF PERSON MAKING CHANGE.

Do not extend notes this side of this line

RETURN TO LOS ANGELES COUNTY SURVEYOR

F. B. _____ PG 110 _____ Chief Party Notes by _____ Date _____

RETURN TO
LOS ANGELES COUNTY SURVEYOR

Do not extend notes this side of this line

Note: ANY ADDITIONS OR CHANGES ON THIS SHEET MUST BE MADE OR CIRCLED IN Red. WITH DATE AND NAME OF PERSON MAKING CHANGE.

Date 6/12/29 Notes by WB Miller Chief Party WB Miller F.B. 394 PG 111

Platted by	W. O. No. 785 D. S. O. No.
Date	Location Santa Fe Cir Rd
Map No.	Surveyed by Cassidy
~~Plotting~~ C'k'd by C.H. Rhodes	Date 6/12/29
Date 1/31/30	Indexed

300' Band #5
Sta of 84°
Decl 15°46' E

PI 37

W.B. Miller, Chf.
C.R. Lawson, Inst.
W.E. Henderson, H.Ch.
D.F. Hooper, R.Ch.
Y.A. Crabtree, Ext

90°-00'-00"
180°-00'-00"

Set 2x2 Stake
R.P.-POT 38A.

Set 2x2 Stake
R.P.-POT 38A

POT 38A

Sta P. 50

61.56

55.37

① 72.52 @ 31-55 T 78° = 61.56
② 72.41 @ 31-46 T 78° = 61.56

58.77 @ 19-34 T 78° = 55.38 ①
58.91 @ 19-57 T 78° = 55.37 ②

90°-00'-00"
180°-00'-00"

Set 2x2 Stake
R.P.-PI 38

Set 2x2 Stake,
R.P.-PI 38

PI 38

Sta P. 50

① 57.60 @ 38-50 T 86° = 44.87
② 57.89 @ 39-12 T 86° = 44.86

44.86

③ 96.59 @ 37.38 T 86° = 76.49
④ 96.99 @ 37.57 T 86° = 76.48

Notes: ANY ADDITIONS OR CHANGES ON THIS SHEET MUST BE MADE OR CIRCLED IN Red. WITH DATE AND NAME OF PERSON MAKING CHANGE.

Do not extend notes this side of this line

RETURN TO
LOS ANGELES COUNTY SURVEYOR

F. B. 394 Pg 112 W B Miller Chief Party Notes by W B Miller Date 6/12/29



RETURN TO
LOS ANGELES COUNTY SURVEYOR

Do not extend notes this side of this line.

Note: ANY ADDITIONS OR CHANGES ON THIS SHEET MUST BE MADE OR CIRCLED IN Red. WITH DATE AND NAME OF PERSON MAKING CHANGE.

Date 6/12/29 Notes by W B Miller Chief Party W B Miller F.B. 394 Pg 113

Platted by	W. O. No. 785 D. S. O. No.
Date	Location Santa Anita Cn Rd
Map No.	Surveyed by Cassidy
~~Platting~~ C'k'd by C.H. Rhodes	Date 6/12/29
Date 1/3/30	Indexed

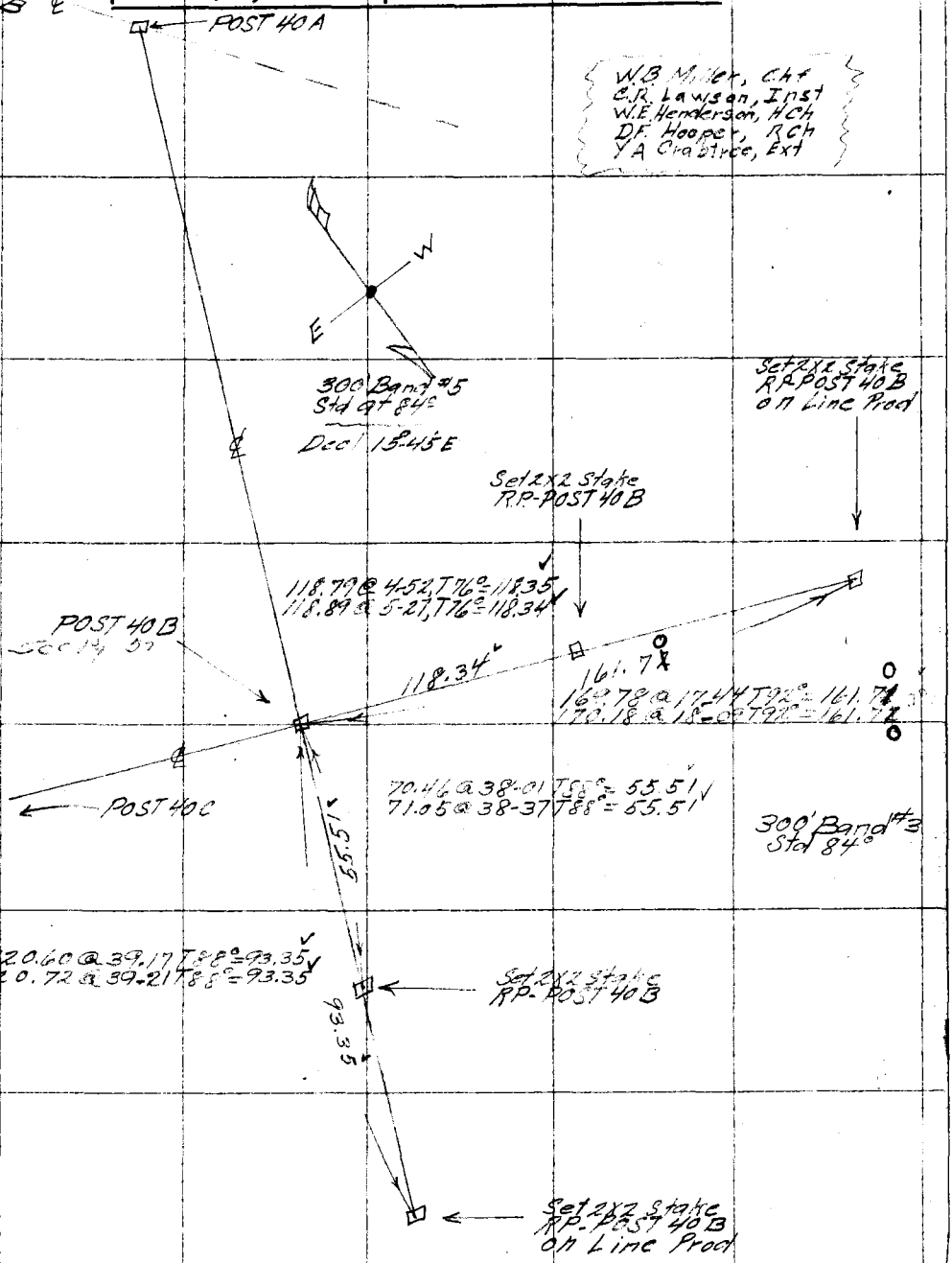

Note: ANY ADDITIONS OR CHANGES ON THIS SHEET MUST BE MADE OR CIRCLED IN Red. WITH DATE AND NAME OF PERSON MAKING CHANGE.

Do not extend notes this side of this line

RETURN TO
LOS ANGELES COUNTY SURVEYOR

F. B. 394 Pg. 114 W B Miller Chief Party Notes by W B Miller Date 6/13/29

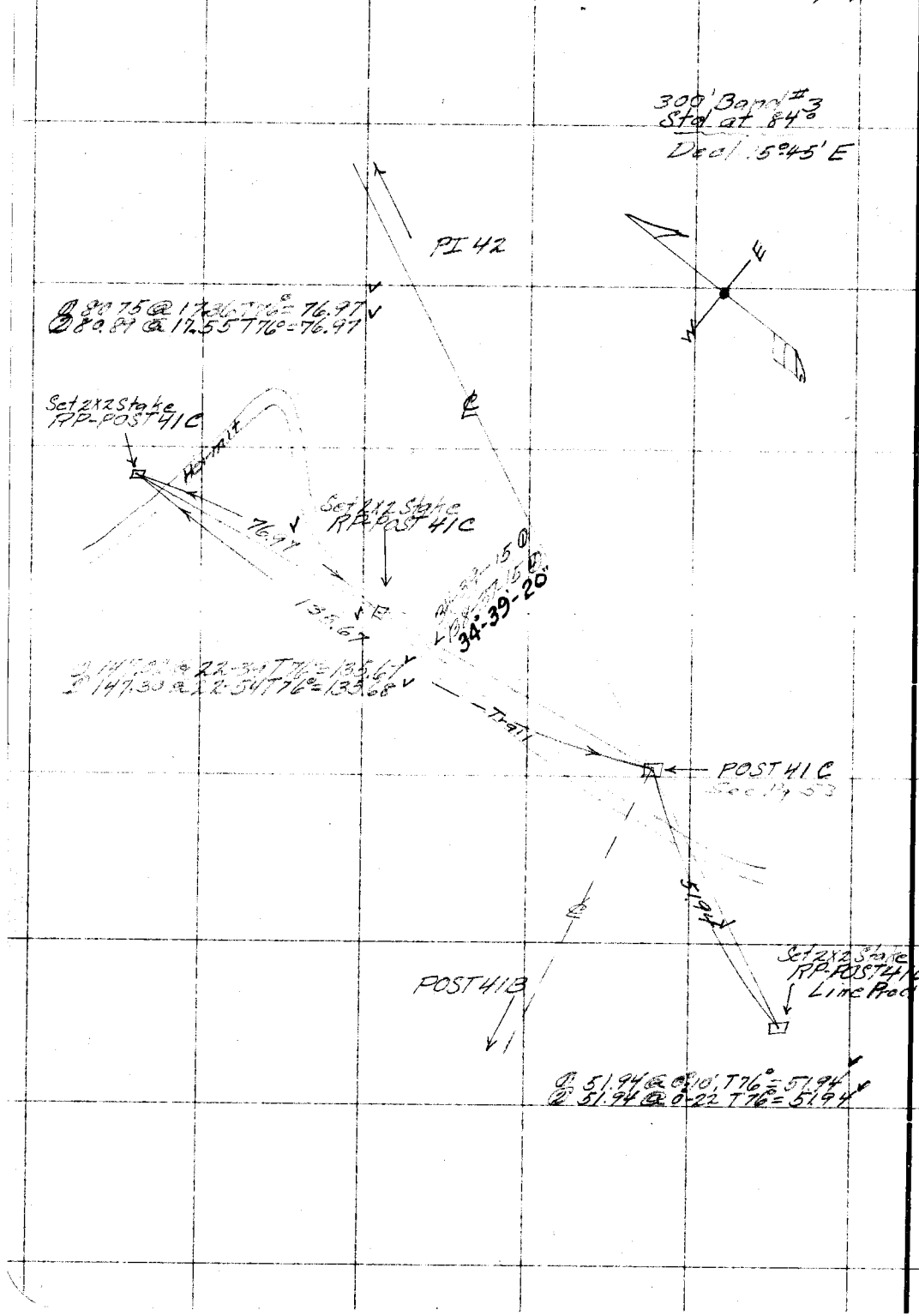

RETURN TO
LOS ANGELES COUNTY SURVEYOR

Do not extend notes this side of this line

Note: ANY ADDITIONS OR CHANGES ON THIS SHEET MUST BE MADE OR CIRCLED IN Red. WITH DATE AND NAME OF PERSON MAKING CHANGE.

Date 6/14/29 Notes by WB Miller Chief Party WB Miller F.B. 394 Pg 115

Platted by	W. O. No. 785 D. S. O. No.
Date	Location Santa Anita Cn Rd
Map No.	Surveyed by Cassidy
~~Platting~~ C'k'd by C.H. Rhodes	Date 6/14/29
Date 1/3/30	Indexed [illegible] C. Johnson

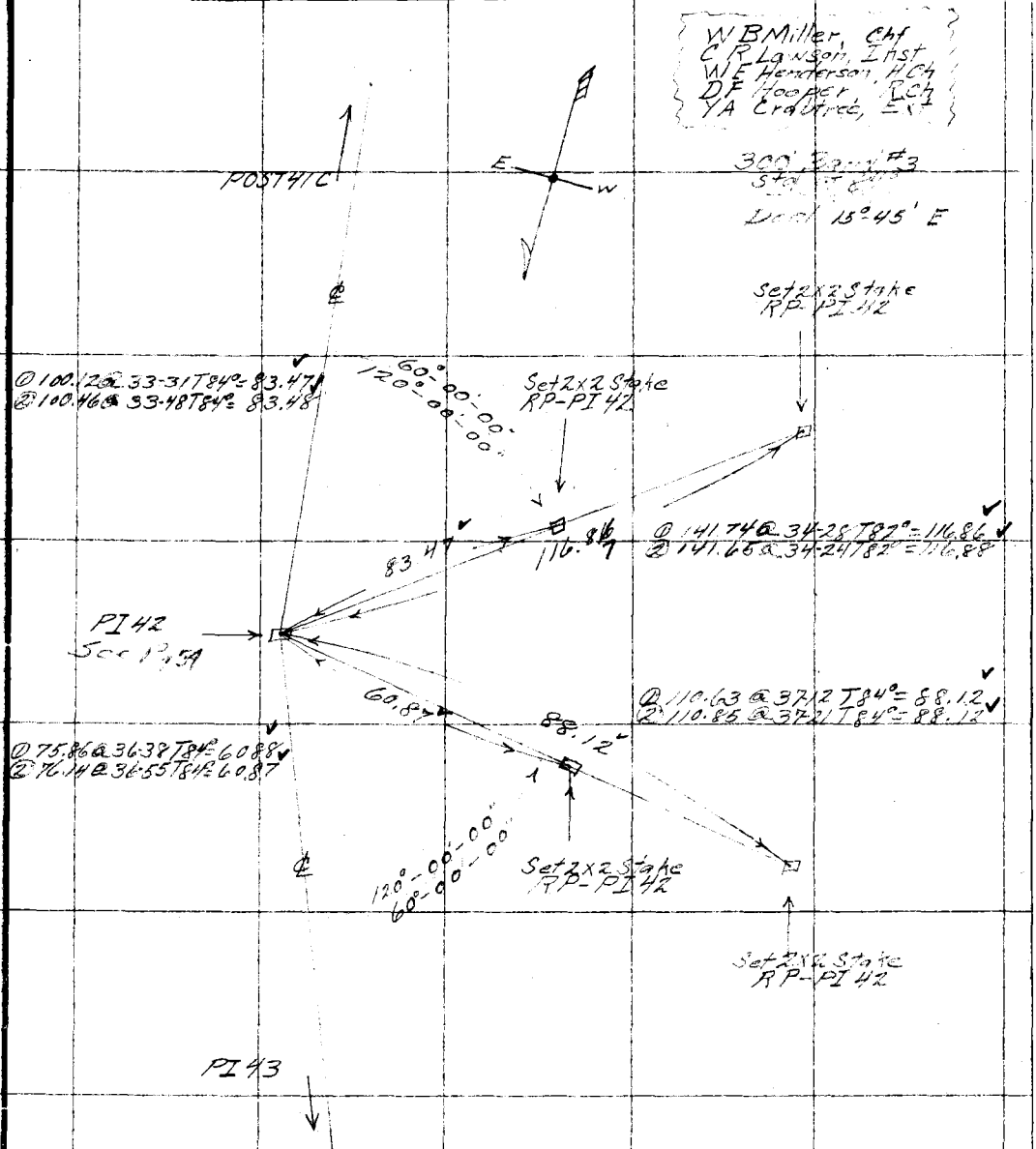

Note: ANY ADDITIONS OR CHANGES ON THIS SHEET MUST BE MADE OR CIRCLED IN Red. WITH DATE AND NAME OF PERSON MAKING CHANGE.

Do not extend notes this side of this line

RETURN TO
LOS ANGELES COUNTY SURVEYOR

F. B. 394 Pg. 116 W B Miller Chief Party Notes by W B Miller Date 6/14/29

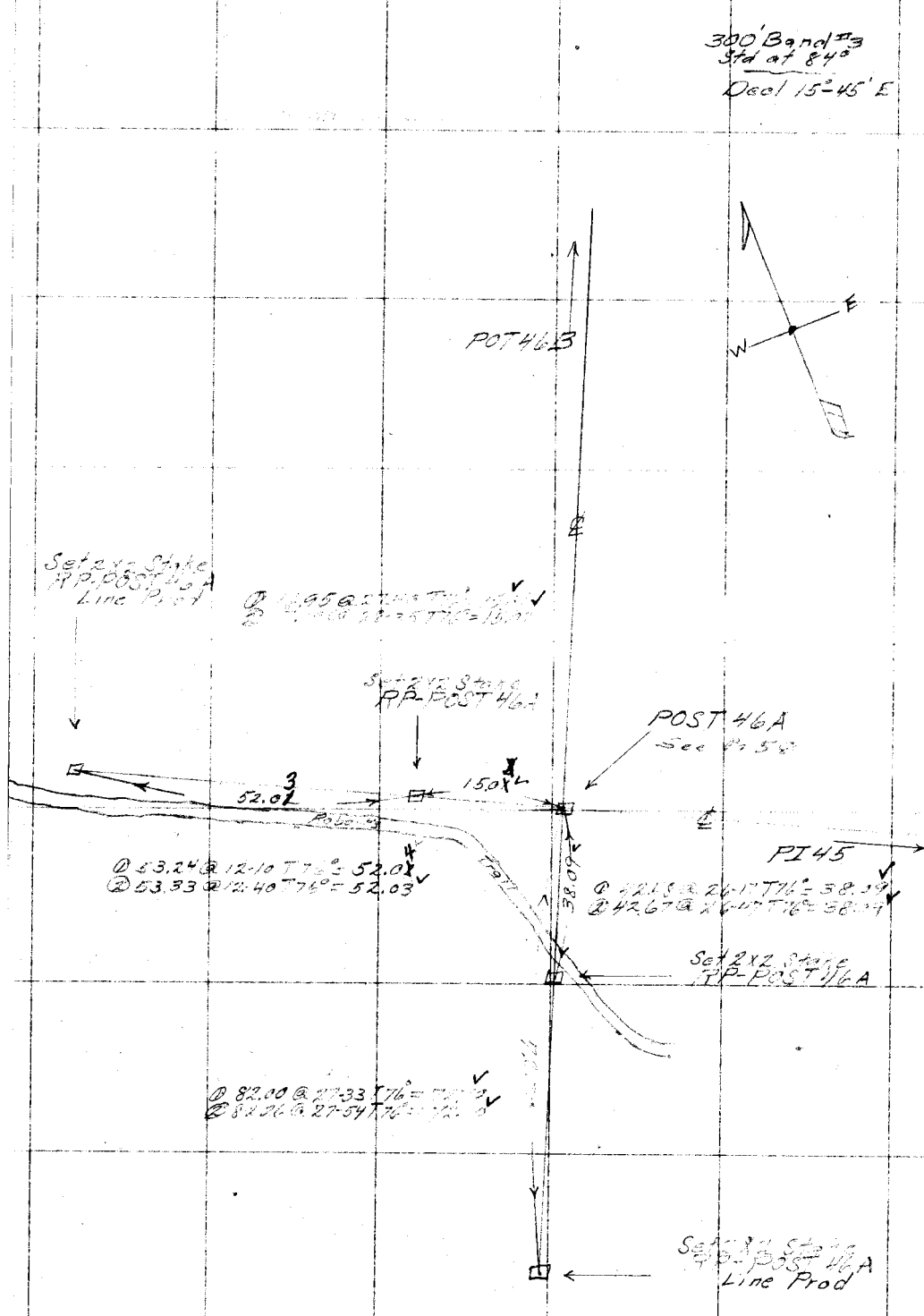

RETURN TO
LOS ANGELES COUNTY SURVEYOR

Do not extend notes this side of this line

Note: ANY ADDITIONS OR CHANGES ON THIS SHEET MUST BE MADE OR CIRCLED IN Red. WITH DATE AND NAME OF PERSON MAKING CHANGE.

Date [illegible] Notes by W B Miller Chief Party W B Miller F.B. 394 Pg 117

Platted by	W. O. No. 785 D. S. O. No.
Date	Location Santa Anita Ch Rd
Map No.	Surveyed by [illegible]
~~Platting~~ C'k'd by C.H. Rhodes	Date 6/14/29
Date 1/3/30	Indexed A. C. Johnson

WB Miller, Chf
CR Lawson, Inst
WE Henderson, H Ch
DF Hooper, R Ch
YA Crabtree, Ext

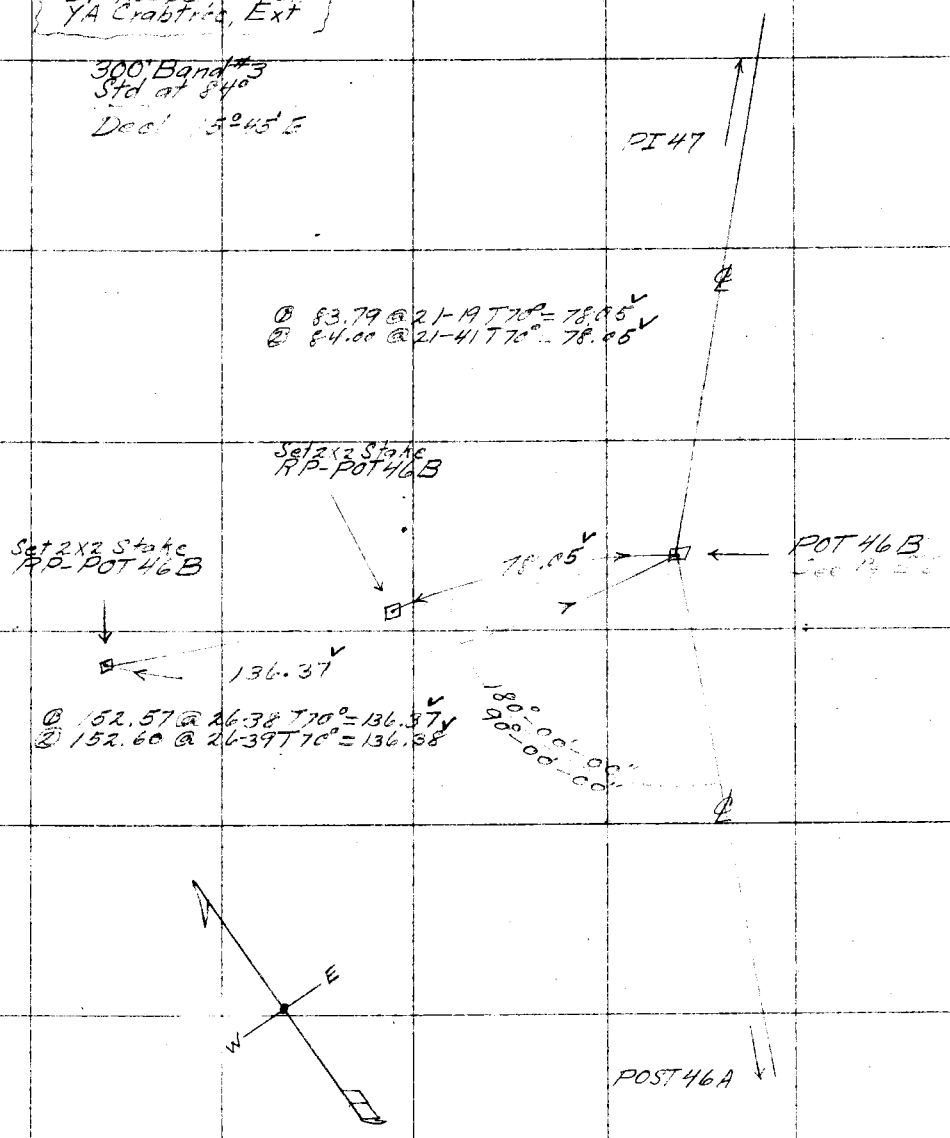

Note: ANY ADDITIONS OR CHANGES ON THIS SHEET MUST BE MADE OR CIRCLED IN Red. WITH DATE AND NAME OF PERSON MAKING CHANGE.

Do not extend notes this side of this line

RETURN TO
LOS ANGELES COUNTY SURVEYOR

F. B. 394 Pg. 118 W B Miller Chief Party Notes by W B Miller Date 6/[illegible]

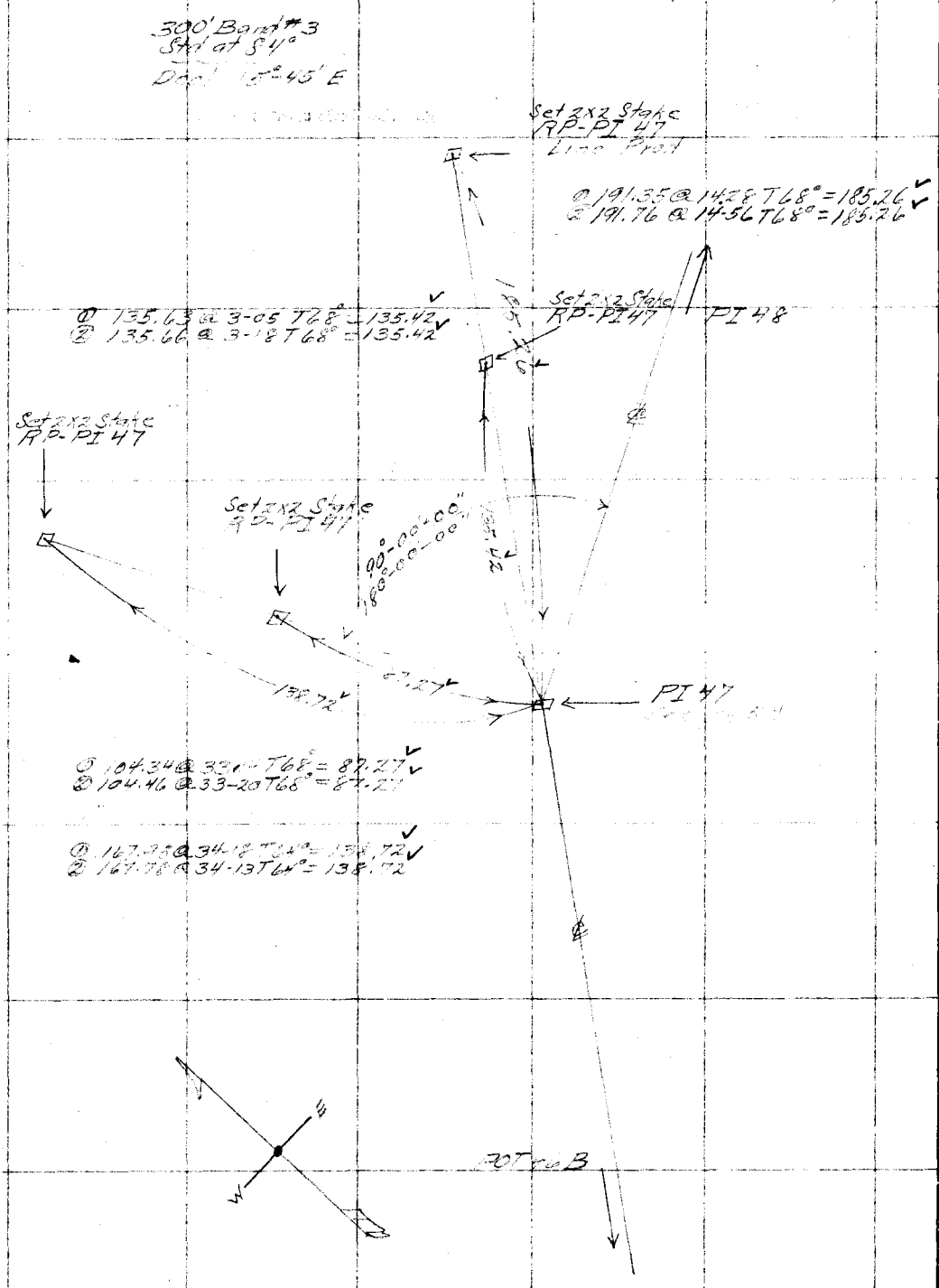

RETURN TO
LOS ANGELES COUNTY SURVEYOR

Do not extend notes this side of this line

Note: ANY ADDITIONS OR CHANGES ON THIS SHEET MUST BE MADE OR CIRCLED IN Red. WITH DATE AND NAME OF PERSON MAKING CHANGE.

Date 6/15/29 Notes by W B Miller Chief Party [illegible] F.B. 394 Pg 119

Platted by	W. O. No. 785 D. S. O. No.
Date	Location [illegible]
Map No.	Surveyed by Cassidy
~~Plotting~~ C'k'd by C.H. Rhodes	Date 6/15/29
Date 1/3 [illegible]	Indexed A. C. Johnson

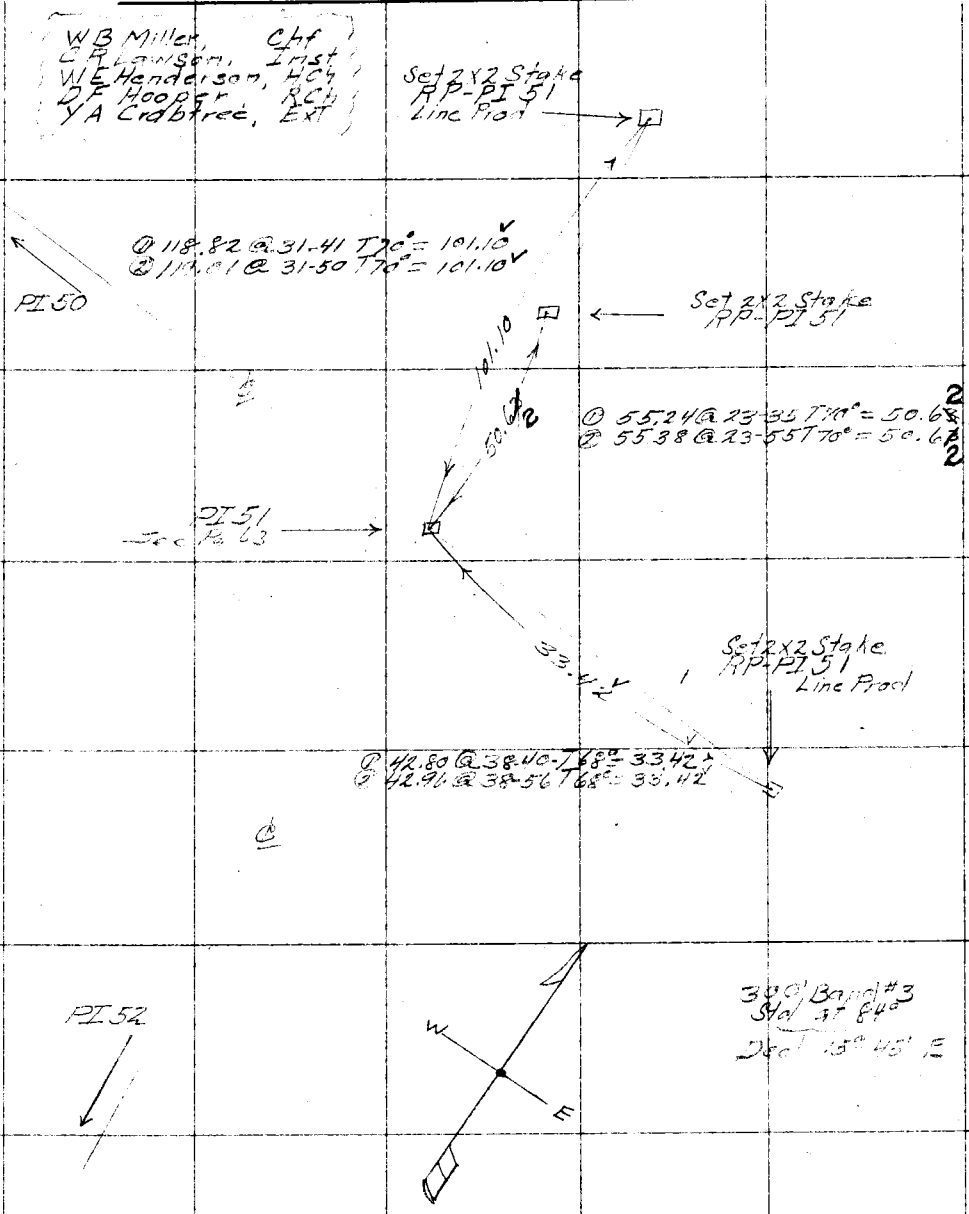

Note: ANY ADDITIONS OR CHANGES ON THIS SHEET MUST BE MADE OR CIRCLED IN Red. WITH DATE AND NAME OF PERSON MAKING CHANGE.

Do not extend notes this side of this line

RETURN TO
LOS ANGELES COUNTY SURVEYOR

F.B. 394 Pg. 120 W B Miller Chief Party Notes by W B Miller Date 6/17/29



RETURN TO
LOS ANGELES COUNTY SURVEYOR

Do not extend notes this side of this line

Note: ANY ADDITIONS OR CHANGES ON THIS SHEET MUST BE MADE OR CIRCLED IN Red. WITH DATE AND NAME OF PERSON MAKING CHANGE.

Date [illegible] Notes by C.R. LAWSON Chief Party C.R. LAWSON F.B. 394 Pg 121

Platted by	W. O. No. 785 D. S. O. No.
Date	Location Santa [illegible]
Map No.	Surveyed by
~~Plotting~~ C'k'd by C.H. Rhodes	Date [illegible]
Date 1/3/3[illegible]	Indexed [illegible]

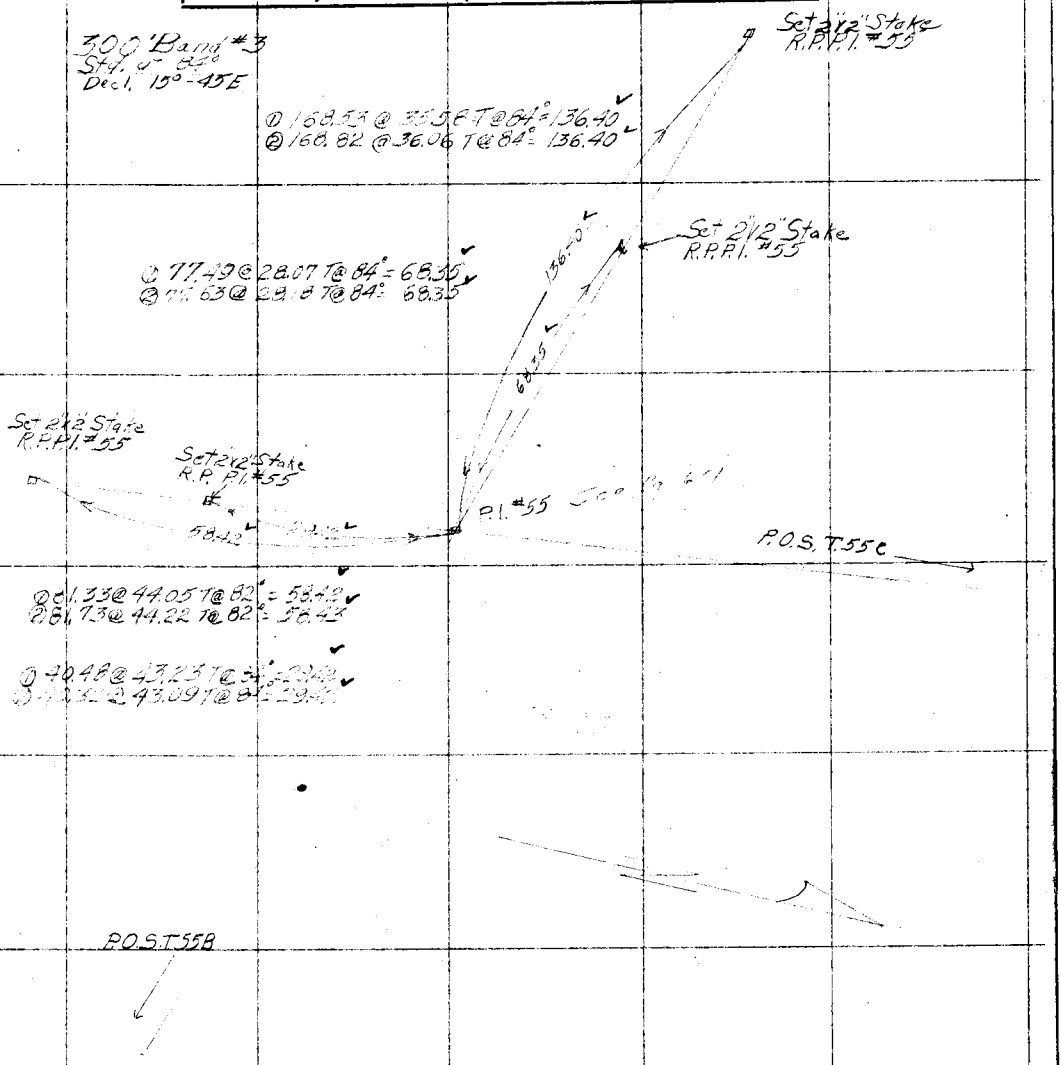

Note: ANY ADDITIONS OR CHANGES ON THIS SHEET MUST BE MADE OR CIRCLED IN Red. WITH DATE AND NAME OF PERSON MAKING CHANGE.

Do not extend notes this side of this line

RETURN TO
LOS ANGELES COUNTY SURVEYOR

F.B. 394 Pg. 122 C.R. LAWSON Chief Party Notes by C.R. LAWSON Date 6/18/29

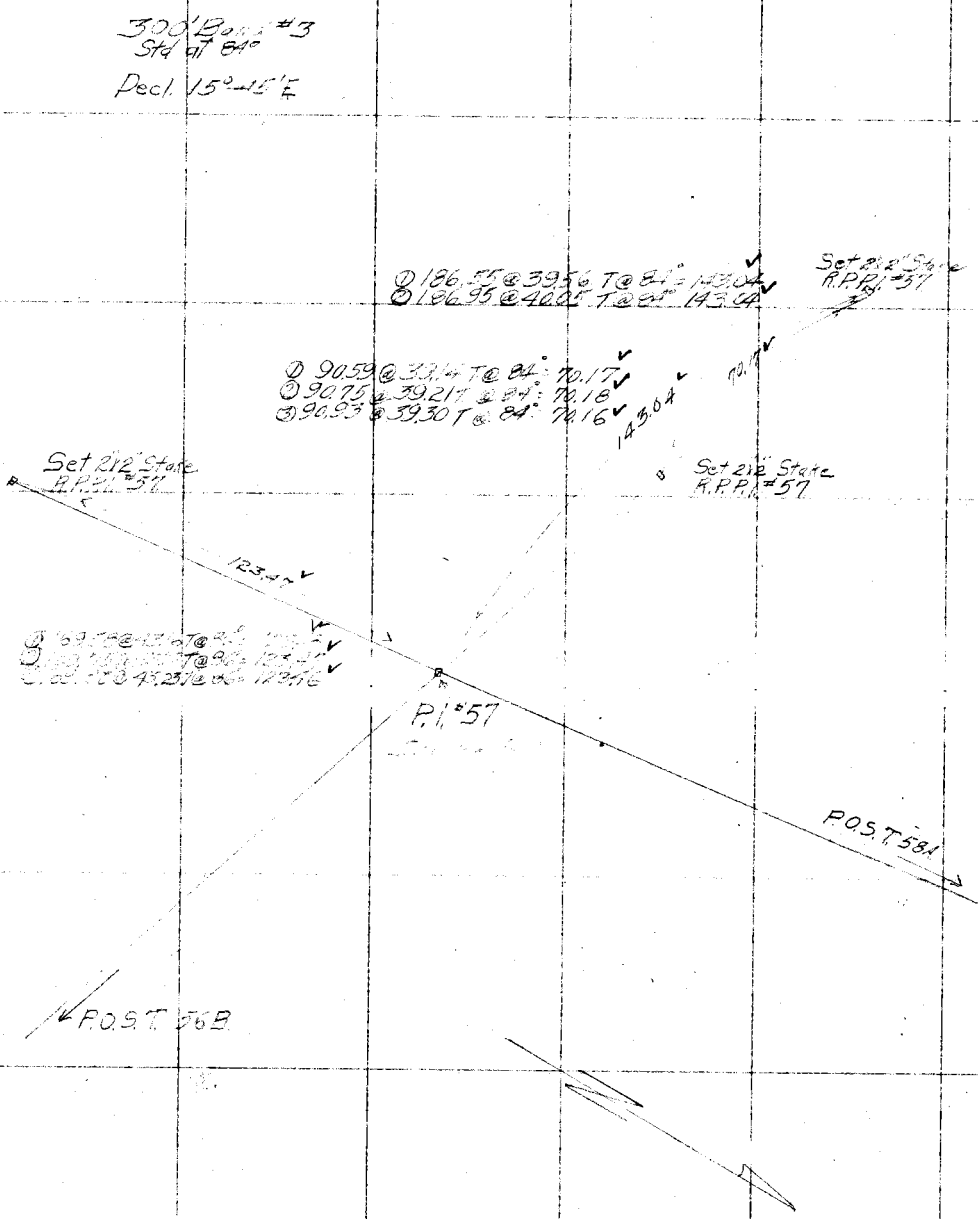

RETURN TO
LOS ANGELES COUNTY SURVEYOR

Do not extend notes this side of this line

Note: ANY ADDITIONS OR CHANGES ON THIS SHEET MUST BE MADE OR CIRCLED IN Red. WITH DATE AND NAME OF PERSON MAKING CHANGE.

Date 7/1/29 Notes by J.H. Barnes Chief Party J.H. Barnes F.B. 394 PG. 123

Platted by	W. O. No. 785 D. S. O. No.
Date	Location Santa Anita Cir Rd
Map No.	Surveyed by J.H. Barnes
~~Plotting~~ C'k'd by C.H. Rhodes	Date 7/1/29
Date 11/3/30	Indexed J. Johnson

300' tape #3 Std. @ 84°F

T = 84°F

120.96 @ 8°27' = 119.65
121.07 @ 8°36' = 119.66

R.P.P.I. #59
Set 2x2 hub & tack

119.66

Tangents produced

61.45 @ 5°55'
61.47 @ 6°13'
= 61.46

POST. #60-A

P.I. #59

40.30 @ 103.7
40.29 @ 109'
= 40.38

R.P.P.I. #59
Set 2x2 hub & tack

N 5°00' W

P.I. #58

Notes: ANY ADDITIONS OR CHANGES ON THIS SHEET MUST BE MADE OR CIRCLED IN Red. WITH DATE AND NAME OF PERSON MAKING CHANGE.

Do not extend notes this side of this line

RETURN TO
LOS ANGELES COUNTY SURVEYOR

F.B. 394 Pg. 124 Bender Chief Party Notes by J.H.B. Date 7/8/29

300' tape #3, Std @ 84°F

T = 82°F

Ties Cont. on pg 152

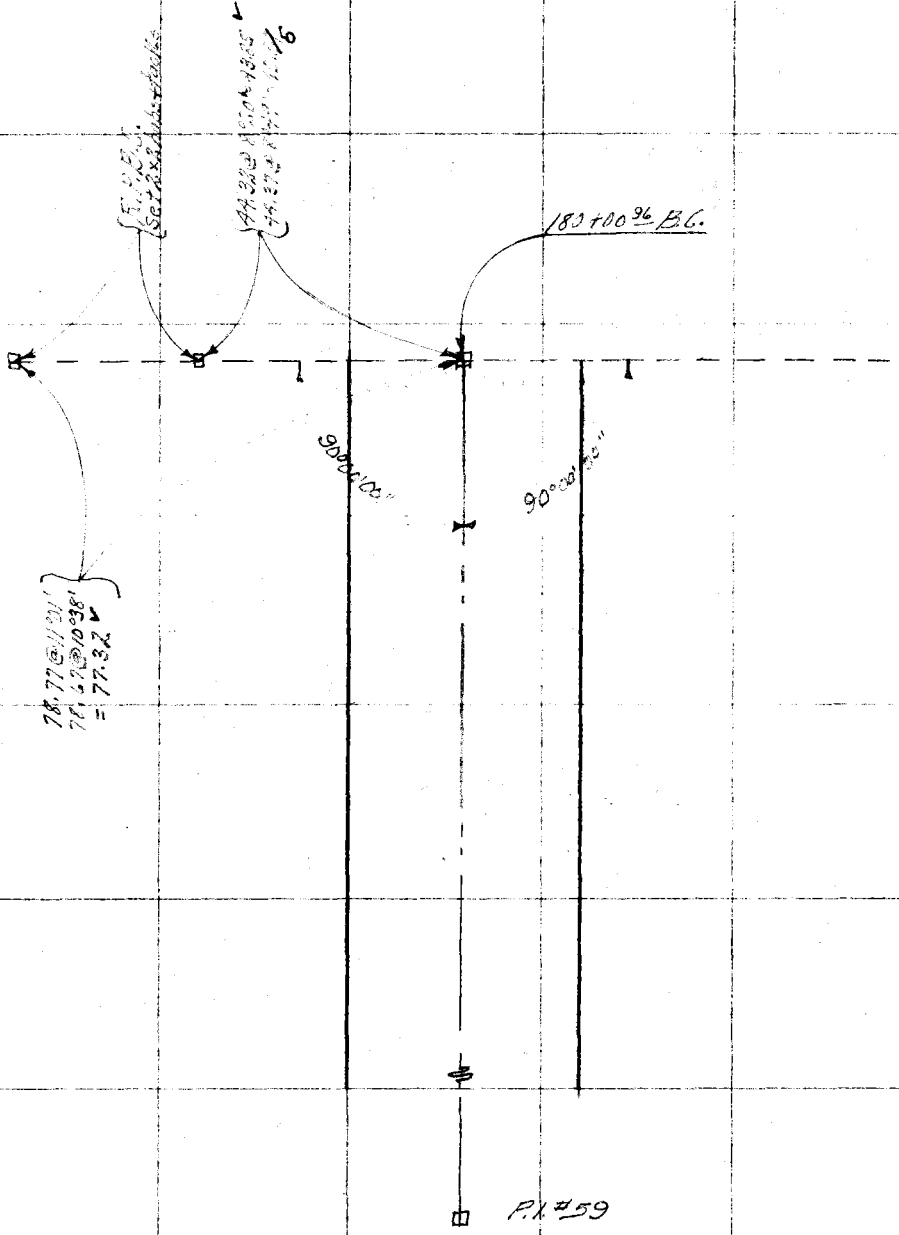

RETURN TO
LOS ANGELES COUNTY SURVEYOR

Do not extend notes this side of this line

Note: ANY ADDITIONS OR CHANGES ON THIS SHEET MUST BE MADE OR CIRCLED IN Red. WITH DATE AND NAME OF PERSON MAKING CHANGE.

Date [illegible] Notes by [illegible] Chief Party [illegible] F.B. 394 Pg 125

Platted by C. L. Rodgers	W. O. No. 785 D. S. O. No.
Date 9-30-29	Location Santa Anita Cn Rd
Map No.	Surveyed by J. H. Bender
Platting C'k'd by K.VM	Date Sept 1929
Date 10-3-29	Indexed C. Johnson

TRAVERSE and LOCATION OF CABINS, ANGLE-POINTS OF STREAM BED, AND ALL IMPROVEMENTS IN WINTER-CREEK FROM SANTA ANITA CANYON RD TO ROBERT'S CAMP

J. H. Bender - Chief
C. R. Lawson - inst
W. E. Henderson - H. Ch.
F. P. Dixon - R. Ch.
D. F. Hooper - Extra

Note:- all angles turned in Clock-wise direction
300' tape #3, standard @ 84°F
Berger transit # [illegible]
Variation [illegible]

Note: ANY ADDITIONS OR CHANGES ON THIS SHEET MUST BE MADE OR CIRCLED IN Red. WITH DATE AND NAME OF PERSON MAKING CHANGE.

Do not extend notes this side of this line

RETURN TO LOS ANGELES COUNTY SURVEYOR

F. B. 377 Pg. 126 Bender Chief Party Notes by J. H. B. Date [illegible]

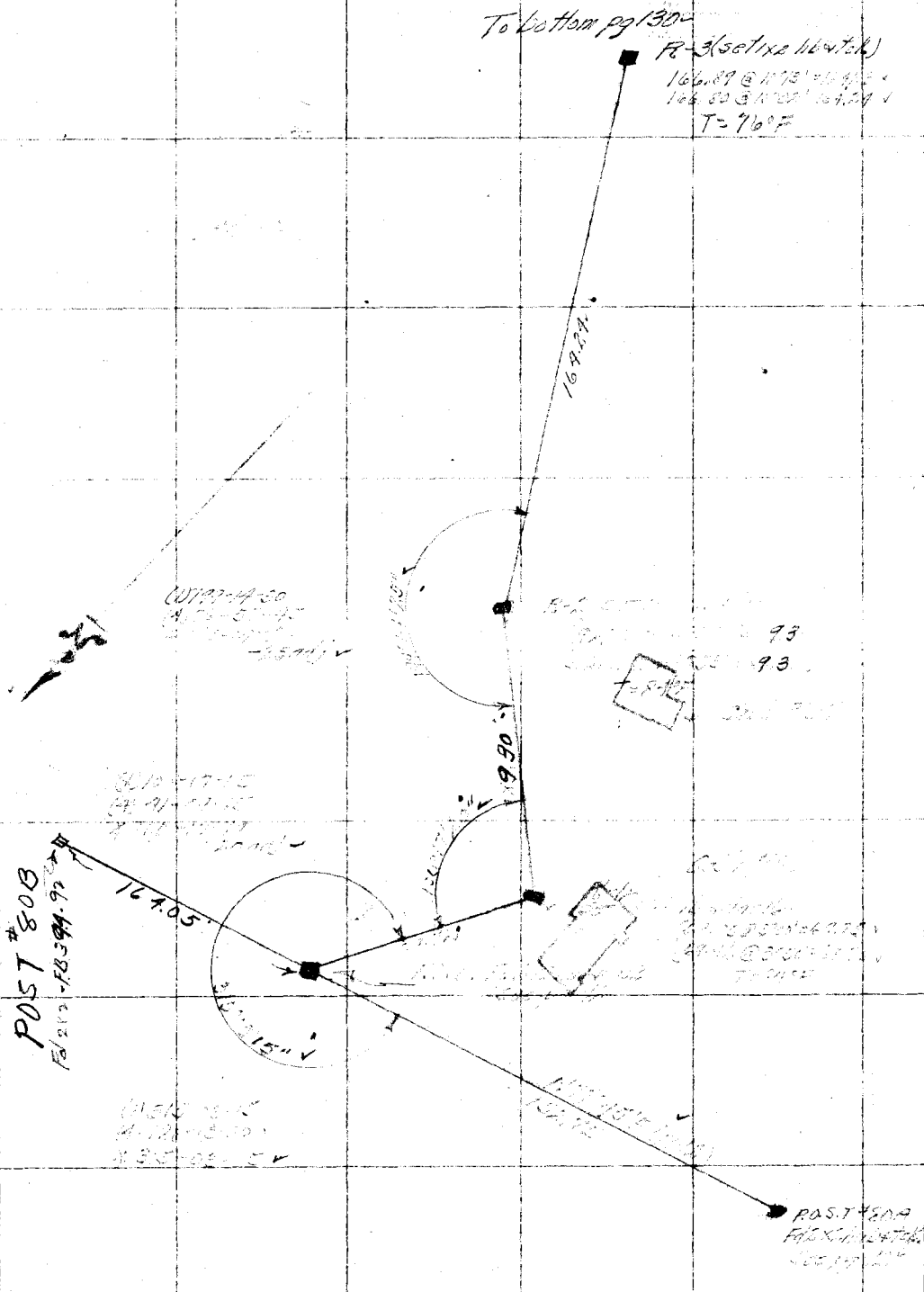

RETURN TO
LOS ANGELES COUNTY SURVEYOR

Do not extend notes this side of this line

Note: ANY ADDITIONS OR CHANGES ON THIS SHEET MUST BE MADE OR CIRCLED IN Red. WITH DATE AND NAME OF PERSON MAKING CHANGE.

Date 8/11/29 Notes by J.H.B. Chief Party J.H. Bender F.B. 394 Pg 127

Platted by C.L. Rodgers	W.O. No. 785 D.S.O. No.
Date 9-30-29	Location [illegible]
Map No.	Surveyed by
Platting O'k'd by KVM	Date [illegible]
Date 10-3-29	Indexed [illegible]

At	From	Sl. Dist	V.A.	T	Hor. angle	H. Dist	Remarks
P.O.L.	POST #80A	69.85	3°00'	84°F	(1) 315-03-15 (4) 180-13-00 (3) 315-03-15	69.75'	R-1 set 1x2 hub + tack.
✓	✓	69.92	3°50'			69.76'	
R-1	P.O.L.				283°25	18.4	(1) Cabin #69 See pg 128 for sketch
					220°35'	13.1	(2)
					184°45'	19.7	(3)
		63.5	7°55'		145°20'		(5) oak rose cabin See pg 128 for sketch
		61.4	8°25'		130°30'		(6)
		92.70	15°34'	84°F	100-17-15 7-09-15 100-17-19	89.3[illegible]	R-2 set 1x2 + tack
		[illegible]	14°53'			89.31	
R-2	R-1	166.89	10°13'	76°F	(1) 199-14-30 (4) 76-37-45 (3) 199-14-26 -2 Sadj	164.23 ~~24~~	R-3 (set 1x2 hub + tack)
		166.80	10°02'			164.24'	
R-3	R-2	183.03	6°46'	76°F	(1) 206-40-45 (4) 106-42-45 (3) 206-40-41	181.75	R-4 set 1x2 hub + tack
		183.14	7°03'			181.75	S 0°45'E
		70.06	8°34'	74°F	on line set R3-14	69.28	R-3A set nail
					37°40'	27.8	(7) un numbered cabin near 202 See pg 128 for sketch
					56°15'	31.5	(8)
					157°05'	29.4	(9) Cabin #202 See pg 128 for sketch
					182°40'	42.2	(10)
R-3A	R-3				86°20'	40.0	(11) Shower house on Cabin #202 See pg 129 for sketch
					77°10'	41.5	(12)
					165°20'	32.0	(13) 42Z cabin See pg 129 for sketch
					131°05'	42.5	(14)
					270°00'	27.0	Stream bed

Note: ANY ADDITIONS OR CHANGES ON THIS SHEET MUST BE MADE OR CIRCLED IN Red. WITH DATE AND NAME OF PERSON MAKING CHANGE.

RETURN TO LOS ANGELES COUNTY SURVEYOR

Do not extend notes this side of this line

F.B. 394 Pg. 128 Bender Chief Party Notes by J. H. E. Date 9/12/29

Note: numbers shown in circles correspond with [illegible] location sheets on pg 127

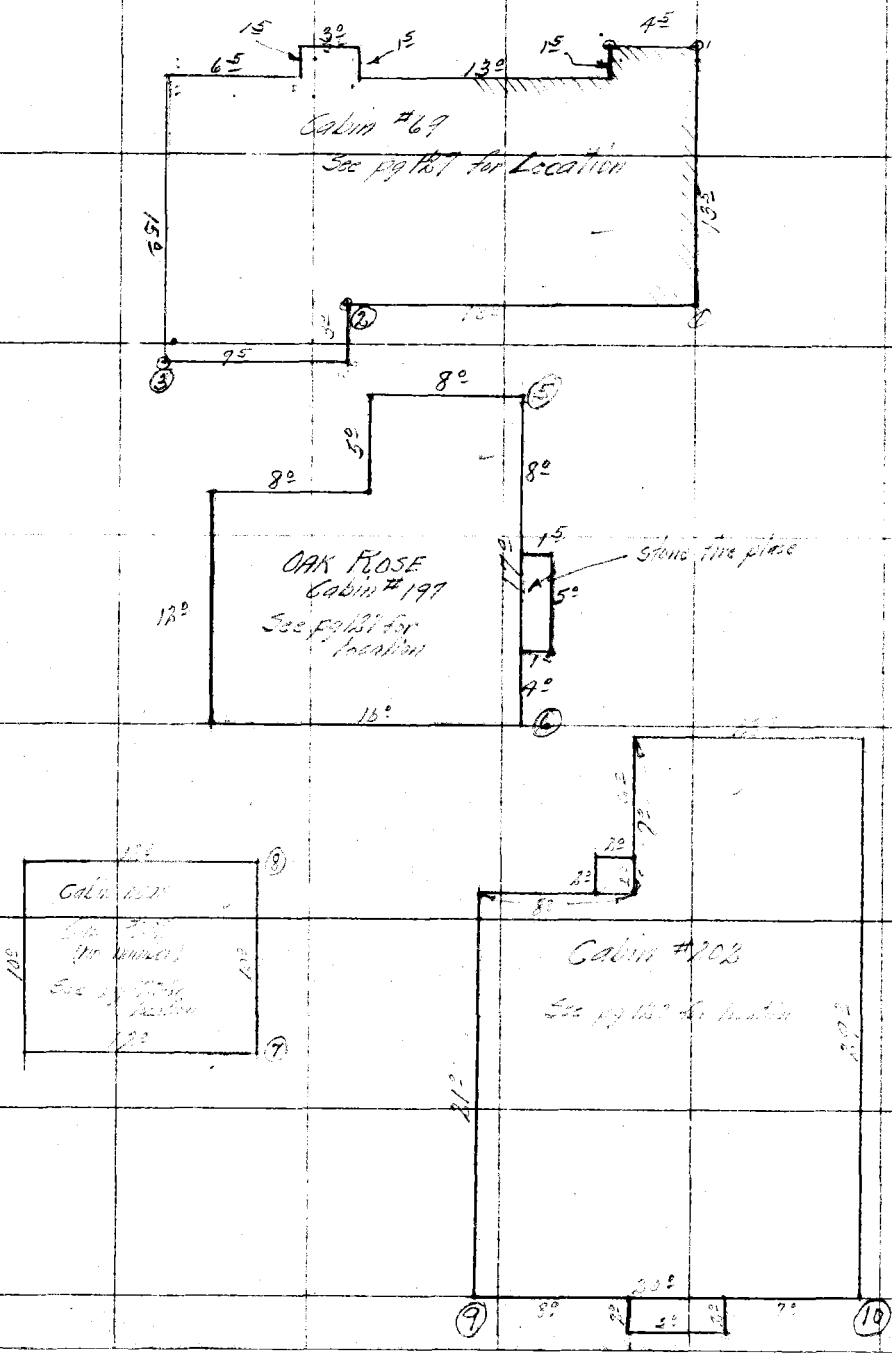

RETURN TO
LOS ANGELES COUNTY SURVEYOR

Do not extend notes this side of this line

Note: ANY ADDITIONS OR CHANGES ON THIS SHEET MUST BE MADE OR CIRCLED IN Red. WITH DATE AND NAME OF PERSON MAKING CHANGE.

Date _____ Notes by _____ Chief Party _____ F.B. 394 PG 129

Platted by C.L. Rodgers	W. O. No. _____ D. S. O. No. _____
Date 9-30-29	Location _____
Map No. _____	Surveyed by _____
Platting C'k'd by KJM	Date _____
Date 10-3-29	Indexed W. C. Johnson

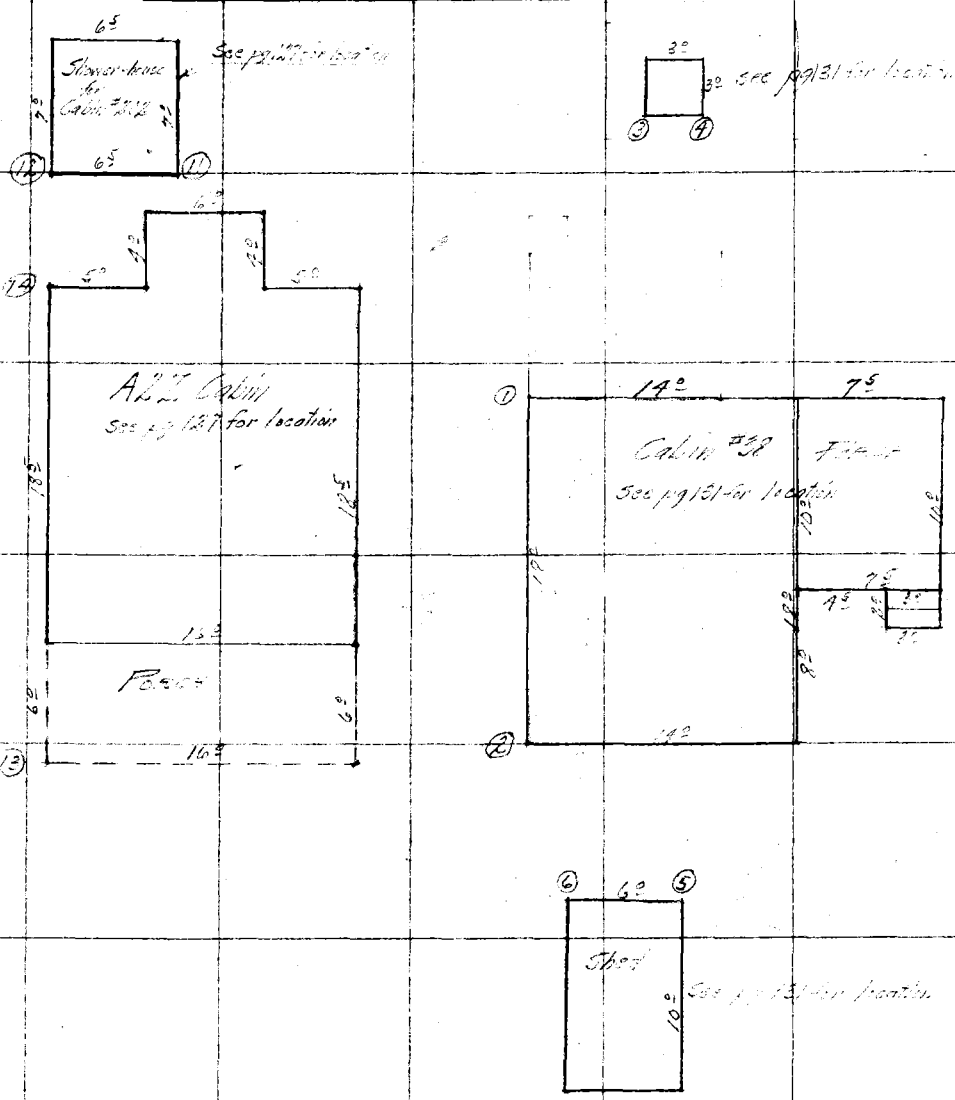

Notes: ANY ADDITIONS OR CHANGES ON THIS SHEET MUST BE MADE OR CIRCLED IN Red. WITH DATE AND NAME OF PERSON MAKING CHANGE.

Do not extend notes this side of this line

RETURN TO LOS ANGELES COUNTY SURVEYOR

F.B. 394 Pg. 130 Bendix Chief Party Notes by J. K. B. Date [illegible]

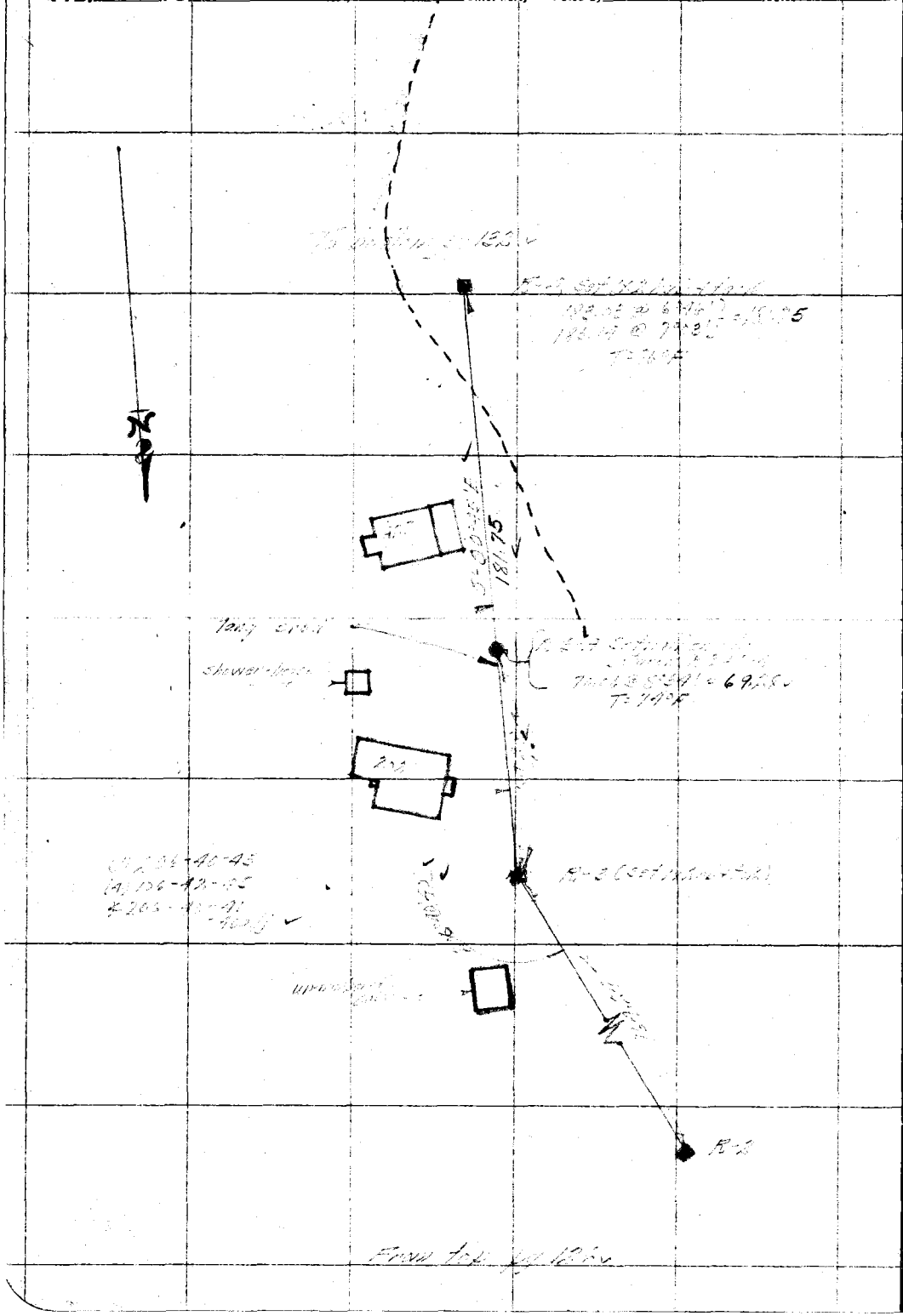

RETURN TO
LOS ANGELES COUNTY SURVEYOR

Note: ANY ADDITIONS OR CHANGES ON THIS SHEET MUST BE MADE OR CIRCLED IN Red. WITH DATE AND NAME OF PERSON MAKING CHANGE.

Do not extend notes this side of this line

Date [illegible] Notes by [illegible] Chief Party [illegible] F.B. 394 PG 131

Platted by C.L. Rodgers	W. O. No. [illegible] D. S. O. No.
Date 9-30-29	Location [illegible]
Map No.	Surveyed by
Platting C'k'd by KUM	Date
Date 10-3-29	Indexed A. C. Johnson

At	From	5'00 [illegible]	[illegible]	7	For Angle	Height	Remarks
R-3	R3	196.71 196.67	4°03' 3°55'	68°F	tang. curve	176.20 192.19	[illegible]
		—	—		90°00'	20°	Stream bed
		—	—		129°30'	27°	" "
		—	—		180°00'	90°	" "
R-5	R-4				342°50'	52°	Stream bed
					107°05'	41°	" "
					13[illegible]-54-30	83=610'Aff to	stream bed
		206.76	6°50'	68°F	(1) 134-54-30 (2) [illegible] Δ 134-54-30 -25.00'	215.27	R-6 (set nail & tack)
		206.72	6°44'			215.27	
R-6	R-5				20°10'	49°	Stream bed
					26°15'	34°	" "
					121°10'	56°	" "
					134°15'	97°	" "
		137.31	14°30'	76°F	(1) 84-16-30 (2) 168-33-00 Δ 84-16-30	130.01	R-6A. Set nail & tack.
		142.77	[illegible]	76°F	(1) 149-[illegible] (2) [illegible] Δ 149-[illegible]-56 -55.42'	192.44	E-7 (set nail & tack.)
		192.26	[illegible]			192.45	S-26°[illegible]
R6A	R-6	12.2 16.2	-23°46' [illegible]		264°05 [illegible]	17.6 14.3	① Cabin [illegible] ②
		16.7 19.5	-6°22' -6°38'		232°10' 235°20'	41.8 48.5	③ 2x3 bldg ④
		8.5 5.5	17°44' 19°42'		20°15' 32°40'	31.5 22.3	⑤ Shed ⑥

Notes: ANY ADDITIONS OR CHANGES ON THIS SHEET MUST BE MADE OR CIRCLED IN Red. WITH DATE AND NAME OF PERSON MAKING CHANGE.

Do not extend notes this side of this line

RETURN TO LOS ANGELES COUNTY SURVEYOR

F. B. 399 Pg. 132 Bender Chief Party Notes by L.H.B. Date 9/8/29



RETURN TO
LOS ANGELES COUNTY SURVEYOR

Do not extend notes this side of this line

Note: ANY ADDITIONS OR CHANGES ON THIS SHEET MUST BE MADE OR CIRCLED IN Red. WITH DATE AND NAME OF PERSON MAKING CHANGE.

Date 9/18/29 Notes by J.H.E. Chief Party [illegible] F.B. 394 Pg 133

Platted by C.L. Rodgers	W. O. No. 285 D. S. O. No.
Date 9-30-29	Location [illegible]
Map No.	Surveyed by [illegible]
Platting C'k'd by Krm	Date [illegible]
Date 10-[illegible]-29	Indexed A. C. Johnson

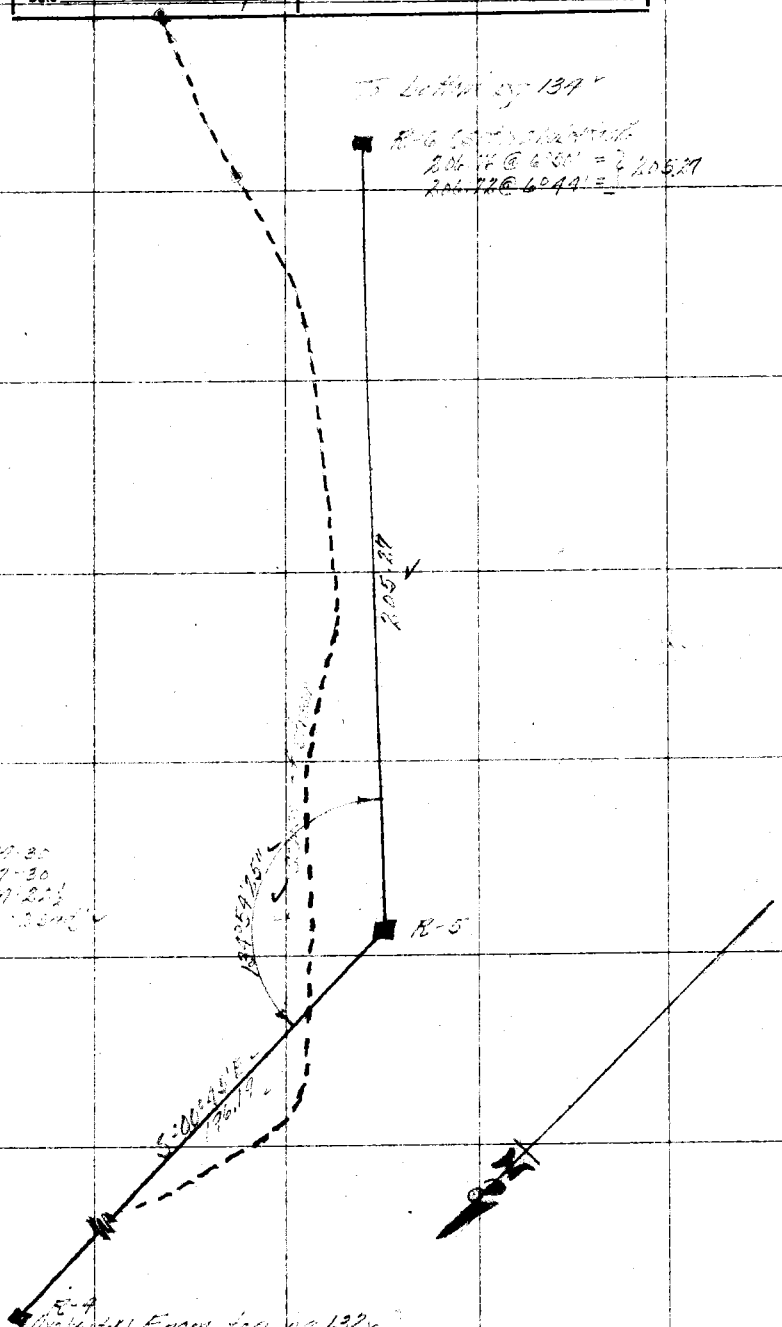

RETURN TO
LOS ANGELES COUNTY SURVEYOR

Notes: ANY ADDITIONS OR CHANGES ON THIS SHEET MUST BE MADE OR CIRCLED IN Red. WITH DATE AND NAME OF PERSON MAKING CHANGE.

Do not extend notes this side of this line

F. B. 334 Pg. 124 Chief Party Notes by Date

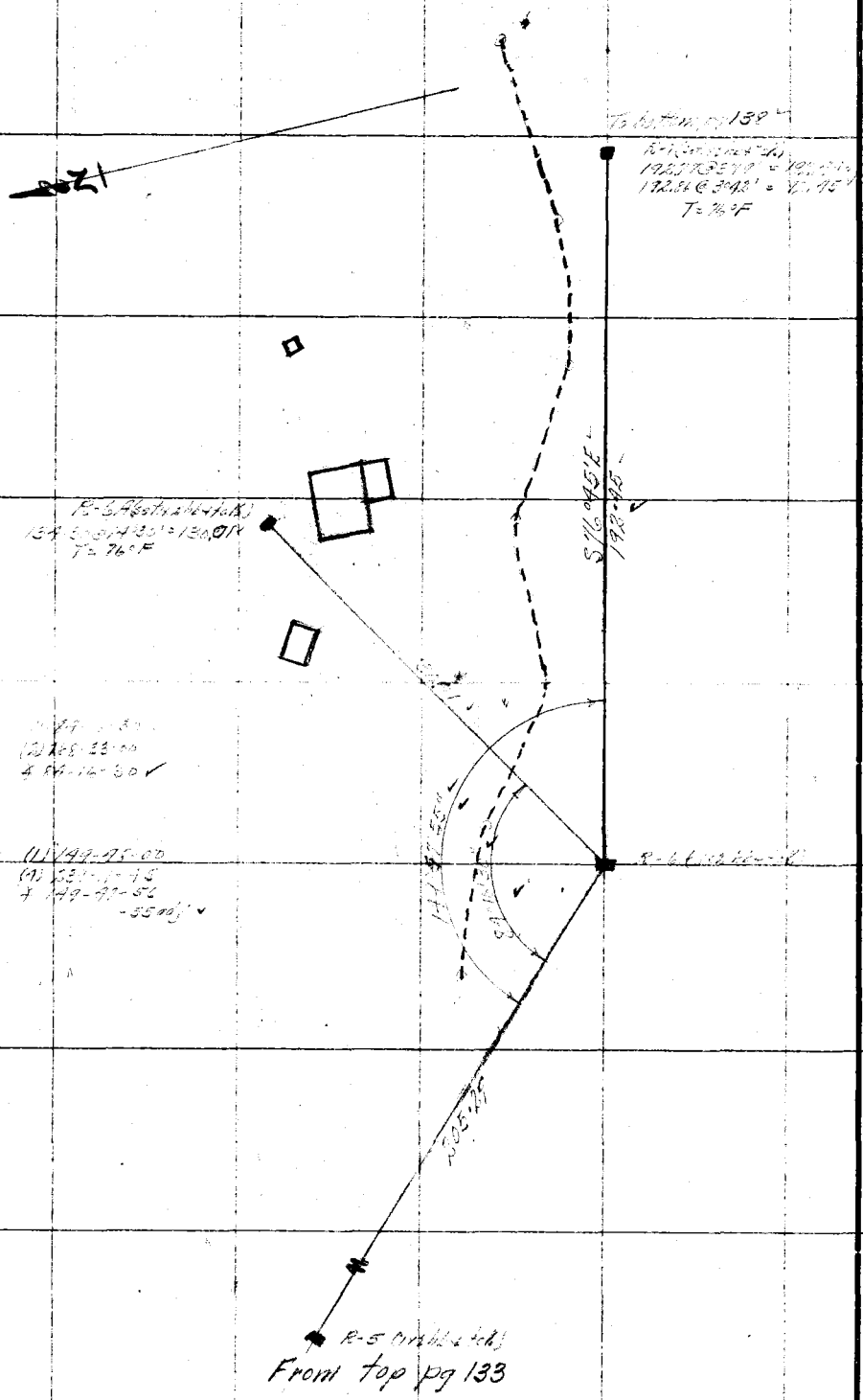

RETURN TO
LOS ANGELES COUNTY SURVEYOR

Do not extend notes this side of this line

Note: ANY ADDITIONS OR CHANGES ON THIS SHEET MUST BE MADE OR CIRCLED IN Red. WITH DATE AND NAME OF PERSON MAKING CHANGE.

Date [illegible] Notes by [illegible] Chief Party [illegible] F.B. 394 Pg 135

Platted by C. L. Rodger	W. O. No. 785 D. S. O. No.
Date 9-30-29	Location [illegible]
Map No.	Surveyed by
Platting C'k'd by KVM	Date Sept. 1929
Date 10-3-29	Indexed

At.	From	Elev. Dist.	V.A.	T.	Horiz. Angle	Horiz. Dist.	Remarks
R-7	R-6				11°10'	58°	Stream bed
					36°20'	23	" "
					138°30'	62°	" "
					155°15'	100°	" "
		49.88 49.66	9°35' 7°58'	74°F	tang. prod.	49.18 ✓ 49.18 ✓	R-8 (point on rock)
R-8	R-7	[illegible] 95.04	6°50' 7°23'	74°F	(1) [illegible] (4) 156-16-45 & 219-[illegible]	[illegible] [illegible] ✓	R-9 [illegible]
R-9	R-8				61°35'	80°	Stream bed
					71°00'	60°	" "
					147°05	22°	" "
					227°35'	71°	" "
		201.50 201.69	5°35' 6°08'	74°F	(1) 265-22-45 (4) 341-31-30 & 265-22-52½ -50 adj	200.~~54~~ 53 200.53 ✓	R-10 (set 1x2 hb. + tck) S-48°30' W
R-10	R-9	[illegible]	9°35'	T=76°F	(1) 158-05-00 (4) 272-20-00 & 158-05-00	147.52 ✓ 147.52 ✓	R-11 (set 1x2 hb + tck)
		[illegible]	10°21'		310°50'	89°	① } cabin #10 see pg 136 for sketch
		101°	5°50		308°00'	100°	② }
					321°40'	41°	Stream bed
					199°40'	37	③ cabin #12 see pg 136 for sketch
					1[illegible]°45'	43	④
		131°	9°50		209°50'	129°	Stream bed
		178°	9°50'		207°10'	175°	" "

Note: ANY ADDITIONS OR CHANGES ON THIS SHEET MUST BE MADE OR CIRCLED IN Red. WITH DATE AND NAME OF PERSON MAKING CHANGE.

Do not extend notes this side of this line

RETURN TO LOS ANGELES COUNTY SURVEYOR

F.B. 394 Pg. 136 Bender Chief Party Notes by J.H.B. Date 9/4/29

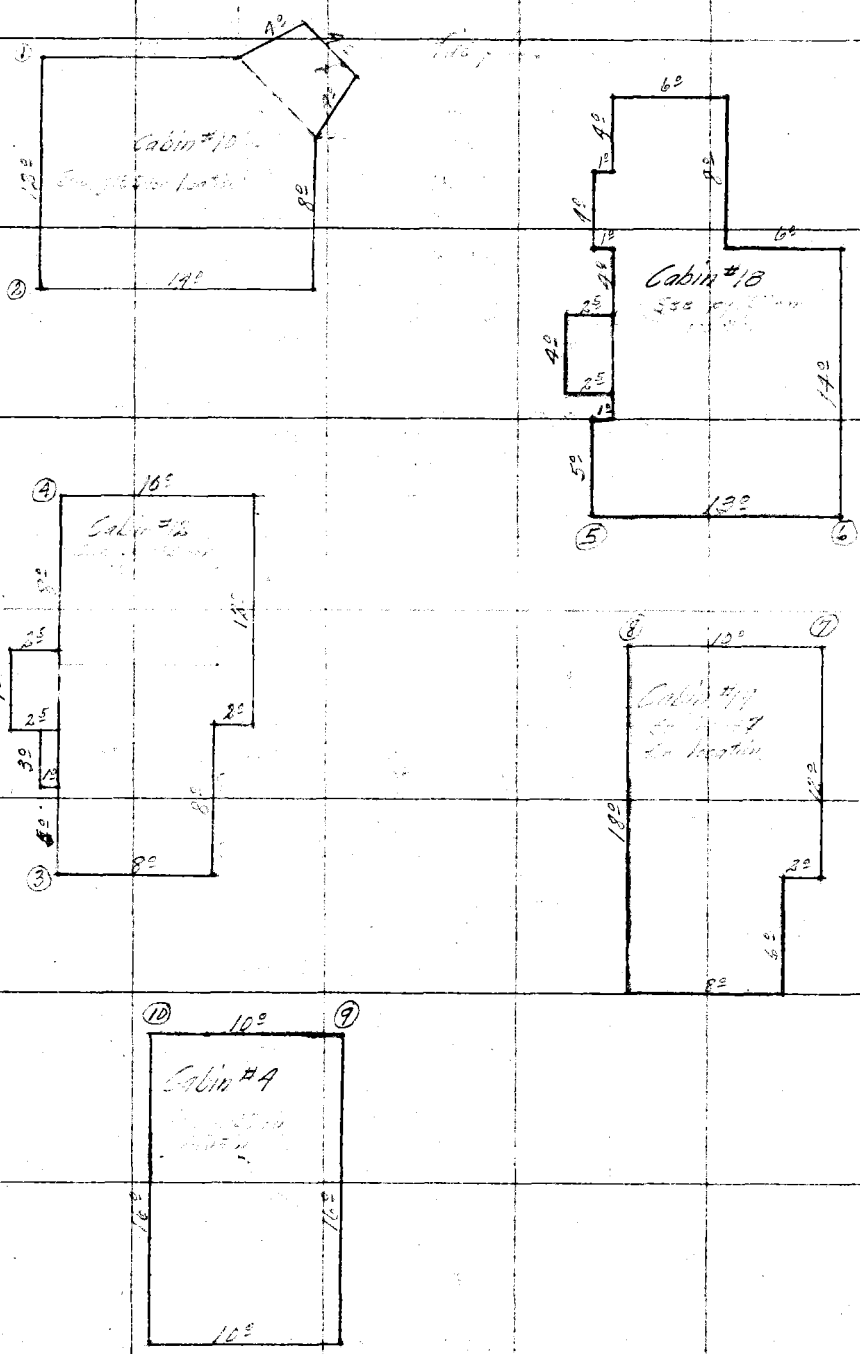

RETURN TO
LOS ANGELES COUNTY SURVEYOR

Do not extend notes this side of this line

Note: ANY ADDITIONS OR CHANGES ON THIS SHEET MUST BE MADE OR CIRCLED IN Red. WITH DATE AND NAME OF PERSON MAKING CHANGE.

Date [illegible] Notes by [illegible] Chief Party [illegible] F.B. 394 Pg 137

Platted by C.L. Rodgers	W. O. No. 785 D. S. O. No.
Date 9-30-29	Location [illegible]
Map No.	Surveyed by [illegible]
Platting C'k'd by Kilm	Date [illegible]
Date 10-3-29	Indexed [illegible]

At	From	Slope	Vs	T	Horiz Angle	Horiz [illegible]	[illegible]
R-11	R-10	73°	7°38'		316°05	73°	(9) Cabin #4 See [illegible]
		72°	8°33'		324°30'	71°	(10)
					265°30'	31°	(9) Cabin #19
					[illegible]	28°	(8) See [illegible]
					144°15'	30°	(5) Cabin #18 See [illegible] for Sketch
					[illegible]	38°	(6)
					[illegible]	10°	Stream bed
					[illegible]	[illegible]	" "
					165°50'	106°	" "
		[illegible]	[illegible]	74°F	(1) 110-56-30	246.06	[illegible]
		[illegible]	[illegible]		(4) 83-45-00	246.05	S 43°00'E
					∡ 110-56-30		
R-12	R-11				[illegible]	28°	Stream bed
					99°50'	93°	" "
					140°25'	81°	" "
					245°45'	35°	(11) Cabin #20 See pg 139 for Sketch
					[illegible]	21°	(12)
					37°40'	63°	(13) Cabin #17 See pg 139 for Sketch
					58°30'	65°	(19)
		192.96	6°28'	74°F	[illegible]	191.72	R-13 (Set [illegible])
		192.92	6°20'			191.73	
R-13	R-12				49°10'	72°	Stream bed
					[illegible]	97°	" "
		133.19	4°43'	64°F	(1) 125-45-00	132.72	R-14 (set [illegible])
		133.14	4°26'		(4) 143-00-00	132.72	
					∡ 125-45-00		

Note: ANY ADDITIONS OR CHANGES ON THIS SHEET MUST BE MADE OR CIRCLED IN Red. WITH DATE AND NAME OF PERSON MAKING CHANGE.

Do not extend notes this side of this line

RETURN TO LOS ANGELES COUNTY SURVEYOR

F. B. [illegible] Pg. [illegible] Chief Party [illegible] Notes by [illegible] Date [illegible]

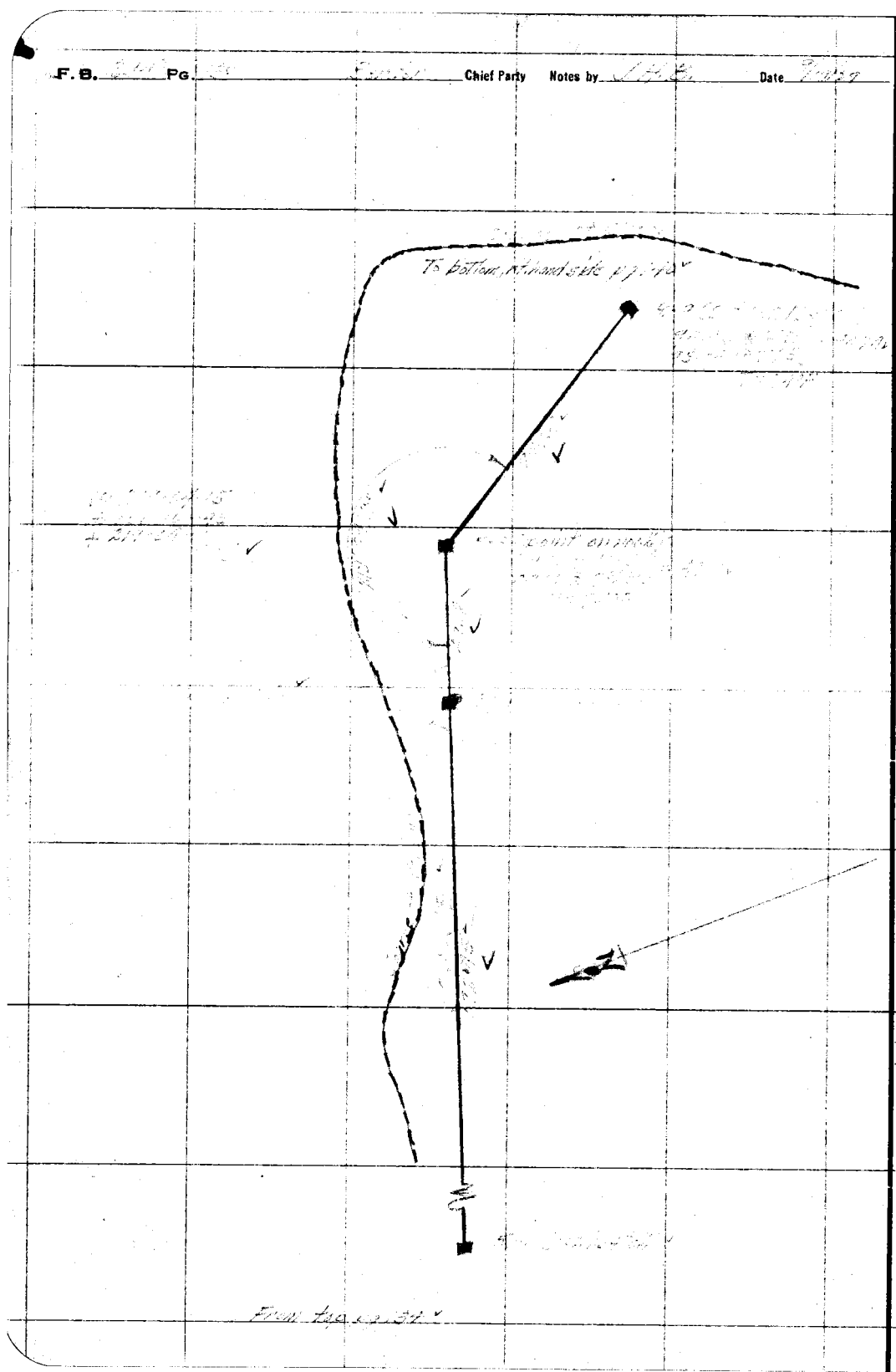

RETURN TO
LOS ANGELES COUNTY SURVEYOR

Do not extend notes this side of this line

Note: ANY ADDITIONS OR CHANGES ON THIS SHEET MUST BE MADE OR CIRCLED IN Red. WITH DATE AND NAME OF PERSON MAKING CHANGE.

Date [illegible] Notes by [illegible] Chief Party [illegible] F.B. 394 Pg. 139

Platted by C. L. Rodgers	W. O. No. [illegible] D. S. O. No.
Date 9-30-29	Location [illegible]
Map No.	Surveyed by [illegible]
Platting C'k'd by KVM	Date [illegible]
Date 10-3-29	Indexed A. C. Johnson

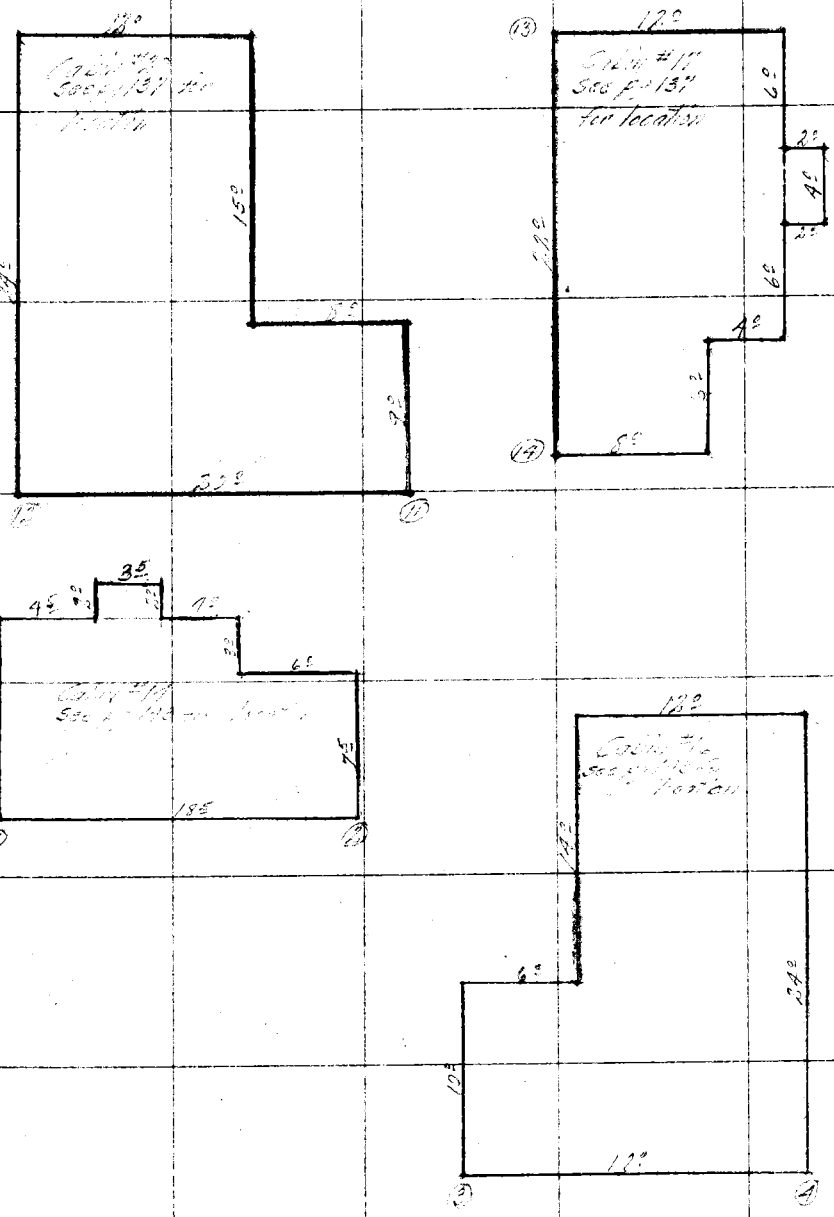

Note: ANY ADDITIONS OR CHANGES ON THIS SHEET MUST BE MADE OR CIRCLED IN Red. WITH DATE AND NAME OF PERSON MAKING CHANGE.

Do not extend notes this side of this line

RETURN TO
LOS ANGELES COUNTY SURVEYOR

F.B. 394 Pg. 140 Chief Party Notes by Date

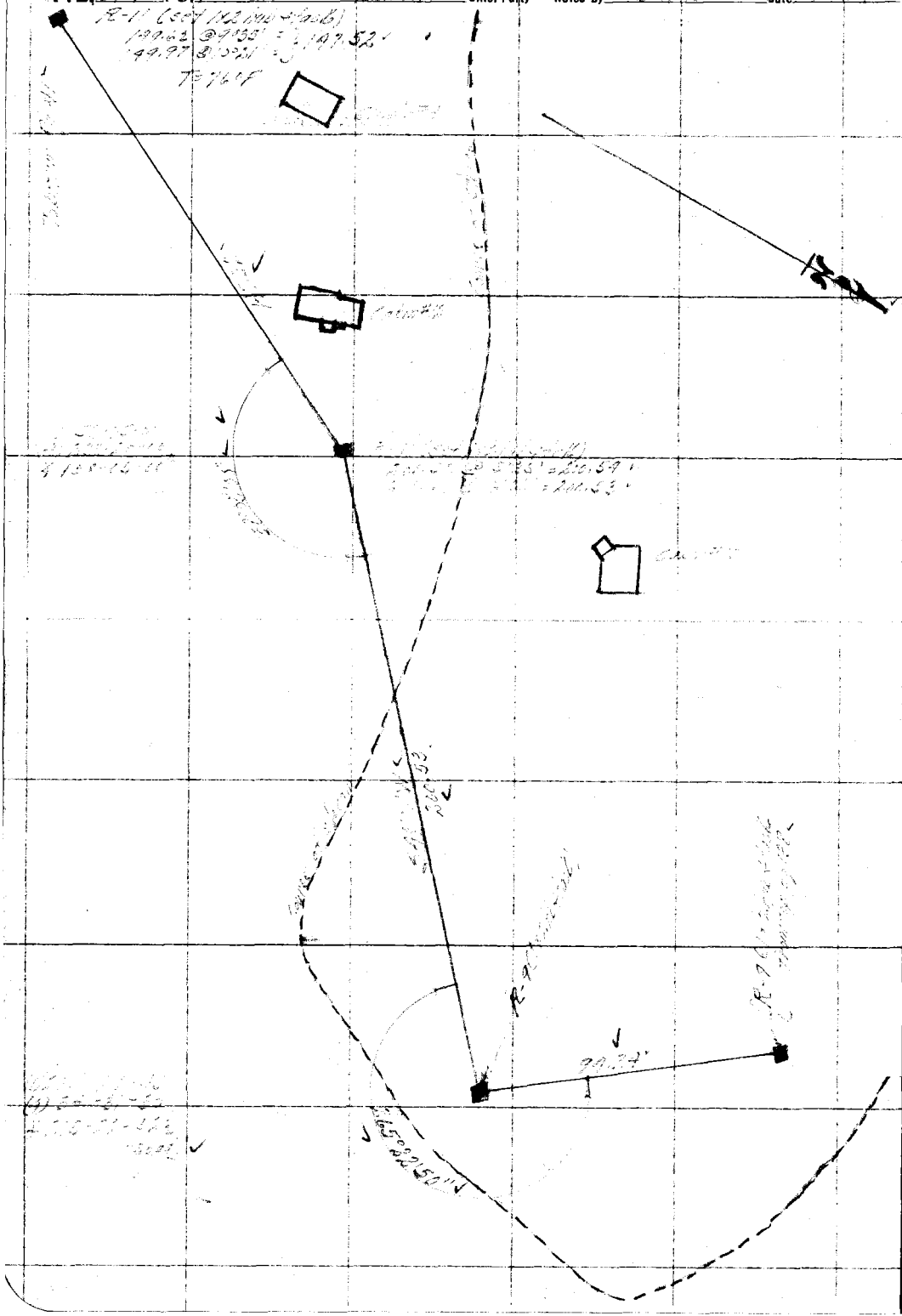

RETURN TO

LOS ANGELES COUNTY SURVEYOR

Note: ANY ADDITIONS OR CHANGES ON THIS SHEET MUST BE MADE OR CIRCLED IN Red. WITH DATE AND NAME OF PERSON MAKING CHANGE.

Do not extend notes this side of this line

Date [illegible] Notes by [illegible] Chief Party [illegible] F.B. 394 Pg. 141

Platted by C.L. Rodgers	W. O. No. [illegible] D. S. O. No.
Date 9-30-29	Location [illegible]
Map No.	Surveyed by
Platting C'k'd by LVM	Date [illegible]
Date 10-3-29	Indexed A. C. Johnson

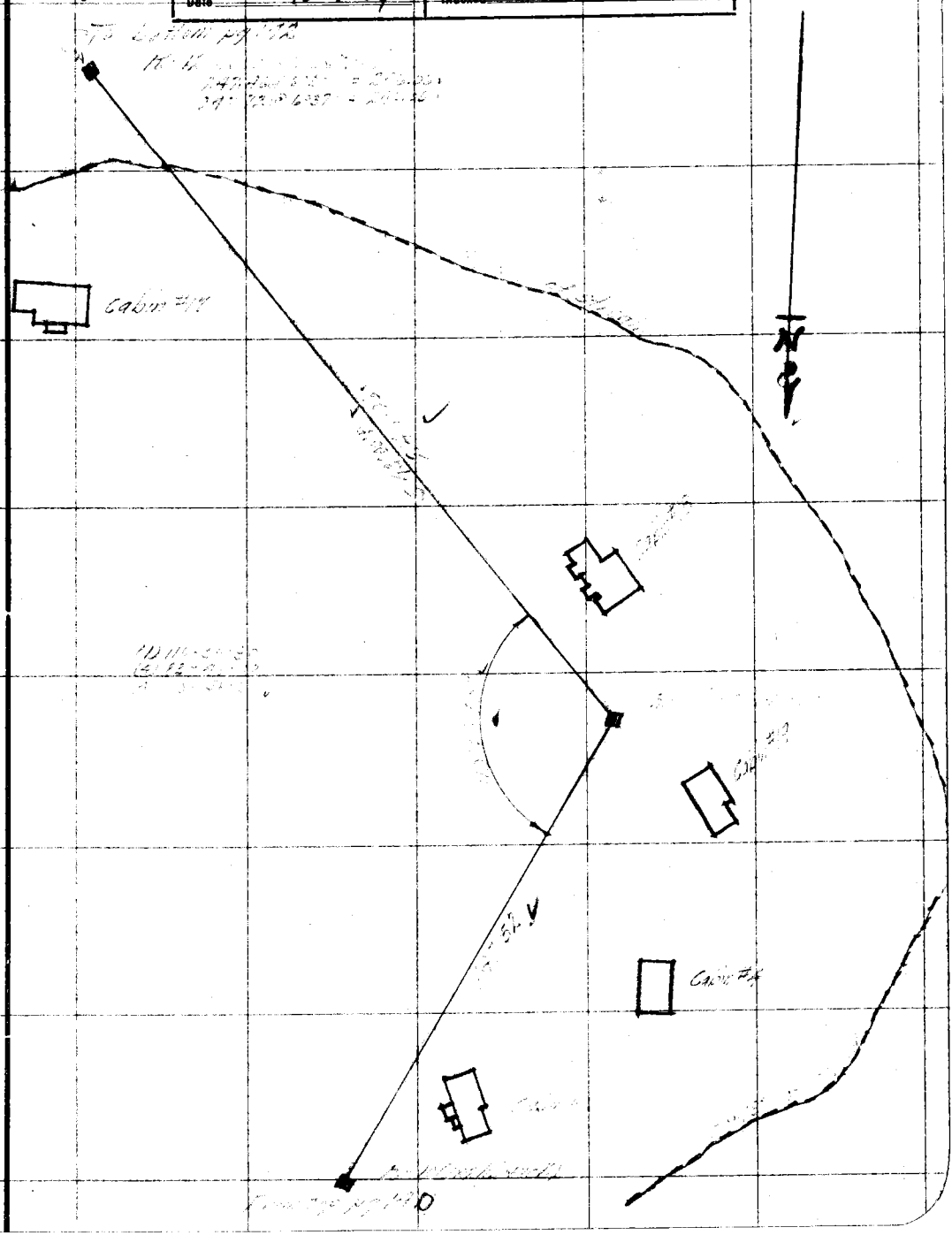

Notes: ANY ADDITIONS OR CHANGES ON THIS SHEET MUST BE MADE OR CIRCLED IN Red. WITH DATE AND NAME OF PERSON MAKING CHANGE.

Do not extend notes this side of this line

RETURN TO LOS ANGELES COUNTY SURVEYOR

F. B. 394 Pg. 142 Chief Party Notes by J.H.B. Date 9/19/20

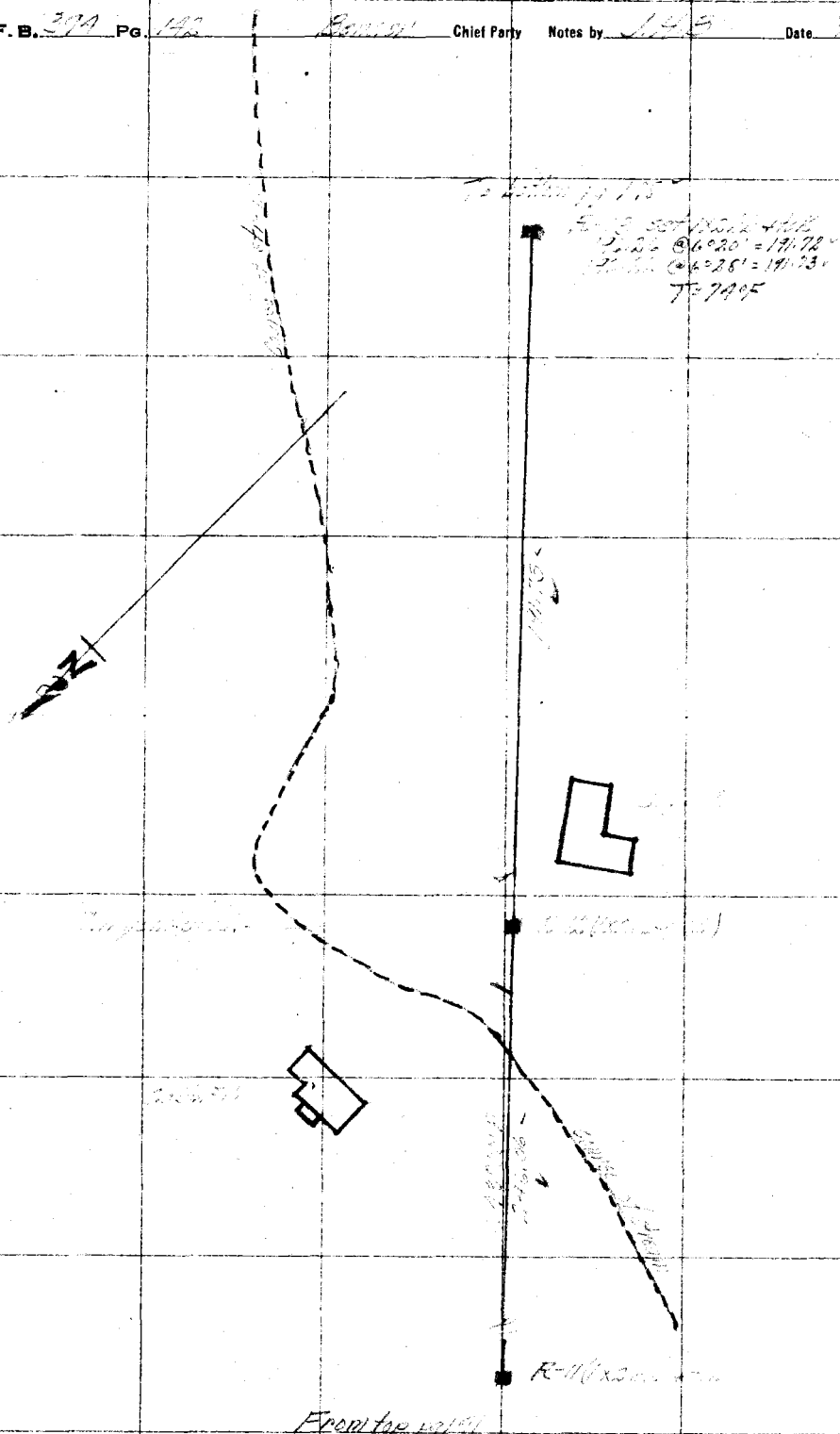

RETURN TO
LOS ANGELES COUNTY SURVEYOR

Note: ANY ADDITIONS OR CHANGES ON THIS SHEET MUST BE MADE OR CIRCLED IN Red. WITH DATE AND NAME OF PERSON MAKING CHANGE.

Do not extend notes this side of this line

Date _____ Notes by _____ Chief Party _____ F.B. 394 Pg 143

Platted by C.L. Rodgers	W. O. No. _____ D. S. O. No. _____
Date 9-30-29	Location _____
Map No. _____	Surveyed by _____
Platting C'k'd by KVM	Date _____
Date 10-3-29	Indexed _____

Notes: ANY ADDITIONS OR CHANGES ON THIS SHEET MUST BE MADE OR CIRCLED IN Red. WITH DATE AND NAME OF PERSON MAKING CHANGE.

Do not extend notes this side of this line

RETURN TO LOS ANGELES COUNTY SURVEYOR

At	From	[illegible]	[illegible]	[illegible]	[illegible]	[illegible]	[illegible]
R-14	R-13				295°50'	58°	① [illegible]
					314°20'	55°	②
					295°55'	32°	Stream bed
					[illegible]	55°	" "
		142.00	[illegible]	[illegible]	(1)133-33-30	14.25'	[illegible]
		142.13	6°28'		(A)133-33-30 ✓	14.21' ✓	
R-15	R-14				14°40'	23°	③ [illegible] #16 [illegible] 39 for sketch
					46°00'	33°	④
					[illegible]	118°	Stream bed
					339°50'	105°	" "
					313°45'	40°	" "
					237°45'	[illegible]	" "
					[illegible]	118°	" "
		280.24	5°02	66°F	(1)239-01-00 ✓	279.13 ✓	R-16 (set [illegible])
		280.18	4°54'		(A)236-03-45	279.13 ✓	
					[illegible]		
		35.32	0°00'	66°F	239°00'55	35.32	R-15A (set nail on line back from R-16
R-15A	R-15				160°15'	18°	⑤ cabin #7
					[illegible]	95	⑥
					[illegible]	30°	⑦ cabin #8
					44°20	37°	⑧
					10°25'	48°	⑨ cabin #7
					4°15'	59°	⑩
					306°00'	53°	Stream bed

See [illegible] for sketch

F.B. 394 Pg. 144 J.H. Bender Chief Party Notes by J.H.B. Date 9/20/29

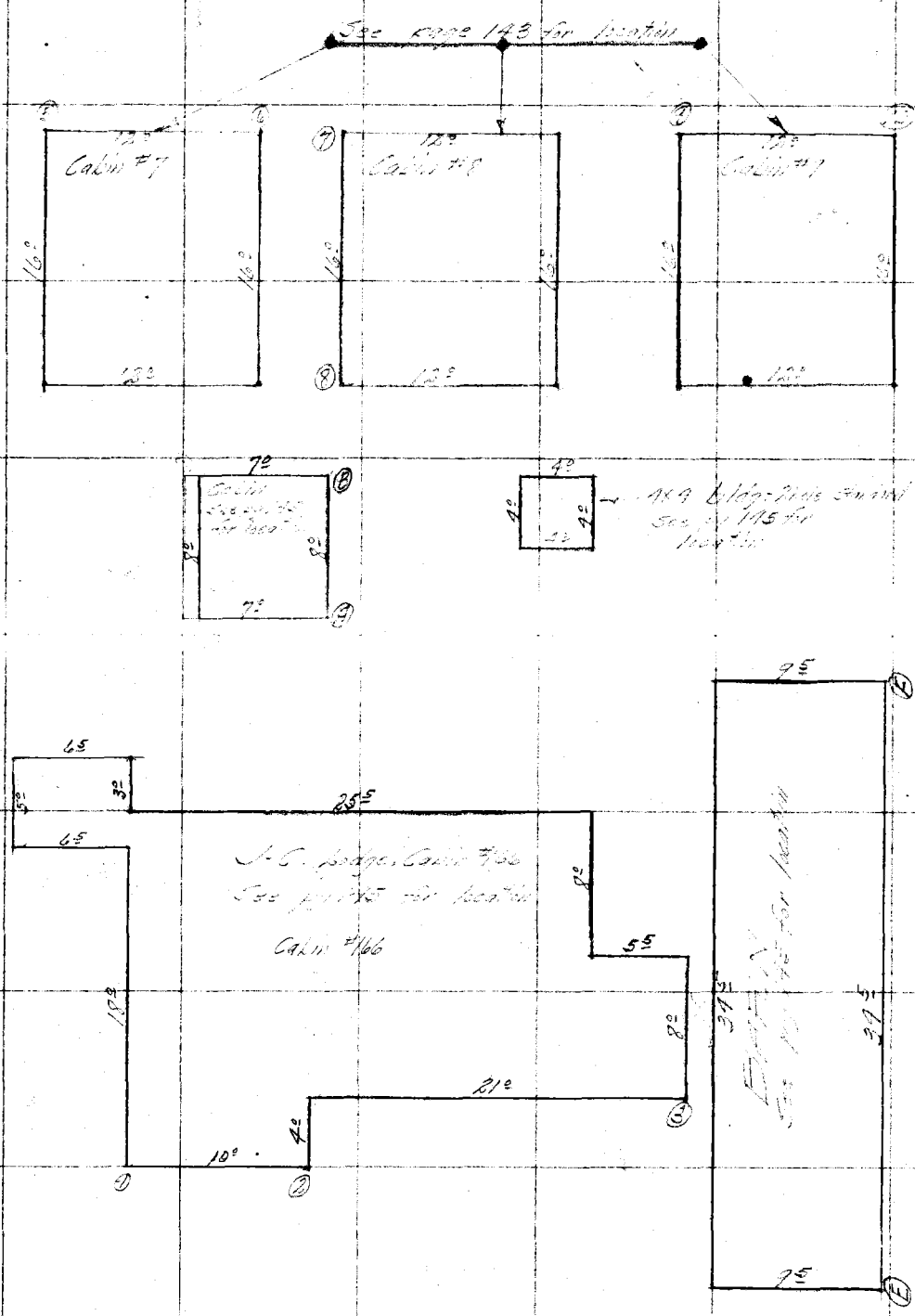

RETURN TO
LOS ANGELES COUNTY SURVEYOR

Do not extend notes this side of this line

Note: ANY ADDITIONS OR CHANGES ON THIS SHEET MUST BE MADE OR CIRCLED IN Red. WITH DATE AND NAME OF PERSON MAKING CHANGE.

Date [illegible] Notes by [illegible] Chief Party [illegible] F.B. 394 PG 145

Plotted by C.L. Rodgers	W. O. No. 285 D. S. O. No.
Date 9-30-29	Location Santa Fe [illegible]
Map No.	Surveyed by [illegible]
Platting C'k'd by KNM	Date [illegible]
Date 10-3-29	Indexed C. Johnson

Sta.	From	Slope Dist	V.A.	T.	Horiz. Angle	Horiz. Dist	Remarks
R-16	R-15	140.92	0°00'	72°F	(1) 224-33-30 (4) 290-19-30 ✓ ∡ 252-33-30 -Adj	140.41' •	R-17 (set 1x2 stake) S10°45'E
					277°25'	500	Stream bed
R-17	R-16				262°30'	95	✓ (1) J-C lodge Cabin #166
					284°10'	150	✓ (2) See pg 199
					277°15'	327	✓ (3) for sketch
					309°30'	360	✓ (4) Cabin at J-C lodge
					312°30'	71°	✓ (5) See pg 199 for sketch Cabin #165
					312°45'	81°	✓ (6) Cabin at J-C lodge
					313°57'	89°	✓ (7) See pg 199 for sketch
					122°25'	51°	✓ (C) Ark bldg
					188°25'	40°	✓ (D) See pg 199 for sketch
		25.61	0°00'	72°F	0°00'00"	25.61 ✓ •	R-18 (Set 1x2 stake back on line bet. 16-17. This done to give better vision ahead.
R-18	R-16	126.49	11°01'	68°F	(1) 154-17-45 (4) 257-10-45 ✓ ∡ 154-47-41 -Adj	124.35 ✓ •	R18A (set nail)
		126.53	11°20'			124.35 ✓ •	
R-18A	R-18	127.01	9°36'	68°F	hang. pred	127.33 ✓ •	R-17 (set 1x2 stake)
		127.18	9°55'			127.24 ✓ •	
					116°25'	88°	
					112°10'	57°	(E) barn, see pg 199 for sketch
					109°50'	180°	(F) Stream bed

Notes: ANY ADDITIONS OR CHANGES ON THIS SHEET MUST BE MADE OR CIRCLED IN Red. WITH DATE AND NAME OF PERSON MAKING CHANGE.

Do not extend notes this side of this line

RETURN TO LOS ANGELES COUNTY SURVEYOR

F. B. 379 Pg. 146 Bender Chief Party Notes by J.H.B. Date 9/20/59

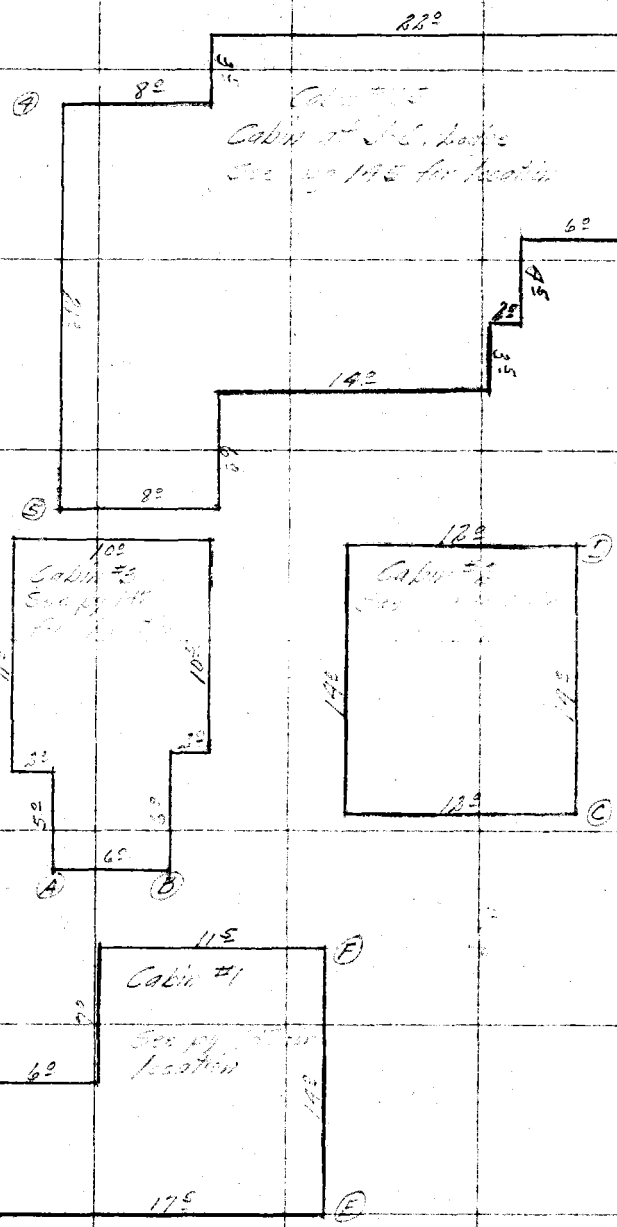

RETURN TO
LOS ANGELES COUNTY SURVEYOR

Do not extend notes this side of this line

Note: ANY ADDITIONS OR CHANGES ON THIS SHEET MUST BE MADE OR CIRCLED IN Red. WITH DATE AND NAME OF PERSON MAKING CHANGE.

Date [illegible] Notes by [illegible] Chief Party [illegible] F.B. 394 PG 147

Platted by C.L. Rodgers	W.O. No. 785 O.S.O. No.
Date 9-30-29	Location Santa Anita Cp. [illegible]
Map No.	Surveyed by [illegible]
Platting C'k'd by KWM	Date [illegible]
Date 10-3-29	Indexed [illegible]

[illegible]	[illegible]	[illegible]	[illegible]	[illegible]	[illegible]	[illegible]	Remarks
R-19	R-18				67°55'	136°	(A) Cabin #3 See [illegible] for sketch
					69°15'	138°	(B)
					82°[illegible]	51°	(C) Cabin #2 See [illegible] for sketch
					97°[illegible]	49°	(D)
					97°45'	95	(E) Cabin #1 See [illegible] for sketch
					2[illegible]°45'	8°	(E)
					83°[illegible]	76°	Stream bed
					97°00'	43°	40' rt to st. bed
					208°05'	50°	Stream bed
					255°20'	81°	" "
		237.52	3°33'	68°F	(1) R-R-35-00 (2) [illegible]-8-00 ✓	237.04 ✓	
		237.40	3°08'		R-R-35-00	237.03 ✓	R-[illegible] (Rod [illegible]) S 45°15' W
R-20	R-19				277°[illegible]	48°	[illegible]
					1[illegible]°47	72°	" "
					2[illegible]°31'	62°	Stream bed
					66°[illegible]'	32°	" "
					75°[illegible]'	78°	" "
					(1) 78-[illegible] (2) 315-[illegible] (3) 78-[illegible]		R-[illegible] (Rod [illegible])
		[illegible]	[illegible]	68°F	78-[illegible]	[illegible] 5' ✓ [illegible].66 ✓	R-[illegible]
R-20A					[illegible]	[illegible]	Stream bed
					[illegible]	[illegible]	" "
					[illegible]	[illegible]	" "

Location notes on F.B. 451-3

Note: ANY ADDITIONS OR CHANGES ON THIS SHEET MUST BE MADE OR CIRCLED IN Red. WITH DATE AND NAME OF PERSON MAKING CHANGE.

Do not extend notes this side of this line

RETURN TO LOS ANGELES COUNTY SURVEYOR

F.B. 394 Pg. 146 Bender Chief Party Notes by J.H.B. Date 9/20/29

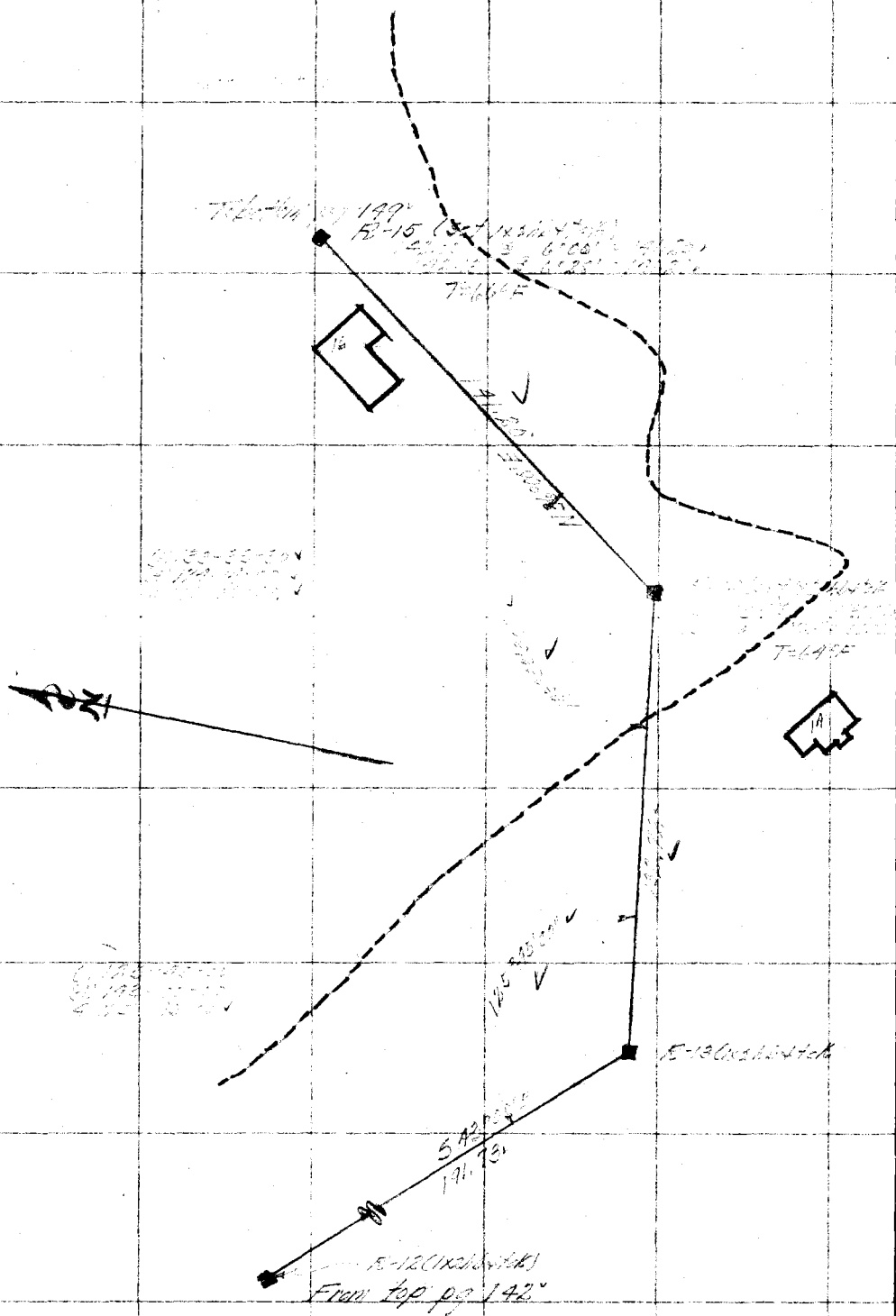

RETURN TO
LOS ANGELES COUNTY SURVEYOR

Do not extend notes this side of this line

Note: ANY ADDITIONS OR CHANGES ON THIS SHEET MUST BE MADE OR CIRCLED IN Red. WITH DATE AND NAME OF PERSON MAKING CHANGE.

Date _____ Notes by _____ Chief Party _____ F.B. 394 PG 149

Platted by C.L. Rodgers	W.O. No. 785 D.S.O. No. _____
Date 9-30-29	Location [illegible]
Map No. _____	Surveyed by _____
Platting C'k'd by KVM	Date _____
Date 10-3-29	Indexed A. C. Johnson

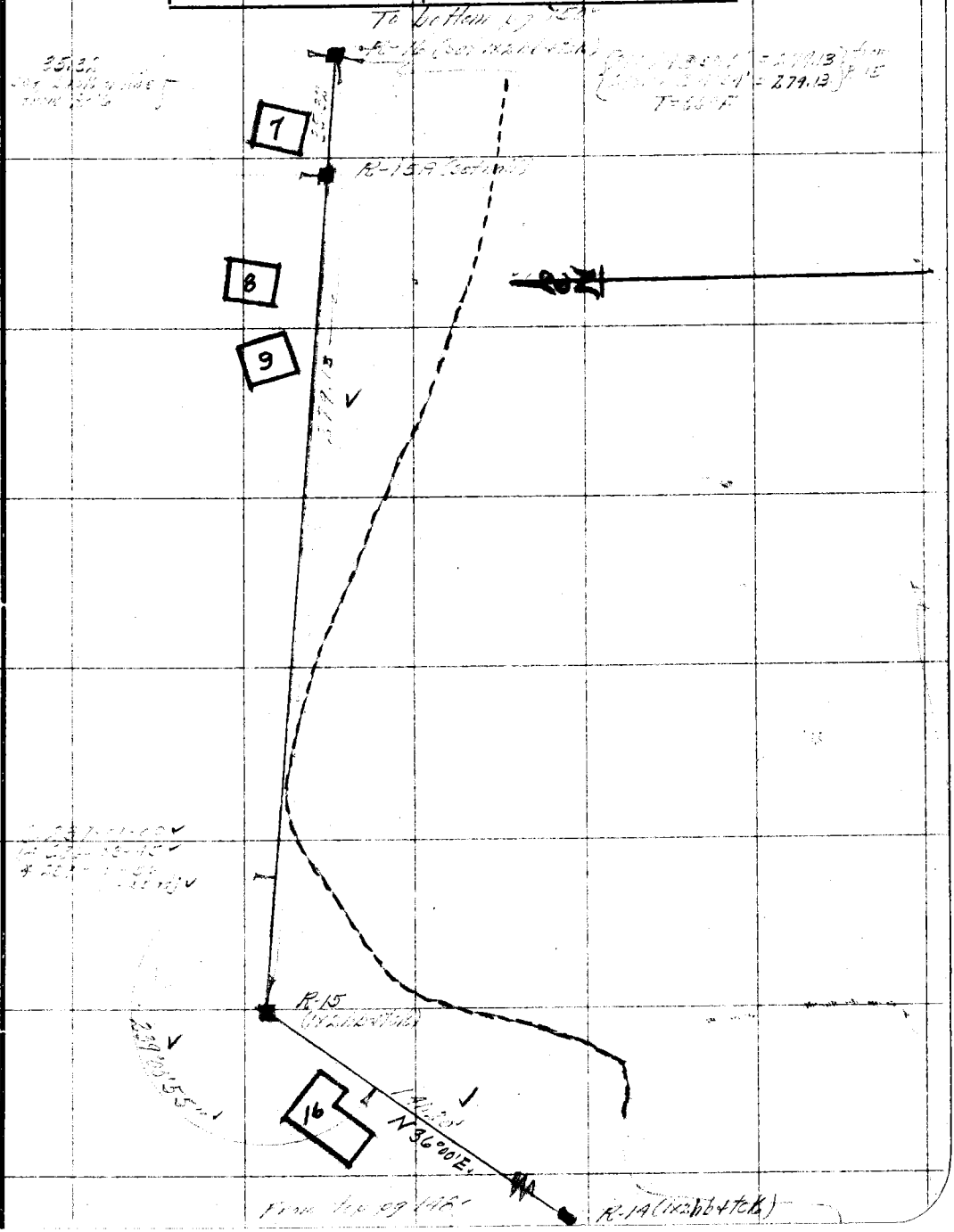

Notes: ANY ADDITIONS OR CHANGES ON THIS SHEET MUST BE MADE OR CIRCLED IN Red. WITH DATE AND NAME OF PERSON MAKING CHANGE.

Do not extend notes this side of this line

RETURN TO LOS ANGELES COUNTY SURVEYOR

F. B. 394 Pg. 15 Bender Chief Party Notes by [illegible] Date 9/26/29

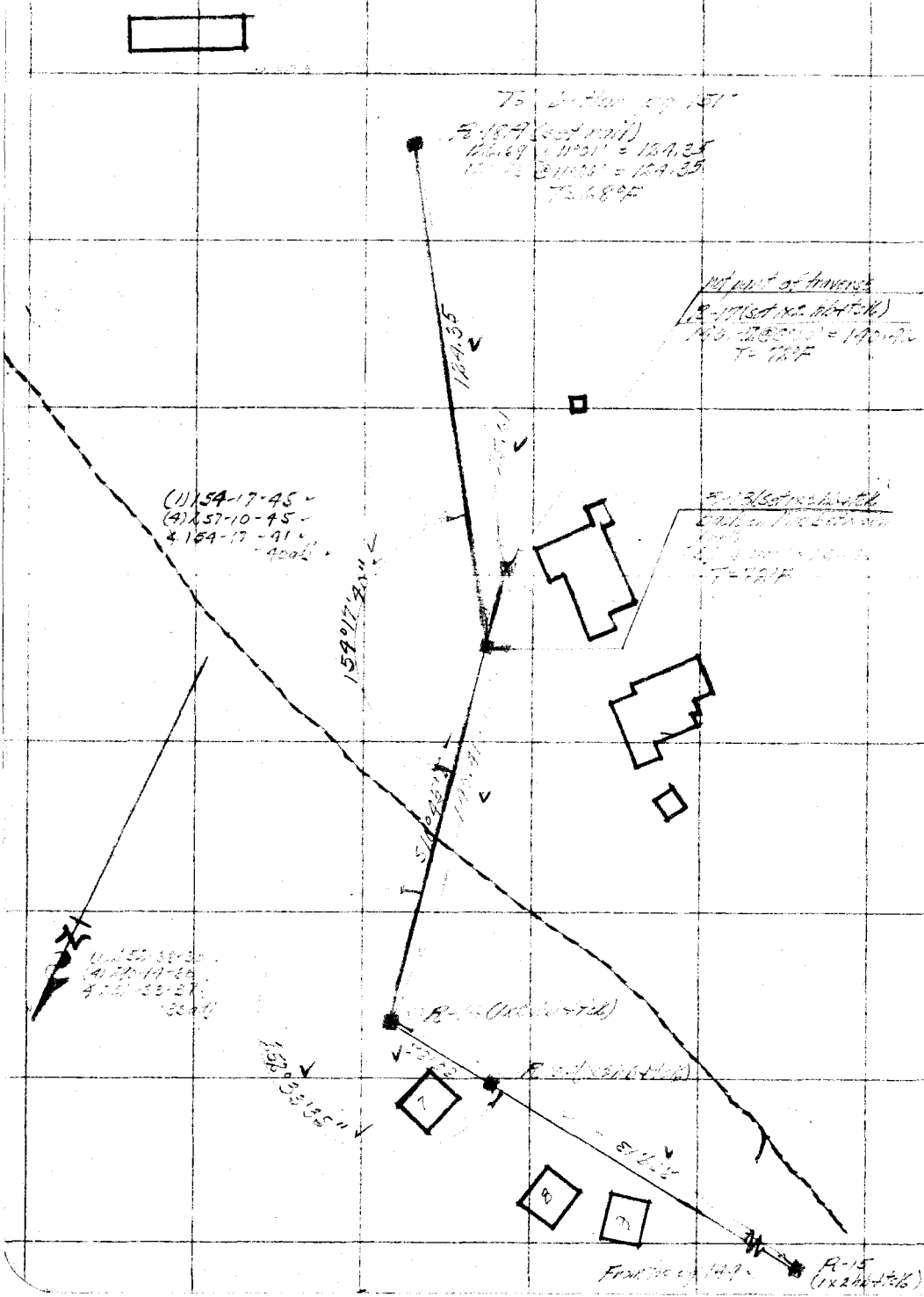

RETURN TO
LOS ANGELES COUNTY SURVEYOR

Do not extend notes this side of this line

Note: ANY ADDITIONS OR CHANGES ON THIS SHEET MUST BE MADE OR CIRCLED IN Red. WITH DATE AND NAME OF PERSON MAKING CHANGE.

Date [illegible] Notes by [illegible] Chief Party [illegible] F.B. 394 PG. 151

Platted by C.L. Rodgers	W. O. No. [illegible] D. S. O. No.
Date 9-30-29	Location [illegible]
Map No.	Surveyed by [illegible]
Platting C'k'd by KVM	Date [illegible]
Date 10-3-29	Indexed A. C. Johnson

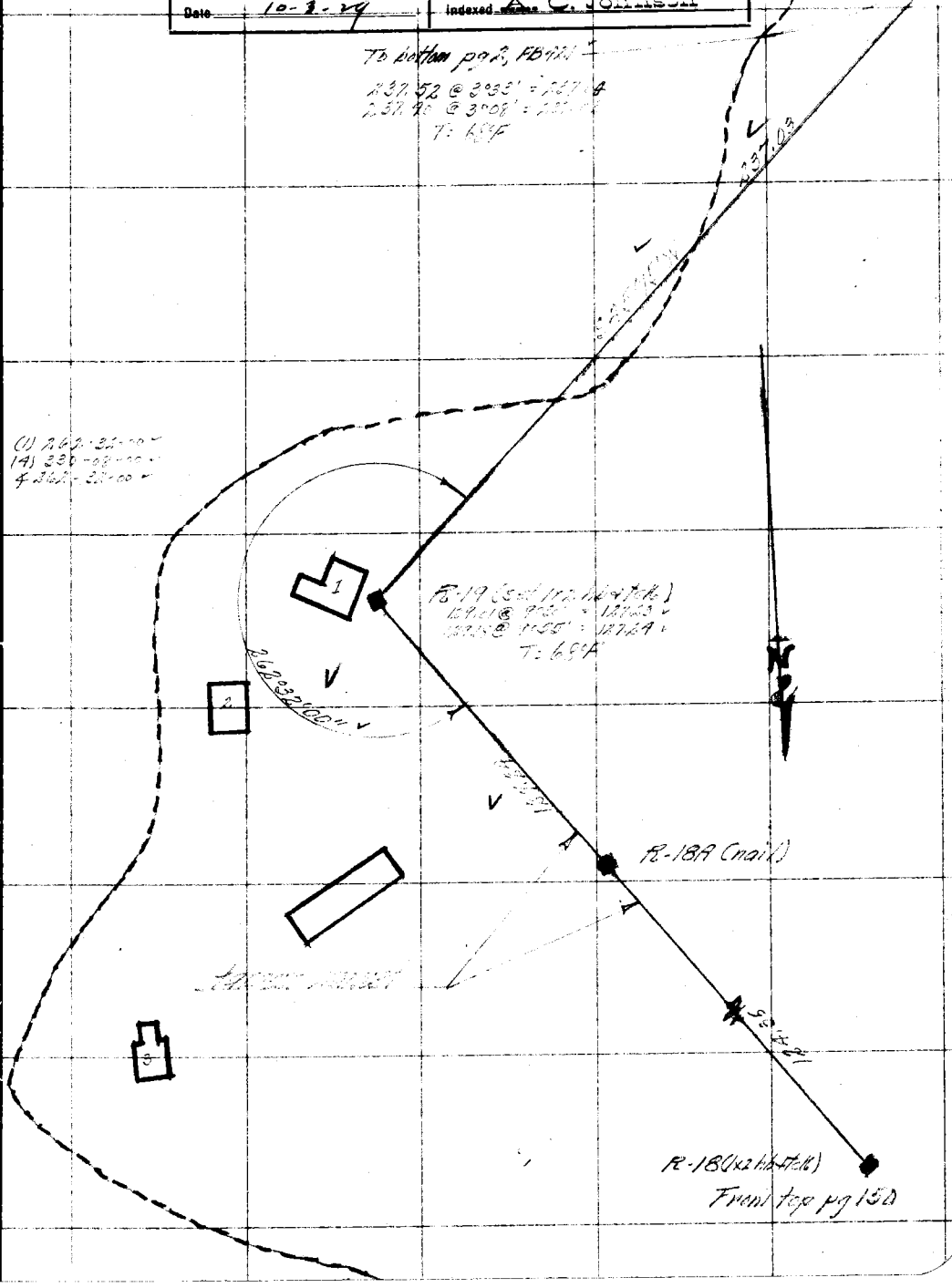

Note: ANY ADDITIONS OR CHANGES ON THIS SHEET MUST BE MADE OR CIRCLED IN Red. WITH DATE AND NAME OF PERSON MAKING CHANGE.

Do not extend notes this side of this line

RETURN TO
LOS ANGELES COUNTY SURVEYOR

F. B. _____ Pg. 152 _____ Chief Party _____ Notes by _____ Date _____

RETURN TO
LOS ANGELES COUNTY SURVEYOR

Do not extend notes this side of this line

Note: ANY ADDITIONS OR CHANGES ON THIS SHEET MUST BE MADE OR CIRCLED IN Red. WITH DATE AND NAME OF PERSON MAKING CHANGE.

Date 9-30-'29 Notes by Kleinedt Chief Party Kleinedt F.B. 394 Pg. 152

Dr. #1.

Platted by	W. O. No. 105 D. S. O. No.
Date	Location Santa Anita Dr.
Map No.	Surveyed by
~~Plotting~~ C'k'd by C.H. Rhodes	Date 9-30-'29
Date 1/4/30	Indexed C. Johnson

Kleinedt.
W. E. Henderson
R. T. Hooper.

300' Tape #5
Standard at 84°

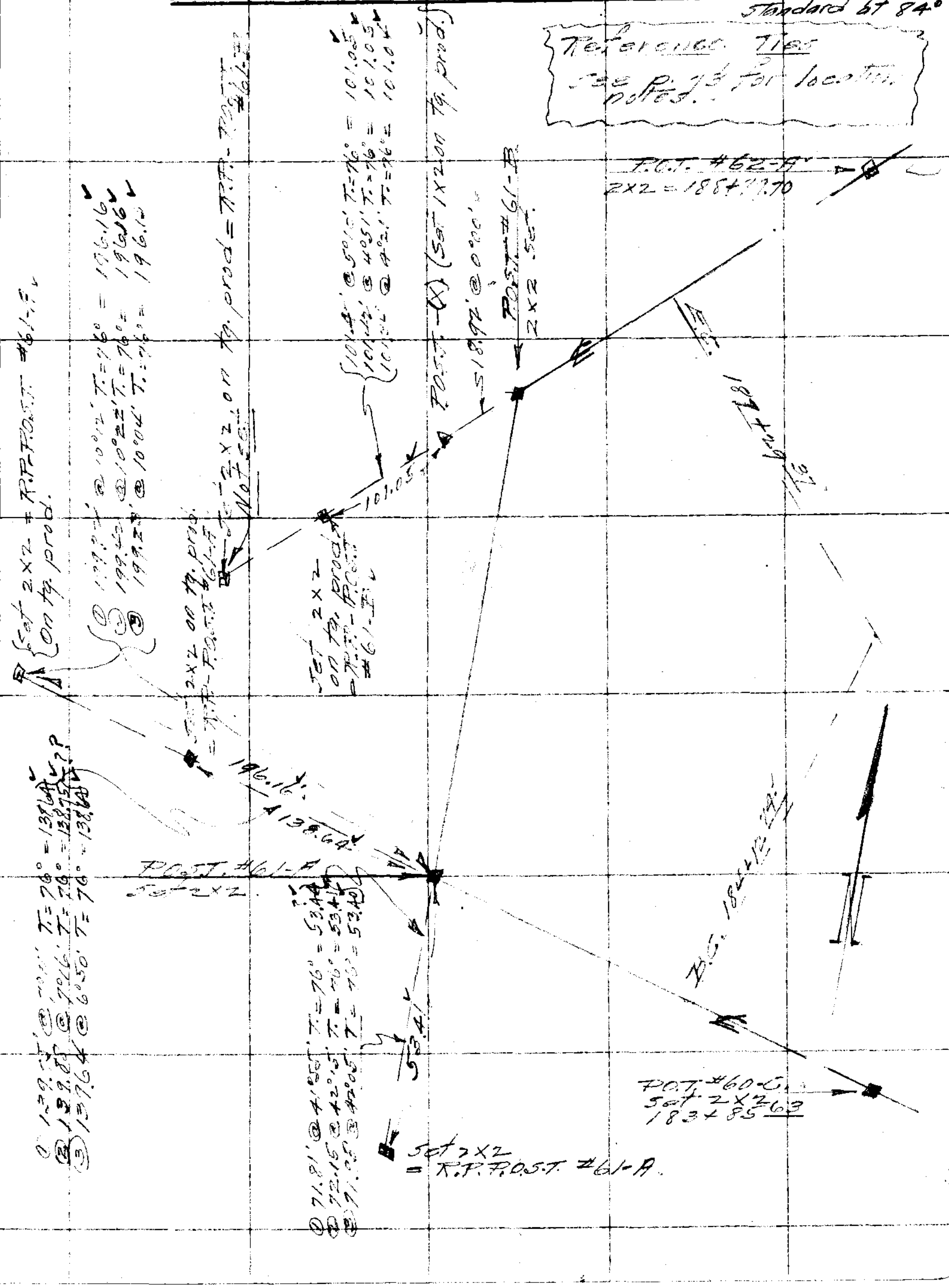

Note: ANY ADDITIONS OR CHANGES ON THIS SHEET MUST BE MADE OR CIRCLED IN Red. WITH DATE AND NAME OF PERSON MAKING CHANGE.

Do not extend notes this side of this line

RETURN TO
LOS ANGELES COUNTY SURVEYOR

F. B. 394 Pg. 153 G. W. Kleineck Chief Party Notes by Kleineck Date 10-1-'29

DIV. No 1.

300' Tape #5
Standard at 84°.

Reference Ties
See p. 74 for location notes.

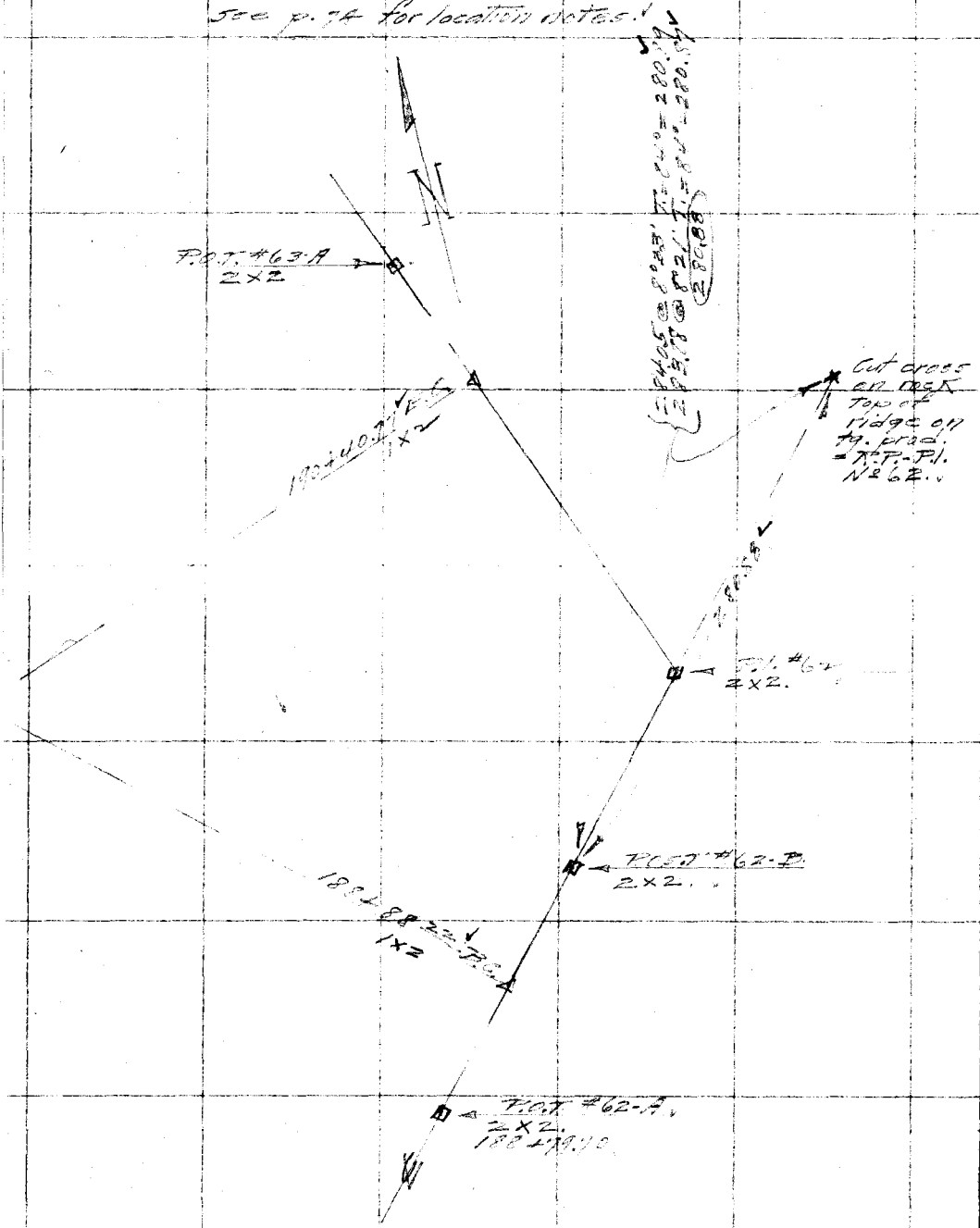

RETURN TO
LOS ANGELES COUNTY SURVEYOR

Do not extend notes this side of this line

Note: ANY ADDITIONS OR CHANGES ON THIS SHEET MUST BE MADE OR CIRCLED IN Red. WITH DATE AND NAME OF PERSON MAKING CHANGE.

Date 10-1-'29 Notes by G.W. Kleineck Chief Party Kleineck F.B. 394 Pg. 154

Plotted by	W. O. No. 785 D. S. O. No.
Date	Location Santa Anita Drive
Map No.	Surveyed by Hellstrom
~~Plotting~~ C'k'd by C.H. Rhodes	Date 10-1-'29
Date 1/4/30	Indexed A. C. Johnson

Kleineck
Lawson
Henderson
Hooper

300' Tape #5
Standard at 84°

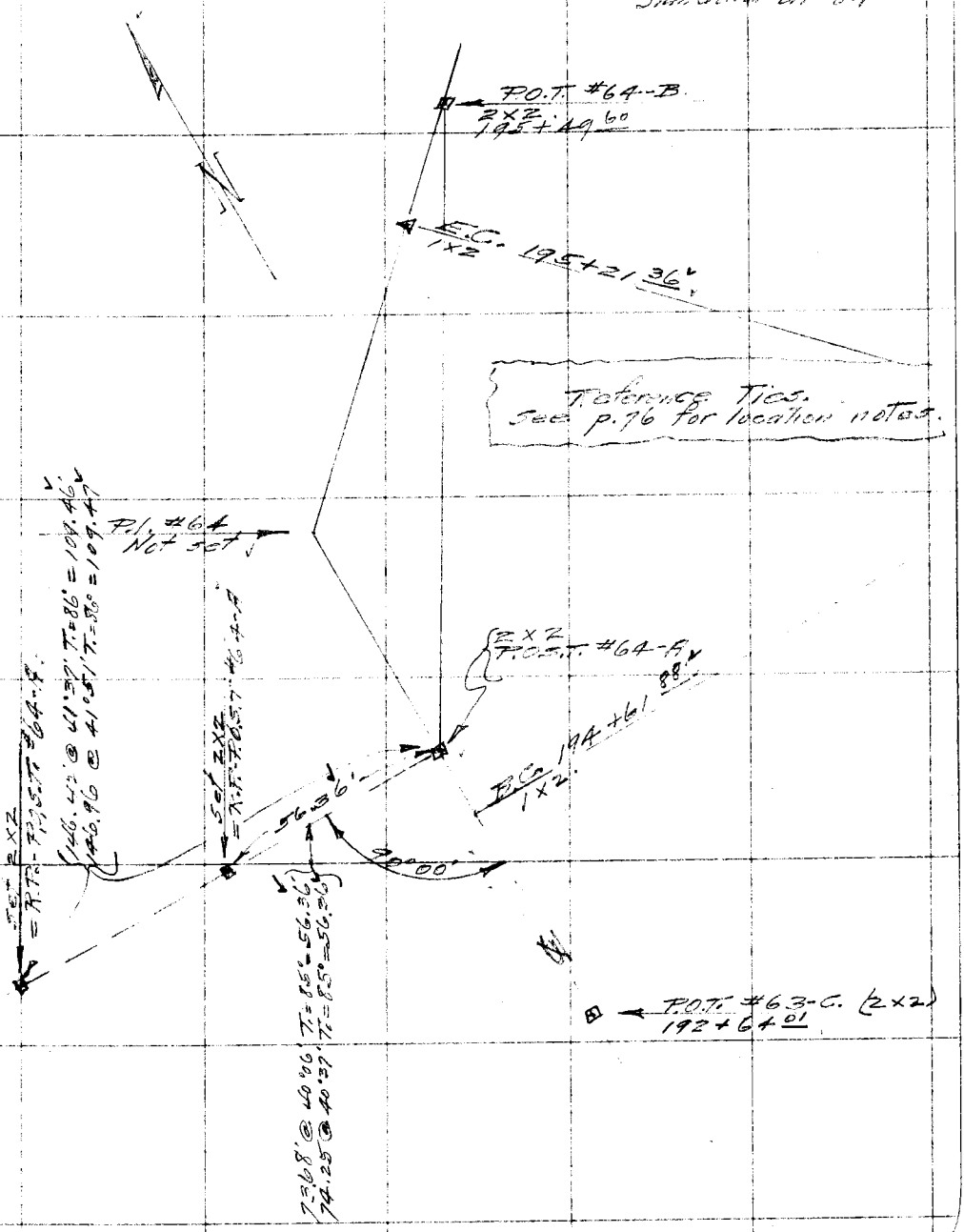

Note: ANY ADDITIONS OR CHANGES ON THIS SHEET MUST BE MADE OR CIRCLED IN Red. WITH DATE AND NAME OF PERSON MAKING CHANGE.

Do not extend notes this side of this line

RETURN TO
LOS ANGELES COUNTY SURVEYOR

F. B. 394 Pg. 155 G.W. Kleineck Chief Party Notes by Kleineck Date 10-1-'29

Reference Ties. See p.'s 76-A + 77 for location notes.

DIV. #1.

300' Tape #5 Standard at 84°.

151-45-00
302-30-00 (2)
247-00-00 (4)
151-45-00

124.61' @ 28°08' T.=86° = 109.89
124.94 @ 28°25' T.=86° = 109.89

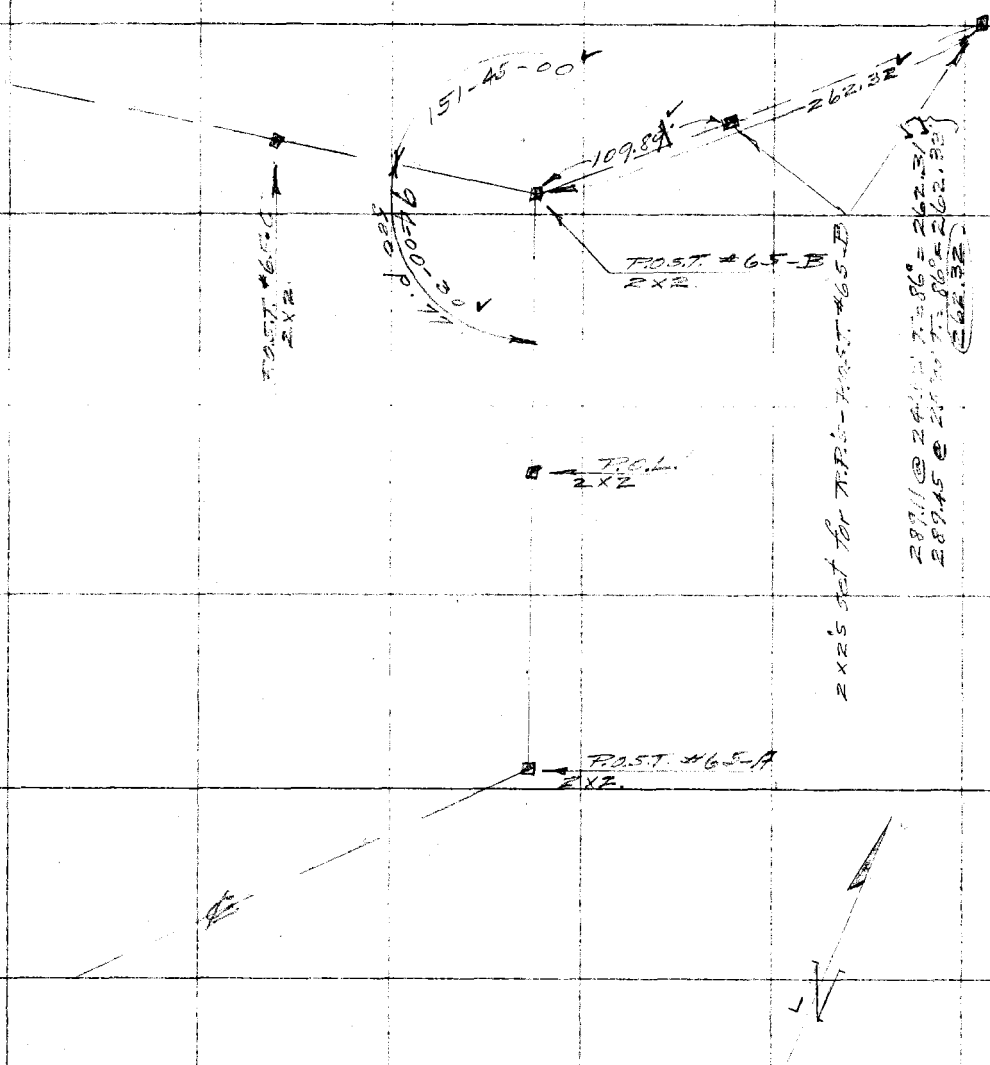

RETURN TO
LOS ANGELES COUNTY SURVEYOR

Note: ANY ADDITIONS OR CHANGES ON THIS SHEET MUST BE MADE OR CIRCLED IN Red. WITH DATE AND NAME OF PERSON MAKING CHANGE.

Do not extend notes this side of this line

Date 10-1-'29 Notes by G.N. Kleinbeck Chief Party Kleinbeck F.B. 394 Pg. 156

DIV. No. 1.

Platted by	W. O. No. 785 D. S. O. No.
Date	Location Santa Anita Drive
Map No.	Surveyed by [illegible]
~~Platting~~ C'k'd by C.H. Rhodes	Date 10-1-'29
Date 1/4/30	Indexed A. C. Johnson

Kleinbeck
Lawson
Henderson
[illegible]
Hooper

Reference Ties
See p. 78 for location notes.

300' Tape #5
Standard at 84°.

2x2. Set for R.P. on tg. prod. From P.O.S.T. #66-A

P.O.S.T. #66-P
2x2

Cross cut on rock = R.P.-P.O.S.T. #66-A

{185.35' @ 13°21' T.=76° = 180.33'
{185.59 @ 13°39' T.=76° = 180.33'
180.33

{103.17' @ 11°16' T.=78° = 101.52'
{103.45 @ 11°04' T.=78° = 101.53'

P.O.S.T. #66-A.
Set 2x2.

P.O.S.T. #65-C.
2x2.

Note: ANY ADDITIONS OR CHANGES ON THIS SHEET MUST BE MADE OR CIRCLED IN Red. WITH DATE AND NAME OF PERSON MAKING CHANGE.

Do not extend notes this side of this line

RETURN TO
LOS ANGELES COUNTY SURVEYOR

F. B. 394 Pg 157 G.W. Kleinsek Chief Party Notes by Kleinsek Date 10-2-24

DIV. #1.

300' Tape #5
Standard at 84°

Reference Ties.
See p. 79 for location notes.

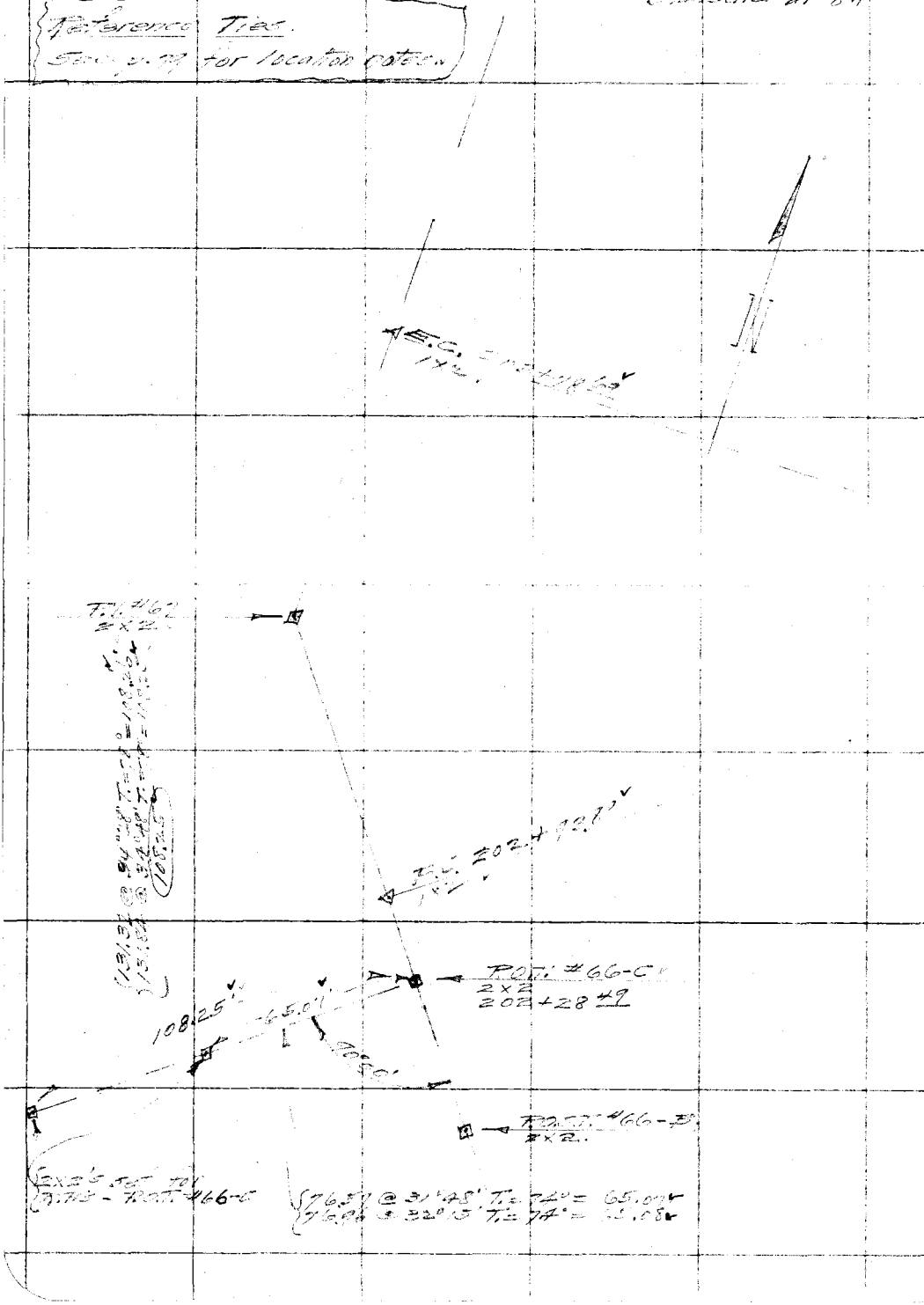

RETURN TO
LOS ANGELES COUNTY SURVEYOR

Do not extend notes this side of this line

Note: ANY ADDITIONS OR CHANGES ON THIS SHEET MUST BE MADE OR CIRCLED IN Red. WITH DATE AND NAME OF PERSON MAKING CHANGE.

Date 10-2-'29 Notes by [illegible] Chief Party [illegible] F.B. 394 Pg 158

Platted by	W. O. No. 785 D. S. O. No.
Date	Location Santa Anita Cn Road
Map No.	Surveyed by [illegible]
~~Plotting~~ C'k'd by C.H. Rhodes	Date 10-2-'29
Date [illegible]	Indexed

[illegible] Lawson [illegible]

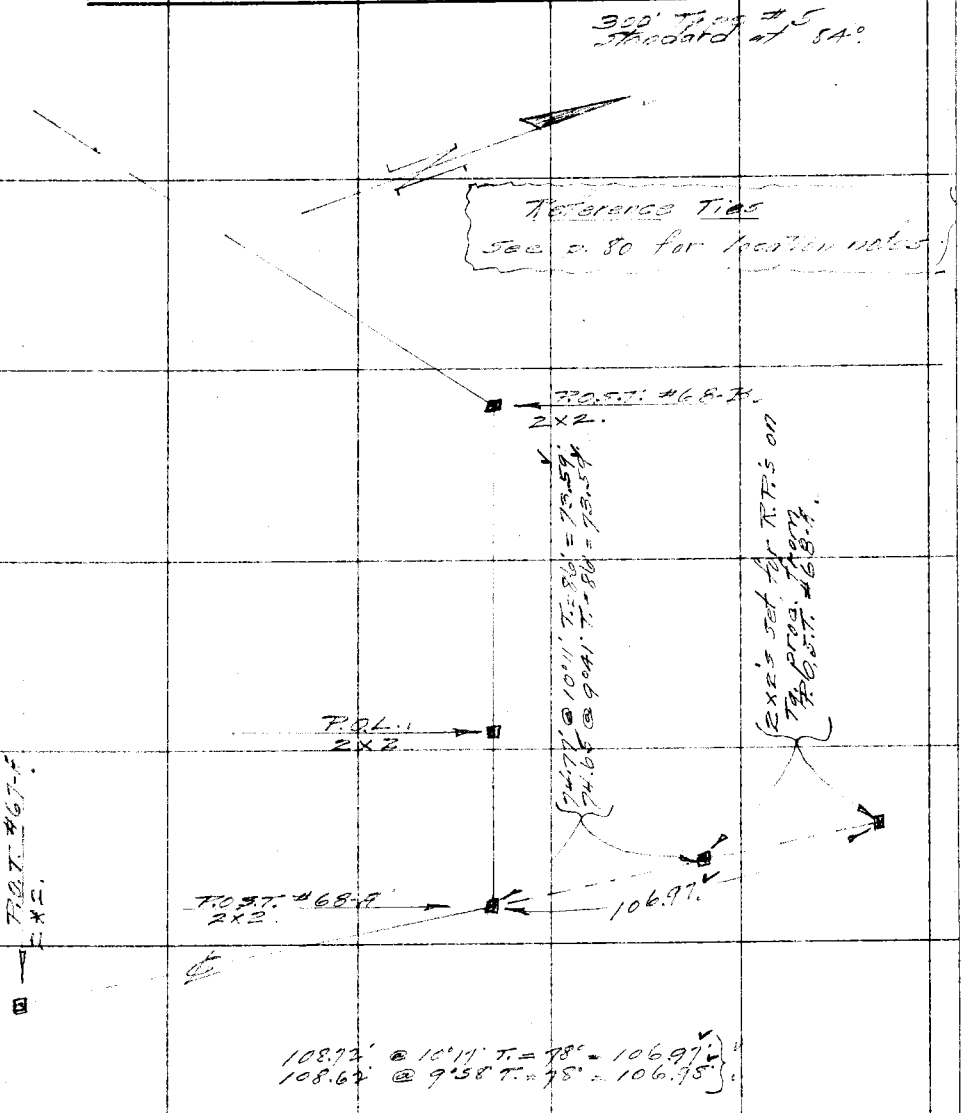

Note: ANY ADDITIONS OR CHANGES ON THIS SHEET MUST BE MADE OR CIRCLED IN Red. WITH DATE AND NAME OF PERSON MAKING CHANGE.

Do not extend notes this side of this line

RETURN TO
LOS ANGELES COUNTY SURVEYOR

F.B. 394 Pg. 159 G.W. Kleineck Chief Party Notes by Kleineck Date 10-2-'29

DIV. #1.

Reference Ties

See p. 81 for location notes

Soil Tape #5 Standard at 84'

R.O.S.T. #69-B
2x2

R.O.S.T. #69-A
2x2

2x2
R.O.S.T. #68-C

RETURN TO
LOS ANGELES COUNTY SURVEYOR

Do not extend notes this side of this line

Note: ANY ADDITIONS OR CHANGES ON THIS SHEET MUST BE MADE OR CIRCLED IN Red. WITH DATE AND NAME OF PERSON MAKING CHANGE.

Date [illegible] Notes by [illegible] Chief Party [illegible] F.B. 394 Pg 160

Platted by	W. O. No. 785 D. S. O. No.
Date	Location [illegible]
Map No.	Surveyed by [illegible]
~~Plotting~~ C'k'd by C.H. Rhodes	Date [illegible]
Date 1/4/30	Indexed [illegible]



Note: ANY ADDITIONS OR CHANGES ON THIS SHEET MUST BE MADE OR CIRCLED IN Red. WITH DATE AND NAME OF PERSON MAKING CHANGE.

RETURN TO
LOS ANGELES COUNTY SURVEYOR

Do not extend notes this side of this line

F. B. 394 Pg. 161 G.W. Kleinecke Chief Party Notes by Kleinecke Date 10-2-'79

[illegible] No. 1.

Reference Ties.
See p. 85 for location notes

300' Tape #5
[illegible] at 84°

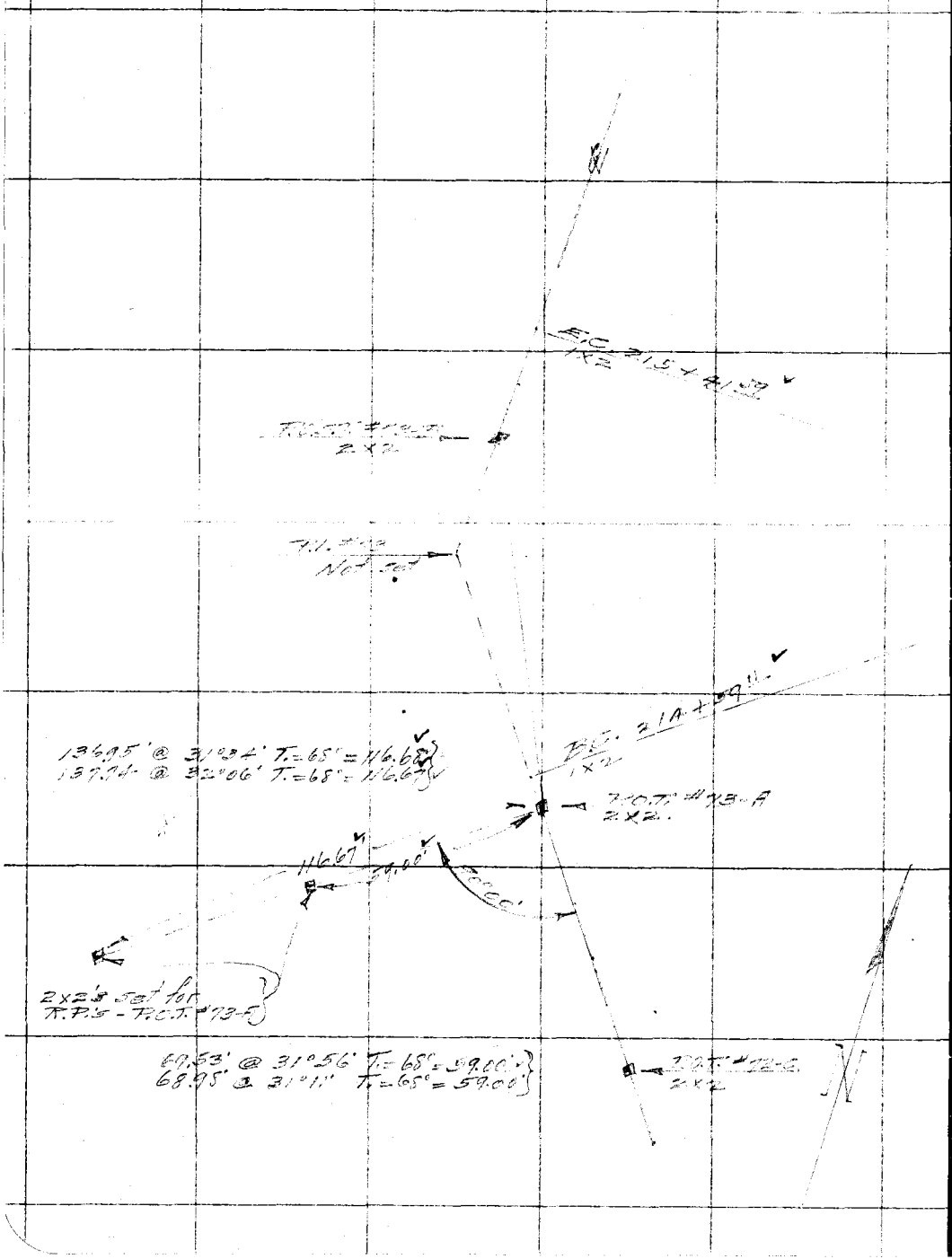

RETURN TO
LOS ANGELES COUNTY SURVEYOR

Note: ANY ADDITIONS OR CHANGES ON THIS SHEET MUST BE MADE OR CIRCLED IN Red. WITH DATE AND NAME OF PERSON MAKING CHANGE.

Do not extend notes this side of this line

Date [illegible] Notes by [illegible] Chief Party [illegible] F.B. 394 Pg 162

Plotted by	W. O. No. [illegible] D. S. O. No.
Date	Location [illegible]
Map No.	Surveyed by
~~Plotting~~ C'k'd by C.H.Rhodes	Date 10-3-'29
Date 1/4/30	Indexed A. C. Johnson



Note: ANY ADDITIONS OR CHANGES ON THIS SHEET MUST BE MADE OR CIRCLED IN Red. WITH DATE AND NAME OF PERSON MAKING CHANGE.

Do not extend notes this side of this line

RETURN TO
LOS ANGELES COUNTY SURVEYOR

F.B. 39A Pg. 163 G.W. Kleinock Chief Party Notes by Kleinock Date 10-3-'29

DIV. #1.

Reference Ties.
See p. 90 for location notes.

300' Tape #5
Standard at 84°

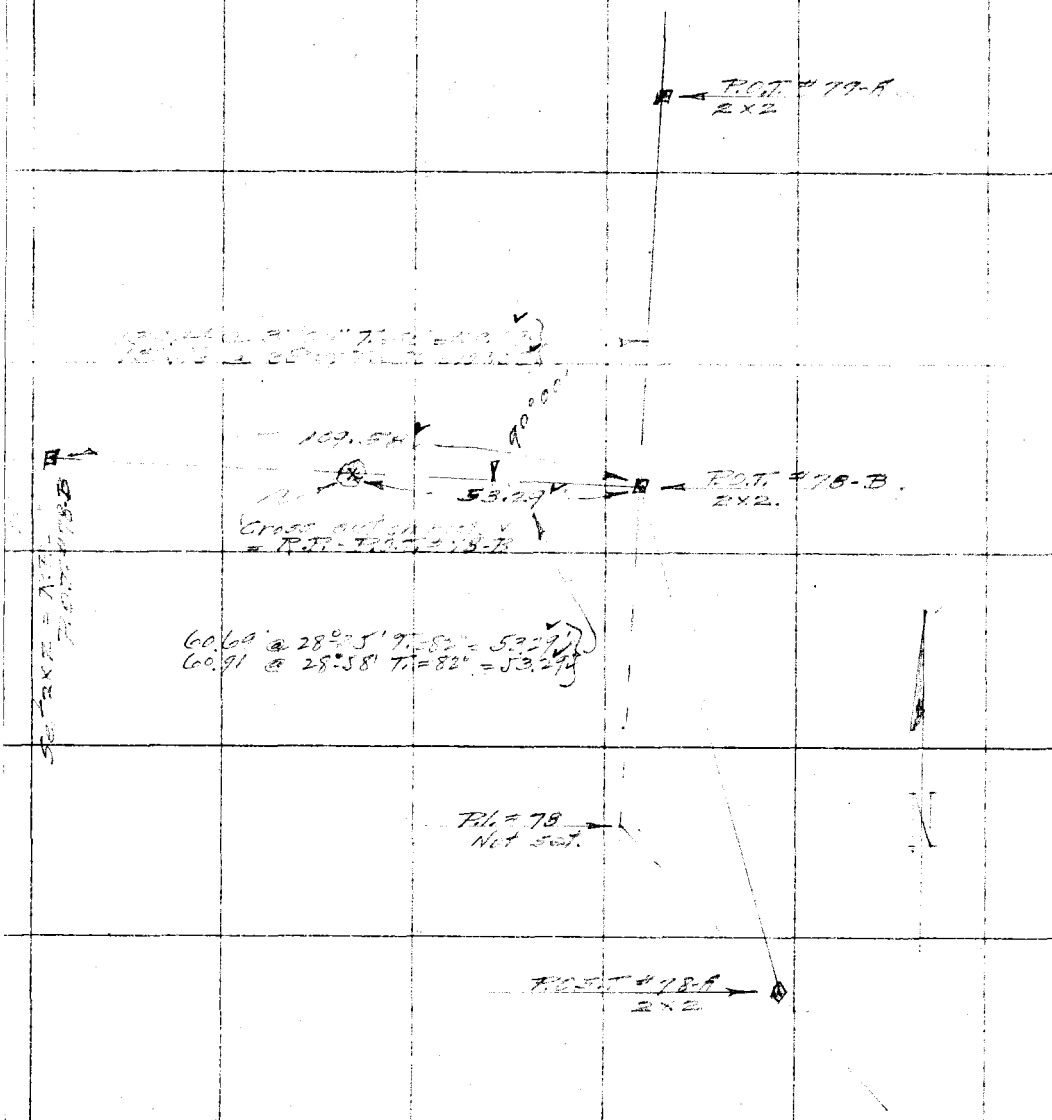

RETURN TO
LOS ANGELES COUNTY SURVEYOR

Do not extend notes this side of this line

Note: ANY ADDITIONS OR CHANGES ON THIS SHEET MUST BE MADE OR CIRCLED IN Red. WITH DATE AND NAME OF PERSON MAKING CHANGE.

Date 10-3-'24 Notes by G.W. Kleinert Chief Party [illegible] F.B. 394 Pg 164

Div. #1

Plotted by	W. O. No. 785 D. S. O. No.
Date	Location Santa Anita Canyon
Map No.	Surveyed by [illegible]
~~Plotting~~ C'k'd by C.H. Rhodes	Date [illegible]
Date 1/4/30	Indexed A. C. Johnson

Kleinert
Lawson
Henderson
[illegible]
Hooper

Reference Ties
See p. 92 for
Location Notes.

300' Tape #5
Standard at 84°.



Note: ANY ADDITIONS OR CHANGES ON THIS SHEET MUST BE MADE OR CIRCLED IN Red. WITH DATE AND NAME OF PERSON MAKING CHANGE.

Do not extend notes this side of this line

RETURN TO
LOS ANGELES COUNTY SURVEYOR

F. B. _____ Pg. _____ Chief Party _____ Notes by _____ Date _____

RETURN TO
LOS ANGELES COUNTY SURVEYOR

Do not extend notes this side of this line

Note: ANY ADDITIONS OR CHANGES ON THIS SHEET MUST BE MADE OR CIRCLED IN Red. WITH DATE AND NAME OF PERSON MAKING CHANGE.

Date _____ Notes by _____ Chief Party _____ F.B. 394 PG. 167

Platted by _____	W. O. No. 785 D. S. O. No. _____
Date _____	Location Santa Anita Cyn. Rd.
Map No. _____	Surveyed by C. E. Brunty
Platting C'k'd by _____	Date Nov. 3, 1930.
Date _____	Indexed A. C. Johnson

SANTA ANITA CN. RD.

W. O. 785

CUT-OFF CONNECTION
BETWEEN
SANTA ANITA CANYON ROAD AND
SANTA ANITA DAM

DIVISION 1

Notes: ANY ADDITIONS OR CHANGES ON THIS SHEET MUST BE MADE OR CIRCLED IN Red. WITH DATE AND NAME OF PERSON MAKING CHANGE.

Do not extend notes this side of this line

RETURN TO
LOS ANGELES COUNTY SURVEYOR

F.B. 394 Pg. 168 Chief Party Notes by Date

RETURN TO
LOS ANGELES COUNTY SURVEYOR

Do not extend notes this side of this line

Note: ANY ADDITIONS OR CHANGES ON THIS SHEET MUST BE MADE OR CIRCLED IN Red. WITH DATE AND NAME OF PERSON MAKING CHANGE.

Date 11-3-30 Notes by Brunty Chief Party Brunty F.B. 394 Pd 169

Platted by Wood	W. O. No. 785 D. S. O. No.
Date Nov. 1930	Location Santa Anita Cn. Rd.
Map No. C.S.B. 369-1	Surveyed by C.E. Brunty
Platting C'k'd by	Date November 3, 1930
Date	Indexed under C. Johnson

Div 2

"Cut-off" to Santa Anita Dam

80°55'15" ①
323°41'00" ④
80°55'15" Av.

106°28'15" ②
65°53'30" ④
106°28'22½ Av.

PI #2X
Not Set

121.60@3°14'T86=121.41

P.O.S.T. #X2
Set 2x2

Pt. #2 Set 2X2

THIS LINE ABANDONED SEE PAGE 182

106@17°55'T90=58.38

43.12@14°47'T90=41.69

P.O.S.T. #1 Set 2X2

58.38

100.07

41.69

15"

80°55'30" adj.

80°55'30"

106°28'30" adj.

114.34@5°30'T90=113.81

121.41

113.81

112°05'00" ①
68°19'30" ④
112°04'52½ Av.

112°04'40" adj.

112°04'50"

P.O.S.T. #28A
Per F.B. 394-40
Fd. 2x2-tack

24.25

P.I. #1X
Set 2x2

PI #3X Set 2X2

25.33@16°47'T90°=24.25

P.O.S.T. #27A
Per F.B. 394-39
Fd. 1X2 tack

Notes: ANY ADDITIONS OR CHANGES ON THIS SHEET MUST BE MADE OR CIRCLED IN Red. WITH DATE AND NAME OF PERSON MAKING CHANGE.

Do not extend notes this side of this line

RETURN TO LOS ANGELES COUNTY SURVEYOR

F.B. ____ Pg. ____ Brunty Chief Party Notes by Brunty Date 11-3-30

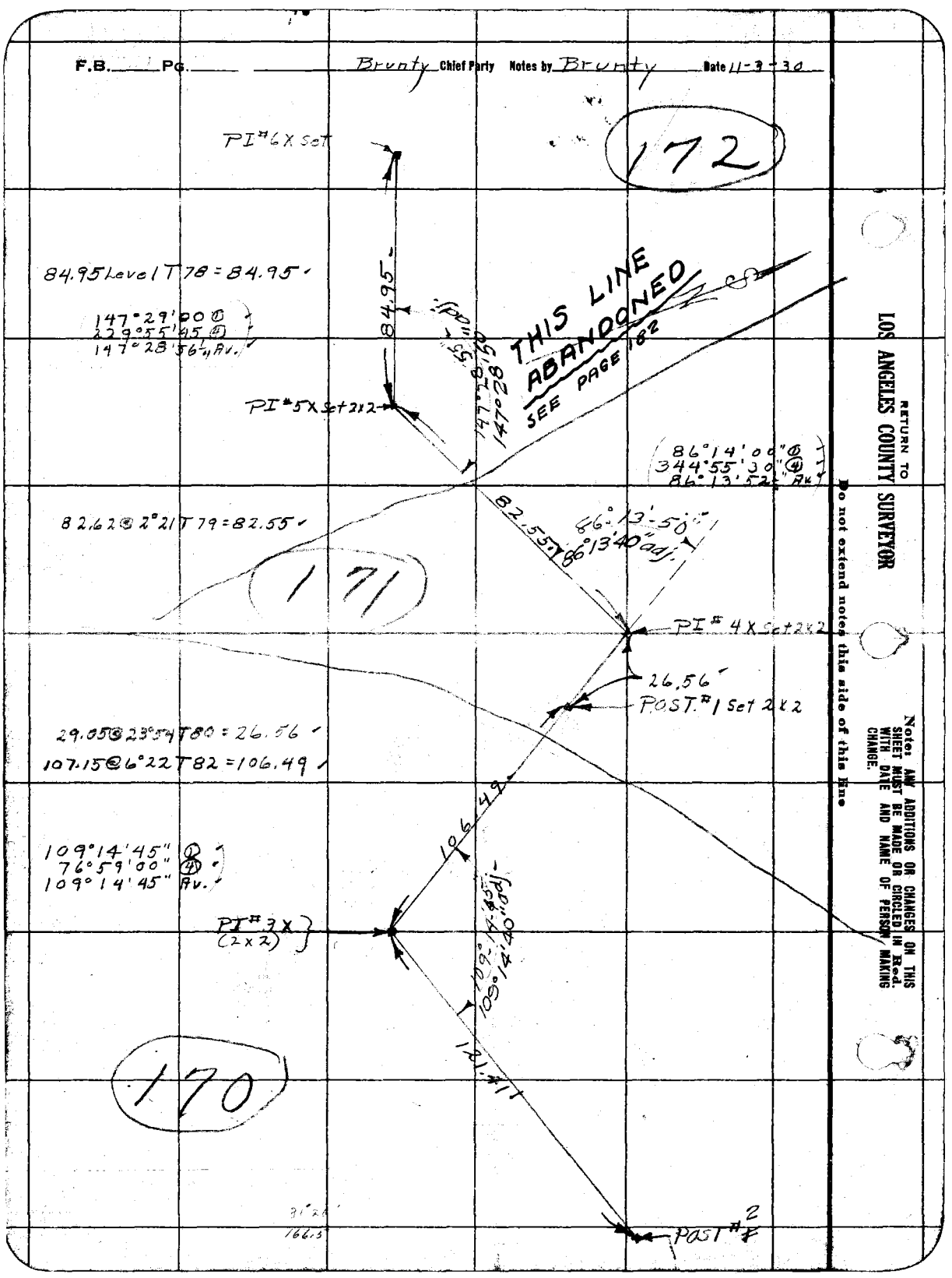

RETURN TO
LOS ANGELES COUNTY SURVEYOR

Do not extend notes this side of this line

Note: ANY ADDITIONS OR CHANGES ON THIS SHEET MUST BE MADE OR CIRCLED IN Red. WITH DATE AND NAME OF PERSON MAKING CHANGE.

Date 11-5-30 Notes by Brunty Chief Party Brunty F.B. 394 PG. 180

PI #9X Not Set

Platted by Wood	W. O. No. 785 D. S. O. No.
Date Nov. 1930	Location Santa Anita Cn. Rd.
Map No. C.S.B-369-1	Surveyed by C E Brunty
Platting C'k'd by	Date November 5 & 7, 1930
Date	Indexed A. C. Johnson

DIV I

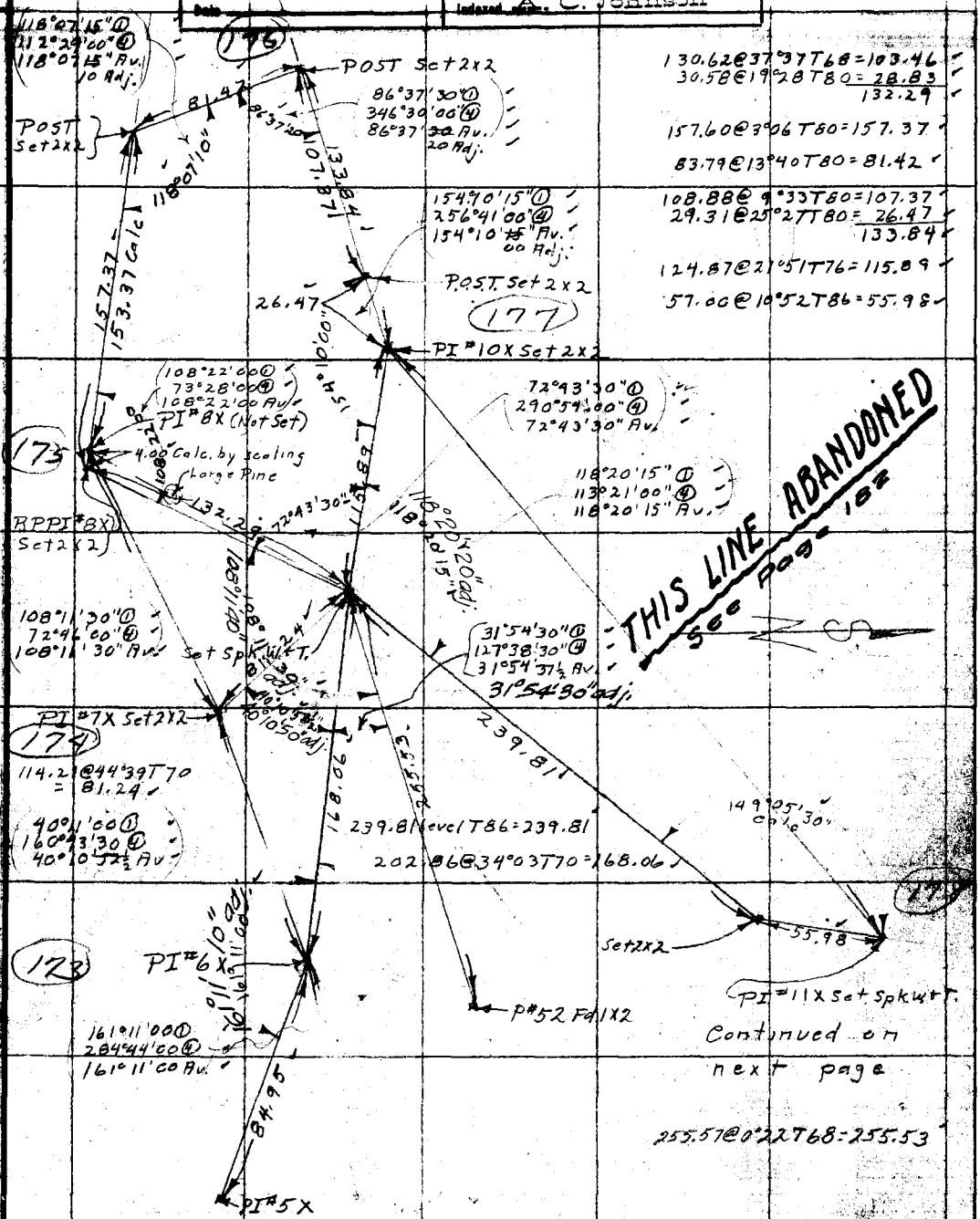

130.62@37°37T68 = 103.46
30.58@19°28T80 = 28.83
132.29

157.60@3°06T80 = 157.37

83.79@13°40T80 = 81.42

108.88@9°33T80 = 107.37
29.31@25°27T80 = 26.47
133.84

124.87@21°51T76 = 115.89

57.00@10°52T86 = 55.98

THIS LINE ABANDONED
See Page 182

Continued on next page

255.57@0°22T68 = 255.53

From top of Preceeding Pg.

Note: ANY ADDITIONS OR CHANGES ON THIS SHEET MUST BE MADE OR CIRCLED IN Red. WITH DATE AND NAME OF PERSON MAKING CHANGE.

Do not extend notes this side of this line

RETURN TO LOS ANGELES COUNTY SURVEYOR

F.B. ____ PG. ____ Brunty Chief Party Notes by Brunty Date 11-10-30

See Preceeding Page

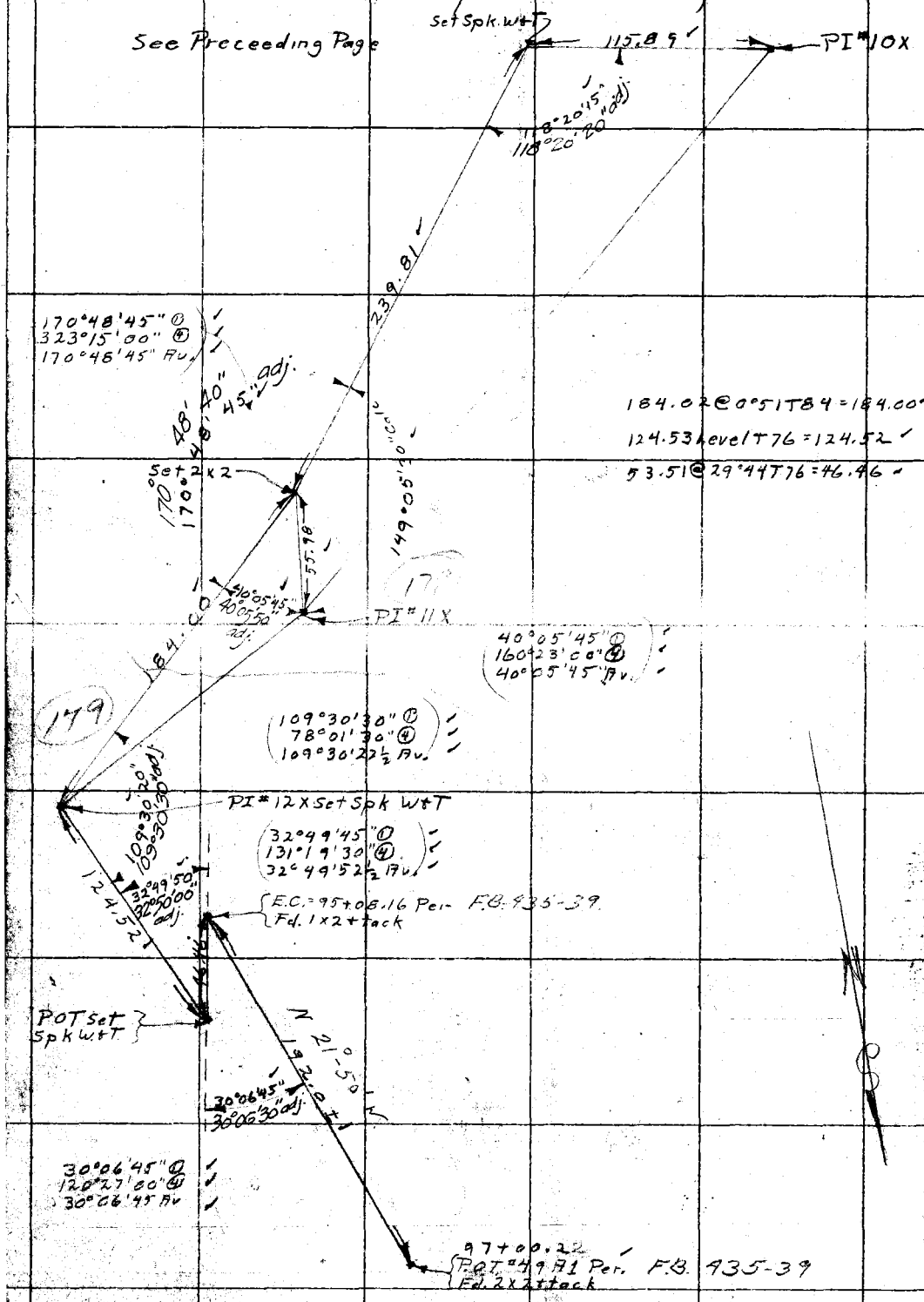

RETURN TO
LOS ANGELES COUNTY SURVEYOR

Do not extend notes this side of this line

Note: ANY ADDITIONS OR CHANGES ON THIS SHEET MUST BE MADE OR CIRCLED IN Red. WITH DATE AND NAME OF PERSON MAKING CHANGE.

Date 12/30/30 Notes by Brunty Chief Party Brunty F.B. 394 Pg. 182

Chained with a 300 ft. Steel tape standard at 84°F

Platted by Wood	W. O. No. 785 D. S. O. No.
Date Feb. 1931	Location Santa Anita Cn. Rd.
Map No. B-369-1	Surveyed by C.E. Brunty
Platting C'k'd by H. U. M. H	Date December 30, 1930
Date Feb. 1931	Indexed A. C. Johnson

continued on bottom of Pg. 183

Cut-off to Santa Anita Canyon Dam

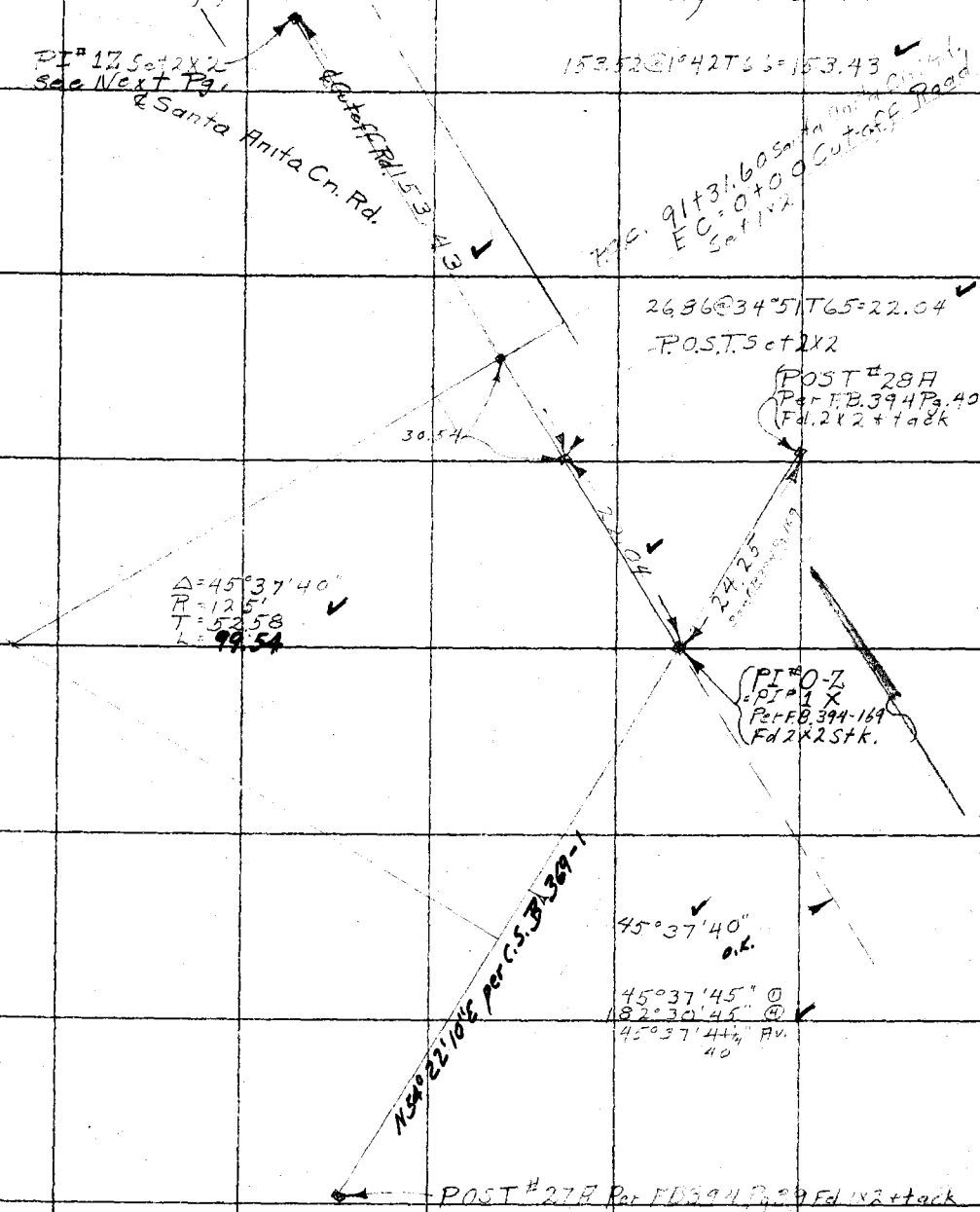

Note: ANY ADDITIONS OR CHANGES ON THIS SHEET MUST BE MADE OR CIRCLED IN Red. WITH DATE AND NAME OF PERSON MAKING CHANGE.

Do not extend notes this side of this line

RETURN TO LOS ANGELES COUNTY SURVEYOR

F.B. 394 PG. 183 Brunty Chief Party Notes by Brunty Date 12/31/30

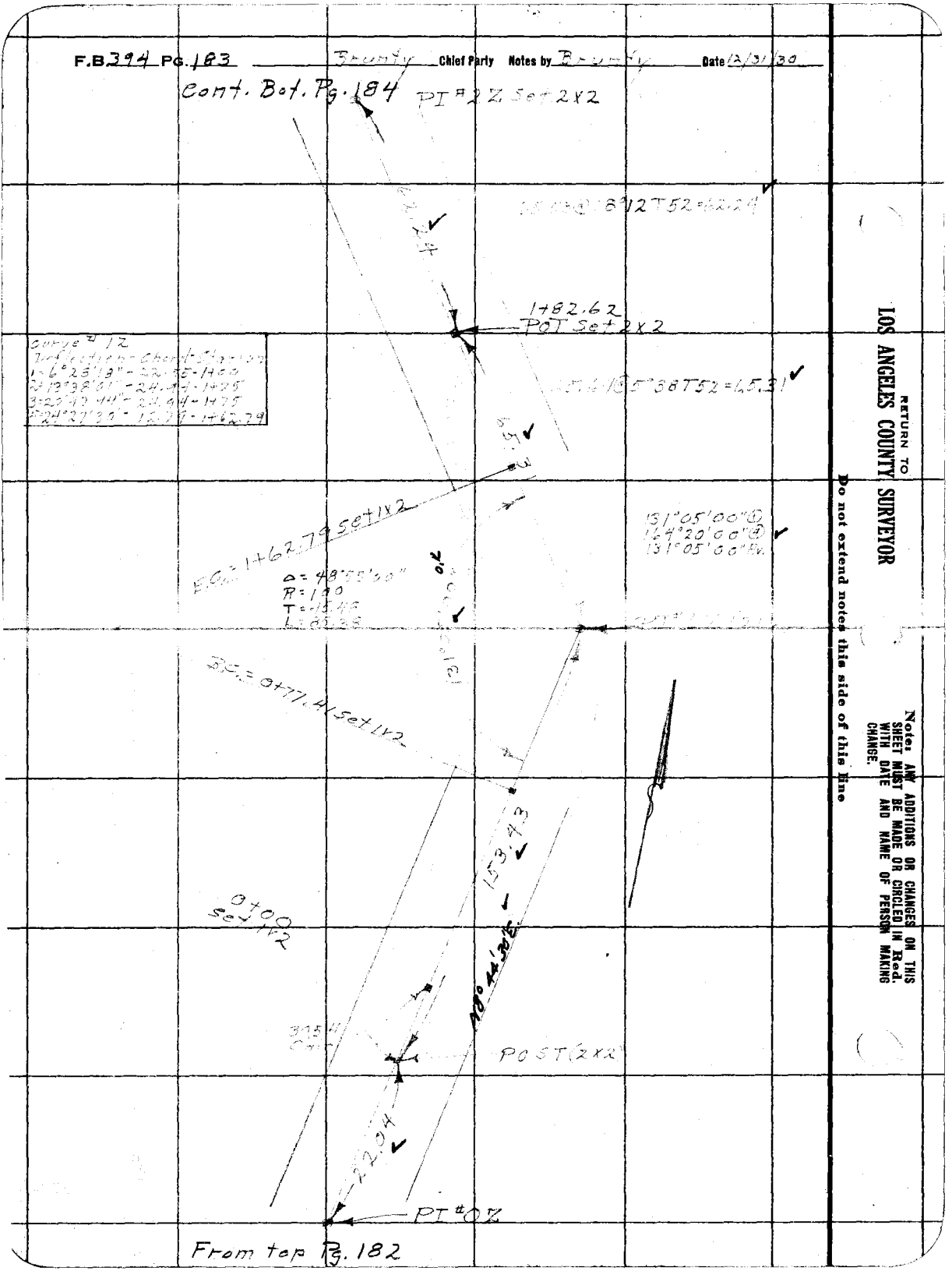

RETURN TO
LOS ANGELES COUNTY SURVEYOR

Do not extend notes this side of this line

Note: ANY ADDITIONS OR CHANGES ON THIS SHEET MUST BE MADE OR CIRCLED IN Red. WITH DATE AND NAME OF PERSON MAKING CHANGE.

Date [illegible] Notes by [illegible] Chief Party [illegible] F.B. 394 PG. 184

Platted by Wood	W. O. No. 785 D. S. O. No.
Date Feb. 1931	Location [illegible]
Map No. B-369-1	Surveyed by [illegible]
Platting C'k'd by H. U. M. H.	Date [illegible]
Date Feb. 1931	Indexed A. O. Johnson

Cont. Bot. Pg. 185

Curve #22
Deflection - Chord - Station
1=3°33'18" - 12.70 - 2+00
2=10°48'01" - 24.94 - 2+25
3=11°57'44" - 24.94 - 2+50
4=25°07'27" - 24.94 - 2+75
5=29°53'35" - 16.74 - 2+91.76

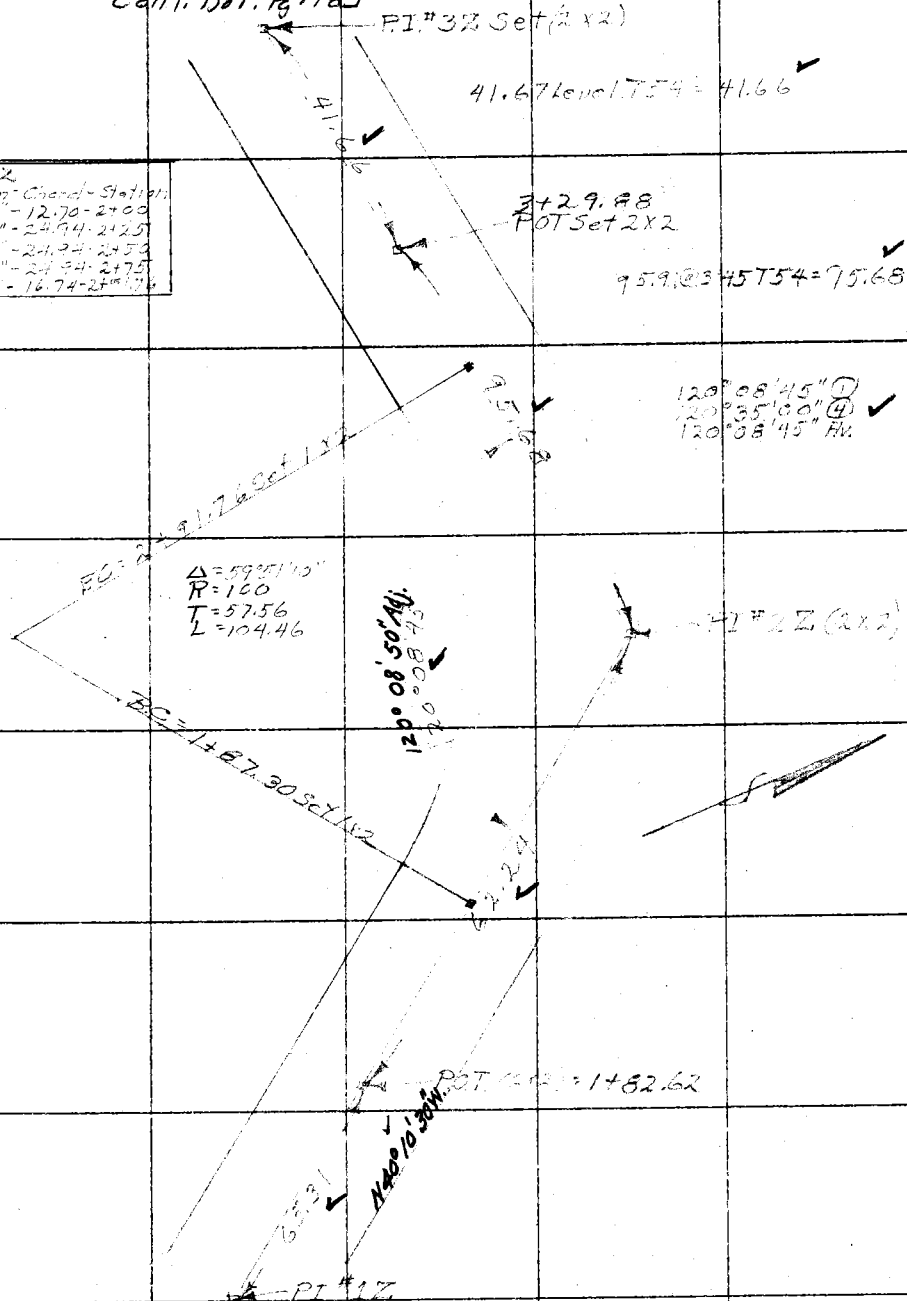

From top Pg 183

Note: ANY ADDITIONS OR CHANGES ON THIS SHEET MUST BE MADE OR CIRCLED IN Red. WITH DATE AND NAME OF PERSON MAKING CHANGE.

Do not extend notes this side of this line

RETURN TO
LOS ANGELES COUNTY SURVEYOR

F.B. 394 PG. 185 Brunty Chief Party Notes by Brunty Date 1-2-31

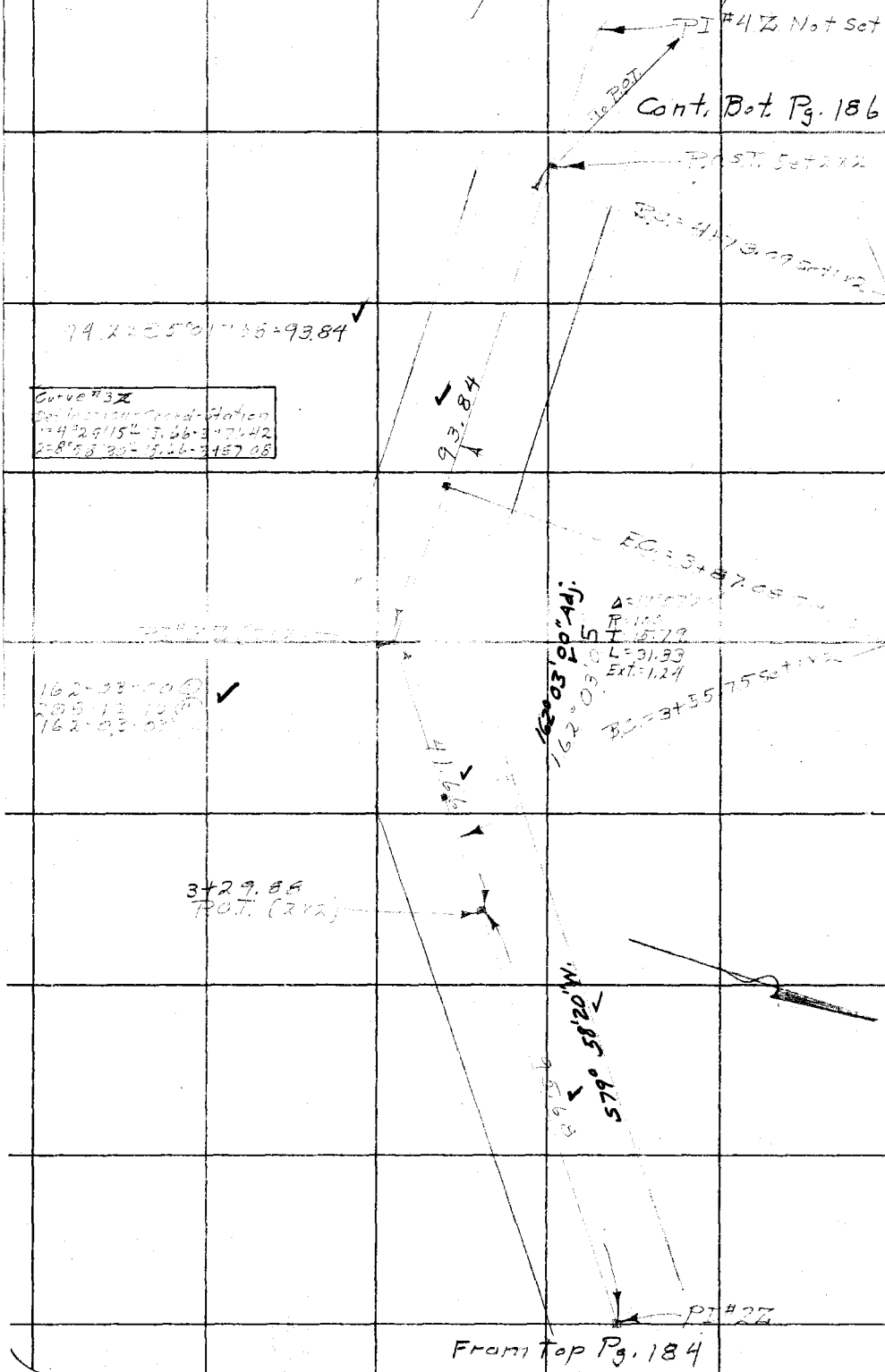

RETURN TO
LOS ANGELES COUNTY SURVEYOR

Do not extend notes this side of this line

Note: ANY ADDITIONS OR CHANGES ON THIS SHEET MUST BE MADE OR CIRCLED IN Red. WITH DATE AND NAME OF PERSON MAKING CHANGE.

Date 1-2-31 Notes by Brunty Chief Party Brunty F.B. 374 PG. 186

Platted by Wood	W. O. No. 785 D. S. O. No.
Date Feb. 1931	Location Santa Anita Cn. Rd.
Map No. B-369-1	Surveyed by C.F.B.
Platting C'k'd by H.U.M.H.	Date January 2, 1931
Date Feb. 1931	Indexed A. C. Johnson

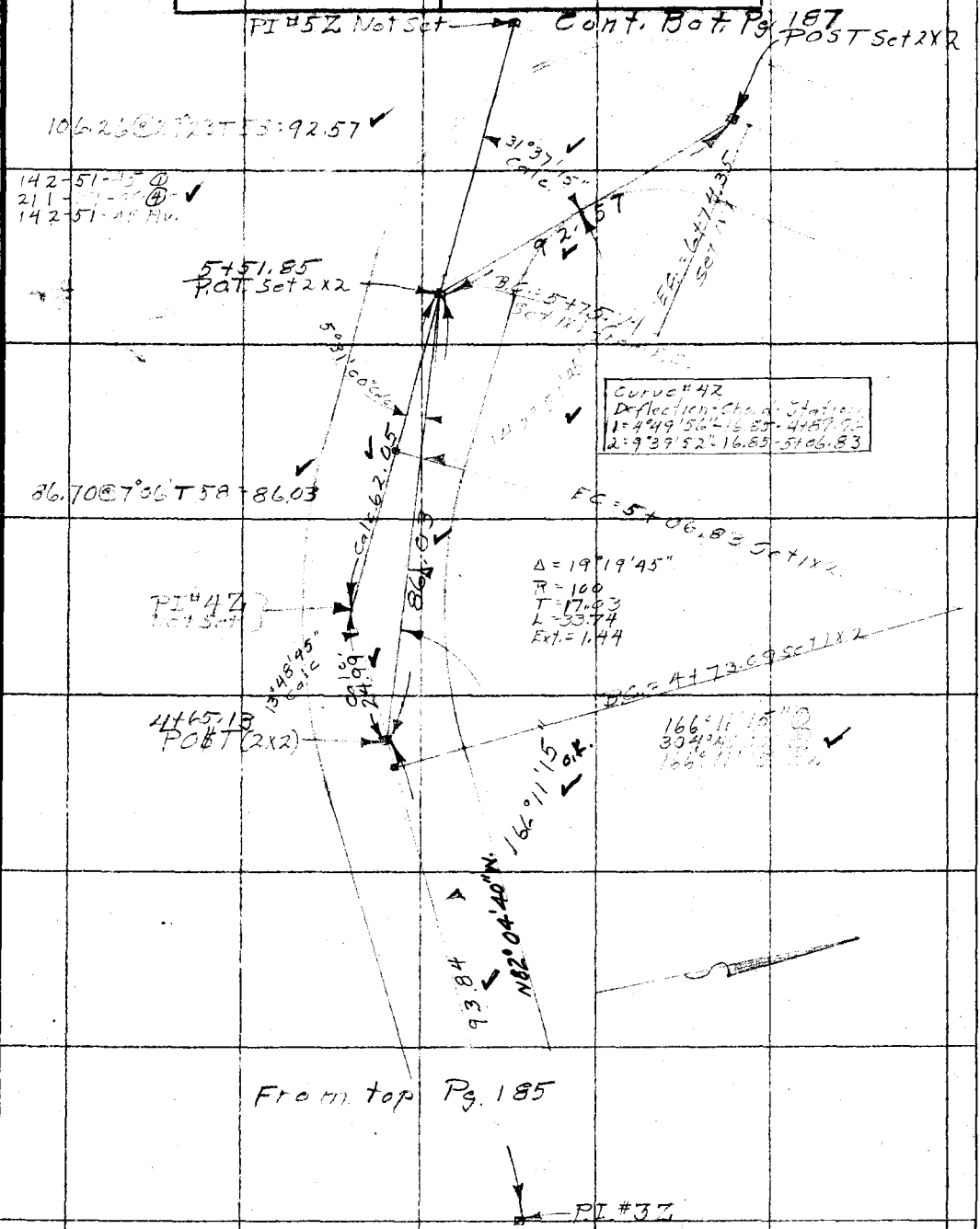

Note: ANY ADDITIONS OR CHANGES ON THIS SHEET MUST BE MADE OR CIRCLED IN Red. WITH DATE AND NAME OF PERSON MAKING CHANGE.

Do not extend notes this side of this line

RETURN TO LOS ANGELES COUNTY SURVEYOR

F.B. 394 Pg. 187 Brunty Chief Party Notes by Brunty Date Jan. 6, 1931

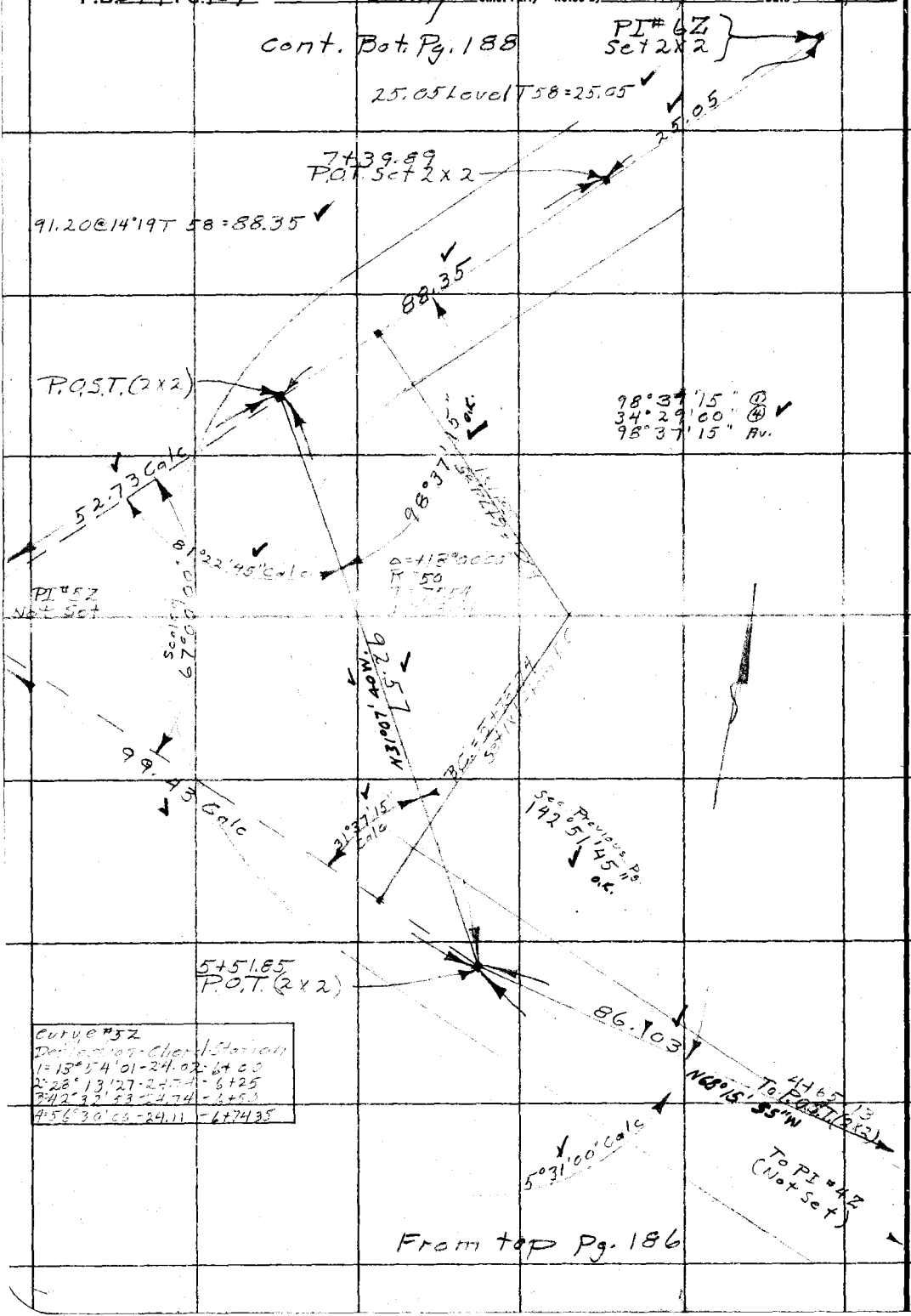

RETURN TO
LOS ANGELES COUNTY SURVEYOR

Do not extend notes this side of this line

Note: ANY ADDITIONS OR CHANGES ON THIS SHEET MUST BE MADE OR CIRCLED IN Red. WITH DATE AND NAME OF PERSON MAKING CHANGE.

Date 1-6-31 Notes by Brunty Chief Party Brunty F.B. 394 Pg. 188

Platted by Wood	W. O. No. 785 D. S. O. No.
Date Feb. 1931	Location Santa Anita Cn. Rd.
Map No. B-369-1	Surveyed by C.E. Brunty
Platting C'k'd by H. U. M. H.	Date Jan. 1931
Date Feb 1931	Indexed A. C. Johnson

Cont. Bo. T. Pg. 189

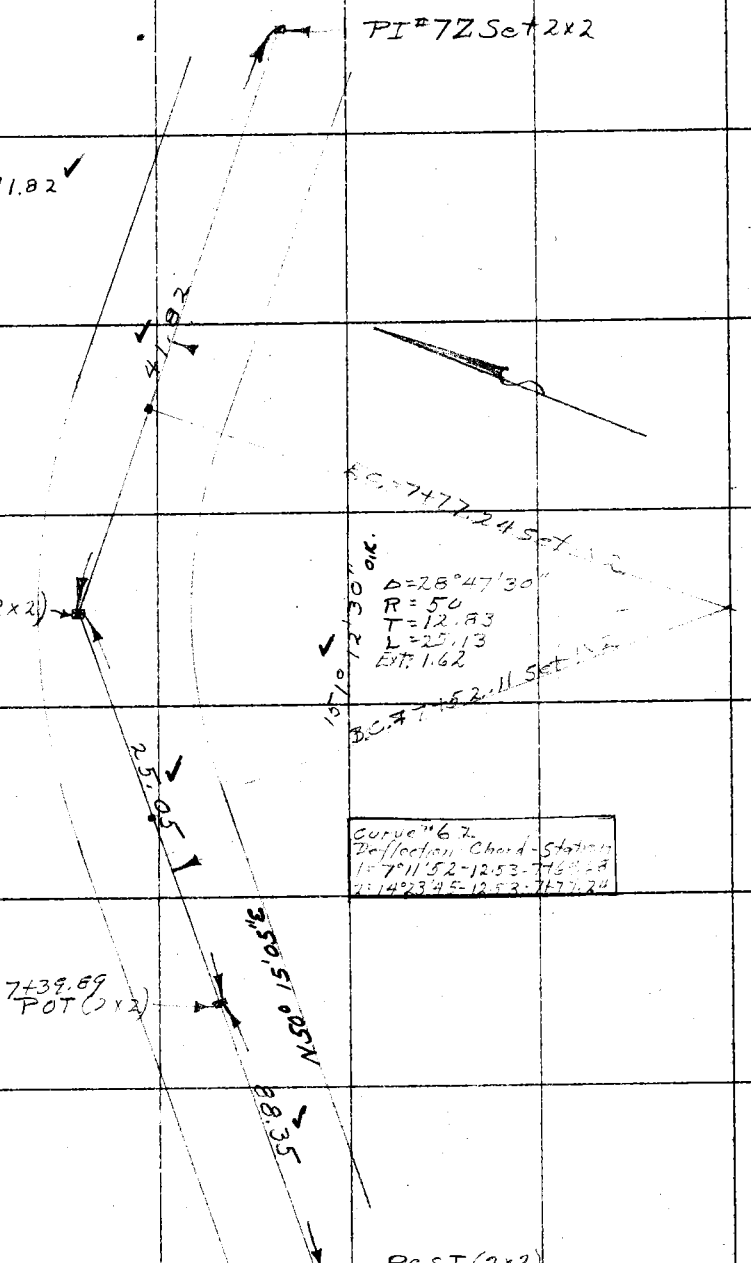

From top Pg. 187

Notes: ANY ADDITIONS OR CHANGES ON THIS SHEET MUST BE MADE OR CIRCLED IN Red. WITH DATE AND NAME OF PERSON MAKING CHANGE.

Do not extend notes this side of this line

RETURN TO
LOS ANGELES COUNTY SURVEYOR

F.B. 394 Pg. 189 Brunty Chief Party Notes by Brunty Date Jan. 6, 1931

Cont. Bot Pg. 190

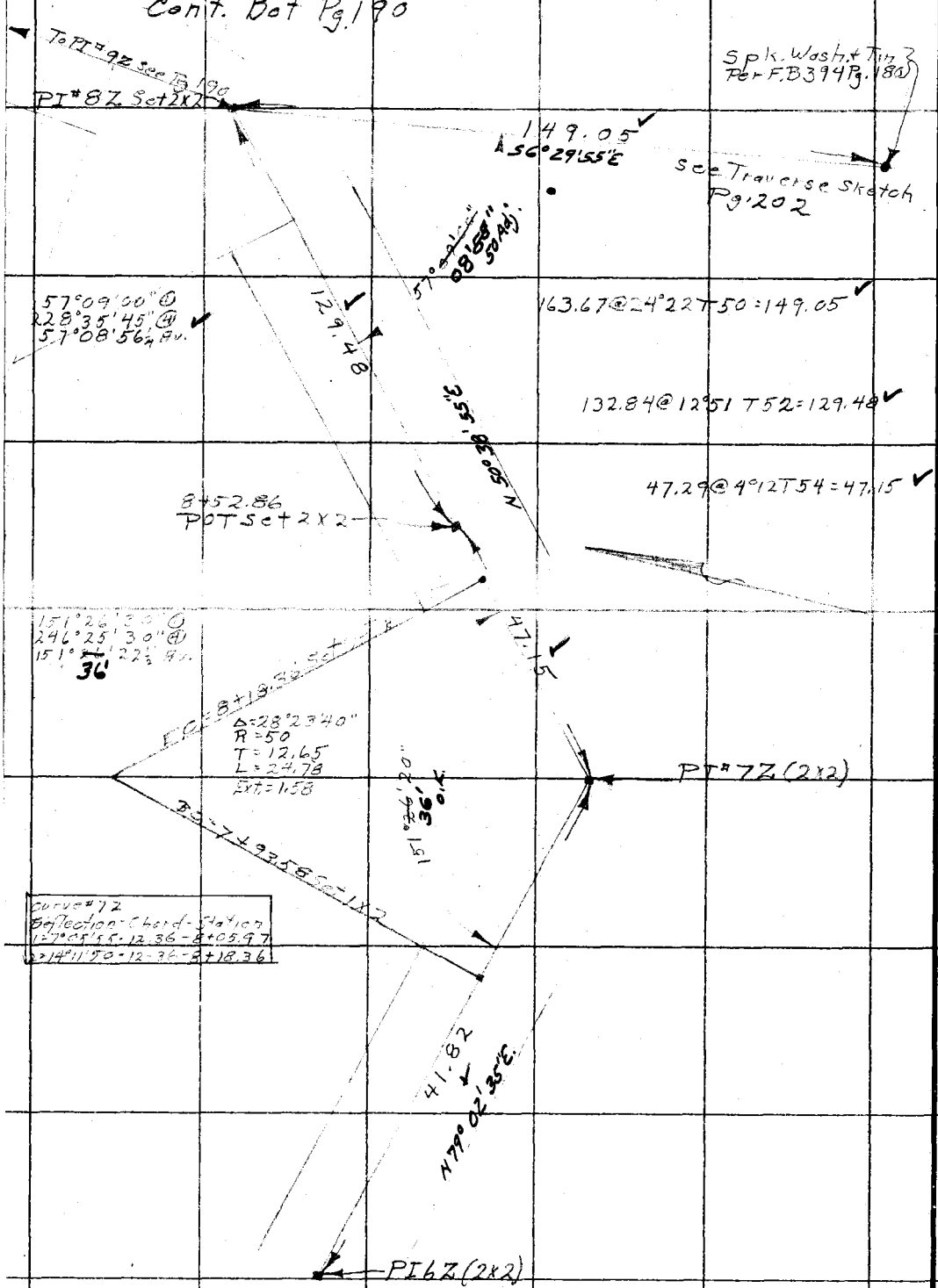

From top Pg. 188

RETURN TO
LOS ANGELES COUNTY SURVEYOR

Do not extend notes this side of this line

Note: ANY ADDITIONS OR CHANGES ON THIS SHEET MUST BE MADE OR CIRCLED IN Red. WITH DATE AND NAME OF PERSON MAKING CHANGE.

Date 1-7-31 Notes by Brunty Chief Party Brunty F.B. 394 PG. 190

Platted by Wood	W. O. No. 785 D. S. O. No.
Date Feb. 1931	Location Santa Anita Cn Rd
Map No. B-369-1	Surveyed by C.E. Brunty
Platting C'k'd by H.U.M.H.	Date [illegible]
Date Feb. 1931	Indexed A. O. Johnson

Cont. on Pg. 191

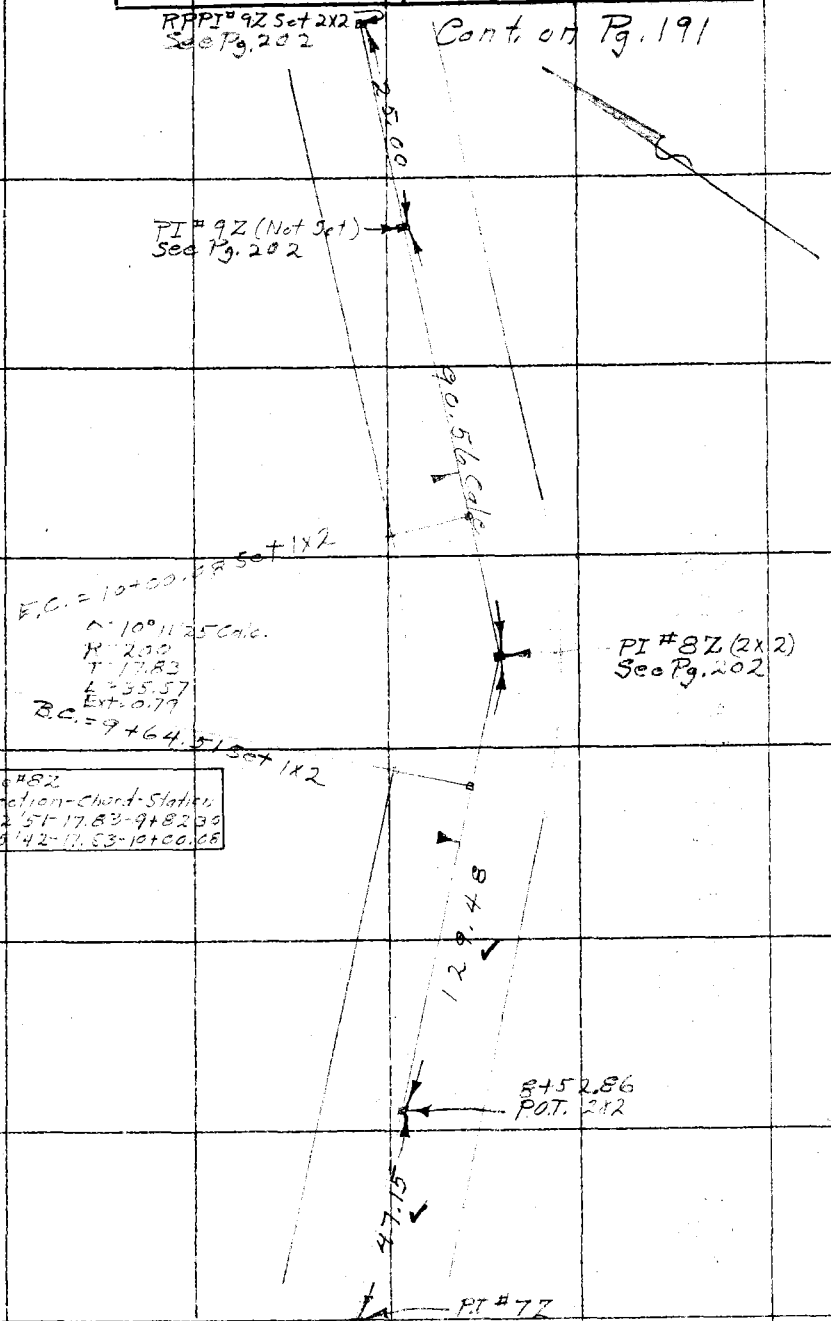

Curve #8Z
Deflection-Chord-Station
1 = 2°32'51-17.83-9+82.30
2 = 5°05'42-17.83-10+00.08

Cont. from Pg. 189

Note: ANY ADDITIONS OR CHANGES ON THIS SHEET MUST BE MADE OR CIRCLED IN Red. WITH DATE AND NAME OF PERSON MAKING CHANGE.

Do not extend notes this side of this line

RETURN TO
LOS ANGELES COUNTY SURVEYOR

F.B. 394 Pg. 191 Brunty Chief Party Notes by Brunty Date 1-7-31

Cont. on Pg. 192

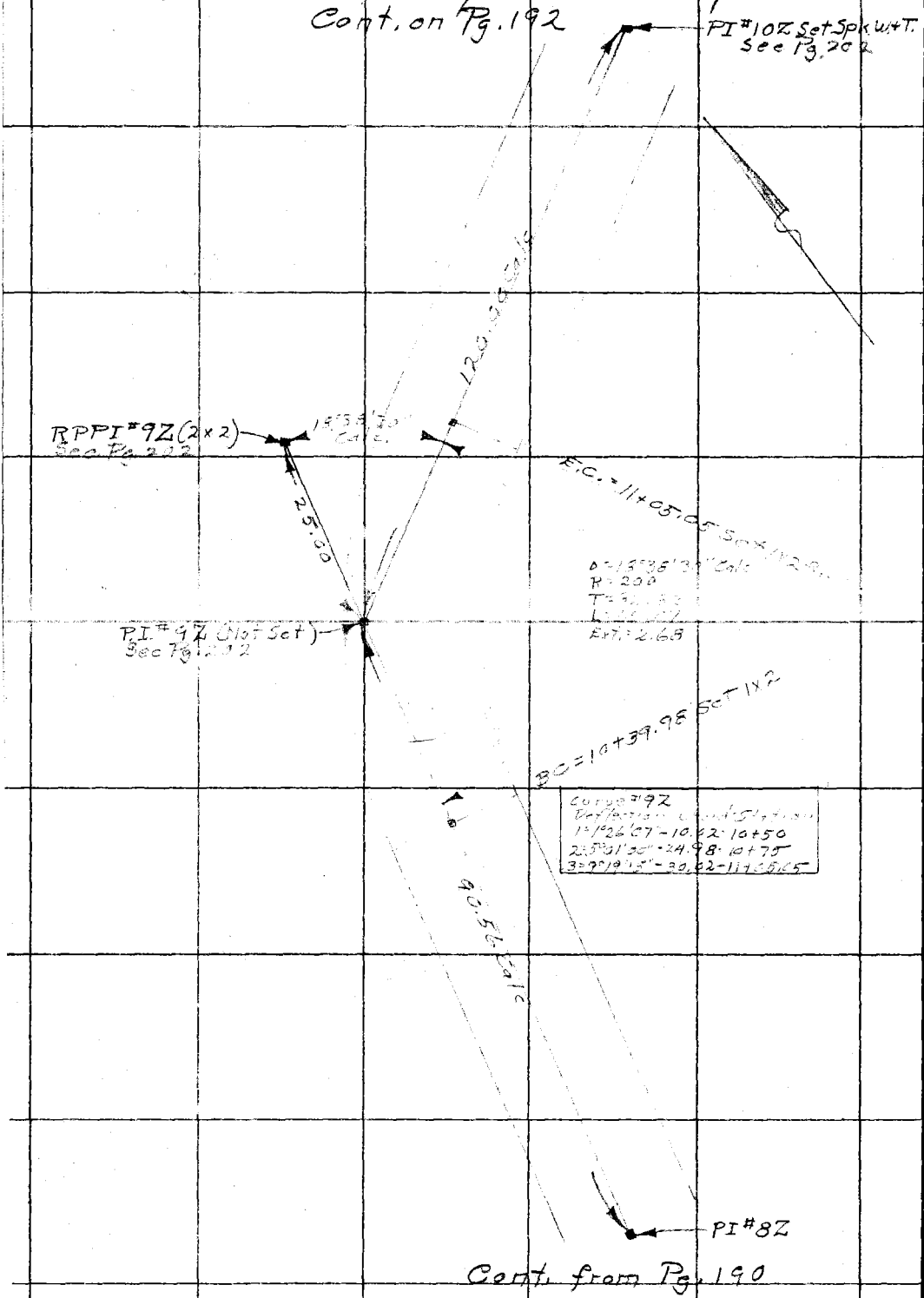

Cont. from Pg. 190

RETURN TO
LOS ANGELES COUNTY SURVEYOR
Do not extend notes this side of this line
Note: ANY ADDITIONS OR CHANGES ON THIS SHEET MUST BE MADE OR CIRCLED IN Red. WITH DATE AND NAME OF PERSON MAKING CHANGE.

Date 1-7-31 Notes by Brunty Chief Party Brunty F.B. 394 Pg. 192

Platted by Wood	W. O. No. 785 D. S. O. No.
Date Feb. 1931	Location Santa Anita Ck Rd.
Map No. B-369-1	Surveyed by [illegible]
Platting C'k'd by H. U. M. H	Date January 7, 1931
Date Feb. 1931	Indexed

Cont. on Pg. 193

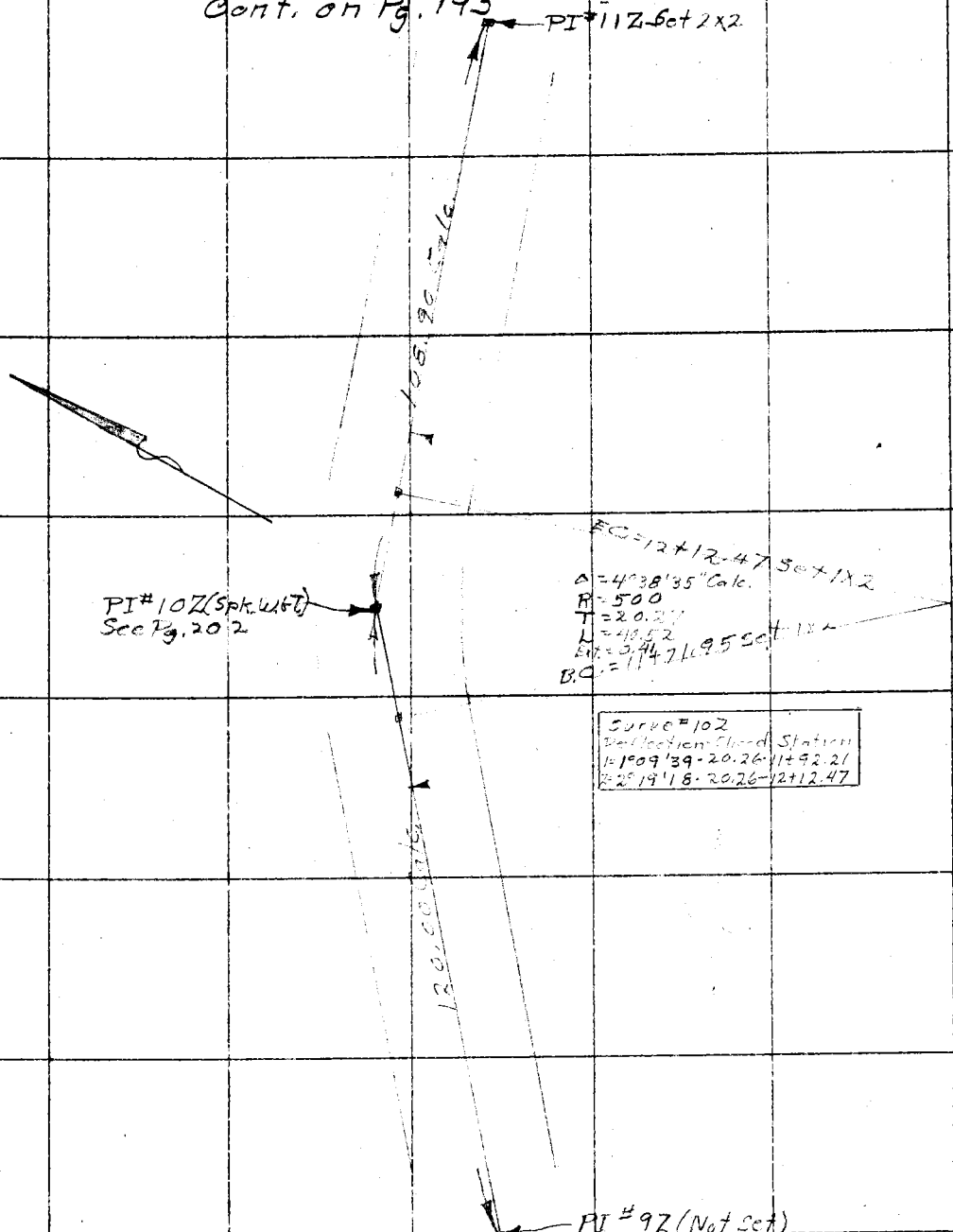

Cont. from Pg. 191

Note: ANY ADDITIONS OR CHANGES ON THIS SHEET MUST BE MADE OR CIRCLED IN Red. WITH DATE AND NAME OF PERSON MAKING CHANGE.

Do not extend notes this side of this line

RETURN TO
LOS ANGELES COUNTY SURVEYOR

F.B. 394 Pg. 193 Brunty Chief Party Notes by Brunty Date 1-7-31

Cont. on Pg. 194

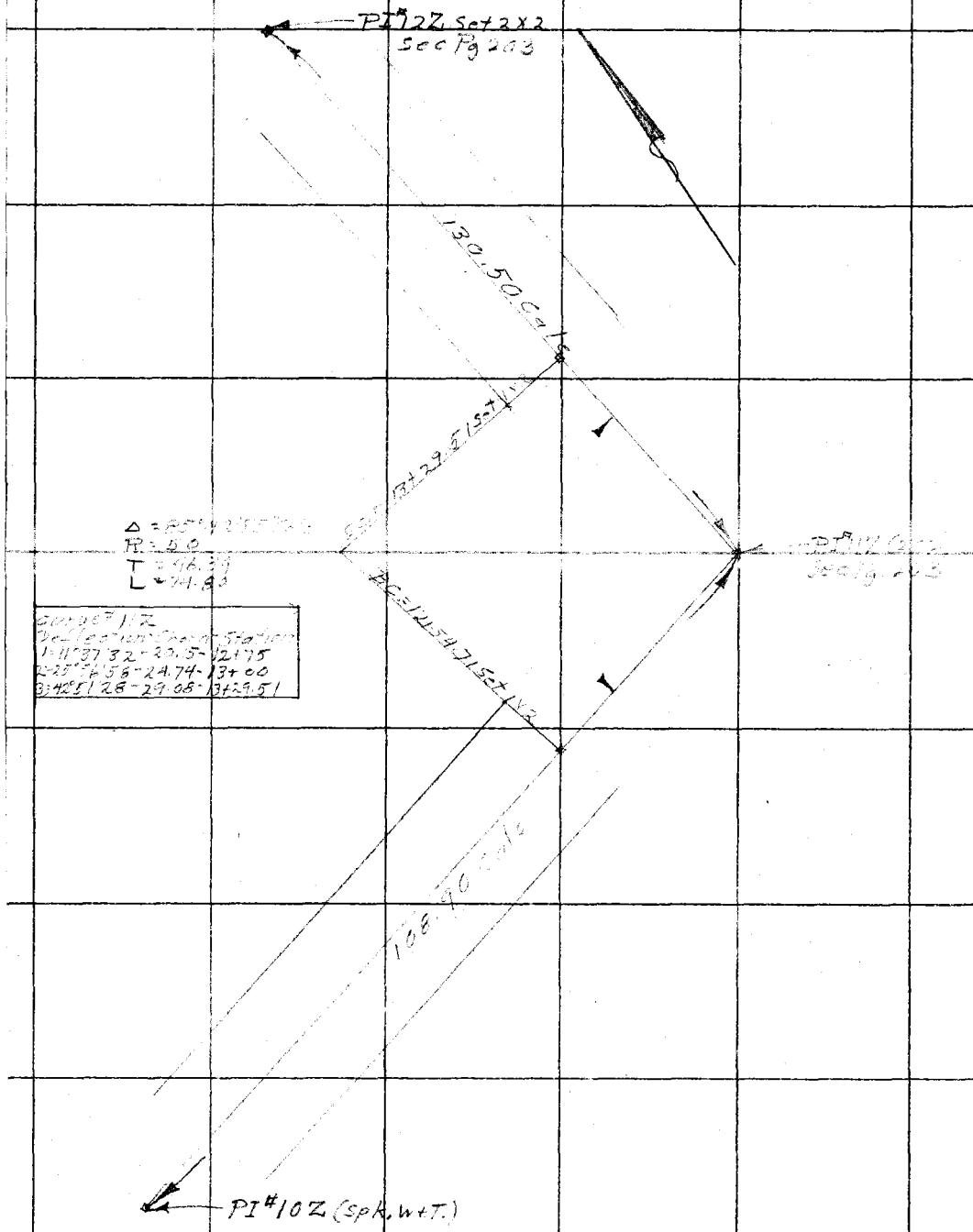

Cont. from Pg. 192

RETURN TO
LOS ANGELES COUNTY SURVEYOR

Do not extend notes this side of this line

Note: ANY ADDITIONS OR CHANGES ON THIS SHEET MUST BE MADE OR CIRCLED IN Red. WITH DATE AND NAME OF PERSON MAKING CHANGE.

Date [illegible] Notes by Brunty Chief Party Brunty F.B. 394 Pg. 194

Platted by Wood	W. O. No. 785 D. S. O. No.
Date Feb. 1931	Location Santa Anita Ch. Rd.
Map No. B-369-1	Surveyed by
Platting C'k'd by H. U. M. H.	Date [illegible] 1931
Date Feb. 1931	Indexed A. C. Johnson

Cont. on Pg. 195

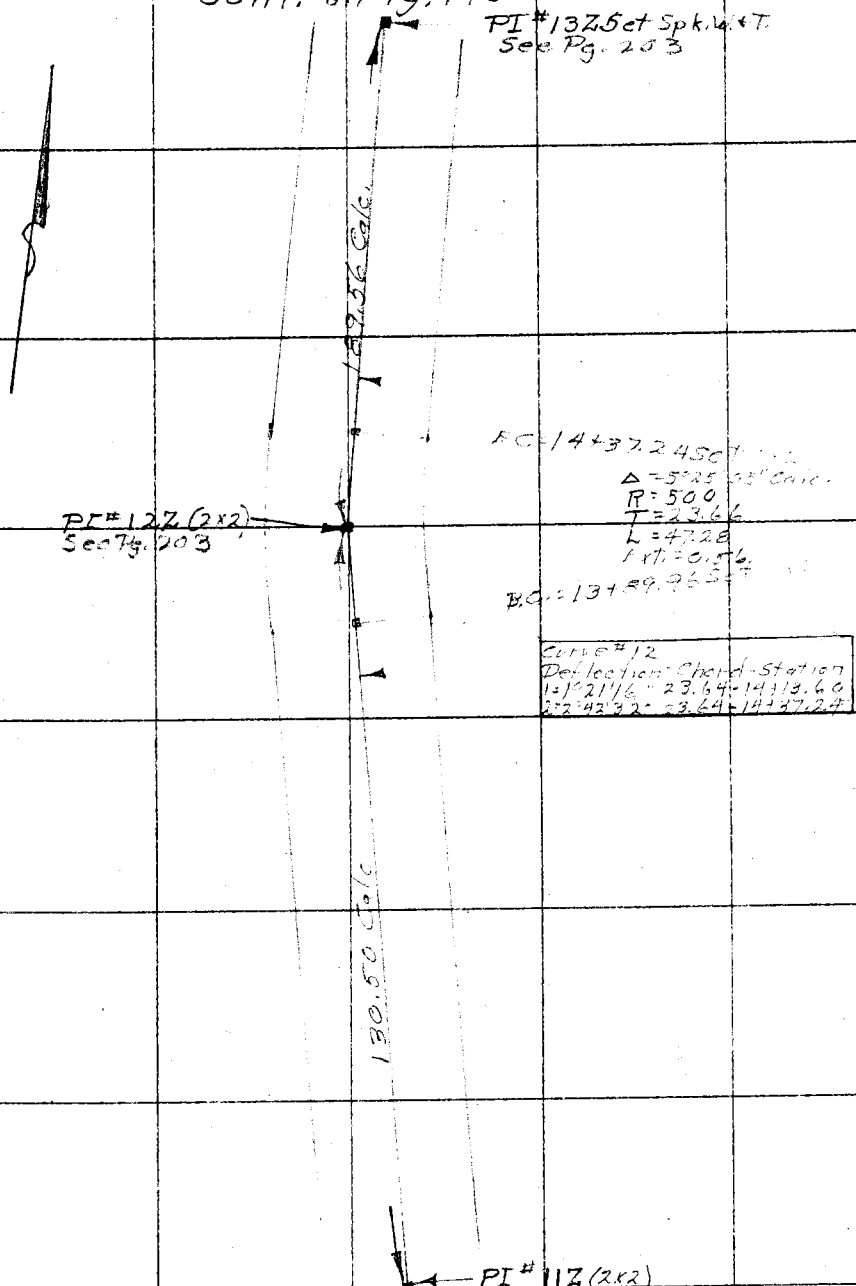

Cont. from Pg. 193

Note: ANY ADDITIONS OR CHANGES ON THIS SHEET MUST BE MADE OR CIRCLED IN Red. WITH DATE AND NAME OF PERSON MAKING CHANGE.

Do not extend notes this side of this line

RETURN TO
LOS ANGELES COUNTY SURVEYOR

F.B. 394 Pg. 195 Brunty Chief Party Notes by Brunty Date 1-7-31

Cont. on Pg. 196

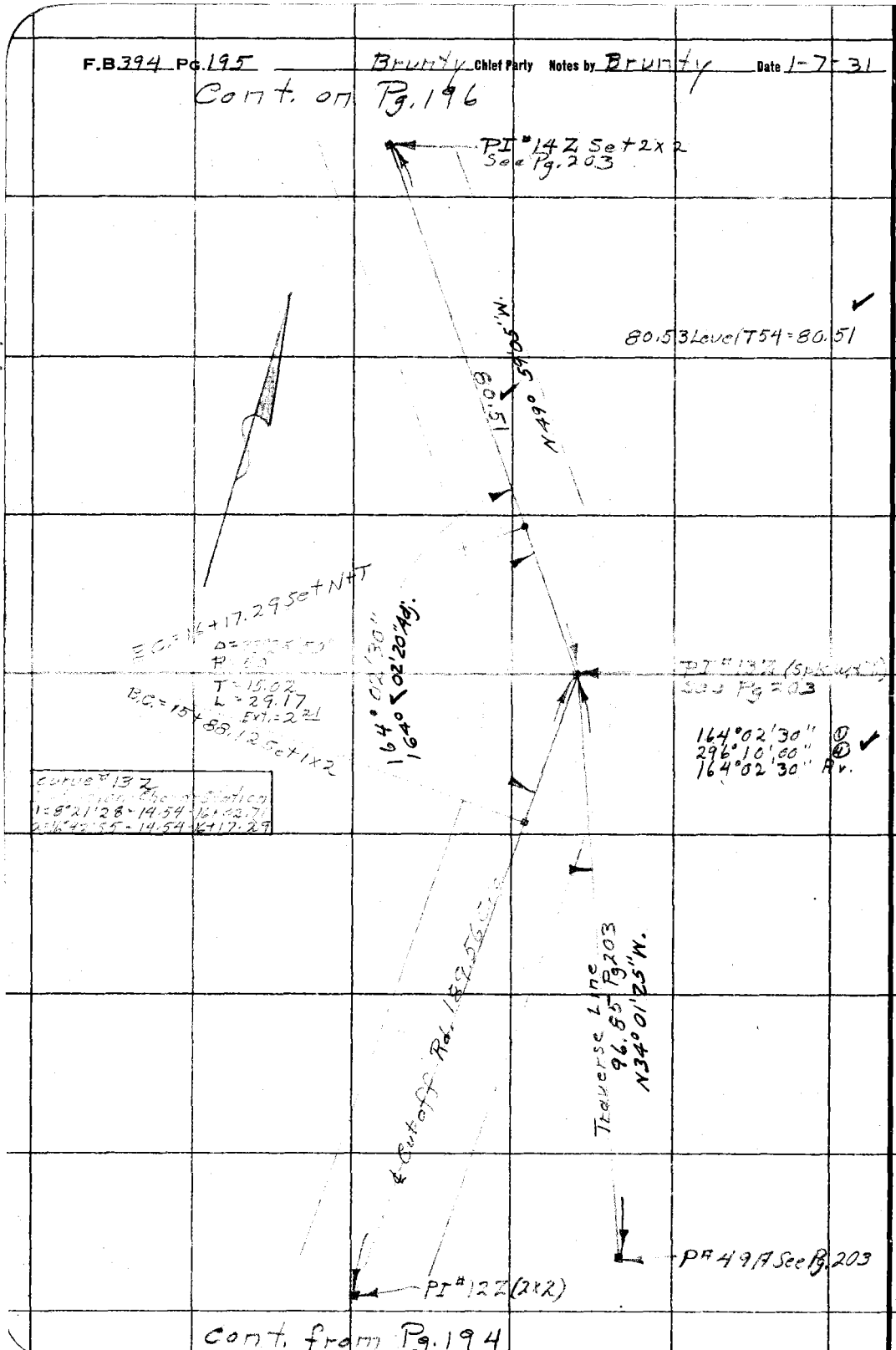

Cont. from Pg. 194

RETURN TO
LOS ANGELES COUNTY SURVEYOR
Do not extend notes this side of this line
Note: ANY ADDITIONS OR CHANGES ON THIS SHEET MUST BE MADE OR CIRCLED IN Red. WITH DATE AND NAME OF PERSON MAKING CHANGE.

Date 1-7-31 Notes by Brunty Chief Party Brunty F.B. 394 Pg. 196

Platted by Wood	W. O. No. 785 D. S. O. No.
Date Feb. 1931	Location Santa Anita Ch. Rd.
Map No. B-369-1	Surveyed by [illegible]
Platting C'k'd by H. U. M. H	Date January 7 1931
Date Feb 1931	Indexed A. C. Johnson

Cont. on Pg. 197

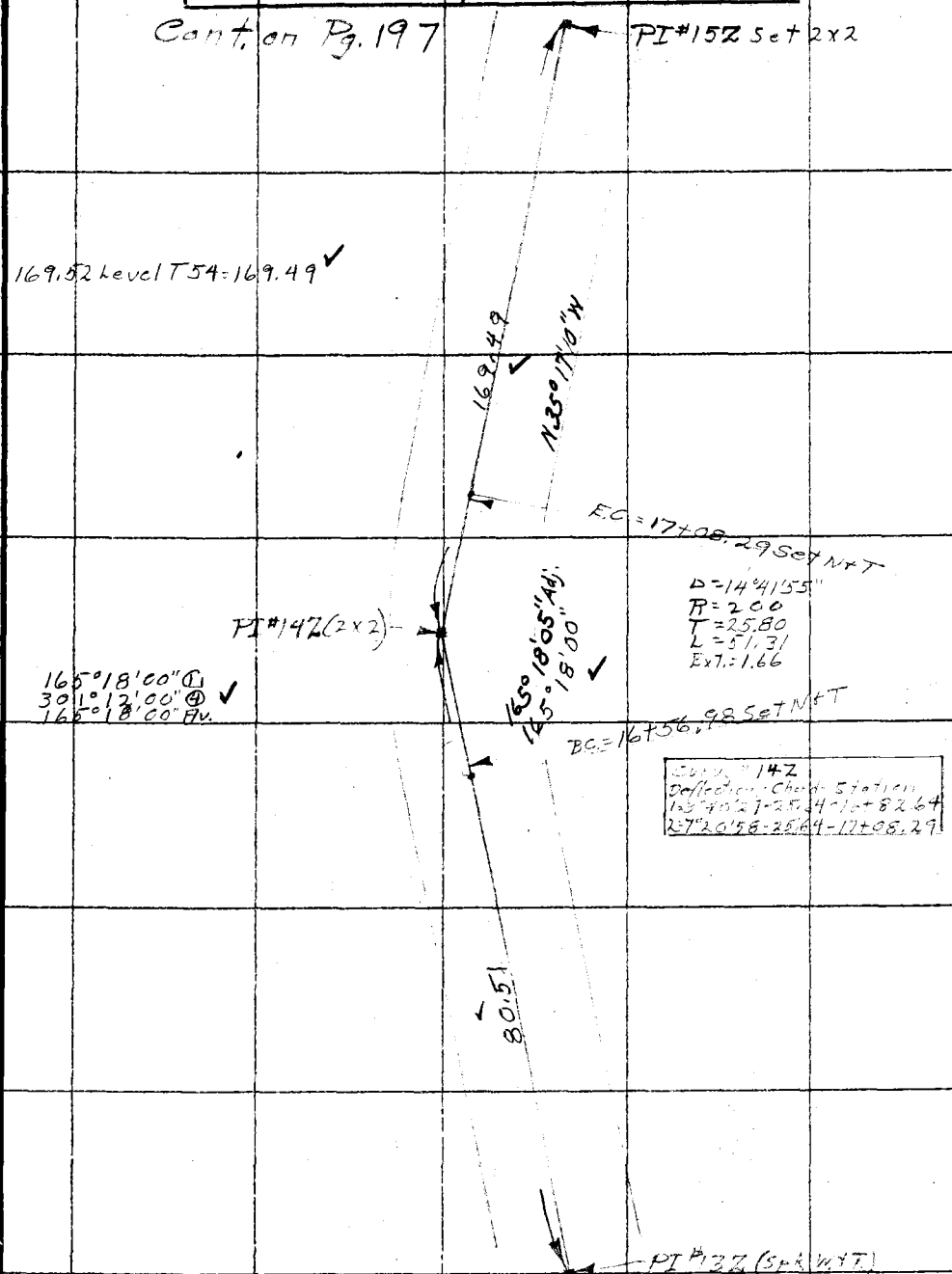

Cont. from Pg 195

Note: ANY ADDITIONS OR CHANGES ON THIS SHEET MUST BE MADE OR CIRCLED IN Red. WITH DATE AND NAME OF PERSON MAKING CHANGE.

Do not extend notes this side of this line

RETURN TO
LOS ANGELES COUNTY SURVEYOR

F.B. 394 Pg. 197 Brumby Chief Party Notes by Brumby Date 1-7-31

152.36 Level T54 = 152.33 ✓

Cont. on Pg. 198

PI #16Z Set 2x2

63°04'00" ①
252°16'30" ④
63°04'07½ Avg. ✓

N81° 38' 30" E.

PI #15Z Set 2x2

63°04'20" Adj.
63°04'10" ✓

Δ = 116°55'40
R = 50
T = 81.48
L = 102.04

Curve #152		
Intersection	Chord	Station
1: 16°54'09	29.07	18+00
2: 31°13'35	24.74	18+25
3: 46°33'01	24.74	18+50
4: 58°37'50	22.35	18+72.54

PI #14Z (2x2)

Cont. from Pg. 196

RETURN TO
LOS ANGELES COUNTY SURVEYOR

Do not extend notes this side of this line

Note: ANY ADDITIONS OR CHANGES ON THIS SHEET MUST BE MADE OR CIRCLED IN Red. WITH DATE AND NAME OF PERSON MAKING CHANGE.

Date 1-7-31 Notes by Brunty Chief Party Brunty F.B. 394 PG. 198

Platted by Wood	W. O. No. 785 D. S. O. No.
Date Feb. 1931	Location Santa Anita Cn. Rd.
Map No. B-369-1	Surveyed by C.E.B.
Platting C'k'd by H.U.M.H.	Date
Date Feb. 1931	Indexed A. C. Johnson

Cont. on Pg. 199

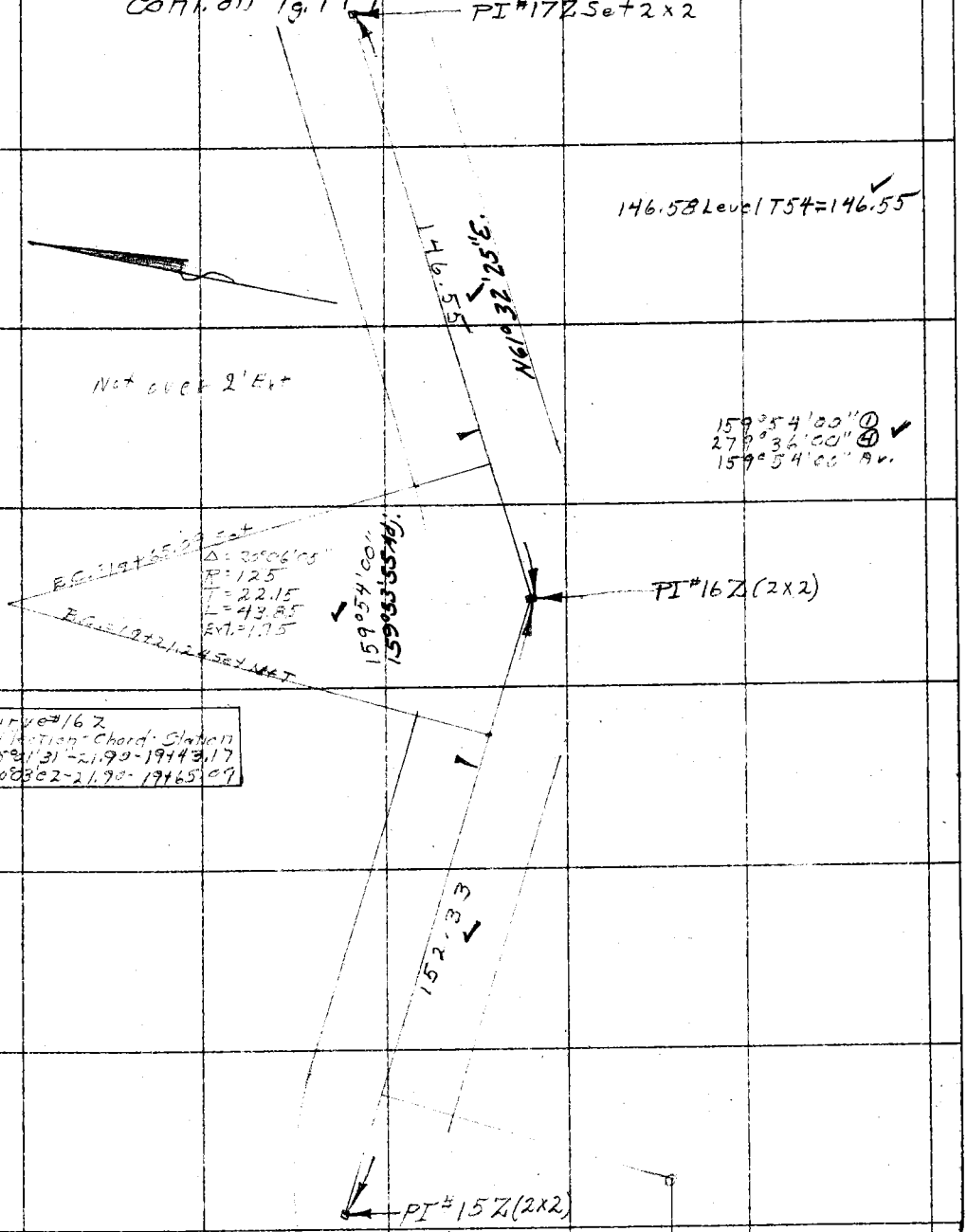

Cont. from Pg. 197

Note: ANY ADDITIONS OR CHANGES ON THIS SHEET MUST BE MADE OR CIRCLED IN Red. WITH DATE AND NAME OF PERSON MAKING CHANGE.

Do not extend notes this side of this line

RETURN TO
LOS ANGELES COUNTY SURVEYOR

F.B. 394 Pg. 199 Brunty Chief Party Notes by Brunty Date 1-7-31

Cont. on Pg. 200



Cont. from Pg. 198

RETURN TO
LOS ANGELES COUNTY SURVEYOR
Do not extend notes this side of this line
Note: ANY ADDITIONS OR CHANGES ON THIS SHEET MUST BE MADE OR CIRCLED IN Red. WITH DATE AND NAME OF PERSON MAKING CHANGE.

Date 1-7-31 Notes by Brunty Chief Party Brunty F.B. 394 PG. 200

Platted by Wood	W. O. No. 785 D. S. O. No.
Date Feb. 1931	Location Santa Anita Cn. Rd.
Map No. B-369-1	Surveyed by C. L. Brunty
Platting C'k'd by H. U. M. H.	Date Jan. 7, 1931
Date Febr. 1931	Indexed A. C. Johnson

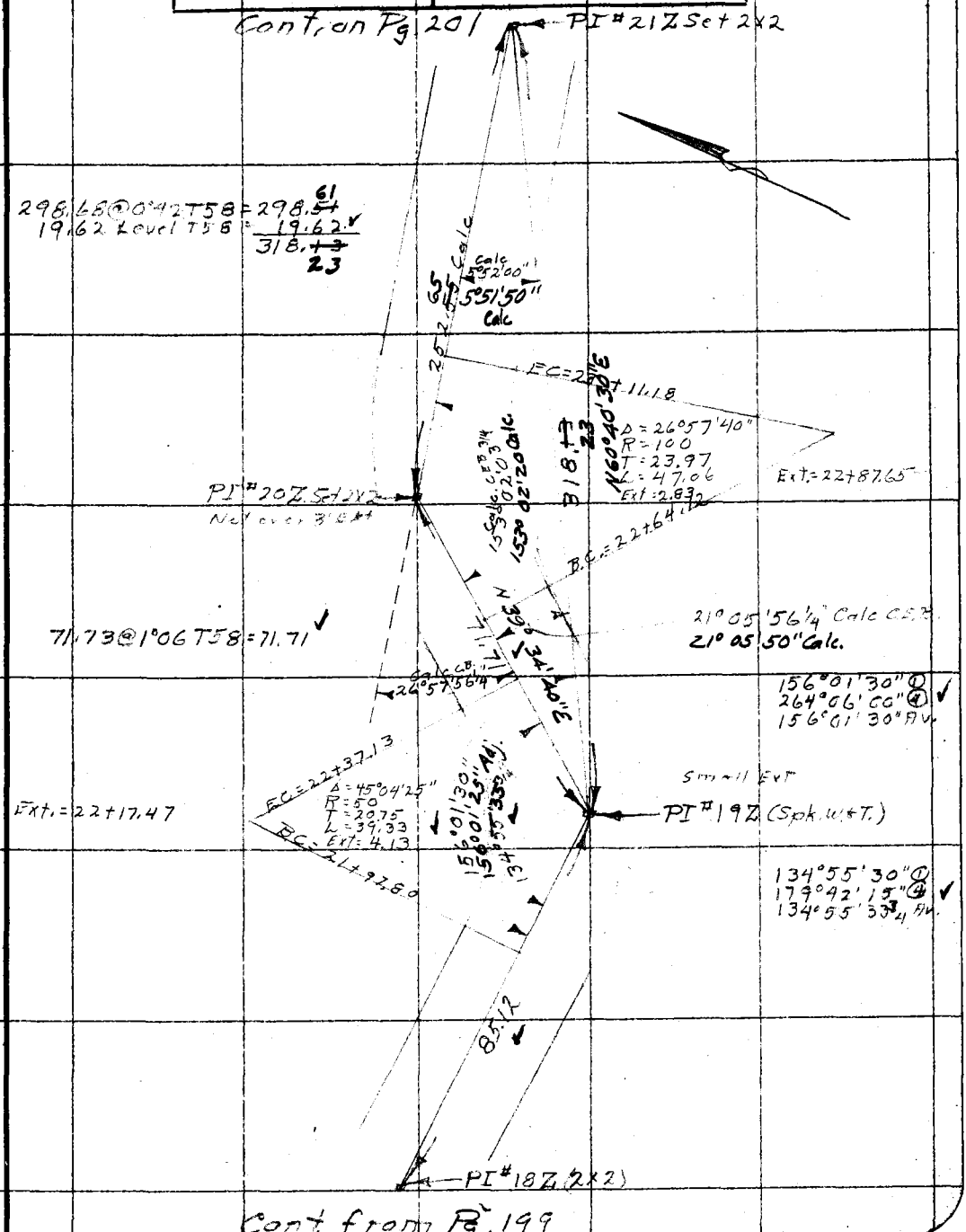

Note: ANY ADDITIONS OR CHANGES ON THIS SHEET MUST BE MADE OR CIRCLED IN Red. WITH DATE AND NAME OF PERSON MAKING CHANGE.

Do not extend notes this side of this line

RETURN TO LOS ANGELES COUNTY SURVEYOR

F.B. 394 Pg. 201 Brunty Chief Party Notes by Brunty Date 1-7-31

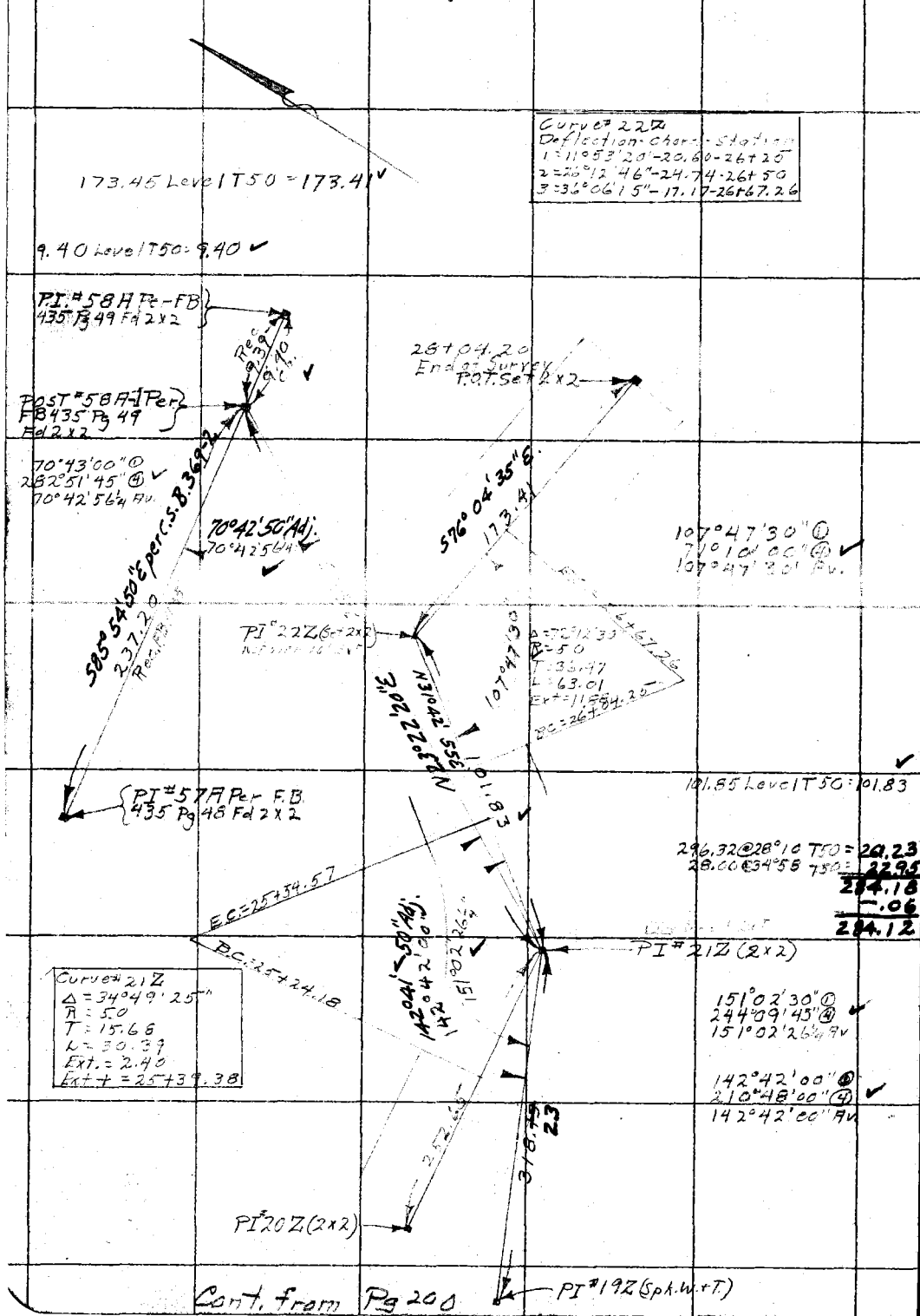

Cont. from Pg 200

RETURN TO
LOS ANGELES COUNTY SURVEYOR

Do not extend notes this side of this line

Note: ANY ADDITIONS OR CHANGES ON THIS SHEET MUST BE MADE OR CIRCLED IN Red. WITH DATE AND NAME OF PERSON MAKING CHANGE.

Date 1-7-31 Notes by Brunty Chief Party Brunty F.B. 394 Pg. 202

Plotted by Wood	W. O. No. 785 D. S. O. No.
Date Feb. 1931	Location Santa Anita Cn. Rd.
Map No. B-369-1	Surveyed by C.E. Brunty
Plotting C'k'd by	Date January 7, 1931
Date	Indexed A. C. Johnson

Sketch of Traverse Line

Note: PI to PI distances copied from calculations of J.H. Smith "C.D."

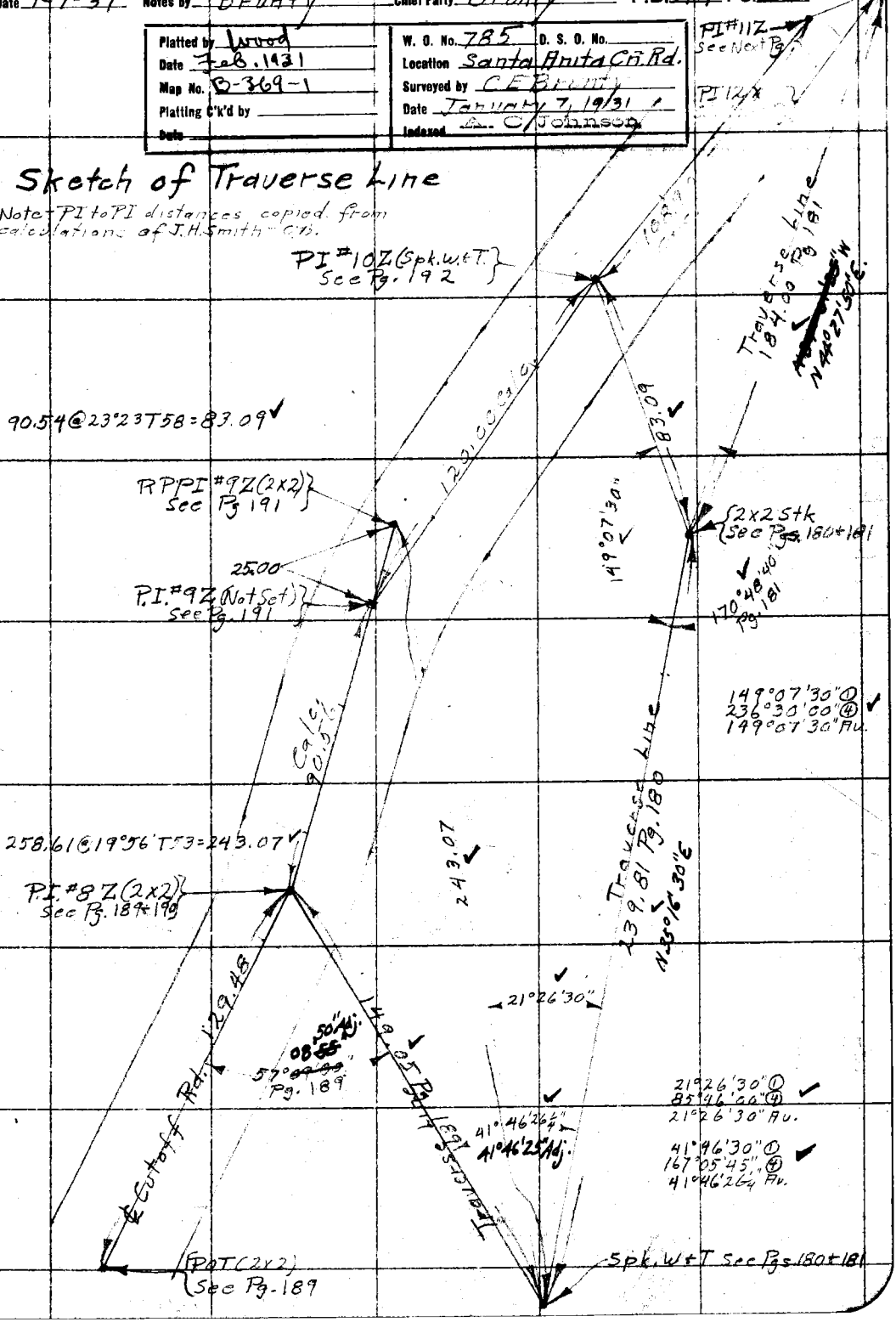

Note: ANY ADDITIONS OR CHANGES ON THIS SHEET MUST BE MADE OR CIRCLED IN Red. WITH DATE AND NAME OF PERSON MAKING CHANGE.

Do not extend notes this side of this line

RETURN TO LOS ANGELES COUNTY SURVEYOR

394 Pg. 203 Brunty Chief Party Notes by Brunty Date 1-7-31

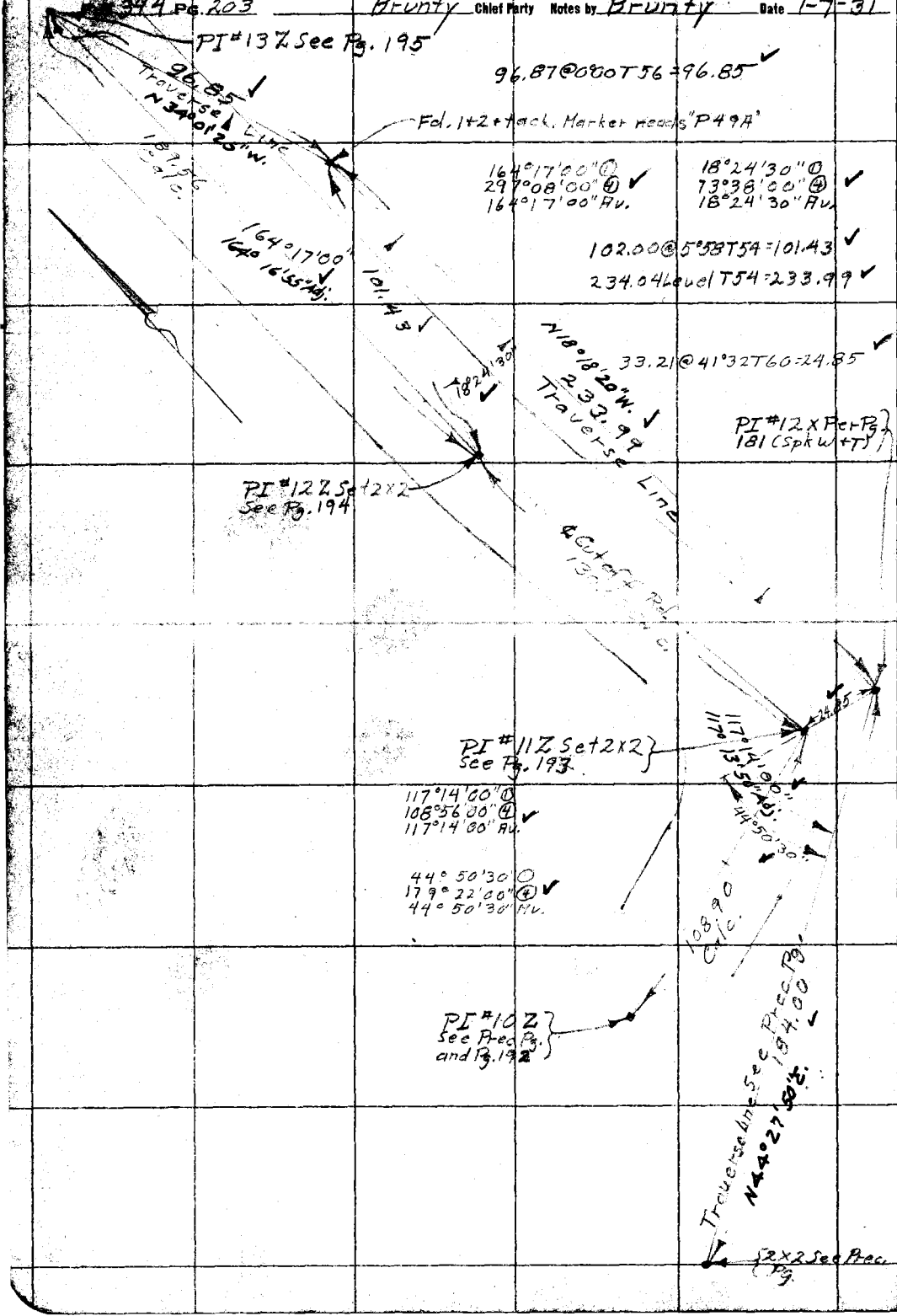

RETURN TO
LOS ANGELES COUNTY SURVEYOR

Do not extend notes this side of this line

Note: ANY ADDITIONS OR CHANGES ON THIS SHEET MUST BE MADE OR CIRCLED IN Red. WITH DATE AND NAME OF PERSON MAKING CHANGE.

Date _____ Notes by _____ Chief Party _____ F.B. 14 Pg. 205

Platted by J.H. Smith	W. O. No. 785 D. S. O. No.
Date 2-17-31	Location Santa Anita Ch. Ind.
Map No. T.T. 19-1 (H.C. 16-1)	Surveyed by
Platting C'k'd by	Date Feb. 12, 1931
Date	Indexed A. C. Johnson 2-17-31

Temp 63°F

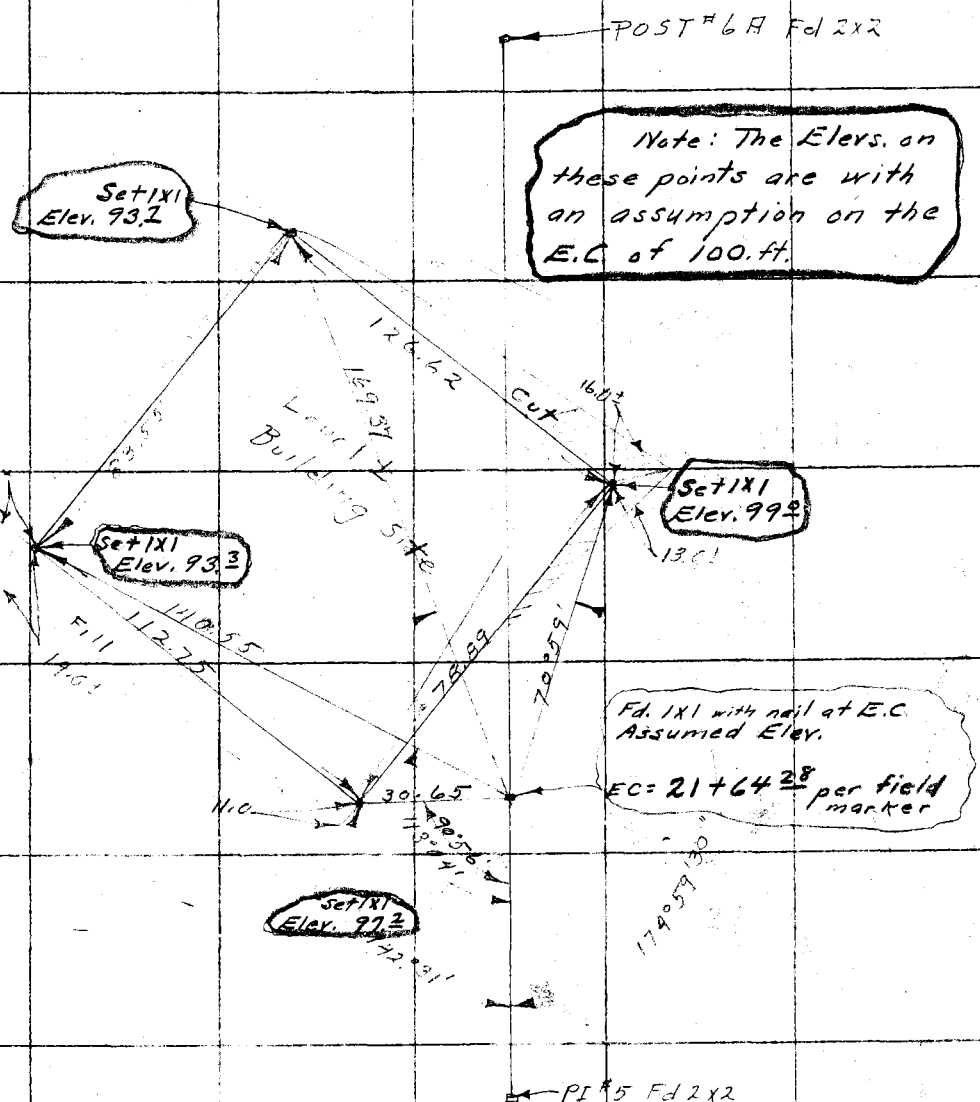

Notes: ANY ADDITIONS OR CHANGES ON THIS SHEET MUST BE MADE OR CIRCLED IN Red. WITH DATE AND NAME OF PERSON MAKING CHANGE.

Do not extend notes this side of this line

RETURN TO LOS ANGELES COUNTY SURVEYOR

F.B. 394 PG. 206 Chief Party Notes by Date

RETURN TO
LOS ANGELES COUNTY SURVEYOR

Do not extend notes this side of this line

Note: ANY ADDITIONS OR CHANGES ON THIS SHEET MUST BE MADE OR CIRCLED IN Red. WITH DATE AND NAME OF PERSON MAKING CHANGE.

Date _____ Notes by _____ Chief Party _____ F.B. 394 Pg. 207

Platted by _____	W. O. No. 785 D. S. O. No. _____
Date _____	Location _____
Map No. _____	Surveyed by _____
Platting C'k'd by _____	Date _____
Date _____	Indexed [redacted] O. Johnson

SANTA ANITA Cn. Rd.

Line Change Div 1. Pl-3 to Pl.75

(Through Lamman Prop.)

& Woodley "

Notes: ANY ADDITIONS OR CHANGES ON THIS SHEET MUST BE MADE OR CIRCLED IN Red. WITH DATE AND NAME OF PERSON MAKING CHANGE.

Do not extend notes this side of this line

RETURN TO LOS ANGELES COUNTY SURVEYOR

F.B. 394 Pg. 208 Brunty Chief Party Notes by Brunty Date 7-21-31

Curve #3B-7-21-31 CEB	
1=1°17'54-	22.66 - 11+00
2=2°43'51	25.00 - 11+25
3=4°09'48 -	" - 11+50
4=5°35'45 -	" - 11+75
5=7°01'42 -	" - 12+00
6=8°27'39 -	25.00 - 12+25
7=9°16'50 -	14.32 - 12+39.32

Curve #4B-7-21-31 CEB		
Deflection	Ch.	Station
1=1°21'	39 - 23.75 -	12+50
2=2°47'	36 - 25.00 -	12+75
3=4°12'	33 - " -	13+00
4=5°38'	30 - " -	13+25
5=7°05'	27 - " -	13+50
6=8°31'	24 - 25.00 -	13+75
7=9°16'	50 - 13.23 -	13+88.23

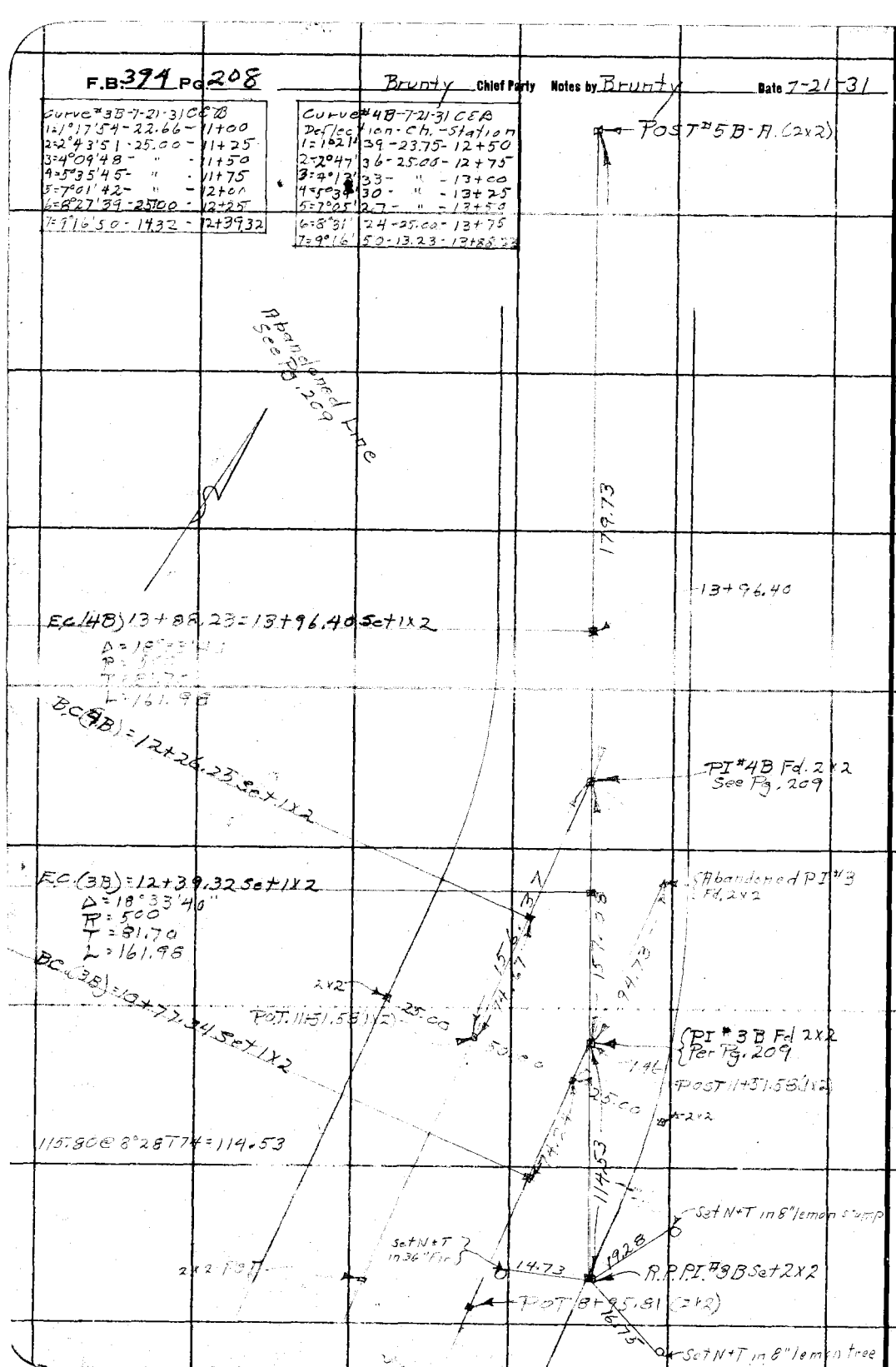

RETURN TO
LOS ANGELES COUNTY SURVEYOR

Do not extend notes this side of this line

Notes. ANY ADDITIONS OR CHANGES ON THIS SHEET MUST BE MADE OR CIRCLED IN Red. WITH DATE AND NAME OF PERSON MAKING CHANGE.

Chain #14 Calibr =
100' = 19 lbs
200' = 28½ @ 84°
300' = 39

Date 3-24-31 Notes by A.N.H. Chief Party F.B. 394 PG. A

209

Platted by	W. O. No. 285 tape D. S. O. No. #14
Date	Location Santa Anita Dr.
Map No.	Surveyed by Hellstrom
Platting C'k'd by	Date
Date	Indexed A. O. Johnson 4-1-31

Hellstrom
McCarver
McBride
Morrison
Maxwell

Var 16°30'

(cont. on bottom p. 210)

P.O.S.T. (17+76.53)
~~P.O.T.~~ #5A
Fd 2X2 (10" deep)
per F.B. 394 pg. 9

ECB+88.23 = 13+96.40 Set 1X2

This ℄ to be abandoned

Deflection	chord	Station
1: 1°21'39	23.75	12+50
2: 2°47'36	25.00	12+75
3: 4°13'33	"	13+00
4: 5°39'30	"	13+25
5: 7°05'27	"	13+50
6: 8°31'24	25.00	13+75
7: 9°16'50	13.23	13+96.40 EC

New ℄ Curve #4

Δ = 18°33'40"

R = 500'

T = 81.70

L = 161.98

E =

Curve #4B
7-21-31 CEB

Mag. N 18°-45 W

To P.O.S.T. #5B-A

① 180.54 @ 5°20' T62 = 179.73
② 180.60 @ 5-29 T62 = 179.74
F.T.D. = 179.73

① 137°-18'-00"
④ 549°-11'-30"
137°-17-50

① 161°-26'-30"
④ 645°-45'-30"
161°-26'-25"

① 24°-08'-30"
④ 96°-34'-15"
24°-08'-35"

458.59 per F.B. 394 pg. 9

30" adj.

24°-08'-35"

30°-00'-55"

P.O.S.T. #8B-B per pg. 273

New ℄ Proposed.

137°-19'-50" per F.B. 394 - pg. 8B&9

161°-26'-25" 20" adj.

P.I. #4 = P.I. 4B
Fd. 2X2 per F.B. 394 pg. 8-8B&9

① 157.63 @ 4-56 T66 = 157.03
② 157.73 @ 5-21 T66 = 157.02
F.T.D. = 157.~~02~~ 03
use 157.08 Calc.

73.72 per F.B. 394 pg. 8B & chained again 3-25-31

B.C. = 12+26.25 Set 1X2

① 30°-00'-45"
④ 120°-03'-45"
30°-00'-55"

B.C.

412.21 per F.B. 394 pg. 8

157.08 Calc.

tan. prod. from P.I. #5B

P.I. #3
Fd. 2X2 per F.B. 394 pgs. 8 & 8B

① 94.84 @ 3-09 T66 = 94.69
② 94.94 @ 4-03 T66 = 94.69
F.T.D. = 94.69
use 94.73 calc

94.73 calc.

B.C. #4 Fd 1X2
11+51.58
per F.B. 394 pg. 8B

P.I. 3-B
Inters. ℄ of E. drive & tan. prod. from P.I. #5B
Set 2X2
7.46 Calc

① 161°-26'-30"
④ 645°-45'-30"
161°-26'-25"

161°-26'-25" 20" adj.

P.O.T. Fd. 2X2
per F.B. 394 pg. 8

B.C. #3 Fd 1X2
11+51.58
per F.B. 394 pg. 8B

P.O.T. 8+95.81
Fd. 2X2 per F.B. 394-81

Note: ANY ADDITIONS OR CHANGES ON THIS SHEET MUST BE MADE OR CIRCLED IN Red. WITH DATE AND NAME OF PERSON MAKING CHANGE.

Do not extend notes this side of this line

RETURN TO
LOS ANGELES COUNTY SURVEYOR

F.B. 394 Pg. 210 Chief Party Notes by A.N.H. Date 8-24-31

Cont. on bottom Pg. 211.

℄

To P.I. 67

① 300.00 @ 0°-38' T60 = 299.93
② 300.01 @ 0-28' T60 = 299.95

① 258.49 @ 16-25 T60 = 247.91
② 258.64 @ 16-31 T60 = 247.93
F.T.D = 547.86

Curve #58-7-21-31 CEB
Deflection-Chainage-Station
1-2°44'15-23.88-15+00
2-5°36'08-24.99-15+25
3-8°28'01 - " -15+50
4-11°19'54 - " -15+75
5-14°11'47 - " -16+00
6-17°03'40 - " -16+25
7-19°55'34 - " -16+50
8-22°47'27 - " -16+75
9-25°39'20 - " -17+00
10-28°31'13 - " -17+25
11-31°23'07 - " -17+50
12-34°15'00 - " -17+75
13-37°06'53-24.99-18+00
14-38°42'25-13.89-18+13.89

E.C. = 18+13.89 Set 1x2

① 102-35'-15"
② 410°-20'-45"
102°-35'-16"

Δ = 77°24'50
R = 250
T = 200.34
L = 337.78
E =

Set 2x2

102°-35'

① 108-54'-45"
② 435°-38'-15"
108-54'-35"

Set 1x2

P.O.S.T. 5B-A
Set 2x2

B.C. 14+76.11

108°-54'-35"
300.00'

Fd. 2" I.P. with nail
Set by Fl. Contr.
per M.B. 7-26
C.S. 8916
F.B. 117-78

Var. 10°-30'

0.18 South

Set 2x2
on inters

Fd. old 3x3
0.18 South of I.P.
also 2x2 marker

① 185.09 @ 13°-24' T62 = 182.02
② 184.85 @ 13°-37' T62 = 182.02
F.T.D. = 182.02

19.93 @ 0-0 T75 = 19.93
19.93 @ 0-0 T75 = 19.93
F.T.D. = 19.93

① 131.88 @ 4-10 T78 = 131.52
② 131.92 @ 4-19 T78 = 131.54

① 143.22 @ 0-0 T78 = 143.21
② 143.22 @ 0-0 T78 = 143.21
F.T.D. = 274.74

Fd. old 3x3
per C.S. 8916
F.B. 117-78
F.B. 394-10

℄

Cont. from top Pg. 209.

RETURN TO
LOS ANGELES COUNTY SURVEYOR

Do not extend notes this side of this line

Notes: ANY ADDITIONS OR CHANGES ON THIS SHEET MUST BE MADE OR CIRCLED IN Red. WITH DATE AND NAME OF PERSON MAKING CHANGE.

Date 3-24-31 Notes by A.N.H. Chief Party F.B. 394 Pg. 211 C

Platted by	W. O. No. 785 D. S. O. No. Tape #14
Date	Location Santa Anita Drive
Map No.	Surveyed by Hellstrom
Platting C'k'd by	Date A. C. Johnson
Date	Indexed

Cont. on bottm Right Pg. 212

Var. 16°-30'

① 207.20 @ 14°-21' T76 = 200.73
② 207.11 @ 14°-15' T76 = 200.73
F.T.D. = 200.73

To B.C. #7B

S 47°-30' E

① 106°-~~07'-00"~~ 06'-45"
④ 424°-26'-00
106°-06'-30"

E.C. = 2.2+68.93 Set 1x2

Δ = 73°53'30"
R = 200
T = 150.41
L = 257.93
E =

P.I. #6B
Set 2x2
47.26
22.22
25.04
Calc
111°07'52½"
106°-06'-30"

RPPI #6B
Set 2x2
8-31-31 [illegible]

222°15'45" ②
84°31'30" ④
111°07'52½ Av.

① 50.41 @ 20°22 T84 = 47.26
② 51.34 @ 23°00 T84 = 47.26
47.26

① 23.23 @ 16°56 T84 = 22.22

B.C. = 20+11.00 Set 1x2

Curve #6B-7-22-31 C.E.D.
Deflection - Chn. - Station
1 = 2°00' 19 - 14.00 - 20+25
2 = 5°35' 10 - 24.98 - 20+50
3 = 9°10' 02 - " - 20+75
4 = 12°44' 53 - " - 21+00
5 = 16°19' 45 - " - 21+25
6 = 19°54' 36 - " - 21+50
7 = 23°29' 28 - " - 21+75
8 = 27°04' 19 - " - 22+00
9 = 30°39' 11 - " - 22+25
10 = 34°14' 02 - " - 22+50
11 = 36°56' 45 - 18.92 - 22+68.93

Cont. from top Pg. 210

Note: ANY ADDITIONS OR CHANGES ON THIS SHEET MUST BE MADE OR CIRCLED IN Red. WITH DATE AND NAME OF PERSON MAKING CHANGE.

Do not extend notes this side of this line

RETURN TO LOS ANGELES COUNTY SURVEYOR

F.B 394 PG 212 R Chief Party Notes by A.N.H. Date 3-25-31

Var. 16°-30'

① 88°-13'-15"
② 352°-53'-00"
88°-13'-15"

① 90°-00'-00"
④ 360°-00'-00"
90°-00'-00"

① 139°-24'-30"
② 52°-28'-45"
139°-24'-40"

① 90°-00'-00"
④ 360°-00'-00"
90°-00'-00"

88°13'10" Cont.

Fd. 1X2 per FB 117-66
26+15.71

Fd. 1X2 per FB 117-66
25+98.00

Fd. 1X2 per FB 117-66
25+20.85

Set 2X2 at Intors.

17.21

77.15

Mag = Due North

1/4 Corn T1N 16-15 R11W per FB 117-66

Δ = 270°35'20"
R = 725
T =
L = 481.25
E =

① 137.69@0°-00'-00" 137.69
② 132.92@9°29'-00" 132.69
FTD = 132.69

① 126.48@4°-57'-00" 126.48
② 126.57@5°12'-00" 126.57
FTD = 126.48

Centre 7B
Set 2X2

23+19.25

E.C. 7B
Set 2X2

E.C. = 28+00.50

125' Meas. & Checked

139°-24'-40"

125' Meas. & Checked

B.C.

B.C. 7B
Set 2X2

① 56.07@9°54'-00"T86 = 55.24
② 56.21@10°41'-00"T86 = 55.24
55.24

90°-00'-00"

90°-00'-00"

55.24

70.39

T.P.E.C. Fd. 2X2
8-31-31 C.B.

R.P.B.C. Set 2X2
8-31-31 C.B.

① 70.94@7°10'-00"T86 = 70.39
② 71.13@8°16'-00"T86 = 70.29
70.39

30+53.62
P.O.T. 7B-D
Set 2X2

① 253.63@3°37'-00"T86 = 253.13
② 253.64@3°42'-00"T86 = 253.11
FTD = 253.12

Cont. on both in Pg. 213

Cont from top Pg. 211

Curve 7B - CC Const. 7-25-31			
1 = 1°19'04" - 5.75	23+25	11 = 58°53'49" - 24.96	25+75
2 = 7°02'50" - 24.96	23+50	12 = 64°2[illegible]'38" - "	26+00
3 = 13°46'57" - "	23+75	13 = 70°04'22" - "	26+25
4 = 18°30'23" - "	24+00	14 = 75°46'08" - "	26+50
5 = 24°14'[illegible] - "	24+25	15 = 81°31'53" - "	26+75
6 = 29°57'55" - "	24+50	16 = 87°15'41" - "	27+00
7 = 35°[illegible]'48" - "	24+75	17 = 92°59'28" - "	27+25
8 = 41°23'27" - "	25+00	18 = 98°43'14" - "	27+50
9 = 47°09'16" - "	25+25	19 = 104°27'01" - "	27+75
10 = 52°53'08" - "	25+50	20 = 110°10'46" - 25.45	28+00.50

RETURN TO
LOS ANGELES COUNTY SURVEYOR

Do not extend notes this side of this line

Note: ANY ADDITIONS OR CHANGES ON THIS SHEET MUST BE MADE OR CIRCLED IN Red. WITH DATE AND NAME OF PERSON MAKING CHANGE.

Date 3-25-31 Notes by A.N.H. Chief Party _____ F.B. 394 PG. 213

Platted by	W. O. No. 785 ~~D. C. O. No.~~ "14
Date	Location Santa Anita Dr
Map No.	Surveyed by Hellstrom
Platting C'k'd by	Date
Date	Indexed C. Johnson

Cont. on bottom Pg. 214.

Var. 16'-30'

To P.I. "9B.

① 235.06 @ 3°-04 T 78 = 234.71
② 235.03 @ 2-56 T 78 = 234.71
F.T.D = 234.71.

N 48°-55' W Mag

22°-48'-40"

35+[illegible]

E.C. = 32+96.45 set 1x2

① 123°-12'-00"
② 492°-47'-30"
123°-11'-55"

P.O.S.T. "15B-B per pg. 220

RPPI "8B and RPPOST "8B-B set 2x2 top of ridge 8-31-31 C.E.T.B.

36'-40" 25'adj.

172

48.76 Equal T 78 = 48.76

P.I. "4 = P.I. 4B. per pg. 209.

P.O.S.T. "8B-B" Set 2x2

RPPOST "8B-B set 2x2 top of ridge 8-31-31 C.E.T.B.

Set 1x2

123°-11'-55" 123°00'adj.

106.03

Δ = 69°05'30"
R = 125.
T = 86.06
L = 150.73
E =

① 106.26 @ 3°46 T 78 = 106.03
② 106.33 @ 4°17 T 78 = 106.03
106.03

① 161°42'00"
② 323°24'00"
80°51'00" Δ

P.I. "8B. Not Set

25.67 Calc.

152.30

100.88 Calc.

① 152.65 @ 3°43 T 78 = 152.31
② 152.56 @ 3°15 T 78 = 152.30
152.30

① 167°-42'-30"
② 670°-50'-00"
167°-42'-30"

set 1x2

BC = 31+45.72

① 87°-00'-00"
② 348-00-30"
87-00-05"

① 172°-36'-45"
② 690°-26'-45"
172°-36'-40"

① 22°-48'-30"
② 91°-14'-45"
22°-48'-40"

① 113.17 @ 5°40' T 80 = 112.62
② 113.23 @ 5-58 T 80 = 112.62
F.T.D = 112.62.

Curve "8B 7-25-31 C.E.T.B.

Deflection	Chain	Station
1 16°42'36	29.20	31+75
2 12°26'22	24.96	32+00
3 18°10'09	" "	32+25
4 23°33'50	" "	32+50
5 29°37'42	24.96	32+75
6 34°32'45	21.42	32+96.45 EC

31+30.90
P.O.T. 8B-A.
Set 2x2

① 77.91 @ 7-19 T 76 = 77.28
② 77.72 @ 6-06 T 76 = 77.28
F.T.D = 77.28.

167°-42'-30"

30+53.62.
P.O.T. 7B-D
2x2 per pg. 212

Cont from bottom Left Pg. 212.

Notes: ANY ADDITIONS OR CHANGES ON THIS SHEET MUST BE MADE OR CIRCLED IN Red. WITH DATE AND NAME OF PERSON MAKING CHANGE.

Do not extend notes this side of this line

RETURN TO LOS ANGELES COUNTY SURVEYOR

F.B. 394 Pg. 214 Chief Party Notes by A.N.H. Date 3-25-31

Cont. on bottom Pg. 215.

① 107.27 @ 3-20 T 70 = 107.08
② 107.31 @ 3-37 T 70 = 107.09

① 285.88 @ 11-31 T 60 = 280.09
② 285.67 @ 11-18 T 60 = 280.09

F.T.D. = 387.17

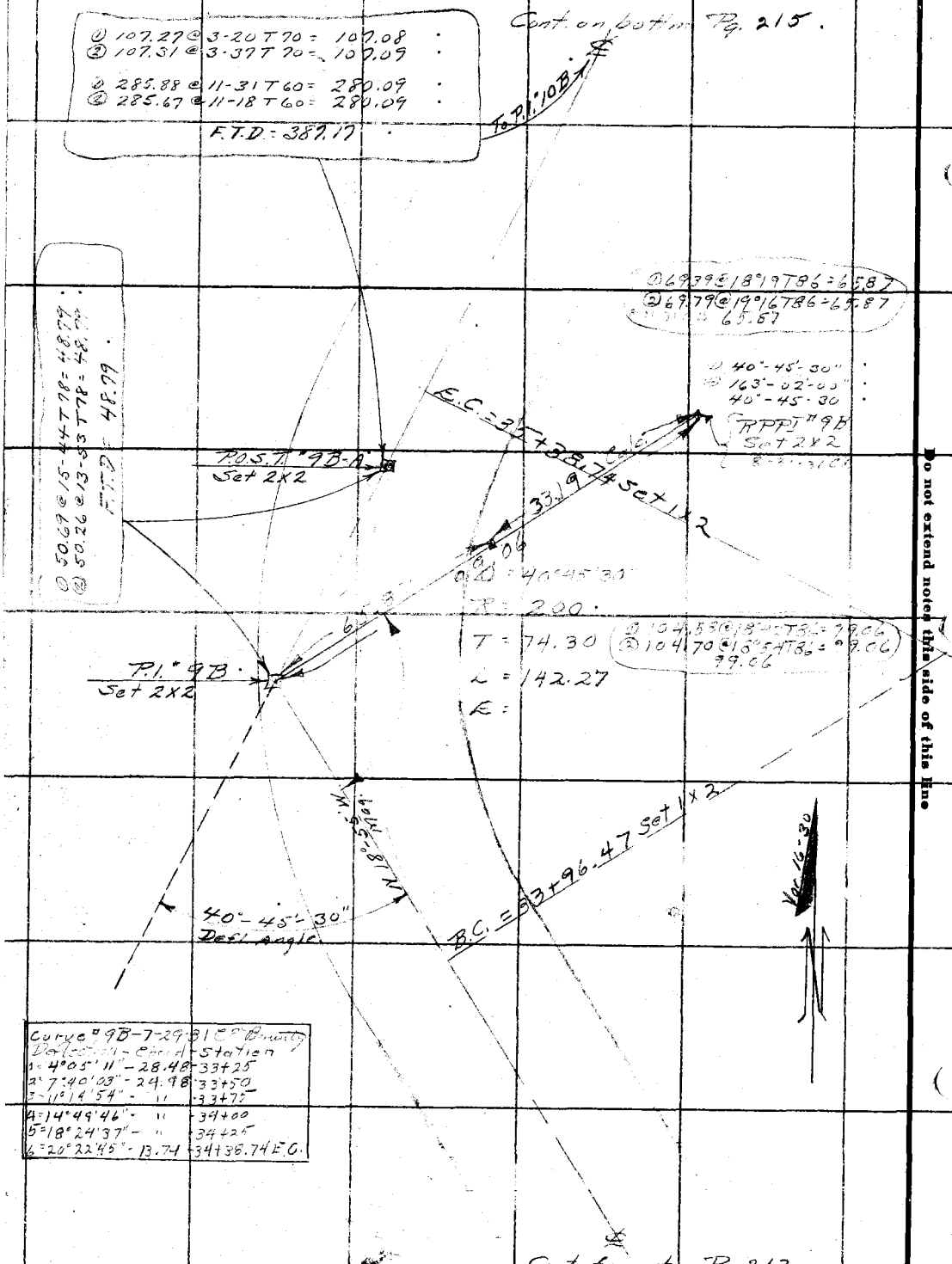

Curve #9B-7-29-31 C.P. Bearing		
Deflection - Chord - Station		
1 = 4°05'11"	- 28.48	- 33+25
2 = 7°40'03"	- 24.98	- 33+50
3 = 11°14'54"	- "	- 33+75
4 = 14°49'46"	- "	- 34+00
5 = 18°24'37"	- "	- 34+25
6 = 20°22'45"	- 13.74	- 34+38.74 E.C.

Cont from top Pg. 213.

RETURN TO
LOS ANGELES COUNTY SURVEYOR
Do not extend notes this side of this line
Note: ANY ADDITIONS OR CHANGES ON THIS SHEET MUST BE MADE OR CIRCLED IN Red. WITH DATE AND NAME OF PERSON MAKING CHANGE.

Date 3-25-31 Notes by [illegible] Chief Party _____ F.B. 394 215 PG. 9

Plotted by	W. O. No. 785 ~~O. S. O. No.~~ Tpo No. 14
Date	Location Santa Anita Dr.
Map No.	Surveyed by Hellstrom
Plotting C'k'd by	Date [illegible]
Date	Inspector C. Johnson

Hellstrom
McCarver
McBride
Morrison
Maxwell
Foster

Cont. on bottom Pg. 216.

① 276.87 @ 1°-55' T64 = 276.68
② 276.90 @ 2°-05' T64 = 276.68

① 41.14 @ 0-0 T68 = 41.14
② 41.14 @ 0-0 T68 = 41.14

F.T.D. = 317.82

To P.O.S.T. #11B-A

Var. 16-30

MST-on N

B.C.

① 117°-57'-45"
② 47°-51'-00"
117°-57'-45"

① 36.14 @ 12°21' T86 = 35.30
② 36.46 @ 14°32' T86 = 35.30
8-31-31 C.E.B. 35.30

75.58 @ 16°21' T86 = 72.52 ①
75.89 @ 17°08' T86 = 72.52 ②
8-31-31 72.52

TPPI #10B Fd 2x2

Var. 16-30

37.2

72.52

35.30

P.I. 10B
Set 2x2

EC = 40+20.77 Set 1x2

Δ = 62°02'20"

R = 250.

T = 150.33

L = 270.70

E =

57°-45"
40 Adj.

117°-57'-45"

33.90

54.35

25.45

BC = 37+50.07 Set 1x2

TPPI #10B
Fd. 2x2

B.C.

25.45 Level T86 = 25.45

34.91 @ 13°55' T86 = 33.90
35.18 @ 15°32' T86 = 33.90
8-31-31 C.E.B. 33.90

Curve 1978-7-29-30 @ 1025.73			
Deflection	Chord		Sta.
1 = 2°51'24	-27.92	-	37+75
2 = 5°43'17	-24.99	-	38+00
3 = 8°35'10	- "	-	38+25
4 = 11°27'03	- "	-	38+50
5 = 14°18'56	- "		38+75
6 = 17°10'50	- "	-	39+00
7 = 20°02'43	- "	-	39+25
8 = 22°54'36	- "	-	39+50
9 = 25°46'29	- "	-	39+75
10 = 28°38'23	-24.99	-	40+00
11 = 31°01'10	-20.76	-	40+20.77

Cont. from top Pg. 214.

Notes: ANY ADDITIONS OR CHANGES ON THIS SHEET MUST BE MADE OR CIRCLED IN Red. WITH DATE AND NAME OF PERSON MAKING CHANGE.

Do not extend notes this side of this line

RETURN TO
LOS ANGELES COUNTY SURVEYOR

F.B. 394 Pg. 216 Chief Party Notes by A.N.H. Date 3-25-31

Cont. on bottm Pg. 217.

① 110.11 @ 6°-16' T80 = 109.45
② 110.05 @ 5°-59' T80 = 109.45

① 216.78 @ 6-59' T74 = 215.16
② 216.62 @ 6-39' T74 = 215.16

① 183.71 @ 29-39 T 78 = 159.65
② 183.95 @ 29-46 T 78 = 159.67

F.T.D. = 484.27.

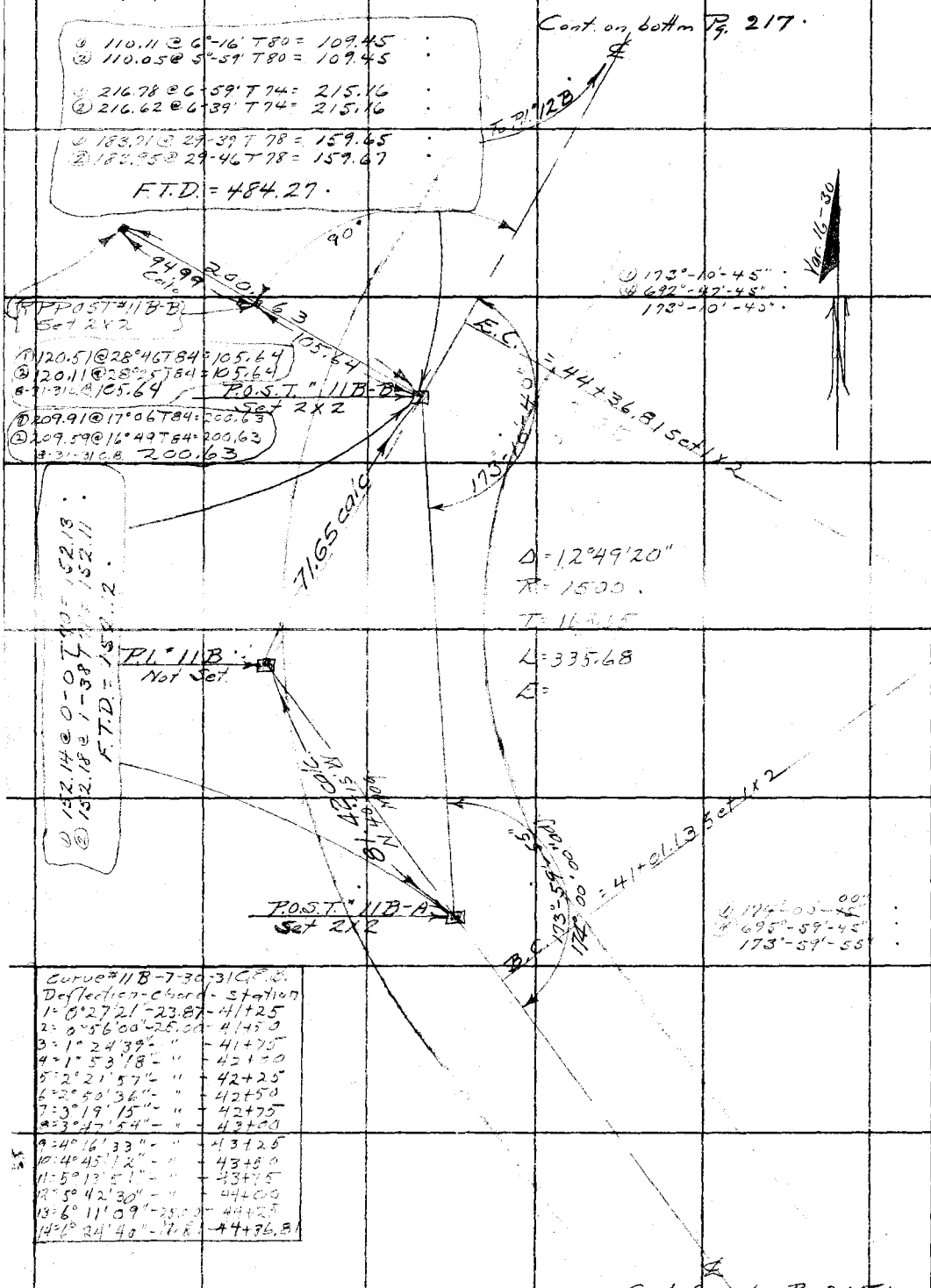

Curve #11B-7-30-31 C.B.

Deflection-chord	Station
1 = 0°27'21" - 23.87	- 41+25
2 = 0°56'00" - 25.00	- 41+50
3 = 1°24'39" - "	- 41+75
4 = 1°53'18" - "	- 42+00
5 = 2°21'57" - "	- 42+25
6 = 2°50'36" - "	- 42+50
7 = 3°19'15" - "	- 42+75
8 = 3°47'54" - "	- 43+00
9 = 4°16'33" - "	- 43+25
10 = 4°45'12" - "	- 43+50
11 = 5°13'51" - "	- 43+75
12 = 5°42'30" - "	- 44+00
13 = 6°11'09" - 25.00	- 44+25
14 = 6°24'40" - 11.81	- 44+36.81

Cont. from top Pg. 215.

RETURN TO
LOS ANGELES COUNTY SURVEYOR

Do not extend notes this side of this line

Notes ANY ADDITIONS OR CHANGES ON THIS SHEET MUST BE MADE OR CIRCLED IN Red. WITH DATE AND NAME OF PERSON MAKING CHANGE.

Date 3-26-31 Notes by A.N.H Chief Party F.B. 374 Pg. 217

Platted by	W. O. No. 785 ~~D. S. O. No.~~ tape 14
Date	Location Santa Anita Dr.
Map No.	Surveyed by Hellstrom
Platting C'k'd by	Date 3-26-31
Date	Indexed A. C. Johnson

Cont. on bottm. Pg. 218

① 191.70 @ 8-58 T 70 = 189.34
② 191.58 @ 8-44 T 70 = 189.34
① 36.75 @ 9-24 T 70 = 36.26
② 37.00 @ 11-34 T 70 = 36.25
F.T.D = 225.59

① 98°-43'-45"
④ 374°-55'-15"
93°-43'-50"

T. P.O.T. 13B-A
N 59°-10' E Mag
E.C. = 49+37.94 Set 1x2
Δ = 86°16'10"
R = 200
T = 187.38
L = 301.14
E =
P.I. #12B Set 2x2
93°-43'-50"
115.77 @ 12°21 T84 = 113.09 ①
116.24 @ 13°23 T84 = 113.08 ②
8-31-31 C.B. 113.08
79.02 Level T84 = 79.02
R.T.B.C. Fd 2x2
B.C. = 46+36.80 Set 1x2
154°04'30" ②
308°09'00" ④
77°02'15" Av.
113.08
79.02
77°02'15"

Curve #12B-7-31-31 CE 73
Deflection-Chord-Station
1 = 1°53'26 - 13.20 - 46+50
2 = 5°28'18 - 24.98 - 46+75
3 = 9°03'39 - " - 47+00
4 = 12°38'01 - " - 47+25
5 = 16°12'52 - " - 47+50
6 = 19°47'44 - " - 47+75
7 = 23°22'35 - " - 48+00
8 = 26°57'27 - " - 48+25
9 = 30°32'18 - " - 48+50
10 = 34°07'10 - " - 48+75
11 = 37°42'01 - " - 49+00
12 = 41°16'53 - 24.98 - 49+25
13 = 43°08'35 - 12.94 - 49+37.94

Cont. from top Pg. 216

Note: ANY ADDITIONS OR CHANGES ON THIS SHEET MUST BE MADE OR CIRCLED IN Red. WITH DATE AND NAME OF PERSON MAKING CHANGE.

Do not extend notes this side of this line

RETURN TO LOS ANGELES COUNTY SURVEYOR

F.B. 394 PG. 218 Chief Party Notes by A.N.H. Date 3-26-31

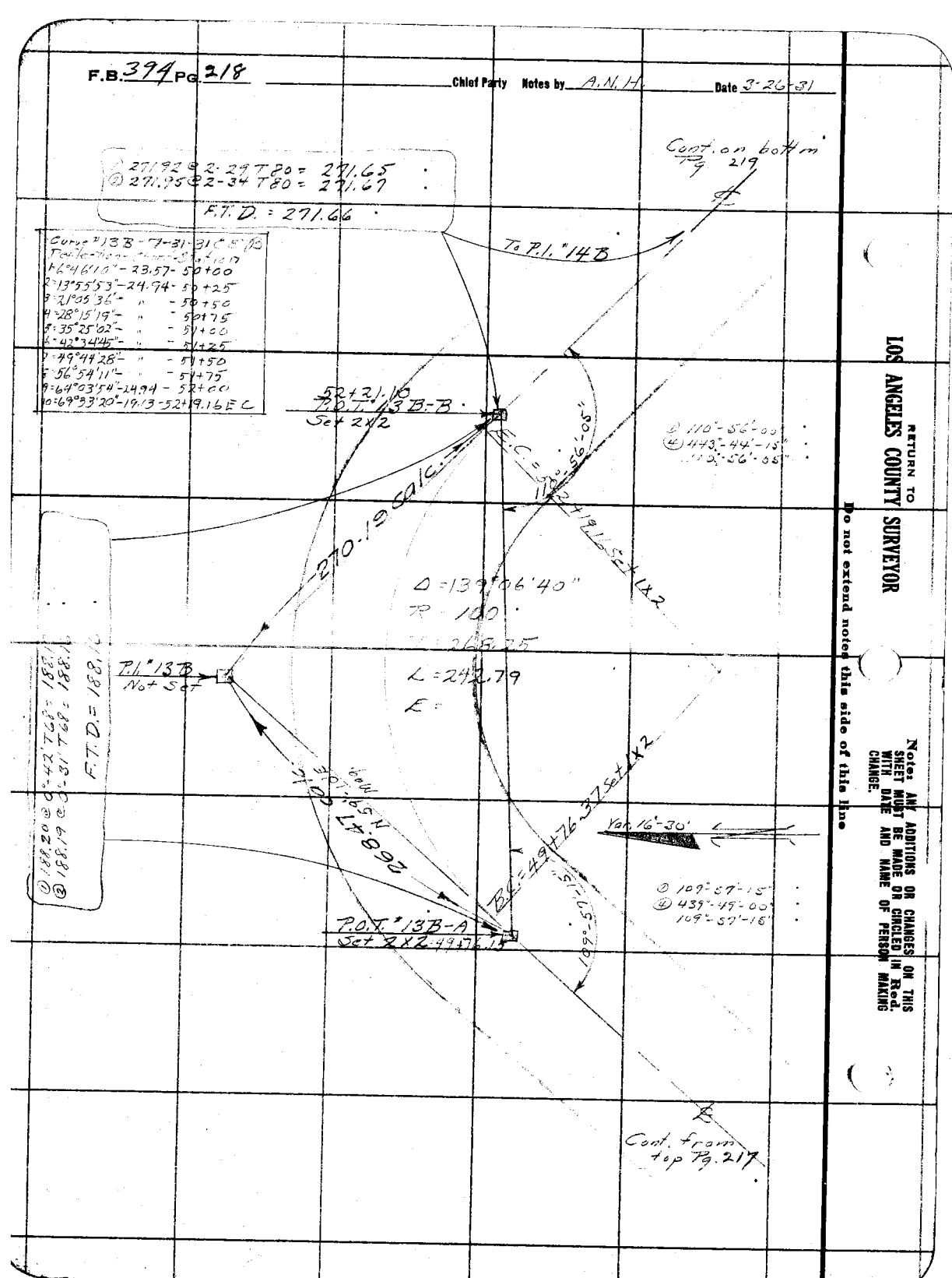

RETURN TO
LOS ANGELES COUNTY SURVEYOR

Do not extend notes this side of this line

Note: ANY ADDITIONS OR CHANGES ON THIS SHEET MUST BE MADE OR CIRCLED IN Red WITH DATE AND NAME OF PERSON MAKING CHANGE.

Date 3-26-31 Notes by A.N.H. Chief Party F.B. 394 PG. 219

Platted by	W. O. No. 785 ~~D. S. O.~~ tape No. 14
Date	Location Santa Anita Dr.
Map No.	Surveyed by Hellstrom
Platting C'k'd by	Date
Date	Indexed A. C. Johnson

Hellstrom
McCarver
McBride
Morrison
Maxwell
Carver

Cont. on bottom Pg. 220

℄ To P.O.S.T. #15B-A

① 135.45 @ 0-14 T 82 = 135.45
② 135.46 @ 0-23 T 82 = 135.46
F.T.D. = 135.45

56+04.43
P.O.T. #14B-B
Set 2X2

① 98.33 @ 9-00 T 86 = 97.12
② 98.13 @ 8-18 T 86 = 97.10
F.T.D = 97.11

E.C.

① 63°-35'-05"
④ 254°-19'-15"
63°-34'-50

P.O.S.T. #14B-A
Set 2X2

① 35.97 @ 18-47 T 88 = 34.05
② 36.08 @ 19-18 T 88 = 34.05
F.T.D. = 34.05

E.C. = 55+66.24 Set 1X2

Δ = 63°34'50"
R = 150
T = 92.97
L = 166.45
E =

P.I. #14B
Set 2X2

B.C. = 53+99.79 Set 1X2

63°34'-50"
Defl. Ang.

S 18°-0' W
Mag.

B.C.

Vor. 16-30

Curve #14B-8-3-31		CEB
Deflection	Chord	Station
① 4°48'53	25.18	54+25
② 9°35'22	24.97	54+50
③ 14°21'51	"	54+75
④ 19°08'20	"	55+00
⑤ 23°54'48	"	55+25
⑥ 28°41'17	24.97	55+50
⑦ 31°47'25	16.23	55+66.24

℄

Cont. from top Pg. 218

Note: ANY ADDITIONS OR CHANGES ON THIS SHEET MUST BE MADE OR CIRCLED IN Red. WITH DATE AND NAME OF PERSON MAKING CHANGE.

Do not extend notes this side of this line

RETURN TO
LOS ANGELES COUNTY SURVEYOR

F.B. 394 Pg. 220 Chief Party Notes by A. N. H. Date 7-26-31

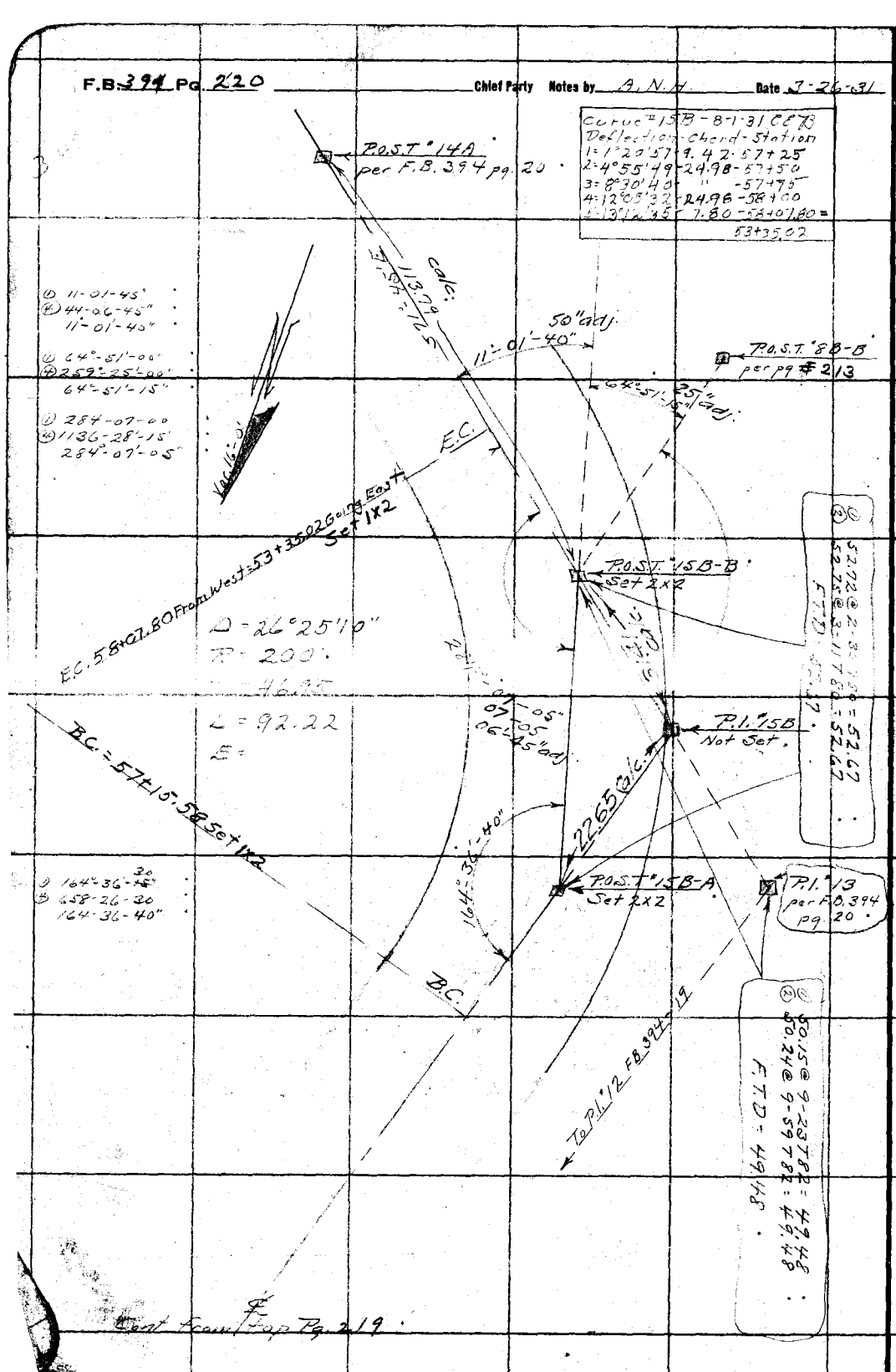

RETURN TO
LOS ANGELES COUNTY SURVEYOR

Do not extend notes this side of this line

Note: ANY ADDITIONS OR CHANGES ON THIS SHEET MUST BE MADE OR CIRCLED IN Red. WITH DATE AND NAME OF PERSON MAKING CHANGE.

Notes Ck'd by	Survey of
Map No.	W. O. 785 Tape No. St'd °F.
Office Work	Surveyed by
Checked	Notes Date
Date	Indexed A. C. Johnson 8-11-31

F.B. 394 PG. 221

Santa Anita Cn. Rd.

Line Change At Cabin
Sta. 113+00 (Pl. 36)

For Profile & Cross Section See
L.B. - 659 - 119 - 136.

Note: ANY ADDITIONS OR CHANGES ON THIS SHEET MUST BE MADE OR CIRCLED IN Red Ink, WITH DATE AND NAME OF PERSON MAKING CHANGE.

Do not extend notes this side of this line

RETURN TO
LOS ANGELES COUNTY SURVEYOR
700 HALL OF RECORDS

FORM 247 10M 8-31

F.B. 394 PG. 222

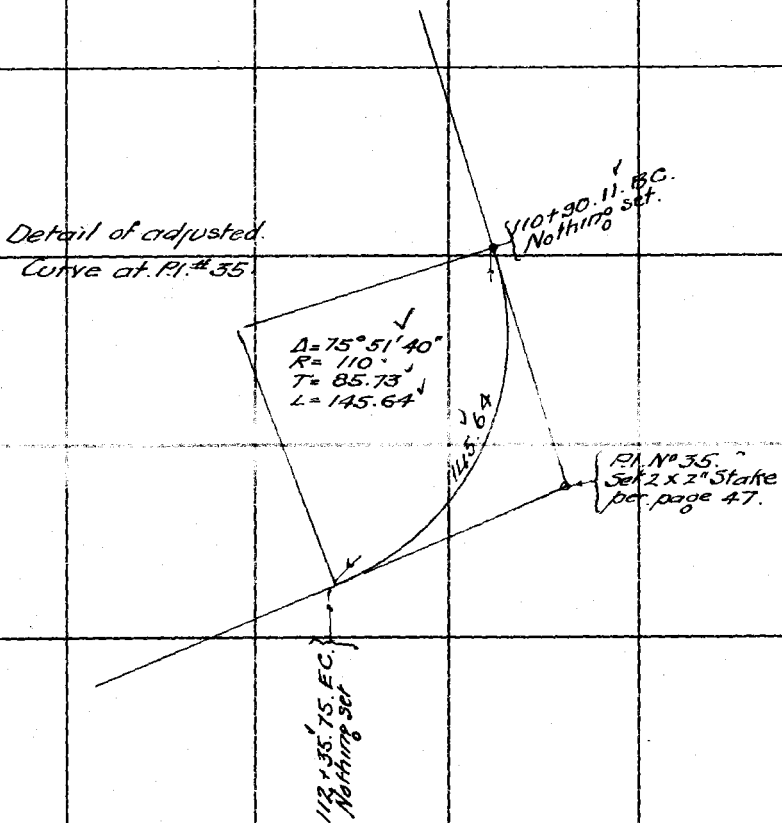

RETURN TO
LOS ANGELES COUNTY SURVEYOR
700 HALL OF RECORDS

Do not extend notes this side of this line

Note: ANY ADDITIONS OR CHANGES ON THIS SHEET MUST BE MADE OR CIRCLED IN Red Ink. WITH DATE AND NAME OF PERSON MAKING CHANGE.

Date 9-1-31 Notes by [illegible] Chief Party [illegible] F.B. 394 Pg 223

(D.S. #1)

Platted by H. U. M. H	W. O. No. [illegible] D. S. O. No.
Date OCT 15 1931	Location [illegible]
Map No. B-369-1	Surveyed by [illegible]
Platting C'k'd by D.M. Finley	Date
Date Nov. 1931	Indexed A. C. Johnson

Line Change — Santa Anita Canyon Road — P.I.'s 36 to 38 Incl.
See F.B. 394 Pgs. 47 to 51 Incl.

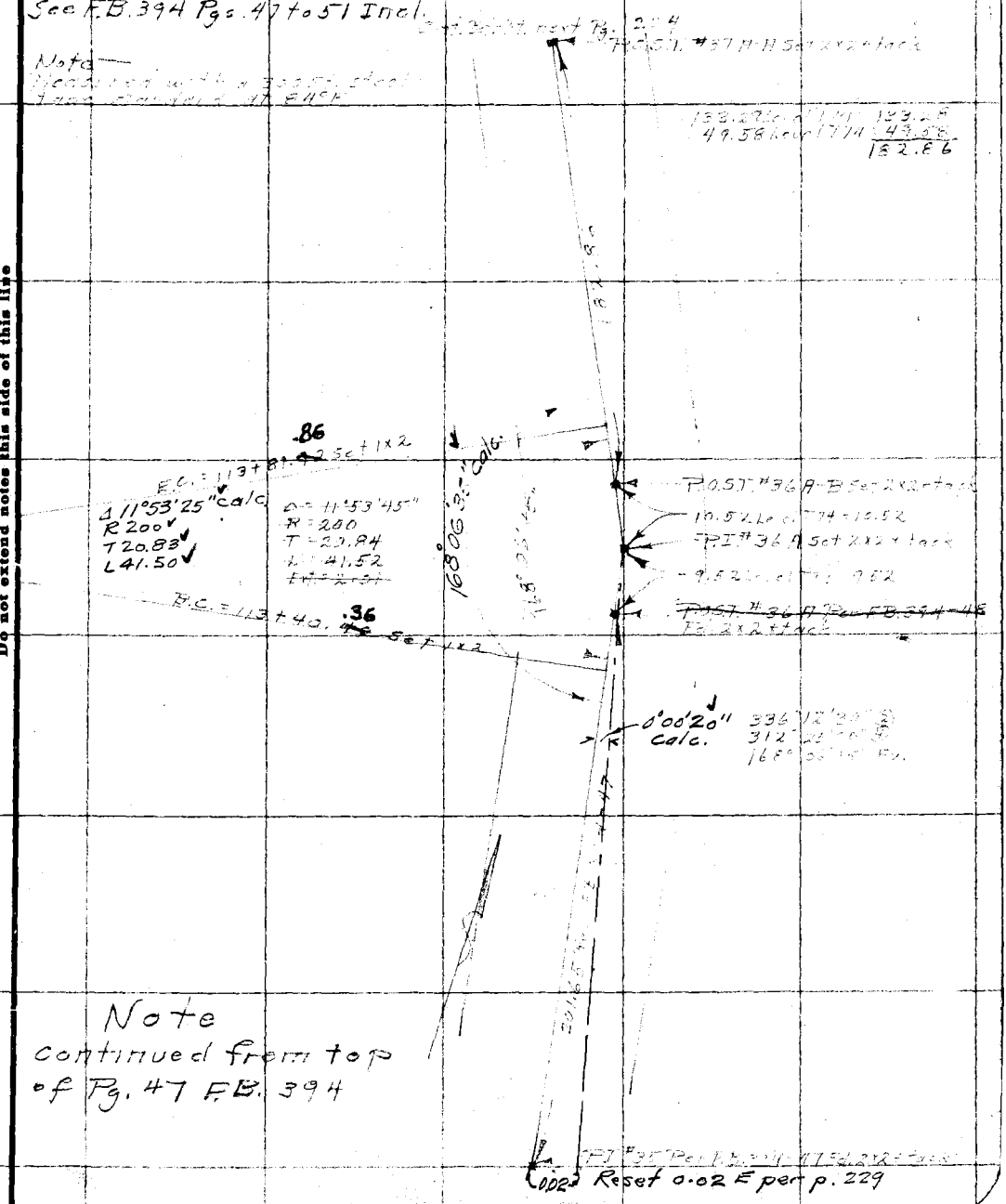

Note
continued from top
of Pg. 47 F.B. 394

Note: ANY ADDITIONS OR CHANGES ON THIS SHEET MUST BE MADE OR CIRCLED IN Red. WITH DATE AND NAME OF PERSON MAKING CHANGE.

Do not extend notes this side of this line

RETURN TO
LOS ANGELES COUNTY SURVEYOR

F. B. 394 Pg. 224 Chief Party Notes by Date 9-1-2-31

(Div. #1)

Cont. Bot. next Pg. 225

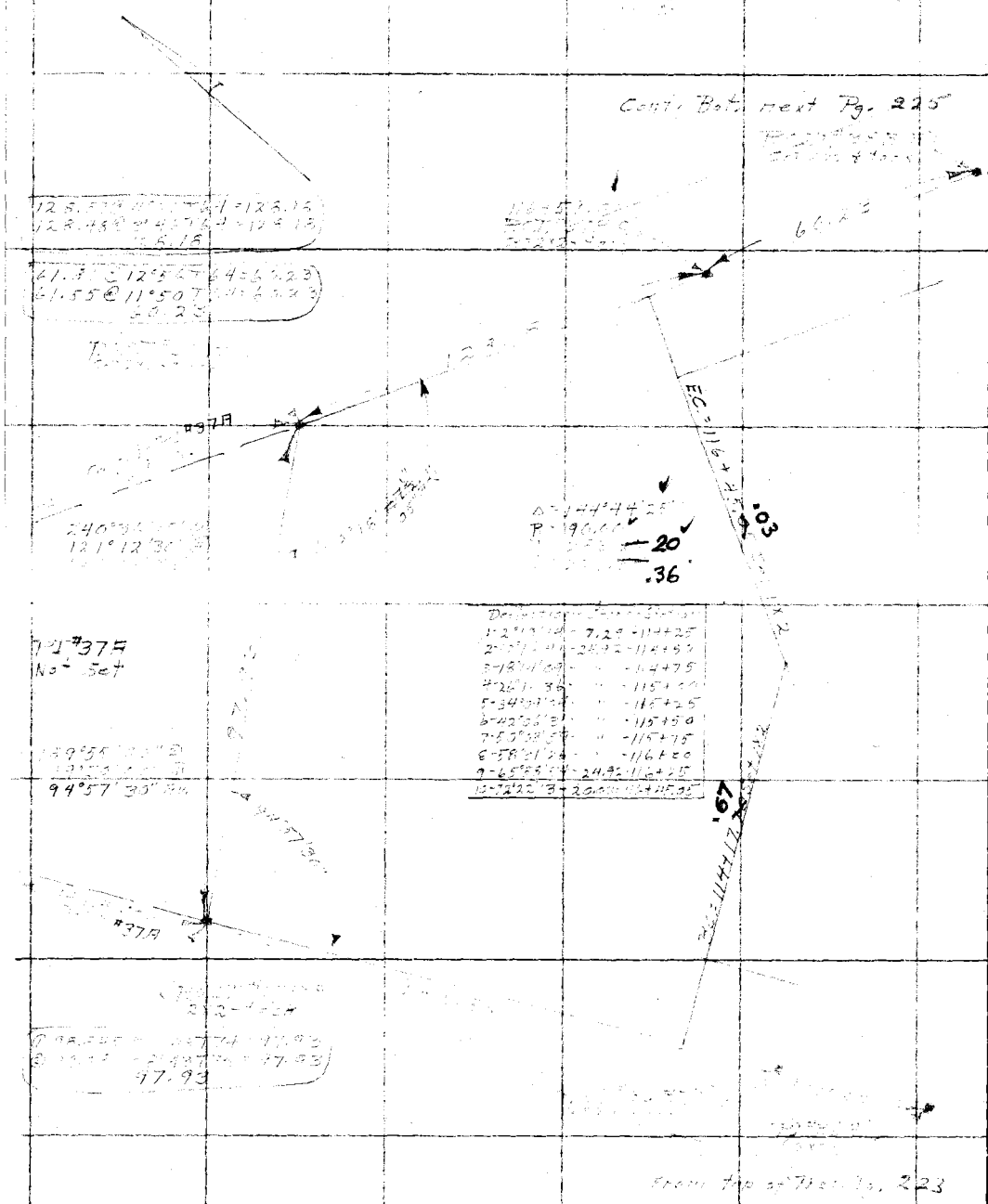

From top of Pg. 223

RETURN TO
LOS ANGELES COUNTY SURVEYOR

Do not extend notes this side of this line

Note: ANY ADDITIONS OR CHANGES ON THIS SHEET MUST BE MADE OR CIRCLED IN Red. WITH DATE AND NAME OF PERSON MAKING CHANGE.

Date _____ Notes by _____ Chief Party _____ F.B. 394 PG. 225

(Div #1)

Platted by H. U. M. H.	W. O. No. _____ D. S. O. No. _____
Date OCT 15 1931	Location _____
Map No. B-369-1	Surveyed by _____
Platting Ck'd by D. M. Finley	Date _____
Date Nov. 1931.	Indexed A. C. Johnson

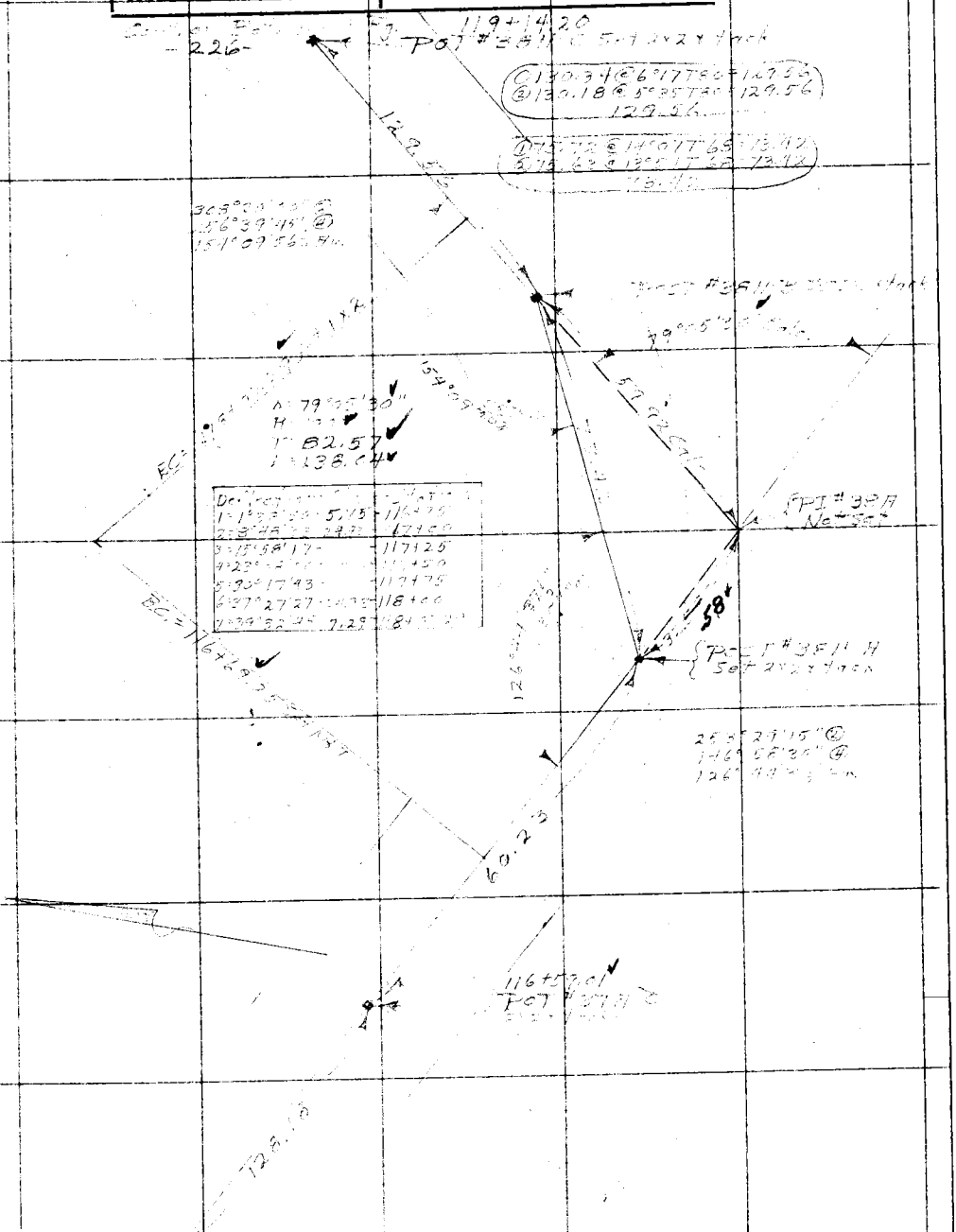

Notes: ANY ADDITIONS OR CHANGES ON THIS SHEET MUST BE MADE OR CIRCLED IN Red. WITH DATE AND NAME OF PERSON MAKING CHANGE.

Do not extend notes this side of this line

RETURN TO
LOS ANGELES COUNTY SURVEYOR

F.B. 394 Pg. 226 Brunty Chief Party Notes by Brunty Date 9-2-31

Note
Continued on bottom of Pg. 51 F.B. 394

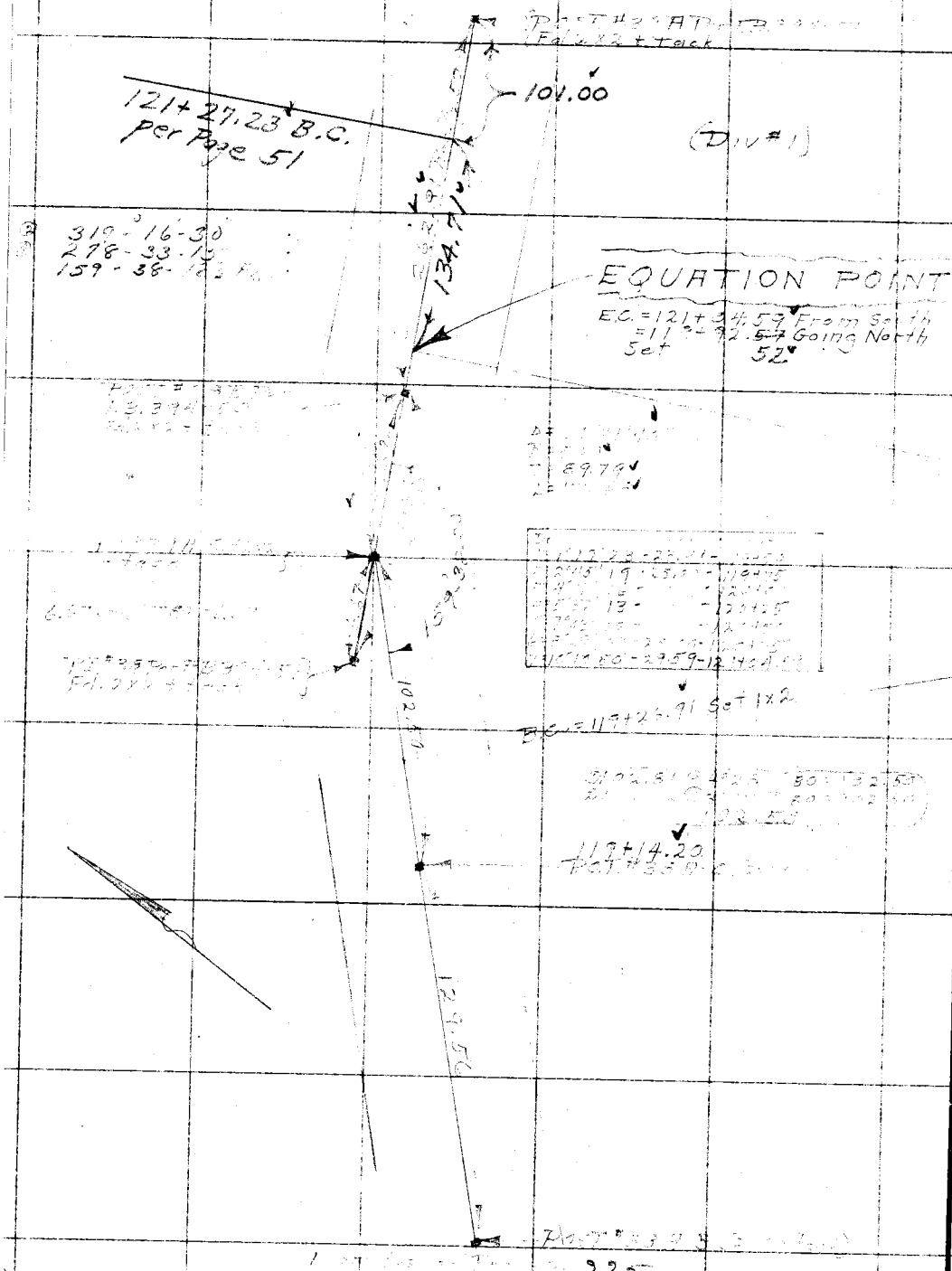

RETURN TO
LOS ANGELES COUNTY SURVEYOR

Do not extend notes this side of this line

Note: ANY ADDITIONS OR CHANGES ON THIS SHEET MUST BE MADE OR CIRCLED IN Red. WITH DATE AND NAME OF PERSON MAKING CHANGE.

Date [illegible] Notes by [illegible] Chief Party [illegible] F.B. 394 Pg. 227

Plotted by H.U.M.	W. O. No. [illegible] D. S. O. No.
Date OCT 15 1931	Location [illegible]
Map No. B-369-1.	Surveyed by [illegible]
Plotting C'k'd by D. M. Finley	Date
Date Nov. 1931	Indexed A. C. Johnson

Angles for Closure

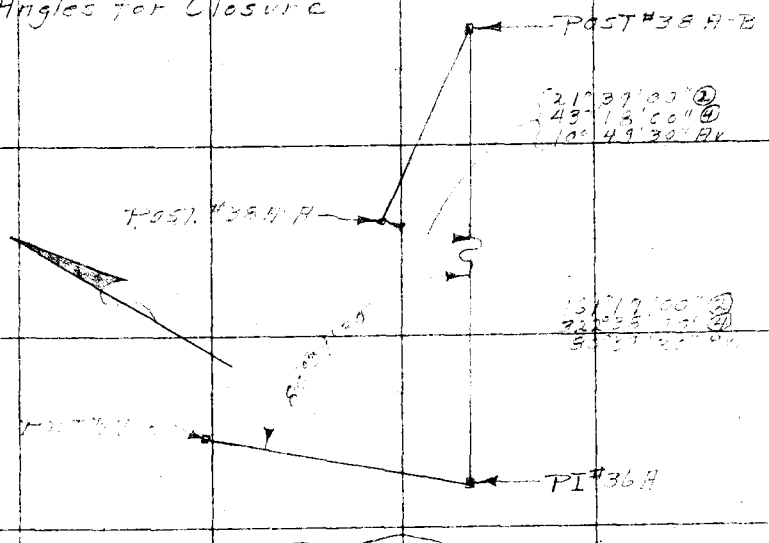

Angles for Closure

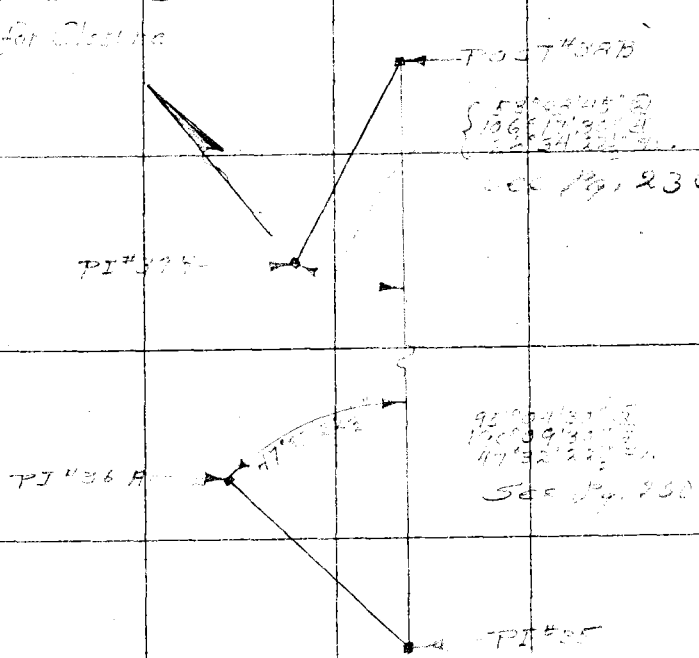

Notes: ANY ADDITIONS OR CHANGES ON THIS SHEET MUST BE MADE OR CIRCLED IN Red. WITH DATE AND NAME OF PERSON MAKING CHANGE.

Do not extend notes this side of this line

RETURN TO LOS ANGELES COUNTY SURVEYOR

F.B. 274 Pg. 228 Brunty Chief Party Notes by Brunty Date 9-4-31

Location of Wall

(Above Cabin)

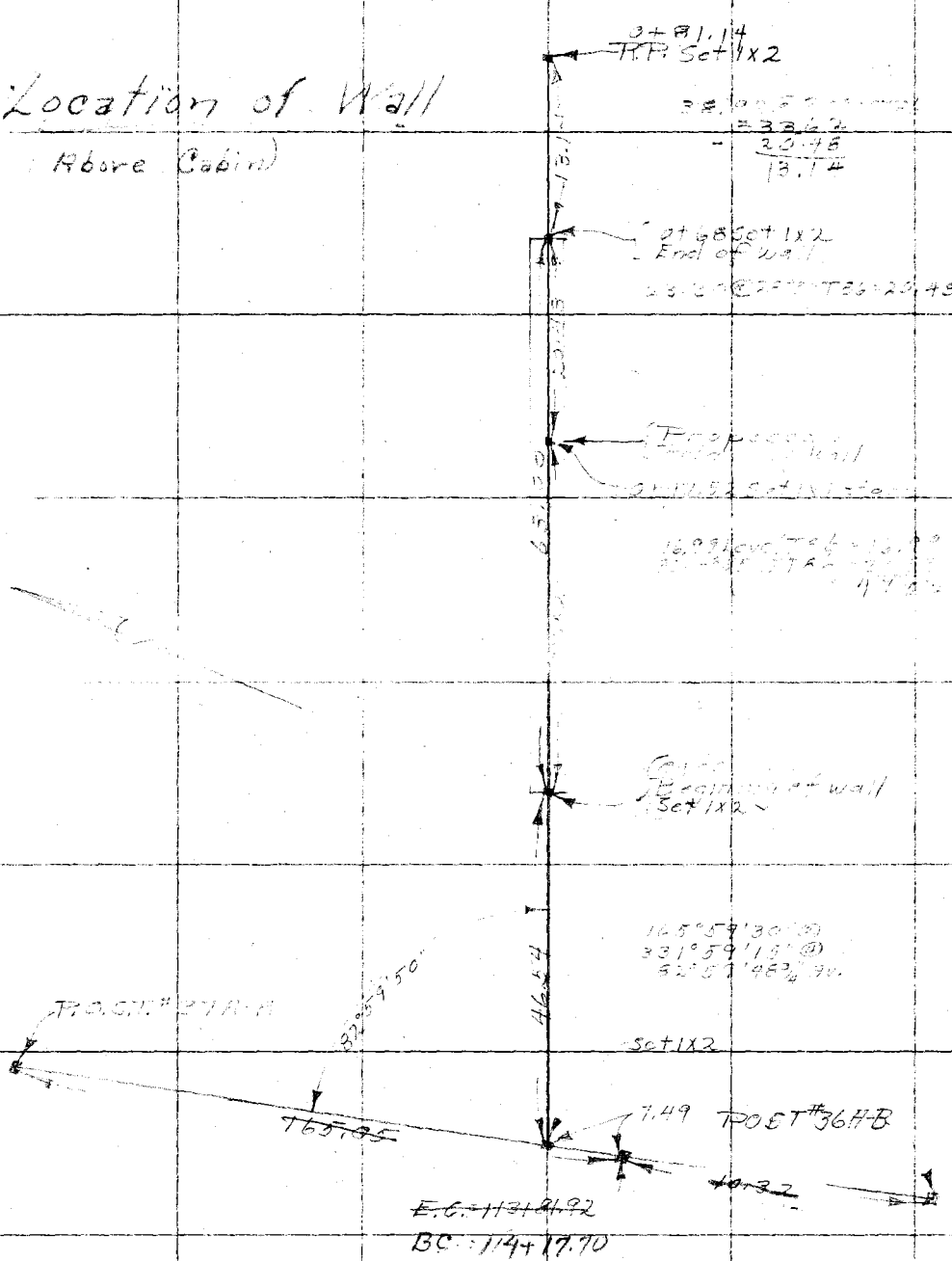

RETURN TO
LOS ANGELES COUNTY SURVEYOR

Do not extend notes this side of this line

Note: ANY ADDITIONS OR CHANGES ON THIS SHEET MUST BE MADE OR CIRCLED IN Red. WITH DATE AND NAME OF PERSON MAKING CHANGE.

Date _____ Notes by _____ Chief Party _____ F.B. 394 Pg. 229

Platted by	W. O. No. 185 D. S. O. No.
Date	Location
Map No. B-369-1	Surveyed by
Platting C'k'd by D. M. Finley	Date
Date Nov. 1934	Indexed C. Johnson 5-26-31

Notes: ANY ADDITIONS OR CHANGES ON THIS SHEET MUST BE MADE OR CIRCLED IN Red. WITH DATE AND NAME OF PERSON MAKING CHANGE.

Do not extend notes this side of this line

RETURN TO LOS ANGELES COUNTY SURVEYOR

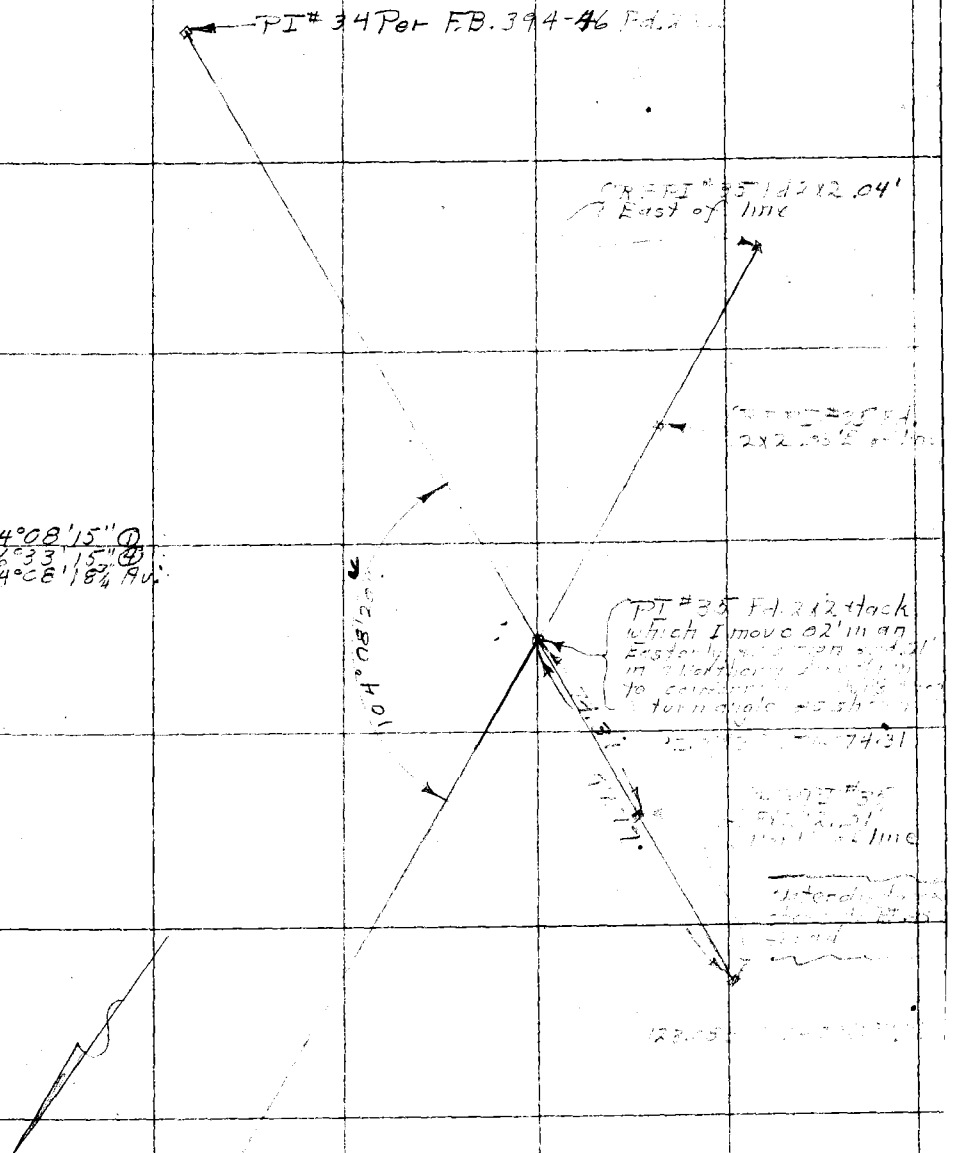

F. B. 394 Pg. 230 Chief Party Notes by Date 9-25-31

Retruned

Inst. at POST #36A Sight on PI #35 turn to POT #37A

120° 56' 15" ①
123° 44' 45" ④ Angle to the left
[illegible] 11¼ Av.

Inst. at PI #35 Sight on PI #36A turn to POST #38B

47° 32' 30" ①
[illegible] 45" ④ Angle to the right
47° 32' 26¾ Av.

[illegible] PI #35 turn to POST #37B [illegible]

[illegible] the [illegible]

Inst. at POST [illegible]

[illegible]

Note - All [illegible]

114.08 7-01
[illegible]

114.08
[illegible]

RETURN TO
LOS ANGELES COUNTY SURVEYOR

Do not extend notes this side of this line

Note: ANY ADDITIONS OR CHANGES ON THIS SHEET MUST BE MADE OR CIRCLED IN Red. WITH DATE AND NAME OF PERSON MAKING CHANGE.

Notes Ck'd by McPherson	Survey of Santa Anita Dr.
Map No. B-369-2	W. O. 7185 Tape No. 041 St'd 84 °F.
Office Work McPherson	Surveyed by Rosecrans
Checked	Notes Date 8-3-32
Date 11-16-34	Indexed A. C. Johnson 8-6-33

F.B. 394 Pg. 231

Note: ANY ADDITIONS OR CHANGES ON THIS SHEET MUST BE MADE IOR CIRCLED IN Red Ink WITH DATE AND NAME OF PERSON MAKING CHANGE.

Do not extend notes this side of this line

RETURN TO
LOS ANGELES COUNTY SURVEYOR
700 HALL OF RECORDS

FORM 247 10M 8-31

SANTA ANITA DR.

W.O. 7185

Resetting 4 Points between P.I. #3B. and P.I #5B See C.S. B.369

Party E.A. Rosecrans
F.W. Atkins
G.D. Scott.
J.B. Cooper.
R.V. Chase.

F.B. 394 PG. 232

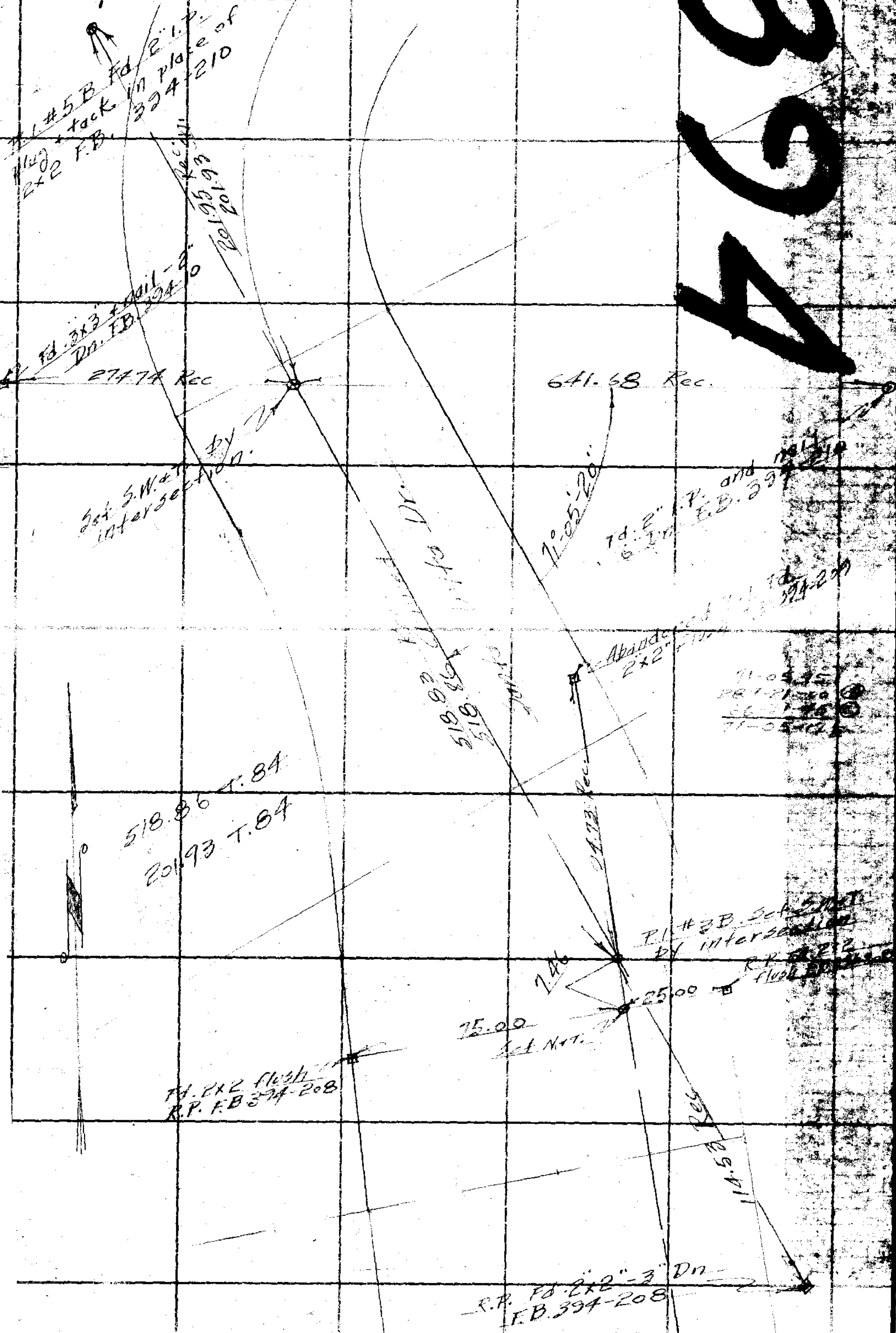

RETURN TO
LOS ANGELES COUNTY SURVEYOR
700 HALL OF RECORDS

Note: ANY ADDITIONS OR CHANGES ON THIS SHEET MUST BE MADE OR CIRCLED IN Red Ink WITH DATE AND NAME OF PERSON MAKING CHANGE.