Date_____ Notes by_____ Chief Party_____ F.B.____ Pg.____

Platted by	W. O. No. D. S. O. No.
Date	Location
Map No.	Surveyed by
Platting C'k'd by	Date
Date	Indexed

ON THIS
Red.
MAKING

F.B. 395 Pg. Index Chief Party Notes by Date

F.B. 395

PAGES: Index, 1, ,3 to 33 incl., ,
35 to 39 incl., ,41 to 65 incl., ,
67, 68, 69, ,71 to 98 incl., 98A, 98B,
, ,99 to 125 incl.,

RETURN TO
LOS ANGELES COUNTY SURVEYOR

Do not extend notes this side of this line

Note: ANY ADDITIONS OR CHANGES ON THIS SHEET MUST BE MADE OR CIRCLED IN Red. WITH DATE AND NAME OF PERSON MAKING CHANGE.

Date _____ Notes by _____ Chief Party _____ F.B. 395 Pg. 1

Platted by G.F. Holbrook	W.O. No. 916 D.S.O. No. _____
Date Aug. 1929	Location Santa Fe Springs
Map No. B-394	Surveyed by C.V. Crumley
Platting C'k'd by D.M. Finley	Date March - April, 1929
Date Oct. 1929.	Indexed A. C. Johnson

SURVEY OF

SANTA FE SPRINGS

TO RELOCATE CENTER LINES OF THE STREETS & ALLEYS, & LOCATION OF TOPOGRAPHY WITHIN RIGHT OF WAY

W. O. 916

L. C. Hammond
F. H. Blanchard
D. W. Reynolds
M. B. Rugg
F. G. Carson
A. S. Auer

C. V. Crumley
Ed Tomblesen
S. C. Barnhart
W. H. Harris
Wm. Scott
R. K. Allen

Notes: ANY ADDITIONS OR CHANGES ON THIS SHEET MUST BE MADE OR CIRCLED IN Red. WITH DATE AND NAME OF PERSON MAKING CHANGE.

Do not extend notes this side of this line

RETURN TO LOS ANGELES COUNTY SURVEYOR

F. B. 395 Pg. 2 Chief Party Notes by C. V. Crumley Date

RETURN TO
LOS ANGELES COUNTY SURVEYOR

Do not extend notes this side of this line

Note: ANY ADDITIONS OR CHANGES ON THIS SHEET MUST BE MADE OR CIRCLED IN Red. WITH DATE AND NAME OF PERSON MAKING CHANGE.

Date _____ Notes by _____ Chief Party _____ F.B. 395 PG. 3

Platted by G. F. Holbrook	W. O. No. [illegible] D. S. O. No.
Date Aug 1929	Location Santa Fe Springs
Map No. B-394-2	Surveyed by [illegible]
Platting C'k'd by G. A. Crowl	Date [illegible]
Date OCT 1929	Indexed A. C. Johnson

cont. bot. page 4

Note: ANY ADDITIONS OR CHANGES ON THIS SHEET MUST BE MADE OR CIRCLED IN Red. WITH DATE AND NAME OF PERSON MAKING CHANGE.

Do not extend notes this side of this line

RETURN TO
LOS ANGELES COUNTY SURVEYOR

Butler
F.B. 382-Pg. 70 + 77

26+40.61
Fd. C.S. Mon. [illegible]
F.B. 382-70 + 20
This Book Pg 4

3'
Valve Box
3'
26+17.5

10.7
10.7
21.4
21.4
3.4'
26+
Valve Box

25+86
T.P.
23.6
19.1
19.2
3'
24+85

Garage
F.B. 382-120

23.8
T.P.

24+91 T.P.
24.4

cont. From F.B. 382-126

F.B. 395 Pg. 4 LSH Chief Party Notes by LSH Date

cont. bot page 5

29+07 ~~7.7~~ 0

29+06 ~~33.4~~ guy ~~pole~~ wire

9.0 ne

28+81 gal iron boiler hse +80.5 valve

28+80.6 guy pole 29.2 1.0

28+70 oil Tank (9.0) 17.5

28+47.9 oil tank (9.5) 22.5

27+98 Valve box 3.5 3.5 39.6 39.6

Gardner F.B. 382-120

42.4 26+91. PP

26+76.9 pipe line and valve 17.7

26+70.4 Fence

℄ Butler ℄ Road

Sta 26+90.61 (2x2)
See F.B. 382-120 #70
This Book Pg 3

26+00

cont. From top page 3

RETURN TO
LOS ANGELES COUNTY SURVEYOR

Do not extend notes this side of this line

Note: ANY ADDITIONS OR CHANGES ON THIS SHEET MUST BE MADE OR CIRCLED IN Red. WITH DATE AND NAME OF PERSON MAKING CHANGE.

Date _____ Notes by L S H Chief Party L S H F.B. 395 Pg. 5

Platted by G F Holbrook	W. O. No. 916 D. S. O. No.
Date Aug. 1929	Location Santa Fe Springs
Map No. B-394-2	Surveyed by L S Hammond
Platting C'k'd by G.A. Crowl	Date Nov 1928 & Feb 1929
Date OCT 1929	Indexed A. C. Johnson

Note: ANY ADDITIONS OR CHANGES ON THIS SHEET MUST BE MADE OR CIRCLED IN Red. WITH DATE AND NAME OF PERSON MAKING CHANGE.

RETURN TO LOS ANGELES COUNTY SURVEYOR

Do not extend notes this side of this line

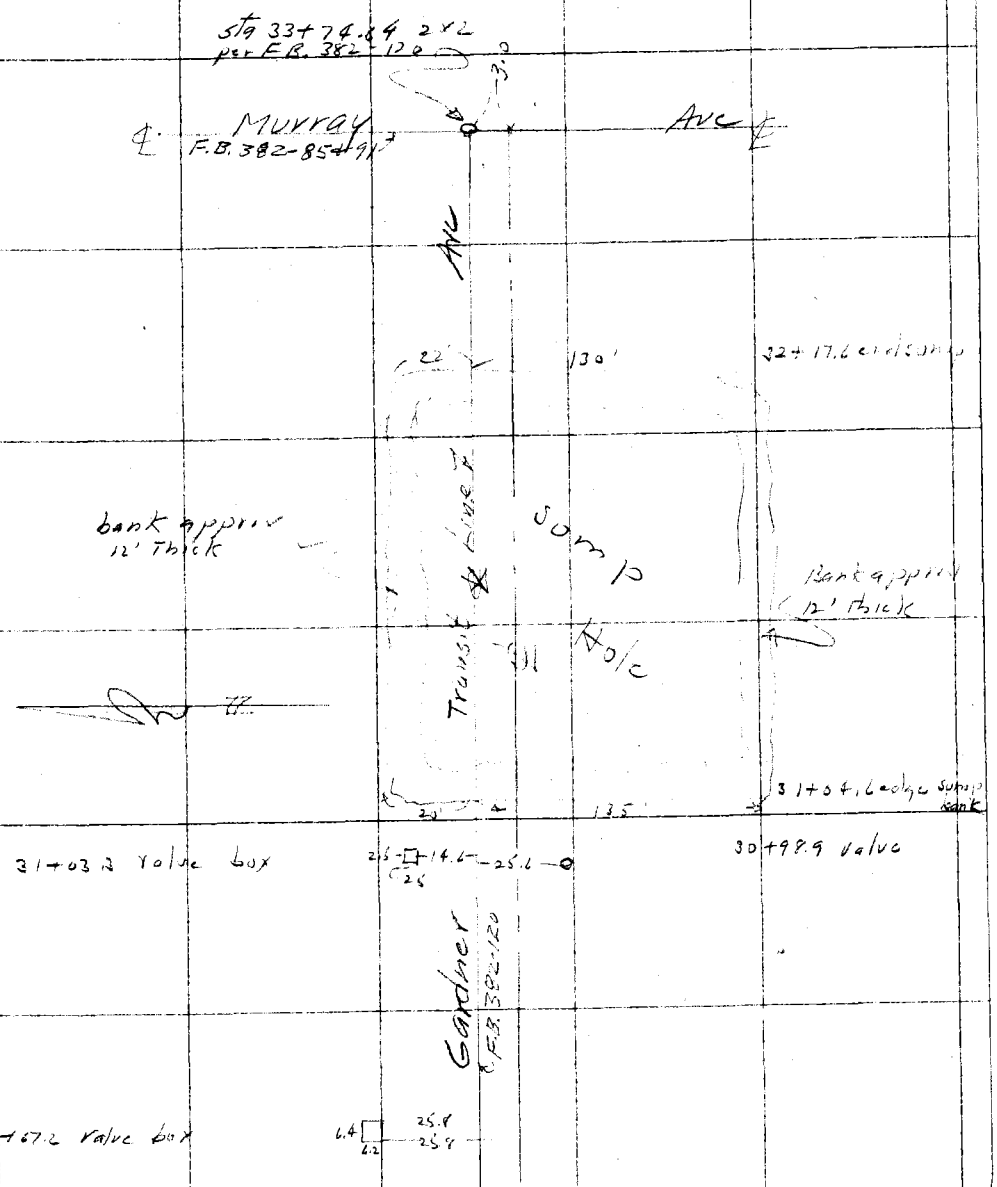

cont. from top page 4

F.B. 395 Pg. 6 Chief Party Notes by C.V. Crumley Date 3/8/29

Cont'd on Bottom Pg 7

Topography of Alley Between Gardner Ave Park and Ave

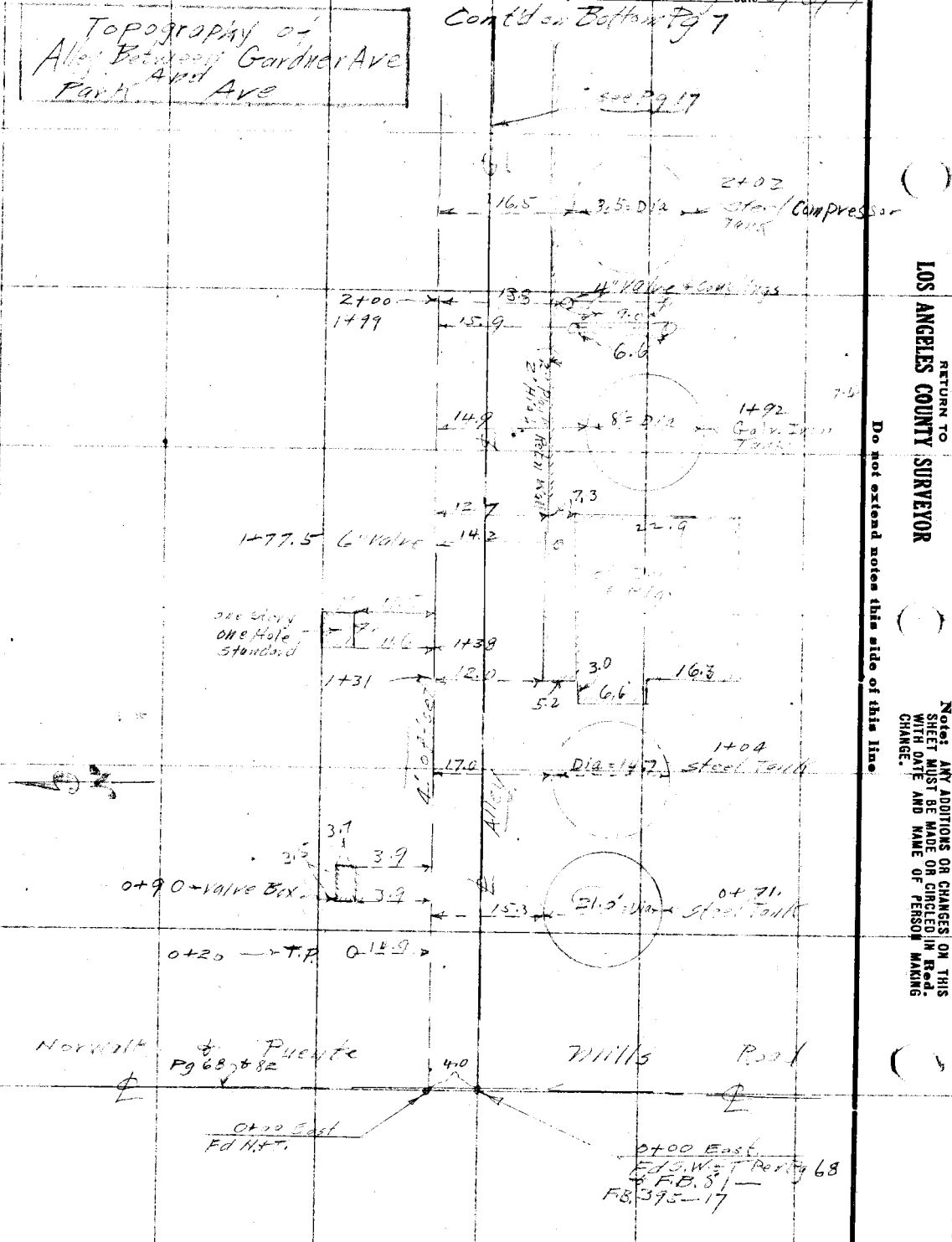

RETURN TO LOS ANGELES COUNTY SURVEYOR

Do not extend notes this side of this line

Note: ANY ADDITIONS OR CHANGES ON THIS SHEET MUST BE MADE OR CIRCLED IN Red. WITH DATE AND NAME OF PERSON MAKING CHANGE.

Date _____ Notes by _____ Chief Party _____ F.B. 395 Pg. 7

Platted by G. F. Holbrook	W. O. No. 916 D. S. O. No.
Date Aug. 1929	Location Santa Fe Springs
Map No. B-394-2	Surveyed by C. V. [illegible]
Platting C'k'd by G. A. Crowl	Date 3/8/29
Date OCT 1929	Indexed C. Johnson

Topography of Alley Between Gardner & Park Sts

Cont'd To Bottom Pg 8

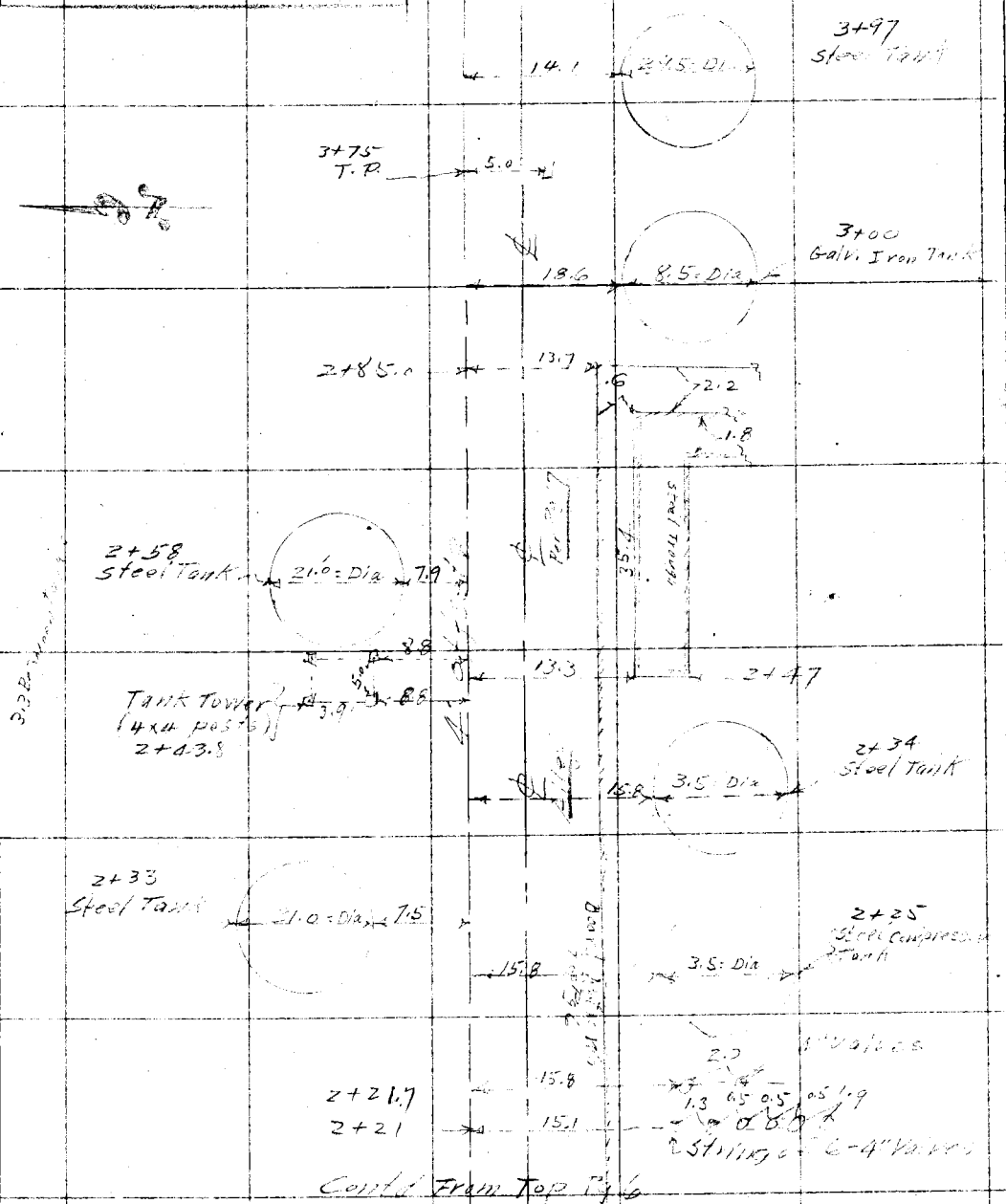

Cont'd From Top Pg 6

Note: ANY ADDITIONS OR CHANGES ON THIS SHEET MUST BE MADE OR CIRCLED IN Red. WITH DATE AND NAME OF PERSON MAKING CHANGE.

Do not extend notes this side of this line

RETURN TO
LOS ANGELES COUNTY SURVEYOR

Cont'd on Bottom Pg 9

F.B. 395 Pg. 8 Chief Party Notes by C.V. Crumley Date 3/8/29



Cont'd From Top Pg 7

RETURN TO
LOS ANGELES COUNTY SURVEYOR

Do not extend notes this side of this line

Note: ANY ADDITIONS OR CHANGES ON THIS SHEET MUST BE MADE OR CIRCLED IN Red. WITH DATE AND NAME OF PERSON MAKING CHANGE.

Date _____ Notes by _____ Chief Party _____ F.B. 395 Pg. 9

Platted by G. F. Holbrook	W. O. No. 916 D. S. O. No.
Date Aug. 1929	Location Santa Fe Springs
Map No. B-394-2	Surveyed by C. V. [illegible]
Platting C'k'd by J. A. Croul	Date March 15, 1929
Date OCT 1929	Indexed A. C. Johnson

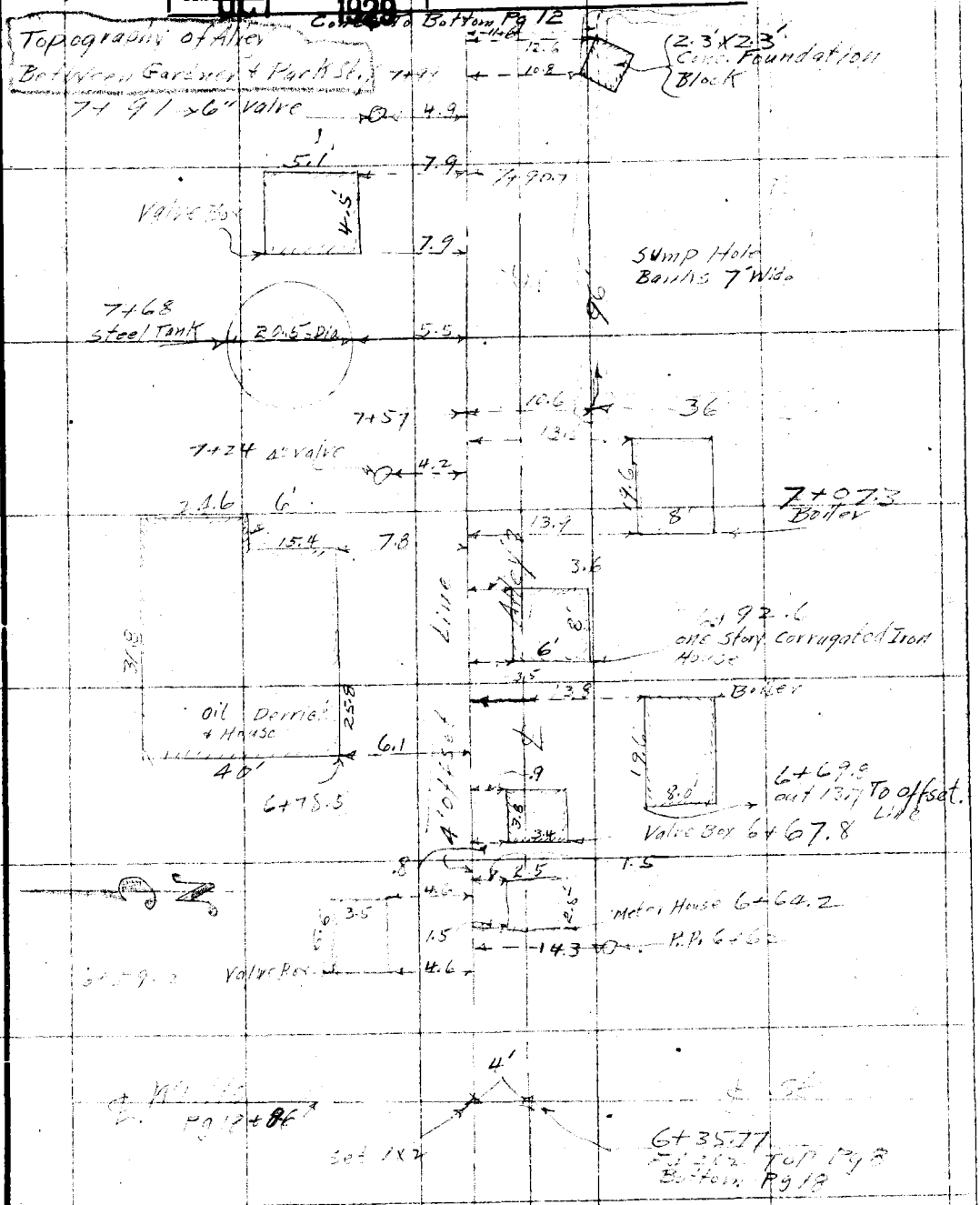

Cont'd From Top Pg 8

Note: ANY ADDITIONS OR CHANGES ON THIS SHEET MUST BE MADE OR CIRCLED IN Red. WITH DATE AND NAME OF PERSON MAKING CHANGE.

Do not extend notes this side of this line

RETURN TO LOS ANGELES COUNTY SURVEYOR

0.

F.B. 375 Pg. 10 Chief Party Notes by C.V. Crumley Date Mar. 13, 1929

Cont'd To Bottom Pg 11

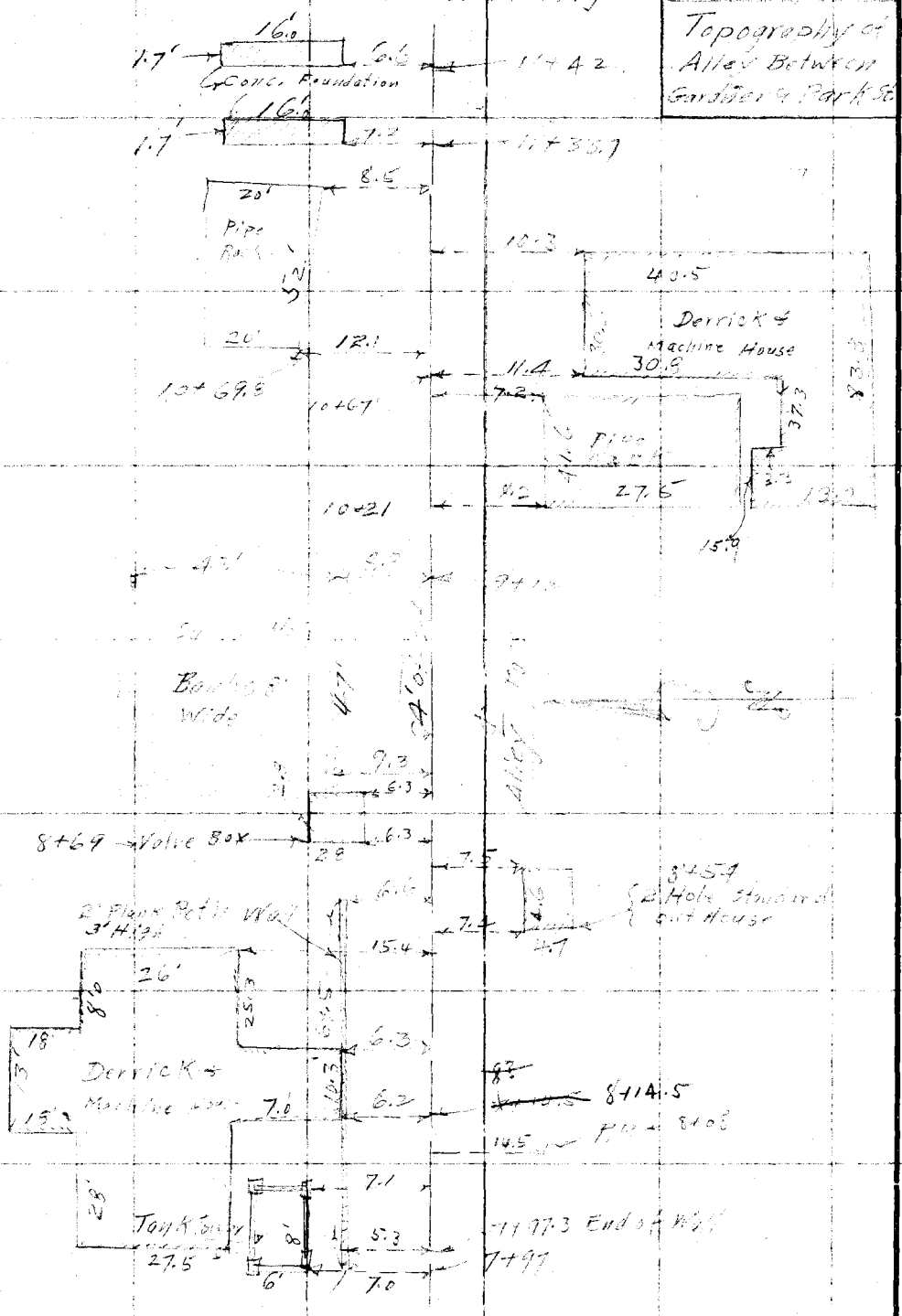

Cont'd From Top Pg 9

RETURN TO
LOS ANGELES COUNTY SURVEYOR.

Do not extend notes this side of this line

Note: ANY ADDITIONS OR CHANGES ON THIS SHEET MUST BE MADE OR CIRCLED IN Red. WITH DATE AND NAME OF PERSON MAKING CHANGE.

Date _____ Notes by _____ Chief Party _____ F.B. 395 Pg 11

Platted by G.F. Holbrook	W.O. No. 916 D.S.O. No.
Date Aug. 1929	Location Santa Fe Springs
Map No. B-394-2	Surveyed by [illegible]
Platting C'k'd by [illegible]	Date March 14, 1929
Date OCT 1929	Indexed A. C. Johnson

Cont'd To Bottom Pg 12

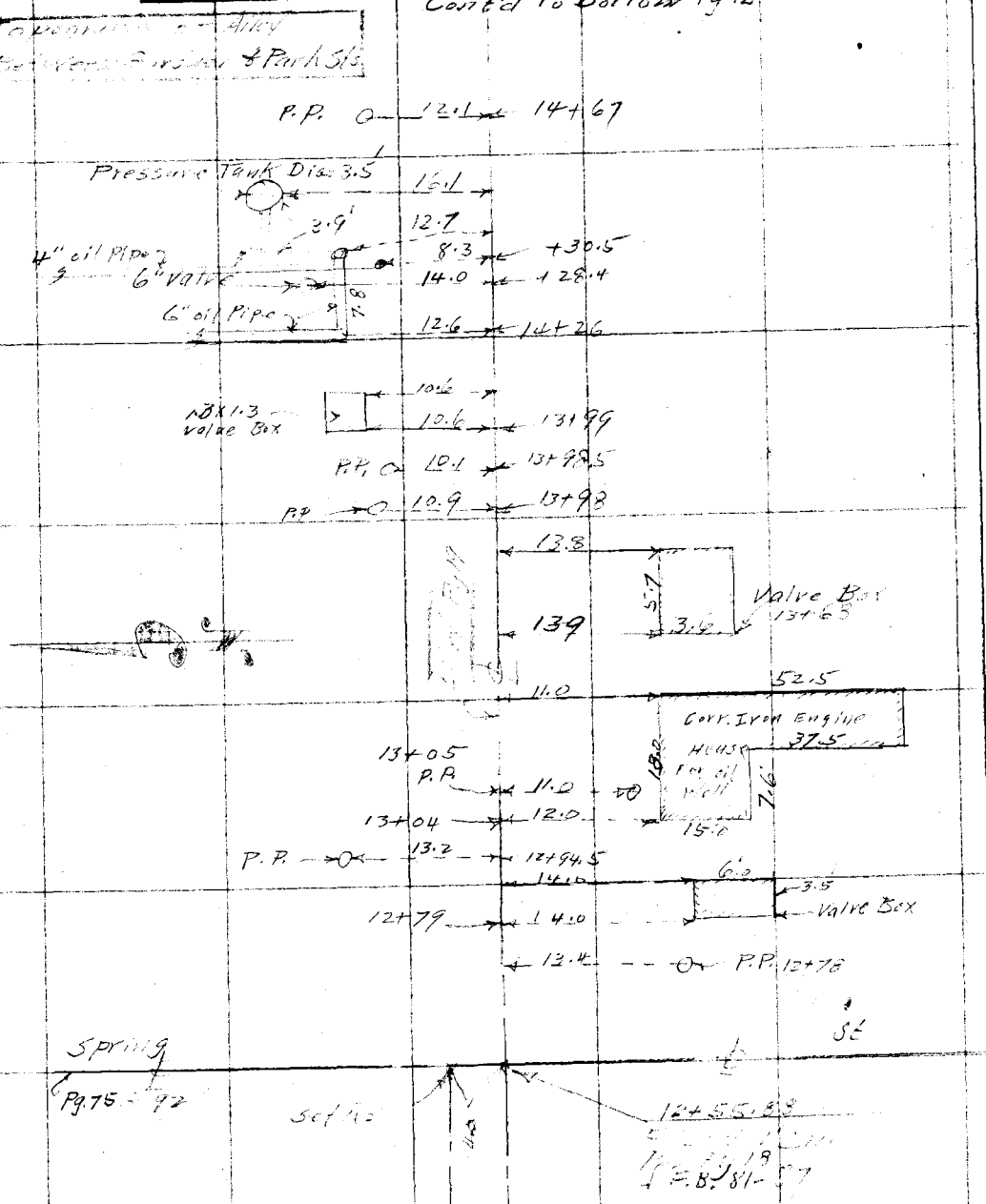

Cont'd From Top Pg 10

Notes: ANY ADDITIONS OR CHANGES ON THIS SHEET MUST BE MADE OR CIRCLED IN Red. WITH DATE AND NAME OF PERSON MAKING CHANGE.

Do not extend notes this side of this line

RETURN TO
LOS ANGELES COUNTY SURVEYOR

F.B. 395 Pg. 12 Chief Party Notes by C.V. Crumley Date 3/14/29

Cont'd To Bottom Pg 13

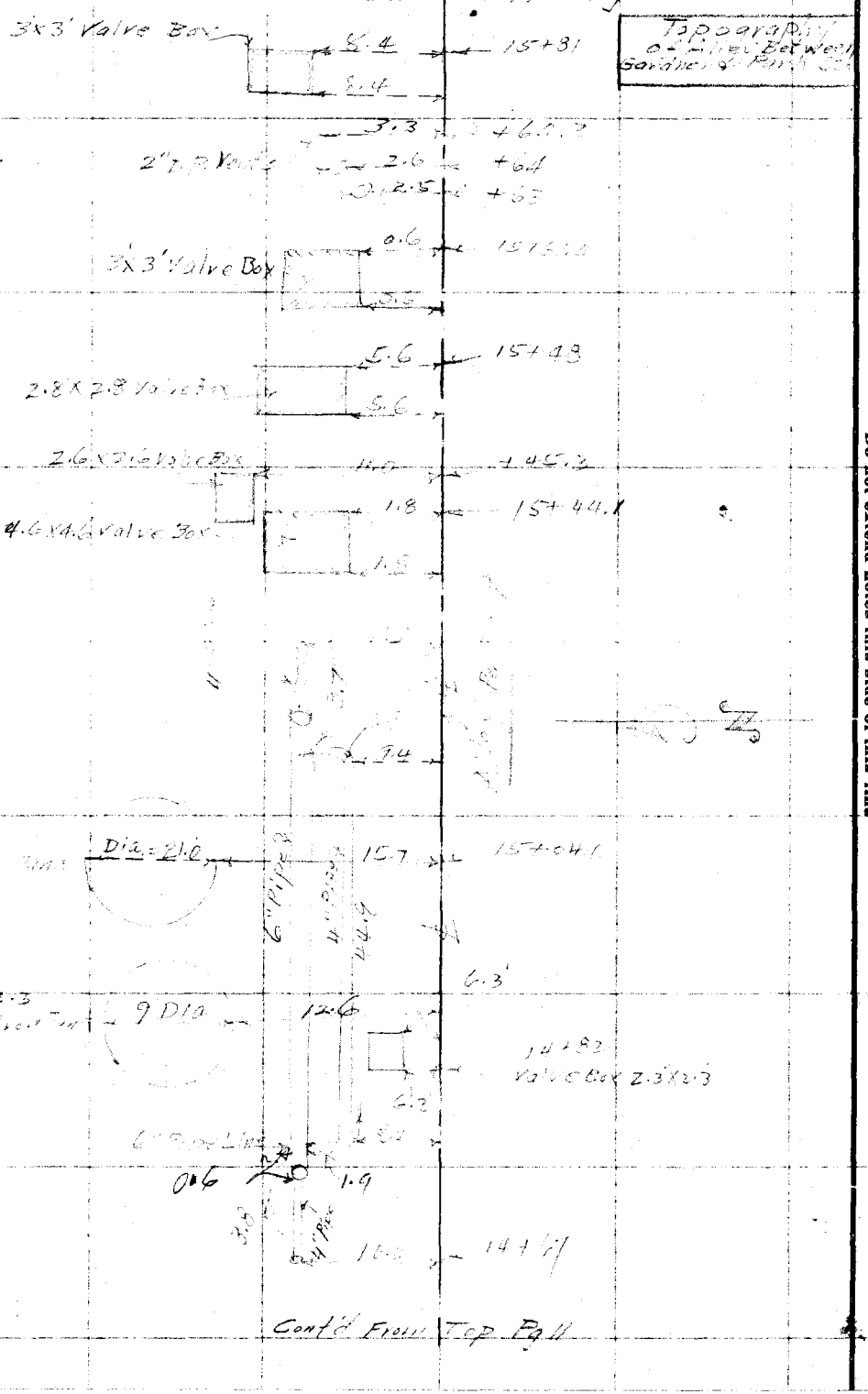

RETURN TO
LOS ANGELES COUNTY SURVEYOR

Do not extend notes this side of this line

Note: ANY ADDITIONS OR CHANGES ON THIS SHEET MUST BE MADE OR CIRCLED IN Red. WITH DATE AND NAME OF PERSON MAKING CHANGE.

Date _____ Notes by _____ Chief Party _____ F.B. 395 Pg. 13

Platted by G F Holbrook	W. O. No. 916 D. S. O. No.
Date Aug 1929	Location Sausalito Springs
Map No. B-394-2	Surveyed by [illegible]
Platting C'k'd by G Alcorof	Date March 14, 1929
Date OCT 1929	Indexed A. C. Johnson

Cont'd to Bottom Pg 14

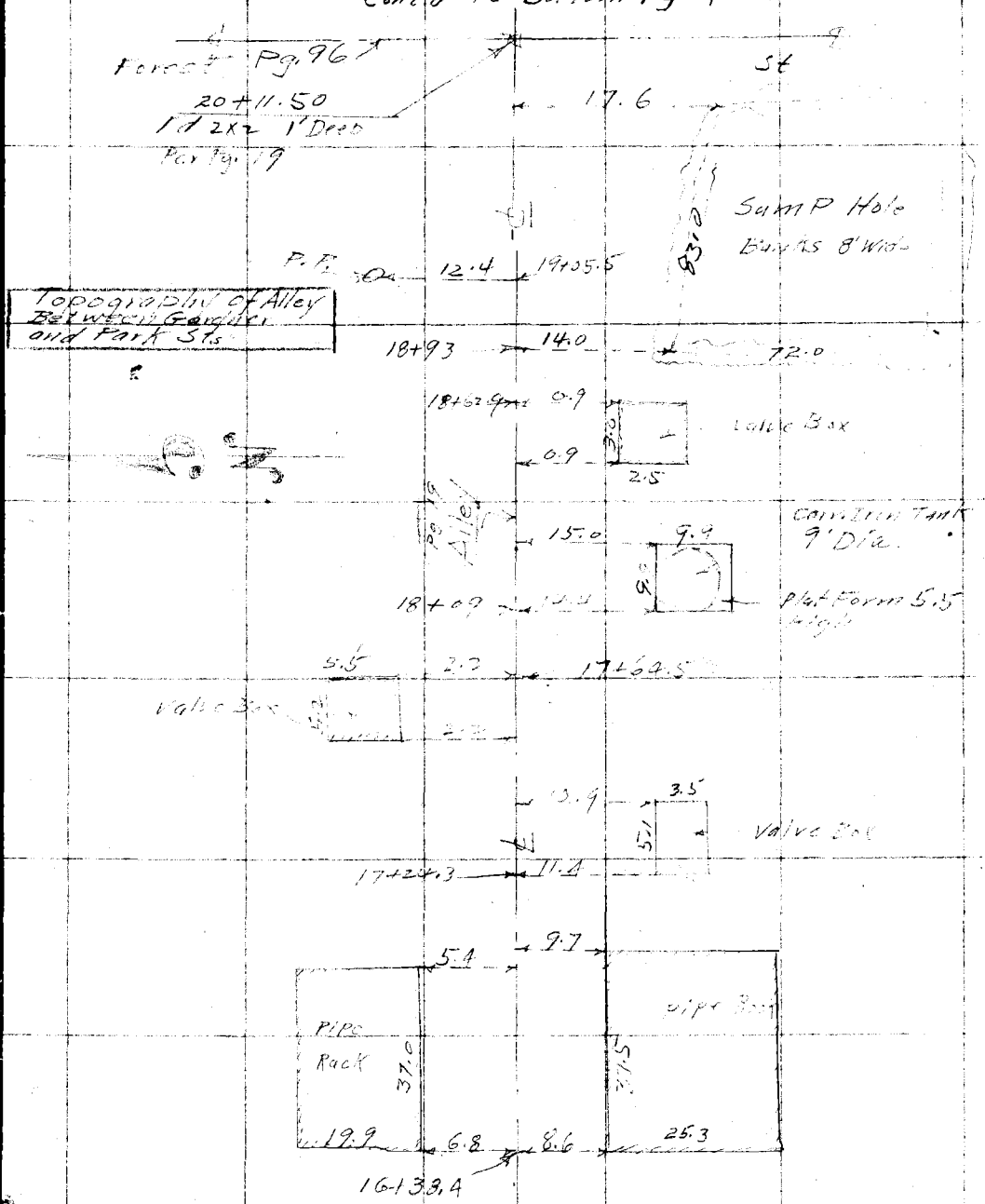

Note: ANY ADDITIONS OR CHANGES ON THIS SHEET MUST BE MADE OR CIRCLED IN Red. WITH DATE AND NAME OF PERSON MAKING CHANGE.

Do not extend notes this side of this line

RETURN TO LOS ANGELES COUNTY SURVEYOR

F.B. 395 Pg. 14 Chief Party Notes by C.V. Crumley Date 3/15/24

Cont'd To Bottom Pg 15

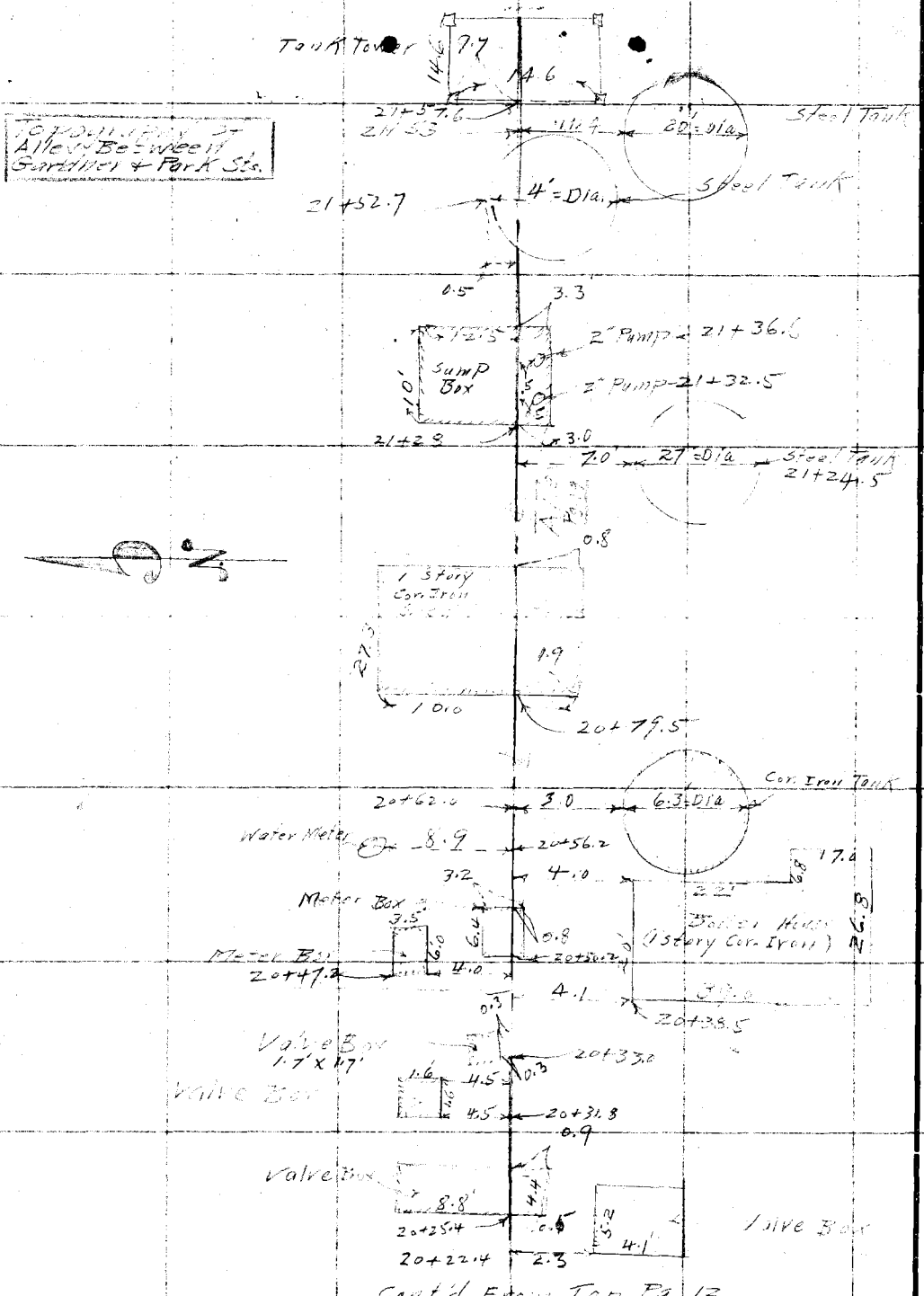

Cont'd From Top Pg. 13

RETURN TO
LOS ANGELES COUNTY SURVEYOR

Do not extend notes this side of this line

Note: ANY ADDITIONS OR CHANGES ON THIS SHEET MUST BE MADE OR CIRCLED IN Red. WITH DATE AND NAME OF PERSON MAKING CHANGE.

Date _____ Notes by _____ Chief Party _____ F.B. 395 Pg 15

Plotted by G.F. Holbrook	W. O. No. 916 D. S. O. No.
Date Aug. 1929	Location Santa Fe Springs
Map No. B-394-2	Surveyed by C.V. Crawley
Plotting C'k'd by G.A. Crowl	Date March 15, 1929
Date OCT 1929	Indexed G. C. Johnson

Cont'd To Bottom Pg 16



Cont'd From Top Pg 14

Note: ANY ADDITIONS OR CHANGES ON THIS SHEET MUST BE MADE OR CIRCLED IN Red. WITH DATE AND NAME OF PERSON MAKING CHANGE.

Do not extend notes this side of this line

RETURN TO LOS ANGELES COUNTY SURVEYOR

F. B. 395 Pg. 16 Chief Party Notes by C. V. Crumley Date 3/15/27

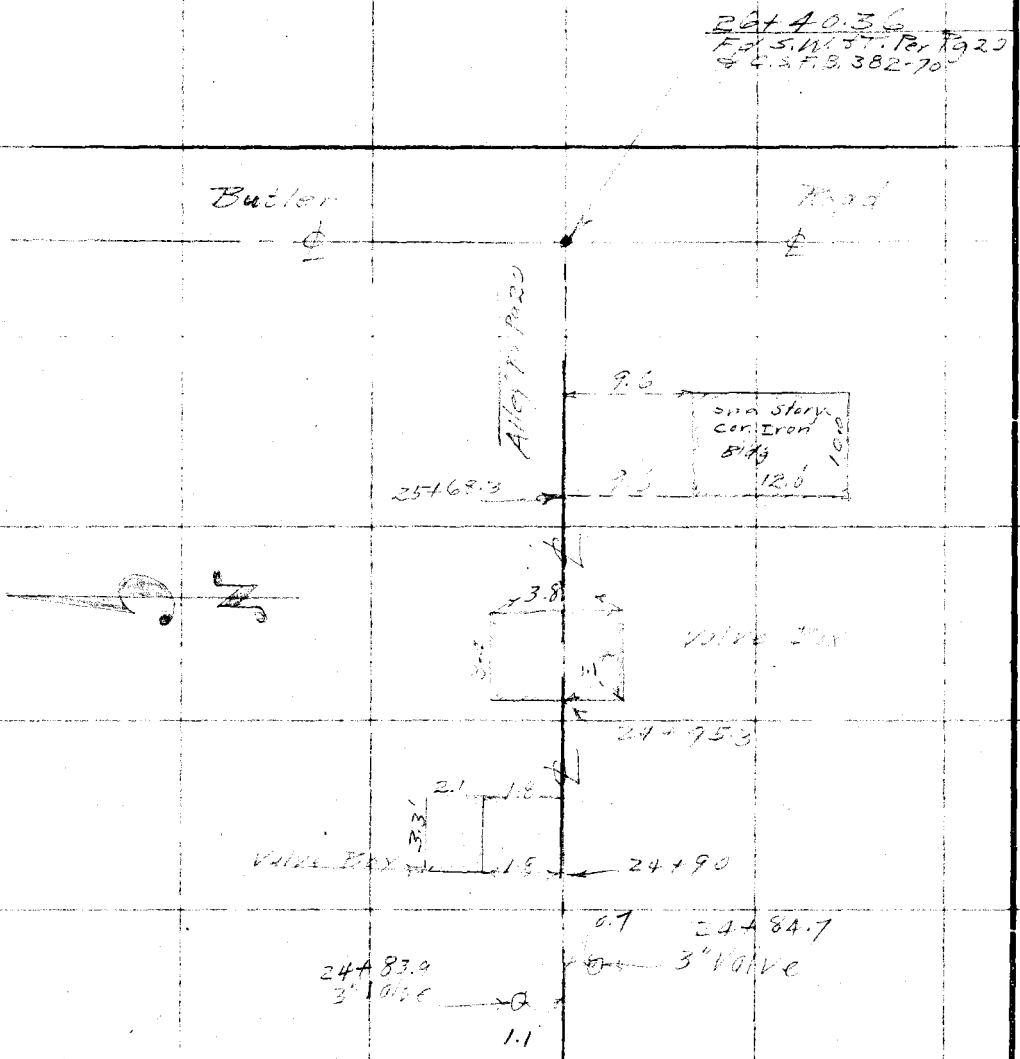

Cont'd From Top Pg 15

RETURN TO
LOS ANGELES COUNTY SURVEYOR

Do not extend notes this side of this line

Note: ANY ADDITIONS OR CHANGES ON THIS SHEET MUST BE MADE OR CIRCLED IN Red. WITH DATE AND NAME OF PERSON MAKING CHANGE.

Date [illegible] Notes by [illegible] Chief Party [illegible] F.B. 395 Pg. 17

Platted by G.F. Holbrook	W.O. No. 916 D.S.O. No.
Date Aug. 1929	Location [illegible]
Map No. B-394-2	Surveyed by [illegible]
Platting C'k'd by D.M. Finley	Date Nov 19[illegible]
Date Oct. 1929.	Indexed C. Johnson

cont bot page 18

Alley between
Gardiner + Park

635.84 [illegible] 635.77 ✓

635.77

See Pg. 6 For Topog.

Sta. 0+00

Norwalk - Puente

Mills Rd

Sta 0+00
Fd S.W.&T.

96.41

Note: ANY ADDITIONS OR CHANGES ON THIS SHEET MUST BE MADE OR CIRCLED IN Red. WITH DATE AND NAME OF PERSON MAKING CHANGE.

RETURN TO
LOS ANGELES COUNTY SURVEYOR

Do not extend notes this side of this line

F.B. 395 Pg. 18 LSH Chief Party Notes by LSH Date 1-11-27

cont. bot. page 19

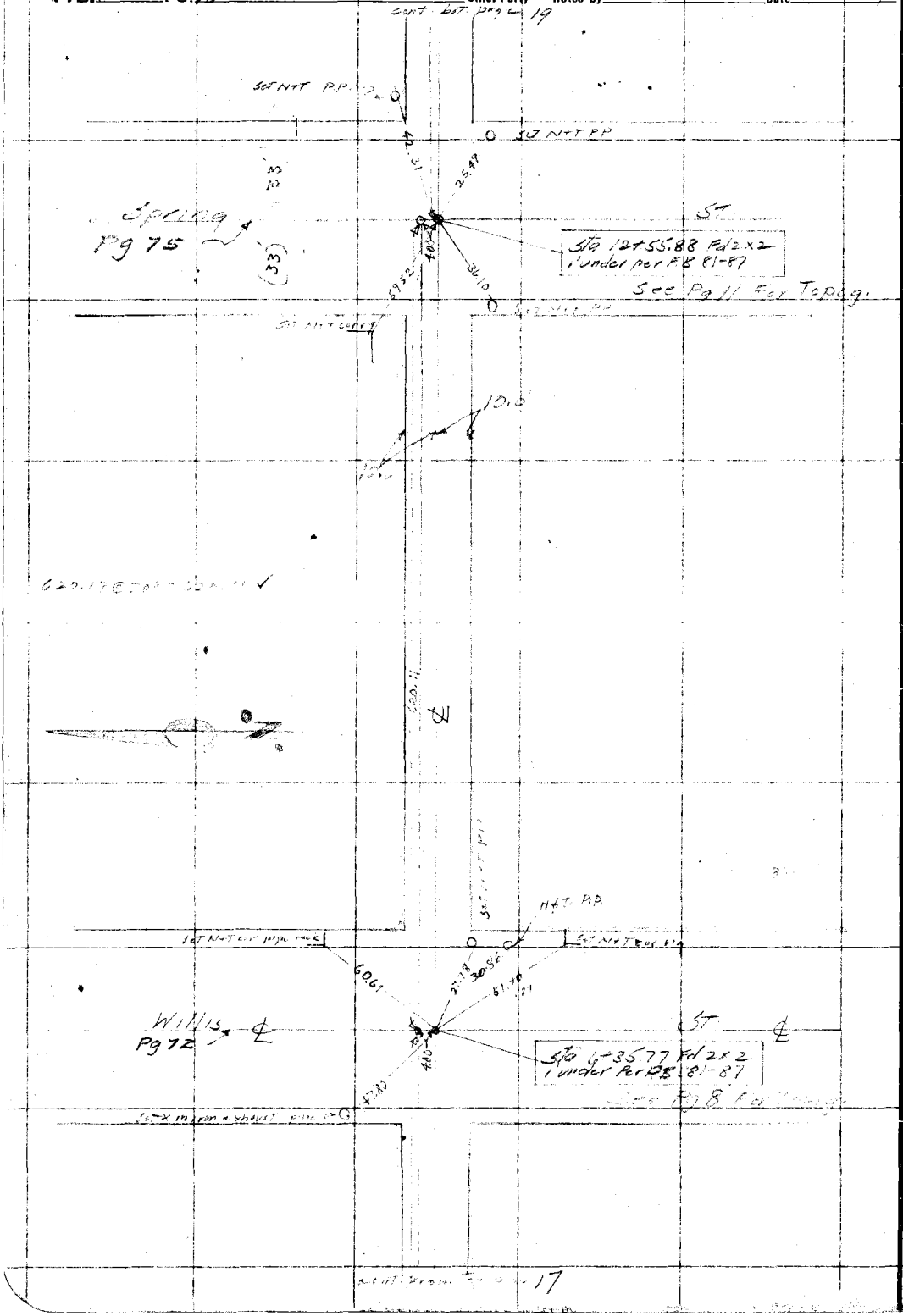

cont. from page 17

RETURN TO
LOS ANGELES COUNTY SURVEYOR

Do not extend notes this side of this line

Note: ANY ADDITIONS OR CHANGES ON THIS SHEET MUST BE MADE OR CIRCLED IN Red. WITH DATE AND NAME OF PERSON MAKING CHANGE.

Date [illegible] Notes by [illegible] Chief Party [illegible] F.B. 395 Pg 19

Platted by G.F. Holbrook	W.O. No. 916 D.S.O. No.
Date Aug. 1929	Location [illegible]
Map No. B-394-2	Surveyed by [illegible]
Platting C'k'd by D.M. Finley	Date [illegible] 1928 & Feb 1929
Date Oct. [illegible]	Indexed [illegible] C. Johnson

18

cont. bot page 20

Set 1x2 15.50 21+93.76 Set 1x2

15.50' offset

182.26 182.24 Adjusted Distance

182.29 @ 7° = 60° = 182.26 ✓ C.V.C.

Set NAT cor cut

62.08 90° 14.05

Forest Per Pg. 78

15.50

Set NAT.

ST.

Sta. 20+11.50 Fd 2x2 Punder per F.B. 81-87

See Pg 13 For Topography

76.47 76.52

Set NAT cor rig

Set NAT cor pipe rack

755.14 @ 80° = 755.62 ✓

755.62

cont. from Top page 18

Note: ANY ADDITIONS OR CHANGES ON THIS SHEET MUST BE MADE OR CIRCLED IN Red. WITH DATE AND NAME OF PERSON MAKING CHANGE.

Do not extend notes this side of this line

RETURN TO LOS ANGELES COUNTY SURVEYOR

F. B. 395' PG. 20   LSH Chief Party   Notes by LSH C.V.C.   Date 1-11-29

RETURN TO
LOS ANGELES COUNTY SURVEYOR
Do not extend notes this side of this line

Note: ANY ADDITIONS OR CHANGES ON THIS SHEET MUST BE MADE OR CIRCLED IN Red. WITH DATE AND NAME OF PERSON MAKING CHANGE.

Date [illegible] 29 Notes by [illegible] Chief Party [illegible] F.B. 395 Pg. 21

Platted by G.F. Holbrook	W. O. No. [illegible] D. S. O. No.
Date Aug. 1929	Location [illegible]
Map No. B-394-2	Surveyed by [illegible]
Platting C'k'd by D.M. Finley	Date Nov 1928 & Feb 1929
Date Oct. 1929	Indexed A. C. Johnson

CONT. bot page 22

Note: ANY ADDITIONS OR CHANGES ON THIS SHEET MUST BE MADE OR CIRCLED IN Red. WITH DATE AND NAME OF PERSON MAKING CHANGE.

Do not extend notes this side of this line

RETURN TO LOS ANGELES COUNTY SURVEYOR

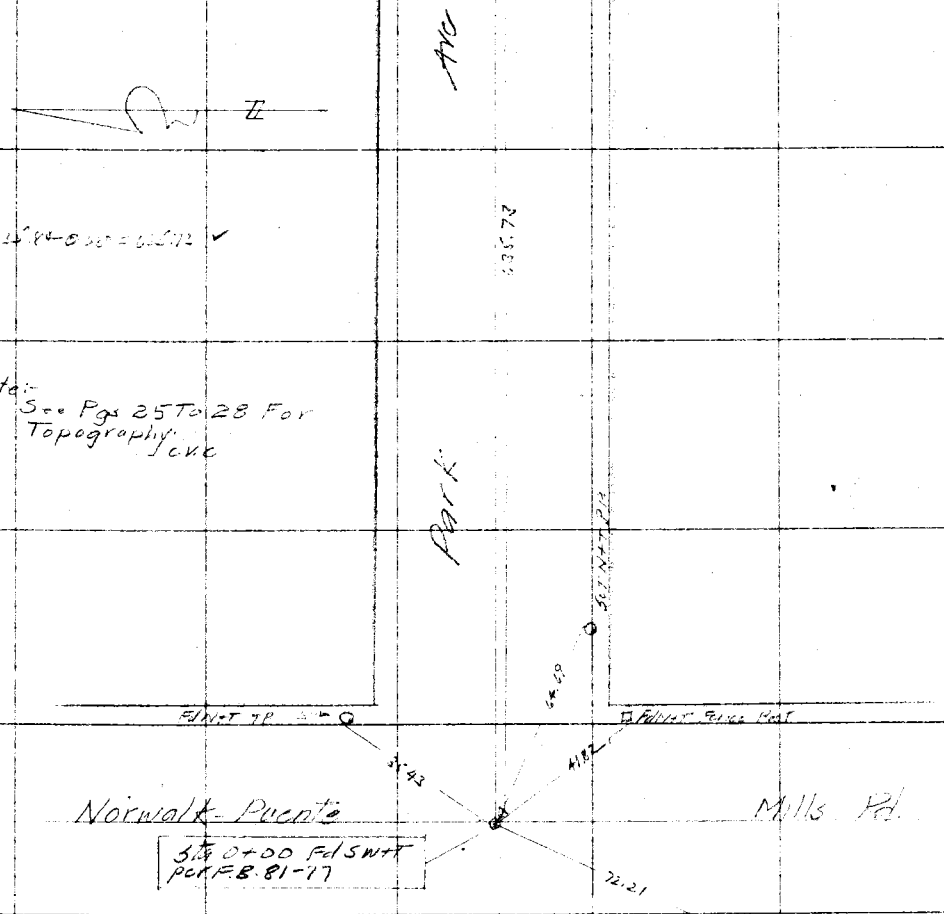

Note: See Pgs 25 To 28 For Topography. J.C.V.C.

F.B. 395 Pg. 22 LSH Chief Party Notes by LSH Date 1-15-29

cont. [illegible] page 23



cont. from Top page 21

RETURN TO
LOS ANGELES COUNTY SURVEYOR

Do not extend notes this side of this line

Note: ANY ADDITIONS OR CHANGES ON THIS SHEET MUST BE MADE OR CIRCLED IN Red. WITH DATE AND NAME OF PERSON MAKING CHANGE.

Date 11-15-29 Notes by A.S.H. Chief Party L.S.H. F.B. 395 Pg. 23

Platted by G. F. Holbrook	W. O. No. 916 D. S. O. No.
Date Aug. 1929	Location [illegible]
Map No. B-394-2	Surveyed by [illegible]
Platting C'k'd by D. M. Finley	Date [illegible]
Date Oct. 1929	Indexed A. C. Johnson

cont. bot. page 24

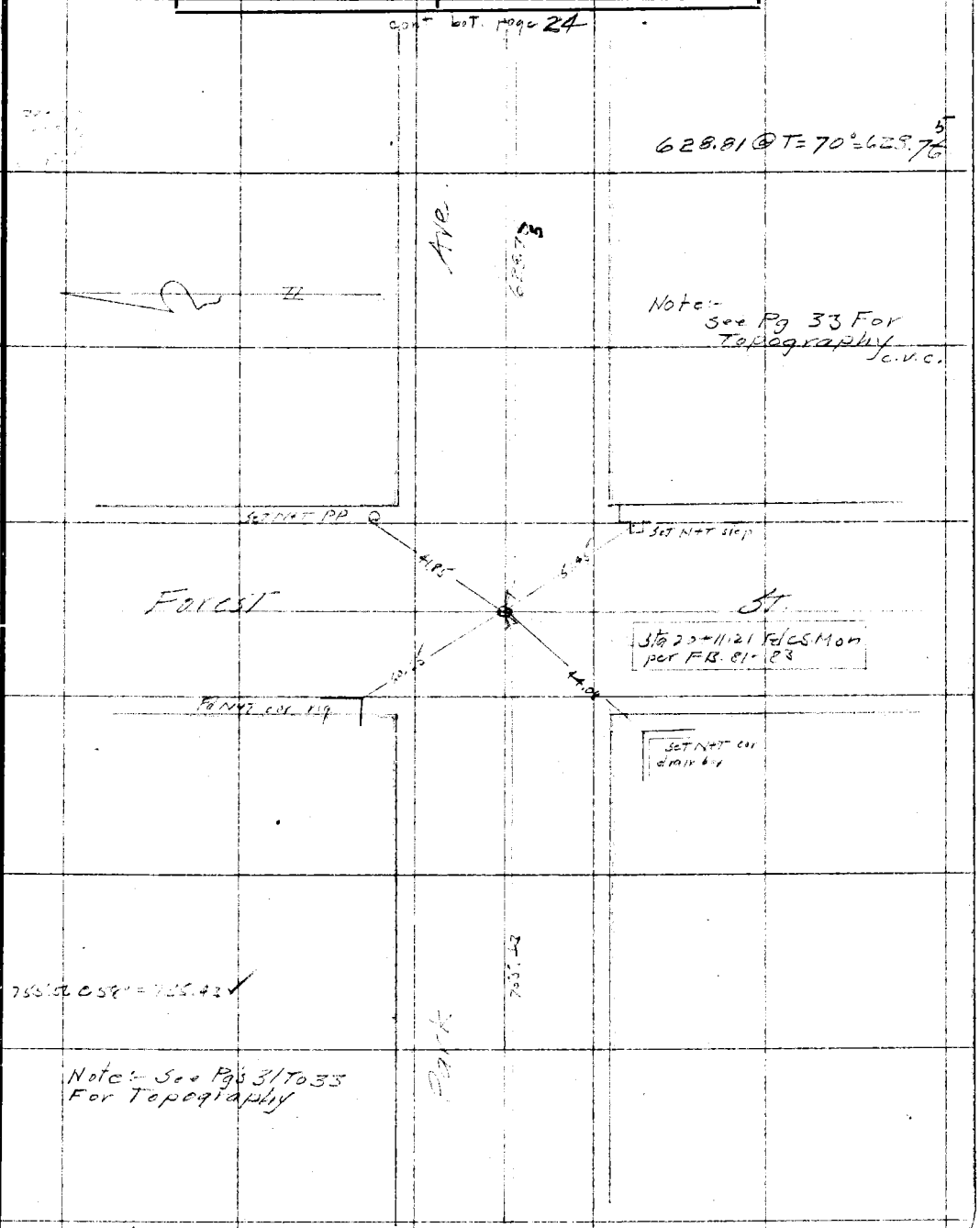

cont. from page 22

Note: ANY ADDITIONS OR CHANGES ON THIS SHEET MUST BE MADE OR CIRCLED IN Red. WITH DATE AND NAME OF PERSON MAKING CHANGE.

Do not extend notes this side of this line

RETURN TO LOS ANGELES COUNTY SURVEYOR

F.B. 375 Pg. 29 — Chief Party — Notes by [illegible] — Date 1-[illegible]-[illegible]



RETURN TO LOS ANGELES COUNTY SURVEYOR

Do not extend notes this side of this line

Note: ANY ADDITIONS OR CHANGES ON THIS SHEET MUST BE MADE OR CIRCLED IN Red. WITH DATE AND NAME OF PERSON MAKING CHANGE.

Date _____ Notes by _____ Chief Party _____ F.B. 395 Pg 25

Platted by G. F. Holbrook	W. O. No. 916 D. S. O. No.
Date Aug. 1929	Location Santa Fe Springs
Map No. B-394-2	Surveyed by [illegible]
Platting Ck'd by [illegible]	Date March 16, 1929
Date OCT 1929	Indexed A. C. Johnson

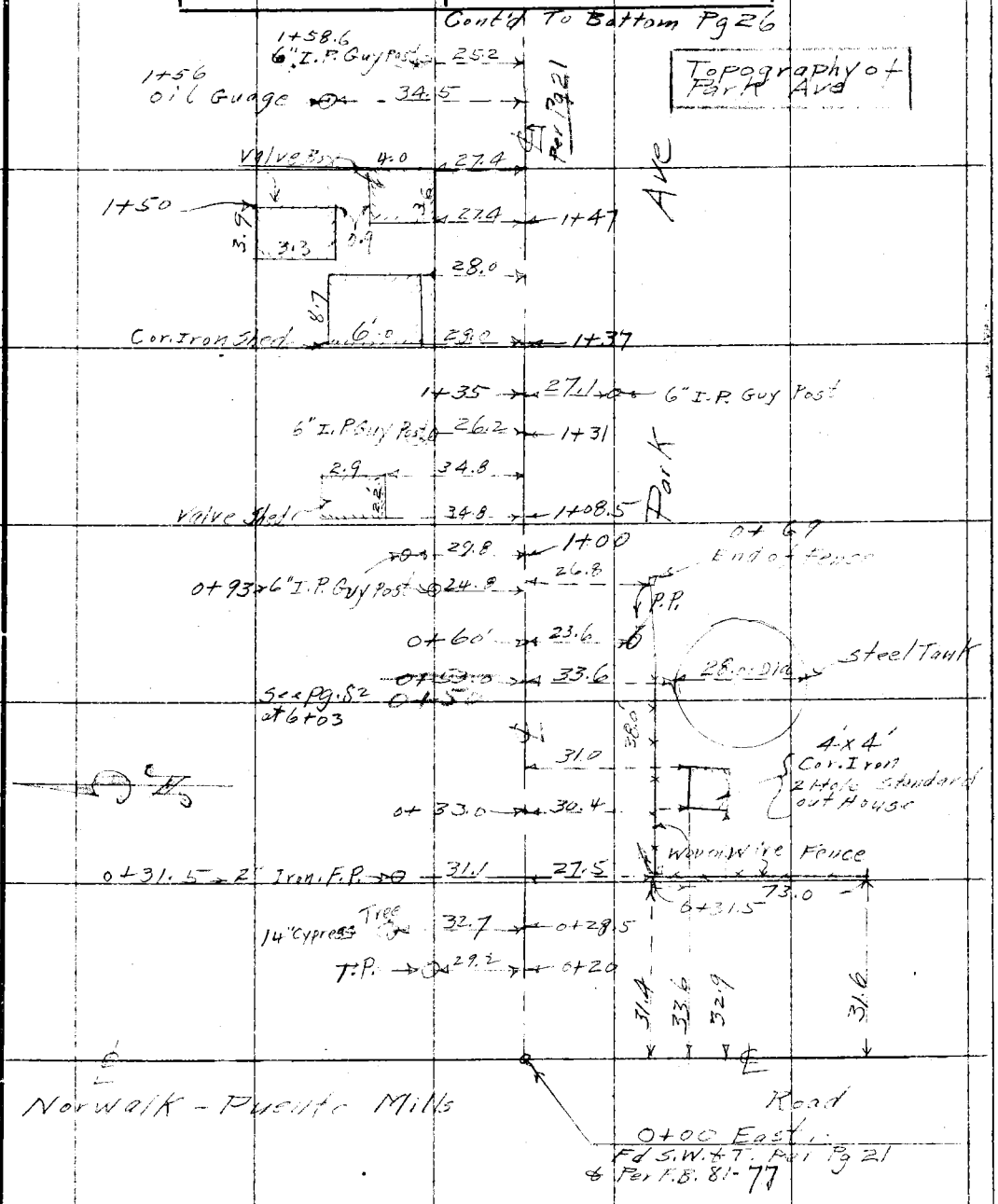

Note: ANY ADDITIONS OR CHANGES ON THIS SHEET MUST BE MADE OR CIRCLED IN Red. WITH DATE AND NAME OF PERSON MAKING CHANGE.

Do not extend notes this side of this line

RETURN TO LOS ANGELES COUNTY SURVEYOR

F.B. 395 Pg. 26 Chief Party Notes by C.V. Crumley Date 3/16/29

Cont'd To Bottom Pg 27

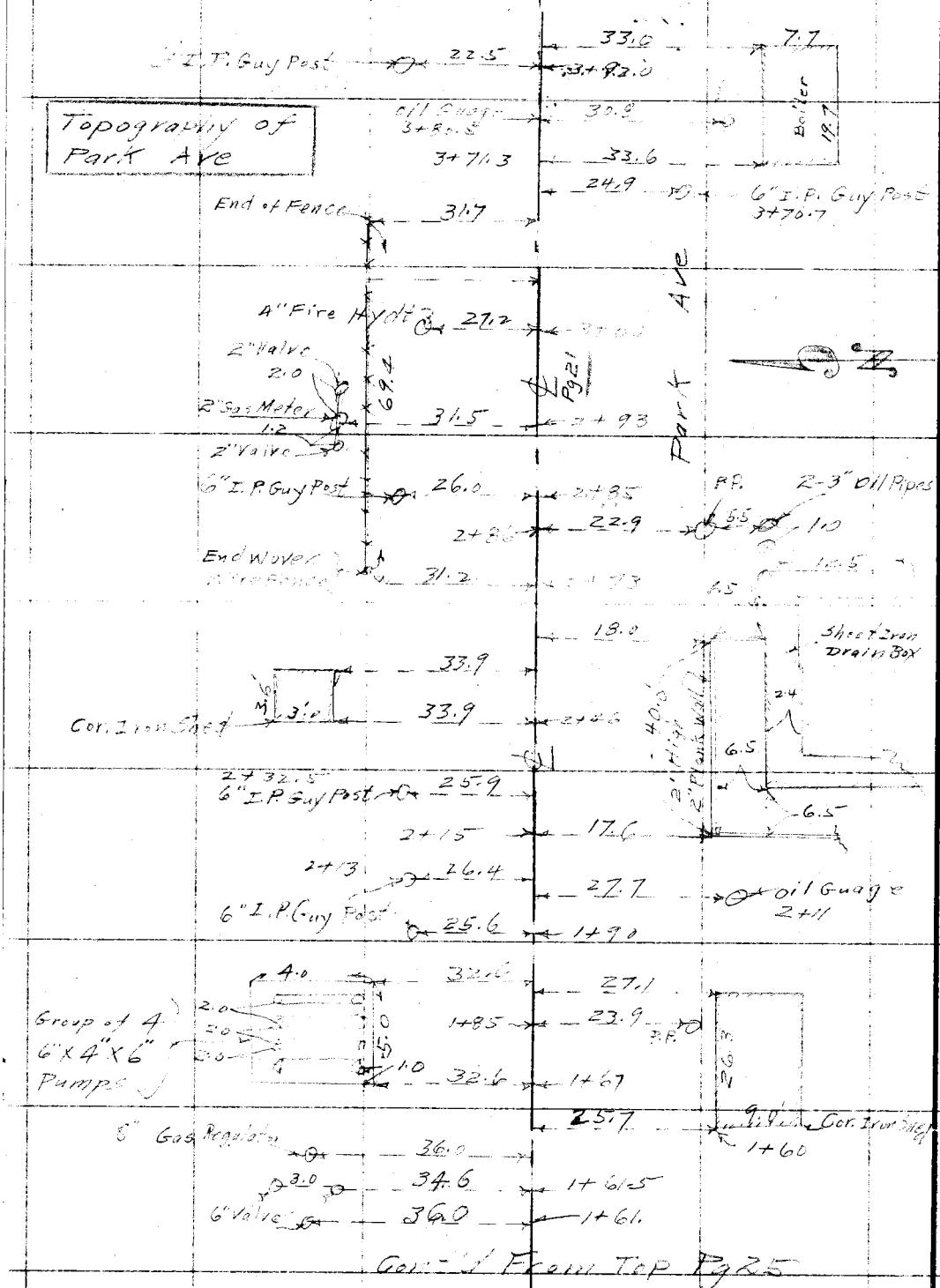

Cont'd From Top Pg 25

RETURN TO
LOS ANGELES COUNTY SURVEYOR
Do not extend notes this side of this line
Note: ANY ADDITIONS OR CHANGES ON THIS SHEET MUST BE MADE OR CIRCLED IN Red. WITH DATE AND NAME OF PERSON MAKING CHANGE.

Date _____ Notes by _____ Chief Party _____ F.B. 395 Pg. 27

Platted by G.F. Holbrook	W.O. No. 916 D.S.O. No.
Date Aug 1929	Location Santa Fe Springs
Map No. B-394-2	Surveyed by C.V. [illegible]
Platting Ck'd by G. Abrow	Date March 16, 1929
Date OCT 1929	Indexed

Topography of Park Ave

Cont'd To Bottom Pg 28

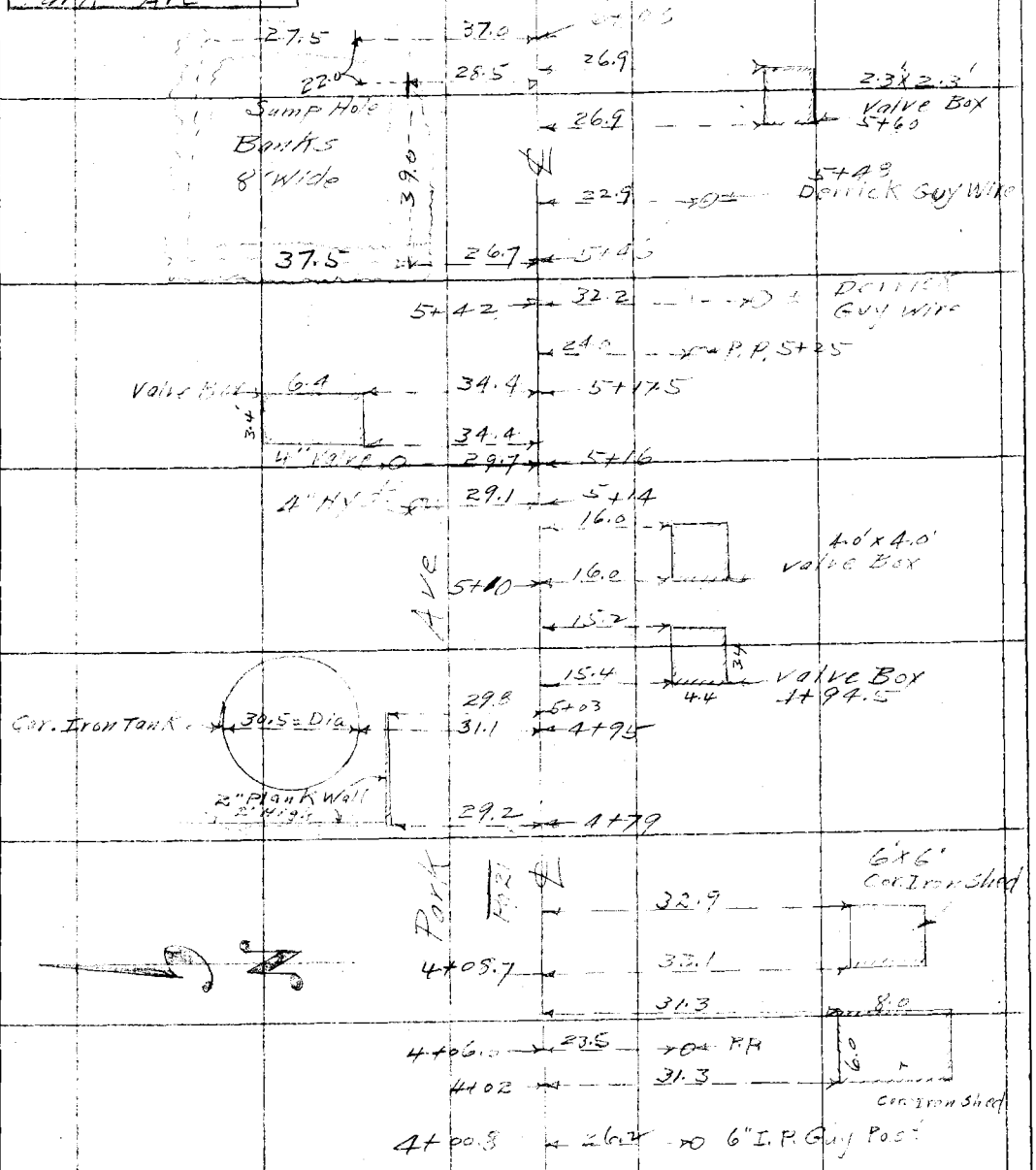

Cont'd From Top Pg 26

Note: ANY ADDITIONS OR CHANGES ON THIS SHEET MUST BE MADE OR CIRCLED IN Red. WITH DATE AND NAME OF PERSON MAKING CHANGE.

Do not extend notes this side of this line

RETURN TO LOS ANGELES COUNTY SURVEYOR

F. B. 395 Pg. 28 Chief Party Notes by C. V. Crumley Date 3/16/29

Cont'd To Bottom Pg 29

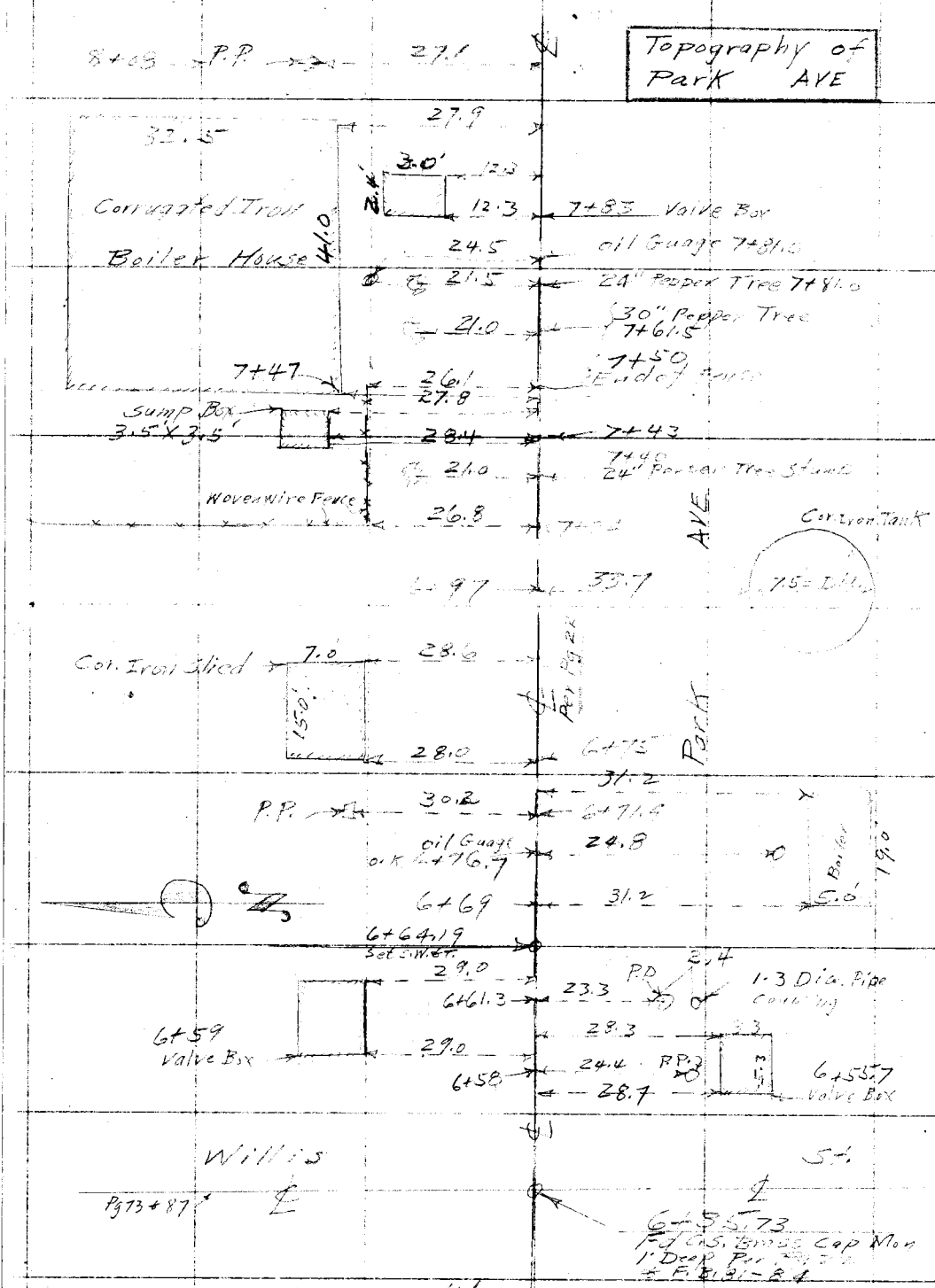

Cont'd From Top Page 27

RETURN TO
LOS ANGELES COUNTY SURVEYOR

Do not extend notes this side of this line

Note: ANY ADDITIONS OR CHANGES ON THIS SHEET MUST BE MADE OR CIRCLED IN Red. WITH DATE AND NAME OF PERSON MAKING CHANGE.

Date _____ Notes by _____ Chief Party _____ F.B. 395 Pg 29

Platted by G. F. Holbrook	W. O. No. 916 D. S. O. No.
Date Aug. 1929	Location Santa Fe Springs
Map No. B-394-2	Surveyed by C. V. Crumley
Platting Ck'd by G. Alcorn	Date March 16, 1929
Date OCT 1929	Indexed A. C. Johnson

Cont'd to Bottom Pg 30



Cont'd From Top Pg 28

Notes: ANY ADDITIONS OR CHANGES ON THIS SHEET MUST BE MADE OR CIRCLED IN Red. WITH DATE AND NAME OF PERSON MAKING CHANGE.

Do not extend notes this side of this line

RETURN TO LOS ANGELES COUNTY SURVEYOR

F. B. 395 Pg. 30 Chief Party Notes by S.V. Crumley Date 3/16/29



RETURN TO LOS ANGELES COUNTY SURVEYOR

Do not extend notes this side of this line

Note: ANY ADDITIONS OR CHANGES ON THIS SHEET MUST BE MADE OR CIRCLED IN Red. WITH DATE AND NAME OF PERSON MAKING CHANGE.

Date _____ Notes by _____ Chief Party _____ F.B. 395 Pg. 31

Platted by G.F. Holbrook	W.O. No. 916 O.S.O. No.
Date Aug. 1929	Location Sanitary Springs
Map No. B-394-L	Surveyed by [illegible]
Platting C'k'd by [illegible]	Date [illegible]
Date OCT 1929	Indexed A. C. [illegible]

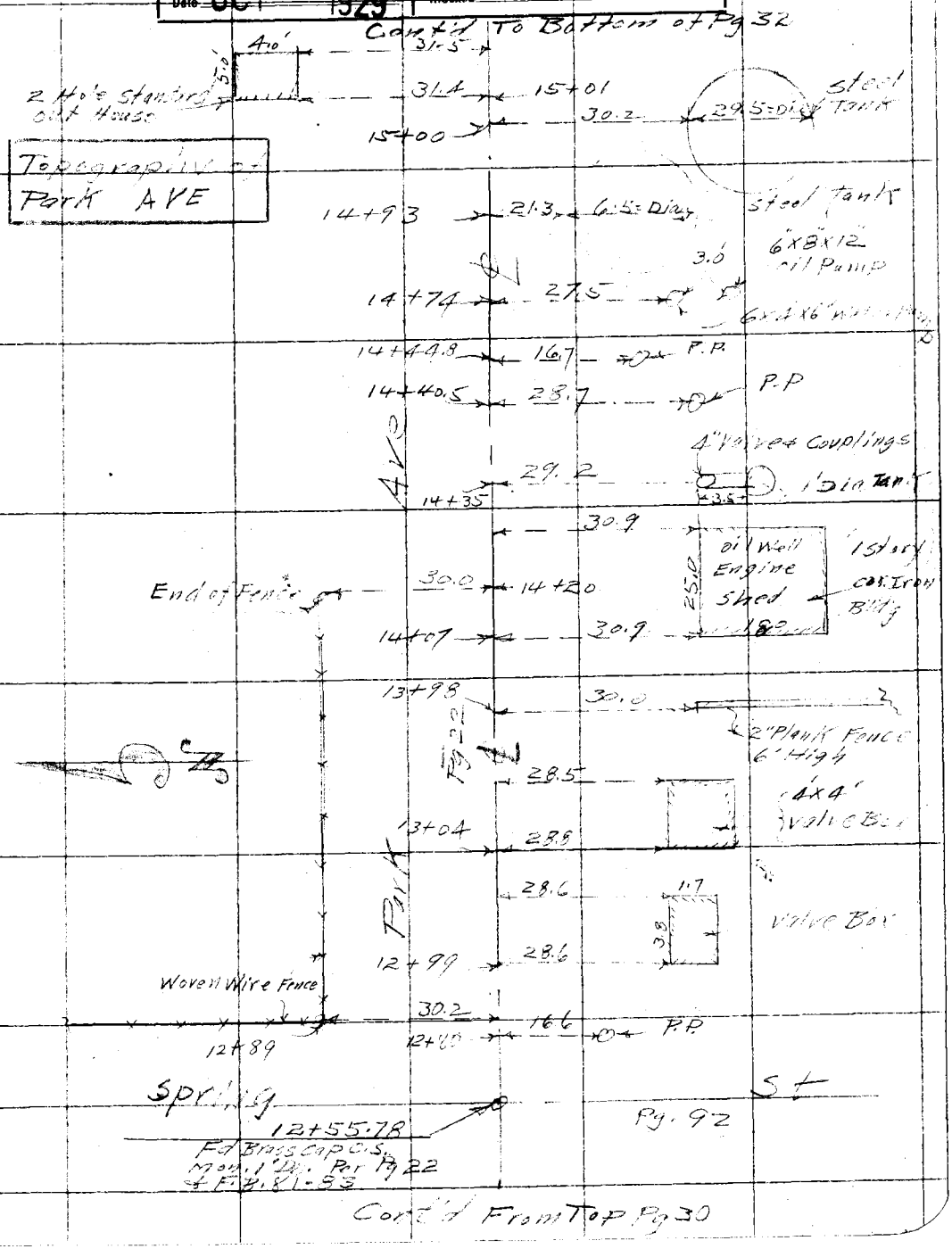

Notes: ANY ADDITIONS OR CHANGES ON THIS SHEET MUST BE MADE OR CIRCLED IN Red. WITH DATE AND NAME OF PERSON MAKING CHANGE.

Do not extend notes this side of this line

RETURN TO LOS ANGELES COUNTY SURVEYOR

F.B. 395 Pg. 32 Chief Party Notes by C.V. Crunke Date 3/19/29

Cont'd To Bottom Pg 33

Topography of Park AVE

P.P. 35.5 18+76

2.8'x2.8' Valve Box 25.3

25.3 18+72

27.5 18+67

4" Gas pipe 17+58

4.7' wide Conc. Walk

35.3 26.0 17.4

2.8x2.8 Valve Box 35.3 25.1 17.9

17+51

6" Valve

27.4

17+37 P.P. out 34.2 4" Pipe 5.8 29.5 17+34

3" Pipe 6.5 29.2

Ave

6" Valve 35.3 17+14

1.6'x1.6' Valve Box 19.2 12.8 7.8

Valve Box 3.8

16+91 13.3

16+91.5 20.0

Sump Hole Banks 12' Wide

Park Pg 22

16+18 6" I.P. Guy Post 18.2

16+07 P.P. 16.8

16+00 23.4 66.0

13.1

3'x3' Valve Box

15+89 13.1

Fence 30.7 15+83

26.5

Valve Box 2.8'x2.8' 26.5 15+81

W. End Woven Wire Fence 30.6 15+03

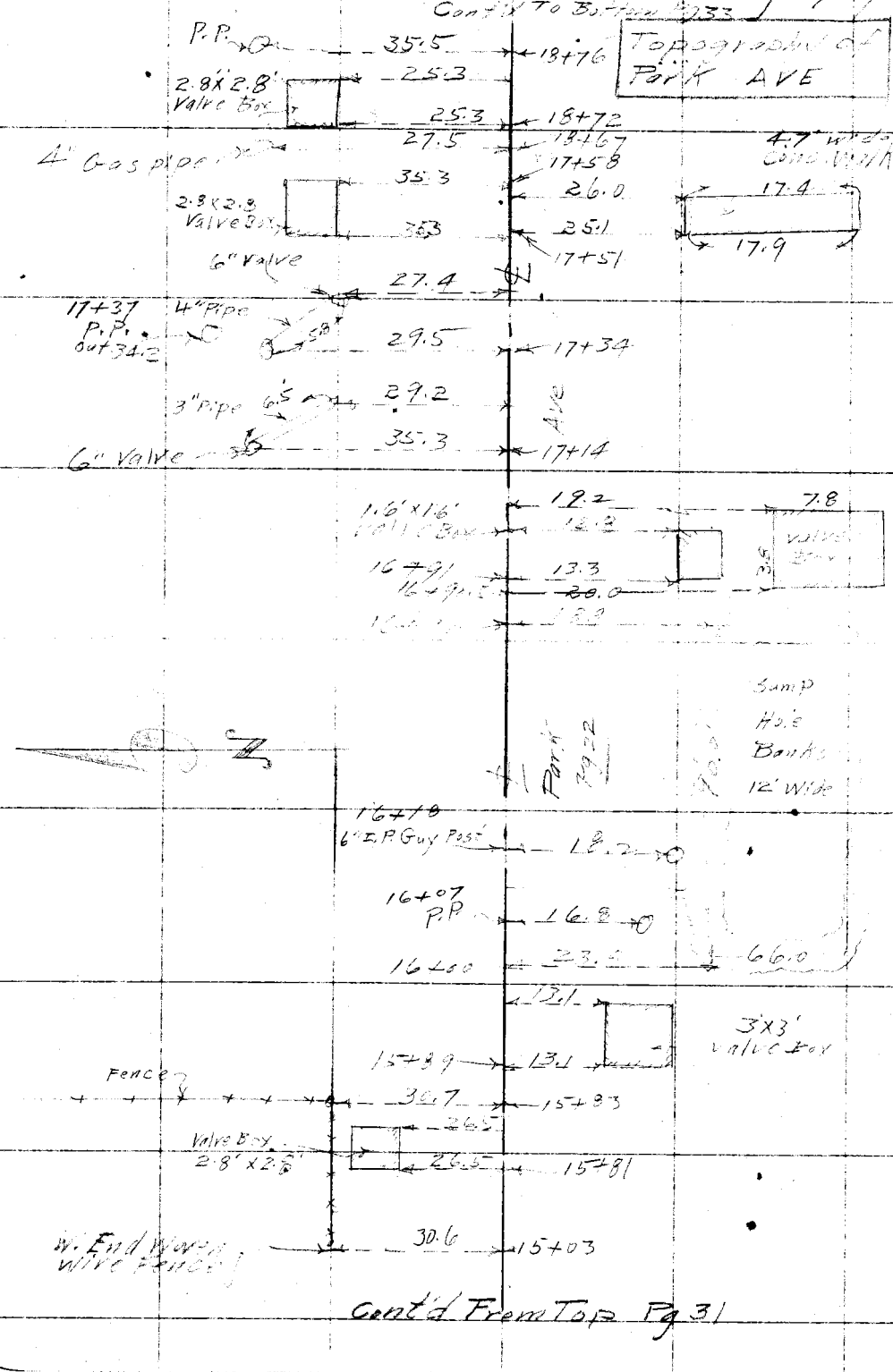

Cont'd From Top Pg 31

RETURN TO LOS ANGELES COUNTY SURVEYOR

Do not extend notes this side of this line

Note: ANY ADDITIONS OR CHANGES ON THIS SHEET MUST BE MADE OR CIRCLED IN Red. WITH DATE AND NAME OF PERSON MAKING CHANGE.

Date _____ Notes by _____ Chief Party _____ F.B. 395 Pg. 33

Platted by G.F. Holbrook	W.O. No. 916 U.S.O. No.
Date Aug. 1929	Location Santa Fe [illegible]
Map No. B-394-2	Surveyed by [illegible]
Platting C'k'd by G.A. Brown	Date March 19, 1930
Date OCT 1929	Indexed A. C. Johnson

Cont'd To Bottom Pg 35

Topography of Park AVE

T.P. 23.6 26+14.5

4" Fire Hyd't 35.8 26+14.0

34.5

Valve Box 34.7 26+10.5

33.9 25+98

Valve Box 33.9

5.0' 31.5

2.7

Valve Box 31.5 24+72

32.5

3'x3' Valve Box 32.6 [illegible]+95

3.0 31.9

3.7

Valve Box [illegible] 22+03

P.P. 35.9 [illegible]

6" I.P. Guy Post

29.2

4.5'x4.5' Valve Guard Made of 4" I.P. 29.1 [illegible]+17

20+11.21
Fd. C.S. Brass Cap Mon.
1 ft. Dn. Per Pg 23 &
F.B. 81-[illegible]

Forest St.

Pg 96

3" Oil Pipe 25.0 18+77

Cont'd From Top Pg 32

Note: ANY ADDITIONS OR CHANGES ON THIS SHEET MUST BE MADE OR CIRCLED IN Red. WITH DATE AND NAME OF PERSON MAKING CHANGE.

Do not extend notes this side of this line

RETURN TO LOS ANGELES COUNTY SURVEYOR

F. B. 375 Pg. 34 Chief Party Notes by Date

RETURN TO
LOS ANGELES COUNTY SURVEYOR

Do not extend notes this side of this line

Note: ANY ADDITIONS OR CHANGES ON THIS SHEET MUST BE MADE OR CIRCLED IN Red. WITH DATE AND NAME OF PERSON MAKING CHANGE.

Date _____ Notes by _____ Chief Party _____ F.B. 395 Pg. 35

Platted by G.F. Holbrook
Date Aug. 1929
Map No. B-394-2
Platting C'k'd by _____
Date OCT 1929

W. O. No. 916 D. S. O. No. _____
Location _____
Surveyed by _____
Date Nov 1928 & Dec 1928
Indexed A. C. Johnson

Notes: ANY ADDITIONS OR CHANGES ON THIS SHEET MUST BE MADE OR CIRCLED IN Red. WITH DATE AND NAME OF PERSON MAKING CHANGE.

Do not extend notes this side of this line

RETURN TO LOS ANGELES COUNTY SURVEYOR

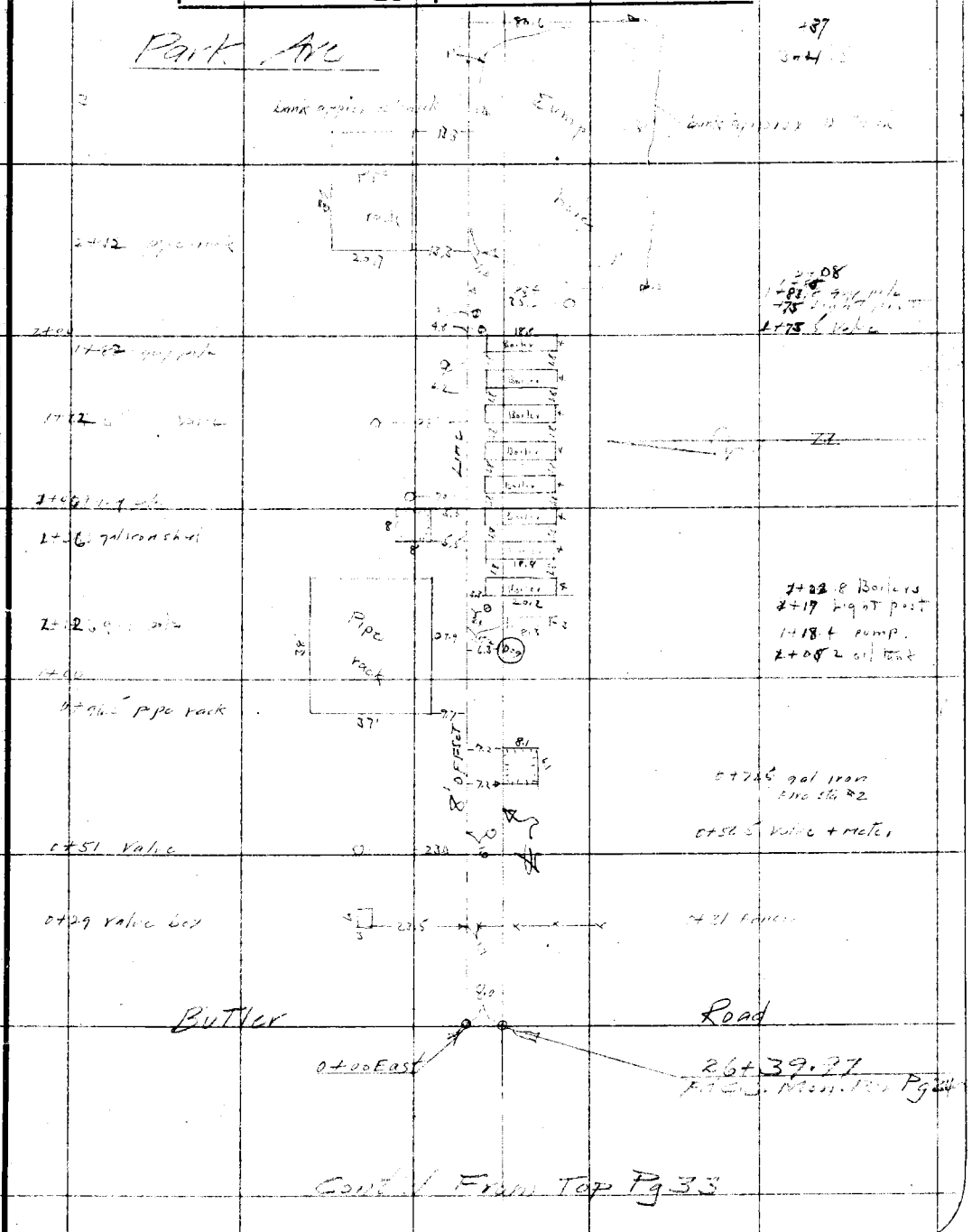

F.B. 395 Pg. 36 LSH Chief Party Notes by LSH Date

Park Ave

6+71.7 guy pole

6+00

5+96.2 valve

5+72.2 valve & meter

5+49.9 shed

4+37 pit

4+00

3+43 valve

RETURN TO
LOS ANGELES COUNTY SURVEYOR

Do not extend notes this side of this line.

Note: ANY ADDITIONS OR CHANGES ON THIS SHEET MUST BE MADE OR CIRCLED IN Red. WITH DATE AND NAME OF PERSON MAKING CHANGE.

Date _____ Notes by _____ Chief Party _____ F.B. 385 Pg. 37

Platted by G. F. Holbrook	W. O. No. 916 D. S. O. No.
Date Aug. 1929	Location
Map No. B-394-2	Surveyed by
Platting C'k'd by	Date
Date OCT 1929	Indexed A. C. Johnson

Park Ave

Notes: ANY ADDITIONS OR CHANGES ON THIS SHEET MUST BE MADE OR CIRCLED IN Red. WITH DATE AND NAME OF PERSON MAKING CHANGE.

Do not extend notes this side of this line

RETURN TO LOS ANGELES COUNTY SURVEYOR

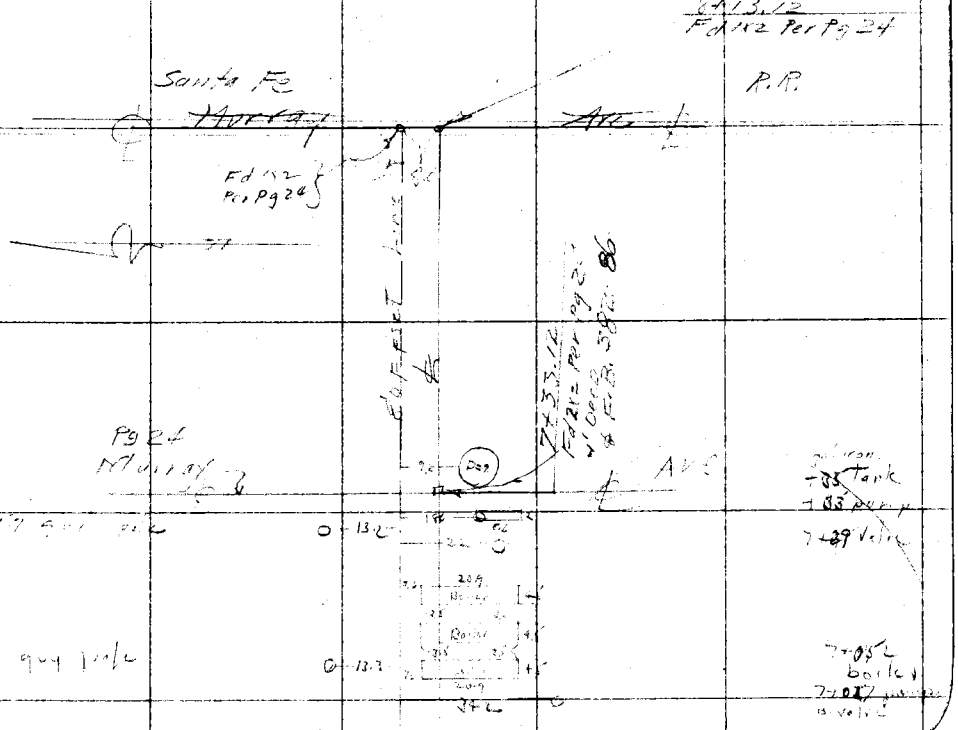

F. B. 395 Pg. 38 Chief Party Notes by C.V. Crumley Date 3/26/29

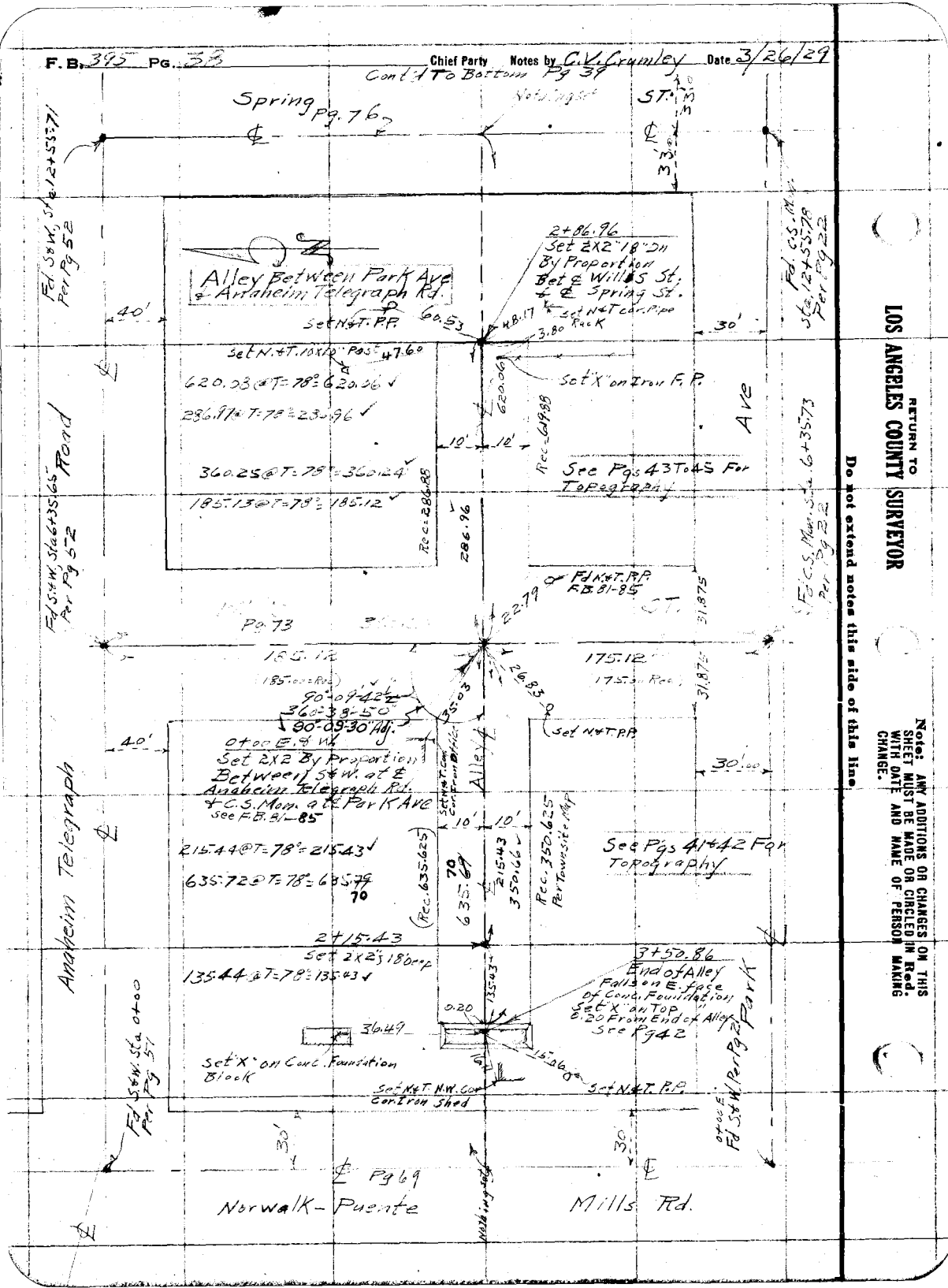

RETURN TO
LOS ANGELES COUNTY SURVEYOR

Do not extend notes this side of this line.

Note: ANY ADDITIONS OR CHANGES ON THIS SHEET MUST BE MADE OR CIRCLED IN Red. WITH DATE AND NAME OF PERSON MAKING CHANGE.

Date _____ Notes by _____ Chief Party _____ F.B. 395 Pg 39

Platted by G.F. Holbrook	W.O. No. 916 Topo ~~B.S.O.~~ No. 059
Date Aug 1929	Location Santa Fe' Springs
Map No. B-394-2	Surveyed by C.V. Crumley
Platting C'k'd by D.M. Finley	Date March 26, 1929
Date Oct 1929	Indexed K. C. Johnson

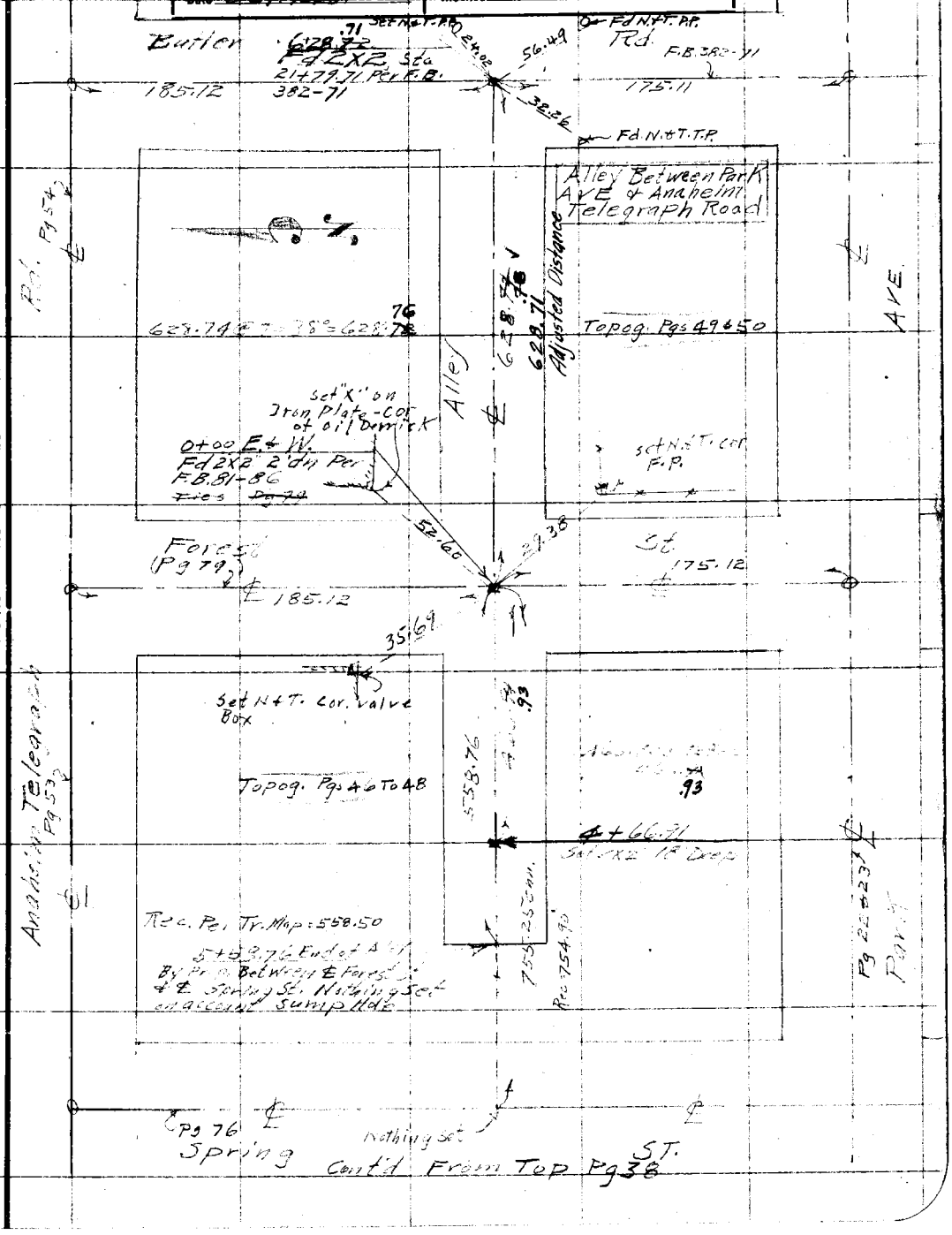

Note: ANY ADDITIONS OR CHANGES ON THIS SHEET MUST BE MADE OR CIRCLED IN Red. WITH DATE AND NAME OF PERSON MAKING CHANGE.

Do not extend notes this side of this line

RETURN TO
LOS ANGELES COUNTY SURVEYOR

RETURN TO

LOS ANGELES COUNTY SURVEYOR

Note: ANY ADDITIONS OR CHANGES ON THIS SHEET MUST BE MADE OR CIRCLED IN **Red.** WITH DATE AND NAME OF PERSON MAKING CHANGE.

Do not extend notes this side of this line

Date

Notes by

Chief Party

F.B. 335 PG. 40

Date _____ Notes by _____ Chief Party _____ F.B. 395 Pg 41

Platted by G. F. Holbrook	W. O. No. 916 D. S. O. No.
Date Aug. 1929	Location Santa Fe Springs
Map No. B 394-2	Surveyed by C. V. Crumley
Platting Ck'd by [illegible]	Date March 27, 1929
Date OCT 1929	Indexed [illegible]

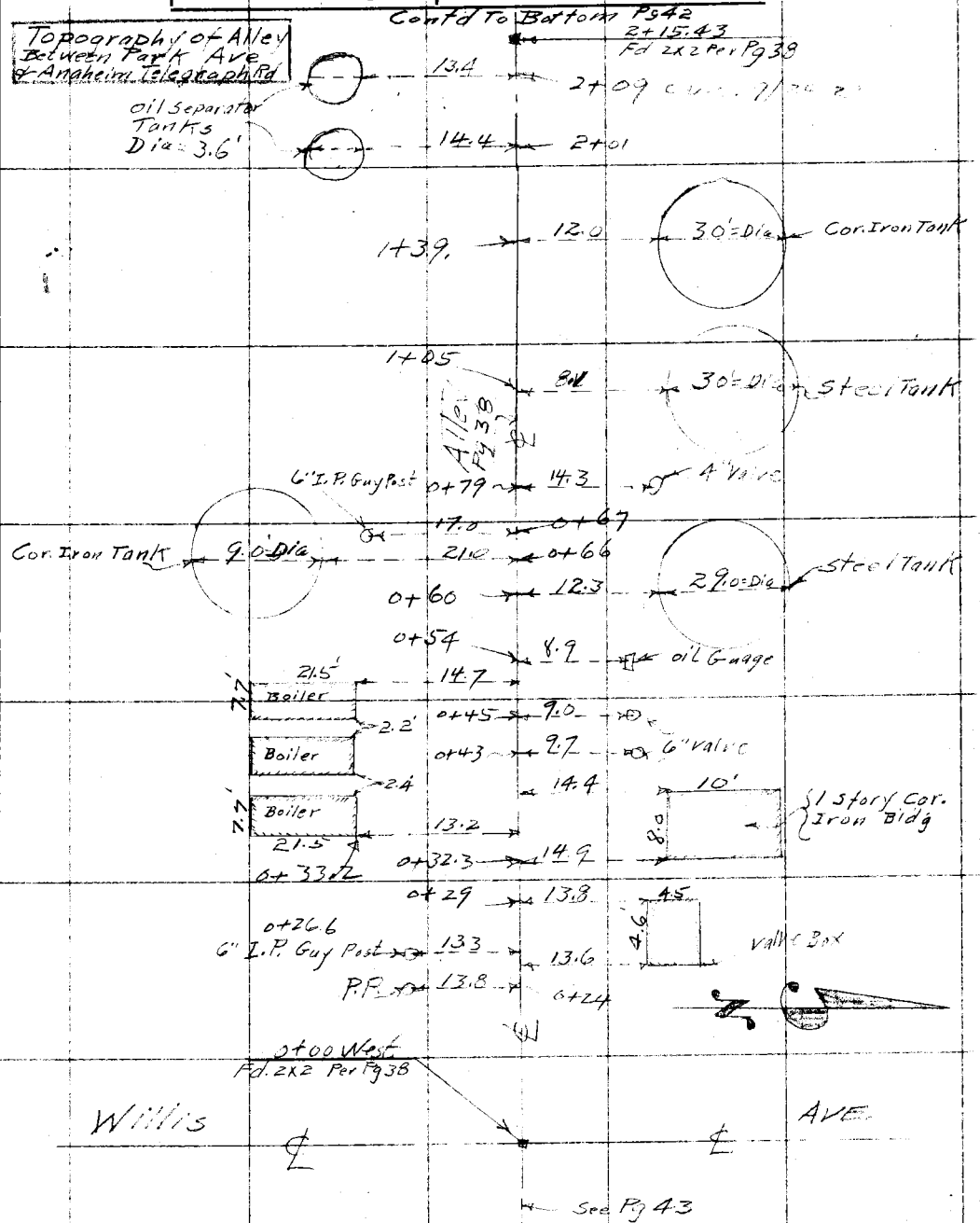

Note: ANY ADDITIONS OR CHANGES ON THIS SHEET MUST BE MADE OR CIRCLED IN Red. WITH DATE AND NAME OF PERSON MAKING CHANGE.

Do not extend notes this side of this line

RETURN TO LOS ANGELES COUNTY SURVEYOR

F.B. 395 Pg. 42 Chief Party Notes by C.V. Crumley Date 3/27/29

Topography of Alley Between Park Ave & Anaheim Telegraph Rd



RETURN TO
LOS ANGELES COUNTY SURVEYOR

Do not extend notes this side of this line

Note: ANY ADDITIONS OR CHANGES ON THIS SHEET MUST BE MADE OR CIRCLED IN Red. WITH DATE AND NAME OF PERSON MAKING CHANGE.

Date _____ Notes by _____ Chief Party _____ F.B. 395 Pg. 43

Platted by G.F. Holbrook	W.O. No. 916 D.S.O. No.
Date Aug. 1929	Location Santa Fe Springs
Map No. B-394-2	Surveyed by C.V. Crumley
Platting C'k'd by [illegible]	Date March 27, 1929
Date OCT 1929	Indexed A. C. Johnson



Note: ANY ADDITIONS OR CHANGES ON THIS SHEET MUST BE MADE OR CIRCLED IN Red. WITH DATE AND NAME OF PERSON MAKING CHANGE.

Do not extend notes this side of this line

RETURN TO LOS ANGELES COUNTY SURVEYOR

F.B. 395 PG. 44 Chief Party Notes by C.V. Crowley Date 7/27/29

Cont'd To Bottom Pg 45

Topography of Alley Between Park Ave & Anaheim Telegraph Rd

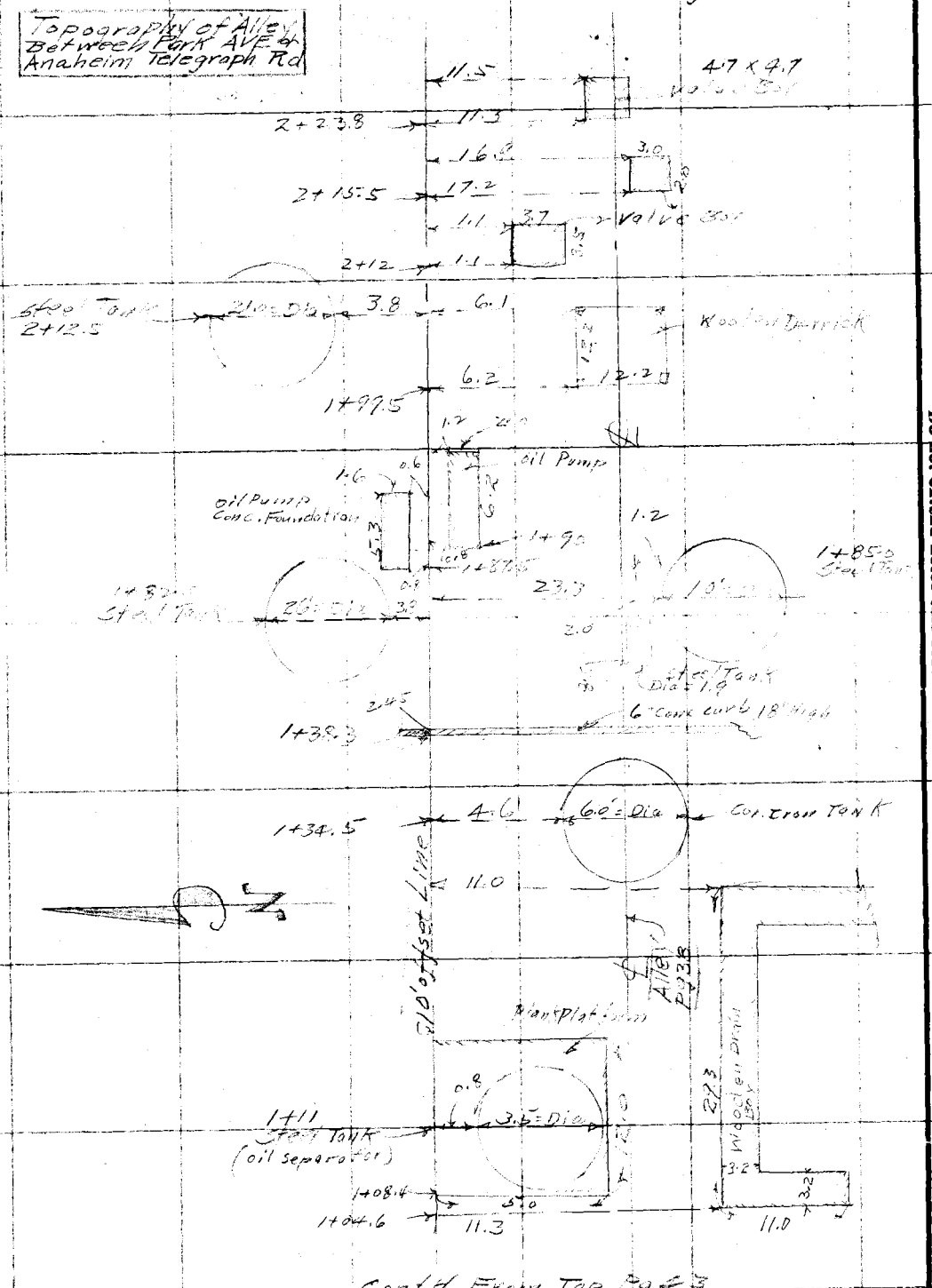

Cont'd From Top Pg 43

RETURN TO LOS ANGELES COUNTY SURVEYOR

Do not extend notes this side of this line

Note: ANY ADDITIONS OR CHANGES ON THIS SHEET MUST BE MADE OR CIRCLED IN Red. WITH DATE AND NAME OF PERSON MAKING CHANGE.

Date _____ Notes by _____ Chief Party _____ F.B. 395 Pg 45

Platted by G F Holbrook
Date Aug 1929
Map No. B-394-2
Platting Ck'd by [illegible]
Date OCT 1929

W. O. No. 916 S. S. O. No. _____
Location Santa Fe Springs
Surveyed by C V Connelly
Date March 27, 1929
R. C. Johnson
Indexed _____

Notes: ANY ADDITIONS OR CHANGES OF THIS SHEET MUST BE MADE OR CIRCLED IN Red. WITH DATE AND NAME OF PERSON MAKING CHANGE.

Do not extend notes this side of this line

RETURN TO
LOS ANGELES COUNTY SURVEYOR

Topography of Alley Between Park Ave & Alameda Telegraph Rd

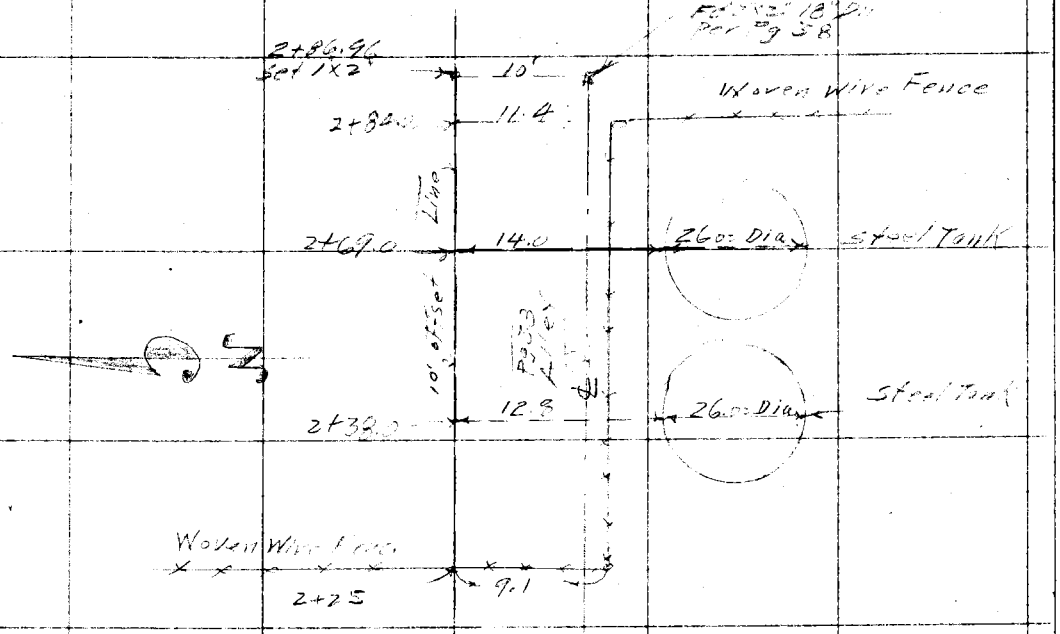

F.B. 395 Pg. 46 Chief Party Notes by C.V. Crumley Date 3/28/29

Cont'd To Bottom Pg 47

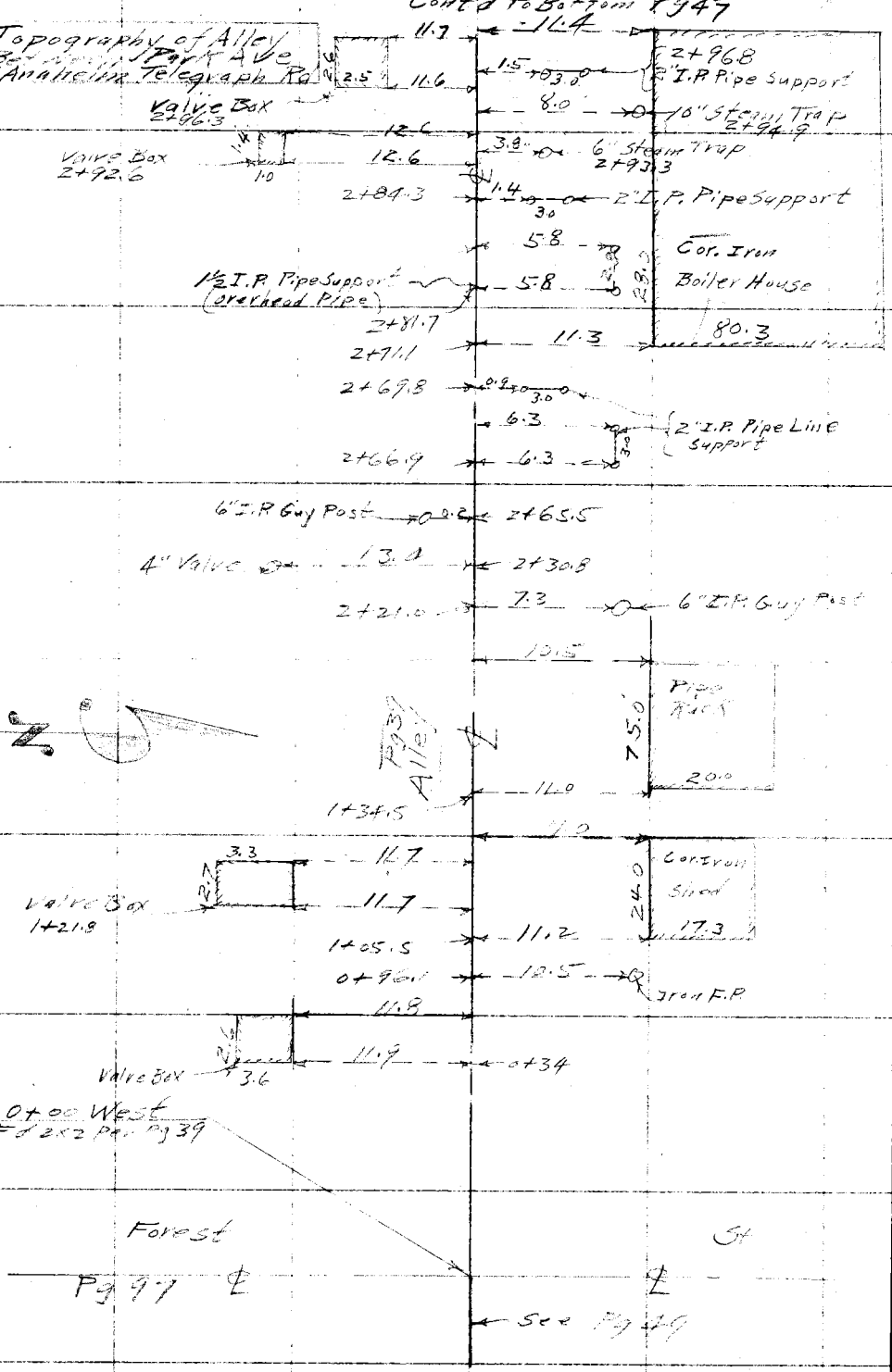

RETURN TO LOS ANGELES COUNTY SURVEYOR

Do not extend notes this side of this line

Note: ANY ADDITIONS OR CHANGES ON THIS SHEET MUST BE MADE OR CIRCLED IN Red WITH DATE AND NAME OF PERSON MAKING CHANGE.

Date _____ Notes by _____ Chief Party _____ F.B. 395 Pg. 47

Platted by G.F. Holbrook	W.O. No. 916 D.S.O. No.
Date	Location Santa Fe Springs
Map No. B-394-2	Surveyed by C.V. Crowley
Platting C'k'd by [illegible]	Date March 28 1929
Date OCT 1929	Indexed A. C. Johnson

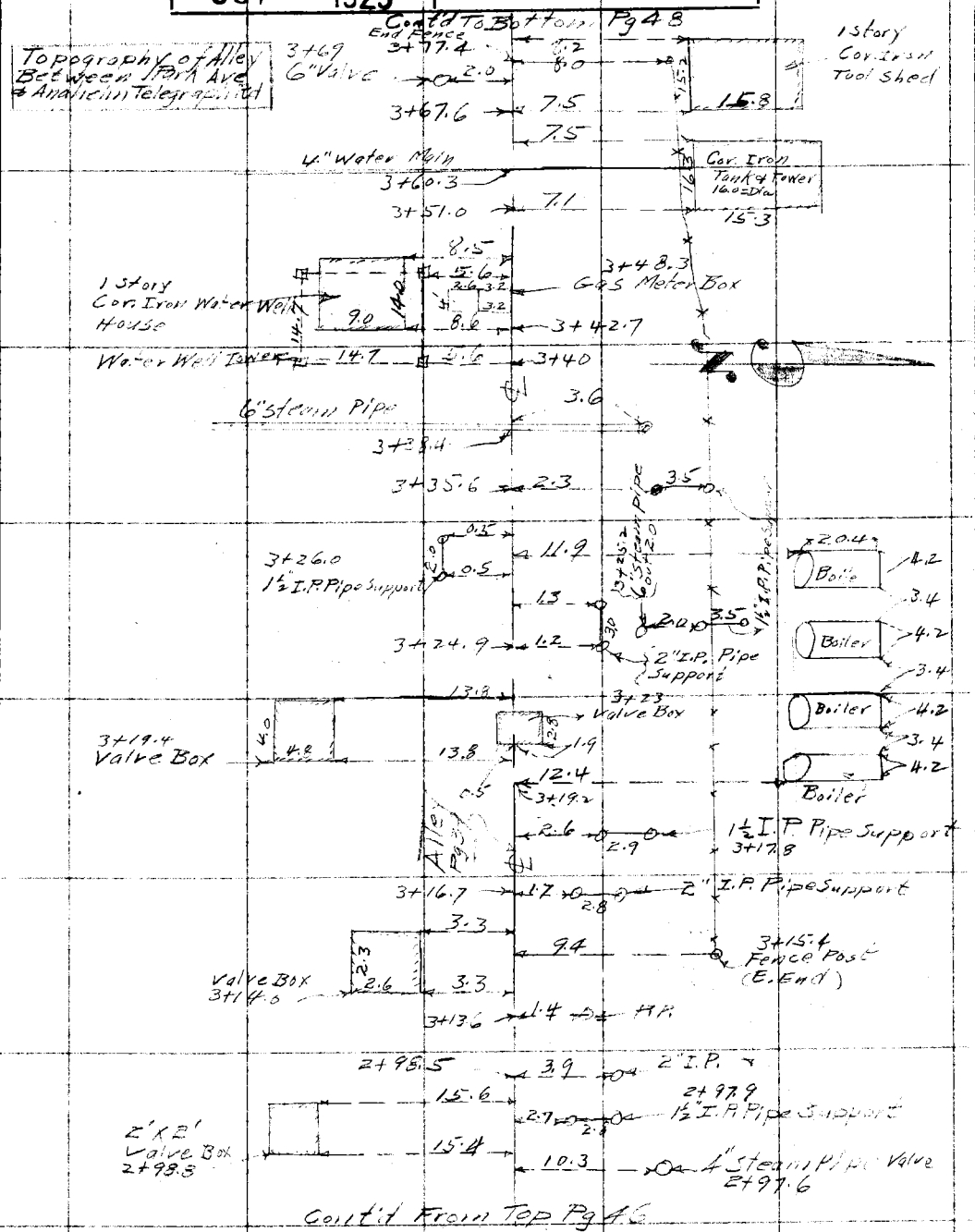

Note: ANY ADDITIONS OR CHANGES ON THIS SHEET MUST BE MADE OR CIRCLED IN Red. WITH DATE AND NAME OF PERSON MAKING CHANGE.

Do not extend notes this side of this line

RETURN TO LOS ANGELES COUNTY SURVEYOR

F.B. 395 Pg. 48 Chief Party Notes by C.V. Crumley Date 3/28/29

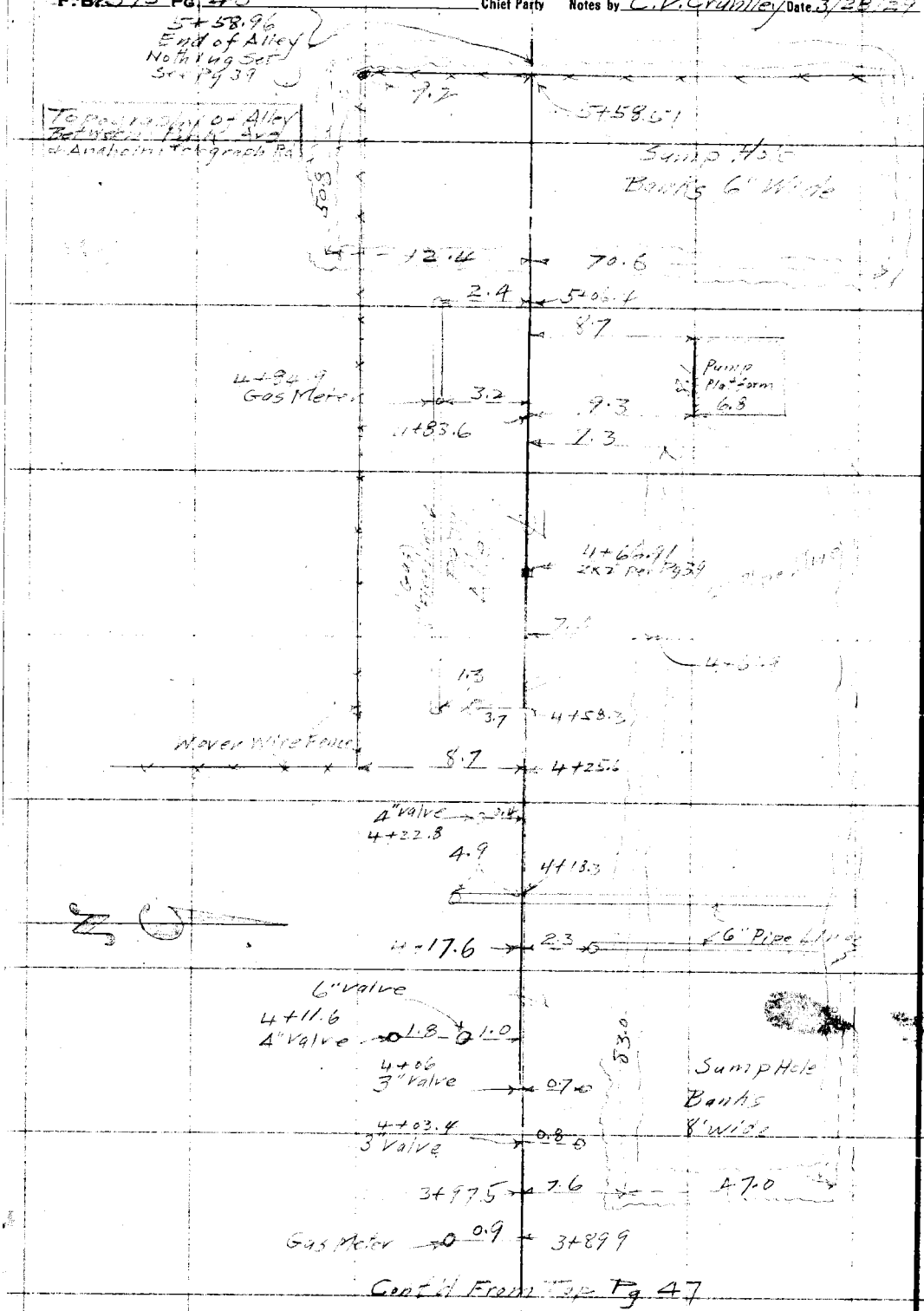

Cont'd From Top Pg 47

RETURN TO
LOS ANGELES COUNTY SURVEYOR

Do not extend notes this side of this line

Note: ANY ADDITIONS OR CHANGES ON THIS SHEET MUST BE MADE OR CIRCLED IN Red. WITH DATE AND NAME OF PERSON MAKING CHANGE.

Date _____ Notes by _____ Chief Party _____ F.B. 395 Pg 49

Platted by G.F. Holbrook	W. O. No. 916 D. S. O. No.
Date	Location Santa Fe Springs
Map No. B-394-2	Surveyed by C.V. [illegible]
Platting C'k'd by [illegible]	Date March 28, 1929
Date OCT 1929	Indexed A. C. Johnson

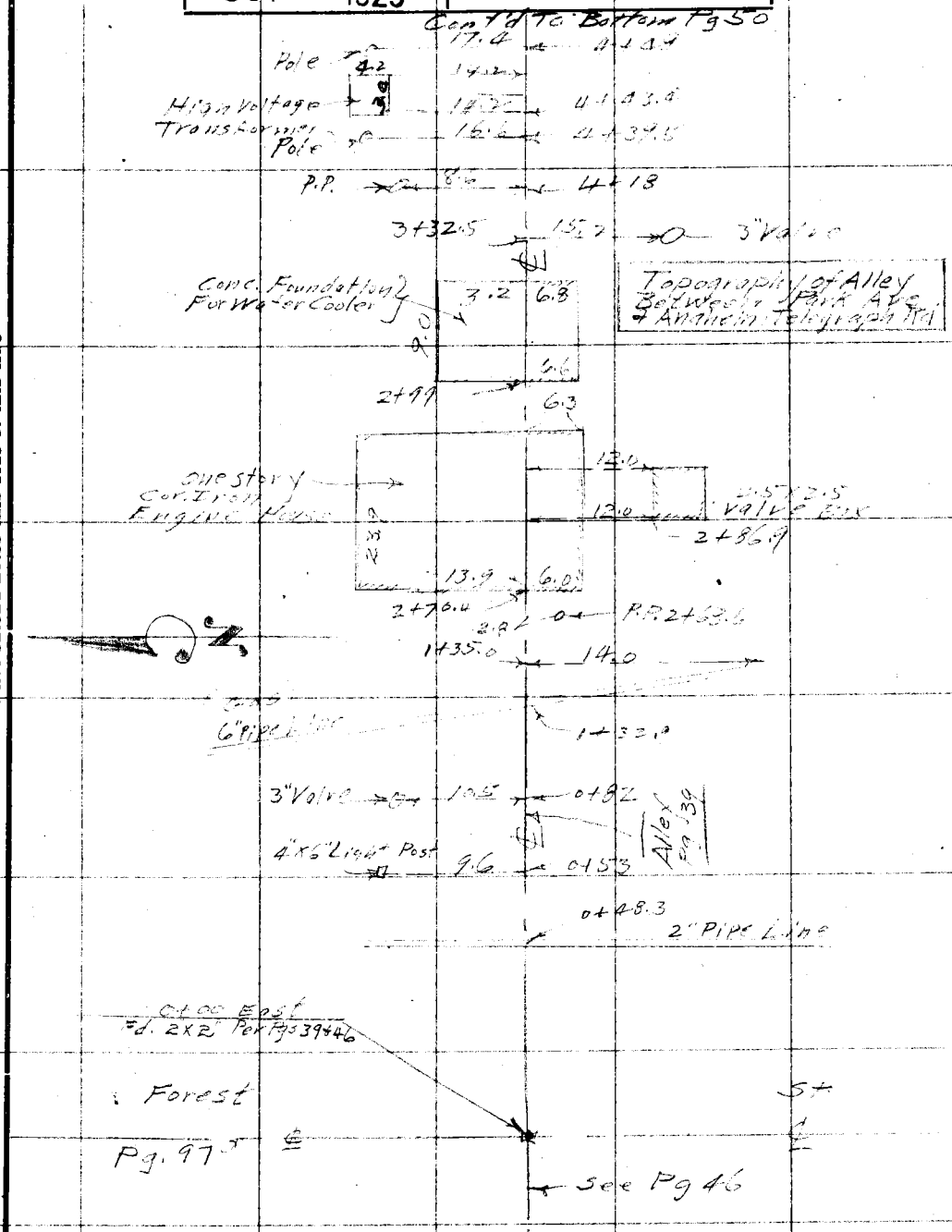

Notes: ANY ADDITIONS OR CHANGES ON THIS SHEET MUST BE MADE OR CIRCLED IN Red. WITH DATE AND NAME OF PERSON MAKING CHANGE.

Do not extend notes this side of this line

RETURN TO LOS ANGELES COUNTY SURVEYOR

F.B. 395 Pg. 50 Chief Party Notes by C.V. Crumley Date 3/28/29



RETURN TO
LOS ANGELES COUNTY SURVEYOR

Do not extend notes this side of this line

Note: ANY ADDITIONS OR CHANGES ON THIS SHEET MUST BE MADE OR CIRCLED IN Red. WITH DATE AND NAME OF PERSON MAKING CHANGE.

Date _____ Notes by _____ Chief Party _____ F.B. 395 Pg 51

Platted by G. F. Holbrook	W. O. No. 916 D. S. O. No.
Date AUG 1929	Location [illegible]
Map No. B-394-2	Surveyed by [illegible]
Platting C'k'd by D. M. Finley	Date [illegible] Feb 1929
Date OCT 1929	Indexed A. C. Johnson

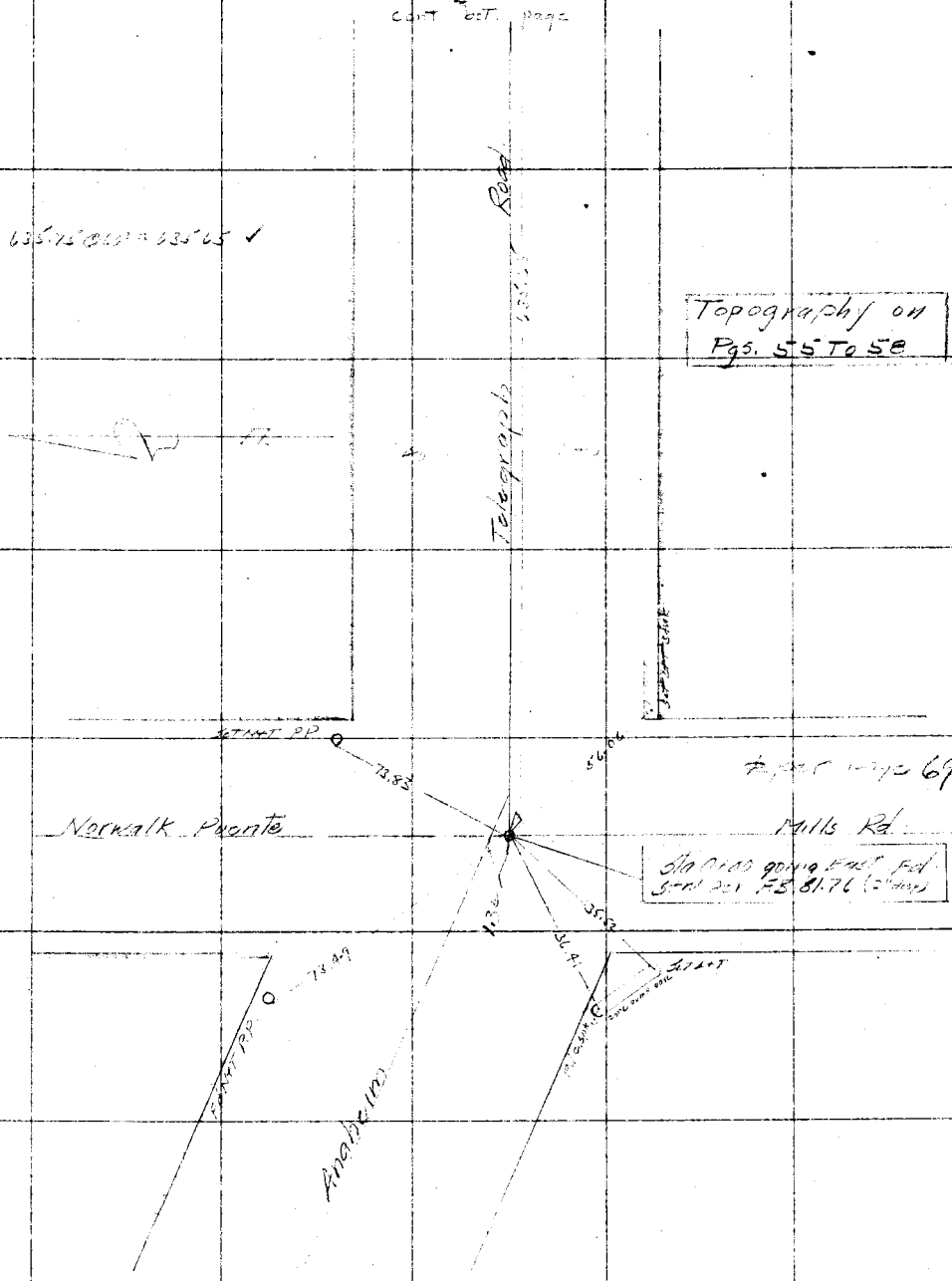

Note: ANY ADDITIONS OR CHANGES ON THIS SHEET MUST BE MADE OR CIRCLED IN Red. WITH DATE AND NAME OF PERSON MAKING CHANGE.

Do not extend notes this side of this line

RETURN TO
LOS ANGELES COUNTY SURVEYOR

F.B. 395 Pg. 52 LSH Chief Party Notes by LSH Date 1-16-27

cont. bot. page

Spring St

per page 76

Sta 12+55.11 Fd S+W per F.B. 81-75

Topography on Sta 53+60

Anaheim Telegraph Rd

Willis St

per page 73

Sta 6+35.65 Fd S+W per F.B. 81-75

cont. from Top page

RETURN TO

LOS ANGELES COUNTY SURVEYOR

Do not extend notes this side of this line

Note: ANY ADDITIONS OR CHANGES ON THIS SHEET MUST BE MADE OR CIRCLED IN Red. WITH DATE AND NAME OF PERSON MAKING CHANGE.

Date [illegible] Notes by [illegible] Chief Party [illegible] F.B. 395 Pg. 53

Platted by G. F. Holbrook	W. O. No. 916 D. S. O. No.
Date AUG 1929	Location [illegible]
Map No. B-394-2	Surveyed by [illegible]
Platting C'k'd by D. M. Finley	Date Nov 1929 [illegible]
Date OCT 1929	Indexed A. C. Johnson

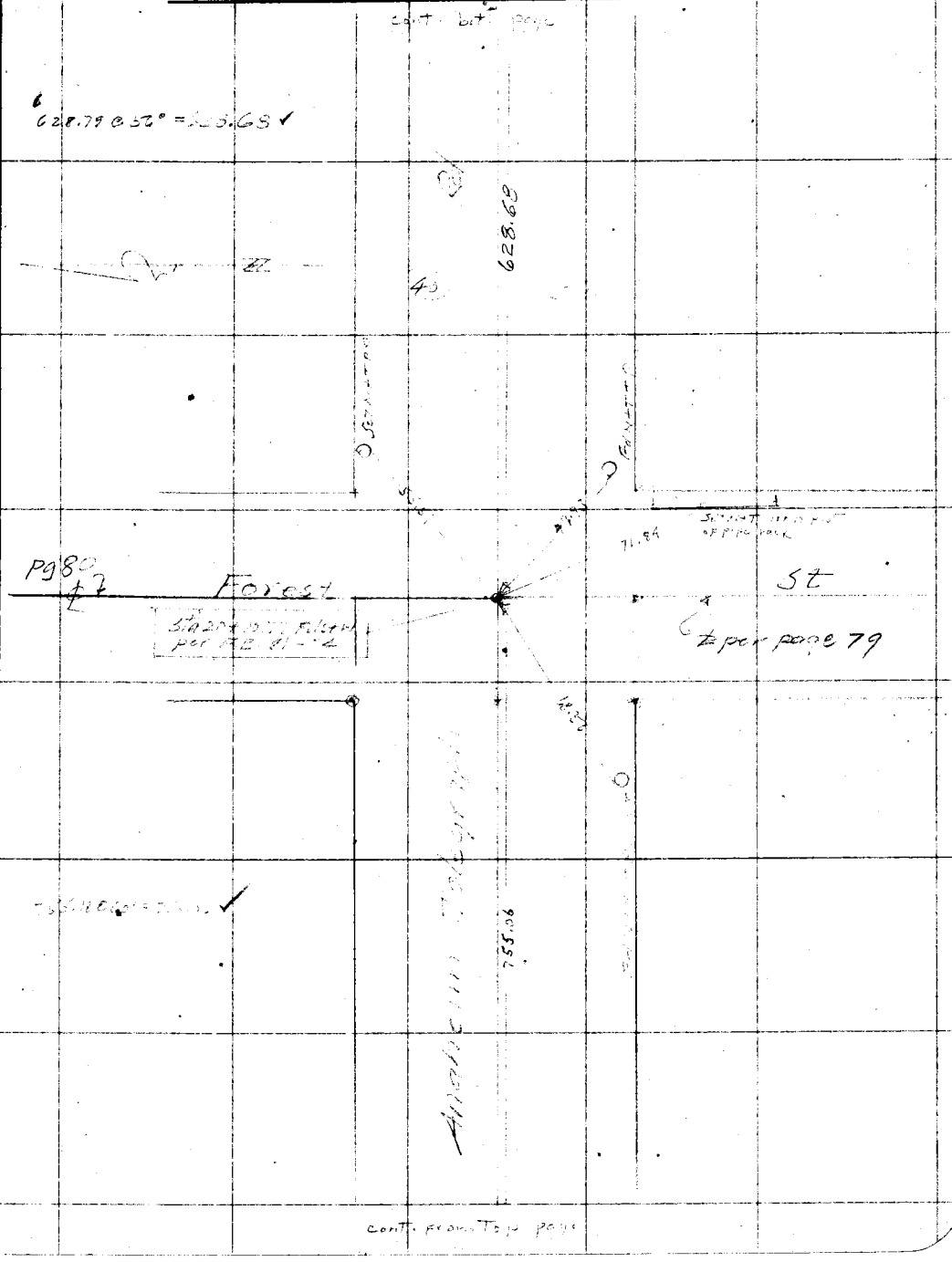

Note: ANY ADDITIONS OR CHANGES ON THIS SHEET MUST BE MADE OR CIRCLED IN Red. WITH DATE AND NAME OF PERSON MAKING CHANGE.

Do not extend notes this side of this line.

RETURN TO
LOS ANGELES COUNTY SURVEYOR

F.B. 395 Pg. 54 — L S H Chief Party — Notes by C.V. Crawley — Date Apr. 12, 1929

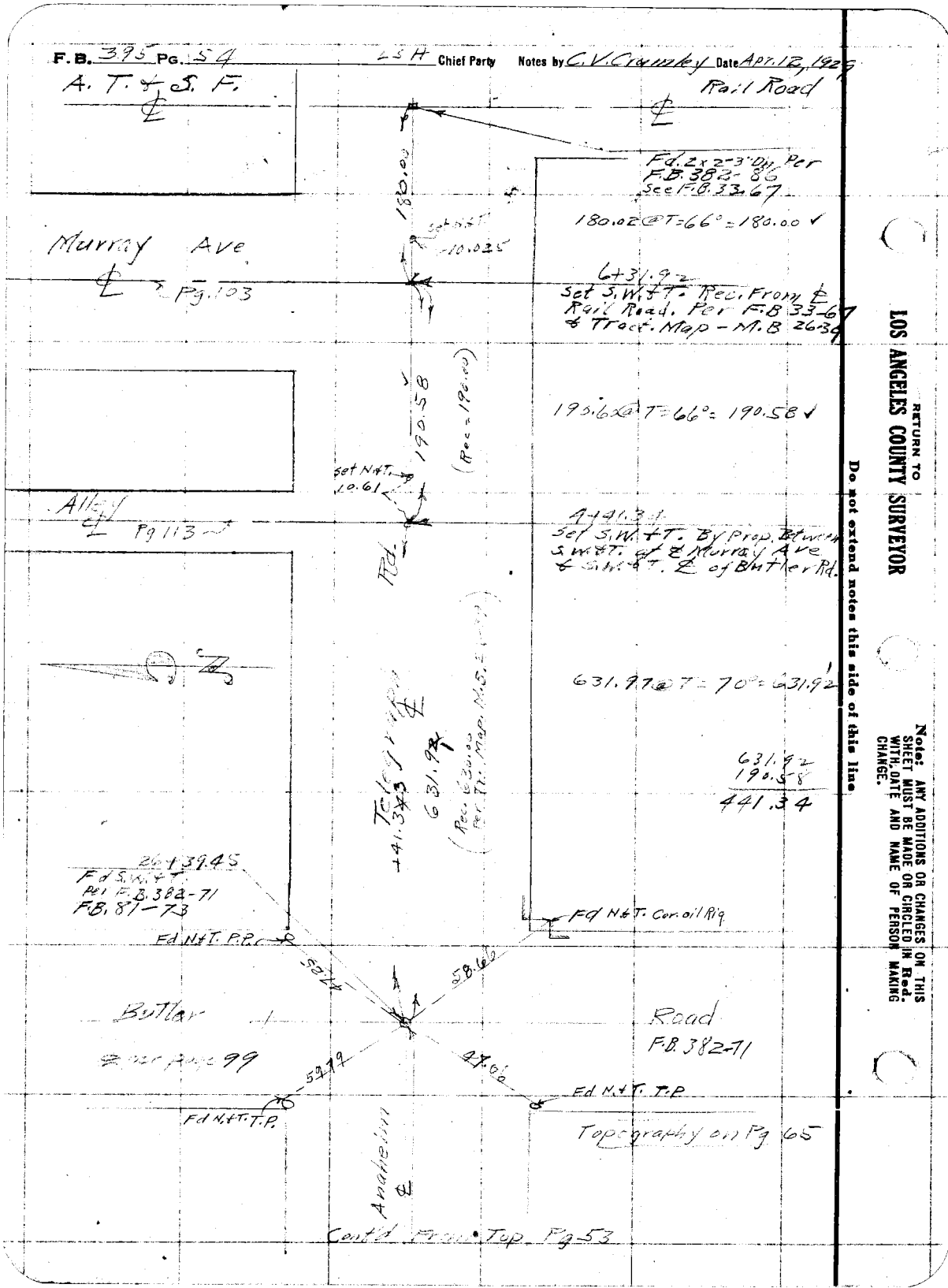

RETURN TO LOS ANGELES COUNTY SURVEYOR

Do not extend notes this side of this line

Note: ANY ADDITIONS OR CHANGES ON THIS SHEET MUST BE MADE OR CIRCLED IN Red. WITH DATE AND NAME OF PERSON MAKING CHANGE.

Date _____ Notes by _____ Chief Party _____ F.B. 395 Pg 55

Platted by G.F. Holbrook	W. O. No. 916 D. S. O. No.
Date AUG 1929	Location Santa Fe Springs
Map No. B-394-2	Surveyed by C.V. Crumley
Platting C'k'd by G.A. Crowl	Date March 29 1929
Date OCT 1929	Indexed A. C. Johnson

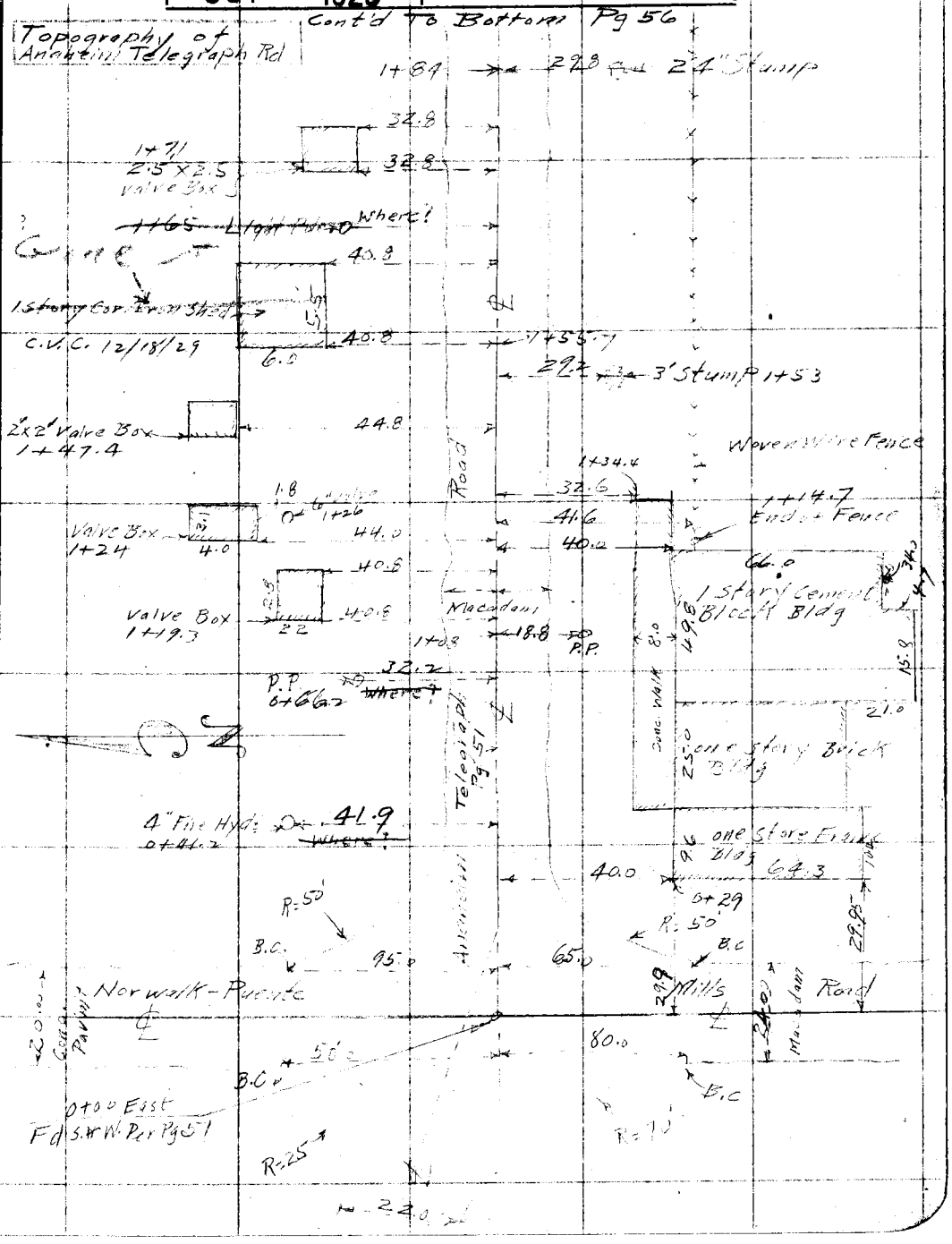

Notes: ANY ADDITIONS OR CHANGES ON THIS SHEET MUST BE MADE OR CIRCLED IN Red. WITH DATE AND NAME OF PERSON MAKING CHANGE.

Do not extend notes this side of this line

RETURN TO LOS ANGELES COUNTY SURVEYOR

F.B. 395 Pg. 56 Chief Party Notes by C.V. Crumley Date 3/29/29

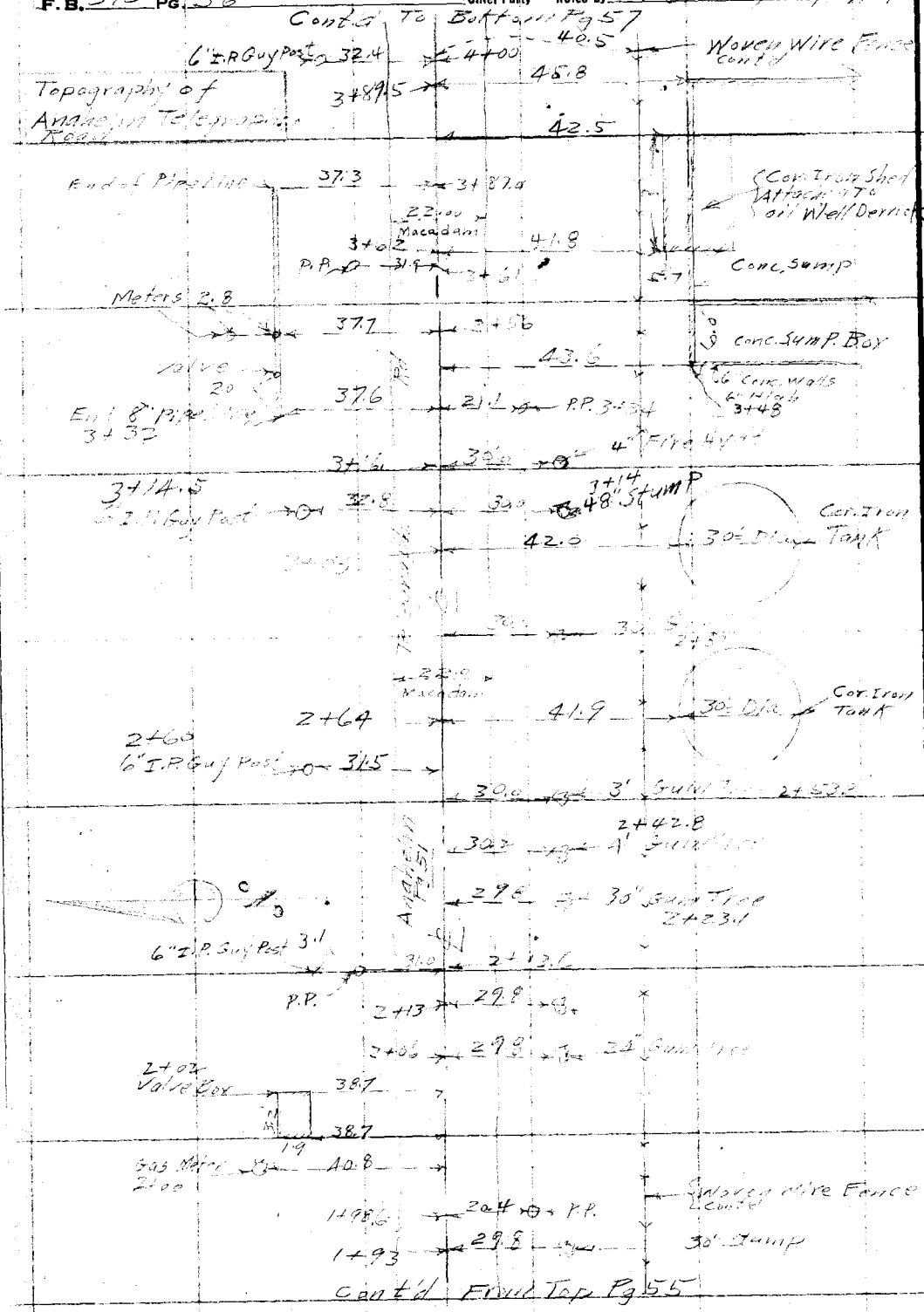

RETURN TO
LOS ANGELES COUNTY SURVEYOR

Do not extend notes this side of this line

Note: ANY ADDITIONS OR CHANGES ON THIS SHEET MUST BE MADE OR CIRCLED IN Red. WITH DATE AND NAME OF PERSON MAKING CHANGE.

Date _____ Notes by _____ Chief Party _____ F.B. 395 Pg. 57

Platted by G.F. Holbrook	W.O. No. 916 D.S.O. No.
Date AUG 1929	Location Santa Fe Springs
Map No. B-394-2	Surveyed by C.V. [illegible]
Platting C'k'd by [illegible]	Date March 29 1929
Date OCT 1929	Indexed K. C. Johnson

Cont'd To Bottom Pg 58

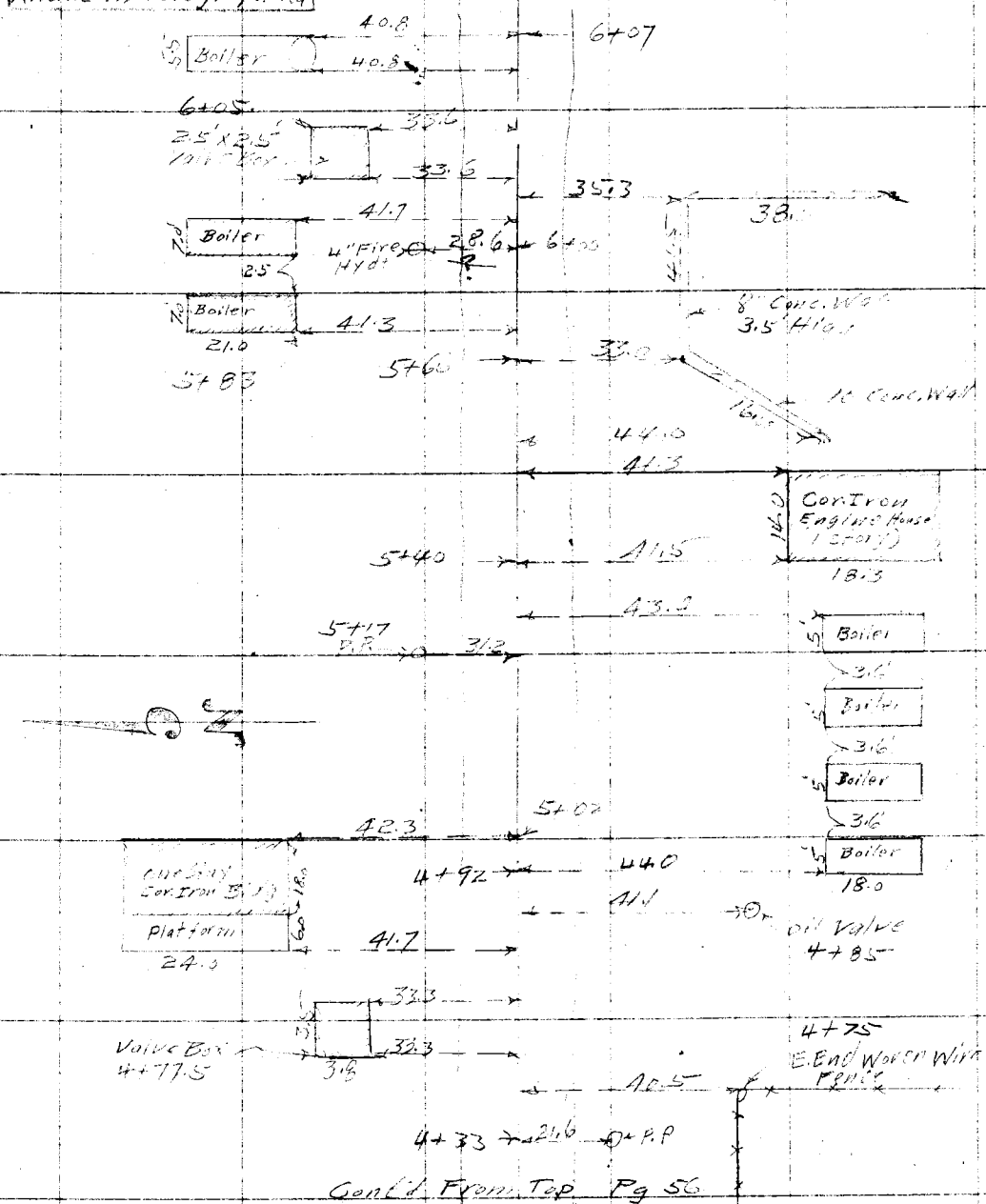

Cont'd From Top Pg 56

Note: ANY ADDITIONS OR CHANGES ON THIS SHEET MUST BE MADE OR CIRCLED IN Red. WITH DATE AND NAME OF PERSON MAKING CHANGE.

Do not extend notes this side of this line

RETURN TO LOS ANGELES COUNTY SURVEYOR

F.B. 395 Pg. 58 Chief Party Notes by C.V. Crumley Date 3/29/29

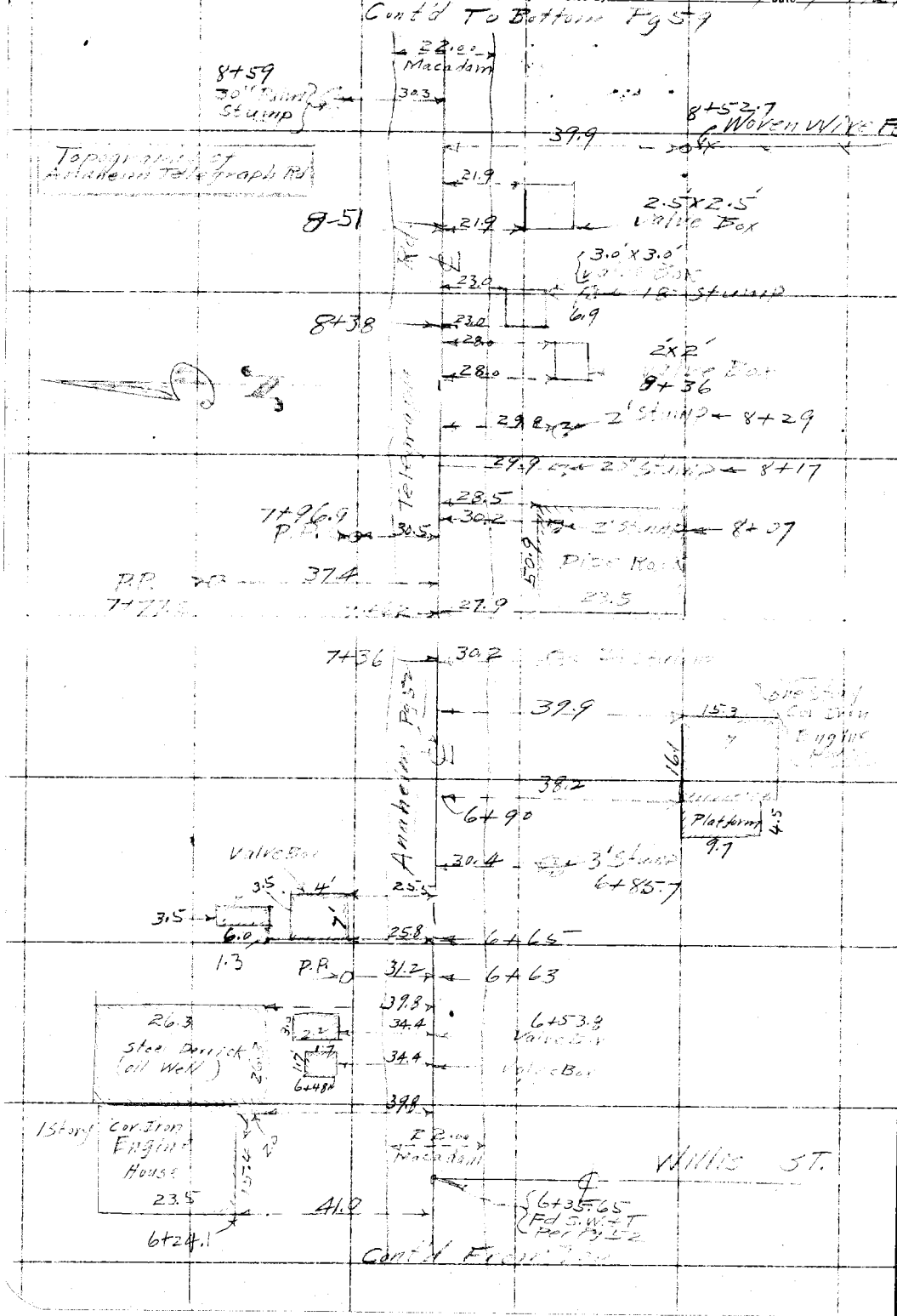

RETURN TO
LOS ANGELES COUNTY SURVEYOR

Do not extend notes this side of this line

Note: ANY ADDITIONS OR CHANGES ON THIS SHEET MUST BE MADE OR CIRCLED IN Red. WITH DATE AND NAME OF PERSON MAKING CHANGE.

Date _____ Notes by _____ Chief Party _____ F.B. 395 Pg. 59

Platted by G.F. Holbrook	W. O. No. 916 D. S. O. No.
Date AUG 1929	Location Santa Ana Springs
Map No. B-394-2	Surveyed by C.V. Crawford
Platting C'k'd by G.A. Crowf	Date March 30, 1929
Date OCT 1929	Indexed A. C. Johnson

Cont'd To Bottom Pg 60

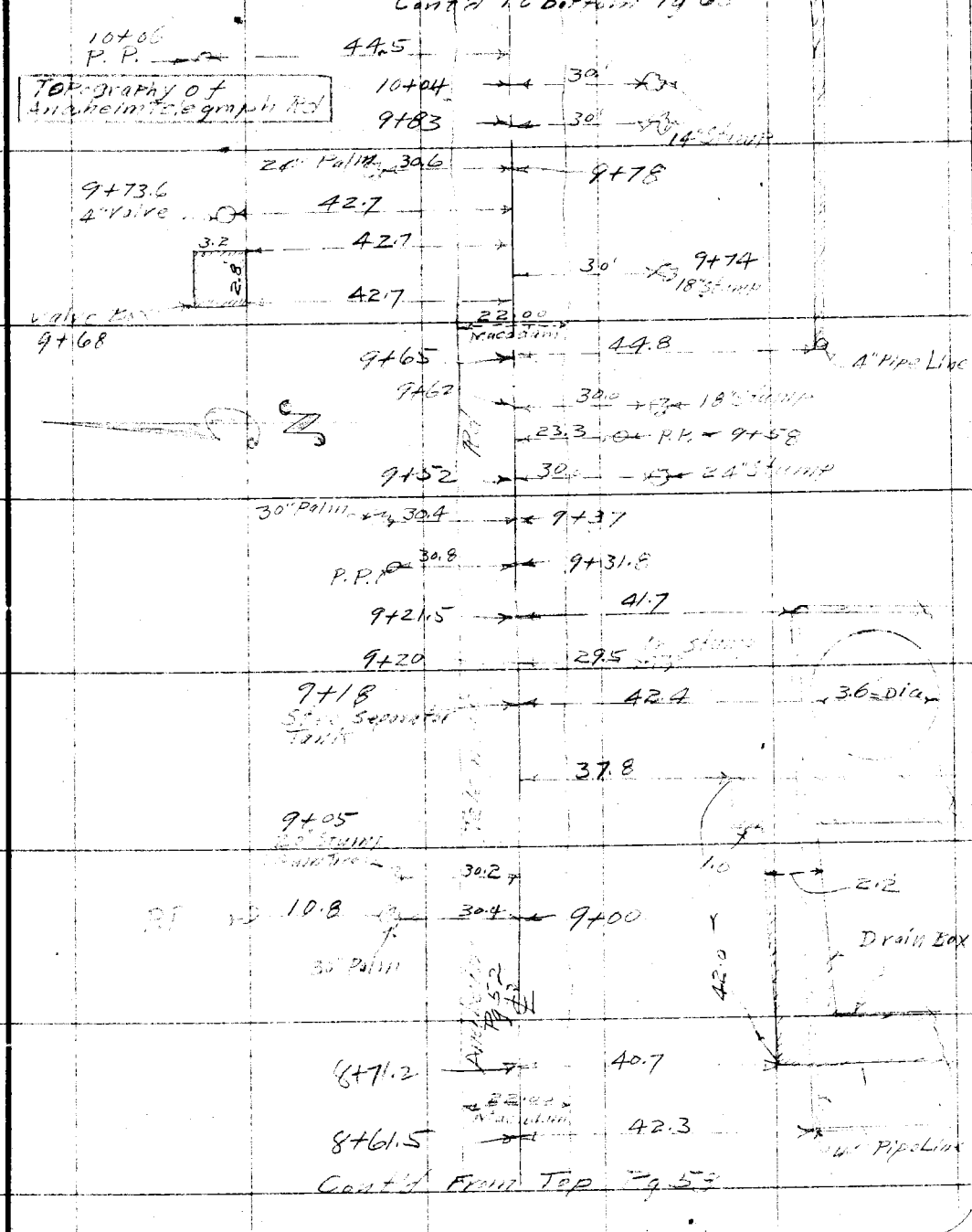

Cont'd From Top Pg 53

Note: ANY ADDITIONS OR CHANGES ON THIS SHEET MUST BE MADE OR CIRCLED IN Red, WITH DATE AND NAME OF PERSON MAKING CHANGE.

Do not extend notes this side of this line

RETURN TO LOS ANGELES COUNTY SURVEYOR

F.B. 325 Pg. 62 Chief Party Notes by C.V. Crumley Date 3/31/39

Cont'd To Bottom Pg 61

Topography of Annapolis Telegraph Rd

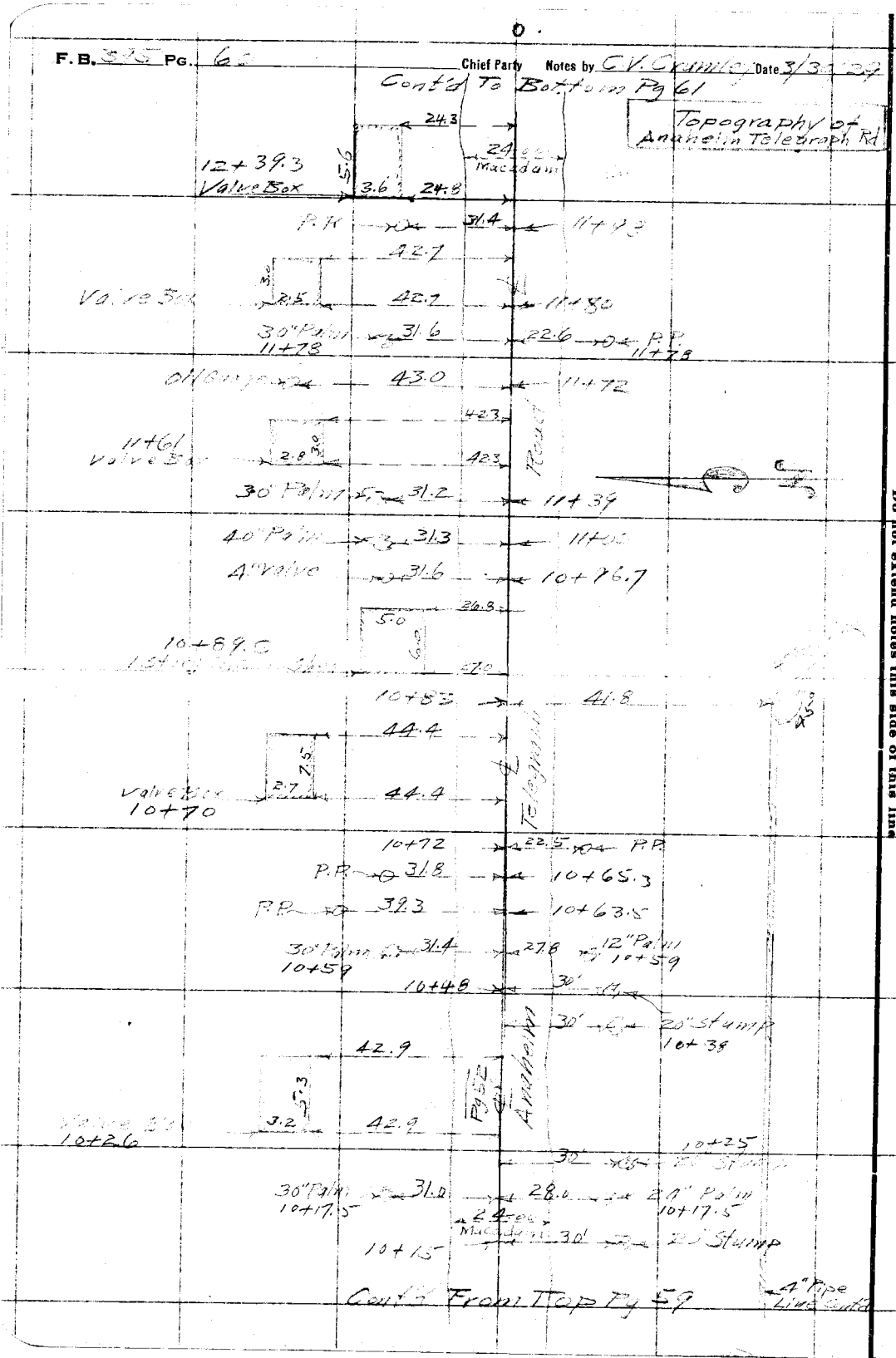

RETURN TO LOS ANGELES COUNTY SURVEYOR

Do not extend notes this side of this line

Note: ANY ADDITIONS OR CHANGES ON THIS SHEET MUST BE MADE OR CIRCLED IN Red. WITH DATE AND NAME OF PERSON MAKING CHANGE.

Date _____ Notes by _____ Chief Party _____ F.B. 395 Pg 61

Platted by G.F. Holbrook	W.O. No. 916 D.S.O. No.
Date AUG 1929	Location Santa Fe Springs
Map No. B-394-2	Surveyed by C.V. Crumley
Platting C'k'd by [illegible]	Date March 30, 1929
Date OCT 1929	Indexed A. C. Johnson

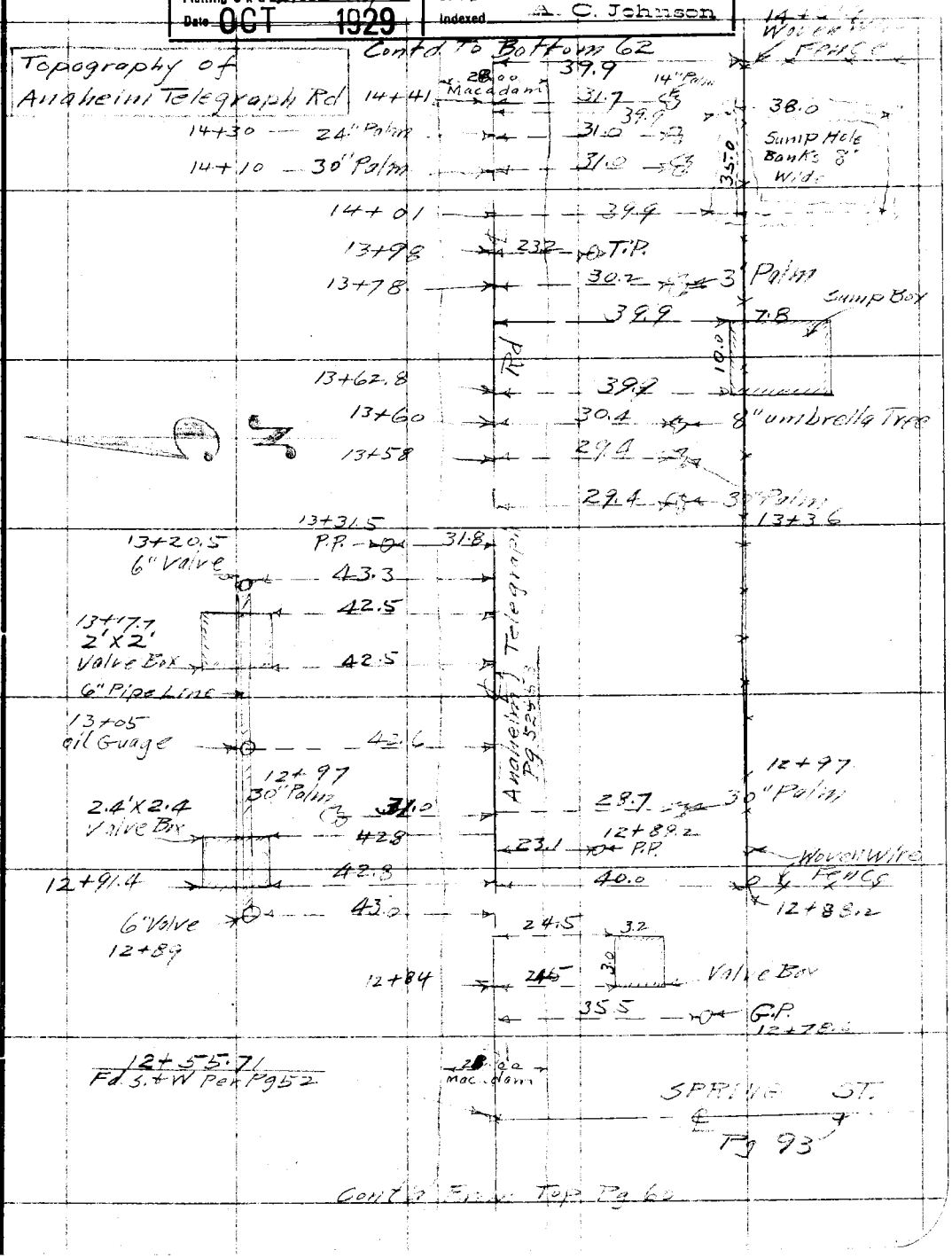

Note: ANY ADDITIONS OR CHANGES ON THIS SHEET MUST BE MADE OR CIRCLED IN Red. WITH DATE AND NAME OF PERSON MAKING CHANGE.

Do not extend notes this side of this line

RETURN TO LOS ANGELES COUNTY SURVEYOR

F.B. 315 Pg. 62 Chief Party Notes by C.V. Crumley Date 3/30/29



RETURN TO
LOS ANGELES COUNTY SURVEYOR

Do not extend notes this side of this line

Note: ANY ADDITIONS OR CHANGES ON THIS SHEET MUST BE MADE OR CIRCLED IN Red. WITH DATE AND NAME OF PERSON MAKING CHANGE.

Date _____ Notes by _____ Chief Party _____ F.B. 395 Pg. 63

Platted by G.F. Holbrook	W.O. No. 916 D.S.O. No.
Date AUG 1929	Location Santa Fe Springs
Map No. B-394-2	Surveyed by C.V. Crumley
Platting C'k'd by G. Marowl	Date March 30, 1929
Date OCT 1929	Indexed A. C. Johnson

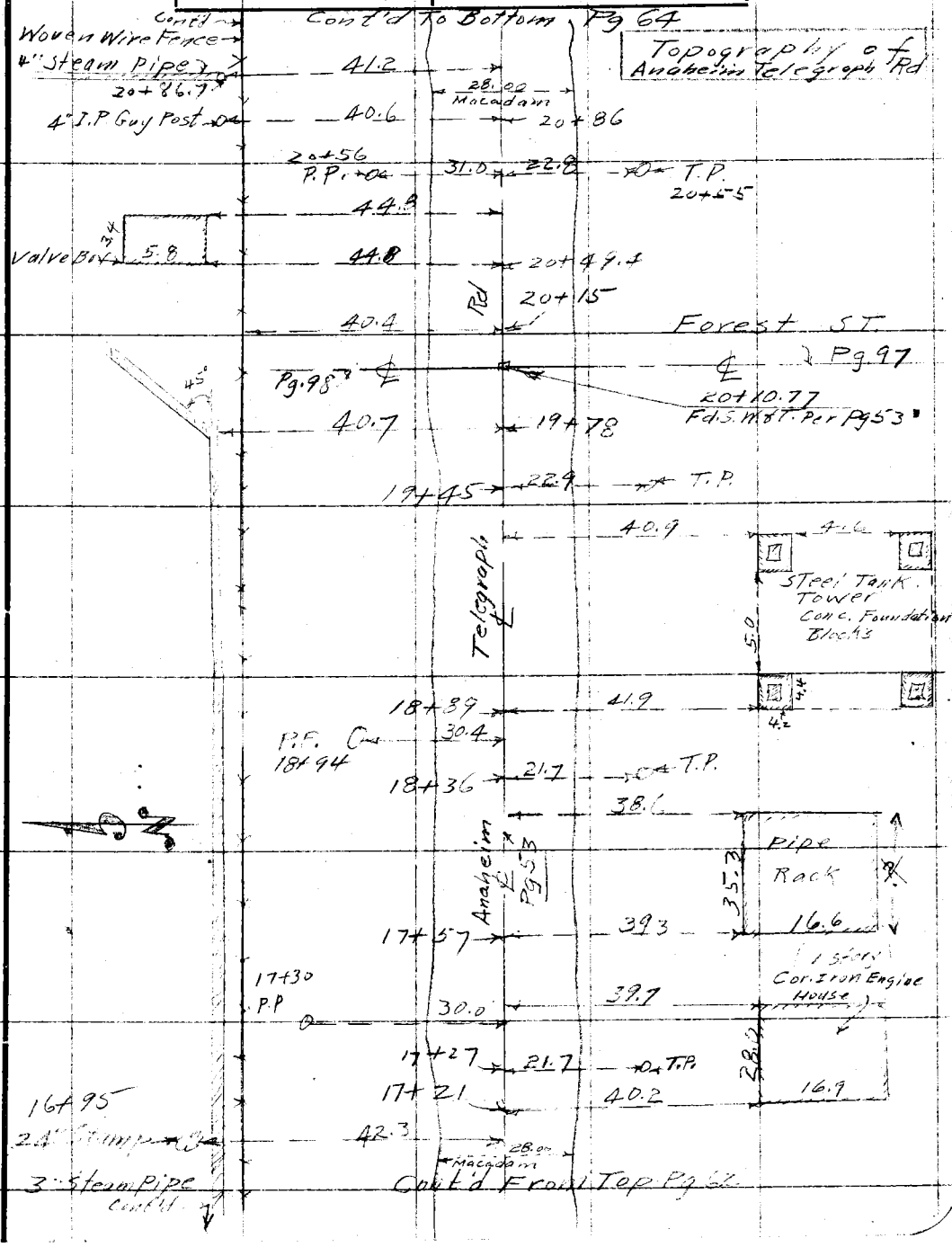

Note: ANY ADDITIONS OR CHANGES ON THIS SHEET MUST BE MADE OR CIRCLED IN Red. WITH DATE AND NAME OF PERSON MAKING CHANGE.

Do not extend notes this side of this line

RETURN TO LOS ANGELES COUNTY SURVEYOR

D.

F.B. 395 Pg. 64 Chief Party Notes by C.V. Crumley Date 4/1/29

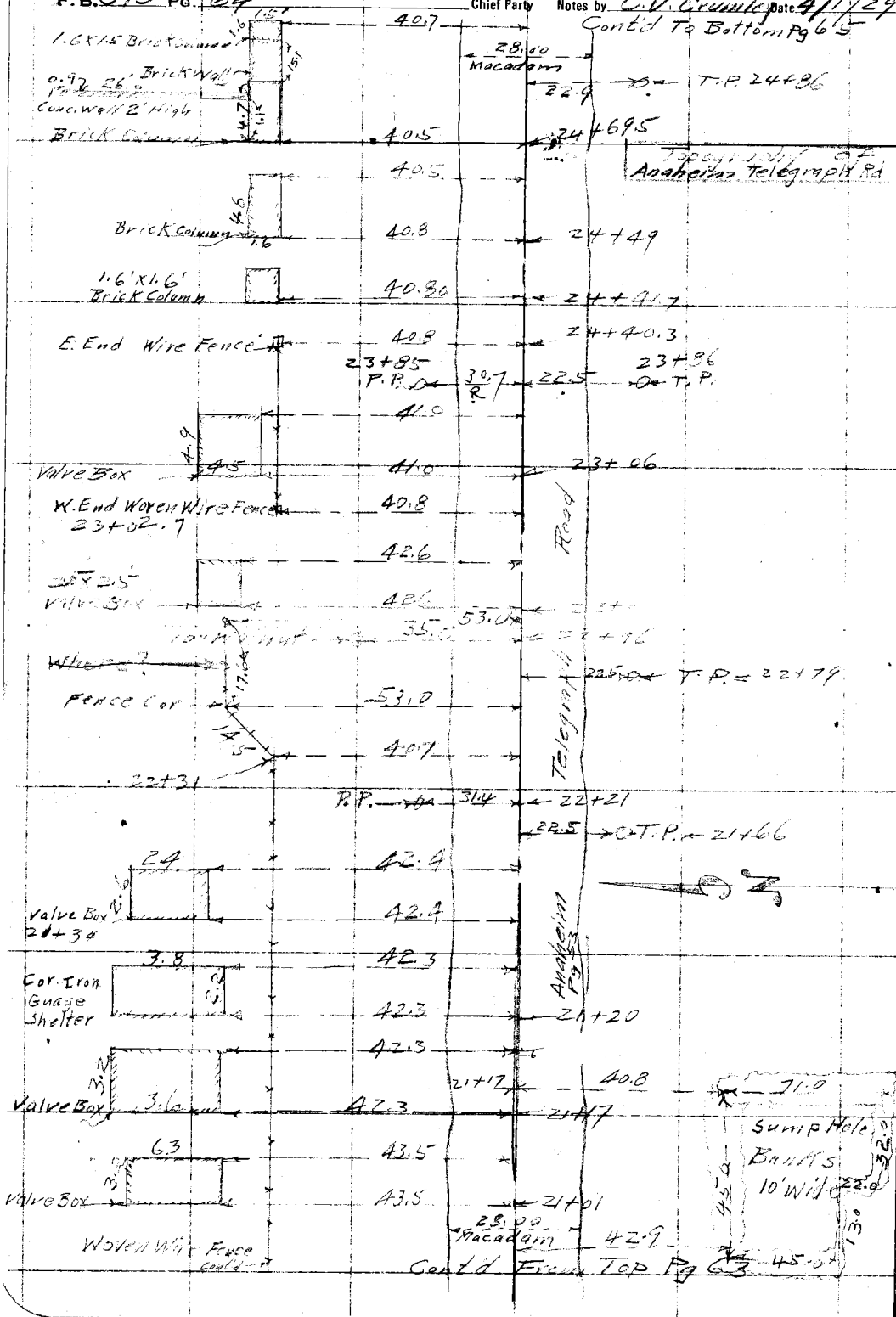

RETURN TO
LOS ANGELES COUNTY SURVEYOR

Do not extend notes this side of this line

Note: ANY ADDITIONS OR CHANGES ON THIS SHEET MUST BE MADE OR CIRCLED IN Red. WITH DATE AND NAME OF PERSON MAKING CHANGE.

Date _____ Notes by _____ Chief Party _____ F.B. 395 Pg. 65

Platted by G.F. Holbrook	W. O. No. 916 D. S. O. No.
Date AUG 1929	Location Santa Fe Springs
Map No. B-394-2	Surveyed by [illegible]
Platting C'k'd by [illegible]	Date April 1, 1929
Date OCT 1929	Indexed A. C. Johnson

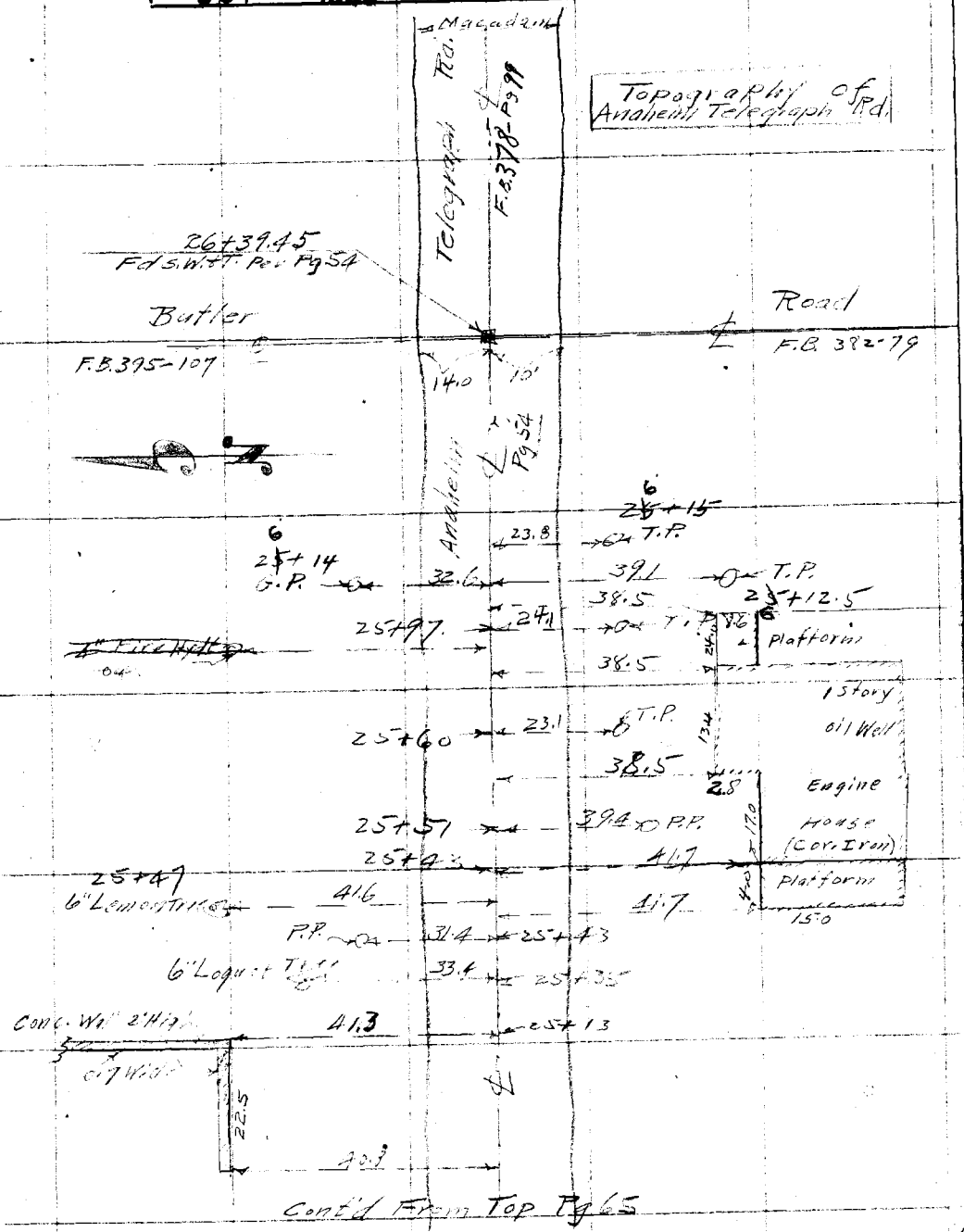

Notes: ANY ADDITIONS OR CHANGES ON THIS SHEET MUST BE MADE OR CIRCLED IN Red WITH DATE AND NAME OF PERSON MAKING CHANGE.

Do not extend notes this side of this line

RETURN TO LOS ANGELES COUNTY SURVEYOR

F. B. 395 Pg. 66 Chief Party Notes by Date

RETURN TO

LOS ANGELES COUNTY SURVEYOR

Do not extend notes this side of this line

Note: ANY ADDITIONS OR CHANGES ON THIS SHEET MUST BE MADE OR CIRCLED IN Red. WITH DATE AND NAME OF PERSON MAKING CHANGE.

Date _____ Notes by _____ Chief Party _____ F.B. 395 Pg. 67

Platted by G.F. Holbrook	W. O. No. 916 D. S. O. No.
Date AUG 1929	Location Santa Fe Springs
Map No. B-394-2	Surveyed by
Platting C'k'd by D. M. Finley	Date
Date OCT 1929	Indexed C. Jo...

Cont. bk. page 68

COUNTY SURVEYOR'S MONUMENT

Set 2" I.P. with Brass Cap in Conc. 6" Deep. Marked as shown. C.V.C. 8/29/29 on ℄ Prod.

Fd. N&T. P.P.

179.29

54.03 10' 90° 91° 30' 31.19 30.00 31.47 30.00 10' 10' 30' 31.85 56.38 10'

Fd. N&T. P.P.

Set 2" I.P. with Brass Cap in Conc. 6" Deep. Marked as shown. C.V.C. 8/29/29

℄ Pg 165 - F.B. 382

Set 2" I.P. with Brass Cap in conc. 6" Deep. Marked as shown. C.V. Crumley 8/29/29

Fd. N&T. T.P.

Fd. N&T. Cor. Rig

Fd. 5/8" W. Per F.B. 382-105 F.B. 81-78

Note Topog. on Pg 81

179.29

179.32 @ 60° = 179.29

179.32 @ 60° = 179.29

Set 2" I.P. With Brass Cap in Conc. 6" Deep - Marked as shown. C.V.C. 12/19/29

Fd N&T. P.P.

Fd N&T. P.P.

30.00

46.28 33.00 14.66 47.05

Clark

F.B. 382 - Pg 5

33.00

30.00 46.15 30.00 16.70

℄ Prod.

Set 2 I.P. With Brass Cap in Conc. 6 Deep Marked as shown C.V. Crumley 12/19/29

Fd N&T. P.P.

Set 2 I.P. With Brass Cap in Conc. - 6 Deep Pin Marked as shown. C.V.C. 12/19/29

0+00 North

Fd. S.W. & T. Per F.B. 382-5 F.B. 81-78

Fd "X" in Iron Gate Post

COUNTY SURVEYOR'S MONUMENT

COUNTY SURVEYOR'S MONUMENT

COUNTY SURVEYOR'S MONUMENT

COUNTY SURVEYOR'S MONUMENT

Notes: ANY ADDITIONS OR CHANGES ON THIS SHEET MUST BE MADE OR CIRCLED IN Red. WITH DATE AND NAME OF PERSON MAKING CHANGE.

Do not extend notes this side of this line

RETURN TO LOS ANGELES COUNTY SURVEYOR

F.B. 395 Pg. 68 LSH Chief Party Notes by LSH Date



RETURN TO
LOS ANGELES COUNTY SURVEYOR

Do not extend notes this side of this line

Note: ANY ADDITIONS OR CHANGES ON THIS SHEET MUST BE MADE OR CIRCLED IN Red. WITH DATE AND NAME OF PERSON MAKING CHANGE.

Date _____ Notes by _____ Chief Party _____ F.B. 395 Pg. 69

Platted by G.F. Halbrook	W.O. No. 916 D.S.O. No. _____
Date AUG 1929	Location _____
Map No. B-394-2	Surveyed by _____
Platting C'k'd by D. M. Finley	Date _____
Date OCT 1929	Indexed C. Johnson

RETURN TO
LOS ANGELES COUNTY SURVEYOR

Notes: ANY ADDITIONS OR CHANGES ON THIS SHEET MUST BE MADE OR CIRCLED IN Red. WITH DATE AND NAME OF PERSON MAKING CHANGE.

Do not extend notes this side of this line

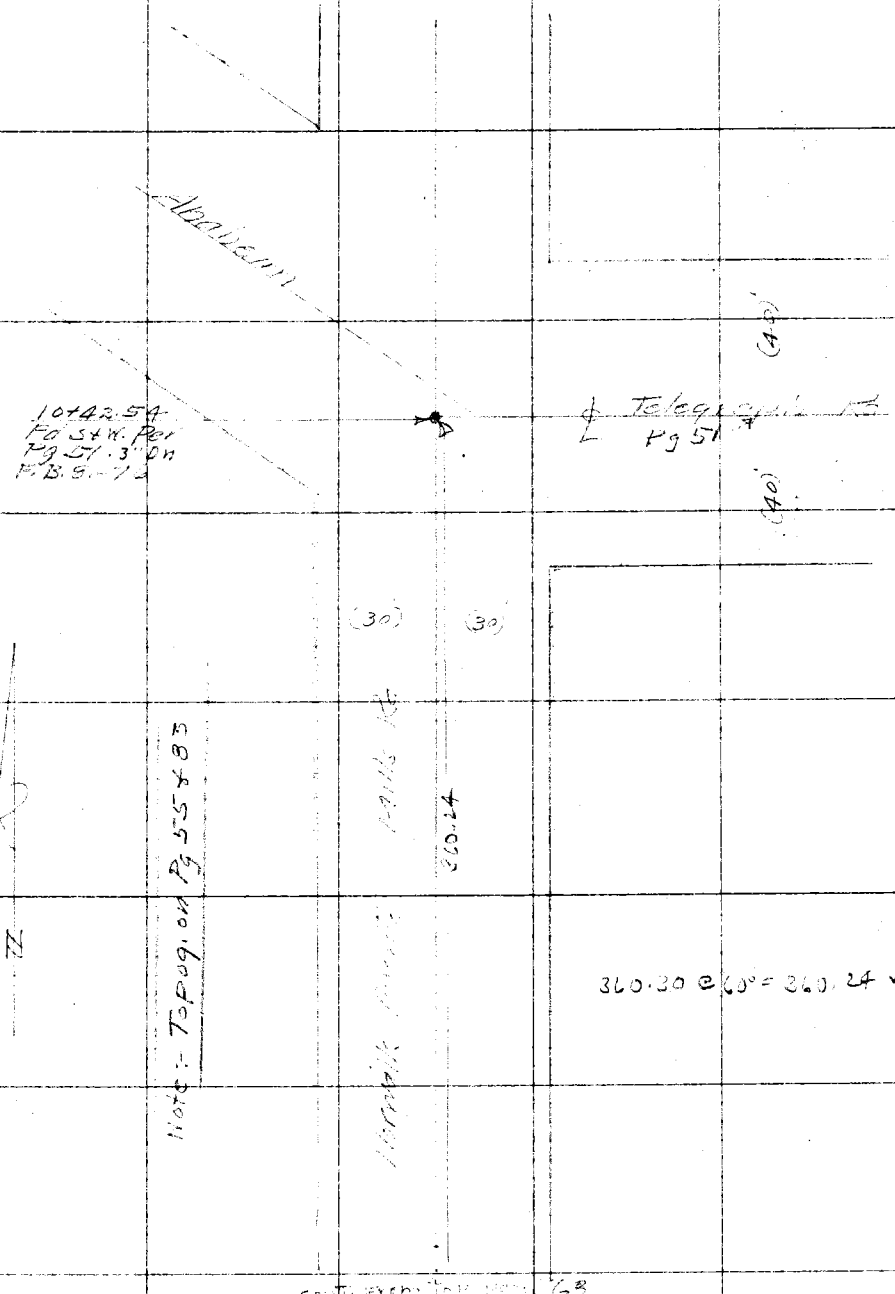

F. B. 395 Pg. 70 Chief Party Notes by Date

RETURN TO
LOS ANGELES COUNTY SURVEYOR

Do not extend notes this side of this line

Note: ANY ADDITIONS OR CHANGES ON THIS SHEET MUST BE MADE OR CIRCLED IN Red. WITH DATE AND NAME OF PERSON MAKING CHANGE.

Date _____ Notes by _____ Chief Party _____ F.B. 395 Pg 71

Platted by G. F. Holbrook	W.O. No. 71 D.S.O. No.
Date AUG 1929	Location
Map No. B-394-2	Surveyed by
Platting C'k'd by D. M. Finley	Date
Date OCT 1929	Indexed A. C. Johnson

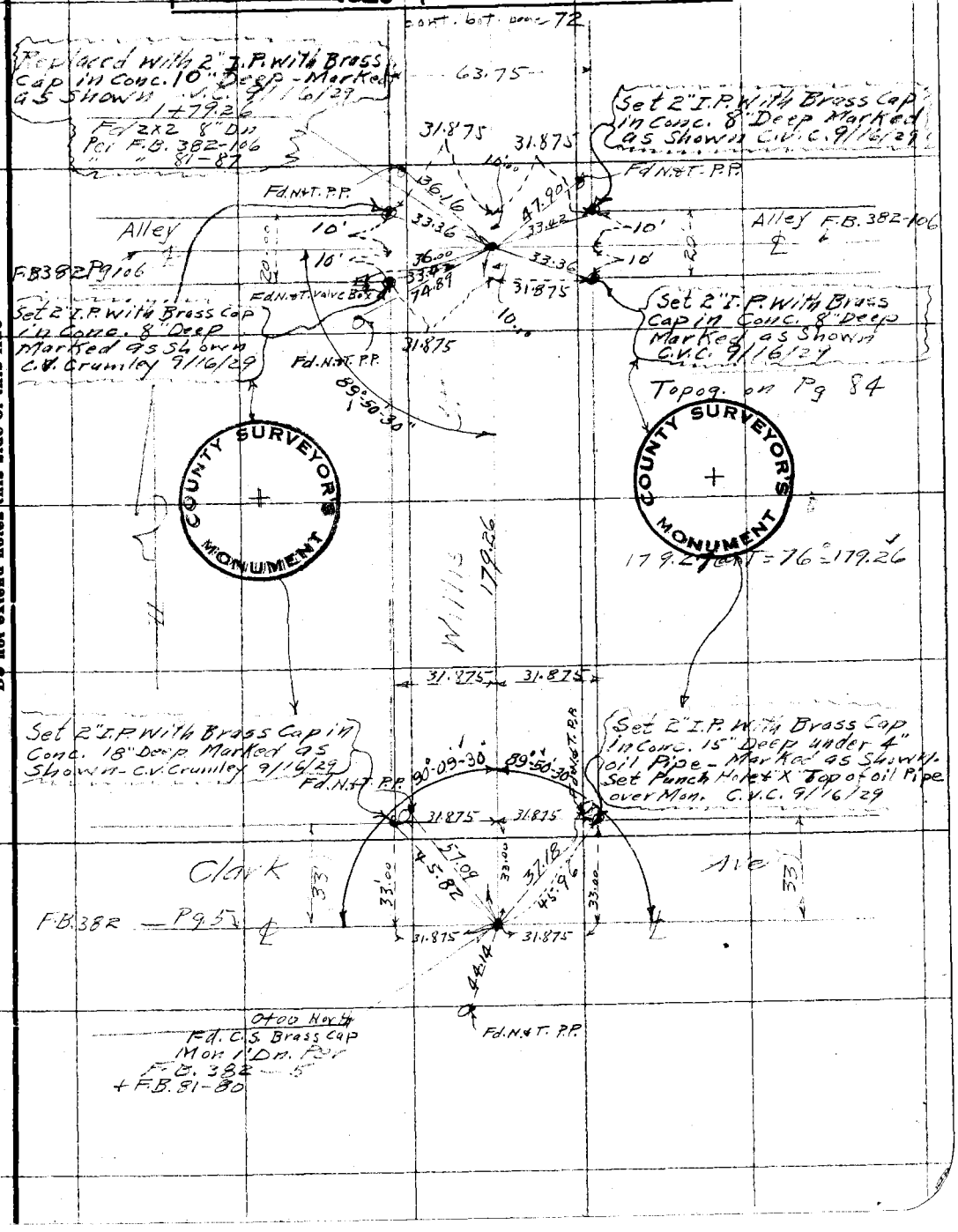

Note: ANY ADDITIONS OR CHANGES ON THIS SHEET MUST BE MADE OR CIRCLED IN Red. WITH DATE AND NAME OF PERSON MAKING CHANGE.

RETURN TO LOS ANGELES COUNTY SURVEYOR

Do not extend notes this side of this line

F.B. 395 Pg. 72 Chief Party Notes by Date

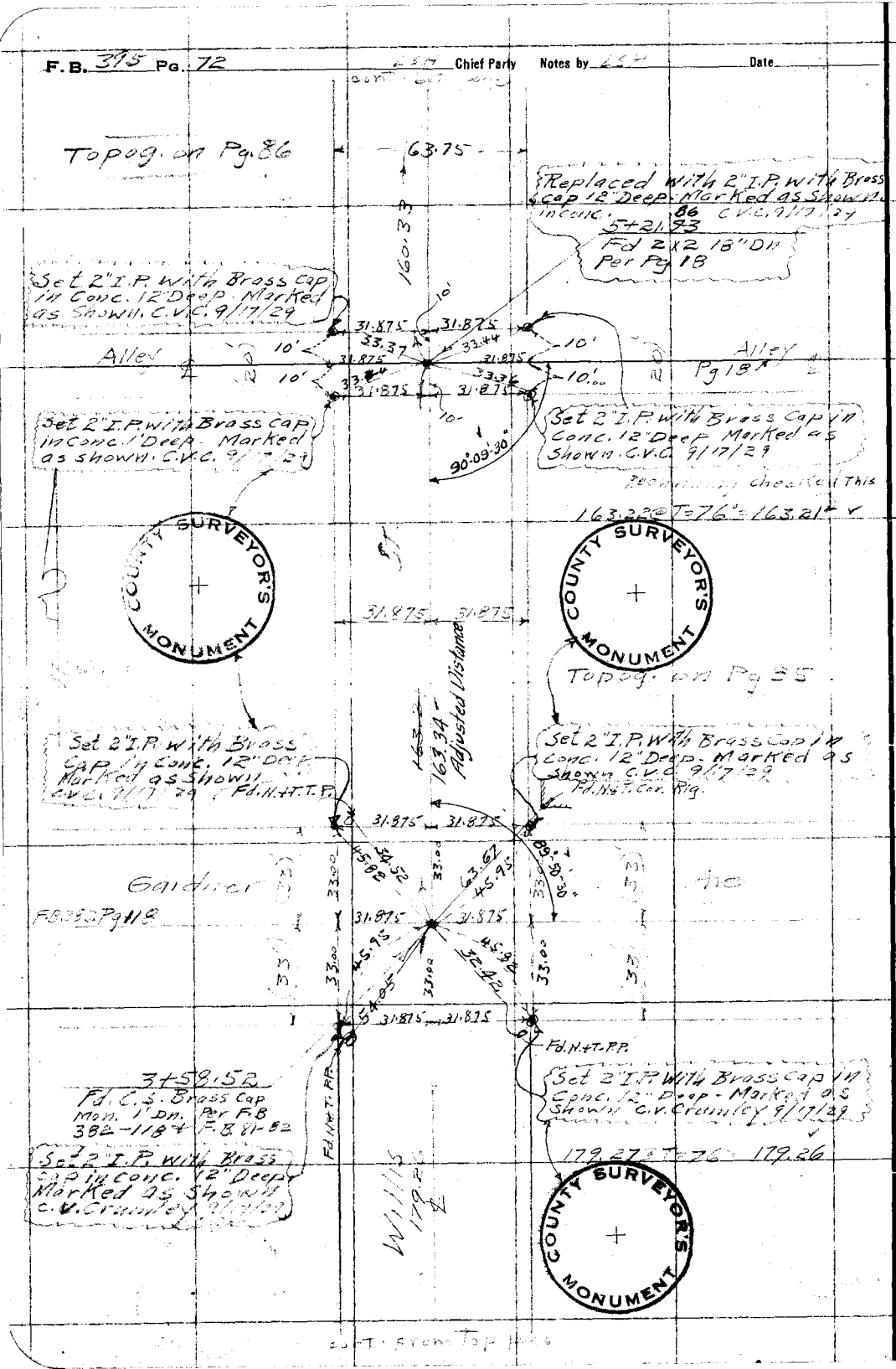

RETURN TO
LOS ANGELES COUNTY SURVEYOR

Do not extend notes this side of this line

Note: ANY ADDITIONS OR CHANGES ON THIS SHEET MUST BE MADE OR CIRCLED IN Red. WITH DATE AND NAME OF PERSON MAKING CHANGE.

Date _____ Notes by _____ Chief Party _____ F.B. 395 Pg. 73

Platted by G. E. Halbrook	W. O. No. _____ D. S. O. No. _____
Date AUG 1929	Location _____
Map No. B-394-2	Surveyed by _____
Platting C'k'd by D. M. Finley	Date _____
Date OCT 1929	Indexed A. C. Johnson

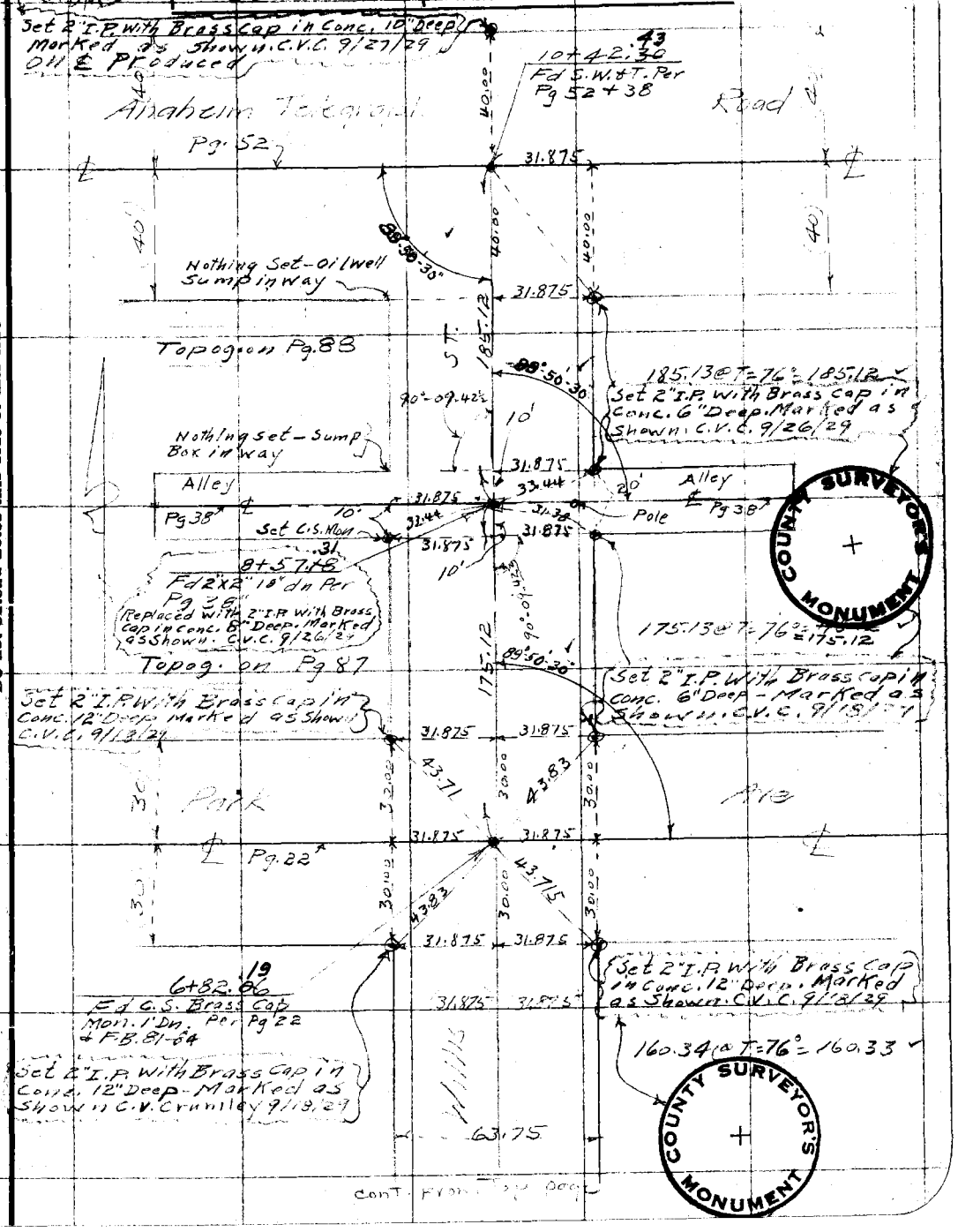

Note: ANY ADDITIONS OR CHANGES ON THIS SHEET MUST BE MADE OR CIRCLED IN Red. WITH DATE AND NAME OF PERSON MAKING CHANGE.

Do not extend notes this side of this line

RETURN TO LOS ANGELES COUNTY SURVEYOR

F.B. 395 Pg. 74 Chief Party Notes by C.V. Crumley Date Apr. 2, 29

Cont'd To Bottom Pg 75

Topog. on Pg 90

(66)

COUNTY SURVEYOR'S MONUMENT

Replaced with 2" I.P. with Brass Cap in conc. 12" Deep. Marked as Shown. C.V.C. 9/5/29 179.29
Fd 2"x2" 12" Dn. Per F.B. 382-106 & F.B. 81-88

Fd N.&T. P.P.

Set 2" I.P. with Brass Cap in Conc. 6" Deep Marked as Shown C.V.C. 9/5/29

ST.

Alley

F.B. 382-106

Set 2" I.P. with Brass Cap in Conc. 6" Deep Marked as Shown C.V. Crumley 9/5/29

Fd N.&T. P.P.

Fd. N.&T. P.P.

Set 2" I.P. with Brass Cap in Conc. 6" Deep Marked as Shown C.V.C. 9/5/29

Topog. Pg 89

COUNTY SURVEYOR'S MONUMENT

179.31 @ T=70° = 179.29

Spring

Set 2" I.P. with Brass Cap in Conc. 12" Deep. Marked as Shown C.V.C. 9/4/29

Set 2" I.P. with Brass Cap in Conc. 12" Deep. Marked as Shown C.V.C. 9/4/29

0.40 North Fd C.S. Brass Cap Mon. 12" Dn. Sta. 12+50.3 Per F.B. 382-6 See F.B. 81-79

Fd N.&T. P.P.

Clark

F.B. 382-6

ST.

Set N.&T. Pos. Cor. of Block

Set 2" I.P. with Brass cap in conc. 12" Deep on ℄ Prod. Marked as Shown. C.V.C. 9/4/29

Fd. X" on Iron Fence Post

Fd. N.&T. P.P.

Set 2" I.P. with Brass Cap in Conc. 12" Deep Marked as Shown C.V. Crumley 9/4/29

F.B. 382-6

(20')

(33')

COUNTY SURVEYOR'S MONUMENT

RETURN TO LOS ANGELES COUNTY SURVEYOR

Do not extend notes this side of this line.

Note: ANY ADDITIONS OR CHANGES ON THIS SHEET MUST BE MADE OR CIRCLED IN Red. WITH DATE AND NAME OF PERSON MAKING CHANGE.

Date _____ Notes by _____ Chief Party _____ F.B. 395 Pg. 75

Platted by G. F. Holbrook
Date AUG 1929
Map No. B-394-2
Platting C'k'd by D. M. Finley
Date OCT 1929

W. O. No. 916 D. S. O. No. _____
Location Santa Fe Springs
Surveyed by C. V. Crumley
Date April 2 & 9 1929
Indexed C. Johnson

Cont'd To Bottom Pg 76

(66')

5+21.73
Fd 2X2 I'Dn. Per Pg 18 & F.B. 81-87
Replaced with 2" I.P. with Brass Cap in Conc. Marked as Shown C.V. Crumley 9/5/29

Set 2" I.P. with Brass Cap in Conc. 6" Deep - Marked as Shown C.V.C. 9/5/29

Alley

Pg 18

Set 2" I.P. with Brass Cap in Conc. 6" Deep - Marked as Shown C.V.C. 9/5/29

Set 2" I.P. with Brass Cap in Conc. 6" Deep - Marked as Shown C.V.C. 9/5/29

COUNTY SURVEYOR'S MONUMENT

Spring St

163.19 Adjusted Distance

163.19 @ T = 70° = 163.18

Topog. all Pg. 91

Fd. Cross Cut in Walk

Elev. 146.47

U.S.C.&G.S. DATUM

Set Punch Hole

Fd. Conc. Mon. With Brass Cap Marked as Shown. Set Punch Hole on Top Point of Fig. 4 C.V.C. 9/5/29

(33) (33)

Set 2" I.P. with Brass Cap in Conc. 6" Deep - Marked as Shown - C.V.C. 9/5/29

3+58.55
Fd. C.S. Brass Cap Mon. 1' Dp. Per F.B. 382-118 & F.B. 81-87

Fd. "X" on Fire Hydt.

Fd. "X"

Set Punch Hole

Fd. N. & T. G. P.

Farming

F.B. 382-118

Fd. N. & T. G. P.

Set 2" I.P. with Brass Cap in Conc. 6" Deep - Marked as Shown C.V. Crumley 9/5/29

Set 2" I.P. with Brass Cap in Conc. 6" Deep - Marked as Shown C.V.C. 9/5/29

179.26

179.28 @ T = 70° = 179.26

Cont'd From Top Pg. 74

Notes: ANY ADDITIONS OR CHANGES ON THIS SHEET MUST BE MADE OR CIRCLED IN Red. WITH DATE AND NAME OF PERSON MAKING CHANGE.

Do not extend notes this side of this line

RETURN TO LOS ANGELES COUNTY SURVEYOR

F.B. 395 Pg. 76 Chief Party Notes by C.V. Crumley Date 4/9/29



RETURN TO
LOS ANGELES COUNTY SURVEYOR

Do not extend notes this side of this line

Note: ANY ADDITIONS OR CHANGES ON THIS SHEET MUST BE MADE OR CIRCLED IN Red. WITH DATE AND NAME OF PERSON MAKING CHANGE.

Date _____ Notes by _____ Chief Party _____ F.B. 395 Pg 77

Platted by G.F. Holbrook	W.O. No. 916 Tape B.S.O. No. .059-21½# Pull 84°F
Date AUG 1929	Location Santa Fe Springs
Map No. B-394-2	Surveyed by C.V. Crumley
Platting C'k'd by D. M. Finley	Date April 10, 1929
Date OCT 1929	Indexed A. C. Johnson

Cont'd To Bottom Pg 78

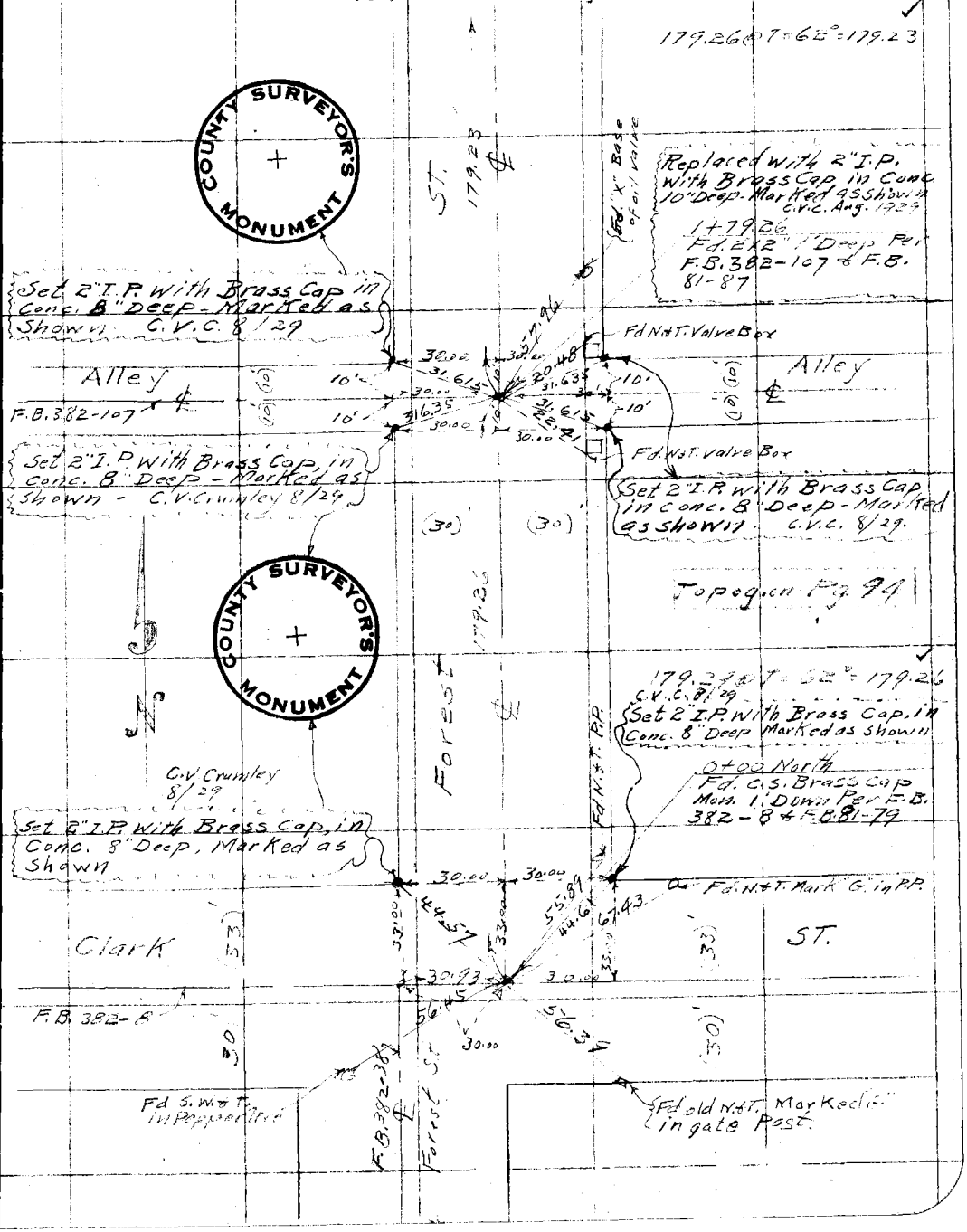

Note: ANY ADDITIONS OR CHANGES ON THIS SHEET MUST BE MADE OR CIRCLED IN Red. WITH DATE AND NAME OF PERSON MAKING CHANGE.

Do not extend notes this side of this line

RETURN TO LOS ANGELES COUNTY SURVEYOR

F. B. 1395 Pg. 78 Chief Party Notes by C. V. Crumley Date 4/10/29

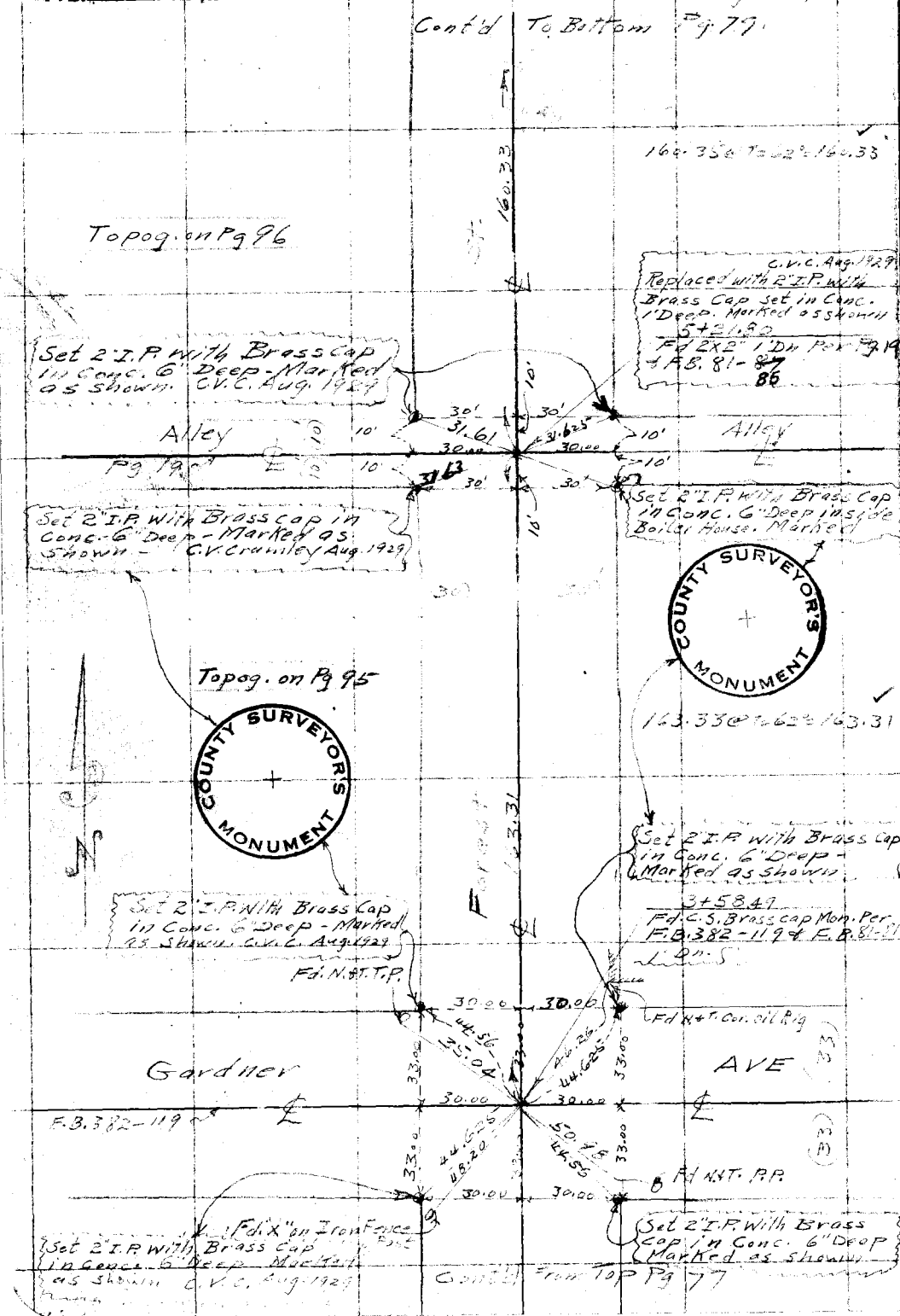

RETURN TO
LOS ANGELES COUNTY SURVEYOR

Do not extend notes this side of this line

Note: ANY ADDITIONS OR CHANGES ON THIS SHEET MUST BE MADE OR CIRCLED IN Red. WITH DATE AND NAME OF PERSON MAKING CHANGE.

Date _____ Notes by _____ Chief Party _____ F.B. 395 Pg 79

Platted by G.F. Holbrook
Date AUG 1929
Map No. B-394-2
Platting C'k'd by D. M. Finley
Date OCT 1929

W. O. No. 916 B. O. O. No. 0597
Location Santa Fe Springs
Surveyed by C.V. Crumley
Date April 4 1929
Indexed C. Johnson

Set 2" I.P. with Brass Cap in Conc. 6" Deep Marked as Shown C.V.C. Aug. 1929

Contd To Bottom Pg 80

Set 2" I.P. with Brass Cap in Conc. 6" Deep Marked as Shown

COUNTY SURVEYORS MONUMENT

Anaheim Telegraph Road

Pg 53

Replaced with 2" I.P. with Brass Cap in Conc. 1" Deep Marked as Shown. Set 2x2 over Mon.

1042.37

Fd. S.W. & T. Per Pg 53 & F.B. 81-74

GEN. PET. CORP'N OF CALIF. LAND DEPT.

Set 2" I.P. with Brass Cap in Conc. 6" Deep Marked as Shown

Replaced with 2" I.P. with Brass Cap in Conc. 10" Deep Marked as Shown C.V.C. 8/29

8+51.26

Fd. 2x2 -2' Deep Per Pg 39 & F.B. 81-80

Alley

Pg 39

Fd. Conc. Mon. with Brass Cap Marked as Shown. Set L&T. in Conc. N. of Brass Cap

Topag on Pg 97

Set 2" I.P. with Brass Cap in Conc. 6" Deep. Marked as Shown C.V.C. Aug 1929

175.13 @ T=78° = 175.12

Forest

Fd. Brass Cap Mon. in Conc. With No Marking Set "X" on Brass Cap C.V.C. Aug. 1929 (6" Deep)

Set 2" I.P. with Brass Cap in Conc. 6" Deep. Marked as Shown C.V.C. Aug. 1929

6+82.13

Fd. C.S. Brass Cap Mon. 1' Deep Per Pg 23 & F.B. 81-83

Park

Pg 23

Set 2" I.P. with Brass Cap in Conc. 6" Deep, Leaning East owing To all Line. Marked as shown

Contd From Top Pg 78

Set 2" I.P. with Brass Cap in Conc. 6" Deep Marked as Shown C.V.C. Aug. 1929

Notes: ANY ADDITIONS OR CHANGES ON THIS SHEET MUST BE MADE OR CIRCLED IN Red. WITH DATE AND NAME OF PERSON MAKING CHANGE.

Do not extend notes this side of this line

RETURN TO LOS ANGELES COUNTY SURVEYOR

F. B. 385 Pg 83 Chief Party Notes by C.V. Crumley Date 5/15/29

RETURN TO
LOS ANGELES COUNTY SURVEYOR

Do not extend notes this side of this line

Note: ANY ADDITIONS OR CHANGES ON THIS SHEET MUST BE MADE OR CIRCLED IN **Red.** WITH DATE AND NAME OF PERSON MAKING CHANGE.

Date _____ Notes by _____ Chief Party _____ F.B. 395 Pg 81

Platted by G.F. Holbrook
Date Aug. 1929
Map No. Gilbreath
Platting C'k'd by B-394-2
Date OCT 1929

W. O. No. 916 D. S. O. No. _____
Location Santa Fe Springs
Surveyed by C.E.T. [illegible]
Date April 1, 1929
Indexed A. C. Johnson

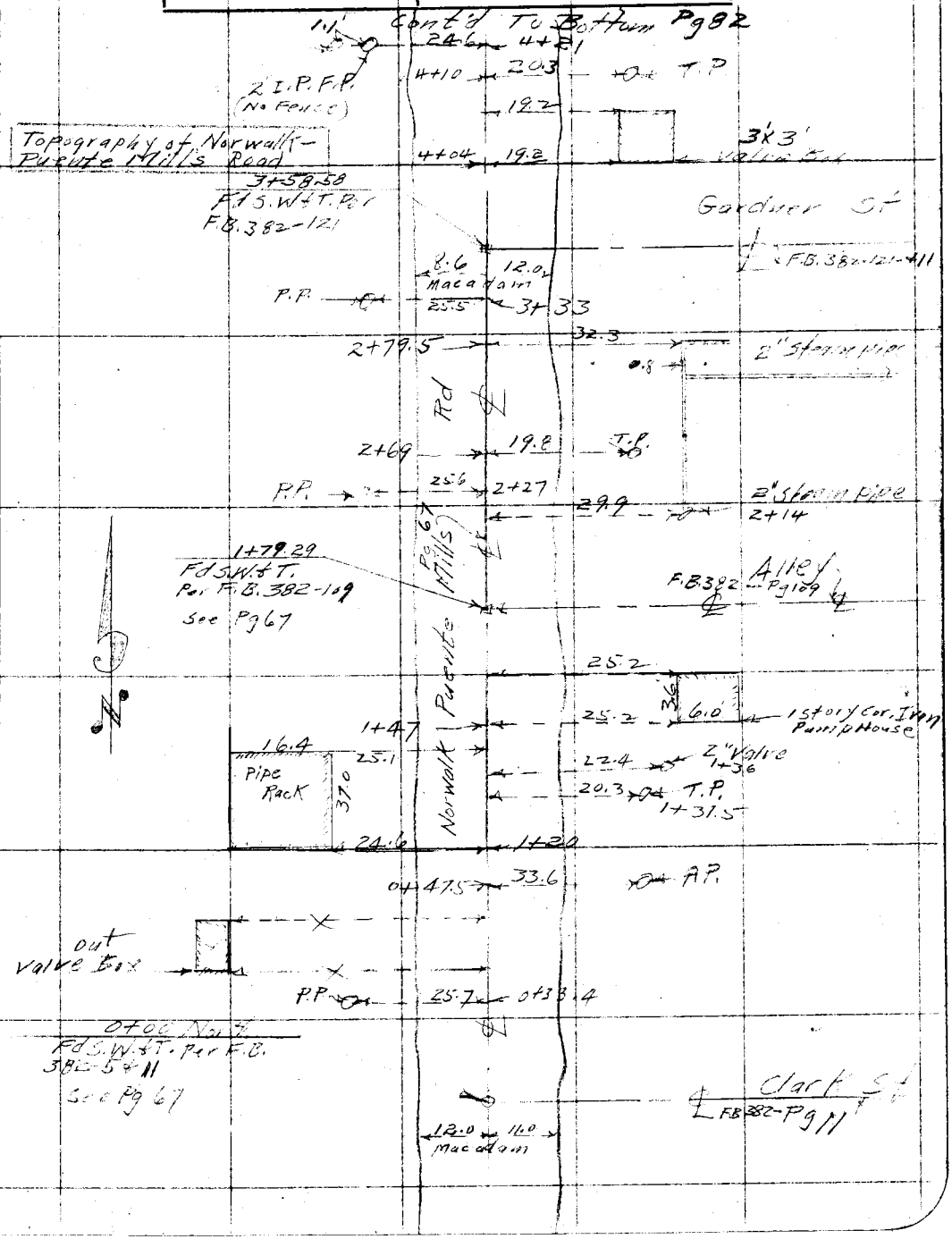

Notes: ANY ADDITIONS OR CHANGES ON THIS SHEET MUST BE MADE OR CIRCLED IN Red. WITH DATE AND NAME OF PERSON MAKING CHANGE.

Do not extend notes this side of this line

RETURN TO LOS ANGELES COUNTY SURVEYOR

F.B. 395 Pg. 82 Chief Party Notes by C.V. Crumley Date 4/1/29

Topography of Norwalk Puente-Mills Road

Cont'd To Bottom Pg 83

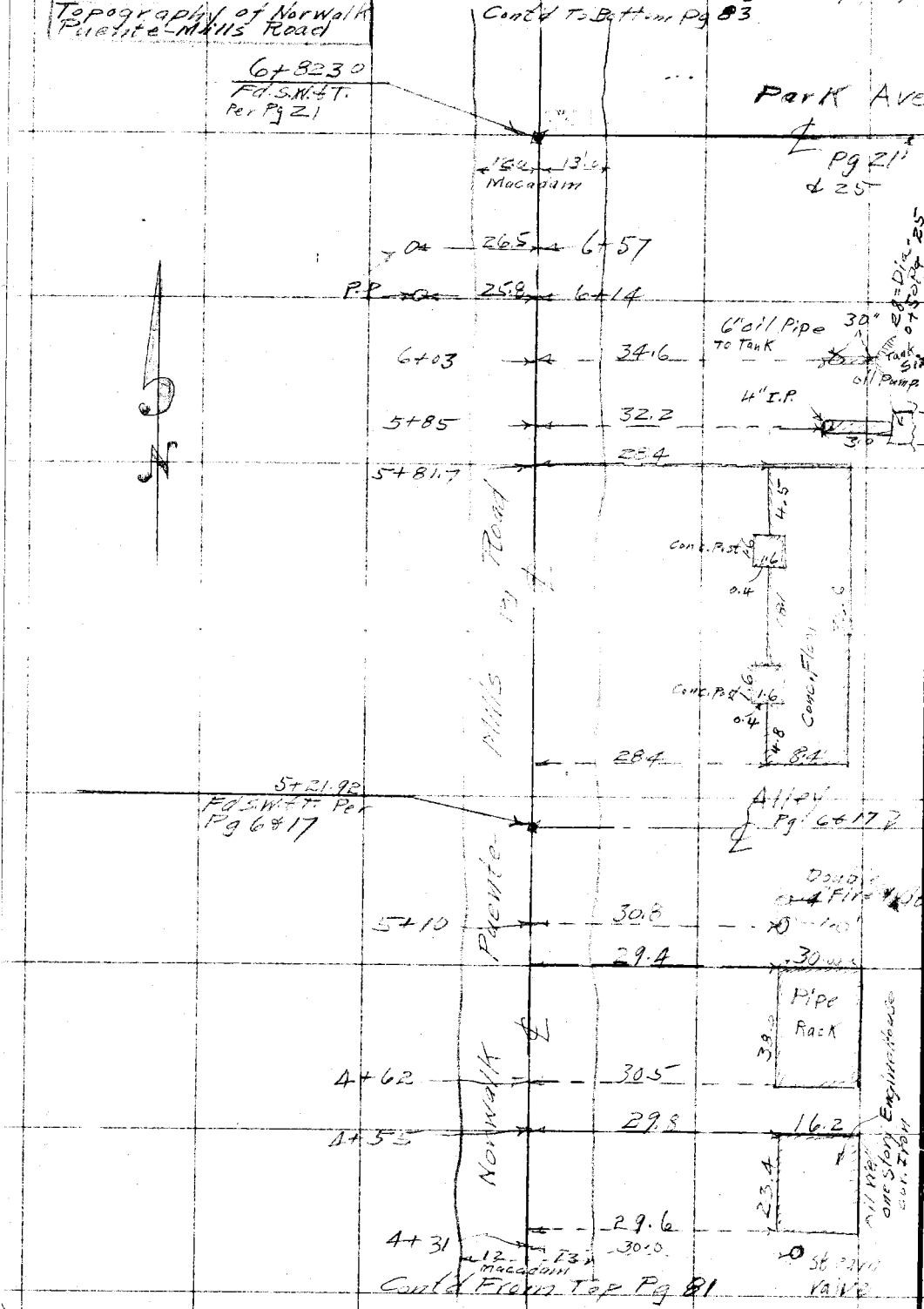

Cont'd From Top Pg 81

RETURN TO
LOS ANGELES COUNTY SURVEYOR

Do not extend notes this side of this line

Note: ANY ADDITIONS OR CHANGES ON THIS SHEET MUST BE MADE OR CIRCLED IN Red, WITH DATE AND NAME OF PERSON MAKING CHANGE.

Date _____ Notes by _____ Chief Party _____ F.B. 395 Pg 83

Platted by G.F. Holbrook	W.O. No. 916 D.S.O. No.
Date AUG 1929	Location Santa Fe Springs
Map No. B-394-2	Surveyed by [illegible]
Platting C'k'd by [illegible]	Date April 2, 1929
Date OCT 1929	Indexed A. C. Johnson

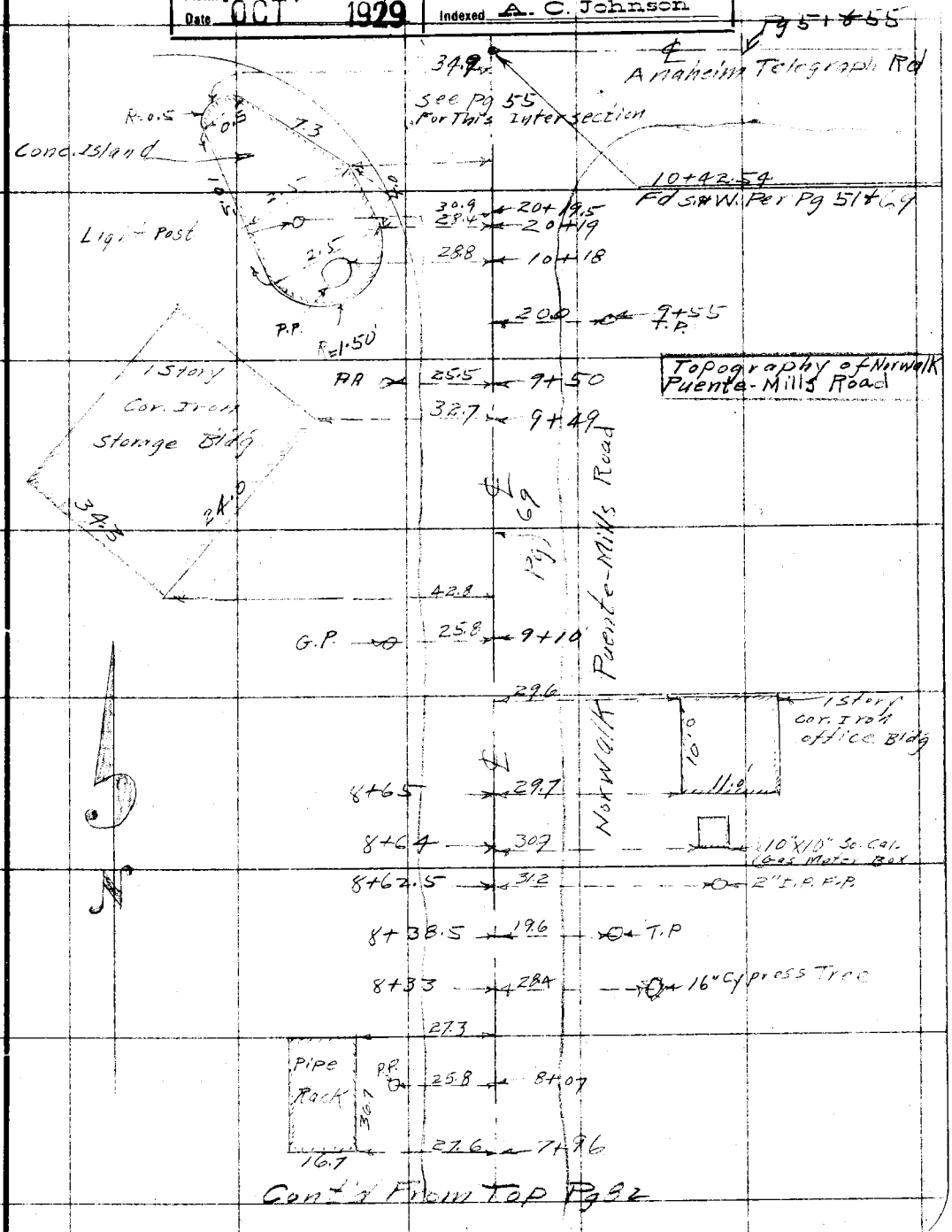

Cont'd From Top Pg 82

Note: ANY ADDITIONS OR CHANGES ON THIS SHEET MUST BE MADE OR CIRCLED IN Red. WITH DATE AND NAME OF PERSON MAKING CHANGE.

Do not extend notes this side of this line

RETURN TO LOS ANGELES COUNTY SURVEYOR

F.B. 395 Pg. 84 Chief Party Notes by C.V. Cramley Date 4/2/29

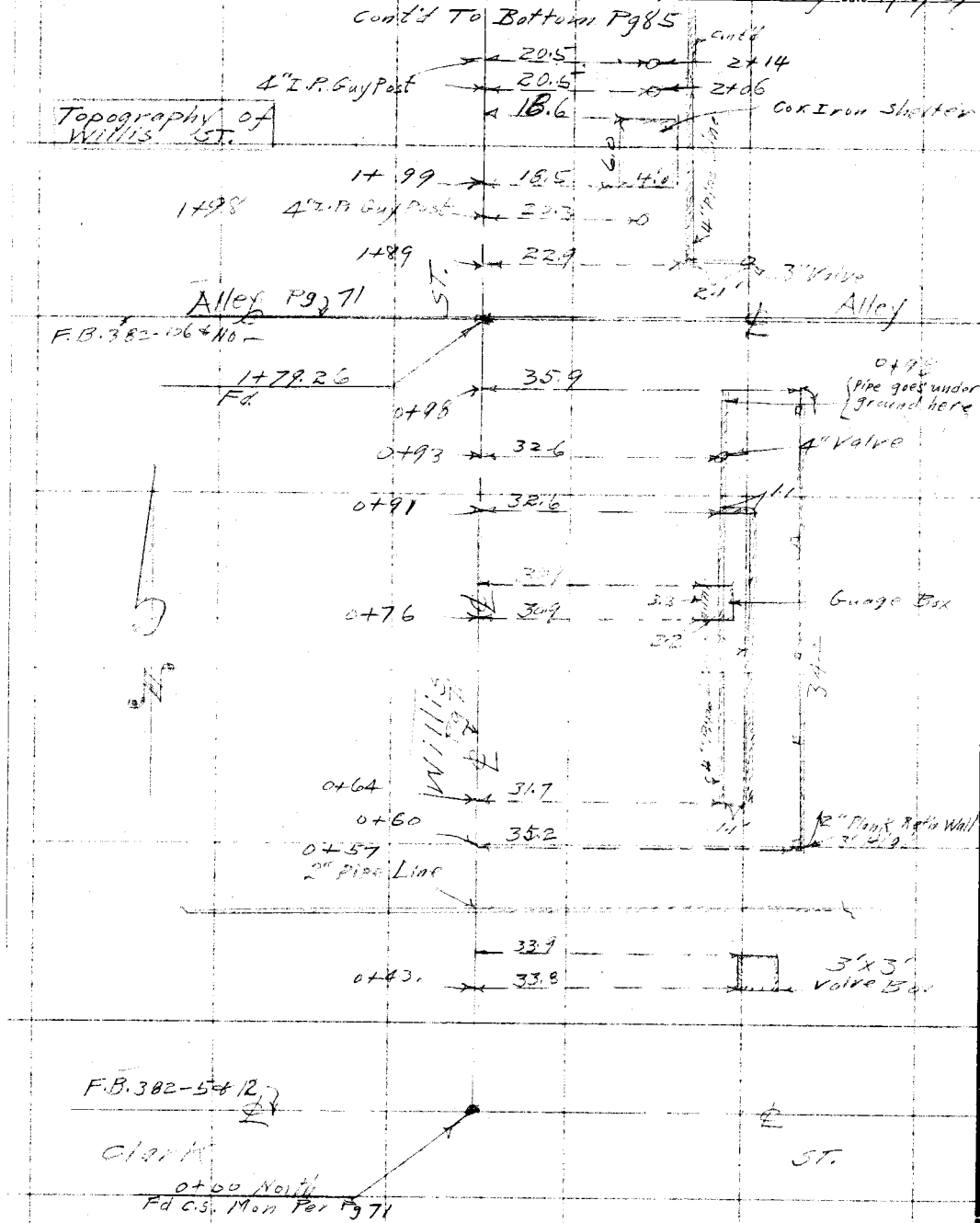

RETURN TO
LOS ANGELES COUNTY SURVEYOR

Do not extend notes this side of this line.

Note: ANY ADDITIONS OR CHANGES ON THIS SHEET MUST BE MADE OR CIRCLED IN Red. WITH DATE AND NAME OF PERSON MAKING CHANGE.

Date _____ Notes by _____ Chief Party _____ F.B. 395 Pg. 85

Platted by G.F. Halbrook	W. O. No. 916 D. S. O. No.
Date AUG 1929	Location Santa Fe Springs
Map No. B-394-2	Surveyed by C.V. Quinley
Platting Ck'd by [illegible]	Date April 3 1929
Date OCT 1929	Indexed A. C. Johnson

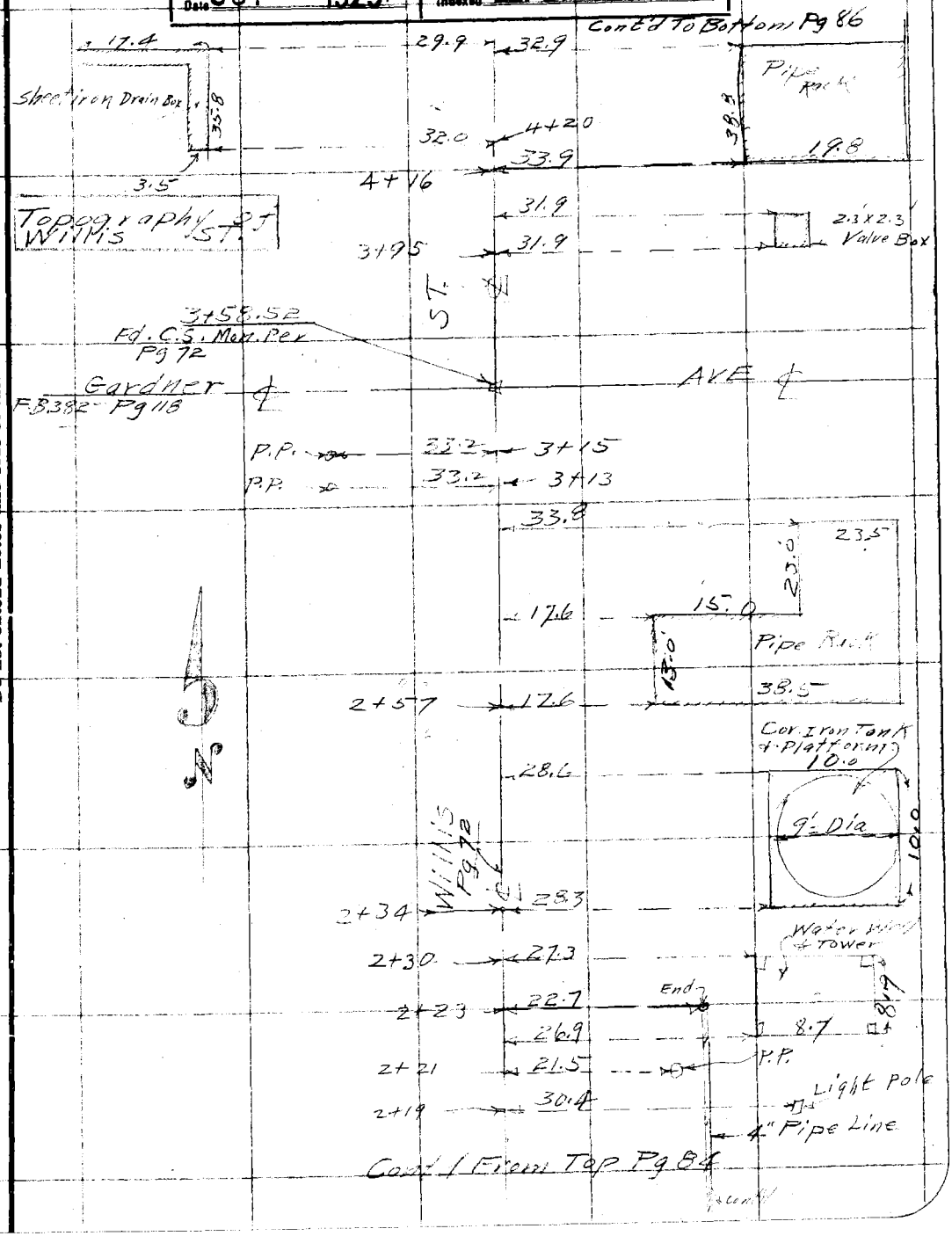

Notes: ANY ADDITIONS OR CHANGES ON THIS SHEET MUST BE MADE OR CIRCLED IN Red. WITH DATE AND NAME OF PERSON MAKING CHANGE.

Do not extend notes this side of this line

RETURN TO LOS ANGELES COUNTY SURVEYOR

F. B. 395 PG. 86 Chief Party Notes by C.V. Crumley Date 4/3/29

Cont'd To Bottom Pg 87

Topography of Willis ST.



RETURN TO LOS ANGELES COUNTY SURVEYOR

Do not extend notes this side of this line

Note: ANY ADDITIONS OR CHANGES ON THIS SHEET MUST BE MADE OR CIRCLED IN Red. WITH DATE AND NAME OF PERSON MAKING CHANGE.

Date _____ Notes by _____ Chief Party _____ F.B. 395 Pg 87

Platted by G.F. Holbrook	W.O. No. 916 D.S.O. No.
Date AUG 1929	Location Santa Fe Springs
Map No. B-394-2	Surveyed by C.V.C. [illegible]
Platting C'k'd by [illegible]	Date April 3, 1929
Date OCT 1929	Indexed A. C. Johnson

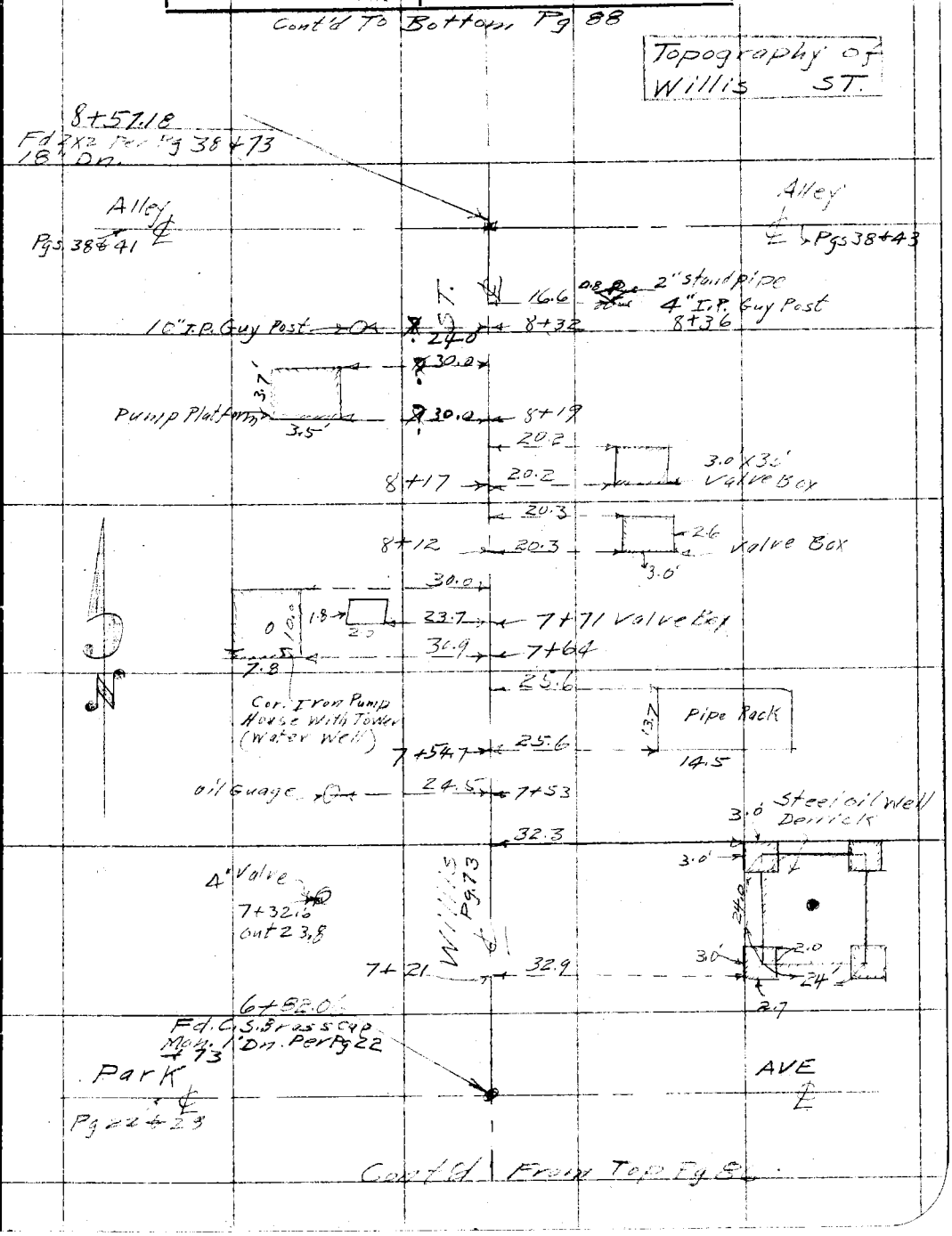

Note: ANY ADDITIONS OR CHANGES ON THIS SHEET MUST BE MADE OR CIRCLED IN Red. WITH DATE AND NAME OF PERSON MAKING CHANGE.

RETURN TO LOS ANGELES COUNTY SURVEYOR

Do not extend notes this side of this line

F.B. 395 Pg. 93 Chief Party Notes by C. V. Crumley Date 4/3/29

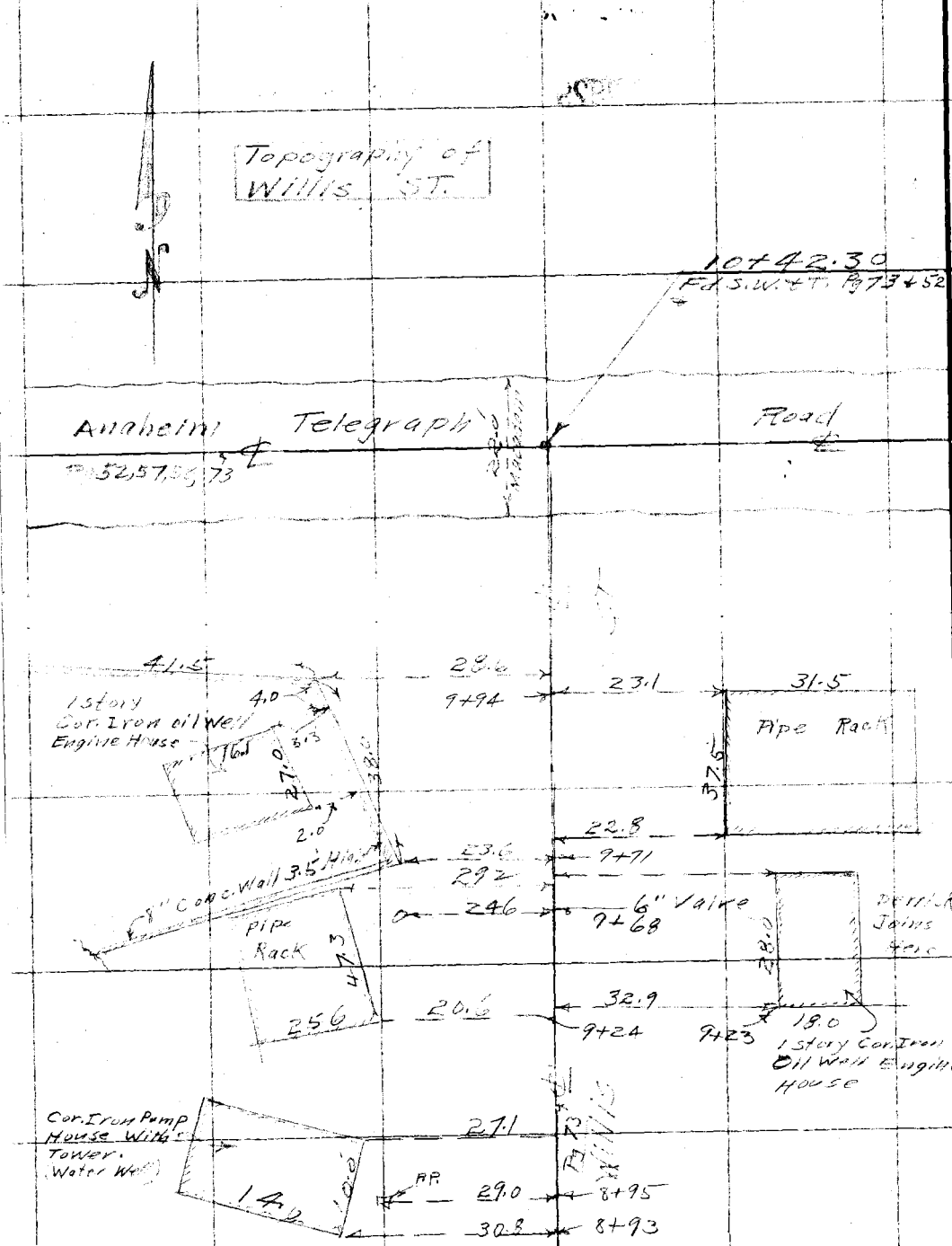

Cont'd From Top Pg 87

RETURN TO
LOS ANGELES COUNTY SURVEYOR

Do not extend notes this side of this line

Note: ANY ADDITIONS OR CHANGES ON THIS SHEET MUST BE MADE OR CIRCLED IN Red. WITH DATE AND NAME OF PERSON MAKING CHANGE.

Date _____ Notes by _____ Chief Party _____ F.B. 395 Pg 89

Platted by G.E. Holbrook
Date AUG 1929
Map No. B-394-2
Platting Chkd by _____
Date OCT 1929

W. O. No. 916 D. S. O. No. _____
Location Santa Fe Springs
Surveyed by C.V. Crowley
Date April 9, 1929
Indexed A. C. Johnson

Notes: ANY ADDITIONS OR CHANGES ON THIS SHEET MUST BE MADE OR CIRCLED IN Red. WITH DATE AND NAME OF PERSON MAKING CHANGE.

Do not extend notes this side of this line

RETURN TO LOS ANGELES COUNTY SURVEYOR

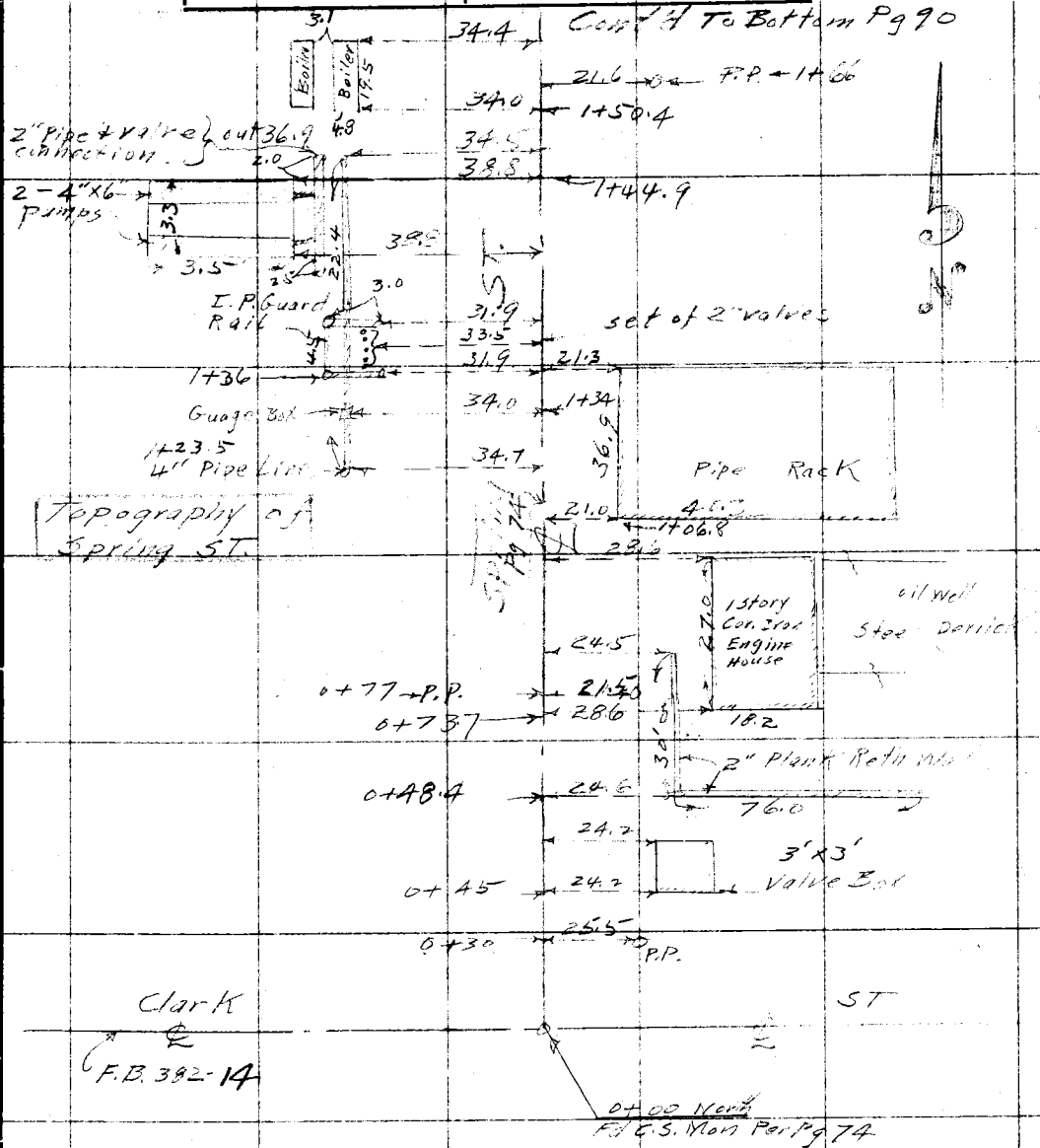

F.B. 395 Pg. 90 Chief Party Notes by C.V. Crumley Date 4/9/29

Cont'd To Bottom Pg 91



Topography of Spring ST.

Cont'd From Top Pg 89

RETURN TO LOS ANGELES COUNTY SURVEYOR

Do not extend notes this side of this line

Note: ANY ADDITIONS OR CHANGES ON THIS SHEET MUST BE MADE OR CIRCLED IN Red WITH DATE AND NAME OF PERSON MAKING CHANGE.

Date _____ Notes by _____ Chief Party _____ F.B. 395 Pg. 91

Platted by G.F. Holbrook
Date AUG 1929
Map No. B-394-2
Platting Chkd by [illegible]
Date OCT 1929

W. O. No. 916 D. S. O. No. _____
Location Santa Fe Springs
Surveyed by C.V. [illegible]
Date April 10, 1929
Indexed A. C. Johnson

Cont'd To Bottom Pg 92

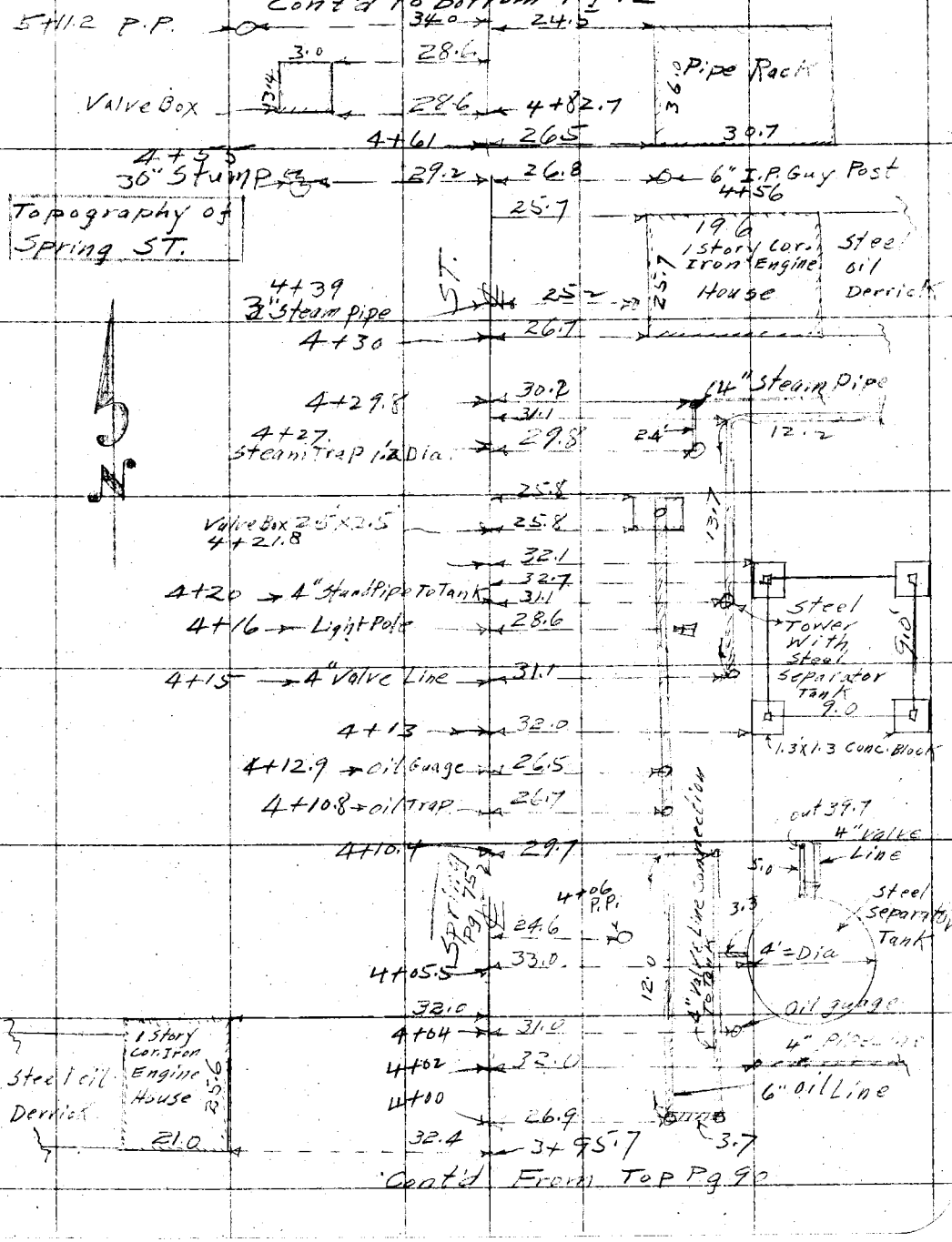

Cont'd From Top Pg 90

Note: ANY ADDITIONS OR CHANGES ON THIS SHEET MUST BE MADE OR CIRCLED IN Red. WITH DATE AND NAME OF PERSON MAKING CHANGE.

Do not extend notes this side of this line

RETURN TO LOS ANGELES COUNTY SURVEYOR

F. B. 395 Pg. 92 Chief Party Notes by C.V. Crumley Date 4/10/29

Cont'd To Bottom Pg 93

Topography of Spring ST.



RETURN TO
LOS ANGELES COUNTY SURVEYOR

Do not extend notes this side of this line

Note: ANY ADDITIONS OR CHANGES ON THIS SHEET MUST BE MADE OR CIRCLED IN Red. WITH DATE AND NAME OF PERSON MAKING CHANGE.

Date _____ Notes by _____ Chief Party _____ F.B. 395 Pg. 93

Platted by G.F. Holbrook	W.O. No. 916 D.S.O. No.
Date AUG 1929	Location Santa Fe Springs
Map No. B-394-2	Surveyed by C.V. Crumley
Platting Ck'd by G.A. Crowl	Date April 10, 1929
Date OCT 1929	Indexed A. C. Johnson

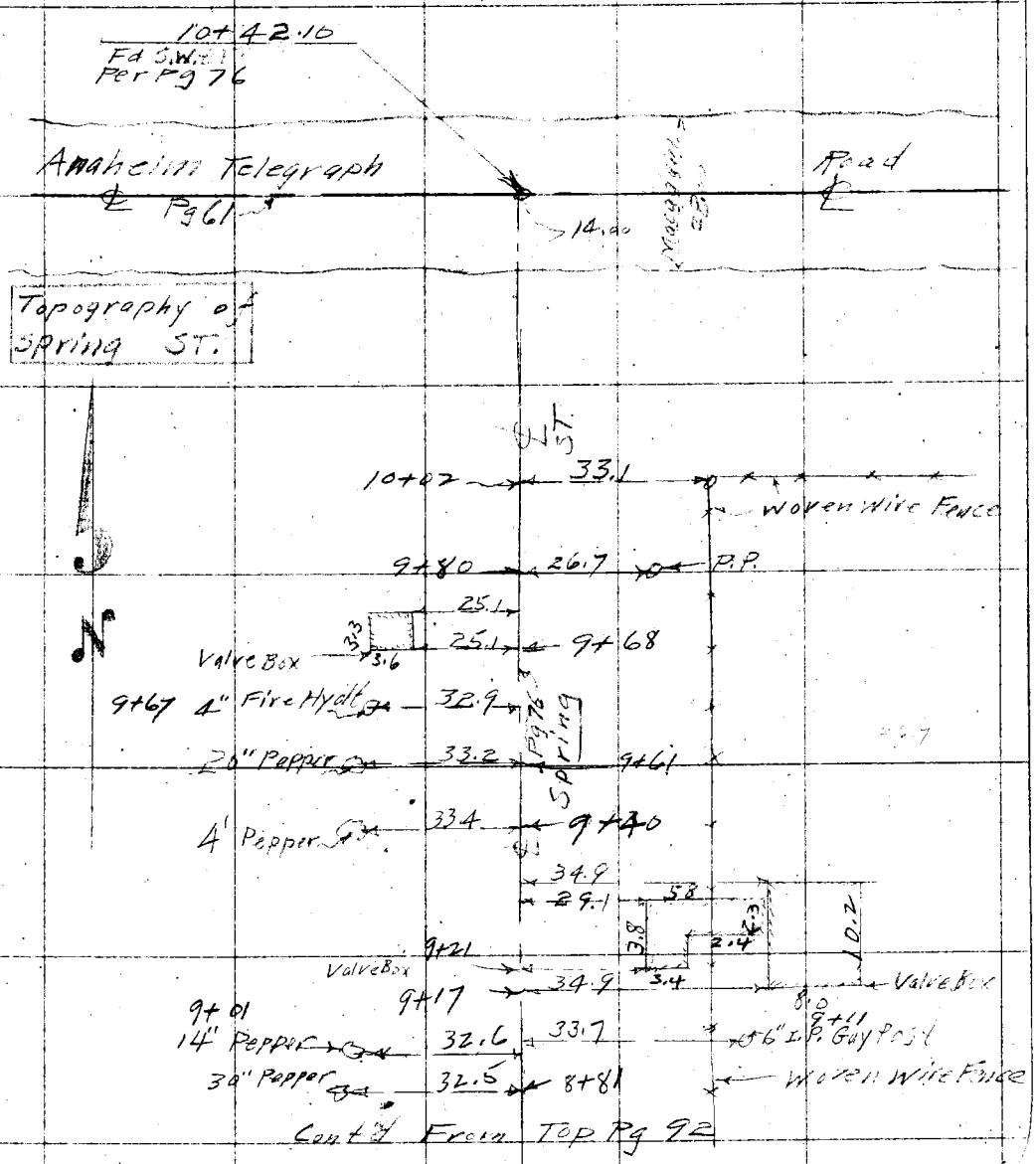

Notes: ANY ADDITIONS OR CHANGES ON THIS SHEET MUST BE MADE OR CIRCLED IN Red. WITH DATE AND NAME OF PERSON MAKING CHANGE.

Do not extend notes this side of this line

RETURN TO LOS ANGELES COUNTY SURVEYOR

F.B. 395 Pg. 94 Chief Party Notes by C.V. Crumley Date 4/11/29

Topography of Forest St

Cont'd. To Bottom Pg 95

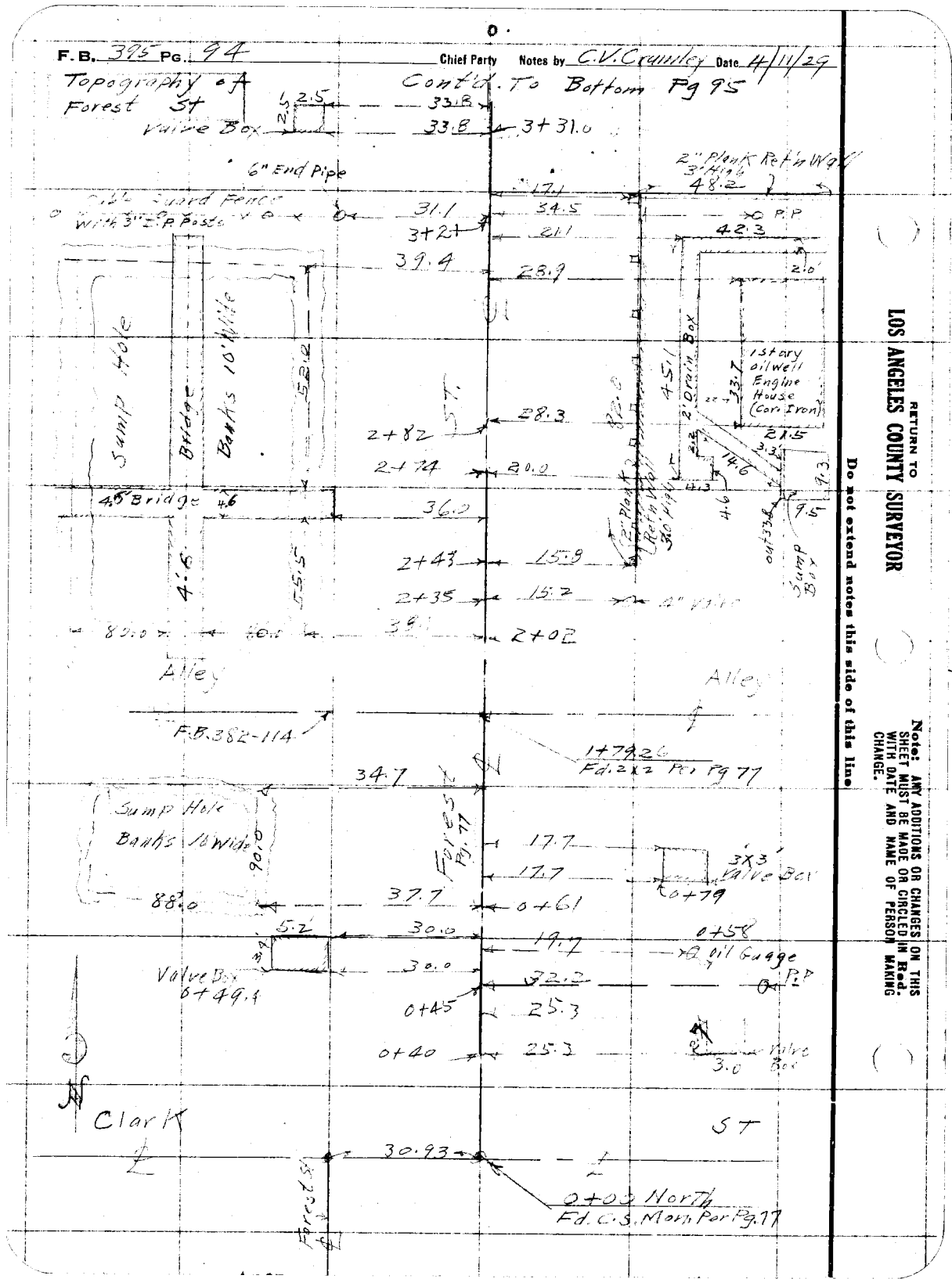

RETURN TO LOS ANGELES COUNTY SURVEYOR

Do not extend notes this side of this line

Note: ANY ADDITIONS OR CHANGES ON THIS SHEET MUST BE MADE OR CIRCLED IN Red. WITH DATE AND NAME OF PERSON MAKING CHANGE.

Date _____ Notes by _____ Chief Party _____ F.B. 395 Pg. 95

Platted by G.F. Holbrook	W.O. No. 916 D.S.O. No.
Date AUG 1929	Location Santa Fe Springs
Map No. B-394-2	Surveyed by [illegible]
Platting C'k'd by [illegible]	Date April 11, 1929
Date OCT 1929	Indexed A. C. Johnson

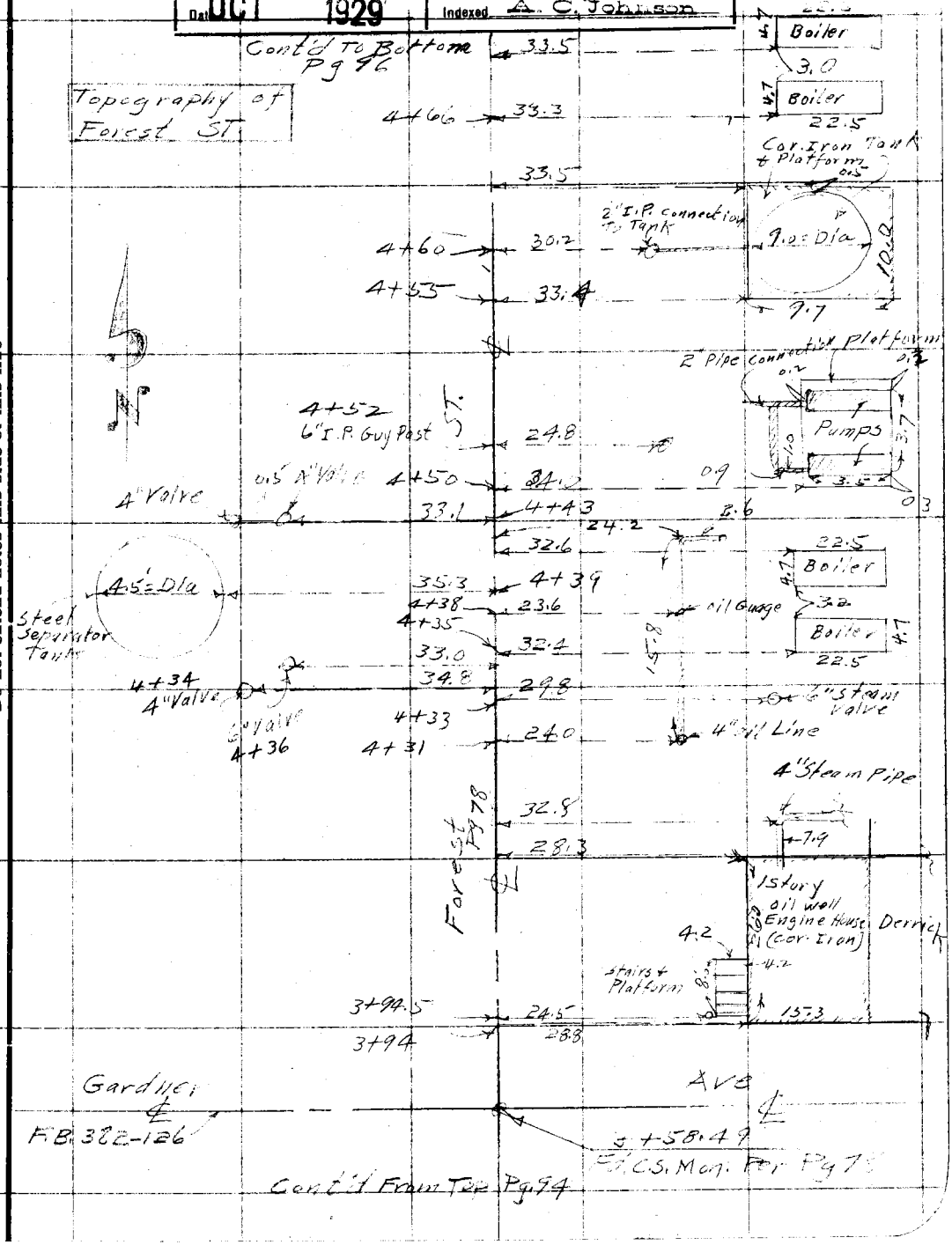

Notes: ANY ADDITIONS OR CHANGES ON THIS SHEET MUST BE MADE OR CIRCLED IN Red. WITH DATE AND NAME OF PERSON MAKING CHANGE.

Do not extend notes this side of this line

RETURN TO LOS ANGELES COUNTY SURVEYOR

F.B. 395 Pg. 96 Chief Party Notes by E.V. Crumley Date 4/11/29



RETURN TO
LOS ANGELES COUNTY SURVEYOR

Do not extend notes this side of this line

Note: ANY ADDITIONS OR CHANGES ON THIS SHEET MUST BE MADE OR CIRCLED IN Red. WITH DATE AND NAME OF PERSON MAKING CHANGE.

Date _____ Notes by _____ Chief Party _____ F.B. 395 Pg 97

Platted by G. F. Holbrook	W. O. No. 916 D. S. O. No.
Date AUG 1929	Location Santa Fe Springs
Map No. B-394-2	Surveyed by C. V. Crumley
Platting C'k'd by [illegible]	Date April 11, 1927
Date OCT 1929	Indexed A. C. Johnson

16.3
21.7

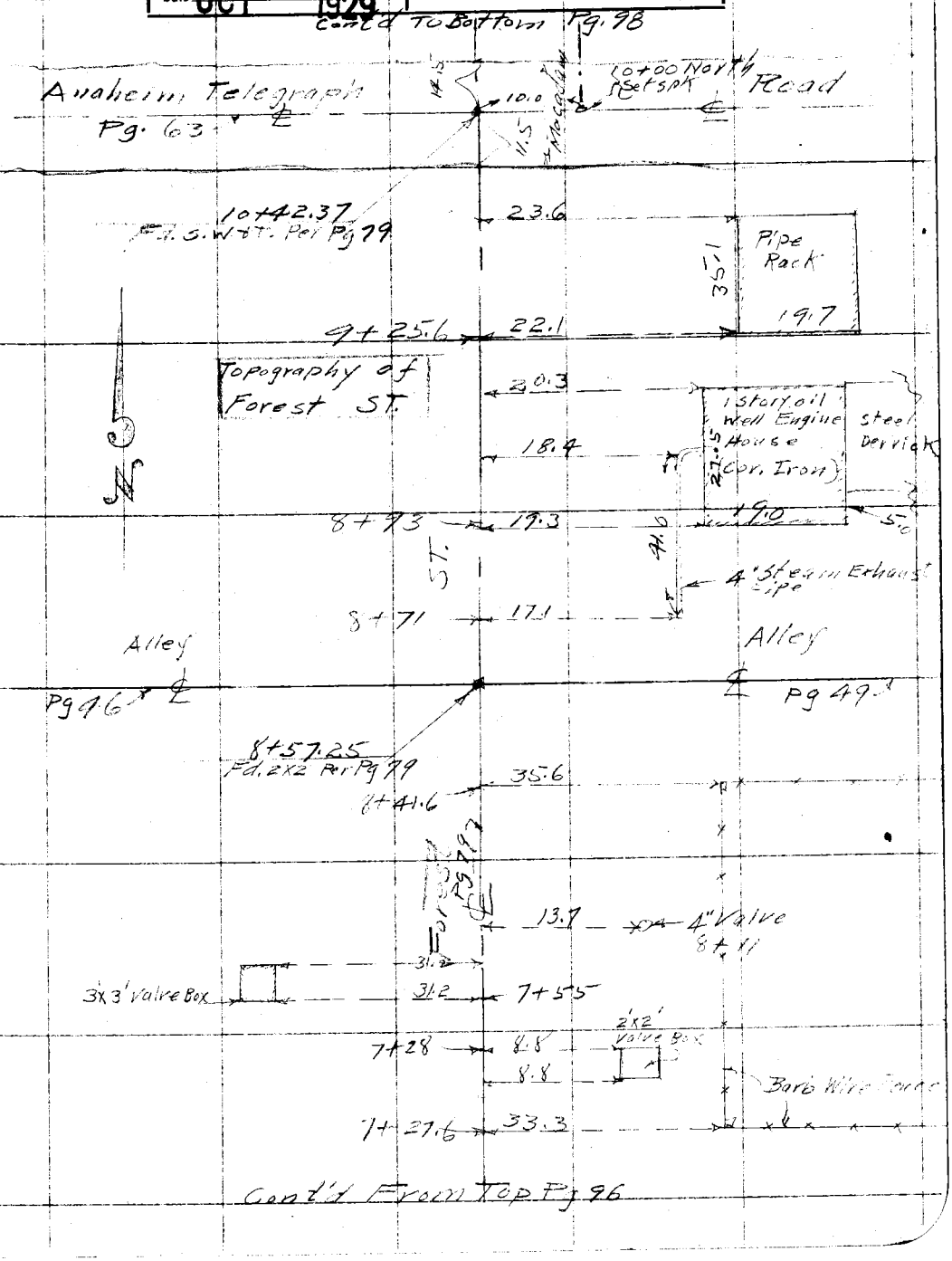

Note: ANY ADDITIONS OR CHANGES ON THIS SHEET MUST BE MADE OR CIRCLED IN Red. WITH DATE AND NAME OF PERSON MAKING CHANGE.

Do not extend notes this side of this line

RETURN TO
LOS ANGELES COUNTY SURVEYOR

F. B. 395 Pg. 98 Chief Party Notes by C.V. Crumley Date 5/15/29

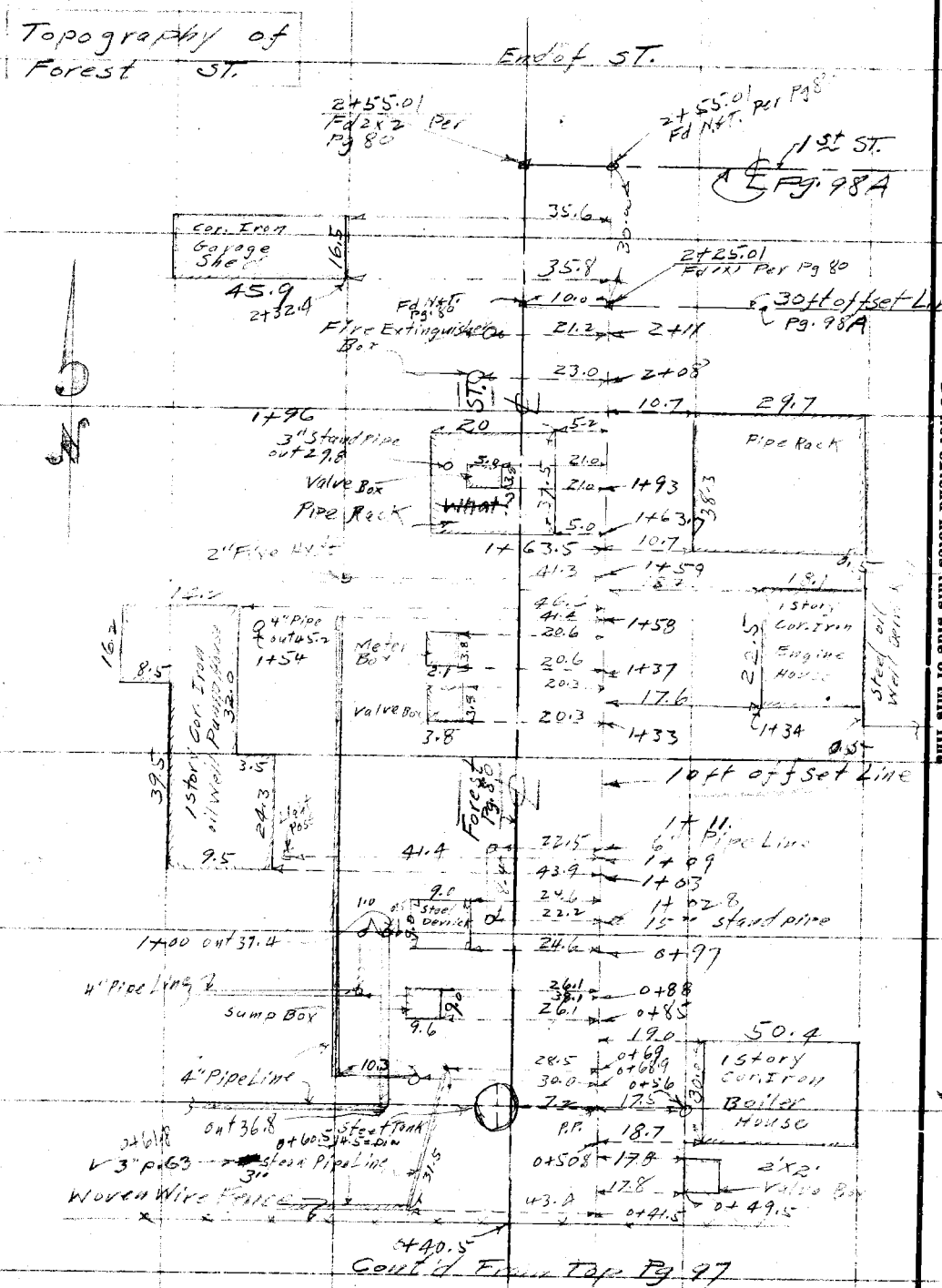

RETURN TO LOS ANGELES COUNTY SURVEYOR

Do not extend notes this side of this line

Note: ANY ADDITIONS OR CHANGES ON THIS SHEET MUST BE MADE OR CIRCLED IN Red. WITH DATE AND NAME OF PERSON MAKING CHANGE.

Date _____ Notes by _____ Chief Party _____ F.B. 395 Pg 98A

Platted by G. F. Holbrook
Date AUG 1929
Map No. B-394-2
Platting Ch'k'd by _____
Date OCT 1929

W. O. No. 916 D. S. O. No. _____
Location Santa Fe Springs
Surveyed by C. V. Crumley
Date May 15, 1929
Indexed by C. Johnson

Topography of 1st St. W. of Butler Road

Cont'd To Bottom Pg

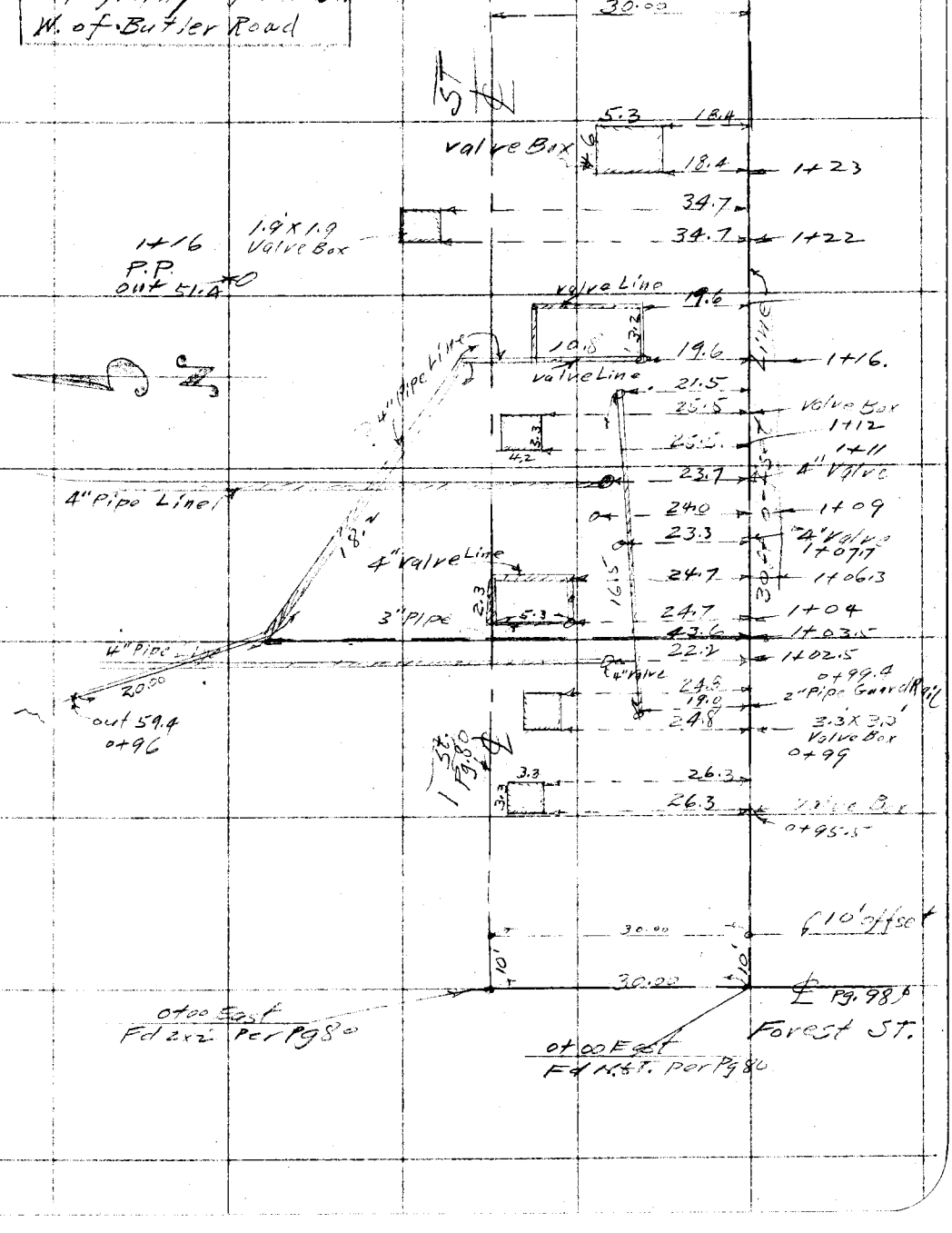

Notes: ANY ADDITIONS OR CHANGES ON THIS SHEET MUST BE MADE OR CIRCLED IN Red. WITH DATE AND NAME OF PERSON MAKING CHANGE.

Do not extend notes this side of this line

RETURN TO LOS ANGELES COUNTY SURVEYOR

F. B. 395 Pg. 98B Chief Party Notes by C.V. Cramley Date 5/15/29



RETURN TO
LOS ANGELES COUNTY SURVEYOR

Do not extend notes this side of this line

Note: ANY ADDITIONS OR CHANGES ON THIS SHEET MUST BE MADE OR CIRCLED IN Red. WITH DATE AND NAME OF PERSON MAKING CHANGE.

Date _____ Notes by _____ Chief Party _____ F.B. _____ Pg. _____

Platted by _____	W. O. No. _____ D. S. O. No. _____
Date _____	Location _____
Map No. _____	Surveyed by _____
Platting C'k'd by _____	Date _____
Date _____	Indexed A. C. Johnson

Notes: ANY ADDITIONS OR CHANGES ON THIS SHEET MUST BE MADE OR CIRCLED IN Red. WITH DATE AND NAME OF PERSON MAKING CHANGE.

Do not extend notes this side of this line

RETURN TO
LOS ANGELES COUNTY SURVEYOR

RETURN TO
LOS ANGELES COUNTY SURVEYOR

Note: ANY ADDITIONS OR CHANGES ON THIS SHEET MUST BE MADE OR CIRCLED IN **Red.** WITH DATE AND NAME OF PERSON MAKING CHANGE.

Do not extend notes this side of this line

F. B. _____ PG _____ Chief Party _____ Notes by _____ Date _____

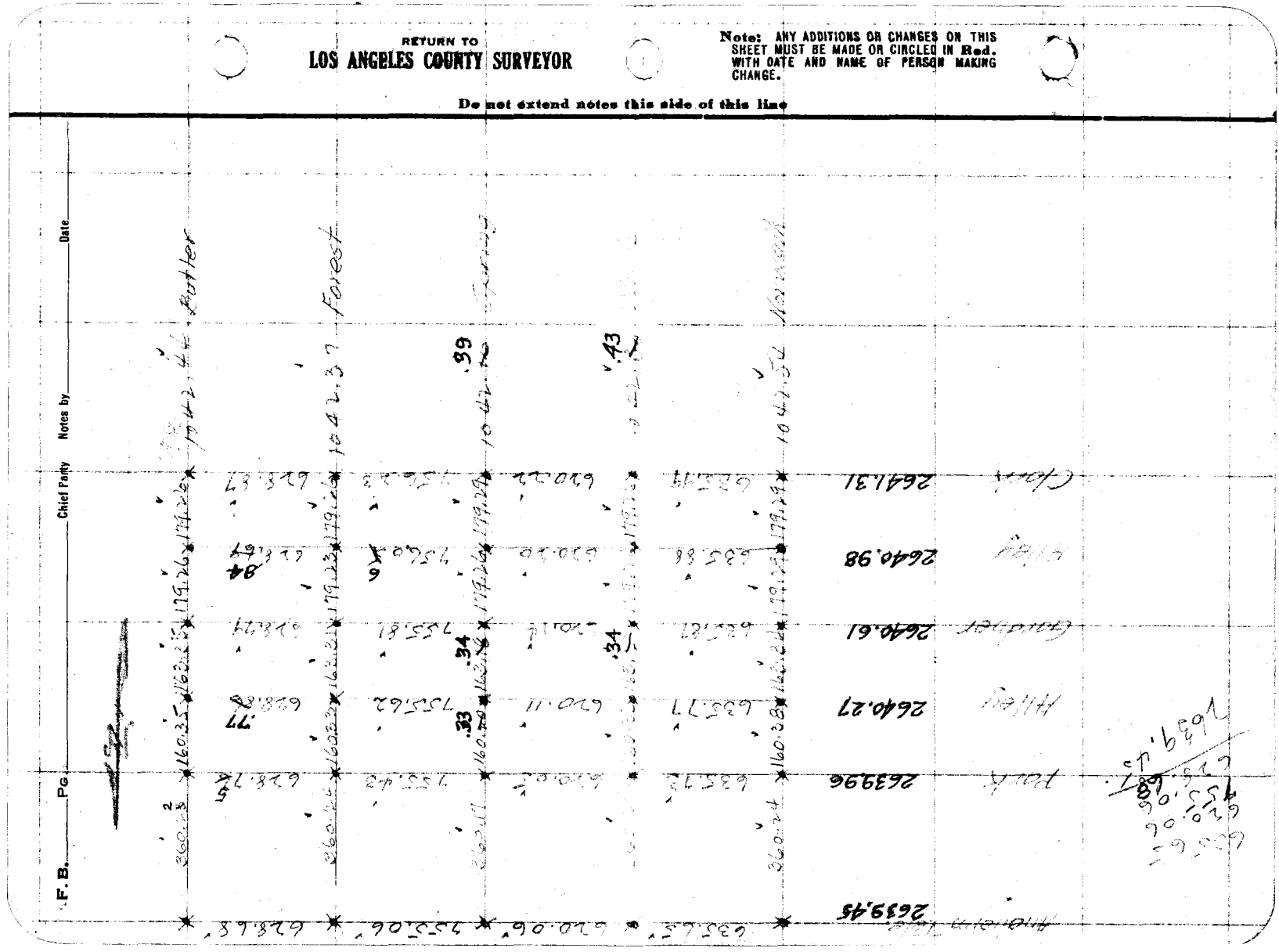

Date _____ Notes by _____ Chief Party _____ F.B. 395 Pg. 99

84° Fou

Platted by G.F. Holbrook	W.O. No. 916 D.S.O. No. .059-21½" Pu
Date AUG 1929	Location Santa Fe Springs
Map No. B-394-2	Surveyed by C.V. [illegible]
Platting C'k'd by D. M. Finley	Date April 12-15, 29
Date OCT 1929	Indexed A. C. Johnson



Notes: ANY ADDITIONS OR CHANGES ON THIS SHEET MUST BE MADE OR CIRCLED IN Red. WITH DATE AND NAME OF PERSON MAKING CHANGE.

Do not extend notes this side of this line

RETURN TO LOS ANGELES COUNTY SURVEYOR

F.B. 395 Pg. 100 Chief Party Notes by C.V. Crumley Date 4/12-15



RETURN TO
LOS ANGELES COUNTY SURVEYOR

Do not extend notes this side of this line

Note: ANY ADDITIONS OR CHANGES ON THIS SHEET MUST BE MADE OR CIRCLED IN Red. WITH DATE AND NAME OF PERSON MAKING CHANGE.

Date _____ Notes by _____ Chief Party _____ F.B. 395 Pg. 101

Platted by G.F. Holbrook	W.O. No. 916 Tape B.S.O. No. .059-21
Date AUG 1929	Location Santa Fe Springs
Map No. B-394-2	Surveyed by C.V. Crumley
Platting C'k'd by D. M. Finley	Date April 12 & 15, 1929
Date OCT 1929	Indexed A. C. Johnson

84° Fah

Pull

COUNTY SURVEYOR'S MONUMENT

Cont'd To Bottom Pg 102

12+70.105
Set S.W. & T. By Prop.
(See Note Pg 99)

Set 2" I.P. with Brass Cap in Conc. 6" Deep, Marked as Shown. on ℄ Prod. 2/3/30

Set 2" I.P. With Brass Cap in Conc. 8" Deep - Marked as Shown. C.V.C. 2/3/30

Fourth Alley
℄ Pg. 123

Set 2" I.P. with Brass Cap in Conc. 8" Deep. Marked as Shown - C.V.C. 2/3/30

Road

Topog. on Pg. 110

180.015 T=82°

Set 2" I.P. With Brass Cap in Conc. 8" Deep. Marked as Shown - C.V.C. 2/3/30

10+90.09
Set S.W. & T. By Prop.
(See Note Pg 99)

Set L & T. in Conc. Sidewalk on ℄ Produced. C.V. Crumley 1/30/29

3rd ST.
℄ Pg. 122

Set 2" I.P. With Brass Cap in Conc. 8" Deep, Marked as Shown. C.V.C. - 2/3/30

Butler

180.015 T=82°

Set 2" I.P. with Brass Cap in Conc. 8" Deep, Marked as Shown. C.V.C. 1/29/30

9+10.075
Set S.W. & T. By Prop.
(See Note Pg. 99)

Set 2" I.P. with Brass Cap in Conc. 10" Deep on ℄ Prod. Marked as Shown C.V.C. - 1/29/30.

Third Alley
℄ Pg. 121

Set 2" I.P. With Brass Cap in Conc. 8" Deep, Marked as Shown. C.V.C. 1/29/30

Cont'd From Top Pg 100

Notes: ANY ADDITIONS OR CHANGES ON THIS SHEET MUST BE MADE OR CIRCLED IN Red. WITH DATE AND NAME OF PERSON MAKING CHANGE.

Do not extend notes this side of this line

RETURN TO
LOS ANGELES COUNTY SURVEYOR

F.B. 395 Pg. 102 Chief Party Notes by C.V. Crumley Date 4/12 & 10/29



RETURN TO
LOS ANGELES COUNTY SURVEYOR

Do not extend notes this side of this line

Note: ANY ADDITIONS OR CHANGES ON THIS SHEET MUST BE MADE OR CIRCLED IN Red. WITH DATE AND NAME OF PERSON MAKING CHANGE.

Date _____ Notes by _____ Chief Party _____ F.B. 395 Pg 103

COUNTY SURVEYOR'S MONUMENT

Platted by G.F. Holbrook
Date AUG 1929
Map No. B-394-2
Platting C'k'd by D. M. Finley
Date OCT 1929

W. O. No. 916 D. S. O. No. _____
Location Santa Fe Springs
Surveyed by _____
Date April 12 & 15, 1929
Indexed _____

COUNTY SURVEYOR'S MONUMENT

Contd To Bottom Pg 104

360.08 @ T=66°=360.03

Set 2" I.P. With Brass Cap in Conc. 12" Deep. Marked as Shown - C.V.C. 2/5/30

Replaced 2x2 With 2" I.P. With Brass Cap in Conc. 12" Deep Marked as Shown. C.V.C. 2/5/30

3+70.03
Set 2x2 By Proportion (See Note) 12" Deep

Set 2" I.P. With Brass Cap in Conc. 12" Deep on ℄ Prod. Marked as Shown. C.V.C. 2/5/30

15th ST

℄ Pg. 118

30.00 30.00 42.44 30.00 30.00 42.37 30.00

Note:- Set 2x2 "s at Street Intersections, By Proportion Between S.M.&T. 98 ℄ Anaheim Telegraph Road & 1x2" on ℄ Santa Fe Springs & Whittier Rd, (5th St) Produced.

Topog'd F.B. 378-95

Set 2" I.P. with Brass Cap in Conc. - 12" Deep Marked as Shown C.V.C. - 2/5/30

AVE

1810.36 @ T=66°= 1810.15

Rec. Per Tract M.B. 26-39: 1810.00

℄ A.T. & S.F. R.R.

370.08 @ T=62°=370.03

MURRAY 370.03

Δ = 89°-55-15"
α 359-41-00
β 719-22-15

Fd. 2x2 - 3" down
Per Pg. 54

Set N.&T. Valve Box

Set N.&T. P.P.

Nothing set on account of Sump Hole

No C.S. Mon. Set account of Sump Hole

Anaheim Telegraph ℄ C Pg. 54

89°01' 55-15" 54.34 43.04 Road 80.00 ℄

66.88 40'

0+00 North
Fd 3.W.&T. Per Pg. 54
Rec. From ℄ A.T. & S.F. R.R.

Nothing set on account of Sump Hole

Set N.&T. P.P.

F.B. 382-86

Note: ANY ADDITIONS OR CHANGES ON THIS SHEET MUST BE MADE OR CIRCLED IN Red. WITH DATE AND NAME OF PERSON MAKING CHANGE.

Do not extend notes this side of this line

RETURN TO LOS ANGELES COUNTY SURVEYOR

F. B. 395 Pg. 104 Chief Party Notes by C.V. Crumley Date 4

Cont'd To Bottom Pg 105



Cont'd From Top Pg 103

RETURN TO
LOS ANGELES COUNTY SURVEYOR

Do not extend notes this side of this line

Note: ANY ADDITIONS OR CHANGES ON THIS SHEET MUST BE MADE OR CIRCLED IN Red. WITH DATE AND NAME OF PERSON MAKING CHANGE.

Date _____ Notes by _____ Chief Party _____ F.B. 395 Pg. 105

Platted by G.F. Holbrook	W.O. No. 916 D.S.O. No.
Date AUG 1929	Location Santa Fe Springs
Map No. B-394-2	Surveyed by
Platting C'k'd by D. M. Finley	Date April 15 & 16th, 1929
Date OCT. 1929	Indexed A. C. Johnson

Notes: ANY ADDITIONS OR CHANGES ON THIS SHEET MUST BE MADE OR CIRCLED IN Red. WITH DATE AND NAME OF PERSON MAKING CHANGE.

Do not extend notes this side of this line

RETURN TO LOS ANGELES COUNTY SURVEYOR

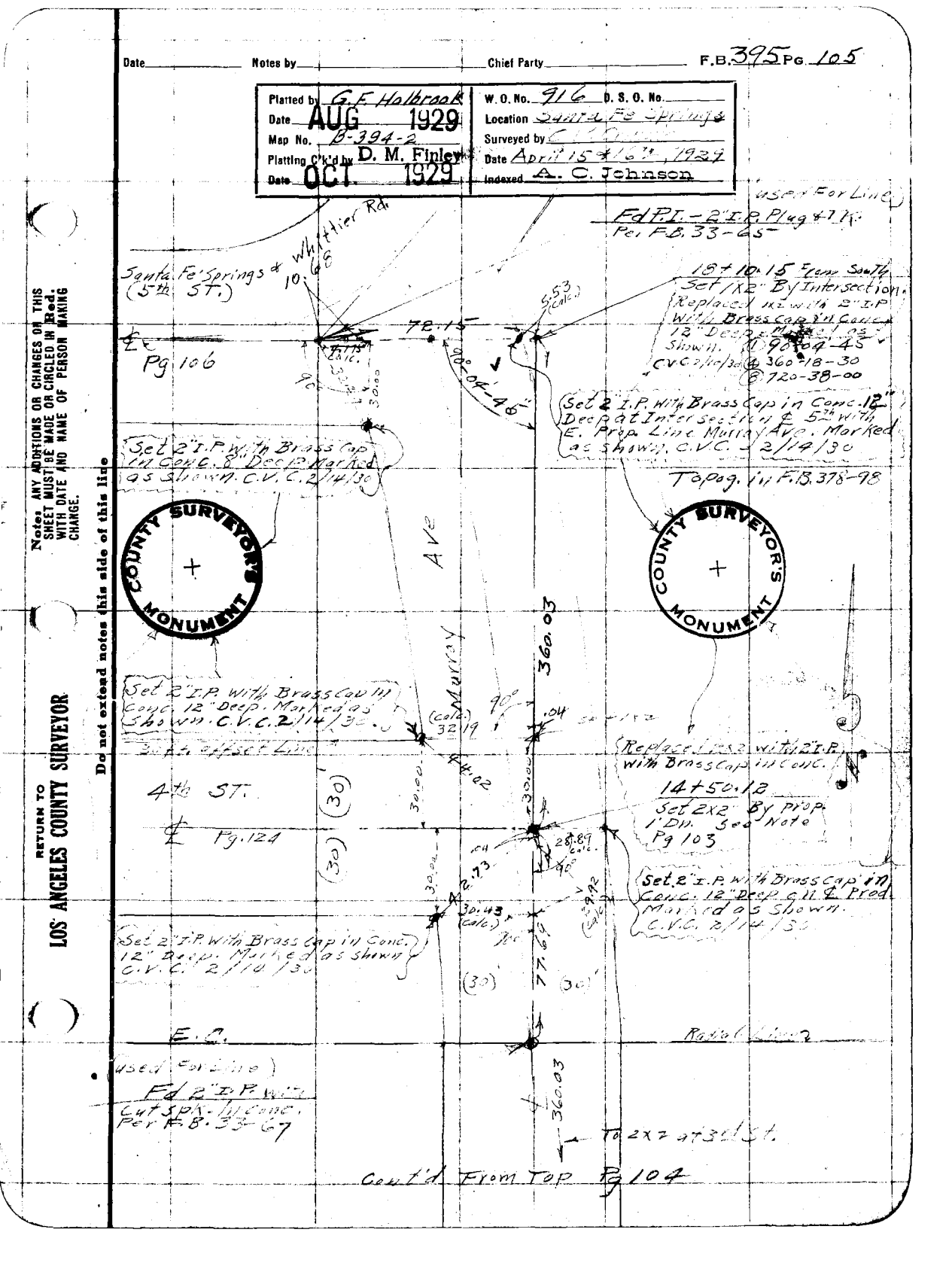

F.B. 395 Pg. 106 Chief Party Notes by C.V. Crumley Date 4/15/29

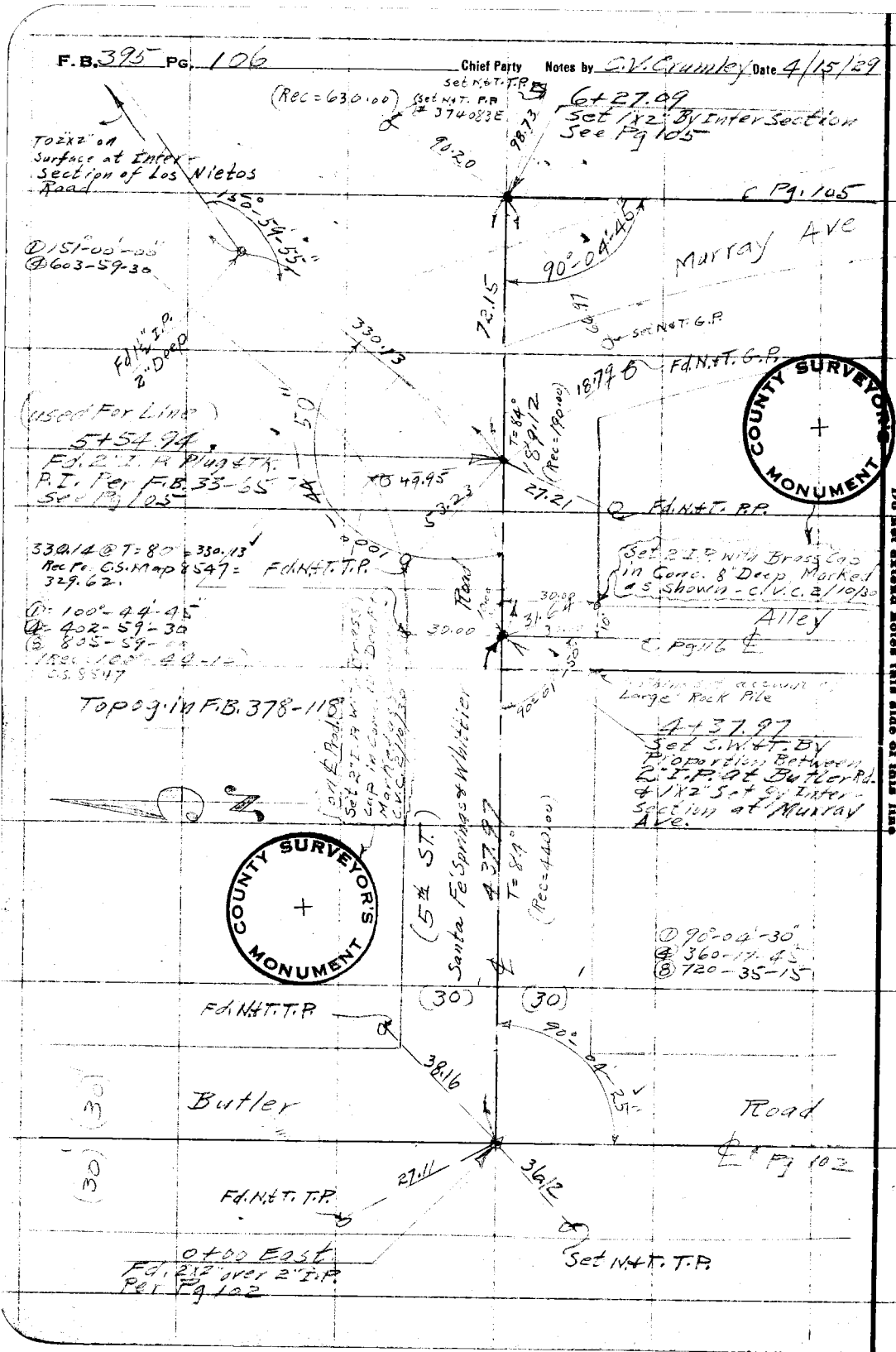

RETURN TO LOS ANGELES COUNTY SURVEYOR

Do not extend notes this side of this line

Note: ANY ADDITIONS OR CHANGES ON THIS SHEET MUST BE MADE OR CIRCLED IN RED WITH DATE AND NAME OF PERSON MAKING CHANGE.

Date _____ Notes by _____ Chief Party _____ F.B. 395 Pg 107

Platted by G.F. Holbrook	W.O. No. 916 D.S.O. No.
Date AUG 1929	Location Santa Fe Springs
Map No. B-394-2	Surveyed by C.V. Crumley
Platting C'k'd by [illegible]	Date April 18, 1929
Date OCT 1929	Indexed A. C. Johnson

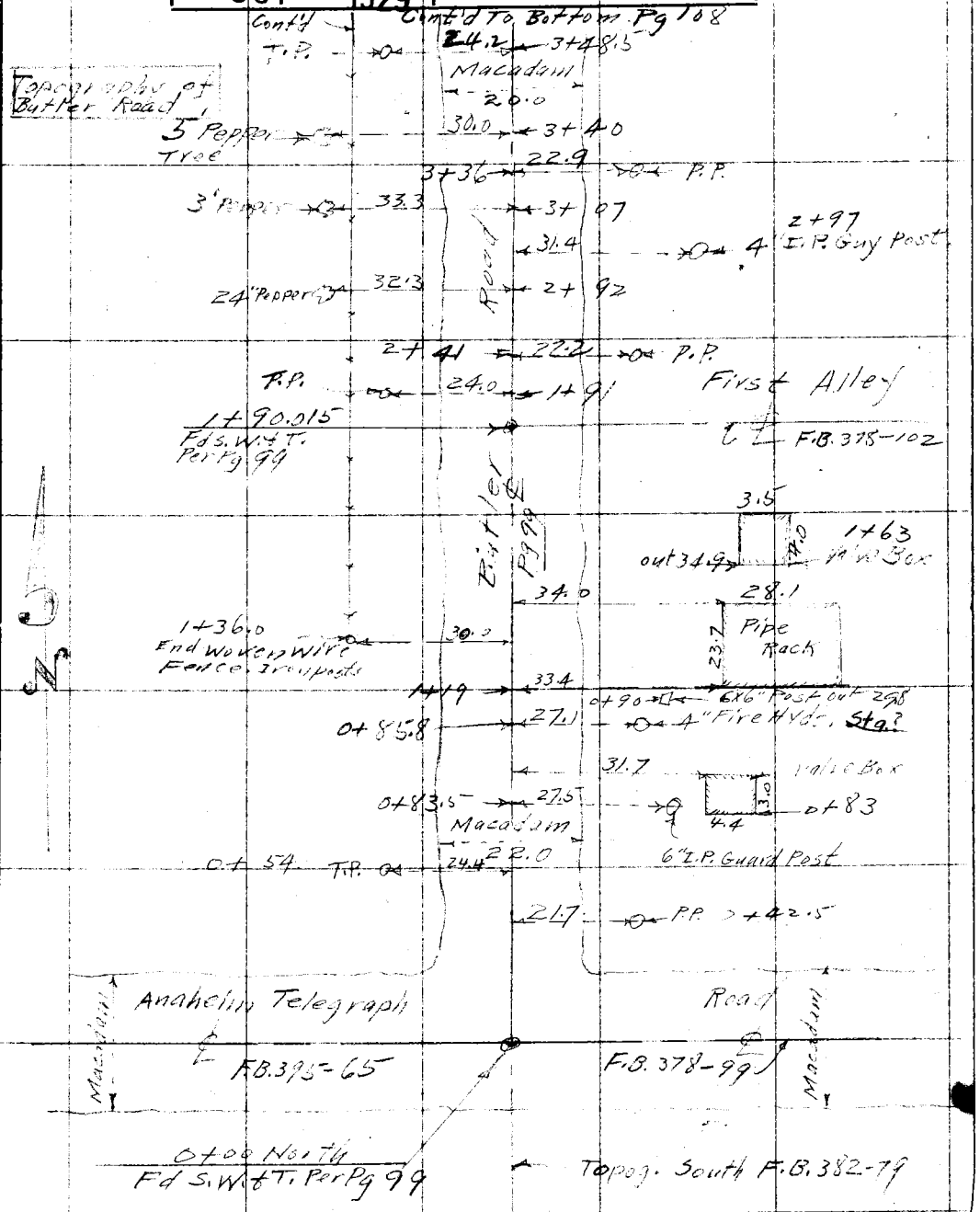

Note: ANY ADDITIONS OR CHANGES ON THIS SHEET MUST BE MADE OR CIRCLED IN Red. WITH DATE AND NAME OF PERSON MAKING CHANGE.

Do not extend notes this side of this line

RETURN TO LOS ANGELES COUNTY SURVEYOR

F.B. 395 Pg. 108 Chief Party Notes by C.V. Crumley Date 4/18/29

Topography of Butler Road



RETURN TO
LOS ANGELES COUNTY SURVEYOR

Do not extend notes this side of this line

Note: ANY ADDITIONS OR CHANGES ON THIS SHEET MUST BE MADE OR CIRCLED IN Red. WITH DATE AND NAME OF PERSON MAKING CHANGE.

Date _____ Notes by _____ Chief Party _____ F.B. 395 Pg 109

Platted by G.F. Holbrook	W.O. No. 916 D.S.O. No.
Date AUG 1929	Location Santa Fe Springs
Map No. B-394-2	Surveyed by [illegible]
Platting Ck'd by [illegible]	Date April 18, 1929
Date OCT 1929	Indexed A. C. Johnson



Note: ANY ADDITIONS OR CHANGES ON THIS SHEET MUST BE MADE OR CIRCLED IN Red. WITH DATE AND NAME OF PERSON MAKING CHANGE.

Do not extend notes this side of this line

RETURN TO LOS ANGELES COUNTY SURVEYOR

F.B. 378 Pg. 110 Chief Party Notes by C.V. Crumley Date 4/17/29

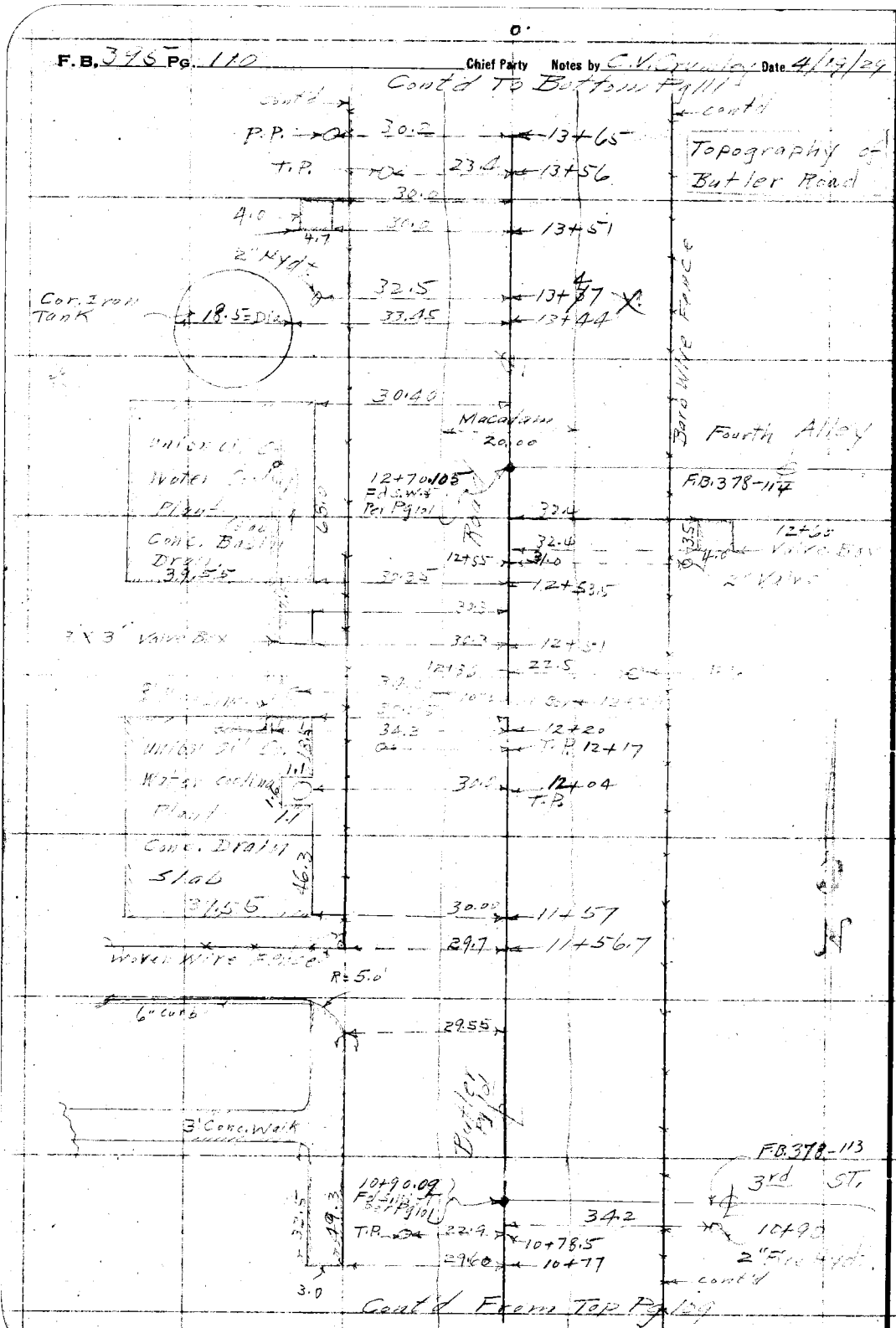

RETURN TO LOS ANGELES COUNTY SURVEYOR

Do not extend notes this side of this line

Note: ANY ADDITIONS OR CHANGES ON THIS SHEET MUST BE MADE OR CIRCLED IN Red. WITH DATE AND NAME OF PERSON MAKING CHANGE.

Date _____ Notes by _____ Chief Party _____ F.B. 395 Pg 111

Platted by G. F. Holbrook	W. O. No. 916 D. S. O. No.
Date AUG 1929	Location Santa Fe Springs
Map No. B-39A-2	Surveyed by C. V. Cr[illegible]
Platting C'k'd by [illegible]	Date 4 or 19 1929
Date OCT 1929	Indexed A. C. Johnson



Note: ANY ADDITIONS OR CHANGES ON THIS SHEET MUST BE MADE OR CIRCLED IN Red. WITH DATE AND NAME OF PERSON MAKING CHANGE.

Do not extend notes this side of this line

RETURN TO LOS ANGELES COUNTY SURVEYOR

F. B. 395 Pg. 112 Chief Party Notes by C.V. Crumley Date 4/19/27

Topography of Butler Road

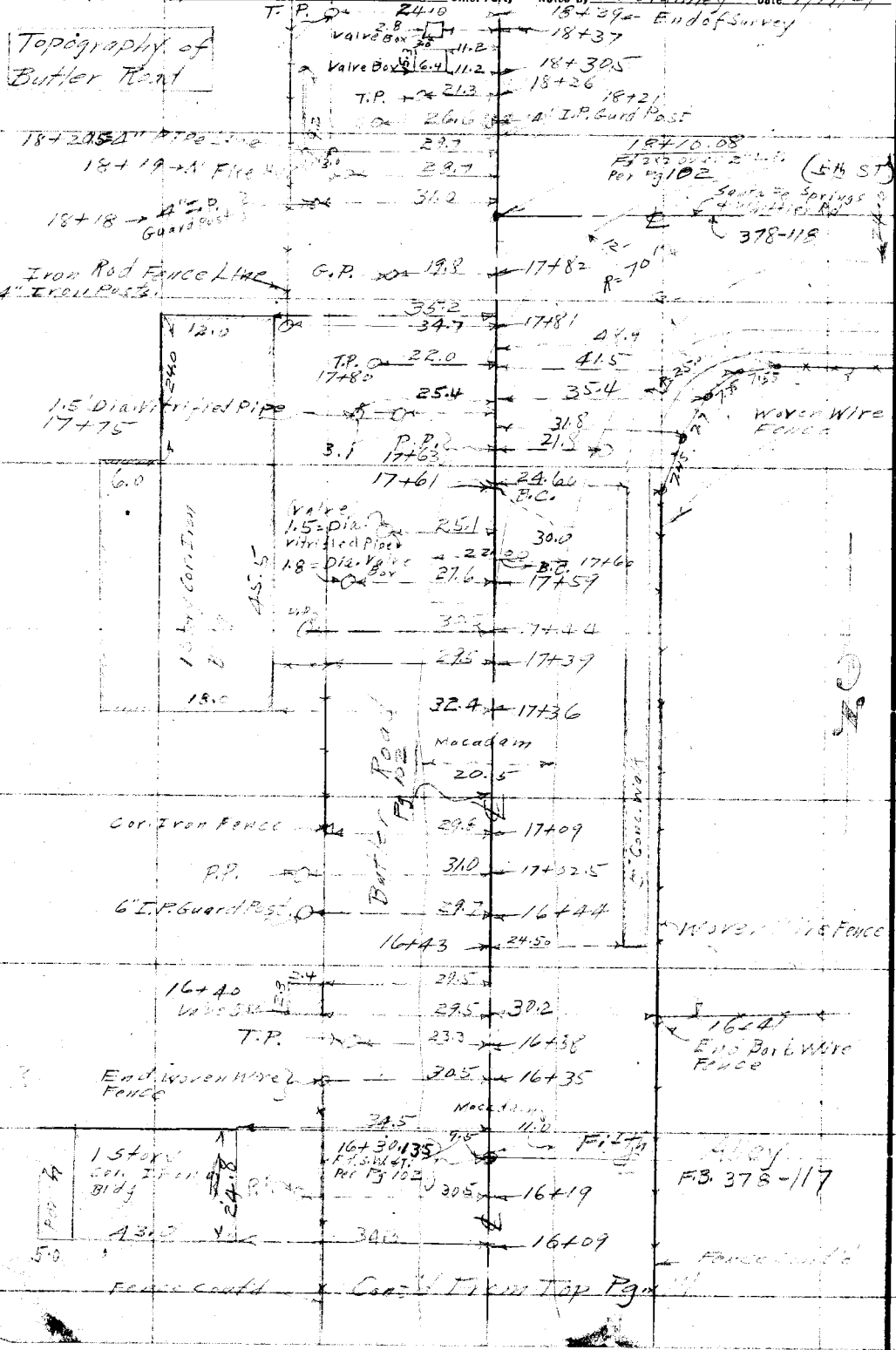

RETURN TO LOS ANGELES COUNTY SURVEYOR

Do not extend notes this side of this line

Note: ANY ADDITIONS OR CHANGES ON THIS SHEET MUST BE MADE OR CIRCLED IN Red. WITH DATE AND NAME OF PERSON MAKING CHANGE.

Date _____ Notes by _____ Chief Party _____ F.B. 395 Pg 113

Platted by G.F. Holbrook	W.O. No. 916 D.S.O. No.
Date AUG 1929	Location Santa Fe Springs
Map No. B-394-2	Surveyed by C.V. Cowley
Platting Ck'd by D. M. Finley	Date Apr. 17, 1929
Date OCT 1929	Indexed A. C. Johnson

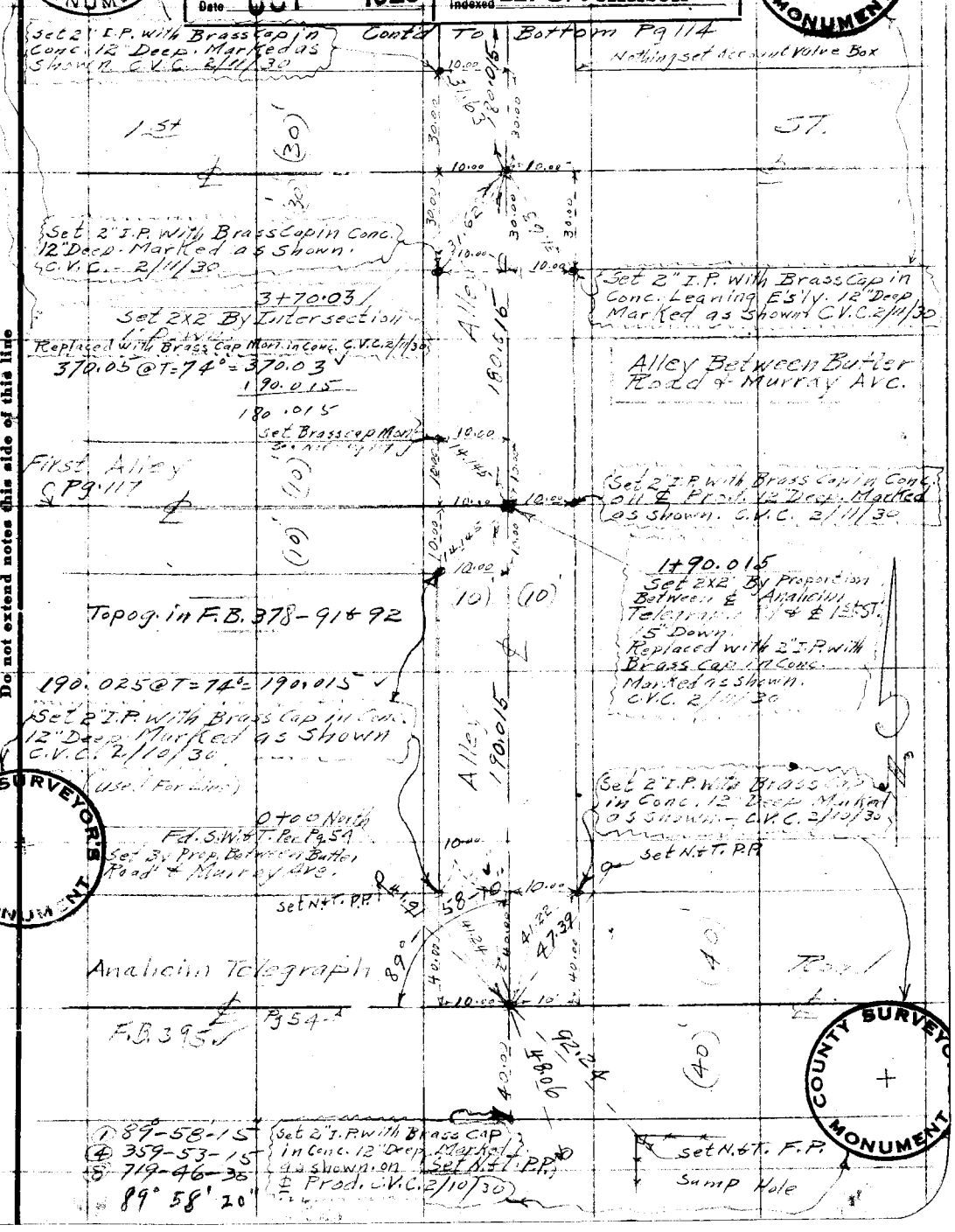

Note: ANY ADDITIONS OR CHANGES ON THIS SHEET MUST BE MADE OR CIRCLED IN Red. WITH DATE AND NAME OF PERSON MAKING CHANGE.

Do not extend notes this side of this line

RETURN TO LOS ANGELES COUNTY SURVEYOR

F.B. 395 Pg. 114 Chief Party Notes by C.V. Crumley Date 4/17/29

Cont'd To Bottom Pg. 115

Nothing Set account oil Tanks

Third Alley

Pg. 121

(10)

(10)

180.015

Nothing set account oil Tanks

9+10.075
Set 2X2 by Proportion Between ℄ 2nd ST. & ℄ 3rd ST. 15' Deep

COUNTY SURVEYOR'S MONUMENT

Topog. in F.B. 378-92+93

Alley

Alley Between Butler Road & Murray Ave.

Replaced 2X2 With 2" I.P. With Brass Cap 12" Deep. Marked as Shown. C.V.C. 2/13/30 in Conc.

7+30.06
Set 2X2 1 Dn.

180.015

Set 2" I.P. With Brass cap in Conc. 12" Deep. Marked as Shown C.V.C. 2/13/30

Set 2" I.P. With Brass cap in Conc. Deep. Marked as Shown. C.V.C. 2/13/30

10.00 10.00

31.62

2nd

(30)

ST.

(30)

28.00 offset Line

Set 1X2
By Intersection

Nothing Set account Pipe Line

Set 2" I.P. With Brass Cap in Conc. 5" Deep. Marked as Shown C.V.C. 2/13/30

180.025 @ T = 74° = 180.015

180.015

COUNTY SURVEYOR'S MONUMENT

360.05 @ T = 74° = 360.03

Alley

(10)

(10)

2 | 360.03
180.015

Nothing set on account of Sump Hole

5+50.045
Set 2X2 By Prop. Between ℄ 1st ST. & ℄ 2nd ST. 1' Down

Second Alley

(10)

Pg. 119

Sump Hole Here

(10)

Nothing Set account of Sump Hole

Cont'd From Top Pg 113

RETURN TO
LOS ANGELES COUNTY SURVEYOR

Do not extend notes this side of this line

Note: ANY ADDITIONS OR CHANGES ON THIS SHEET MUST BE MADE OR CIRCLED IN Red. WITH DATE AND NAME OF PERSON MAKING CHANGE.

Date _____ Notes by _____ Chief Party _____ F.B. 395 Pg 115

Platted by G.F. Holbrook	W.O. No. 916 D.S.O. No.
Date AUG 1929	Location [illegible]
Map No. B-394-2	Surveyed by [illegible]
Platting C'k'd by D. M. Finley	Date Apr 17, 1929
Date OCT 1929	Indexed A. C. Johnson

Cont'd To Bottom Pg 116

Alley Between Butler Road & Murray Ave.

Alley 180.015

360.05@T=74°= 360.03

2 | 360.03
180.015 Nothing Set

12+70.105
Set 2X2 By Proportion Between ℄ 3rd ST. & ℄ 4th ST.

(10) (10) Fourth Alley

℄ Pg 123

Nothing Set

Topog. in F.B. 378-93 & 94

180.015

180.025@T=74°= 180.015

(10) (10)

Alley

10+90.09
Set 2X2 By Intersection 15" Deep.

Note:- No C.S. Brass Cap Mon's set at 3rd ST. Intersection on account Sump. C.V.C. 2/13/30

Nothing Set

3rd ST.

(30)

℄ Pg. 122

Nothing Set

Nothing Set

Cont'd From Top Pg 114

Note: ANY ADDITIONS OR CHANGES ON THIS SHEET MUST BE MADE OR CIRCLED IN Red. WITH DATE AND NAME OF PERSON MAKING CHANGE.

Do not extend notes this side of this line

RETURN TO
LOS ANGELES COUNTY SURVEYOR

F.B. 395 Pg. 116 Chief Party Notes by C.V. Grumley Date 4/17/29

90°-01-45"
360-07-00
720-14-30

(used for Line)

15+10.15
Ft. S.W.M. Per Pg 106
Set By Proportion

C.S. Mon. Pg 106

(5th
Santa Fe Springs & Whittier
Pg 106

60.68
Set N&T. T.P.
ST.
Road
(30)

90°-01'
56.39
50"
P+36.92 Which checks
86.92
32.21
Set N&T. G.P.
(30)

Set N&T. P.P.
Set N&T. F.P.

C.S. Mon. Pg 106

360.05 @ T=74° = 360.03
2 | 360.03
180.015

180.015

Alley Between Butler Road And Murray AVE

Alley

16+30.135
Set 2X2 By Prop.

Topog in F.B. 378-94

Fifth Alley
Pg 125
(10)
(10)

Ties Pg 125

Nothing Set
account Drum Hole
(10) (10)

COUNTY SURVEYOR'S MONUMENT

180.025 @ T=74° = 180.015

180.015

Alley

C.V.C. 2/13/30
Replaced 2x2" with 2" I.P. with Brass Cap in Conc. Marked as Shown
14+50.12
Set 2X2 1' Deep

Set 2" I.P. with Brass Cap in Conc. 8" Deep Marked as Shown C.V.C. 2/13/30

Set 1X2" By Intersection

10.00
10.00

Set 2" I.P. with Brass Cap in Conc. 8" Deep Marked as Shown C.V.C. 2/13/30

30 offset Line

Pg. 124
4th
ST.
Pg 124
30.00
30.00
30.00
30.00
(30)
(30)
10.00
10.00
(30)

Nothing Set
Nothing Set

Cont'd From Top Pg 115

RETURN TO
LOS ANGELES COUNTY SURVEYOR

Do not extend notes this side of this line

Note: ANY ADDITIONS OR CHANGES ON THIS SHEET MUST BE MADE OR CIRCLED IN Red. WITH DATE AND NAME OF PERSON MAKING CHANGE.

Date _____ Notes by _____ Chief Party _____ F.B. 395 Pg. 117

Platted by G. F. Holbrook	W. O. No. 916 Type No. .059-24½# Pull
Date AUG 1929	Location Santa Fe Springs
Map No. B-394-2	Surveyed by C. V. Crumley
Platting C'k'd by D. M. Finley	Date April 1929
Date OCT 1929	Indexed A. C. Johnson

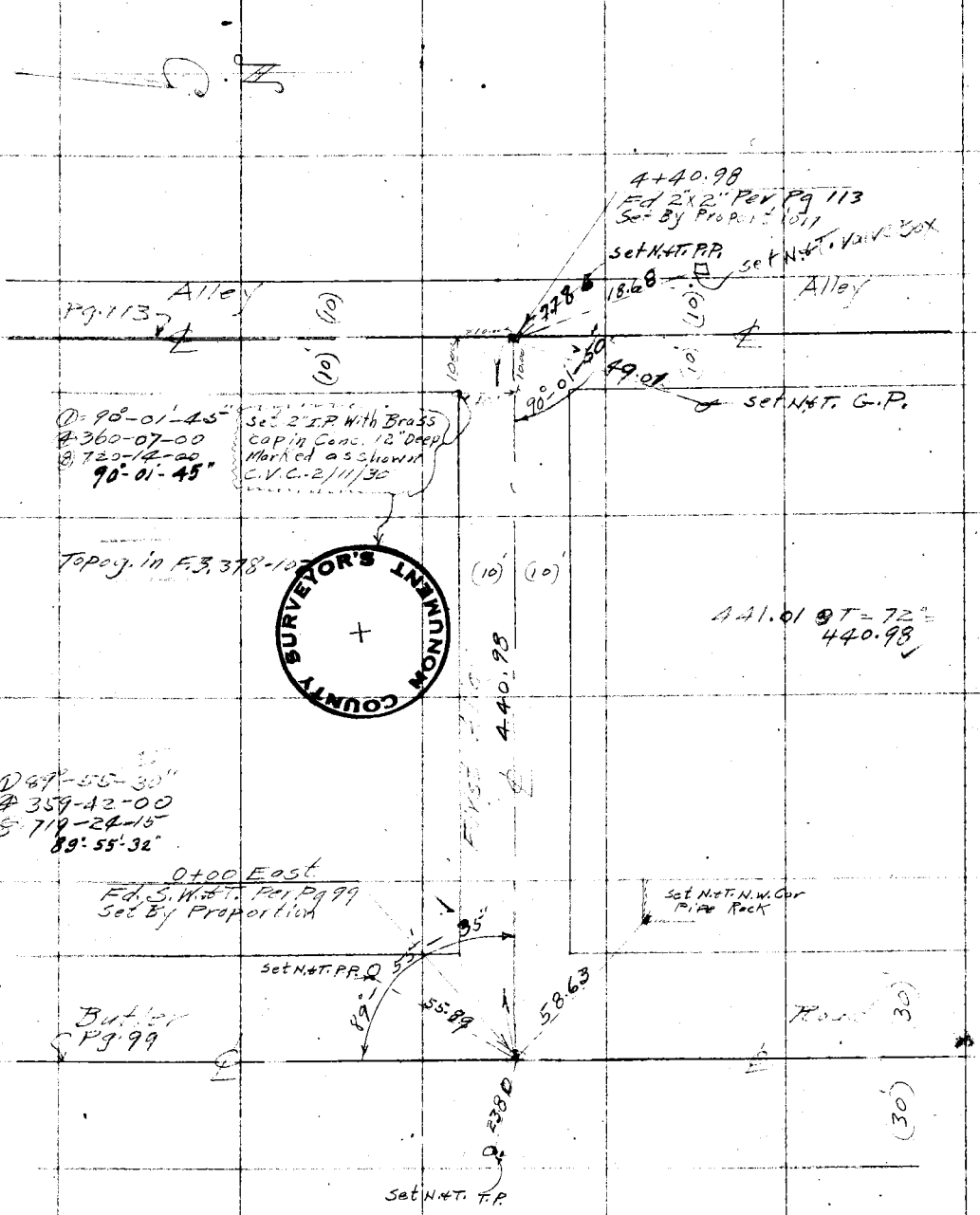

Note: ANY ADDITIONS OR CHANGES ON THIS SHEET MUST BE MADE OR CIRCLED IN Red. WITH DATE AND NAME OF PERSON MAKING CHANGE.

Do not extend notes this side of this line

RETURN TO
LOS ANGELES COUNTY SURVEYOR

F.B. 385 Pg. 11E Chief Party Notes by C.K. Crumley Date

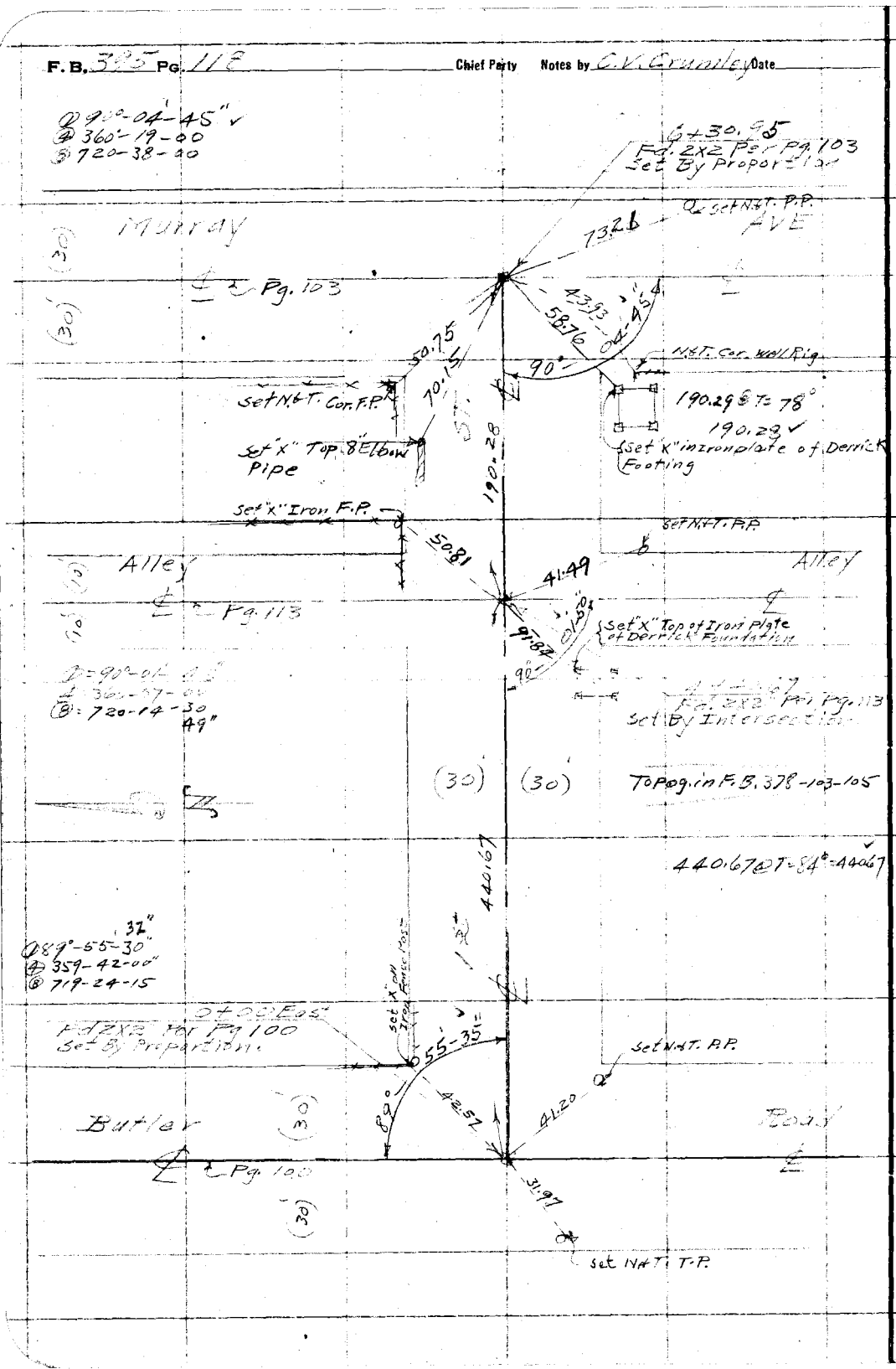

RETURN TO
LOS ANGELES COUNTY SURVEYOR
Do not extend notes this side of this line

Note: ANY ADDITIONS OR CHANGES ON THIS SHEET MUST BE MADE OR CIRCLED IN Red. WITH DATE AND NAME OF PERSON MAKING CHANGE.

Date _____ Notes by _____ Chief Party _____ F.B. 395 Pg 119

Platted by G. F. Holbrook	W. O. No. 916 84' Fou. Tape D. C. O. No. .059 - 21½ Pull
Date AUG 1929	Location Santa Fe Springs
Map No. B-394-2	Surveyed by C. V. Crumley
Platting C'k'd by D. M. Finley	Date April 1929
Date OCT 1929	Indexed A. C. Johnson

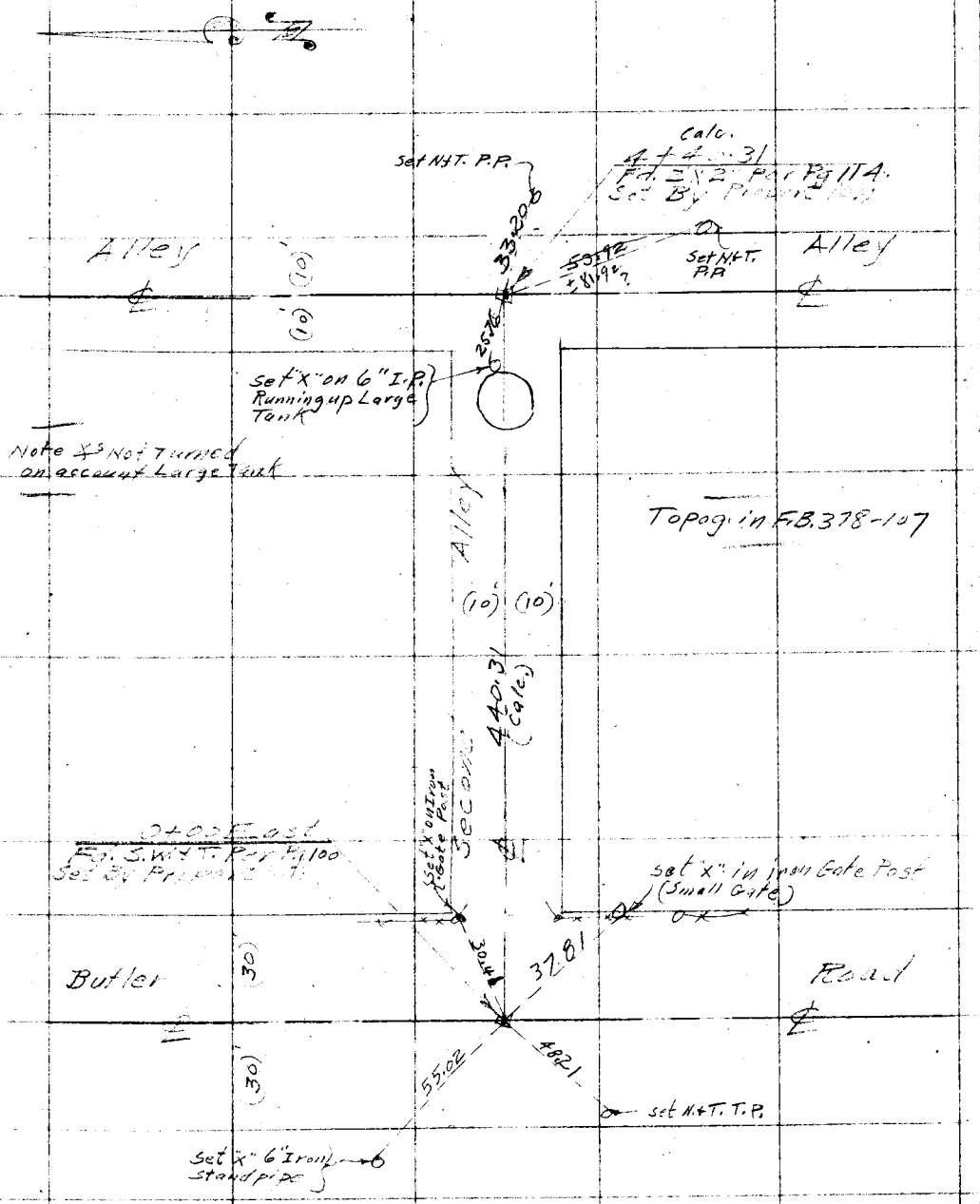

Note: ANY ADDITIONS OR CHANGES ON THIS SHEET MUST BE MADE OR CIRCLED IN Red. WITH DATE AND NAME OF PERSON MAKING CHANGE.

Do not extend notes this side of this line

RETURN TO
LOS ANGELES COUNTY SURVEYOR

F. B. 395 Pg. 120 Chief Party Notes by C.V. Crumley Date

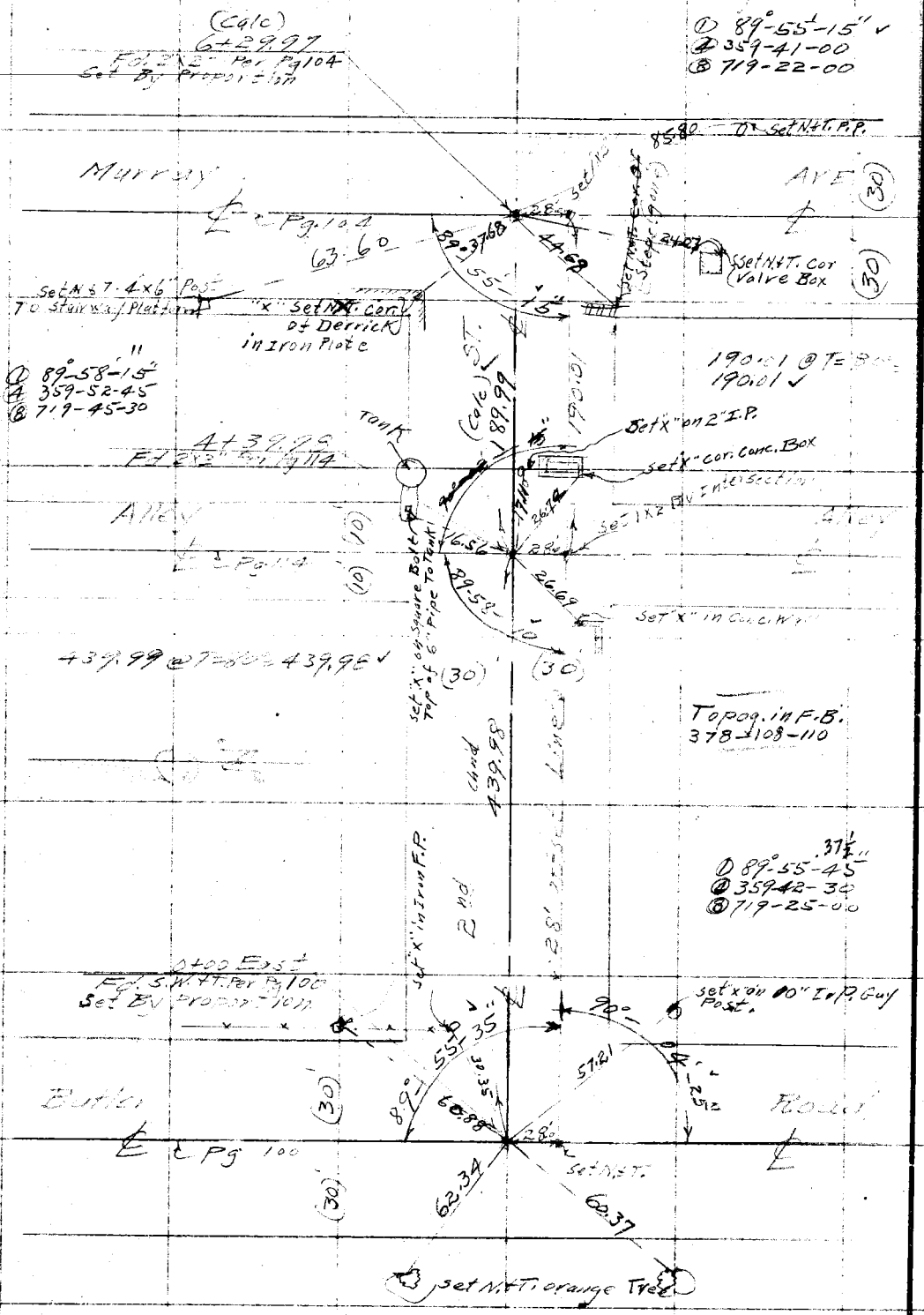

RETURN TO LOS ANGELES COUNTY SURVEYOR

Do not extend notes this side of this line

Note: ANY ADDITIONS OR CHANGES ON THIS SHEET MUST BE MADE OR CIRCLED IN Red. WITH DATE AND NAME OF PERSON MAKING CHANGE.

Date _____ Notes by _____ Chief Party _____ F.B. 395 Pg 121

Platted by G.F. Holbrook	W. O. No. 916 D. S. O. No. 059
Date AUG 1929	Location [illegible]
Map No. B-394-2	Surveyed by _____
Platting C'k'd by D. M. Finley	Date [illegible]
Date OCT 1929	Indexed A. C. Johnson



Note: ANY ADDITIONS OR CHANGES ON THIS SHEET MUST BE MADE OR CIRCLED IN Red. WITH DATE AND NAME OF PERSON MAKING CHANGE.

Do not extend notes this side of this line

RETURN TO
LOS ANGELES COUNTY SURVEYOR

F. B. 325 Pg. 122 Chief Party Notes by C. V. Crumley Date Apr. 1, 1929

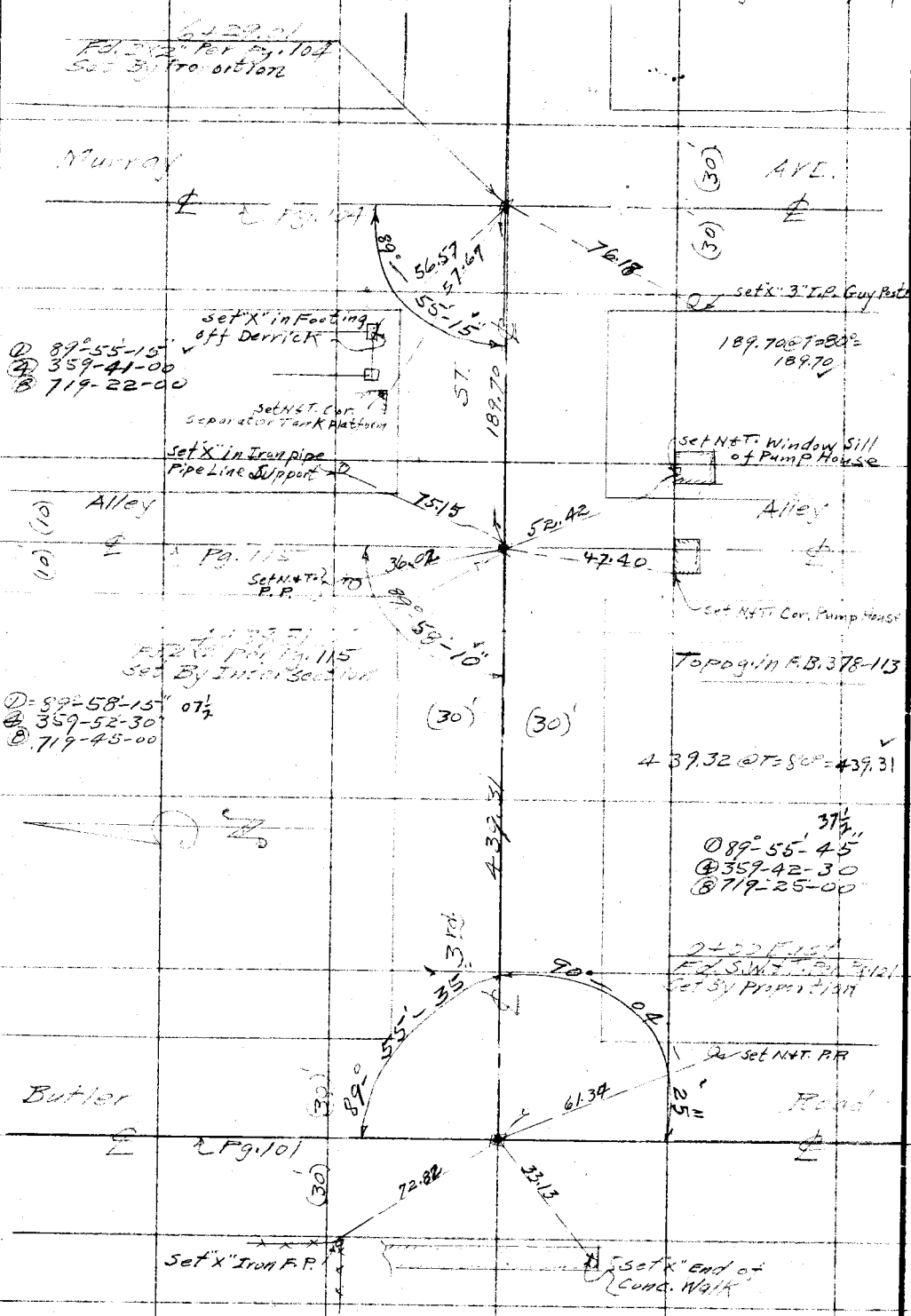

RETURN TO
LOS ANGELES COUNTY SURVEYOR

Do not extend notes this side of this line

Note: ANY ADDITIONS OR CHANGES ON THIS SHEET MUST BE MADE OR CIRCLED IN Red. WITH DATE AND NAME OF PERSON MAKING CHANGE.

Date _____ Notes by _____ Chief Party _____ F.B. 395 Pg 123

Platted by G.F. Holbrook	W. O. No. 916 ~~O. S. O.~~ No. .059-216
Date AUG 1929	Location [illegible]
Map No. B-394-2	Surveyed by [illegible]
Platting C'k'd by D. M. Finley	Date [illegible] 1929
Date OCT 1929	Indexed A. C. Johnson

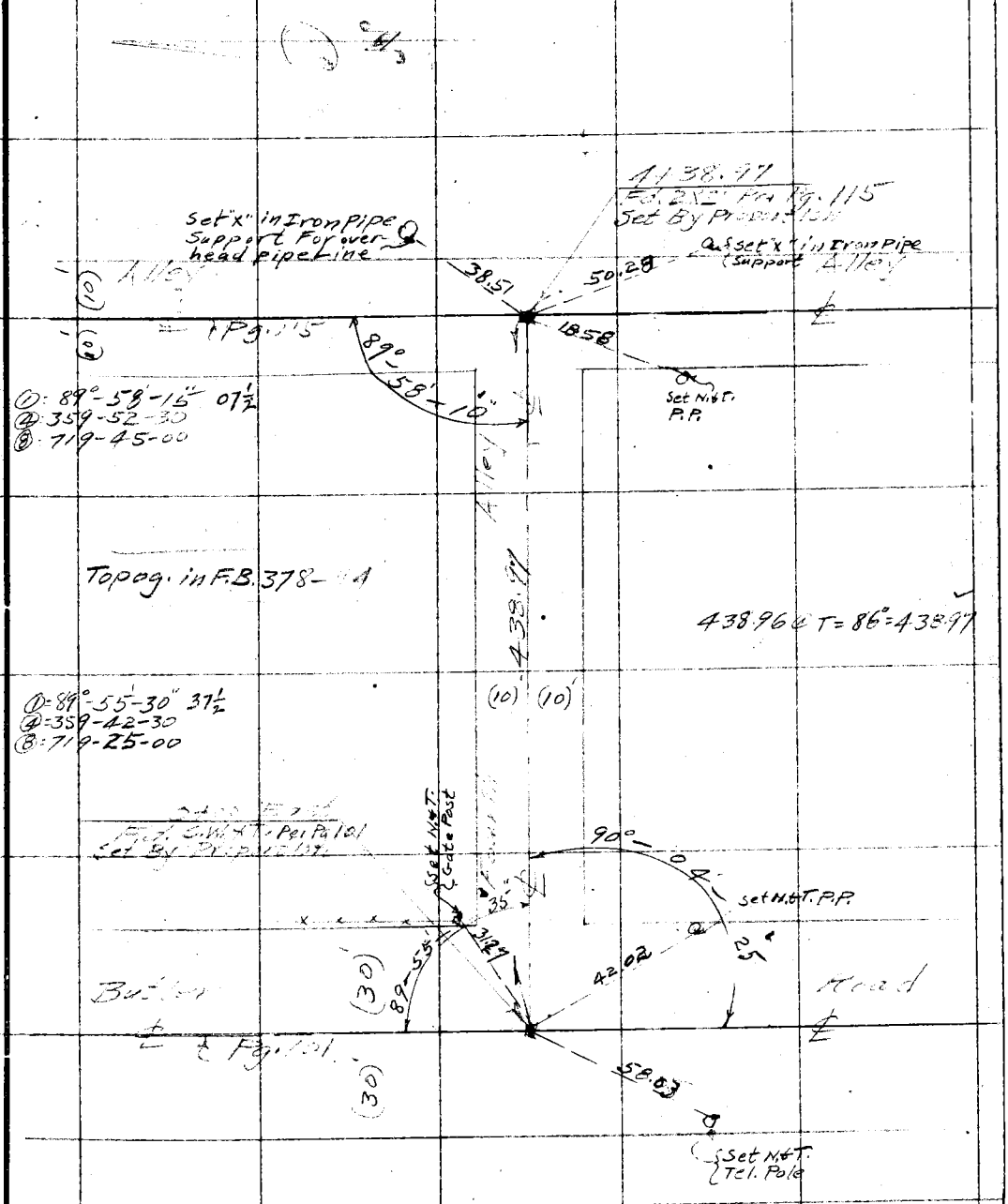

Note: ANY ADDITIONS OR CHANGES ON THIS SHEET MUST BE MADE OR CIRCLED IN Red. WITH DATE AND NAME OF PERSON MAKING CHANGE.

Do not extend notes this side of this line

RETURN TO
LOS ANGELES COUNTY SURVEYOR

F.B. 385 PG. 12 Chief Party Notes by C.V. Crowley Date

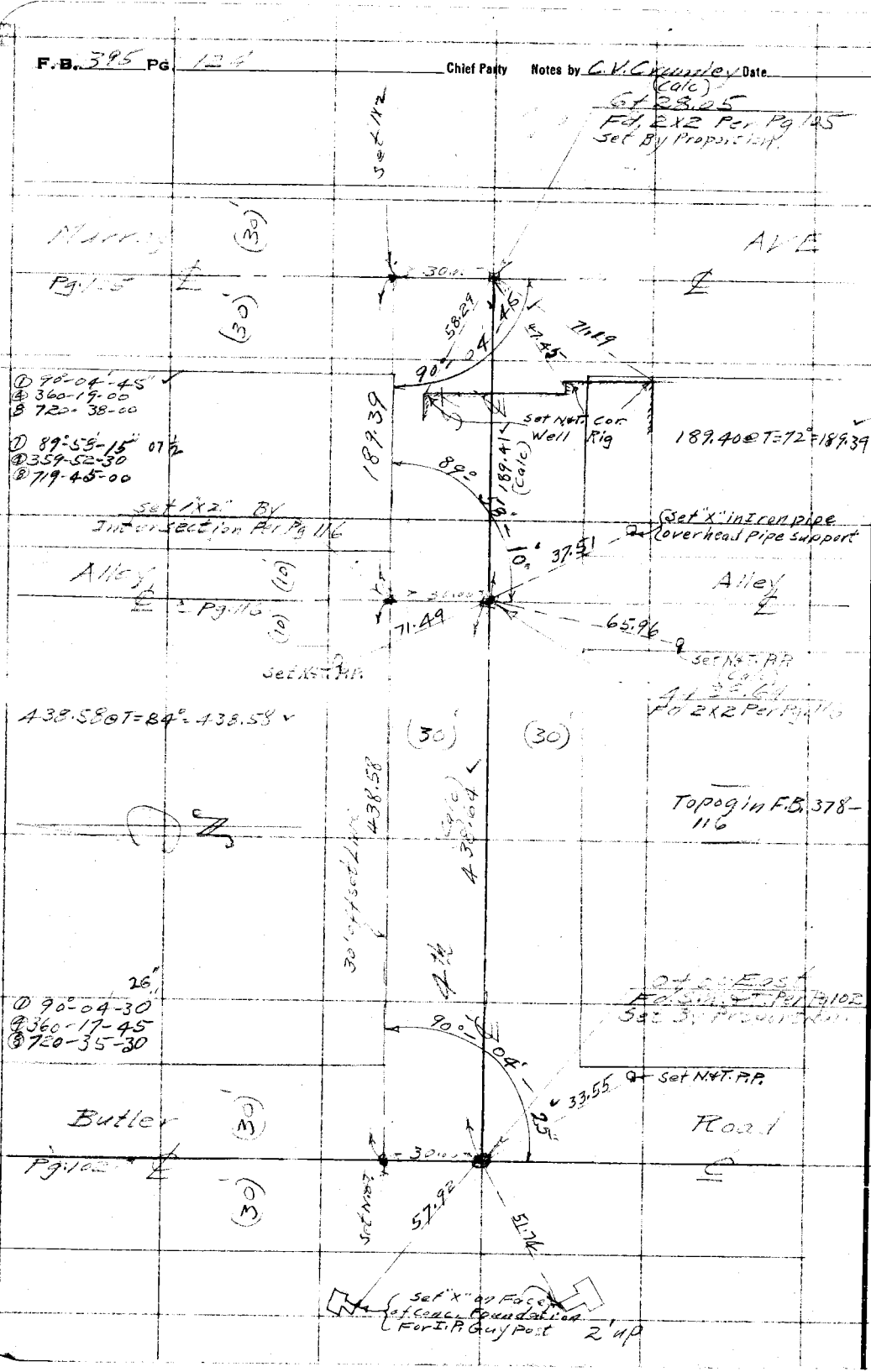

RETURN TO LOS ANGELES COUNTY SURVEYOR

Do not extend notes this side of this line

Note: ANY ADDITIONS OR CHANGES ON THIS SHEET MUST BE MADE OR CIRCLED IN Red. WITH DATE AND NAME OF PERSON MAKING CHANGE.

Date _____ Notes by _____ Chief Party _____ F.B. 395 Pg 125

Platted by G. F. Holbrook	W. O. No. 916 D. S. O. No. .059-2½
Date AUG 1929	Location Santa Fe Springs
Map No. B-39-4-2	Surveyed by [illegible]
Platting C'k'd by D. M. Finley	Date April & May, 1929
Date OCT 1929	Indexed A. C. Johnson

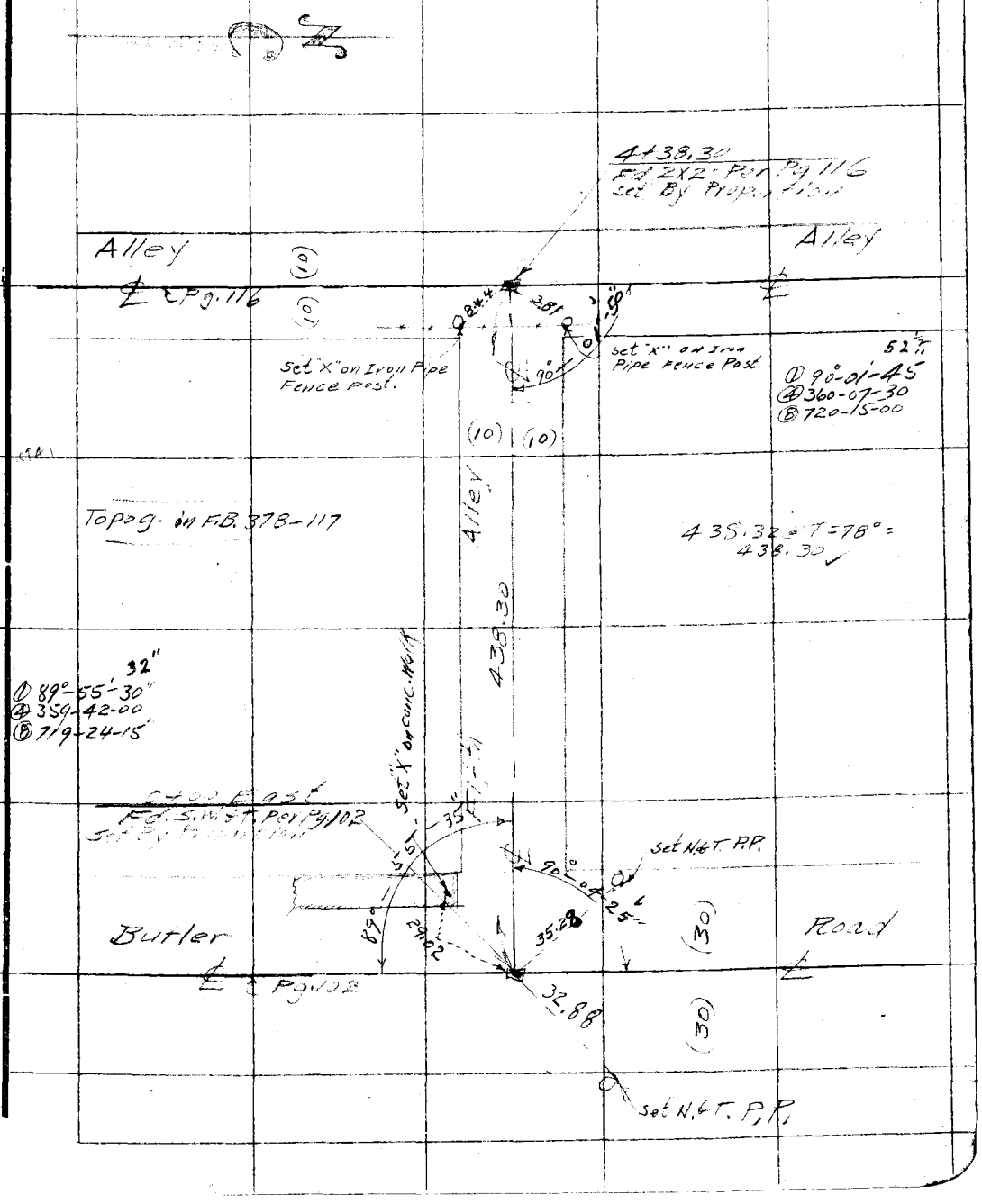

Notes: ANY ADDITIONS OR CHANGES ON THIS SHEET MUST BE MADE OR CIRCLED IN Red. WITH DATE AND NAME OF PERSON MAKING CHANGE.

Do not extend notes this side of this line.

RETURN TO
LOS ANGELES COUNTY SURVEYOR

F.B. 395 Pg. 126 Chief Party Notes by Date

T = .00260
T = .00186

35

26.95
144.11

2.71

22.93
16.41

22.95

16.43

74-35-30

Do not extend notes this side of this line

RETURN TO
LOS ANGELES COUNTY SURVEYOR

Note: ANY ADDITIONS OR CHANGES ON THIS SHEET MUST BE MADE OR CIRCLED IN Red. WITH DATE AND NAME OF PERSON MAKING CHANGE.