Date_____ Notes by_____ Chief Party_____ F.B._____ PG._____

Platted by_____	W. O. No._____ D. S. O. No._____
Date_____	Location_____
Map No._____	Surveyed by_____
Platting C'k'd by_____	Date_____
Date_____	Indexed_____

[illegible] CHANGES ON THIS [illegible] ENCLED IN Red. [illegible] PERSON MAKING [illegible]

[illegible] LOS ANGELES COUNTY SURVEYOR

F.B. 396 Pg. Index Chief Party Notes by Date

F.B. 396

PAGES: Index, 1 to 11 incl., , 13, , 15, , 17, 18, 19, , 21 to 28 incl., , 31 to 35 incl., , 37 to 71 incl., , 73 to 99 incl.,

RETURN TO LOS ANGELES COUNTY SURVEYOR

Do not extend notes this side of this line

Note: ANY ADDITIONS OR CHANGES ON THIS SHEET MUST BE MADE OR CIRCLED IN Red. WITH DATE AND NAME OF PERSON MAKING CHANGE.

Date 3/1929 Notes by J.A. Willess Chief Party J.D. Beyer F.B. 396 Pg 1

Platted by Wood	W. O. No. 4253 D. S. O. No. 624
Date 4-3-29	Location Rosewood Ave
Map No. C.S. B 354	Surveyed by
Platting C'k'd by Blackmore	Date
Date 7-4-29	Indexed A. C. Johnson

SURVEY

OF

ROSEWOOD AVENUE

Run Center North to Lennox

℄ to follow Lot Lines of Tract No. 287

Right of Way to be 50' Wide.

Acquisition & Improvement Dist. No. 253

March 11 to 14 1929

J.A. Willess
J.C. Dey
M. Taylor H.C.
A.T. Mayan H.C.

RETURN TO LOS ANGELES COUNTY SURVEYOR

Notes: ANY ADDITIONS OR CHANGES ON THIS SHEET MUST BE MADE OR CIRCLED IN Red. WITH DATE AND NAME OF PERSON MAKING CHANGE.

Do not extend notes this side of this line

F. B. 396 PG. R JDB Chief Party Notes by JAW Date 8/24

RETURN TO
LOS ANGELES COUNTY SURVEYOR

Do not extend notes this side of this line

Note: ANY ADDITIONS OR CHANGES ON THIS SHEET MUST BE MADE OR CIRCLED IN Red. WITH DATE AND NAME OF PERSON MAKING CHANGE.



Date 3/11/29 Notes by J A Willess Chief Party J D Boyer F.B. 396 Pg. 3

Platted by Wood	W. O. No. 4253 ~~B.B.C.~~ No. 036
Date 4-3-29	Location Rosewood Ave
Map No. C.S.B-354	Surveyed by J D Boyer [illegible]
Platting C'k'd by Blackmer	Date 3/1929
Date April-4-1929	Indexed A. C. Johnson

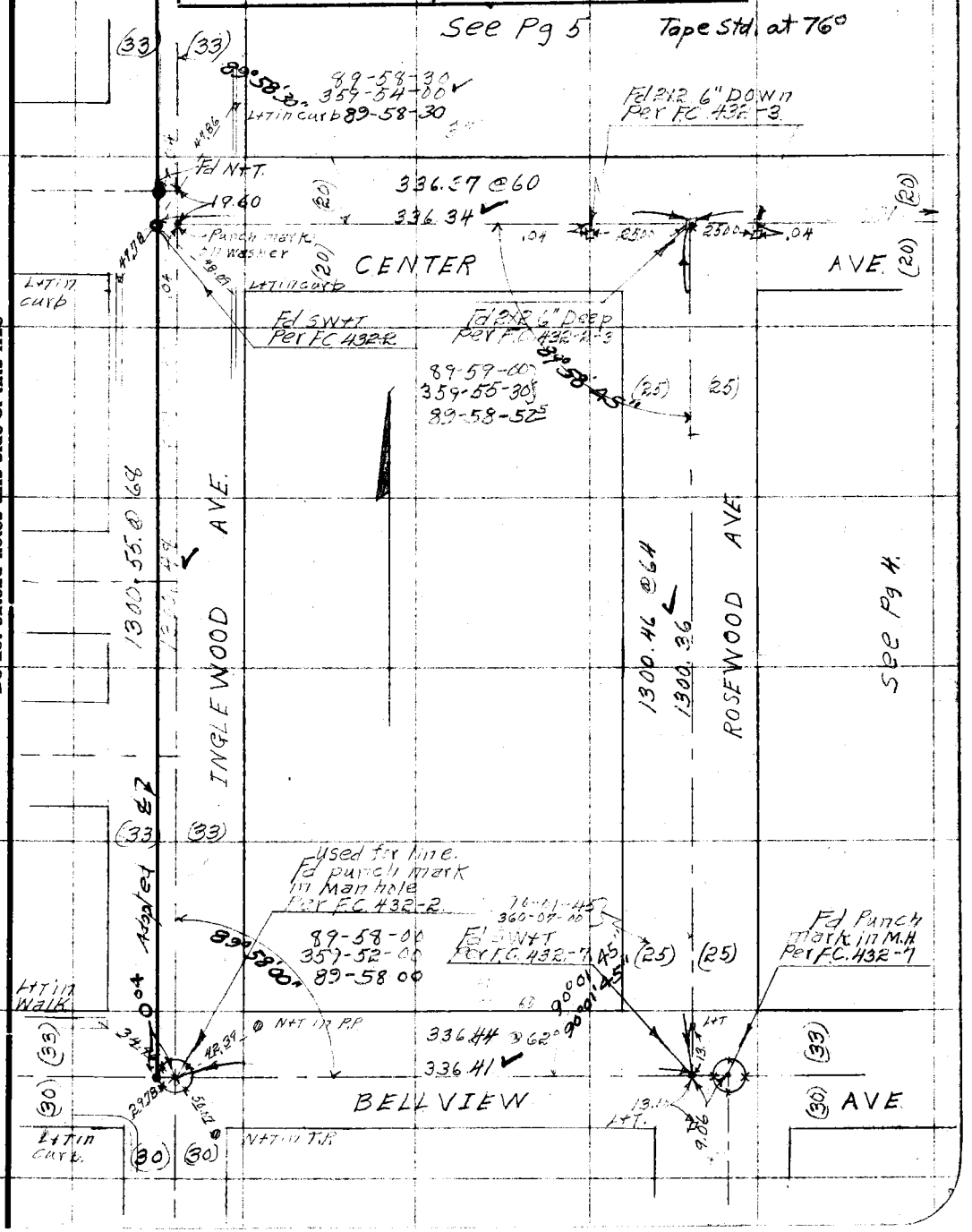

Note: ANY ADDITIONS OR CHANGES ON THIS SHEET MUST BE MADE OR CIRCLED IN Red. WITH DATE AND NAME OF PERSON MAKING CHANGE.

Do not extend notes this side of this line

RETURN TO LOS ANGELES COUNTY SURVEYOR

F.B. 396 Pg. 4 J.D. Boyer Chief Party Notes by J.A. Willess Date 3/1929

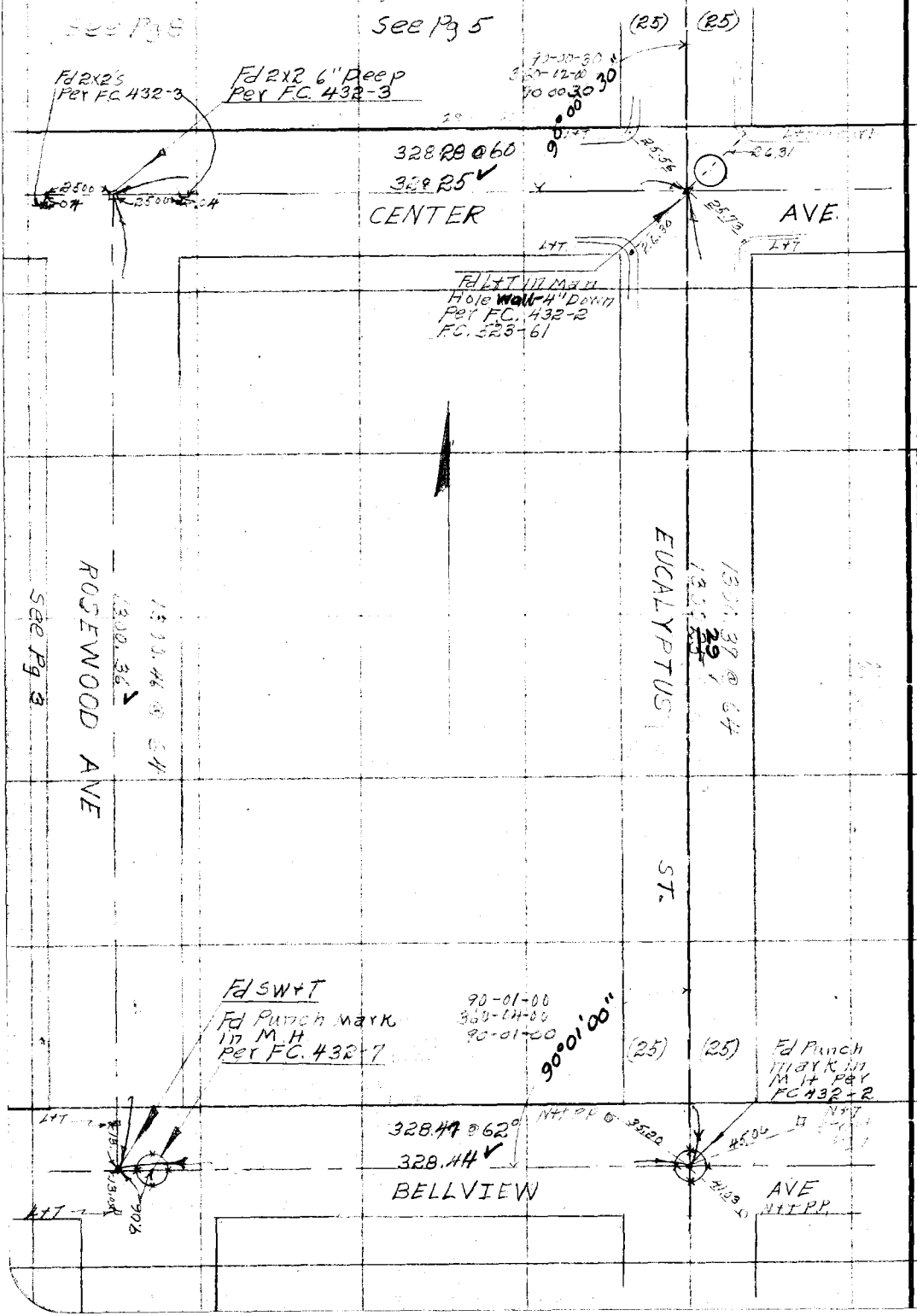

RETURN TO
LOS ANGELES COUNTY SURVEYOR

Do not extend notes this side of this line

Note! ANY ADDITIONS OR CHANGES ON THIS SHEET MUST BE MADE OR CIRCLED IN Red. WITH DATE AND NAME OF PERSON MAKING CHANGE.

Date 3/1929 Notes by J.A. Willess Chief Party J.D. Boyer F.B. 396 Pg 5

Platted by Wood	W.O. No. 4253 Tape No. .036
Date 4-3-29	Location Rosewood AVE.
Map No. CS-B-354	Surveyed by J.D. Boyer
Platting C'k'd by Blackmer	Date 3/1929
Date 4-4-29	Indexed [illegible]

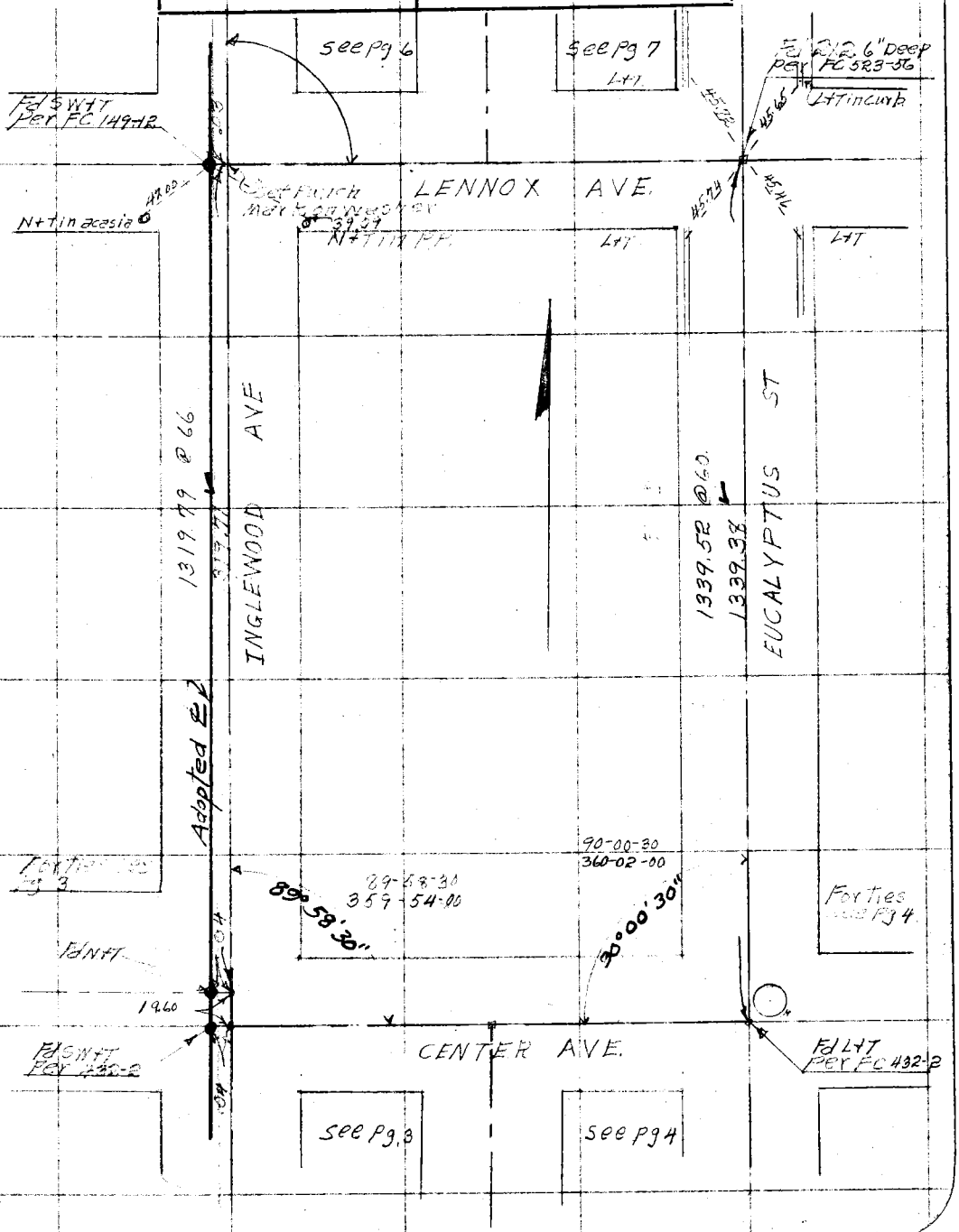

Note: ANY ADDITIONS OR CHANGES ON THIS SHEET MUST BE MADE OR CIRCLED IN Red. WITH DATE AND NAME OF PERSON MAKING CHANGE.

Do not extend notes this side of this line

RETURN TO
LOS ANGELES COUNTY SURVEYOR

F.B. 396 Pg. 6 JDB Chief Party Notes by JAW Date 3/29

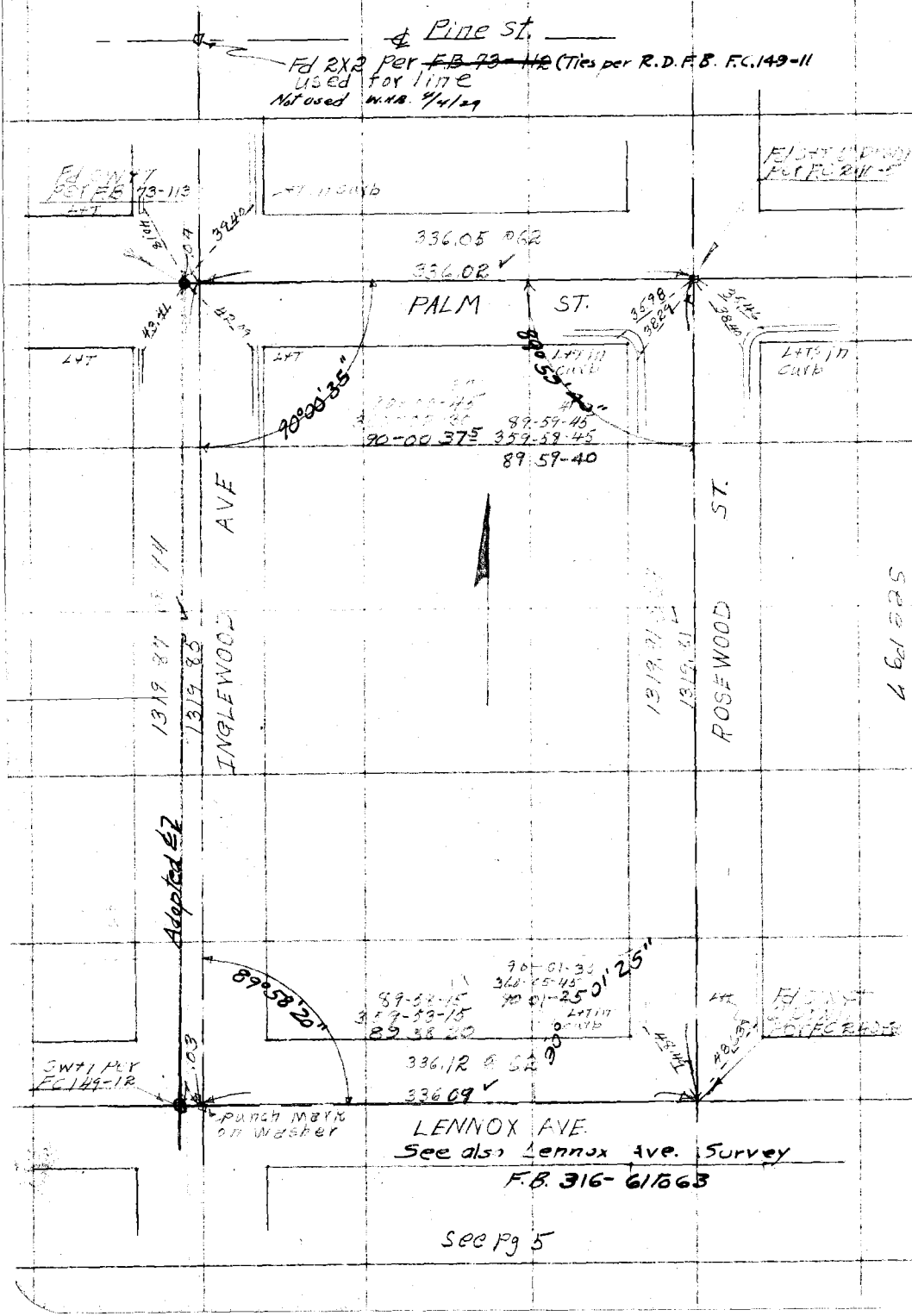

RETURN TO LOS ANGELES COUNTY SURVEYOR

Do not extend notes this side of this line

Note: ANY ADDITIONS OR CHANGES ON THIS SHEET MUST BE MADE OR CIRCLED IN Red. WITH DATE AND NAME OF PERSON MAKING CHANGE.

Date 3/1929 Notes by JAW Chief Party JDB F.B. 396 Pg 7

Platted by Wood	W. O. No. 4253 D. ~~S. O.~~ Tabs No. 036
Date 4-3-29	Location Rosewood Ave
Map No. C.S. B-354	Surveyed by JD Boyer
Platting C'k'd by Blackmer	Date 3/1929
Date 4-4-29	Indexed [illegible]

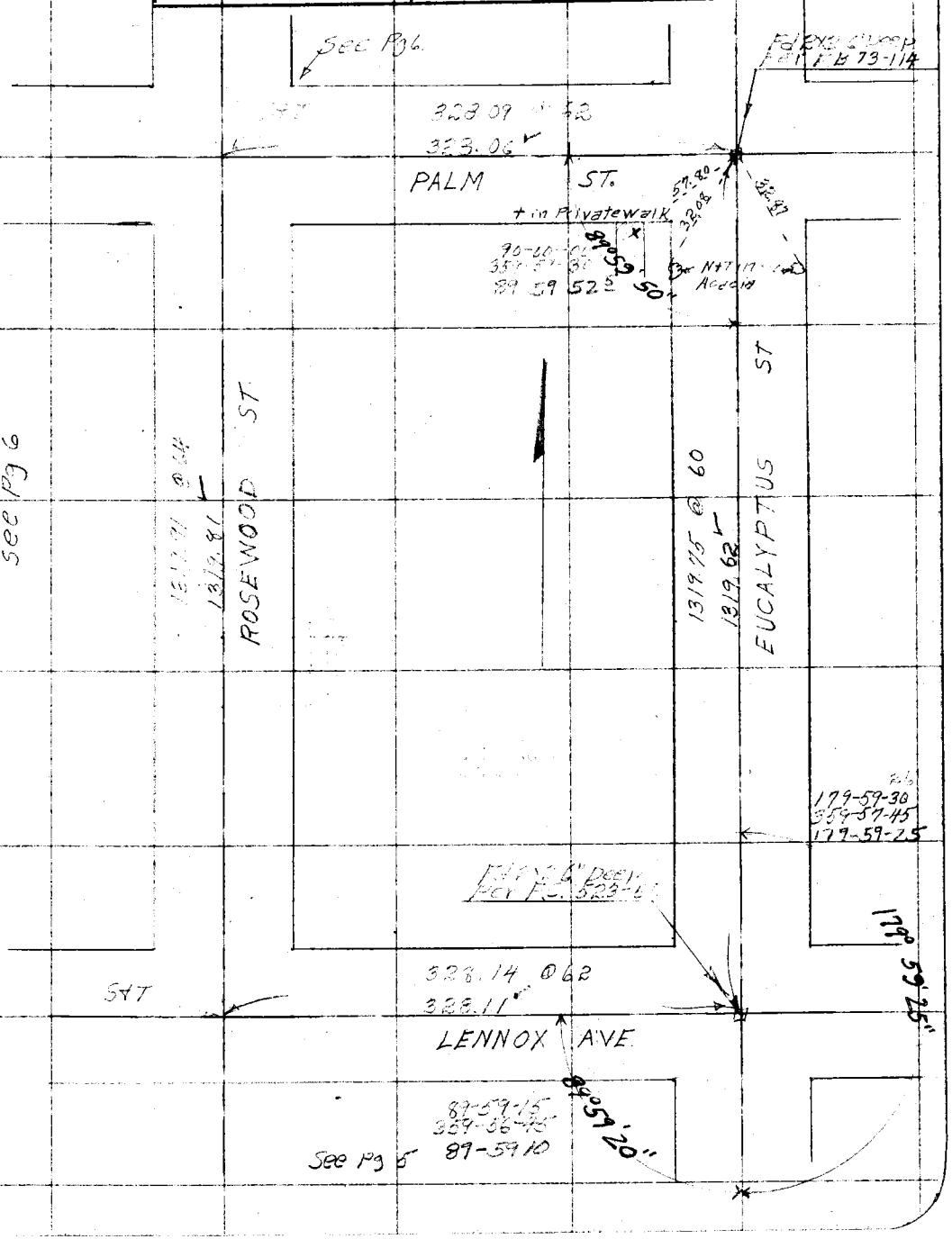

Note: ANY ADDITIONS OR CHANGES ON THIS SHEET MUST BE MADE OR CIRCLED IN Red. WITH DATE AND NAME OF PERSON MAKING CHANGE.

Do not extend notes this side of this line

RETURN TO
LOS ANGELES COUNTY SURVEYOR

F. B. 396 Pg. 9 JDB Chief Party Notes by JAW Date 3/29

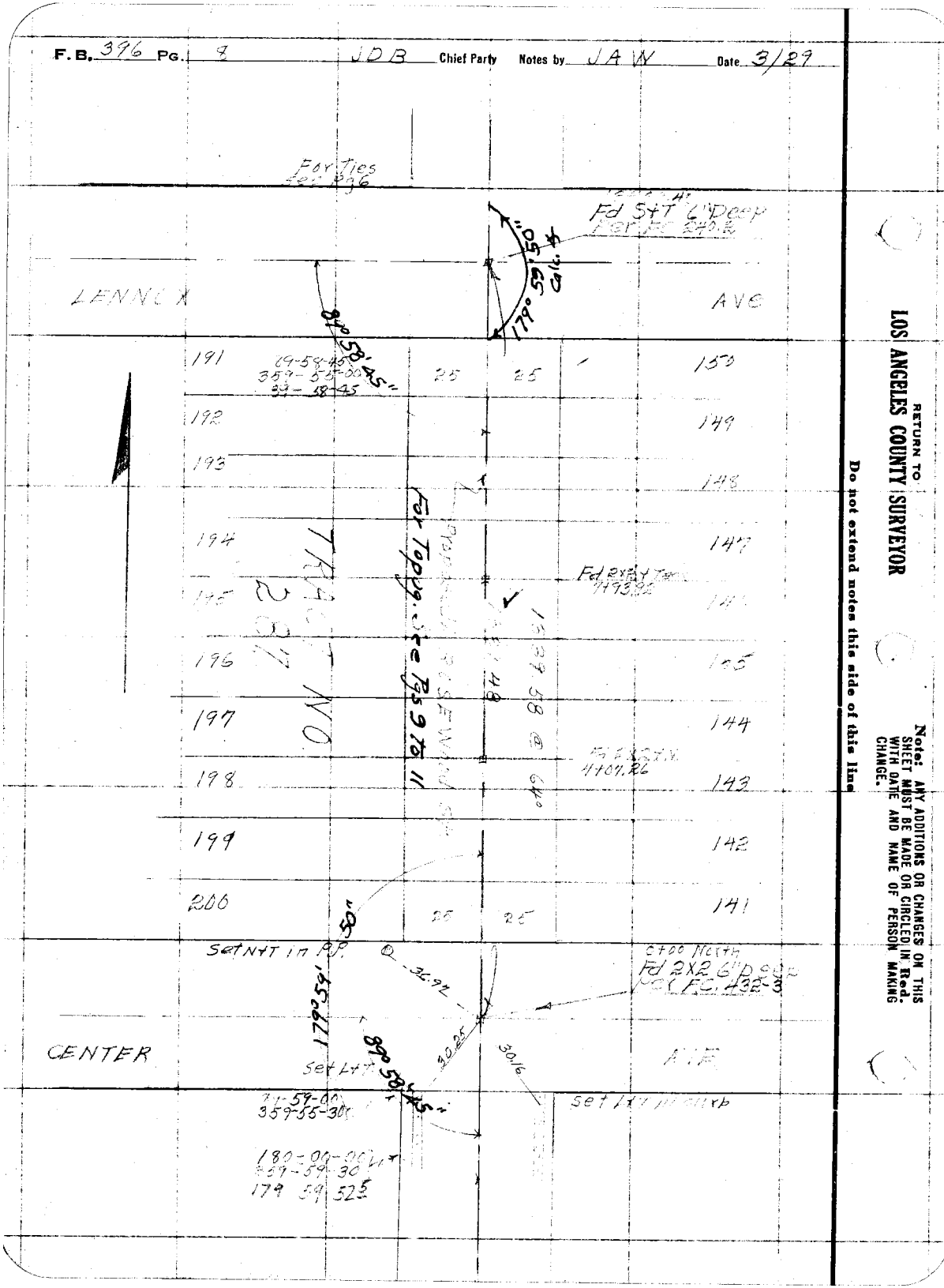

RETURN TO
LOS ANGELES COUNTY SURVEYOR

Do not extend notes this side of this line

Note: ANY ADDITIONS OR CHANGES ON THIS SHEET MUST BE MADE OR CIRCLED IN Red. WITH DATE AND NAME OF PERSON MAKING CHANGE.

Date 329 Notes by JAW Chief Party JDB F.B. 396 Pg. 9

Platted by Wood	W. O. No. 4253 ~~D. S. O.~~ Tabs No. 036
Date 4-3-29	Location Rosewood Ave.
Map No. C.S. B-354	Surveyed by JD Boyer
Platting C'k'd by Blackmer	Date 3/1/29
Date 4-4-29	Indexed A. C. Johnson

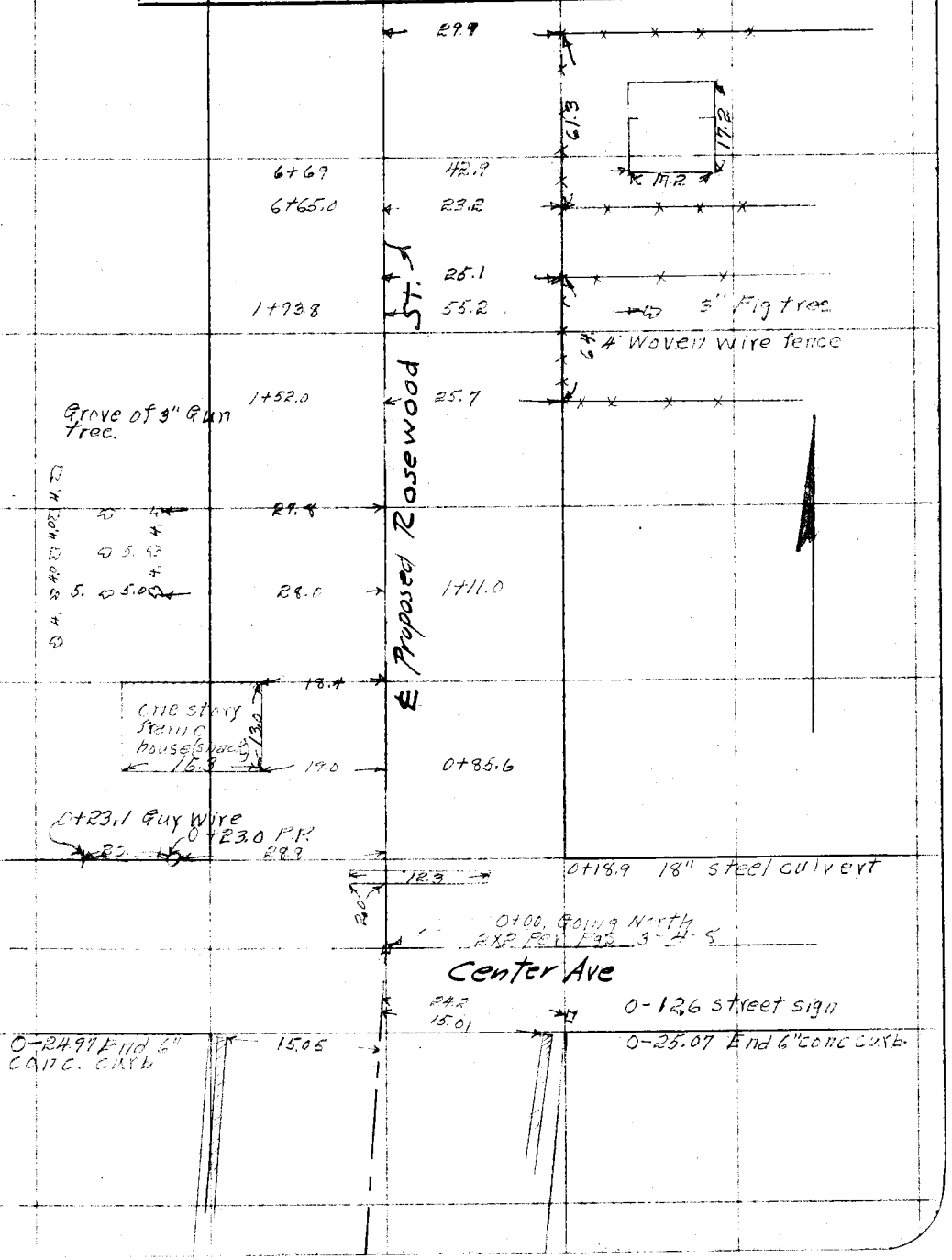

Note: ANY ADDITIONS OR CHANGES ON THIS SHEET MUST BE MADE OR CIRCLED IN Red. WITH DATE AND NAME OF PERSON MAKING CHANGE.

Do not extend notes this side of this line

RETURN TO LOS ANGELES COUNTY SURVEYOR

F.B. 396 PG. 12 JDB Chief Party Notes by JAW Date 3/29



RETURN TO
LOS ANGELES COUNTY SURVEYOR

Do not extend notes this side of this line

Note: ANY ADDITIONS OR CHANGES ON THIS SHEET MUST BE MADE OR CIRCLED IN Red. WITH DATE AND NAME OF PERSON MAKING CHANGE.

Date 3/29 Notes by JAW Chief Party JDB F.B. 396 Pg 11

Platted by Wood	W. O. No. 4253 D. S. O. No. 036
Date 4-3-29	Location Rosewood Ave
Map No. C.S.B-354	Surveyed by [illegible]
Platting C'k'd by Blackmer	Date 3/19/29
Date 4-4-29	Indexed K. C. Johnson

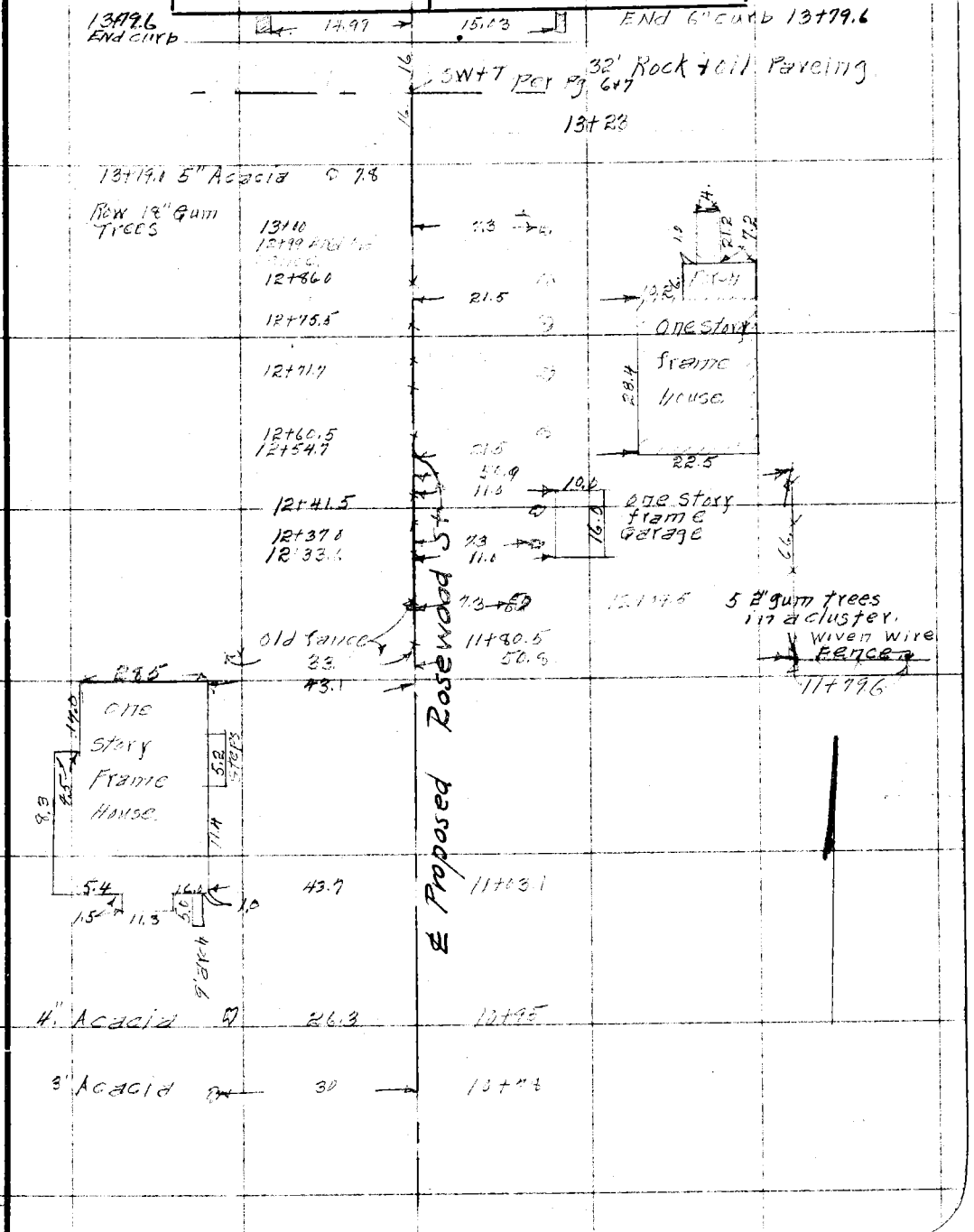

Note: ANY ADDITIONS OR CHANGES ON THIS SHEET MUST BE MADE OR CIRCLED IN Red. WITH DATE AND NAME OF PERSON MAKING CHANGE.

Do not extend notes this side of this line

RETURN TO LOS ANGELES COUNTY SURVEYOR

F. B. 396 PG. 12 Chief Party Notes by Date

RETURN TO
LOS ANGELES COUNTY SURVEYOR

Note: ANY ADDITIONS OR CHANGES ON THIS SHEET MUST BE MADE OR CIRCLED IN Red. WITH DATE AND NAME OF PERSON MAKING CHANGE.

Do not extend notes this side of this line

Date _____ Notes by _____ Chief Party _____ F.B. 396 Pg. 13

Platted by	W. O. No. _____ D. S. O. No. _____
Date	Location _____
Map No.	Surveyed by _____
Platting C'k'd by	Date _____
Date	Indexed _____

FLORENCE AVENUE

Note: ANY ADDITIONS OR CHANGES ON THIS SHEET MUST BE MADE OR CIRCLED IN Red. WITH DATE AND NAME OF PERSON MAKING CHANGE.

Do not extend notes this side of this line

RETURN TO LOS ANGELES COUNTY SURVEYOR

F. B. 396 PG. 14 Chief Party Notes by Date

RETURN TO
LOS ANGELES COUNTY SURVEYOR

Note: ANY ADDITIONS OR CHANGES ON THIS SHEET MUST BE MADE OR CIRCLED IN Red. WITH DATE AND NAME OF PERSON MAKING CHANGE.

Do not extend notes this side of this line

Date _____ Notes by _____ Chief Party _____ F.B. 396 Pg. 15

Platted by G. F. Holbrook
Date Dec. 1929
Map No. B-135-4
Platting C'k'd by _____
Date _____

W. O. No. _____ D. S. O. No. _____
Location _____
Surveyed by _____
Date A. C. Johnson
Indexed _____

Notes: ANY ADDITIONS OR CHANGES ON THIS SHEET MUST BE MADE OR CIRCLED IN Red. WITH DATE AND NAME OF PERSON MAKING CHANGE.

Do not extend notes this side of this line

RETURN TO
LOS ANGELES COUNTY SURVEYOR

F. B. 292 Pg. 16 Chief Party Notes by Date

RETURN TO
LOS ANGELES COUNTY SURVEYOR

Do not extend notes this side of this line

Note: ANY ADDITIONS OR CHANGES ON THIS SHEET MUST BE MADE OR CIRCLED IN Red WITH DATE AND NAME OF PERSON MAKING CHANGE.

Date _____ Notes by _____ Chief Party _____ F.B. 396 Pg 17

Platted by G. F. Holbrook	W. O. No. 4168 D. S. O. No. _____
Date Dec. 1929	Location Florence Ave
Map No. B-135-4	Surveyed by _____
Platting C'k'd by D. M. Finley	Date August 1929
Date Jan. 1930	Indexed A. C. Johnson

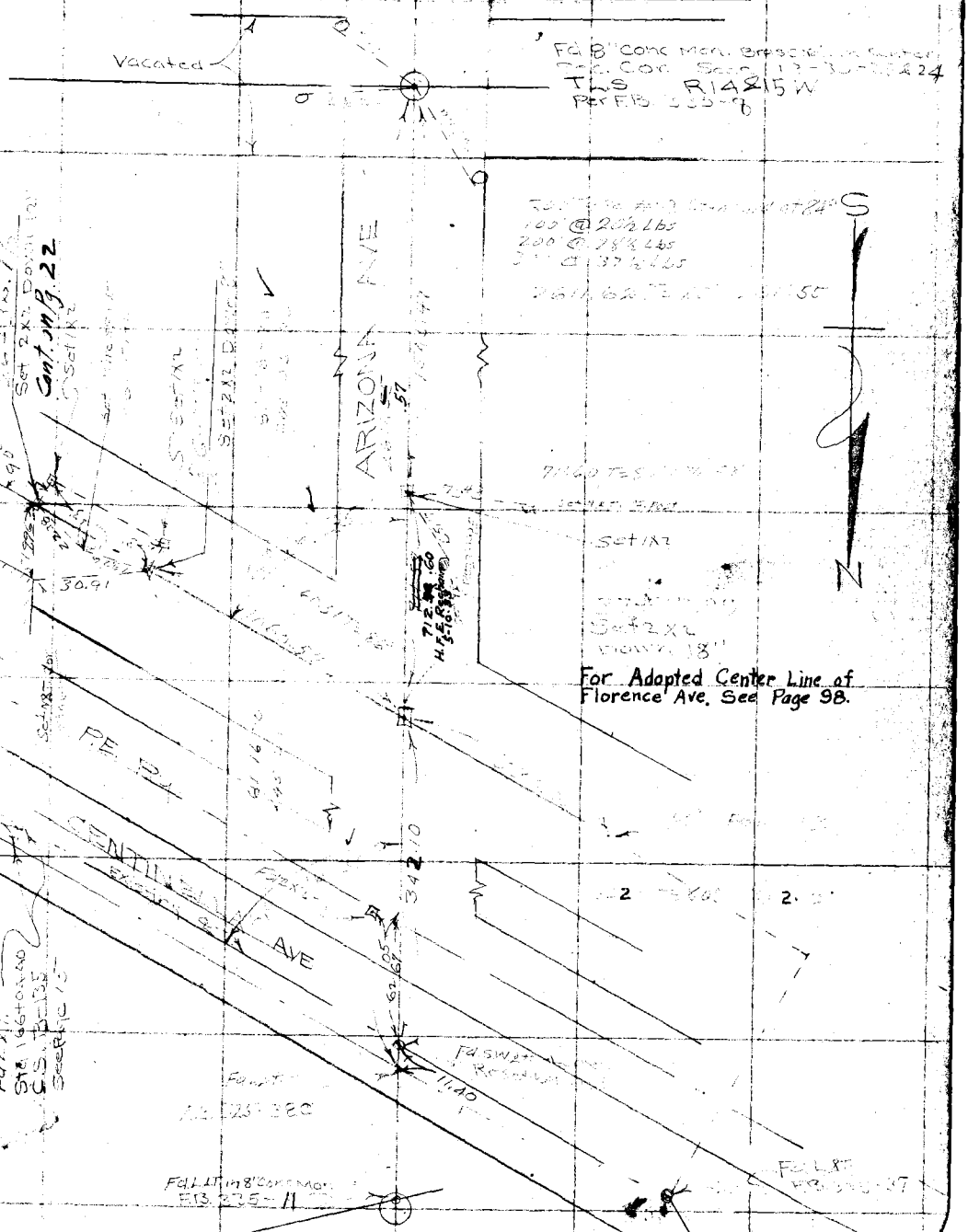

RETURN TO
LOS ANGELES COUNTY SURVEYOR

Notes: ANY ADDITIONS OR CHANGES ON THIS SHEET MUST BE MADE OR CIRCLED IN Red. WITH DATE AND NAME OF PERSON MAKING CHANGE.

Do not extend notes this side of this line

F. B. 396 Pg 18 M. Hayes Chief Party Notes by M H Date 8- -29

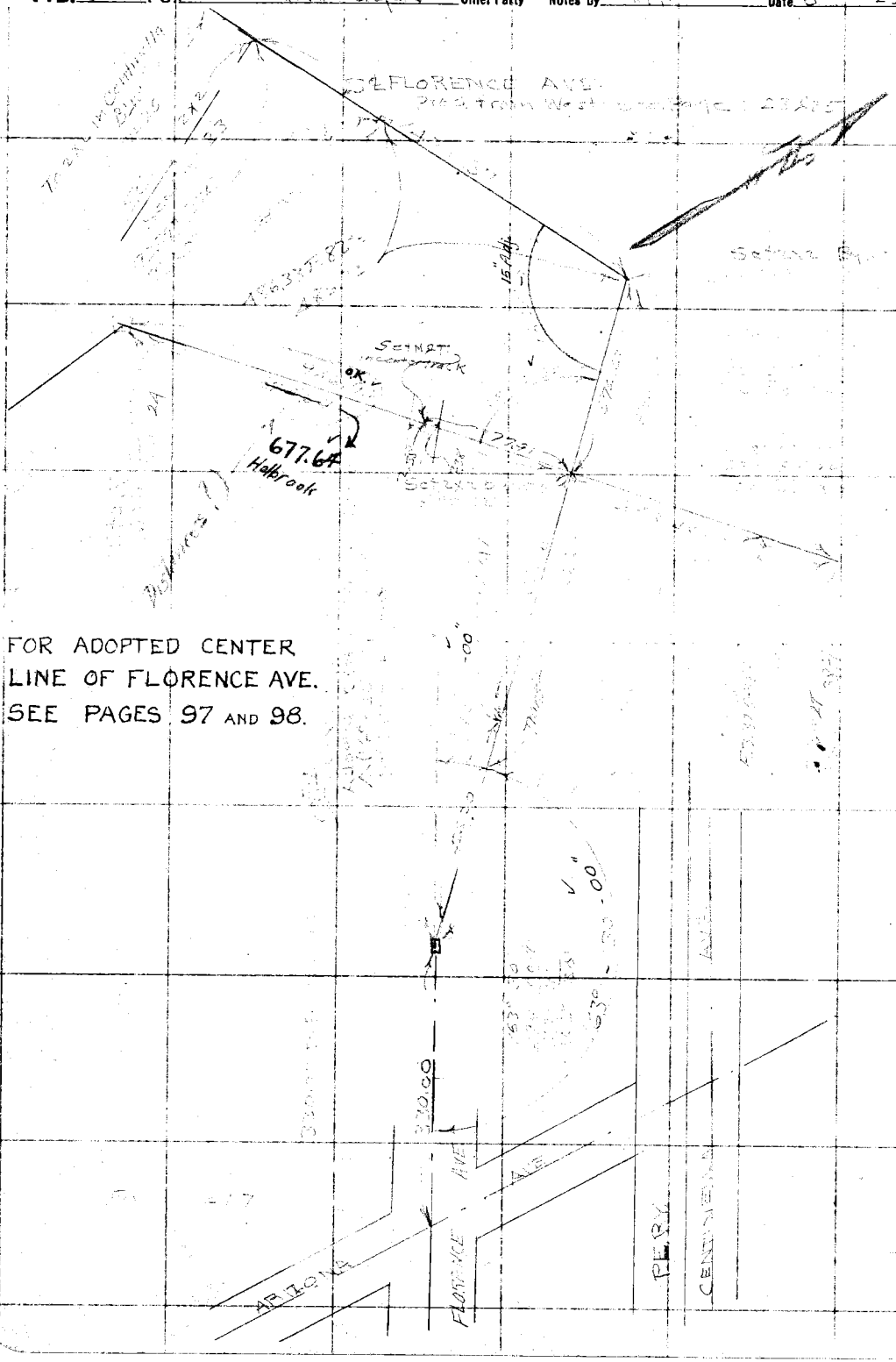

FOR ADOPTED CENTER LINE OF FLORENCE AVE. SEE PAGES 97 AND 98.

RETURN TO
LOS ANGELES COUNTY SURVEYOR

Do not extend notes this side of this line

Note: ANY ADDITIONS OR CHANGES ON THIS SHEET MUST BE MADE OR CIRCLED IN Red. WITH DATE AND NAME OF PERSON MAKING CHANGE.

Date _____ Notes by _____ Chief Party _____ F.B. 396 Pg. ~~19~~ 21

Platted by G.E. Holbrook	W. O. No. _____ D. S. O. No. _____
Date Dec 1929	Location _____
Map No. B-135-4	Surveyed by _____
Platting C'k'd by D.M. Finley	Date _____
Date ~~Jan. 1930~~	Indexed A. C. Johnson

Florence Ave

Notes in F.B. 396

starting with page 13

Pages 19 to 22 inc blank for Final Location of curves M.H.

Notice: ANY ADDITIONS OR CHANGES ON THIS SHEET MUST BE MADE OR CIRCLED IN Red. WITH DATE AND NAME OF PERSON MAKING CHANGE.

Do not extend notes this side of this line

RETURN TO LOS ANGELES COUNTY SURVEYOR

RETURN TO
LOS ANGELES COUNTY SURVEYOR

Note: ANY ADDITIONS OR CHANGES ON THIS SHEET MUST BE MADE OR CIRCLED IN **Red.** WITH DATE AND NAME OF PERSON MAKING CHANGE.

Do not extend notes this side of this line

F.B. 334 PG. 20 22

Chief Party _____ Notes by _____ Date _____

Date _____ Notes by _____ Chief Party _____ F.B. 396 Pg. 21

Platted by G. F. Holbrook	W. O. No. 4168 D. S. O. No.
Date Dec. 1929	Location [illegible]
Map No. B-135-4	Surveyed by
Platting C'k'd by D. M. Finley	Date [illegible]
Date Jan. 1930.	Indexed A. C. Johnson

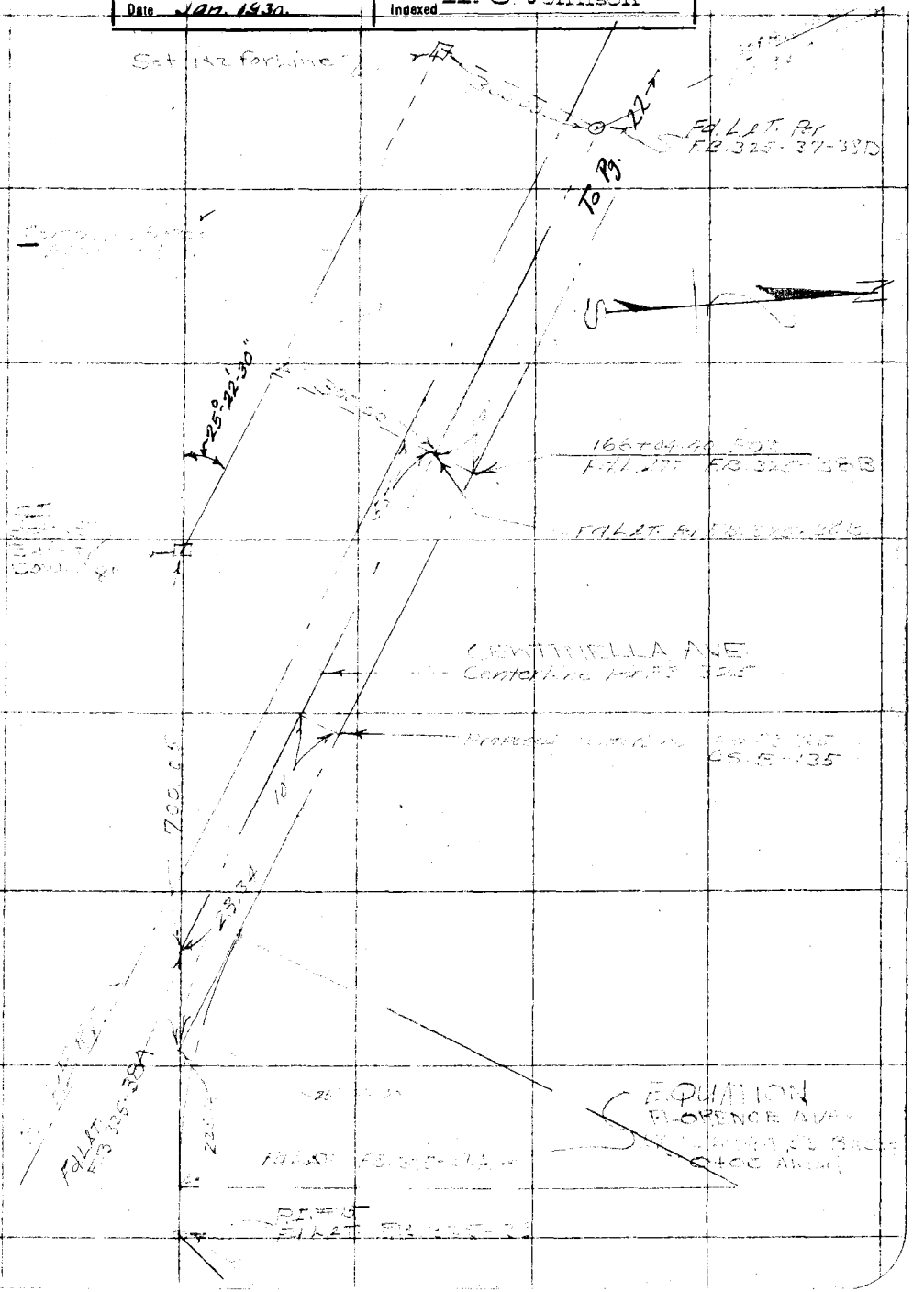

Notes: ANY ADDITIONS OR CHANGES ON THIS SHEET MUST BE MADE OR CIRCLED IN Red. WITH DATE AND NAME OF PERSON MAKING CHANGE.

Do not extend notes this side of this line

RETURN TO
LOS ANGELES COUNTY SURVEYOR

F.B. 396 PG 22 (16 struck out) Chief Party Notes by M.H. Date 3-13-29

RETURN TO
LOS ANGELES COUNTY SURVEYOR

Do not extend notes this side of this line

Note: ANY ADDITIONS OR CHANGES ON THIS SHEET MUST BE MADE OR CIRCLED IN Red. WITH DATE AND NAME OF PERSON MAKING CHANGE.

Date _____ Notes by _____ Chief Party _____ F.B. 396 Pg 23

Platted by G. F. Holbrook	W. O. No. 4168 D. S. O. No. [illegible]
Date Dec. 1929	Location Florence Ave
Map No. B-135-4	Surveyed by M. Hayes
Platting C'k'd by D. M. Finley	Date August 1929
Date Jan 1930	Indexed A. C. Johnson

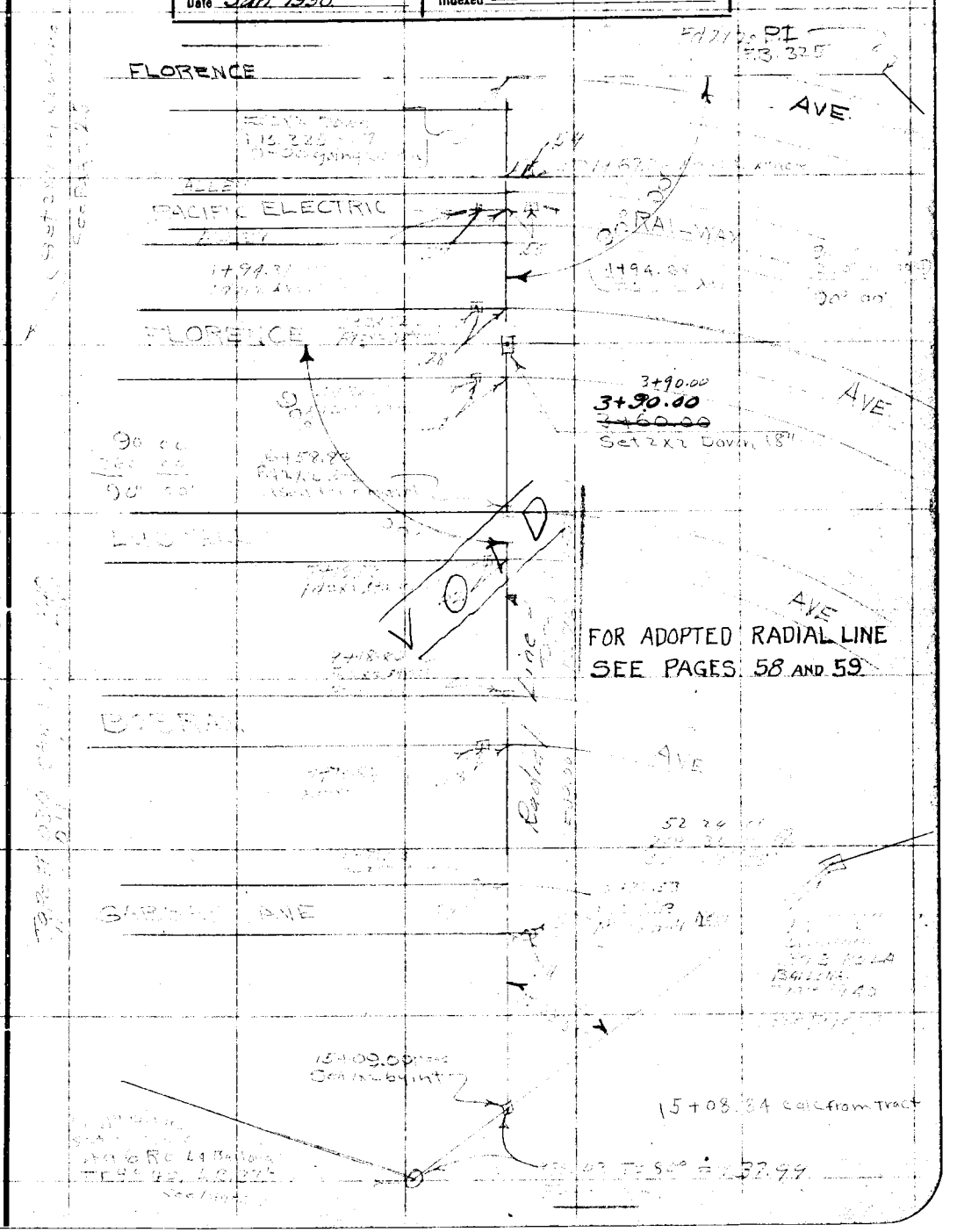

Note: ANY ADDITIONS OR CHANGES ON THIS SHEET MUST BE MADE OR CIRCLED IN Red. WITH DATE AND NAME OF PERSON MAKING CHANGE.

Do not extend notes this side of this line

RETURN TO
LOS ANGELES COUNTY SURVEYOR

F.B. _____ Pg. _____ M. Hayes Chief Party Notes by M.H. Date 8-29

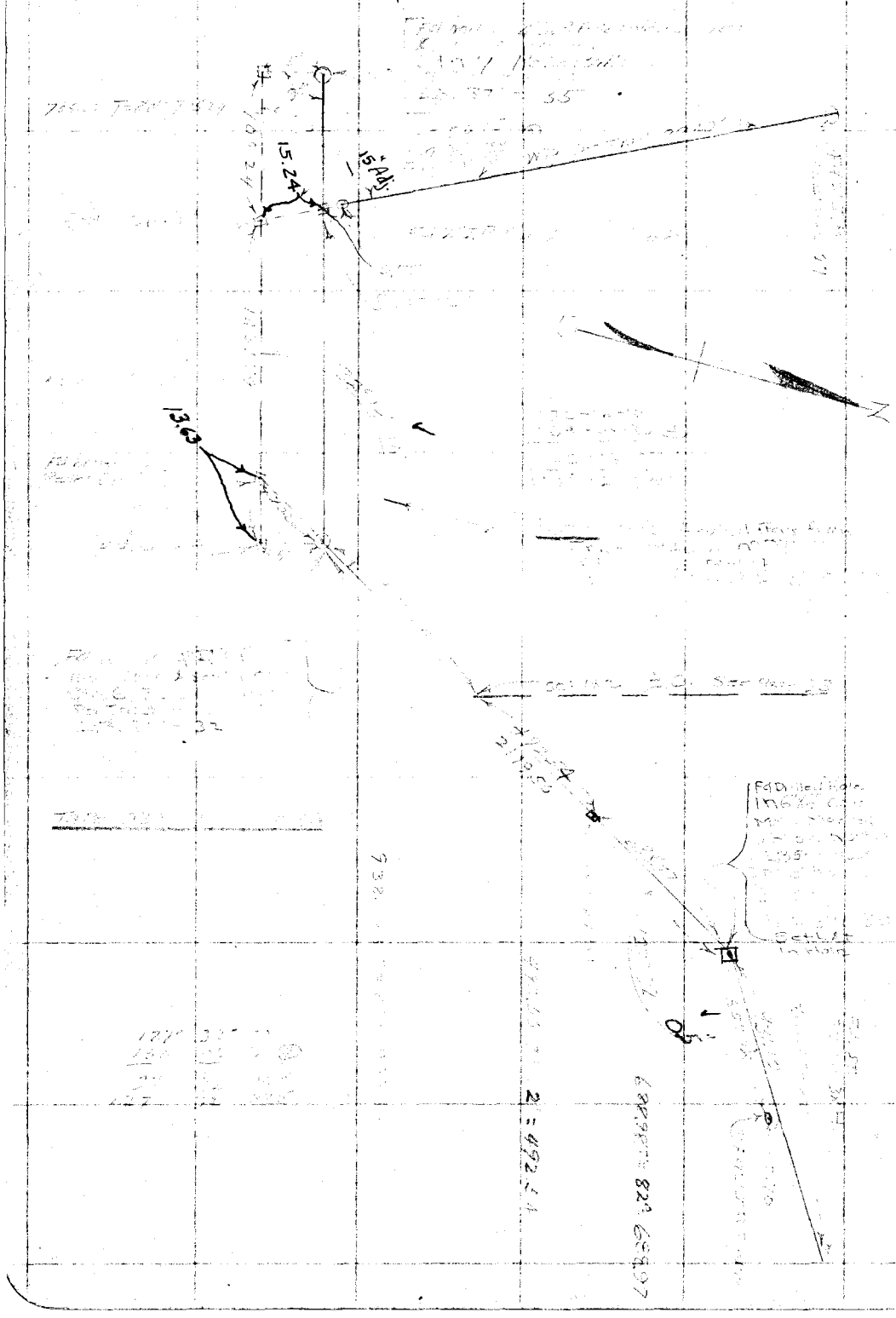

RETURN TO
LOS ANGELES COUNTY SURVEYOR

Do not extend notes this side of this line

Note: ANY ADDITIONS OR CHANGES ON THIS SHEET MUST BE MADE OR CIRCLED IN Red. WITH DATE AND NAME OF PERSON MAKING CHANGE.

Date _____ Notes by M.H. Chief Party M. Hayes F.B. 396 Pg. 25

Platted by G.E. Holbrook	W.O. No. 4168 D.S.O. No.
Date Dec. 1929	Location FLORENCE AVE
Map No. B-135-4	Surveyed by M.H. & [illegible]
Platting C'k'd by D.M. Finley	Date August 1929
Date Jan. 1930	Indexed A. C. Holbrook

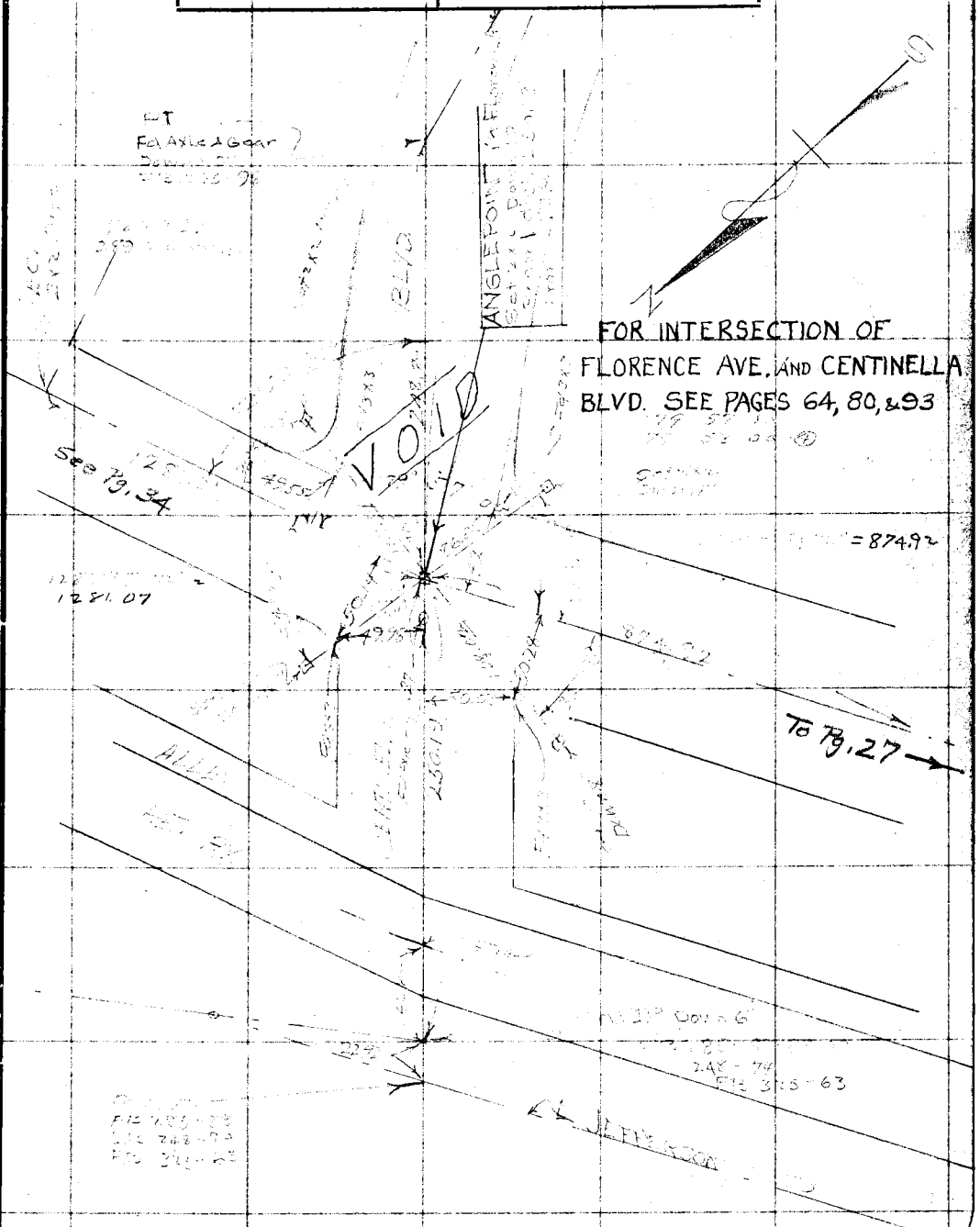

Notes: ANY ADDITIONS OR CHANGES ON THIS SHEET MUST BE MADE OR CIRCLED IN Red. WITH DATE AND NAME OF PERSON MAKING CHANGE.

Do not extend notes this side of this line

RETURN TO LOS ANGELES COUNTY SURVEYOR

F. B. ______ PG 26 M. Hayes Chief Party Notes by M. H. Date 8-1-1929

RETURN TO
LOS ANGELES COUNTY SURVEYOR

Do not extend notes this side of this line

Note: ANY ADDITIONS OR CHANGES ON THIS SHEET MUST BE MADE OR CIRCLED IN Red. WITH DATE AND NAME OF PERSON MAKING CHANGE.

Date _____ Notes by _____ Chief Party _____ F.B. 396 Pg. 27

Platted by G. F. Holbrook	W. O. No. 4168 B. S. O. No. [illegible]
Date Dec. 1929	Location Florence Ave
Map No. B-135	Surveyed by [illegible]
Platting C'k'd by D. M. Finley	Date [illegible]
Date Jan. 1930	Indexed A. C. Johnson



Note: ANY ADDITIONS OR CHANGES ON THIS SHEET MUST BE MADE OR CIRCLED IN Red. WITH DATE AND NAME OF PERSON MAKING CHANGE.

Do not extend notes this side of this line

RETURN TO
LOS ANGELES COUNTY SURVEYOR

F.B. 396 Pg. 28 Chief Party Notes by Date

To Pg 29

Note 1 - See Pg. 71 For New Center Line C.V.C. 12/2/59

369.62

SEE PAGE 79 & 80

VOID

GROSVENOR BLVD.

RETURN TO LOS ANGELES COUNTY SURVEYOR

Do not extend notes this side of this line

Note: ANY ADDITIONS OR CHANGES ON THIS SHEET MUST BE MADE OR CIRCLED IN Red. WITH DATE AND NAME OF PERSON MAKING CHANGE.

Date _____ Notes by _____ Chief Party _____ F.B. 396 PG 29

Platted by G.E. Holbrook	W. O. No. _____ D. S. O. No. _____
Date Dec. 1929	Location Florence Ave
Map No. B-136-4	Surveyed by _____
Platting C'k'd by O.M. Finley	Date Aug 16, 1929
Date Jan. 1930	Indexed C. Johnson

Notes: ANY ADDITIONS OR CHANGES OR THIS SHEET MUST BE MADE OR CIRCLED IN Red, WITH DATE AND NAME OF PERSON MAKING CHANGE.

Do not extend notes this side of this line

RETURN TO
LOS ANGELES COUNTY SURVEYOR

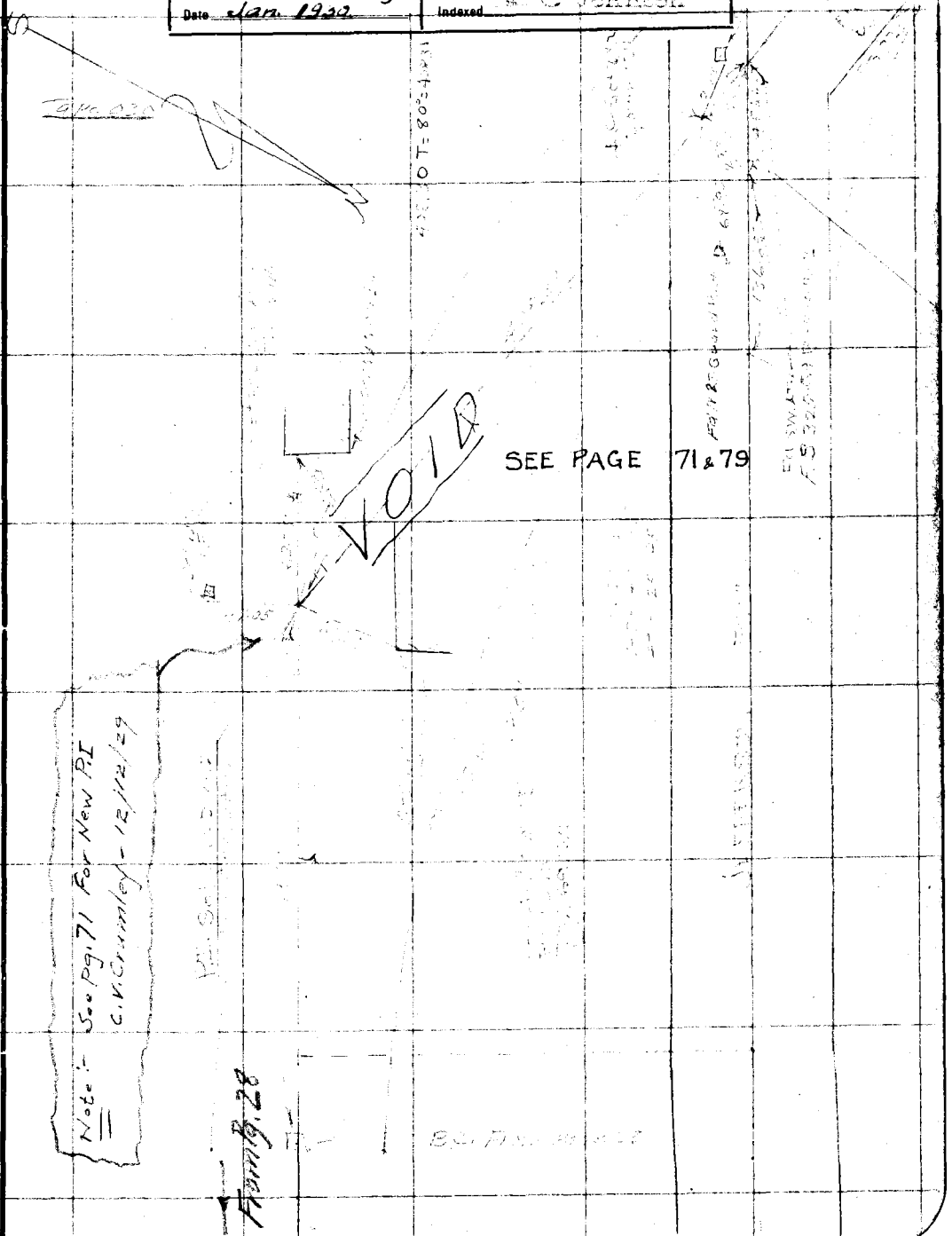

RETURN TO

LOS ANGELES COUNTY SURVEYOR

Note: ANY ADDITIONS OR CHANGES ON THIS SHEET MUST BE MADE OR CIRCLED IN Red. WITH DATE AND NAME OF PERSON MAKING CHANGE.

Do not extend notes this side of this line

F. B. _____ Pg. _____ Chief Party _____ Notes by _____ Date _____

Date _____ Notes by _____ Chief Party _____ F.B. 396 Pg 31

Platted by G.F. Holbrook	W. O. No. 4168 D. S. O. No. [illegible]
Date Dec. 1929	Location [illegible]
Map No. B-135-4	Surveyed by [illegible]
Platting C'k'd by Finley	Date [illegible]
Date Jan. 1930	Indexed A. C. Johnson

Note: ANY ADDITIONS OR CHANGES ON THIS SHEET MUST BE MADE OR CIRCLED IN Red. WITH DATE AND NAME OF PERSON MAKING CHANGE.

Do not extend notes this side of this line

RETURN TO
LOS ANGELES COUNTY SURVEYOR

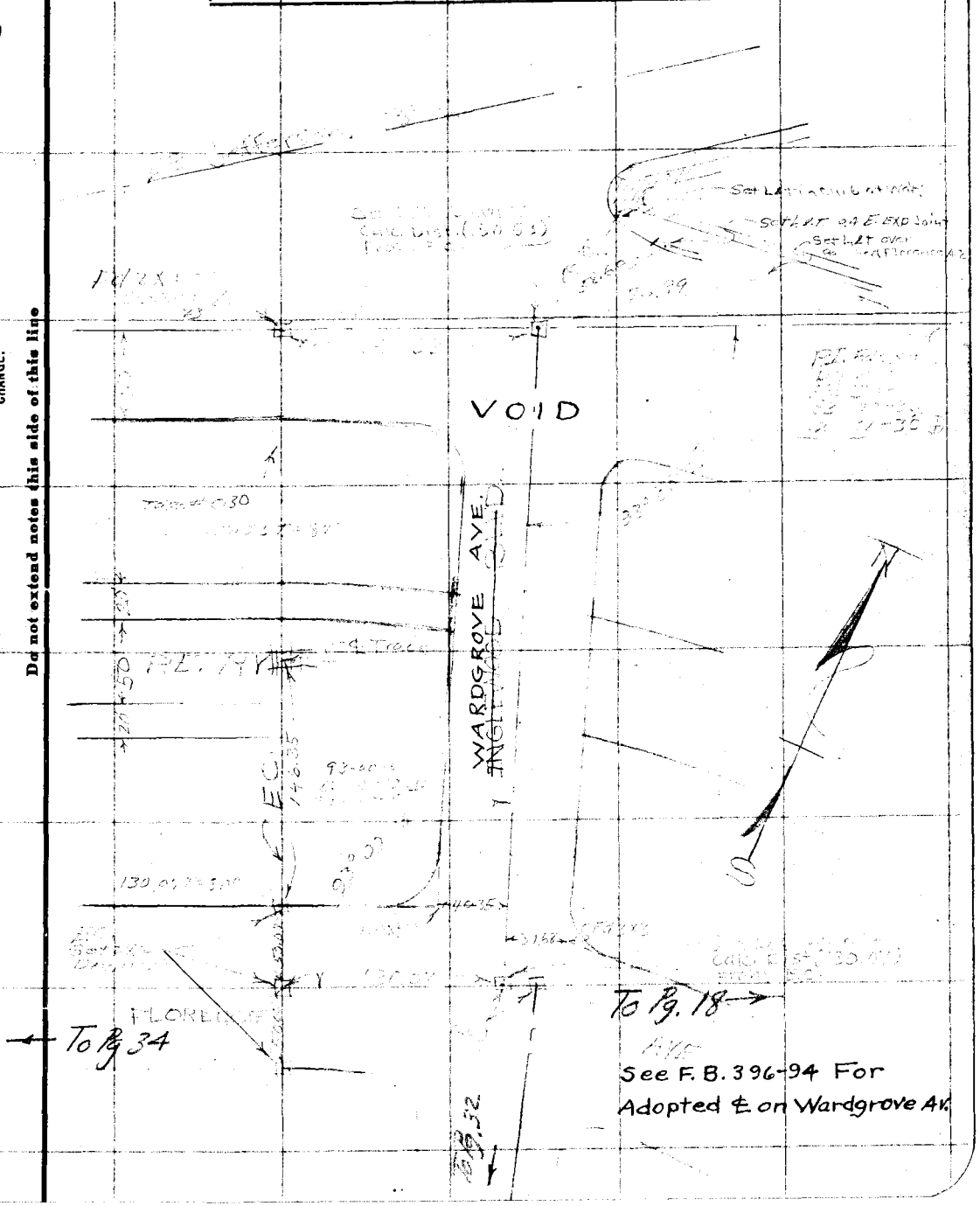

F. B. 326 Pg. 32 Chief Party Notes by Date

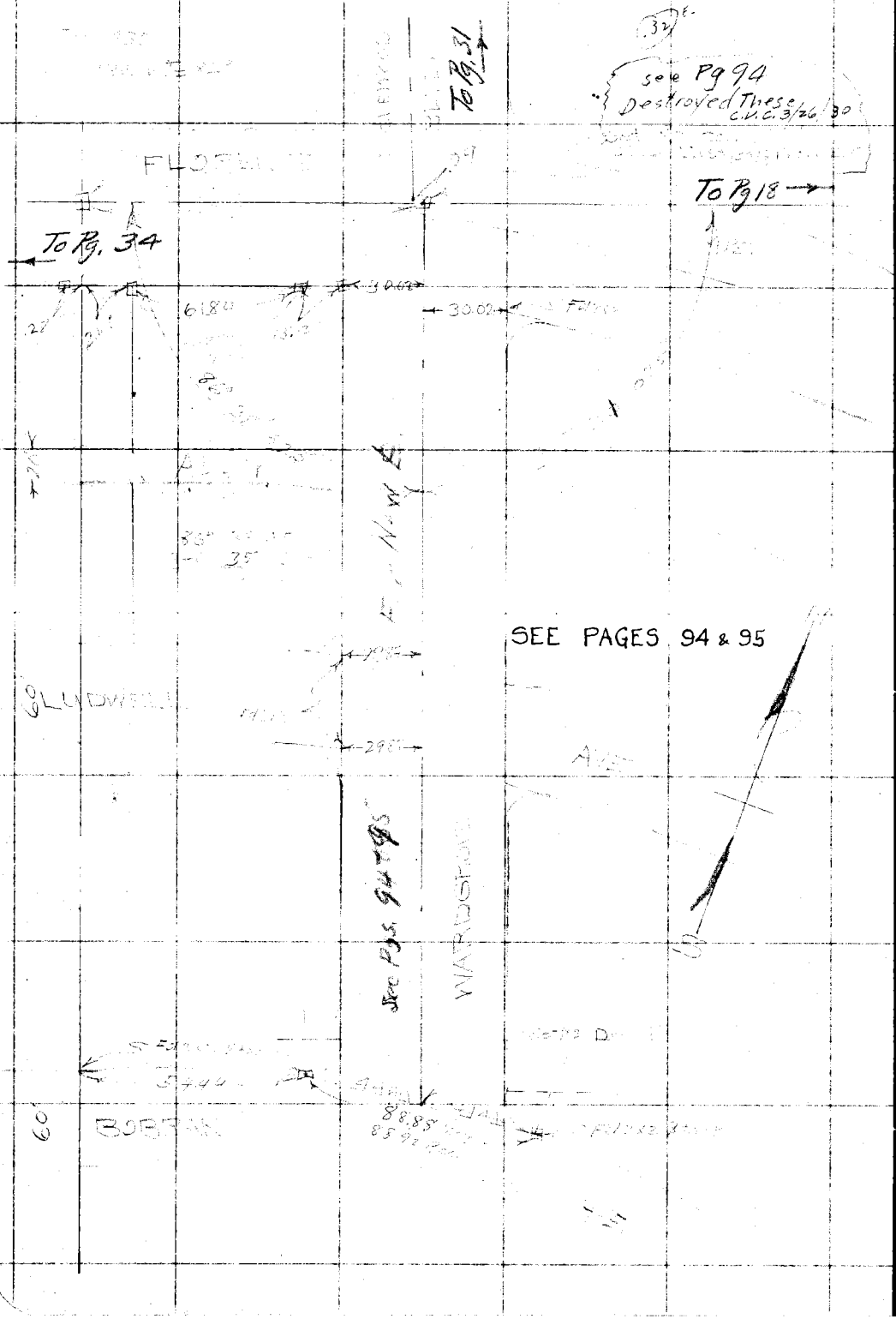

RETURN TO
LOS ANGELES COUNTY SURVEYOR

Do not extend notes this side of this line

Note: ANY ADDITIONS OR CHANGES ON THIS SHEET MUST BE MADE OR CIRCLED IN Red. WITH DATE AND NAME OF PERSON MAKING CHANGE.

Date _____ Notes by _____ Chief Party _____ F.B. 396 Pg 33

Platted by G.F. Holbrook	W. O. No. 4165 D. S. O. No. _____
Date Dec 1929	Location _____
Map No. R-135-4	Surveyed by _____
Platting C'k'd by D.M. Finley	Date _____
Date Jan. 1930	Indexed L. C. Johnson

Notes: ANY ADDITIONS OR CHANGES ON THIS SHEET MUST BE MADE OR CIRCLED IN Red. WITH DATE AND NAME OF PERSON MAKING CHANGE.

Do not extend notes this side of this line

RETURN TO
LOS ANGELES COUNTY SURVEYOR

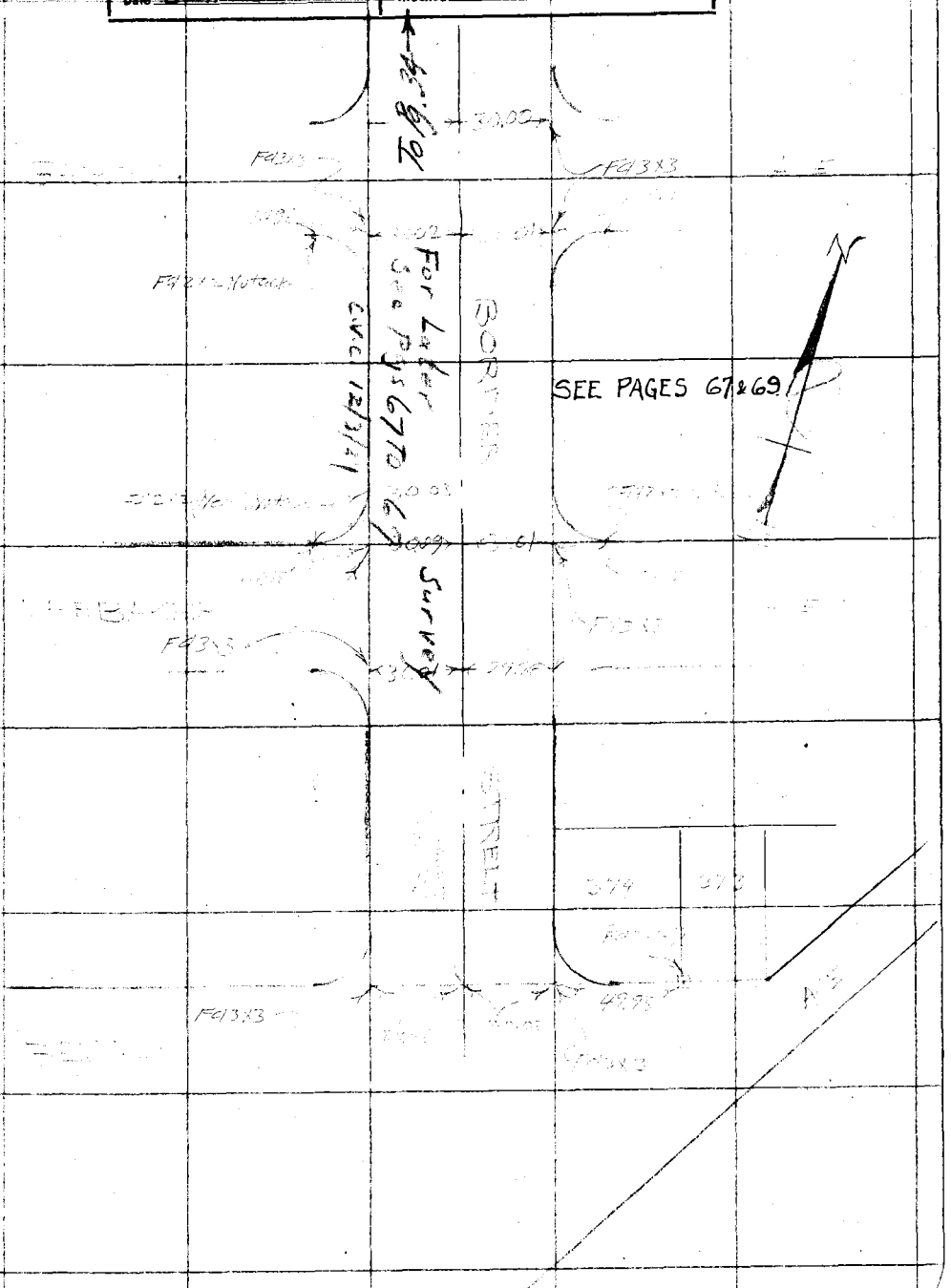

F. B. 396 Pg. 34 Chief Party Notes by Date 3-16-29



RETURN TO
LOS ANGELES COUNTY SURVEYOR

Do not extend notes this side of this line

Note: ANY ADDITIONS OR CHANGES ON THIS SHEET MUST BE MADE OR CIRCLED IN Red. WITH DATE AND NAME OF PERSON MAKING CHANGE.

Date _____ Notes by _____ Chief Party _____ F.B. 396 Fg. 35

Platted by GF Holbrook	W. O. No. 4168 D. S. O. No. _____
Date Dec. 1929	Location _____
Map No. B-135-4	Surveyed by _____
Platting Ck'd by DM Finley	Date _____
Date Jan. 1930	Indexed _____

Note: ANY ADDITIONS OR CHANGES ON THIS SHEET MUST BE MADE OR CIRCLED IN Red. WITH DATE AND NAME OF PERSON MAKING CHANGE.

Do not extend notes this side of this line

RETURN TO LOS ANGELES COUNTY SURVEYOR

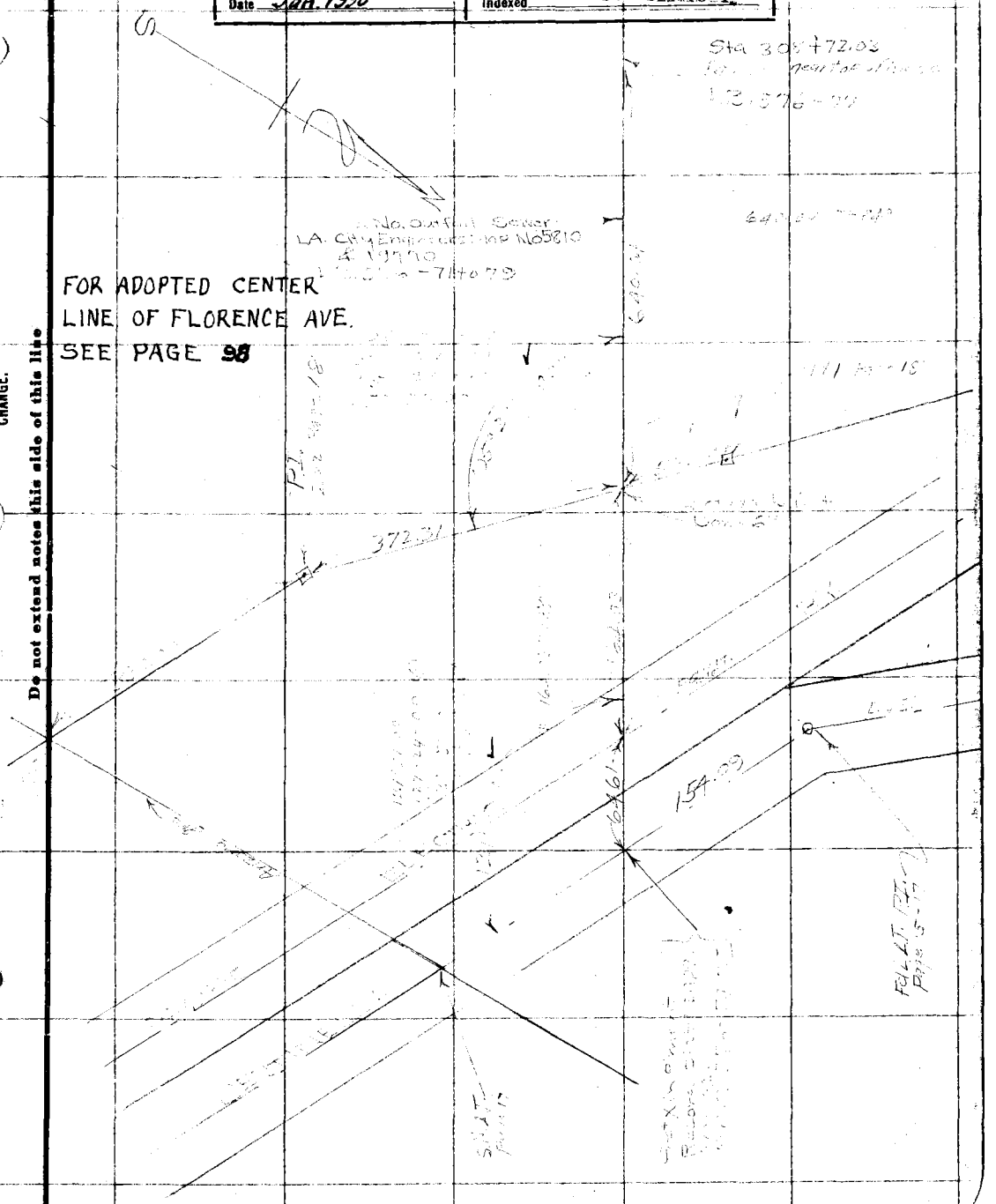

RETURN TO

LOS ANGELES COUNTY SURVEYOR

Note: ANY ADDITIONS OR CHANGES ON THIS SHEET MUST BE MADE OR CIRCLED IN **Red.** WITH DATE AND NAME OF PERSON MAKING CHANGE.

Do not extend notes this side of this line

F. B. 96 PG. 30

Chief Party _____ Notes by _____ Date _____

Date _____ Notes by _____ Chief Party _____ F.B. 396 Pg 37

Platted by _____	W. O. No. _____ D. S. O. No. _____
Date _____	Location _____
Map No. _____	Surveyed by _____
Platting C'k'd by _____	Date _____
Date _____	Indexed A. C. Johnson

Topography
Flo[illegible] Ave
B[illegible] [illegible] Going West
To Jefferson Blvd

Notes: ANY ADDITIONS OR CHANGES ON THIS SHEET MUST BE MADE OR CIRCLED IN Red. WITH DATE AND NAME OF PERSON MAKING CHANGE.

Do not extend notes this side of this line

RETURN TO
LOS ANGELES COUNTY SURVEYOR

F.B. 396 Pg. M Hayes Chief Party Notes by E Carlson Date Aug 20-64

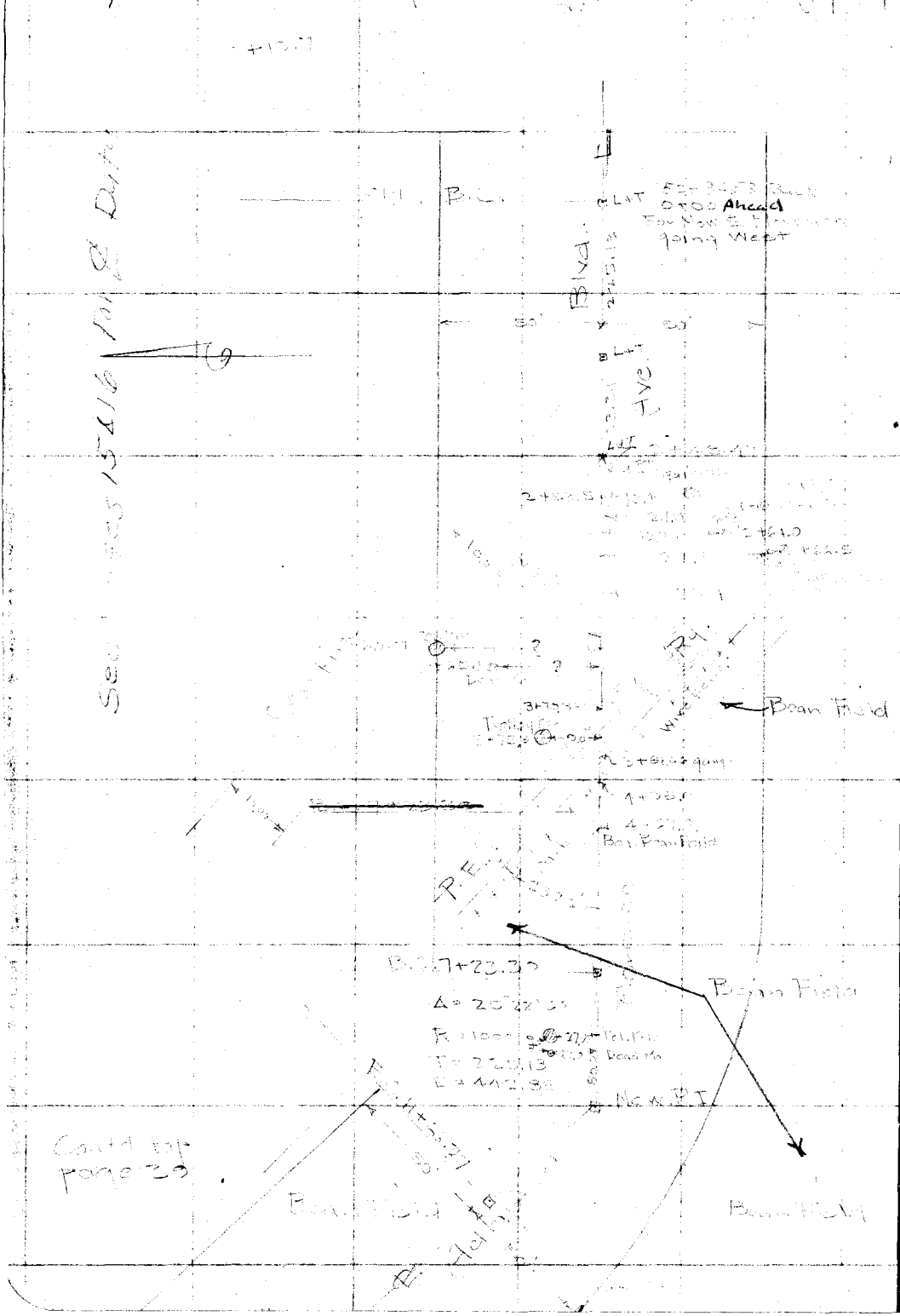

RETURN TO
LOS ANGELES COUNTY SURVEYOR

Do not extend notes this side of this line

Note: ANY ADDITIONS OR CHANGES ON THIS SHEET MUST BE MADE OR CIRCLED IN Red. WITH DATE AND NAME OF PERSON MAKING CHANGE.

Date _____ Notes by EE Carlson Chief Party _____ F.B. 396 Pg. 39

Platted by _____	W. O. No. 4168 D. S. O. No. _____
Date _____	Location Florence Ave.
Map No. _____	Surveyed by [illegible]
Platting C'k'd by _____	Date Aug 18 - 1920
Date _____	Indexed A. C. Johnson

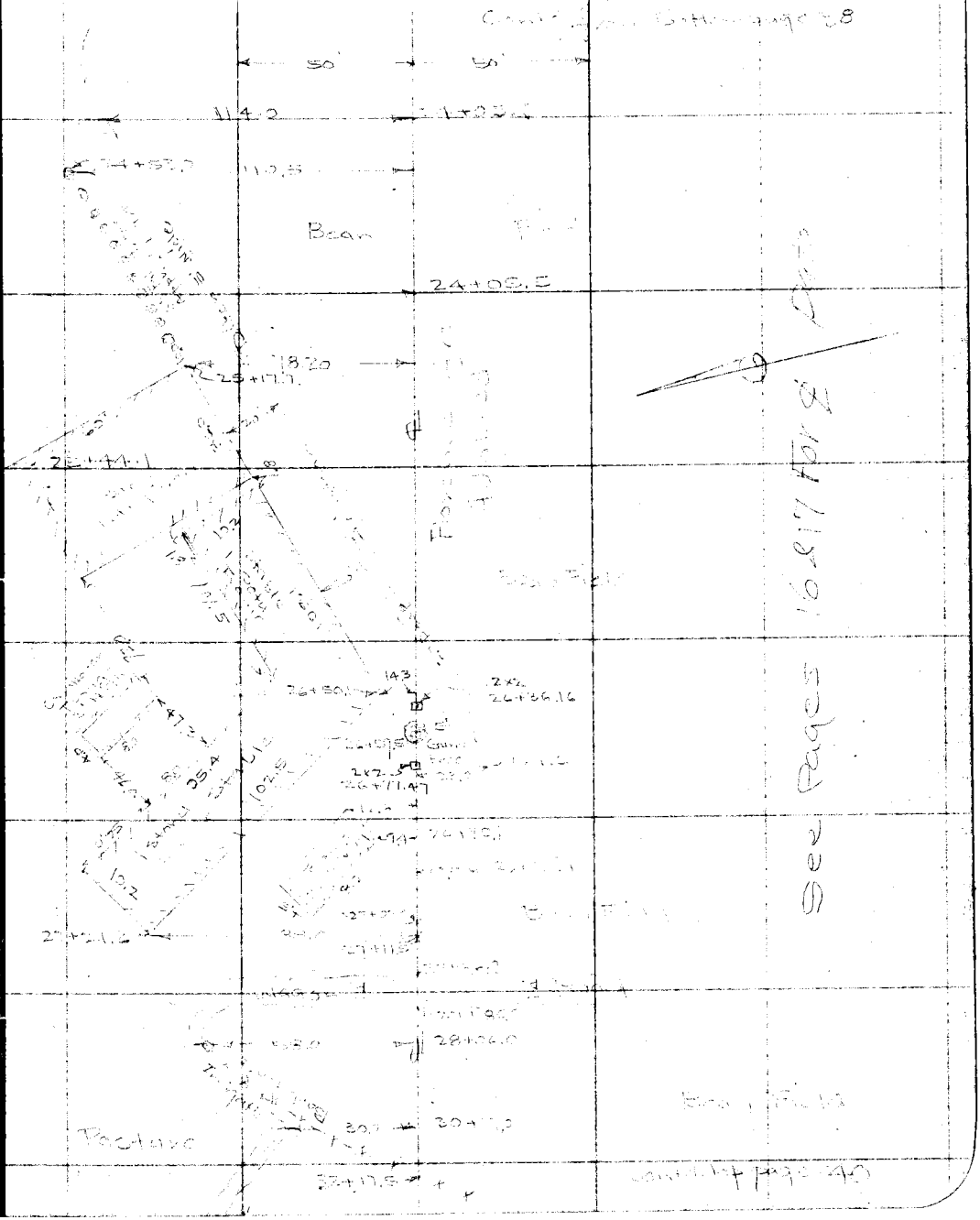

Note: ANY ADDITIONS OR CHANGES ON THIS SHEET MUST BE MADE OR CIRCLED IN Red. WITH DATE AND NAME OF PERSON MAKING CHANGE.

Do not extend notes this side of this line

RETURN TO
LOS ANGELES COUNTY SURVEYOR

F.B. 396 Pg. [illegible] Chief Party Notes by [illegible] Date [illegible]



RETURN TO
LOS ANGELES COUNTY SURVEYOR

Do not extend notes this side of this line

Note: ANY ADDITIONS OR CHANGES ON THIS SHEET MUST BE MADE OR CIRCLED IN Red. WITH DATE AND NAME OF PERSON MAKING CHANGE.

Date _____ Notes by _____ Chief Party _____ F.B. 396 PG. 41

Platted by	W. O. No. _____ O. S. O. No. _____
Date	Location
Map No.	Surveyed by
Platting C'k'd by	Date
Date	Indexed A. C. Johnson

RETURN TO
LOS ANGELES COUNTY SURVEYOR

Do not extend notes this side of this line

Notes: ANY ADDITIONS OR CHANGES ON THIS SHEET MUST BE MADE OR CIRCLED IN Red. WITH DATE AND NAME OF PERSON MAKING CHANGE.

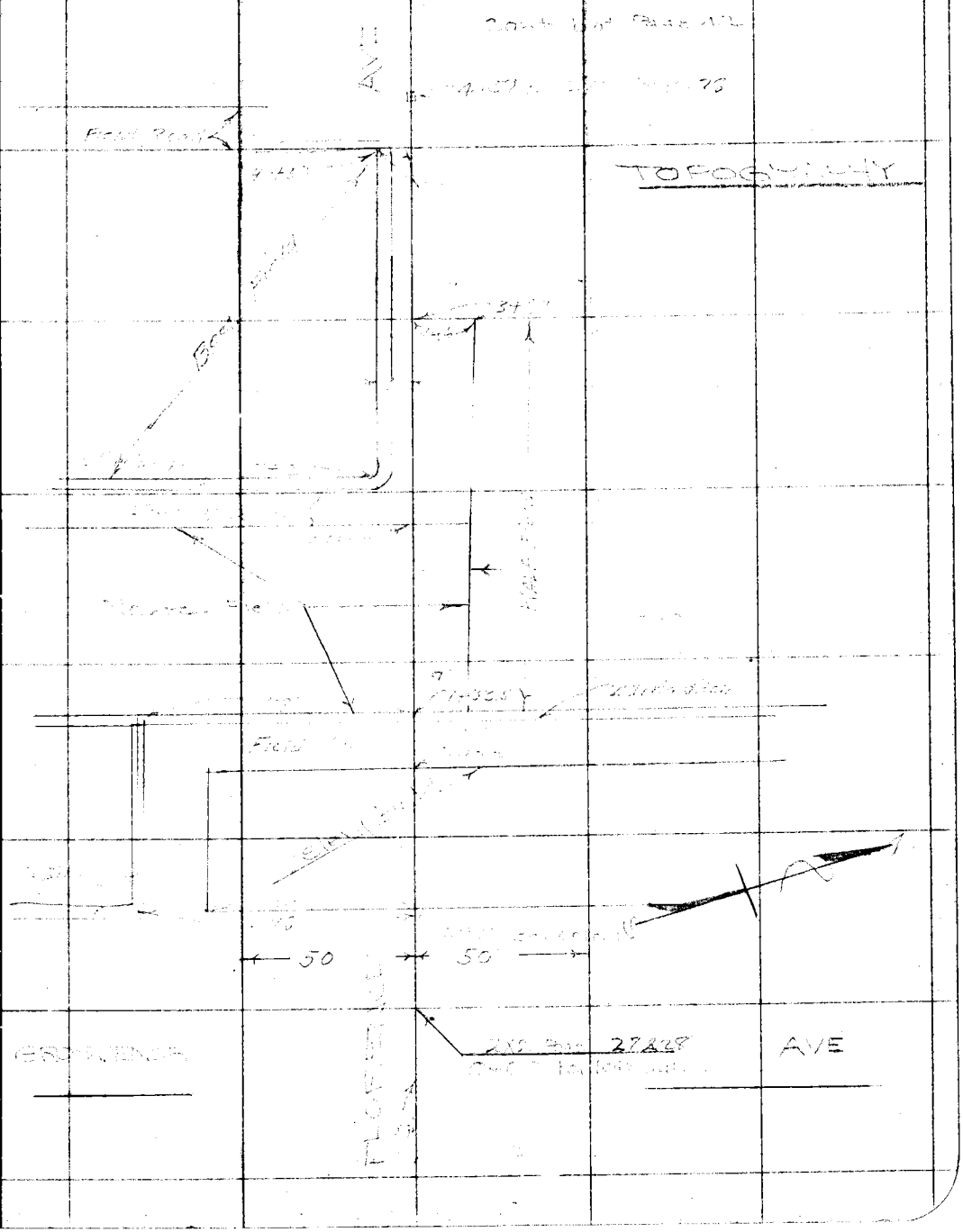

F. B. 396 PG. 42 Chief Party Notes by [illegible] Date 8-21-29

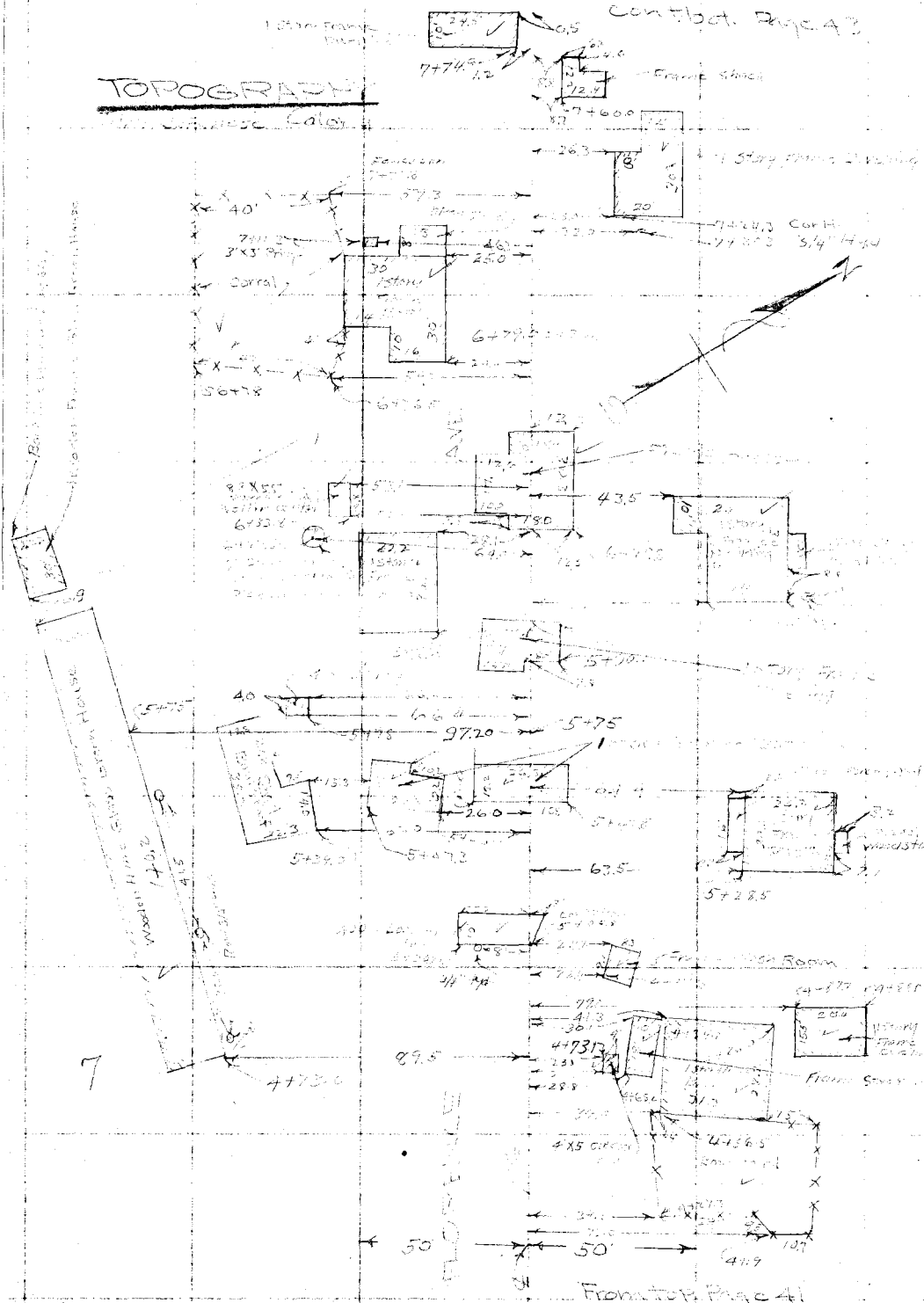

Date _____ Notes by _____ Chief Party _____ F.B. 396 Pg. 43

Platted by	W. O. No. 4160 D. S. O. No.
Date	Location
Map No.	Surveyed by
Platting C'k'd by	Date
Date	Indexed A. C. Johnson

Notes: ANY ADDITIONS OR CHANGES ON THIS SHEET MUST BE MADE OR CIRCLED IN Red. WITH DATE AND NAME OF PERSON MAKING CHANGE.

Do not extend notes this side of this line

RETURN TO
LOS ANGELES COUNTY SURVEYOR

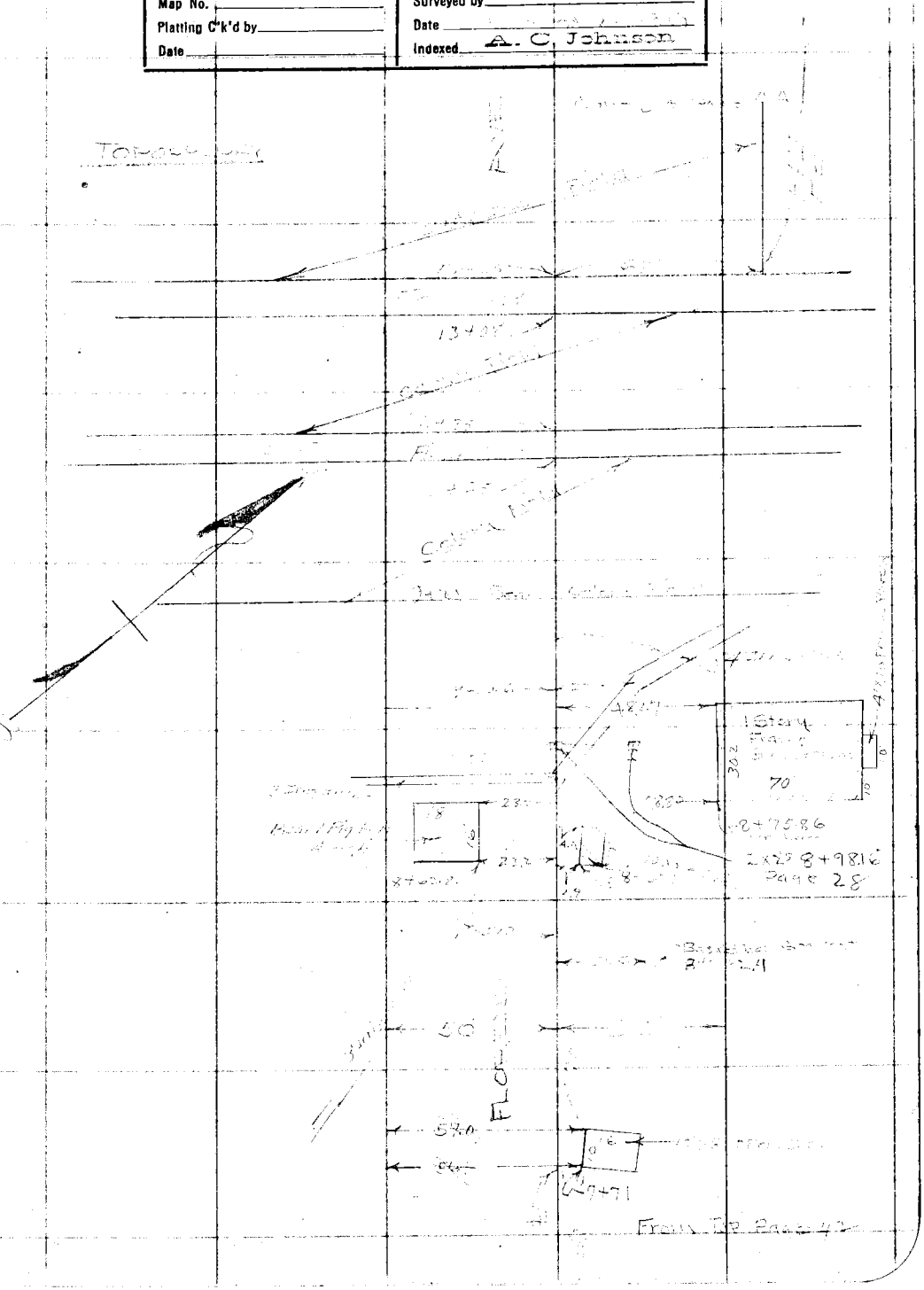

F. B. 396 PG. 44 Chief Party Notes by Date

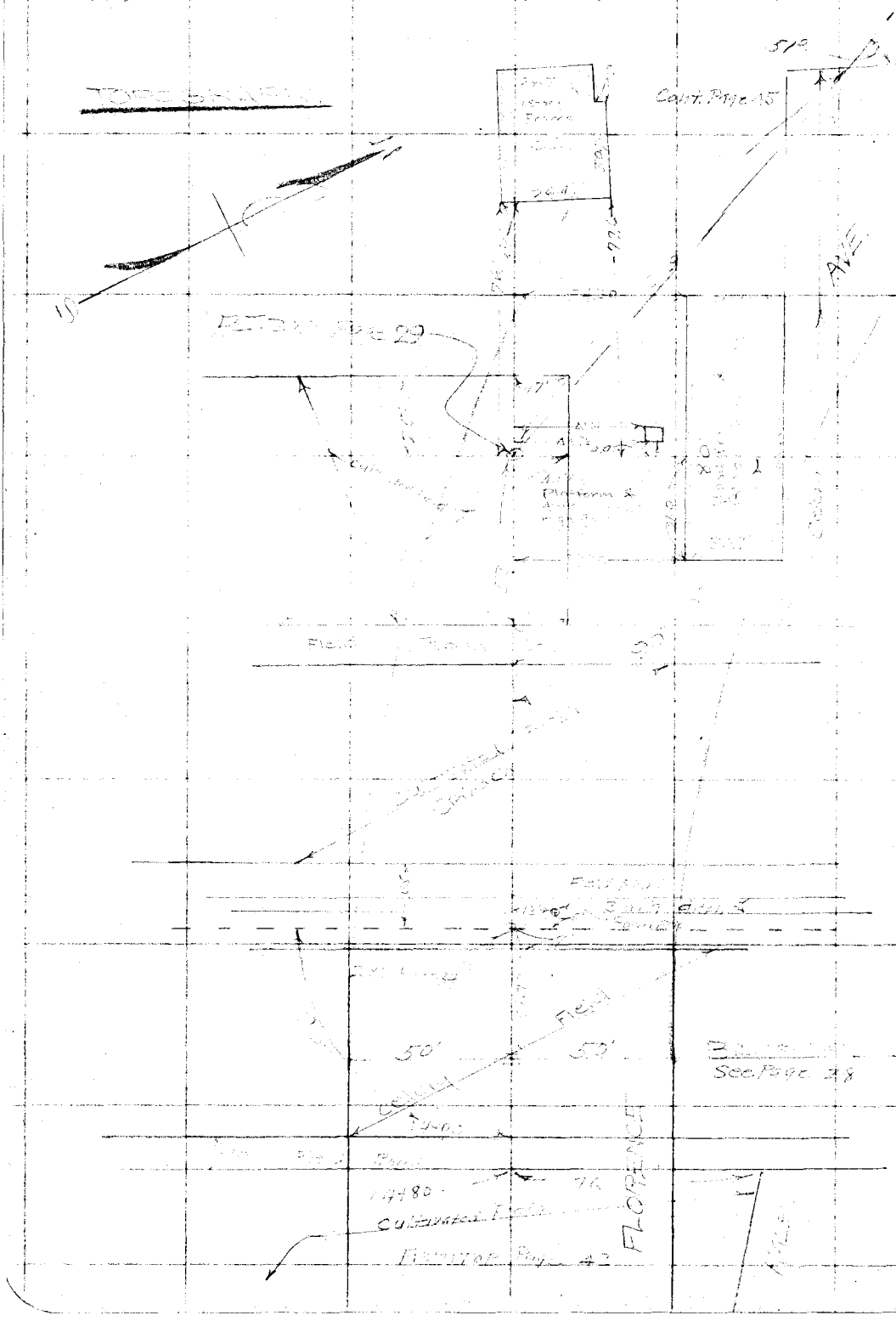

RETURN TO
LOS ANGELES COUNTY SURVEYOR

Do not extend notes this side of this line

Note: ANY ADDITIONS OR CHANGES ON THIS SHEET MUST BE MADE OR CIRCLED IN Red. WITH DATE AND NAME OF PERSON MAKING CHANGE.

Date _____ Notes by _____ Chief Party _____ F.B. 396 Pg. 45

Platted by _____	W. O. No. 4162 D. S. O. No. _____
Date _____	Location Florence Ave
Map No. _____	Surveyed by _____
Platting C'k'd by _____	Date _____
Date _____	Indexed A. C. Johnson

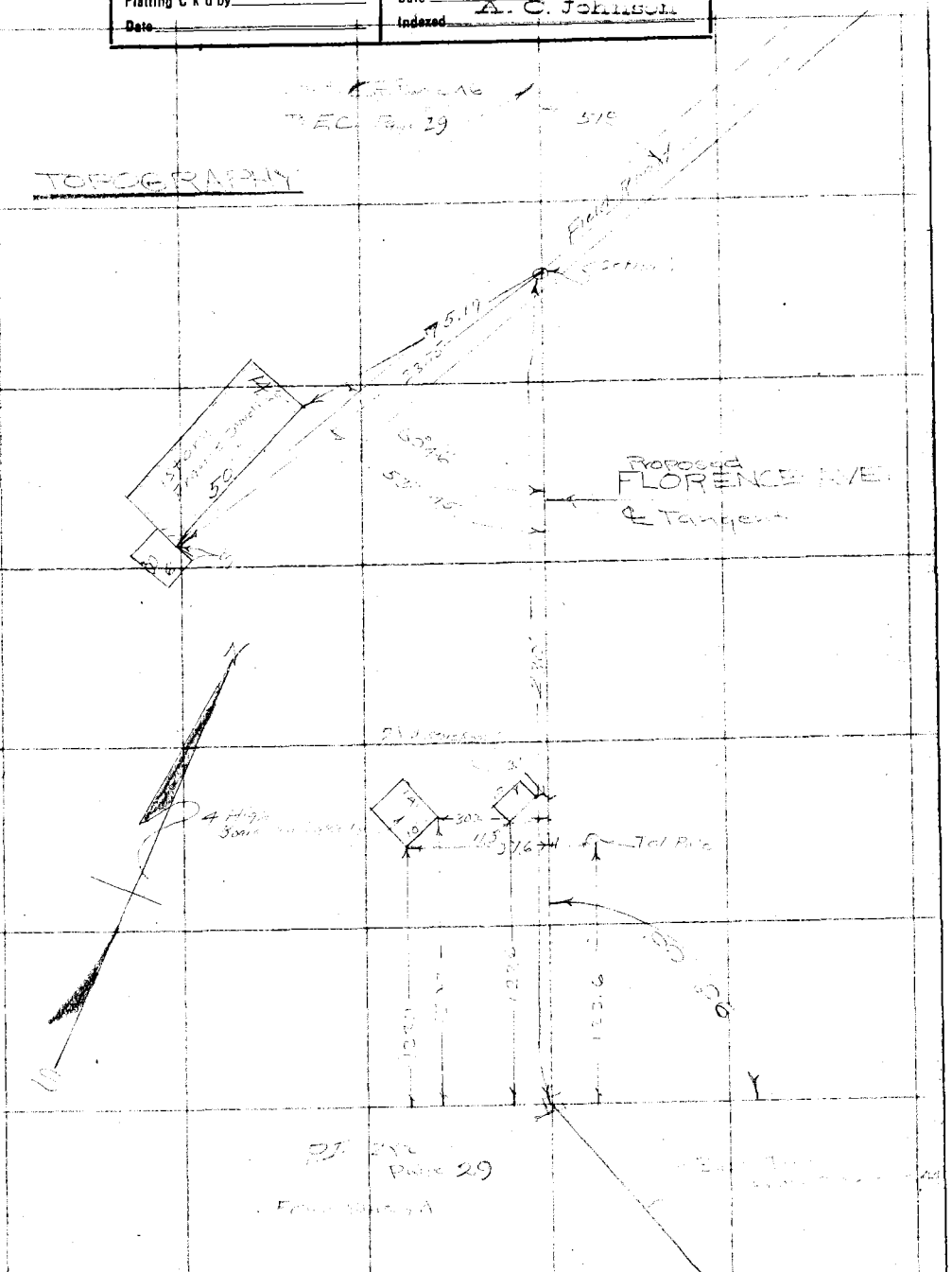

Note: ANY ADDITIONS OR CHANGES ON THIS SHEET MUST BE MADE OR CIRCLED IN Red. WITH DATE AND NAME OF PERSON MAKING CHANGE.

Do not extend notes this side of this line

RETURN TO
LOS ANGELES COUNTY SURVEYOR

F. B. 36 PG. 46 M. Hayes Chief Party Notes by M. H. Date 8-22-29

TOPOGRAPHY

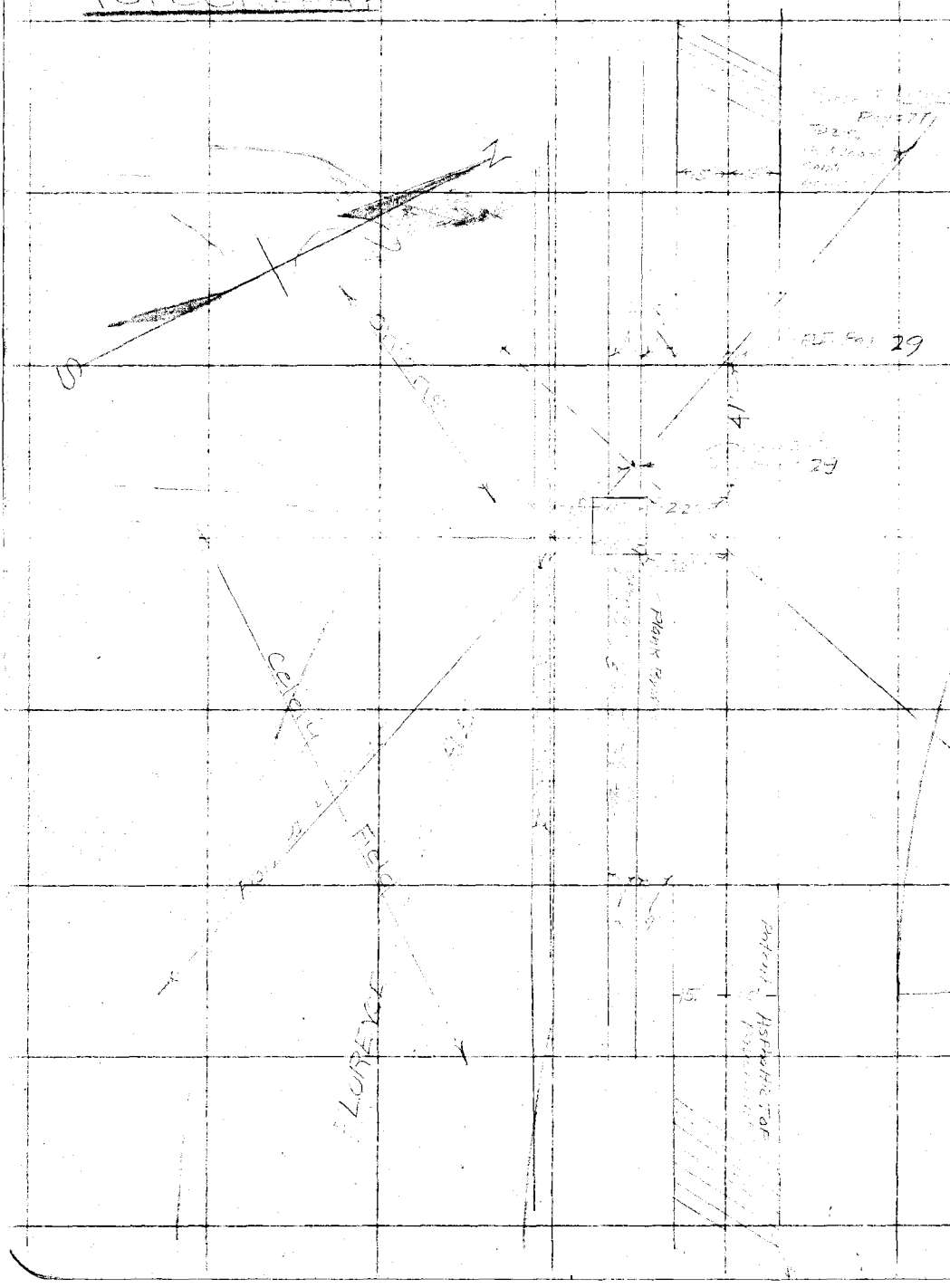

RETURN TO
LOS ANGELES COUNTY SURVEYOR

Do not extend notes this side of this line

Note: ANY ADDITIONS OR CHANGES ON THIS SHEET MUST BE MADE OR CIRCLED IN Red. WITH DATE AND NAME OF PERSON MAKING CHANGE.

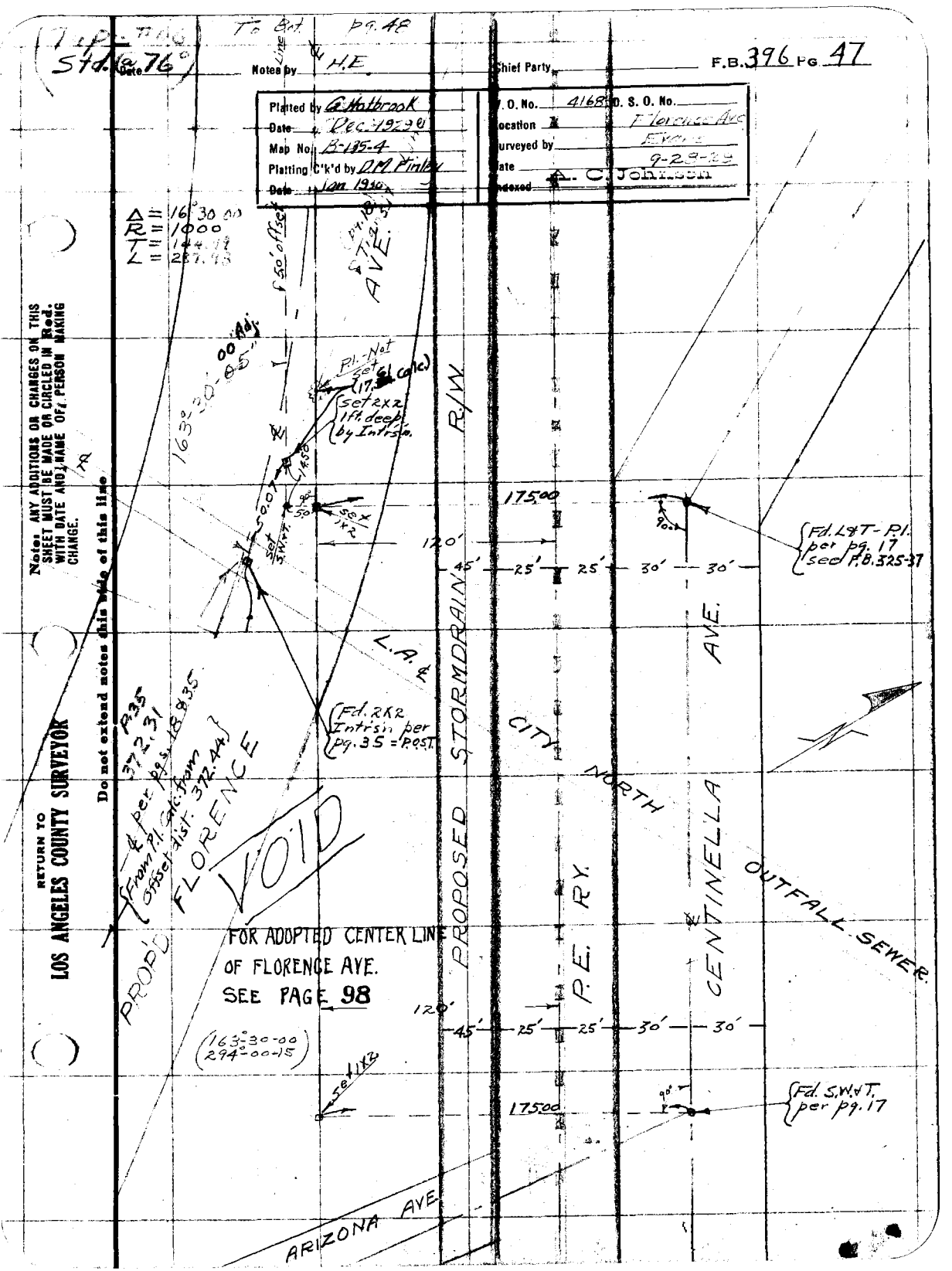

To Bot. pg. 48
Std. @ 76°
Date
Notes by H.E.
Chief Party
F.B. 396 Pg 47
Platted by G. Holbrook
Date Dec. 1929
Map No. B-135-4
Platting C'k'd by D.M. Finley
Date Jan 1930
W.O. No. 4168
D. S. O. No.
Location Florence Ave
Surveyed by Evans
Date 9-28-29
Indexed A. C. Johnson
Δ = 16°30.00
R = 1000
T = 144.99
L = 287.98
163°-30'-05" Adj.
Pl.-Not set (17.61 calc.)
set 2x2 1ft. deep by Intrsn.
175.00
120'
45' 25' 25' 30' 30'
Fd. L&T-P.I. per pg. 17 see F.B. 325-37
L.A. ℄
Fd. 2x2 Intrsn per pg. 35 = P.O.S.T.
PROPOSED STORMDRAIN R/W
CITY NORTH
P.E. RY.
CENTINELLA AVE.
OUTFALL SEWER
PROP'D FLORENCE
VOID
FOR ADOPTED CENTER LINE OF FLORENCE AVE. SEE PAGE 98
(163°-30-00 294°-00-15)
Fd. S.W.&T. per pg. 17
ARIZONA AVE.
Note: ANY ADDITIONS OR CHANGES ON THIS SHEET MUST BE MADE OR CIRCLED IN Red. WITH DATE AND NAME OF PERSON MAKING CHANGE.
Do not extend notes this side of this line
RETURN TO LOS ANGELES COUNTY SURVEYOR

F.B. 376 PG. 48 Chief Party Notes by Date

RETURN TO
LOS ANGELES COUNTY SURVEYOR
Do not extend notes this side of this line

Note: ANY ADDITIONS OR CHANGES ON THIS SHEET MUST BE MADE OR CIRCLED IN Red. WITH DATE AND NAME OF PERSON MAKING CHANGE.

Date _____ Notes by H.E. Chief Party _____ F.B. 396 Pg 49

(Tape #06 Std. @ 76°)

Platted by G.F. Holbrook	W.O. No. 4168 D.S.O. No.
Date Dec. 1929	Location Florence Ave
Map No. B-135-4	Surveyed by Evans
Platting C'k'd by D.M. Finley	Date 9-30-29
Date Jan. 1930	Indexed A. C. Johnson

Note:
For New ℄ Florence Ave
See Pg. 50 & 81, 82
C.V. Crumley 12/12/29

(57°-04-15)
(228°-17-15)

See Pg. 50
Destroyed This point
C.V.C. 12/12/29

Reset on Adopted ℄. Per Pg. 50
C.V.C. 12/12/29 Set 1X2-3'
from N. rail of
P.E. tracks.

596 Calc.

Set 2X2
1 ft. deep
by Intrsn.

3.24 Calc.

406.10-T72° = 406.09

45° Adj

57°-04-15

603.72-T74° = 603.71

℄ Trans. Pipe Florence

N 65°35' W

P.E. RY.

To 2X2-Intrsn
City Bdry. Pg. 48

Fd. 2X2
12" deep
per pg. 18
Mkt. 8 W.

Transit line per plats

(from top pg. 48)

Note: ANY ADDITIONS OR CHANGES ON THIS SHEET MUST BE MADE OR CIRCLED IN Red. WITH DATE AND NAME OF PERSON MAKING CHANGE.

Do not extend notes this side of this line

RETURN TO
LOS ANGELES COUNTY SURVEYOR

F. B. 3?? PG. 5? Chief Party Notes by C.V. Crumley Date 12/12/29

See Pg 82
Set 2x2' By Inter-
Section - 12" Deep

161.28 @ T = 62° = 161.26

① 122°-55'-15"
④ 130-41-00
⑧ 263-22-00

854.90 @ T = 64° = 854.79
854.86 @ T = 68° = 854.77
2 | 1709.56
Average 854.78

RETURN TO
LOS ANGELES COUNTY SURVEYOR
Do not extend notes this side of this line

Note: ANY ADDITIONS OR CHANGES ON THIS SHEET MUST BE MADE OR CIRCLED IN Red. WITH DATE AND NAME OF PERSON MAKING CHANGE.

Date______ Notes by______ Chief Party______ F.B. 396 Pg. 51

Platted by G.F. Holbrook	W.O. No. 4163 D.S.O. No.
Date Dec. 1929	Location Florence Ave
Map No. B-135-4	Surveyed by [illegible]
Platting C'k'd by D.M. Finley	Date [illegible]
Date Jan. 1930.	Indexed C. Johnson

Note: ANY ADDITIONS OR CHANGES ON THIS SHEET MUST BE MADE OR CIRCLED IN Red. WITH DATE AND NAME OF PERSON MAKING CHANGE.

Do not extend notes this side of this line

RETURN TO
LOS ANGELES COUNTY SURVEYOR

F.B. 396 Pg 52 Chief Party Notes by [illegible] Date [illegible]

Cont'd To Bottom Pg 53

	2X2 No TK	51.00	49.10	2X2 & Nail
39	2X2 No TK	50.88	49.13	Alley 2X2 & Nail
40	2X2 No TK	50.59		Lot 75
41	2X2 No TK	50.90	49.10	3X3 & TK
42	3X3 & TK	50.64		Blvd.
Centinella	Fd Ave Fl 1X2		49.33	3X3 & TK
	3X3 & TK Leaning	50.2[illegible]		
43		50.90		
44		50.92		
45		50.83		
46		50.78		
47	[illegible]	[illegible]		
48	2X2 No TK	50.78		
49	[illegible]	50.75		
50	[illegible]	[illegible]		
51	[illegible]			
52	2X2 No TK	[illegible]		
53	2X2 No TK	[illegible]		
54	2X2 No TK	50.69		
55	[illegible]	[illegible]		
56	[illegible]	[illegible]		
Lot 57	3X3 & TK	50.67	49.37	3X3 & TK

Florence Ave

No Staked on this

Grosvenor Ave

Fd. 2X2 Par Pg 27

(used)

RETURN TO
LOS ANGELES COUNTY SURVEYOR

Do not extend notes this side of this line

Note: ANY ADDITIONS OR CHANGES ON THIS SHEET MUST BE MADE OR CIRCLED IN Red. WITH DATE AND NAME OF PERSON MAKING CHANGE.

Date _____ Notes by _____ Chief Party _____ F.B. 396 Pg. 53

Platted by G.F. Holbrook	W.O. No. 4168 D.S.O. No.
Date Dec 1929	Location Florence Ave
Map No. B-135-4	Surveyed by [illegible]
Platting C'k'd by D.M. Finley	Date Oct 22 + 23 1929
Date Jan. 1930	Indexed C. Johnson

Cont'd To Bottom Pg. 54

			49.06	2x2 No TK	98
18	2x2 No TK	51.35	49.02	2x2 No TK	97
19	2x2 No TK	51.27			96
20	2x2 & TK	51.34	49.12	2x2 No TK	95
21	2x2 No TK	51.35	48.95	2x2 No TK	94
22	2x2 No TK	51.27	49.11	2x2 No TK	93
23	2x2 No TK	51.33	48.88	2x2 No TK	92
24	2x2 No TK	51.17	49.11	2x2 No TK	91
25	2x2 No TK	51.19	49.07	2x2 No TK	90
26	2x2 No TK	51.12	49.10	2x2 No TK	89
27	2x2 No TK	51.11	48.96	3x3 & TK	88
28	3x3 & TK	51.05	Fd. 2x2 Per Pg. 34	Border ℄	ST
	Alley 3x3 & TK	51.03	21		
29	2x2 No TK	50.92	48.96	3x3 & TK	87
30	2x2 No TK	51.12	49.03	2x2 No TK	86
31	out		49.14	2x2 No TK	85
32	2x2 No TK	51.14	49.09	2x2 No TK	84
33	2x2 No TK	51.10	49.10	2x2 No TK	83
	34		49.09	2x2 No TK	82
	2x2 No TK 35	51.11	49.08	2x2 No TK	81
	2x2 No TK 36	51.05	49.04	2x2 No TK	80
	2x2 No TK 37	50.91	49.15	2x2 No TK	79
	2x2 No TK 38	50.99			

Florence Ave

Transit Line

Per Pg. 25 & 23

Cont'd From Top Pg. 52

Note: ANY ADDITIONS OR CHANGES ON THIS SHEET MUST BE MADE OR CIRCLED IN Red. WITH DATE AND NAME OF PERSON MAKING CHANGE.

Do not extend notes this side of this line

RETURN TO LOS ANGELES COUNTY SURVEYOR

F.B. 396 Pg. 54 Chief Party Notes by C.V. Crumley Date 12/23/24

63.25
1.20
.81
.44
65.25

59.53-57

63.82
1.56
65

RETURN TO
LOS ANGELES COUNTY SURVEYOR

Do not extend notes this side of this line

Note: ANY ADDITIONS OR CHANGES ON THIS SHEET MUST BE MADE OR CIRCLED IN Red. WITH DATE AND NAME OF PERSON MAKING CHANGE.



Date _____ Notes by _____ Chief Party _____ F.B. 396 Pg. 55

Platted by G.F. Holbrook	W. O. No. 416 O. S. O. No. _____
Date Dec 1929	Location Florence Ave
Map No. B-135-4	Surveyed by C.K. Crandall
Platting Ck'd by D.M. Finley	Date Oct 25, 1929
Date Jan 1930	Indexed _____

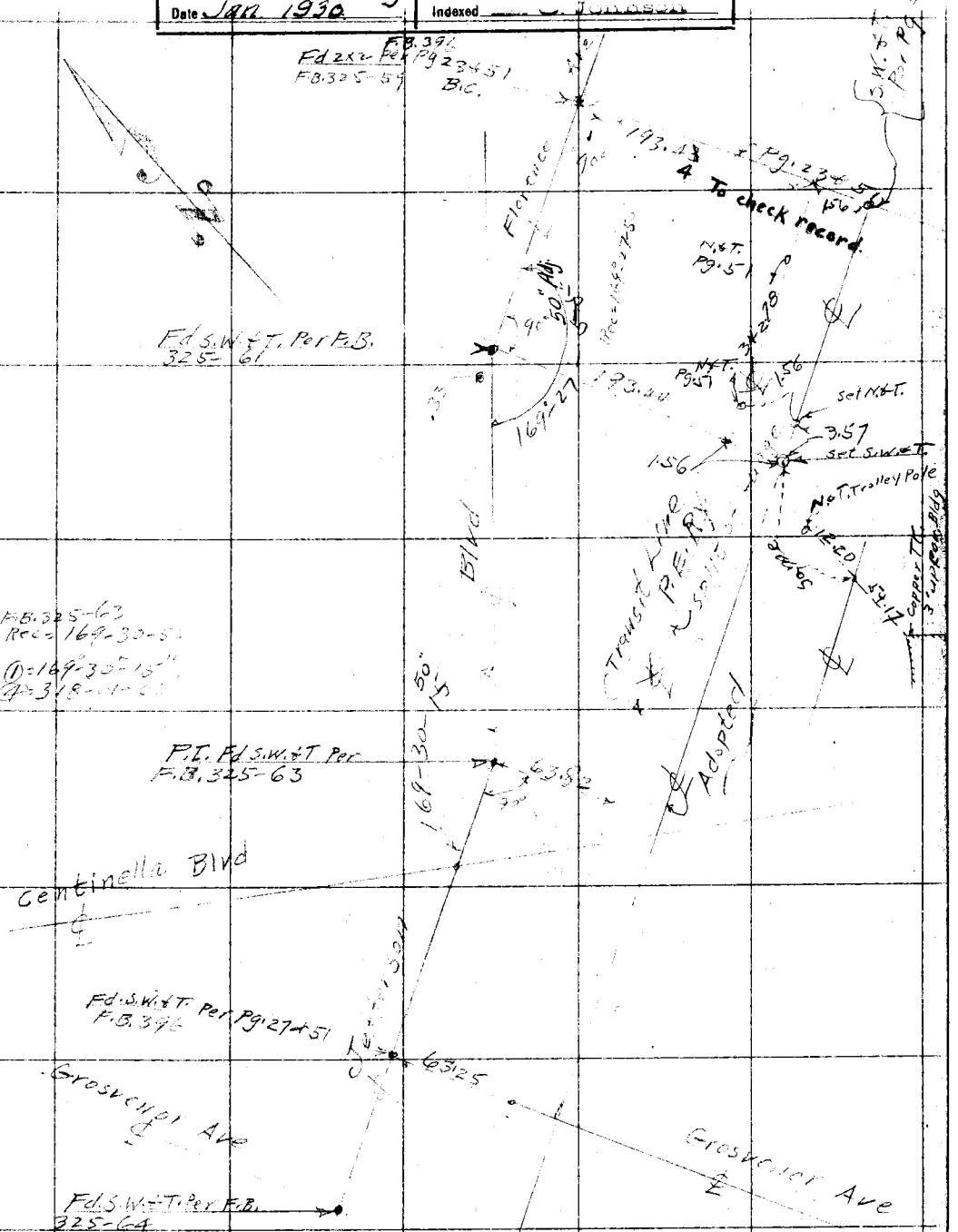

Notes: ANY ADDITIONS OR CHANGES ON THIS SHEET MUST BE MADE OR CIRCLED IN Red. WITH DATE AND NAME OF PERSON MAKING CHANGE.

Do not extend notes this side of this line

RETURN TO LOS ANGELES COUNTY SURVEYOR

F. B. 396 PG. 56 [initials] Chief Party Notes by [initials] Date

RETURN TO
LOS ANGELES COUNTY SURVEYOR
Do not extend notes this side of this line

Note: ANY ADDITIONS OR CHANGES ON THIS SHEET MUST BE MADE OR CIRCLED IN **Red.** WITH DATE AND NAME OF PERSON MAKING CHANGE.

Date _____ Notes by M Chief Party M F.B. 396 Pg 57

Platted by G.F. Holbrook	W.O. No. 4168 ~~D.S.O.~~ Tape No.
Date Dec. 1929	Location Florence Ave
Map No. B-135-4	Surveyed by F.J. McNeal
Platting C'k'd by D.M. Finley	Date Oct - 31 - 1929
Date Jan. 1930	Indexed A. C. Johnson

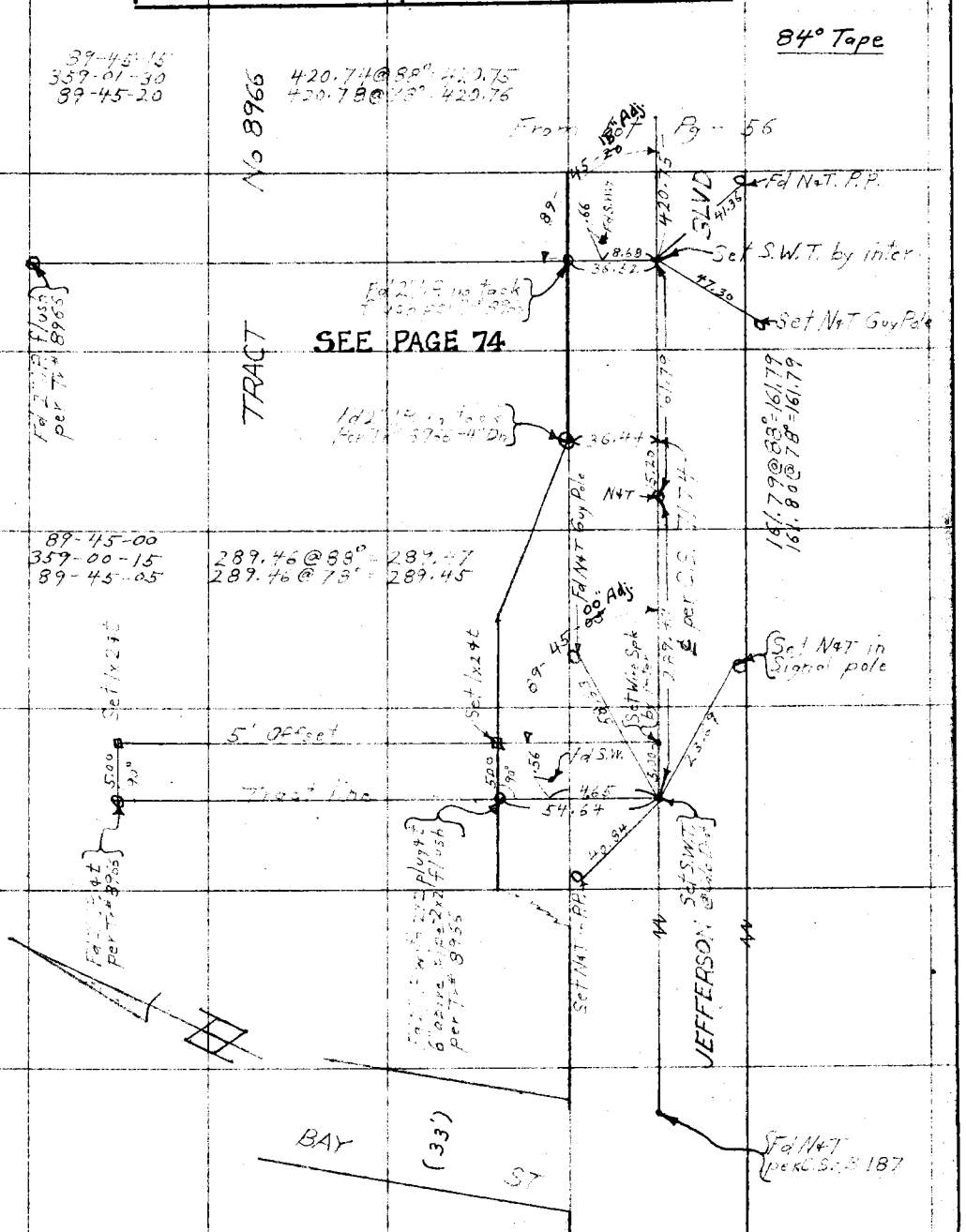

Note: ANY ADDITIONS OR CHANGES ON THIS SHEET MUST BE MADE OR CIRCLED IN Red. WITH DATE AND NAME OF PERSON MAKING CHANGE.

Do not extend notes this side of this line

RETURN TO
LOS ANGELES COUNTY SURVEYOR

F.B. 396 Pg. 58 Crumley Chief Party Notes by Monkey Date 11/22/29

To Bottom of Pg. 59



RETURN TO
LOS ANGELES COUNTY SURVEYOR

Do not extend notes this side of this line

Note: ANY ADDITIONS OR CHANGES ON THIS SHEET MUST BE MADE OR CIRCLED IN Red. WITH DATE AND NAME OF PERSON MAKING CHANGE.

Date 11/22/29 Notes by Mankey Chief Party Crumley F.B. 376 Pg 59

Platted by G.F. Holbrook	W.O. No. 777 D.S.O. No.
Date Dec 1929	Location Centinella Blvd
Map No. B-135-4	Surveyed by [illegible]
Platting C'k'd by D.M. Finley	Date 11/22/29
Date Jan 1930	Indexed A. C. Johnson

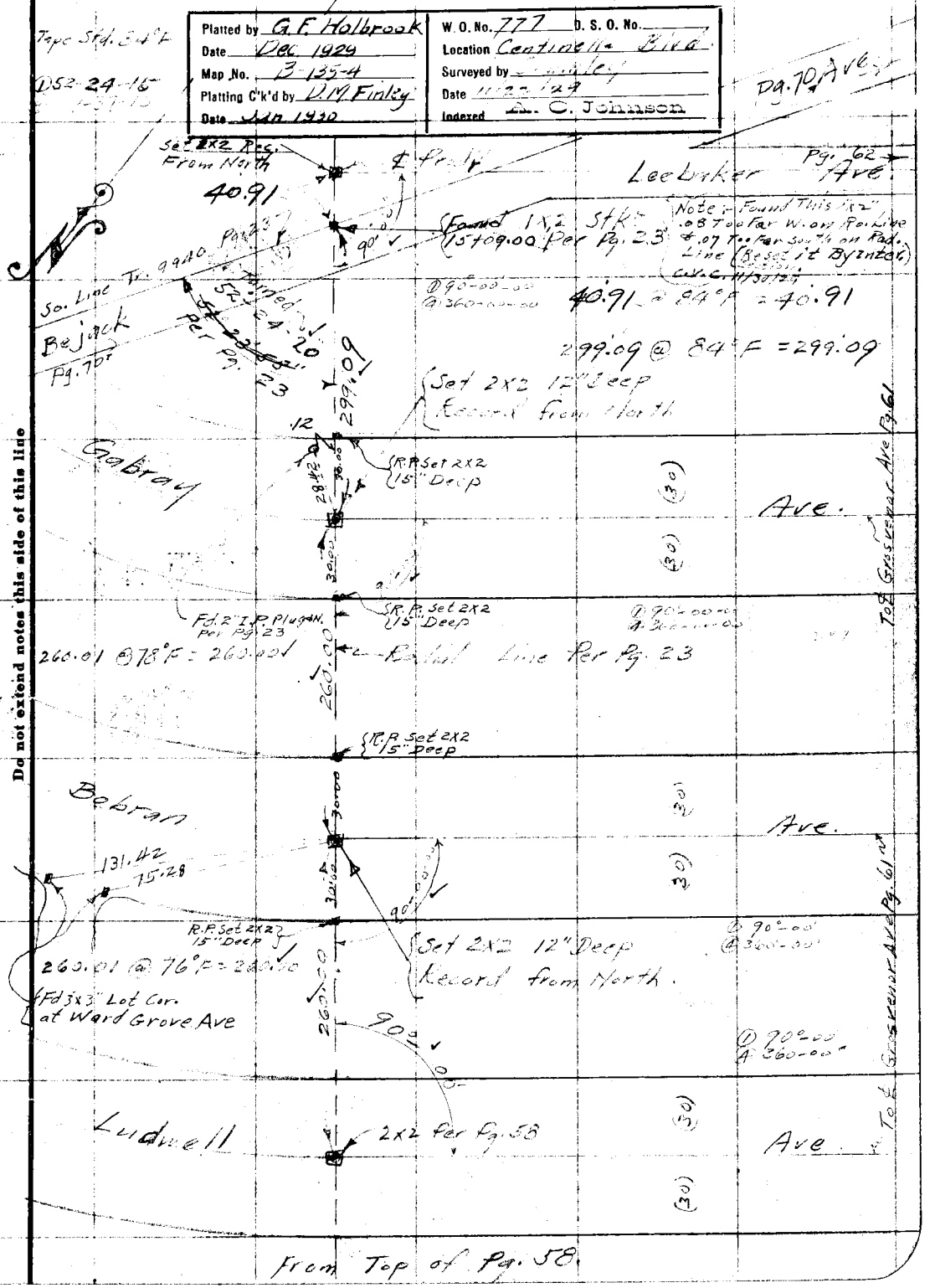

Note: ANY ADDITIONS OR CHANGES ON THIS SHEET MUST BE MADE OR CIRCLED IN Red. WITH DATE AND NAME OF PERSON MAKING CHANGE.

Do not extend notes this side of this line

RETURN TO LOS ANGELES COUNTY SURVEYOR

F.B. 396 Pg. 60 Crumley Chief Party Notes by Mankey Date 11/22/24

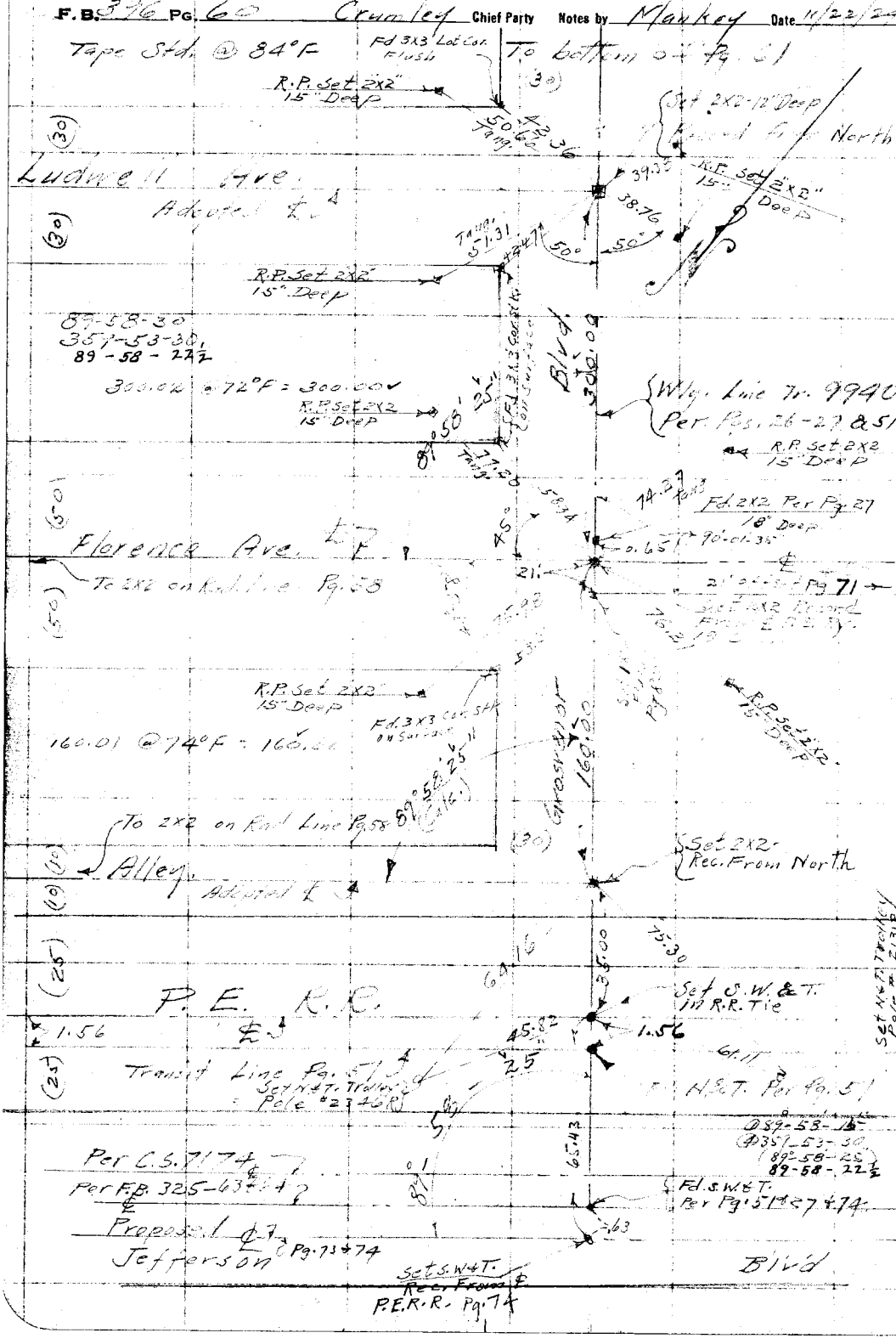

RETURN TO
LOS ANGELES COUNTY SURVEYOR

Do not extend notes this side of this line

Note: ANY ADDITIONS OR CHANGES ON THIS SHEET MUST BE MADE OR CIRCLED IN RED. WITH DATE AND NAME OF PERSON MAKING CHANGE.

Date 11/22/29 Notes by Mankey Chief Party Crumley F.B. 396 Pg. 61

Platted by G. F. Holbrook	W. O. No. 777 D. S. O. No. 059
Date Dec. 1929	Location Centinella Blvd.
Map No. B-135-4	Surveyed by Crumley
Platting C'k'd by D.M. Finley	Date 11/22/29.
Date Jan. 1930.	Indexed A. C. Johnson

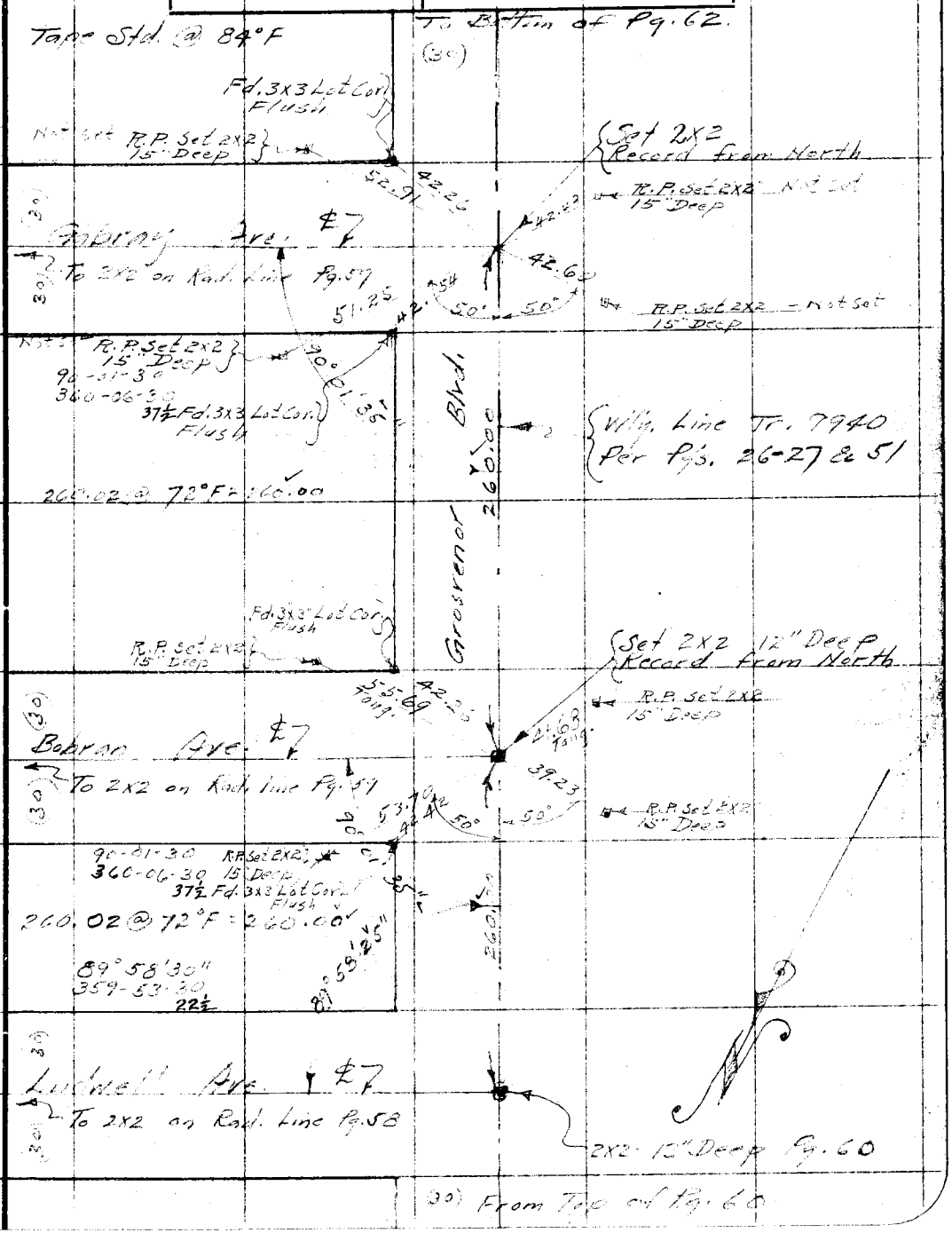

Note: ANY ADDITIONS OR CHANGES ON THIS SHEET MUST BE MADE OR CIRCLED IN Red. WITH DATE AND NAME OF PERSON MAKING CHANGE.

Do not extend notes this side of this line

RETURN TO LOS ANGELES COUNTY SURVEYOR

F.B. 396 Pg. 62 Crumley Chief Party Notes by Mackay Date 11/22/29

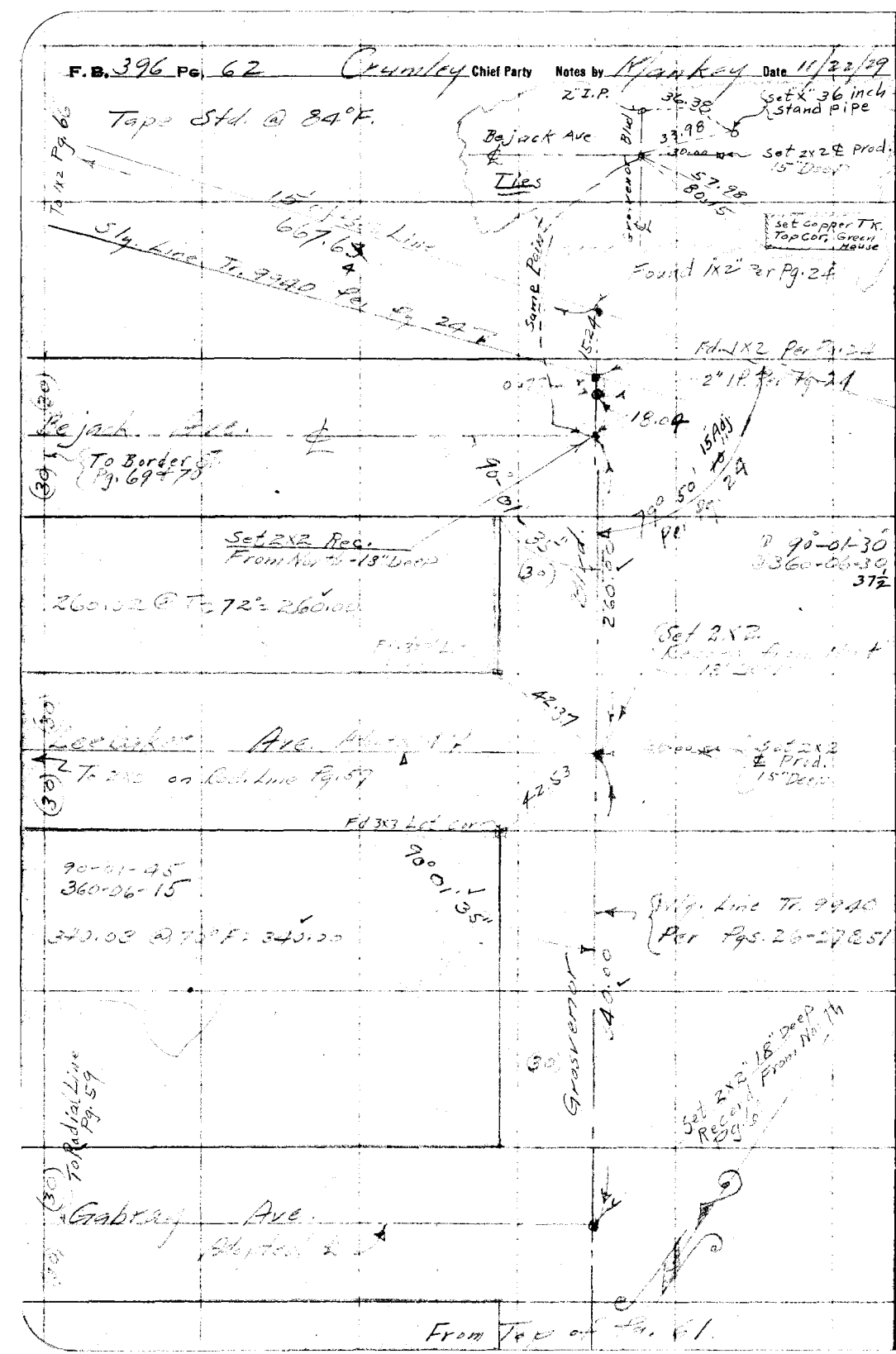

RETURN TO
LOS ANGELES COUNTY SURVEYOR

Do not extend notes this side of this line

Note: ANY ADDITIONS OR CHANGES ON THIS SHEET MUST BE MADE OR CIRCLED IN Red. WITH DATE AND NAME OF PERSON MAKING CHANGE.

Date [illegible] Notes by Nankey Chief Party [illegible] F.B. 396 Pg 63

Platted by G.F. Holbrook	W. O. No. 777 D. S. O. No. 059
Date Dec. 1929	Location Centinella Blvd
Map No. B-135-4	Surveyed by [illegible]
Platting C'k'd by D.M. Finley	Date [illegible]
Date Jan. 1930	Indexed A. C. Johnson

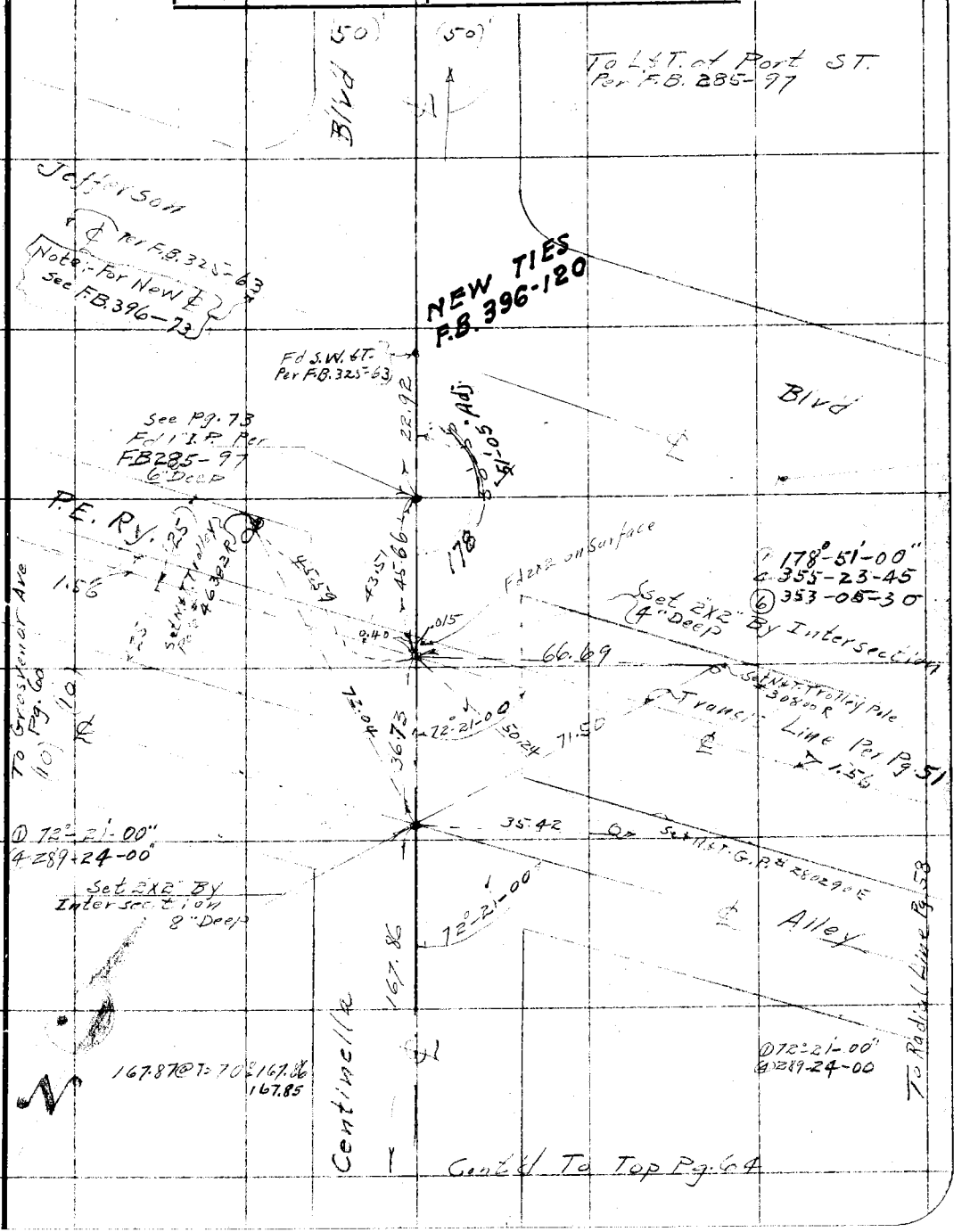

Note: ANY ADDITIONS OR CHANGES ON THIS SHEET MUST BE MADE OR CIRCLED IN Red. WITH DATE AND NAME OF PERSON MAKING CHANGE.

Do not extend notes this side of this line

RETURN TO
LOS ANGELES COUNTY SURVEYOR

F. B. 396 Pg. 64 Chief Party Notes by C. V. Crumley Date 11/27/29

Cont'd From Bottom Pg. 63

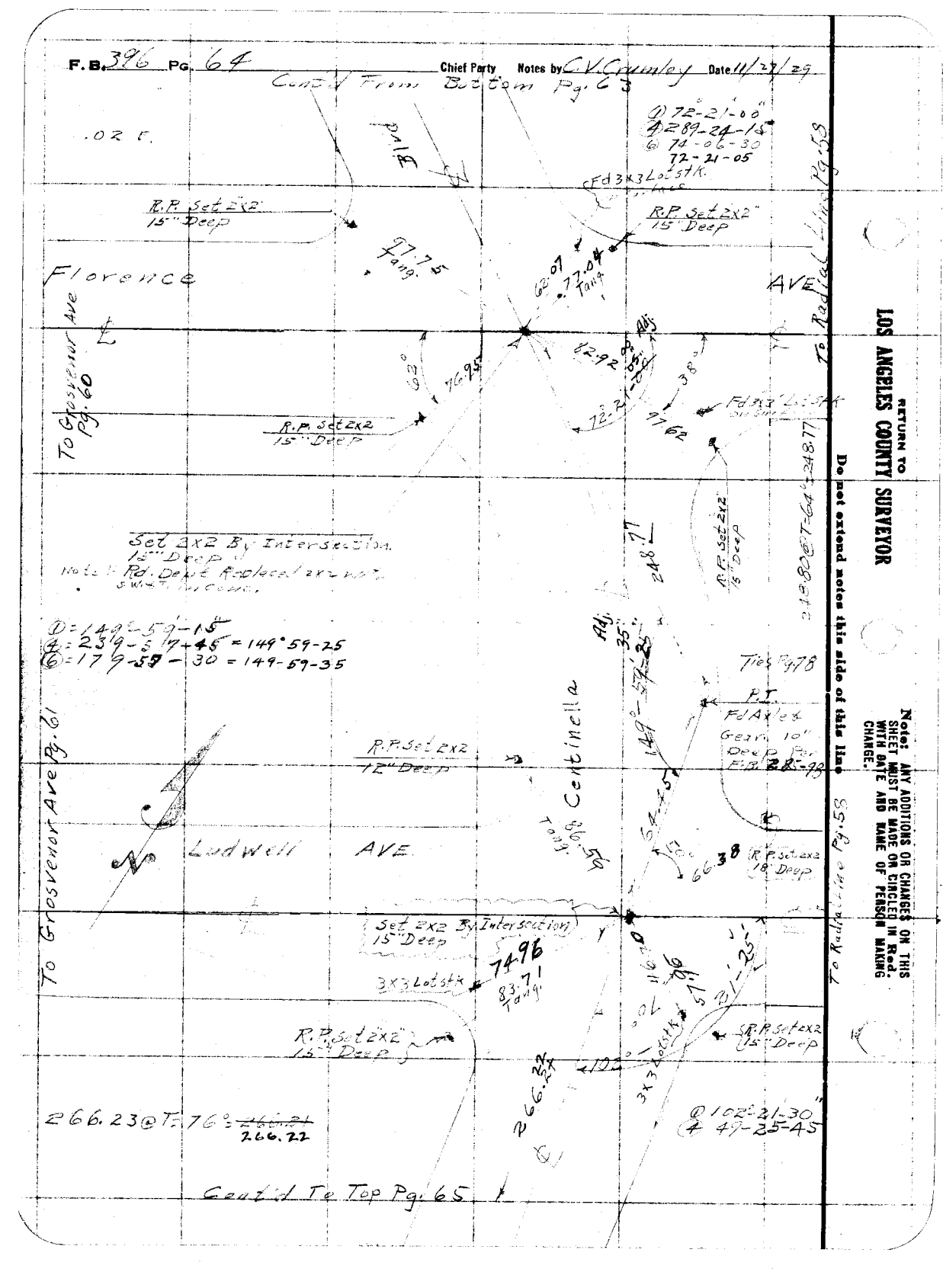

Cont'd To Top Pg. 65

RETURN TO
LOS ANGELES COUNTY SURVEYOR

Do not extend notes this side of this line

Note: ANY ADDITIONS OR CHANGES ON THIS SHEET MUST BE MADE OR CIRCLED IN Red. WITH DATE AND NAME OF PERSON MAKING CHANGE.

Date _____ Notes by _____ Chief Party _____ F.B. 396 Pg. 65

Platted by _____	W. O. No. 777 Topo D. S. O. No. 059
Date _____	Location Centinella Blvd
Map No. _____	Surveyed by C.V. Crawley
Platting C'k'd by _____	Date Nov. 29 1929
Date _____	Indexed A. C. Johnson

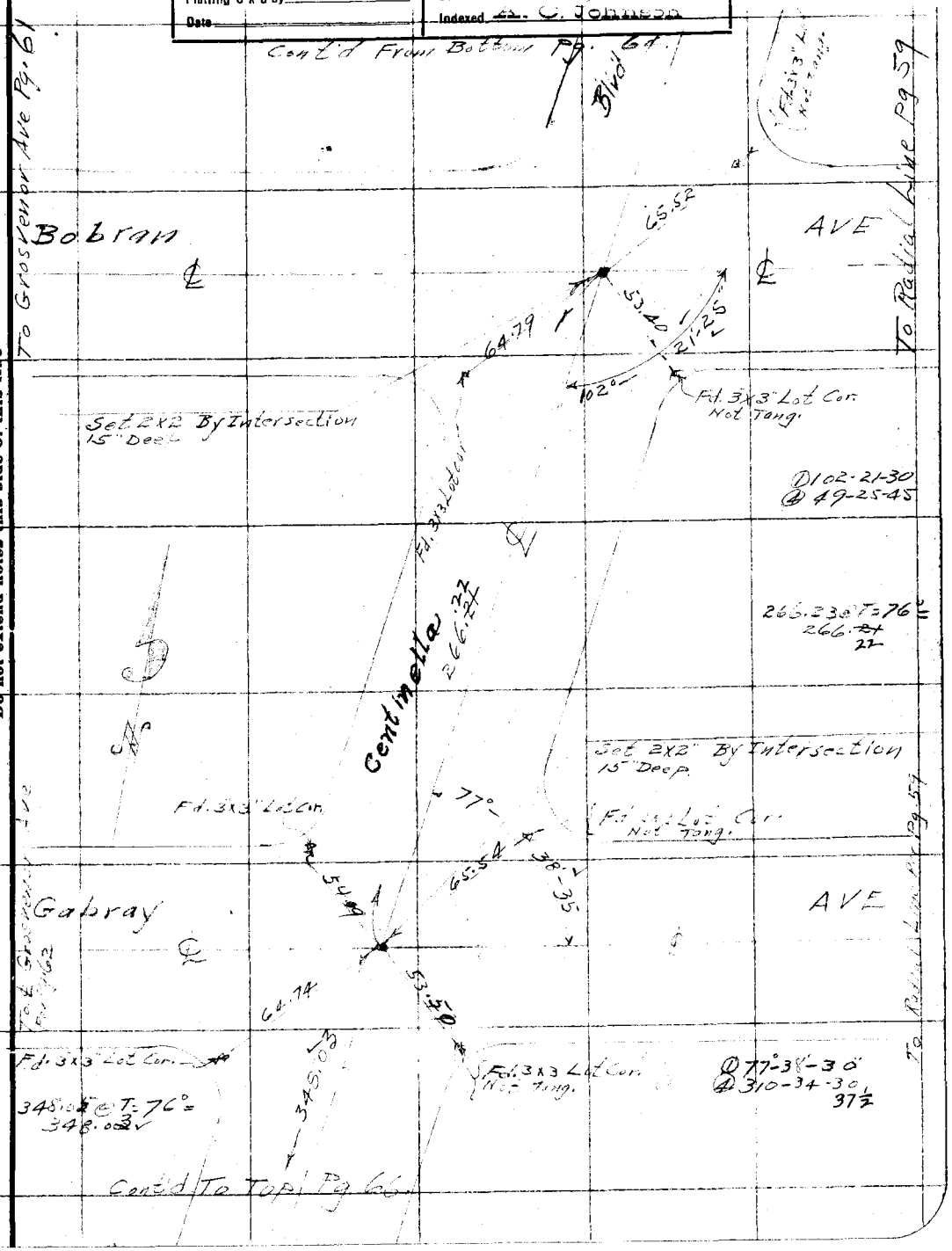

Note: ANY ADDITIONS OR CHANGES ON THIS SHEET MUST BE MADE OR CIRCLED IN Red. WITH DATE AND NAME OF PERSON MAKING CHANGE.

Do not extend notes this side of this line

RETURN TO
LOS ANGELES COUNTY SURVEYOR

F.B. 396 Pg. 66 Chief Party Notes by C.V. Crumley Date 11/29/29

Cont'd From Bottom Pg. 65

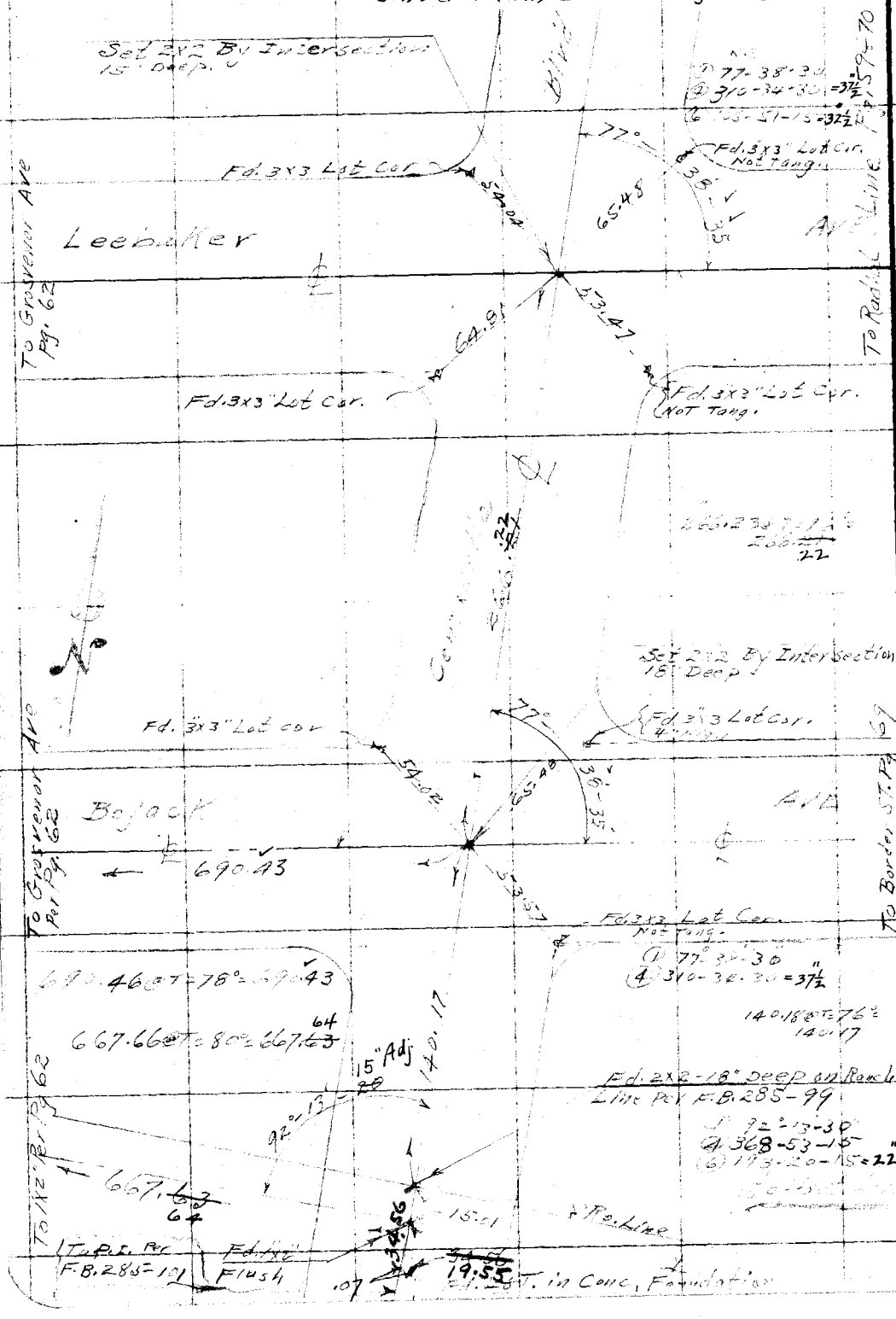

RETURN TO
LOS ANGELES COUNTY SURVEYOR

Do not extend notes this side of this line

Note: ANY ADDITIONS OR CHANGES ON THIS SHEET MUST BE MADE OR CIRCLED IN Red. WITH DATE AND NAME OF PERSON MAKING CHANGE.

Date _____ Notes by _____ Chief Party _____ F.B. 396 Pg. 67

Platted by G.F. Holbrook	W.O. No. 777 D.S.O. No. 059
Date Dec. 1929	Location Centinella Blvd
Map No. B-135-4	Surveyed by [illegible]
Platting C'k'd by D.M. [illegible]	Date Dec 3 1929
Date Jan 1930	Indexed [illegible] C. Johnson

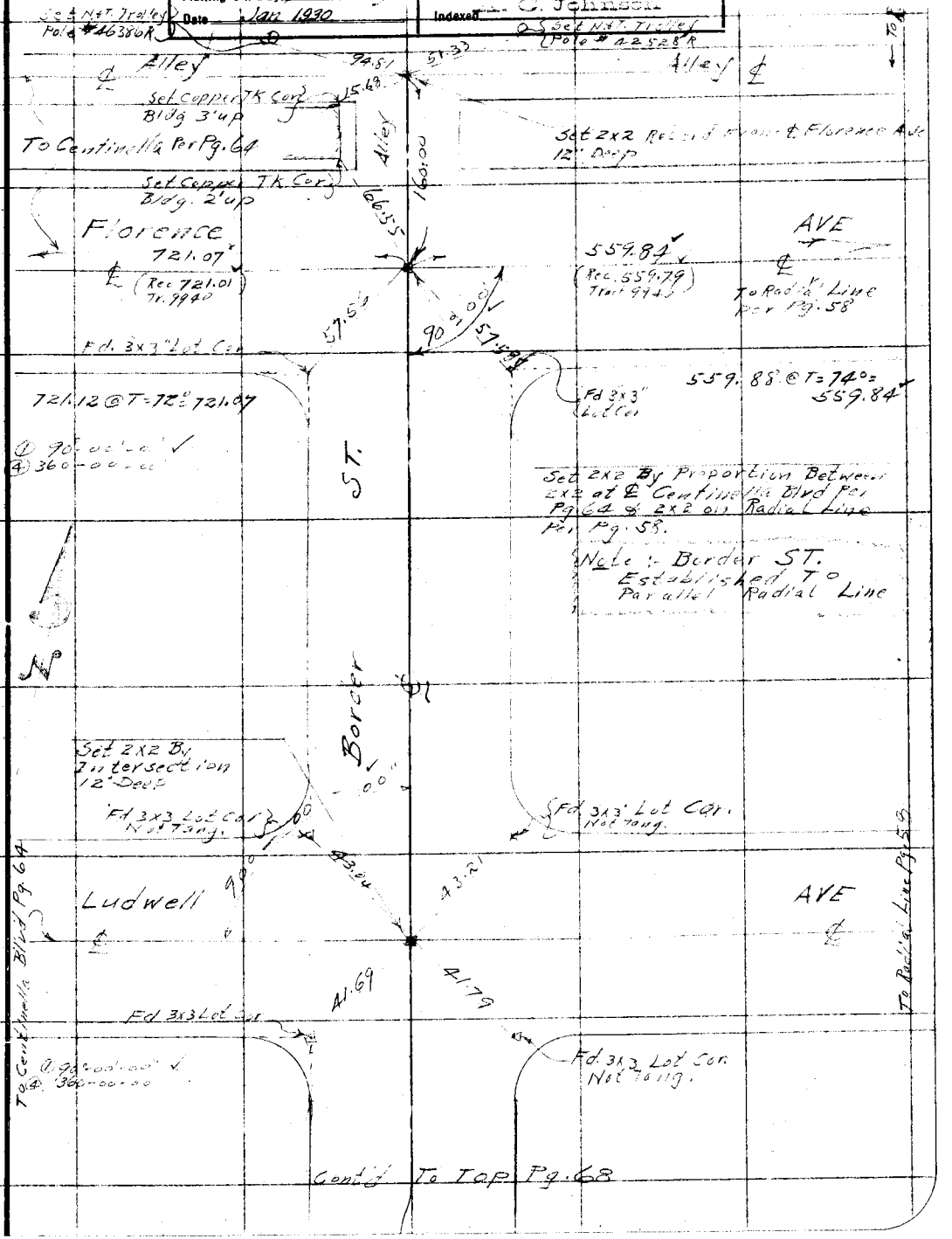

Cont'd To Top Pg. 68

Note: ANY ADDITIONS OR CHANGES ON THIS SHEET MUST BE MADE OR CIRCLED IN Red. WITH DATE AND NAME OF PERSON MAKING CHANGE.

Do not extend notes this side of this line

RETURN TO LOS ANGELES COUNTY SURVEYOR

F.B. 396 Pg 68 Chief Party Notes by C.V. Crumley Date Dec. 3, 1929

Cont'd From Bottom Pg. 67



Cont'd To Top Pg. 69

RETURN TO
LOS ANGELES COUNTY SURVEYOR

Do not extend notes this side of this line

Note: ANY ADDITIONS OR CHANGES ON THIS SHEET MUST BE MADE OR CIRCLED IN Red. WITH DATE AND NAME OF PERSON MAKING CHANGE.

Date _____ Notes by _____ Chief Party _____ F.B. 396 Pg 69

Platted by G.F. Holbrook	W.O. No. 777 D.S.O. No. 051
Date Dec. 1929.	Location Centinella Blvd
Map No. B-135-4	Surveyed by C.V. [illegible]
Platting C'k'd by D.M. Finley	Date Dec. 4 1929
Date Jan. 1930	Indexed [illegible] Johnson

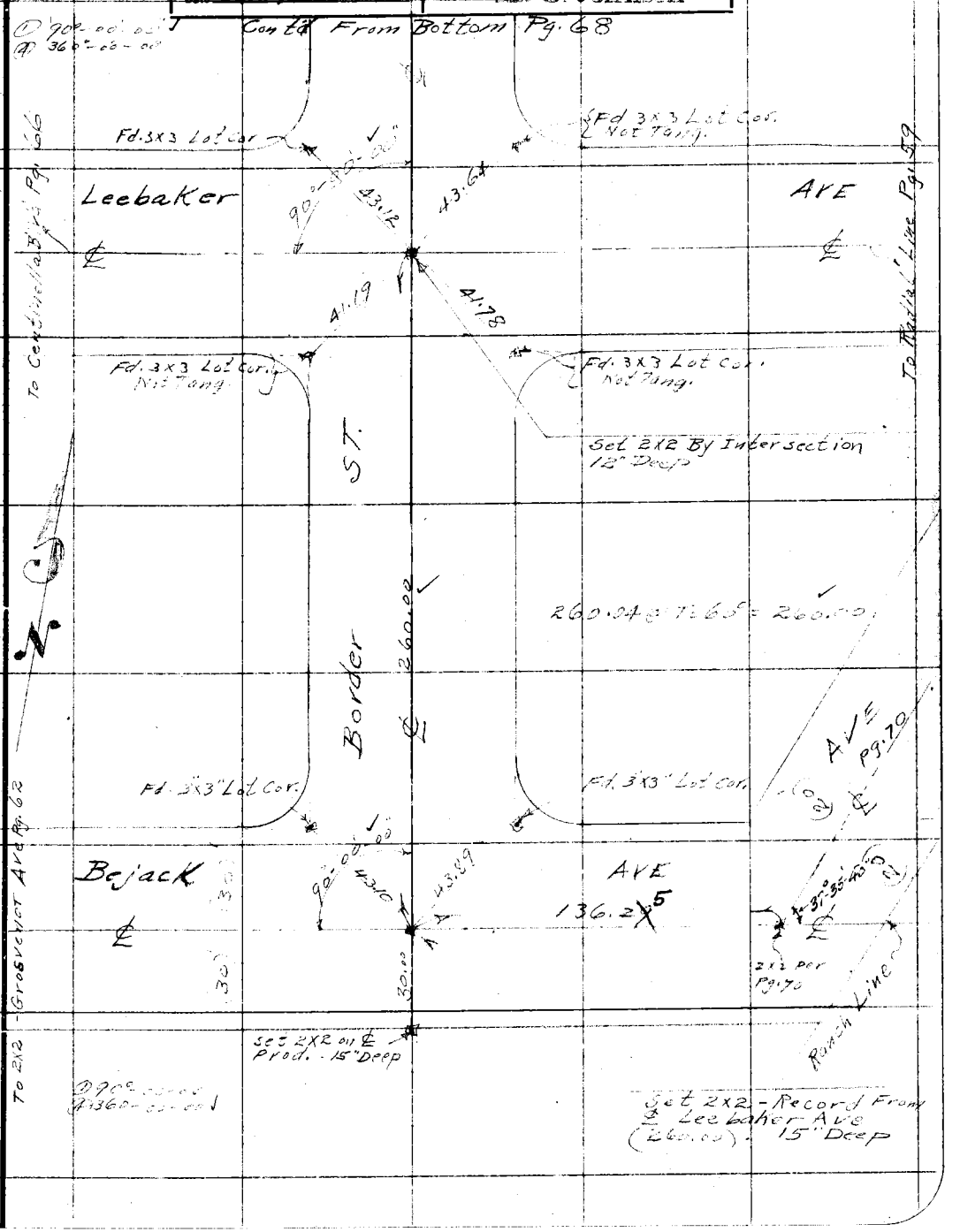

Note: ANY ADDITIONS OR CHANGES ON THIS SHEET MUST BE MADE OR CIRCLED IN Red. WITH DATE AND NAME OF PERSON MAKING CHANGE.

Do not extend notes this side of this line

RETURN TO
LOS ANGELES COUNTY SURVEYOR

F.B. 396 Pg. 70 Chief Party Notes by C.V. Crumley Date 12/17 57

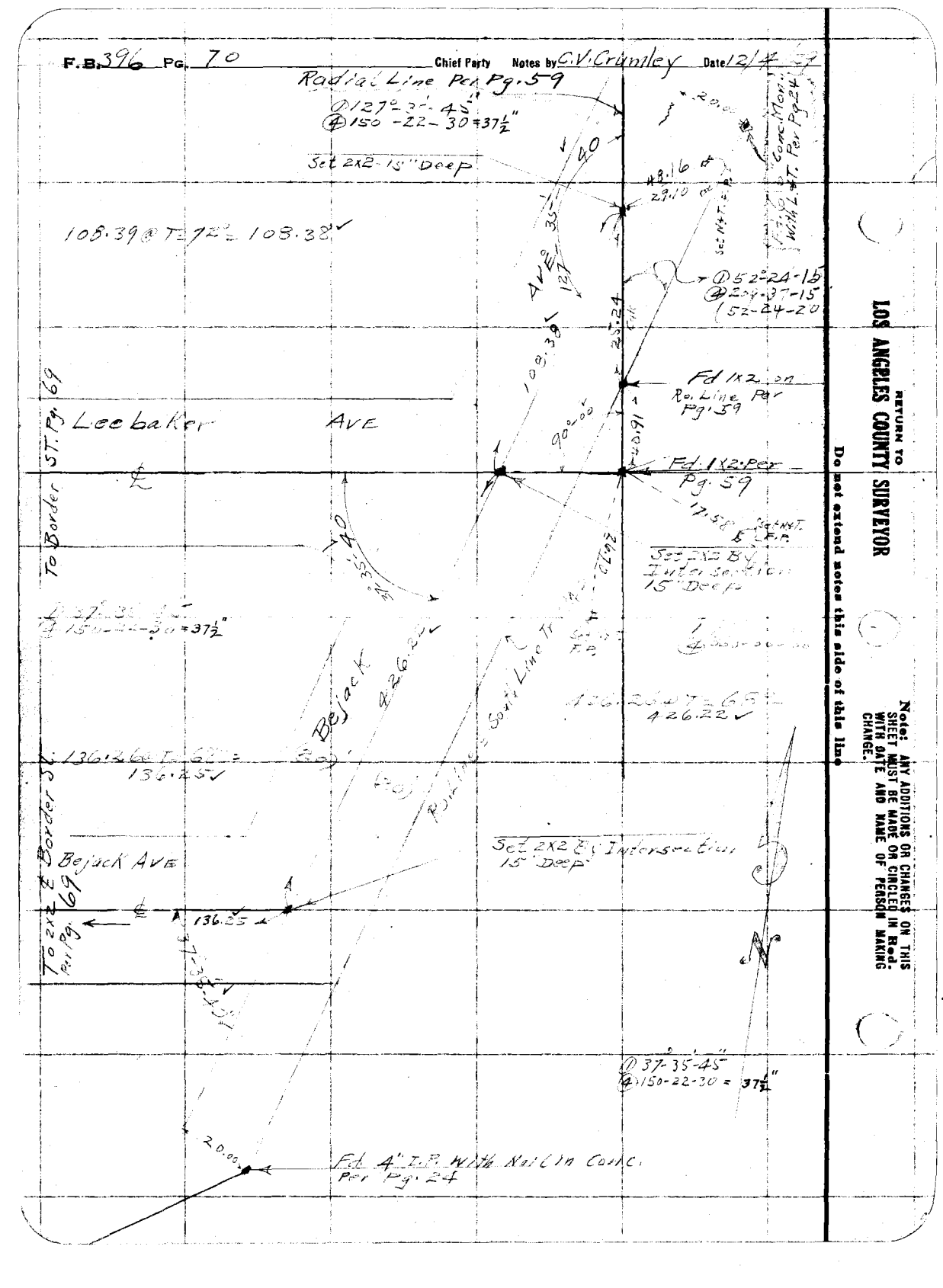

RETURN TO
LOS ANGELES COUNTY SURVEYOR
Do not extend notes this side of this line

Note: ANY ADDITIONS OR CHANGES ON THIS SHEET MUST BE MADE OR CIRCLED IN Red. WITH DATE AND NAME OF PERSON MAKING CHANGE.

Date _____ Notes by _____ Chief Party _____ F.B. 396 Pg. 71

Platted by G. F. Holbrook	W. O. No. [illegible] D. S. O. No. 1059
Date Dec 1929	Location Florence [illegible]
Map No. B-135-4	Surveyed by C. V. Crumley
Platting C'k'd by D. M. Finley	Date Dec. 5 & 6, 1929
Date Jan 1930	Indexed A. C. Johnson

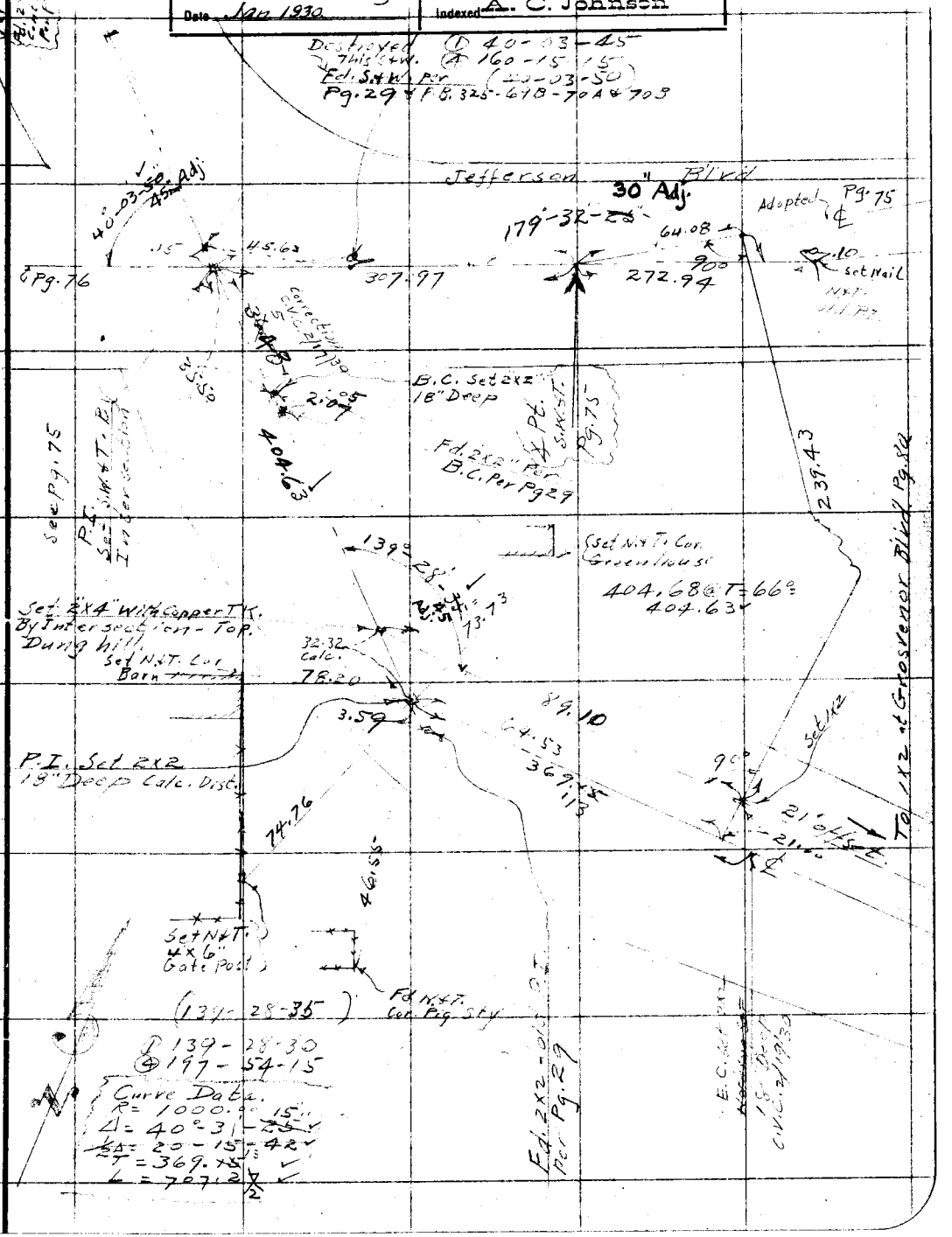

Note: ANY ADDITIONS OR CHANGES ON THIS SHEET MUST BE MADE OR CIRCLED IN Red. WITH DATE AND NAME OF PERSON MAKING CHANGE.

Do not extend notes this side of this line

RETURN TO
LOS ANGELES COUNTY SURVEYOR

F.B. 396 Pg. 72 Chief Party Notes by C.V. Crumley Date

RETURN TO
LOS ANGELES COUNTY SURVEYOR

Do not extend notes this side of this line

Note: ANY ADDITIONS OR CHANGES ON THIS SHEET MUST BE MADE OR CIRCLED IN Red. WITH DATE AND NAME OF PERSON MAKING CHANGE.

Date _____ Notes by _____ Chief Party _____ F.B. 396 Pg. 73

Platted by G. F. Holbrook	W. O. No. 777 D. S. O. No. 059
Date Dec 1929.	Location Centinella Blvd
Map No. B-135-4	Surveyed by C. V. Crumley
Platting C'k'd by D. M. Finley	Date [illegible] 1929
Date Jan. 1930	Indexed A. C. Johnson

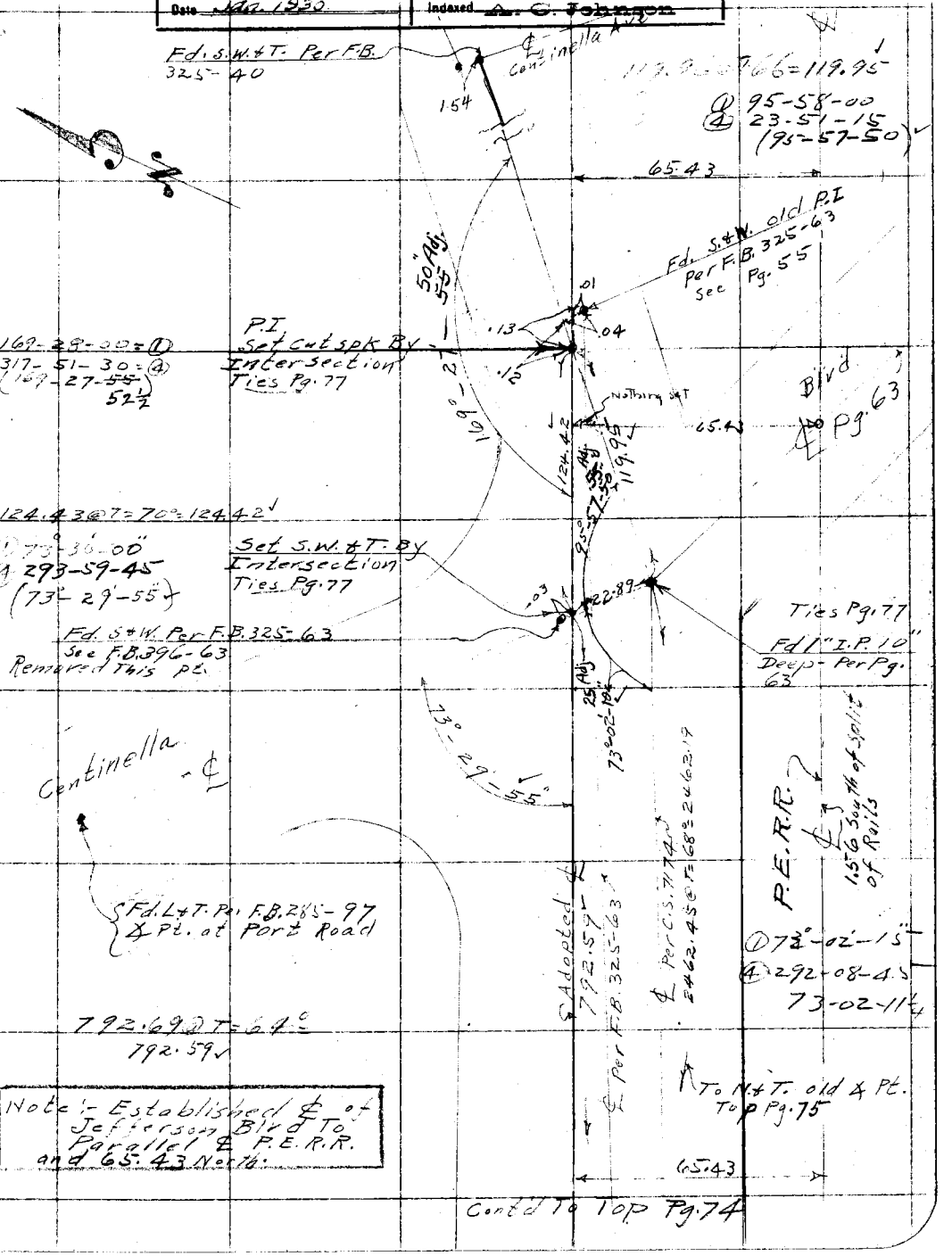

Note: ANY ADDITIONS OR CHANGES ON THIS SHEET MUST BE MADE OR CIRCLED IN Red. WITH DATE AND NAME OF PERSON MAKING CHANGE.

Do not extend notes this side of this line

RETURN TO LOS ANGELES COUNTY SURVEYOR

F.B. 396 Pg. 74 Chief Party Notes by C.V. Crumley Date 12

Cont'd From Bottom Pg. 73

Ties on Pg. 77

Set S.W.&T. 65.43 = Rec From ℄ P.E.R.R.

270.70 @ T = 64° = 270.67

35° Adj. 25

① 89-16-30
④ 357-05-45
(89-16-25)

Grosvenor Blvd Per Pg. 60

Fd. S.W.&T. in R.R. Tie

Fd. S.W.&T. Per Pg. 27 & 51 & 55

Set N&T By Intersect.

Grosvenor Blvd

5' offset Line Pg. 56

1738.96

Fd. 2" I.P. & Nail Per Pg. 56

① 81-06-45
④ 324-27-15

Set S.W.&T. Calc. Dis.

90°43'25"

45° Adj

426.60 @ T = 62° = 426.54

Fd. S.W.&T. Per Pg. 56

Fd. wire Nail

420.81 @ T = 64° = 420.81

Fd. 2" I.P. Plug & Nail Per Pg. 56

98°-52-00 = ①
35-28-00 = ④

Fd. S.W.&T. Per Pg. 56

Set S.W.&T. By Intersection

120.12 @ T = 64° = 120.10

456.76 @ T = 64° = 456.70

Jefferson Proposed

451.36 @ T = 64° = 451.30

Set N&T.

30° Adj. 25

Set N&T. By Intersection

Fd. 1X2

5' offset 1617.32 Pg. 56

Tr. Line #89.66

1588.66

Fd. 2" I.P. Plug & N. Per Pg. 56

Fd. Wire spk.

Fd. S.W.&T. Per Pg. 56

Set S.W.&T. Cal. Dist.

See Pg. 85 Bottom

1617.51 @ T = 66° = 1617.32

Cont'd To Top Pg. 75

Tract Line

Fd. 1X2 at Port Rd. 503.03 To ℄ of Centinella Blvd.

RETURN TO LOS ANGELES COUNTY SURVEYOR

Do not extend notes this side of this line

Note: ANY ADDITIONS OR CHANGES ON THIS SHEET MUST BE MADE OR CIRCLED IN Red. WITH DATE AND NAME OF PERSON MAKING CHANGE.

Date _____ Notes by _____ Chief Party _____ F.B. 396 Pg. 75

Platted by G. F. Holbrook	W. O. No. 777 D. S. O. No. 1059
Date Dec. 1929	Location Centinella B.
Map No. B-135-4	Surveyed by C. V. Crumley
Platting C'k'd by D. M. Finley	Date Dec. 12, 1929
Date Jan. 1930	Indexed C. Johnson

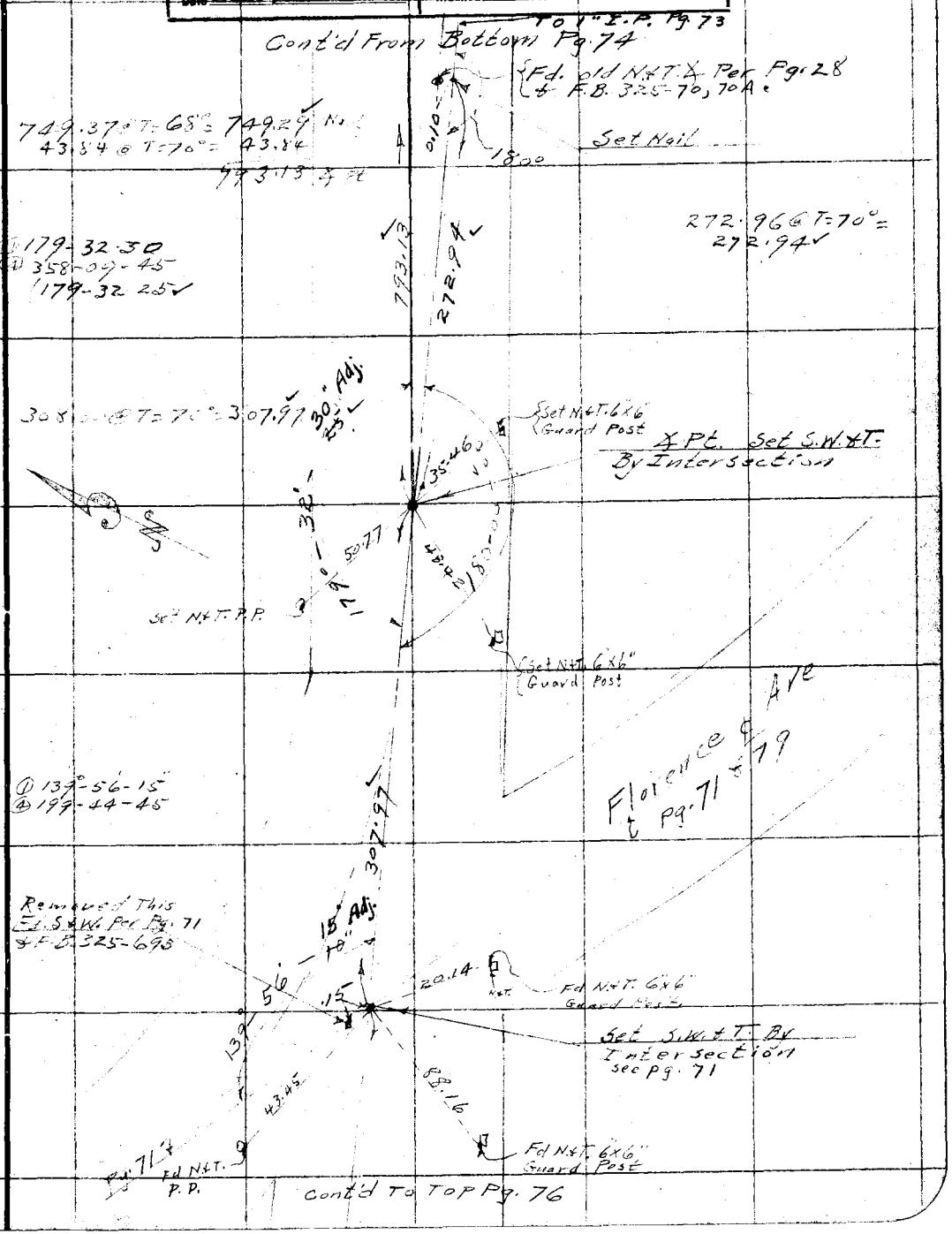

Note: ANY ADDITIONS OR CHANGES ON THIS SHEET MUST BE MADE OR CIRCLED IN Red. WITH DATE AND NAME OF PERSON MAKING CHANGE.

Do not extend notes this side of this line

RETURN TO LOS ANGELES COUNTY SURVEYOR

F.B. 396 Pg. 76 Chief Party Notes by C.V. Crumley Date 12/12/29

Cont'd From Bottom Pg. 75



RETURN TO
LOS ANGELES COUNTY SURVEYOR

Do not extend notes this side of this line

Note: ANY ADDITIONS OR CHANGES ON THIS SHEET MUST BE MADE OR CIRCLED IN Red. WITH DATE AND NAME OF PERSON MAKING CHANGE.

Date _____ Notes by _____ Chief Party _____ F.B. 396 Pg. 77

Platted by G.F. Holbrook	W.O. No. 777 D.S.O. No. .059
Date Dec. 1929.	Location Centinella Blvd
Map No. B-135-4	Surveyed by C.V. Crumley
Platting C'k'd by D.M. Finley	Date Dec. 12, 1929
Date Jan. 1930.	Indexed [illegible]

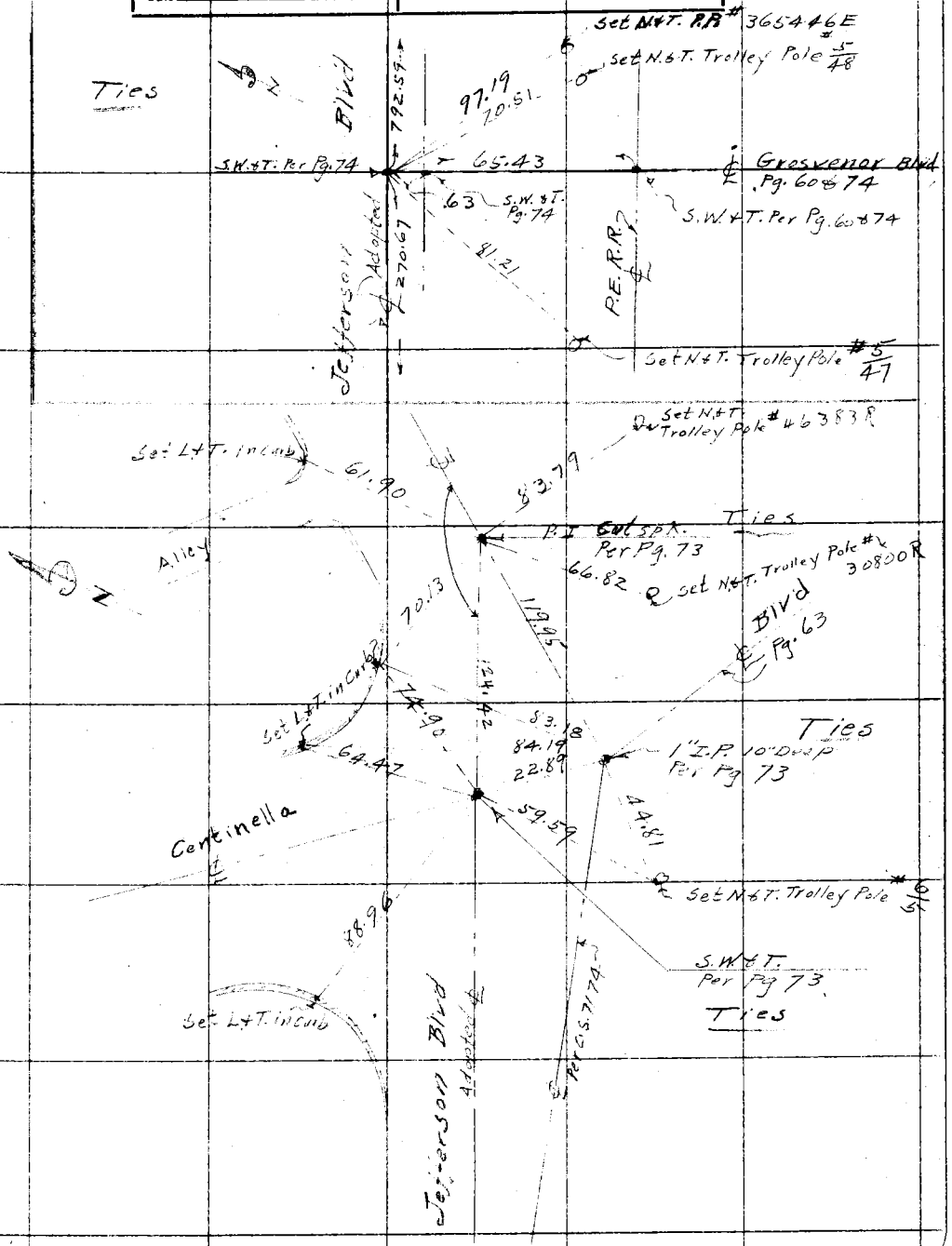

Note: ANY ADDITIONS OR CHANGES ON THIS SHEET MUST BE MADE OR CIRCLED IN Red. WITH DATE AND NAME OF PERSON MAKING CHANGE.

Do not extend notes this side of this line

RETURN TO
LOS ANGELES COUNTY SURVEYOR

F. B. 396 PG. 78 Chief Party Notes by C.V. Crumley Date

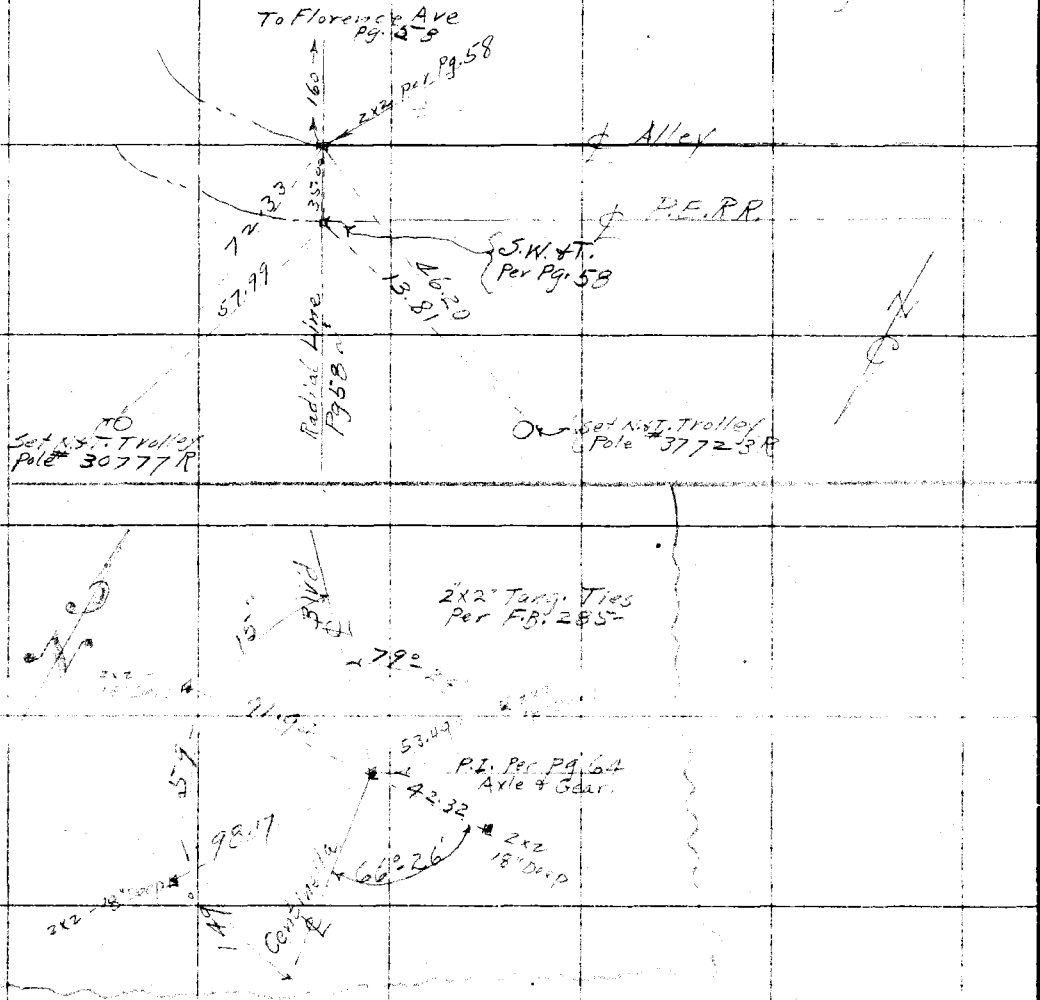

RETURN TO
LOS ANGELES COUNTY SURVEYOR

Do not extend notes this side of this line

Note: ANY ADDITIONS OR CHANGES ON THIS SHEET MUST BE MADE OR CIRCLED IN Red. WITH DATE AND NAME OF PERSON MAKING CHANGE.

Date _____ Notes by _____ Chief Party _____ F.B. 396 Pg. 79

Platted by G.F. Holbrook	W.O. No. 4168 Tape D.S.O. No. 059
Date Dec. 1929	Location Florence Ave
Map No. B-1354	Surveyed by [illegible]
Platting C'k'd by D.M. Finley	Date E. C. Johnson
Date Jan. 1930	Indexed

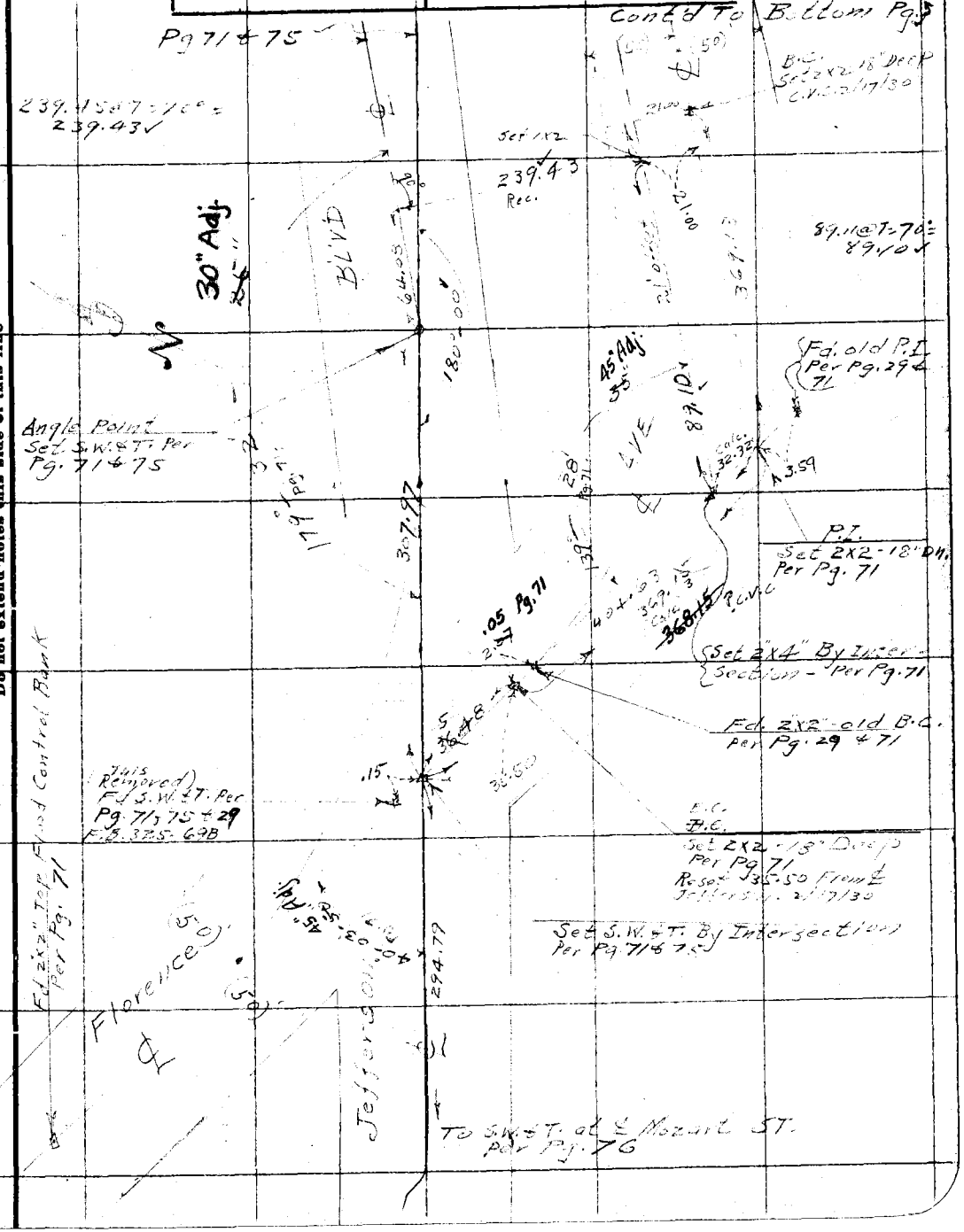

Note: ANY ADDITIONS OR CHANGES ON THIS SHEET MUST BE MADE OR CIRCLED IN Red. WITH DATE AND NAME OF PERSON MAKING CHANGE.

Do not extend notes this side of this line

RETURN TO
LOS ANGELES COUNTY SURVEYOR

F. B. 396 Pg. 80 Chief Party Notes by C. V. Crumley Date 12/3/29

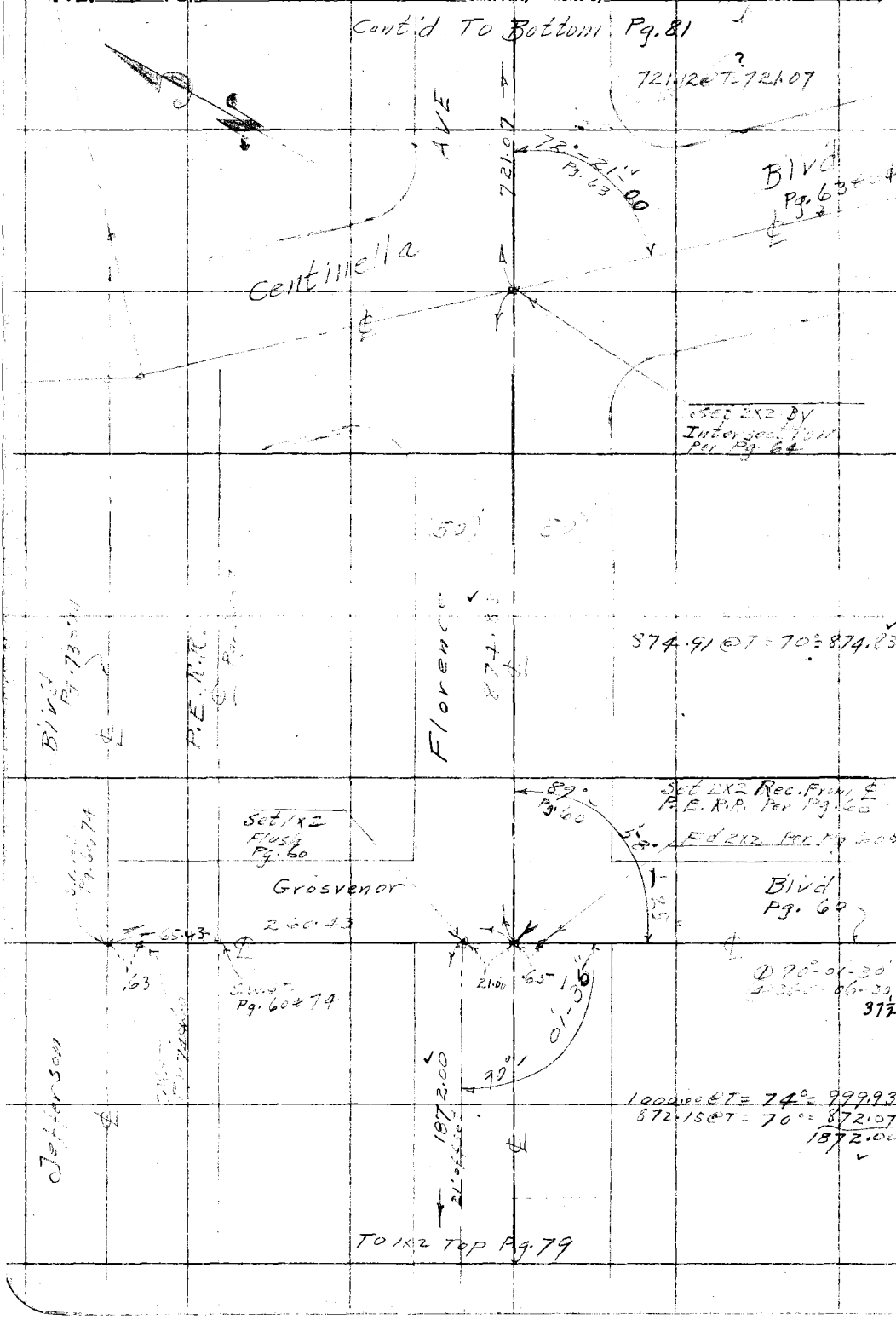

RETURN TO
LOS ANGELES COUNTY SURVEYOR

Do not extend notes this side of this line

Note: ANY ADDITIONS OR CHANGES ON THIS SHEET MUST BE MADE OR CIRCLED IN Red. WITH DATE AND NAME OF PERSON MAKING CHANGE.

Date _____ Notes by _____ Chief Party _____ F.B. 396 Pg 81

Stnd 84° - 21½ #

Platted by G.F. Holbrook	W. O. No. 4168 D. S. O. No. .059
Date Dec. 1929	Location Florence Ave
Map No. B-135-4	Surveyed by C.V. [illegible]
Platting C'k'd by D.M. Finley	Date [illegible]
Date Jan. 1930.	Indexed E. C. Johnson

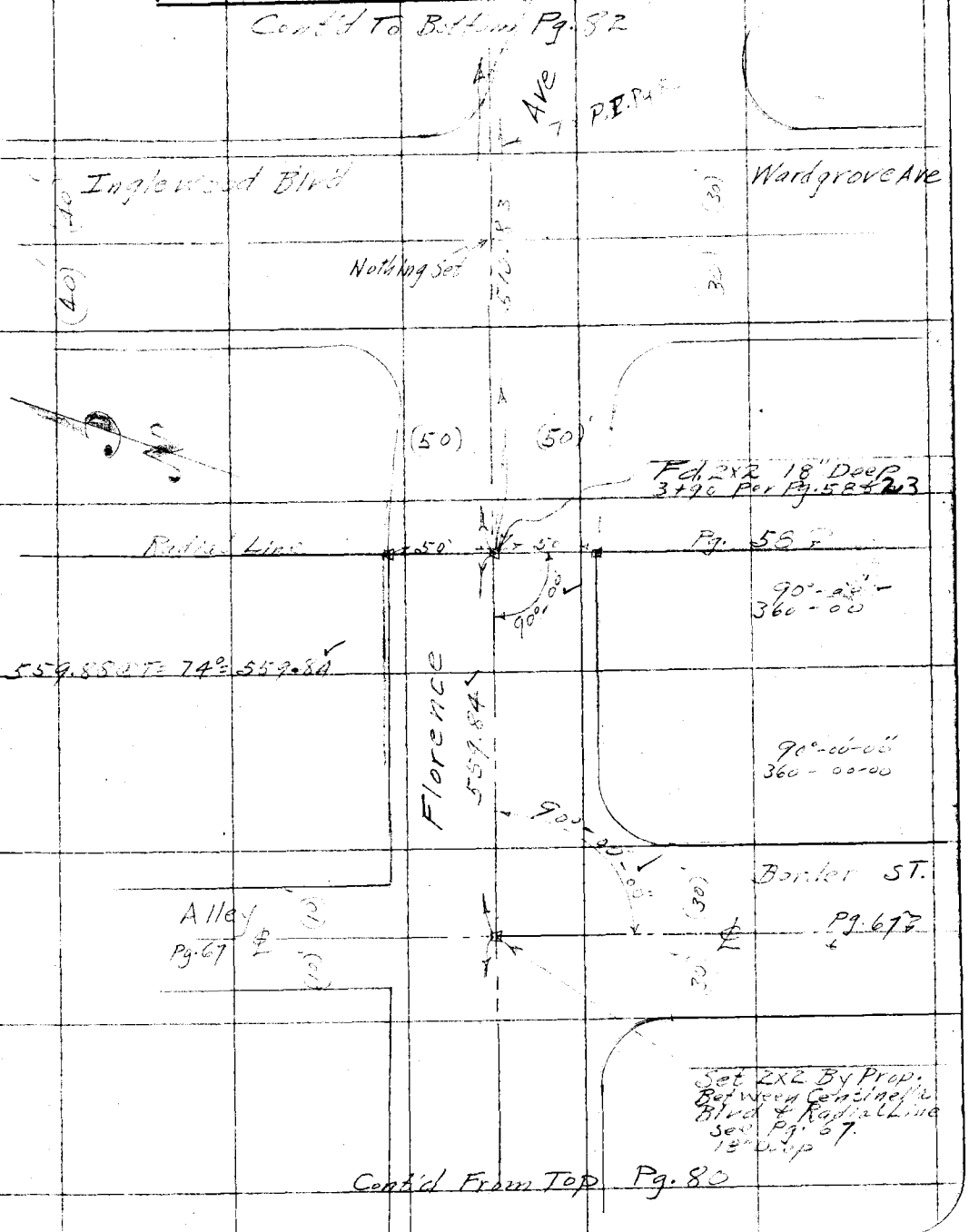

Notes: ANY ADDITIONS OR CHANGES ON THIS SHEET MUST BE MADE OR CIRCLED IN Red. WITH DATE AND NAME OF PERSON MAKING CHANGE.

Do not extend notes this side of this line

RETURN TO
LOS ANGELES COUNTY SURVEYOR

F. B. 310 Pg. 82 Chief Party Notes by C.V. Crumley Date 12/19/69

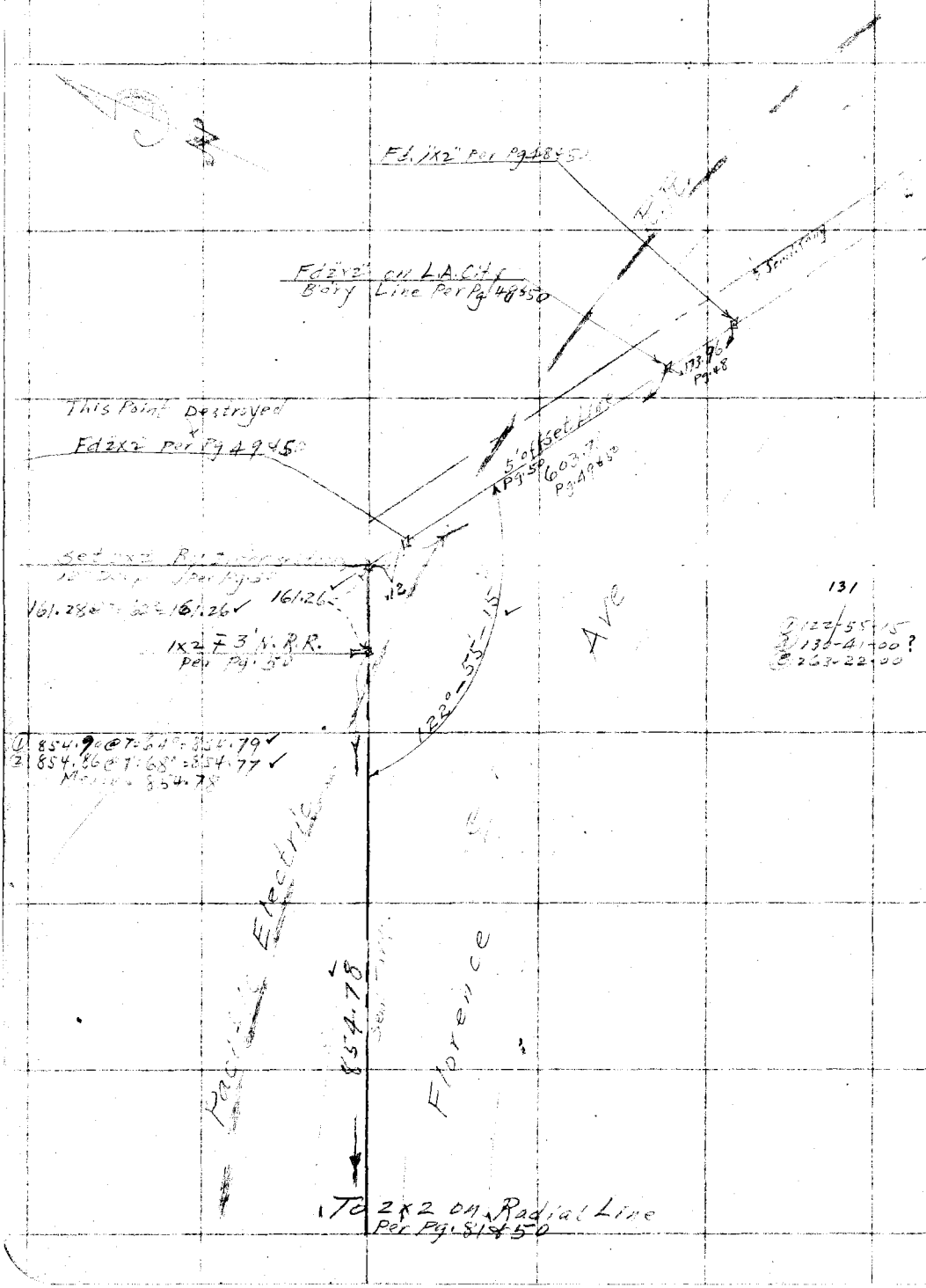

RETURN TO
LOS ANGELES COUNTY SURVEYOR

Do not extend notes this side of this line

Note: ANY ADDITIONS OR CHANGES ON THIS SHEET MUST BE MADE OR CIRCLED IN Red. WITH DATE AND NAME OF PERSON MAKING CHANGE.

Date _____ Notes by _____ Chief Party _____ F.B. 396 PG. 83

Platted by Bert McAtee	W. O. No. 4168 Type D. S. O. No. 043
Date Feb 1930	Location Florence Ave
Map No. B-135-4	Surveyed by C.V. Crumley
Platting C'k'd by D.M. Finley	Date February 17-19, 1930
Date Feb 1930	Indexed C. Johnson

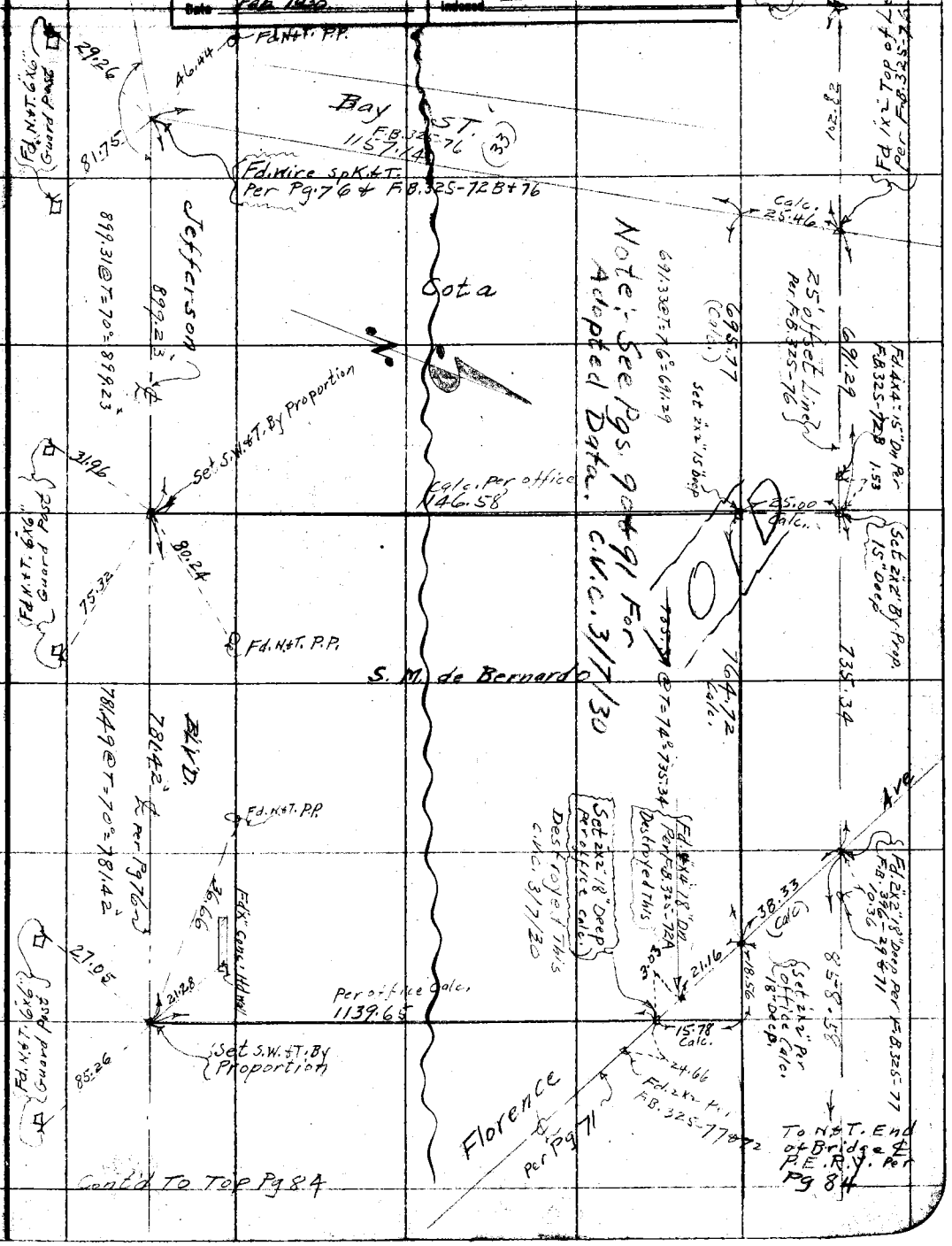

Note: ANY ADDITIONS OR CHANGES ON THIS SHEET MUST BE MADE OR CIRCLED IN Red. WITH DATE AND NAME OF PERSON MAKING CHANGE.

Do not extend notes this side of this line

RETURN TO
LOS ANGELES COUNTY SURVEYOR

F.B. 396 Pg. 84 — Chief Party — Notes by C.V. Crumley — Date 2/17-19/32

Cont'd From Bottom Pg. 83

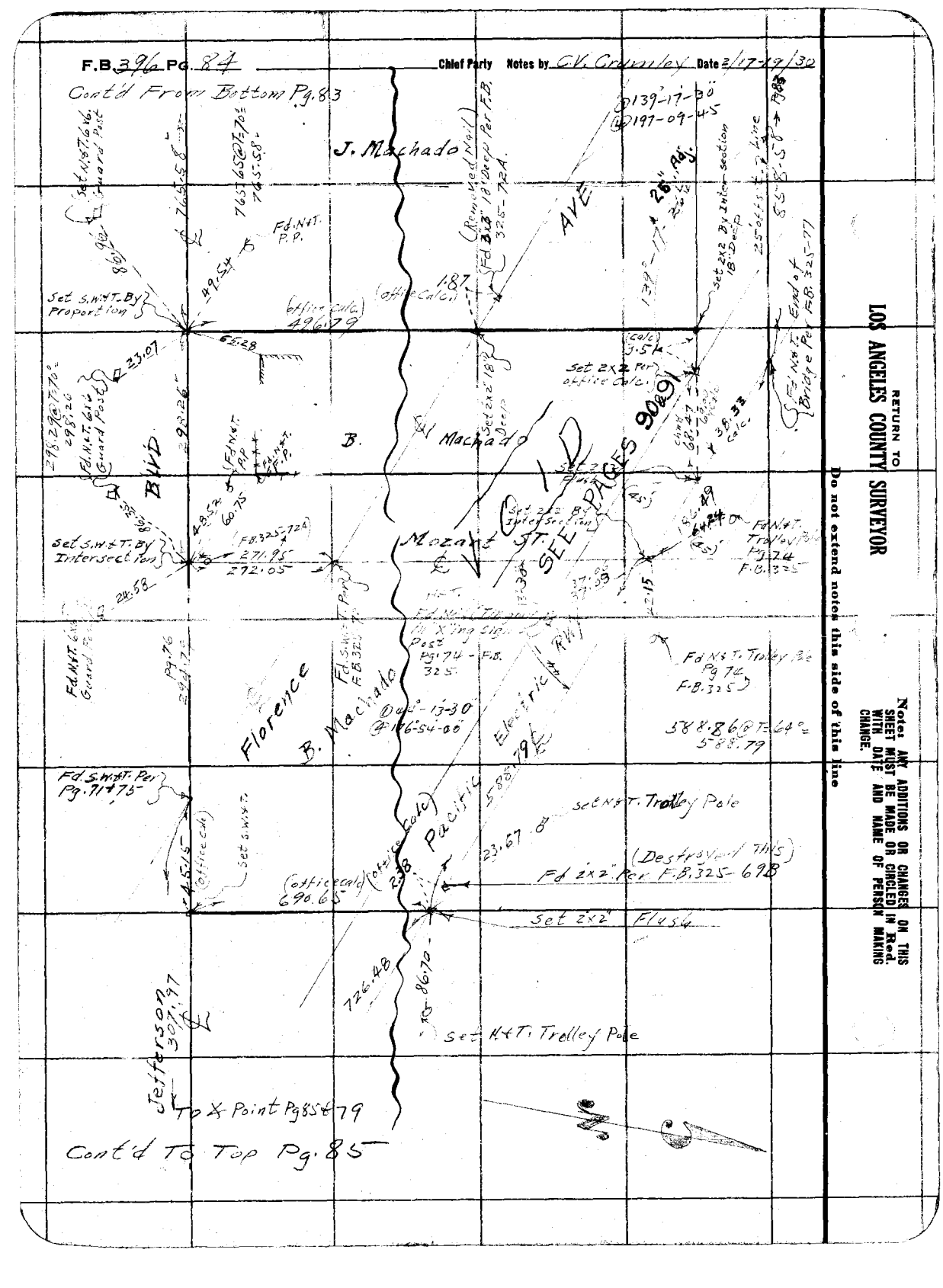

RETURN TO
LOS ANGELES COUNTY SURVEYOR

Do not extend notes this side of this line

Notes: ANY ADDITIONS OR CHANGES ON THIS SHEET MUST BE MADE OR CIRCLED IN Red. WITH DATE AND NAME OF PERSON MAKING CHANGE.

Date _____ Notes by _____ Chief Party _____ F.B. 396 PG. 85

Platted by Bert McAtee	W. O. No. 4168 D. S. O. No. 043
Date Feb. 1929	Location Florence Ave
Map No. B-135-4	Surveyed by C.V. [illegible]
Platting C'k'd by D.M. Finley	Date February 17-19, 1930
Date Feb. 1930	Indexed C. Johnson

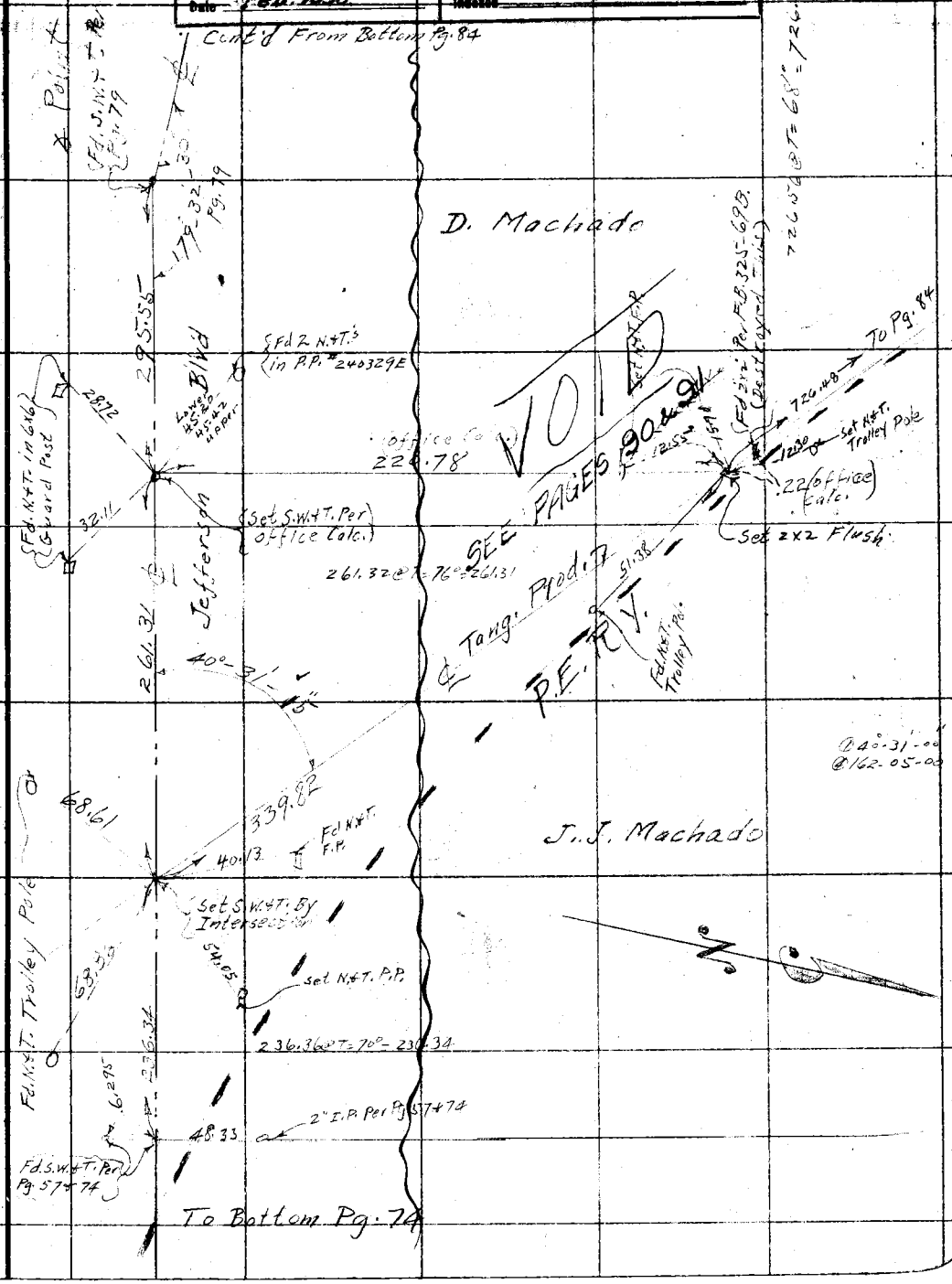

Note: ANY ADDITIONS OR CHANGES ON THIS SHEET MUST BE MADE OR CIRCLED IN Red. WITH DATE AND NAME OF PERSON MAKING CHANGE.

Do not extend notes this side of this line

RETURN TO LOS ANGELES COUNTY SURVEYOR

F.B. 396 Pg. 86 Chief Party Notes by [illegible] Date 2/24/70

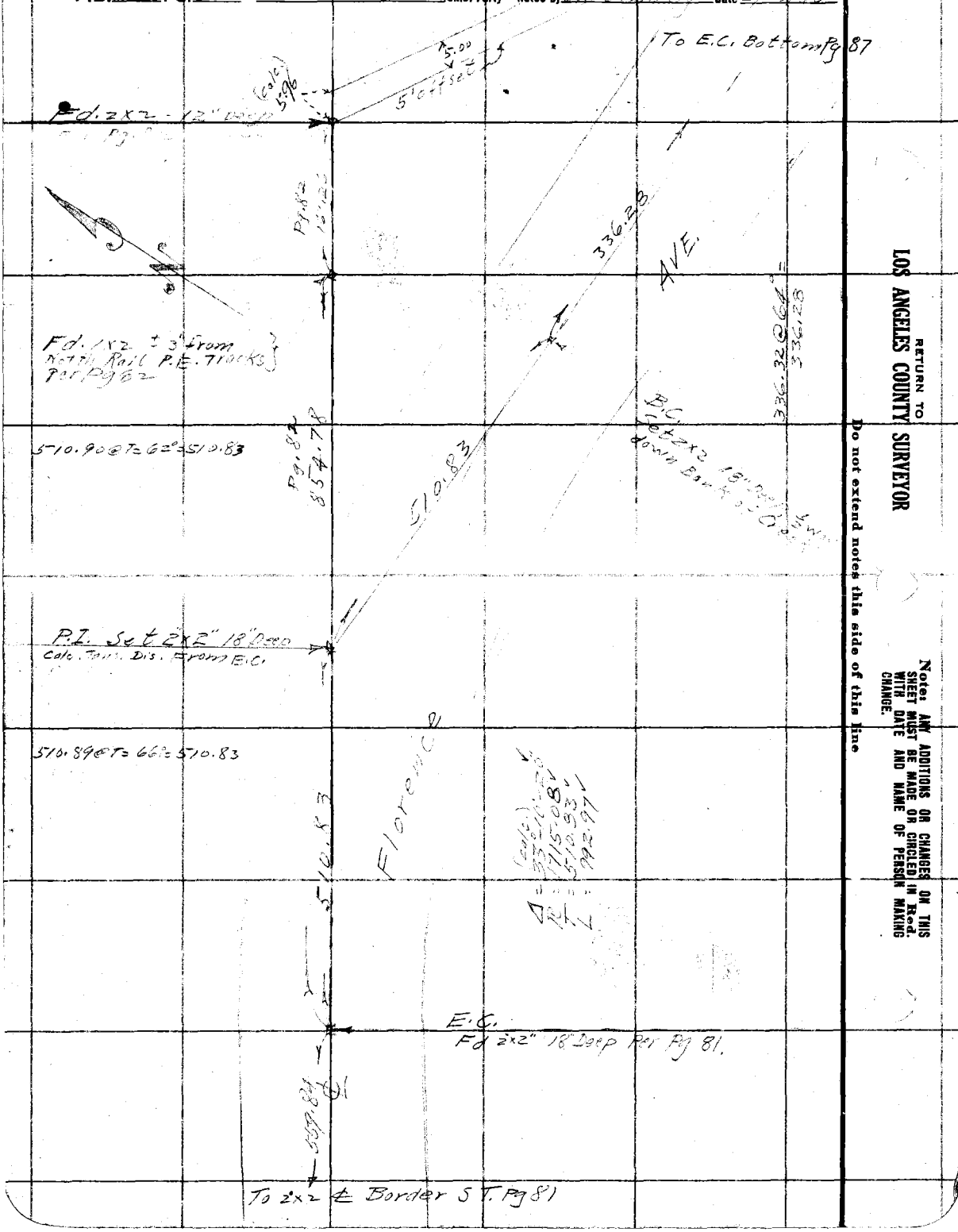

RETURN TO
LOS ANGELES COUNTY SURVEYOR

Do not extend notes this side of this line

Notes: ANY ADDITIONS OR CHANGES ON THIS SHEET MUST BE MADE OR CIRCLED IN Red. WITH DATE AND NAME OF PERSON MAKING CHANGE.

Date _____ Notes by _____ Chief Party _____ F.B. 396 PG. 87

Platted by Bert Mc Atee	W. O. No. 4168 D. S. O. No. .043
Date Feb. 1930	Location Florence Ave
Map No. B-135-4	Surveyed by [illegible]
Platting C'k'd by D. M. Finley	Date February 20 1930
Date Feb. 1930	Indexed C. Johnson



Note: ANY ADDITIONS OR CHANGES ON THIS SHEET MUST BE MADE OR CIRCLED IN Red. WITH DATE AND NAME OF PERSON MAKING CHANGE.

Do not extend notes this side of this line

RETURN TO LOS ANGELES COUNTY SURVEYOR

F.B. 396 PG. 88 Chief Party Notes by C.V. Crumley Date 2/20/30

Cont'd To Bottom Pg. 89

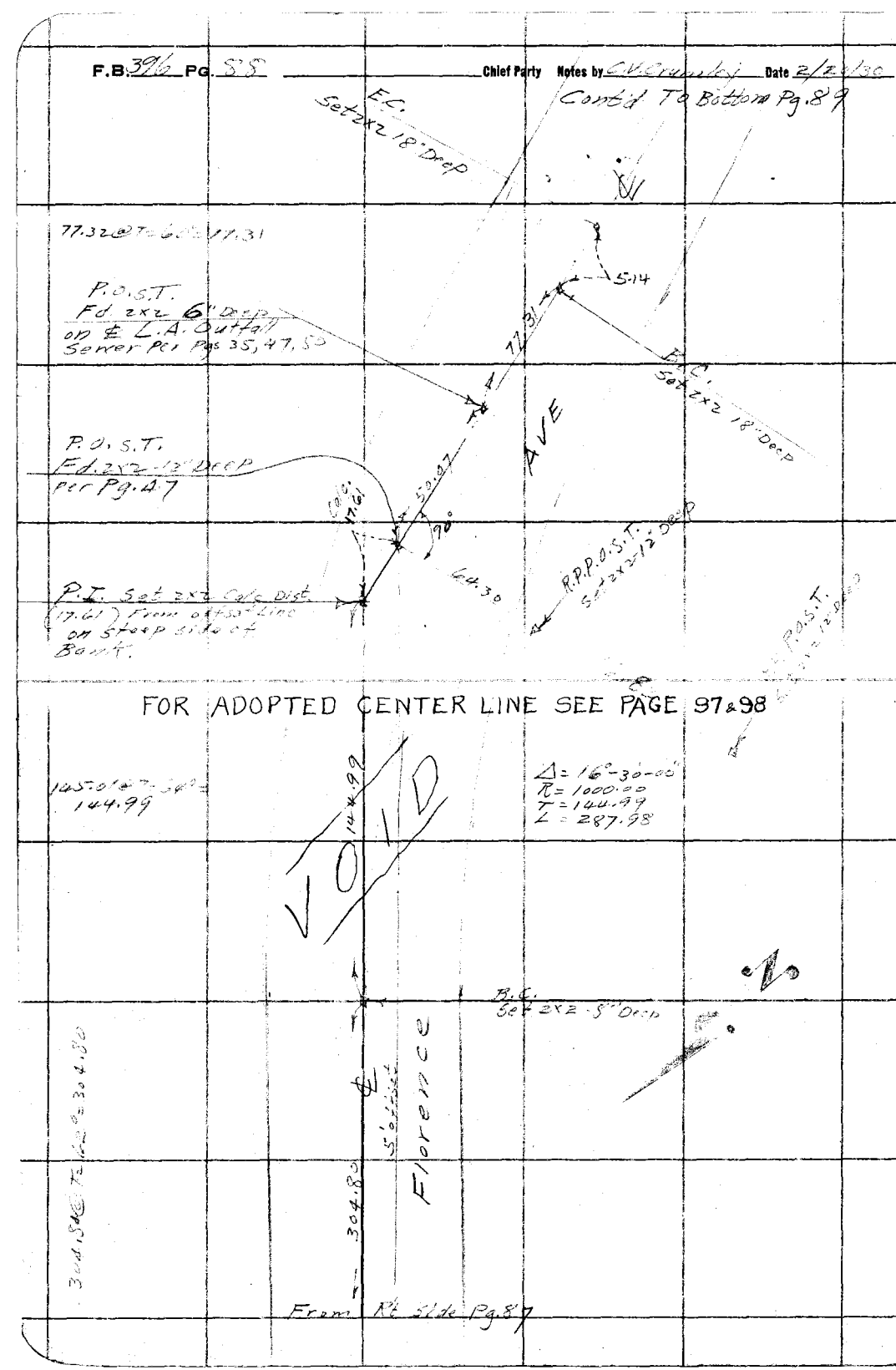

RETURN TO
LOS ANGELES COUNTY SURVEYOR

Do not extend notes this side of this line

Note: ANY ADDITIONS OR CHANGES ON THIS SHEET MUST BE MADE OR CIRCLED IN Red. WITH DATE AND NAME OF PERSON MAKING CHANGE.

Date _____ Notes by _____ Chief Party _____ F.B. 396 Pg. 89

Platted by Bert McAtee	W. O. No. 4169 B. S. D. No. 043
Date Feb 1930	Location Florence Ave
Map No. B-135-4	Surveyed by
Platting C'k'd by D.M. Finley	Date Feb 20, 1930
Date Feb. 1930	Indexed C. Johnson

Fd. 2x12 12" Deep
Per Pg. 188 35' in ℄ Arizona Ave

40.05

B.C. Set 2x2 18" Deep

R = 2000.00

Δ = 16°-30'-00"
R = 2000.00
T = 289.99
L = 575.92

P.I. Fd 2x2 18" Deep
Per Pg. 188 35

FOR ADOPTED CENTER LINE SEE PAGE 98 R=90.03 Δ=64° T=289.99

VOID

E.C. Set 2x2-18" Deep

5.14

B.C. 2x2 Top Pg 88

Cont'd From Top Pg. 88

Note: ANY ADDITIONS OR CHANGES ON THIS SHEET MUST BE MADE OR CIRCLED IN Red. WITH DATE AND NAME OF PERSON MAKING CHANGE.

Do not extend notes this side of this line

RETURN TO LOS ANGELES COUNTY SURVEYOR

F.B. 396 Pg. 90 Chief Party Notes by C.V. Crumley Date 3/7/30

RETURN TO
LOS ANGELES COUNTY SURVEYOR

Do not extend notes this side of this line

Note: ANY ADDITIONS OR CHANGES ON THIS SHEET MUST BE MADE OR CIRCLED IN Red. WITH DATE AND NAME OF PERSON MAKING CHANGE.

RETURN TO
LOS ANGELES COUNTY SURVEYOR

Note: ANY ADDITIONS OR CHANGES ON THIS SHEET MUST BE MADE OR CIRCLED IN Red. WITH DATE AND NAME OF PERSON MAKING CHANGE.

Do not extend notes this side of this line

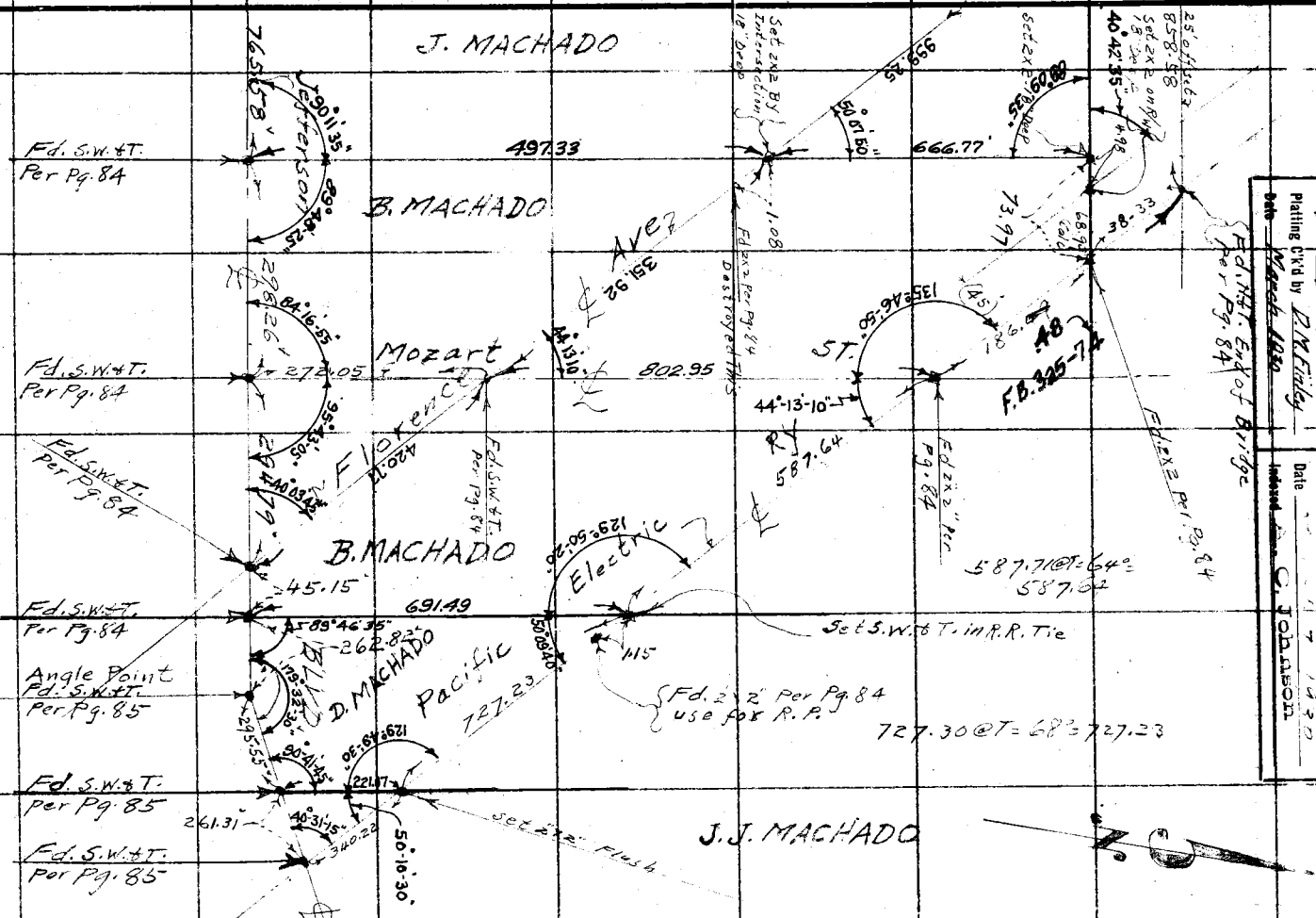

Date _____ Notes by _____ Chief Party _____

Platted by: Bert McAfee
Date: March 1930
Map No. 2-135-4
Platting C'k'd by R.M. Finley
Date: March 1930

W. O. No. 4162 D. S. O. No. 643
Location Florence Ave
Surveyed by _____
Date _____
Indexed by C. Johnson

RETURN TO
LOS ANGELES COUNTY SURVEYOR

Note: ANY ADDITIONS OR CHANGES ON THIS SHEET MUST BE MADE OR CIRCLED IN Red. WITH DATE AND NAME OF PERSON MAKING CHANGE.

Do not extend notes this side of this line

F.B. 396 Pg. 98 Chief Party Notes by C.V. Chumley Date 3/7/30

Ties

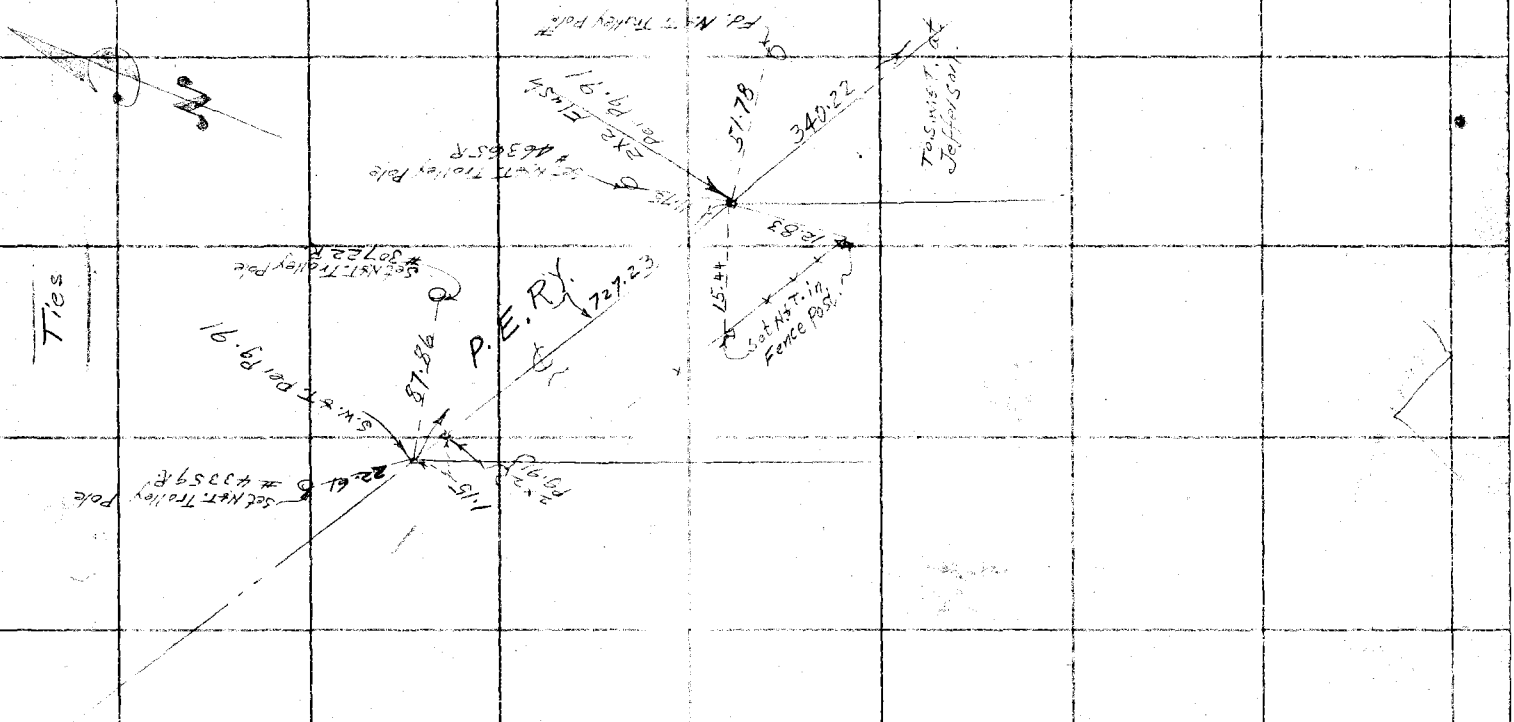

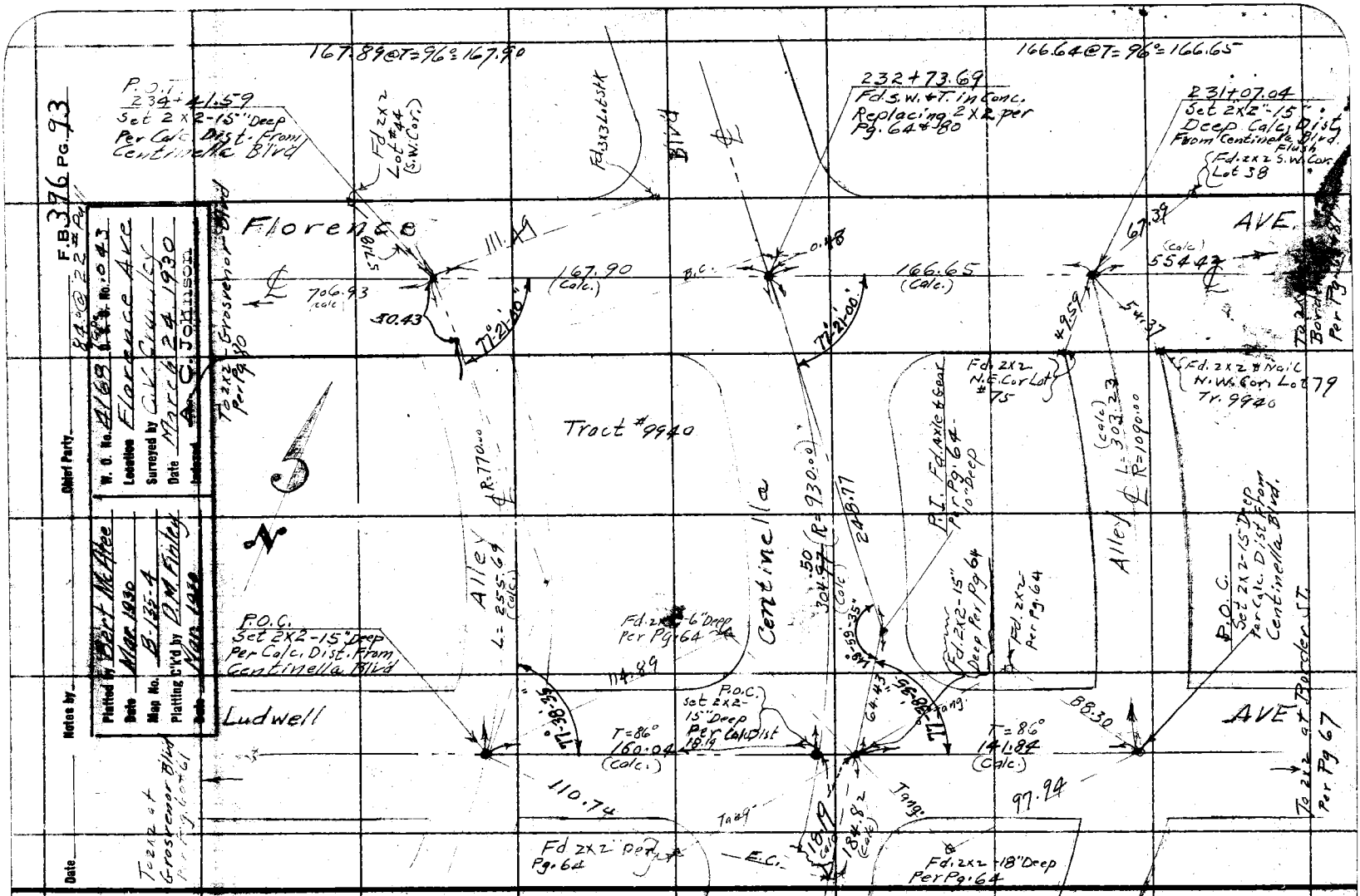

Do not extend notes this side of this line

RETURN TO
LOS ANGELES COUNTY SURVEYOR

Note: ANY ADDITIONS OR CHANGES ON THIS SHEET MUST BE MADE OR CIRCLED IN Red, WITH DATE AND NAME OF PERSON MAKING CHANGE.

F.B. 396 PG 94 Chief Party Notes by C.V. Crumley Date 3/25/30

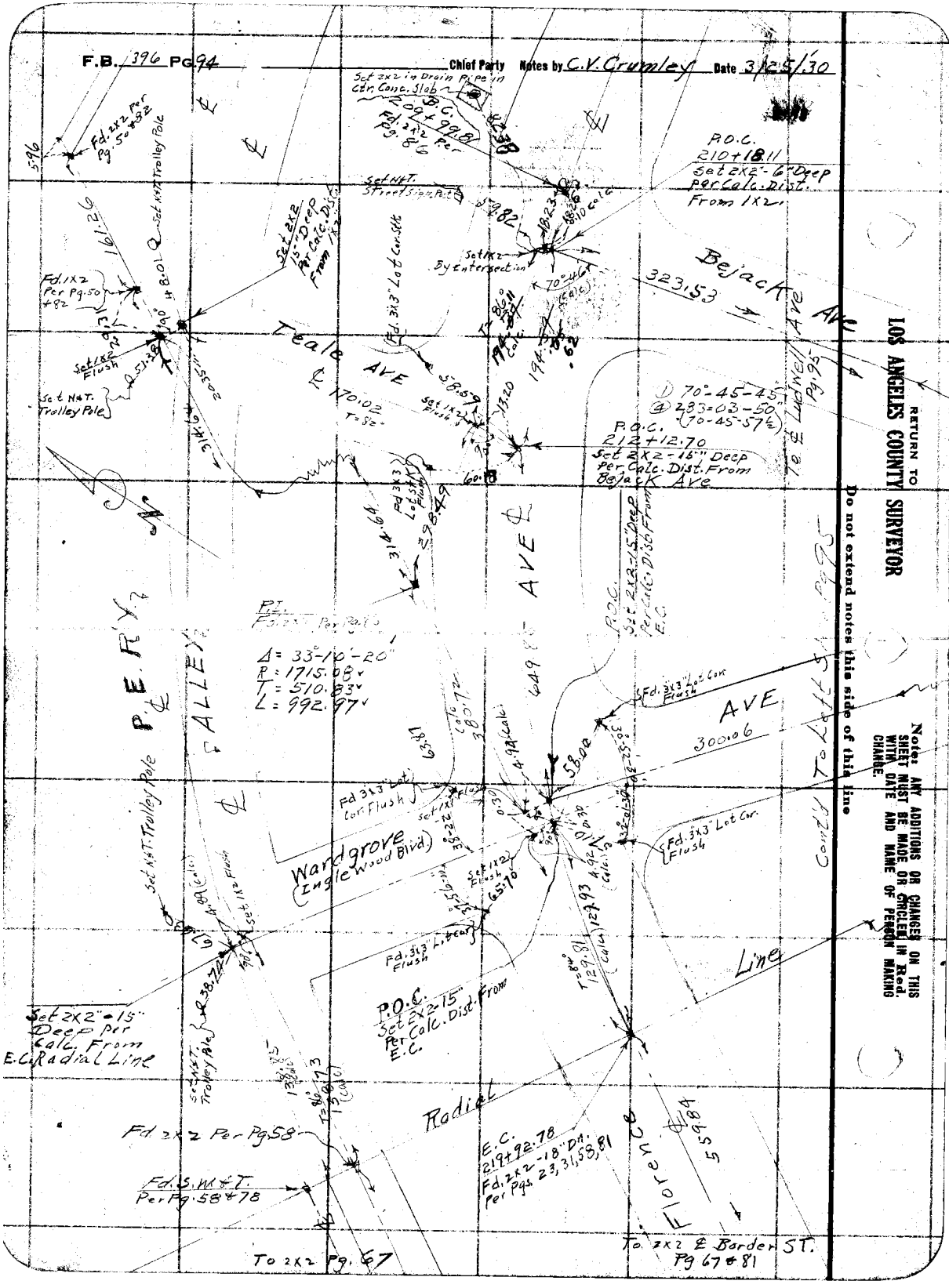

RETURN TO
LOS ANGELES COUNTY SURVEYOR

Do not extend notes this side of this line

Notes: ANY ADDITIONS OR CHANGES ON THIS SHEET MUST BE MADE OR CIRCLED IN Red. WITH DATE AND NAME OF PERSON MAKING CHANGE.

Date _____ Notes by _____ Chief Party _____ F.B. 396 PG. 95

Standard @ 84' with 22# Pull

Platted by Bert McAtee	W. O. No. 4168 D. S. O. No. 043
Date Mar. 1929	Location Florence Ave
Map No. B-135-4	Surveyed by [illegible]
Platting C'k'd by D.M. Finley	Date March 26 1930
Date Mar. 1930	Indexed A. C. Johnson

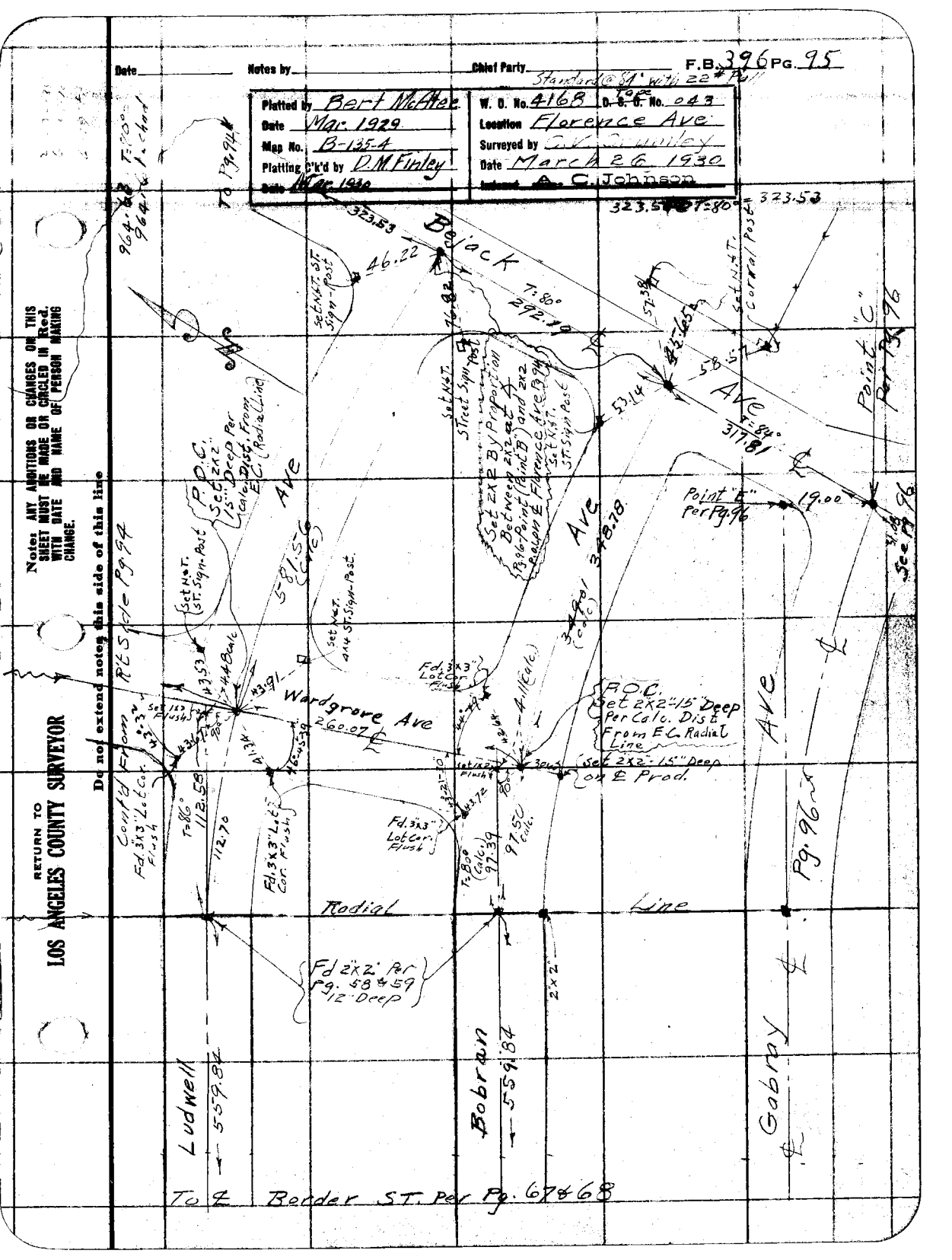

F.B. 396 Pg. 96 Chief Party Notes by C.V. Crumley Date 3/27/30

RETURN TO
LOS ANGELES COUNTY SURVEYOR

Do not extend notes this side of this line

Note: ANY ADDITIONS OR CHANGES ON THIS SHEET MUST BE MADE OR CIRCLED IN Red. WITH DATE AND NAME OF PERSON MAKING CHANGE.

Date _____ Notes by _____ Chief Party _____ F.B. 396 PG. 97

Platted by Bert McAtee
Date Mar. 1930.
Map No. B-135-4
Platting C'k'd by D.M. Eisley
Date Mar. 1930

W. O. No. 4168 S. O. No. 043
Location Florence Ave
Surveyed by C.W. Crouch
Date March 28, 1930
Indexed by C. Johnson

Stnd 84° [illegible]

Cont'd To Bottom Pg. 98

B.C. Set 2x2 15" Deep

416.66 @ T=66°=416.61

Fd. 2x2 Mark & B.M. E. 8.97 12" Deep Per Pg. 18, 48, 70, 87

Set M.B.T. 6.P. 437 S.E.

Set N.E. Tang. P/C 3+70.32 P

R.P.P.I. Set 2x2 15" Deep Tang. Prod

New P.I. Set 2x2-15" Deep By Intersection From Record Δ Per Pg. 86, 494 & Tang. Line From South

Old P.I. Per Pg. 87

416.61

78.14

20.39

59.44

29.19

76.14

4480

P.O.S.T. = old R.P. Per Pg. 87

100.14

55.34

145°

P.O.S.T. Fd. 2x2 = Old P.I. Per Pg. 87 15" Deep

Δ = 148°-57-15"
℄ 235-49-15
(148-57-20)

Δ = 31-02-40
R = 1500.00
T = 416.61
L = 812.74

Fd 1x2 Per Pg. 87

Set 2x2 15" Deep 20.02 off Ro. Line

416.84 @ T=66°

416.79

Set 2x2" By Intersection 15" Deep

Nothing Set

100.18 @ T=66°=100.14
79.95 @ T=66°=79.93
63.70 @ T=66°=63.70
72.85 @ T=66°=72.84
416.69
.61

D 137-47-45
℄ 191-10-45
(137°-47-40)

Set 2x2" Calc. Dist. (63.70) 15" Deep

Nothing Set.

D 161°-42-00"
℄ 286-49-30
(161°-42-05")

72.84

E.C. Set 2x2 15" Deep

Pg. 87

231.65 @ T=66°=231.62

231.62

Florence

Fd. 6" C.C. Mon. Per Pg. 18, 24, 48, 70, 87

TO. B.C. Per Pg. 94 & 96

RETURN TO LOS ANGELES COUNTY SURVEYOR

Note: ANY ADDITIONS OR CHANGES ON THIS SHEET MUST BE MADE OR CIRCLED IN Red. WITH DATE AND NAME OF PERSON MAKING CHANGE.

Do not extend notes this side of this line

F.B. 396 Pg. 99 Chief Party Notes by C.V. Crumley Date 3/31/30

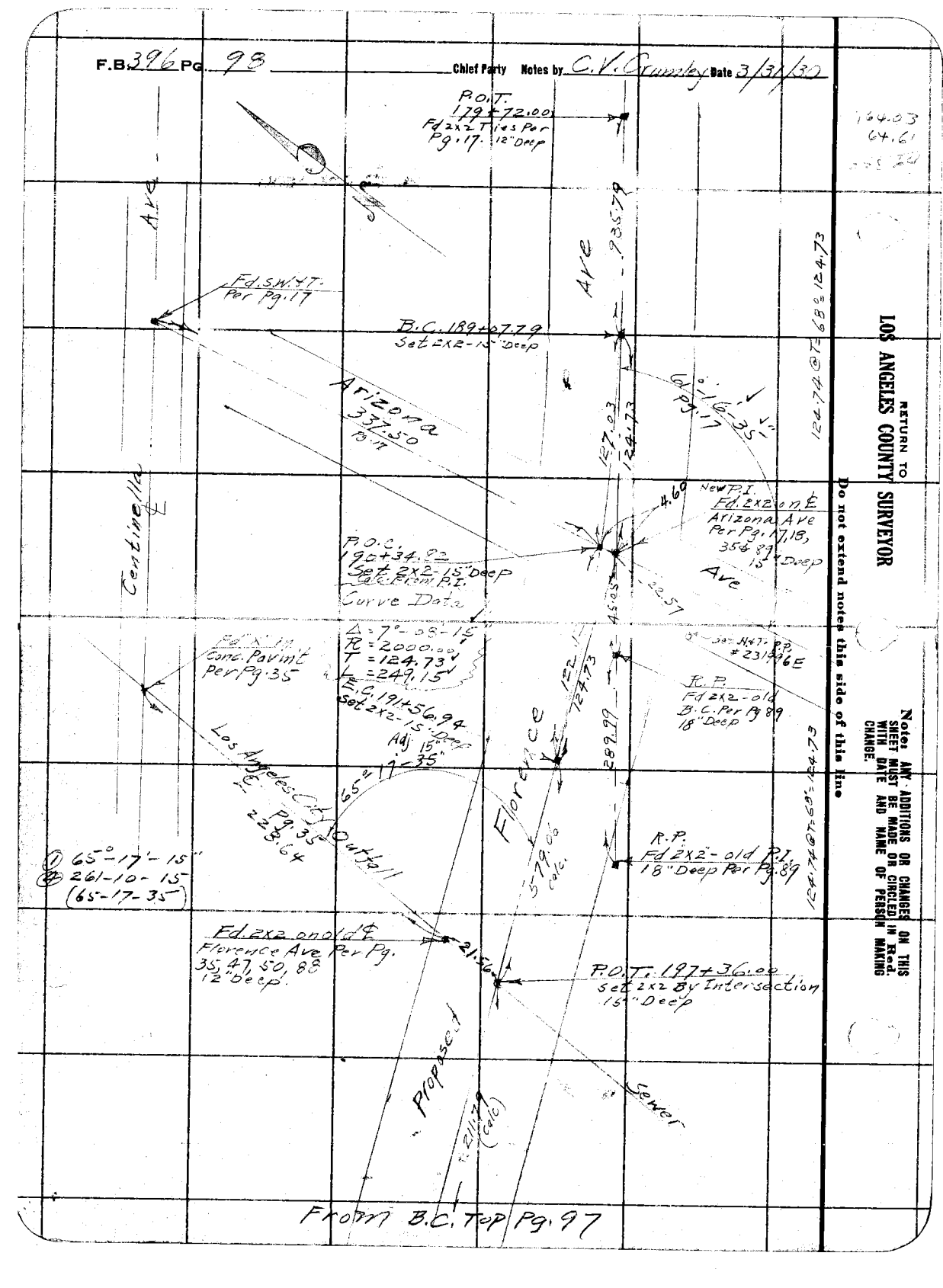

RETURN TO LOS ANGELES COUNTY SURVEYOR

Do not extend notes this side of this line

Note: ANY ADDITIONS OR CHANGES ON THIS SHEET MUST BE MADE OR CIRCLED IN Red. WITH DATE AND NAME OF PERSON MAKING CHANGE.

Date _____ Notes by _____ Chief Party _____ F.B. 396 PG. 99

Stn'd 84° @ 22 # Pull

Platted by Bert McAtee	W. O. No. 4168 Tare D. S. O. No. .043
Date April 1930	Location Florence Ave
Map No. B-135-4	Surveyed by C.V. Crumley
Platting C'k'd by D.M. Finley	Date April 14 & 19 30
Date Apr 1930	Indexed A. C. Johnson

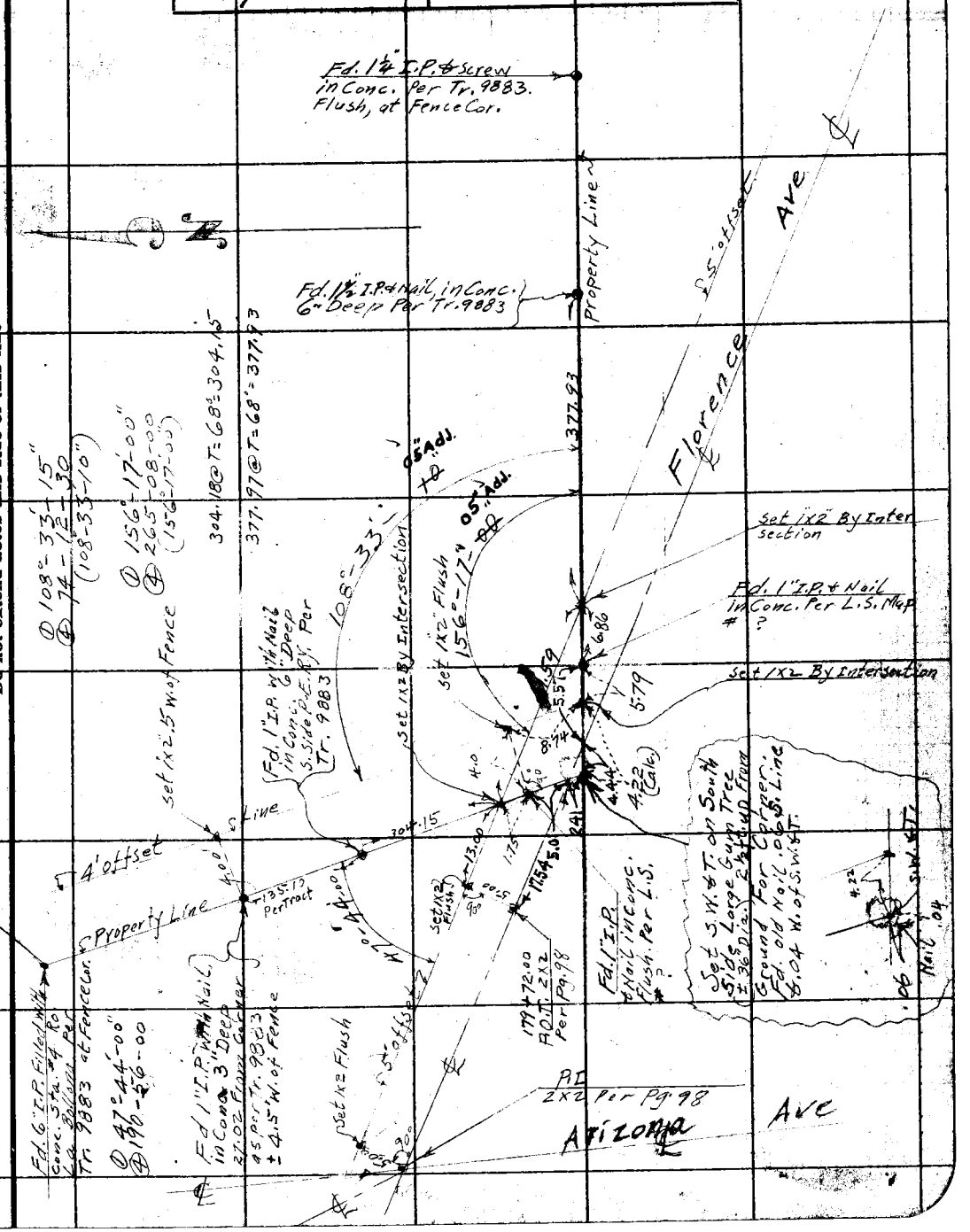

RETURN TO
LOS ANGELES COUNTY SURVEYOR

Note: ANY ADDITIONS OR CHANGES ON THIS SHEET MUST BE MADE OR CIRCLED IN Red. WITH DATE AND NAME OF PERSON MAKING CHANGE.

Do not extend notes this side of this line

RETURN TO
LOS ANGELES COUNTY SURVEYOR

Note: ANY ADDITIONS OR CHANGES ON THIS SHEET MUST BE MADE OR CIRCLED IN Red. WITH DATE AND NAME OF PERSON MAKING CHANGE.

Do not extend notes this side of this line

Date

Notes by

Chief Party

F.B. 396 PG. 100

Notes Ck'd by D. M. Finley	Survey of Mozart St. Investigation
Map No. B-135-4	W. O. 7000 Tape No. 2132 St'd. 68 °F
Office Work McAllister	Surveyed by Benson
Checked D. M. Finley	Notes " Date 7-25-51
Date Mar 1952	Indexed A. C. Johnson 7-30-51

F. B. 335 PG. 101

SURVEY OF

MOZART ST. INVESTIGATION

W.O. 7000.

FROM 1-JEFFERSON BLVD.

TO 1-CULVER BLVD.

(McCONNELL AVE.)

7-25-51

C. A. Benson

[illegible]

F. E. Brooks

R. W. [illegible]

Note: Any Additions or Changes on This Sheet Must be Made or Circled in Red Ink With Date and Name of Person Making Change.

Do not extend notes this side of this line.

RETURN TO
LOS ANGELES COUNTY SURVEYOR
726 LOS ANGELES COUNTY
ENGINEERING BLDG.

76F3095 247 10M 1-49

F. B. 396 PG. 102

RETURN TO
LOS ANGELES COUNTY SURVEYOR
726 LOS ANGELES COUNTY
ENGINEERING BLDG.

Do not extend notes this side of this line.

Note: Any Additions or Changes on This Sheet Must be Made or Circled in Red Ink With Date and Name of Person Making Change.

Notes Ck'd by D. M. Finley	Survey of Mozart St. Investigation
Map No. B-135-4	W. O. 7000 Tape No. 0132 St'd. 68 °F
Office Work R.W. McA.	Surveyed by B. Simson
Checked D.M. Finley	Notes " Date 7-26-51
Date Mar. 1952	Indexed A. C. Johnson

F. B. 396 Pg. 103

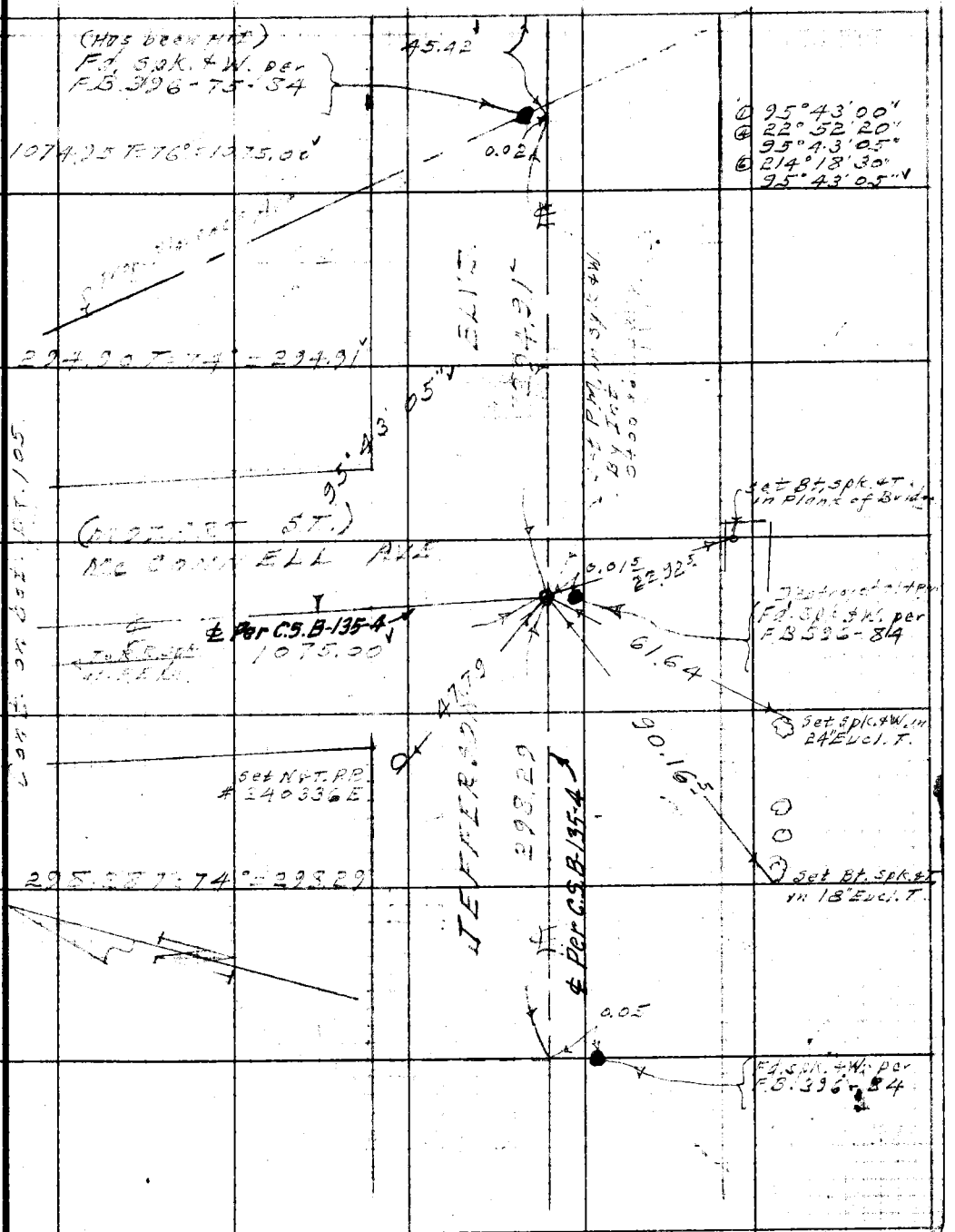

Note: Any Additions or Changes on This Sheet Must be Made or Circled in Red Ink With Date and Name of Person Making Change.

Do not extend notes this side of this line.

RETURN TO
LOS ANGELES COUNTY SURVEYOR
726 LOS ANGELES COUNTY
ENGINEERING BLDG.

76F309S 247 10M 1-49

RETURN TO
LOS ANGELES COUNTY SURVEYOR
726 LOS ANGELES COUNTY
ENGINEERING BLDG.

Note: Any Additions or Changes on This Sheet Must be Made or Circled in Red Ink With Date and Name of Person Making Change.

Do not extend notes this side of this line.

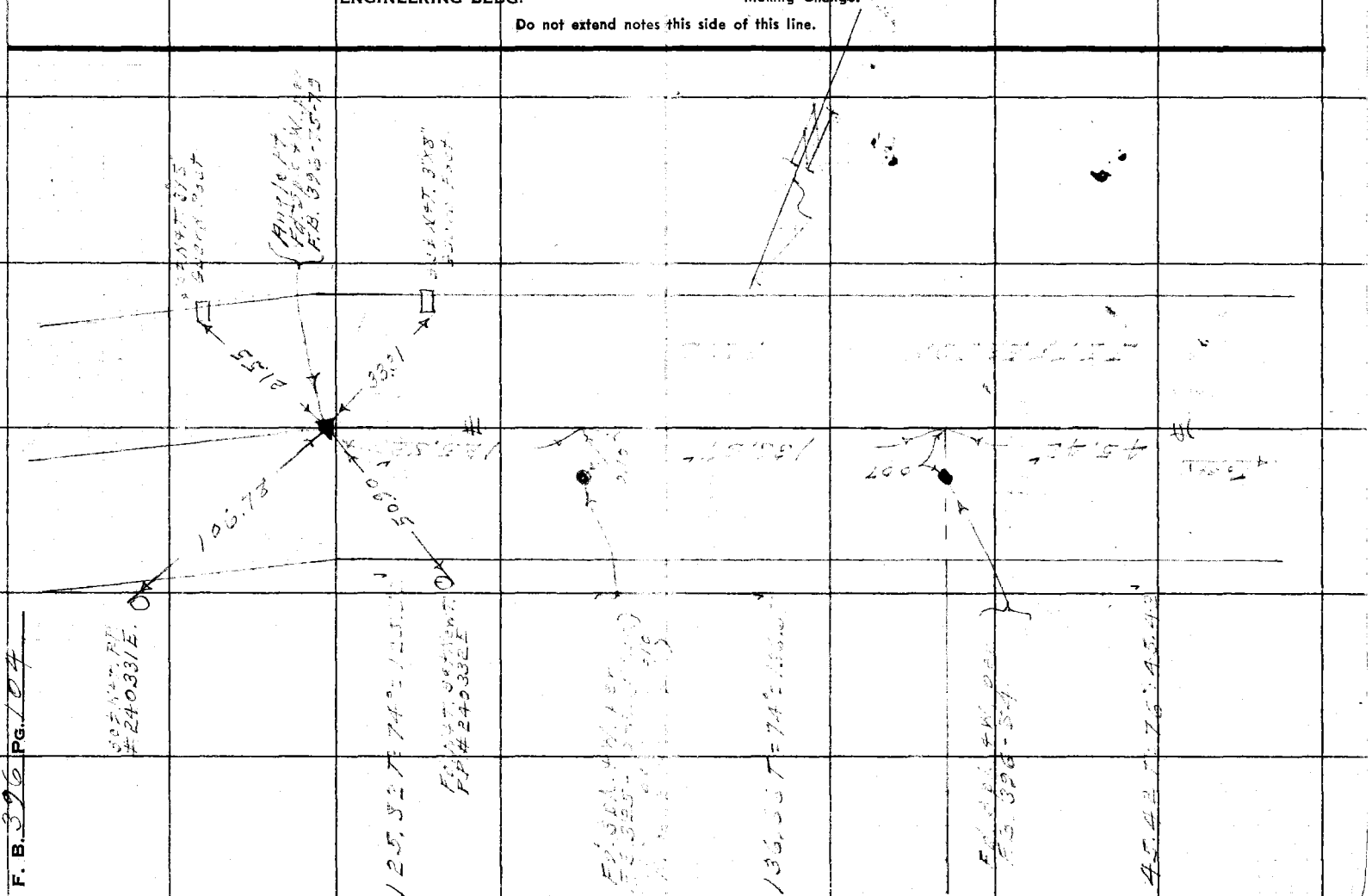

Notes Ck'd by D. M. Finley	Survey of [illegible]
Map No. B-135-4	W. O. 7000 Tape No. [illegible] St'd. [illegible] °F
Office Work R.W. McA.	Surveyed by Benson
Checked D. M. Finley	Notes [illegible] Date 7-26-51
Date Mar. 1952	Indexed

F. B. [illegible] PG. 105

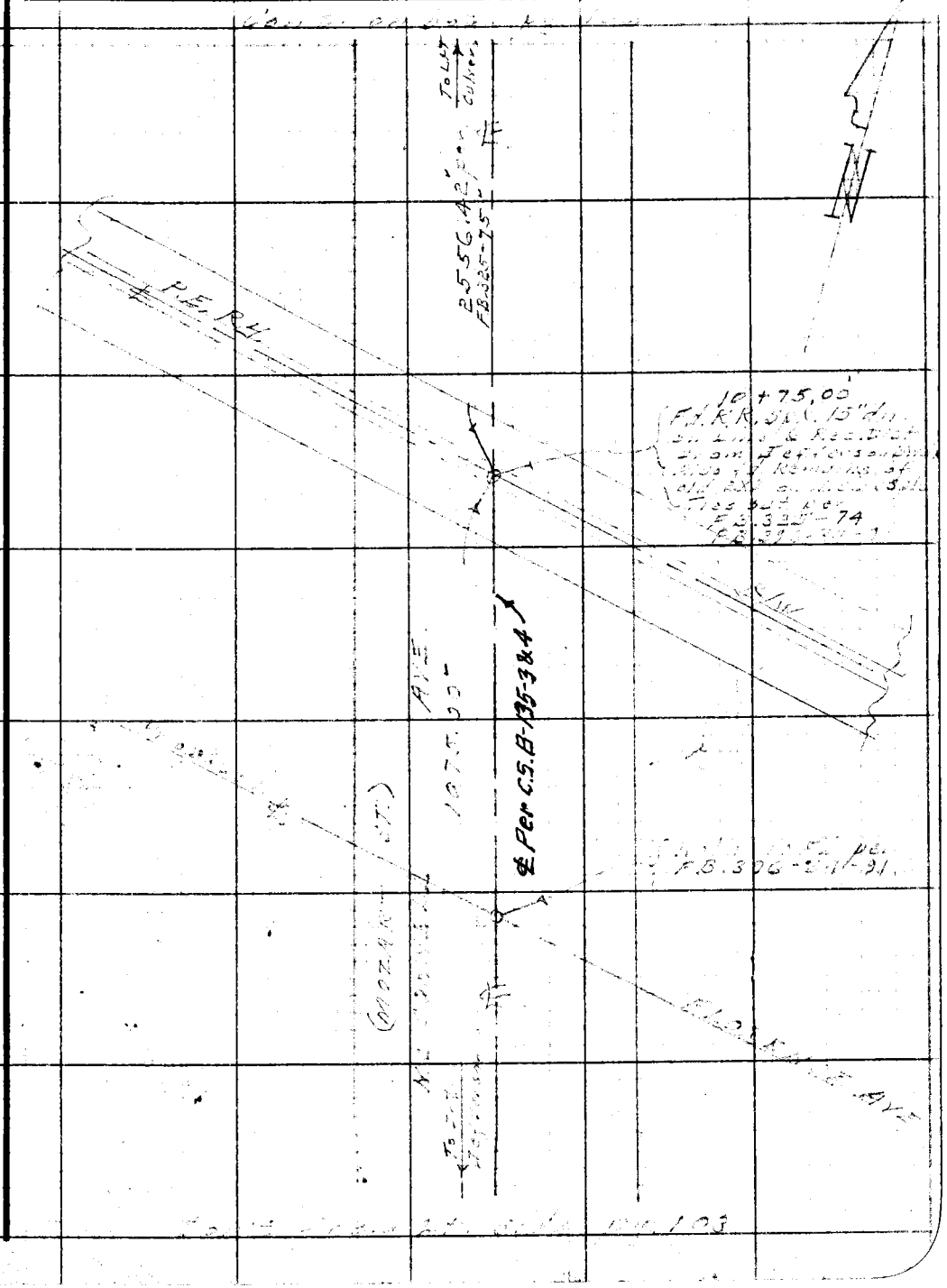

Note: Any Additions or Changes on This Sheet Must be Made or Circled in Red Ink With Date and Name of Person Making Change.

Do not extend notes this side of this line.

RETURN TO
LOS ANGELES COUNTY SURVEYOR
726 LOS ANGELES COUNTY
ENGINEERING BLDG.

76F309S 247 10M 1-49

F. B. 396 Pg. 106

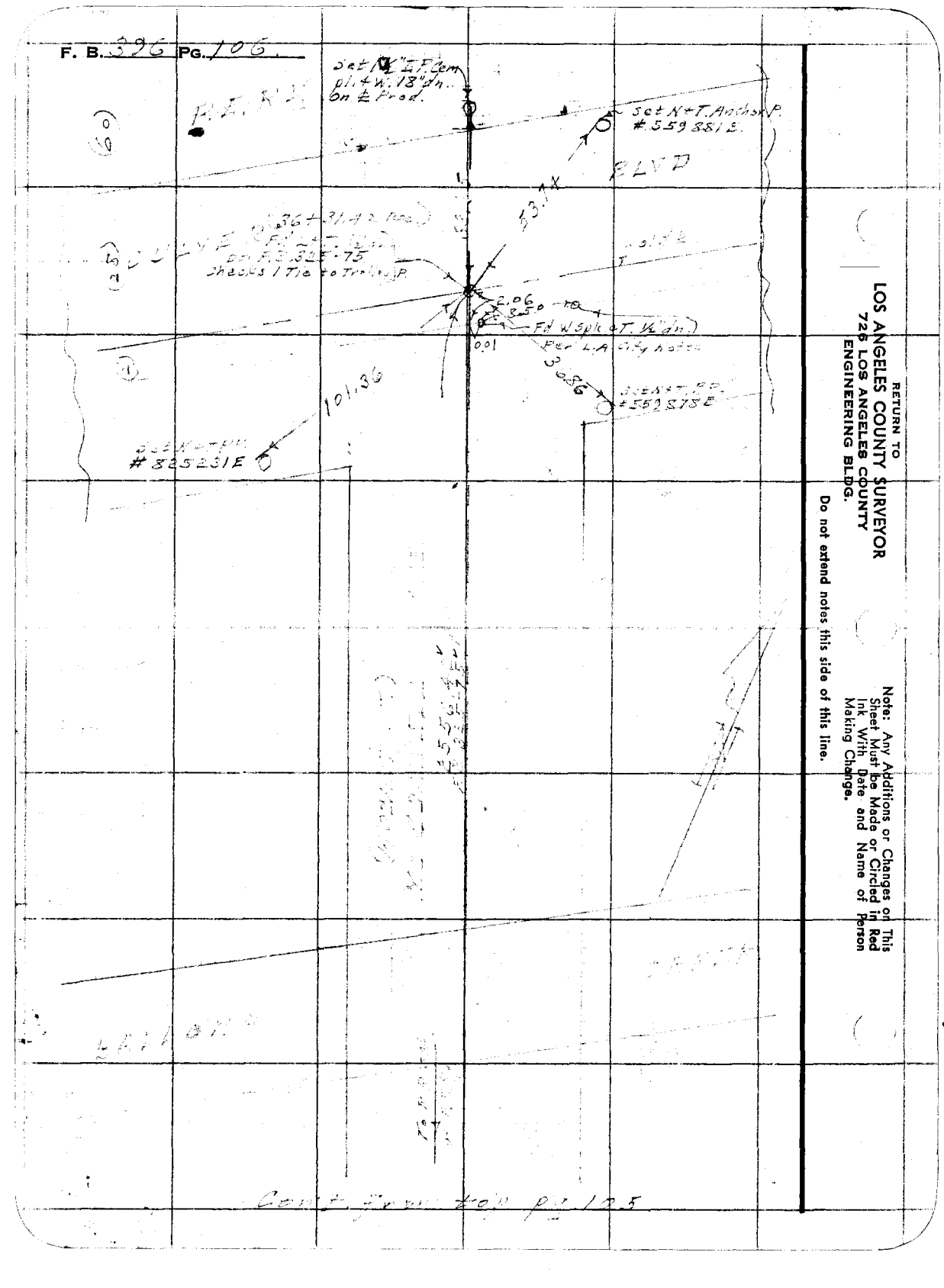

RETURN TO
LOS ANGELES COUNTY SURVEYOR
726 LOS ANGELES COUNTY
ENGINEERING BLDG.

Note: Any Additions or Changes on This Sheet Must be Made or Circled in Red Ink With Date and Name of Person Making Change.

Do not extend notes this side of this line.

Notes Ck'd by D. M. Finley	Survey of MOZART ST. INVESTIGATION
Map No. B-135-4	W. O. 7000 Tape No. 132 St'd. 68 °F
Office Work R.W. McA.	Surveyed by Benson
Checked D.M. Finley	Notes J.S.C. Date 7-25-51
Date Mar. 1952	Indexed A. C. Johnson 7-30-51

F. B. 396 PG. 157

TOPOGRAPHY
OF
MOZART ST. (McConnel Ave)

From: Jefferson ST
To: Culver Blvd.

MOZART ST. INVESTIGATION

W.N. 7000.

7-25-51

C. A. Benson
J. S. Coates
F. E. Brooks
R. W. Lundblad

Note: Any Additions or Changes on This Sheet Must be Made or Circled in Red Ink With Date and Name of Person Making Change.

Do not extend notes this side of this line.

RETURN TO
LOS ANGELES COUNTY SURVEYOR
726 LOS ANGELES COUNTY
ENGINEERING BLDG.

76F309S 247 10M 1-49

F. B. 396 Pg. 15

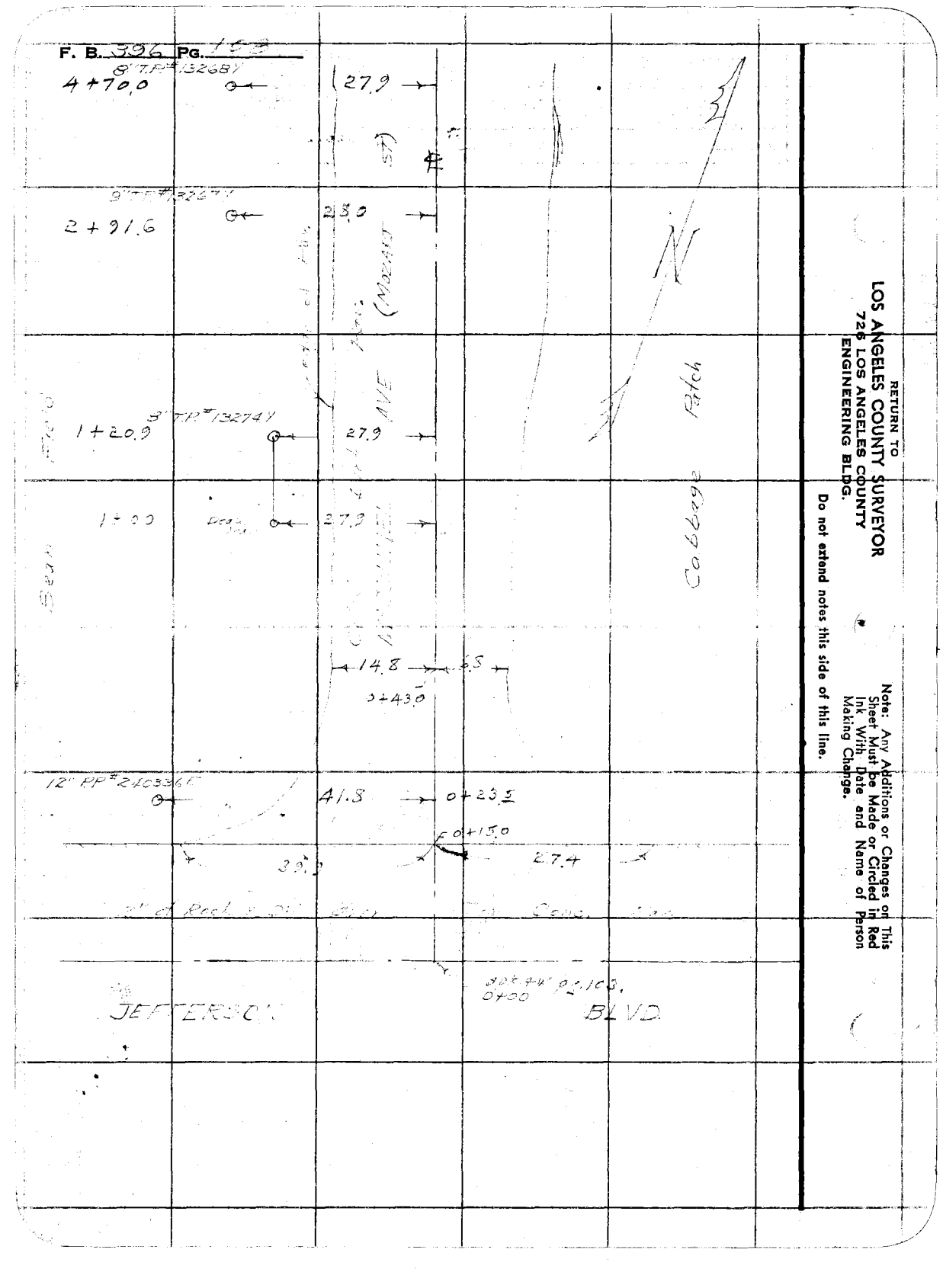

RETURN TO
LOS ANGELES COUNTY SURVEYOR
726 LOS ANGELES COUNTY
ENGINEERING BLDG.

Do not extend notes this side of this line.

Note: Any Additions or Changes on This Sheet Must be Made or Circled in Red Ink With Date and Name of Person Making Change.

Notes Ck'd by D. M. Finley	Survey of MOZART ST INVEST.
Map No. B-135-4.	W. O. 7000 Tape No. 132 St'd. 68 °F
Office Work R.W. McA.	Surveyed by Benson
Checked D. M. Finley	Notes J.S.C. Date 7-25-51
Date Mar. 1952.	Indexed A. C. Johnson

F. B. 396 PG. 100

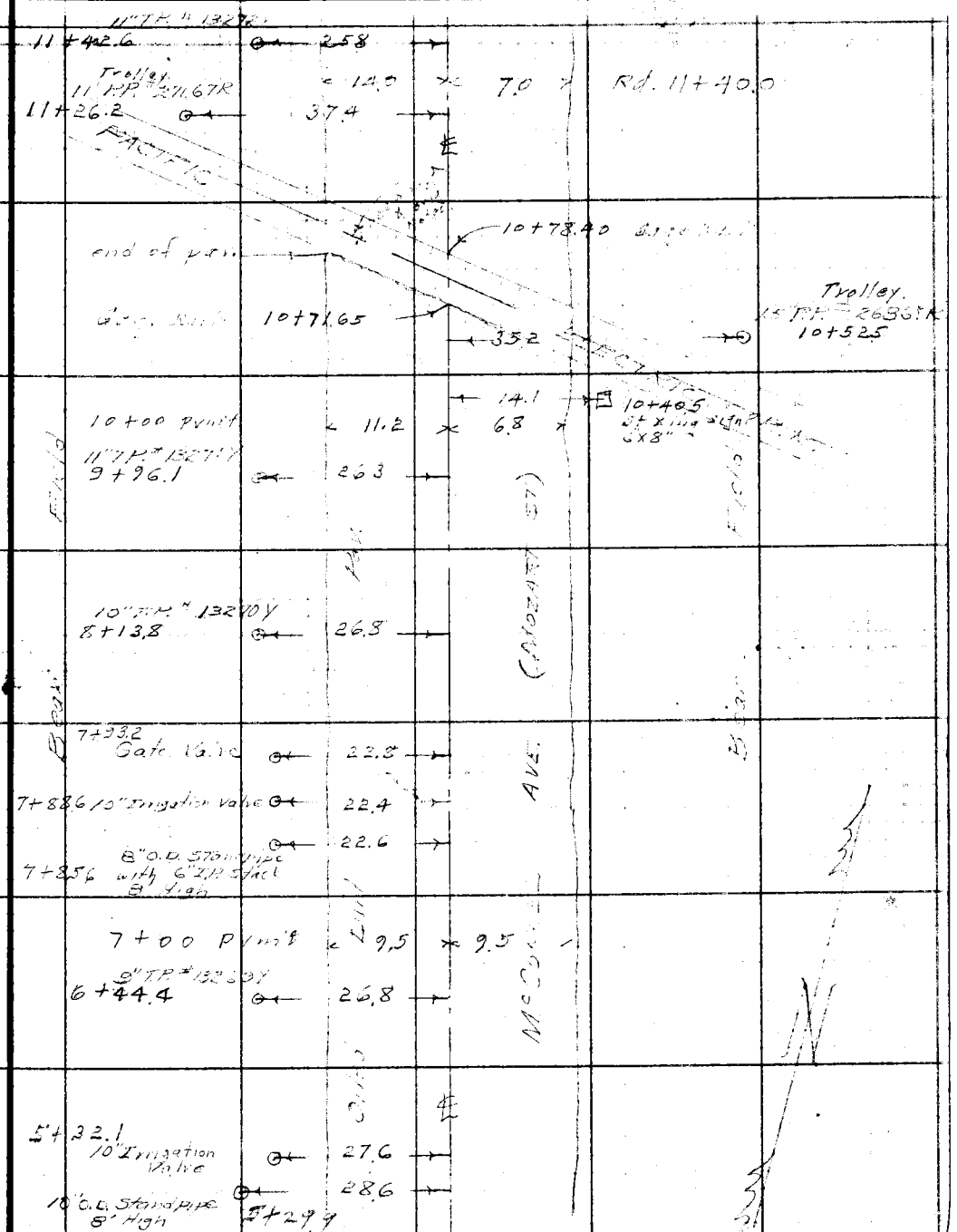

Note: Any Additions or Changes on This Sheet Must be Made or Circled in Red Ink With Date and Name of Person Making Change.

Do not extend notes this side of this line.

RETURN TO
LOS ANGELES COUNTY SURVEYOR
726 LOS ANGELES COUNTY
ENGINEERING BLDG.

76F309S 247 10M 1-49

F. B. 396 Pg. 41



RETURN TO
LOS ANGELES COUNTY SURVEYOR
726 LOS ANGELES COUNTY
ENGINEERING BLDG.

Note: Any Additions or Changes on This Sheet Must be Made or Circled in Red Ink With Date and Name of Person Making Change.

Do not extend notes this side of this line.

Notes Ck'd by D. M. Finley	Survey of MOZART ST. INVEST.
Map No. B-135-4	W. O. 7000 Tape No. 132 St'd. 68 °F
Office Work R.W. McA.	Surveyed by Benson
Checked D. M. Finley	Notes J.S.C. Date 7-27-51
Date Mar. 1952.	Indexed A. C. Johnson

F. B. 396 PG. 41



Note: Any Additions or Changes on This Sheet Must be Made or Circled in Red Ink With Date and Name of Person Making Change.

Do not extend notes this side of this line.

RETURN TO
LOS ANGELES COUNTY SURVEYOR
726 LOS ANGELES COUNTY
ENGINEERING BLDG.

76F309S 247 10M 1-49

F. B. 396 PG. 1/2

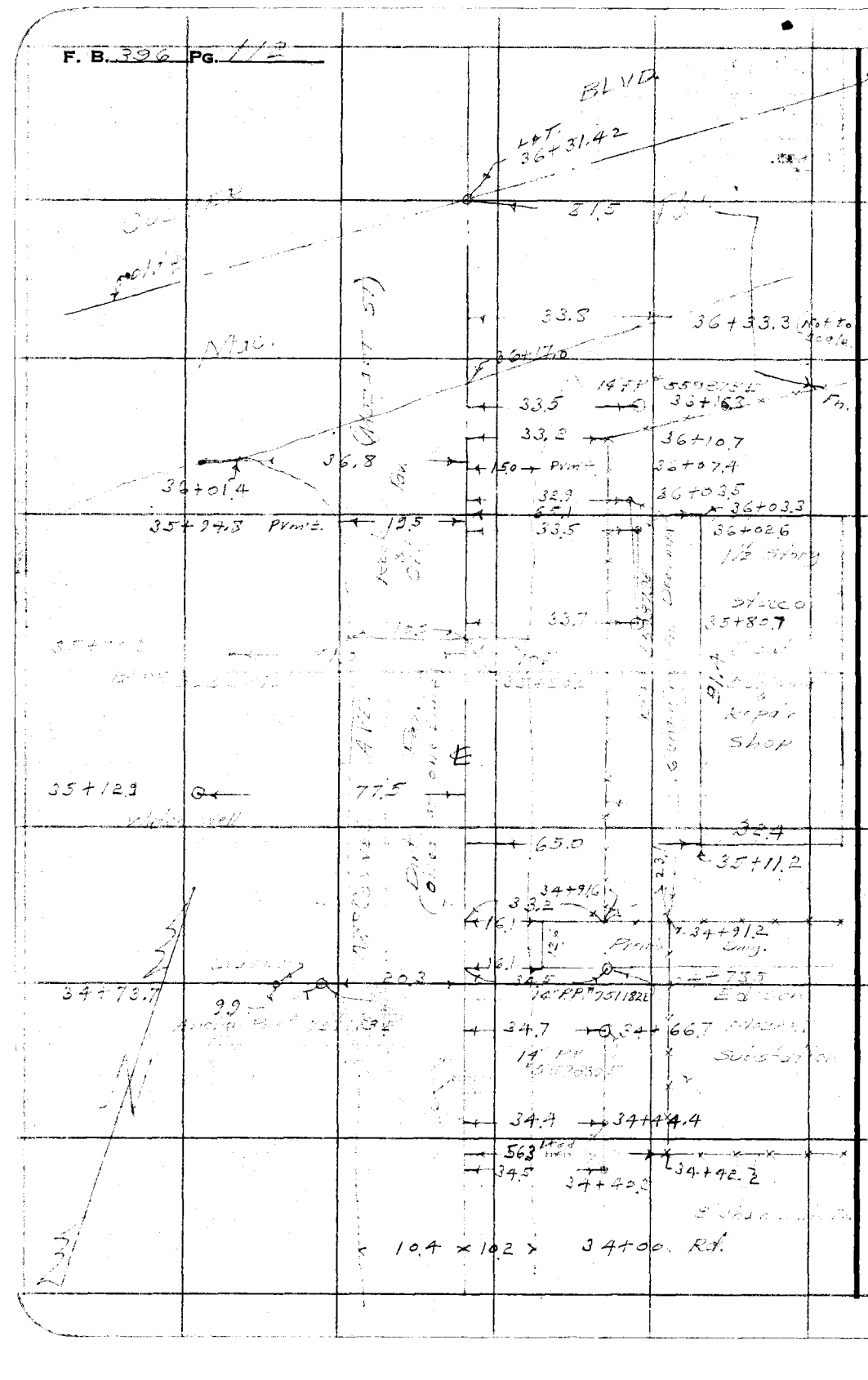

RETURN TO
LOS ANGELES COUNTY SURVEYOR
726 LOS ANGELES COUNTY
ENGINEERING BLDG.

Do not extend notes this side of this line.

Note: Any Additions or Changes on This Sheet Must be Made or Circled in Red Ink With Date and Name of Person Making Change.

76F309S 247 2-51

RETURN TO
LOS ANGELES COUNTY SURVEYOR
726 LOS ANGELES COUNTY
ENGINEERING BLDG.

Note: Any Additions or Changes on This Sheet Must be Made or Circled in Red Ink With Date and Name of Person Making Change.

Do not extend notes this side of this line.

Notes Ck'd by
Map No.
Office Work
Checked
Date

Survey of
W. O. Tape No. St'd °F
Surveyed by
Notes Date
Indexed

F. B. 396 PG. 113

RETURN TO
LOS ANGELES COUNTY SURVEYOR
726 LOS ANGELES COUNTY
ENGINEERING BLDG.

Note: Any Additions or Changes on This Sheet Must be Made or Circled in Red Ink With Date and Name of Person Making Change.

Do not extend notes this side of this line.

F.B. 396 PG. 114

Notes Ck'd by
Map No.
Office Work
Checked
Date

Survey of Misc Survey Tr # 10038
W. O. 7000 Tape No. 0106 St'd. 68 °F
Surveyed by M. A. Van Dercn
Notes Van Date 5-5-53
Indexed A. C. Johnson 5-14-53

F. B. 396 Pg. 175

JN-7000

MISCELLANEOUS SURVEYS TR # 10038

JN A270

STREET & SURVEY IN TR # 10038

5-5-53
M. A. Van Dercn
B. Blankenship
W. Richards
K. Myers

Note: Any Additions or Changes on This Sheet Must be Made or Circled in Red Ink With Date and Name of Person Making Change.

Do not extend notes this side of this line.

RETURN TO
LOS ANGELES COUNTY SURVEYOR
726 LOS ANGELES COUNTY
ENGINEERING BLDG.

76F3095 247 2-51

W.S. 23
H.C. – V.T. 53-16
C.S.B. – 2387

F. B. 396 PG. 116

INDEX

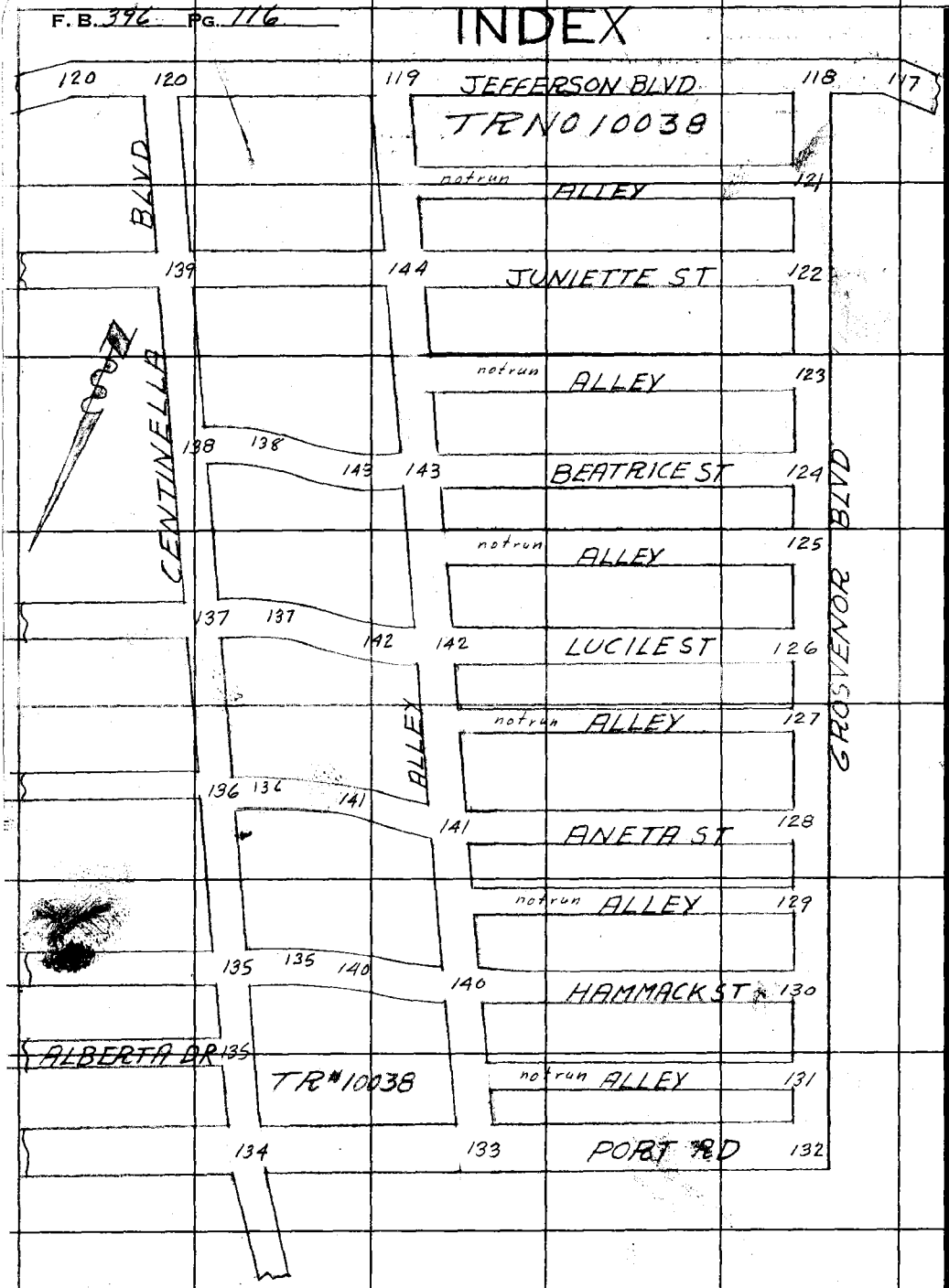

RETURN TO
LOS ANGELES COUNTY SURVEYOR
726 LOS ANGELES COUNTY
ENGINEERING BLDG.

Do not extend notes this side of this line.

Note: Any [illegible]ons or Changes on This Sheet Mu[illegible] Made or Circled in Red Ink With [illegible] and Name of Person Making [illegible].

Notes Ck'd by KRM	Survey of Misc Surveys Tr# 10038
Map No. B-2387	W. O. 7000 Tape No. 0106 St'd. 68 °F
Office Work Burns	Surveyed by M.A. Van Deren
Checked McPherson	Notes Van Date 5-5-53
Date June '53	Indexed A. C. Johnson

F. B. 396 PG. 117

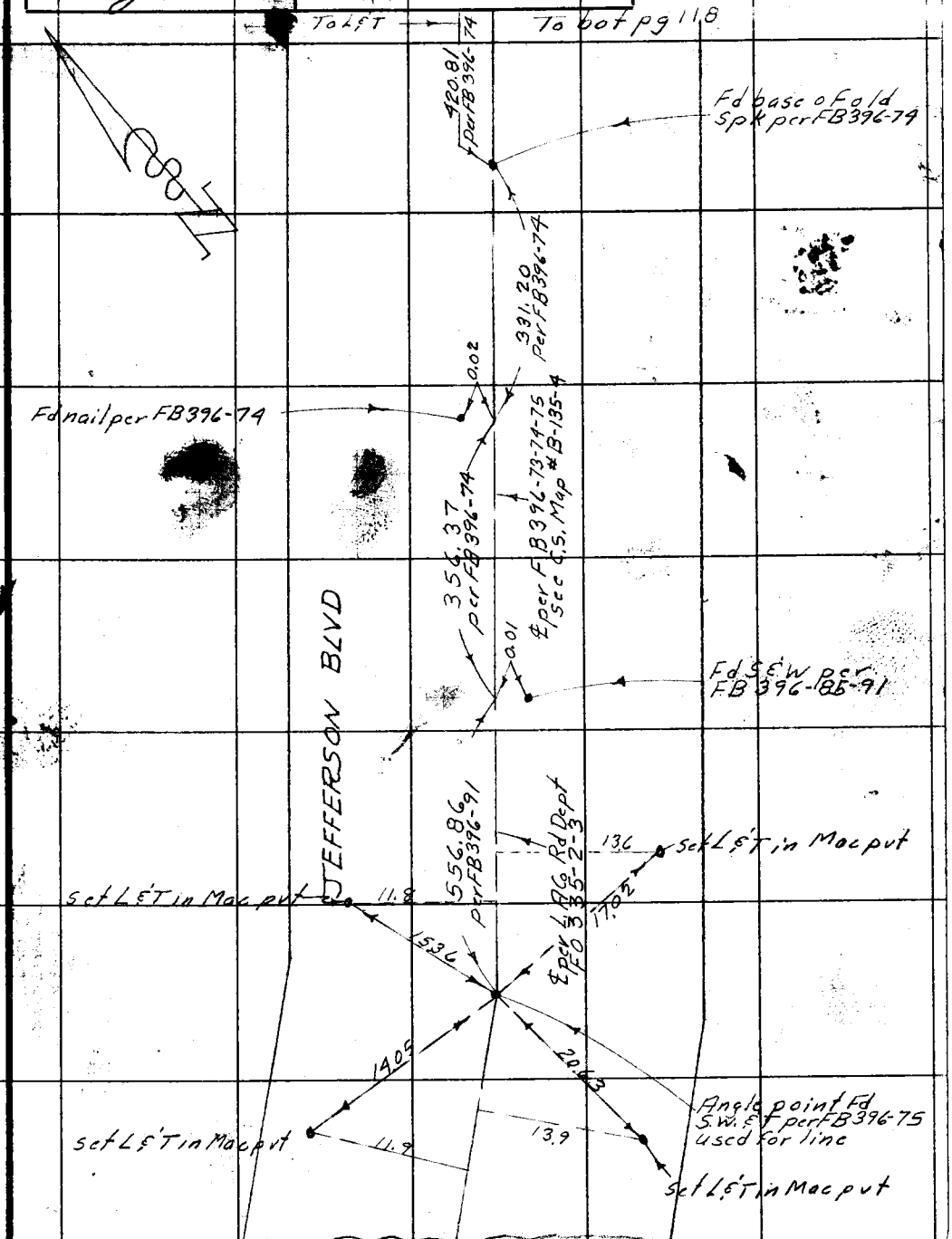

Note: Any Additions or Changes on This Sheet Must be Made or Circled in Red Ink With Date and Name of Person Making Change.

Do not extend notes this side of this line.

RETURN TO
LOS ANGELES COUNTY SURVEYOR
726 LOS ANGELES COUNTY
ENGINEERING BLDG.

76F3095 247 2-51



RETURN TO
LOS ANGELES COUNTY SURVEYOR
726 LOS ANGELES COUNTY
ENGINEERING BLDG.

Do not extend notes this side of this line.

Note: Any Additions or Changes on This Sheet Must be Made or Circled in Red Ink With Date and Name of Person Making Change.

Notes Ck'd by KRM	Survey of Misc Survey Tr #10038
Map No. B-2387	W. O. 7000 Tape No. 0106 °F
Office Work Burns	Surveyed by M.A. Van Deren
Checked McPherson	Notes Van Date 5-6-53
Date June '53	Indexed K. C. Johnson

F. B. 396 PG. 119

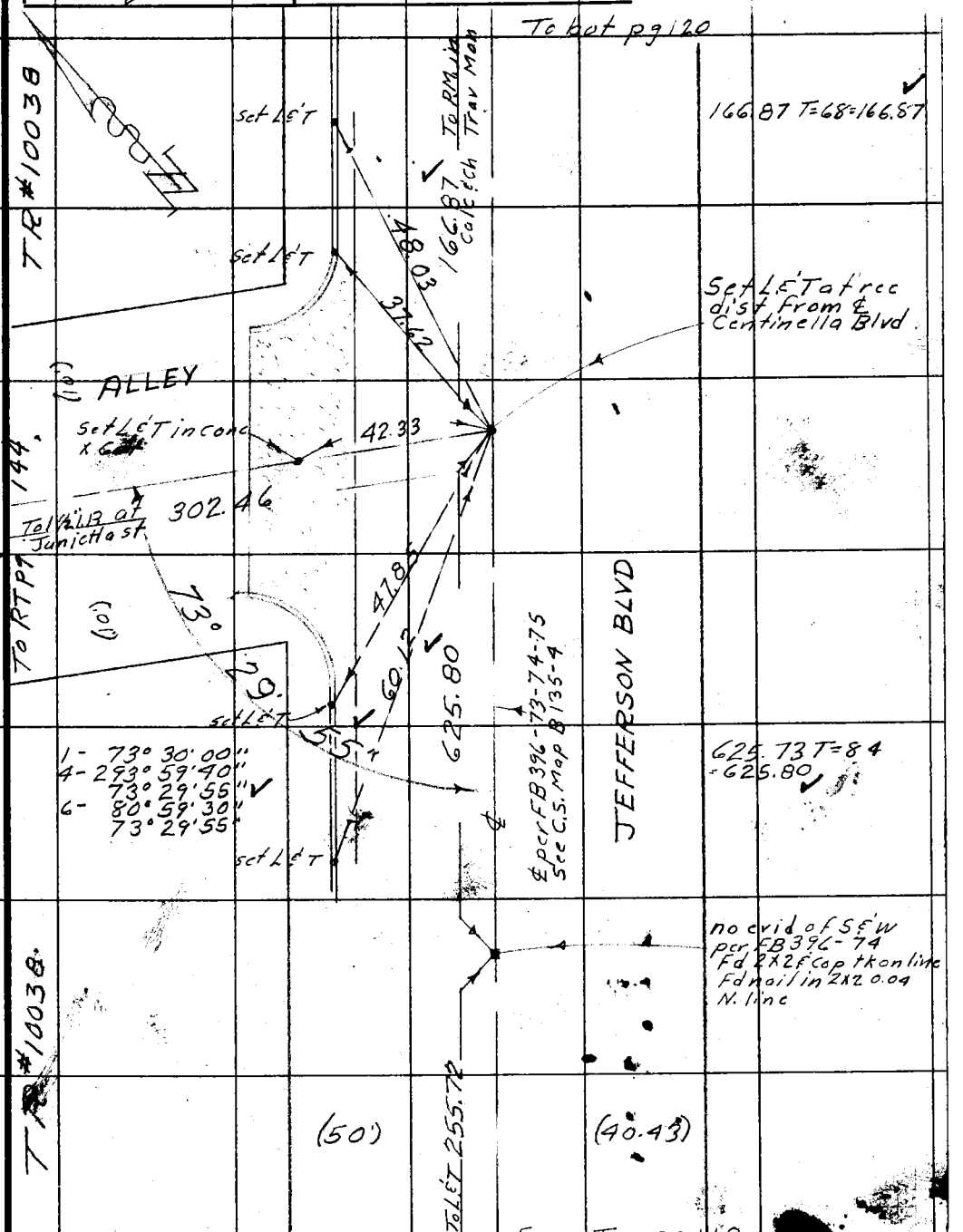

Note: Any Additions or Changes on This Sheet Must be Made or Circled in Red Ink With Date and Name of Person Making Change.

Do not extend notes this side of this line.

RETURN TO
LOS ANGELES COUNTY SURVEYOR
726 LOS ANGELES COUNTY
ENGINEERING BLDG.

76F3095 247 2-51

F.B. 396 PG. 120

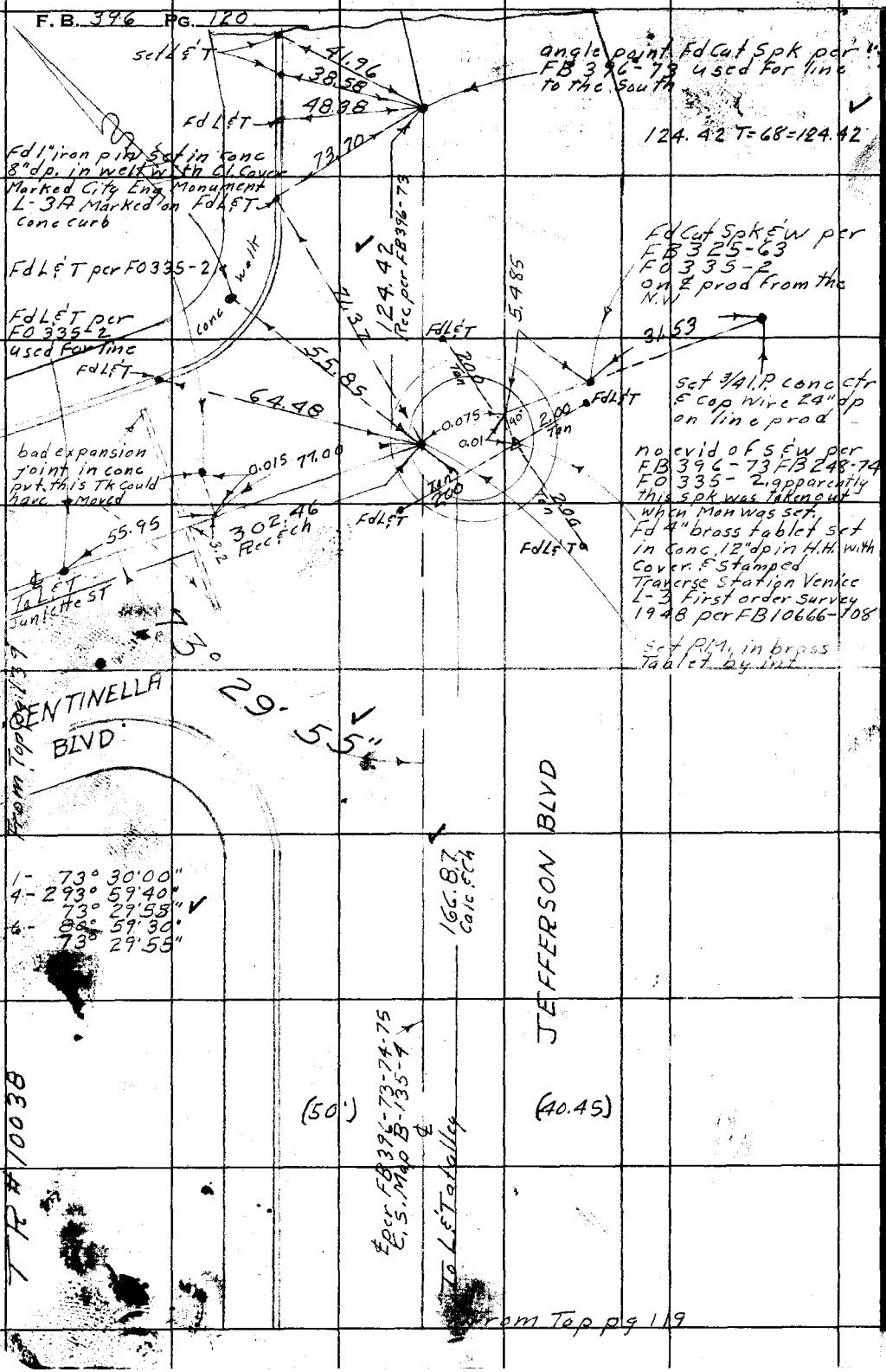

RETURN TO
LOS ANGELES COUNTY SURVEYOR
726 LOS ANGELES COUNTY
ENGINEERING BLDG.

Do not extend notes this side of this line.

Note: Any Additions or Changes on This Sheet Must be Made or Circled in Red Ink With Date and Name of Person Making Change.

Notes Ck'd by KRM	Survey of Misc Survey Tr# 10038
Map No. B-2387	W. O. 7000 Tape No. 0106 St'd. 68 °F
Office Work Burns	Surveyed by M. A. Van Deren
Checked McPherson	Notes Van Date 5-7-53
Date June '53	Indexed L. C. Johnson

F. B. 396 PG. 121

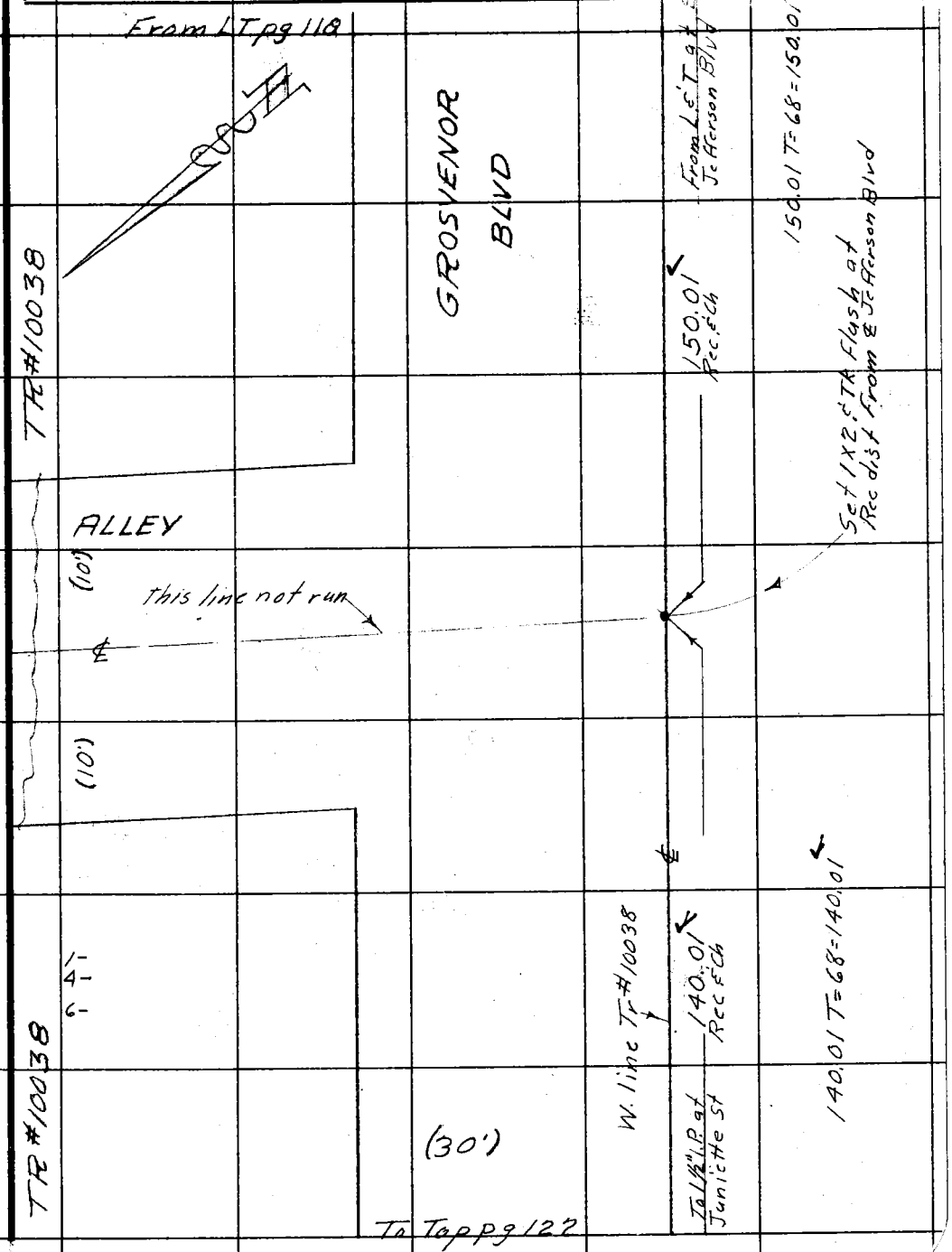

Note: Any Additions or Changes on This Sheet Must be Made or Circled in Red Ink With Date and Name of Person Making Change.

Do not extend notes this side of this line.

RETURN TO
LOS ANGELES COUNTY SURVEYOR
726 LOS ANGELES COUNTY
ENGINEERING BLDG.

76F309S 247 2-51


F.B. 376 PG. 122
From bot pg 121
(30')
TR #10038
From 1X2 at alley
140.01 Rec & Ch
Set 1½" I.P. Conc Ctr & Cop wire 30" dp at rec dist from ℄ Jefferson Blvd per Tr #10038
JUNIETTE ST
(30')
To 1½" I.P. at ℄ int alley
806.88
To bot pg 144
(30')
89° 16' 25"
146.29 T=68=146.29
1- 89° 16' 30"
4- 357° 05' 40"
89° 16' 25"
6- 175° 38' 30"
89° 16' 25"
146.29
TR #10038
GROSVENOR BLVD
W. line Tr #10038
To 1X2 at alley
To Top pg 123
RETURN TO
LOS ANGELES COUNTY SURVEYOR
726 LOS ANGELES COUNTY
ENGINEERING BLDG.
Do not extend notes this side of this line.
Note: Any Additions or Changes on This Sheet Must be Made or Circled in Red Ink With Date and Name of Person Making Change.

Notes Ck'd by KRM	Survey of Misc Survey Tr #10038
Map No. B-2387	W. O. 7000 Tape No. 0106 St'd. 68 °F
Office Work Burns	Surveyed by M. A. Van Deren
Checked McKinnon	Notes Van Date 5-7-53
Date June '53	Indexed E. C. Johnson

F.B. 396 PG. 123

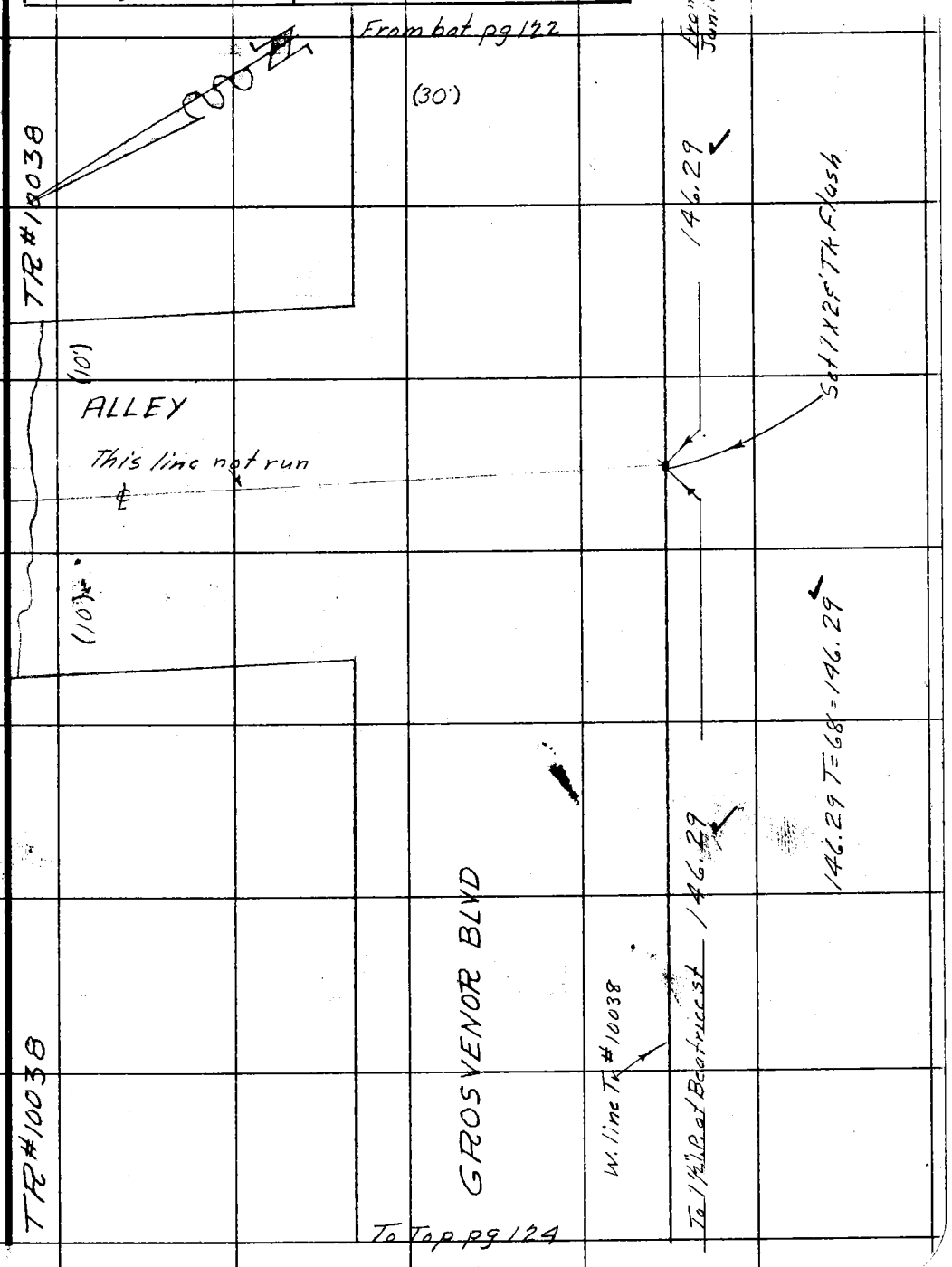

Note: Any Additions or Changes on This Sheet Must be Made or Circled in Red Ink With Date and Name of Person Making Change.

Do not extend notes this side of this line.

RETURN TO
LOS ANGELES COUNTY SURVEYOR
726 LOS ANGELES COUNTY
ENGINEERING BLDG.

76F3095 247 2-51

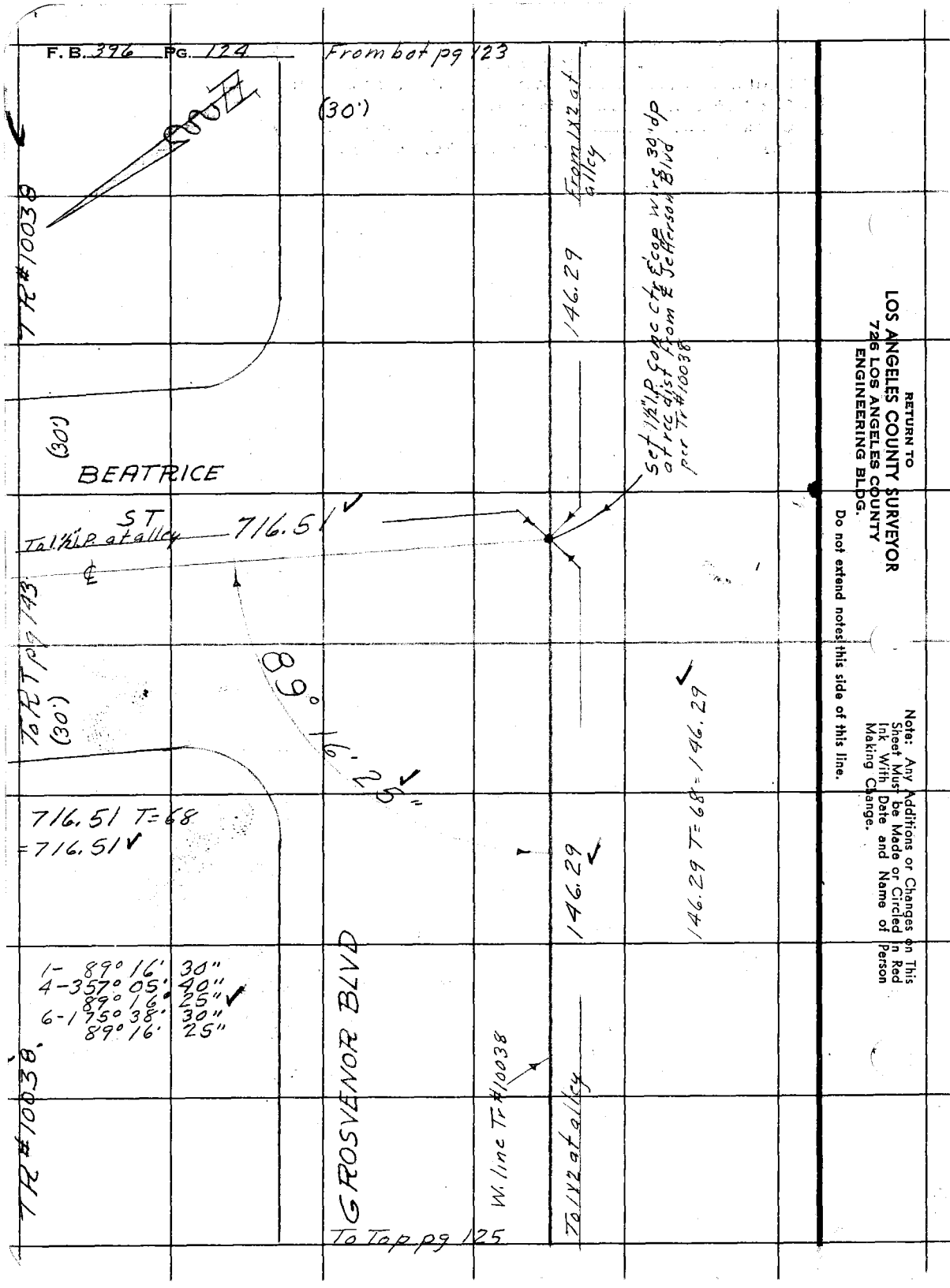
F. B. 396 PG. 124
From bot pg 123
(30')
TR #10038
(30')
BEATRICE
ST
To 1½" I.P. at alley
716.51
℄
To R T pg 143
(30')
89° 16' 25"
716.51 T=68
=716.51
1- 89° 16' 30"
4-357° 05' 40"
89° 16' 25"
6-175° 38' 30"
89° 16' 25"
TR #10038
GROSVENOR BLVD
W. line Tr #10038
To Top pg 125
From 1x2 at alley
146.29
Set 1½" I.P. conc ctr & cop w/rc 30" dp at rec dist from ℄ Jefferson Blvd per Tr #10038
146.29
146.29 T=68=146.29
To 1x2 at alley
RETURN TO
LOS ANGELES COUNTY SURVEYOR
726 LOS ANGELES COUNTY
ENGINEERING BLDG.
Do not extend notes this side of this line.
Note: Any Additions or Changes on This Sheet Must be Made or Circled in Red Ink With Date and Name of Person Making Change.

Notes Ck'd by KRM	Survey of Misc Survey Tr #10038
Map No. B-2387	W. O 7000 Tape No 0106 St'd. 68 °F
Office Work Burns	Surveyed by M. A. Van Deren
Checked McPherson	Notes Van Date 5-7-53
Date June '53	Indexed A. C. Johnson

F. B. 396 PG. 125

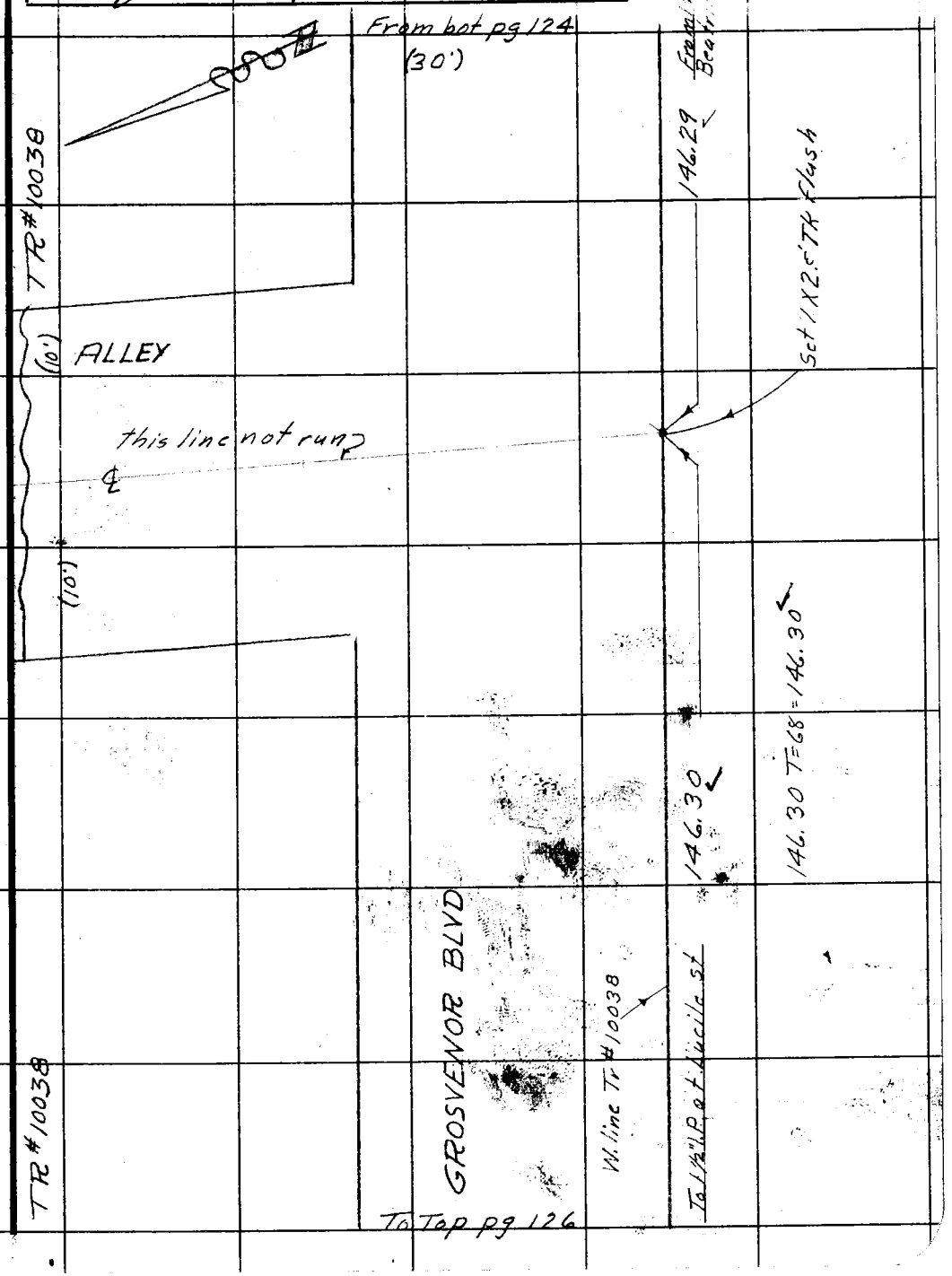

Note: Any Additions or Changes on This Sheet Must be Made or Circled in Red Ink With Date and Name of Person Making Change.

Do not extend notes this side of this line.

RETURN TO
LOS ANGELES COUNTY SURVEYOR
726 LOS ANGELES COUNTY
ENGINEERING BLDG.

76F309S 247 2-51

RETURN TO
LOS ANGELES COUNTY SURVEYOR
726 LOS ANGELES COUNTY
ENGINEERING BLDG.

Note: Any Additions or Changes on This Sheet Must be Made or Circled in Red Ink With Date and Name of Person Making Change.

Do not extend notes this side of this line.

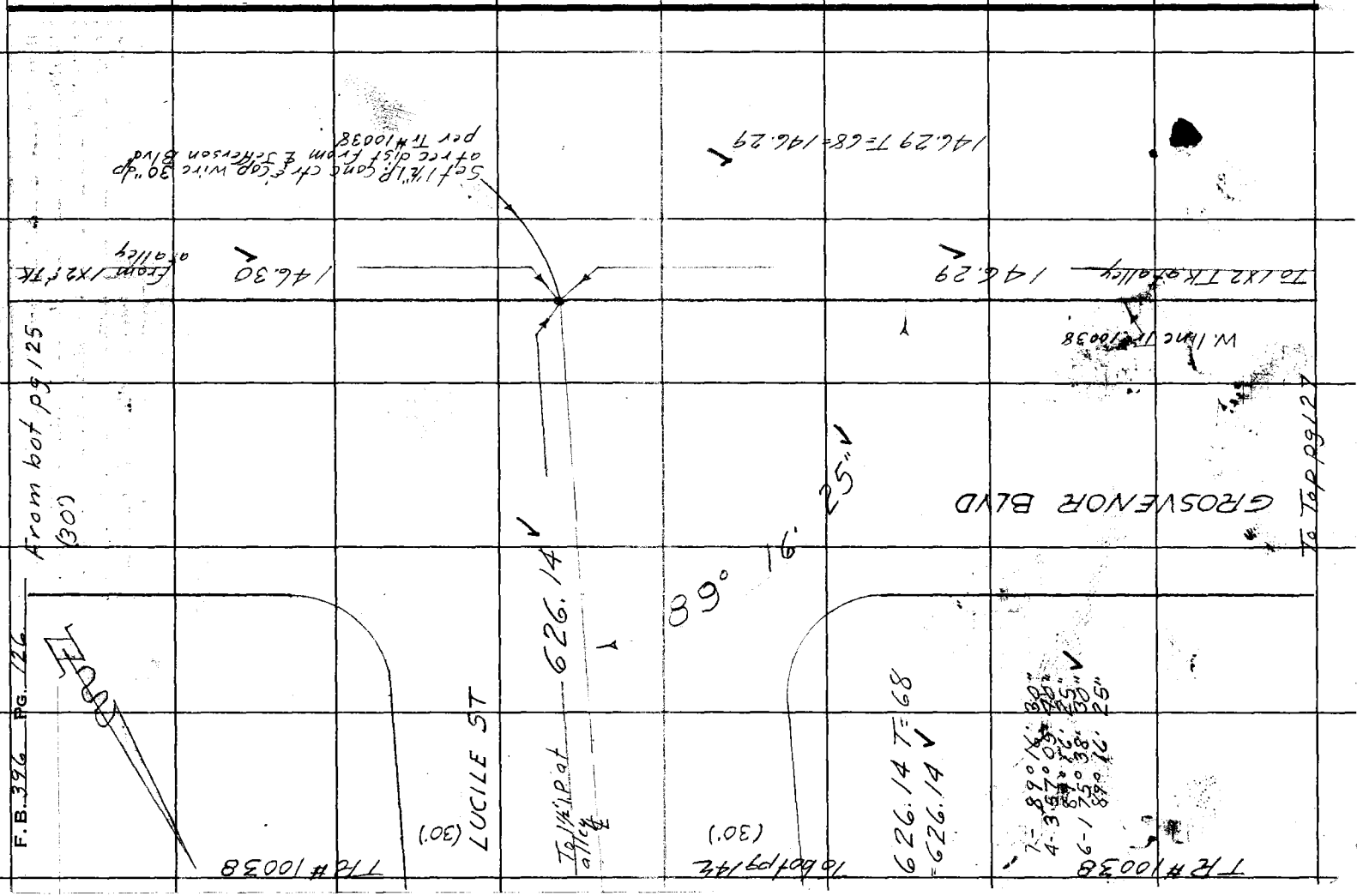

Notes Ck'd by KRM	Survey of Misc Surveys Tr #10038
Map No. B-2387	W. O 7000 Tape No. 0106 St'd. 68 °F
Office Work Burns	Surveyed by M. A. Van Deren
Checked McPherson	Notes Van Date 5-7-53
Date June '53	Indexed A. C. Johnson

F. B. 396 PG. 127

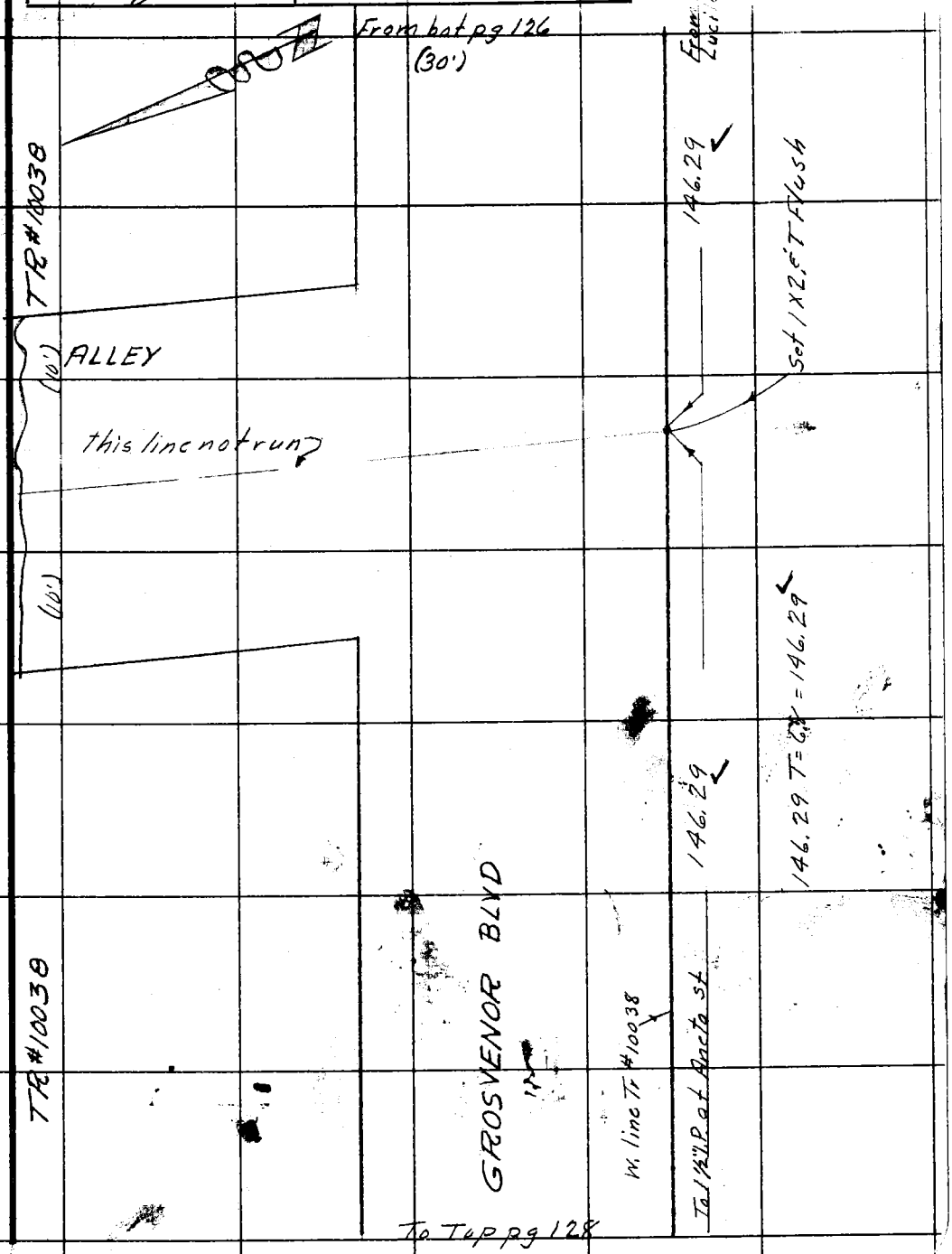

Note: Any Additions or Changes on This Sheet Must be Made or Circled in Red Ink With Date and Name of Person Making Change.

Do not extend notes this side of this line.

RETURN TO
LOS ANGELES COUNTY SURVEYOR
726 LOS ANGELES COUNTY
ENGINEERING BLDG.

76F309S 247 2-51

RETURN TO
LOS ANGELES COUNTY SURVEYOR
726 LOS ANGELES COUNTY
ENGINEERING BLDG.

Note: Any Additions or Changes on This Sheet Must be Made or Circled in Red Ink With Date and Name of Person Making Change.

Do not extend notes this side of this line.

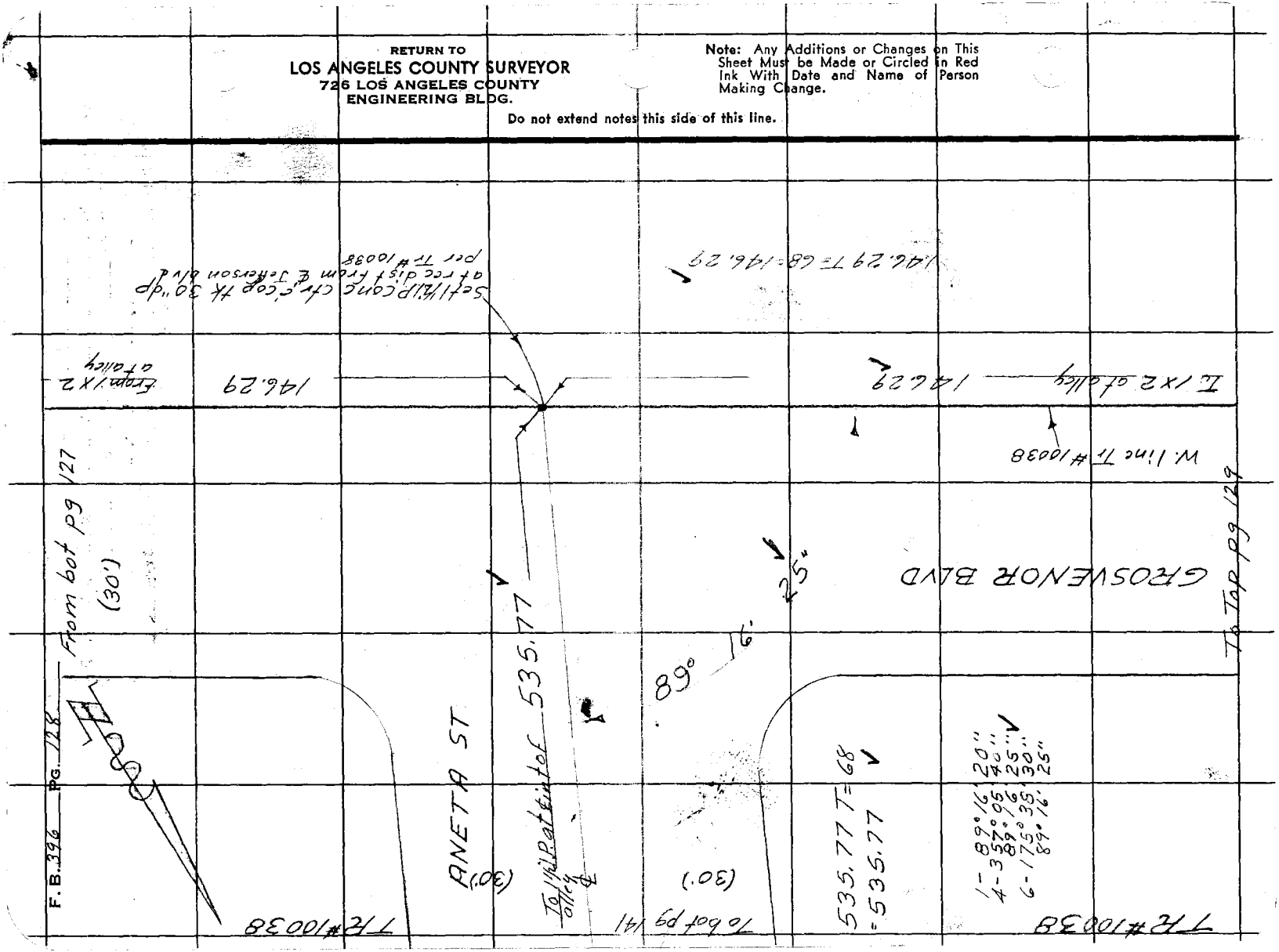

Notes Ck'd by KRM	Survey of Misc Survey Tr#10038
Map No. B-2387	W. O. 7000 Tape No. 0106 St'd. 68 °F
Office Work Burns	Surveyed by M.A. Van Deren
Checked McPherson	Notes Van Date 5-8-53
Date June '53	Indexed A. C. Johnson

F. B. 896 PG. 129

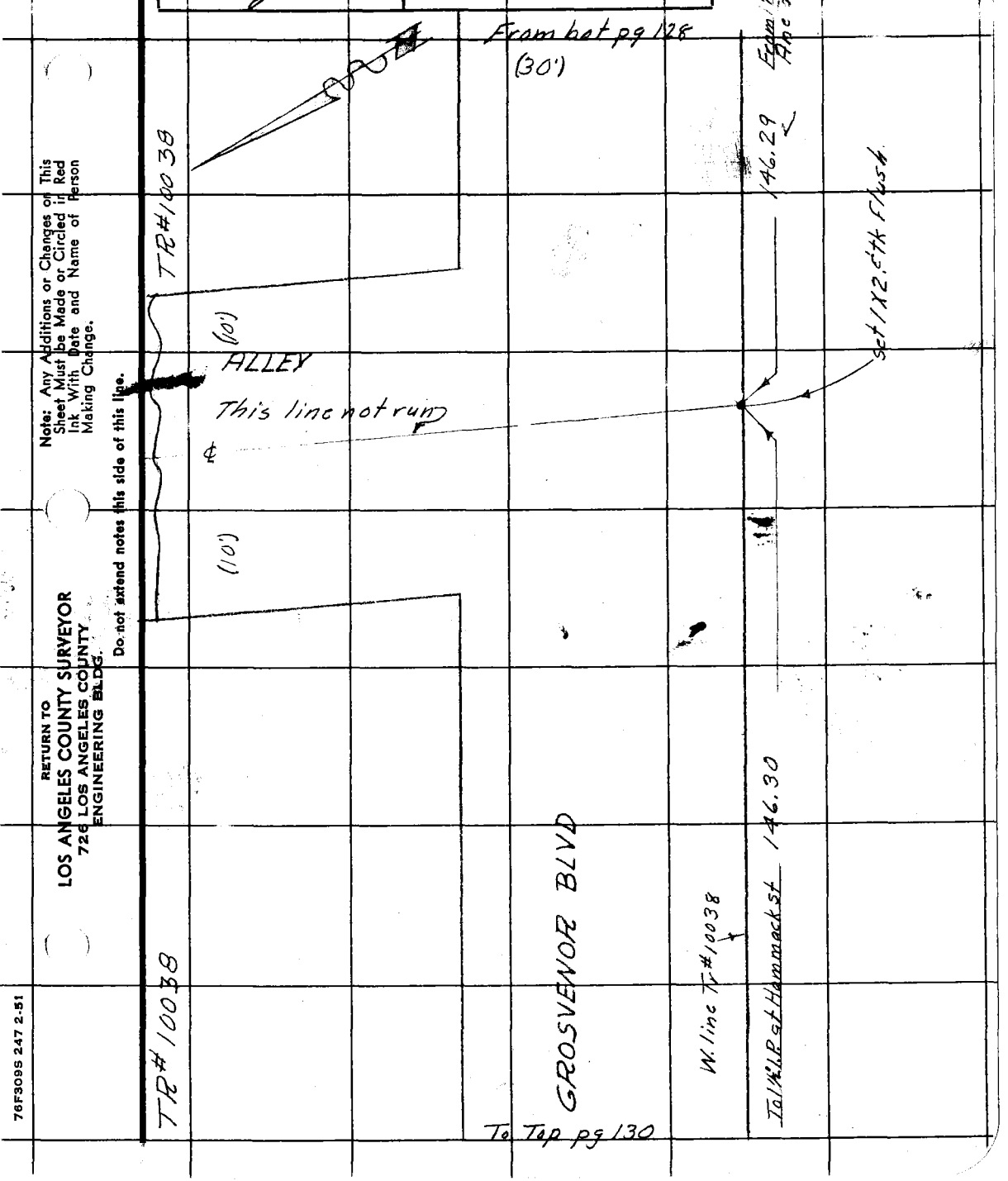

Note: Any Additions or Changes on This Sheet Must be Made or Circled in Red Ink With Date and Name of Person Making Change.

Do not extend notes this side of this line.

RETURN TO
LOS ANGELES COUNTY SURVEYOR
726 LOS ANGELES COUNTY
ENGINEERING BLDG.

76F309S 247 2-51

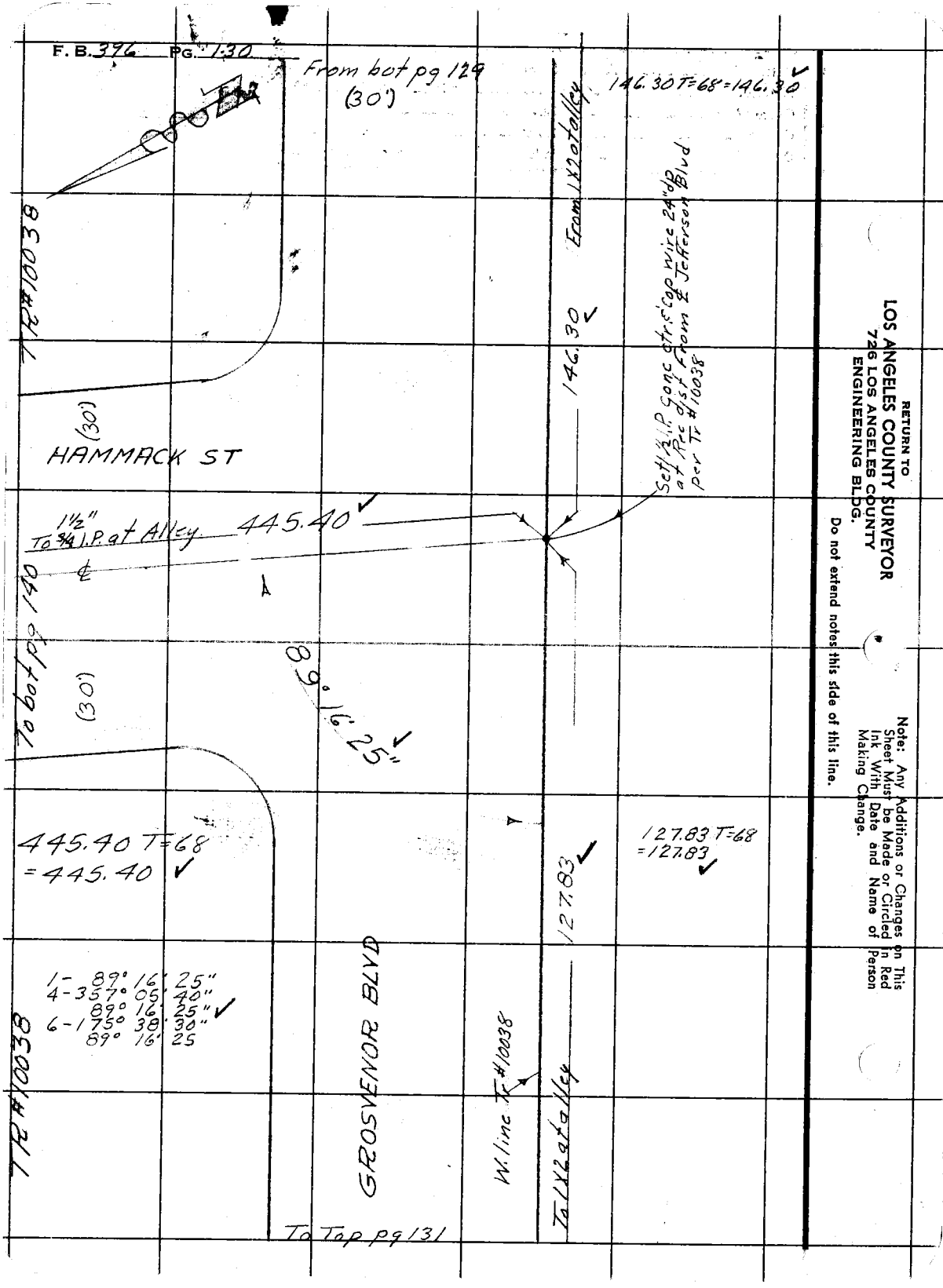
F.B. 396 PG. 130
From bot pg 129
(30')
146.30 T=68=146.30
From 1X2 at alley
146.30
Set 1½ I.P. Conc ctr's cap wire 24" dp at Rec dist from ℄ Jefferson Blvd per Tr #10038
TR #10038
(30')
HAMMACK ST
1½" To ¾ I.P. at Alley
445.40
℄
To bot pg 140
(30')
89° 16' 25"
445.40 T=68
=445.40
127.83 T=68
=127.83
127.83
1- 89° 16' 25"
4-357° 05' 40"
89° 16' 25"
6-175° 38' 30"
89° 16' 25
TR #10038
GROSVENOR BLVD
W. line Tr #10038
To 1X2 at alley
To Top pg 131
RETURN TO
LOS ANGELES COUNTY SURVEYOR
726 LOS ANGELES COUNTY
ENGINEERING BLDG.
Do not extend notes this side of this line.
Note: Any Additions or Changes on This Sheet Must be Made or Circled in Red Ink With Date and Name of Person Making Change.

Notes Ck'd by KRM	Survey of Misc Survey Tr #10038
Map No. B-2387	W. O 7000 Tape No 0106 St'd. 68 °F
Office Work Burns	Surveyed by M. A. Van Deren
Checked McPherson	Notes Van Date 5-8-53
Date June '53	Indexed A. C. Johnson

F. B. 396 PG. 131

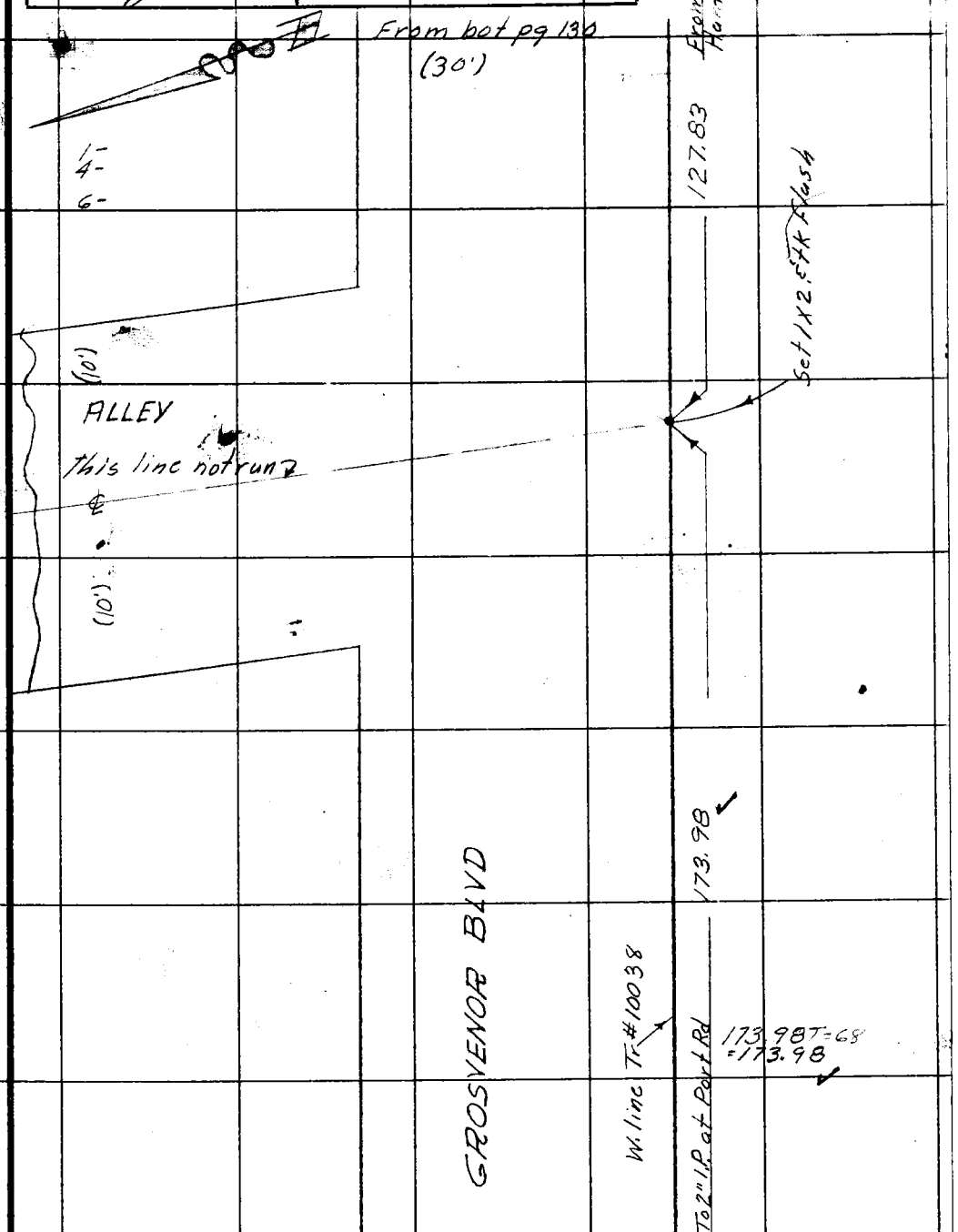

Note: Any Additions or Changes on This Sheet Must be Made or Circled in Red Ink With Date and Name of Person Making Change.

Do not extend notes this side of this line.

RETURN TO
LOS ANGELES COUNTY SURVEYOR
726 LOS ANGELES COUNTY
ENGINEERING BLDG.

76F309S 247 2-51

RETURN TO
LOS ANGELES COUNTY SURVEYOR
726 LOS ANGELES COUNTY
ENGINEERING BLDG.

Note: Any Additions or Changes on This Sheet Must be Made or Circled in Red Ink With Date and Name of Person Making Change.

Do not extend notes this side of this line.

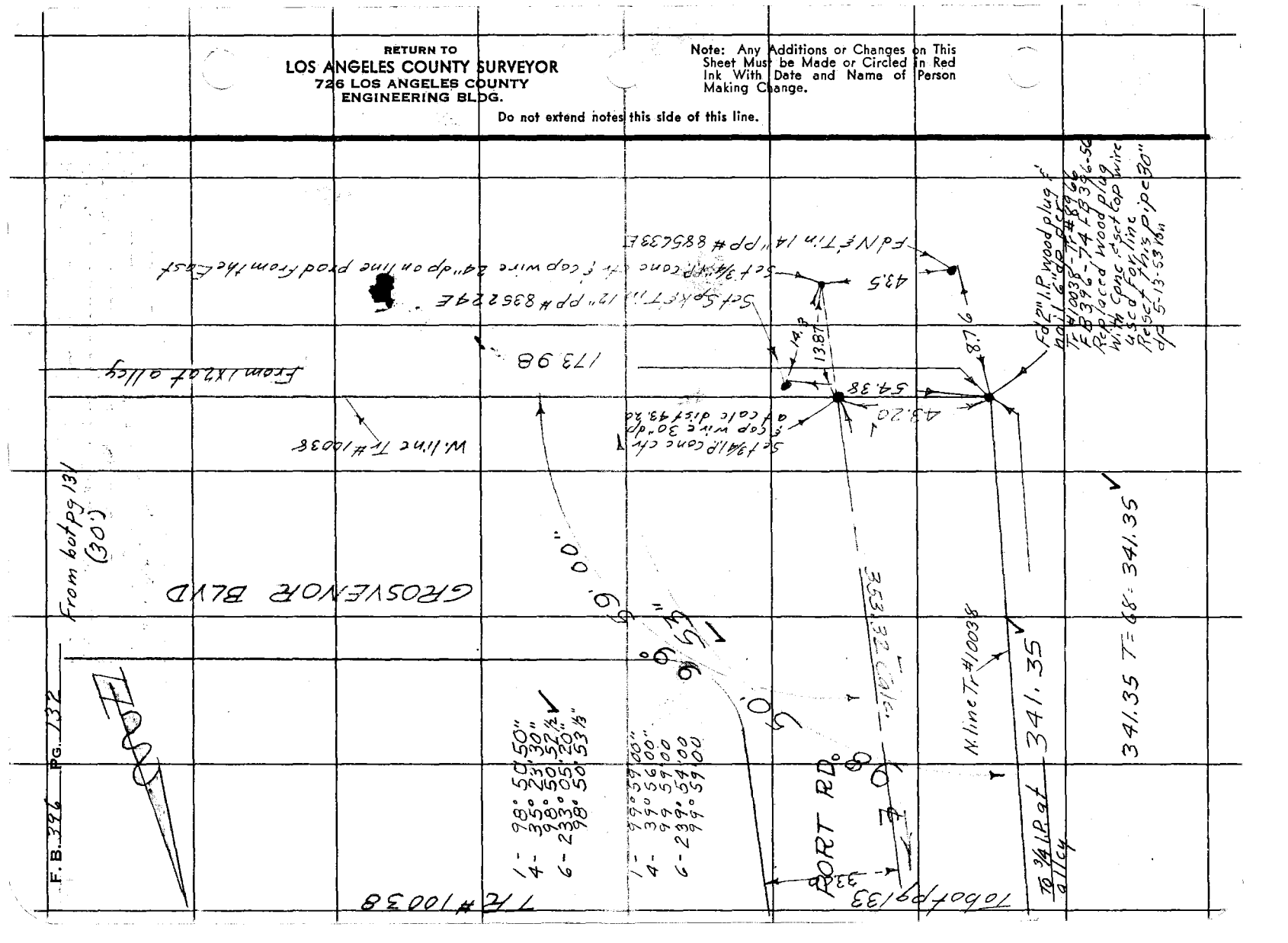

Notes Ck'd by KRM	Survey of Misc Survey Tr #10038
Map No. B-2387	W. O 7000 Tape No 0106 St'd 68 °F
Office Work Burns	Surveyed by M.A. Van Deren
Checked McPherson	Notes Van Date 5-8-53
Date June '53	Indexed A. C. Johnson

F. B. 396 PG. 133

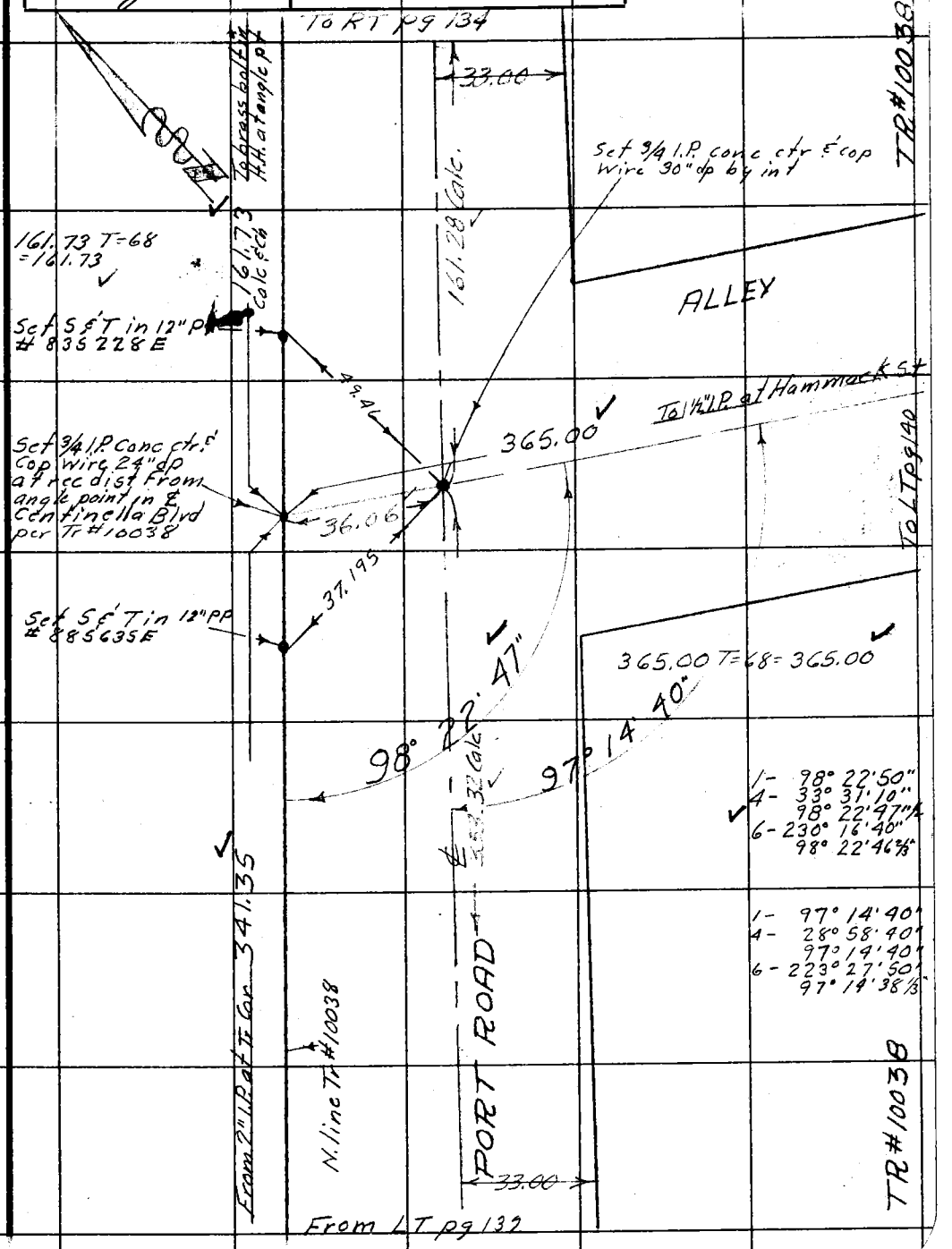

Note: Any Additions or Changes on This Sheet Must be Made or Circled in Red Ink With Date and Name of Person Making Change.

Do not extend notes this side of this line.

RETURN TO
LOS ANGELES COUNTY SURVEYOR
726 LOS ANGELES COUNTY
ENGINEERING BLDG.

76F3095 247 2-51

F. B. 396 Pg. 134

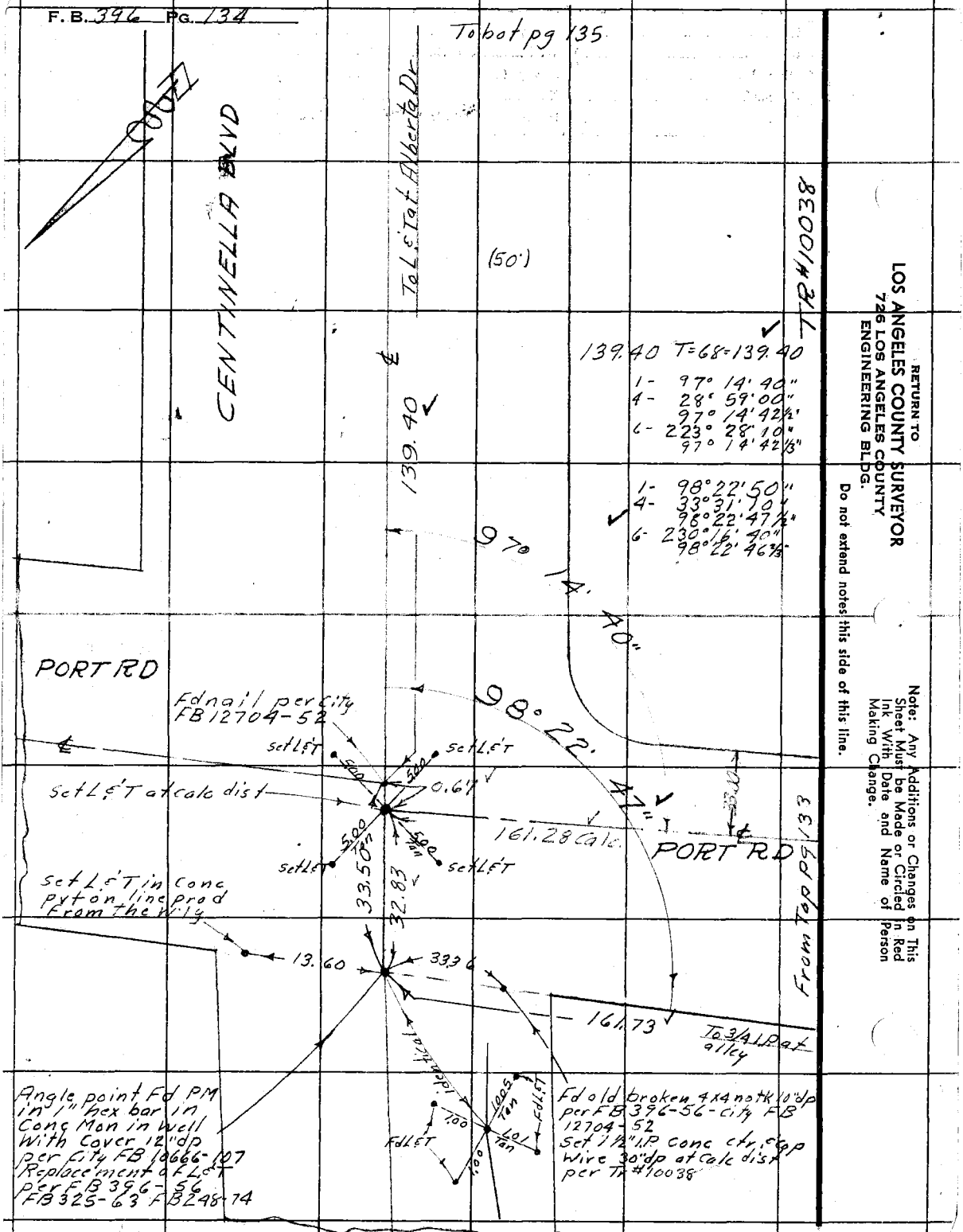

RETURN TO
LOS ANGELES COUNTY SURVEYOR
726 LOS ANGELES COUNTY
ENGINEERING BLDG.

Do not extend notes this side of this line.

Note: Any Additions or Changes on This Sheet Must be Made or Circled in Red Ink With Date and Name of Person Making Change.

Notes Ck'd by K.R.M.	Survey of ℄ in Tr #10038
Map No. B-2387	W. O. A270 Tape No. 0106 St'd. 68 °F
Office Work Burns	Surveyed by M.A. Van Deren
Checked McPherson	Notes Van Date 5-8-53
Date June '53	Indexed C. Johnson

F.B. 396 PG. 135

TR #10038

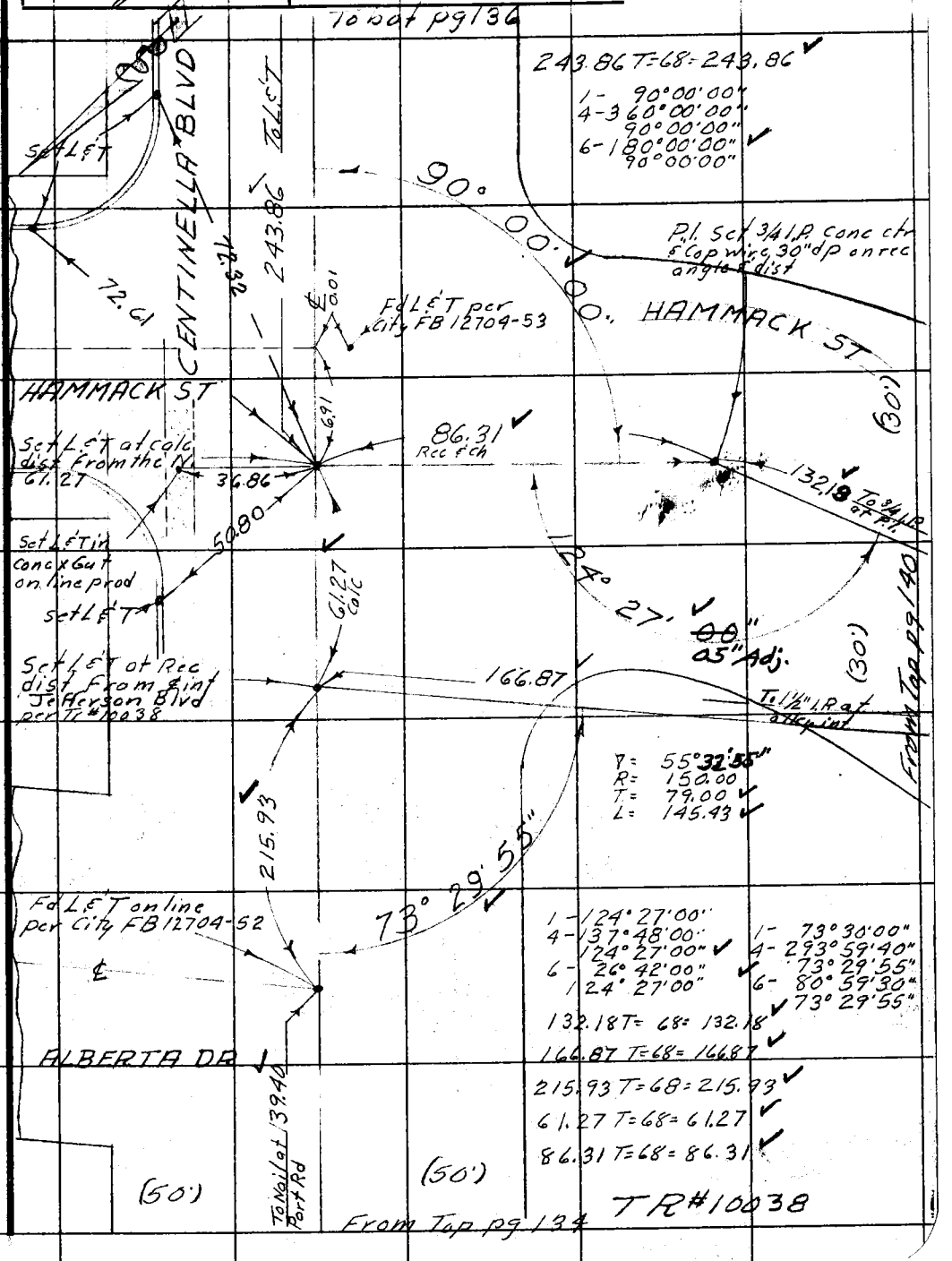

Note: Any Additions or Changes on This Sheet Must be Made or Circled in Red Ink With Date and Name of Person Making Change.

Do not extend notes this side of this line.

RETURN TO
LOS ANGELES COUNTY SURVEYOR
726 LOS ANGELES COUNTY
ENGINEERING BLDG.

76F309S 247 2-51

F. B. 396 PG. 136

To bot pg 137 TR#10038

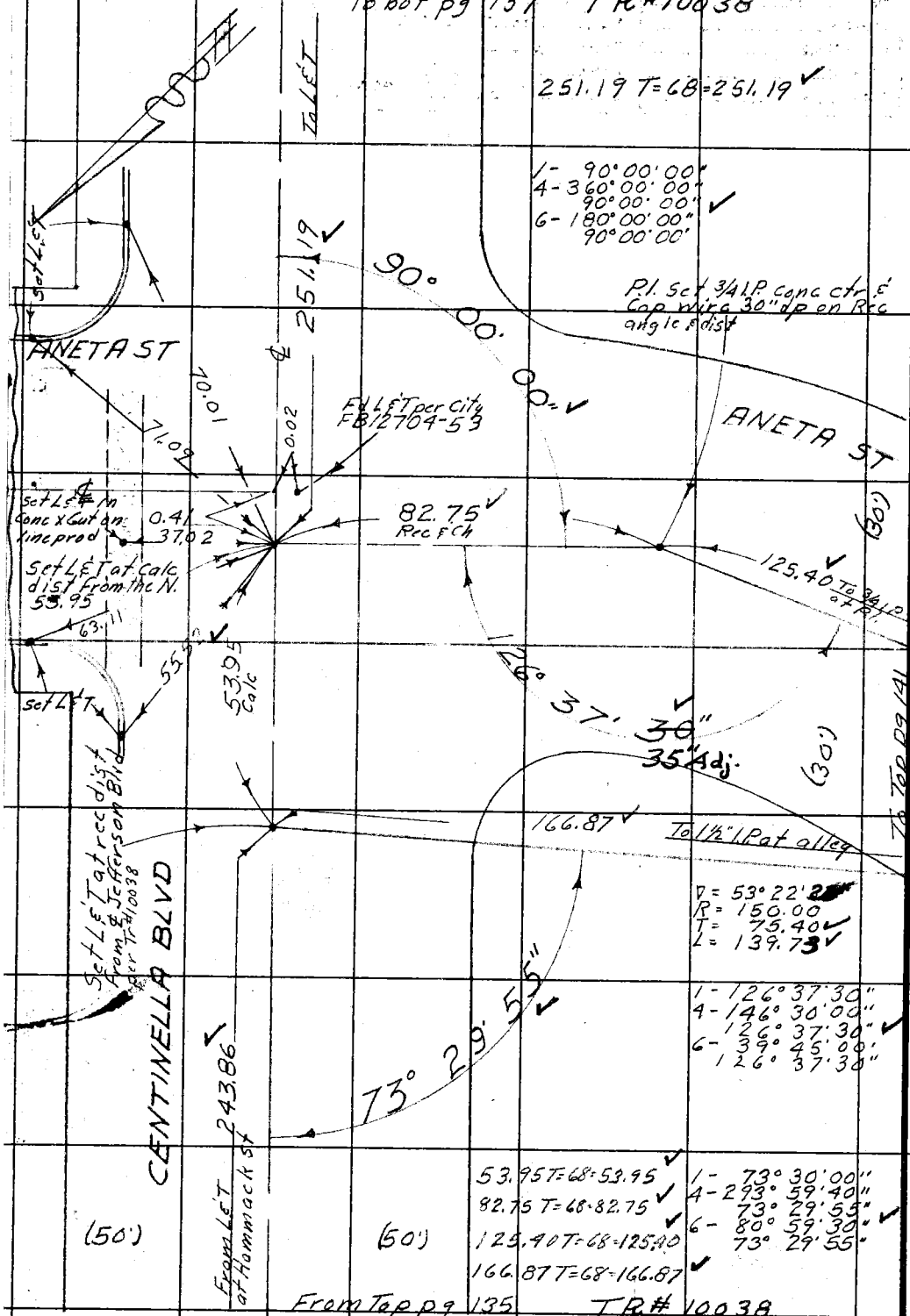

From Tap pg 135 TR# 10038

RETURN TO
LOS ANGELES COUNTY SURVEYOR
726 LOS ANGELES COUNTY
ENGINEERING BLDG.

Do not extend notes this side of this line.

Note: Any Additions or Changes on This Sheet Must be Made or Circled in Red Ink With Date and Name of Person Making Change.

Notes Ck'd by. KRM
Map No. B-2387
Office Work Burns
Checked McPherson
Date June '53

Survey of St & in Tr # 10038
W. O. A270 Tape No 2106 St'd. 68 °F
Surveyed by M. A. Van Deren
Notes Van Date 5-11-53
Indexed K. C. Johnson

F. B. 396 Pg. 137

TR # 10038

272.04 T=68=272.04

Note: Any Additions or Changes on This Sheet Must be Made or Circled in Red Ink With Date and Name of Person Making Change.

Do not extend notes this side of this line.

RETURN TO
LOS ANGELES COUNTY SURVEYOR
726 LOS ANGELES COUNTY
ENGINEERING BLDG.

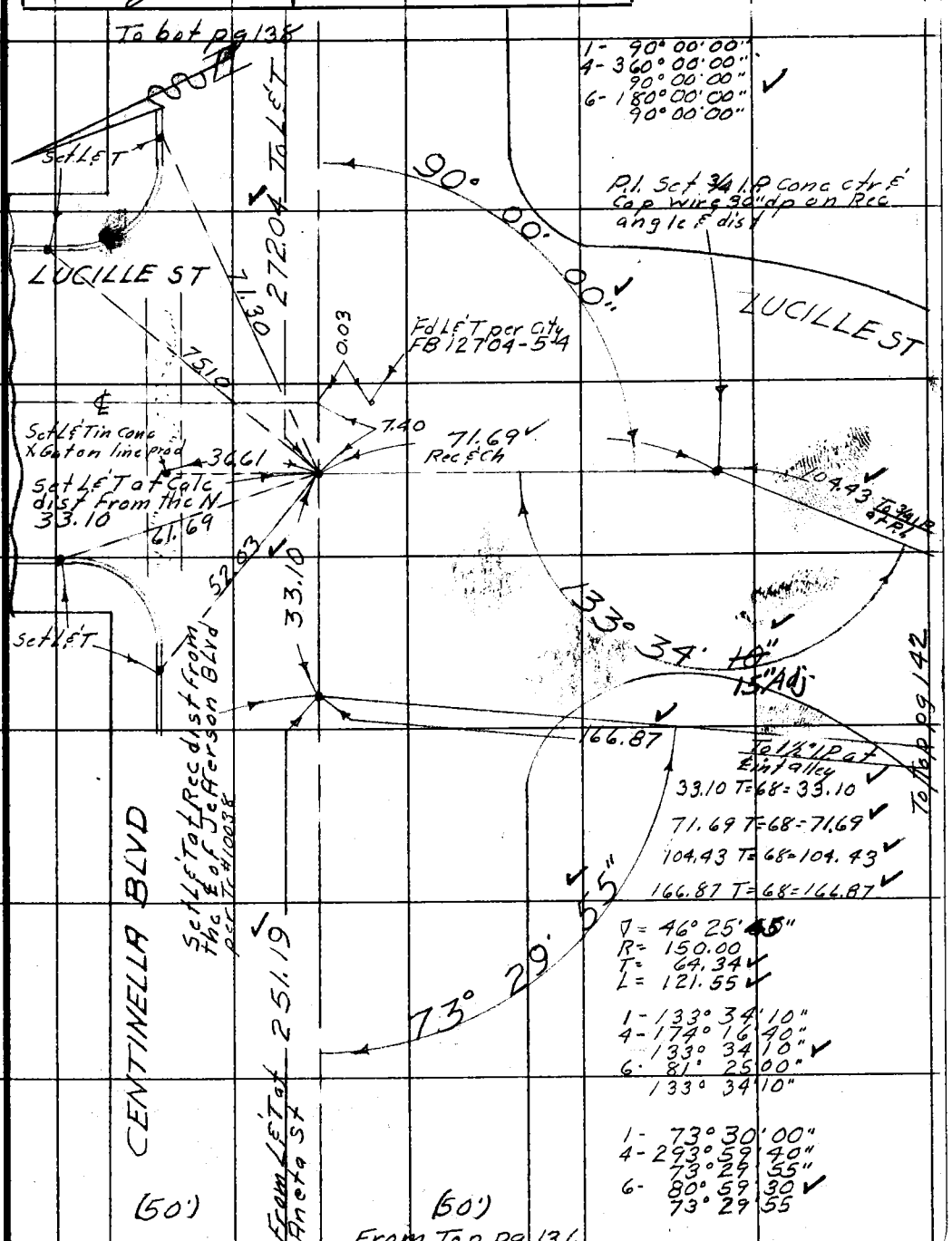

1- 90° 00' 00"
4- 360° 00' 00"
90° 00' 00"
6- 180° 00' 00"
90° 00' 00"

P.I. Set 3/4 I.P. conc c/tr & Cap Wire 30" dp on Rec angle & dist

33.10 T=68=33.10

71.69 T=68=71.69

104.43 T=68=104.43

166.87 T=68=166.87

Δ = 46° 25' 45"
R = 150.00
T = 64.34
L = 121.55

1- 133° 34' 10"
4- 174° 16' 40"
133° 34' 10"
6- 81° 25' 00"
133° 34' 10"

1- 73° 30' 00"
4- 293° 59' 40"
73° 29' 55"
6- 80° 59' 30"
73° 29' 55"

76F3095 247 2-51

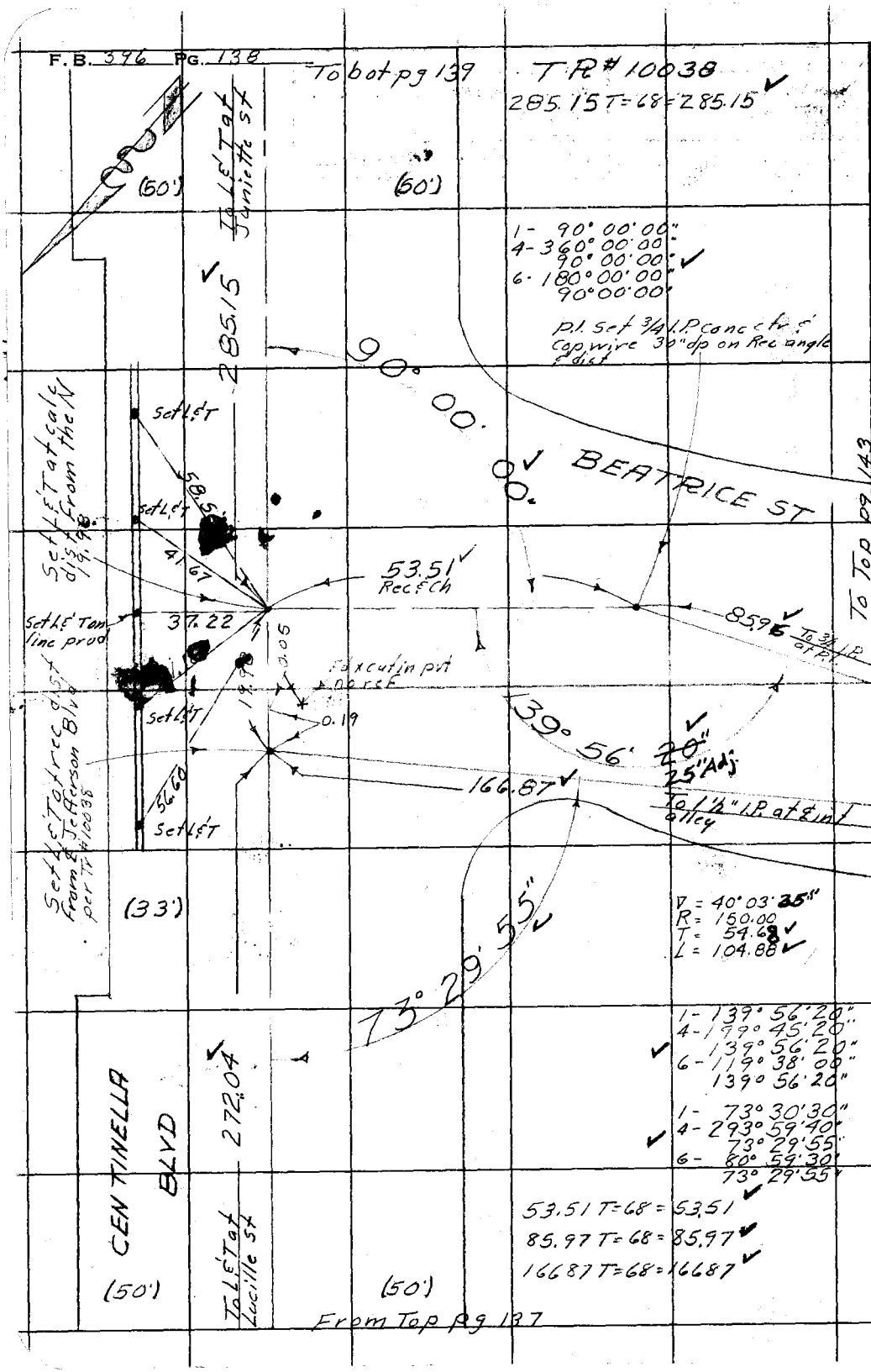

RETURN TO
LOS ANGELES COUNTY SURVEYOR
726 LOS ANGELES COUNTY
ENGINEERING BLDG.

Do not extend notes this side of this line.

Note: Any Additions or Changes on This Sheet Must be Made or Circled in Red Ink With Date and Name of Person Making Change.

Notes Ck'd by KRM	Survey of St ℄ in Tr #10038
Map No. B-2387	W. O. A270 Tape No. 0106 St'd. 68 °F
Office Work Burns	Surveyed by M.A. Van Deren
Checked McPherson	Notes Van Date 5-11-53
Date June '53	Indexed A. C. Johnson

F. B. 396 PG. 139

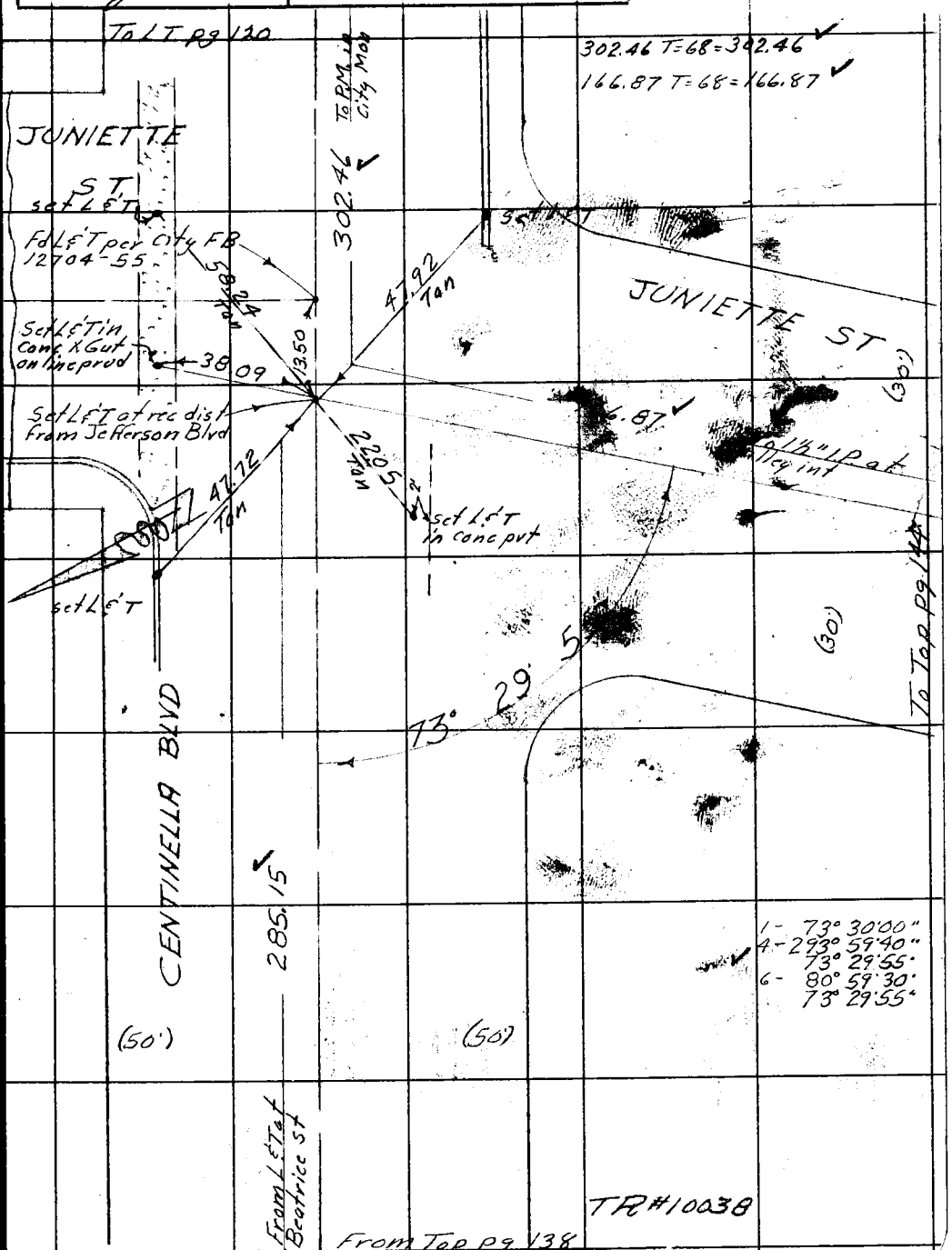

Note: Any Additions or Changes on This Sheet Must be Made or Circled in Red Ink With Date and Name of Person Making Change.

Do not extend notes this side of this line.

RETURN TO
LOS ANGELES COUNTY SURVEYOR
726 LOS ANGELES COUNTY
ENGINEERING BLDG.

76F309S 247 2-51

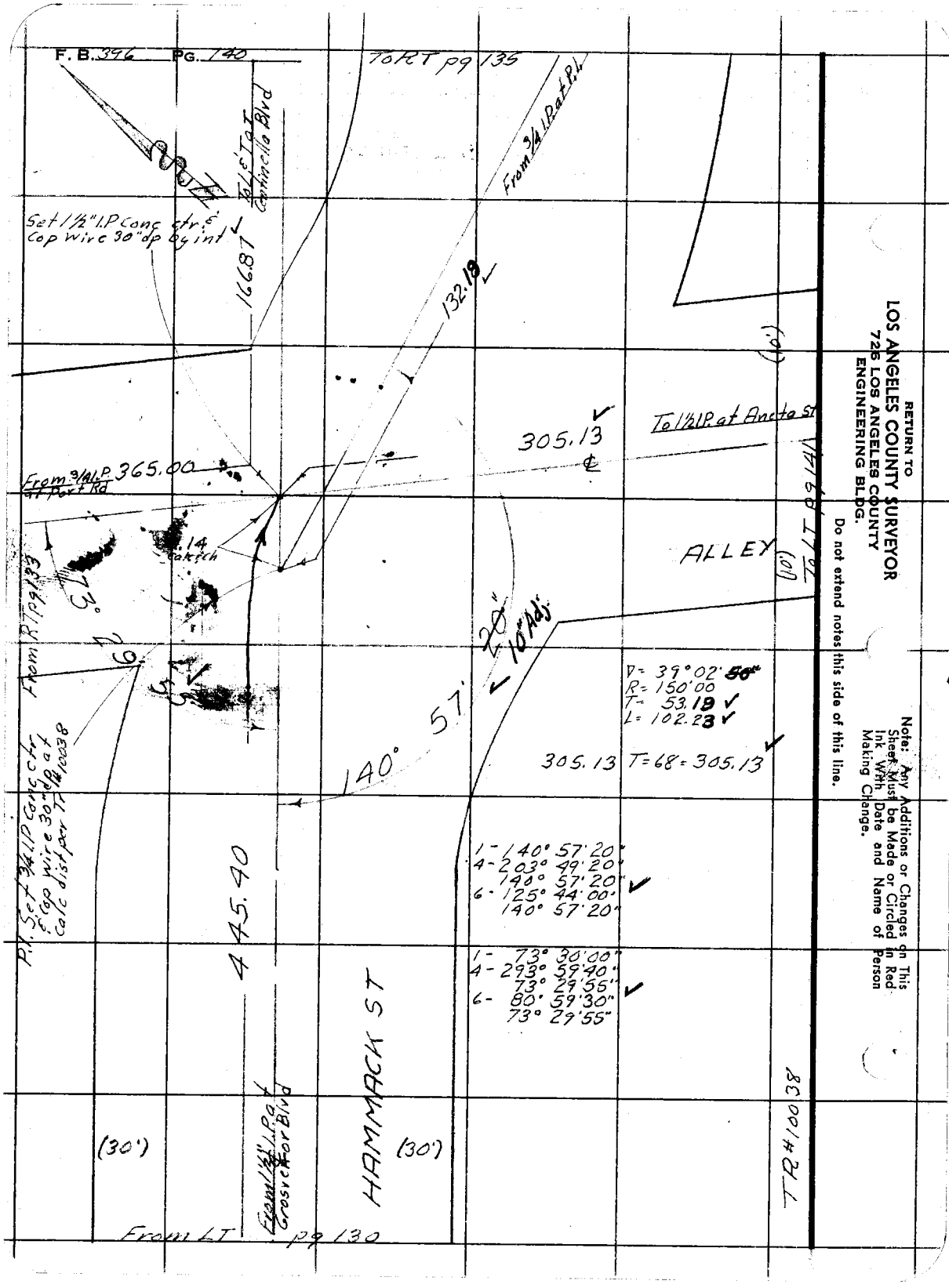

RETURN TO
LOS ANGELES COUNTY SURVEYOR
726 LOS ANGELES COUNTY
ENGINEERING BLDG.

Do not extend notes this side of this line.

Note: Any Additions or Changes on This Sheet Must be Made or Circled in Red Ink With Date and Name of Person Making Change.

Notes Ck'd by KRM	Survey of St ℄ in Tr #10038
Map No. B-2387	W. O. A270 Tape No. 0106 St'd. 68 °F
Office Work Burns	Surveyed by M.A. Van Deren
Checked McPherson	Notes Van Date 5-11-53
Date June '53	Indexed C. Johnson

F. B. 396 PG. 141

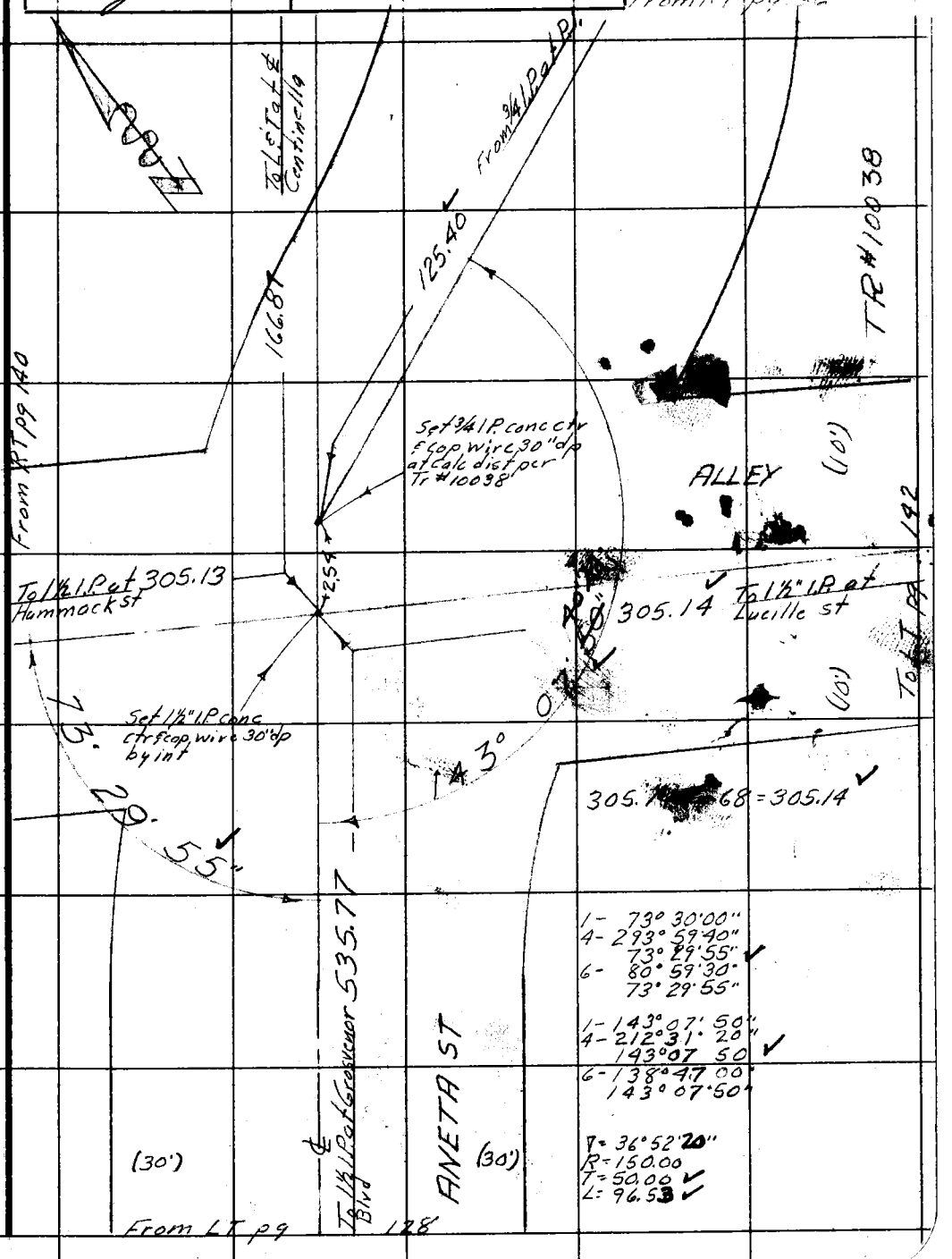

Note: Any Additions or Changes on This Sheet Must be Made or Circled in Red Ink With Date and Name of Person Making Change.

Do not extend notes this side of this line.

RETURN TO
LOS ANGELES COUNTY SURVEYOR
726 LOS ANGELES COUNTY
ENGINEERING BLDG.

76F309S 247 2-51

F. B. 396 PG. 142

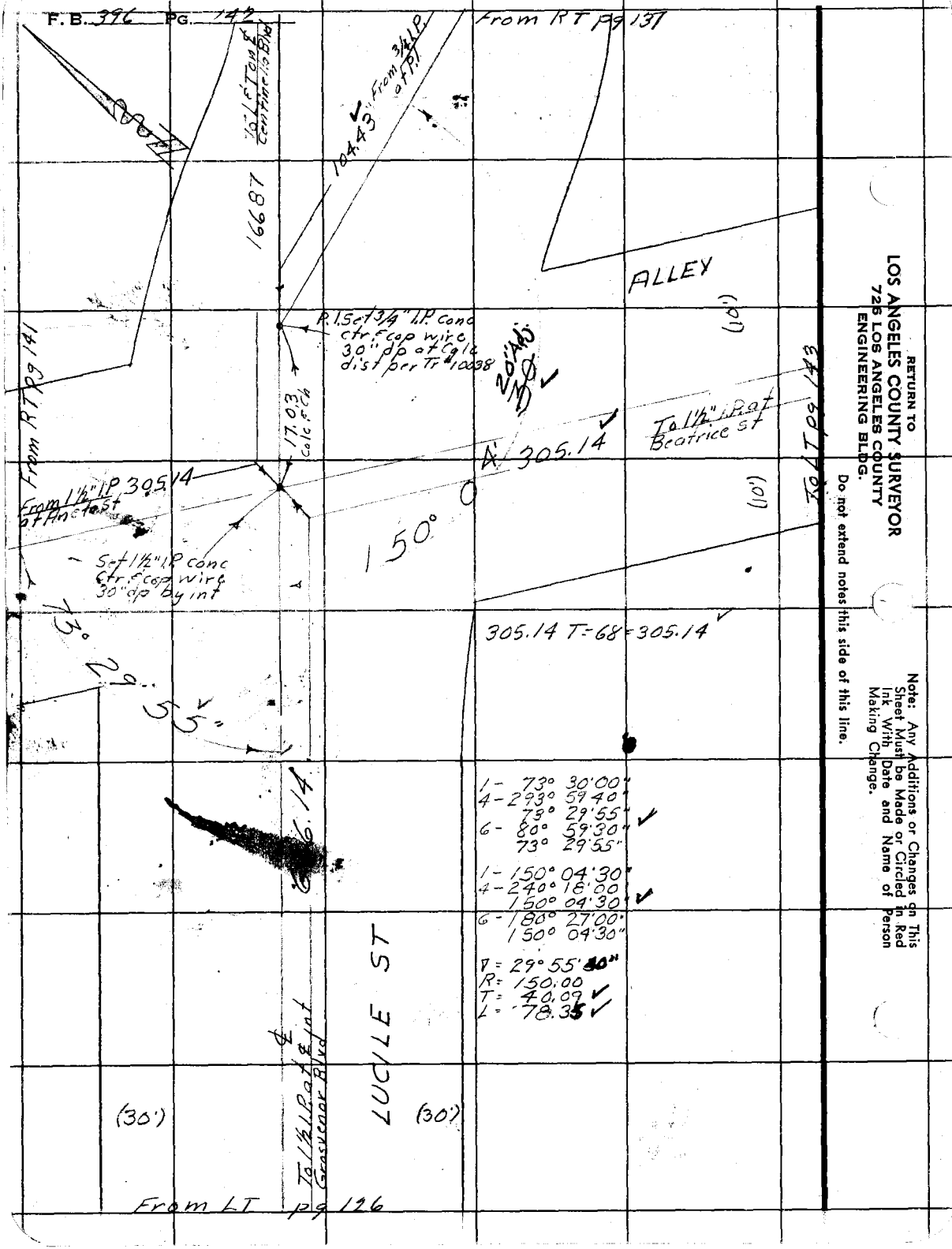

RETURN TO
LOS ANGELES COUNTY SURVEYOR
726 LOS ANGELES COUNTY
ENGINEERING BLDG.

Do not extend notes this side of this line.

Note: Any Additions or Changes on This Sheet Must be Made or Circled in Red Ink With Date and Name of Person Making Change.

Notes Ck'd by KPM	Survey of St ℄ in Tr #10038
Map No. B-2387	W. O. A270 Tape No. 106 St'd. 68 °F
Office Work Burns	Surveyed by M.A. Van Deren
Checked McPherson	Notes Van Date 5-12-53
Date June '53	Indexed K. C. Johnson

F. B. 396 PG. 143

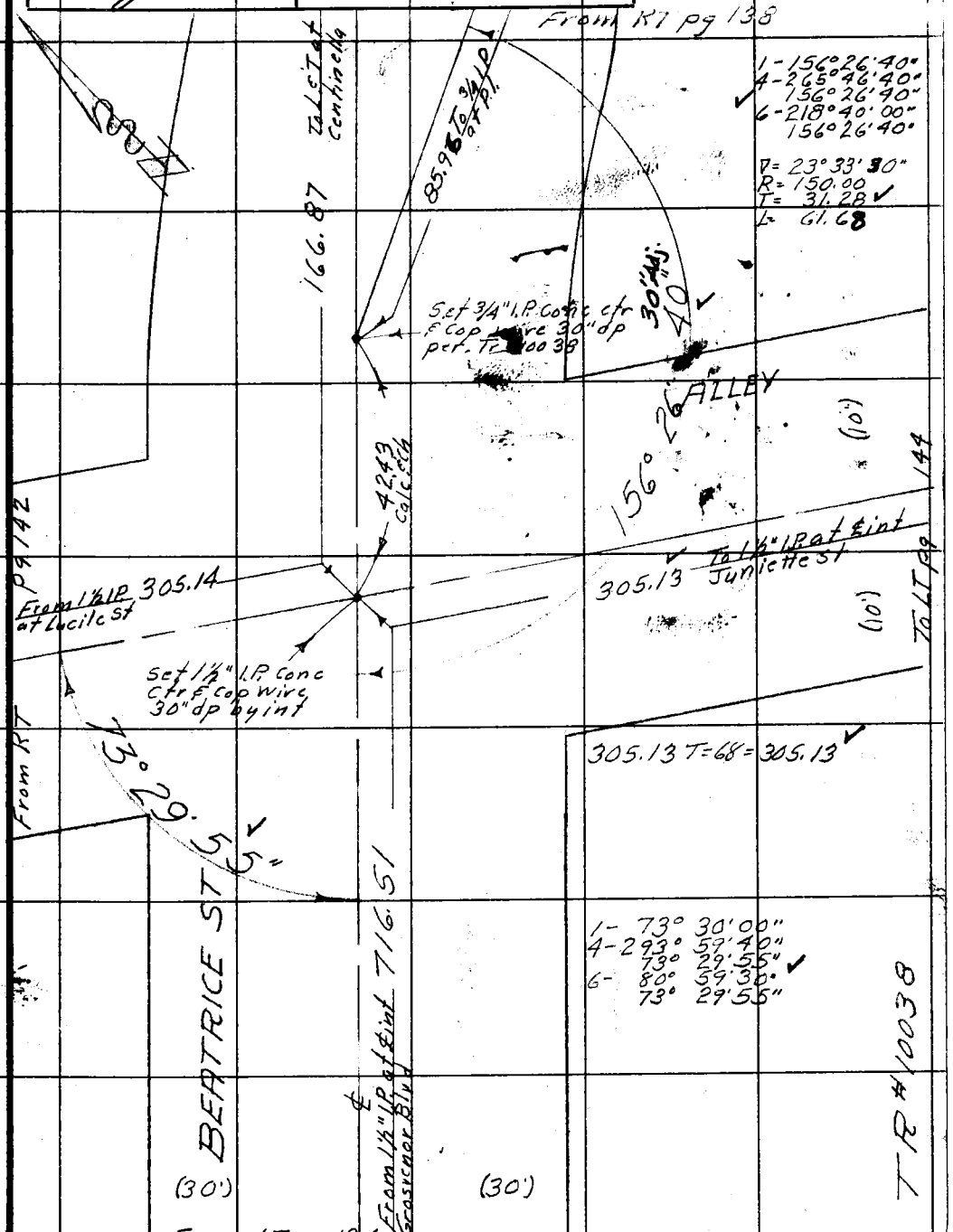

Note: Any Additions or Changes on This Sheet Must be Made or Circled in Red Ink With Date and Name of Person Making Change.

Do not extend notes this side of this line.

RETURN TO
LOS ANGELES COUNTY SURVEYOR
726 LOS ANGELES COUNTY
ENGINEERING BLDG.

76F3095 247 2-51

RETURN TO
LOS ANGELES COUNTY SURVEYOR
726 LOS ANGELES COUNTY
ENGINEERING BLDG.

Note: Any Additions or Changes on This Sheet Must be Made or Circled in Red Ink With Date and Name of Person Making Change.

Do not extend notes this side of this line.

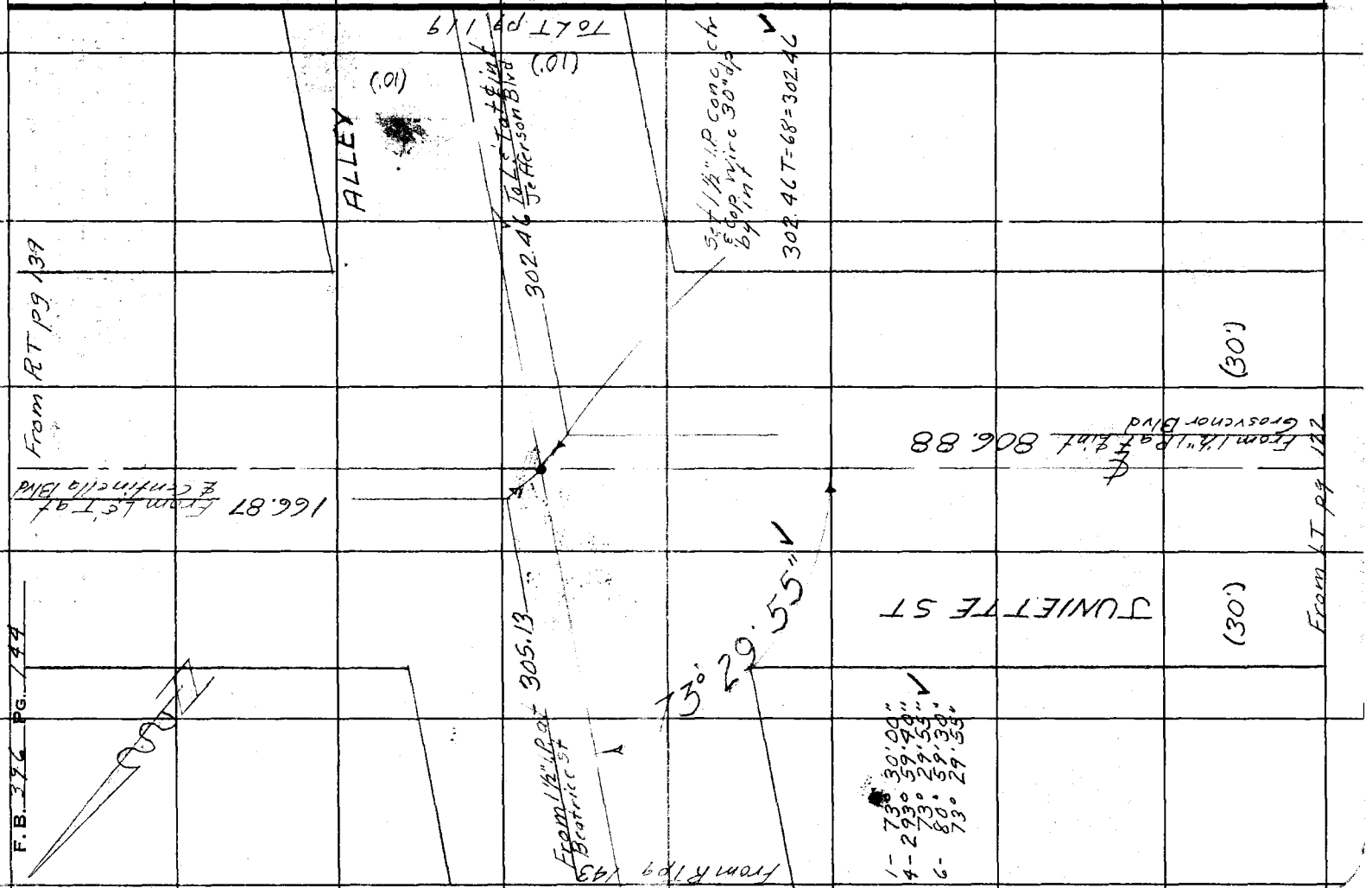

76F3098 247 4-53

RETURN TO
LOS ANGELES COUNTY SURVEYOR
726 LOS ANGELES COUNTY
ENGINEERING BLDG.

Note: Any Additions or Changes on This Sheet Must be Made or Circled In Red Ink With Date and Name of Person Making Change.

Do not extend notes this side of this line.

Notes Ck'd by
Map No.
Office Work
Checked
Date

Survey of
W. O. Tape No. Sr'd. oF
Surveyed by
Notes Date
Indexed

F. B. 396 Pg. 145

RETURN TO
LOS ANGELES COUNTY SURVEYOR
726 LOS ANGELES COUNTY
ENGINEERING BLDG.

Note: Any Additions or Changes on This Sheet Must be Made or Circled in Red Ink With Date and Name of Person Making Change.

Do not write notes this side of this line.

396

F. B. _____ Pg. _____