Notes by _____ Chief Party _____ F.B. _____ Pg. _____

Platted by _____	W. O. No. _____ D. S. O. No. _____
Date _____	Location _____
Map No. _____	Surveyed by _____
Platting C'k'd by _____	Date _____
Date _____	Indexed _____

F.B. 397 Pg. INDEX Chief Party Notes by Date

F.B.No. 397

PAGES: Index, 1, 2,

5 to 54 incl.,

57 to 126 incl.

RETURN TO LOS ANGELES COUNTY SURVEYOR

Date _____ Notes by _____ Chief Party _____ F.B. 397 Pg. 1

Platted by	W. O. No. _____ D. S. O. No. _____
Date	Location
Map No.	Surveyed by
Platting C'k'd by	Date
Date	Indexed

Notes: ANY ADDITIONS OR CHANGES ON THIS SHEET MUST BE MADE OR CIRCLED IN Red. WITH DATE AND NAME OF PERSON MAKING CHANGE.

Do not extend notes this side of this line

RETURN TO LOS ANGELES COUNTY SURVEYOR

ANAHEIM ST
W.O. 943
HATHAWAY AVE. (STATE ST.)
TO
ORANGE CO. LINE

Anaheim St W.O 943 5- 54

Garvey Ave W.O. 796 Topography 59- 121

℄ of Garvey Ave in F.B. 352-41 to 121

F.B. 397 PG. 2 Chief Party Notes by Date

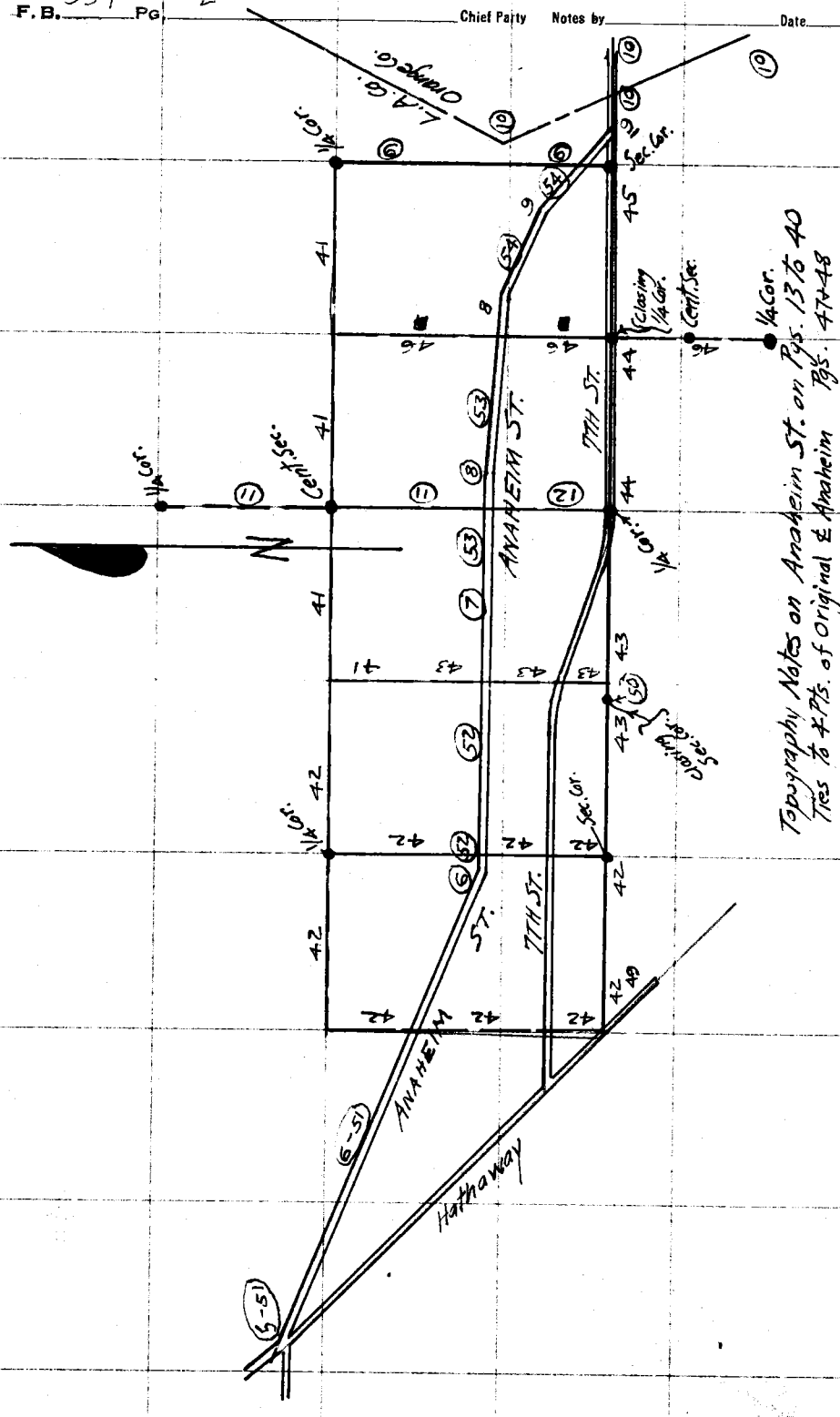

Topography Notes on Anaheim St. on Pgs. 13 to 40
Ties to 4 Pts. of Original & Anaheim Pgs. 47+48

RETURN TO
LOS ANGELES COUNTY SURVEYOR

Do not extend notes this side of this line

Note: ANY ADDITIONS OR CHANGES ON THIS SHEET MUST BE MADE OR CIRCLED IN Red. WITH DATE AND NAME OF PERSON MAKING CHANGE.

Date _____ Notes by _____ Chief Party _____ F.B. 397 Pg. 3

Platted by	W. O. No. D. S. O. No.
Date	Location
Map No.	Surveyed by
Platting C'k'd by	Date
Date	Indexed

Notes: ANY ADDITIONS OR CHANGES ON THIS SHEET MUST BE MADE OR CIRCLED IN RED, WITH DATE AND NAME OF PERSON MAKING CHANGE.

Do not extend notes this side of this line

RETURN TO
LOS ANGELES COUNTY SURVEYOR

F. B. 397 PG. 4 Chief Party Notes by Date

RETURN TO
LOS ANGELES COUNTY SURVEYOR

Note: ANY ADDITIONS OR CHANGES ON THIS SHEET MUST BE MADE OR CIRCLED IN Red. WITH DATE AND NAME OF PERSON MAKING CHANGE.

Do not extend notes this side of this line

Date _____ Notes by _____ Chief Party _____ F.B. 397 Pg. 5

Platted by Wood	W. O. No. 943 D. S. O. No. _____
Date May 1928	Location _____
Map No. B 38	Surveyed by _____
Platting C'k'd by H. U. M. H.	Date _____
Date July 29	Indexed _____

Notes: ANY ADDITIONS OR CHANGES OR THIS SHEET MUST BE MADE OR CIRCLED IN Red. WITH DATE AND NAME OF PERSON MAKING CHANGE.

Do not extend notes this side of this line

RETURN TO
LOS ANGELES COUNTY SURVEYOR

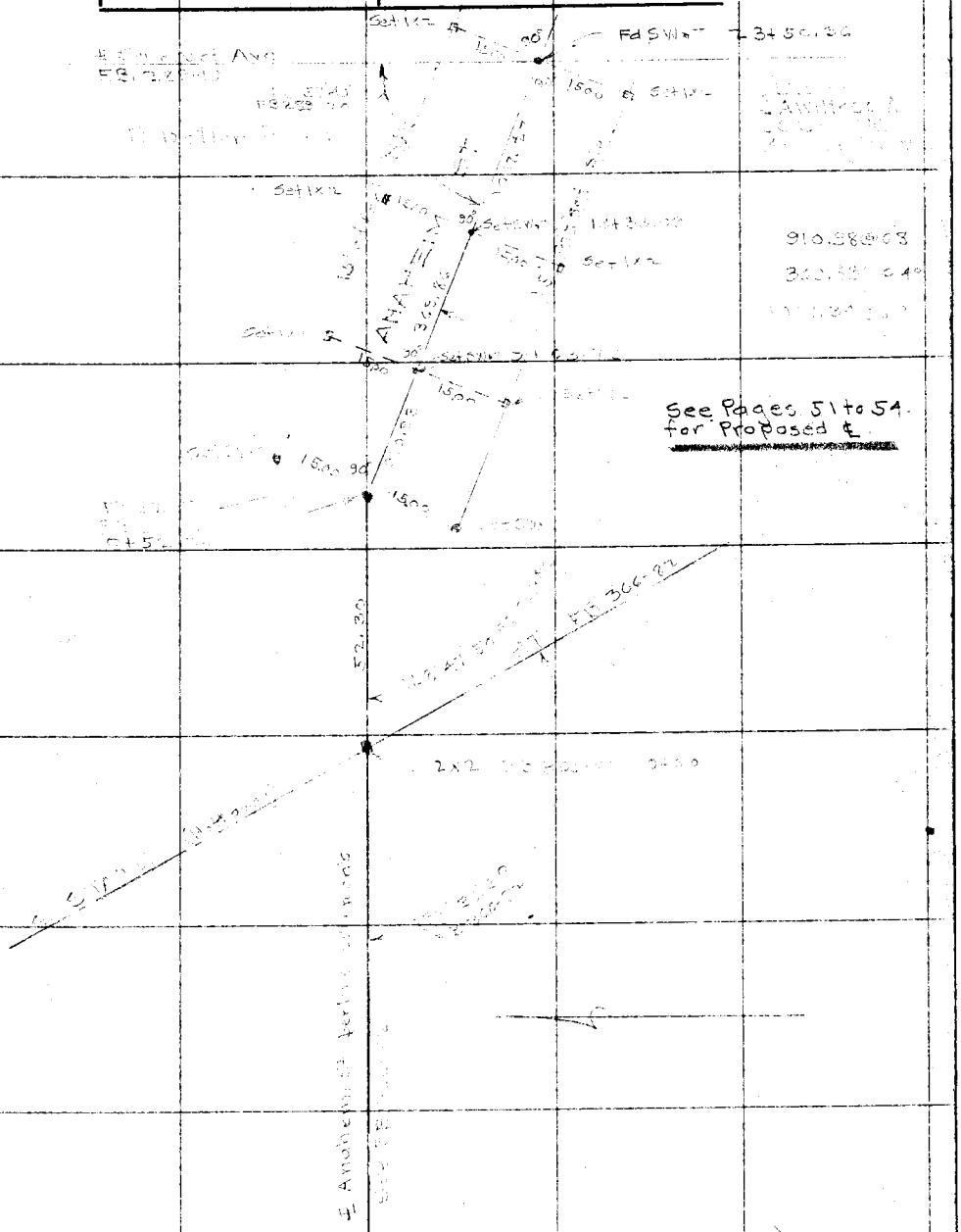

RETURN TO
LOS ANGELES COUNTY SURVEYOR

Note: ANY ADDITIONS OR CHANGES ON THIS SHEET MUST BE MADE OR CIRCLED IN Red. WITH DATE AND NAME OF PERSON MAKING CHANGE.

Do not extend notes this side of this line

F. B. _____ Pg _____ Chief Party _____ Notes by _____ Date _____

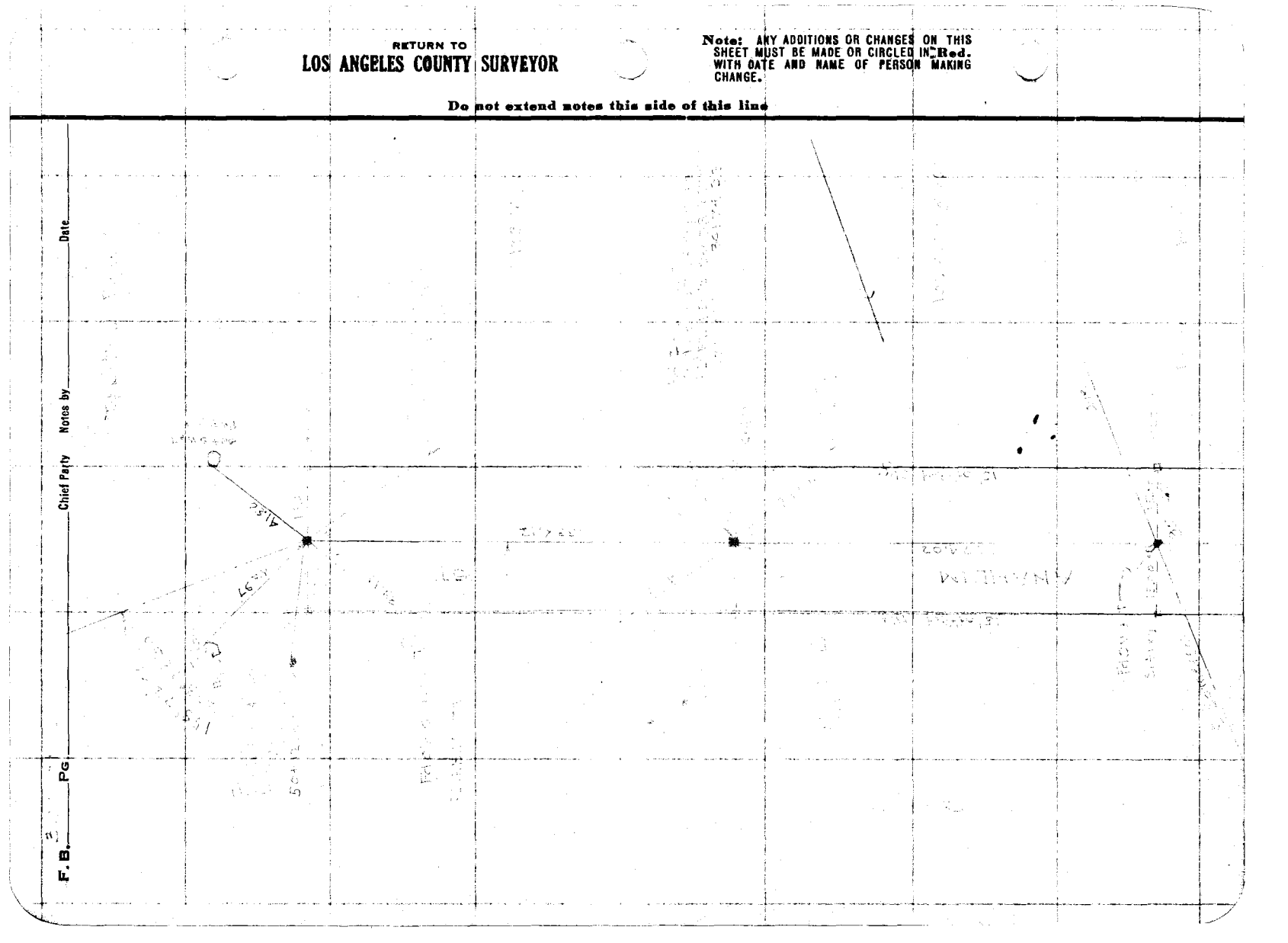

Date _____ Notes by _____ Chief Party _____ F.B. 397 Pg. 7

Platted by Wood	W. O. No. 343 D. S. O. No.
Date May 1928	Location
Map No. B 391	Surveyed by
Platting C'k'd by H. U. M. H.	Date
Date July 29	Indexed



Note: ANY ADDITIONS OR CHANGES ON THIS SHEET MUST BE MADE OR CIRCLED IN Red. WITH DATE AND NAME OF PERSON MAKING CHANGE.

Do not extend notes this side of this line

RETURN TO
LOS ANGELES COUNTY SURVEYOR

RETURN TO
LOS ANGELES COUNTY SURVEYOR

Note: ANY ADDITIONS OR CHANGES ON THIS SHEET MUST BE MADE OR CIRCLED IN Red. WITH DATE AND NAME OF PERSON MAKING CHANGE.

Do not extend notes this side of this line

F.B. _____ PG. _____ Chief Party _____ Notes by _____ Date _____

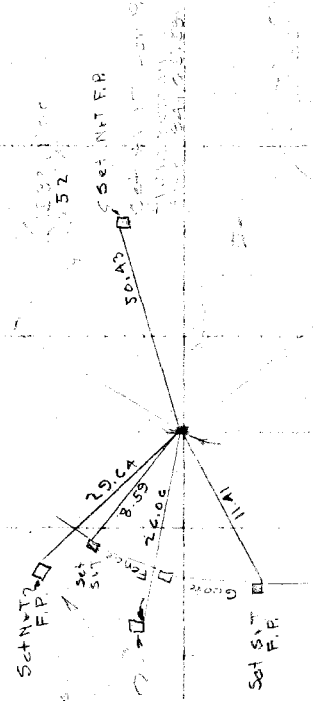

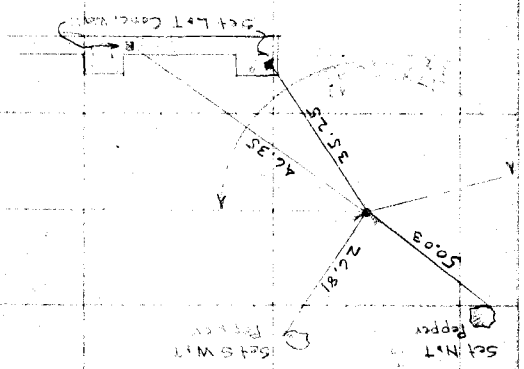

Date _____ Notes by _____ Chief Party _____ F.B. 397 Pg. 9

Platted by Wood	W. O. No. 9A3 D. S. O. No.
Date May 1929	Location [illegible]
Map No. B391	Surveyed by [illegible]
Platting C'k'd by H. U. M. H.	Date Mar 1929
Date June 19/29	Indexed

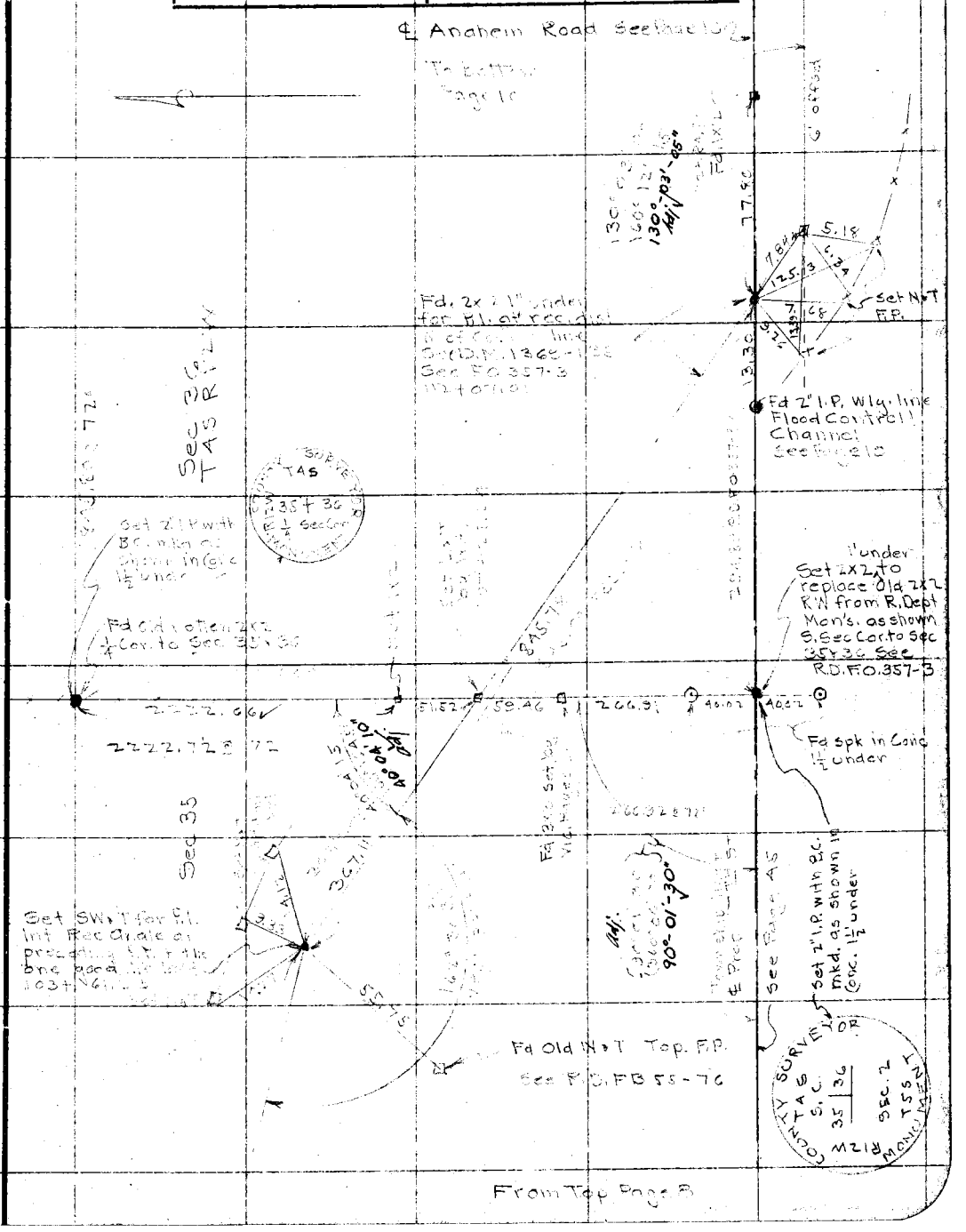

Notes: ANY ADDITIONS OR CHANGES ON THIS SHEET MUST BE MADE OR CIRCLED IN Red. WITH DATE AND NAME OF PERSON MAKING CHANGE.

Do not extend notes this side of this line

RETURN TO
LOS ANGELES COUNTY SURVEYOR

F.B. 397 Pg. 10 Chief Party Notes by Date

Checked by H.U.M.H 6/19/29.

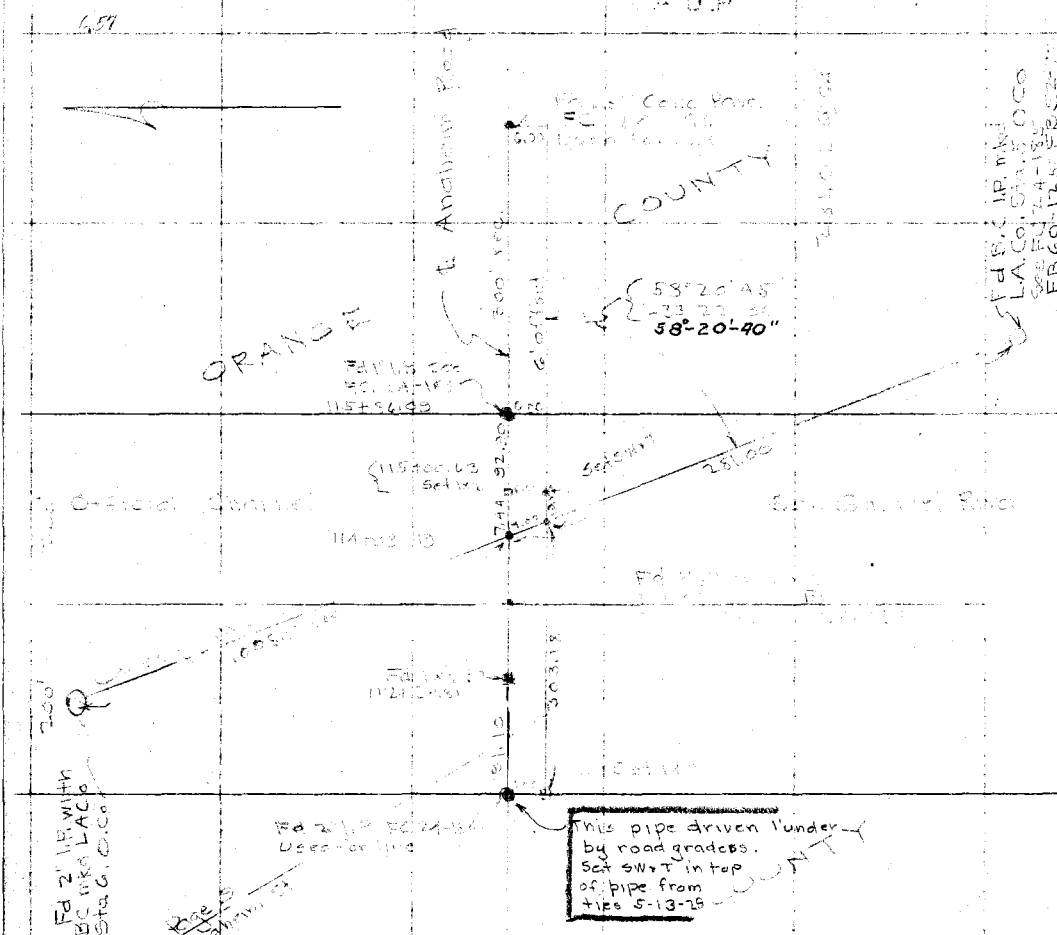

RETURN TO LOS ANGELES COUNTY SURVEYOR

Do not extend notes this side of this line

Note: ANY ADDITIONS OR CHANGES ON THIS SHEET MUST BE MADE OR CIRCLED IN Red. WITH DATE AND NAME OF PERSON MAKING CHANGE.

Date _____ Notes by _____ Chief Party _____ F.B. 397 Pg. 11

Platted by Wood	W. O. No. 943 D. S. O. No.
Date May, 1929	Location [illegible]
Map No. B 39	Surveyed by [illegible]
Platting C'k'd by H. U. M. H.	Date Mch 1929
Date July 29	Indexed

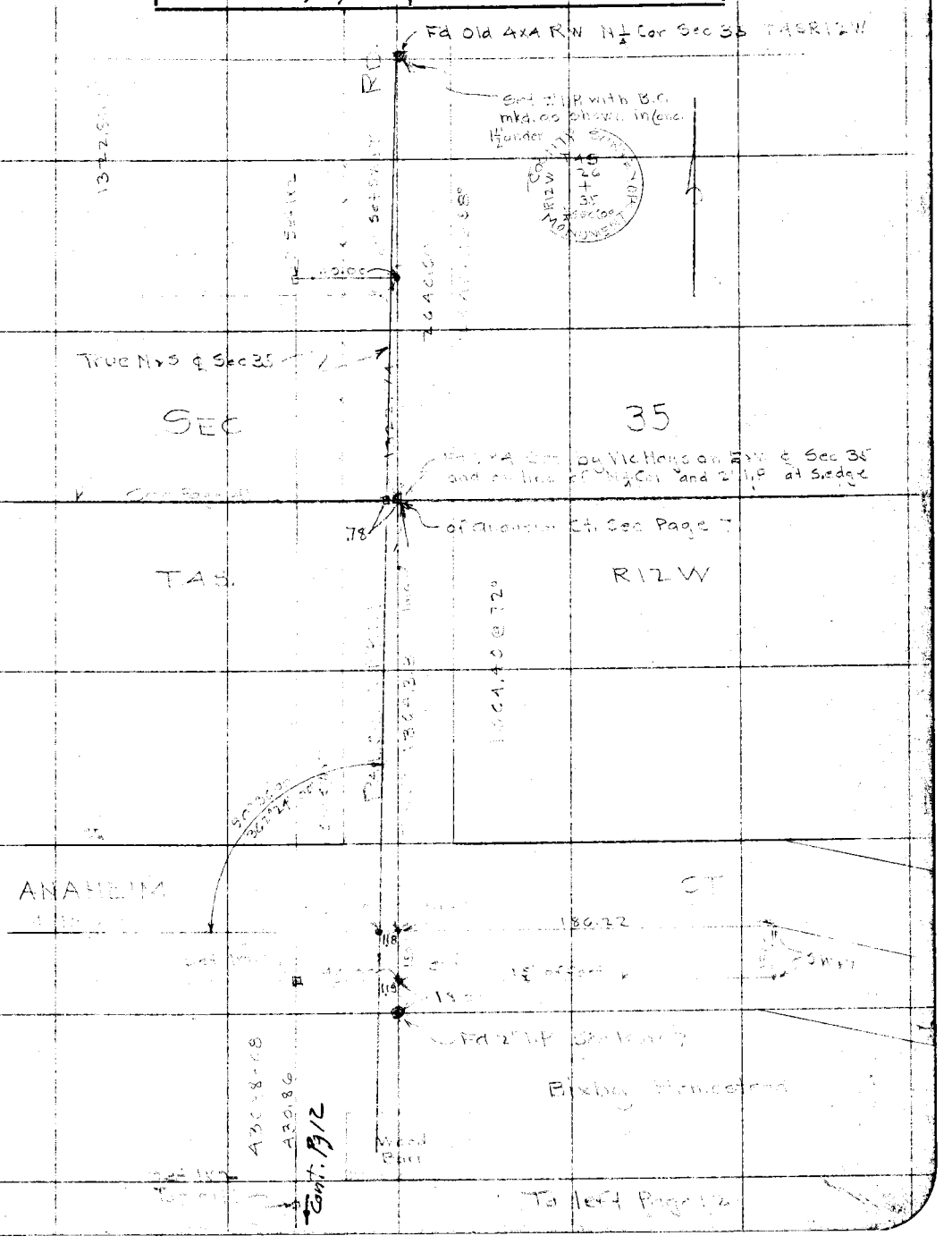

Note: ANY ADDITIONS OR CHANGES ON THIS SHEET MUST BE MADE OR CIRCLED IN Red. WITH DATE AND NAME OF PERSON MAKING CHANGE.

Do not extend notes this side of this line

RETURN TO
LOS ANGELES COUNTY SURVEYOR

F.B. 397 Pg. 12 Chief Party Notes by Date

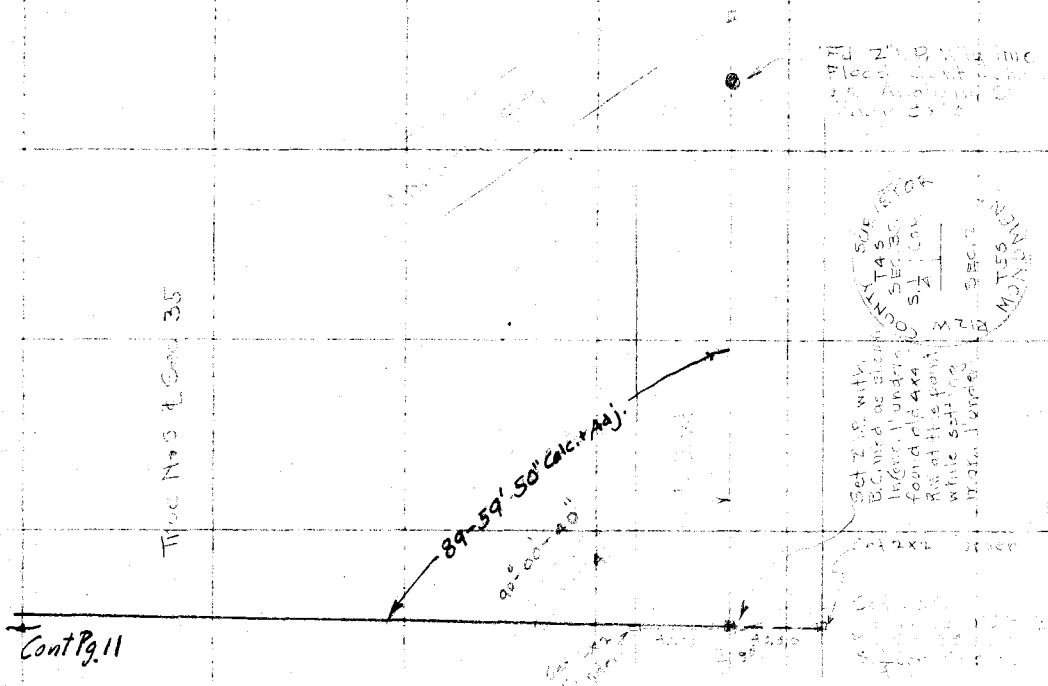

RETURN TO
LOS ANGELES COUNTY SURVEYOR

Do not extend notes this side of this line

Note: ANY ADDITIONS OR CHANGES ON THIS SHEET MUST BE MADE OR CIRCLED IN Red. WITH DATE AND NAME OF PERSON MAKING CHANGE.

Date _____ Notes by _____ Chief Party _____ F.B. 397 Pg. 13

Platted by Wood.	W. O. No. 343 D. S. O. No. _____
Date May 1929.	Location _____
Map No. B 391	Surveyed by _____
Platting C'k'd by H. U. M. H.	Date _____
Date July 29	Indexed _____

RETURN TO
LOS ANGELES COUNTY SURVEYOR

Do not extend notes this side of this line

Notes: ANY ADDITIONS OR CHANGES ON THIS SHEET MUST BE MADE OR CIRCLED IN Red. WITH DATE AND NAME OF PERSON MAKING CHANGE.

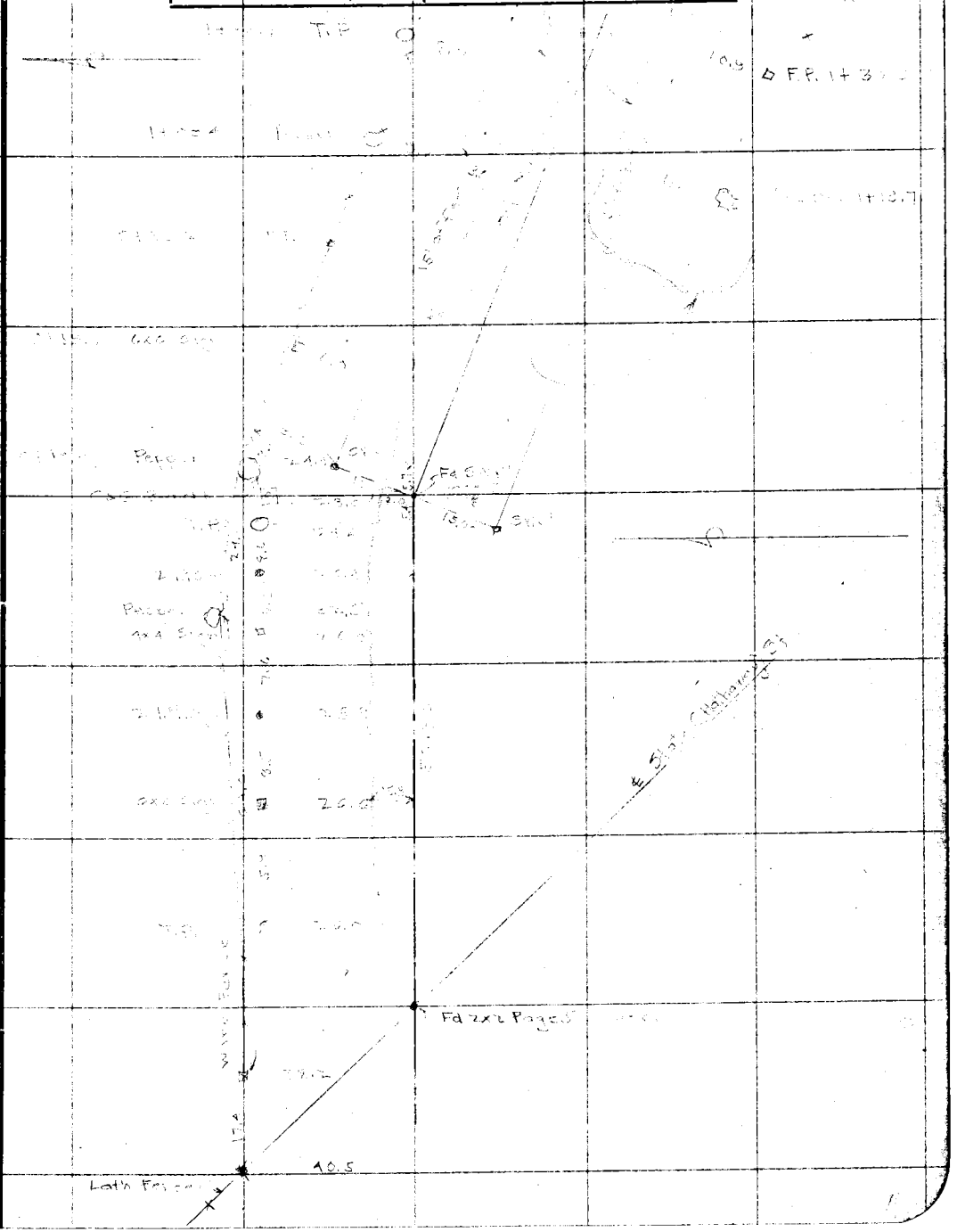

F. B. 397 Pg. 14 Chief Party Notes by Date

To bottom Page 15

5+80.0 Pepper 9.6

[illegible] 9.4

5+14.4 Pepper 9.1

4+70.1 Pepper 10.4

4+10.0 Pepper 9.6

[illegible] T.P. 9.0

[illegible]

2+53.1 Pepper 9.6

2+53.3 T.P. 9.6

[illegible] Pepper 9.4

1+50.8 Pepper 9.3

11.0 Pepper 4+61.3

10.2 Pepper 5+46.0

10.7 Pepper 4+80.7

2.7 10.6 Pepper 4+20.2

[illegible]

10.6 Pepper 2+85.1

10.6 [illegible]

3.0 10.7 Pepper [illegible]

[illegible]

RETURN TO
LOS ANGELES COUNTY SURVEYOR

Do not extend notes this side of this line

Note: ANY ADDITIONS OR CHANGES ON THIS SHEET MUST BE MADE OR CIRCLED IN Red. WITH DATE AND NAME OF PERSON MAKING CHANGE.

Date _____ Notes by _____ Chief Party _____ F.B. 397 Pg 15

Platted by Wood	W. O. No. _____ D. S. O. No. _____
Date May 1929	Location _____
Map No. B391	Surveyed by _____
Platting C'k'd by H. U. M. H.	Date _____
Date July 29	Indexed _____

Notes: ANY ADDITIONS OR CHANGES OF THIS SHEET MUST BE MADE OR CIRCLED IN Red. WITH DATE AND NAME OF PERSON MAKING CHANGE.

Do not extend notes this side of this line

RETURN TO
LOS ANGELES COUNTY SURVEYOR

F. B. 387 Pg. 16 Chief Party Notes by Date

RETURN TO
LOS ANGELES COUNTY SURVEYOR

Note: ANY ADDITIONS OR CHANGES ON THIS SHEET MUST BE MADE OR CIRCLED IN Red. WITH DATE AND NAME OF PERSON MAKING CHANGE.

Do not extend notes this side of this line

Date _____ Notes by _____ Chief Party _____ F.B. 397 Pg. 17

Platted by Wood	W. O. No. 343 D. S. O. No.
Date May 1929	Location
Map No. B391	Surveyed by
Platting C'k'd by H. U. M. H.	Date
Date July 29	Indexed

Note: ANY ADDITIONS OR CHANGES ON THIS SHEET MUST BE MADE OR CIRCLED IN Red. WITH DATE AND NAME OF PERSON MAKING CHANGE.

Do not extend notes this side of this line

RETURN TO
LOS ANGELES COUNTY SURVEYOR

RETURN TO
LOS ANGELES COUNTY SURVEYOR

Note: ANY ADDITIONS OR CHANGES ON THIS SHEET MUST BE MADE OR CIRCLED IN Red. WITH DATE AND NAME OF PERSON MAKING CHANGE.

Do not extend notes this side of this line

F. B. _____ PG. _____ Chief Party _____ Notes by _____ Date _____



Date _____ Notes by _____ Chief Party _____ F.B. 397 Pg. 19

Platted by Wood	W. O. No. 342 D. S. O. No. _____
Date May 1929	Location _____
Map No. B39	Surveyed by _____
Platting C'k'd by H. J. M. H.	Date _____
Date July 29	Indexed _____

To bottom page

RETURN TO
LOS ANGELES COUNTY SURVEYOR

Do not extend notes this side of this line

Notes: ANY ADDITIONS OR CHANGES ON THIS SHEET MUST BE MADE OR CIRCLED IN Red. WITH DATE AND NAME OF PERSON MAKING CHANGE.

F.B. 397 Pg. 52 Chief Party Notes by Date

RETURN TO
LOS ANGELES COUNTY SURVEYOR

Note: ANY ADDITIONS OR CHANGES ON THIS SHEET MUST BE MADE OR CIRCLED IN Red. WITH DATE AND NAME OF PERSON MAKING CHANGE.

Do not extend notes this side of this line

Date _____ Notes by _____ Chief Party _____ F.B. 397 Pg 21

Platted by Woog	W. O. No. _____ D. S. O. No. _____
Date May 1929	Location _____
Map No. B 39	Surveyed by _____
Platting C'k'd by H. U. M. H.	Date _____
Date July 29.	~~Indexed~~ _____

Note: ANY ADDITIONS OR CHANGES ON THIS SHEET MUST BE MADE OR CIRCLED IN Red. WITH DATE AND NAME OF PERSON MAKING CHANGE.

Do not extend notes this side of this line

RETURN TO
LOS ANGELES COUNTY SURVEYOR

RETURN TO

LOS ANGELES COUNTY SURVEYOR

Note: ANY ADDITIONS OR CHANGES ON THIS SHEET MUST BE MADE OR CIRCLED IN Red. WITH DATE AND NAME OF PERSON MAKING CHANGE.

Do not extend notes this side of this line

Date

Notes by

Chief Patty

F. B. PG

Date _____ Notes by _____ Chief Party _____ F.B. 397 Pg. 23

Platted by Wood	W. O. No. [illegible] D. S. O. No.
Date May 1929	Location
Map No. B 391	Surveyed by
Platting C'k'd by H. U. M. H.	Date
Date July 29.	Indexed

To bottom page 24

Notes: ANY ADDITIONS OR CHANGES ON THIS SHEET MUST BE MADE OR CIRCLED IN Red. WITH DATE AND NAME OF PERSON MAKING CHANGE.

Do not extend notes this side of this line

RETURN TO
LOS ANGELES COUNTY SURVEYOR

F.B. 39[illegible] Pg. 2[illegible] Chief Party Notes by Date

To better [illegible] 25

[illegible]	T.P.	[illegible]			
				14.2	[illegible]
49+ 81.9	[illegible]	[illegible]			
				12.8	[illegible]
49+ 15.4	Pepper	[illegible]	[illegible]		
48+ 72.7	T.P.	[illegible]			
				13.0	[illegible]
48+ 45.1	Pepper	[illegible]			
				13.2	[illegible]
[illegible]	Pepper	[illegible]			
				13.[illegible]	
[illegible]	[illegible]				
47+ 29.1	Pepper	[illegible]			
				[illegible]	[illegible]
46+ 68.2	Pepper	[illegible]	25		
				12.1	[illegible]
46+ [illegible]	Pepper	[illegible]			
46+ 03.5	T.P.	[illegible]			
				13.1	[illegible]
[illegible]	[illegible]	[illegible]			
[illegible]				[illegible]	
[illegible]					
[illegible]		[illegible]			
					From [illegible]

RETURN TO
LOS ANGELES COUNTY SURVEYOR

Note: ANY ADDITIONS OR CHANGES ON THIS SHEET MUST BE MADE OR CIRCLED IN Red. WITH DATE AND NAME OF PERSON MAKING CHANGE.

Do not extend notes this side of this line

Date _____ Notes by _____ Chief Party _____ F.B. 397 Pg. 25

Platted by Wood	W. O. No. 943 D. S. O. No. _____
Date May 1929	Location _____
Map No. B39	Surveyed by _____
Platting C'k'd by H. U. M. H.	Date _____
Date July 29	Indexed _____

Notes: ANY ADDITIONS OR CHANGES ON THIS SHEET MUST BE MADE OR CIRCLED IN Red. WITH DATE AND NAME OF PERSON MAKING CHANGE.

Do not extend notes this side of this line

RETURN TO
LOS ANGELES COUNTY SURVEYOR

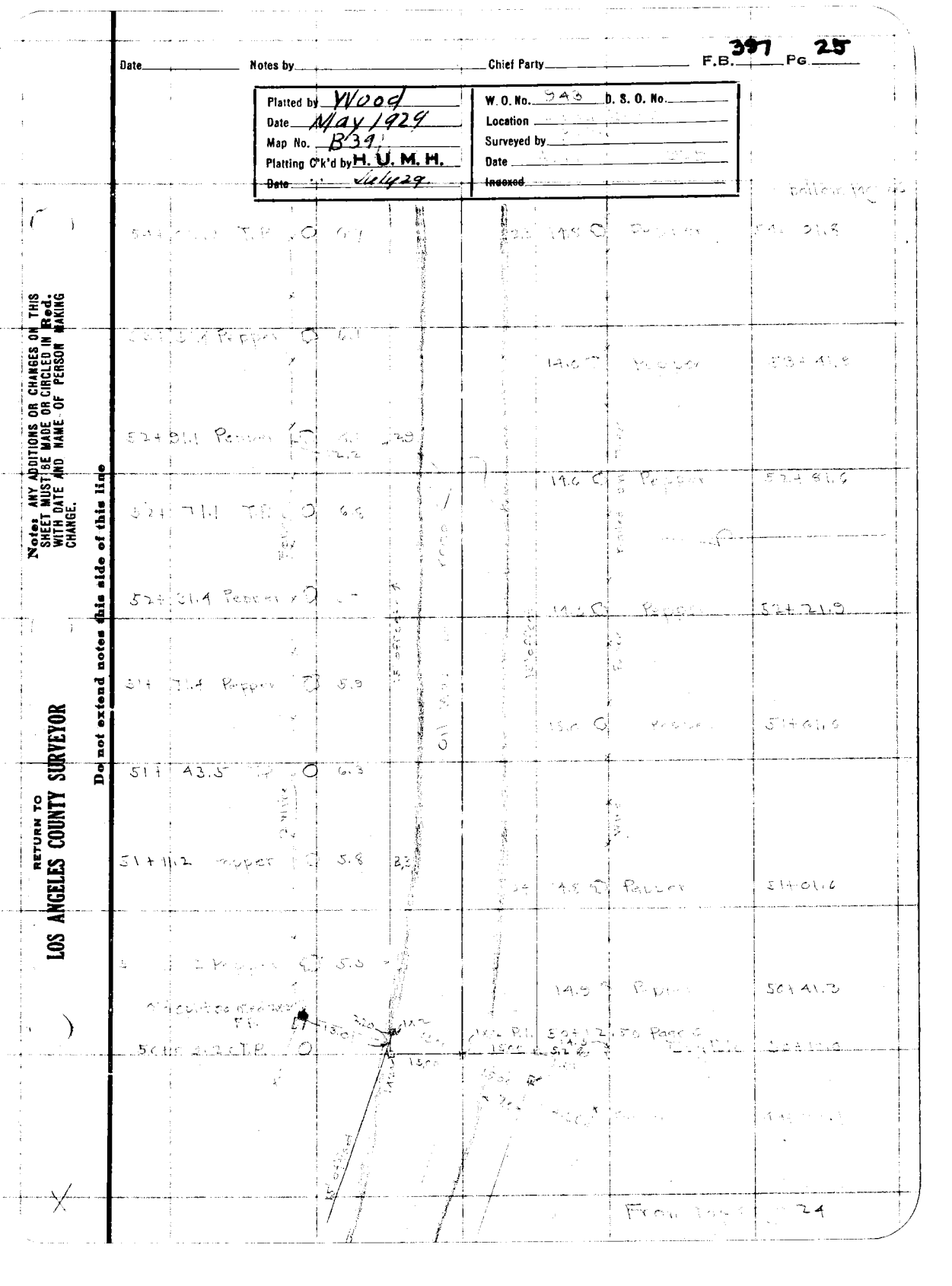

F.B. 387 Pg. 26 Chief Party Notes by Date

58+ 91.4	Pepper		6.5			To bottom Page	
						15.1	Pepper 58+ 92.1
58+ 31.4	Pepper		6.4				
						15.1	Pepper 58+ 22.4
58+ 91.2	T.P.		6.2				
57+ 71.4	Pepper		6.5 12.1	2.9		14.6	Pepper 57+ [illegible]
57+ 11.2	Pepper		[illegible]				
						14.5	Pepper 57+ [illegible]
56+ [illegible]	T.P.		[illegible]				
56+ 51.8	Pepper		[illegible]	15' offset		14.7	Pepper 56+ [illegible]
55+ 91.3	Pepper		6.1			14.2	Pepper [illegible]
55+ 46.5	T.P.		5.8				
55+ 31.1	Pepper		6.5 11.6	[illegible]		14.5	Pepper 55+ 22.0
54+ 71.4	Pepper		[illegible]			[illegible]	Pepper 54+ [illegible]
54+ 11.6	Pepper		5.8				From [illegible]

RETURN TO
LOS ANGELES COUNTY SURVEYOR

Note: ANY ADDITIONS OR CHANGES ON THIS SHEET MUST BE MADE OR CIRCLED IN Red. WITH DATE AND NAME OF PERSON MAKING CHANGE.

Do not extend notes this side of this line

Date _____ Notes by _____ Chief Party _____ F.B. 397 Pg. 27

Platted by Wood	W. O. No. 943 D. S. O. No.
Date May 1929	Location [illegible]
Map No. B 391	Surveyed by
Platting C'k'd by H. U. M. H.	Date [illegible]
Date July 29.	Indexed

Note: ANY ADDITIONS OR CHANGES ON THIS SHEET MUST BE MADE OR CIRCLED IN Red. WITH DATE AND NAME OF PERSON MAKING CHANGE.

Do not extend notes this side of this line

RETURN TO
LOS ANGELES COUNTY SURVEYOR

Towelton Page 22

63+[illegible]	T.P.	6.5		2.7	14.0	Pepper	63+63.3
					14.2	Pepper	63+63.1
62+51.6	Pepper	6.[illegible]	2.8		14.5	Pepper	62+43.0
61+99.6	T.P.	6.4					
61+91.5	Pepper	6.7			14.0	Pepper	61+82.6
61+[illegible]	Pepper	6.5		2.5	14.1	Pepper	61+22.5
[illegible]		6.[illegible]					
60+62.[illegible]	T.P.	6.4			14.7	Pepper	60+62.7
60+[illegible]	Pepper	[illegible] 11.6	2.4		14.1	Pepper	60+02.7
					17.22		59+57.43 USGS B.C. Corn Mon. Bixby [illegible] Tower
59+[illegible]	Pepper	6.4					
				2.7	14.2	Pepper	59+43.0
59+33.[illegible]	T.P.	6.5					

From Top [illegible] 26

To bottom page [illegible]

F.B. 397 Pg. [illegible] Chief Party Notes by Date

68+ 51.8	Pepper	○	6.4		1.8	14.2 ○ 18.7	Pepper [illegible]
68+ 44.3	T.P	○	6.3				
67+ [illegible]	T.P	○	6.[illegible]			14.5 ○	Pepper 67+[illegible]
66+ 72.6	Pepper	○	6.4	3.4			
						13.[illegible] ○	Pepper [illegible]
66+ [illegible].6	Pepper	○	6.0				
						14.3 ○ 18.7	Pepper [illegible]
65+90.5	T.P	○	6.8				
65+45.[illegible]	Pepper	○	[illegible]			14.[illegible] ○	[illegible] 65+43.4
64+91.5	Pepper	○	6.3	3.[illegible]			
64+87.[illegible]	[illegible]		10.6				
						18.2	T.P. 64+8[illegible]
						14.5 ○	Pepper 64+8[illegible]
						15.0	E.P. [illegible]
64+ 57.7	T.P.	○	7.0				
64+ 31.6	Pepper	○	6.0				
						14.4 ○	Pepper 64+23.2
63+ 71.5	Pepper	○	6.4				
							[illegible]

RETURN TO
LOS ANGELES COUNTY SURVEYOR

Do not extend notes this side of this line

Note: ANY ADDITIONS OR CHANGES ON THIS SHEET MUST BE MADE OR CIRCLED IN Red. WITH DATE AND NAME OF PERSON MAKING CHANGE.

Date _____ Notes by _____ Chief Party _____ F.B. 397 Pg 29

Platted by Wood	W. O. No. 343 D. S. O. No. _____
Date May 1929	Location _____
Map No. B39!	Surveyed by _____
Platting Ck'd by H. U. M. H.	Date _____
Date July 29	Indexed _____

Notes: ANY ADDITIONS OR CHANGES OR THIS SHEET MUST BE MADE OR CIRCLED IN Red. WITH DATE AND NAME OF PERSON MAKING CHANGE.

Do not extend notes this side of this line

RETURN TO LOS ANGELES COUNTY SURVEYOR

RETURN TO
LOS ANGELES COUNTY SURVEYOR

Note: ANY ADDITIONS OR CHANGES ON THIS SHEET MUST BE MADE OR CIRCLED IN Red. WITH DATE AND NAME OF PERSON MAKING CHANGE.

Do not extend notes this side of this line

F.B. 35 Pg. 35

Chief Party

Notes by

Date

Date _____ Notes by _____ Chief Party _____ F.B. 357 Pg. 31

Platted by Wood	W. O. No. 943 D. S. O. No.
Date May 1929	Location [illegible]
Map No. B 391	Surveyed by [illegible]
Platting C'k'd by H. U. M. H.	Date [illegible]
Date July 29.	Indexed

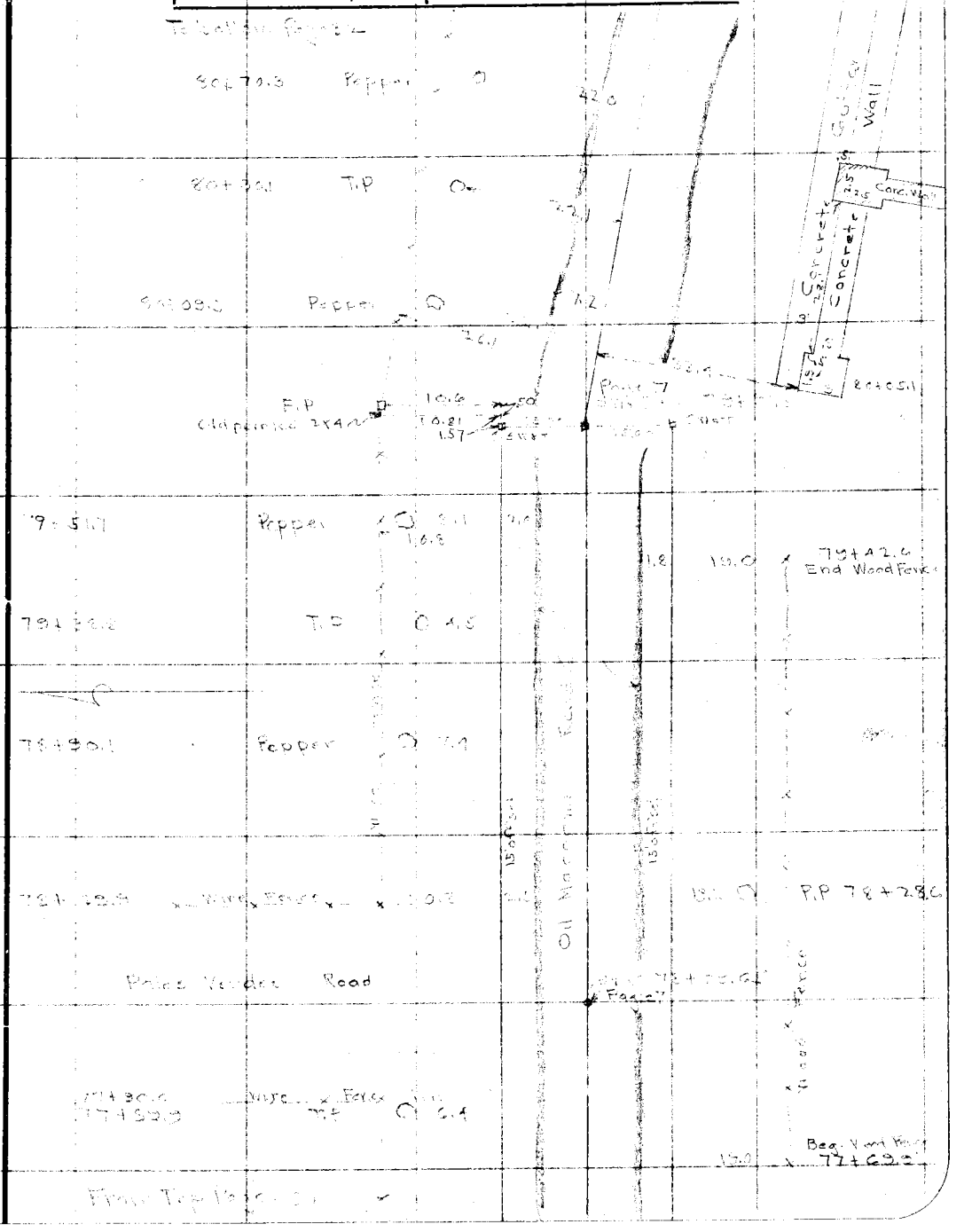

Note: ANY ADDITIONS OR CHANGES ON THIS SHEET MUST BE MADE OR CIRCLED IN Red. WITH DATE AND NAME OF PERSON MAKING CHANGE.

Do not extend notes this side of this line

RETURN TO
LOS ANGELES COUNTY SURVEYOR

F. B. _____ PG _____ Chief Party _____ Notes by _____ Date _____

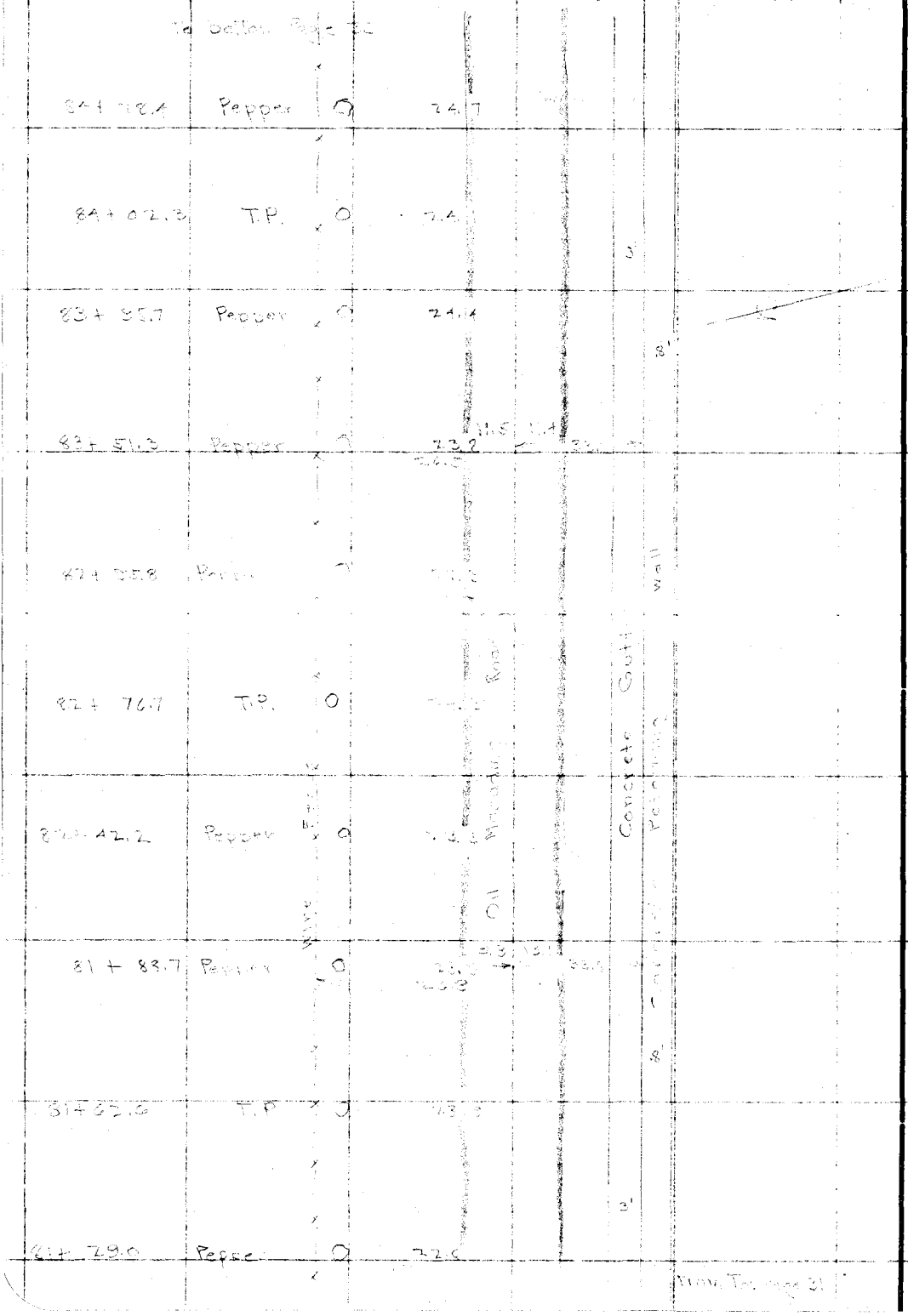

RETURN TO
LOS ANGELES COUNTY SURVEYOR

Do not extend notes this side of this line

Note: ANY ADDITIONS OR CHANGES ON THIS SHEET MUST BE MADE OR CIRCLED IN Red. WITH DATE AND NAME OF PERSON MAKING CHANGE.

Date _____ Notes by _____ Chief Party _____ F.B. 397 Pg 33

Platted by Wood	W. O. No. _____ D. S. O. No. _____
Date May 1929	Location _____
Map No. B39	Surveyed by _____
Platting C'k'd by H. U. M. H.	Date _____
Date July 29.	Indexed _____

Notes: ANY ADDITIONS OR CHANGES OR THIS SHEET MUST BE MADE OR CIRCLED IN Red. WITH DATE AND NAME OF PERSON MAKING CHANGE.

Do not extend notes this side of this line

RETURN TO
LOS ANGELES COUNTY SURVEYOR

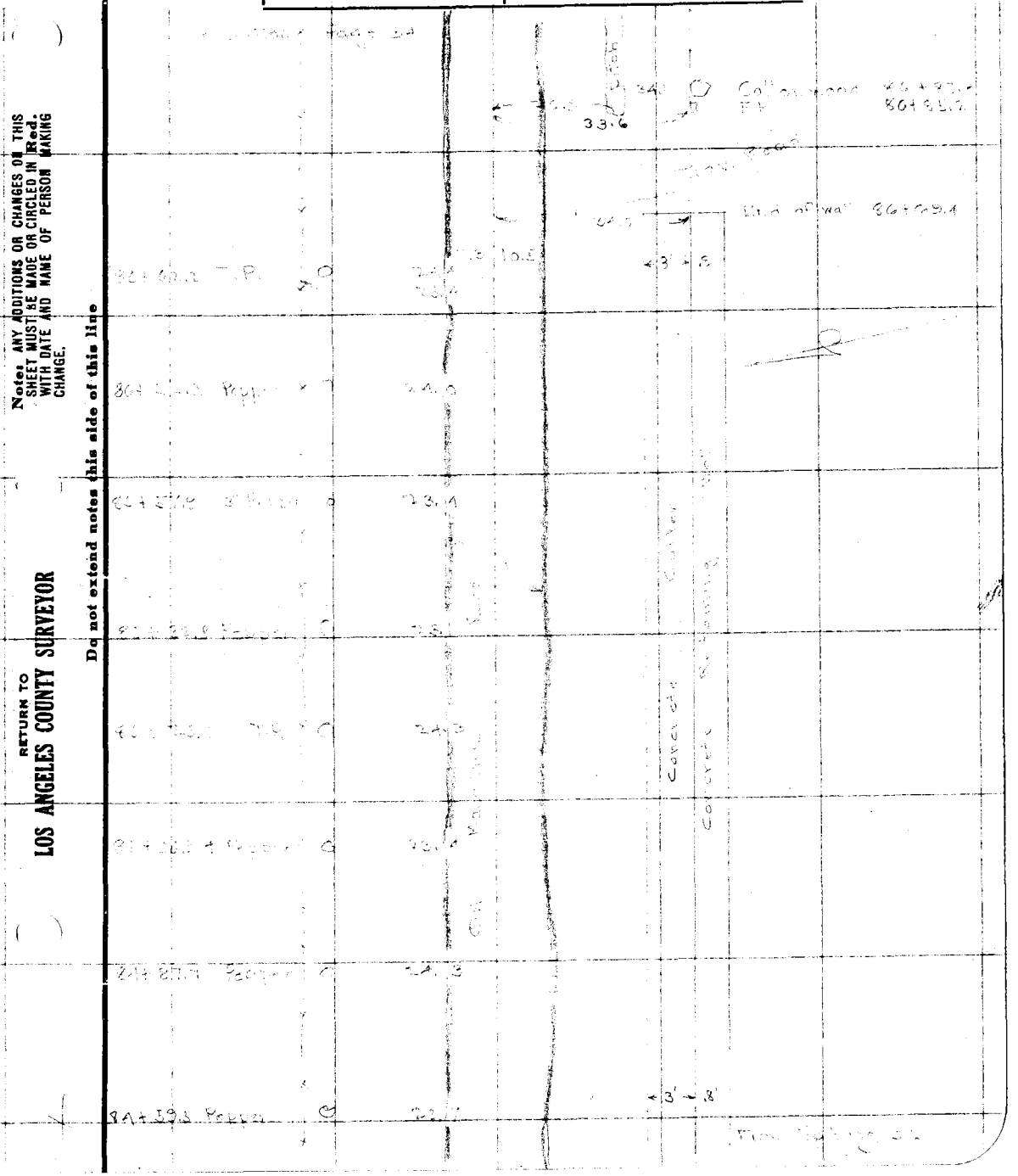

F.B. 387 Pg. 34 Chief Party Notes by Date

To bottom Page 35

RETURN TO
LOS ANGELES COUNTY SURVEYOR

Do not extend notes this side of this line

Note: ANY ADDITIONS OR CHANGES ON THIS SHEET MUST BE MADE OR CIRCLED IN Red. WITH DATE AND NAME OF PERSON MAKING CHANGE.

From Top Page 33

Date______ Notes by______ Chief Party______ F.B. 397 Pg. 35

Platted by Wood	W. O. No. 943 D. S. O. No.
Date May 1929	Location
Map No. B391	Surveyed by
Platting O'k'd by H. U. M. H.	Date
Date July 29	Indexed

Note: ANY ADDITIONS OR CHANGES ON THIS SHEET MUST BE MADE OR CIRCLED IN Red. WITH DATE AND NAME OF PERSON MAKING CHANGE.

Do not extend notes this side of this line

RETURN TO
LOS ANGELES COUNTY SURVEYOR

F. B. 387 Pg. 30 Chief Party Notes by Date

To bottom Page 37

97+68.3	FP	12.5			
97+52.2	FP	12.8			
97+37.8	FP	13.2	25.3	O	T.P.
98+81.6	FP	13.7			
98+26.4		13.1			
98+16.4		12.8			
97+34.8	FP	13.7	25.2	O	
97+38.7	FP	13.7			
95+71.5	FP	13.1	25.3	O	
95+13.6	FP	14.0			
95+9.4	FP	14.0			
95+[illegible]	FP	13.1			
[illegible]	FP	13.2			
95+18.2	FP	12.8	25.3	O	T.P.

Fence

Road

Ditch

Guard

Ditch

SN+T.P.1
94+65.59 Page 3

5.5

25.9

From Top Page 30

RETURN TO
LOS ANGELES COUNTY SURVEYOR

Do not extend notes this side of this line

Note: ANY ADDITIONS OR CHANGES ON THIS SHEET MUST BE MADE OR CIRCLED IN Red. WITH DATE AND NAME OF PERSON MAKING CHANGE.

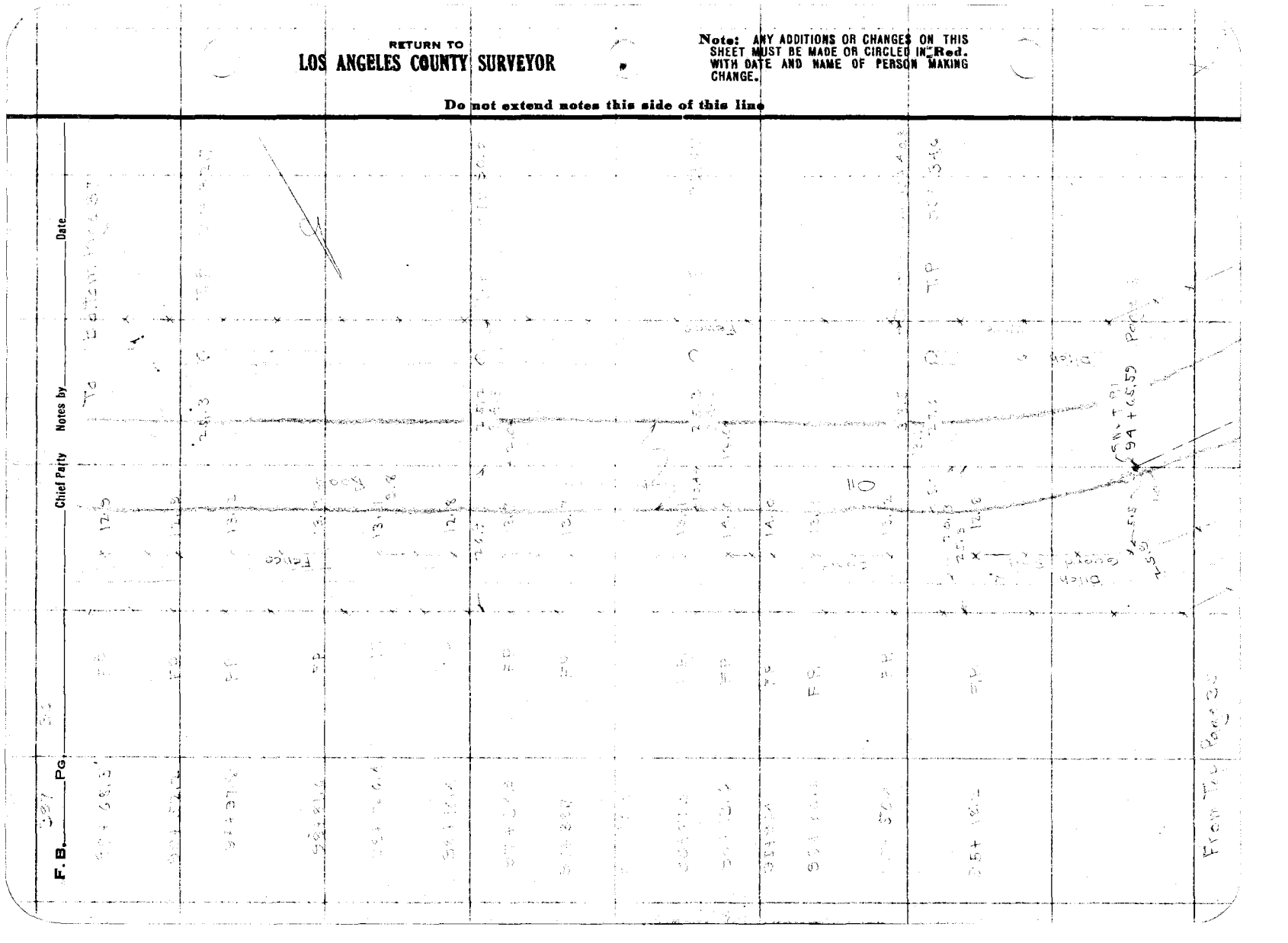

Date _____ Notes by _____ Chief Party _____ F.B. 397 Pg. 37

Platted by Wood	W. O. No. 345 D. S. O. No.
Date May 1924	Location
Map No. B 391	Surveyed by
Platting C'k'd by H. U. M. H	Date
Date July 24.	Indexed

RETURN TO
LOS ANGELES COUNTY SURVEYOR

Do not extend notes this side of this line

Note: ANY ADDITIONS OR CHANGES ON THIS SHEET MUST BE MADE OR CIRCLED IN Red. WITH DATE AND NAME OF PERSON MAKING CHANGE.

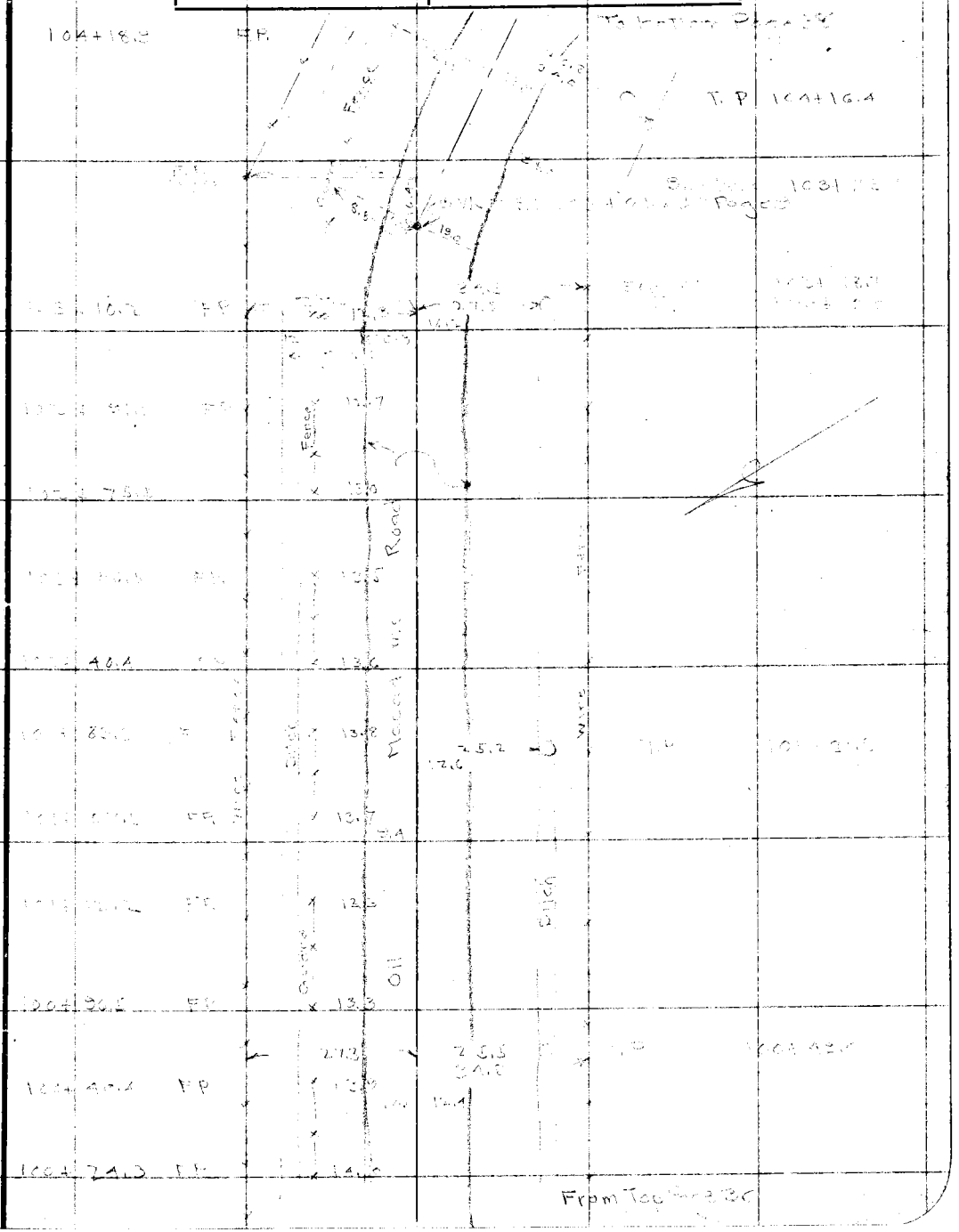

F. B. 337 PG. 38 Chief Party Notes by Date

To bottom Page 38

103+13.0	FP	12.1	29.3	25.6 31.2	108+12.7
[illegible]	F.P.	13.0			
108+34.3	FP	12.7			
108+18.8	FP	12.4	29.8		107+[illegible]
107+34.4	FP	2.1			
107+38.4	FP	12.6			
[illegible]	FP	2.2			
106+61.3	FP	2.1	30.9	12.6 25.5 37.5	106+57.7
105+87.2	FP	12.2			
105+89.2	FP	12.3			
105+40.70	F.P.	12.2			
105+24.7	F.P.	25.0 12.2 31.5		25.3	T.P. 105+27.5
104+76.4	F.P.	13.[illegible]			
104+68.[illegible]	F.P.	12.6			

From Top Page 37

RETURN TO
LOS ANGELES COUNTY SURVEYOR

Do not extend notes this side of this line

Note: ANY ADDITIONS OR CHANGES ON THIS SHEET MUST BE MADE OR CIRCLED IN Red. WITH DATE AND NAME OF PERSON MAKING CHANGE.

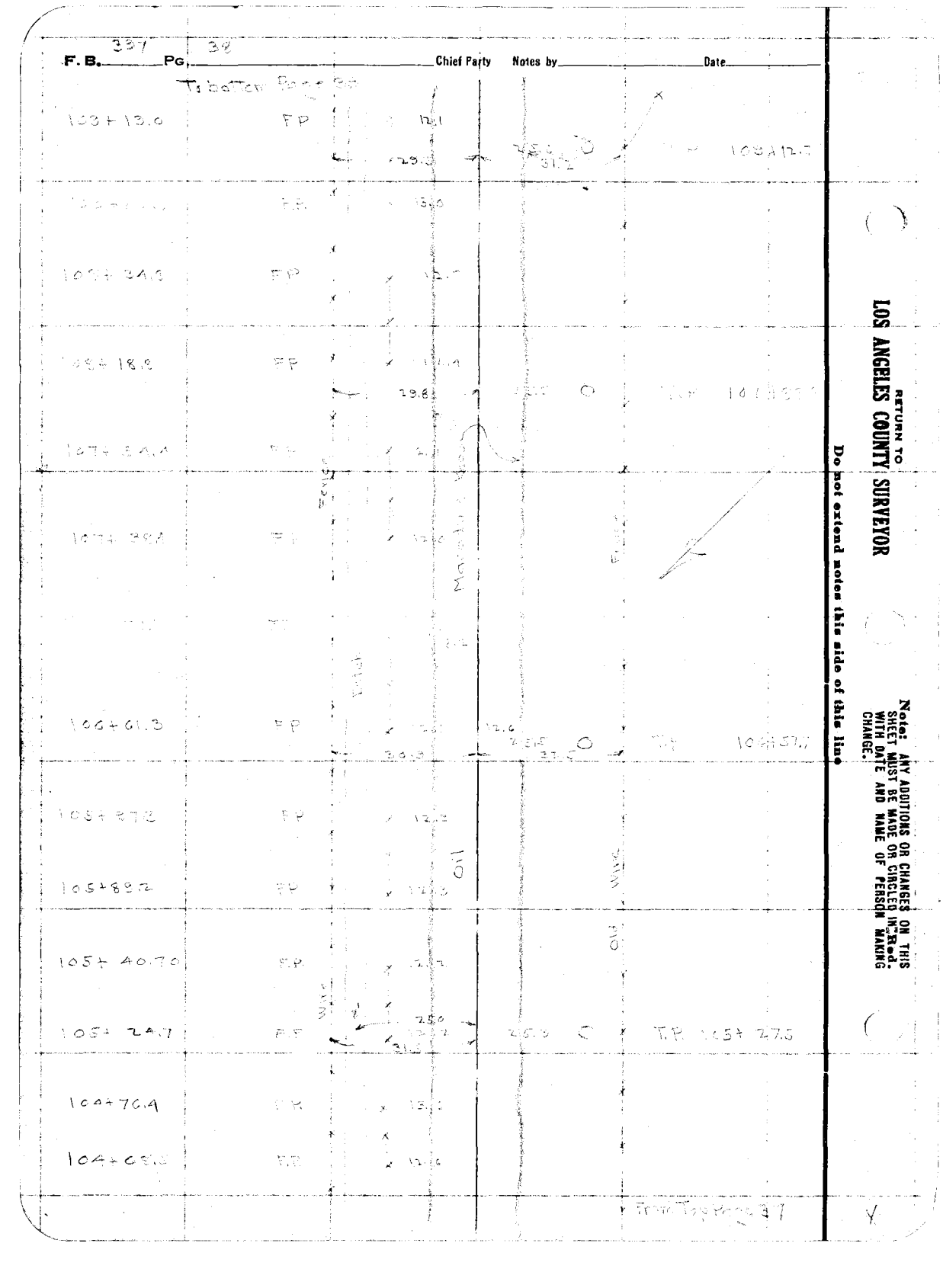

Date _____ Notes by _____ Chief Party _____ F.B. 391 Pg. 39

Platted by Wood	W.O. No. 943 D.S.O. No. _____
Date May 1929	Location _____
Map No. B39	Surveyed by _____
Platting C'k'd by H.U.M.H.	Date _____
Date 6/4/29	Indexed _____

Notes: ANY ADDITIONS OR CHANGES OR THIS SHEET MUST BE MADE OR CIRCLED IN Red. WITH DATE AND NAME OF PERSON MAKING CHANGE.

Do not extend notes this side of this line

RETURN TO
LOS ANGELES COUNTY SURVEYOR

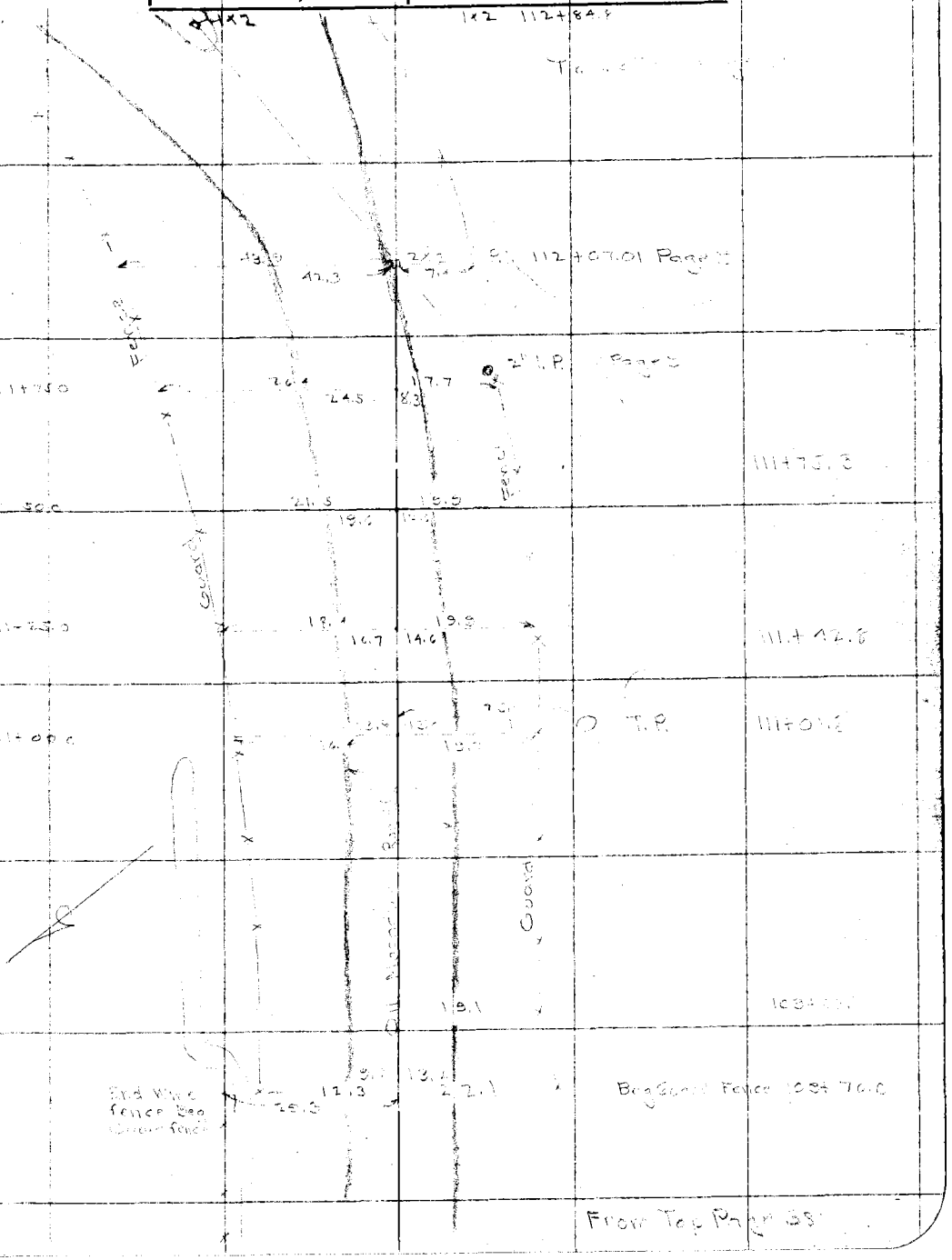

F. B. _____ Pg. _____ Chief Party Notes by _____ Date _____

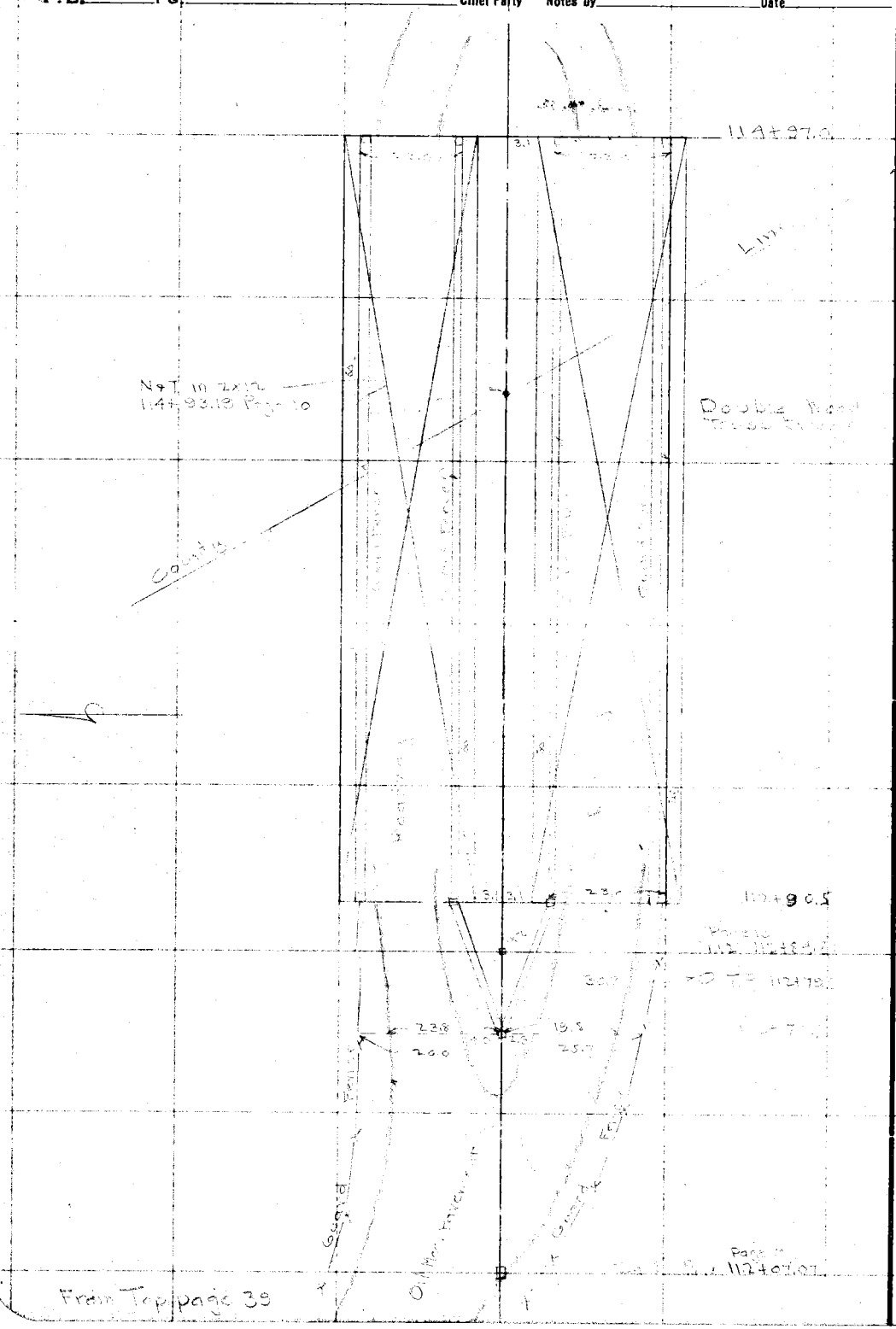

RETURN TO
LOS ANGELES COUNTY SURVEYOR

Do not extend notes this side of this line

Note: ANY ADDITIONS OR CHANGES ON THIS SHEET MUST BE MADE OR CIRCLED IN Red. WITH DATE AND NAME OF PERSON MAKING CHANGE.

Date _____ Notes by _____ Chief Party _____ F.B. 397 PG. 41

Platted by Wood	W. O. No. 943 D. S. O. No.
Date June 1929	Location
Map No. B391	Surveyed by
Platting C'k'd by H. U. M. H.	Date
Date July 29	Indexed

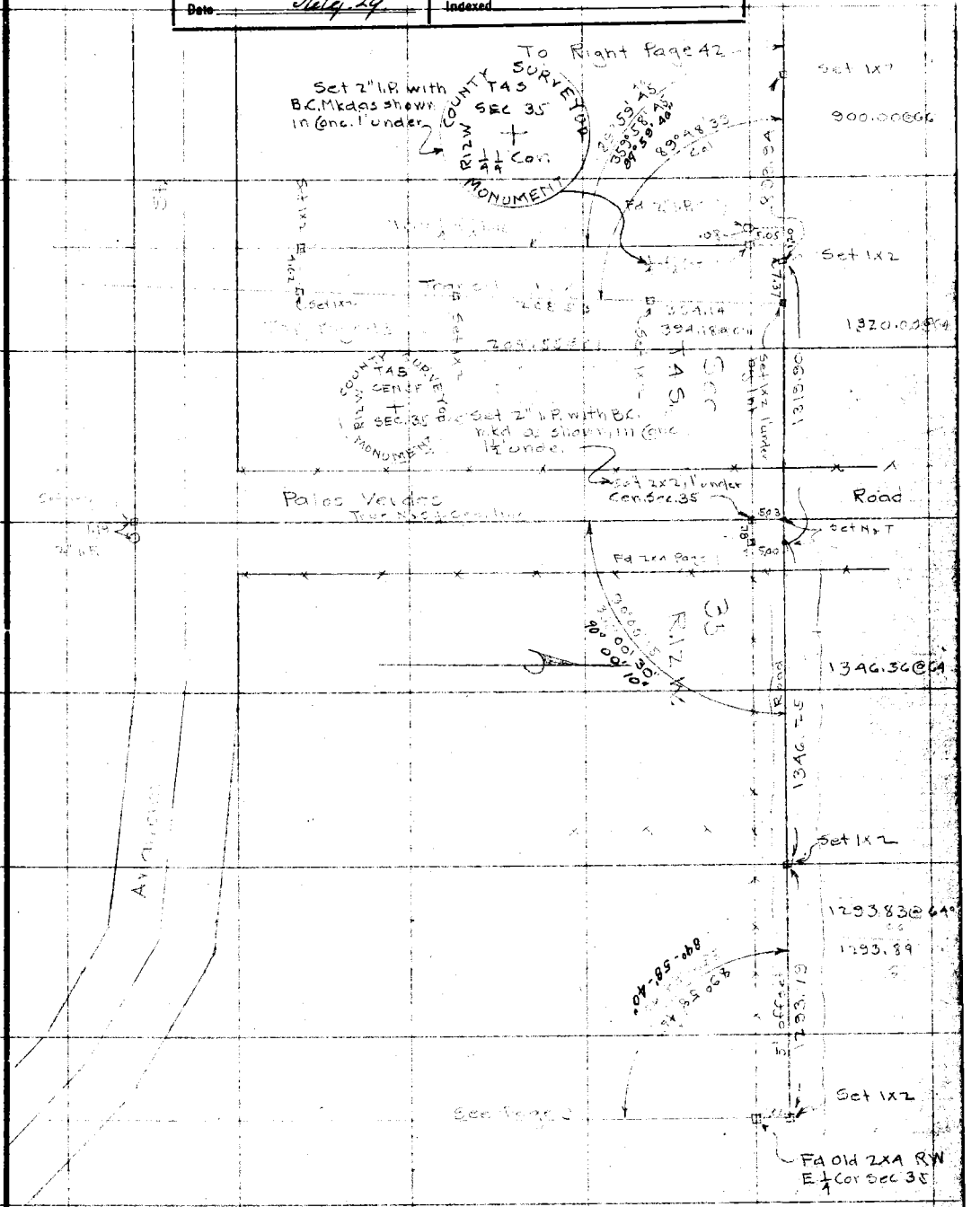

Note: ANY ADDITIONS OR CHANGES ON THIS SHEET MUST BE MADE OR CIRCLED IN Red. WITH DATE AND NAME OF PERSON MAKING CHANGE.

Do not extend notes this side of this line

RETURN TO
LOS ANGELES COUNTY SURVEYOR

F.B. 397 PG. 42 Chief Party Notes by Date

RETURN TO
LOS ANGELES COUNTY SURVEYOR

Do not extend notes this side of this line

Note: ANY ADDITIONS OR CHANGES ON THIS SHEET MUST BE MADE OR CIRCLED IN Red. WITH DATE AND NAME OF PERSON MAKING CHANGE.

Date _____ Notes by _____ Chief Party _____ F.B. 397 Pg. 43

Platted by Wood	W. O. No. 943 D. S. O. No.
Date June 1929	Location
Map No. B391	Surveyed by
Platting C'k'd by H. U. M. H.	Date
Date July 29.	Indexed

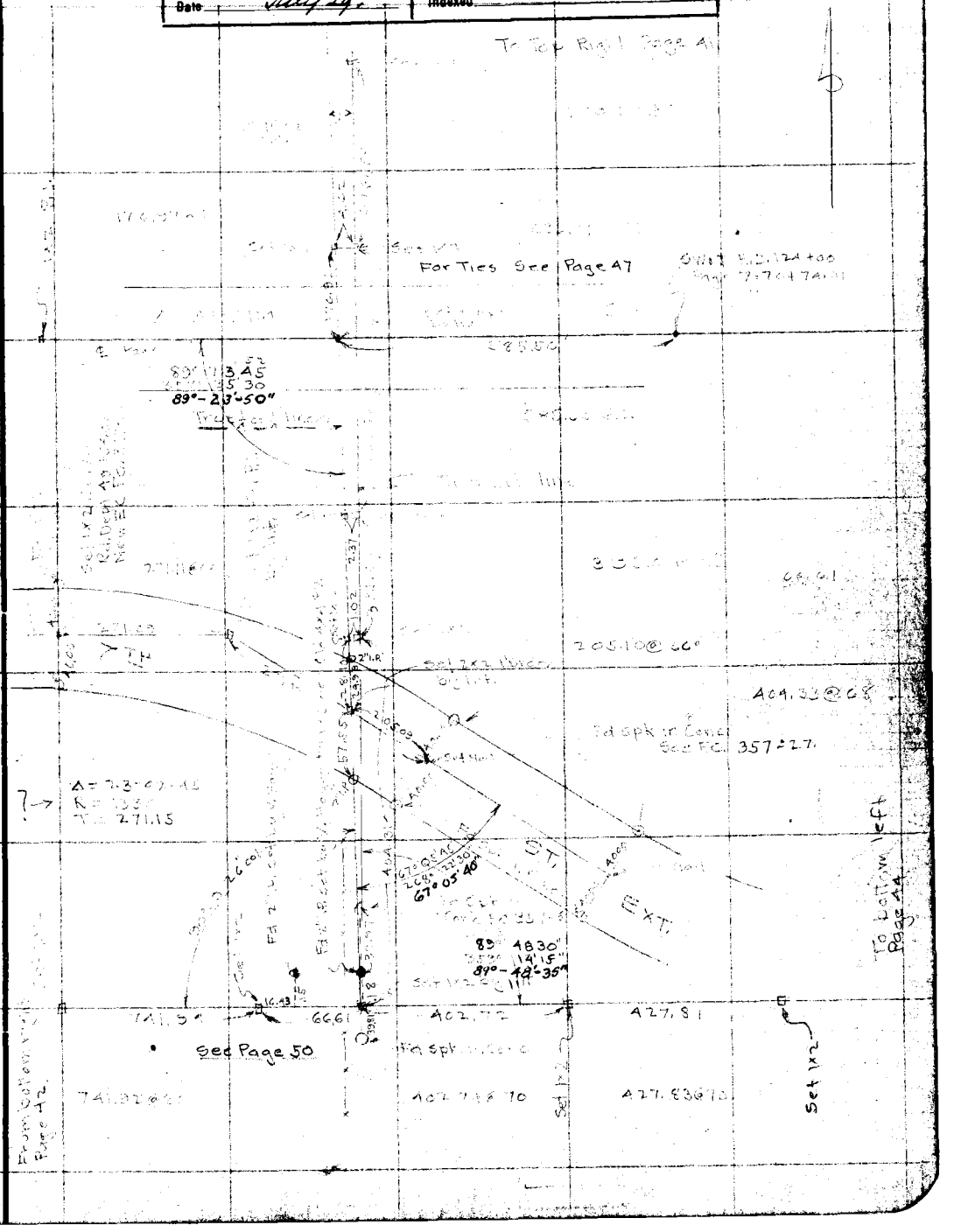

Note: ANY ADDITIONS OR CHANGES ON THIS SHEET MUST BE MADE OR CIRCLED IN Red. WITH DATE AND NAME OF PERSON MAKING CHANGE.

Do not extend notes this side of this line

RETURN TO
LOS ANGELES COUNTY SURVEYOR

RETURN TO
LOS ANGELES COUNTY SURVEYOR

Note: ANY ADDITIONS OR CHANGES ON THIS SHEET MUST BE MADE OR CIRCLED IN **Red.** WITH DATE AND NAME OF PERSON MAKING CHANGE.

Do not extend notes this side of this line

F.B. 397 Pg. 44

Chief Party _____ Notes by _____ Date _____

Date _____ Notes by _____ Chief Party _____ F.B. 337 Pg 45

Platted by Wood	W. O. No. _____ D. S. O. No. _____
Date June 1929	Location _____
Map No. B 34	Surveyed by _____
Plotting C'k'd by H. U. M. H.	Date _____
Date July 29.	Indexed _____

Note: ANY ADDITIONS OR CHANGES ON THIS SHEET MUST BE MADE OR CIRCLED IN Red. WITH DATE AND NAME OF PERSON MAKING CHANGE.

Do not extend notes this side of this line

RETURN TO
LOS ANGELES COUNTY SURVEYOR

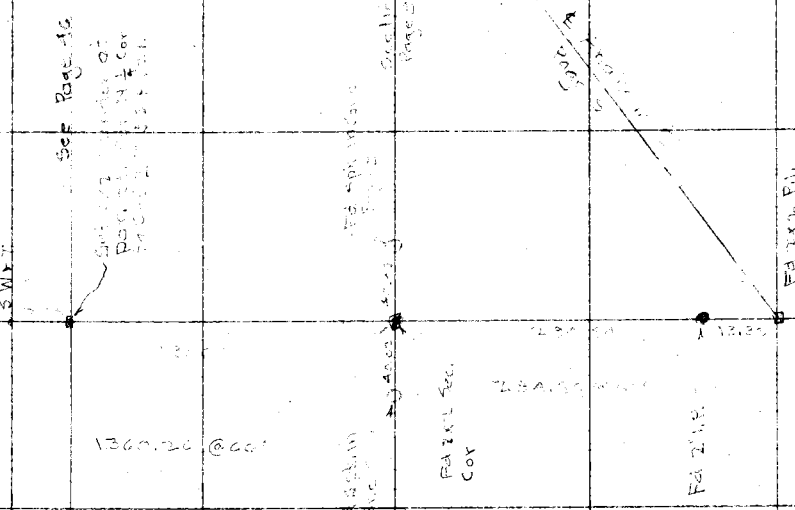

F. B. 387 Pg. 16 Chief Party Notes by Date

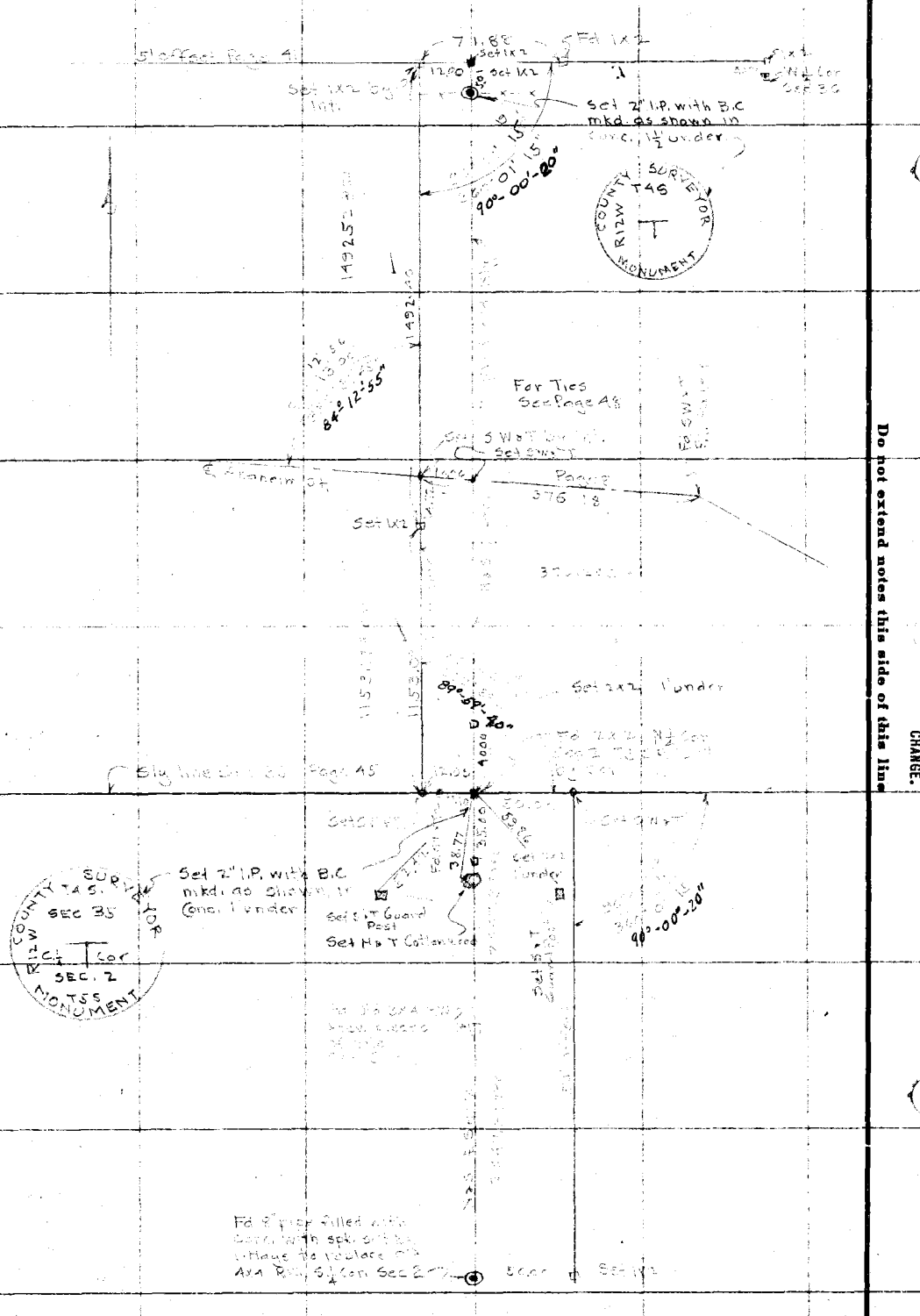

RETURN TO
LOS ANGELES COUNTY SURVEYOR

Do not extend notes this side of this line

Note: ANY ADDITIONS OR CHANGES ON THIS SHEET MUST BE MADE OR CIRCLED IN Red. WITH DATE AND NAME OF PERSON MAKING CHANGE.

Date______ Notes by______ Chief Party______ F.B. 397 Pg. 47

Platted by Wood	W. O. No. 943 D. S. O. No.
Date June 1929	Location Long Beach
Map No. B391	Surveyed by Bayne
Platting C'k'd by H. U M. H	Date May 1929
Date July 29.	Indexed

Note: ANY ADDITIONS OR CHANGES ON THIS SHEET MUST BE MADE OR CIRCLED IN Red. WITH DATE AND NAME OF PERSON MAKING CHANGE.

Do not extend notes this side of this line

RETURN TO
LOS ANGELES COUNTY SURVEYOR

F. B. 397 Pg. 48 Chief Party Notes by Date

RETURN TO
LOS ANGELES COUNTY SURVEYOR

Do not extend notes this side of this line

Note: ANY ADDITIONS OR CHANGES ON THIS SHEET MUST BE MADE OR CIRCLED IN Red. WITH DATE AND NAME OF PERSON MAKING CHANGE.

Date _____ Notes by _____ Chief Party _____ F.B. 397 Pg. 49

Platted by Wood	W. O. No. 343 D. S. O. No. _____
Date June, 1929	Location Long Beach
Map No. B39.	Surveyed by _____
Platting C'k'd by H U M H	Date May 1929
Date July 29	Indexed _____

Note: ANY ADDITIONS OR CHANGES ON THIS SHEET MUST BE MADE OR CIRCLED IN Red. WITH DATE AND NAME OF PERSON MAKING CHANGE.

Do not extend notes this side of this line

RETURN TO
LOS ANGELES COUNTY SURVEYOR

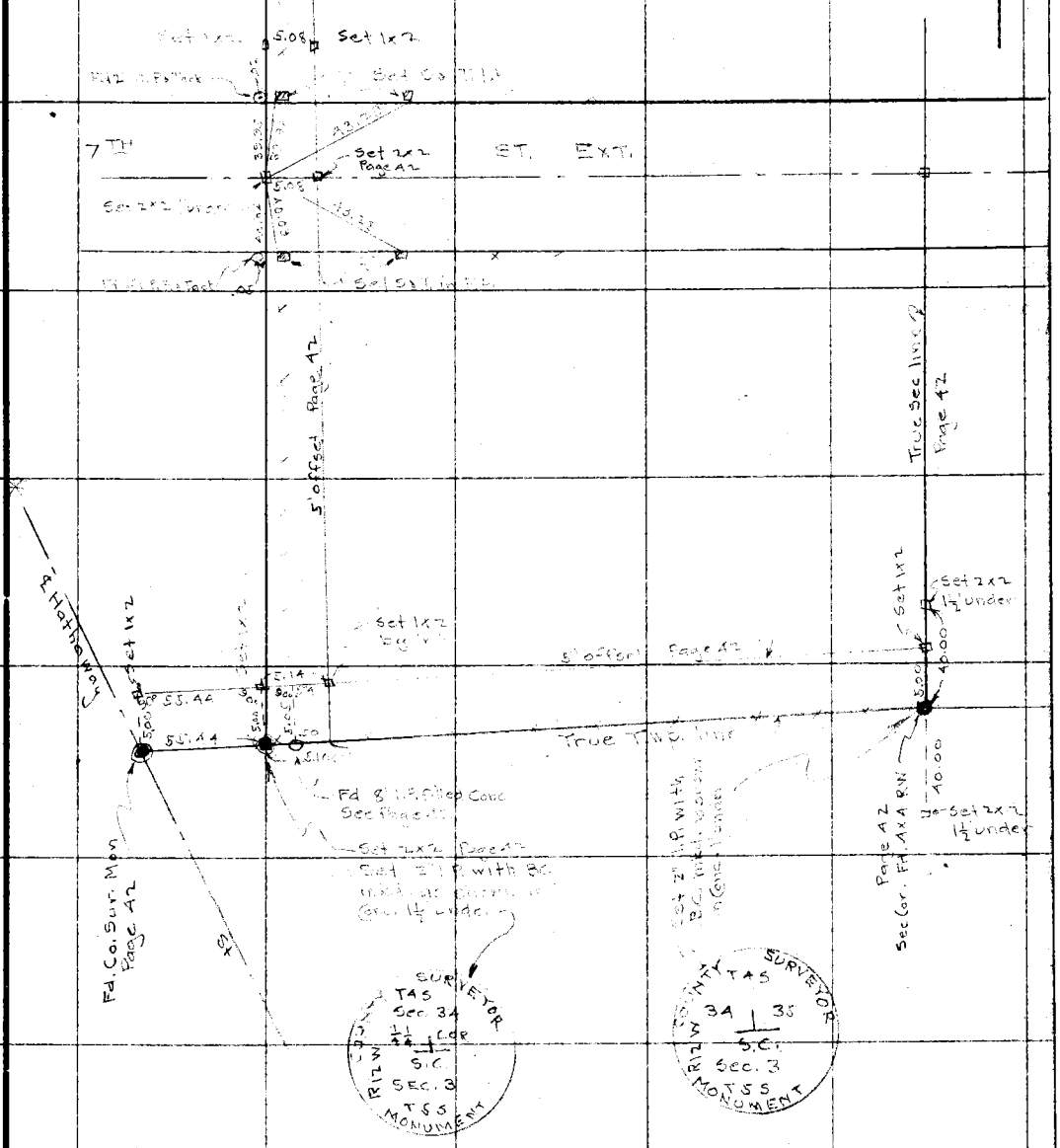

RETURN TO
LOS ANGELES COUNTY SURVEYOR

Note: ANY ADDITIONS OR CHANGES ON THIS SHEET MUST BE MADE OR CIRCLED IN **Red.** WITH DATE AND NAME OF PERSON MAKING CHANGE.

Do not extend notes this side of this line

F.B. 397 PG. 50

Chief Party

Notes by

Date

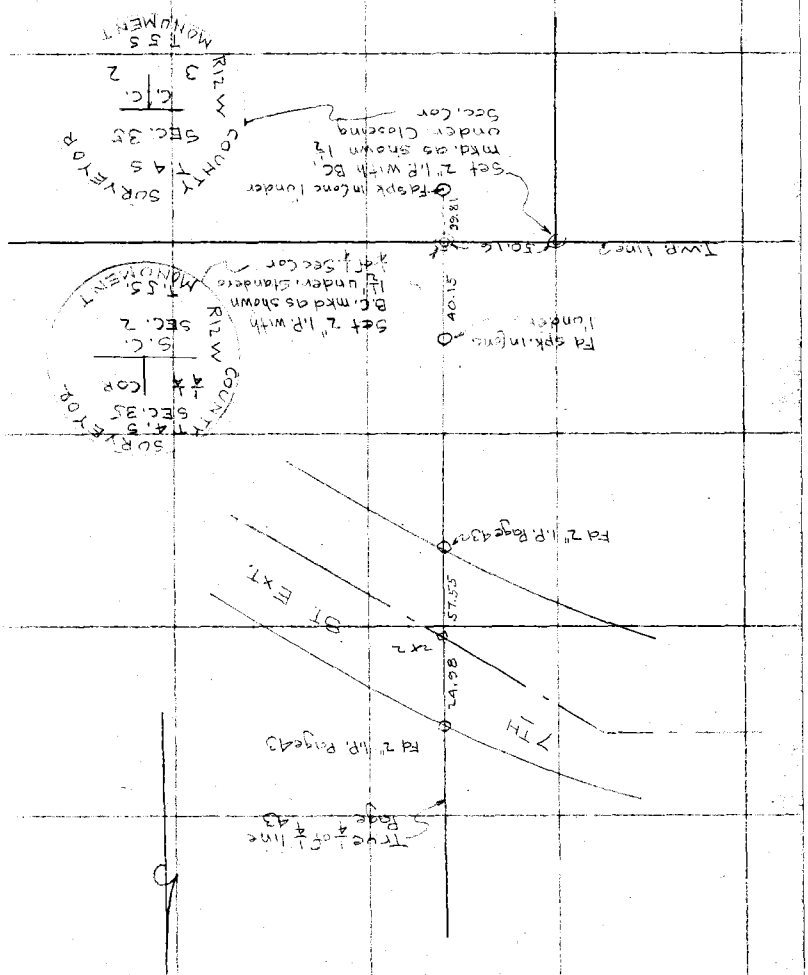

Date _____ Notes by _____ Chief Party _____ F.B. 397 Pg. 51

Platted by Wood	W. O. No. 913 D. S. O. No. _____
Date June 1929	Location Long Beach
Map No. B 341	Surveyed by _____
Platting C'k'd by H. U. M. H.	Date May 1929
Date 6/18/29.	Indexed _____

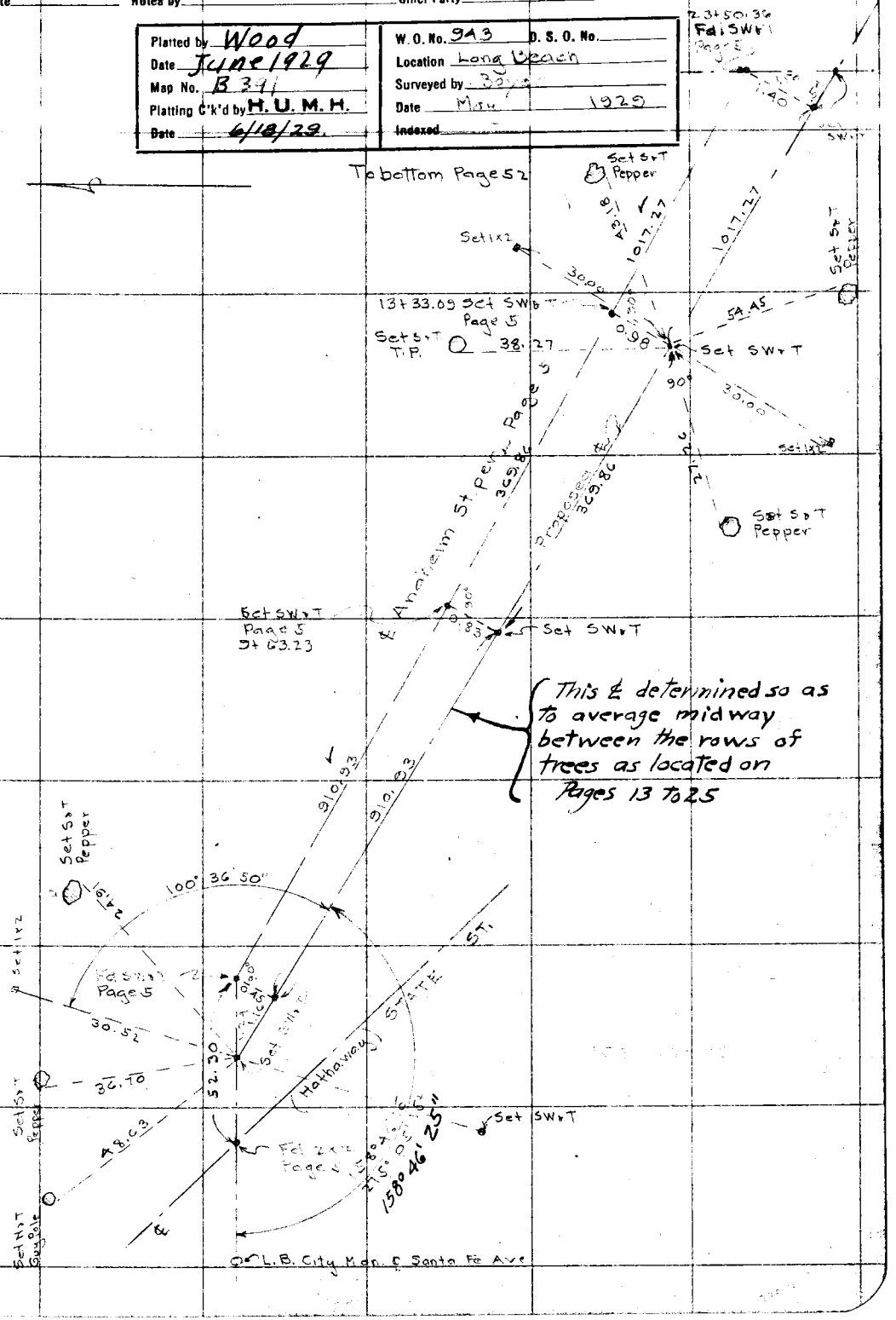

RETURN TO
LOS ANGELES COUNTY SURVEYOR

Do not extend notes this side of this line

Note: ANY ADDITIONS OR CHANGES ON THIS SHEET MUST BE MADE OR CIRCLED IN Red. WITH DATE AND NAME OF PERSON MAKING CHANGE.

F.B. 397 Pg. 52 Chief Party Notes by Date

Check. by. H.U.M.H. 6/18/29. ✓

To bottom Page 53

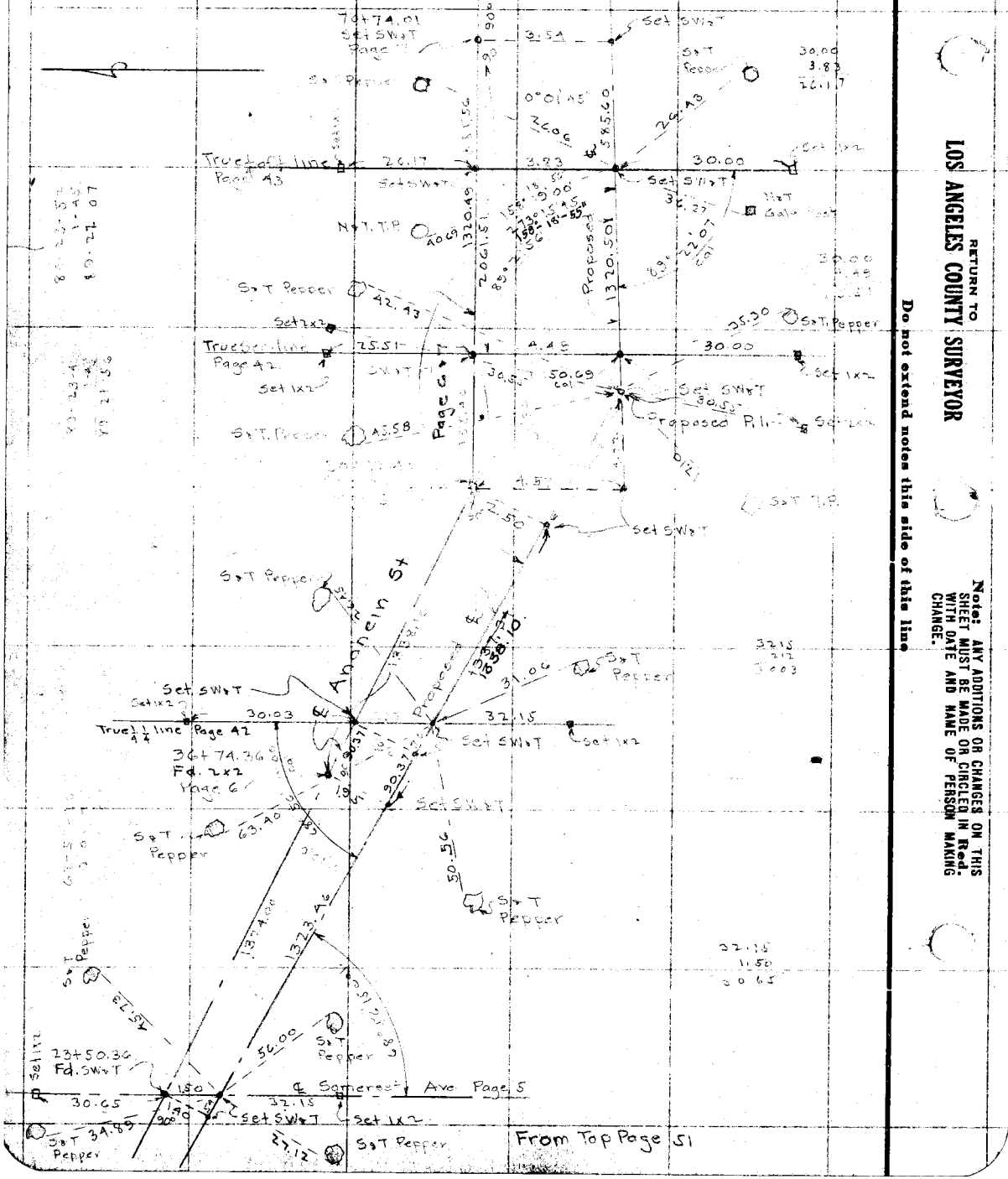

RETURN TO
LOS ANGELES COUNTY SURVEYOR

Do not extend notes this side of this line

Note: ANY ADDITIONS OR CHANGES ON THIS SHEET MUST BE MADE OR CIRCLED IN Red. WITH DATE AND NAME OF PERSON MAKING CHANGE.

Notes: ANY ADDITIONS OR CHANGES ON THIS SHEET MUST BE MADE OR CIRCLED IN Red. WITH DATE AND NAME OF PERSON MAKING CHANGE.

RETURN TO
LOS ANGELES COUNTY SURVEYOR

Do not extend notes this side of this line

Date ______ Notes by ______ Chief Party ______ F.B. 397 PG. 53

Platted by Wood	W. O. No. 943 D. S. O. No.
Date June 1929	Location Long Beach
Map No. B 30	Surveyed by Boyer
Platting C'k'd by H. U. M. H.	Date May 1928
Date June 18/29.	Indexed

F.B. 397 Pg. 54 Chief Party Notes by Date

Checked by H.U.M.H. June. 1929.

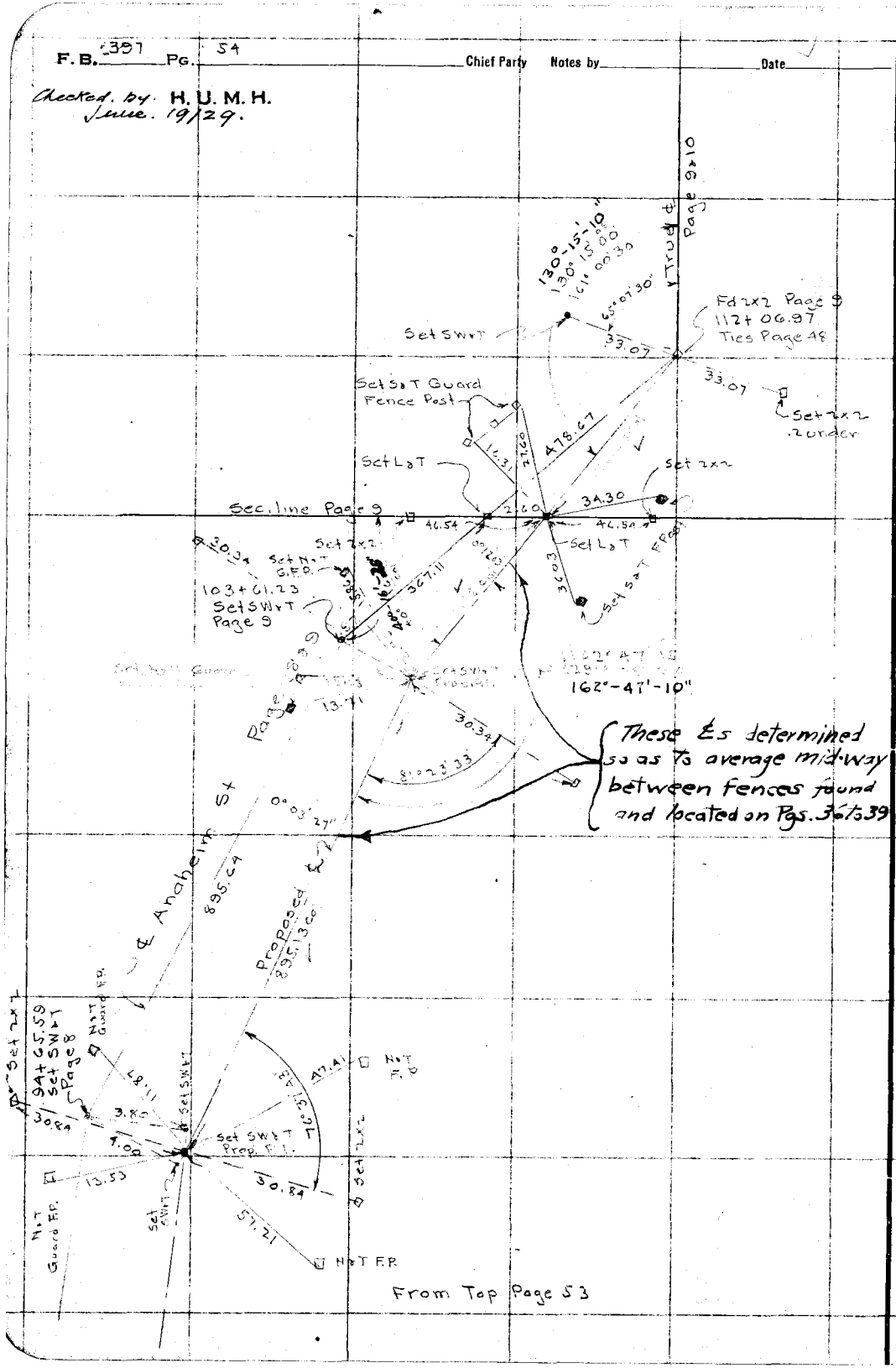

RETURN TO
LOS ANGELES COUNTY SURVEYOR

Do not extend notes this side of this line

Note: ANY ADDITIONS OR CHANGES ON THIS SHEET MUST BE MADE OR CIRCLED IN Red. WITH DATE AND NAME OF PERSON MAKING CHANGE.

Date _____ Notes by _____ Chief Party _____ F.B. 302 Pg. 55

Platted by	W. O. No. D. S. O. No.
Date	Location
Map No.	Surveyed by
Platting C'k'd by	Date
Date	Indexed

Note: ANY ADDITIONS OR CHANGES ON THIS SHEET MUST BE MADE OR CIRCLED IN Red. WITH DATE AND NAME OF PERSON MAKING CHANGE.

Do not extend notes this side of this line

RETURN TO
LOS ANGELES COUNTY SURVEYOR

RETURN TO

LOS ANGELES COUNTY SURVEYOR

Note: ANY ADDITIONS OR CHANGES ON THIS SHEET MUST BE MADE OR CIRCLED IN **Red.** WITH DATE AND NAME OF PERSON MAKING CHANGE.

Do not extend notes this side of this line

F. B. 327 Pg. 52

Chief Party Notes by Date

Date _____ Notes by _____ Chief Party _____ F.B. 397 Pg 57

Platted by	W. O. No. D. S. O. No.
Date	Location
Map No.	Surveyed by
Platting C'k'd by	Date
Date	Indexed

Notes: ANY ADDITIONS OR CHANGES ON THIS SHEET MUST BE MADE OR CIRCLED IN Red. WITH DATE AND NAME OF PERSON MAKING CHANGE.

Do not extend notes this side of this line

RETURN TO
LOS ANGELES COUNTY SURVEYOR

F. B. 397 PG. 58 Chief Party Notes by Date

RETURN TO
LOS ANGELES COUNTY SURVEYOR

Note: ANY ADDITIONS OR CHANGES ON THIS SHEET MUST BE MADE OR CIRCLED IN Red. WITH DATE AND NAME OF PERSON MAKING CHANGE.

Do not extend notes this side of this line

Date _____ Notes by _____ Chief Party _____ F.B. 397 PG. 59

Platted by _____	W. O. No. _____ D. S. O. No. _____
Date _____	Location _____
Map No. B457-1	Surveyed by _____
Platting C'k'd by Wood	Date _____
Date [illegible]	Indexed _____

TOPOGRAPHY

GARVEY AVENUE

W.O. 786

(Topog. Pages 59 to 121 incl.)

[illegible] FB 352 - 41 to 121

Note: ANY ADDITIONS OR CHANGES ON THIS SHEET MUST BE MADE OR CIRCLED IN Red. WITH DATE AND NAME OF PERSON MAKING CHANGE.

Do not extend notes this side of this line

RETURN TO

LOS ANGELES COUNTY SURVEYOR

F.B. 397 Pg. 60 A.W. Van Fleet Chief Party Notes by A.W.V.F. Date 7-31-29

To bottom of page 61



RETURN TO
LOS ANGELES COUNTY SURVEYOR

Do not extend notes this side of this line

Note: ANY ADDITIONS OR CHANGES ON THIS SHEET MUST BE MADE OR CIRCLED IN Red. WITH DATE AND NAME OF PERSON MAKING CHANGE.

Date 7-31-29 Notes by A.W.V.F. Chief Party A.W. Van Fleet F.B. 397 PG. 61

Platted by	W.O. No. 296 D.S.O. No.
Date	Location Garvey Ave.
Map No. B457-1	Surveyed by A.W. Van Fleet
Platting C'k'd by Wood	Date 7-31-29
Date Oct. 1929	Indexed

To bottom of page 62



From top of page 60

Note: ANY ADDITIONS OR CHANGES ON THIS SHEET MUST BE MADE OR CIRCLED IN Red. WITH DATE AND NAME OF PERSON MAKING CHANGE.

Do not extend notes this side of this line

RETURN TO LOS ANGELES COUNTY SURVEYOR

F.B. 397 Pg. 62 Chief Party Notes by A.W.V.F. Date 7-31-29



RETURN TO
LOS ANGELES COUNTY SURVEYOR

Do not extend notes this side of this line

Note: ANY ADDITIONS OR CHANGES ON THIS SHEET MUST BE MADE OR CIRCLED IN Red. WITH DATE AND NAME OF PERSON MAKING CHANGE.

Date 7-31-29 Notes by A.W.V.F. Chief Party A.W. Van Fleet F.B. 397 PG 63

Platted by	W. O. No. 796 D. S. O. No.
Date	Location Garvey Ave
Map No. B.457-1	Surveyed by A.W. Van Fleet
Platting C'k'd by Wood	Date 7-31-29
Date Actuary	Indexed

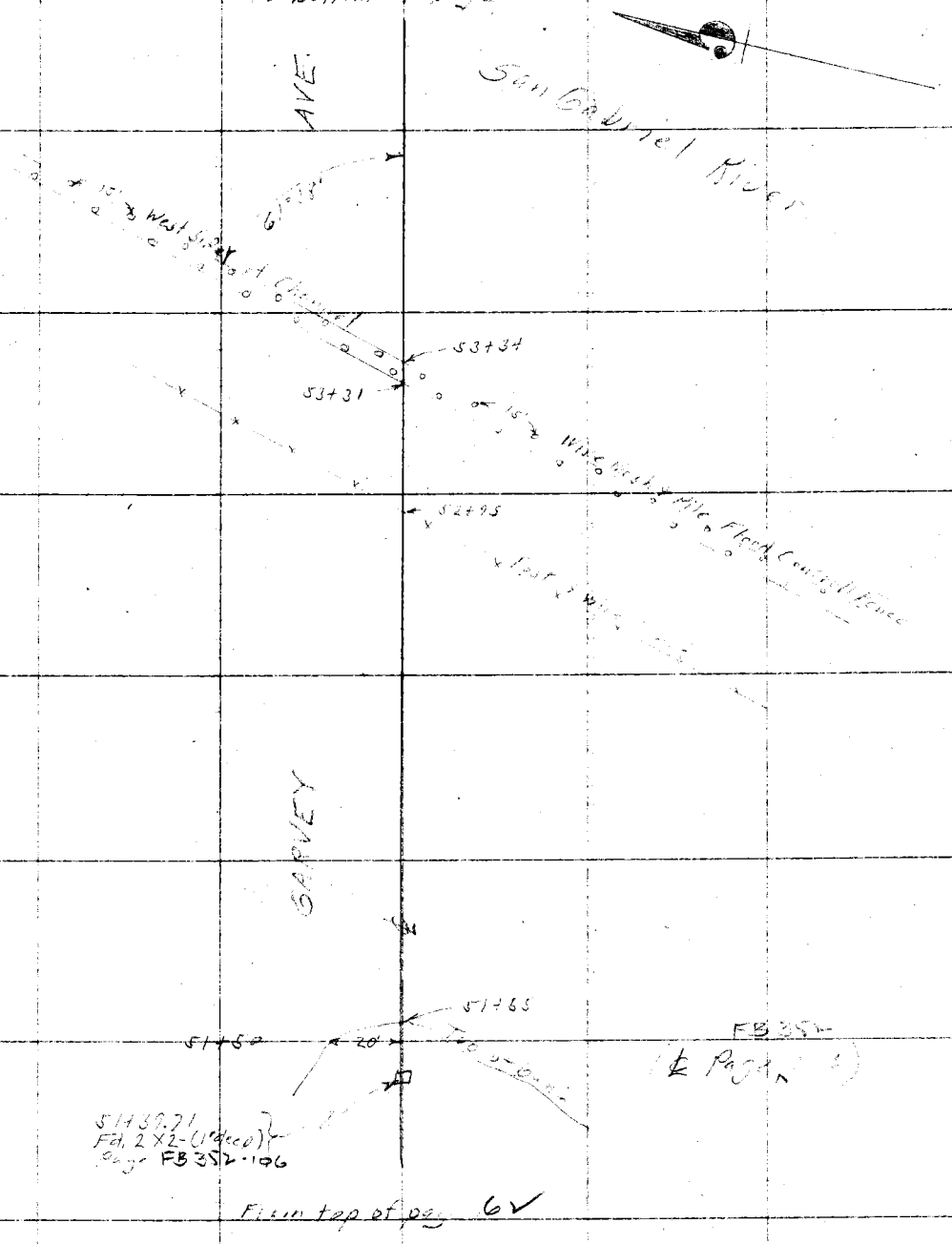

Note: ANY ADDITIONS OR CHANGES ON THIS SHEET MUST BE MADE OR CIRCLED IN Red. WITH DATE AND NAME OF PERSON MAKING CHANGE.

Do not extend notes this side of this line

RETURN TO
LOS ANGELES COUNTY SURVEYOR

F. B. 397 Pg. 64 A.W.Van Fleet Chief Party Notes by A.W.V.F. Date 7-31-29

To bottom of page 65

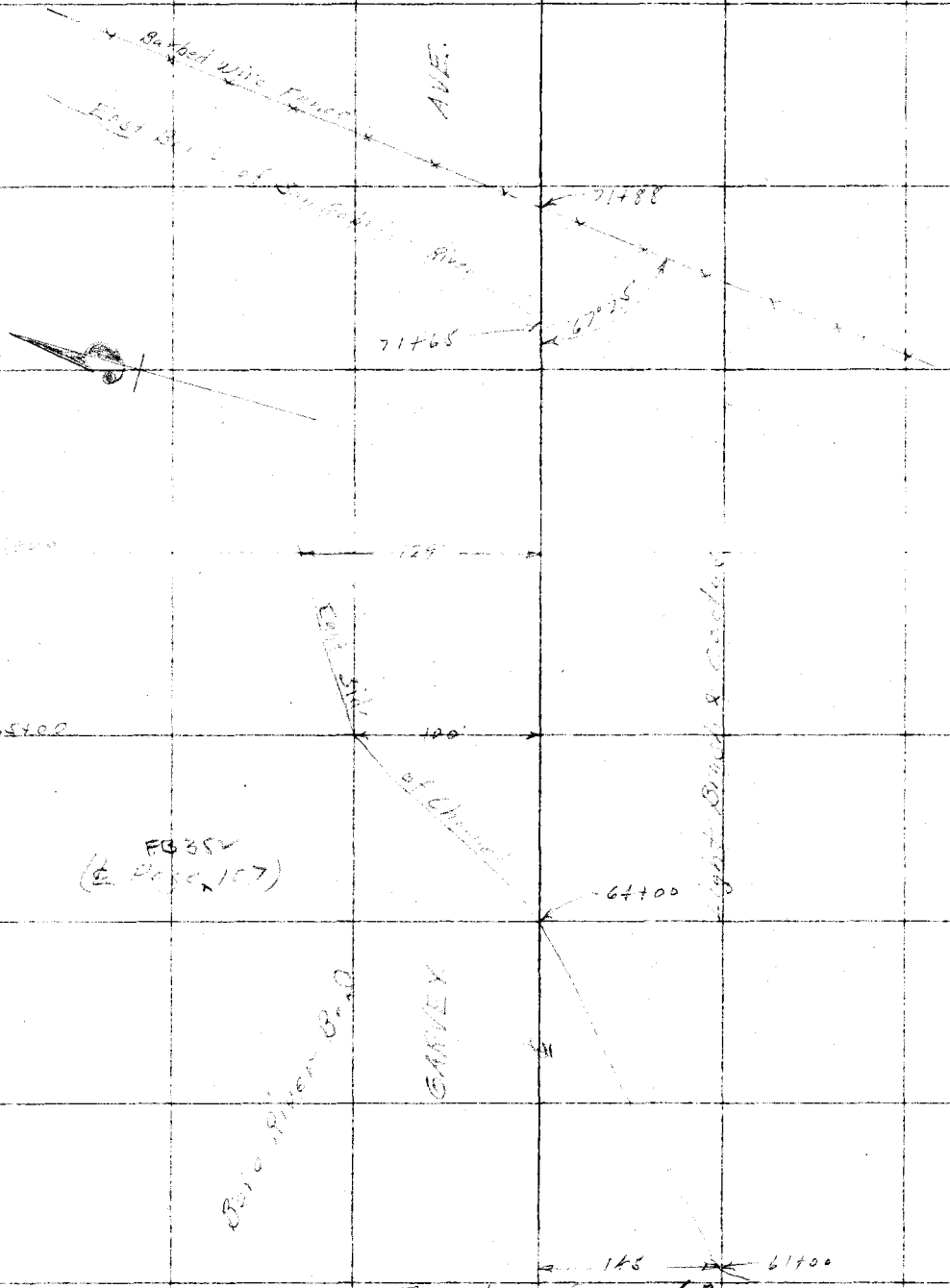

From top of page 63

RETURN TO
LOS ANGELES COUNTY SURVEYOR

Do not extend notes this side of this line

Note: ANY ADDITIONS OR CHANGES ON THIS SHEET MUST BE MADE OR CIRCLED IN Red. WITH DATE AND NAME OF PERSON MAKING CHANGE.

Date 7-31-29 Notes by A.W. [illegible] Chief Party A.W. Van Fleet F.B. 397 Pg. 65

Platted by	W. O. No. 79[illegible] D. S. O. No.
Date	Location Garvey Ave.
Map No. B457-1	Surveyed by A.W. Van Fleet
Platting C'k'd by Wood	Date 7-31-29
Date Oct [illegible]	Indexed

To bottom of pag. 66

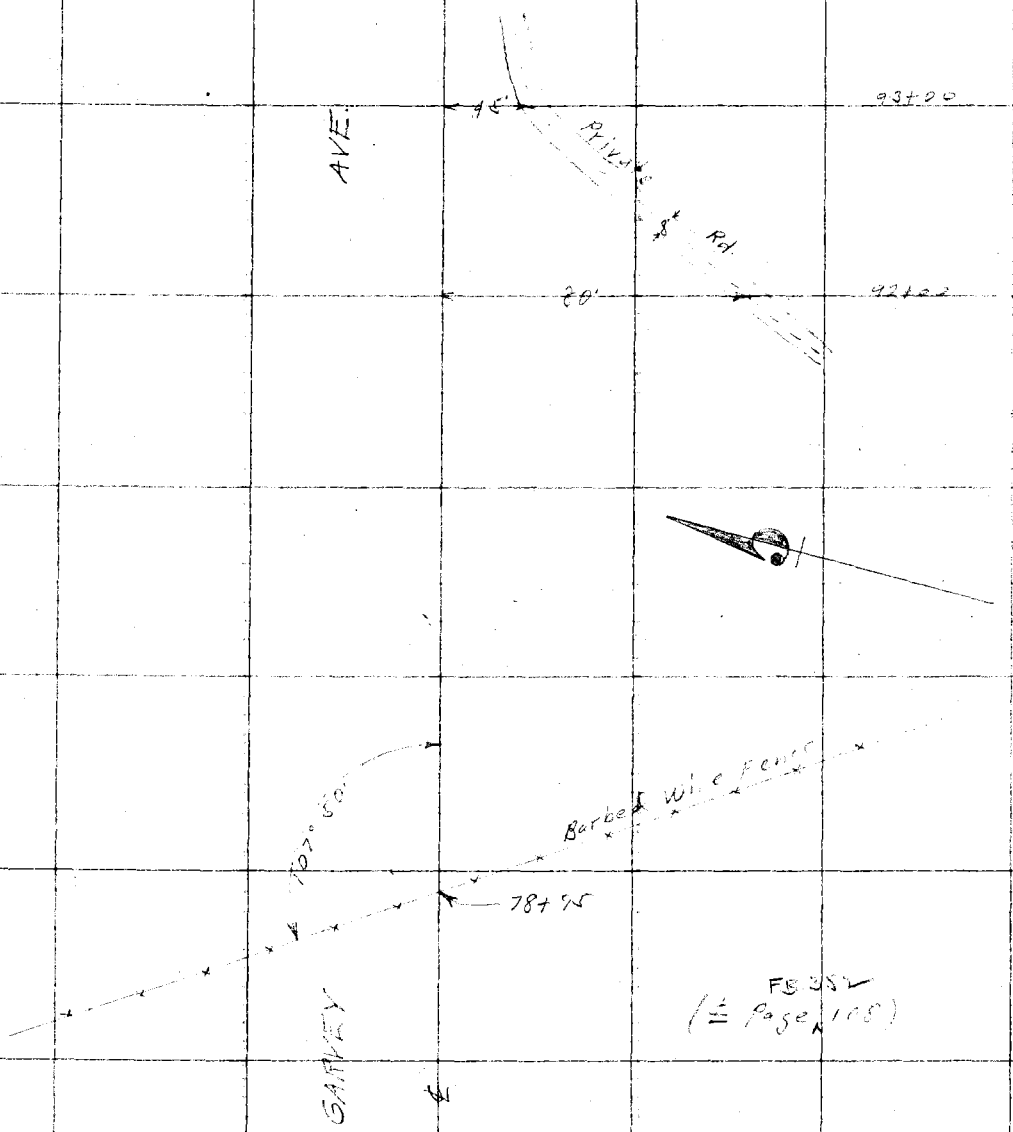

From top of page 64

FB 352 (± Page 108)

RETURN TO
LOS ANGELES COUNTY SURVEYOR

Note: ANY ADDITIONS OR CHANGES ON THIS SHEET MUST BE MADE OR CIRCLED IN Red. WITH DATE AND NAME OF PERSON MAKING CHANGE.

Do not extend notes this side of this line

F. B. 397 Pg. 66 A.W. Van Fleet Chief Party Notes by A.W.V.F. Date. 7-31-29

To bottom of pg 67

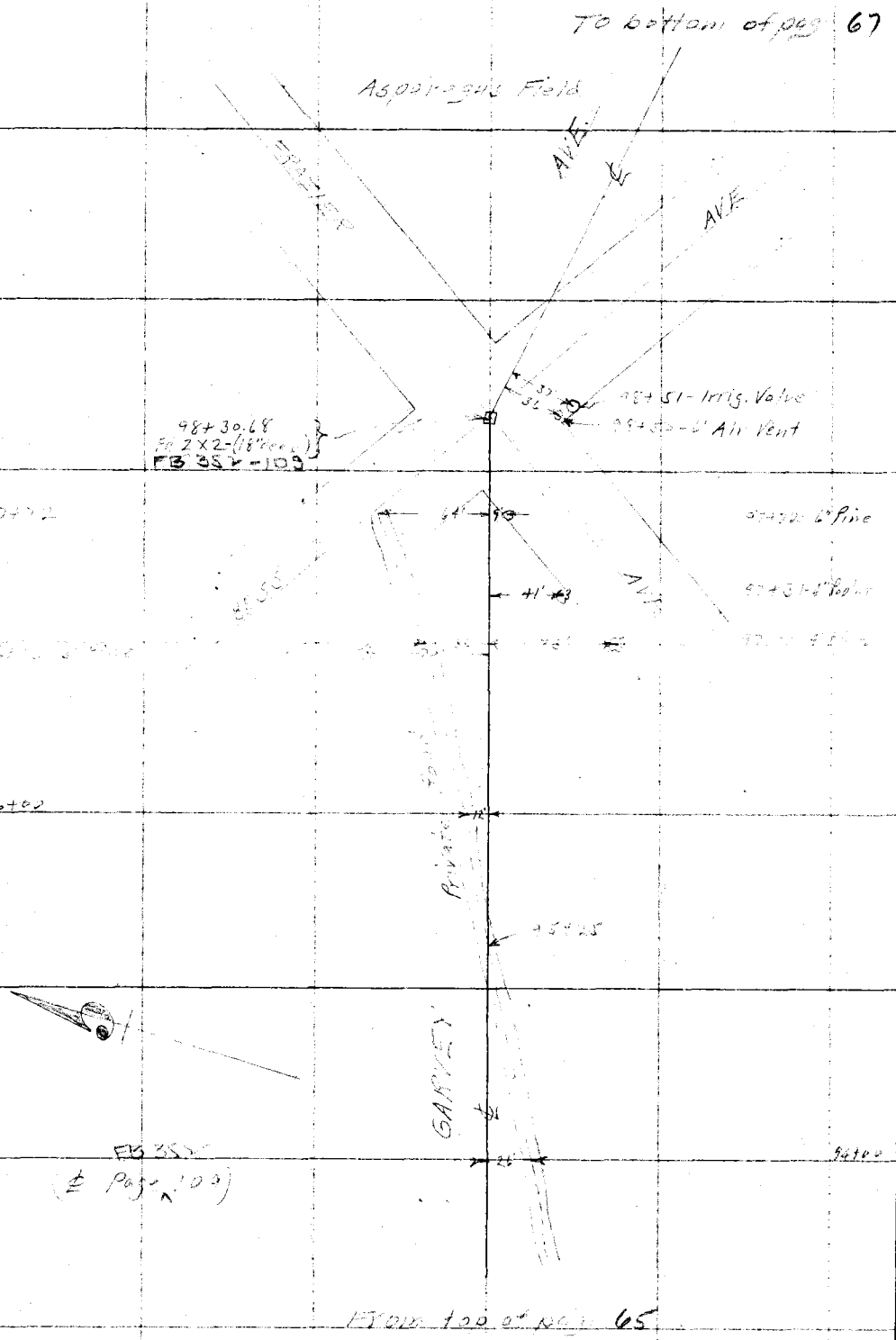

From top of pg 65

RETURN TO
LOS ANGELES COUNTY SURVEYOR

Do not extend notes this side of this line

Note: ANY ADDITIONS OR CHANGES ON THIS SHEET MUST BE MADE OR CIRCLED IN Red. WITH DATE AND NAME OF PERSON MAKING CHANGE.

Date 8-1-29 Notes by A.W.V.F. Chief Party A.W. Van Fleet F.B. 397 Pg 67

Platted by H.U.M.H.	W.O. No. 796 D.S.O. No.
Date NOV 30 1929	Location Garvey Ave.
Map No. B457-1	Surveyed by A.W. Van Fleet
Platting O'k'd by Wood	Date 8-1-29
Date Oct. 1929	Indexed

To bottom of page 68

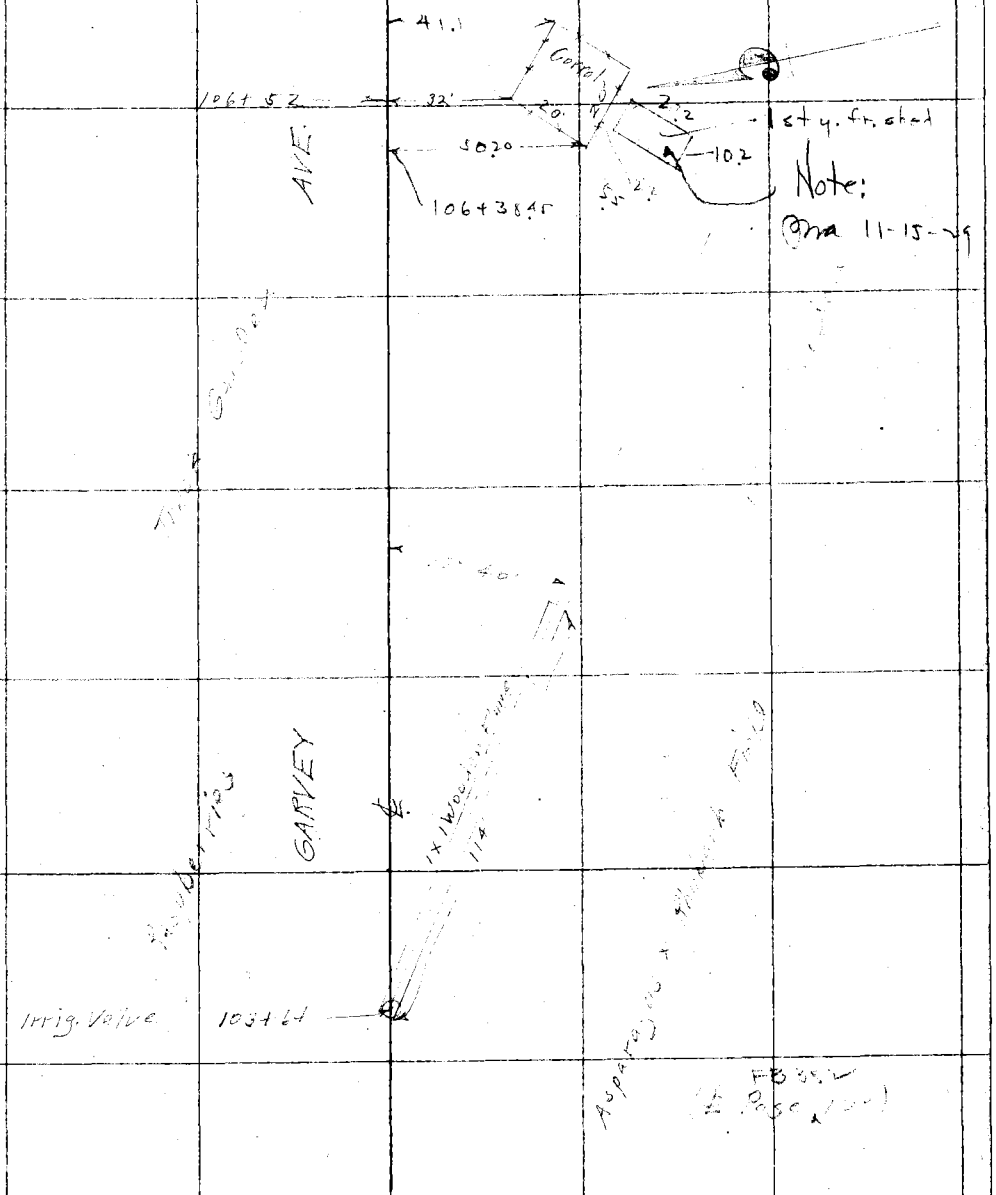

From top of page 66

RETURN TO
LOS ANGELES COUNTY SURVEYOR

Note: ANY ADDITIONS OR CHANGES ON THIS SHEET MUST BE MADE OR CIRCLED IN Red. WITH DATE AND NAME OF PERSON MAKING CHANGE.

Do not extend notes this side of this line

F. B. 397 Pg. 68 A.W. Van Fleet Chief Party Notes by A.W.V.F. Date 8-1-29

To bottom of page 69

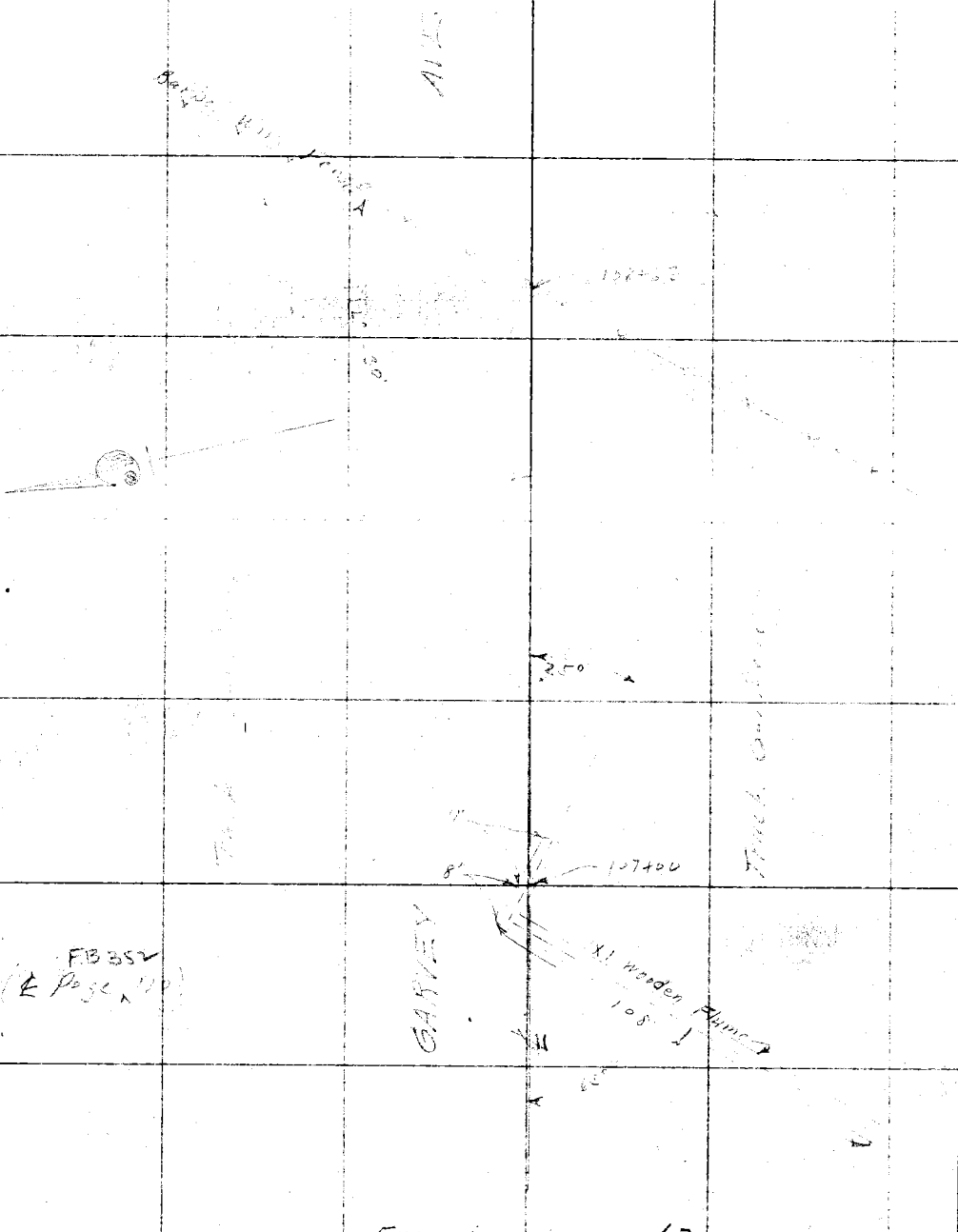

From top of page 67

RETURN TO
LOS ANGELES COUNTY SURVEYOR

Do not extend notes this side of this line

Note: ANY ADDITIONS OR CHANGES ON THIS SHEET MUST BE MADE OR CIRCLED IN Red. WITH DATE AND NAME OF PERSON MAKING CHANGE.

Date 8-1-29 Notes by A.W.V.F. Chief Party A. W. Van Fleet F.B. 397 Pg 69

Platted by	W. O. No. 796 D. S. O. No.
Date	Location [illegible]
Map No. BAS7-1	Surveyed by A. W. Van Fleet
Platting C'k'd by Wood	Date 8-1-29
Date Oct 1929	Indexed

To bottom of page 70

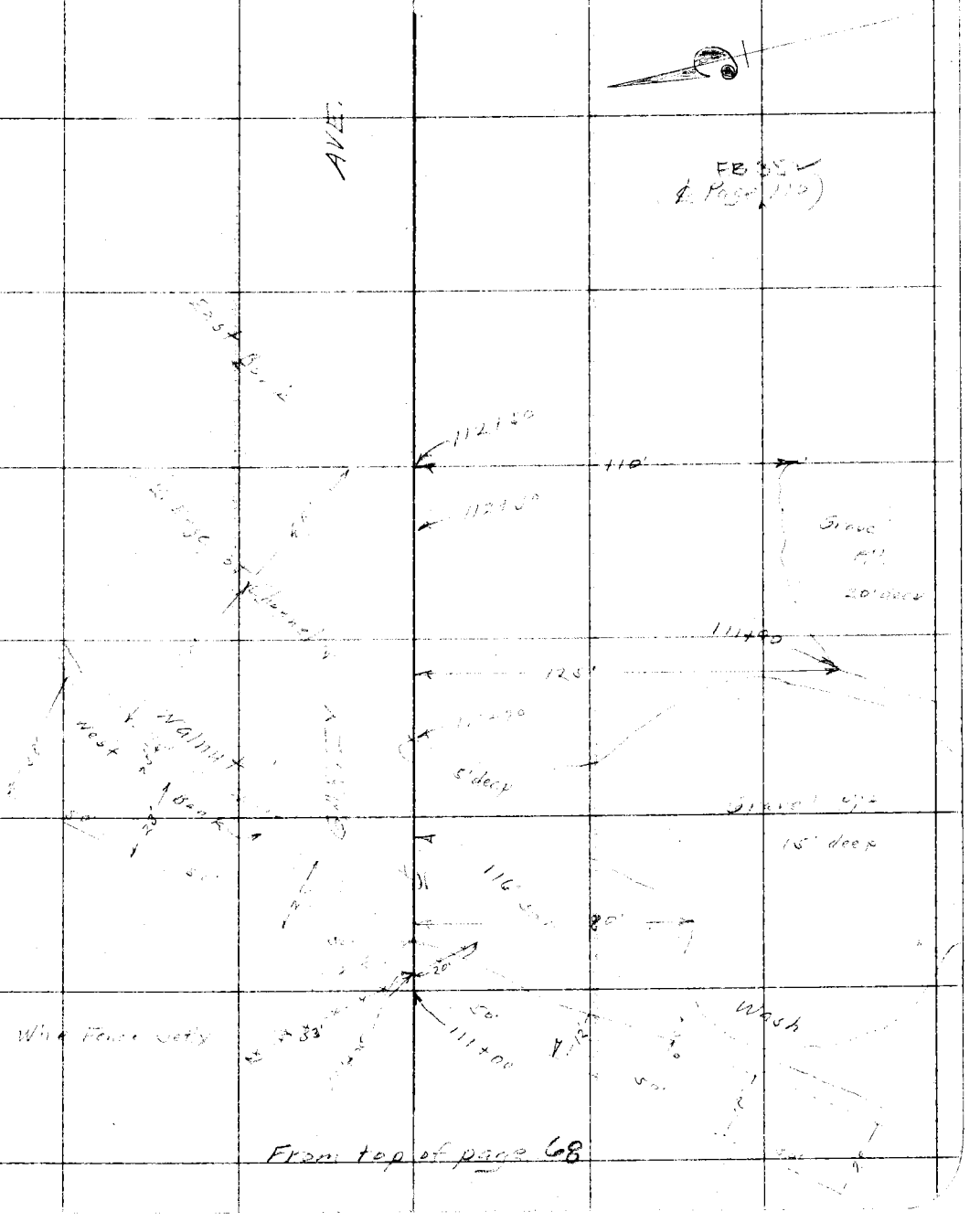

From top of page 68

Note: ANY ADDITIONS OR CHANGES ON THIS SHEET MUST BE MADE OR CIRCLED IN Red. WITH DATE AND NAME OF PERSON MAKING CHANGE.

Do not extend notes this side of this line

RETURN TO
LOS ANGELES COUNTY SURVEYOR

F.B. 397 Pg. 70 A.W. Van Fleet Chief Party Notes by A.W.V.F. Date 8-1-29

To bottom of page 71

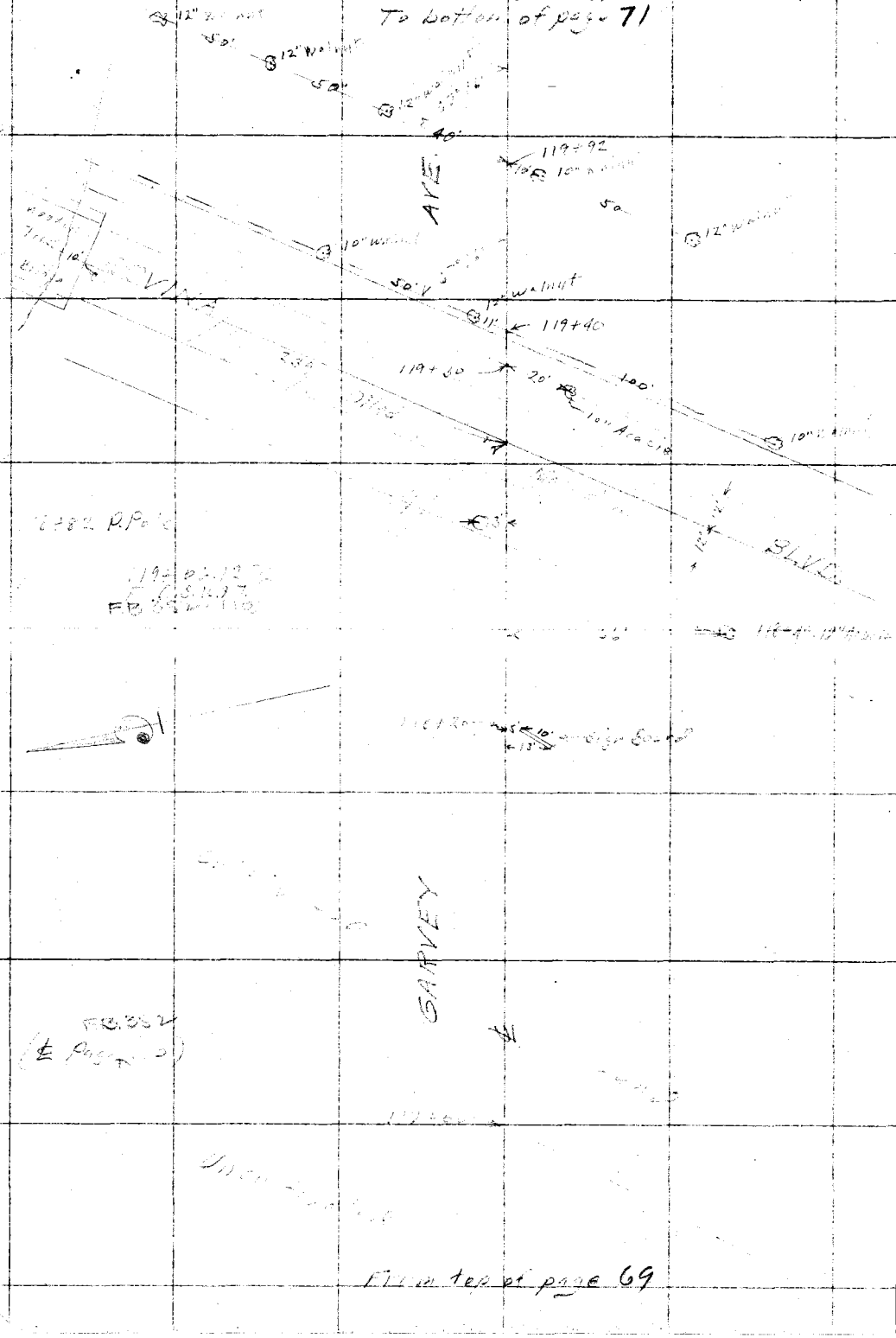

From top of page 69

RETURN TO
LOS ANGELES COUNTY SURVEYOR

Do not extend notes this side of this line

Note: ANY ADDITIONS OR CHANGES ON THIS SHEET MUST BE MADE OR CIRCLED IN Red. WITH DATE AND NAME OF PERSON MAKING CHANGE.

Date 8-1-29 Notes by A.W.[illegible] Chief Party [illegible] F.B. 397 Pg. 71

Platted by	W. O. No. 796 D. S. O. No.
Date	Location [illegible]
Map No. B457-1	Surveyed by A.W.[illegible]
Platting O'k'd by Wood	Date 8-1-29
Date Oct. 1929	Indexed

To bottom of page 72

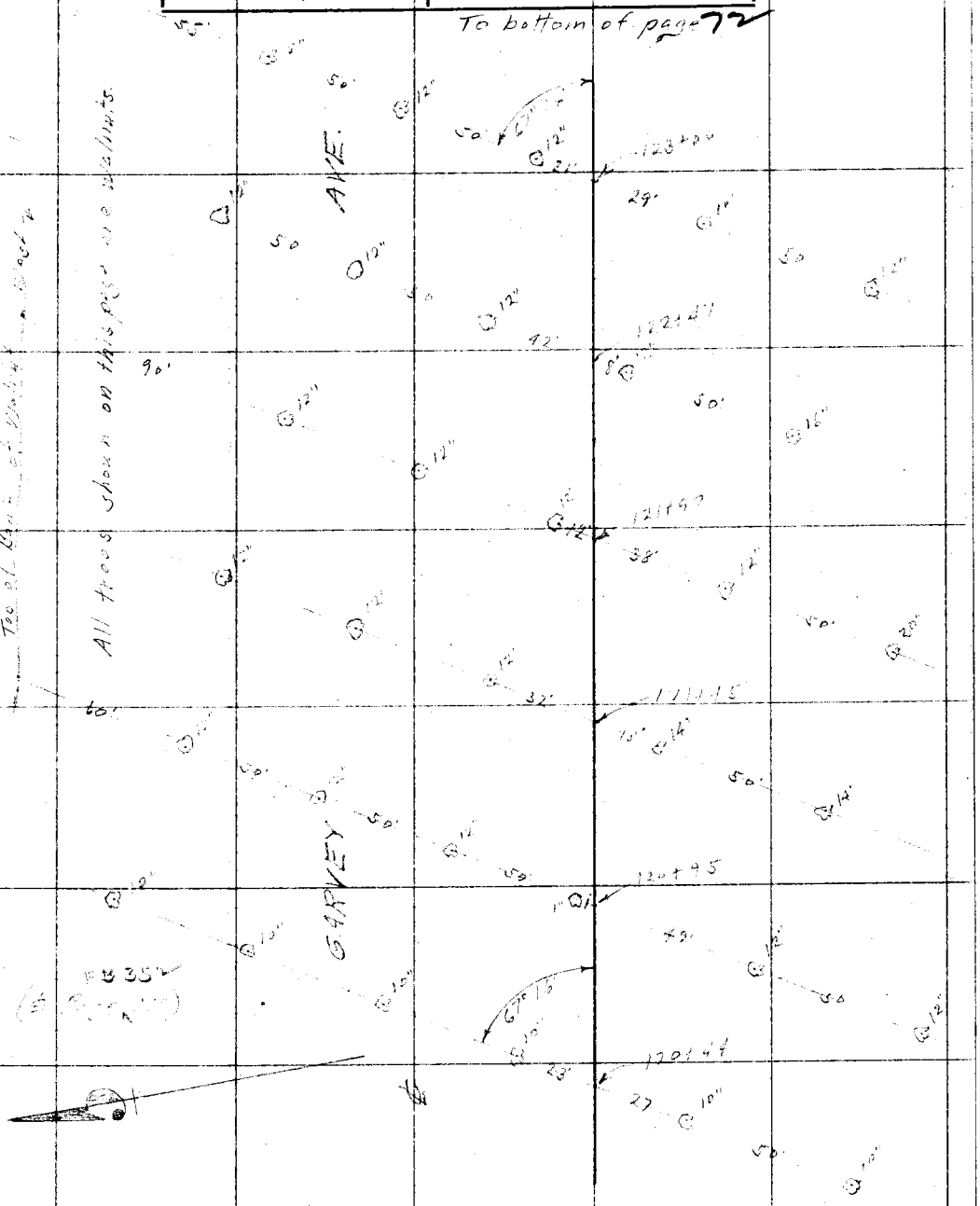

From top of pag 70

Note: ANY ADDITIONS OR CHANGES ON THIS SHEET MUST BE MADE OR CIRCLED IN Red. WITH DATE AND NAME OF PERSON MAKING CHANGE.

Do not extend notes this side of this line

RETURN TO
LOS ANGELES COUNTY SURVEYOR

F.B. 397 Pg. 72 A.W. Van Fleet Chief Party Notes by A.W.V.F. Date 8-1-29

To bottom of page 73



From top of page 71

RETURN TO
LOS ANGELES COUNTY SURVEYOR
Do not extend notes this side of this line
Note: ANY ADDITIONS OR CHANGES ON THIS SHEET MUST BE MADE OR CIRCLED IN Red. WITH DATE AND NAME OF PERSON MAKING CHANGE.

Date [illegible] Notes by [illegible] Chief Party [illegible] F.B. 397 Pg. 73

Platted by	W. O. No. 796 D. S. O. No.
Date	Location [illegible]
Map No. B457-1	Surveyed by [illegible]
Platting Ck'd by Wood	Date 8-1-29
Date Oct. 1929	Indexed

To bottom of page 72



From top of page 72

Note: ANY ADDITIONS OR CHANGES ON THIS SHEET MUST BE MADE OR CIRCLED IN Red. WITH DATE AND NAME OF PERSON MAKING CHANGE.

Do not extend notes this side of this line

RETURN TO
LOS ANGELES COUNTY SURVEYOR

F.B. 397 PG. 74 A.W. Van Fleet Chief Party Notes by A.W.V.F. Date 8-2-29

To bottom of page 75

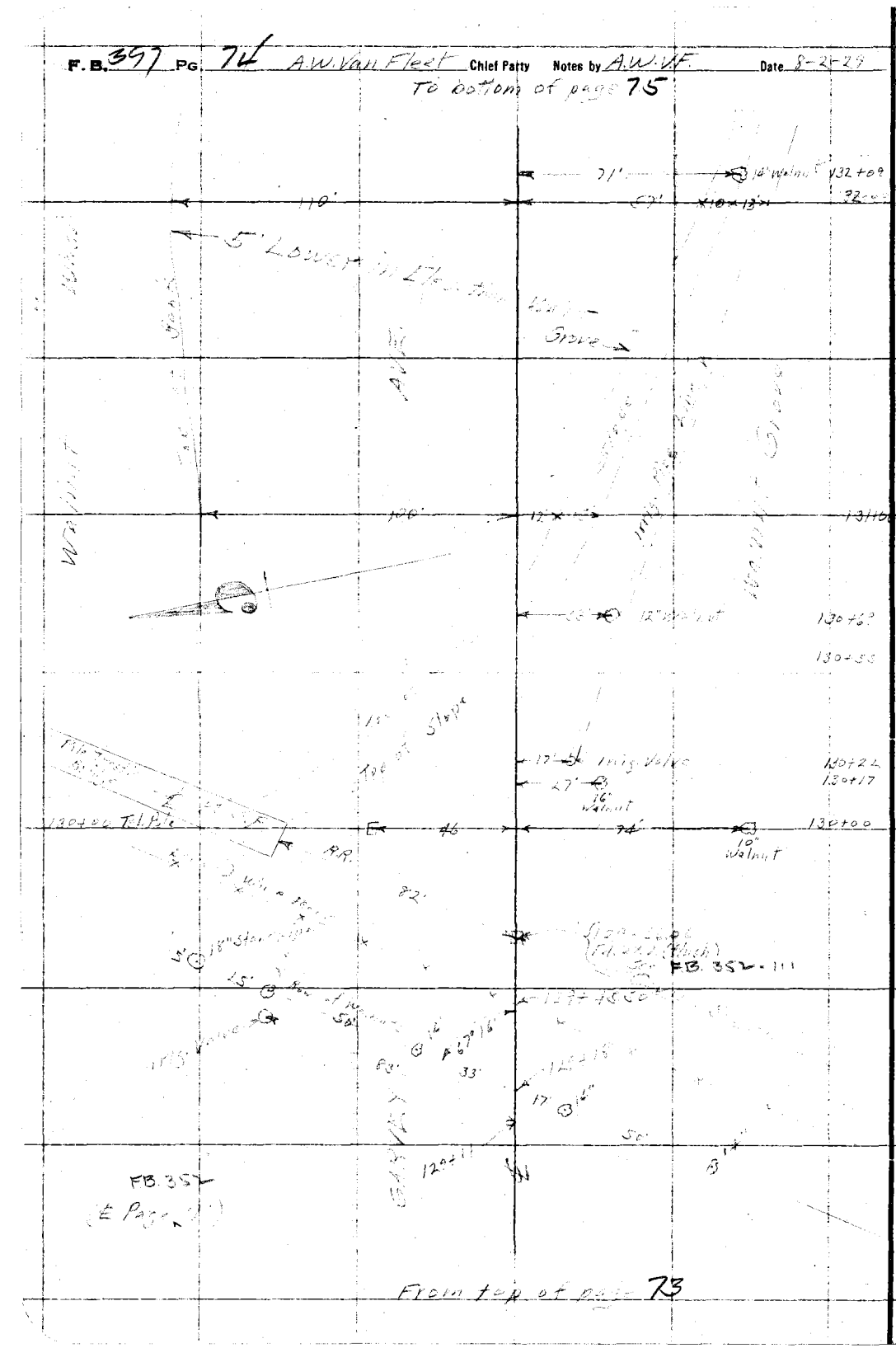

Date 8-2-29 Notes by A.W.F.F. Chief Party [illegible] F.B. 397 Pg. 75

Platted by	W. O. No. 796 D. S. O. No.
Date	Location [illegible]
Map No. B457-1	Surveyed by [illegible]
Platting C'k'd by Wood	Date 6-2-29
Date Oct. 1929	Indexed

To bottom of page 76



From top of page 7

Note: ANY ADDITIONS OR CHANGES ON THIS SHEET MUST BE MADE OR CIRCLED IN Red. WITH DATE AND NAME OF PERSON MAKING CHANGE.

RETURN TO
LOS ANGELES COUNTY SURVEYOR

Do not extend notes this side of this line

F. B. 397 PG. 76 77 A.W. Van Fleet Chief Party Notes by A.W.V.F. Date 8-27-29

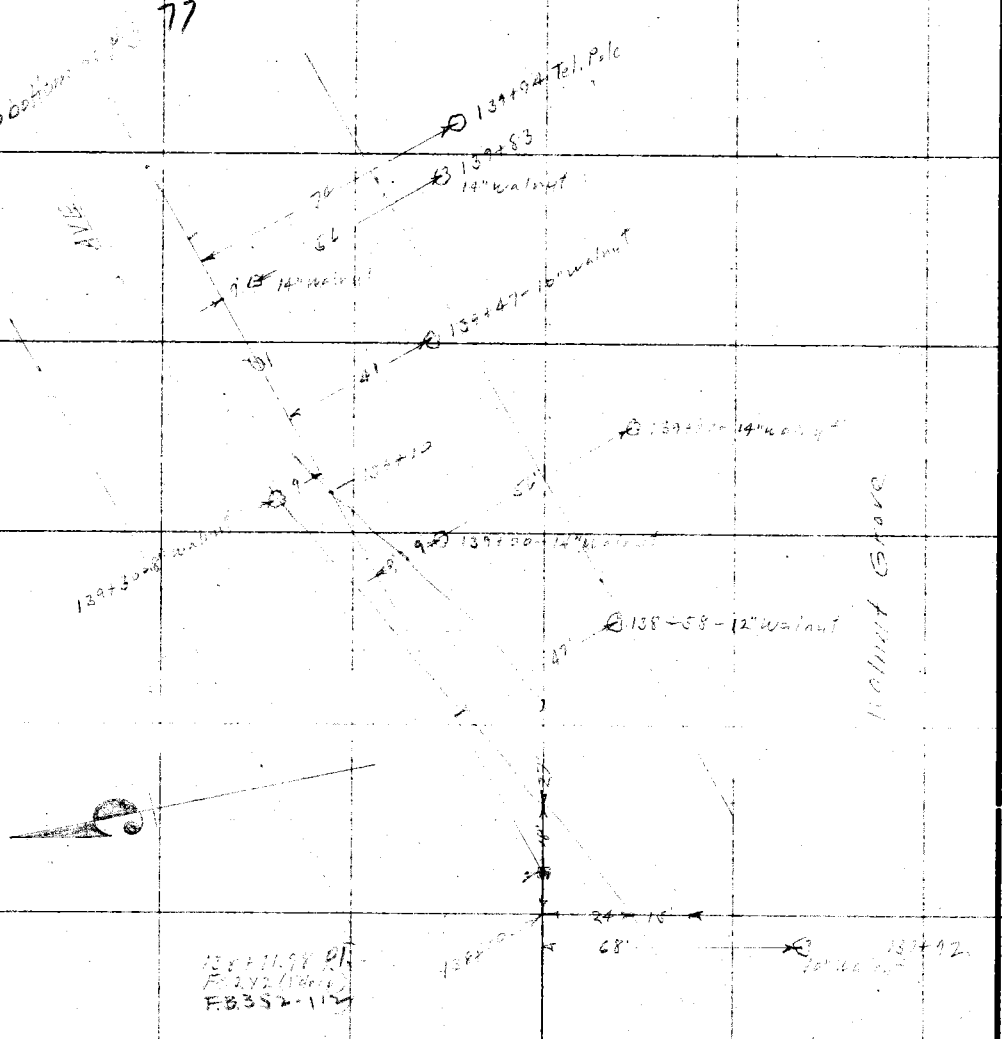

From top of Page 75

RETURN TO
LOS ANGELES COUNTY SURVEYOR

Do not extend notes this side of this line

Note: ANY ADDITIONS OR CHANGES ON THIS SHEET MUST BE MADE OR CIRCLED IN Red. WITH DATE AND NAME OF PERSON MAKING CHANGE.

Date 8-6-29 Notes by [illegible] Chief Party A.W. Van Fleet F.B. 397 Pg 77

Platted by Wood	W. O. No. 796 D. S. O. No.
Date Oct. 1929	Location Garvey Ave.
Map No. B457-7	Surveyed by A.W. Van Fleet
Plotting O'k'd by	Date 8-6-29
Date	Indexed

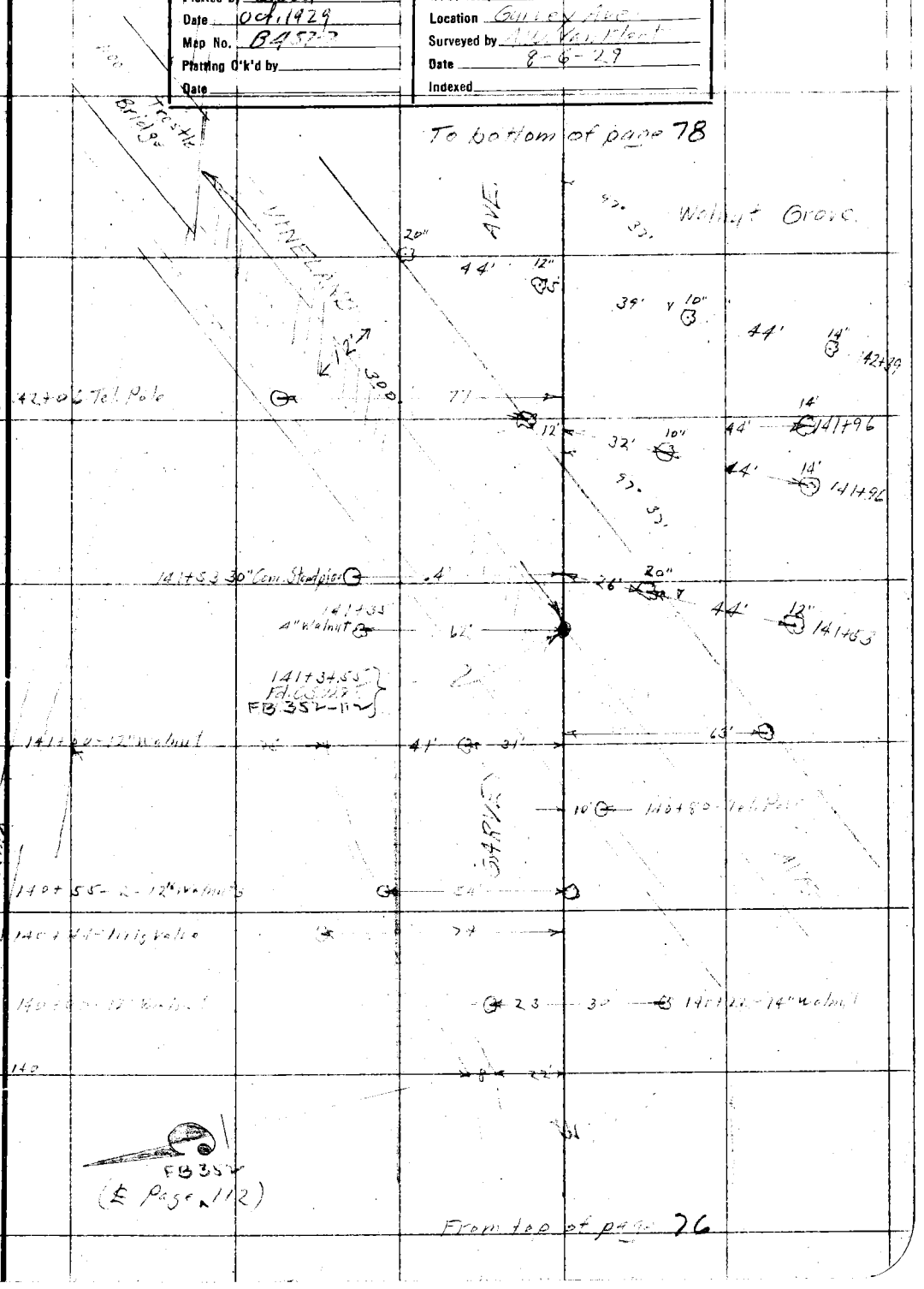

Note: ANY ADDITIONS OR CHANGES ON THIS SHEET MUST BE MADE OR CIRCLED IN Red. WITH DATE AND NAME OF PERSON MAKING CHANGE.

Do not extend notes this side of this line

RETURN TO
LOS ANGELES COUNTY SURVEYOR

F.B. 397 PG. 78 A.W. Van Fleet Chief Party Notes by A.W.V.F. Date 8-6-29

To bottom of page 79

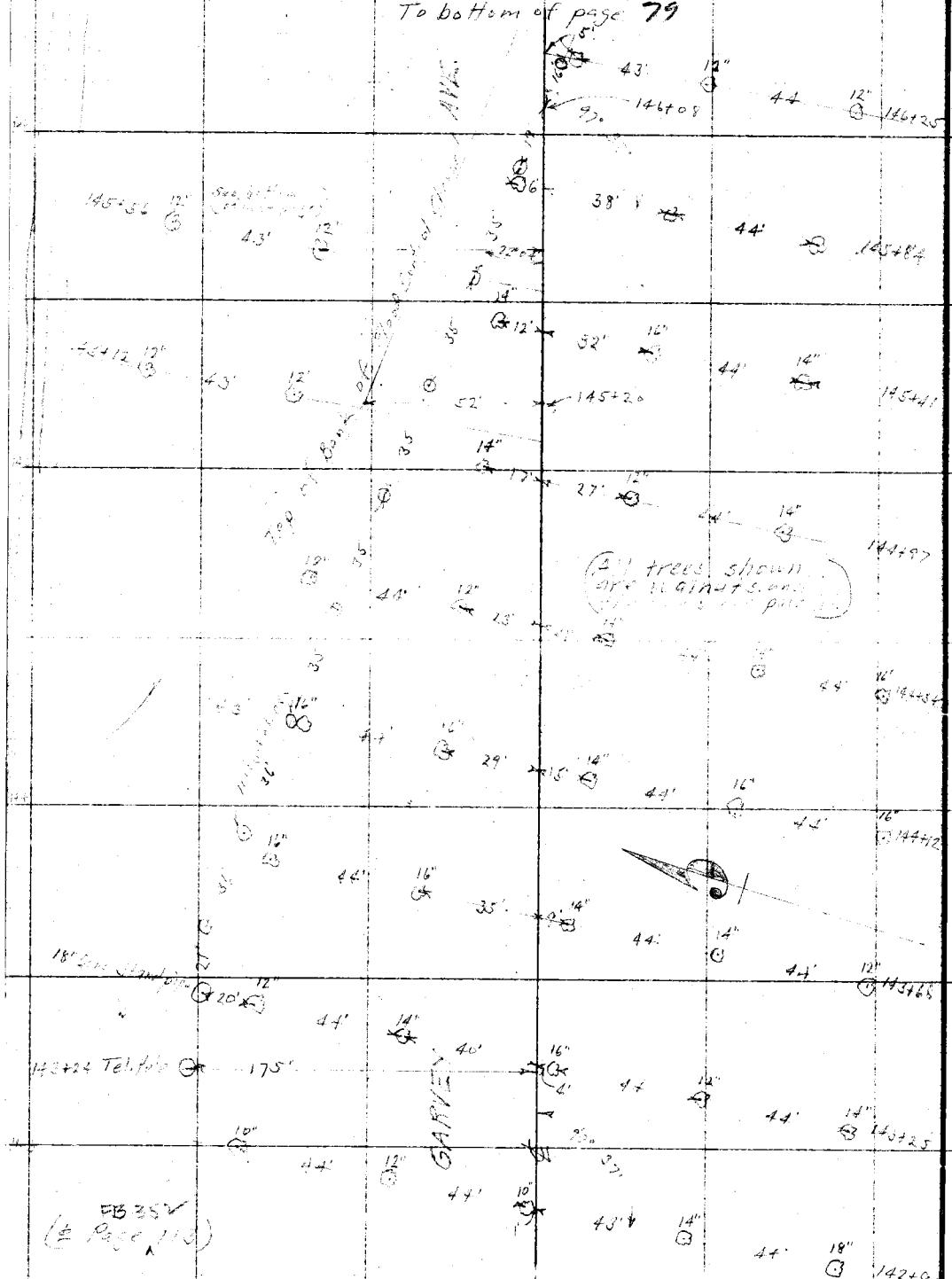

From top of page 77

RETURN TO
LOS ANGELES COUNTY SURVEYOR

Do not extend notes this side of this line.

Note: ANY ADDITIONS OR CHANGES ON THIS SHEET MUST BE MADE OR CIRCLED IN Red. WITH DATE AND NAME OF PERSON MAKING CHANGE.

Date [illegible] Notes by [illegible] Chief Party [illegible] F.B. 397 Pg. 79

Platted by Wood	W. O. No. 796 D. S. O. No.
Date Oct. 1929	Location [illegible]
Map No. B [illegible]	Surveyed by [illegible]
Platting C'k'd by	Date 8-[illegible]
Date	Indexed



Note: ANY ADDITIONS OR CHANGES ON THIS SHEET MUST BE MADE OR CIRCLED IN Red. WITH DATE AND NAME OF PERSON MAKING CHANGE.

Do not extend notes this side of this line

RETURN TO
LOS ANGELES COUNTY SURVEYOR

F. B. 397 Pg. 80 A.W. Hanford Chief Party Notes by A.W.H.F. Date 8-6-29

To bottom of page 81

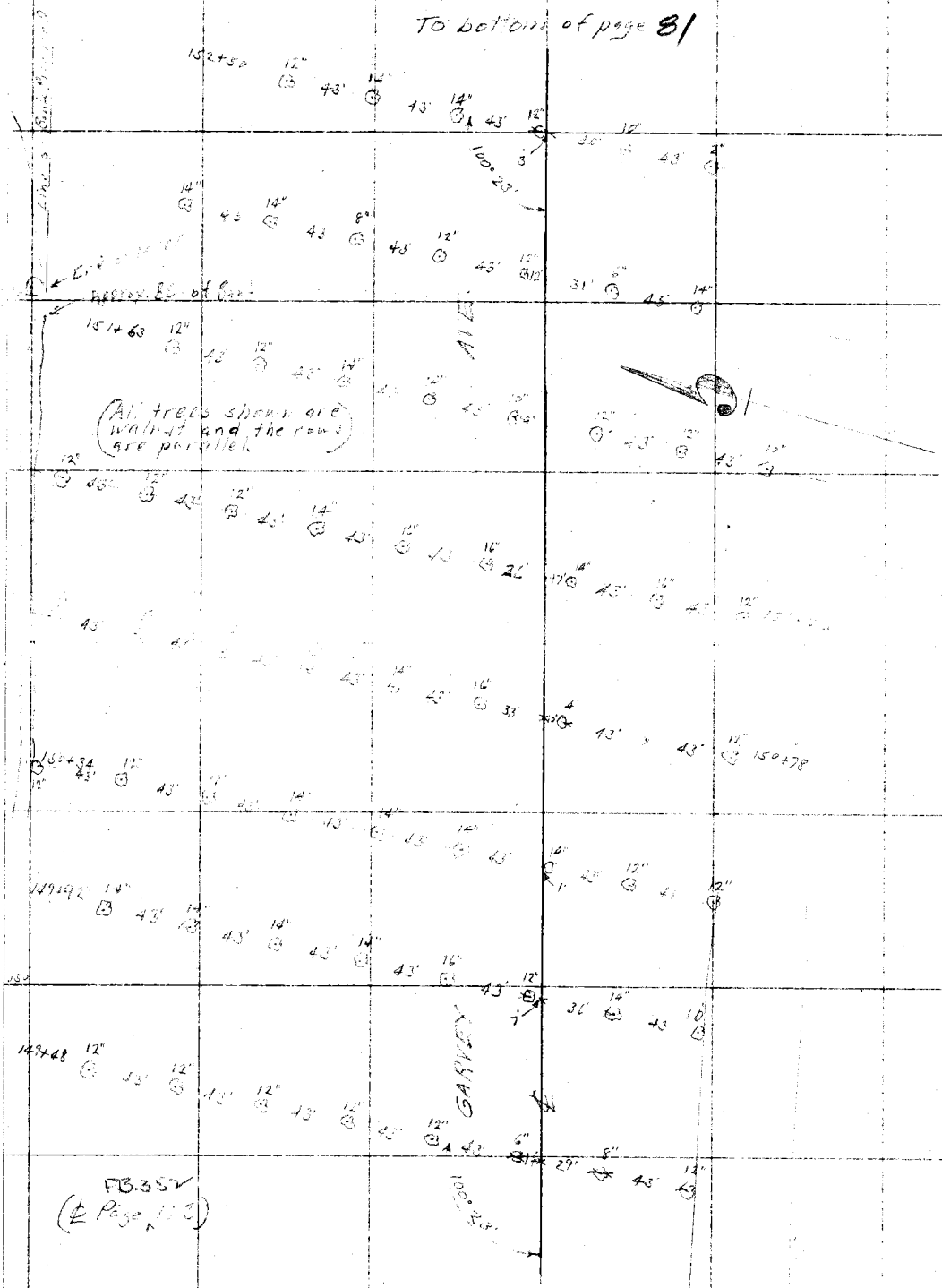

From top of page 79

RETURN TO
LOS ANGELES COUNTY SURVEYOR

Do not extend notes this side of this line

Note: ANY ADDITIONS OR CHANGES ON THIS SHEET MUST BE MADE OR CIRCLED IN Red. WITH DATE AND NAME OF PERSON MAKING CHANGE.

Date 8 [illegible] Notes by [illegible] Chief Party A.W. [illegible] F.B. 397 Pg 81

Platted by Wood	W. O. No. 796 D. S. O. No.
Date Oct. 1929	Location Garvey Ave.
Map No. B [illegible]	Surveyed by A.W. [illegible]
Platting C'k'd by	Date 8-[illegible]-29
Date	Indexed

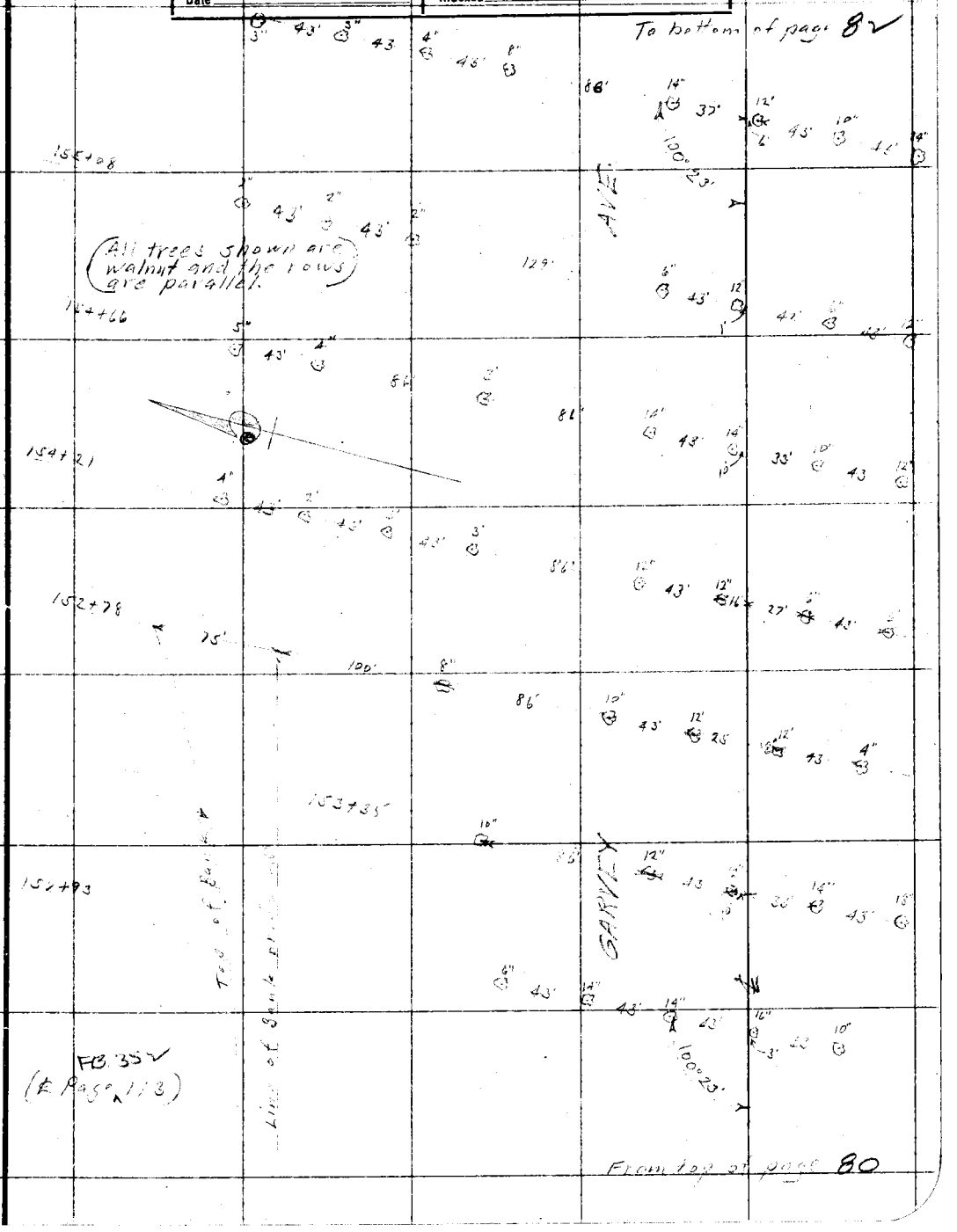

Note: ANY ADDITIONS OR CHANGES ON THIS SHEET MUST BE MADE OR CIRCLED IN Red. WITH DATE AND NAME OF PERSON MAKING CHANGE.

Do not extend notes this side of this line

RETURN TO
LOS ANGELES COUNTY SURVEYOR

F.B. 397 Pg. 82 A.W.V.F. Chief Party Notes by A.W. Van Fleet Date 8-7-29

To bottom of page 83

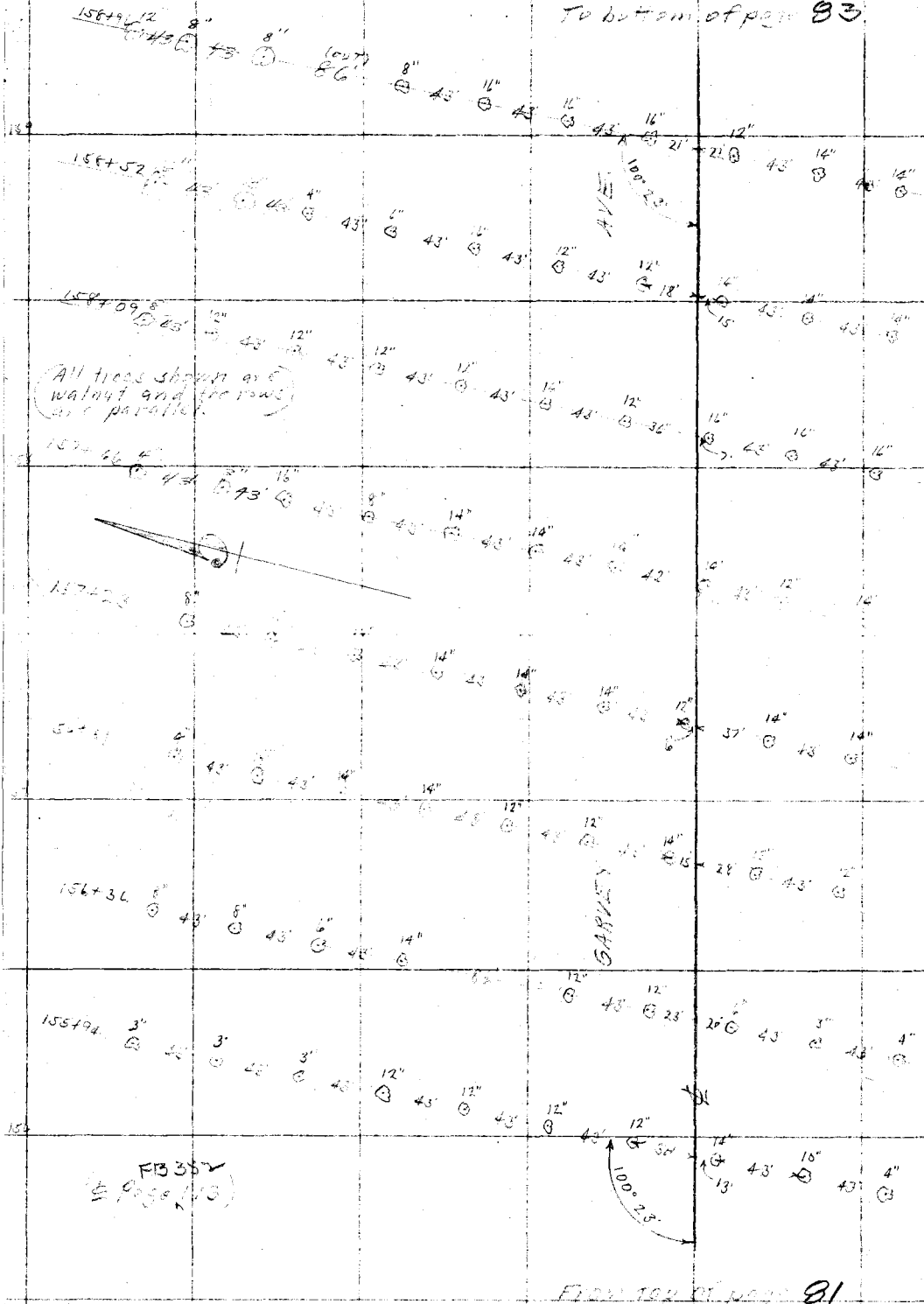

From top of page 81

RETURN TO
LOS ANGELES COUNTY SURVEYOR

Do not extend notes this side of this line

Note: ANY ADDITIONS OR CHANGES ON THIS SHEET MUST BE MADE OR CIRCLED IN Red. WITH DATE AND NAME OF PERSON MAKING CHANGE.

Date 8-7-29 Notes by [illegible] Chief Party A.W. [illegible] F.B. 397 Pg 83

Platted by Wood	W.O. No. 796 B.S.O. No.
Date Oct. 1929	Location Garvey Ave
Map No. 54[illegible]	Surveyed by [illegible]
Platting C'k'd by	Date 8-7-29
Date	Indexed

To bottom of page 84



FB 352
(℄ Page 113)

From top of page 82

Note: ANY ADDITIONS OR CHANGES ON THIS SHEET MUST BE MADE OR CIRCLED IN Red. WITH DATE AND NAME OF PERSON MAKING CHANGE.

RETURN TO
LOS ANGELES COUNTY SURVEYOR

Do not extend notes this side of this line

F.B. 397 Pg. 84 A.W. Van Fleet Chief Party Notes by A.W.V.F. Date 8-7-29

To bottom of page 95

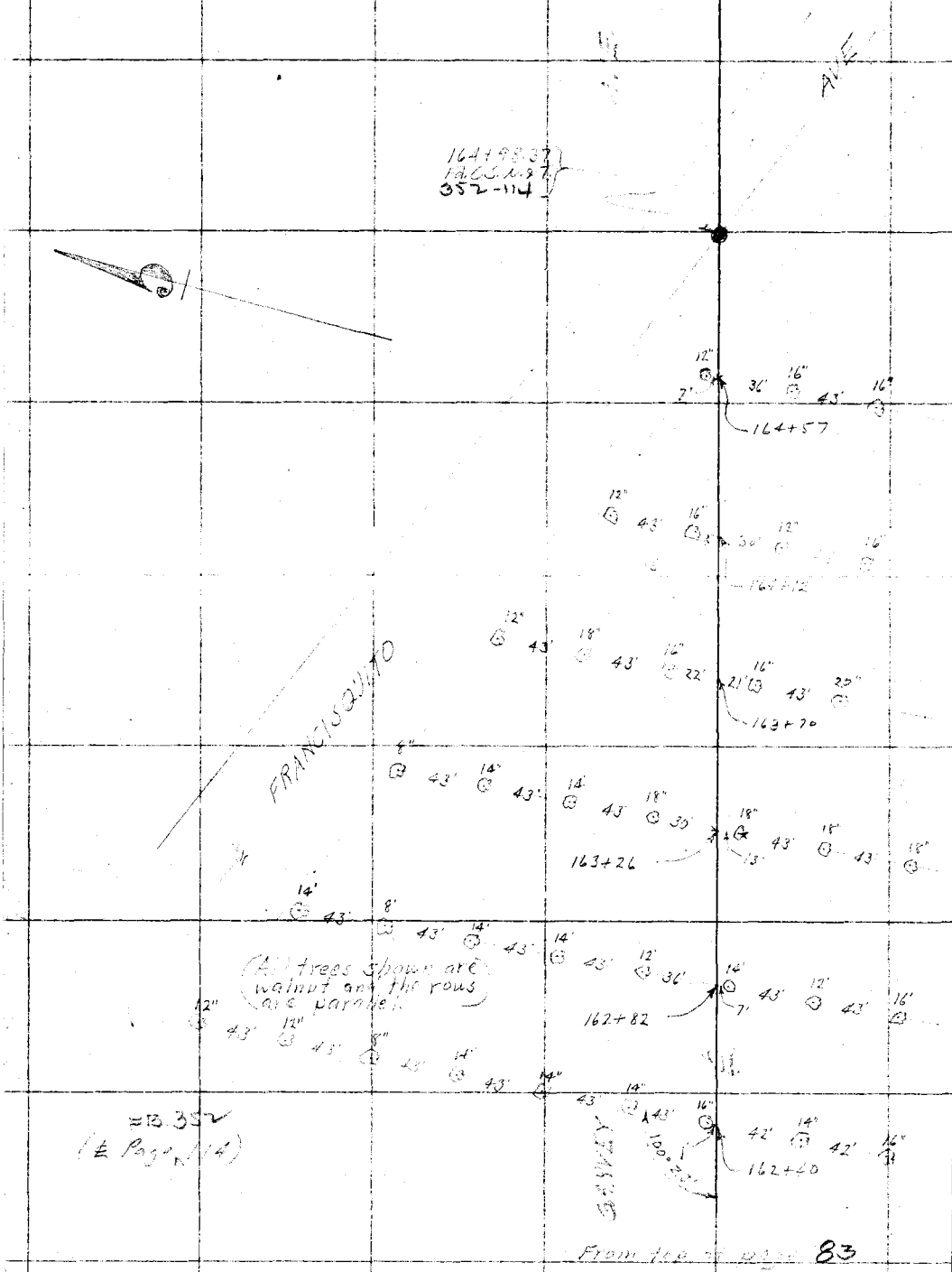

RETURN TO
LOS ANGELES COUNTY SURVEYOR
Do not extend notes this side of this line
Note: ANY ADDITIONS OR CHANGES ON THIS SHEET MUST BE MADE OR CIRCLED IN Red. WITH DATE AND NAME OF PERSON MAKING CHANGE.

Date 8-8-29 Notes by [illegible] Chief Party A.W. Von Fleet F.B. 397 Pg. 85

Platted by Wood	W. O. No. 796 D. S. O. No.
Date Oct. 1929	Location Garvey Ave.
Map No. B 4577	Surveyed by A.W. Von Fleet
Platting C'k'd by	Date 8-8-29
Date	Indexed

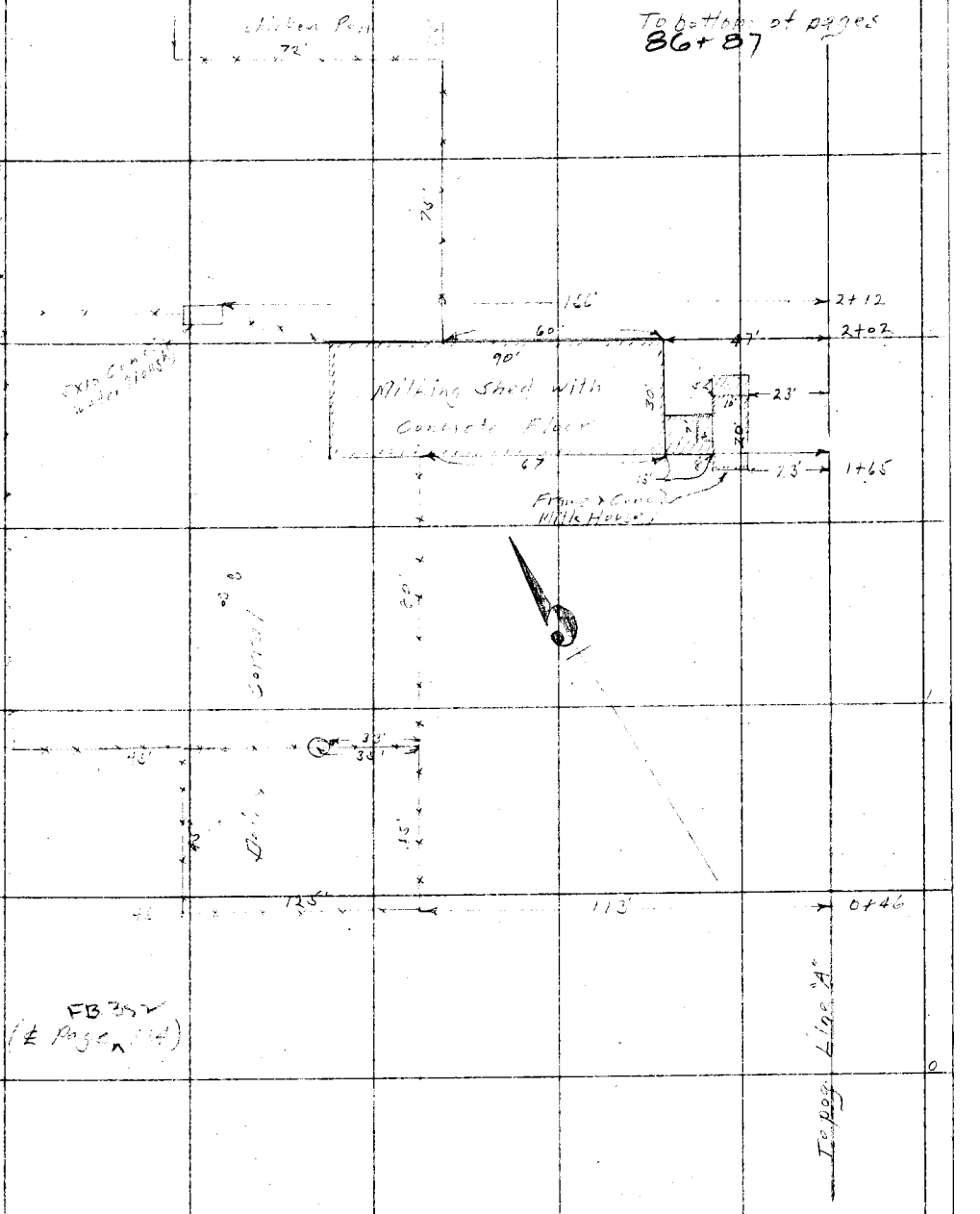

Note: ANY ADDITIONS OR CHANGES ON THIS SHEET MUST BE MADE OR CIRCLED IN Red. WITH DATE AND NAME OF PERSON MAKING CHANGE.

Do not extend notes this side of this line

RETURN TO
LOS ANGELES COUNTY SURVEYOR

F. B. 397 Pg. 86 A.W. Van Fleet Chief Party Notes by A.W.V.F. Date 8-8-29

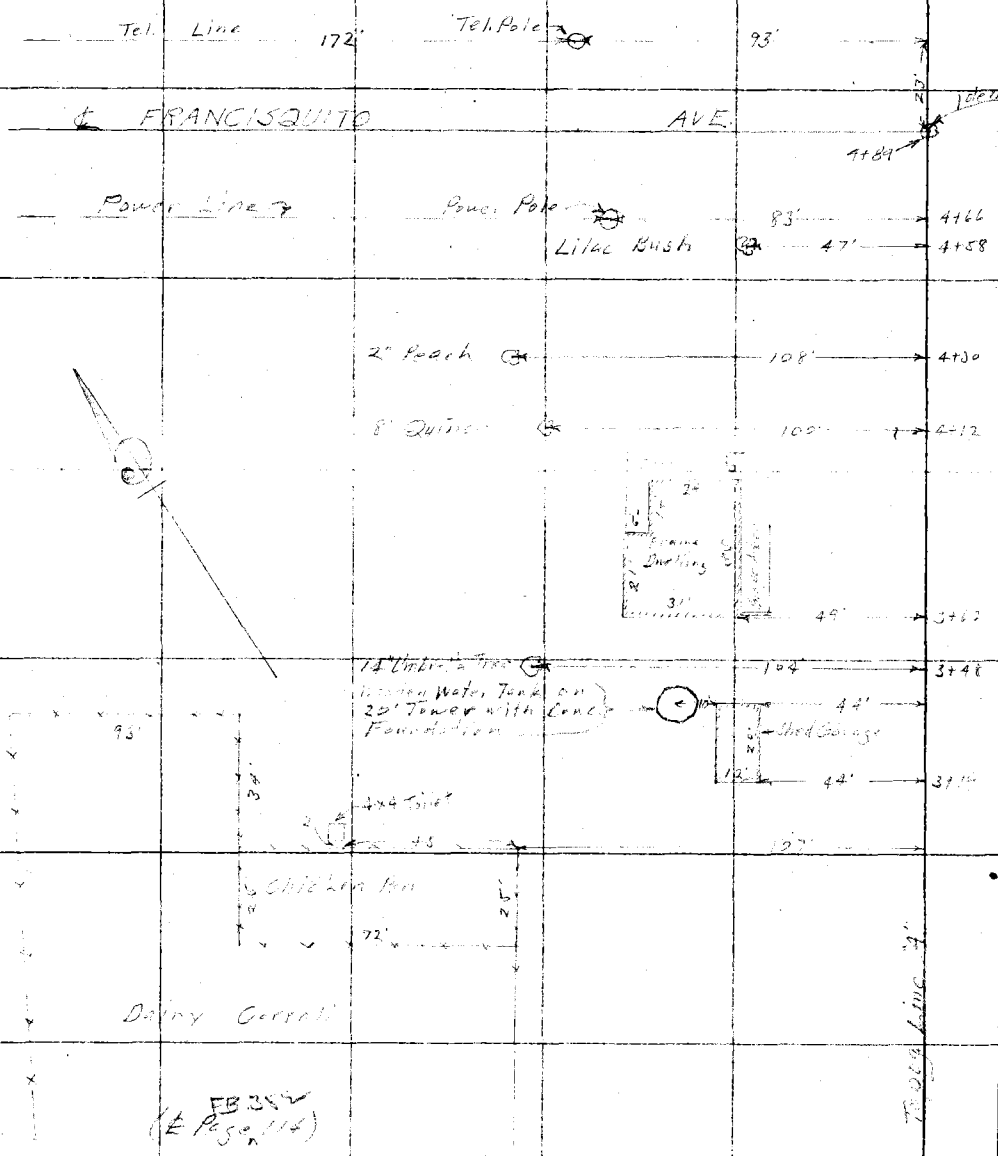

From top of page 85

RETURN TO
LOS ANGELES COUNTY SURVEYOR

Do not extend notes this side of this line

Note: ANY ADDITIONS OR CHANGES ON THIS SHEET MUST BE MADE OR CIRCLED IN Red. WITH DATE AND NAME OF PERSON MAKING CHANGE.

Date 8-5-29 Notes by A.W. Van Fleet Chief Party A.W. Van Fleet F.B. 397 Pg 87

Platted by Wood	W. O. No. 796 D. S. O. No.
Date Oct 1929	Location Garvey Ave.
Map No. B4[illegible]	Surveyed by A.W. Van Fleet
Platting C'k'd by	Date 8-8-29
Date	Indexed

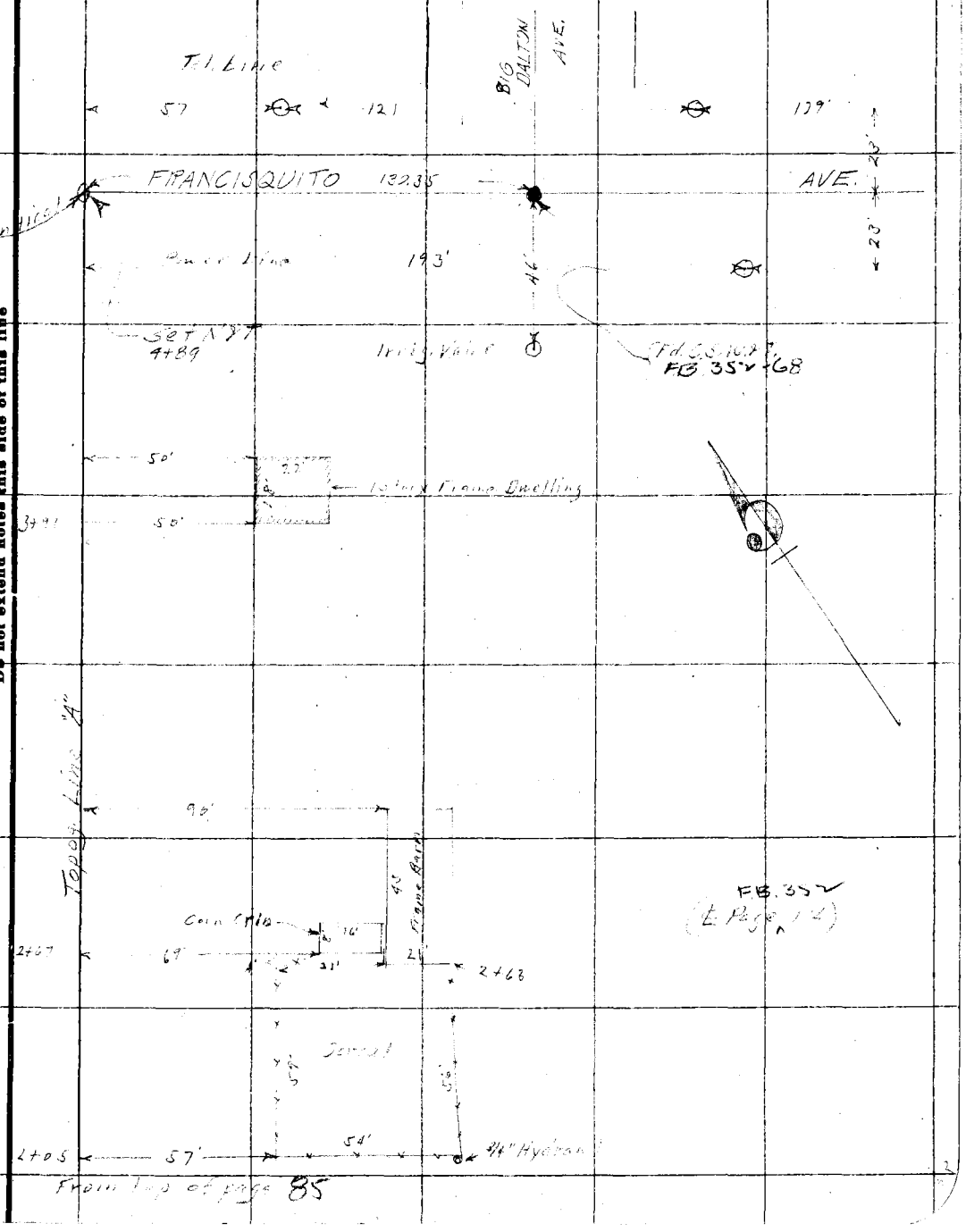

Notes: ANY ADDITIONS OR CHANGES ON THIS SHEET MUST BE MADE OR CIRCLED IN Red. WITH DATE AND NAME OF PERSON MAKING CHANGE.

Do not extend notes this side of this line

RETURN TO
LOS ANGELES COUNTY SURVEYOR

F. B. 397 PG. 88 A.W. Van Fleet Chief Party Notes by W.B. Miller Date 8-9-29

RETURN TO
LOS ANGELES COUNTY SURVEYOR
Do not extend notes this side of this line

Note: ANY ADDITIONS OR CHANGES ON THIS SHEET MUST BE MADE OR CIRCLED IN Red. WITH DATE AND NAME OF PERSON MAKING CHANGE.

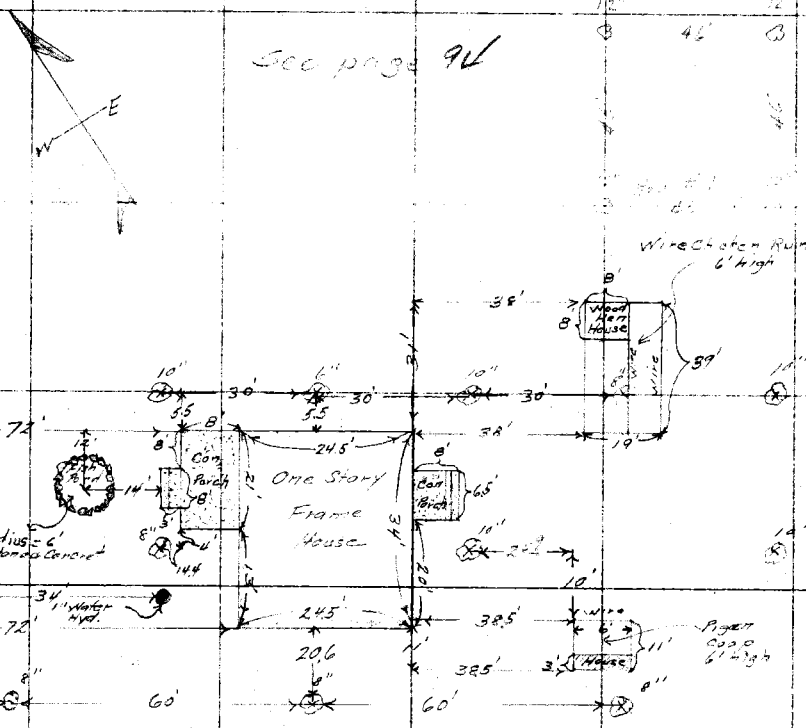

Date 8-9-29 Notes by A.W.M.F. Chief Party A.W. [illegible] F.B. 397 Pg. 89

Platted by Wood	W. O. No. 796 D. S. O. No.
Date Oct. 1929	Location Garvey [illegible]
Map No. B[illegible]	Surveyed by A.W. [illegible]
Platting C'k'd by	Date 8-9-29
Date	Indexed



F.B. 352 (to Page 114)

Note: ANY ADDITIONS OR CHANGES ON THIS SHEET MUST BE MADE OR CIRCLED IN Red. WITH DATE AND NAME OF PERSON MAKING CHANGE.

Do not extend notes this side of this line

RETURN TO
LOS ANGELES COUNTY SURVEYOR

F.B. 397 Pg. 90 A.W. Van Fleet Chief Party Notes by A.W.V.F. Date 8-9-29

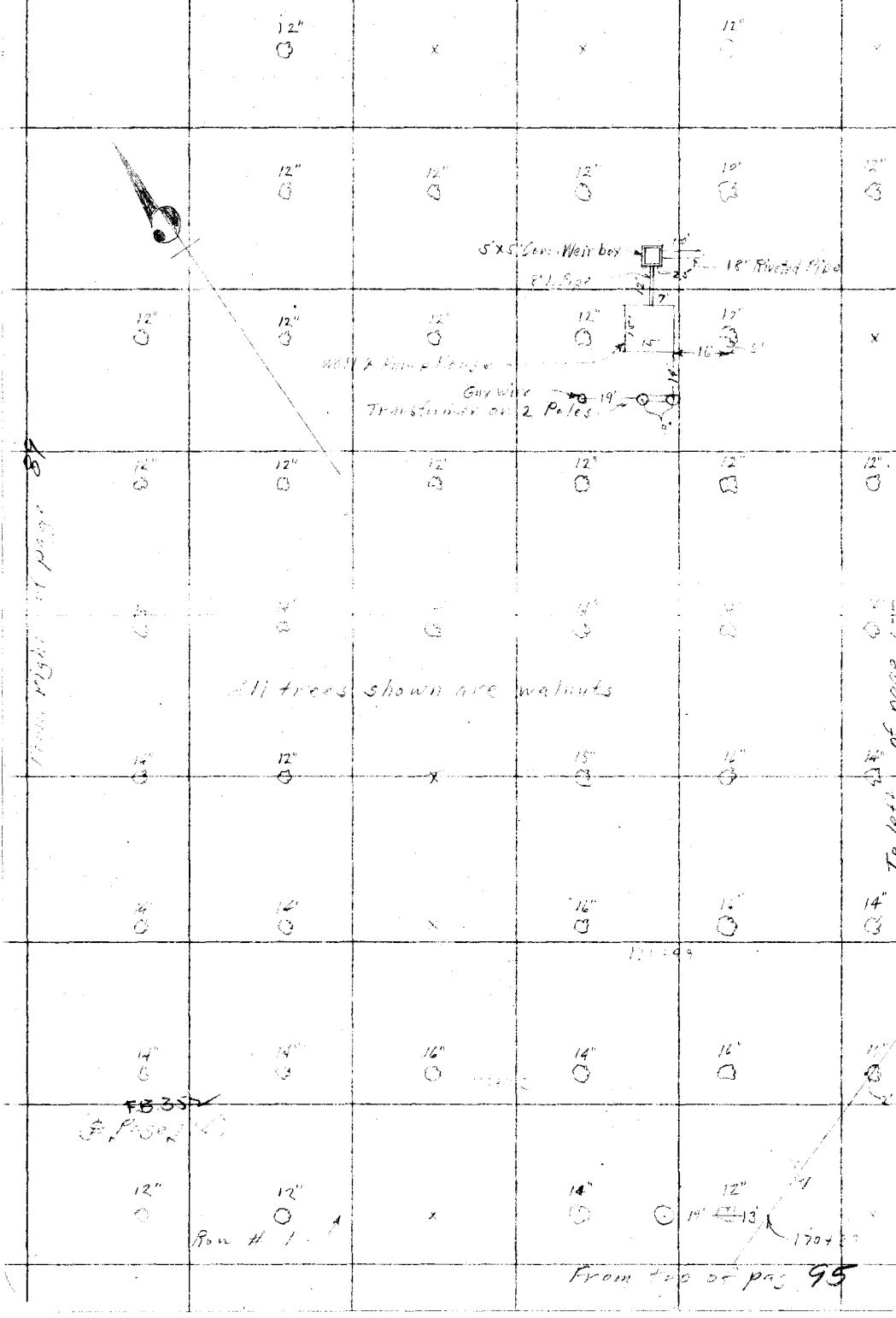

RETURN TO
LOS ANGELES COUNTY SURVEYOR

Do not extend notes this side of this line

Note: ANY ADDITIONS OR CHANGES ON THIS SHEET MUST BE MADE OR CIRCLED IN Red. WITH DATE AND NAME OF PERSON MAKING CHANGE.

Date [illegible] Notes by [illegible] Chief Party [illegible] F.B. 397 Pg 91

Platted by Wood	W. O. No. 796 D. S. O. No.
Date × Oct 1929	Location [illegible]
Map No. B 45[illegible]	Surveyed by [illegible]
Platting Ck'd by	Date [illegible]
Date	Indexed

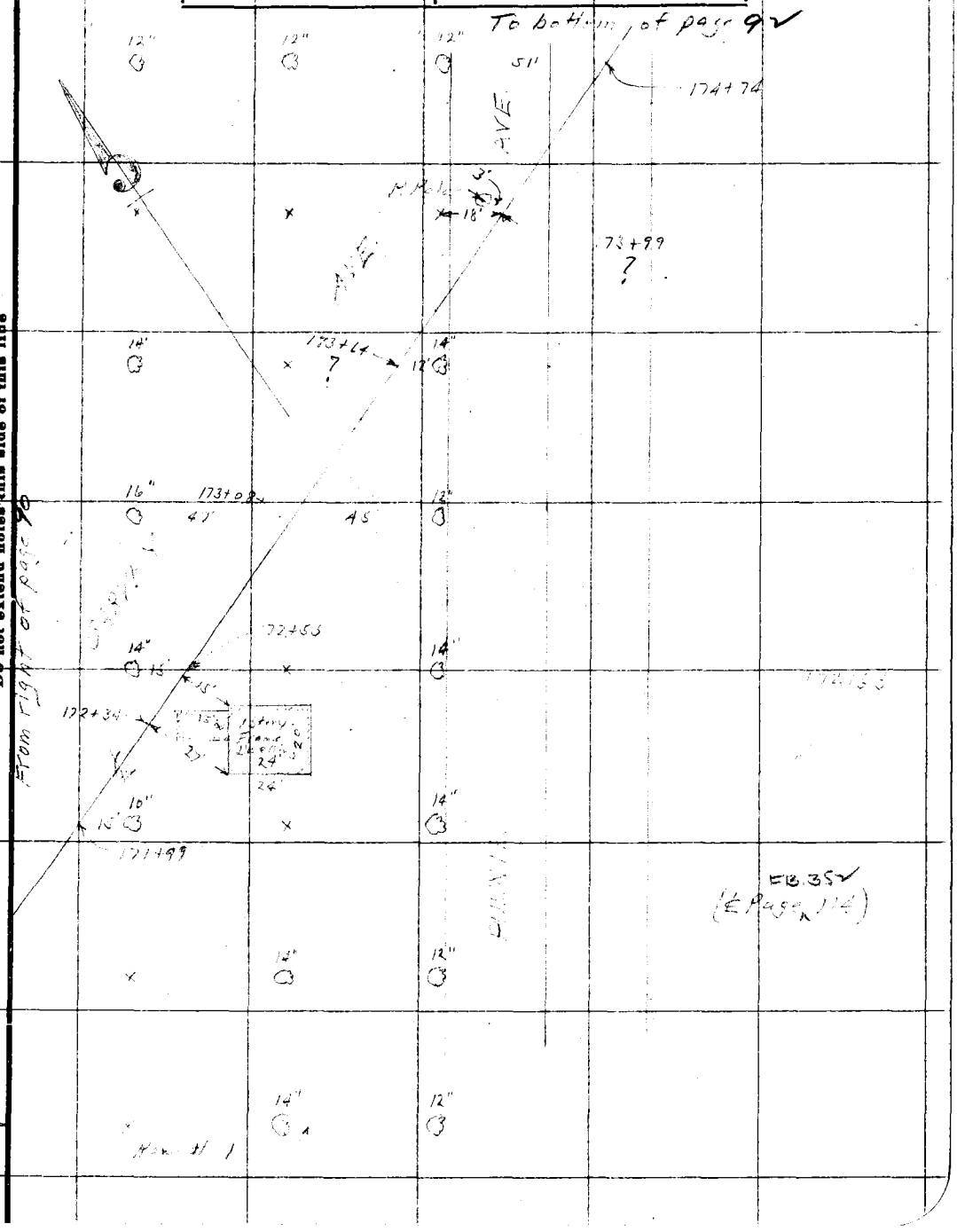

Note: ANY ADDITIONS OR CHANGES ON THIS SHEET MUST BE MADE OR CIRCLED IN Red. WITH DATE AND NAME OF PERSON MAKING CHANGE.

Do not extend notes this side of this line

RETURN TO
LOS ANGELES COUNTY SURVEYOR

F. B. 397 PG. 92 Chief Party Notes by Date 8-9-29

To bottom of page 93

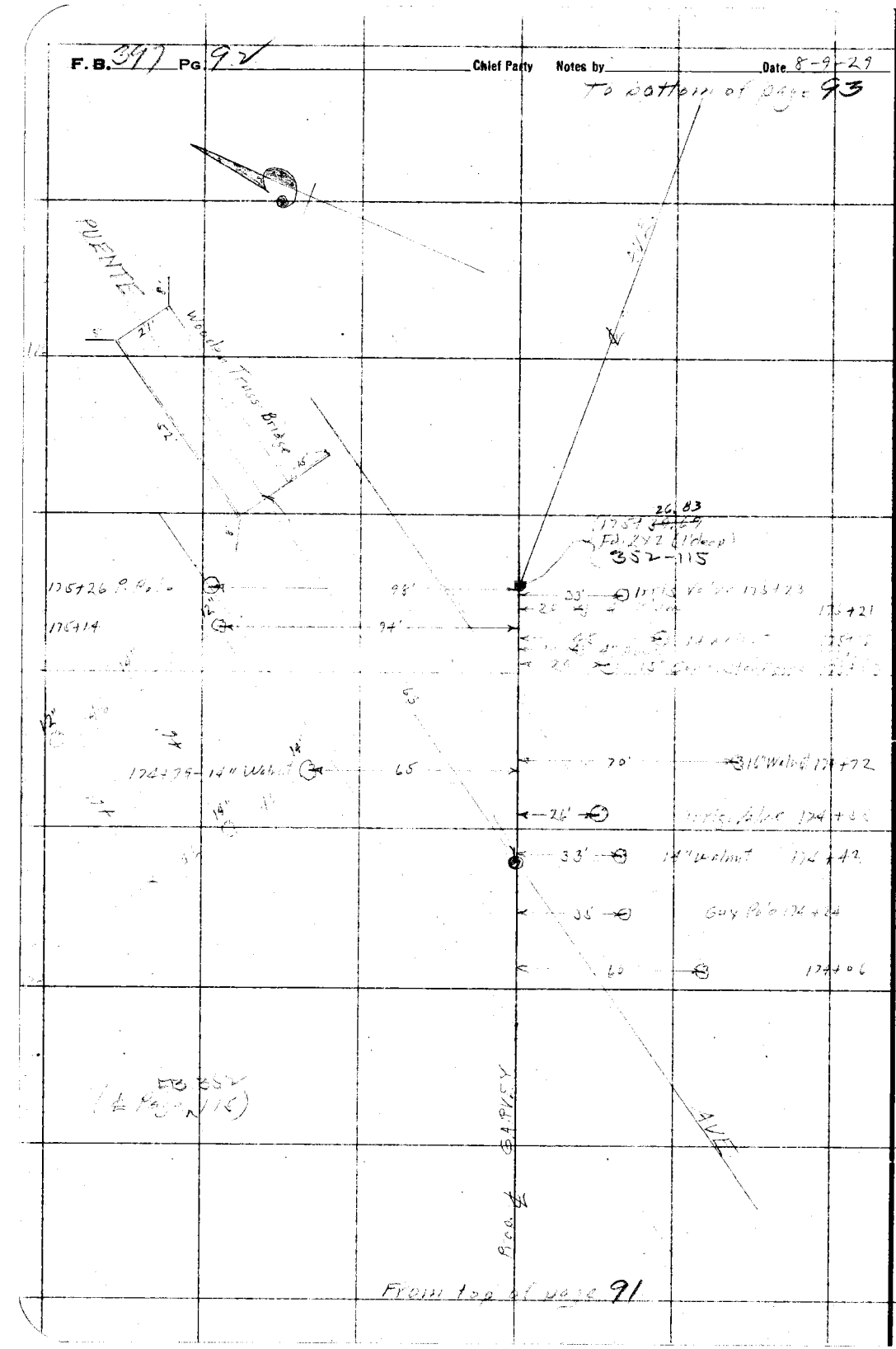

From top of page 91

RETURN TO
LOS ANGELES COUNTY SURVEYOR

Do not extend notes this side of this line

Note: ANY ADDITIONS OR CHANGES ON THIS SHEET MUST BE MADE OR CIRCLED IN Red. WITH DATE AND NAME OF PERSON MAKING CHANGE.

Date [illegible] Notes by [illegible] Chief Party A.W. Van Fleet F.B. 397 Pg. 93

Platted by Wood	W. O. No. 296 D. S. O. No.
Date Oct. 1929	Location Garvey Ave.
Map No. B.457-2	Surveyed by A.W. Van Fleet
Platting C'k'd by	Date 8-9-29
Date	Indexed

To bottom of page 96

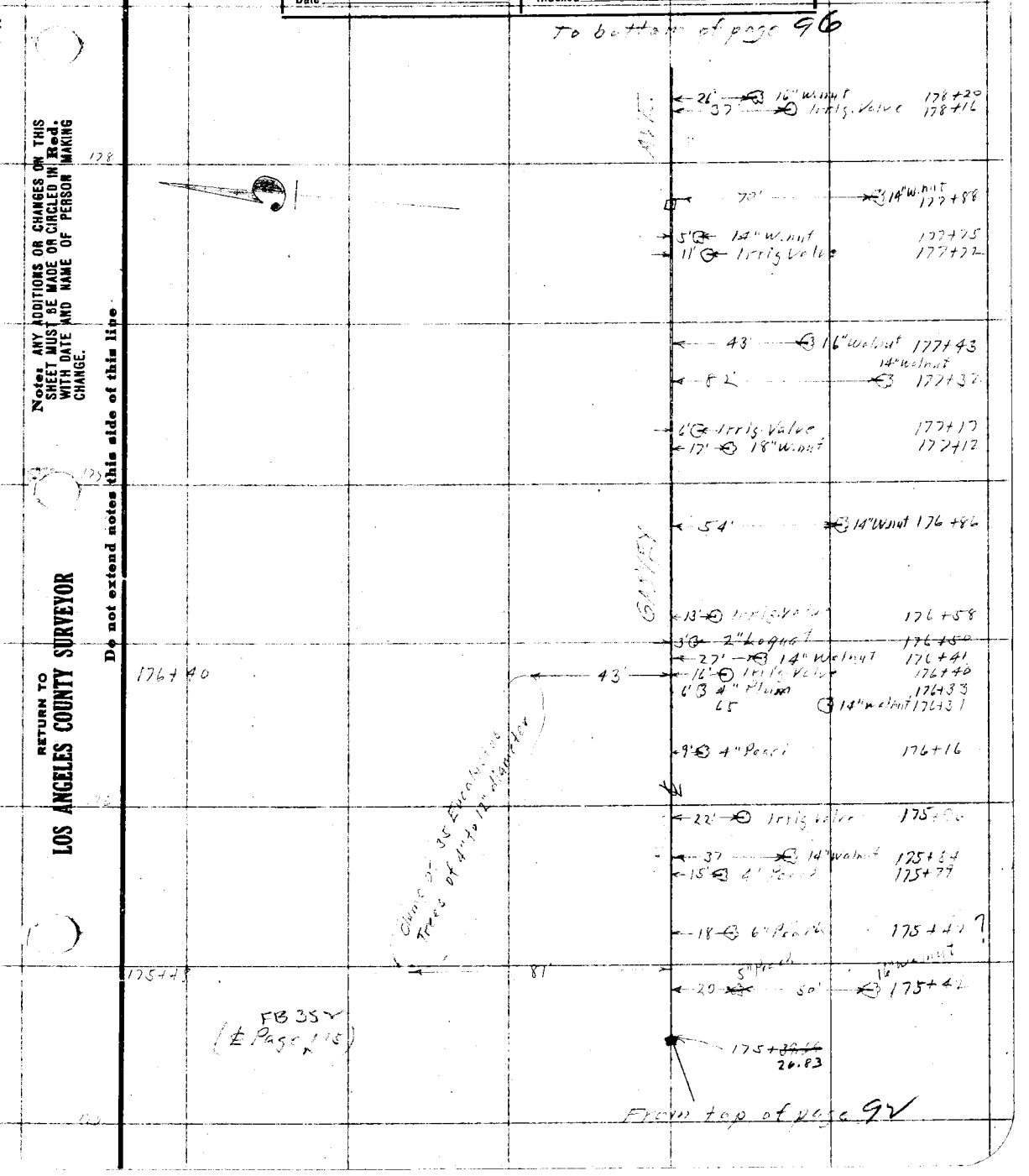

From top of page 92

Note: ANY ADDITIONS OR CHANGES ON THIS SHEET MUST BE MADE OR CIRCLED IN Red. WITH DATE AND NAME OF PERSON MAKING CHANGE.

Do not extend notes this side of this line

RETURN TO
LOS ANGELES COUNTY SURVEYOR

F.B. 397 Pg. 94 A.W. Van Fleet Chief Party Notes by W.B. Miller Date 8-8-29

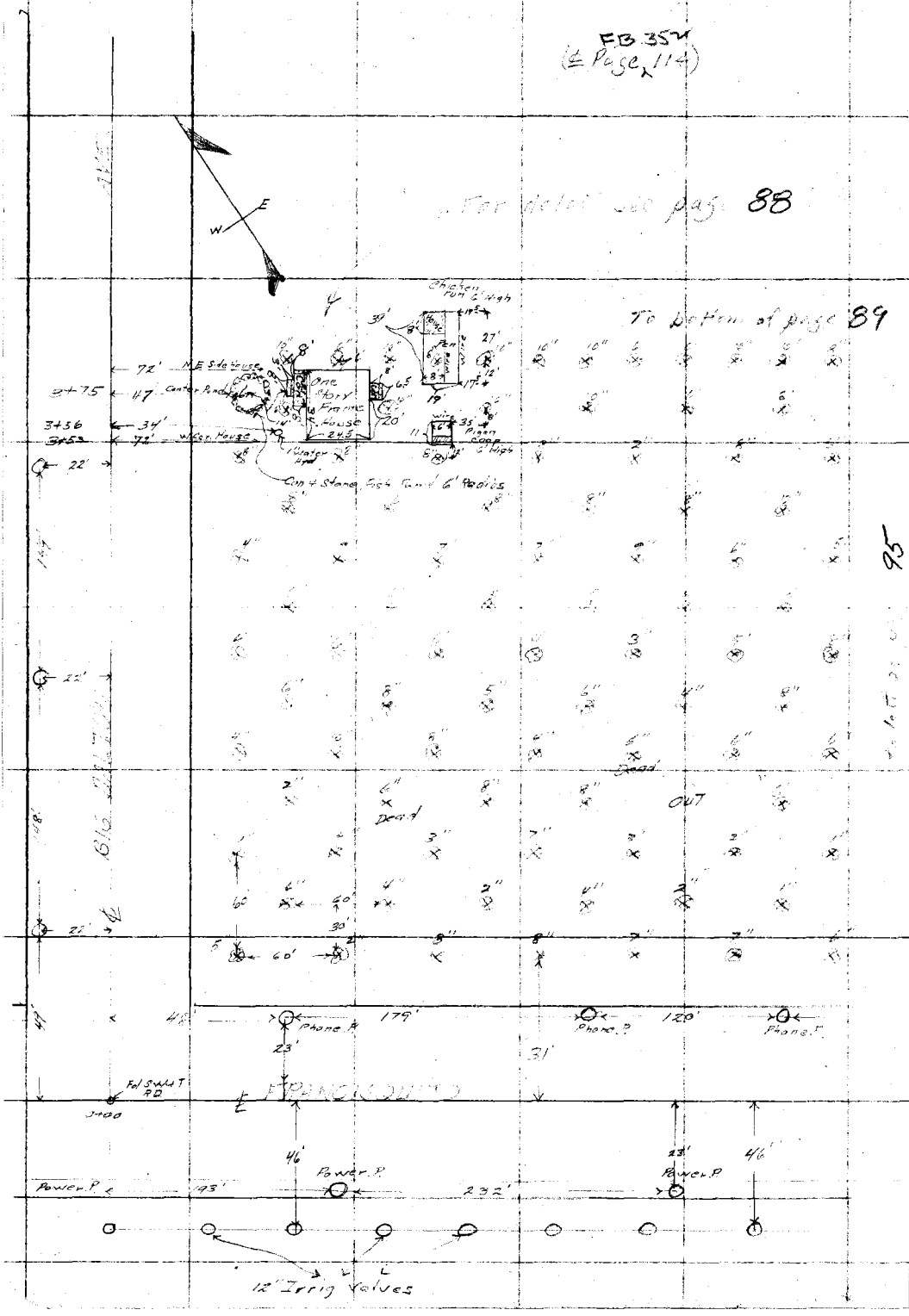

RETURN TO
LOS ANGELES COUNTY SURVEYOR

Do not extend notes this side of this line

Note: ANY ADDITIONS OR CHANGES ON THIS SHEET MUST BE MADE OR CIRCLED IN Red. WITH DATE AND NAME OF PERSON MAKING CHANGE.

Date 8-9-29 Notes by W.B. Miller Chief Party [illegible] F.B. 397 Pg. 95

Platted by Wood	W. O. No. 796 D. S. O. No.
Date oct. 1929	Location [illegible]
Map No. B 457	Surveyed by [illegible]
Platting C'k'd by	Date 8-9-29
Date	Indexed

FB 334 (℄ Page 114)

(All trees shown are walnuts unless otherwise noted.)

To bottom of page 90

169+75 x

169+57

169+02 x

168+65

168+28 x

167+92

167+55 x

167+17

166+82 x

166+44

166+07 x

165+70

165+35 x

From right of page 94

184'

31'

AVE.

Sta = 164+98.37

From top of page 84

46'

12 Irrig Valves

Note: ANY ADDITIONS OR CHANGES ON THIS SHEET MUST BE MADE OR CIRCLED IN Red. WITH DATE AND NAME OF PERSON MAKING CHANGE.

Do not extend notes this side of this line

RETURN TO LOS ANGELES COUNTY SURVEYOR

F.B. 397 Pg. 96 A.W. Van Fleet Chief Party Notes by A.W.V.F. Date 8-9-29

To bottom of page 97



From top of page 93

RETURN TO
LOS ANGELES COUNTY SURVEYOR

Do not extend notes this side of this line

Note: ANY ADDITIONS OR CHANGES ON THIS SHEET MUST BE MADE OR CIRCLED IN Red. WITH DATE AND NAME OF PERSON MAKING CHANGE.

Date [illegible] Notes by A.W.V.F. Chief Party A.W. Van Fleet F.B. 397 Pg. 97

Platted by Wood	W. O. No. 296 D. S. O. No.
Date Oct. 1924	Location Garvey Ave
Map No. B-457.7	Surveyed by A.W. Van Fleet
Platting C'k'd by	Date 8-12-29
Date	Indexed

To bottom of page 98

184+82 — 12" — 63' — 33' — 12" — 184+72

184+62 — 8" — 37' — AVE.

184+31 — 10" — 59' — 7' — 10" — 184+35

45 — 12" — 184+08

183+99 — 12" — 26'

183+58 — 12" — 45'

183+34 — 12" — 37 — (All trees shown are walnuts.)

183+20 — 14" — 72' — 32' — 10" — 183+07

GARVEY

6 — 12" — 182+71

182+66 — 12" — 60'

45' — 12" — 182+41

182+33 — 12" — 21'

182+60 — 14" — 47' — 19' — 14" — 182+05

F.B. 352

From top of page 96

Notes: ANY ADDITIONS OR CHANGES ON THIS SHEET MUST BE MADE OR CIRCLED IN Red. WITH DATE AND NAME OF PERSON MAKING CHANGE.

Do not extend notes this side of this line

RETURN TO LOS ANGELES COUNTY SURVEYOR

F.B. 397 Pg. 98 A.W. Von Fleet Chief Party Notes by A.W.V.F. Date 8-12-29

To bottom of page 99

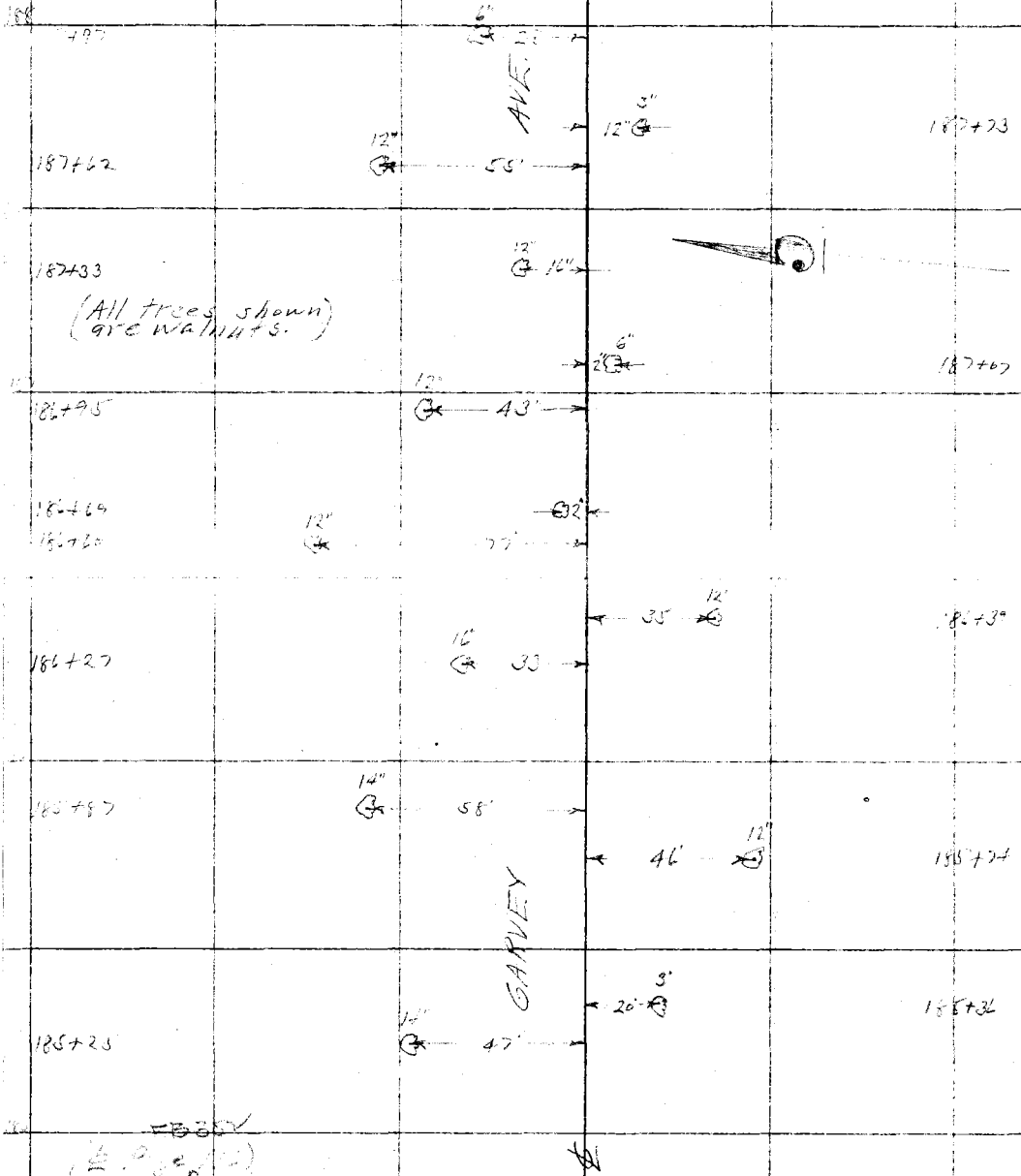

RETURN TO
LOS ANGELES COUNTY SURVEYOR

Do not extend notes this side of this line

Note: ANY ADDITIONS OR CHANGES ON THIS SHEET MUST BE MADE OR CIRCLED IN Red. WITH DATE AND NAME OF PERSON MAKING CHANGE.

Date 8-12-29 Notes by A.W. V.F. Chief Party [illegible] F.B. 397 Pg 99

Platted by Wood	W. O. No. 796 D. S. O. No.
Date Oct. 1924	Location Garvey Ave
Map No. B 457-2	Surveyed by A.W. VanFleet
Platting O'k'd by	Date 8-11-29
Date	Indexed

To bottom of page 100

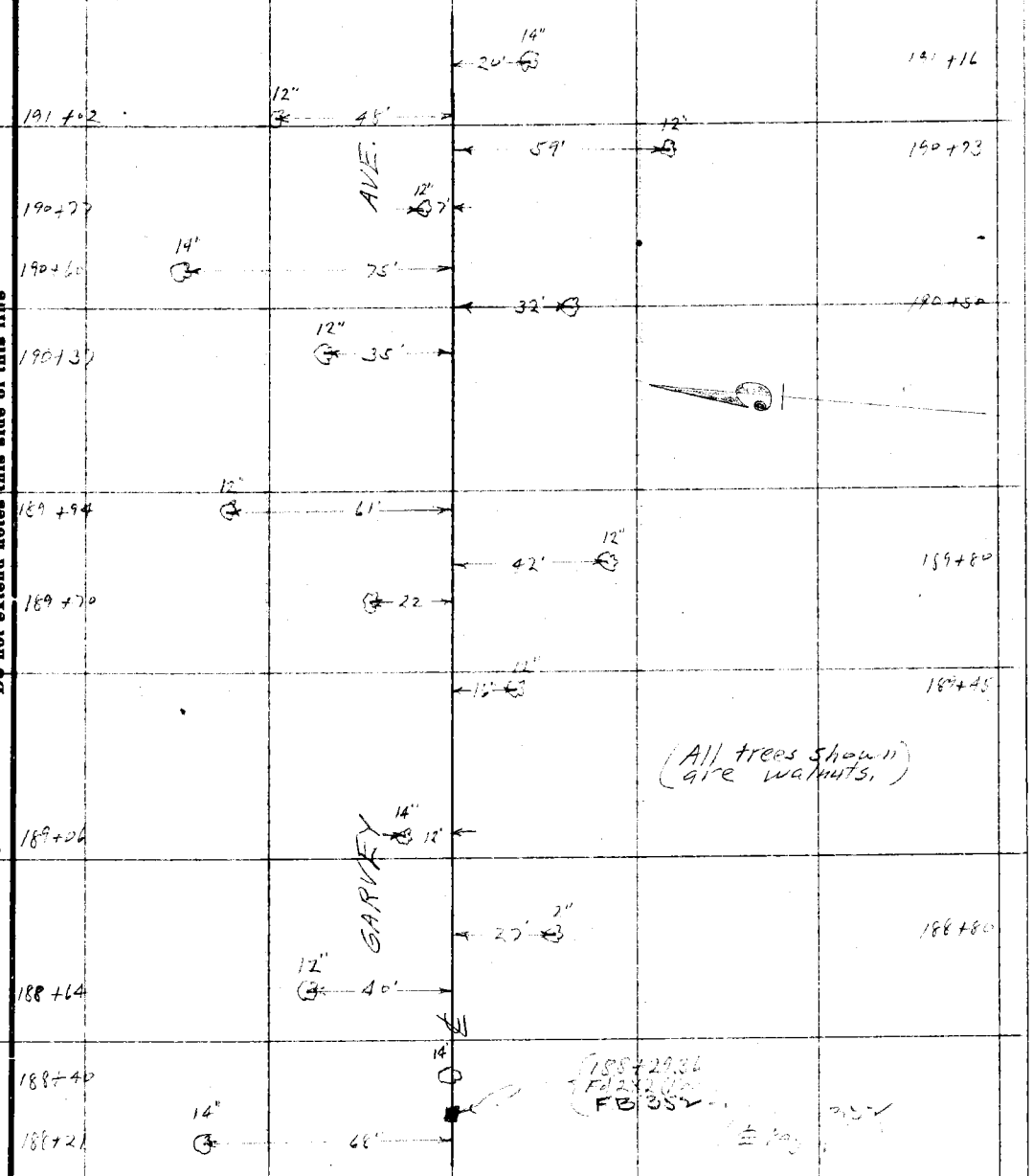

From top of page 98

Note: ANY ADDITIONS OR CHANGES ON THIS SHEET MUST BE MADE OR CIRCLED IN Red. WITH DATE AND NAME OF PERSON MAKING CHANGE.

RETURN TO LOS ANGELES COUNTY SURVEYOR

Do not extend notes this side of this line

F.B. 397 Pg. 100 A.W. Van Fleet Chief Party Notes by A.W.V.F. Date 8-12-29

To bottom of page 101



From top of page 99

RETURN TO
LOS ANGELES COUNTY SURVEYOR

Do not extend notes this side of this line

Note: ANY ADDITIONS OR CHANGES ON THIS SHEET MUST BE MADE OR CIRCLED IN Red. WITH DATE AND NAME OF PERSON MAKING CHANGE.

Date _____ Notes by A.W.V.F. Chief Party A.W. Van Fleet F.B. 397 Pg. 101

Platted by Wood	W. O. No. 796 D. S. O. No.
Date Oct. 1929	Location Garvey Ave.
Map No. 8-457-7	Surveyed by A.W. Van Fleet
Platting C'k'd by	Date 8-12-29
Date	Indexed



Note: ANY ADDITIONS OR CHANGES ON THIS SHEET MUST BE MADE OR CIRCLED IN Red. WITH DATE AND NAME OF PERSON MAKING CHANGE.

Do not extend notes this side of this line

RETURN TO LOS ANGELES COUNTY SURVEYOR

F.B. 397 Pg. 102 A.W. Van Fleet Chief Party Notes by A.W.V.F. Date 8-12-29

To bottom of page 103

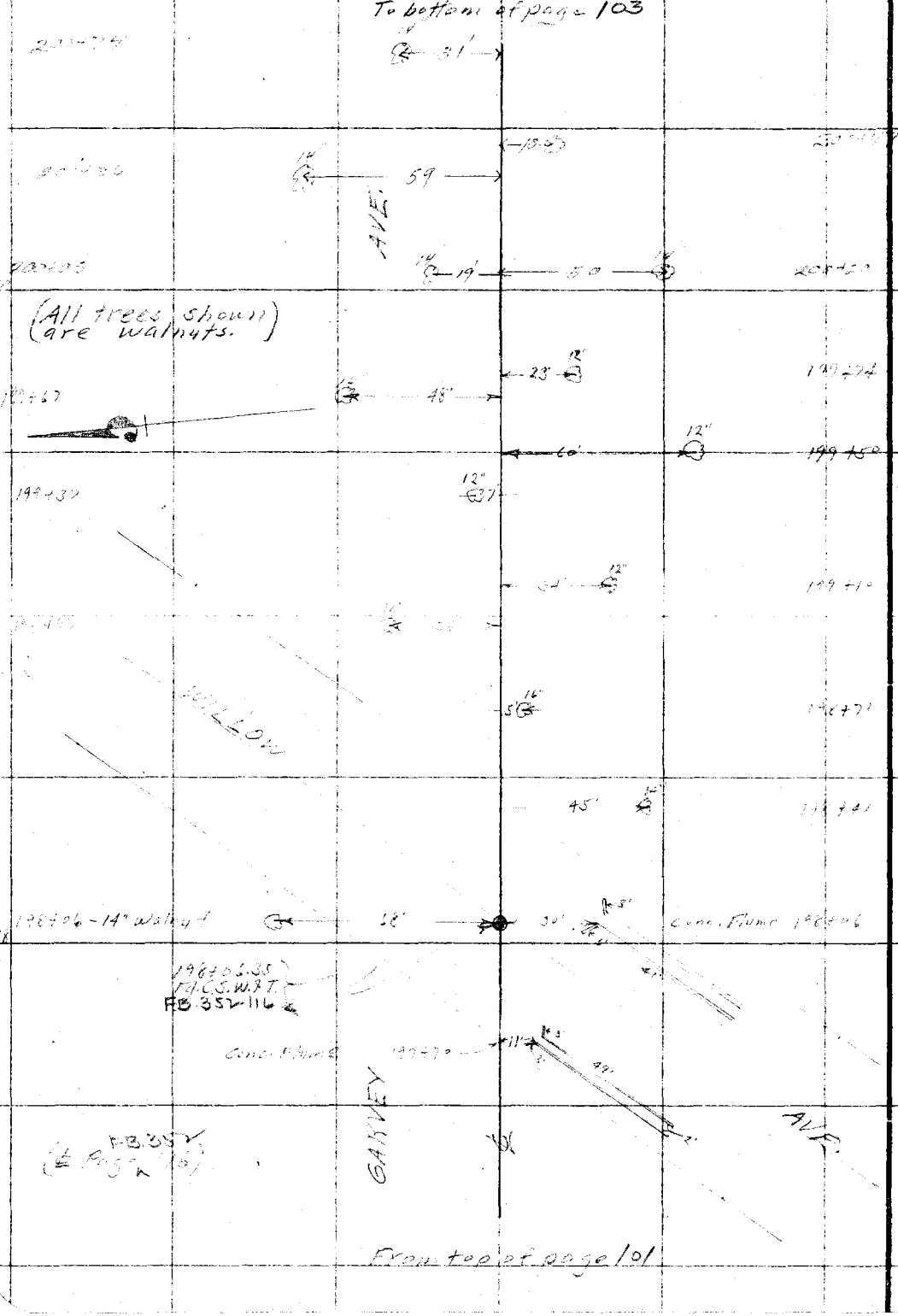

RETURN TO
LOS ANGELES COUNTY SURVEYOR

Do not extend notes this side of this line

Note: ANY ADDITIONS OR CHANGES ON THIS SHEET MUST BE MADE OR CIRCLED IN Red. WITH DATE AND NAME OF PERSON MAKING CHANGE.

Date [illegible] Notes by [illegible] Chief Party [illegible] F.B. 397 Pg. 103

Platted by Wood	W. O. No. 796 D. S. O. No.
Date Oct. 1929	Location [illegible]
Map No. B.457	Surveyed by [illegible]
Platting C'k'd by	Date 8-16-29
Date	Indexed

To bottom of page 104



FB 65V
(℄ Page 112)

From top of page 102

Note: ANY ADDITIONS OR CHANGES ON THIS SHEET MUST BE MADE OR CIRCLED IN Red. WITH DATE AND NAME OF PERSON MAKING CHANGE.

Do not extend notes this side of this line

RETURN TO
LOS ANGELES COUNTY SURVEYOR

F.B. 397 PG. 104 Arroyo Fleet Chief Party Notes by WBM Date 5-16-29

To bottom of page 105

(All trees shown are walnuts)

From top of page 103

RETURN TO
LOS ANGELES COUNTY SURVEYOR

Do not extend notes this side of this line

Note: ANY ADDITIONS OR CHANGES ON THIS SHEET MUST BE MADE OR CIRCLED IN Red. WITH DATE AND NAME OF PERSON MAKING CHANGE.

Date 8-16-29 Notes by [illegible] Chief Party [illegible] F.B. 397 Pg. 105

Platted by Wood	W. O. No. [illegible] D. S. O. No.
Date Oct. 1929	Location [illegible]
Map No. B 45[illegible]	Surveyed by [illegible]
Platting C'k'd by	Date 8-16-29
Date	Indexed

To bottom of page 106



From top of page 104

Note: ANY ADDITIONS OR CHANGES ON THIS SHEET MUST BE MADE OR CIRCLED IN Red. WITH DATE AND NAME OF PERSON MAKING CHANGE.

Do not extend notes this side of this line

RETURN TO LOS ANGELES COUNTY SURVEYOR

F.B. 397 Pg. 106 A.W. Van Fleet Chief Party Notes by A.W.V.F. Date 8-14-29

To bottom of page 107

213+62 — 14" — 25' — 33' — 14" — 213+52

213+39 — 14" — 36" — AVE. — 12" 5 — 213+11

213

212+73 — 14" 24' — 45" — 2" — 212+86

212+29 — 14 — 53' — 15' — 12" — 212+93

212+53 — 12 — 13'

211+88 — 16" — 82' — 26' — 14" — 211+74

211+59 — 14" — 42'

211+33 — 32'

211+22 — 12" — 71' — 38' — 12" — 211+06

211

210+90 — 14" — 31' — GARVEY — 10' — 14" — 210+65

(All trees shown are walnuts)

210+46 — 14" — 59'

210+23 — 12" — 19'

FB 382 (+ Page 18)

From top of page 105

RETURN TO
LOS ANGELES COUNTY SURVEYOR

Do not extend notes this side of this line

Note: ANY ADDITIONS OR CHANGES ON THIS SHEET MUST BE MADE OR CIRCLED IN Red. WITH DATE AND NAME OF PERSON MAKING CHANGE.

Date 8-14-29 Notes by A.W.V.E. Chief Party A.W. VAN ETEN F.B. 397 Pg. 107

Platted by Wood	W. O. No. 796 D. S. O. No.
Date Oct. 1929	Location Galveston Ave
Map No. B-457-5	Surveyed by A.W. Van Eten
Platting C'k'd by	Date 8-14-29
Date	Indexed

Notes: ANY ADDITIONS OR CHANGES ON THIS SHEET MUST BE MADE OR CIRCLED IN Red. WITH DATE AND NAME OF PERSON MAKING CHANGE.

RETURN TO LOS ANGELES COUNTY SURVEYOR

Do not extend notes this side of this line

To bottom of page 108

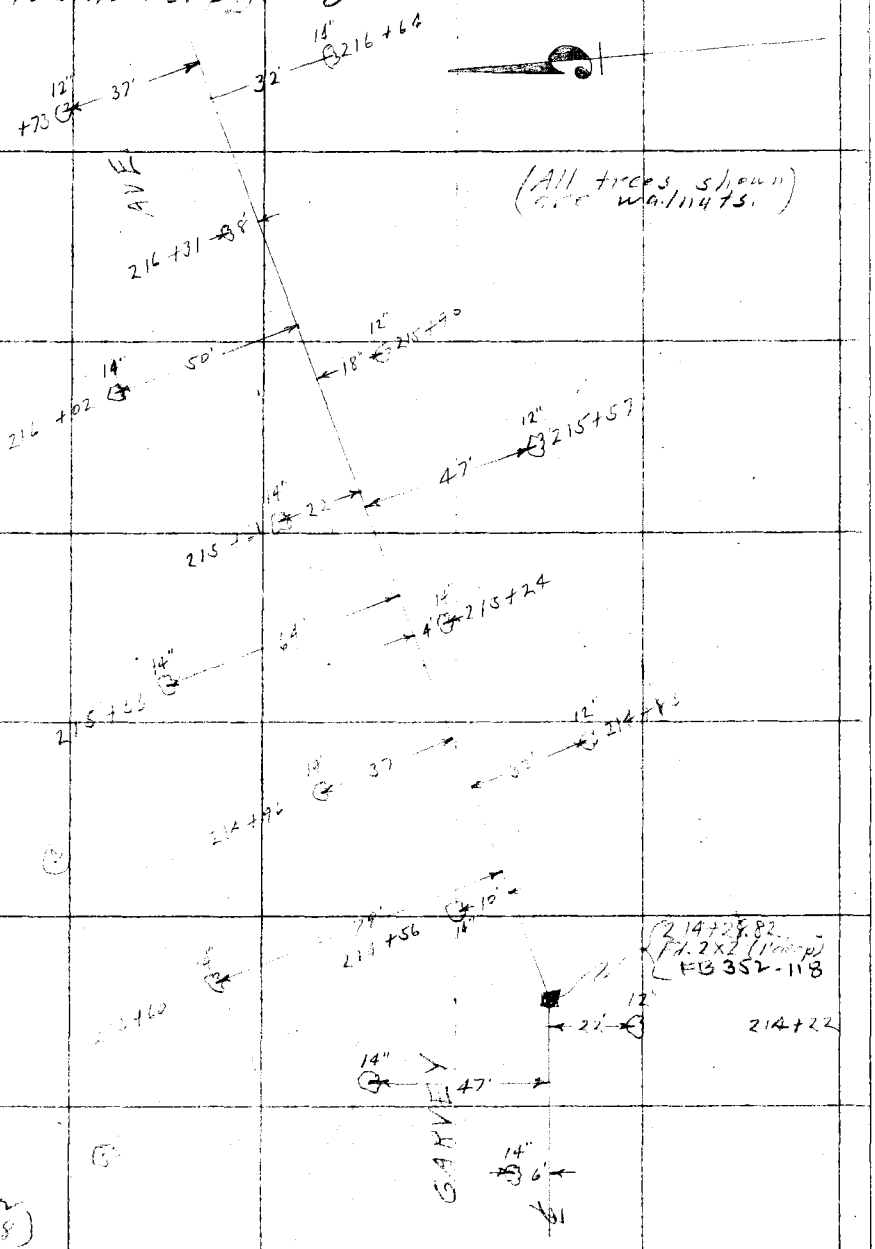

From top of page 106

F.B. 397 Pg. 108 A.W. Van Fleet Chief Party Notes by A.W.V.F. Date 8-14-29

To bottom of page 109

220+26 — 39'

220+01 — 14" — 28'

219+86 — 14" — 9'

AVE.

219+56 — 14" — 51'

20' — 14" — 219+45

219+15 — 14" — 24'

47' — 12 — 219+09

218+92 — 14" — 64'

(All trees shown are walnuts.)

4' — 14" — 218+77

218+49 — 14" — 37'

32' — 14" — 218+38

218+22 — 16" — 78'

218+08 — 14" — 9'

217+77 — 12" — 51'

18" — 12" — 217+69

GARVEY

217+40 — 14" — 23'

46' — 217+30

217+11 — 14" — 64'

4' — 217+01

FB. 352

From top of page 107

RETURN TO
LOS ANGELES COUNTY SURVEYOR

Do not extend notes this side of this line

Note: ANY ADDITIONS OR CHANGES ON THIS SHEET MUST BE MADE OR CIRCLED IN Red. WITH DATE AND NAME OF PERSON MAKING CHANGE.

Date 8-14-29 Notes by [illegible] Chief Party [illegible] F.B. 397 PG. 109

Platted by Wood	W. O. No. 796 D. S. O. No.
Date Oct. 1929	Location Garvey Ave.
Map No. 8457-2	Surveyed by [illegible]
Platting C'k'd by	Date 8-14-29
Date	Indexed

To bottom of page 110



From top of page 108

Notes: ANY ADDITIONS OR CHANGES ON THIS SHEET MUST BE MADE OR CIRCLED IN Red. WITH DATE AND NAME OF PERSON MAKING CHANGE.

Do not extend notes this side of this line

RETURN TO LOS ANGELES COUNTY SURVEYOR

F.B. 397 Pg. 110 A.W. Van Fleet Chief Party Notes by A.W.V.F. Date 8-15-29

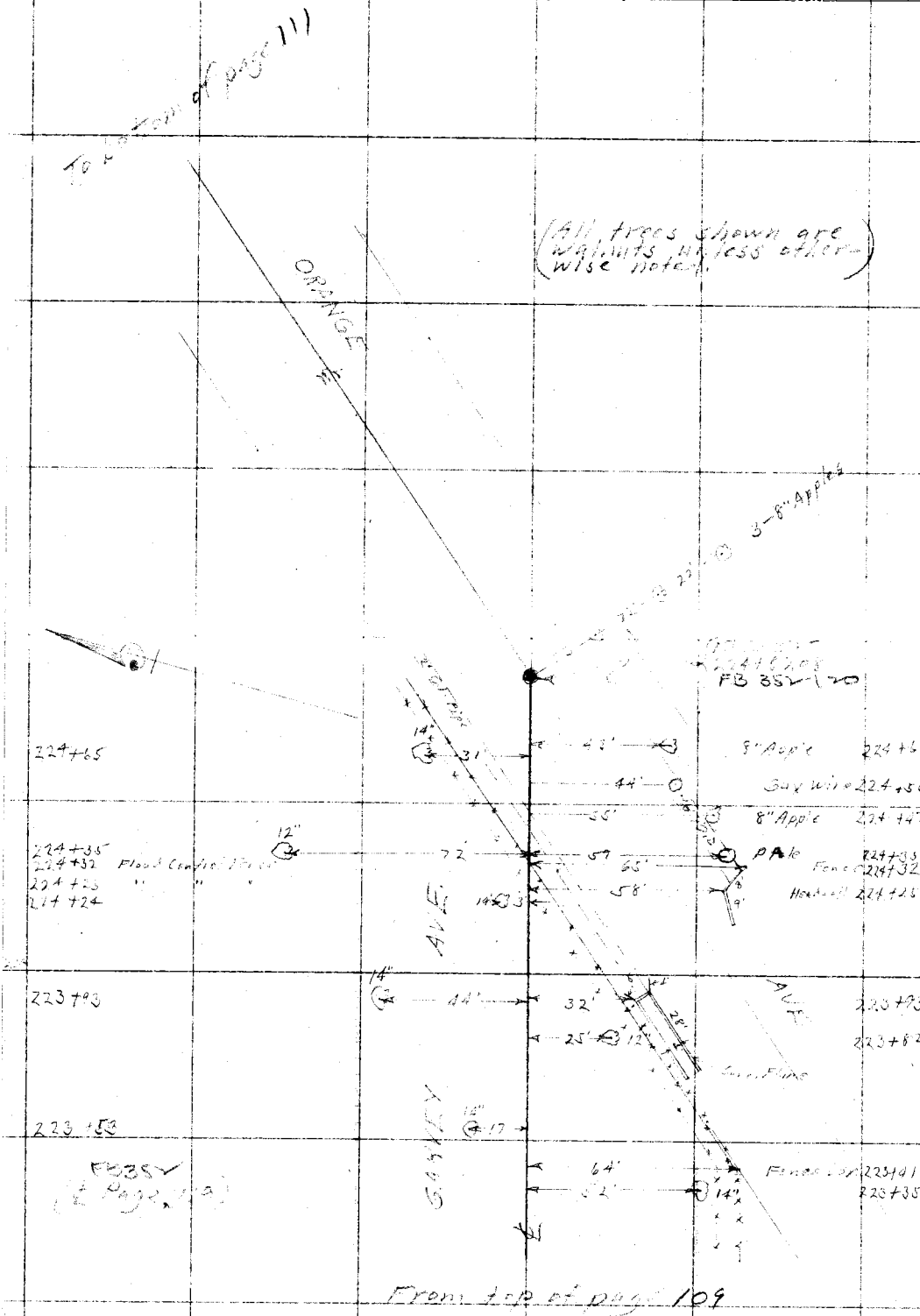

RETURN TO
LOS ANGELES COUNTY SURVEYOR

Do not extend notes this side of this line

Note: ANY ADDITIONS OR CHANGES ON THIS SHEET MUST BE MADE OR CIRCLED IN Red. WITH DATE AND NAME OF PERSON MAKING CHANGE.

Date 8-15-29 Notes by A.W.V.F. Chief Party A.W. Van Fleet F.B. 397 PG. 111

Platted by Wood	W. O. No. 796 D. S. O. No.
Date Oct. 1929	Location Garvey Ave.
Map No. B 4[illegible]	Surveyed by [illegible]
Platting C'k'd by	Date 8-15-29
Date	Indexed

To bottom of page 112

		24' 46' 2-10" Apples	+75
		30' 5" walnut	+57
227+32 walnut	16"	24' 10" Apple 31' 4" walnut	227+31
		46' 23 2-10" Apples	227+16
		30' 3" walnut	227+06
226+87 Walnut	14"	24' 10" Apple	226+87
		55' 2" walnut	226+81
		46 23' 2-10" Apples	226+65
		30' 2" walnut	226+57
226+34 walnut	14"	24' 8" Apple	226+[illegible]
		65' 5" walnut	226+33
226+18. Begin of 16' Macadam Surface which extends to Arroyo Ave.		16' 23 46 2-10" Apples	226+20
		20 Power Pole	+06
		30' 6" walnut	226+07
		46' 10" Apple	[illegible]
225+84 - 14" walnut	14" 37'	56' 4" walnut	225+83
		24' 5" Apple	225+72
225+74 End of F.C. Fence	30'	17' 4" wings	225+61
		31' 4" walnut	225+57
225+60 End of 2' C.I. Pipe	1' wings 25'	4" walnut 8" Apple 8" Apple	
		46' 22 22	225+55
225+35 [illegible]	14" 37	10" Apple 23 34' 3" walnut	225+32
		46' 23 2-8" Apples	225+08
		31' 3" walnut	225+06

FB. 35[illegible] (℄ Page 120)

ORANGE

2' C.I. Pipe

From top of page 110

Note: ANY ADDITIONS OR CHANGES ON THIS SHEET MUST BE MADE OR CIRCLED IN Red. WITH DATE AND NAME OF PERSON MAKING CHANGE.

Do not extend notes this side of this line

RETURN TO LOS ANGELES COUNTY SURVEYOR

F.B. 397 Pg. 114 A.W. Van Fleet Chief Party Notes by A.W.V.F. Date 8-15-29

To bottom of page 113



Date 8-15-29 Notes by A.W.V.F. Chief Party A.W. Van Fleet F.B. 397 PG. 113

Platted by Wood	W. O. No. 796 D. S. O. No.
Date Oct. 1929	Location Garvey Ave
Map No. [illegible]	Surveyed by [illegible]
Platting C'k'd by	Date 8-15-29
Date	Indexed

To bottom of page 114

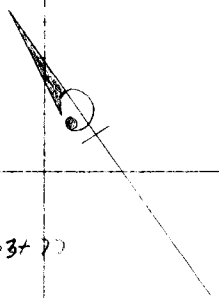

(All trees shown are walnuts.)

234		12"	12"	234+05
233+77	37'		1"	233+81
		12"	14"	233+54
233+27			1"	233+30
		14"	14"	233+06
233				
232+77	14"		1"	232+81
		12"	14"	232+53
232+28	14"		2"	232+32
		20'		Power Pole 232+24
		14"	14"	232+05
232				
231+78	14"		8"	231+78
(℄ Page 120) F.B. 35		30' 10"	50'	231+56
231+29	14"	55	8"	231+31

AVE.

ORANGE

From top of page 112

Notes: ANY ADDITIONS OR CHANGES ON THIS SHEET MUST BE MADE OR CIRCLED IN Red. WITH DATE AND NAME OF PERSON MAKING CHANGE.

RETURN TO LOS ANGELES COUNTY SURVEYOR

Do not extend notes this side of this line

F.B. 397 Pg. 114 A.W. Van Fleet Chief Party Notes by A.W.V.F. Date 8-15-29

To bottom of page 115

237+72 14" 14" 1" 237+56

237+23 14" AVE. 10" 237+32

FB.35V (℄ Page 120) 14" 14" 237+06

236+73 14" 2" 236+80

12" 14" 236+55

236+24 14" 2" 236+31

20 236+24

2" 14"

235+75 14" 10" 235+81

12" 12" 235+55

235+24 14" 235+32

14" 11" 235+06

234+76 14" ORANGE 8" 234+82

2" 10" 234+56

234+27 14" 37 55' 8" 234+30

20' P.P. 234+20

From top of page 113

RETURN TO
LOS ANGELES COUNTY SURVEYOR

Do not extend notes this side of this line

Note: ANY ADDITIONS OR CHANGES ON THIS SHEET MUST BE MADE OR CIRCLED IN Red. WITH DATE AND NAME OF PERSON MAKING CHANGE.

Date 8-15-29 Notes by A.W.V.F. Chief Party A.W. Van Fleet F.B. 397 Pg. 115

Platted by wood	W. O. No. 796 D. S. O. No.
Date Oct. 1929	Location [illegible]
Map No. [illegible]	Surveyed by [illegible]
Platting C'k'd by	Date 8-15-29
Date	Indexed

To bottom of page 116

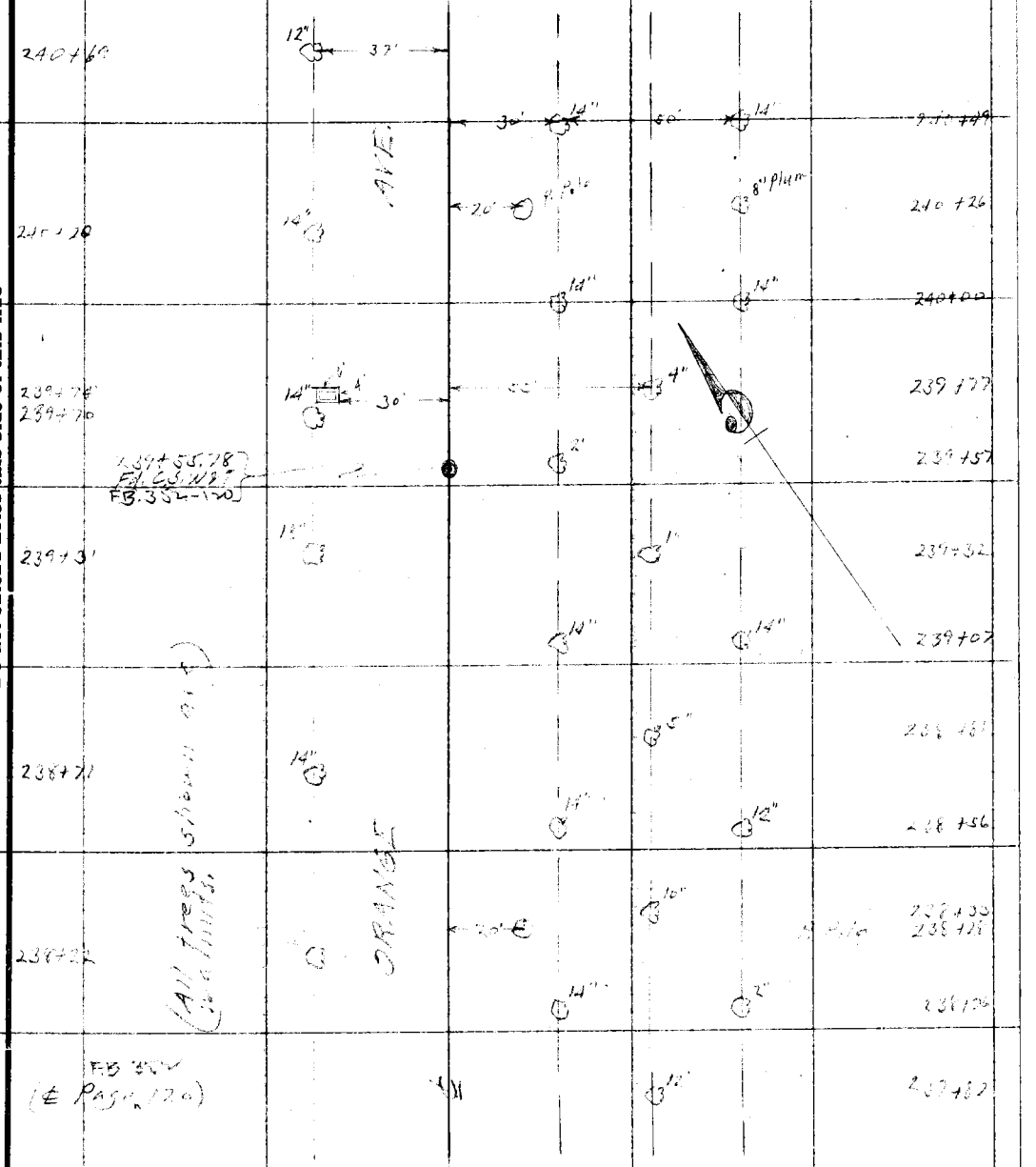

From top of page 114

Notes: ANY ADDITIONS OR CHANGES ON THIS SHEET MUST BE MADE OR CIRCLED IN Red. WITH DATE AND NAME OF PERSON MAKING CHANGE.

RETURN TO
LOS ANGELES COUNTY SURVEYOR

Do not extend notes this side of this line

F.B. 357 Pg. 116 A.W. Van Fleet Chief Party Notes by A.W.V.F. Date 8-15-29

To bottom of pg. 117



RETURN TO
LOS ANGELES COUNTY SURVEYOR

Do not extend notes this side of this line

Note: ANY ADDITIONS OR CHANGES ON THIS SHEET MUST BE MADE OR CIRCLED IN Red WITH DATE AND NAME OF PERSON MAKING CHANGE.

Date 8-15-29 Notes by A.W.V.F. Chief Party A.W.Vail F.B. 397 Pg 117

Platted by Wood	W. O. No. 796 D. S. O. No.
Date Oct. 1929	Location Garvey Ave.
Map No. B-457-2	Surveyed by [illegible]
Platting C'k'd by	Date [illegible]
Date	Indexed

To bottom of page 118

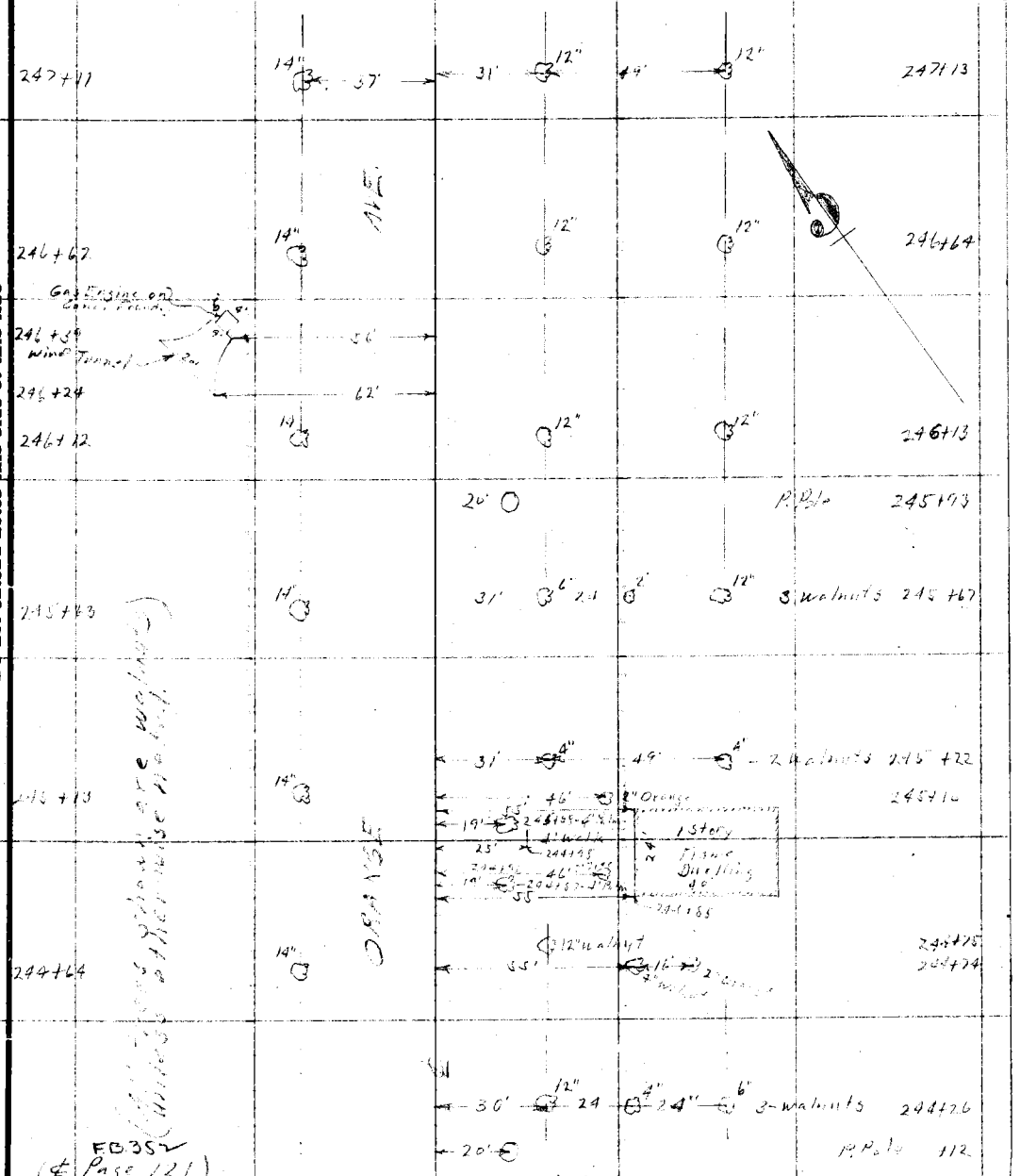

From top of page 116

FB 352 (℄ Page 121)

Note: ANY ADDITIONS OR CHANGES ON THIS SHEET MUST BE MADE OR CIRCLED IN Red. WITH DATE AND NAME OF PERSON MAKING CHANGE.

Do not extend notes this side of this line

RETURN TO LOS ANGELES COUNTY SURVEYOR

F.B. 397 Pg. 118 A.W. Van Fleet Chief Party Notes by A.W.V.F. Date 8-15-29

To bottom of page 119



From top of page 117

RETURN TO
LOS ANGELES COUNTY SURVEYOR

Do not extend notes this side of this line

Note: ANY ADDITIONS OR CHANGES ON THIS SHEET MUST BE MADE OR CIRCLED IN Red. WITH DATE AND NAME OF PERSON MAKING CHANGE.

Date [illegible] Notes by A.W.V.F. Chief Party A.W. [illegible] F.B. 397 PG. 119

Platted by Wood	W. O. No. 296 D. S. O. No.
Date Oct. 1929	Location Garvey Ave.
Map No. B. [illegible]	Surveyed by [illegible]
Platting C'k'd by	Date 8-16-[illegible]
Date	Indexed

To Bottom of page 120

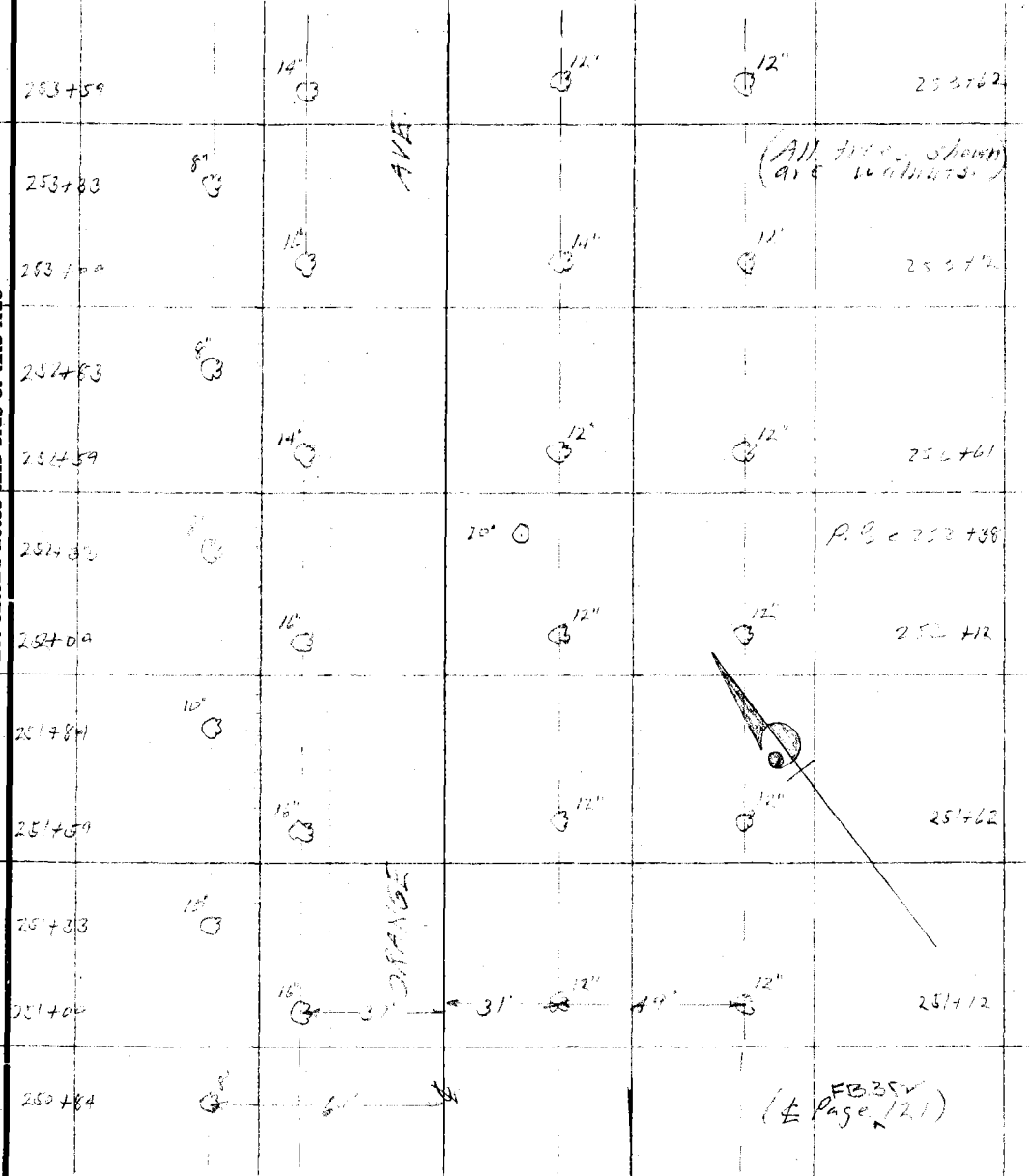

From top of page 118

Note: ANY ADDITIONS OR CHANGES ON THIS SHEET MUST BE MADE OR CIRCLED IN Red. WITH DATE AND NAME OF PERSON MAKING CHANGE.

Do not extend notes this side of this line

RETURN TO LOS ANGELES COUNTY SURVEYOR

F.B. 397 Pg. 120 A.W. Van Fleet Chief Party Notes by [illegible] Date 8-16-29

To bottom of page 121

80' 10" PNM 256+86

17' Guy wire 256+74

12" 12" 256+61

31 Guy Pole 256+60

+33 - 6" Loquat 40 18' P. Pole 256+47

256+10 25' 12" 39' 12" 12" 256+11

12" Avocado

255+84 16"

255+59 14" 12" 12" 255+[illegible]

255+34 15"

255+[illegible] 14" 12" 12" 255+11

254+84 15"

(All [illegible] unless otherwise noted)

254+59 14" 12" 12" 254+[illegible]

254+33 15" 20' P. Pole 254+39

254+09 14" 37 31 12" 12" +12

253+83 15" 64'

FB 357

From top of page 119

RETURN TO
LOS ANGELES COUNTY SURVEYOR

Do not extend notes this side of this line

Note: ANY ADDITIONS OR CHANGES ON THIS SHEET MUST BE MADE OR CIRCLED IN Red. WITH DATE AND NAME OF PERSON MAKING CHANGE.

Date 8-16-29 Notes by [illegible] Chief Party [illegible] F.B. 397 PG. 121

Platted by Wood	W. O. No. 796 D. S. O. No.
Date Oct. 1929	Location Garvey [illegible]
Map No. B.45[illegible]	Surveyed by [illegible]
Platting C'k'd by	Date [illegible] 29
Date	Indexed [illegible] Johnson

Notes: ANY ADDITIONS OR CHANGES ON THIS SHEET MUST BE MADE OR CIRCLED IN Red. WITH DATE AND NAME OF PERSON MAKING CHANGE.

Do not extend notes this side of this line

RETURN TO
LOS ANGELES COUNTY SURVEYOR

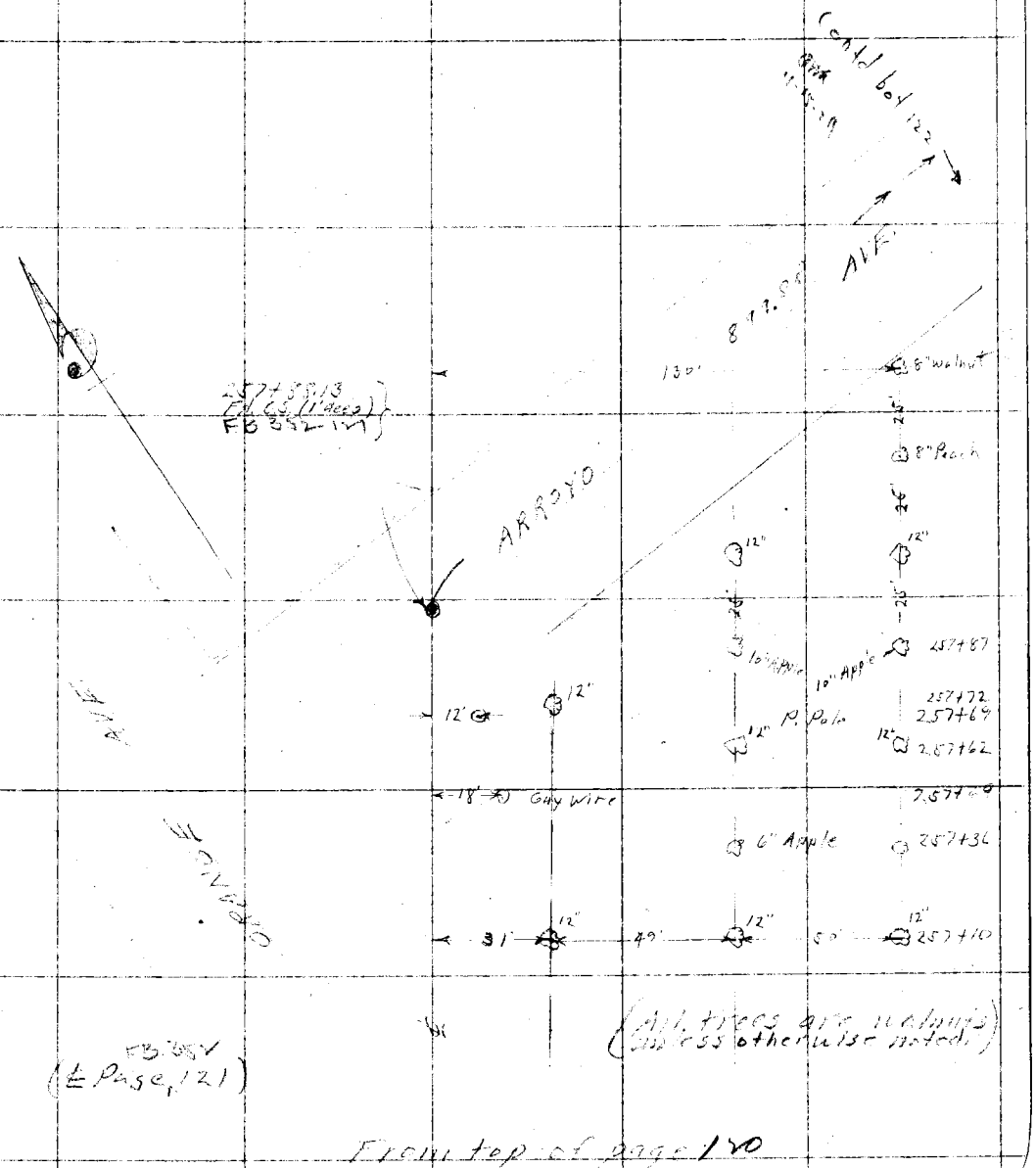

From top of page 120

F.B. 397 Pg. 22 DJA Chief Party Notes by DJA Date 11-15-29

RETURN TO
LOS ANGELES COUNTY SURVEYOR

Do not extend notes this side of this line

Note: ANY ADDITIONS OR CHANGES ON THIS SHEET MUST BE MADE OR CIRCLED IN Red. WITH DATE AND NAME OF PERSON MAKING CHANGE.

Date _____ Notes by _____ Chief Party _____ F.B. 397 Pg. 123

Platted by Wood	W. O. No. _____ D. S. O. No. _____
Date Nov. 1929	Location _____
Map No. B-457-2	Surveyed by _____
Platting C'k'd by _____	Date _____
Date _____	Indexed _____

Note: ANY ADDITIONS OR CHANGES ON THIS SHEET MUST BE MADE OR CIRCLED IN Red, WITH DATE AND NAME OF PERSON MAKING CHANGE.

Do not extend notes this side of this line

RETURN TO
LOS ANGELES COUNTY SURVEYOR

F.B. 397 Pg. 124 Chief Party Notes by MH Date 11-15-29

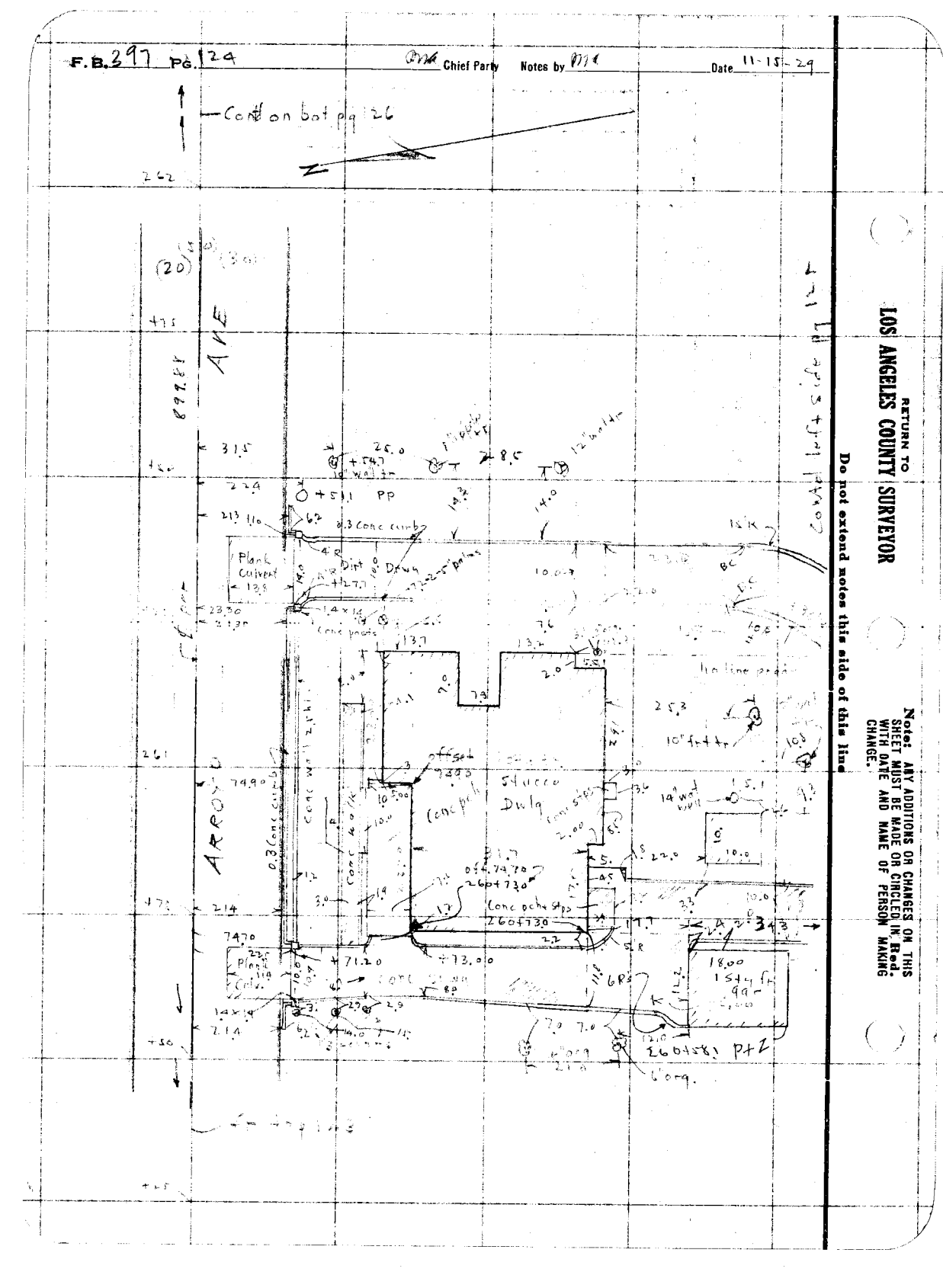

RETURN TO
LOS ANGELES COUNTY SURVEYOR

Do not extend notes this side of this line

Note: ANY ADDITIONS OR CHANGES ON THIS SHEET MUST BE MADE OR CIRCLED IN Red. WITH DATE AND NAME OF PERSON MAKING CHANGE.

Date 11-15-29 Notes by R.M. Chief Party [illegible] F.B. 397 Pg. 125

Platted by Wood	W. O. No. 716 D. S. O. No.
Date Nov. 1929	Location Garvey Ave
Map No. B-457-2	Surveyed by [illegible]
Platting C'k'd by	Date 11-15-29
Date	Indexed [illegible]

260+72.5

Note: ANY ADDITIONS OR CHANGES OR THIS SHEET MUST BE MADE ON CIRCLED M Rod. WITH DATE AND NAME OF PERSON MAKING CHANGE.

Do not extend notes this side of this line

RETURN TO LOS ANGELES COUNTY SURVEYOR

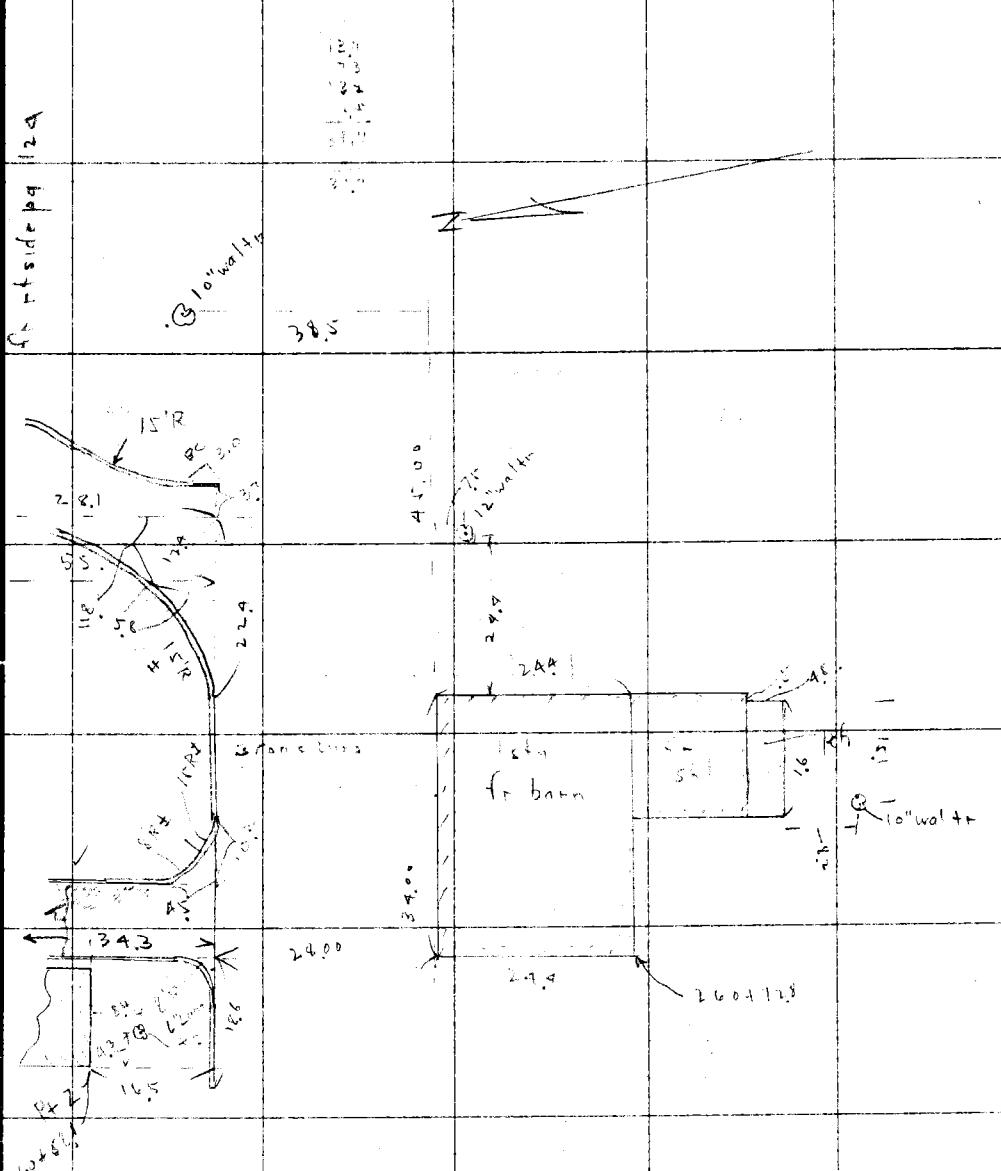

F. B. 397 Pg. 126 DMM Chief Party Notes by DMM Date 11-15-29



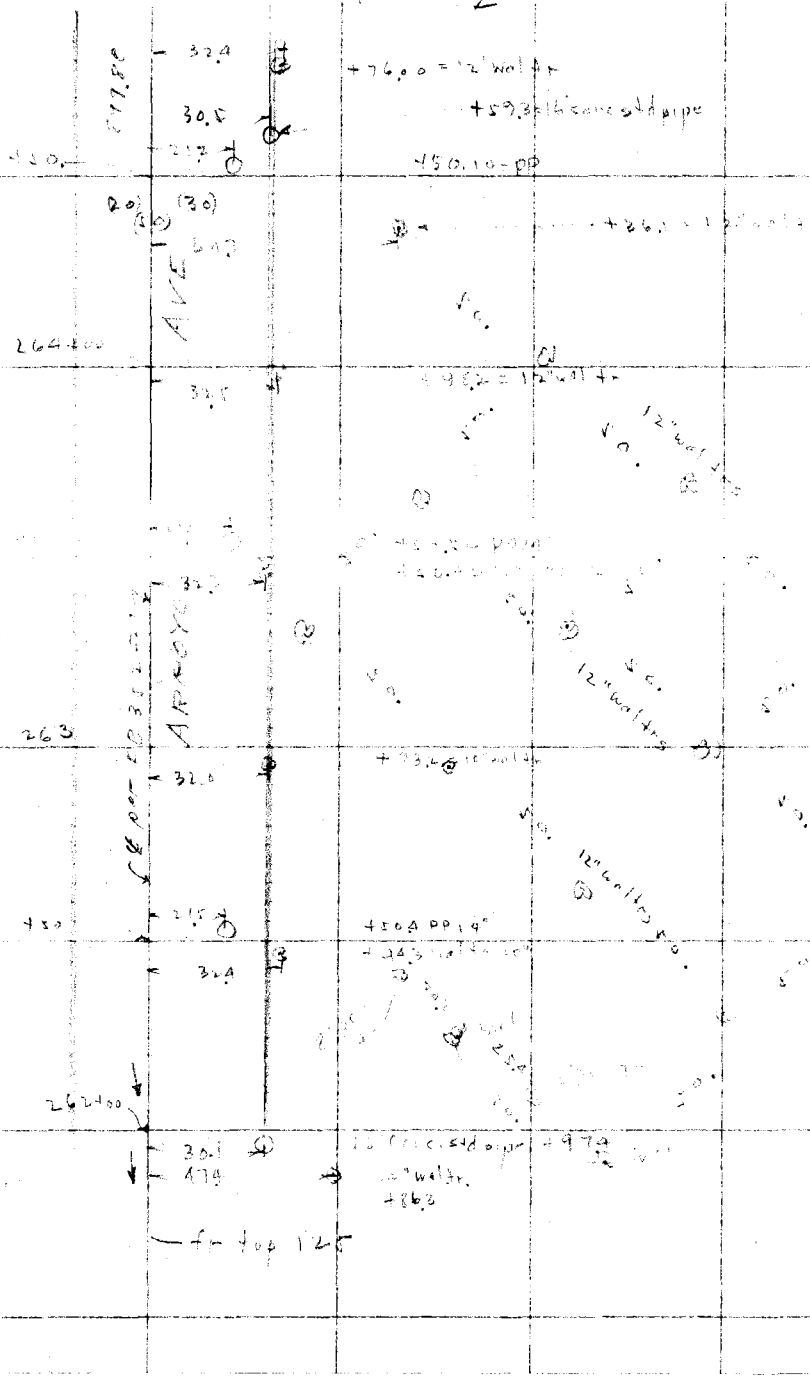

RETURN TO
LOS ANGELES COUNTY SURVEYOR

Do not extend notes this side of this line

Note: ANY ADDITIONS OR CHANGES ON THIS SHEET MUST BE MADE OR CIRCLED IN Red. WITH DATE AND NAME OF PERSON MAKING CHANGE.

Notes Ck'd by	Survey of SEC. 34
Map No.	JN 0302.01 Tape — Std — °F
Office Work	Surveyed by W. A. RICHARDS
Checked	Notes W. A. R. Date 6-78
Date	Indexed T.M. PALMERI AUG 11 1978

F. B. 397 PG. 127

J.N. 0302.01

MONUMENT PRESERVATION

THE S.E. COR. OF SEC. 34, T 4 S, R 12 W

MONUMENT IS TO BE DESTROYED BY CONST.

7TH ST. & REF: STATE HWY. ALA 0222A-0011 TO 0013, INC.

" " " " : FB. 942: 96-100, INC. (CADASTRAL TIES)

SECTION LINE SURVEY REF: FB. 397 PG. 42, 49

" " " " CSB 391

RICHARDS

MYERS

MOLY

BUSTRUM

Note: Any Additions or Changes on This Sheet Must be Made or Circled in Red Ink With Date and Name of Person Making Change.

Do not extend this side of this line.

PLEASE RETURN TO
COUNTY OF LOS ANGELES
DEPARTMENT OF COUNTY ENGINEER
403 LOS ANGELES COUNTY ENGINEERING BLDG.

76F3095 CE#310 3-68

F. B. 397 Pg. 128

AREA INDEX MAP
(NO SCALE)

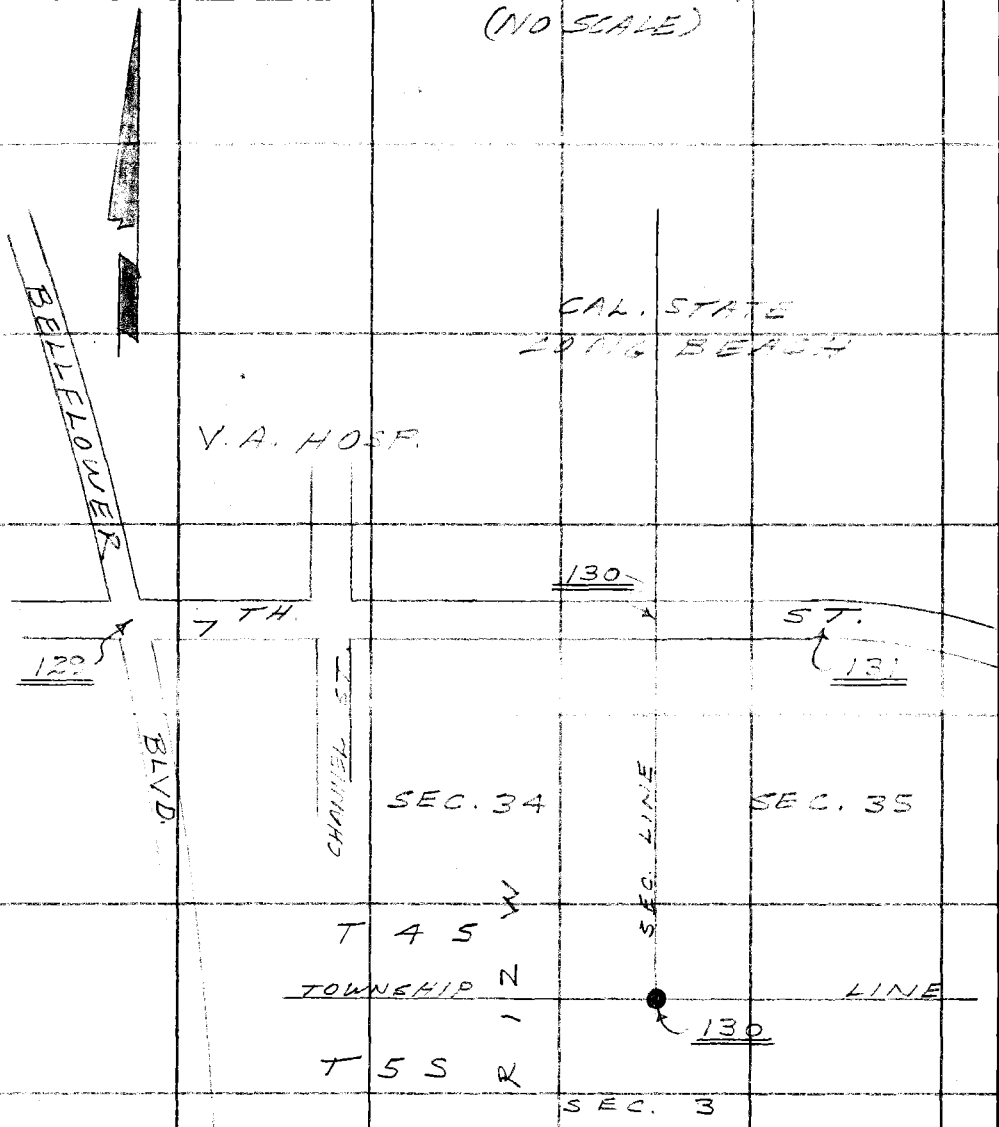

PLEASE RETURN TO
COUNTY OF LOS ANGELES
DEPARTMENT OF COUNTY ENGINEER
403 LOS ANGELES COUNTY ENGINEERING BLDG.

Note: Any Additions or Changes on This Sheet Must be Made or Circled in Red Ink With Date and Name of Person Making Change.

Do not extend this side of this line.

Notes Ck'd by	Survey of SECTION 34
Map No.	JN 030201 Tape — Std — °F
Office Work	Surveyed by W. A. RICHARDS
Checked	Notes W. A. R. Date 6-78
Date	Indexed T.M. PALMERI AUG 11 1978

F. B. 397 PG. 129

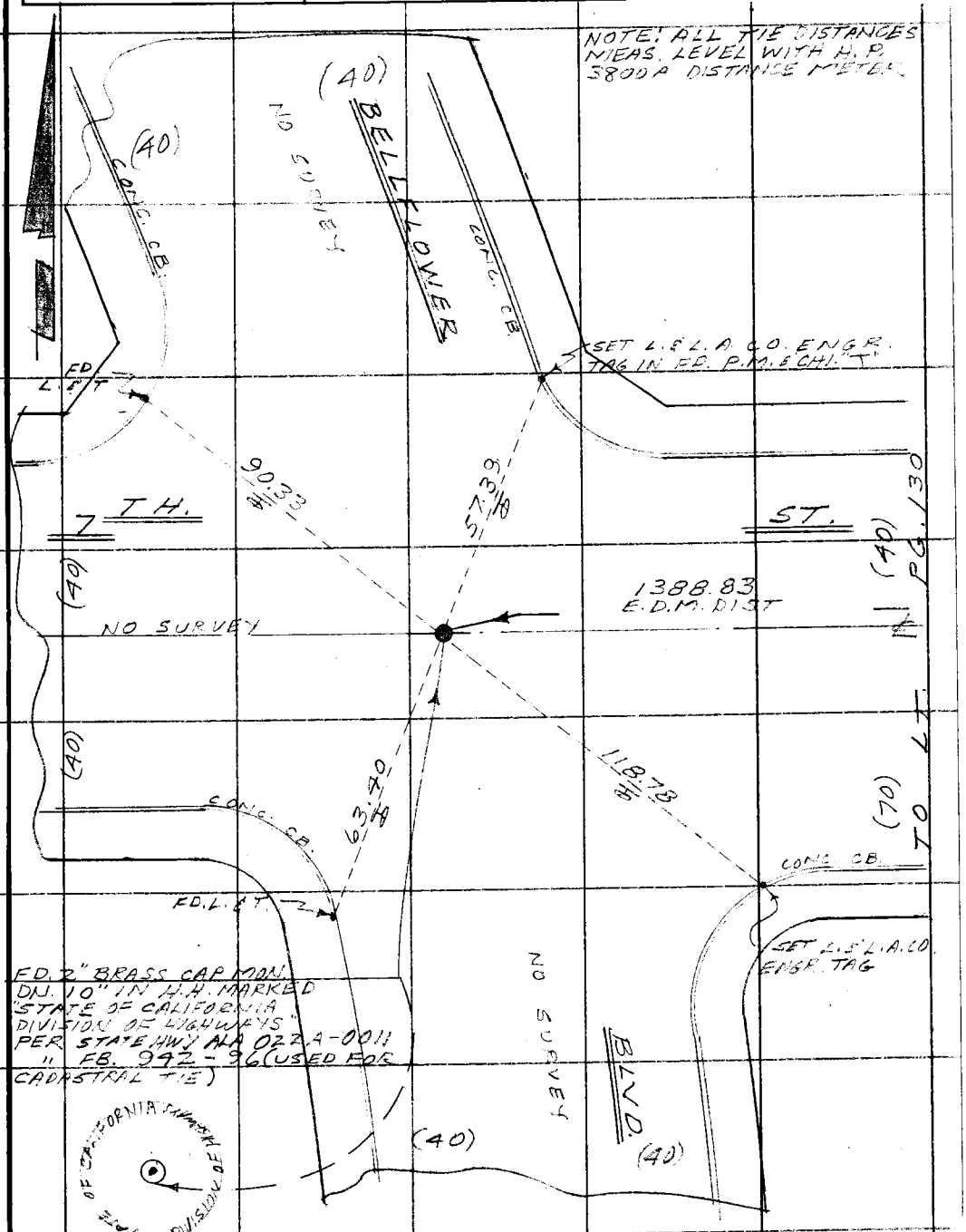

Note: Any Additions or Changes on This Sheet Must be Made or Circled in Red Ink With Date and Name of Person Making Change.

Do not extend this side of this line.

PLEASE RETURN TO
COUNTY OF LOS ANGELES
DEPARTMENT OF COUNTY ENGINEER
403 LOS ANGELES COUNTY ENGINEERING BLDG.

76F309S CE#310 3-68

F. B. 397 PG. 130

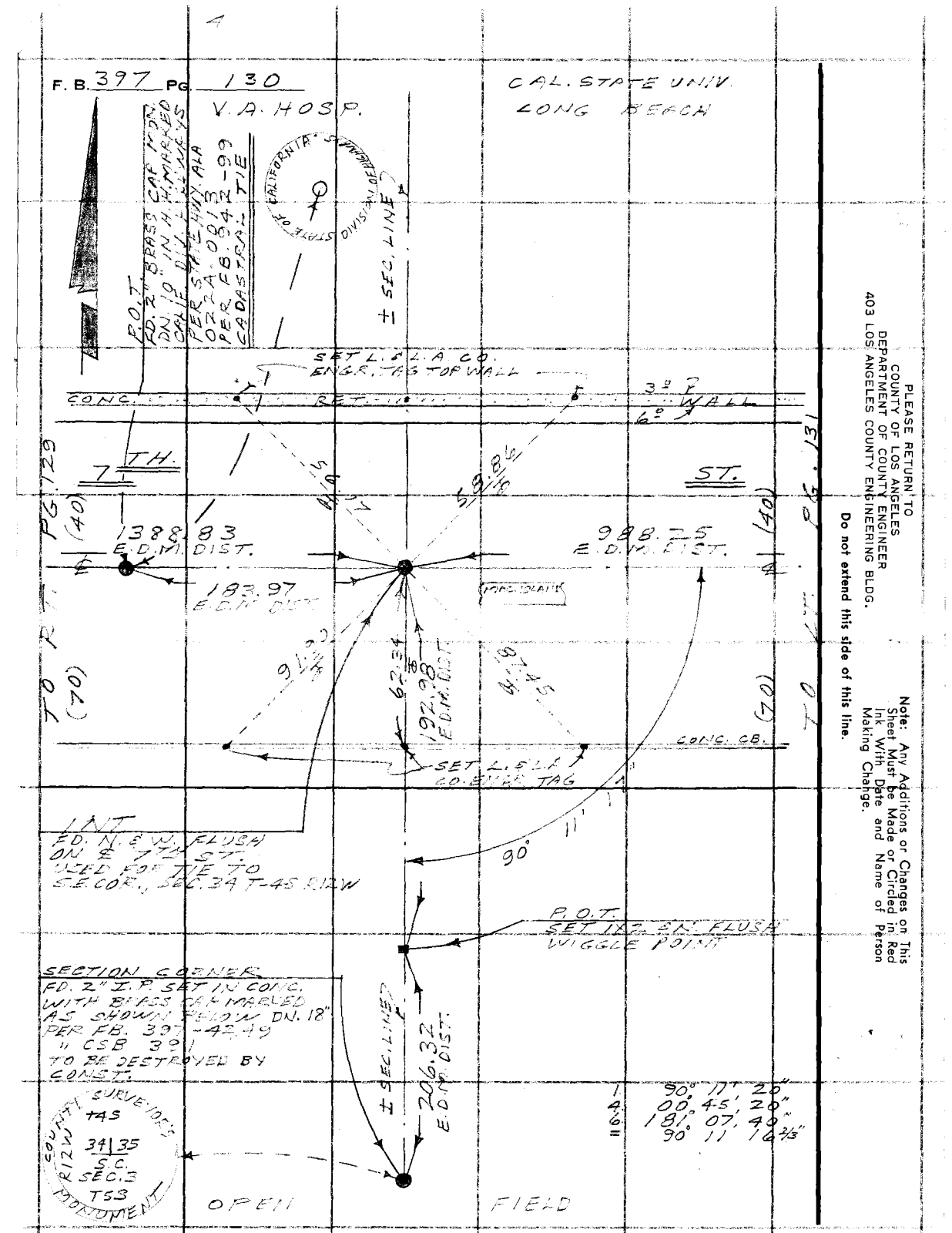

PLEASE RETURN TO
COUNTY OF LOS ANGELES
DEPARTMENT OF COUNTY ENGINEER
403 LOS ANGELES COUNTY ENGINEERING BLDG.

Do not extend this side of this line.

Note: Any Additions or Changes on This Sheet Must be Made or Circled in Red Ink With Date and Name of Person Making Change.

Notes Ck'd by	Survey of SEC. 34
Map No.	JN 030201 Tape — Std — °F
Office Work	Surveyed by W. A. RICHARDS
Checked	Notes W. A. R. Date 6-78
Date	Indexed T.M. PALMERI AUG 11 1978

F. B. 397 PG. 131

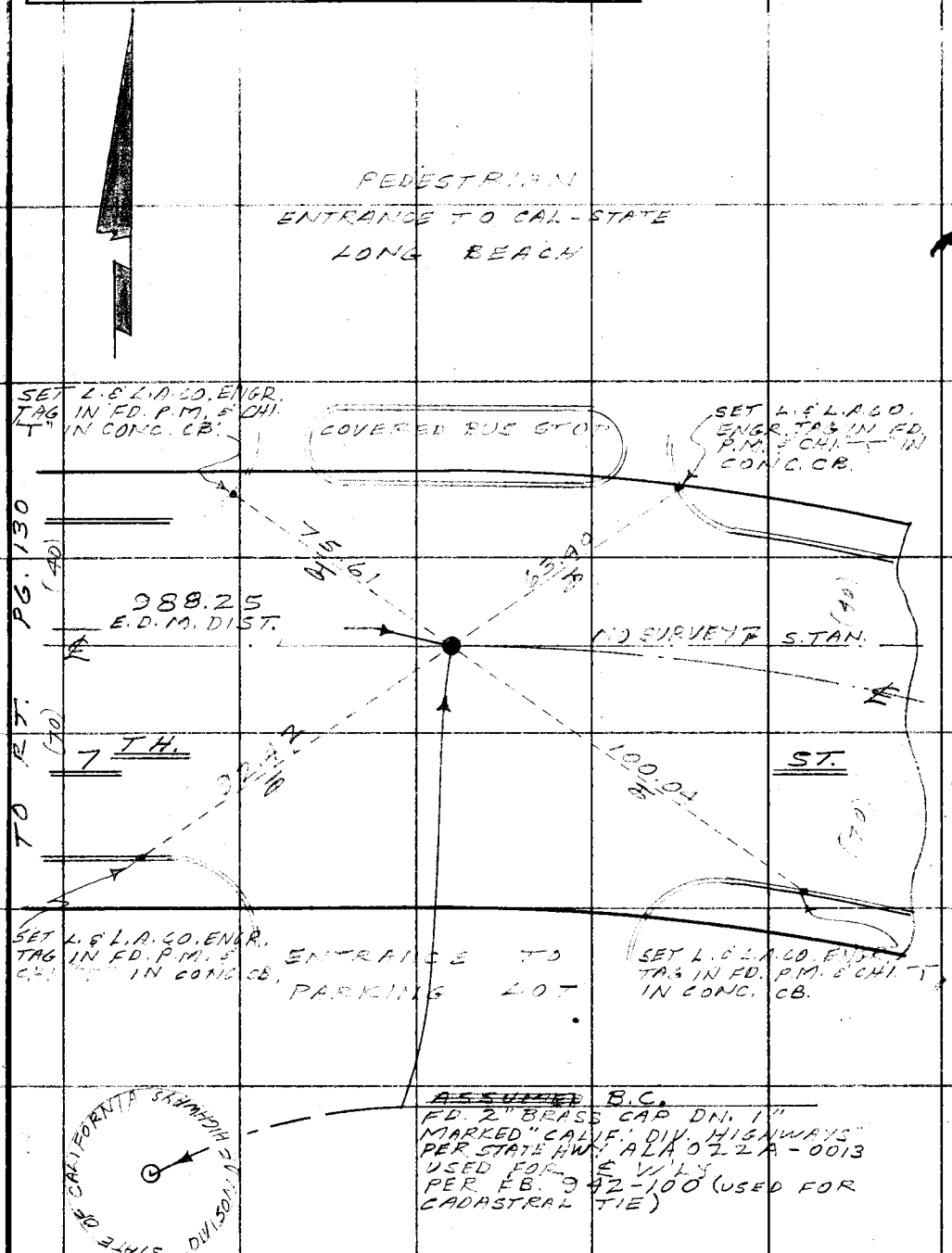

~~ASSUMED~~ B.C.
FD. 2" BRASS CAP DN. 1"
MARKED "CALIF. DIV. HIGHWAYS"
PER STATE HWY. ALA 022A-0013
USED FOR ℄ W'LY
PER F.B. 942-100 (USED FOR CADASTRAL TIE)

Note: Any Additions or Changes on This Sheet Must be Made or Circled in Red Ink With Date and Name of Person Making Change.

PLEASE RETURN TO
COUNTY OF LOS ANGELES
DEPARTMENT OF COUNTY ENGINEER
03 LOS ANGELES COUNTY ENGINEERING BLDG.

Do not extend this side of this line.

76F3095 CE#310 3-68

F. B. 397 PG. 132

PLEASE RETURN TO
COUNTY OF LOS ANGELES
DEPARTMENT OF COUNTY ENGINEER
403 LOS ANGELES COUNTY ENGINEER BLDG.