Date _____ Notes by M Chief Party Mc N... F.B. 398 Pg 81

Platted by H.N. Bradstreet	W. O. No. 93 D. S. O. No. 22
Date Mar., '30	Location Arroyo Holt Ave
Map No. C.S.B-426-Z	Surveyed by [illegible] McNeal
Platting C'k'd by R. W. S.	Date
Date JUL 1930	Indexed



RETURN TO LOS ANGELES COUNTY SURVEYOR

Do not extend [illegible] this line

Please ANY ADDITIONS OR CHANGES ON THIS SHEET MUST BE MADE IN CIRCLES IN RED. WITH DATE AND NAME OF PERSON MAKING CHANGE.

F. B. 398 Pg. 82 McNeal Chief Party Notes by KI Date



RETURN TO
LOS ANGELES COUNTY SURVEYOR

Do not extend notes this side of this line

Note: ANY ADDITIONS OR CHANGES ON THIS SHEET MUST BE MADE OR CIRCLED IN Red. WITH DATE AND NAME OF PERSON MAKING CHANGE.

Date _____ Notes by _____ Chief Party _____ F.B. 398 PG 83

Platted by	W. O. No. 737 ~~D. S. O.~~ No.
Date	Location
Map No.	Surveyed by
Platting C'k'd by	Date Sept 1928
Date	Indexed

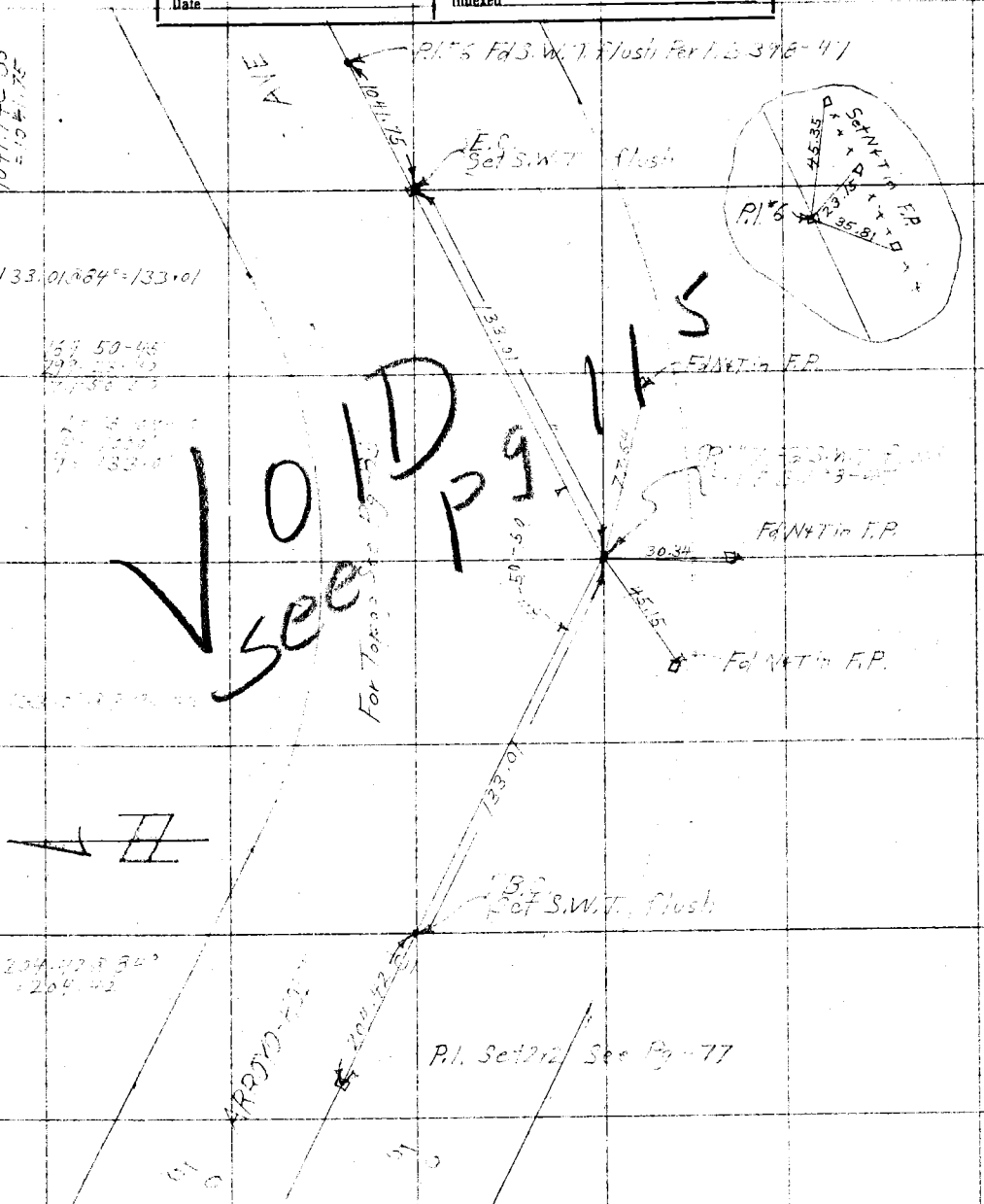

Notes: ANY ADDITIONS OR CHANGES ON THIS SHEET MUST BE MADE OR CIRCLED IN Red. WITH DATE AND NAME OF PERSON MAKING CHANGE.

Do not extend notes this side of this line

RETURN TO
LOS ANGELES COUNTY SURVEYOR

F.B. 398 Pg. 84 Chief Party Notes by Date

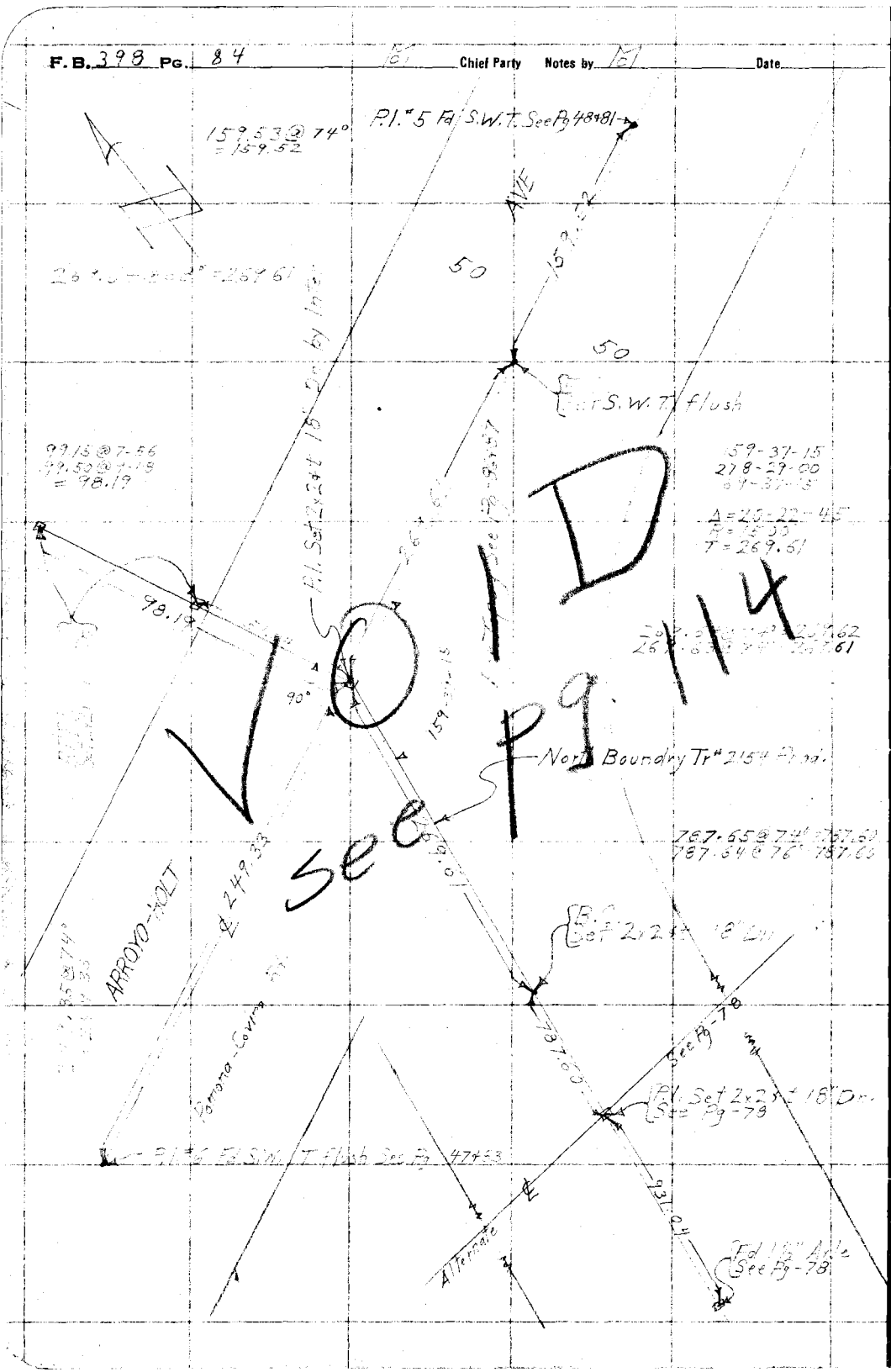

RETURN TO
LOS ANGELES COUNTY SURVEYOR

Do not extend notes this side of this line.

Note: ANY ADDITIONS OR CHANGES ON THIS SHEET MUST BE MADE OR CIRCLED IN Red. WITH DATE AND NAME OF PERSON MAKING CHANGE.

Date _____ Notes by _____ Chief Party _____ F.B. 398 PG 85

Platted by	W. O. No. 937 D. S. O. No.
Date	Location Arroyo-Holt Ave
Map No.	Surveyed by E. J. McNeal
Platting C'k'd by	Date Sept 1929
Date	Indexed

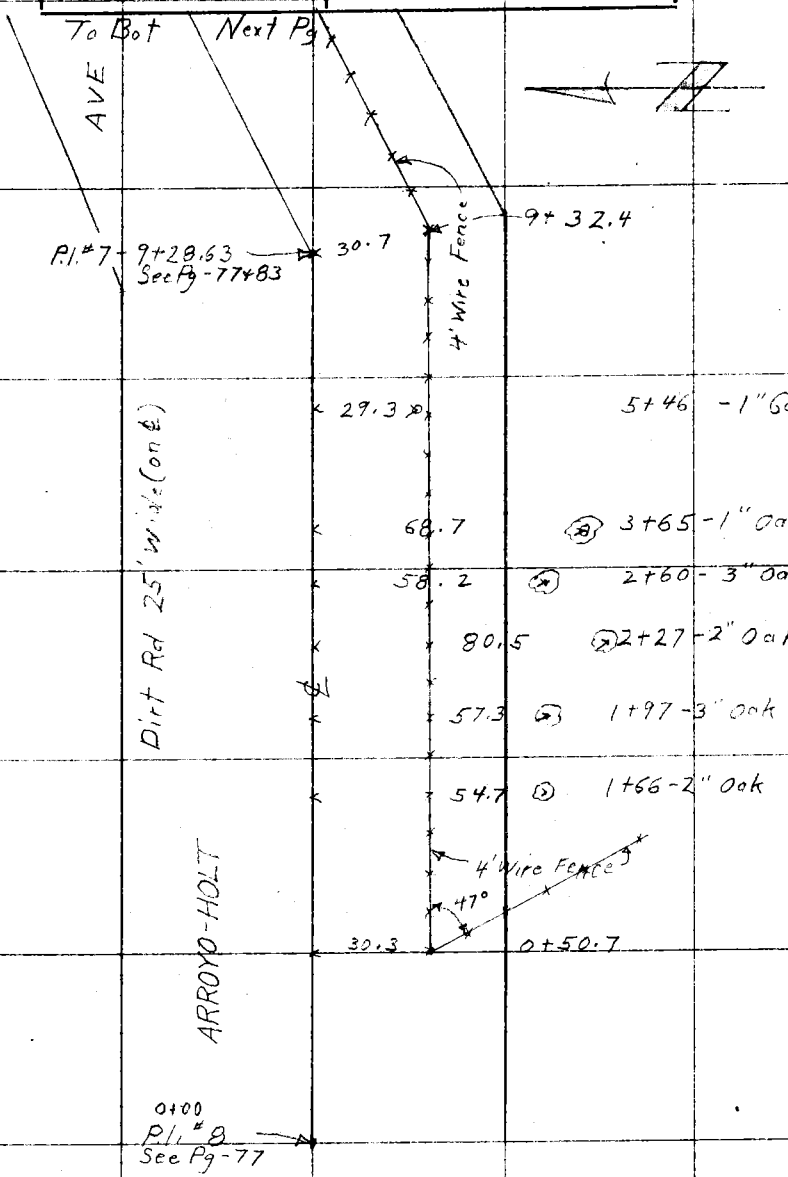

Notes: ANY ADDITIONS OR CHANGES ON THIS SHEET MUST BE MADE OR CIRCLED IN Red. WITH DATE AND NAME OF PERSON MAKING CHANGE.

Do not extend notes this side of this line

RETURN TO LOS ANGELES COUNTY SURVEYOR

F. B. 398 Pg. 86 Chief Party Notes by Date

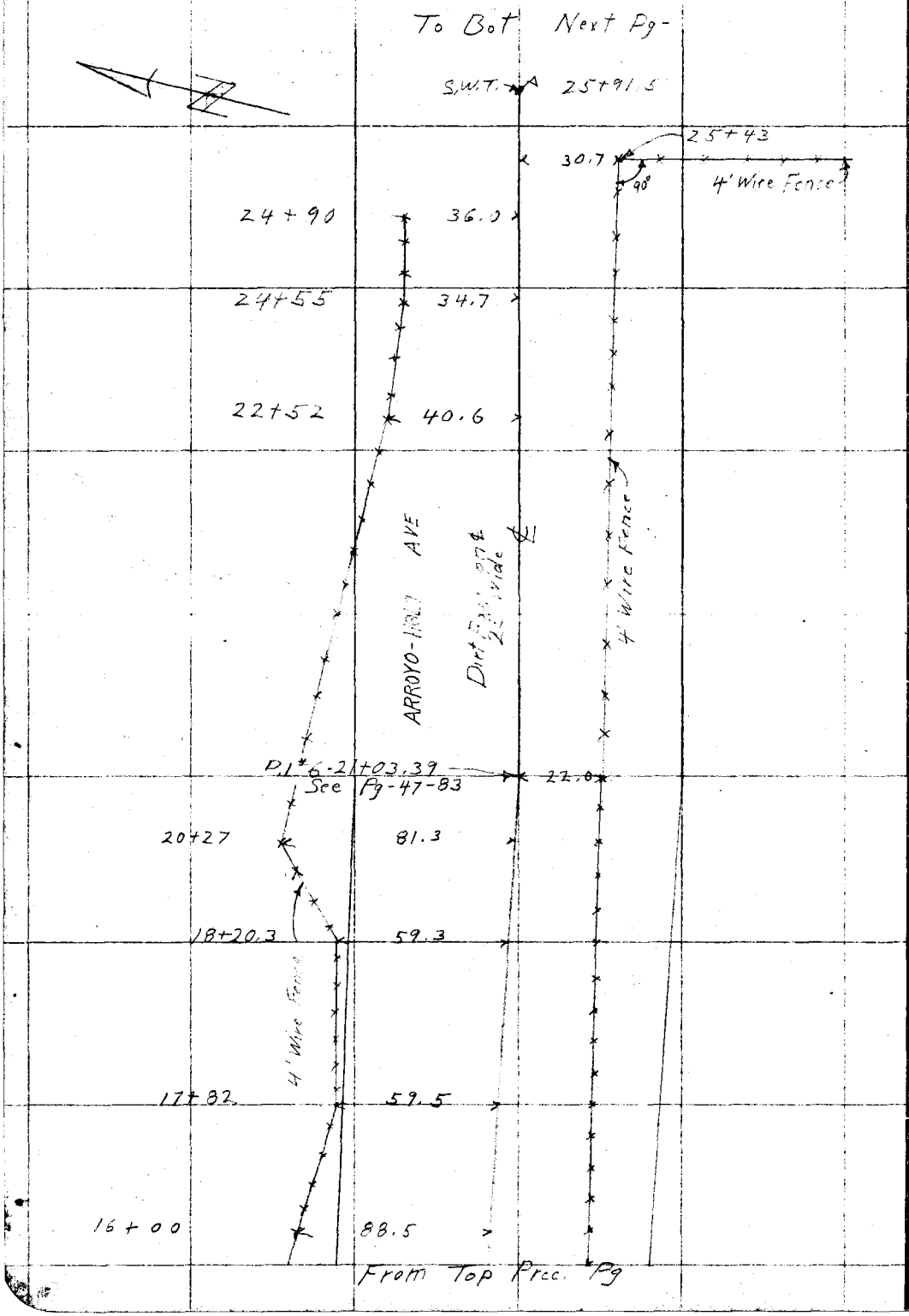

RETURN TO
LOS ANGELES COUNTY SURVEYOR

Do not extend notes this side of this line

Note: ANY ADDITIONS OR CHANGES ON THIS SHEET MUST BE MADE OR CIRCLED IN Red. WITH DATE AND NAME OF PERSON MAKING CHANGE.

Date _____ Notes by [illegible] Chief Party [illegible] F.B. 398 PG 87

Platted by	W. O. No. 937 D. S. O. No.
Date	Location Arroyo-Holt Ave
Map No.	Surveyed by [illegible]
Platting C'k'd by	Date Sept-1929
Date	Indexed

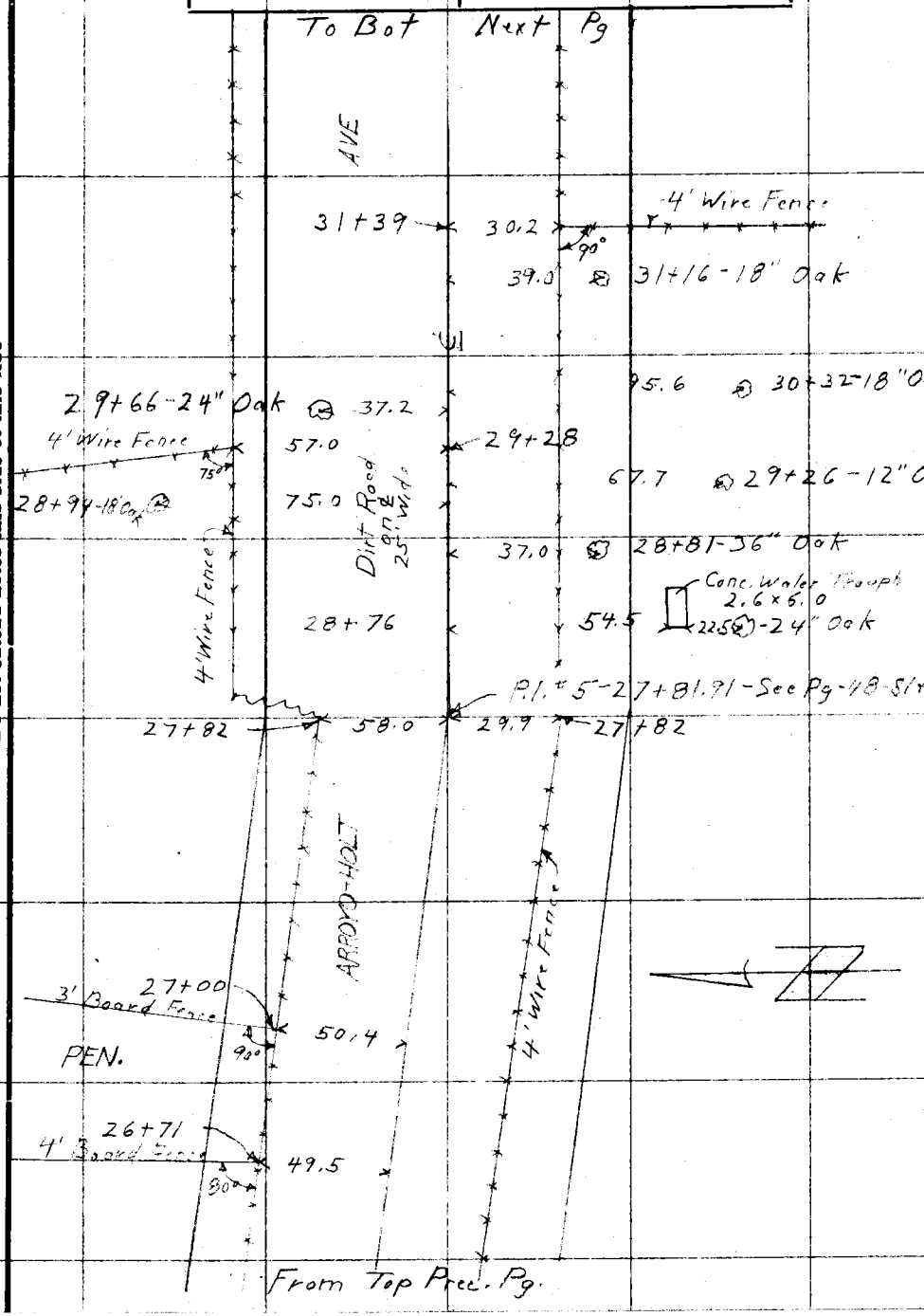

Notes: ANY ADDITIONS OR CHANGES ON THIS SHEET MUST BE MADE OR CIRCLED IN Red. WITH DATE AND NAME OF PERSON MAKING CHANGE.

Do not extend notes this side of this line

RETURN TO LOS ANGELES COUNTY SURVEYOR

F. B. 398 Pg. 88 M Chief Party Notes by M Date

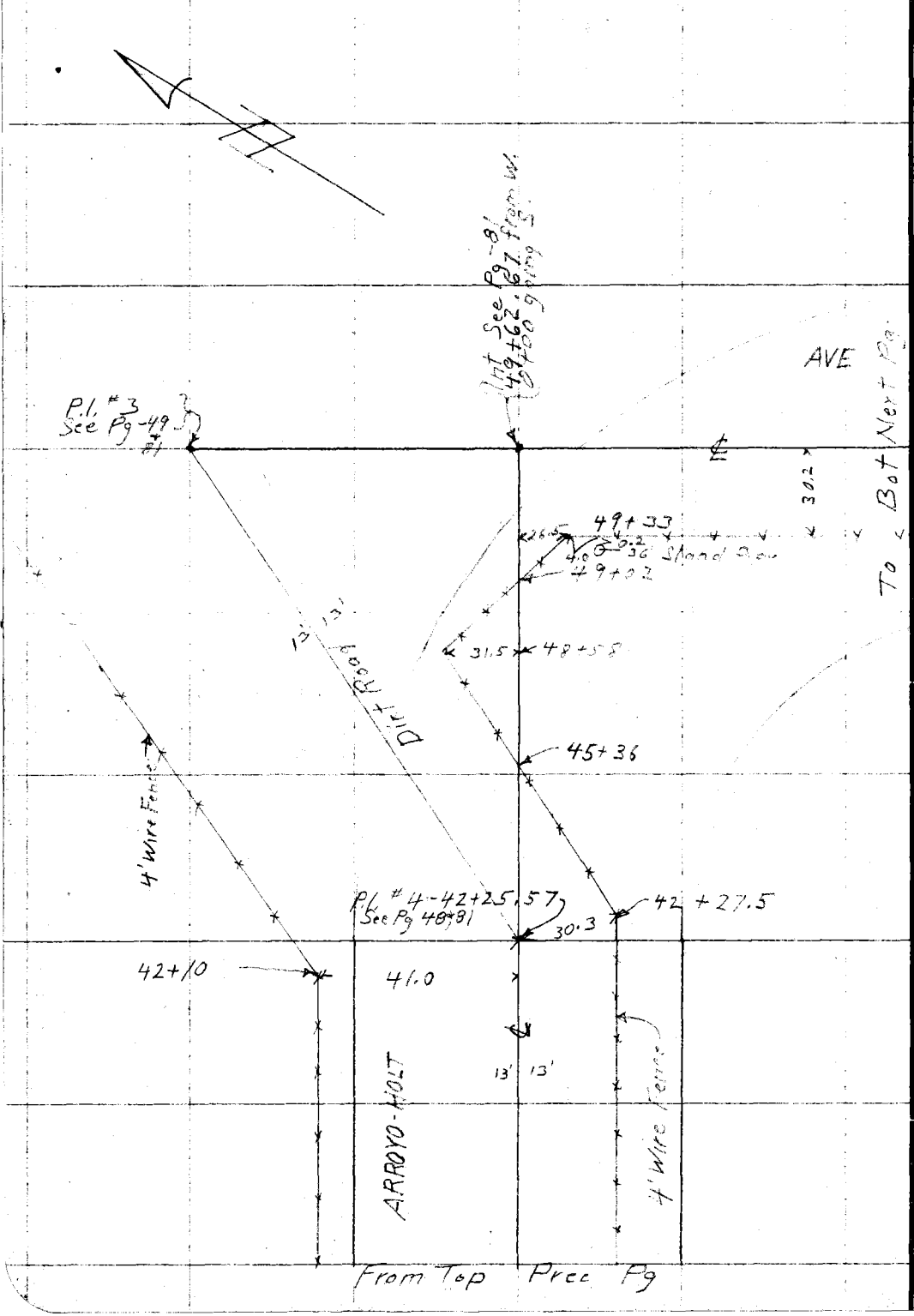

RETURN TO
LOS ANGELES COUNTY SURVEYOR

Do not extend notes this side of this line

Note: ANY ADDITIONS OR CHANGES ON THIS SHEET MUST BE MADE OR CIRCLED IN Red. WITH DATE AND NAME OF PERSON MAKING CHANGE.

Date _____ Notes by M Chief Party M F.B. 398 PG 89

Platted by	W. O. No. 937 D. S. O. No.
Date	Location Arroyo-Holt Ave
Map No.	Surveyed by F. U. McNeal
Platting Ck'd by	Date Sept 1929
Date	Indexed

To Bot Next Pg.

31.0 ⊗ 13+24 - 24" Valve

30.0

41° 4' Wire Fence

AVE

13+06.2

31.0 ⊗ 12+04.3 - 24" Valve

31.0 ⊗ 10+85.5 - 24" Valve

Field

31.0 ⊗ 9+66.0 - 24" Valve

31.0 ⊗ 8+47.6 - 24" Valve

31.0 ⊗ 7+27.5 - 24" Valve

Oiled Road 18' Wide on ℄

31.0 ⊗ 6+08.6 - 24" Valve

4' Wire Fence

31.0 ⊗ 4+87.5 - 24" Valve

31.0 ⊗ 3+68.9 - 24" Stand Pipe

Cultivated

31.0 ⊗ 2+51 - 24" Stand Pipe

31.0 ⊗ 1+30.5 - 24" Stand Pipe

ARROYO-HOLT

30.0

31.0 ⊗ 0+34.5 - 24" Stand Pipe

From Bt. Prec. Pg.

Note: ANY ADDITIONS OR CHANGES ON THIS SHEET MUST BE MADE OR CIRCLED IN Red. WITH DATE AND NAME OF PERSON MAKING CHANGE.

Do not extend notes this side of this line

RETURN TO LOS ANGELES COUNTY SURVEYOR

F.B. 398 Pg. 90 Chief Party Notes by Date

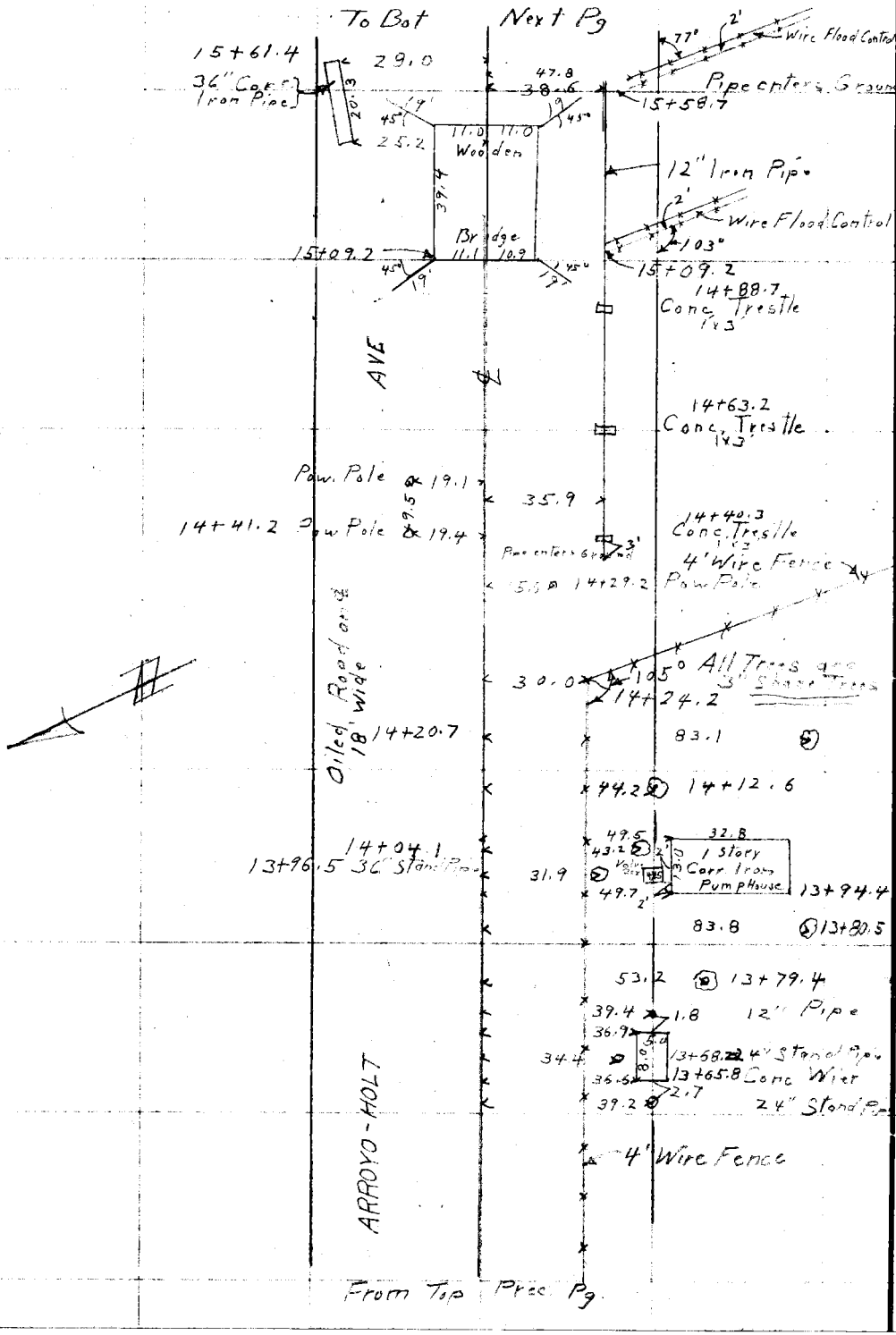

RETURN TO
LOS ANGELES COUNTY SURVEYOR

Do not extend notes this side of this line

Note: ANY ADDITIONS OR CHANGES ON THIS SHEET MUST BE MADE OR CIRCLED IN Red. WITH DATE AND NAME OF PERSON MAKING CHANGE.

Date _____ Notes by M Chief Party M F.B. 398 Pg. 91

Platted by	W. O. No. 937 D. S. O. No.
Date	Location Arroyo-Holt Ave
Map No.	Surveyed by E J McNeal
Platting C'k'd by	Date Sept-1929
Date	Indexed

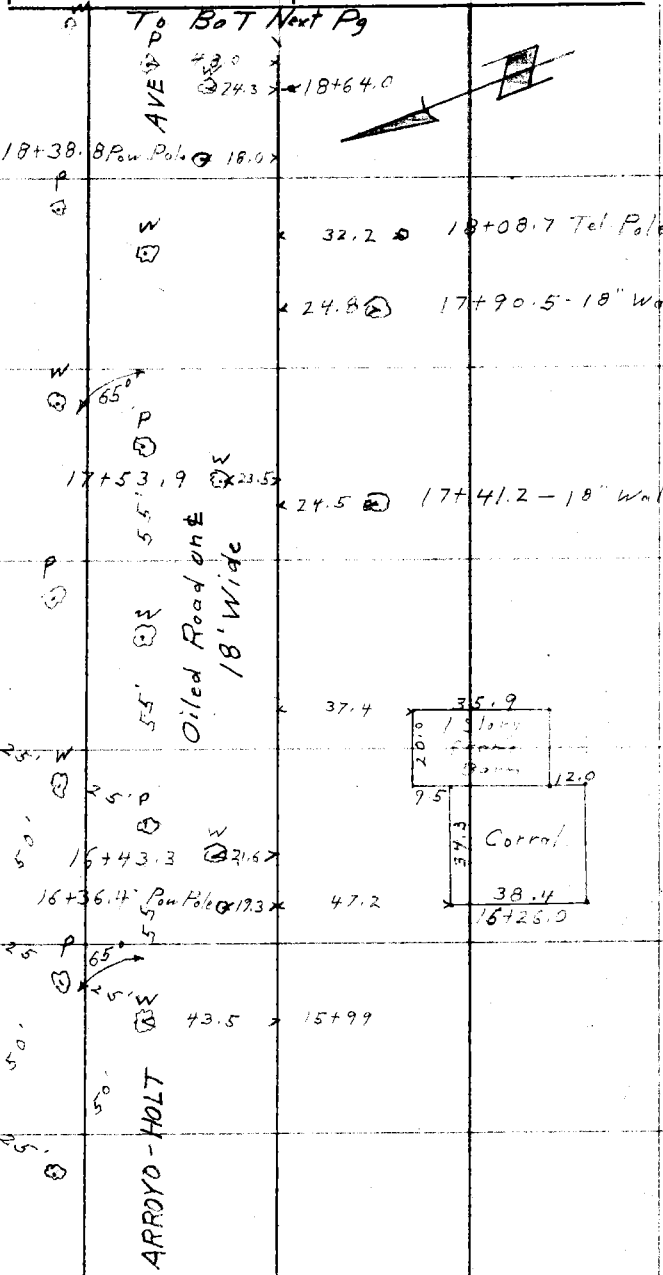

Note: ANY ADDITIONS OR CHANGES ON THIS SHEET MUST BE MADE OR CIRCLED IN Red. WITH DATE AND NAME OF PERSON MAKING CHANGE.

Do not extend notes this side of this line

RETURN TO LOS ANGELES COUNTY SURVEYOR

F.B. 398 Pg. 92 Chief Party Notes by Date



RETURN TO
LOS ANGELES COUNTY SURVEYOR

Do not extend notes this side of this line

Note: ANY ADDITIONS OR CHANGES ON THIS SHEET MUST BE MADE OR CIRCLED IN Red. WITH DATE AND NAME OF PERSON MAKING CHANGE.

Date _____ Notes by M Chief Party M F.B. 398 Pg 93

Platted by	W. O. No. 937 D. S. O. No.
Date	Location Arroyo-Holt Ave
Map No.	Surveyed by F. J. McNeal
Platting C'k'd by	Date Sept - 1929
Date	Indexed

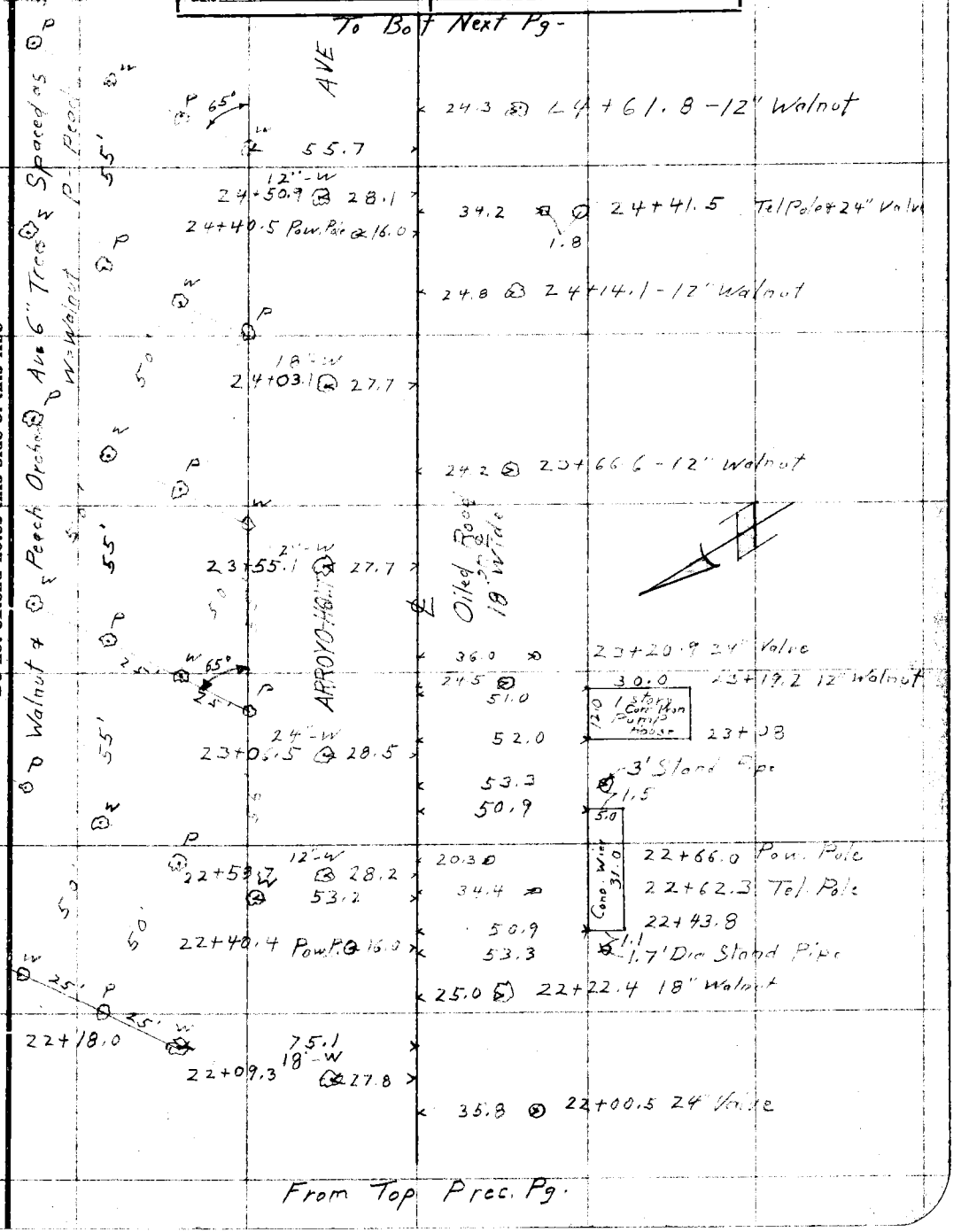

Notes: ANY ADDITIONS OR CHANGES ON THIS SHEET MUST BE MADE OR CIRCLED IN Red. WITH DATE AND NAME OF PERSON MAKING CHANGE.

Do not extend notes this side of this line

RETURN TO
LOS ANGELES COUNTY SURVEYOR

F.B. 398 Pg. 94 Chief Party Notes by Date

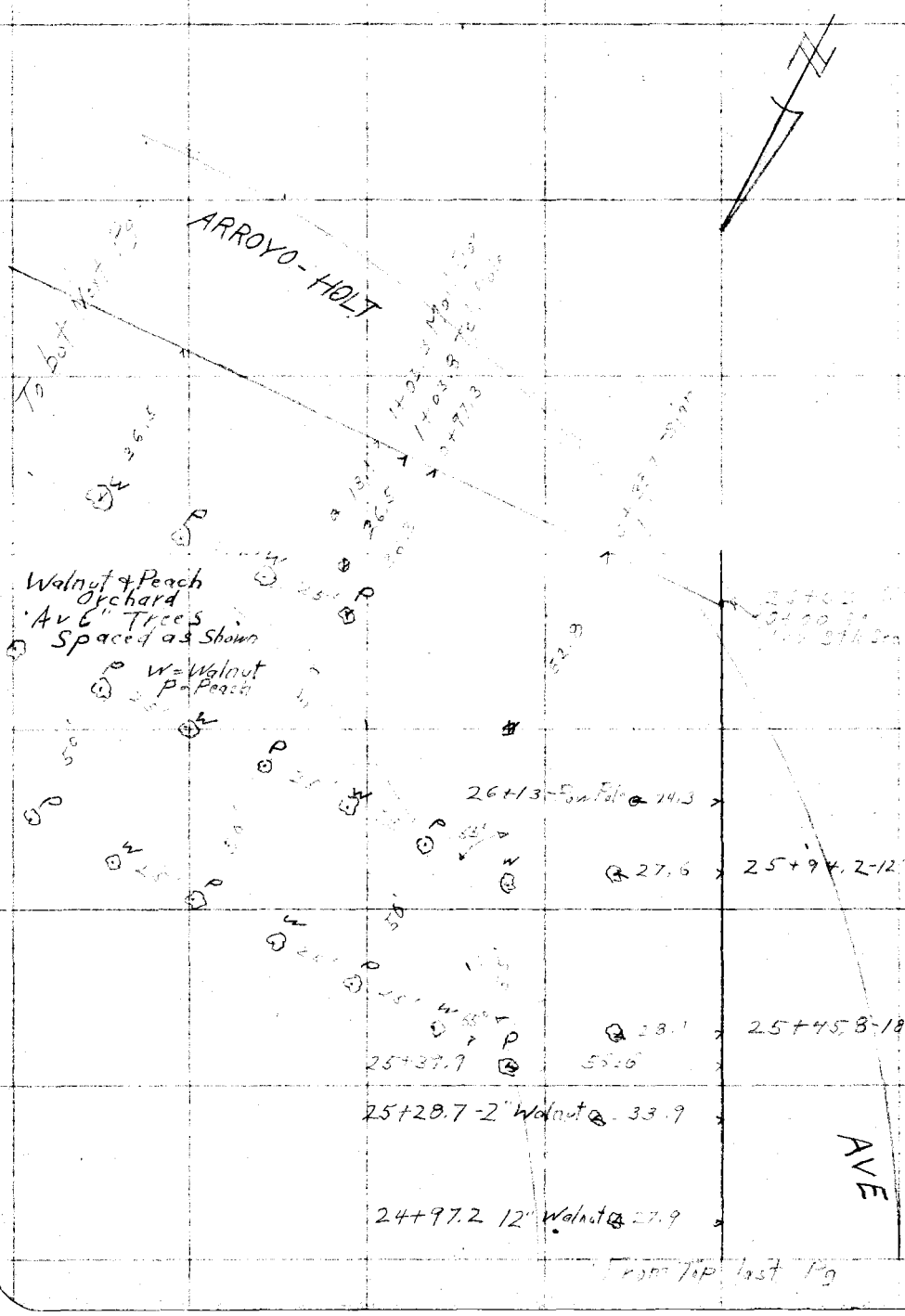

RETURN TO
LOS ANGELES COUNTY SURVEYOR

Do not extend notes this side of this line

Note: ANY ADDITIONS OR CHANGES ON THIS SHEET MUST BE MADE ON CIRCLED INK Red. WITH DATE AND NAME OF PERSON MAKING CHANGE.

Date _____ Notes by [illegible] Chief Party [illegible] F.B. 398 Pg. 95

Platted by	W. O. No. [illegible] D. S. O. No.
Date	Location [illegible]
Map No.	Surveyed by [illegible]
Platting C'k'd by	Date Oct [illegible]
Date	Indexed



From Lt. Last Pg.

Notes: ANY ADDITIONS OR CHANGES ON THIS SHEET MUST BE MADE OR CIRCLED IN Red. WITH DATE AND NAME OF PERSON MAKING CHANGE.

Do not extend notes this side of this line

RETURN TO
LOS ANGELES COUNTY SURVEYOR

F. B. 333 Pg. 96 M Chief Party Notes by M Date

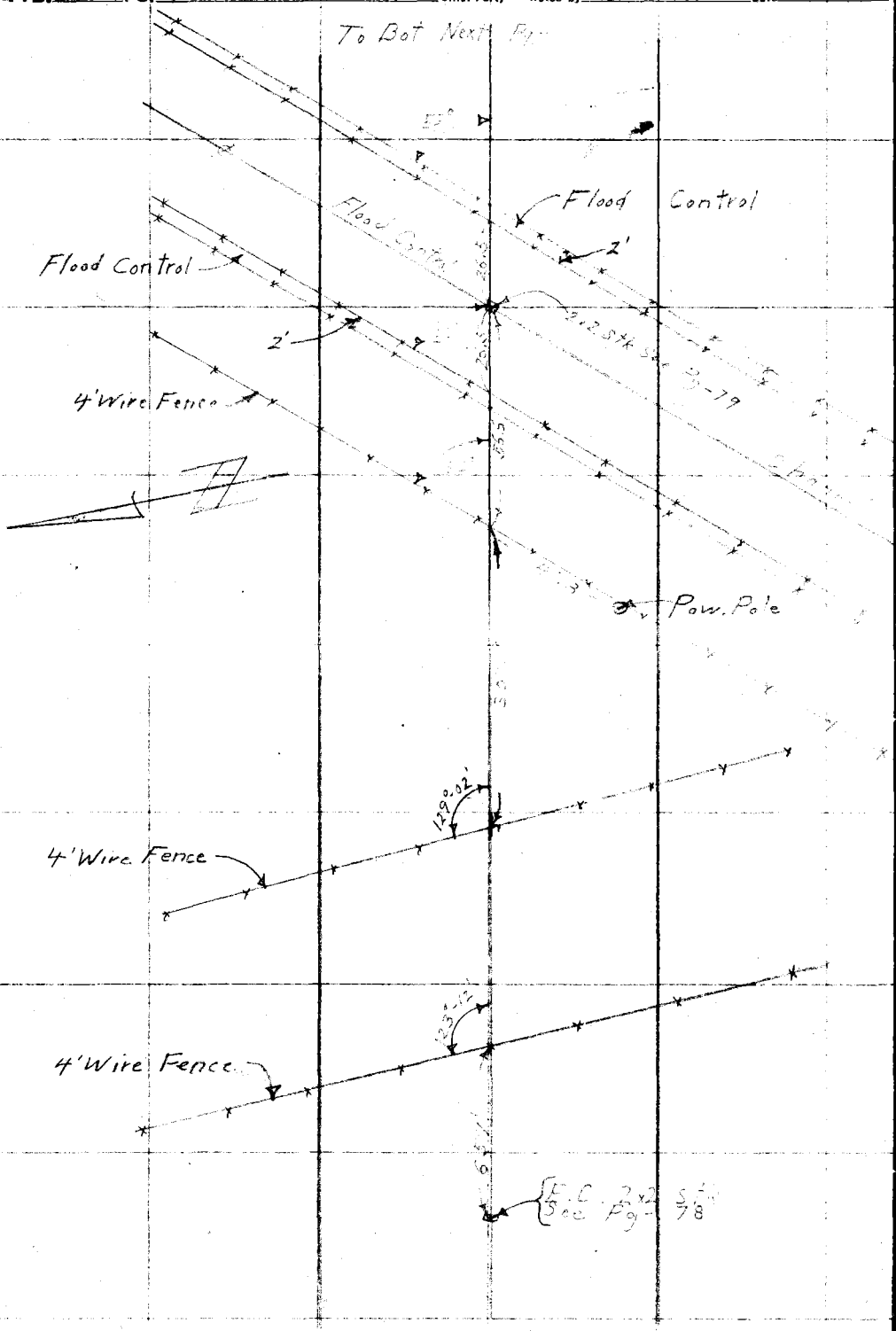

RETURN TO
LOS ANGELES COUNTY SURVEYOR

Do not extend notes this side of this line

Note: ANY ADDITIONS OR CHANGES ON THIS SHEET MUST BE MADE OR CIRCLED IN Red. WITH DATE AND NAME OF PERSON MAKING CHANGE.

Date _____ Notes by _____ Chief Party _____ F.B. 398 Pg 97

Platted by _____	W. O. No. 937 D. S. O. No. _____
Date _____	Location Arroyo [illegible]
Map No. _____	Surveyed by [illegible]
Platting C'k'd by _____	Date Oct [illegible]
Date _____	Indexed _____

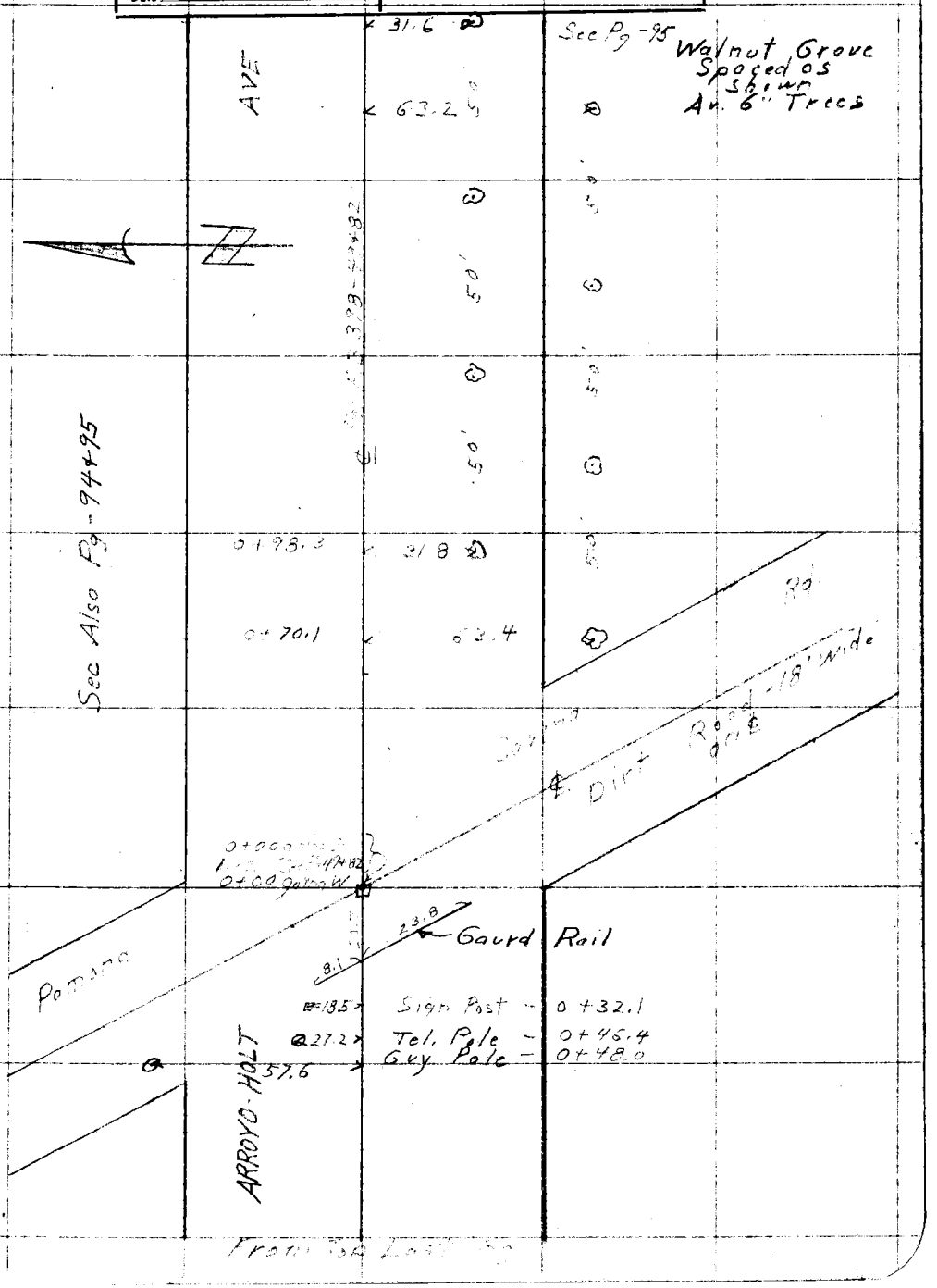

Note: ANY ADDITIONS OR CHANGES ON THIS SHEET MUST BE MADE OR CIRCLED IN Red. WITH DATE AND NAME OF PERSON MAKING CHANGE.

Do not extend notes this side of this line

RETURN TO
LOS ANGELES COUNTY SURVEYOR

F. B. 398 PG. 23 Chief Party Notes by Date

RETURN TO
LOS ANGELES COUNTY SURVEYOR

Do not extend notes this side of this line

Note: ANY ADDITIONS OR CHANGES ON THIS SHEET MUST BE MADE OR CIRCLED IN Red. WITH DATE AND NAME OF PERSON MAKING CHANGE.

Date _____ Notes by _____ Chief Party _____ F.B. 398 Pg 99

Platted by H.N. Bradstreet	W. O. No. _____ D. S. O. No. _____
Date Mar. '30	Location _____
Map No. C.S.B-426 1-2	Surveyed by _____
Platting C'k'd by _____	Date _____
Date _____	Indexed [illegible]

SURVEY-OF-ARROYO-HOLT T.I.T.-ALTERNATIVE

P LINE FROM POST CURVE NO-12 ON ORIGINAL ARROYO HOLT SURVEY TO END OF BALDY DR

SURVEY OF BALDY DR FROM END AND INTERSECTION OF P LINE TO BEGINING AND INTERSECTION OF ARROYO DR (Cont)

W-O-937

BENCH LEVELS - LB 586

TOPOGRAPHY - LB-577- 586

Party
TJ Stevenson chf
RC Bowers T
LC Cole HC
CH Johnson RC
JD Barton Extra

Note: ANY ADDITIONS OR CHANGES ON THIS SHEET MUST BE MADE OR CIRCLED IN Red. WITH DATE AND NAME OF PERSON MAKING CHANGE.

Do not extend notes this side of this line

RETURN TO
LOS ANGELES COUNTY SURVEYOR

F. B. _____ Pg. 100 _____ Chief Party _____ Notes by _____ Date _____

RETURN TO
LOS ANGELES COUNTY SURVEYOR

Note: ANY ADDITIONS OR CHANGES ON THIS SHEET MUST BE MADE OR CIRCLED IN Red. WITH DATE AND NAME OF PERSON MAKING CHANGE.

Do not extend notes this side of this line

Date 11-29-29 Notes by S Chief Party [illegible] F.B. 398 Pg 101

Platted by Clyne	W. O. No. 937 D. S. O. No.
Date 12-23-29	Location Arroyo Holt [illegible] Alternative
Map No. C.S.B-426-Sh1	Surveyed by Stevenson
Platting C'k'd by Jones	Date 11-29-29
Date 12-31-29	Indexed [illegible]

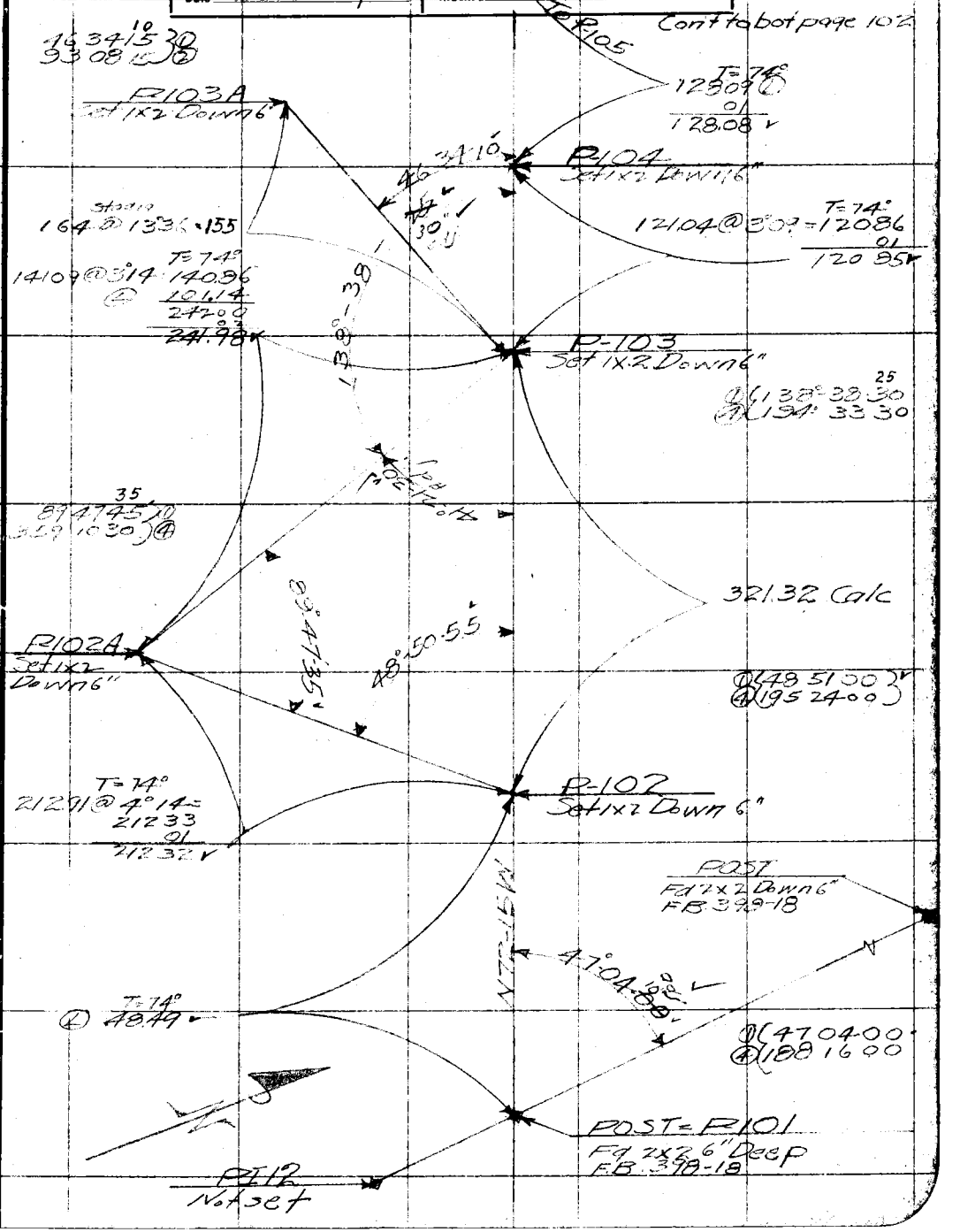

Notes: ANY ADDITIONS OR CHANGES ON THIS SHEET MUST BE MADE OR CIRCLED IN Red. WITH DATE AND NAME OF PERSON MAKING CHANGE.

Do not extend notes this side of this line

RETURN TO LOS ANGELES COUNTY SURVEYOR

F.B. 398 Pg 102 Stevenson Chief Party Notes by S Date 11-30-29

Cont to bot page 103

Tape 84°

P-109
Set 1x2 Down 6"

T=60°
171.26 @ 4°51
=170.65
.03
170.62 ✓

P-108A
Set 1x2 Down 6"

234.20 @ T=60°
=.04
234.16 ✓

P-108
Set 1x2 Down 6"

① 72°41 30
② 145 23 00

T=60°
249.16 @ 4°48 = 248.29
80.25 @ 7°51 = 79.50
327.79
.05
327.74
3

72°41 30

P-107-A
Set 1x2 Down 6"

T=60°
109.29 @ 3°14
= 109.12
.02
109.10 ✓

P-107
Set 1x2 Down 6"

T=60°
198.53 @ 5°05 = 197.76
.02
257.72 ✓

104°58 20

P-106
Set 1x2 Down 6"

20
① 104°58 15
② 209 56 45

T=56°
248.19 @ 7°15
= 246.21
.05
246.16 ✓

P-106A
Set 1x2
Down 6"

T=56°
183.08 @ 8°21 = 181.15
.03
181.12 ✓

P-105A
Set 1x2 Down 6"

T=60°
25.400 @ 18°57 = 249.38
.04
249.34

P-105
Set 1x2 Down 6"

Cont from top page 101

RETURN TO
LOS ANGELES COUNTY SURVEYOR

Do not extend notes this side of this line

Note: ANY ADDITIONS OR CHANGES ON THIS SHEET MUST BE MADE OR CIRCLED IN Red. WITH DATE AND NAME OF PERSON MAKING CHANGE.

Date 11-3-29 Notes by _____ Chief Party [illegible] F.B. 398 Pg 103

Cont to bot page 104

Platted by Clyne	W. O. No. 937 D. S. O. No.
Date 12-23-29	Location Arroyo Holt T1-4 Alternative
Map No. C.S.B-426-1	Surveyed by [illegible]
Platting C'k'd by Jones	Date 11-30-29
Date 12-30-29	Indexed [illegible]

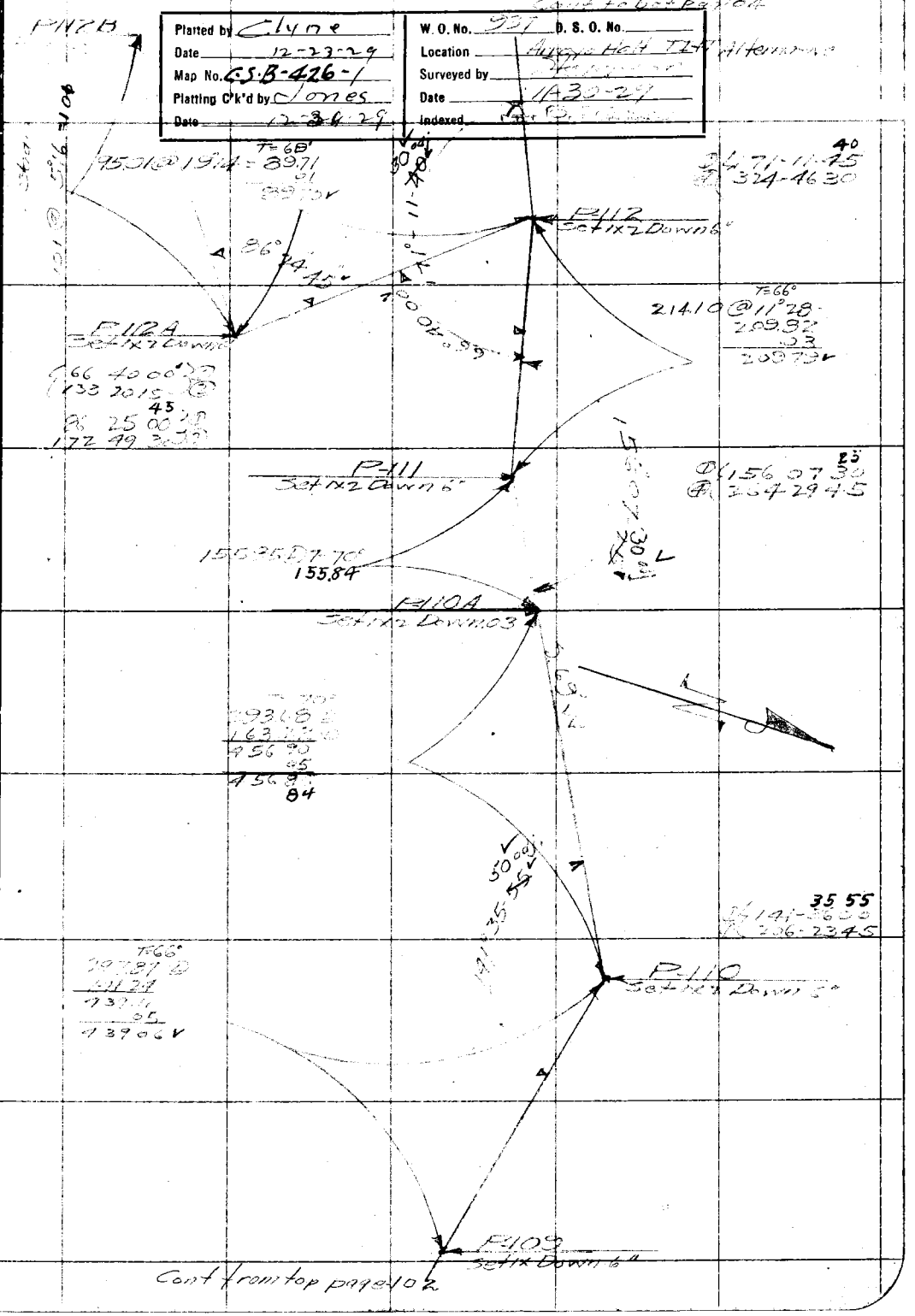

Note: ANY ADDITIONS OR CHANGES ON THIS SHEET MUST BE MADE OR CIRCLED IN Red. WITH DATE AND NAME OF PERSON MAKING CHANGE.

Do not extend notes this side of this line

RETURN TO LOS ANGELES COUNTY SURVEYOR

F.B. 328 Pg. 104 Stevenson Chief Party Notes by S Date 11-30-29

Cont to bot 105

Tape 84

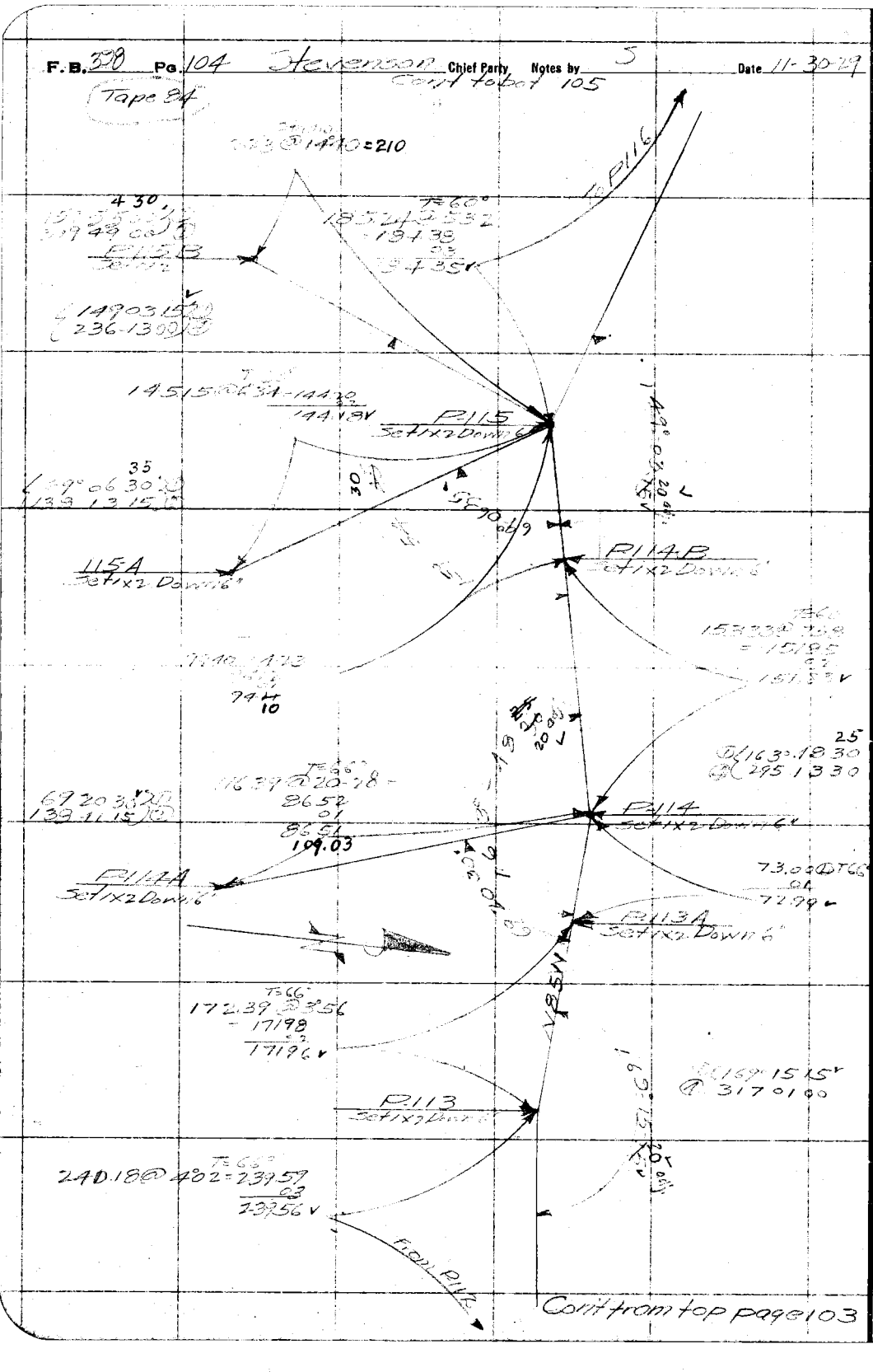

Cont from top page 103

RETURN TO
LOS ANGELES COUNTY SURVEYOR

Do not extend notes this side of this line

Note: ANY ADDITIONS OR CHANGES ON THIS SHEET MUST BE MADE OR CIRCLED IN Red. WITH DATE AND NAME OF PERSON MAKING CHANGE.

Date 12-2-29 Notes by [illegible] Chief Party [illegible] F.B. 398 Pg. 105

Cont to bot 106

Platted by Clyne	W. O. No. 937 D. S. O. No.
Date 12-23-29	Location [illegible] Alternative
Map No. C.S.B-426-1	Surveyed by Stevenson
Platting C'k'd by Jones	Date 12-2-29
Date 12-31-29	Indexed

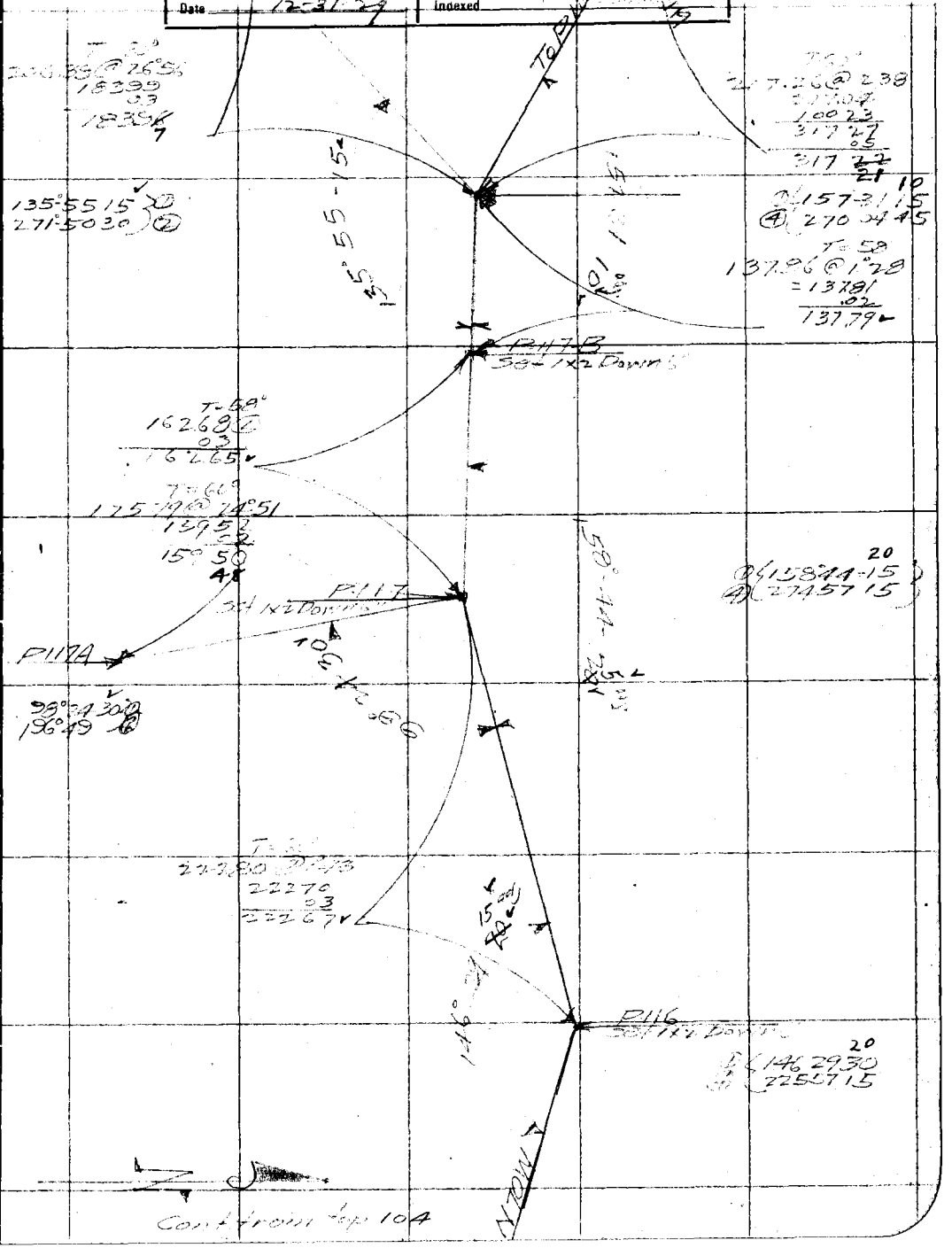

Cont from top 104

Note: ANY ADDITIONS OR CHANGES ON THIS SHEET MUST BE MADE OR CIRCLED IN Red. WITH DATE AND NAME OF PERSON MAKING CHANGE.

Do not extend notes this side of this line

RETURN TO
LOS ANGELES COUNTY SURVEYOR

F. B. 398 Pg. 106 Chief Party Notes by Date

Cont to bot 107

Tape 84°

P122
Set 1x2 Down 6"

P121-B
Set 1x2 Down 6"

(L) 235.52 T=72°
.03
235.49

T=74°
212.18 @ 6.06 =
210.98
.01
210.97

P121-A
Set 1x2 Down 6"

T=74°
296.65 @ 2°33 = 296.35
(L) 71.64
(L) 97.51
46050
.03
460.47
45

128 50 00
257 40 15

236 @ 2°11 236.0

P-121
Set 1x2 Down 6"

T=72°
245.52 @ 2° 50 = 245.22
.02
245.20

1973.60

P120A
Set 1x2 Down 6"

223.73 @ 2°56 = 223.64

P-120
Set 1x2 Down 6"

173° 42 15
334 47 00

T68
192.78
.02
192.96

P119A
Set 1x2 Down 6"

T=68
192.18 @ 3°41 = 191.78
.02
191.76

P119
Set 1x2 Down 3

141° 16 30
205 05 30

Cont from top page 105

Return to
LOS ANGELES COUNTY SURVEYOR

Do not extend notes this side of this line

Note: ANY ADDITIONS OR CHANGES ON THIS SHEET MUST BE MADE OR CIRCLED IN Red. WITH DATE AND NAME OF PERSON MAKING CHANGE.

Date _____ Notes by _____ Chief Party _____ F.B. 398 Pg. 13

Platted by H. N. Bradstreet	W. O. No. 937 Topo No. 13 — 84°
Date Oct. '29	Location Arroyo-Holt Ave
Map No. C.S.B-~~191~~-426-1	Surveyed by [illegible]
Platting Ck'd by R. W. S.	Date July 1929
Date JUL 1930	Indexed

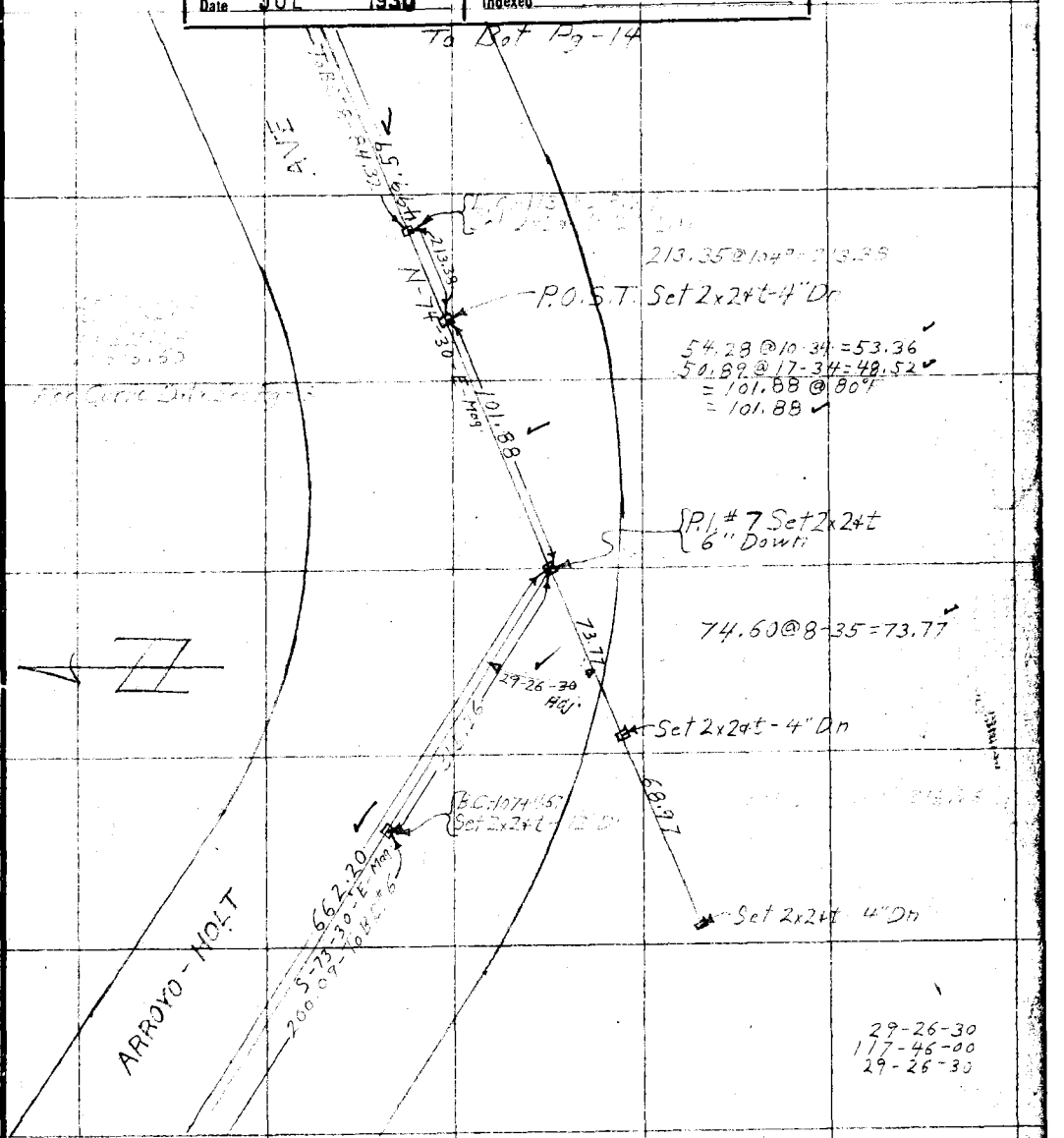

Note: ANY ADDITIONS OR CHANGES ON THIS SHEET MUST BE MADE OR CIRCLED IN Red. WITH DATE AND NAME OF PERSON MAKING CHANGE.

Do not extend notes this side of this line

RETURN TO
LOS ANGELES COUNTY SURVEYOR

F.B. 398 Pg. 14 Chief Party Notes by Date

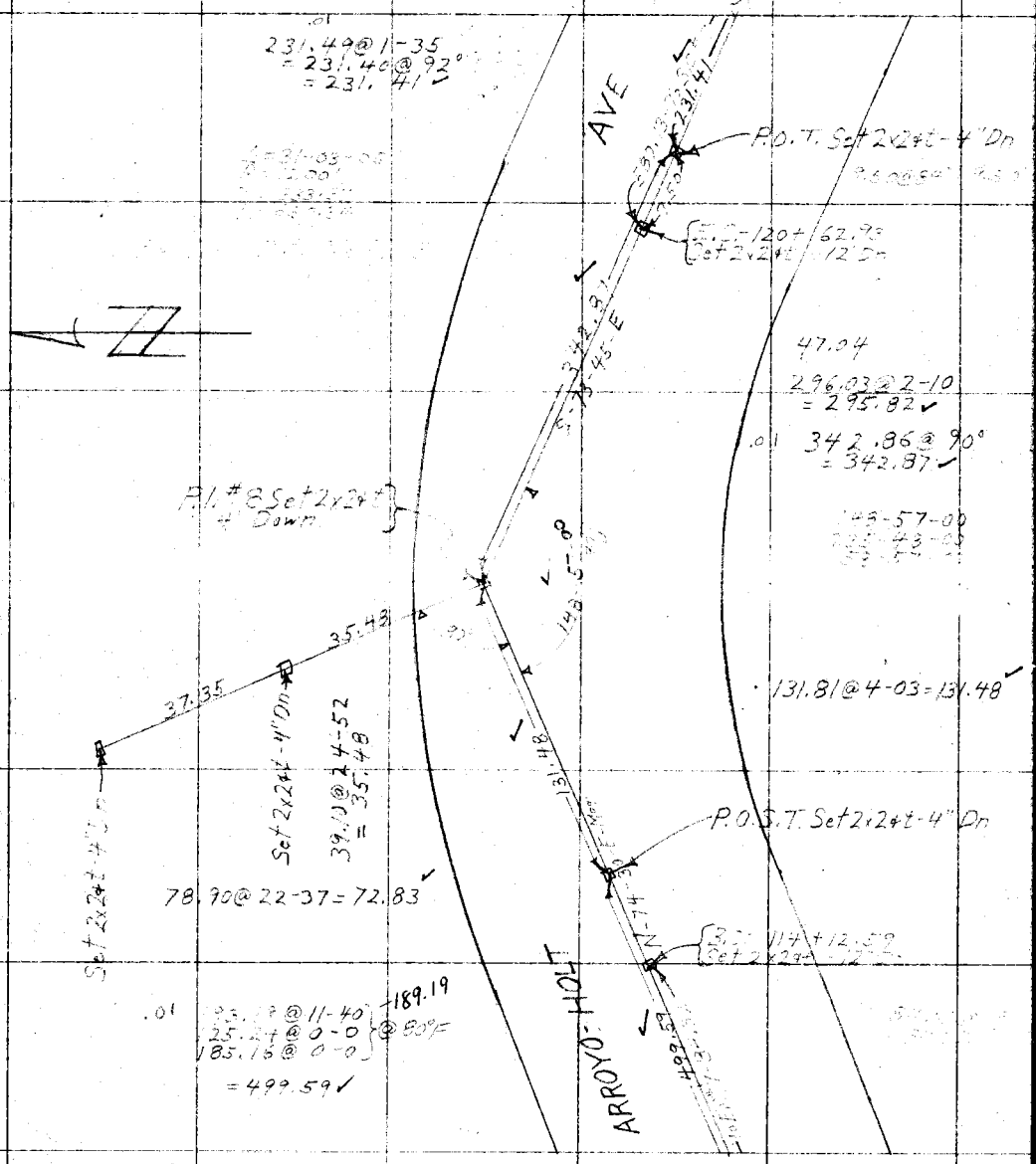

RETURN TO
LOS ANGELES COUNTY SURVEYOR

Do not extend notes this side of this line

Note: ANY ADDITIONS OR CHANGES ON THIS SHEET MUST BE MADE OR CIRCLED IN Red. WITH DATE AND NAME OF PERSON MAKING CHANGE.

Date _____ Notes by _____ Chief Party _____ F.B. 398 Pg 15

Plotted by M. N. Bradstreet	W. O. No. 937 D. S. O. No. 13
Date Oct. '29	Location Arroyo-Holt Ave
Map No. C.S.B-42C-1	Surveyed by
Platting Ck'd by R. W. S.	Date
Date JUL 1930	Indexed A. C. Johnson

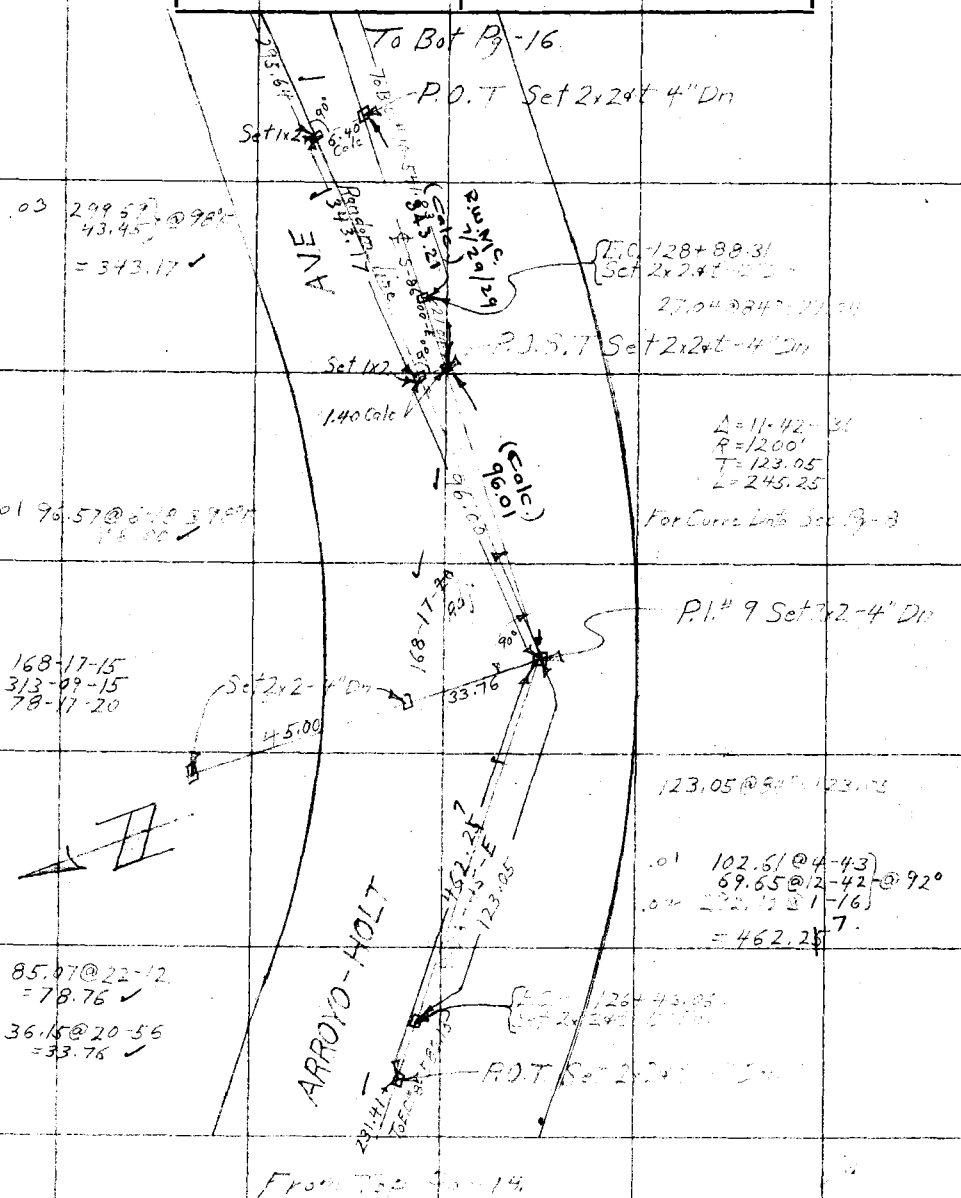

Note: ANY ADDITIONS OR CHANGES ON THIS SHEET MUST BE MADE OR CIRCLED IN Red. WITH DATE AND NAME OF PERSON MAKING CHANGE.

Do not extend notes this side of this line

RETURN TO
LOS ANGELES COUNTY SURVEYOR

F.B. [illegible] Pg. [illegible] Chief Party Notes by [illegible] Date

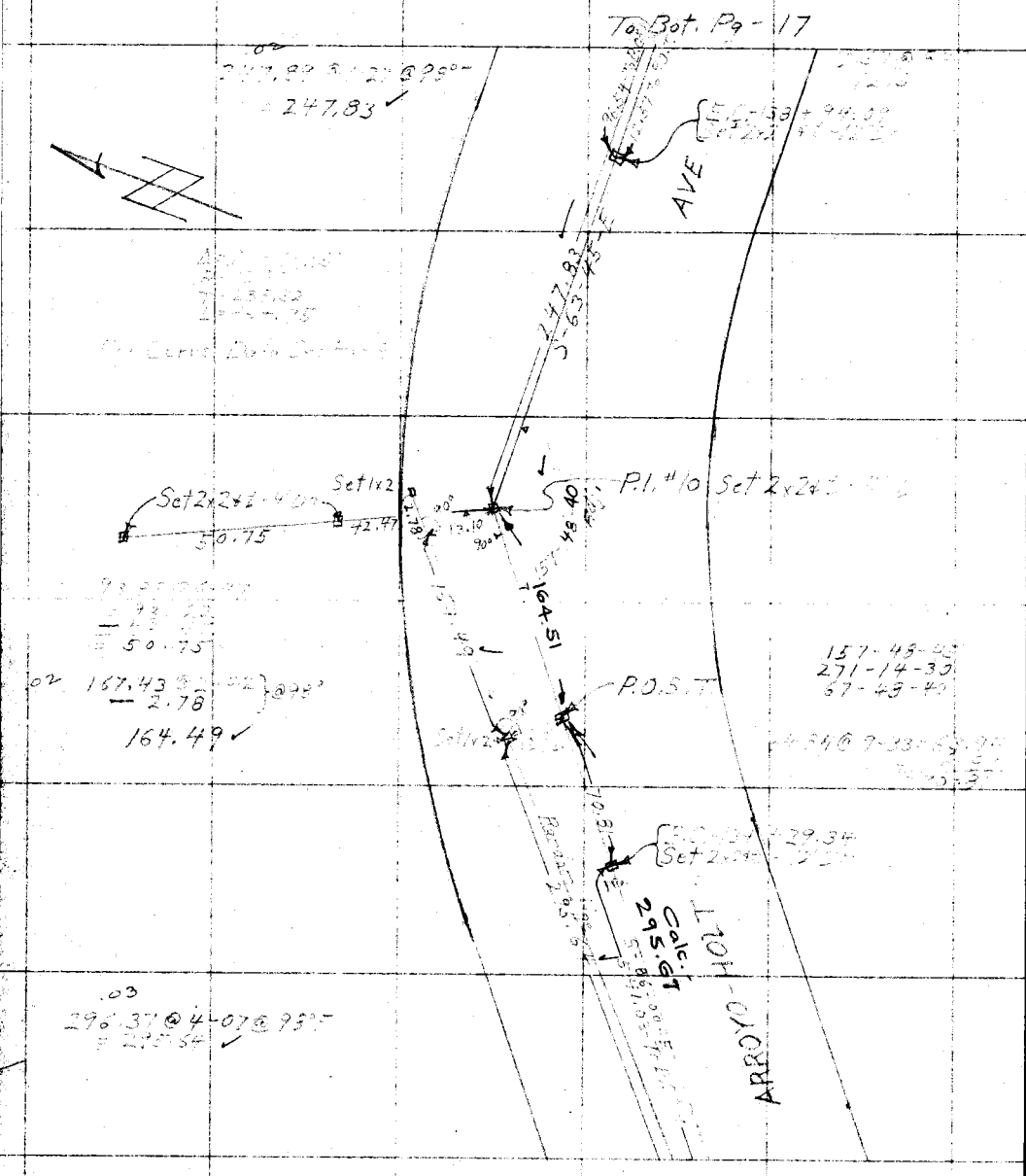

RETURN TO
LOS ANGELES COUNTY SURVEYOR

Do not extend notes this side of this line

Note: ANY ADDITIONS OR CHANGES ON THIS SHEET MUST BE MADE OR CIRCLED IN Red. WITH DATE AND NAME OF PERSON MAKING CHANGE.

Date _____ Notes by M Chief Party _____ F.B. 398 Pg 17

Platted by H. H. Bradstreet	W. O. No. 937 O. S. O. No. 12
Date Nov., '29	Location Arroyo-Holt Ave.
Map No. C.S.B. 426-1	Surveyed by F. J. McNeal
Platting Ck'd by R. W. S.	Date July 1929
Date JUL 1930	Indexed A. S. Johnson

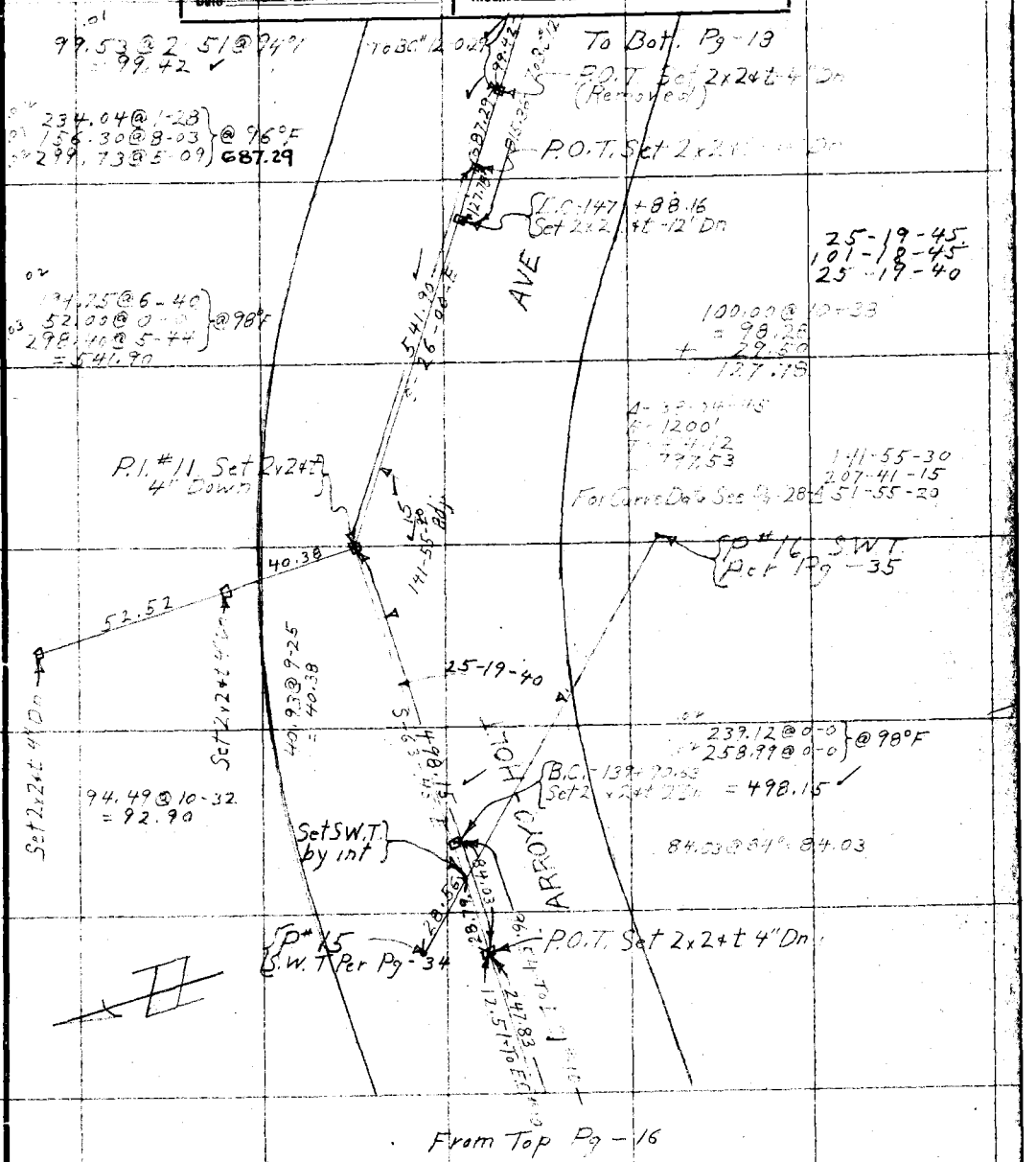

Notes: ANY ADDITIONS OR CHANGES ON THIS SHEET MUST BE MADE OR CIRCLED IN Red. WITH DATE AND NAME OF PERSON MAKING CHANGE.

Do not extend notes this side of this line

RETURN TO
LOS ANGELES COUNTY SURVEYOR

F.B. 398 Pg. 18 Chief Party Notes by Mc Date

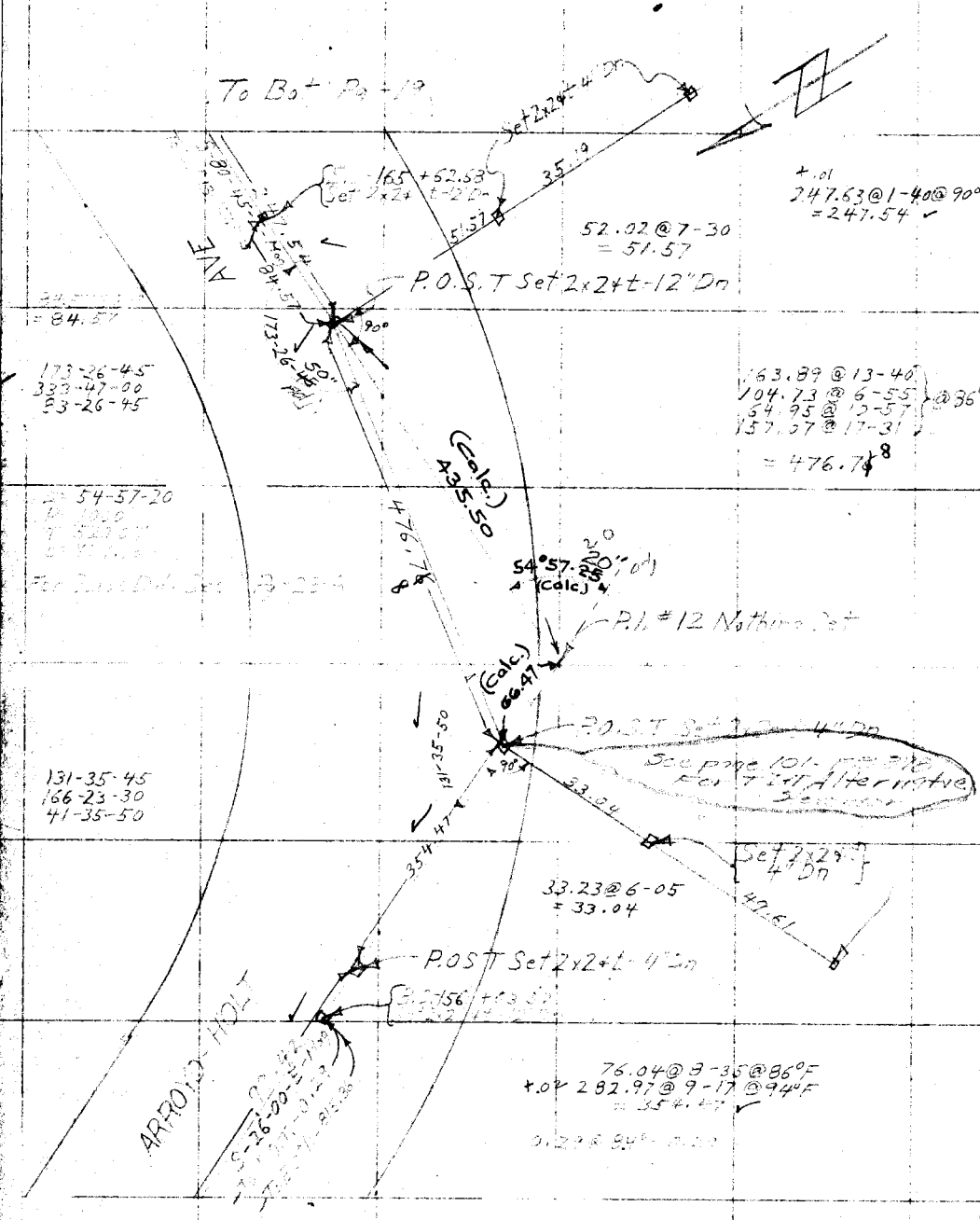

RETURN TO
LOS ANGELES COUNTY SURVEYOR

Do not extend notes this side of this line

Note: ANY ADDITIONS OR CHANGES ON THIS SHEET MUST BE MADE OR CIRCLED IN Red. WITH DATE AND NAME OF PERSON MAKING CHANGE.

Date _____ Notes by _____ Chief Party _____ F.B. 378 Pg. 19

Platted by H. N. Bradstreet	W. O. No. 931 D.S.O. No. 13
Date Nov., '29	Location Arroyo-Hole Ave
Map No. C.S.B.426-1	Surveyed by F.J. McNeal
Platting Ck'd by R. W. S.	Date July 1929
Date JUL 1930	Indexed A. O. Johnson

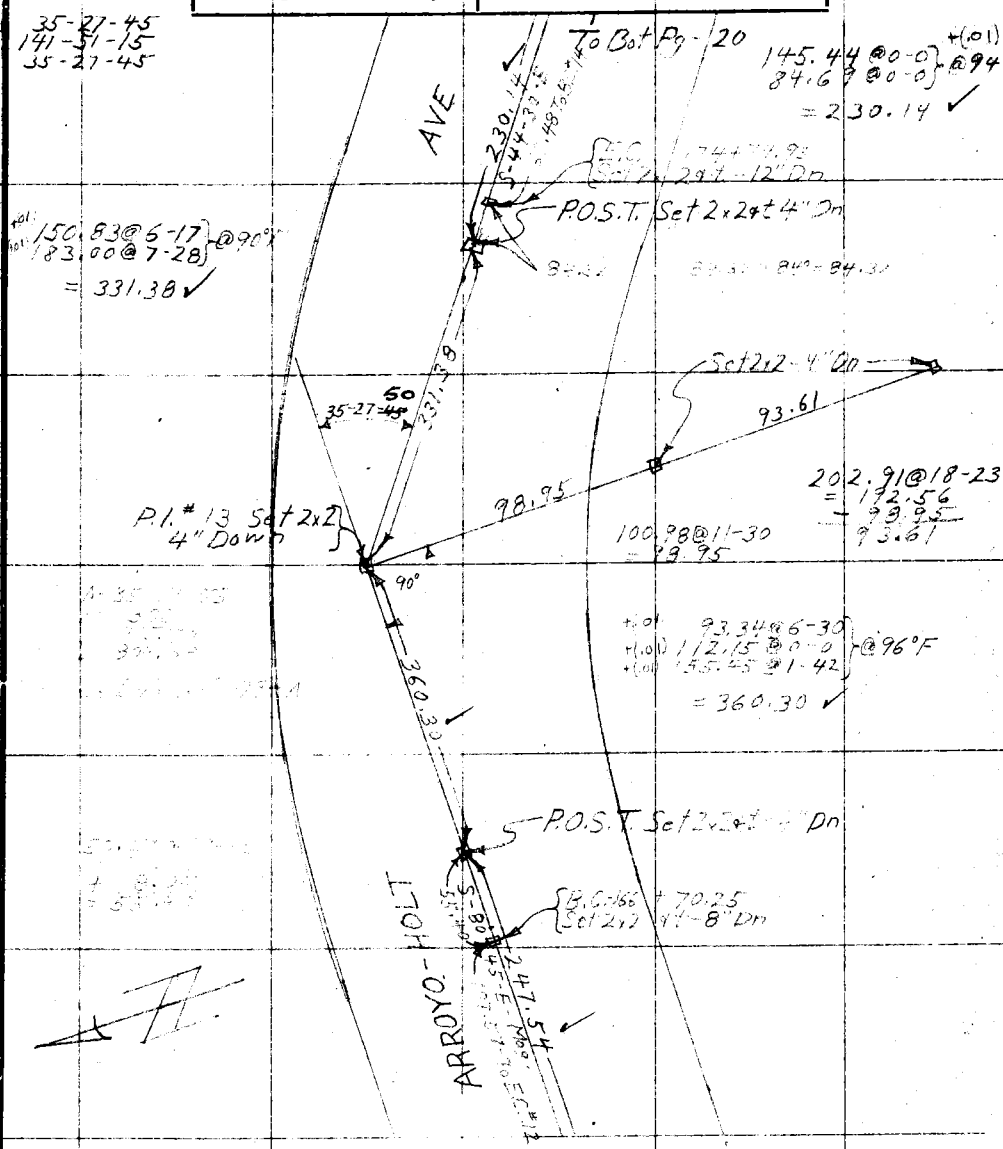

Note: ANY ADDITIONS OR CHANGES ON THIS SHEET MUST BE MADE OR CIRCLED IN Red. WITH DATE AND NAME OF PERSON MAKING CHANGE.

Do not extend notes this side of this line

RETURN TO
LOS ANGELES COUNTY SURVEYOR

F.B. 398 Pg 20 Chief Party Notes by [illegible] Date

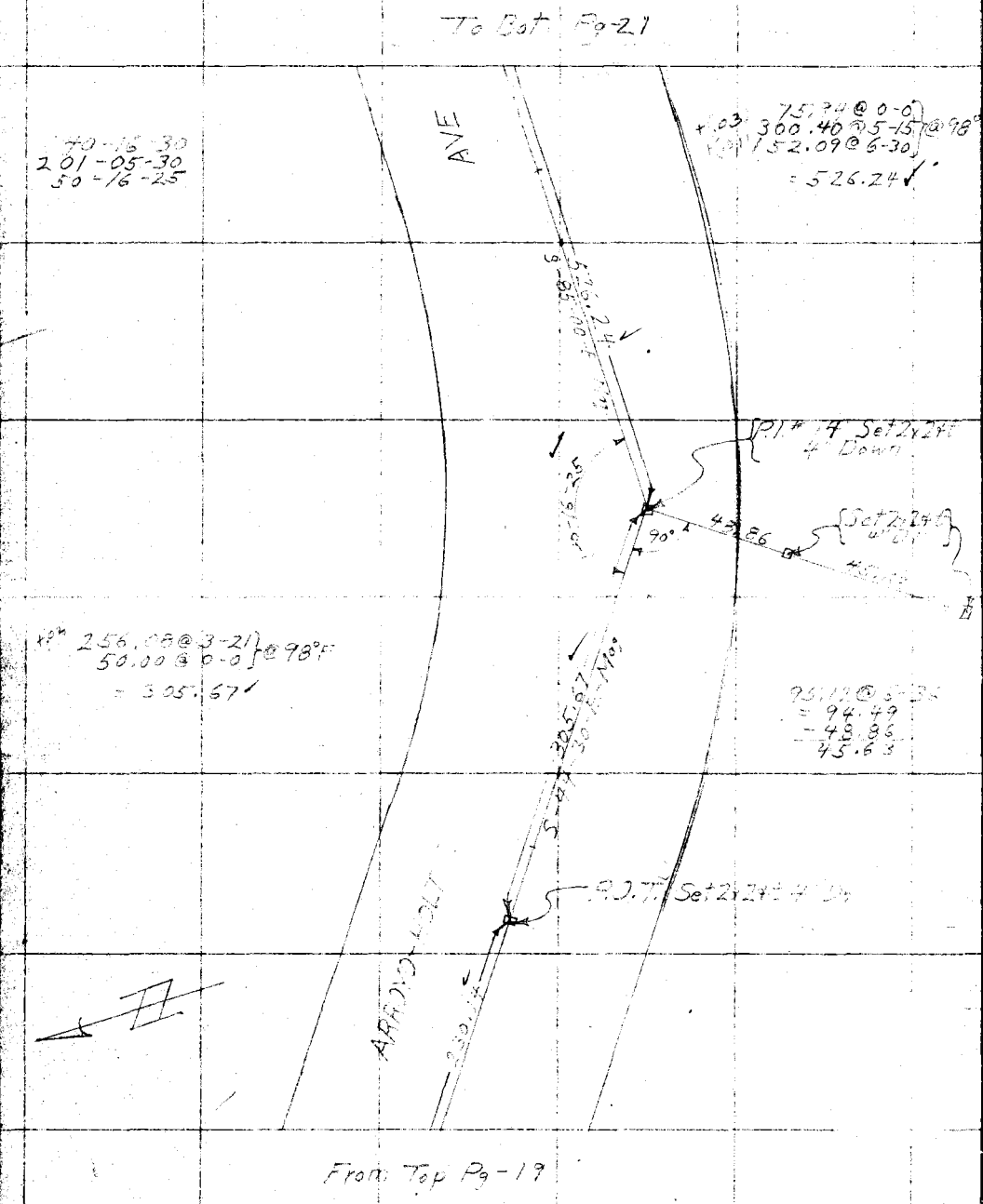

RETURN TO
LOS ANGELES COUNTY SURVEYOR

Do not extend notes this side of this line

Note: ANY ADDITIONS OR CHANGES ON THIS SHEET MUST BE MADE OR CIRCLED IN Red. WITH DATE AND NAME OF PERSON MAKING CHANGE.

Date _____ Notes by M Chief Party _____ F.B. 398 Pg 21

Platted by H. N. Bradstreet	W. O. No. 937 D.O.C. No. 13
Date Dec. '29	Location Arroyo Hot Ave
Map No. C-S-B-426-1	Surveyed by [illegible]
Platting C'k'd by R. W. S.	Date July 1929
Date JUL 1930	Indexed A. C. Johnson

41-33-15
166-13-15
41-33-15

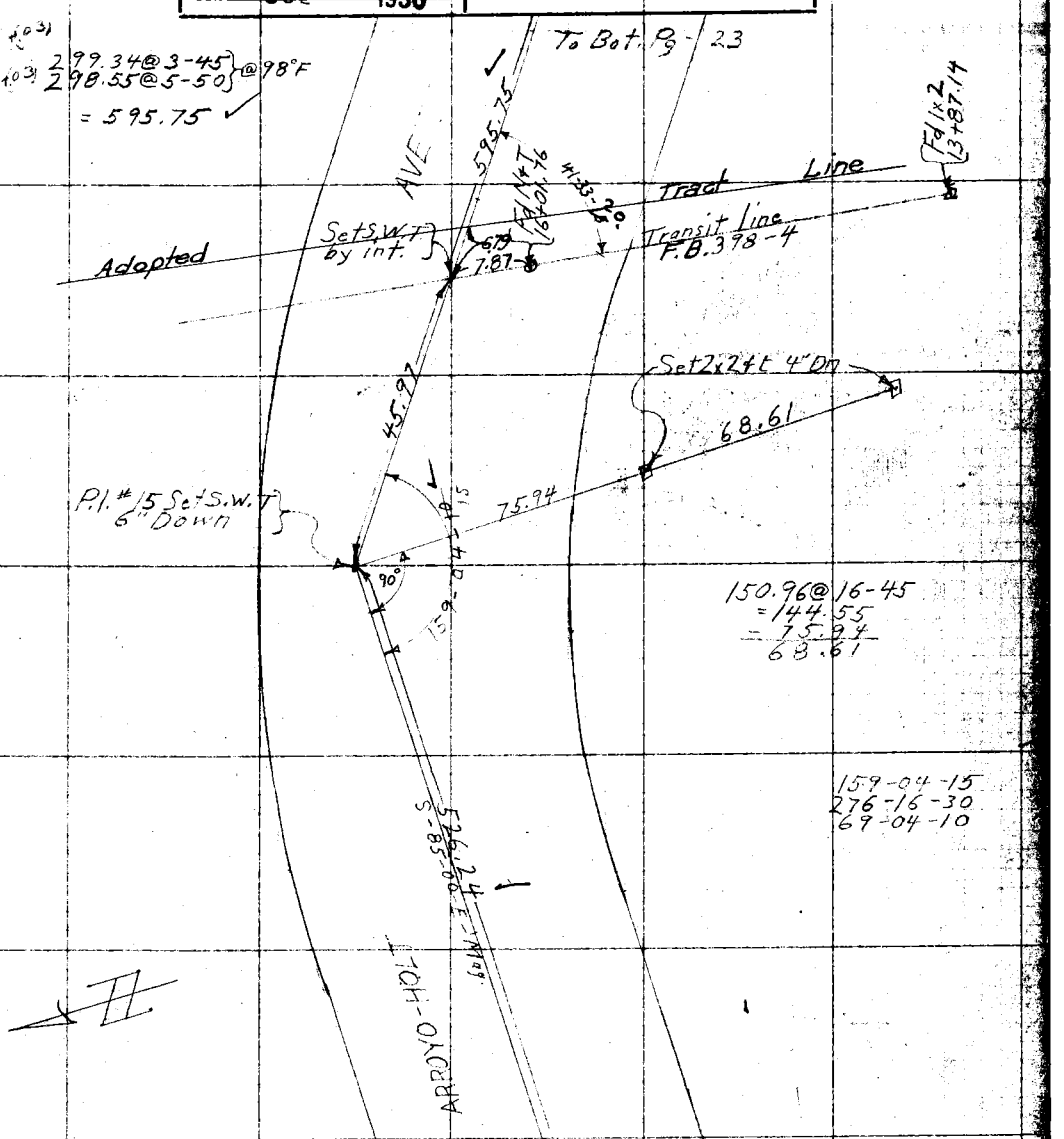

From Top Pg - 20

Note: ANY ADDITIONS OR CHANGES ON THIS SHEET MUST BE MADE OR CIRCLED IN Red. WITH DATE AND NAME OF PERSON MAKING CHANGE.

Do not extend notes this side of this line

RETURN TO
LOS ANGELES COUNTY SURVEYOR

F.B. 398 Pg. 22 Chief Party Notes by F.H.B. Date 8/12/29

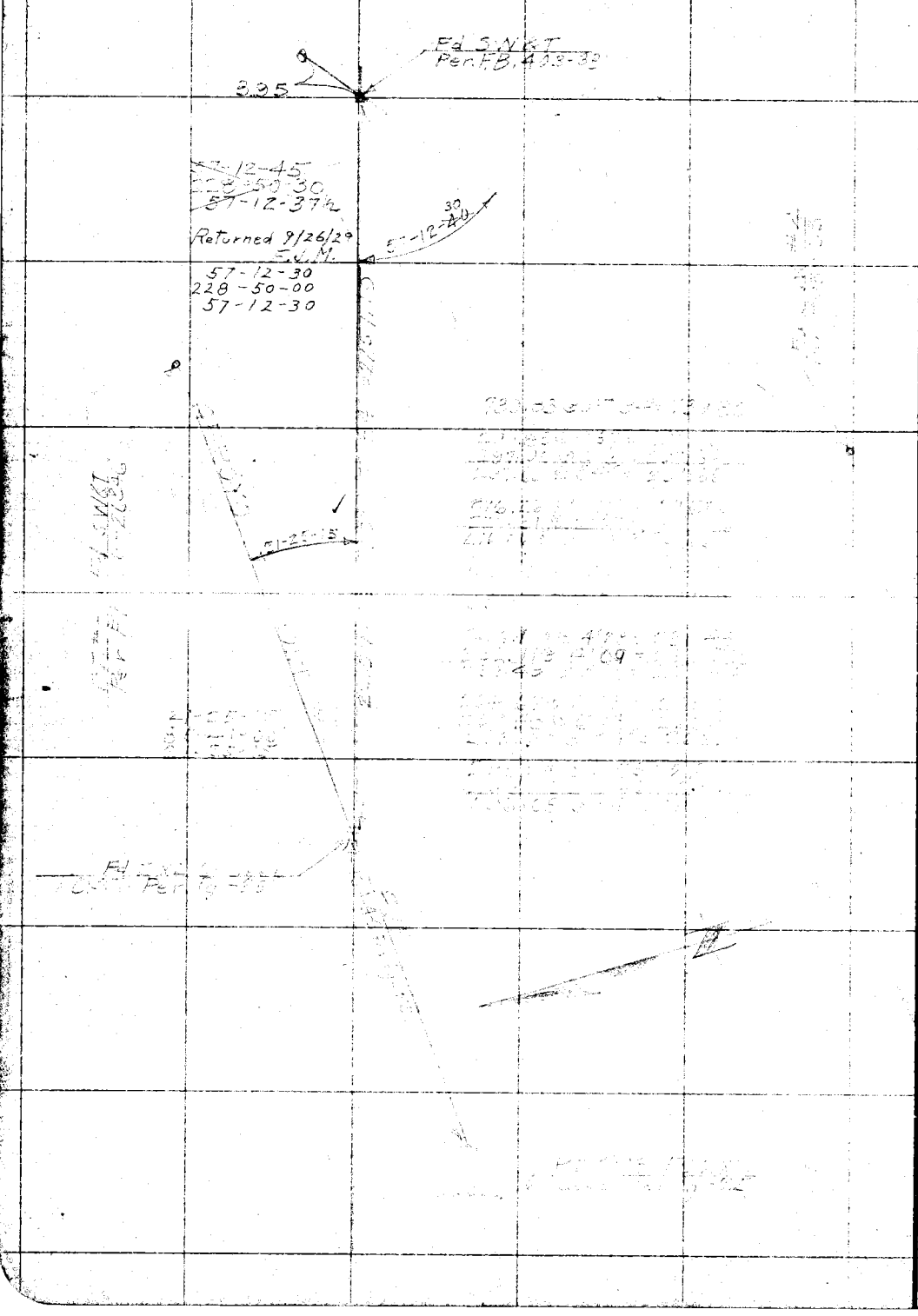

RETURN TO
LOS ANGELES COUNTY SURVEYOR

Do not extend notes this side of this line

Note: ANY ADDITIONS OR CHANGES ON THIS SHEET MUST BE MADE OR CIRCLED IN Red. WITH DATE AND NAME OF PERSON MAKING CHANGE.

Date _____ Notes by M Chief Party _____ F.B. 398 Pg. 23

Platted by H.N. Bradstreet	W. O. No. 937 ~~B. S. O.~~ No. 13
Date Dec., 29	Location Arroyo-Holt Ave
Map No. C.S.B-426-2	Surveyed by F.J. McNeal
Platting C'k'd by _____	Date July-1929
Date JUL 1930	Indexed

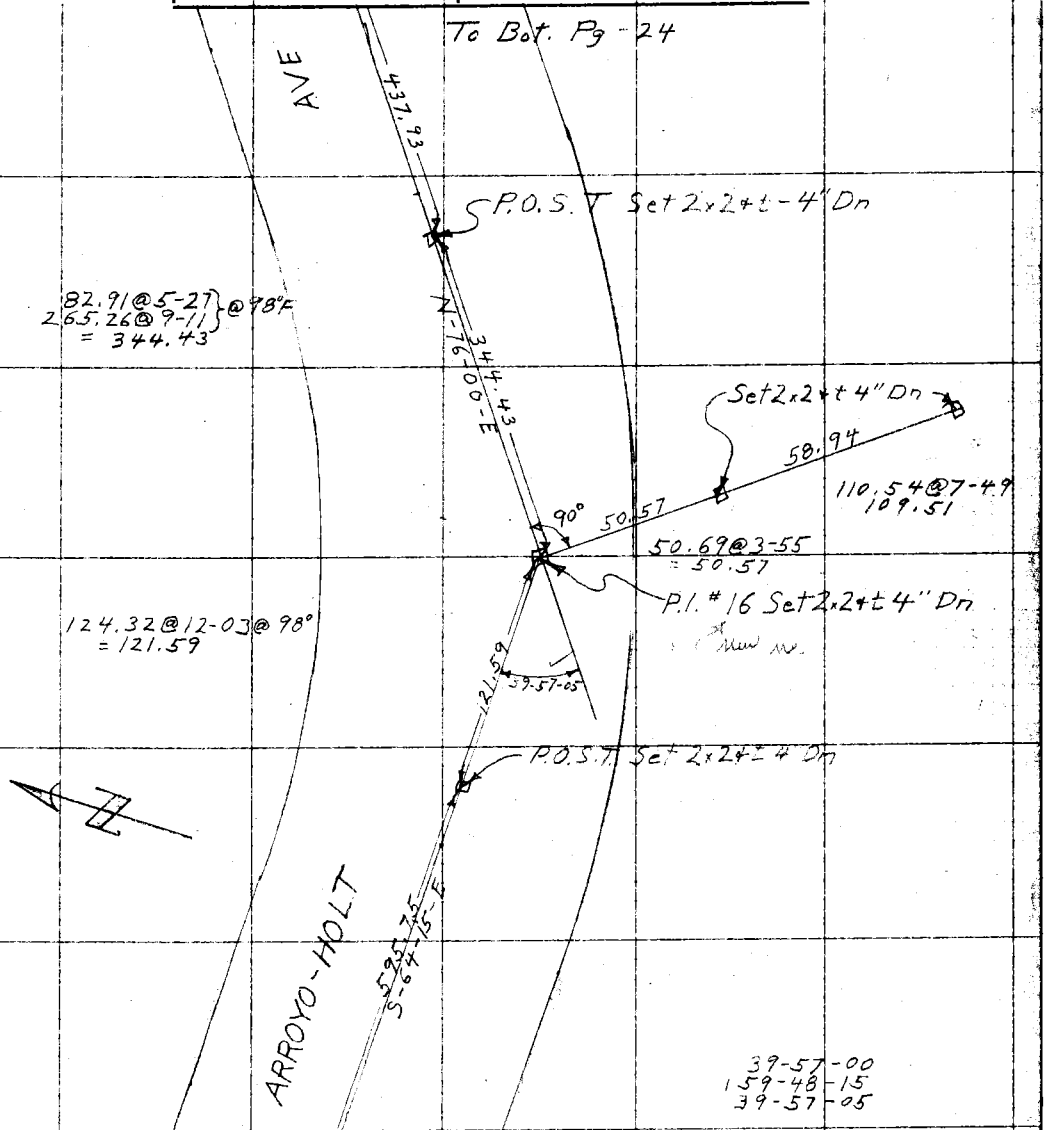

From Top Pg 21

Notes: ANY ADDITIONS OR CHANGES ON THIS SHEET MUST BE MADE OR CIRCLED IN Red. WITH DATE AND NAME OF PERSON MAKING CHANGE.

Do not extend notes this side of this line

RETURN TO
LOS ANGELES COUNTY SURVEYOR

F.B. 398 PG. 24 Chief Party Notes by MC Date

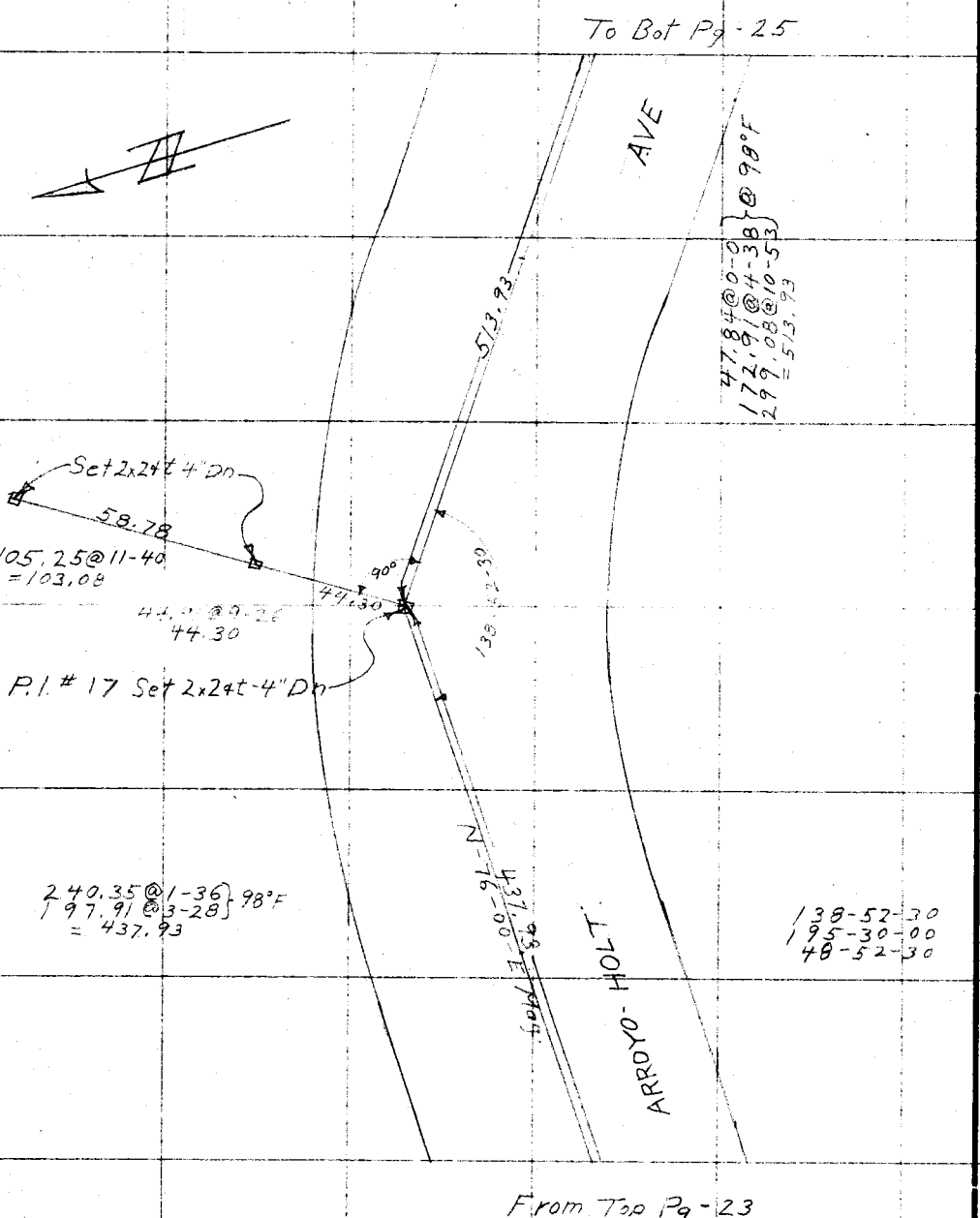

RETURN TO
LOS ANGELES COUNTY SURVEYOR

Do not extend notes this side of this line

Notes: ANY ADDITIONS OR CHANGES ON THIS SHEET MUST BE MADE OR CIRCLED IN Red. WITH DATE AND NAME OF PERSON MAKING CHANGE.

Date _____ Notes by McI Chief Party _____ F.B. 398 Pg 25

Platted by H.N. Bradstreet	W. O. No. 937 ~~B. S. O.~~ Tape No. 13
Date Dec., '29	Location Arroyo - Holt Ave
Map No. C.S.B-426-7	Surveyed by F.J. McNeal
Platting C'k'd by R. W. S.	Date July - 1929
Date JUL 1930	Indexed

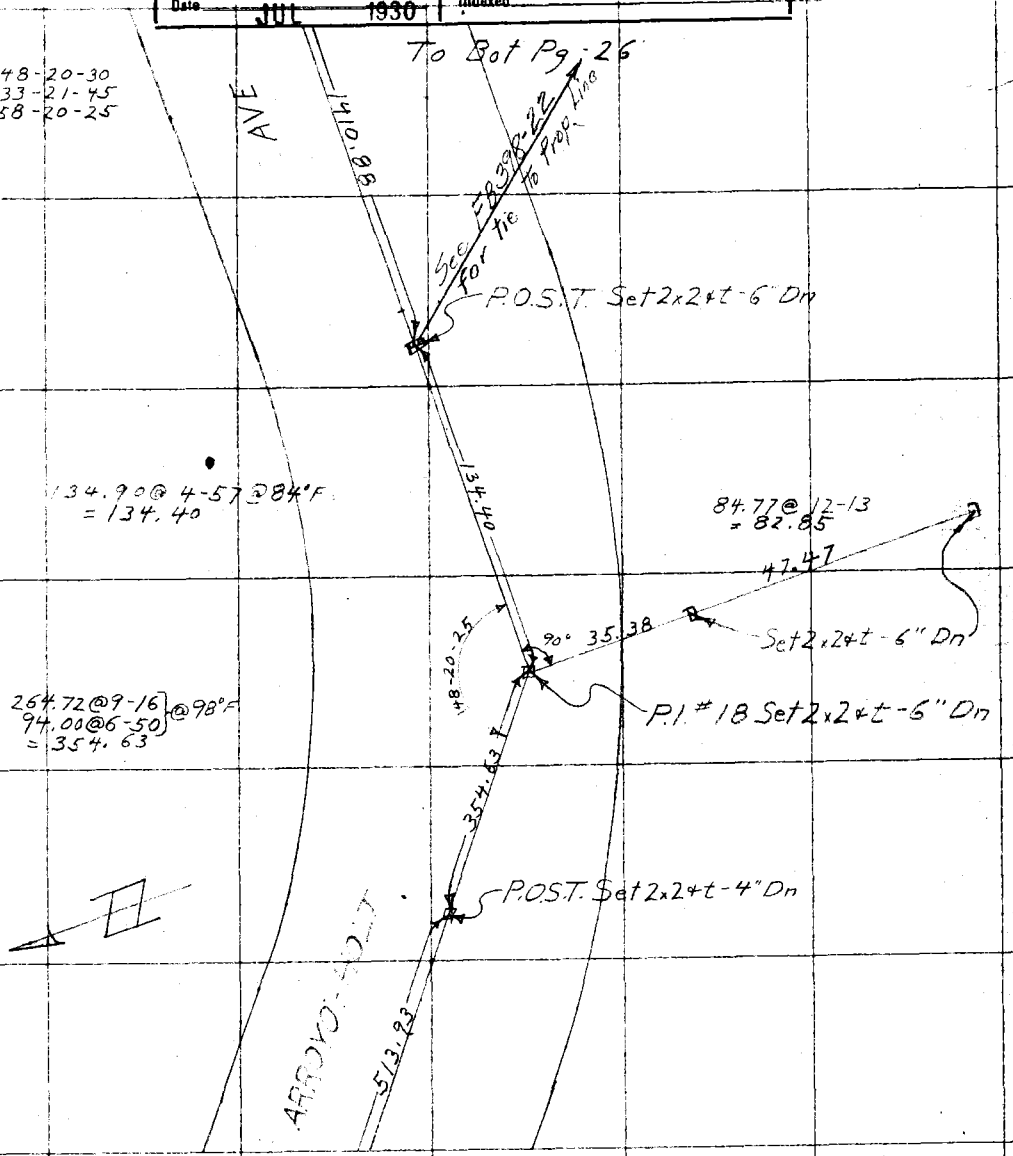

Notes: ANY ADDITIONS OR CHANGES ON THIS SHEET MUST BE MADE OR CIRCLED IN Red. WITH DATE AND NAME OF PERSON MAKING CHANGE.

Do not extend notes this side of this line

RETURN TO
LOS ANGELES COUNTY SURVEYOR

F. B. 398 Pg. 26 Chief Party Notes by M Date

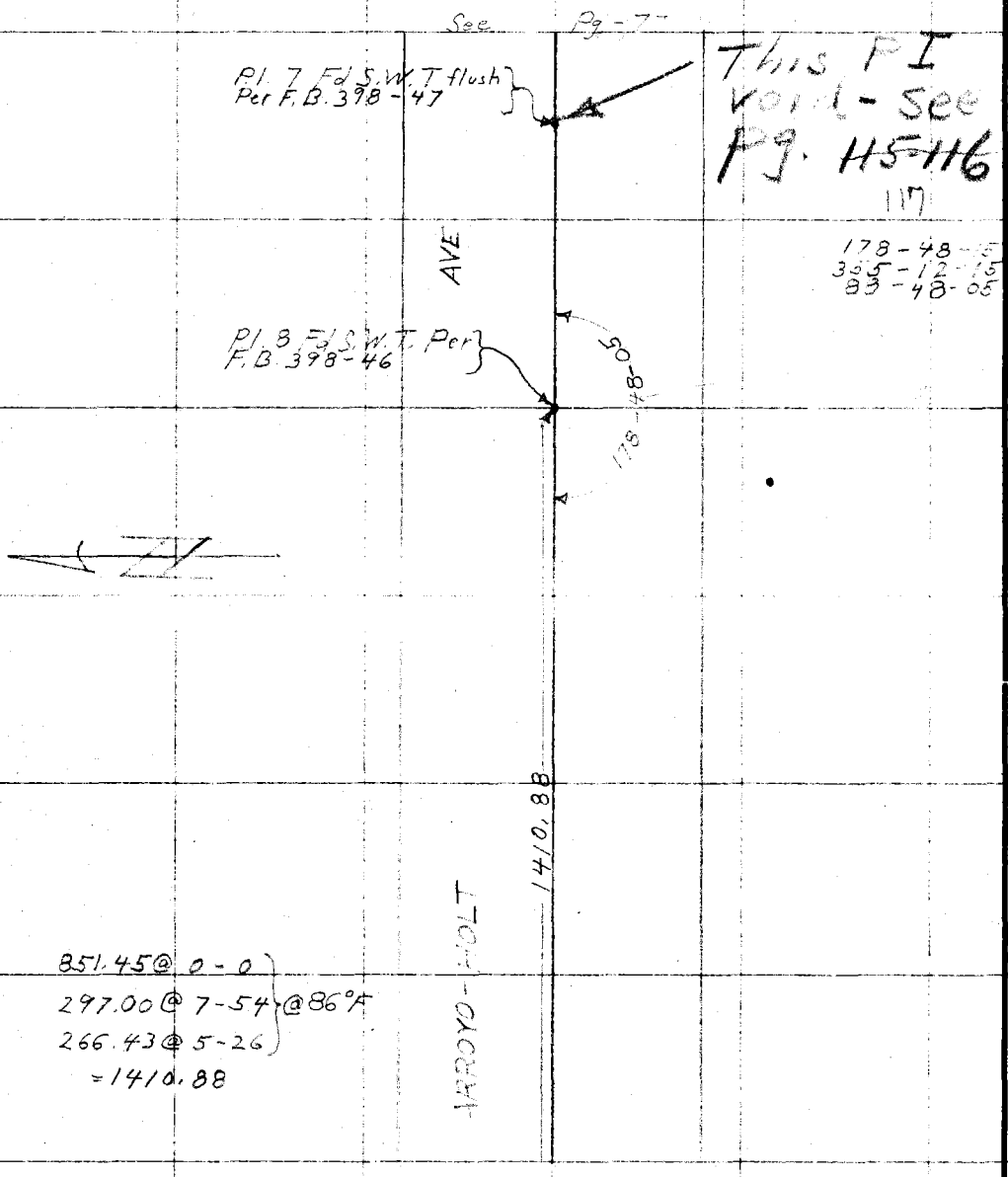

RETURN TO
LOS ANGELES COUNTY SURVEYOR

Do not extend notes this side of this line

Note: ANY ADDITIONS OR CHANGES ON THIS SHEET MUST BE MADE OR CIRCLED IN Red. WITH DATE AND NAME OF PERSON MAKING CHANGE.

Date _____ Notes by _____ Chief Party _____ F. B. 398 PG. 27

Planned by H.H. Boardstreet	W. O. No. 931 S. S. O. No.
Date Dec., '29	Location Trans Holt Ave
Map No. C.S.B-426-2	Surveyed by Stevenson
Plotting C'k'd by R. W. S.	Date 4-2-29
Date JUL 1930	Indexed A. C. Johnson

P-Line For Location Of
Topog On Arroyo Holt Ave
Also Ties To & Of Existing
Pomona Covina Road

W.O. 937

Tape Standard @ 84°
F.B. 399

Party
Stevenson
HM Smith
W. Halleran
B.E. Hamles
C.A. Stewart

Notes: ANY ADDITIONS OR CHANGES ON THIS SHEET MUST BE MADE OR CIRCLED IN Red. WITH DATE AND NAME OF PERSON MAKING CHANGE.

Do not extend notes this side of this line

RETURN TO
LOS ANGELES COUNTY SURVEYOR

F.B. 398 Pg. 28 Stevenson Chief Party Notes by [illegible] Date 4-2-29

Con[illegible] bottom page #29



RETURN TO

LOS ANGELES COUNTY SURVEYOR

Do not extend notes this side of this line

Note: ANY ADDITIONS OR CHANGES ON THIS SHEET MUST BE MADE OR CIRCLED IN Red. WITH DATE AND NAME OF PERSON MAKING CHANGE.

Date _____ Notes by M. Chief Party F.J. McNeal F.B. 398 PG. 28-A

Platted by R.W. McAlister	S. O. No. 937 D. S. O. No.
Date July 26-'29	Location Arroyo-Holt Ave.
Map No. B-426	Surveyed by F.J. McNeal
Platting Ck'd by Monin	Date July-24-1929
Date July 26-'29	Indexed

SOLAR OBSERVATION

Date- July-24-1929

Transit @ P.I. # 5 See Pg-11
Sight @ P.I. # 6 See Pg-12 } S.67-50-43 E.
Angle Clockwise from Sight
Mag Brg -N-65-30- W
Var. Set @ 15-45
Lat - 34-04-30
Long - 117-51-00
Watch - 17-Sec. Fast P.S.T.
Correction for V. Arc = 0-0

U. R. - Upper Right +
L. L. - Lower Left +

No	Horizontal Angle	Vertical Angle	Time P.M. P.S.T.	Pos. of Sun
1	155-44-15	39-33-15	3-36-50	U.R.
	156-43-30	39-40-30	3-38-50	L.L.
2	156-11-00	38-55-00	3-39-52	U.R.
	157-01-15	39-15-00	3-40-52	L.L.
3	156-23-15	38-30-15	3-41-50	U.R.
	157-18-30	38-50-30	3-42-50	L.L.
4	156-47-45	38-01-00	3-44-09	U.R.
	157-38-00	38-21-30	3-45-10	L.L.
5	157-06-15	37-35-30	3-46-15	U.R.
	157-57-30	37-54-00	3-47-28	L.L.

Note: ANY ADDITIONS OR CHANGES ON THIS SHEET MUST BE MADE OR CIRCLED IN Red. WITH DATE AND NAME OF PERSON MAKING CHANGE.

Do not extend notes this side of this line

RETURN TO LOS ANGELES COUNTY SURVEYOR

F.B. 398 Pg 28-B. Chief Party Notes by Date

P.I. #11 - See Pg-17

Sta.	Def.	Cds.
B.C.-[illegible]	[illegible]	[illegible]
140 +[illegible]	[illegible]	[illegible]
[illegible]	[illegible]	[illegible]
[illegible]	[illegible]	
[illegible]	[illegible]	
14[illegible]	[illegible]	
[illegible]	[illegible]	
[illegible]	[illegible]	
	24.05	
14[illegible]		
[illegible]		
[illegible]	6-11-3[illegible]	
[illegible]	[illegible]	
1[illegible]	[illegible]	
[illegible]	[illegible]	
	8-34-[illegible]	
	9-10-34	
	9-46-25	
	10-22-11	
	10-56-[illegible]	
	11-23-48	
14[illegible]	12-09-37	
+25	12-45-26	
+50	13-21-14	
[illegible]	13-57-[illegible]	
[illegible]	14-32-5[illegible]	
[illegible]	15-03-40	
[illegible]	[illegible]	
[illegible]	[illegible]	
	17-5[illegible]-54	
	18-07-43	
	18-43-32	
E.C.-147+83.16	19-02-22½	13.16

P.I. #12 See Pg-18

Sta.	Def.	Cds.
B.C.-156+[illegible].52	[illegible]	[illegible]
+25	0-36-55	21.48
+50	1-19-53	25.00
+75	2-02-51	"
157	2-45-50	"
+25	3-28-48	"
+50	4-11-47	"
+75	4-54-45	"
158	5-37-43	"
+25	6-20-41	"
+50	7-03-40	"
+75	7-46-38	"
159	8-29-36	"
+25	9-12-35	"
+50	9-55-33	"
+75	10-38-31	"
160	11-21-30	"
+25	12-04-28	"
+50	12-47-26	"
+75	13-30-24	"
161	14-13-23	"
+25	14-56-21	"
+50	15-39-19	"
+75	16-22-18	"
162	17-05-16	"
+25	17-48-14	"
+50	18-31-12	"
+75	19-14-11	"
163	19-57-09	"
+25	20-40-07	"
+50	21-23-0[illegible]	"

Cont. Above

Sta.	Def.	Cds.
163+75	22-06-04	25.00
164	22-49-02	"
+25	23-32-01	"
+50	24-14-59	"
+75	24-57-57	"
165	25-40-55	"
+25	26-23-54	"
+50	27-06-52	"
E.C.-165+62.68	27-28-40	12.68

P.I. #13 See Pg-19

Sta.	Def.	Cds.
B.C.-166 +70.25	0-0	00
+75	[illegible]	4.75
167	0-39-20	25.00
+25	1-12-24	"
+50	1-46-27	"
+75	2-18-30	"
168	2-51-33	"
+25	3-24-37	"
+50	3-57-40	"
+75	4-30-43	"
169	5-03-47	"
+25	5-36-50	"
+50	6-09-53	"
+75	6-42-57	"
170	7-16-00	"
+25	[illegible]	
+50	[illegible]	
[illegible]	8-[illegible]	
171	9-58-[illegible]	
+25	10-[illegible]	
+50	11-34-20	
+75	11-57-23	
172	12-40-26	
+25	12-13-30	
+50	12-46-33	
+75	13-19-36	
173	13-52-40	
+25	14-25-43	"
+50	14-58-46	"
+75	15-31-49	"
174	16-04-53	"
+25	16-37-56	"
+50	17-10-59	"
E.C.-174 +74.93	17-43-57½	24.93

RETURN TO
LOS ANGELES COUNTY SURVEYOR

Do not extend notes this side of this line

Note: ANY ADDITIONS OR CHANGES ON THIS SHEET MUST BE MADE OR CIRCLED IN Red. WITH DATE AND NAME OF PERSON MAKING CHANGE.

Date _____ Notes by _____ Chief Party _____ F.B. 398 Pg 29

Platted by H. N. Broadstreet	W. O. No. _____ D. S. O. No. _____
Date Jan, '30	Location [illegible]
Map No. C.S.B-426-1	Surveyed by [illegible]
Platting C'k'd by R. W. S.	Date [illegible]
Date JUL 1930	Indexed A. C. Johnson



Notes: ANY ADDITIONS OR CHANGES ON THIS SHEET MUST BE MADE OR CIRCLED IN Red. WITH DATE AND NAME OF PERSON MAKING CHANGE.

Do not extend notes this side of this line

RETURN TO
LOS ANGELES COUNTY SURVEYOR

F. B. _____ Pg _____ Chief Party _____ Notes by _____ Date _____

RETURN TO
LOS ANGELES COUNTY SURVEYOR

Do not extend notes this side of this line

Note: ANY ADDITIONS OR CHANGES ON THIS SHEET MUST BE MADE OR CIRCLED IN **Red.** WITH DATE AND NAME OF PERSON MAKING CHANGE.

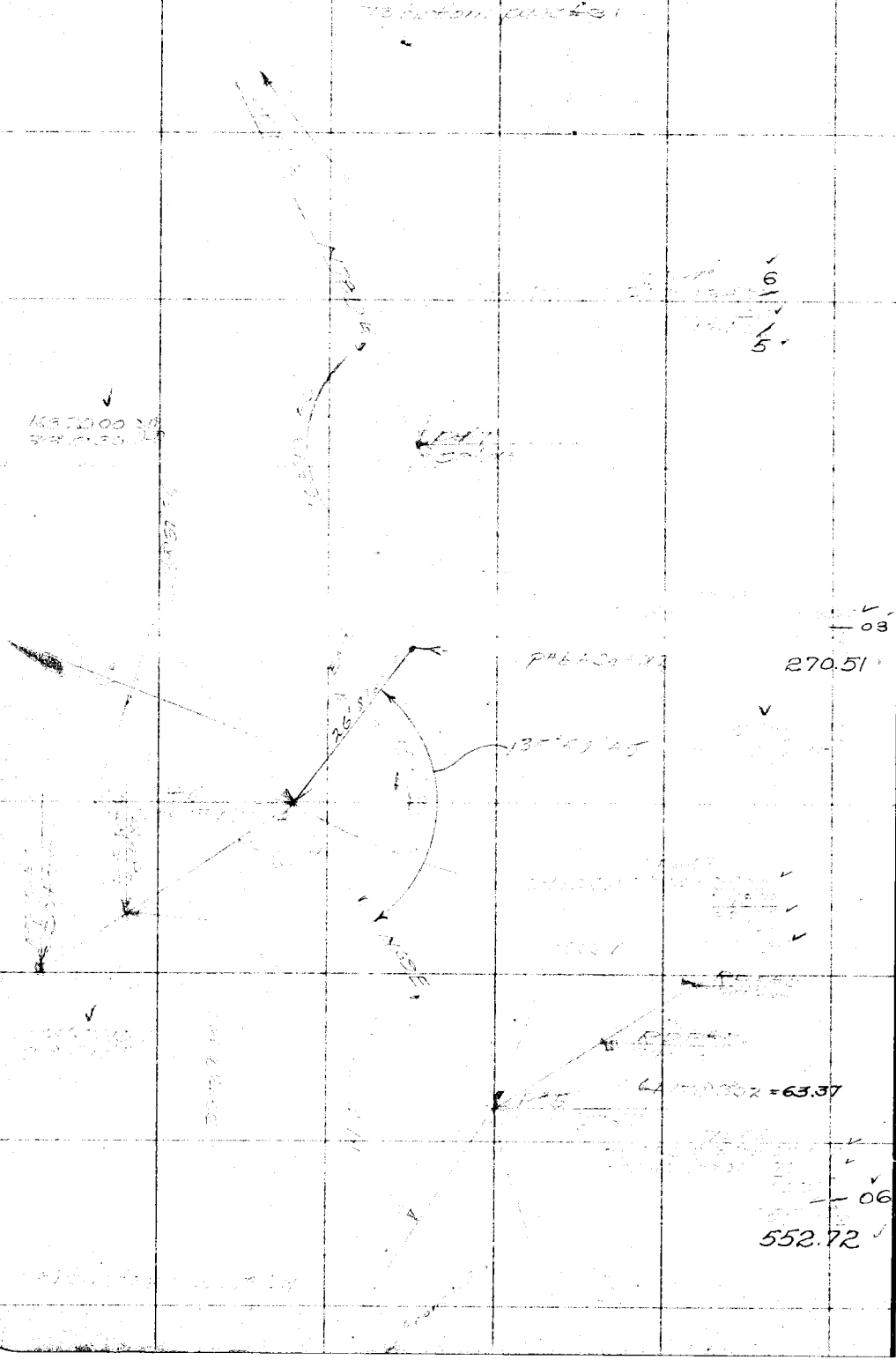

Date _____ Notes by _____ Chief Party _____ F.B. 398 Pg 31

Platted by H. N. Bradstreet	W. O. No. _____ D. S. O. No. _____
Date Jan., '30	Location _____
Map No. C.S.B.-426-1	Surveyed by _____
Platting Ck'd by R. W. S.	Date _____
Date JUL 1930	Indexed A. C. Johnson

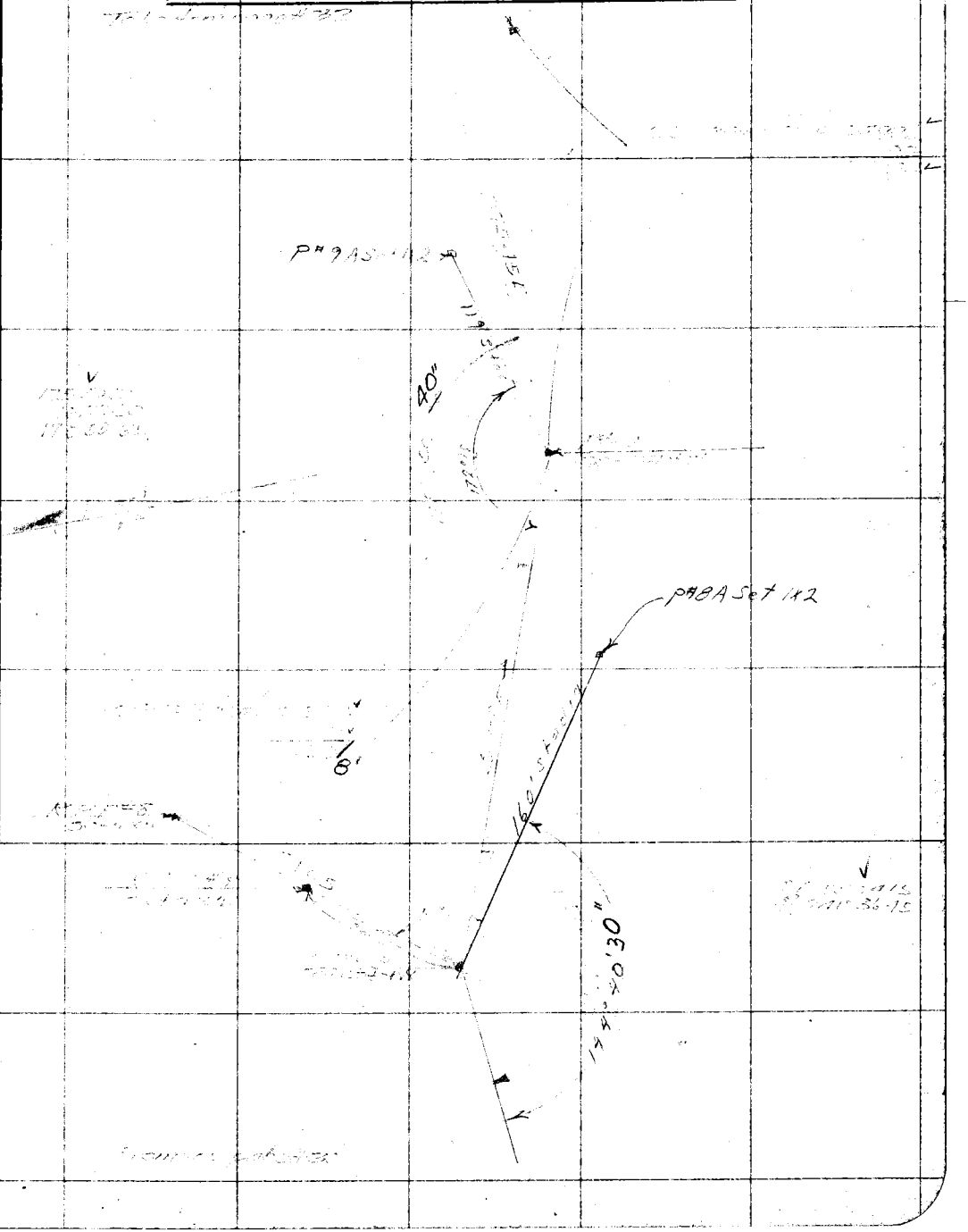

Notes: ANY ADDITIONS OR CHANGES ON THIS SHEET MUST BE MADE OR CIRCLED IN Red. WITH DATE AND NAME OF PERSON MAKING CHANGE.

Do not extend notes this side of this line

RETURN TO LOS ANGELES COUNTY SURVEYOR

F. B. _____ PG _____ Chief Party _____ Notes by _____ Date _____

RETURN TO

LOS ANGELES COUNTY SURVEYOR

Do not extend notes this side of this line

Note: ANY ADDITIONS OR CHANGES ON THIS SHEET MUST BE MADE OR CIRCLED IN **Red**. WITH DATE AND NAME OF PERSON MAKING CHANGE.



Date _____ Notes by _____ Chief Party _____ F.B. 398 Pg 33

Platted by H.N. Bradstreet	W. O. No. _____ D. S. O. No. _____
Date Jan., '30	Location _____
Map No. C.S.B-426-1	Surveyed by _____
Platting Ck'd by R. W. S.	Date _____
Date _____	Indexed A. C. Johnson

Note: ANY ADDITIONS OR CHANGES ON THIS SHEET MUST BE MADE OR CIRCLED IN Red. WITH DATE AND NAME OF PERSON MAKING CHANGE.

Do not extend notes this side of this line

RETURN TO
LOS ANGELES COUNTY SURVEYOR

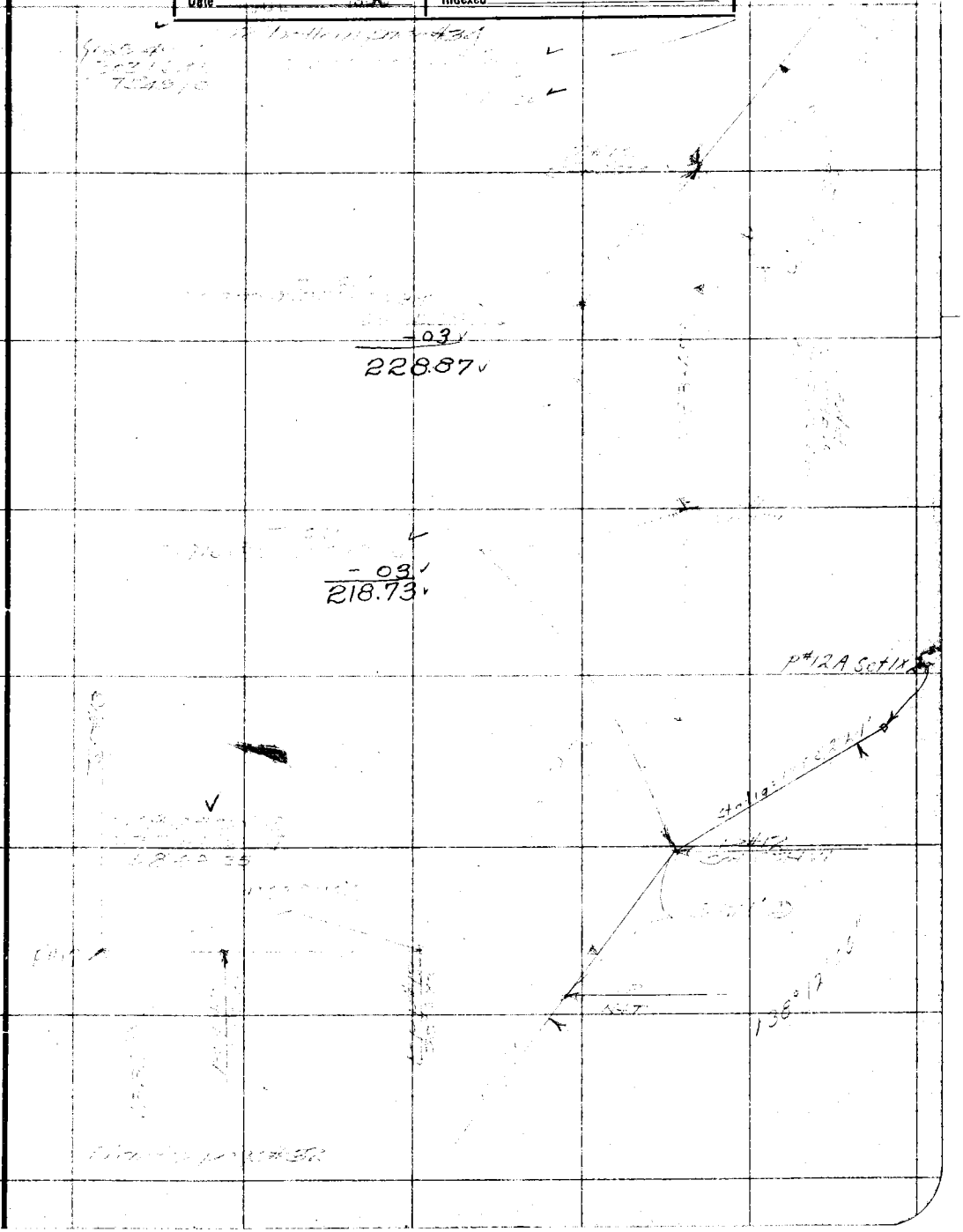

F. B. [illegible] Pg. [illegible] Chief Party Notes by [illegible] Date [illegible]



RETURN TO
LOS ANGELES COUNTY SURVEYOR

Do not extend notes this side of this line

Note: ANY ADDITIONS OR CHANGES ON THIS SHEET MUST BE MADE OR CIRCLED IN Red. WITH DATE AND NAME OF PERSON MAKING CHANGE.

Date _____ Notes by _____ Chief Party _____ F.B. 398 PG. 35

Platted by H.N. Broadstreet	W. O. No. _____ D. S. O. No. _____
Date Jan., '30	Location _____
Map No. C.S.B-426-1	Surveyed by _____
Platting C'k'd by R. W. S.	Date _____
Date _____	Indexed A. C. Johnson

Note: ANY ADDITIONS OR CHANGES ON THIS SHEET MUST BE MADE OR CIRCLED IN Red. WITH DATE AND NAME OF PERSON MAKING CHANGE.

Do not extend notes this side of this line

RETURN TO LOS ANGELES COUNTY SURVEYOR

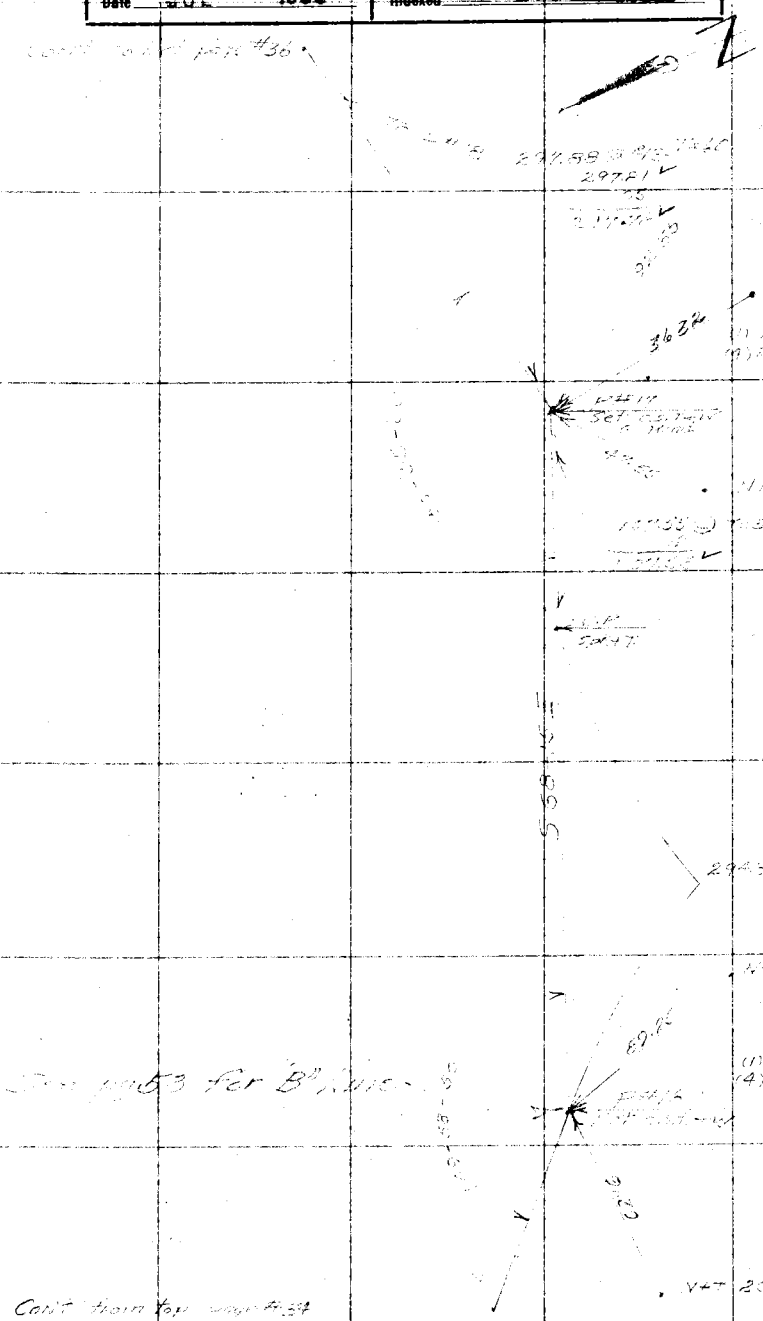

F. B. 248 Pg. 36 Chief Party Notes by Date



RETURN TO
LOS ANGELES COUNTY SURVEYOR

Do not extend notes this side of this line

Note: ANY ADDITIONS OR CHANGES ON THIS SHEET MUST BE MADE OR CIRCLED IN Red. WITH DATE AND NAME OF PERSON MAKING CHANGE.

Date [illegible] Notes by [illegible] Chief Party [illegible] F.B. 398 Pg 37

Platted by H.N. Bradstreet	W. O. No. 987 D. S. O. No.
Date Jan. '30	Location [illegible]
Map No. CS-B-426-1	Surveyed by [illegible]
Platting C'k'd by R. W. S.	Date [illegible]
Date JUL 1930	Indexed A. C. Johnson

Cont. from top page # 37

Note: ANY ADDITIONS OR CHANGES ON THIS SHEET MUST BE MADE OR CIRCLED IN Red. WITH DATE AND NAME OF PERSON MAKING CHANGE.

Do not extend notes this side of this line

RETURN TO
LOS ANGELES COUNTY SURVEYOR

21'

08
~~10~~
~~05~~
03

Cont. from top page # 36

F. B. _____ Pg _____ Chief Party Notes by _____ Date _____

To bottom page #

See pg. 55 for "B" Line

00

286 97
96

RETURN TO
LOS ANGELES COUNTY SURVEYOR

Do not extend notes this side of this line

Note: ANY ADDITIONS OR CHANGES ON THIS SHEET MUST BE MADE OR CIRCLED IN Red. WITH DATE AND NAME OF PERSON MAKING CHANGE.

Date [illegible] Notes by [illegible] Chief Party [illegible] F.B. 398 PG 39

Platted by H.N. Bradstreet	W. O. No. 937 O. S. O. No.
Date Jan., '30	Location
Map No. C.S. B-426-1	Surveyed by
Plotting C'k'd by R. W. S.	Date A. C. Johnson
Date JUL 1930	Indexed

Notes: ANY ADDITIONS OR CHANGES ON THIS SHEET MUST BE MADE OR CIRCLED IN Red. WITH DATE AND NAME OF PERSON MAKING CHANGE.

Do not extend notes this side of this line

RETURN TO LOS ANGELES COUNTY SURVEYOR



F.B. Pg. Chief Party Notes by Date



RETURN TO
LOS ANGELES COUNTY SURVEYOR

Do not extend notes this side of this line

Note: ANY ADDITIONS OR CHANGES ON THIS SHEET MUST BE MADE OR CIRCLED IN Red. WITH DATE AND NAME OF PERSON MAKING CHANGE.

Date _____ Notes by _____ Chief Party _____ F.B. 398 Pg 41

Plotted by H.N.Bradstreet	W.O. No. _____ D.S.O. No. _____
Date Jan., '30	Location _____
Map No. C.S.B-426-2	Surveyed by _____
Plotting Ck'd by R. W. S.	Date _____
Date JUL 1930	Indexed A. C. Johnson

Note: ANY ADDITIONS OR CHANGES ON THIS SHEET MUST BE MADE OR CIRCLED IN Red. WITH DATE AND NAME OF PERSON MAKING CHANGE.

RETURN TO
LOS ANGELES COUNTY SURVEYOR

Do not extend notes this side of this line



F. B. _____ Pg. _____ Chief Party Notes by _____ Date _____

88

85

162°-25-10 used WHB 4-2-35

Arroyo-Holt-State Alternate Line

See pg. 163

05 adj

RETURN TO

LOS ANGELES COUNTY SURVEYOR

Do not extend notes this side of this line

Note: ANY ADDITIONS OR CHANGES ON THIS SHEET MUST BE MADE OR CIRCLED IN Red. WITH DATE AND NAME OF PERSON MAKING CHANGE.

Date _____ Notes by _____ Chief Party _____ F.B. 398 Pg. 43

Platted by H. N. Bradstreet	W. O. No. _____ D. S. O. No. _____
Date Jan., '30	Location _____
Map No. CS-B-426-2	Surveyed by _____
Platting C'k'd by R. W. S.	Date _____
Date JUL 1930	Indexed A. C. Johnson

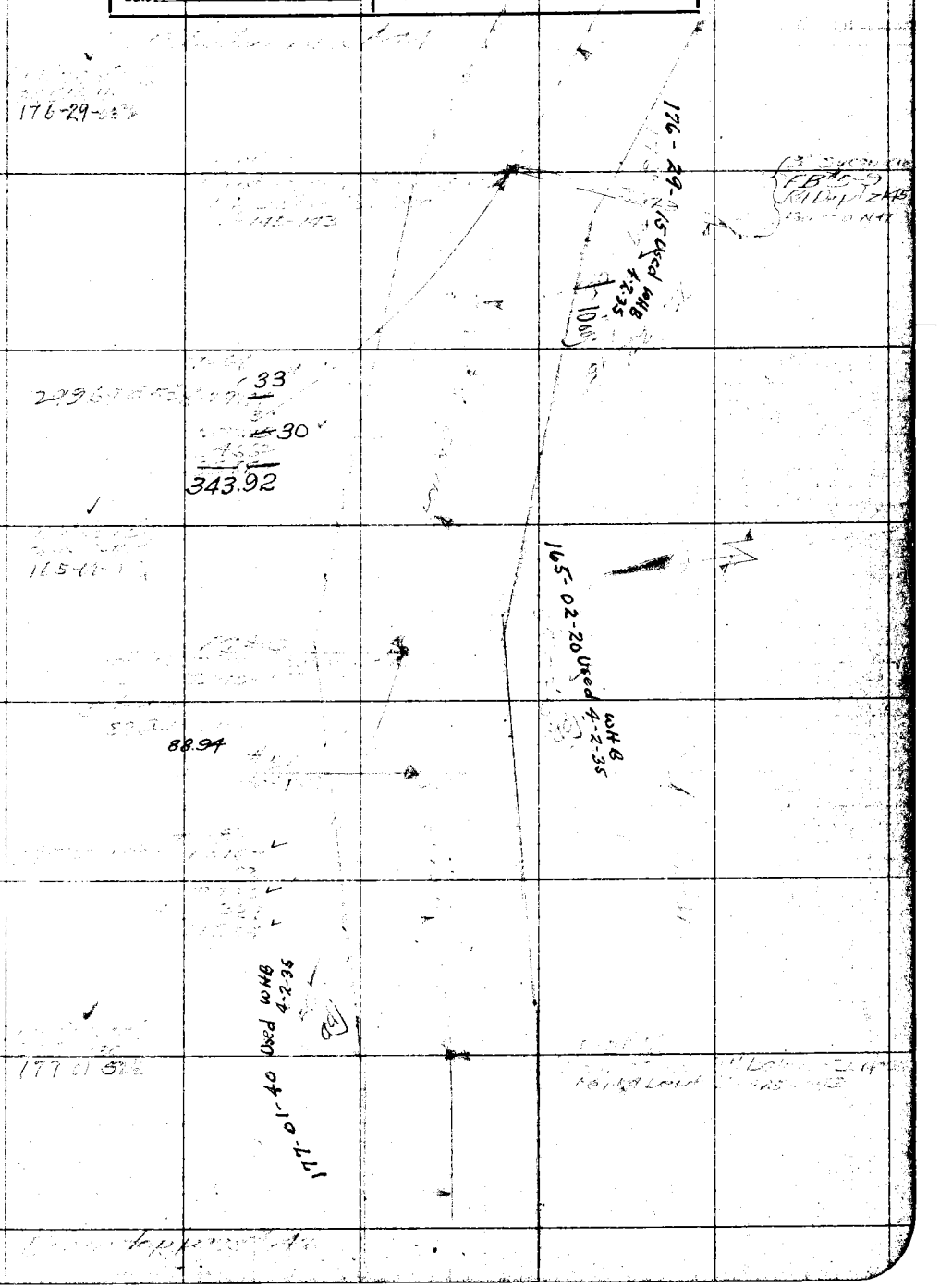

Note: ANY ADDITIONS OR CHANGES ON THIS SHEET MUST BE MADE OR CIRCLED IN Red. WITH DATE AND NAME OF PERSON MAKING CHANGE.

Do not extend notes this side of this line

RETURN TO
LOS ANGELES COUNTY SURVEYOR

F.B. 399 Pg 24 Chief Party Notes by S Date 4-2-35

Changed by H. Reynolds
5-17-29

RETURN TO
LOS ANGELES COUNTY SURVEYOR

Do not extend notes this side of this line

Note: ANY ADDITIONS OR CHANGES ON THIS SHEET MUST BE MADE OR CIRCLED IN Red. WITH DATE AND NAME OF PERSON MAKING CHANGE.

Date _____ Notes by _____ Chief Party _____ F.B. 398 Pg. 45

Platted by H. A. Bradstreet	W. O. No. 921 O. S. O. No. _____
Date Jan. '30	Location _____
Map No. C.S. B-426-7	Surveyed by _____
Platting C'k'd by R. W. S.	Date _____
Date JUL 1930	Indexed A. C. Johnson

Notes: ANY ADDITIONS OR CHANGES ON THIS SHEET MUST BE MADE OR CIRCLED IN Red. WITH DATE AND NAME OF PERSON MAKING CHANGE.

Do not extend notes this side of this line

RETURN TO LOS ANGELES COUNTY SURVEYOR



F.B. _____ Pg. _____ Chief Party _____ Notes by _____ Date _____

This PI
VOID

See Pg 116

RETURN TO
LOS ANGELES COUNTY SURVEYOR

Do not extend notes this side of this line

Note: ANY ADDITIONS OR CHANGES ON THIS SHEET MUST BE MADE OR CIRCLED IN Red. WITH DATE AND NAME OF PERSON MAKING CHANGE.

Date_____ Notes by_____ Chief Party_____ F.B. 398 Pg. 47

Platted by	W. O. No. _____ D. S. O. No. _____
Date	Location
Map No.	Surveyed by
Platting Ck'd by	Date A C Johnson
Date	Indexed

Notes: ANY ADDITIONS OR CHANGES ON THIS SHEET MUST BE MADE OR CIRCLED IN Red. WITH DATE AND NAME OF PERSON MAKING CHANGE.

Do not extend notes this side of this line

RETURN TO LOS ANGELES COUNTY SURVEYOR

VOID
see pg 115

67.88

30.34

F. B. [illegible] Pg. 48 Stevenson Chief Party Notes by [illegible] Date [illegible]

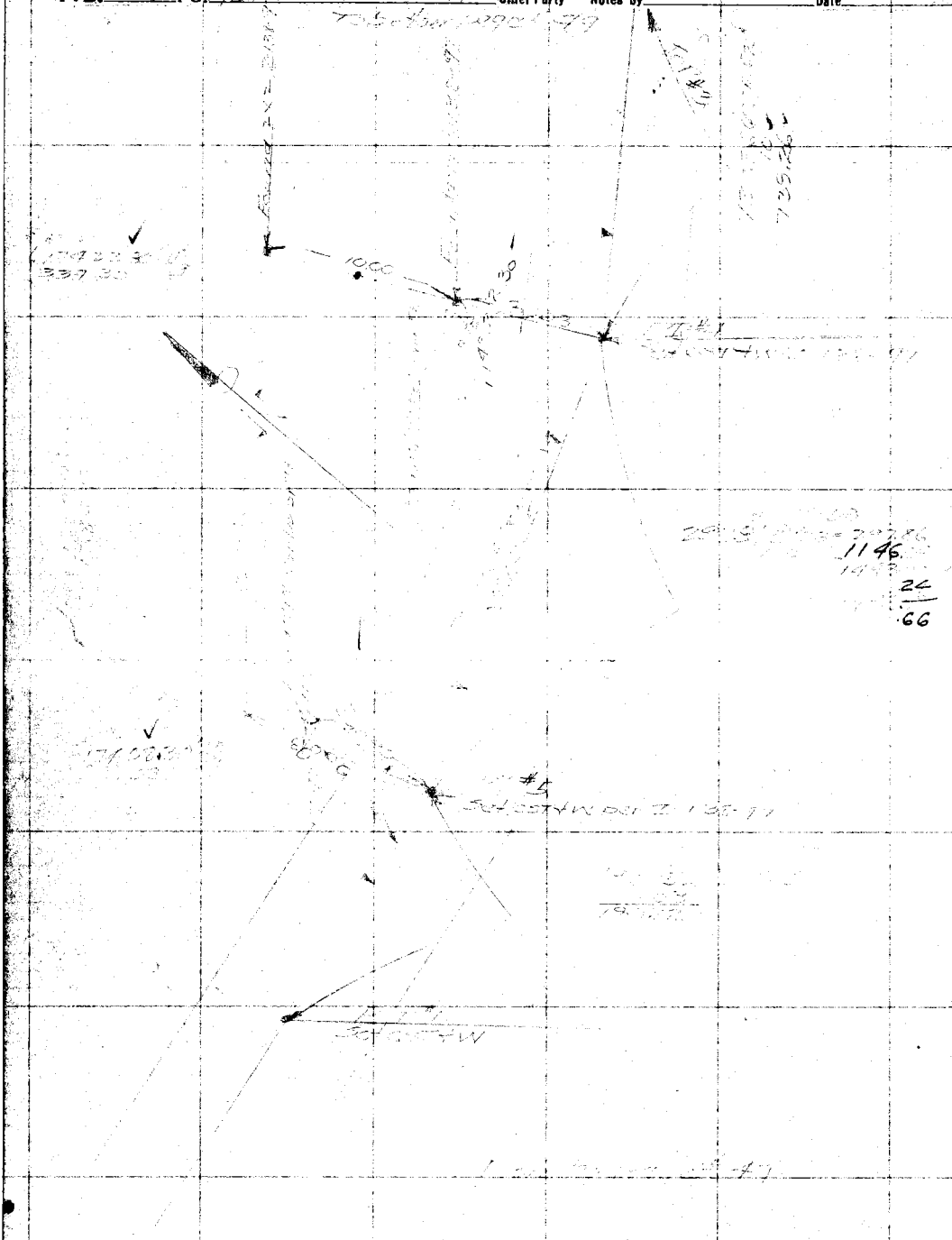

RETURN TO
LOS ANGELES COUNTY SURVEYOR

Do not extend notes this side of this line

Note: ANY ADDITIONS OR CHANGES ON THIS SHEET MUST BE MADE OR CIRCLED IN Red. WITH DATE AND NAME OF PERSON MAKING CHANGE.

Date _____ Notes by _____ Chief Party _____ F.B. 398 Pg. 49

Platted by H. H. Bradstreet	W. O. No. 931 D. S. O. No. _____
Date Jan. '30	Location _____
Map No. C.S.B. 430-2	Surveyed by _____
Platting Ck'd by R. W. S.	Date _____
Date JUL 1930	Indexed A. C. Johnson



Notes: ANY ADDITIONS OR CHANGES ON THIS SHEET MUST BE MADE OR CIRCLED IN Red. WITH DATE AND NAME OF PERSON MAKING CHANGE.

Do not extend notes this side of this line

RETURN TO LOS ANGELES COUNTY SURVEYOR

F. B. 398 PG. 50 Blanchard Chief Party Notes by Blanchard Date 8/5/29

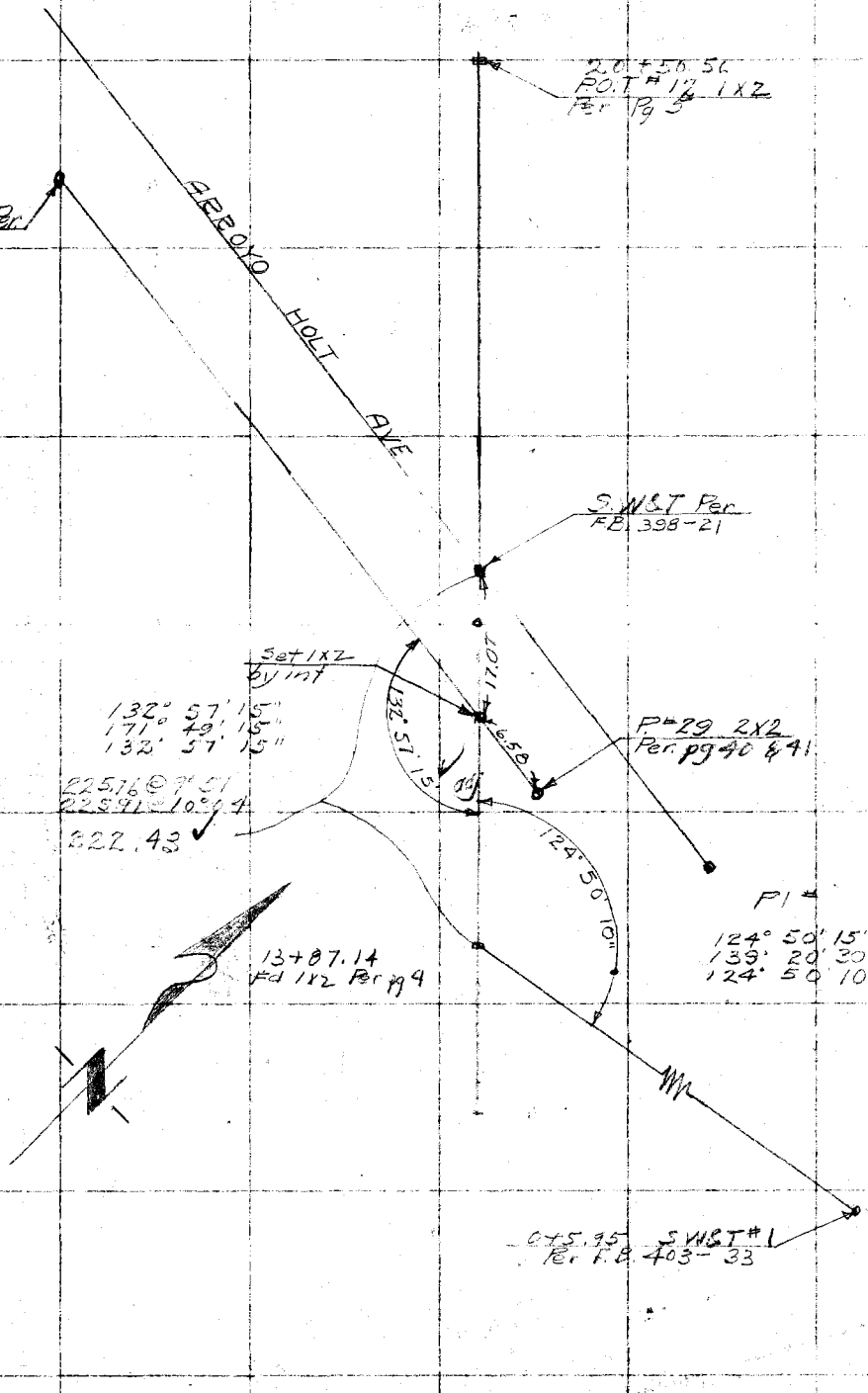

RETURN TO
LOS ANGELES COUNTY SURVEYOR

Do not extend notes this side of this line

Note: ANY ADDITIONS OR CHANGES ON THIS SHEET MUST BE MADE OR CIRCLED IN Red. WITH DATE AND NAME OF PERSON MAKING CHANGE.

Date 4-5-29 Notes by [illegible] Chief Party [illegible] F.B. 398 Pg. 51

Plotted by H.N. Bradstreet	W. O. No. 137 D. S. O. No.
Date Aug. 7, '30	Location Arroyo [illegible]
Map No. C.S. 5-426-2	Surveyed by [illegible]
Plotting C'k'd by R. W. S.	Date April 2, 1929
Date JUL 1930	Indexed

Sketch of "P" Line "A"
See LB 547 for Topography
See LB 529 pg 82

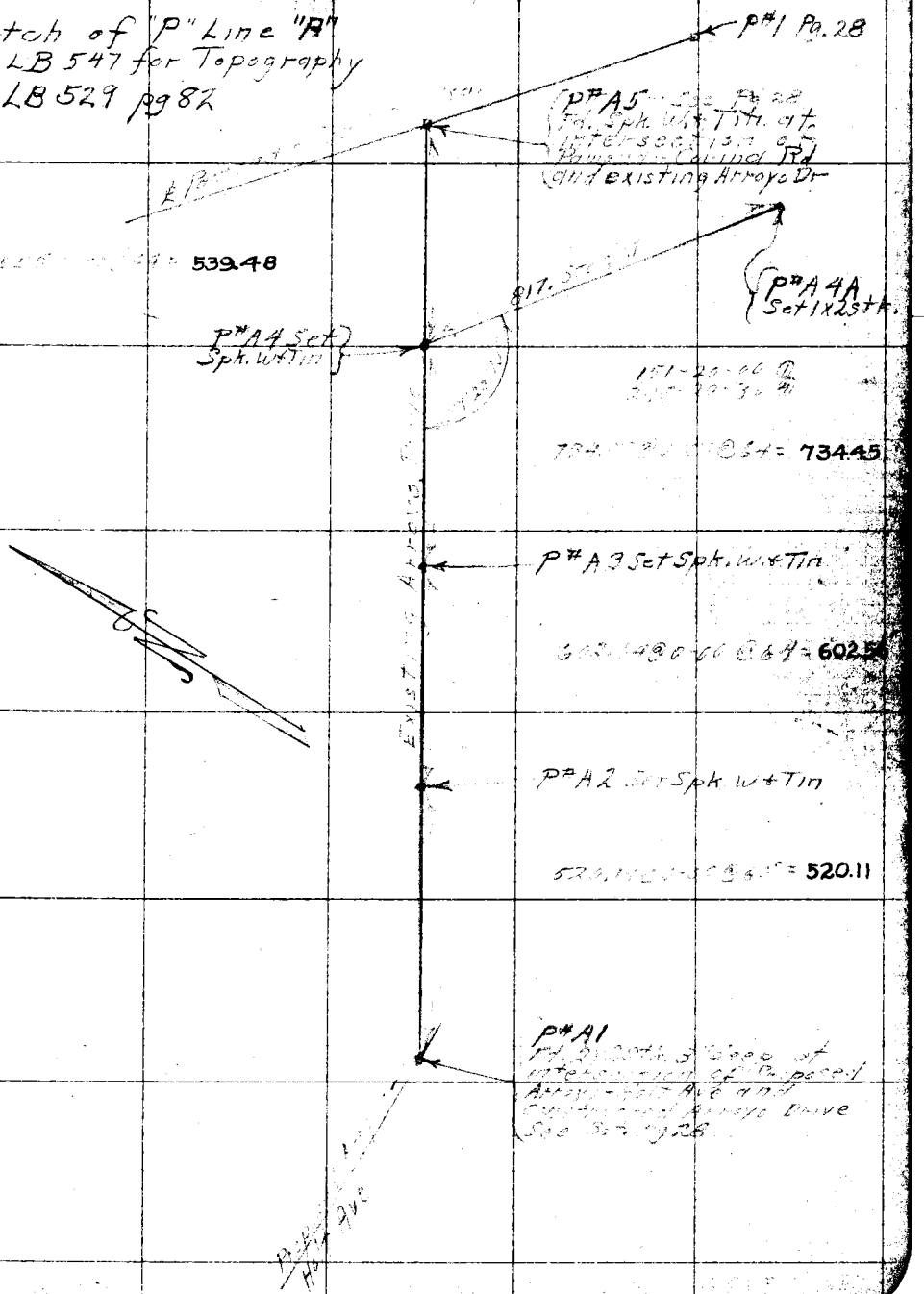

Note: ANY ADDITIONS OR CHANGES ON THIS SHEET MUST BE MADE OR CIRCLED IN Red. WITH DATE AND NAME OF PERSON MAKING CHANGE.

Do not extend notes this side of this line

RETURN TO LOS ANGELES COUNTY SURVEYOR

F. B. _____ Pg. 52 _____ Chief Party _____ Notes by _____ Date _____

RETURN TO

LOS ANGELES COUNTY SURVEYOR

Do not extend notes this side of this line

Note: ANY ADDITIONS OR CHANGES ON THIS SHEET MUST BE MADE OR CIRCLED IN Red. WITH DATE AND NAME OF PERSON MAKING CHANGE.

Date 4-29 Notes by Brunty Chief Party Brunty F. B. 398 Pg. 53

Plotted by [illegible]	W. O. No. 937 D. S. O. No.
Date Feb. 1 '30	Location Arroyo-Holt Ave.
Map No. C.S. B-426-2	Surveyed by C. E. Brunty
Plotting Ch'k'd by R. W. S.	Date April 1929
Date JUL 1930	Indexed

Sketch of "P" line "B"

Topography in LB547

"P" Elev. in LB529 pg 74 to 81

P#B3 Set 1x1

298.53@5°20@68° = 297.21
267.44@8°53@68° = 264.20
561.41

561.41

P#B2 Set 1x1

178-12-30
352-50-00
178-12-30

178°12'30"

259.98

119.63@4°54@68° = 119.18
141.27@4°36@68° = 140.80
259.99
~~268.08~~
259.98

177-15-15
349-01-30
177-15-22½

P#B1 Set 1x2

177°15'30"

226.76@0°00@68° = 226.76

226.76

177-39-15
350-37-00
177-39-15

P#16 Pg 35
Fd. S.W.&T.

177°39'15"

P#15 Pg 34 & 35
Fd. S.W.&T.

Notes: ANY ADDITIONS OR CHANGES ON THIS SHEET MUST BE MADE OR CIRCLED IN Red. WITH DATE AND NAME OF PERSON MAKING CHANGE.

Do not extend notes this side of this line

RETURN TO LOS ANGELES COUNTY SURVEYOR

F.B. 398 PG. 54 Brunty Chief Party Notes by Brunty Date April '29

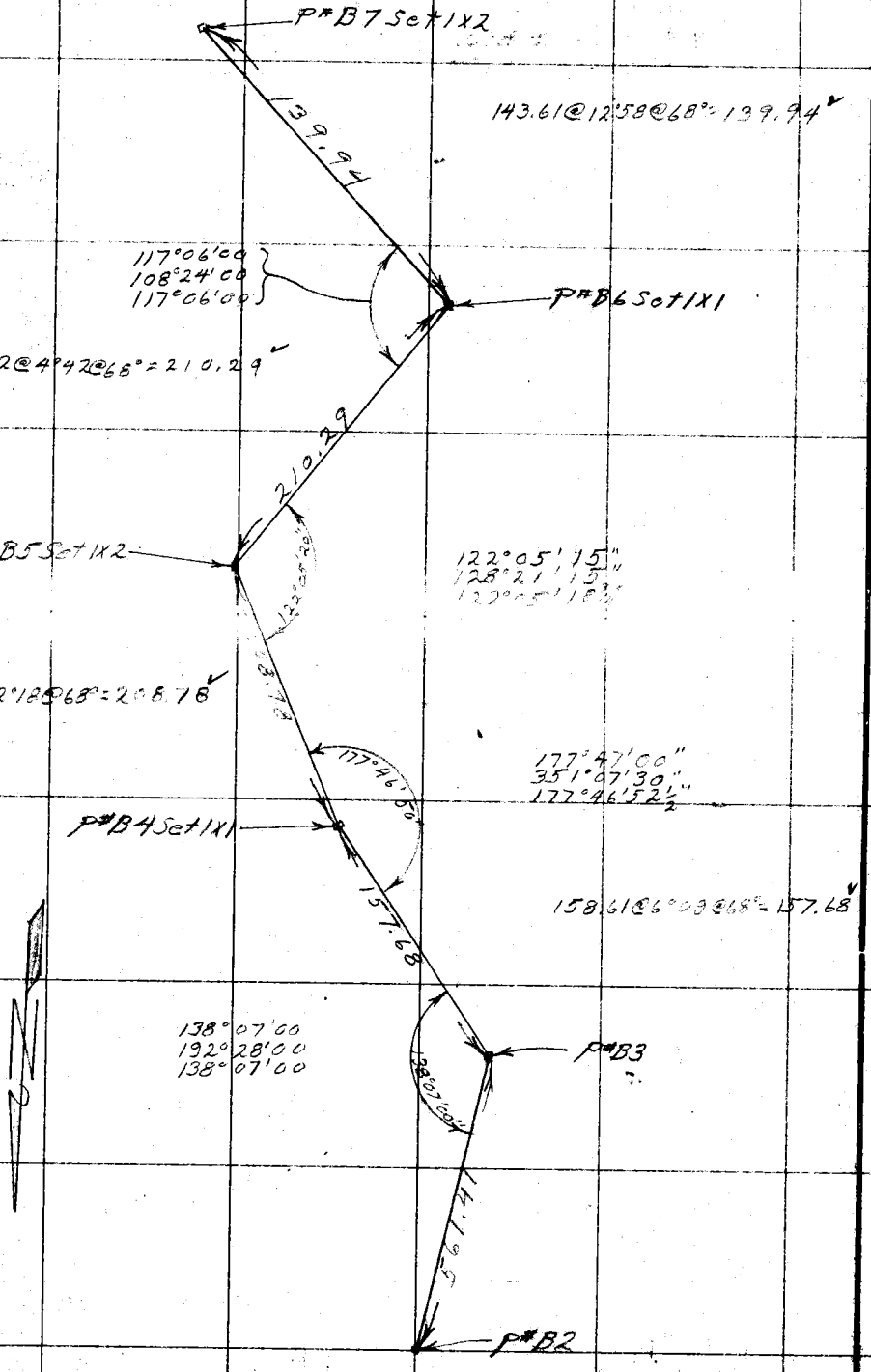

RETURN TO
LOS ANGELES COUNTY SURVEYOR

Do not extend notes this side of this line

Notes: ANY ADDITIONS OR CHANGES ON THIS SHEET MUST BE MADE OR CIRCLED IN Red. WITH DATE AND NAME OF PERSON MAKING CHANGE.

Date 4-11-29 Notes by Brunty Chief Party Brunty F. B 398 Pg. 55

Plotted by H.N. Bradstreet	W. O. No. 937 D. S. O. No.
Date Feb., '30	Location Arroyo-Holt Ave
Map No. C.S.B-426-2	Surveyed by C.F. Brunty
Plotting C'k'd by R. W. S.	Date April 11, 1929
Date JUL 1930	Indexed

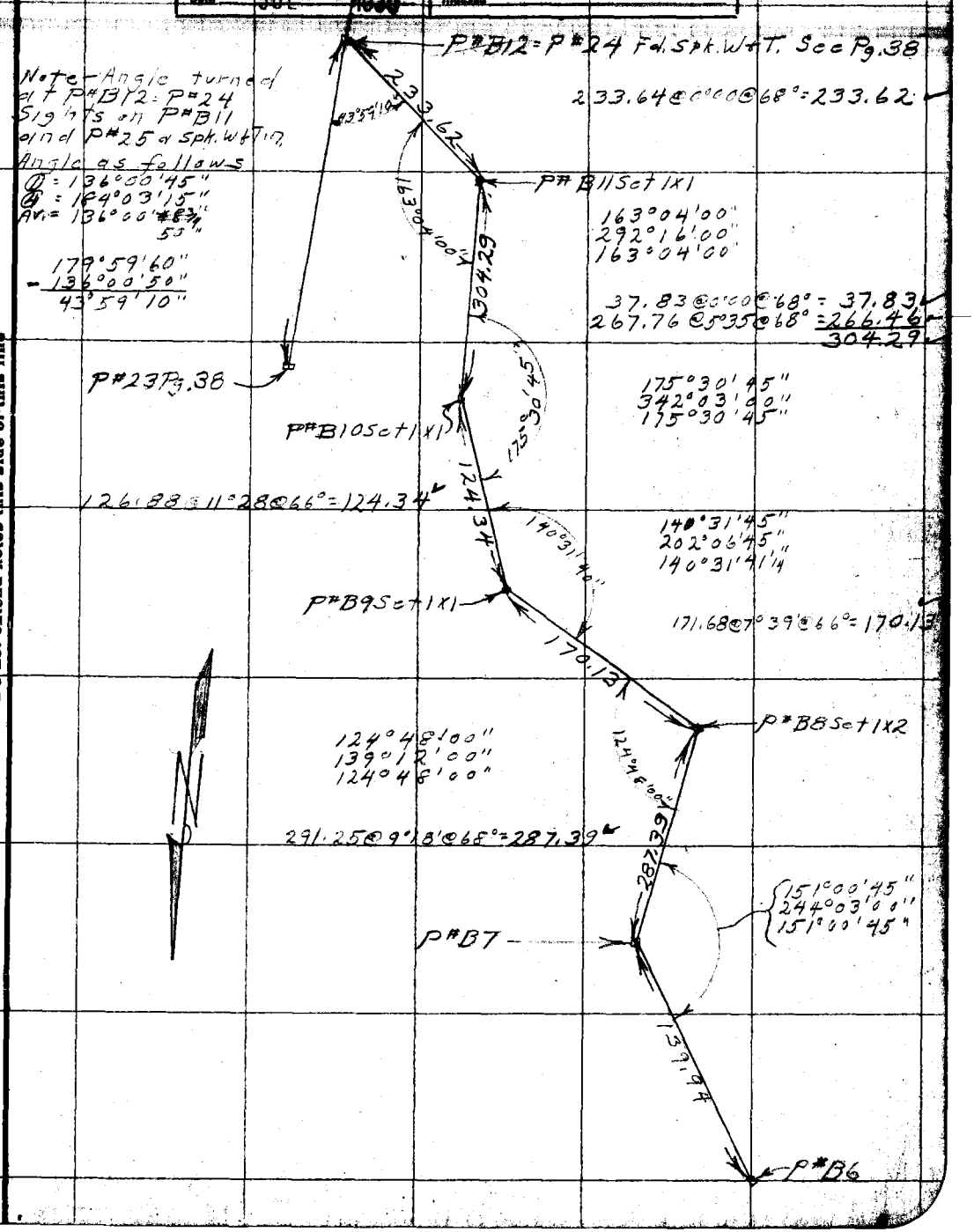

Note: ANY ADDITIONS OR CHANGES ON THIS SHEET MUST BE MADE OR CIRCLED IN Red. WITH DATE AND NAME OF PERSON MAKING CHANGE.

RETURN TO LOS ANGELES COUNTY SURVEYOR

Do not extend notes this side of this line

F.B. 398 Pg. 52 Chief Party Notes by Date

Blank

RETURN TO
LOS ANGELES COUNTY SURVEYOR

Do not extend notes this side of this line

Notes. ANY ADDITIONS OR CHANGES ON THIS SHEET MUST BE MADE OR CIRCLED IN Red. WITH DATE AND NAME OF PERSON MAKING CHANGE.

Date 1-9-30 Notes by Moore Chief Party Moore F.B. 398 Pg. 119

Platted by Bradstreet	W. O. No. 937 D. S. O. No. 031
Date Apr., '30	Location Arroyo Hondo
Map No. 05-B-426-2	Surveyed by [illegible]
Platting C'k'd by R. W. S.	Date 1-9-30
Date JUL 1930	Indexed A. C. Johnson

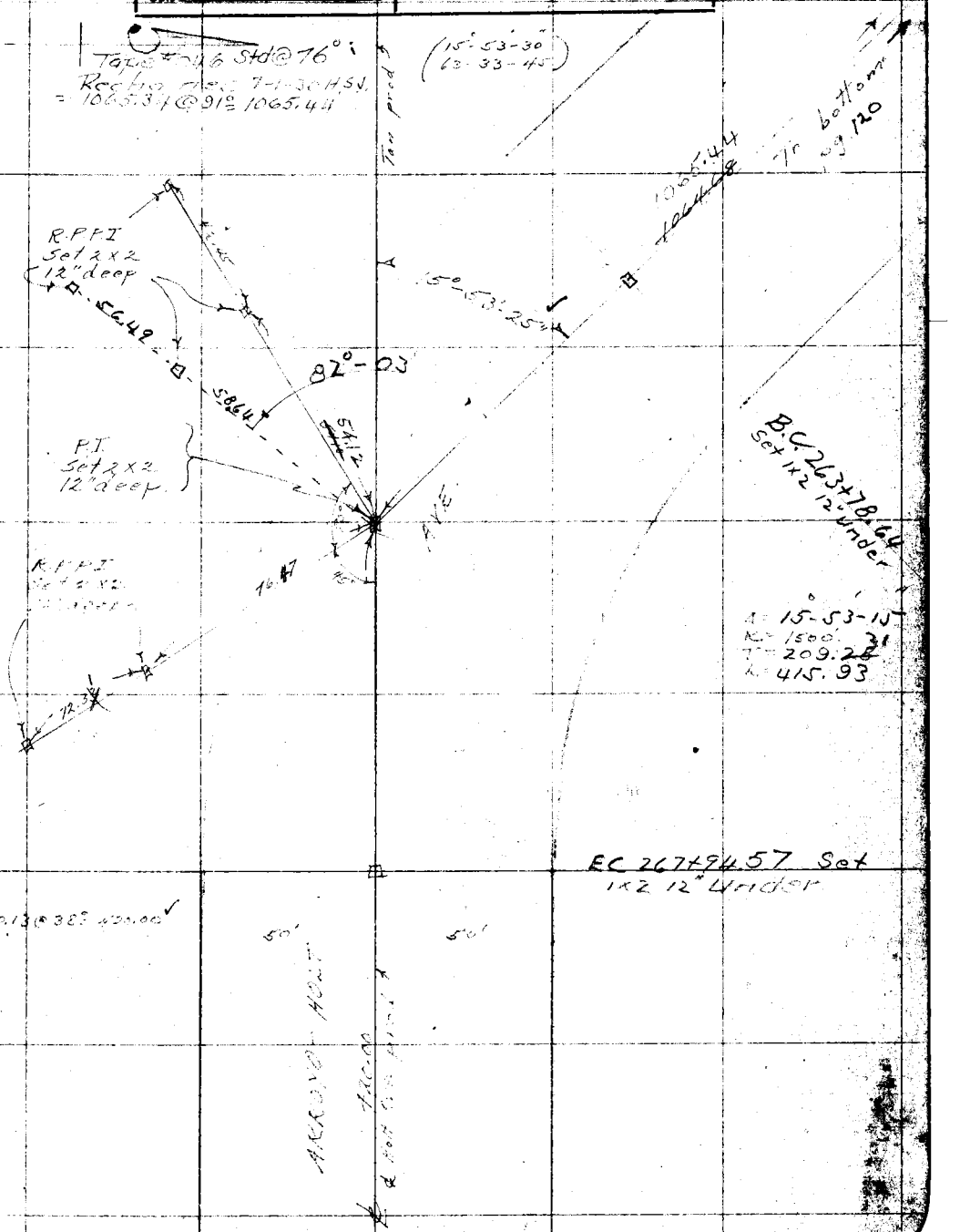

Note: ANY ADDITIONS OR CHANGES ON THIS SHEET MUST BE MADE OR CIRCLED IN Red, WITH DATE AND NAME OF PERSON MAKING CHANGE.

Do not extend notes this side of this line

RETURN TO LOS ANGELES COUNTY SURVEYOR

F. B. 398 Pg. 120 Moore Chief Party Notes by Moore Date 1-9-30



RETURN TO
LOS ANGELES COUNTY SURVEYOR

Do not extend notes this side of this line

Note: ANY ADDITIONS OR CHANGES ON THIS SHEET MUST BE MADE OR CIRCLED IN Red. WITH DATE AND NAME OF PERSON MAKING CHANGE.

Date [illegible] Notes by [illegible] Chief Party [illegible] F.B. 398 Pg. 57

Platted by H. N. Bradstreet	W. O. No. 931 ~~C. B. O.~~ Tape No. 021
Date Feb., 30	Location [illegible]
Map No. C.S. B-426-1	Surveyed by [illegible]
Platting C'k'd by R. W. S.	Date [illegible]
Date JUL 1930	Indexed

Note: ANY ADDITIONS OR CHANGES ON THIS SHEET MUST BE MADE OR CIRCLED IN Red. WITH DATE AND NAME OF PERSON MAKING CHANGE.

Do not extend notes this side of this line

RETURN TO
LOS ANGELES COUNTY SURVEYOR

SURVEY OF

ARROYO HOLT AVE

BETWEEN

BARANCA AVE & NORTH BOUNDARY
LINE OF TRACK #10330

SURVEYED BY

F.H. BLANCHARD	CHIEF
F.J. McNEAL	CHIEF
C.E. [illegible]	INSTRUMENT
[illegible]	Hd. CHAIN
W.P. [illegible]	Rr. CHAIN
[illegible]	Ex. CHAIN
W.J. HARTLEY	Rr. CHAIN

W.O. 937

TAPE # 021 [illegible]

F. B. [illegible] Pg. [illegible] Blanchard Chief Party Notes by [illegible] Date [illegible]

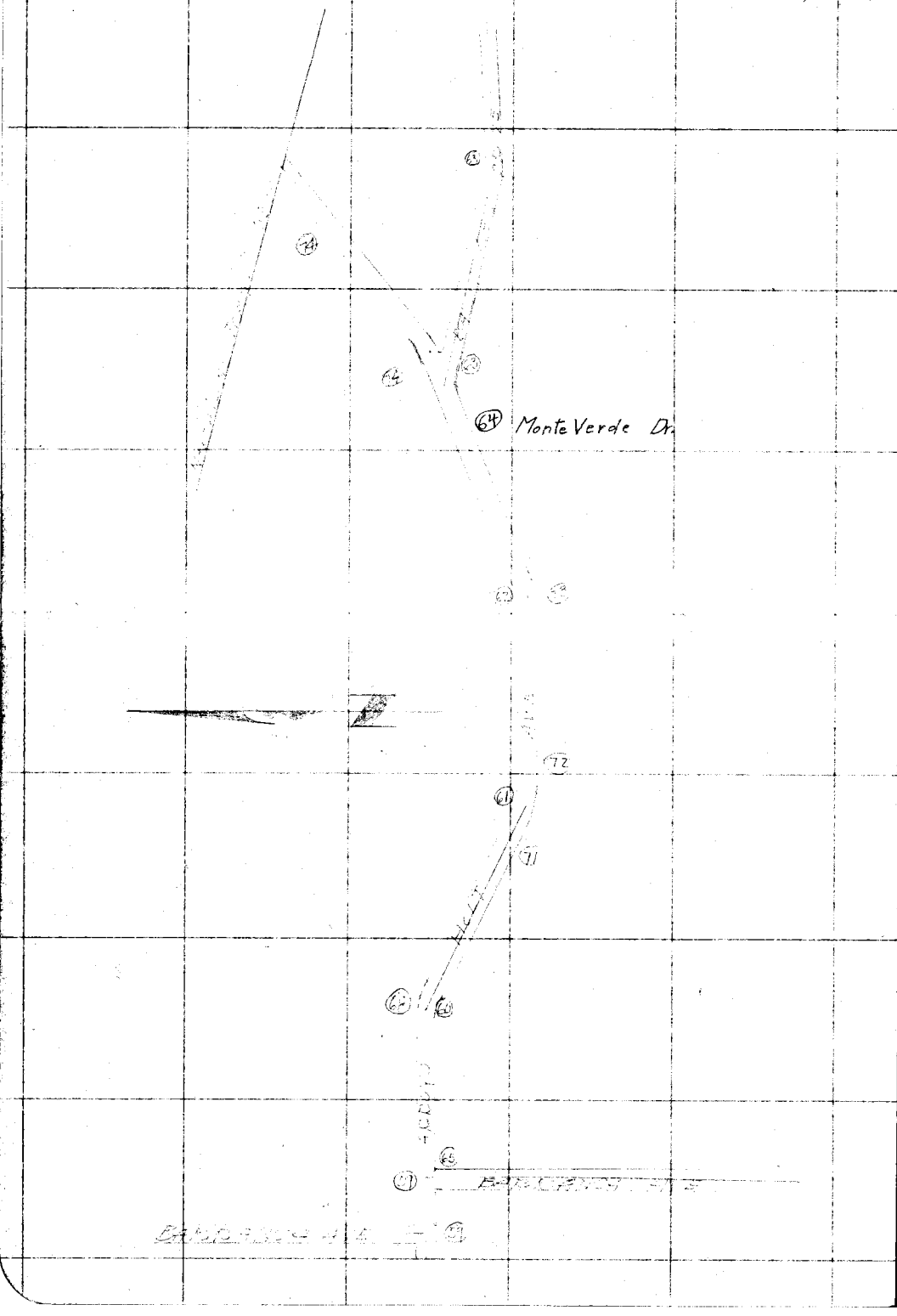

RETURN TO
LOS ANGELES COUNTY SURVEYOR

Note: ANY ADDITIONS OR CHANGES ON THIS SHEET MUST BE MADE OR CIRCLED IN Red. WITH DATE AND NAME OF PERSON MAKING CHANGE.

Do not extend notes this side of this line

Date 8/7/29 Notes by FHB Chief Party Blanchard F.B. 398 Pg. 59

Platted by	W. O. No. 937 Tape No. 021 — Std. @ 84°
Date	Location ARROYO AVE
Map No.	Surveyed by FH Blanchard
Platting C'k'd by	Date 8/7/29
Date	Indexed A. C. Johnson

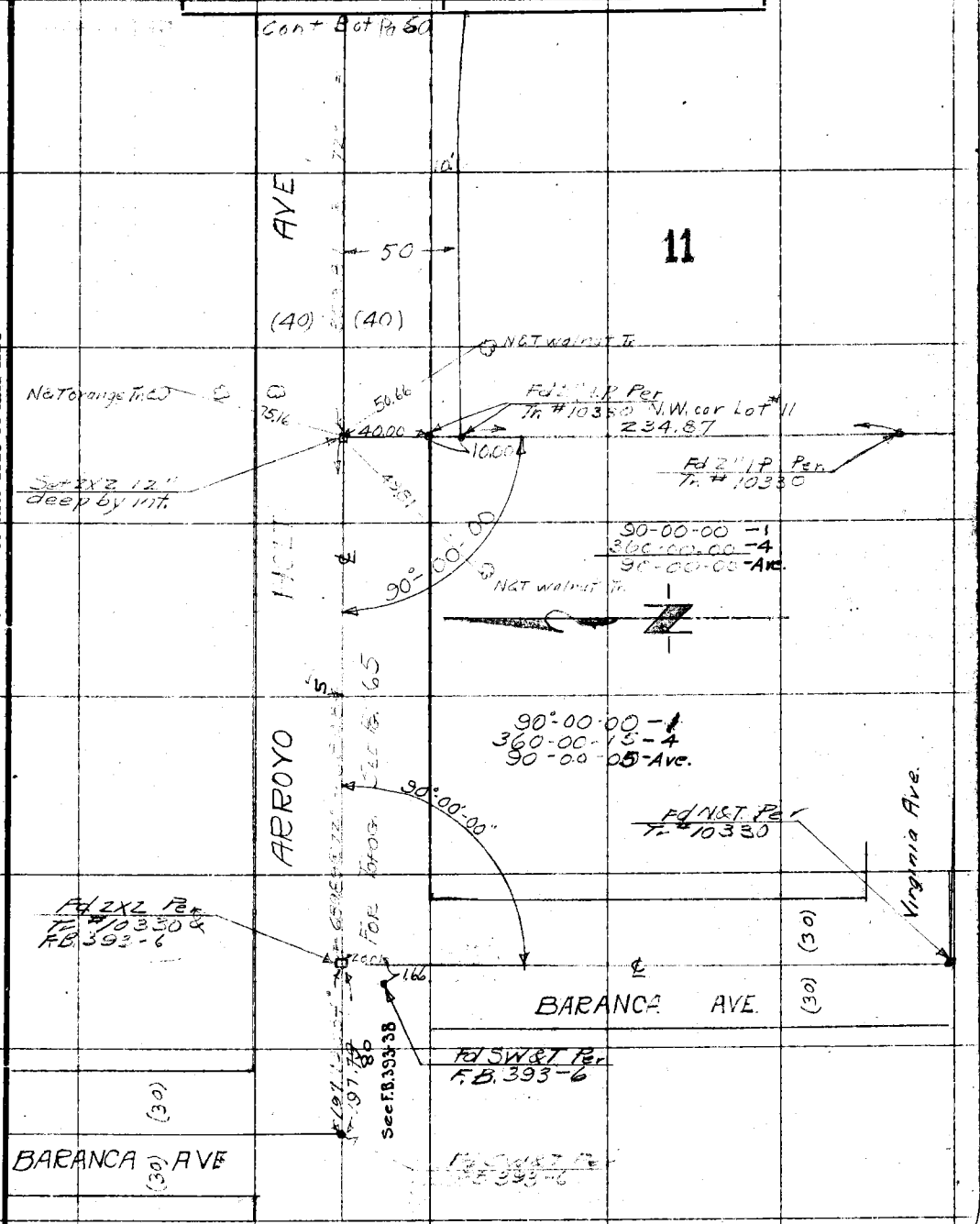

Notes: ANY ADDITIONS OR CHANGES ON THIS SHEET MUST BE MADE OR CIRCLED IN Red. WITH DATE AND NAME OF PERSON MAKING CHANGE.

Do not extend notes this side of this line

RETURN TO LOS ANGELES COUNTY SURVEYOR

F.B. 398 Pg. 60 Chief Party Notes by FHB Date 8/7/29

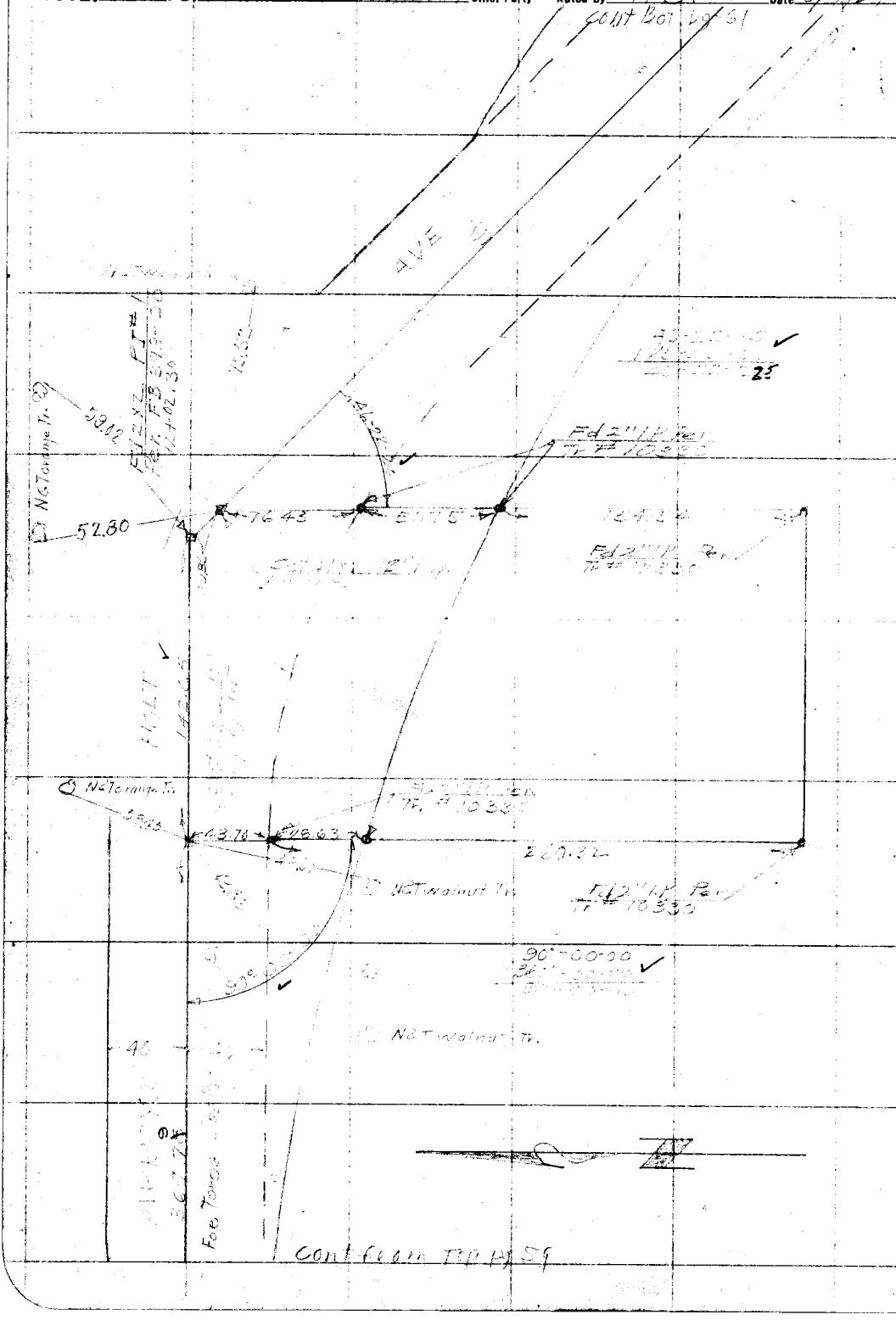

RETURN TO
LOS ANGELES COUNTY SURVEYOR

Do not extend notes this side of this line

Note: ANY ADDITIONS OR CHANGES ON THIS SHEET MUST BE MADE OR CIRCLED IN Red. WITH DATE AND NAME OF PERSON MAKING CHANGE.

Date 5/1/29 Notes by [illegible] Chief Party _____ F.B. 398 Pg 61

Platted by H.N. Bradstreet	W. O. No. 131 Type No. 021 — Std. @84°
Date Feb., '30	Location ARROYO HOLT AVE
Map No. C.S.B-426-1	Surveyed by [illegible]
Platting Ck'd by R. W. S.	Date [illegible]
Date JUL 1930	Indexed

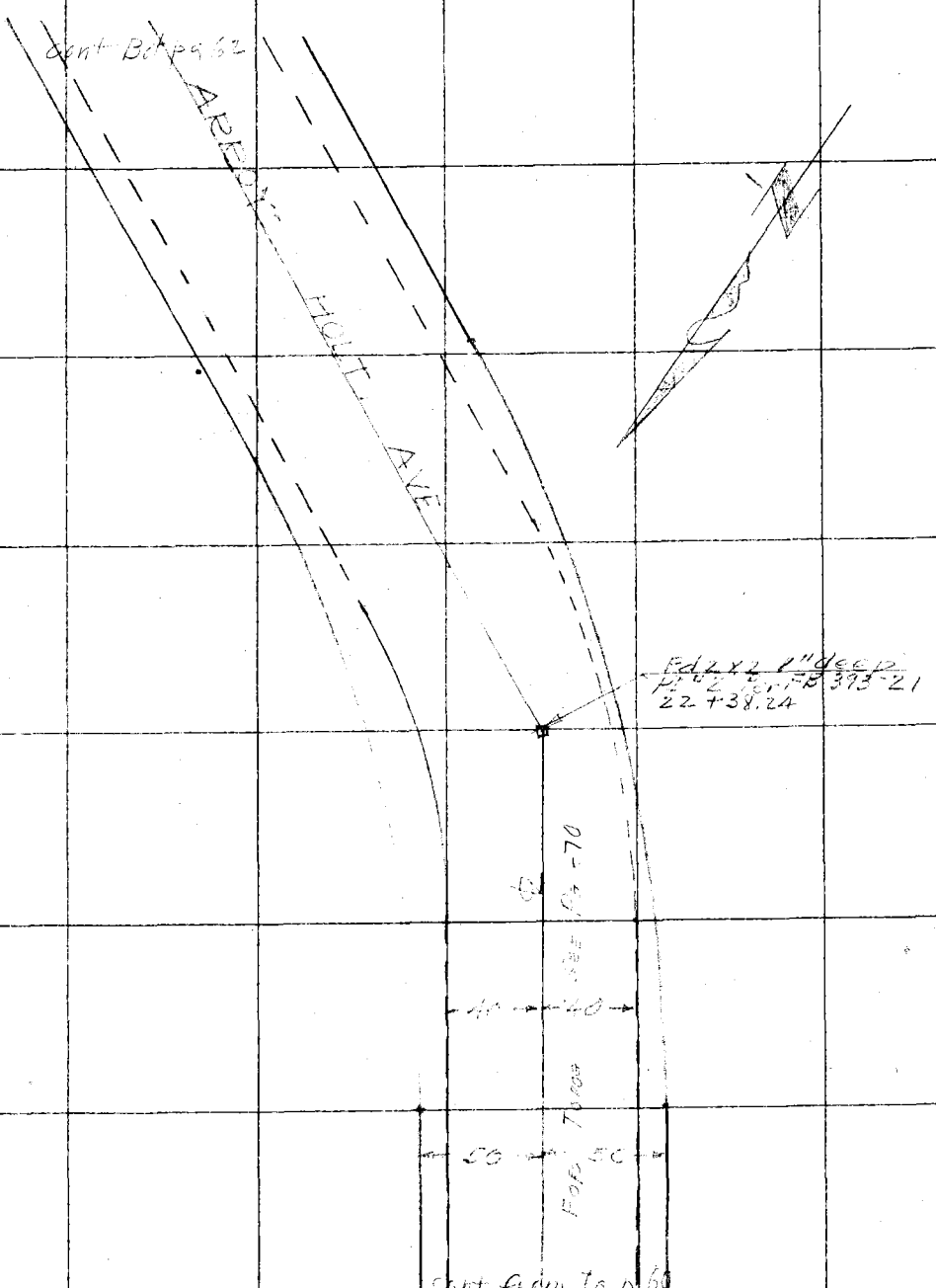

Notes: ANY ADDITIONS OR CHANGES ON THIS SHEET MUST BE MADE OR CIRCLED IN Red. WITH DATE AND NAME OF PERSON MAKING CHANGE.

Do not extend notes this side of this line

RETURN TO
LOS ANGELES COUNTY SURVEYOR

F.B. 398 Pg 62 [illegible] Chief Party Notes by [illegible] Date 2/7/29



RETURN TO
LOS ANGELES COUNTY SURVEYOR

Note: ANY ADDITIONS OR CHANGES ON THIS SHEET MUST BE MADE OR CIRCLED IN Red. WITH DATE AND NAME OF PERSON MAKING CHANGE.

Do not extend notes this side of this line

Date [illegible]/29 Notes by BLANCHARD Chief Party BLANCHARD F.B. 398 Pg. 63

Platted by H.N. Bradstreet	W. O. No. 937 Tract No. 021 — Std. @ 84°
Date Mar., '30	Location ARROYO HOLT AVE
Map No. C.S.B. 426-1	Surveyed by [illegible]
Platting C'k'd by R. W. S.	Date [illegible]/29
Date JUL 1930	Indexed A. C. Johnson

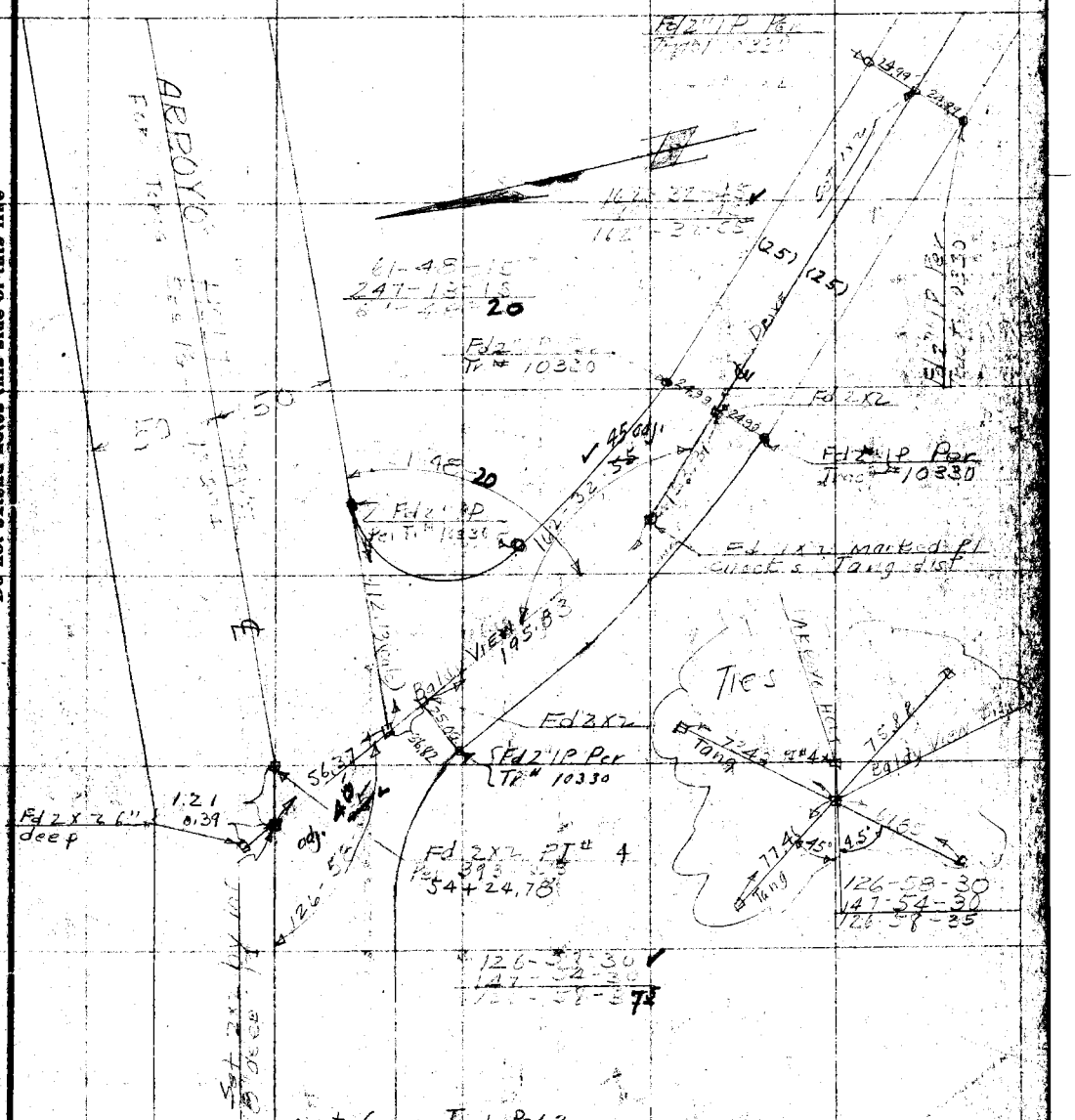

Notes: ANY ADDITIONS OR CHANGES ON THIS SHEET MUST BE MADE OR CIRCLED IN Red. WITH DATE AND NAME OF PERSON MAKING CHANGE.

Do not extend notes this side of this line

RETURN TO LOS ANGELES COUNTY SURVEYOR

F.B. 396 Pg. 64 McNeal Chief Party Notes by M Date 11/12/79

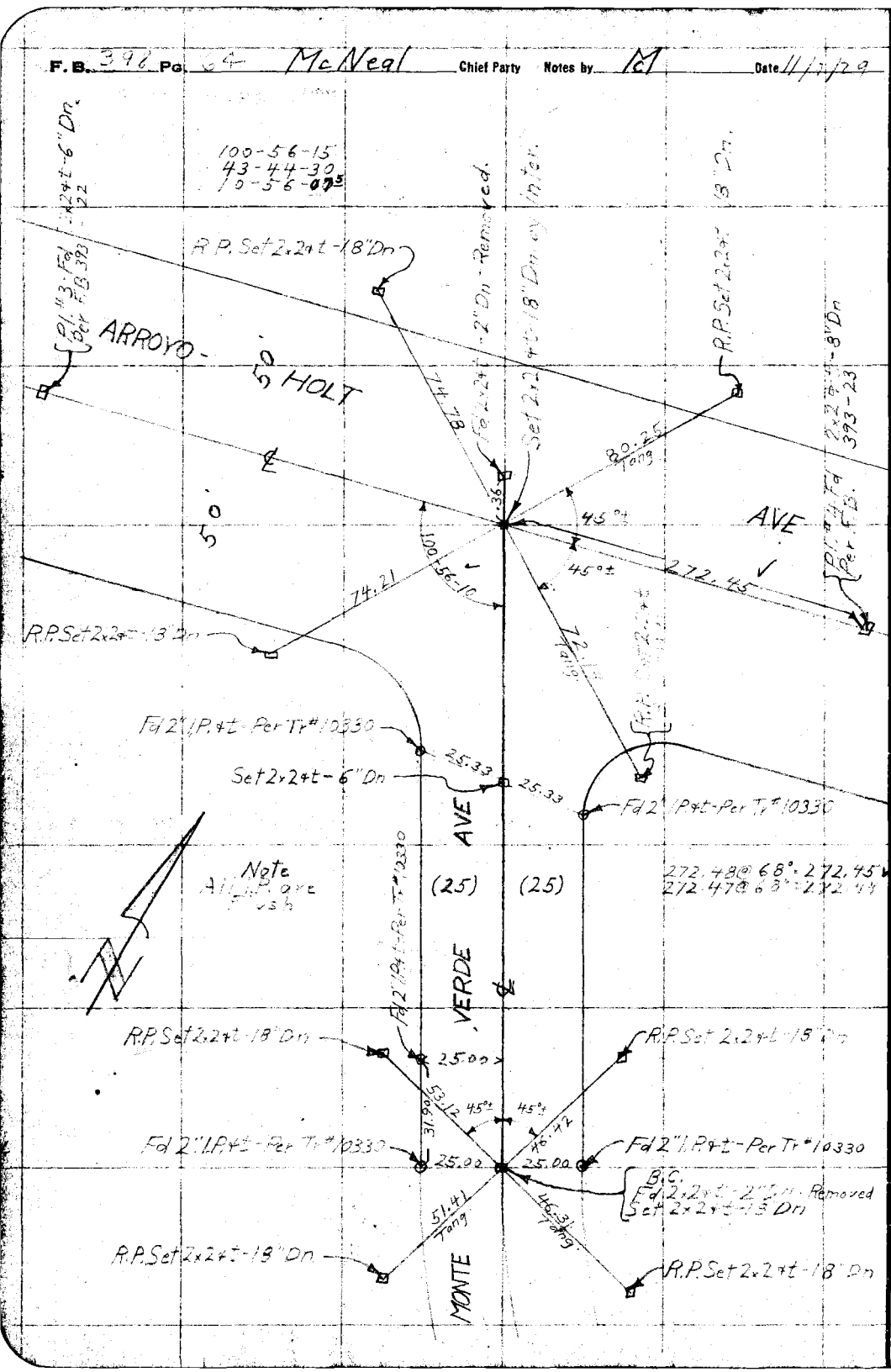

RETURN TO
LOS ANGELES COUNTY SURVEYOR
A-5
Do not extend notes this side of this line

Notes: ANY ADDITIONS OR CHANGES ON THIS SHEET MUST BE MADE OR CIRCLED IN RED. WITH DATE AND NAME OF PERSON MAKING CHANGE.

Date 8/12/29 Notes by FHB Chief Party Bla[illegible] F.B. 398 Pg. 65

Platted by Bradstreet	W. O. No. 937 Tape # 021 — Std @ 84°
Date Nov - '29	Location ARROYO
Map No. C.S.B-426-Sh1	Surveyed by FH Bla[illegible]
Platting Ck'd by R. W. S.	Date 8/12/29
Date JUL 1930	Indexed



Note: ANY ADDITIONS OR CHANGES ON THIS SHEET MUST BE MADE OR CIRCLED IN Red. WITH DATE AND NAME OF PERSON MAKING CHANGE.

Do not extend notes this side of this line

RETURN TO LOS ANGELES COUNTY SURVEYOR

F. B. 398 Pg. 66 Blanchard Chief Party Notes by FHB Date 3/14/29



RETURN TO
LOS ANGELES COUNTY SURVEYOR

Do not extend notes this side of this line

Note: ANY ADDITIONS OR CHANGES ON THIS SHEET MUST BE MADE OR CIRCLED IN Red. WITH DATE AND NAME OF PERSON MAKING CHANGE.

Date 5/12/29 Notes by FHB Chief Party Blanchard F.B. 398 Pg 67

Platted by H. N. Bradstreet	W. O. No. 937 ~~D. C. O.~~ No. [illegible]
Date Mar., '30	Location [illegible]
Map No. C.S.B-426-1	Surveyed by [illegible]
Platting C'k'd by R. W. S.	Date 8/12/29
Date JUL 1930	Indexed

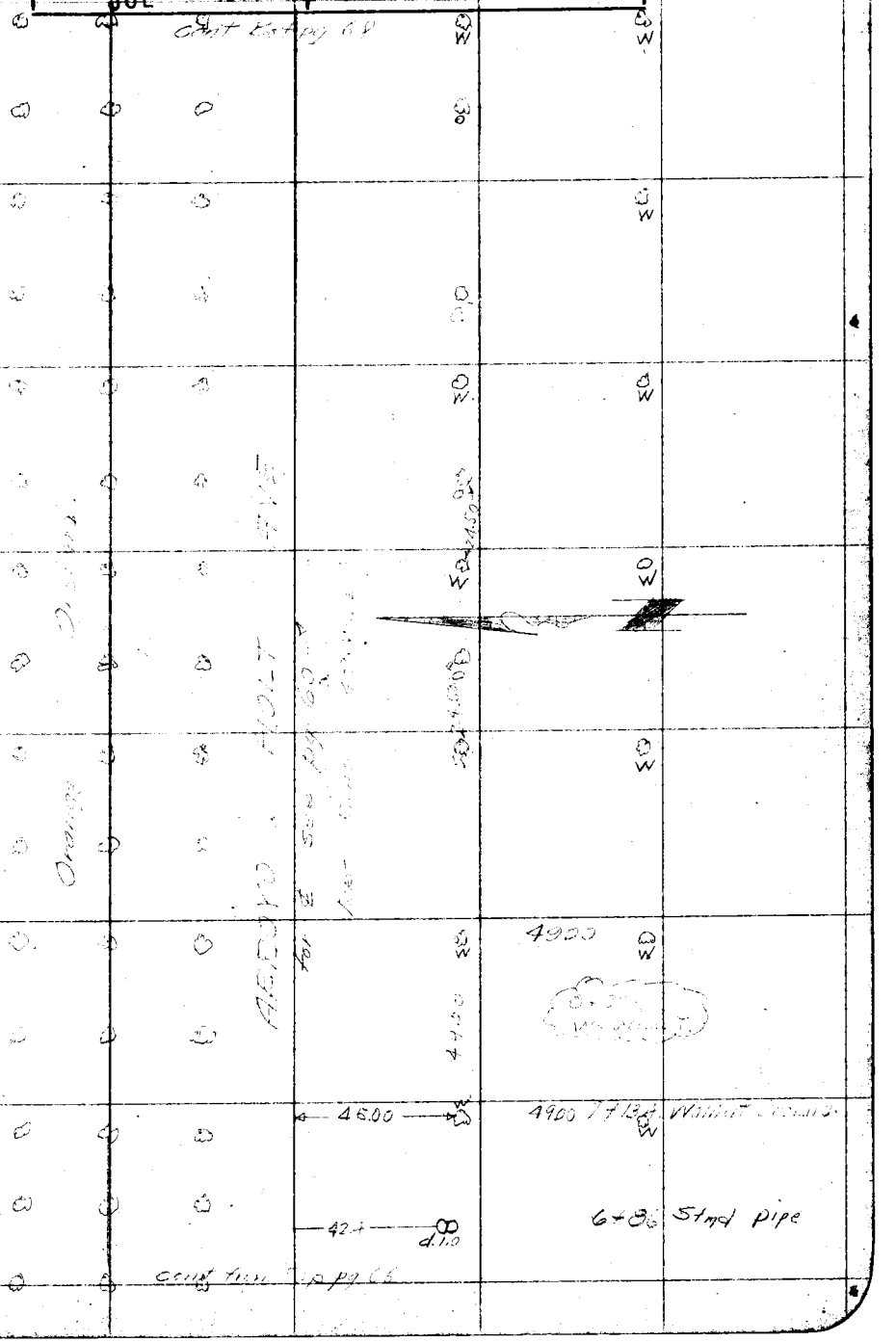

Note: ANY ADDITIONS OR CHANGES ON THIS SHEET MUST BE MADE OR CIRCLED IN Red. WITH DATE AND NAME OF PERSON MAKING CHANGE.

Do not extend notes this side of this line

RETURN TO
LOS ANGELES COUNTY SURVEYOR

F. B. 398 Pg. 68 BLANCHARD Chief Party Notes by FHB Date 8/12/29

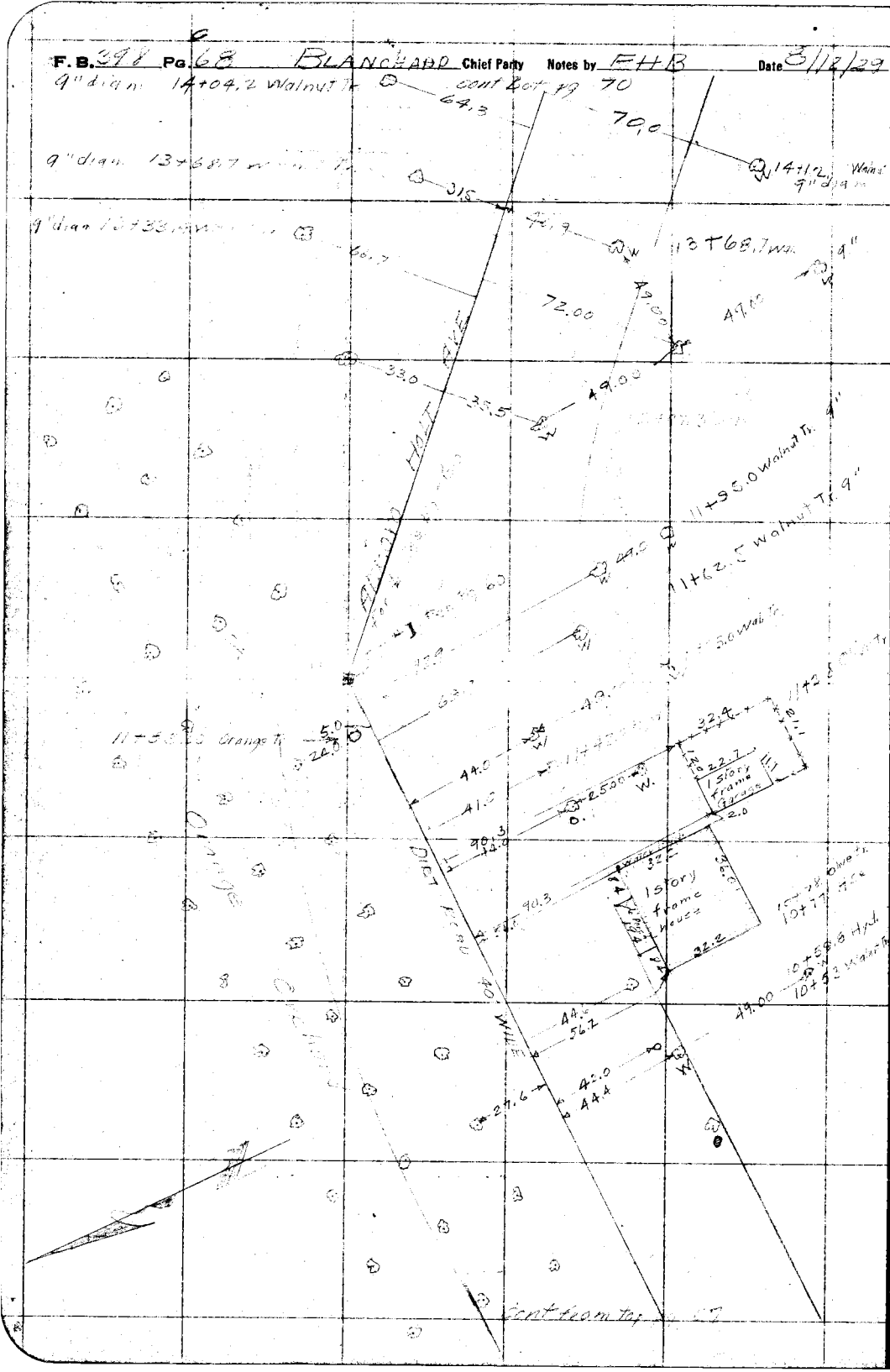

RETURN TO
LOS ANGELES COUNTY SURVEYOR

Do not extend notes this side of this line

Note: ANY ADDITIONS OR CHANGES ON THIS SHEET MUST BE MADE OR CIRCLED IN Red. WITH DATE AND NAME OF PERSON MAKING CHANGE.

Date 1/12/29 Notes by [illegible] Chief Party [illegible] F.B. 398 Pg. 69

Platted by H. N. Bradstreet	W. O. No. [illegible] ~~D. C. O.~~ No. [illegible]
Date Mar., '30	Location [illegible] Holt Ave
Map No. C.S.B-426-1	Surveyed by [illegible]
Platting C'k'd by R. W. S.	Date 8/12/29
Date JUL 1930	Indexed

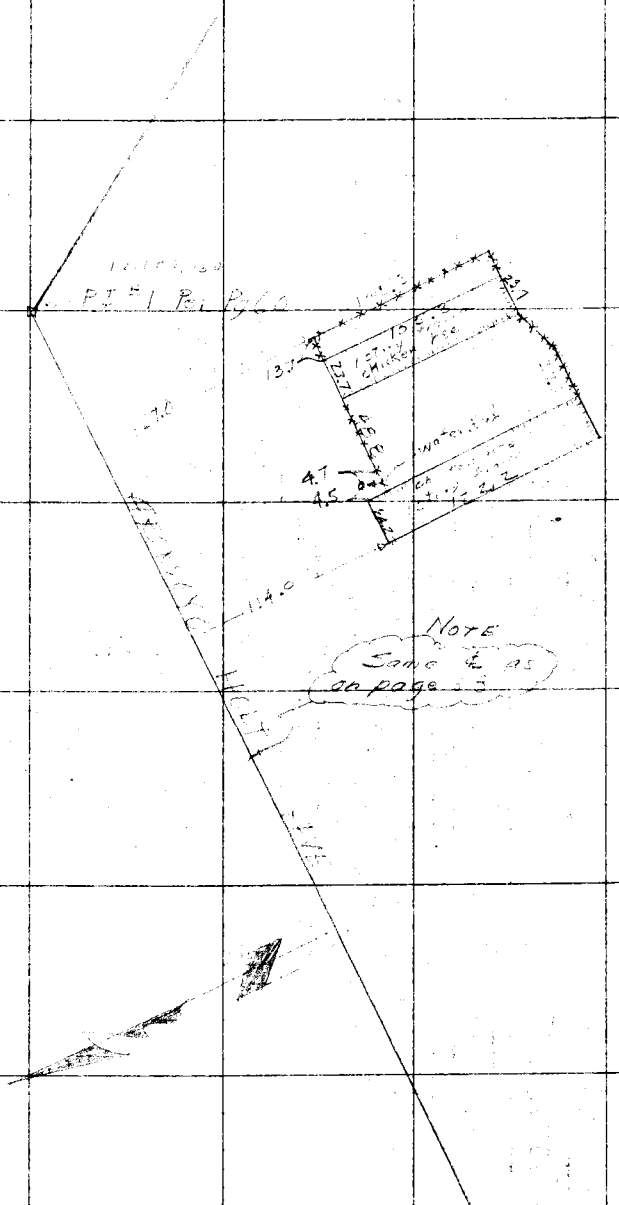

Note: ANY ADDITIONS OR CHANGES ON THIS SHEET MUST BE MADE OR CIRCLED IN Red. WITH DATE AND NAME OF PERSON MAKING CHANGE.

Do not extend notes this side of this line

RETURN TO
LOS ANGELES COUNTY SURVEYOR

F.B. 393 Pg. 70 Blanchard Chief Party Notes by FHB Date 8/13/29

cont. Bot pg 71

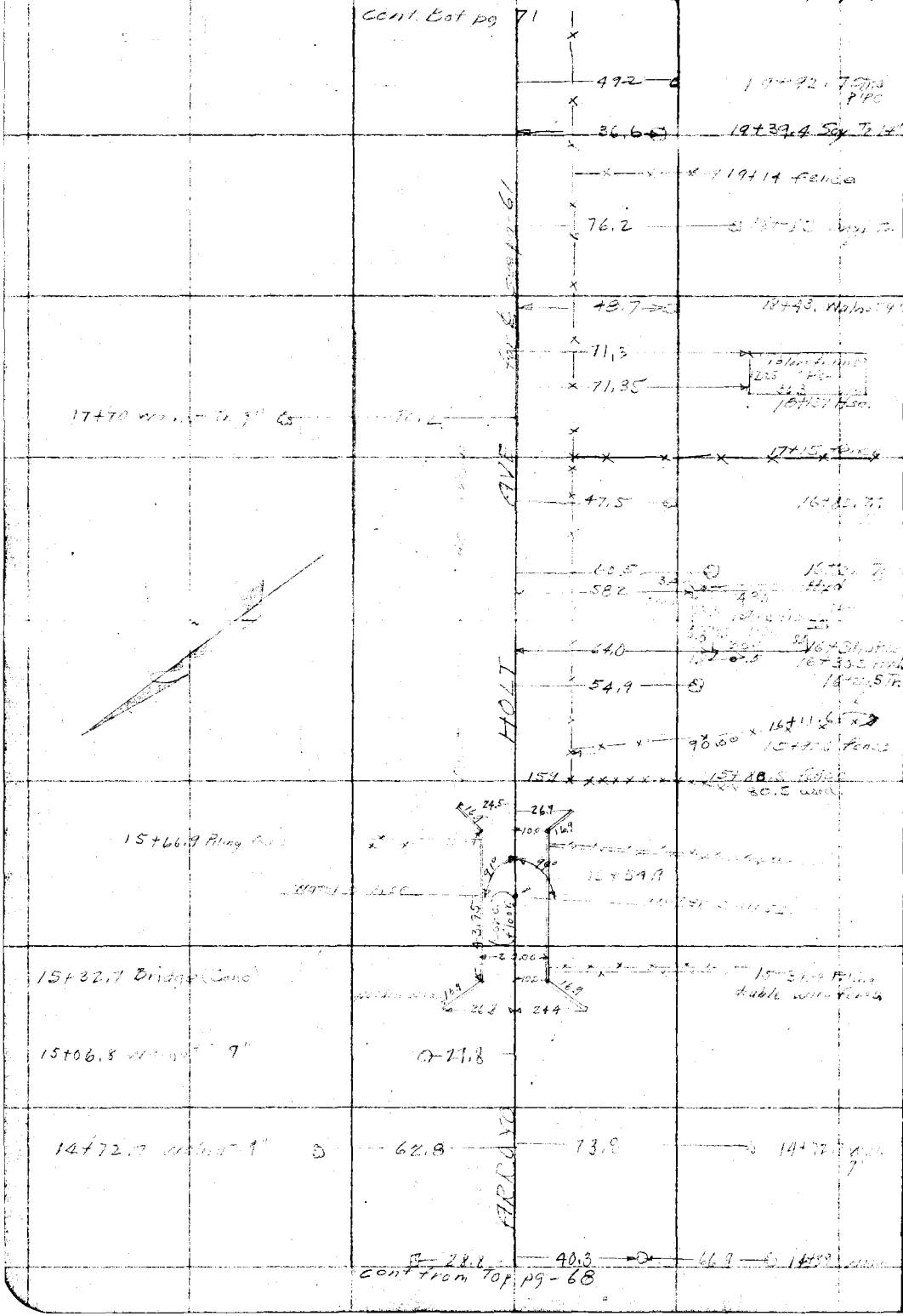

cont from Top pg - 68

RETURN TO
LOS ANGELES COUNTY SURVEYOR

Do not extend notes this side of this line

Note: ANY ADDITIONS OR CHANGES ON THIS SHEET MUST BE MADE OR CIRCLED IN Red. WITH DATE AND NAME OF PERSON MAKING CHANGE.

Date [illegible] Notes by FHB Chief Party [illegible] F.B. 398 Pg. 71

Platted by H. N. Bradstreet	W. O. No. 937 ~~B. S. O.~~ No. [illegible]
Date Mar., '30	Location [illegible]
Map No. C.S.B. 426-1	Surveyed by [illegible]
Platting C'k'd by	Date [illegible]
Date	Indexed

Cont Bot Pg 72

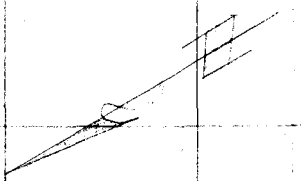

Pg -61

ARROYO HOLT

24+07 Walnut 94

21+73 Walnut

38.0

21+42.0 Oak Tn 18"

21+33 Sycamore T. 20"

20+84.8 end of Wings

20+55.6 end of Wings

56.9

Water course

20+69.8 ℄ of [illegible] Bridge

Fence ends on [illegible]

Cont from Top pg 70

Notes: ANY ADDITIONS OR CHANGES ON THIS SHEET MUST BE MADE OR CIRCLED IN Red. WITH DATE AND NAME OF PERSON MAKING CHANGE.

Do not extend notes this side of this line

RETURN TO LOS ANGELES COUNTY SURVEYOR

F. B. 398 Pg. 72 McNeal Chief Party Notes by Blanchard Date 9/3/29

Cont B. 1 pg 73

77.0

49.0

24.8

Cont from Top pg 71

RETURN TO
LOS ANGELES COUNTY SURVEYOR

Do not extend notes this side of this line

Note: ANY ADDITIONS OR CHANGES ON THIS SHEET MUST BE MADE OR CIRCLED IN Red. WITH DATE AND NAME OF PERSON MAKING CHANGE.

Date 9/3/29 Notes by BLANCHARD Chief Party M[illegible] F.B. 398 PG. 73

Platted by K.H. Bradstreet	W. O. No. 937 ~~C.S.O.~~ No. [illegible]
Date Mar., '30	Location Arroyo [illegible]
Map No. C.S.B-426-1	Surveyed by [illegible]
Platting Ck'd by R. W. S.	Date 9/3/29
Date JUL 1930	Indexed

Cont Bot pg 74

54+15.0 3" Oak Tr — 63.5
53+99.0 [illegible] — 47.7
53+16.0 Black Wal. 8" — 45.0
52+71.0 [illegible] Wal. 10" — 46.2
50+97.7 30" [illegible] — 77.0
50+[illegible] 10" Oak Tr. — 66.5
50+[illegible] 6" Oak — 49.2
50+[illegible] 5' [illegible]
50+39.0 Live Oak 5' diam — 45.5
49+75 Live Oak Tr. 14"
49+12.3 retaining Wall
49+06.3 Wooden retaining Wall
49+00 Black Wal. 10" — 50.0
48+75 Black Wal. 8" — 39.[illegible]
48+50 Black Wal. Tr. 9" — 56.0
41+39.0 Bl. Wal. 8" — 40.3
41+54.5 Oak Tr. diam 5' — 51.0
40+97 Bl. Wal. Tr. [illegible] — 75.5
39+71.[illegible] Black Wal. 11" — 72.2

53+[illegible] Wal. 10"
52+[illegible] 10" Live Oak
50+[illegible] 12" Live Oak
50+79.2 12" Live Oak
50+[illegible] 12" [illegible]
50+56.4 Black Wal. 6"

30" Pipe

Fd 2 & 2 PT 73
R. Pg 62

Cont from Top pg 72

Note: ANY ADDITIONS OR CHANGES ON THIS SHEET MUST BE MADE OR CIRCLED IN Red. WITH DATE AND NAME OF PERSON MAKING CHANGE.

Do not extend notes this side of this line

RETURN TO LOS ANGELES COUNTY SURVEYOR

F. B. 398 Pg. 74 McNEAL Chief Party Notes by BLANCHARD Date 9/3/29



RETURN TO
LOS ANGELES COUNTY SURVEYOR

Do not extend notes this side of this line

Note: ANY ADDITIONS OR CHANGES ON THIS SHEET MUST BE MADE OR CIRCLED IN Red. WITH DATE AND NAME OF PERSON MAKING CHANGE.

Date _____ Notes by _____ Chief Party _____ F.B. 398 PG. 75

Plotted by H.N. Bradstreet	W. O. No. 937 ~~O. S. O.~~ No. 02
Date Mar., '30	Location Arroyo Holt Ave
Map No. C.S.B-426-2	Surveyed by F.J. McNeal
Plotting Ck'd by _____	Date Sept - 1929
Date _____	Indexed _____

SURVEY
OF
TWO CONNECTIONS
BETWEEN
ARROYO-HOLT-AVE
AND
HOLT AVE

PARTY
F.J. McNeal - Ch
F.H. Blanchard - X
J.L. Wiley - H.C.
A. Etcher - H.C.
A.J. White - Rx

Notes: ANY ADDITIONS OR CHANGES ON THIS SHEET MUST BE MADE OR CIRCLED IN Red. WITH DATE AND NAME OF PERSON MAKING CHANGE.

Do not extend notes this side of this line

RETURN TO
LOS ANGELES COUNTY SURVEYOR

F. B. 398 PG. 76 Chief Party Notes by Date

INDEX SHEET

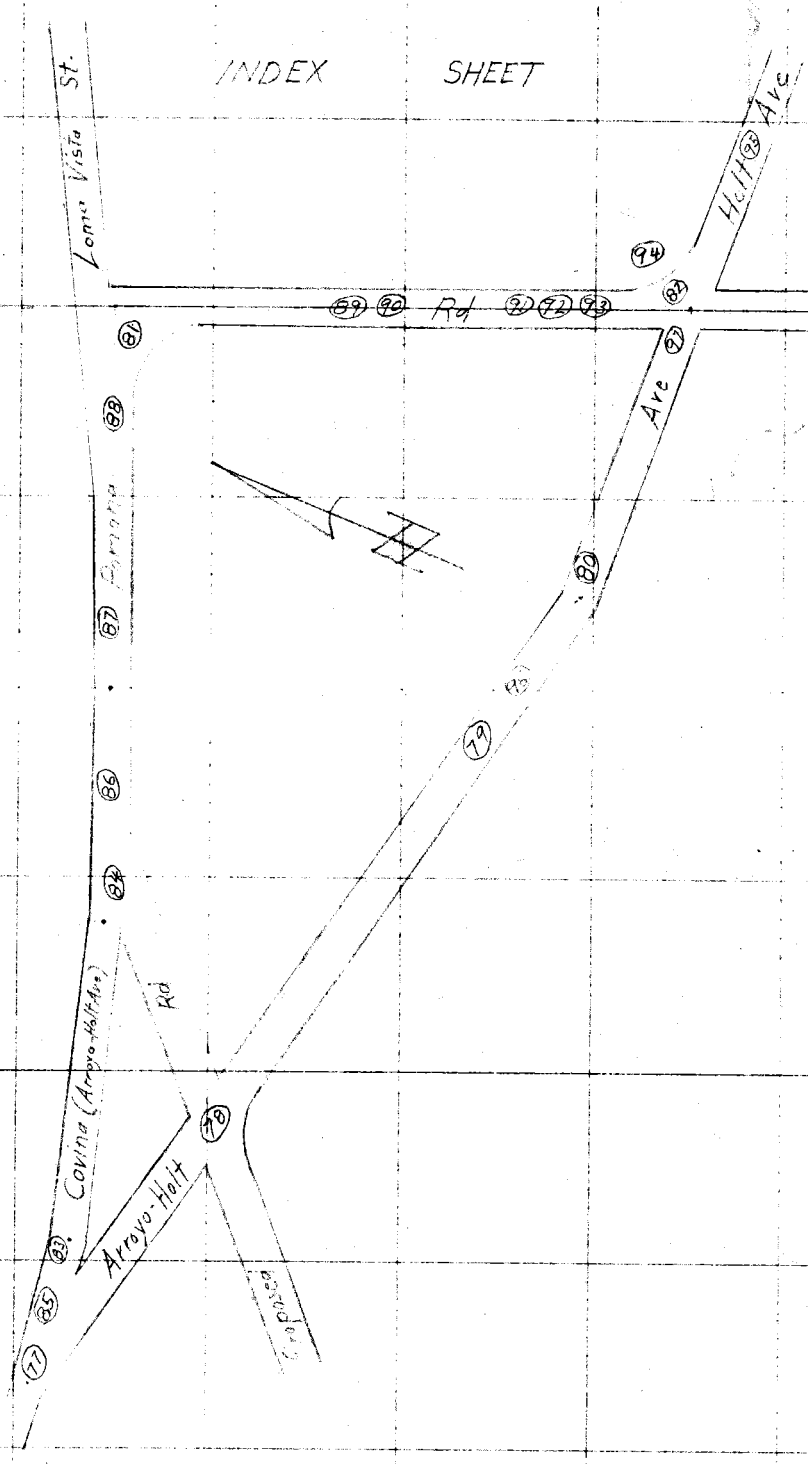

RETURN TO
LOS ANGELES COUNTY SURVEYOR

Do not extend notes this side of this line

Note: ANY ADDITIONS OR CHANGES ON THIS SHEET MUST BE MADE OR CIRCLED IN Red. WITH DATE AND NAME OF PERSON MAKING CHANGE.

Date _____ Notes by [illegible] Chief Party [illegible] F.B. 398 Pg. 77

Platted by	W. O. No. 937 ~~B. C. O.~~ No. 021
Date	Location Arroyo-[illegible]
Map No.	Surveyed by [illegible]
Platting C'k'd by	Date Sept 1929
Date	Indexed

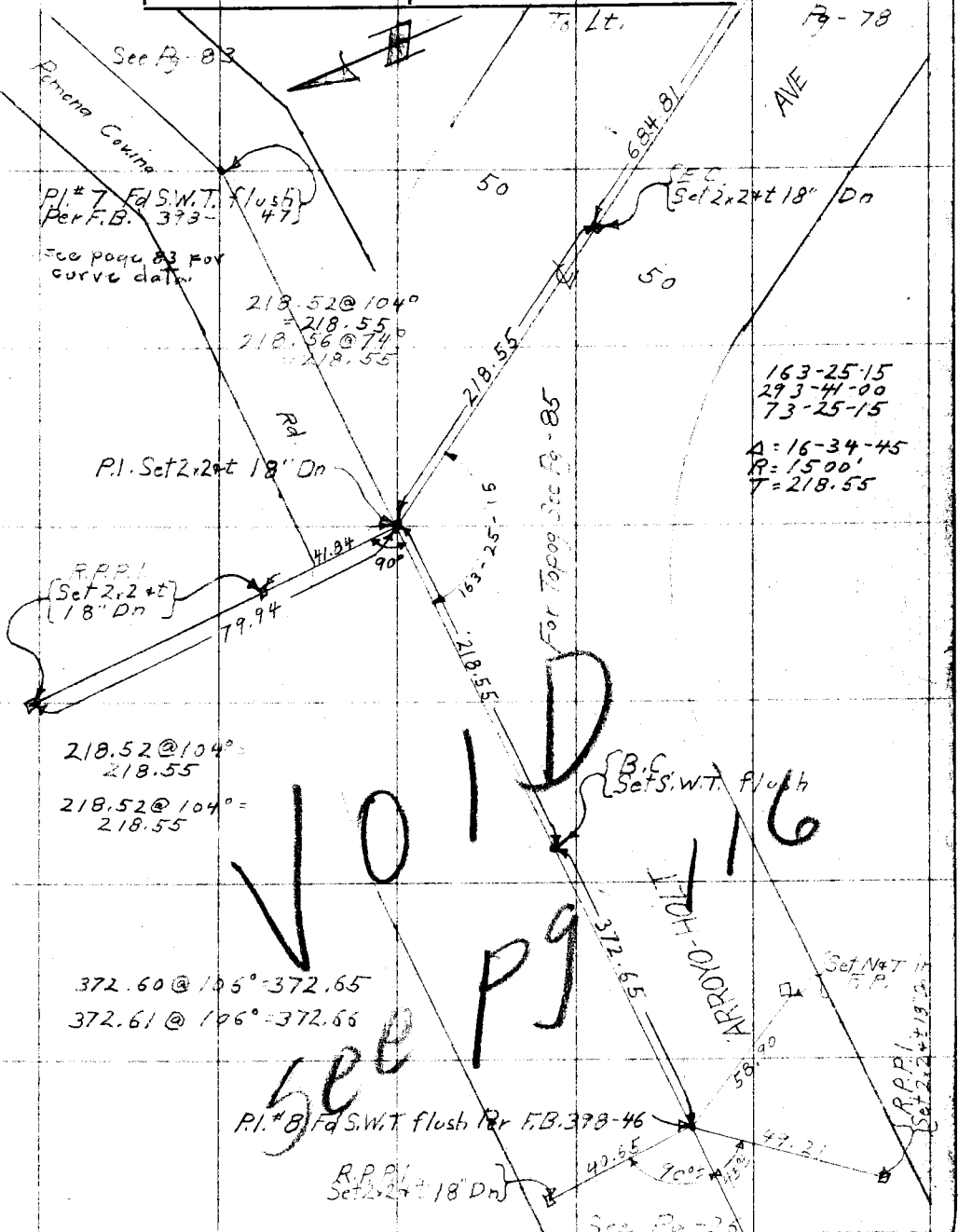

VOID

See Pg 116

Notes: ANY ADDITIONS OR CHANGES ON THIS SHEET MUST BE MADE OR CIRCLED IN Red. WITH DATE AND NAME OF PERSON MAKING CHANGE.

Do not extend notes this side of this line

RETURN TO
LOS ANGELES COUNTY SURVEYOR

F.B. 398 Pg. 78 McNeal Chief Party Notes by [illegible] Date Sep 1929



RETURN TO
LOS ANGELES COUNTY SURVEYOR

Do not extend notes this side of this line

Note: ANY ADDITIONS OR CHANGES ON THIS SHEET MUST BE MADE OR CIRCLED IN Red. WITH DATE AND NAME OF PERSON MAKING CHANGE.

Date _____ Notes by _____ Chief Party _____ F.B. 398 F.G. 79

Platted by	W. O. No. 937 B. S. O. No. 021
Date	Location
Map No.	Surveyed by
Platting Ck'd by	Date
Date	Indexed A. C. Johnson

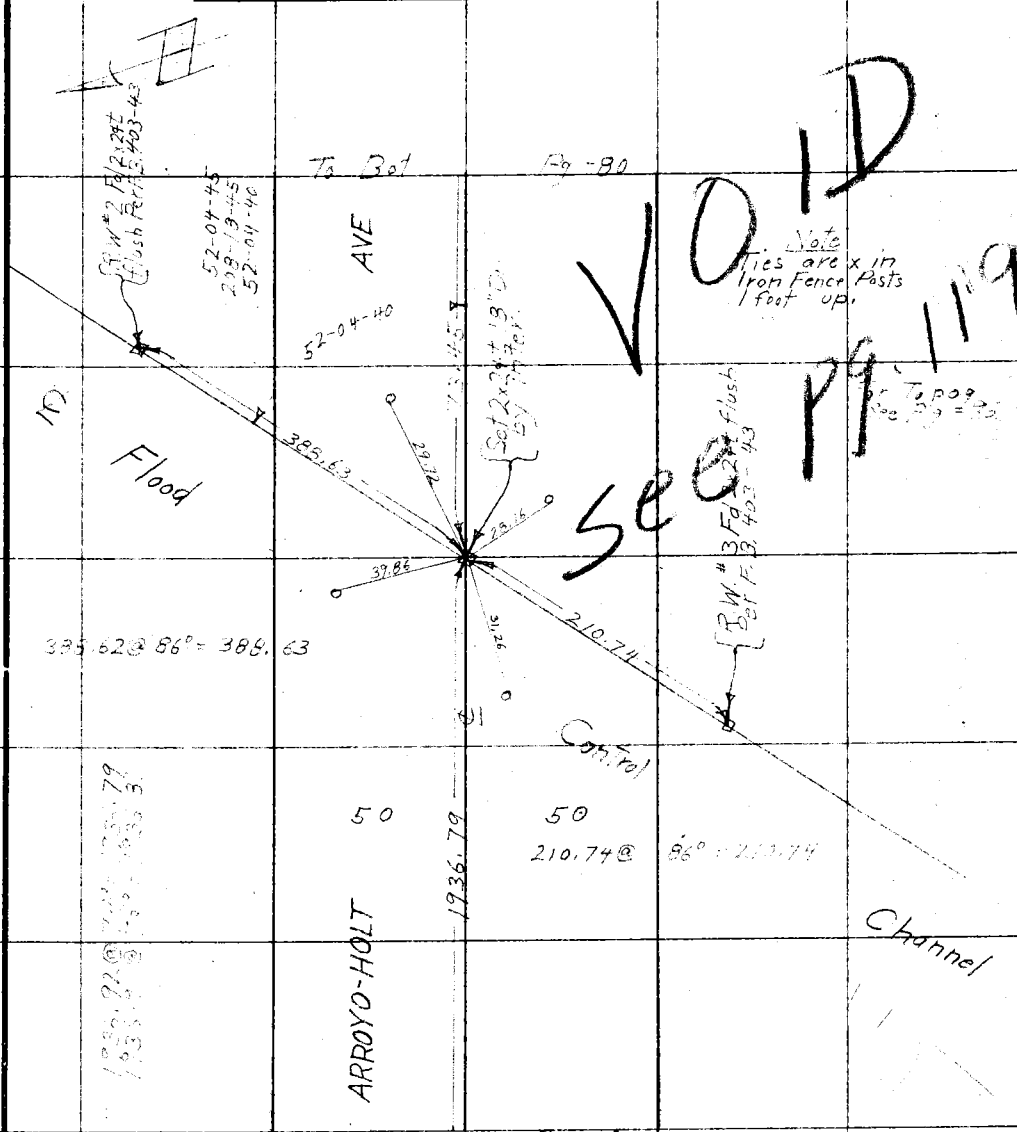

Notes: ANY ADDITIONS OR CHANGES ON THIS SHEET MUST BE MADE OR CIRCLED IN Red. WITH DATE AND NAME OF PERSON MAKING CHANGE.

Do not extend notes this side of this line

RETURN TO LOS ANGELES COUNTY SURVEYOR

F.B. 398 Pg. 80 McNea Chief Party Notes by [illegible] Date [illegible]

To Bot Pg-82

1200.46 @ 84° = 1200.46
1200.45 @ 82° = 1200.43

AVE

1200.46

P.O.T. #2
Fd 2x2+t 2" Dn
Per F.B. 403-48

193.26 @ 104° = 193.29

277.21 @ 84° = 277.21

83.93

E.C.
Set 2x2+t 18" Dn

165-18-45
301-15-30
75-18-50

Δ = 14-41-10
R = 1500'
T = 193.29

193.29

P.S.S.
Set 2x2+t 18" Dn

90°

42.57

93.05

Pl. Set 2x2+t 18" Dn

VOID

See Pg 118

193.29

193.27 @ 102° = 193.29

B.C.
Set 2x2+t 18" Dn

ARROYO-HOLT

From Top Pg-79

RETURN TO
LOS ANGELES COUNTY SURVEYOR

Do not extend notes this side of this line

Note: ANY ADDITIONS OR CHANGES ON THIS SHEET MUST BE MADE OR CIRCLED IN Red. WITH DATE AND NAME OF PERSON MAKING CHANGE.

Date _____ Notes by _____ Chief Party _____ F.B. _____ PG. _____

Platted by _____	W. O. No. _____ D. S. O. No. _____
Date _____	Location _____
Map No. _____	Surveyed by _____
Platting C'k'd by _____	Date _____
Date _____	Indexed _____

Note: ANY ADDITIONS OR CHANGES ON THIS SHEET MUST BE MADE OR CIRCLED IN Red. WITH DATE AND NAME OF PERSON MAKING CHANGE.

Do not extend notes this side of this line

RETURN TO
LOS ANGELES COUNTY SURVEYOR

F.B. 398 PG. Index Chief Party Notes by Date

F.B. 398

PAGES: Index,1, ,3 to 8 incl., , ,
11 to 28 incl.,28A,28B,29 to 51 incl.,
,53 to 58 incl., , ,61 to 97
incl., ,99, ,101 to 121 incl., ,
123 to 173 incl.,

RETURN TO
LOS ANGELES COUNTY SURVEYOR

Do not extend notes this side of this line

Note: ANY ADDITIONS OR CHANGES ON THIS SHEET MUST BE MADE OR CIRCLED IN Red. WITH DATE AND NAME OF PERSON MAKING CHANGE.

Date _____ Notes by _____ Chief Party _____ F.B. 398 Pg. 1

Platted by _____	W. O. No. _____ D. S. O. No. _____
Date _____	Location _____
Map No. _____	Surveyed by _____
Platting C'k'd by _____	Date _____
Date _____	Indexed _____

INDEX F.B. 398. (See FB 403 pg. 2A-2B)

ARROYO-HOLT AVE-W.O. 937.

Property Lines pg 3 - pg 7

[illegible]

"P" Line & ℄ Pomona-Covina Rd pg 27-49

Blank Pg 50

"P" Line on "A" Line Pg 51

Blank Pg 52

"P" Line on "B" Line Pg 53-Pg 55

Arroyo Holt T.I.T. Alternative 99

[illegible] Drive 101 - 104

Park 104 -

Note: ANY ADDITIONS OR CHANGES ON THIS SHEET MUST BE MADE OR CIRCLED IN Red. WITH DATE AND NAME OF PERSON MAKING CHANGE.

Do not extend notes this side of this line

RETURN TO LOS ANGELES COUNTY SURVEYOR

F. B. 398 Pg. 2 Chief Party Notes by Date

RETURN TO
LOS ANGELES COUNTY SURVEYOR

Do not extend notes this side of this line

Note: ANY ADDITIONS OR CHANGES ON THIS SHEET MUST BE MADE OR CIRCLED IN Red. WITH DATE AND NAME OF PERSON MAKING CHANGE.

Date 3-29-29 Notes by Brunty Chief Party Brunty F.B. 398 Pg. 3

Platted by H. N. Bradstreet	W. O. No. 937 D. S. O. No.
Date Oct., '29	Location Arroyo Holt Ave.
Map No. C.S.B. 426-1	Surveyed by
Platting C'k'd by R. W. S.	Date March 29, 1929
Date JUL 1930	Indexed A. C. Johnson



Note: ANY ADDITIONS OR CHANGES ON THIS SHEET MUST BE MADE OR CIRCLED IN Red. WITH DATE AND NAME OF PERSON MAKING CHANGE.

Do not extend notes this side of this line

RETURN TO LOS ANGELES COUNTY SURVEYOR

F.B. 398 Pg. 4 Brunty Chief Party Notes by Brunty Date 4-1-29

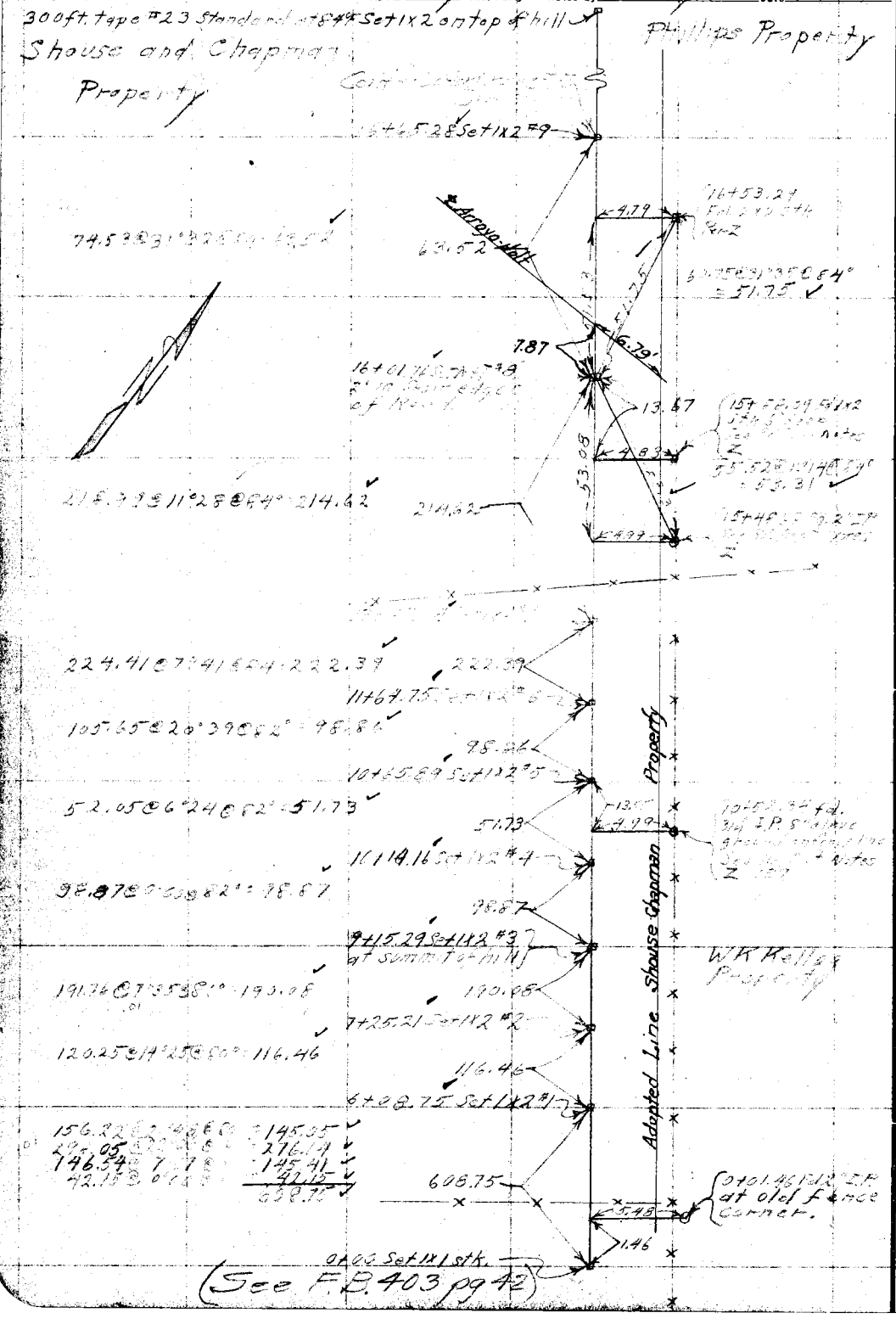

RETURN TO
LOS ANGELES COUNTY SURVEYOR

Do not extend notes this side of this line

Note: ANY ADDITIONS OR CHANGES ON THIS SHEET MUST BE MADE OR CIRCLED IN Red. WITH DATE AND NAME OF PERSON MAKING CHANGE.

Date 7-20-29 Notes by [illegible] Chief Party [illegible] F.B. 398 Pg. 5

Platted by H.N. Bradstreet	W. O. No. 937 U. S. O. No.
Date Oct., '29	Location [illegible]
Map No. C.S.B. 426-1	Surveyed by
Platting C'k'd by R. W. S.	Date 7-29-29
Date JUL 1930	Indexed A. C. Johnson

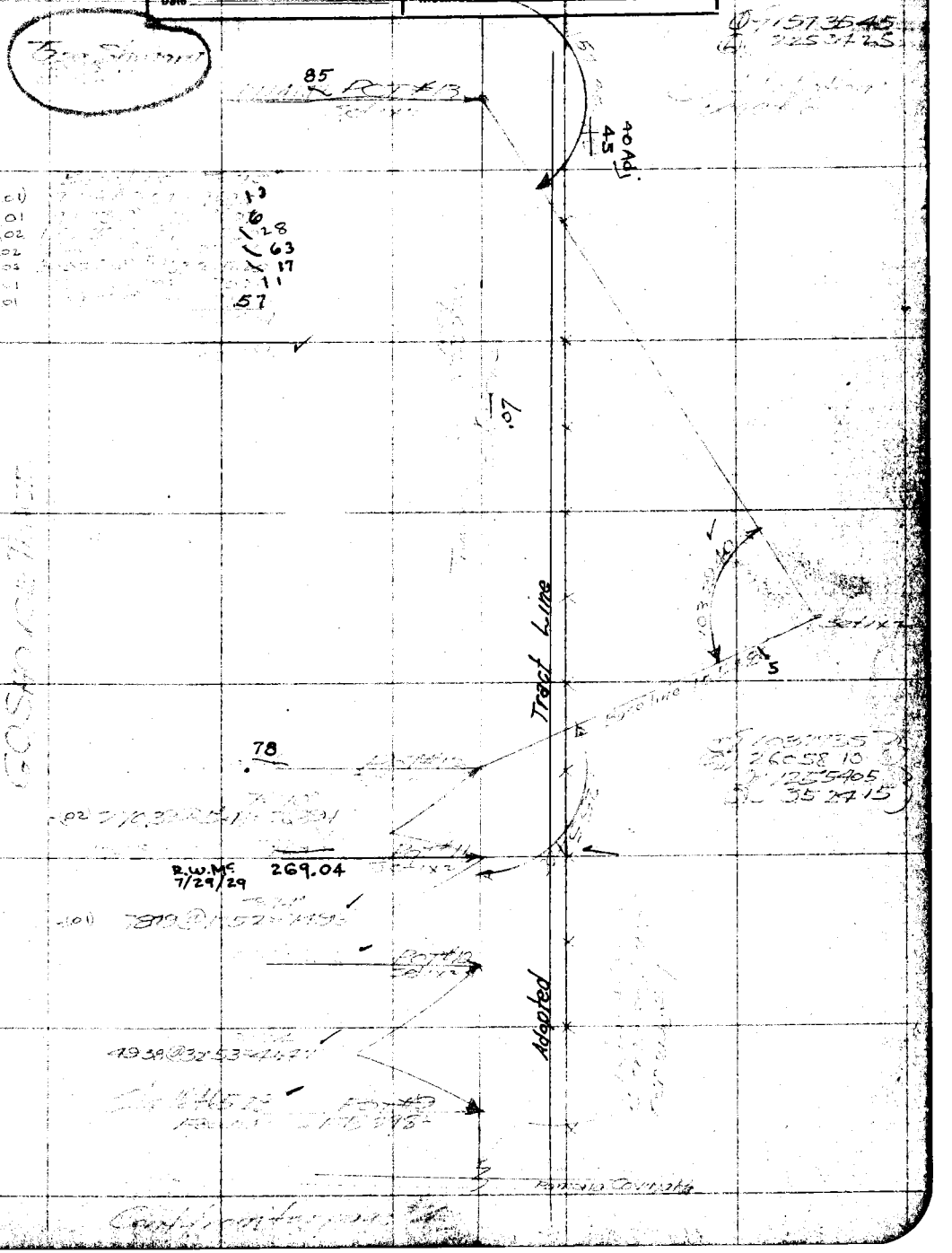

Note: ANY ADDITIONS OR CHANGES ON THIS SHEET MUST BE MADE OR CIRCLED IN Red. WITH DATE AND NAME OF PERSON MAKING CHANGE.

Do not extend notes this side of this line

RETURN TO
LOS ANGELES COUNTY SURVEYOR

F. B. _____ PG. _____ Chief Party _____ Notes by _____ Date _____

36.69

861.16 R.W. McA - 7/29-29

Tract Line

30 Ad.

1620.75

61+15.94

641.85

Adopted

30 Ad.

09

92

87

RETURN TO
LOS ANGELES COUNTY SURVEYOR

Do not extend notes this side of this line

Note: ANY ADDITIONS OR CHANGES ON THIS SHEET MUST BE MADE OR CIRCLED IN Red. WITH DATE AND NAME OF PERSON MAKING CHANGE.

Date _____ Notes by _____ Chief Party _____ F.B. 398 PG 7

Platted by H.N. Bradstreet	W. O. No. 237 D. S. O. No. _____
Date Oct., '29	Location _____
Map No. C.S.B. 426-1	Surveyed by _____
Platting C'k'd by R. W. S.	Date _____
Date JUL 1930	Indexed A. C. Johnson

Notes: ANY ADDITIONS OR CHANGES ON THIS SHEET MUST BE MADE OR CIRCLED IN Red. WITH DATE AND NAME OF PERSON MAKING CHANGE.

Do not extend notes this side of this line

RETURN TO
LOS ANGELES COUNTY SURVEYOR

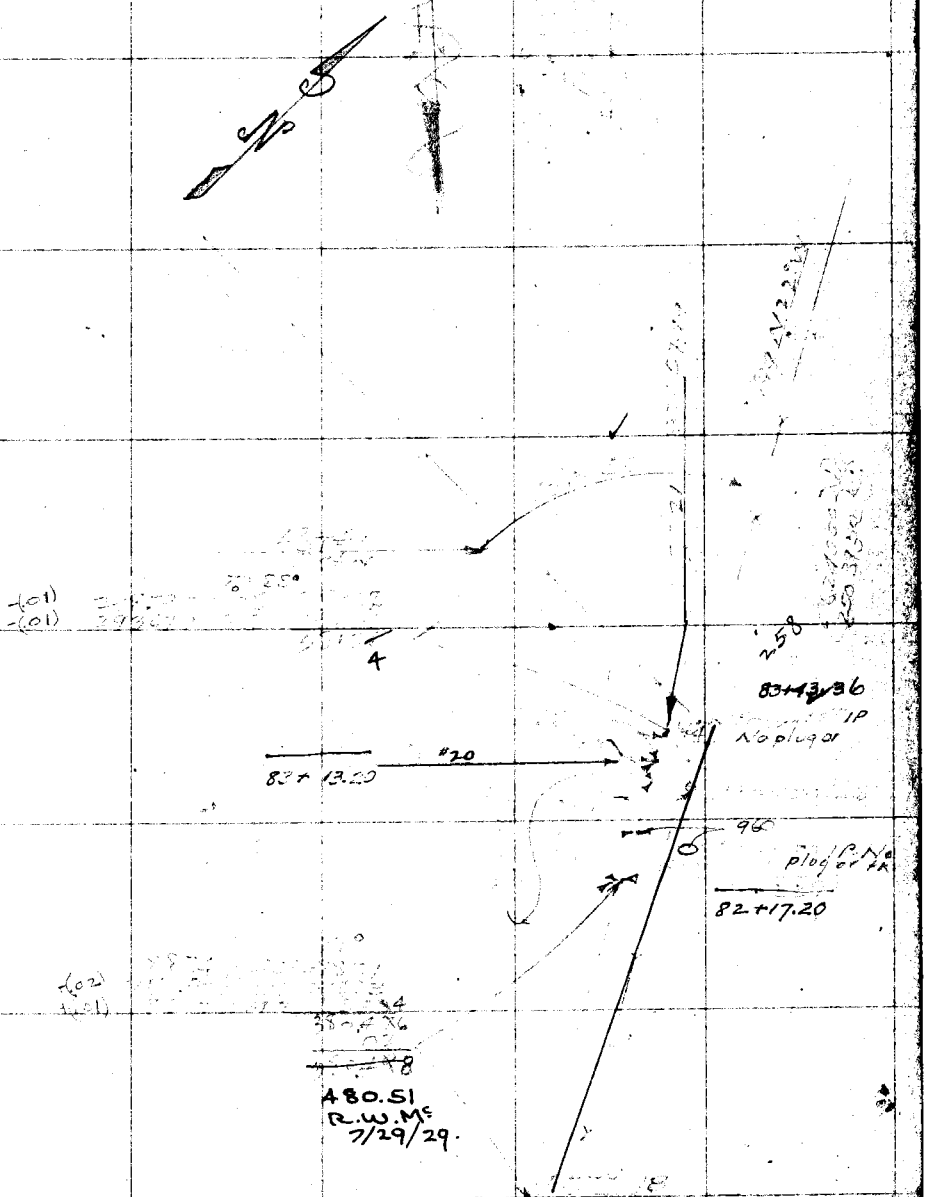

F.B. 398 Pg. 8 Chief Party Notes by Date

P.I. #5 - See Pg-11

Sta.	Def.	Cds.
B.C. 87+20.08	0-0	00
87+50	0-51-26	29.92
88	2-17-23	49.99
+50	3-43-19	"
89	5-09-16	"
+50	6-35-12	"
90	8-01-09	"
+50	9-27-06	"
91	10-53-02	"
+50	12-18-59	"
92	13-44-55	"
+50	15-10-52	"
93	16-36-49	"
+50	18-02-45	"
94	19-28-42	"
+50	20-54-39	"
95	22-20-35	
E.C. 95+14.16	22-44-50	14.16

P.I. #6 - See Pg-12

Sta.	Def.	Cds.
B.C. 102+18.41	0-0	00
102+50	0-27-03	50.00
103	1-10-07	50.00
+50	1-53-05	"
104	2-36-03	"
+50	3-19-01	"
105	4-01-59	"
E.C. 11.59		11.59

P.I. #7 - See Pg-13

Sta.	Def.	Cds.
B.C. 107+11.67	0-0	00
+25	0-25-09	13.33
+50	0-54-54	25.00
+75	1-30-22	"
108	2-06-37	"
+25	2-42-19	"
+50	3-18-03	"
+75	3-53-47	"
109	4-29-44	"
+25	5-05-28	"
+50	5-41-21	"
+75	6-17-10	"
110	6-52-57	"
+25	7-28-46	"
+50	8-04-35	"
+75	8-40-23	"
111	9-16-12	
+25	9-52-01	"
+50	10-27-49	"
+75	11-03-38	"
112	11-39-26	"
+25	12-15-15	"
+50	12-51-04	"
+75	13-26-52	"
113	14-02-41	"
+25	14-38-29	"
E.C. 113+28.27	14-43-12½	3.27

P.I. #8 - See Pg-14

Sta.	Def.	Cds.
B.C. 114+12.59	0-0	00
+25	0-17-46	12.41
+50	0-53-35	25.00
+75	1-29-23	"
115	2-05-12	"

Cont Above

Sta.	Def.	Cds.
115+25	2-41-00	
+50	3-16-49	
+75	3-52-38	
116	4-28-26	
+25	5-04-15	
+50	5-40-03	
+75	6-15-52	
117	6-51-40	
+25	7-27-29	
+50	8-03-17	
+75	8-39-06	
118	9-14-55	
+25	9-50-43	
+50	10-26-32	
+75	11-02-20	
119	11-38-09	
+25	12-13-58	
+50	12-49-46	
+75	13-25-35	
120	14-01-23	
+25	14-37-12	
+50	15-13-00	
+75	15-48-49	
121	16-24-37	
+25	17-00-26	
+50	17-36-14	
+75	18-12-03	
122	18-47-51	
+25	19-23-40	
+50	19-59-28	
+75	20-35-17	
123	21-11-05	
+25	21-46-54	
+50	22-22-42	
+75	22-58-31	
124	23-34-19	
+25	24-10-08	
+50	24-45-56	
+75	25-21-45	
125	25-57-33	
+25	26-33-22	
+50	27-09-10	
+75	27-44-59	
126	28-20-47	
+25	28-56-36	
+50	29-32-24	
+75	30-08-13	
127	30-43-51	
+25	31-19-40	
+50	31-55-28	
+75	32-31-17	
128	33-06-55	
+25	33-42-44	
+50	34-18-32	
+75	34-54-21	
129	35-30-09	
+25	36-05-58	
+50	36-41-46	
+75	37-17-35	
130	37-53-23	
+25	38-29-12	
+50	39-05-00	
+75	39-40-49	
131	40-16-37	
+25	40-52-26	
+50	41-28-14	
+75	42-03-53	
132	42-39-41	
+25	43-15-30	
+50	43-51-18	
+75	44-26-57	
133	45-02-45	
+25	45-38-34	
+50	46-14-22	
+75	46-49-51	
134	47-25-39	
+25	47-61-28	
+50	48-37-16	
+75	48-72-55	
135	49-08-43	
+25	49-44-32	
+50	50-20-20	
+75	50-55-59	
136	51-31-47	
+25	51-67-36	
+50	52-23-24	
+75	52-58-53	
137	53-34-41	
+25	53-70-30	
+50	54-06-18	
+75	54-41-57	
138	55-17-45	
+25	55-53-34	
+50	56-29-22	
+75	56-64-51	
139	57-00-39	
+25	57-36-28	
+50	58-12-16	
+75	58-47-55	
140	59-23-43	
+25	59-59-32	
+50	60-35-20	
+75	61-11-09	
141	61-46-57	
+25	62-22-46	
+50	62-58-34	
+75	63-34-23	
142	63-69-51	
+25	64-45-40	
+50	65-21-28	
+75	65-57-17	
143	66-32-55	
+25	66-68-44	
+50	67-44-32	
+75	68-20-21	
144	68-55-59	
+25	69-31-48	
+50	69-67-36	
+75	70-43-25	
145	70-78-53	
+25	71-54-42	
+50	72-30-30	
+75	73-06-19	
146	73-41-57	
+25	74-17-46	
+50	74-53-34	
+75	75-29-23	
147	75-64-51	
+25	76-40-40	
+50	77-16-28	
+75	77-52-17	
148	78-27-55	
+25	78-63-44	
+50	79-39-32	
+75	80-15-21	
149	80-50-59	
+25	81-26-48	
+50	81-62-36	
+75	82-38-25	
150	83-13-53	
+25	83-49-42	
+50	84-25-30	
+75	84-61-19	
151	85-36-57	
+25	85-72-46	
+50	86-48-34	
+75	87-24-23	
152	87-59-51	
+25	88-35-40	
+50	89-11-28	
+75	89-47-17	
153	90-22-55	
+25	90-58-44	
+50	91-34-32	
+75	92-10-21	
154	92-45-59	
+25	93-21-48	
+50	93-57-36	
+75	94-33-25	
155	94-68-53	
+25	95-44-42	
+50	96-20-30	
+75	96-56-19	
156	97-31-57	
+25	97-67-46	
+50	98-43-34	
+75	99-19-23	
157	99-54-51	
+25	100-30-40	
+50	101-06-28	
+75	101-42-17	
158	102-17-55	
+25	102-53-44	
+50	103-29-32	
+75	104-05-21	
159	104-40-59	
+25	105-16-48	
+50	105-52-36	
+75	106-28-25	
160	107-03-53	
+25	107-39-42	
+50	108-15-30	
+75	108-51-19	
161	109-26-57	
+25	109-62-46	
+50	110-38-34	
+75	111-14-23	
162	111-49-51	
+25	112-25-40	
+50	113-01-28	
+75	113-37-17	
163	114-12-55	
+25	114-48-44	
+50	115-24-32	
+75	116-00-21	
164	116-35-59	
+25	117-11-48	
+50	117-47-36	
+75	118-23-25	
165	118-58-53	
+25	119-34-42	
+50	120-10-30	
+75	120-46-19	
166	121-21-57	
+25	121-57-46	
+50	122-33-34	
+75	123-09-23	
167	123-44-51	
+25	124-20-40	
+50	124-56-28	
+75	125-32-17	
168	126-07-55	
+25	126-43-44	
+50	127-19-32	
+75	127-55-21	
169	128-30-59	
+25	129-06-48	
+50	129-42-36	
+75	130-18-25	
170	130-53-53	
+25	131-29-42	
+50	132-05-30	
+75	132-41-19	
171	133-16-57	
+25	133-52-46	
+50	134-28-34	
+75	135-04-23	
172	135-39-51	
+25	136-15-40	
+50	136-51-28	
+75	137-27-17	
173	138-02-55	
+25	138-38-44	
+50	139-14-32	
+75	139-50-21	
174	140-25-59	
+25	141-01-48	
+50	141-37-36	
+75	142-13-25	
175	142-48-53	
+25	143-24-42	
+50	144-00-30	
+75	144-36-19	
176	145-11-57	
+25	145-47-46	
+50	146-23-34	
+75	146-59-23	
177	147-34-51	
+25	148-10-40	
+50	148-46-28	
+75	149-22-17	
178	149-57-55	
+25	150-33-44	
+50	151-09-32	
+75	151-45-21	
179	152-20-59	
+25	152-56-48	
+50	153-32-36	
+75	154-08-25	
180	154-43-53	
+25	155-19-42	
+50	155-55-30	
+75	156-31-19	
181	157-06-57	
+25	157-42-46	
+50	158-18-34	
+75	158-54-23	
182	159-29-51	
+25	160-05-40	
+50	160-41-28	
+75	161-17-17	
183	161-52-55	
+25	162-28-44	
+50	163-04-32	
+75	163-40-21	
184	164-15-59	
+25	164-51-48	
+50	165-27-36	
+75	166-03-25	
185	166-38-53	
+25	167-14-42	
+50	167-50-30	
+75	168-26-19	
186	169-01-57	
+25	169-37-46	
+50	170-13-34	
+75	170-49-23	
187	171-24-51	
+25	171-60-40	
+50	172-36-28	
+75	173-12-17	
188	173-47-55	
+25	174-23-44	
+50	174-59-32	
+75	175-35-21	
189	176-10-59	
+25	176-46-48	
+50	177-22-36	
+75	177-58-25	
190	178-33-53	
+25	179-09-42	
+50	179-45-30	
+75	180-21-19	
191	180-56-57	
+25	181-32-46	
+50	182-08-34	
+75	182-44-23	
192	183-19-51	
+25	183-55-40	
+50	184-31-28	
+75	185-07-17	
193	185-42-55	
+25	186-18-44	
+50	186-54-32	
+75	187-30-21	
194	188-05-59	
+25	188-41-48	
+50	189-17-36	
+75	189-53-25	
195	190-28-53	
+25	190-64-42	
+50	191-40-30	
+75	192-16-19	
196	192-51-57	
+25	193-27-46	
+50	193-63-34	
+75	194-39-23	
197	195-14-51	
+25	195-50-40	
+50	196-26-28	
+75	197-02-17	
198	197-37-55	
+25	198-13-44	
+50	198-49-32	
+75	199-25-21	
199	200-00-59	
+25	200-36-48	
+50	201-12-36	
+75	201-48-25	
200	202-23-53	
+25	202-59-42	
+50	203-35-30	
+75	204-11-19	
201	204-46-57	
+25	205-22-46	
+50	205-58-34	
+75	206-34-23	
202	207-09-51	
+25	207-45-40	
+50	208-21-28	
+75	208-57-17	
203	209-32-55	
+25	209-68-44	
+50	210-44-32	
+75	211-20-21	
204	211-55-59	
+25	212-31-48	
+50	213-07-36	
+75	213-43-25	
205	214-18-53	
+25	214-54-42	
+50	215-30-30	
+75	216-06-19	
206	216-41-57	
+25	217-17-46	
+50	217-53-34	
+75	218-29-23	
207	219-04-51	
+25	219-40-40	
+50	220-16-28	
+75	220-52-17	
208	221-27-55	
+25	221-63-44	
+50	222-39-32	
+75	223-15-21	
209	223-50-59	
+25	224-26-48	
+50	225-02-36	
+75	225-38-25	
210	226-13-53	
+25	226-49-42	
+50	227-25-30	
+75	228-01-19	
211	228-36-57	
+25	229-12-46	
+50	229-48-34	
+75	230-24-23	
212	230-59-51	
+25	231-35-40	
+50	232-11-28	
+75	232-47-17	
213	233-22-55	
+25	233-58-44	
+50	234-34-32	
+75	235-10-21	
214	235-45-59	
+25	236-21-48	
+50	236-57-36	
+75	237-33-25	
215	238-08-53	
+25	238-44-42	
+50	239-20-30	
+75	239-56-19	
216	240-31-57	
+25	241-07-46	
+50	241-43-34	
+75	242-19-23	
217	242-54-51	
+25	243-30-40	
+50	244-06-28	
+75	244-42-17	
218	245-17-55	
+25	245-53-44	
+50	246-29-32	
+75	247-05-21	
219	247-40-59	
+25	248-16-48	
+50	248-52-36	
+75	249-28-25	
220	250-03-53	
+25	250-39-42	
+50	251-15-30	
+75	251-51-19	
221	252-26-57	
+25	253-02-46	
+50	253-38-34	
+75	254-14-23	
222	254-49-51	
+25	255-25-40	
+50	256-01-28	
+75	256-37-17	
223	257-12-55	
+25	257-48-44	
+50	258-24-32	
+75	259-00-21	
224	259-35-59	
+25	260-11-48	
+50	260-47-36	
+75	261-23-25	
225	261-58-53	
+25	262-34-42	
+50	263-10-30	
+75	263-46-19	
226	264-21-57	
+25	264-57-46	
+50	265-33-34	
+75	266-09-23	
227	266-44-51	
+25	267-20-40	
+50	267-56-28	
+75	268-32-17	
228	269-07-55	
+25	269-43-44	
+50	270-19-32	
+75	270-55-21	
229	271-30-59	
+25	272-06-48	
+50	272-42-36	
+75	273-18-25	
230	273-53-53	
+25	274-29-42	
+50	275-05-30	
+75	275-41-19	
231	276-16-57	
+25	276-52-46	
+50	277-28-34	
+75	278-04-23	
232	278-39-51	
+25	279-15-40	
+50	279-51-28	
+75	280-27-17	
233	281-02-55	
+25	281-38-44	
+50	282-14-32	
+75	282-50-21	
234	283-25-59	
+25	283-61-48	
+50	284-37-36	
+75	285-13-25	
235	285-48-53	
+25	286-24-42	
+50	286-60-30	
+75	287-36-19	
236	288-11-57	
+25	288-47-46	
+50	289-23-34	
+75	289-59-23	
237	290-34-51	
+25	291-10-40	
+50	291-46-28	
+75	292-22-17	
238	292-57-55	
+25	293-33-44	
+50	294-09-32	
+75	294-45-21	
239	295-20-59	
+25	295-56-48	
+50	296-32-36	
+75	297-08-25	
240	297-43-53	
+25	298-19-42	
+50	298-55-30	
+75	299-31-19	
241	300-06-57	
+25	300-42-46	
+50	301-18-34	
+75	301-54-23	
242	302-29-51	
+25	303-05-40	
+50	303-41-28	
+75	304-17-17	
243	304-52-55	
+25	305-28-44	
+50	306-04-32	
+75	306-40-21	
244	307-15-59	
+25	307-51-48	
+50	308-27-36	
+75	309-03-25	
245	309-38-53	
+25	310-14-42	
+50	310-50-30	
+75	311-26-19	
246	312-01-57	
+25	312-37-46	
+50	313-13-34	
+75	313-49-23	
247	314-24-51	
+25	315-00-40	
+50	315-36-28	
+75	316-12-17	
248	316-47-55	
+25	317-23-44	
+50	317-59-32	
+75	318-35-21	
249	319-10-59	
+25	319-46-48	
+50	320-22-36	
+75	320-58-25	
250	321-33-53	
+25	322-09-42	
+50	322-45-30	
+75	323-21-19	
251	324-06-57	
+25	324-42-46	
+50	325-18-34	
+75	325-54-23	
252	326-29-51	
+25	327-05-40	
+50	327-41-28	
+75	328-17-17	
253	328-52-55	
+25	329-28-44	
+50	330-04-32	
+75	330-40-21	
254	331-15-59	
+25	331-51-48	
+50	332-27-36	
+75	333-03-25	
255	333-38-53	
+25	334-14-42	
+50	334-50-30	
+75	335-26-19	
256	336-01-57	
+25	336-37-46	
+50	337-13-34	
+75	337-49-23	
257	338-24-51	
+25	339-00-40	
+50	339-36-28	
+75	340-12-17	
258	340-47-55	
+25	341-23-44	
+50	341-59-32	
+75	342-35-21	
259	343-10-59	
+25	343-46-48	
+50	344-22-36	
+75	344-58-25	
260	345-33-53	
+25	346-09-42	
+50	346-45-30	
+75	347-21-19	
261	348-06-57	
+25	348-42-46	
+50	349-18-34	
+75	349-54-23	
262	350-29-51	
+25	351-05-40	
+50	351-41-28	
+75	352-17-17	
263	352-52-55	
+25	353-28-44	
+50	354-04-32	
+75	354-40-21	
264	355-15-59	
+25	355-51-48	
+50	356-27-36	
+75	357-03-25	
265	357-38-53	
+25	358-14-42	
+50	358-50-30	
+75	359-26-19	
266	360-01-57	
+25	360-37-46	
+50	361-13-34	
+75	361-49-23	
267	362-24-51	
+25	363-00-40	
+50	363-36-28	
+75	364-12-17	
268	364-47-55	
+25	365-23-44	
+50	365-59-32	
+75	366-35-21	
269	367-10-59	
+25	367-46-48	
+50	368-22-36	
+75	368-58-25	
270	369-33-53	
+25	370-09-42	
+50	370-45-30	
+75	371-21-19	
271	372-06-57	
+25	372-42-46	
+50	373-18-34	
+75	373-54-23	
272	374-29-51	
+25	375-05-40	
+50	375-41-28	
+75	376-17-17	
273	376-52-55	
+25	377-28-44	
+50	378-04-32	
+75	378-40-21	
274	379-15-59	
+25	379-51-48	
+50	380-27-36	
+75	381-03-25	
275	381-38-53	
+25	382-14-42	
+50	382-50-30	
+75	383-26-19	
276	384-01-57	
+25	384-37-46	
+50	385-13-34	
+75	385-49-23	
277	386-24-51	
+25	387-00-40	
+50	387-36-28	
+75	388-12-17	
278	388-47-55	
+25	389-23-44	
+50	389-59-32	
+75	390-35-21	
279	391-10-59	
+25	391-46-48	
+50	392-22-36	
+75	392-58-25	
280	393-33-53	
+25	394-09-42	
+50	394-45-30	
+75	395-21-19	
281	396-06-57	
+25	396-42-46	
+50	397-18-34	
+75	397-54-23	
282	398-29-51	
+25	399-05-40	
+50	399-41-28	
+75	400-17-17	
283	400-52-55	
+25	401-28-44	
+50	402-04-32	
+75	402-40-21	
284	403-15-59	
+25	403-51-48	
+50	404-27-36	
+75	405-03-25	
285	405-38-53	
+25	406-14-42	
+50	406-50-30	
+75	407-26-19	
286	408-01-57	
+25	408-37-46	
+50	409-13-34	
+75	409-49-23	
287	410-24-51	
+25	411-00-40	
+50	411-36-28	
+75	412-12-17	
288	412-47-55	
+25	413-23-44	
+50	413-59-32	
+75	414-35-21	
289	415-10-59	
+25	415-46-48	
+50	416-22-36	
+75	416-58-25	
290	417-33-53	
+25	418-09-42	
+50	418-45-30	
+75	419-21-19	
291	420-06-57	
+25	420-42-46	
+50	421-18-34	
+75	421-54-23	
292	422-29-51	
+25	423-05-40	
+50	423-41-28	
+75	424-17-17	
293	424-52-55	
+25	425-28-44	
+50	426-04-32	
+75	426-40-21	
294	427-15-59	
+25	427-51-48	
+50	428-27-36	
+75	429-03-25	
295	429-38-53	
+25	430-14-42	
+50	430-50-30	
+75	431-26-19	
296	432-01-57	
+25	432-37-46	
+50	433-13-34	
+75	433-49-23	
297	434-24-51	
+25	435-00-40	
+50	435-36-28	
+75	436-12-17	
298	436-47-55	
+25	437-23-44	
+50	437-59-32	
+75	438-35-21	
299	439-10-59	
+25	439-46-48	
+50	440-22-36	
+75	440-58-25	
300	441-33-53	
+25	442-09-42	
+50	442-45-30	
+75	443-21-19	
301	444-06-57	
+25	444-42-46	
+50	445-18-34	
+75	445-54-23	
302	446-29-51	
+25	447-05-40	
+50	447-41-28	
+75	448-17-17	
303	448-52-55	
+25	449-28-44	
+50	450-04-32	
+75	450-40-21	
304	451-15-59	
+25	451-51-48	
+50	452-27-36	
+75	453-03-25	
305	453-38-53	
+25	454-14-42	
+50	454-50-30	
+75	455-26-19	
306	456-01-57	
+25	456-37-46	
+50	457-13-34	
+75	457-49-23	
307	458-24-51	
+25	459-00-40	
+50	459-36-28	
+75	460-12-17	
308	460-47-55	
+25	461-23-44	
+50	461-59-32	
+75	462-35-21	
309	463-10-59	
+25	463-46-48	
+50	464-22-36	
+75	464-58-25	
310	465-33-53	
+25	466-09-42	
+50	466-45-30	
+75	467-21-19	
311	468-06-57	
+25	468-42-46	
+50	469-18-34	
+75	469-54-23	
312	470-29-51	
+25	471-05-40	
+50	471-41-28	
+75	472-17-17	
313	472-52-55	
+25	473-28-44	
+50	474-04-32	
+75	474-40-21	
314	475-15-59	
+25	475-51-48	
+50	476-27-36	
+75	477-03-25	
315	477-38-53	
+25	478-14-42	
+50	478-50-30	
+75	479-26-19	
316	480-01-57	
+25	480-37-46	
+50	481-13-34	
+75	481-49-23	
317	482-24-51	
+25	483-00-40	
+50	483-36-28	
+75	484-12-17	
318	484-47-55	
+25	485-23-44	
+50	485-59-32	
+75	486-35-21	
319	487-10-59	
+25	487-46-48	
+50	488-22-36	
+75	488-58-25	
320	489-33-53	
+25	490-09-42	
+50	490-45-30	
+75	491-21-19	
321	492-06-57	
+25	492-42-46	
+50	493-18-34	
+75	493-54-23	
322	494-29-51	
+25	495-05-40	
+50	495-41-28	
+75	496-17-17	
323	496-52-55	
+25	497-28-44	
+50	498-04-32	
+75	498-40-21	
324	499-15-59	
+25	499-51-48	
+50	500-27-36	
+75	501-03-25	
325	501-38-53	
+25	502-14-42	
+50	502-50-30	
+75	503-26-19	
326	504-01-57	
+25	504-37-46	
+50	505-13-34	
+75	505-49-23	
327	506-24-51	
+25	507-00-40	
+50	507-36-28	
+75	508-12-17	
328	508-47-55	
+25	509-23-44	
+50	509-59-32	
+75	510-35-21	
329	511-10-59	
+25	511-46-48	
+50	512-22-36	
+75	512-58-25	
330	513-33-53	
+25	514-09-42	
+50	514-45-30	
+75	515-21-19	
331	516-06-57	
+25	516-42-46	
+50	517-18-34	
+75	517-54-23	
332	518-29-51	
+25	519-05-40	
+50	519-41-28	
+75	520-17-17	
333	520-52-55	
+25	521-28-44	
+50	522-04-32	
+75	522-40-21	
334	523-15-59	
+25	523-51-48	
+50	524-27-36	
+75	525-03-25	
335	525-38-53	
+25	526-14-42	
+50	526-50-30	
+75	527-26-19	
336	528-01-57	
+25	528-37-46	
+50	529-13-34	
+75	529-49-23	
337	530-24-51	
+25	531-00-40	
+50	531-36-28	
+75	532-12-17	
338	532-47-55	
+25	533-23-44	
+50	533-59-32	
+75	534-35-21	
339	535-10-59	
+25	535-46-48	
+50	536-22-36	
+75	536-58-25	
340	537-33-53	
+25	538-09-42	
+50	538-45-30	
+75	539-21-19	
341	540-06-57	
+25	540-42-46	
+50	541-18-34	
+75	541-54-23	
342	542-29-51	
+25	543-05-40	
+50	543-41-28	
+75	544-17-17	
343	544-52-55	
+25	545-28-44	
+50	546-04-32	
+75	546-40-21	
344	547-15-59	
+25	547-51-48	
+50	548-27-36	
+75	549-03-25	
345	549-38-53	
+25	550-14-42	
+50	550-50-30	
+75	551-26-19	
346	552-01-57	
+25	552-37-46	
+50	553-13-34	
+75	553-49-23	
347	554-24-51	
+25	555-00-40	
+50	555-36-28	
+75	556-12-17	
348	556-47-55	
+25	557-23-44	
+50	557-59-32	
+75	558-35-21	
349	559-10-59	
+25	559-46-48	
+50	560-22-36	
+75	560-58-25	
350	561-33-53	
+25	562-09-42	
+50	562-45-30	
+75	563-21-19	
351	564-06-57	
+25	564-42-46	
+50	565-18-34	
+75	565-54-23	
352	566-29-51	
+25	567-05-40	
+50	567-41-28	
+75	568-17-17	
353	568-52-55	
+25	569-28-44	
+50	570-04-32	
+75	570-40-21	
354	571-15-59	
+25	571-51-48	
+50	572-27-36	
+75	573-03-25	
355	573-38-53	
+25	574-14-42	
+50	574-50-30	
+75	575-26-19	
356	576-01-57	
+25	576-37-46	
+50	577-13-34	
+75	577-49-23	
357	578-24-51	
+25	579-00-40	
+50	579-36-28	
+75	580-12-17	
358	580-47-55	
+25	581-23-44	
+50	581-59-32	
+75	582-35-21	
359	583-10-59	
+25	583-46-48	
+50	584-22-36	
+75	584-58-25	
360	585-33-53	
+25	586-09-42	
+50	586-45-30	
+75	587-21-19	
361	588

Date _____ Notes by [illegible] Chief Party _____ F.B. 398 Pg 11

Platted by H. N. Bradstreet	W. O. No. 937 B. S. O. No. 321-84°
Date Oct., 29	Location Arroyo-Holt Ave
Map No. C.S.B-430-1	Surveyed by [illegible]
Platting O'k'd by R. W. S.	Date July-1929
Date JUL 1930	Indexed

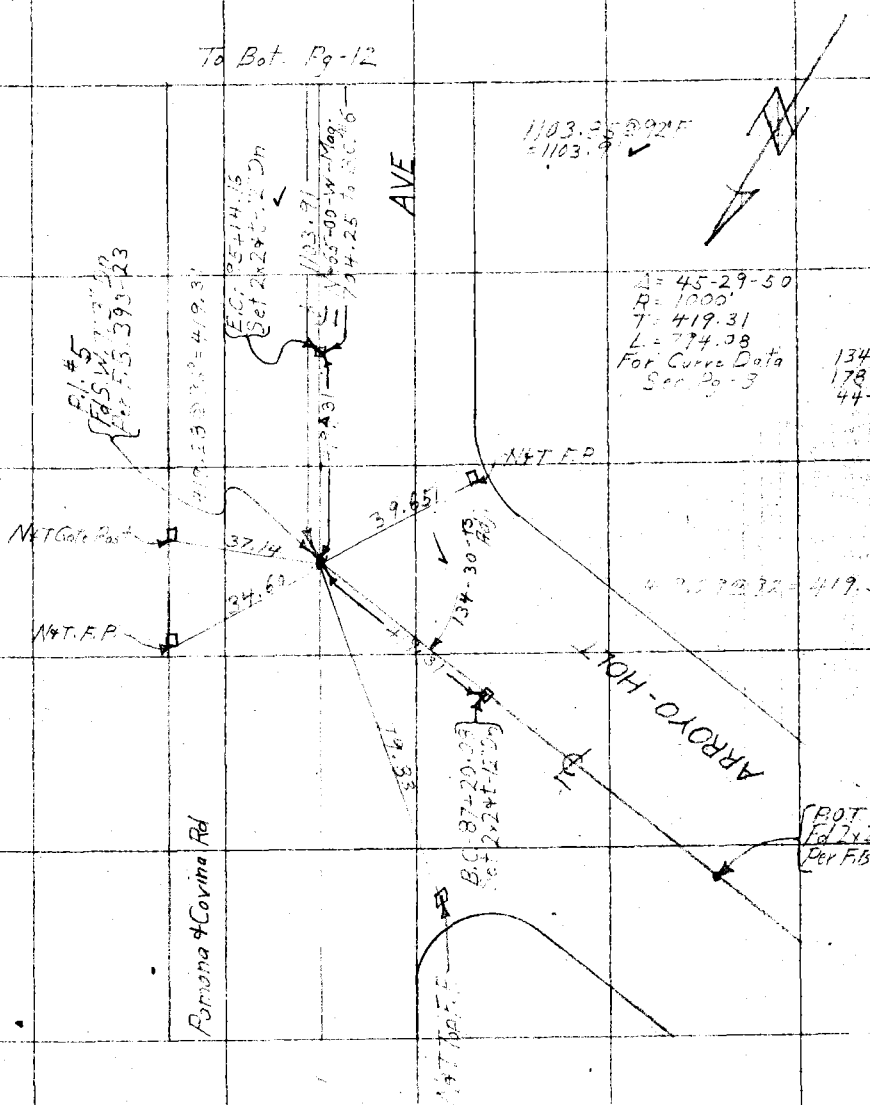

Notes: ANY ADDITIONS OR CHANGES ON THIS SHEET MUST BE MADE OR CIRCLED IN Red. WITH DATE AND NAME OF PERSON MAKING CHANGE.

Do not extend notes this side of this line

RETURN TO
LOS ANGELES COUNTY SURVEYOR

48A-5

F.B. 398 Pg 12 Chief Party Notes by M Date

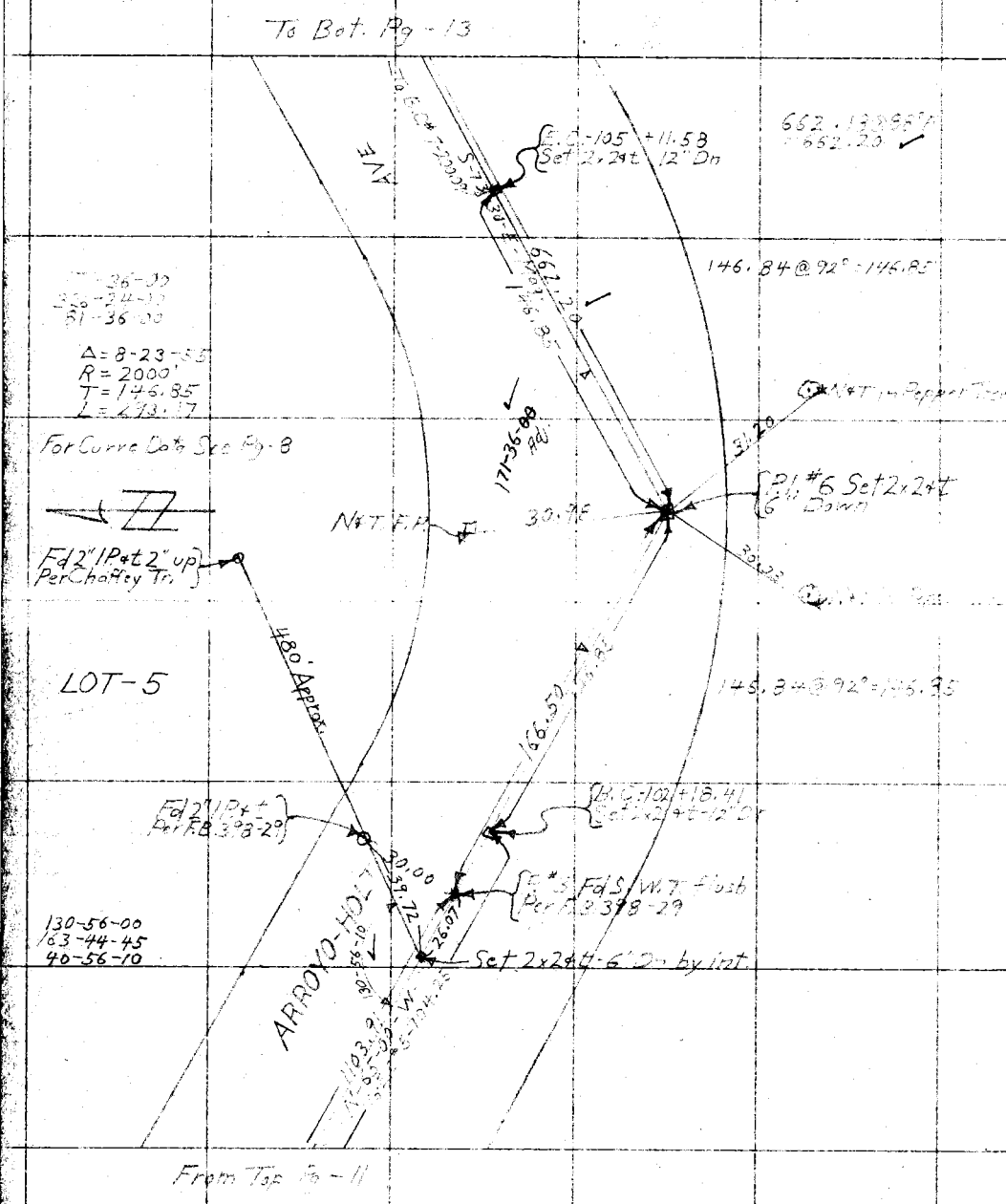

RETURN TO
LOS ANGELES COUNTY SURVEYOR

Do not extend notes this side of this line

Note: ANY ADDITIONS OR CHANGES ON THIS SHEET MUST BE MADE OR CIRCLED IN Red. WITH DATE AND NAME OF PERSON MAKING CHANGE.

Date 11-29-29 Notes by S Chief Party Stevenson F.B. 398 Pg. 107

Platted by Clyne	W.O. No. 937 D.S.O. No.
Date 12-23-29	Location Arroyo Holt 1141 Alternate
Map No. S.S.B-426	Surveyed by [illegible]
Platting C'k'd by Jones	Date 11-29-29
Date 12-31-29	Indexed C. Johnson

Con't to bot page 108

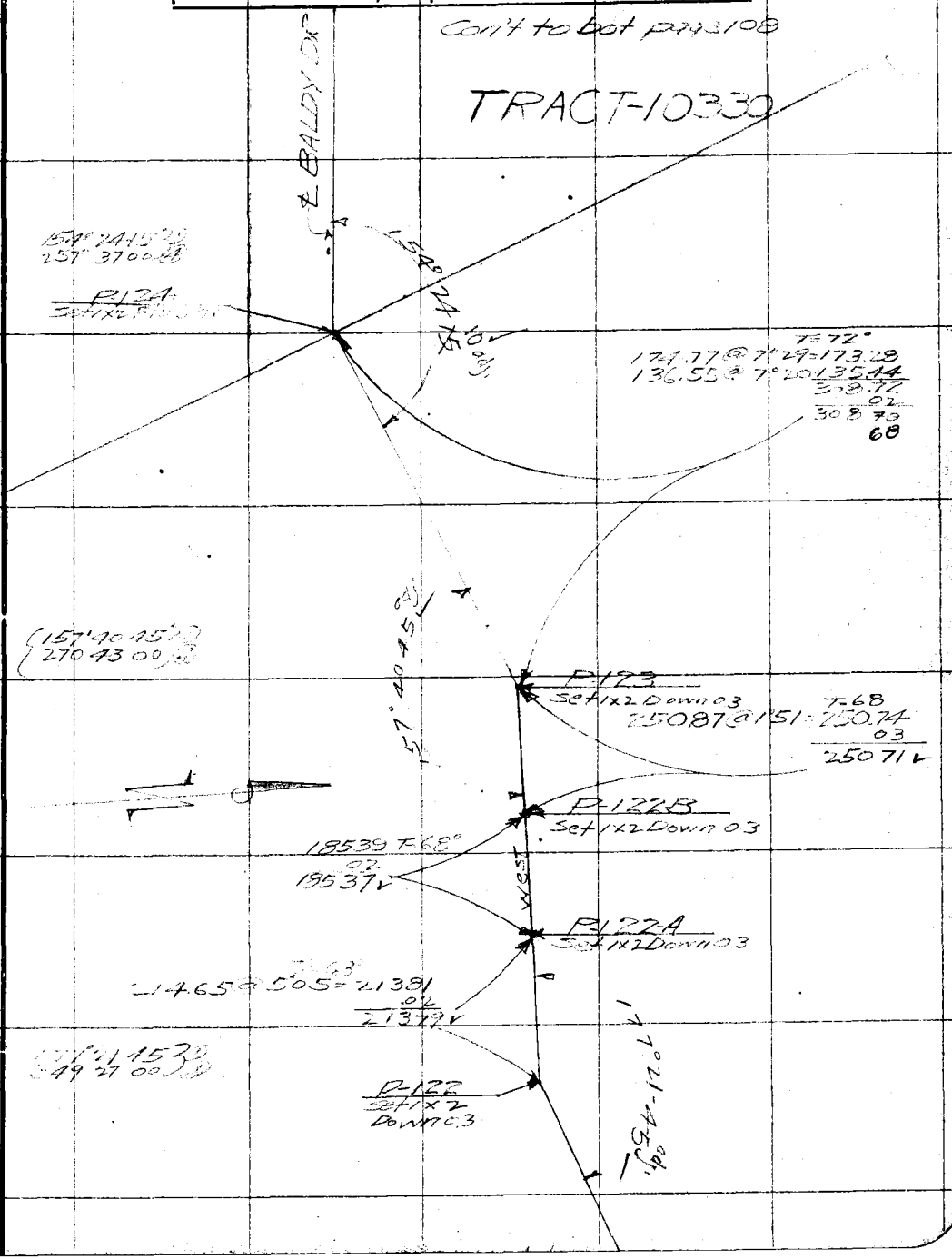

Notes: ANY ADDITIONS OR CHANGES ON THIS SHEET MUST BE MADE OR CIRCLED IN Red. WITH DATE AND NAME OF PERSON MAKING CHANGE.

Do not extend notes this side of this line

RETURN TO LOS ANGELES COUNTY SURVEYOR

F.B. 398 Pg. 108 Stevenson Chief Party Notes by [illegible] Date 11-27-29

Cont. to bot page 109

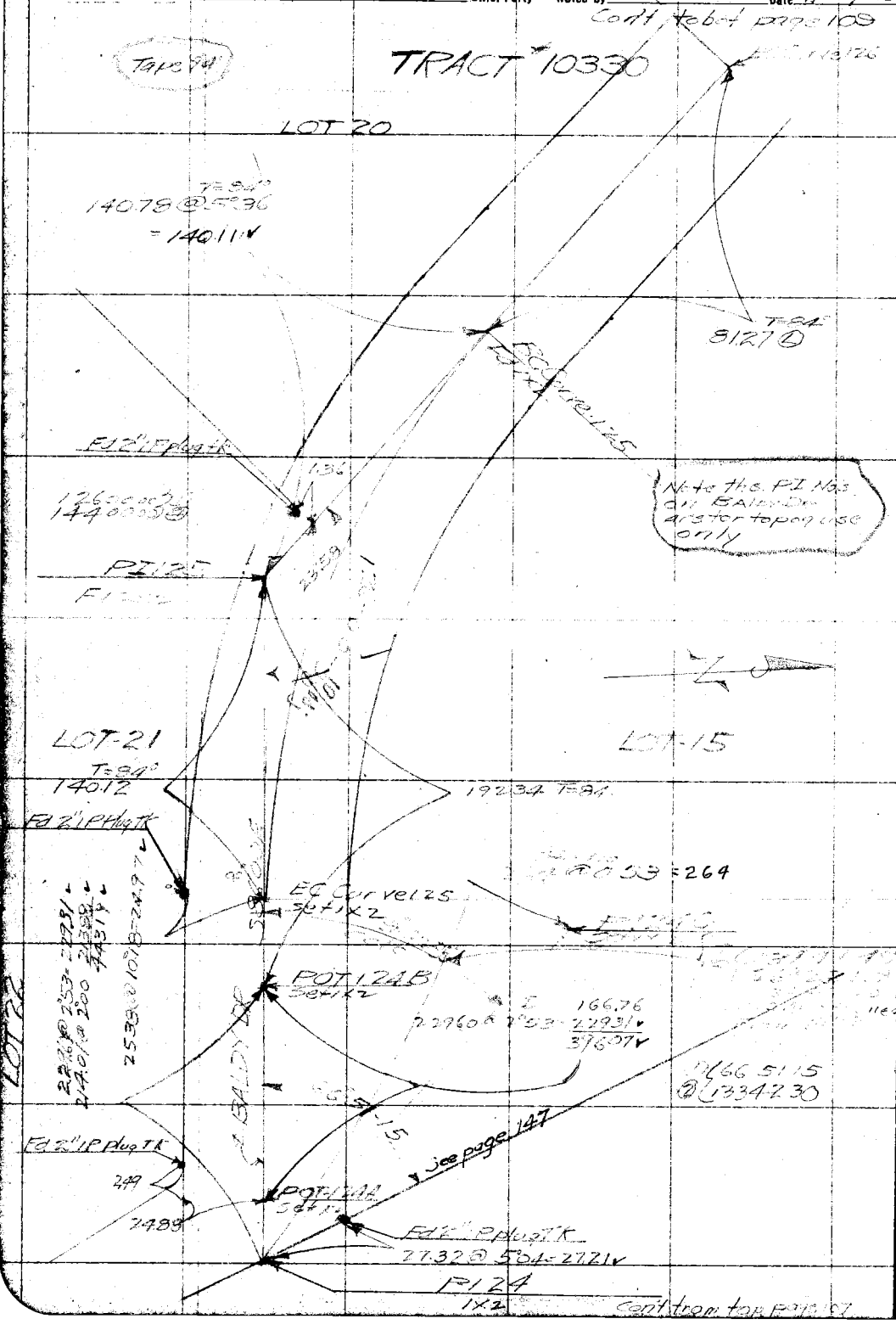

Cont. from top page 107

RETURN TO
LOS ANGELES COUNTY SURVEYOR

Do not extend notes this side of this line

Note: ANY ADDITIONS OR CHANGES ON THIS SHEET MUST BE MADE OR CIRCLED IN Red. WITH DATE AND NAME OF PERSON MAKING CHANGE.

Date 11-27-29 Notes by S Chief Party Stevenson F.B. 398 Pg. 109

Platted by Clyne	W.O. No. 937 D.S.O. No.
Date 12-23-29	Location Arroyo Holt 7 Int Alternative
Map No. C.S.B. 426-1	Surveyed by Stevenson
Platting Ck'd by Jones	Date 11-27-29
Date 12-31-29	Indexed A. C. Johnson

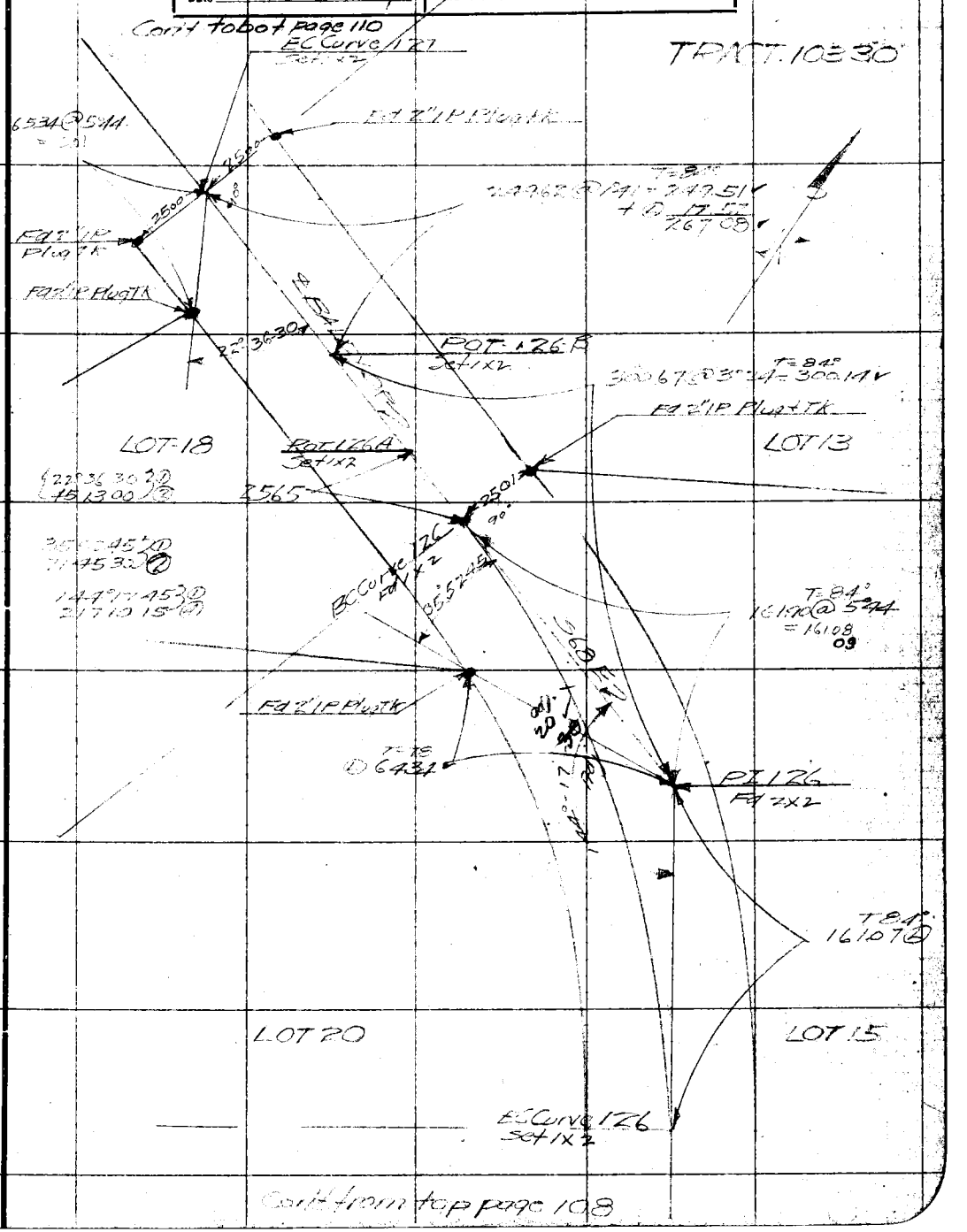

Notes: ANY ADDITIONS OR CHANGES ON THIS SHEET MUST BE MADE OR CIRCLED IN Red. WITH DATE AND NAME OF PERSON MAKING CHANGE.

Do not extend notes this side of this line

RETURN TO LOS ANGELES COUNTY SURVEYOR

F. B. 398 Pg. 110 Stevenson Chief Party Notes by S Date 11-29-29

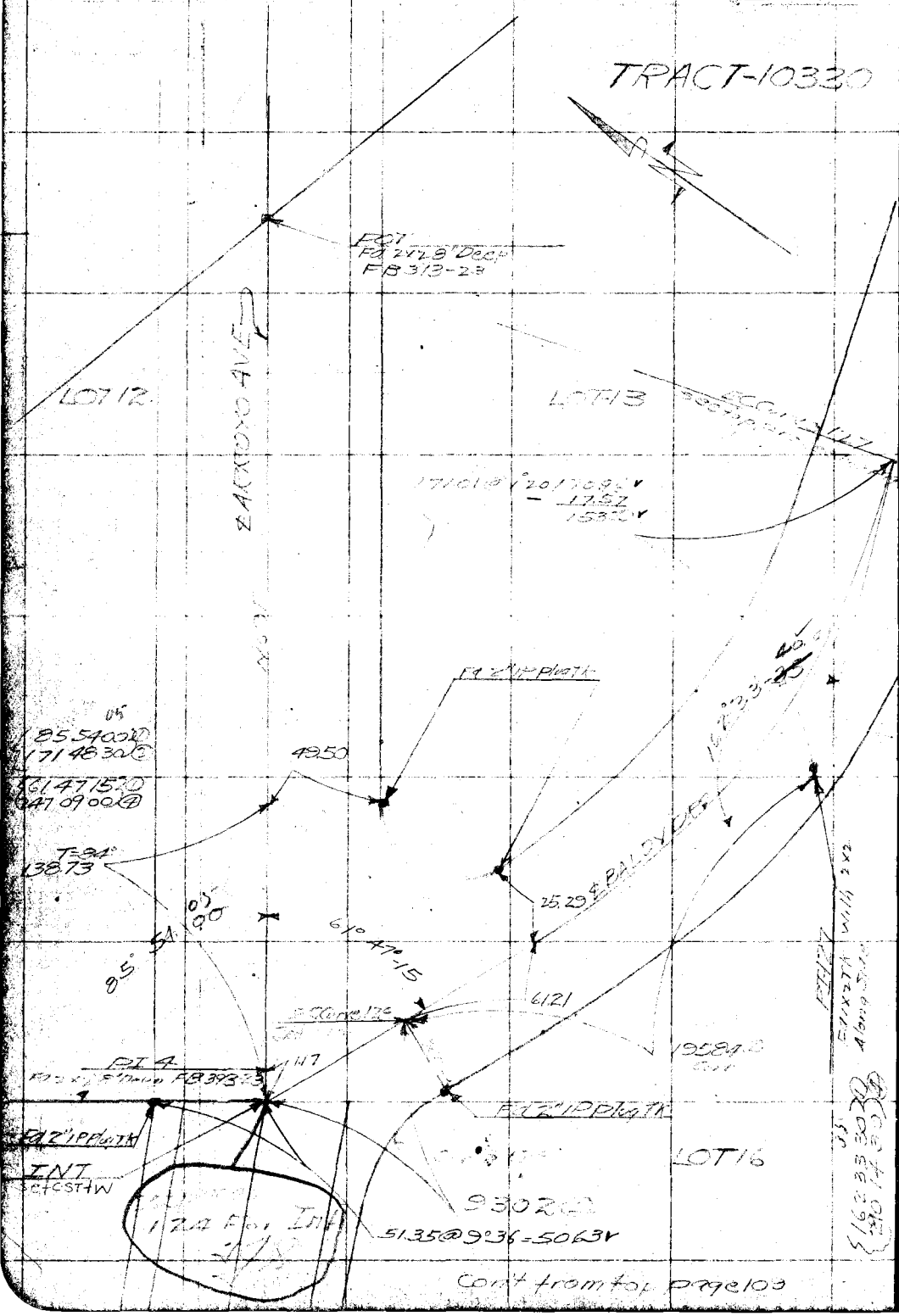

RETURN TO
LOS ANGELES COUNTY SURVEYOR

Do not extend notes this side of this line

Note: ANY ADDITIONS OR CHANGES ON THIS SHEET MUST BE MADE OR CIRCLED IN Red. WITH DATE AND NAME OF PERSON MAKING CHANGE.

Date 12-11-29 Notes by N. Moore Chief Party N. Moore F.B. 398 Pg 111

Platted by Goodstreet	W. O. No. 937 G. S. O. No 028
Date Apr. 1 30	Location
Map No. C.S. B-426-2	Surveyed by N. D. Moore
Platting C'k'd by R. W. S.	Date 12-11-29
Date JUL 1930	Indexed A. C. Johnson

To bottom pg 112

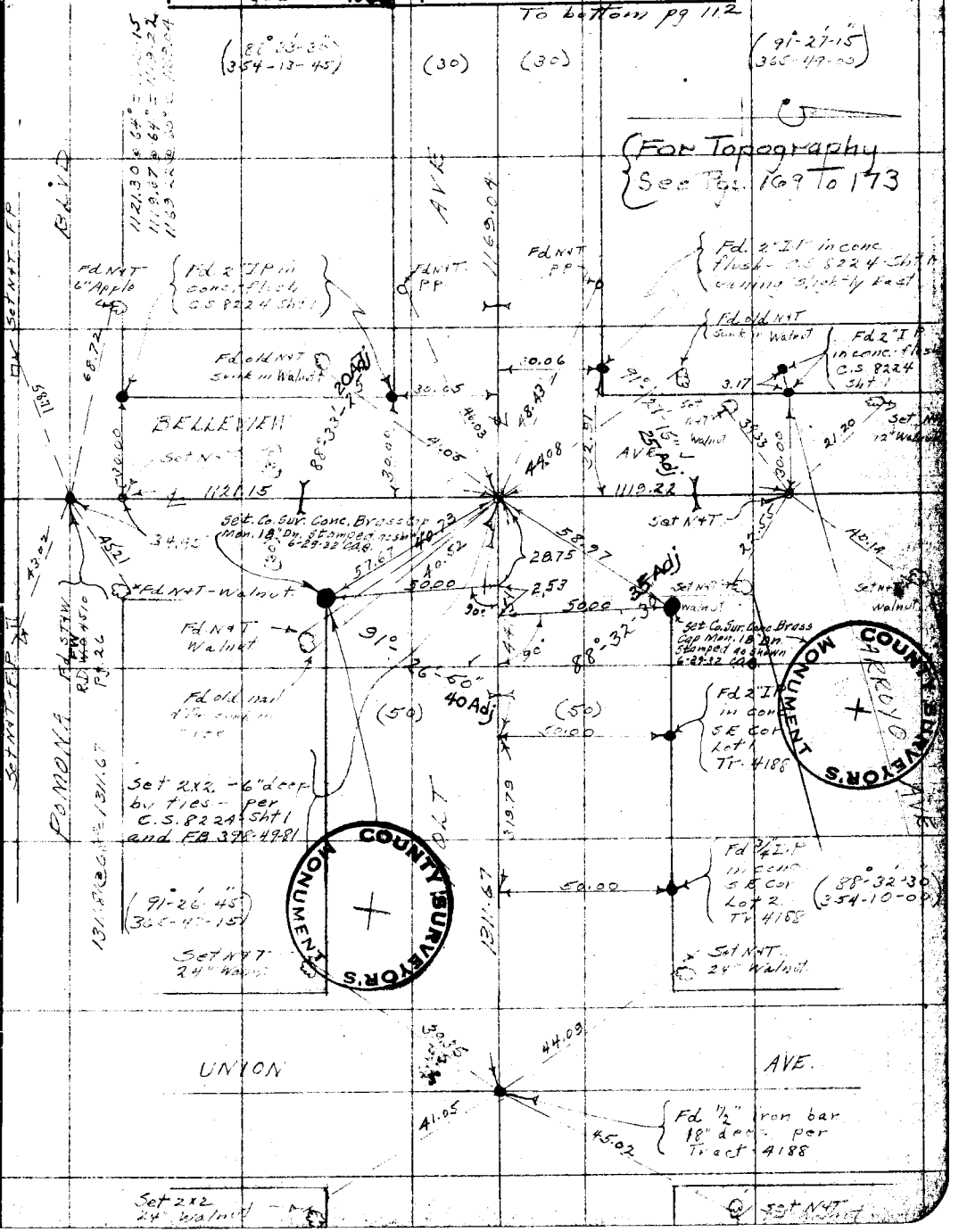

Notes: ANY ADDITIONS OR CHANGES ON THIS SHEET MUST BE MADE OR CIRCLED IN Red. WITH DATE AND NAME OF PERSON MAKING CHANGE.

Do not extend notes this side of this line

RETURN TO LOS ANGELES COUNTY SURVEYOR

F. B. 398 Pg. 112 Moore Chief Party Notes by Moore Date 12-11-29

To bottom pg. 113



From Top pg. 111

RETURN TO
LOS ANGELES COUNTY SURVEYOR

Do not extend notes this side of this line

Note: ANY ADDITIONS OR CHANGES ON THIS SHEET MUST BE MADE OR CIRCLED IN Red. WITH DATE AND NAME OF PERSON MAKING CHANGE.

Date 12-12-29 Notes by Moore Chief Party [illegible] F.B. 398 Pg 113

Platted by Bradstreet	W. O. No. 937 D. S. O. No. 028
Date Apr. '30	Location Arroyo Holt Ave.
Map No. CSB-426-2	Surveyed by L. D. Moore
Platting C'k'd by R. W. S.	Date 12-12-29
Date JUL 1930	Indexed A. C. Johnson

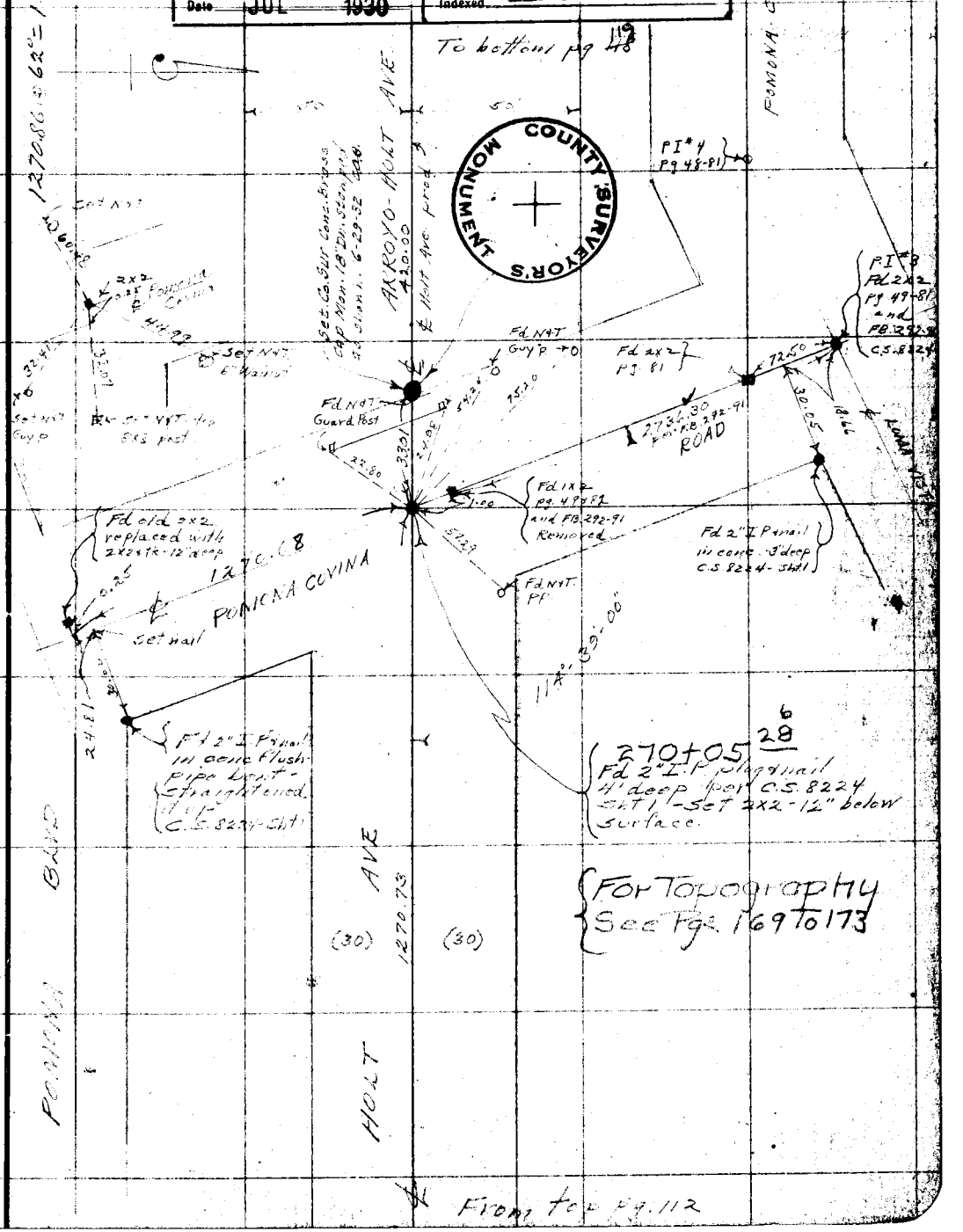

Notes: ANY ADDITIONS OR CHANGES ON THIS SHEET MUST BE MADE OR CIRCLED IN Red. WITH DATE AND NAME OF PERSON MAKING CHANGE.

Do not extend notes this side of this line

RETURN TO LOS ANGELES COUNTY SURVEYOR

F. B. 398 Pg. 114 Chief Party Notes by Moore Date 12-13-29



RETURN TO
LOS ANGELES COUNTY SURVEYOR

Do not extend notes this side of this line

Note: ANY ADDITIONS OR CHANGES ON THIS SHEET MUST BE MADE OR CIRCLED IN Red. WITH DATE AND NAME OF PERSON MAKING CHANGE.

Date 1-8-30 Notes by Moore Chief Party Moore F.B. 398 Pg 115

Platted by Bradstreet	W. O. No. 937 ~~S. S. O.~~ No. 43
Date Apr '30	Location Arroyo ~~Holt~~ Ave
Map No. C.S.B-426-2	Surveyed by [illegible]
Platting C'k'd by R. W. S.	Date 1-8-30
Date JUL 1930	Indexed A. C. Johnson

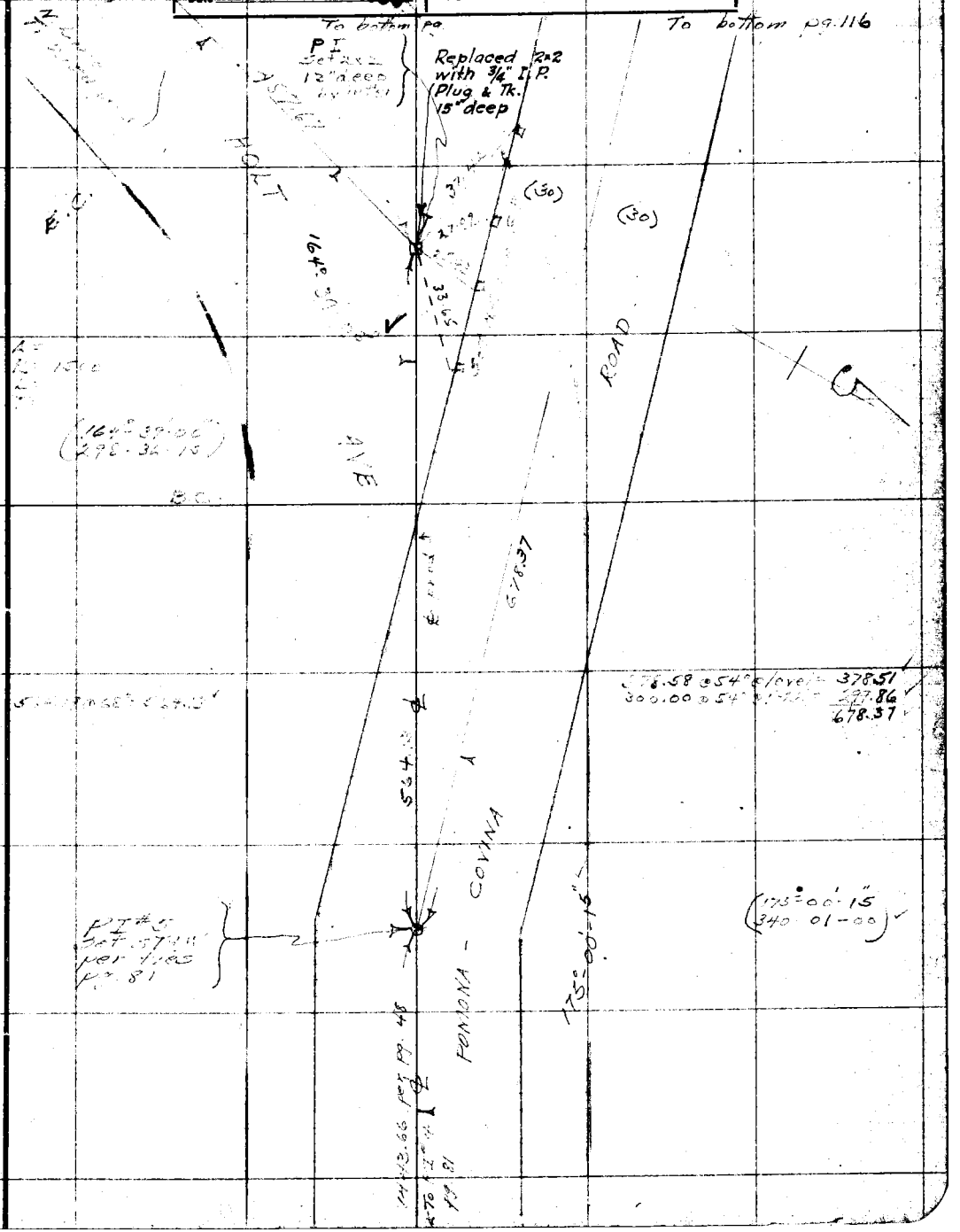

Note: ANY ADDITIONS OR CHANGES ON THIS SHEET MUST BE MADE OR CIRCLED IN Red. WITH DATE AND NAME OF PERSON MAKING CHANGE.

Do not extend notes this side of this line

RETURN TO
LOS ANGELES COUNTY SURVEYOR

F. B. 3/6 Pg. 116 Moore Chief Party Notes by Moore Date 1-8-30

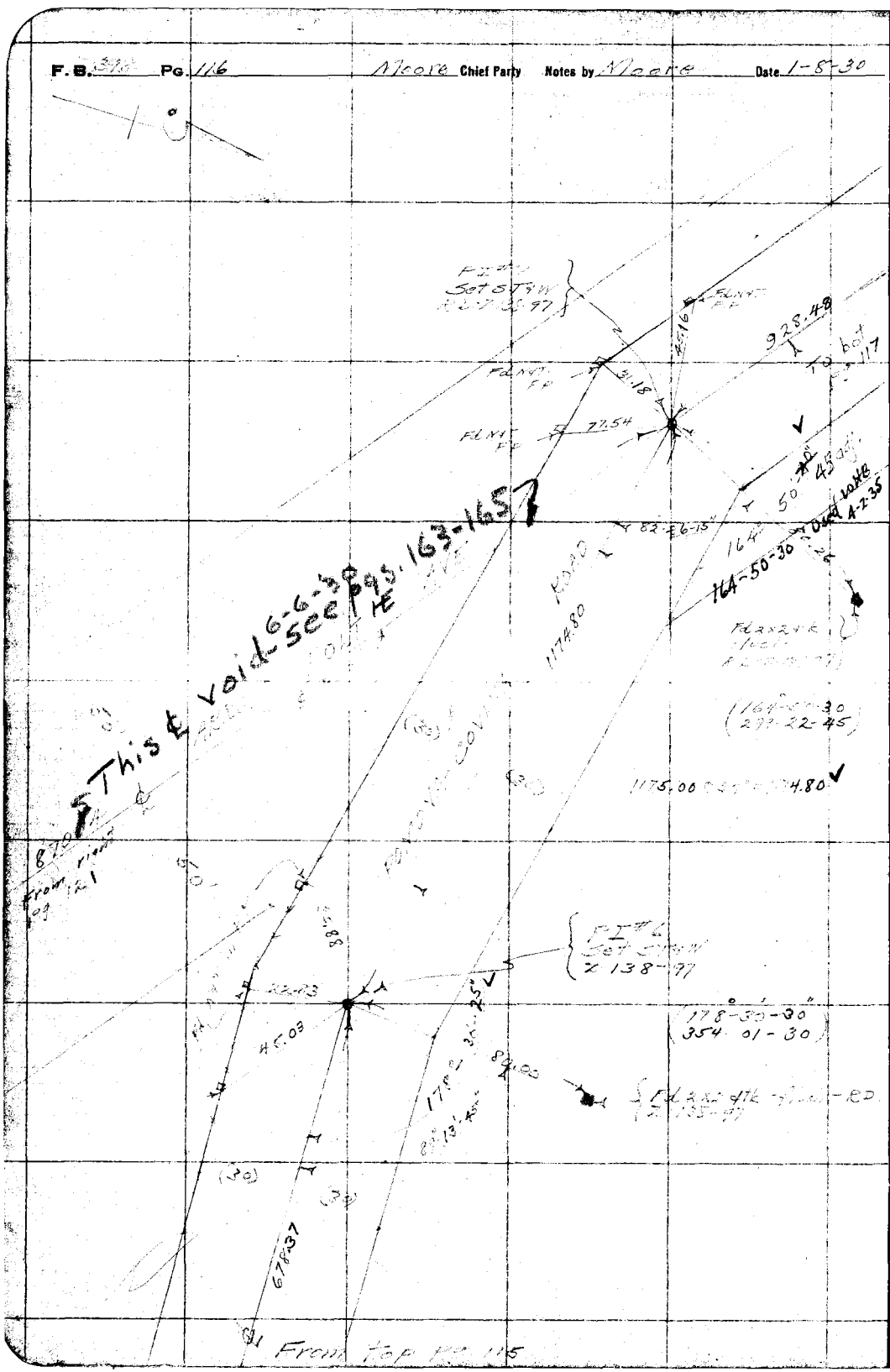

RETURN TO
LOS ANGELES COUNTY SURVEYOR

Do not extend notes this side of this line

Note: ANY ADDITIONS OR CHANGES ON THIS SHEET MUST BE MADE OR CIRCLED IN Red. WITH DATE AND NAME OF PERSON MAKING CHANGE.

Date 1-8-30 Notes by Moore Chief Party Moore F.B. 398 Pg 117

Platted by Bradstreet	W. O. No. 937 Tape ~~B.S.O.~~ No. 43
Date Apr., '30	Location Arroyo Holt Ave
Map No. CS-B-426-2	Surveyed by L. D. Moore
Platting C'k'd by R. W. S.	Date 1-8-30
Date JUL 1930	Indexed A. C. Johnson

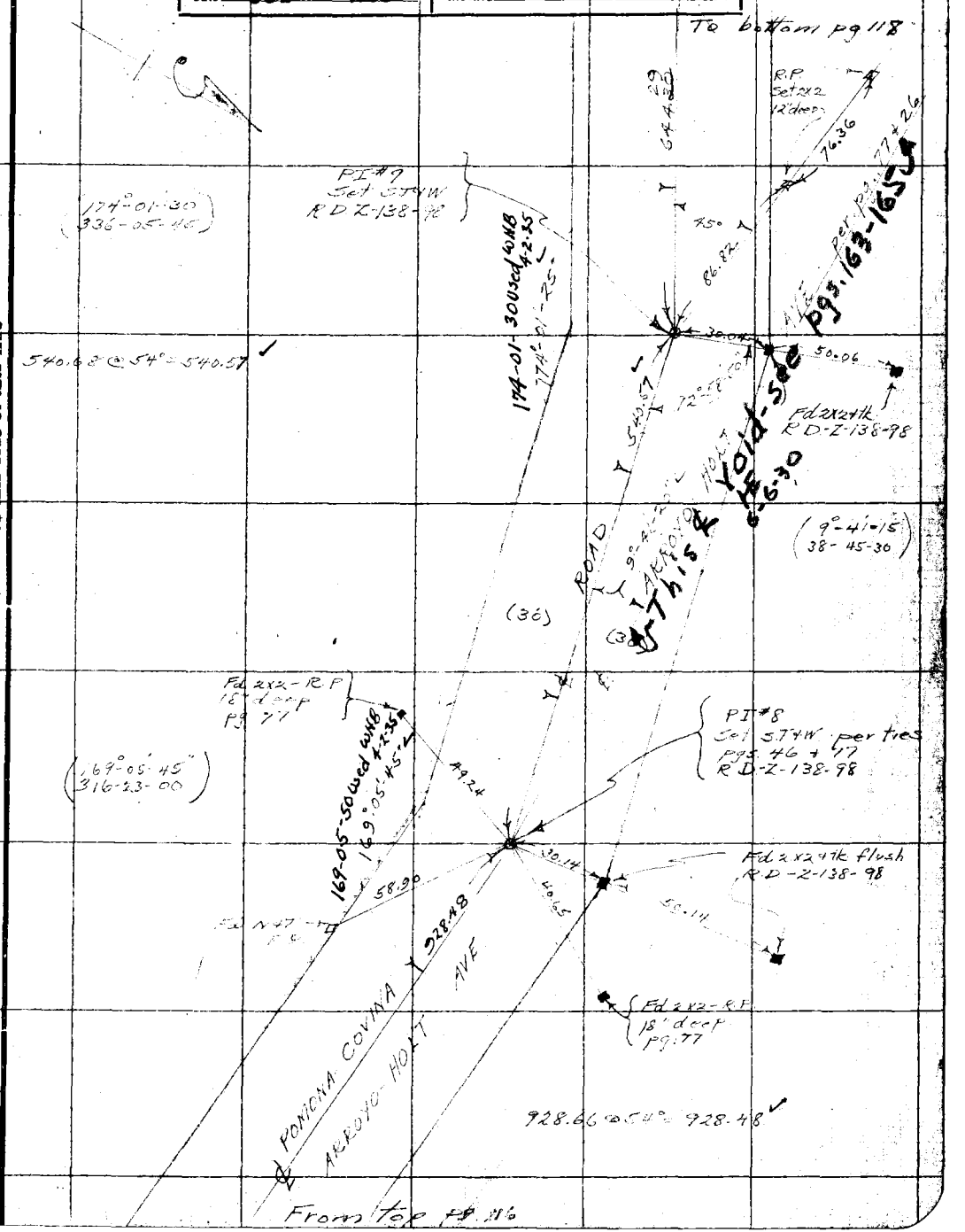

Note: ANY ADDITIONS OR CHANGES ON THIS SHEET MUST BE MADE OR CIRCLED IN Red. WITH DATE AND NAME OF PERSON MAKING CHANGE.

Do not extend notes this side of this line

RETURN TO LOS ANGELES COUNTY SURVEYOR

F.B. 39 Pg 118 Moore Chief Party Notes by Moore Date 1-8-30

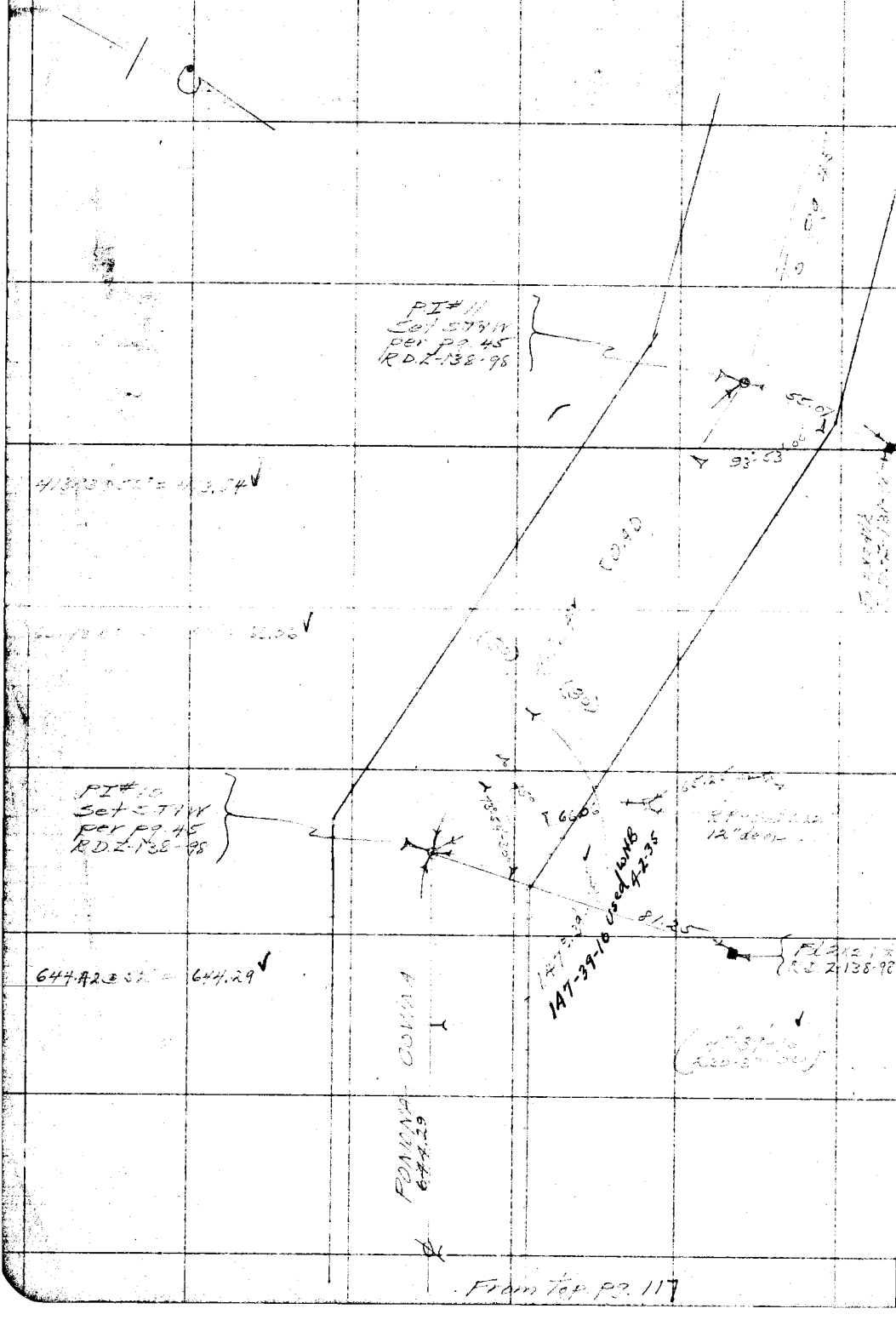

From top pg. 117

RETURN TO
LOS ANGELES COUNTY SURVEYOR

Do not extend notes this side of this line

Note: ANY ADDITIONS OR CHANGES ON THIS SHEET MUST BE MADE OR CIRCLED IN Red. WITH DATE AND NAME OF PERSON MAKING CHANGE.

Date 1-9-30 Notes by Moore Chief Party Moore F.B. 398 Pg. 121

Platted by Bradstreet	W. O. No. 937 D. S. O. No. 031
Date Apr., '30	Location [illegible]
Map No. C.S.B-426-2	Surveyed by [illegible]
Platting C'k'd by R. W. S.	Date [illegible]
Date JUL 1930	Indexed A. C. Johnson

Notes: ANY ADDITIONS OR CHANGES ON THIS SHEET MUST BE MADE OR CIRCLED IN Red. WITH DATE AND NAME OF PERSON MAKING CHANGE.

•Do not extend notes this side of this line

RETURN TO LOS ANGELES COUNTY SURVEYOR

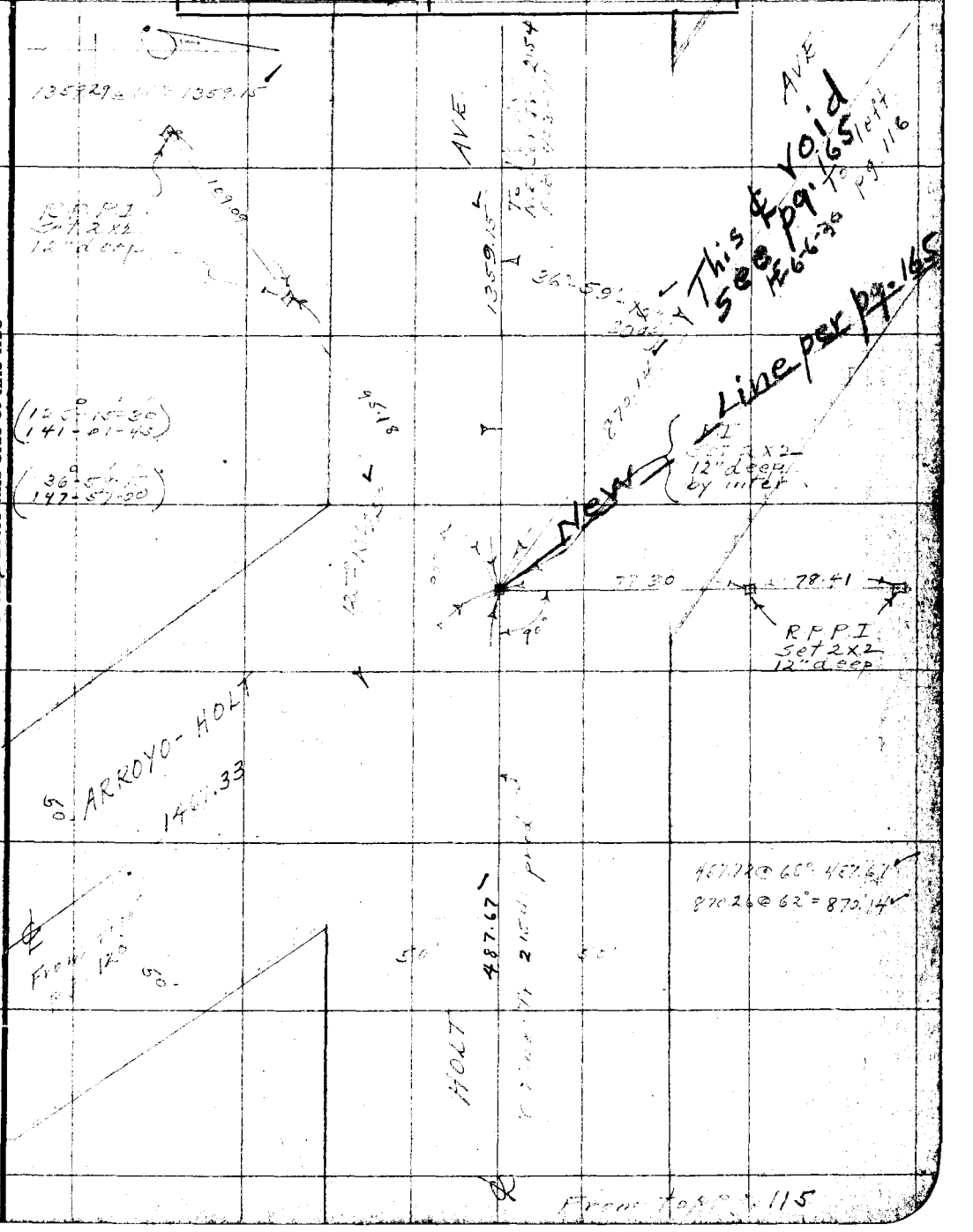

F. B. _____ PG _____ Chief Party _____ Notes by _____ Date _____

RETURN TO
LOS ANGELES COUNTY SURVEYOR

Do not extend notes this side of this line

Note! ANY ADDITIONS OR CHANGES ON THIS SHEET MUST BE MADE OR CIRCLED IN Red. WITH DATE AND NAME OF PERSON MAKING CHANGE.

Cont to bot page 124

Date 2-18-30 Notes by _____ Chief Party Stevenson F.B. 398 PG. 123

Platted by Bradstreet	W. O. No. 937 D. S. O. No.
Date Apr. '30	Location Arroyo Holt T INT Alternative
Map No. C.S.B.426-1	Surveyed by Stevenson
Platting C'k'd by R. W. S.	Date 2-18-30
Date JUL 1930	Indexed A. C. Johnson

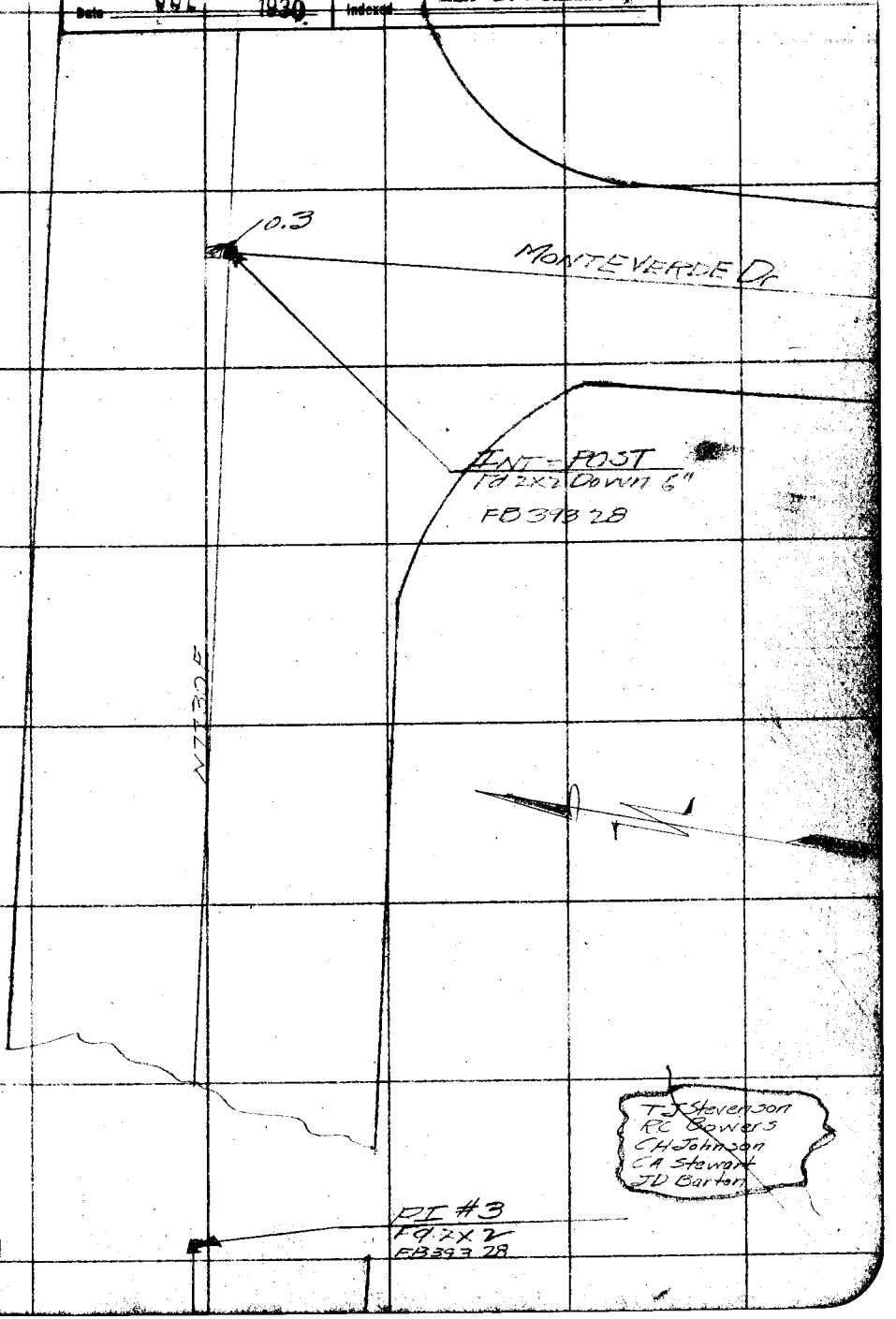

Note: ANY ADDITIONS OR CHANGES ON THIS SHEET MUST BE MADE OR CIRCLED IN Red. WITH DATE AND NAME OF PERSON MAKING CHANGE.

Do not extend notes this side of this line

RETURN TO
LOS ANGELES COUNTY SURVEYOR

F.B. 398 Pg 124 Stevenson Chief Party Notes by S Date 2-18-30

LOT 13

85° 28 Angle to 2" IP on R/W from Angle Point

① 126 59 45
④ 147 58 30

① 144 26 15
④ 217 44 30

20566 ⓛ T=60
03
20563

VOID

107.36 ⓛ T=78

FA CST+W in 4" oak

54.85

PI 4 old
FA 2x2 Down 8"
FB 393-23

30
Int
Set CST+W

117

FA CST+W in 2" oak

CST+W base = BM

62.78

0.24 Int
FA CST+W FB 398 110

17°-26'20" calc adj

New PI 4
Set 2x2 Down 6"

28260 ⓛ T=78

Arroyo Dr

165.15 T=78

From Post
Int Monte Verde Dr

TRACT 10330

Cont from top page 123

RETURN TO
LOS ANGELES COUNTY SURVEYOR

Do not extend notes this side of this line

Note: ANY ADDITIONS OR CHANGES ON THIS SHEET MUST BE MADE OR CIRCLED IN Red. WITH DATE AND NAME OF PERSON MAKING CHANGE.

Date 2-18-30 Notes by S Chief Party Stevenson F.B. 398 PG 125

Platted by	W. O. No. 937 D. S. O. No.
Date	Location Arroyo Holt TI+T Alternative
Map No.	Surveyed by Stevenson
Platting C'k'd by	Date 2-18-30
Date	Indexed A. C. Johnson

LOT 13

162 33 45 20
290 14 45 4

POT
2" IP Plug + TK
FB 398-109

VOID

℄ Proposed Arroyo Holt TI+T Alternative

℄

162 33 49 adj
NT POST 4
S67 30E

℄ Baldy Dr

Old EC
1x2
FB-398-109

PI 127
1x2
FB 398-110

TRACT #10330

Cont to tappage 126

23106 @ 2°29

T-78
28465
28064
51549
02
51547

= ℄ BALDY Dr. and PI Line
Also PI line outside of Tract

Note: ALL ADDITIONS OR CHANGES ON THIS SHEET MUST BE MADE OR CIRCLED IN Red. WITH DATE AND NAME OF PERSON MAKING CHANGE.

Do not extend notes this side of this line

RETURN TO
LOS ANGELES COUNTY SURVEYOR

F.B. 398 Pg. 126 Stevenson Chief Party Notes by S Date 2-18-30

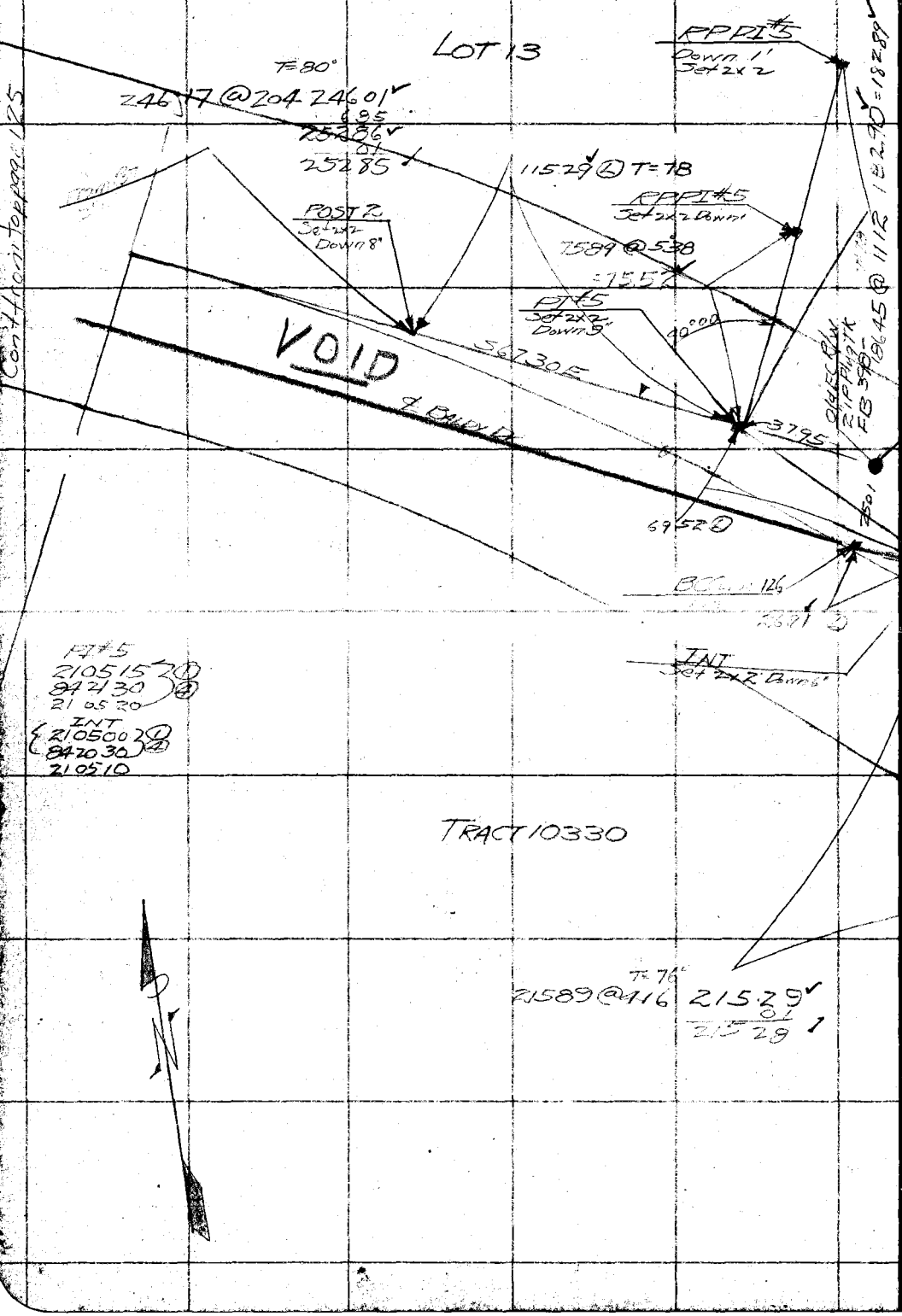

RETURN TO
LOS ANGELES COUNTY SURVEYOR

Do not extend notes this side of this line

Note: ANY ADDITIONS OR CHANGES ON THIS SHEET MUST BE MADE OR CIRCLED IN Red. WITH DATE AND NAME OF PERSON MAKING CHANGE.

Date 2-19-30 Notes by J Chief Party Stevenson F.B. 398 Pg. 127

Platted by	W. O. No. 937 D. S. O. No.
Date	Location Arroyo Hall T1+T Alter
Map No.	Surveyed by Stevenson
Platting C'k'd by	Date 2-19-30
Date	Indexed A. C. Johnson

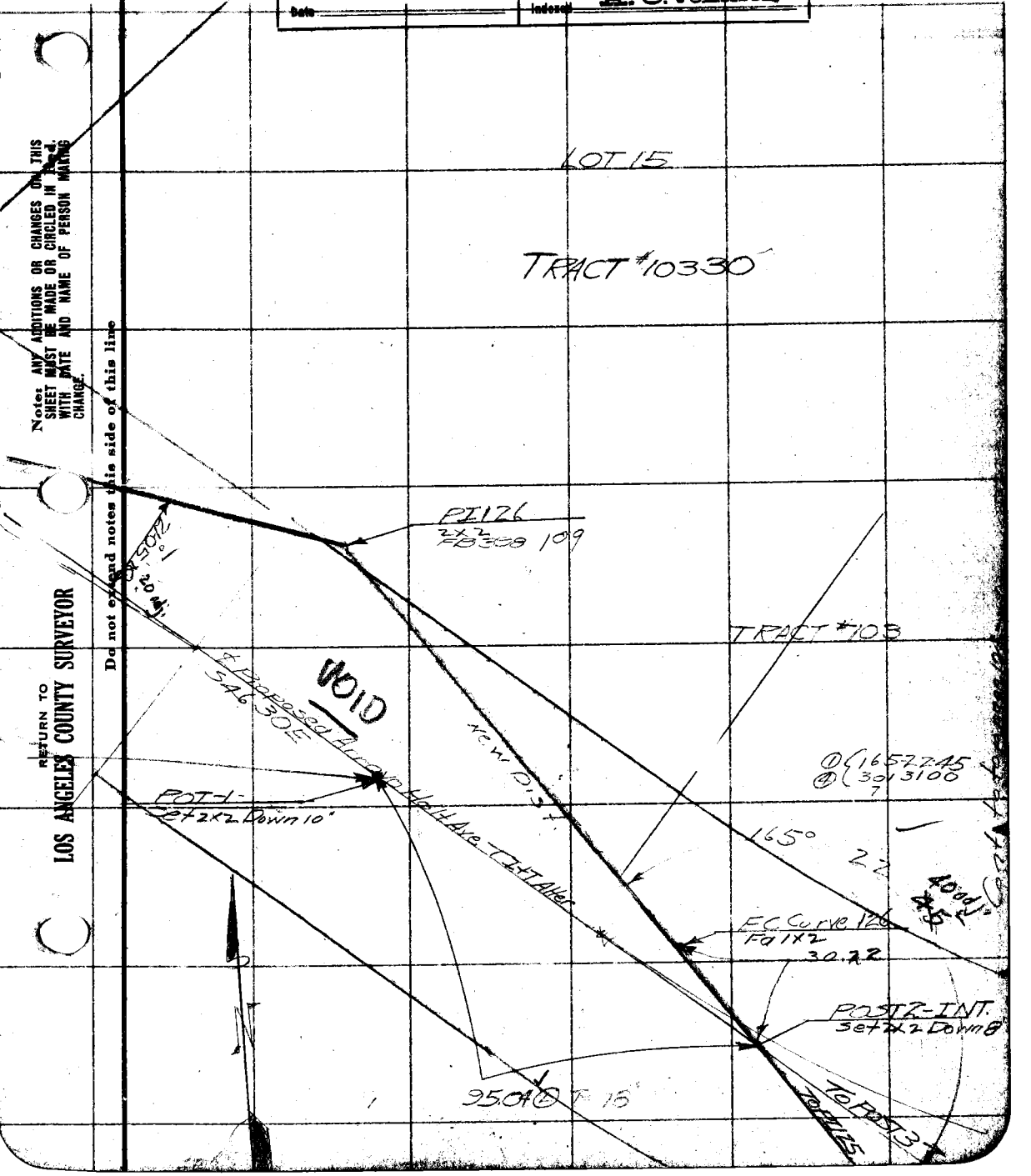

Note: ANY ADDITIONS OR CHANGES ON THIS SHEET MUST BE MADE OR CIRCLED IN Red. WITH DATE AND NAME OF PERSON MAKING CHANGE.

Do not extend notes this side of this line

RETURN TO LOS ANGELES COUNTY SURVEYOR

F.B. 398 Pg. 125 Stevenson Chief Party Notes by S Date 2-18-30

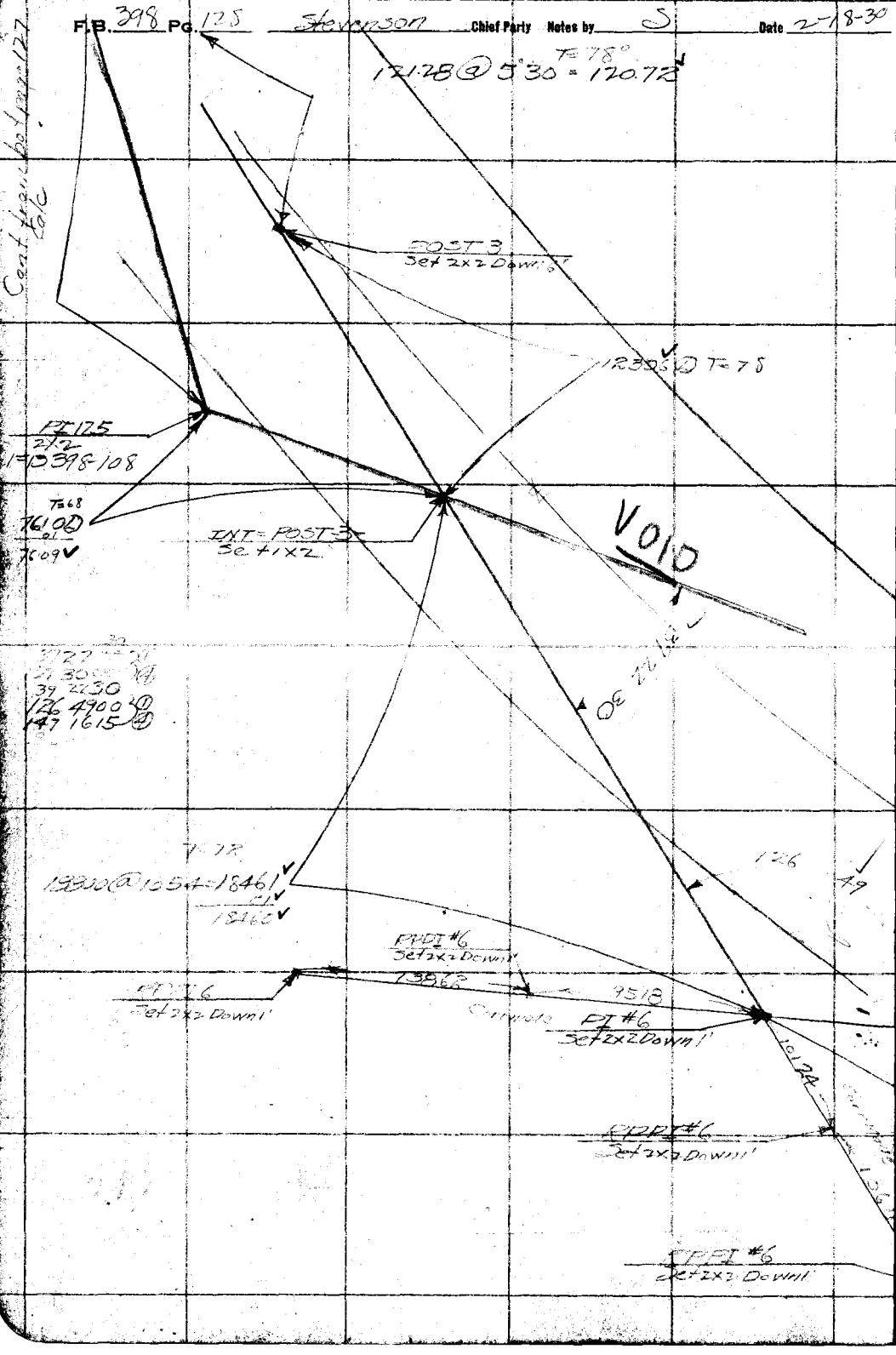

RETURN TO
LOS ANGELES COUNTY SURVEYOR

Do not extend notes this side of this line

Note: ANY ADDITIONS OR CHANGES ON THIS SHEET MUST BE MADE OR CIRCLED IN Red WITH DATE AND NAME OF PERSON MAKING CHANGE.

Date 2-19-30 Notes by S Chief Party Stevenson F.B. 398 PG. 129

Platted by	W. O. No. 937 D. S. O., No.
Date	Location Arroyo Holt TI Alternative
Map No.	Surveyed by Stevenson
Platting C'k'd by	Date 2-19-30
Date	Indexed A. C. Johnson

Note: ANY ADDITIONS OR CHANGES ON THIS SHEET MUST BE MADE OR CIRCLED IN Red. WITH DATE AND NAME OF PERSON MAKING CHANGE.

Do not extend notes this side of this line

RETURN TO
LOS ANGELES COUNTY SURVEYOR

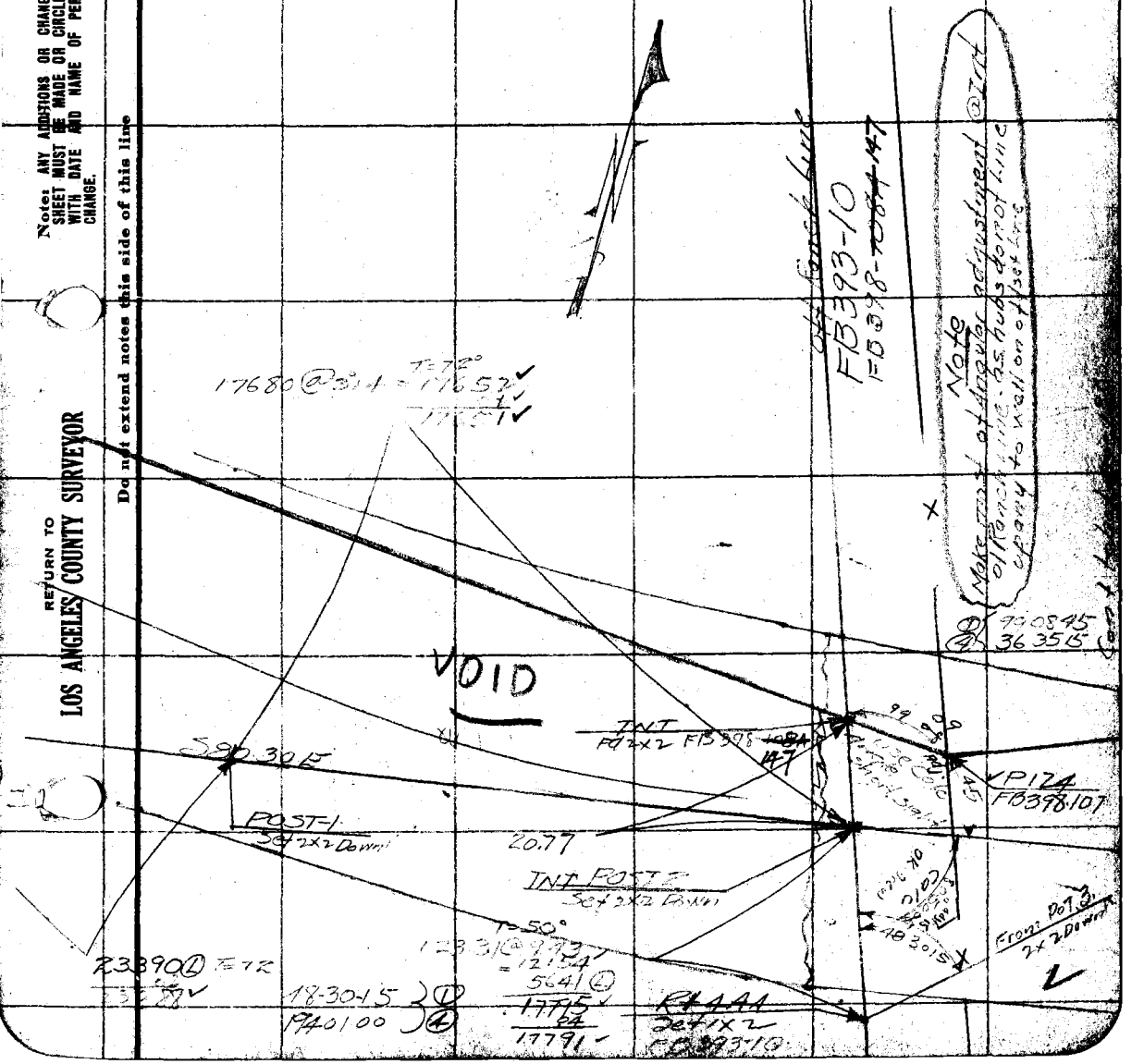

Cont to bot page 131

F.B. 398 Pg. 130 Stevenson Chief Party Notes by J. Date 2-19-30

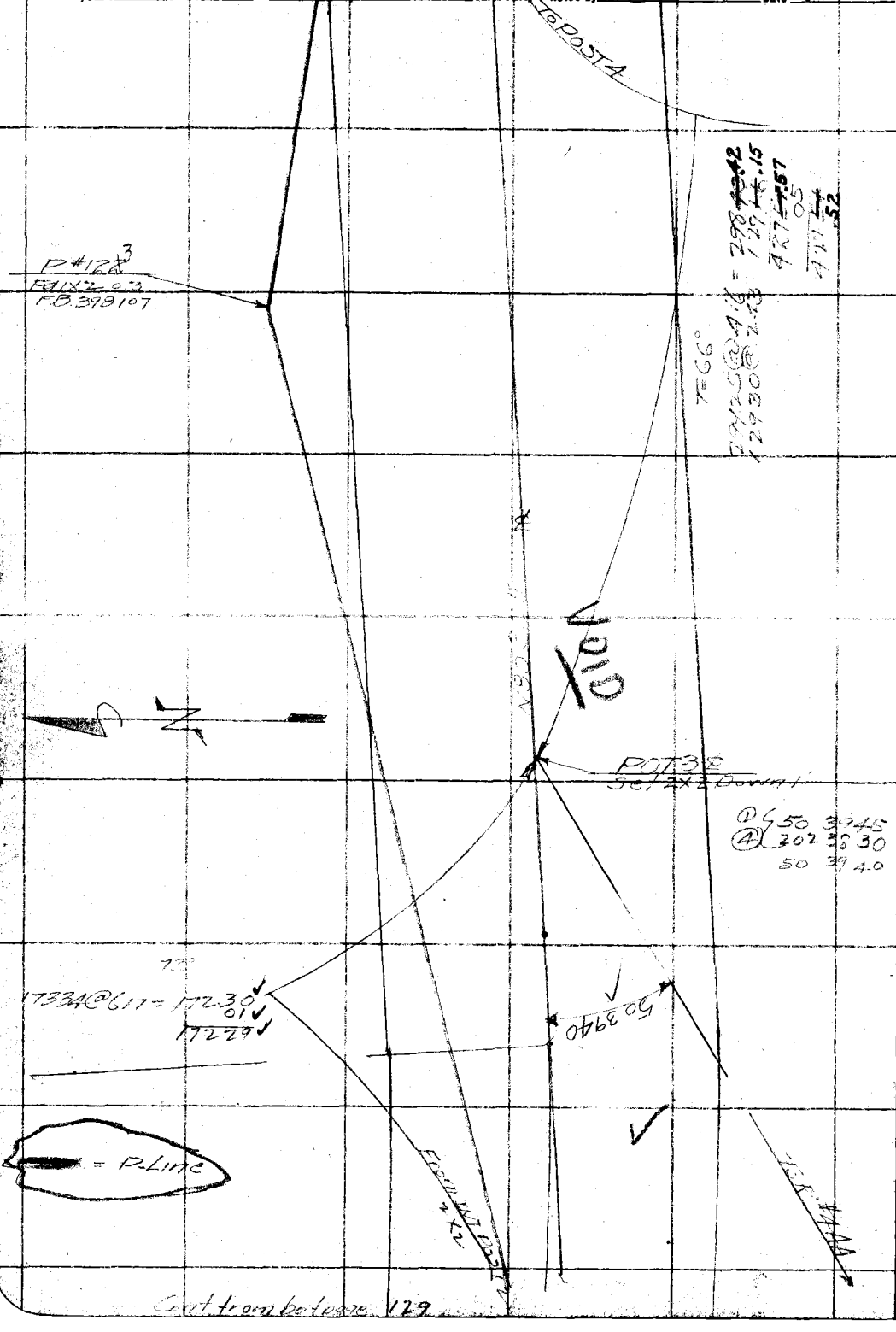

Cont from bot page 129

RETURN TO
LOS ANGELES COUNTY SURVEYOR

Do not extend notes this side of this line

Note: ANY ADDITIONS OR CHANGES ON THIS SHEET MUST BE MADE OR CIRCLED IN Red. WITH DATE AND NAME OF PERSON MAKING CHANGE.

Cont to bot page 132

Date 2-19-30 Notes by S Chief Party Stevenson F.B 398 Pg 131

Platted by	W.O. No. 937 D. S. O. No.
Date	Location Arroyo Holt TIFT Alternative
Map No.	Surveyed by Stevenson
Platting C'k'd by	Date 2-19-30
Date	Indexed A. C. Johnson

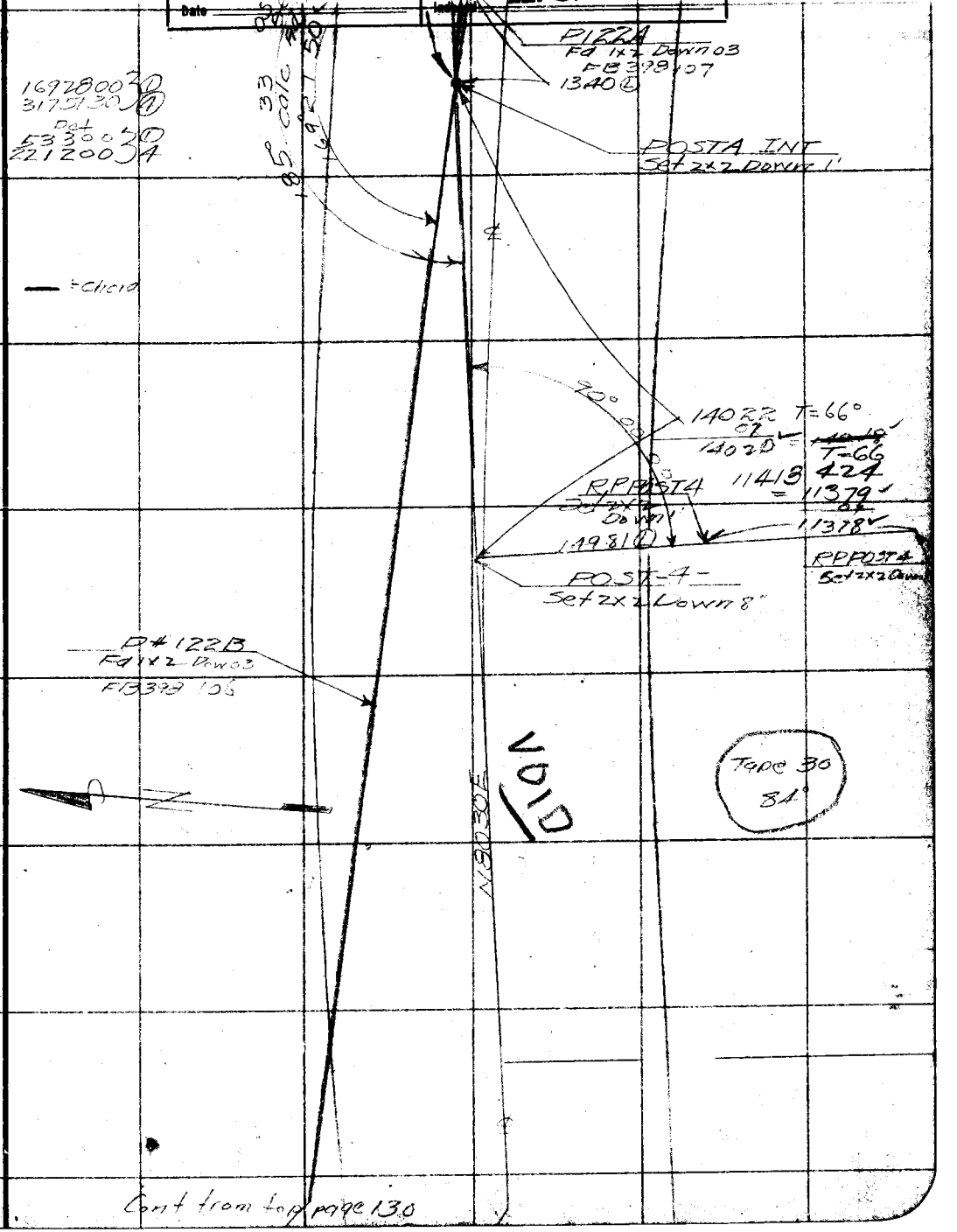

Cont from top page 130

Note: ANY ADDITIONS OR CHANGES ON THIS SHEET MUST BE MADE OR CIRCLED IN Red. WITH DATE AND NAME OF PERSON MAKING CHANGE.

Do not extend notes this side of this line

RETURN TO
LOS ANGELES COUNTY SURVEYOR

Cont to bot page 133

F.B. 393 Pg. 132 Stevenson Chief Party Notes by S Date 2-21 30

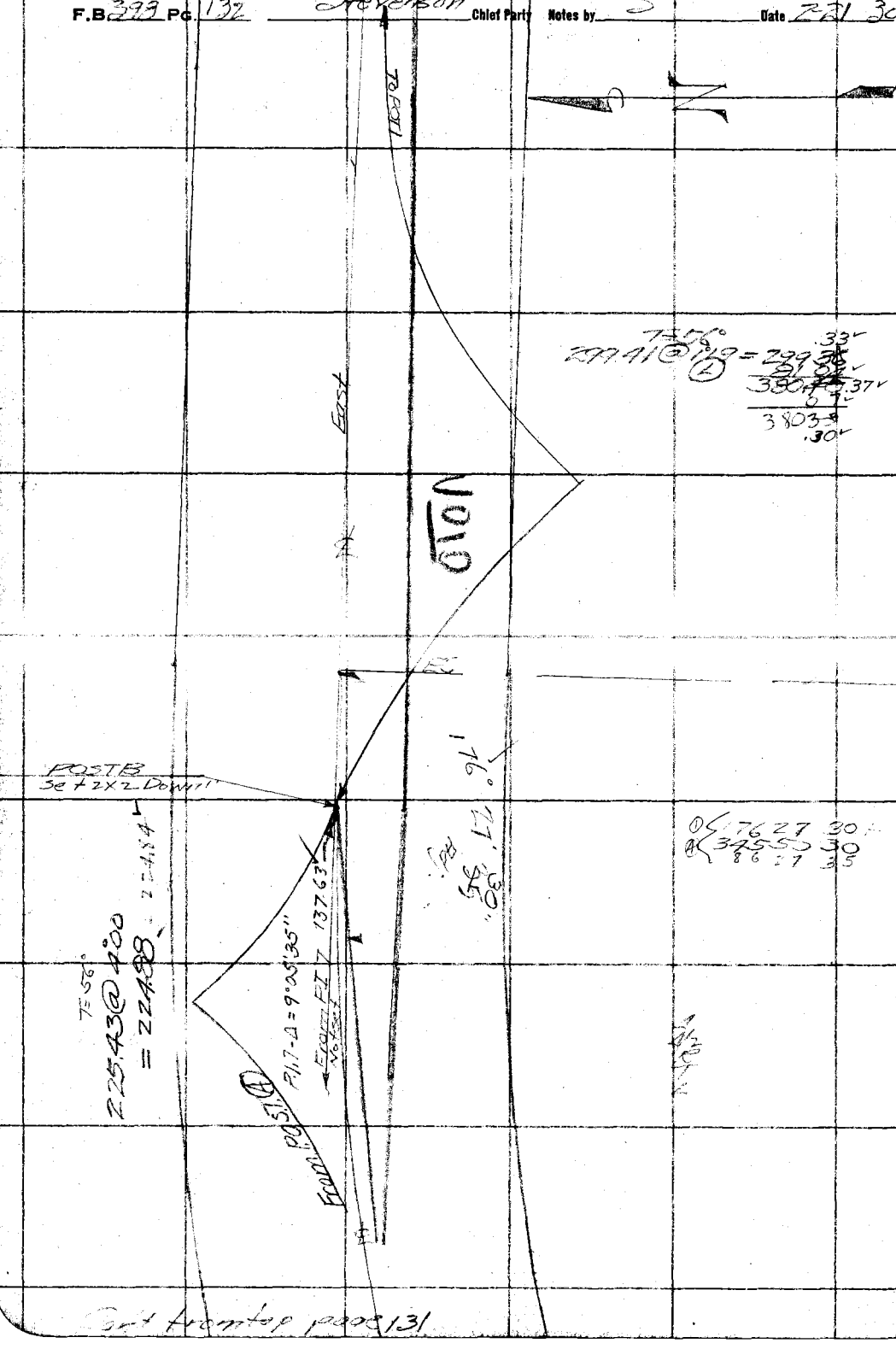

Cont from top page 131

RETURN TO
LOS ANGELES COUNTY SURVEYOR

Do not extend notes this side of this line

Note: ANY ADDITIONS OR CHANGES ON THIS SHEET MUST BE MADE OR CIRCLED IN Red. WITH DATE AND NAME OF PERSON MAKING CHANGE.

Date 2-21-30 Notes by S Chief Party Stevenson F.B. 398 PG. 133

Platted by	W. O. No. 937 D. S. O. No.
Date	Location Arroyo Hunt [illegible] Alternate
Map No.	Surveyed by Stevenson
Platting C'k'd by	Date 2-21-30
Date	Indexed A. C. Johnson

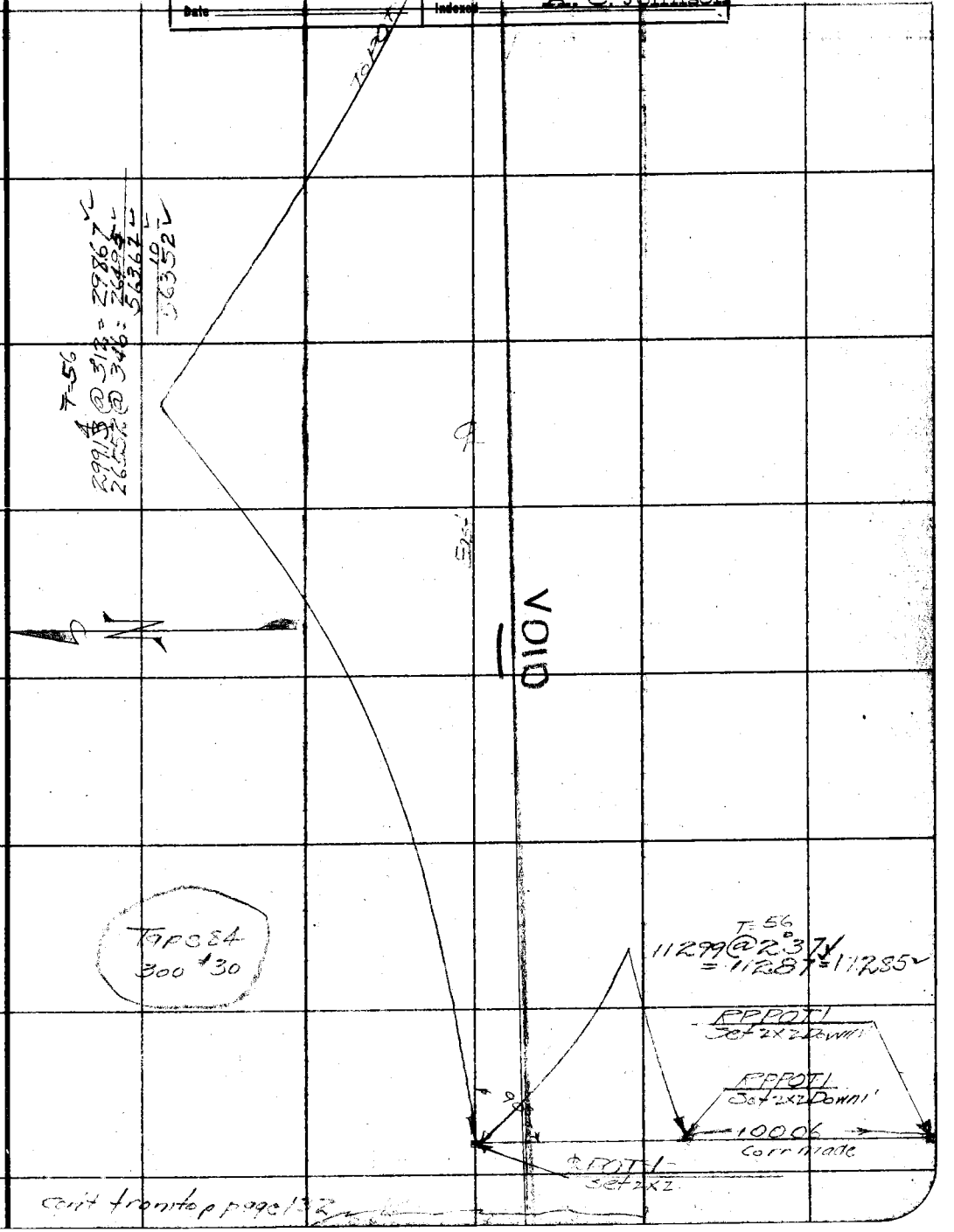

Note: ANY ADDITIONS OR CHANGES ON THIS SHEET MUST BE MADE OR CIRCLED IN Red. WITH DATE AND NAME OF PERSON MAKING CHANGE.

Do not extend notes this side of this line

RETURN TO
LOS ANGELES COUNTY SURVEYOR

cont from top page 132

Cont to bot page 135

F.B. 398 Pg 134 Stevenson Chief Party Notes by S Date 2-24-30

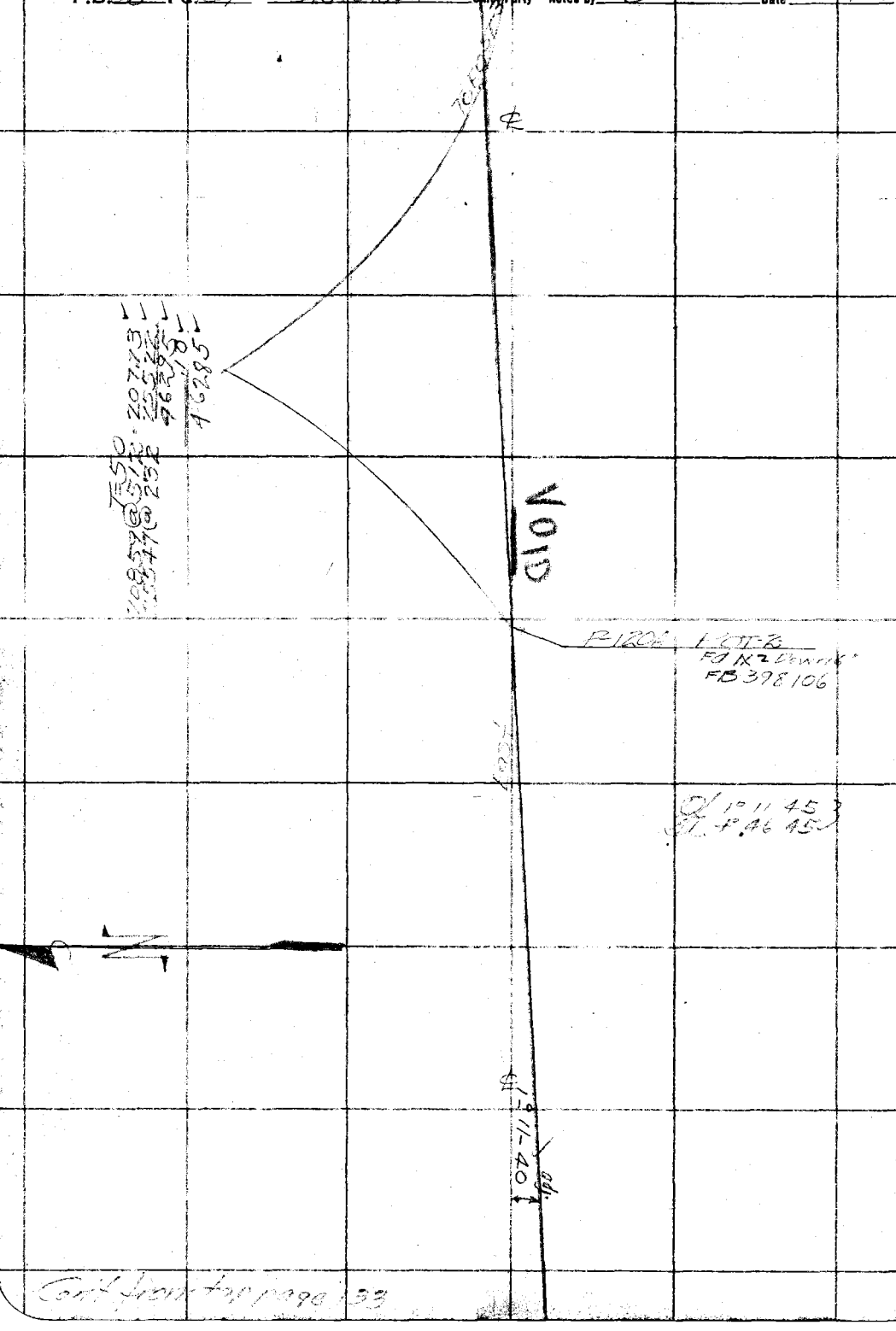

RETURN TO
LOS ANGELES COUNTY SURVEYOR

Do not extend notes this side of this line

Note: ANY ADDITIONS OR CHANGES ON THIS SHEET MUST BE MADE OR CIRCLED IN Red. WITH DATE AND NAME OF PERSON MAKING CHANGE.

Cont from top page 133

Cont'd to bot page 136

Date 2-24-30 Notes by [illegible] Chief Party Stevenson F.B. 398 Pg. 135

Platted by	W. O. No. 937 D. S. O. [illegible]
Date	Location Arroyo Hall [illegible] Alternative
Map No.	Surveyed by [illegible]
Platting C'k'd by	Date 2-24-30
Date	Indexed A. C. Johnson

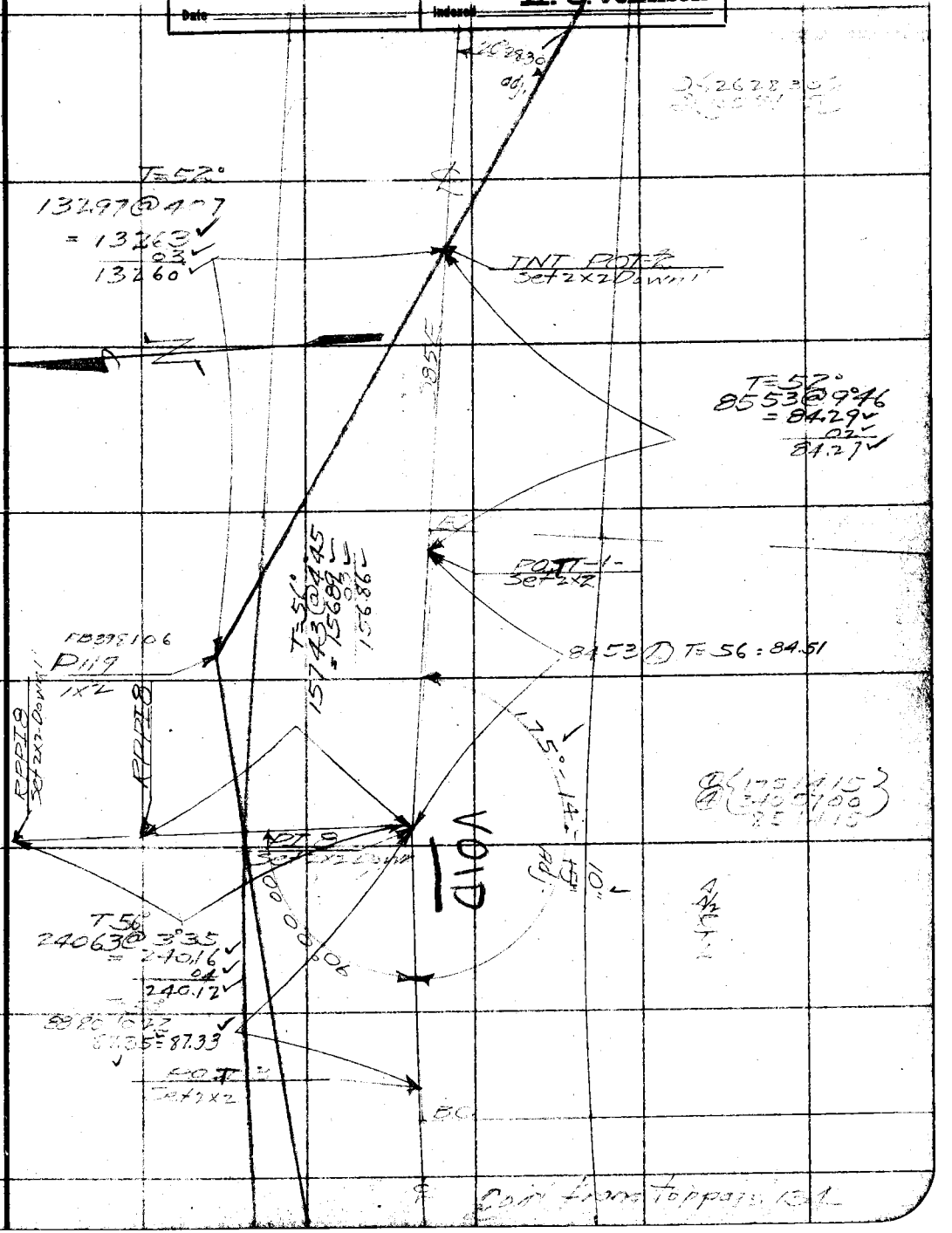

Note: ANY ADDITIONS OR CHANGES ON THIS SHEET MUST BE MADE OR CIRCLED IN Red. WITH DATE AND NAME OF PERSON MAKING CHANGE.

Do not extend notes this side of this line

RETURN TO LOS ANGELES COUNTY SURVEYOR

Cont from top page 134

Con't to bot page 137

F.B. 398 Pg 136 Stevenson Chief Party Notes by [illegible] Date 2-24-30

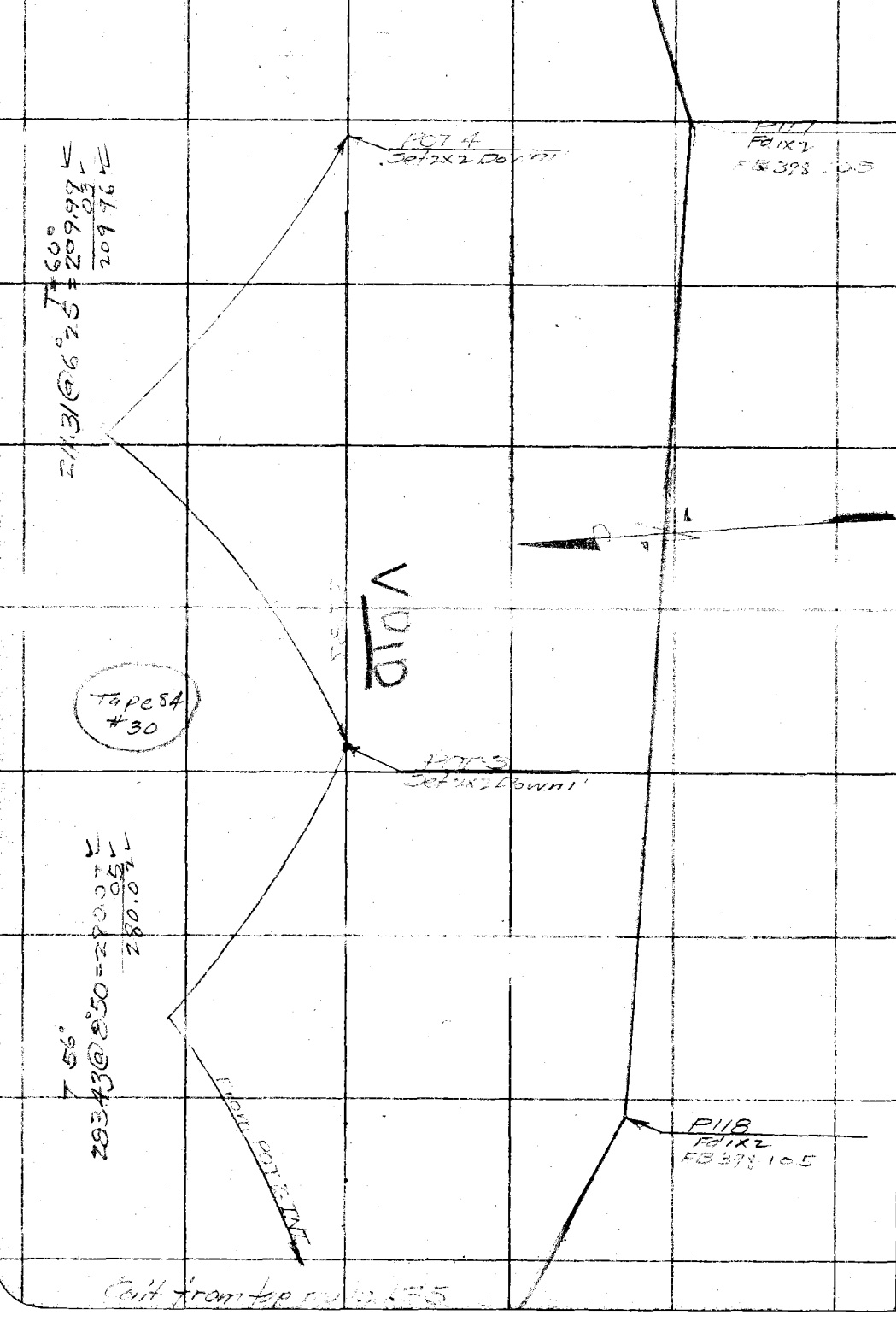

Con't from top page 135

RETURN TO
LOS ANGELES COUNTY SURVEYOR

Do not extend notes this side of this line

Note: ANY ADDITIONS OR CHANGES ON THIS SHEET MUST BE MADE OR CIRCLED IN Red. WITH DATE AND NAME OF PERSON MAKING CHANGE.

Cont. to Det. page 136

Date _____ Notes by _____ Chief Party Stevenson F.B. 398 PG 137

Platted by _____	W. O. No. 937 D. S. O. No. _____
Date _____	Location Arroyo Hall 7 2x7 Alternator
Map No. _____	Surveyed by Stevenson
Platting C'k'd by _____	Date 2-24-30
Date _____	Indexed A. C. Johnson

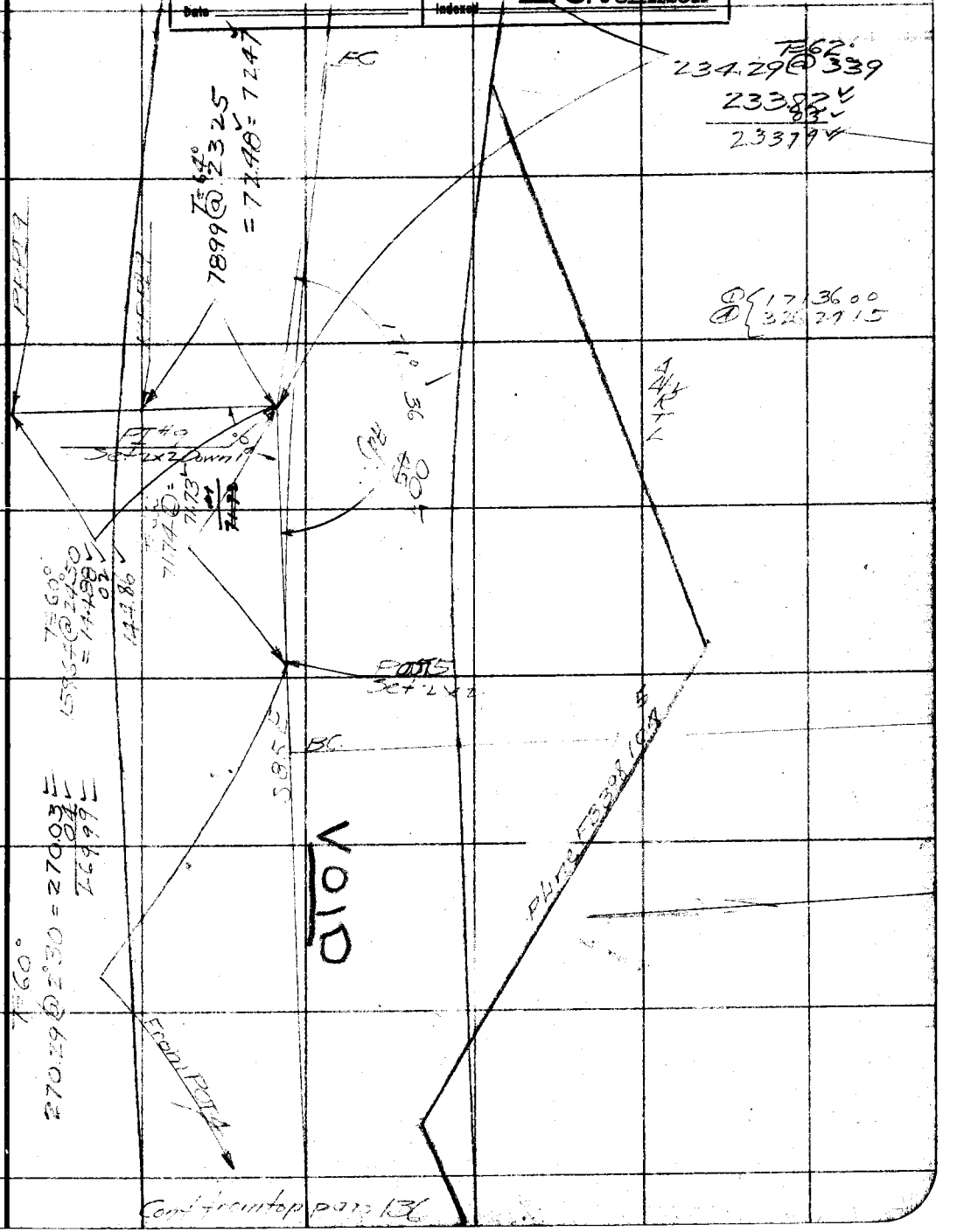

Cont from top page 136

Note: ANY ADDITIONS OR CHANGES ON THIS SHEET MUST BE MADE OR CIRCLED IN Red. WITH DATE AND NAME OF PERSON MAKING CHANGE.

Do not extend notes this side of this line

RETURN TO
LOS ANGELES COUNTY SURVEYOR

Cont to bot page 139

F.B. 398 Pg. 138 Stevenson Chief Party Notes by S Date 2-24-30

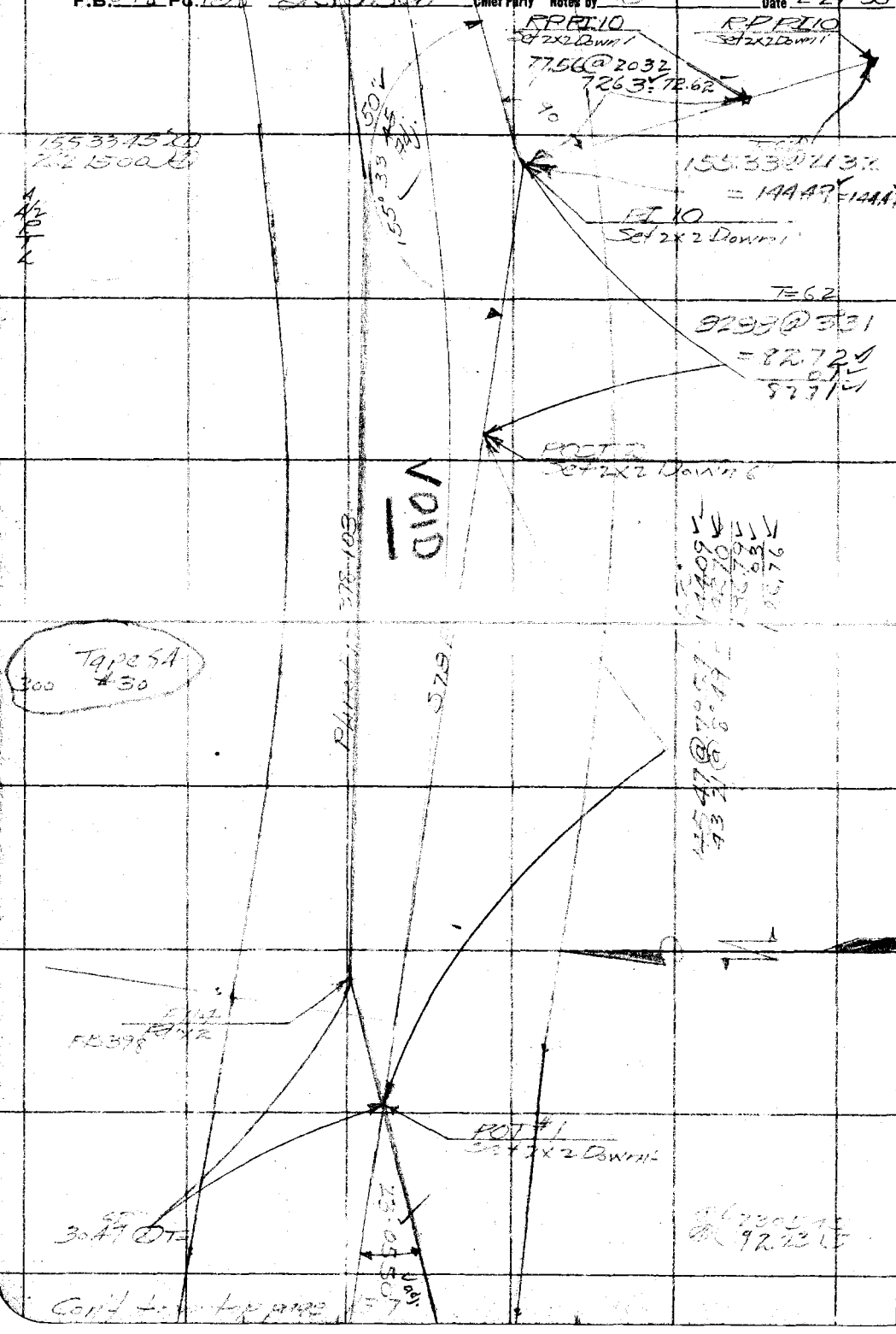

RETURN TO
LOS ANGELES COUNTY SURVEYOR

Do not extend notes this side of this line

Note: ANY ADDITIONS OR CHANGES ON THIS SHEET MUST BE MADE OR CIRCLED IN Red. WITH DATE AND NAME OF PERSON MAKING CHANGE.

Date 2-24-30 Notes by J Chief Party Stevenson F.B. 398 PG. 139

Platted by	W. O. No. 937 D. S. O. No.
Date	Location Arroyo Holt TIFT Alternate
Map No.	Surveyed by [illegible]
Platting C'k'd by	Date 2-24-30
Date	Indexed A. C. Johnson

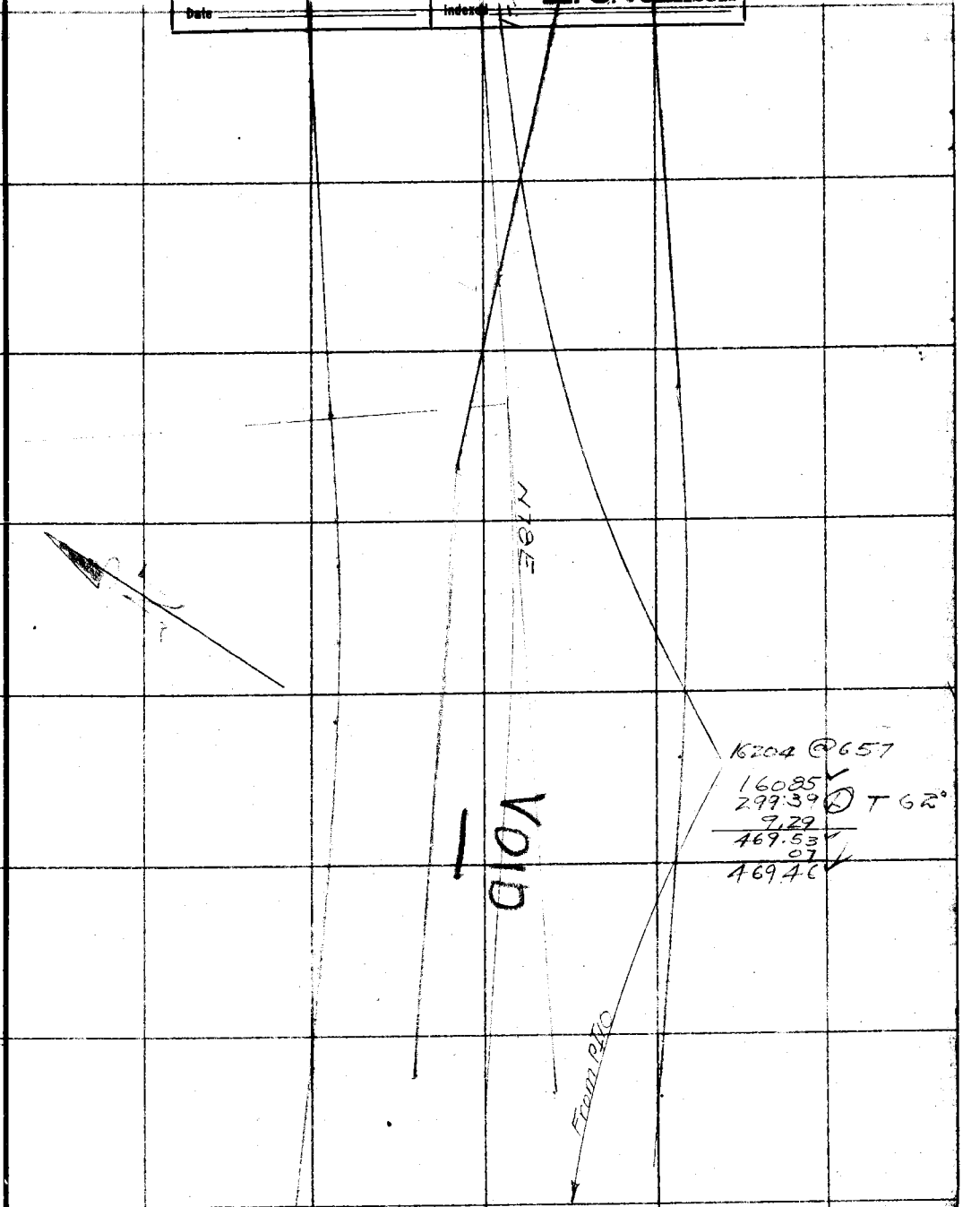

Note: ANY ADDITIONS OR CHANGES ON THIS SHEET MUST BE MADE OR CIRCLED IN Red. WITH DATE AND NAME OF PERSON MAKING CHANGE.

Do not extend notes this side of this line

RETURN TO LOS ANGELES COUNTY SURVEYOR

Cont from top page 138

Con't to top of page 141

F.B. 398 Pg. 140 Stevenson Chief Party Notes by S Date 2-24-30

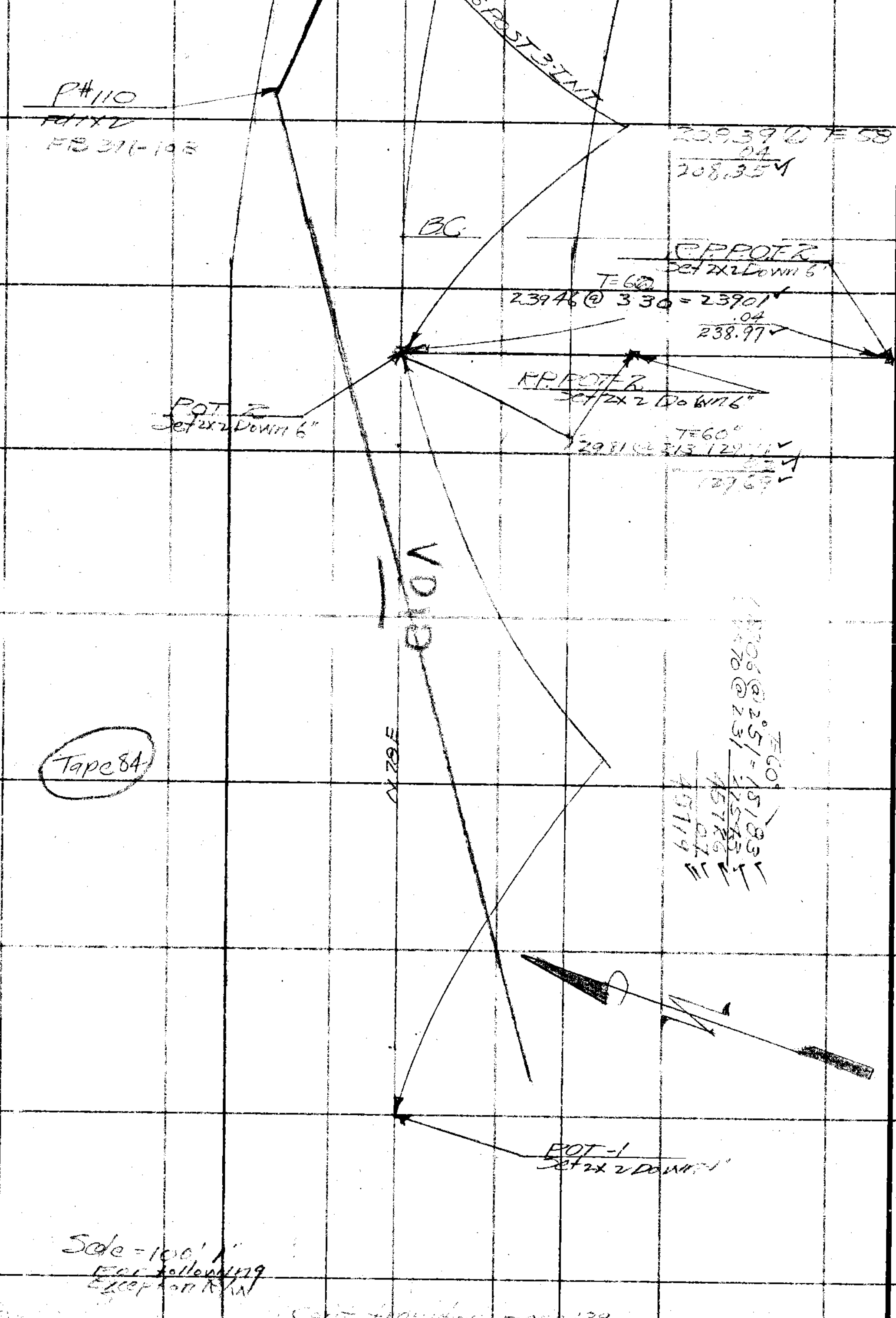

RETURN TO
LOS ANGELES COUNTY SURVEYOR

Do not extend notes this side of this line

Notes: ANY ADDITIONS OR CHANGES ON THIS SHEET MUST BE MADE OR CIRCLED IN Red. WITH DATE AND NAME OF PERSON MAKING CHANGE.

Con't from top page 139

Date _____ Notes by _____ Chief Party _____ F.B. 398 PG 141

Platted by _____	W. O. No. 937 D. S. O. No. _____
Date _____	Location _____
Map No. _____	Surveyed by _____
Platting C'k'd by _____	Date _____
Date _____	Indexed A. C. Johnson

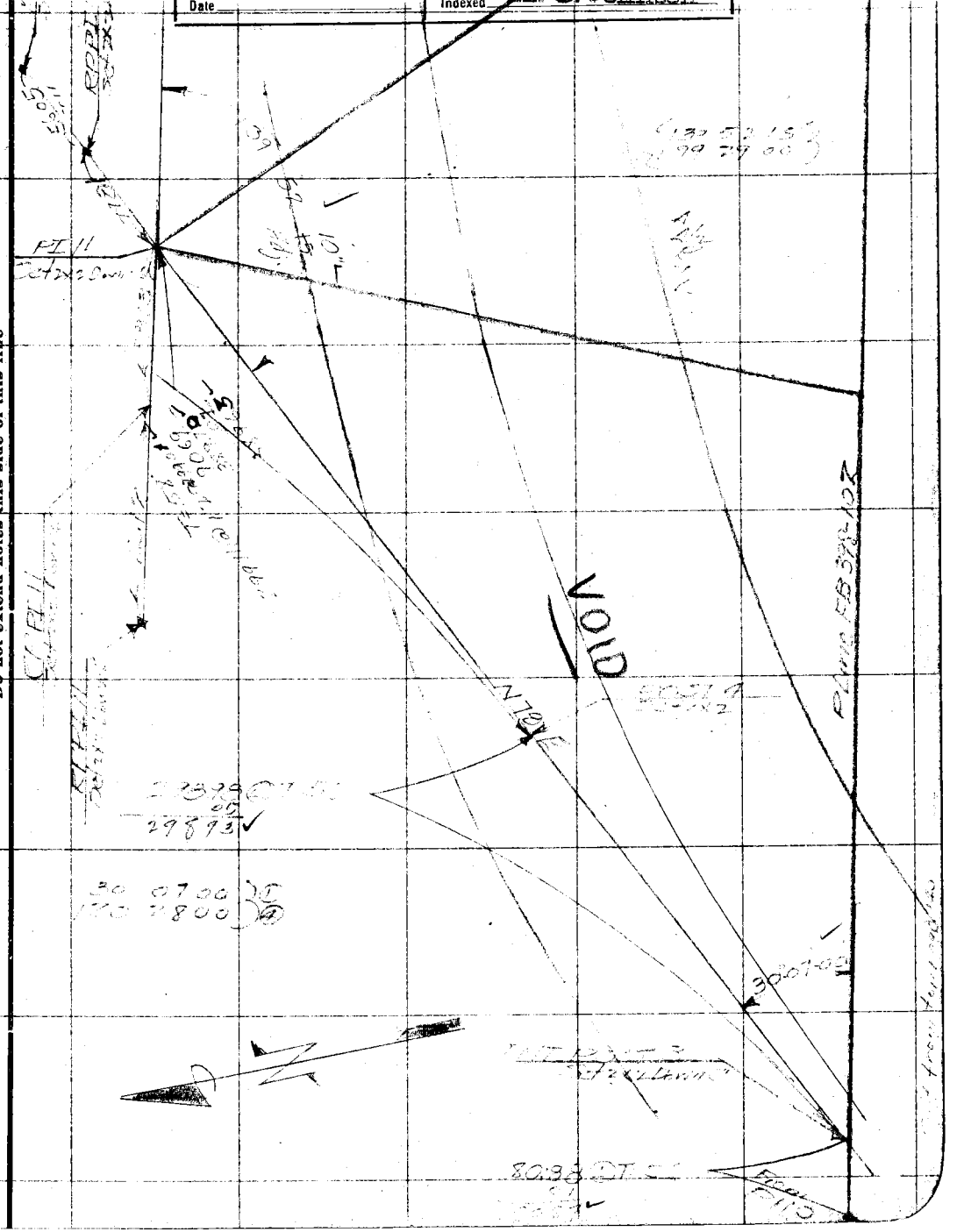

Notes: ANY ADDITIONS OR CHANGES ON THIS SHEET MUST BE MADE OR CIRCLED IN Red. WITH DATE AND NAME OF PERSON MAKING CHANGE.

Do not extend notes this side of this line

RETURN TO
LOS ANGELES COUNTY SURVEYOR

Cont'd to Bot page 143

F. B. 398 Pg. 142 Chief Party Notes by Date

EC

Tape 84

PGS #1 Setup Point

VOID

Fich PT 11

Cont from top page 141

RETURN TO

LOS ANGELES COUNTY SURVEYOR

Do not extend notes this side of this line

Note: ANY ADDITIONS OR CHANGES ON THIS SHEET MUST BE MADE OR CIRCLED IN Red. WITH DATE AND NAME OF PERSON MAKING CHANGE.

Cont to bot page 144

Date _____ Notes by _____ Chief Party Stevenson F.B. 398 Pg. 143

Platted by	W. O. No. 437 D. S. O. No.
Date	Location Arroyo Holt I&T
Map No.	Surveyed by Stevenson
Platting Ck'd by	Date 2-26-30
Date	Indexed A. C. Johnson

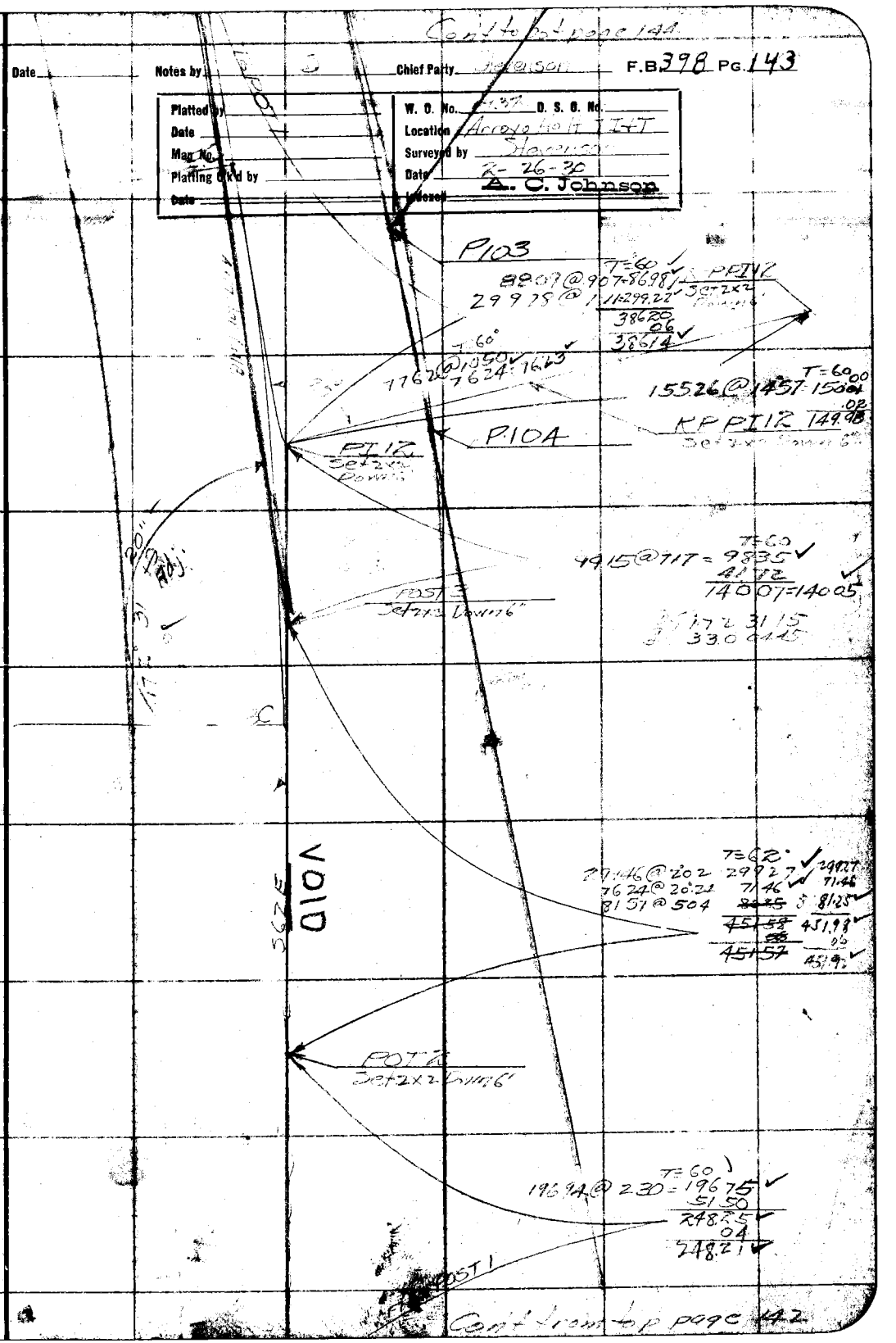

Cont from top page 142

Note: ANY ADDITIONS OR CHANGES ON THIS SHEET MUST BE MADE OR CIRCLED IN Red. WITH DATE AND NAME OF PERSON MAKING CHANGE.

Do not extend notes this side of this line

RETURN TO LOS ANGELES COUNTY SURVEYOR

Con't to not page 145

F.B. 398 Pg 144 Steve Chief Party Notes by D Date 2-26-30

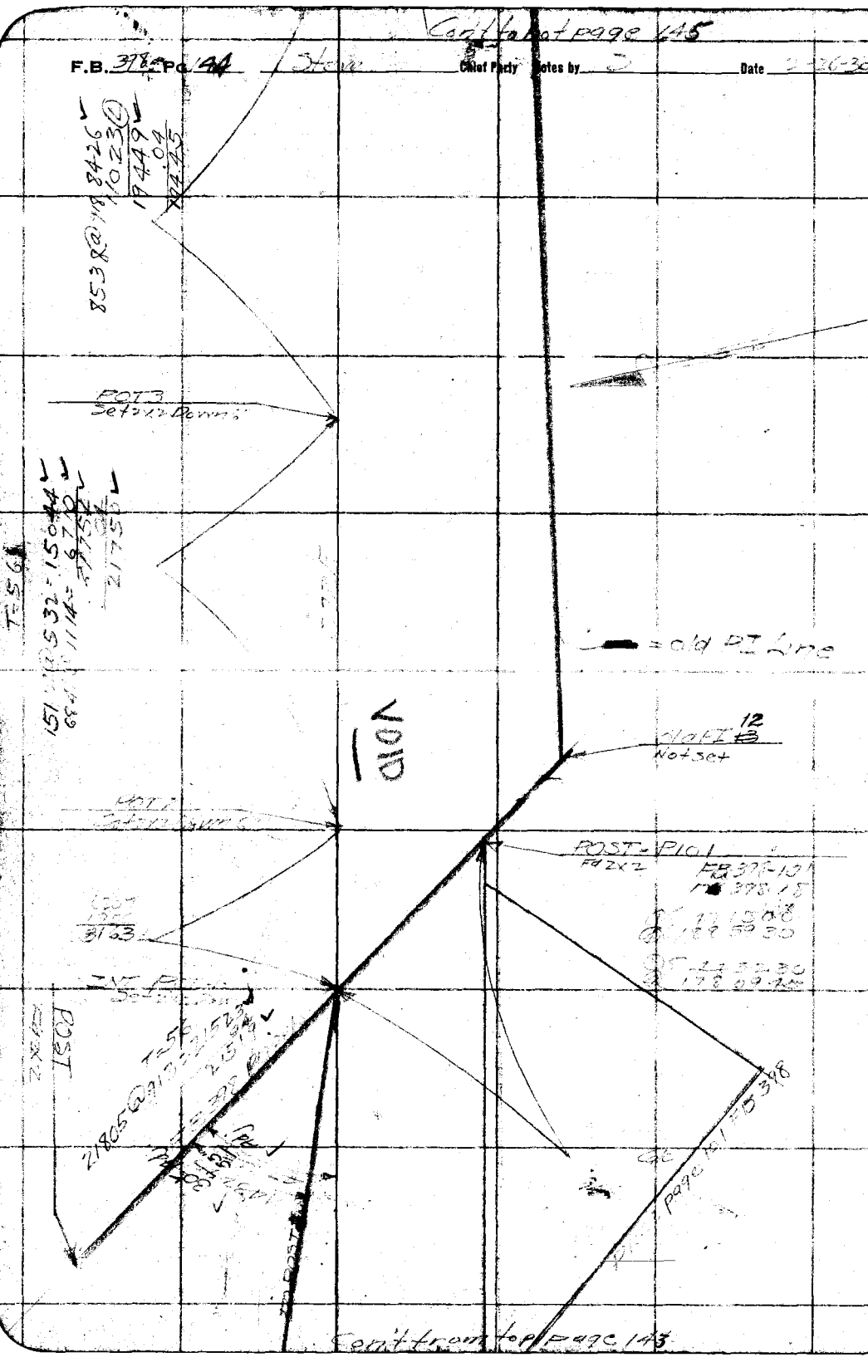

Con't from top page 143

RETURN TO
LOS ANGELES COUNTY SURVEYOR

Do not extend notes this side of this line

Note: ANY ADDITIONS OR CHANGES ON THIS SHEET MUST BE MADE OR CIRCLED IN Red. WITH DATE AND NAME OF PERSON MAKING CHANGE.

Date _____ Notes by _____ Chief Party Stevenson F.B. 398 PG. 145

Platted by _____	W. O. No. 937 D. S. O. No. _____
Date _____	Location Arroyo Hill T14T
Map No. _____	Surveyed by Stevenson
Platting C'k'd by _____	Date 2-26-30
Date _____	Indexed A. C. Johnson

Cont bottom of page 146

Tape 84

POST 5
Set 2x2

T=58°
29227 @ 4°35' = 29.08
300.00 @ 64° @ 4°23' = 299.08
69.25 @ 64° @ Level: 69.24
368.32 ABP

S72E

VOID

POST 4
Set 2x2 Down 6"

Cont from top page 144

Note: ANY ADDITIONS OR CHANGES ON THIS SHEET MUST BE MADE OR CIRCLED IN Red. WITH DATE AND NAME OF PERSON MAKING CHANGE.

Do not extend notes this side of this line

RETURN TO
LOS ANGELES COUNTY SURVEYOR

F.B. 398 PG. 146 Chief Party Notes by S Date 2-26-39

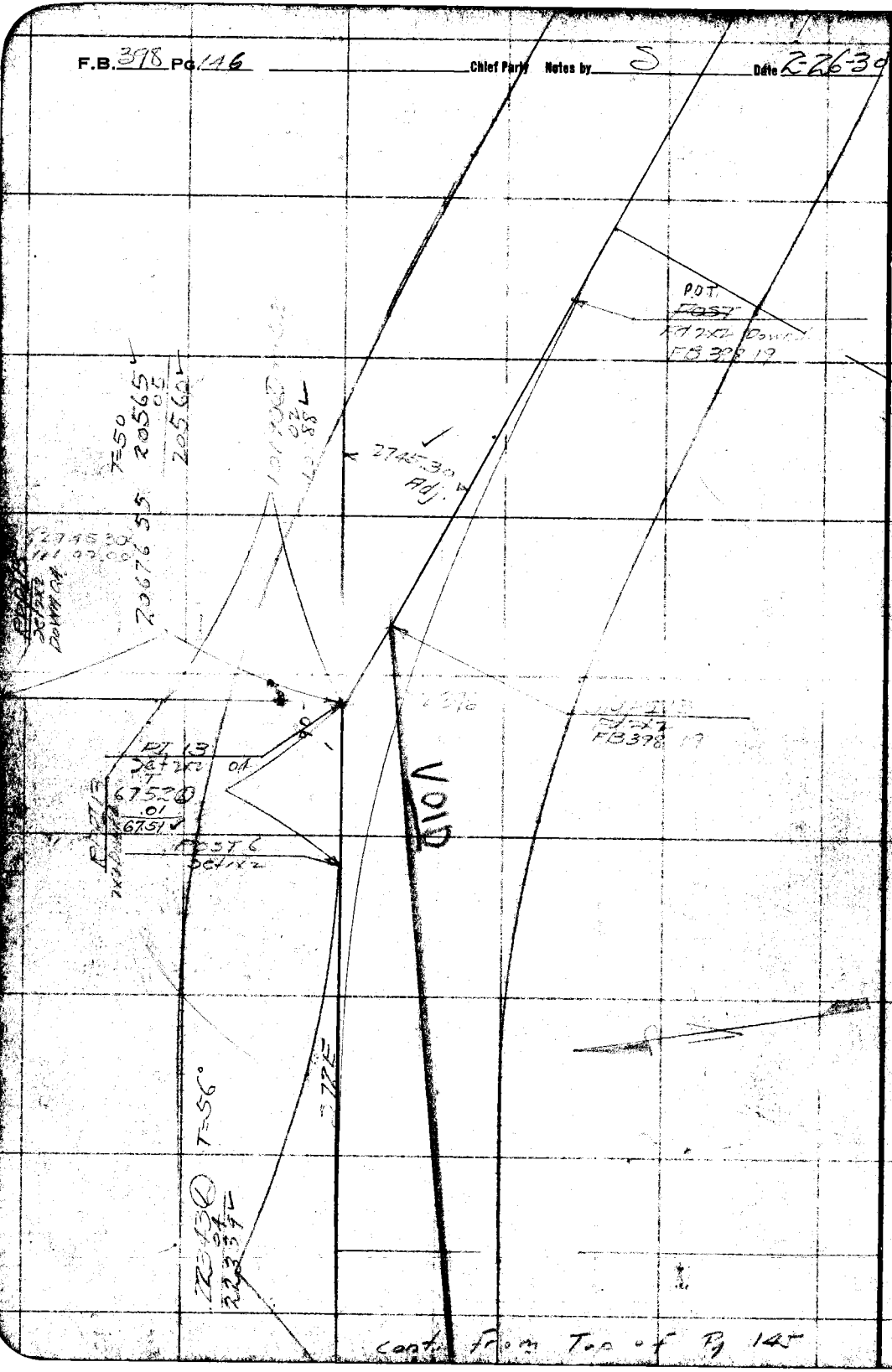

RETURN TO
LOS ANGELES COUNTY SURVEYOR

Do not extend notes this side of this line

NOTE: ALL ADDITIONS OR CHANGES ON THIS SHEET MUST BE MADE IN CIRCLED IN RED WITH DATE AND NAME OF PERSON MAKING CHANGE.

Date 12-20-29 Notes by [illegible] Chief Party Stevenson F.B. 398 Pg 147

Platted by Clyne	W. O. No. 937 D. S. O. No.
Date 12-23-29	Location Arroyo Holt TI&T Alternative
Map No. C.S.B-426-1-2	Surveyed by Stevenson
Platting C'k'd by Jones	Date 12-20-29
Date 12-31-29	Indexed A. C. Johnson



Notes: ANY ADDITIONS OR CHANGES ON THIS SHEET MUST BE MADE OR CIRCLED IN Red. WITH DATE AND NAME OF PERSON MAKING CHANGE.

Do not extend notes this side of this line

RETURN TO
LOS ANGELES COUNTY SURVEYOR

F. B. 398 PG. 148 Chief Party Notes by Date

Location of ARROYO HOLT AVE.

State Alternate Line

May 12-1930

H.F. Evans - Dep.
Henry Martin - T.
G.F. Brack - H.C.
D.S. Sedig - R.C.
Ray Markham - E.T.

300 ft. band tapes #408
#47 normal @ 84° F.

For Levels, Profile & X Sections
see L.B. 517 & L.B. 506-1-109

RETURN TO
LOS ANGELES COUNTY SURVEYOR

Do not extend notes this side of this line

Note: ANY ADDITIONS OR CHANGES ON THIS SHEET MUST BE MADE OR CIRCLED IN Red. WITH DATE AND NAME OF PERSON MAKING CHANGE.

Date _____ Notes by _____ Chief Party _____ F.B. 398 PG 149

Plotted by Brandstreet	W. O. No. 937 B. S. O. No.
Date May, '30	Location Arroyo Holt Ave
Map No. C.S. B-426-1	Surveyed by Evans
Plotting C'h'd by R. W. S.	Date 5-13-30
Date JUL 1930	Indexed A. C. Johnson

04 Tape #40

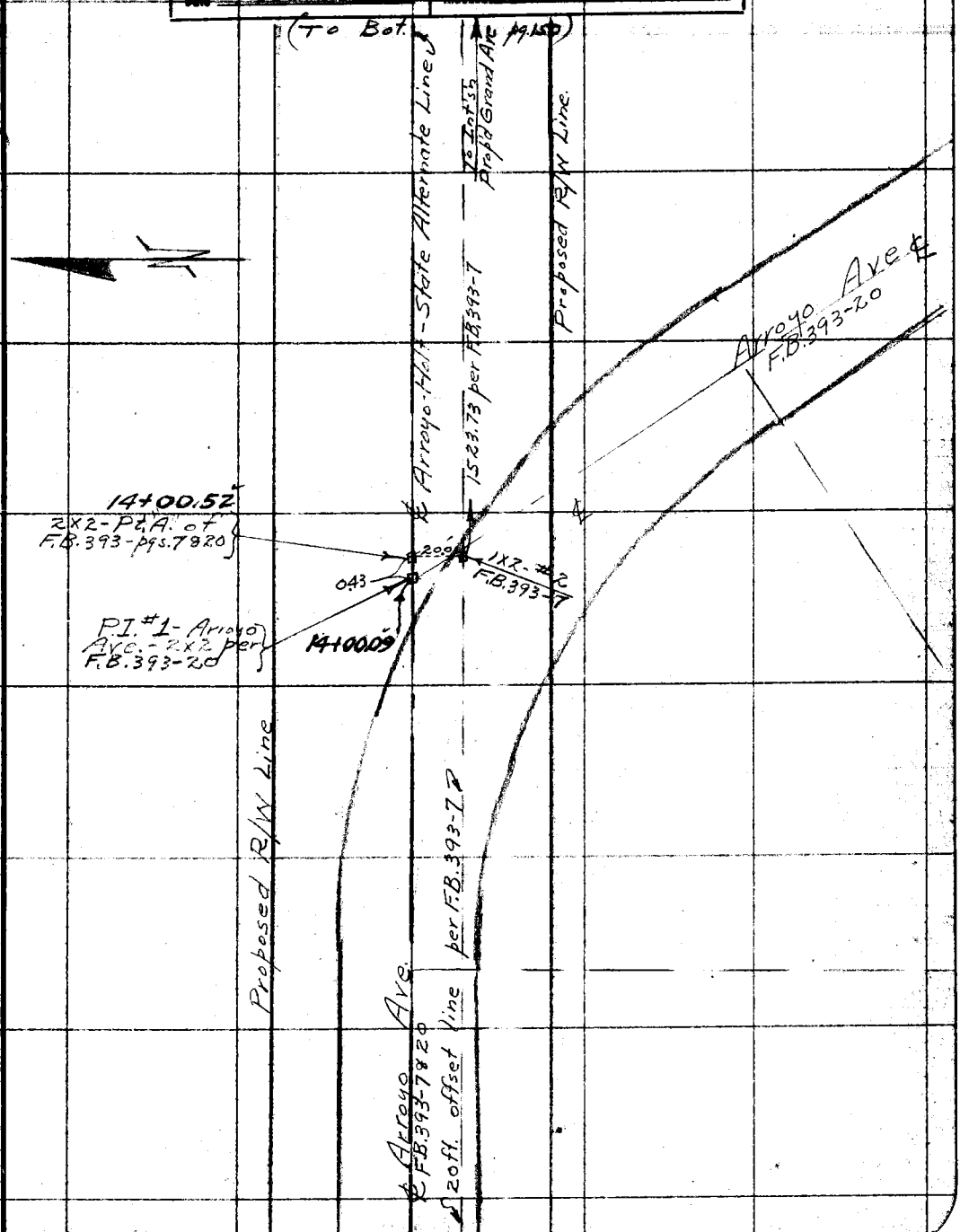

Note: ANY ADDITIONS OR CHANGES ON THIS SHEET MUST BE MADE OR CIRCLED IN Red. WITH DATE AND NAME OF PERSON MAKING CHANGE.

Do not extend notes this side of this line

RETURN TO LOS ANGELES COUNTY SURVEYOR

4547 B5

F.B. 398 PG. 150 Chief Party Notes by Date



RETURN TO
LOS ANGELES COUNTY SURVEYOR

Do not extend notes this side of this line

Note: ANY ADDITIONS OR CHANGES ON THIS SHEET MUST BE MADE OR CIRCLED IN Red. WITH DATE AND NAME OF PERSON MAKING CHANGE.

Date _____ Notes by _____ Chief Party _____ F.B. 398 PG 151

(84° Tape #40)

Plotted by Bradstreet	W. O. No. 937 S. O. O. No.
Date May, '30	Location Arroyo Holt.
Map No. C.S.B-426-1	Surveyed by Evans
Plotting Ch'k'd by R. W. S.	Date 5-12-30
Date JUL 1930	Indexed A. C. Johnson

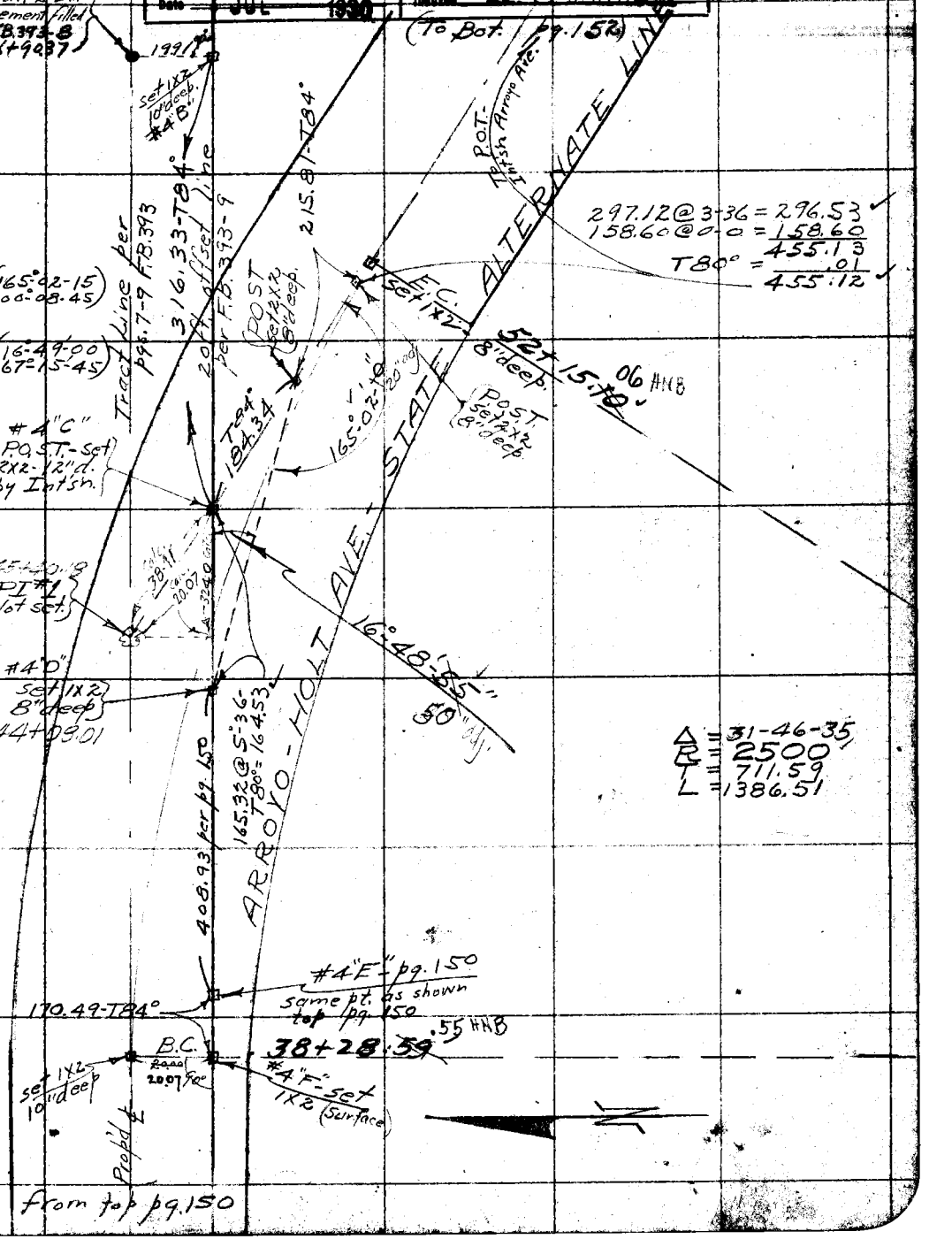

Note: ANY ADDITIONS OR CHANGES ON THIS SHEET MUST BE MADE OR CIRCLED IN Red. WITH DATE AND NAME OF PERSON MAKING CHANGE.

Do not extend notes this side of this line

RETURN TO LOS ANGELES COUNTY SURVEYOR

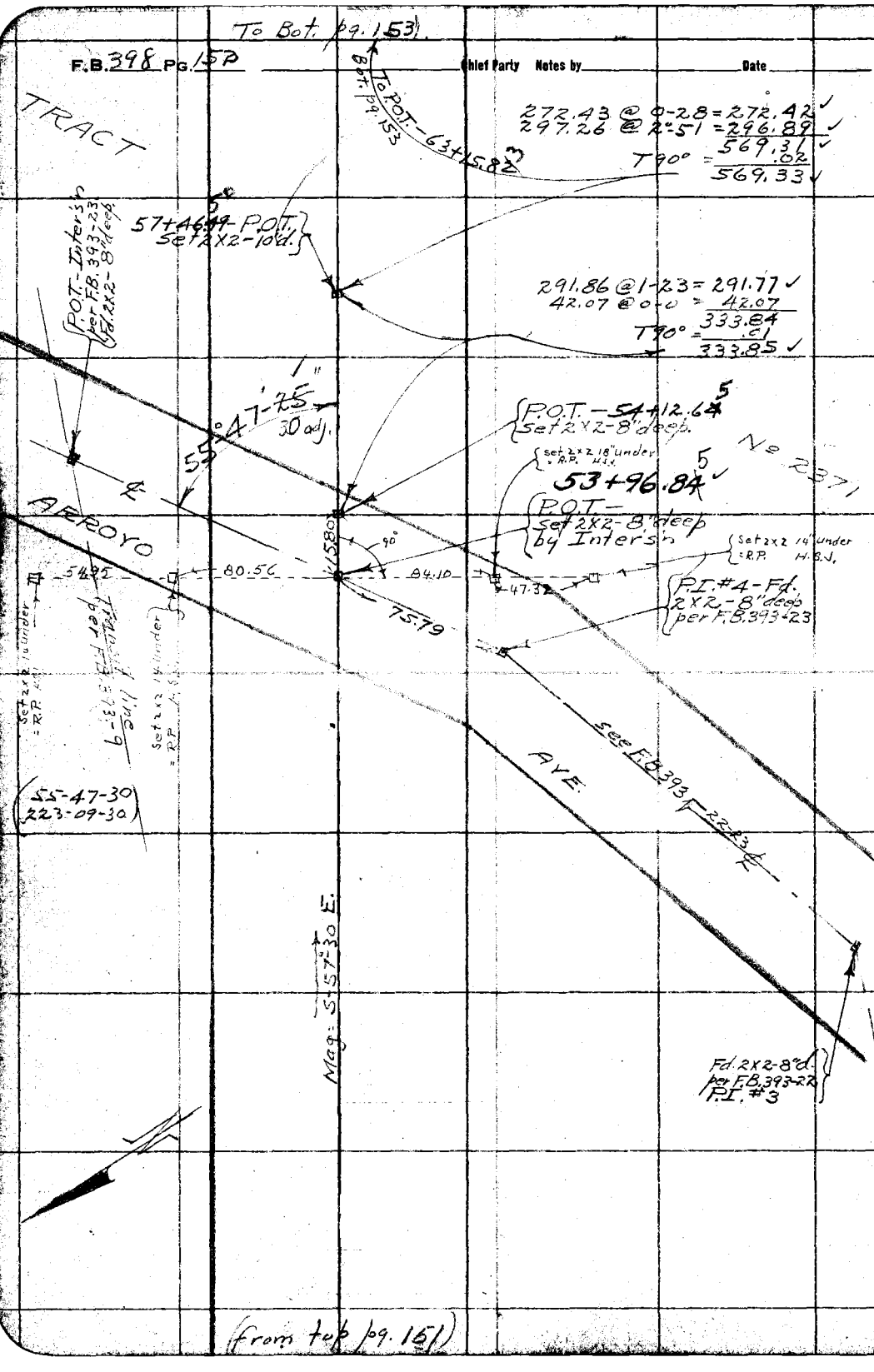

RETURN TO
LOS ANGELES COUNTY SURVEYOR

Do not extend notes this side of this line

Note: ANY ADDITIONS OR CHANGES ON THIS SHEET MUST BE MADE OR CIRCLED IN Red. WITH DATE AND NAME OF PERSON MAKING CHANGE.

Date _____ Notes by _____ Chief Party _____ F.B. 398 PG. 153

(84° Tape #40)

Plotted by Bradstreet	W. O. No. 937 O. S. O. No.
Date May - 30	Location Arroyo Holt
Map No. C.S. B-426-1	Surveyed by Fraims
Plotting Ck'd by R. W. S.	Date 5-14-30
Date JUL 1930	Indexed A. C. Johnson

To Bot pg 154

SHOUSE & CHAPMAN TR.

298.12@3°47 = 297.47
160.33@5°49 = 159.50
68.33@0-0 = 68.33
T68° = .05
525.30
525.25

To POT Bot pg 154

E.C. 76°

(204.45@5°49-T68° = 203.38)

#5 = 18+20.83 Fd. 1x2 per F.B. 393-10

15+07.78

Δ = 39-02-40
R = 1500.
T = 531.83
L = 1022.18

P.O.S.T. Set 2x2 10" deep

F.B. 393-10

(76°-20-45 305°-27-00)

P.O.S.T. Set 2x2 10" deep by Int'rsn. Wier Box

Fd. 1x2-60+45.67 from West per F.B. 393-19

84.14@9°02-T68° = 83.09

Line

143.36@3°15 = 143.13
145.05@0-0 = 145.05
288.18
.05
T68° = 288.13

Fd. 1x2-12+58.91 F.B. 393-10-19 #4

30.07

Transit

Transit Line per F.B. 393-19

Set 2x2 R.P.P.I. 12" under HSJ

140°-57-15 203°-49-15

140°-57-120" adj

Fd. 1x2 12" under R.P.P.I.

P.I. #2 Set 2x2-8" deep

90.09@3°58 = 89.87
299.39@2°36 = 299.08
51.32@0-0 = 51.32
T84° = 440.27

TRACT No 2371

217.37@4°50-T84° = 216.60

Set 2x2 R.P.P.I. 12" under & Prod HSJ

244.41@2-45 = 244.13
153.70@5-38 = 152.96
397.09
.02
T90° = 397.11

P.O.S.T. Set 2x2 10" deep

64+85.60

ARROYO HOLT AVE.

87.89

148°-13-10" adj

(148°-13-15 232°-52-45)

B.C. Set 1x2 12" under

POT Set 2x2-10" deep

P.O.S.T. Set 2x2-8" deep by Intersn.

46+78.14 from West - Fd. 1x2 per F.B. 393-19

(From Bot pg 152)

Notes: ANY ADDITIONS OR CHANGES ON THIS SHEET MUST BE MADE OR CIRCLED IN Red. WITH DATE AND NAME OF PERSON MAKING CHANGE.

Do not extend notes this side of this line

RETURN TO LOS ANGELES COUNTY SURVEYOR

(To Bd. pg. 155)

F.B. 398 Pg. 154 Chief Party Notes by Date

To P.I. #3 pg 155

298.74 @ 3°-18 = 298.27
255.48 @ 2°-27 = 255.25
553.52
T 54° = .11
553.41

POT-85+90.55
Set 2X2-10" deep.

299.41 @ 1°-40 = 299.28
298.78 @ 2°-00 = 298.60
597.88
T 68° = .06
597.82

Mag = N83-30E

POT-79+92.73
Set 2X2-10" deep.

(from top pg. 153)

RETURN TO
LOS ANGELES COUNTY SURVEYOR

Do not extend notes this side of this line

Notes: ANY ADDITIONS OR CHANGES ON THIS SHEET MUST BE MADE OR CIRCLED IN Red. WITH DATE AND NAME OF PERSON MAKING CHANGE.

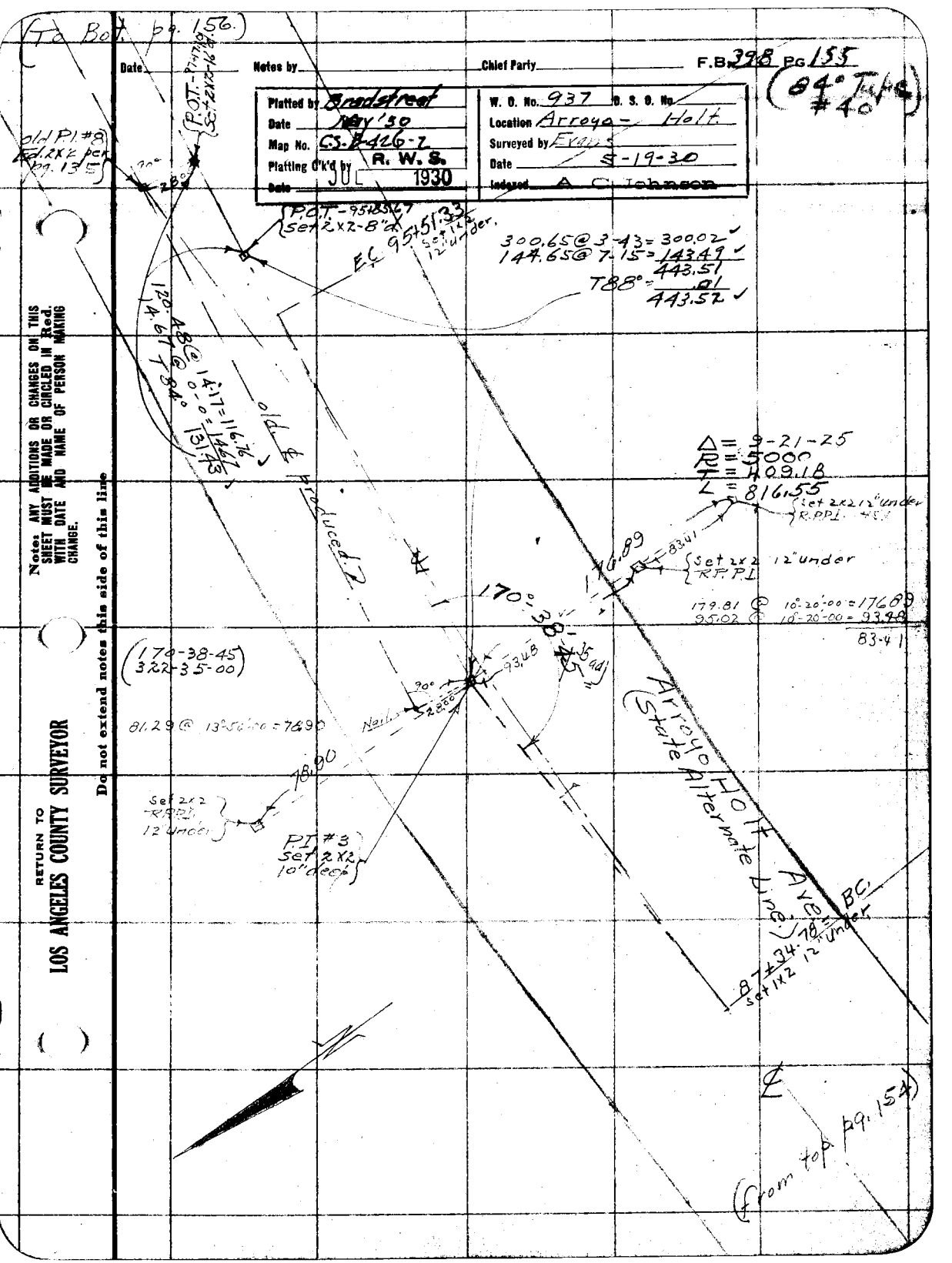
(To Bot. pg. 156.)
Date
Notes by
Chief Party
F.B. 398 Pg 155
(84° Tube #40)
Platted by Bradstreet
Date May '30
Map No. CS-B-426-2
Platting C'k'd by R. W. S.
Date JUL 1930
W. O. No. 937 O. S. O. No.
Location Arroyo - Holt
Surveyed by Evans
Date 5-19-30
Indexed A. C. Johnson
old P.I. #8 Ed. 2x2 per pg. 135
P.O.T. - 95+83.67 Set 2x2-8" d.
E.C. 95+51.33 Set 1x2 12" under.
300.65 @ 3-43 = 300.02
144.65 @ 7-15 = 143.49
443.51
T88° = .01
443.52
120.48 @ 14-17 = 116.76
14.67 @ 0-0 = 14.67
T84° 131.43
old ℄ produced
Δ = 9-21-25
R = 5000
T = 409.18
L = 816.55
Set 2x2 12" under R.P.P.I.
176.89
83.41
Set 2x2 12" under R.P.P.I.
179.81 @ 10°-20'-00 = 176.89
95.02 @ 10°-20'-00 = 93.48
83.41
170°-38'-45"
(170-38-45 322-35-00)
93.48
90°
28.00
Nail
81.29 @ 13°-56'-00 = 78.90
78.90
Set 2x2 R.P.P.I. 12" under
P.I. #3 Set 2x2 10" deep
Arroyo Holt Ave. (State Alternate Line)
87+34.78 = B.C. Set 1x2 12" under
℄
(from top pg. 154)
Note: ANY ADDITIONS OR CHANGES ON THIS SHEET MUST BE MADE OR CIRCLED IN Red. WITH DATE AND NAME OF PERSON MAKING CHANGE.
Do not extend notes this side of this line
RETURN TO
LOS ANGELES COUNTY SURVEYOR

F.B. 398 PG. 156 Chief Party Notes by _____ Date _____

(To Bot. pg. 157)

298.37 @ 5-38 = 296.93
143.58 @ 4°59-15 = 143.04
439.97
T88° = .01
439.98

old ℄ produced

To P.I. #4 pg. 157

old P.I. #9
Fd. 2x2-10"d.
per pg. 137

28.00
90°

P.O.T. - 107+17.54
Set 2x2-10" deep.

N

71.71

old POST #5
Fd. 2x2 per
pg. 137

28.00
90°

P.O.T. - 106+45.83
Set 2x2-8" deep.

93.48 @ 2-28 = 93.39
176.72 @ 2-20 = 176.57
269.96
T94° = .02
269.98

old P.O.T. #4
Fd. 2x2 per
pg. 136

28.00
90°

P.O.T. - [illegible]
Set 2x2-10" deep.

154.16 @ 4°38 = 153.66
56.30 @ 0-0 = 56.30
209.96
T94° = .01
209.97

old P.O.T. #3
Fd. 2x2
pg. 135

28.00
90°

P.O.T. - 101+65.88
Set 2x2-8" deep

280.32 @ 2°57 - T94° = 279.97

old ℄ per pgs. 135 - 137

℄ Arroyo - Holt Ave. (State Alternate Line)

old P.O.T. #2
Fd. 2x2
pg. 135

28.00
90°

P.O.T. - 98+85.91
Set 2x2-10" deep

85.67 @ 10°15 = 84.30

old P.O.T. #1
Fd. 2x2 - per
F.B. 398-135

28.00
90°

P.O.T. - 98+01.61
Set 2x2-12" deep

84.55 @ 1-39 = 84.51

from P.O.T. top pg. 155

589°E

(from top pg. 155)

RETURN TO
LOS ANGELES COUNTY SURVEYOR

Do not extend notes this side of this line

Note: ANY ADDITIONS OR CHANGES ON THIS SHEET MUST BE MADE OR CIRCLED IN Red. WITH DATE AND NAME OF PERSON MAKING CHANGE.

To Bot. 1 pg. 158.

Date _____ Notes by _____ Chief Party _____ F.B. 398 PG. 157

(84° Tape #47)

Platted by Bradstreet	W. O. No. 937 D. S. O. No.
Date May, '30	Location Arroyo-Holt Ave.
Map No. CS-B-426-2	Surveyed by Evans
Platting C'k'd by R. W. S.	Date 5-22-30
Date JUL 1930	Indexed A. C. Johnson

To Bot. 1 pg. 158

146.90 @ 3°-35 = 146.61
223.86 @ 3°-15 = 223.50
114.71 @ 0-0 = 114.71
484.82
T88° = .01
484.83

E.C. 114+50.43
Set 1x2 12" Under

Δ = 13°-29-20
R = 2500
T = 295.65
L = 588.56

166°-30'-30" 40.00

Nothing set.

28.00
90°

83.37

30.90

87.26

88.11 @ 18°-53-00 = 83.37

32.18 @ 16°-14-00 = 30.90

87.50 @ 4°-17-00 = 87.26

10"
Set SW&T 10" B. Walnut

Set SW&T in 30" Oak

PI #4
Set 2x2
10" deep

Set SW&T in 6" B. Walnut

B.C. 108+61.87
Set 1x2 12" Under

(166°-30-30)
(306-02-00)

Sold ℄ pgs. 135-137 produced

(From top pg. 156)

Note: ANY ADDITIONS OR CHANGES ON THIS SHEET MUST BE MADE OR CIRCLED IN Red. WITH DATE AND NAME OF PERSON MAKING CHANGE.

Do not extend notes this side of this line

RETURN TO
LOS ANGELES COUNTY SURVEYOR

Chief Party Notes by _____ Date _____

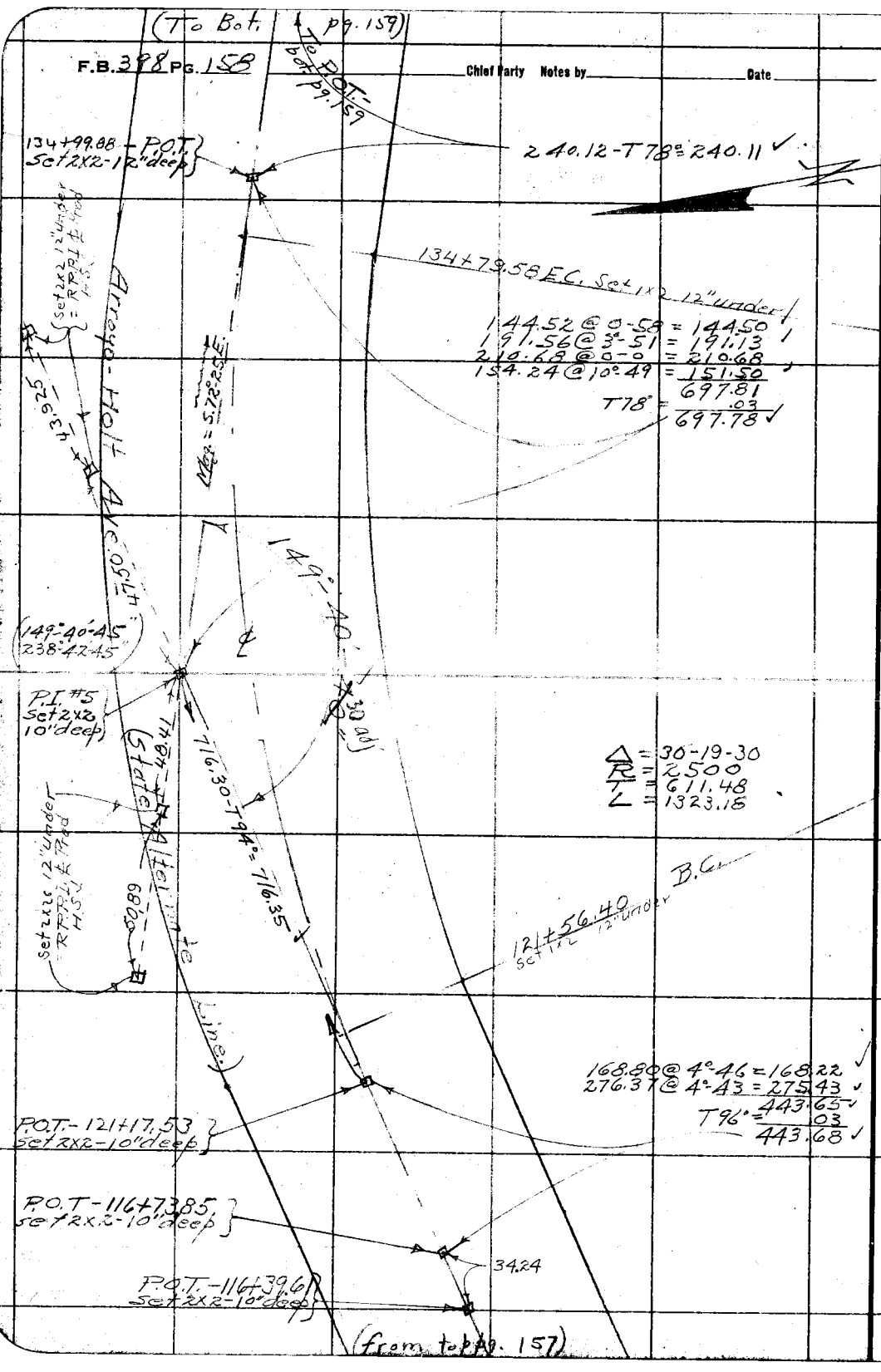

RETURN TO
LOS ANGELES COUNTY SURVEYOR

Do not extend notes this side of this line

Note: ANY ADDITIONS OR CHANGES ON THIS SHEET MUST BE MADE OR CIRCLED IN Red. WITH DATE AND NAME OF PERSON MAKING CHANGE.

Date _____ Notes by _____ Chief Party _____ F.B. 398 Pg. 159

84° Tape #47

Platted by Bradstreet	W. O. No. 937 D. S. O. No.
Date June, 30	Location Arroyo Holt
Map No. C.S.B-426-2	Surveyed by [illegible]
Platting C'k'd by R. W. S.	Date 5-26-30
Date JUL 1930	Indexed [illegible]

Note: ANY ADDITIONS OR CHANGES ON THIS SHEET MUST BE MADE OR CIRCLED IN Red. WITH DATE AND NAME OF PERSON MAKING CHANGE.

Do not extend notes this side of this line

RETURN TO LOS ANGELES COUNTY SURVEYOR

To Bot. Pg. 160

To P.O.S.T. Pg. 160

211.86 @ 1°28 - T84° = 211.79 ✓

156+08.85 - P.O.T. set 2x2 - 10" deep

165.96 @ 3°12 = 165.70 ✓
275.92 @ 5°32 = 274.63 ✓
T84° = 440.33 ✓

151+68.52 - P.O.T. set 2x2 - 8" deep

20.99 @ 0-0 = 20.99
164.50 @ 11°53 = 160.97 ✓
139.70 @ 1°45 = 139.64 ✓
52.93 @ 14°01 = 51.35 ✓
T86° = 372.95 ✓

147+95.57 - P.O.T. set 2x2 - 6" deep

94.92 @ 8°15" = 93.94
79.98 @ 7°06 = 79.37
77.08 @ 7°38 = 76.40
Ties

129.93 @ 3°38 = 129.67 ✓
298.62 @ 8°12 = 295.57 ✓
164.32 @ 9°48 = 161.92 ✓
T78° = 587.16
.02
587.14 ✓

Set SW&T 18" Wal.

142+08.43 - P.O.T. set 2x2 - 12" deep

76.40

Set SW&T 18" Wal.

79.37

Set SW&T 30" Walnut

93.94

137+39.99 - P.O.T. set 2x2 - 10" deep

272.48 @ 2°31 = 272.22 ✓
117.64 @ 20°05 30 = 110.48 ✓
86.38 @ 6°55 = 85.75 ✓
T82° = 468.45
.01
468.44 ✓

Arroyo Holt Ave - (State Alternate Line)

(from top pg. 158)

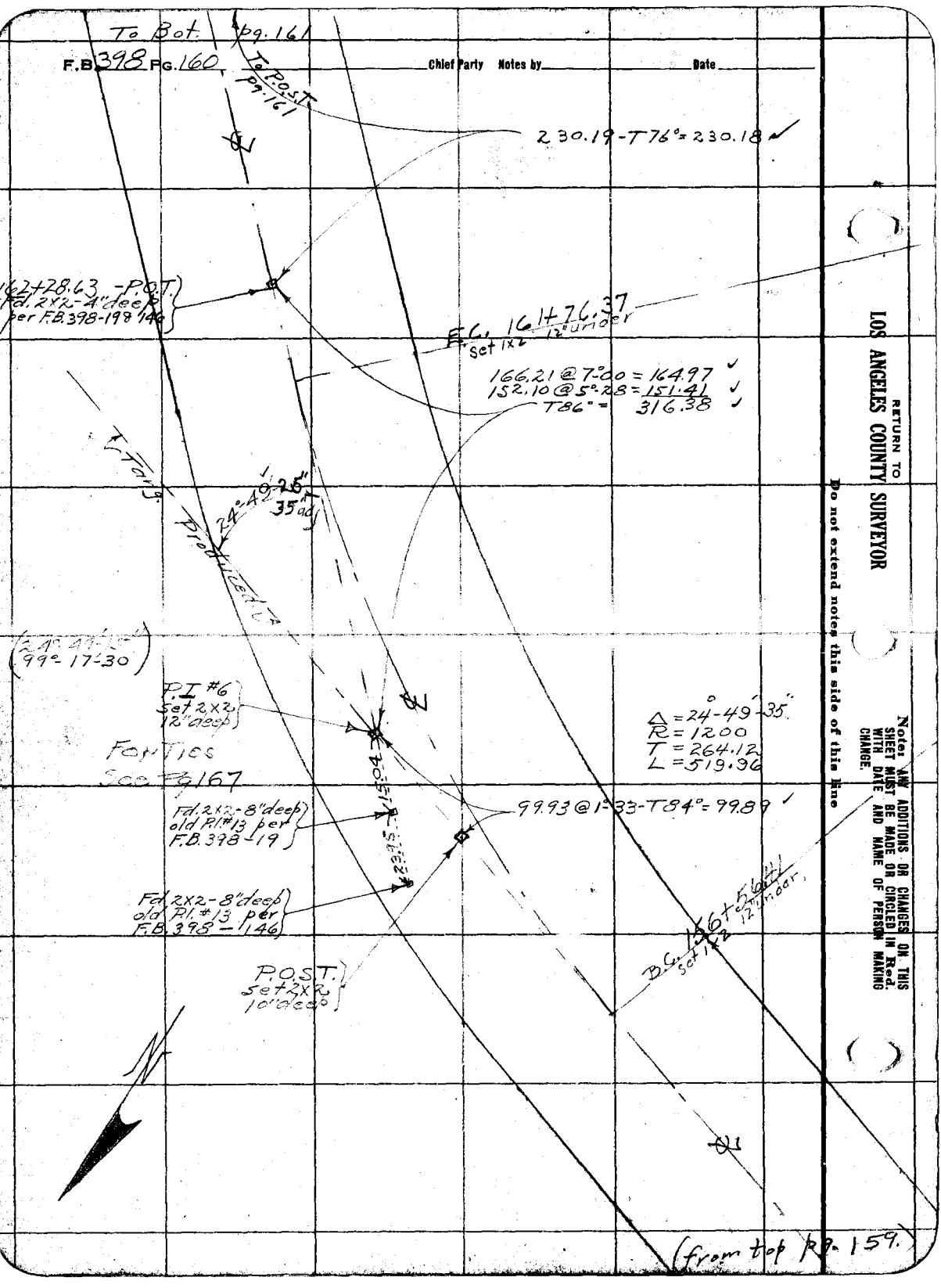

RETURN TO
LOS ANGELES COUNTY SURVEYOR

Do not extend notes this side of this line

Note: ANY ADDITIONS OR CHANGES ON THIS SHEET MUST BE MADE OR CIRCLED IN Red. WITH DATE AND NAME OF PERSON MAKING CHANGE.

Date _____ Notes by _____ Chief Party _____ F. B. 398 PG 161

(84° Tape #47)

Platted by Bradstreet	W. O. No. 937 U. S. O. No.
Date June, '30	Location Arroyo - Holt Ave.
Map No. C.S.B-426-2	Surveyed by Evans
Platting C'k'd by R. W. S.	Date 5-27-30
Date JUL 1930	Indexed A. C. Johnson

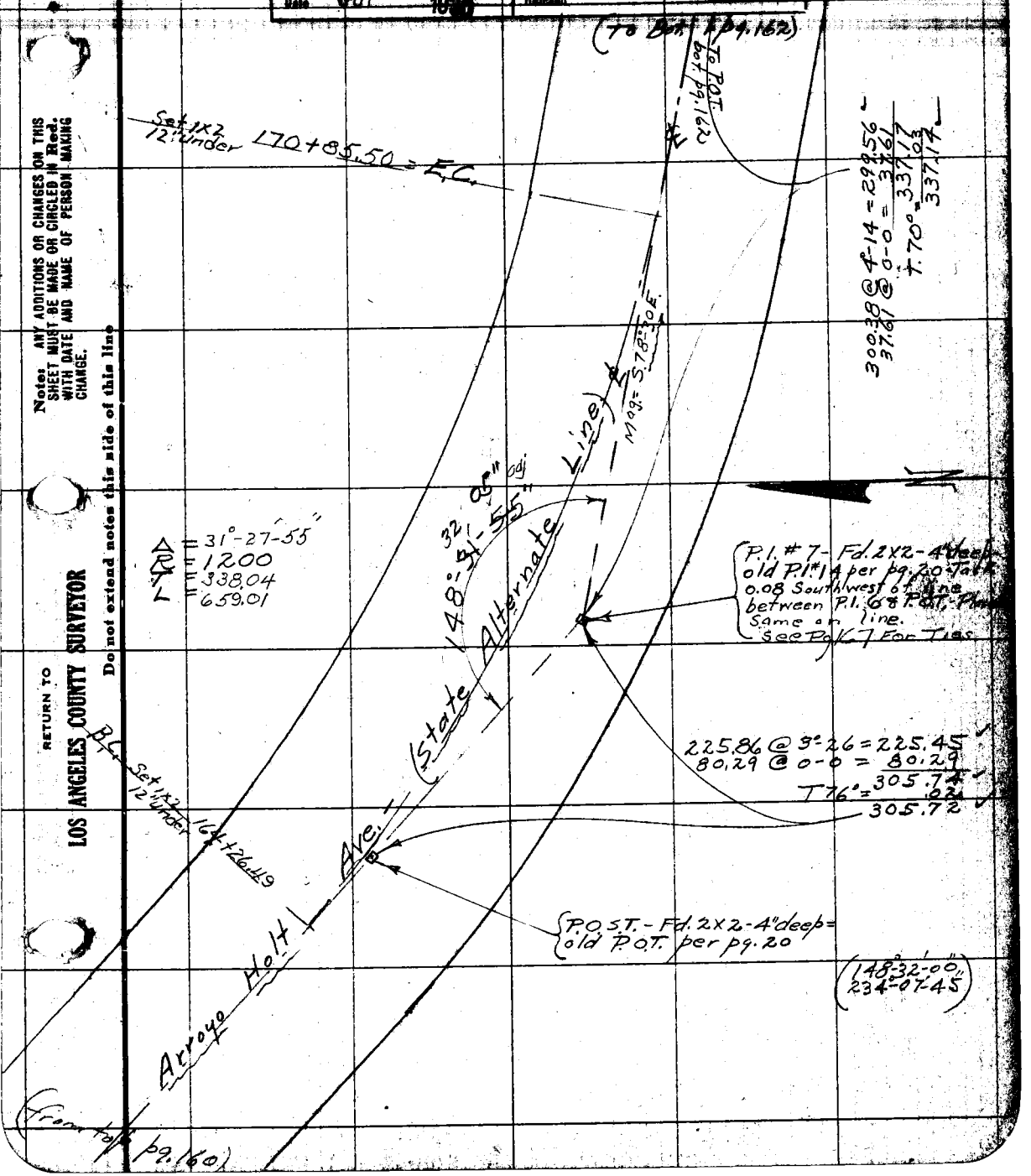

Note: ANY ADDITIONS OR CHANGES ON THIS SHEET MUST BE MADE OR CIRCLED IN Red. WITH DATE AND NAME OF PERSON MAKING CHANGE.

Do not extend notes this side of this line

RETURN TO LOS ANGELES COUNTY SURVEYOR

(To Bot. pg. 166)

Chief Party Notes

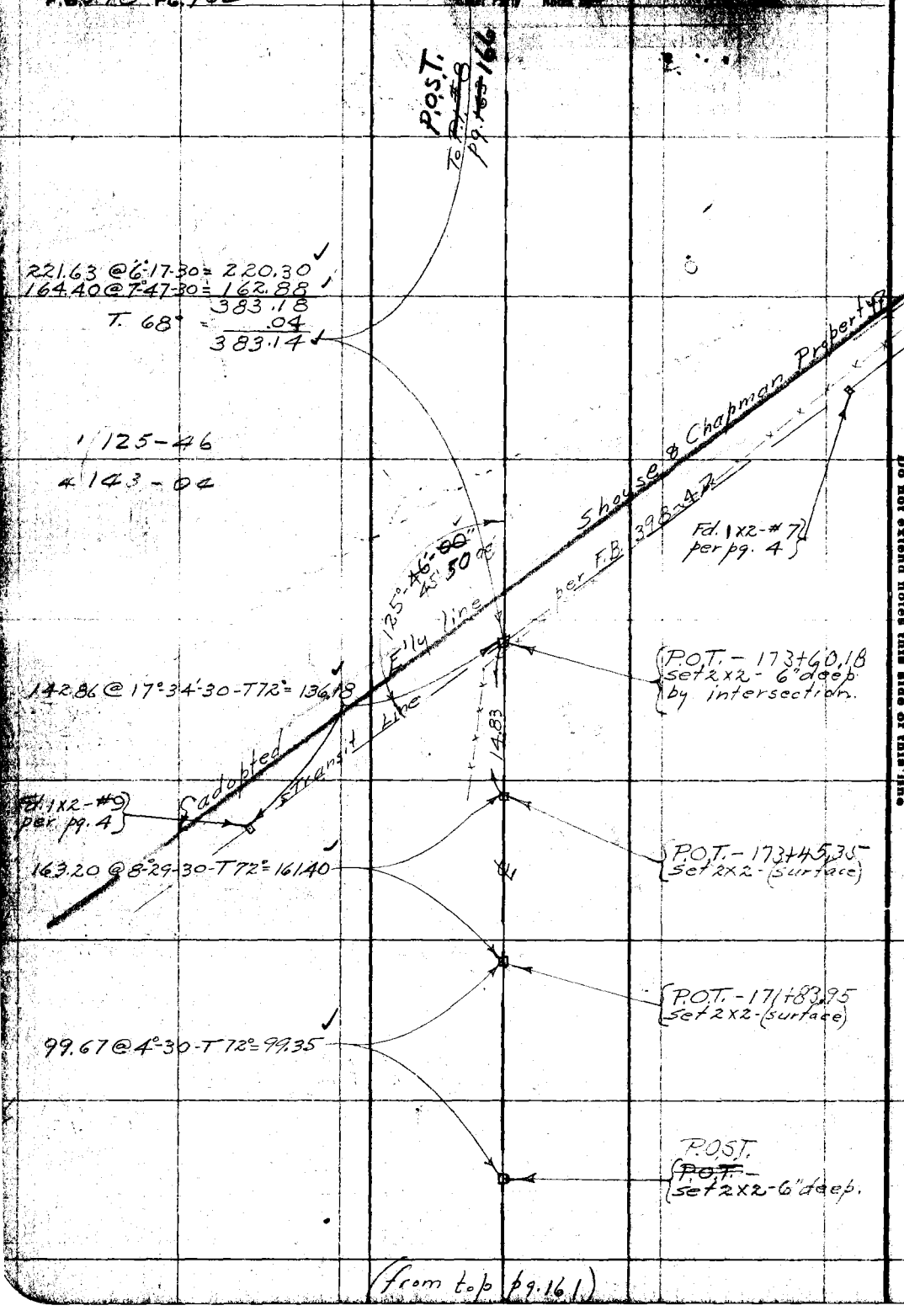

(from top pg. 161)

RETURN TO
LOS ANGELES COUNTY SURVEYOR
Do not extend notes this side of this line
Note: ANY ADDITIONS OR CHANGES ON THIS SHEET MUST BE MADE OR CIRCLED IN Red. WITH DATE AND NAME OF PERSON MAKING CHANGE.

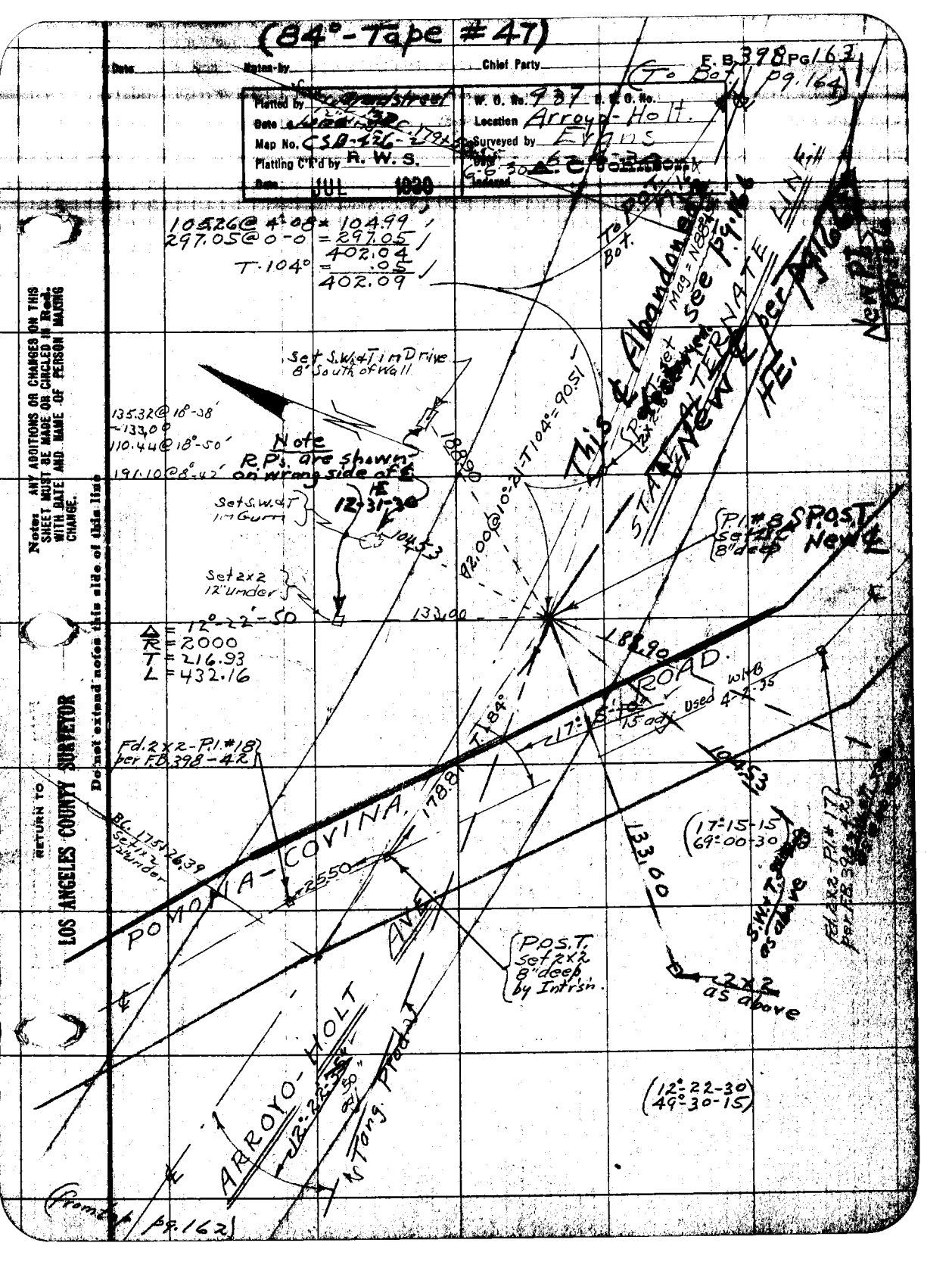
(84°-Tape #47)
Date
Notes by
Chief Party
F.B. 398 Pg 163
(To Bot. pg. 164)
Platted by
Date
Map No. CSB-426-2
Platting C'k'd by R. W. S.
Date JUL 1930
W. O. No. 937
Location Arroyo-Holt
Surveyed by Evans
Indexed
105.26@ 4°-08 = 104.99
297.05@ 0-0 = 297.05
402.04
T-104° = .05
402.09
To Bot.
This ℄ Abandoned
Mag = N88°
See pg. 166
STATE ALTERNATE LINE
New ℄ per pg. 166
Set S.W. & T in Drive 8' South of Wall
135.32@ 18°-38'
-133.00
110.44@ 18°-50'
191.10@ 8°-42'
Note
R.P.s. are shown on wrong side of ℄
12-31-30
Set S.W. & T in Gum
104.53
92.00@ 10°-21 - T104° = 90.51
188.90
P.I. #8 S.P.O.S.T. Set 2x2 8" deep
New ℄
Set 2x2 12" under
133.00
Δ = 12°-22'-50
R = 2000
T = 216.93
L = 432.16
188.90
ROAD
WHB 4-2-35
Used
15 adj.
17°-15'-10
T-184°
Fd. 2x2-P.I. #18 per F.B. 398-42
178.81
104.53
BC. 175+26.39 Set 1x2 12" under
POMONA-COVINA
25.50
133.00
(17°-15-15 69°-00-30)
S.W. & T. as above
Fd. 2x2 P.I. #17 per F.B. 398-42
P.O.S.T. Set 2x2 8" deep by Intr'sn.
2x2 as above
ARROYO-HOLT AVE.
12°-22'-35"
50" adj.
Tang. Prod.
(12°-22-30 49°-30-15)
(From top pg. 162)
Note: ANY ADDITIONS OR CHANGES ON THIS SHEET MUST BE MADE OR CIRCLED IN Red. WITH DATE AND NAME OF PERSON MAKING CHANGE.
RETURN TO
LOS ANGELES COUNTY SURVEYOR
Do not extend notes this side of this line

(To Bot. pg. 165)

Chief Party Notes by Date

To P.O.T. - Intersn - bot. pg. 165

298.34 @ 2°05 = 298.14
299.47 @ 4°18 = 298.63
75.58 @ 0°-0 = 75.58
672.35
T98° = .06
672.41

out
R.P.P.O.T. Set 2x2 12" under

61.42

60.50

out
R.P.P.O.T. Set 2x2 12" under

destroyed
P.O.T. - 216+42.08
set 2x2 - 10" deep.

123.19 @ 0-0 = 123.19
255.59 @ 1°-19 = 255.52
295.87 @ 1°-15 = 295.80
298.52 @ 1°-57 = 298.35
111.82 @ 2°-28 = 111.72
298.54 @ 7°-15 = 296.15
119.83 @ 5°-30 = 119.28
1500.01
T97° = .13
1500.14

VOID

See pgs. 166-168
12-31-30

Mag = 88°45'E

destroyed
P.O.T. - 201+41.94
set 2x2 - 12" deep.

294.45 @ 4°44 = 293.45
77.31 @ 5°17 = 76.98
370.43
T102° = .04
370.47

destroyed
P.O.T. 197+71.47
set 2x2 - 12" deep.

95.48 @ 8°05 = 94.53
298.70 @ 8°35 = 295.35
155.27 @ 3°45 = 154.94
544.82
T102° = .06
544.88

destroyed
P.O.T - 192+26.59
set 2x2 - 6" deep.

297.75 @ 1°38 = 297.63
141.08 @ 6°14 = 140.25
437.88
T102° .05
437.93

destroyed
P.O.T. - 187+88.66
set 2x2 - 2" deep.

268.44 @ 7°26 = 266.18
289.03 @ 4°22 = 288.19
554.37
T104° = .07
554.44

destroyed
P.O.T. - 182+34.22
set 2x2 - 4" deep.

RETURN TO
LOS ANGELES COUNTY SURVEYOR

Do not extend notes this side of this line

Note: ANY ADDITIONS OR CHANGES ON THIS SHEET MUST BE MADE OR CIRCLED IN Red. WITH DATE AND NAME OF PERSON MAKING CHANGE.

(from top pg. 163)

(84° Tape #18)

Date _____ Notes by _____ Chief Party _____ F.B. 398 Pg 165

Plotted by Brandstreet	W. O. No. 937 D. S. O. No.
Date June '30	Location Arroyo Holt
Map No. CSB-426-2	Surveyed by Evans
Plotting Ck'd by R. W. S.	Date 6-6-30
Date JUL 1930	Indexed A. C. Johnson 6-7-30

Notes: ANY ADDITIONS OR CHANGES ON THIS SHEET MUST BE MADE OR CIRCLED IN Red. WITH DATE AND NAME OF PERSON MAKING CHANGE.

Do not extend notes this side of this line

RETURN TO LOS ANGELES COUNTY SURVEYOR

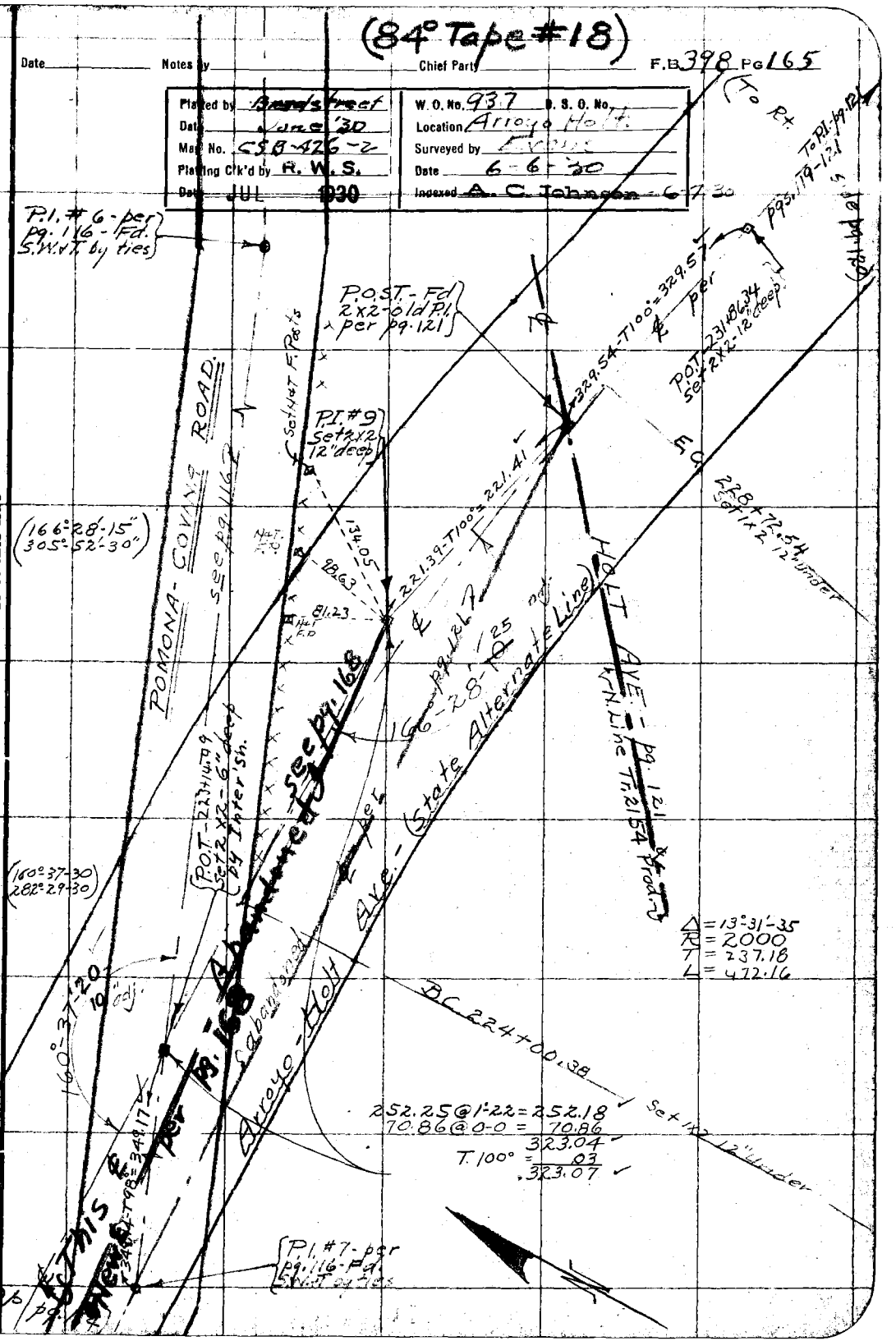

F.B. 398 Pg. 166 Chief Party Notes by Evans Date 12-31-30

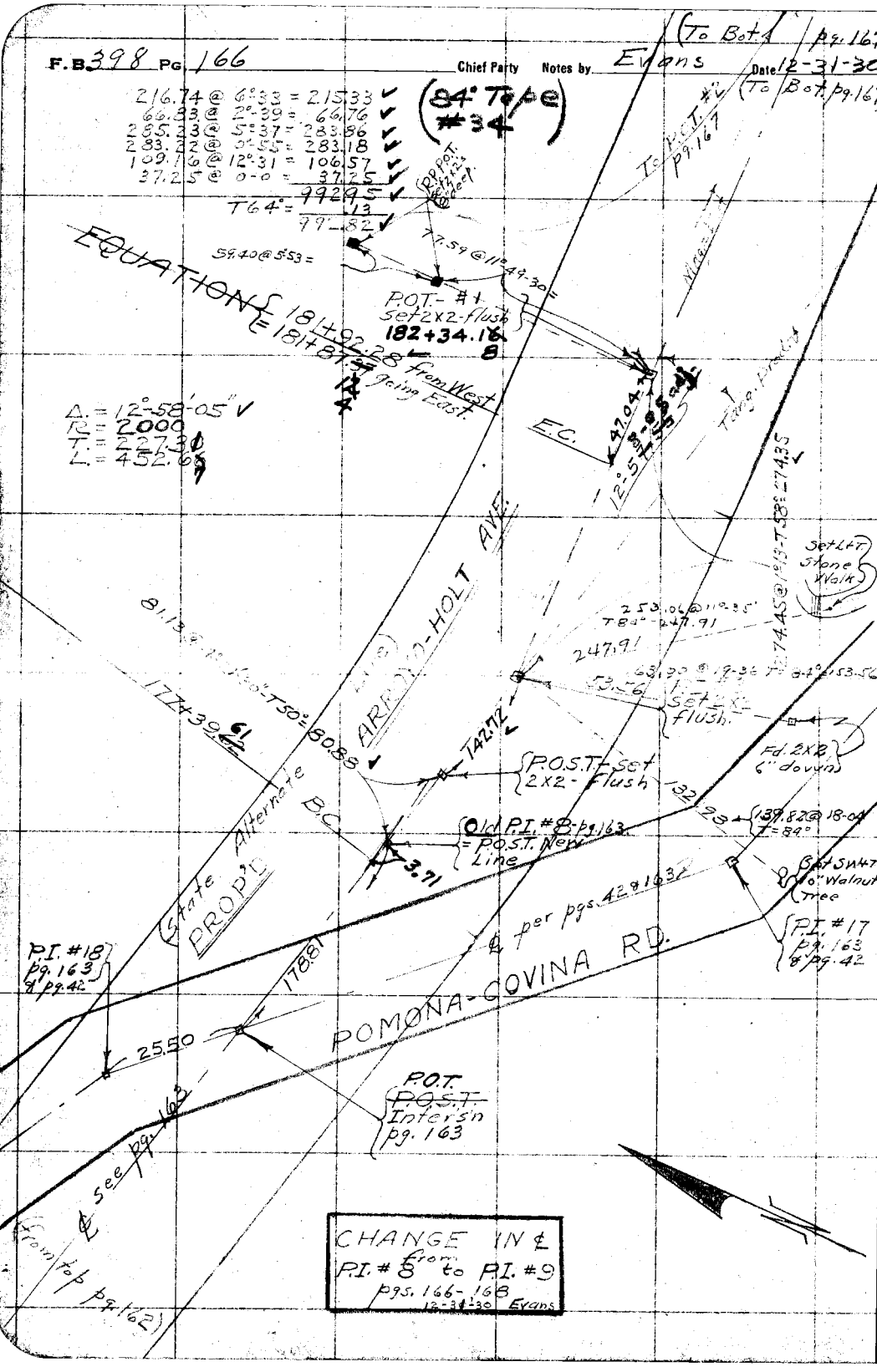

RETURN TO
LOS ANGELES COUNTY SURVEYOR

Do not extend notes this side of this line

Note: ANY ADDITIONS OR CHANGES ON THIS SHEET MUST BE MADE OR CIRCLED IN Red. WITH DATE AND NAME OF PERSON MAKING CHANGE.

Date _____ Notes by _____ Chief Party _____ F.B. 398 PG. 167

(84° Tape)

Platted by Bradstreet	W. O. No. 937 O. S. O. No.
Date Feb '30	Location Arroyo - Holt Ave.
Map No. C.S.B. 426 Sh 2	Surveyed by Evans
Platting Ck'd by R. W. S.	Date 1-2-31
Date APR 1930	Indexed L. C. Johnson

(To Bot. p9.168)

298.65 @ 4°-23 = 297.78
278.40 @ 2°-56 = 278.04
69.65 @ 0-0 = 69.65
30.61 @ 0-0 = 30.61
676.08
T 72° = .05
676.03

To P.O.T. #5 p9.168

216+29.05
P.O.T. #4
Set 2x2
Flush.

119.02 @ 7°-00 = 118.13
299.09 @ 6°-04-30 = 297.41
298.15 @ 1°-01 = 298.10
179.57 @ 0°-49' = 179.55
225.49 @ 1°-24 = 225.42
297.83 @ 2°-25 = 297.57
58.73 @ 0-0 = 58.73
1474.91
T 64° = .19
1474.72

201+54.31
P.O.T. #3
Set 2x2
Flush.

155.39 @ 7°-42-30 = 153.99
300.59 @ 8°-45 = 297.09
142.61 @ 6°-06 = 141.80
279.23 @ 1°-30 = 279.13
55.45 @ 0°-0 = 55.45
927.46
T 62° = .13
927.33

Proposed ℄

(164.60 @ 10°-39-30
T 70° = 161.75)

90°

27.00
192+26.98
P.O.T. #2
Set 2x2
4" deep.

(R.P.'s. P.O.T.-set
2x2's 12" deep.
(108.51 @ 9°-49
T 70° = 106.91)

(from top p9.166)

Notes: ANY ADDITIONS OR CHANGES ON THIS SHEET MUST BE MADE OR CIRCLED IN Red. WITH DATE AND NAME OF PERSON MAKING CHANGE.

Do not extend notes this side of this line

RETURN TO LOS ANGELES COUNTY SURVEYOR

F.B. 388 Pg. 168 Chief Party Notes by HE Date 1-3-31

(84°-Tape)

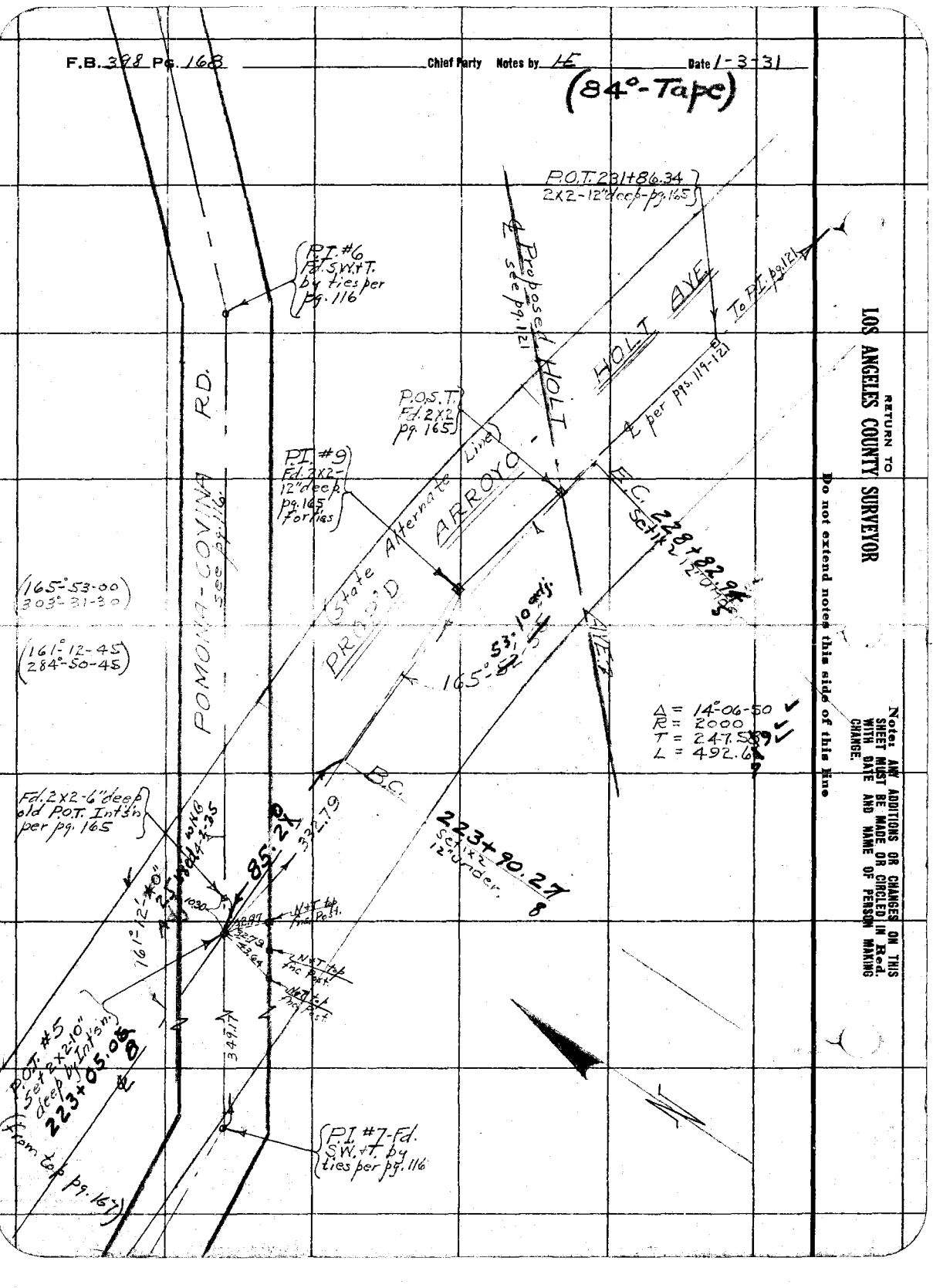

RETURN TO
LOS ANGELES COUNTY SURVEYOR

Do not extend notes this side of this line

Note: ANY ADDITIONS OR CHANGES ON THIS SHEET MUST BE MADE OR CIRCLED IN Red. WITH DATE AND NAME OF PERSON MAKING CHANGE.

Date _____ Notes by H.S. [illegible] Chief Party _____ F.B. 398 Pg 169

Platted by Reynolds	W. O. No. 937 D. S. O. No.
Date May 1 '31	Location Arroyo Ave
Map No. GS-B-426-B-505	Surveyed by
Platting C'k'd by R.W.S.	Date April 1927
Date May 1 '31	Indexed A. C. Johnson

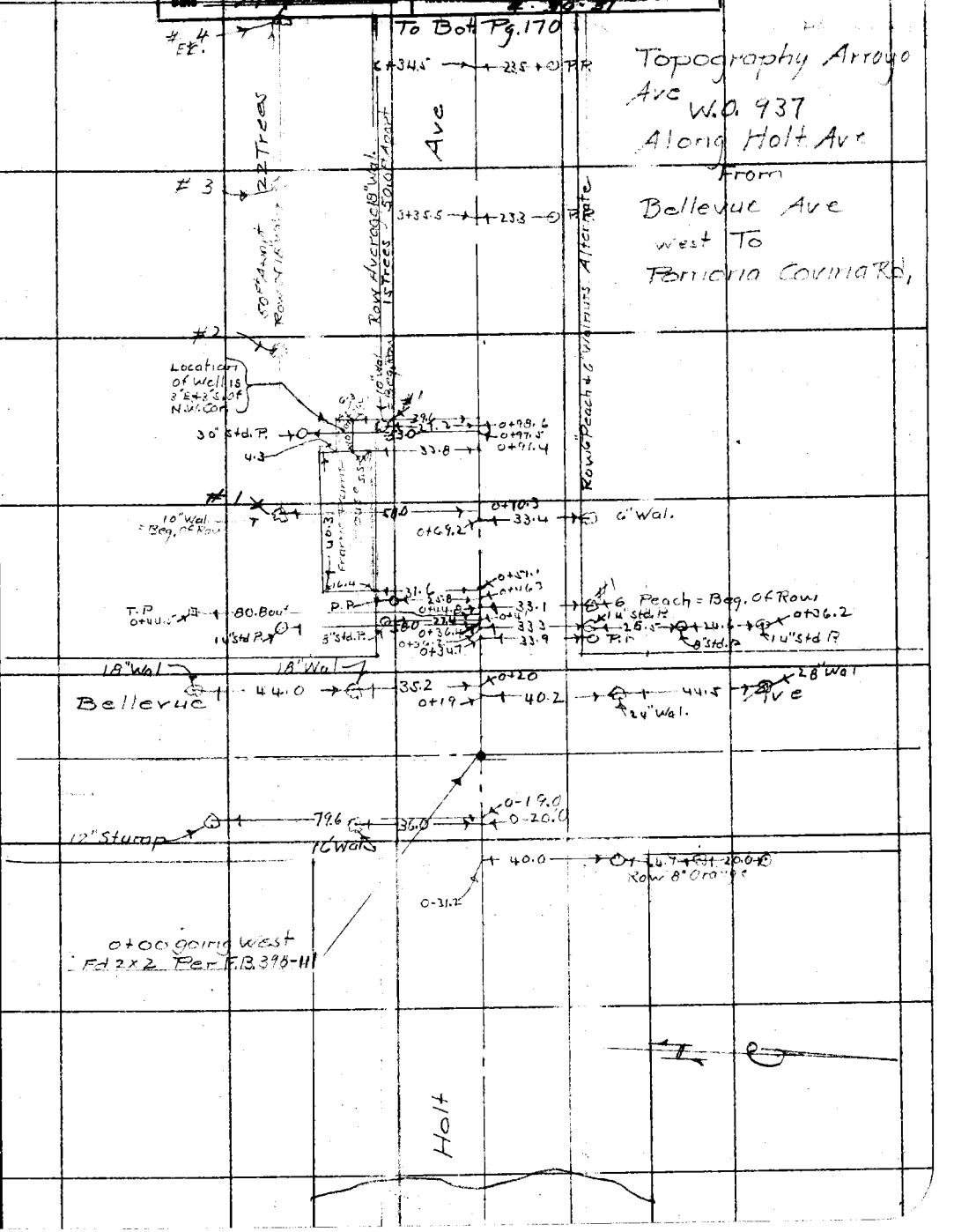

Note: ANY ADDITIONS OR CHANGES ON THIS SHEET MUST BE MADE OR CIRCLED IN Red. WITH DATE AND NAME OF PERSON MAKING CHANGE.

Do not extend notes this side of this line

RETURN TO LOS ANGELES COUNTY SURVEYOR

F.B. 398 Pg. 170 H.S.C. Chief Party Notes by H.S.C. Date April 1931



RETURN TO
LOS ANGELES COUNTY SURVEYOR

Do not extend notes this side of this line

Note: ANY ADDITIONS OR CHANGES ON THIS SHEET MUST BE MADE OR CIRCLED IN Red. WITH DATE AND NAME OF PERSON MAKING CHANGE.

Date _____ Notes by H.S. Johnson Chief Party H.S. F.B. 378 PG 171

Platted by Reynolds	W. O. No. 937 D. S. D. No.
Date May 1 '31	Location Arroyo Ave
Map No. CS-B-426-B-505	Surveyed by H.S. Johnson
Platting C'k'd by RWS.	Date April 1931
Date May 1 '31	Indexed A. S. Johnson

To Bot. Pg. 172

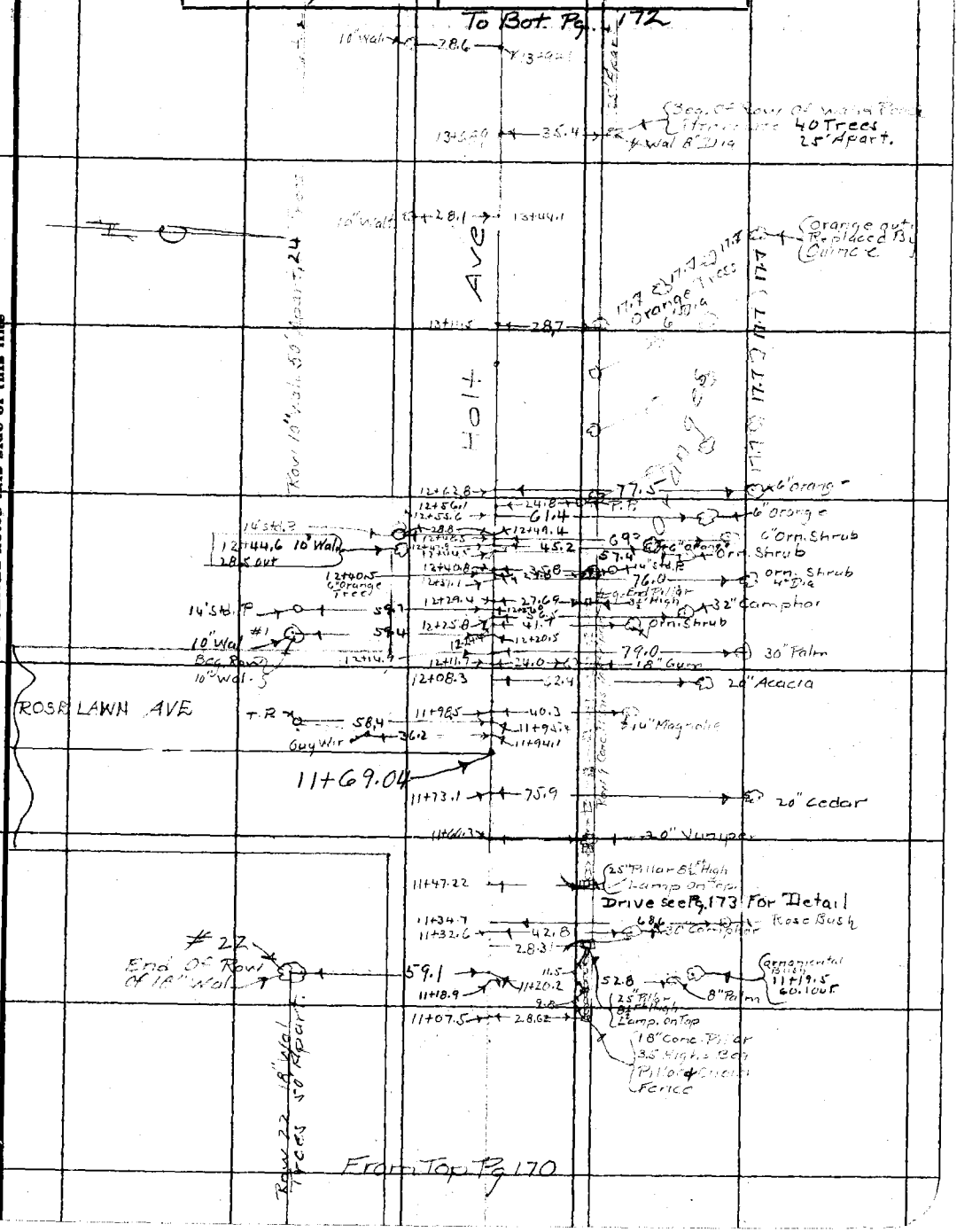

From Top Pg 170

Note: ANY ADDITIONS OR CHANGES ON THIS SHEET MUST BE MADE OR CIRCLED IN Red. WITH DATE AND NAME OF PERSON MAKING CHANGE.

Do not extend notes this side of this line

RETURN TO LOS ANGELES COUNTY SURVEYOR

F.B. 398 Pg. 172 Chief Party Notes by [illegible] Date

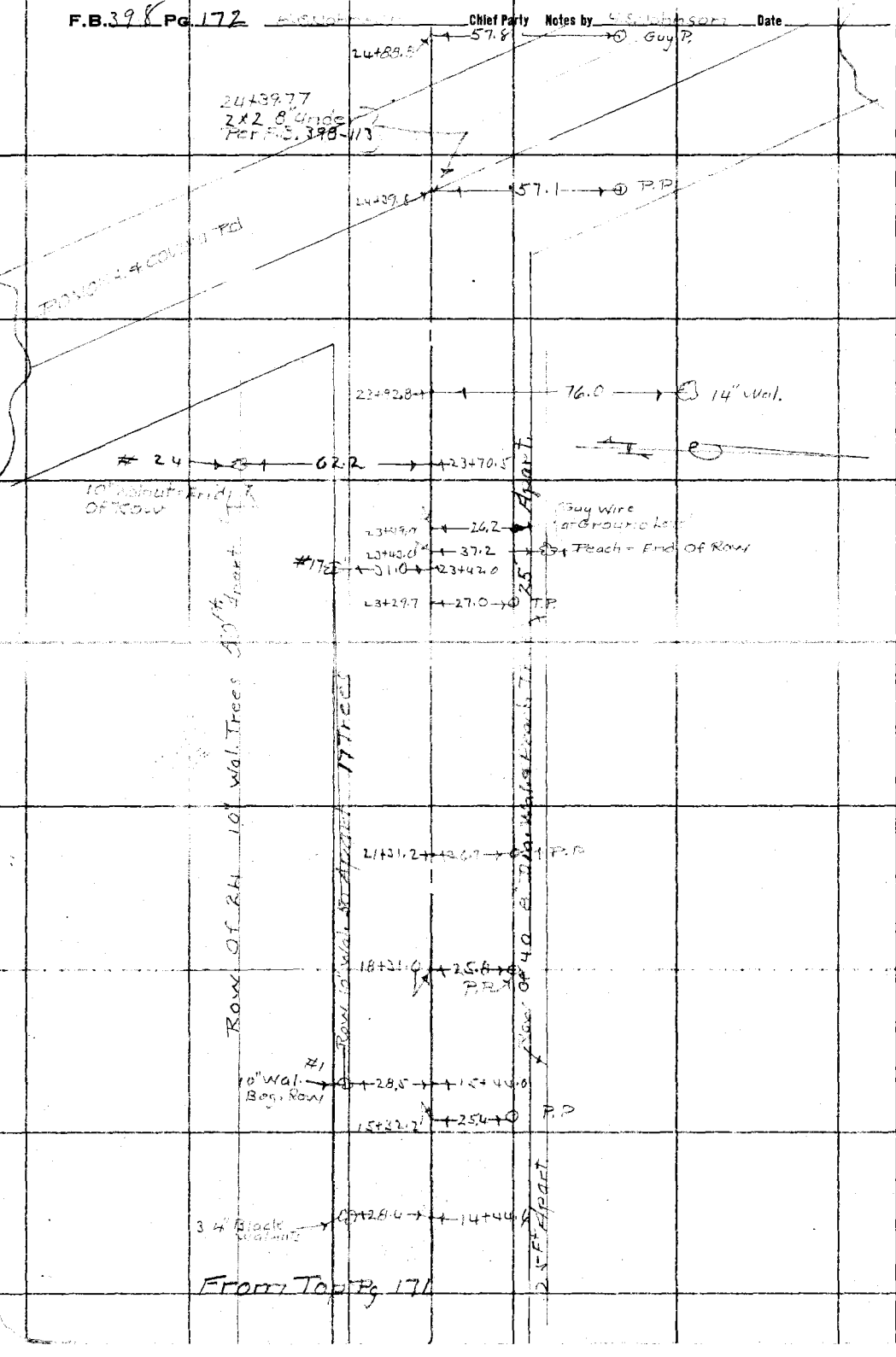

RETURN TO
LOS ANGELES COUNTY SURVEYOR

Do not extend notes this side of this line

Note: ANY ADDITIONS OR CHANGES ON THIS SHEET MUST BE MADE OR CIRCLED IN Red. WITH DATE AND NAME OF PERSON MAKING CHANGE.

Date _____ Notes by _____ Chief Party _____ F.B. 398 PG 173

Platted by Reynolds	W. O. No. 937 D. S. O. No.
Date May 1 '31	Location Arcola Ave
Map No. C.S. B-426 - B-505	Surveyed by
Platting C'k'd by R.W.S.	Date April 1931
Date May 1 '31	Indexed A. C. Johnson

11+50.04

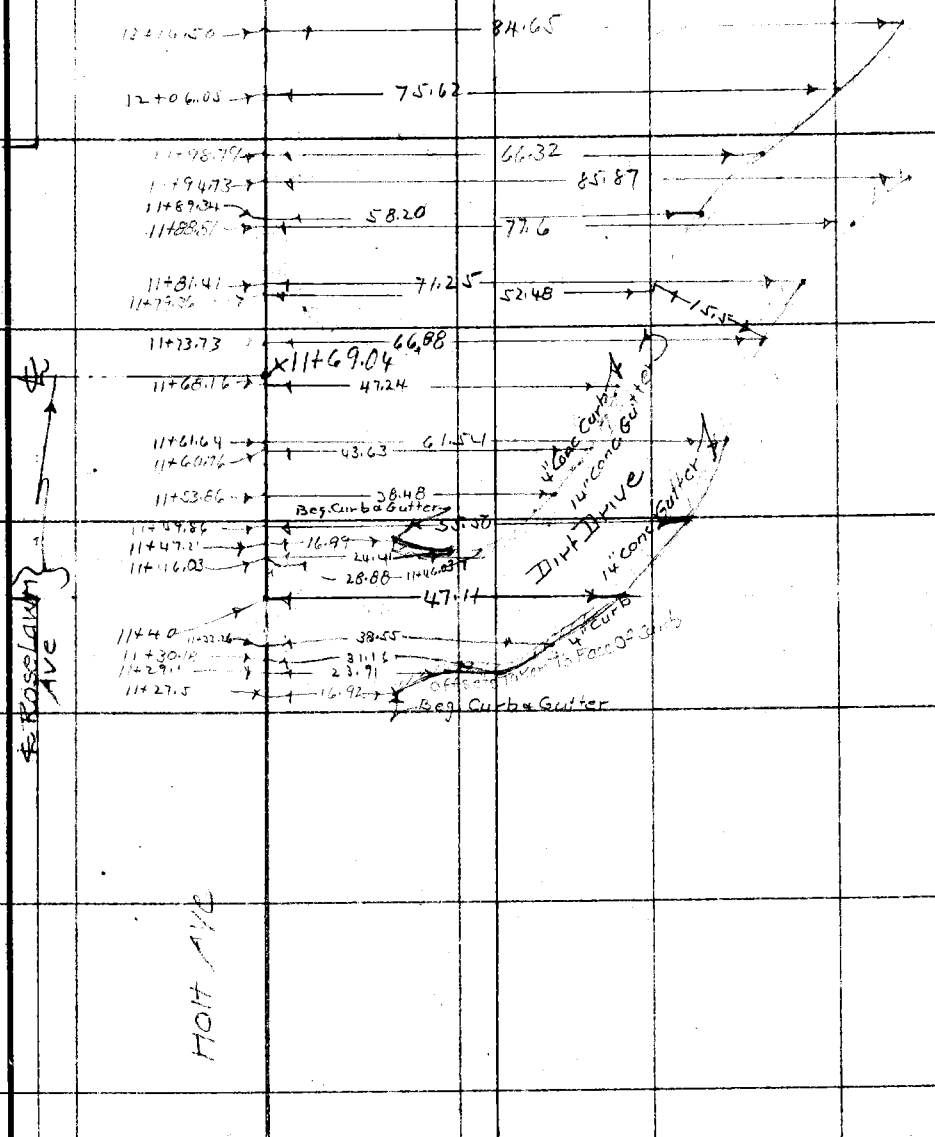

Note: ANY ADDITIONS OR CHANGES ON THIS SHEET MUST BE MADE OR CIRCLED IN Red. WITH DATE AND NAME OF PERSON MAKING CHANGE.

Do not extend notes this side of this line

RETURN TO
LOS ANGELES COUNTY SURVEYOR

RETURN TO
LOS ANGELES COUNTY SURVEYOR

Note: ALL ADDITIONS OR CHANGES ON THIS SHEET MUST BE MADE OR CIRCLED IN Red. WITH DATE AND NAME OF PERSON MAKING CHANGE.

Do not extend notes this side of this line

F.B. _____ Pg. _____ Chief Party _____ Notes by _____ Date _____

398