Notes by _____ Chief Party _____ F.B. _____ Pg. _____

Platted by _____	W. O. No. _____ D. S. O. No. _____
Date _____	Location _____
Map No. _____	Surveyed by _____
Platting C'k'd by _____	Date _____
Date _____	Inclosed _____



F.B 399 PG. Index Chief Party Notes by Date

F.B. 399

PAGES: Index, 1 to 3 incl., , 5 to 15 incl.,
17 to 41 incl., , 42A to 77 incl., ,
79 to 83 incl., , 85 to 93 incl., ,
95 to 123 incl.,

RETURN TO LOS ANGELES COUNTY SURVEYOR

Do not extend notes this side of this line

Note: ANY ADDITIONS OR CHANGES ON THIS SHEET MUST BE MADE OR CIRCLED IN Red. WITH DATE AND NAME OF PERSON MAKING CHANGE.

Date 10-[illegible] Notes by Dna Chief Party Dna F.B. 399 Pg. [illegible]

Platted by	W. O. No. 920 B. S. O. No. 022
Date	Location Riv. Redondo Ext
Map No.	Surveyed by P.W. Atkins Dep
Platting C'k'd by	Date Oct. 22, 1929.
Date	Indexed A. C. Johnson

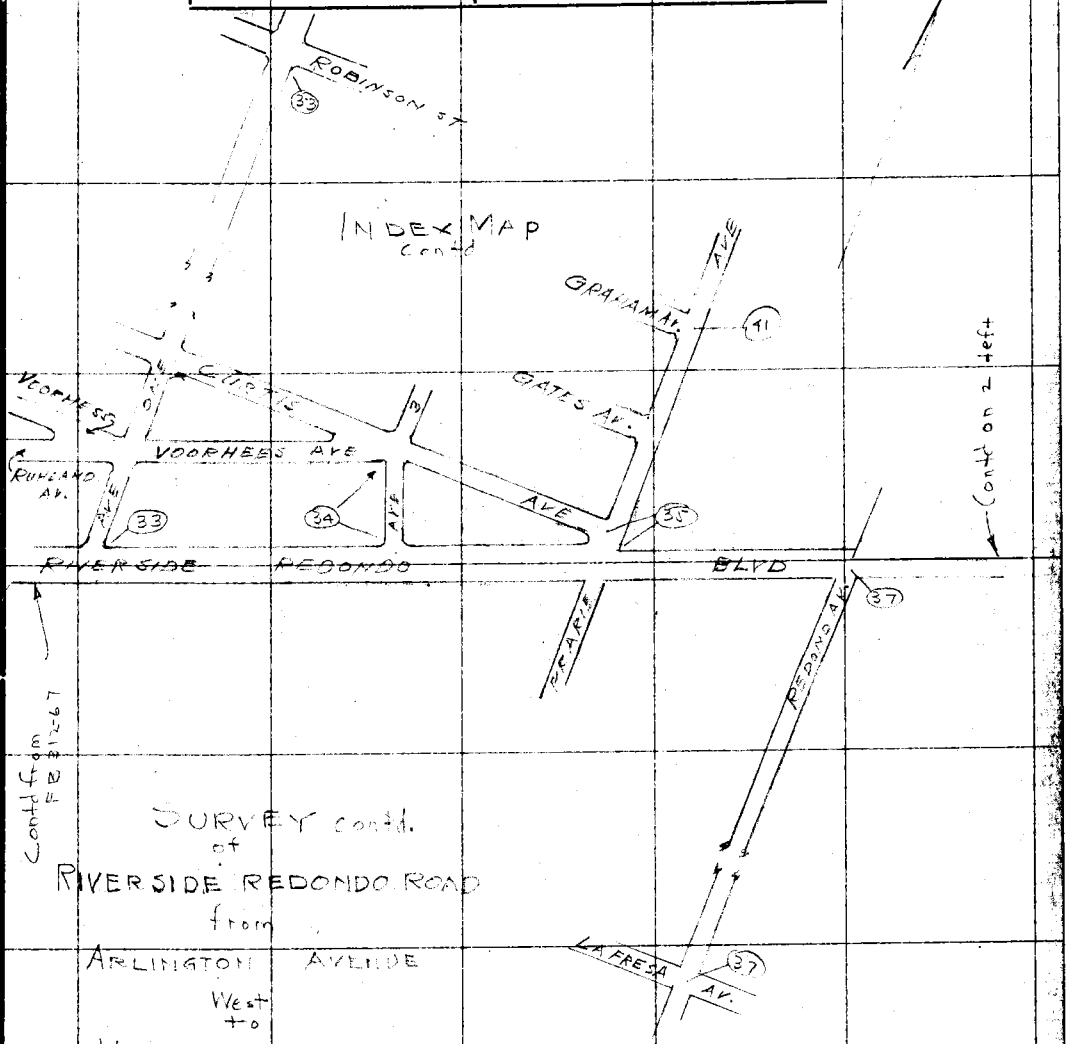

SURVEY contd.
of
RIVERSIDE REDONDO ROAD
from
ARLINGTON AVENUE
West
to
HERMOSA AVE.

See F.B. 312-61-128
F.B. 424-1 to 39

For Adopted Center Line
See F.B. 424-44 to 108.

Note: ANY ADDITIONS OR CHANGES ON THIS SHEET MUST BE MADE OR CIRCLED IN Red. WITH DATE AND NAME OF PERSON MAKING CHANGE.

Do not extend notes this side of this line

RETURN TO
LOS ANGELES COUNTY SURVEYOR

F. B. 399 Pg. 2 Chief Party Notes by [illegible] Date 10-22-29

INDEX MAP
Contd

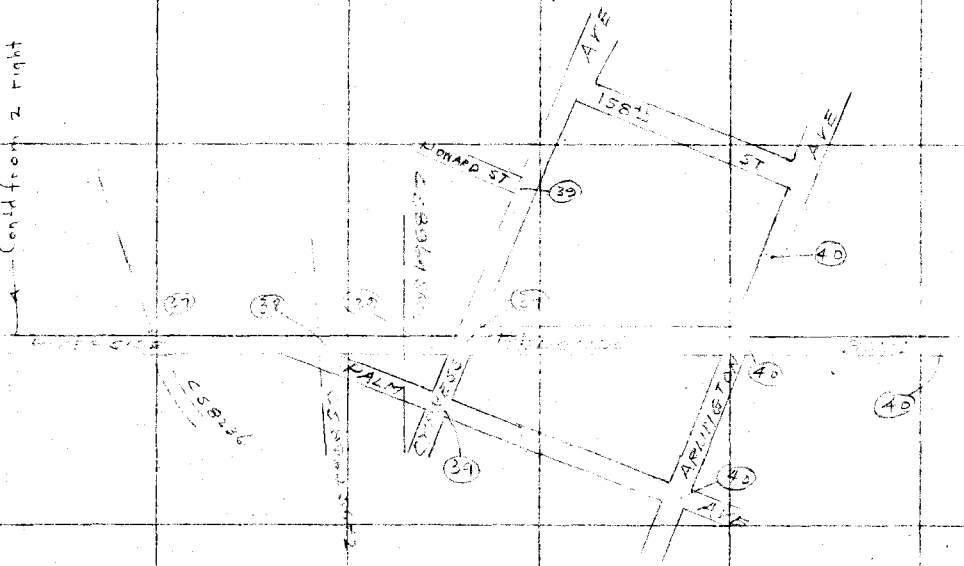

Continued from 2 right

RETURN TO
LOS ANGELES COUNTY SURVEYOR

Do not extend notes this side of this line

Note: ANY ADDITIONS OR CHANGES ON THIS SHEET MUST BE MADE OR CIRCLED IN Red. WITH DATE AND NAME OF PERSON MAKING CHANGE.

Date _____ Notes by [illegible] Chief Party [illegible] F.B. ~~212~~ 399 Pg. ~~131~~ 3

Platted by A. Svenson	W. O. No. 920 ~~D. & O.~~ Spec. No. 029
Date Aug. 1930	Location Riv. Redondo Road
Map No. B-442-2	Surveyed by Paul [illegible] Dep.
Platting C'k'd by D.M. Finley	Date 4-12-29
Date Nov. 1933	Indexed [illegible]

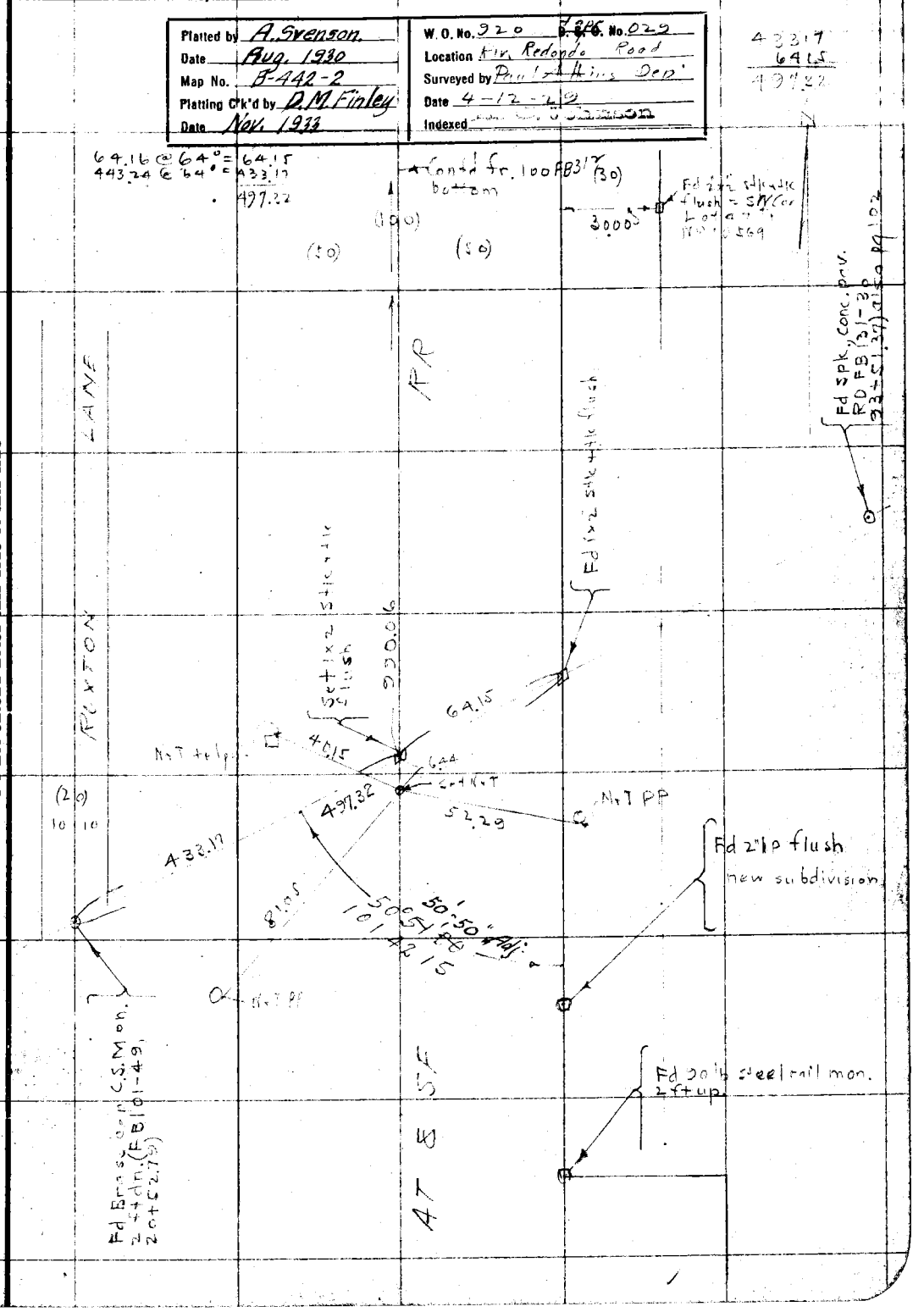

Note: ANY ADDITIONS OR CHANGES ON THIS SHEET MUST BE MADE OR CIRCLED IN Red. WITH DATE AND NAME OF PERSON MAKING CHANGE.

Do not extend notes this side of this line

RETURN TO
LOS ANGELES COUNTY SURVEYOR

399 4

F. B. 312 PG. 130 Chief Party Notes by Date

RETURN TO
LOS ANGELES COUNTY SURVEYOR

Do not extend notes this side of this line

Note: ANY ADDITIONS OR CHANGES ON THIS SHEET MUST BE MADE OR CIRCLED IN Red. WITH DATE AND NAME OF PERSON MAKING CHANGE.

Date 4-13-29 Notes by [illegible] Chief Party [illegible] F.B. ~~342~~ 399 Pg. ~~438~~ 5

Platted by A. Svenson.	W. O. No. 920 ~~D. O. O.~~ Tax No. 029
Date Aug. 1930	Location [illegible] Redondo Rd
Map No. B-442-2	Surveyed by [illegible]
Platting C'k'd by D. M. Finley	Date 4-13-29
Date Nov. 1933.	Indexed [illegible]

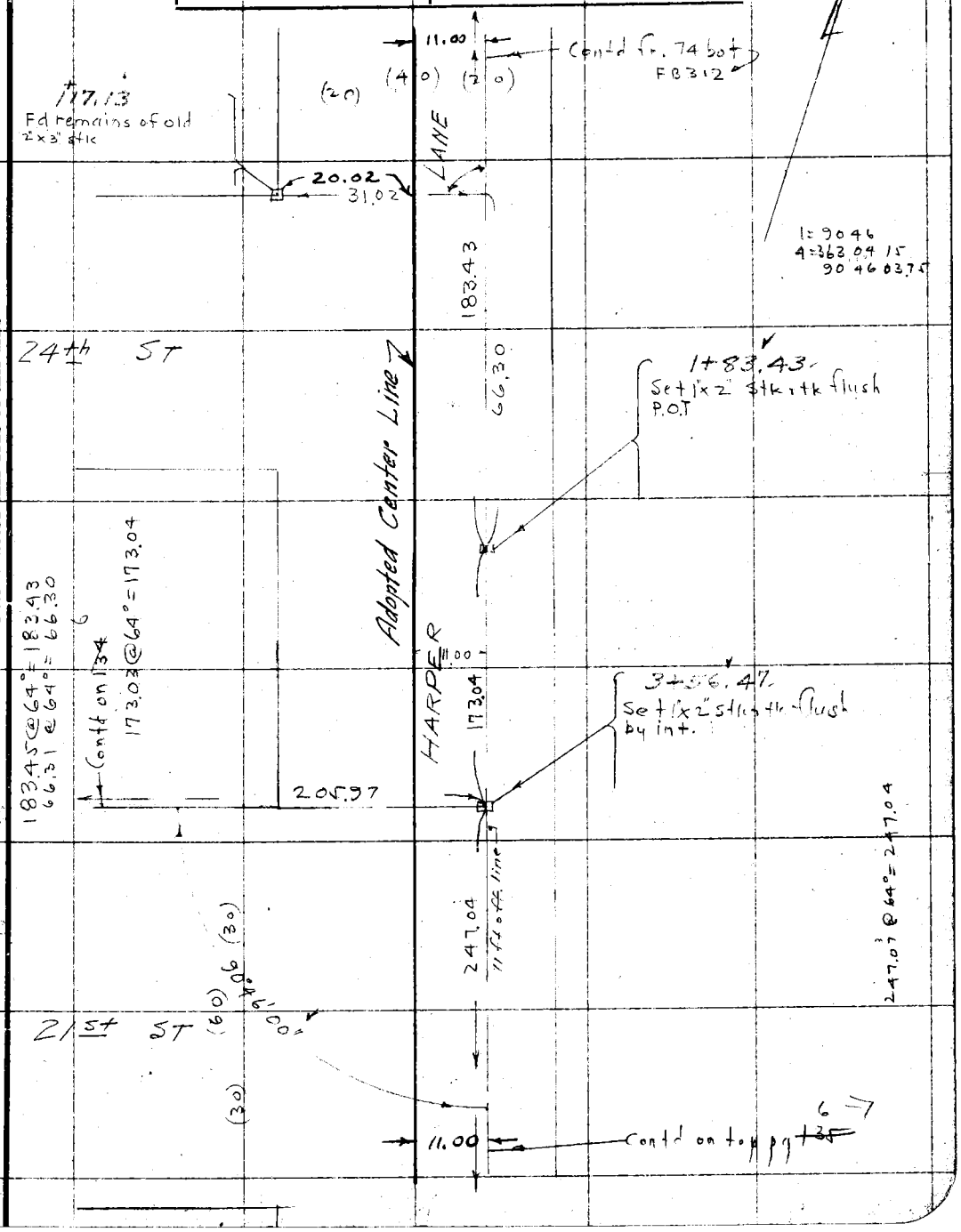

Note: ANY ADDITIONS OR CHANGES ON THIS SHEET MUST BE MADE OR CIRCLED IN Red. WITH DATE AND NAME OF PERSON MAKING CHANGE.

Do not extend notes this side of this line

RETURN TO
LOS ANGELES COUNTY SURVEYOR

F.B. ~~312~~ 399 Pg. ~~134~~ 6 Chief Party Notes by Date 4-13-29

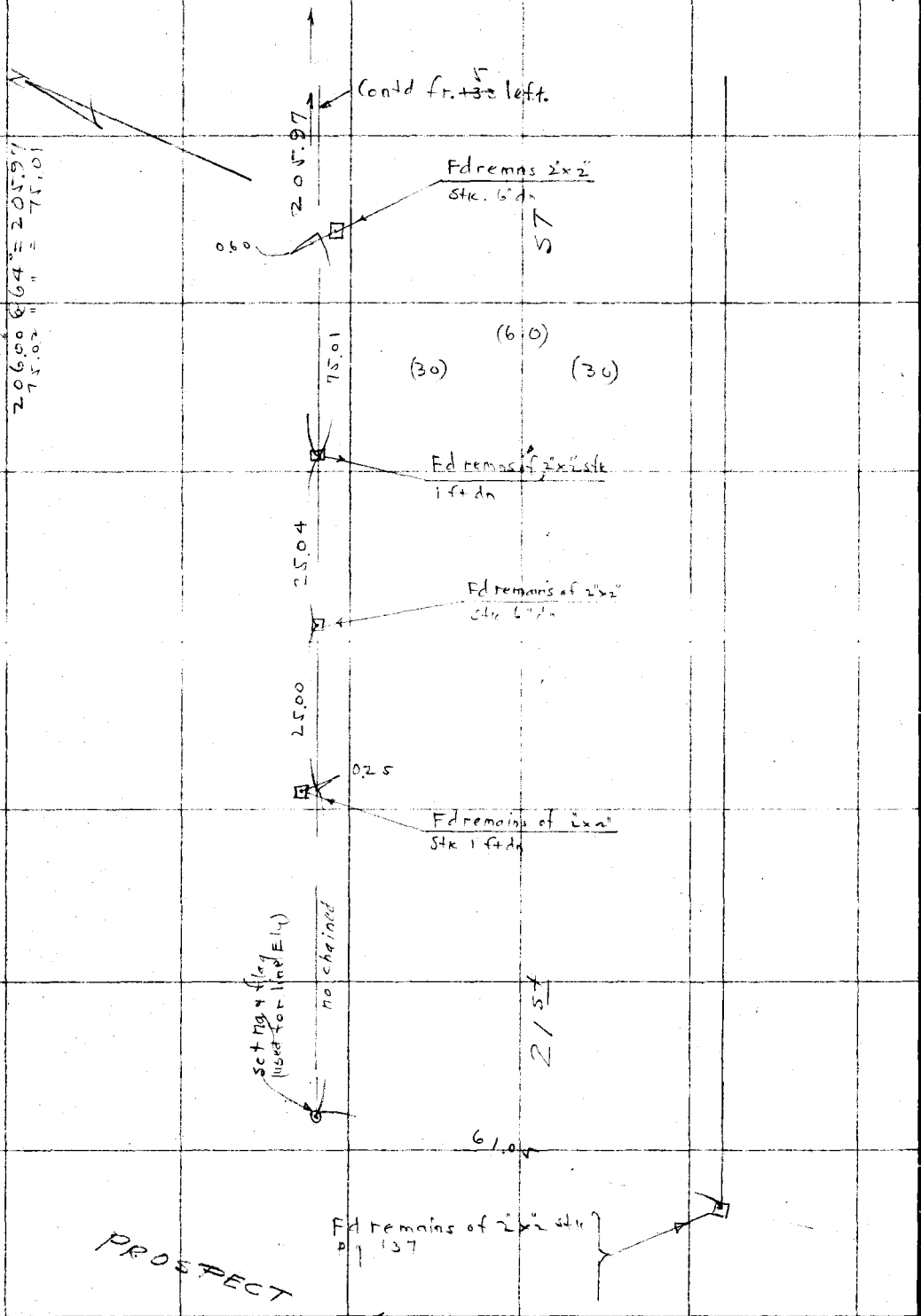

RETURN TO
LOS ANGELES COUNTY SURVEYOR

Do not extend notes this side of this line

Note: ANY ADDITIONS OR CHANGES ON THIS SHEET MUST BE MADE OR CIRCLED IN Red. WITH DATE AND NAME OF PERSON MAKING CHANGE.

Date 4-13-29 Notes by [illegible] Chief Party [illegible] F.B. ~~312~~ 344 Pg. ~~135~~ 7

Platted by A. Svenson	W. O. No. 920 ~~D. O. O.~~ No. 029
Date Aug. 1930	Location Riv. Redondo Rd
Map No. B-442-2	Surveyed by [illegible]
Platting C'k'd by D. M. Finley	Date 4-13-29
Date Nov. 1933	Indexed A. C. Johnson

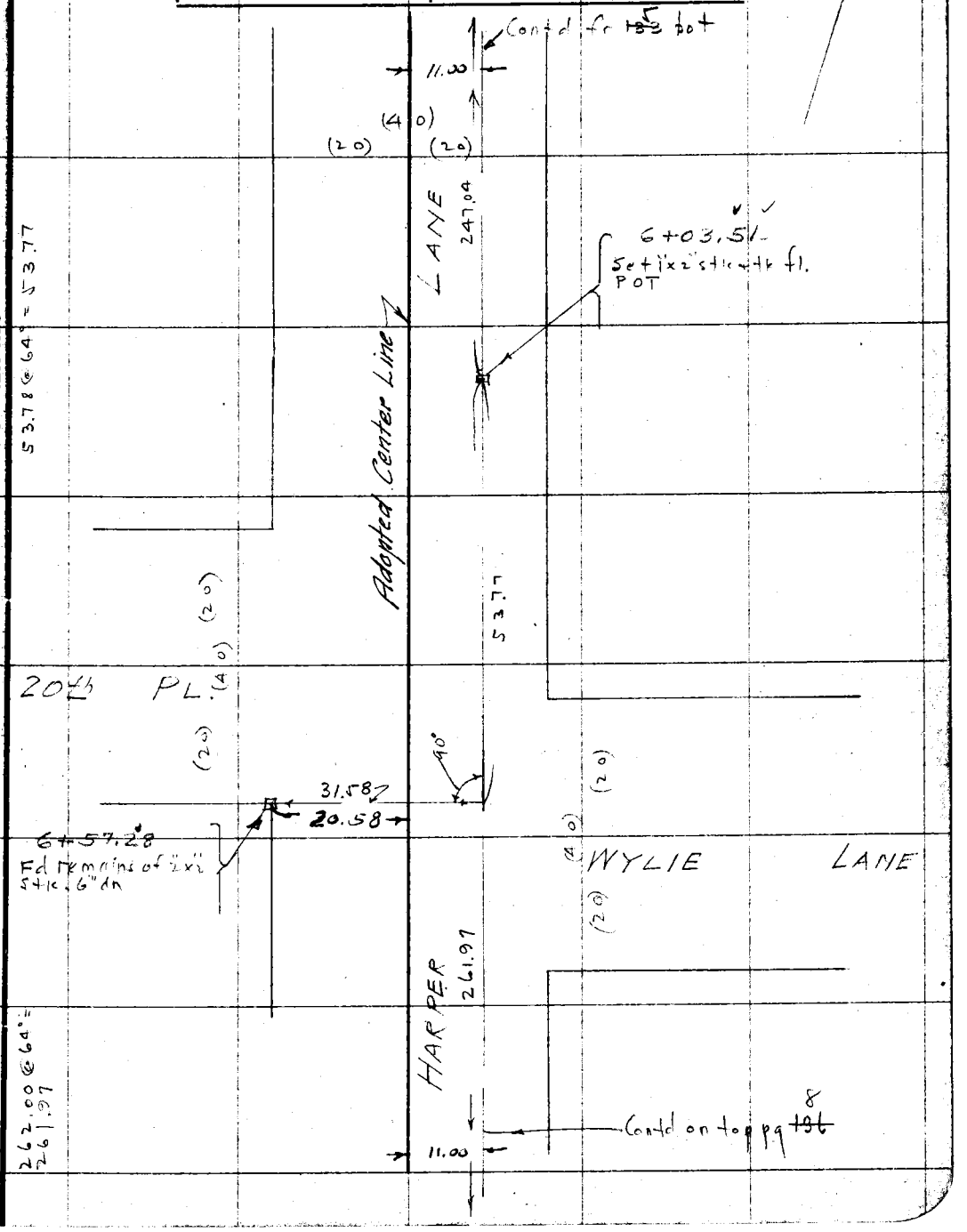

Note: ANY ADDITIONS OR CHANGES ON THIS SHEET MUST BE MADE OR CIRCLED IN Red. WITH DATE AND NAME OF PERSON MAKING CHANGE.

Do not extend notes this side of this line

RETURN TO
LOS ANGELES COUNTY SURVEYOR

F. B. 399 / 342 Pg. 6 / 136 — Chief Party — Notes by — Date 4-13-29

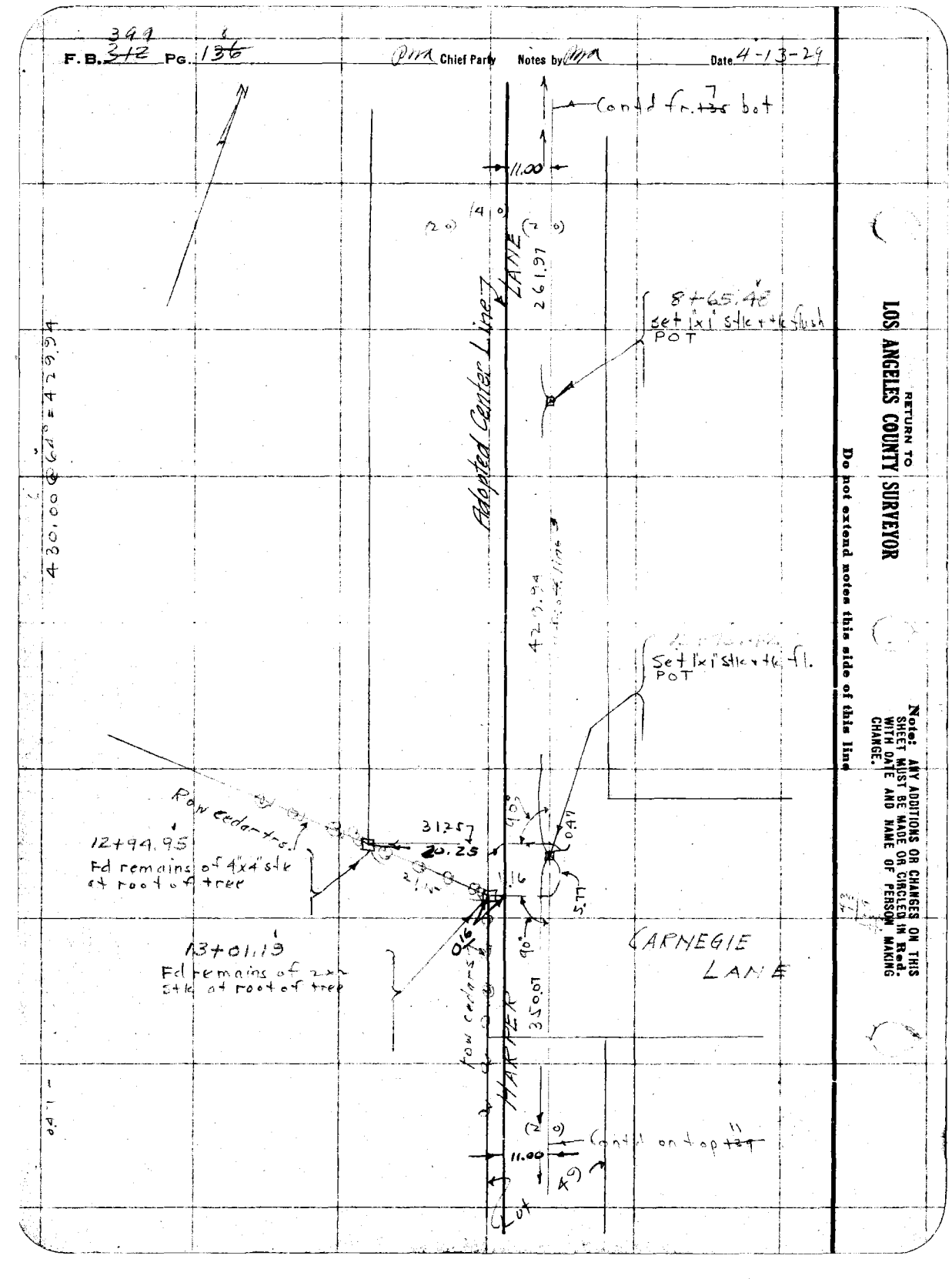

RETURN TO
LOS ANGELES COUNTY SURVEYOR

Do not extend notes this side of this line

Note: ANY ADDITIONS OR CHANGES ON THIS SHEET MUST BE MADE OR CIRCLED IN Red. WITH DATE AND NAME OF PERSON MAKING CHANGE.

Date _____ Notes by _____ Chief Party _____ F.B. ~~312~~ 397 Pg ~~137~~ 9

Platted by A. Svenson	W. O. No. 920 ~~B. B. O.~~ No. [illegible]
Date Aug. 1930	Location [illegible]
Map No. B-442-2	Surveyed by [illegible]
Platting Ck'd by D. M. Finley	Date [illegible]
Date Nov. 1933	Indexed [illegible]

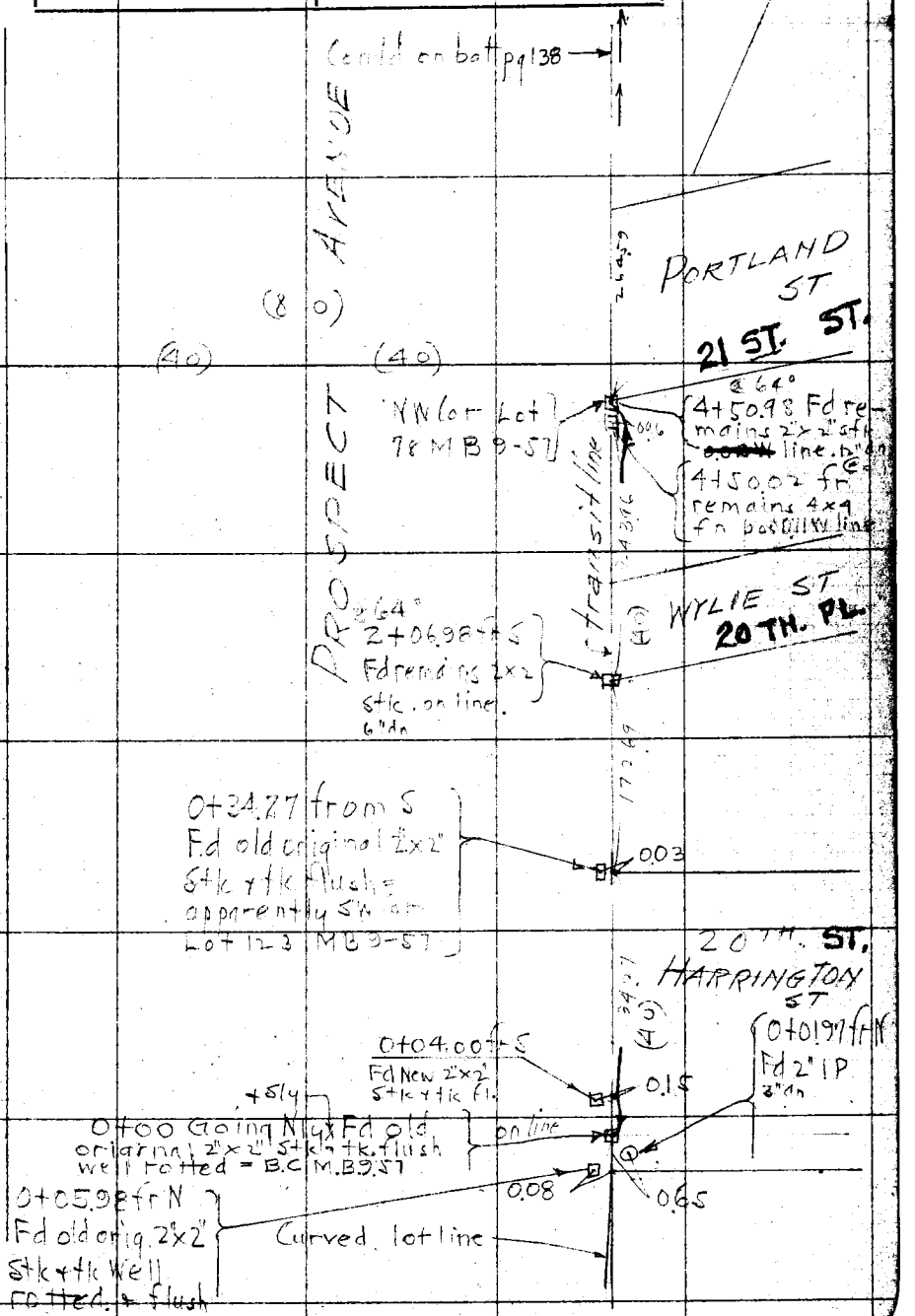

Note: ANY ADDITIONS OR CHANGES ON THIS SHEET MUST BE MADE OR CIRCLED IN Red. WITH DATE AND NAME OF PERSON MAKING CHANGE.

Do not extend notes this side of this line

RETURN TO
LOS ANGELES COUNTY SURVEYOR

F.B. 399 372 Pg. 10 138 Chief Party Notes by [illegible] Date 1-24-49

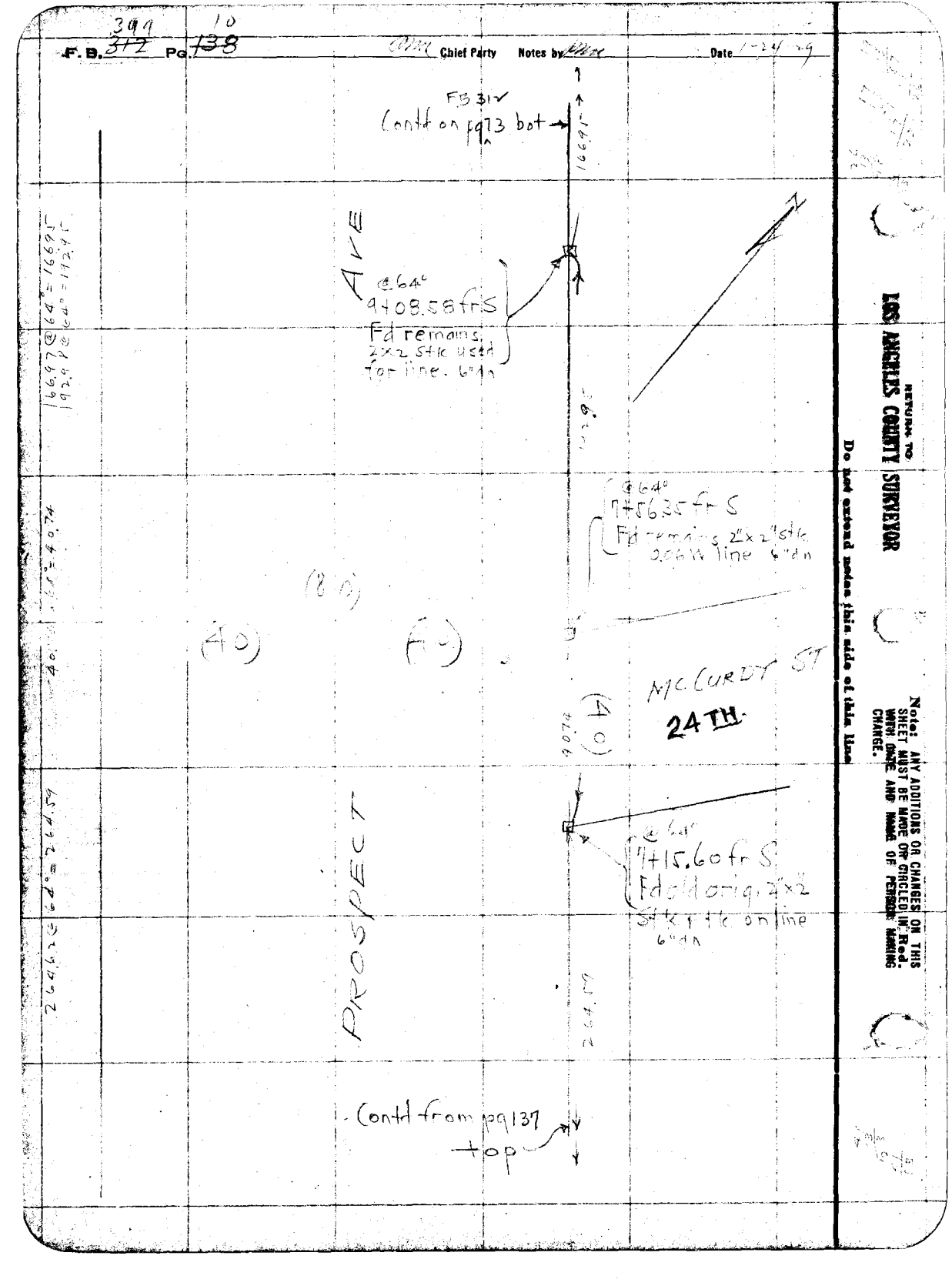

RETURN TO LOS ANGELES COUNTY SURVEYOR

Do not extend notes this side of this line

Notes: ANY ADDITIONS OR CHANGES ON THIS SHEET MUST BE MADE ON CIRCLED IN Red. WITH DATE AND NAME OF PERSON MAKING CHANGE.

Date 4-13-79 Notes by [illegible] Chief Party [illegible] F.B. 312 Pg. 139 (299) 11

Platted by A. Svenson	W. O. No. 920 D. S. O. No.
Date Aug. 1930	Location Riv. Redondo Rd
Map No. B-442-2	Surveyed by Paul Atkins Dep
Platting C'k'd by D. M. Finley	Date 4-13-79
Date Nov. 1933	Indexed

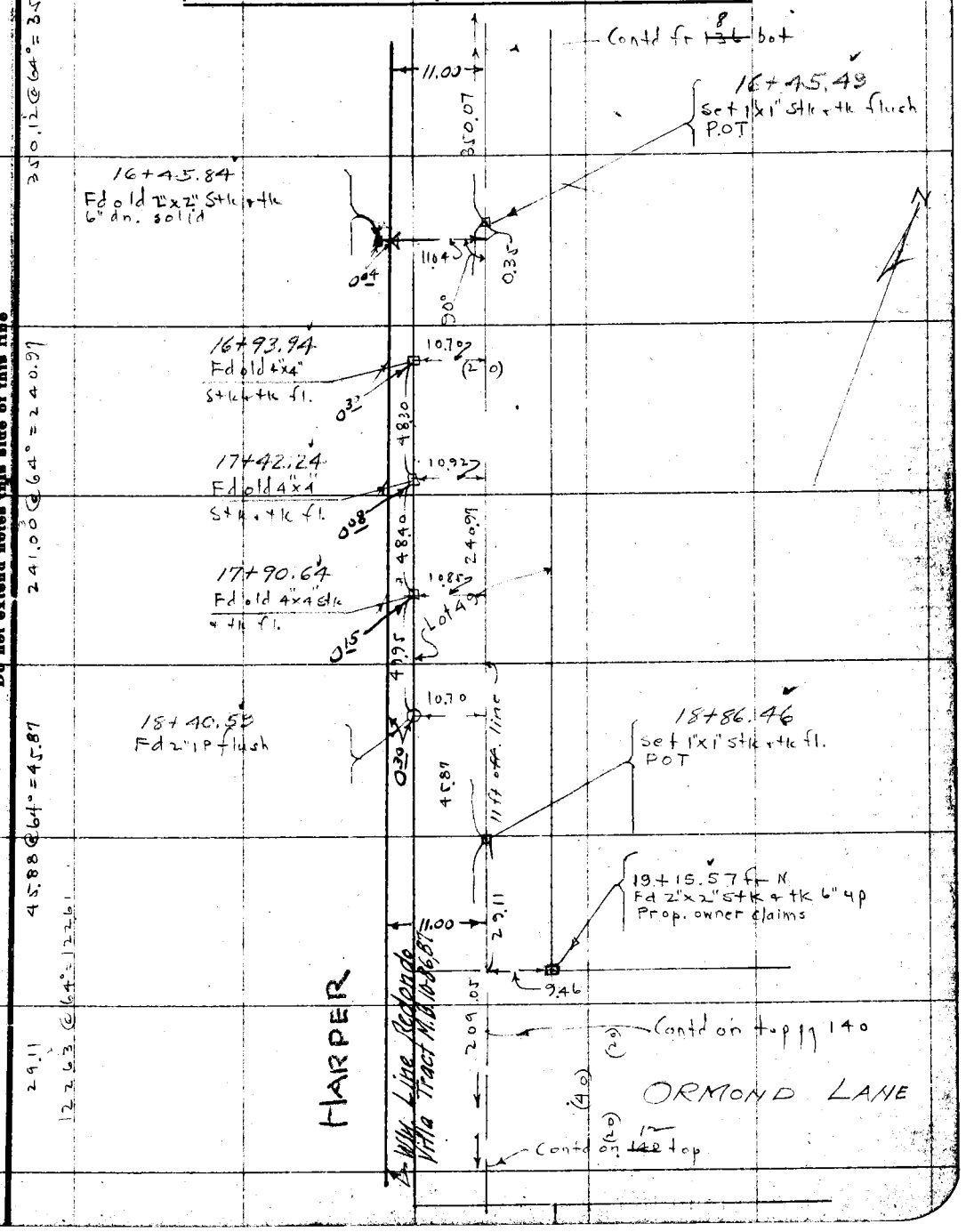

Note: ANY ADDITIONS OR CHANGES ON THIS SHEET MUST BE MADE OR CIRCLED IN RED WITH DATE AND NAME OF PERSON MAKING CHANGE.

Do not extend notes this side of this line

RETURN TO LOS ANGELES COUNTY SURVEYOR

399 12

F.B. ~~312~~ Pg. ~~140~~ Chief Party Notes by Date 4-13-29

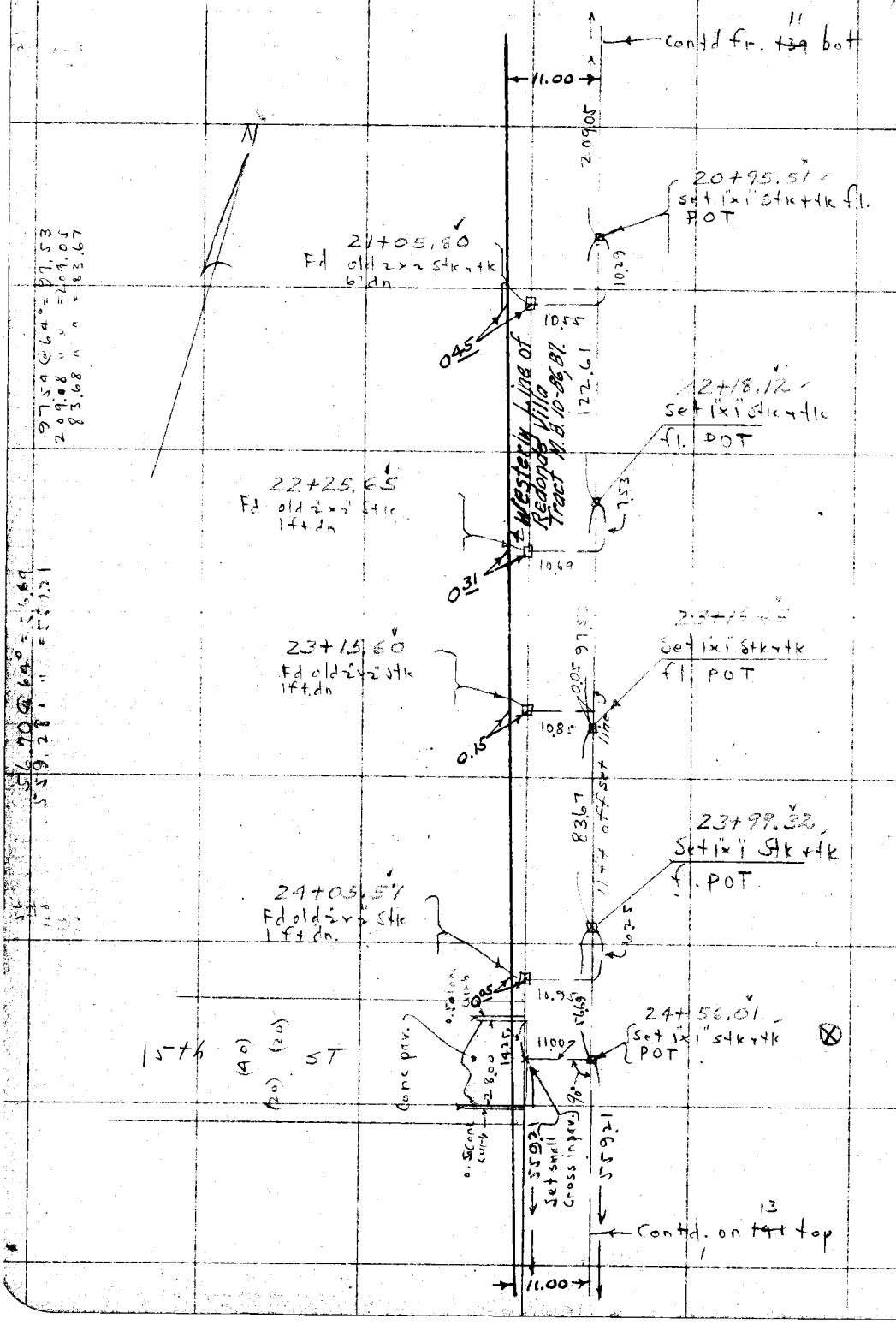

RETURN TO
LOS ANGELES COUNTY SURVEYOR

Do not extend notes this side of this line

Note: ANY ADDITIONS OR CHANGES ON THIS SHEET MUST BE MADE OR CIRCLED IN Red. WITH DATE AND NAME OF PERSON MAKING CHANGE.

Date 4-13-29 Notes by DMA Chief Party DMC F.B. 312 Pg 13

Platted by A. Svenson	W. O. No. 920 B.S.O. No. 029
Date Aug 1930	Location Riv. Redondo Rd
Map No. B-442-2	Surveyed by Pan Atkins Dep
Platting C'k'd by D. M. Finley	Date 4-13-29
Date Nov. 1933.	Indexed A. C. Johnson

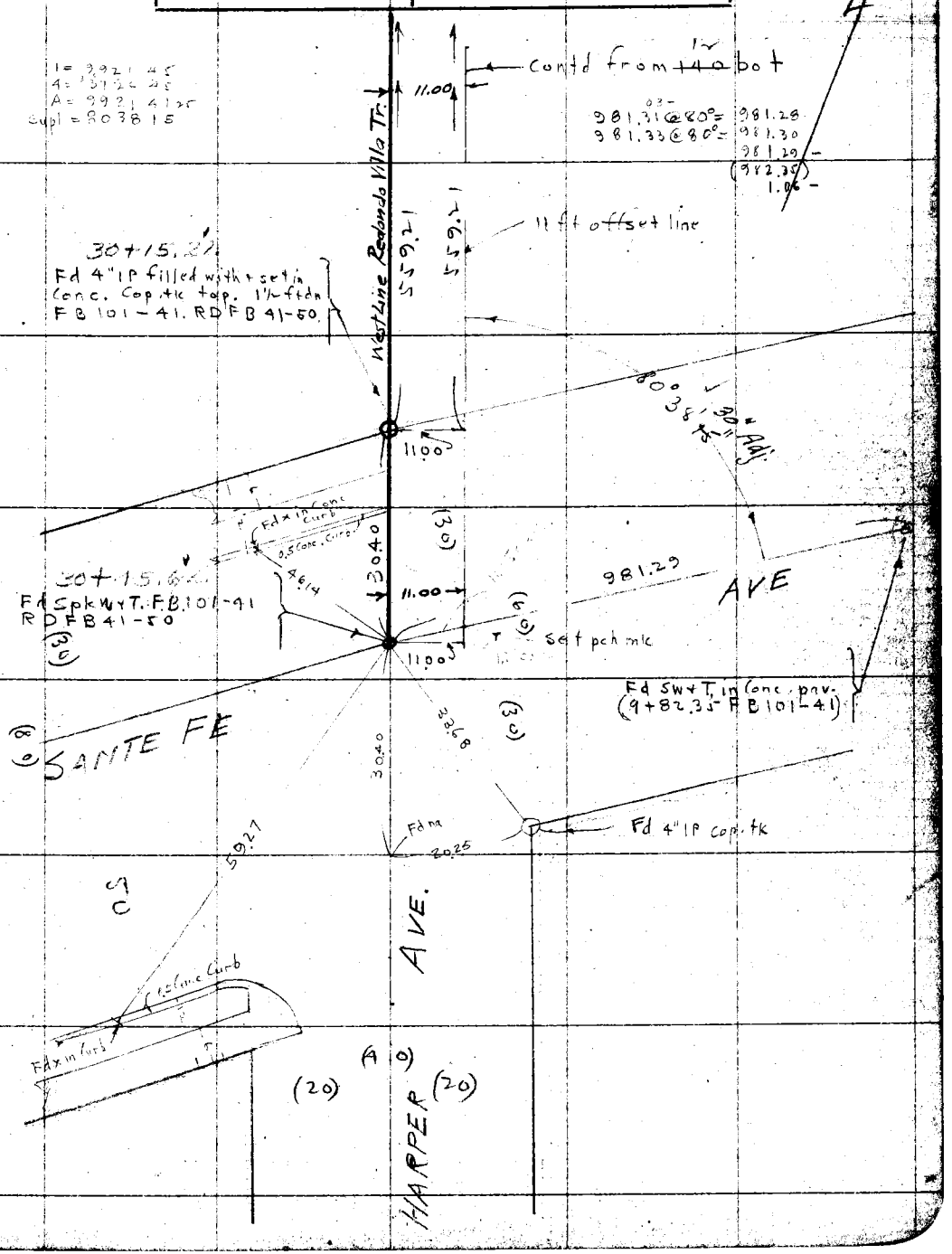

Note: ANY ADDITIONS OR CHANGES ON THIS SHEET MUST BE MADE OR CIRCLED IN Red. WITH DATE AND NAME OF PERSON MAKING CHANGE.

Do not extend notes this side of this line

RETURN TO LOS ANGELES COUNTY SURVEYOR

399 14

F.B. 312 Pg. 142 PMA Chief Party Notes by PMA Date 4--29

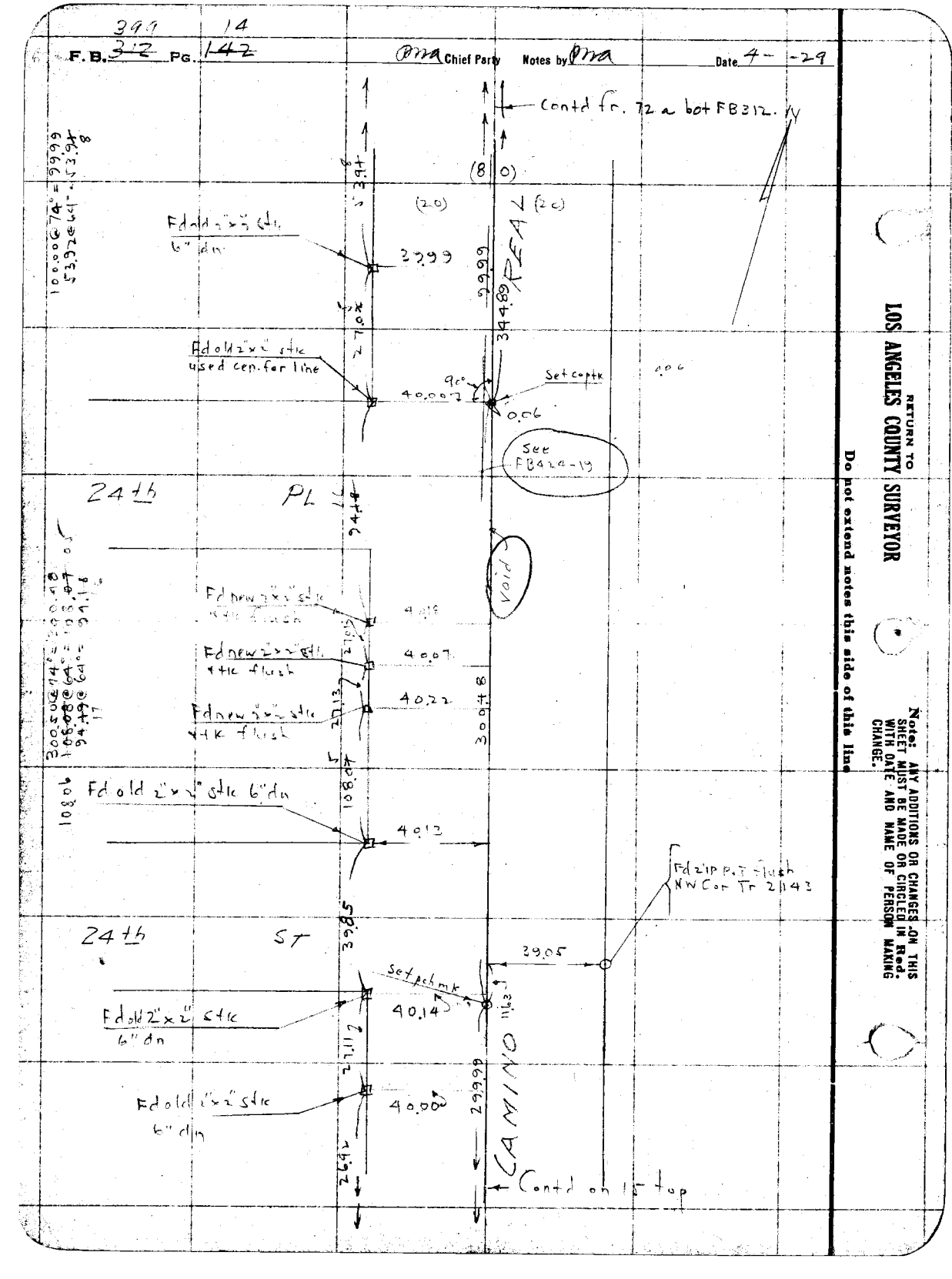

RETURN TO LOS ANGELES COUNTY SURVEYOR

Do not extend notes this side of this line

Note: ANY ADDITIONS OR CHANGES ON THIS SHEET MUST BE MADE OR CIRCLED IN Red. WITH DATE AND NAME OF PERSON MAKING CHANGE.

Date 4- -29 Notes by Mra Chief Party Mra F.B. ~~312~~ 399 Pg. ~~143~~ 15

Platted by A. Svenson	W. O. No. 920 ~~D. & O.~~ Tape No. 029
Date Aug. 1930.	Location Riv. Redondo Rd
Map No. B-442-2	Surveyed by Paul Atkins Dep
Platting C'k'd by D. M. Finley	Date 4- -29
Date Nov. 1933	Indexed A. C. Johnson

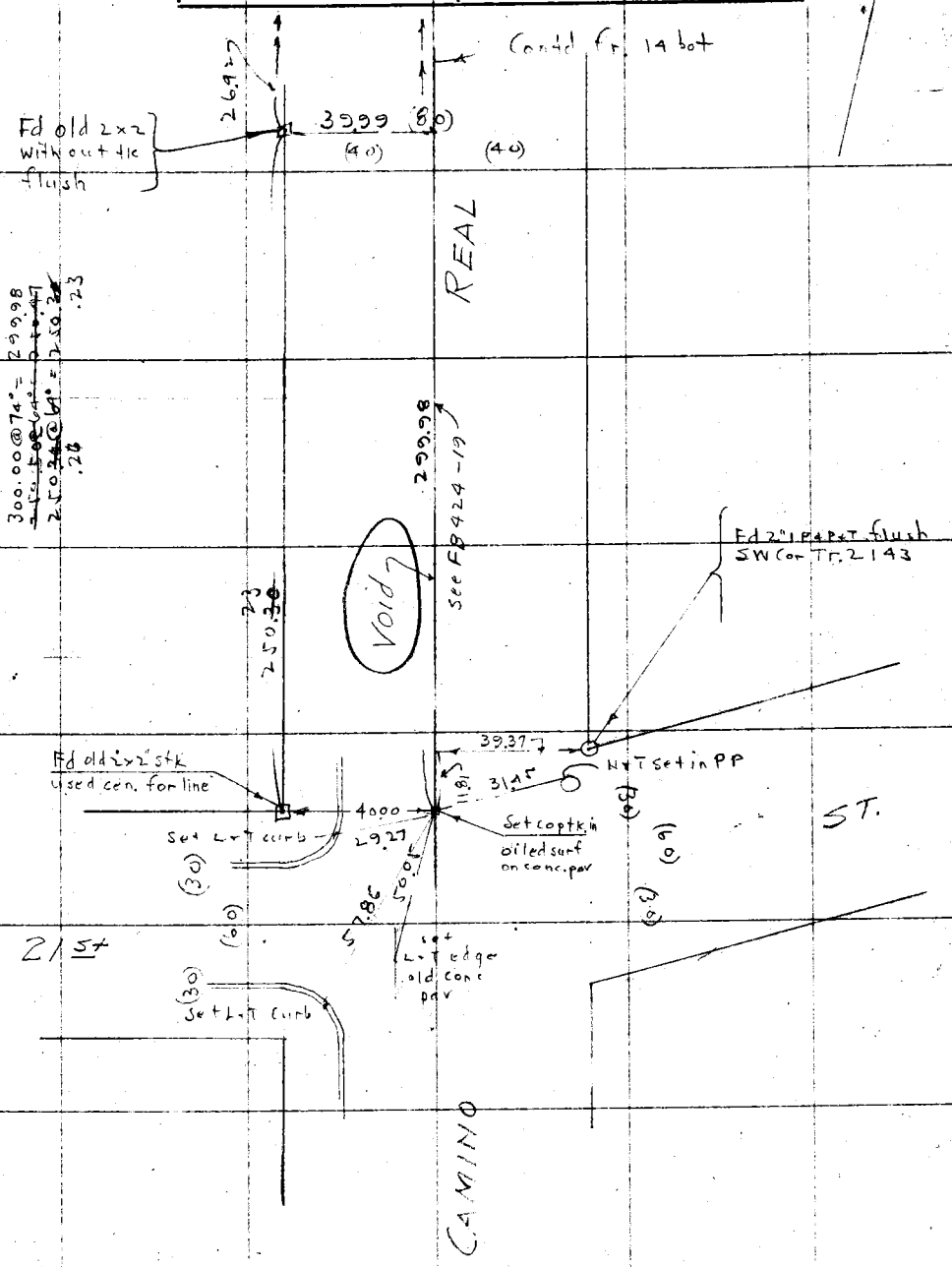

Note: ANY ADDITIONS OR CHANGES ON THIS SHEET MUST BE MADE OR CIRCLED IN Red. WITH DATE AND NAME OF PERSON MAKING CHANGE.

Do not extend notes this side of this line

RETURN TO LOS ANGELES COUNTY SURVEYOR

399 16

F.B. _____ Pg. _____ PMA Chief Party Notes by PMA Date 4- -29

RETURN TO
LOS ANGELES COUNTY SURVEYOR

Note: ANY ADDITIONS OR CHANGES ON THIS SHEET MUST BE MADE OR CIRCLED IN Red. WITH DATE AND NAME OF PERSON MAKING CHANGE.

Do not extend notes this side of this line

Date 4-16-29 Notes by [illegible] Chief Party [illegible] F.B. ~~142~~ 397 Fg. ~~145~~ 17

Platted by A. Svenson	W. O. No. 920 ~~D. S. O.~~ Tape No. 029
Date Aug. 1930.	Location Riv. Redondo Rd
Map No. B-442-2	Surveyed by [illegible] Dep
Platting C'k'd by D. M. Finley	Date 4-16-29
Date Nov. 1930	Indexed [illegible]

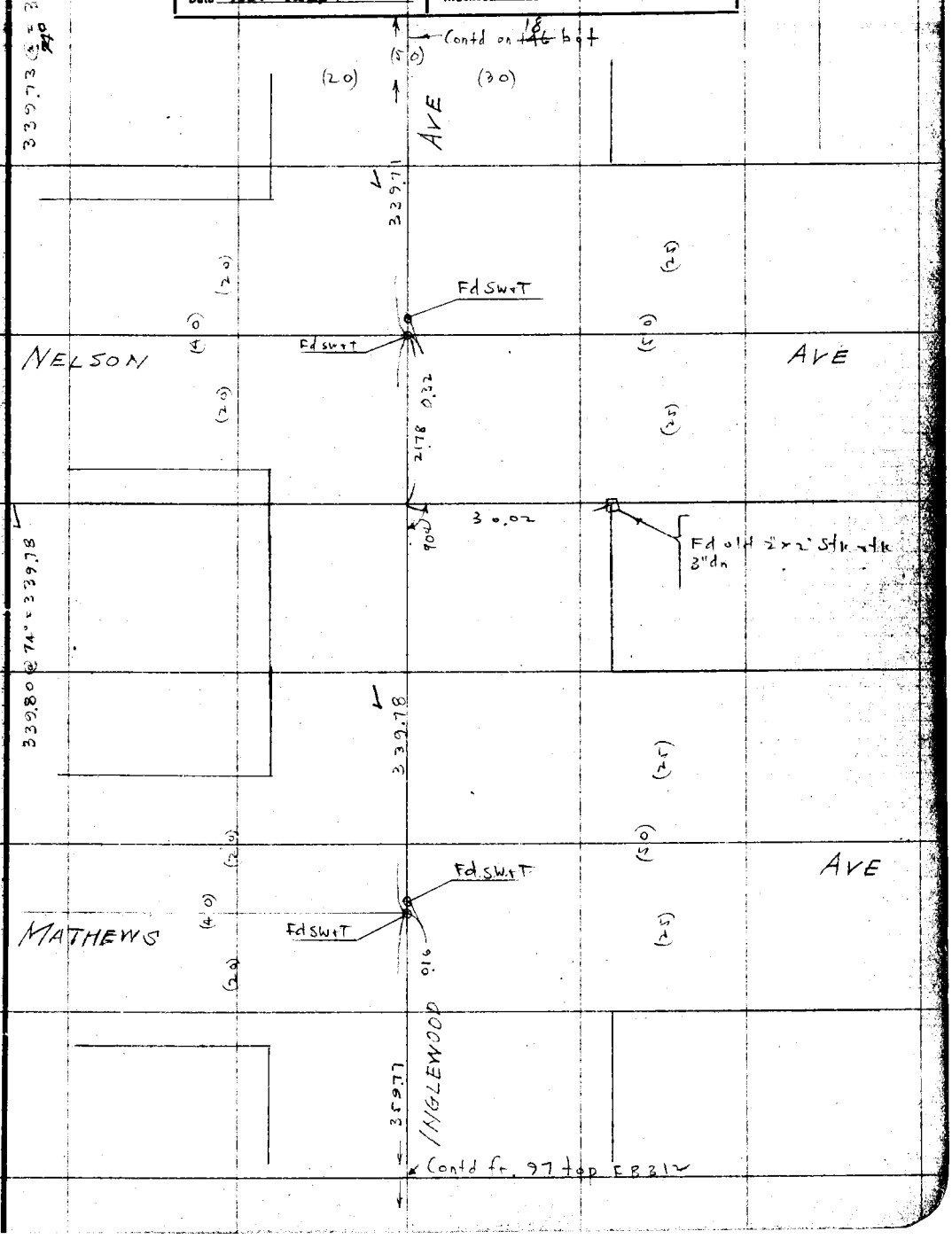

Note: ANY ADDITIONS OR CHANGES ON THIS SHEET MUST BE MADE OR CIRCLED IN Red. WITH DATE AND NAME OF PERSON MAKING CHANGE.

Do not extend notes this side of this line

RETURN TO
LOS ANGELES COUNTY SURVEYOR

399 18

F. B. ~~342~~ Pg. ~~146~~ Dma Chief Party Notes by Dma Date 4-16-29

RETURN TO
LOS ANGELES COUNTY SURVEYOR

Do not extend notes this side of this line

Note: ANY ADDITIONS OR CHANGES ON THIS SHEET MUST BE MADE OR CIRCLED IN Red. WITH DATE AND NAME OF PERSON MAKING CHANGE.

Date [illegible] Notes by [illegible] Chief Party [illegible] F.B. 399 Pg. 19

Platted by A. Svenson	W. O. No. 920 ~~S. C. O.~~ No. [illegible]
Date Aug. 1930	Location Riv Redonda Rd
Map No. B-442-2	Surveyed by [illegible]
Platting C'k'd by D. M. Finley	Date [illegible]
Date Nov. 1933	Indexed

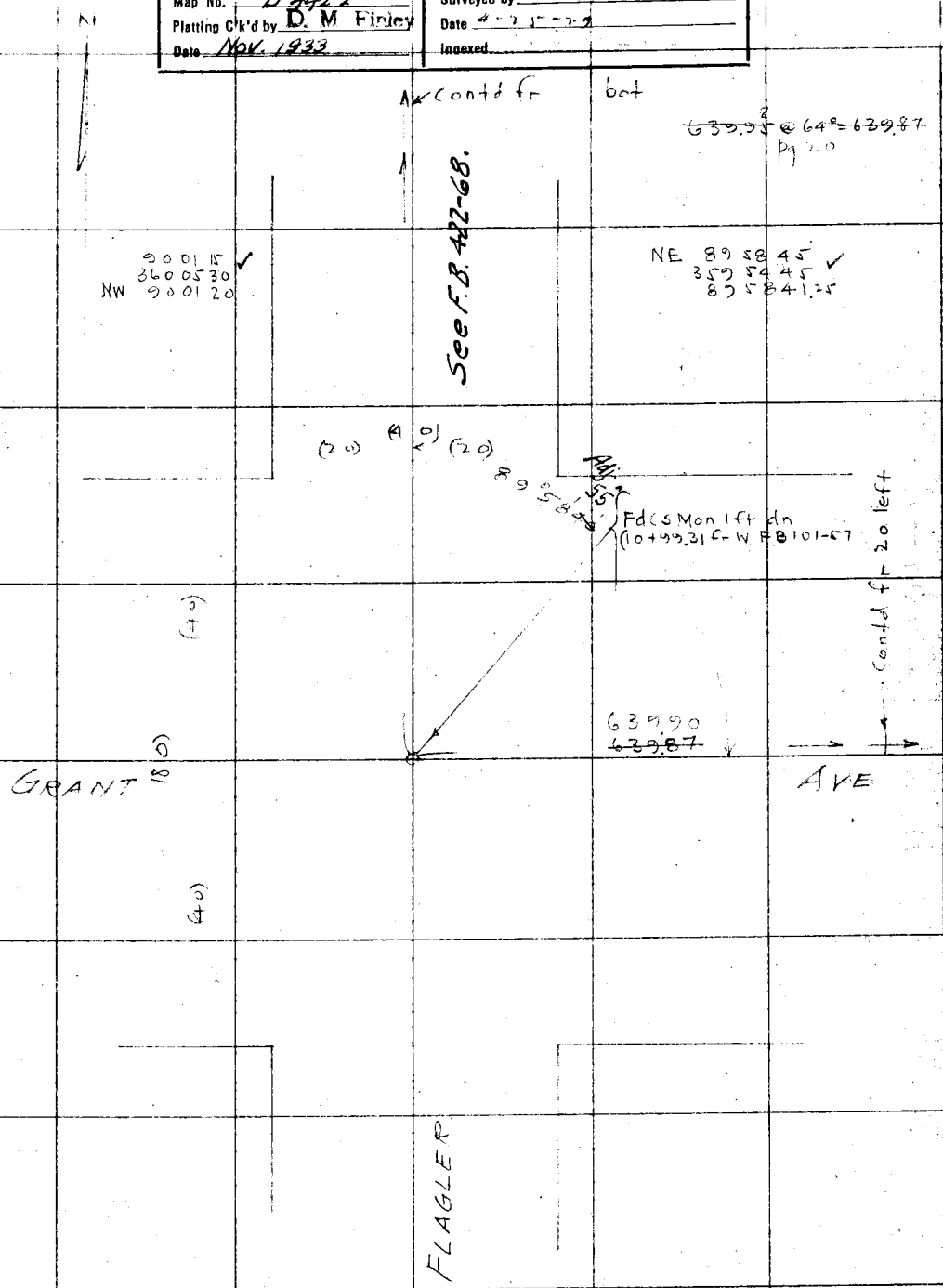

Note: ANY ADDITIONS OR CHANGES ON THIS SHEET MUST BE MADE OR CIRCLED IN Red. WITH DATE AND NAME OF PERSON MAKING CHANGE.

Do not extend notes this side of this line

RETURN TO
LOS ANGELES COUNTY SURVEYOR

F. B. 399 Pg. 20 — Chief Party — Notes by — Date 4-25-29

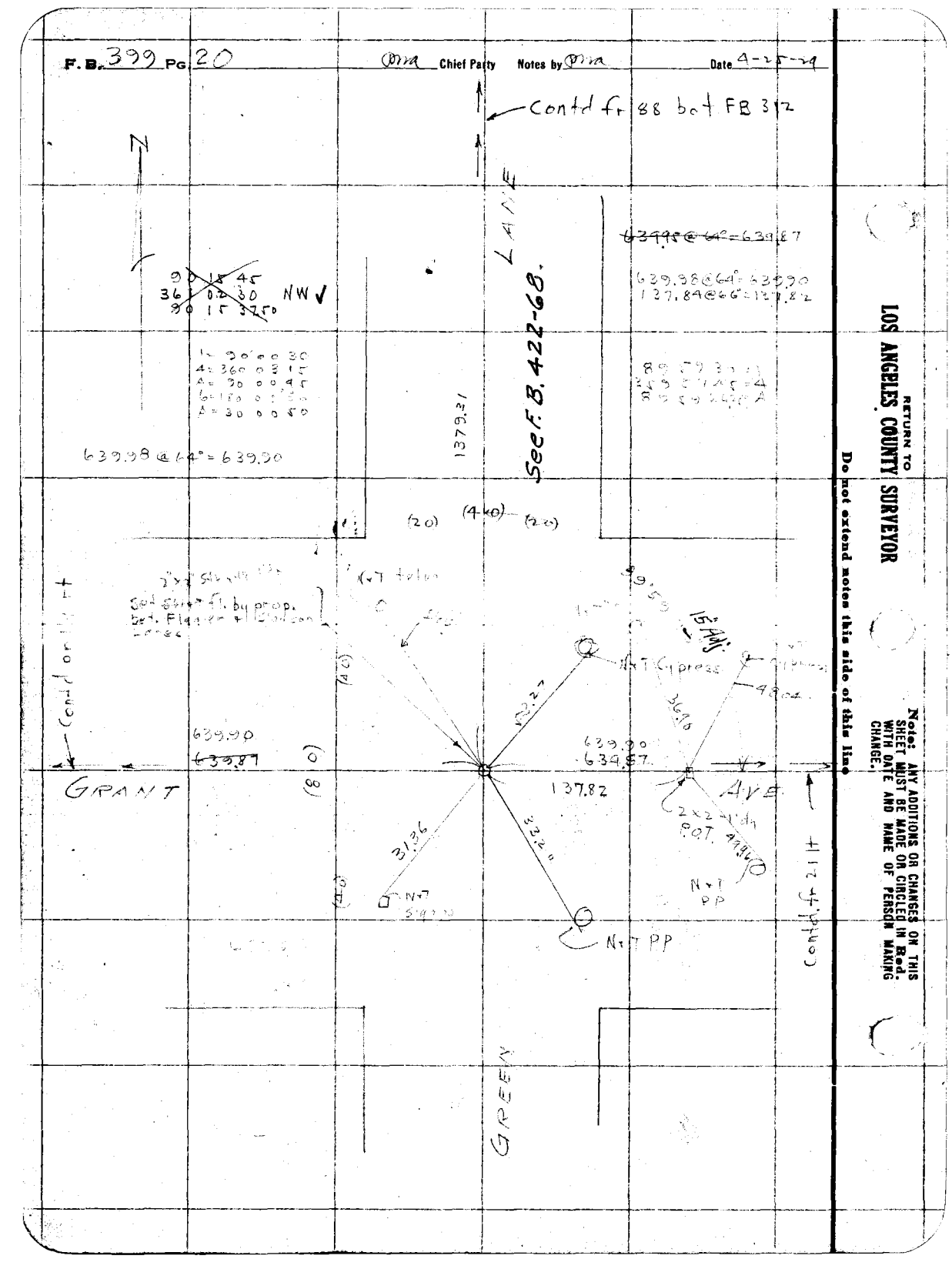

Date 4-25-29 Notes by DNA Chief Party DNA F.B. 399 Pg 21

Platted by A. Svenson	W. O. No. 920 ~~D. S. O.~~ No. 029
Date Aug. 1930	Location Riv. Redondo
Map No. B-442-2	Surveyed by [illegible]
Platting O'k'd by D. M. Finley	Date 4-25-29
Date Nov. 1933	Indexed

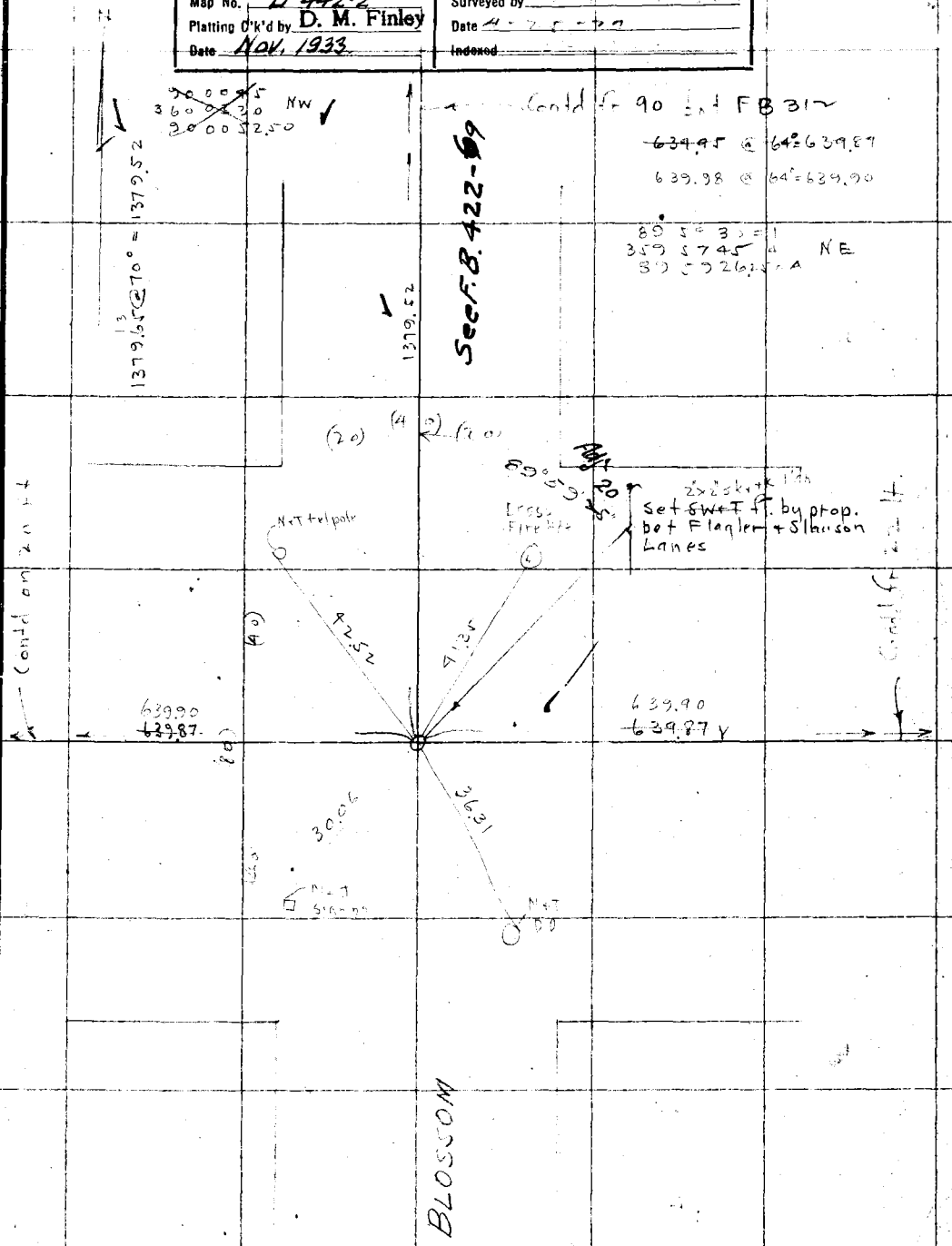

Note: ANY ADDITIONS OR CHANGES ON THIS SHEET MUST BE MADE OR CIRCLED IN Red. WITH DATE AND NAME OF PERSON MAKING CHANGE.

Do not extend notes this side of this line

RETURN TO
LOS ANGELES COUNTY SURVEYOR

F. B. 399 Pg 22 — Chief Party — Notes by — Date 4-25-24

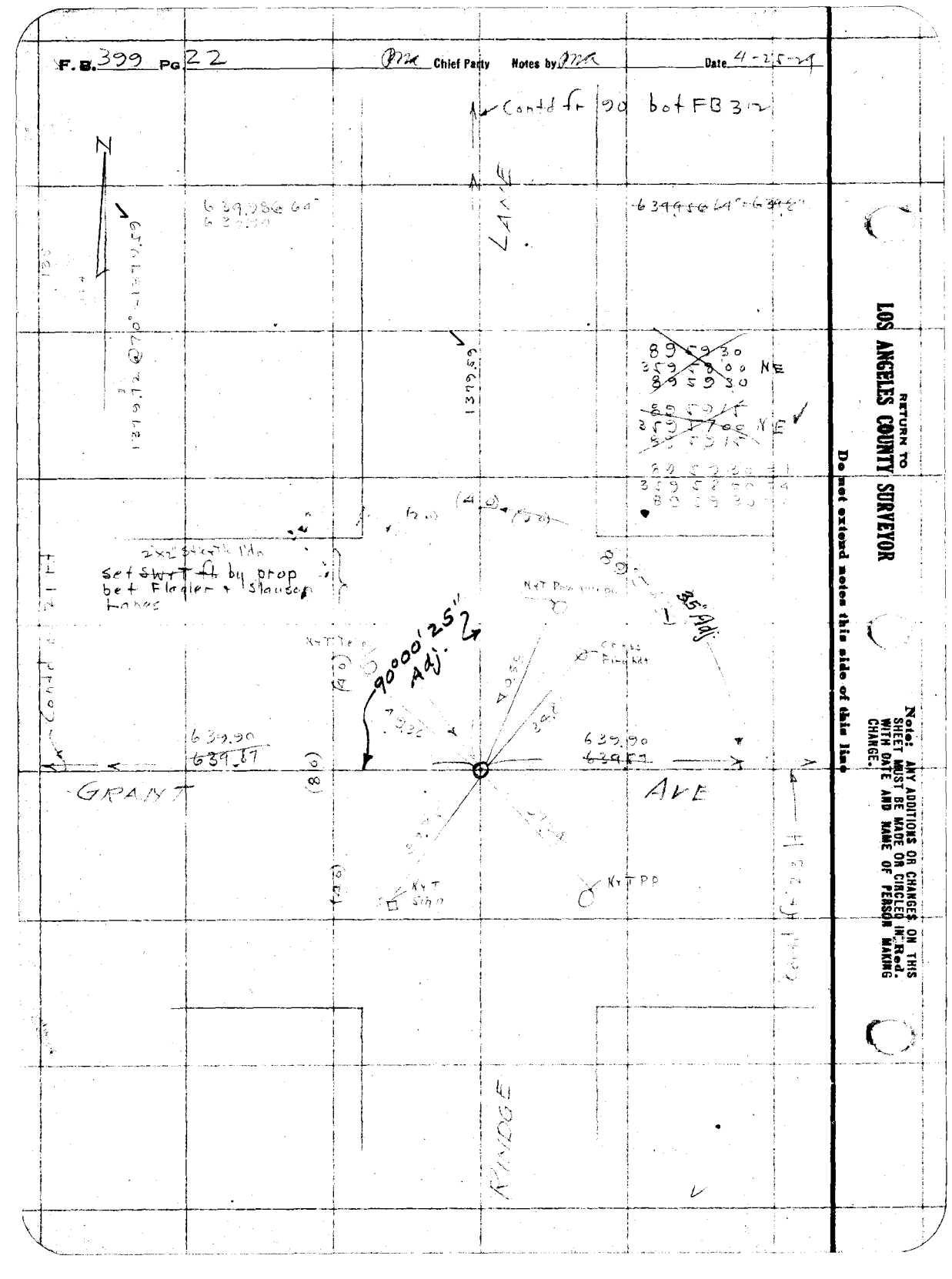

RETURN TO
LOS ANGELES COUNTY SURVEYOR
Do not extend notes this side of this line

Note: ANY ADDITIONS OR CHANGES ON THIS SHEET MUST BE MADE OR CIRCLED IN Red. WITH DATE AND NAME OF PERSON MAKING CHANGE.

Date 4-25-29 Notes by [illegible] Chief Party [illegible] F.B. [illegible] Pg 23

Platted by A. Svenson	W. O. No. 920 D. S. O. No. 029
Date Aug. 1930	Location [illegible] Redondo Rd
Map No. B-442-2	Surveyed by [illegible]
Platting C'k'd by D. M. Finley	Date 4-25-29
Date Nov. 1933	Indexed A. C. Johnson

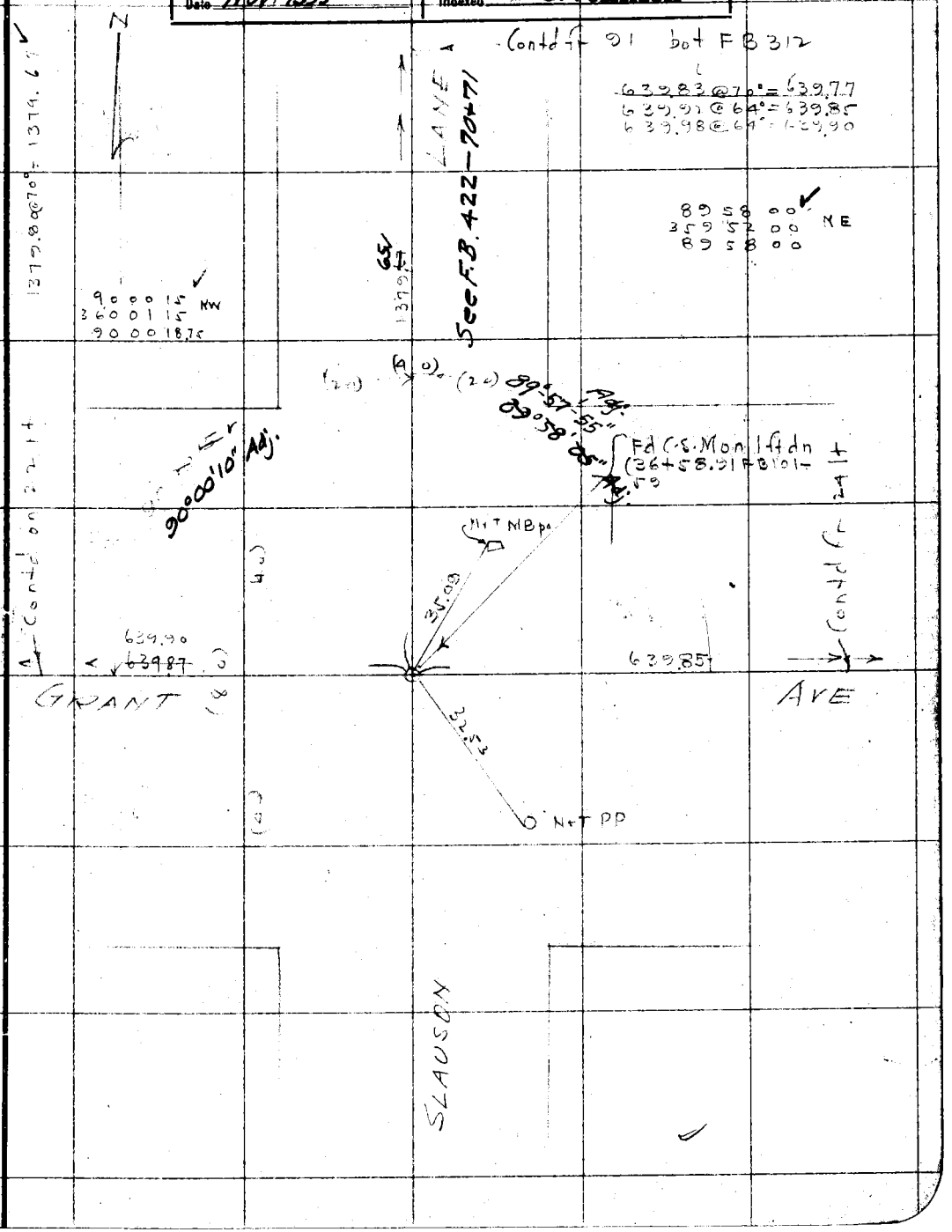

Note: ANY ADDITIONS OR CHANGES ON THIS SHEET MUST BE MADE OR CIRCLED IN Red. WITH DATE AND NAME OF PERSON MAKING CHANGE.

Do not extend notes this side of this line

RETURN TO
LOS ANGELES COUNTY SURVEYOR

F.B. 399 Pg 24 Chief Party Notes by Date 4-25-29

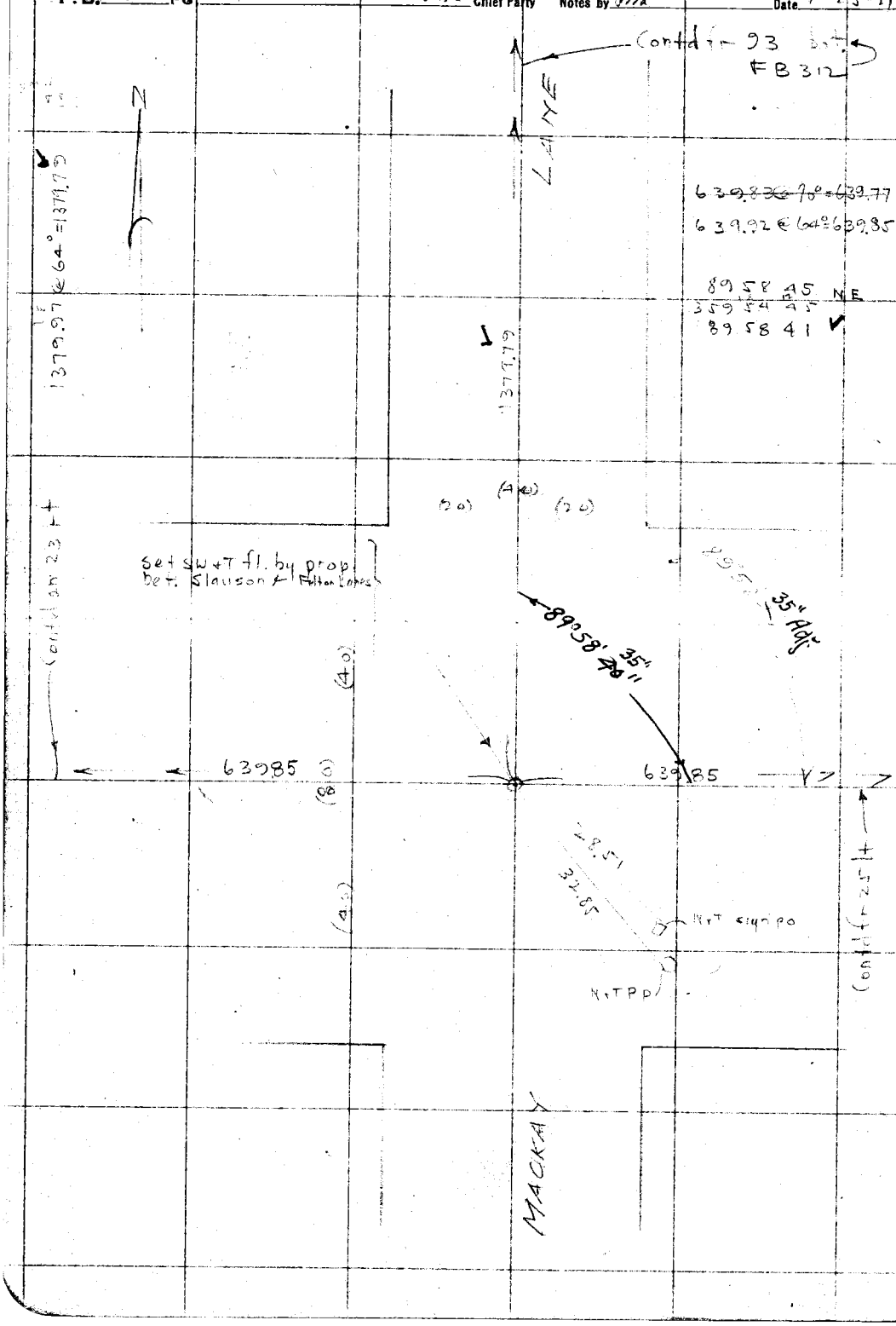

RETURN TO
LOS ANGELES COUNTY SURVEYOR

Do not extend notes this side of this line

Note: ANY ADDITIONS OR CHANGES ON THIS SHEET MUST BE MADE OR CIRCLED IN Red. WITH DATE AND NAME OF PERSON MAKING CHANGE.

Date 4-25-29 Notes by [illegible] Chief Party [illegible] F.B. [illegible] Pg. 25

Platted by A. Svenson	W. O. No. 920 D. & O. No. 029
Date Aug. 1930	Location Riv. Redondo Evan
Map No. B-442-2	Surveyed by Paul A Harris Dep
Platting C'k'd by D. M. Finley	Date 4-25-29
Date Nov. 1933	Indexed A. S. Johnson

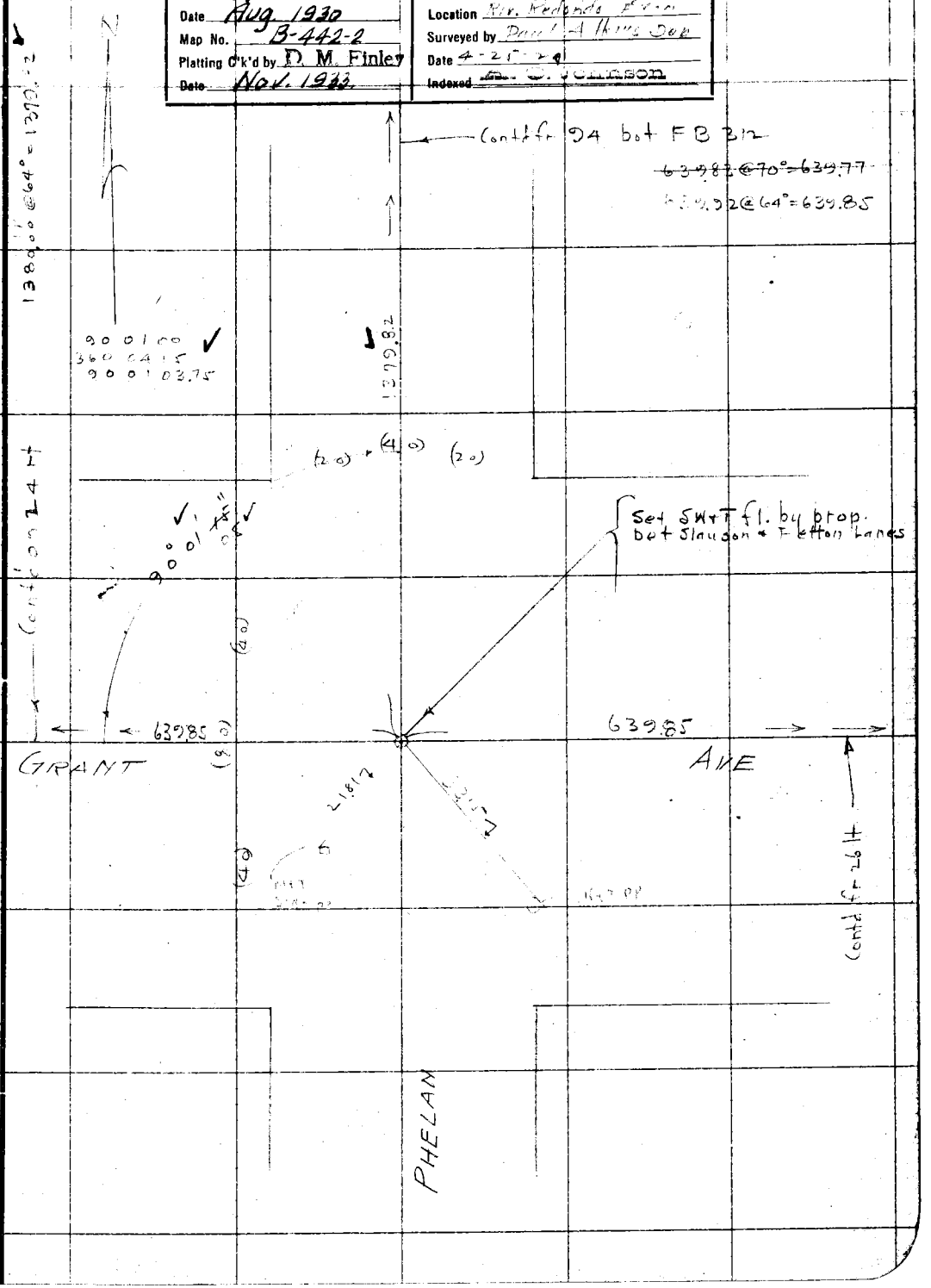

Note: ANY ADDITIONS OR CHANGES ON THIS SHEET MUST BE MADE OR CIRCLED IN Red. WITH DATE AND NAME OF PERSON MAKING CHANGE.

Do not extend notes this side of this line

RETURN TO
LOS ANGELES COUNTY SURVEYOR

F.B. 399 Pg. 26 Chief Party Notes by Date 4-25-29

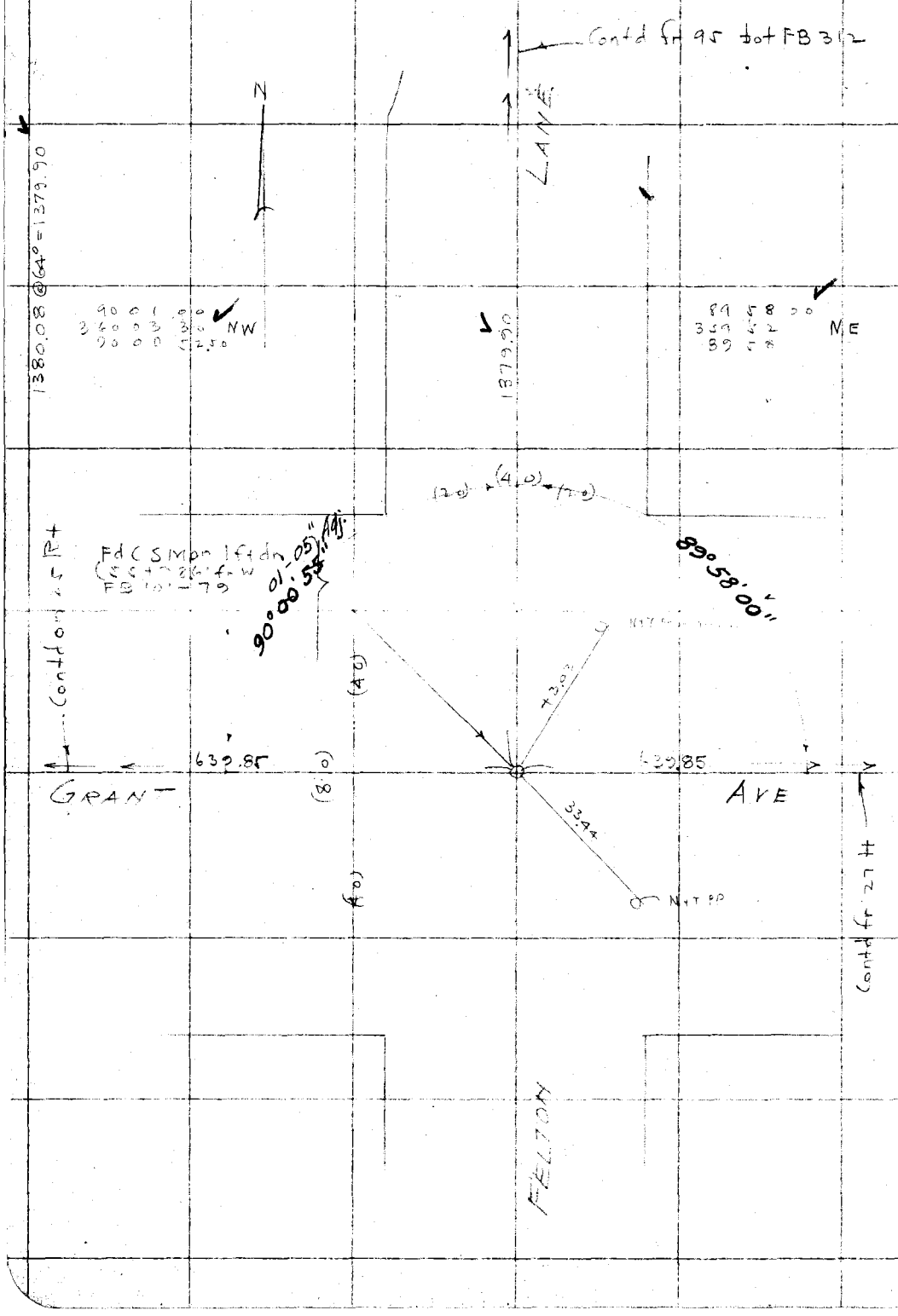

RETURN TO
LOS ANGELES COUNTY SURVEYOR

Do not extend notes this side of this line

Note: ANY ADDITIONS OR CHANGES ON THIS SHEET MUST BE MADE OR CIRCLED IN Red. WITH DATE AND NAME OF PERSON MAKING CHANGE.

Date 4-17-29 Notes by [illegible] Chief Party [illegible] F.B. 399 Pg 27

Platted by A. Svenson	W. O. No. 920 B.S.O. No.
Date Aug. 1930	Location Riv. Redondo Dr.
Map No. B-442-2	Surveyed by [illegible]
Platting C'k'd by D. M. Finley	Date 4-17-29
Date Nov. 1933	Indexed [illegible]

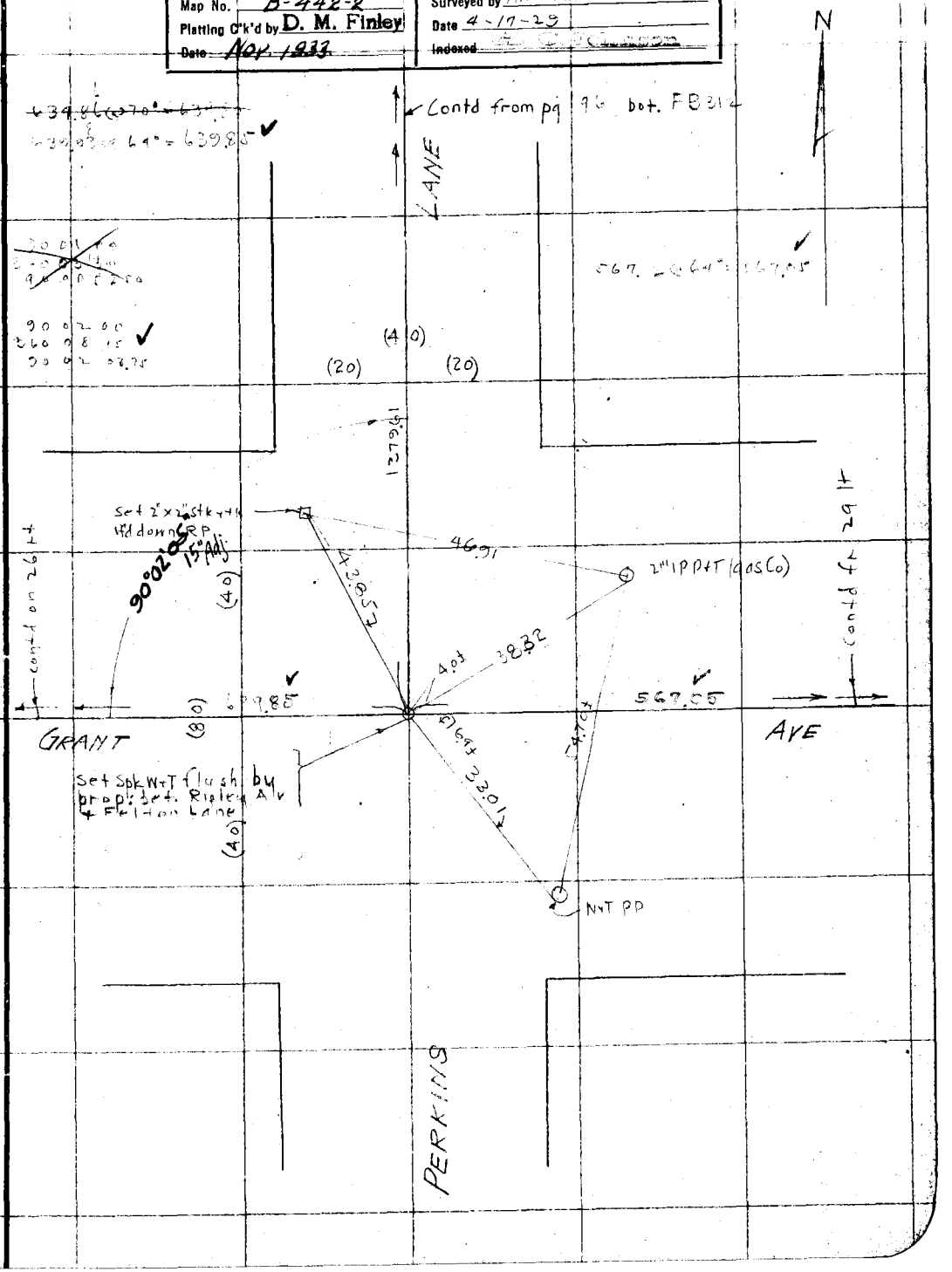

Note: ANY ADDITIONS OR CHANGES ON THIS SHEET MUST BE MADE OR CIRCLED IN Red. WITH DATE AND NAME OF PERSON MAKING CHANGE.

Do not extend notes this side of this line

RETURN TO
LOS ANGELES COUNTY SURVEYOR

F.B. 391 Pg. 28 Chief Party Notes by Date 4-25-29

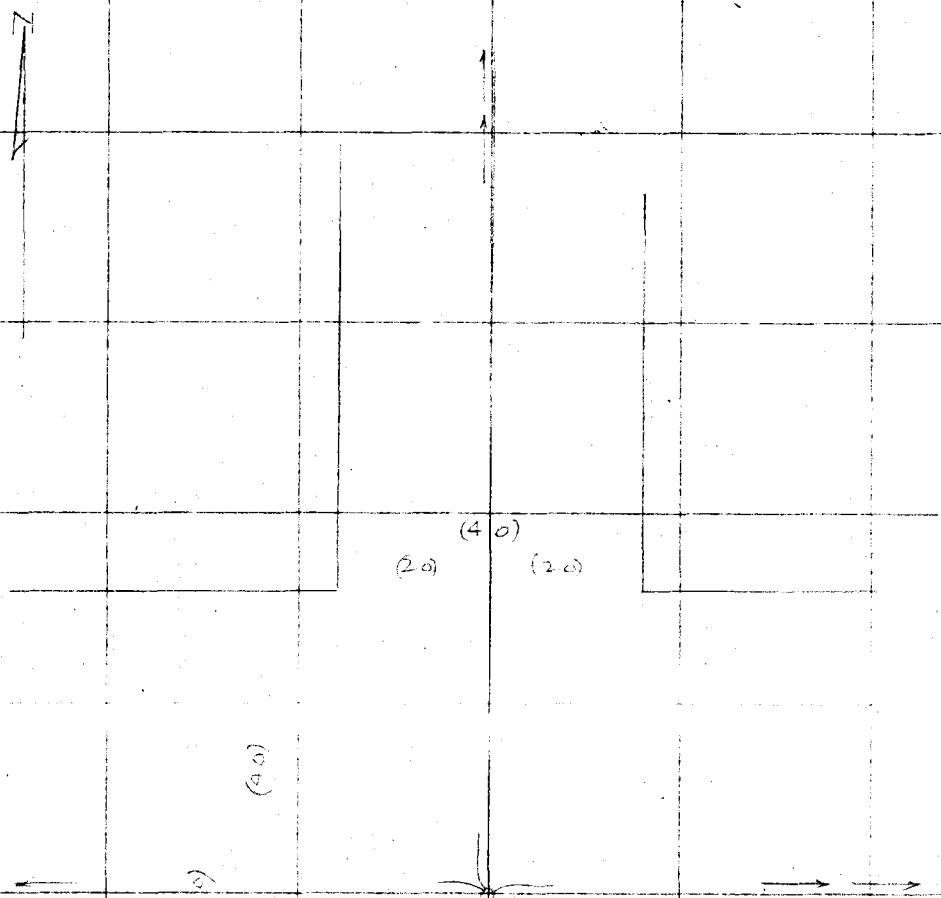

RETURN TO
LOS ANGELES COUNTY SURVEYOR

Do not extend notes this side of this line

Note: ANY ADDITIONS OR CHANGES ON THIS SHEET MUST BE MADE OR CIRCLED IN Red. WITH DATE AND NAME OF PERSON MAKING CHANGE.

Date 4-25-29 Notes by [illegible] Chief Party [illegible] F.B. 399 Pg 29

Platted by A. Svenson	W. O. No. 920 D. S/O. No. 029
Date Aug. 1930	Location [illegible] Redondo Rd
Map No. B-442-2	Surveyed by [illegible]
Platting C'k'd by D. M. Finley	Date 4-25-29
Date Nov. 1933	Indexed

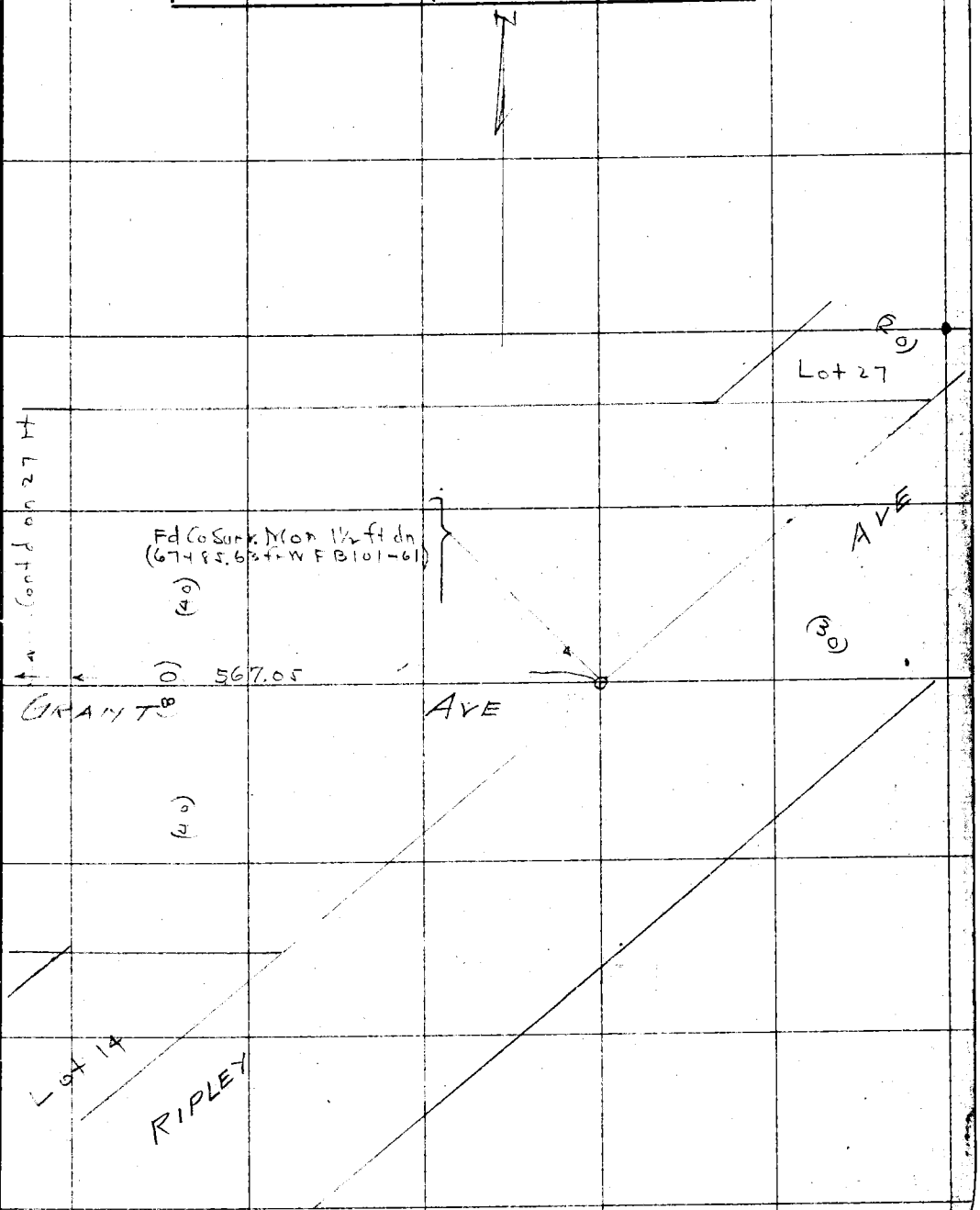

Note: ANY ADDITIONS OR CHANGES ON THIS SHEET MUST BE MADE OR CIRCLED IN Red. WITH DATE AND NAME OF PERSON MAKING CHANGE.

Do not extend notes this side of this line

RETURN TO
LOS ANGELES COUNTY SURVEYOR

F.B. 399 Pg. 30 Pma Chief Party Notes by Pma Date 4- -29

55.51 @ 64° = 55.50
53.25 " " = 53.24
46.26 " " = 46.25
79.81 " " = 79.80
53.52 " " = 53.51
66.54 " " = 66.53

68°54'
275°36'
68°54'

111.98 @ 84° = 111.98
74.19 @ 11° = 74.19
186.17

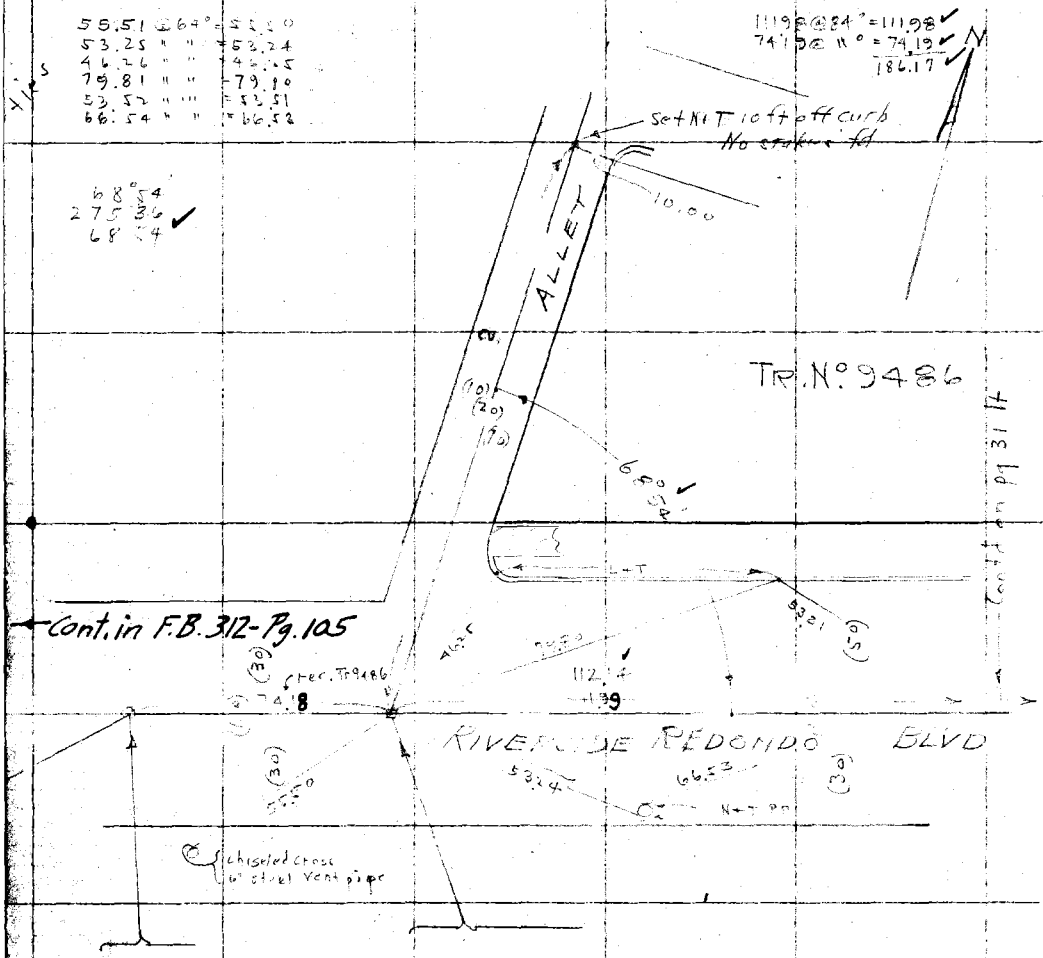

~~74.18~~
~~112.14~~
~~186.32~~

111+37.23 ft E
Fd SW - ang. pt.
FB 312 - 105

110+63.04 ft E
Set L+T Conc pav.
by rec. fr. ang. pt
Tr. No. 9486

RETURN TO
LOS ANGELES COUNTY SURVEYOR

Do not extend notes this side of this line

Note: ANY ADDITIONS OR CHANGES ON THIS SHEET MUST BE MADE OR CIRCLED IN Red. WITH DATE AND NAME OF PERSON MAKING CHANGE.

Date 5-7-29 Notes by [illegible] Chief Party [illegible] F.B. 399 Pg. 31

Platted by J. D. Price.	W. O. No. 920 ~~O. & O.~~ No. 029
Date March, 1931.	Location Riv. Redondo Rd
Map No. C.S.B-442-Sht.1.	Surveyed by [illegible] Dep
Platting C'k'd by Roeser	Date 5-7-29
Date Dec. 1933	Indexed

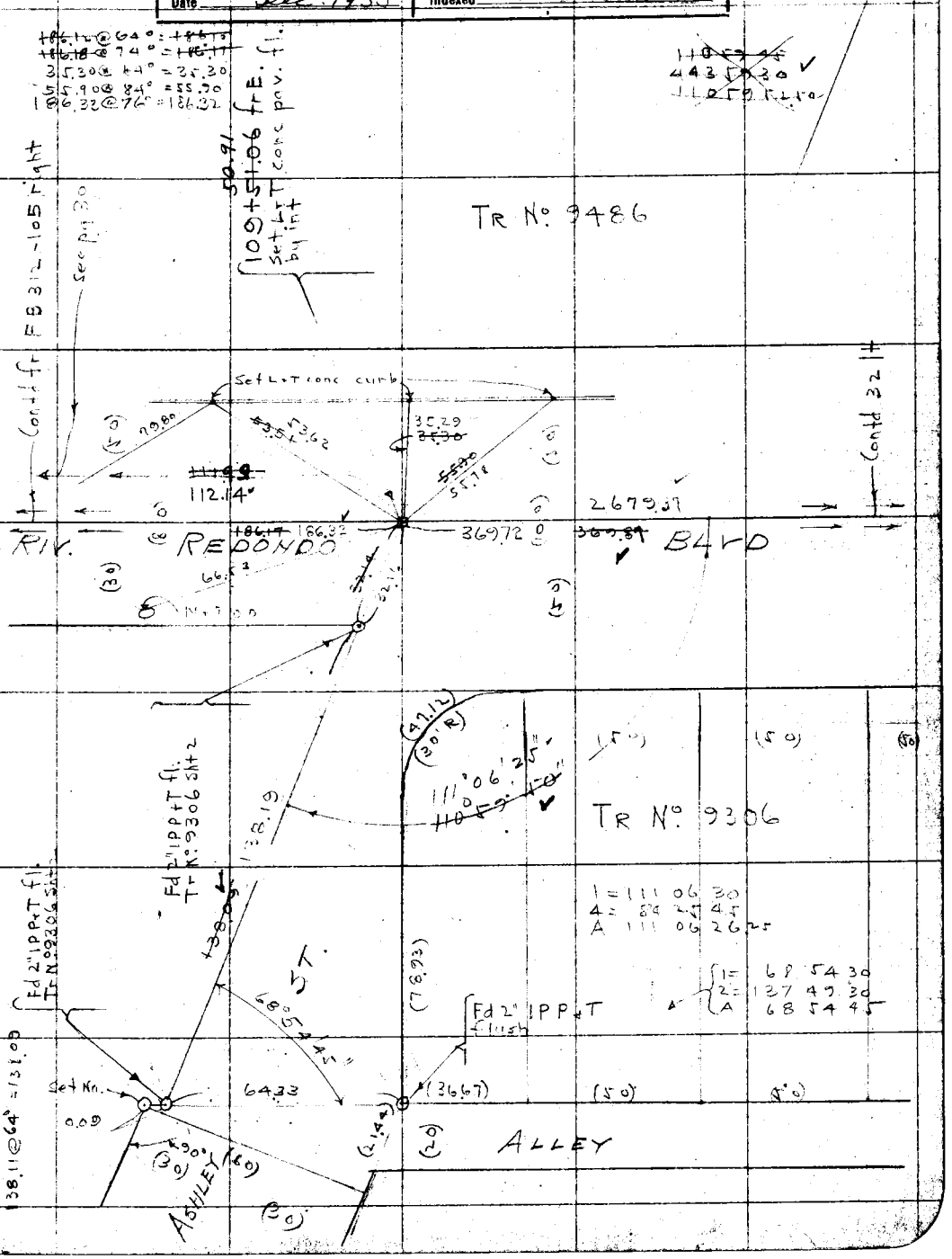

Note: ANY ADDITIONS OR CHANGES ON THIS SHEET MUST BE MADE OR CIRCLED IN Red. WITH DATE AND NAME OF PERSON MAKING CHANGE.

Do not extend notes this side of this line

RETURN TO
LOS ANGELES COUNTY SURVEYOR

F.B. 399 Pg. 32 Chief Party Notes by Date 5-7-29

150.18 @ 74° = 150.17
35.15 @ 74° = 35.15
58.90 @ 74° = 58.89
53.61 @ 74° = 53.60

556.08 @ 64° = 556.04
pg 31 → 186.10 –
369.94

111 05 30
444 22
111 05 30
68 54 30

369.74 @ 76° = 369.72

105+81.19 Fr E
Set L+T conc. pav. fl.
by int.

TR. No. 9486

Contd fr. 31 ft

Contd on 33 ft

Set L+T conc curb

Fd L+T on line

RIVERSIDE REDONDO BLVD

369.72

Calc.

0.59

ST 150.17

111°05'30"

TR. No. 9306

ALLEY

Fd 2" IP P+T flush
Most Wly Cor Lot 1
Tr No. 9306.

Set Na

90°

ROSLIN

Fd 2" IP P+T flush
SE Cor Lot 12
Tr No. 9306

Set Na

90°

RETURN TO
LOS ANGELES COUNTY SURVEYOR

Do not extend notes this side of this line

Note: ANY ADDITIONS OR CHANGES ON THIS SHEET MUST BE MADE OR CIRCLED IN Red. WITH DATE AND NAME OF PERSON MAKING CHANGE.

Date 4-25-29 Notes by [illegible] Chief Party [illegible] F.B. 399 Pg. 33

Platted by J.D. Price.	W.O. No. 920 ~~S.&S.~~ No. 029
Date March, 1931.	Location Riv. Redondo Rd
Map No. C.S.B-442 Sht. 1	Surveyed by [illegible] Allens Dep
Platting Ck'd by Rosser	Date 4-25-29
Date Dec. 1933	Indexed

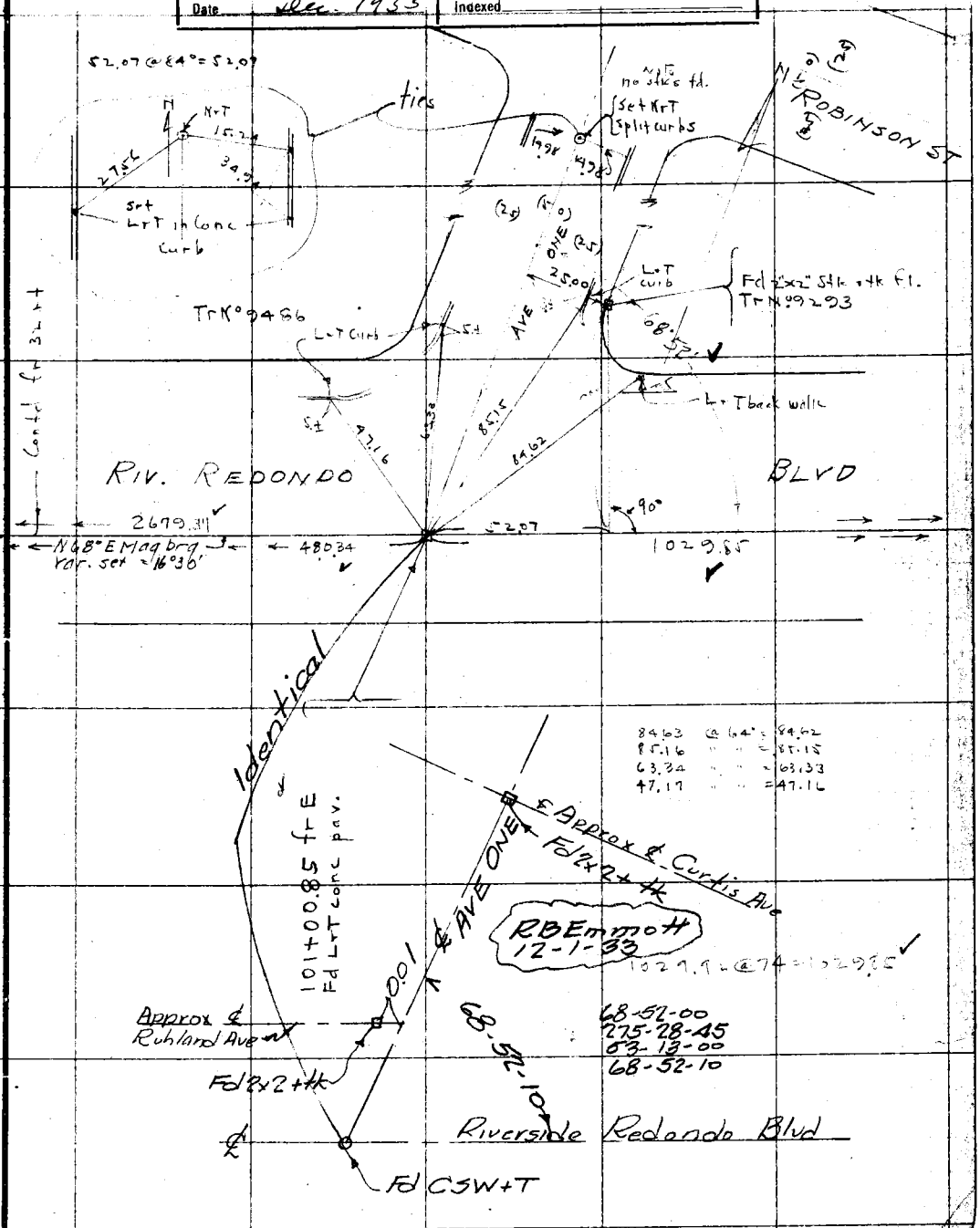

Note: ANY ADDITIONS OR CHANGES ON THIS SHEET MUST BE MADE OR CIRCLED IN Red. WITH DATE AND NAME OF PERSON MAKING CHANGE.

Do not extend notes this side of this line

RETURN TO
LOS ANGELES COUNTY SURVEYOR

F.B. 399 Pg. 34 Chief Party Notes by Date 4-25-29

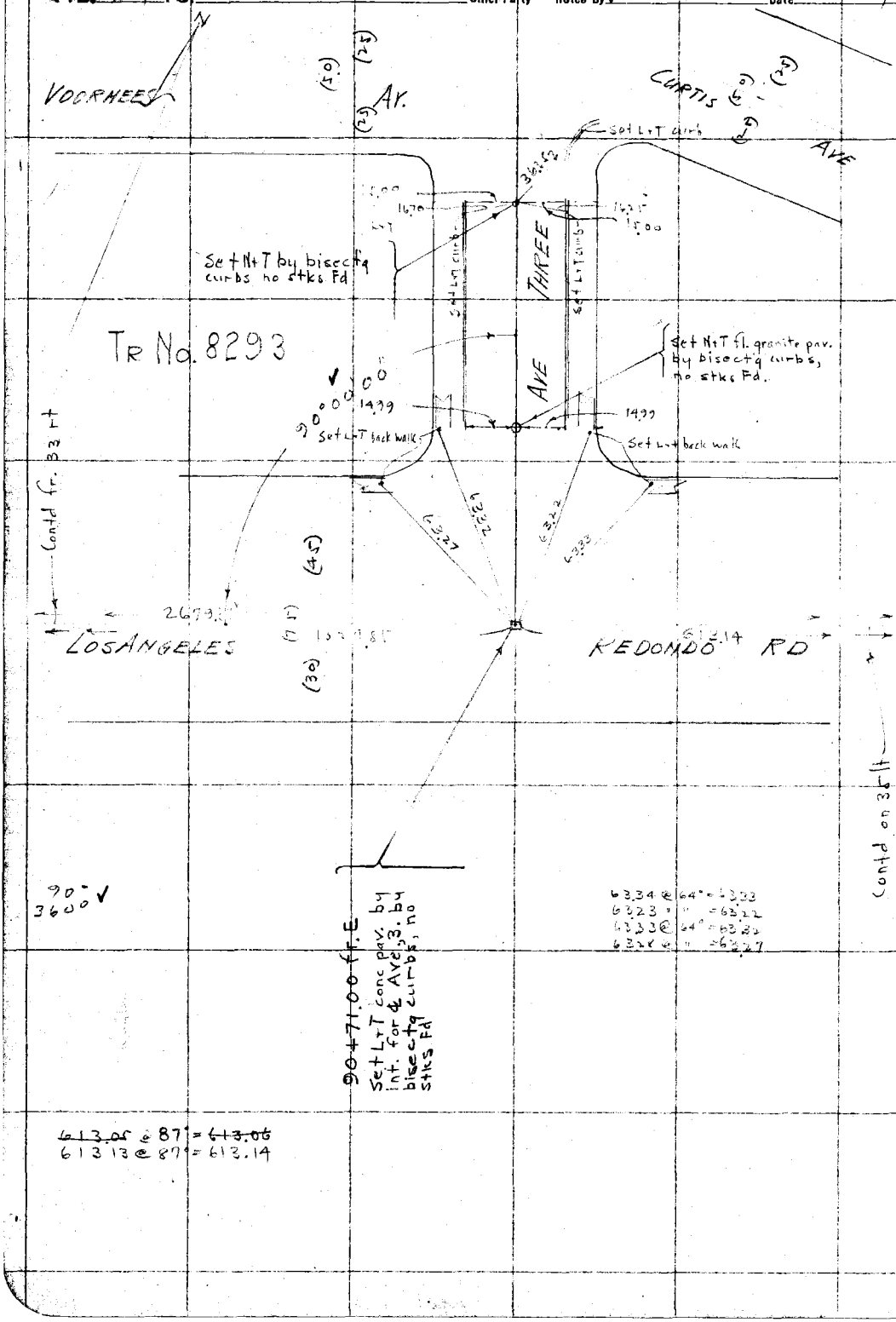

29.85
14.93

RETURN TO
LOS ANGELES COUNTY SURVEYOR

Do not extend notes this side of this line

Note: ANY ADDITIONS OR CHANGES ON THIS SHEET MUST BE MADE OR CIRCLED IN Red. WITH DATE AND NAME OF PERSON MAKING CHANGE.

Date 4-30-29 Notes by [illegible] Chief Party [illegible] F.B. 211 PG. 35

Platted by J.D. Price.
Date March, 1931.
Map No. C.S. B-442 Sht. 1
Platting Ck'd by [illegible]
Date Dec. 1933

W. O. No. 920 [illegible] No. 029
Location Riv. Redondo Rd
Surveyed by [illegible]
Date 4-30-29
Indexed A. C. Johnson

Notes: ANY ADDITIONS OR CHANGES ON THIS SHEET MUST BE MADE OR CIRCLED IN Red. WITH DATE AND NAME OF PERSON MAKING CHANGE.

Do not extend notes this side of this line

RETURN TO LOS ANGELES COUNTY SURVEYOR

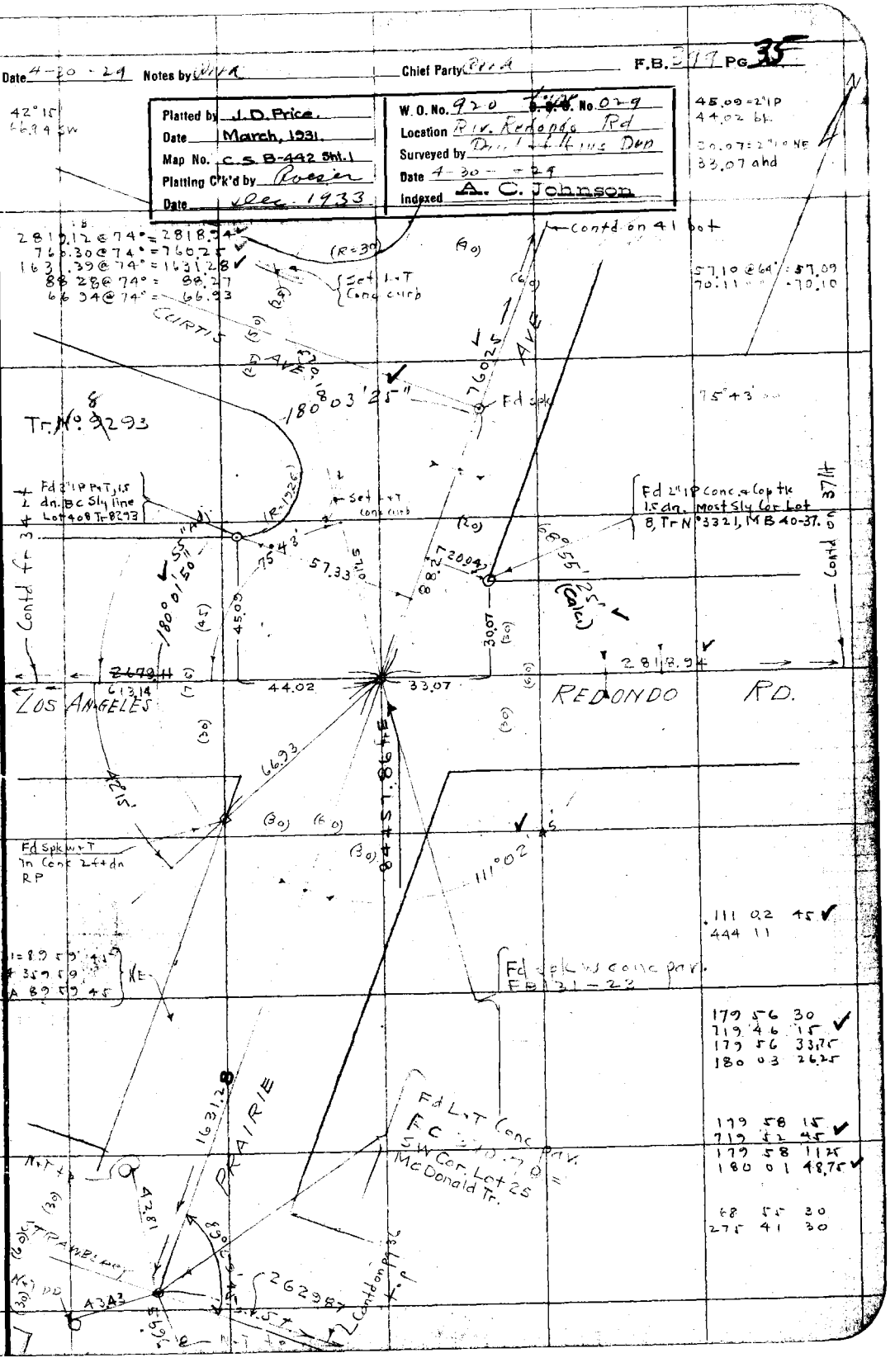

RETURN TO
LOS ANGELES COUNTY SURVEYOR

Note: ANY ADDITIONS OR CHANGES ON THIS SHEET MUST BE MADE OR CIRCLED IN Red. WITH DATE AND NAME OF PERSON MAKING CHANGE.

Do not extend notes this side of this line

F.B. 311 PG. 36 Chief Party DNA Notes by DNA Date -24-

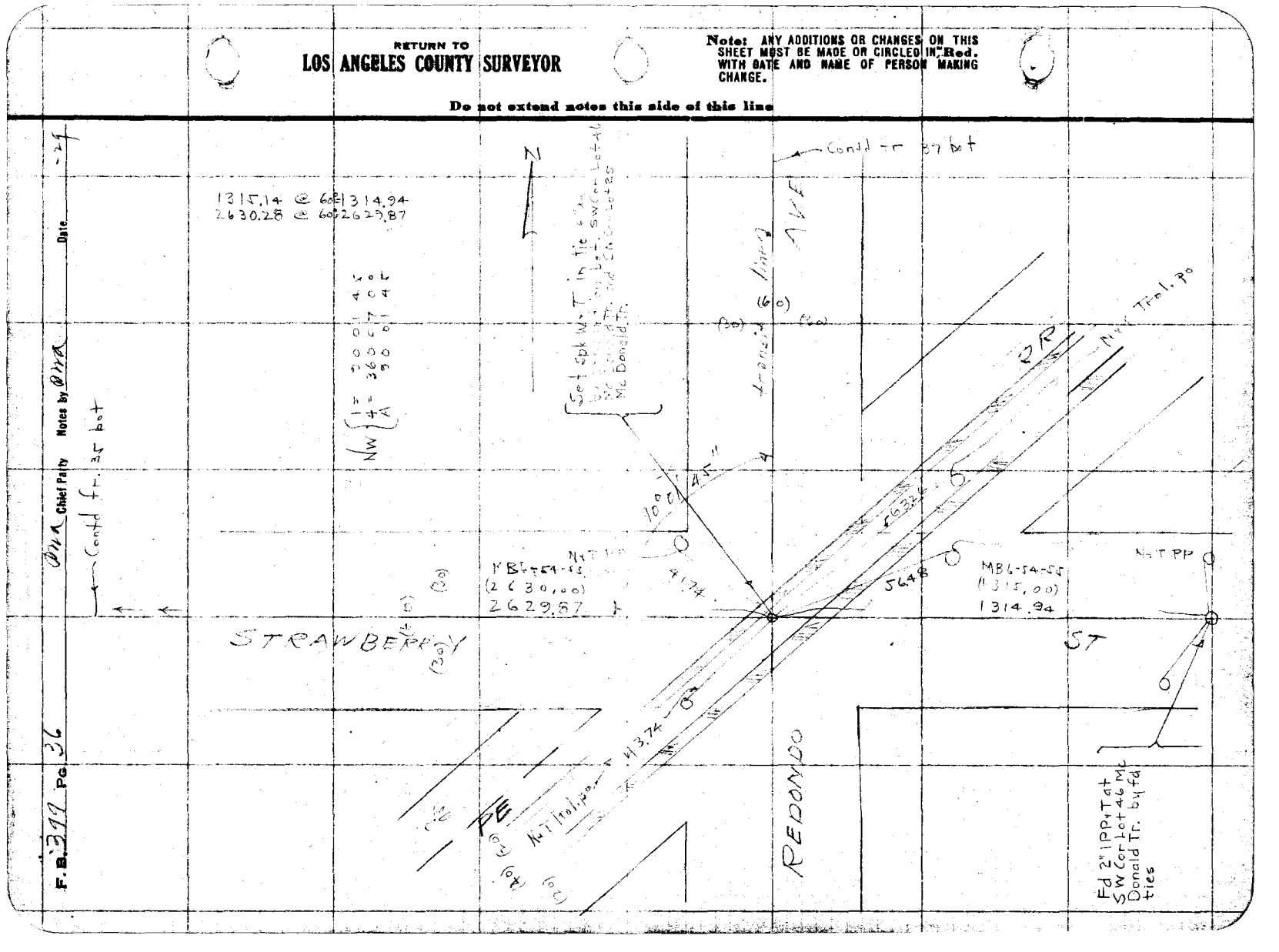

Date 5-9-29 Notes by [illegible] Chief Party [illegible] F.B. 399 Pg. 37

Platted by J.D. Price.	W.O. No. 920 ~~S.C.O.~~ No. 029
Date March, 1931.	Location Riv. Redondo Rd
Map No. C.S.B-442 Sht. 1	Surveyed by [illegible] Dep
Platting C'k'd by Roeser	Date 5-9-29
Date Dec. 1933	Indexed A. C. Johnson

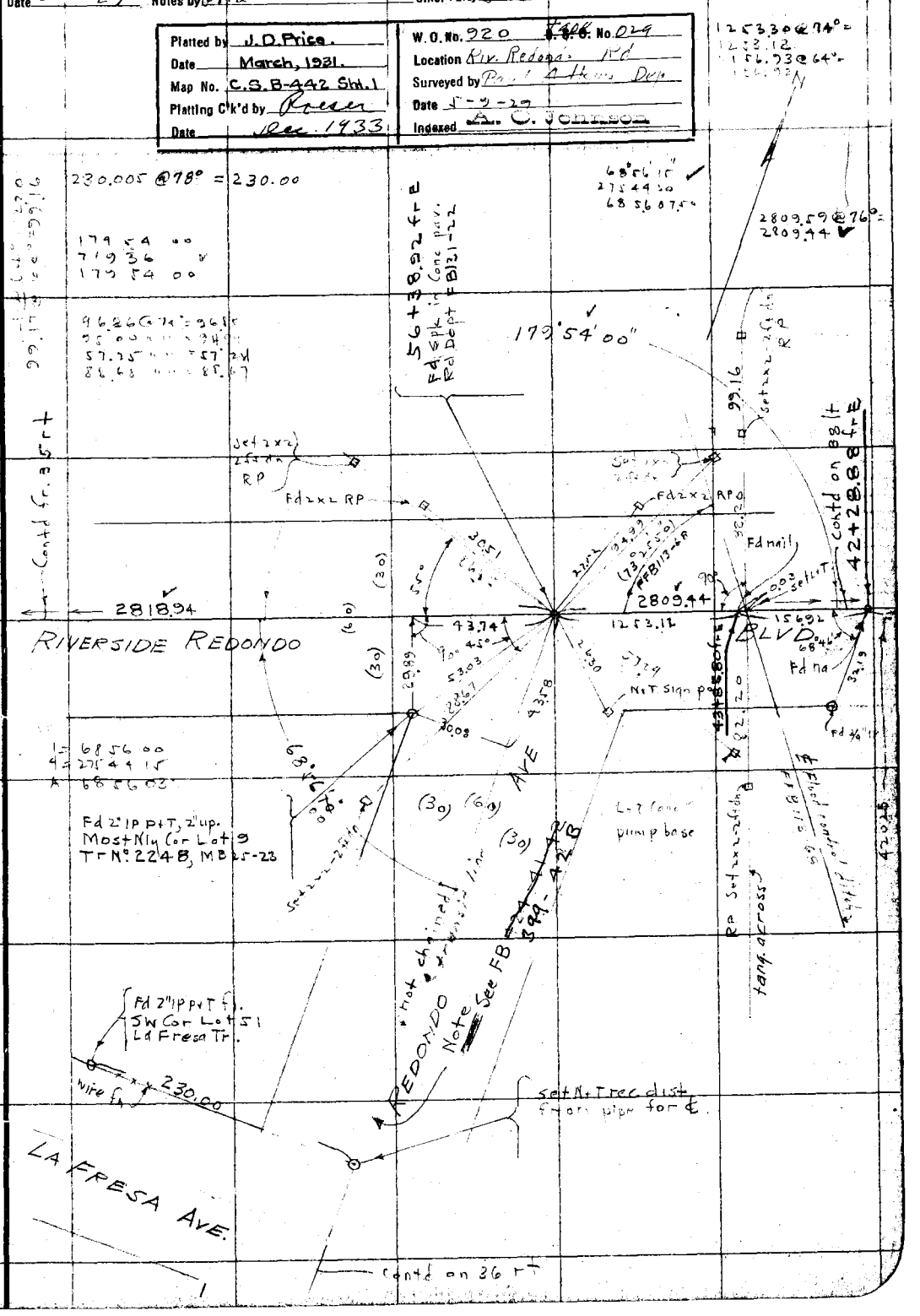

Notes ANY ADDITIONS OR CHANGES ON THIS SHEET MUST BE MADE OR CIRCLED IN Red. WITH DATE AND NAME OF PERSON MAKING CHANGE.

Do not extend notes this side of this line

RETURN TO LOS ANGELES COUNTY SURVEYOR

F.B. 399 Pg 38 Pira Chief Party Notes by Pira Date 5-9-29

85.58 @ 74° = 85.57 ✓
67.05 " 74° = 67.04 ✓
51.15 " 74° = 51.15
540.48 " 74° = 540.44 ✓
133.04 " 74° = 133.03

447.77 @ 74° = 447.74 ✓
144.52 @ 74° = 144.51 ✓
331.59 @ 74 = 331.57

315.27 @ 74° = 315.26 ✓

100.01 @ 74° = 100.00 ✓
85.19 @ 74° = 85.18 ✓
91.44 " " = 91.43 ✓

91°58'00"

RETURN TO
LOS ANGELES COUNTY SURVEYOR

Do not extend notes this side of this line

Note: ANY ADDITIONS OR CHANGES ON THIS SHEET MUST BE MADE OR CIRCLED IN Red. WITH DATE AND NAME OF PERSON MAKING CHANGE.

Date 5-9-29 Notes by Orra Chief Party Orra F.B. ___ Pg 39

Platted by J.D. Price.	W.O. No. 920 C.S. No. 029
Date March, 1931.	Location Riv. Redondo Rd
Map No. C.S. B-442 Sht.1	Surveyed by
Platting C'k'd by Roeser	Date 5-9-29
Date Dec. 1933	Indexed

Note: ANY ADDITIONS OR CHANGES ON THIS SHEET MUST BE MADE OR CIRCLED IN Red. WITH DATE AND NAME OF PERSON MAKING CHANGE.

Do not extend notes this side of this line

RETURN TO LOS ANGELES COUNTY SURVEYOR

F.B. 399 Pg. 40 Ma Chief Party Notes by Ma Date 5-10-29

Tape Std @ 84°

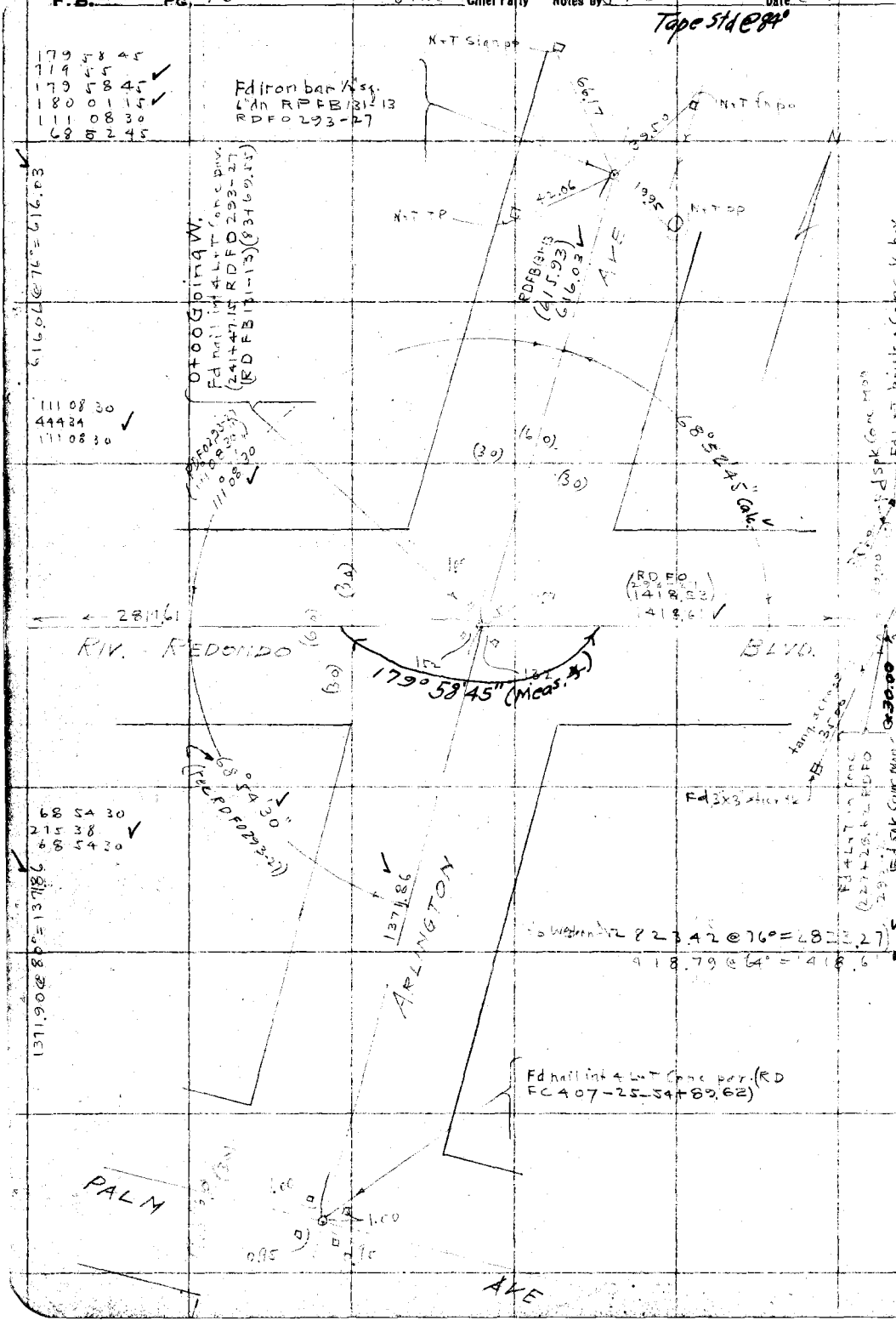

RETURN TO
LOS ANGELES COUNTY SURVEYOR

Do not extend notes this side of this line

Note: ANY ADDITIONS OR CHANGES ON THIS SHEET MUST BE MADE OR CIRCLED IN Red. WITH DATE AND NAME OF PERSON MAKING CHANGE.

Date 5-25-29 Notes by PMA Chief Party PMA F.B. 399 Pg 41

Platted by J.D. Price	W.O. No. 920 D.S.D. No. 029
Date March, 1931	Location Riv [illegible] Rd
Map No. C.S.B-442 Sht.1	Surveyed by [illegible]
Platting C'k'd by Roeser	Date 5-25-29
Date Dec 1933	Indexed A. C. Johnson

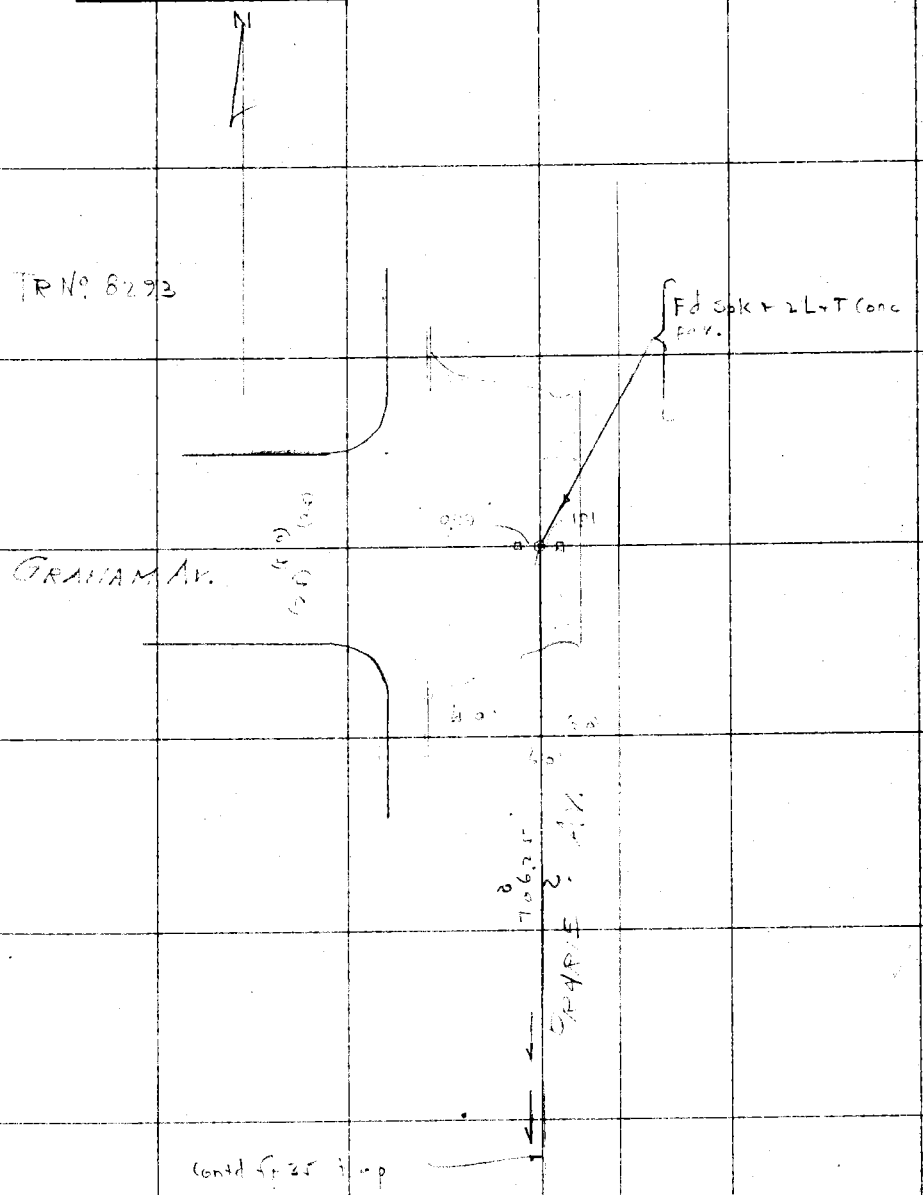

Note: ANY ADDITIONS OR CHANGES ON THIS SHEET MUST BE MADE OR CIRCLED IN Red. WITH DATE AND NAME OF PERSON MAKING CHANGE.

Do not extend notes this side of this line

RETURN TO
LOS ANGELES COUNTY SURVEYOR

RETURN TO

LOS ANGELES COUNTY SURVEYOR

Note: ANY ADDITIONS OR CHANGES ON THIS SHEET MUST BE MADE OR CIRCLED IN Red. WITH DATE AND NAME OF PERSON MAKING CHANGE.

Do not extend notes this side of this line

Date

Notes by

Chief Party

FB 1302 Pg. 1 of 2

Date 1-20-30 Notes by [illegible] Chief Party [illegible] F.B. 399 Pg. [illegible]

Platted by J.D. Price.	W. O. No. 920 D. S. O. No. 062
Date March, 1931.	Location Riverside Redondo Rd
Map No. C.S.B-442 Sht. 1.	Surveyed by [illegible] Atkins Dep.
Platting C'k'd by [illegible]	Date Jan 20, 1930
Date Dec. 1933	Indexed [illegible]

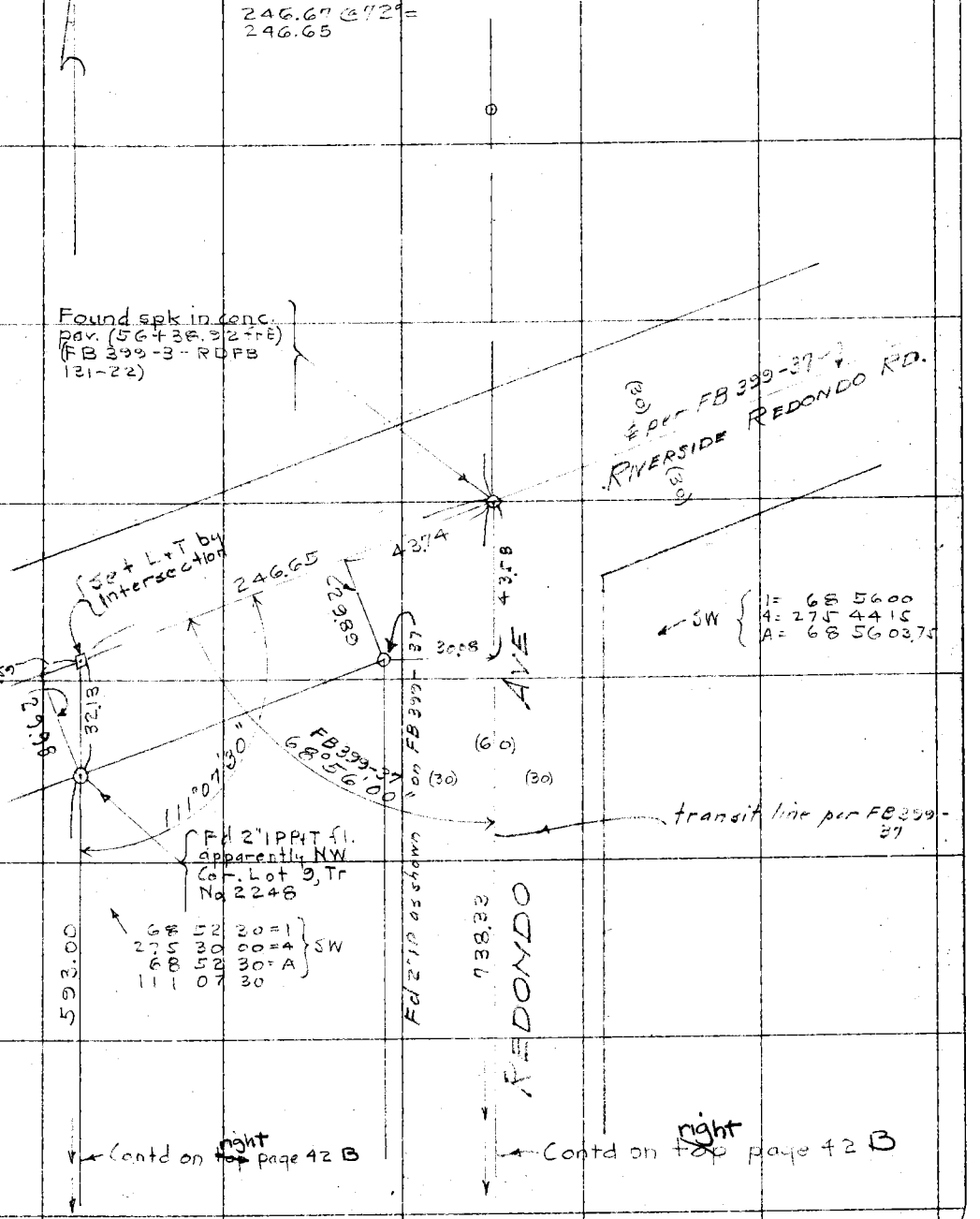

Note: ANY ADDITIONS OR CHANGES ON THIS SHEET MUST BE MADE OR CIRCLED IN Red. WITH DATE AND NAME OF PERSON MAKING CHANGE.

Do not extend notes this side of this line

RETURN TO LOS ANGELES COUNTY SURVEYOR

F.B. 399 Pg. 47B Chief Party Notes by Date 1-2-30

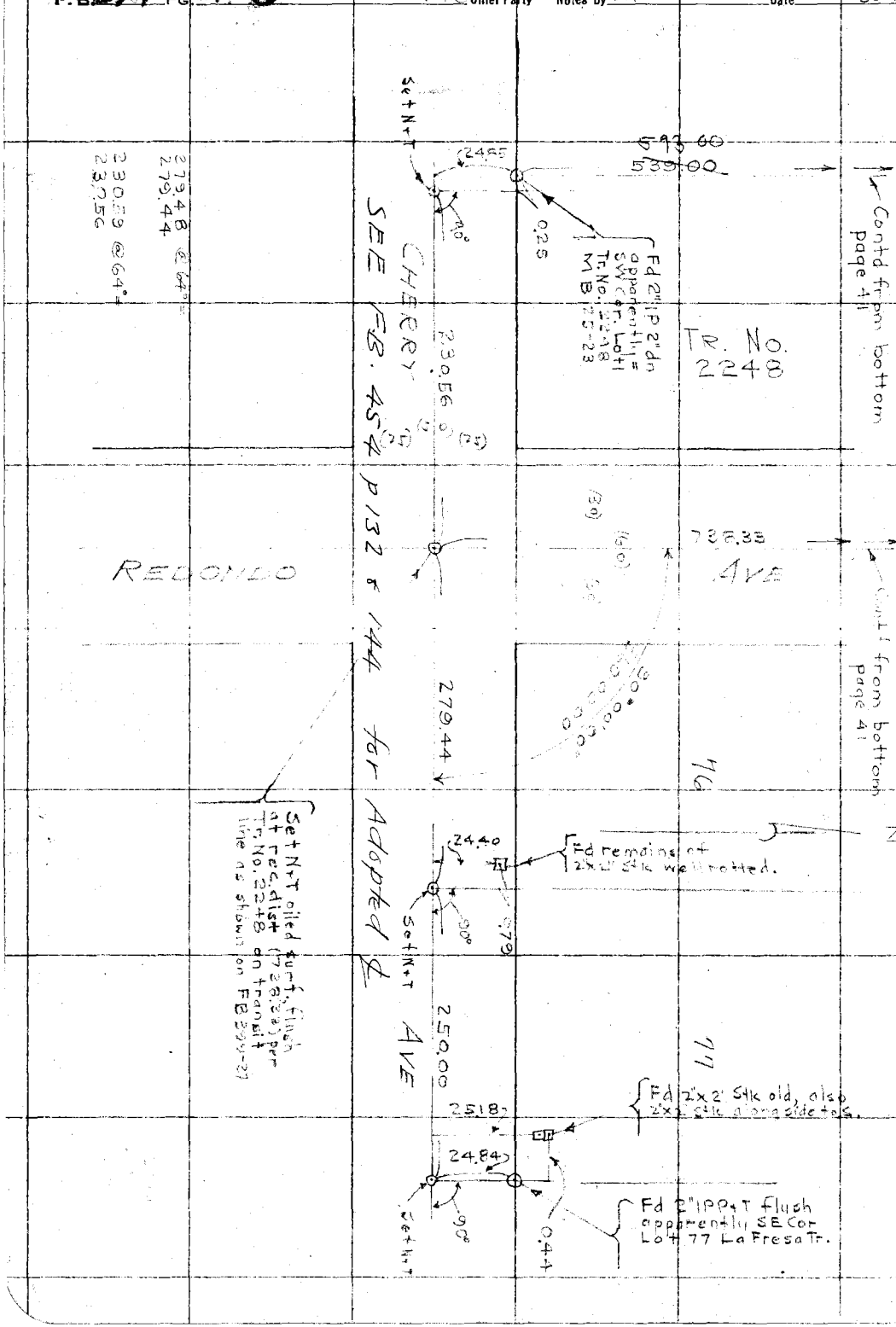

RETURN TO
LOS ANGELES COUNTY SURVEYOR

Do not extend notes this side of this line.

Note: ANY ADDITIONS OR CHANGES ON THIS SHEET MUST BE MADE OR CIRCLED IN Red. WITH DATE AND NAME OF PERSON MAKING CHANGE.

Date 5-27-29 Notes by DMa Chief Party DMa F.B. 399 Pg 43

Platted by J. D. Price	W. O. No. 970 D. S. O. No.
Date Jan., 1930.	Location Riverside Redondo Rd
Map No. C.S. B-442-Sh. #1.	Surveyed by [illegible]
Platting C'k'd by	Date 5-27-29
Date	Indexed [illegible]

TOPOGRAPHY

RIVERSIDE REDONDO BLVD

from

ARLINGTON AVE.

to

HAWTHORNE BLVD.

℄ notes FB 289-103-105
and FB 399-30-40

Note: Conc pav. + walks
shaded thus [illegible]

Note: ANY ADDITIONS OR CHANGES ON THIS SHEET MUST BE MADE OR CIRCLED IN Red. WITH DATE AND NAME OF PERSON MAKING CHANGE.

Do not extend notes this side of this line

RETURN TO
LOS ANGELES COUNTY SURVEYOR

32.13
593.00
24.85
649.28

F.B. 399 Pg. 44 Chief Party Notes by Date 5-27-29

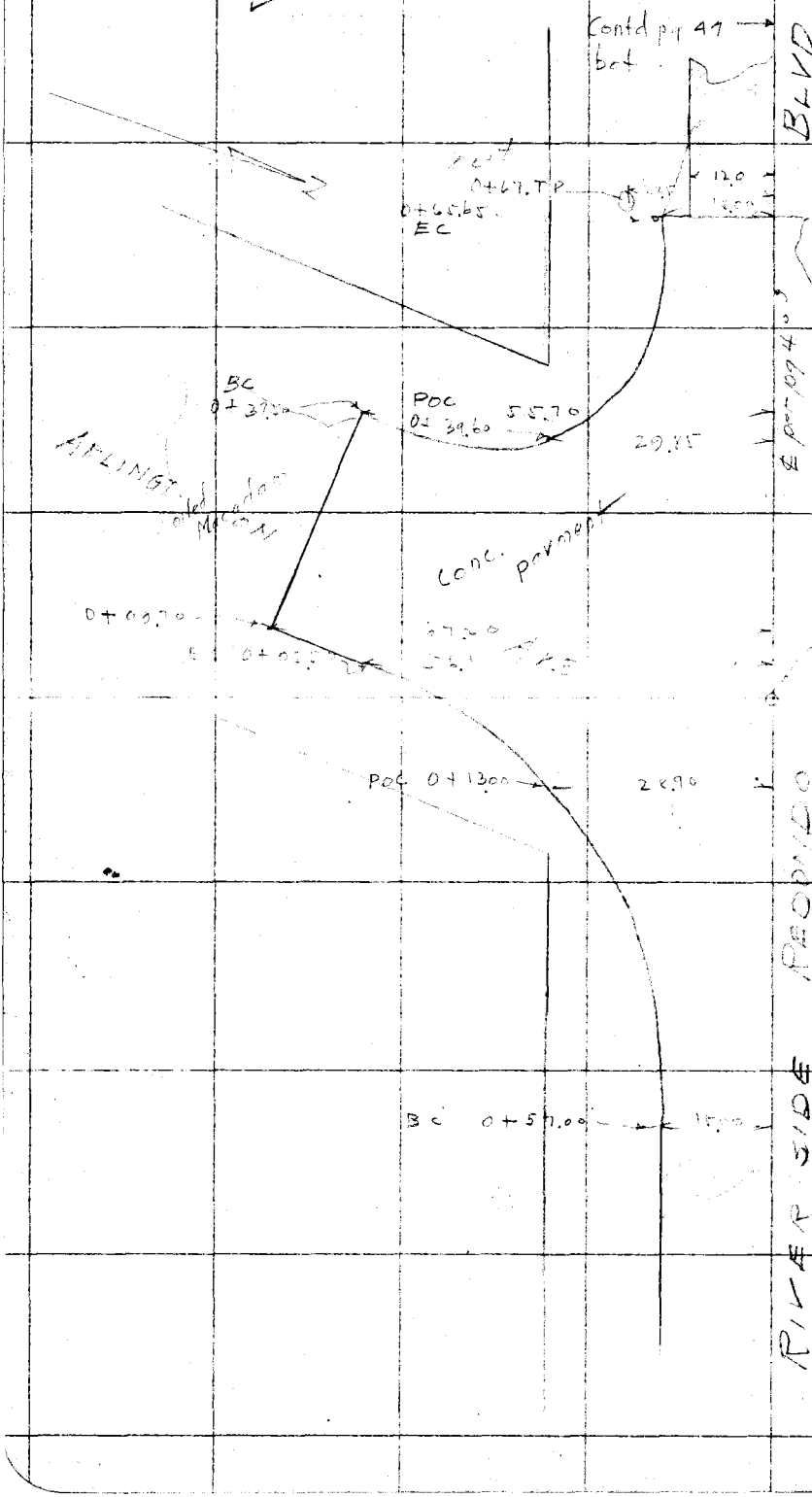

RETURN TO
LOS ANGELES COUNTY SURVEYOR

Do not extend notes this side of this line

Note: ANY ADDITIONS OR CHANGES ON THIS SHEET MUST BE MADE OR CIRCLED IN Red. WITH DATE AND NAME OF PERSON MAKING CHANGE.

Date _____ Notes by [illegible] Chief Party [illegible] F.B. 399 Pg 45

Platted by J.D. Price	W.O. No. [illegible] ~~C.S.O.~~ No. 1
Date Jan., 1930	Location Riv. Redondo Rd
Map No. C.S. B-442, Sh. #1	Surveyed by [illegible]
Platting C'k'd by Topo Svenson	Date [illegible]
Date	Indexed

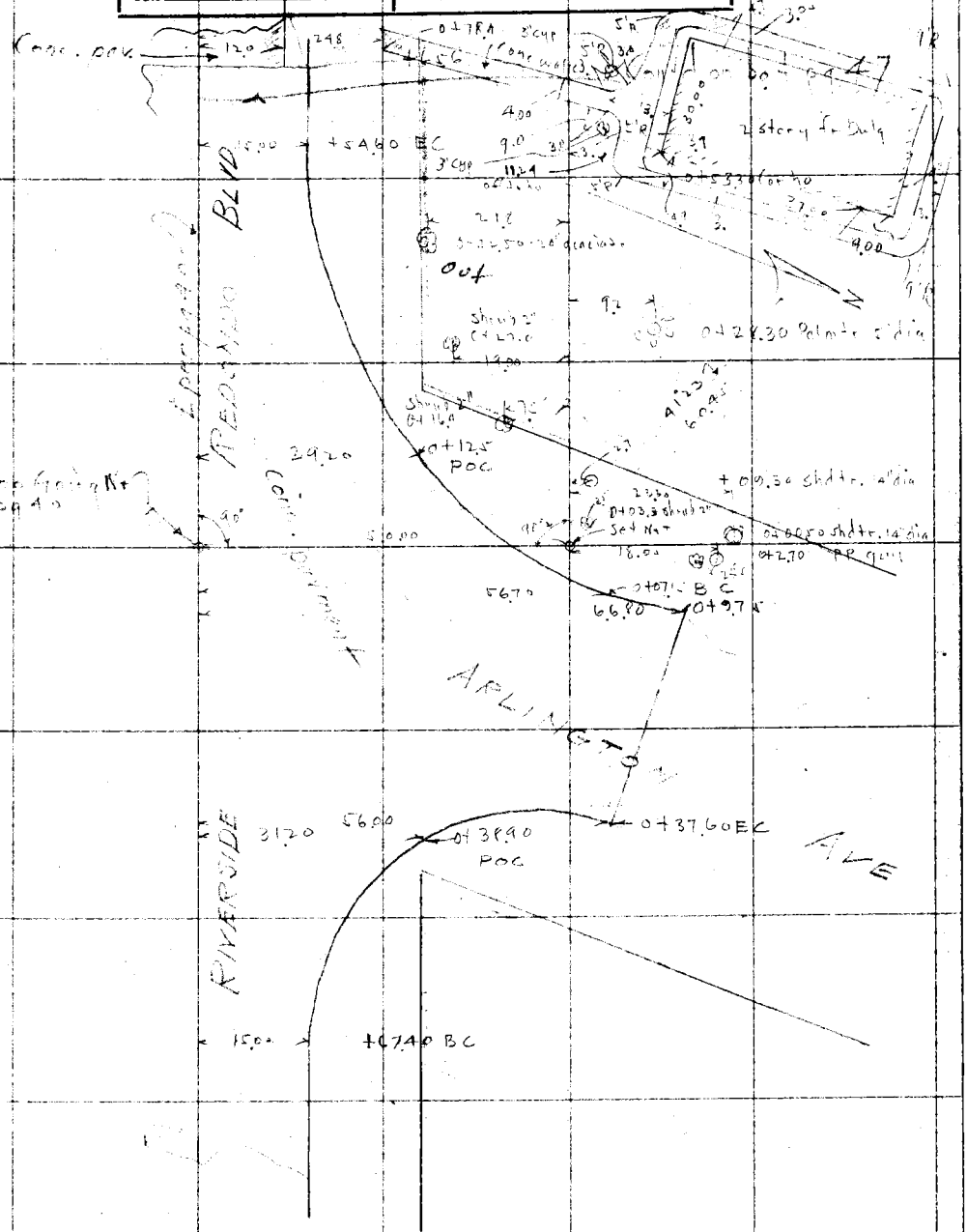

Note: ANY ADDITIONS OR CHANGES ON THIS SHEET MUST BE MADE OR CIRCLED IN Red. WITH DATE AND NAME OF PERSON MAKING CHANGE.

Do not extend notes this side of this line

RETURN TO
LOS ANGELES COUNTY SURVEYOR

F.B. 399 Pg. 46 Chief Party Notes by Date 5-27-29

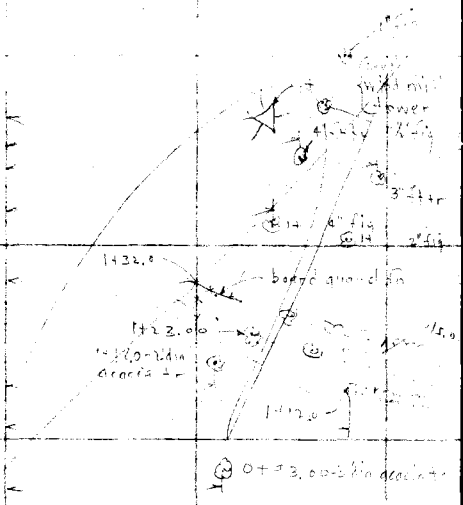

RETURN TO
LOS ANGELES COUNTY SURVEYOR

Do not extend notes this side of this line

Note: ANY ADDITIONS OR CHANGES ON THIS SHEET MUST BE MADE OR CIRCLED IN Red. WITH DATE AND NAME OF PERSON MAKING CHANGE.

Date [illegible] Notes by [illegible] Chief Party [illegible] F.B. 399 PG 47

Platted by J.D. Price.
Date Jan, 1930
Map No. C.S. B-442 Sh #1
Platting C'k'd by Topo Svenson
Date

W.O. No. 920 S.&C.O. No. 1
Location [illegible]
Surveyed by [illegible]
Date [illegible]
Indexed [illegible]

Notes: ANY ADDITIONS OR CHANGES OR THIS SHEET MUST BE MADE OR CIRCLED IN Red. WITH DATE AND NAME OF PERSON MAKING CHANGE.

Do not extend notes this side of this line

RETURN TO LOS ANGELES COUNTY SURVEYOR



F. B. 399 Pg. 48 — Chief Party — Notes by — Date 5-28-29

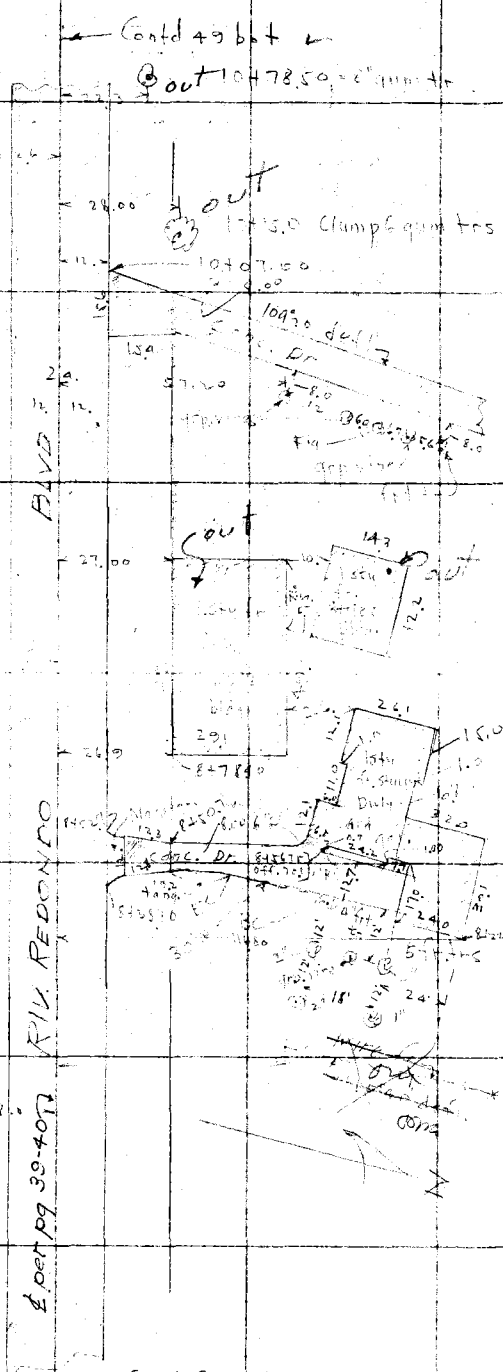

RETURN TO LOS ANGELES COUNTY SURVEYOR

Do not extend notes this side of this line

Note: ANY ADDITIONS OR CHANGES ON THIS SHEET MUST BE MADE OR CIRCLED IN Red. WITH DATE AND NAME OF PERSON MAKING CHANGE.

Date [illegible] Notes by [illegible] Chief Party [illegible] F.B. [illegible] Pg. 49

Platted by J. D. Price	W. O. No. [illegible] ~~S. S.~~ O. No. 1
Date Jan., 1930	Location Riv. Redondo Rd
Map No. C.S. 8-442-Sh-1	Surveyed by [illegible]
Platting C'k'd by Topo Svenson	Date [illegible]
Date	Indexed [illegible] Johnson

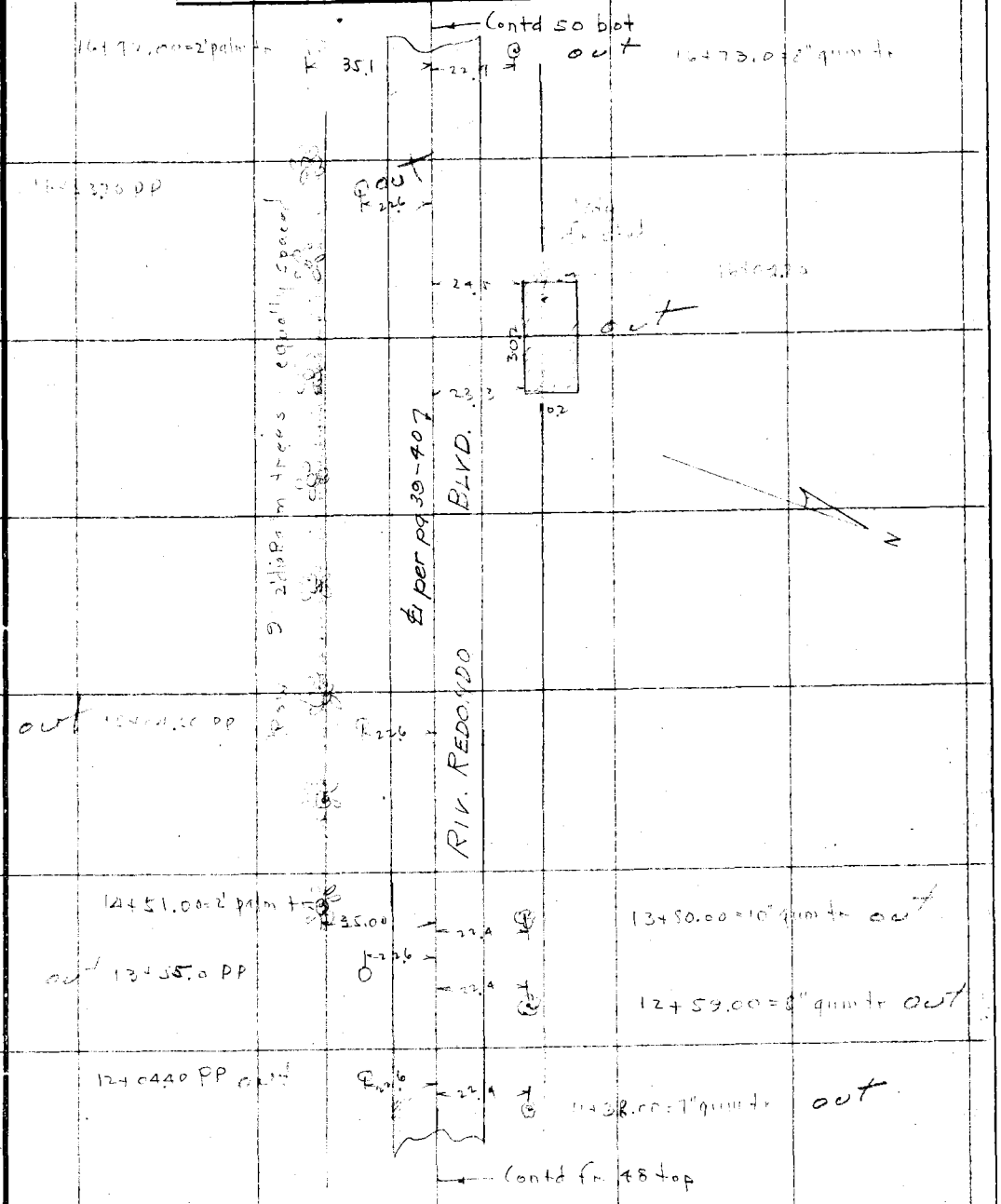

Note: ANY ADDITIONS OR CHANGES ON THIS SHEET MUST BE MADE OR CIRCLED IN Red. WITH DATE AND NAME OF PERSON MAKING CHANGE.

Do not extend notes this side of this line

RETURN TO
LOS ANGELES COUNTY SURVEYOR

F. B. 399 Pg. 50 DMA Chief Party Notes by DMA Date 5-28-27

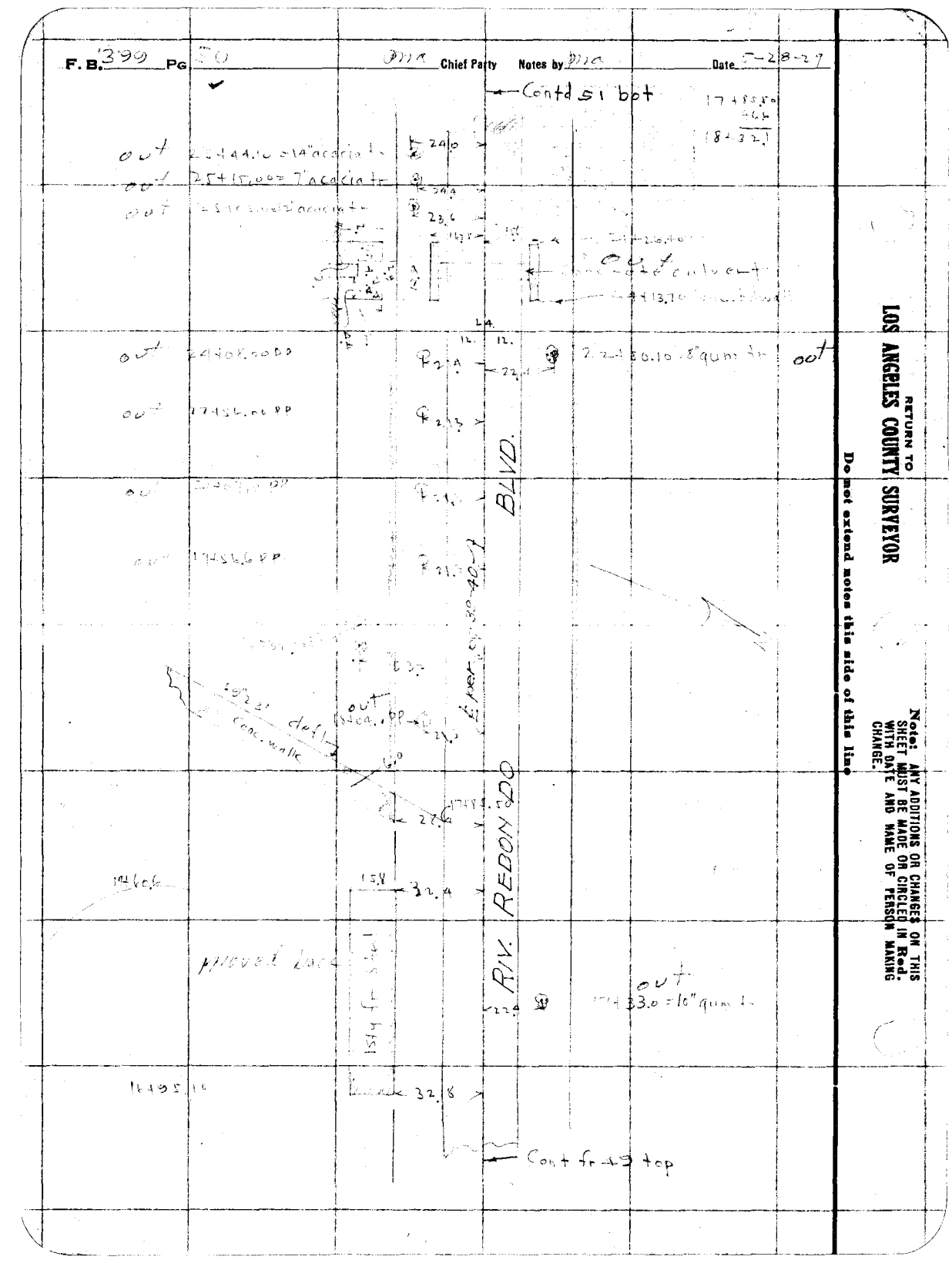

RETURN TO
LOS ANGELES COUNTY SURVEYOR
Do not extend notes this side of this line

Note: ANY ADDITIONS OR CHANGES ON THIS SHEET MUST BE MADE OR CIRCLED IN Red. WITH DATE AND NAME OF PERSON MAKING CHANGE.

Date _____ Notes by _____ Chief Party _____ F.B. _____ Pg. 51

Platted by J. D. Price	W. O. No. _____ D. S. O. No. _____
Date Jan., 1930	Location Pac. Redondo
Map No. C.S. B-942-Sh. 1	Surveyed by _____
Platting C'k'd by Topo Surveys	Date _____
Date _____	Indexed _____

Notes: ANY ADDITIONS OR CHANGES OF THIS SHEET MUST BE MADE OR CIRCLED IN RED, WITH DATE AND NAME OF PERSON MAKING CHANGE.

Do not extend notes this side of this line

RETURN TO
LOS ANGELES COUNTY SURVEYOR



F.B. 399 Pg. 52 Chief Party Notes by [illegible] Date 5-29-29

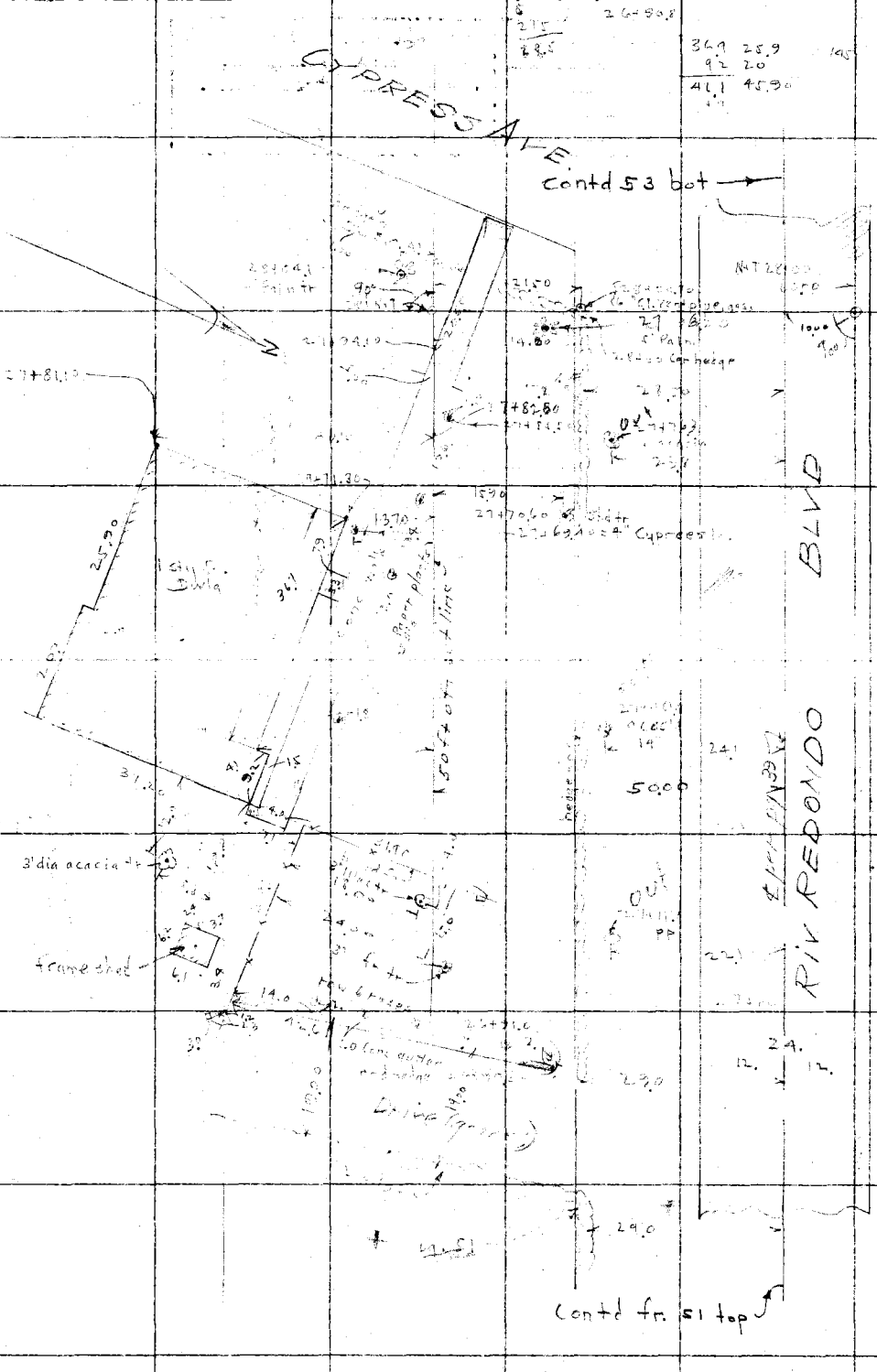

RETURN TO
LOS ANGELES COUNTY SURVEYOR

Do not extend notes this side of this line

Note: ANY ADDITIONS OR CHANGES ON THIS SHEET MUST BE MADE OR CIRCLED IN Red. WITH DATE AND NAME OF PERSON MAKING CHANGE.

Date 5-29-[illegible] Notes by [illegible] Chief Party [illegible] F.B. [illegible] PG. 53

Platted by J. D. Price.	W. O. No. 920 D. S. O. No.
Date Jan., 1930	Location [illegible]
Map No. C.S. B-442-1	Surveyed by
Platting C'k'd by Topo Svenson	Date [illegible]
Date	Indexed [illegible] Johnson

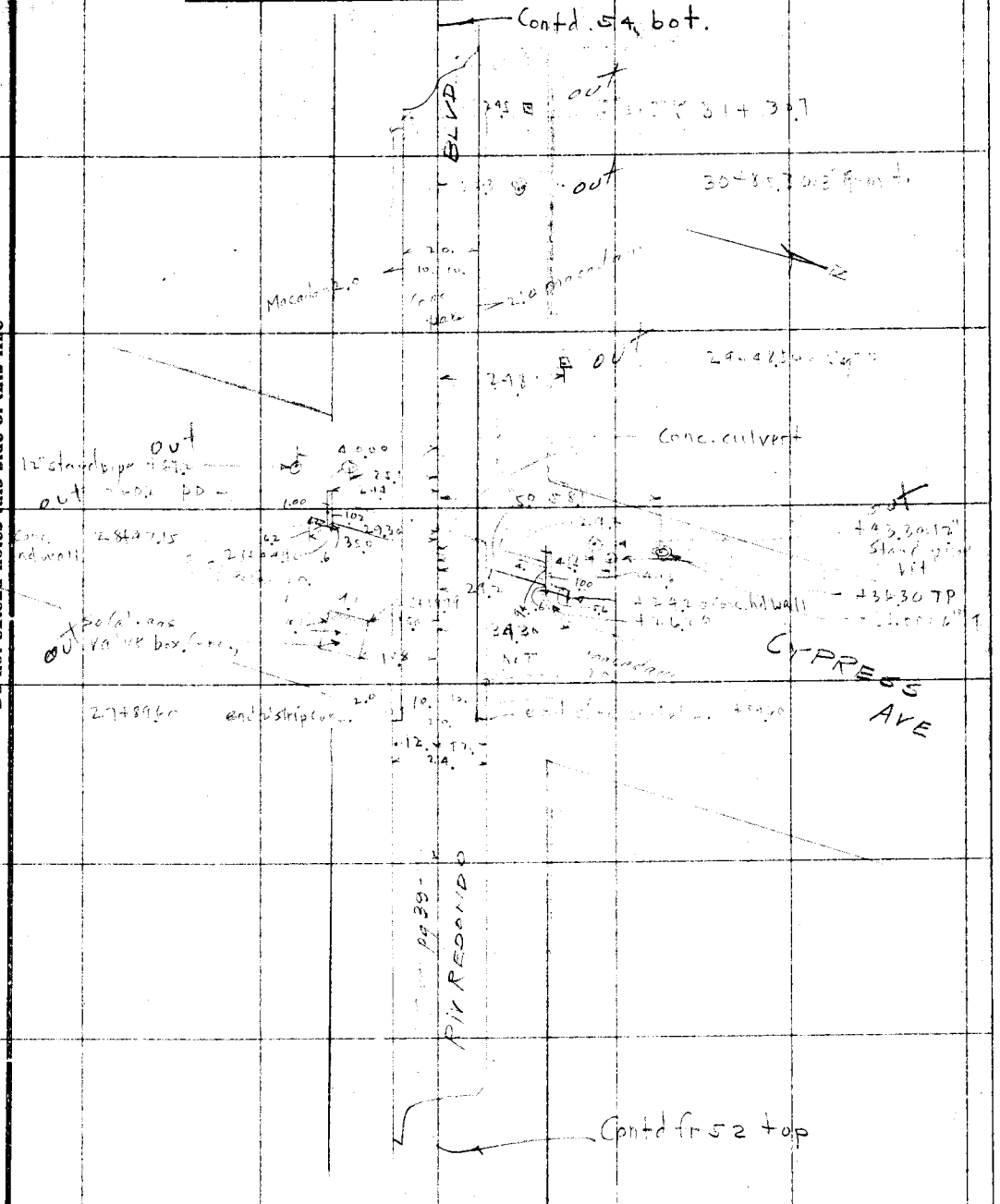

Note: ANY ADDITIONS OR CHANGES ON THIS SHEET MUST BE MADE OR CIRCLED IN Red. WITH DATE AND NAME OF PERSON MAKING CHANGE.

Do not extend notes this side of this line

RETURN TO
LOS ANGELES COUNTY SURVEYOR

F. B. [illegible] PG. 54 Chief Party Notes By Date 5-[illegible]-7

Cont'd 55 bot

Cont'd fr 53 top

RETURN TO
LOS ANGELES COUNTY SURVEYOR

Do not extend notes this side of this line

Note: ANY ADDITIONS OR CHANGES ON THIS SHEET MUST BE MADE OR CIRCLED IN Red. WITH DATE AND NAME OF PERSON MAKING CHANGE.

Date 5-29-29 Notes by [illegible] Chief Party [illegible] F.B. [illegible] Pg 55

Platted by J. D. Price	W. O. No. 920 ~~B.S.O.~~ Ser. No. 1
Date Jan., 1930	Location [illegible]
Map No. C.S. 8-442-SL/.	Surveyed by [illegible]
Platting C'k'd by Topo Svensen	Date [illegible]
Date	Indexed [illegible]

Note: ANY ADDITIONS OR CHANGES ON THIS SHEET MUST BE MADE OR CIRCLED IN Red. WITH DATE AND NAME OF PERSON MAKING CHANGE.

Do not extend notes this side of this line

RETURN TO
LOS ANGELES COUNTY SURVEYOR

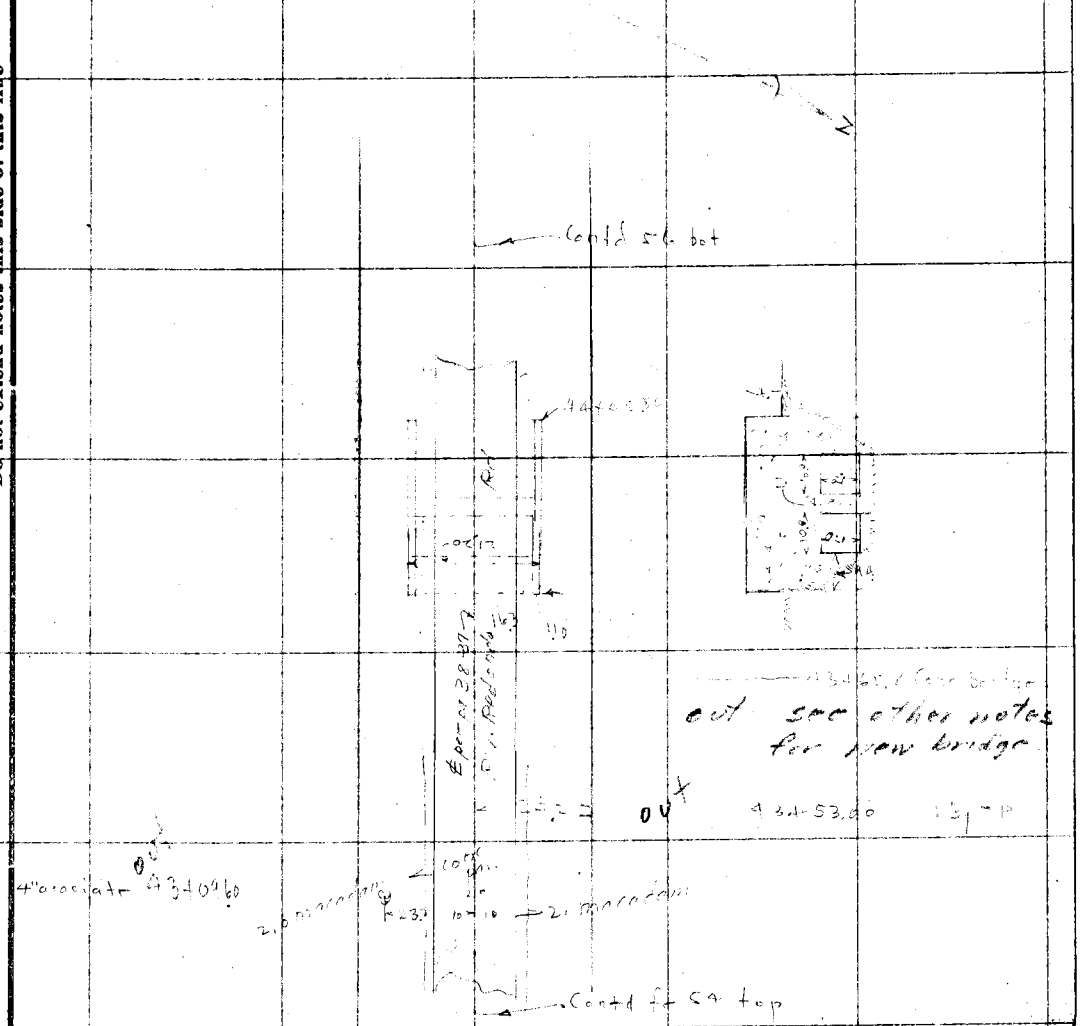

F. B. 399 Pg. 56 — Chief Party — Notes by — Date

RETURN TO
LOS ANGELES COUNTY SURVEYOR
Do not extend notes this side of this line

Note: ANY ADDITIONS OR CHANGES ON THIS SHEET MUST BE MADE OR CIRCLED IN Red. WITH DATE AND NAME OF PERSON MAKING CHANGE.

Date [illegible] Notes by [illegible] Chief Party [illegible] F.B. [illegible] Pg. 57

Platted by J.D. Price	W.O. No. 920 D.S.O. No. 1
Date Jan., 1930	Location Riv Redondo Rd
Map No. CS. B-442-Sh.1.	Surveyed by [illegible] Dep
Platting Ck'd by Topo Svenson	Date 5-31-[illegible]
Date	Indexed

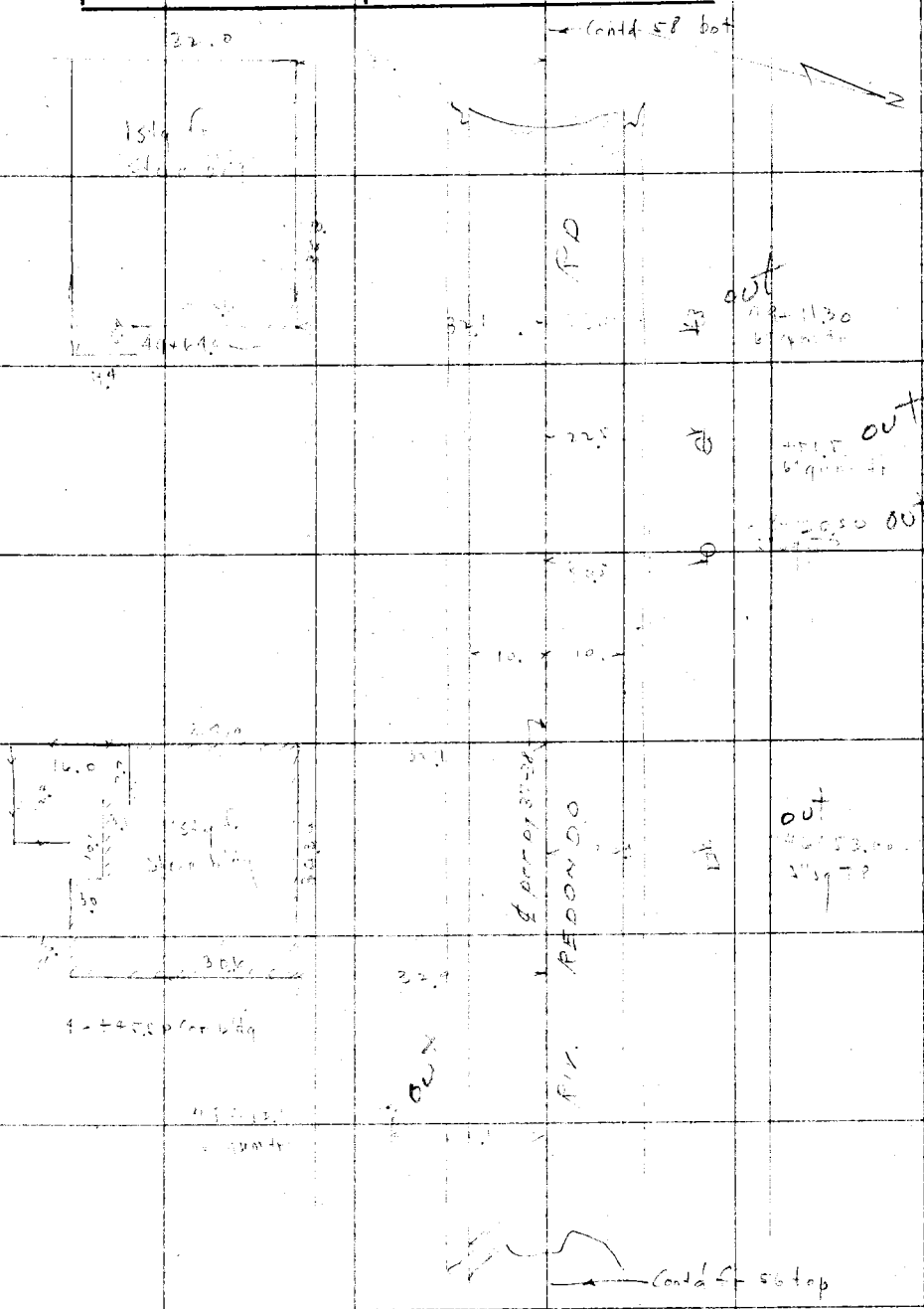

Note: ANY ADDITIONS OR CHANGES ON THIS SHEET MUST BE MADE OR CIRCLED IN Red. WITH DATE AND NAME OF PERSON MAKING CHANGE.

Do not extend notes this side of this line

RETURN TO
LOS ANGELES COUNTY SURVEYOR

F. B. 399 Pg. 58 DMA Chief Party Notes by DMA Date 5-31-07

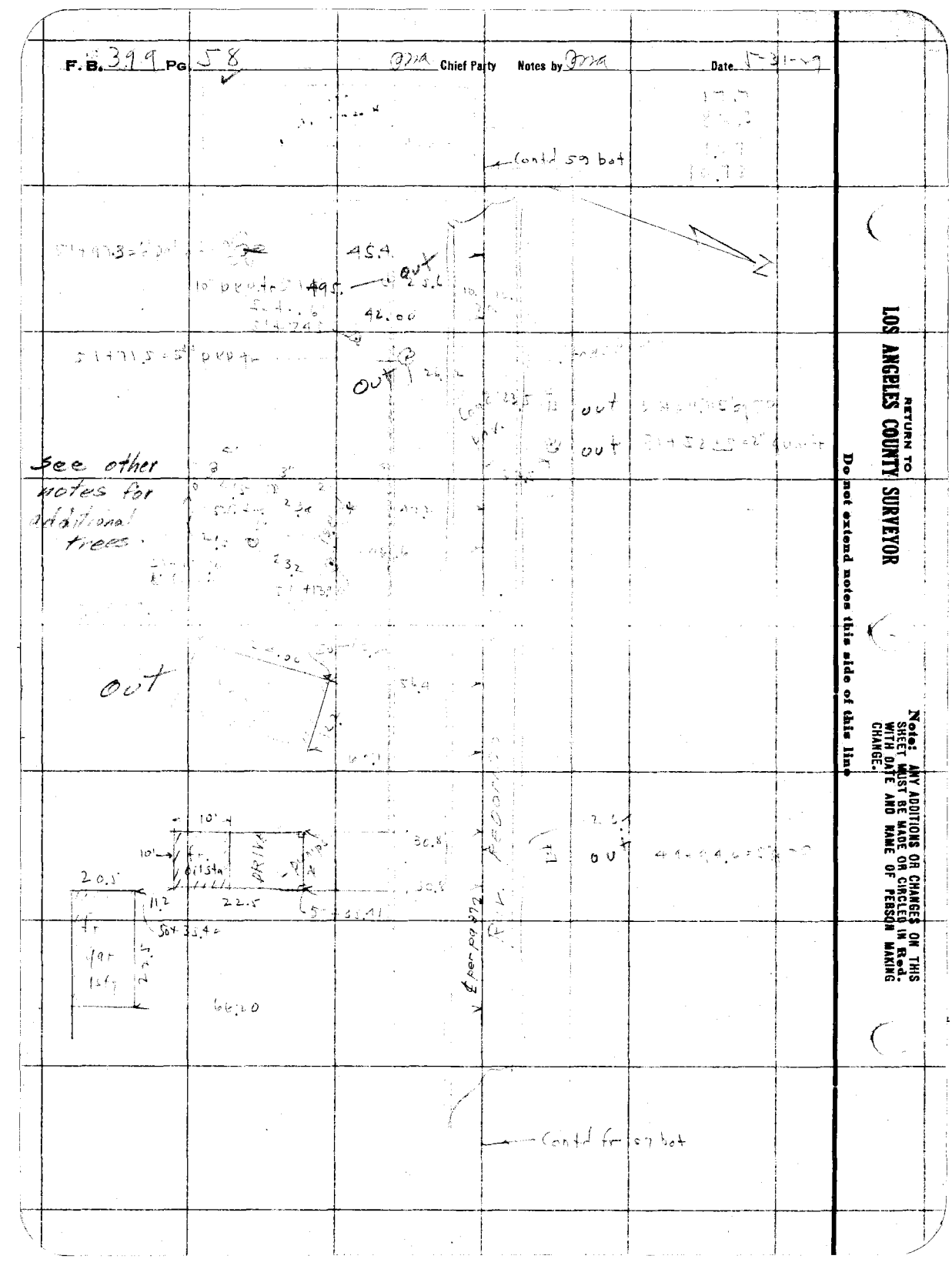

RETURN TO
LOS ANGELES COUNTY SURVEYOR

Do not extend notes this side of this line

Note: ANY ADDITIONS OR CHANGES ON THIS SHEET MUST BE MADE OR CIRCLED IN Red. WITH DATE AND NAME OF PERSON MAKING CHANGE.

Date _____ Notes by _____ Chief Party _____ F.B. _____ Pg. 59

Platted by J.D. Price.	W. O. No. [illegible] D. S. O. No. [illegible]
Date Jan., 1930.	Location [illegible]
Map No. C.S. 8-442-14.1.	Surveyed by _____
Platting C'k'd by TopoSvenson	Date [illegible]
Date _____	Indexed _____

Note: ANY ADDITIONS OR CHANGES OR THIS SHEET MUST BE MADE OR CIRCLED IN Red. WITH DATE AND NAME OF PERSON MAKING CHANGE.

Do not extend notes this side of this line

RETURN TO
LOS ANGELES COUNTY SURVEYOR



F.B. 399 Pg 60 Chief Party Notes by Date 5-31-29

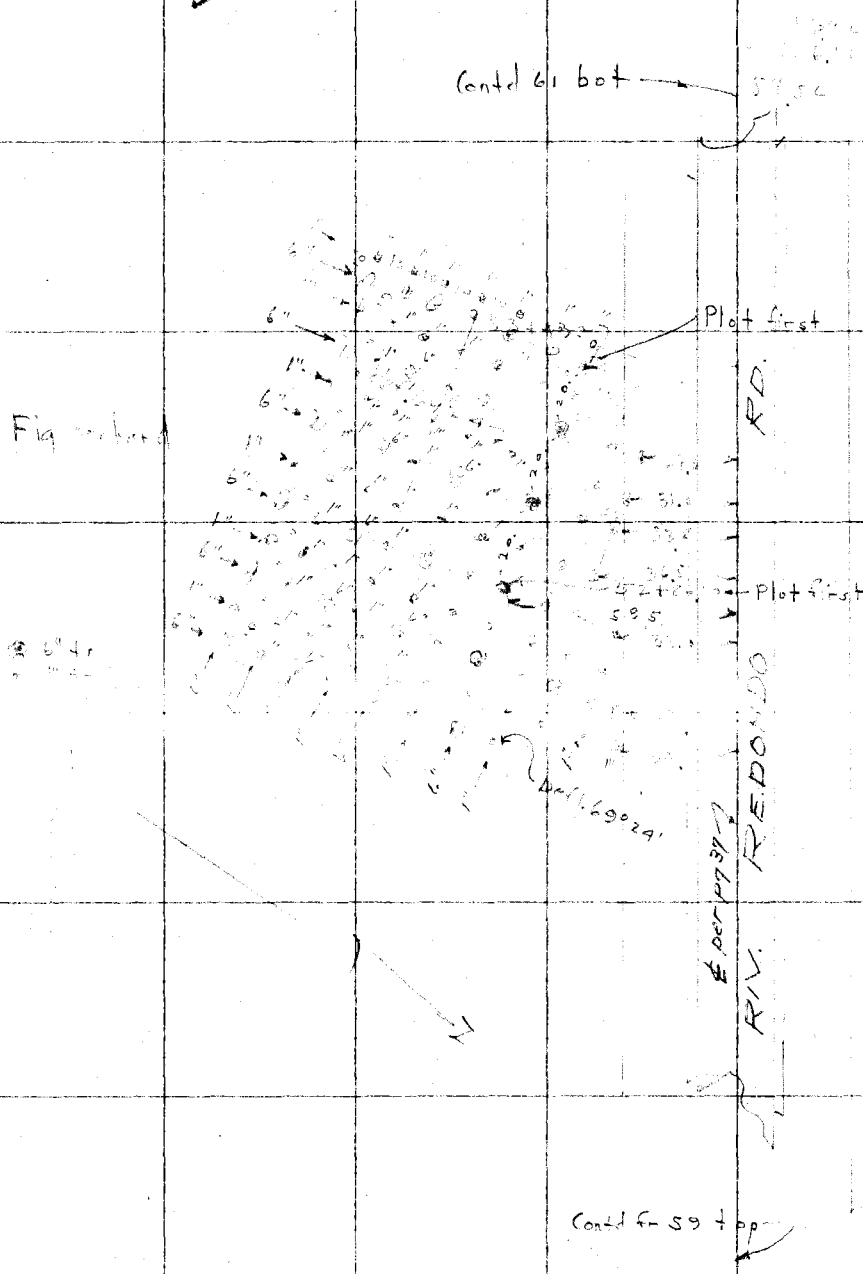

RETURN TO
LOS ANGELES COUNTY SURVEYOR

Do not extend notes this side of this line

Note: ANY ADDITIONS OR CHANGES ON THIS SHEET MUST BE MADE OR CIRCLED IN Red. WITH DATE AND NAME OF PERSON MAKING CHANGE.

Date 6-3-29 Notes by [illegible] Chief Party [illegible] F.B. 399 Pg 61

Platted by J. D. Price.	W. O. No. 920 D.S.O. No. 1
Date Jan., 1930.	Location [illegible]
Map No. C.S. B-442-1	Surveyed by
Platting C'k'd by Topo Svenson	Date 6-3-29
Date	Indexed [illegible]

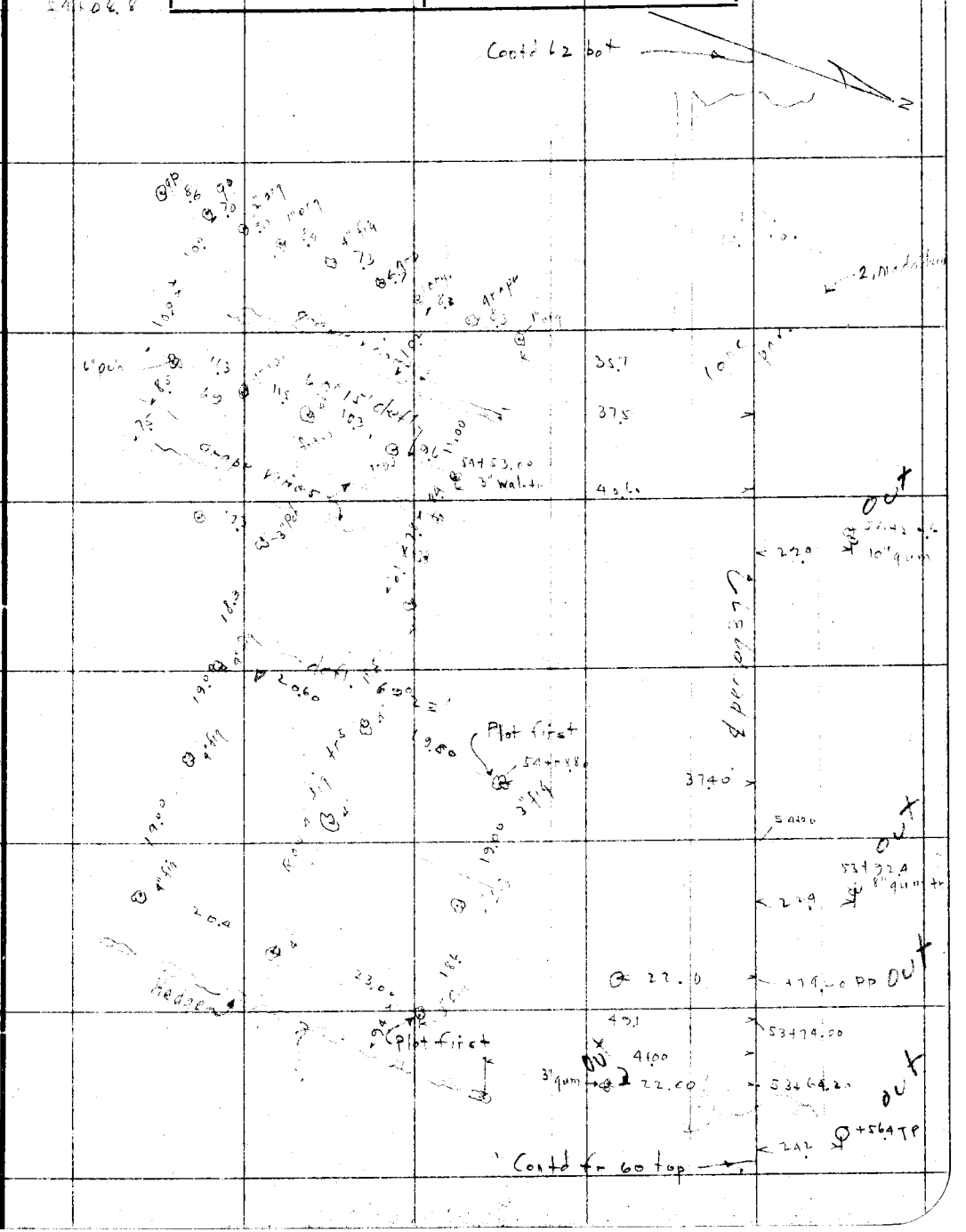

Note: ANY ADDITIONS OR CHANGES ON THIS SHEET MUST BE MADE OR CIRCLED IN Red. WITH DATE AND NAME OF PERSON MAKING CHANGE.

Do not extend notes this side of this line

RETURN TO
LOS ANGELES COUNTY SURVEYOR

F.B. 399 PG. 62 Chief Party Notes by [illegible] Date 6-3-29

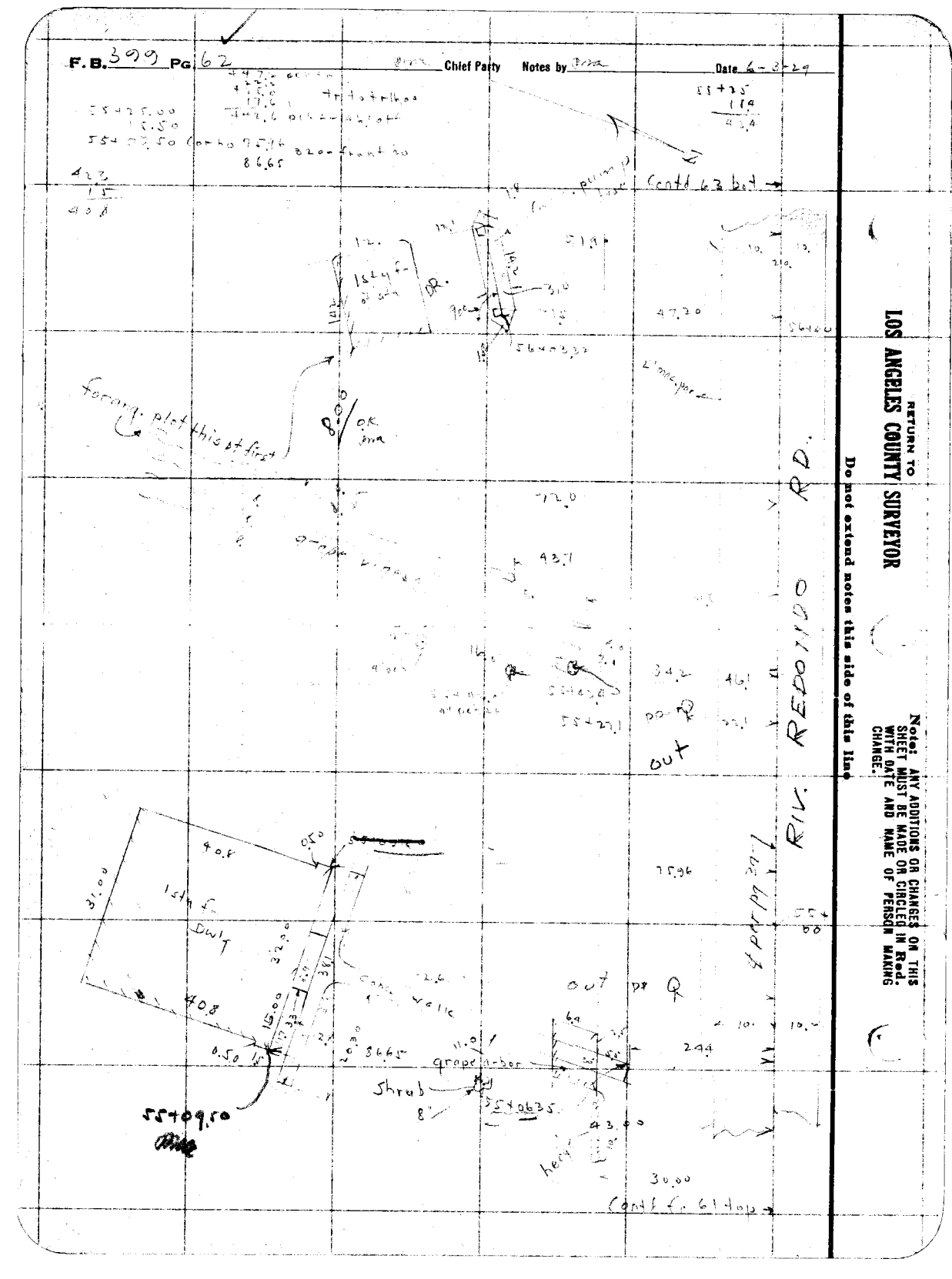

Date 6-3-29 Notes by [illegible] Chief Party [illegible] F.B. [illegible] Pg 63

Platted by J.D. Price	W.O. No. 920 ~~C.S.B.~~ No.
Date Jan., 1930	Location Riv. Redondo Rd
Map No. C.S.B-442-Sh.#1	Surveyed by [illegible]
Platting C'k'd by Topo Svenson	Date 6-3-29
Date	Indexed [illegible] Johnson

Gum trees have been cut down but are growing again

Cont'd 64 bot

Clump gum 63+84.00 — 29.6

Clump gum 63+79.2 — PP out

63+79.3 — 22.6

Clump gum 63+63.6

2" gum 63+59.9

2" gum 63+57.5

Clump gum 63+47.0

Clump gum 63+46.00

2" gum 63+37.6 — 24.0

out

out 62+69.00 — 22.5

10" gum

out 62+39.3 PP — 22.6

out [illegible] — 22.5

out 60+97.0 PP — 22.6

out 59+59.40 PP — 22.6

out 58+21.8 PP — 22.6

out 56+30.0 PP — 22.6

RD.

RIV. REDONDO

℄ per pl 37

Cont'd to 62 top

Note: ANY ADDITIONS OR CHANGES ON THIS SHEET MUST BE MADE OR CIRCLED IN Red. WITH DATE AND NAME OF PERSON MAKING CHANGE.

Do not extend notes this side of this line

RETURN TO LOS ANGELES COUNTY SURVEYOR

F. B. 399 PG 64 — Chief Party — Notes by — Date 6-3-79

Cont'd 65 bot

Cont'd fr. 63 top

RETURN TO
LOS ANGELES COUNTY SURVEYOR

Do not extend notes this side of this line

Note: ANY ADDITIONS OR CHANGES ON THIS SHEET MUST BE MADE OR CIRCLED IN Red. WITH DATE AND NAME OF PERSON MAKING CHANGE.

Date 6-[illegible]-29 Notes by J.D.P. Chief Party [illegible] F.B. [illegible] Pg. 65

Platted by J. D. Price	W. O. No. [illegible] S. O. No.
Date Jan., 1930.	Location Rio Redondo [illegible]
Map No. C.S.B-442-Sh#1.	Surveyed by [illegible]
Platting C'k'd by Topo Svensen	Date 6-5-29
Date	Indexed [illegible]

Note: ANY ADDITIONS OR CHANGES ON THIS SHEET MUST BE MADE OR CIRCLED IN Red. WITH DATE AND NAME OF PERSON MAKING CHANGE.

Do not extend notes this side of this line

RETURN TO
LOS ANGELES COUNTY SURVEYOR

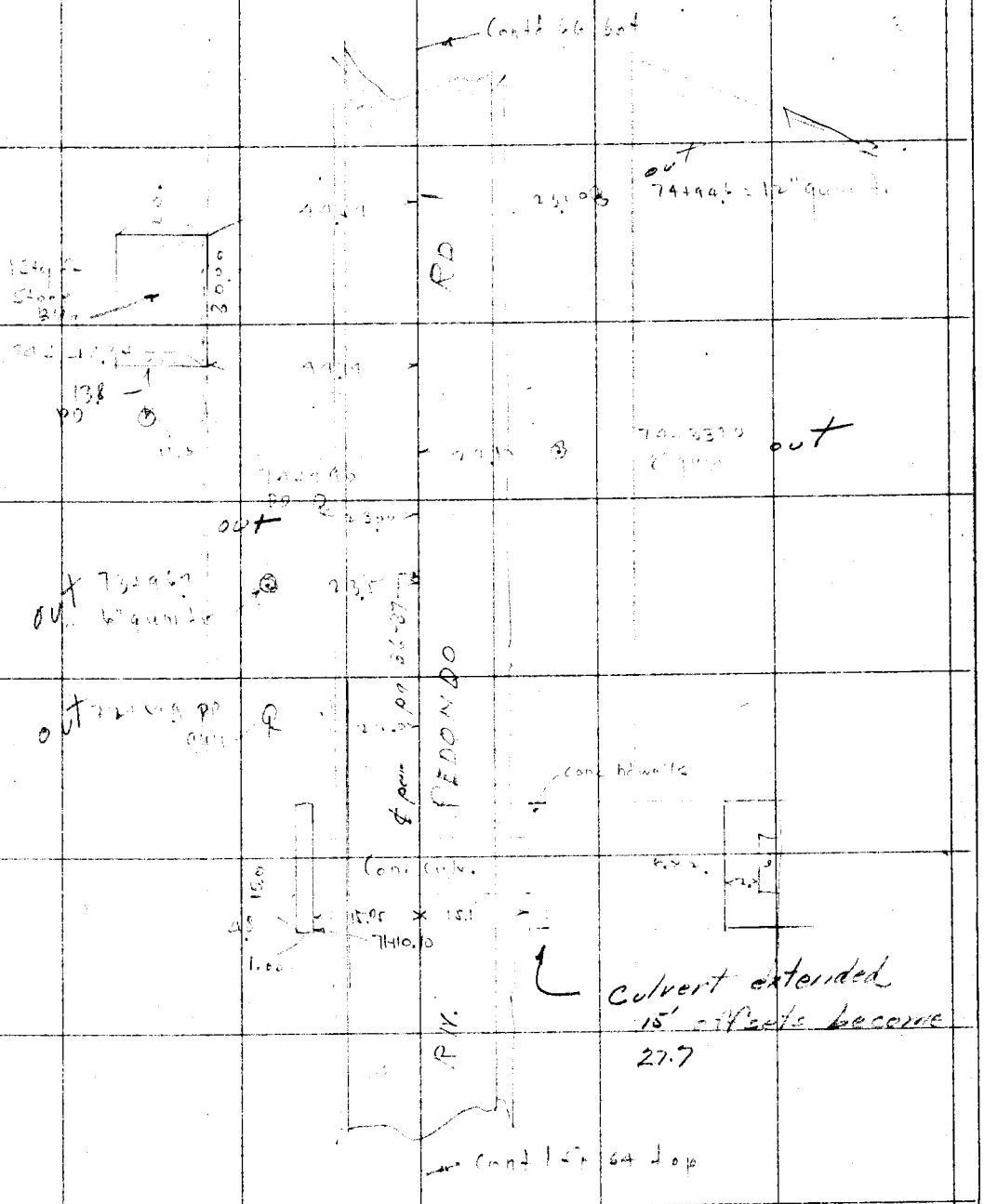

F. B. 399 Pg 66 Chief Party Notes by Date 6-3-29

✓

cont'd 67 bot →

79+19.00 40.30 →

out 30.10 1sty Store bldg 12.0

40.30 →

RD

79+40.60 = PP out ℄ 22.5 →

78+23.90 = 6" gum tr out @ 23.0 →

78+20.30 = PP out ℄ 22.4 →

23.0 @ out 77+95.00 = 12" gum tr

77+03.50 = 6" gum tr out @ 22.5 →

76+93.30 = PP out ℄ 22.5 → 22.0 @ out 76+73.0 = 5" gum tr

76+43.60 = 3" gum tr out @ 22.5 ← 22.6 @ out 76+16.40 = 8" gum tr

75+57.20 PP out ℄ 22.20 ← 22.6 @ out 75+54.40 = 12" gum tr

75+23.20 = 10" gum tr out @ 23.5 →

RED OND

Riv. macadam

cont'd [illegible] top →

RETURN TO
LOS ANGELES COUNTY SURVEYOR

Do not extend notes this side of this line

Note: ANY ADDITIONS OR CHANGES ON THIS SHEET MUST BE MADE OR CIRCLED IN Red. WITH DATE AND NAME OF PERSON MAKING CHANGE.

Date 6-3-29 Notes by J.D.P. Chief Party J.D.P. F.B. 322 Pg 67

Platted by J.D. Price.	W.O. No. 920 S.S.O. No. 1
Date Jan, 1930	Location Rix Redondo Rd
Map No. C.S.B-442-64 #1	Surveyed by
Platting C'k'd by Topo Svenson	Date 6-3-29
Date	Indexed

Note: ANY ADDITIONS OR CHANGES ON THIS SHEET MUST BE MADE OR CIRCLED IN Red. WITH DATE AND NAME OF PERSON MAKING CHANGE.

Do not extend notes this side of this line

RETURN TO
LOS ANGELES COUNTY SURVEYOR

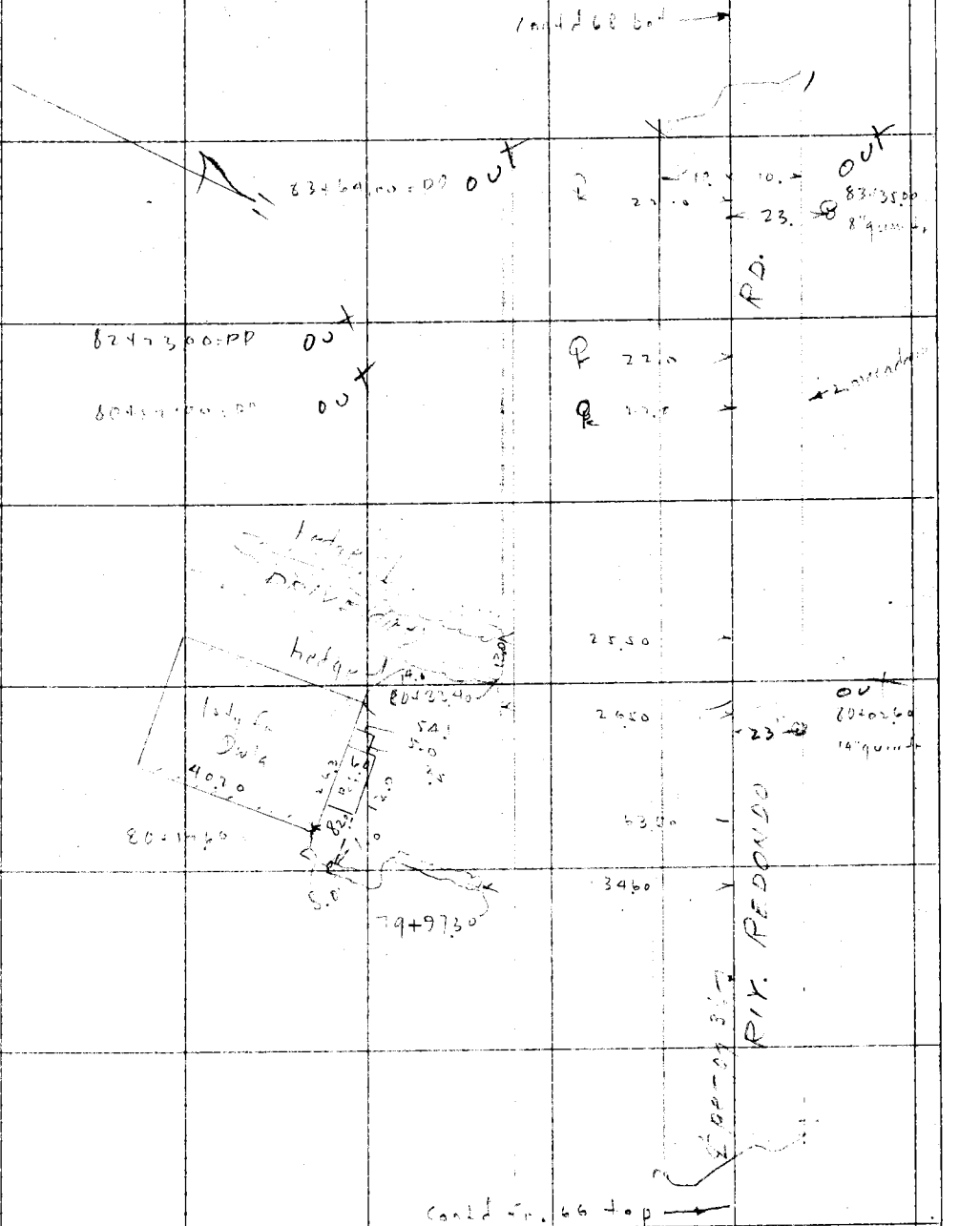

F.B. 399 Pg. 68 DIM Chief Party Notes by DIM Date 6-3-29

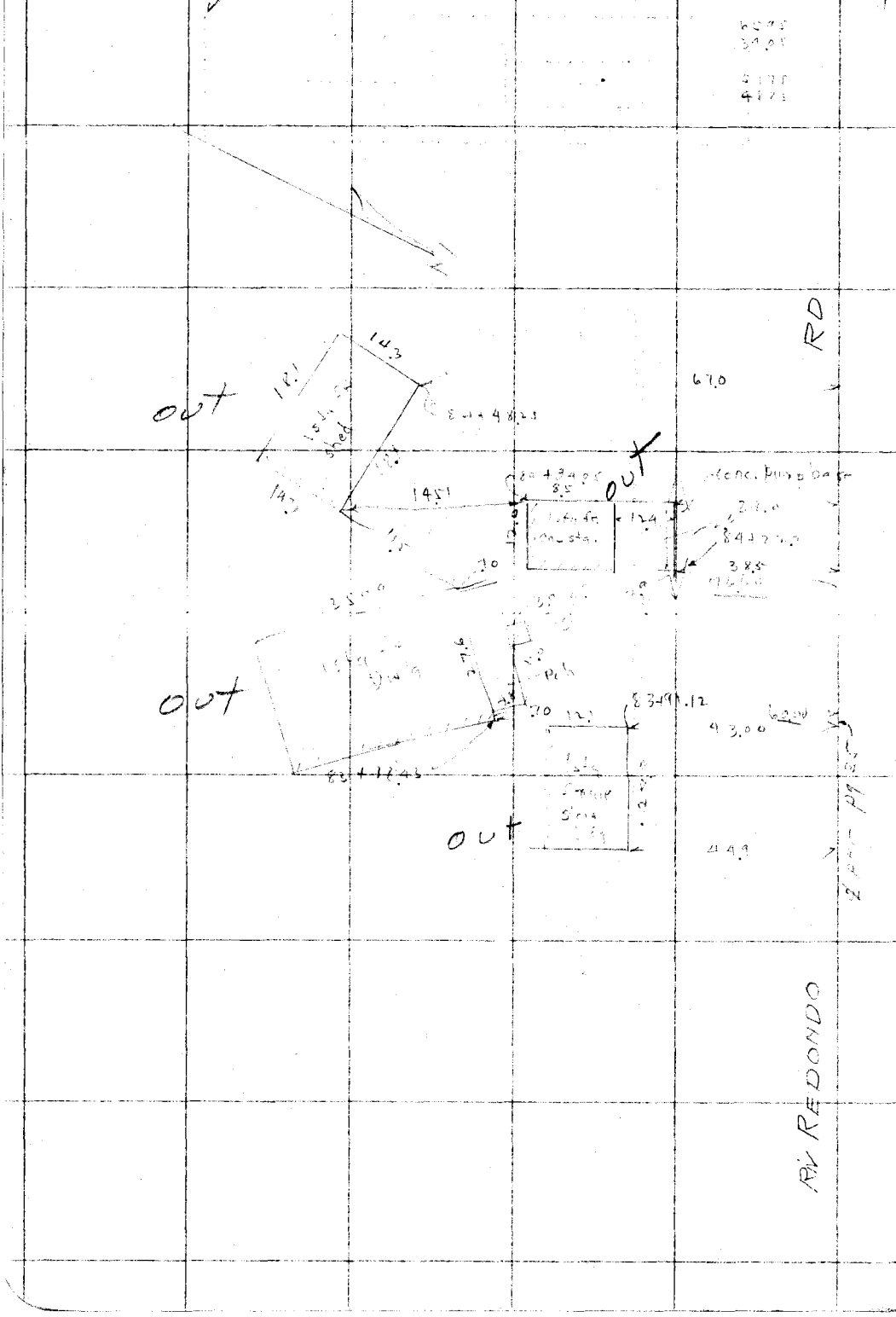

RETURN TO
LOS ANGELES COUNTY SURVEYOR

Do not extend notes this side of this line

Note: ANY ADDITIONS OR CHANGES ON THIS SHEET MUST BE MADE OR CIRCLED IN Red. WITH DATE AND NAME OF PERSON MAKING CHANGE.

Date 6-3-79 Notes by [illegible] Chief Party [illegible] F.B. 399 Pg. 69

Platted by J.D. Price	W.O. No. 920 ~~S.S.O.~~ No. 1
Date Jan., 1930	Location Riv. Redondo Rd
Map No. C.S. B-442-Sh. #1	Surveyed by [illegible]
Platting C'k'd by Topo Svenson	Date [illegible]
Date	Indexed A. C. Johnson

38.7
84+61.30

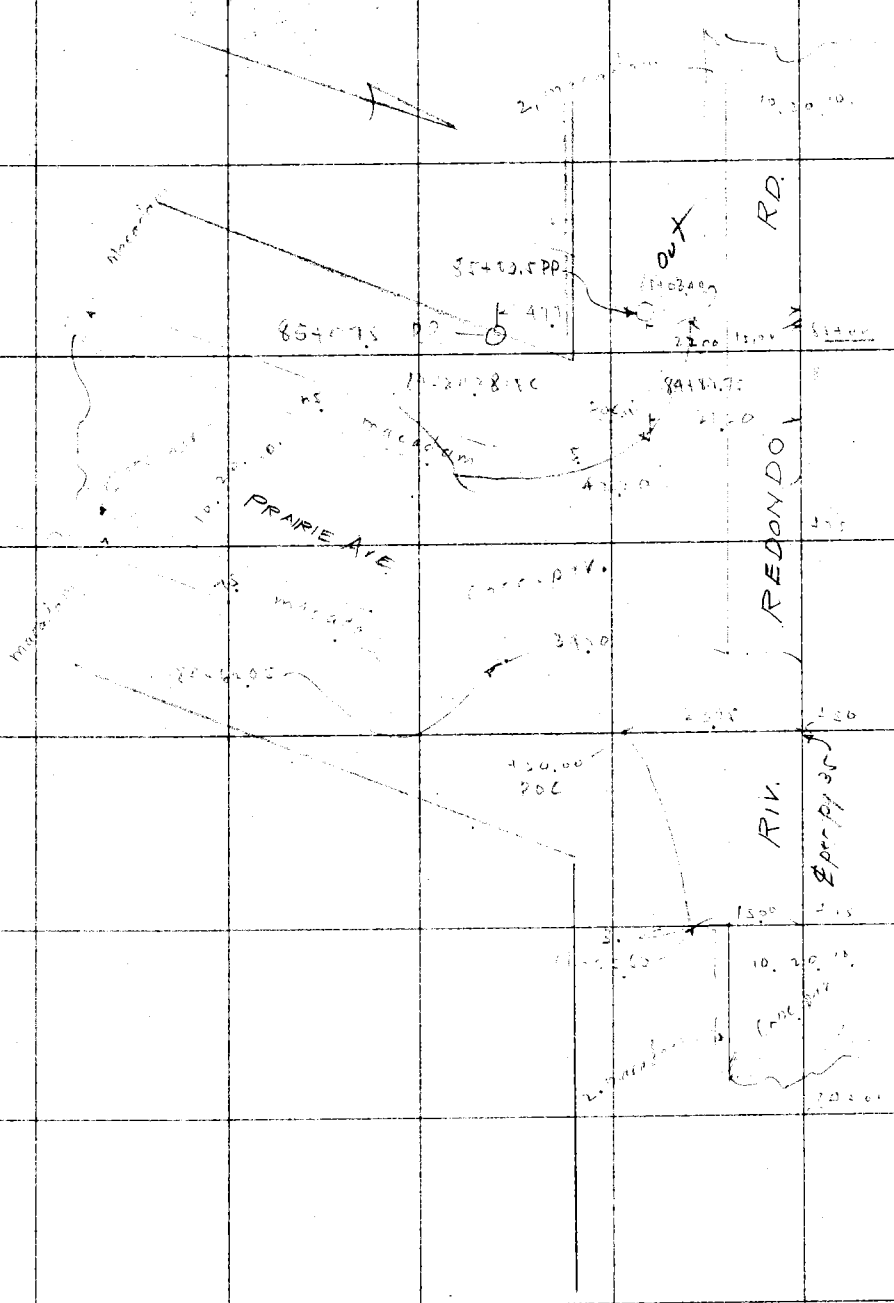

Note: ANY ADDITIONS OR CHANGES ON THIS SHEET MUST BE MADE OR CIRCLED IN Red. WITH DATE AND NAME OF PERSON MAKING CHANGE.

Do not extend notes this side of this line

RETURN TO
LOS ANGELES COUNTY SURVEYOR

F.B. 399 Pg. 70 Chief Party Notes by Date 6-3-29

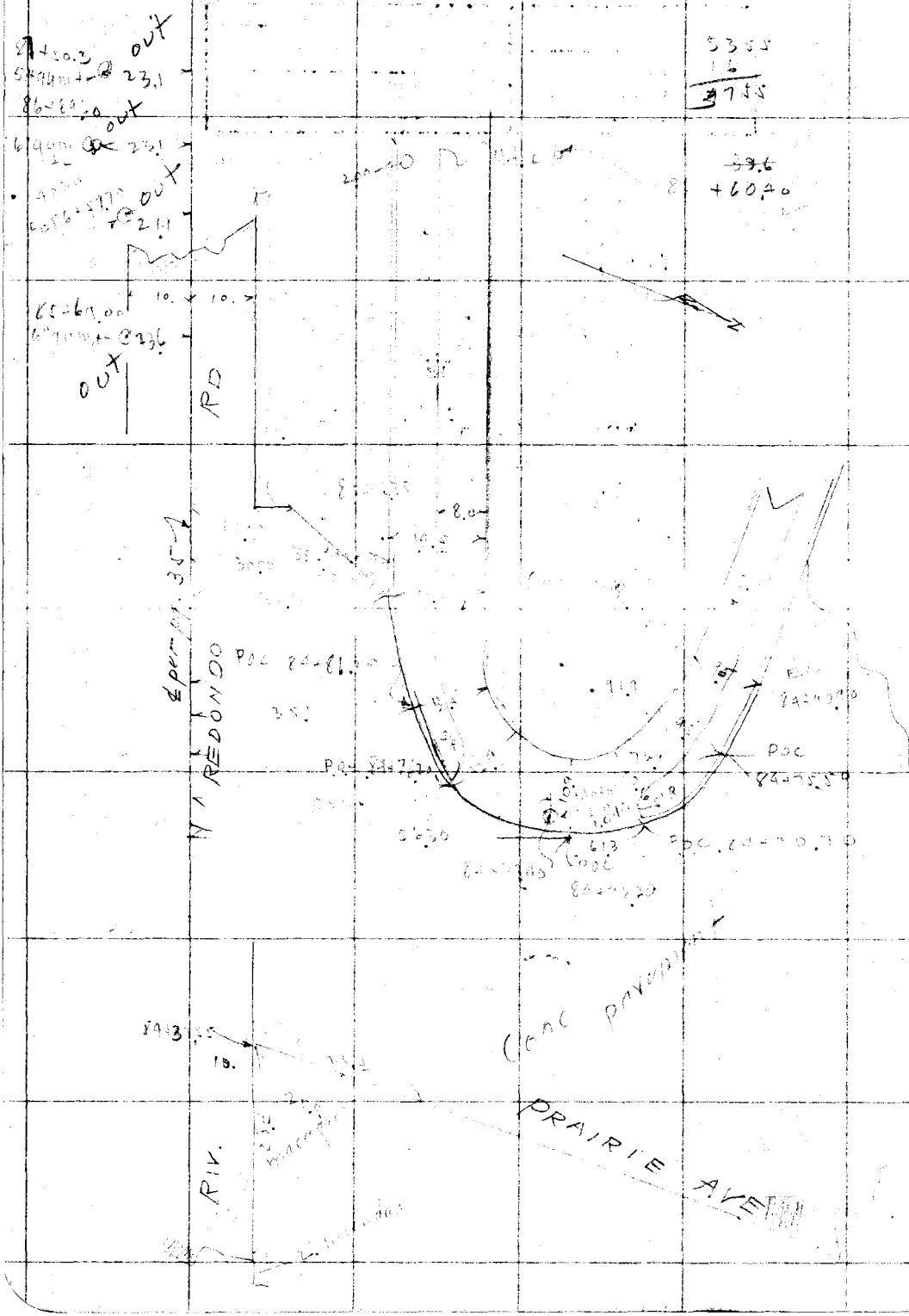

RETURN TO
LOS ANGELES COUNTY SURVEYOR
Do not extend notes this side of this line

Note: ANY ADDITIONS OR CHANGES ON THIS SHEET MUST BE MADE OR CIRCLED IN Red. WITH DATE AND NAME OF PERSON MAKING CHANGE.

Date 6-3-29 Notes by Ma Chief Party Ma F.B. 399 Pg 71

Platted by J.D. Price	W.O. No. [illegible] Tape No. 1
Date March, 1931	Location Riv Redondo Rd
Map No. C.S. B-442 Sm. 1	Surveyed by [illegible]
Platting C'k'd by Topo Svenson	Date [illegible]
Date	Indexed [illegible] Johnson

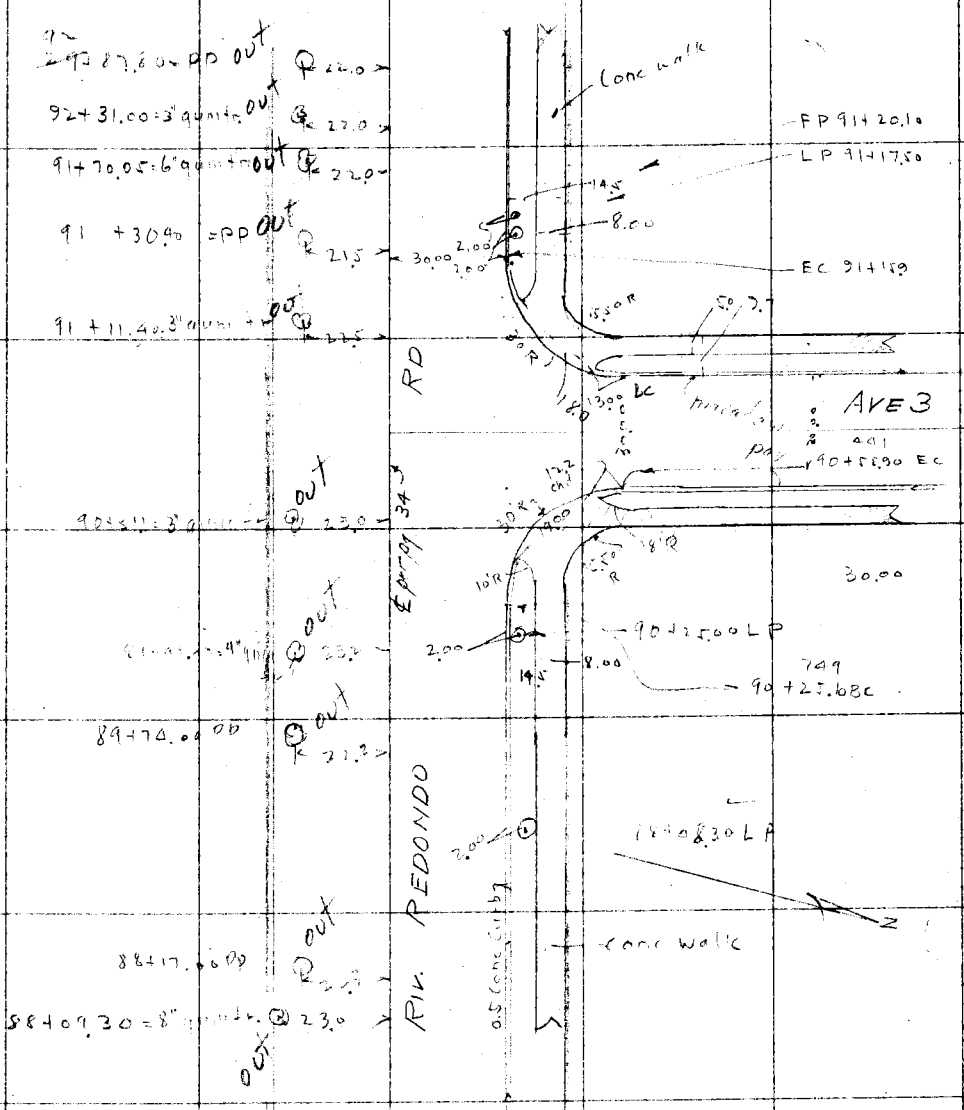

Notes: ANY ADDITIONS OR CHANGES ON THIS SHEET MUST BE MADE OR CIRCLED IN Red. WITH DATE AND NAME OF PERSON MAKING CHANGE.

Do not extend notes this side of this line

RETURN TO
LOS ANGELES COUNTY SURVEYOR

F.B. 399 PG. 72 Chief Party Notes by Date

100+73.3 = 8" qum tr. out 23.3
100+70.1 = PP out 21.6
100+13.1 = 6" qum tr out 23.5

100+30.20 LP

out

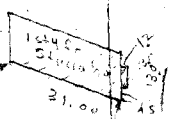

99+56.60
99+45.25 47.0

99+16.40 = PP out 22.0

98+92.80 = 6" qum tr out 23.0

97+95.65 LP

98+32.30 = 4" qum tr out 23.0

97+73.50 = 5" qum tr out 23.0

97+59.60 = [illegible] out

[illegible] out 23.0

96+55.40 = 6" qum tr out 23.0

96+01.50 = PP out 22.0

95+92.70 = 6" qum tr out 23.0

95+70.85 LP

95+33.00 = 6" qum tr out 23.0

94+71.70 = 3" qum tr out 22.0

94+44.70 = PP out 22.0

94+13.60 = 10" qum tr out 23.0

30.00

93+96.0 LP

93+52.00 = 8" qum tr out 22.0

RETURN TO
LOS ANGELES COUNTY SURVEYOR

Do not extend notes this side of this line

Note: ANY ADDITIONS OR CHANGES ON THIS SHEET MUST BE MADE OR CIRCLED IN Red. WITH DATE AND NAME OF PERSON MAKING CHANGE.

Date [illegible] Notes by [illegible] Chief Party [illegible] F.B. 299 Pg. 73

Platted by J. D. Price	W. O. No. 920 ~~B. S. O.~~ Lape No. 1
Date March, 1931.	Location Riv. Redondo Rd
Map No. C.S.B-442 Sht. 1	Surveyed by [illegible] Dep
Platting C'k'd by Topo Svenson	Date 6-4-[illegible]
Date	Indexed A. C. Johnson

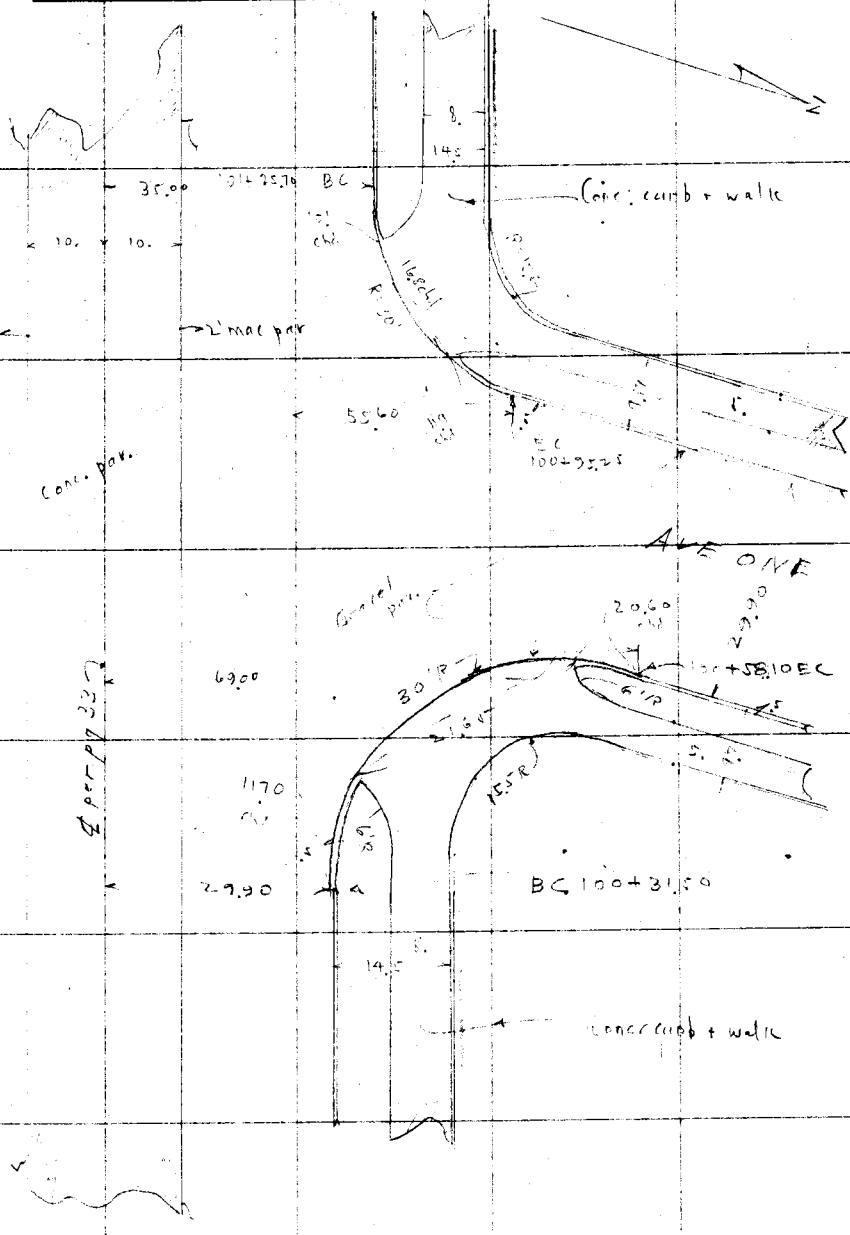

Note: ANY ADDITIONS OR CHANGES ON THIS SHEET MUST BE MADE OR CIRCLED IN Red. WITH DATE AND NAME OF PERSON MAKING CHANGE.

Do not extend notes this side of this line

RETURN TO
LOS ANGELES COUNTY SURVEYOR

F.B. 399 Pg. 74 Chief Party Notes by Date 6-4-29



RETURN TO
LOS ANGELES COUNTY SURVEYOR

Do not extend notes this side of this line

Note: ANY ADDITIONS OR CHANGES ON THIS SHEET MUST BE MADE OR CIRCLED IN Red. WITH DATE AND NAME OF PERSON MAKING CHANGE.

Date 6-4-29 Notes by [illegible] Chief Party [illegible] F.B. 397 Pg. 75

Platted by J. D. Price.	W. O. No. 920
Date March, 1931.	Location Riv. Redondo Rd
Map No. C.S.B-442 Sht. 1	Surveyed by [illegible]
Platting C'k'd by Topo Svenson	Date 6-4-29
Date	Indexed

Notes: ANY ADDITIONS OR CHANGES ON THIS SHEET MUST BE MADE OR CIRCLED IN Red. WITH DATE AND NAME OF PERSON MAKING CHANGE.

Do not extend notes this side of this line

RETURN TO LOS ANGELES COUNTY SURVEYOR

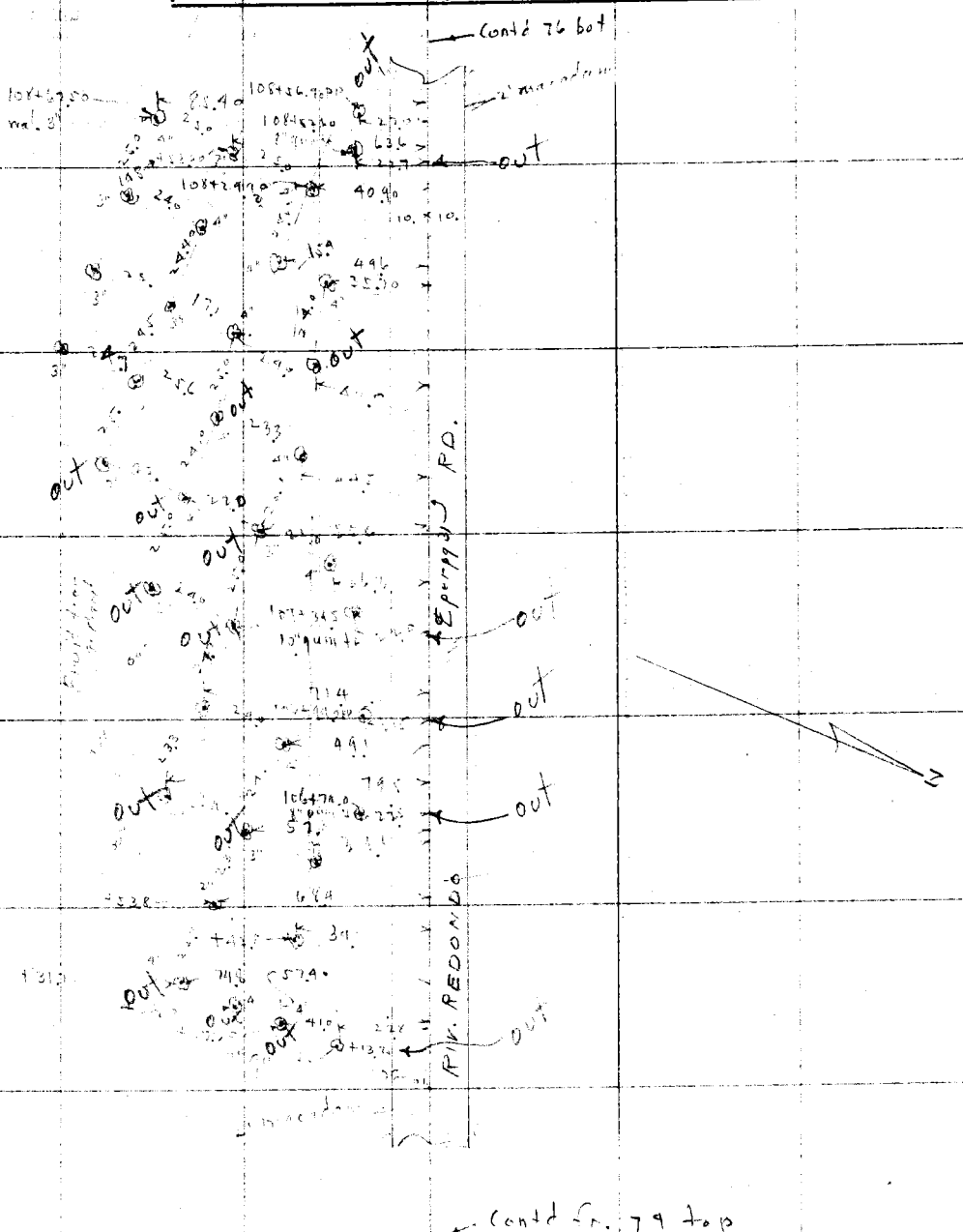

F. B. 299 Pg. 76 Chief Party Notes by Date 6-5-79

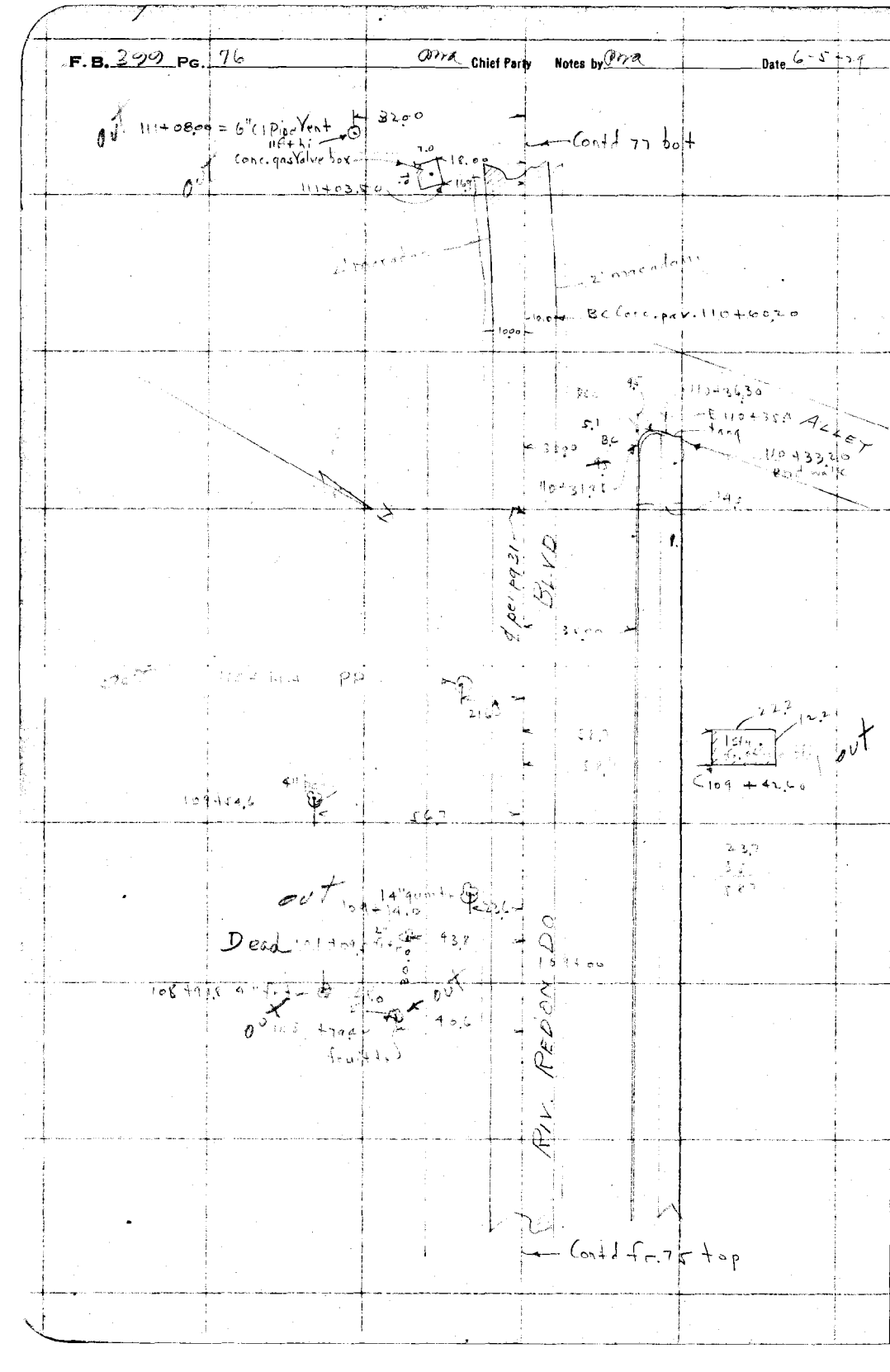

RETURN TO
LOS ANGELES COUNTY SURVEYOR

Do not extend notes this side of this line

Note: ANY ADDITIONS OR CHANGES ON THIS SHEET MUST BE MADE OR CIRCLED IN Red. WITH DATE AND NAME OF PERSON MAKING CHANGE.

Date 6-5-27 Notes by [illegible] Chief Party [illegible] F.B. 399 Pg. 77

Platted by A Svenson	W. O. No. 920 Tape No. 1
Date 8-8-30	Location Riv. Redondo Rd
Map No. B442 Sht. 1	Surveyed by [illegible] Altins Dep
Platting C'k'd by J. D. Price. Price-Topo Svenson	Date 6-5-27
Date 4-13-'31	Indexed [illegible]

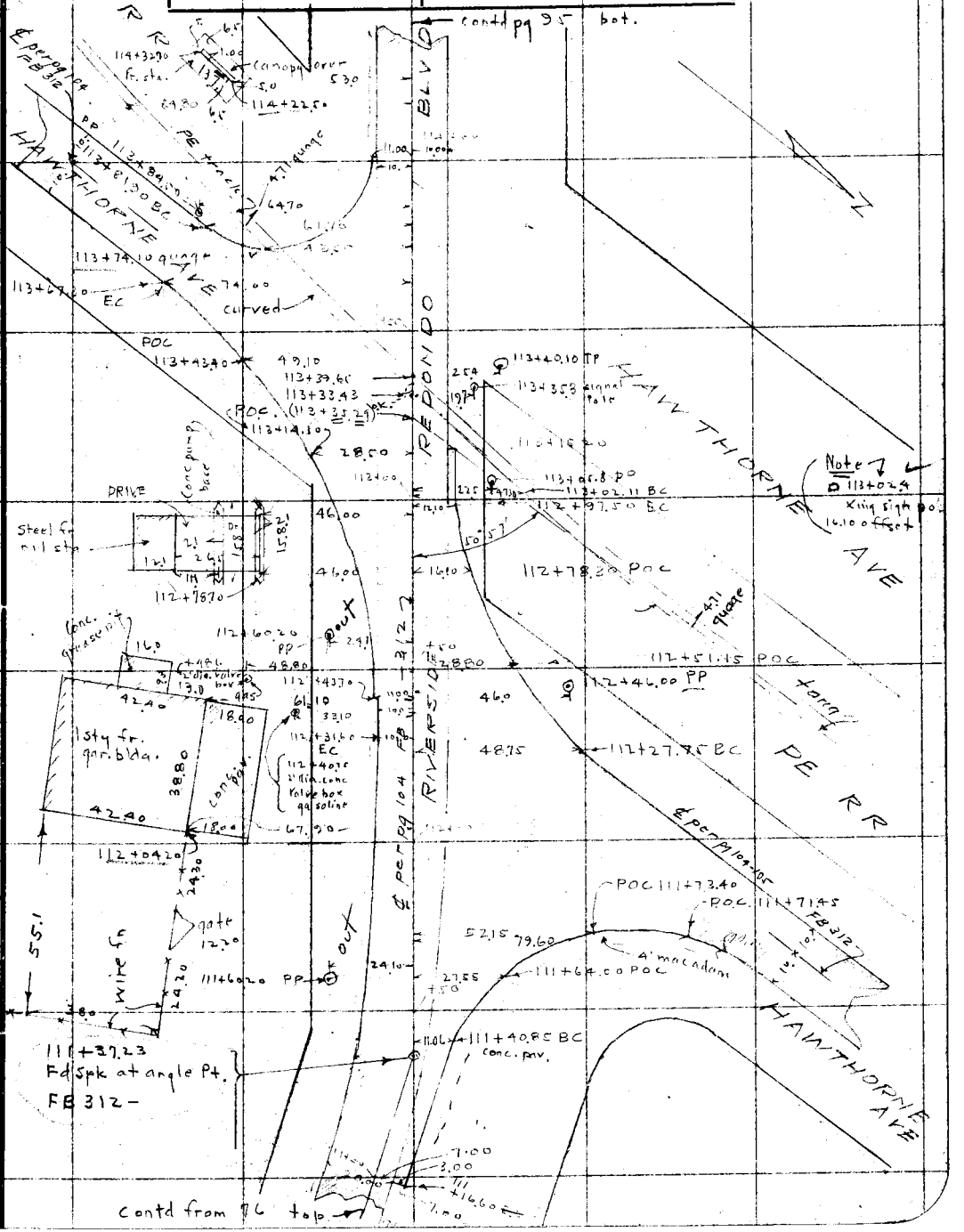

Notes: ANY ADDITIONS OR CHANGES ON THIS SHEET MUST BE MADE OR CIRCLED IN Red. WITH DATE AND NAME OF PERSON MAKING CHANGE.

Do not extend notes this side of this line

RETURN TO LOS ANGELES COUNTY SURVEYOR

F. B. 399 PG 18 Chief Party Notes by Date

RETURN TO
LOS ANGELES COUNTY SURVEYOR

Do not extend notes this side of this line

Note: ANY ADDITIONS OR CHANGES ON THIS SHEET MUST BE MADE OR CIRCLED IN Red. WITH DATE AND NAME OF PERSON MAKING CHANGE.

Date 6-10-29 Notes by [illegible] Chief Party [illegible] F.B. 399 Pg. 79

Platted by A Svenson	W. O. No. 920 D. S. O. No.
Date 8-8-30	Location Gould Lane
Map No. B442Sh2	Surveyed by [illegible]
Platting C'k'd by J. D. Price	Date [illegible]
Date 4-14-'31.	Indexed

TOPOGRAPHY
in
GOULD LANE
from
PROSPECT AVE
to
CAMINO REAL (to South)

page 80 to 83

Pw Atk ins chf
Soderblom Inst
Graham Hd ch
A Stripe rear ch

Note: ANY ADDITIONS OR CHANGES ON THIS SHEET MUST BE MADE OR CIRCLED IN Red. WITH DATE AND NAME OF PERSON MAKING CHANGE.

Do not extend notes this side of this line

RETURN TO
LOS ANGELES COUNTY SURVEYOR

F.B. 399 PG 80 — Dra Chief Party — Notes by Dra — Date 6-10-29

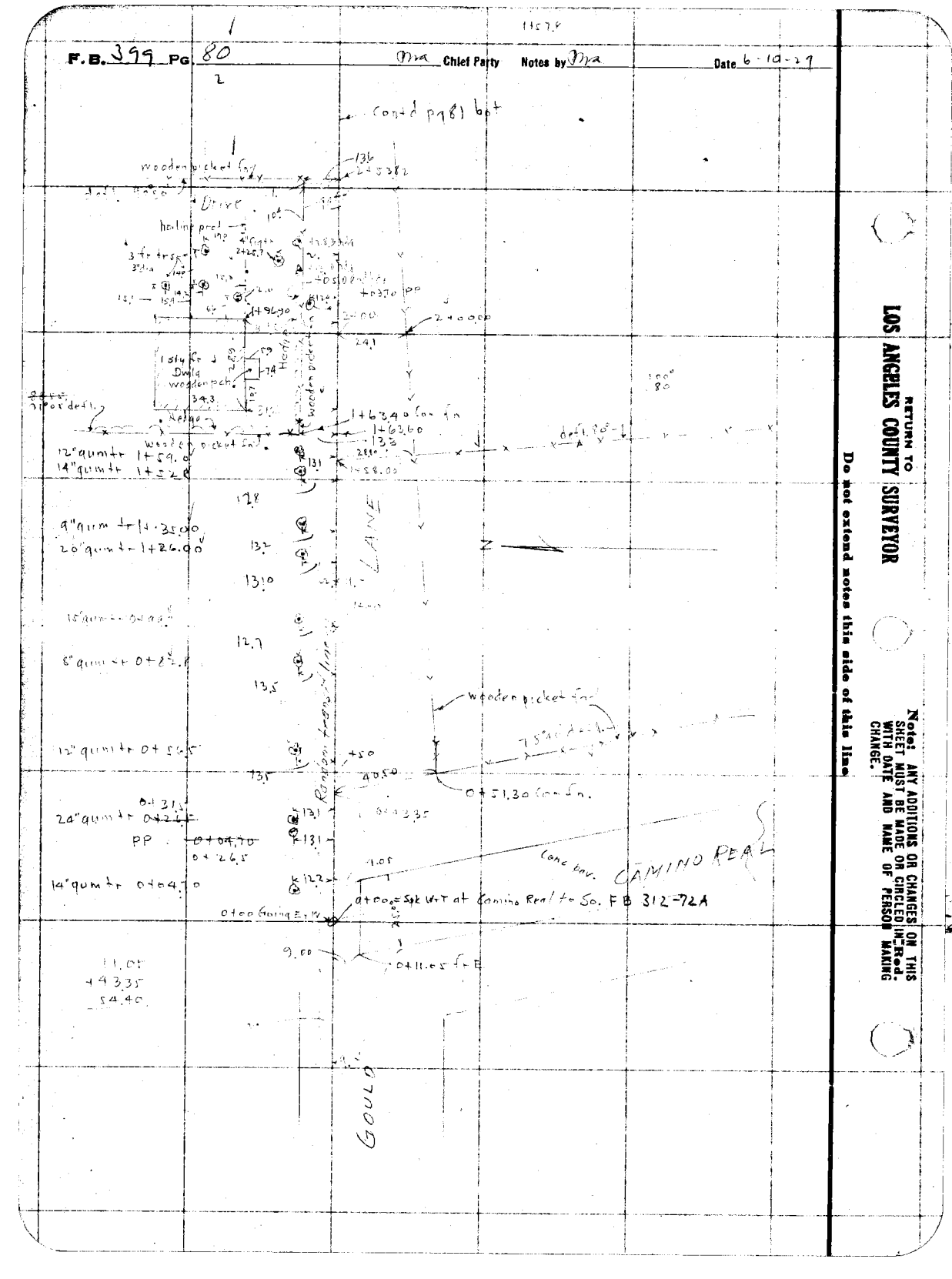

RETURN TO LOS ANGELES COUNTY SURVEYOR

Do not extend notes this side of this line

Note: ANY ADDITIONS OR CHANGES ON THIS SHEET MUST BE MADE OR CIRCLED IN Red. WITH DATE AND NAME OF PERSON MAKING CHANGE.

Date 6-11-29 Notes by [illegible] Chief Party [illegible] F.B. 299 Pg 81

Platted by A Svenson	W. O. No. 900 U. S. O. No.
Date 8-30	Location Gould Lane
Map No. B 492-Sh2	Surveyed by D. [illegible]
Platting C'k'd by J. D. Price	Date 6-11-29
Date 4-14-'31.	Indexed A. C. Johnson

Notes: ANY ADDITIONS OR CHANGES ON THIS SHEET MUST BE MADE OR CIRCLED IN Red. WITH DATE AND NAME OF PERSON MAKING CHANGE.

Do not extend notes this side of this line

RETURN TO LOS ANGELES COUNTY SURVEYOR

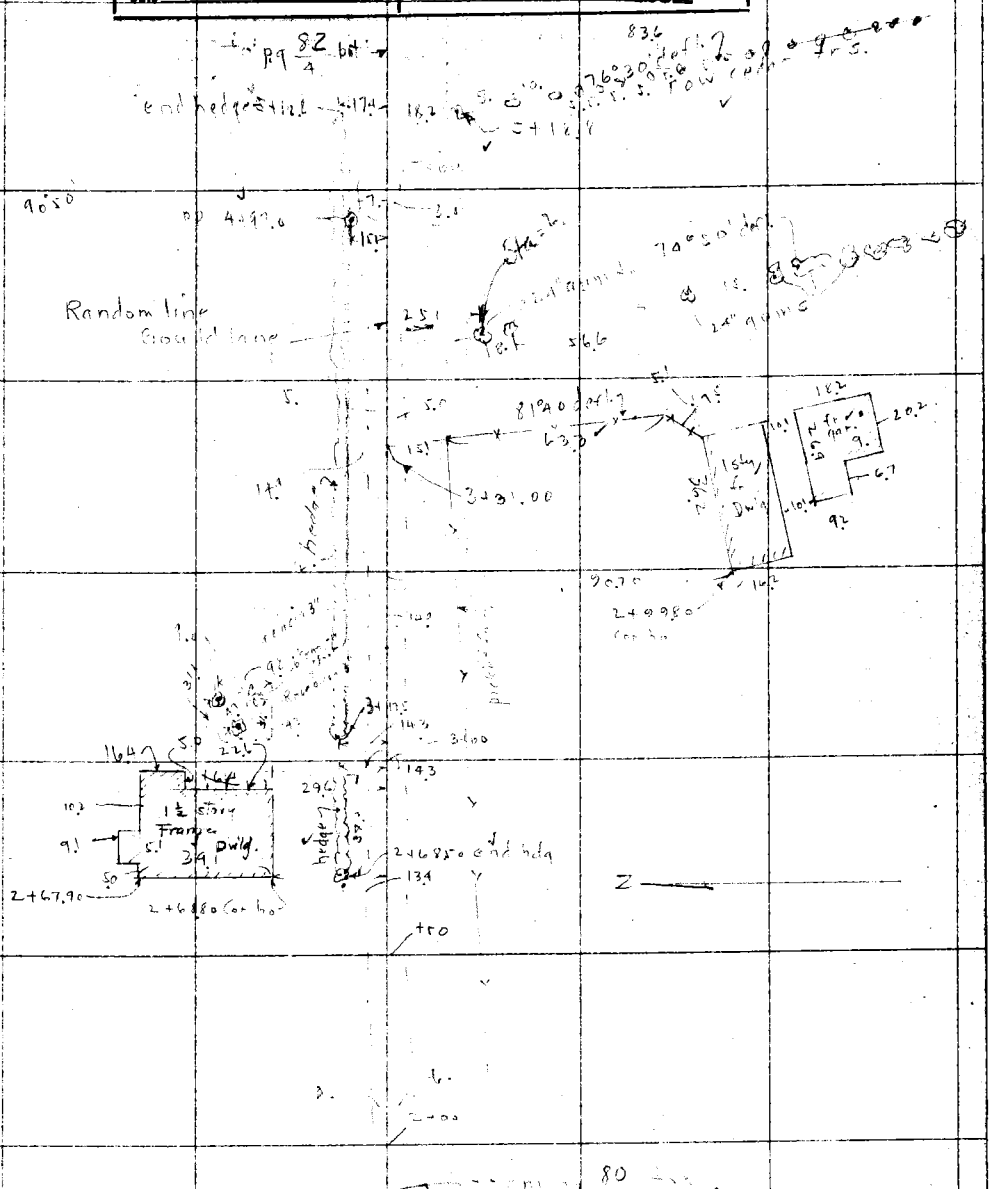

F.B. 299 PG. 82 — Orra Chief Party — Notes by Orra — Date 6-11-29

20.

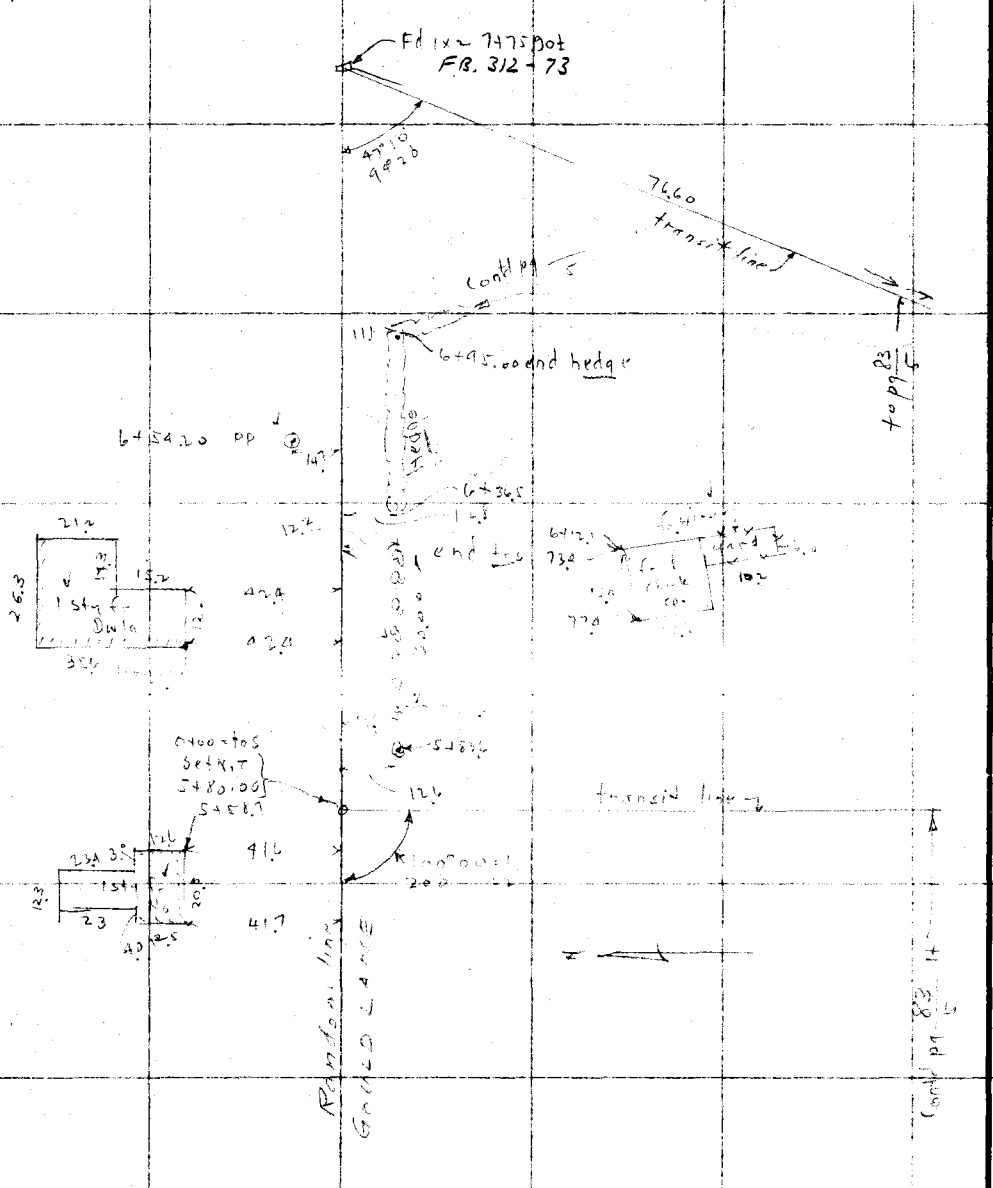

263
143
12

RETURN TO
LOS ANGELES COUNTY SURVEYOR

Do not extend notes this side of this line

Note: ANY ADDITIONS OR CHANGES ON THIS SHEET MUST BE MADE OR CIRCLED IN Red. WITH DATE AND NAME OF PERSON MAKING CHANGE.

Date 6-11-29 Notes by [illegible] Chief Party [illegible] F.B. 399 Pg. 83

Platted by A Svenson	W. O. No. 920 D. S. O. No.
Date 7-8-30	Location [illegible]
Map No. B992-Sh2	Surveyed by [illegible]
Platting C'k'd by J.D. Price.	Date 6-11-29
Date 4-14-'31.	Indexed H. C. Johnson

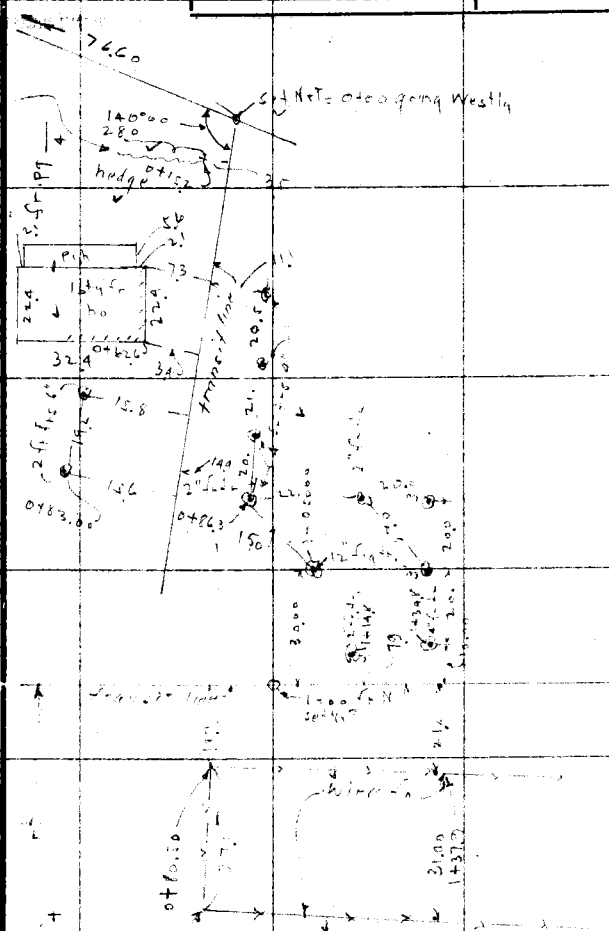

RETURN TO
LOS ANGELES COUNTY SURVEYOR

Do not extend notes this side of this line

Note: ANY ADDITIONS OR CHANGES ON THIS SHEET MUST BE MADE OR CIRCLED IN Red. WITH DATE AND NAME OF PERSON MAKING CHANGE.

F.B. 399 Pg. 84 Chief Party Notes by Date

RETURN TO
LOS ANGELES COUNTY SURVEYOR

Do not extend notes this side of this line

Note: ANY ADDITIONS OR CHANGES ON THIS SHEET MUST BE MADE OR CIRCLED IN Red. WITH DATE AND NAME OF PERSON MAKING CHANGE.

Date 6-12-29 Notes by [illegible] Chief Party [illegible] F.B. 399 Pg. 85

Platted by A. Svenson	W. O. No. 920 Tape No. 029
Date Aug. 1930	Location Riv. Redondo Rd.
Map No. B-442-2	Surveyed by [illegible] Dep
Platting C'k'd by D. M. Finley	Date 6-12-29
Date Nov. 1933	Indexed [illegible]

900315
895620
1795935
25

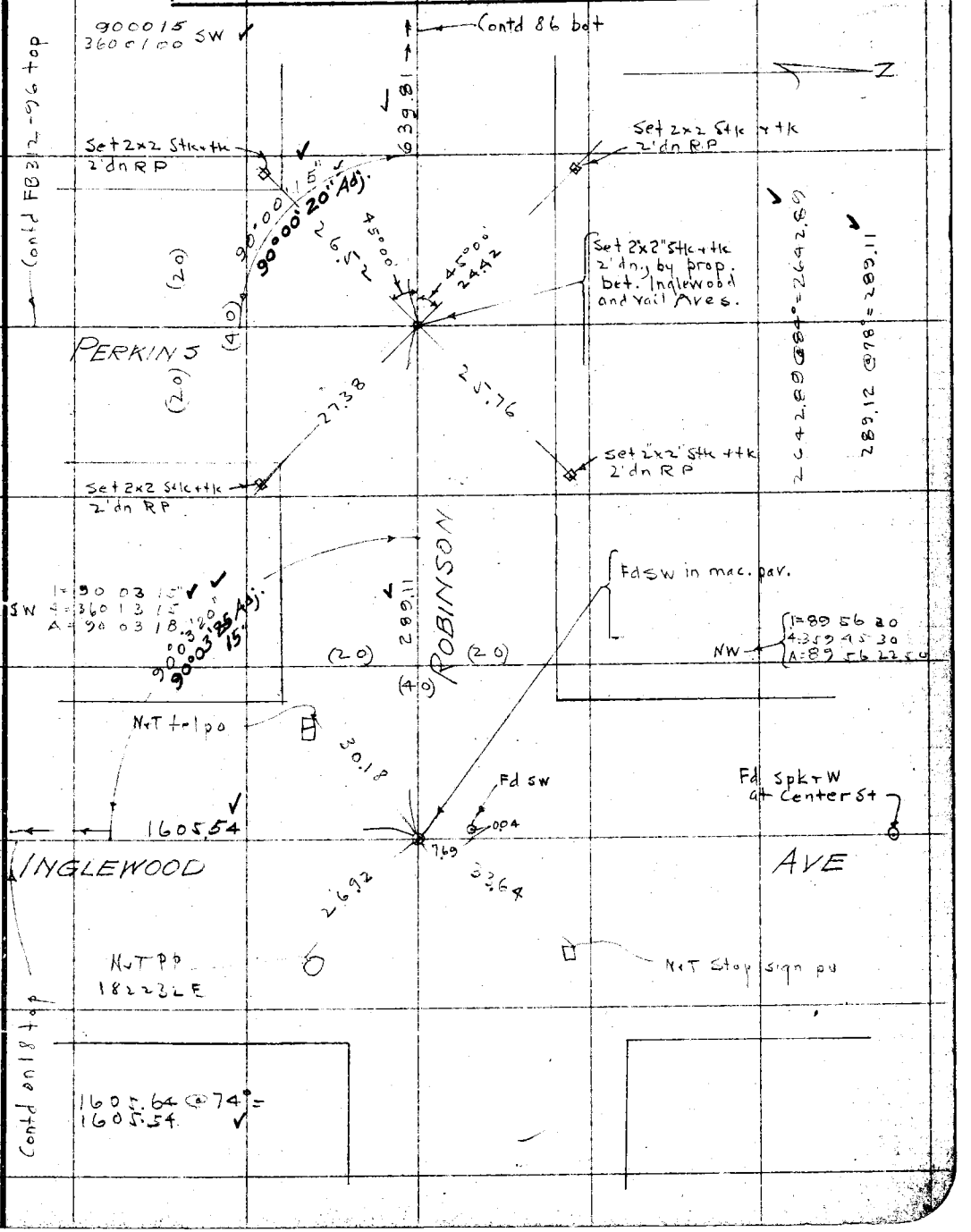

Notes: ANY ADDITIONS OR CHANGES ON THIS SHEET MUST BE MADE OR CIRCLED IN Red. WITH DATE AND NAME OF PERSON MAKING CHANGE.

Do not extend notes this side of this line

RETURN TO
LOS ANGELES COUNTY SURVEYOR

F.B. 399 Pg. 86 DRA Chief Party Notes by DRA Date 6-12-29

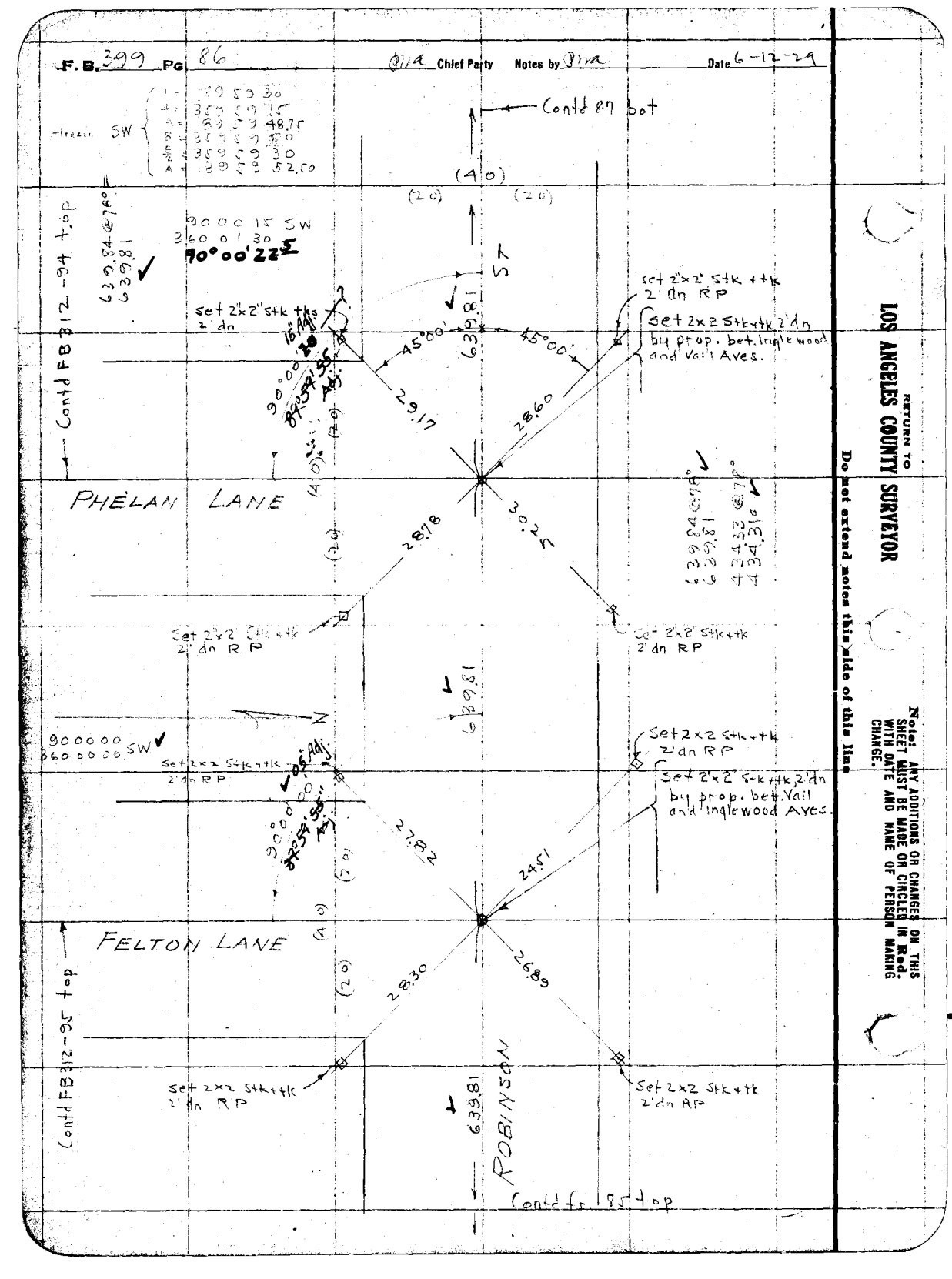

RETURN TO
LOS ANGELES COUNTY SURVEYOR
Do not extend notes this side of this line

Note: ANY ADDITIONS OR CHANGES ON THIS SHEET MUST BE MADE OR CIRCLED IN Red. WITH DATE AND NAME OF PERSON MAKING CHANGE.

Date 6-12-29 Notes by Jma Chief Party Jma F.B. 399 Pg 87

Plotted by A. Svenson	W.O. No. 920
Date Aug. 1930	Location Riv. Redondo Rd
Map No. B-442-2	Surveyed by [illegible]
Platting C'k'd by D. M. Finley	Date 6-12-29
Date Nov. 1933	Indexed [illegible]

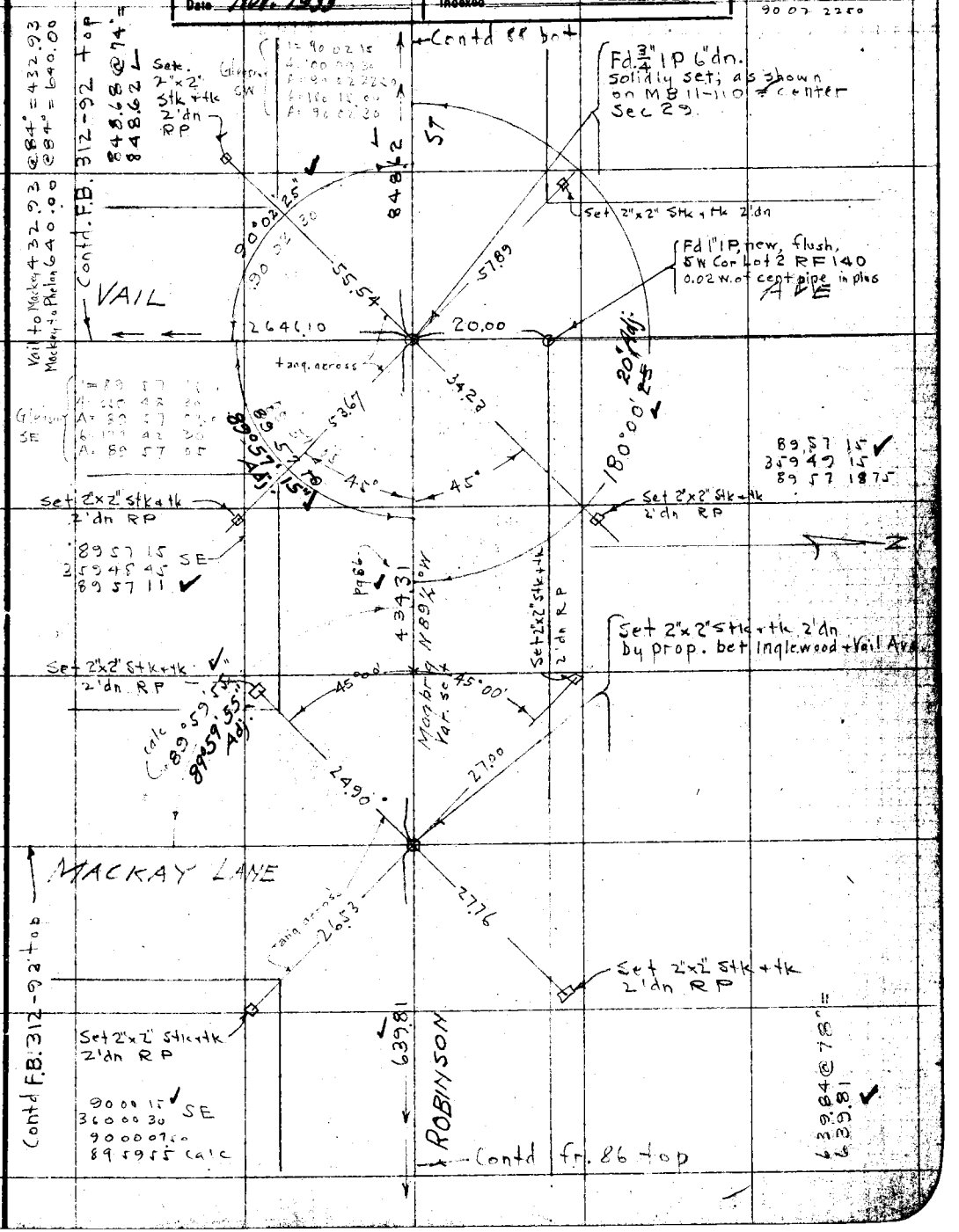

Note: ANY ADDITIONS OR CHANGES ON THIS SHEET MUST BE MADE OR CIRCLED IN Red. WITH DATE AND NAME OF PERSON MAKING CHANGE.

Do not extend notes this side of this line

RETURN TO LOS ANGELES COUNTY SURVEYOR

F.B. 3910 Pg. 8F — Chief Party — Notes by — Date 6-13-29

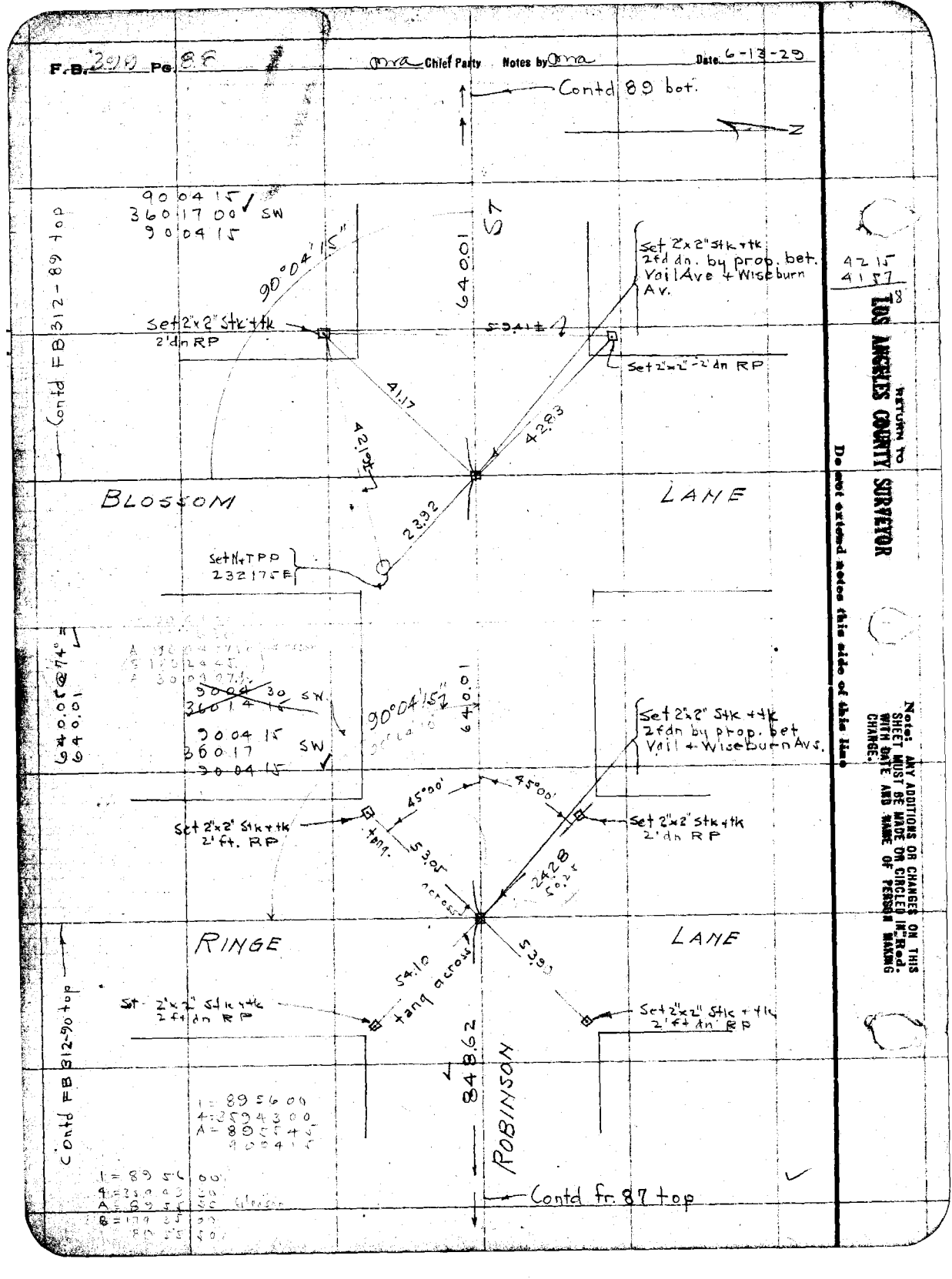

42 15
41 57

RETURN TO LOS ANGELES COUNTY SURVEYOR

Do not extend notes this side of this line

Note: ANY ADDITIONS OR CHANGES ON THIS SHEET MUST BE MADE OR CIRCLED IN RED. WITH DATE AND NAME OF PERSON MAKING CHANGE.

Date 6-13-29 Notes by [illegible] Chief Party [illegible] F.B. 399 Pg 89

Plotted by A. Svenson	W. O. No. 920 Tape ~~D.O.C.~~ No. 029
Date Aug. 1930	Location Riv. Redondo Rd
Map No. B-442-2	Surveyed by Paul Atkins Dep
Plotting C'k'd by D. M. Finley	Date 6-13-29
Date Nov. 1933	Indexed A. C. Johnson

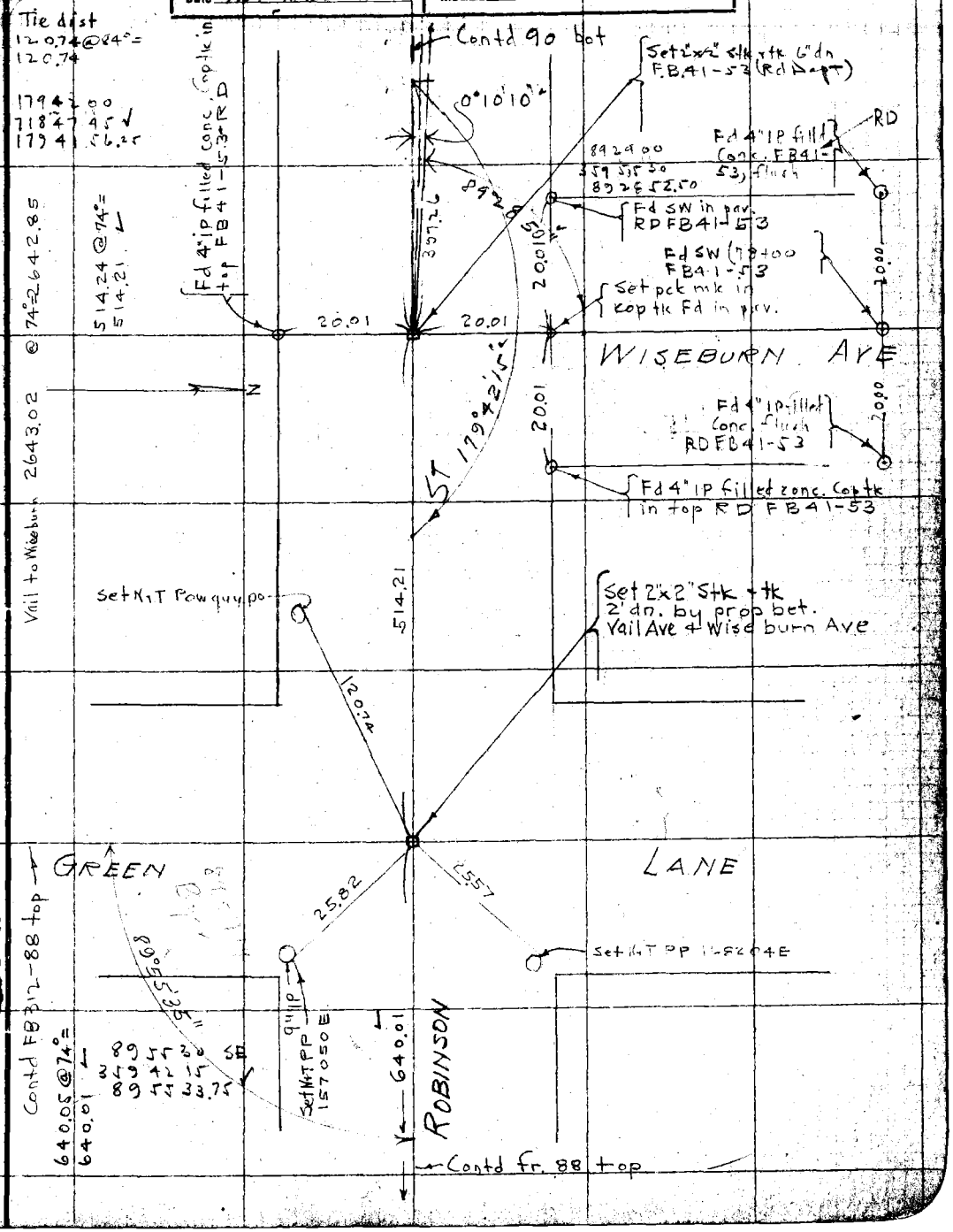

Note: ANY ADDITIONS OR CHANGES ON THIS SHEET MUST BE MADE OR CIRCLED IN Red. WITH DATE AND NAME OF PERSON MAKING CHANGE.

Do not extend notes this side of this line

RETURN TO LOS ANGELES COUNTY SURVEYOR

F.B. 399 Pg. 90

Chief Party Donna Notes by Donna Date 6-21-29

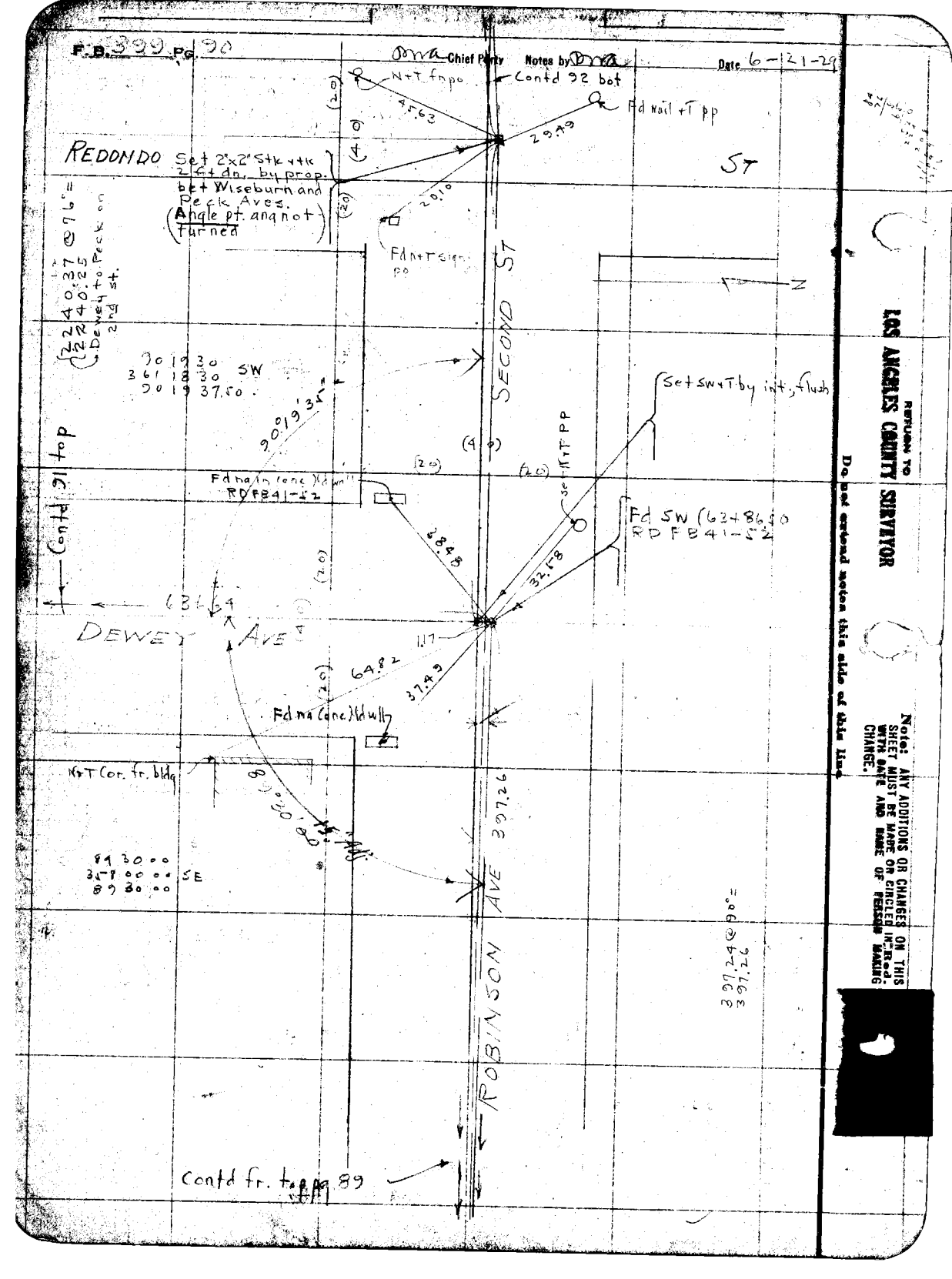

RETURN TO LOS ANGELES COUNTY SURVEYOR

Do not extend notes this side of this line

Note: ANY ADDITIONS OR CHANGES ON THIS SHEET MUST BE MADE OR CIRCLED IN Red. WITH DATE AND NAME OF PERSON MAKING CHANGE.

Date 6-13-29 Notes by Mra Chief Party Mra F.B. 399 Pg. 91

Platted by A. Svenson	W. O. No. 820 Tape No. 029
Date Aug. 1930	Location Rv. Redondo Rd
Map No. B-442-2	Surveyed by Paul A. Hews Dep
Platting C'k'd by D. M. Finley	Date 6-21-29
Date Nov. 1933	Indexed A. C. Johnson

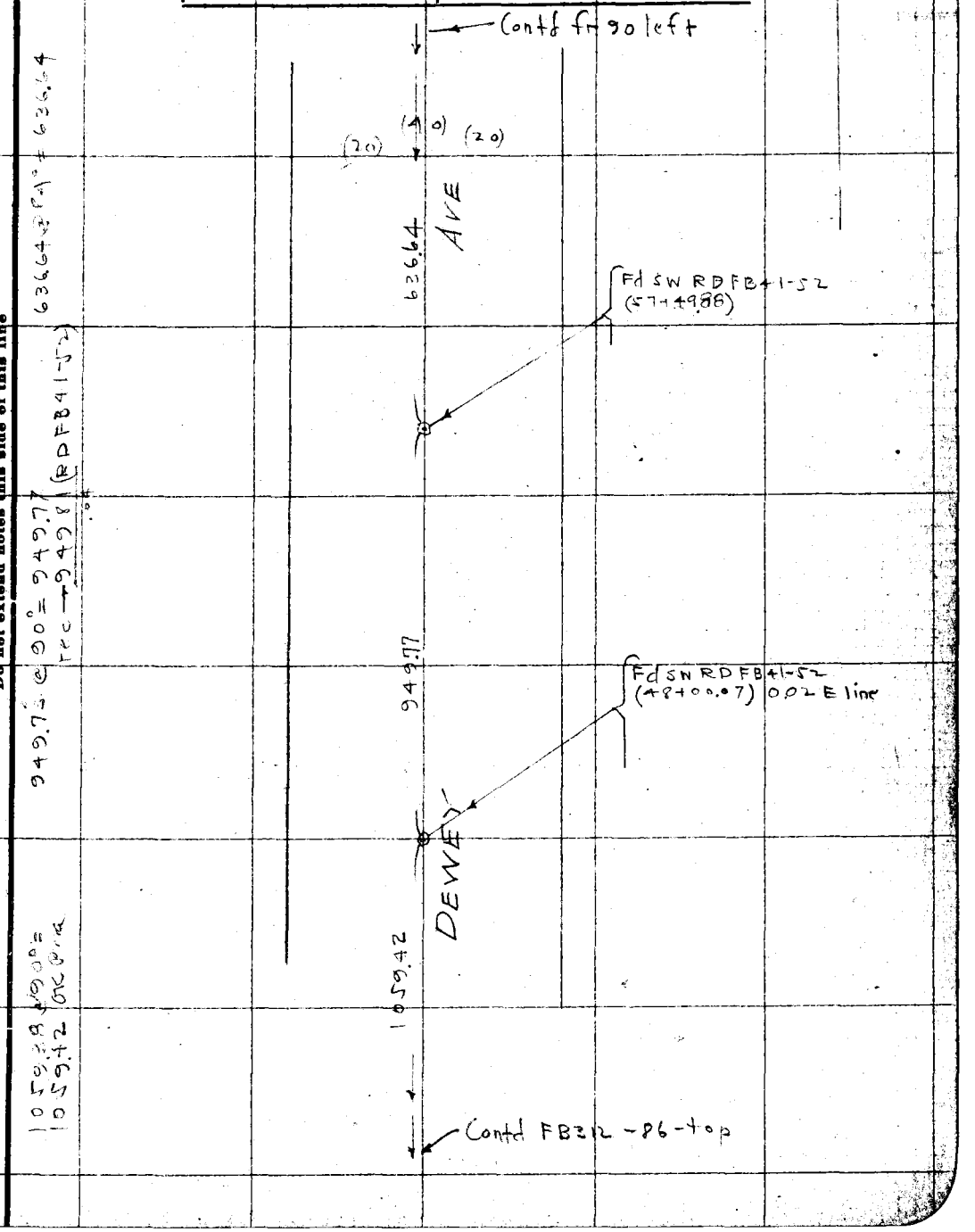

Note: ANY ADDITIONS OR CHANGES ON THIS SHEET MUST BE MADE OR CIRCLED IN Red. WITH DATE AND NAME OF PERSON MAKING CHANGE.

Do not extend notes this side of this line

RETURN TO
LOS ANGELES COUNTY SURVEYOR

F.B. 399 Pg 92 — Chief Party — Notes by — Date 6-24-29

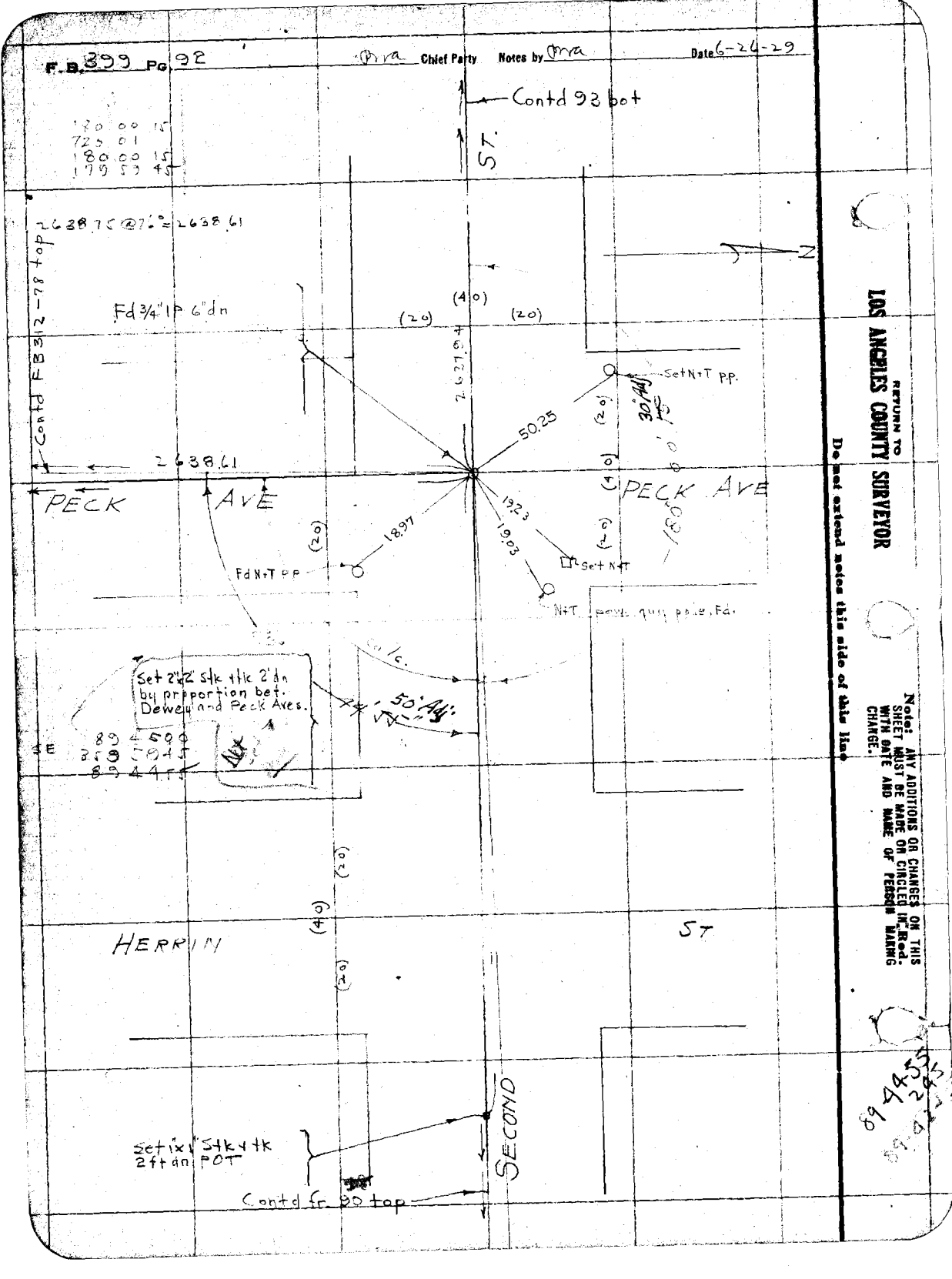

RETURN TO
LOS ANGELES COUNTY SURVEYOR

Do not extend notes this side of this line

Note: ANY ADDITIONS OR CHANGES ON THIS SHEET MUST BE MADE ON CIRCLED INK Red. WITH DATE AND NAME OF PERSON MAKING CHANGE.

Date 29 Notes by [illegible] Chief Party [illegible] F.B. 399 PG 93

Platted by A. Swanson	W. O. No. 920 S.P.C. No. 029
Date Aug. 1930	Location Riv. Redondo Rd
Map No. B-442-2	Surveyed by Paul Atkins Dep
Platting Ck'd by D. M. Finley	Date 1929
Date Nov. 1933	Indexed A. C. Johnson

Contd FB 312-125 right

(30)

ST.

2637.04

Z

(20) (40) (20)

SECOND

Contd fr. 92 top

RETURN TO
LOS ANGELES COUNTY SURVEYOR

Notes: ANY ADDITIONS OR CHANGES ON THIS SHEET MUST BE MADE OR CIRCLED IN IRed. WITH DATE AND NAME OF PERSON MAKING CHANGE.

Do not extend notes this side of this line

F.B. 329 Pg. 94 Chief Party Notes by Date

RETURN TO
LOS ANGELES COUNTY SURVEYOR

Note: ANY ADDITIONS OR CHANGES ON THIS SHEET MUST BE MADE OR CIRCLED IN Red. WITH DATE AND NAME OF PERSON MAKING CHANGE.

Do not extend notes this side of this line

Date 8-16-29 Notes by Dma Chief Party Dma F.B. 399 Pg. 95

Platted by A Svenson	W. O. No. 920 D. S. O. No.
Date 8-7-30	Location Riv. Redondo Rd
Map No. B 442. Sh 2	Surveyed by Paul A Helms
Platting C'k'd by J.D. Price.	Date Aug. 16, 1929
Date 4-11-31	Indexed A. C. JOHNSON

Notes: ANY ADDITIONS OR CHANGES ON THIS SHEET MUST BE MADE OR CIRCLED IN Red, WITH DATE AND NAME OF PERSON MAKING CHANGE.

Do not extend notes this side of this line

RETURN TO LOS ANGELES COUNTY SURVEYOR

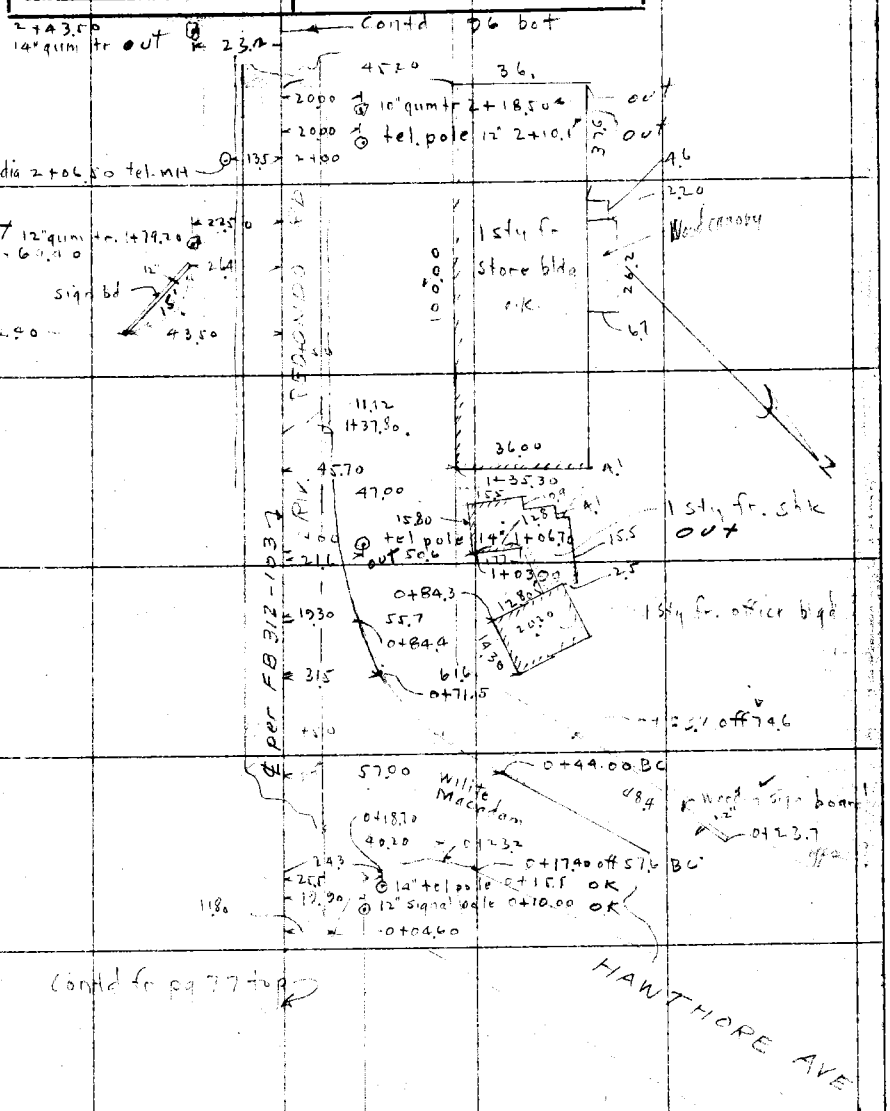

F.B. 399 PG. 96 Ora Chief Party Notes by Ora Date 8-16-29

RETURN TO
LOS ANGELES COUNTY SURVEYOR

Do not extend notes this side of this line

Note: ANY ADDITIONS OR CHANGES ON THIS SHEET MUST BE MADE OR CIRCLED IN Red. WITH DATE AND NAME OF PERSON MAKING CHANGE.

Date 8-16-29 Notes by [illegible] Chief Party [illegible] F.B. 399 Pg 97

Platted by A Svenson	W. O. No. 920 D. S. O. No.
Date 8-7-30	Location Riv. Redondo Rd
Map No. B 372 Sh 2	Surveyed by Paul Allen Dep
Platting C'k'd by J. D. Price.	Date Aug 16 1929
Date 4-11-31.	Indexed A. [illegible]

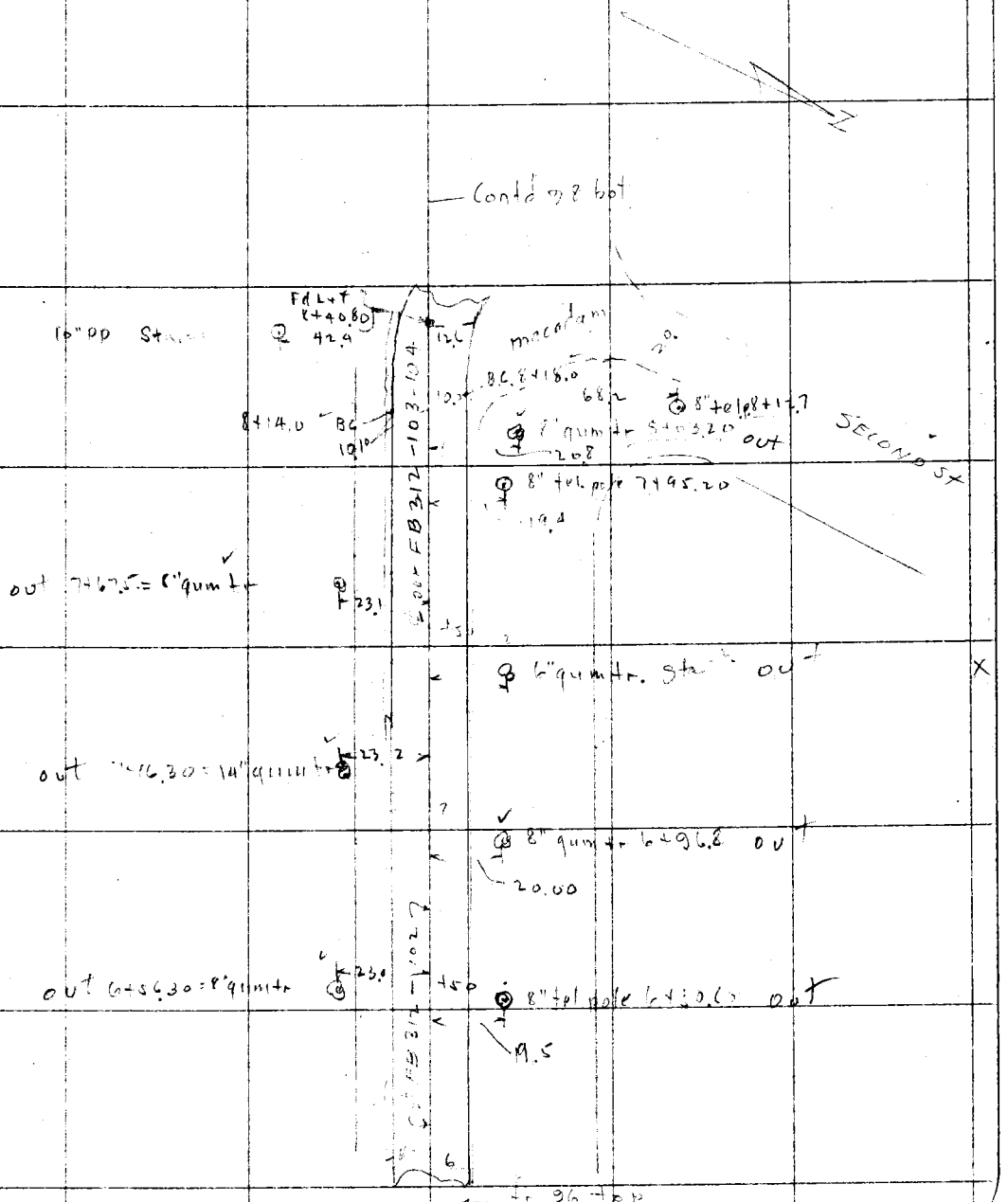

Note: ANY ADDITIONS OR CHANGES ON THIS SHEET MUST BE MADE OR CIRCLED IN Red. WITH DATE AND NAME OF PERSON MAKING CHANGE.

Do not extend notes this side of this line

RETURN TO
LOS ANGELES COUNTY SURVEYOR

F.B. 399 PG. 98 Chief Party Notes by Date 8-16-29



RETURN TO
LOS ANGELES COUNTY SURVEYOR

Do not extend notes this side of this line

Note: ANY ADDITIONS OR CHANGES ON THIS SHEET MUST BE MADE OR CIRCLED IN Red. WITH DATE AND NAME OF PERSON MAKING CHANGE.

Date 8-16-29 Notes by ___ Chief Party ___ F.B. 299 PG. 99

Platted by A. Svenson	W.O. No. 920 D.S.O. No. ___
Date 8-7-30	Location ___
Map No. B 442-Sh2	Surveyed by ___
Platting C'k'd by J. D. Price.	Date Aug 16 1929
Date 4-11-31	Indexed A. C. Johnson

Notes: ANY ADDITIONS OR CHANGES ON THIS SHEET MUST BE MADE OR CIRCLED IN **Red.** WITH DATE AND NAME OF PERSON MAKING CHANGE.

Do not extend notes this side of this line

RETURN TO **LOS ANGELES COUNTY SURVEYOR**

F.B. 399 PG 100 Pma Chief Party Notes by Pma Date 8-16-29

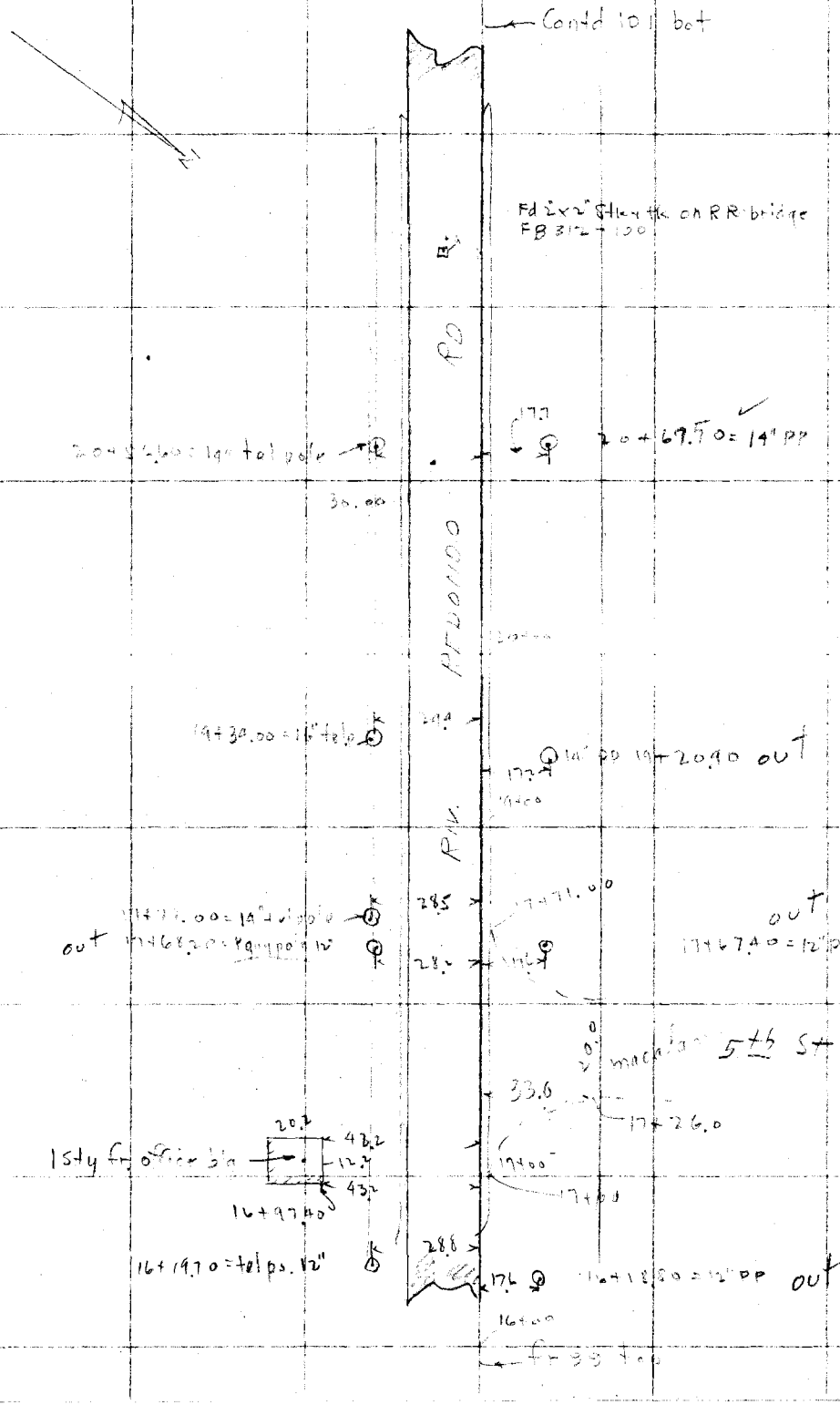

RETURN TO
LOS ANGELES COUNTY SURVEYOR

Do not extend notes this side of this line

Note: ANY ADDITIONS OR CHANGES ON THIS SHEET MUST BE MADE OR CIRCLED IN Red. WITH DATE AND NAME OF PERSON MAKING CHANGE.

Date 8-19-30 Notes by Atkins Chief Party Atkins F.B. 399 Pg. 101

Platted by A Svenson	W.O. No. 920 D.S.O. No.
Date 8-8-30	Location R/W Redondo Rd
Map No. B442-Sh2	Surveyed by Paul Atkins Dep
Platting C'k'd by J.D. Price.	Date Aug 19-29
Date Aug 31	Indexed by C. Johnson

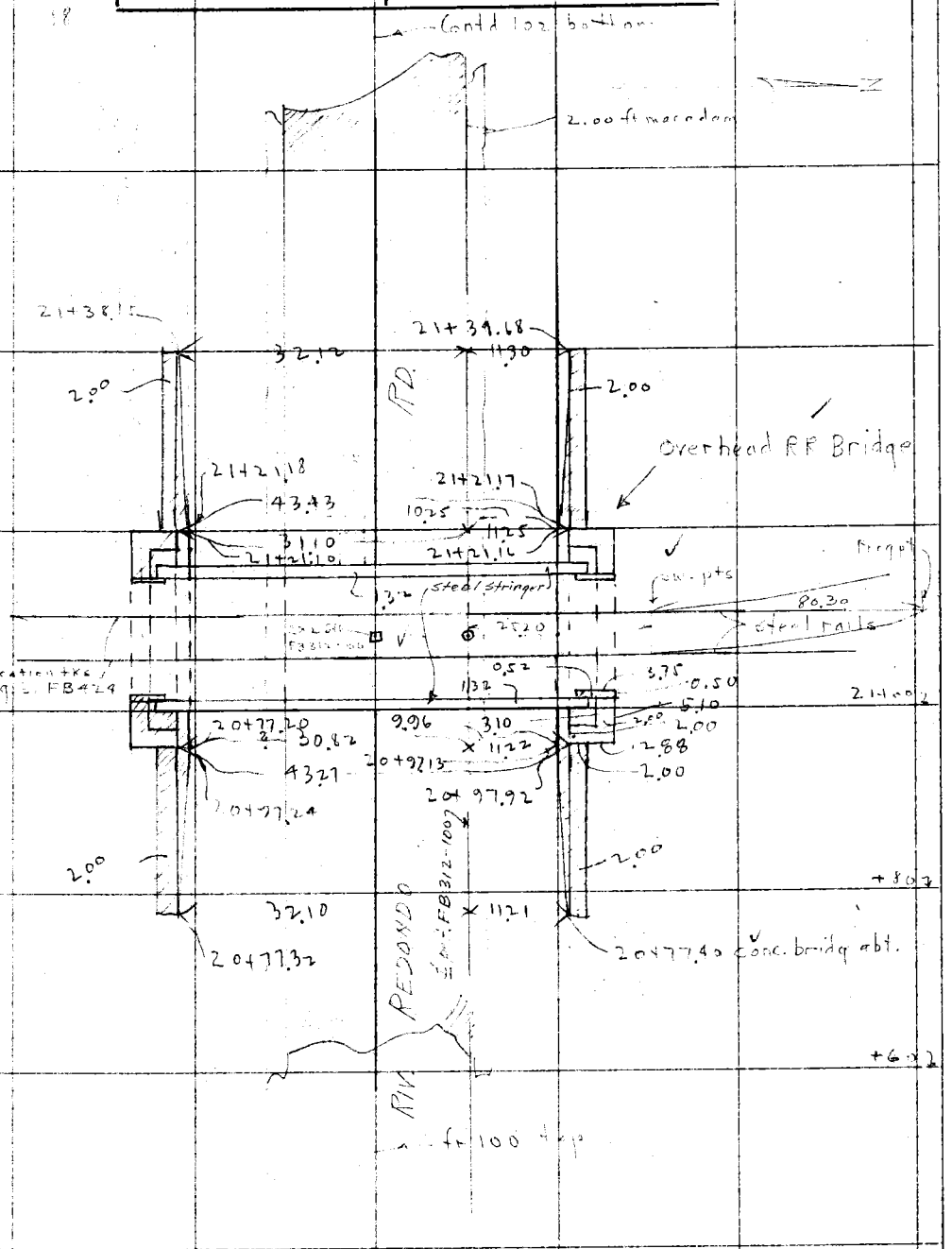

Notes: ANY ADDITIONS OR CHANGES OF THIS SHEET MUST BE MADE OR CIRCLED IN Red. WITH DATE AND NAME OF PERSON MAKING CHANGE.

Do not extend notes this side of this line

RETURN TO LOS ANGELES COUNTY SURVEYOR

F.B. 399 Pg. 102 Chief Party Notes by Date 8-17-29

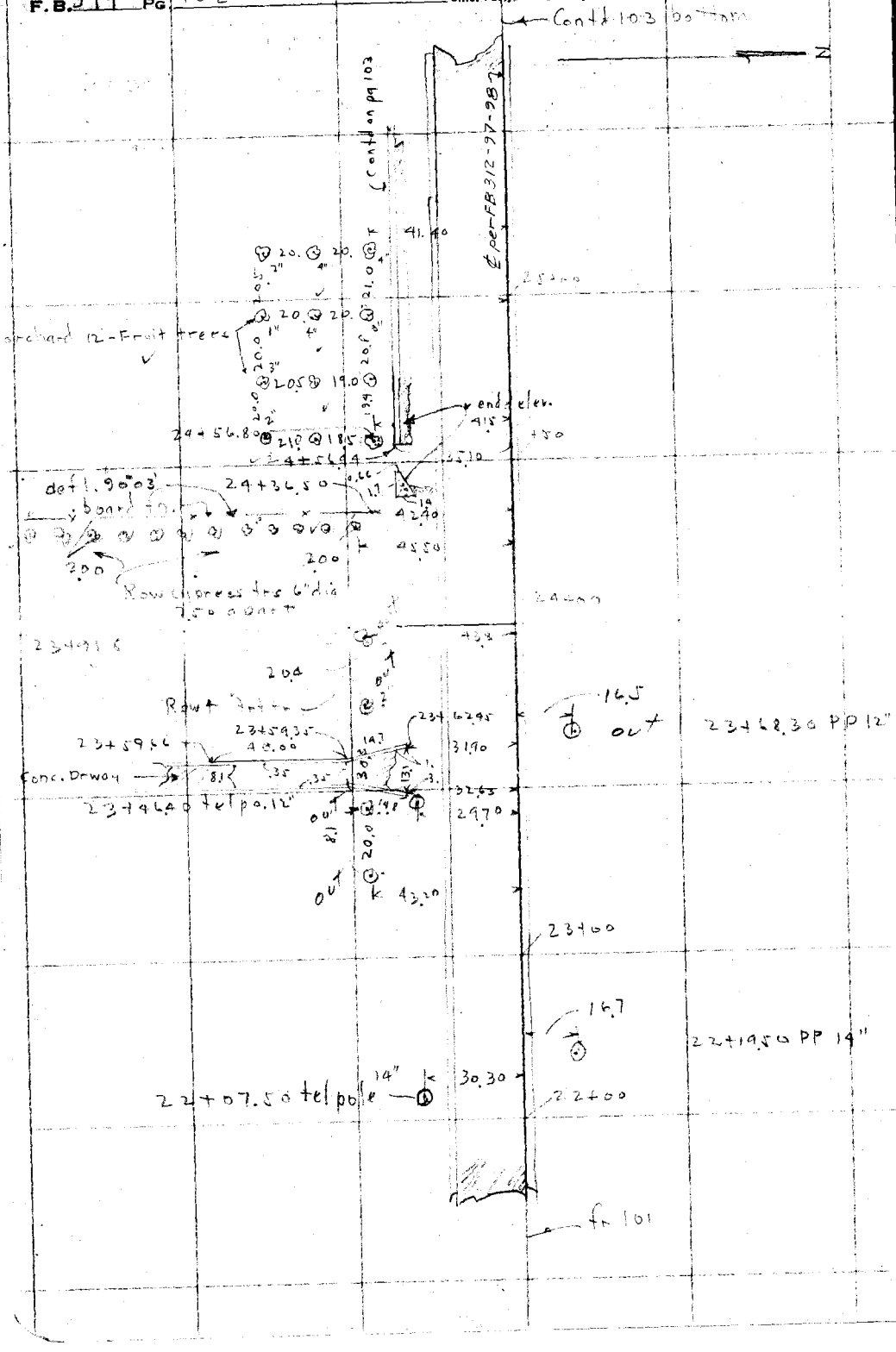

RETURN TO
LOS ANGELES COUNTY SURVEYOR

Do not extend notes this side of this line

Note: ANY ADDITIONS OR CHANGES ON THIS SHEET MUST BE MADE OR CIRCLED IN Red. WITH DATE AND NAME OF PERSON MAKING CHANGE.

Date 8-19-29 Notes by Atkins Chief Party Atkins F.B. 399 Pg. 103

Platted by A Svenson	W. O. No. 920 D. S. O. No.
Date 8-8-30	Location Riv. Redondo Road
Map No. B442-Sh2	Surveyed by Paul Atkins Dep.
Platting C'k'd by J.D. Price.	Date Aug. 19, 1929.
Date 4-11-31.	Indexed A. C. Johnson

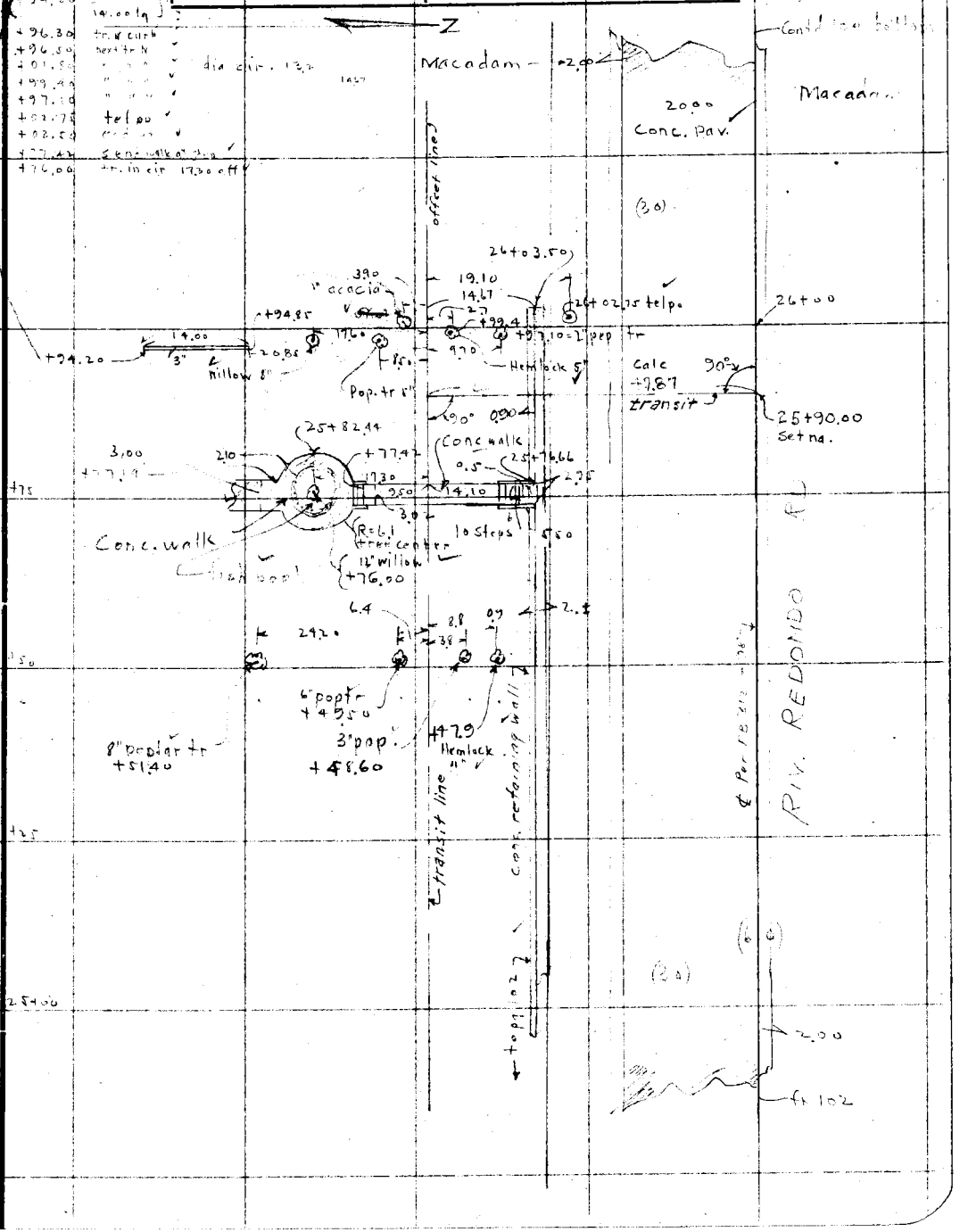

Note: ANY ADDITIONS OR CHANGES ON THIS SHEET MUST BE MADE OR CIRCLED IN Red. WITH DATE AND NAME OF PERSON MAKING CHANGE.

Do not extend notes this side of this line

RETURN TO
LOS ANGELES COUNTY SURVEYOR

F. B. 399 PG. 104 Chief Party Notes by Date 8-19-29

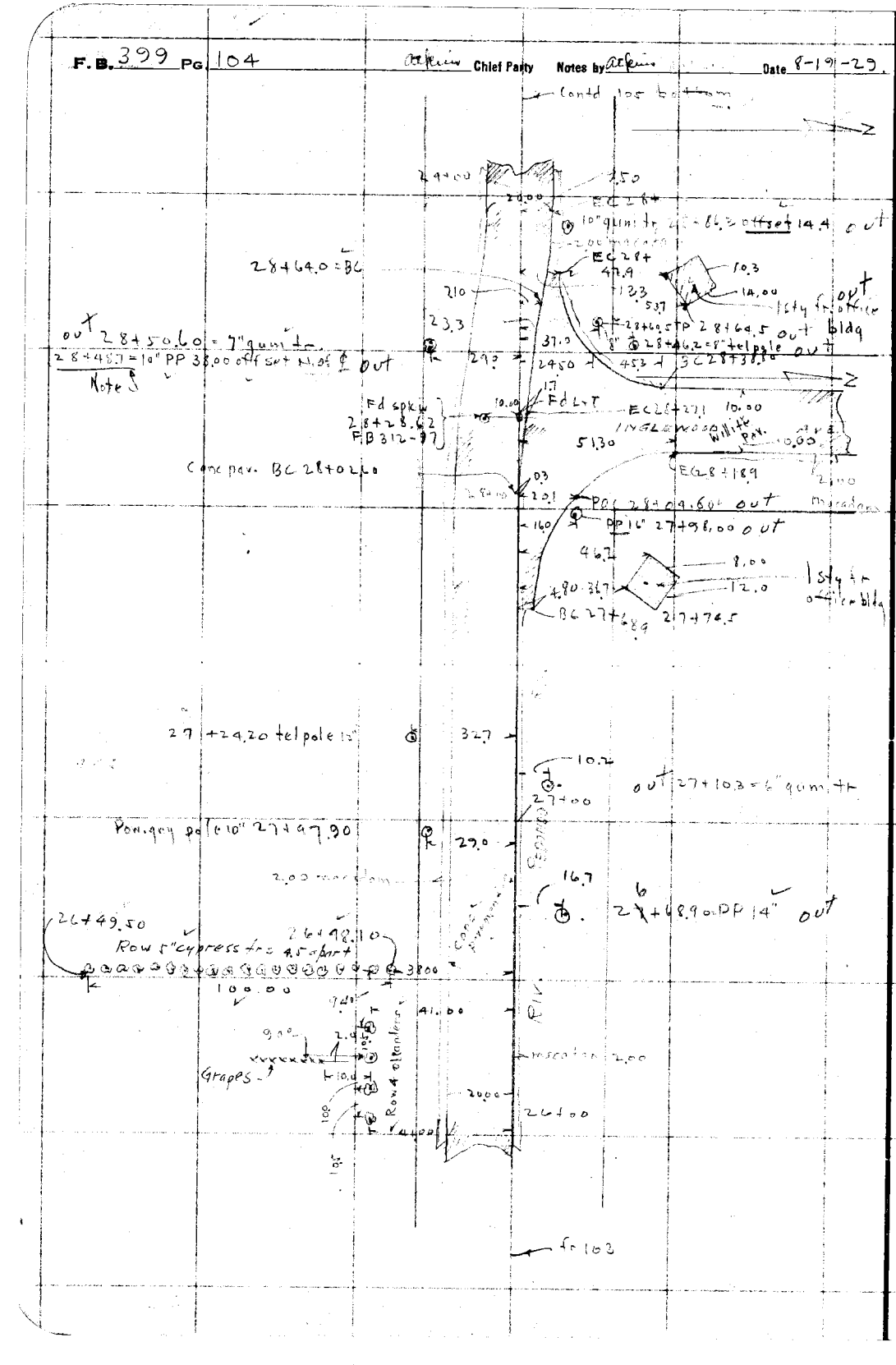

RETURN TO
LOS ANGELES COUNTY SURVEYOR

Do not extend notes this side of this line

Note: ANY ADDITIONS OR CHANGES ON THIS SHEET MUST BE MADE OR CIRCLED IN Red. WITH DATE AND NAME OF PERSON MAKING CHANGE.

Date 8-19-29 Notes by Atkins Chief Party Atkins F.B. 399 Pg. 105

Platted by A Svenson	W. O. No. 920 D. S. O. No.
Date 8-8-30	Location Riv. Redondo Rd
Map No. B 442-Sh2	Surveyed by Paul Atkins Dep
Platting C'k'd by J.D. Price	Date 8-19-1929
Date 4-13-'31	Indexed

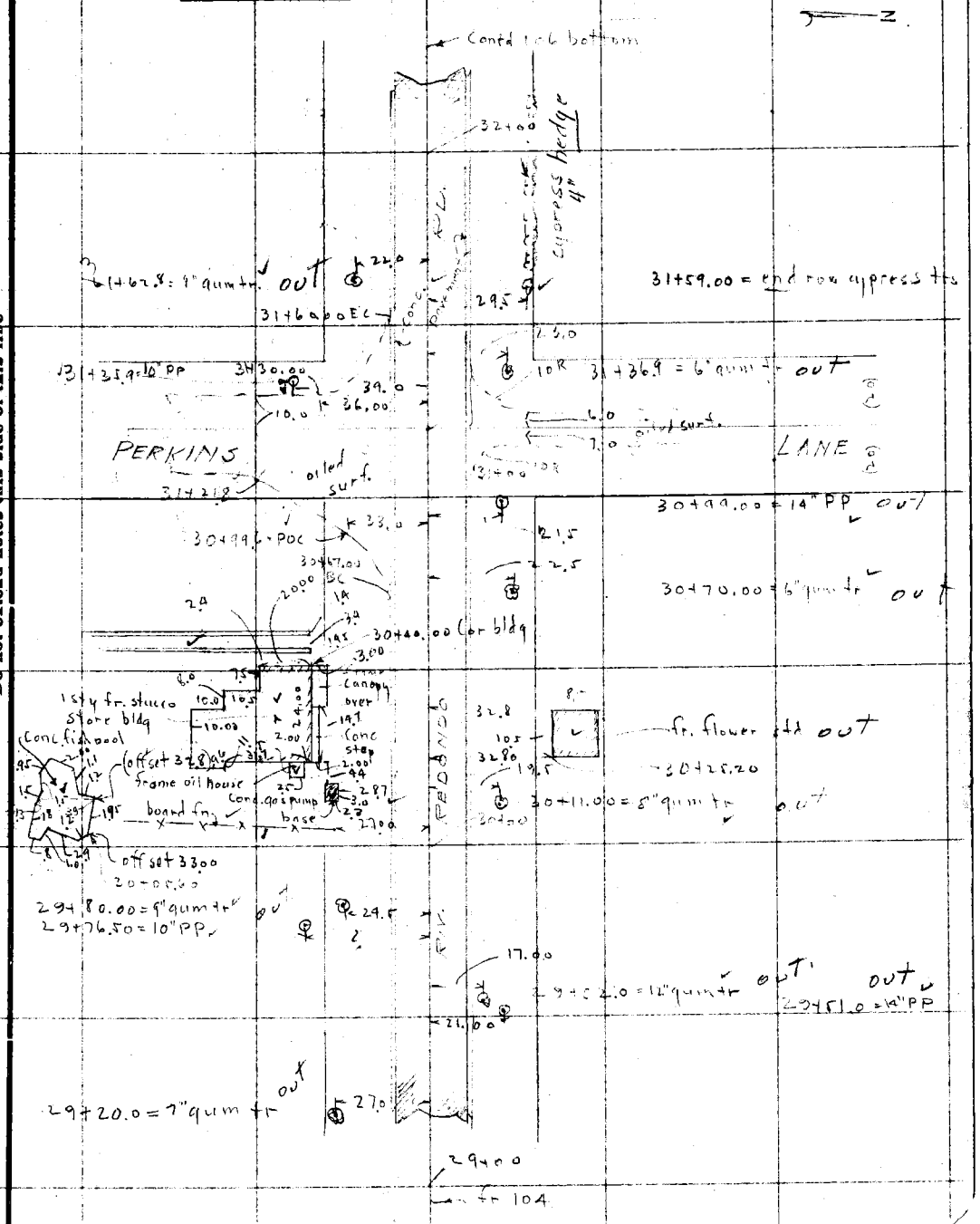

Note: ANY ADDITIONS OR CHANGES ON THIS SHEET MUST BE MADE OR CIRCLED IN Red. WITH DATE AND NAME OF PERSON MAKING CHANGE.

Do not extend notes this side of this line

RETURN TO LOS ANGELES COUNTY SURVEYOR

F.B. 399 PG 106 Atkins Chief Party Notes by Pira Date 8-19-29

RETURN TO
LOS ANGELES COUNTY SURVEYOR

Do not extend notes this side of this line

Note: ANY ADDITIONS OR CHANGES ON THIS SHEET MUST BE MADE OR CIRCLED IN Red. WITH DATE AND NAME OF PERSON MAKING CHANGE.

Date 8-20 Notes by Atkins Chief Party Atkins F.B. 399 PG. 107

Platted by ASvenson	W. O. No. 920 D. S. O. No.
Date 8-8-30	Location Riv. Redondo Road
Map No. B 442-Sh2	Surveyed by Paul W. Atkins Dep.
Platting Ck'd by J. D. Price	Date Aug. 20, 26.
Date 4-13-'31	Indexed

Notes: ANY ADDITIONS OR CHANGES ON THIS SHEET MUST BE MADE OR CIRCLED IN Red. WITH DATE AND NAME OF PERSON MAKING CHANGE.

Do not extend notes this side of this line

RETURN TO
LOS ANGELES COUNTY SURVEYOR

F.B. 399 Pg. 128 Paul W. Chapin Chief Party Notes by [illegible] Date 8-20-29

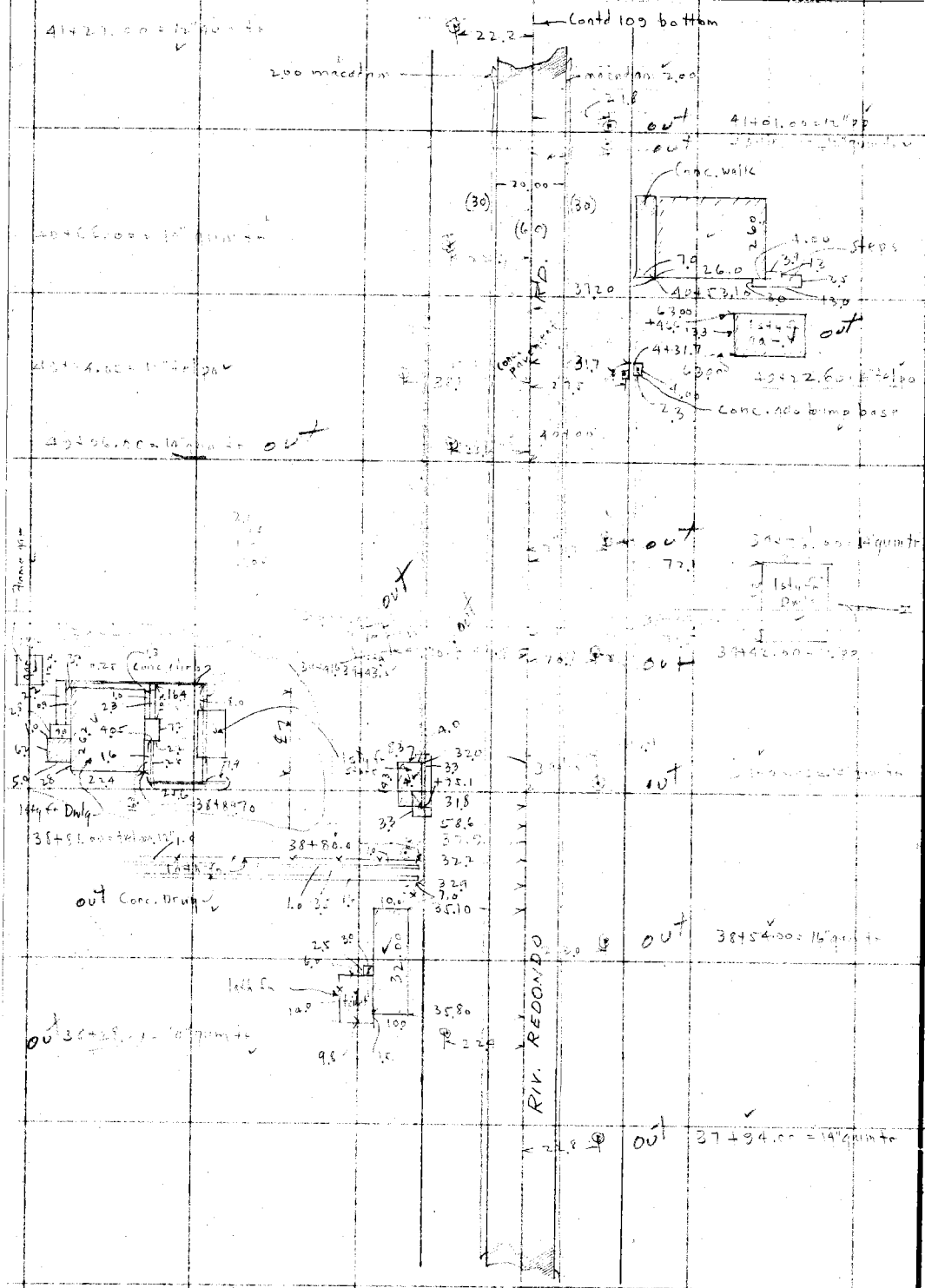

RETURN TO
LOS ANGELES COUNTY SURVEYOR
Do not extend notes this side of this line

Note: ANY ADDITIONS OR CHANGES ON THIS SHEET MUST BE MADE OR CIRCLED IN Red. WITH DATE AND NAME OF PERSON MAKING CHANGE.

Date 8-[illegible]-31 Notes by [illegible] Chief Party [illegible] F.B. [illegible] Pg 109

Platted by A Svenson	W. O. No. 920 D. S. O. No.
Date 8-8-30	Location Riv. Redonda Rd
Map No. B 442-Sh 2	Surveyed by [illegible]
Platting C'k'd by J. D. Price	Date 8-20-30
Date 4-13-31	Indexed

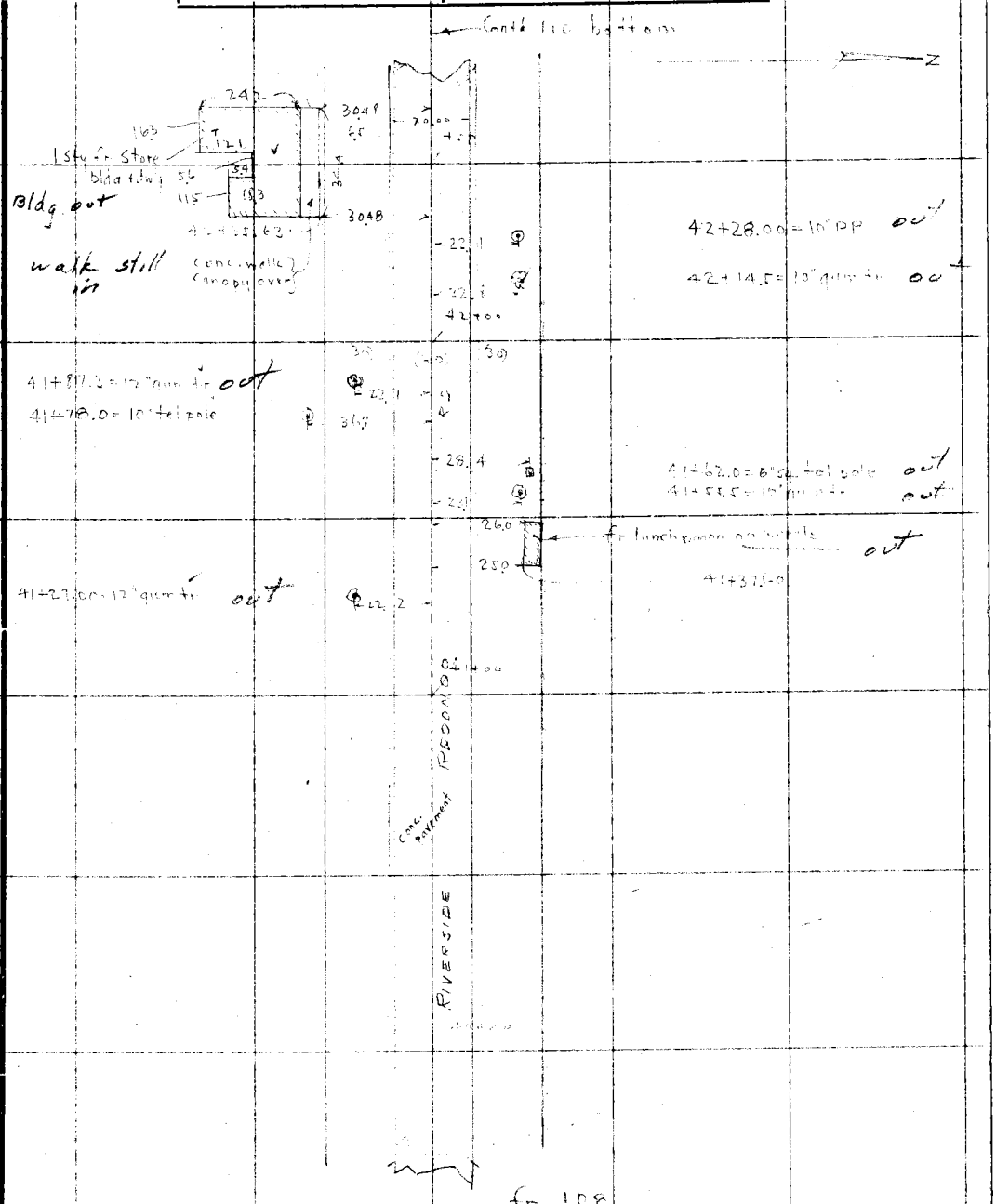

RETURN TO
LOS ANGELES COUNTY SURVEYOR

Do not extend notes this side of this line

Note: ANY ADDITIONS OR CHANGES OR THIS SHEET MUST BE MADE OR CIRCLED IN Red. WITH DATE AND NAME OF PERSON MAKING CHANGE.

F.B. 399 PG 110 Chief Party Notes by Date 8-21-29

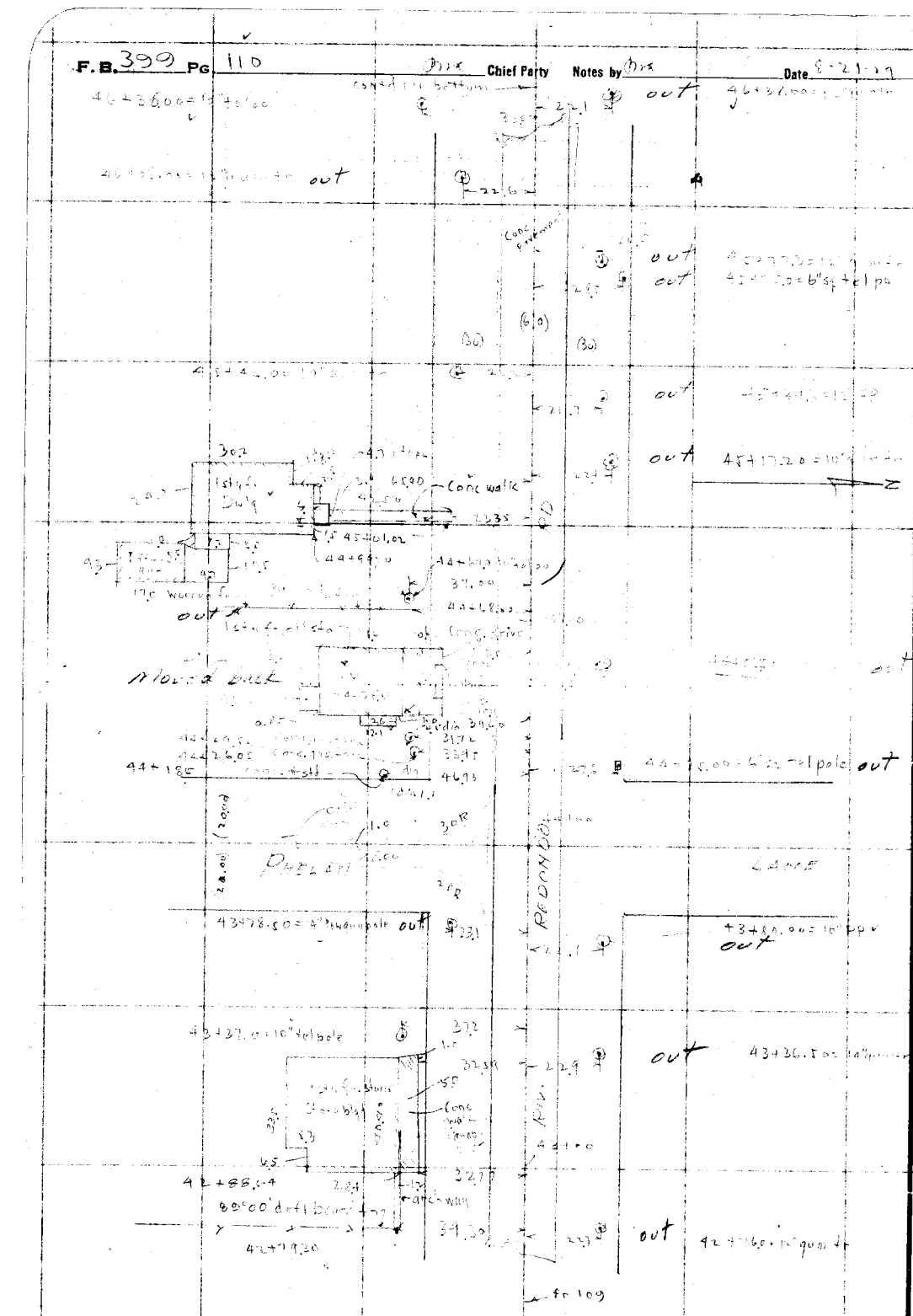

Date ______ Notes by ______ Chief Party ______ F.B. ______ PG. 111

Platted by A Svenson	W. O. No. 920 D. S. O. No.
Date 8-8-30	Location Riv Redondo Rd
Map No. B 442 Sh2	Surveyed by
Platting C'k'd by J. D. Price	Date Aug 21 1929
Date 4-13-31	Indexed

Notes: ANY ADDITIONS OR CHANGES ON THIS SHEET MUST BE MADE OR CIRCLED IN Red. WITH DATE AND NAME OF PERSON MAKING CHANGE.

Do not extend notes this side of this line

RETURN TO
LOS ANGELES COUNTY SURVEYOR

F.B. 390 Pg 112 Orra Chief Party Notes by Orra Date 8-21-29

RETURN TO
LOS ANGELES COUNTY SURVEYOR

Do not extend notes this side of this line

Note: ANY ADDITIONS OR CHANGES ON THIS SHEET MUST BE MADE OR CIRCLED IN Red. WITH DATE AND NAME OF PERSON MAKING CHANGE.

Date 8-22-30 Notes by [illegible] Chief Party [illegible] F.B. 360 Pg. 113

Platted by A Svenson	W. O. No. 920 D. S. O. No.
Date 8-8-30	Location
Map No. B442 Sh2	Surveyed by [illegible]
Platting Ck'd by J.D. Price	Date 8-22-30
Date 4-13-'31.	Indexed

Notes. ANY ADDITIONS OR CHANGES OR THIS SHEET MUST BE MADE OR CIRCLED IN Red. WITH DATE AND NAME OF PERSON MAKING CHANGE.

Do not extend notes this side of this line

RETURN TO LOS ANGELES COUNTY SURVEYOR

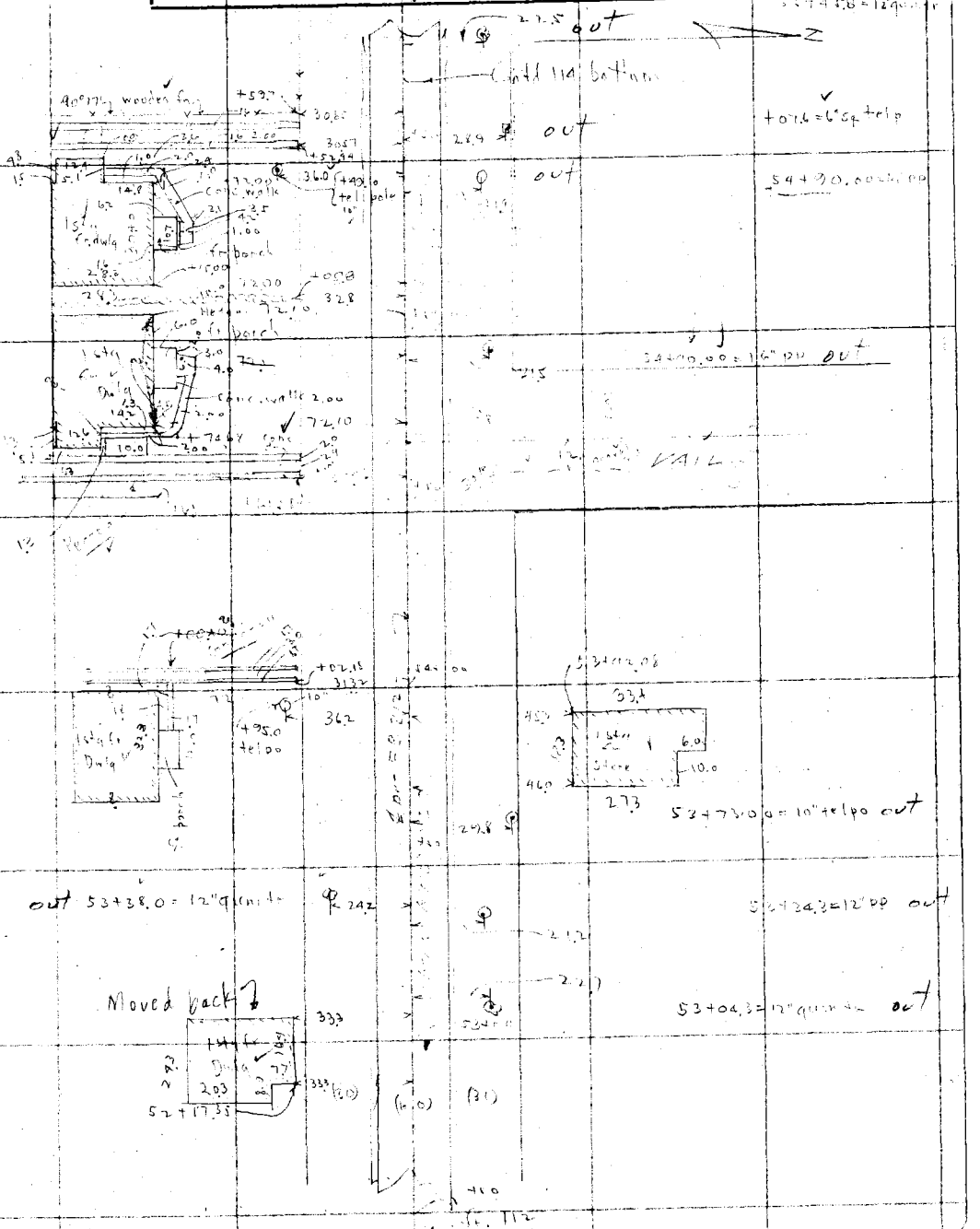

F. B. 399 PG. 114 — Chief Party — Notes by — Date 8-22-29

Cont'd 115 bottom

59+12.00=6" sq tel po — out

59+06.6=twin 6" gum tr — out

58+80.00=12" gum tr — out

58+66.30=10" tel pole

58+47.00= 14" gum tr — out

58+19.3=10" gum tr — out

58+19.3=8" ... — out

58+00

57+89.4=10" gum tr — out

57+77.5=6" sq tel po — out

out

out

57+08.7=12" tel pole

out 57+02.10=12" gum tr

57+00

oiled surface

10.00

10.00

REDONDO RIV. RD

56+66.2=12" gum tr — out

56+39.2=14" pp — out

56+30 = 8" gum tr

56+4.6=6" sq tel po — out

56+09.0

4" shd tr

56+06.0=12" gum tr — out

56+00

out

LOS ANGELES COUNTY SURVEYOR

RETURN TO

Do not extend notes this side of this line

Note: ANY ADDITIONS OR CHANGES ON THIS SHEET MUST BE MADE OR CIRCLED IN Red. WITH DATE AND NAME OF PERSON MAKING CHANGE.

Date 8-23-29 Notes by [illegible] Chief Party [illegible] F.B. 390 Pg 115

Platted by A Svenson	W. O. No. [illegible] D. S. O. No.
Date 8-8-30	Location [illegible]
Map No. B 442-Sh 2	Surveyed by [illegible]
Platting C'k'd by J.D. Price	Date [illegible]
Date 4-13-'31	Indexed [illegible]

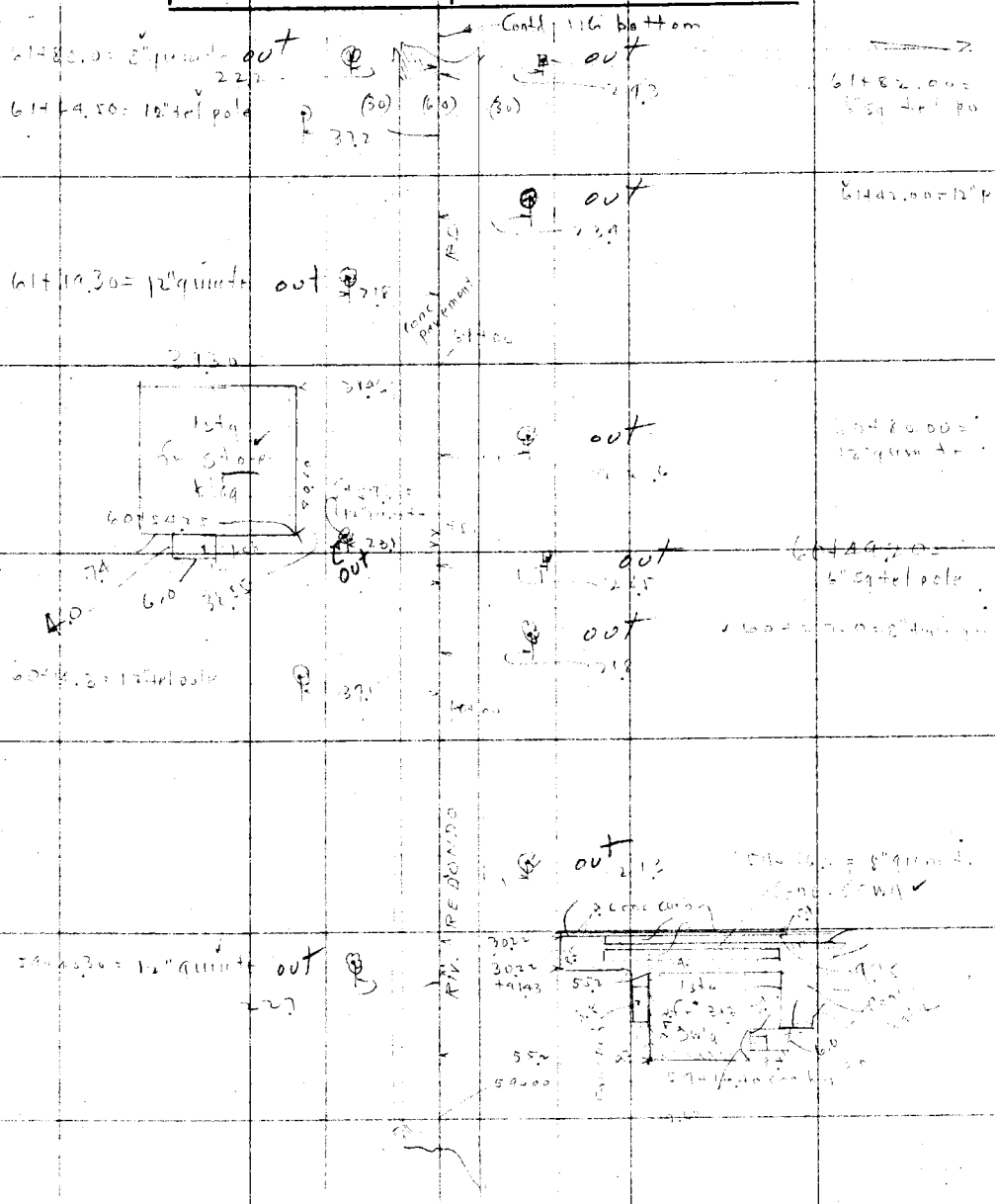

Note: ANY ADDITIONS OR CHANGES ON THIS SHEET MUST BE MADE OR CIRCLED IN Red. WITH DATE AND NAME OF PERSON MAKING CHANGE.

Do not extend notes this side of this line

RETURN TO
LOS ANGELES COUNTY SURVEYOR

F.B. 399 Pg. 116 Chief Party Notes by Date 8-



Date 8-23-29 Notes by [illegible] Chief Party [illegible] F.B. 399 Pg. 117

Platted by A Svenson	W. O. No. 920 D. S. O. No.
Date 8-8-30	Location Rir Redondo Rd
Map No. B442-Sh2	Surveyed by [illegible]
Platting C'k'd by J. D. Price	Date Aug 2 [illegible] 1929
Date 4-13-31	Indexed A. C. Johnson



Notes: ANY ADDITIONS OR CHANGES ON THIS SHEET MUST BE MADE OR CIRCLED IN Red. WITH DATE AND NAME OF PERSON MAKING CHANGE.

Do not extend notes this side of this line

RETURN TO
LOS ANGELES COUNTY SURVEYOR

F. B. 399 Pg. 118 Chief Party Notes by Date 8-26-1929

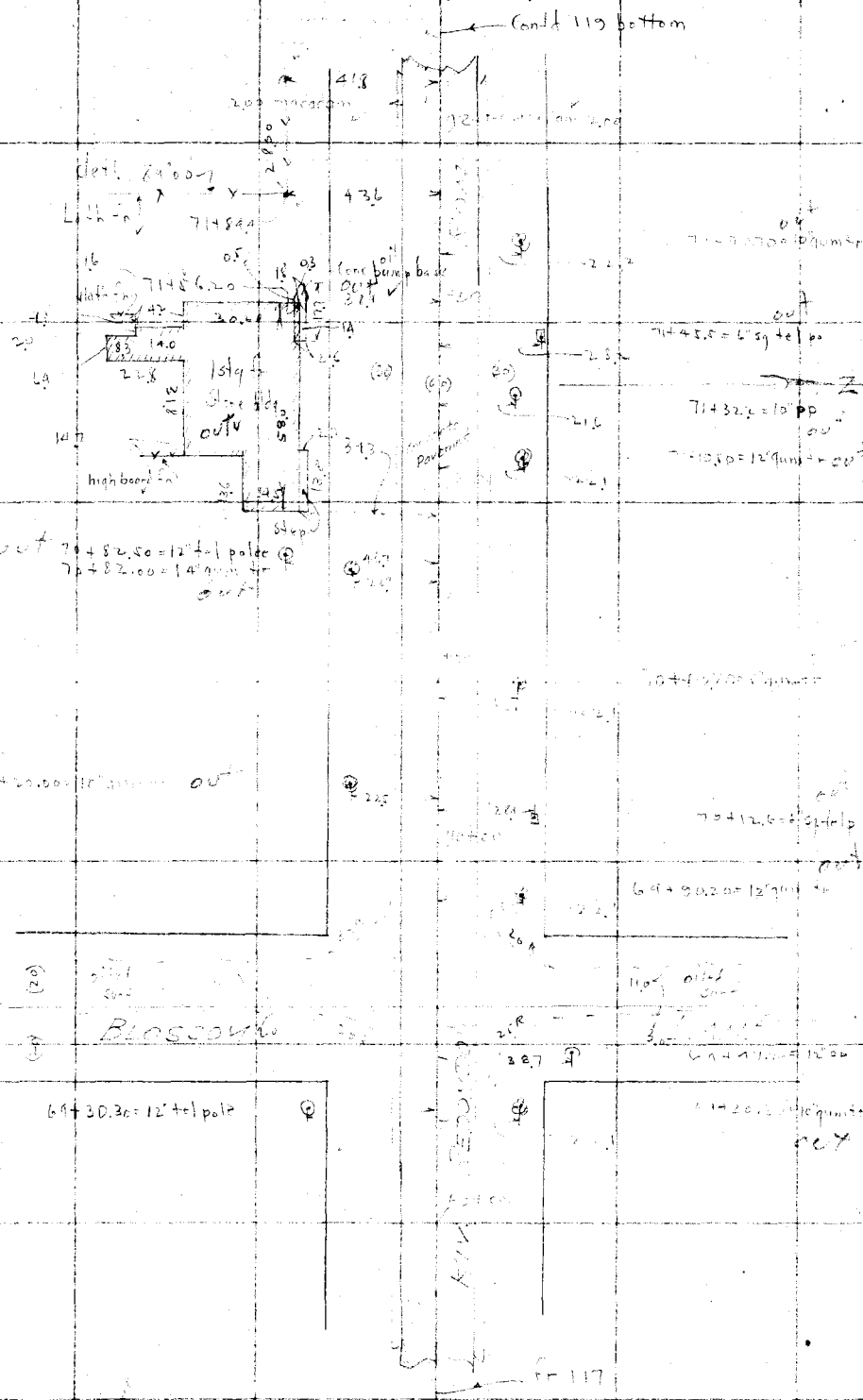

RETURN TO
LOS ANGELES COUNTY SURVEYOR

Do not extend notes this side of this line

Note: ANY ADDITIONS OR CHANGES ON THIS SHEET MUST BE MADE OR CIRCLED IN Red. WITH DATE AND NAME OF PERSON MAKING CHANGE.

Date 3-26-29 Notes by [illegible] Chief Party [illegible] F.B. 399 Pg 119

Platted by A Svenson	W. O. No. 920 D. S. O. No.
Date 8-8-30	Location Riv. Redondo Rd.
Map No. B442 Sh2	Surveyed by [illegible]
Platting C'k'd by J. D. Price	Date Aug 26, 1929
Date 4-13-31	Indexed A. C. [illegible]

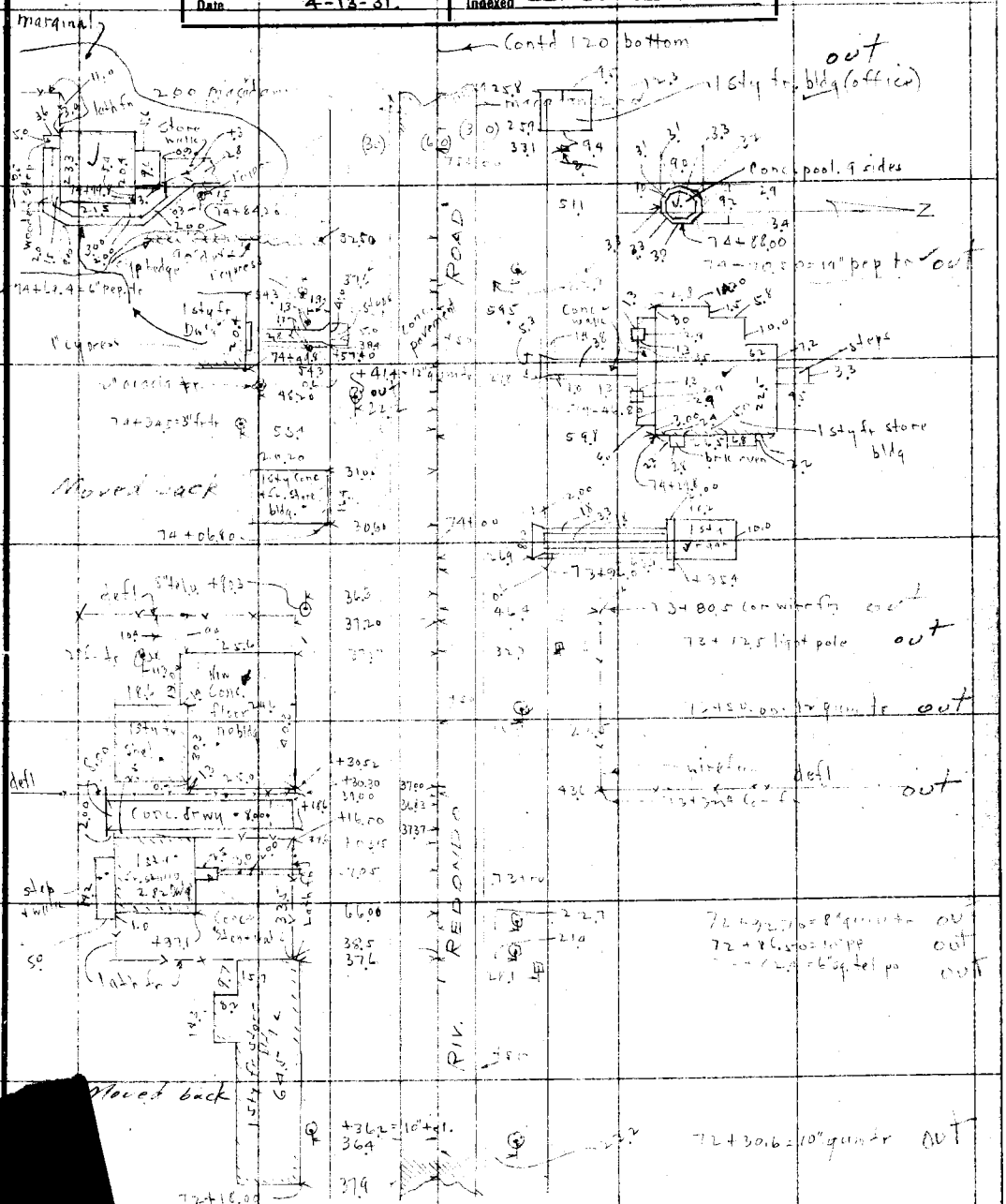

Note: ANY ADDITIONS OR CHANGES ON THIS SHEET MUST BE MADE OR CIRCLED IN Red. WITH DATE AND NAME OF PERSON MAKING CHANGE.

Do not extend notes this side of this line

RETURN TO LOS ANGELES COUNTY SURVEYOR

F.B. 399 PG 120 Chief Party Notes by Date 8-27-29



Date 8-28-49 Notes by [illegible] Chief Party [illegible] F.B. [illegible] Pg 121

Platted by A Svenson	W.O.No. [illegible] D.S.O.No.
Date 8-8-50	Location Riv. Redondo Rd
Map No. B992 Sh2	Surveyed by [illegible]
Platting C'k'd by J.D. Price	Date 8-28-49
Date 4-13-31	Indexed [illegible]

Note: ANY ADDITIONS OR CHANGES ON THIS SHEET MUST BE MADE OR CIRCLED IN Red. WITH DATE AND NAME OF PERSON MAKING CHANGE.

Do not extend notes this side of this line

RETURN TO LOS ANGELES COUNTY SURVEYOR



F.B. 399 PG. 122 Chief Party Notes by Date

See Also 399 {73-84
{73-121

424 - 40-44 4

END of
FB 399

RETURN TO
LOS ANGELES COUNTY SURVEYOR

Do not extend notes this side of this line

Note: ANY ADDITIONS OR CHANGES ON THIS SHEET MUST BE MADE OR CIRCLED IN Red. WITH DATE AND NAME OF PERSON MAKING CHANGE.

Notes Ck'd by	Survey of Redondo Beach Blvd
Map No. B - 441 - 1	W. O. 7920 Tape No. 032 St'd 84 °F.
Office Work	Surveyed by RB Emmott
Checked Rosen	Notes RBE Date 12/1/33
Date Dec. 1933	Indexed A. C. Johnson 12-3-33

F.B. 399 Pg. 123

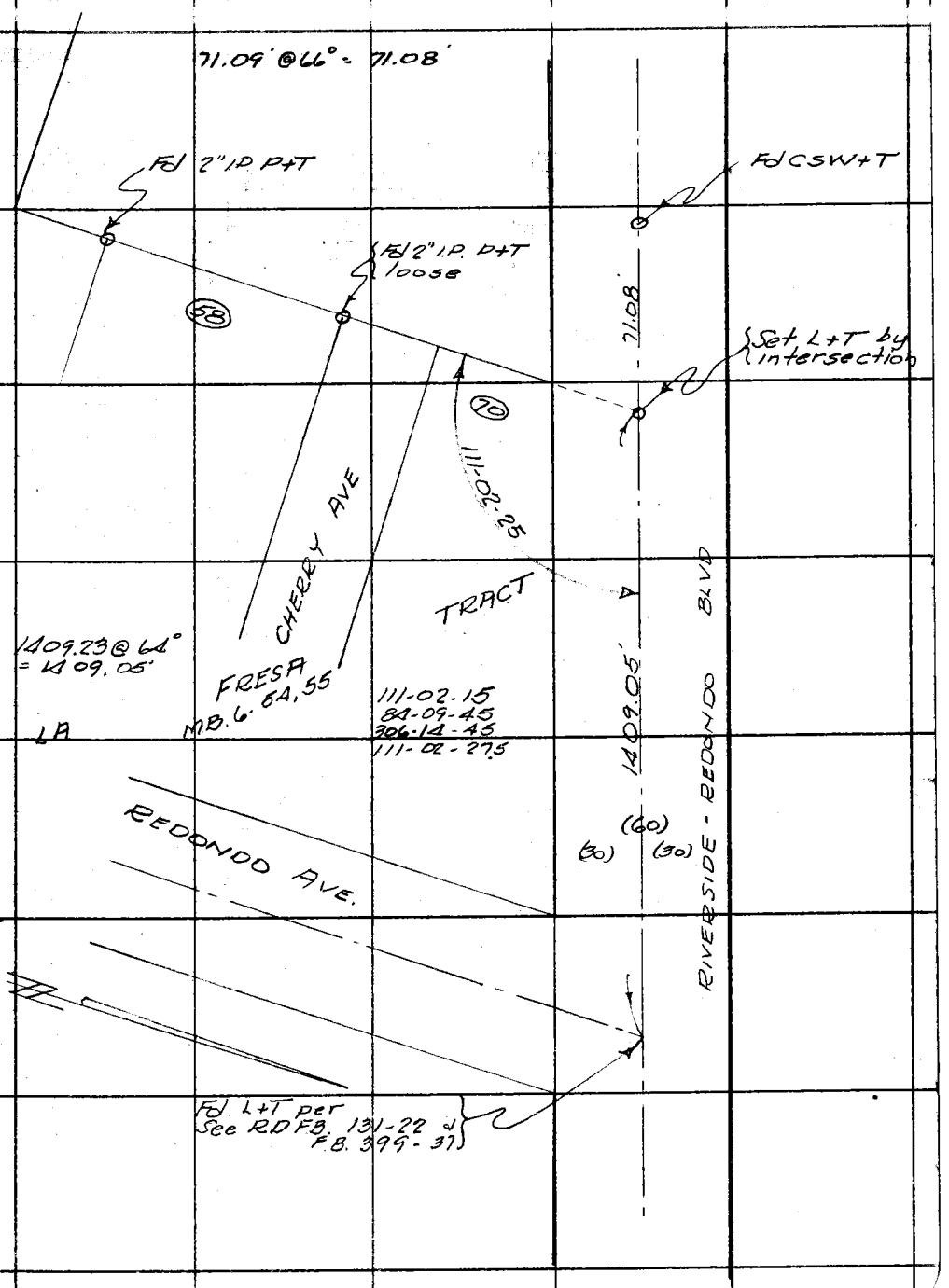

Note: ANY ADDITIONS OR CHANGES ON THIS SHEET MUST BE MADE IN OR CIRCLED IN Red Ink. WITH DATE AND NAME OF PERSON MAKING CHANGE.

Do not extend notes this side of this line

RETURN TO
LOS ANGELES COUNTY SURVEYOR
700 HALL OF RECORDS

FORM 247 10M 8-31

LOS ANGELES COUNTY SURVEYOR

700 HALL OF RECORDS

399

F.B. 399 Pg. 124