Date _____ Notes by _____ Chief Party _____ F.B. _____ PG. _____

Platted by _____	W. O. No. _____ D. S. O. No. _____
Date _____	Location _____
Map No. _____	Surveyed by _____
Platting C'k'd by _____	Date _____
Date _____	Indexed _____

401

F.B. 401 Pg. Index Chief Party Notes by Date

F.B. 401

PAGES: Index, 2 to 58 incl., , 60 to 119 incl.,

~~120 123~~ , 124 to 138 incl., 139,140

RETURN TO
LOS ANGELES COUNTY SURVEYOR

Do not extend notes this side of this line

Note: ANY ADDITIONS OR CHANGES ON THIS SHEET MUST BE MADE OR CIRCLED IN Red. WITH DATE AND NAME OF PERSON MAKING CHANGE.

Date May, 1929 Notes by A.W.V.F. Chief Party A.W. Van Fleet F.B. 401 Pg. 1

Platted by White, Hoyt, McAllister	W. O. No. 945 D. S. O. No.
Date June '29	Location Whittier Blvd.
Map No. B-386-Sh#1,2,3	Surveyed by A.W. Van Fleet
Platting C'k'd by R.W.S.	Date May, 1929
Date June '29	Indexed

Notes: ANY ADDITIONS OR CHANGES ON THIS SHEET MUST BE MADE OR CIRCLED IN Red, WITH DATE AND NAME OF PERSON MAKING CHANGE.

Do not extend notes this side of this line

RETURN TO LOS ANGELES COUNTY SURVEYOR

WHITTIER BOULEVARD
FROM
INDIANA STREET
TO
ATLANTIC AVENUE

Began April 15, 1929. Completed May 17, 1929.

Party
A.W. Van Fleet
Jack Gregory
E.J. Carpenter
J.J. Phillips

F. B. 401 Pg. 2 A.W. Van Fleet Chief Party Notes by AWVF Date May, 1929

To bottom of page 3

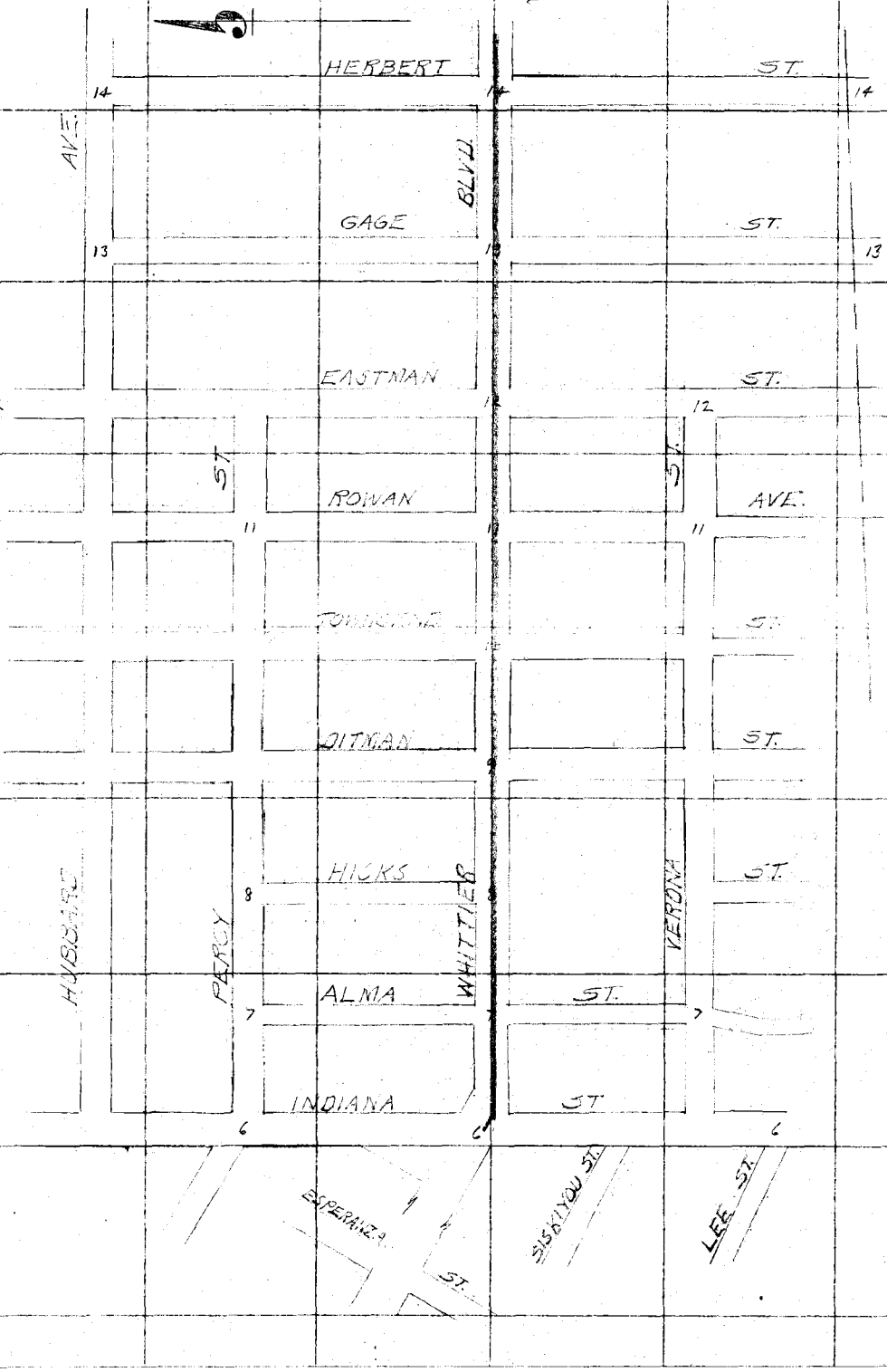

RETURN TO
LOS ANGELES COUNTY SURVEYOR

Do not extend notes this side of this line

Note: ANY ADDITIONS OR CHANGES ON THIS SHEET MUST BE MADE OR CIRCLED IN Red. WITH DATE AND NAME OF PERSON MAKING CHANGE.

Date May, 1929 Notes by A.W. Van Fleet Chief Party A.W. Van Fleet F.B. 101 Pg. 3

Platted by D.A. White	W.O. No. 945 D.S.O. No.
Date June, 1929	Location Whittier Blvd.
Map No. B-386-Sh 2,3	Surveyed by A.W. Van Fleet
Platting C'k'd by R.M.S.	Date May, 1929
Date June '29	Indexed

To bottom of page 4

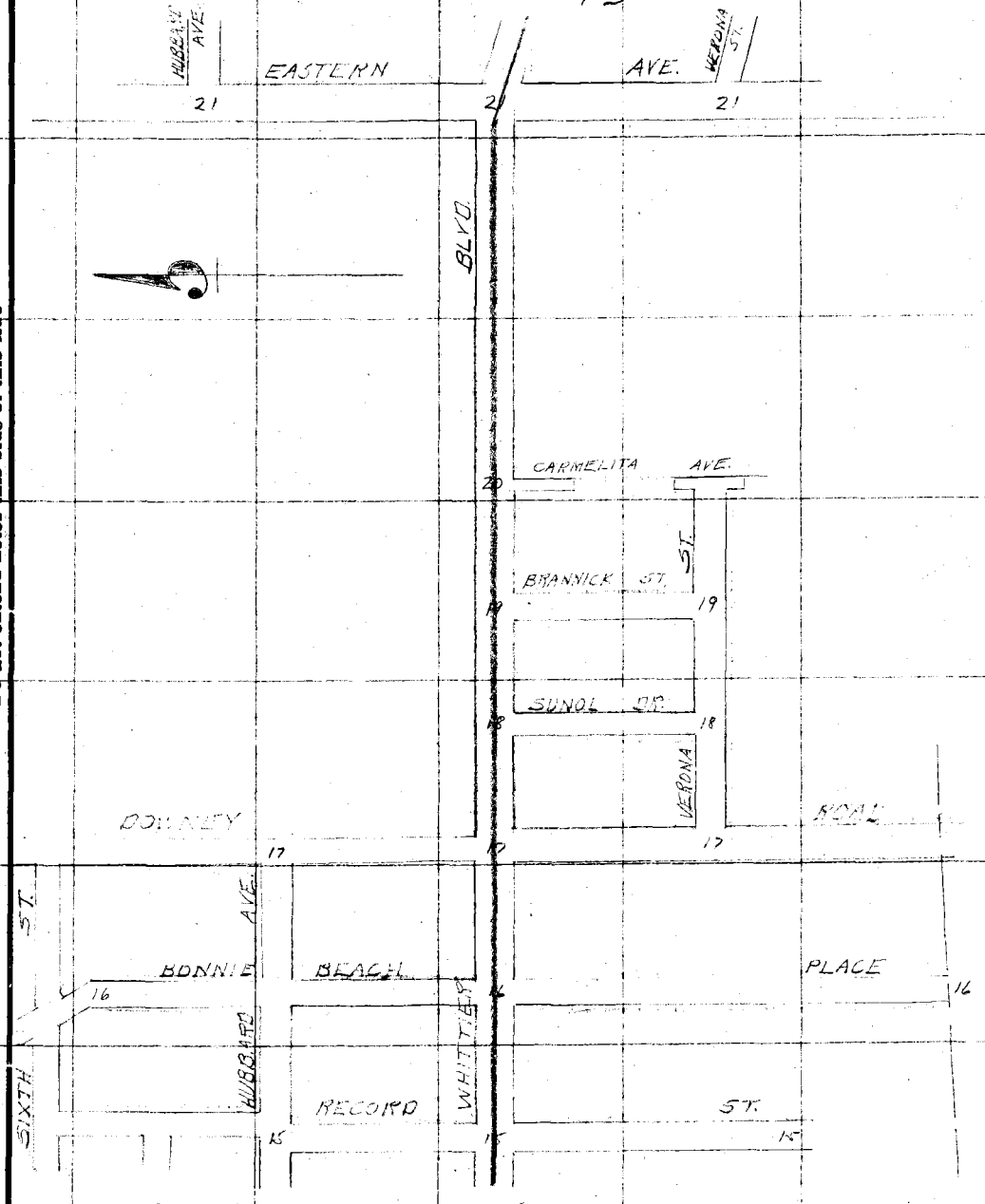

From top of page 2

Notes: ANY ADDITIONS OR CHANGES ON THIS SHEET MUST BE MADE OR CIRCLED IN Red. WITH DATE AND NAME OF PERSON MAKING CHANGE.

Do not extend notes this side of this line

RETURN TO LOS ANGELES COUNTY SURVEYOR

F. B. 401 Pg. 4 A.W. Van Fleet Chief Party Notes by A.W.V.F. Date May, 1929

To bottom of page 5

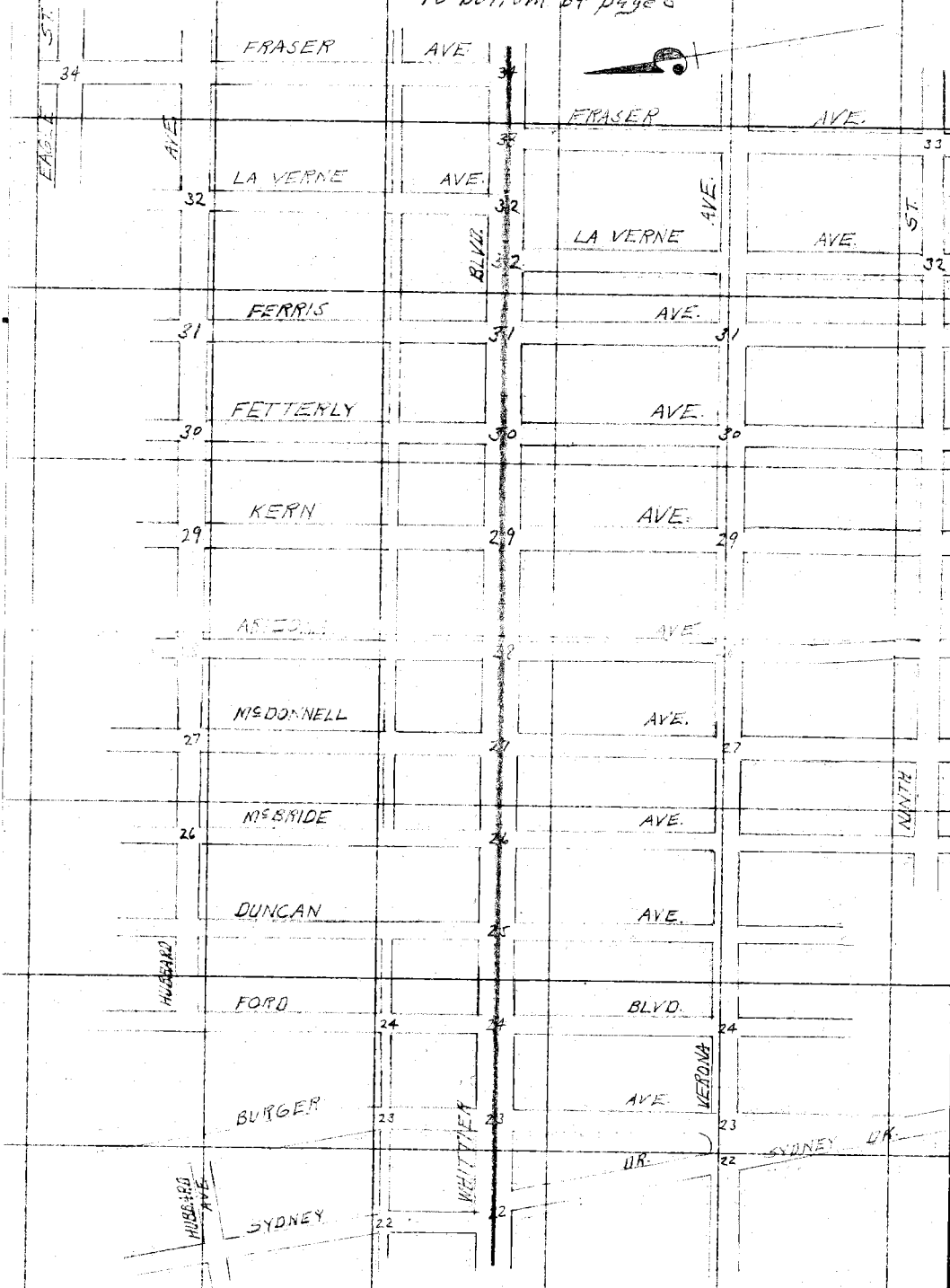

From top of page 3

RETURN TO
LOS ANGELES COUNTY SURVEYOR

Do not extend notes this side of this line

Note: ANY ADDITIONS OR CHANGES ON THIS SHEET MUST BE MADE OR CIRCLED IN Red. WITH DATE AND NAME OF PERSON MAKING CHANGE.

Date May, 1929 Notes by A.W.V.E. Chief Party [illegible] F.B. 42 Pg. 5

Plotted by D. A. White	W. O. No. 943 D. S. O. No.
Date May - 1929	Location [illegible]
Map No. B-386-Sh#1	Surveyed by [illegible]
Plotting C'k'd by R. W. S.	Date May, 1929
Date JUN 11 1929	Indexed

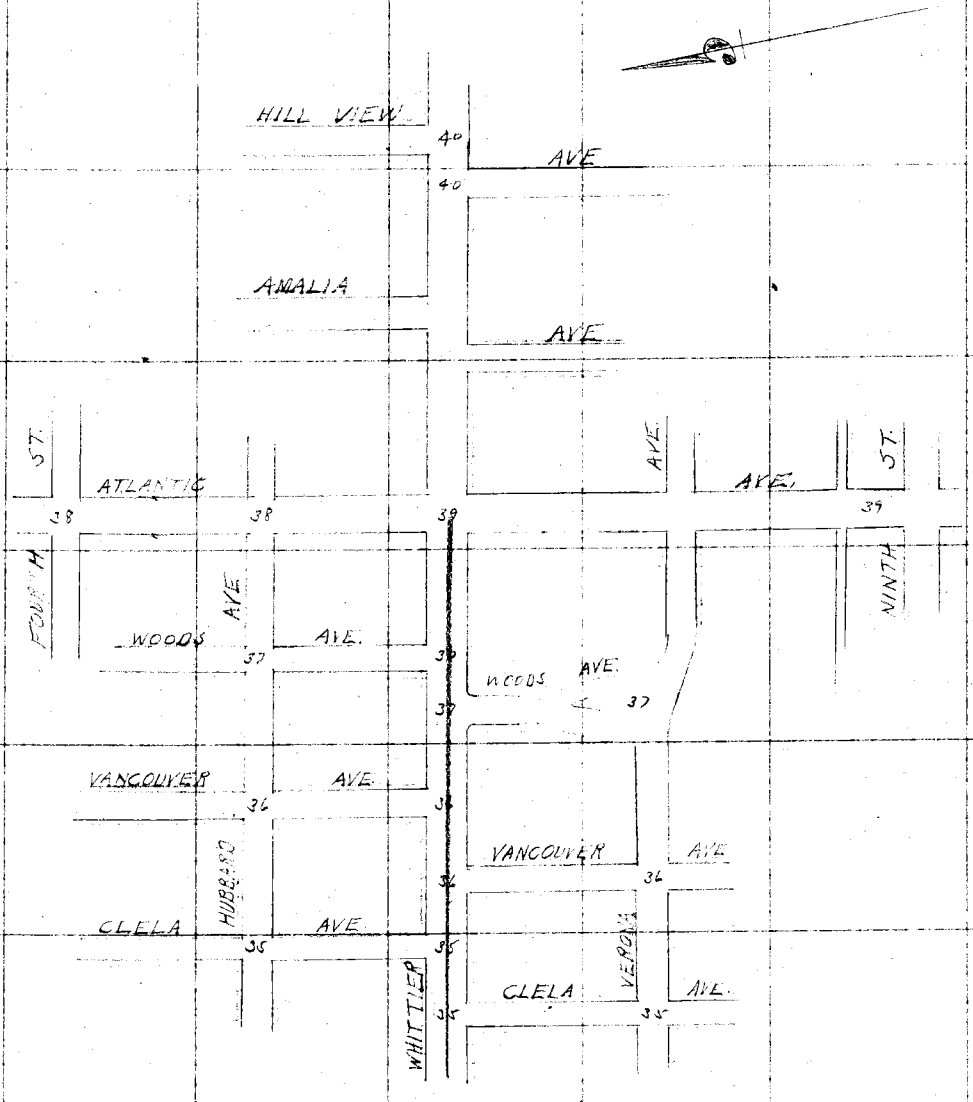

From top of page 4

Notes: ANY ADDITIONS OR CHANGES ON THIS SHEET MUST BE MADE OR CHECKED IN Red. WITH DATE AND NAME OF PERSON MAKING CHANGE.

Do not extend notes this side of this line

RETURN TO LOS ANGELES COUNTY SURVEYOR

F.B. 401 Pg. 6 A.W. Van Fleet Chief Party Notes by A.W.V.F. Date 5-6-29

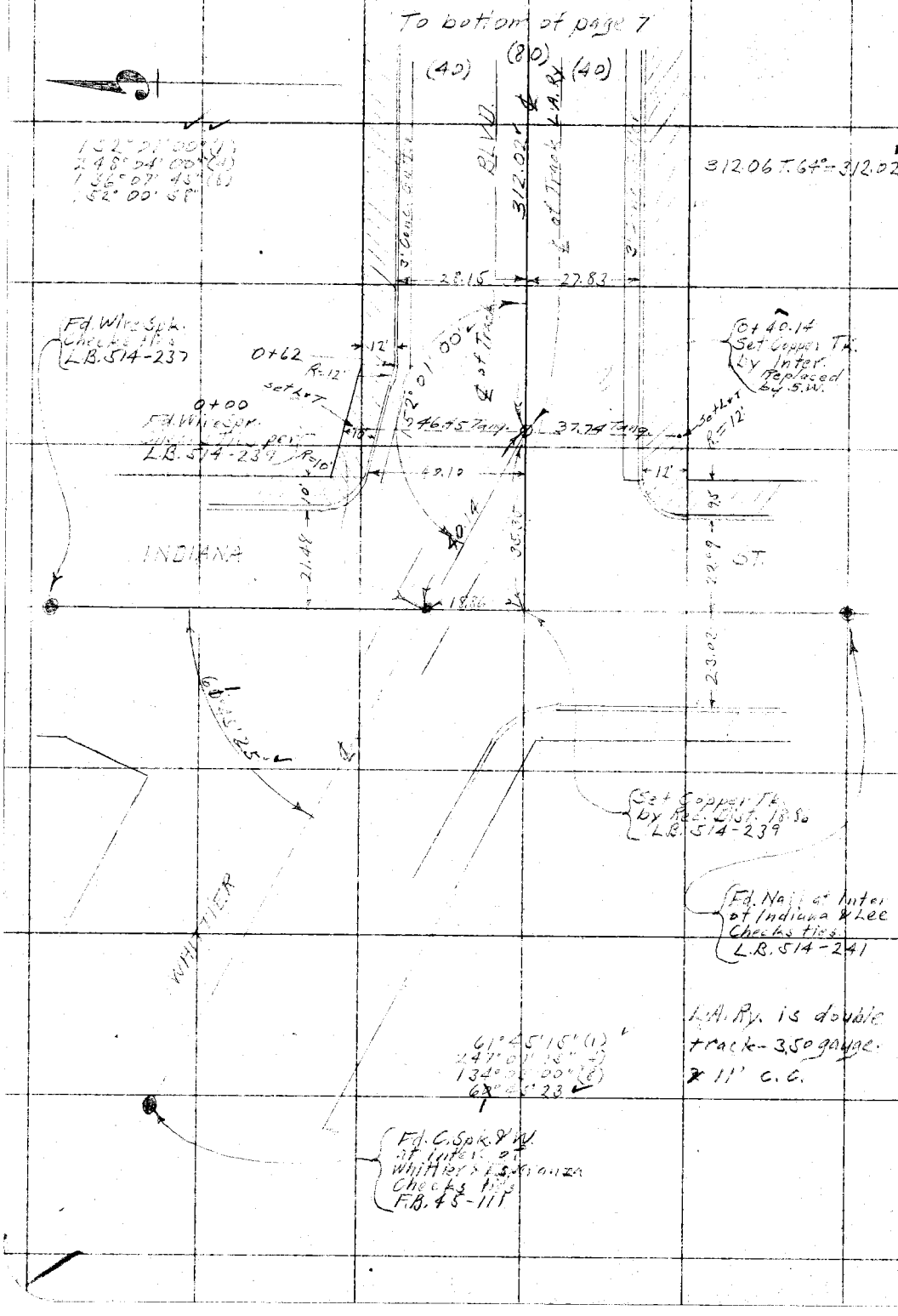

RETURN TO
LOS ANGELES COUNTY SURVEYOR

Do not extend notes this side of this line

Note: ANY ADDITIONS OR CHANGES ON THIS SHEET MUST BE MADE OR CIRCLED IN Red. WITH DATE AND NAME OF PERSON MAKING CHANGE.

Date 5-6-29 Notes by A.W.V.F. Chief Party [illegible] F.B. 401 Pg. 7

Platted by D.A. White	W.O. No. 945 ~~S.S.O.~~ Tape No. 027
Date May '29	Location Whittier Blvd.
Map No. B-386-Sh#1	Surveyed by [illegible]
Platting C'k'd by R. W. S.	Date 5-6-29
Date JUN 11 1929	Indexed

W.S. 7/12-2

To bottom of page 8

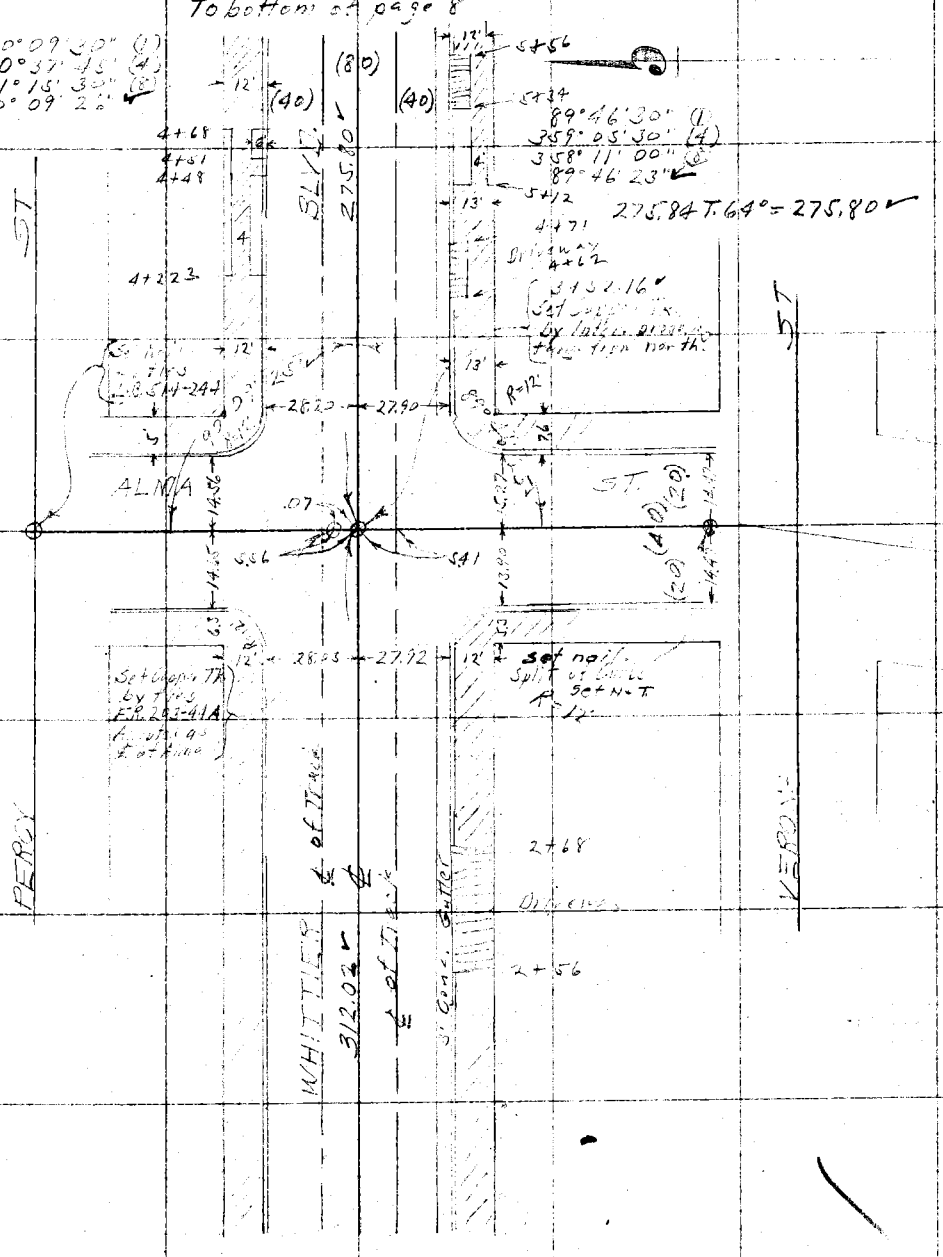

From top of page 6

Note: ANY ADDITIONS OR CHANGES ON THIS SHEET MUST BE MADE OR CIRCLED IN Red. WITH DATE AND NAME OF PERSON MAKING CHANGE.

Do not extend notes this side of this line

RETURN TO
LOS ANGELES COUNTY SURVEYOR

F.B. 401 Pg. 8 A.W. Vantleet Chief Party Notes by A.W.V.T. Date 5-6-29

To bottom of page 9

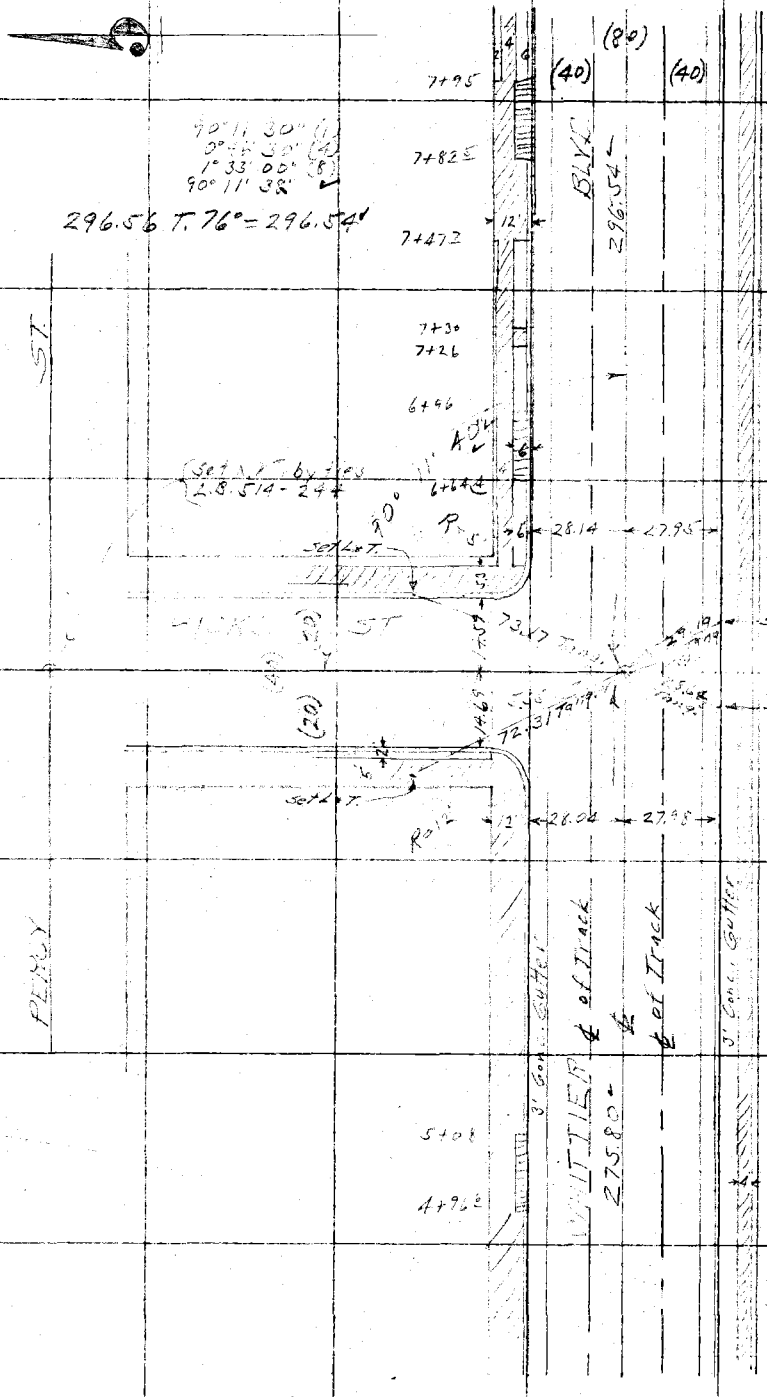

From top of page 7

RETURN TO
LOS ANGELES COUNTY SURVEYOR

Do not extend notes this side of this line

Note: ANY ADDITIONS OR CHANGES ON THIS SHEET MUST BE MADE OR CIRCLED IN Red. WITH DATE AND NAME OF PERSON MAKING CHANGE.

Date 5-6-29 Notes by A.W.V.F. Chief Party A.W. Van Fleet F.B. 401 Pg. 9

Platted by D.A. White	W.O. No. 945 ~~S.S.O.~~ Tape No. 027
Date May '29	Location Whittier Blvd
Map No. B-386-Sh#1	Surveyed by A.W. Van Fleet
Platting C'k'd by R. W. S.	Date 5-6-29
Date JUN 11 1929	Indexed

To bottom of page 10

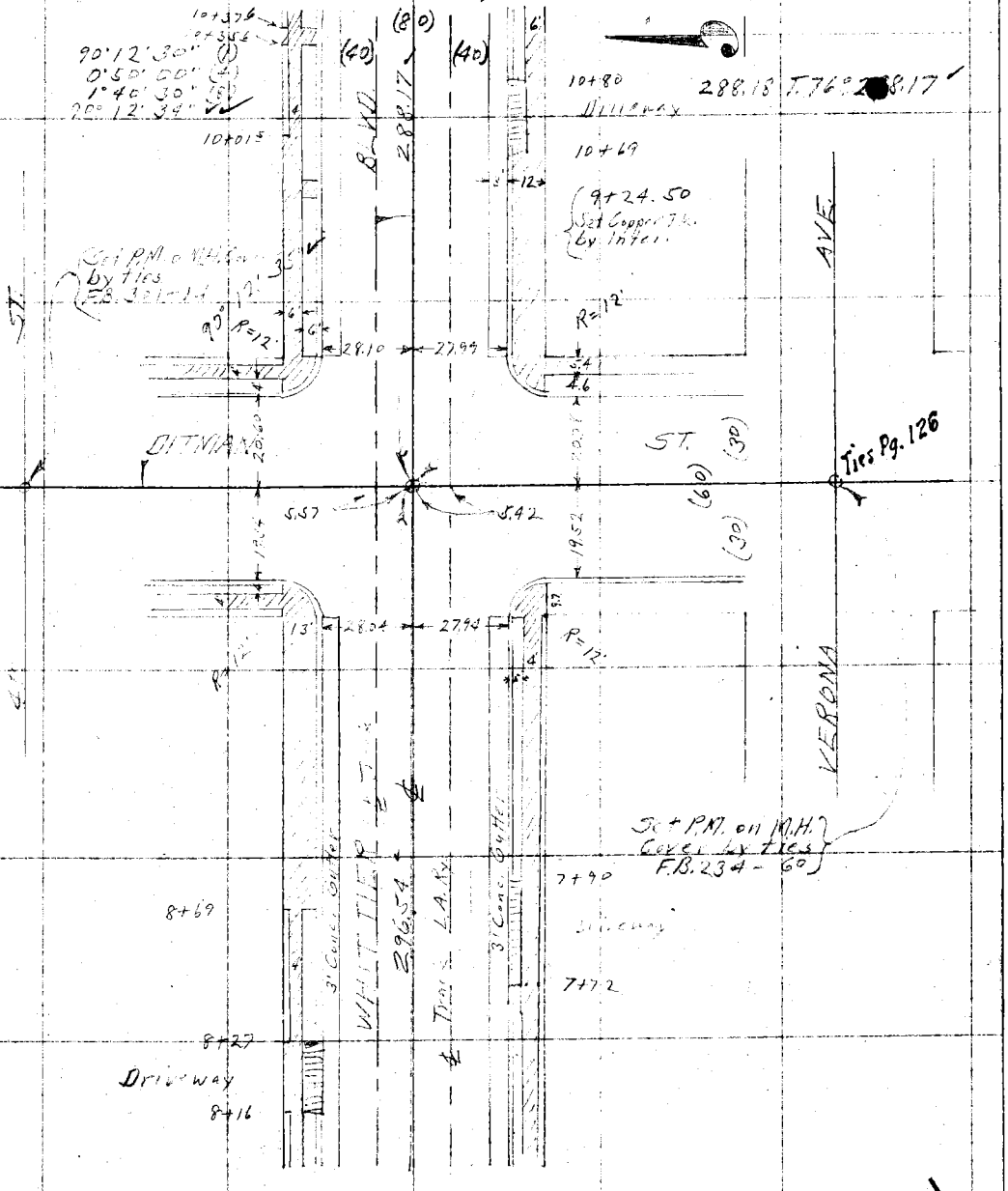

From top of page 8

Notes: ANY ADDITIONS OR CHANGES ON THIS SHEET MUST BE MADE OR CIRCLED IN Red. WITH DATE AND NAME OF PERSON MAKING CHANGE.

Do not extend notes this side of this line

REFURN TO LOS ANGELES COUNTY SURVEYOR

W.S.T.E-2

F.B. 401 Pg. 10 A.W. Van Fleet Chief Party Notes by A.W.V.F. Date 5-6-29

To bottom of page 11

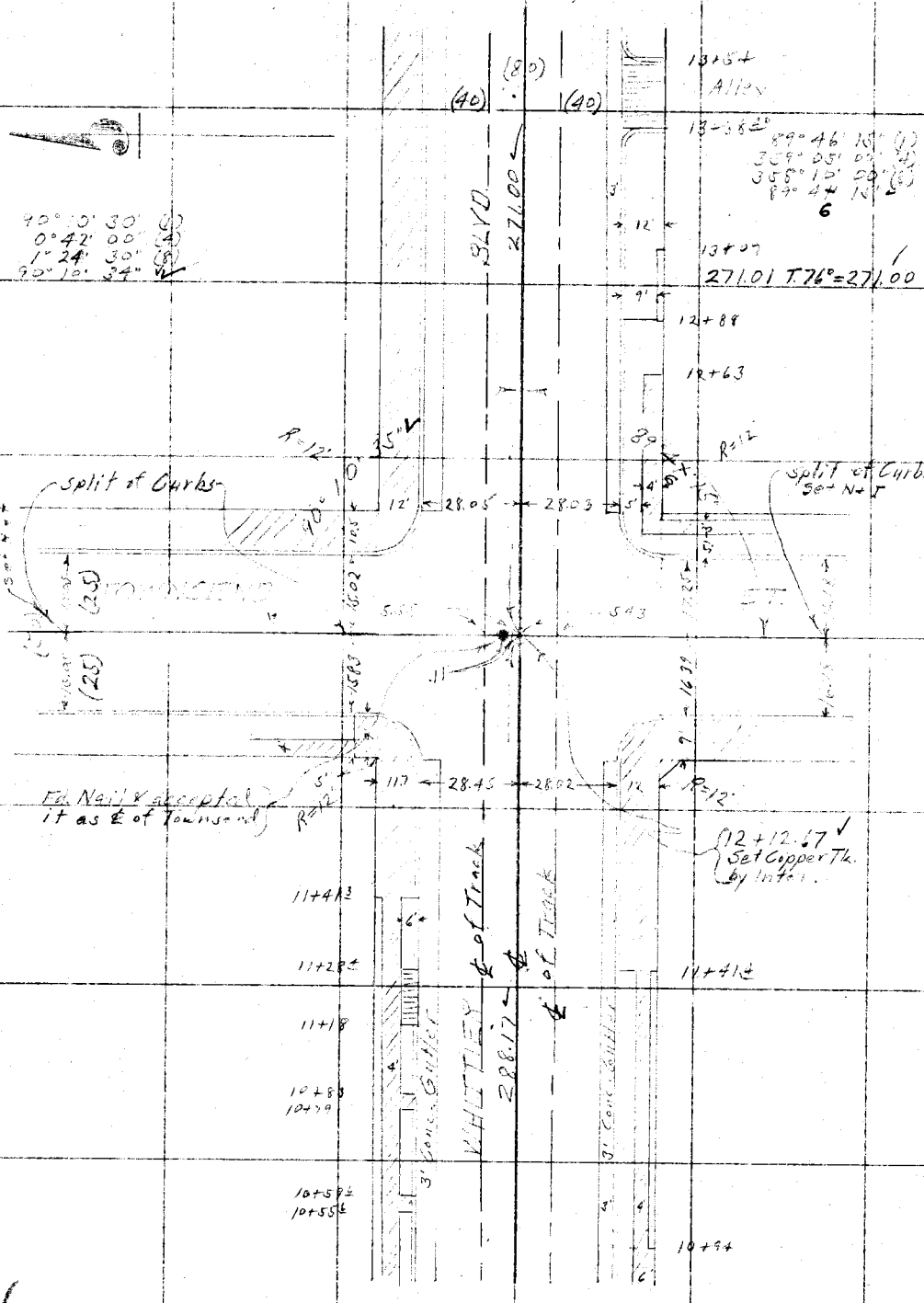

From top of page 9

RETURN TO
LOS ANGELES COUNTY SURVEYOR

Do not extend notes this side of this line

Note: ANY ADDITIONS OR CHANGES ON THIS SHEET MUST BE MADE OR CIRCLED IN Red. WITH DATE AND NAME OF PERSON MAKING CHANGE.

Date 5-7-29 Notes by A.W.V.F. Chief Party A.W.V.F. F.B. 491 Pg. 11

Platted by D. A. White	W. O. No. 945 ~~B. S. O.~~ Tape No. 022
Date May '29	Location Whittier Blvd.
Map No. B-386-Sh#1	Surveyed by [illegible]
Platting C'k'd by R. W. S.	Date 5-7-29
Date JUN 11 1929	Indexed

WS 7 E

Note: ANY ADDITIONS OR CHANGES ON THIS SHEET MUST BE MADE OR CIRCLED IN Red. WITH DATE AND NAME OF PERSON MAKING CHANGE.

Do not extend notes this side of this line

RETURN TO LOS ANGELES COUNTY SURVEYOR

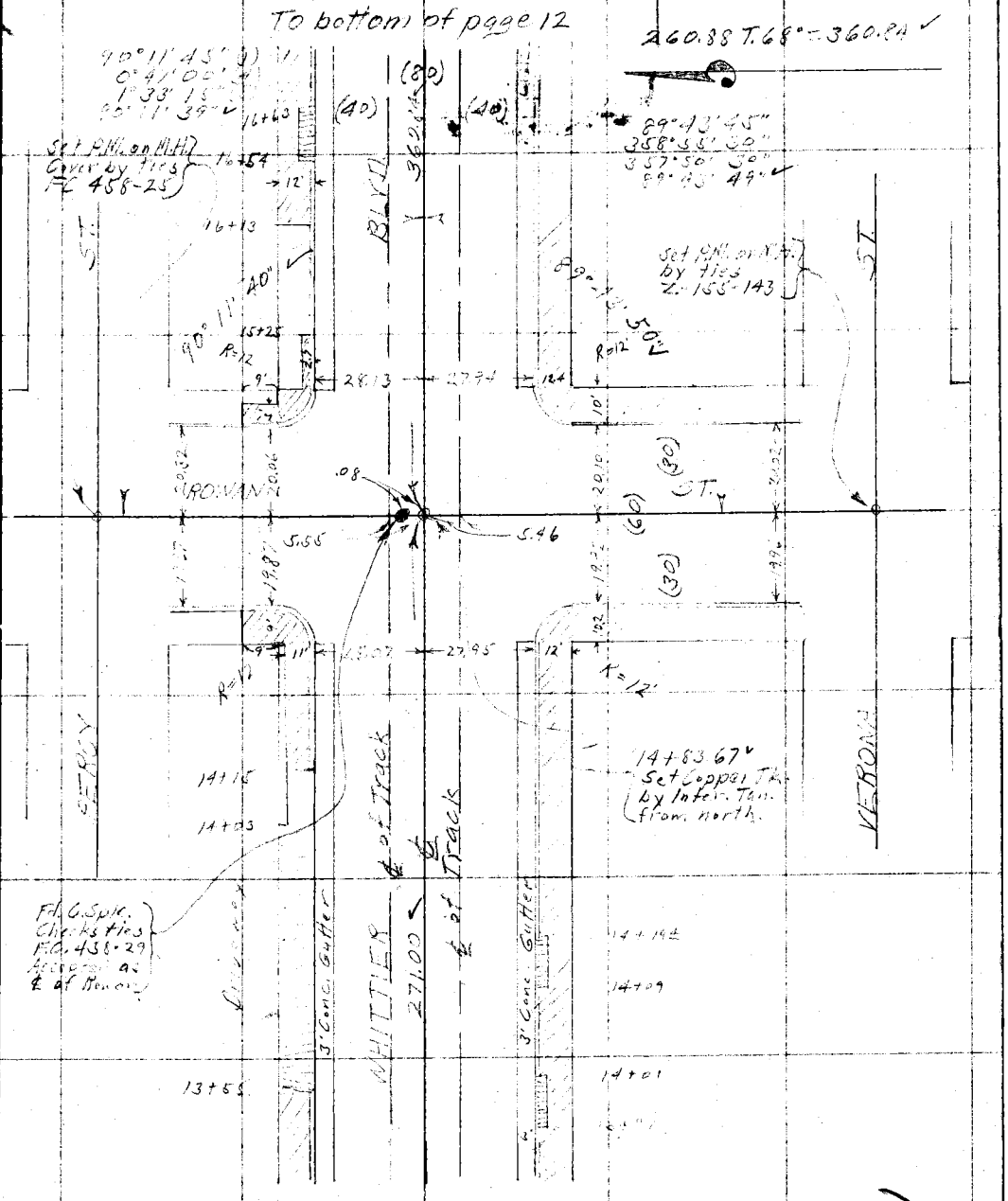

From top of page 10

F.B. 401 Pg. 12 A.W. Van Fleet Chief Party Notes by A.W.V.F. Date 5-7-29

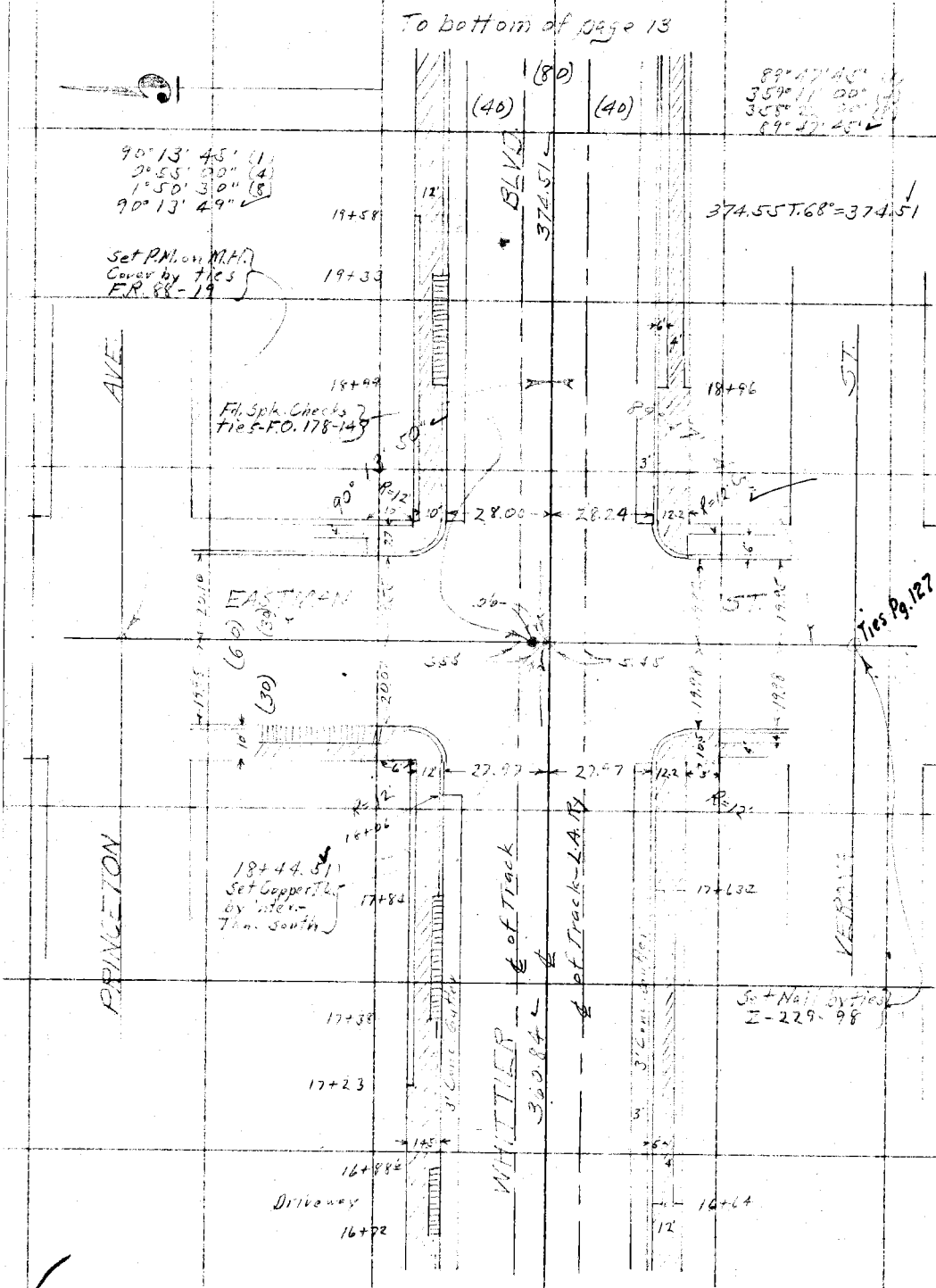

RETURN TO
LOS ANGELES COUNTY SURVEYOR

Do not extend notes this side of this line

Note: ANY ADDITIONS OR CHANGES ON THIS SHEET MUST BE MADE OR CIRCLED IN Red. WITH DATE AND NAME OF PERSON MAKING CHANGE.

MS7 E-2

Date 5-7-29 Notes by A.W. Chief Party A.W. F.B. 401 Pg. 13

Platted by D.A. White	W.O. No. 945 ~~B.O.O.~~ No. 027
Date May '29	Location
Map No. B-386-Sh #1	Surveyed by
Platting C'k'd by R. W. S.	Date 5-7-29
Date JUN 11 1929	Indexed

To bottom of page

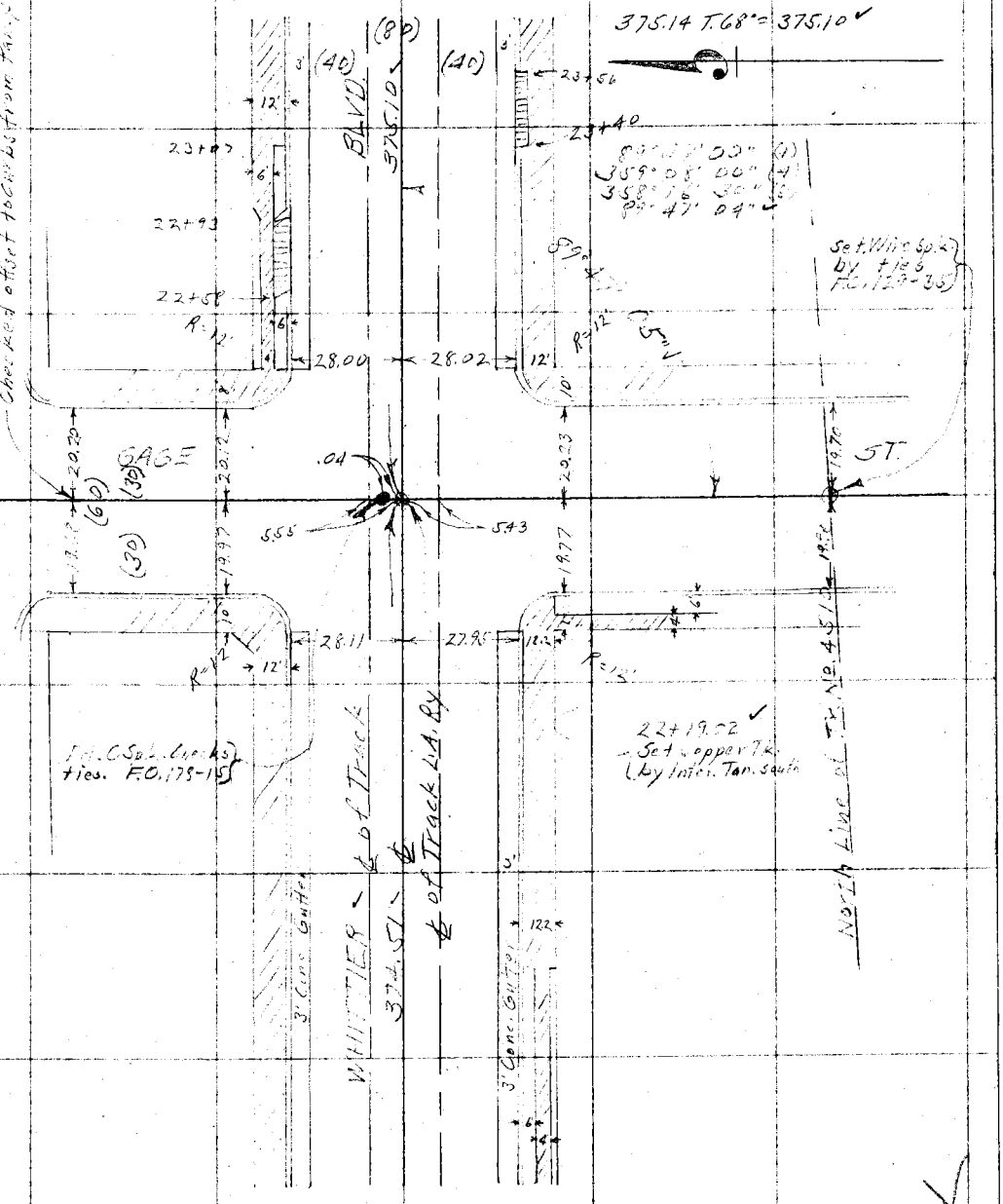

Notes: ANY ADDITIONS OR CHANGES ON THIS SHEET MUST BE MADE OR CIRCLED IN Red. WITH DATE AND NAME OF PERSON MAKING CHANGE.

Do not extend notes this side of this line

RETURN TO
LOS ANGELES COUNTY SURVEYOR

F. B. 401 PG. 14 A.W. Van Fleet Chief Party Notes by A.W.V.F. Date 5-7-29

To bottom of page 15

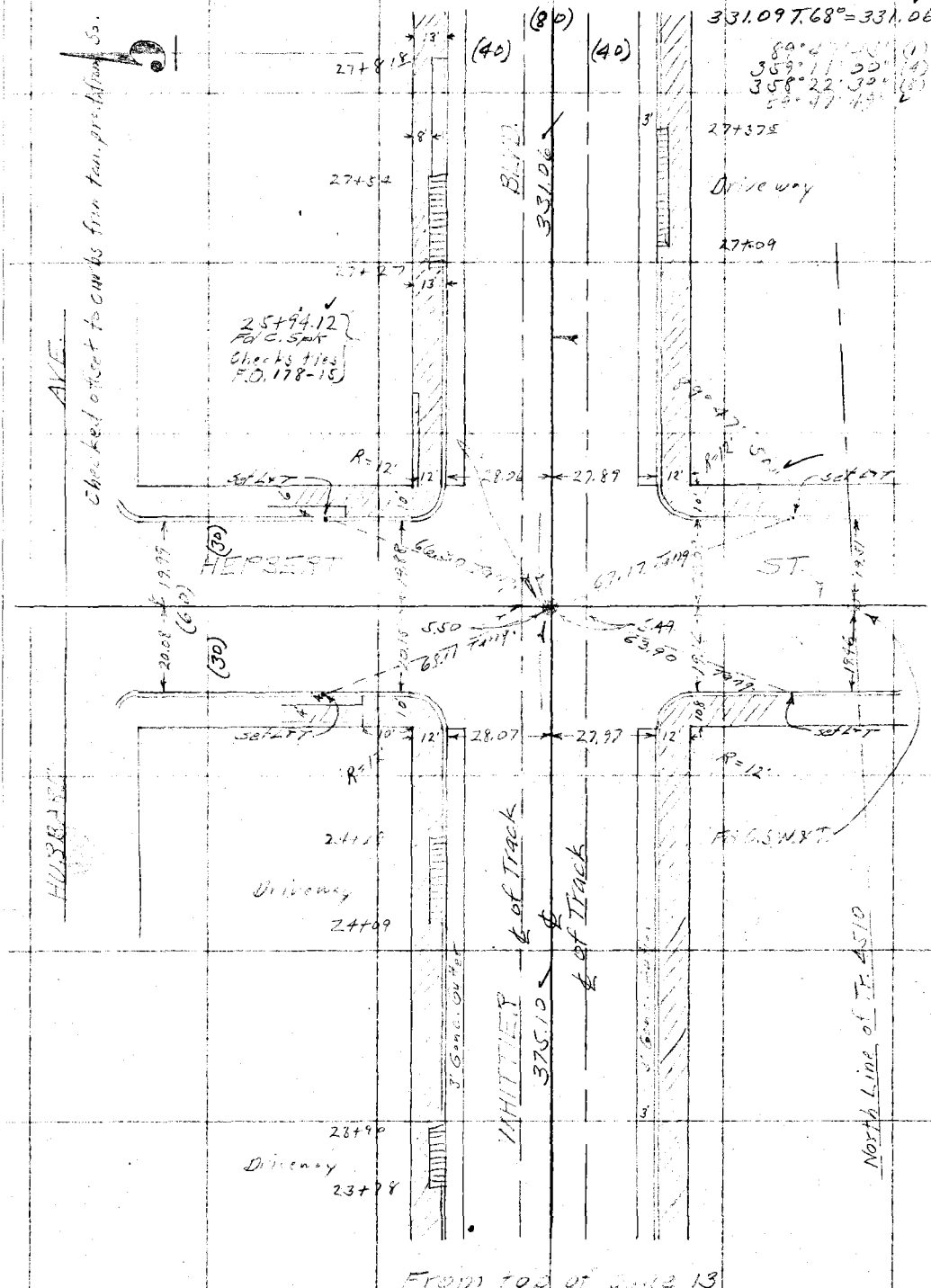

RETURN TO
LOS ANGELES COUNTY SURVEYOR

Do not extend notes this side of this line

Note: ANY ADDITIONS OR CHANGES ON THIS SHEET MUST BE MADE OR CIRCLED IN Red. WITH DATE AND NAME OF PERSON MAKING CHANGE.

Date 5-2-29 Notes by A.W.V.F. Chief Party A.W. Kanfield F.B. 401 Pg 15

Platted by D.A. White	W. O. No. 945 ~~O. S. O. No.~~ 027
Date May, '29	Location Whittier Blvd.
Map No. B-386-Sh#1	Surveyed by [illegible]
Platting C'k'd by R. W. S.	Date 5-7-29
Date JUN 11 1929	Indexed

To bottom of page 16

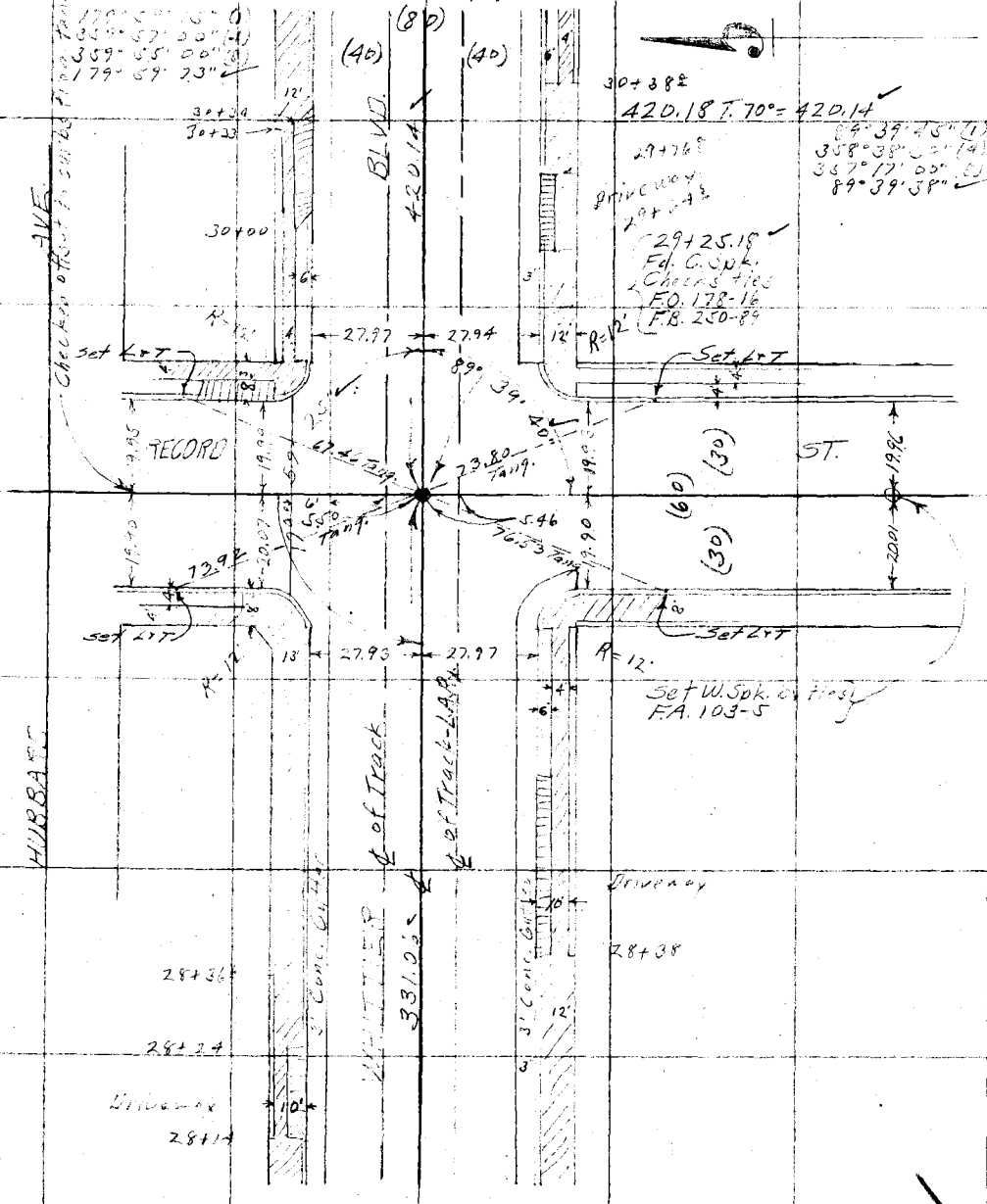

From top of page 14

Notes: ANY ADDITIONS OR CHANGES ON THIS SHEET MUST BE MADE OR CIRCLED IN Red. WITH DATE AND NAME OF PERSON MAKING CHANGE.

Do not extend notes this side of this line

RETURN TO LOS ANGELES COUNTY SURVEYOR

F. B. 401 Pg. 16 A.W. Van Fleet Chief Party Notes by A.W.V.F. Date 5-8-29

To bottom of page 17

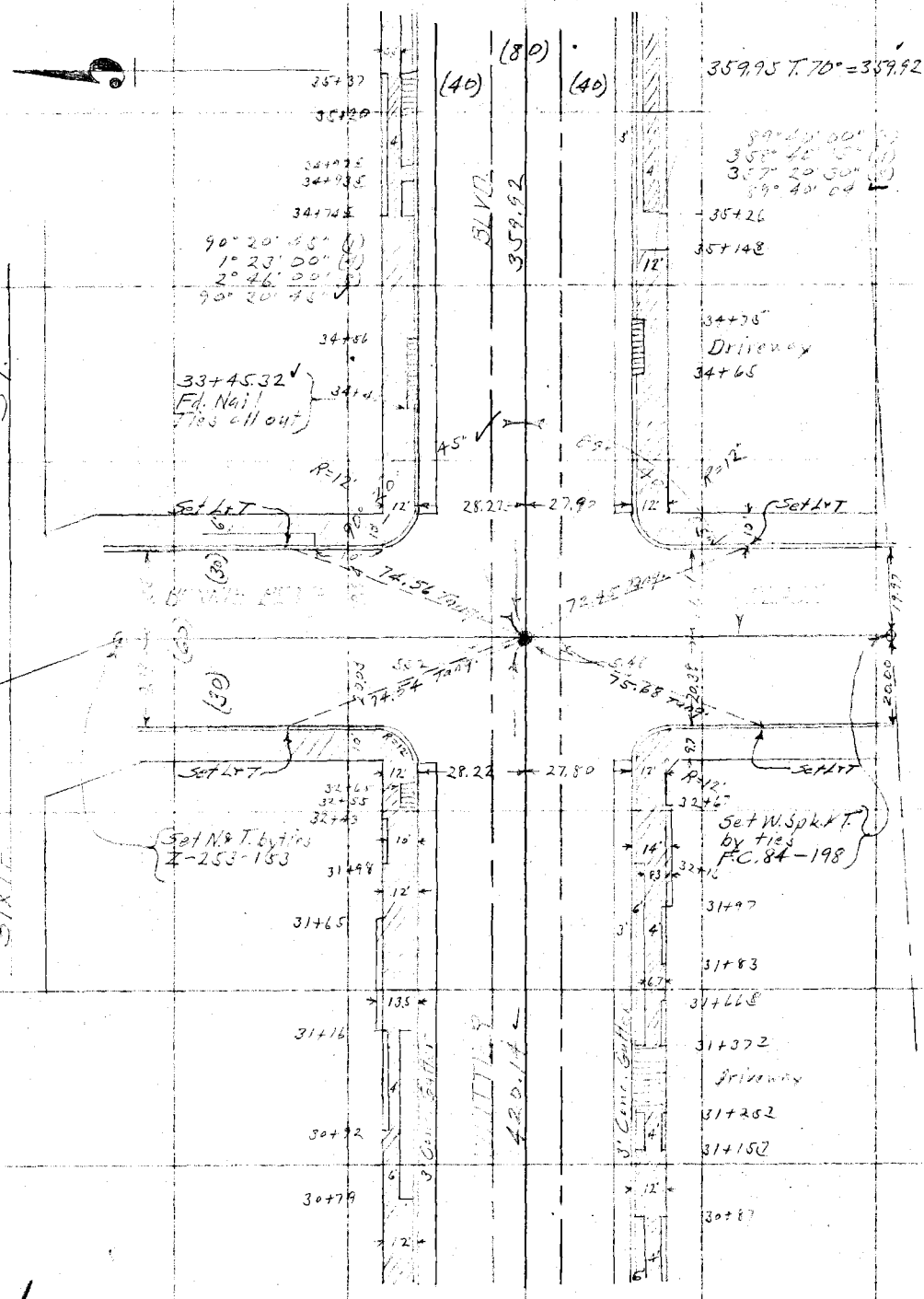

From top of page 15

RETURN TO
LOS ANGELES COUNTY SURVEYOR

Do not extend notes this side of this line

Note: ANY ADDITIONS OR CHANGES ON THIS SHEET MUST BE MADE OR CIRCLED IN Red. WITH DATE AND NAME OF PERSON MAKING CHANGE.

Date 5-8-29 Notes by A.W. Van Fleet Chief Party A.W. Van Fleet F.B. 401 Pg. 17

Platted by D.A. White	W.O. No. 945 ~~B.S.C.~~ Tape No. 027
Date May '29	Location Whittier Blvd.
Map No. B-386-Sh#1	Surveyed by A.W. Van Fleet
Platting C'k'd by R.W.S.	Date 5-8-29
Date JUN 11 1929	Indexed

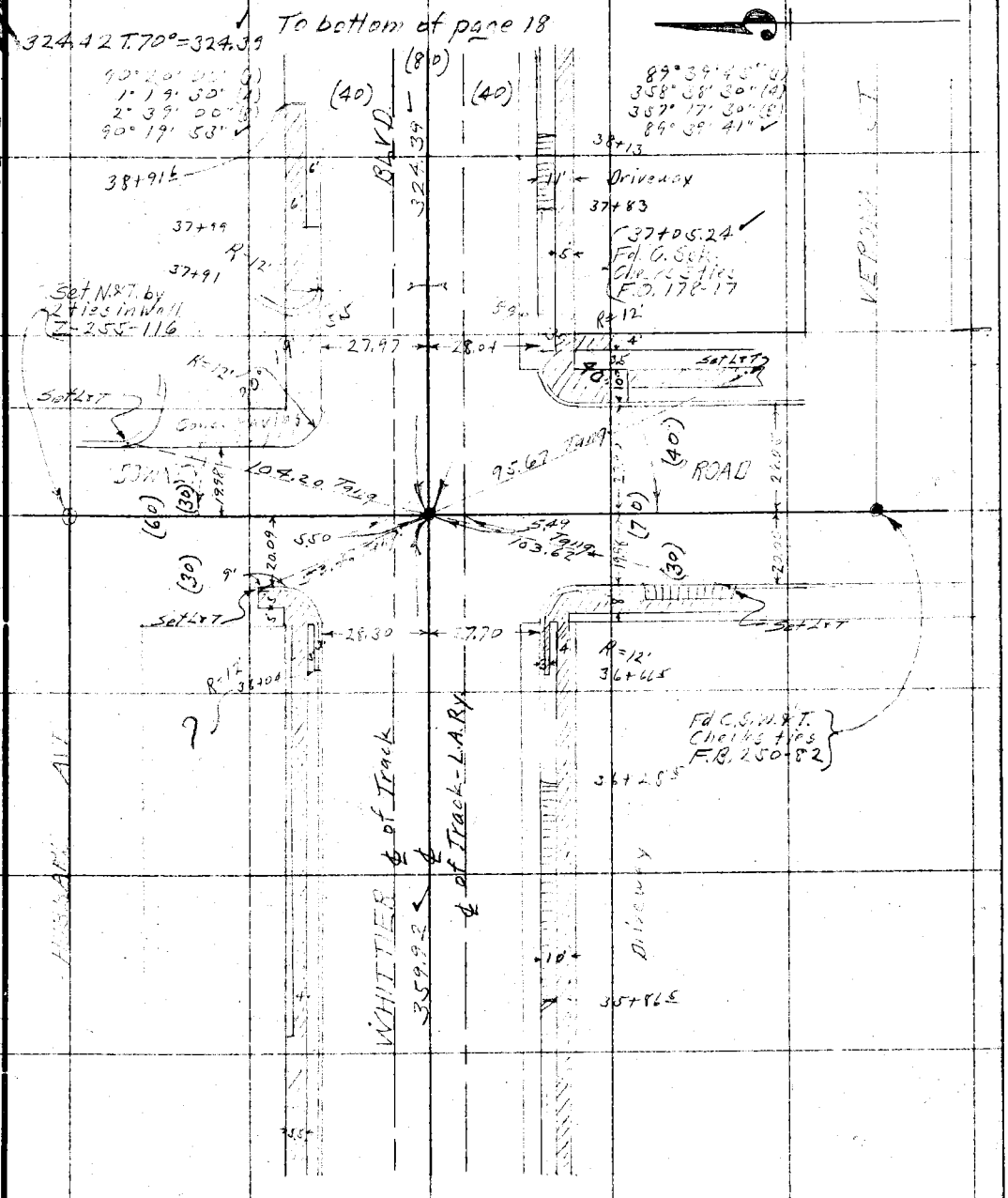

Note: ANY ADDITIONS OR CHANGES ON THIS SHEET MUST BE MADE OR CIRCLED IN Red. WITH DATE AND NAME OF PERSON MAKING CHANGE.

Do not extend notes this side of this line

RETURN TO LOS ANGELES COUNTY SURVEYOR

F. B. 401 Pg. 18 A.W. Van Fleet Chief Party Notes by A.W.V.F. Date 5-8-29

To bottom of page 19

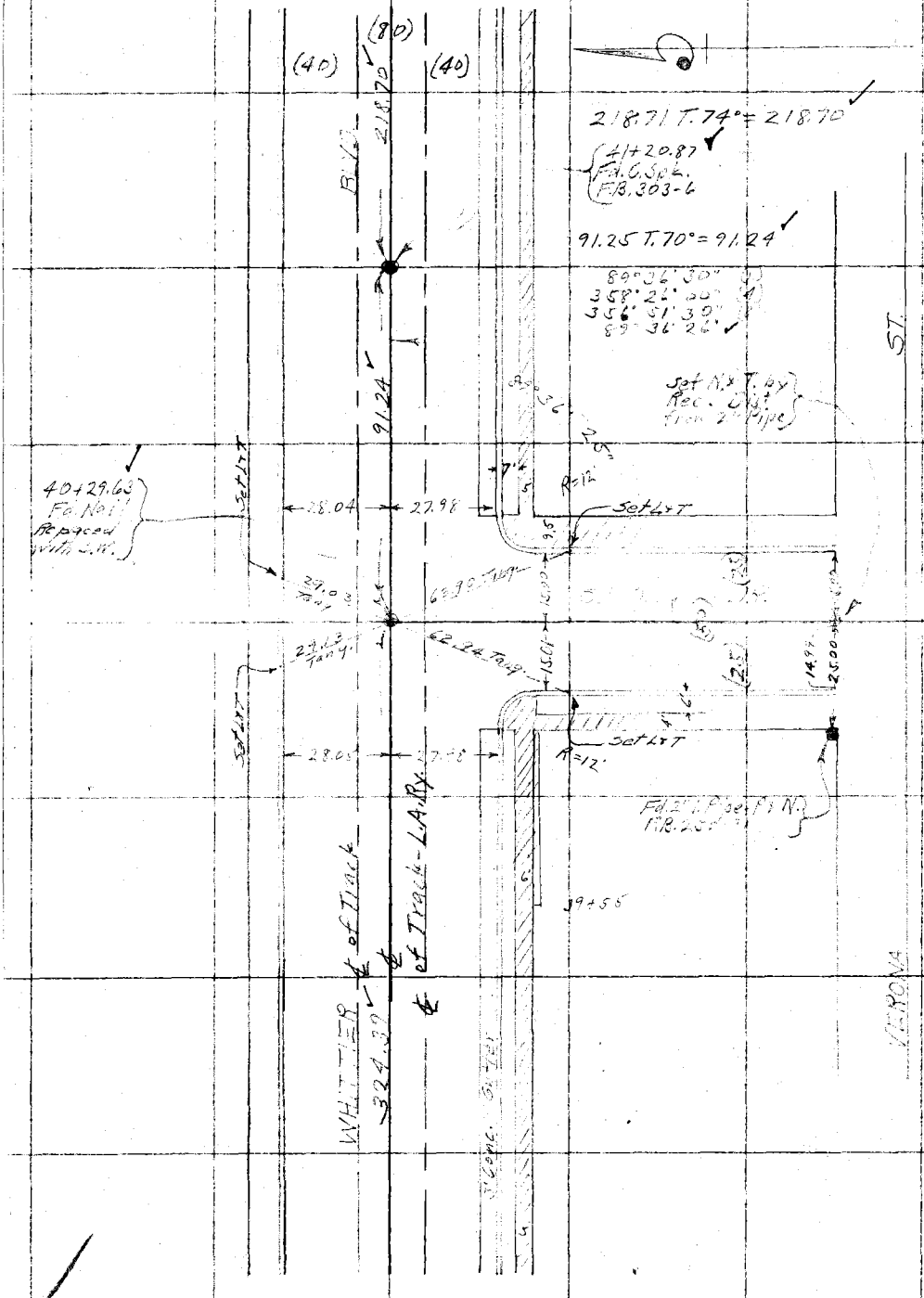

From top of page 17

RETURN TO
LOS ANGELES COUNTY SURVEYOR

Do not extend notes this side of this line

Note: ANY ADDITIONS OR CHANGES ON THIS SHEET MUST BE MADE OR CIRCLED IN Red. WITH DATE AND NAME OF PERSON MAKING CHANGE.

Date 5-8-29 Notes by A.W.V.F. Chief Party A.W. Van Fleet F.B. 401 Pg. 19

Platted by R.W. McAllister	W. O. No. 9-5 ~~S. O. O.~~ No. 027
Date June '29	Location William Blvd.
Map No. B-386-5/1 #2	Surveyed by A.W. Van Fleet
Platting C'k'd by R. W. S.	Date 5-8-29
Date JUN 19 1929	Indexed

To bottom of page 20

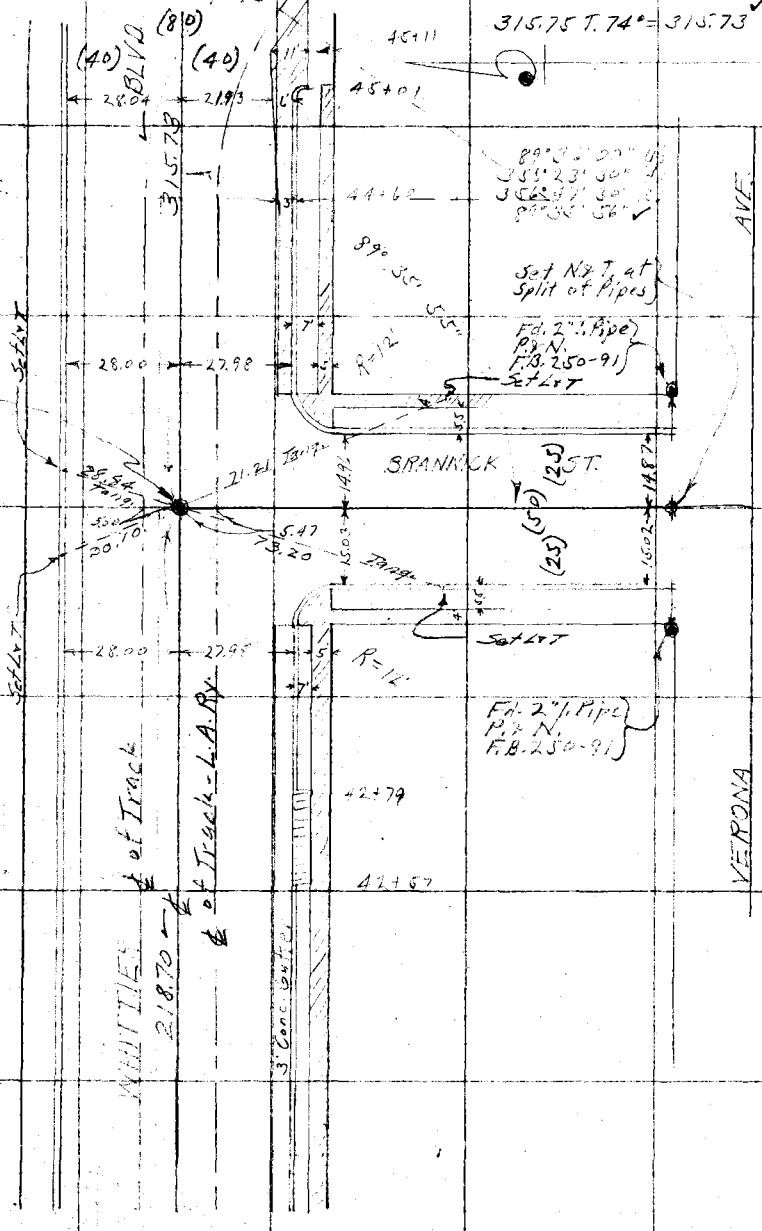

From top of page 18

RETURN TO
LOS ANGELES COUNTY SURVEYOR
Do not extend notes this side of this line
Notes: ANY ADDITIONS OR CHANGES ON THIS SHEET MUST BE MADE OR CIRCLED IN Red. WITH DATE AND NAME OF PERSON MAKING CHANGE.

F.B. 401 Pg. 20 A.W. Van Fleet Chief Party Notes by A.W. Van Fleet Date 5-8-29

To bottom of page 21

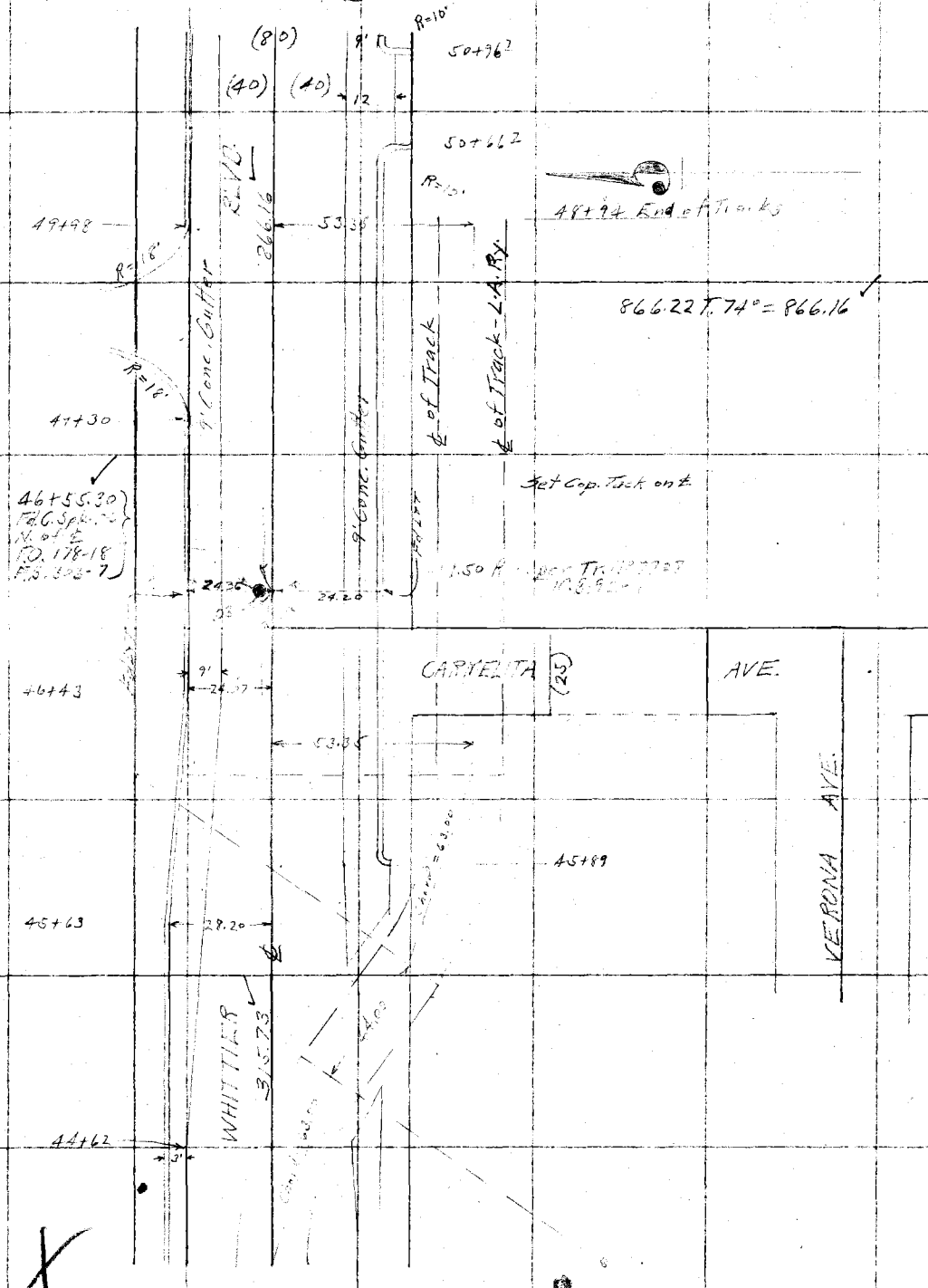

From top of page 19

RETURN TO
LOS ANGELES COUNTY SURVEYOR
Do not extend notes this side of this line
Note: ANY ADDITIONS OR CHANGES ON THIS SHEET MUST BE MADE OR CIRCLED IN Red. WITH DATE AND NAME OF PERSON MAKING CHANGE.

Date 5-9-29 Notes by [illegible] Chief Party [illegible] F.B. 401 Pg. 21

Platted by McAllister	W. O. No. 945 ~~B. O. O.~~ Tape No. 027
Date June '29	Location Whittier Blvd
Map No. 8-386-Sh#2	Surveyed by [illegible]
Platting C'k'd by R. W. S.	Date 5-9-29
Date JUN 19 1929	Indexed

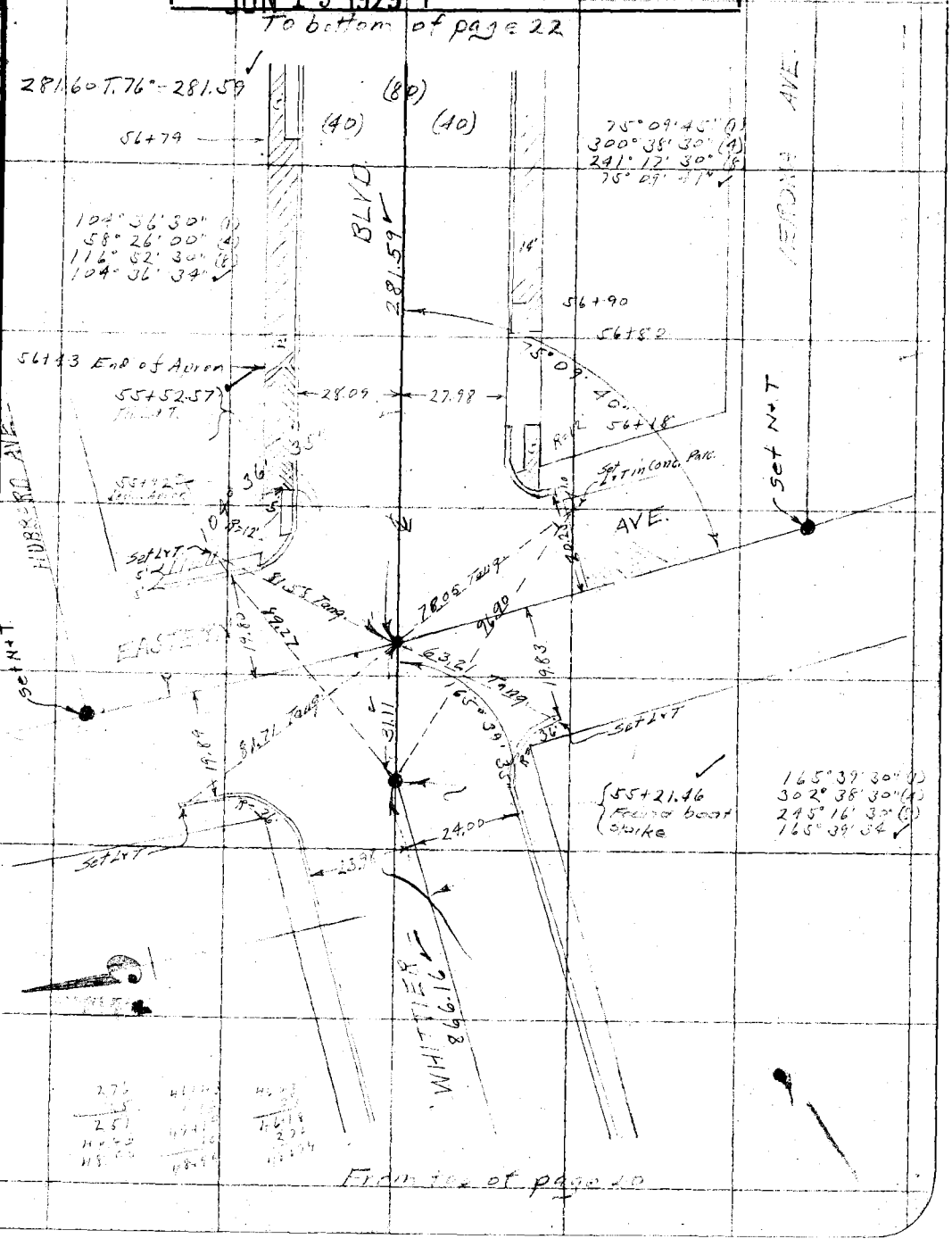

Note: ANY ADDITIONS OR CHANGES ON THIS SHEET MUST BE MADE OR CIRCLED IN Red. WITH DATE AND NAME OF PERSON MAKING CHANGE.

Do not extend notes this side of this line

RETURN TO LOS ANGELES COUNTY SURVEYOR

WS 36A-3

F. B. 401 Pg. 22 A.W. Van Fleet Chief Party Notes by A.W.V.F. Date 5-9-29.

To bottom of page 23

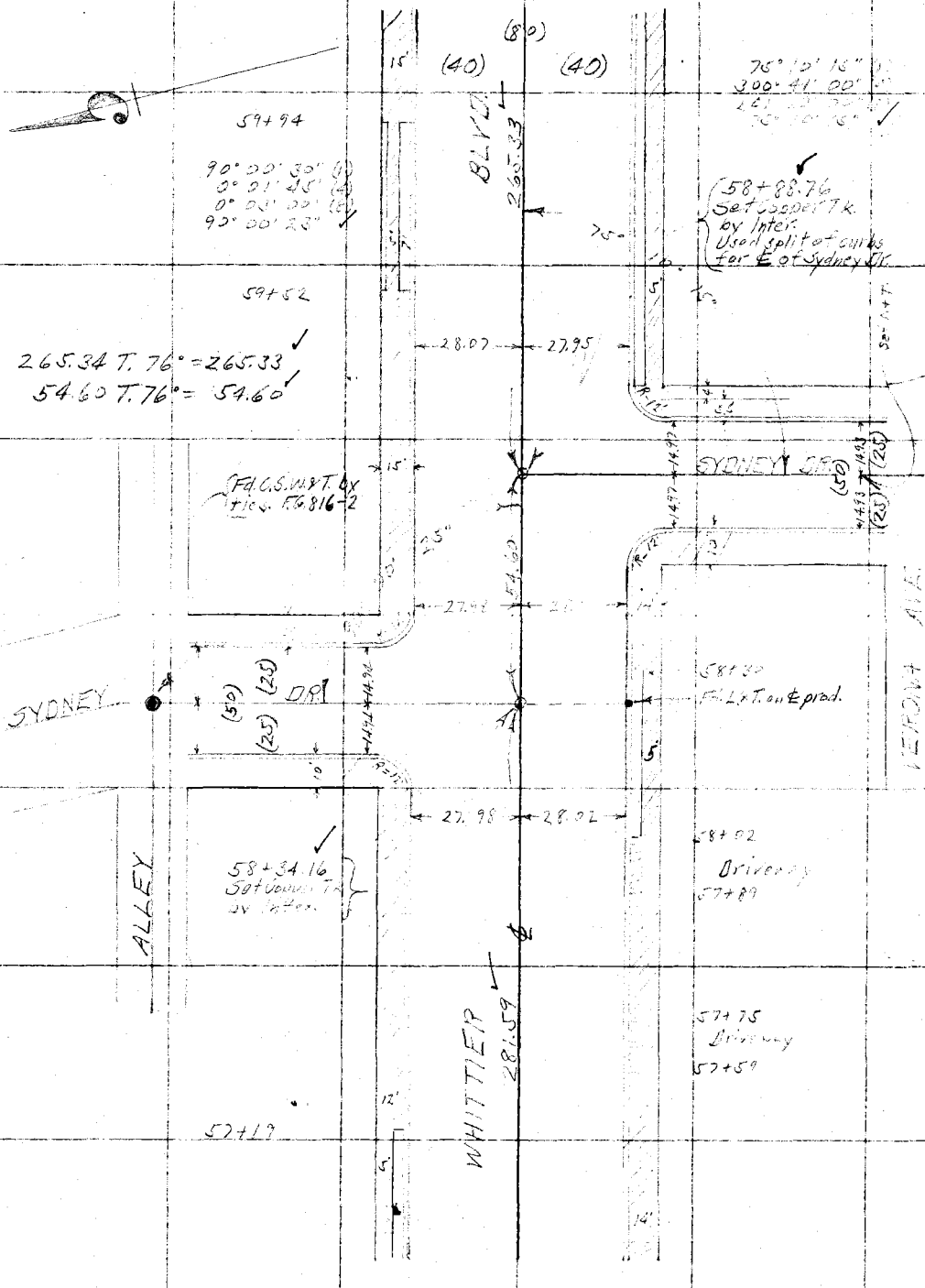

From top of page 21

RETURN TO
LOS ANGELES COUNTY SURVEYOR

Do not extend notes this side of this line.

Note: ANY ADDITIONS OR CHANGES ON THIS SHEET MUST BE MADE OR CIRCLED IN Red. WITH DATE AND NAME OF PERSON MAKING CHANGE.

Date 5-9-29 Notes by [illegible] Chief Party [illegible] F.B. 401 Pg. 23

Platted by McAllister	W. O. No. 945 ~~D. S. O.~~ Tape No. 027
Date June '29	Location [illegible]
Map No. B-386-Sh#2	Surveyed by [illegible]
Platting C'k'd by R. W. S.	Date 5-[illegible]
Date JUN 19 1929	Indexed

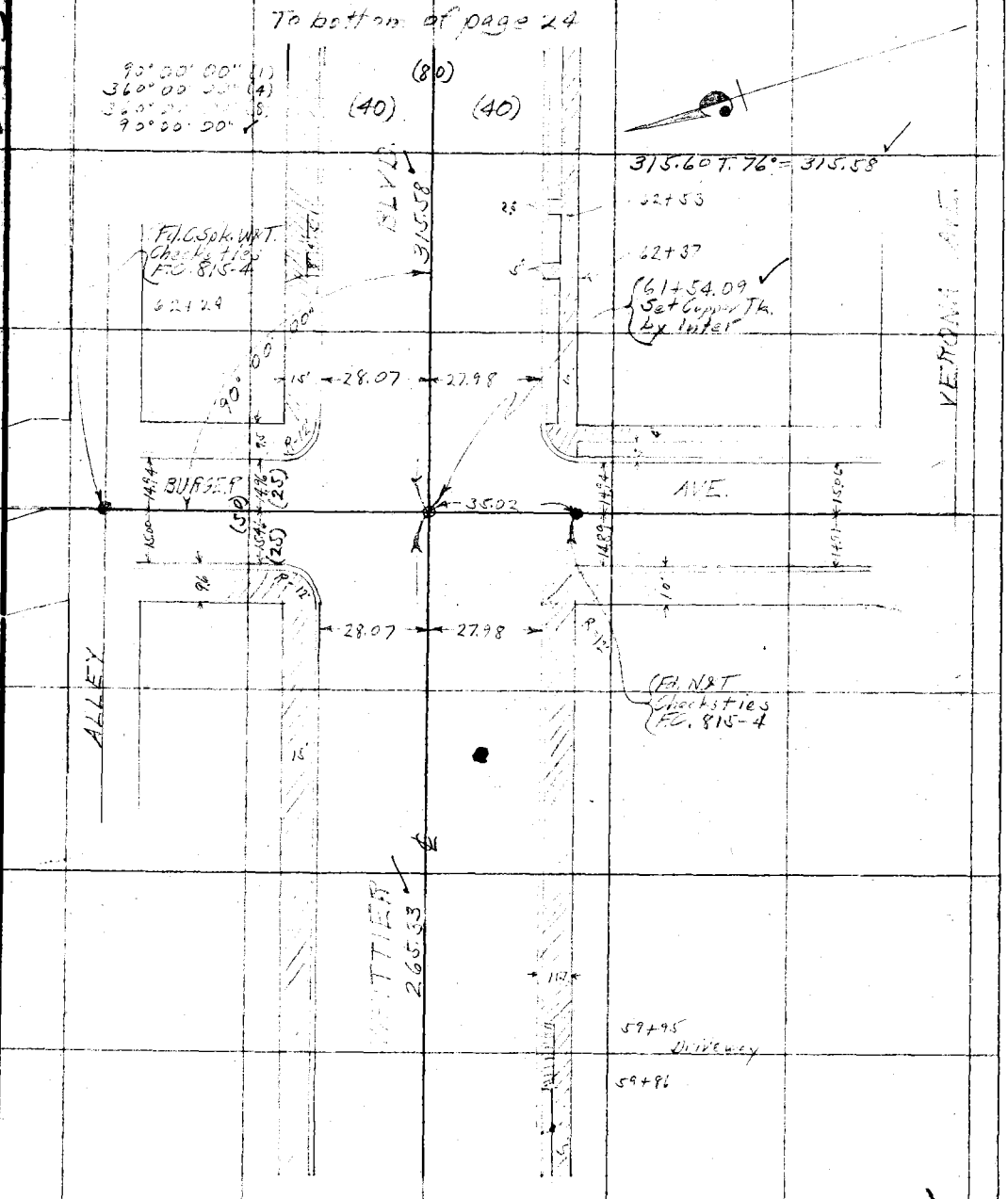

Note: ANY ADDITIONS OR CHANGES ON THIS SHEET MUST BE MADE OR CIRCLED IN Red. WITH DATE AND NAME OF PERSON MAKING CHANGE.

Do not extend notes this side of this line

RETURN TO
LOS ANGELES COUNTY SURVEYOR

WS 36 A-3

F.B. 401 Pg. 24 A.N. Van Fleet Chief Party Notes by A.N. V.F. Date 5-10-29

To bottom of page 25

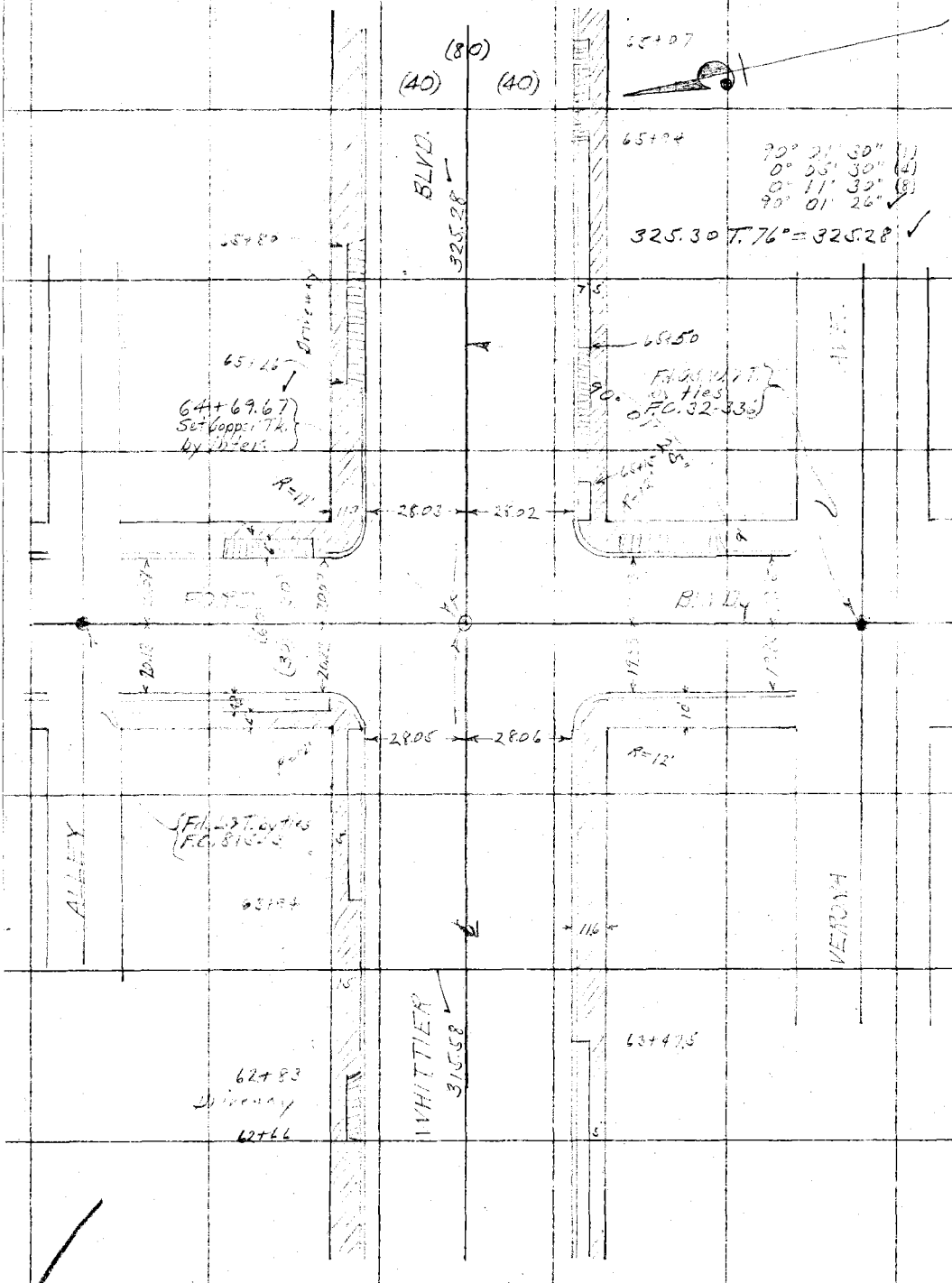

From top of page 23

RETURN TO
LOS ANGELES COUNTY SURVEYOR

Do not extend notes this side of this line

Note: ANY ADDITIONS OR CHANGES ON THIS SHEET MUST BE MADE OR CIRCLED IN Red. WITH DATE AND NAME OF PERSON MAKING CHANGE.

Date 5-10-29 Notes by A.W. Van [illegible] Chief Party A.W. V.F. F.B. 401 Pg. 25

Platted by McAllister	W.O. No. 945 ~~D.S.O.~~ Tape No. 027
Date June '29	Location Whittier Blvd.
Map No. B-386-Sh#2	Surveyed by A.W. Van Fleet
Platting C'k'd by R. W. S.	Date 5-10-29
Date JUN 19 1929	Indexed

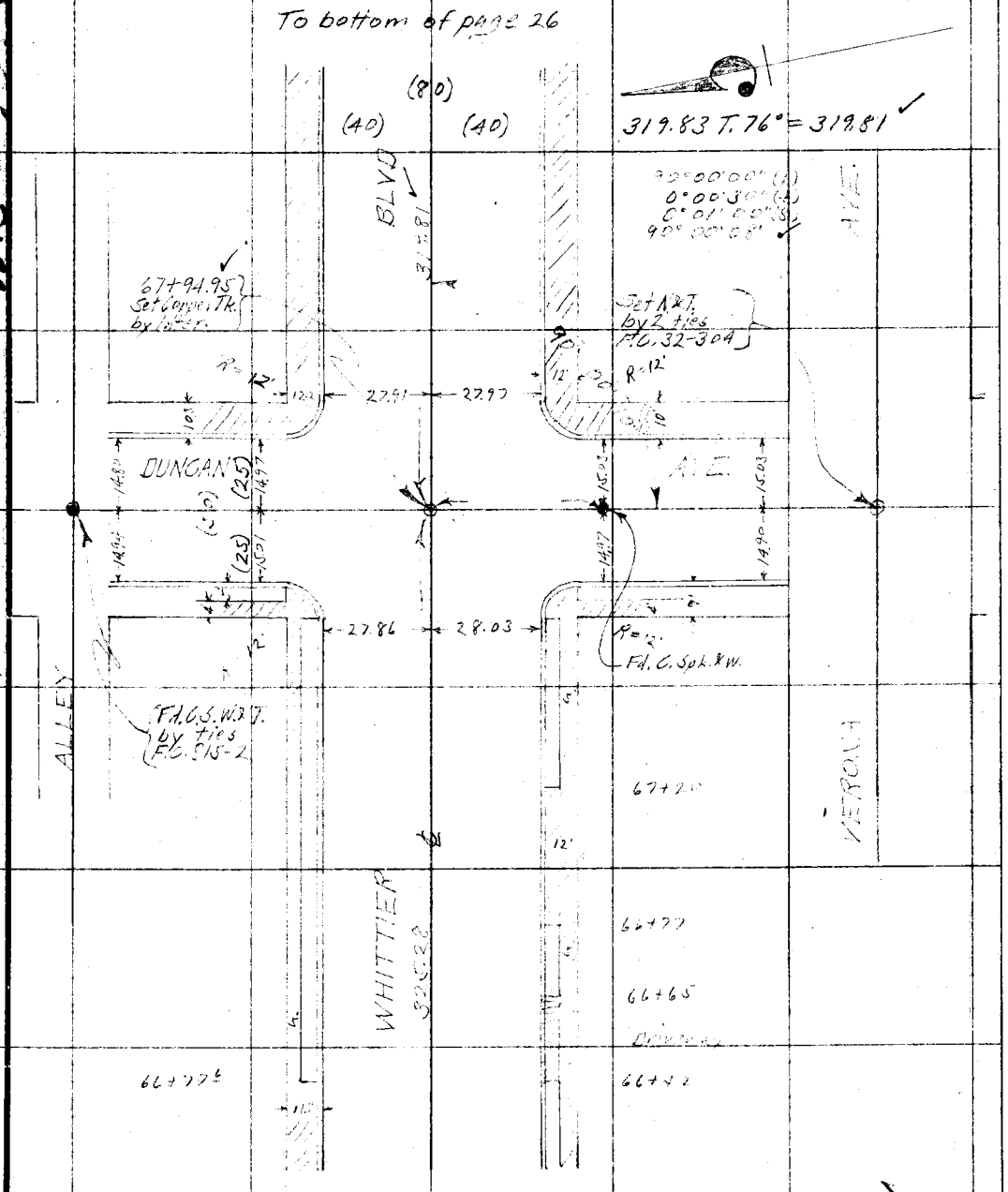

Note: ANY ADDITIONS OR CHANGES ON THIS SHEET MUST BE MADE OR CIRCLED IN Red. WITH DATE AND NAME OF PERSON MAKING CHANGE.

Do not extend notes this side of this line

W.S. 3C, A-3

RETURN TO LOS ANGELES COUNTY SURVEYOR

F.B. 401 Pg. 26 A.W. Van Fleet Chief Party Notes by A.W.V.F. Date 5-10-29

To bottom of page 27

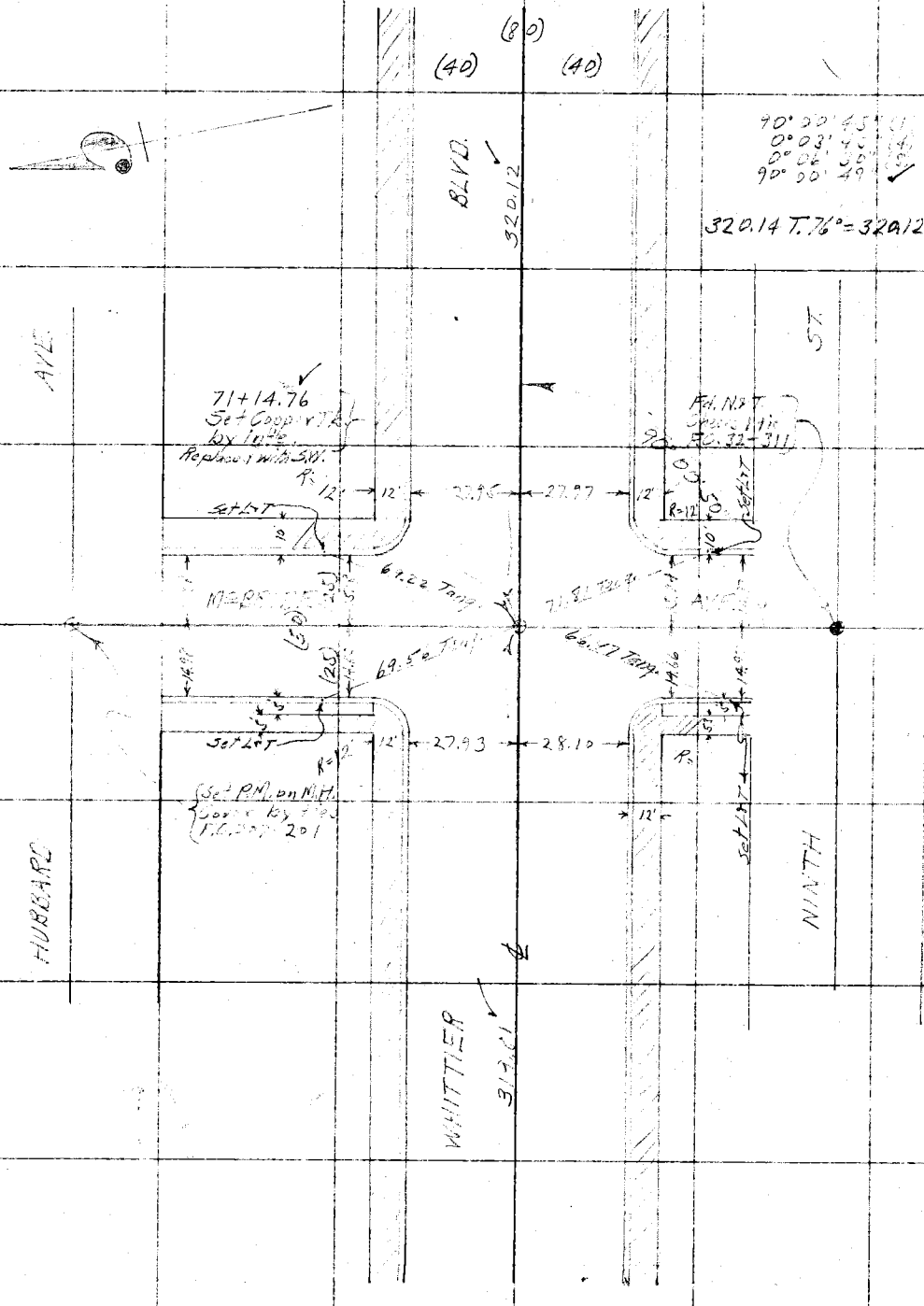

From top of page 25

RETURN TO
LOS ANGELES COUNTY SURVEYOR

Do not extend notes this side of this line

Note: ANY ADDITIONS OR CHANGES ON THIS SHEET MUST BE MADE OR CIRCLED IN Red. WITH DATE AND NAME OF PERSON MAKING CHANGE.

M536 A3

Date 5-10-29 Notes by A.W.V.F. Chief Party A.W. [illegible] F.B. 401 Pg. 27

Platted by McAllister	W. O. No. 945 ~~B. S. O.~~ Tape No. 027
Date June '29	Location Whittier Blvd.
Map No. B-386-Sh #2	Surveyed by [illegible]
Platting C'k'd by R. W. S.	Date 5-10-29
Date JUN 19 1929	Indexed

To bottom of page 28

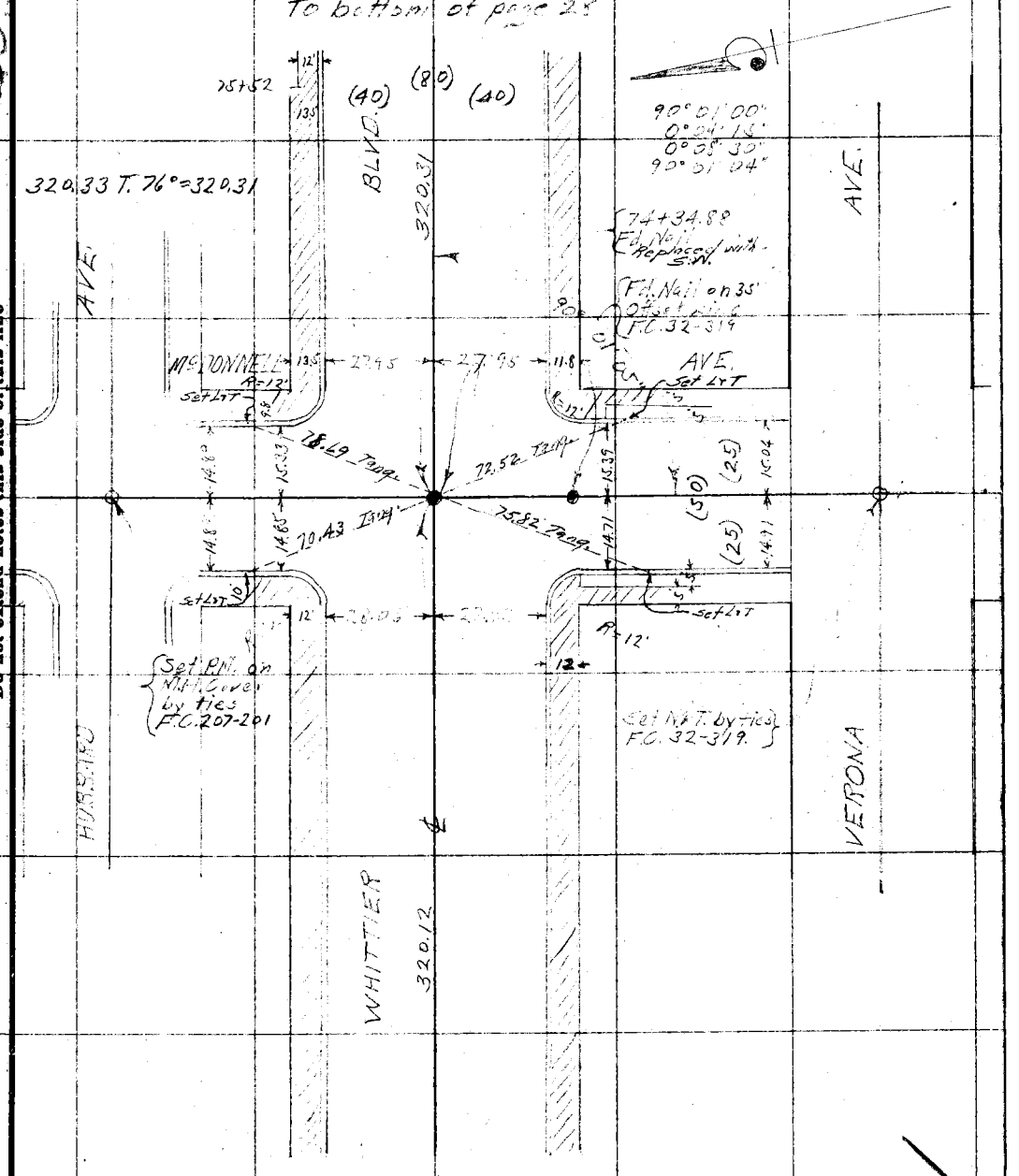

From top of page 26

Note: ANY ADDITIONS OR CHANGES ON THIS SHEET MUST BE MADE OR CIRCLED IN Red. WITH DATE AND NAME OF PERSON MAKING CHANGE.

Do not extend notes this side of this line

RETURN TO
LOS ANGELES COUNTY SURVEYOR

WS 36 A-3

F.B. 401 Pg. 28 A.W. Van Fleet Chief Party Notes by A.W.V.F. Date 5-10-29

To bottom of page 29

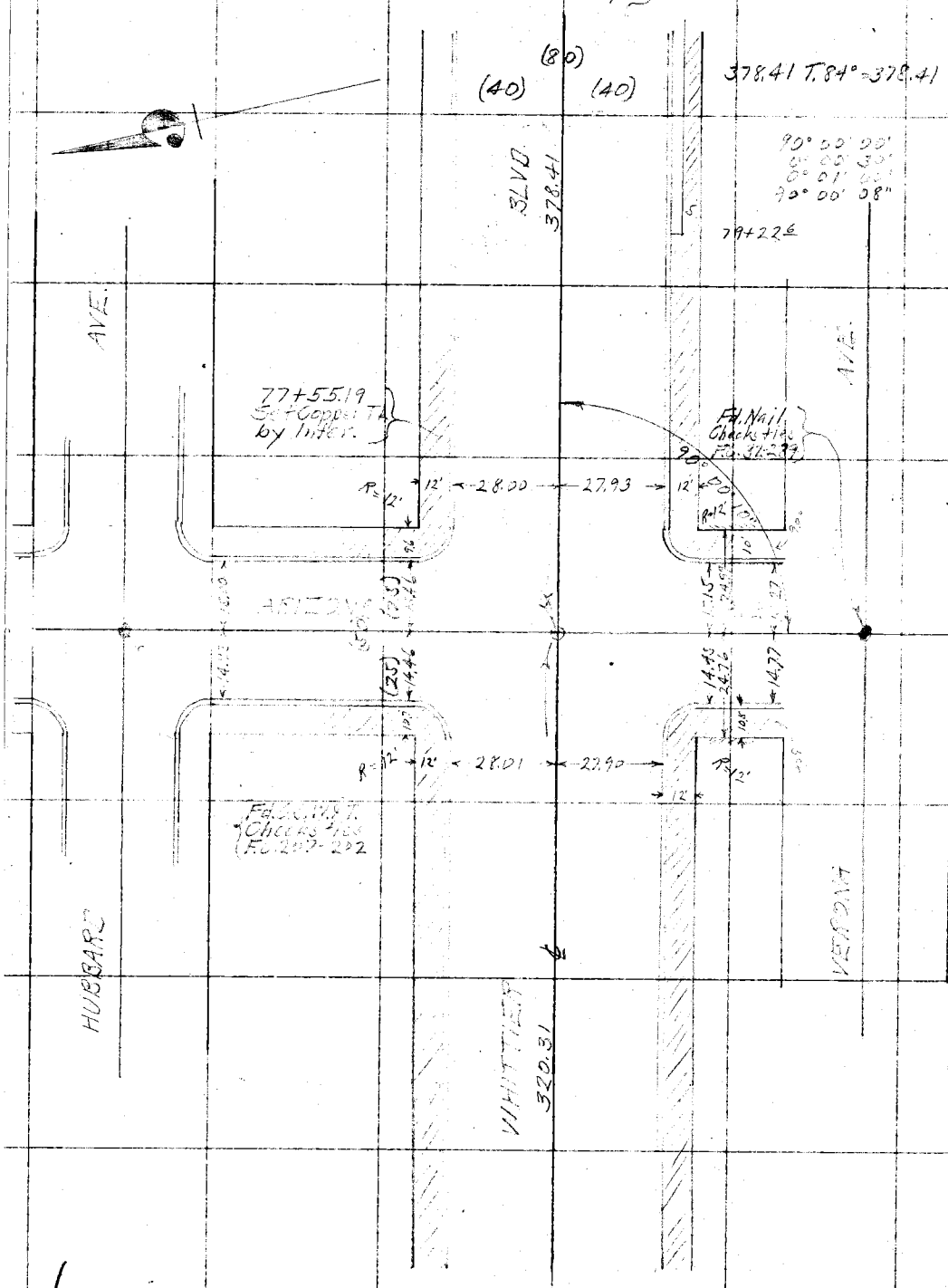

From top of page 27

RETURN TO
LOS ANGELES COUNTY SURVEYOR

Do not extend notes this side of this line

Note: ANY ADDITIONS OR CHANGES ON THIS SHEET MUST BE MADE OR CIRCLED IN Red WITH DATE AND NAME OF PERSON MAKING CHANGE.

Date 5-11-29 Notes by A.W.V.F. Chief Party A.W. Van Fleet Tape F.B. 401 Pg. 29

Platted by J. C. Hoyt	W. O. No. 945 ~~D. S. O.~~ No. 027
Date June '29	Location Whittier Blvd.
Map No. B-386-Sh#3	Surveyed by A.W. Van Fleet
Platting C'k'd by R. W. S.	Date 5-11-29
Date JUN 19 1929	Indexed

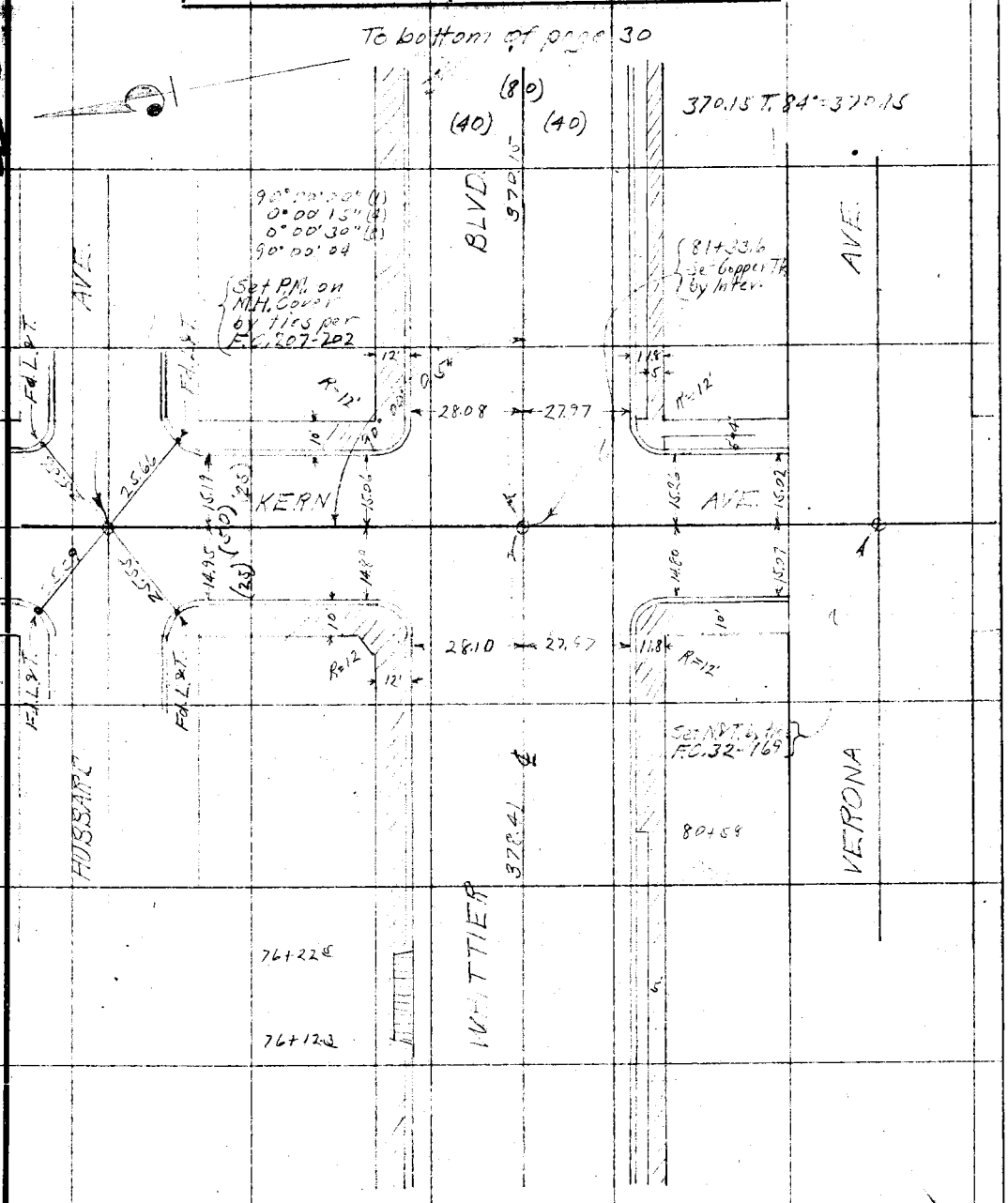

Note: ANY ADDITIONS OR CHANGES ON THIS SHEET MUST BE MADE OR CIRCLED IN Red. WITH DATE AND NAME OF PERSON MAKING CHANGE.

Do not extend notes this side of this line

RETURN TO
LOS ANGELES COUNTY SURVEYOR

H-3

F. B. 401 Pg. 30 A.W. Van Fleet Chief Party Notes by A.W.V.F. Date 5-11-29

To bottom of page 31

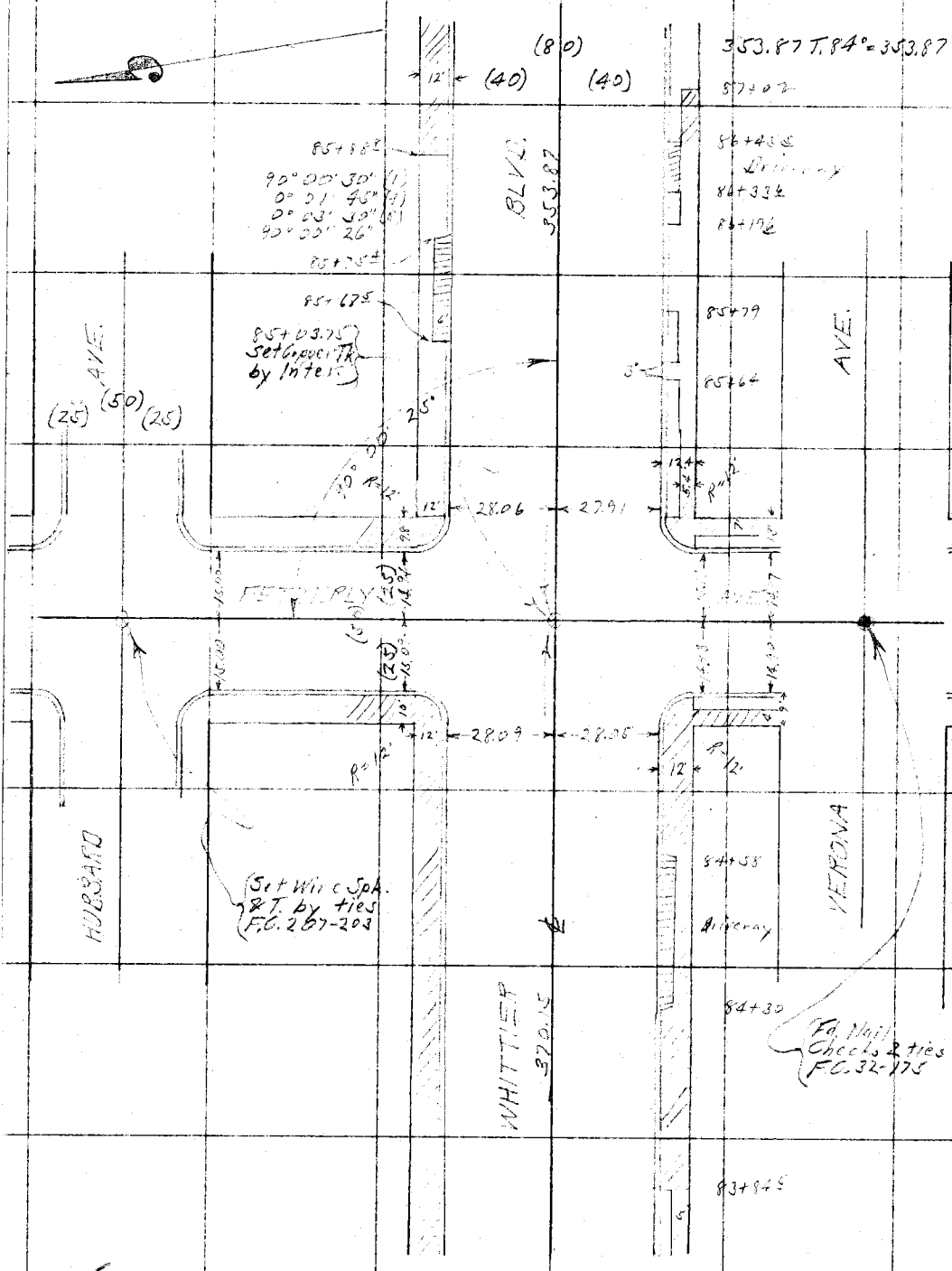

From top of page 29

RETURN TO
LOS ANGELES COUNTY SURVEYOR

Do not extend notes this side of this line

Note: ANY ADDITIONS OR CHANGES ON THIS SHEET MUST BE MADE OR CIRCLED IN Red. WITH DATE AND NAME OF PERSON MAKING CHANGE.

5536 A-2

Date 5-11-29 Notes by A.W.V.F. Chief Party A.W.Von Fleet F.B. 401 Pg. 31

Plotted by J.C. Hoyt	W. O. No. 945 B. S. O. No. 027
Date June '29	Location Whittier Blvd.
Map No. B-386-Sh#3	Surveyed by A.W.V.F.
Plotting C'k'd by R. W. S.	Date 5-11-29
Date JUN 19 1929	Indexed

Note: ANY ADDITIONS OR CHANGES ON THIS SHEET MUST BE MADE OR CIRCLED IN Red. WITH DATE AND NAME OF PERSON MAKING CHANGE.

Do not extend notes this side of this line

RETURN TO LOS ANGELES COUNTY SURVEYOR

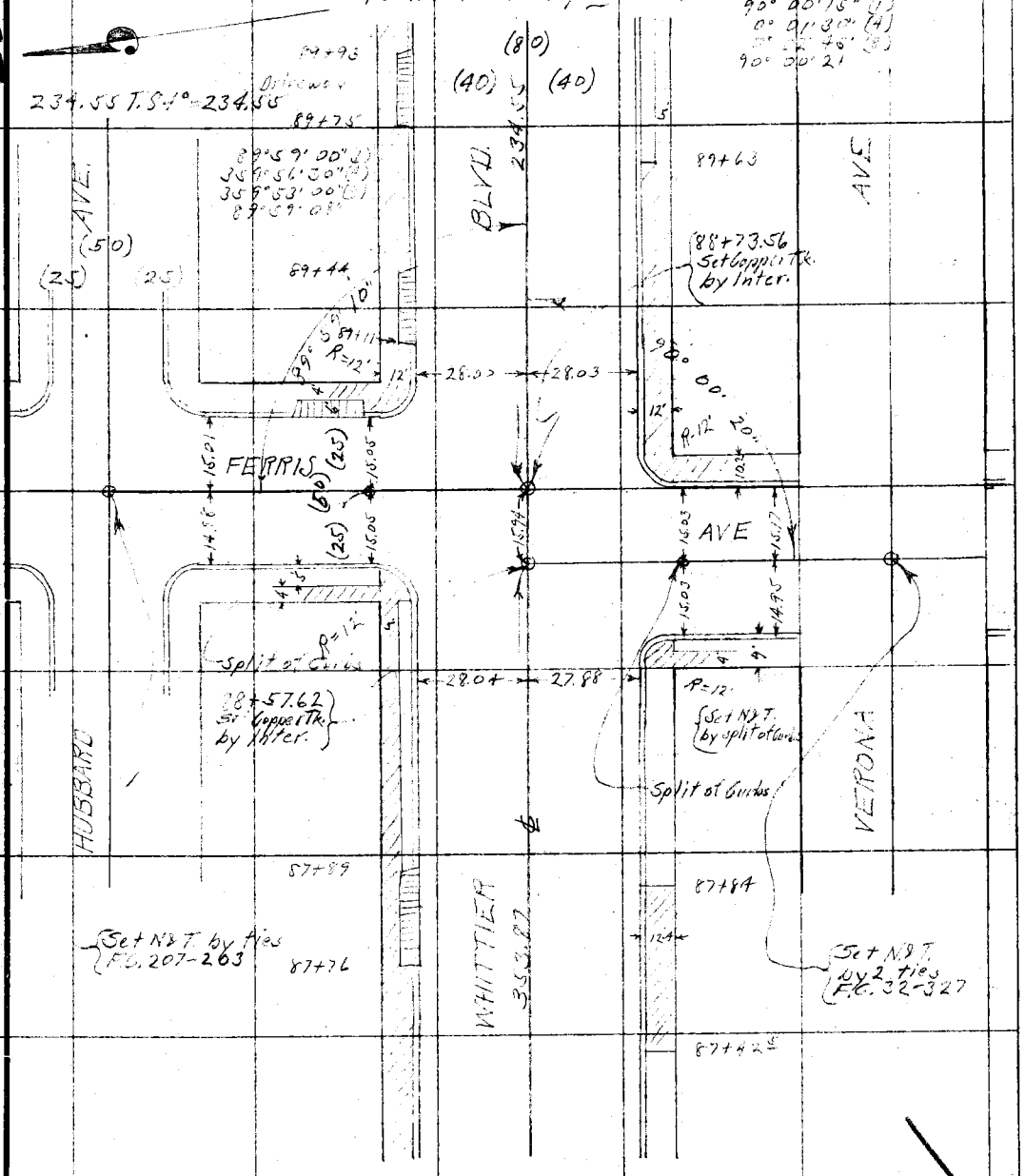

From top of page 30

F. B. 421 Pg. 32 A.W. Van Fleet Chief Party Notes by A.W.V.F. Date 5-11-29

To bottom of page 33

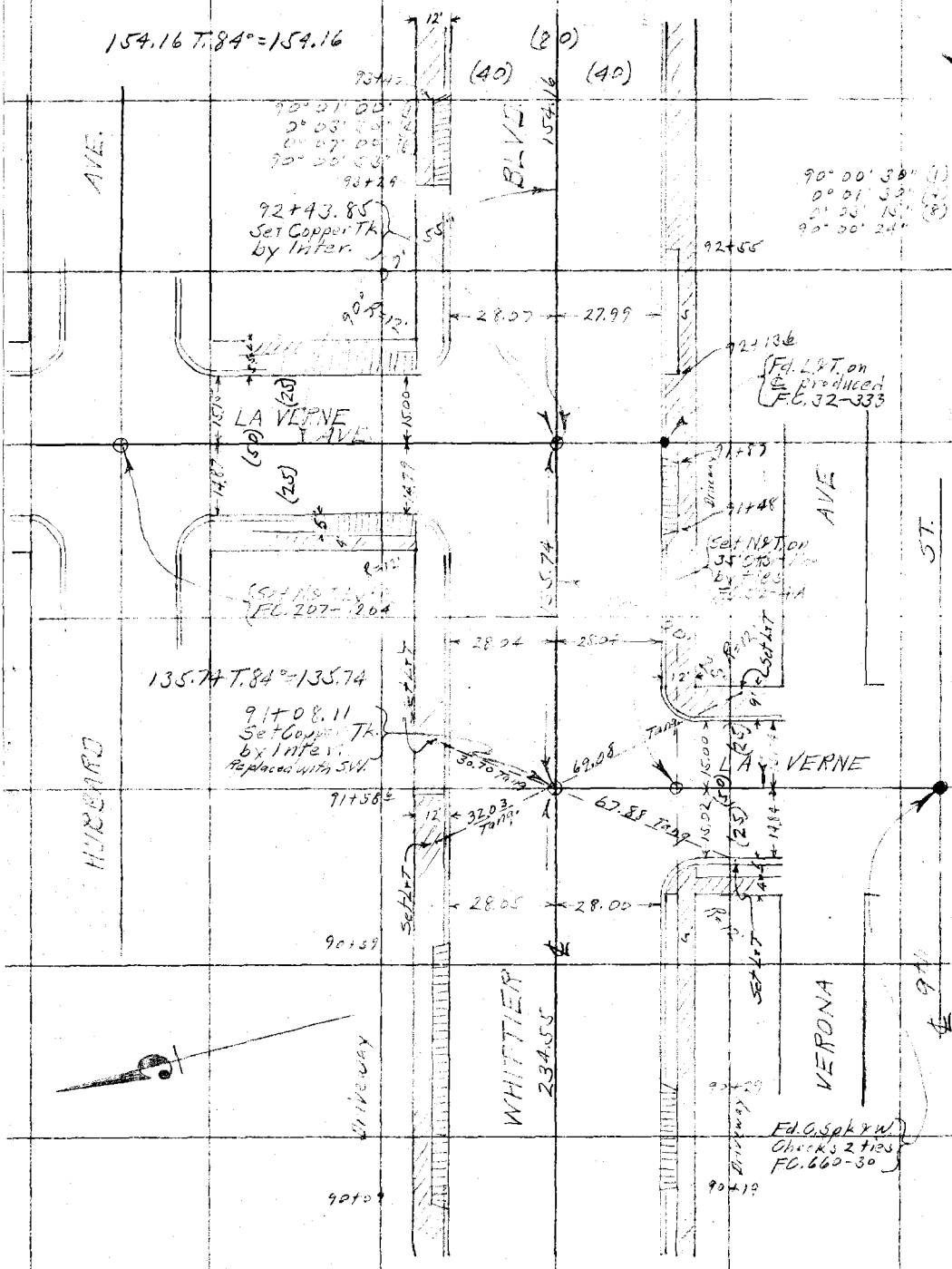

From top of page 31

RETURN TO
LOS ANGELES COUNTY SURVEYOR

Do not extend notes this side of this line

Note: ANY ADDITIONS OR CHANGES ON THIS SHEET MUST BE MADE OR CIRCLED IN Red. WITH DATE AND NAME OF PERSON MAKING CHANGE.

Date 5-11-29 Notes by A.W.V.F. Chief Party A.W. Van Fleet F.B. 451 Pg. 33

Platted by J.C. Hoyt	W. O. No. 945 ~~D. S. O.~~ Tape No. 027
Date June '29	Location Whittier Blvd
Map No. 5-386-Sh#3	Surveyed by A. [illegible]
Platting C'k'd by R. W. S.	Date 5-11-29
Date JUN 19 1929	Indexed

Notes: ANY ADDITIONS OR CHANGES ON THIS SHEET MUST BE MADE OR CIRCLED IN Red. WITH DATE AND NAME OF PERSON MAKING CHANGE.

Do not extend notes this side of this line

RETURN TO LOS ANGELES COUNTY SURVEYOR

W.536, A-3

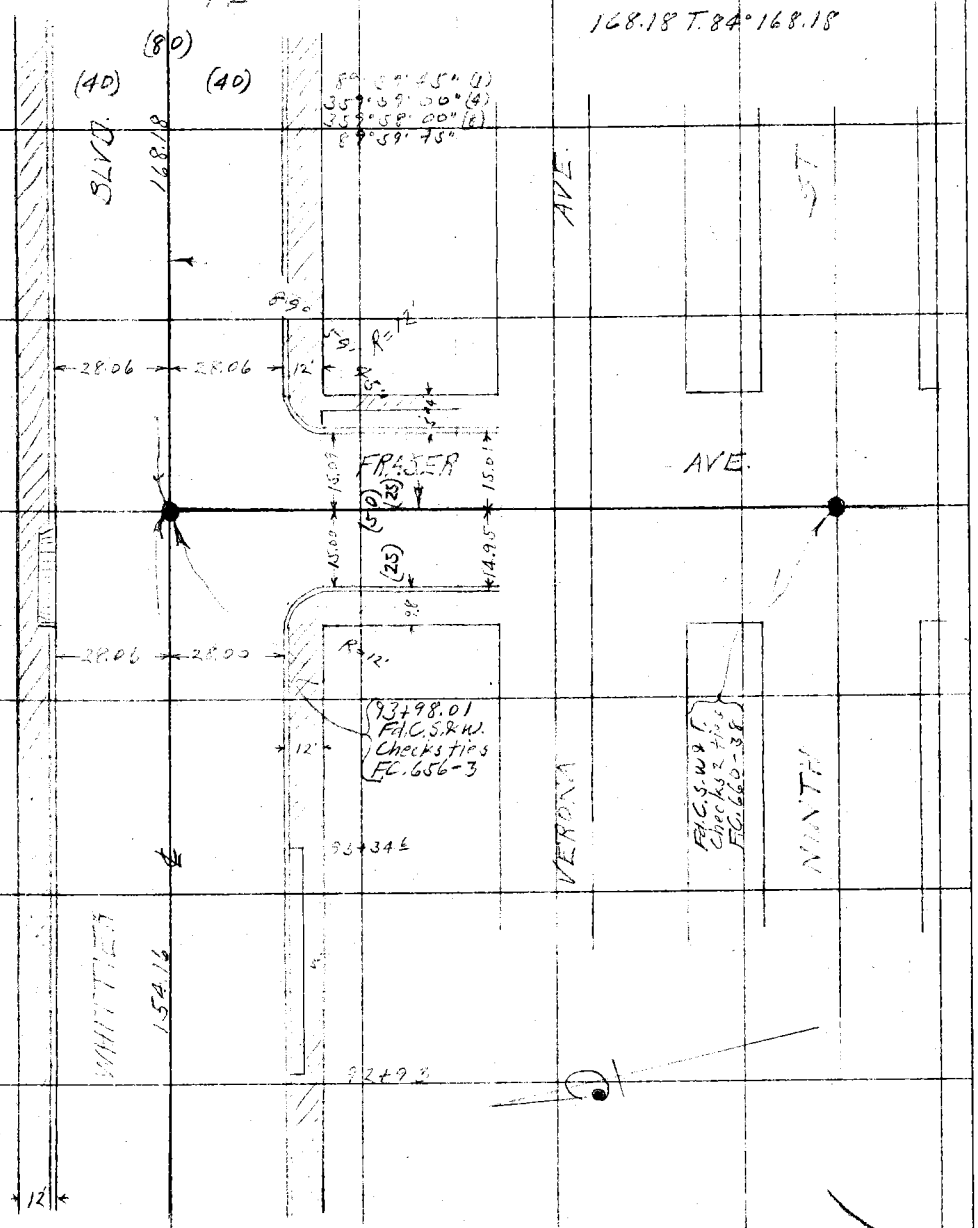

F.B. 401 Pg. 34 A.W. Van Fleet Chief Party Notes by A.W.V.F. Date 5-11-29

To bottom of page 35

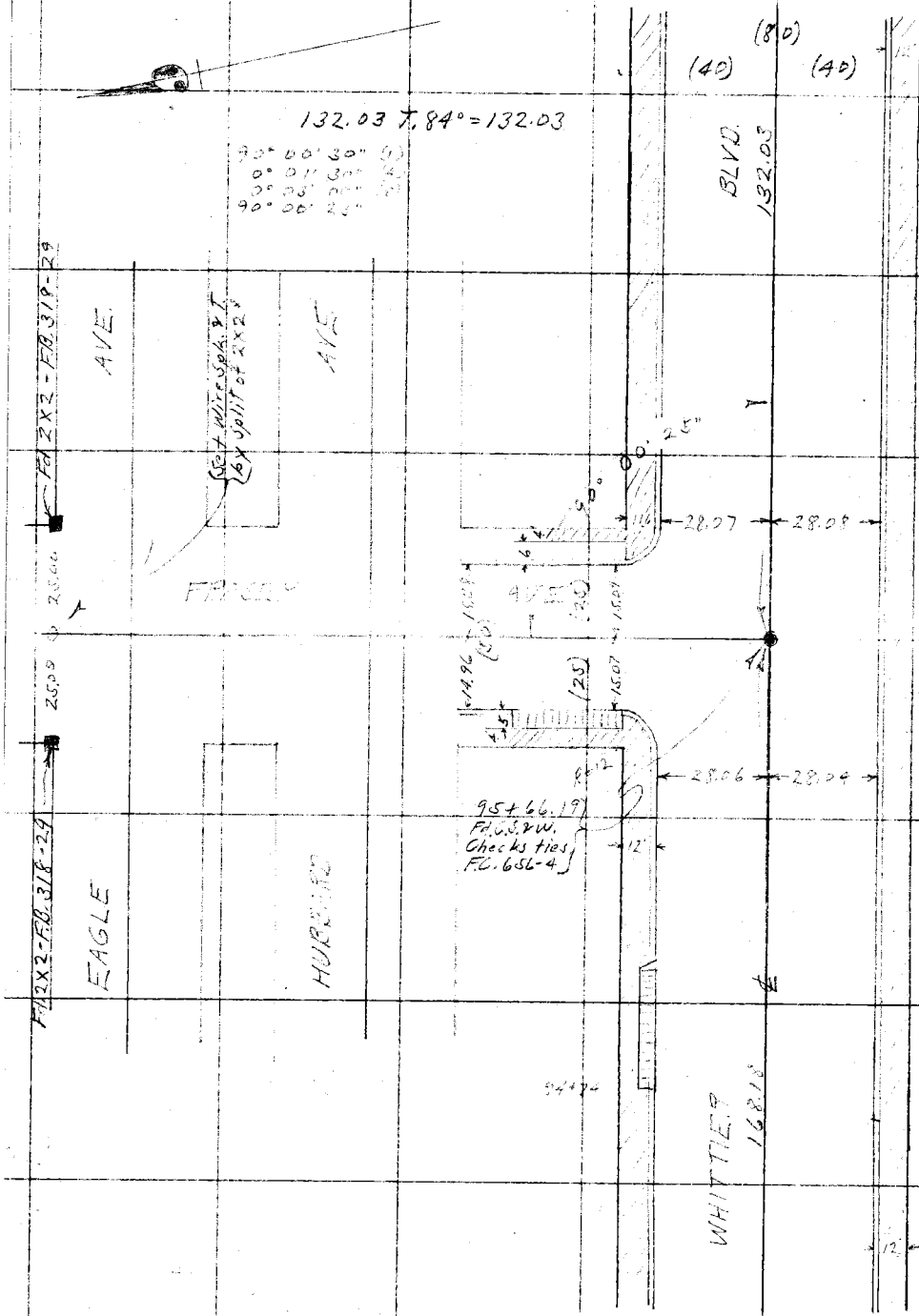

RETURN TO
LOS ANGELES COUNTY SURVEYOR

Do not extend notes this side of this line

Note: ANY ADDITIONS OR CHANGES ON THIS SHEET MUST BE MADE OR CIRCLED IN Red. WITH DATE AND NAME OF PERSON MAKING CHANGE.

Date 5-11-29 Notes by A.W.V.F. Chief Party A.W. Van Fleet F.B. 401 Pg. 35

Platted by J.C. Hoyt	W.O. No. 945 ~~B.S.O.~~ Tape No. 027
Date June '29	Location Whittier Blvd.
Map No. B-336-Sh#3	Surveyed by A.W.V.F.
Platting C'k'd by R. W. S.	Date 5-11-29
Date JUN 19 1929	Indexed

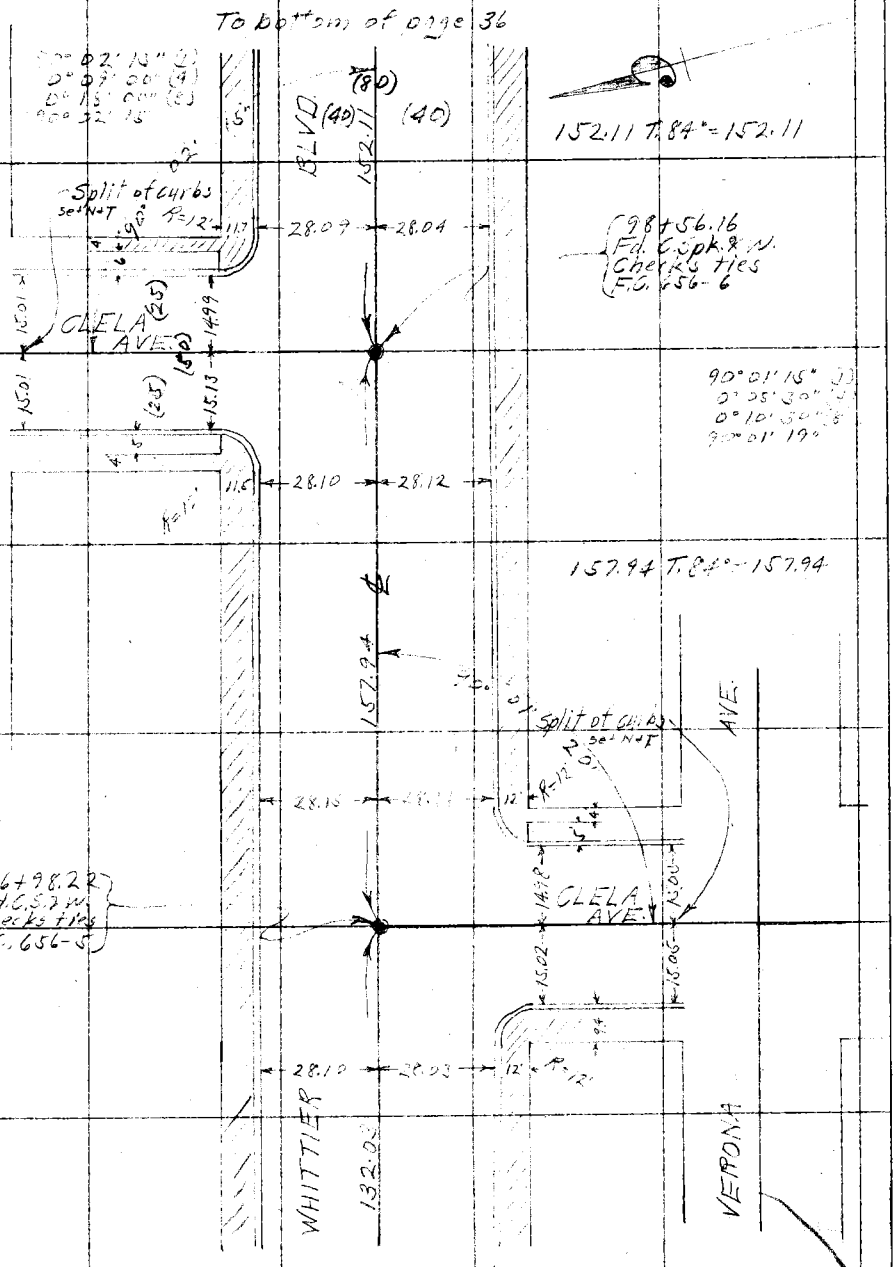

Notes: ANY ADDITIONS OR CHANGES ON THIS SHEET MUST BE MADE OR CIRCLED IN Red. WITH DATE AND NAME OF PERSON MAKING CHANGE.

Do not extend notes this side of this line

RETURN TO LOS ANGELES COUNTY SURVEYOR

W539

F.B. 401 Pg. 36 A.W. Van Fleet Chief Party Notes by A.W.V.F. Date 5-11-29

To bottom of page 37

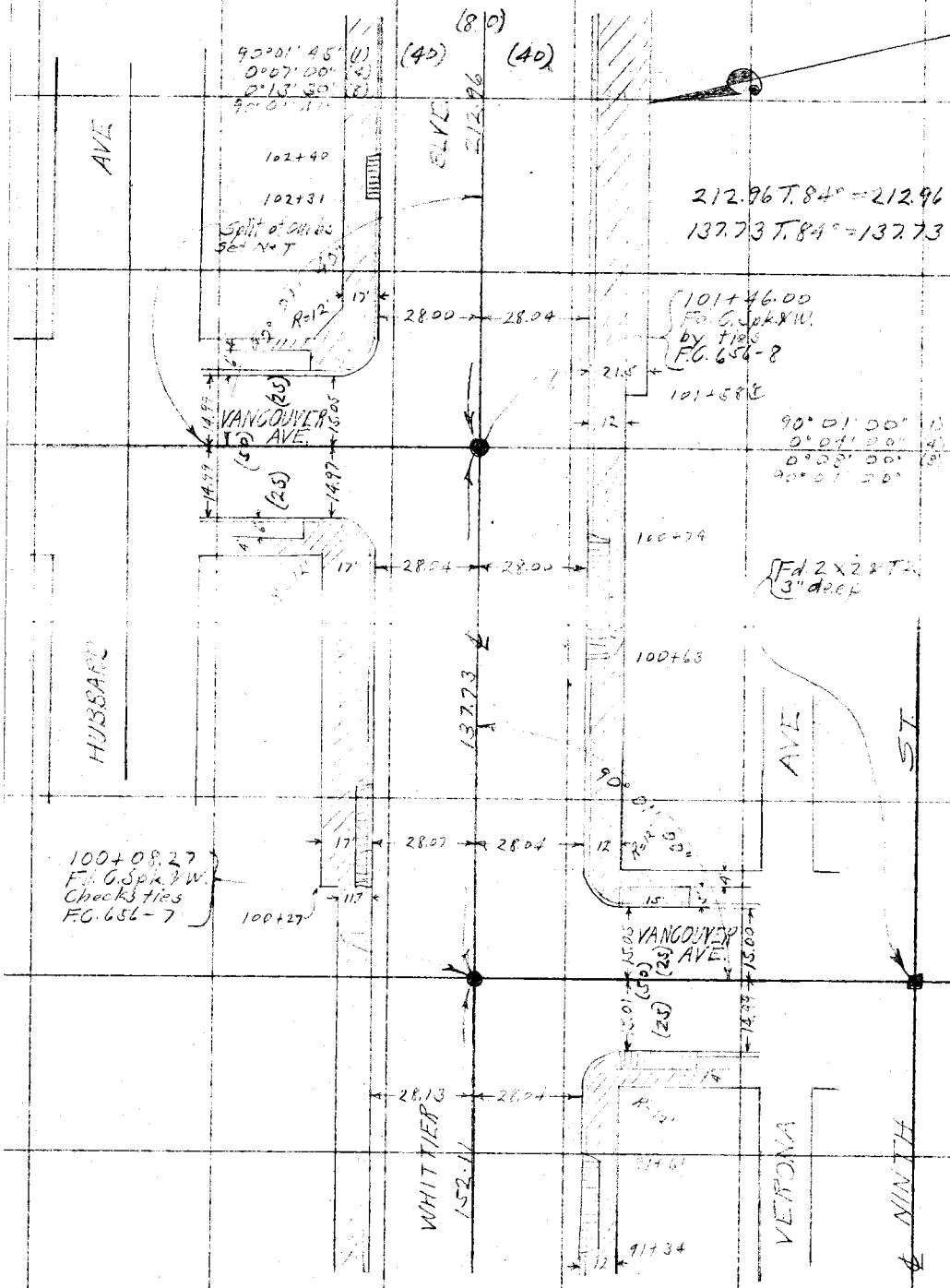

From top of page 35

RETURN TO
LOS ANGELES COUNTY SURVEYOR

Do not extend notes this side of this line

Note: ANY ADDITIONS OR CHANGES ON THIS SHEET MUST BE MADE OR CIRCLED IN Red. WITH DATE AND NAME OF PERSON MAKING CHANGE.

Date 5-14-29 Notes by A.W.V.F. Chief Party A.W. Van Fleet F.B. 401 Pg. 37

Platted by J.C. Hoyt	W.O. No. 945 ~~D.S.C.~~ Tape No. 027
Date June '29	Location Whittier Blvd.
Map No. B-386-Sh#3	Surveyed by A.W. Van Fleet
Platting C'k'd by R.W.S.	Date 5-14-29
Date JUN 19 1929	Indexed

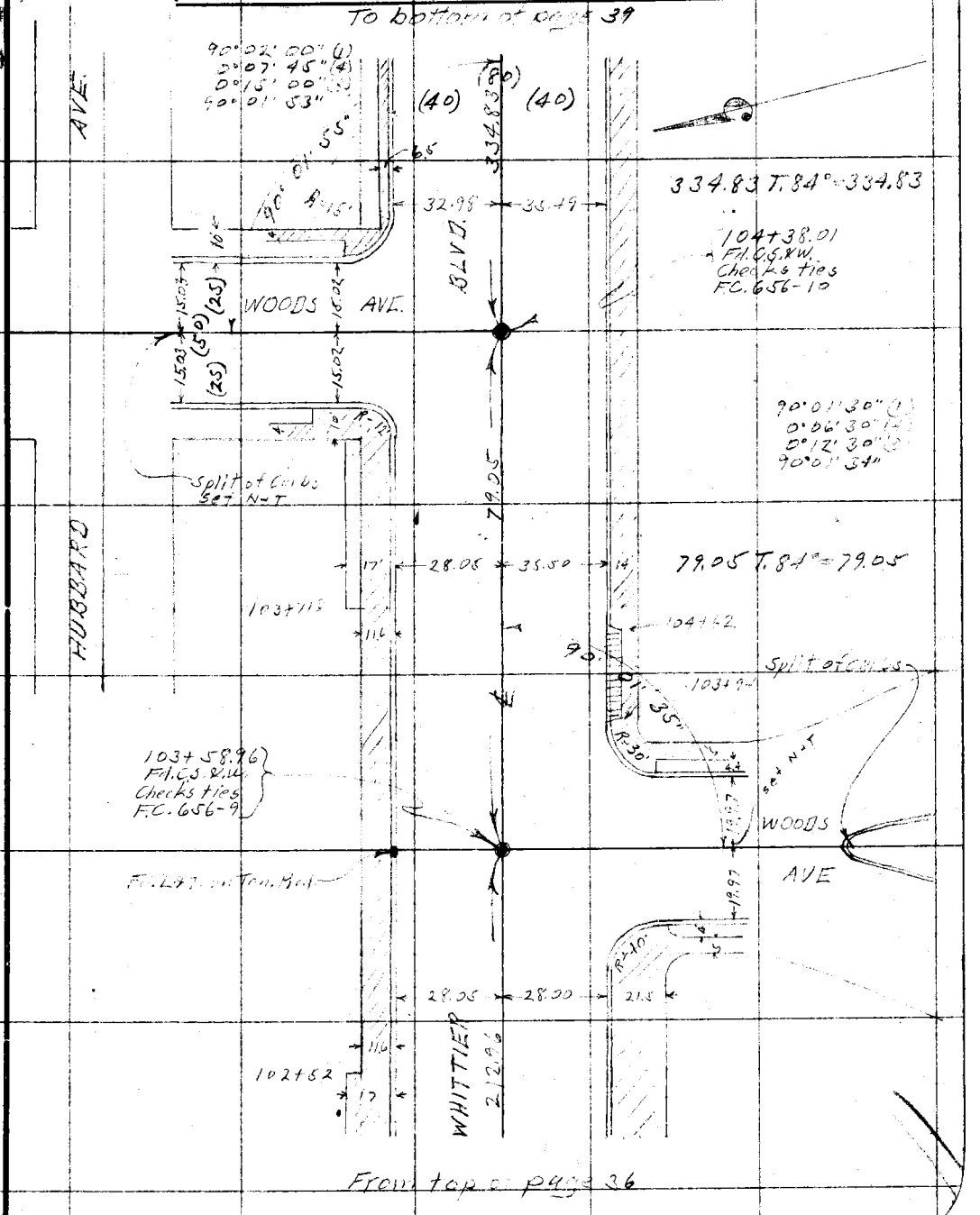

Note: ANY ADDITIONS OR CHANGES ON THIS SHEET MUST BE MADE OR CIRCLED IN Red. WITH DATE AND NAME OF PERSON MAKING CHANGE.

Do not extend notes this side of this line

RETURN TO LOS ANGELES COUNTY SURVEYOR

WS 36, A-3

F.B. 401 Pg. 38 A.W. Van Fleet Chief Party Notes by A.W.V.F. Date 5-13-29

W.S. 36A-2

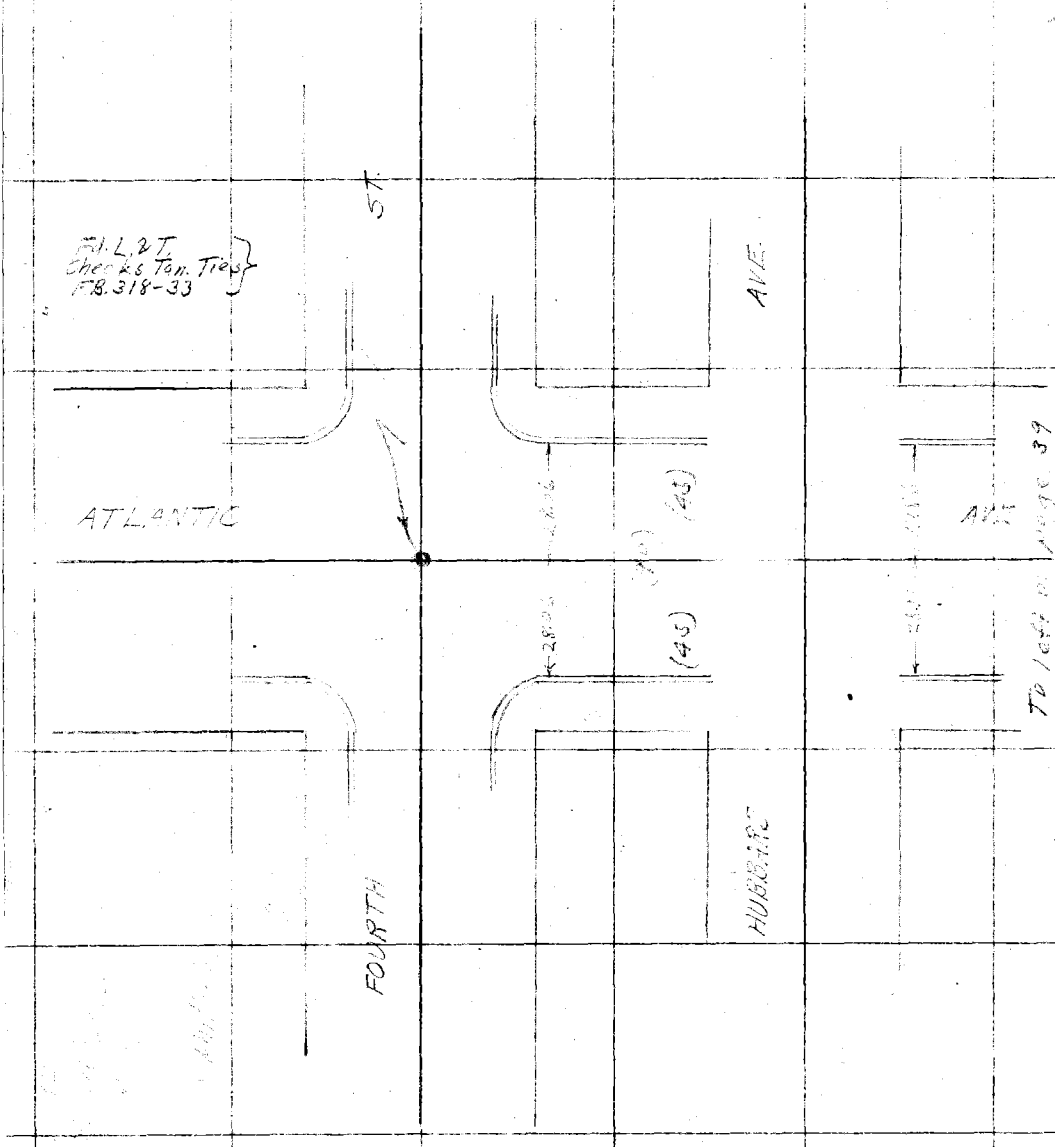

RETURN TO
LOS ANGELES COUNTY SURVEYOR

Do not extend notes this side of this line

Note: ANY ADDITIONS OR CHANGES ON THIS SHEET MUST BE MADE OR CIRCLED IN Red. WITH DATE AND NAME OF PERSON MAKING CHANGE.

Date 5-13-27 Notes by A.W.V.F. Chief Party A.W. Van Fleet F.B. 401 Pg. 39

Platted by J.C. Hoyt	W.O. No. 945 ~~D.S.O.~~ Tape No. 027
Date June '29	Location Whittier Blvd
Map No. B-386-Sh#3	Surveyed by [illegible]
Platting C'k'd by R. W. S.	Date 5-13-27
Date JUN 19 1929	Indexed

To bottom of page 40

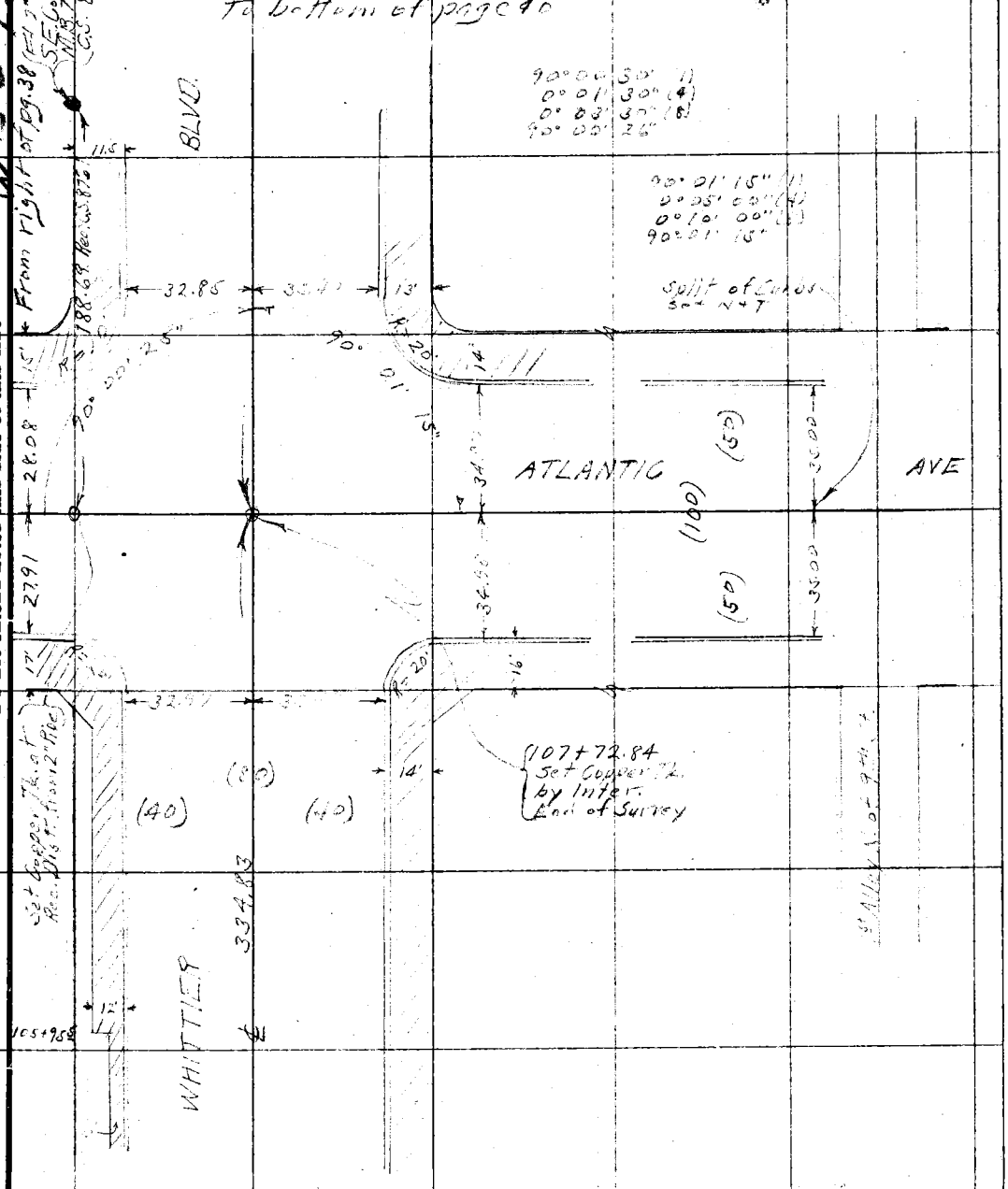

From top of page 37

Note: ANY ADDITIONS OR CHANGES ON THIS SHEET MUST BE MADE OR CIRCLED IN Red. WITH DATE AND NAME OF PERSON MAKING CHANGE.

Do not extend notes this side of this line

RETURN TO
LOS ANGELES COUNTY SURVEYOR

F.B. 421 Pg. 40 A.W. Van Alen Chief Party Notes by A.W.V.A. Date 5-15-29

WS 36 A-3

BLVD.

HILLVIEW AVE

F.A.C.S.D.W.
F.C. 556-14

F.A.C.S.D.W.
F.C. 556-13

HILLVIEW AVE

WHITTIER

From top of page 9

RETURN TO
LOS ANGELES COUNTY SURVEYOR

Do not extend notes this side of this line

Note: ANY ADDITIONS OR CHANGES ON THIS SHEET MUST BE MADE OR CIRCLED IN Red. WITH DATE AND NAME OF PERSON MAKING CHANGE.

Date _____ Notes by _____ Chief Party LCM F.B. 401 PG 41

Platted by DA White	W. O. No. 945 D. S. O. No.
Date May 29	Location WHITTIER Blvd
Map No. B-386-Jh1	Surveyed by LC McMillan
Platting C'k'd by RWS	Date 5/6/29
Date June '29	Indexed

C.I 945

WHITTIER BLVD.

INDIANA St E to ATLANTIC AVE

McMillan
KEMPER
Welch
Beardsley
White

Notes: ANY ADDITIONS OR CHANGES ON THIS SHEET MUST BE MADE OR CIRCLED IN Red WITH DATE AND NAME OF PERSON MAKING CHANGE.

Do not extend notes this side of this line

RETURN TO
LOS ANGELES COUNTY SURVEYOR

F. B. 401 Pg. 42 LCM Chief Party Notes by LCM. Date 5/6/29

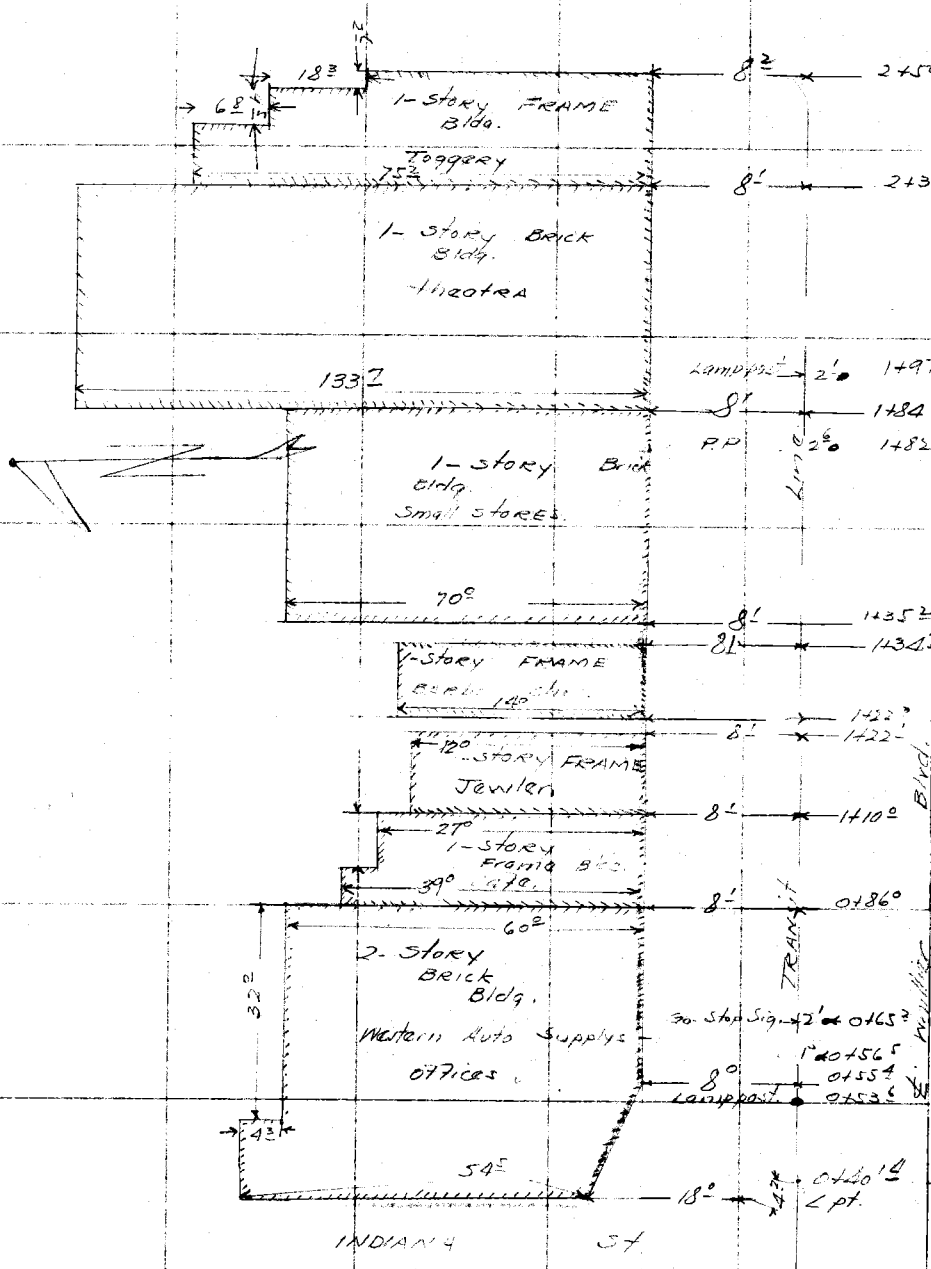

RETURN TO
LOS ANGELES COUNTY SURVEYOR

Do not extend notes this side of this line

Note: ANY ADDITIONS OR CHANGES ON THIS SHEET MUST BE MADE OR CIRCLED IN Red. WITH DATE AND NAME OF PERSON MAKING CHANGE.

Date 5/6/29 Notes by LCM Chief Party LCM F.B. 401 PG. 43

Platted by D.A.White	W. O. No. 945 D. S. O. No.
Date May, '29	Location Whittier Blvd.
Map No. B-386-Sh.1	Surveyed by LCM-Miller
Platting C'k'd by R. W. S.	Date 5/6/29
Date JUN 11 1929	Indexed

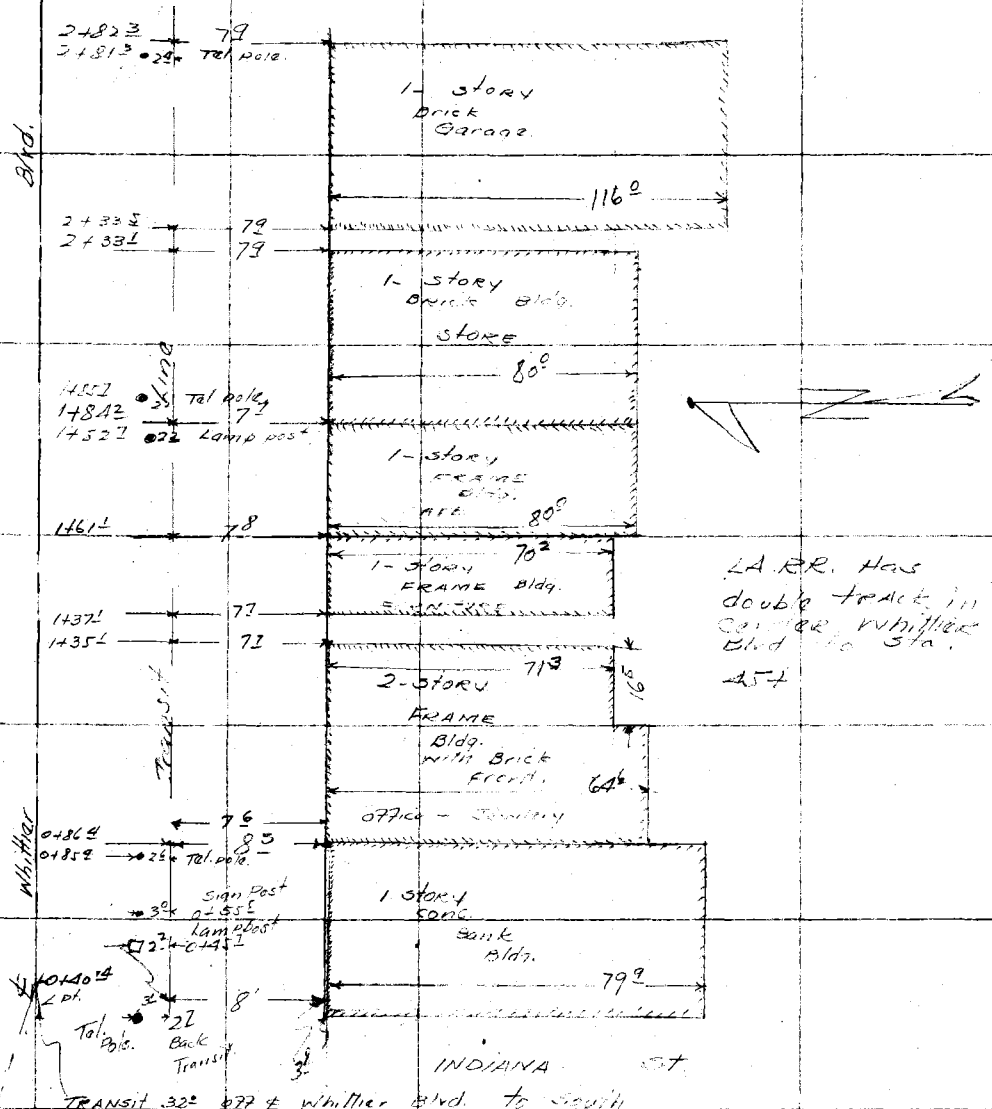

Note: ANY ADDITIONS OR CHANGES ON THIS SHEET MUST BE MADE OR CANCELED IN Red. WITH DATE AND NAME OF PERSON MAKING CHANGE.

Do not extend notes this side of this line

RETURN TO LOS ANGELES COUNTY SURVEYOR

F.B. 401 Pg. 44 LCM. Chief Party Notes by LCM Date 5/6/29

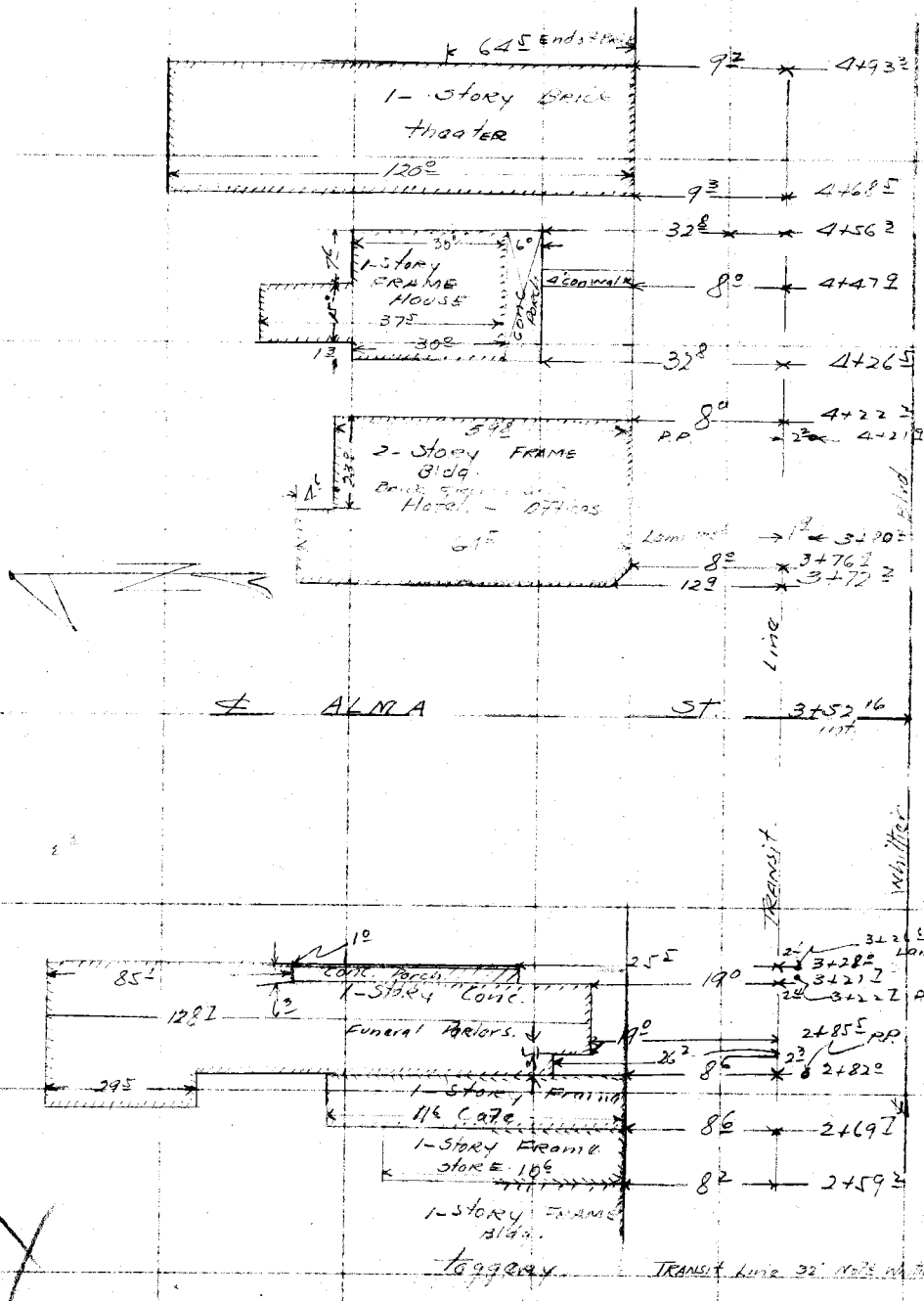

RETURN TO
LOS ANGELES COUNTY SURVEYOR

Do not extend notes this side of this line.

Note: ANY ADDITIONS OR CHANGES ON THIS SHEET MUST BE MADE OR CIRCLED IN Red. WITH DATE AND NAME OF PERSON MAKING CHANGE.

Date 5/6/29 Notes by LCM Chief Party LCM F.B. 401 PG 45

Platted by D.A. White	W. O. No. 945 D. S. O. No.
Date May '29	Location WHITTIER Blvd
Map No. B-386-Sh1	Surveyed by LCMcMillan
Platting C'k'd by R. W. S.	Date 5/6/29
Date JUN 11 1929	Indexed

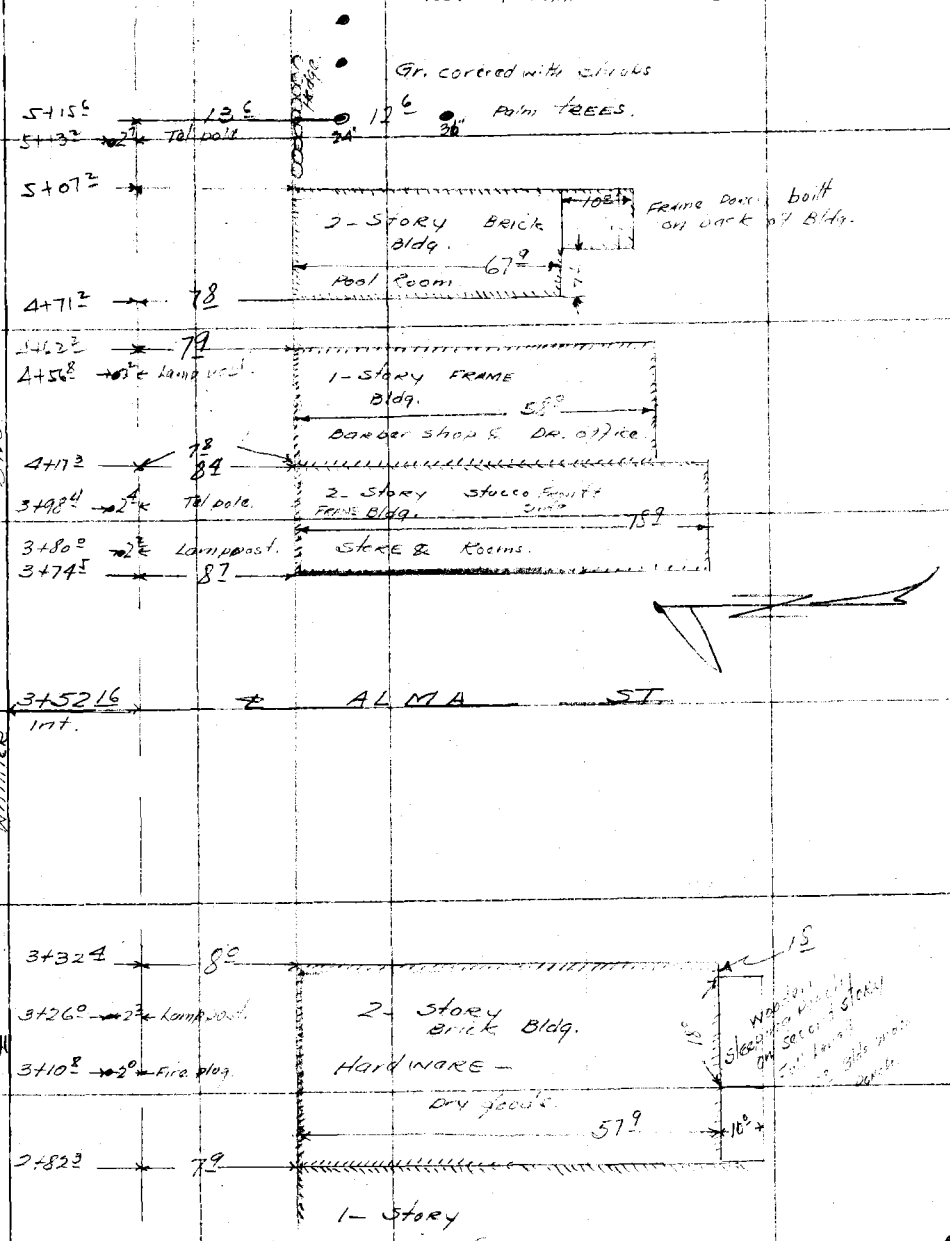

Note: ANY ADDITIONS OR CHANGES ON THIS SHEET MUST BE MADE OR CIRCLED IN Red, WITH DATE AND NAME OF PERSON MAKING CHANGE.

Do not extend notes this side of this line

RETURN TO LOS ANGELES COUNTY SURVEYOR

F. B. 401 PG. 46 LCM Chief Party Notes by LCM Date 5/6/29

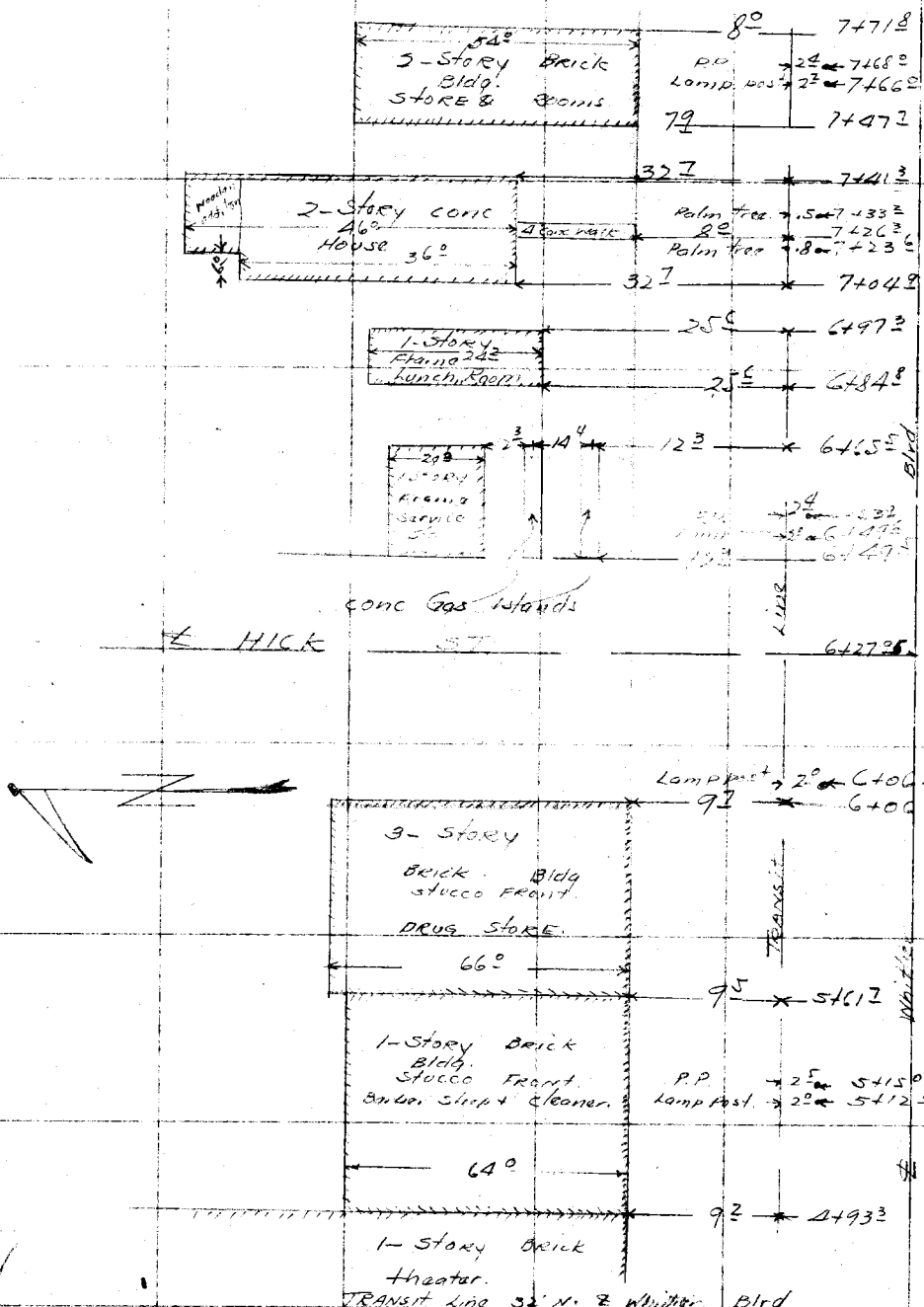

RETURN TO
LOS ANGELES COUNTY SURVEYOR

Do not extend notes this side of this line

Note: ANY ADDITIONS OR CHANGES ON THIS SHEET MUST BE MADE OR CIRCLED IN Red. WITH DATE AND NAME OF PERSON MAKING CHANGE.

Date 5/6/29 Notes by LCM Chief Party LCM F.B. 401 PG. 47

Platted by D.A. White	W. O. No. 945 D. S. O. No.
Date May '29	Location Whittier Blvd
Map No. B-386-Sh1.	Surveyed by L.C. McMillin
Platting C'k'd by R. W. S.	Date 5/6/29
Date JUN 11 1929	Indexed



Notes: ANY ADDITIONS OR CHANGES ON THIS SHEET MUST BE MADE OR CIRCLED IN Red, WITH DATE AND NAME OF PERSON MAKING CHANGE.

Do not extend notes this side of this line

RETURN TO LOS ANGELES COUNTY SURVEYOR

F. B. 401 Pg. 48 LCM Chief Party Notes by LCM-CEN Date 5/7/29



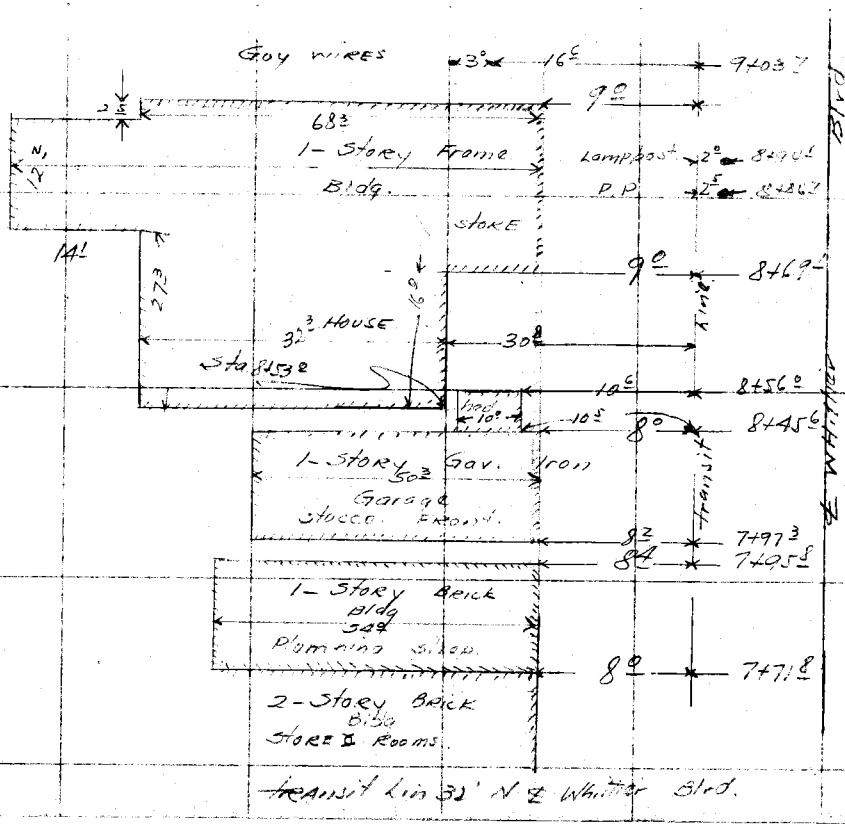

RETURN TO
LOS ANGELES COUNTY SURVEYOR

Do not extend notes this side of this line.

Note: ANY ADDITIONS OR CHANGES ON THIS SHEET MUST BE MADE OR CIRCLED IN Red. WITH DATE AND NAME OF PERSON MAKING CHANGE.

Date _____ Notes by LCM Chief Party LCM F.B. 101 Pg. 49

Platted by D.A. White	W.O. No. 945 D.S.O. No.
Date May '29	Location Whittier Blvd.
Map No. B-386-Sh1	Surveyed by LC McNeile
Platting C'k'd by R. W. S.	Date
Date JAN 11 1929	Indexed

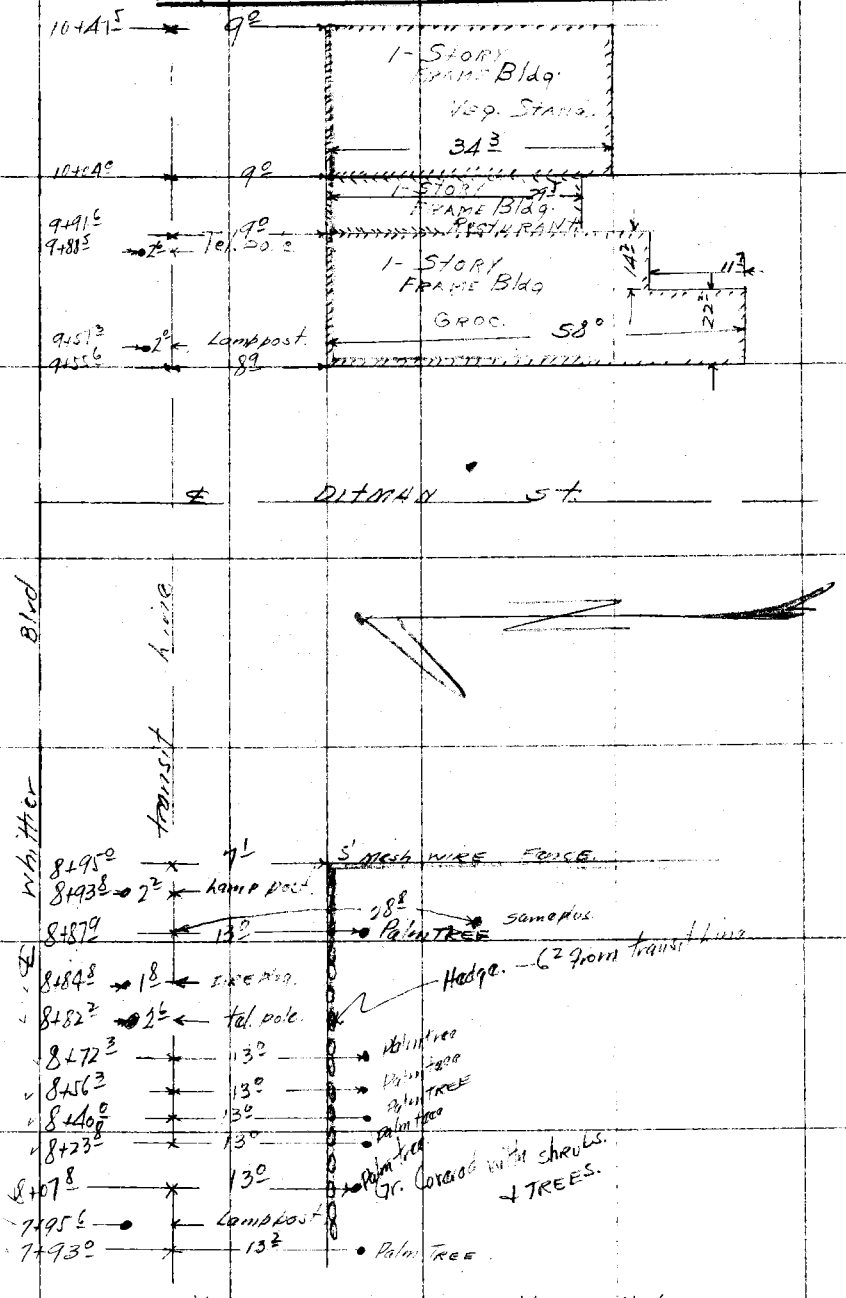

Notes: ANY ADDITIONS OR CHANGES ON THIS SHEET MUST BE MADE OR CIRCLED IN Red, WITH DATE AND NAME OF PERSON MAKING CHANGE.

Do not extend notes this side of this line

RETURN TO LOS ANGELES COUNTY SURVEYOR

F. B. 401 Pg. 50 LCM Chief Party Notes by LCM CFW Date 5/8/29

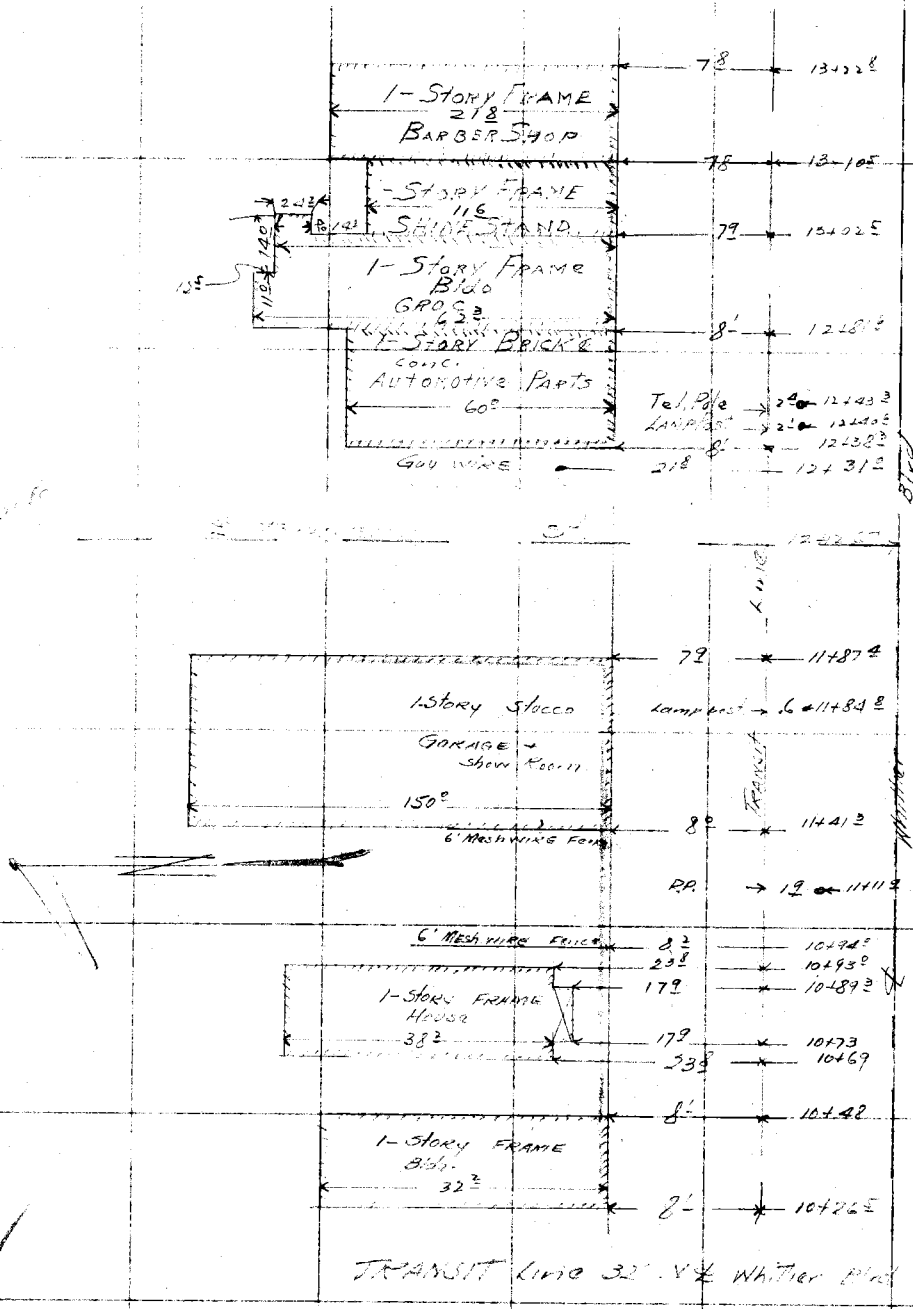

RETURN TO
LOS ANGELES COUNTY SURVEYOR

Do not extend notes this side of this line

Note: ANY ADDITIONS OR CHANGES ON THIS SHEET MUST BE MADE OR CIRCLED IN Red. WITH DATE AND NAME OF PERSON MAKING CHANGE.

Date _____ Notes by LCM - CFM Chief Party LCM F.B. 461 Pg. 51

Platted by D.A. White	W. O. No. 945 D. S. O. No.
Date May '29	Location Whittier Blvd
Map No. B-386-Sh-1	Surveyed by LCM MSC
Platting C'k'd by R. W. S.	Date 5-7-29
Date JUN 11 1929	Indexed

Notes: ANY ADDITIONS OR CHANGES ON THIS SHEET MUST BE MADE OR CIRCLED IN Red. WITH DATE AND NAME OF PERSON MAKING CHANGE.

Do not extend notes this side of this line

RETURN TO LOS ANGELES COUNTY SURVEYOR

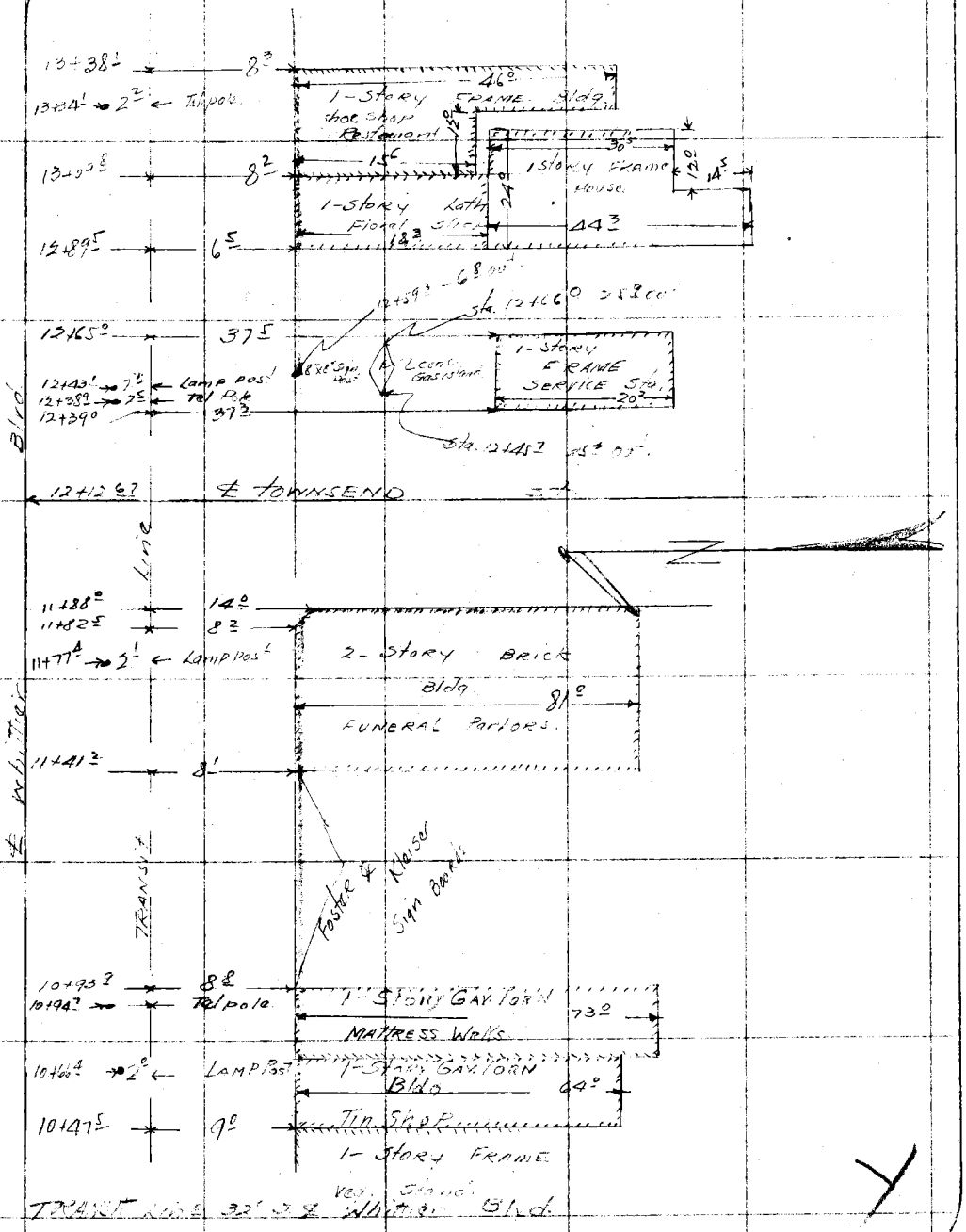

F. B. 21 Pg. 52 LCM Chief Party Notes by LCM – CFW Date 5/7/29

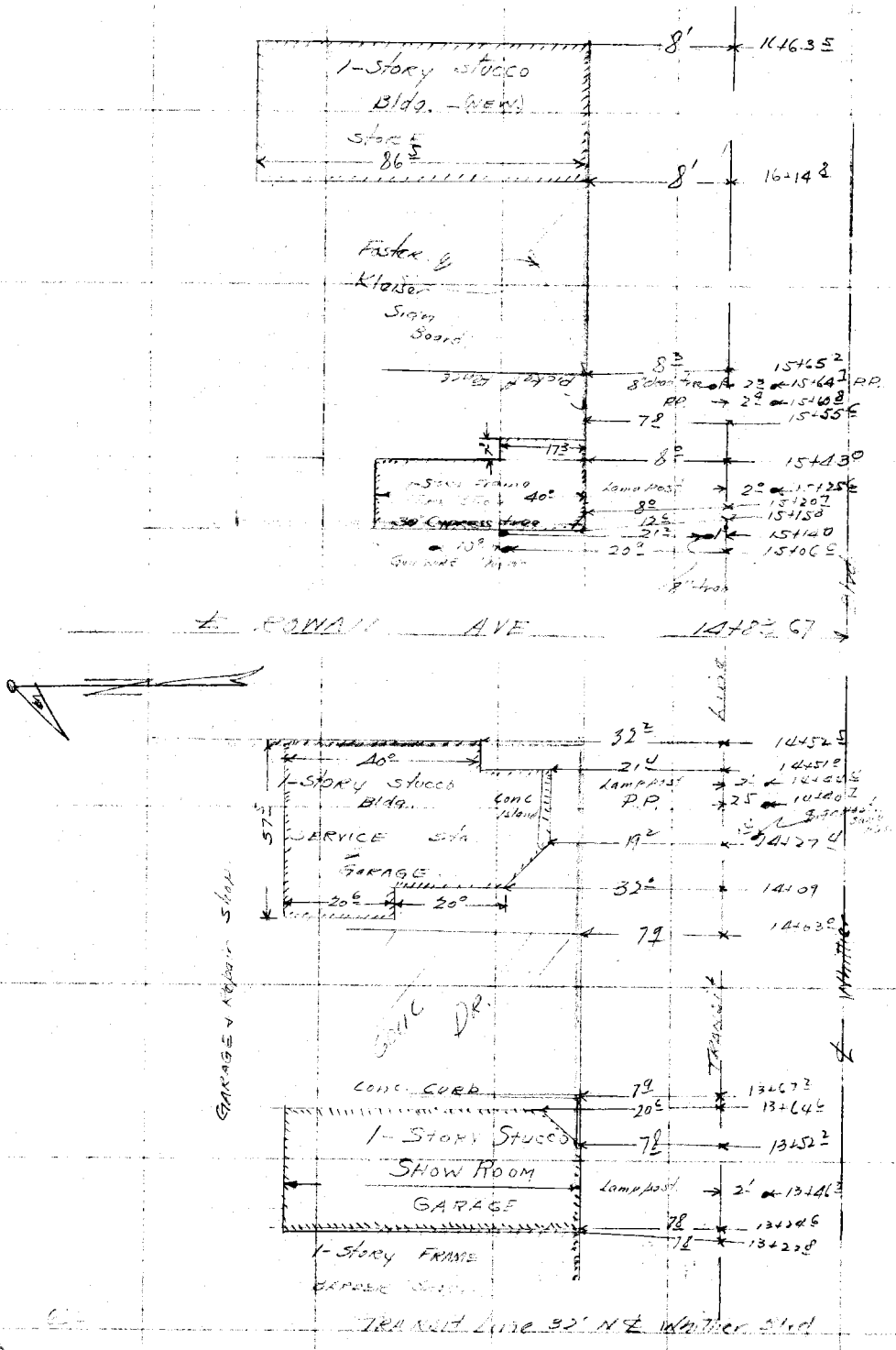

RETURN TO
LOS ANGELES COUNTY SURVEYOR

Do not extend notes this side of this line

Note: ANY ADDITIONS OR CHANGES ON THIS SHEET MUST BE MADE OR CIRCLED IN Red. WITH DATE AND NAME OF PERSON MAKING CHANGE.

Date _____ Notes by L.C.M. - C.E.W. Chief Party L.C.M. F.B. 401 Pg. 53

Platted by D.A. White	W.O. No. 945 D.S.O. No.
Date May '29.	Location Whittier Blvd
Map No. B-386-Sh.1	Surveyed by L.C.M.
Platting C'k'd by R.W.S.	Date 5/7/29
Date JUN 11 1929	Indexed

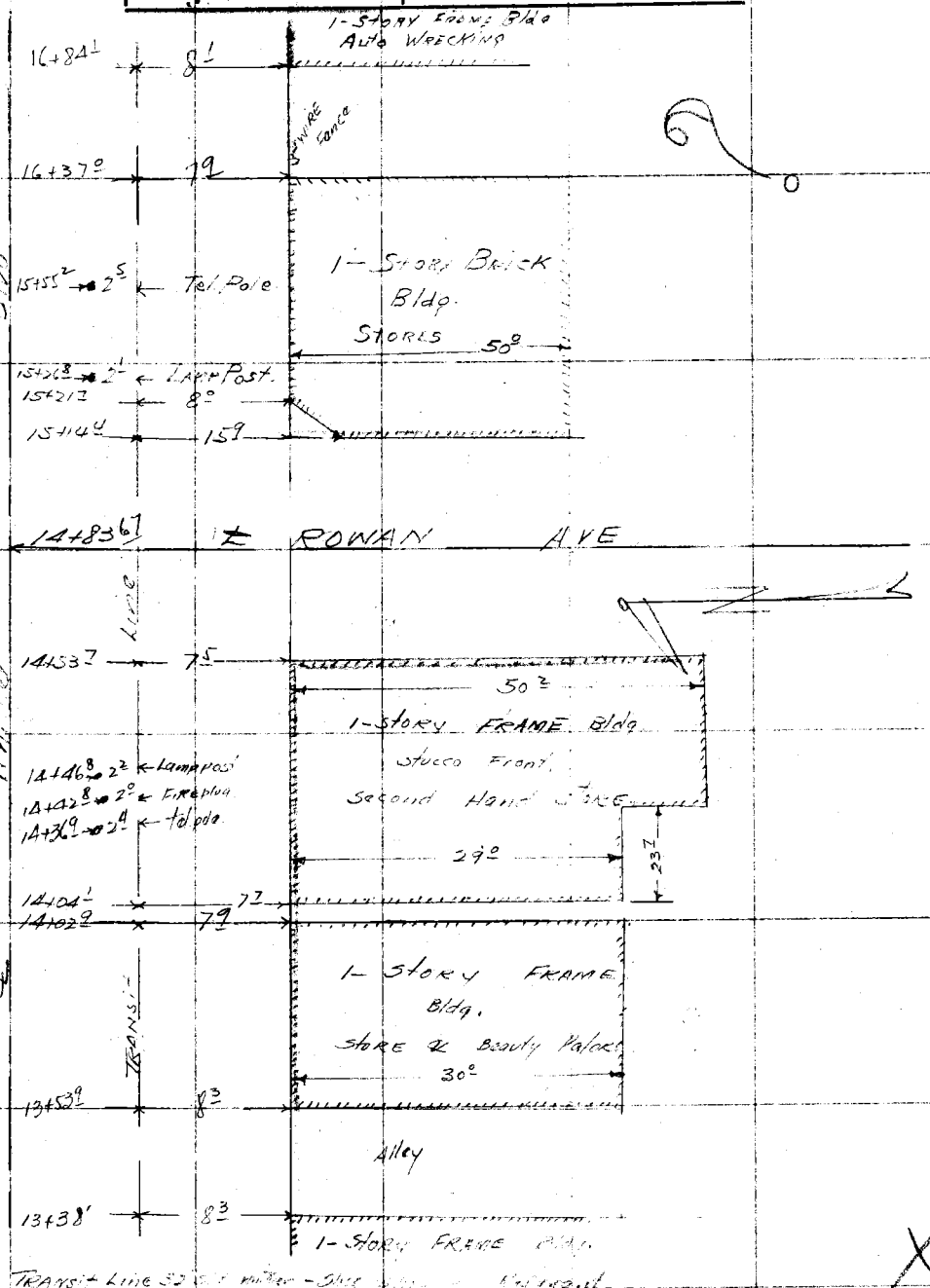

Notes: ANY ADDITIONS OR CHANGES ON THIS SHEET MUST BE MADE OR CIRCLED IN Red, WITH DATE AND NAME OF PERSON MAKING CHANGE.

Do not extend notes this side of this line

RETURN TO LOS ANGELES COUNTY SURVEYOR

F. B. 401 Pg. 54 LCM Chief Party Notes by LCM. - CFW Date 5/7/29

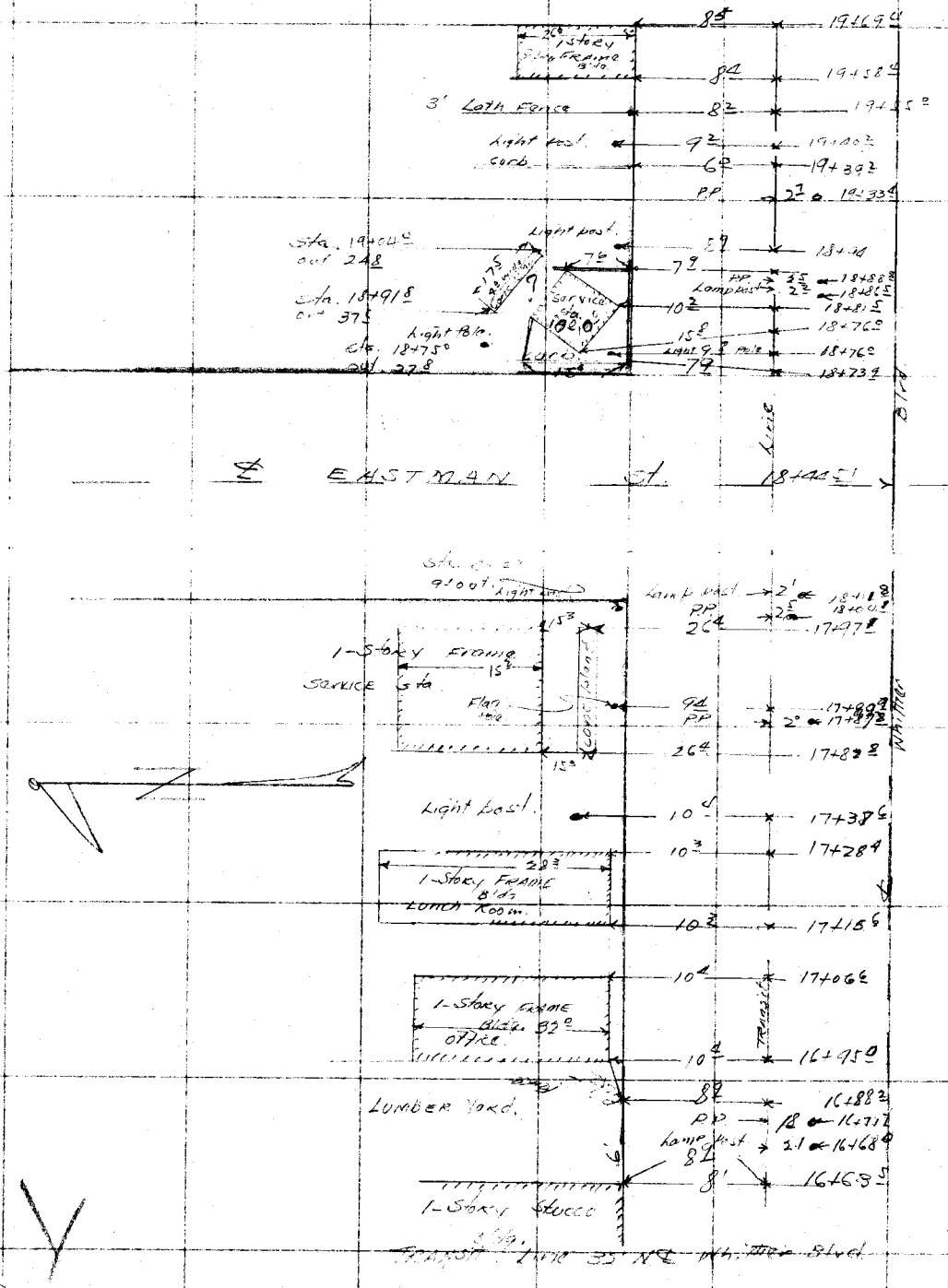

RETURN TO
LOS ANGELES COUNTY SURVEYOR

Do not extend notes this side of this line

Note: ANY ADDITIONS OR CHANGES ON THIS SHEET MUST BE MADE OR CIRCLED IN Red WITH DATE AND NAME OF PERSON MAKING CHANGE.

Date _____ Notes by KCM - C.F.W Chief Party KCM F.B. 401 Pg. 55

Platted by D. A. White	W. O. No. 945 D. S. O. No.
Date May '29	Location Whittier Blvd
Map No. B-386-Sh.1	Surveyed by
Platting C'k'd by R. W. S.	Date 5/7/29
Date JUN 11 1929	Indexed

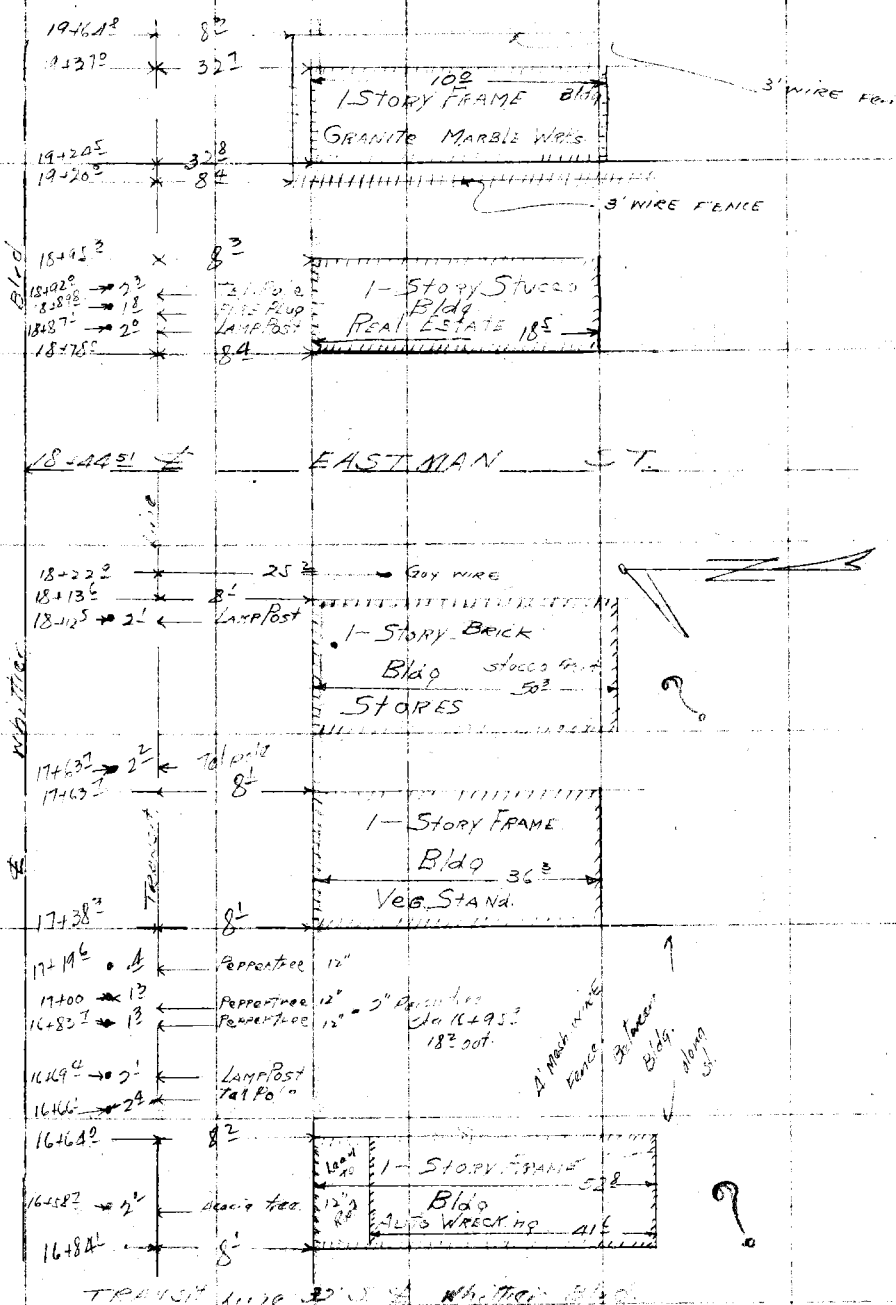

Notes: ANY ADDITIONS OR CHANGES ON THIS SHEET MUST BE MADE OR CIRCLED IN Red. WITH DATE AND NAME OF PERSON MAKING CHANGE.

Do not extend notes this side of this line

RETURN TO LOS ANGELES COUNTY SURVEYOR

F.B. 401 PG. 56 LCM Chief Party Notes by LCM - CEW Date 5/8/29

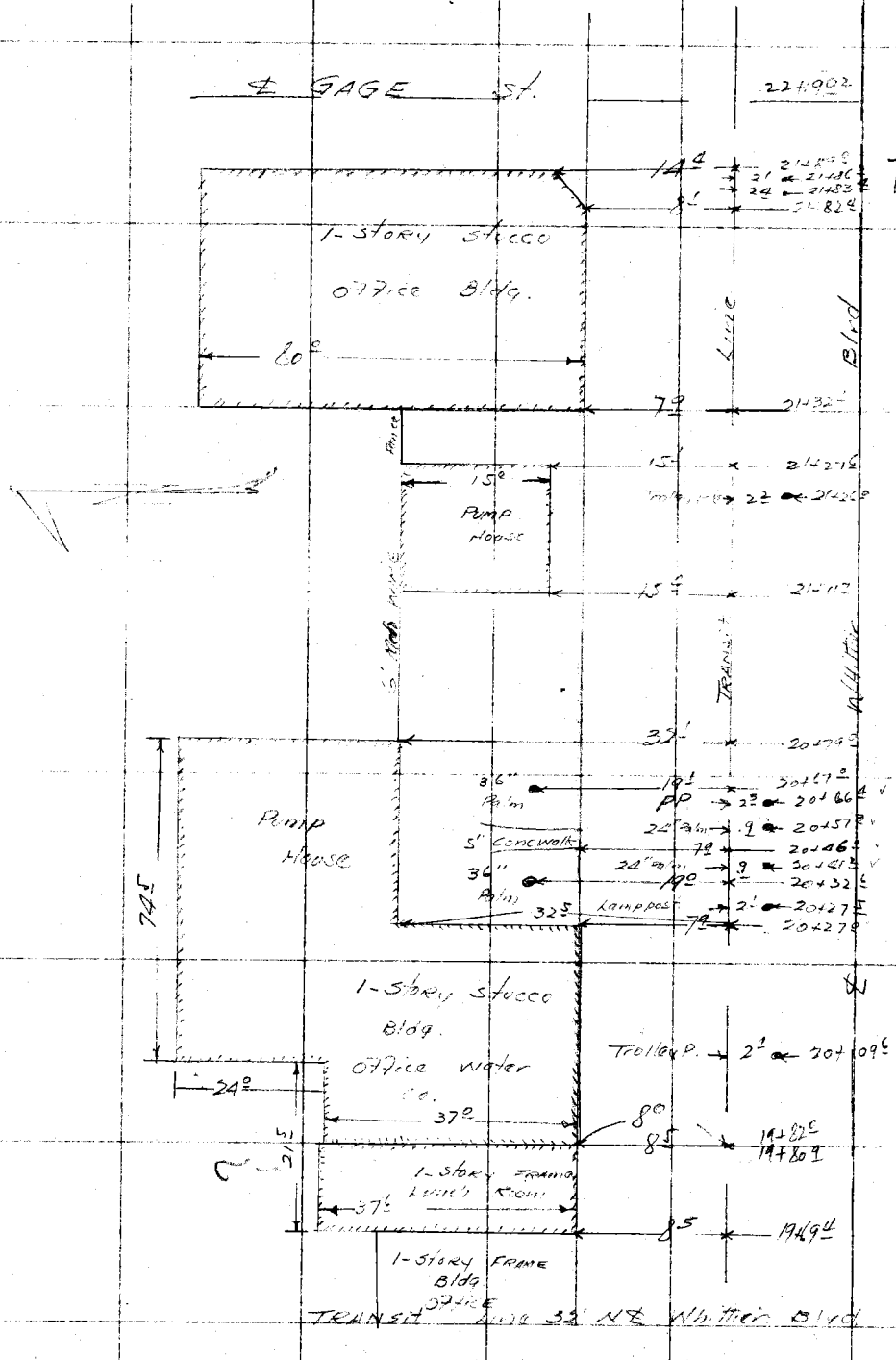

RETURN TO LOS ANGELES COUNTY SURVEYOR

Do not extend notes this side of this line.

Note: ANY ADDITIONS OR CHANGES ON THIS SHEET MUST BE MADE OR CIRCLED IN Red. WITH DATE AND NAME OF PERSON MAKING CHANGE.

Date _____ Notes by LCM - CFW Chief Party LCM F.B. 401 Pg. 57

Platted by D.A. White	W.O. No. 945 D.S.O. No.
Date May '29	Location WHITTIER Blvd
Map No. B-386-Sh1	Surveyed by LCM McMillan
Platting C'k'd by R. W. S.	Date 5/7/29
Date JUN 11 1929	Indexed

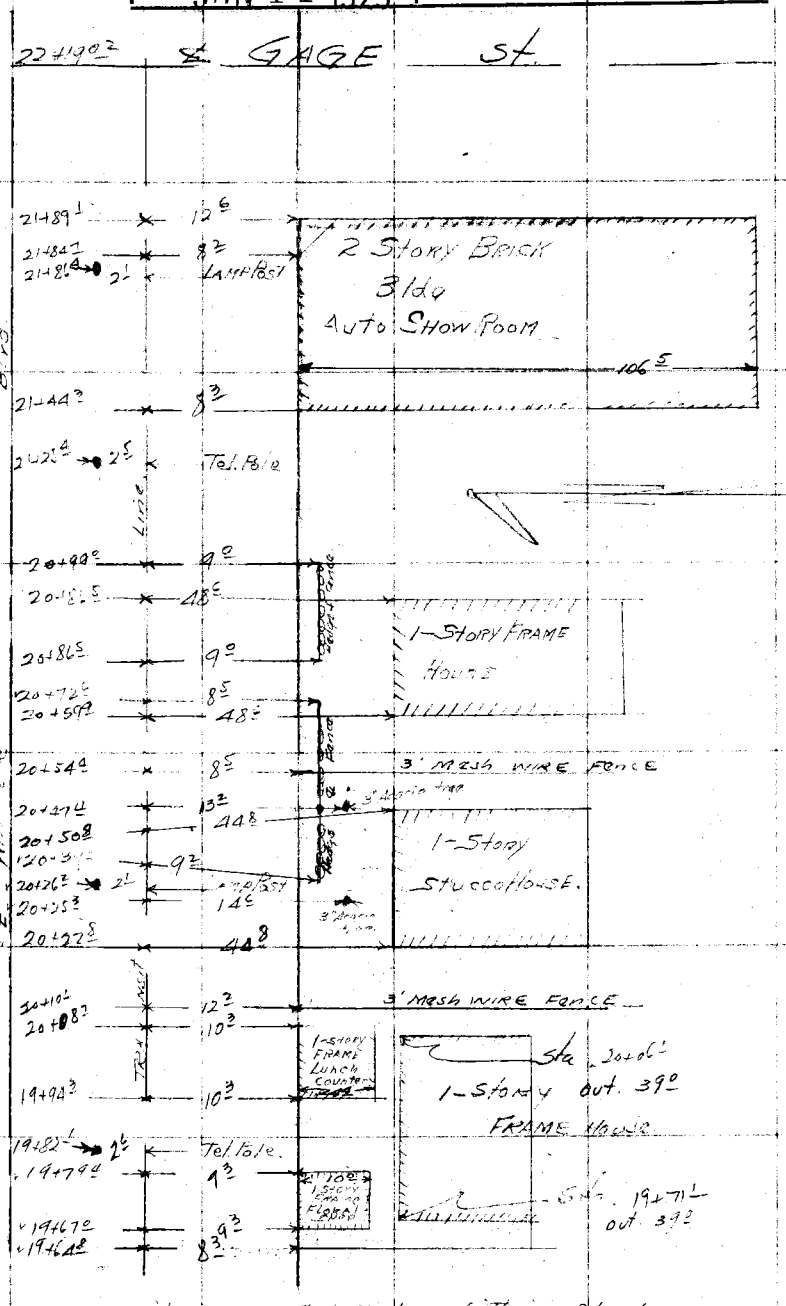

Note: ANY ADDITIONS OR CHANGES ON THIS SHEET MUST BE MADE OR CIRCLED IN Red. WITH DATE AND NAME OF PERSON MAKING CHANGE.

Do not extend notes this side of this line

RETURN TO LOS ANGELES COUNTY SURVEYOR

F. B. 401 PG. 58 LCM Chief Party Notes by LCM CFW Date 5/9/29

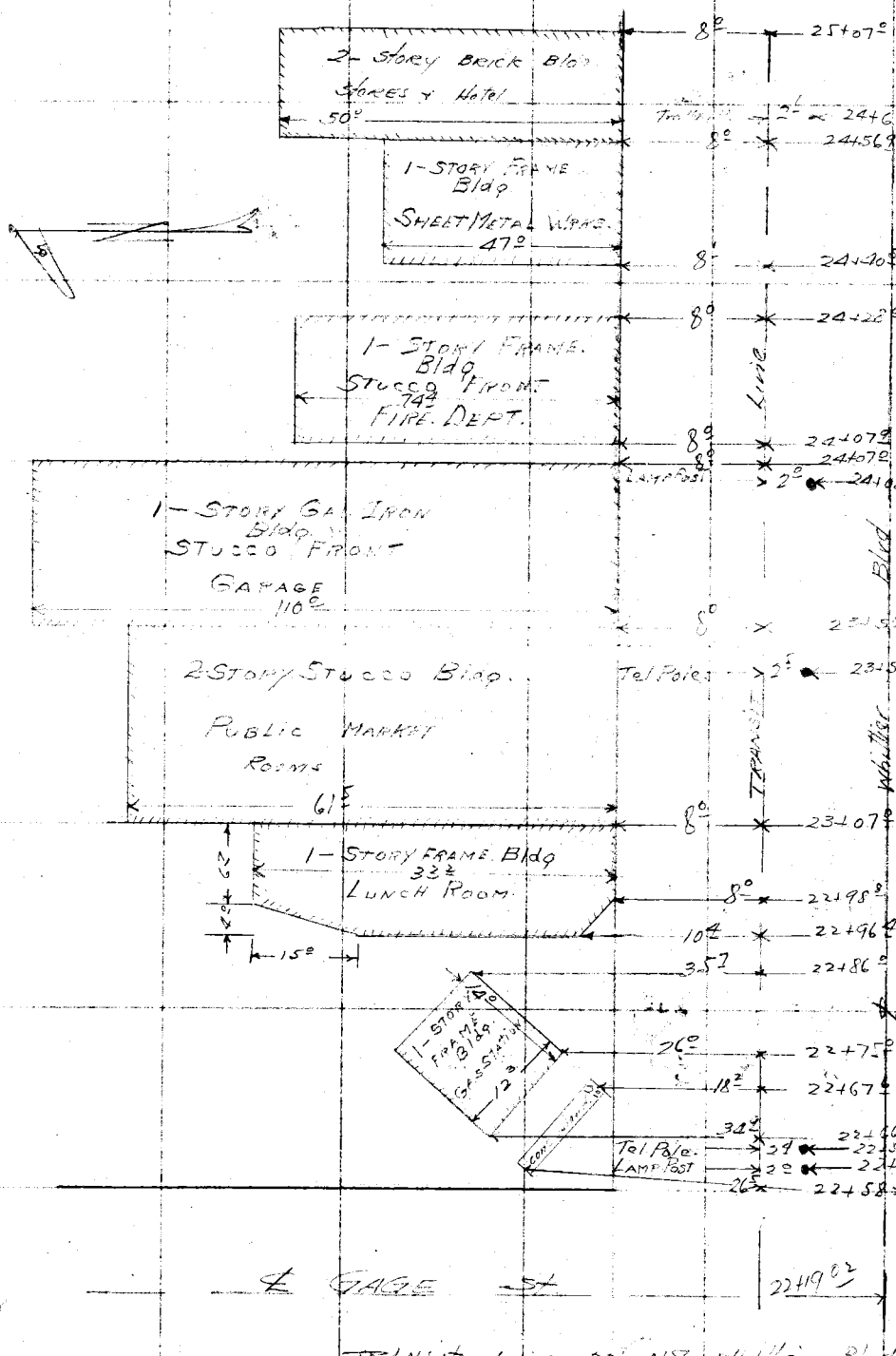

RETURN TO
LOS ANGELES COUNTY SURVEYOR

Do not extend notes this side of this line

Note: ANY ADDITIONS OR CHANGES ON THIS SHEET MUST BE MADE OR CIRCLED IN Red WITH DATE AND NAME OF PERSON MAKING CHANGE.

Date _____ Notes by LCM - CFW Chief Party LCM F.B. 401 Pg. 59

Platted by D. A. White	W. O. No. 945 D. S. O. No.
Date May '29	Location WHITTIER Blvd
Map No. B-386-Sh#1	Surveyed by LCMc [illegible]
Platting C'k'd by D. W. S.	Date 5/7/29
Date JUN 11 1929	Indexed

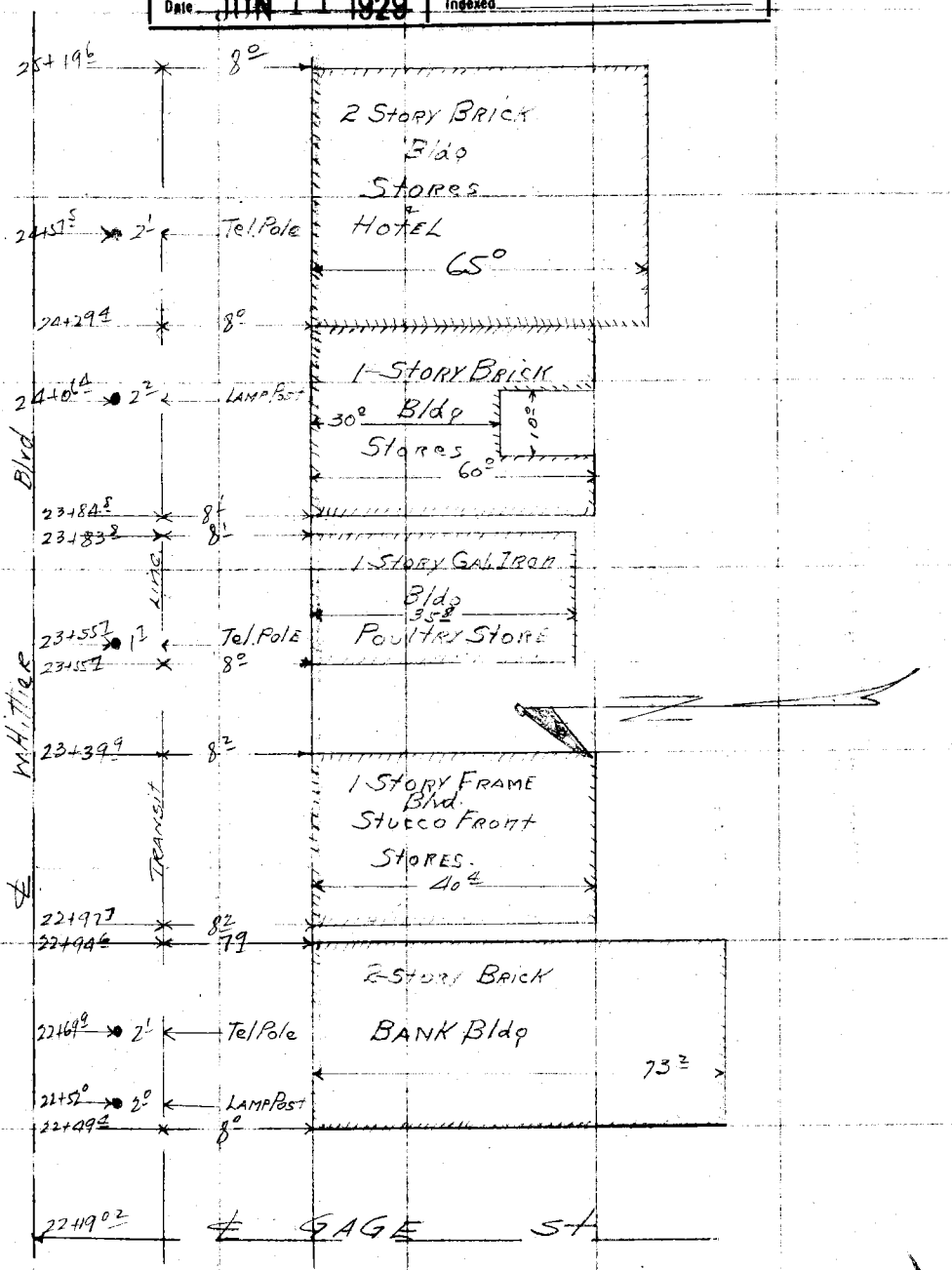

Transit Line 32' S℄ Whittier Blvd.

Note: ANY ADDITIONS OR CHANGES ON THIS SHEET MUST BE MADE OR CIRCLED IN Red. WITH DATE AND NAME OF PERSON MAKING CHANGE.

Do not extend notes this side of this line

RETURN TO LOS ANGELES COUNTY SURVEYOR

N

F. B. 401 PG. 60 LCM Chief Party Notes by LCM CEW Date 5/9/29

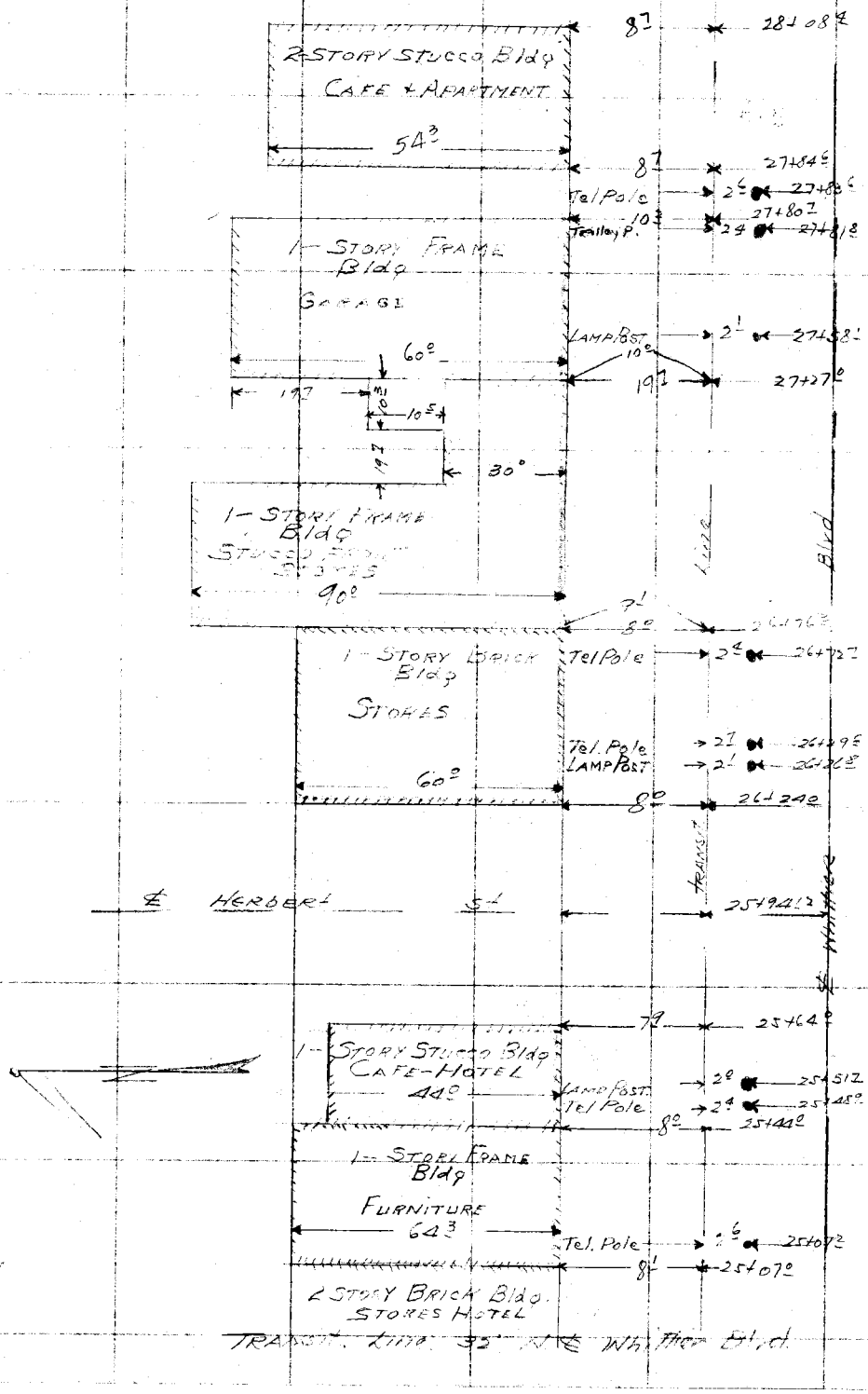

RETURN TO
LOS ANGELES COUNTY SURVEYOR

Do not extend notes this side of this line.

Note: ANY ADDITIONS OR CHANGES ON THIS SHEET MUST BE MADE OR CIRCLED IN Red. WITH DATE AND NAME OF PERSON MAKING CHANGE.

Date 5/9/29 Notes by ACM CFW Chief Party ACM F.B. 401 Pg. 61

Platted by D.A. White	W.O. No. 945 D.S.O. No.
Date 1 May '29	Location Whittier Blvd
Map No. B-336-Sh#1	Surveyed by ACM McMillan
Platting C'k'd by R. W. S.	Date 5/9/29
Date JUN 11 1929	Indexed

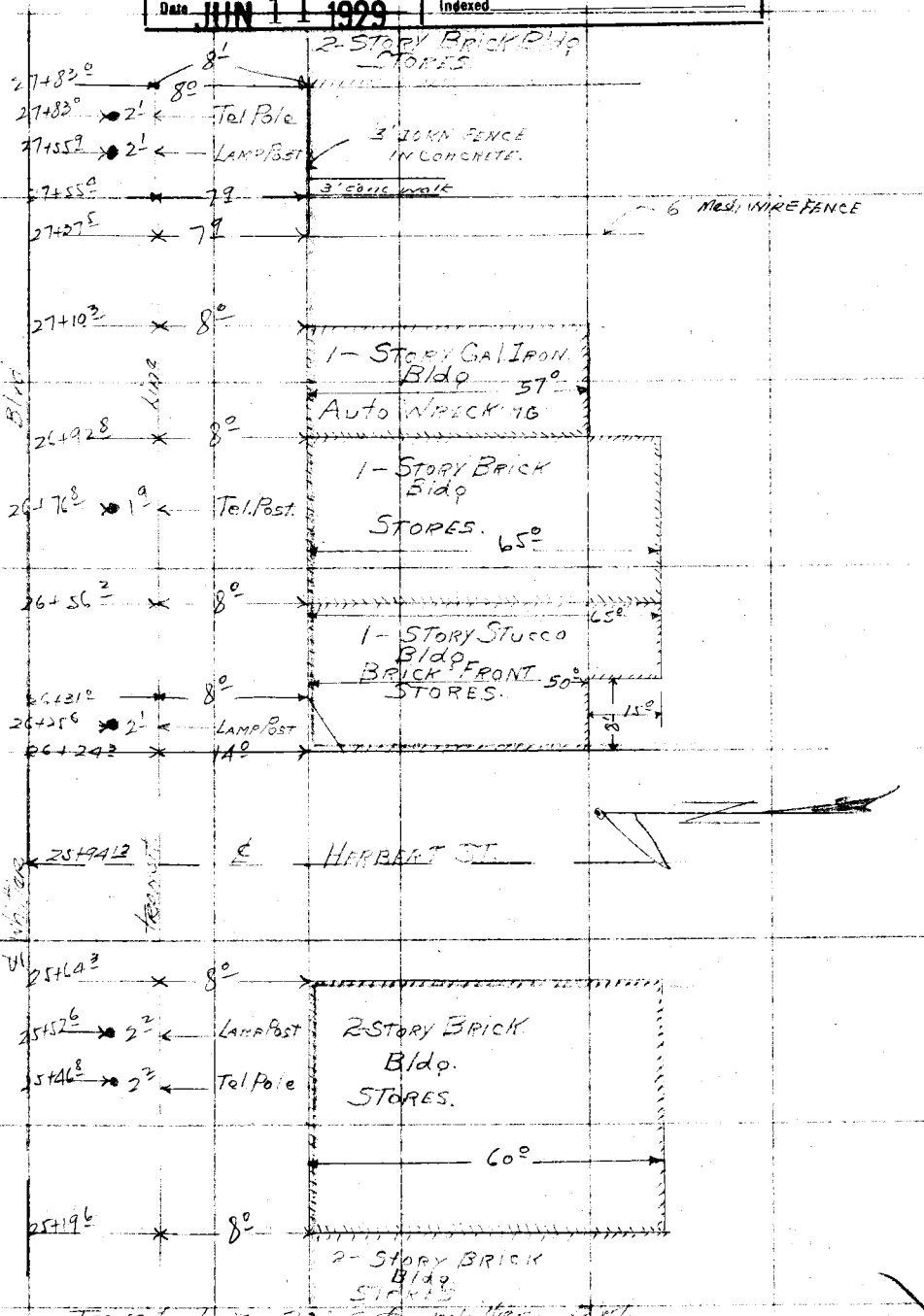

Notes: ANY ADDITIONS OR CHANGES ON THIS SHEET MUST BE MADE OR CIRCLED IN Red, WITH DATE AND NAME OF PERSON MAKING CHANGE.

Do not extend notes this side of this line

RETURN TO LOS ANGELES COUNTY SURVEYOR

F. B. 401 PG. 62 LCM Chief Party Notes by LCM CFW Date 5/9/29

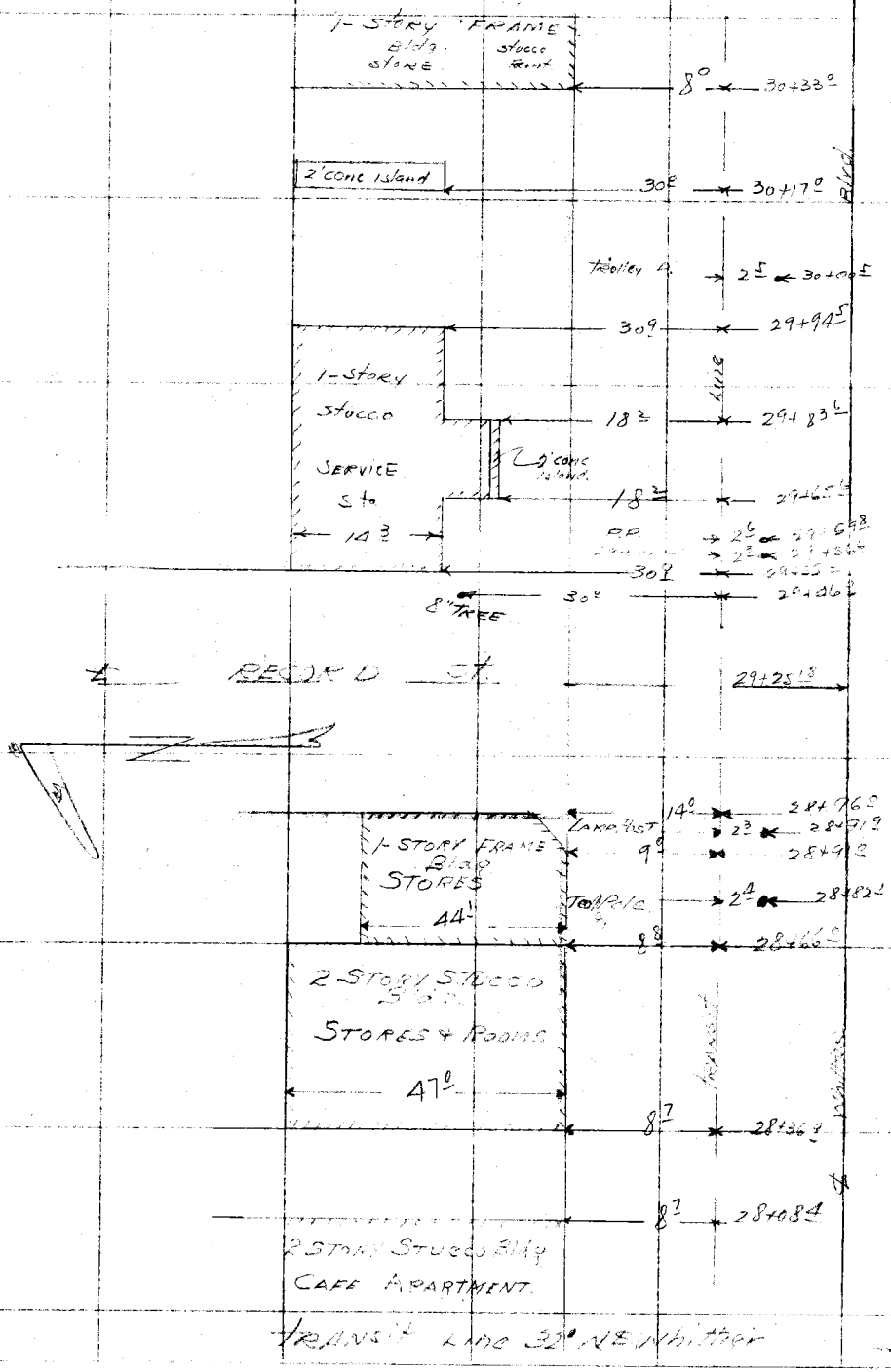

RETURN TO
LOS ANGELES COUNTY SURVEYOR

Do not extend notes this side of this line

Note: ANY ADDITIONS OR CHANGES ON THIS SHEET MUST BE MADE OR CIRCLED IN Red. WITH DATE AND NAME OF PERSON MAKING CHANGE.

Date 5/9/29 Notes by LCM CFW Chief Party LCM F.B. 401 Pg. 63

Platted by D.A. White	W.O. No. 945 D.S.O. No.
Date May '29	Location Whittier Blvd
Map No. B-386-Sh#1	Surveyed by LCM Mc Millan
Platting C'k'd by R. W. S.	Date 5/9/29
Date JUN 1 1929	Indexed

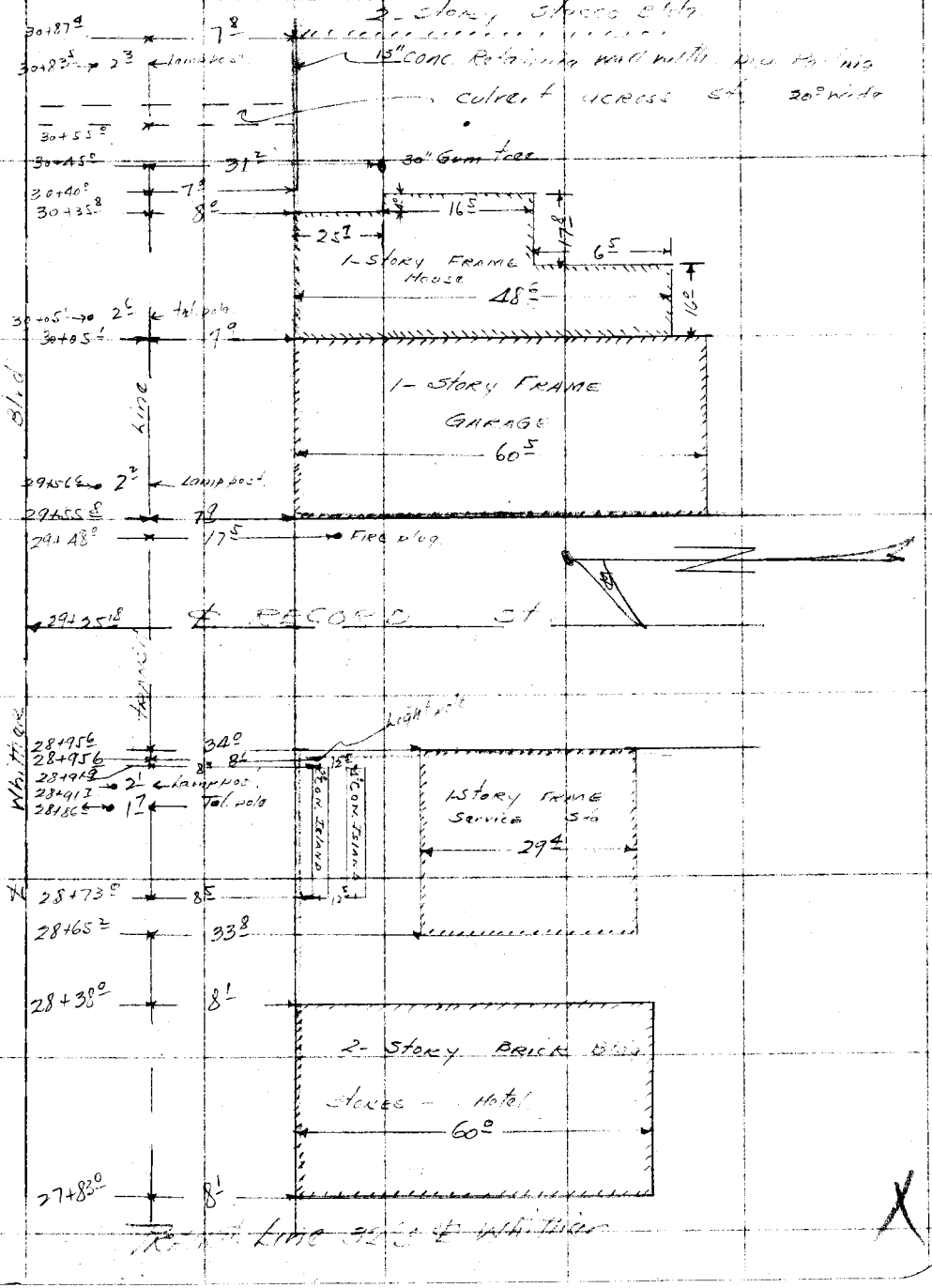

Note: ANY ADDITIONS OR CHANGES ON THIS SHEET MUST BE MADE OR CIRCLED IN Red. WITH DATE AND NAME OF PERSON MAKING CHANGE.

Do not extend notes this side of this line

RETURN TO LOS ANGELES COUNTY SURVEYOR

F. B. 401 PG. 64 LCM Chief Party Notes by LCM Date 5/9/29

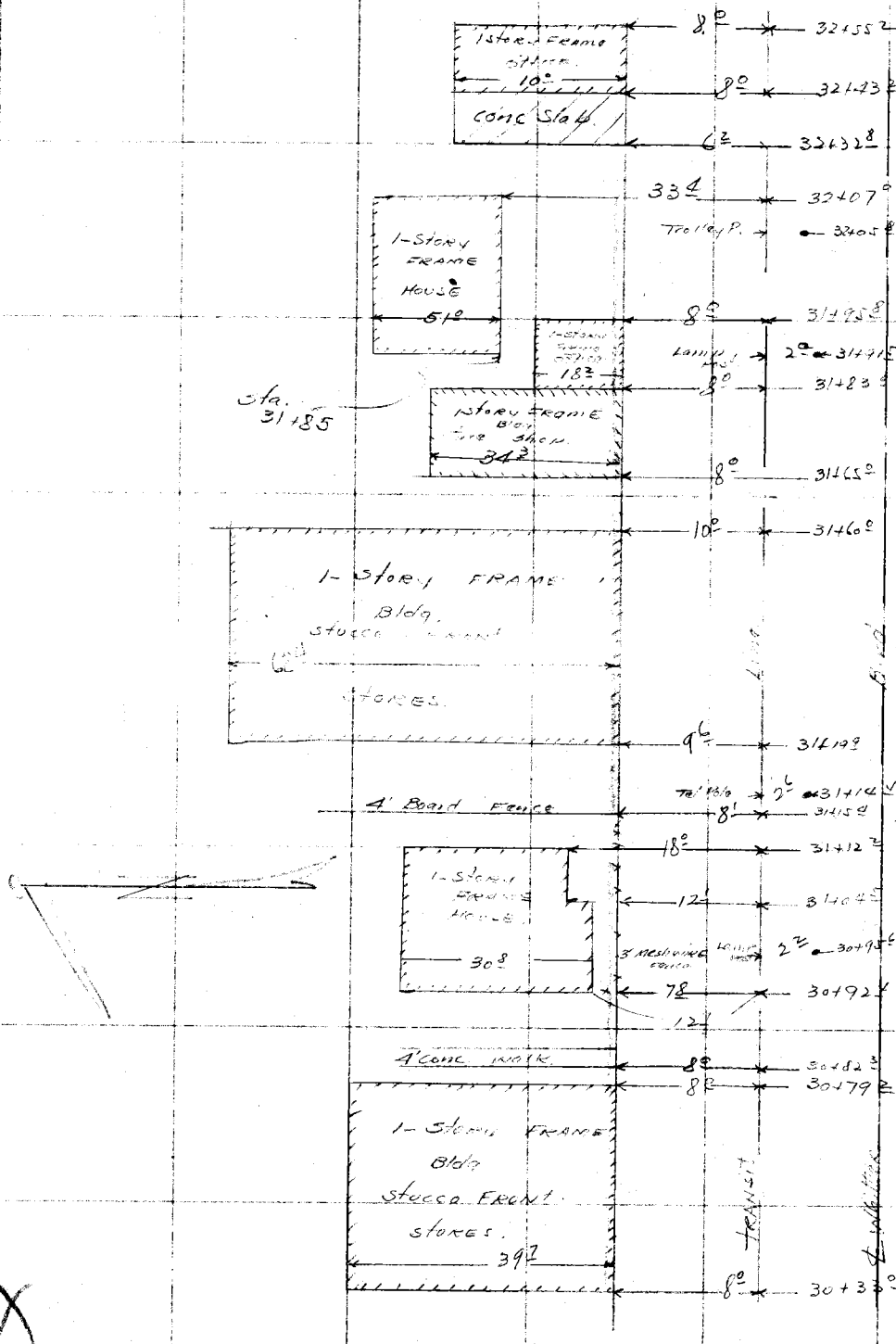

RETURN TO
LOS ANGELES COUNTY SURVEYOR

Do not extend notes this side of this line

Note: ANY ADDITIONS OR CHANGES ON THIS SHEET MUST BE MADE OR CIRCLED IN Red. WITH DATE AND NAME OF PERSON MAKING CHANGE.

Date _____ Notes by LCM Chief Party LCM F.B. 401 PG 65

Platted by D. A. White	W. O. No. 945 D. S. O. No.
Date May '29.	Location WHITMER BLVD
Map No. B-386-Sh #1	Surveyed by
Platting C'k'd by R. W. S.	Date 5/9/29
Date JUN 11 1929	Indexed

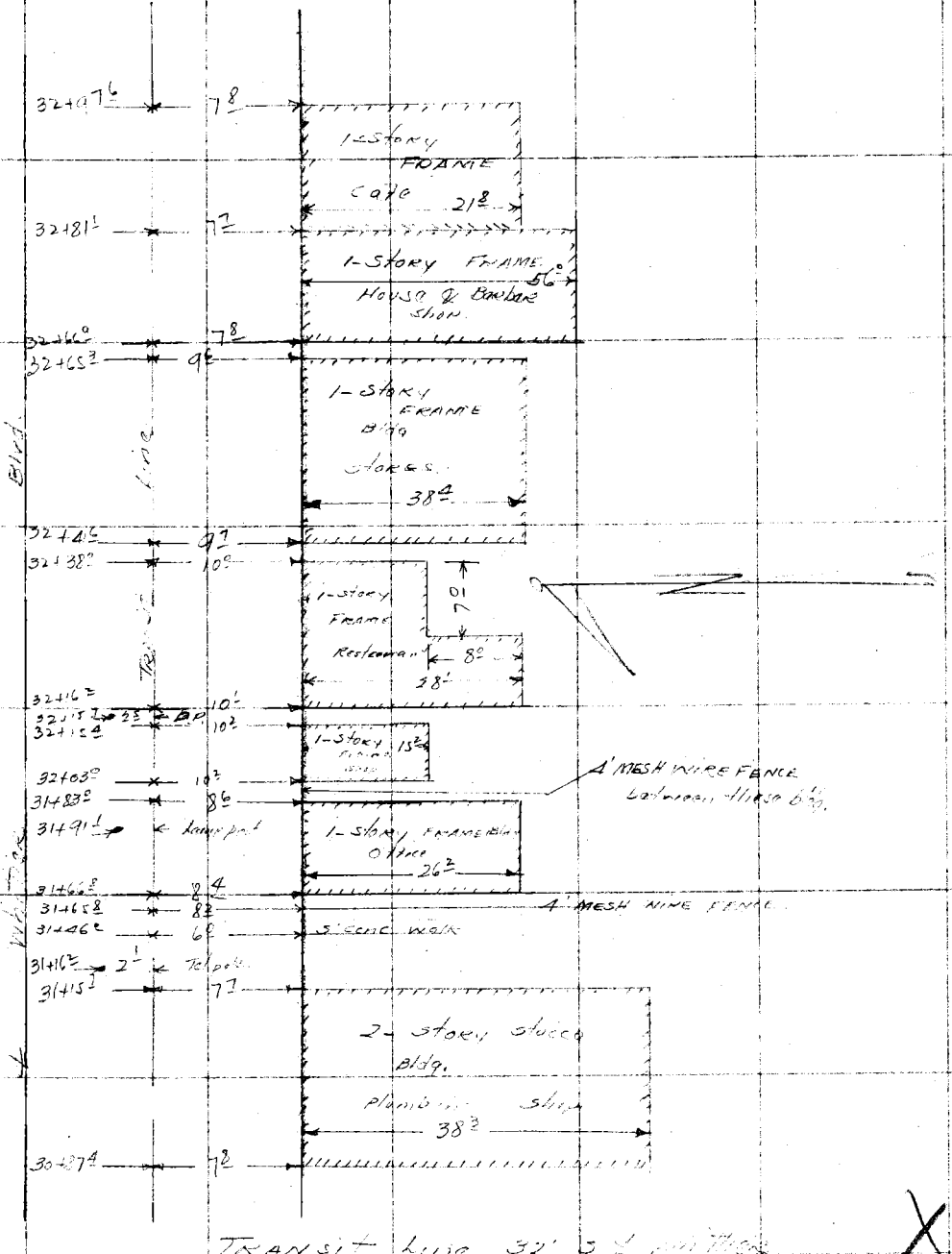

Notes: ANY ADDITIONS OR CHANGES ON THIS SHEET MUST BE MADE OR CIRCLED IN Red. WITH DATE AND NAME OF PERSON MAKING CHANGE.

Do not extend notes this side of this line

RETURN TO LOS ANGELES COUNTY SURVEYOR

F. B. 401 PG. 66 LCM Chief Party Notes by LCM Date 5/9/29

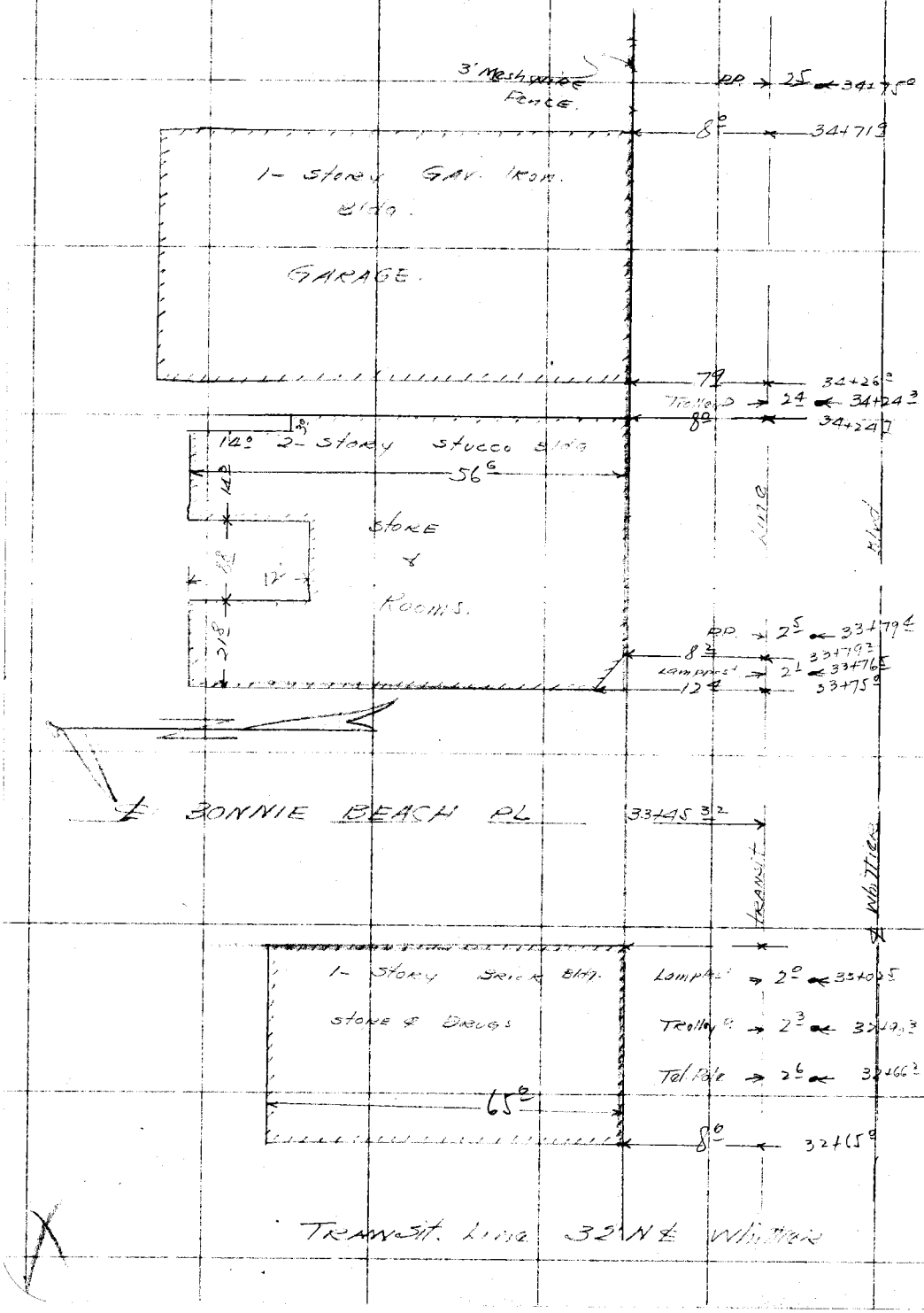

RETURN TO
LOS ANGELES COUNTY SURVEYOR

Do not extend notes this side of this line

Note: ANY ADDITIONS OR CHANGES ON THIS SHEET MUST BE MADE OR CIRCLED IN Red. WITH DATE AND NAME OF PERSON MAKING CHANGE.

Date _____ Notes by LCM Chief Party LCM F.B. 101 Pg. 67

Platted by D.A.White	W.O. No. 945 D.S.O. No.
Date May '29	Location Whittier Blvd
Map No. B-386-Sh#1	Surveyed by LCMcDaniel
Platting C'k'd by R.W.S.	Date 5/9/29
Date JUN 11 1929	Indexed

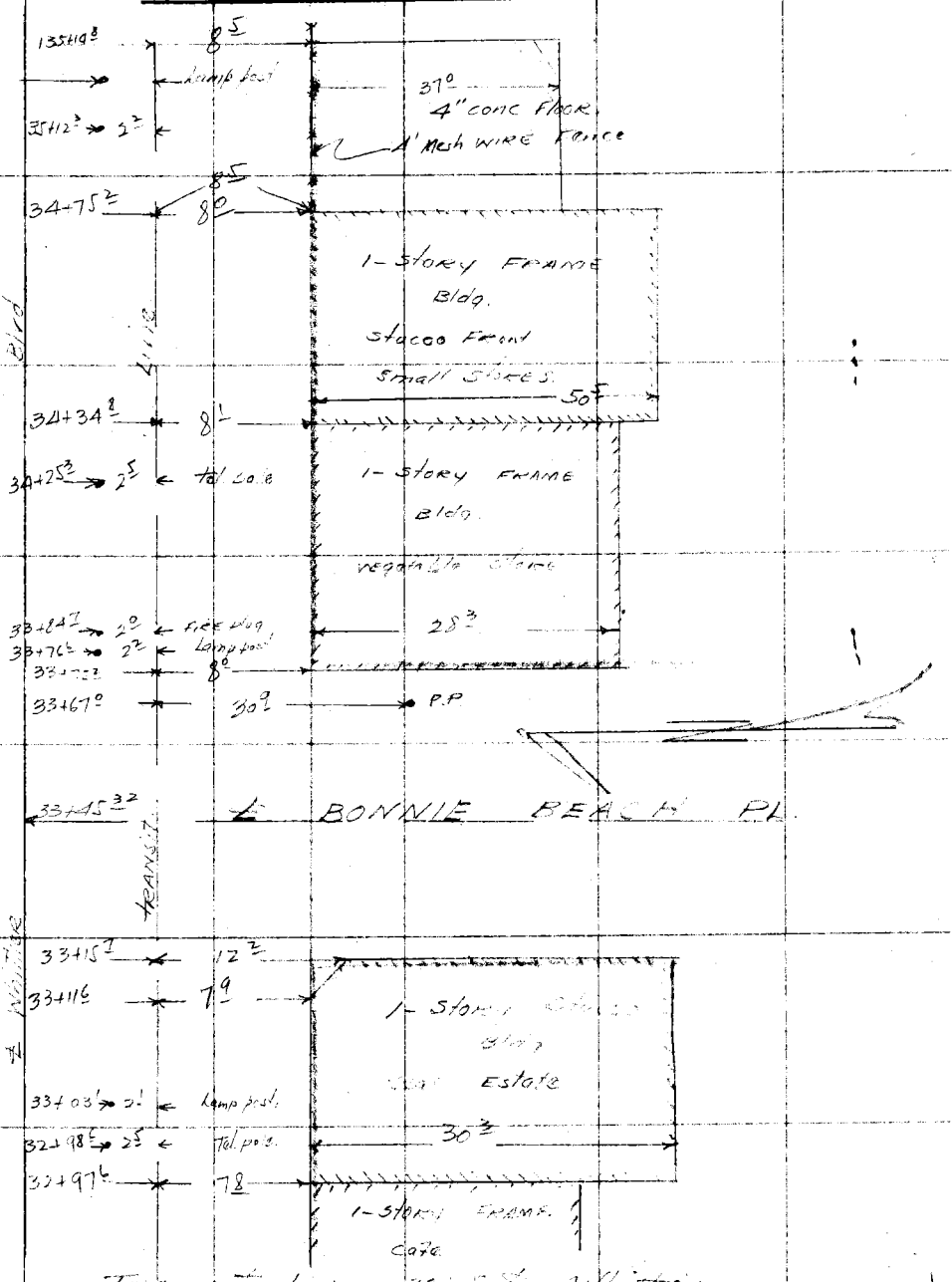

Notes: ANY ADDITIONS OR CHANGES ON THIS SHEET MUST BE MADE OR CIRCLED IN Red. WITH DATE AND NAME OF PERSON MAKING CHANGE.

Do not extend notes this side of this line

RETURN TO LOS ANGELES COUNTY SURVEYOR

F.B. 401 Pg. 68 LCM Chief Party Notes by LCM Date 5-19-29

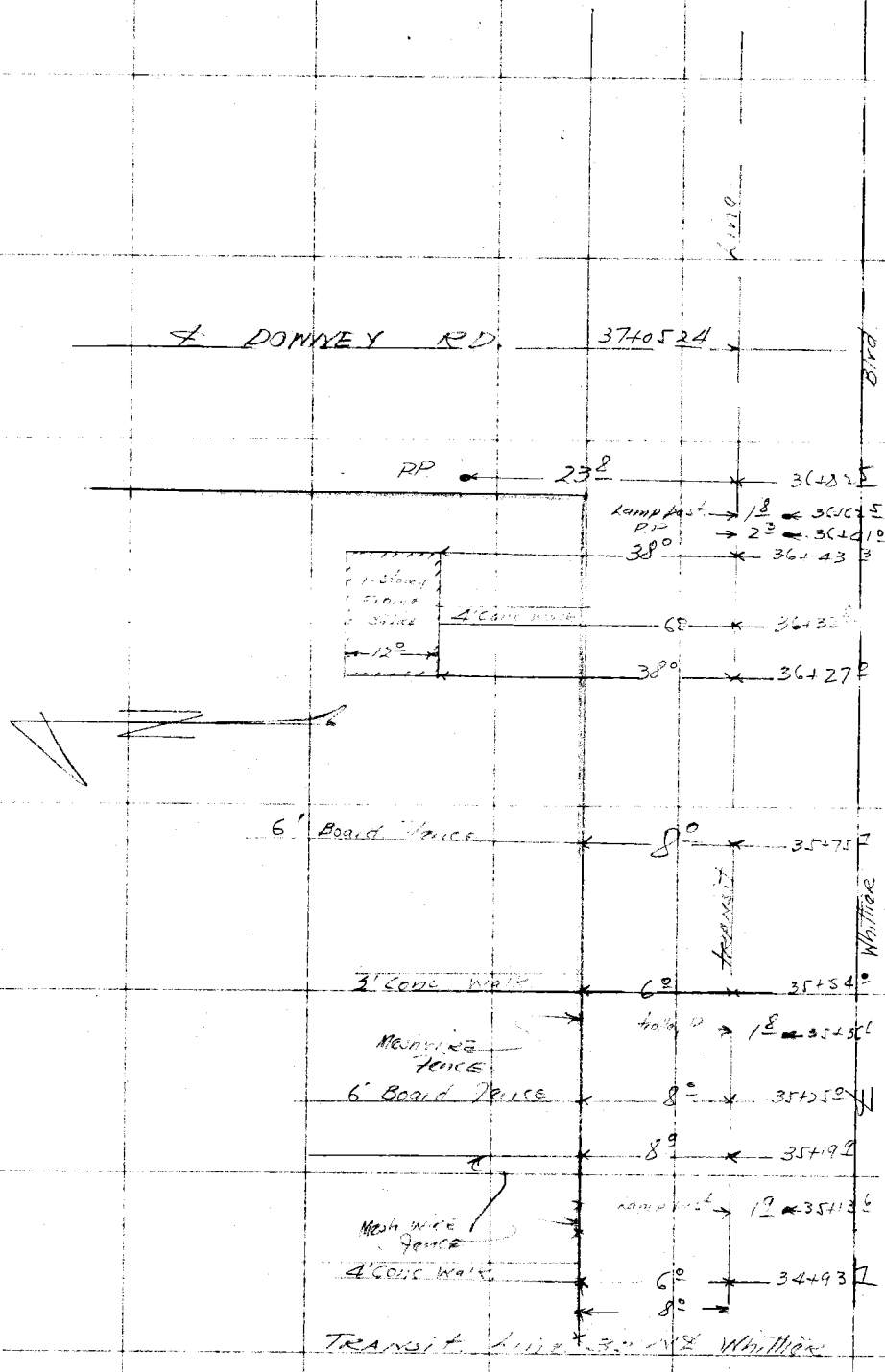

RETURN TO
LOS ANGELES COUNTY SURVEYOR

Do not extend notes this side of this line

Note: ANY ADDITIONS OR CHANGES ON THIS SHEET MUST BE MADE OR CIRCLED IN Red. WITH DATE AND NAME OF PERSON MAKING CHANGE.

Date 5/9/29 Notes by LCM Chief Party LCM F.B. 401 Pg. 65

Plotted by D.A.White	W.O. No. 945 D.S.O. No.
Date May '29	Location WHITTIER BLVD
Map No. B-386-Sh#1	Surveyed by LC McMillan
Plotting C'k'd by R.W.S.	Date 5/9/29
Date JUN 11 1929	Indexed

Notes: ANY ADDITIONS OR CHANGES ON THIS SHEET MUST BE MADE OR CIRCLED IN Red. WITH DATE AND NAME OF PERSON MAKING CHANGE.

Do not extend notes this side of this line

RETURN TO LOS ANGELES COUNTY SURVEYOR

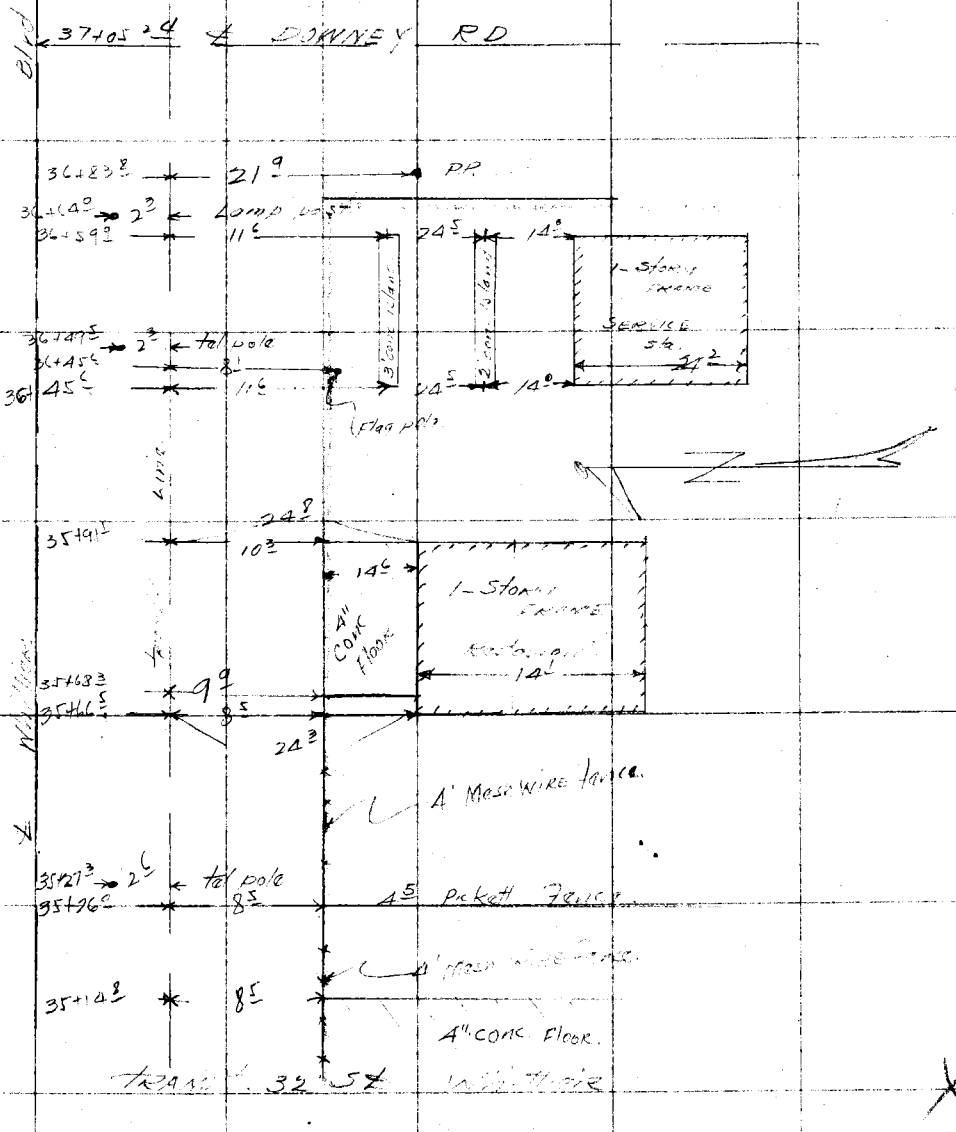

F.B. 201 Pg. 70 LCM Chief Party Notes by LCM Date 5/10/29

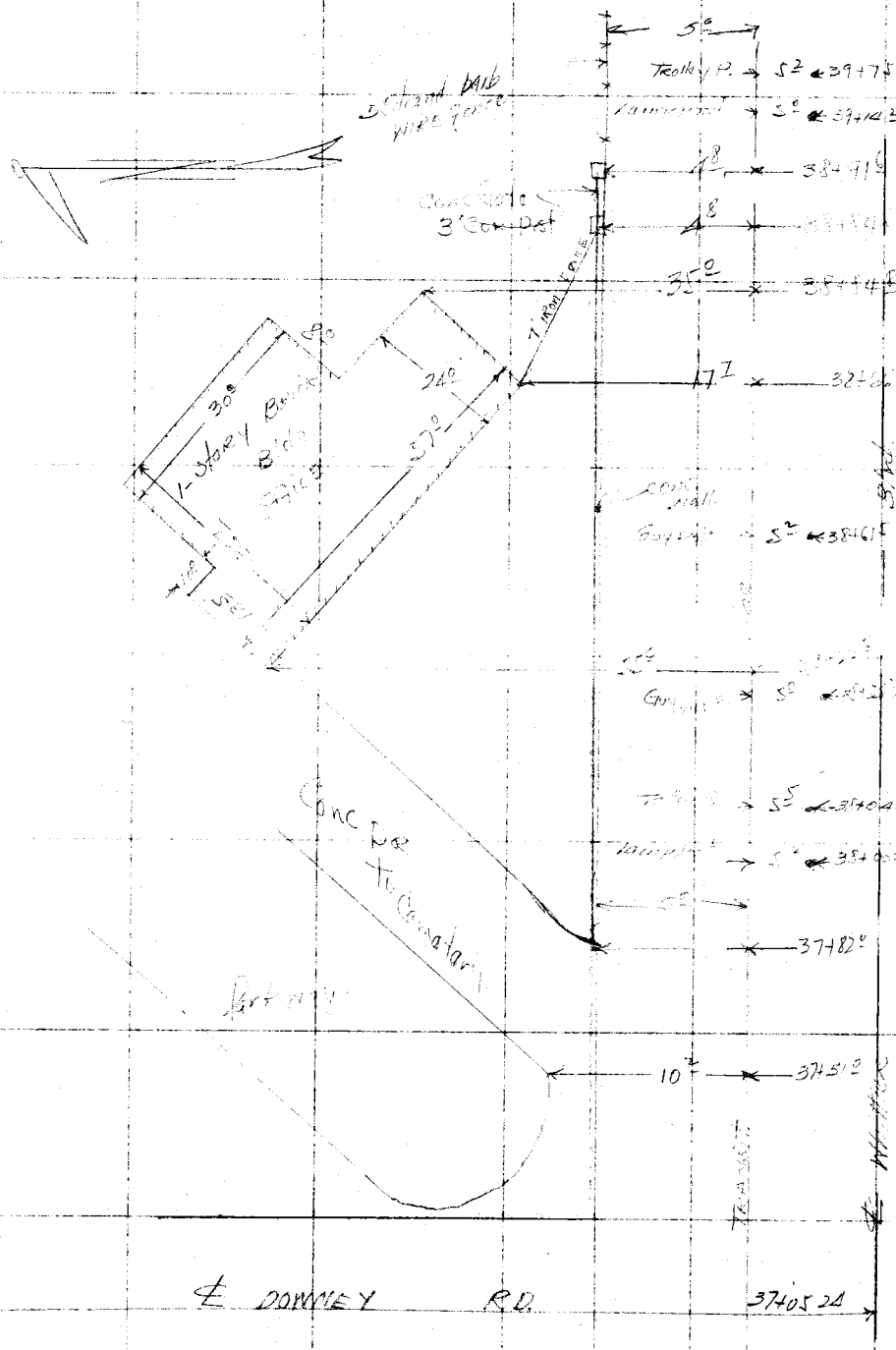

RETURN TO
LOS ANGELES COUNTY SURVEYOR

Do not extend notes this side of this line

Note: ANY ADDITIONS OR CHANGES ON THIS SHEET MUST BE MADE OR CIRCLED IN Red. WITH DATE AND NAME OF PERSON MAKING CHANGE.

Date 5/9/29 Notes by LCM Chief Party LCM F.B. 401 Pg. 71

Platted by McAllister	W. O. No. 945 D. S. O. No.
Date June '29	Location WHITTIER BLVD
Map No. B-386-Sh#2	Surveyed by LC [illegible]
Platting C'k'd by R. W. S.	Date 5/9/29
Date JUN 19 1929	Indexed

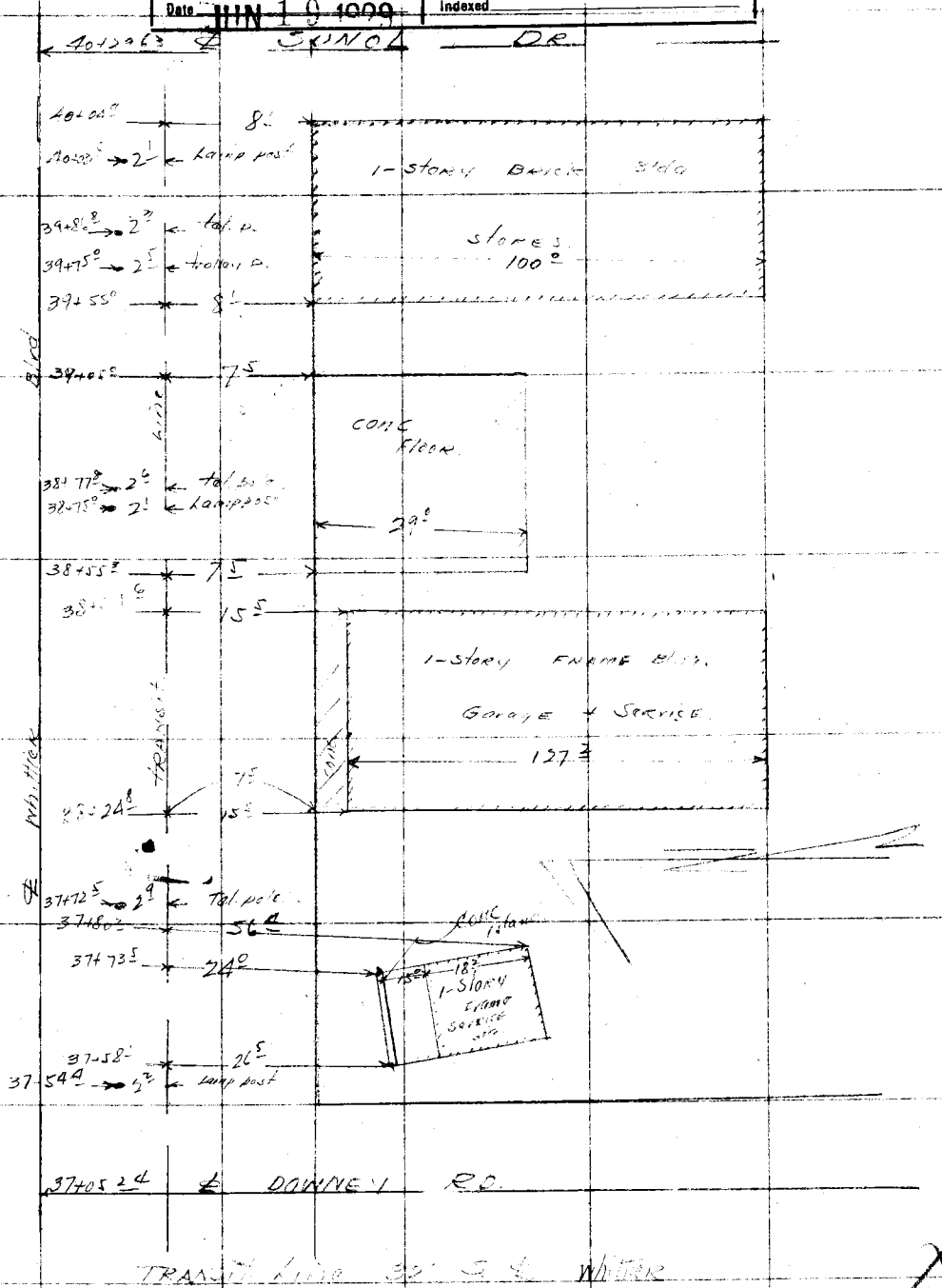

Notes: ANY ADDITIONS OR CHANGES ON THIS SHEET MUST BE MADE OR CIRCLED IN Red, WITH DATE AND NAME OF PERSON MAKING CHANGE.

Do not extend notes this side of this line

RETURN TO LOS ANGELES COUNTY SURVEYOR

F. B. [illegible] Pg. 72 LCM Chief Party Notes by LCM Date [illegible]



[illegible] Whittier

RETURN TO
LOS ANGELES COUNTY SURVEYOR

Do not extend notes this side of this line

Note: ANY ADDITIONS OR CHANGES ON THIS SHEET MUST BE MADE OR CIRCLED IN Red. WITH DATE AND NAME OF PERSON MAKING CHANGE.

Date 6-12-29 Notes by [illegible] Chief Party [illegible] F.B. [illegible] Pg. 73

Plotted by McAllister	W. O. No. [illegible] D. S. O. No.
Date June '29	Location [illegible]
Map No. B-386-Sh# 2	Surveyed by
Plotting C'k'd by R. W. S.	Date
Date JUN 19 1929	Indexed

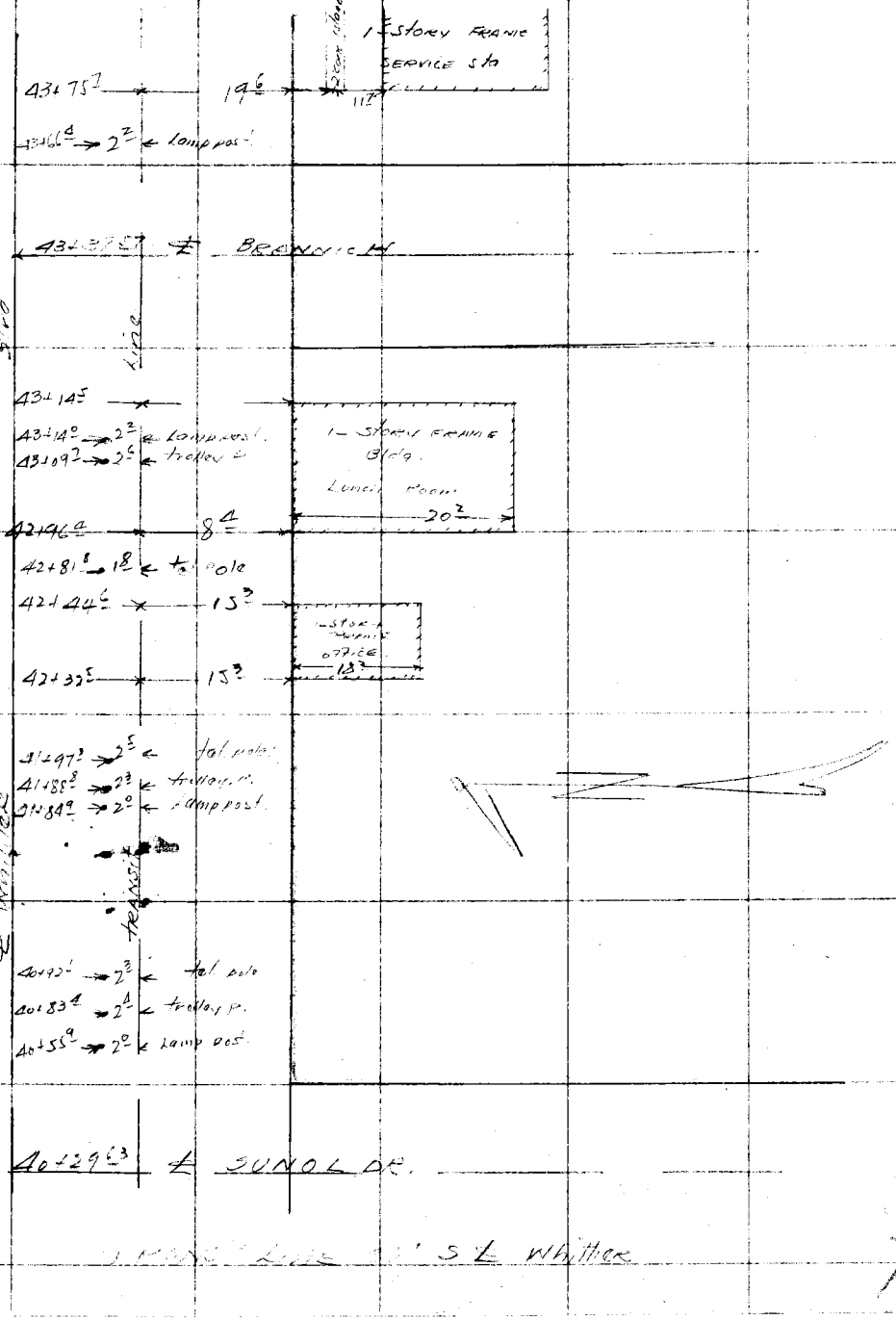

Notes: ANY ADDITIONS OR CHANGES ON THIS SHEET MUST BE MADE OR CIRCLED IN Red. WITH DATE AND NAME OF PERSON MAKING CHANGE.

Do not extend notes this side of this line

RETURN TO LOS ANGELES COUNTY SURVEYOR

F. B. 401 Pg. 74 LCM Chief Party Notes by LCM Date 5/10/29



TRANSIT LINE 35' W ℄ Whittier

RETURN TO
LOS ANGELES COUNTY SURVEYOR

Do not extend notes this side of this line

Note: ANY ADDITIONS OR CHANGES ON THIS SHEET MUST BE MADE OR CIRCLED IN Red. WITH DATE AND NAME OF PERSON MAKING CHANGE.

Date 5 10 29 Notes by LCM Chief Party LCM F.B. 401 PG. 75

Platted by Mc Allister	W. O. No. 945 D. S. O. No.
Date June '29	Location Whittier Blvd
Map No. B-386 Sh #2	Surveyed by
Platting Ck'd by R. W. S.	Date 5/10/29
Date JUN 9 1929	Indexed

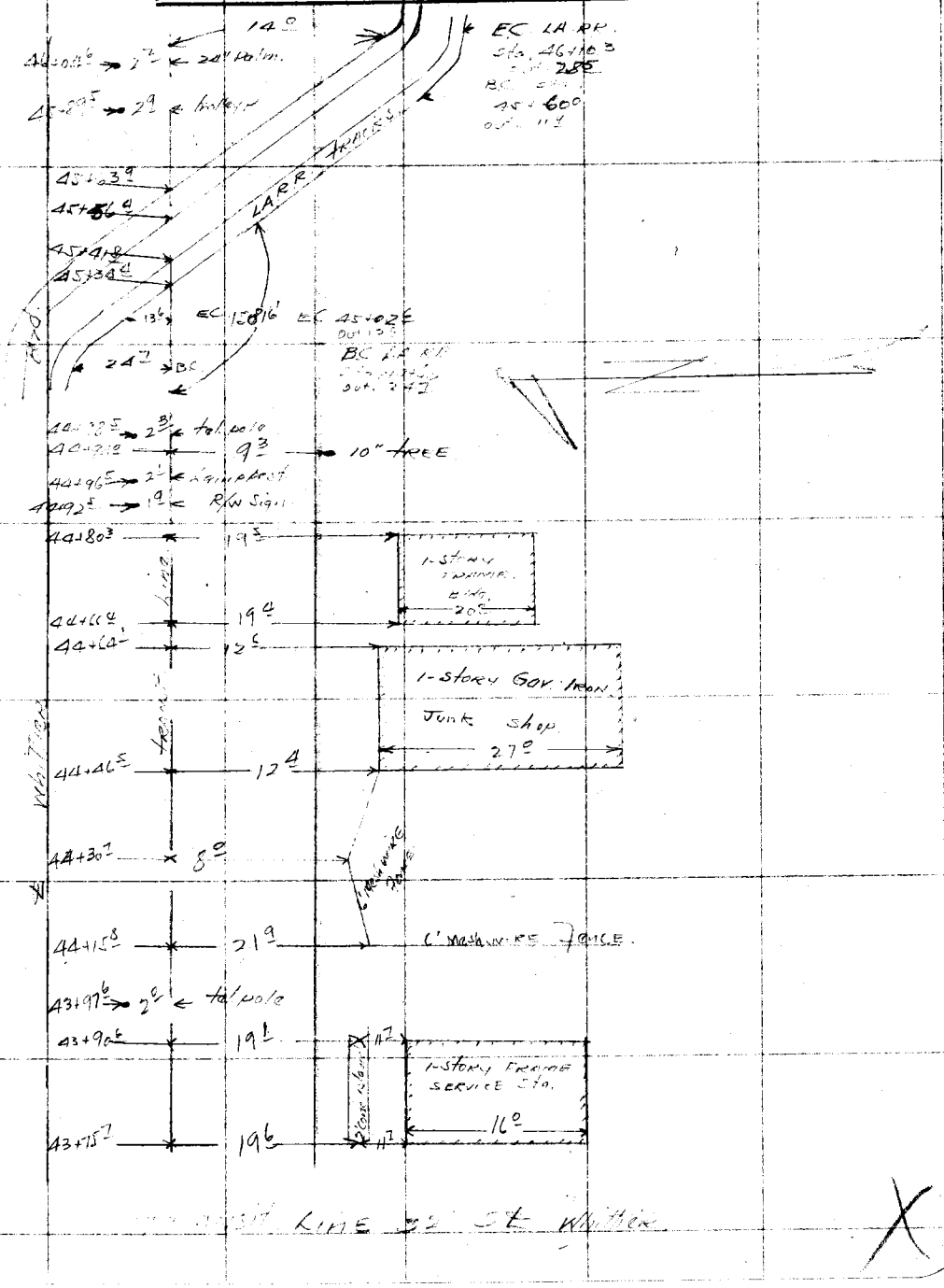

Notes: ANY ADDITIONS OR CHANGES ON THIS SHEET MUST BE MADE OR CIRCLED IN Red. WITH DATE AND NAME OF PERSON MAKING CHANGE.

Do not extend notes this side of this line

RETURN TO LOS ANGELES COUNTY SURVEYOR

F.B. 401 Pg. 76 LCM Chief Party Notes by LCM Date 5/13/29

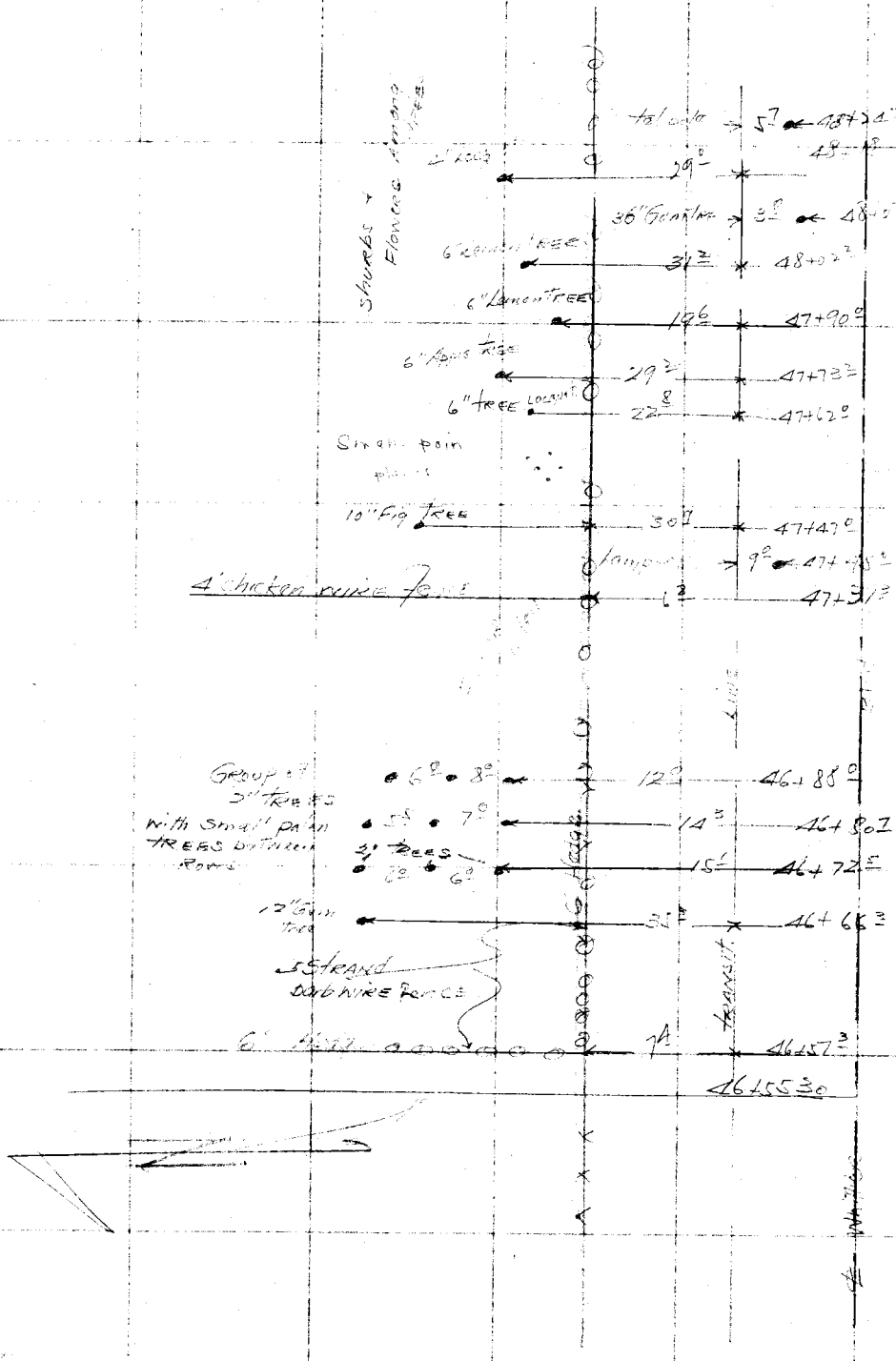

RETURN TO
LOS ANGELES COUNTY SURVEYOR

Do not extend notes this side of this line.

Note: ANY ADDITIONS OR CHANGES ON THIS SHEET MUST BE MADE OR CIRCLED IN RED WITH DATE AND NAME OF PERSON MAKING CHANGE.

Date _____ Notes by _____ Chief Party _____ F.B. 401 Pg. 77

Platted by McAllister	W. O. No. 945 D. S. O. No.
Date June '29	Location Whittier Blvd
Map No. B-386-Sh#2	Surveyed by
Platting C'k'd by R. W. S.	Date
Date JUN 1 9 1929	Indexed

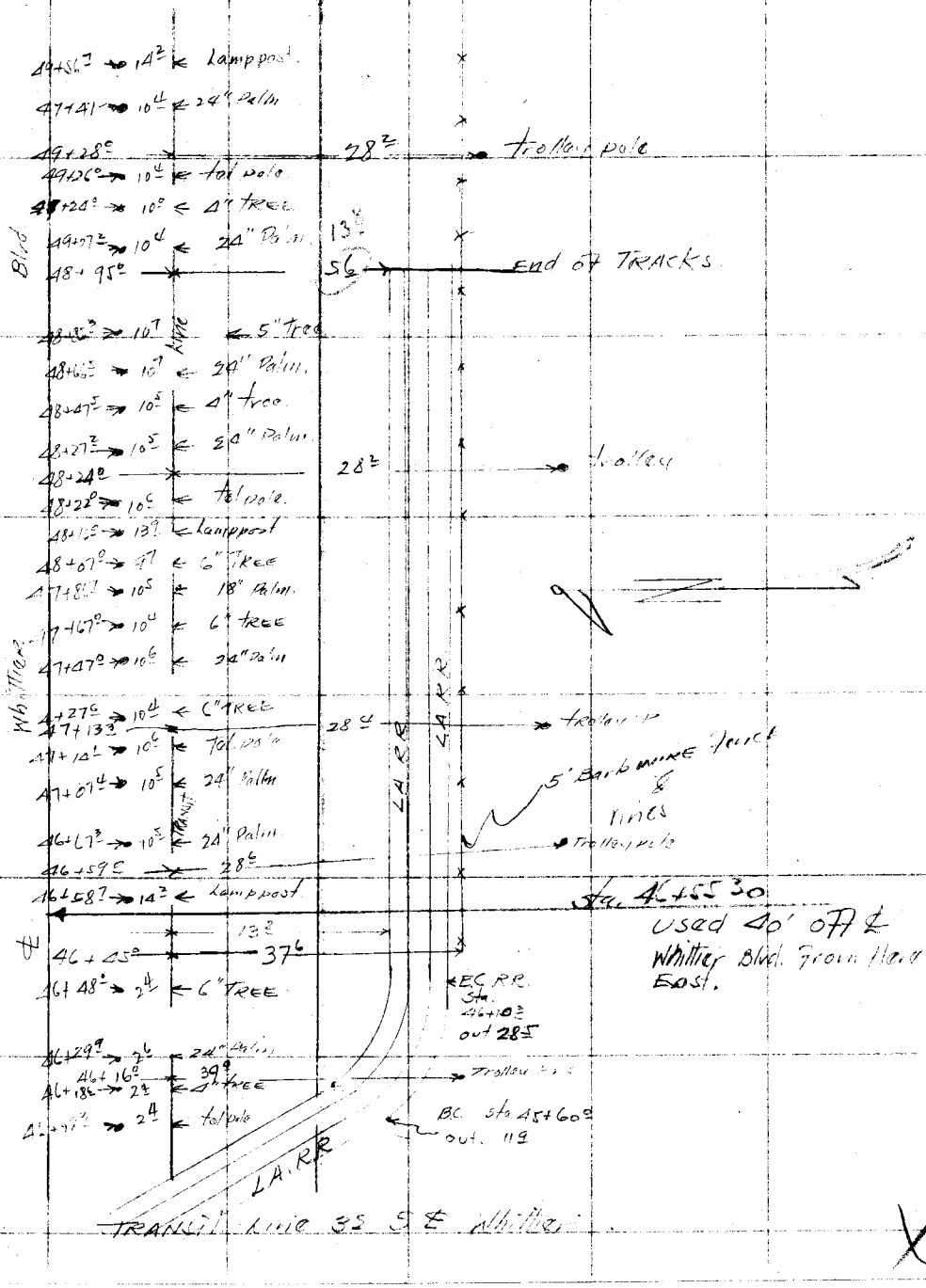

Notes: ANY ADDITIONS OR CHANGES ON THIS SHEET MUST BE MADE OR CHECKED IN Red. WITH DATE AND NAME OF PERSON MAKING CHANGE.

Do not extend notes this side of this line

RETURN TO LOS ANGELES COUNTY SURVEYOR

F. B. 401 Pg. 78 LCM Chief Party Notes by LCM Date 5/13/29



RETURN TO
LOS ANGELES COUNTY SURVEYOR

Do not extend notes this side of this line

Note: ANY ADDITIONS OR CHANGES ON THIS SHEET MUST BE MADE OR CIRCLED IN Red. WITH DATE AND NAME OF PERSON MAKING CHANGE.

Date [illegible] Notes by LCM Chief Party LCM F.B. 40 Pg. 79

Plotted by McAllister	W. O. No. [illegible] D. S. O. No.
Date June '29	Location [illegible]
Map No. B-386 - Sh#2	Surveyed by [illegible]
Plotting C'k'd by R. W. S.	Date [illegible]
Date JUN 19 1929	Indexed

54+82.5 → 14 ← Lamppost
54+[illegible] → 10.5 ← 24" Palm
54+47.3 → 10.5 ← Tel pole
54+19.0 → 10.3 ← 24" Palm
53+92.0 → 10.2 ← 6" Tree
53+87.5 → 14.2 ← Lamppost
53+78.5 → 10.5 ← 24" Palm
53+58.0 → 11.8 ← 5" Tree
53+45.5 → 10.6 ← Tel pole
53+38.5 → 10.5 ← 24" Palm
52+99.0 → 10.5 ← 24" Palm
52+79.0 → 10.5 ← 6" Tree
52+58.0 → 10.4 ← 24" Palm
52+[illegible] → 14.2 ← Lamppost
52+42.0 → 10.5 ← Tel pole
52+38.5 → 10.3 ← 6" Tree
52+19.0 → 10.4 ← 24" Palm
51+09.2 → 10.5 ← 6" Tree
51+79.5 → 10.5 ← 24" Palm
51+59.5 → 10.3 ← 6" Tree
51+39.0 → 10.3 ← 24" Palm
51+[illegible] → 10.2 ← Tel pole
51+18.7 → 10.0 ← 8" Tree
51+09.2 → 14.2 ← Lamppost
50+97.7

Transit Line

54+68.7 West Edge of Pav. to [illegible]

50+49.0 30.3

50+31.5 → 10.0 ← Tel pole
50+27.0 → 9.8 ← 24" Palm
50+06.7 → 10.0 ← 3" Tree
49+86.7 → 10.3 ← 24" Palm
49+67.0 → 10.3 ← 4" Tree

Dark [illegible] Lines

TRANSIT LINE 40' S.E. Whittier

Note: ANY ADDITIONS OR CHANGES ON THIS SHEET MUST BE MADE OR CIRCLED IN Red. WITH DATE AND NAME OF PERSON MAKING CHANGE.

Do not extend notes this side of this line

RETURN TO LOS ANGELES COUNTY SURVEYOR

F.B. 401 Pg. 80 LCM Chief Party Notes by LCM Date 5/13/29

EASTERN AVE 55+21.46 Lpt.

Transit line

Stop Signal ← 20.6 → 55+28.1

Small plants + shrubs ← 7.2 → 55+21.5

20" Gum tree → 4.0 ← 55+04.1

12" Gum tree → 3.6 ← 54+84.3

Lamp post → 9.0 ← 54+13.1

8" pepper tree ← 29.0 → 54+81.2

24" Gum tree → 3.7 ← 54+64.4

8" pepper tree ← 31.5 → 54+60.5

8" pepper tree ← 21.9 → 54+58.5

6" ~~pepper tree~~ 25 12" Gum tree → 3.7 ← 54+24.8

8" pepper tree ← 25.7 → 54+[illegible]

20" Gum tree → 3.1 ← 54+04.2

12" pepper tree ← 34.5 → 53+91.5

12" Gum tree → 3.8 ← 53+84.5

24" pepper tree ← 23.1 → 53+75.7

18" Gum tree → 3.6 ← 53+64.2

[illegible] → 9.0 ← 53+[illegible]

4" [illegible] ← 28.5 → 53+[illegible]

28" Gum tree → 4.1 ← 53+44.3

12" Gum tree → 3.1 ← 53+24.2

26" Gum tree → 4.1 ← 53+03.8

26" Gum tree → 4.0 ← 52+83.8

12" Gum tree → 3.9 ← 52+63.9

20" Gum tree → 3.9 ← 52+44.0

6" tree → 3.4 ← 52+11.2

18" Gum tree → 3.7 ← 52+03.6

Lamp post → 9.0 ← 51+94.8

18" Gum tree → 4.3 ← [illegible]

4" Gum tree ← 25.0 → (51+54.8)

28" Gum → 4.3 ← 51+63.9

26" Gum tree → 4.0 ← 51+43.5

35.1 → 51+34.0

4" pepper tree ← 20" Gum tree → 3.6 ← 51+23.2

30" pepper tree ← 27.0 → 51+10.2

20" Gum tree → 3.9 ← 51+05.5

8" pepper tree ← 24.2 → 50+85.3

20" Gum tree → 4.0 ← 50+83.2

Small plants & shrubs. 8" palm ← 9.5 → 50+80.2

Markers for Graves on opposite pg.

plots all filled

No Marks on Lots of Graves.

CEMETERY

transit line 20' N & [illegible]

RETURN TO

LOS ANGELES COUNTY SURVEYOR

Do not extend notes this side of this line

Note: ANY ADDITIONS OR CHANGES ON THIS SHEET MUST BE MADE OR CIRCLED IN Red. WITH DATE AND NAME OF PERSON MAKING CHANGE.

Date 5/13/29 Notes by LCM Chief Party LCM F.B. 401 Pg. 81

Platted by McAllister	W. O. No. 945 D. S. O. No.
Date June, '29	Location Whittier Blvd
Map No. B-386 - Sh#2	Surveyed by [illegible]
Platting C'k'd by R W S	Date 5/13/29
Date JUN 1 [illegible] 1929	Indexed

Plus & offset to Markers in Cemetery

OUT.	Sta.
12.6	51+96.0
29.4	51+96.5
18.8	51+99.5
10.0	51+98.0
10.0	52+02.0
28.5	52+02.5
27.0	52+06.0
12.0	52+07
10.4	52+07.5
28.0	52+07.5
26.0	52+12.5
10.0	52+13.3
26.0	52+15.0
9.0	52+16.0
9.2	52+20.0
26.0	52+22.5
9.5	52+23.5
26.0	52+26.0
8.3	52+26.5
26.0	52+29.0
23.7	52+32.3
23.7	52+35.5
33	52+33.3
23.7	52+38.5
33.2	52+38.5
33.5	52+42.0
9.0	52+41.5
25.0	52+42.0
23.7	52+45.5
32.0	52+45.5
32.0	52+48.6
2[illegible]	52+48.6
23.0	52+51.5
23.1	52+55.0
24.0	52+58.6
34.0	52+58.6
23.2	52+61.5
33.0	52+62.0
32.0	52+65.0
25.0	52+65.0
7.3	52+65.5
33.0	52+68.8
24.0	52+68.0
8.5	52+68.0
7.1	52+71.6
24.0	52+71.6
34.7	52+74.0
8.8	52+76.0
8.8	52+78.3
26.0	52+78.5
33.4	52+78.5
26.0	52+81.5
8.6	52+83.0
35.3	52+82.0
9.6	52+86.0
8.2	52+90.0
27.0	52+91.5
9.2	52+93.0
10.2	52+97.0
28.4	52+98.0
9.3	53+00

All out distances are from transit line

Out.	Sta.
27.8	50+46.7
25.0	50+50.0
10.0	50+51.8
33.0	50+54.2
9.2	50+55.0
31.0	50+56.0
29.3	50+58.0
22.2	50+53.0
15.0	50+60.0
35.0	50+64.0
20.0	50+71.5
10.0	50+72
41.5	50+73.0
39.0	50+75.5
25.0	50+80.0
33.8	50+83.5
30.2	50+88.5
13.0	50+94.0
8.0	50+94.0
31.0	51+03.0
30.0	51+06.0
8.3	51+08.0
13.0	51+13.5
33.6	51+14.0
33.6	51+17.0
30.7	51+19.5
20.4	51+23.0
26.6	51+25.5
10.6	51+28.0
26.5	51+30.0
14.1	51+32.0
25.0	51+33.0
34.4	51+35.5
23.0	51+36.0
13.4	51+37.0
30.3	51+39.5
15.5	51+37.5
14.0	51+42.5
30.0	51+42.5
10.3	51+42.5
28.0	51+46.0
16.6	51+46.0
9.0	51+46.0
15.0	51+49.5
25.0	51+52.5
14.8	51+52.5
9.0	51+54.8
24.0	51+56.5
13.0	51+56.5
22.3	51+59.5
21.4	51+63.0
11.0	51+63.0
20.0	51+66.0
9.2	51+70.0
10.3	51+72.0
18.0	51+72.0
16.0	51+78.0
36.8	51+75.0
33.5	51+81.0
9.1	51+81.5
14.0	51+85.0
9.1	51+86.0
9.0	51+88.0
14.0	51+87.5
31.3	51+91
30.0	51+93.0
12.5	51+93.0

TRANSIT LINE 35' N ℄ Whittier

Note: ANY ADDITIONS OR CHANGES ON THIS SHEET MUST BE MADE OR CIRCLED IN Red. WITH DATE AND NAME OF PERSON MAKING CHANGE.

Do not extend notes this side of this line

RETURN TO LOS ANGELES COUNTY SURVEYOR

F. B. 401 Pg. 82 LCM Chief Party Notes by LCM Date 5/14/29

Out.	Sta.	Out.	Sta
26	54+06 5	28	53+04 5
27	54+08	27	53+07
9 ✓	54+10	75 ✓	53+10
32	54+13	15	53+13
32	54+16	78 ✓	53+16
34	54+20	12	53+19
11	54+20	32	53+22
13	54+21 5	8	53+25
26	54+21 5	9 ✓	53+25
8 ✓	54+24 7	33	53+27
15	54+24 7	9 ✓	53+28
27	54+27	14	53+31
8 ✓	54+27 5	32	53+28
13	54+28	8	53+28
31	54+30	14 5	53+24 5
10 ✓	54+32	34	53+24 5
33	54+32	8	53+24
23	54+32	17	53+28 5
13	54+37 5	34	53+27
26	54+31	19	53+31
14	54+33	8 ✓	53+33
28	54+33	19	53+34 5
17	54+36	8 ✓	53+35
31	54+38	21	53+41 5
24	54+43	8 ✓	53+41 5
20	54+45	8 ✓	53+41
10 ✓	54+48	23 5	53+41
22	54+48	23	53+44
21	54+49	10 ✓	53+47 5
10 ✓	54+50	5	53+51
28	54+53	19	53+53
19	54+55	9 ✓	53+53
21	54+57	7 ✓	53+53
22	54+59	27 5	53+57 5
31 5	54+61	8 ✓	53+57
15	54+63	8	53+60
29	54+63	14	53+60
34	54+65	28	53+61
12	54+66	30	53+63 5
29	54+70	17	53+66 5
31	54+75	13	53+66 5
9 ✓	54+73	8 ✓	53+67
22	54+77 5	32	53+67
23	54+80	14	53+70
31 ✓	54+84	9 ✓	53+70
9 ✓	54+85	30	53+70
16	54+86	10 ✓	53+71
13	54+88	14	53+74
9	54+88	30	53+74
31	54+91	32	53+80
15	54+93	32	53+80 5
22	55+00	22	53+77 4
24	55+06	12	53+77 4
26	55+08	23	53+77 5
10 5	55+09	27	53+82
27	55+17	16	53+80
32	55+11	16	53+87
		7 ✓	53+88
		28 5	53+89
		18	53+90
		8 ✓	53+91
		30	53+92
		10	53+92
		9 ✓	53+93
		21	53+95
		22	53+97
		22	53+97
		12	53+97
		33	53+97 5
		24	53+10
		27 5	54+02 5
		14	54+03
		9 5 ✓	54+06
		16	54+05 5

All out distances are from transit line

X TRANSIT LINE [illegible]

RETURN TO
LOS ANGELES COUNTY SURVEYOR

Do not extend notes this side of this line.

Note: ANY ADDITIONS OR CHANGES ON THIS SHEET MUST BE MADE OR CIRCLED IN Red. WITH DATE AND NAME OF PERSON MAKING CHANGE.

Date 5/10/29 Notes by LCM Chief Party LCM F.B. 401 Pg 83

Platted by McAllister	W. O. No. 945 D. S. O. No.
Date June, '29	Location Whittier Blvd
Map No. B-386-Sh#2	Surveyed by [illegible]
Platting C'k'd by R. W. S.	Date 5/10/29
Date JUN 19 1929	Indexed

Note: ANY ADDITIONS OR CHANGES ON THIS SHEET MUST BE MADE OR CIRCLED IN Red. WITH DATE AND NAME OF PERSON MAKING CHANGE.

RETURN TO
LOS ANGELES COUNTY SURVEYOR

Do not extend notes this side of this line

℄ Whittier Blvd

Transit line

55+21.46 EASTERN AVE. L pt.

55+04.2 → 10.4 ← Tel pole

54+97.8 → 13.8 ← Stop Signal

Transit line to ℄ Whittier

F. B. 401 Pg. 84 LCM Chief Party Notes by LCM Date 5/13/59

℄ Sydney Dr. to N 58+34.6

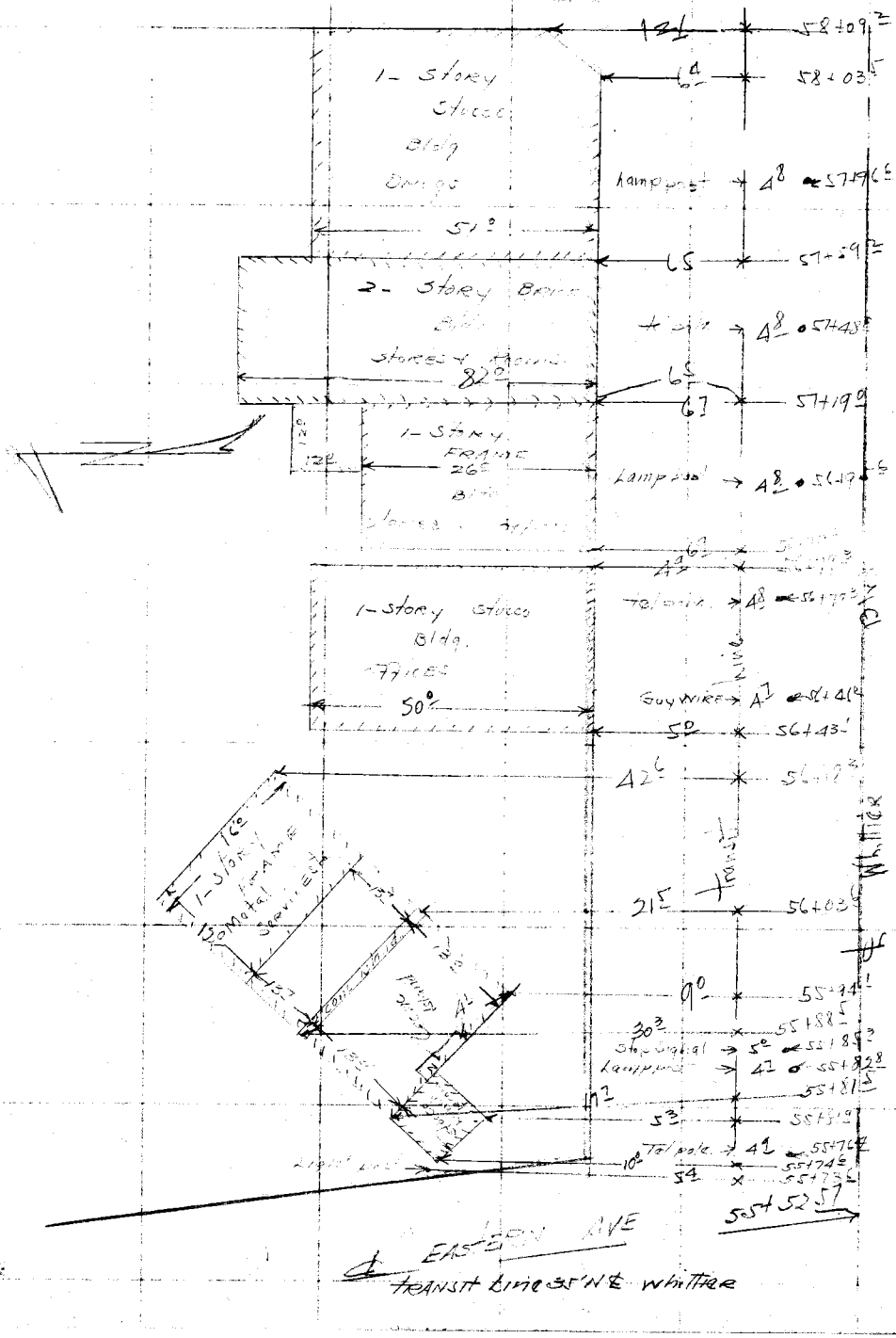

RETURN TO
LOS ANGELES COUNTY SURVEYOR

Do not extend notes this side of this line.

Note: ANY ADDITIONS OR CHANGES ON THIS SHEET MUST BE MADE OR CIRCLED IN Red. WITH DATE AND NAME OF PERSON MAKING CHANGE.

Date 5/13/29 Notes by LCM Chief Party LCM F.B. 401 PG. 85

Plotted by McAllister	W. O. No. 945 D. S. O. No.
Date June, '29	Location Whittier Blvd
Map No. B-386-Sh#2	Surveyed by
Plotting C'k'd by R. W. S.	Date 5/13/29
Date JUN 13 1929	Indexed

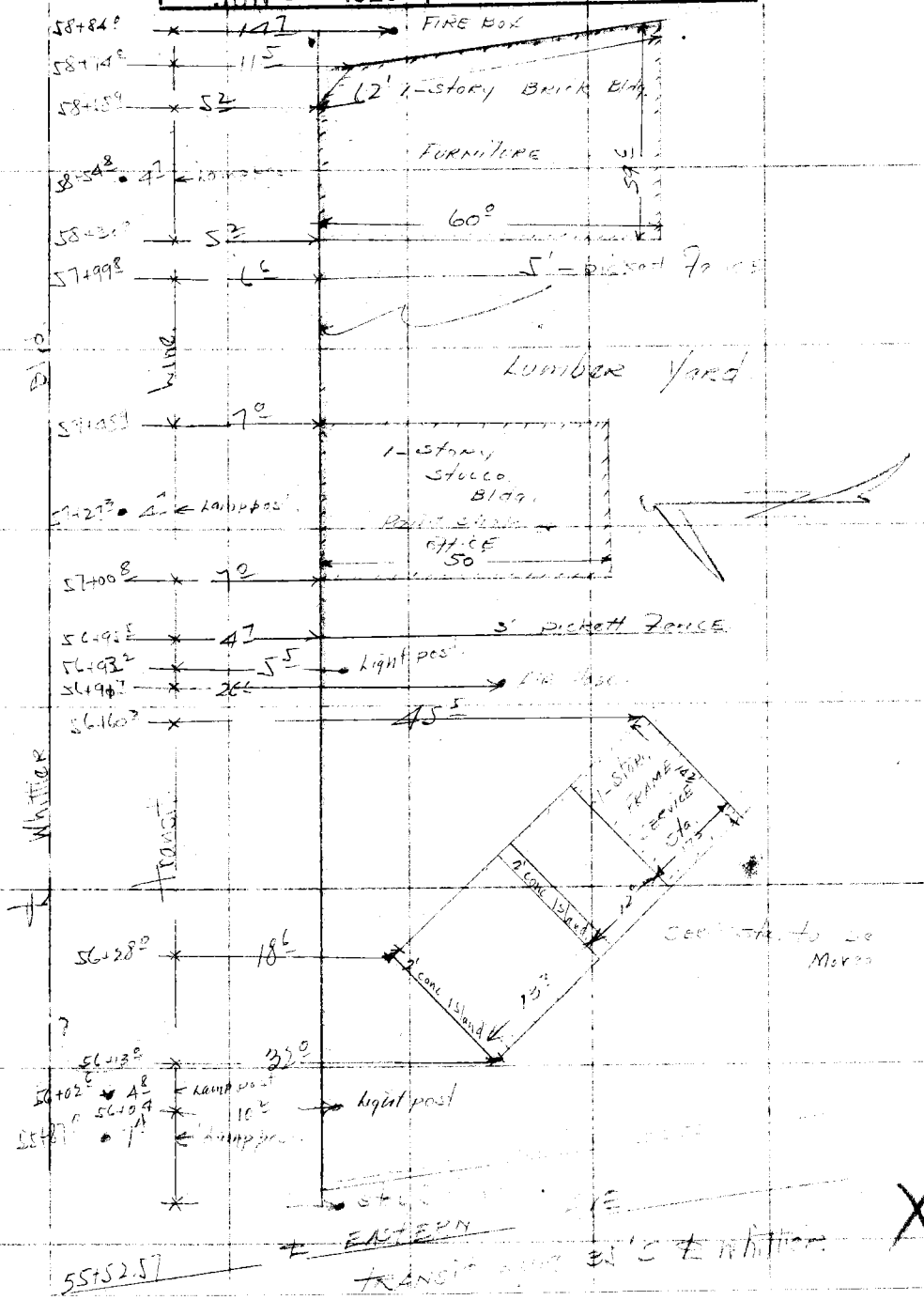

Notes: ANY ADDITIONS OR CHANGES ON THIS SHEET MUST BE MADE OR CIRCLED IN Red, WITH DATE AND NAME OF PERSON MAKING CHANGE.

Do not extend notes this side of this line

RETURN TO LOS ANGELES COUNTY SURVEYOR

F. B. 401 PG. 86 KCM Chief Party Notes by KCM Date 5/14/29

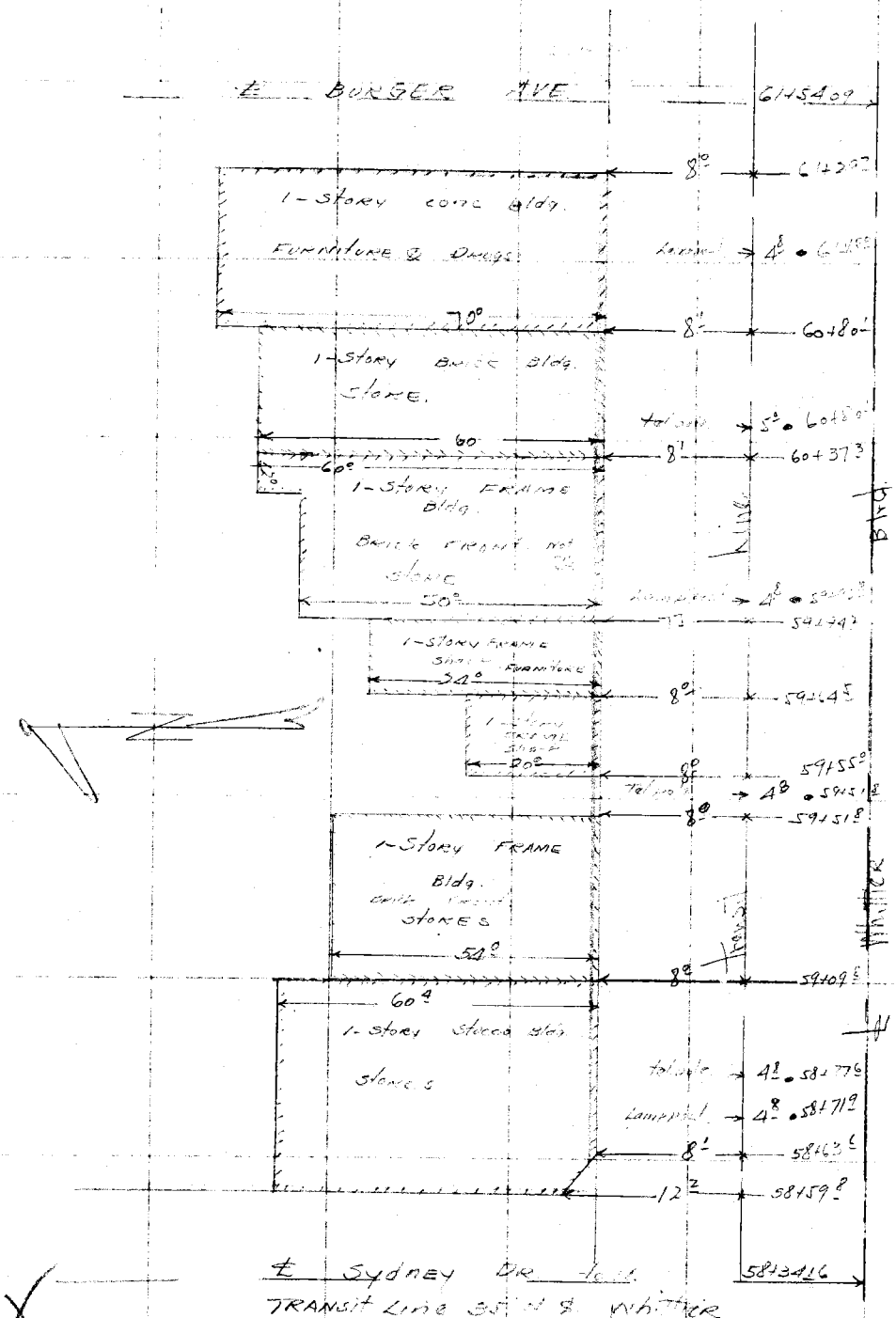

RETURN TO
LOS ANGELES COUNTY SURVEYOR

Do not extend notes this side of this line.

Note: ANY ADDITIONS OR CHANGES ON THIS SHEET MUST BE MADE OR CIRCLED IN Red. WITH DATE AND NAME OF PERSON MAKING CHANGE.

Date _____ Notes by LCM Chief Party LCM F.B. 401 Pg. 87

Platted by McAllister	W. O. No. 945 D. S. O. No.
Date June '29	Location Whittier Blvd.
Map No. B-386-Sh#2	Surveyed by LCM McMillan
Platting C'k'd by R. W. S.	Date 5/13/29
Date JUN 19 1929	Indexed

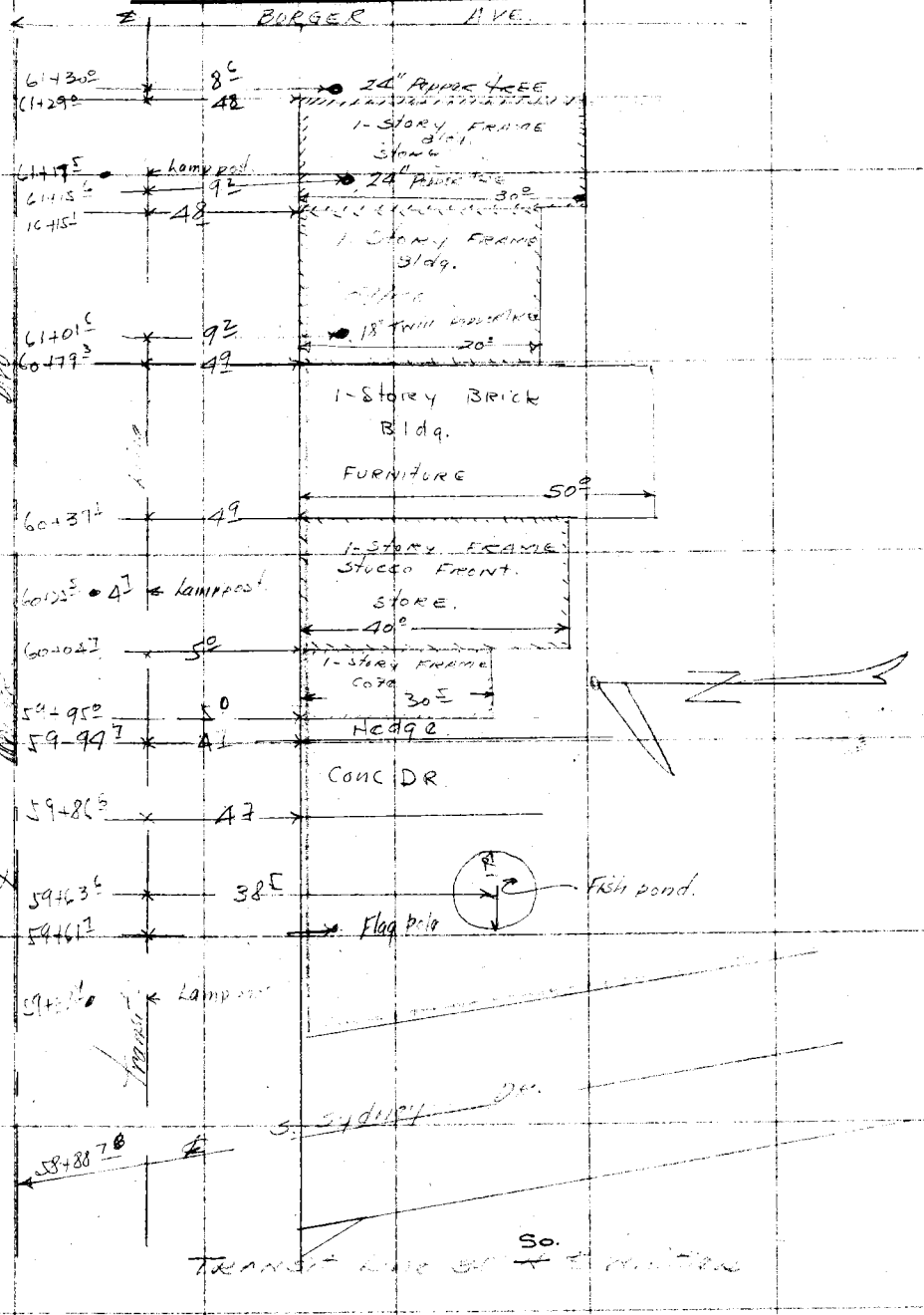

Note: ANY ADDITIONS OR CHANGES ON THIS SHEET MUST BE MADE OR CIRCLED IN Red. WITH DATE AND NAME OF PERSON MAKING CHANGE.

Do not extend notes this side of this line

RETURN TO
LOS ANGELES COUNTY SURVEYOR

F. B. 401 Pg. 88 LCM Chief Party Notes by LCM Date 5/14/29

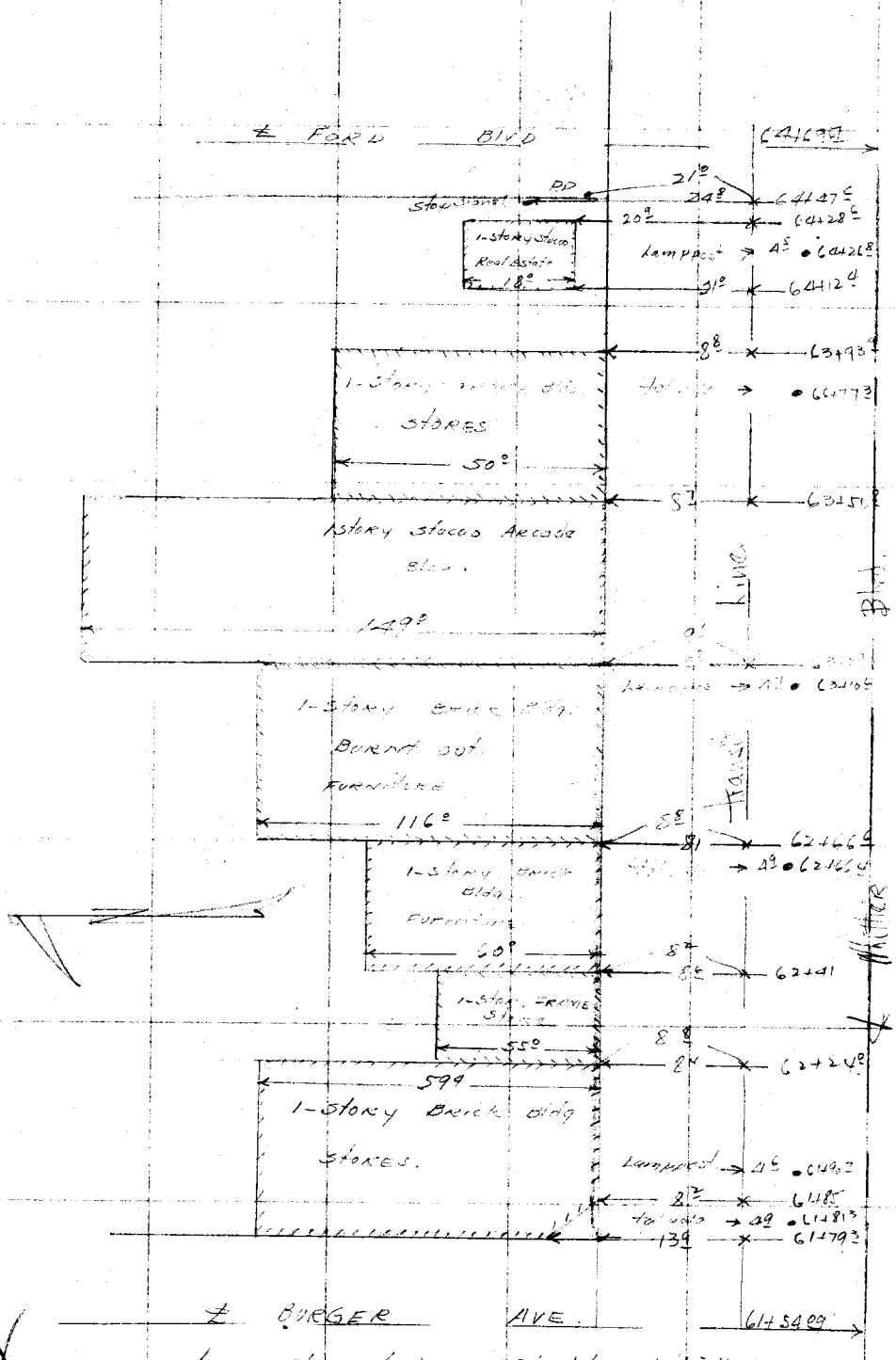

RETURN TO
LOS ANGELES COUNTY SURVEYOR

Do not extend notes this side of this line.

Note: ANY ADDITIONS OR CHANGES ON THIS SHEET MUST BE MADE OR CIRCLED IN Red. WITH DATE AND NAME OF PERSON MAKING CHANGE.

Date 5/14/29 Notes by LCM - CEW Chief Party LCM F.B. 401 Pg. 89

Platted by McAllister	W. O. No. 945 D. S. O. No.
Date June, 18 '29	Location Whittier Blvd.
Map No. B-386-Sh#2	Surveyed by [illegible]
Platting C'k'd by R. W. S.	Date 5/14/29
Date JUN 19 1929	Indexed

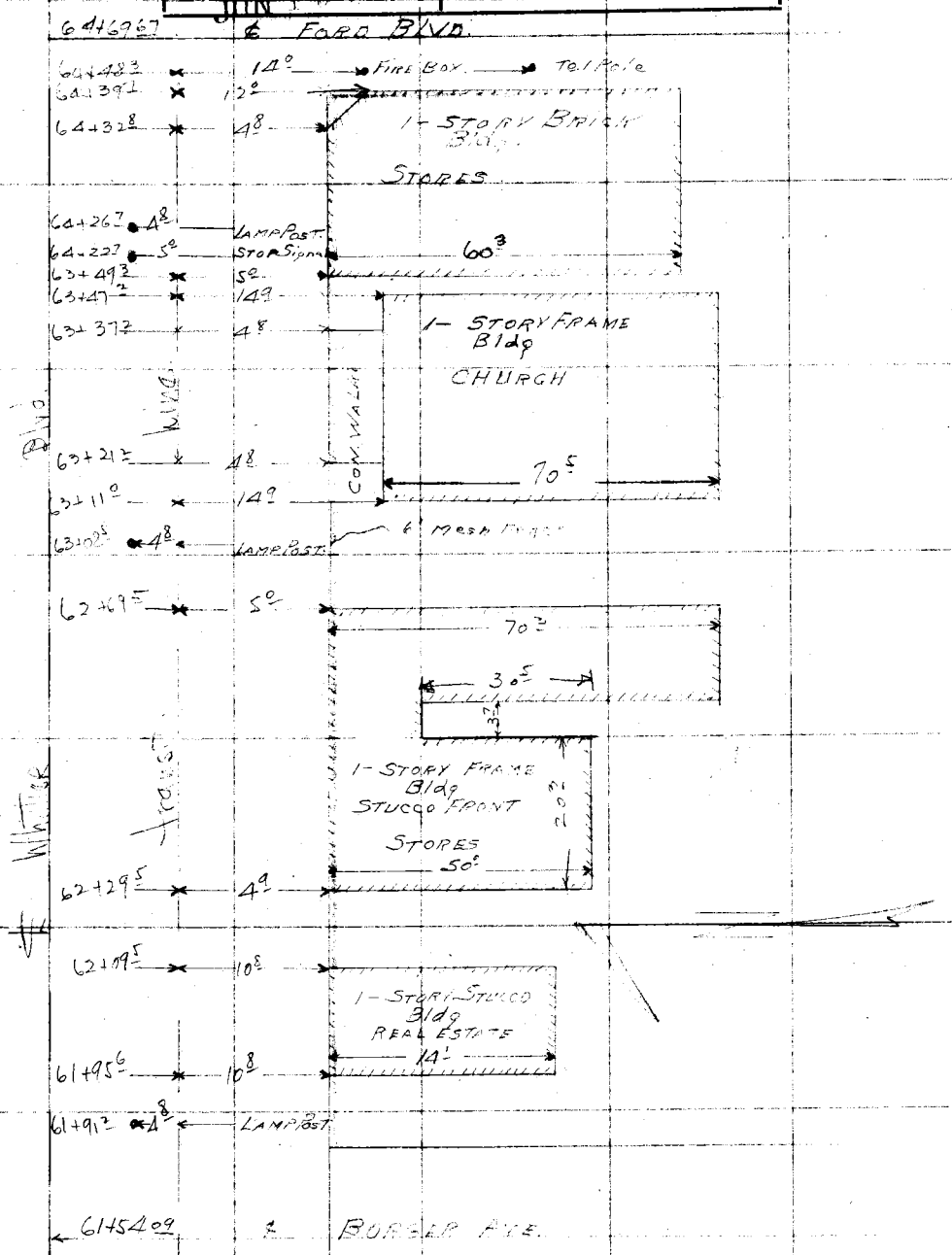

TRANSIT LINE 35' S ℄ Whittier

Note: ANY ADDITIONS OR CHANGES ON THIS SHEET MUST BE MADE OR CIRCLED IN Red. WITH DATE AND NAME OF PERSON MAKING CHANGE.

Do not extend notes this side of this line

RETURN TO LOS ANGELES COUNTY SURVEYOR

F. B. 401 PG. 90 LCM Chief Party Notes by LCM Date 5/14/29

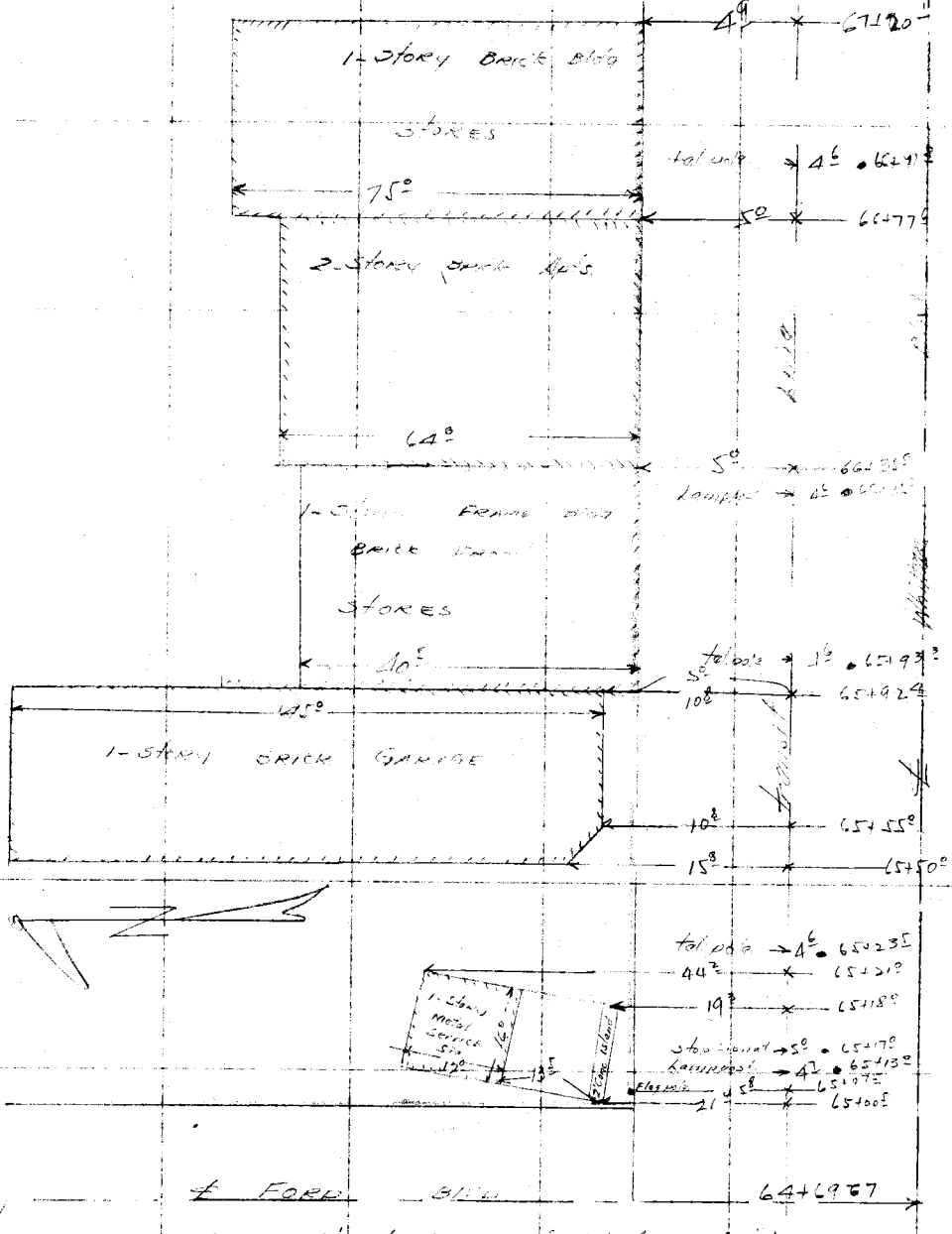

RETURN TO
LOS ANGELES COUNTY SURVEYOR

Do not extend notes this side of this line.

Note: ANY ADDITIONS OR CHANGES ON THIS SHEET MUST BE MADE OR CIRCLED IN Red WITH DATE AND NAME OF PERSON MAKING CHANGE.

Date 5/15/29 Notes by LCM CFW Chief Party LCM F.B. 401 Pg. 91

Plotted by McAllister	W. O. No. 945 D. S. O. No.
Date June '29	Location WHITTIER Blvd
Map No. B-386 Sh#2	Surveyed by
Platting C'k'd by R. W. S.	Date 5/15/29
Date JUN 19 1929	Indexed

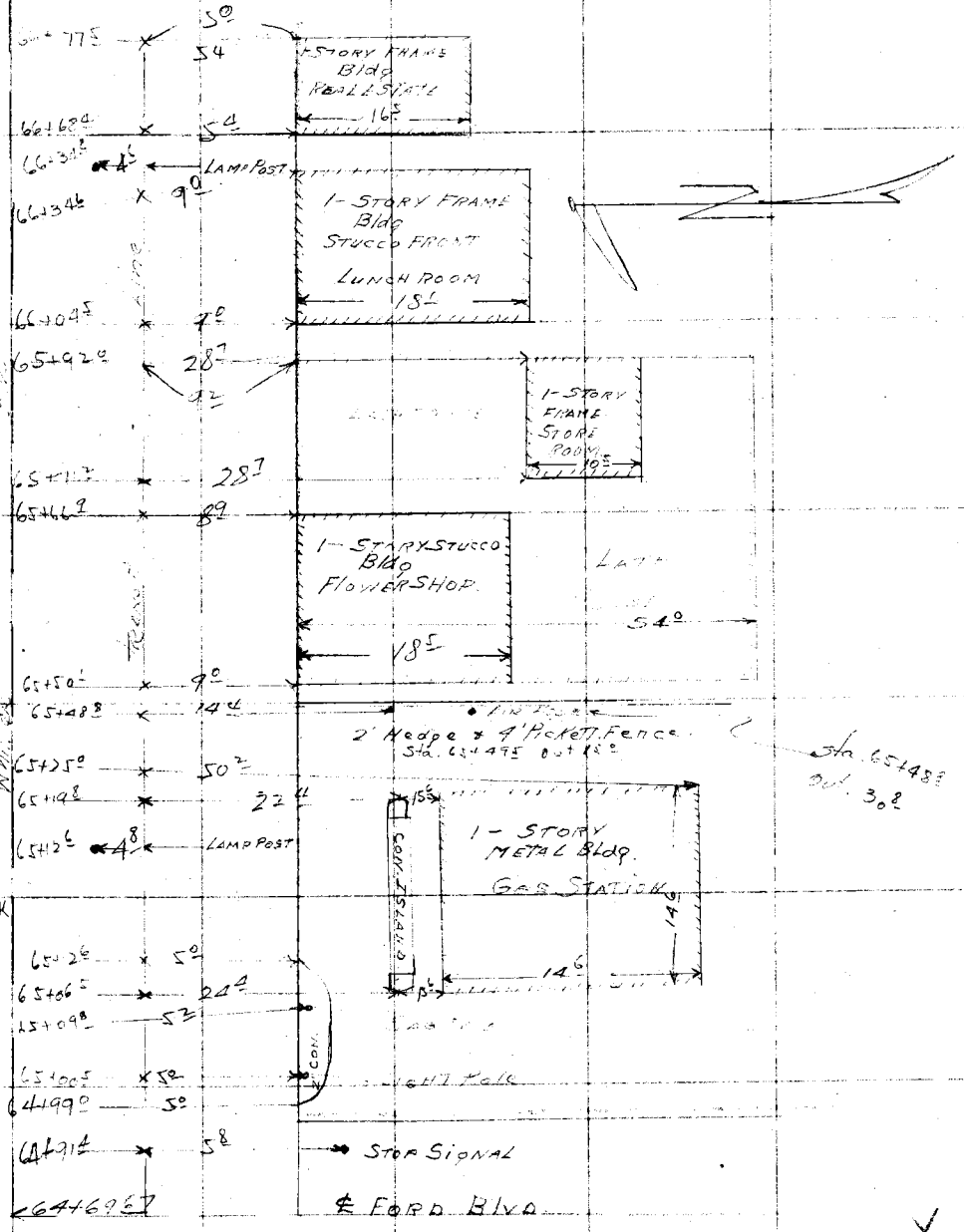

Note: ANY ADDITIONS OR CHANGES ON THIS SHEET MUST BE MADE OR CIRCLED IN Red. WITH DATE AND NAME OF PERSON MAKING CHANGE.

Do not extend notes this side of this line

RETURN TO LOS ANGELES COUNTY SURVEYOR

F. B. 401 PG. 92 LCM Chief Party Notes by LCM Date 5/14/29

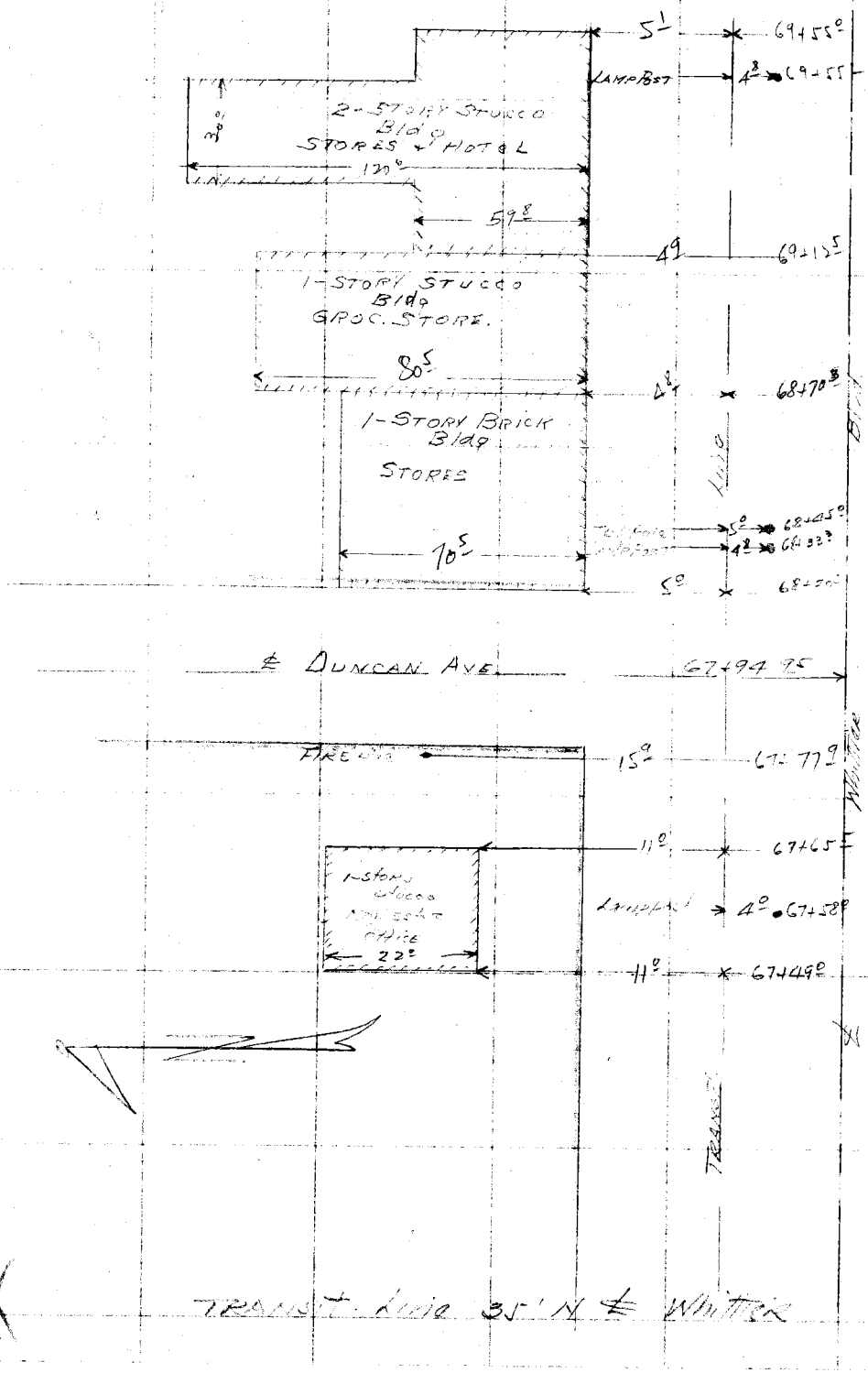

TRANSIT. line 35' N ℄ Whittier

RETURN TO
LOS ANGELES COUNTY SURVEYOR

Do not extend notes this side of this line.

Note: ANY ADDITIONS OR CHANGES ON THIS SHEET MUST BE MADE OR CIRCLED IN Red. WITH DATE AND NAME OF PERSON MAKING CHANGE.

Date 5/14/29 Notes by LCM, CFW Chief Party LCM F.B. 401 Pg. 93

Platted by J. C. Hoyt	W. O. No. 945 D. S. O. No.
Date June '29	Location Whittier Blvd
Map No. B-386-Sh#3	Surveyed by LCM-Miller
Platting C'k'd by R. W. S.	Date 5/15/29
Date JUN 19 1929	Indexed

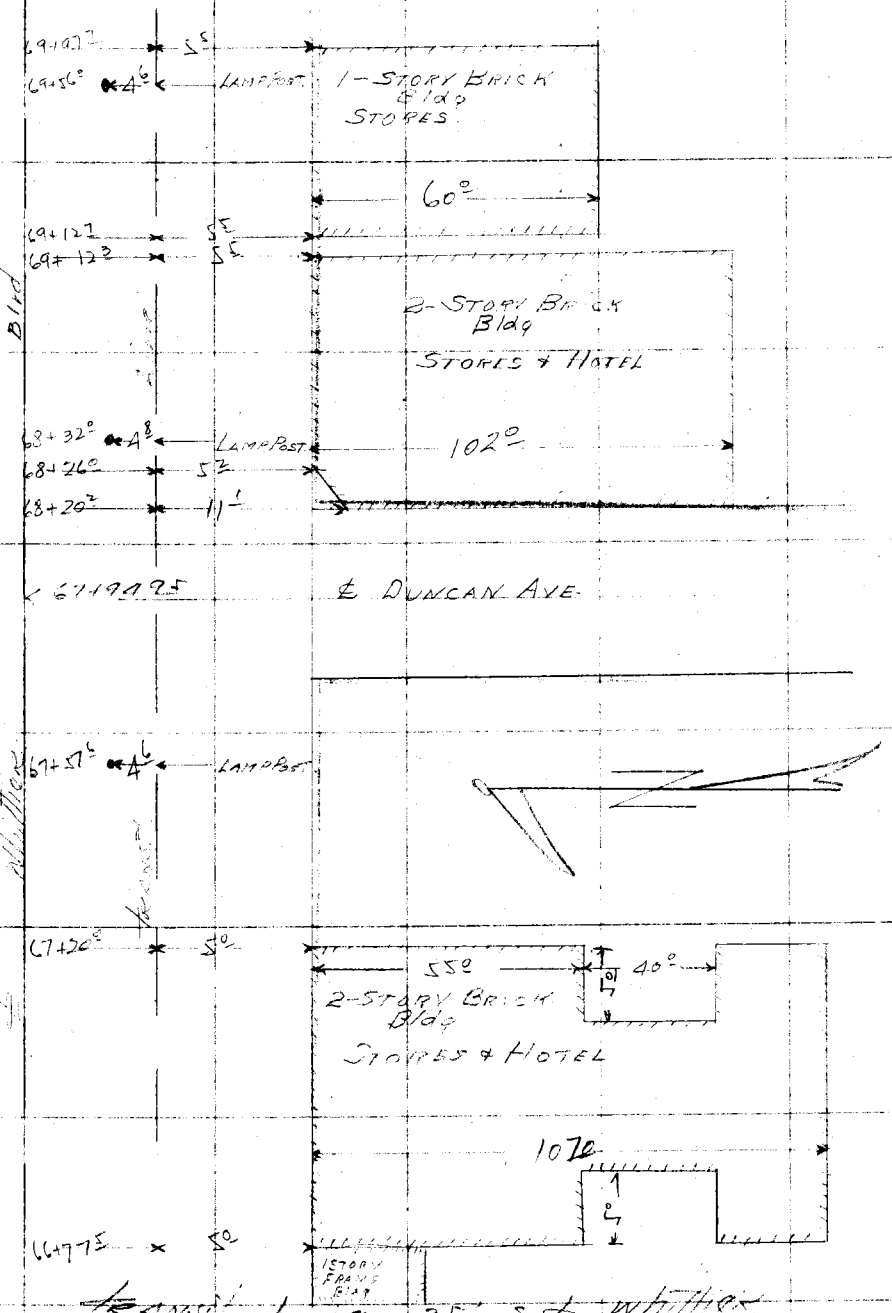

Transit Line 35' S. ℄ Whittier

Note: ANY ADDITIONS OR CHANGES ON THIS SHEET MUST BE MADE OR CIRCLED IN Red. WITH DATE AND NAME OF PERSON MAKING CHANGE.

Do not extend notes this side of this line

RETURN TO LOS ANGELES COUNTY SURVEYOR

F. B. 401 Pg. 94 LCM Chief Party Notes by LCM - CFW Date 5/14/29

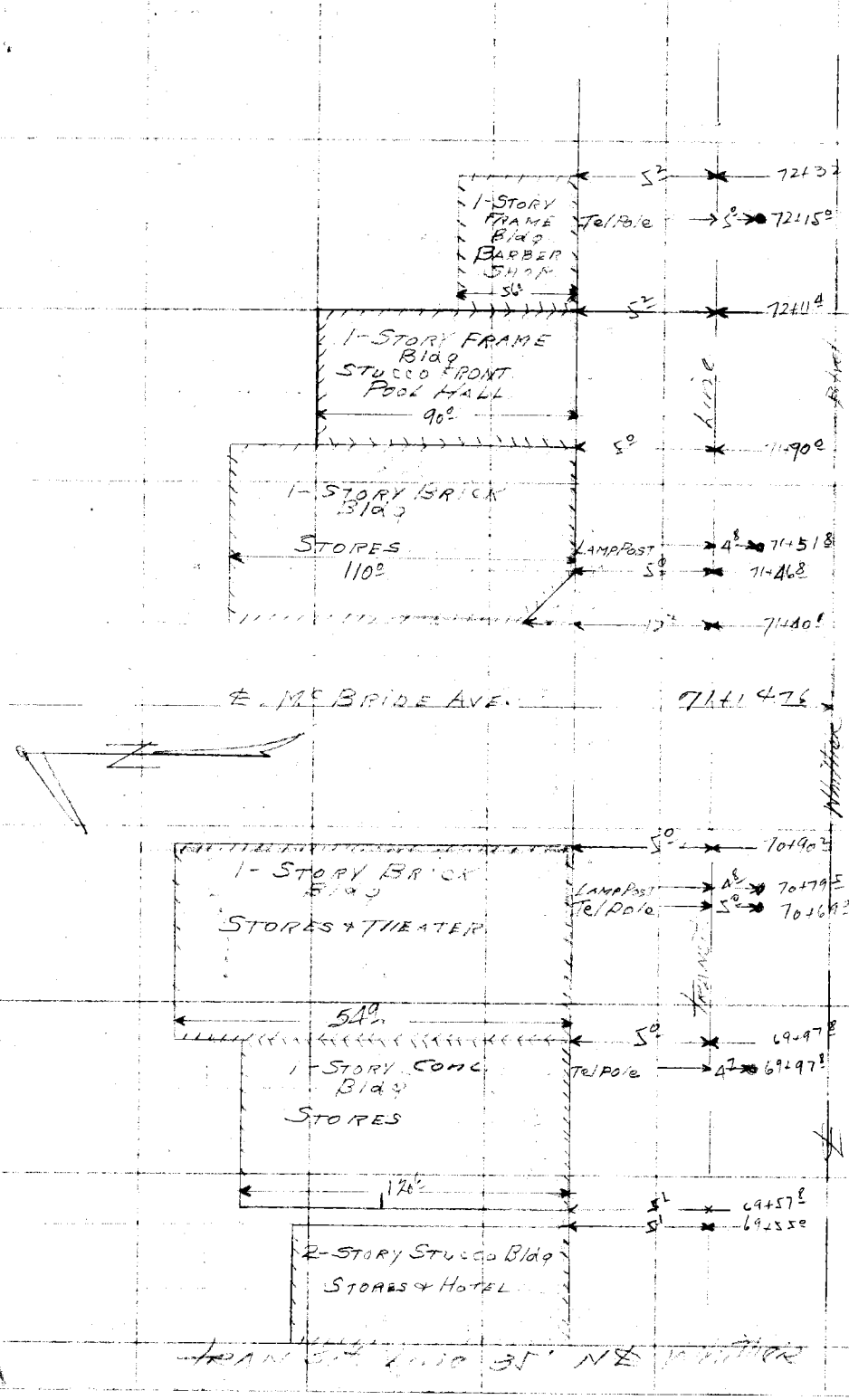

RETURN TO
LOS ANGELES COUNTY SURVEYOR

Do not extend notes this side of this line

Note: ANY ADDITIONS OR CHANGES ON THIS SHEET MUST BE MADE OR CIRCLED IN Red. WITH DATE AND NAME OF PERSON MAKING CHANGE.

Date 5/15/29 Notes by LCM.-CFW Chief Party LCM. F.B. 401 Pg. 95

Plotted by J. C. Hoyt	W. O. No. 945 D. S. O. No.
Date June '29	Location WHITTIER BLVD
Map No. 3-386-Sh#3	Surveyed by
Plotting Ck'd by R. W. S.	Date 5/15/29
Date JUN 19 1929	Indexed

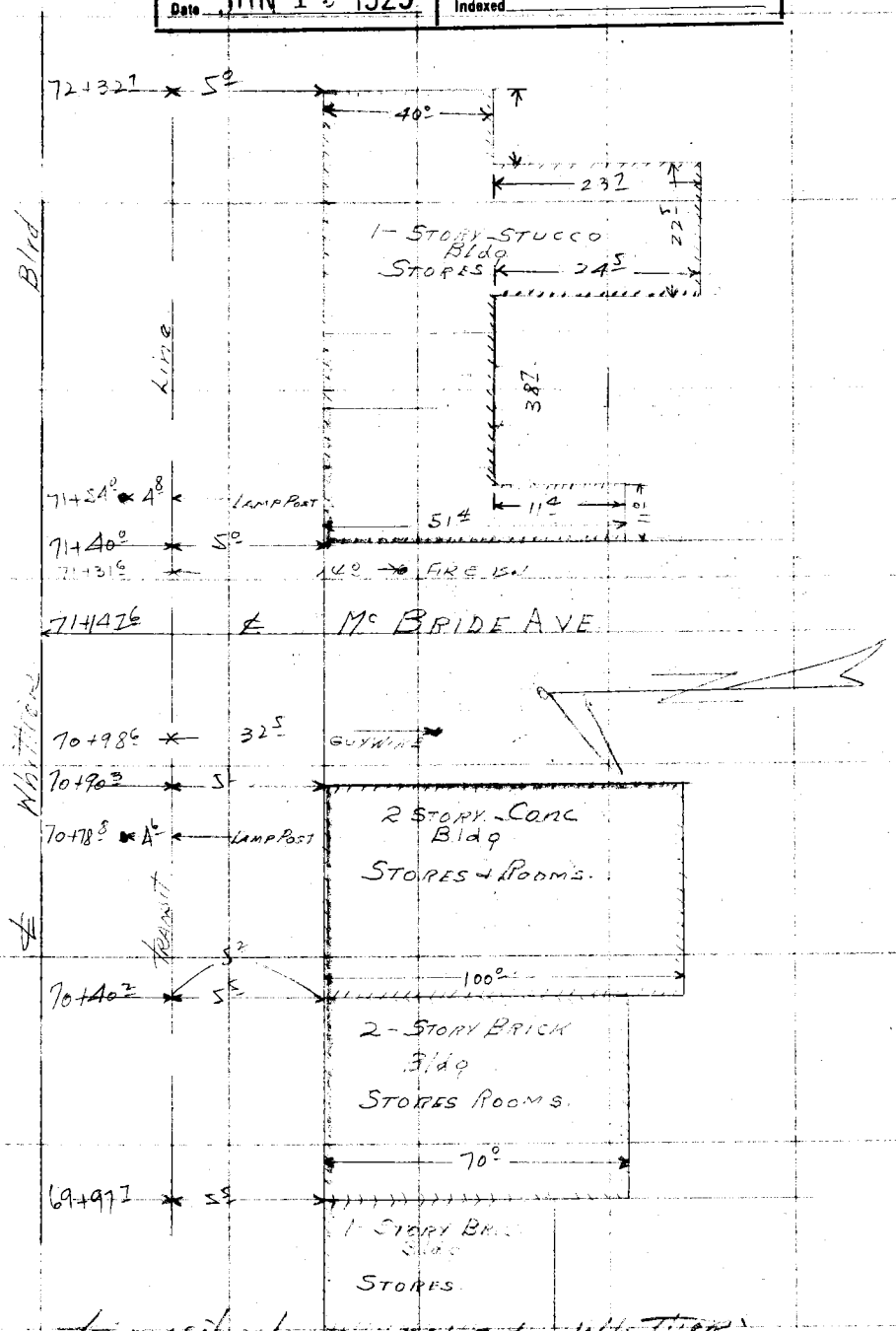

Note: ANY ADDITIONS OR CHANGES ON THIS SHEET MUST BE MADE OR CIRCLED IN Red. WITH DATE AND NAME OF PERSON MAKING CHANGE.

Do not extend notes this side of this line

RETURN TO LOS ANGELES COUNTY SURVEYOR

F. B. 401 Pg. 96 LCM Chief Party Notes by LCM - CFW Date 5/15/29



RETURN TO
LOS ANGELES COUNTY SURVEYOR

Do not extend notes this side of this line

Note: ANY ADDITIONS OR CHANGES ON THIS SHEET MUST BE MADE OR CIRCLED IN Red. WITH DATE AND NAME OF PERSON MAKING CHANGE.

Date 5/10/29 Notes by ACM - CFW Chief Party ACM F.B. 401 Pg. 97

Plotted by J. C. Hoyt	W. O. No. 945 D. S. O. No.
Date June '29	Location WHITTIER Blvd
Map No. B-386-5h #3	Surveyed by
Plotting C'k'd by R. W. S.	Date
Date JUN 19 1929	Indexed

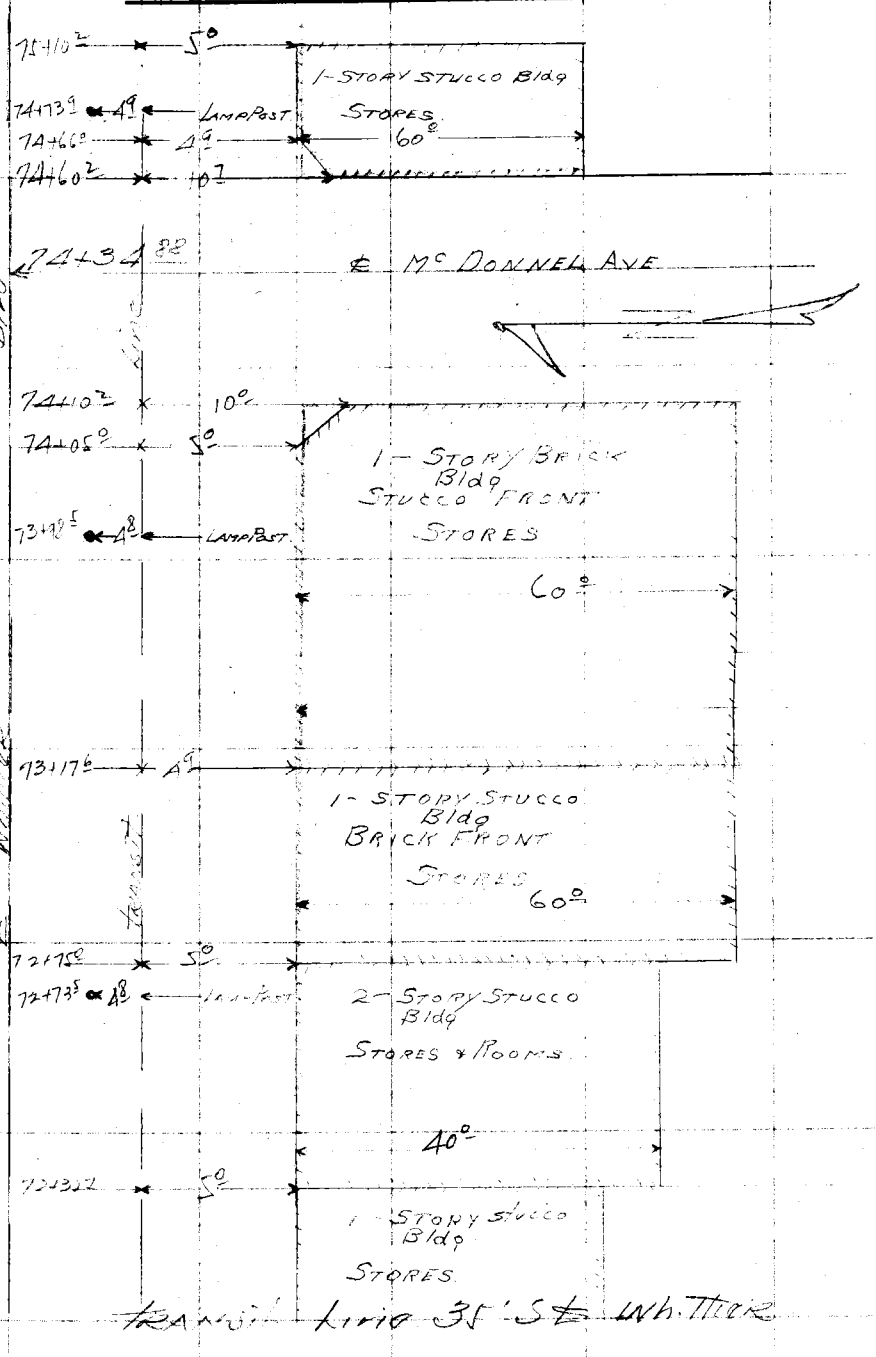

Notes: ANY ADDITIONS OR CHANGES ON THIS SHEET MUST BE MADE OR CIRCLED IN Red. WITH DATE AND NAME OF PERSON MAKING CHANGE.

Do not extend notes this side of this line

RETURN TO LOS ANGELES COUNTY SURVEYOR

F. B. 401 PG. 98 LCM Chief Party Notes by LCM Date 5/15/29

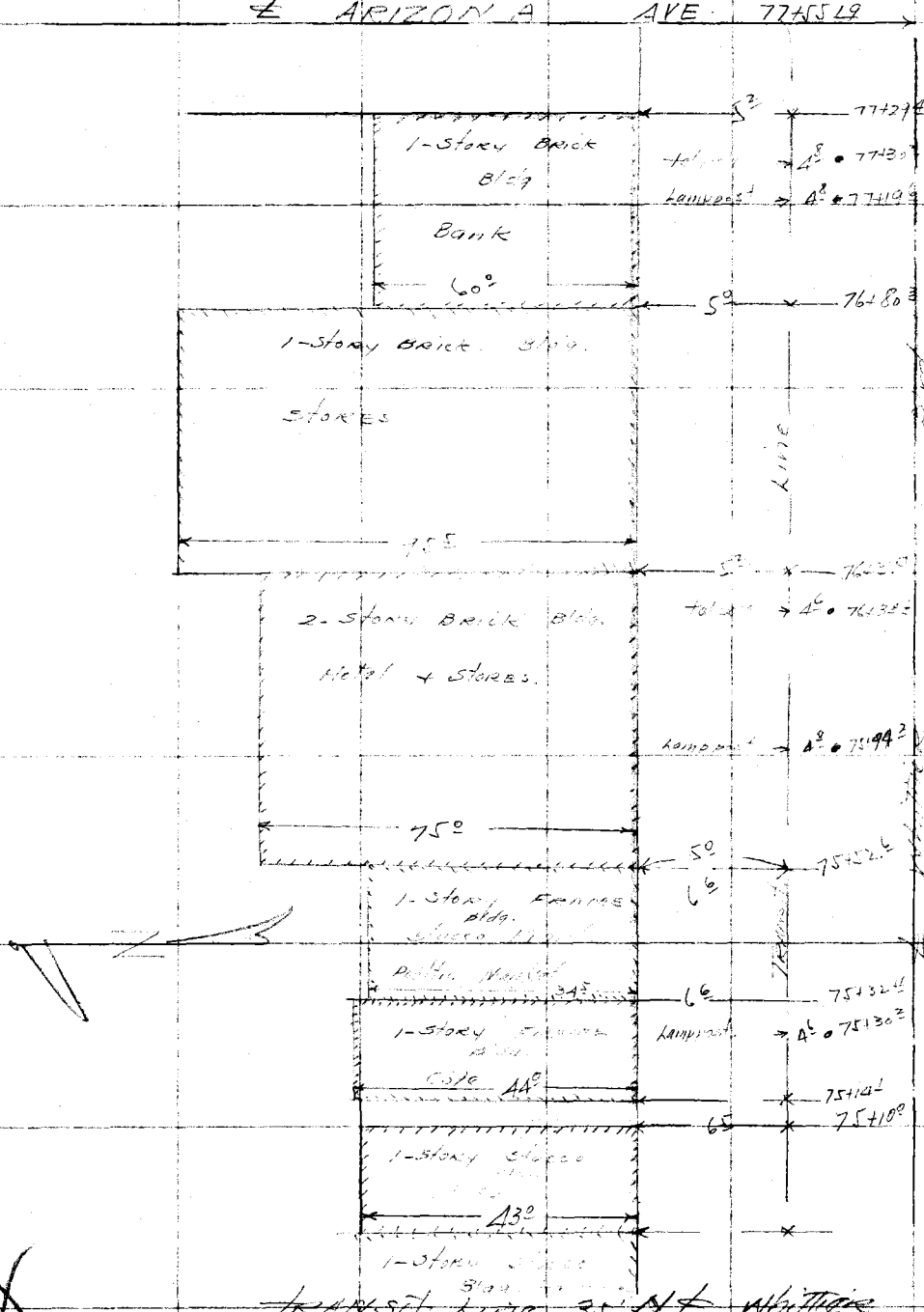

RETURN TO
LOS ANGELES COUNTY SURVEYOR

Do not extend notes this side of this line.

Note: ANY ADDITIONS OR CHANGES ON THIS SHEET MUST BE MADE OR CIRCLED IN Red. WITH DATE AND NAME OF PERSON MAKING CHANGE.

Date 5/15/29 Notes by LCM CFW Chief Party LCM F.B. 401 PG. 99

Platted by J.C. Hoyt	W. O. No. 945 D. S. O. No.
Date June, '29	Location Whittier Blvd
Map No. B-336-5/#3	Surveyed by LCM C.F.W.
Platting C'k'd by R. W. S.	Date 5/15/29
Date JUN 19 1929	Indexed

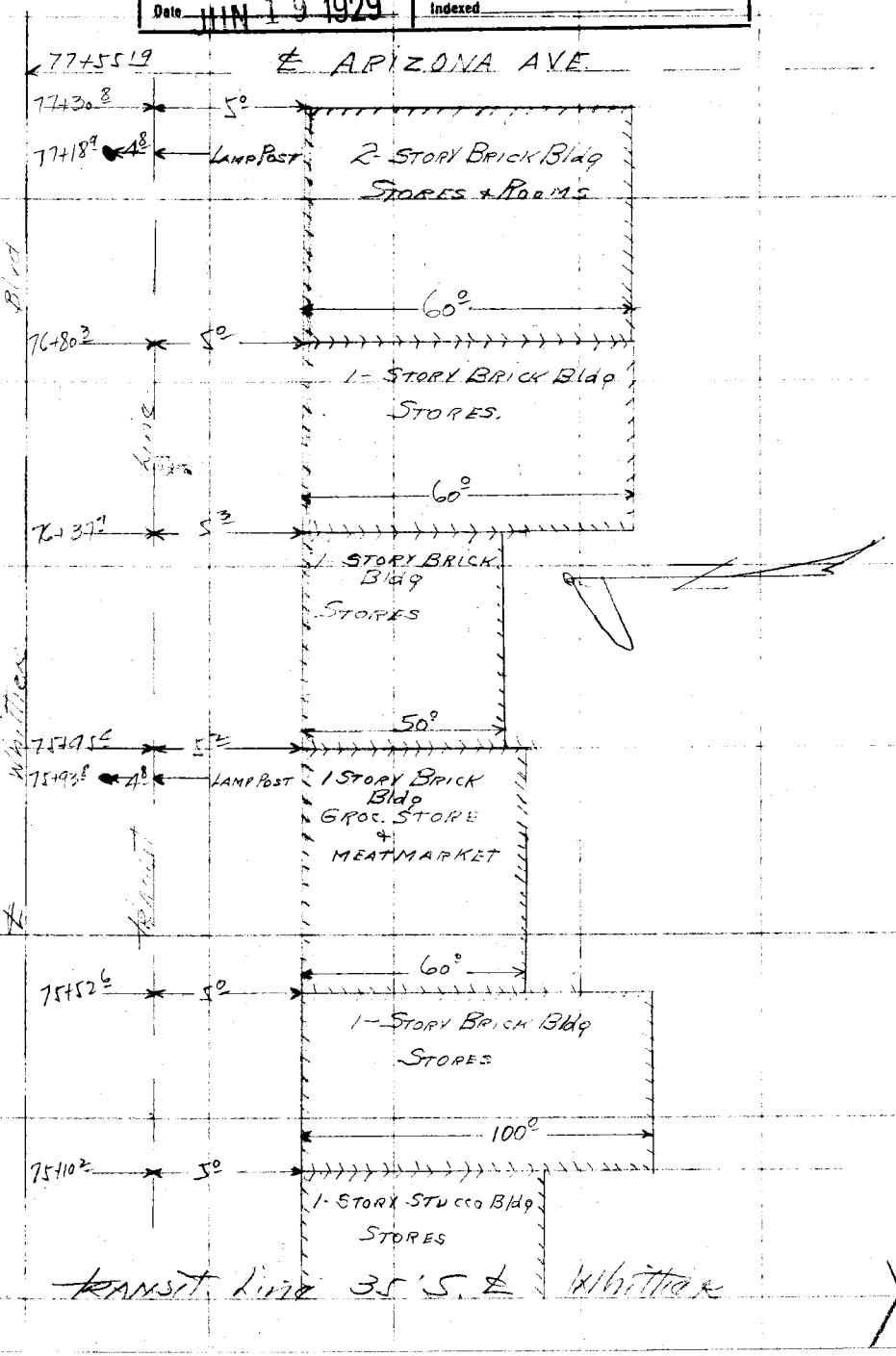

Note: ANY ADDITIONS OR CHANGES ON THIS SHEET MUST BE MADE OR CIRCLED IN Red. WITH DATE AND NAME OF PERSON MAKING CHANGE.

Do not extend notes this side of this line

RETURN TO LOS ANGELES COUNTY SURVEYOR

F.B. 401 Pg. 100 LCM Chief Party Notes by LCM Date 5/15/29

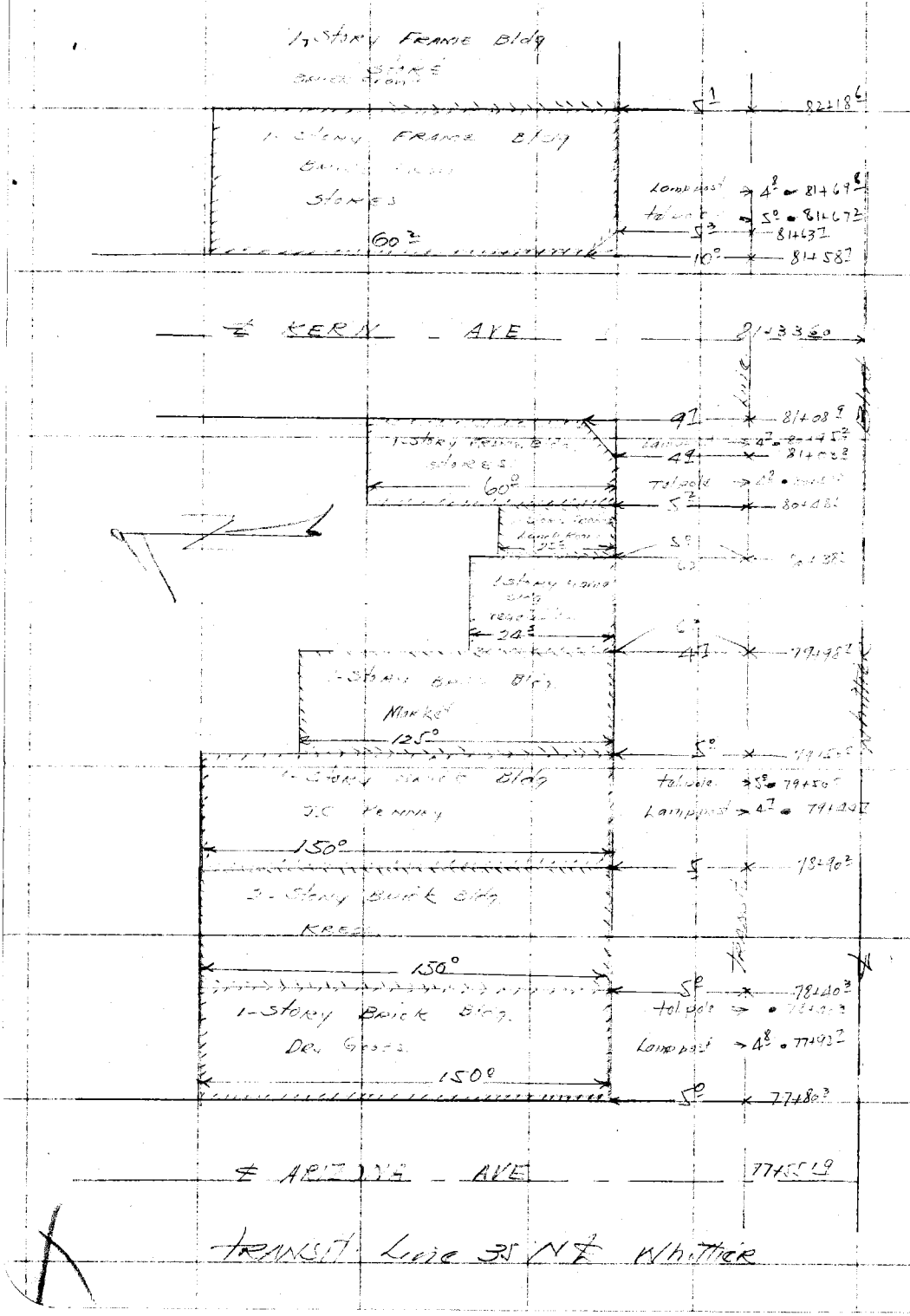

RETURN TO
LOS ANGELES COUNTY SURVEYOR

Do not extend notes this side of this line

Note: ANY ADDITIONS OR CHANGES ON THIS SHEET MUST BE MADE OR CIRCLED IN Red. WITH DATE AND NAME OF PERSON MAKING CHANGE.

Date 5/15/29 Notes by LCM - CFW Chief Party LCM F.B. 401 Pg. 101

Platted by J.C. Hoyt	W.O. No. 945 D.S.O. No.
Date June '29	Location Whittier Blvd
Map No. B-386-Sh#3	Surveyed by LCMs [illegible]
Platting C'k'd by R. W. S.	Date 5/15/29
Date JUN 19 1929	Indexed

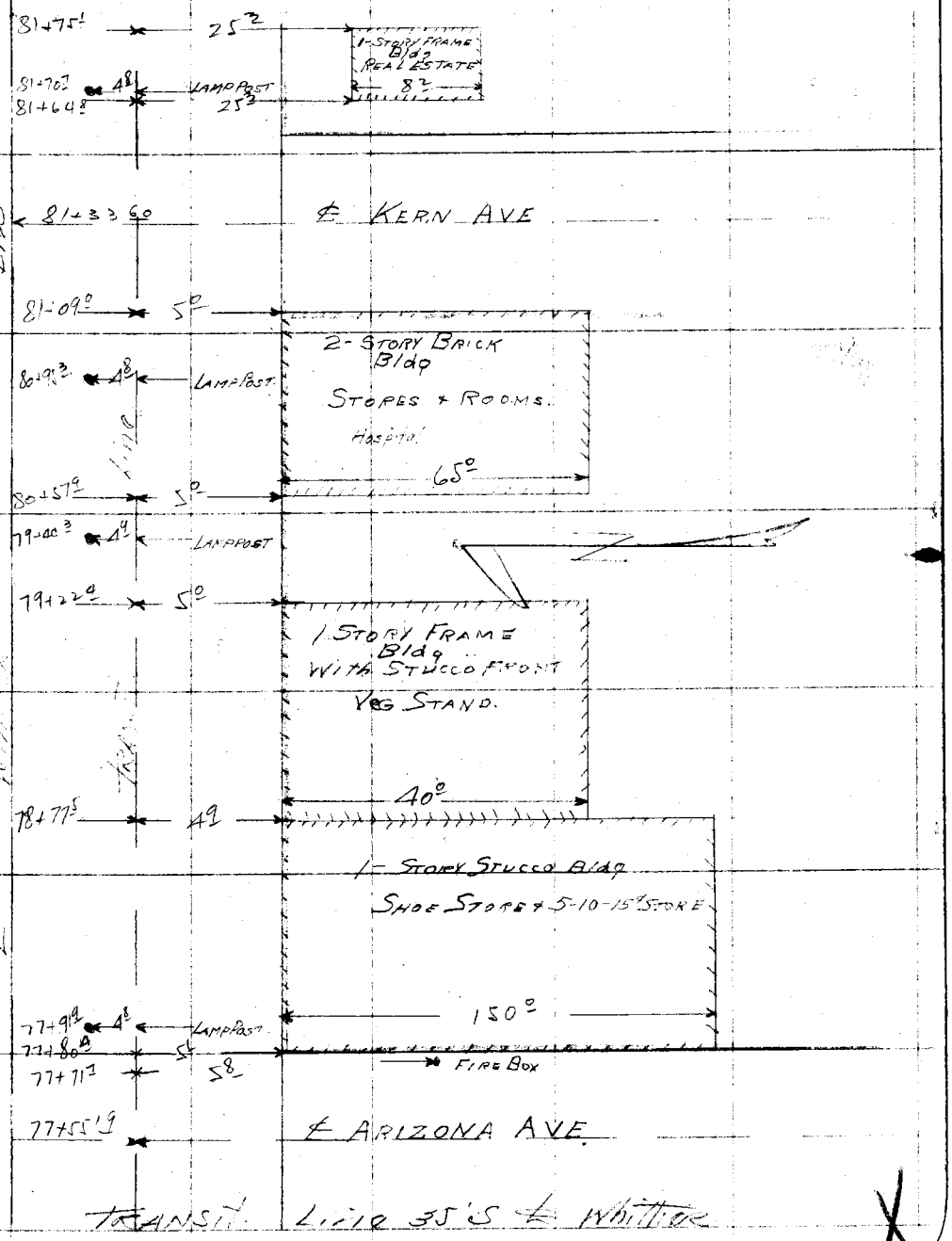

Note: ANY ADDITIONS OR CHANGES ON THIS SHEET MUST BE MADE OR CIRCLED IN Red. WITH DATE AND NAME OF PERSON MAKING CHANGE.

Do not extend notes this side of this line

RETURN TO LOS ANGELES COUNTY SURVEYOR

F. B. 401 Pg. 102 LCM Chief Party Notes by LCM. CFW Date 5/15/29



RETURN TO
LOS ANGELES COUNTY SURVEYOR

Do not extend notes this side of this line

Note: ANY ADDITIONS OR CHANGES ON THIS SHEET MUST BE MADE OR CIRCLED IN Red. WITH DATE AND NAME OF PERSON MAKING CHANGE.

Date 5/15/29 Notes by ACM CEW Chief Party LCM F.B. 401 PG. 103

Platted by J. C. Hoyt	W. O. No. 945 D. S. O. No.
Date June '29	Location WHITTIER Bd
Map No. B-386-Sh #3	Surveyed by L C McMillan
Platting C'k'd by R. W. S.	Date 5/15/29
Date JUN 19 1929	Indexed

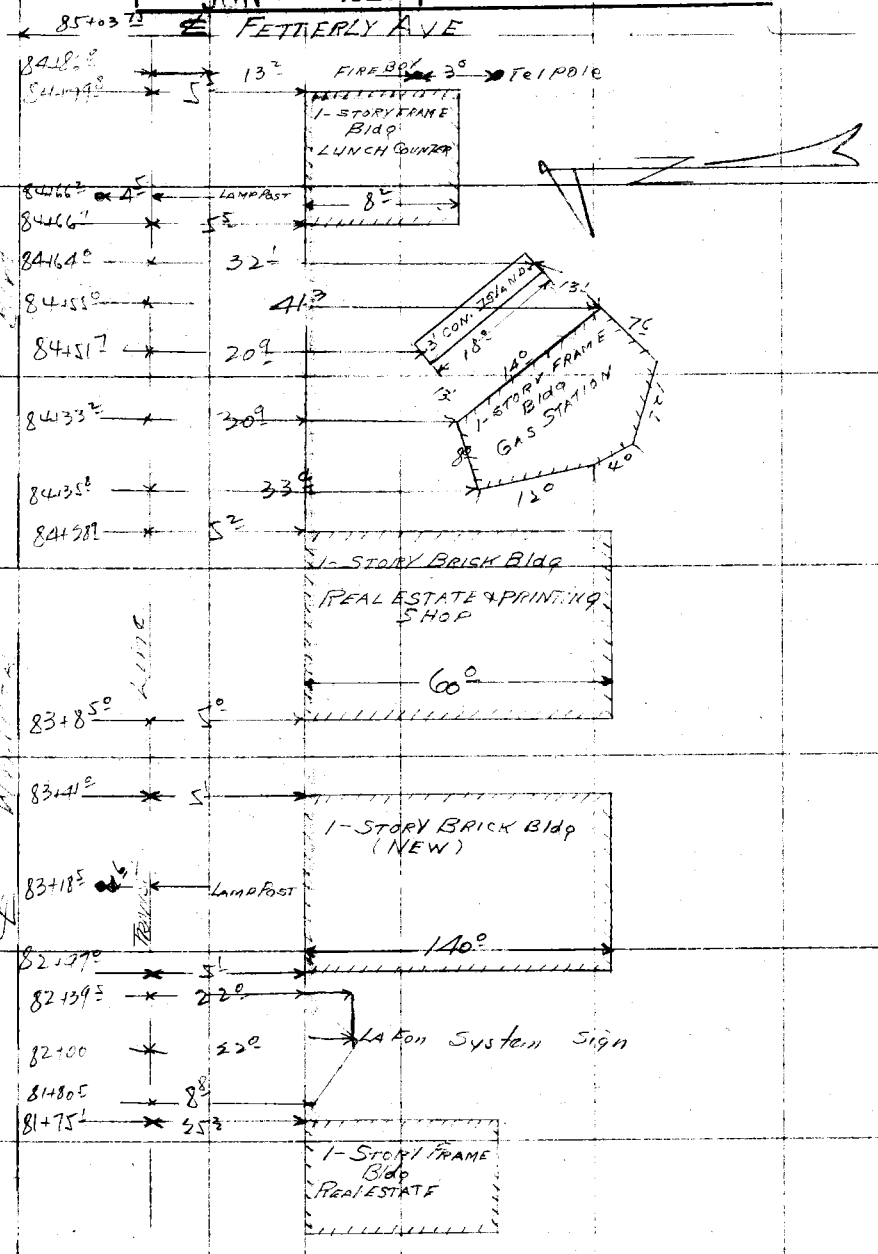

TRANSIT LINE 95' S ℄ WHITTIER

Notes: ANY ADDITIONS OR CHANGES ON THIS SHEET MUST BE MADE OR CIRCLED IN Red. WITH DATE AND NAME OF PERSON MAKING CHANGE.

Do not extend notes this side of this line

RETURN TO LOS ANGELES COUNTY SURVEYOR

F. B. 401 Pg. 104 LCM Chief Party Notes by LCM-CDX Date 5/15/29



RETURN TO
LOS ANGELES COUNTY SURVEYOR

Do not extend notes this side of this line.

Note: ANY ADDITIONS OR CHANGES ON THIS SHEET MUST BE MADE OR CIRCLED IN Red. WITH DATE AND NAME OF PERSON MAKING CHANGE.

Date 5/15/29 Notes by [illegible] Chief Party L.C.M. F.B. 401 Pg. 105

Platted by J.C. Hoyt	W. O. No. 925 D. S. O. No.
Date June '29	Location Whittier Blvd
Map No. B-386-Sh#3	Surveyed by L.C.M.
Platting C'k'd by R. W. S.	Date 5/15/29
Date JUN 19 1929	Indexed

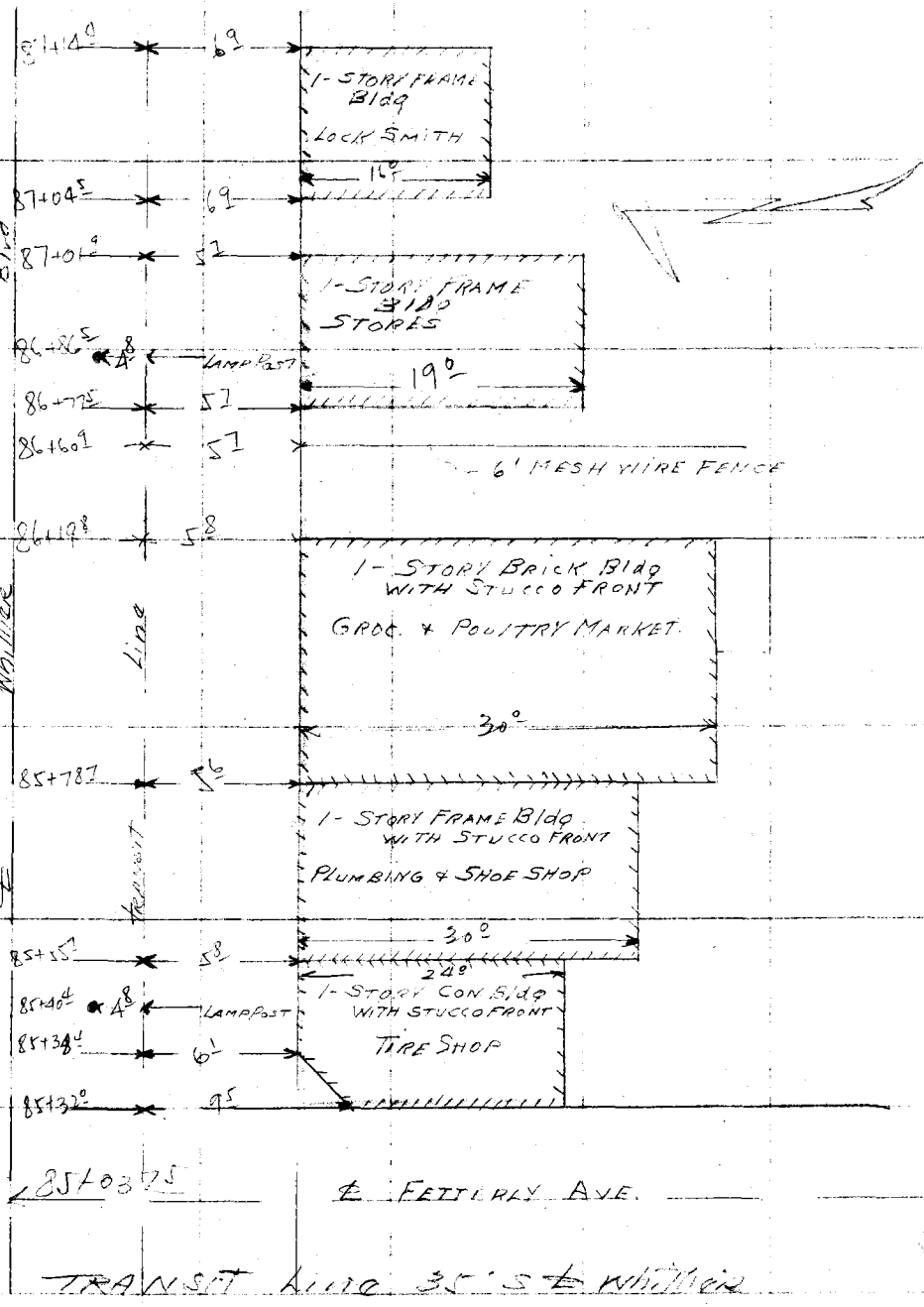

Notes: ANY ADDITIONS OR CHANGES ON THIS SHEET MUST BE MADE OR CIRCLED IN Red. WITH DATE AND NAME OF PERSON MAKING CHANGE.

Do not extend notes this side of this line

RETURN TO LOS ANGELES COUNTY SURVEYOR

F. B. 401 Pg. 106 LCM Chief Party Notes by LCM CFW Date 5/6/29



RETURN TO
LOS ANGELES COUNTY SURVEYOR

Do not extend notes this side of this line

Note: ANY ADDITIONS OR CHANGES ON THIS SHEET MUST BE MADE OR CIRCLED IN Red. WITH DATE AND NAME OF PERSON MAKING CHANGE.

Date 5/16/29 Notes by LCM-CFM Chief Party LCM F.B. 401 Pg. 107

Platted by J.C. Hoyt	W. O. No. 945 D. S. O. No.
Date June '29	Location Whittier Blvd
Map No. B-386-Sh#3	Surveyed by LCM-CFM
Platting C'k'd by R. W. S.	Date 5/16/29
Date JUN 19 1929	Indexed

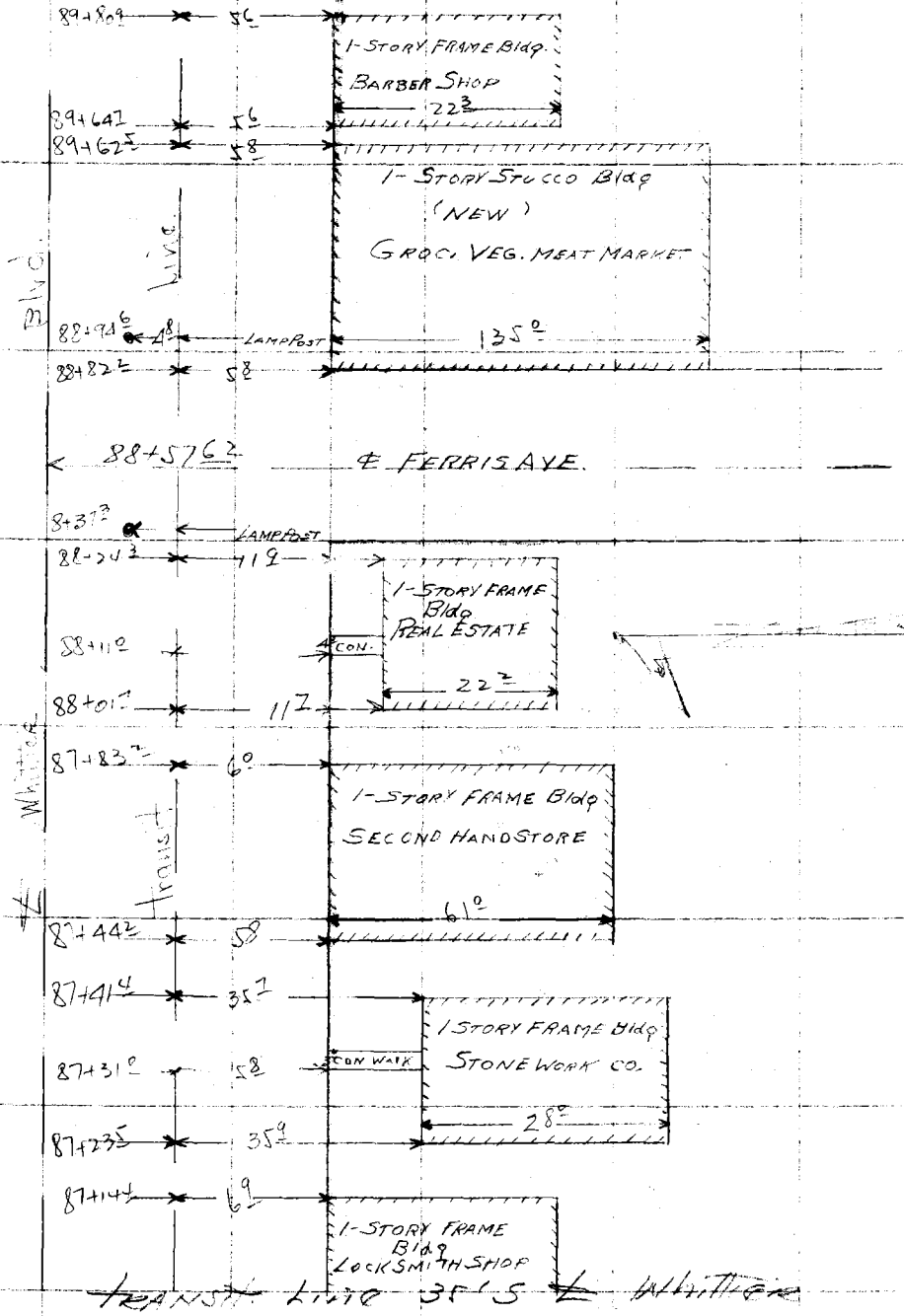

Notes: ANY MODIFICATIONS OR CHANGES ON THIS SHEET MUST BE MADE OR CIRCLED IN Red. WITH DATE AND NAME OF PERSON MAKING CHANGE.

Do not extend notes this side of this line

RETURN TO LOS ANGELES COUNTY SURVEYOR

F.B. 401 PG. 108 LCM Chief Party Notes by LCM-CFW Date 5/16/39

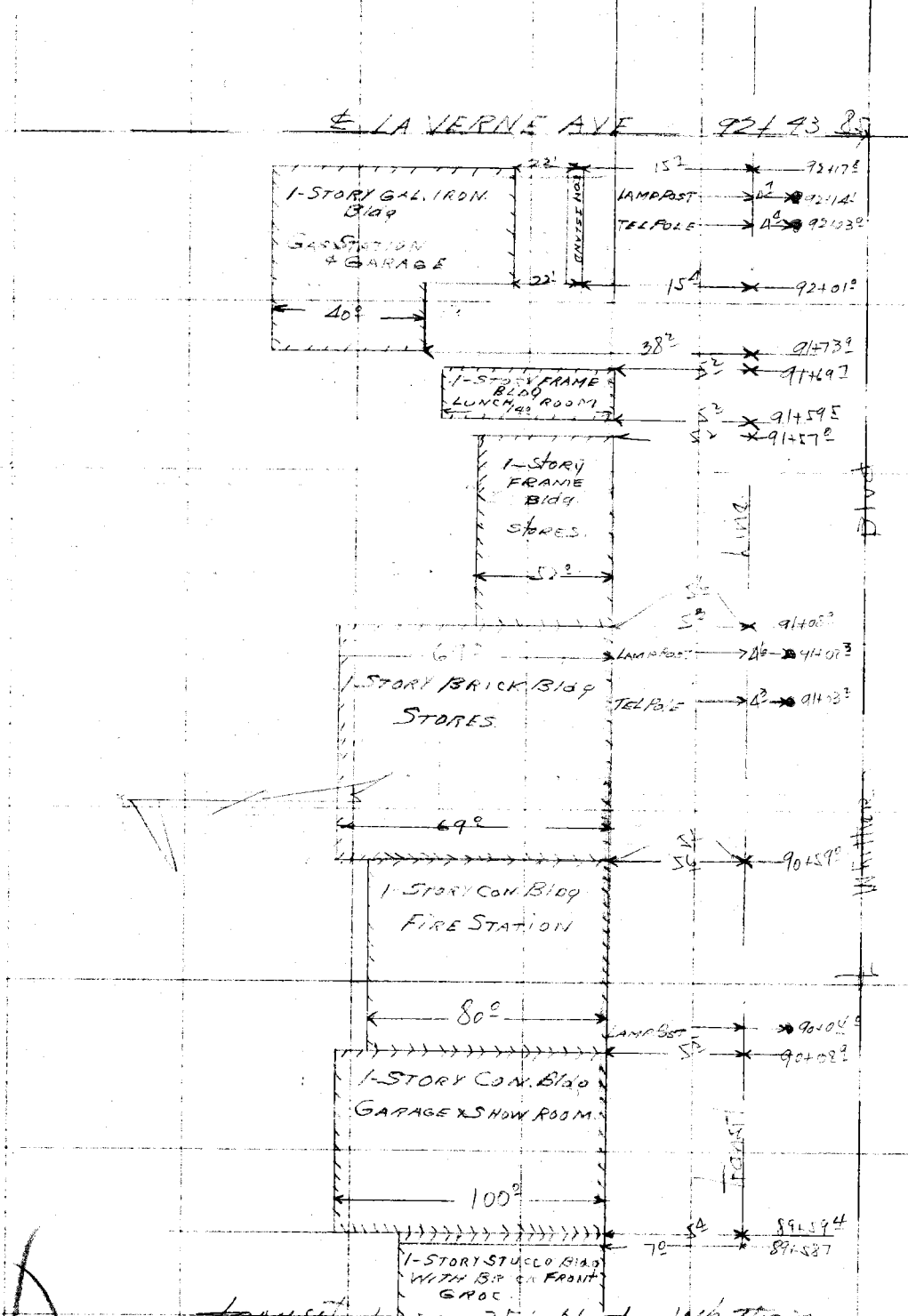

RETURN TO
LOS ANGELES COUNTY SURVEYOR

Do not extend notes this side of this line.

Note: ANY ADDITIONS OR CHANGES ON THIS SHEET MUST BE MADE OR CIRCLED IN Red. WITH DATE AND NAME OF PERSON MAKING CHANGE.

Date 5/16/29 Notes by LCM-CFW Chief Party LCM F.B. 401 PG. 109

Platted by J.C. Hoyt	W.O. No. 945 D.S.O. No.
Date June '29	Location Whittier Blvd
Map No. B-386-Sh#3	Surveyed by L.C. McMillan
Platting C'k'd by R.W.S.	Date 5/16/29
Date JUN 19 1929	Indexed



Notes: ANY ADDITIONS OR CHANGES ON THIS SHEET MUST BE MADE OR CIRCLED IN Red, WITH DATE AND NAME OF PERSON MAKING CHANGE.

Do not extend notes this side of this line

RETURN TO LOS ANGELES COUNTY SURVEYOR

F.B. 101 PG. 110 LCM Chief Party Notes by LCM-CFW Date 5/16/29

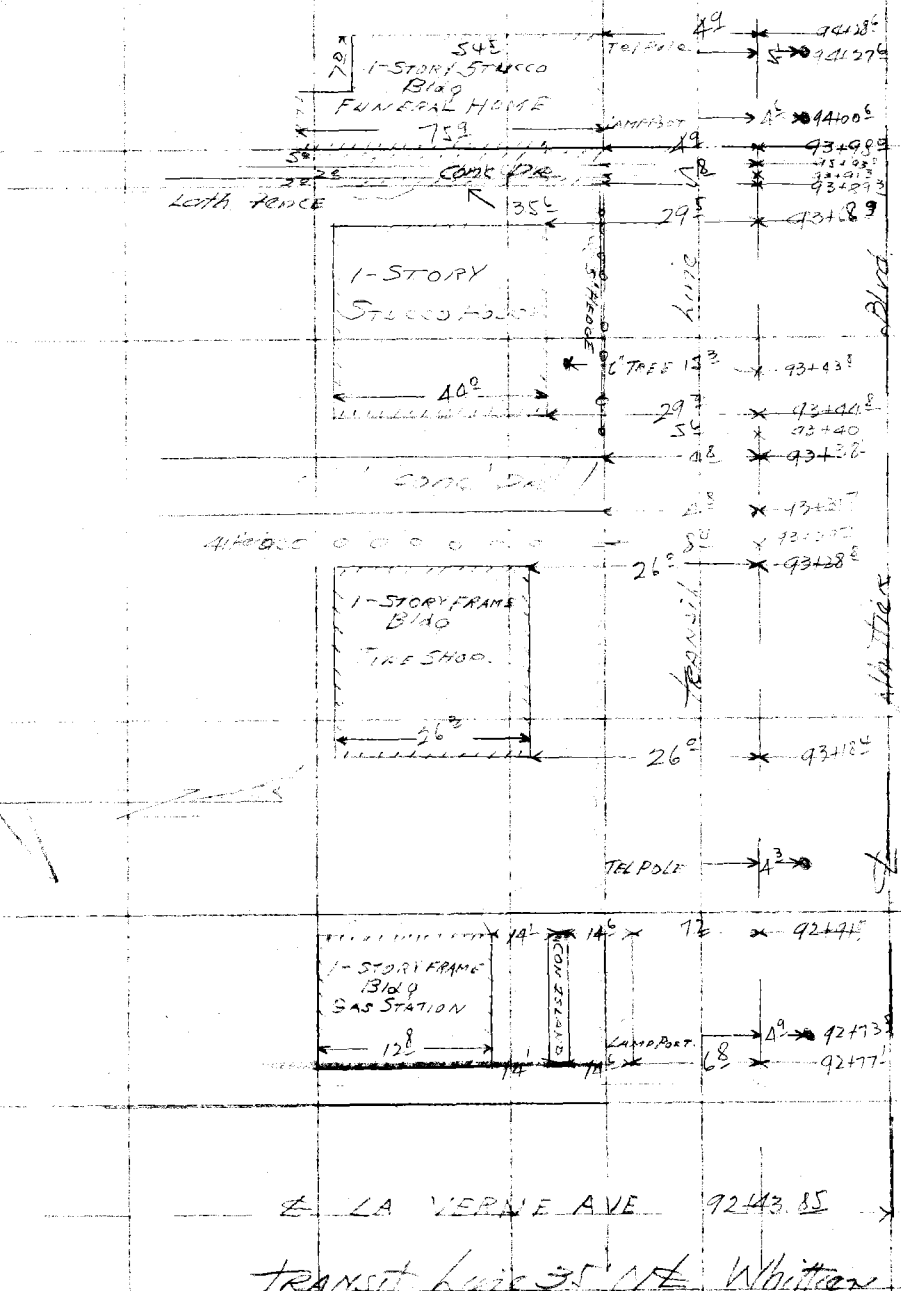

RETURN TO
LOS ANGELES COUNTY SURVEYOR

Do not extend notes this side of this line

Note: ANY ADDITIONS OR CHANGES ON THIS SHEET MUST BE MADE OR CIRCLED IN Red. WITH DATE AND NAME OF PERSON MAKING CHANGE.

Date 5/16/29 Notes by LCM-CFW Chief Party LCM F.B. 461 PG. 111

Plotted by J.C. Hoyt	W.O. No. 945 D.S.O. No.
Date June '29	Location WHITTIER BLVD
Map No. B-386-Sh#3	Surveyed by LCM
Plotting C'k'd by R. W. S.	Date 5/16/29
Date JUN 10 1929	Indexed

Notes: ANY ADDITIONS OR CHANGES ON THIS SHEET MUST BE MADE OR CIRCLED IN Red. WITH DATE AND NAME OF PERSON MAKING CHANGE.

Do not extend notes this side of this line

RETURN TO LOS ANGELES COUNTY SURVEYOR

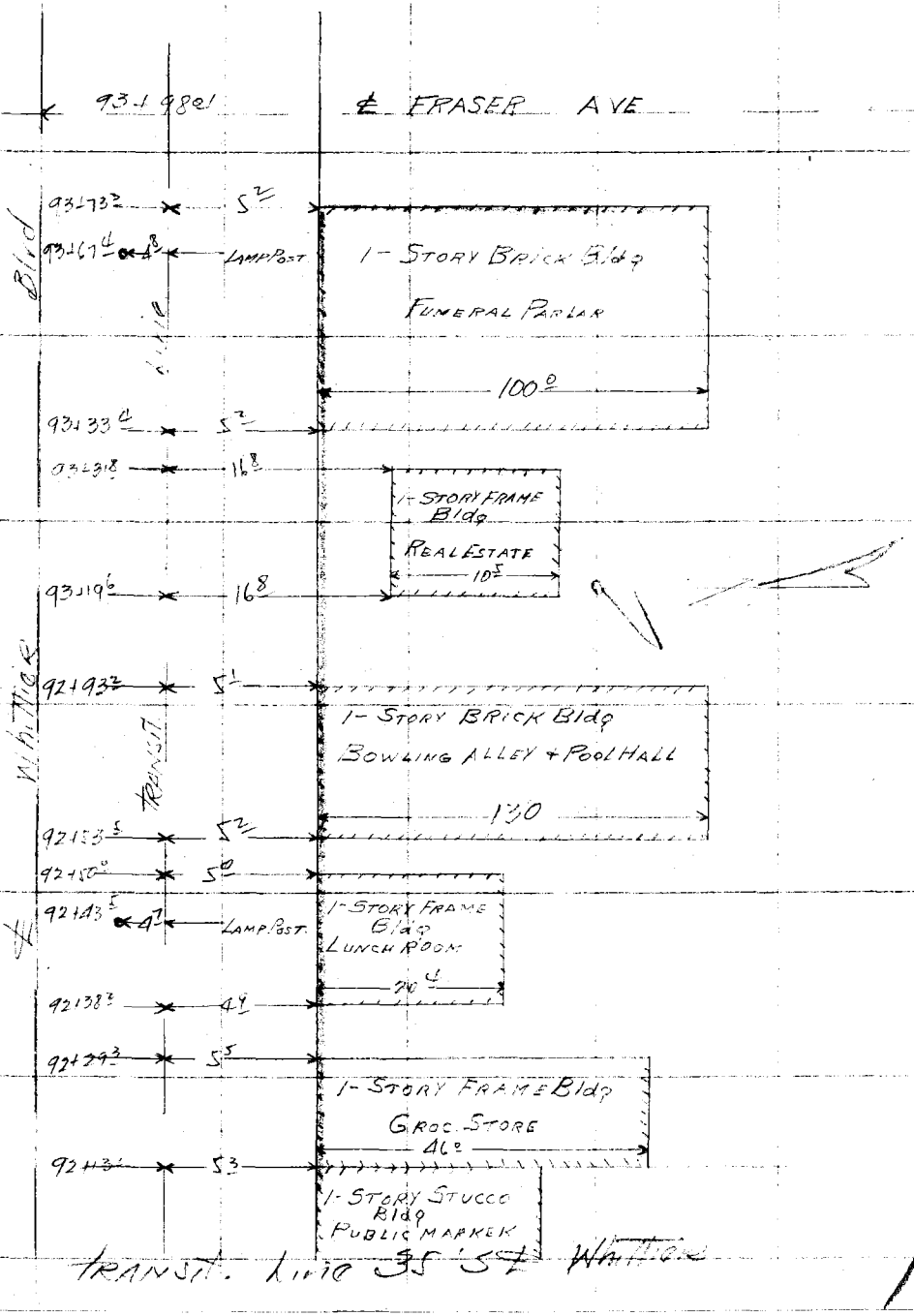

F.B. 401 PG. 112 LCM Chief Party Notes by LCM-CFW Date 5/16/29

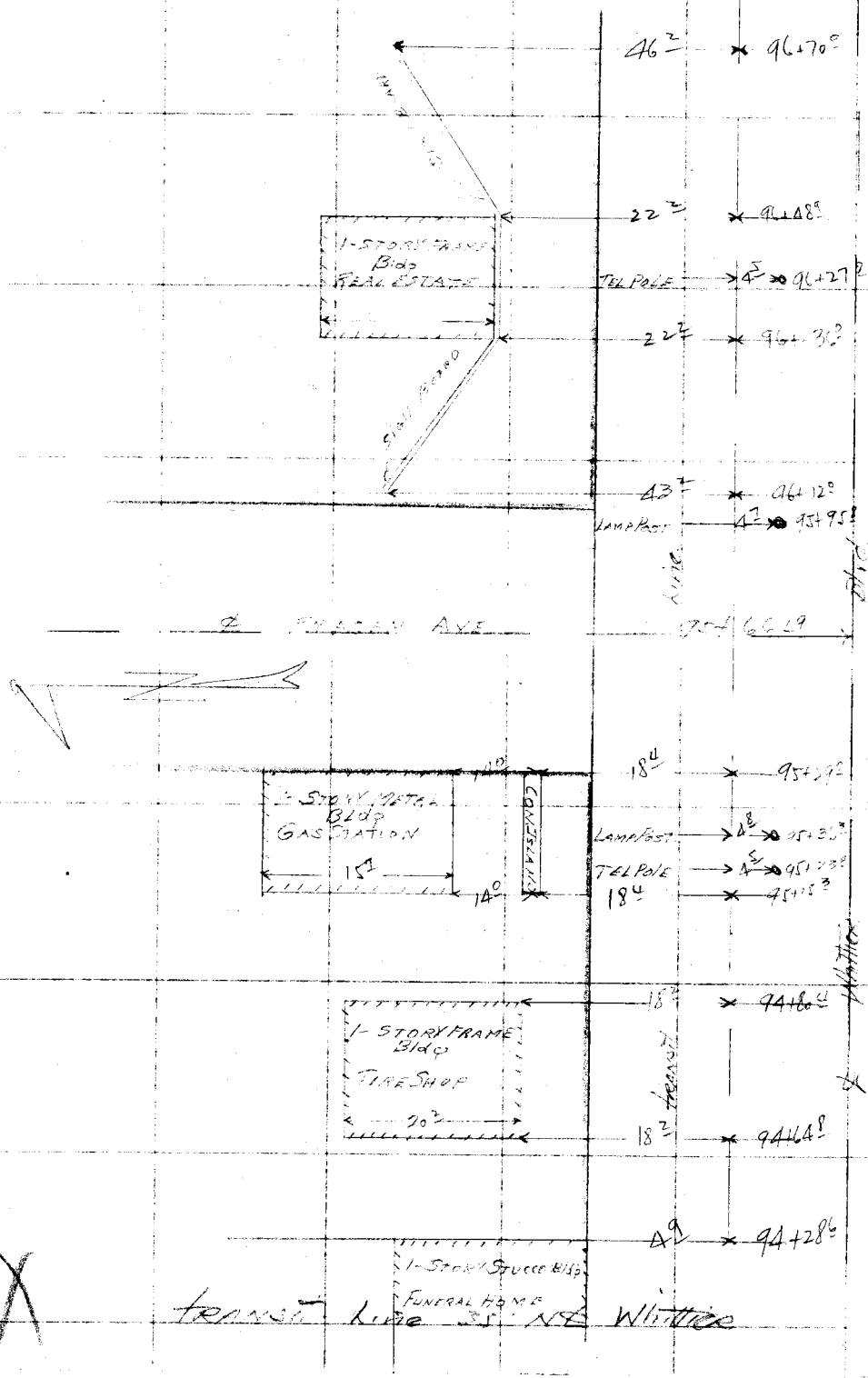

RETURN TO
LOS ANGELES COUNTY SURVEYOR

Do not extend notes this side of this line

Note: ANY ADDITIONS OR CHANGES ON THIS SHEET MUST BE MADE OR CIRCLED IN Red. WITH DATE AND NAME OF PERSON MAKING CHANGE.

Date 5/16/29 Notes by LCM-CEW Chief Party LCM F.B. 401 PG. 113

Plotted by J.C.Hoyt	W.O. No. 945 D.S.O. No.
Date June '29	Location WHITTIER Blvd
Map No. B:386-Sh#3	Surveyed by LCM-CEW
Plotting C'k'd by R. W. S.	Date 5/16/29
Date JUN 19 1929	Indexed

96+98.2 ℄ CLELA AVE

96+74.1 — 11.2

96+67.9 — 5.4

96+60.2 — 4.7 — LAMPPOST

1-STORY STUCCO Bldg STORES

60°

96+34.7 — 5.4

95+65.8 — 4.7 — LAMPOST

95+21.3 — 7.9

1-STORY STUCCO Bldg REAL ESTATE

12'

95+05.2 — 1.9

94+62.8 — 5.2

1-STORY FRAME Bldg GROC. STORE

50.3

94+47.2 — 5.4

94+34.3 — 5.1

94+27.6 — 4.6 — LAMPPOST

1-STORY FRAME Bldg REALESTATE

20°

94+22.8 — 5.1

TREE

93+98.0 ℄ FRASER AVE

Whittier Blvd

transit line

transit line 35' S ℄ Whittier

Notes: ANY ADDITIONS OR CHANGES ON THIS SHEET MUST BE MADE OR CIRCLED IN Red. WITH DATE AND NAME OF PERSON MAKING CHANGE.

Do not extend notes this side of this line

RETURN TO LOS ANGELES COUNTY SURVEYOR

F. B. 401 PG. 114 LCM Chief Party Notes by LCM - CFM Date 5/16/29



RETURN TO
LOS ANGELES COUNTY SURVEYOR

Do not extend notes this side of this line

Note: ANY ADDITIONS OR CHANGES ON THIS SHEET MUST BE MADE OR CIRCLED IN Red. WITH DATE AND NAME OF PERSON MAKING CHANGE.

Date 5/16/29 Notes by LCM - CFM Chief Party LCM F.B. 401 Pg. 115

Platted by J.C. Hoyt	W. O. No. 945 D. S. O. No.
Date June '29	Location Whittier Blvd.
Map No. B-386-Sh#3	Surveyed by LC McM[illegible]
Platting C'k'd by R. W. S.	Date 5/16/29
Date JUN 19 1929	Indexed

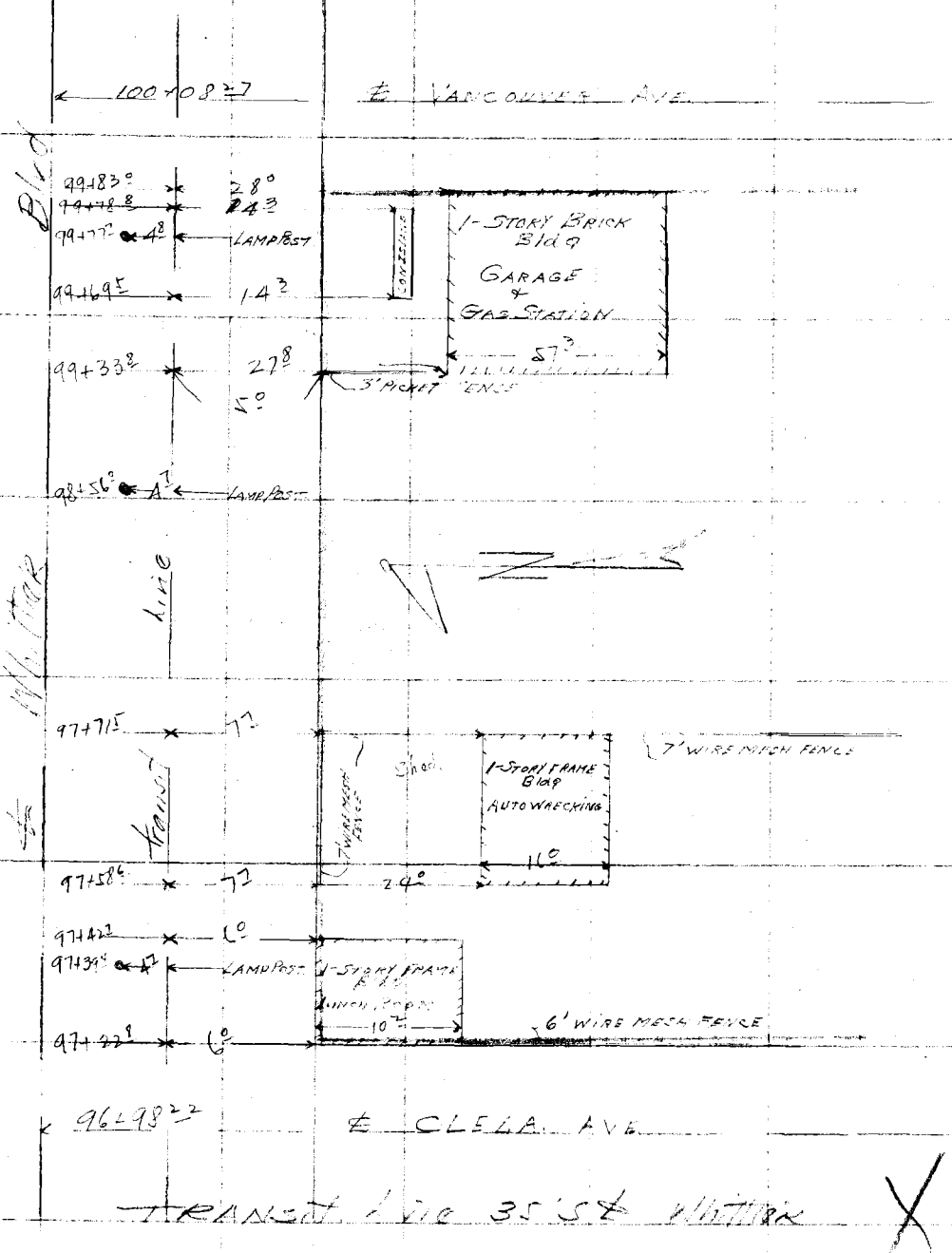

Note: ANY ADDITIONS OR CHANGES ON THIS SHEET MUST BE MADE OR CIRCLED IN Red. WITH DATE AND NAME OF PERSON MAKING CHANGE.

Do not extend notes this side of this line

RETURN TO
LOS ANGELES COUNTY SURVEYOR

F. B. 401 Pg. 116 LCM Chief Party Notes by LCM-CFW Date 5/16/29



RETURN TO
LOS ANGELES COUNTY SURVEYOR

Do not extend notes this side of this line.

Note: ANY ADDITIONS OR CHANGES ON THIS SHEET MUST BE MADE OR CIRCLED IN Red. WITH DATE AND NAME OF PERSON MAKING CHANGE.

Date 5/6/29 Notes by LCM - CEW Chief Party LCM F.B. 40 Pg. 117

Platted by J.C. Hoyt	W. O. No. 945 D. S. O. No.
Date June '29	Location WHITTIER BLVD
Map No. B-386-Sh#3	Surveyed by LCM
Platting C'k'd by R. W. S.	Date 5/6/29
Date JUN 18 1929	Indexed

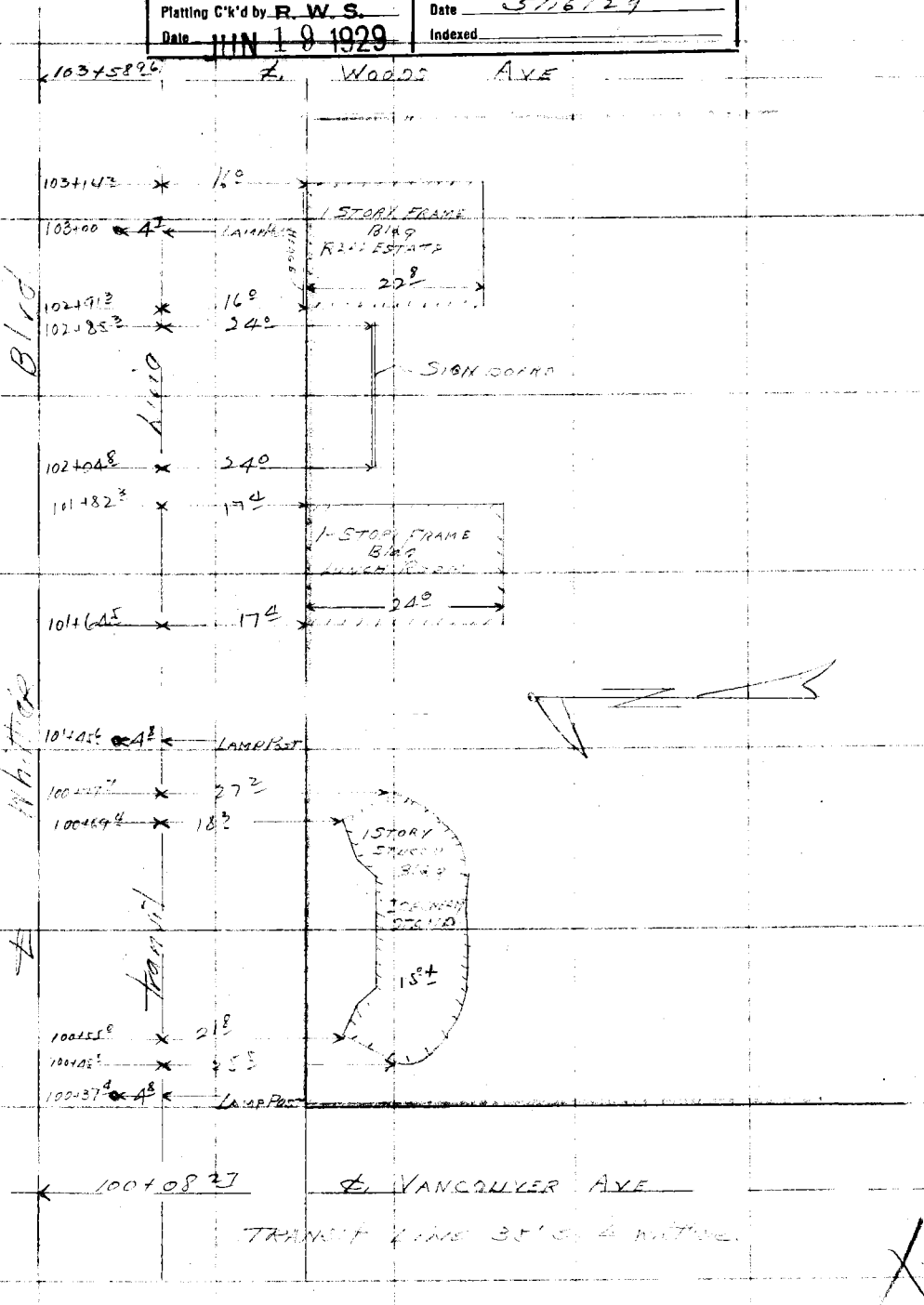

Notes: ANY ADDITIONS OR CHANGES ON THIS SHEET MUST BE MADE OR CIRCLED IN Red. WITH DATE AND NAME OF PERSON MAKING CHANGE.

Do not extend notes this side of this line

RETURN TO LOS ANGELES COUNTY SURVEYOR

F. B. 401 Pg. 118 LCM Chief Party Notes by LCM-CFW Date 5/16/29

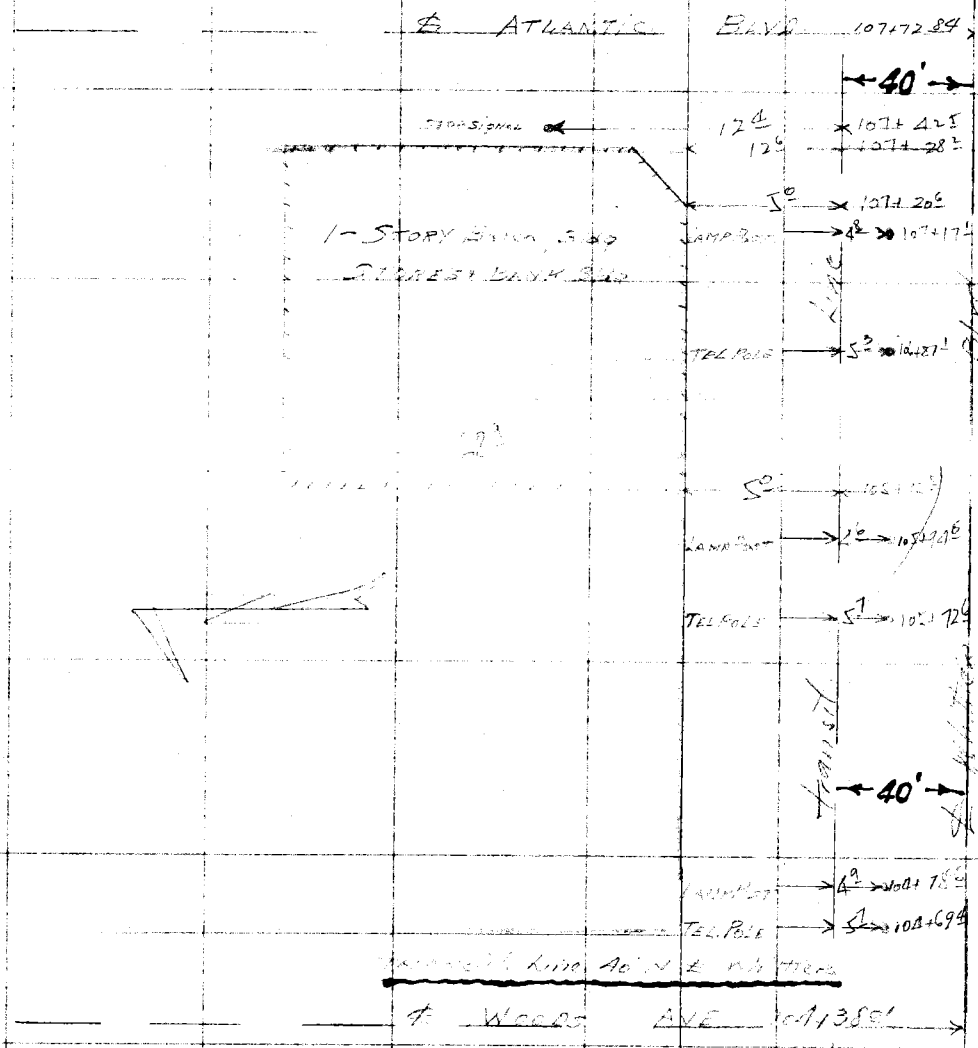

Transit Line jogs 5 Feet.

TRANSIT LINE 25' N ℄ WHITTIER

RETURN TO
LOS ANGELES COUNTY SURVEYOR

Do not extend notes this side of this line

Note: ANY ADDITIONS OR CHANGES ON THIS SHEET MUST BE MADE OR CIRCLED IN Red. WITH DATE AND NAME OF PERSON MAKING CHANGE.

Date 5/16/29 Notes by LCM – CFR Chief Party LCM F.B. [illegible] Pg. 119

Platted by J.C. Hoyt	W. O. No. 945 D. S. O. No.
Date June '29	Location [illegible]
Map No. B-386-Sh#3	Surveyed by LCM [illegible]
Platting C'k'd by [illegible]	Date 5/16/29
Date JUN 19 1929	Indexed

Note: ANY ADDITIONS OR CHANGES ON THIS SHEET MUST BE MADE OR CIRCLED IN Red. WITH DATE AND NAME OF PERSON MAKING CHANGE.

Do not extend notes this side of this line

RETURN TO LOS ANGELES COUNTY SURVEYOR

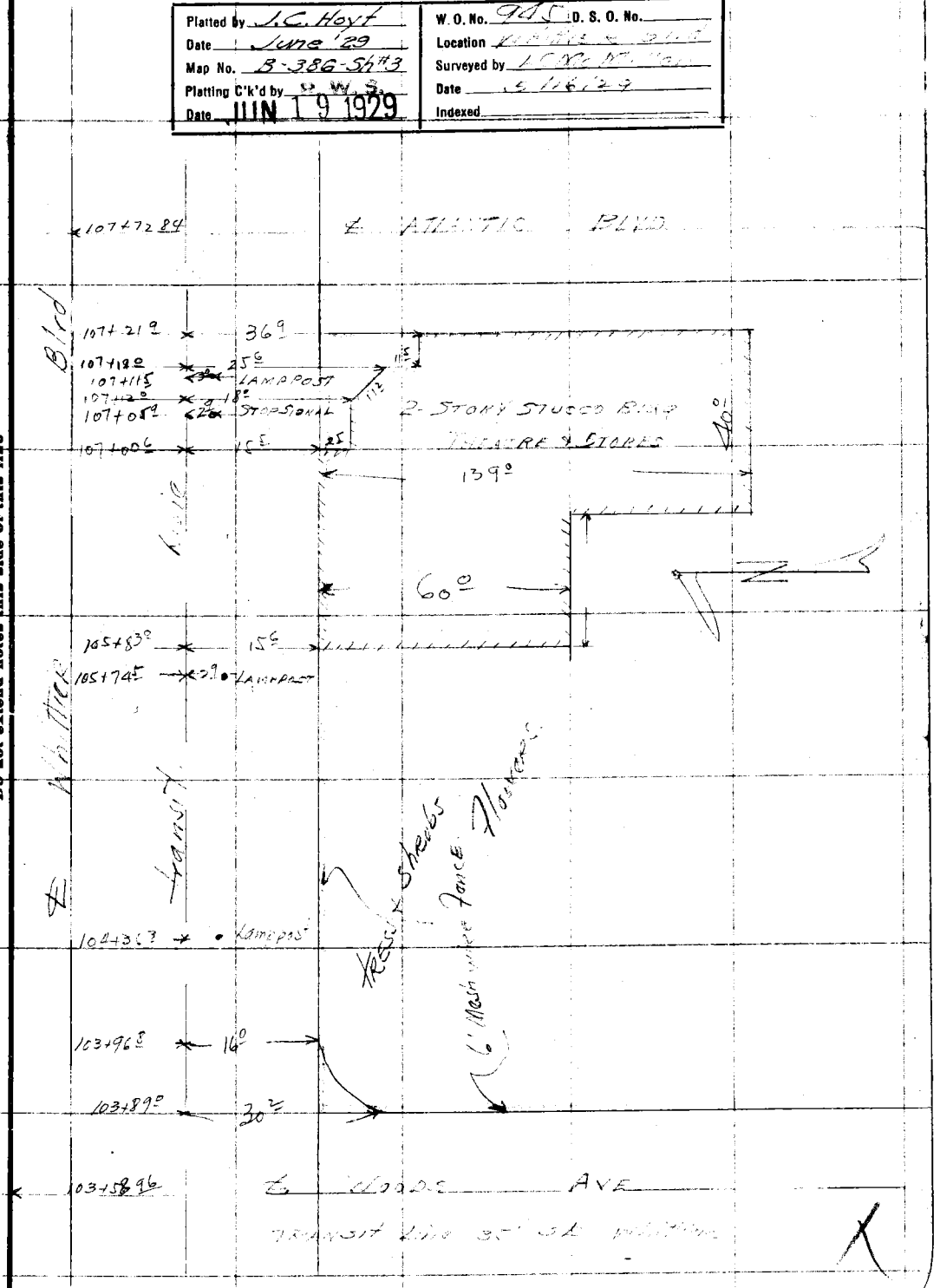

F. B. 401 Pg. 120 Chief Party Notes by Date

RETURN TO
LOS ANGELES COUNTY SURVEYOR

Do not extend notes this side of this line

Note: ANY ADDITIONS OR CHANGES ON THIS SHEET MUST BE MADE OR CIRCLED IN Red. WITH DATE AND NAME OF PERSON MAKING CHANGE.

Notes Ck'd by Roeser	Survey of [illegible]
Map No.	W. O. 4317 Tape No. St'd °F.
Office Work	Surveyed by W A Miller
Checked	Notes [illegible] Date Oct 1937
Date	Indexed [illegible] 10-22-37

F.B. [illegible] PG. 123

SURVEY
BELVEDERE PARK
VERONA ST & PITMAN AVE
J.N. 4317

EAST LOS ANGELES PARK.

Miller
Brown
Gunderson
Stewart
Green

Note: Any Additions or Changes on This Sheet Must be Made or Circled in Red Ink With Date and Name of Person Making Change.

Do not extend notes this side of this line

RETURN TO
LOS ANGELES COUNTY SURVEYOR
700 HALL OF RECORDS

FORM 247 10M 11-35

F.B. 401 PG. 124

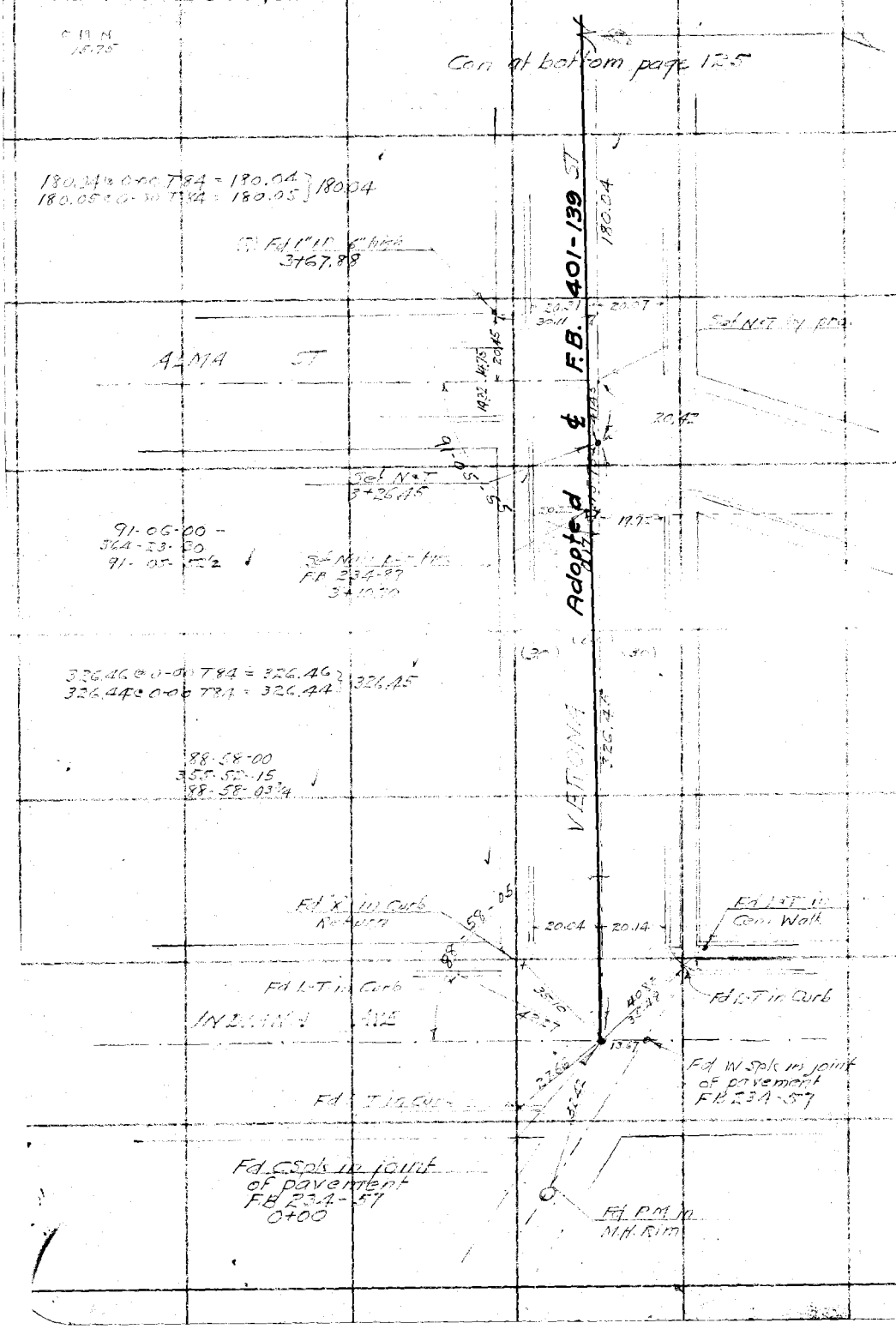

RETURN TO
LOS ANGELES COUNTY SURVEYOR
700 HALL OF RECORDS

Note: Any Additions or Changes on This Sheet Must be Made or Circled in Red Ink With Date and Name of Person Making Change.

Do not extend notes this side of this line

Notes Ck'd by Roeser	Survey of BALVIDERE [illegible]
Map No.	W. O. 1317 Tape No. [illegible] St'd [illegible] °F.
Office Work	Surveyed by W.A. Miller
Checked	Notes Miller Date [illegible]
Date	Indexed A. C. [illegible]

F.B. [illegible] Pg. 125

1+80.04
[illegible]
1+07.79

Con at bottom page 126

WS 7-2

Note: Any Additions or Changes on This Sheet Must be Made or Circled in Red Ink With Date and Name of Person Making Change.

Do not extend notes this side of this line

RETURN TO
LOS ANGELES COUNTY SURVEYOR
700 HALL OF RECORDS

HOLLOWAY PARK TR

305.14@0-00T84 = 305.14
305.18@0-00T84 = 305.18 } 305.16

305.16 ST

Adopted ℄ F.B. 401-139

Fd part of base of 3+2
See F.B. 234-90

19.64
29.87
15.10
4.36

HICKS ST

Set PM in MH cover
[illegible] FA 193-2
[illegible] 88
6+09.92

86-46-45
347-06-30
86-46-37½

19.84

107.78@0-00T84 = 107.78
107.79@0-00T84 = 107.79 } 107.79

119.94@0-00T82 = 119.94
119.95@0-00T82 = 119.95 } 119.94

86-46-40

VERONA

Set N-T
5+06.29

1+19.94
Set Nail
Line
38.49
Transit
119.94
9.40
2.60
Wire Fn.
Iron Fn. Post

4.00
36.70
20.35
19.98

180.04

Con at bottom page 136

Con from top page 124

FORM 247 10M 11-35

F.B. 401 PG. 126

Con at bottom page 127

6+14.28
3+05.16
9+19.44

890.88 @ 0-00 T74 - 890.83 } 890.83
890.88 @ 0-00 T74 - 890.83
29.30 @ 0-00 T74 - 29.30
720.13

20.30 19.70

TOWNSEND ST

Set RM in M.H. Cover on line between point 0.21 N of Ditman Ave & point 0.16 N of Rowan Ave and 211.91 from Rowan Ave.

20.16 19.90

Adopted ℄ F.B. 401 - 140

Set Corner Tk in M.H. Cover on line F.B. 234-60
Angle Pt. F.B. 401-140

20.32 19.60

Fd L&T in Cb

Set L&T in Cb

DITMAN ST
242.00

36.36 35.75 36.71 41.47 29.40 36.90

Set L&T in C.B.
C.B.

Fd L&T in Cb

Set Corner Tk by intersection
9+19.44

179-59-10

179-59-15
359-56-30
179-59-07½

90-04-45
364-19-30
91-04-52½

VERONA

305.16

Con at bottom left page 128

Con from top page 125

RETURN TO
LOS ANGELES COUNTY SURVEYOR
700 HALL OF RECORDS

Note: Any Additions or Changes on This Sheet Must be Made or Circled in Red Ink With Date and Name of Person Making Change.

Do not extend notes this side of this line

Notes Ck'd by [illegible]	Survey of [illegible]
Map No.	W. O. 1317 Tape No. 053 St'd ___ °F.
Office Work	Surveyed by W.A. Miller
Checked	Notes Miller Date [illegible]
Date	Indexed [illegible]

F.B. 401 Pg. 127

9+19.44
[illegible]
18+39.57

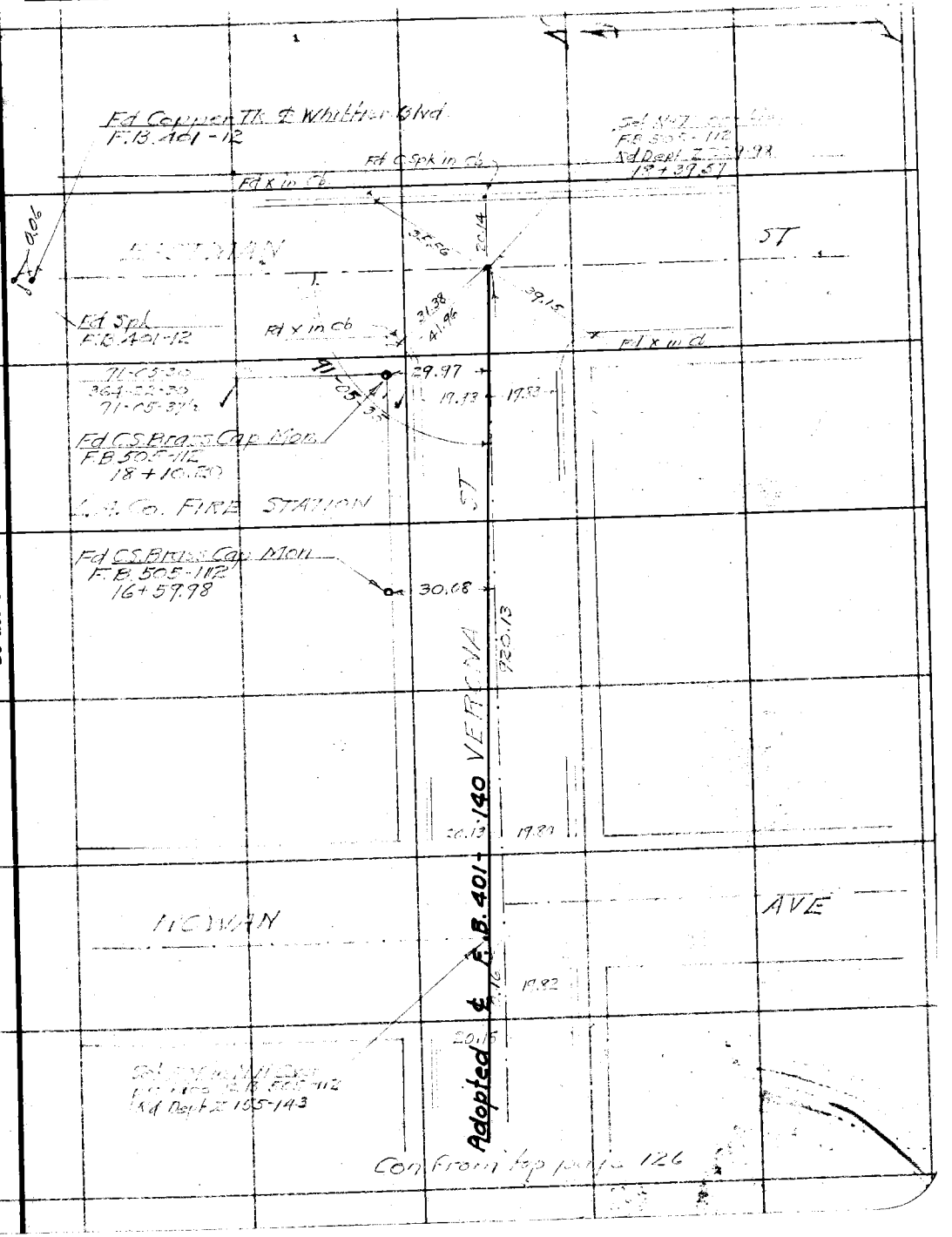

Note: Any Additions or Changes on This Sheet Must be Made or Circled in Red Ink With Date and Name of Person Making Change.

Do not extend notes this side of this line

RETURN TO
LOS ANGELES COUNTY SURVEYOR
700 HALL OF RECORDS

FORM 247 10M 11-35

F.B. 401 PG. 128

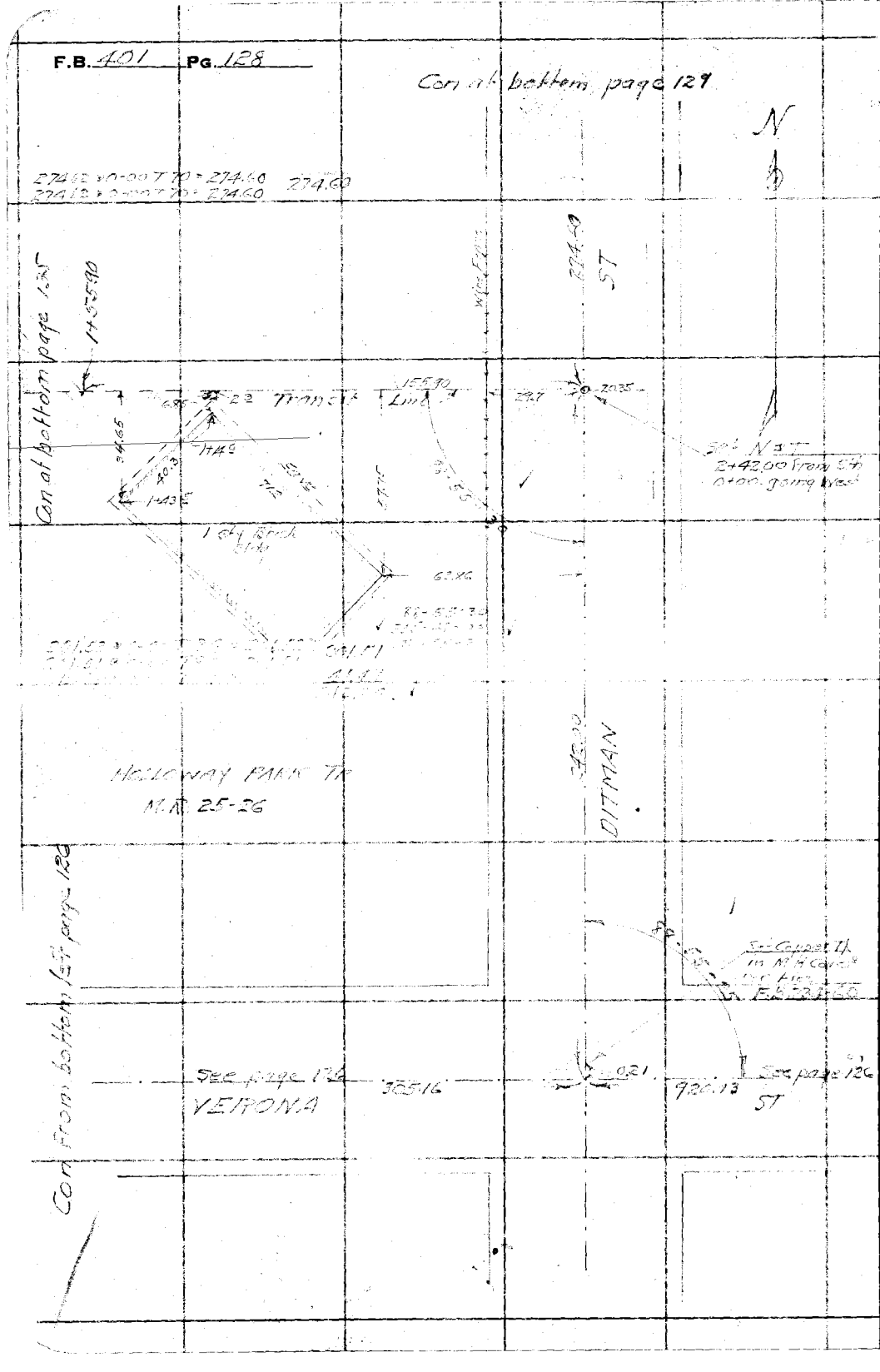

RETURN TO
LOS ANGELES COUNTY SURVEYOR
700 HALL OF RECORDS

Note: Any Additions or Changes on This Sheet Must be Made or Circled in Red Ink With Date and Name of Person Making Change.

Do not extend notes this side of this line

Notes Ck'd by Rocker	Survey of BELVEDERE PARK
Map No.	W. O. [illegible] Tape No. [illegible] St'd 34 °F.
Office Work	Surveyed by W A Miller
Checked	Notes Miller Date Oct 1937
Date	Indexed [illegible]

F.B. 401 PG. 129

E-2

W57

Note: Any Additions or Changes on This Sheet Must be Made or Circled in Red Ink With Date and Name of Person Making Change.

Do not extend notes this side of this line

RETURN TO
LOS ANGELES COUNTY SURVEYOR
700 HALL OF RECORDS

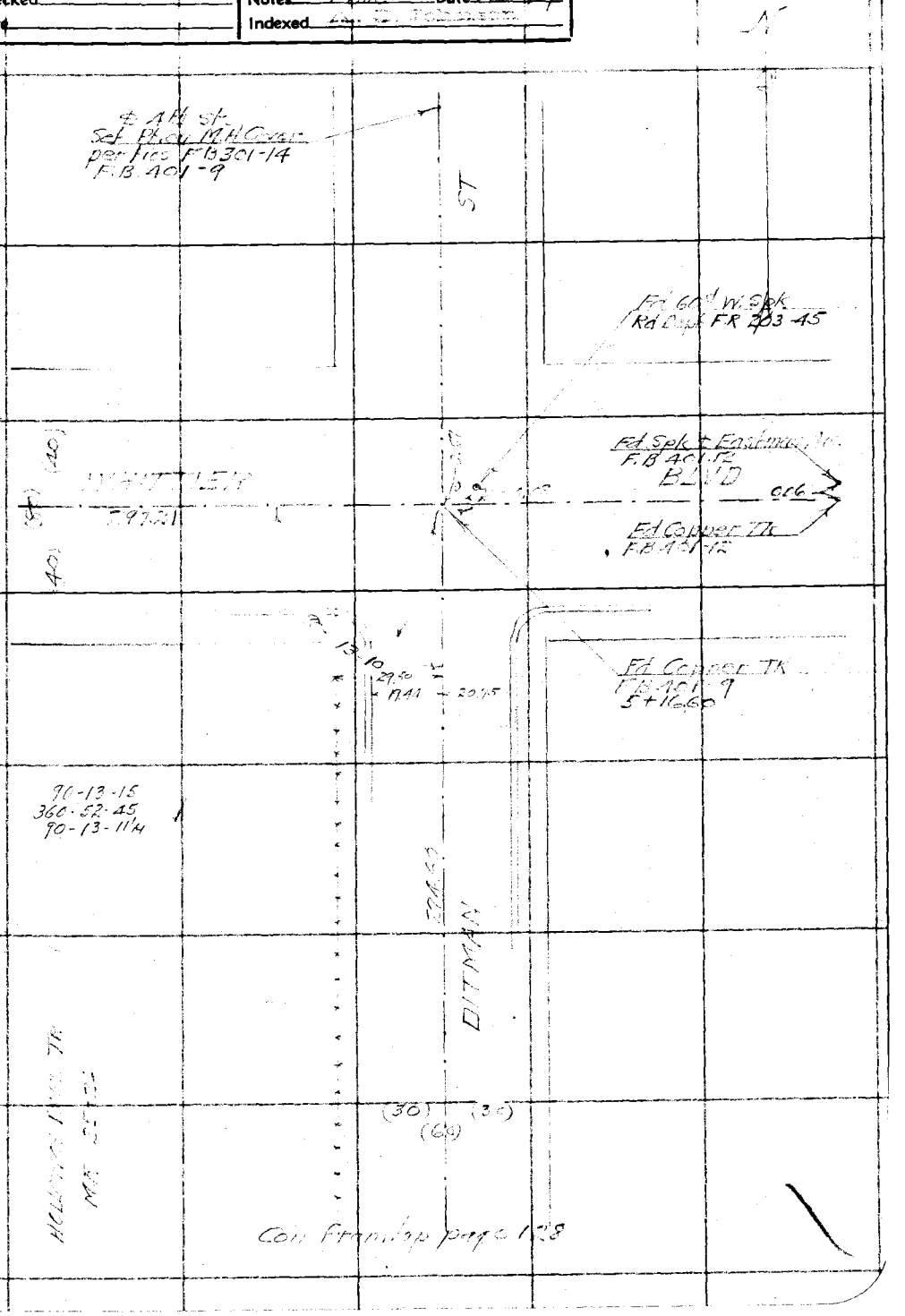

FORM 247 10M 11-35

F.B. 401 PG. 130.

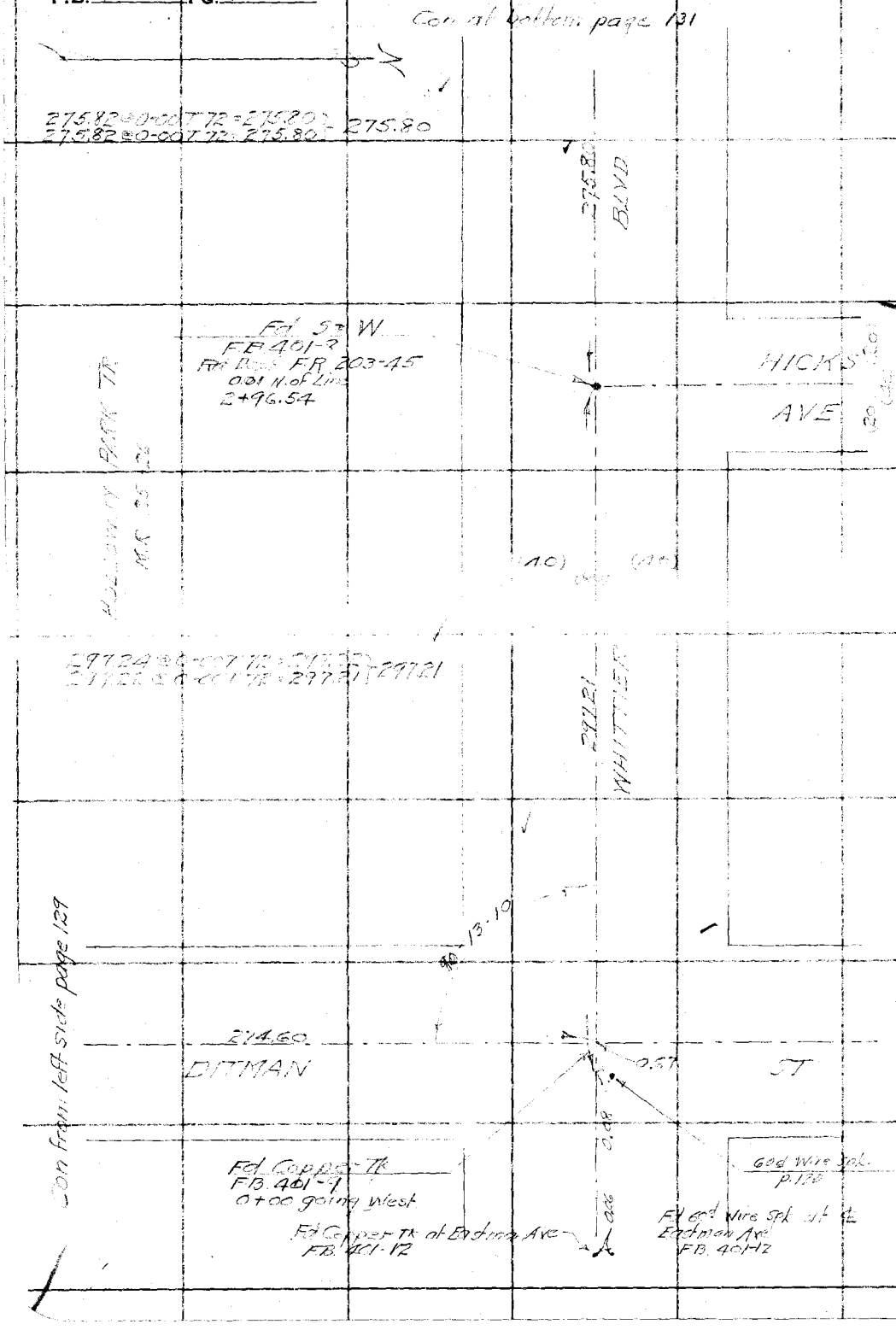

RETURN TO
LOS ANGELES COUNTY SURVEYOR
700 HALL OF RECORDS

Do not extend notes this side of this line

Note: Any Additions or Changes on This Sheet Must be Made or Circled in Red Ink With Date and Name of Person Making Change.

Notes Ck'd by Roeser	Survey of BELVEDERE PARK	F.B. 401	PG. 131
Map No.	W. O. 4317 Tape No. 053 St'd 84 °F.		
Office Work	Surveyed by W.A. Miller		
Checked	Notes Miller Date Oct 1937		
Date	Indexed A. C. Johnson		

2+96.54
2+75.80
5+72.34

Con at bottom page 132



Con from top page 130

Note: ANY ADDITIONS OR CHANGES ON THIS SHEET MUST BE MADE OR CIRCLED IN Red Ink. WITH DATE AND NAME OF PERSON MAKING CHANGE.

Do not extend notes this side of this line

RETURN TO
LOS ANGELES COUNTY SURVEYOR
700 HALL OF RECORDS

FORM 247 10M 5-31

F.B. 401 Pg. 132

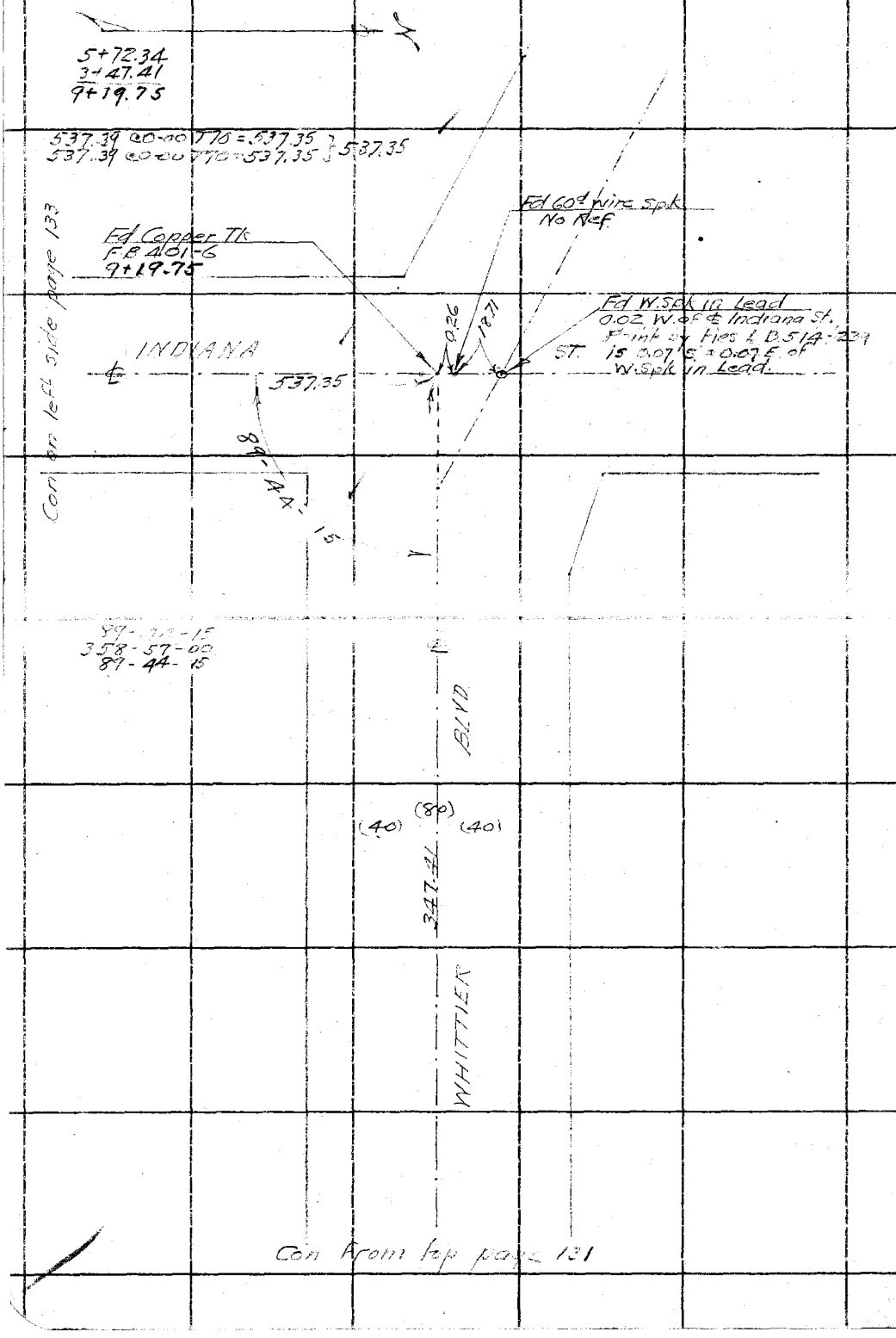

RETURN TO
LOS ANGELES COUNTY SURVEYOR
700 HALL OF RECORDS

Do not extend notes this side of this line

Note: ANY ADDITIONS OR CHANGES ON THIS SHEET MUST BE MADE OR CIRCLED IN Red Ink. WITH DATE AND NAME OF PERSON MAKING CHANGE.

Notes Ck'd by Roeser	Survey of BELVEDERE [illegible]
Map No.	W. O. 4317 Tape No. 053 St'd 84 °F.
Office Work	Surveyed by W. A. Miller
Checked	Notes Miller Date Oct 1937
Date	Indexed L. C. Johnson

F.B. 401 PG. 133

WS 7, D-2

Note: ANY ADDITIONS OR CHANGES ON THIS SHEET MUST BE MADE OR CIRCLED IN Red Ink. WITH DATE AND NAME OF PERSON MAKING CHANGE.

Do not extend notes this side of this line

RETURN TO
LOS ANGELES COUNTY SURVEYOR
700 HALL OF RECORDS

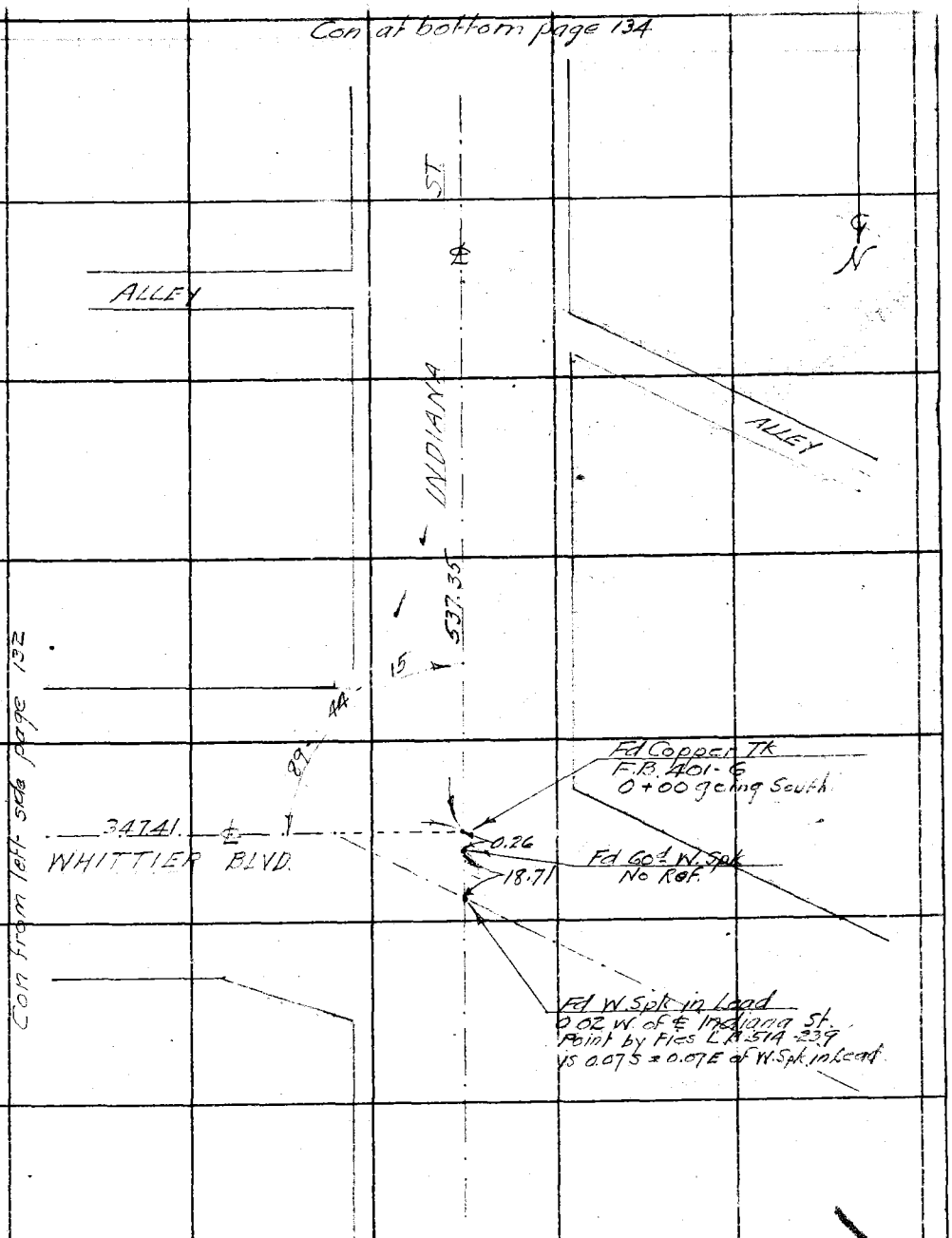

FORM 247 10M 5-31

F.B. 401 PG. 134

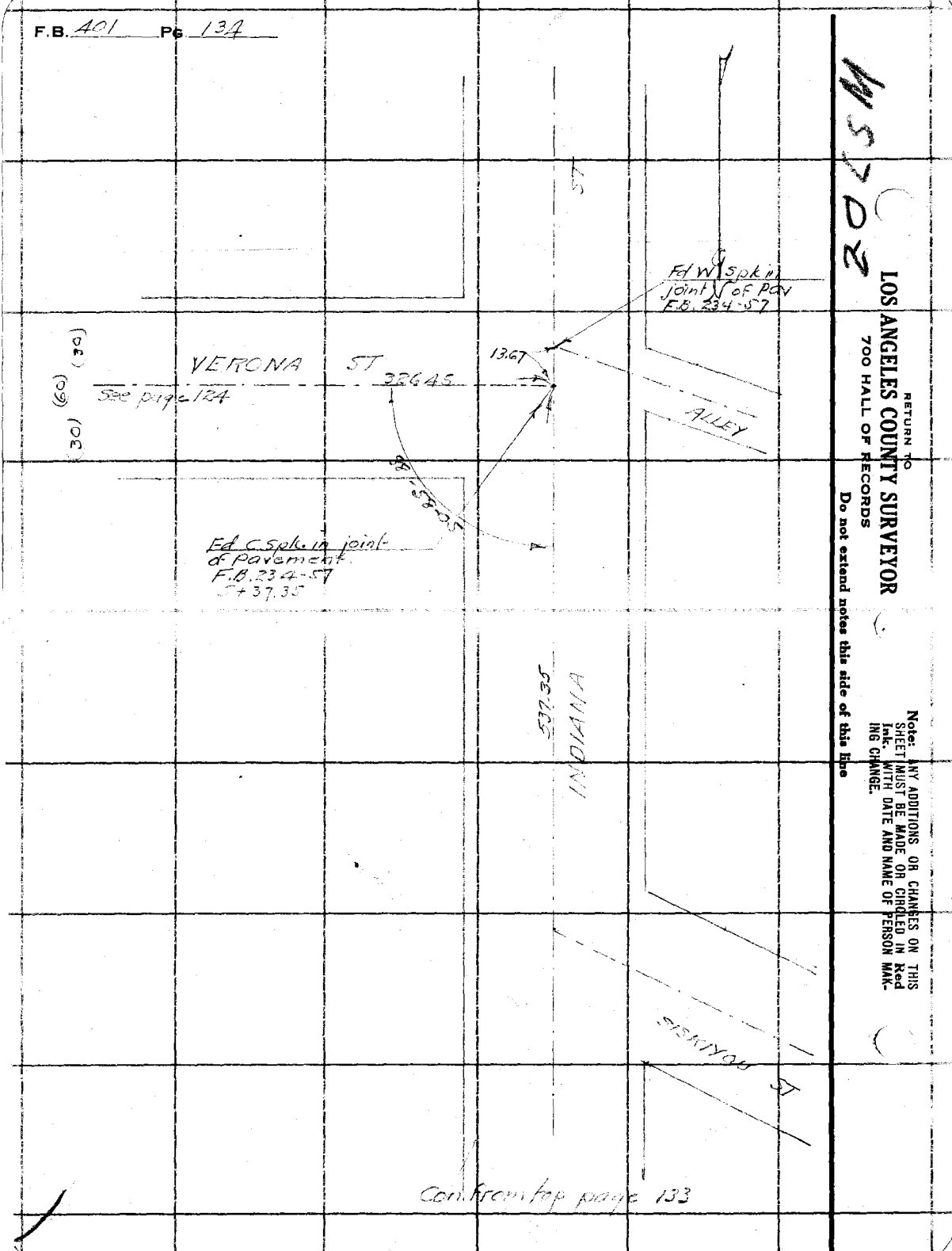

RETURN TO
LOS ANGELES COUNTY SURVEYOR
700 HALL OF RECORDS
Do not extend notes this side of this line

Note: ANY ADDITIONS OR CHANGES ON THIS SHEET MUST BE MADE OR CIRCLED IN Red Ink. WITH DATE AND NAME OF PERSON MAKING CHANGE.

Notes Ck'd by Roeser	Survey of BELVEDERE PARK		F.B. 401 PG. 135
Map No.	W. O. 4317 Tape No. 053 St'd 84 °F.		
Office Work	Surveyed by W. A. Miller		
Checked	Notes Miller Date Oct 1937		
Date	Indexed A. C. Johnson		

Note: ANY ADDITIONS OR CHANGES ON THIS SHEET MUST BE MADE OR CIRCLED IN Red Ink, WITH DATE AND NAME OF PERSON MAKING CHANGE.

Do not extend notes this side of this line

RETURN TO
LOS ANGELES COUNTY SURVEYOR
700 HALL OF RECORDS

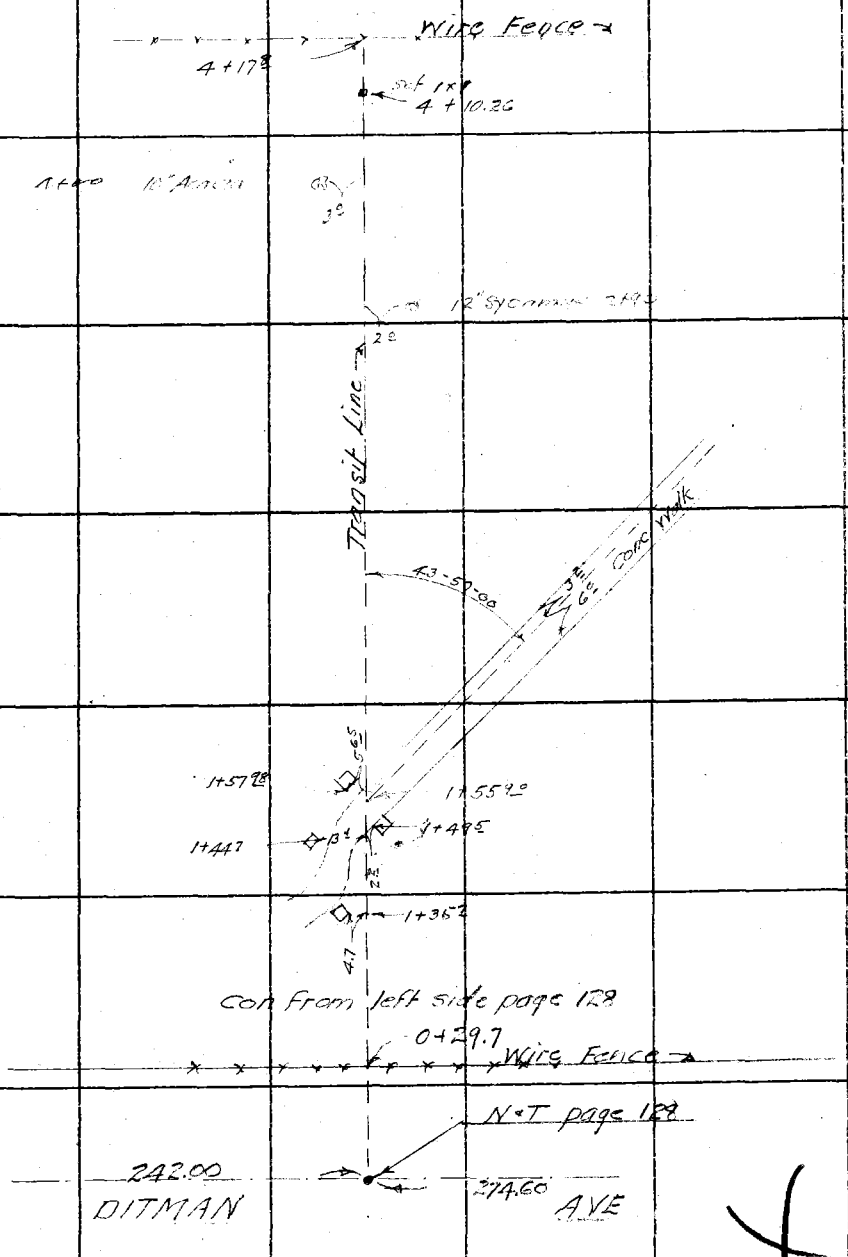

FORM 247 10M 5-31

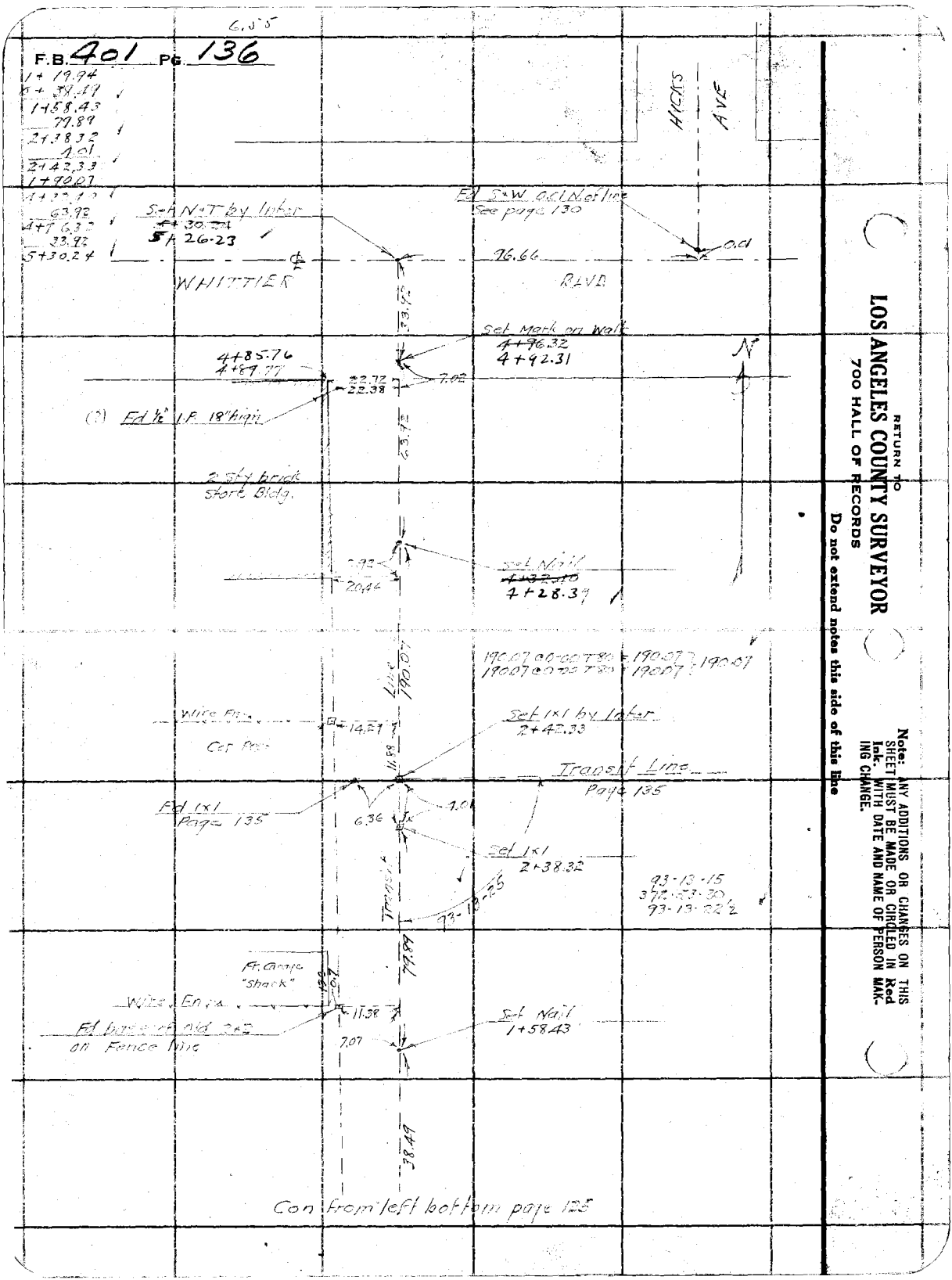
F.B. 401 PG. 136
6.55
1+19.94
0+38.49
1+58.43
79.89
2+38.32
4.01
2+42.33
1+90.07
63.92
4+76.32
33.92
5+30.24
HICKS AVE
Fd S&W 0.01 N of line
See page 130
Set N&T by Inter
5+26.23
96.66
0.01
WHITTIER
BLVD
33.92
Set Mark on Walk
4+96.32
4+92.31
4+85.76
4+89.77
22.72
22.38
7.02
(?) Fd 1/2" I.P. 18" high
63.92
2 Sty brick
Store Bldg.
Set Nail
4+28.39
20.46
190.07
190.07 @ 0-00 T 80 = 190.07
190.07 @ 0-00 T 80 = 190.07
Wire Fn.
Car Port
14.27
11.88
Set 1x1 by Inter
2+42.33
Transit Line
Page 135
Fd 1x1
Page 135
6.36
4.01
Set 1x1
2+38.32
93-13-15
93-13-30
93-13-22 1/2
Transit
93-13-25
79.89
Ft. Garage
"Shack"
Wire Fn.
11.38
Fd base of old 2x2
on Fence line
7.07
Set Nail
1+58.43
38.49
Con from left bottom page 125
RETURN TO
LOS ANGELES COUNTY SURVEYOR
700 HALL OF RECORDS
Do not extend notes this side of this line
Note: ANY ADDITIONS OR CHANGES ON THIS SHEET MUST BE MADE OR CIRCLED IN Red Ink. WITH DATE AND NAME OF PERSON MAKING CHANGE.

Notes Ck'd by	Survey of
Map No.	W. O. Tape No. St'd °F.
Office Work	Surveyed by
Checked	Notes Date
Date	Indexed A. C. Johnson

F.B. 401 PG. 137



Note: ANY ADDITIONS OR CHANGES ON THIS SHEET MUST BE MADE OR CIRCLED IN Red Ink, WITH DATE AND NAME OF PERSON MAKING CHANGE.

Do not extend notes this side of this line

RETURN TO
LOS ANGELES COUNTY SURVEYOR
700 HALL OF RECORDS

FORM 247 10M 5-31

F.B. 401 PG. 138

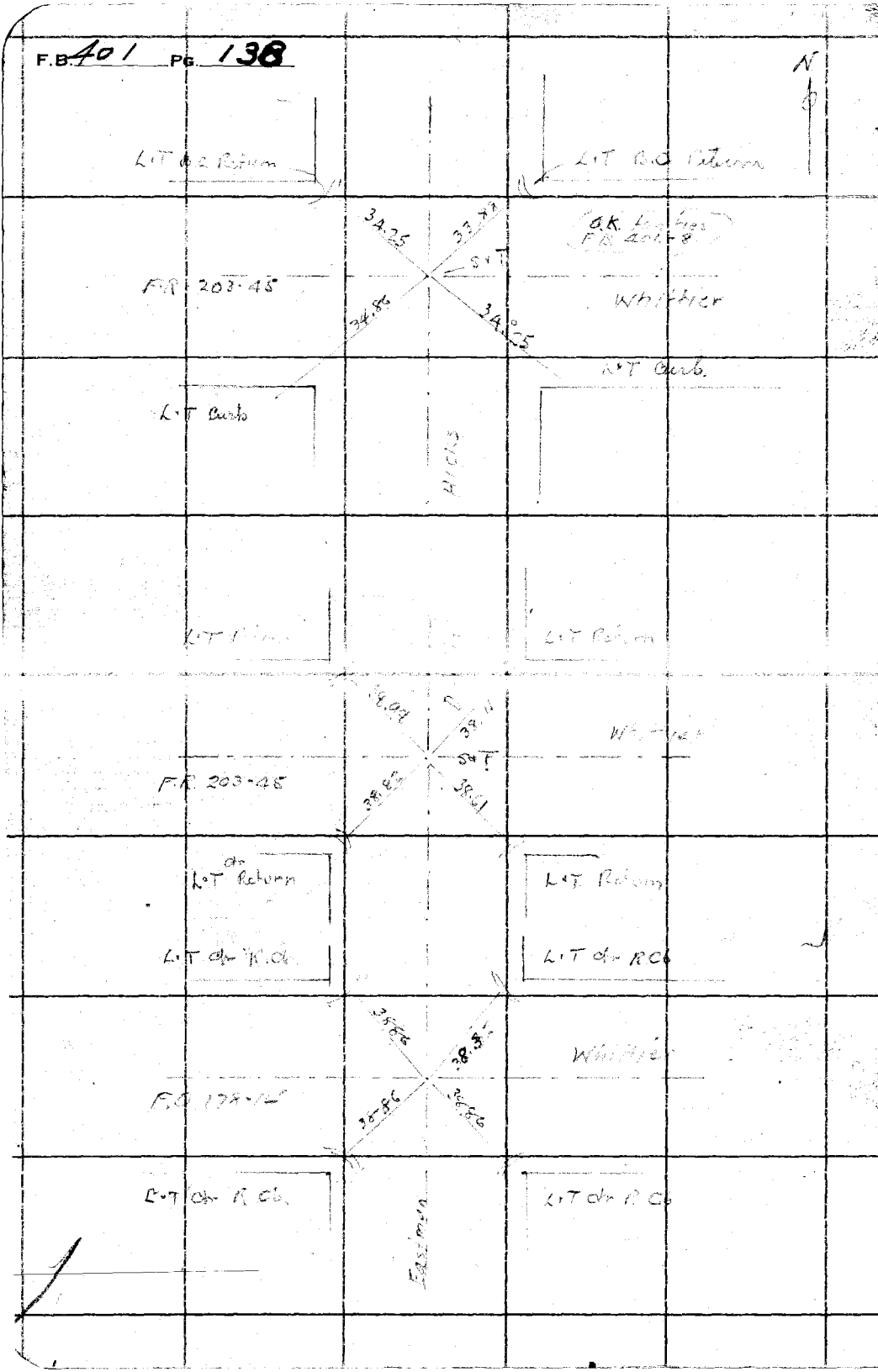

W.S. 7, D-2, E 2

RETURN TO
LOS ANGELES COUNTY SURVEYOR
700 HALL OF RECORDS

Do not extend notes this side of this line

Note: ANY ADDITIONS OR CHANGES ON THIS SHEET MUST BE MADE OR CIRCLED IN Red Ink. WITH DATE AND NAME OF PERSON MAKING CHANGE.

Notes Ck'd by aaR	Survey of E. L. A. Park	F.B. 401 PG. 130
Map No.	W. O. 8258 Tape No. 036 St'd 84 °F	
Office Work	Surveyed by [illegible]	
Checked	Notes [illegible] Date 1-6-39	
Date	Indexed 1-10-39	

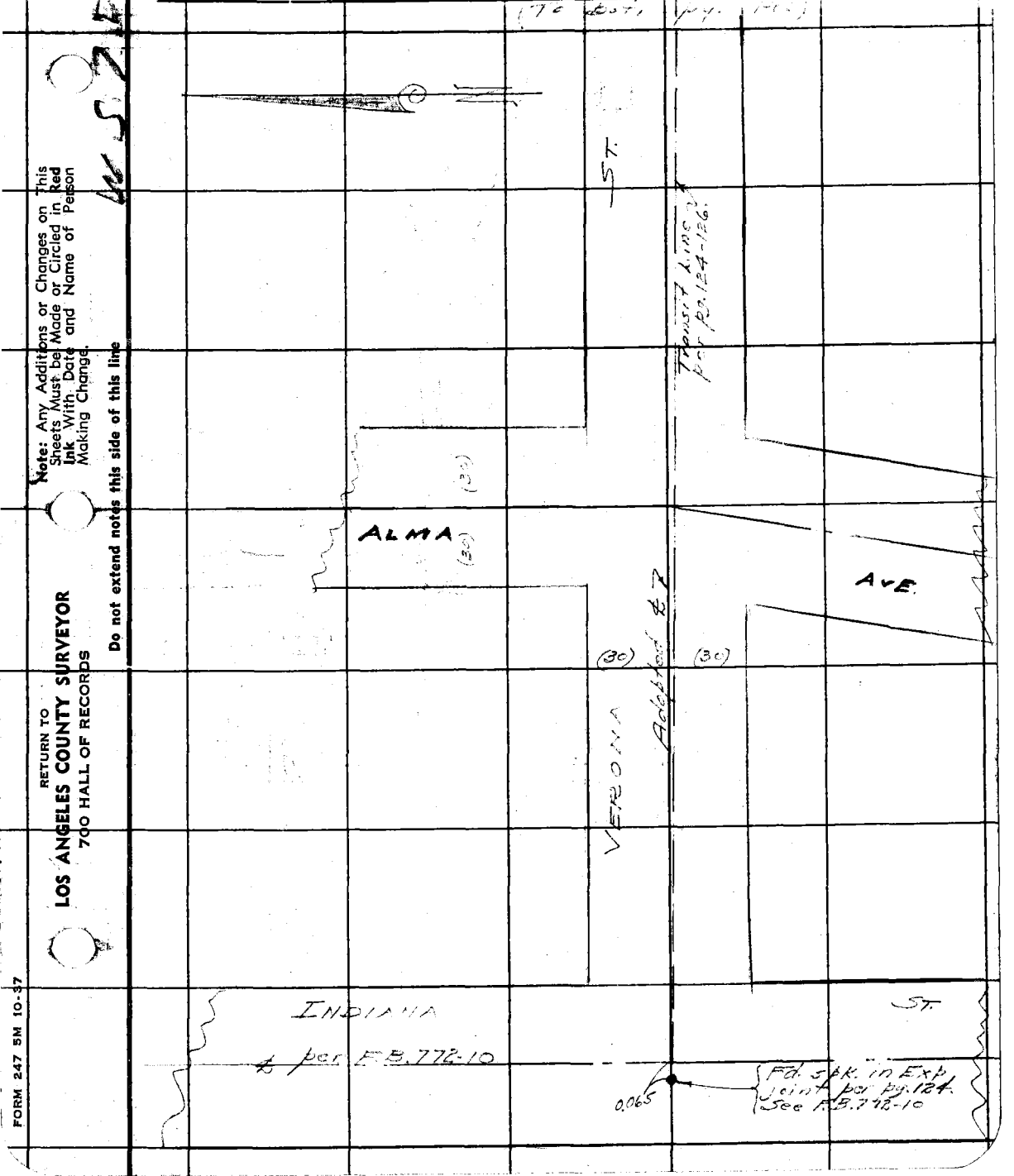

Note: Any Additions or Changes on This Sheets Must be Made or Circled in Red Ink With Date and Name of Person Making Change.

Do not extend notes this side of this line

RETURN TO
LOS ANGELES COUNTY SURVEYOR
700 HALL OF RECORDS

FORM 247 5M 10-37


F.B. 401 PG. 140
EASTMAN AVE
Fd. N.+T. per pg. 127. See F.B. 772-10
1-6-39
BLVD.
DITMAN AVE
WHITTIER
VERONA
ST
N 0°-05'-10" W.
165.00
Set 2" I.P. + B.C. in conc. flush at property cons. as shown.
Marked
RE. 2177
387.74
N88°-45'-05" E.
EAST LOS ANGELES PARK
N88°-45'-05" E.
Fd. 1 X 1, 2438.32 F.B. 401-136
Set C.S. mon. flush, stamped "N.C."
43.32
165.00
N 0°-08'-10" W.
30.00
Fd. N.+T. F.B. 401-125
From top pg. 139
RETURN
LOS ANGELES CO
SURVEYOR
700 HA
Not Any Additions or Changes on This
Must be Made or Circled in Red
With Date and Name of Person
Making Change.
Extend notes this side of this line