Date _____ Notes by _____ Chief Party _____ F.B. _____ PG. _____

Platted by _____	W. O. No. _____ O. S. O. No. _____
Date _____	Location _____
Map No. _____	Surveyed by _____
Platting C'k'd by _____	Date _____
Date _____	Indexed _____

Note: ANY ADDITIONS OR CHANGES ON THIS SHEET MUST BE MADE OR CIRCLED IN Red. WITH DATE AND NAME OF PERSON MAKING CHANGE.

Do not extend notes this side of this line

RETURN TO
LOS ANGELES COUNTY SURVEYOR

F.B. 403 Pg. Index Chief Party Notes by Date

F.B. 403

PAGES: Index,1, ,2A,2B,2C,2D,3 to 23 incl.,24 to 30 are blank,31 to 39 incl., ,41 to 52 incl.,52A, ,53,54,53A, ,55 to 71 incl., , ~~xxxxxxxxxxxxxx~~, 72 to 136 incl, ., 138 to 140 lncl.,

RETURN TO
LOS ANGELES COUNTY SURVEYOR

Do not extend notes this side of this line

Notes: ANY ADDITIONS OR CHANGES ON THIS SHEET MUST BE MADE OR CIRCLED IN Red. WITH DATE AND NAME OF PERSON MAKING CHANGE.

Date_____ Notes by_____ Chief Party_____ F.B. 403 Pg. 1

Platted by Bradstreet	W. O. No. 788 D. S. O. No.
Date June '30	Location Holt Ave. Ext.
Map No. C.S. 13-505	Surveyed by C. E. Brunty
Platting C'k'd by R. W. S.	Date April 12, 1929
Date DEC. 1930	Indexed A. C. Johnson

INDEX FB. 403

See pg 2A, 2B, 2C & 2D for INDEX SKETCH.

Holt AVE Survey W.O. 788 See LB 534 & 529

"P" Line Div. 2 –	Pg 2 – Pg 8
& Pass & Corina Rd	Pg 9.
Property Lines-Div. 2	Pg 10 – Pg 20
Ties to "P" points Div. 2	Pg 21 – Pg 22
	Pg 23 – 30 Blank

"P" Line Div #1 – See LB 534 pg 1 – Pg 5

INDEX Div #1 – See pg 32 this book.

Notes: ANY ADDITIONS OR CHANGES ON THIS SHEET MUST BE MADE OR CIRCLED IN Red. WITH DATE AND NAME OF PERSON MAKING CHANGE.

Do not extend notes this side of this line

RETURN TO LOS ANGELES COUNTY SURVEYOR

F.B. 403 PG. 2 Chief Party Notes by Date

RETURN TO
LOS ANGELES COUNTY SURVEYOR

Do not extend notes this side of this line

Note: ANY ADDITIONS OR CHANGES ON THIS SHEET MUST BE MADE OR CIRCLED IN Red. WITH DATE AND NAME OF PERSON MAKING CHANGE.

Date _____ Notes by _____ Chief Party _____ F.B. 403 Pg. 2A

Platted by Bradstreet	W. O. No. _____ D. S. O. No. _____
Date June '30	Location _____
Map No. C.S.B. 505	Surveyed by _____
Platting C'k'd by R. W. S.	Date _____
Date DEC 1930	Indexed A. C. Johnson

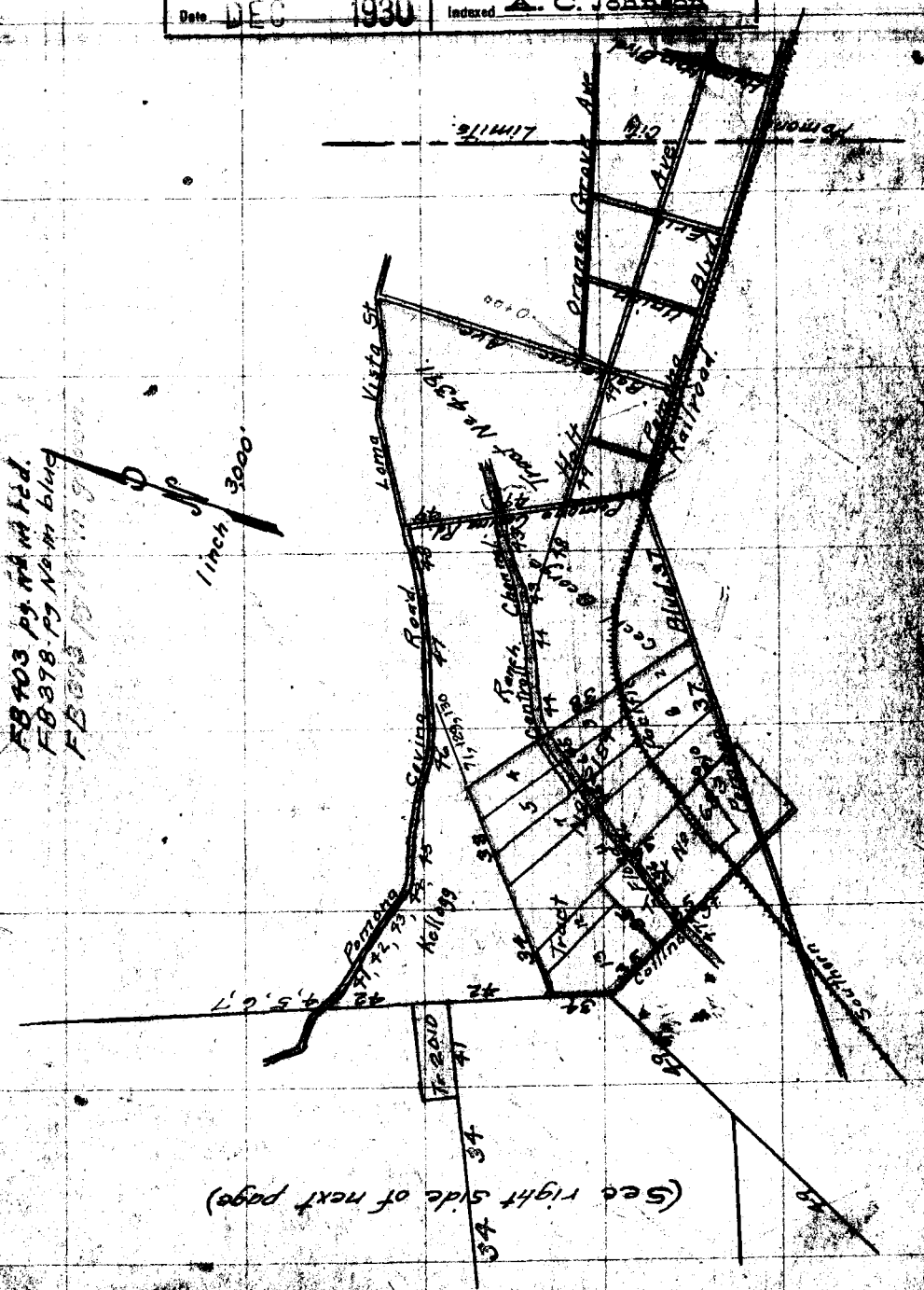

Notes: ANY ADDITIONS OR CHANGES ON THIS SHEET MUST BE MADE OR CIRCLED IN Red. WITH DATE AND NAME OF PERSON MAKING CHANGE.

Do not extend notes this side of this line

RETURN TO
LOS ANGELES COUNTY SURVEYOR

F.B. 403 PG. 28 Chief Party Notes by Date

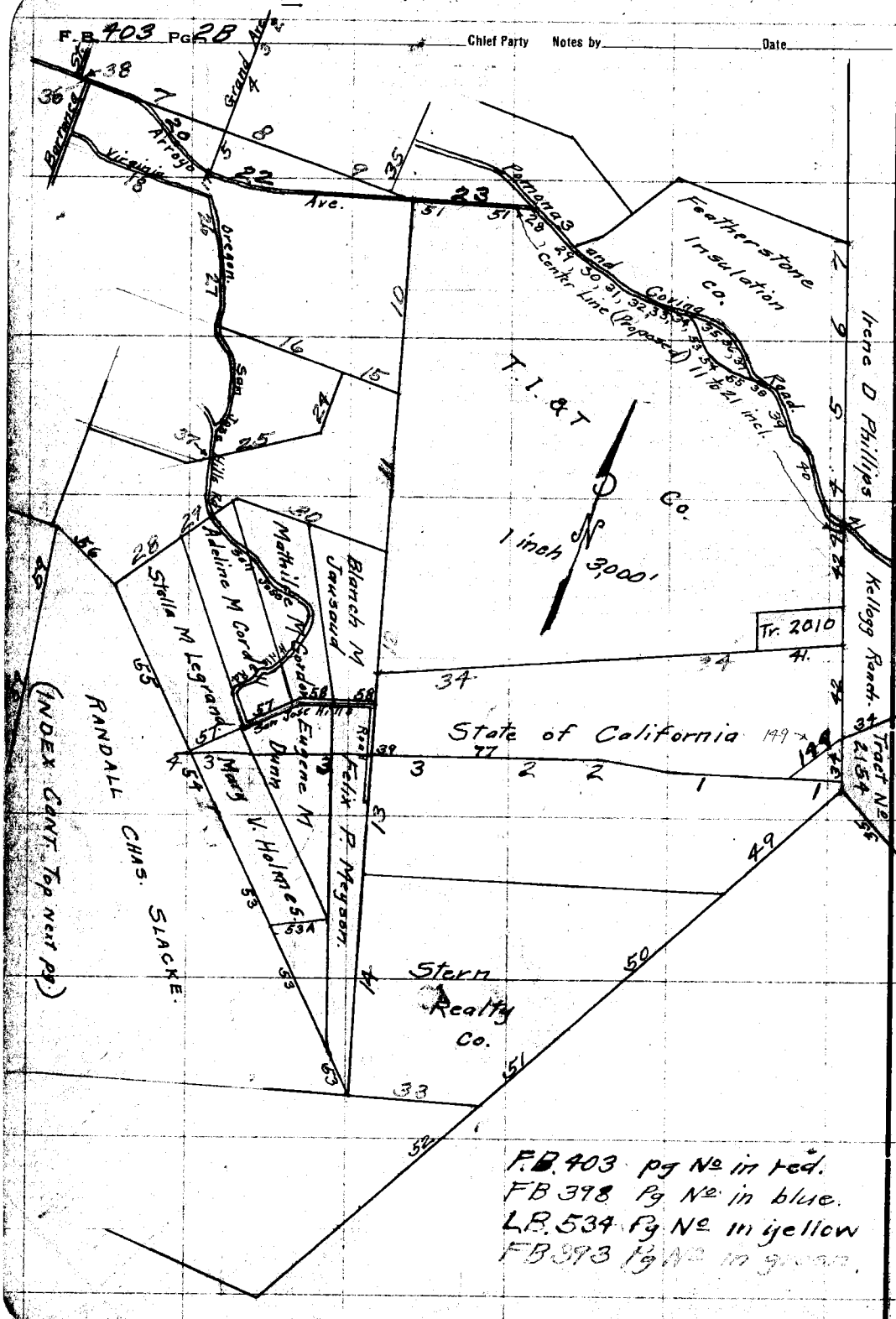

F.B. 403 pg No in red.
FB 398 Pg No in blue.
LR 534 Pg No in yellow
FB 393 Pg No in green.

RETURN TO
LOS ANGELES COUNTY SURVEYOR

Do not extend notes this side of this line

Note: ANY ADDITIONS OR CHANGES ON THIS SHEET MUST BE MADE OR CIRCLED IN Red. WITH DATE AND NAME OF PERSON MAKING CHANGE.

Date _____ Notes by _____ Chief Party _____ F.B. 403 Pg. 20

Platted by Bradstreet	W. O. No. _____ D. S. O. No. _____
Date June '30	Location _____
Map No. CS B-59[illegible]	Surveyed by _____
Platting C'k'd by R. W. S.	Date _____
Date DEC 1930	Indexed A. C. Johnson

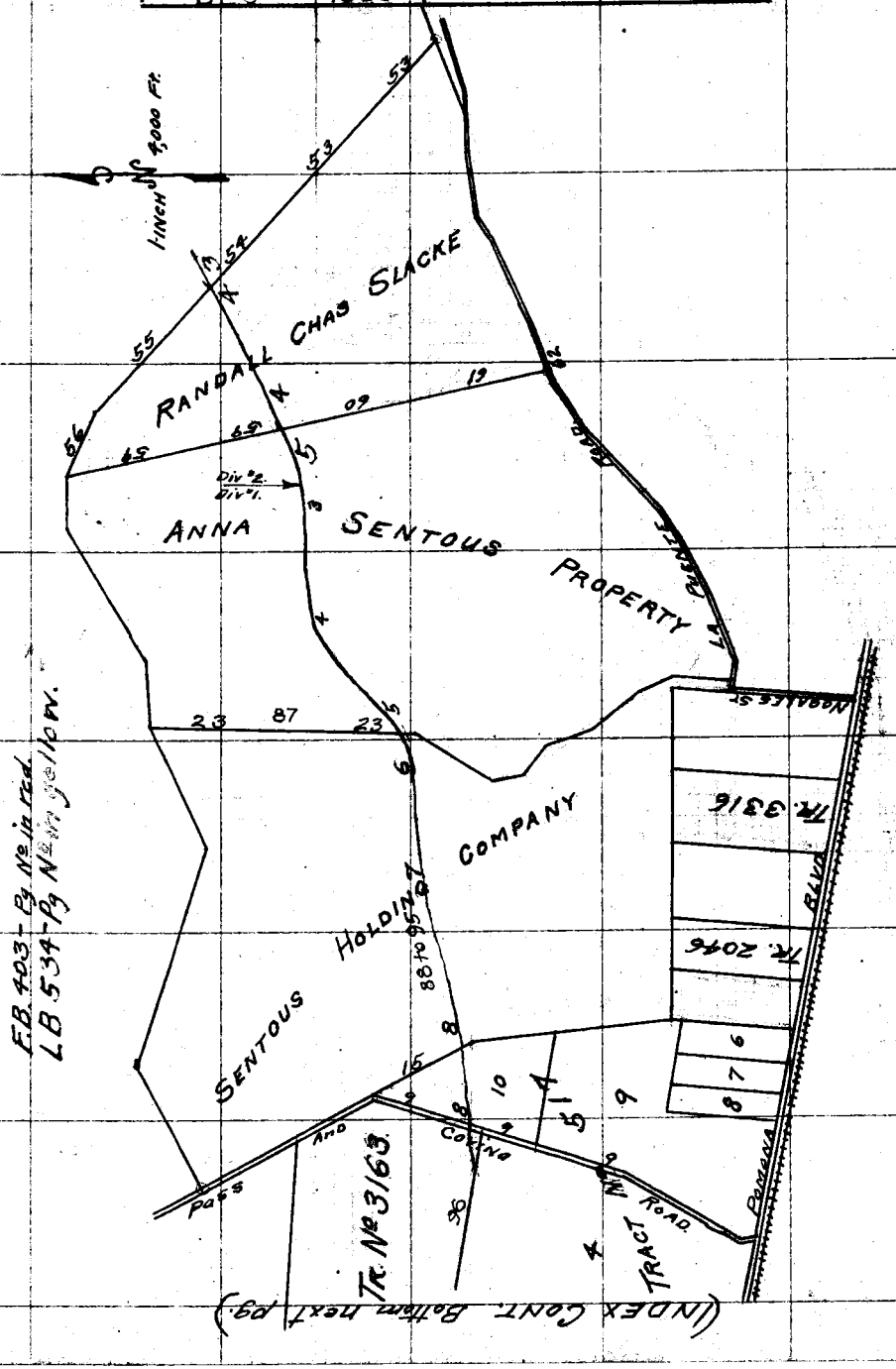

Note: ANY ADDITIONS OR CHANGES ON THIS SHEET MUST BE MADE OR CIRCLED IN Red. WITH DATE AND NAME OF PERSON MAKING CHANGE.

Do not extend notes this side of this line

RETURN TO
LOS ANGELES COUNTY SURVEYOR

RETURN TO
LOS ANGELES COUNTY SURVEYOR

Note: ANY ADDITIONS OR CHANGES ON THIS SHEET MUST BE MADE OR CIRCLED IN Red. WITH DATE AND NAME OF PERSON MAKING CHANGE.

Do not extend notes this side of this line

Date ____ Chief Party ____ Notes by ____

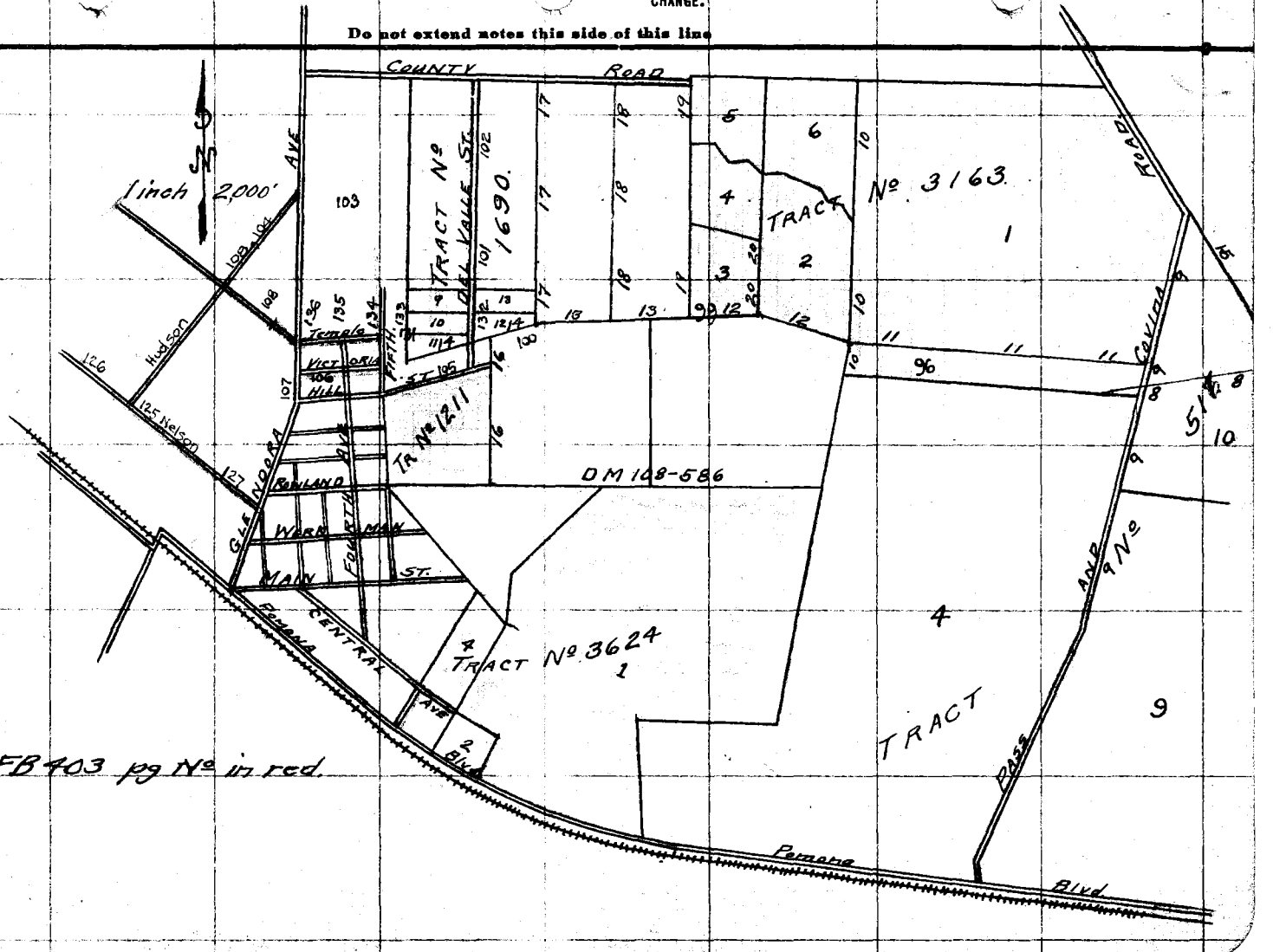

Date [illegible] Notes by [illegible] Chief Party [illegible] F.B. 403 Pg 3

Platted by H.N. Bradstreet	W.O. No. 7488 D.S.O. No.
Date October 1930	Location ~~Holt~~ Ave. Ext. [illegible]
Map No. C.S.B. 505 Sh-1	Surveyed by [illegible]
Platting C'k'd by R. W. S.	Date [illegible] 12 1929
Date [illegible] 1930	Indexed A. C. Johnson

Cont. Bot. Next Pg.

Sketch of "P" line for Div. #2
Topography, on Holt Ave. Ext.
Topography notes in L.B. #

P#7 Set 1x2
See pg 21 for ties

Note - Used 3 cont. tape #23
[illegible] at 84° F

298.31 @ 2°34 @ 68° = [illegible] ✓
50.16 @ [illegible] @ 68° = 50.16 ✓
348.13 ✓

P#6 Set 1x2

298.31 @ 3°34 @ 68° = 298.16 ✓

P#5 Set 1x2

298.34 @ [illegible] @ 68° = 296.47 ✓
117.36 @ 1°14 @ 68° = 117.32 ✓
413.79 ✓

P#4 Set 1x2

77.19

77.50 @ 5°[illegible] @ 68° = 77.19

P#3 Set 1x2

146.54 @ 6°16 @ 68° = 145.64 ✓

P#2 Set 1x2

Division #2

89.80 @ [illegible] @ 68° = 89.35

P#1 Set 1x2 in saddle
See pg. 21 for ties

Imaginary Division Line

Division #1

Note: ANY ADDITIONS OR CHANGES ON THIS SHEET MUST BE MADE OR CIRCLED IN Red. WITH DATE AND NAME OF PERSON MAKING CHANGE.

Do not extend notes this side of this line

RETURN TO
LOS ANGELES COUNTY SURVEYOR

F.B. 403 Pg. 4 Brunty Chief Party Notes by Brunty Date 4-12-29

Cont. Bot. Pg. 5

P#14 Set 1x2
See next pg.

365.91 @ 60° = 365.85

365.85

P#13 Set 1x2

298.51 @ 13°43' @ 80° = 289.99
208.18 @ 1°47' @ 80° = 208.67
498.66

498.66

159°03'15" ⌀
276.13 ⌀
159°03'18½" Avg.

P#12 Set 1x2
See pg 21 for ties

25

165.21 @ 15°20' @ 86° = 159.33

P#11 Set 1x2

212.28 @ 6°15' @ 86° = 211.02

211.02

226.00 @ 70° @ 1°-15' = 225.93
213.92 @ 70° @ 2°-18' = 213.73
439.66

439.66'

Rechained by F.D. Moore.
10-28-29

P#9 Set 1x2

300.00 @ 70° @ 5°-14' = 298.72'
194.38 @ 70° @ level = 194.36
493.08

493.08'

P#8 Set 1x2

299.12 @ 1°-18' @ 68° = 299.03
73.76 @ 0°00' @ 68° = 73.75
372.78

372.78

P#7 (1x2)

348.13

P#6 (1x2)

from top Pg. 3

RETURN TO
LOS ANGELES COUNTY SURVEYOR

Do not extend notes this side of this line

Note: ANY ADDITIONS OR CHANGES ON THIS SHEET MUST BE MADE OR CIRCLED IN Red. WITH DATE AND NAME OF PERSON MAKING CHANGE.

Date 4-16-29 Notes by Brunty Chief Party Brunty F.B. 403 Pg. 5

Platted by H.N. Bradstreet	W.O. No. 788 D.S.O. No.
Date October 1930	Location Holt Ave. Ext. Temple
Map No. C.S.B. 505-Sh4	Surveyed by C.E. Brunty
Platting C'k'd by E.W.S.	Date April 16, 1929
Date DEC 1930	Indexed A. C. Johnson

Cont. Bot. Pg. 6

P#14F Set 1x2
See next pg.

318.28

[illegible] 74° = 318.28 ✓

P#14E Set 1x2
See pg 21 for ties

401.95

[illegible] @ 4°12 @ 70° = 294.68 ✓
[illegible] 107.27 ✓
401.95 ✓

{Set 1x2 by Intersection
{See pg. 23

P#14D Set 1x2
See pg 21 for ties

476.63

177.29 @ 2°14 @ 68° = 177.14 ✓
[illegible] 299.49 ✓
476.63 ✓

P#14C Set 1x2

286.77

287.07 @ 2°29 @ [illegible] = 286.77 ✓

P#14B Set 1x2
See pg 21 for ties

289.16

289.95 @ 4°08 @ 64° = 289.16 ✓

P#14A Set 1x2

421.26

123.[illegible] @ 62° = 122.98 ✓
299.54 @ [illegible] @ 62° = 298.28 ✓
421.26 ✓

166°-42'-20" by Moore 11-20-29

P#14 (1x2)
See pg 21 for ties

(166°-42'-15"
306-49-15)

365.85

P#13 (1x2)

from top pg 4

Note: ANY ADDITIONS OR CHANGES ON THIS SHEET MUST BE MADE OR CIRCLED IN Red. WITH DATE AND NAME OF PERSON MAKING CHANGE.

Do not extend notes this side of this line

RETURN TO
LOS ANGELES COUNTY SURVEYOR

F.B. 403 Pg. 6 Brunty Chief Party Notes by Brunty Date 4-16-29

Cont. Bot. Pg. 7

299.75 @ 4°38 @ 72° = 298.95 ✓
288.14 @ 4°45 @ 72° = 287.39 ✓
586.34 ✓

P#17A Set 1x2
See pg 22 for ties

179°04'45"
356°19'[illegible]
179°04'45"

86.34

P#17 Set 1x2
See pg 22 for ties

167.64 @ [illegible] = 166.81 ✓
298.[illegible] @ [illegible] = 298.74 ✓
465.55 ✓

465.55

P#16B Set 1x2

180.15 @ 3°51' @ 76° = 179.73 ✓

179.73

P#16A Set 1x2

125.99 @ [illegible] @ 76° = 125.84 ✓

125.84

179°[illegible]

P#[illegible] Set 1x2
See pg 22 for ties

68.[illegible] @ 4°[illegible] @ 76° = 68.[illegible] ✓
298.85 @ [illegible] @ 76° = 297.46 ✓
365.52 ✓

297.81 @ 4°19 @ 76° = 296.94
~~[illegible]~~
148.24 @ [illegible] @ 76° = 148.23 ✓
~~437.20~~ 445.17

P#15B Set 1x2
See pg 21 for ties

287.29 @ [illegible] @ 76° = 287.23 ✓

P#15A Set 1x2
See pg 21 for ties

150°15'30"
[illegible]
150°15'33"

150°15'[illegible]

P#15 Set 1x2
See pg 21 for ties
C.S. Mon Pg 88

264.55 @ 4°43 @ 74° = 263.63 ✓

263.63

P#14E (1x2)
See pg 21 for ties

318.28

P#14E (1x2)

from top Pg. 5

RETURN TO
LOS ANGELES COUNTY SURVEYOR

Do not extend notes this side of this line

Note: ANY ADDITIONS OR CHANGES ON THIS SHEET MUST BE MADE OR CIRCLED IN Red. WITH DATE AND NAME OF PERSON MAKING CHANGE.

Date 4-18-29 Notes by Brunty Chief Party Brunty F.B. 403 Pg 7

Platted by H.N. Bradstreet	W. O. No. 788 D. S. O. No.
Date October 1930	Location ~~Holt~~ Ave Ext Temple
Map No. C.S.B. 505Sh4	Surveyed by [illegible]
Platting C'k'd by R. W. S.	Date April 18 1929
Date DEC 1930	Indexed A. C. Johnson

Cont. Bot. Pg. 8

160.74 @ 1°14' @ 60°	160.88 ✓	P#17G Set 1x2
299.55 @ [illegible]	299.16 ✓	
	460.04 ✓	460.04 ✓
		P#17F Set 1x2
30.74 @ [illegible] @ 60°	30.74 ✓	
299.00 @ [illegible]	298.74 ✓	
[illegible]	298.70 ✓	
	628.18 ✓	628.18 ✓
		P#17E Set 1x2
		See pg 22 for ties
271.45 @ 2°13' @ 62°	271.21 ✓	
283.73 @ 8°18' @ 62°	280.72 ✓	
	551.93 ✓	551.93 ✓
		P#17D Set 1x2
299.13 @ 2°05' @ 64°	298.90 ✓	
141.60 @ 2°05' @ 62°	141.50 ✓	
	440.40 ✓	440.40 ✓
		P#17C Set 1x2
219.50 @ 5°22' @ 62°	218.51 ✓	218.51 ✓
		P#17B Set 1x2
367.01 @ 0°00' @ 60°F	366.96 ✓	366.96 ✓
		P#17A (1x2)
		586.34 ✓
		P#17 (1x2)

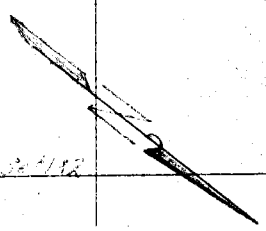

From top Pg. 6

Note: ANY ADDITIONS OR CHANGES ON THIS SHEET MUST BE MADE OR CIRCLED IN Red. WITH DATE AND NAME OF PERSON MAKING CHANGE.

Do not extend notes this side of this line

RETURN TO LOS ANGELES COUNTY SURVEYOR

F.B. 403 Pg. 8 Brunty Chief Party Notes by Brunty Date 4-19-29

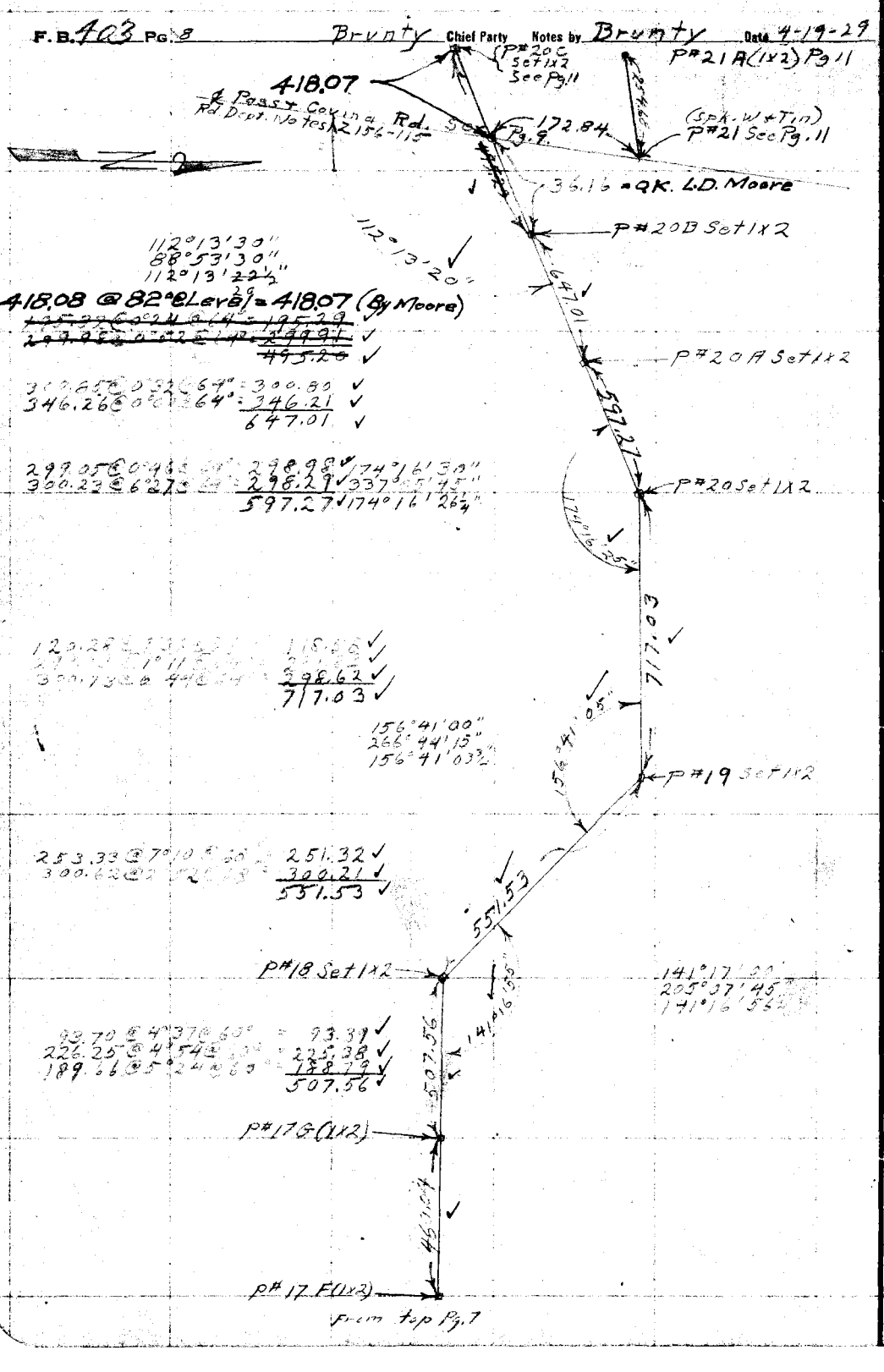

RETURN TO LOS ANGELES COUNTY SURVEYOR

Do not extend notes this side of this line

Note: ANY ADDITIONS OR CHANGES ON THIS SHEET MUST BE MADE OR CIRCLED IN RED. WITH DATE AND NAME OF PERSON MAKING CHANGE.

Date 4-22-29 Notes by Brown Chief Party Brown F.B. 403 PG. 9

Plotted by M.N. Bradstreet	W.O. No. 788 D.S.O. No.
Date October 1930	Location Hoff Ave. Ext. Div #1 Temple
Map No. C.C. B.S.U.S. Sh 4	Surveyed by C.C. Brown
Plotting C'k'd by R. W. S.	Date Aug-1 22 1929
Date DEC 1930	Indexed A. C. Johnson

Survey of a "Pass and Covina Road"
(References - Rd. Dept. Notes 2 156-115
Tract 517 Sh'ts. 12+13 File #389 Holt Ave Ext. Folder)

Gone New Curb set in N+T in wing wall

Set L.&T. in Con. Headwall

Fd. N.&T. in Tel Pole

N+T in wing wall

N+T in P Pole

N.&T. in P Pole

N+T in guy pole

N+T in guy pole

Fd 2" I.P. Pl. & Tk.

Note - 2x2 does n't fit ties so set Spk. w+T

Fd. 2" I.P.

Fd. old 2x2 + nail Meas. by ties Rd. Dept. Notes 2 156-115

Set 2" I.P. - Brass Cap in Conc. Marked as shown - 18" Deep W.I.G. 6-10-32

COUNTY SURVEYOR'S MONUMENT

Dig large hole and fd. 2" I.P. (N+T)

Fd 4 Cp. 5 Set Spk. W+T by record ties Rd Dept Notes 2 156-115

Set N.&T. in T.P.

Turned

"P" line to west see pg. 11

34+32.25 Set Spk. w+T in Tin

Intersection with "P" Line

17284'

P#20B (1x2) Pg. 8

Lot 3 Tract 517 Fidele H Amar

(See Page 95)

P#20C

418.07

Property of Constance A. Gatmer Lot 10 Tract 517

P#20D Set 1x2

30+22.65 = Reference Property Cor. Set Nail & Ring

30+46.00 Set Spk. + Tin

A subdivision of Lot 4 Tr. 517 Fidele H Amar

Fd. 2" P.P. Nail & 2" deep Sul. Cor. Lot 9 N.W. Cor. Lot 9

Lot 4 Tract 517

Fd. W. Spk. & Tin

Property of Fidele H. Amar a Subdivision of Lot 9 Tract 517

A subdivision of Lot 4 Tr. 517 Renee M Diaper

Pass and Covina

N+T in P. Pole

Fd 2" I.P.

Set 2" I.P. - Brass Cap in Conc. Marked as shown - 12" deep W.I.G. - 6-9-32

COUNTY SURVEYOR'S MONUMENT

Set N.&T. in F.P.

Fd 2" I.P.

N+T in guy pole

Set N.&T. in F.P.

(Fd 2x2 tack 2" deep Rd. Dept. Notes 2 156-115)

Notes: ANY ADDITIONS OR CHANGES ON THIS SHEET MUST BE MADE OR CIRCLED IN Red WITH DATE AND NAME OF PERSON MAKING CHANGE.

Do not extend notes this side of this line

RETURN TO LOS ANGELES COUNTY SURVEYOR

F.B. 403 PG. 10 Brunty Chief Party Notes by Brunty Date 4-23-29

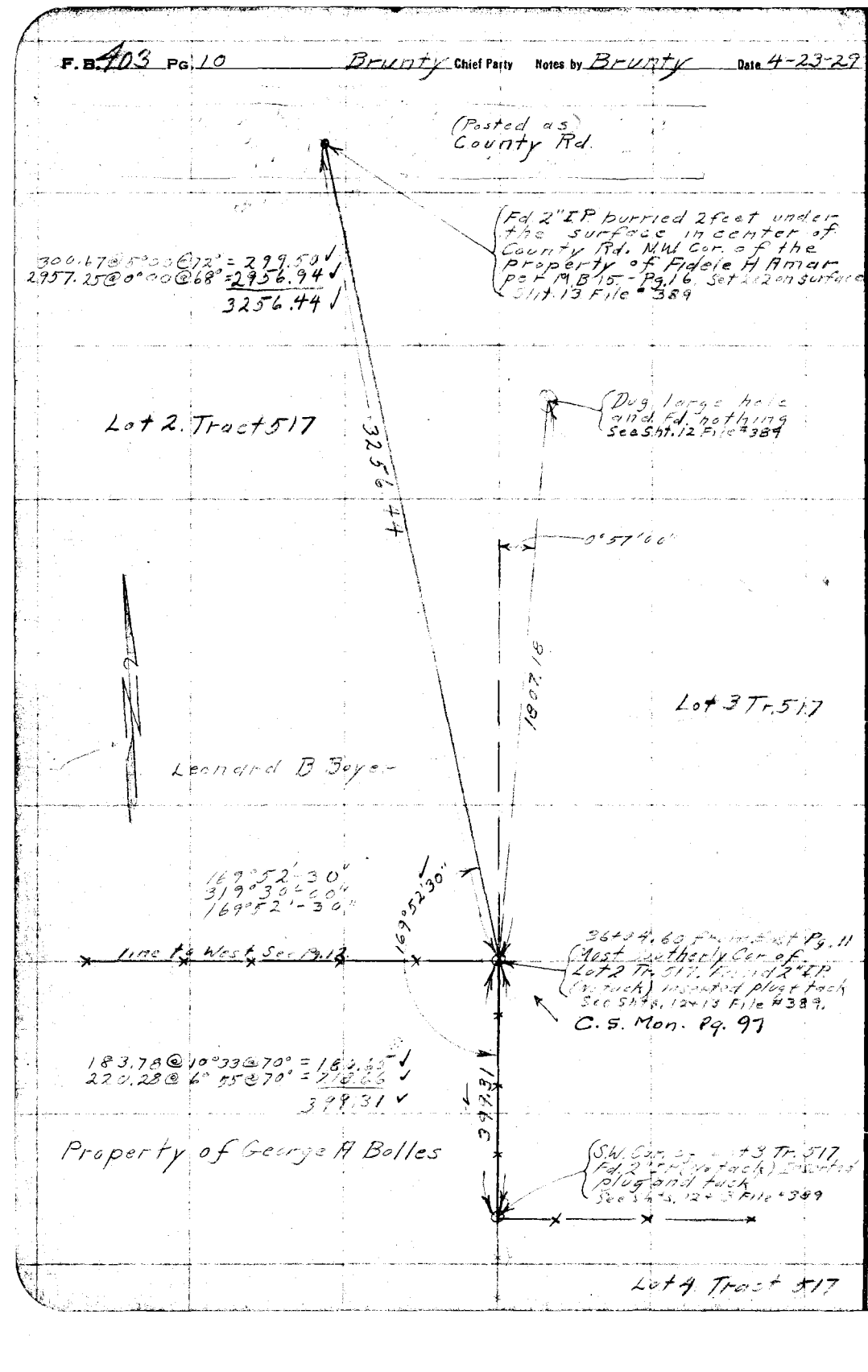

RETURN TO
LOS ANGELES COUNTY SURVEYOR

Do not extend notes this side of this line

Note: ANY ADDITIONS OR CHANGES ON THIS SHEET MUST BE MADE OR CIRCLED IN RED WITH DATE AND NAME OF PERSON MAKING CHANGE.

Date 4-24-29 Notes by Brunty Chief Party Brunty F.B. 403 Pg. 11

Platted by H.N. Bradstreet	W.O. No. 78B D.S.O. No.
Date October 1930	Location ~~Holt~~ Ave Ext. Temple
Map No. C.S.B.505.5h-4	Surveyed by C.E. Brunty
Platting Ck'd by R.W.S.	Date April 24, 1929
Date Dec 1930	Indexed A. C. Johnson

Notes. ANY ADDITIONS OR CHANGES ON THIS SHEET MUST BE MADE OR CIRCLED IN Red. WITH DATE AND NAME OF PERSON MAKING CHANGE.

Do not extend notes this side of this line

RETURN TO LOS ANGELES COUNTY SURVEYOR



F.B. 403 Pg. 12 Brunty Chief Party Notes by Brunty Date 4-26-29

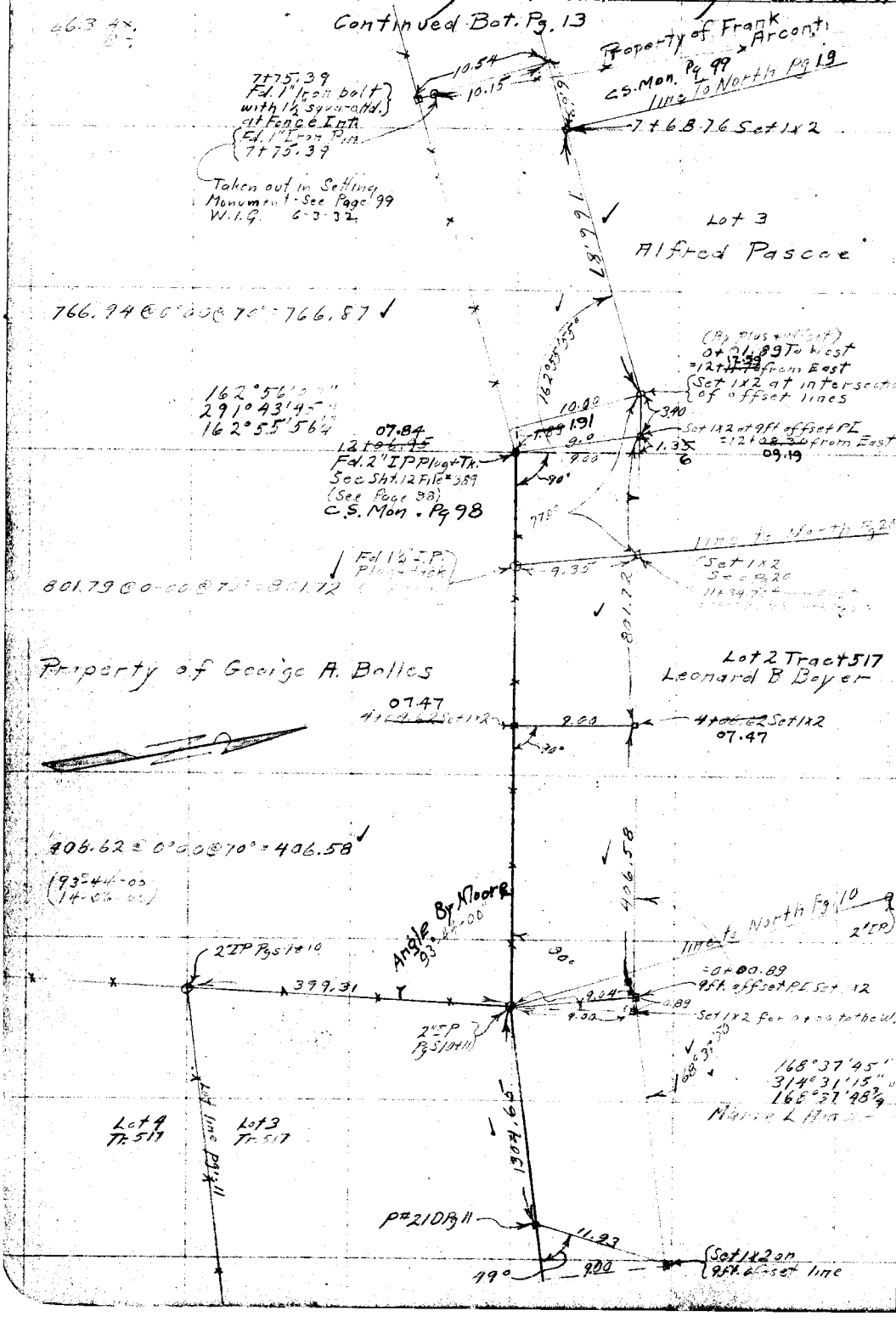

RETURN TO
LOS ANGELES COUNTY SURVEYOR

Do not extend notes this side of this line

Note: ANY ADDITIONS OR CHANGES ON THIS SHEET MUST BE MADE OR CIRCLED IN Red. WITH DATE AND NAME OF PERSON MAKING CHANGE.

Date 4-26-29 Notes by Brunty Chief Party Brunty F.B. 403 Pg. 13

Plotted by H.N. Bradstreet	W.O. No. 788 D.B.O. No.
Date October 1930	Location Hatt Ave. Ext.
Map No. C.S.B. 505 Sh 4	Surveyed by C.E. Brunty
Platting C'k'd by R. W. S.	Date April 26, 1929
Date DEC 1930	Indexed A. C. Johnson

Temple

Set 1x2 = 0+1.25 to West Set 1x2 (Cont. Bot. Pg. 14)

5+76.08 to West = 0+00 to South Set 1x2 See Pg.

Line to South Pg. 16

Lot 12 Tr. 1690
Laurence H. Schultz

5.17
8.30
4.27
58.81

5+72.95
Fd. badly bent
2" IP 3 Ft. above
ground at fence
Cor (No plug)

Set 1x2 = 0+35.46 to West
= 0+05.21 to North Pg

Line to North Pg. 17

37.49

167°08'15"
308°23'15"
167°08'18¾"

0+36.93
Fd 2" IP
Plug-Tack

0+00 to West

5.03
4.02
10.00

Set 1x2 = 0+3.56 to West
offset line
26+24.31 from East
North 2 Ft. 10' Set line PI

C.S. Mon Pg. 131.

26+23.18

26+23.18
Fd 2"

(See Page 134)

Ferrero Ranch

298.05 @ 0-50 @ 63° = 297.98 ✓
275.76 @ 7-36 @ 63° = 273.30 ✓
571.28 ✓

254.35
300.51
229.40
333.38
148.16
49.56
2.05

167°08'20"

0.28

Set 1x2 See Pg 18

10.30

Fd 2" IP
(Plug-Tack)

(See Pg. 99)

CS Mon
Pg. 99

Line to North Pg 18

571.28 ✓
1284.44 @ 0-00 @ 63 = 1284.27 ✓
1855.55 ✓

Old Prop. line

10.48

6.36

1855.55

12+03.76
Fd 2" I.P.

12+03.40 (Set 1x2)

George A Bolles

Frank Arconti

180.29 @ 0°00 @ 85° = 180.29
254.38 @ 0°00 @ 63° = 254.38
434.67

10.00

434.67

8+95 fence Cor.

7+75.39

5.00 5.00

Line to North Pg 12

Set Nail

7+68.76 (1x2)
C.S. Mon. Pg. 99

Alfred Pascoe

766.87

10.00

0+01.89 (1x2) Pg 12

From top Pg. 12

Notes: ANY ADDITIONS OR CHANGES ON THIS SHEET MUST BE MADE OR CIRCLED IN Red. WITH DATE AND NAME OF PERSON MAKING CHANGE.

Do not extend notes this side of this line

RETURN TO LOS ANGELES COUNTY SURVEYOR

F. B. 403 Pg. 14 Brunty Chief Party Notes by Brunty Date 4-29-29



RETURN TO
LOS ANGELES COUNTY SURVEYOR

Do not extend notes this side of this line

Note: ANY ADDITIONS OR CHANGES ON THIS SHEET MUST BE MADE OR CIRCLED IN Red. WITH DATE AND NAME OF PERSON MAKING CHANGE.

Date 5-2-29 Notes by Brunty Chief Party Brunty F.B. 403 Pg. 75

Plotted by H.N. Bradstreet	W.O. No. 788 D.S.O. No.
Date October 1930	Location Holt Ave. Ext. Temple
Map No. C.S. B505 Sh4	Surveyed by C.E. Brunty
Plotting C'k'd by R. W. S.	Date May 2+3, 1929
Date DEC 1930	Indexed A. C. Johnson



Notes: ANY ADDITIONS OR CHANGES ON THIS SHEET MUST BE MADE OR CIRCLED IN Red. WITH DATE AND NAME OF PERSON MAKING CHANGE.

Do not extend notes this side of this line

RETURN TO LOS ANGELES COUNTY SURVEYOR

F.B. 403 Pg. 16 Brunty Chief Party Notes by Brunty Date 5-1-29

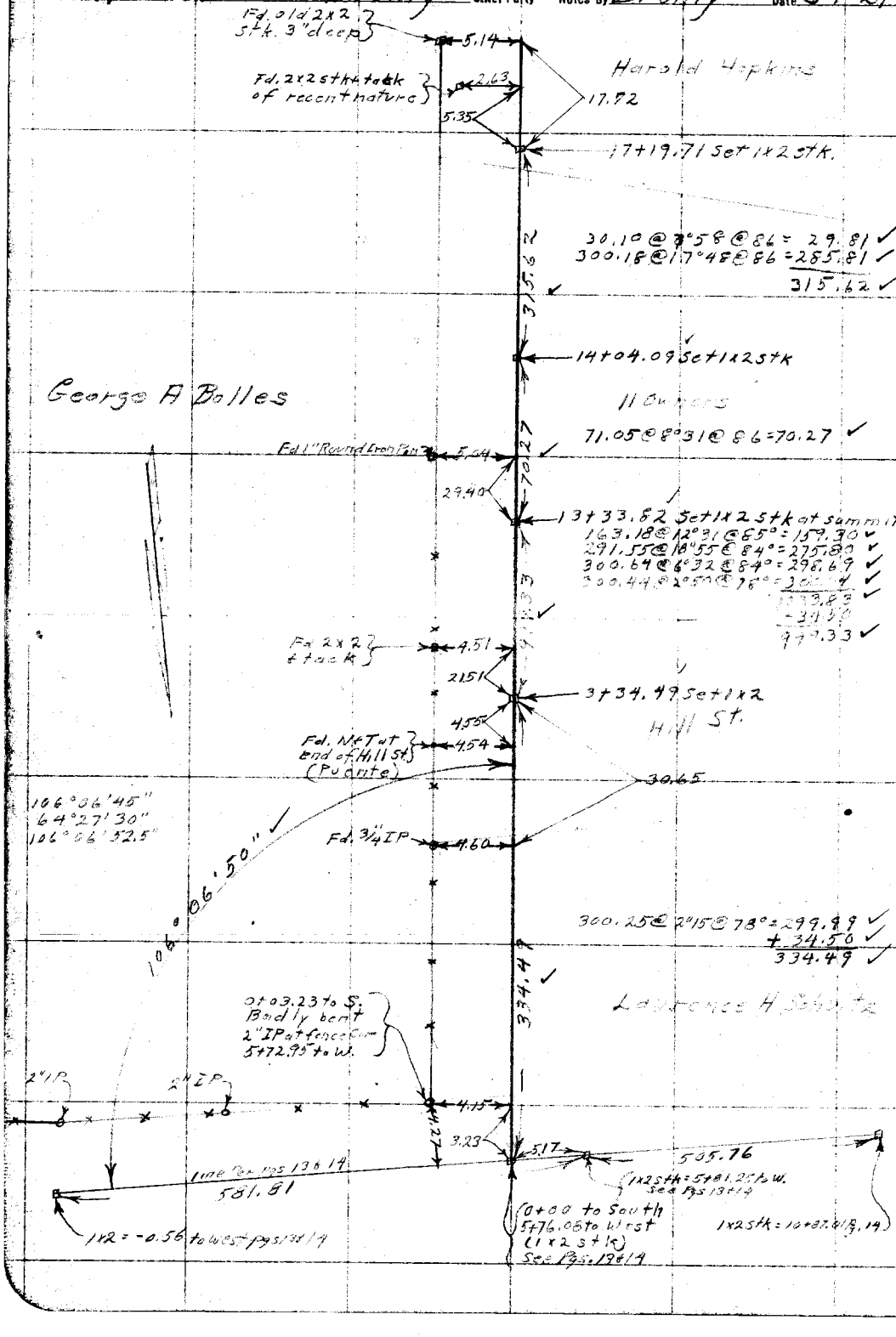

RETURN TO
LOS ANGELES COUNTY SURVEYOR

Do not extend notes this side of this line

Note: ANY ADDITIONS OR CHANGES ON THIS SHEET MUST BE MADE OR CIRCLED IN Red. WITH DATE AND NAME OF PERSON MAKING CHANGE.

Date 5-1-29 Notes by Brunty Chief Party Brunty F.B. 403 Pg. 17

Platted by H.N. Bradstreet	W. O. No. 788 D. S. O. No.
Date October 1930	Location ~~Hoff Ave Ext Temple~~
Map No. C.S.B. 505 Sh4	Surveyed by
Platting C'k'd by P. W. S.	Date May 1, 1929
Date DEC 1930	Indexed A. C. Johnson

Note: ANY ADDITIONS OR CHANGES ON THIS SHEET MUST BE MADE OR CIRCLED IN Red. WITH DATE AND NAME OF PERSON MAKING CHANGE.

Do not extend notes this side of this line

RETURN TO
LOS ANGELES COUNTY SURVEYOR



F. B. 403 Pg. 18 Brunty Chief Party Notes by Brunty Date 5-3-29



RETURN TO
LOS ANGELES COUNTY SURVEYOR

Do not extend notes this side of this line

Note: ANY ADDITIONS OR CHANGES ON THIS SHEET MUST BE MADE OR CIRCLED IN Red. WITH DATE AND NAME OF PERSON MAKING CHANGE.

Date 5-2-29 Notes by Brunty Chief Party Brunty F.B. 403 Pg. 19

Plotted by H.N. Bradstreet	W. O. No. 788 D. S. O. No.
Date October 1930	Location Holt Ave Ext Temple
Map No. C.S.B 505 Sh4	Surveyed by C.F. Brunty
Platting C'k'd by R. W. S.	Date May 2 1929
Date DEC 1930	Indexed A. C. Johnson

Notes: ANY ADDITIONS OR CHANGES ON THIS SHEET MUST BE MADE OR CIRCLED IN Red. WITH DATE AND NAME OF PERSON MAKING CHANGE.

Do not extend notes this side of this line

RETURN TO LOS ANGELES COUNTY SURVEYOR

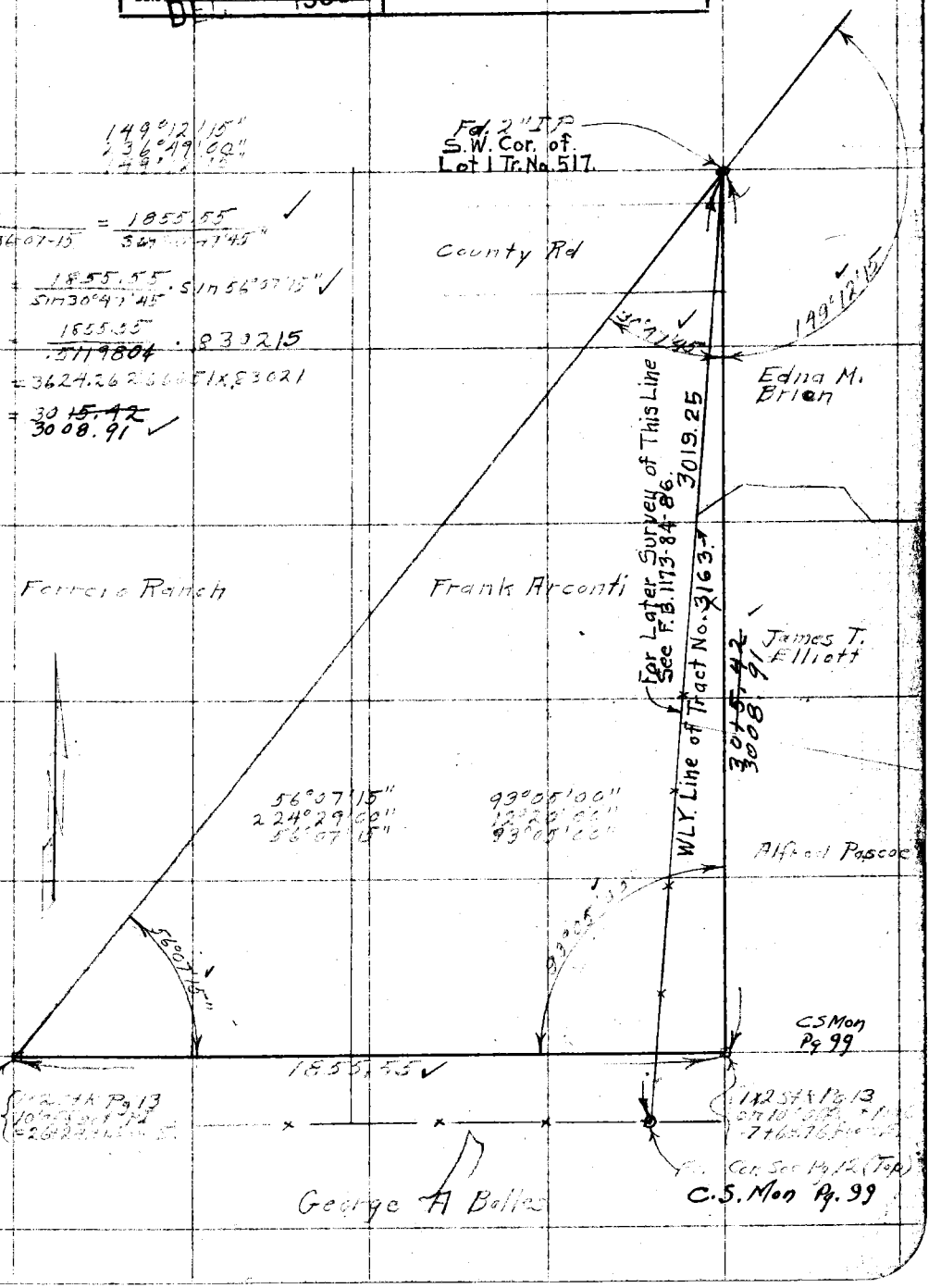

F.B. 403 Pg. 20 Brunty Chief Party Notes by Brunty Date 5-3-29.



RETURN TO
LOS ANGELES COUNTY SURVEYOR

Do not extend notes this side of this line

Note: ANY ADDITIONS OR CHANGES ON THIS SHEET MUST BE MADE OR CIRCLED IN Red. WITH DATE AND NAME OF PERSON MAKING CHANGE.

Date 5-4-29 Notes by Brunty Chief Party Brunty F.B. 403 PG. 21

Platted by Bradstreet	W. O. No. 788 D. S. O. No.
Date June '30	Location 1st Ave. Ext. Temple
Map No. CS-B-505 Sh 4	Surveyed by Brunty
Platting Ck'd by E. W. S.	Date May 5, 1929
Date DEC 1930	Indexed A. C. Johnson

Tie Points for Division #1 "B" Points and Property Line Points

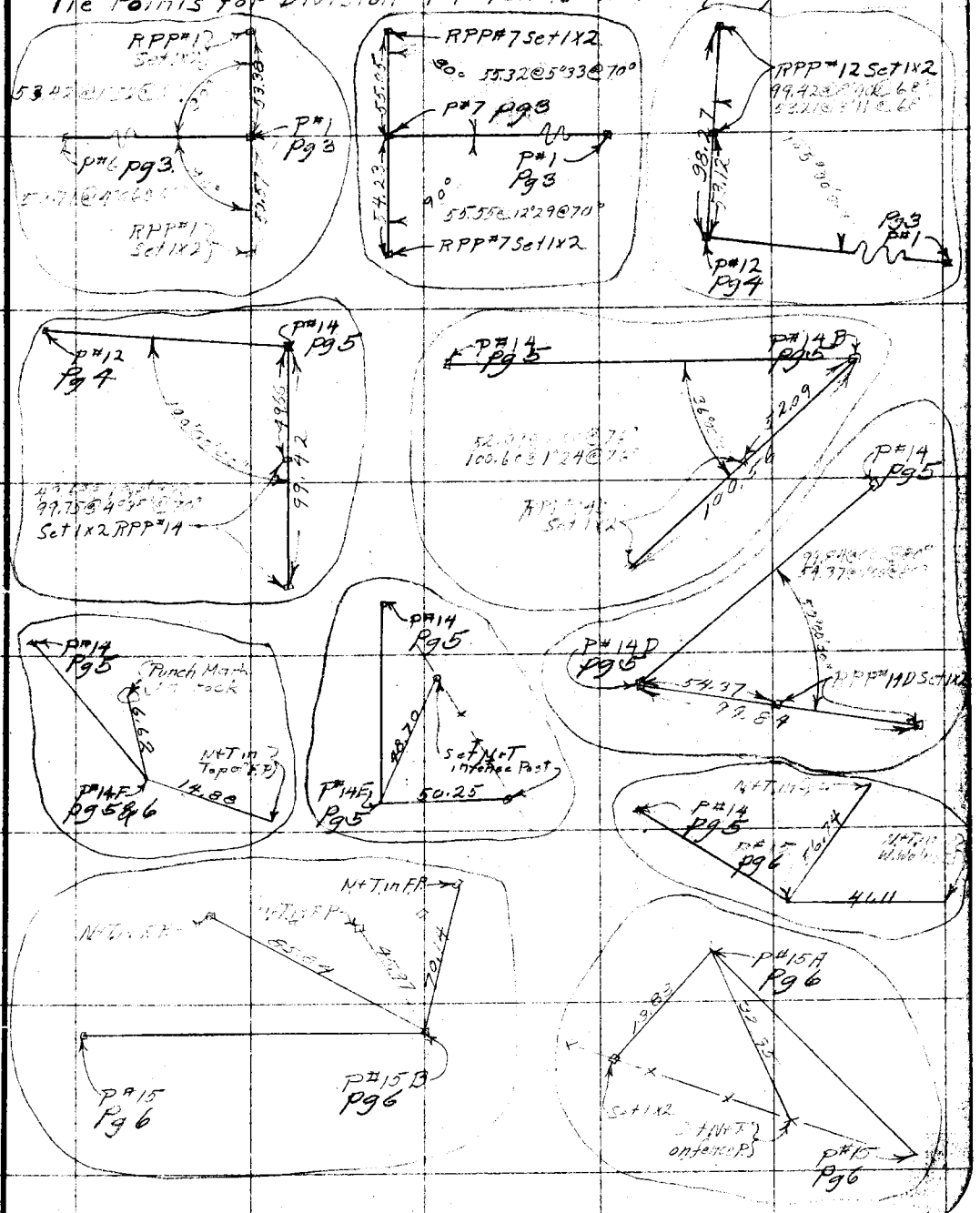

Notes: ANY ADDITIONS OR CHANGES ON THIS SHEET MUST BE MADE OR CIRCLED IN Red. WITH DATE AND NAME OF PERSON MAKING CHANGE.

Do not extend notes this side of this line

RETURN TO LOS ANGELES COUNTY SURVEYOR

F. B. 403 Pg. 22 Brunty Chief Party Notes by Brunty Date 5-4-29

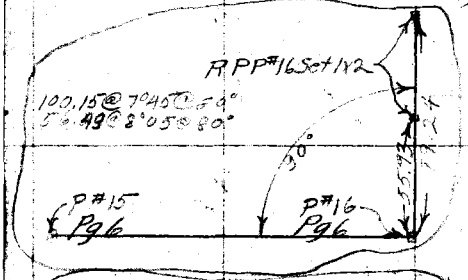

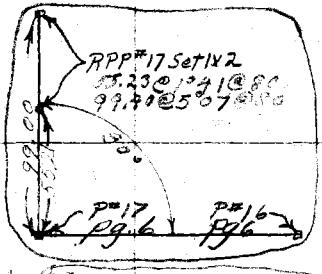



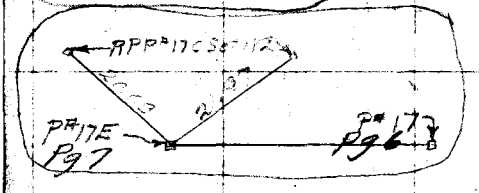

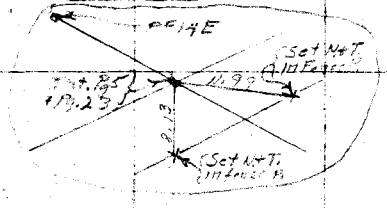

RETURN TO
LOS ANGELES COUNTY SURVEYOR

Do not extend notes this side of this line

Note: ANY ADDITIONS OR CHANGES ON THIS SHEET MUST BE MADE OR CIRCLED IN Red. WITH DATE AND NAME OF PERSON MAKING CHANGE.

Date 5-27-29 Notes by Brunty Chief Party Brunty F.B. 403 Pg. 23

Platted by H.N. Bradstreet	W.O. No. 788 D.S.O. No.
Date October 1930	Location ~~Holt~~ Ave Ext. Temple
Map No. C.S.B. 505 Sh 4	Surveyed by C.E.B.
Platting C'k'd by R. W. S.	Date May 21-28, 1929
Date DEC 1930	Indexed A. C. Johnson

Estate of Clara Baldwin Stocker

54+13.69 Set 1x2 Stk.

7.78

6.75

Fd. 4" Caping filled with concrete at PI Pg. 5 [illegible]

54+05.90

459.40

49+54.28 Set 1x2

158.83 @ 0-00 @ 80° = 158.83

300.64 @ 1-10 @ 80° = 300.57

459.40

57.63 @ 6°14 @ 82° = 57.29

165.29 @ 13°26 @ 82° = 160.77

299.8[illegible] @ 7°22 @ 82° = 297.33

296.53 @ 2°15 @ 82° = 296.30

185.5[illegible] @ 12°[illegible] @ 80° = 181.40

45.5[illegible] @ 2°23 @ 84° = 45.55

124.42 @ 6°13 @ 84° = 123.69

299.[illegible] @ 1°55 @ 84° = 299.21

295.10 @ 8°00 @ 80° = 291.59 60

1753.13

113.[illegible] @ 2°[illegible] @ 80° = 113.87

164.62 @ 8°25 @ 80° = 162.85

151.81 @ 15°01 @ 82° = 146.63

252.25 @ 10°28 @ 82° = 237.83

112.13 @ 25°11 @ 82° = 101.47

295.[illegible] @ 6°[illegible] @ 82° = 292.86

205.41 @ 4°52 @ 82° = 204.67

129.82 @ 4°54 @ 72° = 129.40

70.[illegible] @ 15°49 @ 74° = 67.72

259.72 @ 25°[illegible] @ 72° = 239.55

146.[illegible] @ 5°30 @ 72° = 145.99

1560.12

177.97 @ 13°[illegible] @ 72° = 172.29

298.42 @ 6°34 @ 72° = 296.44

300.06 @ 4°38 @ 72° = 299.26

297.66 @ 3°12 @ 72° = 297.18

299.51 @ 2°57 @ 72° = [illegible]

[illegible].26

Lot #1 Rancho La Puente Tract.

32+01.15 Set 1x2

1753.13

113.87

30+87.28 Set 1x2

Sentous Property Lot 2

162.85

29+24.43

See Pg. 5 P#14

13+64.31

20±

1009.07 Calc.

3+55.24

Set 1x2 by Intersection

135-26-45

181-47-30

135-26-52

P#14E Pg. 5

51.33

135°26'30"

0+00 to the North Fd. 2" I.P. Plug tack at old 4 [illegible] Although present 4 ft. is 34 ft. [illegible] South the [illegible] South has a decided curve

0+00.05

0.05

51.39 @ 0°[illegible] @ 84° = 51.39

P#15 Pg. 6

56.10 @ 0°[illegible] @ 84° = 56.10

299.51 @ 2°[illegible] @ 72° = 299.[illegible]

to Int. 355.[illegible]

Note: ANY ADDITIONS OR CHANGES ON THIS SHEET MUST BE MADE OR CIRCLED IN Red. WITH DATE AND NAME OF PERSON MAKING CHANGE.

Do not extend notes this side of this line

RETURN TO LOS ANGELES COUNTY SURVEYOR

F. B. _____ PG. _____ Chief Party Notes by _____ Date _____

RETURN TO

LOS ANGELES COUNTY SURVEYOR

Do not extend notes this side of this line

Note: ANY ADDITIONS OR CHANGES ON THIS SHEET MUST BE MADE OR CIRCLED IN Red. WITH DATE AND NAME OF PERSON MAKING CHANGE.

Date _____ Notes by _____ Chief Party _____ F.B. 403 PG 31

Platted by J. C. Hayt	W. O. No. _____ O. S. O. No. _____
Date Oct '30	Location _____
Map No. C.S.B.505 Sh.	Surveyed by _____
Platting C'k'd by R. W. S.	Date _____
Date DEC 1930	Indexed A. C. Johnson

2

Notes: ANY ADDITIONS OR CHANGES ON THIS SHEET MUST BE MADE OR CIRCLED IN Red. WITH DATE AND NAME OF PERSON MAKING CHANGE.

Do not extend notes this side of this line

RETURN TO
LOS ANGELES COUNTY SURVEYOR

F.B. 403 PG. 32 Chief Party Notes by Date

INDEX

3 39

39

4

41

42

Ave to

RETURN TO
LOS ANGELES COUNTY SURVEYOR

Do not extend notes this side of this line

Note: ANY ADDITIONS OR CHANGES ON THIS SHEET MUST BE MADE OR CIRCLED IN Red. WITH DATE AND NAME OF PERSON MAKING CHANGE.

Date [illegible] Notes by [illegible] Chief Party [illegible] F.B. 403 Pg. 33

Plotted by G. A. Crowl	W. O. No. [illegible] D. S. O. No.
Date Oct. 1930	Location [illegible] Temple
Map No. B-476-2	Surveyed by
Platting C'k'd by D. M. Finley	Date 4-22-29
Date Oct. 1930	Indexed A. C. Johnson

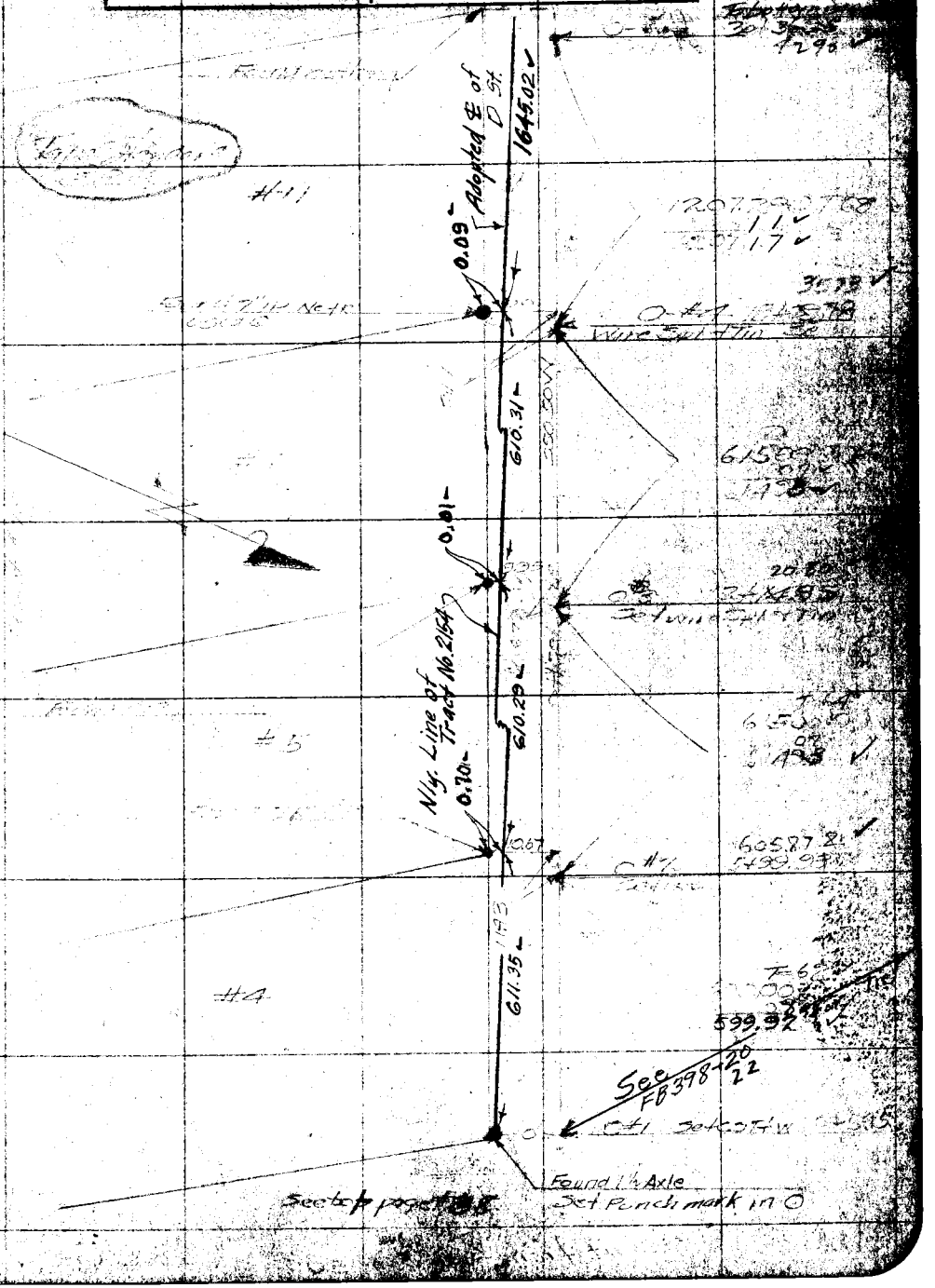

Note: ANY ADDITIONS OR CHANGES ON THIS SHEET MUST BE MADE OR CIRCLED IN Red. WITH DATE AND NAME OF PERSON MAKING CHANGE.

Do not extend notes this side of this line

RETURN TO
LOS ANGELES COUNTY SURVEYOR

F.B. 403 PG. 31 Chief Party Notes by Date

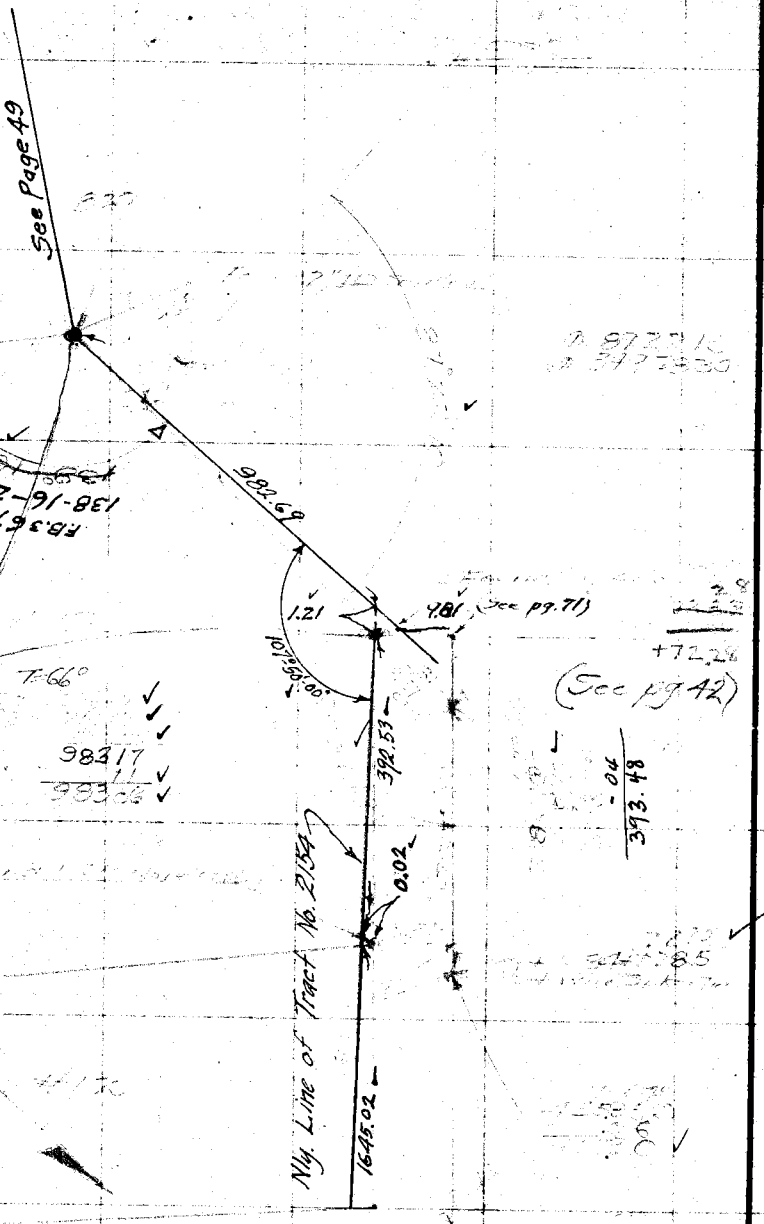

RETURN TO
LOS ANGELES COUNTY SURVEYOR

Do not extend notes this side of this line

Note: ANY ADDITIONS OR CHANGES ON THIS SHEET MUST BE MADE OR CIRCLED IN Red. WITH DATE AND NAME OF PERSON MAKING CHANGE.

Cont from page 33

Date 3-29-29 Notes by Chief Party F.B. 403 Pg. 35

Platted by J.C. Hoyt	W. O. No. 700 D. S. O. No.
Date Oct '30	Location Temple Ave
Map No. CS-B-505-Sh1	Surveyed by
Platting C'k'd by R. W. S.	Date 4-23-29
Date DEC 1930	Indexed A. C.

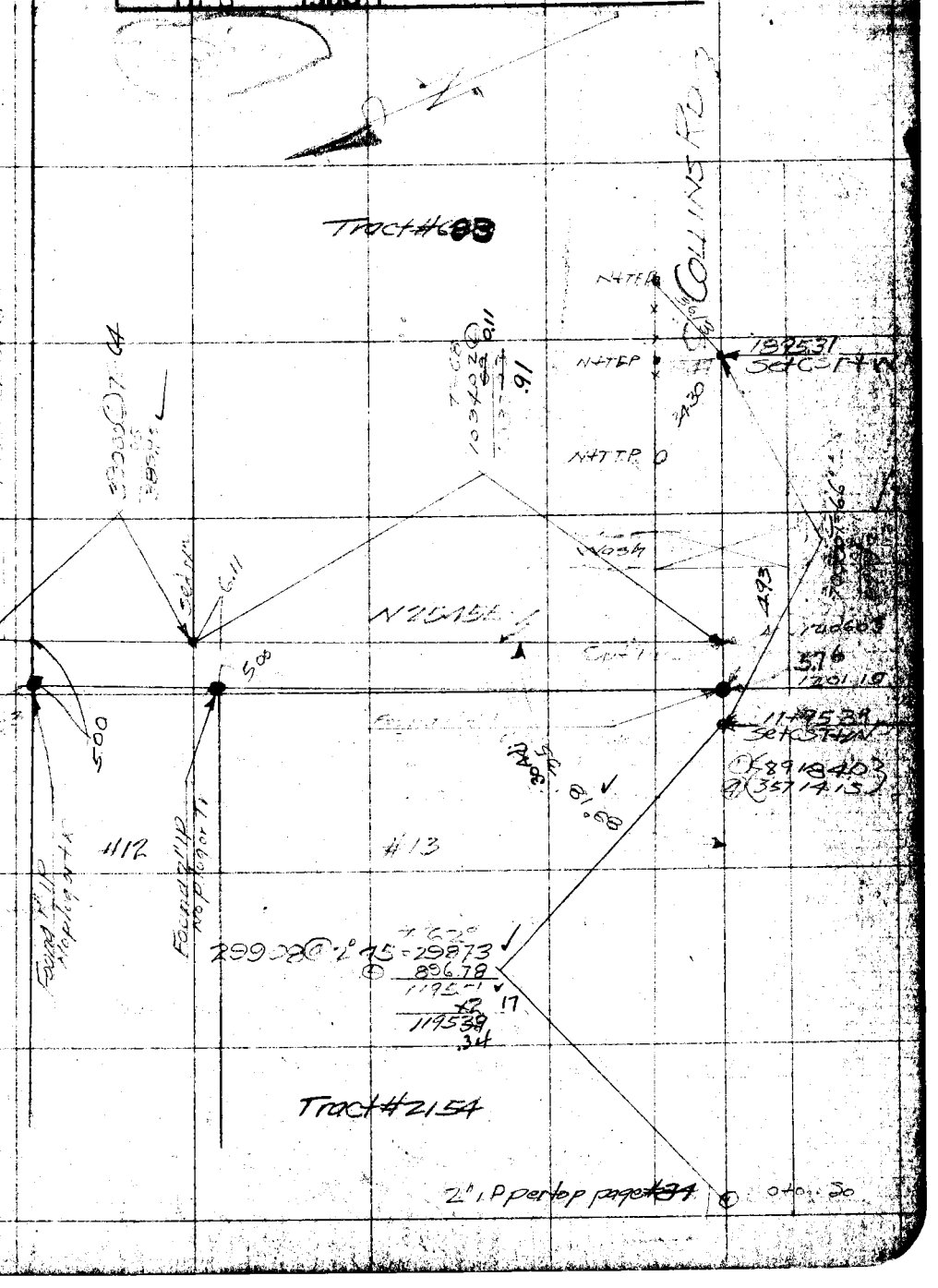

RETURN TO
LOS ANGELES COUNTY SURVEYOR
Do not extend notes this side of this line
IN CASE ANY ADDITIONS OR CHANGES ON THIS SHEET MUST BE MADE OR CIRCLED IN Red. PLEASE STATE AND NAME OF PERSON MAKING CHANGE.

F.B. 403 Pg. 36 Stevenson Chief Party Notes by _____ Date 4-23-29

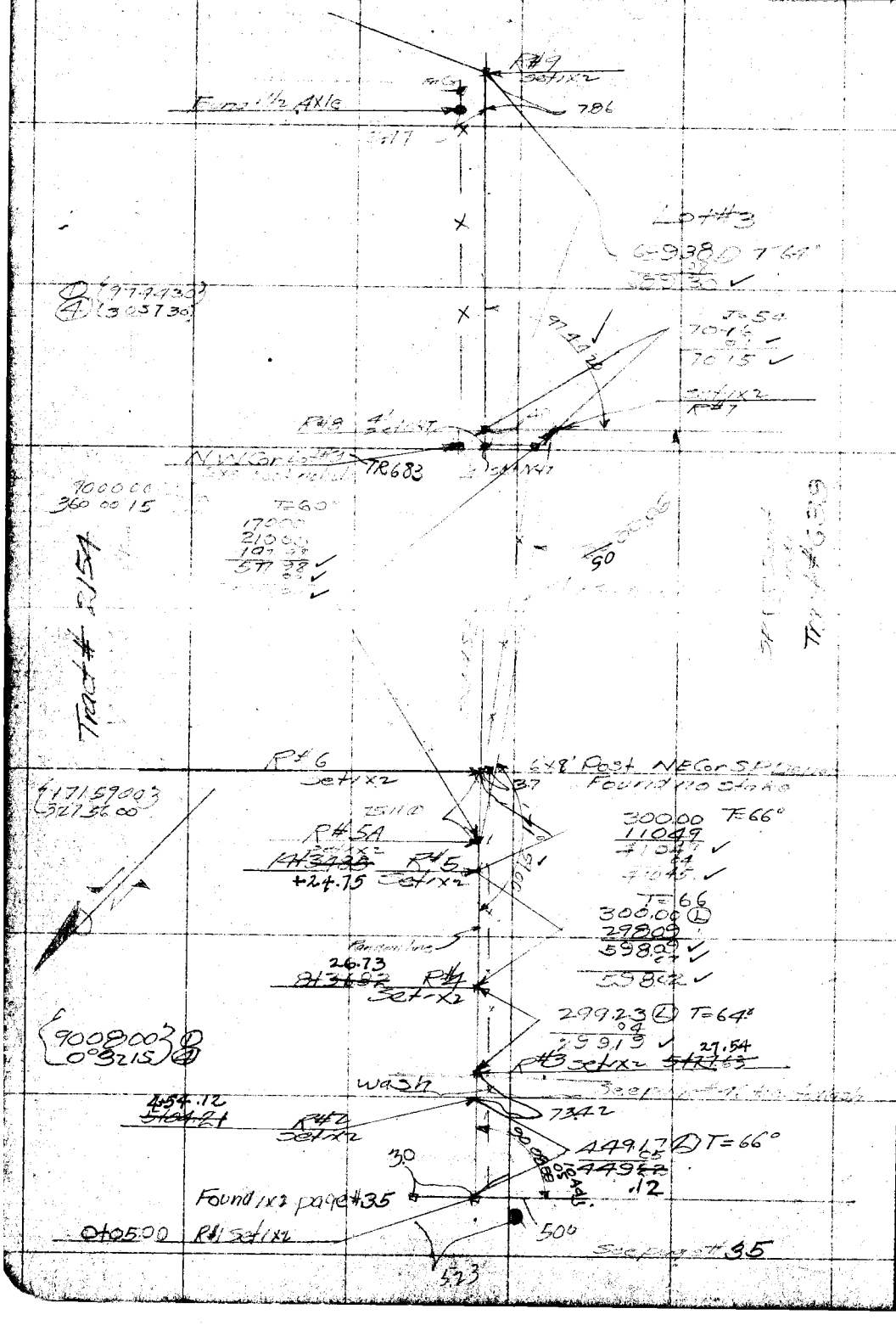

RETURN TO
LOS ANGELES COUNTY SURVEYOR

Do not extend notes this side of this line

Note: ANY ADDITIONS OR CHANGES ON THIS SHEET MUST BE MADE OR CIRCLED IN Red. WITH DATE AND NAME OF PERSON MAKING CHANGE.

Date 1-24-29 Notes by [illegible] Chief Party [illegible] F.B. 403 Pg. 37

Platted by J. C. Hoyt	W. O. No. 788 B. S. O. No.
Date Oct '30	Location Hoff Ave & Temple
Map No. 65-B-505 Sh.	Surveyed by
Platting C'k'd by R. W. S.	Date 1-14-29
Date DEC 1930	Indexed A. C. Johnson

2

Notes: ANY ADDITIONS OR CHANGES ON THIS SHEET MUST BE MADE OR CIRCLED IN Red WITH DATE AND NAME OF PERSON MAKING CHANGE.

Do not extend notes this side of this line

RETURN TO LOS ANGELES COUNTY SURVEYOR

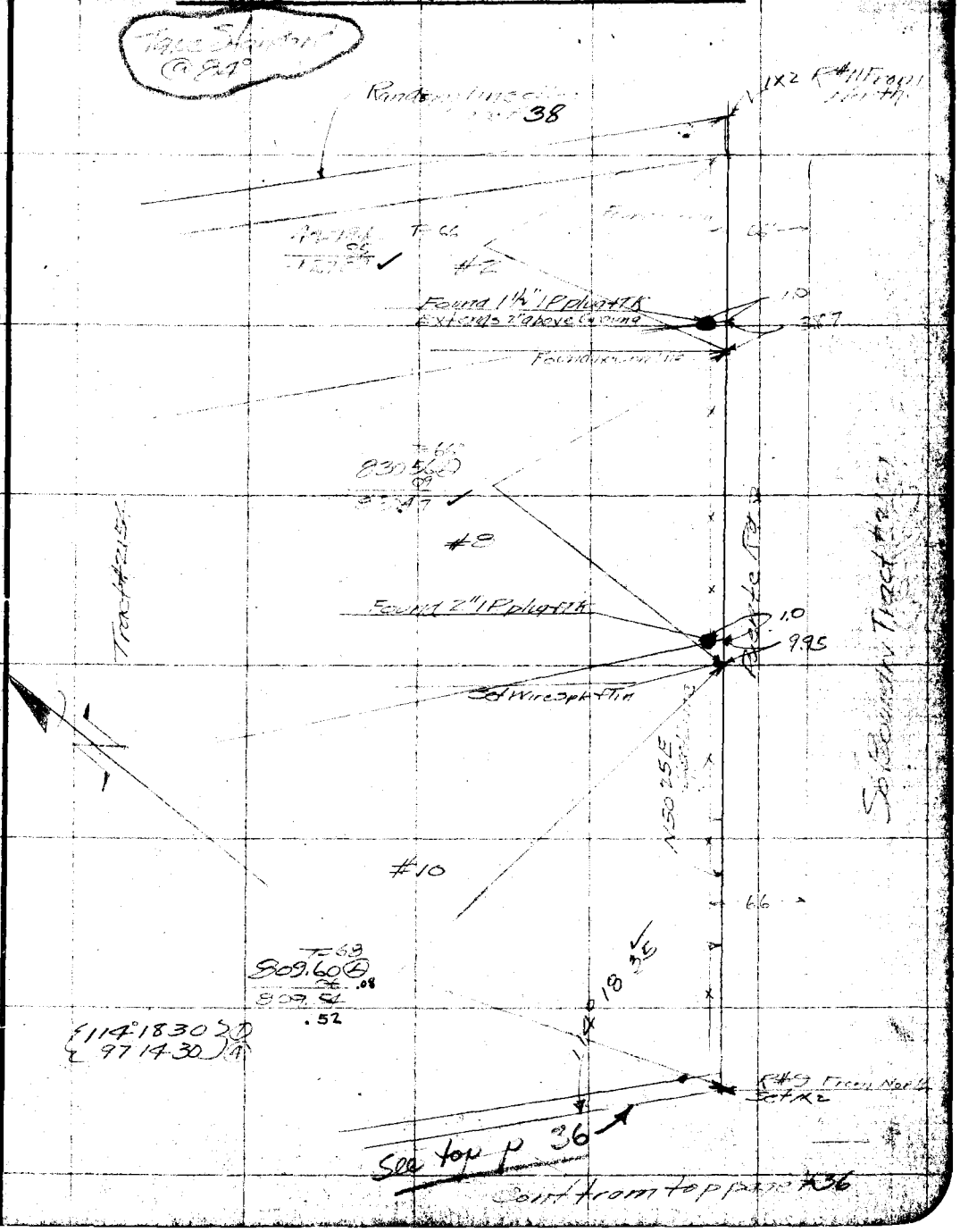

F.B. 403 Pg. 38 Chief Party Notes by Date



RETURN TO
LOS ANGELES COUNTY SURVEYOR

Do not extend notes this side of this line

Note: ANY ADDITIONS OR CHANGES ON THIS SHEET MUST BE MADE OR CIRCLED IN Red. WITH DATE AND NAME OF PERSON MAKING CHANGE.

Date 1-25-29 Notes by [illegible] Chief Party [illegible] F.B. 403 Pg. 39

Platted by Bradstreet	W. O. No. 788 D. S. O. No.
Date June '30	Location ~~Holt~~ Ave Temple
Map No. C.S.B-491-CSB505	Surveyed by
Platting C'k'd by R. W. S.	Date 1-25-29
Date DEC 1930	Indexed



Note: ANY ADDITIONS OR CHANGES ON THIS SHEET MUST BE MADE OR CIRCLED IN Red. WITH DATE AND NAME OF PERSON MAKING CHANGE.

Do not extend notes this side of this line

RETURN TO
LOS ANGELES COUNTY SURVEYOR

F.B. 423 Pg 40 Chief Party Notes by Date

RETURN TO
LOS ANGELES COUNTY SURVEYOR

Do not extend notes this side of this line

Note: ANY ADDITIONS OR CHANGES ON THIS SHEET MUST BE MADE OR CIRCLED IN Red. WITH DATE AND NAME OF PERSON MAKING CHANGE.

Date _____ Notes by _____ Chief Party _____ F.B. 403 Pg. 41

Platted by Bradstreet	W. O. No. _____ D. S. O. No. _____
Date June '30	Location Temple
Map No. S.S.D.-430	Surveyed by _____
Platting C'k'd by R. W. S.	Date _____
Date DEC 1930	Indexed _____

Note: ANY ADDITIONS OR CHANGES ON THIS SHEET MUST BE MADE OR CIRCLED IN Red. WITH DATE AND NAME OF PERSON MAKING CHANGE.

Do not extend notes this side of this line

RETURN TO
LOS ANGELES COUNTY SURVEYOR

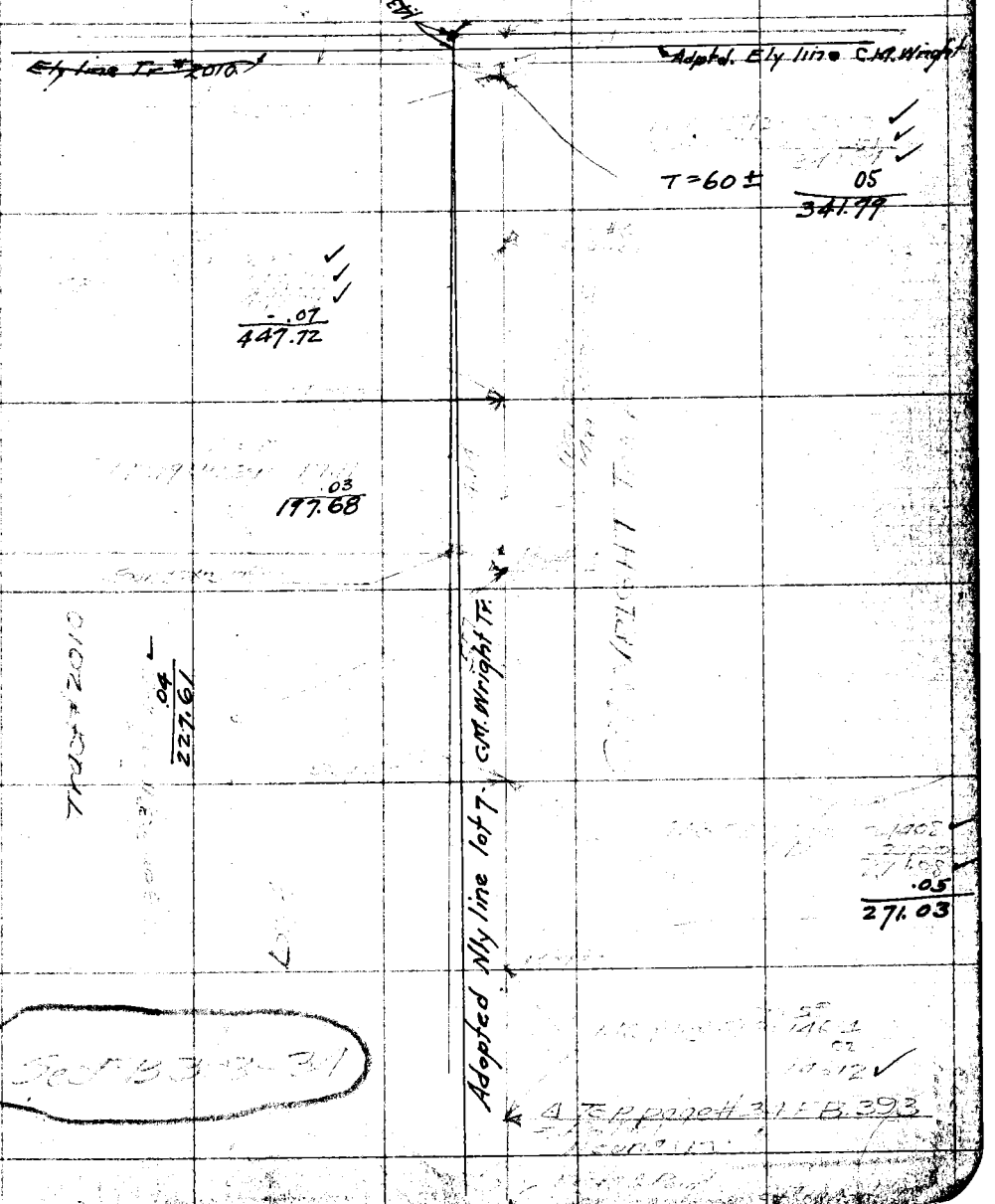

F.S. 403 - 42 Chief Party Notes by Date



RETURN TO
LOS ANGELES COUNTY SURVEYOR

Do not extend notes this side of this line.

Note: ANY ADDITIONS OR CHANGES ON THIS SHEET MUST BE MADE OR CIRCLED IN Red. WITH DATE AND NAME OF PERSON MAKING CHANGE.

Date 5-2-29 Notes by [illegible] Chief Party [illegible] F.B. 403 Pg 43

Plotted by J. L. Hoyt	W.O. No. 788 D.S.O. No.
Date Oct '30	Location [illegible] Temple
Map No. C-S-B-505-Sh 1	Surveyed by
Platting C'k'd by R. W. S.	Date 5-2-29
Date DEC 1930	Indexed A. C. Johnson



Note: ANY ADDITIONS OR CHANGES ON THIS SHEET MUST BE MADE OR CIRCLED IN Red. WITH DATE AND NAME OF PERSON MAKING CHANGE.

Do not extend notes this side of this line

RETURN TO
LOS ANGELES COUNTY SURVEYOR

F.B. 403 Pg. 41 Chief Party Notes by Date 5-3-29

45



RETURN TO
LOS ANGELES COUNTY SURVEYOR

Do not extend notes this side of this line

Note: ANY ADDITIONS OR CHANGES ON THIS SHEET MUST BE MADE OR CIRCLED IN Red. WITH DATE AND NAME OF PERSON MAKING CHANGE.

Date 3-1-22 Notes by [illegible] Chief Party [illegible] F.B. 403 PG. 45

Platted by J. C. Hoyt	W. O. No. ____ D. S. O. No. ____
Date Oct '30	Location Temple Ave
Map No. GS.B.505-561	Surveyed by ____
Platting C'k'd by R. W. S.	Date ____
Date DEC 1930	Indexed A. C. Johnson

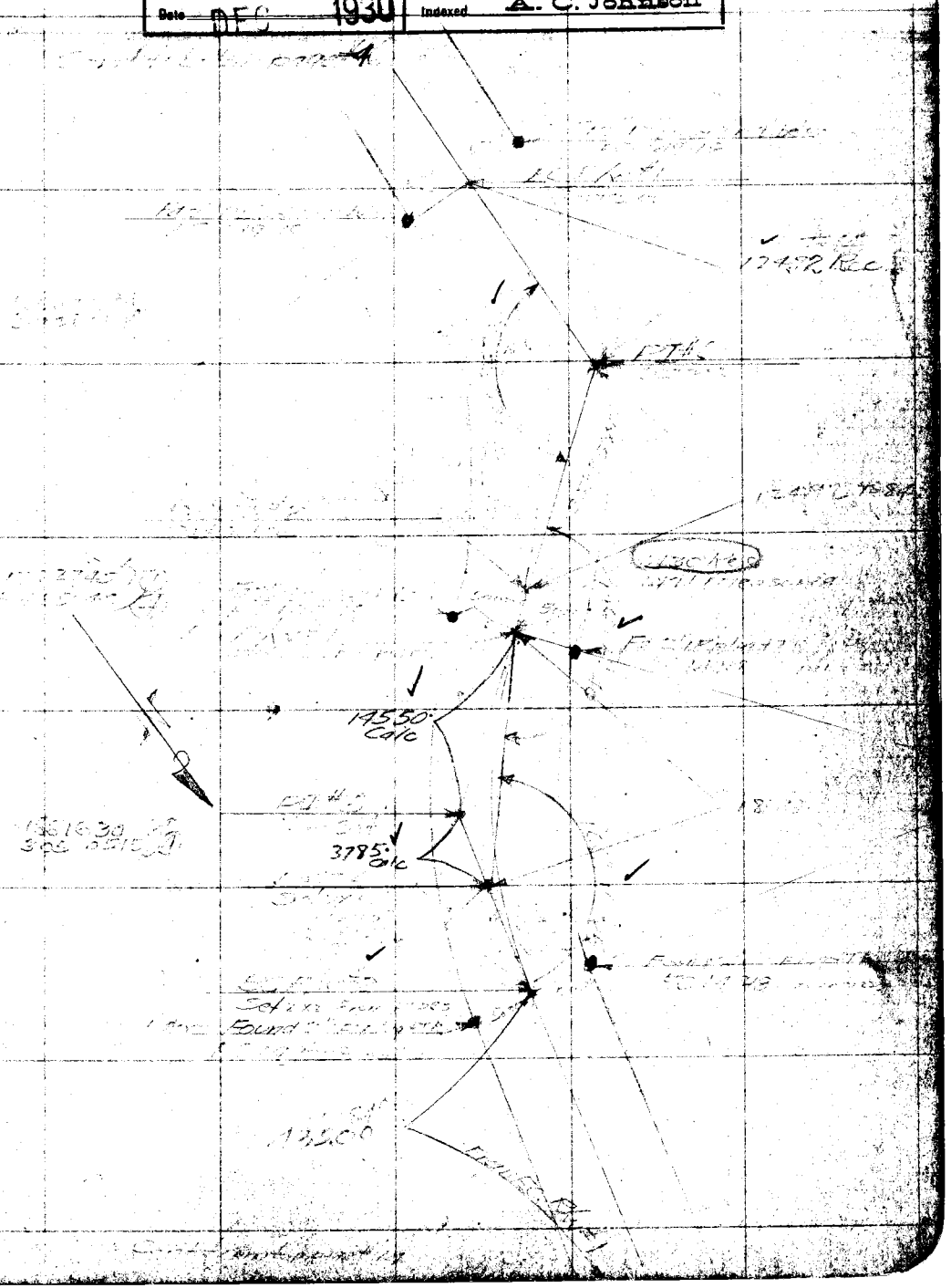

RETURN TO
LOS ANGELES COUNTY SURVEYOR

Do not extend notes this side of this line

Note: ANY ADDITIONS OR CHANGES ON THIS SHEET MUST BE MADE OR CIRCLED IN Red. WITH DATE AND NAME OF PERSON MAKING CHANGE.

F.B. 403 Pg. 46 Stevenson Chief Party Notes by _____ Date _____



RETURN TO
LOS ANGELES COUNTY SURVEYOR

Do not extend notes this side of this line

Note: ANY ADDITIONS OR CHANGES ON THIS SHEET MUST BE MADE OR CIRCLED IN Red. WITH DATE AND NAME OF PERSON MAKING CHANGE.

Date [illegible] Notes by [illegible] Chief Party [illegible] F.B. 403 PG. 47

Platted by J. C. Hoyt	W. O. No. 788 D. S. O. No. [illegible]
Date Oct. 30	Location [illegible] Temple
Map No. C.S.B. 505 Sh. 1	Surveyed by [illegible]
Platting C'k'd by R. W. S.	Date [illegible]
Date DEC 1930	Indexed A. C. Johnson

Survey San Jose Creek

Tope [illegible]

Del Nantur

See also F.B. 367-54-B

Void

℄ Colo's Ra[illegible]

Spit

2x2 over Axle

4.93

See page #35

96 16-37.5 Ave.

T=78[illegible]

234.18@302

LD

10445

33830

33[illegible]

S31°W

Party

Ratsd

E.C.

Cont from Top page #41

Notes: ANY ADDITIONS OR CHANGES ON THIS SHEET MUST BE MADE OR CIRCLED IN Red. WITH DATE AND NAME OF PERSON MAKING CHANGE.

Do not extend notes this side of this line

RETURN TO LOS ANGELES COUNTY SURVEYOR

F.B. 403 Pg. 13 Stevens Chief Party Notes by Date 5-31-29



RETURN TO
LOS ANGELES COUNTY SURVEYOR

Do not extend notes this side of this line

Note: ANY ADDITIONS OR CHANGES ON THIS SHEET MUST BE MADE OR CIRCLED IN Red. WITH DATE AND NAME OF PERSON MAKING CHANGE.

Date [illegible] Notes by _____ Chief Party _____ F.B. 403 Pg. 49

Platted by Bradstreet	W. O. No. 758 D. S. O. No.
Date June '30	Location Temple [illegible]
Map No. C.S.B. 491	Surveyed by
Platting C'k'd by R. W. S.	Date
Date DEC 1930	Indexed A. C. Johnson

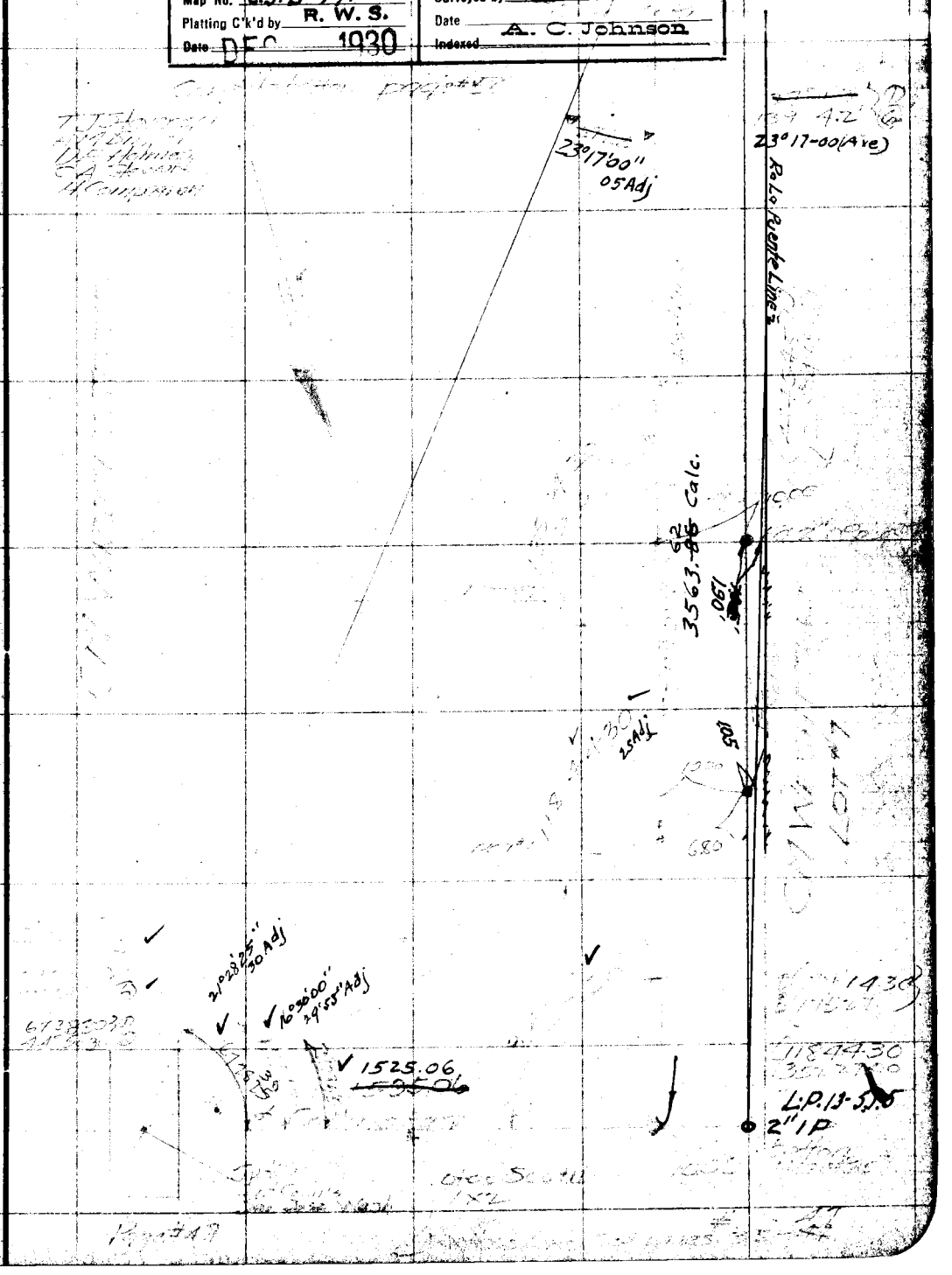

Note: ANY ADDITIONS OR CHANGES ON THIS SHEET MUST BE MADE OR CIRCLED IN Red. WITH DATE AND NAME OF PERSON MAKING CHANGE.

Do not extend notes this side of this line

RETURN TO
LOS ANGELES COUNTY SURVEYOR

F. B. Pg. Chief Party Notes by Date 6-3-29

71+73.98

214

60+67.72

1413.24

46+54.98

43+14.29

37+01.70

35+63.62

RETURN TO
LOS ANGELES COUNTY SURVEYOR

Do not extend notes this side of this line

Note: ANY ADDITIONS OR CHANGES ON THIS SHEET MUST BE MADE OR CIRCLED IN RED. WITH DATE AND NAME OF PERSON MAKING CHANGE.

Date _____ Notes by _____ Chief Party _____ F.B. 403 PG. 51

Platted by Bradstreet	W. O. No. _____ D. S. O. No. _____
Date July '30	Location Temple
Map No. C.S.B. 481	Surveyed by _____
Platting C'k'd by H. W. S.	Date _____
Date DEC 1930	Indexed _____

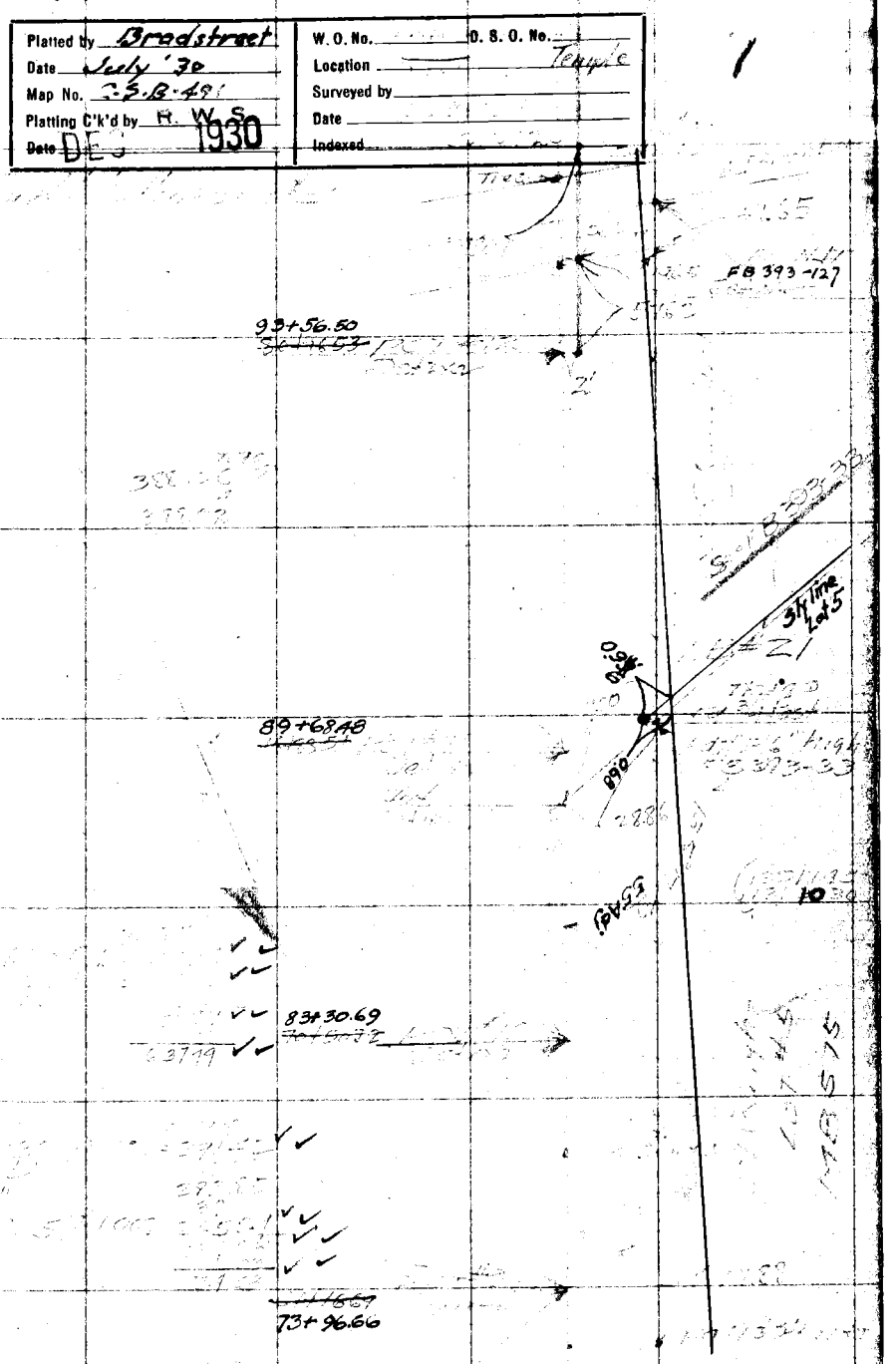

Notes: ANY ADDITIONS OR CHANGES ON THIS SHEET MUST BE MADE OR CIRCLED IN Red. WITH DATE AND NAME OF PERSON MAKING CHANGE.

Do not extend notes this side of this line

RETURN TO LOS ANGELES COUNTY SURVEYOR

F. B. _____ Pg. _____ Chief Party _____ Notes by _____ Date _____

To pg 52A

112+62.91

105+55.88

99+17.74

95+07.23

℄ Adopted Rd. La Puente Line

0.37'

=216.79'

RETURN TO
LOS ANGELES COUNTY SURVEYOR

Do not extend notes this side of this line

Note: ANY ADDITIONS OR CHANGES ON THIS SHEET MUST BE MADE OR CIRCLED IN Red. WITH DATE AND NAME OF PERSON MAKING CHANGE.

Date 9-8-29 Notes by [illegible] Chief Party [illegible] F.B. 403 Pg. 52 A

Platted by Bradstreet	W. O. No. 788 D. S. O. No. 46
Date July '30	Location [illegible]
Map No. C.S.B. 491	Surveyed by [illegible]
Platting C'k'd by R. W. S.	Date 10-8-29
Date DEC 1930	Indexed A. C. Johnson

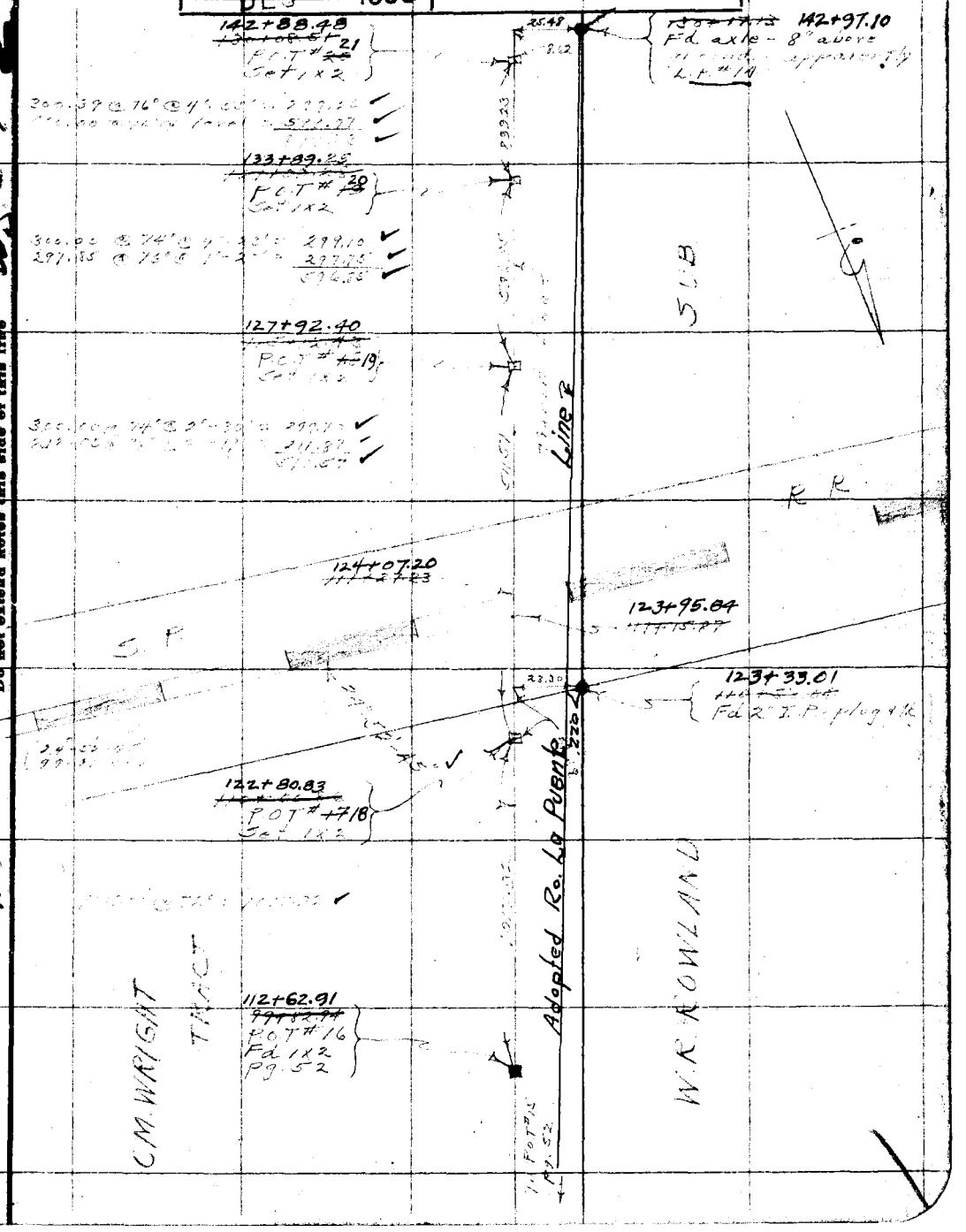

Note: ANY ADDITIONS OR CHANGES ON THIS SHEET MUST BE MADE OR CIRCLED IN Red. WITH DATE AND NAME OF PERSON MAKING CHANGE.

Do not extend notes this side of this line

RETURN TO
LOS ANGELES COUNTY SURVEYOR
114-337A2

F.B. 403 Pg. 52B Chief Party Notes by Date

RETURN TO
LOS ANGELES COUNTY SURVEYOR

Do not extend notes this side of this line

Note: ANY ADDITIONS OR CHANGES ON THIS SHEET MUST BE MADE OR CIRCLED IN Red. WITH DATE AND NAME OF PERSON MAKING CHANGE.

Date _____ Notes by _____ Chief Party Stevenson F.B. 403 PG. 53

Platted by H.N. Bradstreet	W. O. No. 788 D. S. O. No. _____
Date May 1930	Location ~~Hay~~ Ave Div #1 Temple
Map No. C.S.B-430	Surveyed by _____
Platting C'k'd by R. W. S.	Date _____
Date DEC 1930	Indexed A. C. Johnson

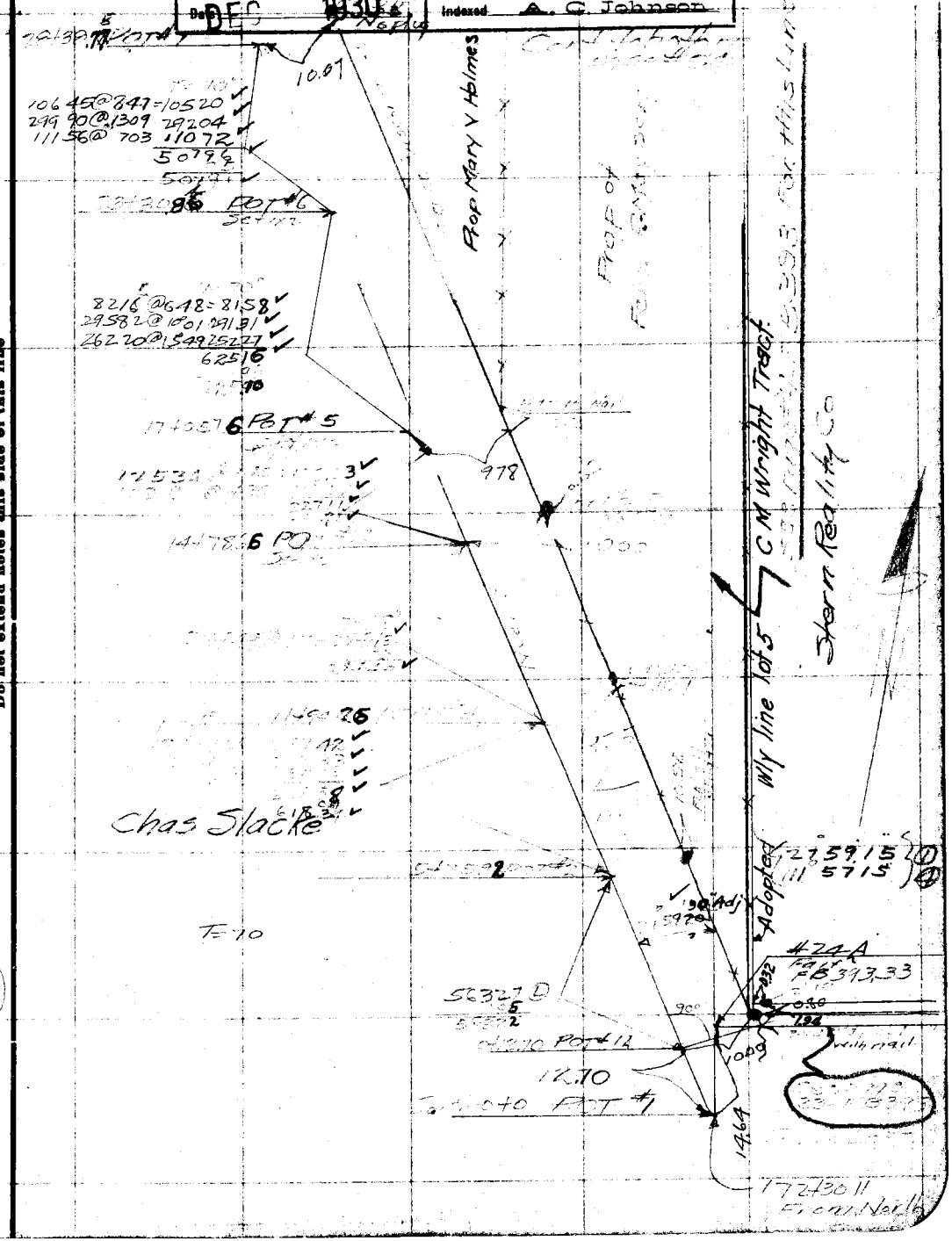

Notes: ANY ADDITIONS OR CHANGES ON THIS SHEET MUST BE MADE OR CIRCLED IN Red. WITH DATE AND NAME OF PERSON MAKING CHANGE.

Do not extend notes this side of this line

RETURN TO LOS ANGELES COUNTY SURVEYOR

F.B. 403 Pg. 54 Chief Party Notes by Date



RETURN TO
LOS ANGELES COUNTY SURVEYOR

Do not extend notes this side of this line

Note: ANY ADDITIONS OR CHANGES ON THIS SHEET MUST BE MADE OR CIRCLED IN Red. WITH DATE AND NAME OF PERSON MAKING CHANGE.

Date 6/10/29 Notes by S Chief Party Stevenson F.B. 403 PG 53A

Platted by H.N. Bradstreet	W.O. No. 788 D.S.O. No.
Date May 1930	Location Tenino
Map No. C.S.B-400	Surveyed by Stevenson
Platting C'k'd by P. W. S.	Date 6/18/29
Date DEC 1930	Indexed

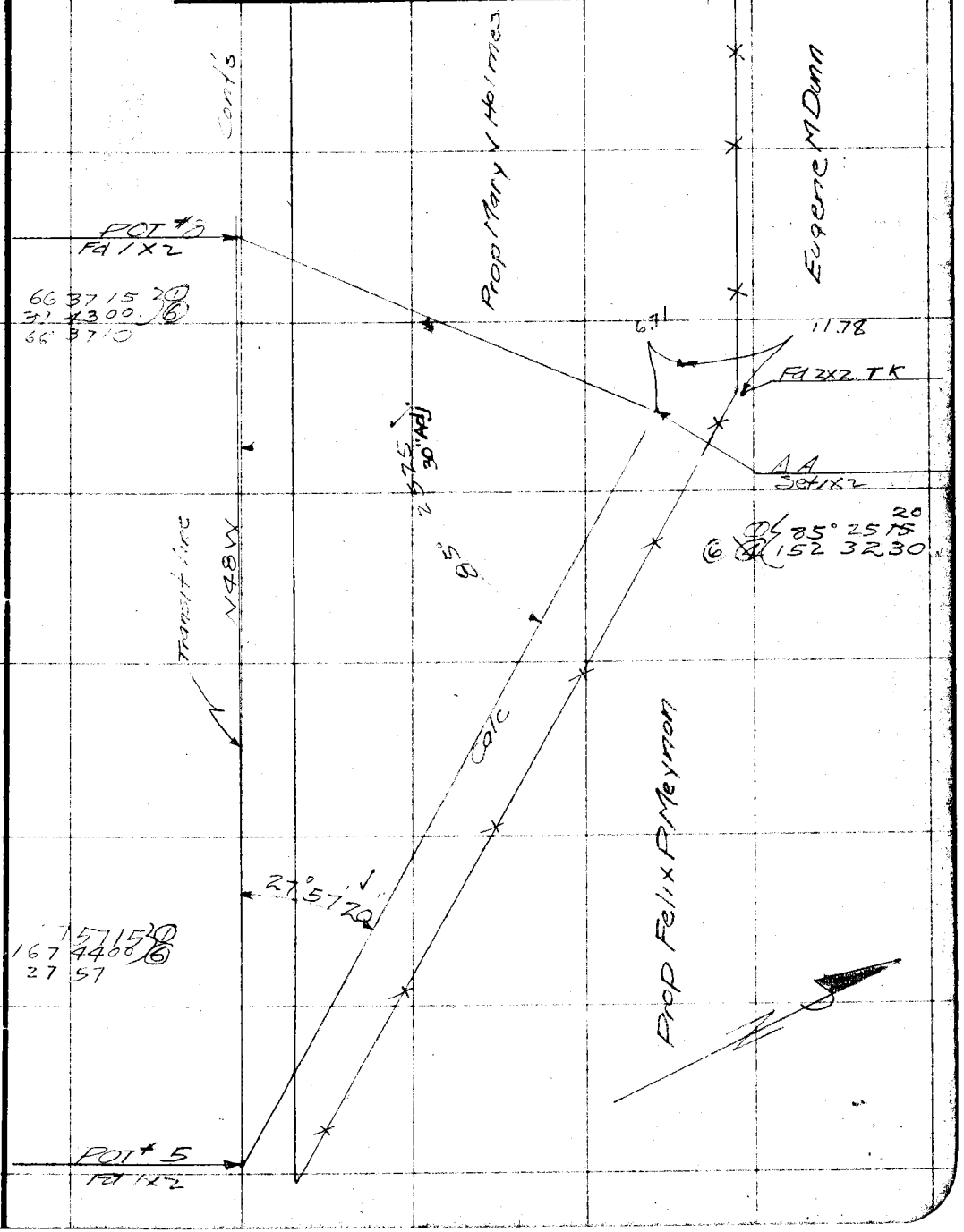

Notes: ANY ADDITIONS OR CHANGES ON THIS SHEET MUST BE MADE OR CIRCLED IN Red, WITH DATE AND NAME OF PERSON MAKING CHANGE.

Do not extend notes this side of this line

RETURN TO LOS ANGELES COUNTY SURVEYOR

F. B. _____ Pg. _____ Chief Party _____ Notes by _____ Date _____

RETURN TO
LOS ANGELES COUNTY SURVEYOR

Do not extend notes this side of this line

Note: ANY ADDITIONS OR CHANGES ON THIS SHEET MUST BE MADE OR CIRCLED IN Red. WITH DATE AND NAME OF PERSON MAKING CHANGE.

Date 7 Notes by Chief Party F.B. 403 Pg. 55

Platted by H.N. Bradstreet	W.O. No. D.S.O. No.
Date May 1930	Location Temple
Map No. C.S.B-430	Surveyed by
Platting C'k'd by P.W.S.	Date 7
Date DEC 1930	Indexed A. C. Johnson



Notes: ANY ADDITIONS OR CHANGES ON THIS SHEET MUST BE MADE OR CIRCLED IN Red. WITH DATE AND NAME OF PERSON MAKING CHANGE.

Do not extend notes this side of this line

RETURN TO LOS ANGELES COUNTY SURVEYOR

F. B. _____ Pg. _____ Chief Party Iverson Notes by _____ Date 6-8-29

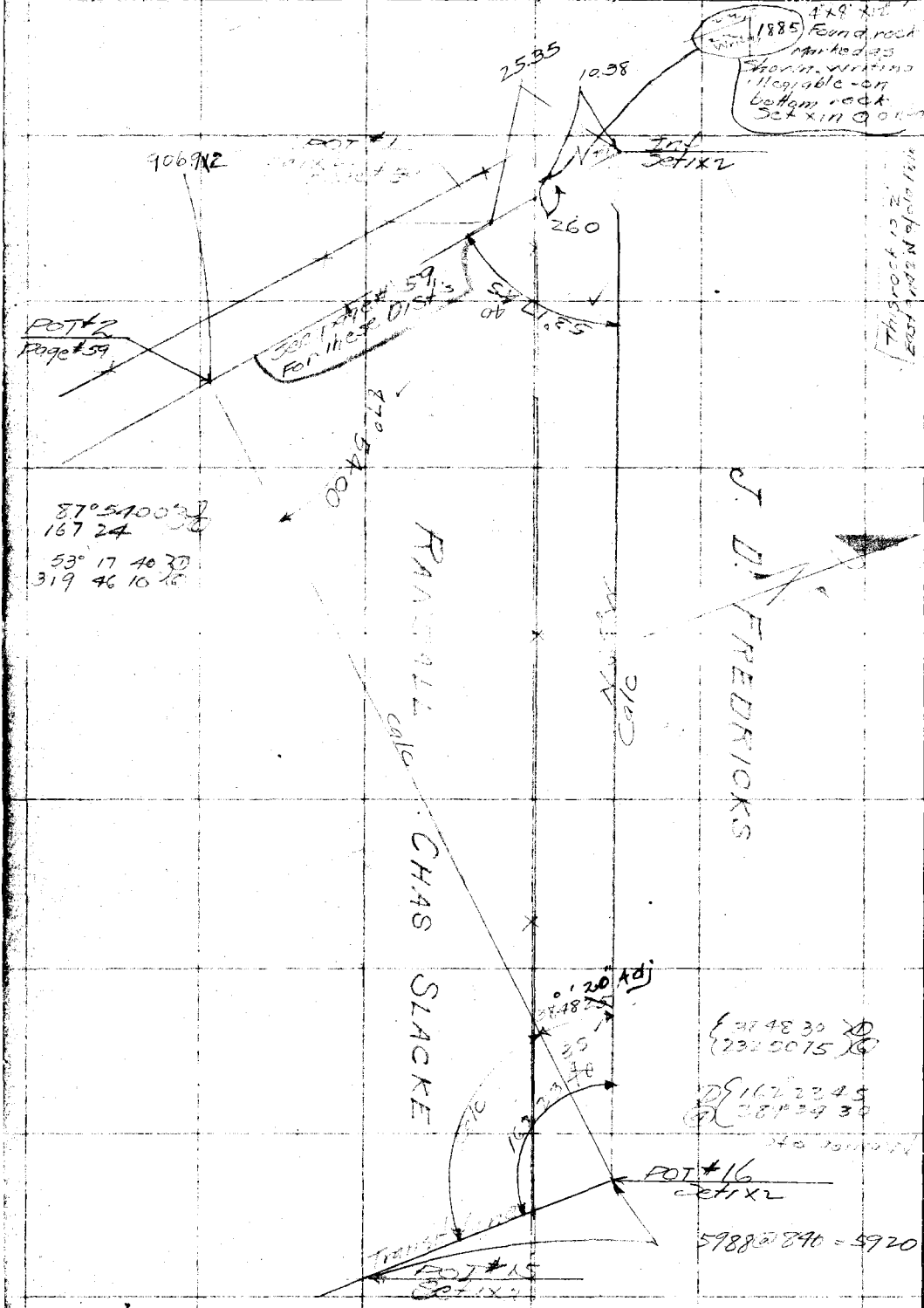

RETURN TO
LOS ANGELES COUNTY SURVEYOR

Do not extend notes this side of this line

Note: ANY ADDITIONS OR CHANGES ON THIS SHEET MUST BE MADE OR CIRCLED IN Red, WITH DATE AND NAME OF PERSON MAKING CHANGE.

Date _____ Notes by _____ Chief Party _____ F.B. 403 Pg. 57

Platted by H.N. Bradstreet	W. O. No. 7x2 D. S. O. No.
Date May 1930	Location Temple
Map No. C.S.B. 430	Surveyed by
Platting C'k'd by R. W. S.	Date
Date DEC 1930	Indexed A. C. Johnson

Cont to bottom

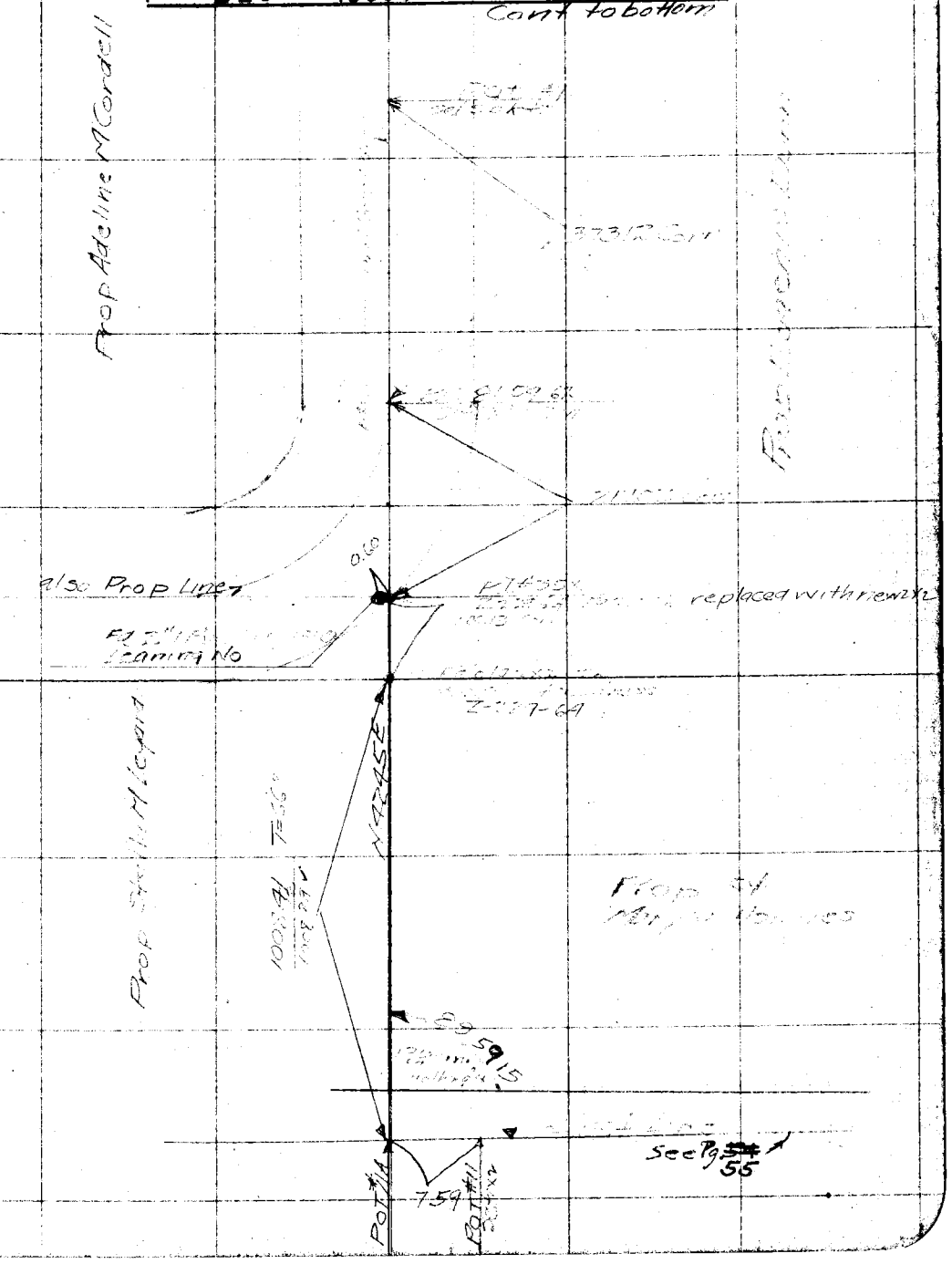

Note: ANY ADDITIONS OR CHANGES ON THIS SHEET MUST BE MADE OR CIRCLED IN Red. WITH DATE AND NAME OF PERSON MAKING CHANGE.

Do not extend notes this side of this line

RETURN TO
LOS ANGELES COUNTY SURVEYOR

See FB

F. B. _____ Pg. 58 _____ Chief Party _____ Notes by _____ Date _____



RETURN TO
LOS ANGELES COUNTY SURVEYOR

Do not extend notes this side of this line

Note: ANY ADDITIONS OR CHANGES ON THIS SHEET MUST BE MADE OR CIRCLED IN **Red.** WITH DATE AND NAME OF PERSON MAKING CHANGE.

Date 5-31-29 Notes by Brunty Chief Party Brunty F.B. 403 Pg. 59

Platted by Bradstreet	W. O. No. 317 D. S. O. No.
Date June '30	Location ~~Holt~~ Ave Ext. Temple
Map No. C.S.B. 505 Sh 3	Surveyed by C F Brunty
Platting C'k'd by R. W. S.	Date May 31 1929
Date DEC 1930	Indexed A. C. Johnson

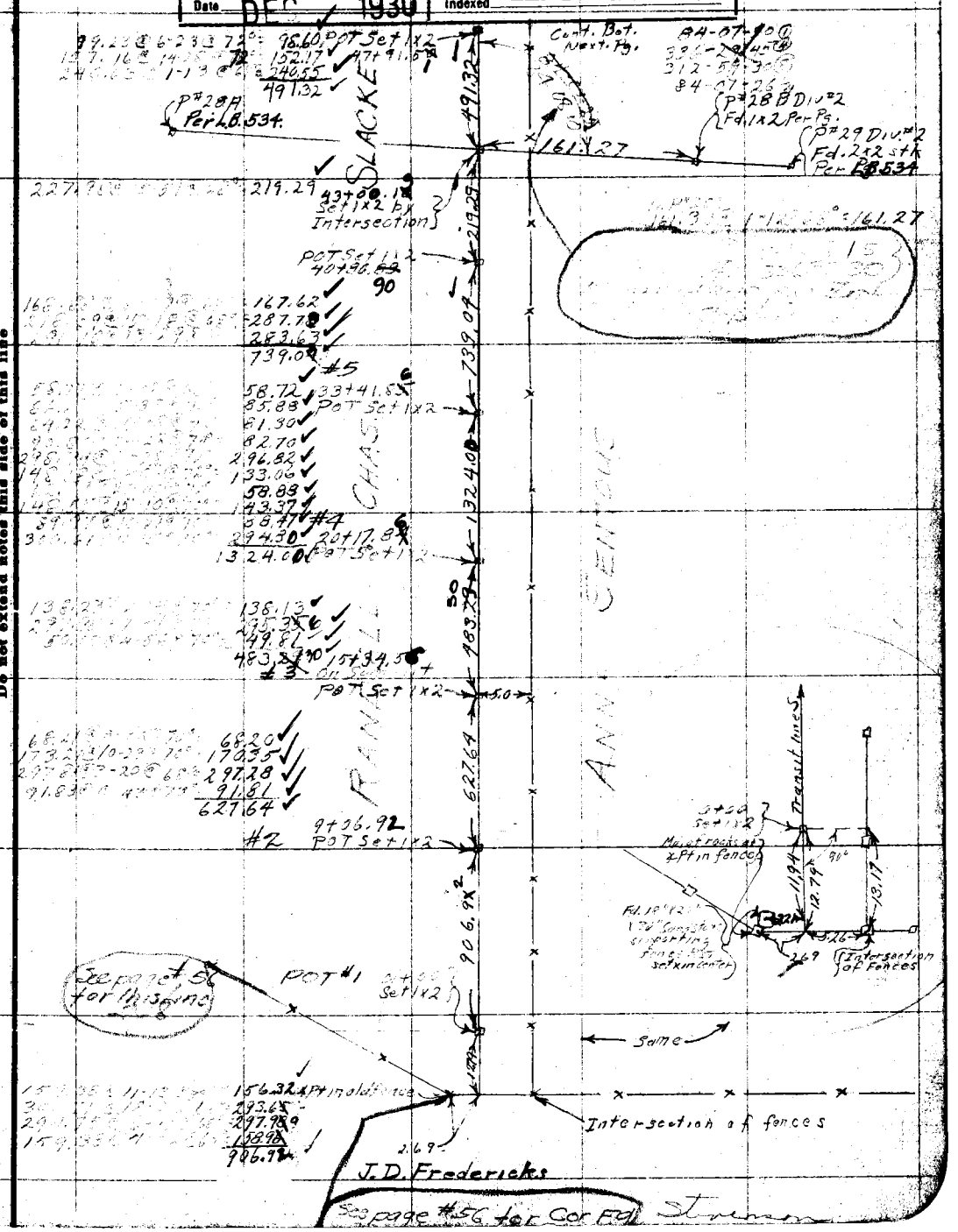

Notes: ANY ADDITIONS OR CHANGES ON THIS SHEET MUST BE MADE OR CIRCLED IN Red. WITH DATE AND NAME OF PERSON MAKING CHANGE.

Do not extend notes this side of this line

RETURN TO LOS ANGELES COUNTY SURVEYOR

F.B. 403 Pg. 60 Brunty Chief Party Notes by Brunty Date June 1, 1929

POT Set 1x2
85+34.5 3

Cont. Bot. Next Pg.

1307.30

271.53 @ 3°35 @ 80° = 270.99 ✓
299.07 @ 4°16 @ 80° = 298.23 ✓
147.49 @ 4°34 @ 80° = 147.02 ✓
296.25 @ 4°52 @ 80° = 295.17 ✓
299.28 @ 8°37 @ 80° = 295.89 ✓
1307.30 ✓

6.89

72+34.5 3
Fd. 2" I.P. 1½ above ground on old fence line

7.30

72+27.2 3
POT Set 1x2

71+66.5 9 Intersection of fences

367.15

46.04 @ 11°37 @ 78° = 45.10 ✓
275.78 @ 20°44 @ 78° = 257.91 ✓
67.39 @ 17°52 @ 80° = 64.14 ✓
367.15 ✓

+3.50 to [illegible]

6.23

68+60.0 8
POT Set 1x2

Sentous Property

199.75

200.18 @ 3°44 @ 78° = 199.75 ✓

Randall Chas. Slacke

66+60.3 3
POT Set [illegible]

5.00

903.45

136.70 @ 9°58 @ 78° = 134.63 ✓
300.41 @ 9°17 @ 76° = 296.45 ✓
171.30 @ 0°51 @ 76° = 171.27 ✓
274.24 @ 17°55 @ 80° = 260.93 ✓
42.13 @ 17°34 @ 74° = 40.17 ✓
903.45 ✓

57+56.8 8
POT Set 1x2

441.67

15.62 @ [illegible] @ [illegible] = 15.62
144.46 @ 17°28 @ 78° = 137.79 ✓
299.25 @ 15°34 @ 78° = 288.26 ✓
441.67 ✓

53+15.2 1
[illegible]

52+91.5 1 fence [illegible]

523.70

11.34 @ [illegible] @ 12° = 11.34
298.45 @ 7°44 @ 12° = 295.72 ✓
218.77 @ 7°58 @ [illegible] = 216.64 ✓
523.70 ✓

47+91.5 1
[illegible]

5.7

491.32

43+00.1 9
Inter.

From top of Preceeding Pg.

RETURN TO
LOS ANGELES COUNTY SURVEYOR

Do not extend notes this side of this line

Note: ANY ADDITIONS OR CHANGES ON THIS SHEET MUST BE MADE OR CIRCLED IN Red. WITH DATE AND NAME OF PERSON MAKING CHANGE.

Date 6-1-29 Notes by Brunty Chief Party Brunty F.B. 403 Pg. 61

Platted by Bradstreet	W.O. No. 788 D.S.O. No.
Date June '30	Location Hoff Ave. Ext. Temple
Map No. C.S.B. 505 Sh 2	Surveyed by C.L. Brunty
Platting C'k'd by R. W. S.	Date June 1, 1929
Date DEC 1930	Indexed A. C. Johnson

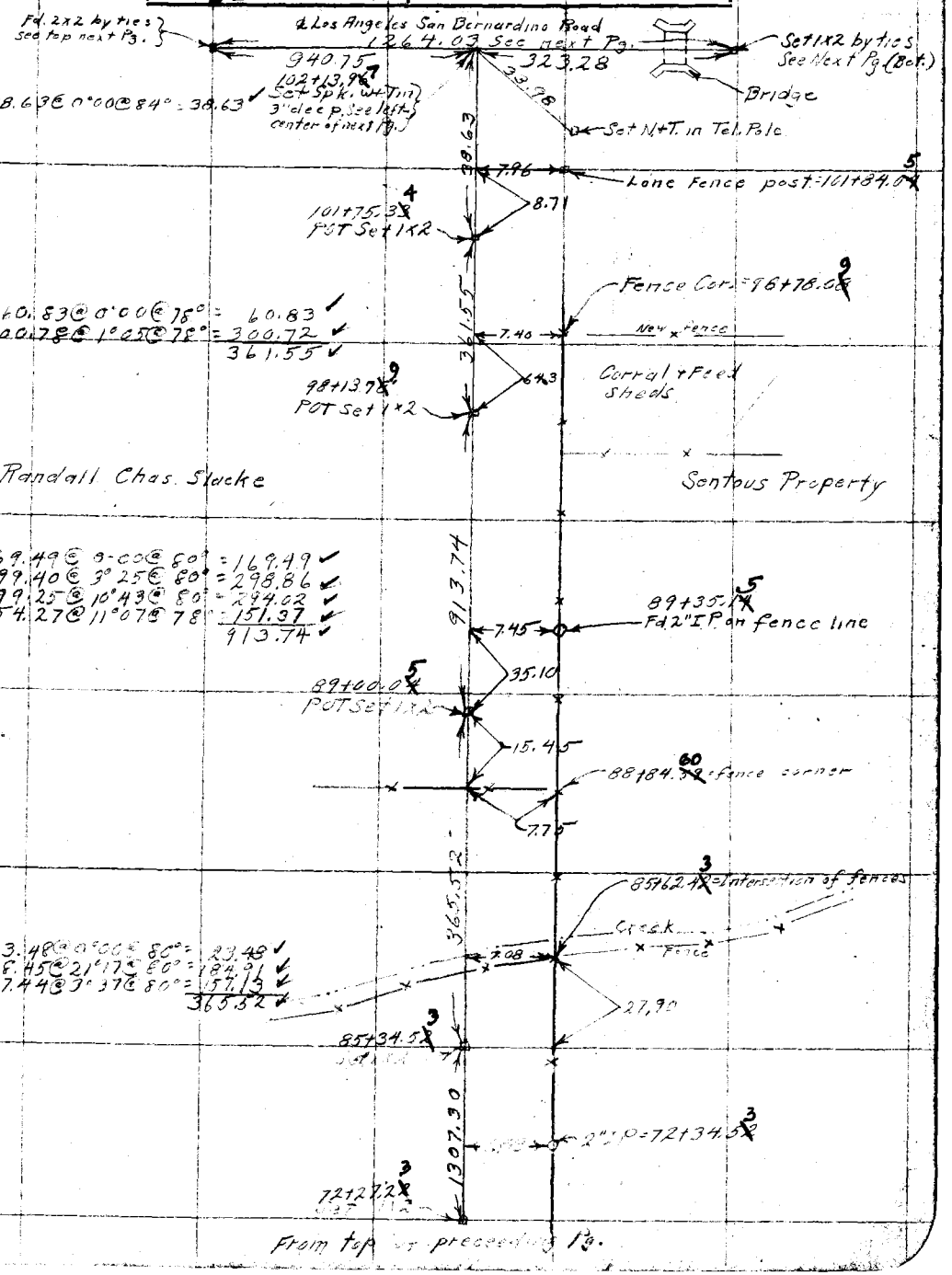

Note: ANY ADDITIONS OR CHANGES ON THIS SHEET MUST BE MADE OR CIRCLED IN Red. WITH DATE AND NAME OF PERSON MAKING CHANGE.

Do not extend notes this side of this line

RETURN TO LOS ANGELES COUNTY SURVEYOR

F.B. 403 Pg. 62 Bruntz Chief Party Notes by Bruntz Date 6-3-29

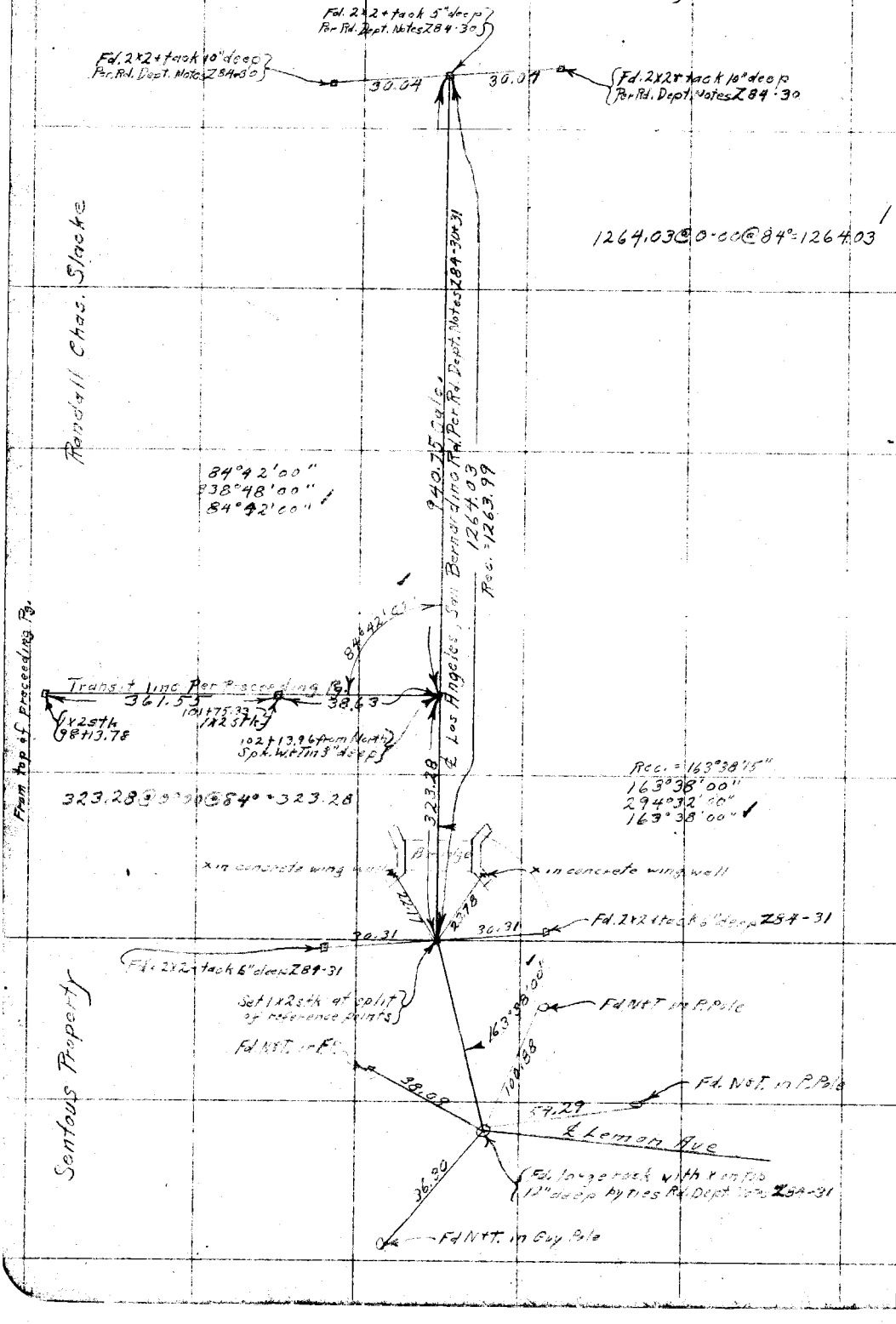

RETURN TO
LOS ANGELES COUNTY SURVEYOR

Do not extend notes this side of this line

Note: ANY ADDITIONS OR CHANGES ON THIS SHEET MUST BE MADE OR CIRCLED IN Red. WITH DATE AND NAME OF PERSON MAKING CHANGE.

Date _____ Notes by _____ Chief Party _____ F.B. 403 Pg. 63

Platted by H.H. Bradstreet	W. O. No. _____ D. S. O. No. _____
Date June '30	Location _____
Map No. CSB-491-CSB-505	Surveyed by _____
Platting C'k'd by RWS.	Date _____
Date Dec - 30.	Indexed 1-29-30 GDS.

SURVEY OF
℄ HOLT AVE. Div #1.
from
COLLINS ROAD.
to

H.F. Evans	Dep.
Henry Martin	T.
L.C. Wilson	H.C.
Ralph Taylor	R.C.
H. Medberry	Ex.

Note: ANY ADDITIONS OR CHANGES ON THIS SHEET MUST BE MADE OR CIRCLED IN Red. WITH DATE AND NAME OF PERSON MAKING CHANGE.

Do not extend notes this side of this line

RETURN TO
LOS ANGELES COUNTY SURVEYOR

F. B. 403 Pg. 64 Chief Party Notes by Date

(64' Tape)

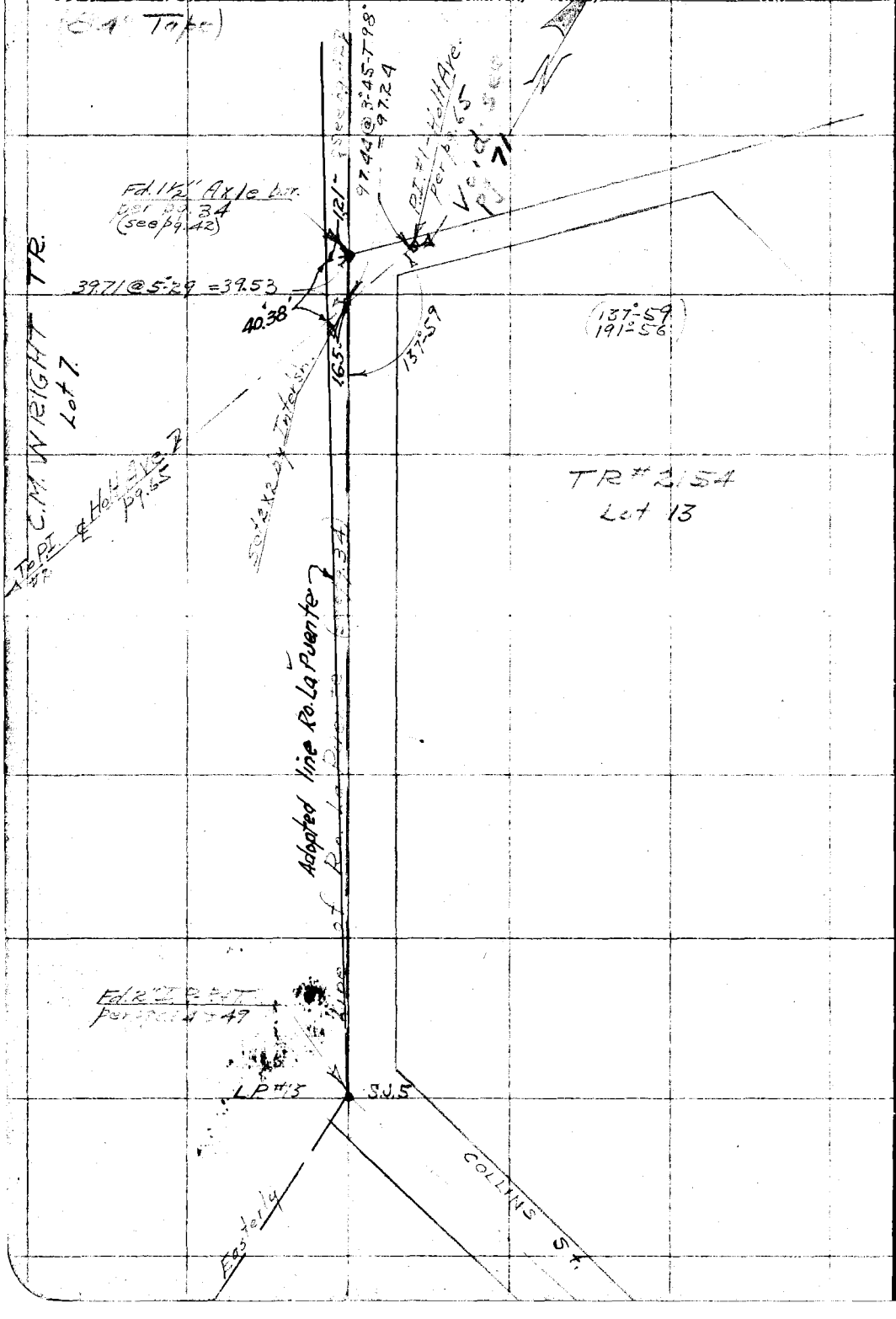

RETURN TO
LOS ANGELES COUNTY SURVEYOR

Do not extend notes this side of this line

Note: ANY ADDITIONS OR CHANGES ON THIS SHEET MUST BE MADE OR CIRCLED IN Red. WITH DATE AND NAME OF PERSON MAKING CHANGE.

Date _____ Notes by _____ Chief Party _____ F.B. 403 Pg. 65

Platted by H.N. Bradstreet	W. O. No. 788 D. S. O. No.
Date June '30	Location Holt Ave Temple
Map No. GS-B-491-SS-505	Surveyed by Evans
Platting C'k'd by R.W.S.	Date 6-25-79
Date Dec 1930	Indexed 1-29-30 GDS

84° Tape

33.18 @ 0-0 = 33.18
193.39 @ 1°-13 = 193.35
298.60 @ 1°23 = 298.51
299.83 @ 1°07 = 299.77
824.81
T98° = .08
824.89

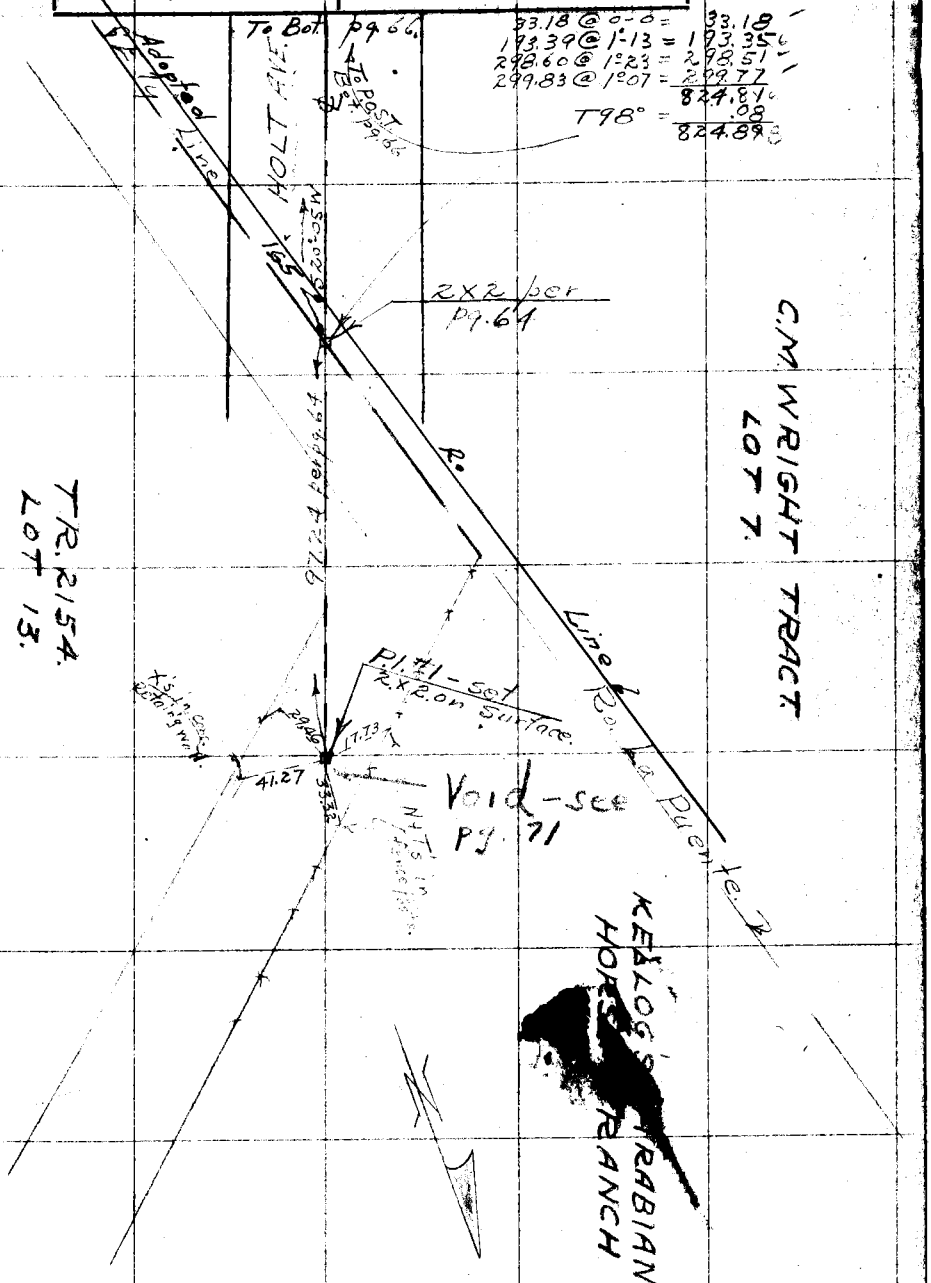

Note: ANY ADDITIONS OR CHANGES ON THIS SHEET MUST BE MADE OR CIRCLED IN Red. WITH DATE AND NAME OF PERSON MAKING CHANGE.

Do not extend notes this side of this line

RETURN TO
LOS ANGELES COUNTY SURVEYOR

F.B. 403 Pg. 66 Chief Party Notes by Date

(84 Tape)

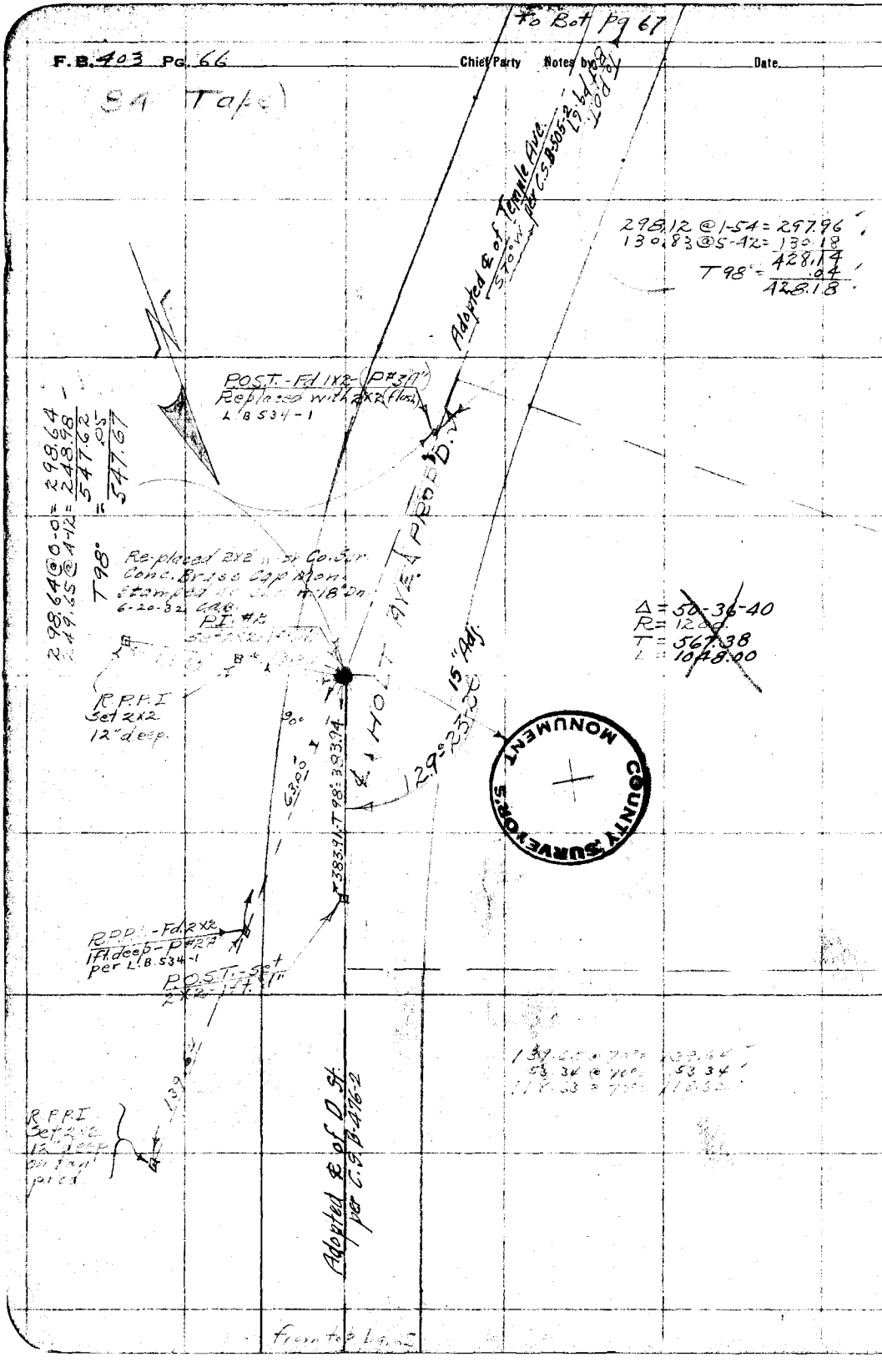

RETURN TO
LOS ANGELES COUNTY SURVEYOR

Do not extend notes this side of this line

Note: ANY ADDITIONS OR CHANGES ON THIS SHEET MUST BE MADE OR CIRCLED IN Red. WITH DATE AND NAME OF PERSON MAKING CHANGE.

Date _____ Notes by _____ Chief Party _____ F.B. 403 Pg. 67

Platted by _____	W. O. No. 788 D. S. O. No. _____
Date _____	Location ~~Holt~~ Ave Temple
Map No. _____	Surveyed by Evans
Platting C'k'd by _____	Date 6-25-29
Date _____	Indexed 1-29-30 GDS

To Bot. Pg. 68.

To P.I. #3 Pg. 68

182.00 @ 2°-17 = 181.86
298.65 @ 1°-42 = 298.52
480.38
T94° = .03
480.41

AVE.

P.O.T.
Fd. 2x2-1 ft. deep.
P#9 per L.B. 534

191.74 @ 5°-19 - T94° = 190.93

P.O.T.
Set 2x2-1 ft. deep.

208.23 @ 2°-12 - T94° = 208.09

HOLT

P.O.T.
Fd. 2x2-1 ft. deep.
P#8 - per L.B. 534

131.08 @ 2°-20 = 130.97
156.06 @ 0°-00 = 156.06
287.03
T98° = .03
287.06

P.O.T.
Fd. 2x2-1 ft. deep
"P#7" Per L.B. 534-

VOID - see Pg. 73

298.60 @ 0-0 = 298.60
299.63 @ 0-55 = 299.59
598.19
T98° = .05
598.24

PROP'D

198.32 @ 2°-43 = 198.10
277.00 @ 1°-32 = 276.90
475.00
T98° = .04
475.04

P.O.T.
Fd. 2x2-1 ft. deep
P#6 per L.B. 534-

P.O.T.
Fd. 2x2-1 ft. deep.
P#5 - per L.B. 534-

298.10 @ 5-10 = 296.89
102.99 @ 5-38 = 102.49
399.38
T98° = .04
399.42

P.O.T.-
Fd. 2x2-1 ft. deep.
P.#4 per L.B. 534-

from top pg. 66

Note: ANY ADDITIONS OR CHANGES ON THIS SHEET MUST BE MADE OR CIRCLED IN Red. WITH DATE AND NAME OF PERSON MAKING CHANGE.

Do not extend notes this side of this line

RETURN TO
LOS ANGELES COUNTY SURVEYOR

F.B. 403 Pg. 68 Chief Party Notes by Date

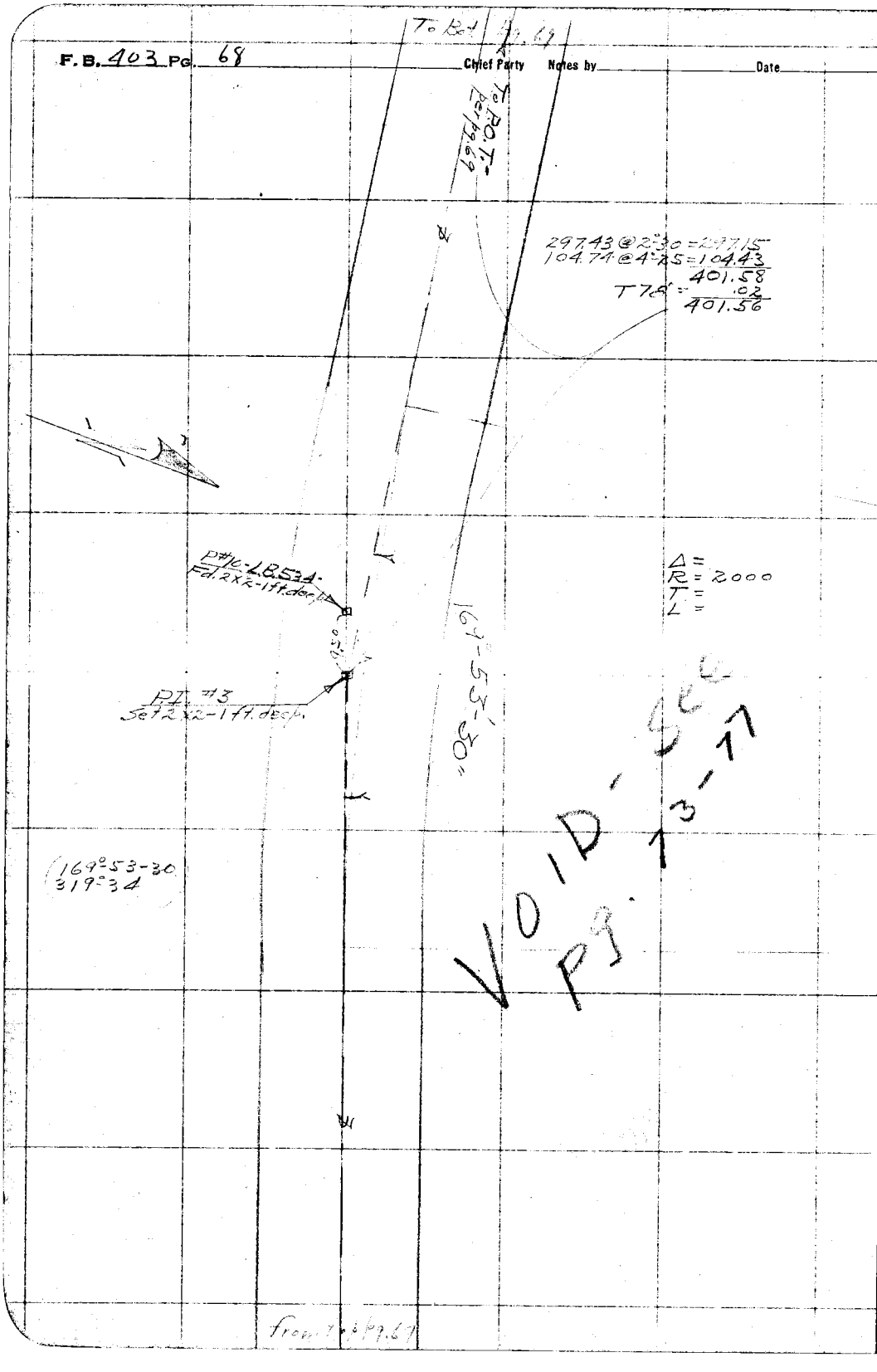

RETURN TO
LOS ANGELES COUNTY SURVEYOR

Do not extend notes this side of this line

Note: ANY ADDITIONS OR CHANGES ON THIS SHEET MUST BE MADE OR CIRCLED IN Red. WITH DATE AND NAME OF PERSON MAKING CHANGE.

Date _____ Notes by _____ Chief Party _____ F.B. 403 Pg. 69

Platted by _____	W. O. No. 788 D. S. O. No. _____
Date _____	Location Holt Ave. Temple
Map No. _____	Surveyed by [illegible]
Platting C'k'd by _____	Date 6-[illegible]
Date _____	Indexed 1-29-30 GDS.

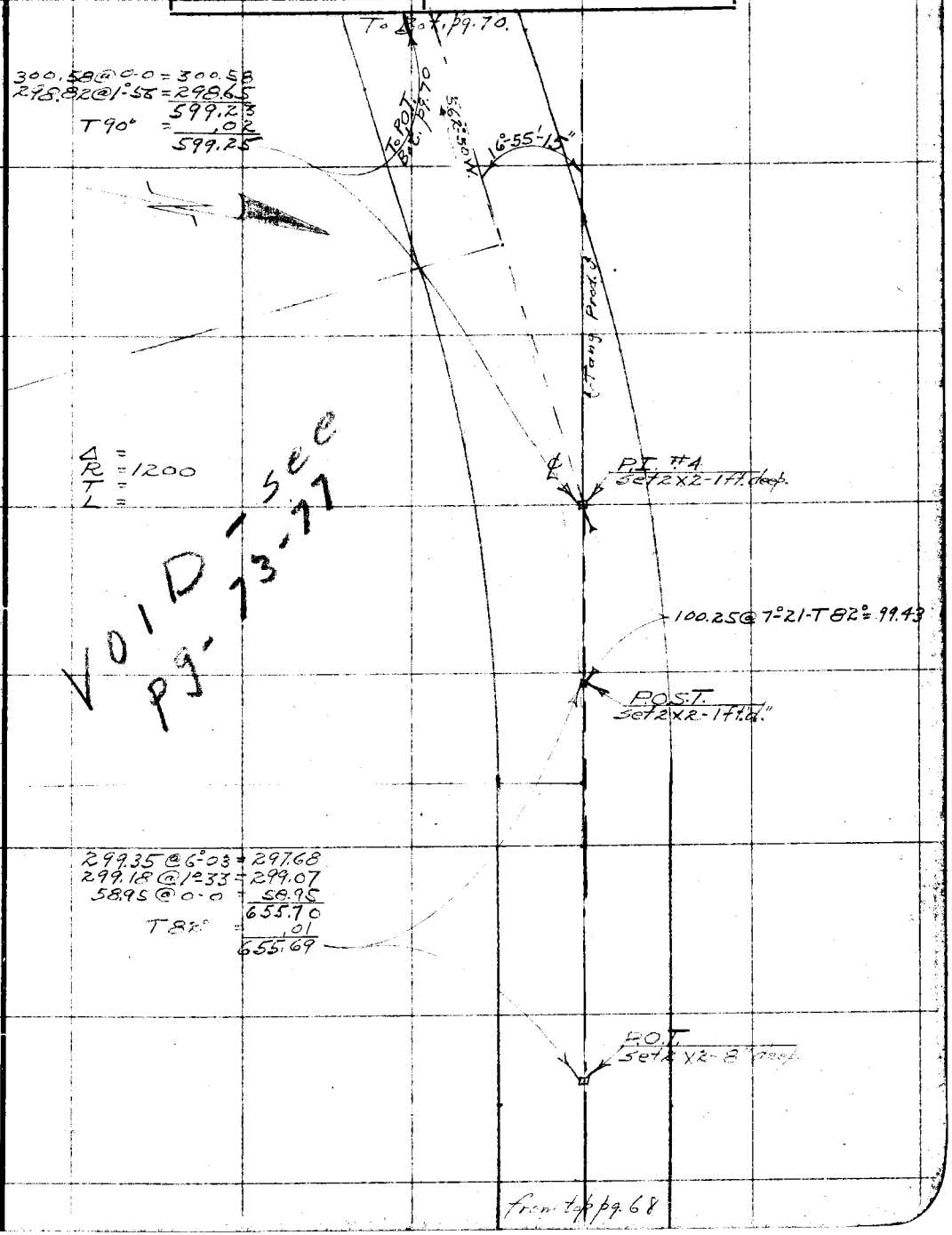

300.58 @ 0-0 = 300.58
298.82 @ 1°56 = 298.65
599.23
T 90° = .02
599.25

Δ =
R = 1200
T =
L =

VOID - see pg. 73-77

299.35 @ 6°03 = 297.68
299.18 @ 1°33 = 299.07
58.95 @ 0-0 = 58.95
655.70
T 82° = .01
655.69

from top pg. 68

Note: ANY ADDITIONS OR CHANGES ON THIS SHEET MUST BE MADE OR CIRCLED IN Red. WITH DATE AND NAME OF PERSON MAKING CHANGE.

Do not extend notes this side of this line

RETURN TO
LOS ANGELES COUNTY SURVEYOR

To Bot. pg. 71

F.B. 403 Pg. 70 Chief Party Notes by Date

To P.I. #5 per pg. 71

300.06 @ 0-29 = 300.05
299.23 @ 0-14 = 299.23
70.45 @ 0-0 = 70.45
669.73

VOID - See Pg 73-77

598.83 - T 90° = 598.85

P.O.T.
Set 2x2 - 1 ft. deep.

from top pg 69

RETURN TO
LOS ANGELES COUNTY SURVEYOR

Do not extend notes this side of this line

Note: ANY ADDITIONS OR CHANGES ON THIS SHEET MUST BE MADE OR CIRCLED IN Red. WITH DATE AND NAME OF PERSON MAKING CHANGE.

Date 10-2-29 Notes by Moore Chief Party [illegible] F.B. 403 PG. 71

Platted by G.A. Crowl	W.O. No. 788 ~~D.S.O.~~ Tape No. 46
Date Oct. 1930	Location ~~Holt~~ Ave. Div #1 Temple
Map No. B-476-2	Surveyed by [illegible]
Platting C'k'd by C.M. Finley	Date 10-2-29
Date Oct 1930	Indexed 1-29-30 GDS.

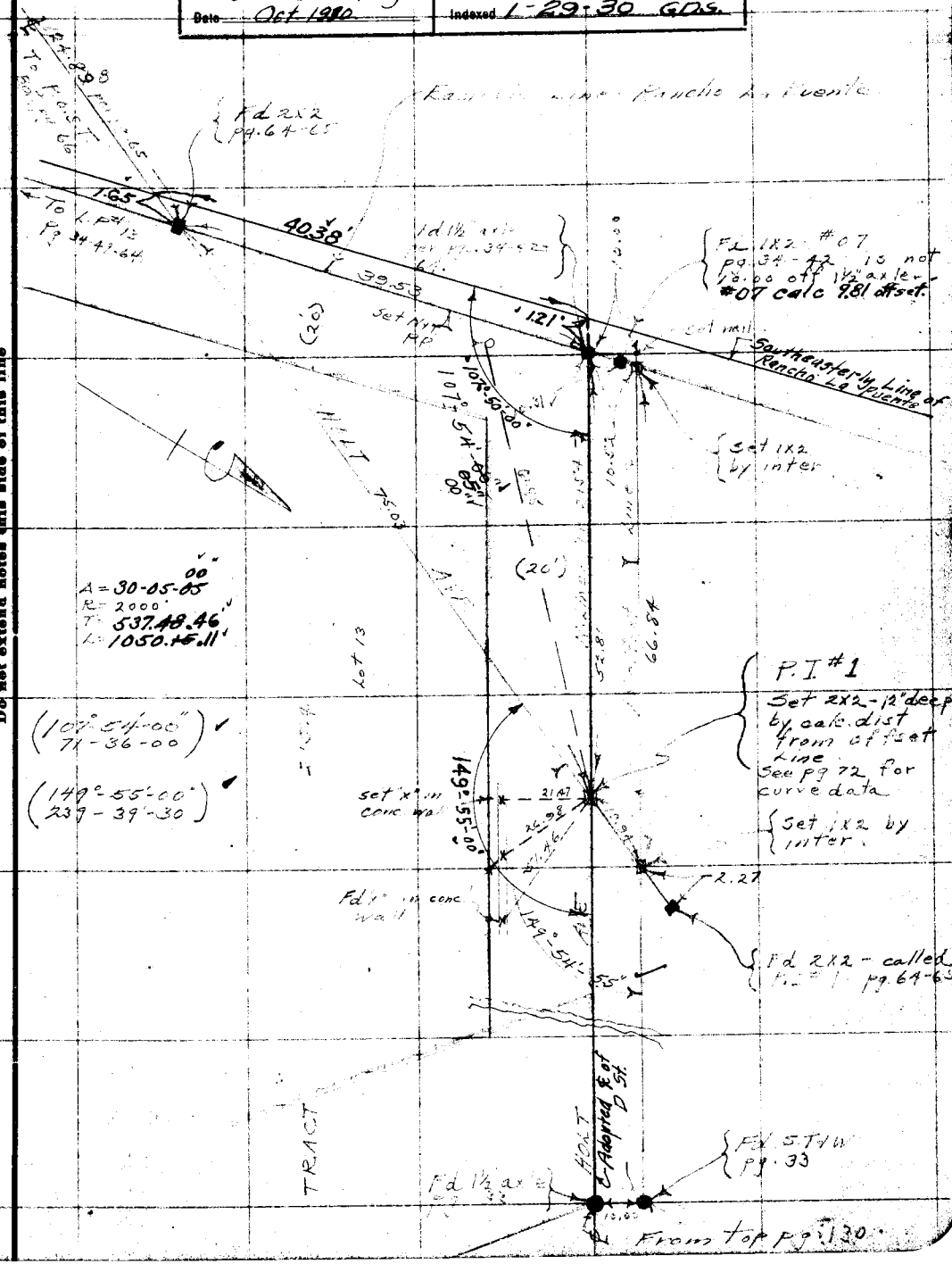

Note: ANY ADDITIONS OR CHANGES ON THIS SHEET MUST BE MADE OR CIRCLED IN Red. WITH DATE AND NAME OF PERSON MAKING CHANGE.

Do not extend notes this side of this line

RETURN TO LOS ANGELES COUNTY SURVEYOR

F. B. 403 Pg. 72 Chief Party Notes by Date

RETURN TO
LOS ANGELES COUNTY SURVEYOR

Do not extend notes this side of this line

Note: ANY ADDITIONS OR CHANGES ON THIS SHEET MUST BE MADE OR CIRCLED IN Red. WITH DATE AND NAME OF PERSON MAKING CHANGE.

Date 10-1-29 Notes by Moore Chief Party Moore F.B. 403 PG 73

Platted by H.N. Bradstreet	W.O. No. 788 B.S.O. No. 46
Date 1930	Location ~~Hart~~ Ave - Div #1 Temple
Map No. CSB-491 CSB-505	Surveyed by
Platting C'k'd by	Date 10-1-29
Date DEC 1930	Indexed 1-29-30 GDS.

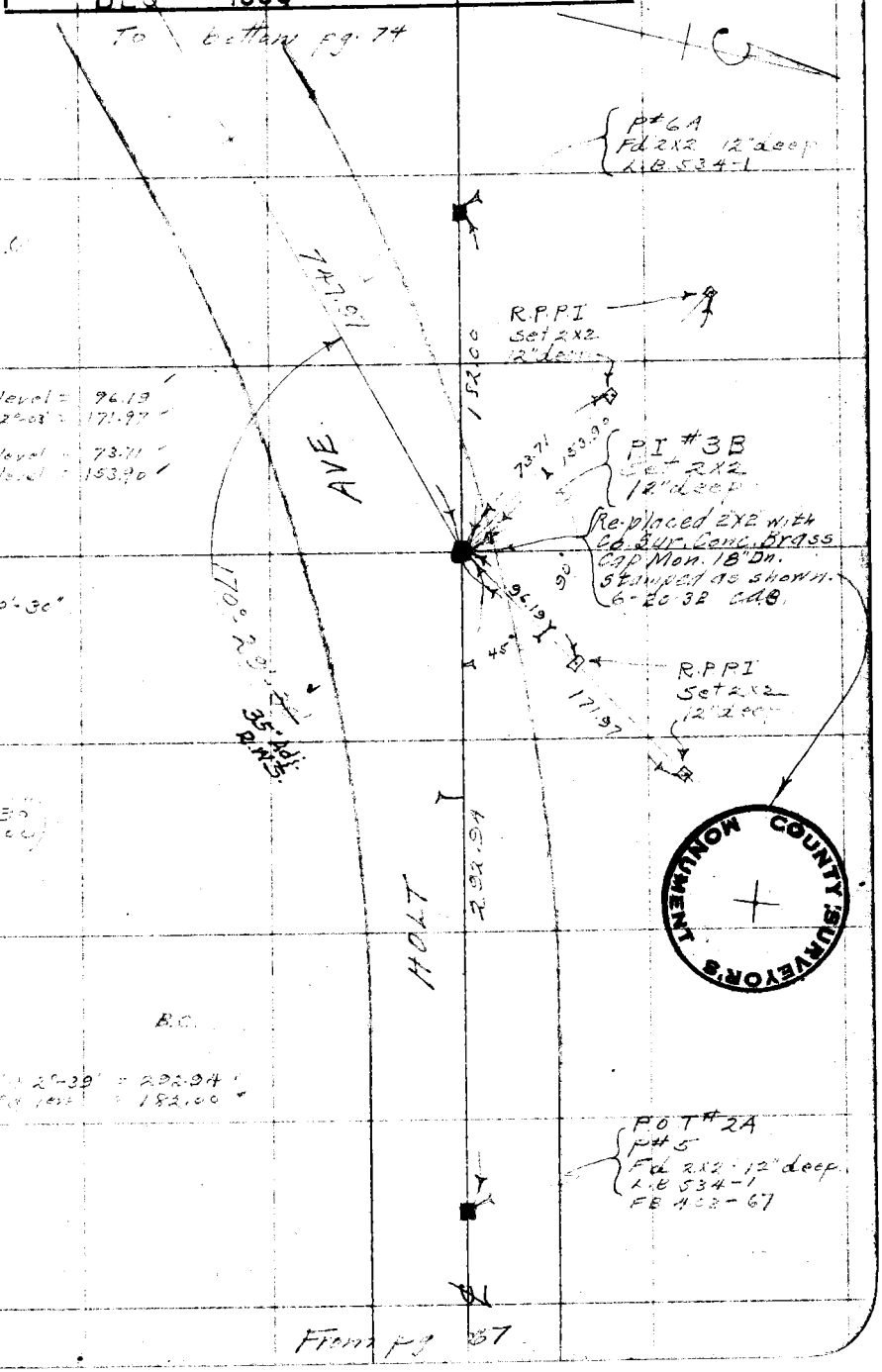

Note: ANY ADDITIONS OR CHANGES ON THIS SHEET MUST BE MADE OR CIRCLED IN Red. WITH DATE AND NAME OF PERSON MAKING CHANGE.

Do not extend notes this side of this line

RETURN TO LOS ANGELES COUNTY SURVEYOR

F.B. 403 PG. 74 Moore Chief Party Notes by Moore Date 10-1-29

To bottom pg 75

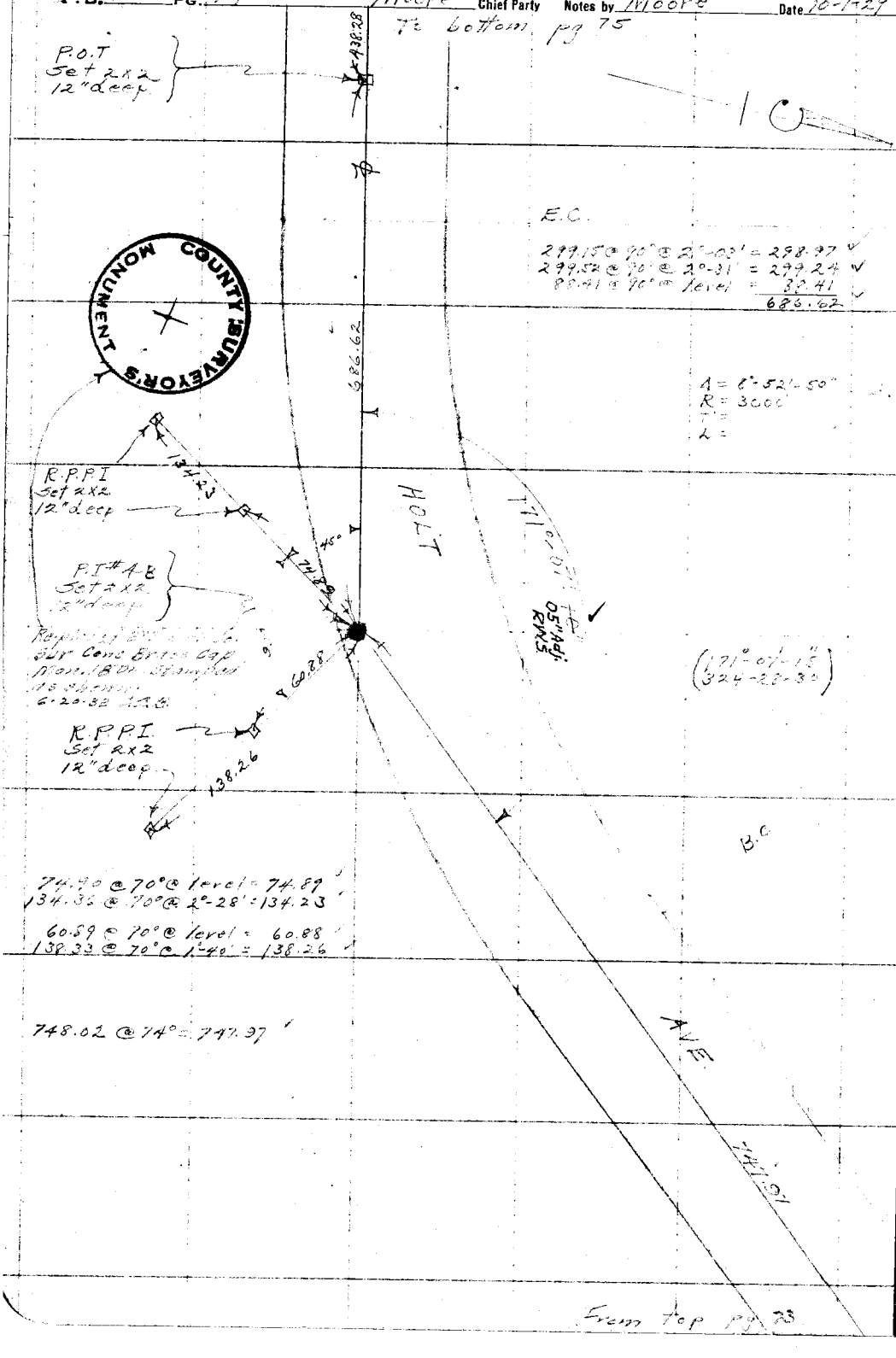

RETURN TO
LOS ANGELES COUNTY SURVEYOR

Do not extend notes this side of this line

Note: ANY ADDITIONS OR CHANGES ON THIS SHEET MUST BE MADE OR CIRCLED IN Red. WITH DATE AND NAME OF PERSON MAKING CHANGE.

Date 10-1-29 Notes by Moore Chief Party Moore F.B. 403 Pg. 75

To bottom pg 76 Temple

Platted by H.N. Bradstreet	W.O. No. 788 ~~D.S.O.~~ Tape No. 46
Date 1930	Location ~~Holt~~ Ave - Div #1
Map No. CSB-491 CSB-505	Surveyed by L.D. Moore
Platting C'k'd by	Date 10-1-29
Date DEC 1930	Indexed 1-29-30 G.D.S.

Note: ANY ADDITIONS OR CHANGES ON THIS SHEET MUST BE MADE OR CIRCLED IN Red. WITH DATE AND NAME OF PERSON MAKING CHANGE.

Do not extend notes this side of this line

RETURN TO LOS ANGELES COUNTY SURVEYOR

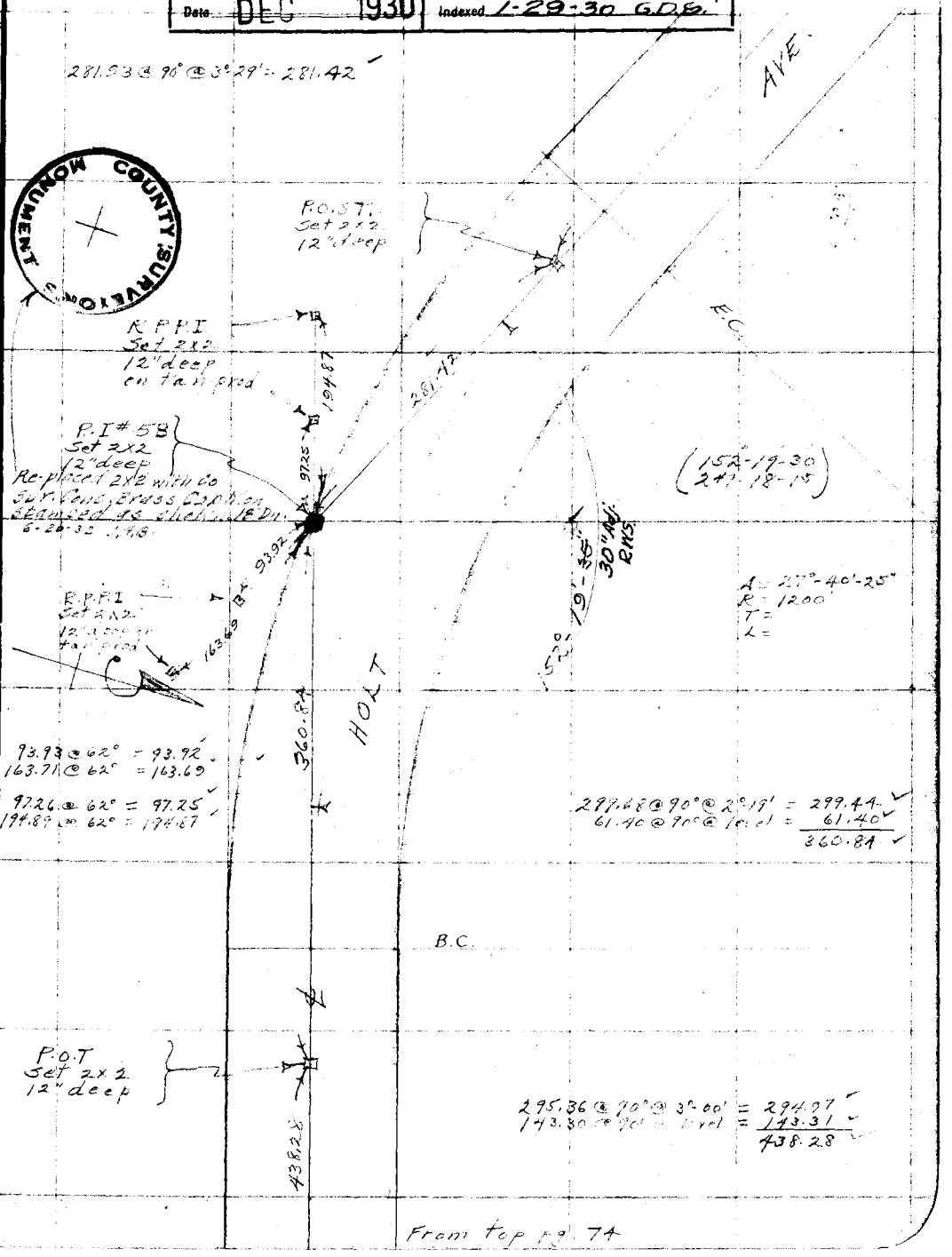

F.B. 403 Pg. 76 Moore Chief Party Notes by Moore Date 10-1-29

To bottom pg 77

299.38 @ 90° @ 2°-34' = 299.09
456.97 @ 90° @ level = 456.99
756.08

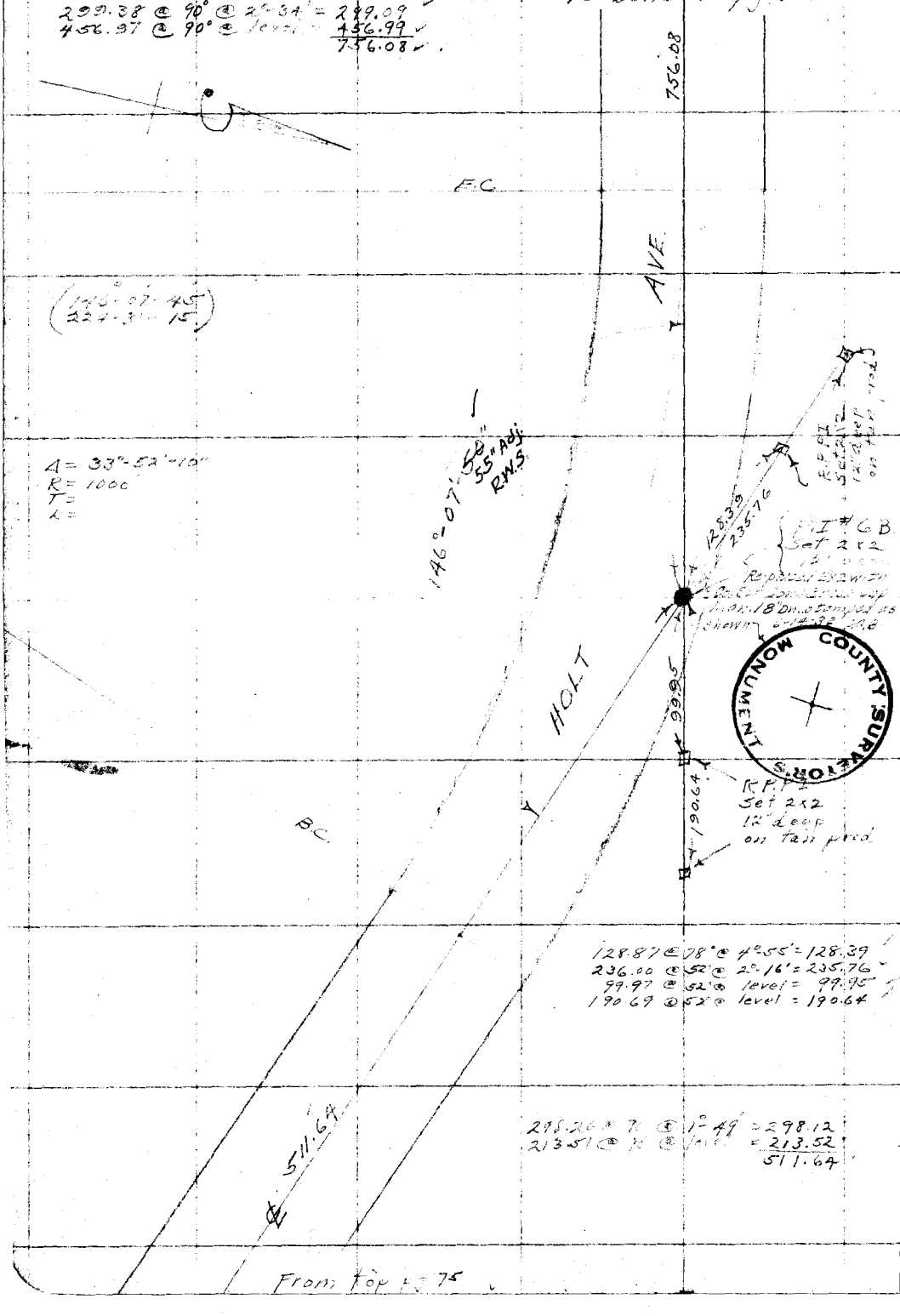

128.87 @ 78° @ 4°-55' = 128.39
236.00 @ 52° @ 2°-16' = 235.76
99.97 @ 52° @ level = 99.95
190.69 @ 52° @ level = 190.64

298.26 @ 70 @ 1°-49' = 298.12
213.51 @ 70 @ level = 213.52
511.64

From top pg 75

RETURN TO
LOS ANGELES COUNTY SURVEYOR

Do not extend notes this side of this line

Note: ANY ADDITIONS OR CHANGES ON THIS SHEET MUST BE MADE OR CIRCLED IN Red. WITH DATE AND NAME OF PERSON MAKING CHANGE.

Date 10-1-29 Notes by Moore Chief Party [illegible] F.B. 403 Pg. 77

Platted by H.N. Bradstreet	W. O. No. 788 Tape D. S. O. No. 46
Date Sept 1930	Location ~~Holt~~ Ave - Div'l Temple
Map No. GSB-49; GSB-550	Surveyed by [illegible]
Platting C'k'd by R. W. S.	Date 10-1-29
Date DEC 1930	Indexed 1-29-30 GDS

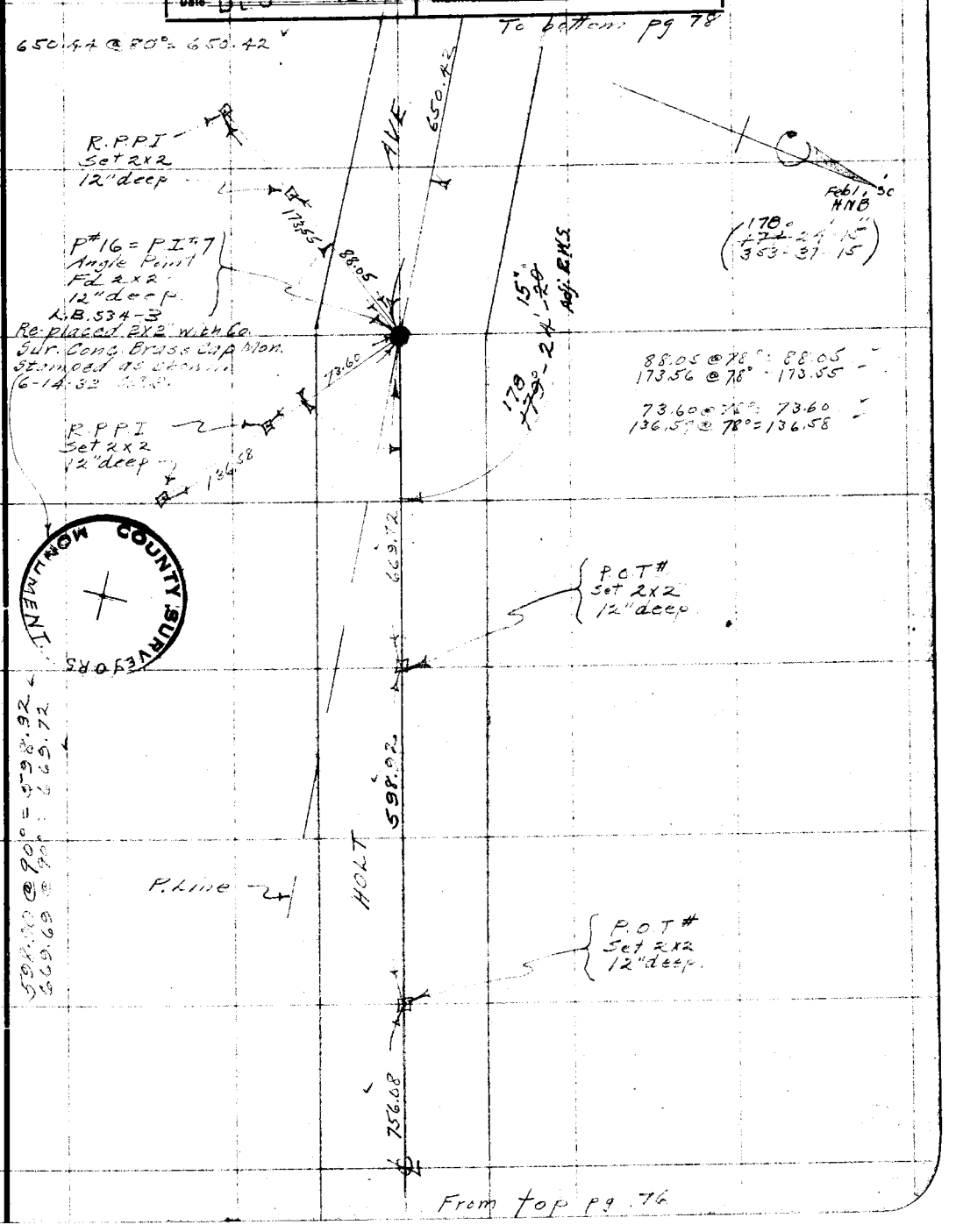

Notes: ANY ADDITIONS OR CHANGES ON THIS SHEET MUST BE MADE OR CIRCLED IN Red. WITH DATE AND NAME OF PERSON MAKING CHANGE.

Do not extend notes this side of this line

RETURN TO
LOS ANGELES COUNTY SURVEYOR

F.B. 403 Pg. 78 Moore Chief Party Notes by Moore Date 10-3-29

To bottom pg 79

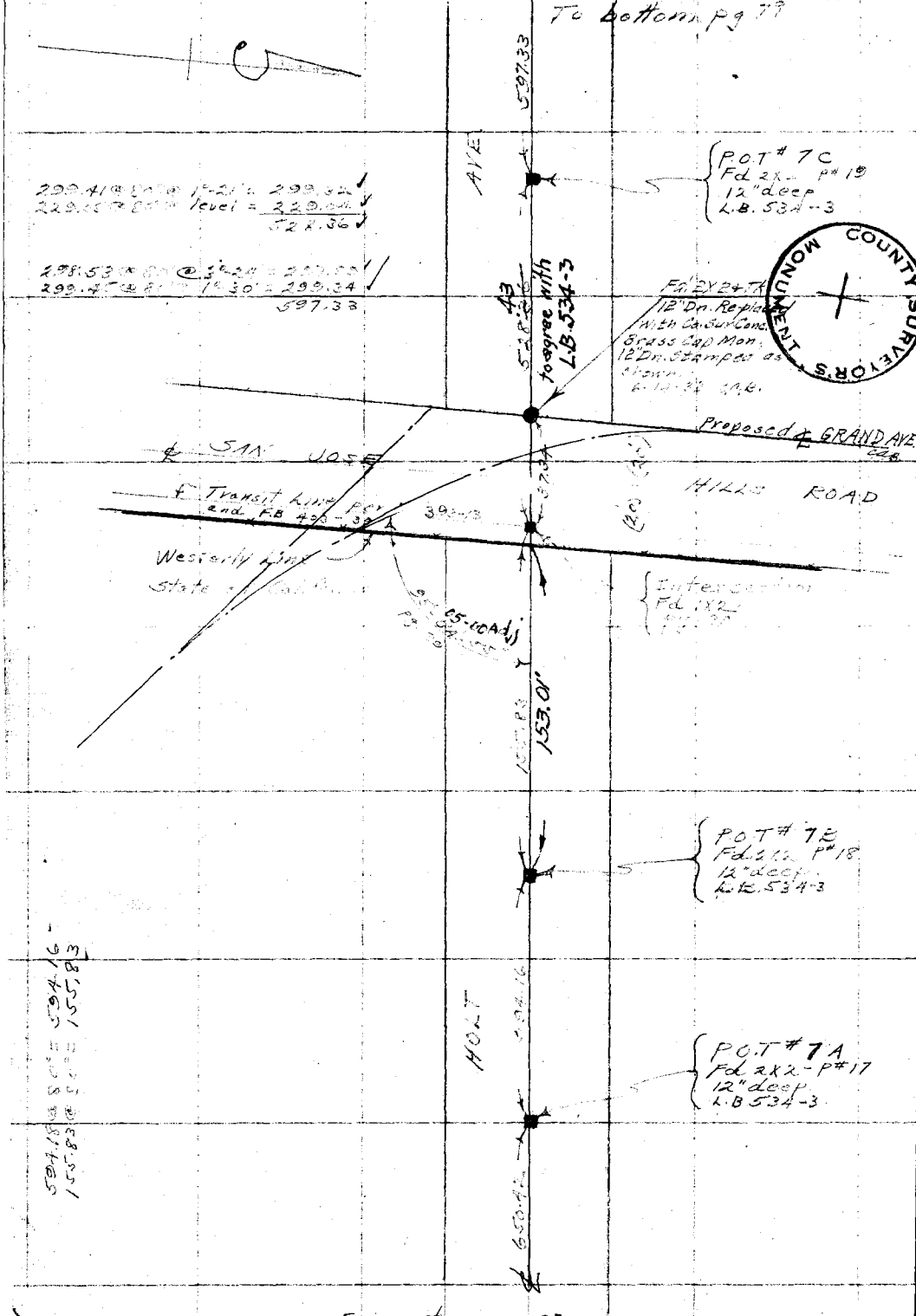

From top pg. 77

RETURN TO
LOS ANGELES COUNTY SURVEYOR

Do not extend notes this side of this line

Note: ANY ADDITIONS OR CHANGES ON THIS SHEET MUST BE MADE OR CIRCLED IN Red. WITH DATE AND NAME OF PERSON MAKING CHANGE.

Date 11-3-27 Notes by [illegible] Chief Party [illegible] F.B. 403 Pg. 79

Platted by H.N. Bradstreet	W.O. No. 788 B.S.O. No. 46
Date Sept. 1930	Location ~~Holt~~ Ave. Div #1
Map No. C.S.B491 C.S.B550	Surveyed by [illegible]
Platting C'k'd by R. W. S.	Date 10-3-29
Date DEC 1930	Indexed 1-29-30 G.D.S.

Temple

300.00 @ 102° @ 5°-14' = 298.79 ✓
292.54 @ 102° @ 3°-55' = 291.89 ✓
590.68 ✓

73.19 @ 78° @ 6°-10' = 72.77 ✓
151.73 @ 78° @ 6-05 = 150.87 ✓

68.11 @ 78° @ level = 68.11 ✓
117.41 @ 78° @ level = 117.41 ✓

To bottom pg. 80

590.68

AVE

E.C.

R.P.P.I
Set 2x2
12" deep

117.41

68.11

Fd 2x2 - P#21
12" deep
L.B. 534-3
Re-placed 2x2 with Co.
Sur. Conc. Brass Cap
Mon. 18" Dn. Stamped as
6-13-32 C.A.R. shown.

(173°-33'-15")
(334-13-00)

90°

72.77

45°

R.P.P.I
Set 2x2
12" deep

150.87

173°-33'-15"

05 Adj

Δ =
R = 6000'
T =
L =

754.56

HOLT

299.94 @ 80° @ 1°-38' = 299.51 ✓
298.66 @ 80° @ 3°-50' = 297.98 ✓
156.86 @ 80° @ 1°-55' = 156.77 ✓
754.56 ✓

P.O.T. # 7D
Fd 2x2 - P#20
12" deep
L.B. 534-3

597.33

From top pg. 78

Note: ANY ADDITIONS OR CHANGES ON THIS SHEET MUST BE MADE OR CIRCLED IN Red. WITH DATE AND NAME OF PERSON MAKING CHANGE.

Do not extend notes this side of this line

RETURN TO
LOS ANGELES COUNTY SURVEYOR

LOS ANGELES COUNTY SURVEYOR MONUMENT SURVEY

F.B. 403 Pg. 80 Moore Chief Party Notes by Moore Date 10-21-29

To bottom pg 81

400.00 @ 102° @ level = 400.05 ✓
264.34 @ 102 @ 4°-54' = 263.~~41~~ 40
663.~~46~~ 45

POT # 8D
Fd 2x2 - P#25
12" deep
L.B. 534-4

844.49 @ 102° @ level = 844.59 ✓
168.05 @ 102° @ 2°-14' = 167.94 ✓
1012.53

R.C. SLACKE

POT # 8C
Fd 2x2 P#24
12" deep
L.B. 534-4

360.00 @ 102° @ level = 360.04 ✓

COUNTY SURVEYOR'S MONUMENT

Set Co. Sur Conc. Brass Cap Mon. 18" Dn. Stamped as shown. St. Inf Prop. Line & ℄ On Fence Line. 6-30-32 CAB

Intersection Fd 5 T&W pg 54

per pg 54

Transit Line

11.24

2.12

60°-38'-30" per pg 54

35 Adj

POT # 8B
Fd 2x2 - P#23
12" deep
L.B. 534-4

300.00 @ 100° @ 1°-55' = 299.86 ✓
294.63 @ 100° @ 1°-18' = 294.58 ✓
180.00 @ 100° @ level = 180.02 ✓
774.46 ✓

POT # 8A
Fd 2x2 P#22
12" deep
L.B. 534-3

℄ 590.68

From top pg 79

RETURN TO
LOS ANGELES COUNTY SURVEYOR

Do not extend notes this side of this line

Note: ANY ADDITIONS OR CHANGES ON THIS SHEET MUST BE MADE OR CIRCLED IN Red. WITH DATE AND NAME OF PERSON MAKING CHANGE.

Date 10-21-29 Notes by Moore Chief Party Moore F.B. 403 Pg 81

Platted by H.N. Bradstreet	W. O. No. 788 ~~S.~~ Tape O. No. 46
Date Sept 1930	Location ~~Holt~~ Ave - Div #1 Temple
Map No. C.S.B 505	Surveyed by L.D. M[illegible]
Platting C'k'd by R. W. S.	Date 10-21-29
Date DEC 1930	Indexed 1-29-30 GDS.

To bottom Pg. 82

AVE

857.92

150.00 @ 98° @ 1°-59' = 149.92 ✓
150.00 @ 98° @ 4°-36' = 149.53 ✓
280.00 @ 98° @ 3°-19' = 279.56 ✓
265.76 @ 98° @ 3°-29' = 265.29 ✓
13.62 @ 98° @ level 13.62 ✓
857.92 ✓

R.C SLACKE.

RPPI
Set 2x2
12" deep

146.64

70.19

45°

P.I # 9 - Angle Point
Fd 2x2 - P#27
12" deep
L.B. 534-4

Replaced 2x2 with Co. Sur. Conc. Brass Cap Mon. 18" Dn. Stamped as shown 7-1-32 C.A.B.

COUNTY SURVEYOR'S MONUMENT

(177° - 10'-30"
348 - 41-45)

177°-10'-25"

82.74

RPPI
Set 2x2
12" deep

173.29

70.60 @ 78° @ 6°-12' = 70.19 ✓
147.14 @ 78° @ 4°-42' = 146.64 ✓
82.74 @ 78° @ level = 82.74 ✓
173.68 @ 78° @ 3°-45' = 173.29 ✓

281.83

P.O.T # 8E
Fd 2x2 - P#26
12" deep
L.B 534-4

HOLT

663.45

From top Pg. 80

Notes: ANY ADDITIONS OR CHANGES ON THIS SHEET MUST BE MADE OR CIRCLED IN Red. WITH DATE AND NAME OF PERSON MAKING CHANGE.

Do not extend notes this side of this line

RETURN TO
LOS ANGELES COUNTY SURVEYOR

F.B. 403 Pg. 82 Moore Chief Party Notes by Moore Date 11-18-29

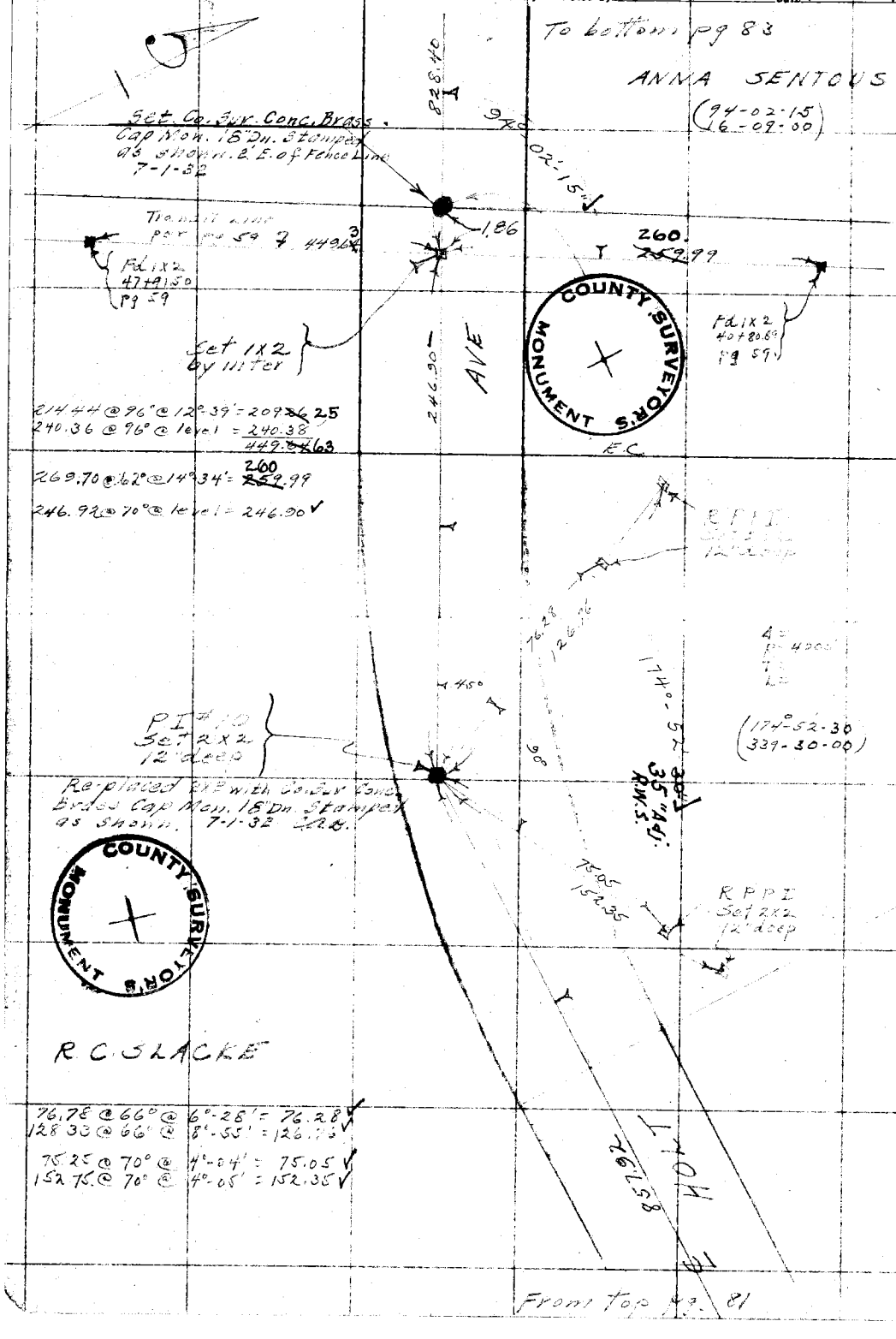

RETURN TO
LOS ANGELES COUNTY SURVEYOR

Do not extend notes this side of this line

Note: ANY ADDITIONS OR CHANGES ON THIS SHEET MUST BE MADE OR CIRCLED IN Red. WITH DATE AND NAME OF PERSON MAKING CHANGE.

Date 11-18-29 Notes by Moore Chief Party Moore F.B. 403 Pg 83

Platted by H.N. Bradstreet	W. O. No. 788 ~~D.S.O.~~ Tops No. 46
Date Sept. 1930	Location ~~Holt~~ Ave. Div. 4 Div. 2 Temple
Map No. C.S.B 505 Sh 3	Surveyed by [illegible]
Platting C'k'd by R. W. S.	Date 11-18-29
Date DEC 1930	Indexed 1-29-30 GDS.

To bottom pg. 84

139.32 @ 70° @ level = 139.31

139.81

AVE

P.O.T. #10B
Set 2x2
12" deep

323.85 @ 70° @ level = 323.82
231.62 @ 70° @ 7°-04' = 229.84
553.66

180+00 ... from East =
0+00 going West
End of Div #1
Begin of Div #2
(To be set when staking)

553.66

P.O.T. #10A
Set 2x2
12" deep

529.50 @ 70° @ level = 529.45
300.00 @ 70° @ 4°-44' = 298.95
828.40

HOLT

828.40

From top pg. 82

Notes: ANY ADDITIONS OR CHANGES ON THIS SHEET MUST BE MADE OR CIRCLED IN Red. WITH DATE AND NAME OF PERSON MAKING CHANGE.

Do not extend notes this side of this line

RETURN TO
LOS ANGELES COUNTY SURVEYOR

F.B. 403 Pg. 84 Moore Chief Party Notes by Moore Date 11-18-29

To bottom pg. 85

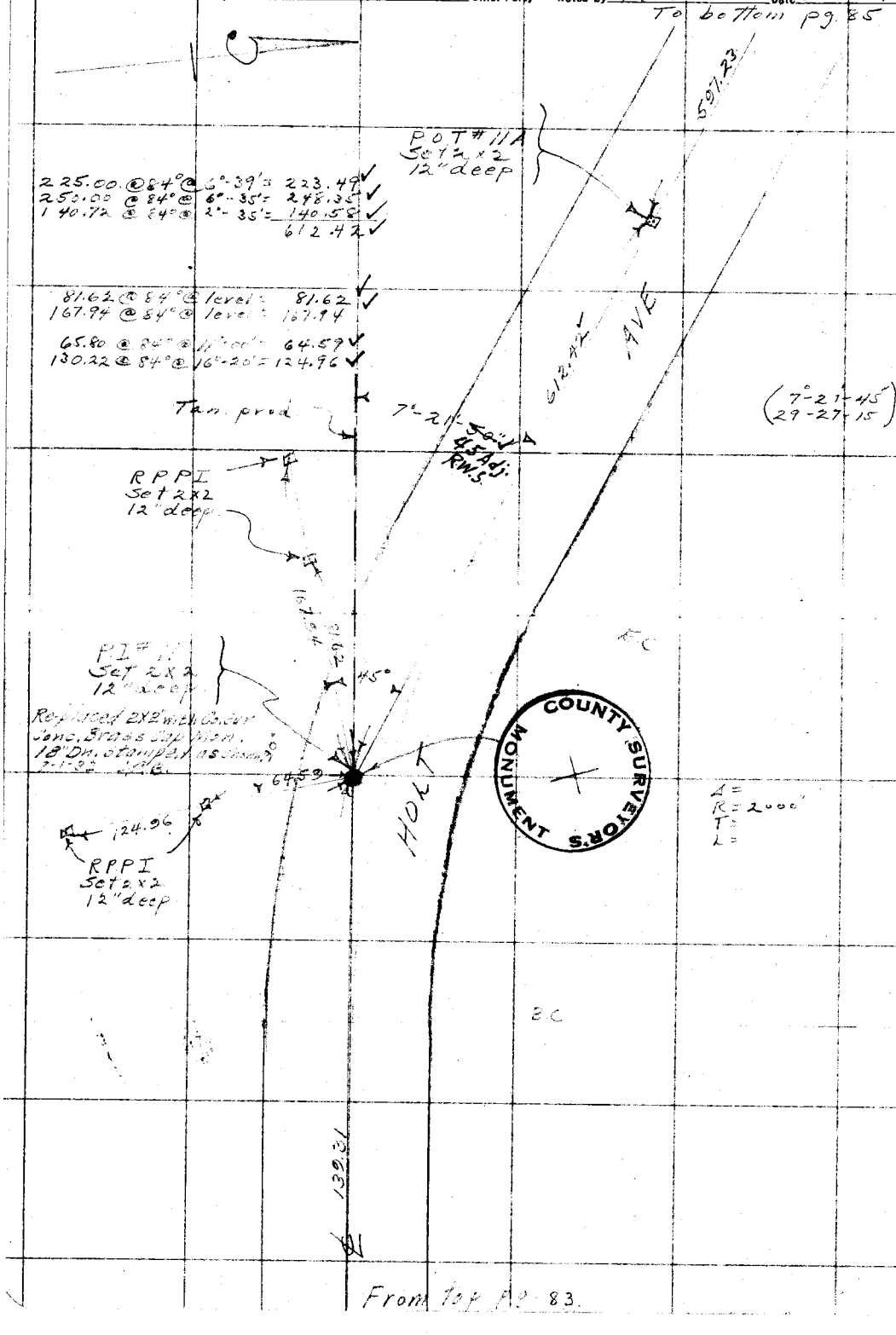

From top pg. 83.

RETURN TO
LOS ANGELES COUNTY SURVEYOR

Do not extend notes this side of this line

Note: ANY ADDITIONS OR CHANGES ON THIS SHEET MUST BE MADE OR CIRCLED IN Red. WITH DATE AND NAME OF PERSON MAKING CHANGE.

Date 11-19-29 Notes by Moore Chief Party Moore F.B. 403 Pg 85

Platted by H.N. Bradstreet	W.O. No. 788 D.S.O. No. 46
Date Sept. 1930.	Location ~~Holt~~ Ave Div #2 Temple
Map No. CSB. 505 Sh 3	Surveyed by L D Moore
Platting C'k'd by R. W. S.	Date 11-19-29
Date DEC 1930	Indexed 1-29-30 GDS.

To bottom pg 86

210.00 @ 70° @ level = 209.98
300.12 @ 70° @ 5°-15' = 298.83
508.81

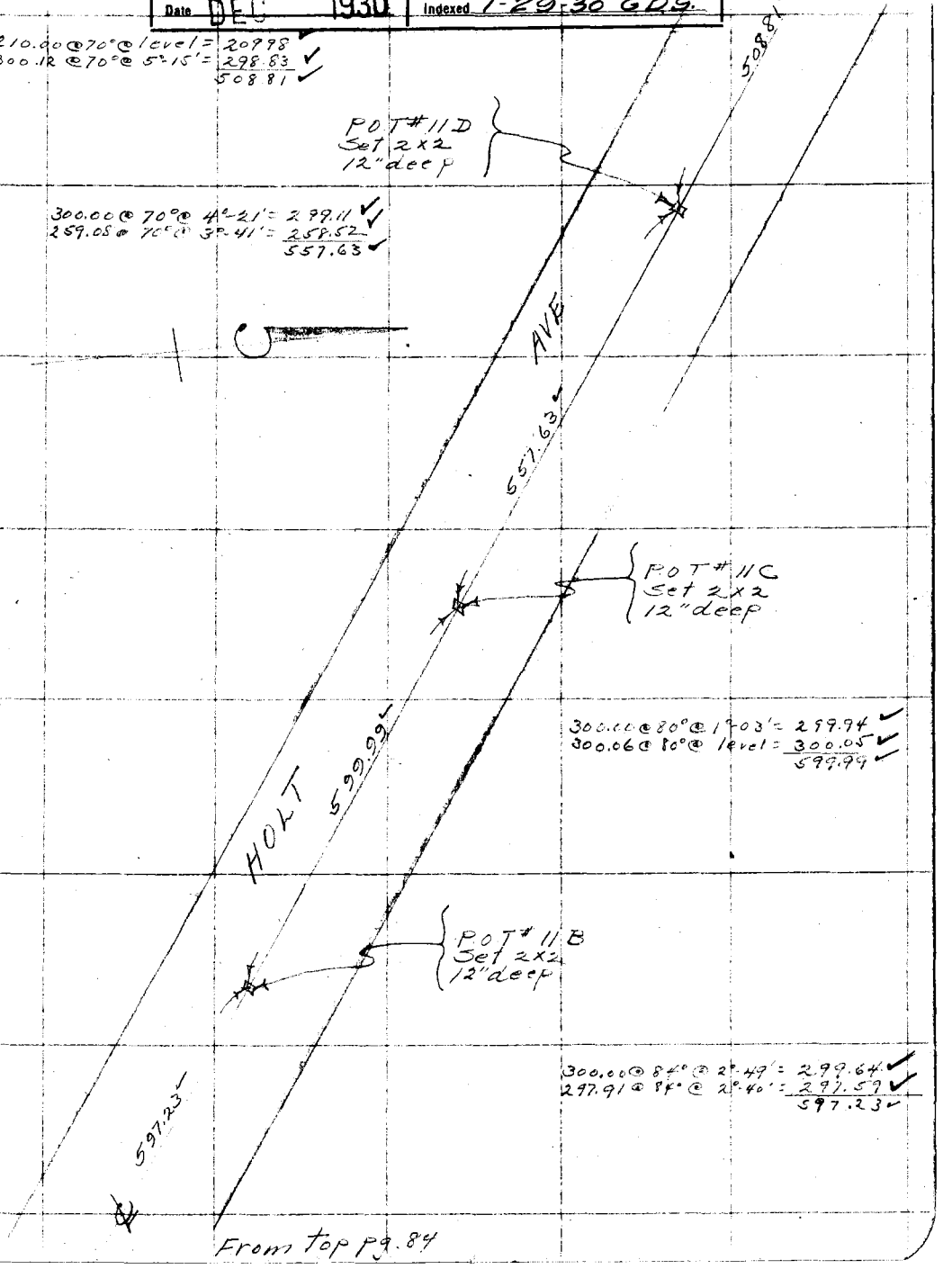

From top pg. 84

Note: ANY ADDITIONS OR CHANGES ON THIS SHEET MUST BE MADE OR CIRCLED IN Red. WITH DATE AND NAME OF PERSON MAKING CHANGE.

Do not extend notes this side of this line

RETURN TO
LOS ANGELES COUNTY SURVEYOR

F.B. 403 Pg. 86 Moore Chief Party Notes by Moore Date 11-19-29

To bottom pg 87

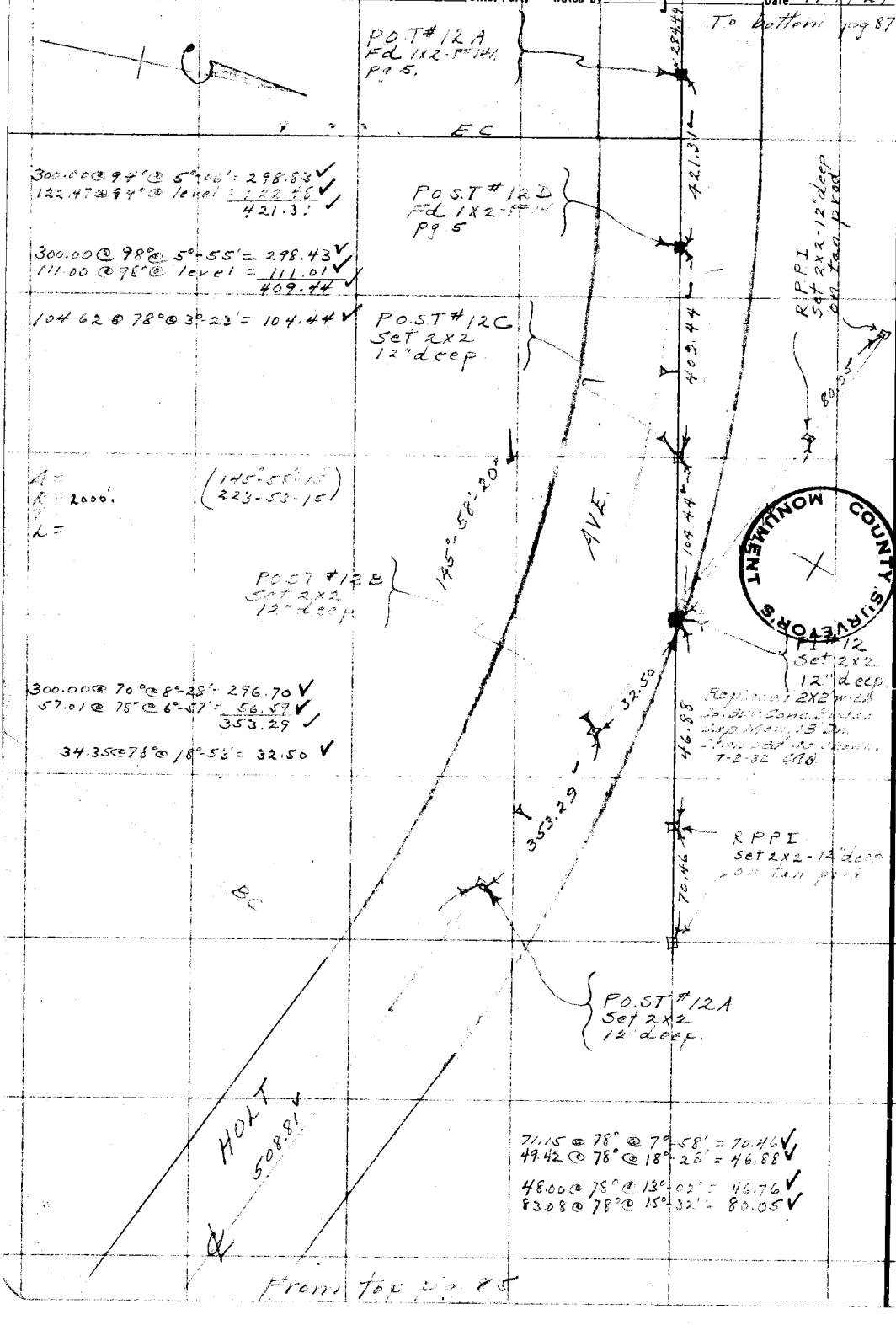

From top pg 85

RETURN TO
LOS ANGELES COUNTY SURVEYOR

Do not extend notes this side of this line

Note: ANY ADDITIONS OR CHANGES ON THIS SHEET MUST BE MADE OR CIRCLED IN Red. WITH DATE AND NAME OF PERSON MAKING CHANGE.

Date 10-23-29 Notes by Moore Chief Party Moore F.B. 403 Pg. 87

Platted by H.N. Bradstreet	W.O. No. 788 ~~D.S.O.~~ Tape No. 46
Date Sept. 1930	Location ~~Holt~~ Ave - Div #2
Map No. CSB-505Sh3	Surveyed by L D Moore
Platting C'k'd by R. W. S.	Date 10-23-29
Date DEC 1930	Indexed 1-29-30 G.D.S.

Temple

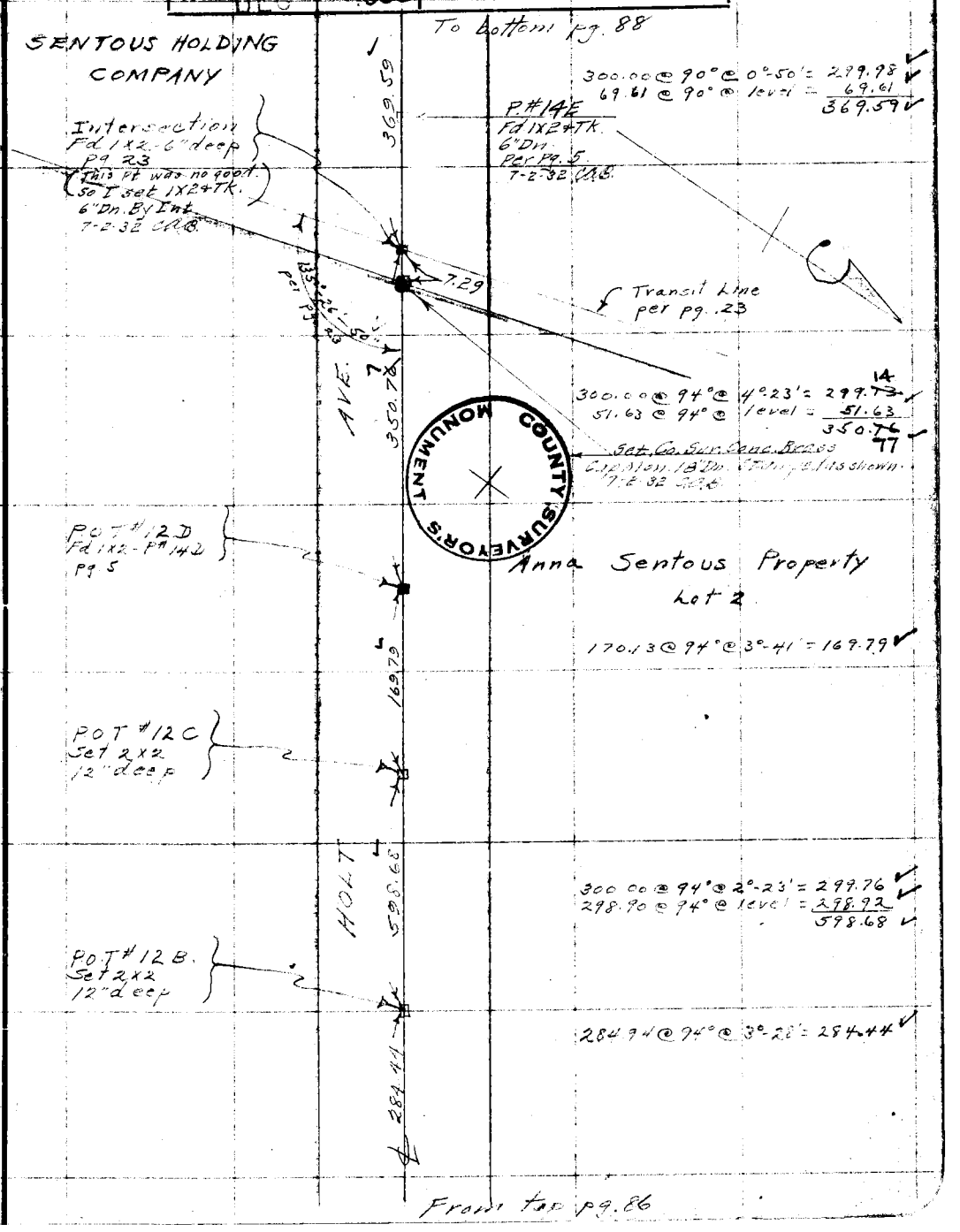

Notes: ANY ADDITIONS OR CHANGES ON THIS SHEET MUST BE MADE OR CIRCLED IN Red. WITH DATE AND NAME OF PERSON MAKING CHANGE.

Do not extend notes this side of this line

RETURN TO LOS ANGELES COUNTY SURVEYOR

F.B. 403 Pg. 88 Moore Chief Party Notes by Moore Date 10-23-29

To bottom pg. 87

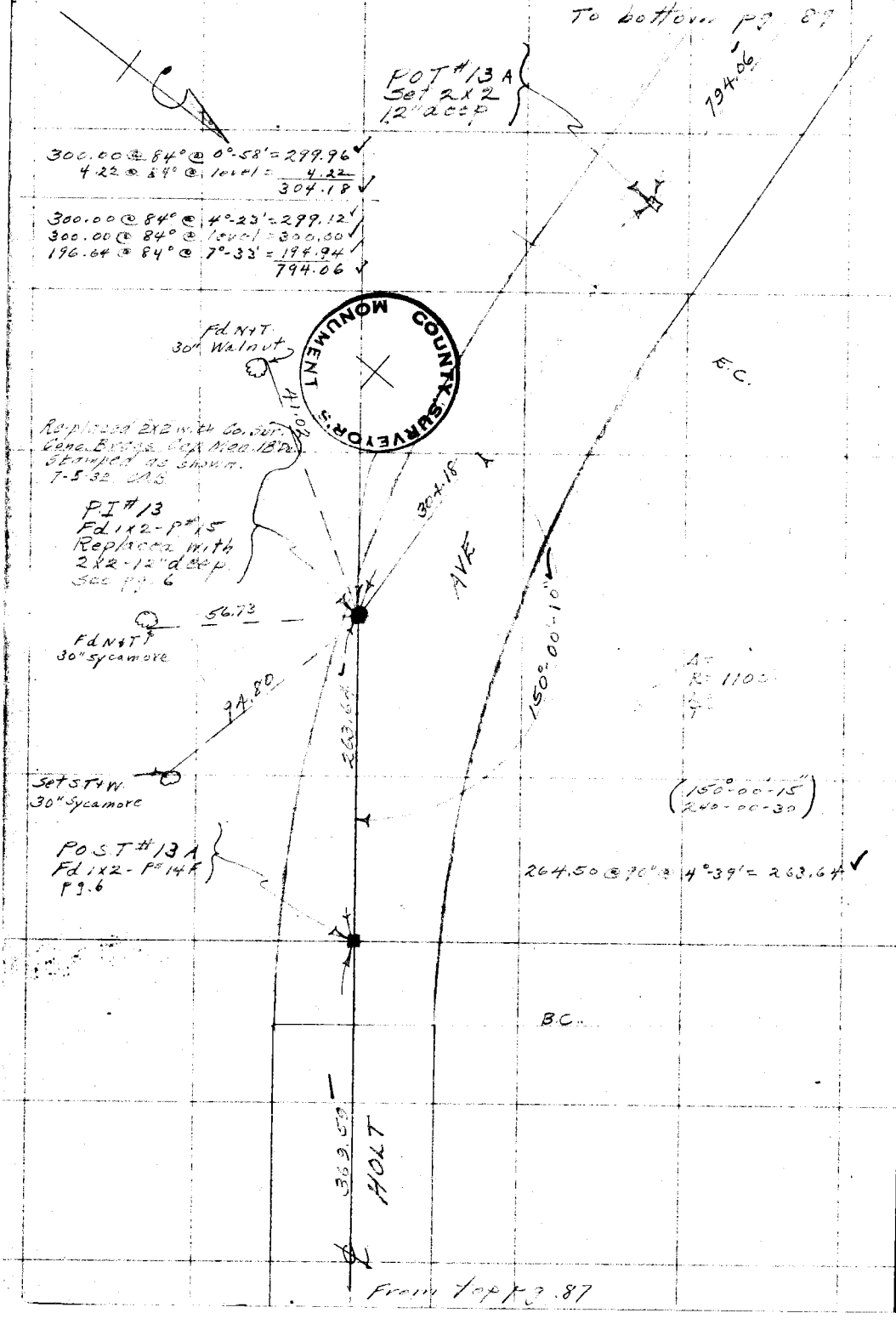

From top pg. 87

RETURN TO
LOS ANGELES COUNTY SURVEYOR

Do not extend notes this side of this line

Note: ANY ADDITIONS OR CHANGES ON THIS SHEET MUST BE MADE OR CIRCLED IN Red. WITH DATE AND NAME OF PERSON MAKING CHANGE.

Date 10-24-29 Notes by Moore Chief Party Moore F.B. 403 Pg. 89

Platted by H.N. Bradstreet	W.O. No. 788 Tape D.S.O. No. 46
Date Sept. 1930	Location ~~Holt~~ Ave - Div #2 Temple
Map No. C.S.B-505 Sh 3	Surveyed by L D Moore
Platting C'k'd by R W.S.	Date 10-24-29
Date DEC 1930	Indexed 1-29-30 G.D.S.

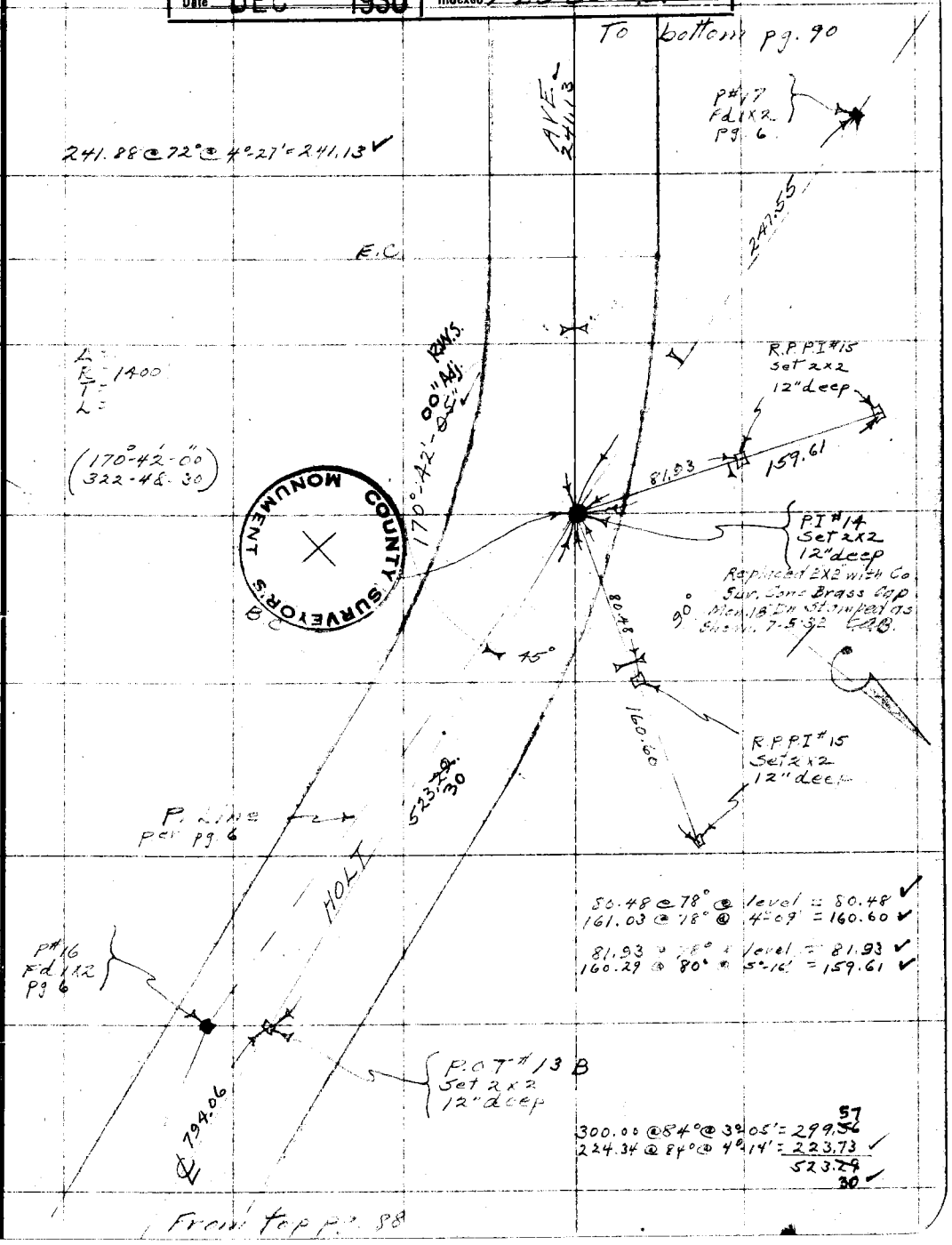

Note: ANY ADDITIONS OR CHANGES ON THIS SHEET MUST BE MADE OR CIRCLED IN Red. WITH DATE AND NAME OF PERSON MAKING CHANGE.

Do not extend notes this side of this line

RETURN TO LOS ANGELES COUNTY SURVEYOR

F.B. 403 Pg. 90 Moore Chief Party Notes by Moore Date 10-29-29

To bottom pg. 91

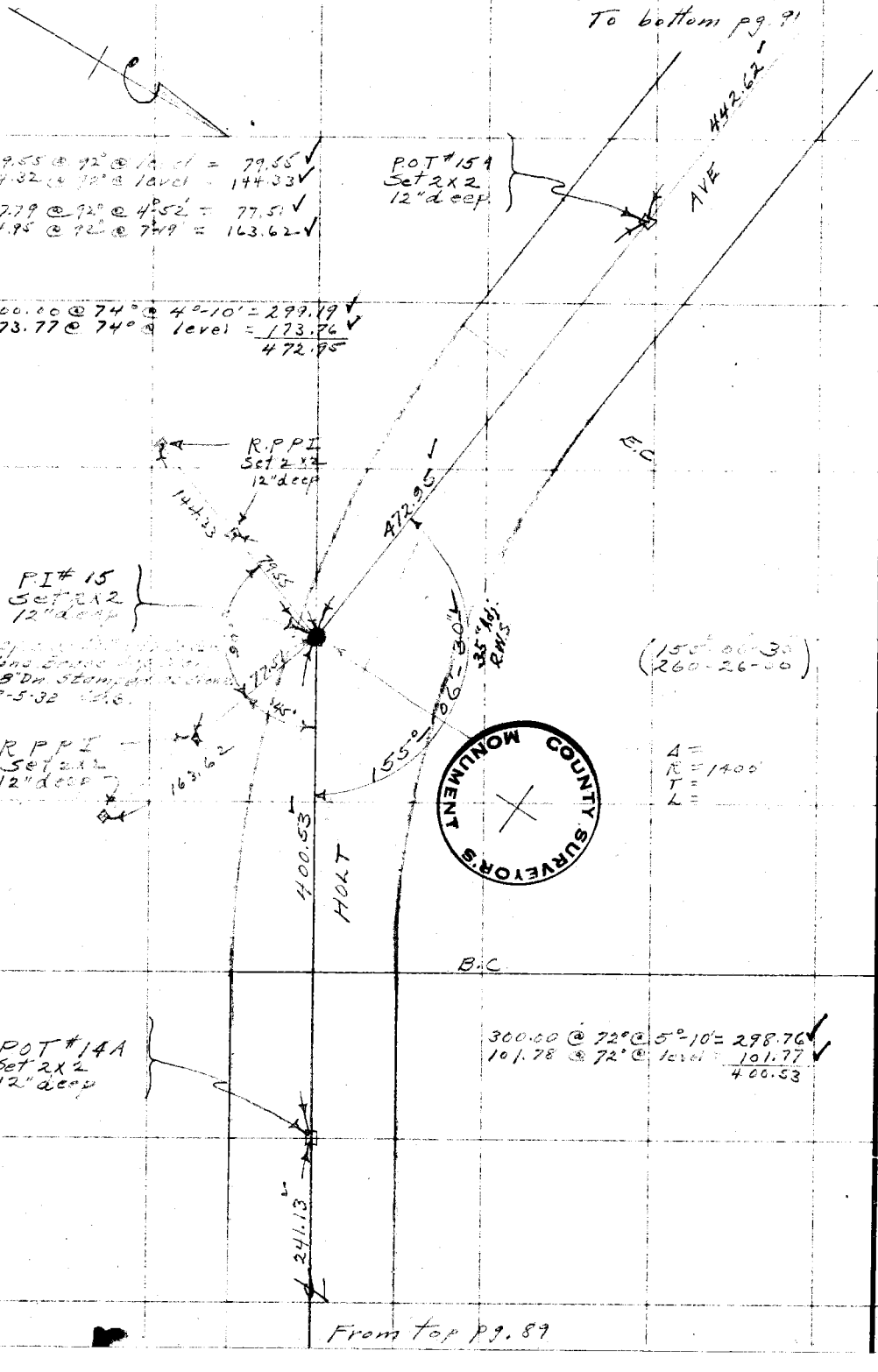

From top pg. 89

RETURN TO
LOS ANGELES COUNTY SURVEYOR

Do not extend notes this side of this line.

Note: ANY ADDITIONS OR CHANGES ON THIS SHEET MUST BE MADE OR CIRCLED IN Red. WITH DATE AND NAME OF PERSON MAKING CHANGE.

Date 10-29-29 Notes by Moore Chief Party Moore F.B. 403 Pg. 91

Platted by H.N. Bradstreet	W. O. No. 788 Type O. No. 46
Date Sept. 1930	Location ~~Holt~~ Ave-Div #2 Temple
Map No. C.S.2-505Sh3	Surveyed by L. D. Moore
Platting C'k'd by R. W. S.	Date 10-29-29
Date DEC 1930	Indexed 1-29-30 GDS.

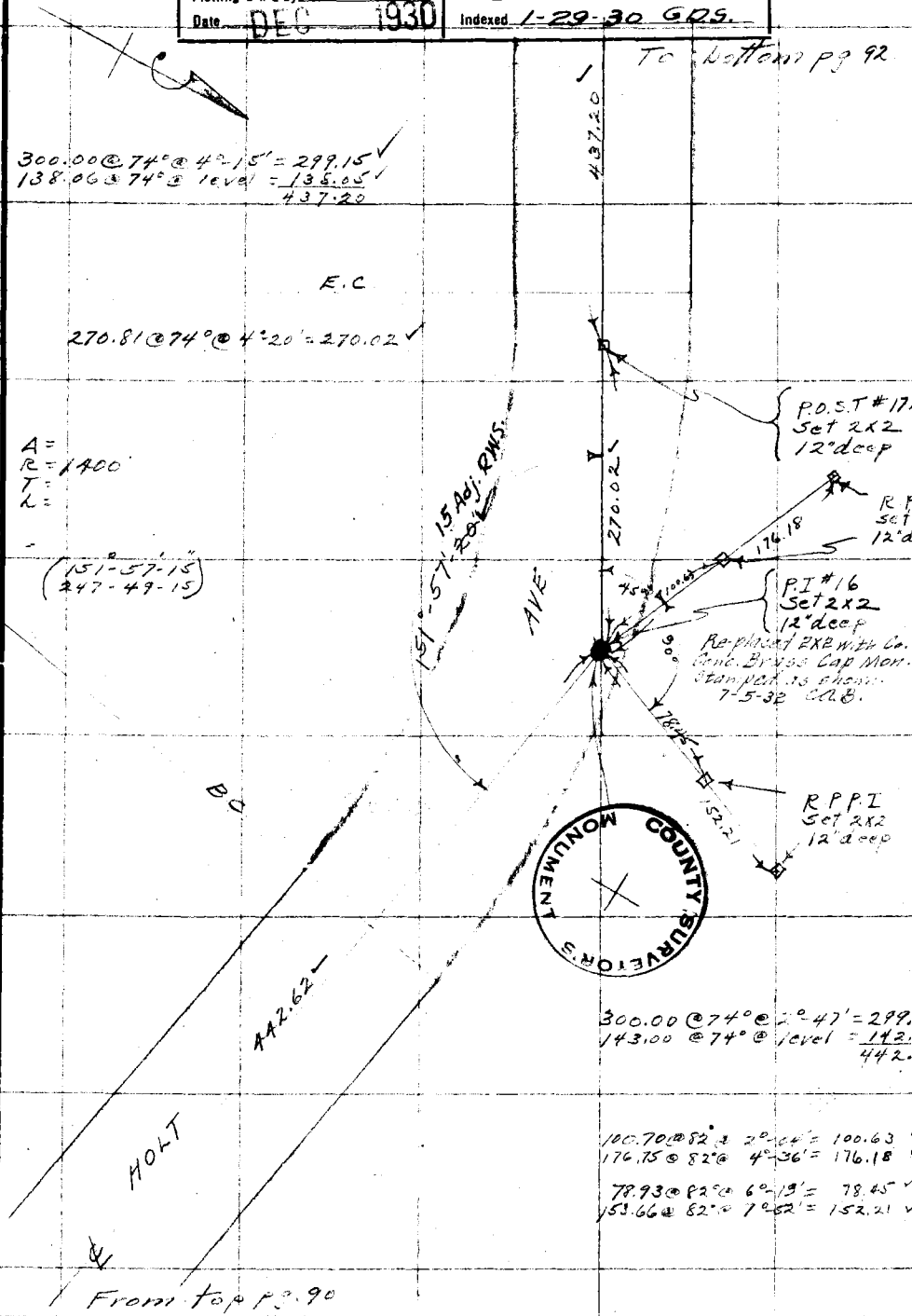

Note: ANY ADDITIONS OR CHANGES ON THIS SHEET MUST BE MADE OR CIRCLED IN Red. WITH DATE AND NAME OF PERSON MAKING CHANGE.

Do not extend notes this side of this line

RETURN TO LOS ANGELES COUNTY SURVEYOR

F.B. 403 Pg. 92 Moore Chief Party Notes by Moore Date 10-29-29

2X2 Not in so Re-set 2X2 by using R.P.P.lis.
Re-placed 2X2 with Co. Sur. Conc. Brass Cap Mon. 18" Dn. Stamped as shown. 7-6-32 C.A.B.

To bottom pg. 93

P.I. #18
Angle Point
Set 2x2
12" deep

Adj. R.W.S. 50" ✓ 56"

300.00 @ 74° @ level = 299.98 ✓
300.39 @ 74° @ 3°-16' = 299.88 ✓
18.14 @ 74° @ level 18.14
618.00 ✓

(174°-52'-00"
339-27-45)

107.18 @ 80° @ level = 107.18 ✓
211.57 @ 80° @ 4°-25' = 210.93 ✓

86.90 @ 80° @ level = 86.90 ✓
178.02 @ 80° @ level = 178.02 ✓

See pg 139

CHANGE

LINE

P.O.T. #17A
Fd 1x2 - P#17E
Pg 7

618.00 AVE

R.P.P.I.
Set 2x2
12" deep

20.09
21.97

Fd 1x2 - R.P.
pg 22

204.00 @ 74° @ 2°-19' = 203.82
level = 2.18
206.00 ✓

R.P.P.I. #18
Set 2x2 - 12" deep

206.00

E.C.

See pg 139

P.I. #17
Set 2x2
12" deep

Re-placed 2X2 with Co. Sur. Conc. Brass Cap. Mon. 18" Dn. Stamped as shown. 7-6-32 C.A.B.

R.P.P.I. #18
Set 2x2 - 12" deep

90°
45°
132.78
80.19
144.56
66

54°-20' 25" Adj. R.W.S.

167°

Δ =
R = 1400'
T =
L =

(167°-54'-15"
311-37-30)

P. Line

B.C.

To P#17 pg. 68 89

437.20

HOLT

66.87 @ 82° @ 4°-54' = 66.57 ✓
133.09 @ 82° @ 3°-56' = 132.78 ✓

80.78 @ 82° @ 6°-55' = 80.19 ✓
145.64 @ 82° @ 6°-39' = 144.~~56~~ 66

From top pg. 91

RETURN TO
LOS ANGELES COUNTY SURVEYOR

Do not extend notes this side of this line

Note: ANY ADDITIONS OR CHANGES ON THIS SHEET MUST BE MADE OR CIRCLED IN Red. WITH DATE AND NAME OF PERSON MAKING CHANGE.

Date 10-29-29 Notes by Moore Chief Party Moore F.B. 403 Pg. 93

Platted by H.N. Bradstreet	W.O. No. 700 Tape D.S.O. No. 46
Date Sept. 1930	Location Ave-Wir #2
Map No. C.S. B-505 Sh3	Surveyed by [illegible]
Platting C'k'd by R. W. S.	Date 10-29-29
Date DEC 1930	Indexed 1-29-30 G.D.S.

To bottom pg 94

Temple

POST
POT #19 A
Set 2x2
12" deep

411.76

313.19 @ 80° @ level = 313.18 ✓
100.00 @ 80° @ 9°39' = 98.58 ✓
411.76 ✓

353.76 @ 80° @ level = 353.75 ✓

E.C.

R.P.P.I
Set 2x2
12" deep

172.09

92.28

353.75

AVE

P.I. #19
Set 2x2
12" deep

Replaced 2x2 with Co. Sur. Conc. Brass Cap Mon. 18" Dn. Stamped as shown. 7-6-32 [illegible]

94.36

R.P.P.I
Set 2x2
12" deep

154.76

334.31

138°-01'-20"

A =
R = 1000'
T =
L =

(138°-01'-15"
192-05-30)

300.00 @ 72° @ 5°37' = 298.54 ✓
35.77 @ 72° @ level = 35.77 ✓
334.31

300.00 @ 72° @ 3°27' = 299.~~38~~ 44
170.91 @ 72° @ level = 170.90 ✓
470.~~28~~ 34

POST #19 A
Set 2x2
12" deep

B.C.

94.36 @ 80° @ level = 94.36 ✓
154.85 @ 80° @ 1°58' = 154.76 ✓

92.68 @ 80° @ 5°18' = 92.28 ✓
172.49 @ 80° @ 3°55' = 172.09 ✓

470.~~28~~ 34

HOLT

LINE CHANGE
See Pg 140

From top pg 92

Notes: ANY ADDITIONS OR CHANGES ON THIS SHEET MUST BE MADE OR CIRCLED IN Red. WITH DATE AND NAME OF PERSON MAKING CHANGE.

Do not extend notes this side of this line

RETURN TO
LOS ANGELES COUNTY SURVEYOR

COUNTY SURVEYOR'S MONUMENT

F.B. 403 Pg. 94 Moore Chief Party Notes by Moore Date 11-12-29

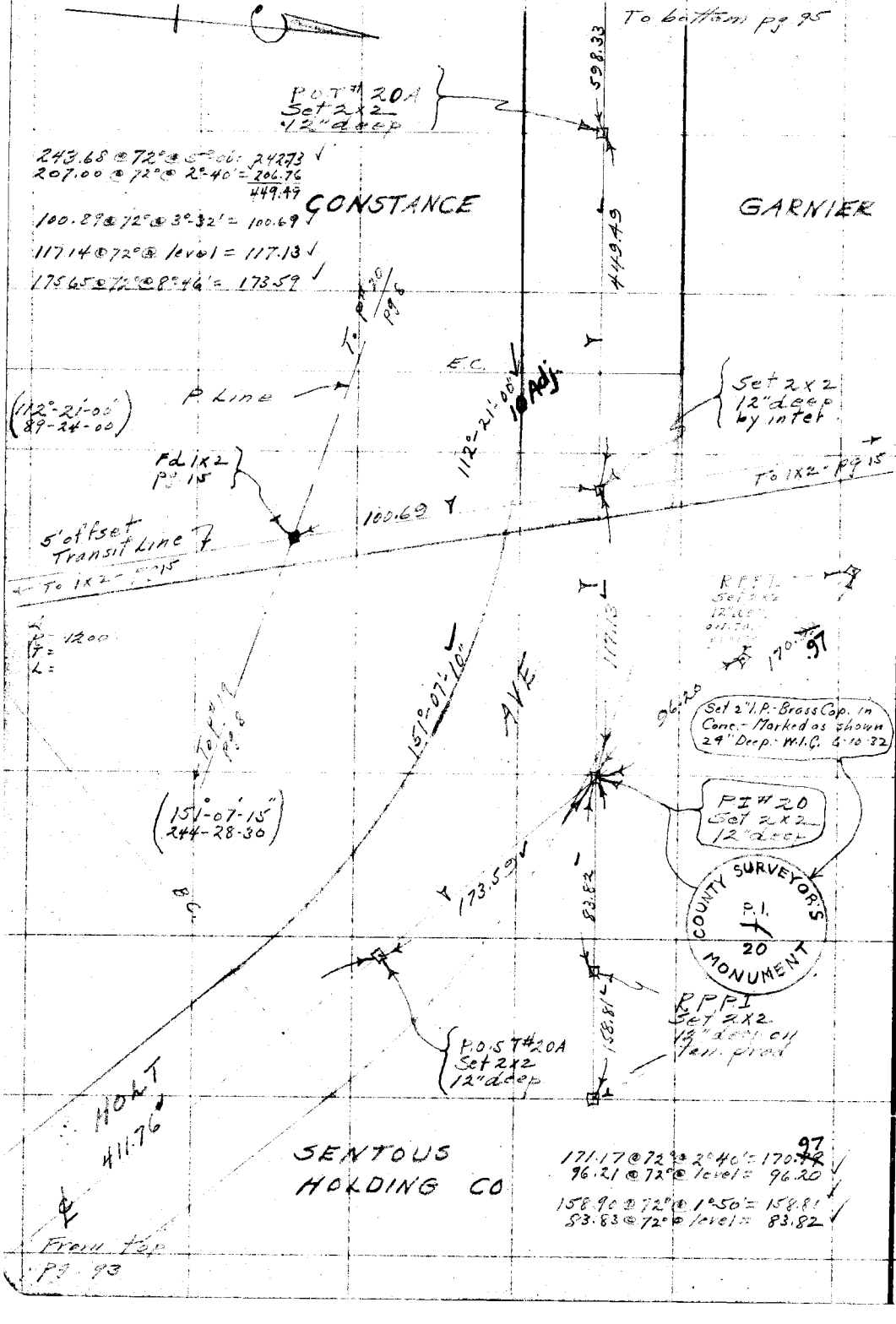

RETURN TO
LOS ANGELES COUNTY SURVEYOR

Do not extend notes this side of this line

Note: ANY ADDITIONS OR CHANGES ON THIS SHEET MUST BE MADE OR CIRCLED IN Red. WITH DATE AND NAME OF PERSON MAKING CHANGE.

Date 11-13-29 Notes by Moore Chief Party Moore F.B. 403 PG. 95

Platted by H.N. Bradstreet	W.O. No. 788 Tape D.S.O. No. 46
Date Sept. 1930	Location ~~Holt~~ Ave.-Div #2 Temple
Map No. C.S.B. 505 Sh. 3	Surveyed by [illegible]
Platting C'k'd by [illegible]	Date 11-13-29
Date DEC 1930	Indexed 1-29-30 G.D.S.

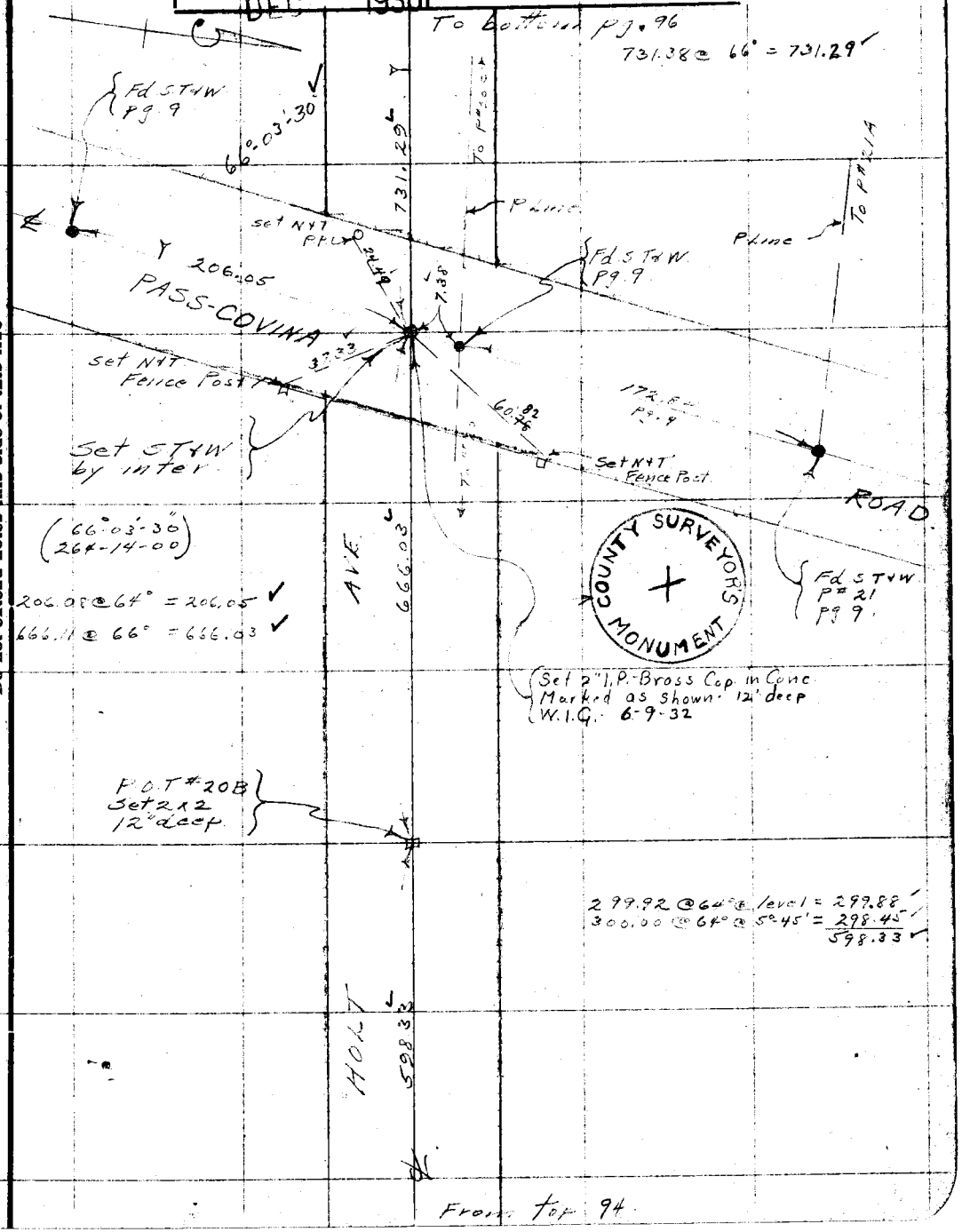

Note: ANY ADDITIONS OR CHANGES ON THIS SHEET MUST BE MADE OR CIRCLED IN Red, WITH DATE AND NAME OF PERSON MAKING CHANGE.

Do not extend notes this side of this line

RETURN TO LOS ANGELES COUNTY SURVEYOR

F.B. 403 Pg. 96 Moore Chief Party Notes by Moore Date 11-13-29

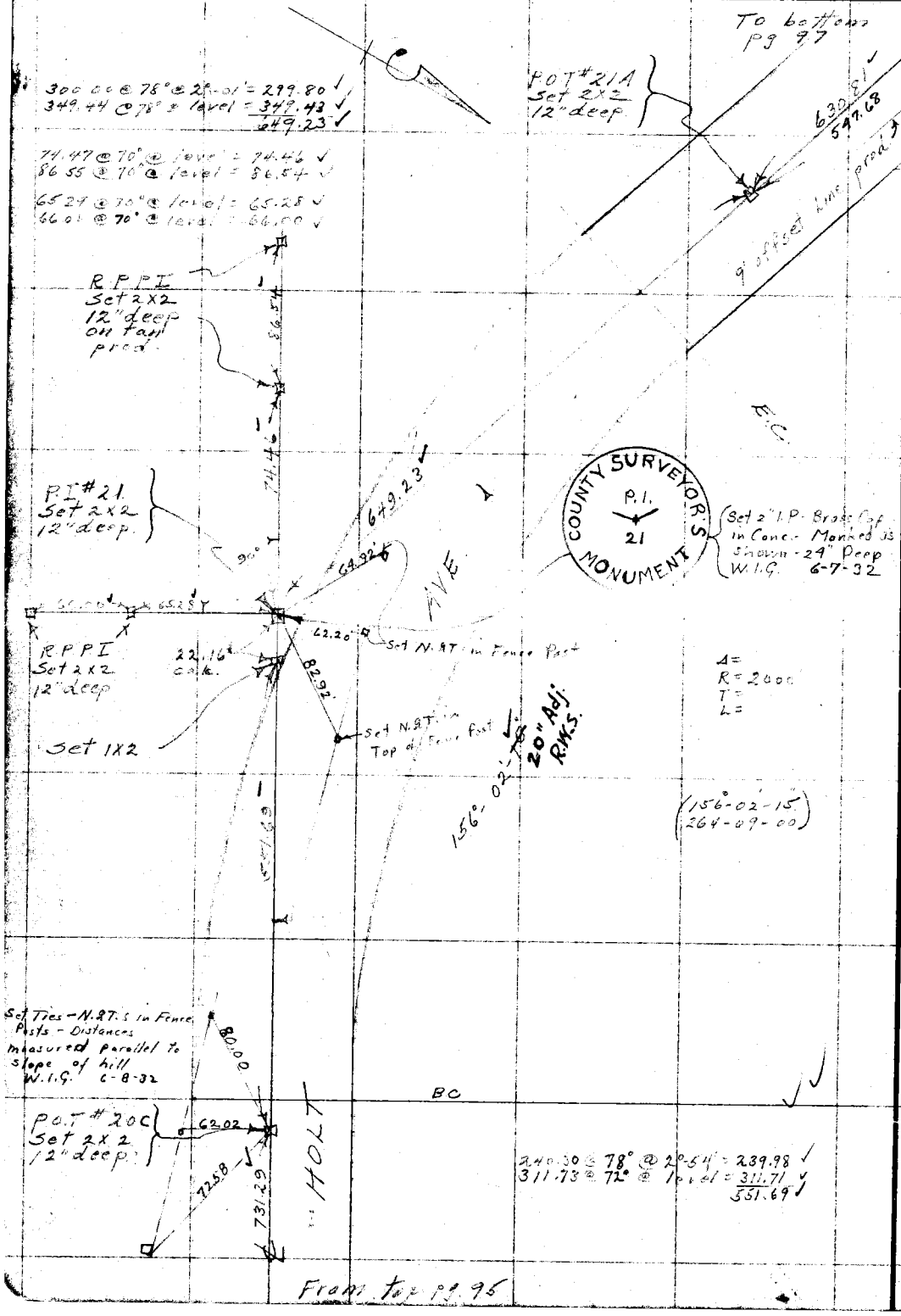

RETURN TO
LOS ANGELES COUNTY SURVEYOR

Do not extend notes this side of this line.

Note: ANY ADDITIONS OR CHANGES ON THIS SHEET MUST BE MADE OR CIRCLED IN Red. WITH DATE AND NAME OF PERSON MAKING CHANGE.

Date 11-13-21 Notes by Moore Chief Party Moore F.B. 403 PG. 97

Platted by H.N. Bradstreet	W.O. No. 788 G.S.O. No. 46
Date Sept. 1930	Location ~~Holt~~ Ave-Div #2 Temple
Map No. C.S.B. 505 Sn4	Surveyed by Moore
Platting C'k'd by R. W. S.	Date 11-13-21
Date DEC 1930	Indexed 1-29-30 G.D.S.

To bottom pg. 98

407.50@74° = 407.47

407.47

To 2"IP pgs 10-11-12

Set L.&T. in Square Conc. Box

COUNTY SURVEYOR'S MONUMENT

169°-52'-30" Pg. 10

93°-44'-00" Pg. 12

34.33

Fd. 1x2 pg. 12

Set L.&T. in Weir Box

29.22

Set 2" I.P.-Brass Cap in Conc. Marked as shown-18" Deep Reset old 2" I.P. above Mark W.I.G. 6-8-32

Set N.&T. in F.F.

16.92

9.00

Set L.&T. in Conc. Box

2.94

To 2" I.P. pgs 10-11-12

POT #21D
Fd 2" I.P.-plug 4th. Most southerly Cor. Lot 2 Tr. 517 See pgs 10-11-12.

582.25 @ 74° level = 582.21

AVE

582.21

POT #21C
Set 2x2 12" deep

179.11 @ 74° @ level = 179.10
300.00 @ 74° @ 1°-28' = 299.88
478.98

HOLT

478.98

562.09 Adj.

9' Corrected Line Pipe

COUNTY SURVEYOR'S P.O.T. MONUMENT

Set 2" I.P.-Brass Cap in Conc.-Marked as shown 18" Deep. - 6' from W. bank of Draw - W.I.G. - 6-8-32

562.09 @ 90° level = 562.09
(Tape 0.31' Standard at 76°-21" pull)

POT #21B
Set 2x2 12" deep

Could not find in plowed field W.I.G. 6-8-32

23.00

630.83 @ 78° level = 630.81

27.75

9.8

Fd. 1x2 & Tk. Flush

547.63 @ 90° level = 547.68

R.P. P.O.T. → Set 2x2" - 12" Deep

Level Measurment to Nail & Tin 15'± above ground in Willow in bottom of draw

630.81

547.68

6-8-32
W.I. Gilchrist
J.H. Bender
S.B. Cooper
H.E. Granquist

From top pg. 96

Notice: ANY ADDITIONS OR CHANGES ON THIS SHEET MUST BE MADE OR CIRCLED IN Red, WITH DATE AND NAME OF PERSON MAKING CHANGE.

Do not extend notes this side of this line

RETURN TO LOS ANGELES COUNTY SURVEYOR

F.B. 403 Pg. 98 Moore Chief Party Notes by Moore Date 11-13-29

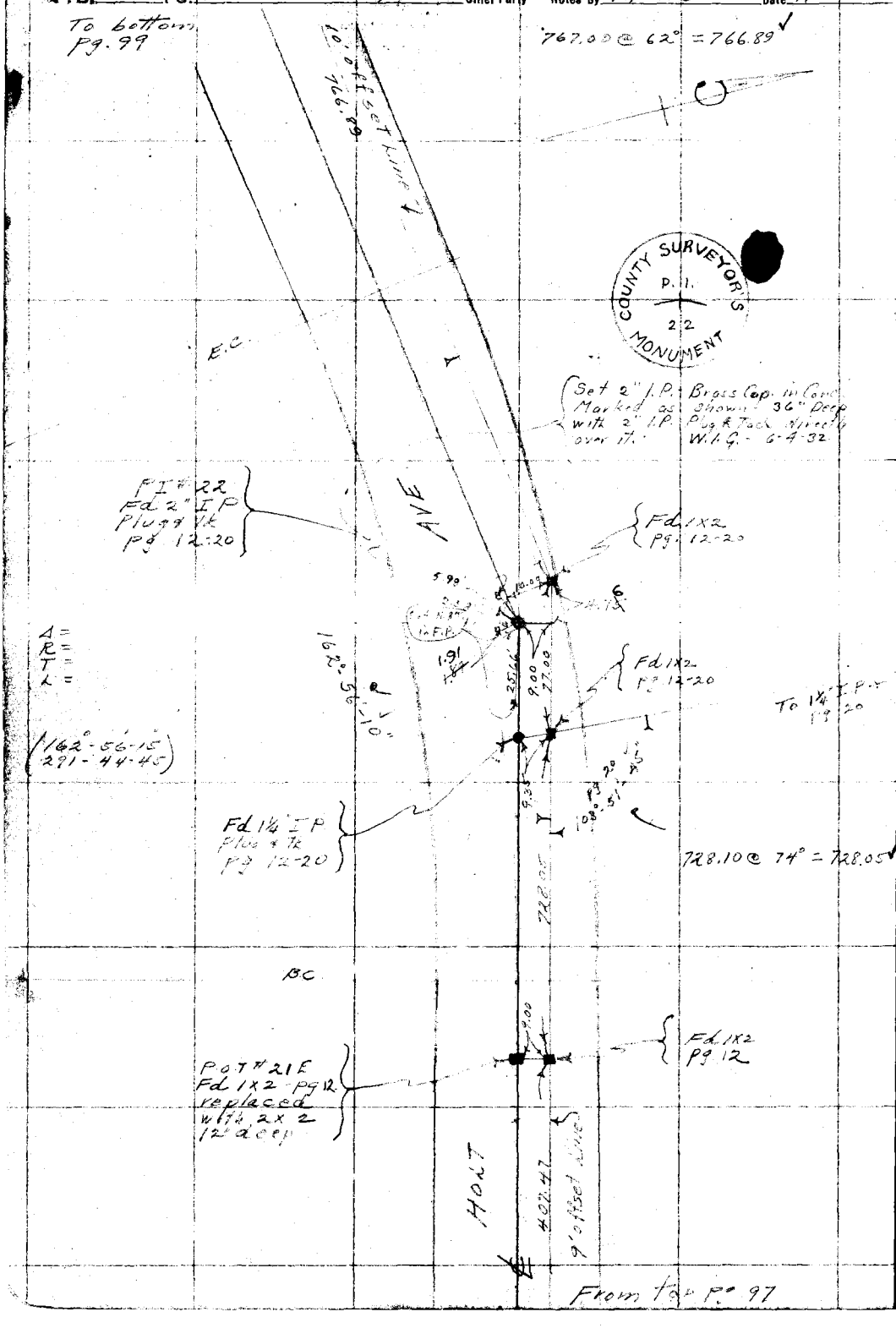

RETURN TO
LOS ANGELES COUNTY SURVEYOR

Do not extend notes this side of this line

Note: ANY ADDITIONS OR CHANGES ON THIS SHEET MUST BE MADE OR CIRCLED IN Red. WITH DATE AND NAME OF PERSON MAKING CHANGE.

Date 11-14-29 Notes by Moore Chief Party Moore F.B. 403 Pg. 99

Platted by H.N. Bradstreet	W.O. No. 788 Type C.S.O. No. 46
Date Sept. 1930.	Location ~~Holt~~ Ave-Div #2 Temple
Map No. C.S.B 505 Sh4	Surveyed by L.D. Moore
Platting C'k'd by P. W. S.	Date 11-14-29
Date DEC 1930	Indexed 1-29-30 G.D.S.

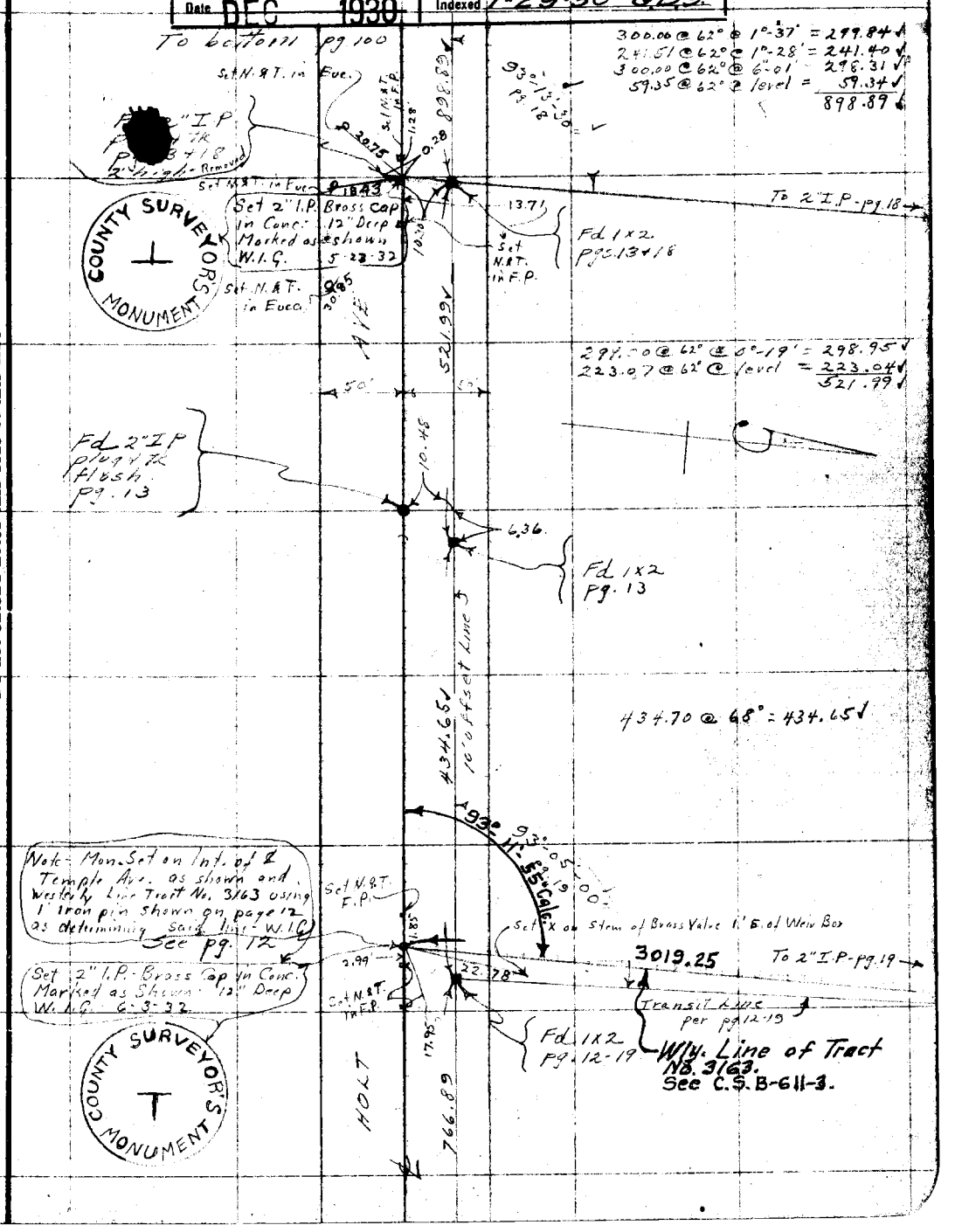

Note: ANY ADDITIONS OR CHANGES ON THIS SHEET MUST BE MADE OR CIRCLED IN Red. WITH DATE AND NAME OF PERSON MAKING CHANGE.

Do not extend notes this side of this line

RETURN TO LOS ANGELES COUNTY SURVEYOR

F.B. 403 Pg. 100 Moore Chief Party Notes by Moore Date 11-14-29

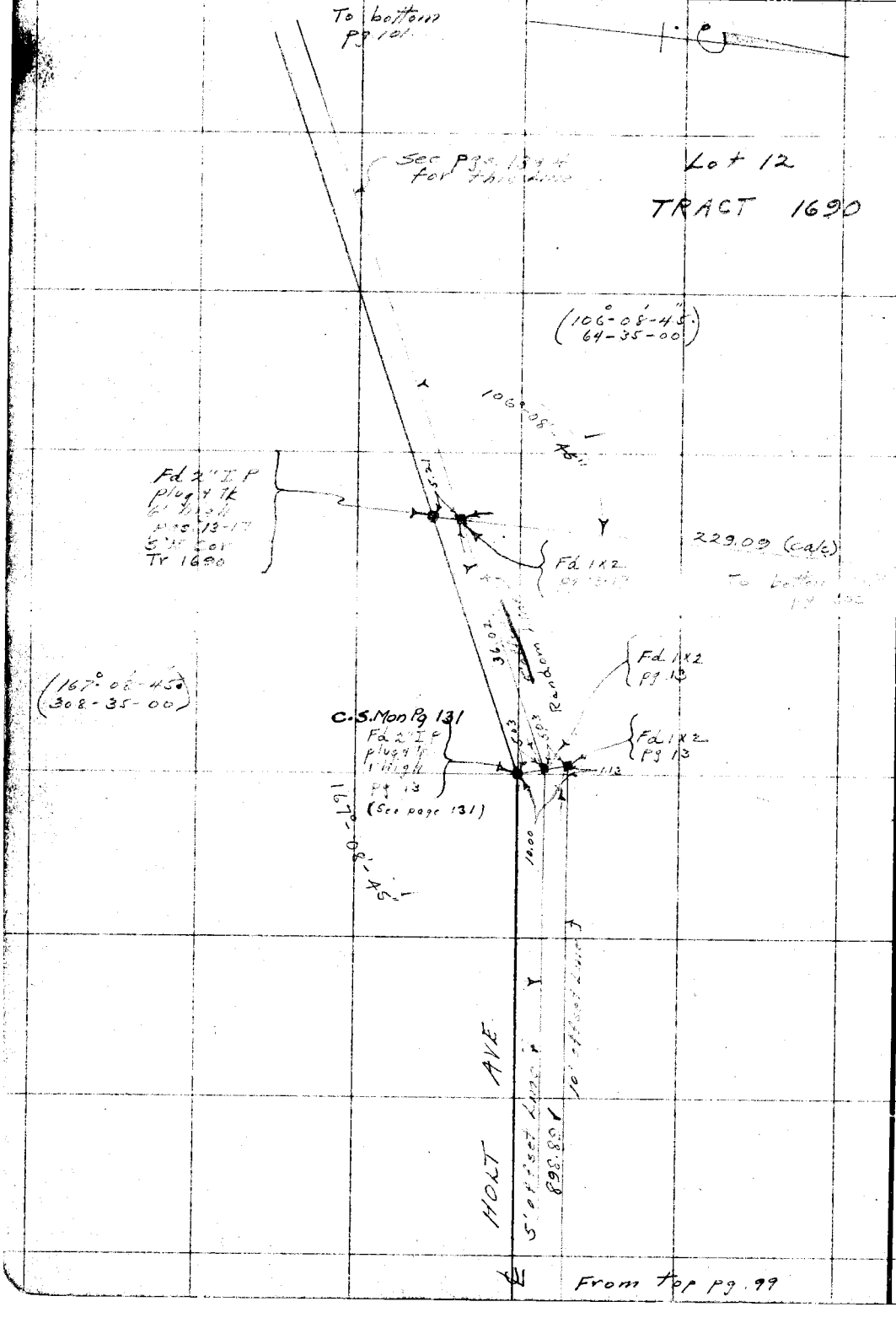

RETURN TO
LOS ANGELES COUNTY SURVEYOR

Do not extend notes this side of this line

Note: ANY ADDITIONS OR CHANGES ON THIS SHEET MUST BE MADE OR CIRCLED IN Red. WITH DATE AND NAME OF PERSON MAKING CHANGE.

Date 11-14-29 Notes by Moore Chief Party Moore F.B. 403 Pg. 101

Platted by H.N. Bradstreet	W.O. No. 788 ~~B.S.O.~~ Tape No. 46
Date Sept. 1930	Location ~~Hart~~ Ave. Div #2
Map No. C.S.B 505 Sh4	Surveyed by L. D. Moore
Platting C'k'd by R. W. S.	Date 11-14-29
Date DEC 1930	Indexed 1-29-30 G.D.S.

Temple

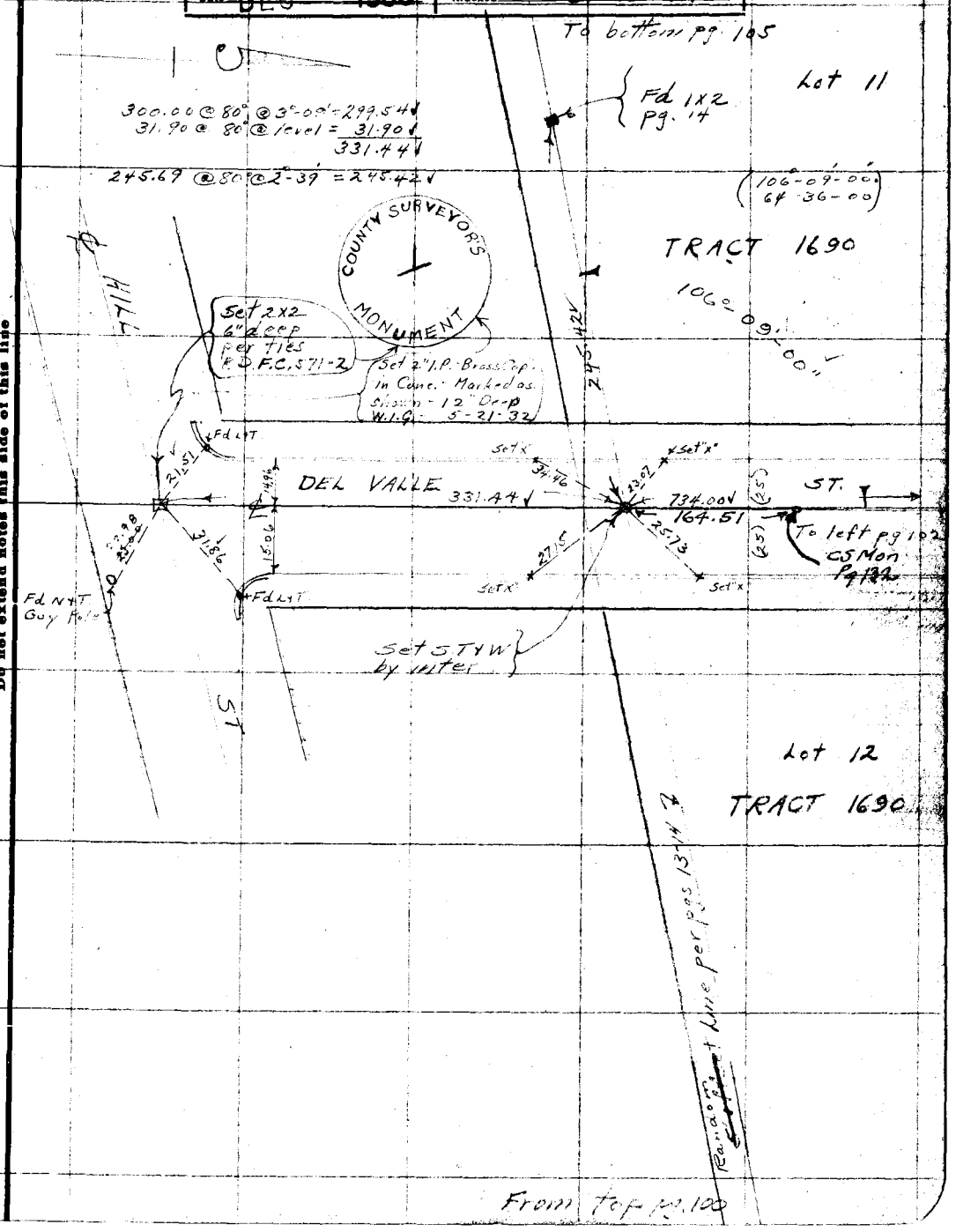

Note: ANY ADDITIONS OR CHANGES ON THIS SHEET MUST BE MADE OR CIRCLED IN Red. WITH DATE AND NAME OF PERSON MAKING CHANGE.

Do not extend notes this side of this line

RETURN TO LOS ANGELES COUNTY SURVEYOR

F.B. 403 Pg. 102 Moore Chief Party Notes by Moore Date 11-14-29

100' band tape #2
100.00 @ 75° & 31 lbs

TRACT 1194

Fd 1¼" I.P. 6" deep - S.W. Cor. Lot 9 - Tr 1690 Checks proportion

Fd 2" IP - Set plug & tk. N.E. Cor. Tr 1194

Set 2x2 - N.W. Cor. Lot 9 - Tr 1690

To 4-7-6 pg 103

90°00'-45"

T=76° 281.371 — 2.80 — T=76° 281.371 — 3.00 — T=76° 772.431 — 3.00

3' off set line 3

From right pg. 105

Set 1x2 by oak proportion between S.W. Cor. Tr 1690 and N.E. Cor. Tr 1194

Set 1x2

300.00 @ 80° & 1°-25' = 299.91
471.05 @ 80° @ level = 471.04
770.95

Set 1x2 by oak proportion between S.W. Cor. Tr 1690 and N.E. Cor. Tr 1194

90°05'-25"

300

(90°-05'-30" / 360-21-30)

Lot 10 — Lot 9 — Lot 8

770.95

Set 2" I.P. - Brass Cap in Conc. Marked as shown - 12" Deep at Int. & Del Valle St. and lot lines W.I.G. 5-21-32

1690

COUNTY SURVEYOR'S MONUMENT

90°-0'-0"

curb

DEL VALLE

Set L.P.T. in x — Set "x" — Set "x" — Set L.P.T.

734.00

(25')

2.36 — 21.38 — 2.36 — 2.16 — 25.10 — 15.01

To lower left pg 104

curb

Set "x" — Set L.P.T. in x — Set "x" — Set L.P.T.

Set 5/8" in by inter

(90°-00'-45" / 360-19-00)

TRACT

Transit Line

Lot 12 — Lot 13 — Lot 14

300.00 @ 80° @ 2°-38' = 299.67
300.00 @ 80° @ 2°-15' = 299.76
134.57 @ 80° @ level = 134.57
734.00

774.18

(90°-00'-45" / 360-19-00)

Fd remains of old 2x2 - replaced with 2x2 - S.E. Cor. Lot 13 - Tr 1690 checks proportion between S.E. and N.E. Cor. Tr 1690 per pg 17

Set 2x2 - N.E. Cor. Lot 13 - Tr 1690 by proportion between S.E. and N.E. Cor. Tr 1690

90°-00'-45"

(oak) 229.09 — 281.51 T=6.00 — 39.54

To 2" I.P. pg 17

From right pg 100

300.00 @ 80° @ 2°-11' = 299.77
474.42 @ 80° @ level = 474.41
774.18

Fd 2" I.P. plug & tk. pg. 17

RETURN TO LOS ANGELES COUNTY SURVEYOR

Do not extend notes this side of this line

Note: ANY ADDITIONS OR CHANGES ON THIS SHEET MUST BE MADE OR CIRCLED IN Red WITH DATE AND NAME OF PERSON MAKING CHANGE.

Date 11-15-29 Notes by Moore Chief Party Moore F.B. 403 Pg. 103

Platted by H.N. Bradstreet	W.O. No. 788 D.S.O. No. 028
Date October 1930	Location Ave - Div #2
Map No. C.S.B. 505 Sh 4	Surveyed by L.D. Moore
Platting C'k'd by R.W.S.	Date 11-15-29
Date DEC 1930	Indexed 1-29-30 G.D.S.

Temple

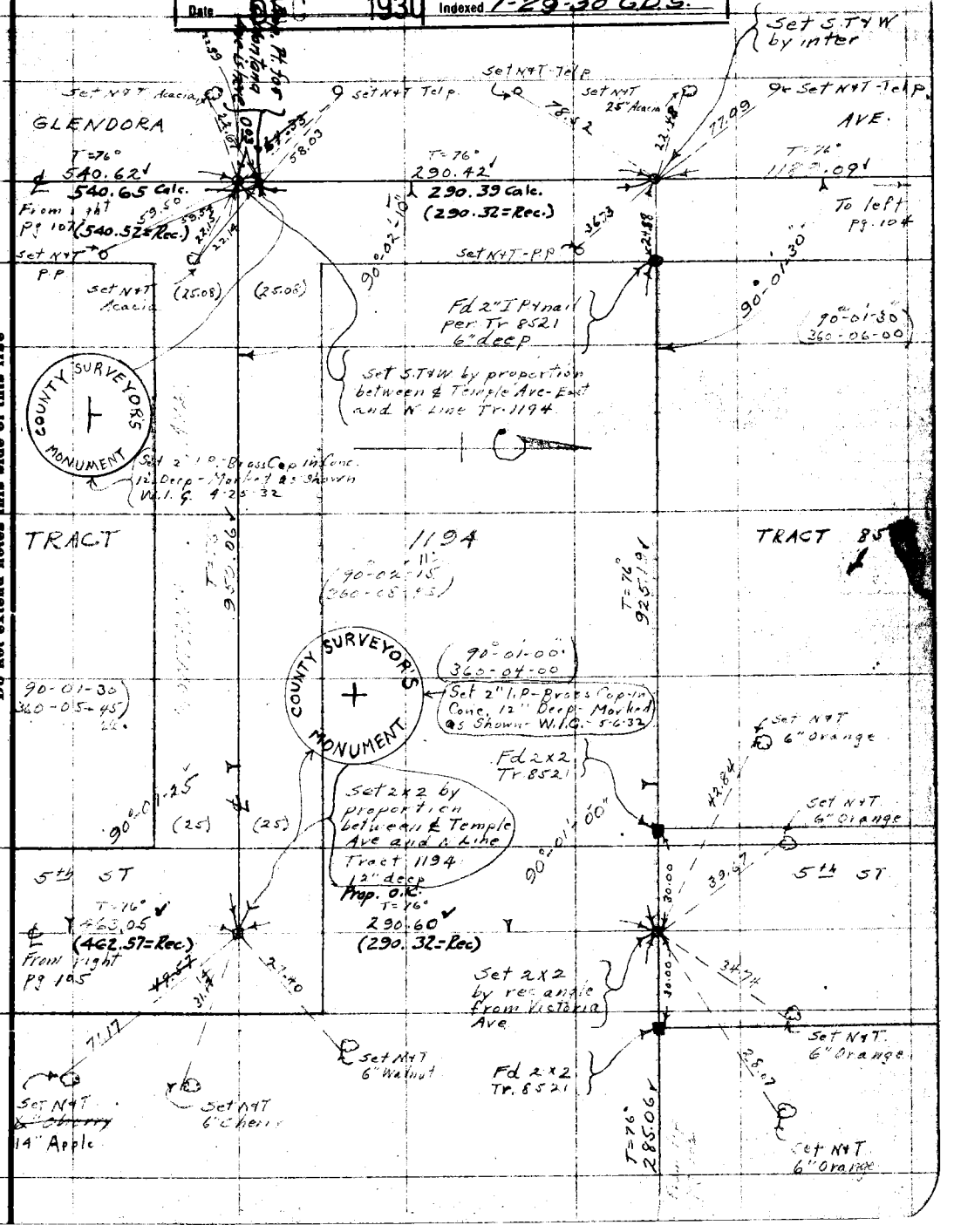

Note: ANY ADDITIONS OR CHANGES ON THIS SHEET MUST BE MADE OR CIRCLED IN Red. WITH DATE AND NAME OF PERSON MAKING CHANGE.

Do not extend notes this side of this line

RETURN TO LOS ANGELES COUNTY SURVEYOR

F.B. 403 Pg. 104 Moore Chief Party Notes by Moore Date 11-15-29

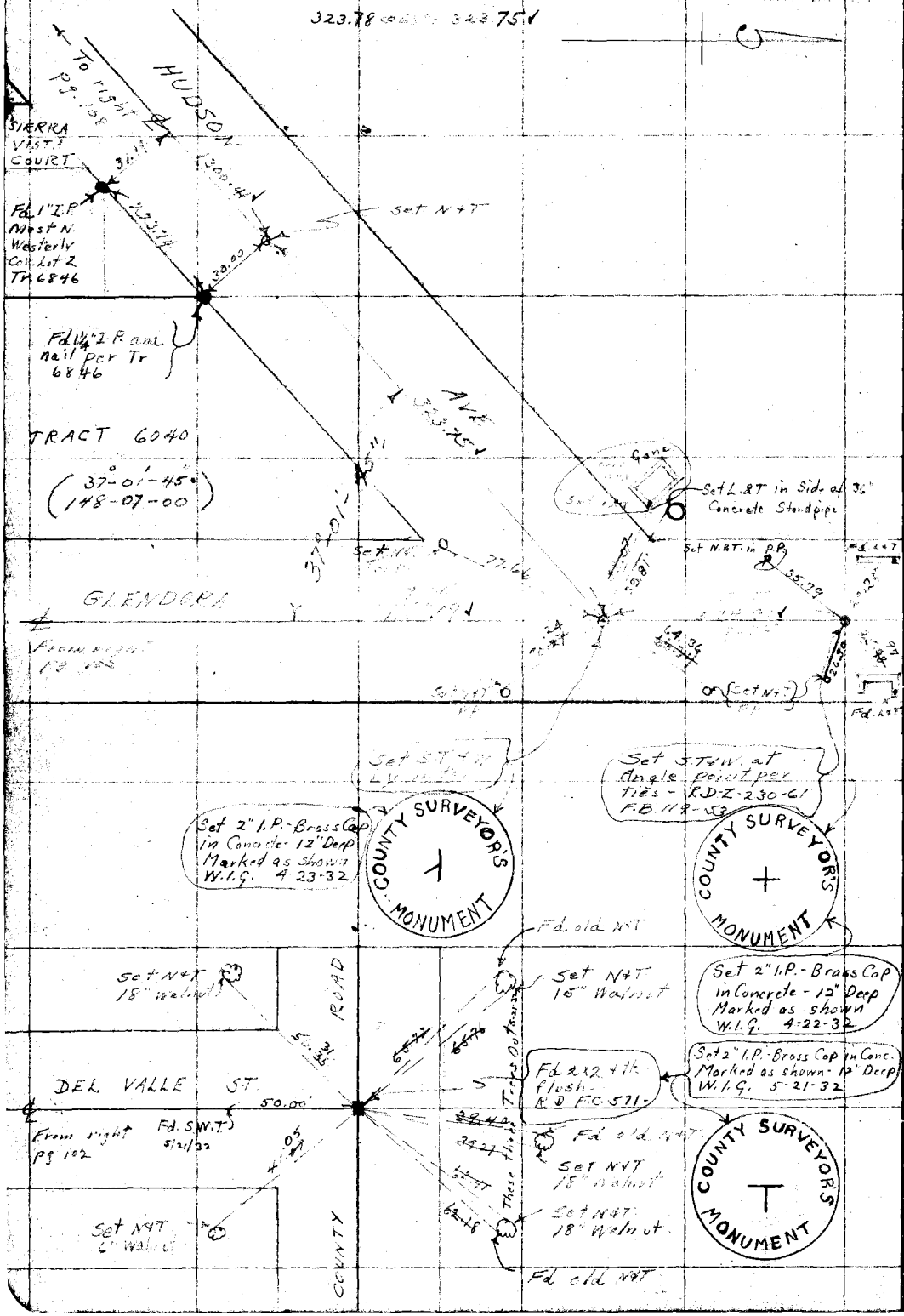

RETURN TO
LOS ANGELES COUNTY SURVEYOR

Do not extend notes this side of this line

Note: ANY ADDITIONS OR CHANGES ON THIS SHEET MUST BE MADE OR CIRCLED IN Red. WITH DATE AND NAME OF PERSON MAKING CHANGE.

Date 10-31-29 Notes by Moore Chief Party Moore F.B. 403 PG 105

Platted by H.N Bradstreet	W.O. No. 788 Hoff S.S.O. No. 028
Date October 1930	Location ~~Hoff~~ Ave-Div #2
Map No. C.S.B 505 Sh 4	Surveyed by L.D. [illegible]
Platting C'k'd by R.W.S.	Date 10-31-29
Date DEC 1930	Indexed 1-29-30 G.D.S.

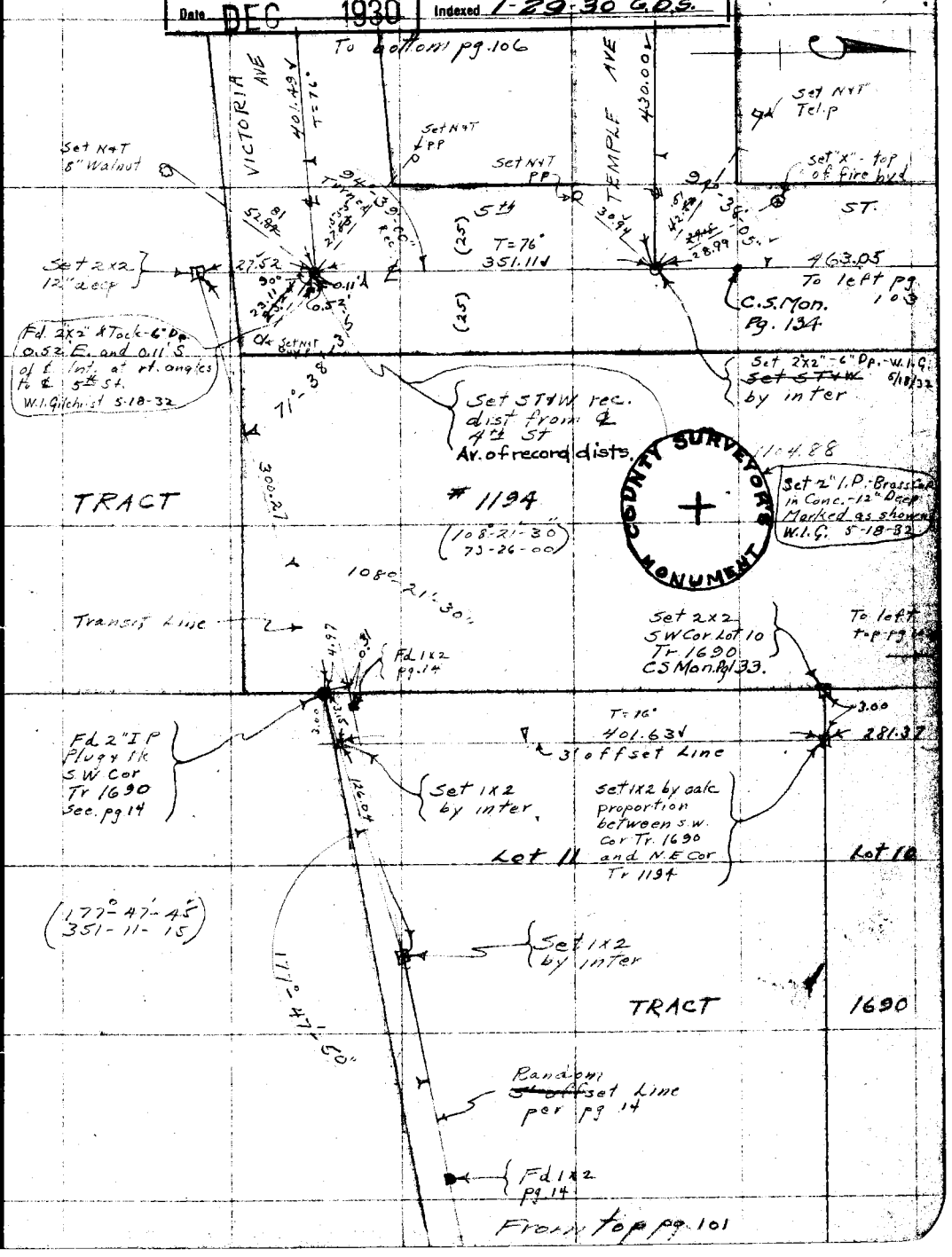

Note: ANY ADDITIONS OR CHANGES ON THIS SHEET MUST BE MADE OR CIRCLED IN Red. WITH DATE AND NAME OF PERSON MAKING CHANGE.

Do not extend notes this side of this line

RETURN TO LOS ANGELES COUNTY SURVEYOR

F.B. 403 Pg. 106 Moore Chief Party Notes by Moore Date 10-31-29

To bottom pg 107

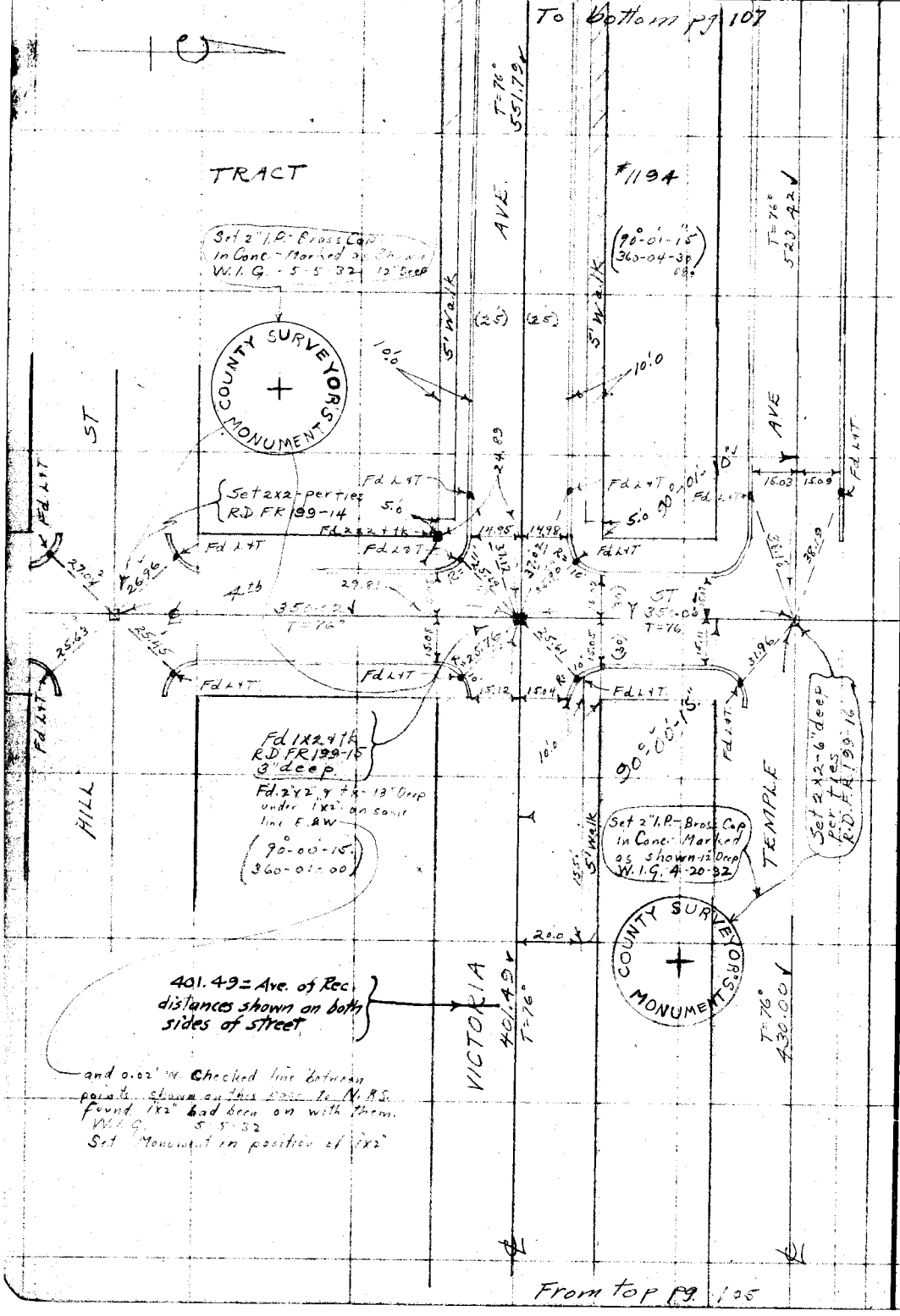

From top pg. 105

RETURN TO
LOS ANGELES COUNTY SURVEYOR

Do not extend notes this side of this line

Note: ANY ADDITIONS OR CHANGES ON THIS SHEET MUST BE MADE OR CIRCLED IN Red. WITH DATE AND NAME OF PERSON MAKING CHANGE.

Date 10-31-29 Notes by Moore Chief Party Moore F.B. 403 PG 107

Platted by H.N. Bradstreet	W. O. No. 788 D.S.G. No. 028
Date October 1930	Location Holt Ave - Div #2 Temple
Map No. C.S.B.505.Sh4	Surveyed by L. D. Moore
Platting C'k'd by R. W. S.	Date 10-31-29
Date DEC. 1930	Indexed 1-29-30 G.D.S.

Notes: ANY ADDITIONS OR CHANGES ON THIS SHEET MUST BE MADE OR CIRCLED IN Red. WITH DATE AND NAME OF PERSON MAKING CHANGE.

Do not extend notes this side of this line

RETURN TO LOS ANGELES COUNTY SURVEYOR

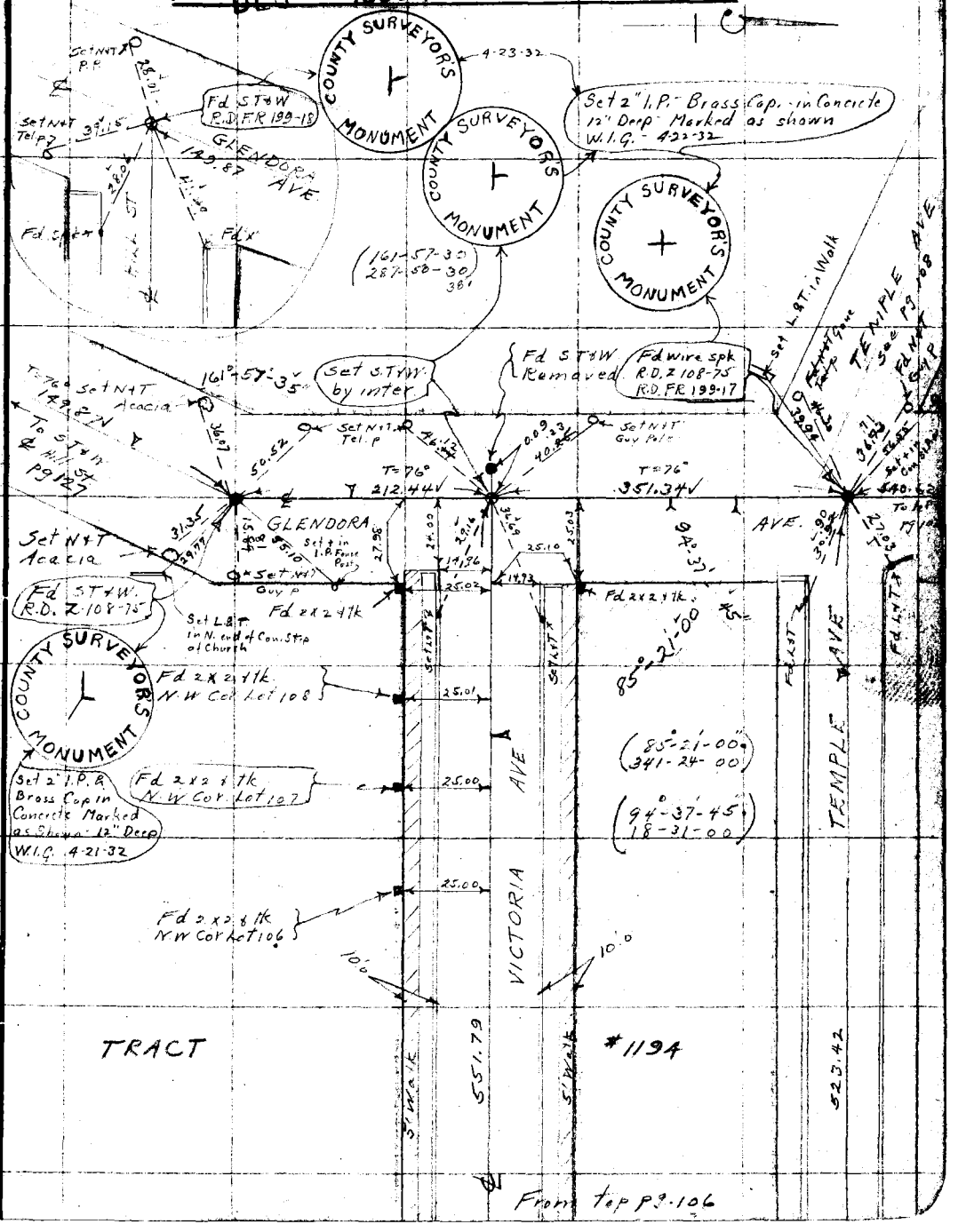

F.B. 403 Pg. 108 Moore Chief Party Notes by Moore Date 11-21-29

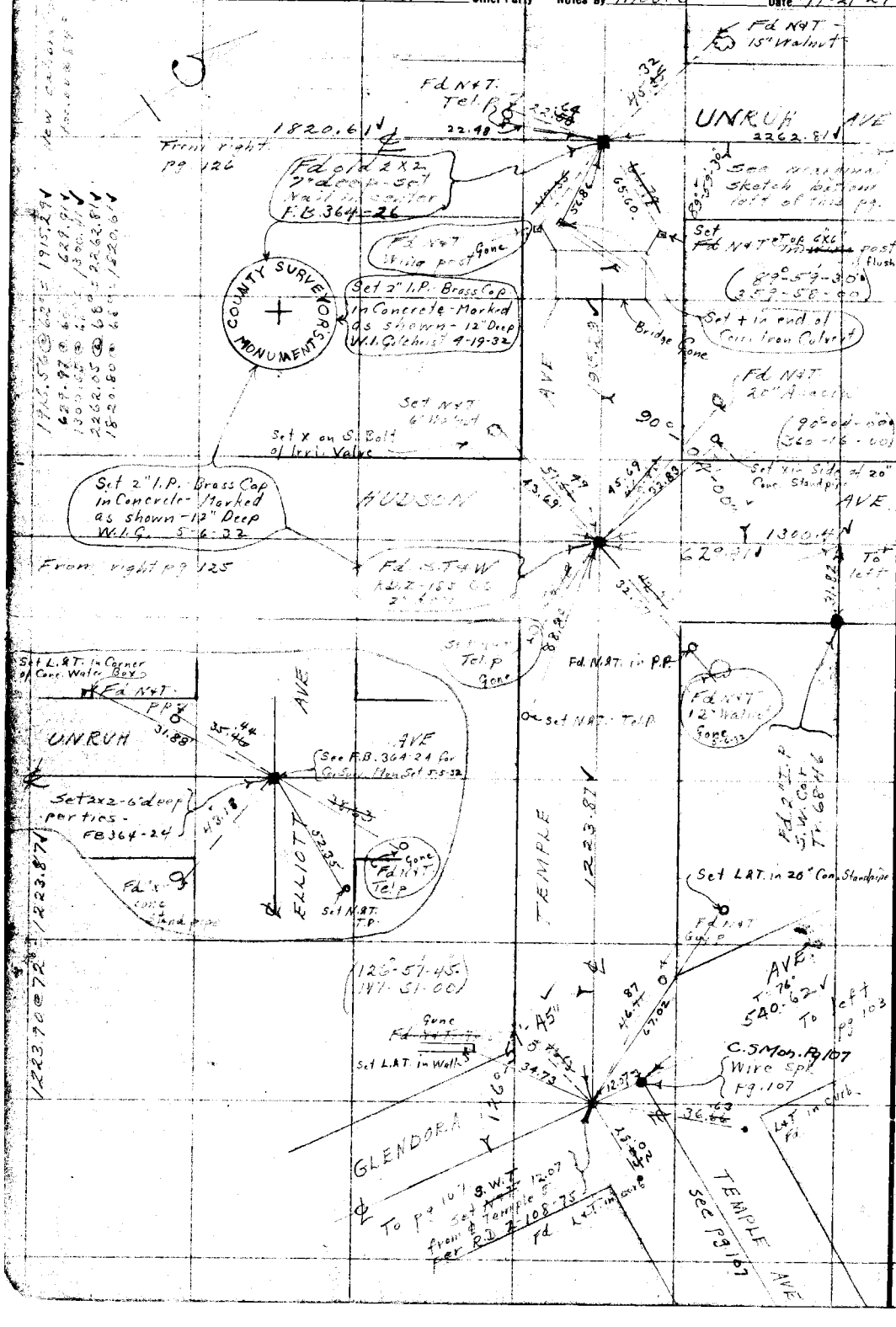

RETURN TO
LOS ANGELES COUNTY SURVEYOR

Do not extend notes this side of this line

Note: ANY ADDITIONS OR CHANGES ON THIS SHEET MUST BE MADE OR CIRCLED IN Red. WITH DATE AND NAME OF PERSON MAKING CHANGE.

Date 11-22-29 Notes by [illegible] Chief Party [illegible] F.B. 403 Pg. 109

Platted by H.N. Bradstreet	W.O. No. 288 O.S.O. No.
Date Sept. 22, 1930	Location Holt Ave - Div #2 Temple
Map No. C.S. 8-505 Sh4	Surveyed by [illegible]
Platting Ck'd by R.W.S.	Date 11-22-29
Date DEC 1930	Indexed 1-29-30 G.D.S.

TOPOGRAPHY
for
HOLT AVE - Div #2
from
PASS-COVINA ROAD
West
to
East Line Tract 1500

Notes: ANY ADDITIONS OR CHANGES ON THIS SHEET MUST BE MADE OR CIRCLED IN Red. WITH DATE AND NAME OF PERSON MAKING CHANGE.

Do not extend notes this side of this line

RETURN TO
LOS ANGELES COUNTY SURVEYOR

F. B. 403 Pg. 110 Moore Chief Party Notes by Moore Date 11-22-29

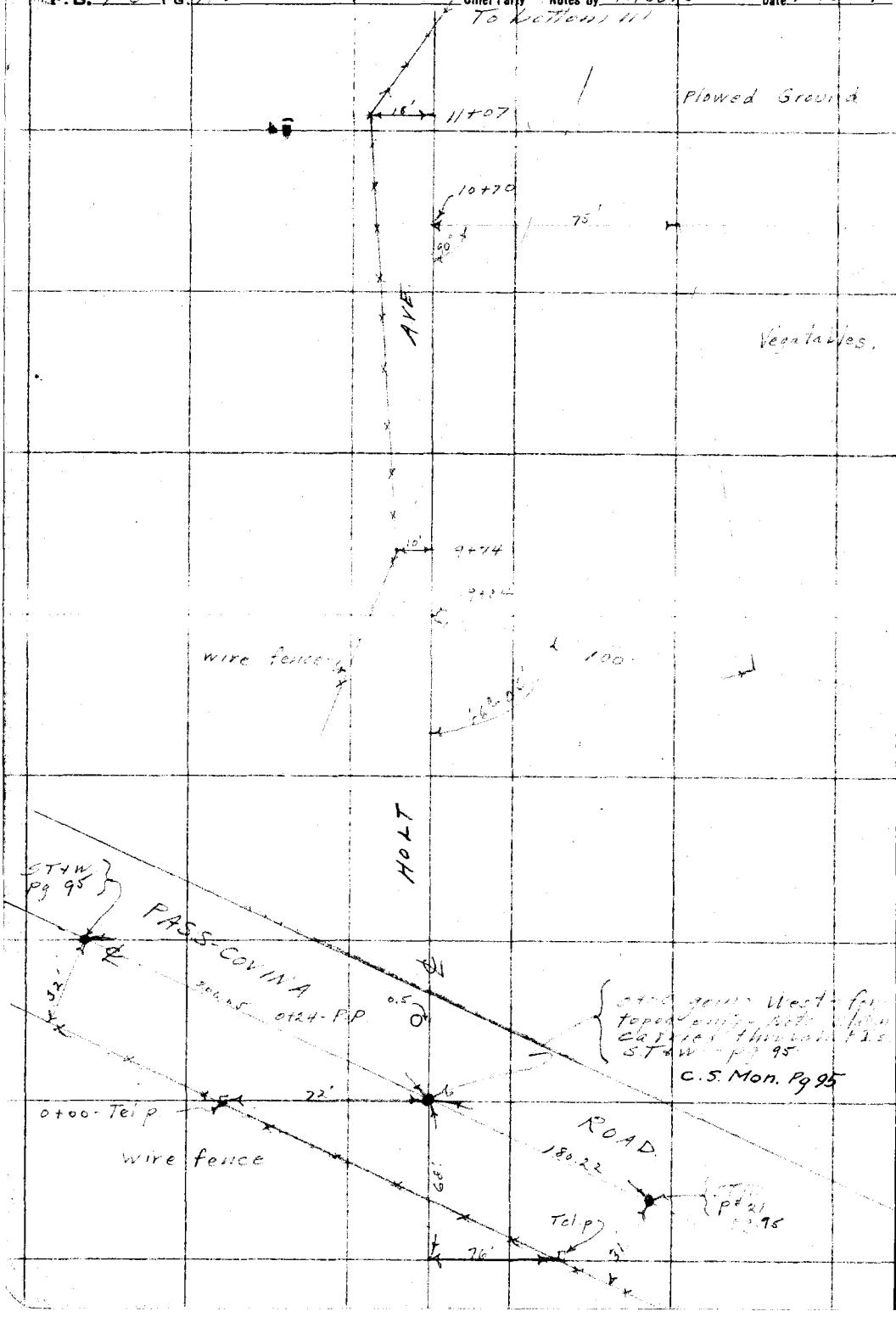

RETURN TO
LOS ANGELES COUNTY SURVEYOR

Do not extend notes this side of this line

Note: ANY ADDITIONS OR CHANGES ON THIS SHEET MUST BE MADE OR CIRCLED IN Red. WITH DATE AND NAME OF PERSON MAKING CHANGE.

Date 11-22-29 Notes by Moore Chief Party Moore F.B. 403 Pg. 111

Platted by H.N. Bradstreet	W. O. No. 788 B. S. O. No.
Date Sept. 22, 1930	Location Holt Ave - Div. Temple
Map No. C.S.B. 505 Sht	Surveyed by L. D. Moore
Platting Ck'd by	Date 11-22-29
Date DEC 1930	Indexed 1-29-30 G.P.S.

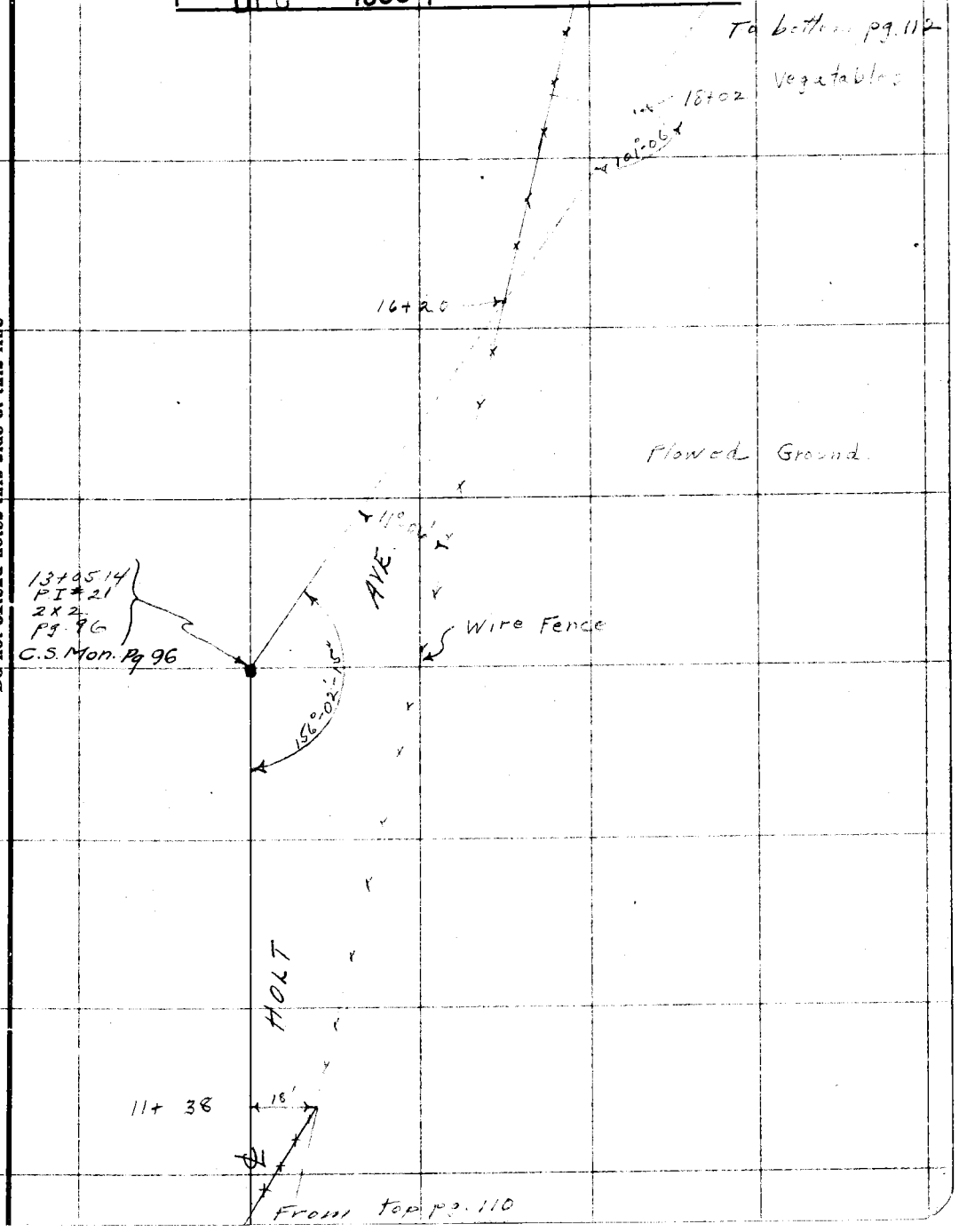

Notes: ANY ADDITIONS OR CHANGES ON THIS SHEET MUST BE MADE OR CIRCLED IN Red. WITH DATE AND NAME OF PERSON MAKING CHANGE.

Do not extend notes this side of this line

RETURN TO LOS ANGELES COUNTY SURVEYOR

F.B. 403 PG. 112 Moore Chief Party Notes by Moore Date 11-22-29



RETURN TO
LOS ANGELES COUNTY SURVEYOR

Do not extend notes this side of this line

Note: ANY ADDITIONS OR CHANGES ON THIS SHEET MUST BE MADE OR CIRCLED IN Red. WITH DATE AND NAME OF PERSON MAKING CHANGE.

Date 11-22-29 Notes by Moore Chief Party Moore F.B. 403 Pg 113

Platted by H.N. Bradstreet	W.O. No. 788 D.S.O. No.
Date Sept. 22, 1930	Location ~~Holt~~ Ave Div# 2 Temple
Map No. C.S.B.505 Sh 4	Surveyed by [illegible]
Platting C'k'd by R.W.S.	Date [illegible]
Date DEC 1930	Indexed 1-29-30 GDS.

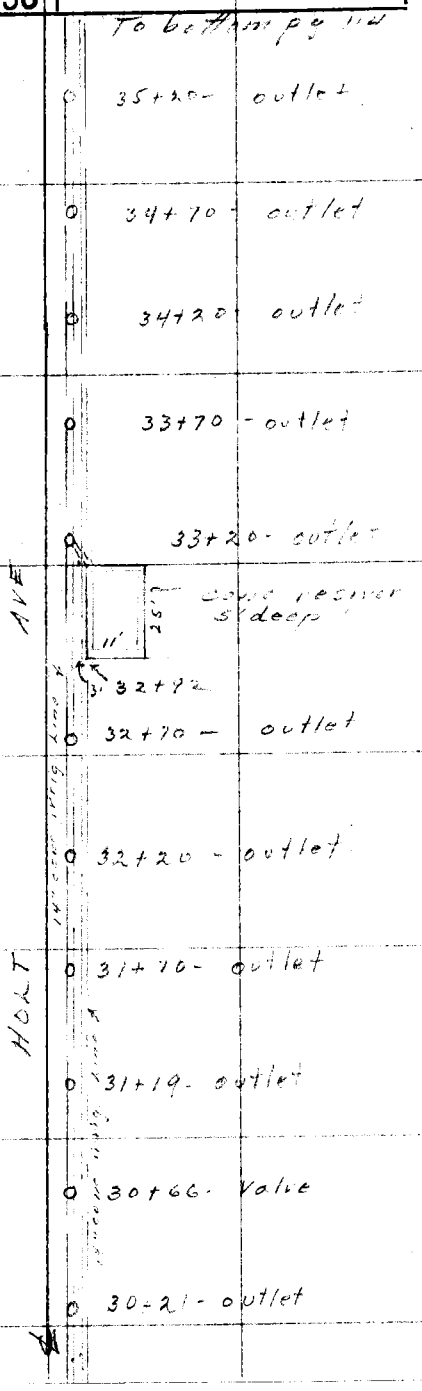

Note: ANY ADDITIONS OR CHANGES ON THIS SHEET MUST BE MADE OR CIRCLED IN Red. WITH DATE AND NAME OF PERSON MAKING CHANGE.

Do not extend notes this side of this line

RETURN TO
LOS ANGELES COUNTY SURVEYOR

F.B. 403 Pg. 114 Moore Chief Party Notes by Moore Date 11-22-29



RETURN TO
LOS ANGELES COUNTY SURVEYOR

Do not extend notes this side of this line

Note: ANY ADDITIONS OR CHANGES ON THIS SHEET MUST BE MADE OR CIRCLED IN Red. WITH DATE AND NAME OF PERSON MAKING CHANGE.

Date 11-27-29 Notes by [illegible] Chief Party [illegible] F.B. 403 Pg 115

Platted by H.N. Bradstreet	W.O. No. 788 D.S.O. No.
Date Sept. 22, 1930	Location ~~Holt~~ Ave - Div^n Temple
Map No. C.S. B505SH4	Surveyed by
Platting C'k'd by R. W. S.	Date [illegible]
Date DEC 1930	Indexed 1-29-30 GDS.

To bottom pg. 116

43+45 - outlet

43+20 outlet

42+95 - outlet

42+70 - outlet

42+45 - outlet

42+20 - outlet

42+10 - 3" Walnut

41+95 - outlet

41+70 - outlet

41+50 - 3" Walnut

41+45 - outlet

41+20 - outlet

40+95 - outlet

40+70 - outlet

40+45 - outlet

40+30 - 3" Walnut

40+20 - outlet

39+95 - outlet

39+70 - 3" Walnut & outlet

14" conc. irrig. line

14" conc. irrig. line

4" conc. irrig. line - Main line

HOLT AVE

From top pg. 114

Note: ANY ADDITIONS OR CHANGES ON THIS SHEET MUST BE MADE OR CIRCLED IN Red. WITH DATE AND NAME OF PERSON MAKING CHANGE.

Do not extend notes this side of this line

RETURN TO LOS ANGELES COUNTY SURVEYOR

F.B. 403 Pg. 116 Moore Chief Party Notes by Moore Date 11-22-29



RETURN TO
LOS ANGELES COUNTY SURVEYOR

Do not extend notes this side of this line

Note: ANY ADDITIONS OR CHANGES ON THIS SHEET MUST BE MADE OR CIRCLED IN Red. WITH DATE AND NAME OF PERSON MAKING CHANGE.

Date 11-23-29 Notes by [illegible] Chief Party [illegible] F.B. 403 Pg. 117

Platted by H.N. Bradstreet	W. O. No. 788 D. S. O. No.
Date Sept. 23, 1930	Location ~~Holt~~ Ave-Div'l & Temple
Map No. C. S. B. 505-Sh4	Surveyed by [illegible]
Platting C'k'd by [illegible]	Date 11-23-29
Date DEC 1930	Indexed 1-29-30 GDS.

To bottom pg 118



From top pg 116

Note: ANY ADDITIONS OR CHANGES ON THIS SHEET MUST BE MADE OR CIRCLED IN Red. WITH DATE AND NAME OF PERSON MAKING CHANGE.

Do not extend notes this side of this line

RETURN TO
LOS ANGELES COUNTY SURVEYOR

F. B. 413 Pg. 118 Moore Chief Party Notes by Moore Date 11-22-29

To bottom pg. 119



From Top pg. 117

RETURN TO
LOS ANGELES COUNTY SURVEYOR

Do not extend notes this side of this line

Note: ANY ADDITIONS OR CHANGES ON THIS SHEET MUST BE MADE OR CIRCLED IN Red. WITH DATE AND NAME OF PERSON MAKING CHANGE.

Date 11-25-29 Notes by N. Moore Chief Party N. Moore F.B. 403 Pg 119

Platted by H.N. Bradstreet	W. O. No. 788 D. S. O. No.
Date Sept. 23, 1930.	Location ~~Holt~~ Ave. Div. 4 Temple
Map No. C.S.B. 505 Sh. 4	Surveyed by [illegible]
Platting C'k'd by R. W. S.	Date [illegible]
Date DEC 1930	Indexed 1-29-30 G.L.S.

To bottom pg. 120

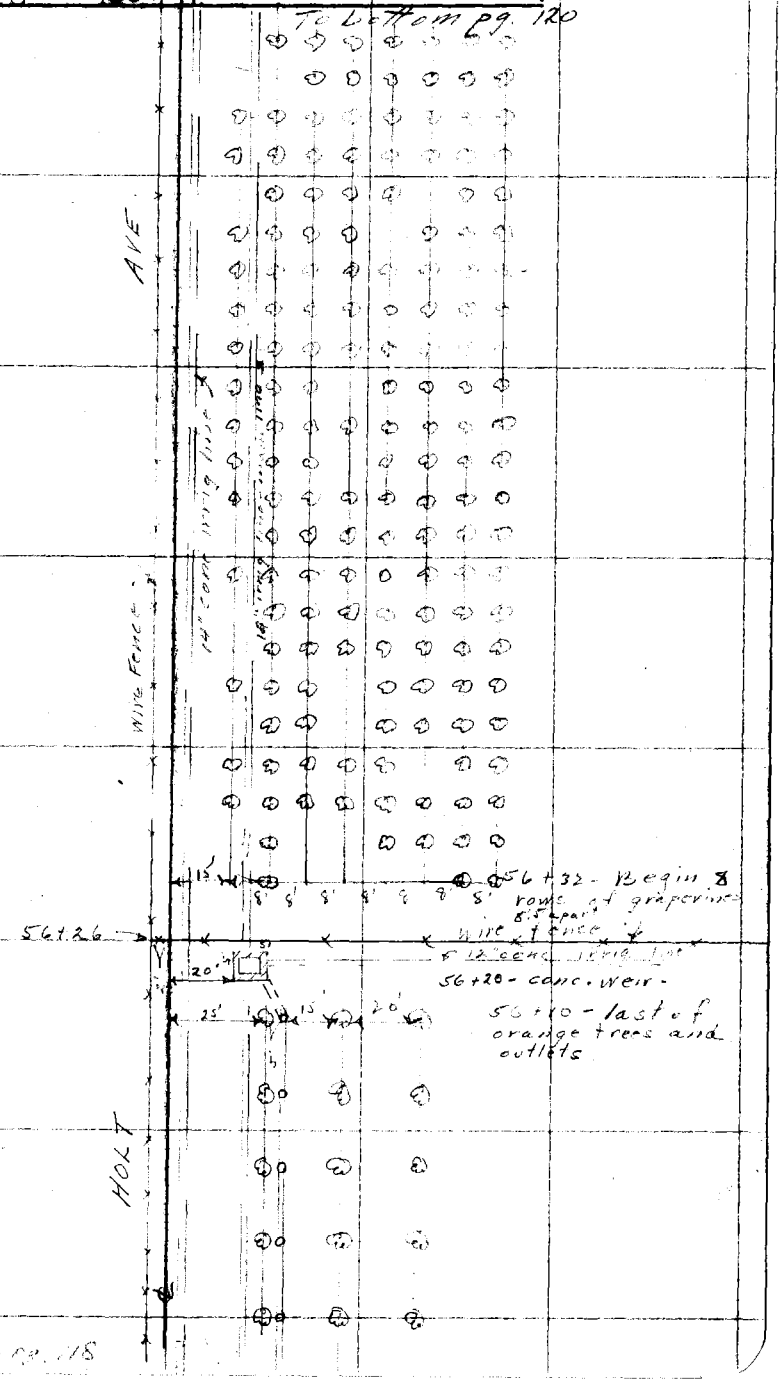

From Pg. 118

Notes: ANY ADDITIONS OR CHANGES ON THIS SHEET MUST BE MADE OR CIRCLED IN Red. WITH DATE AND NAME OF PERSON MAKING CHANGE.

Do not extend notes this side of this line

RETURN TO LOS ANGELES COUNTY SURVEYOR

F. B. 403 Pg 120 Moore Chief Party Notes by Moore Date 11-22-39

To bather pg 121

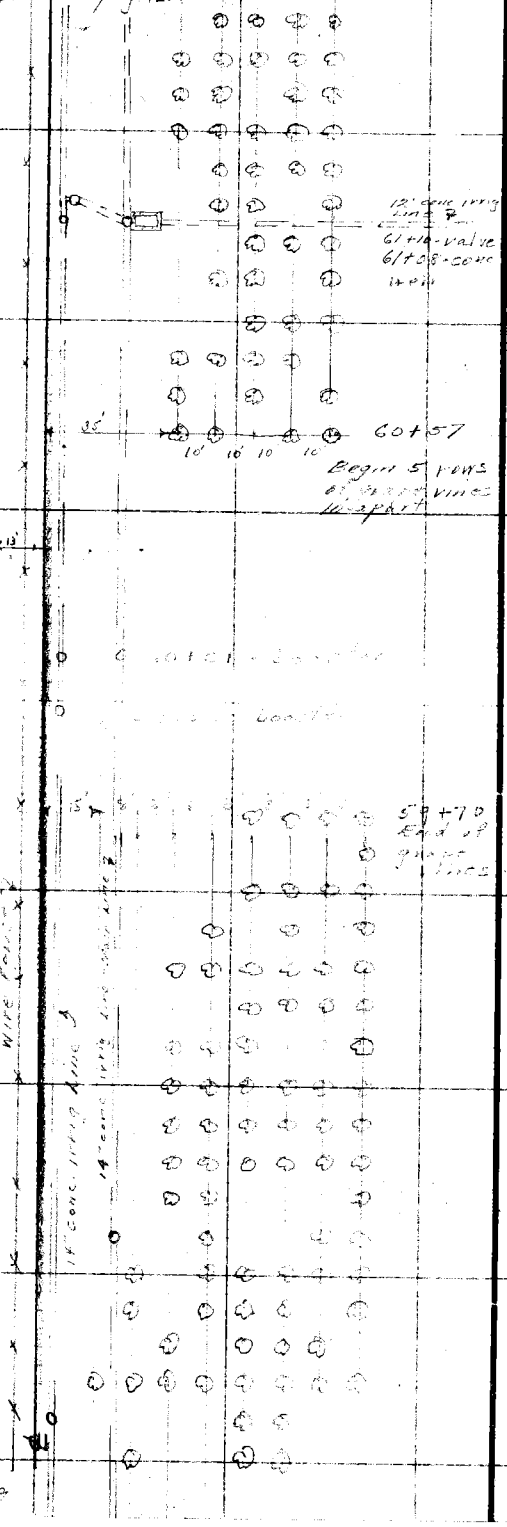

From top pg 119

RETURN TO
LOS ANGELES COUNTY SURVEYOR

Do not extend notes this side of this line

Note: ANY ADDITIONS OR CHANGES ON THIS SHEET MUST BE MADE OR CIRCLED IN Red. WITH DATE AND NAME OF PERSON MAKING CHANGE.

Date 11-25-29 Notes by Moore Chief Party Moore F.B. 403 Pg 121

Platted by H.N. Bradstreet	W. O. No. 788 D. S. O. No.
Date Sept. 23, 1930.	Location Holt Ave. Div. 2
Map No. C.S.B. 505 Sh4	Surveyed by [illegible]
Platting C'k'd by R. W. S.	Date 11-25-29
Date DEC 1930	Indexed 1-29-30 GDS.

Temple

To bottom pg 122



Eucalyptus Grove

From top pg 120

Notes: ANY ADDITIONS OR CHANGES ON THIS SHEET MUST BE MADE OR CIRCLED IN Red. WITH DATE AND NAME OF PERSON MAKING CHANGE.

Do not extend notes this side of this line

RETURN TO
LOS ANGELES COUNTY SURVEYOR

F.B. 403 Pg 122 Moore Chief Party Notes by Moore Date 11-25-29

To bottom pg 123

72 + 91 Begin Eucalyptus Grove

16'

AVE

20'

72+03 angle pt.

19'

71+48 End of Eucalyptus Grove

70+53 Breather pipe

Average spacing between rows = 4.5
" " " between trees in row 11
" size 5"
128 rows

HOLT

15" conc. irrig line & main line

65+90 valve

65+75 - 12" conc. irrig line

65+51 - Begin Eucalyptus Grove

20'

4.5'

15' 10' 10' 10' 10'

65+60 End of [illegible]

20'

65+36 End of Eucalyptus Grove

From top pg 121

RETURN TO
LOS ANGELES COUNTY SURVEYOR

Do not extend notes this side of this line

Note: ANY ADDITIONS OR CHANGES ON THIS SHEET MUST BE MADE OR CIRCLED IN Red. WITH DATE AND NAME OF PERSON MAKING CHANGE.

Date 11-26-29 Notes by Moore Chief Party Moore F.B. 403 Pg. 123

Platted by H.N. Bradstreet	W. O. No. 788 D. S. O. No.
Date October 1930	Location Holt Ave. Div. & Temple
Map No. C.S.B. 505 Sn4	Surveyed by A. E. Moore
Platting C'k'd by H. W. S.	Date 11-26-29
Date DEC. 1930	Indexed 1-29-30 G.D.S.

Notes: ANY ADDITIONS OR CHANGES ON THIS SHEET MUST BE MADE OR CIRCLED IN Red. WITH DATE AND NAME OF PERSON MAKING CHANGE.

Do not extend notes this side of this line

RETURN TO LOS ANGELES COUNTY SURVEYOR

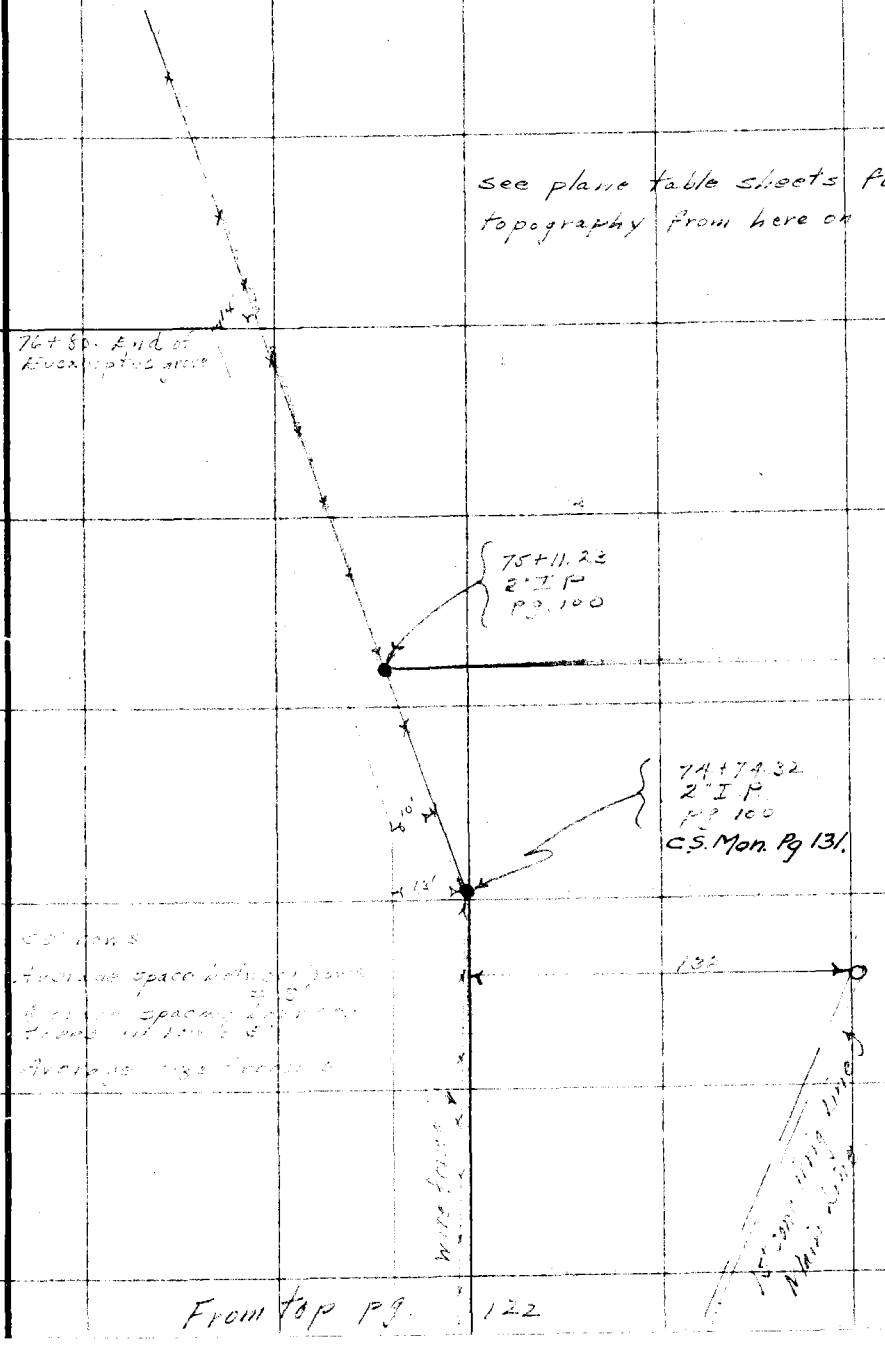

From top Pg. 122

F. B. 403 PG. 124 Moore Chief Party Notes by Moore Date 11-20-29

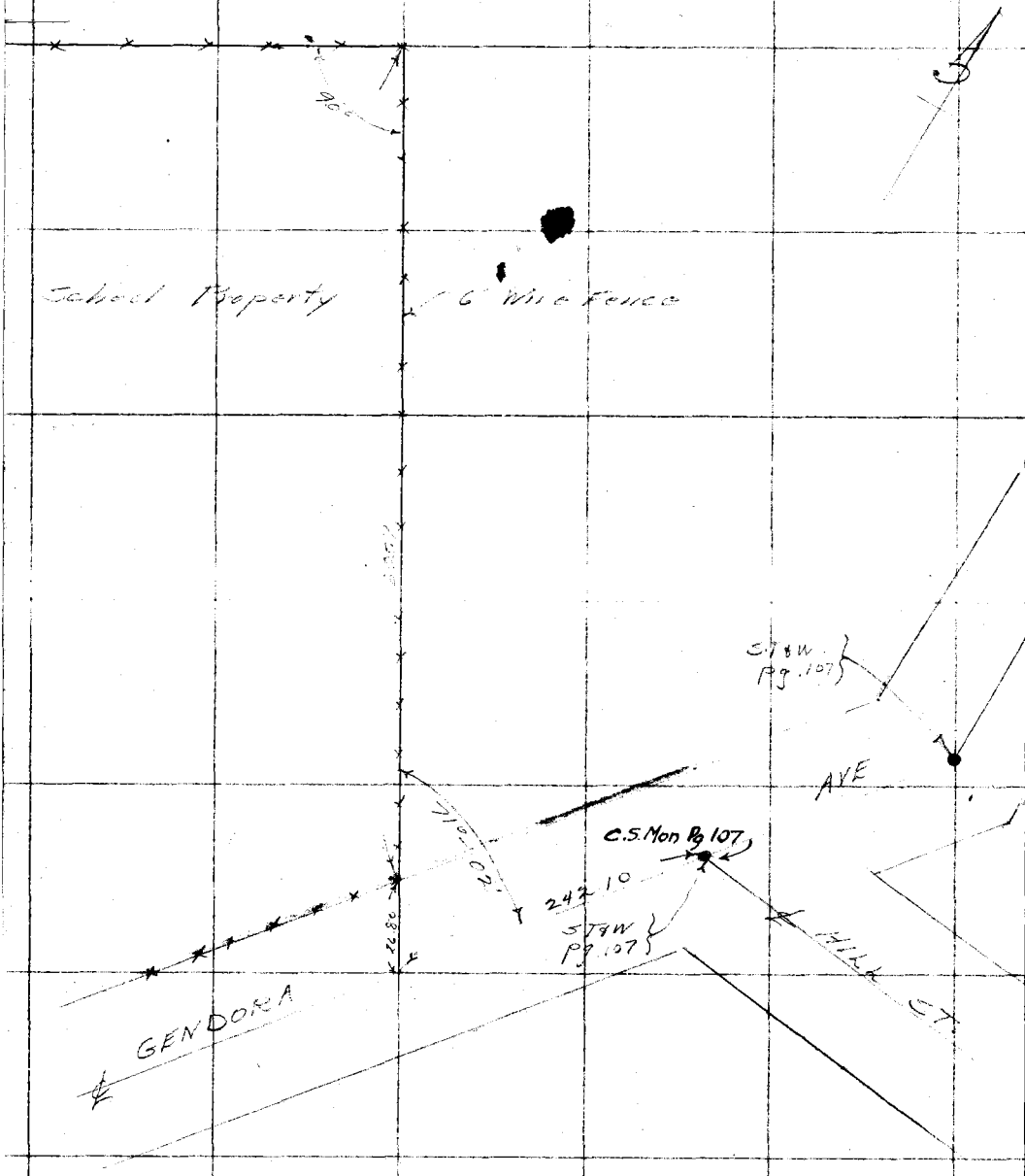

RETURN TO
LOS ANGELES COUNTY SURVEYOR

Do not extend notes this side of this line

Note: ANY ADDITIONS OR CHANGES ON THIS SHEET MUST BE MADE OR CIRCLED IN Red. WITH DATE AND NAME OF PERSON MAKING CHANGE.

Date [illegible] Notes by [illegible] Chief Party [illegible] F.B. 403 Pg 125

Platted by H.N. Bradstreet	W.O. No. 788 D.S.O. No. 028
Date October 1930	Location [illegible] Ave Temple
Map No. C.S.B. 505-Sh4	Surveyed by [illegible]
Platting C'k'd by R. W. S.	Date 12-17-29
Date DEC 1930	Indexed 1-29-30 GDS.

84°

To bottom pg. 126

958.00

Fd 2x2 + Tc [illegible] Cor Lot 447 Tract 606

30.32

30.62

Fd 2" I.P. - 12" deep S.W. Cor. Lot 426 Tract 606

Set N+T

AVE

See F.B. 431-35 for Co. Surv. Mon. Set 5-6-33

HUDSON AVE.

To left pg. 108

1922.57 @ 72°; 1922.42

NELSON

1922.42

Fd 1½" I.P. - 15" high S.W. Cor. Lot 424 Tract 606

30.00

Set N+T

From top pg. 127

Note: ANY ADDITIONS OR CHANGES ON THIS SHEET MUST BE MADE OR CIRCLED IN Red. WITH DATE AND NAME OF PERSON MAKING CHANGE.

Do not extend notes this side of this line

RETURN TO LOS ANGELES COUNTY SURVEYOR

F. B. 403 Pg. 126 Moore Chief Party Notes by Moore Date 12-16-29

W.S. 38, A-2

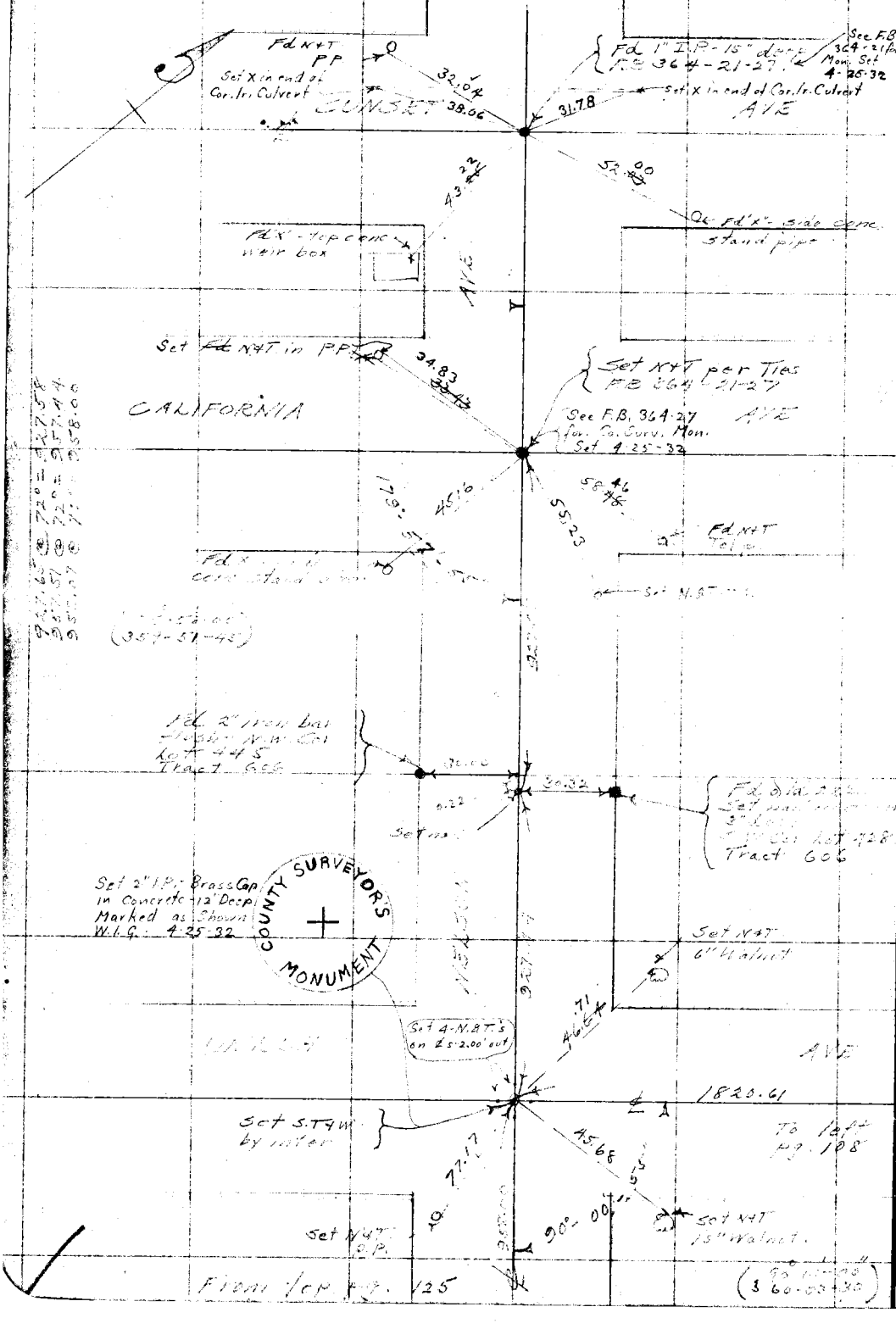

RETURN TO
LOS ANGELES COUNTY SURVEYOR

Do not extend notes this side of this line

Note: ANY ADDITIONS OR CHANGES ON THIS SHEET MUST BE MADE OR CIRCLED IN Red. WITH DATE AND NAME OF PERSON MAKING CHANGE.

Date 12-17-29 Notes by Moore Chief Party Moore F.B. 403 Pg 127

Platted by H.N Bradstreet	W.O. No. 788 ~~D.G.O.~~ Tube No. 028
Date October 1930	Location ~~Holt~~ Ave Temple
Map No. C.S.B 505-Sh4	Surveyed by L D Moore
Platting C'k'd by R.W.S.	Date 12-17-29
Date DEC 1930	Indexed 1-29-30 GDS.

84°

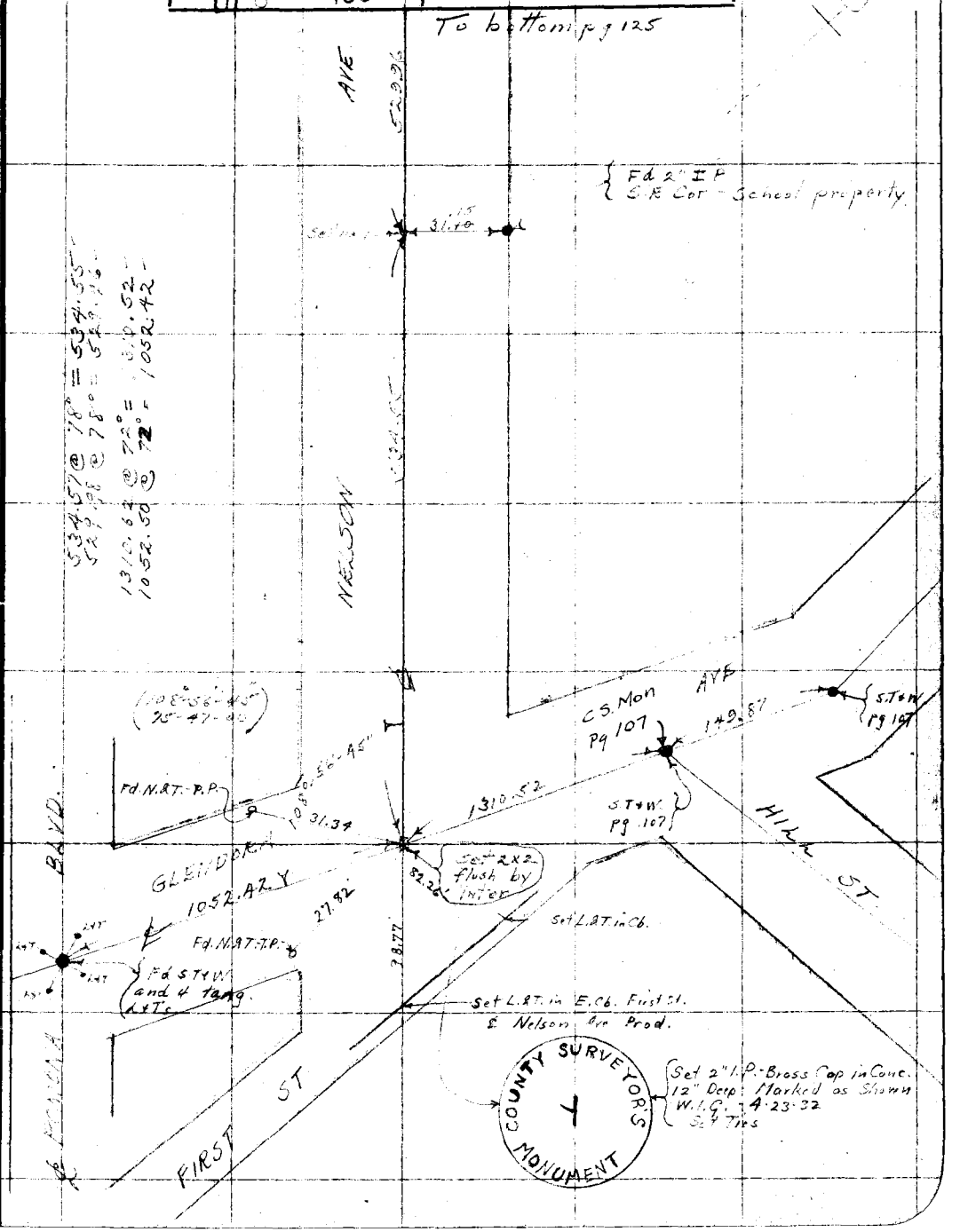

RETURN TO
LOS ANGELES COUNTY SURVEYOR

Note: ANY ADDITIONS OR CHANGES ON THIS SHEET MUST BE MADE OR CIRCLED IN Red. WITH DATE AND NAME OF PERSON MAKING CHANGE.

Do not extend notes this side of this line

F.B. 403 Pg. 128 Moore Chief Party Notes by Moore Date 1-14-30

To bottom pg. 129

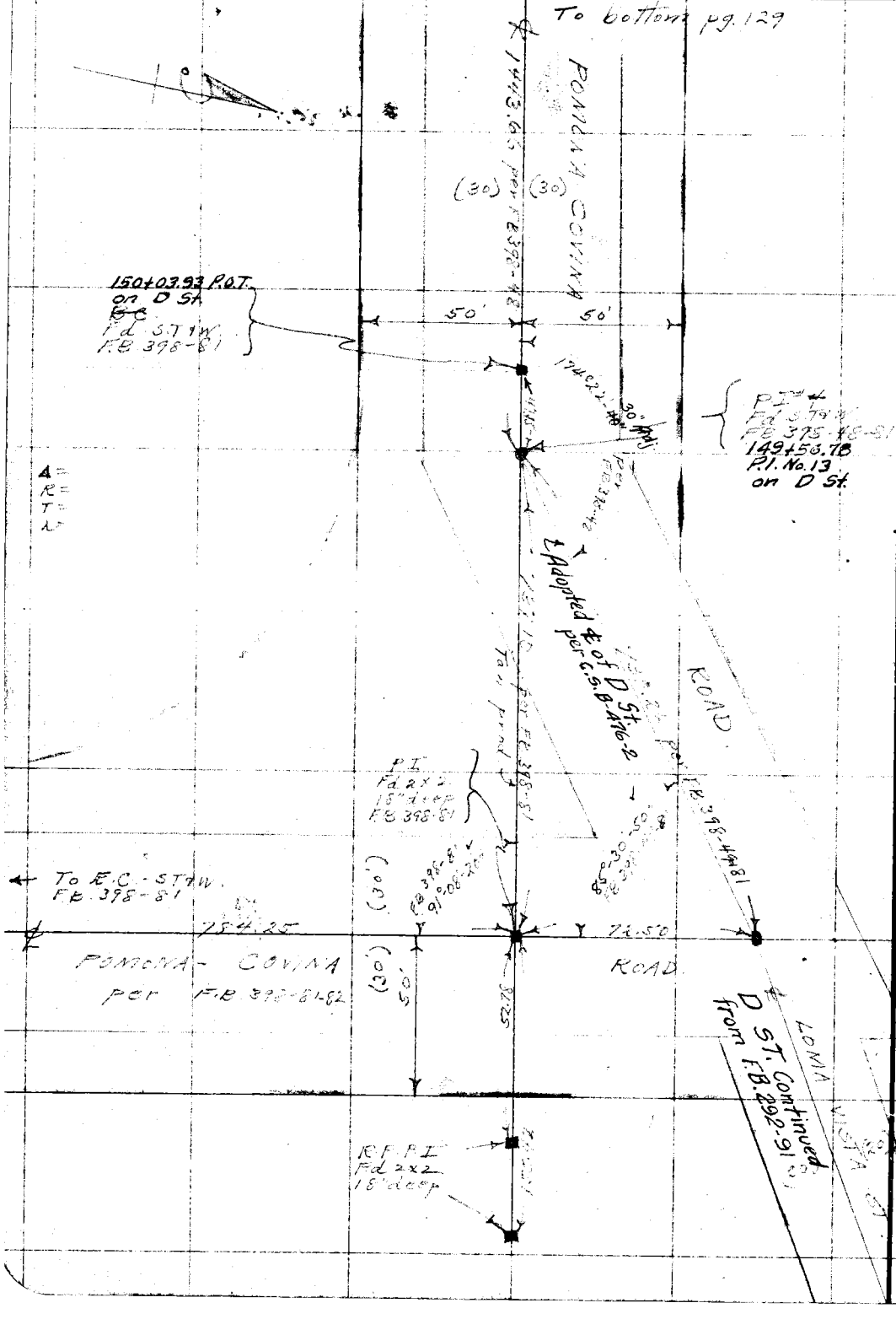

RETURN TO
LOS ANGELES COUNTY SURVEYOR

Do not extend notes this side of this line

Note: ANY ADDITIONS OR CHANGES ON THIS SHEET MUST BE MADE OR CIRCLED IN Red. WITH DATE AND NAME OF PERSON MAKING CHANGE.

Date 1-14-30 Notes by Moore Chief Party Moore F.B. 403 Pg. 129

Plotted by G. A. Crowl	W. O. No. 788 D. S. O. No.
Date Oct. 1930	Location Hart Ave Temple
Map No. B-476-2	Surveyed by L. D.
Platting C'k'd by D. M. Finley	Date 1-14-30
Date Oct. 1930	Indexed 1-29-30 G.O.S.

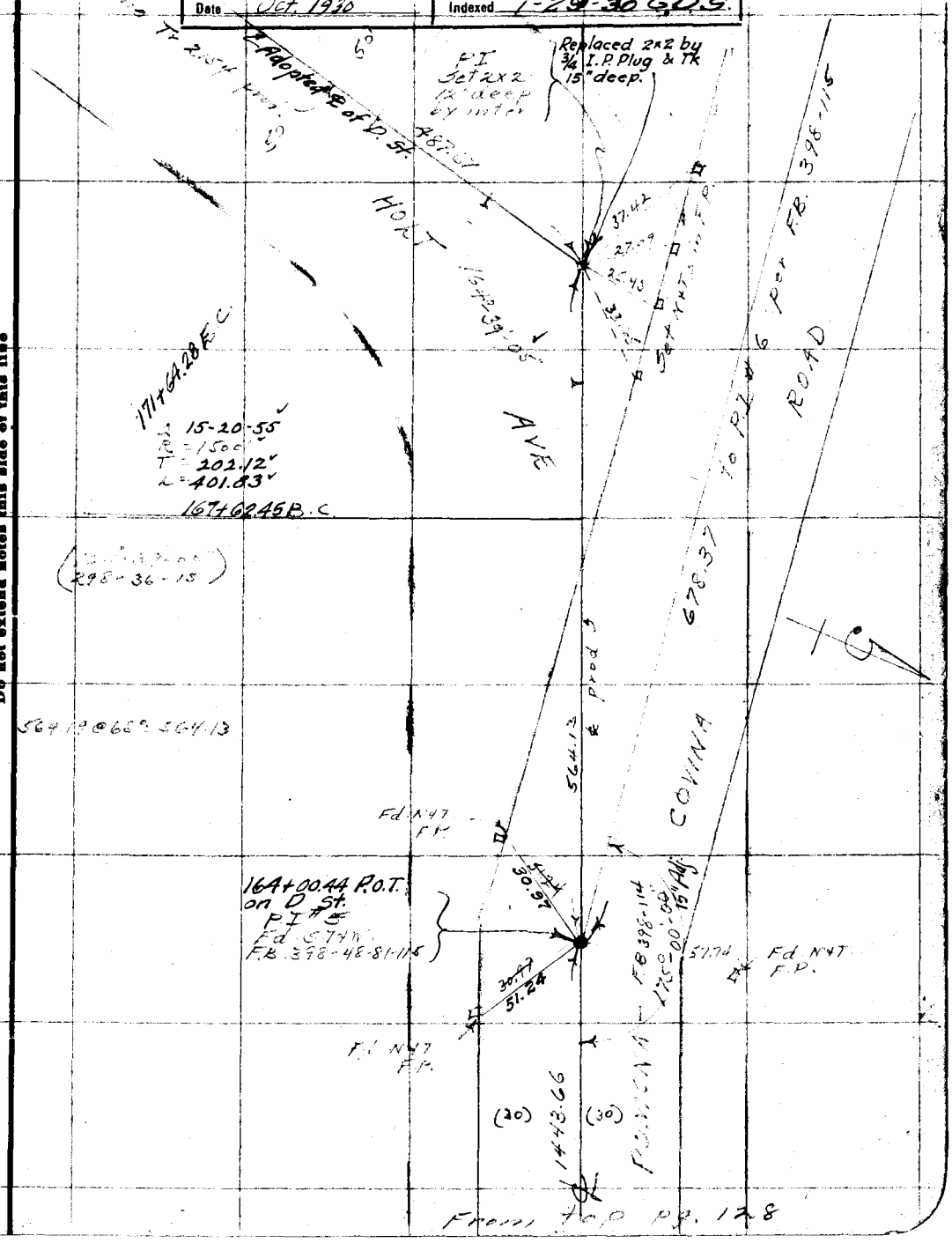

Notes: ANY ADDITIONS OR CHANGES ON THIS SHEET MUST BE MADE OR CIRCLED IN Red. WITH DATE AND NAME OF PERSON MAKING CHANGE.

Do not extend notes this side of this line

RETURN TO LOS ANGELES COUNTY SURVEYOR

F.B. 403 Pg. 130 Moore Chief Party Notes by Moore Date 1-14-30



RETURN TO
LOS ANGELES COUNTY SURVEYOR

Do not extend notes this side of this line.

Note: ANY ADDITIONS OR CHANGES ON THIS SHEET MUST BE MADE OR CIRCLED IN Red. WITH DATE AND NAME OF PERSON MAKING CHANGE.

Date 8-27-30 Notes by Moore Chief Party Moore F.B. 403 PG. 131

Platted by H.N. Bradstreet
Date October 1930
Map No. C.S.B505-Sh4
Platting C'k'd by
Date DEC 1930

W. O. No. 788 D. S. C. No. 028
Location Temple Ave
Surveyed by
Date 8-27-30
Indexed A. C. Johnson 8-28-30

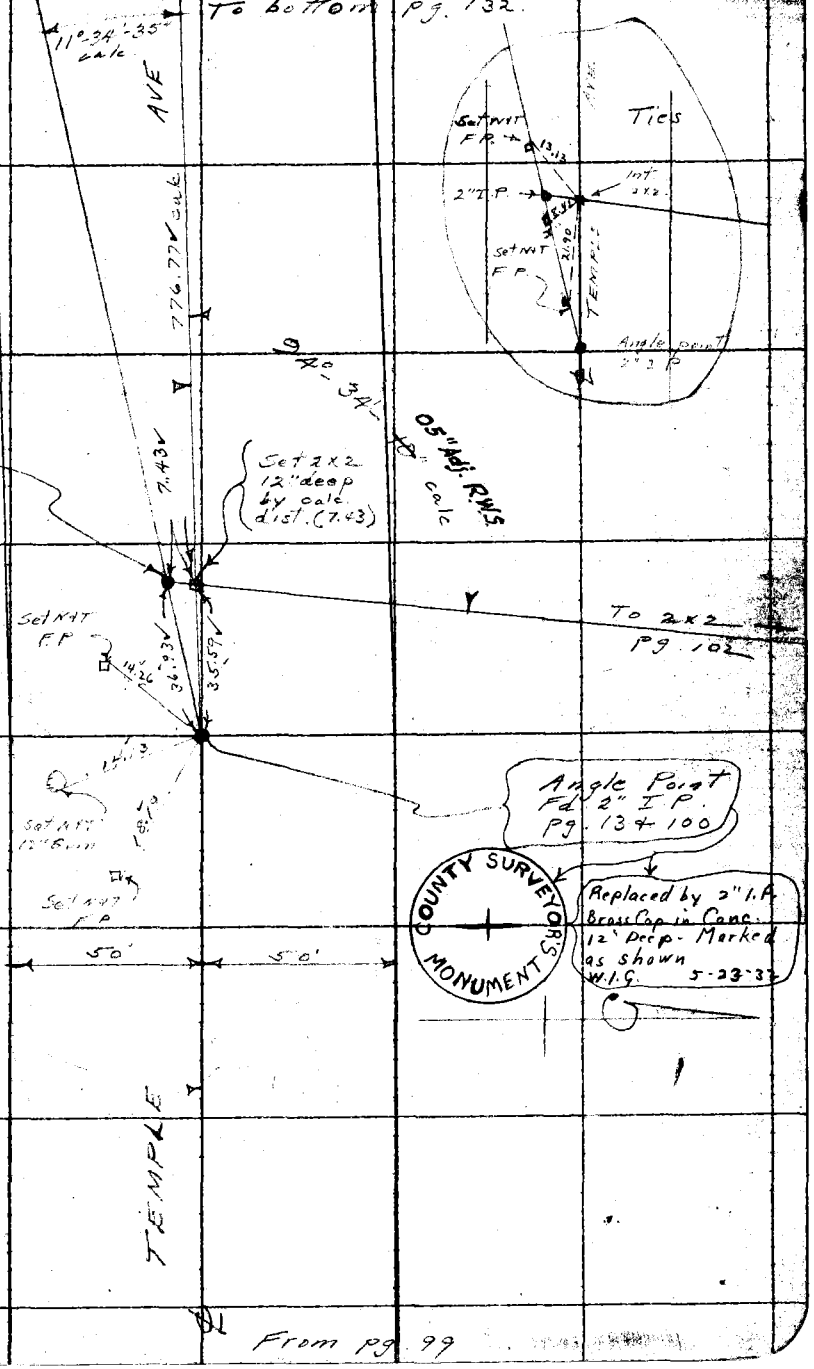

Notes: ANY ADDITIONS OR CHANGES ON THIS SHEET MUST BE MADE OR CIRCLED IN Red. WITH DATE AND NAME OF PERSON MAKING CHANGE.

Do not extend notes this side of this line

RETURN TO LOS ANGELES COUNTY SURVEYOR

F.B. 403 Pg. 132 Moore Chief Party Notes by Moore Date 8-27-30

To bottom pg. 133

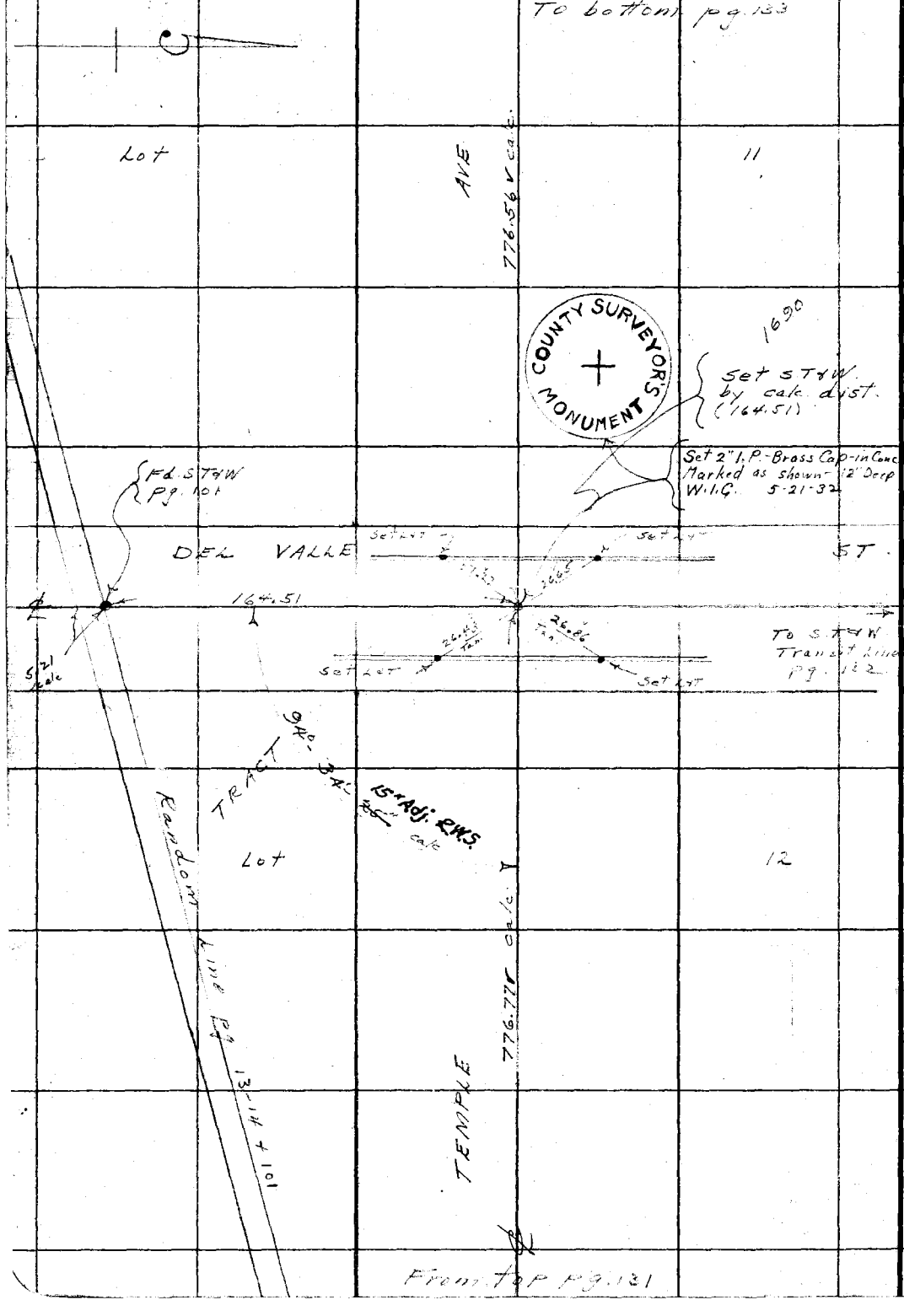

RETURN TO
LOS ANGELES COUNTY SURVEYOR

Do not extend notes this side of this line

Note: ANY ADDITIONS OR CHANGES ON THIS SHEET MUST BE MADE OR CIRCLED IN Red. WITH DATE AND NAME OF PERSON MAKING CHANGE.

Date 8-27-30 Notes by Moore Chief Party Moore F.B. 403 PG. 133

Platted by H.N. Bradstreet	W. O. No. 788 Tape ~~D. S. O.~~ No. 028
Date October 1930	Location Temple Ave
Map No. C.S.B. 505 Sh4	Surveyed by L. D. Moore
Platting C'k'd by R. W. S.	Date 8-27-30
Date DEC 1930	Indexed A. C. Johnson

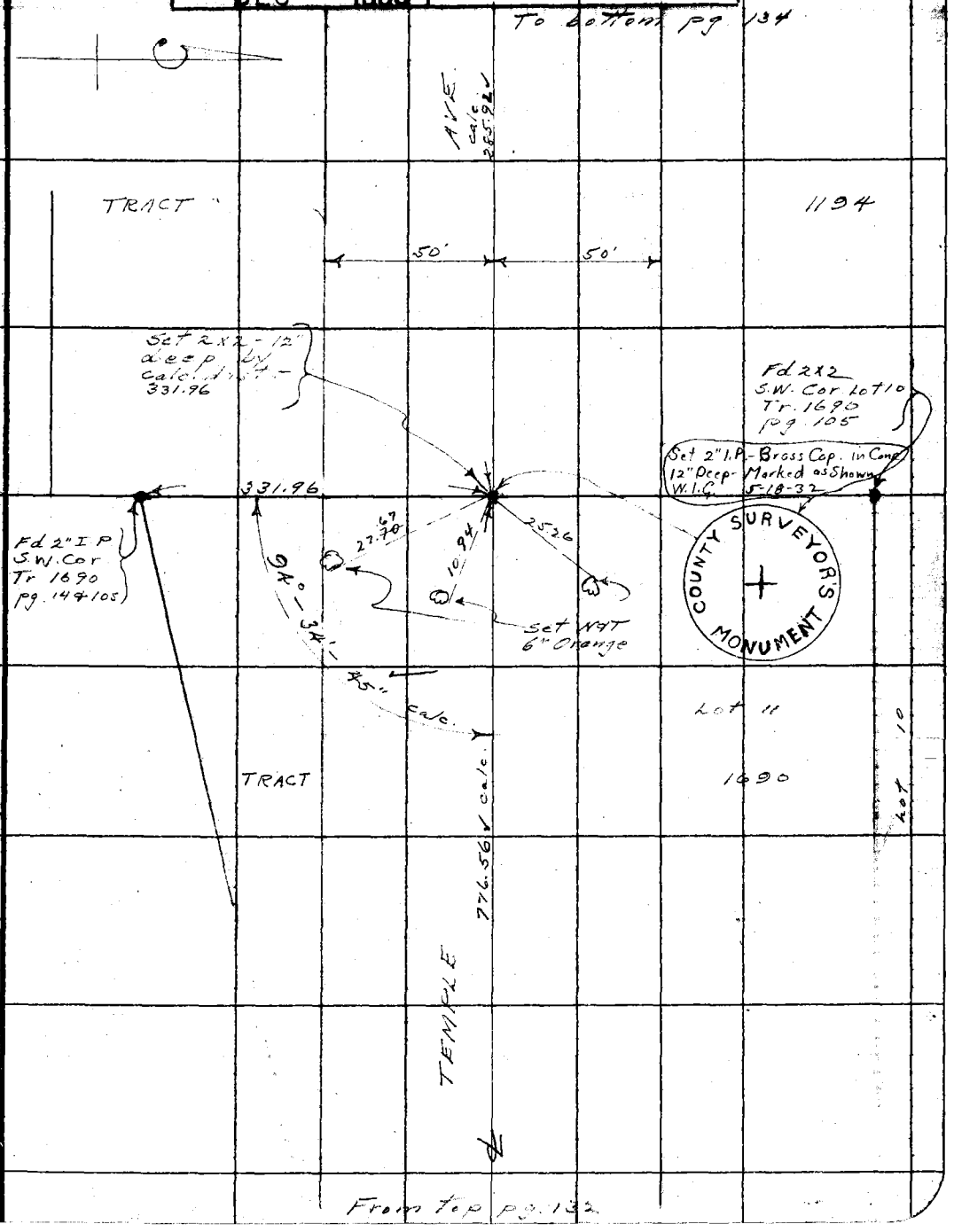

Note: ANY ADDITIONS OR CHANGES ON THIS SHEET MUST BE MADE OR CIRCLED IN Red. WITH DATE AND NAME OF PERSON MAKING CHANGE.

Do not extend notes this side of this line

RETURN TO LOS ANGELES COUNTY SURVEYOR

F.B. 403 Pg. 134 Moore Chief Party Notes by Moore Date 8-25-30

To bottom pg 135

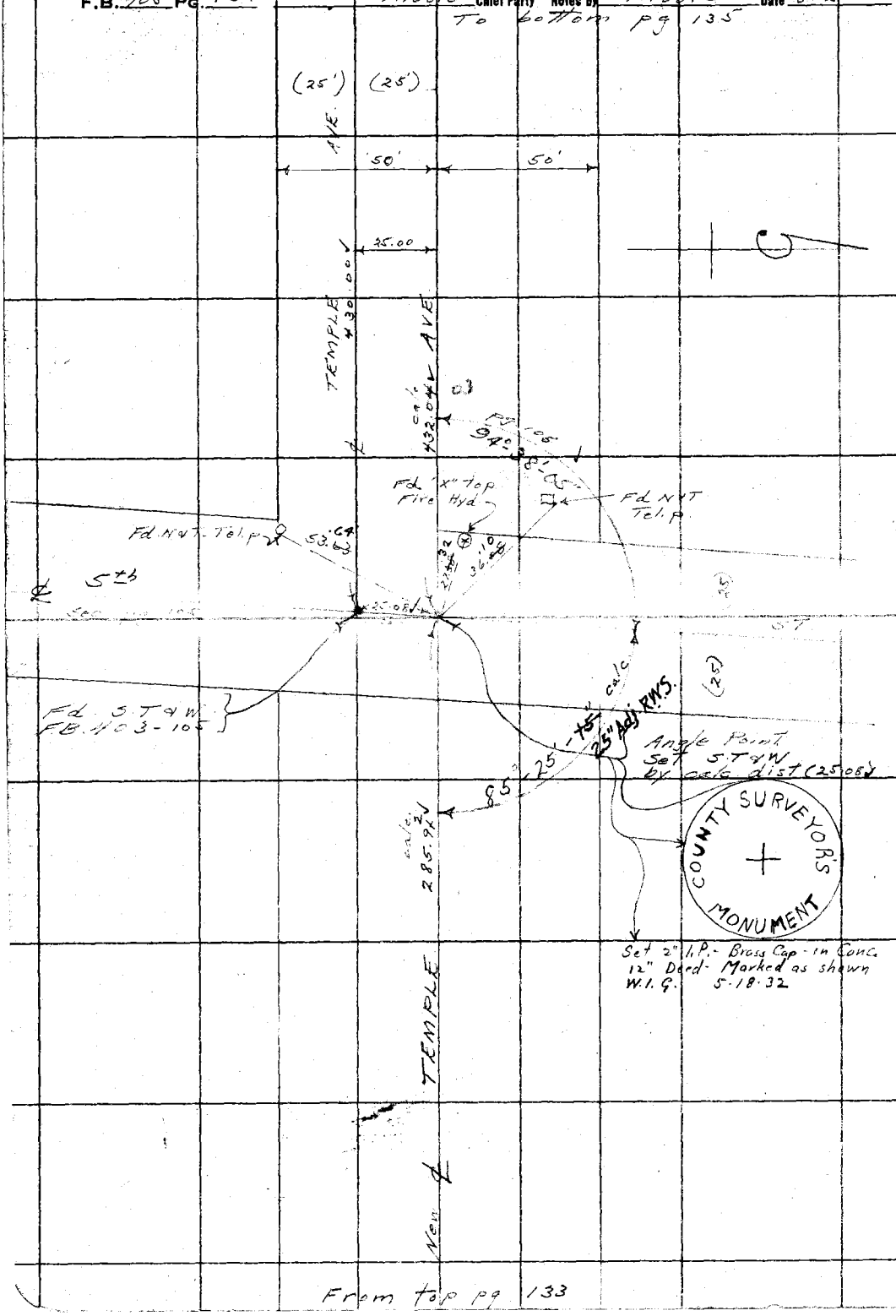

From top pg 133

RETURN TO
LOS ANGELES COUNTY SURVEYOR

Do not extend notes this side of this line

Note: ANY ADDITIONS OR CHANGES ON THIS SHEET MUST BE MADE OR CIRCLED IN Red. WITH DATE AND NAME OF PERSON MAKING CHANGE.

Date 8-25-30 Notes by Moore Chief Party Moore F.B. 403 PG. 135

Platted by H.N. Bradstreet	W. O. No. 788 D. S. O. No.
Date October 1930	Location Temple Ave
Map No. C.S.B. 505 Sh 4	Surveyed by L. D. Moore
Platting C'k'd by R. W. S.	Date 8-25-30
Date DEC 1930	Indexed A. C. Johnson

To bottom pg. 136

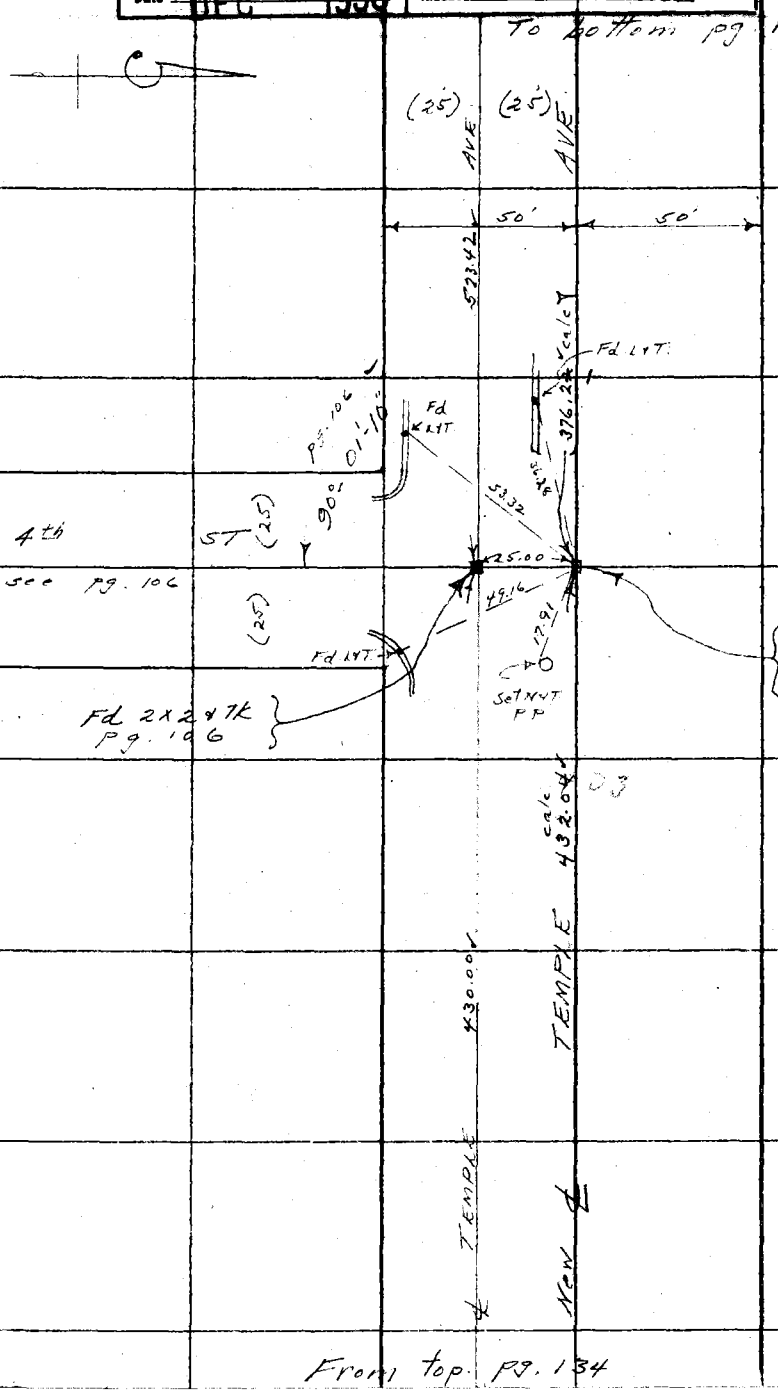

From top pg. 134

Notes: ANY ADDITIONS OR CHANGES ON THIS SHEET MUST BE MADE OR CIRCLED IN Red. WITH DATE AND NAME OF PERSON MAKING CHANGE.

Do not extend notes this side of this line

RETURN TO LOS ANGELES COUNTY SURVEYOR

F.B. 403 Pg. 136 Moore Chief Party Notes by Moore Date 8-25-30

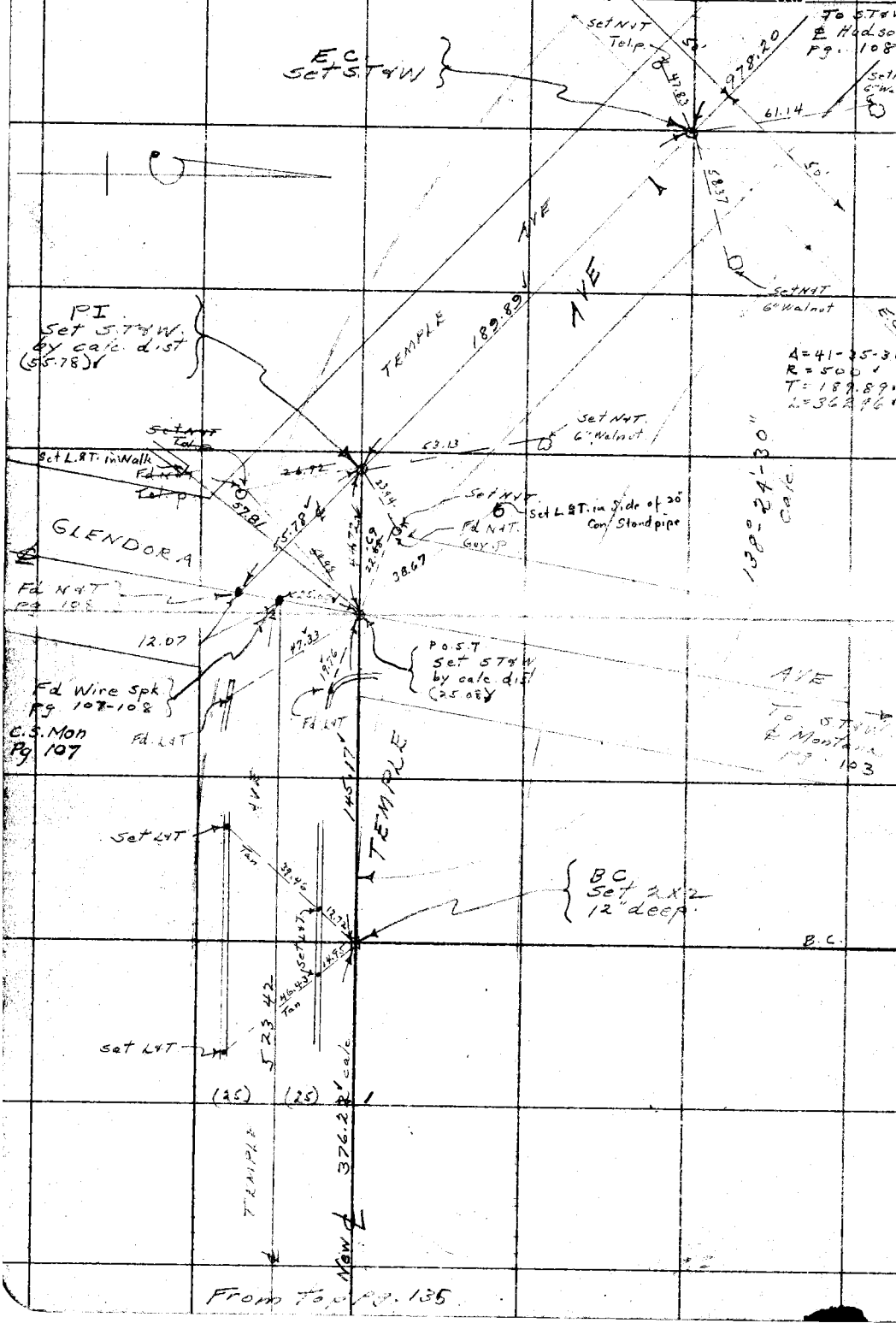

RETURN TO
LOS ANGELES COUNTY SURVEYOR

Do not extend notes this side of this line

Notes: ANY ADDITIONS OR CHANGES ON THIS SHEET MUST BE MADE OR CHECKED IN Red. WITH DATE AND NAME OF PERSON MAKING CHANGE.

Date _____ Notes by _____ Chief Party _____ F.B. 403 PG. 137

Platted by _____	W. O. No. _____ D. S. O. No. _____
Date _____	Location _____
Map No. _____	Surveyed by _____
Platting C'k'd by _____	Date _____
Date _____	Indexed _____

TEMPLE AVE W.O. 788

DIVISION 2

REALIGNMENT FROM P.I. 17 TO P.I. 18

See F.B. 403-92, 93.

Note: ANY ADDITIONS OR CHANGES ON THIS SHEET MUST BE MADE OR CIRCLED IN Red. WITH DATE AND NAME OF PERSON MAKING CHANGE.

Do not extend notes this side of this line

RETURN TO LOS ANGELES COUNTY SURVEYOR

F.B. 403 PG. 138 Chief Party Notes by Date

RETURN TO
LOS ANGELES COUNTY SURVEYOR

Do not extend notes this side of this line

Notes: ANY ADDITIONS OR CHANGES ON THIS SHEET MUST BE MADE OR CIRCLED IN Red. WITH DATE AND NAME OF PERSON MAKING CHANGE.

Notes Ck'd by R.W.S.	Survey of Temple Ave Div 2
Map No. C.S.B-505.5&3	W. O. 788 Tape No. 27 St'd 86 °F.
Office Work R.W.S.	Surveyed by L. D. Moore
Checked D.M. Finley	Notes Moore Date 8-11-31
Date Aug. 31	Indexed A. C. Johnson 8-13-31

F.B. 403 Pg. 139

Note: ANY ADDITIONS OR CHANGES ON THIS SHEET MUST BE MADE OR CIRCLED IN Red Ink, WITH DATE AND NAME OF PERSON MAKING CHANGE.

RETURN TO
LOS ANGELES COUNTY SURVEYOR
700 HALL OF RECORDS

Do not extend notes this side of this line

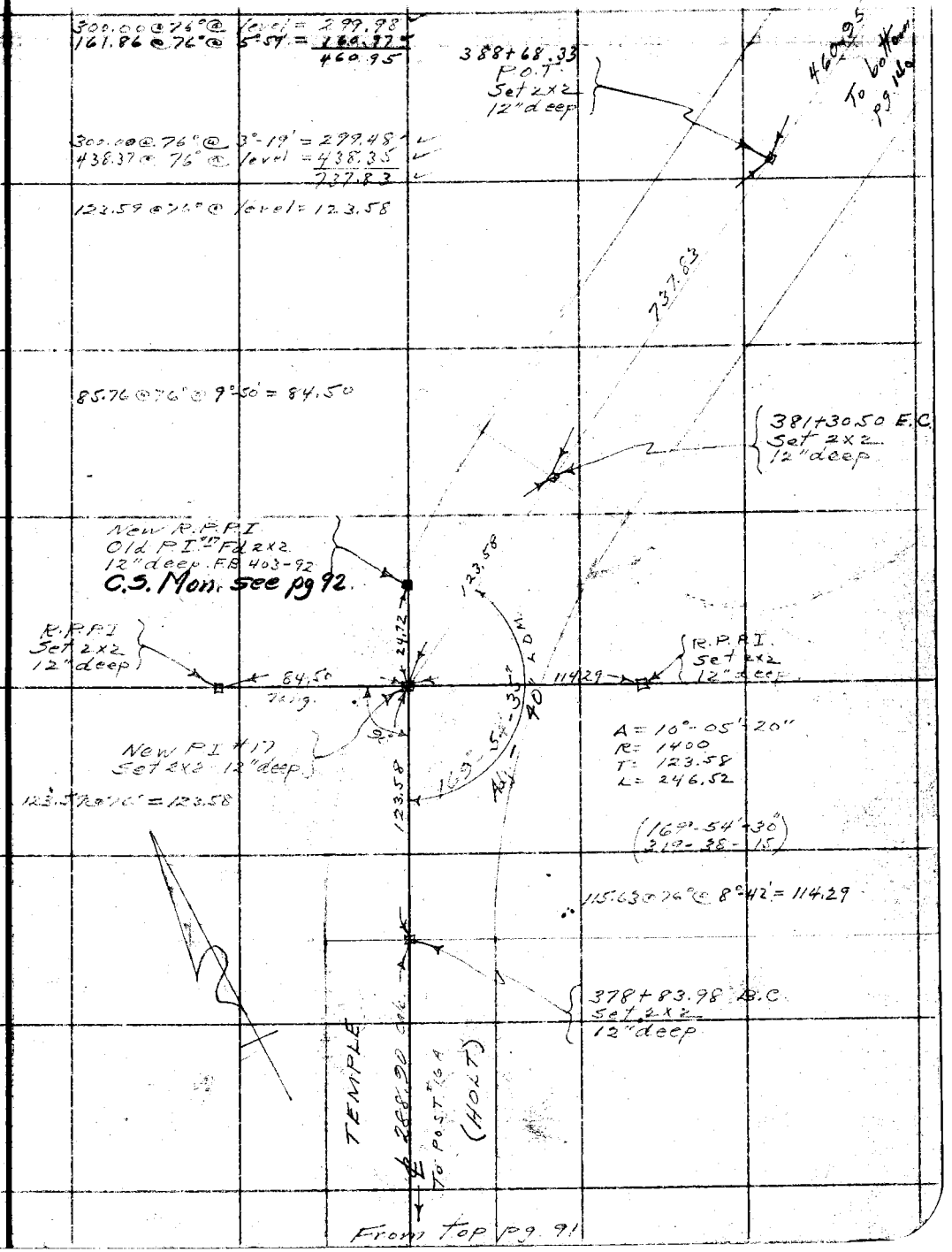

FORM 247 10M 5-31

F.B. 403 PG 140

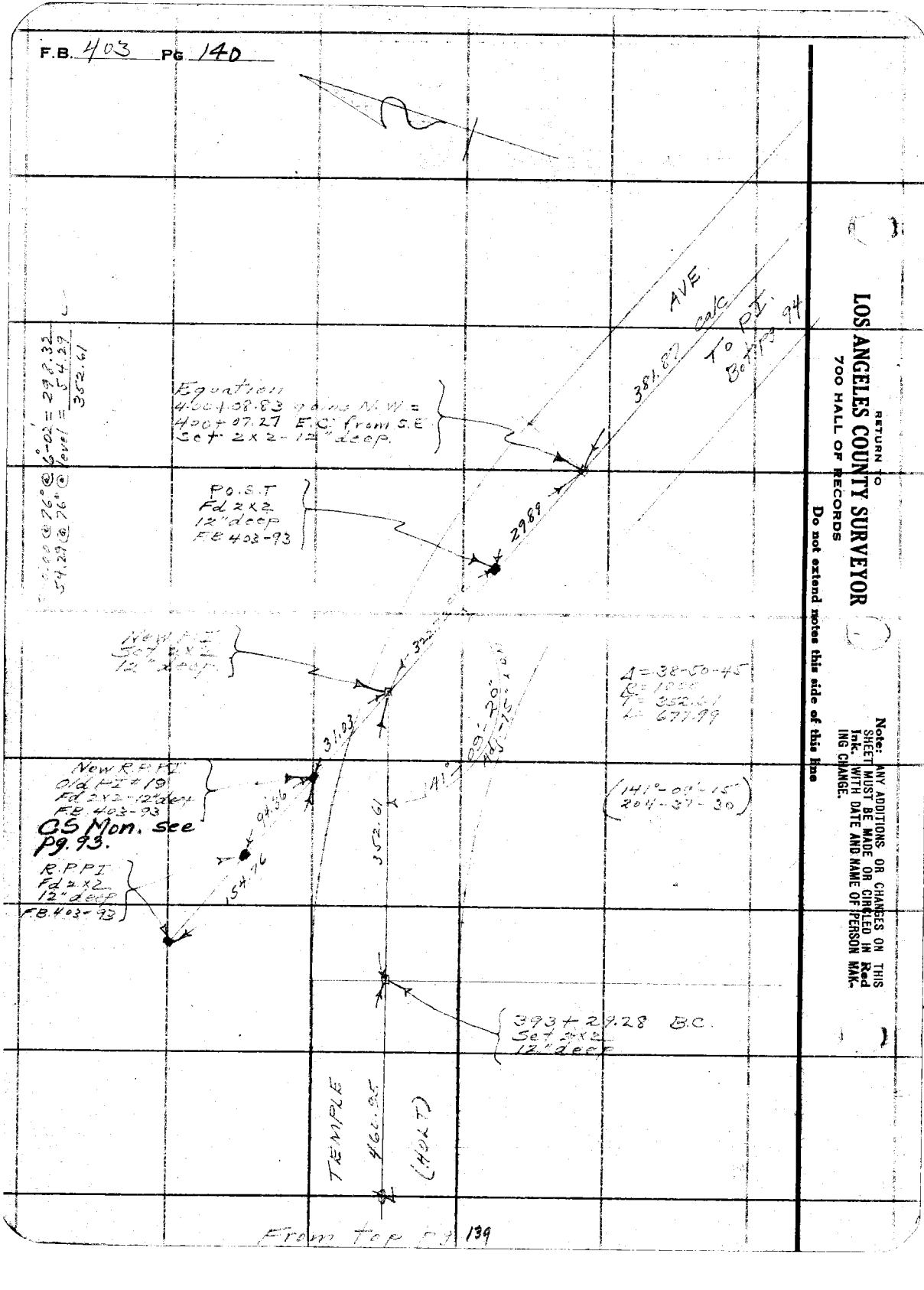

RETURN TO
LOS ANGELES COUNTY SURVEYOR
700 HALL OF RECORDS
Do not extend notes this side of this line
Note: ANY ADDITIONS OR CHANGES ON THIS SHEET MUST BE MADE OR CIRCLED IN Red Ink. WITH DATE AND NAME OF PERSON MAKING CHANGE.

Notes Ck'd by	Survey of Temple Ave
Map No. T.T. 10	W. O. 7788 Tape No. 081 St'd 68 °F
Office Work	Surveyed by Porter
Checked M.D.D.	Notes Porter Date 1-14-48
Date 2/24/48	Indexed R. C. Johnson 1-20-48

F. B. 403 PG. 141

Location of Exist Pump Houses
and Wells - Sewer Plant
along Prop line Change
San Antonio College Property

W 7788	Porter
Ref - F.B. 403	Snyder
CSB # 505-2	Stock
CSB # 430-2	Hand

Note: Any Additions or Changes on This Sheet Must be Made or Circled in Red Ink With Date and Name of Person Making Change.

Do not extend notes this side of this line.

RETURN TO
LOS ANGELES COUNTY SURVEYOR
700 HALL OF RECORDS

FORM 247 5M 5-46

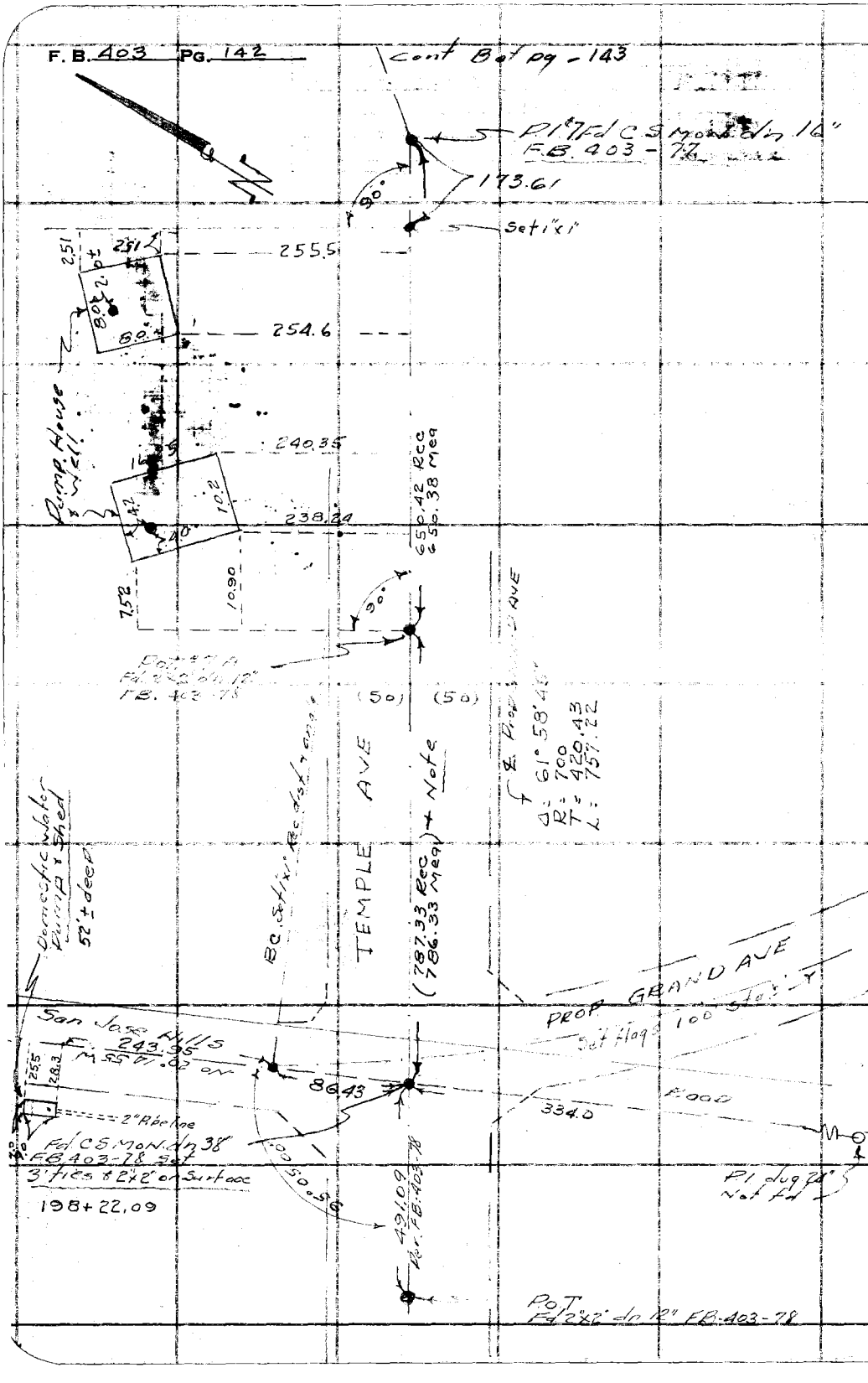

RETURN TO
LOS ANGELES COUNTY SURVEYOR
7DO HALL OF RECORDS

Do not extend notes this side of this line.

Note: Any Additions or Changes on This Sheet Must be Made or Circled in Red Ink With Date and Name of Person Making Change.

Notes Ck'd by	Survey of Temple ave
Map No. T.T. 10	W. 07788 Tape No. 081 St'd 68 °F
Office Work	Surveyed by Porter
Checked M.D.D.	Notes Porter Date 1-14-48
Date 2/24/48	Indexed A. C. Johnson

F. B. 403 PG. 143

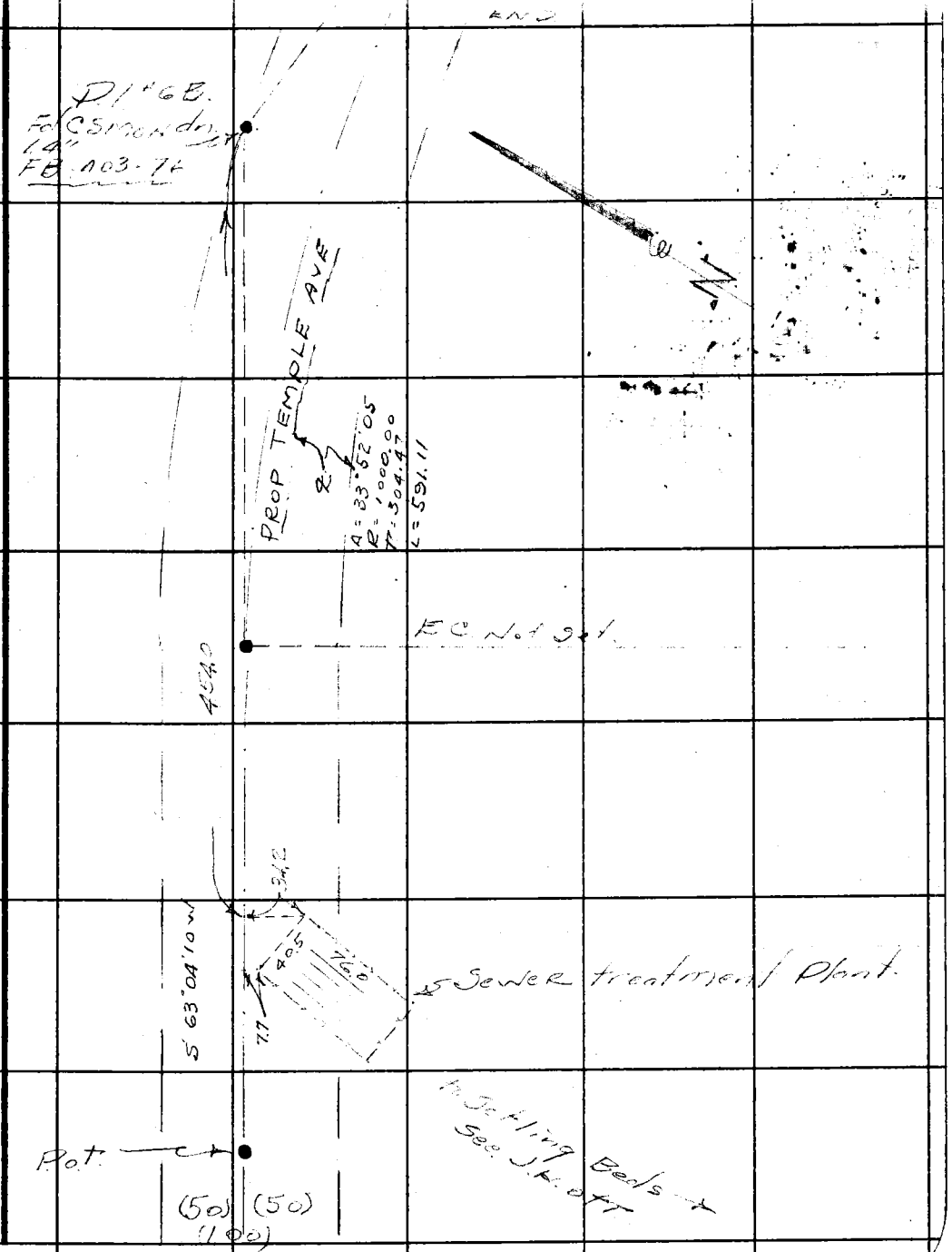

Note: Any Additions or Changes on This Sheet Must be Made or Circled in Red Ink With Date and Name of Person Making Change.

Do not extend notes this side of this line.

RETURN TO
LOS ANGELES COUNTY SURVEYOR
700 HALL OF RECORDS

FORM 247 5M 11-46

F. B. 403 PG. 144

RETURN TO
LOS ANGELES COUNTY SURVEYOR
700 HALL OF RECORDS

Do not extend notes this side of this line.

Note: Any Additions or Changes on This Sheet Must Be Made or Circled in Red Ink With Date and Name of Person Making Change.

Notes Ck'd by M.D.D.	Survey of TEMPLE AVE	F.B. 403	Pg. 145
Map No. T.T. 10	W. O. 7788 Tape No. 081 St'd 68 of		
Office Work M.D.D.	Surveyed by PORTER		
Checked	Notes PORTER Date 2-27-48		
Date 3/2/48	Indexed A. C. Johnson 3-1-48		

LOCATION IMPROVEMENTS
Westerly of San Jose Road

2-27-48
Porter
Snyder
Hand

Note: Any Additions or Changes on This Sheets Must be Made or Circled in Red Ink With Date and Name of Person Making Change.

Do not extend notes this side of this line

RETURN TO
LOS ANGELES COUNTY SURVEYOR
700 HALL OF RECORDS

FORM 247 5M 10-57

F.B. 403 PG. 146

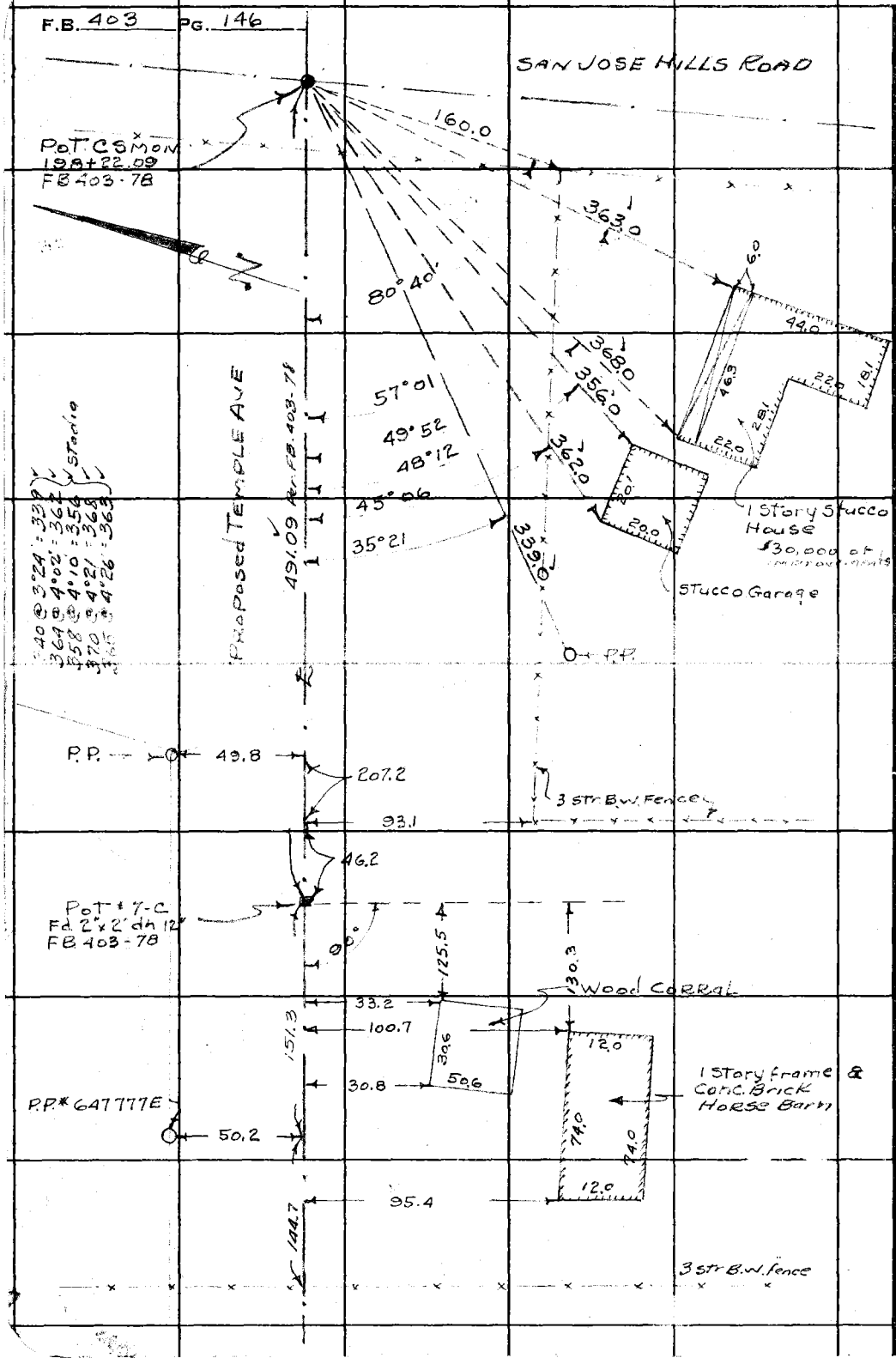

RETURN TO
LOS ANGELES COUNTY SURVEYOR
700 HALL OF RECORDS

Note: Any Additions or Changes on This Sheets Must be Made or Circled in **Red Ink** With Date and Name of Person Making Change.

Do not extend notes this side of this line

Notes Ck'd by MILLER	Survey of TEMPLE AVE
Map No. B-505-2	W. O. 7788 Tape No. 081 St'd 68 °F
Office Work C.E. Dawn	Surveyed by PORTER
Checked Miller	Notes PORTER Date 5-18-48
Date July 48	Indexed A. C. Johnson 10-1-48

F. B. 403 PG. 147

PROPOSED LINE CHANGE

TEMPLE AVE

THROUGH MT SAN ANTONIO

COLLEGE PROP

STA 140 TO STA 208

5-18-48

J.N 7788

PORTER
Snyder
Stock
Hand
Hill

Note: Any Additions or Changes on This Sheet Must Be Made or Circled in Red Ink With Date and Name of Person Making Change.

Do not extend notes this side of this line.

RETURN TO
LOS ANGELES COUNTY SURVEYOR
700 HALL OF RECORDS

FORM 247 5M 5-46

Cont Bot pg 149

F. B. 403 PG. 148

228.64 @ 4°04' T58' = 228.04 ✓
228.73 @ 4°22' T58' = 228.05 ✓
43.10 @ 0° T58' = 43.0 10
271-13
14

P.I. # 5B
Fd CS MON dn 12"
FB 403-75

155+95.45

T60 2 288.15
299.29 @ 4°58' = 299.12
299.12 @ 4°44' = 299.11 298.11
128.16 @ 0° T60' 128.14
427.25
426.25

COUNTY SURVEYOR
P.I. 5
F.B. 329

Pot. 14
271.13

160+~~52.44~~ 51.49
Set nail dirt Rd

+89.35
Pot Set 3/4" IP dn. 10" = 157+81.31

329

E.C. 157+72.06 ✓
Set 3/4" IP dn. 12"

230.00 C

426.23
4.47
426.25

156° 23' 15" ✓
25 cal

Δ = 23° 36' 35" ✓ Δ/2 = 11° 48' 17½"
R = 2000 ✓
T = 418.00 ✓
L = 824.43 ✓

BC 149+47.93

0° 44' 45.1"	52.07	= 150+00
2° 10' 41.7"	99.996	= 151+00
3° 36' 38.3"	"	= 152+00
5° 02' 34.9"	"	= 153+00
6° 28' 31.5"	"	= 154+00
7° 54' 28.1"	"	= 155+00
9° 20' 24.7"	"	= 156+00
10° 46' 21.3"	"	= 157+00
11° 48' 17.1"	72.06	EC 157+72.06

P.I. 5
Set CS MON
dn 14"

F-614

300.00 SK Pt
230.00 ct @ 0° 152 ✓

PROPOSED R/W

420.47 ✓

63.2

Cot

6' W W Fence
U.S. ARMY
Remount Prop

(1) = 156° 23' 20"
(4) = 265° 33' 10"
(6) = 218° 19' 40"
156° 23' 15" ✓

B.C. 149+47.93 ✓
Set 3/4" I.P. Fence at. 1.00

2.47

Pot Set 1x2'

(100)
(50) (50)

T56
282.29 @ 1°12' = 282.18 ✓
282.38 @ 1°23' = 282.20 ✓
Av 282.19 ✓
138.30 @ 0° T60' 138.28 ✓
138.28
420.47 ✓

P.I. 4-B
Fd CS mon. dn 18"
Pg 74

W S 3rd B-1

RETURN TO
LOS ANGELES COUNTY SURVEYOR
7DO HALL OF RECORDS

Do not extend notes this side of this line.

Note: Any Additions or Changes on This Sheet Must be Made or Circled in Red Ink With Date and Name of Person Making Change.

Notes Ck'd by MILLER	Survey of TEMPLE AVE
Map No. B-525-2	W. O. 7782 Tape No. St'd °F
Office Work C. E. Dawn	Surveyed by PORTER
Checked Miller	Notes PORTER Date 5-18-48
Date July '48	Indexed A. E. Johnson

F. B. 403 PG. 149

W,S 39, B-1

.090 - SH. 68°

Adopted Line
Δ = 39°55'50"
R = 1500.00
T = 544.93
L = 1045.38

Adopted P.T. #6

Cal. C. Adopted Line

172+79.43 EC.

Cont. B-1 pg 150

116.94

S 52° 56' 20" W

549.26

666.90 @ 0° T 58°
666.90
-116.94
549.96

171+28.66 Pot set 1x2

5.93

171+23.63

171+24.58

Set ¾" IP (dn. 14")

EC

This Line Abandoned

100.00

Δ = 39°55'50" ✓ Δ/2 = 19°57'55"
R = 1500 ✓
T = 544.93 ✓
L = 1045.38 ✓

B.C. 160+79.20

0° 23' 50.1"	20.80	=	161+00
2° 18' 25.6"	99.98		162+ "
4° 13' 01.1"	"		163+ "
6° 07' 36.6"	"		164+ "
8° 02' 12.1"	"		165+ "
9° 56' 47.6"	"		166+ "
11° 51' 23.1"	"		167+ "
13° 45' 58.6"	"		168+ "
15° 40' 34.1"	"		169+ "
17° 35' 09.6"	"		170+ "
19° 29' 45.1"	"		171+ "
19° 57' 55.1"	24.58		E.C. 171+24.58

164.0

90°

04' 10"

B.C. 162+34.05

24.0

571.69

Pl. 6
N. E. 329
COUNTY SURVEYOR

Pl. 6
Set CS Mon
dn. 14"

P.O.T.
Be 160+79.25
Set ¾" IP (dn. 14")

old Pl #6
Fd CS Mon
Pl - 76

(1) = 140° 04' 10"
(4) = 200° 16' 40"
(6) = 120° 25' 00"
140° 04' 10"

170.08 @ 0° T58 = 170.05
117.19 @ 0° " = 117.17
284.52 @ 0° " = 284.47
571.69

165.80

1270.07
Pl + 5 ft. pl 6
N 87° 01' 10" W

26.76

Pot set 1x1
160+52.44
51.49

271.13

Cont from Top Pg - 148

Note: Any Additions or Changes on This Sheet Must be Made or Circled in Red Ink With Date and Name of Person Making Change.

Do not extend notes this side of this line.

RETURN TO
LOS ANGELES COUNTY SURVEYOR
700 HALL OF RECORDS

FORM 247 5M 5-46

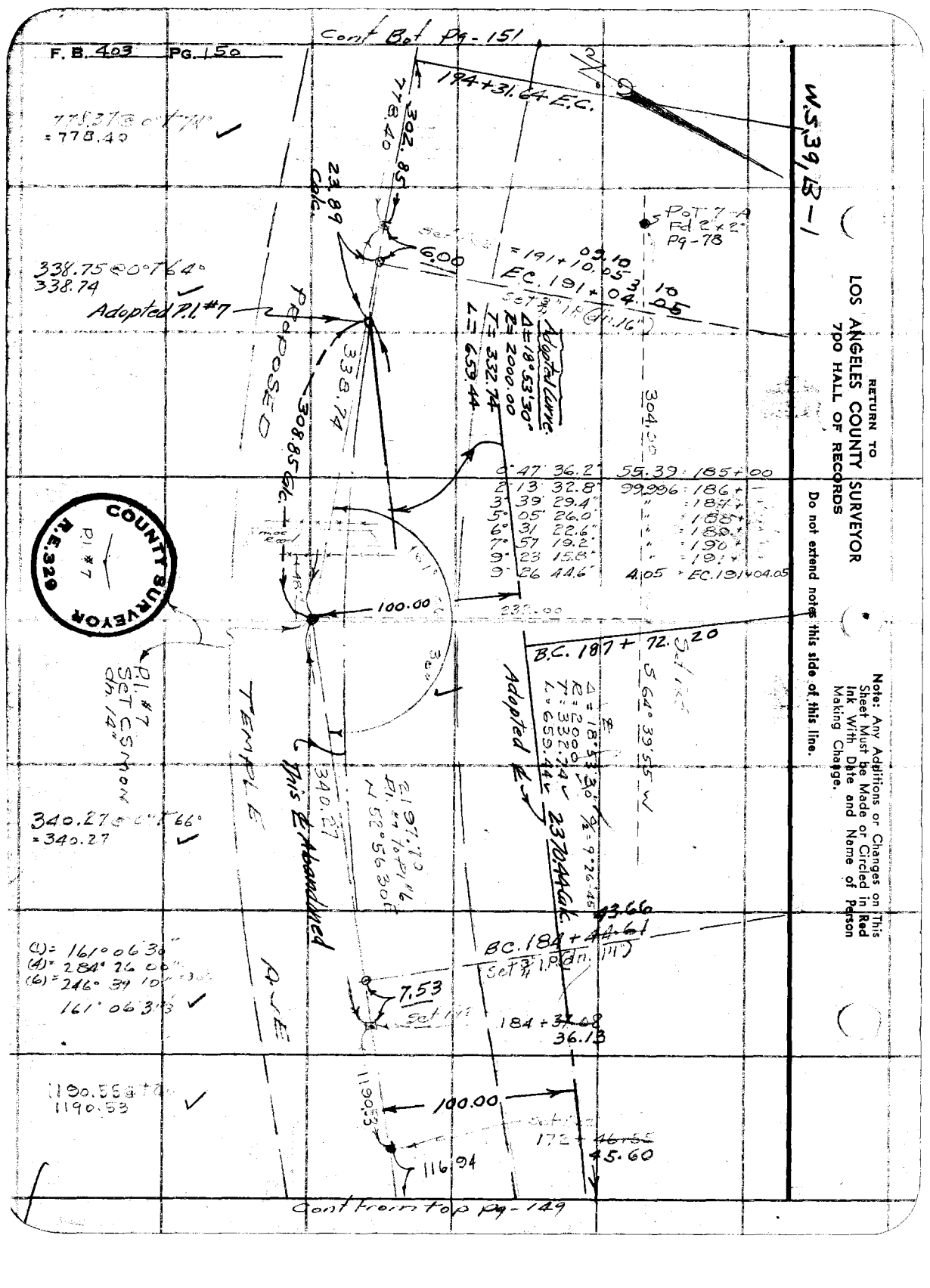

F. B. 403 PG. 150
Cont Bot Pg-151
194+31.64 E.C.
W.S.39, B-1
778.37 @ 0° T 74°
= 778.40
302.85
778.40
23.89 Calc.
6.00
= 191+10.05
09.10
EC. 191+04.05
3.10
Set 3/4" I.P. (dn. 16")
PoT 7-A
Fd 2"x2"
Pg-78
338.75 @ 0° T 64°
338.74
Adopted P.I. #7
PROPOSED
338.74
308.85 Calc.
Adopted Curve
Δ = 18°53'30"
R = 2000.00
T = 332.74
L = 659.44
304.00
0° 47' 36.2" 55.39 : 185+00
2° 13' 32.8" 99.996 : 186+
3° 39' 29.4" " : 187+
5° 05' 26.0" " : 188+
6° 31' 22.6" " : 189+
7° 57' 19.2" " : 190+
9° 23' 15.8" " : 191+
9° 26' 44.6" 4.05 = EC. 191+04.05
100.00
232.00
B.C. 187+72.20
Set Ref
S 64° 39' 55" W
Δ = 18°53'30"
R = 2000.00
T = 332.74
L = 659.44
Adopted ℄
2370.44 Calc.
Pl. #7
Set C.S. Mon
dn. 14"
TEMPLE
340.27
This ℄ Abandoned
2197.70
Pl. #7 to Pl. #6
N 52°56'30"
340.27 @ 0° T 66°
= 340.27
43.66
BC. 184+44.61
Set 3/4" I.P. (dn. 11")
(1) = 161° 06' 30"
(4) = 284° 26' 00"
(6) = 246° 39' 10"
161° 06' 31"
7.53
Set Ref
184+37.08
36.13
1190.55 @ 0°
1190.53
100.00
1190.53
Set Ref
172+46.55
45.60
116.94
Cont from top Pg-149
COUNTY SURVEYOR
P.I. #7
R.E. 329
RETURN TO
LOS ANGELES COUNTY SURVEYOR
700 HALL OF RECORDS
Do not extend notes this side of this line.
Note: Any Additions or Changes on This Sheet Must be Made or Circled in Red Ink With Date and Name of Person Making Change.

Notes Ck'd by MILLER	Survey of Temple Ave
Map No. B-505-2	W. O. 1788 Tape No. ____ St'd ____ °F
Office Work C.E. Drown	Surveyed by Porter
Checked Miller	Notes Porter Date 5-18-48
Date July '48	Indexed A. C. Johnson

F.B. 403 Pg. 151

W.S. 39, B-1

Cont Bot Pg-152

(50) (50)

(100)

741.71 @ 0° T 60°
741.67

741.67

HHB 6-21-48
FB 393-12
FB 403-78
CSMON

P.O.T.
Set 1/2 ~~87.50~~
~~198+88.45~~
199+07.19

SAN JOSE

HILL RD

PROPOSED GRAND AVE

PROPOSED TEMPLE AVE

obanded ℄

778.40

to 1/2"

Cont from Top Pg-150

Note: Any Additions or Changes on This Sheet Must be Made or Circled in Red Ink With Date and Name of Person Making Change.

Do not extend notes this side of this line.

RETURN TO
LOS ANGELES COUNTY SURVEYOR
700 HALL OF RECORDS

FORM 247 5M 5-46

F. B. 403 PG. 152

W.S. 39, A-1

RETURN TO
LOS ANGELES COUNTY SURVEYOR
7DO HALL OF RECORDS

Do not extend notes this side of this line.

Note: Any Additions or Changes on This Sheet Must be Made or Circled in Red Ink With Date and Name of Person Making Change.

COUNTY SURVEYOR
R.E. 329
Pl. #7-L



Cont from top pg - 151

Profile No. _____ Notes Red _____ Plotted _____ Job No. 7788 Division No. _____ F.B. 403 PG. 153

Date _____ Date _____ Survey of [illegible]

X-Sec. No. _____ Notes Chkd. _____ Checked _____ Survey by Porter Notes Bartlett Date 5-18-48

Date _____ Date _____ Map No. _____ Indexed A. C. Johnson Date _____

[illegible]

Bench Levels

Check from Bm #5 to Bm #13

L.B. #529-145

Establishing Elevs on

New Pl's 5-6-797-L

Proposed Line Change

149+ to 208+

5-18-48

J.N. 7788

T. H. Hand

F. Anderson

5-21-48

T. Bartlett

F. Anderson

STATION	B.S.	H.I.	F.S.	ELEV.

NOTE: ANY ADDITIONS OR CHANGES ON THIS SHEET MUST BE MADE OR CIRCLED IN RED INK, WITH DATE AND NAME OF PERSON MAKING CHANGE.

PLEASE RETURN TO
LOS ANGELES COUNTY SURVEYOR
700 HALL OF RECORDS

Do not extend notes this side of this line.

FORM 307 10M 10-46

FORM 307 10M 10-46

PLEASE RETURN TO
LOS ANGELES COUNTY SURVEYOR
700 HALL OF RECORDS

NOTE: ANY ADDITIONS OR CHANGES ON THIS SHEET MUST BE MADE OR CIRCLED IN RED INK, WITH DATE AND NAME OF PERSON MAKING CHANGE.

Do not extend notes this side of this line.

F.B. 403 PG. 154 | Job No. 7788 | Division No. | Notes Red | Plotted | Profile No.
Survey of TEMPLE AVE | Date | Date | X-Sec. No.
Survey by Porter | Notes Barolitt | Notes Chkd. S.J.G. | Checked
Indexed A. C. Johnson | Date | Date 6-7-48 | Date

STATION	B. S.	H. I.	F. S.	ELEV.		
B.M. #5	1 854	725 411		723 557	- See L.B 529 Pg.147 - B.M. #5 - 80± E. of Road 300± So. of 2nd 90° W. Bend in Rd (going N) fd. Stw+T in Wood Pole, pt. pole, power line to Hospital Elv. 723.557	723.557
T.P 1x1	3 587	722 490	6 508	718 [illegible]		
T.P. 1x1	4 880	722 970	4 400	718 [illegible]		
B.M. #13			3 050	717 920	- See L.B 529 Pg.149 - B.M. #13 Fd. scr. on spk. in N.W. cor. of conc. Weir box - 7' N. of pump house & 100± West of Rd. to State Narcotic Hospital in line with Power line - Elv. 719.927 - ✓	
	6 360	726 080				
spk. E. edge of Rd			6 430	719 650		
	4 487	724 139				
B.M. #7			6 362	717 553	C.S. Monu. Stamped F.B. #7 - See F.B. 403 - 150 Elev. = 717.553	
	7 625	725 178				
T.P 1x1			3 663	721 515		
	3 150	724 665				
T.P. 1x1			7 180	717 485		
	4 428	721 953				
T.P. wood bridge			3 956	717 [illegible]		
	5 400	723 397				
T.P. spk			2 990	720 407		
	6 418	726 825				
T.P. 1x1			1 800	725 025		

FORM 307 10M 10-46

PLEASE RETURN TO
LOS ANGELES COUNTY SURVEYOR
700 HALL OF RECORDS

NOTE: ANY ADDITIONS OR CHANGES ON THIS SHEET MUST BE MADE OR CIRCLED IN RED INK, WITH DATE AND NAME OF PERSON MAKING CHANGE.

Do not extend notes this side of this line.

STATION	B. S.	H. I.	F. S.	ELEV.		
	7 893	732 918		725 025		
T.P. Rock			0 780	732 138		
	7 710	737 848				
T.P. Rock			2 088	736 760		
	7 010	743 770				
T.P. Rock			2 480	741 290		
	6 240	747 530				
T.P. Rock			3 [illegible]	743 620		
	6 [illegible]	750 [illegible]				
B.M# 6			5 [illegible]	743 349	C.S. Mon. Stamped P.I. #6 See F.B. 403 Pg. 149	
	0 376	755 727				Elev 745.349
T.P. Rock			0 266	755 461		
	5 551	761 012				
T.P. Rock			5 278	755 734		
	5851	761 585				
T.P. Rock			6 640	754 945		
	0645	755 590				
T.P. 1X1			10 250	745 340		
	0 439	745 779				
			8 325	737 454		

Profile
No. ____ Date ____ Notes Red. ____ Plotted ____ Job No. 7788 Division No. ____
X-Sec. Date ____ Date ____ Survey of [illegible]
Notes Chkd. CJG Checked ____ Survey by Porter Notes [illegible] Date 5-18-48
No. ____ Date 6-7-48 Date ____ Map No. ____ Indexed ____ Date ____

F.B. 403 Pg. 155

FORM 307 10M 10-46

PLEASE RETURN TO
LOS ANGELES COUNTY SURVEYOR
700 HALL OF RECORDS

NOTE: ANY ADDITIONS OR CHANGES ON THIS SHEET MUST BE MADE OR CIRCLED IN RED INK, WITH DATE AND NAME OF PERSON MAKING CHANGE.

Do not extend notes this side of this line.

STATION	B. S.	H. I.	F. S.	ELEV.		
	6 700	744 . 154		737 454		
T.P. W			2 729	741 [illegible]25		
	5 494	746 919				
T.B.M.			6 614	[illegible]	C.S. Mon. old P.I. #5-B Page 75	
	6 37[illegible]	746 675				
B.M. #5			4 539	74[illegible] 36	C.S. Mon. P.I. #5 See F.B. 403 Pg. - 148	
	4 380	746 516			[illegible]	
T.B.M.			6 215	740 301	C.S. Mon. old P.I. #5-B Pg. 75. Elev. = 740.305	
	5 367	745 668				
T.P.			7330	738 338	1x1"	
	5 771	744 109				
T.P.			0 425	[illegible] 34	1x1"	
	10 190	753 874				
T.P.			0 750	753 124	1x1"	
	8 330	761 454				
T.P.			5 526	755 928	1x1	
	5 075	761 003				
T.P.			7 498	753 505	Rock	
	1 703	755 208				
B.M. #6			9 844	~~745 364~~	P.I. #6 Pg. 155 Elev. = 745.349	

F.B. 403 Pg. 156

Job No. 7788 Division No. ____ Notes Red. ____ Plotted ____ Profile ____

Survey of TEMPLE AVE Date ____ Date ____ No. ____

Survey by Porter Notes Barclay Notes Chkd CJG Checked ____ X-Sec. ____

Indexed A. C. Johnson Date ____ Date 6-7-48 Date ____ No. ____

FORM 307 10M 10-46

PLEASE RETURN TO
LOS ANGELES COUNTY SURVEYOR
700 HALL OF RECORDS

NOTE: ANY ADDITIONS OR CHANGES ON THIS SHEET MUST BE MADE OR CIRCLED IN RED INK, WITH DATE AND NAME OF PERSON MAKING CHANGE.

Do not extend notes this side of this line.

F.B. 403 PG. 158

Job No. 7788 Division No. ____ Notes Red ____ Plotted ____ Profile ____ No. ____

Survey of Temple Ave ____ Date ____ Date ____ X-Sec. ____

Survey by D.E. Holmes Notes D.E.H. Notes Chkd. C.J.G. Checked ____

Indexed D. Johnson Date 5-21-48 Date 6-7-48 Date ____ No. ____

STATION	B. S.	H. I.	F. S.	ELEV.		
				718 334		
	5914	724 248				
T.P.			3598	720 650	1x1"	
	4715	725 365				
B.M. #13			5423	719 942	B.M. #13 See Pg. 154	
	2861	722 803				
T.P.			4796	718 007	"	
	6023	724 030				
"			4892	719 138	"	
	5190	724 323				
"			3938	720 390	"	
	4524	724 914				
B.M. #5			1338	723 576	B.M. #5 Elv. 723.557	See Pg. 154
B.M. #5				723 557	B.M. #5 Elv. 723.557	See Pg. 154
	2735	726 292				
T.P.			7189	719 103	1x1"	
	3585	722 698				
T.P.			4404	718 284	"	

FORM 307 10M 10-46

PLEASE RETURN TO
LOS ANGELES COUNTY SURVEYOR
700 HALL OF RECORDS

NOTE: ANY ADDITIONS OR CHANGES ON THIS SHEET MUST BE MADE OR CIRCLED IN RED INK, WITH DATE AND NAME OF PERSON MAKING CHANGE.

Do not extend notes this side of this line.

STATION	B. S.	H. I.	F. S.	ELEV.		
				745364		
	4590	749954				
T.P.			6815	743139		
	3424	746563				
"			7106	739457		
	2745	742202				
"			6900	735302		
	1692	736994				
"			9485	727509		
	1761	729270				
"			7518	721752		
	2720	724472				
"			5782	718690	W. [illegible] in N edge Pvt.	
	4022	722712				
			5173	717539		
	5864	723403				
			3865	719538		
	4610	724148				
BM #7			6564	~~717584~~	B.M. S. Mon RI #7	Pg. 154 Elev. = 717.533
	5913	723497				
T.P.			5163	718334	W. Spk. E. edge Pvt.	

Profile
No. ____ Date ____ Notes Red ____ Plotted ____ Job No. 7788 Division No. ____
X-Sec. Date ____ Date ____ Survey of Temple Ave
No. ____ Date 6-7-47 Notes Chkd. CJG Checked ____ Survey by D.E. Holmes Notes DEH Date 5-21-48
Map No. ____ Indexed A. C. Johnson Date ____

F.B. 403 PG. 157

FORM 307 10M 10-46

PLEASE RETURN TO
LOS ANGELES COUNTY SURVEYOR
700 HALL OF RECORDS

NOTE: ANY ADDITIONS OR CHANGES ON THIS SHEET MUST BE MADE OR CIRCLED IN RED INK, WITH DATE AND NAME OF PERSON MAKING CHANGE.

Do not extend notes this side of this line.

STATION	B. S.	H. I.	F. S.	ELEV.		
				718 284		
	6271	724 555				
T.B.M.			0461	724094	T.B.M. Set R.R. Spike on West Side	
	5077	729 171			Transformer R.R.# [illegible] 110' ± N. of Sta. [illegible]	
T.P.			1 648	727 523	of New ℄.	
	9557	737 080				
T.P.			0444	736 636		
	6987	743 623				
B.M.# 7-1			3607	740016	B.M.# 7-1 C.S. Mon. =	R.I.# 7-1 New ℄
	[illegible]	[illegible] 556			See Pg. 152.	(Note used [illegible]
T.P.			10349	732 207		
	[illegible]	733 128				
			9535	723 593		
	3433	[illegible]				
T.B.M.			2 937	724 092	T.B.M. Elv. 724.094	R.R. Spk. R.R.# [illegible]
	5227	724 319			See above.	
T.P.			6025	718 294		
	[illegible]	[illegible]				
T.P.			3149	719 265		
	[illegible]	726 992				
B.M.# 5			3447	723 545	B.M.# 5 Elv. 723.557	See Pg. 154

Profile Notes Red ____ Plotted ____ Job No. [illegible] Division No. ____ F.B. [illegible] PG. 159

No. ____ Date ____ Date ____ Survey of ____

X-Sec. Notes Chkd. [illegible] Checked ____ Survey by [illegible] Notes [illegible] Date [illegible]

No. ____ Date [illegible] Date ____ Map No. ____ Indexed [illegible] Johnson

F.B. 497 PG. 160

Job No. _____ Division No. _____ Notes Red. _____ Plotted _____ Profile

Survey of _____ Date _____ Date _____ No. _____

Survey by _____ Notes _____ Notes Chkd. _____ Checked _____ X-Sec.

Indexed _____ Date _____ Date _____ Date _____ No. _____

FORM 307 10M 10-46

PLEASE RETURN TO
LOS ANGELES COUNTY SURVEYOR
700 HALL OF RECORDS

Do not extend notes this side of this line.

NOTE: ANY ADDITIONS OR CHANGES ON THIS SHEET MUST BE MADE OR CIRCLED IN RED INK, WITH DATE AND NAME OF PERSON MAKING CHANGE.

STATION	B. S.	H. I.	F. S.	ELEV.

F.B. 403 PG. 161

Profile No. _____ Notes Red. _____ Plotted _____ Job No. 7788 Division No. _____

Date _____ Date _____ Survey of Temple Ave

X-Sec. No. _____ Notes Chkd. _____ Checked _____ Survey by D.E. Holmes Notes [illegible] Date 5-26-48

Date _____ Date _____ Map No. _____ Indexed A. C. Johnson Date _____

TEMPLE AVE

PROFILE & CROSS SECTIONS

of

PROPOSED LINE CHANGE

from

STA. 149+47.73 to STA. 208+[illegible]

J.N. 7788

5-26-48

D.E. Holmes
A.R. Barilotti
V.B. Anderson.

STATION	B. S.	H. I.	F. S.	ELEV.

NOTE: ANY ADDITIONS OR CHANGES ON THIS SHEET MUST BE MADE OR CIRCLED IN RED INK, WITH DATE AND NAME OF PERSON MAKING CHANGE.

PLEASE RETURN TO
LOS ANGELES COUNTY SURVEYOR
700 HALL OF RECORDS

Do not extend notes this side of this line.

FORM 307 10M 10-46

FORM 307 10M 10-46

PLEASE RETURN TO
LOS ANGELES COUNTY SURVEYOR
700 HALL OF RECORDS

NOTE: ANY ADDITIONS OR CHANGES ON THIS SHEET MUST BE MADE OR CIRCLED IN RED INK, WITH DATE AND NAME OF PERSON MAKING CHANGE.

Do not extend notes this side of this line.

STATION	B. S.	H. I.	F. S.	ELEV.		
B.M.#5				[illegible] 136	BM#5 Elv. 742.136	Pg. 156
	11 21	753 35			P.I.#5 C.S. Mon.	Pg. 148
T.P.			0 47	75[illegible] 88		
	11 59	[illegible] 47				
B.C. 149+47.93			7 44	[illegible]	℄ Top ¾ I.P.	
"			6 4	[illegible]	Ground. ℄	
"			2 5	[illegible]	27' Rt Brk	
"			1 2	[illegible]	50' "	
"			11 7	[illegible]	18.5 Lt. Bot Ravine	
"			9 4	[illegible]	23' " "	
"			+2 7	[illegible]	50' " S.H.	
150+00			10 4	[illegible]	℄	
"			4 2	[illegible]	37' Rt. Brk	
"			3 3	[illegible]	50' "	
"			12 9	[illegible]	11' Lt. Bot Ravine	
"			+2 8	[illegible]	50' " S.H.	
151+00			13 3	[illegible]	℄	
"			7 9	[illegible]	30' Rt Brk	
"			6 3	758 [illegible]	50' "	
"			15 7	748 8	17' Lt. Bot Ravine	
"			4 8	75[illegible] 7	50' " S.H.	

F.B. 403 Pg. 162

Job No. 7788 Division No. ____ Notes Red. ____ Plotted H.D.H. Date 6-9-48 No. ____ Profile

Survey of Temple Ave Date ____ Notes Chkd. C.J.G. Checked L.D. Date 6-9-48 No. ____ X-Sec.

Survey by D.E. Holmes Notes D.E.H. Date 5-26-48

Indexed A. C. Johnson Date 6-4-48

FORM 307 10M 10-46

PLEASE RETURN TO
LOS ANGELES COUNTY SURVEYOR
700 HALL OF RECORDS

NOTE: ANY ADDITIONS OR CHANGES ON THIS SHEET MUST BE MADE OR CIRCLED IN RED INK, WITH DATE AND NAME OF PERSON MAKING CHANGE.

Do not extend notes this side of this line.

STATION	B. S.	H. I.	F. S.	ELEV.		
		[illegible]				
[illegible]			12 2	[illegible] 3	℄	
"			9 9	[illegible]	18' Rt Brk.	
"			7 9	756 6	45' Rt Fence [illegible]	
"			7 5	757 0	50' Rt.	
"			13 3	746 2	34' Lt Bot Ravine	
"			15 [illegible]	749 3	50' " S.H.	
T.P.			11 59	752 83		
	3 97	751 85				
153+00			10 [illegible]	751 7	℄	
			7 [illegible]	754 2	31' Rt. Fence line	
			5 5	756 4	50' "	
"			[illegible]	750 2	11' Lt. Brk.	
"			17 0	744 9	45' " Bot. Ravine	
"			17 0	744 9	50'	
153+01.5			10 2	751 7	℄ Fence line (Runs N. & S.)	
154+00			12 9	749 0	℄	
"			9 5	752 4	50' Rt. Flat S.H.	
"			16 0	745 9	31' Lt. Brk.	
"			20 9	741 0	54' " Bot. Ravine	
155+00			13 3	748 1	℄	

Profile No. ____ Notes Red ____ Plotted [illegible] Job No. 1166 Division No. ____ F.B. 463 Pg. 163

X-Sec. No. ____ Date ____ Date 6-2-40 Survey of Temple Ave

Notes Chkd CJG Checked L.D. Survey by DF Holmes Notes [illegible] Date 5-31-48

Date 6-4-48 Date 6-9-48 Map No. ____ Indexed C. Jordan Date ____

FORM 307 10M 10-46

PLEASE RETURN TO
LOS ANGELES COUNTY SURVEYOR
700 HALL OF RECORDS

NOTE: ANY ADDITIONS OR CHANGES ON THIS SHEET MUST BE MADE OR CIRCLED IN RED INK, WITH DATE AND NAME OF PERSON MAKING CHANGE.

Do not extend notes this side of this line.

STATION	B. S.	H. I.	F. S.	ELEV.		
155+00		761.55	90	752.7	50' Rt. Slope	
"			118	744.1	50' Lt. "	
156+00			103	751.1	℄ [illegible]	
"			20	759.9	50' Rt. S.H.	
"			139	[illegible]	38' Lt. Brk. S.H.	
			153	[illegible]	50' " Slope	
T.P.			106	[illegible]		
	11.77	772.56				
157+00			91	763.5	℄ S.H.	
"			+18	[illegible]	50' Rt. S.H.	
"			190	[illegible]	50' Lt. "	
E.C. 157+72.06			258	[illegible]	℄ Top. [illegible]	
"			13	[illegible]	Ground ℄ Top Knoll.	
"			+78	[illegible]	50' Rt. S.H.	
"			98	[illegible]	50' Lt. "	
158+00			[illegible]	[illegible]	℄ Top Knoll.	
"			+70	779.6	50' Rt. "	
"			85	[illegible]	50' Lt. "	
T.P.			11.99	760.57		
	2.85	763.42				
159+00			41	759.3	℄ S.H.	

[illegible] Rt. & Lt. on Knoll.

F.B. 403 PG. 164

Job No. 7788 Division No. ____ Notes Red. ____ Plotted [illegible] Profile

Survey of Temple Ave Date ____ Date 6-9-48 No. ____

Survey by Holmes Notes D.F.H. Notes Chkd. C.J.G. Checked L.D. X-Sec.

Indexed A. C. Johnson Date 5-26-48 Date 6-4-48 Date 6-9-48 No. ____

FORM 307 10M 10-46

PLEASE RETURN TO
LOS ANGELES COUNTY SURVEYOR
700 HALL OF RECORDS

NOTE: ANY ADDITIONS OR CHANGES ON THIS SHEET MUST BE MADE OR CIRCLED IN RED INK, WITH DATE AND NAME OF PERSON MAKING CHANGE.

Do not extend notes this side of this line.

STATION	B. S.	H. I.	F. S.	ELEV.		
157+00		763.42	0.7	762.7	50' Rt. S.H.	
"			8.0	755.4	50' Lt. "	
160+00			11.5	751.[illegible]	℄ Flat	
"			8.8	754.[illegible]	50' Rt. "	
"			13.3	750.1	31' Lt. E edge	[illegible]
"			14.6	749.[illegible]	50' " ℄	" "
T.P.			11.65	751.77		
	4.95	756.75				
B.C. 160+79.[illegible]			[illegible].3	750.02	℄ Top. 3/4 [illegible]	
"			5.5	751.[illegible]	℄ Ground	
"			3.[illegible]	753.2	[illegible] Rt. W. edge	[illegible]
"			5.3	753.5	50' " [illegible]	
"			7.3	749.[illegible]	50 Lt. "	
161+00			5.4	751.4	℄ Flat	
"			3.3	753.5	50' Rt. "	
"			6.7	750.1	50' Lt. "	
161+50			5.0	751.[illegible]	℄ "	
"			6.6	750.2	[illegible] Lt. Top. Edge ditch	
"			10.0	746.8	53' " Bot. ditch (3' wide at bot.)	
"			6.2	750.6	59' " Top. Edge ditch.	
161+89.0			5.8	751.0	℄ Top. Edge of ditch.	

Profile No. ____ Notes Red ____ Plotted LS-H.D.M. Job No. [illegible] Division No. ____ F.B. 1103 Pg. 165

Date ____ Date 6-2-48 Survey of Temple Ave.

X-Sec. No. ____ Notes Chkd L.D. Checked CJG Survey by Holmes Notes F.H. Date [illegible]-48

Date 6-2-48 Date 6-4-48 Map No. ____ Indexed C. Jordan Date ____

FORM 307 10M 10-46

PLEASE RETURN TO
LOS ANGELES COUNTY SURVEYOR
700 HALL OF RECORDS

NOTE: ANY ADDITIONS OR CHANGES ON THIS SHEET MUST BE MADE OR CIRCLED IN RED INK, WITH DATE AND NAME OF PERSON MAKING CHANGE.

Do not extend notes this side of this line.

STATION	B. S.	H. I.	F. S.	ELEV.		
161+91		756 75	3[illegible]	74[illegible]7	℄ bot ditch [illegible]	[illegible]
161+93			8[illegible]	74[illegible]8	" " "	
161+95			48	[illegible]	" Top Edge ditch	
162+00			4[illegible]	[illegible]	℄	
"			50	[illegible]	7' Rt. Top edge [illegible] ditch	
"			85	[illegible]	12' " bot.	" (2° wide at bot.)
"			56	[illegible]	17' " Top. "	" "
"			43	[illegible]	50' " flat	
"			52	[illegible]	50' Lt. "	
163+00			3[illegible]	[illegible]	℄ Slope	Slope cont. Same grade to Lt. of 50' Shift Sm.
"			5[illegible]	[illegible]	50' Rt "	
"			06	[illegible]	" Lt. "	"
[illegible]			34	[illegible]	℄ "	
"			105	[illegible]	20' Rt. Toe of Slope	
"			103	[illegible]	50' " Flat	
"			+20	[illegible]	50' Lt S.H.	
T.P.			11 91	[illegible]		
	423	749 07				
B.M. [illegible]			370	745 37	B.M. #6 Elv. 745.347	Pg. 155
					P.I. #6 C.S. Mon.	Pg. 149.

F.B. 403 Pg. 166

Job No. 7788 Division No. ____ Notes Red. ____ Plotted ES-H.D.H. Profile

Survey of Temple Ave Date ____ Date 6-3-48 No. ____

Survey by Holmes Notes DEH Notes Chkd. CJG Checked L.D. X-Sec.

Indexed A. C. Johnson Date 5-26-48 Date 6-4-48 Date 6-9-48 No. ____

FORM 307 10M 10-46

PLEASE RETURN TO
LOS ANGELES COUNTY SURVEYOR
700 HALL OF RECORDS

NOTE: ANY ADDITIONS OR CHANGES ON THIS SHEET MUST BE MADE OR CIRCLED IN RED INK, WITH DATE AND NAME OF PERSON MAKING CHANGE.

Do not extend notes this side of this line.

STATION	B. S.	H. I.	F. S.	ELEV.		
BM #6				745.349	BM #6 Elev. 745.349 Pg. 153	
	626	751.61			RI #6 C.S. Mon. Pg. 149.	
165+00			87	742.9	℄ Top of Slope	
"			83	743.3	50' Rt. Flat	
"			37	747.9	50' Lt. S.H.	
166+00			100	741.6	℄ Flat	
"			81	743.5	50' Rt. "	
"			116	740.0	50' Lt. "	
166+11			100	741.6	℄	
"			546	746.15	98' Rt. S edge S.S.M.H. Rim See Pg 182 for Location.	
"			979	741.82	" " outlet Fl. line of 10" Sewer	
167+00			96	742.0	℄ Bot. Brk.	
"			69	744.7	20' Rt. Top "	
"			71	744.5	29' " " "	
"			95	742.1	33' " bot. ditch	
"			92	742.4	49' " " "	
"			83	743.3	51' " Top. Brk.	
"			123	739.3	50' Lt. Flat	
167+08			84	743.2	℄ T. Brk.	
167+18			87	742.9	℄ " "	
167+51			101	741.5	℄ " "	

Profile No. X-Sec. No.
Notes Red. Date
Plotted H.D. Date 6-9-48
Job No. 7788 Division No.
Survey of Temple Ave.
Notes Chkd. CJG Date 6-4-48
Checked L.D. Date 6-9-48
Survey by Holmes Notes D.E.H. Date 5-26-48
Map No. Indexed A. C. Johnson

F.B. 403 Pg. 167

FORM 307 10M 10-46

PLEASE RETURN TO
LOS ANGELES COUNTY SURVEYOR
700 HALL OF RECORDS

NOTE: ANY ADDITIONS OR CHANGES ON THIS SHEET MUST BE MADE OR CIRCLED IN RED INK, WITH DATE AND NAME OF PERSON MAKING CHANGE.

Do not extend notes this side of this line.

STATION	B. S.	H. I.	F. S.	ELEV.		
167+66		751 61	10 9	740 7	℄	Bot Brk
168+00			11 5	[illegible]	℄	bot. ditch
"			11 4	[illegible]	4'	Rt. Bot. Brk
"			9 9	[illegible]	9'	" T "
"			8 2	[illegible]	23'	" Sledge Traveled Rd
"			8 1	[illegible]	44'	" N. " " "
"			8 3	[illegible]	50'	"
"			11 0	[illegible]	18'	Lt. bot. Brk
"			10 9	[illegible]	41'	" Top "
"			12 2	731 [illegible]	50'	"
T.P.			8 [illegible]	[illegible]		
	3 83	747 24				
168+35			5 3	[illegible]	℄	
"			5 04	742 23	126'	Lt N.E. [illegible] Wood Sewer Settling Tank. (See Pg. 182 for Location)
"			7 03	747 24	"	" Top of Water in Tank.
169+00			5 7	[illegible]	℄	Top. Brk
"			5 1	742 2	13'	Rt. Sledge Traveled Rd.
"			4 5	742 9	32'	" N. " " "
"			4 3	[illegible]	50'	" Flat.
"			8 7	73[illegible]	13'	Lt. Bot. Brk
"			8 4	73[illegible]	24'	" "

F.B. 403 Pg. 168 Job No. 7788 Division No. Notes Red. Plotted RS - H.D.H. Profile
Survey of Temple Ave Date Date 6-9-48 No.
Survey by D.E. Holmes Notes DEH Notes Chkd. CJG Checked L.D. X-Sec.
Indexed A. C. Johnson Date 5-26-48 Date 6-9-48 Date 6-9-48 No.

FORM 307 10M 10-46

PLEASE RETURN TO
LOS ANGELES COUNTY SURVEYOR
700 HALL OF RECORDS

NOTE: ANY ADDITIONS OR CHANGES ON THIS SHEET MUST BE MADE OR CIRCLED IN RED INK, WITH DATE AND NAME OF PERSON MAKING CHANGE.

Do not extend notes this side of this line.

STATION	B. S.	H. I.	F. S.	ELEV.			
169+00		747 27	64	7409	42'	Lt.	Top Brk.
"			64	7409	50'	"	Flat
170+00			63	7410	℄	"	Top Brk.
			60	7413	14'	Rt.	Sledge Traveled Rd.
			50	7423	32'	"	N
			46	7427	50'	"	Flat
			98	7375	13'	Lt.	Bot Brk.
			97	7376	21'	"	[illegible]
"			74	7399	36'	"	Top "
"			70	7403	50'	"	Flat.
171+00			103	7370	℄		Bot. Brk.
"			33	7390	8'	Rt.	Top. "
"			83	7390	17'	"	Sledge Traveled Rd.
"			71	7402	37'	"	N
"			68	7405	50'	"	Flat
"			120	7353	12'	Lt.	Bot Brk.
			96	7377	33'	"	Top "
"			100	7373	50'	"	Flat
T.P.			853	73874			
	110	73984					
E.C. 171+24.58			488	73496	℄		Top 3/4" I.P.

Profile No. ____ Notes Red ____ Plotted [illegible] Job No. 7788 Division No. ____ F.B. 403 Pg. 169
Date ____ Date 6-9-48 Survey of Temple Ave
X-Sec. No. ____ Notes Chkd. CJG Checked L.D. Survey by [illegible] Notes [illegible] Date 5-26-48
Date 6-9-48 Date 6-9-48 Map No. ____ Indexed A. C. Jordan Date ____

FORM 307 10M 10-46

PLEASE RETURN TO
LOS ANGELES COUNTY SURVEYOR
700 HALL OF RECORDS

NOTE: ANY ADDITIONS OR CHANGES ON THIS SHEET MUST BE MADE OR CIRCLED IN RED INK, WITH DATE AND NAME OF PERSON MAKING CHANGE.

Do not extend notes this side of this line.

STATION	B. S.	H. I.	F. S.	ELEV.				
E.C. 171+24.58		739 84	38	[illegible]	℄	Ground.		Bot Brk
"			16	[illegible]	9'	RT.	Top Brk	
"			14	7384	18'	"	S edge	Traveled Rd
"			04	[illegible]	37'	"	N "	" "
"			05	[illegible]	50'	"	Flat	
"			50	[illegible]	8'	LT	Bot Brk.	
"			29	[illegible]	28	"	Top.	"
"			28	[illegible]	50'	"	Flat	
172+00			60	[illegible]	℄		Bot Brk	
"			34	[illegible]	9'	RT	Top	"
"			27	[illegible]	20'	"	S edge	Traveled Rd
"			16	[illegible]	39	"	N "	" "
"			18	[illegible]	50'	"	Flat	
"			61	[illegible]	10'	LT.	Bot Brk.	
"			42	[illegible]	25'	"	Top.	"
"			54	[illegible]	50'	"	Flat.	
173+00			69	[illegible]	℄			
"			51	[illegible]	7'	RT.	Top Brk	
"			45	[illegible]	17'	"	S. edge	Rd
"			37	[illegible]	34'	"	N. "	"
"			43	[illegible]	50'	"	Flat	

F.B. 403 PG. 170 Job No. 7788 Division No. Notes Red. Plotted L.D. H.D.H. Profile
Survey of Temple Ave Date 6-9-48 No. X-Sec.
Survey by Holmes Notes Holmes Notes Chkd. C.J.G. Checked [illegible] E.S.
Indexed A. C. Jordan Date 5-26-48 Date 6-4-48 Date 6-9-48 No.

FORM 307 10M 10-46

PLEASE RETURN TO
LOS ANGELES COUNTY SURVEYOR
700 HALL OF RECORDS

NOTE: ANY ADDITIONS OR CHANGES ON THIS SHEET MUST BE MADE OR CIRCLED IN RED INK, WITH DATE AND NAME OF PERSON MAKING CHANGE.

Do not extend notes this side of this line.

STATION	B. S.	H. I.	F. S.	ELEV.			
173+00		739 84'	82	731 6'	14'	Lt.	Bot. Brk.
"			58	734 0'	32'	"	Top. "
"			55	734 3'	50'	"	Flat
173+51			58	734 0'	℄		Top. Brk
174+00			53	734 5'	℄		(S. edge Rd 2' Rt.)
			48	735 0'	20'	Rt	N.
			50	734 8'	50'	"	Flat
			59	733 9'	15'	Lt	Top Brk
			93	730 5'	26'	"	Bot. Brk.
			55	734 3'	57'	"	Top. "
174+00			53	734 5'		℄	S. edge Rd.
174+78			65	733 3'		℄	N. " "
175+00			79	731 9'		℄	
			63	733 5'	50'	Rt	Flat
			74	732 4'	15'	Lt.	N edge Rd
			76	732 2'	28'	"	S. " "
			83	731 5'	43'	"	Top. Brk.
			115	728 3'	57'	"	Bot. "
T.P.			337	731 47			
	1 95	733 42'					
176+00			43	729 1'		℄	

Profile Notes Red_____ Plotted L.D.M. Job No. 7788 Division No._____
No._____ Date_____ Date 6-24-48 Survey of Tierra Rejada
X-Sec. Notes Chkd. C.J.G. Checked Kw. E.S. Survey by Dewitt Notes 55' Date 5-26-48
No._____ Date 6-24-48 Date 6-9-48 Map No._____ Indexed A. C. Johnson

F.B. 403 PG. 171

F.B. 4033 PG. 172

Profile No. ____ Plotted 6-8-48 Date 6-9-48 Checked ____ Date 6-9-48

X-Sec. No. ____

Job No. 7788 Division No. ____ Notes Red. ____ Date ____ Notes Chkd. ____ Date 6-4-48

Survey of Temple Ave

Survey by D.E. Holmes Notes Holmes

Indexed D. Johnson Date 5-26-48

FORM 307 10M 10-46

PLEASE RETURN TO
LOS ANGELES COUNTY SURVEYOR
700 HALL OF RECORDS

NOTE: ANY ADDITIONS OR CHANGES ON THIS SHEET MUST BE MADE OR CIRCLED IN RED INK, WITH DATE AND NAME OF PERSON MAKING CHANGE.

Do not extend notes this side of this line.

STATION	B. S.	H. I.	F. S.	ELEV.				
176+00		732 42	25	[illegible]	50'	RT	Flat	
"			51	[illegible]	45'	LT.	N. edge Rd.	
"			52	[illegible]	50'	LT.		"
177+00			53	[illegible]		℄		
			33	[illegible]	50'	RT	Flat	
			70	[illegible]	50'	LT	"	
178+00			63	[illegible]		℄	"	
"			40	[illegible]	50'	RT.	"	
"			83	[illegible]	"	LT.	"	
178+96			76	[illegible]		℄	E edge Rt Paved Rd.	
179+00			76	[illegible]		"		" "
"			61	[illegible]	38'	RT.	W "	" "
"			57	[illegible]	50'	"	Flat	
"			80	[illegible]	10'	LT	E. edge of Pave Rd.	
"			100	[illegible]	50'	"	Flat.	
179+16			78	[illegible]		℄	W. edge Paved Rd.	
T.P.			788	725 54				
	250	728 04						
180+00			35	[illegible]			℄	
"			19	[illegible]	50'	RT.	Flat.	
"			54	[illegible]	"	LT	"	

FORM 307 10M 10-46

PLEASE RETURN TO
LOS ANGELES COUNTY SURVEYOR
700 HALL OF RECORDS

NOTE: ANY ADDITIONS OR CHANGES ON THIS SHEET MUST BE MADE OR CIRCLED IN RED INK, WITH DATE AND NAME OF PERSON MAKING CHANGE.

Do not extend notes this side of this line.

STATION	B. S.	H. I.	F. S.	ELEV.			
181+00		728 04	53	722 7		℄	
"			39	724 1	50'	RT.	Flat
"			66	721 4	"	Lt	"
182+00			66	721 4		℄	"
"			48	723 2	50'	RT.	"
"			79	720 1	"	Lt.	"
183+00			72	720 8		℄	"
"			58	722 2	50'	RT	"
"			85	719 5	"	Lt	"
184+00			76	720 4		℄	"
"			66	721 4	50'	RT	"
"			88	719 2	"	Lt.	"
B.C. 184+44.61			873	719 31		℄	Top 3/4" I.P.
"			75	720 5		"	Ground
"			67	721 3	50'	Rt	Flat.
"			87	719 3	"	Lt.	"
T.P.			873	719 31			
	5 56	724 89					
185+00			44	720 5		℄.	
"			40	720 9	50'	RT.	Flat.
"			53	719 6	"	Lt	"

Profile No. X-Sec. No. Notes Red. Date Plotted L.D. - H.D.H. Date 6-9-48 Job No. 7788 Division No. Survey of Temple's Ave. Notes Chkd. C.J.G. Date 6-4-48 Checked L.D. ES Date 6-9-48 Survey by D.E.H. Notes D.E.H. Date 5-26-48 Map No. Indexed A.C. Date

F.B. 403 PG. 173

FORM 307 10M 10-46

PLEASE RETURN TO
LOS ANGELES COUNTY SURVEYOR
700 HALL OF RECORDS

NOTE: ANY ADDITIONS OR CHANGES ON THIS SHEET MUST BE MADE OR CIRCLED IN RED INK, WITH DATE AND NAME OF PERSON MAKING CHANGE.

Do not extend notes this side of this line.

STATION	B. S.	H. I.	F. S.	ELEV.		
		724 89				
186+00			42	[illegible]	℄ Flat	
"			36	[illegible]	50' RT. "	
"			50	[illegible]	" Lt "	
187+00			51	[illegible]	℄ "	
"			45	[illegible]	50' RT. "	
"			52	719 7	" Lt. "	
B.M.# 7			[illegible]	717 57	BM#7 Elv 717.553	Pg. 154
					P.I.# 6 C.S. Mon.	Pg. 150
BM#7				[illegible]	(See above)	
	424	721 79				
188+[illegible]			30	[illegible]	℄ Flat	
"			25	[illegible]	50' RT. "	
"			37	[illegible]	" Lt.	
188+27			35	718 [illegible]	℄ Fence line [illegible] N.&C.	
188+30			35	[illegible]	" Top Brk.	
"			52	[illegible]	45' LT. E. edge Paved Rd.	
188+38			48	[illegible]	℄ " " " "	
"			31	[illegible]	29' Rt. Top Brk.	
"			26	[illegible]	58 " Fence line	
"			57	[illegible]	82' Lt. W. edge Paved Rd.	

F.B. 403 PG. 174

Job No. 7738 Division No. Notes Red. Plotted L.D.-H.D.H. Date 6-9-48 No. Profile

Survey of Temple Ave Date Notes Chkd. C.J.G. Checked L.D. Date 6-9-48 No. X-Sec.

Survey by DEHolmes Notes D.E.H. Date 5-24-48

Indexed [illegible] Johnson Date 6-24-48

FORM 307 10M 10-46

PLEASE RETURN TO
LOS ANGELES COUNTY SURVEYOR
700 HALL OF RECORDS

NOTE: ANY ADDITIONS OR CHANGES ON THIS SHEET MUST BE MADE OR CIRCLED IN RED INK, WITH DATE AND NAME OF PERSON MAKING CHANGE.

Do not extend notes this side of this line.

STATION	B. S.	H. I.	F. S.	ELEV.				
188+57		721 79	52	7166		℄	W edge Paved Rd (19° Wide)	Note W. edge Rd 0.3 Lower
"			39	7179	85'	Rt	E " " "	
188+[illegible]			52	7166		℄	Fence line runs N.&S.	
189+[illegible]			57	7161		℄	Flat	
"			[illegible]	7172	50'	Rt	"	
"			77	7141	"	Lt	"	
190+[illegible]			76	7142		℄	"	
"			[illegible]	7157	50'	Rt	"	
"			101	7117	"	Lt	"	
191+[illegible]			87	7131		℄	"	
E.C. 191+04.05			978	712 01		℄	Top ¾	[illegible]
"			[illegible]	7132		℄	Ground	[illegible]
"			80	7138	50'	Rt	Flat	
"			96	7122	"	Lt	"	
192+[illegible]			92	7126		℄	"	
"			88	7130	50'	Rt	"	
"			[illegible]	7120	"	Lt	"	
T.P.			915	712 64				
	477	717 41						
193+00			50	7124		℄	Flat	
			[illegible]	7128	50'	Rt	"	

Profile Notes Red _____ Plotted [illegible]-H.D.H. Job No. [illegible] Division No. _____

No. _____ Date _____ Date 6-9-48 Survey of [illegible]

X-Sec. Notes Chkd. C.G. Checked [illegible] ES Survey by _____ Notes [illegible] Date 5-27-48

No. _____ Date 6-4-48 Date [illegible] Map No. _____ Indexed A. C. Johnson

F.B. 403 Pg. 175

FORM 307 10M 10-46

PLEASE RETURN TO
LOS ANGELES COUNTY SURVEYOR
700 HALL OF RECORDS

NOTE: ANY ADDITIONS OR CHANGES ON THIS SHEET MUST BE MADE OR CIRCLED IN RED INK, WITH DATE AND NAME OF PERSON MAKING CHANGE.

Do not extend notes this side of this line.

STATION	B. S.	H. I.	F. S.	ELEV.				
193+[illegible]		717.41	[illegible]	[illegible]	35'	Lt		(T. Brk. drain ditch
"			56	7108	44'	"		Bot. Brk. " "
"			56	7119	55'	"		Top. " " "
193+36			50	[illegible]		℄		" " " "
"			52	[illegible]	22'	Lt.		bot. " "
"			53	[illegible]	35'	"		Top " " "
193+50			63	[illegible]		℄		bot. " " "
"			50	[illegible]	19'	Rt.		Top. " " "
"			52	[illegible]	23'	LT.		" " " "
193+59			51	[illegible]		℄		" " " "
"			64	[illegible]	18'	RT.		bot. " " "
"			48	[illegible]	32'	"		Top. " " "
194+00			48	[illegible]		℄	Flat.	
"			47	[illegible]	67'	Rt		Top. Brk. (drain ditch)
"			58	[illegible]	83'	"		bot " " "
"			49	[illegible]	50'	LT.	Flat.	
195+00			44	[illegible]		℄	"	
"			43	[illegible]	50'	Rt.	"	
"			46	[illegible]	"	Lt.	"	
196+00			43	[illegible]		℄	"	
"			41	[illegible]	50'	Rt.	"	

F.B. 403 Pg. 176

Job No. 7788 Division No. _____ Notes Red. _____ Plotted L.D. - H.D.H. Profile

Survey of Temple Ave Date _____ Date 6-9-48 No. _____

Survey by D.E. Holmes Notes D.E.H. Notes Chkd. C.J.G. Checked L.D. CS X-Sec.

Indexed A. D. Johnson Date 5-27-48 Date 6-4-48 Date 6-9-48 No. _____

FORM 307 10M 10-46

PLEASE RETURN TO
LOS ANGELES COUNTY SURVEYOR
700 HALL OF RECORDS

NOTE: ANY ADDITIONS OR CHANGES ON THIS SHEET MUST BE MADE OR CIRCLED IN RED INK, WITH DATE AND NAME OF PERSON MAKING CHANGE.

Do not extend notes this side of this line.

STATION	B. S.	H. I.	F. S.	ELEV.				
196+00		717 41	45	7129	50'	Lt.	Flat	
197+00			23	7151		℄	"	
"			32	7142	50'	Rt.	"	
"			03	[illegible]	"	Lt.	"	
T.P.			225	715 14				
	1059	725 73						
198+00			57	7200		℄	Slope	
"			89	7168	50'	Rt	Toe "	
"			30	7227	"	Lt.	"	
198+38			32	7225		℄	Fence line	Runs N & S. T. Prk.
"			52	7205	50'	Rt.	" "	" " " "
"			04	7253	50'	Lt	" "	" " " "
198+41			40	7217		℄	Gutter	
"			55	7202	50'	Rt	"	
"			31	7226	"	Lt.	"	
198+52			353	722 20		℄	E. edge	Paved Rd.
"			440	721 33	50'	Rt.	" "	" "
"			262	723 11	"	Lt.	" "	" "
198+80			210	723 63		℄	W. "	" "
"			080	724 13	50'	Rt	" "	" "
"			350	722 23	"	Lt.	" "	" "

Profile Notes Red ____ Plotted L.D.-H.D.H. Job No. 1756 Division No. ____ F.B. 403 Pg. 177

No. ____ Date ____ Date 5-2-48 Survey of Temple Ave.

X-Sec. Notes Chkd. [illegible] Checked [illegible] Survey by [illegible] Notes [illegible] Date 5-27-48

No. ____ Date [illegible] Date 5-2-48 Map No. ____ Indexed A. C. Johnson

FORM 307 10M 10-46

PLEASE RETURN TO
LOS ANGELES COUNTY SURVEYOR
700 HALL OF RECORDS

NOTE: ANY ADDITIONS OR CHANGES ON THIS SHEET MUST BE MADE OR CIRCLED IN RED INK, WITH DATE AND NAME OF PERSON MAKING CHANGE.

Do not extend notes this side of this line.

STATION	B. S.	H. I.	F. S.	ELEV.		
198+86		725 73	29	7228	℄	Gutter
"			47	[illegible]	50' RT	"
			16	[illegible]	" LT	"
P.O.T. 198+88.45			06	[illegible]	℄	Top Brk.
"			32	[illegible]	50' RT	" "
"			+26	7223	" LT.	" "
T.P.			0 50	72[illegible] 23		
198+90.5	11 74	736 97	117	7253	℄	Fence line Runs N.Y.S. ~~E.T.~~
199+00			116	[illegible]	℄	Slope
"			146	[illegible]	50' RT	"
"			82	[illegible]	" LT.	"
200+00			70	[illegible]	℄	"
"			110	[illegible]	50' RT	"
"			34	7333	" LT	"
201+00			55	7315	℄	"
"			96	7274	50' RT	"
"			14	7356	" LT.	"
202+00			87	7283	℄	"
"			121	7247	50' RT	"
"			49	7321	" LT	"
203+00			97	7273	℄	Swale

F.B. 403 Pg. 178

Job No. 7788 Division No. ____ Notes Red. ____ Plotted L.D.-H.D.H. Profile

Survey of Temple Ave Date ____ Date 6-9-48 No. ____

Survey by D.E. Holmes Notes D.E.H. Notes Chkd. C.J.G. Checked L.D. ES X-Sec.

Indexed ~~A. C. Johnson~~ Date 5-27-48 Date 6-7-48 Date 6-9-48 No. ____

FORM 307 10M 10-46

PLEASE RETURN TO
LOS ANGELES COUNTY SURVEYOR
700 HALL OF RECORDS

NOTE: ANY ADDITIONS OR CHANGES ON THIS SHEET MUST BE MADE OR CIRCLED IN RED INK, WITH DATE AND NAME OF PERSON MAKING CHANGE.

Do not extend notes this side of this line.

STATION	B. S.	H. I.	F. S.	ELEV.			
203+00		736 97	127	724 3	50'	RT.	Swale
			42	732 8	"	Lt.	"
[illegible]			969	724 28			
	1 68	738 95					
E.C. 203+79.58			10 18	728 78	℄	Top 3/4" I.P.	
"			92	729 8	℄	Ground	Slope
"			112	727 8	50'	Rt.	"
"			47	734 3	"	Lt.	"
204+00			88	730 2		℄	"
"			[illegible]	728 3	50'	Rt.	"
"			38	735 2	"	Lt	"
[illegible]			39	735 1		[illegible]	"
"			61	732 9	50'	Rt	"
"			05	738 5	"	Lt.	"
[illegible]			038	738 58			
	1 66	750 24					
206+00			107	739 5		℄	Slope
"			124	737 8	50'	Rt	"
"			80	742 2	"	Lt	"
206+47			[illegible]	742 5		℄	Fence line N. & S.
207+00			54	744 8		℄	Slope

Profile
No. ____ Notes Red ____ Plotted L.B.-H.D.H. Job No. 77-88 Division No. ____
X-Sec. Date ____ Date 6-9-48 Survey of Temple Ave.
No. ____ Notes Chkd. C.J.G. Checked L.B. F.S. Survey by [illegible] Notes [illegible] Date [illegible]
Date [illegible] Date [illegible] Map No. ____ Indexed A. C. Johnson Date ____

F.B. 453 Pg. 179

FORM 307 10M 10-46

PLEASE RETURN TO
LOS ANGELES COUNTY SURVEYOR
700 HALL OF RECORDS

NOTE: ANY ADDITIONS OR CHANGES ON THIS SHEET MUST BE MADE OR CIRCLED IN RED INK, WITH DATE AND NAME OF PERSON MAKING CHANGE.

Do not extend notes this side of this line.

STATION	B. S.	H. I.	F. S.	ELEV.		
201+00		750 24	9 0	[illegible]	50' RT	Slope
"			2 4	[illegible]	" LT.	"
20[illegible]			[illegible]	[illegible]	℄	"
			5 1	[illegible]	50' RT.	"
			+2 0	[illegible]	" LT	"
T.P.			1 64	748 60		
	6 36	754 96				
209+80.00 = E.C. 208+26.42 west			5 05	[illegible] 91	Top. 3/4" I.P.	
			3[illegible]	751 1	" Ground	Slope
			7[illegible]	[illegible]	50' RT.	"
			+0 1	755 1	" LT.	"
T.P.			10 04	744 92		
	2 90	747 82				
BM# 7-L			778	[illegible]	BM# 7-L Elv. 740.016 Pg. 159	
					P.I.# 7-L C.S. Mon Pg.	

F.B. 403 Pg. 180

Job No. 7788 Division No. ____ Notes Red. ____ Plotted L.D.-H.D.H. Date 6-9-48 No. ____ Profile

Survey of Temple Ave Date ____ Notes Chkd. ____ Checked E.S. No. ____ X-Sec.

Survey by D.E. Holmes Notes D.E.H. Date ____ Date ____ No. ____

Indexed A. C. Johnson Date 5-27-48

Notes Ck'd by	Survey of Temple Ave
Map No.	W. O. 7788 Tape No. St'd °F
Office Work	Surveyed by D.E. Holmes
Checked	Notes D.E.H Date 5-28-48
Date	Indexed A. C. Jones

F. B. 403 Pg. 181

TEMPLE AVE
LOCATION of SEWER LINE
And
FILTERING TANK
Between
P.I. # 6 And P.I. # 7
New ℄ of

JN 7788 5-28-48

Holmes
Barilotti
Anderson

Note: Any Additions or Changes on This Sheet Must be Made or Circled in Red Ink With Date and Name of Person Making Change.

Do not extend notes this side of this line.

RETURN TO
LOS ANGELES COUNTY SURVEYOR
700 HALL OF RECORDS

FORM 247 5M 5-46

F. B. 403 Pg. 182

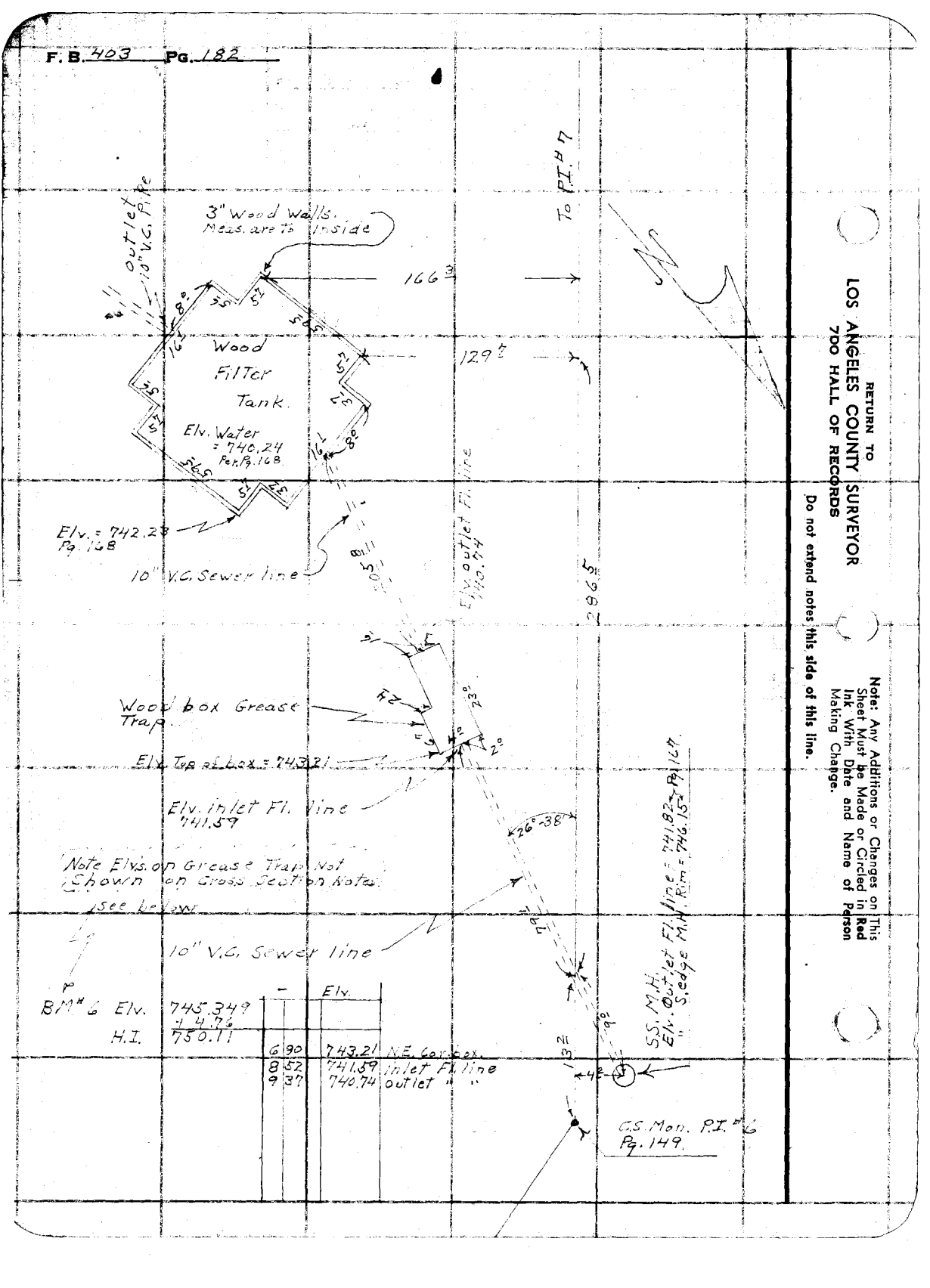

			Elv.	
BM #6 Elv.	745.349			
	+4.76			
H.I.	750.11			
		6 90	743.21	N.E. Cor. box.
		8 52	741.59	inlet Fl. line
		9 37	740.74	outlet " "

RETURN TO
LOS ANGELES COUNTY SURVEYOR
7DO HALL OF RECORDS
Do not extend notes this side of this line.

Note: Any Additions or Changes on This Sheet Must be Made or Circled in Red Ink With Date and Name of Person Making Change.

FORM 247 5M 10-39

RETURN TO
LOS ANGELES COUNTY SURVEYOR
700 HALL OF RECORDS

Note: Any Additions or Changes on This Sheet Must be Made or Circled in **Red Ink** With Date and Name of Person Making Change

Do not extend notes this side of this line.

Notes Ck'd by
Map No.
Office Work
Checked
Date

Survey of
W. O. Tape No. Std. °F
Surveyed by
Notes Date
Indexed

F.B. 403 PG. 183

RETURN TO
LOS ANGELES COUNTY SURVEYOR
700 HALL OF RECORDS

Note: Any Additions or Changes on This Sheet Must be Made or Circled in Red Ink With Date and Name of Person Making Change.

Do not extend notes this side of this line.

F.B. 403 PG. 184

Profile No.	Notes Red. Date	Plotted Date	Job No.	Division No. 10	F. B. 403 Pg. 185
X-Sec. No.	Notes Chkd. Date	Checked Date	Survey of Temple City		
			Survey by D.E.H.	Notes A.R.B. Date 1-11-55	
			Map No.	Indexed A. G. Johnson Date MAR 1 '55	

J.N. 0074.78

TEMPLE AVE

Bench Levels

From:-

Pomona Blvd & Collins St-
along Proposed line change to Grand
Ave at West side of San Antonio
College-:

STATION	B. S.	H. I.	F. S.	ELEV.

NOTE: ANY ADDITIONS OR CHANGES ON THIS SHEET MUST BE MADE OR CIRCLED IN RED INK, WITH DATE AND NAME OF PERSON MAKING CHANGE.

PLEASE RETURN TO
LOS ANGELES COUNTY SURVEYOR
726 LOS ANGELES COUNTY ENGINEERING BLDG.

Do not extend notes this side of this line.

76L298 307 8-53

76L298 307 8-53

PLEASE RETURN TO
LOS ANGELES COUNTY SURVEYOR
726 LOS ANGELES COUNTY ENGINEERING BLDG.

NOTE: ANY ADDITIONS OR CHANGES ON THIS SHEET MUST BE MADE OR CIRCLED IN RED INK, WITH DATE AND NAME OF PERSON MAKING CHANGE.

Do not extend notes this side of this line.

STATION	B. S.	H. I.	F. S.	ELEV.		
B.M. 11-90				705 704	Pomona Blvd 0.1 mile N.E. of Collins St, 21' N.W. of the ℄ of Pomona Blvd, & 1' off of put, Set in a well & protected by a Cast Iron Cover, Marked, C.S. Mon- A. Standard C.S. Mon set in Conc. 10" Below Surf.	
	4 698	710 402				
T.P. spk			5 [illegible]	[illegible] 692	Marked B.M. 11-90 F.B. 1376-81 1952 Adj Elev. 705.704	
	3564	708 256				
T.P. spk-			5 140	[illegible] 116		
	4 459	707 575				
			3 403	[illegible]		
	4 523	708 695				
B.M.			2 578	[illegible] 117	Collins Ave S.P.R.R. S.E. Cor. Top of Bolt, N.W. Cor. — In Base of conc. Wig Wag Signal —	
	1 921	[illegible] 038				
T.P. spk			4 553	[illegible] 465		
	3 984	707 469				
T.P. spk			6 125	[illegible] 344		
	4 600	705 944				
			4 830	701 114		
	5 175	706 269				
			4 229	[illegible] 060		
	6146	708 206				
T.B.M.			1 270	[illegible] 736	Collins St. & Sandose Wash (S.E. cor. Bt spk (W-side) of P.P. 519887 E.	
	2559	709 495				
T.P. spk-			7 848	701 647		

F. B. 403 Pg. 186 Job No. 0074.78 Division No. 10 Notes Red. Plotted Profile
Survey of Temple Ave Date 1-11-55 Date No.
Survey by D.E. Holmes Notes A.R. Bartlett Notes Chkd. C.B.S. Checked X-Sec.
Indexed A. C. Johnson Date Date 3/1/55 Date No.

76L298 307 8-53

PLEASE RETURN TO
LOS ANGELES COUNTY SURVEYOR
726 LOS ANGELES COUNTY ENGINEERING BLDG.

NOTE: ANY ADDITIONS OR CHANGES ON THIS SHEET MUST BE MADE OR CIRCLED IN RED INK, WITH DATE AND NAME OF PERSON MAKING CHANGE.

Do not extend notes this side of this line.

STATION	B. S.	H. I.	F. S.	ELEV.		
				701 647		
	4842	706 489				
T.P. Spk			4938	701 551		
	4737	706 288				
T.P. Spk			4369	701 919		
	5330	707 219				
T.P. spk			3724	703 495		
	4028	707 523				
T.P. spk			3424	704 099		
	4532	707 921			Stat. 33+18.81	
T.B.M.			4473	704 858	P.C.T. pg. 195 3/4"	
	8696	713 554				
T.P. IXI			2045	711 509		
	6581	718 090			Bt. spk in Base of 48" Pepper Tree -	
B.M			1948	716 142	Collins Ave (W-side) 1 Mi. No. of Valley Blvd	
					400 ft. of Collins St. 4 W'ly of 2 Pepper Trees	
	4166	720 308			North of Hay Barn -	
T.P. IXI			3414	716 394		
	6157	722 553				
			1268	721 285	Bt. spk in Conc Slab - S.W. Cor. - E. ty Conc Box -	
B.M.	7393	728 678	0450	728 228	Collins Ave (W-side) 3000' No. of Valley Blvd	
					600 W. of Collins St So. edge of dirt Traveled rd	
					Near Gate	

Profile No. ____ Notes Red. ____ Plotted ____ Job No. 5211H.16 Division No. 10

Date ____ Date ____ Survey of Temple Ave

X-Sec. No. ____ Notes Chkd. CBS Checked ____ Survey by D.E.H. Notes A.R.B. Date ____

Date 3/1/55 Date ____ Map No. ____ Indexed Johnson Date ____

F. B. 1113 Pg. 1201

76L298 307 8-53

PLEASE RETURN TO
LOS ANGELES COUNTY SURVEYOR
726 LOS ANGELES COUNTY ENGINEERING BLDG.

NOTE: ANY ADDITIONS OR CHANGES ON THIS SHEET MUST BE MADE OR CIRCLED IN RED INK, WITH DATE AND NAME OF PERSON MAKING CHANGE.

Do not extend notes this side of this line.

STATION	B. S.	H. I.	F. S.	ELEV.		
				728 228		
	5 623	733 84[illegible]				
T.P. IXI			[illegible]	[illegible] 759		
	6535	737 494				
T.P. IXI			[illegible]	[illegible] 24		
	10628	746 752				
T.P. IXI			1 458	745 294		
	9341	754 6[illegible]5			[illegible] # - pg. 196 - 3/4" I.P. (dn. [illegible])	
T.P. IXI			1 78[illegible]	[illegible]		
	11 870	764 716				
T.P. IXI			0542	[illegible] 174		
	12 078	776 [illegible]				
T.P. IXI			0[illegible]	[illegible]		
	11 528	786 998				
T.P. IXI			0764	78[illegible] 294		
	11 630	797 924				
T.P. IXI			0828	797 096		
	11 632	808 728				
T.P. IXI			0462	8[illegible] [illegible]		
	11 286	819 552				
T.P. IXI			0799	818 753		

F. B. 403 PG. 188 Job No. 0074.78 Division No. 10 Notes Red. Plotted Profile
Survey of Temple Ave Date 1-11-55 Date No.
Survey by D.E.H. Notes A.R.B. Notes Chkd. C.B.S. Checked X-Sec.
Indexed A. C. Johnson Date Date 3/1/55 Date No.

76L298 307 8-53

PLEASE RETURN TO
LOS ANGELES COUNTY SURVEYOR
726 LOS ANGELES COUNTY ENGINEERING BLDG.

NOTE: ANY ADDITIONS OR CHANGES ON THIS SHEET MUST BE MADE OR CIRCLED IN RED INK, WITH DATE AND NAME OF PERSON MAKING CHANGE.

Do not extend notes this side of this line.

STATION	B. S.	H. I.	F. S.	ELEV.		
				818 753		
	9368	828 121			P.O.T. 55+09.79 pg-197-	Top 3/4 (dn 12)
T.B.M.			2834	825 287		
	2831	828 118				
T.B.M.			10098	818 020		
	0090	818 110				
T.B.M.			1786	806 324		
	0910	807 234				
			12002	795 232		
	3698	798 930			Old P.I. #3-B C.S. Mon F.B. 403-73	
B.M.			7112	791 818	Top C.S. Mon - (dn 18") (ctr. Mon -)	
	4729	790 547				
T.B.M.			3885	793 712	P.O.T. 60+34.54 Top 3/4 I.P. pg-197-	
	0926	794 638				
T.B.M.			5960	785 678		
	3837	792 515				
T.B.M.			6572	785 943		
	3900	789 843			P.I. P.I. #4-B C.S. Mon - F.B. 403-74 & 192	
B.M.			4436	785 407	Top C.S. Mon - (dn - 16") (ctr. Mon)	
	4554	789 961				
T.B.M.			11632	778 339		

Profile Notes Red. Plotted Job No. Division No. 16 F. B. 403 Pg. 189
No. Date Date Survey of
X-Sec. Notes Chkd. CBS. Checked Survey by D.E.H. Notes A.R.B. Date 1-11-55
No. Date 3/1/55 Date Map No. Indexed Johnson Date

76L298 307 8-53

PLEASE RETURN TO
LOS ANGELES COUNTY SURVEYOR
726 LOS ANGELES COUNTY ENGINEERING BLDG.

NOTE: ANY ADDITIONS OR CHANGES ON THIS SHEET MUST BE MADE OR CIRCLED IN RED INK, WITH DATE AND NAME OF PERSON MAKING CHANGE.

Do not extend notes this side of this line.

STATION	B. S.	H. I.	F. S.	ELEV.		
				[illegible] 339		
	0832	779 171				
T.P. 1X1			4399	[illegible] 172		
	0728	775 500				
T.P. 1X2			6061	[illegible] 439		
	1750	771 189				
T.P. [illegible]			10441	[illegible] 148		
	0709	761 456				
T.P. 1X2			9359	[illegible] 097		
	0489	752 586				
			10566	742 020	P.L. #5 F.B. 403-148 Elev 742.136 [illegible] (dn 12")	
	3409	745 429				
T.P. 1X1			3758	[illegible] 691		
	2591	744 262				
T.P. nail			3175	[illegible] 087		
	11886	752 973				
T.P. nail			1791	[illegible] 182		
	5416	756 598				
T.P. nail			6745	[illegible] 853		
	2374	752 227				
			6844	745 383		

F. B. 403 Pg. 190 Job No. 0074.78 Division No. 10 Notes Red. Plotted Profile
Survey of Temple Ave Date 1-11-55 Date No.
Survey by D.E.H. Notes A.R.B. Notes Chkd. CBS Checked X-Sec.
Indexed A. C. Johnson Date 3/1/55 Date No.

76L298 307 8-53

PLEASE RETURN TO
LOS ANGELES COUNTY SURVEYOR
726 LOS ANGELES COUNTY ENGINEERING BLDG.

NOTE: ANY ADDITIONS OR CHANGES ON THIS SHEET MUST BE MADE OR CIRCLED IN RED INK, WITH DATE AND NAME OF PERSON MAKING CHANGE.

Do not extend notes this side of this line.

STATION	B. S.	H. I.	F. S.	ELEV.		
				745 383		
	2 340	747 723				
T. P. nail -			6669	741 054		
	2638	743 692				
T. B. M. -			7598	736 094	Bt spk in 4x6 Fence Post (N-side of post) 50' So - of Station 172+44 Temple Ave per C.S. B-505-2	
	3506	739 600				
T. P. nail			7558	732 042		
	2998	735 040				
T. P. nail			6817	728 223		
	2283	730 506				
T. P. nail			6535	723 971		
	3159	727 130				
T. P. nail			6063	721 067		
	2840	723 907				
T. P. nail			5900	718 007		
	4290	722 297				
B. M. -			3751	718 546	Temple Ave & College Way, (W-curb) ctr. par way 5.5' N of ℄ Int-, (W-curb) on College Way Bt spk in lead, 5 N. of N.W. curb R-	
	1203	719 749				
T. P. spk -			5271	714 478		
	4675	719 153				
T. P. spk			3728	715 425		

Profile No. ____ Notes Red. ____ Plotted ____ Job No. 76-74.78 Division No. 10 F. B. 403 Pg. 191
X-Sec. No. ____ Date ____ Date ____ Survey of Temple Ave
Notes Chkd. C.B.S. Checked ____ Survey by D.E.H. Notes A.R.B. Date 1-12-55
Date 3/1/55 Date ____ Map No. ____ Index C. Johnson Date ____

F. B. 403 PG. 192 | Job No. 0074.98 | Division No. 10 | Notes Red. | Plotted | Profile

Survey of Tonia Ave | Date 1-11-55 | Date | No.

Survey by [illegible] | Notes A.R.B. | Notes Chkd. C.B.S. | Checked | X-Sec.

Indexed A. C. Johnson | Date | Date 3/1/55 | Date | No.

STATION	B. S.	H. I.	F. S.	ELEV.	
T.B.M. 10-5					T.B.M. 10-5 Fd. a cross cut on concrete curb at the Northerly end of a concrete culvert at Sta. [illegible] Tonia Ave. [illegible]
	[illegible]	[illegible]		425	
	610	725 [illegible]	2313	[illegible]	
			2331	[illegible]	

Do not extend notes this side of this line.

PLEASE RETURN TO
LOS ANGELES COUNTY SURVEYOR
726 LOS ANGELES COUNTY ENGINEERING BLDG.

NOTE: ANY ADDITIONS OR CHANGES ON THIS SHEET MUST BE MADE OR CIRCLED IN RED INK, WITH DATE AND NAME OF PERSON MAKING CHANGE.

76L298 307 8-53

COUNTY OF LOS ANGELES
ROAD DEPARTMENT

May 2, 1962

COUN ENGINEER
REPLY ___ ACTN ___ INFO ___
REFD TO

MAY 4 11 00 AM '62

REPT TO ___ PREP REPLY ___
IN REPLY PLEASE
REFER TO
FE-1 HTB ___
LBK ___ CDS ___ LDM ___

RECEIVED
MAY 4 1962
L.A. COUNTY ENGINEER
SURVEY DIVISION

Mr. John Lambie
County Engineer
County of Los Angeles

Attention Mr. W. M. Holmes

Dear Sir:

COUNTY SURVEYOR MONUMENTS

Road construction on Temple Avenue has obliterated three County Surveyor monuments. To preserve their original position, reties were made as follows so that you may re-set the monuments at your convenience.

Location	CSFB Ref.	R.D. Retie Ref.	Remarks
New P. I.	403-274	F.B. 173-39A	Set 1½" I. P. W/plug and R.D. tag, 12" down.
Old P.I. #5	403-148	none	This point not tied out since it was on a superceded centerline.
P.O.S.T. 155.80 east of P.I. #6	403-149	none	This point not tied out since it was a P.I. on old centerline.

The field notes are available at our public counter, Room 128.

Very truly yours,

N. H. TEMPLIN
Road Commissioner

J. Marvin Blair

J. MARVIN BLAIR
Assistant Chief Deputy

WGB:mg

Notes ordered 5-8-62

Notes Ck'd by	Survey of Temple Ave
Map No. C.S.B-505-2	W. O. Tape No. 98 St'd. 84 °F
Office Work G. Bailey	Surveyed by D.E. Holmes
Checked	Notes D.E.H. Date 12-17-54
Date	Indexed C. Johnson 1-21-55

F. B. 403 Pg. 23

J.N.
PRO. TEMPLE AVE
LINE CHANGE from SAN JOSE
WASH & COLLINS ST. W'ly To P.I. # 5

Holmes
Barilotti
Hand
West

Note: Any Additions or Changes on This Sheet Must be Made or Circled in Red Ink With Date and Name of Person Making Change.

Do not extend notes this side of this line.

RETURN TO
LOS ANGELES COUNTY SURVEYOR
726 LOS ANGELES COUNTY
ENGINEERING BLDG.

76F308S 247 2-51

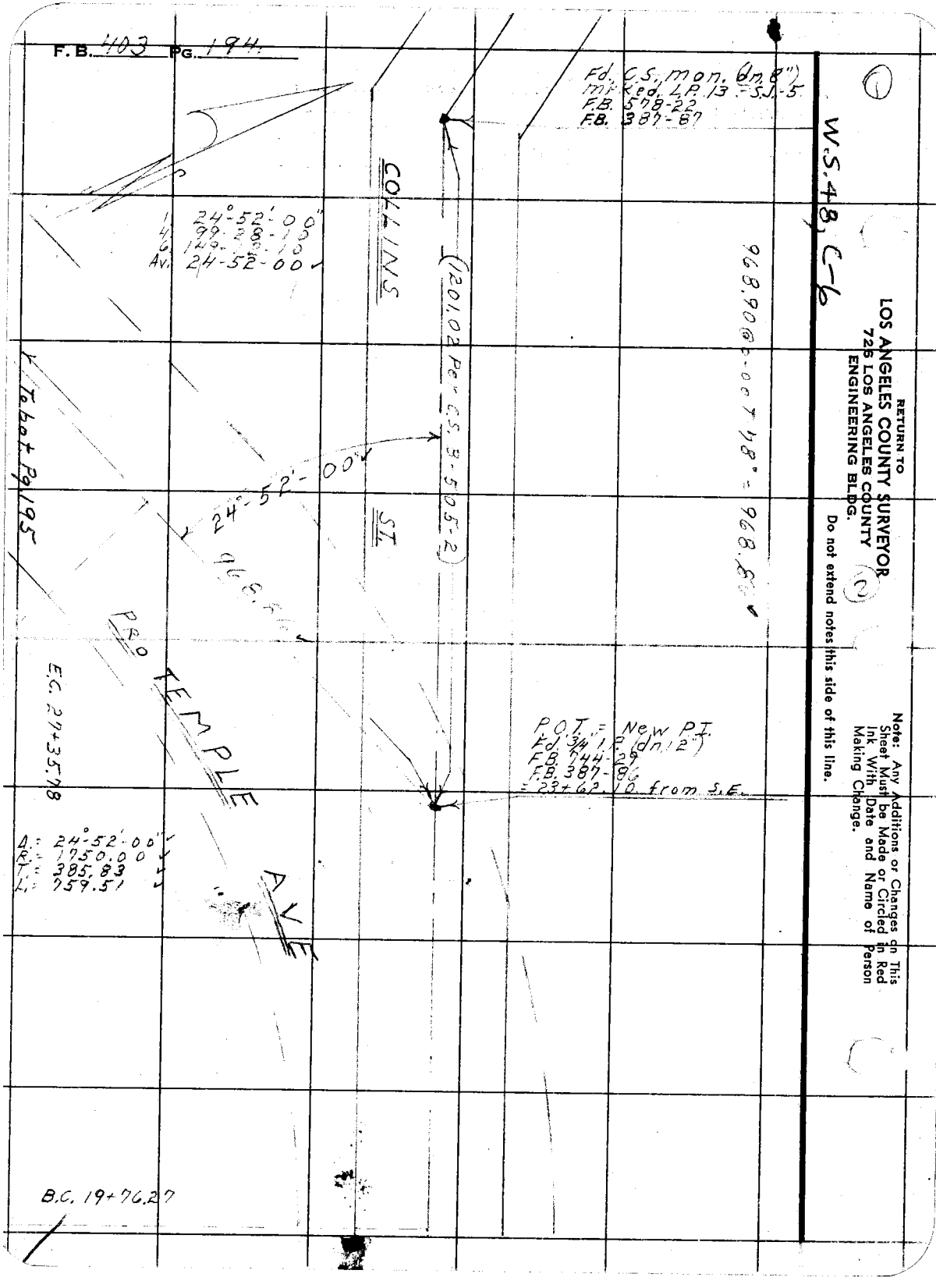

RETURN TO
LOS ANGELES COUNTY SURVEYOR
725 LOS ANGELES COUNTY
ENGINEERING BLDG.

Do not extend notes this side of this line.

Note: Any Additions or Changes on This Sheet Must be Made or Circled in Red Ink With Date and Name of Person Making Change.

Notes Ck'd by J. Aja	Survey of Temple Ave
Map No. C.S.B.~505-2	W. O. ____ Tape No. 98 St'd. 84 °F
Office Work G. Bailey	Surveyed by D.E. Holmes
Checked	Notes D.E.H. Date 12-17-54
Date	Indexed A. C. Johnson

F. B. [illegible] Pg. 195

WS48, C-6



Note: Any Additions or Changes on This Sheet Must be Made or Circled in Red Ink With Date and Name of Person Making Change.

Do not extend notes this side of this line.

RETURN TO
LOS ANGELES COUNTY SURVEYOR
726 LOS ANGELES COUNTY
ENGINEERING BLDG.

76F309S S&E #247. 8-54

F.B. 403 PG. 196

To bot. pg. 197

WS 48 B-6

E.C. 51+97.33
set 1x2"

747.26

PRO.

1. 155-28-10
4. 261-52-30
6. 212-48-50
Av. 155-28-10

TEMP

155-28'-10"

P.I.
Set 3/4" I.P. @ 14"

Δ = 24-31-50
R = 2000.00
T = 434.80
L = 856.28

159.66

159.67 @ 0-00 T-72° = 159.66

P.O.S.T. #3
Set 3/4" I.P. @ 12"

144.04 @ 0-00 T-63° = 144.02
(1) 299.71 @ 3-29 T-66° = 299.12
(2) 299.67 @ 3-15 T-66° = 299.15
(1) 256.84 @ 9-30 T-66° = 253.29
(2) 256.83 @ 9-27 T-66° = 253.31
50.82 @ 0-00 T-66° = 50.81
Av. Total = 747.26

AVE

620.97

B.C. 43+41.05
Set 1x2"

from Top pg. 195

RETURN TO
LOS ANGELES COUNTY SURVEYOR
726 LOS ANGELES COUNTY
ENGINEERING BLDG.

Do not extend notes this side of this line.

Note: Any Additions or Changes on This Sheet Must be Made or Circled in Red Ink With Date and Name of Person Making Change.

Notes Ck'd by Aja	Survey of Temple Ave
Map No. C.S.B-505-2	W. O. Tape No. 98 St'd. 84 °F
Office Work G. Bailey	Surveyed by D.E. Holmes
Checked	Notes Date 12-20-54
Date	Indexed A. C. Johnson

F. B. 403 Pg. 197

W.S. 48 B-6

To bot. Pg 198

PRO. TEMPLE AVE

519.64

(1) 299.05 @ 1-54 T-54° = 298.83 ✓
(2) 299.02 @ 1-41 T-54° = 298.83 ✓
220.83 @ 0-00 T-54° = 220.81 ✓
Av. Total = 519.64 ✓

P.O.T.#
Set 3/4" I.P. (dn. 14")
60+34.54

342.69

(1) 299.42 @ 5-09 T-70° = 298.18 ✓
(2) 299.22 @ 4-44 T-70° = 298.18 ✓
44.51 @ 0-00 T-70° = 44.51
Av. Total = 342.69 ✓

P.O.T.#
Set 3/4" I.P. (dn. 14")
56+91.85

182.06

182.08 @ 0-00 T-68° = 182.06 ✓

P.O.T.#
Set 3/4" I.P. (dn. 14")
55+09.79

747.26

from Top Pg. 196

Note: Any Additions or Changes on This Sheet Must be Made or Circled in Red Ink With Date and Name of Person Making Change.

Do not extend notes this side of this line.

RETURN TO
LOS ANGELES COUNTY SURVEYOR
726 LOS ANGELES COUNTY
ENGINEERING BLDG.

76F309S S&E #247. 8-54

F. B. 403 PG. 138

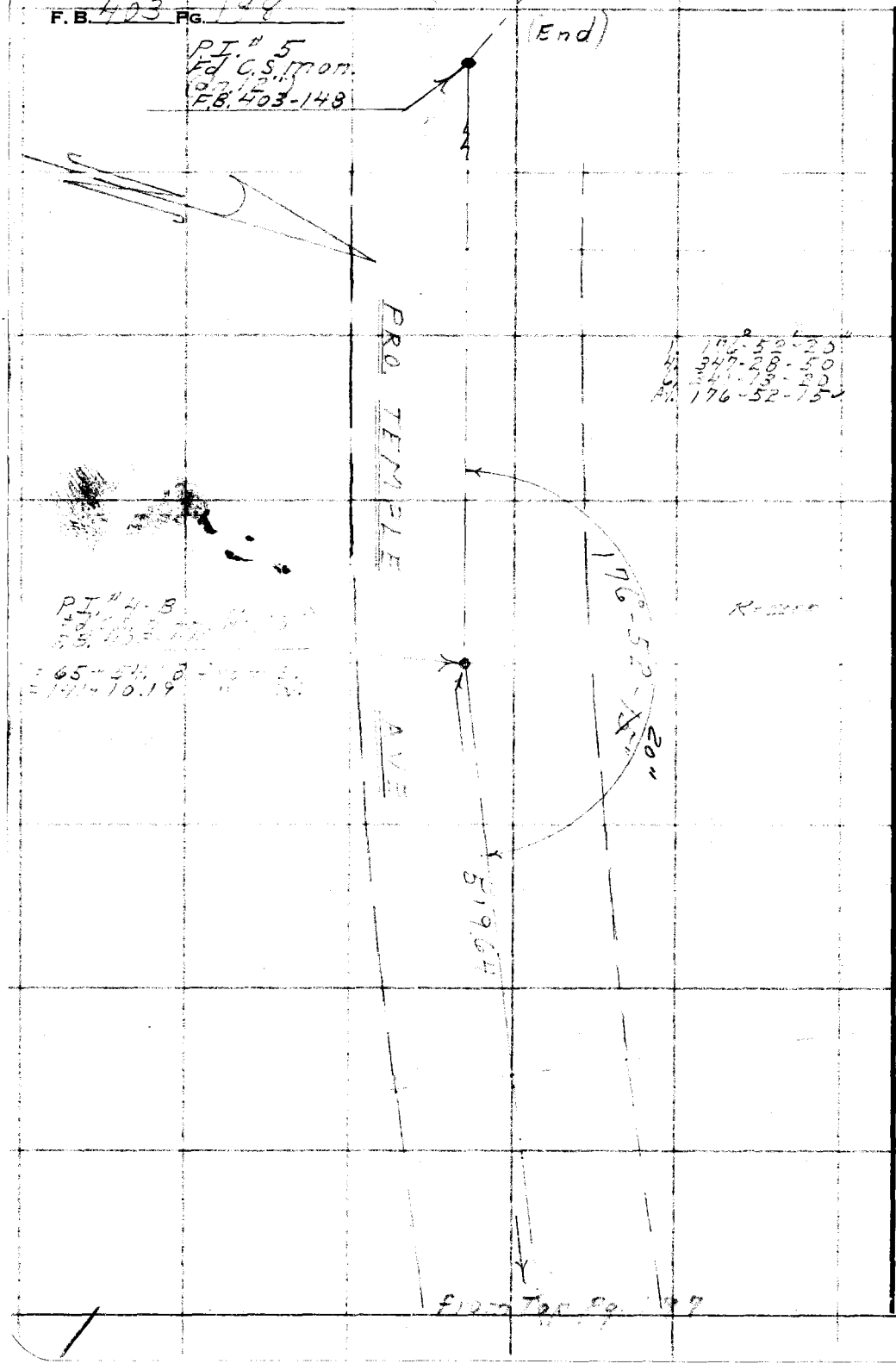

W.S. 48, B-6 & W.S. 39, B-1

RETURN TO
LOS ANGELES COUNTY SURVEYOR
726 LOS ANGELES COUNTY
ENGINEERING BLDG.

Do not extend notes this side of this line.

Note: Any Additions or Changes on This Sheet Must be Made or Circled in Red Ink With Date and Name of Person Making Change.

Notes Ck'd by Aja	Survey of Temple Ave
Map No. C.S.B.-505-2	W. O. 0014.78 Tape No. ____ St'd. ____ °F
Office Work G. Bailey	Surveyed by D. E. Holmes
Checked ____	Notes D. E. H. Date 1-1-55
Date ____	Indexed C. Johnson

F. B. 403 Pg. 199

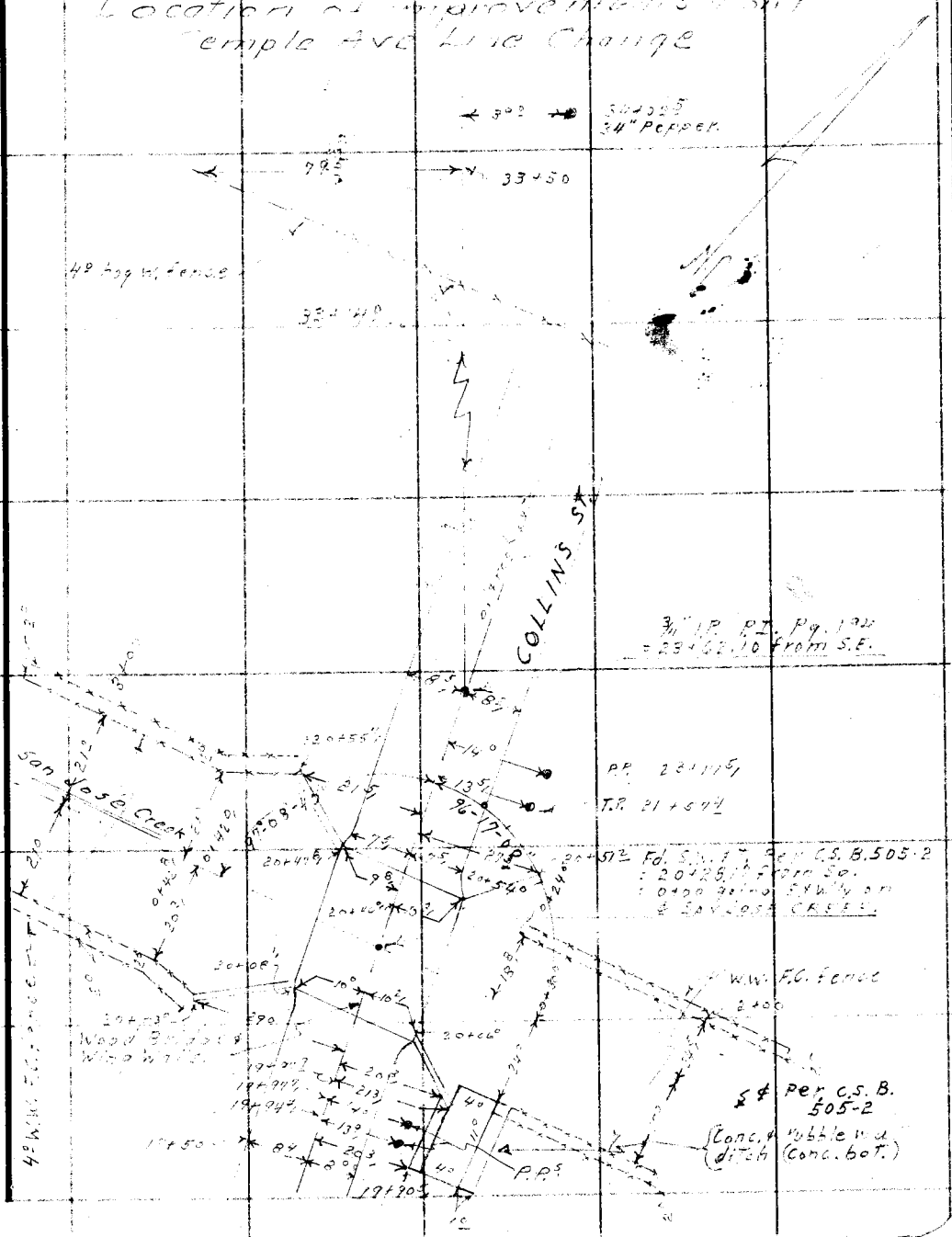

Note: Any Additions or Changes on This Sheet Must be Made or Circled in Red Ink With Date and Name of Person Making Change.

Do not extend notes this side of this line.

RETURN TO
LOS ANGELES COUNTY SURVEYOR
726 LOS ANGELES COUNTY
ENGINEERING BLDG.

76F309S S&E #247. 8-54

F. B. 403 PG. 200

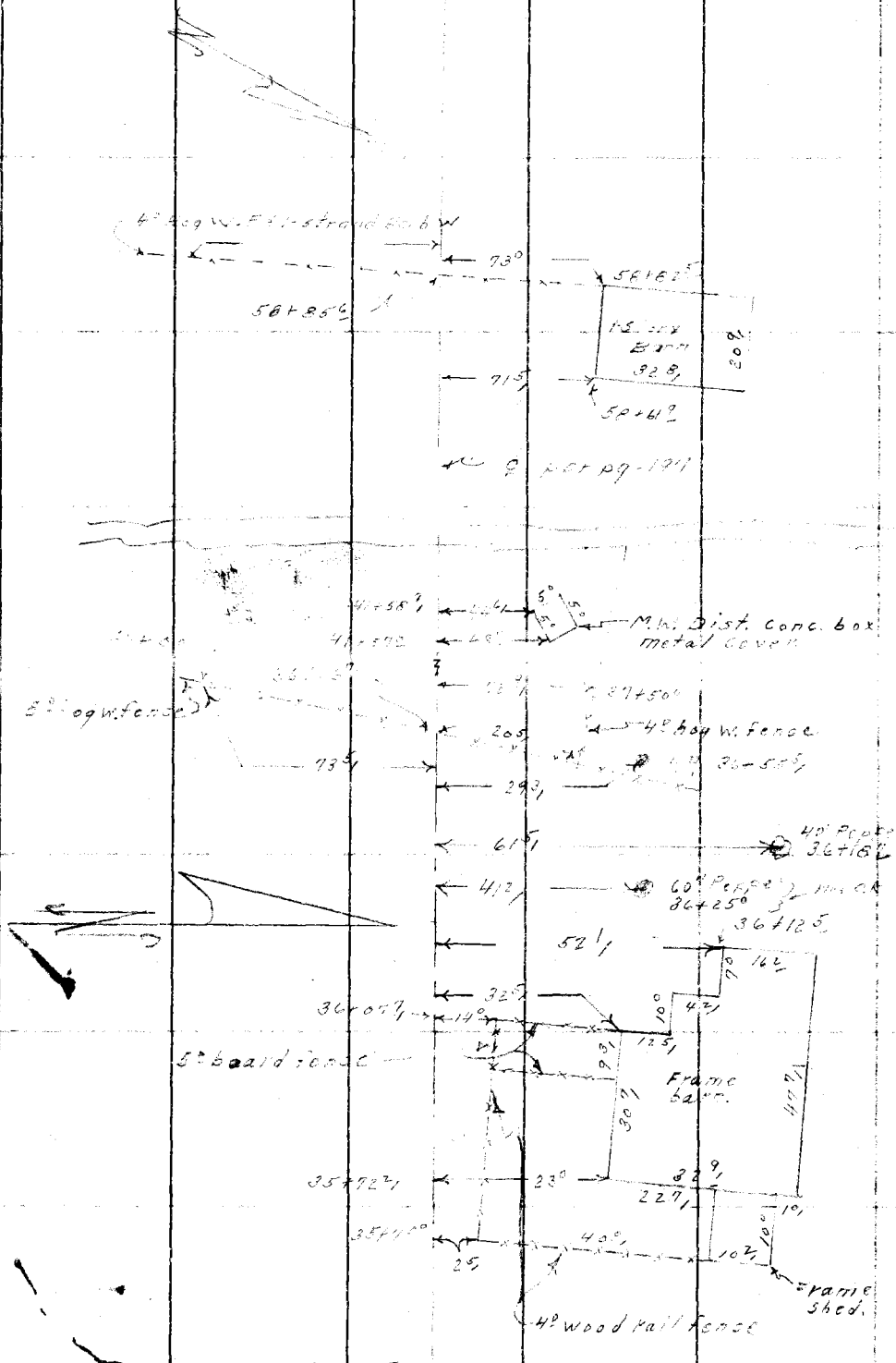

RETURN TO
LOS ANGELES COUNTY SURVEYOR
726 LOS ANGELES COUNTY
ENGINEERING BLDG.
Do not extend notes this side of this line.

Note: Any Additions or Changes on This Sheet Must be Made or Circled in Red Ink With Date and Name of Person Making Change.

Profile	Notes Red.	Plotted	Job No.	Division No.	F. B. [illegible]	PG. 201
No.	Date	Date	Survey of			
X-Sec.	Notes Chkd.	Checked	Survey by	Notes	Date	
No.	Date	Date	Map No.	Indexed Johnson	Date 1-21-55	

J.N- 0044.48

Temple Ave

Profile & Cross Sections of Proposed Line change- from San Jose Wash W'ly to Old P.I. #4-b

STATION	B. S.	H. I.	F. S.	ELEV.

NOTE: ANY ADDITIONS OR CHANGES ON THIS SHEET MUST BE MADE OR CIRCLED IN RED INK, WITH DATE AND NAME OF PERSON MAKING CHANGE.

PLEASE RETURN TO

LOS ANGELES COUNTY SURVEYOR

726 LOS ANGELES COUNTY ENGINEERING BLDG.

Do not extend notes this side of this line.

76L298 307 8-53

76L298 307 8-53

PLEASE RETURN TO
LOS ANGELES COUNTY SURVEYOR
726 LOS ANGELES COUNTY ENGINEERING BLDG.

NOTE: ANY ADDITIONS OR CHANGES ON THIS SHEET MUST BE MADE OR CIRCLED IN RED INK, WITH DATE AND NAME OF PERSON MAKING CHANGE.

Do not extend notes this side of this line.

STATION	B. S.	H. I.	F. S.	ELEV.	T.B.M. Elv. 706.936	Pg. 186
					Collins St. & San Jose Wash (S.E. cor)	
T.B.M	522	712 16		7[illegible] 936	Bt spk. (W. side) P.P. #519887E	
						Not [illegible]
B.C. 19+76	27 pg. 194		518	[illegible]		℄ put [illegible] pg
"			529	[illegible]		7° Rt edge put
"			67	[illegible]		15 " brk gr.
"			149	[illegible]		22 " W. edge [illegible] bot.
			149			2[illegible] " E " " "
			76	[illegible]		32 " [illegible] gr.
			100	[illegible]		31 " Field "
			100	[illegible]		50 " " "
			547	7[illegible]	8° Lt edge put	
			57	[illegible]	10 " gut dirt.	
			50	[illegible]	12 " [illegible]	
			49	[illegible]	16 " "	
			124	[illegible]	30 " " field	
			127	[illegible]	50 " "	Note: see previous cross section for Wash.
20+00			490	[illegible]		℄ put
21+50			481	[illegible]		℄ "
21+00			567	[illegible]		℄ put
			553	[illegible]		4 Rt ctr put.
			573	[illegible]		12.5 Rt "

Note Cross section taken Radially

F. B. 403 Pg. 202 Job No. 007478 Division No. 10 Notes Red. Plotted No. Profile
Survey of Temple Ave Date Date X-Sec.
Survey by D.E.H. Notes A.R.B. Notes Chkd. [illegible] Checked
Indexed E. C. Johnson Date Date 2/9/55 Date No.

76L298 307 8-53

PLEASE RETURN TO
LOS ANGELES COUNTY SURVEYOR
726 LOS ANGELES COUNTY ENGINEERING BLDG.

NOTE: ANY ADDITIONS OR CHANGES ON THIS SHEET MUST BE MADE OR CIRCLED IN RED INK, WITH DATE AND NAME OF PERSON MAKING CHANGE.

Do not extend notes this side of this line.

STATION	B. S.	H. I.	F. S.	ELEV.		
		712 16				
21+00			61	7061		15 Rt gr
			53	7069		18 " brk. ctr 2 berm
			108	7014		28 " field
			107	7015		50 " "
			588	70628	3° Lt edge pvt.	
			62	7060	5 " gut gr	
			56	7066	10 " brk	
			113	7009	35 " bot field	
			124	6998	50 " "	
21+50			80	7042		2 gr
			785	7043		1° Rt edge
			753	70463		25 " ctr pvt
			763	70453		15 " edge
			78	7044		195 " gr brk
			63	7050		22 " ctr 2° berm
			109	7013		34 " bot brk
			106	7016		50 " field
			85	7037	4° Lt gr	
			64	7058	8 " ctr 2° berm	
			116	7006	16 " field brk	

Profile Notes Red. Plotted Job No. 0074.78 Division No. 10 F. B. [illegible] Pg. 203
No. Date Date Survey of Temple Ave
X-Sec. Notes Chkd. CBS Checked Survey by D.E.H. Notes A.38 Date
No. Date 2/9/55 Date Map No. Index Date
Johnson

76L298 307 8-53

PLEASE RETURN TO
LOS ANGELES COUNTY SURVEYOR
726 LOS ANGELES COUNTY ENGINEERING BLDG.

NOTE: ANY ADDITIONS OR CHANGES ON THIS SHEET MUST BE MADE OR CIRCLED IN RED INK, WITH DATE AND NAME OF PERSON MAKING CHANGE.

Do not extend notes this side of this line.

STATION	B. S.	H. I.	F. S.	ELEV.		
		712 16				
21+50			121	[illegible]	30 Lt field	
			120	[illegible]	60 " "	
22+00			100	[illegible]		[illegible] gr
			941	[illegible]		6° Rt. edge put
			940	[illegible]		14° " ctr " "
			951	[illegible]		21° " edge "
			101	[illegible]		25 " gr
			94	[illegible]		27 " brk
			91	[illegible]		32 " "
			108	[illegible]		40 " " field
			105	[illegible]		60 " "
			78	[illegible]	4° Lt ctr 2° berm	
			115	[illegible]	7° " brk bot "	
			119	[illegible]	30 " edge field	
			124	[illegible]	60 " "	
T.P. spk			1083	[illegible]		
	490	706 23				
22+50			46	[illegible]		[illegible] side of berm
			61	[illegible]		3° Rt. ctr 2° berm
			51	[illegible]		8. Rt. brk

F. B. 1103 PG. 204 Job No. 0074.78 Division No. 10 Notes Red. Plotted No. Profile
Survey of Temple Ave Date Date X-Sec.
Survey by D.E.H. Notes A.R.B. Notes Chkd. C.B.S. Checked No.
Indexed R. C. Johnson Date Date 2/9/55 Date

76L298 307 8-53

PLEASE RETURN TO
LOS ANGELES COUNTY SURVEYOR
726 LOS ANGELES COUNTY ENGINEERING BLDG.

NOTE: ANY ADDITIONS OR CHANGES ON THIS SHEET MUST BE MADE OR CIRCLED IN RED INK, WITH DATE AND NAME OF PERSON MAKING CHANGE.

Do not extend notes this side of this line.

STATION	B. S.	H. I.	F. S.	ELEV.		
		706 23				
22+50			471	701 52		14.5 Rt edge pvt
			456	701 67		21 " ctr pvt
			468	701 55		28 " [illegible] "
			53	[illegible]		34 " gut gr.
			44	[illegible]		39 " edge berm
			42	[illegible]		43 " " "
			46	[illegible]		47 bot "
			46	701 [illegible]		60 field
			59	7003	2° Lt bot berm	
			62	7000	30 " field	
			65	6997	60 " "	
22+80			58	7004		5 Rt bot berm
			27	7035		10 " top 2° berm end
			29	7013		14 " bot berm end
23+00			61	7001		℄ field
			60	7002		9° Rt brk
			50	7012		15 " "
			461	701 62		22 " edge pvt
			439	701 84		30.5 " ctr "
			451	701 72		37° " edge "

Profile Notes Red. Plotted Job No. 6044.98 Division No. 10 F. B. [illegible] Pg. 205
No. Date Date Survey of Temple Ave
X-Sec. Notes Chkd. C.B.S. Checked Survey by D.E.H. Notes A.B.B. Date
No. Date 2/9/55 Date Map No. Inspector Johnson Date

76L298 307 8-53

PLEASE RETURN TO
LOS ANGELES COUNTY SURVEYOR
726 LOS ANGELES COUNTY ENGINEERING BLDG.

NOTE: ANY ADDITIONS OR CHANGES ON THIS SHEET MUST BE MADE OR CIRCLED IN RED INK, WITH DATE AND NAME OF PERSON MAKING CHANGE.

Do not extend notes this side of this line.

STATION	B. S.	H. I.	F. S.	ELEV.		
		706 23				
23+00			51	[illegible]		43 ft [illegible]
			41			45 " brk "
			44			53 " "
			51			60 field
			61		90 ft field	
			62		60 " "	
T.P. 50-spk			419	70[illegible]		
	421	706 25				
23+50			51	[illegible]		[illegible] field
			57	[illegible]		19 ft edge field
			45			23 " brk
			435			32 " edge pvt.
			420			41 " [illegible] "
			424			47 " edge "
			40			60 " [illegible]
			60	[illegible]	30 ft field	
			62	[illegible]	60 " "	
24+00			57	[illegible]		[illegible] field field
			57	[illegible]		30 ft edge
			47	[illegible]		36 " brk

F. B. 403 PG. 286 | Job No. 007478 | Division No. 10 | Notes Red. | Plotted | Profile
Survey of Temple Ave | Date | Date | No.
Survey by D.E.H. | Notes A.R.B. | Notes Chkd. C.B.S. | Checked | X-Sec.
Indexed K. C. Johnson | Date | Date 2/9/55 | Date | No.

76L298 307 8-53

PLEASE RETURN TO
LOS ANGELES COUNTY SURVEYOR
726 LOS ANGELES COUNTY ENGINEERING BLDG.

NOTE: ANY ADDITIONS OR CHANGES ON THIS SHEET MUST BE MADE OR CIRCLED IN RED INK, WITH DATE AND NAME OF PERSON MAKING CHANGE.

Do not extend notes this side of this line.

STATION	B. S.	H. I.	F. S.	ELEV.		
		70625				
24+00			455	[illegible]		44.5 Rt edge pvt
			465	[illegible]		53 " [illegible]
			437	[illegible]		60 " edge
			59	[illegible]	30 Lt field	
			62	[illegible]	60 "	
24+50			58	[illegible]		[illegible] field
			55	[illegible]		30 Rt
			57	7006		45 " brk
			[illegible]	7018		48 " "
			438	[illegible]		[illegible] edge pvt
			420	[illegible]		67 " ctr "
			422	[illegible]		73 " edge "
			59	[illegible]	30 Lt field	
			60	7003	60	
25+00			[illegible]	7005		[illegible] field
			56	[illegible]		30 Rt "
			59	[illegible]		59 " edge field
			47	7016		63 " brk
			61	7002	30 Lt field	
			62	7001	60 "	

Profile No. ____ Notes Red. ____ Plotted ____ Job No. 00474.78 Division No. 10 F. B. [illegible] Pg. 207

X-Sec. No. ____ Date ____ Date ____ Survey of Temple Ave

Notes Chkd. CBS Checked ____ Survey by [illegible] Notes [illegible] Date ____

Date 2/9/55 Date ____ Map No. ____ Indexed Johnson Date ____

76L298 307 8-53

PLEASE RETURN TO
LOS ANGELES COUNTY SURVEYOR
726 LOS ANGELES COUNTY ENGINEERING BLDG.

NOTE: ANY ADDITIONS OR CHANGES ON THIS SHEET MUST BE MADE OR CIRCLED IN RED INK, WITH DATE AND NAME OF PERSON MAKING CHANGE.

Do not extend notes this side of this line.

STATION	B. S.	H. I.	F. S.	ELEV.		
		706.25				
25+50			62	[illegible]		℄ field
			61	[illegible]		30 Rt "
			58	[illegible]		60 " "
			64	[illegible]	30 Lt field	
			67	[illegible]	60 " " "	
26+00			66	[illegible]		℄ field
			64	[illegible]		30 Rt "
			59	[illegible]		60 " "
			66	[illegible]	30 Lt field	
			64	[illegible]	60 " "	
[illegible]			66	[illegible]		℄ field
			64	[illegible]		30 Rt
			61	[illegible]		60 "
			70	[illegible]	30 Lt	
			73	[illegible]	60 "	
27+00			67	[illegible]		℄
			67	[illegible]		30 Rt
			68	[illegible]		60 "
			68	[illegible]	[illegible] Rt	
			69			

F. B. 403 PG. 208 Job No. 0074.78 Division No. 10 Notes Red. Plotted Profile
Survey of Temple Ave Date Date No.
Survey by DEH Notes A.R.B. Notes Chkd. C.B.S. Checked X-Sec.
Indexed C. Johnson Date Date 2/9/55 Date No.

76L298 307 8-53

PLEASE RETURN TO
LOS ANGELES COUNTY SURVEYOR
726 LOS ANGELES COUNTY ENGINEERING BLDG.

NOTE: ANY ADDITIONS OR CHANGES ON THIS SHEET MUST BE MADE OR CIRCLED IN RED INK, WITH DATE AND NAME OF PERSON MAKING CHANGE.

Do not extend notes this side of this line.

STATION	B. S.	H. I.	F. S.	ELEV.		
		706 25				
27+35.78 E.C.			74	6989		℄ [illegible]
			72	[illegible]		30 Rt
			70	[illegible]		60 "
			74	6989	30 Lt	
			72	[illegible]	60 "	
27+50			76	[illegible]		℄
[illegible]			81	[illegible]		℄
			82	[illegible]		15 Rt [illegible]
			81	6982		30 "
			73	6990		60 "
			82	6981	30 Lt	
			83	[illegible]	60 "	
[illegible]			86	[illegible]	-	℄
T.P. [illegible]			770	698 55		
	801	706 56				
28+50			75	6991		℄
			73	6993		30 Rt
			69	[illegible]		60
			78	6988	30 Lt	
			80	6986	60 "	

Profile Notes Red. ____ Plotted ____ Job No. [illegible] Division No. 10 F. B. 403 PG. 209
No. ____ Date ____ Date ____ Survey of Temple Ave
X-Sec. Notes Chkd. CBS Checked ____ Survey by T.E.H. Notes A.R.B. Date ____
No. ____ Date 2/9/55 Date ____ Map No. ____ Indexed Johnson Date ____

F. B. 403 PG. 210 Job No. Division No. 10 Notes Red. Plotted Profile

Survey of Temple Ave Date Date No.

Survey by D.E.H Notes A.R.B Notes Chkd. C.B.S Checked X-Sec.

Indexed A. C. Johnson Date Date 2/9/55 Date No.

76L298 307 8-53

PLEASE RETURN TO

LOS ANGELES COUNTY SURVEYOR

726 LOS ANGELES COUNTY ENGINEERING BLDG.

NOTE: ANY ADDITIONS OR CHANGES ON THIS SHEET MUST BE MADE OR CIRCLED IN RED INK, WITH DATE AND NAME OF PERSON MAKING CHANGE.

Do not extend notes this side of this line.

STATION	B. S.	H. I.	F. S.	ELEV.		
29+00		706.56	72	[illegible]		
			72	[illegible]		
			70	[illegible]		
			72	[illegible]		
			72	[illegible]		
29+50			66	[illegible]		
			64	[illegible]		
			64	[illegible]		
			64	[illegible]	30 Lt	
			65	[illegible]	[illegible]	
			62	[illegible]		
			61	[illegible]		
			60	[illegible]		
			59	[illegible]	30 Lt	
			57	[illegible]	[illegible]	
			54	[illegible]		
			54	[illegible]		
			54	[illegible]		
			54	[illegible]	30 Lt	
			50	[illegible]	[illegible]	
						Top shoe

76L298 307 8-53

PLEASE RETURN TO

LOS ANGELES COUNTY SURVEYOR

726 LOS ANGELES COUNTY ENGINEERING BLDG.

NOTE: ANY ADDITIONS OR CHANGES ON THIS SHEET MUST BE MADE OR CIRCLED IN RED INK, WITH DATE AND NAME OF PERSON MAKING CHANGE.

Do not extend notes this side of this line.

STATION	B. S.	H. I.	F. S.	ELEV.		
		706 56				
3[illegible]+00			46	7020		℄ [illegible]
			46	7020		30 [illegible]
			48	[illegible]		[illegible]
			47	[illegible]	30 Lt	field
			44	[illegible]	60 " [illegible]	
3[illegible]+50			40	[illegible]		
			39	[illegible]		30 [illegible]
			39	[illegible]		[illegible]
			[illegible]	[illegible]	30 Lt	
			36	[illegible]	60 "	
3[illegible]+00			35	[illegible]		℄
			30	7036		30 Rt
			28	7038		60 "
			33	7033	30 Lt	
			26	[illegible]	60 "	
3[illegible]+50			23	[illegible]		℄
			21	[illegible]		30 Rt
			19	[illegible]		60 "
			18	[illegible]	30 Lt	
			07	[illegible]	60 " [illegible]	

Profile No. ____ Notes Red. ____ Date ____ Plotted ____ Date ____ Job No. ____ Division No. 10 Survey of Temple Ave

X-Sec. No. ____ Notes Chkd. C.B.S. Date 2/9/55 Checked ____ Date ____ Survey by D.E.H. Date ____ Notes D.E.H. Date ____ Map No. ____ Indexed Johnson Date ____

F. B. [illegible] Pg. 211

76L298 307 8-53

PLEASE RETURN TO
LOS ANGELES COUNTY SURVEYOR
726 LOS ANGELES COUNTY ENGINEERING BLDG.

NOTE: ANY ADDITIONS OR CHANGES ON THIS SHEET MUST BE MADE OR CIRCLED IN RED INK, WITH DATE AND NAME OF PERSON MAKING CHANGE.

Do not extend notes this side of this line.

STATION	B. S.	H. I.	F. S.	ELEV.		
		706.56				
T.P.			1[illegible]	704.73		
	618	710.91				
33+00			55	[illegible]		
			53	[illegible]		30 Rt
			51	[illegible]		60 "
			45	[illegible]	[illegible]	
			21	[illegible]	[illegible] side hill	
[illegible] 33+18.81 pg-195			60	704.83	[illegible]	T.B.M. Elv. 704.858 Pg. 187
				704.86		[illegible] 14) Pg-195
	762	714.48				
33+50			75	[illegible]		30 Rt
			[illegible]			60 "
			79			
			60		60 Lt [illegible]	
			28		60 " [illegible]	
34+00			59			
			67			30 Rt
			66			60 "
			46		30 Lt [illegible]	
			35		60 " [illegible]	
34+50			[illegible]			

F. B. 403 Pg. 212 Job No. 0074.78 Division No. 10 Notes Red. Plotted Profile
Survey of Temple Ave Date Date No.
Survey by D.E.H. Notes A.R.B. Notes Chkd. C.B.S. Checked X-Sec.
Indexed A. C. Johnson Date Date 2/9/55 Date No.

76L298 307 8-53

PLEASE RETURN TO
LOS ANGELES COUNTY SURVEYOR
726 LOS ANGELES COUNTY ENGINEERING BLDG.

NOTE: ANY ADDITIONS OR CHANGES ON THIS SHEET MUST BE MADE OR CIRCLED IN RED INK, WITH DATE AND NAME OF PERSON MAKING CHANGE.

Do not extend notes this side of this line.

STATION	B. S.	H. I.	F. S.	ELEV.		
		714 48				
34+50			53	7092		30 Rt
			55	7090		60 "
			26	[illegible]	30 Lt Side hill	
			+30	7165	30 " " "	
T.P. 1X1			470	70978		
	1012	71990				
35+00			56	7113		℄
			98	7101		30 Rt
			77	7100		60 "
			50	7149	30 Lt [illegible]	
			+02	7201	60 "	
35+50			69	7130		℄
			81	7118		30 Rt
			85	7114		60 "
			65	7134	12 Lt. toe S-	
			20	[illegible]	30 " S- hill	
			+46	7245	60	
36+00 T.P. 1X1			565	71425		
	1162	72587				
36+00			116	[illegible]		℄

Profile Notes Red. ____ Plotted ____ Job No. 007478 Division No. 10 F. B. [illegible] Pg. 213
No. ____ Date ____ Date ____ Survey of Temple Ave
X-Sec. Notes Chkd. C.B.S. Checked ____ Survey by D.E.H. Notes A.R.B. Date 1-6-55
No. ____ Date 2/9/55 Date ____ Map No. ____ Index Date ____

Index G. Johnson

76L298 307 8-53

PLEASE RETURN TO
LOS ANGELES COUNTY SURVEYOR
726 LOS ANGELES COUNTY ENGINEERING BLDG.

NOTE: ANY ADDITIONS OR CHANGES ON THIS SHEET MUST BE MADE OR CIRCLED IN RED INK, WITH DATE AND NAME OF PERSON MAKING CHANGE.

Do not extend notes this side of this line. ✓

STATION	B. S.	H. I.	F. S.	ELEV.		
		725.87				field
36+00			120	[illegible]		10 [illegible]
			120	[illegible]		30 "
			132	[illegible]		70 "
			77	[illegible]	16 Lt brk s-hill	
			52	[illegible]	30 " " "	
			18	[illegible]	45 " " "	
			+28	[illegible]	58 " [illegible]	[illegible] trd
			+38	[illegible]	73 " " "	" "
36+33			92	[illegible]		[illegible]
36+45			72	[illegible]		edge of road [illegible]
36+50			71	[illegible]		
" "			71	[illegible]		
"			93	[illegible]		30 [illegible]
" "			93	[illegible]	edge of trd →	" " (10' So. = 36+40)
" "			106	[illegible]		36 " bot brk
" "			118	[illegible]		60 " field
" "			48	[illegible]	25 Lt edge trd	
"			43	[illegible]	" " (13 So = 36+[illegible])	[illegible]
" "			10	[illegible]	38 [illegible] brk s-hill	
			+40	[illegible]	60 "	

F. B. 453 PG. 214 Job No. 007478 Division No. 10 Notes Red. Plotted Profile
Survey of Temple Ave Date Date No.
Survey by D.E.H. Notes A.R.B. Notes Chkd. G.B.S. Checked X-Sec.
Indexed R. C. Johnson Date Date 2/9/55 Date No.

76L298 307 8-53

PLEASE RETURN TO
LOS ANGELES COUNTY SURVEYOR
726 LOS ANGELES COUNTY ENGINEERING BLDG.

NOTE: ANY ADDITIONS OR CHANGES ON THIS SHEET MUST BE MADE OR CIRCLED IN RED INK, WITH DATE AND NAME OF PERSON MAKING CHANGE.

Do not extend notes this side of this line.

STATION	B. S.	H. I.	F. S.	ELEV.		
		725 87				
T.P. Po.s.	36+60		588	719 99	20 Rt. Top of Fence Pole	So. W. of T.P. # 322 S 12 E
	132	721 31				
T.B.M			517	716 14	Elev. 716.142 ... 18" Pepper	
	518	721 32				
36+57			24	718 9		℄ [illegible] Rd
36+60			36	717 7		℄ [illegible]
37+00			24	718 9		℄ field.
			52	716 1		30 Rt. field
			61	7152		60 "
			+24	7237	30 Lt. field	
			+93	7306	60 " [illegible]	
T.P. 1x1			087	730 43		
	1189	732 32				
37+50			104	7219		℄ [illegible] hill
			140	7183		30 Rt toe.
			158	7165		60 " [illegible]
			56	7267	30 Lt [illegible]	
			+05	7328	60 " "	
38+00			44	7279		℄
			95	7228		30 Rt

Profile No. ____ Notes Red. ____ Date ____ Plotted ____ Job No. 0074.78 Division No. 10 F. B. 403 Pg. 215

X-Sec. No. ____ Notes Chkd. C.B.S. Date ____ Checked ____ Survey of ____ Survey by ____ Notes ARB Date 1-6-54

Date 2/9/55 Date ____ Map No. ____ Indexed J. Johnson Date ____

76L298 307 8-53

PLEASE RETURN TO
LOS ANGELES COUNTY SURVEYOR
726 LOS ANGELES COUNTY ENGINEERING BLDG.

NOTE: ANY ADDITIONS OR CHANGES ON THIS SHEET MUST BE MADE OR CIRCLED IN RED INK, WITH DATE AND NAME OF PERSON MAKING CHANGE.

Do not extend notes this side of this line.

STATION	B. S.	H. I.	F. S.	ELEV.		
		732 32				
38+00			29	7[illegible]4		60 Rt [illegible]
			+06	7331	30 Lt - shill	
			+74	7[illegible]	60 " "	
T.P. [illegible]			092	73[illegible] 40		
	1208	743 48				
38+50			84	7351		[illegible] shill
			151	7284		30 Rt " "
			202	7[illegible]3		60 "
			19	[illegible]	25 Lt shill	
			+47	[illegible]	50 " "	
			+118	[illegible]	75 " " "	
T.P. [illegible]			032	7[illegible]16		
	1142	754 [illegible]				
39+00			[illegible]4	[illegible]		[illegible] shill
			192	73[illegible]		30 Rt " "
			268	[illegible]		60 " [illegible]
			320	[illegible]		90 " [illegible]
			28	7518	25 [illegible]	
			+53	[illegible]	50 "	
			+132	7[illegible]8	75 "	

F. B. [illegible] Pg. 216 Job No. 007478 Division No. [illegible] Notes Red. [illegible] Plotted [illegible] Profile
Survey of [illegible] Date [illegible] Date [illegible] X-Sec.
Survey by [illegible] Notes [illegible] Notes Chkd. CBS Checked [illegible] No.
Indexed A. C. Johnson Date [illegible] Date 2/10/55 Date [illegible]

76L298 307 8-53

PLEASE RETURN TO

LOS ANGELES COUNTY SURVEYOR

726 LOS ANGELES COUNTY ENGINEERING BLDG.

NOTE: ANY ADDITIONS OR CHANGES ON THIS SHEET MUST BE MADE OR CIRCLED IN RED INK, WITH DATE AND NAME OF PERSON MAKING CHANGE.

Do not extend notes this side of this line.

STATION	B. S.	H. I.	F. S.	ELEV.		
		754 58				
39+50			41	750 5		℄ s-hill
			141	7405		30 ft "
			231	7315		60 " "
			300	7246		[illegible]
		+	51	[illegible]	25 Lt s-hill	
		+	139	7385	50 " " "	
		+	220	[illegible]	75 " " "	
TIP 1X2			173	752 85		
	11 88	764 73				
39+95			109	7538		℄ gr
39+95.22	Pg-195 TIP		11 98	752 75		℄ top of ½ I.P.
	5 74	758 49				
40+00			46	7539		℄ s-hill
			141	7444		25 Lt " "
			226	7358		50 " "
			[illegible]	7292		75 " "
			315	[illegible]		25 " [illegible]
		+	49	7631	25 Lt s-hill	
		+	135	7720	50 " " "	
		+	216	7801	75 " " "	

Profile Notes Red. Plotted Job No. Division No. F. B. Pg. 217

No. Date Date Survey of [illegible]

X-Sec. Notes Chkd. C.O.S. Checked Survey by [illegible] Notes [illegible] Date 12 [illegible]

No. Date 2/10/55 Date Map No. Indexed C. Johnson Date

76L298 307 8-53

PLEASE RETURN TO
LOS ANGELES COUNTY SURVEYOR
726 LOS ANGELES COUNTY ENGINEERING BLDG.

NOTE: ANY ADDITIONS OR CHANGES ON THIS SHEET MUST BE MADE OR CIRCLED IN RED INK, WITH DATE AND NAME OF PERSON MAKING CHANGE.

Do not extend notes this side of this line.

STATION	B. S.	H. I.	F. S.	ELEV.		
		756 49				
40+00			+291	[illegible]	100 Lt. [illegible]	
+50			59	[illegible]		[illegible] hill
			153	[illegible]		25 Rt " "
			[illegible]	[illegible]		50 "
			296	7289		75 "
			324	[illegible]		91½ " too [illegible]
			+32	[illegible]	[illegible]	
			+121	[illegible]	50 " " "	
			+203	[illegible]	75 " "	
			[illegible]	[illegible]	100 " " "	
41+00			120	7465		[illegible] hill
			198	[illegible]		25 Rt " "
			266	[illegible]		50 " " "
			313	[illegible]		75 " too [illegible]
			36	[illegible]	[illegible]	
			+52	[illegible]	50 " " "	
			+132	[illegible]	75 " " "	
			+213	[illegible]	100 " " "	
[illegible]			1200	[illegible]		
	203	748 52				

F. B. 402 PG. 2[illegible]
Job No. 0074.78 Division No. 10 Notes Red. Plotted No. Profile
Survey of Temple Ave Date 1-13-55 Date No. X-Sec.
Survey by D.E.H. Notes A.R.R. Notes Chkd. C.B.S. Checked
Indexed R. C. Johnson Date Date 2/10/55 Date No.

76L298 307 8-53

PLEASE RETURN TO
LOS ANGELES COUNTY SURVEYOR
726 LOS ANGELES COUNTY ENGINEERING BLDG.

NOTE: ANY ADDITIONS OR CHANGES ON THIS SHEET MUST BE MADE OR CIRCLED IN RED INK, WITH DATE AND NAME OF PERSON MAKING CHANGE.

Do not extend notes this side of this line.

STATION	B. S.	H. I.	F. S.	ELEV.		
		748 52 ✓				
41+50			93	7392 ✓		℄ S-hill
			147	7338 ✓		25 Rt " "
			190	7295 ✓		50 " " Brk
			312	7273 ✓		67 " toe S-
41+57.5			183	7302 ✓		45 Rt top Motion [illegible]
41+5[illegible]			28	7457 ✓	25 Lt S-hill	
		+	43	7528 ✓	50 " " "	
		+	125	7610 ✓	75 " " "	
[illegible]			11 57	736 95 ✓		
	5 77	742 74 ✓				
42+00			76	7351 ✓		℄
			119	7308 ✓		25 Rt [illegible]
			151	7276 ✓		50 " toe S-
			157	7270 ✓		65 " field
			23	7404 ✓	25 Lt S-hill	
			+35	7462 ✓	50 " " "	
		+	101	7528 ✓	75 " " "	
42+50			101	7326 ✓		℄ S-hill brk
			133	7294 ✓		25 Rt - toe S-
			145	7282 ✓		50 " field

Profile Notes Red. ____ Plotted ____ Job No. [illegible] Division No. ____ F. B. 418 Pg. 219
No. ____ Date ____ Date ____ Survey of [illegible]
X-Sec. Notes Chkd. OBS Checked ____ Survey by D.E.H. Notes A.R.B. Date 1-13-55
No. ____ Date 2/10/55 Date ____ Map No. ____ Indexed Johnson Date ____

76L298 307 8-53

PLEASE RETURN TO
LOS ANGELES COUNTY SURVEYOR
726 LOS ANGELES COUNTY ENGINEERING BLDG.

NOTE: ANY ADDITIONS OR CHANGES ON THIS SHEET MUST BE MADE OR CIRCLED IN RED INK, WITH DATE AND NAME OF PERSON MAKING CHANGE.

Do not extend notes this side of this line.

STATION	B. S.	H. I.	F. S.	ELEV.		
		742 74				
42+50			128	[illegible]		65 Rt field
			58	[illegible]	25 Lt s-hill	
			00	[illegible]	50 " " "	
		+	69	[illegible]	75 " " "	
43+00			92	[illegible]		℄ s-hill
			123	[illegible]		25 Rt toe 5/-
			137	[illegible]		50 " [illegible]
			[illegible]	[illegible]		[illegible]
			48	[illegible]	25 " [illegible]	
		+	05	[illegible]	50 " " "	
		+	63	[illegible]	75 " " " [illegible]	
43+41.05 = B.C. pg-196			88	[illegible]		℄ s-s-hill
			119	[illegible]		36 Rt toe 5/-
			130	[illegible]		60 " field
			10	[illegible]	25 Lt s-hill	
		+	38	[illegible]	50 " " "	
		+	98	[illegible]	75 " " "	
43+5[illegible]			61	[illegible]		℄ s-hill
44+00			07	[illegible]		℄ " "
			64	[illegible]		25 " "

F. B. 403 PG. 220 Job No. 007478 Division No. 10 Notes Red. Plotted
Survey of [illegible] Date 1-13-55 Date No.
Survey by D.E.H. Notes A.R.B. Notes Chkd. C.B.S. Checked X-Sec.
Indexed A. C. Johnson Date 2/10/55 Date No.
Profile

76L298 307 8-53

PLEASE RETURN TO
LOS ANGELES COUNTY SURVEYOR
726 LOS ANGELES COUNTY ENGINEERING BLDG.

NOTE: ANY ADDITIONS OR CHANGES ON THIS SHEET MUST BE MADE OR CIRCLED IN RED INK, WITH DATE AND NAME OF PERSON MAKING CHANGE.

Do not extend notes this side of this line.

STATION	B. S.	H. I.	F. S.	ELEV.		
		742 741				
44+00			101	7326		52 Rt- toe Sl-
			112	7315		65 " field
		+	41	7468	25 Lt s-hill	
		+	109	7536	50 " "	
		+	186	7619	75 " " "	
T.P. 1X1			064	74210		
	11 96	754 06				
44+50			71	7470		2 s-hill
			130	74[illegible]		25 Rt- " "
			178	7363		50 " bk in Sl-
			206	7335		75 " toe Sl-
			04	7537	25 Lt- s-hill	
		+	80	7621	50 " " "	
		+	165	7703	75 " " "	
45+00			11	7530		s-hill
			78	7463		25 Rt- "
			131	7410		50 " " "
			192	7349		85 " toe Sl-
		+	74	7[illegible]5	25 Lt s-h	
		+	166	7707	50 " "	

Profile Notes Red. Plotted Job No. 00 74 78 Division No. 10 F. B. 403 PG. 221
No. Date Date Survey of Temple Ave
X-Sec. Notes Chkd. CBS Checked Survey by DEH Notes RRB Date 1-13-55
No. Date 2/10/55 Date Map No. Indexed Johnson Date

76L298 307 8-53

PLEASE RETURN TO
LOS ANGELES COUNTY SURVEYOR
726 LOS ANGELES COUNTY ENGINEERING BLDG.

NOTE: ANY ADDITIONS OR CHANGES ON THIS SHEET MUST BE MADE OR CIRCLED IN RED INK, WITH DATE AND NAME OF PERSON MAKING CHANGE.

Do not extend notes this side of this line.

STATION	B. S.	H. I.	F. S.	ELEV.		
		754 06 ✓				
45+00		+	258	[illegible] ✓	75-Lt. s-hill	
		+	347	[illegible] ✓	100 " " "	
T.P. 1X1			1 0[illegible]	[illegible] ✓		
	1125	764 25 ✓				
45+50			36	[illegible] ✓		[illegible]
			113	[illegible] ✓		[illegible]
			190	[illegible] ✓		50 " "
			251	[illegible] ✓		75 " Brk "
			280	[illegible] ✓		91 " toe-sl.
		+	55	[illegible] ✓	25 Lt s-hill	
		+	155	[illegible] ✓	50 " " "	
		+	240	[illegible] ✓	" " "	
		+	311	[illegible] ✓	" " "	
T.P. 1X1			033	[illegible]		
	1167	775 59 ✓				
46+00			79	[illegible] ✓		℄ s-hill
			172	[illegible] ✓		25 " "
			249	[illegible] ✓		50 " "
			314	[illegible] ✓		75 " "
			370	[illegible] ✓		100 toe sl.

F. B. 403 PG. 222 Job No. 0074.78 Division No. 10 Notes Red. Plotted Profile
Survey of Temple Ave Date 1-13-55 Date No.
Survey by D.E.H. Notes A.R.B. Notes Chkd. C.B.S. Checked X-Sec.
Indexed E. C. Johnson Date Date 2/10/55 Date No.

76L298 307 8-53

PLEASE RETURN TO
LOS ANGELES COUNTY SURVEYOR
726 LOS ANGELES COUNTY ENGINEERING BLDG.

NOTE: ANY ADDITIONS OR CHANGES ON THIS SHEET MUST BE MADE OR CIRCLED IN RED INK, WITH DATE AND NAME OF PERSON MAKING CHANGE.

Do not extend notes this side of this line.

STATION	B. S.	H. I.	F. S.	ELEV.		
		775 59				
46+00			+27	7[illegible]3	25 Lt s-hill	
			+127	[illegible]83	50 " " "	
			+215	797[illegible]	75 " " "	
			+288	80[illegible]	100 " " "	
46+50			28	[illegible]28		℄ s-hill -
			132	[illegible]		25 Rt - s-hill
			224	[illegible]		50 " " "
			297	[illegible]		75 " " " br
			356	[illegible]		[illegible] " too st
			+75	[illegible]	25 Lt - s-hill	
			+179	[illegible]	[illegible]	
			+268	[illegible]	75 " [illegible]	
			+339	[illegible]	100 " " "	
47+00			25	[illegible]		℄ s-hill
			130	[illegible]		25 Rt s-hill
			220	[illegible]		50 " " "
			293	[illegible]		75 " " " br
			340	[illegible]		75 " too-st
			+86	[illegible]	25 Lt s-hill	
			+197	[illegible]	50 " " "	

Profile Notes Red. _____ Plotted _____ Job No. 6074.78 Division No. 10 F. B. 1403 PG. 223
No. _____ Date _____ Date _____ Survey of Temple Ave
X-Sec. Notes Chkd. C.B.S. Checked _____ Survey by D.E. Notes A.R.B. Date 1-13-55
No. _____ Date 2/10/55 Date _____ Map No. _____ Indexed C. Johnson Date _____

76L298 307 8-53

PLEASE RETURN TO
LOS ANGELES COUNTY SURVEYOR
726 LOS ANGELES COUNTY ENGINEERING BLDG.

NOTE: ANY ADDITIONS OR CHANGES ON THIS SHEET MUST BE MADE OR CIRCLED IN RED INK, WITH DATE AND NAME OF PERSON MAKING CHANGE.

Do not extend notes this side of this line.

STATION	B. S.	H. I.	F. S.	ELEV.		
		775 59				
47+00		+	290	8046	75 Lt s-hill	
		+	362	8124	100 " " "	
T.P. [illegible]			267	772 92		
	573	778 65				
47+50			57	[illegible]		s-hill
			161	[illegible]		25 Rt- " "
			256	[illegible]		50 " "
			347	[illegible]		79 " toe St
			360	4 [illegible]		88 .50 [illegible] 12° [illegible] rd-
		+	54	[illegible]	25 Lt [illegible]	" "
		+	161	[illegible]	50 " "	
		+	262	[illegible]	75 " "	
		+	340	[illegible]	100 " "	
48+00			81	[illegible]		s-hill
			184	[illegible]		25 Rt- s-hill
			272	[illegible]		50 " " " brk
			315	[illegible]		65 " toe St-
			320	[illegible]		71
			331	[illegible]		75 S.edge 12° Rd dist
		+	27	[illegible]	25 Lt s-hill	

F. 403 Pg. 22 Job No. 0074.78 Division No. 10 Notes Red. Plotted
Survey of Temple Ave Date 1-13-55 Date No.
Survey by D.E.H. Notes A.R.B. Notes Chkd. C.B.S. Checked X-Sec.
Indexed R. C. Johnson Date Date 2/10/55 Date No.
Profile

76L298 307 8-53

PLEASE RETURN TO
LOS ANGELES COUNTY SURVEYOR
726 LOS ANGELES COUNTY ENGINEERING BLDG.

NOTE: ANY ADDITIONS OR CHANGES ON THIS SHEET MUST BE MADE OR CIRCLED IN RED INK, WITH DATE AND NAME OF PERSON MAKING CHANGE.

Do not extend notes this side of this line.

STATION	B. S.	H. I.	F. S.	ELEV.		
		778 65				
48-00		+	60	7847	32 Lt s-hill brk	
		+	80	[illegible]	40 " " "	
		+	134	[illegible]	50 " " "	
		+	240	[illegible]	75 " " " " brk	
		+	328	8115	100 " " "	
48+50			116	7671		s-hill
			204	7583		25 Rt "
			273	7514		50 " " brk [illegible]
			287	7500		55 " " "
			285	7502		60 " " "
			297	[illegible]		64 S. corner of 12 dirt [illegible]
			15	[illegible]	25 Lt s-hill	
		+	94	[illegible]	50 " " "	
		+	138	[illegible]	60 " " "	
		+	160	[illegible]	67 " " " brk	
			198	[illegible]	75 " " "	
		+	301	8088	100 " " "	
[illegible]			1157	767 08		s-hill
	058	767 66				
			1078	756 88		

Profile Notes Red. ____ Plotted ____ Job No. 0074.78 Division No. 10 F. B. [illegible] PG. 225
No. ____ Date ____ Date ____ Survey of Temple Ave
X-Sec. Notes Chkd. C.B.S. Checked ____ Survey by D.E.H. Notes A.R.B. Date 1-13-55
No. ____ Date 2/10/55 Date ____ Map No. ____ Indexed Johnson Date ____

76L298 307 8-53

PLEASE RETURN TO
LOS ANGELES COUNTY SURVEYOR
726 LOS ANGELES COUNTY ENGINEERING BLDG.

NOTE: ANY ADDITIONS OR CHANGES ON THIS SHEET MUST BE MADE OR CIRCLED IN RED INK, WITH DATE AND NAME OF PERSON MAKING CHANGE.

Do not extend notes this side of this line.

STATION	B. S.	H. I.	F. S.	ELEV.		
				75[illegible] 58		
T.B.M.	315	760 031	720	[illegible]	[illegible] 846 - P.I. pg-196- pg [illegible]	(P.I.)
	1210	764 951		752 85	" " " "	" " "
49+00			05	[illegible]		[illegible]
			81	[illegible]		25 Rt " "
			99	[illegible]		34 " " brk
			113	[illegible]		40° " " "
			114	[illegible]		44.5 " " "
			123	[illegible]		49 " " "
			124	[illegible]		60 N. edge [illegible] Rd
		+	84	[illegible]	25 Lt - shill	
		+	180	[illegible]	50 " [illegible]	
		+	287	[illegible]	75 "	
49+50			32	[illegible]		℄ - shill
			74	[illegible]		27 Rt. "
			81	[illegible]		31 [illegible]
			[illegible]	[illegible]		[illegible]
			[illegible]	[illegible]		[illegible] shill
			60	[illegible]		60 "
		+	37	[illegible]	25 Lt [illegible] shill	
		+	126	[illegible]	50 " " "	

F. B. 403 PG. 226 Job No. 0074.78 Division No. 10 Notes Red. Plotted Profile
Survey of Temple Ave Date Date No.
Survey by D.E.H. Notes Notes Chkd. C.B.S. Checked X-Sec.
Indexed K. C. Johnson Date Date 2/10/55 Date No.

76L298 307 8-53

PLEASE RETURN TO

LOS ANGELES COUNTY SURVEYOR

726 LOS ANGELES COUNTY ENGINEERING BLDG.

NOTE: ANY ADDITIONS OR CHANGES ON THIS SHEET MUST BE MADE OR CIRCLED IN RED INK, WITH DATE AND NAME OF PERSON MAKING CHANGE.

Do not extend notes this side of this line.

STATION	B. S.	H. I.	F. S.	ELEV.		
		764 95 ✓				
49+50		+	216	[illegible] ✓	75 Lt s-hill	
50+00			33	[illegible] ✓		℄ Top-St
			45	[illegible] ✓		12 Rt- s-edge rd
			51	[illegible] ✓		25 " N. [illegible] b.k
			41	[illegible] ✓		30 " top bank
			05	[illegible] ✓		60 " [illegible]
		+	02	[illegible] ✓	25 Lt s-[illegible]	
		+	42	[illegible] ✓	45 " " " in drain	
		+	80	[illegible] ✓	60 " " " "	
		+	116	[illegible] ✓	75	
T.P. [illegible]			080	764 15 ✓		
50+35	1133	[illegible] 47 ✓	124	763[illegible] ✓		℄ edge dirt Rd
50+50			113	7642 ✓		℄ [illegible]
			121	763[illegible] ✓		7 Rt N-[illegible]
			109	7646 ✓		[illegible] b.k
			101	765[illegible] ✓		30 " [illegible]
			68	768[illegible] ✓		60 " [illegible]
			116	7639 ✓	5 Lt s-edge dirt Rd	
			108	[illegible] ✓	30 " bot of drain	
			94	[illegible] ✓	47 " top slope	

Profile Notes Red. ____ Plotted ____ Job No. [illegible] Division No. D F. B. 403 PG. 229

No. ____ Date ____ Date ____ Survey of Temple Ave

X-Sec. Notes Chkd. CBS Checked ____ Survey by D.E.H. Notes [illegible] Date 1-13-55

No. ____ Date 2/10/55 Date ____ Map No. ____ Indexed Johnson Date ____

76L298 307 8-53

PLEASE RETURN TO
LOS ANGELES COUNTY SURVEYOR
726 LOS ANGELES COUNTY ENGINEERING BLDG.

NOTE: ANY ADDITIONS OR CHANGES ON THIS SHEET MUST BE MADE OR CIRCLED IN RED INK, WITH DATE AND NAME OF PERSON MAKING CHANGE.

Do not extend notes this side of this line.

STATION	B. S.	H. I.	F. S.	ELEV.		
		775 471				
50+50			82	[illegible]	60 Lt s-hill	
			65	[illegible]	80 " "	
50+77			106	[illegible]		℄ edge rd
50+87			93	[illegible]		℄ brk
51+00			58	[illegible]		30 Rt
			14	[illegible]		60 Rt
			93	[illegible]	5 Lt	
			89	[illegible]	17.5 " edge rd	
			87	[illegible]	30 " [illegible] draw	
			89	[illegible]	60 " "	
			81	[illegible]	88 "	
51+50			55	[illegible]		℄
			20	[illegible]		30 Rt s-hill
		+	34	[illegible]		60 " " "
			65	[illegible]	8 Lt edge rd	
			68	[illegible]	30 " "	
			62	[illegible]	30 " draw	
			64	[illegible]	60 " brk	
			55	[illegible]	80 "	
51+77.33	E.C.	pg. 196	26	[illegible]		℄ - edge rd

F. B. 403 Pg. 228 Job No. 0074.78 Division No. 10 Notes Red. Plotted Profile
Survey of Temple Ave Date 1-13-55 Date No.
Survey by D.E.H. Notes G.R.B. Notes Chkd. C.B.S. Checked X-Sec.
Indexed C. Johnson Date Date 2/10/55 Date No.

76L298 307 8-53

PLEASE RETURN TO
LOS ANGELES COUNTY SURVEYOR
726 LOS ANGELES COUNTY ENGINEERING BLDG.

NOTE: ANY ADDITIONS OR CHANGES ON THIS SHEET MUST BE MADE OR CIRCLED IN RED INK, WITH DATE AND NAME OF PERSON MAKING CHANGE.

Do not extend notes this side of this line.

STATION	B. S.	H. I.	F. S.	ELEV.		
		755.47				
51+97.33			[illegible]	774.3		4 Rt top brk
		+	31	777.6		30 " S. hill
		+	84	783.9		60 " "
			19	773.6	7 Lt ctr rd	
			24	773.1	12 " [illegible]	
			14	774.1	35 [illegible] brk	
—		+	20	777.5	60 " [illegible]	
		+	69	782.4	80 " "	
52+00			22	773.3		[illegible] rd
[illegible]			253	774.94		
	1319	777.31				
52+50			81	779.0		2 brk
			80	779.1		2 Rt [illegible] rd
			76	779.5		7 " ctr "
			80	779.1		13 " [illegible] "
			69	780.2		16 " brk
			50	782.1		30 " [illegible]
		+	12	788.3		60 " " "
—			66	780.5	16' Lt brk	
			38	783.3	30 "	

Profile Notes Red. _____ Plotted _____ Job No. [illegible] Division No. [illegible] F. B. [illegible] Pg. [illegible]
No. _____ Date _____ Date _____ Survey of [illegible]
X-Sec. Notes Chkd. CBS Checked _____ Survey by [illegible] Notes [illegible] Date _____
No. _____ Date 2/10/55 Date _____ Map No. _____ Indexed [illegible] Date _____

76L298 307 8-53

PLEASE RETURN TO
LOS ANGELES COUNTY SURVEYOR
726 LOS ANGELES COUNTY ENGINEERING BLDG.

NOTE: ANY ADDITIONS OR CHANGES ON THIS SHEET MUST BE MADE OR CIRCLED IN RED INK, WITH DATE AND NAME OF PERSON MAKING CHANGE.

Do not extend notes this side of this line.

STATION	B. S.	H. I.	F. S.	ELEV.		
		787.13 ✓				
52+50			+34	7[illegible]5 ✓	60 Lt s-hill	
			+70	794.1 ✓	75 " " "	
T.2 1X1			0.73	78[illegible].40 ✓		
	1215	798.55 ✓				
53+05			111	787.5 ✓		[illegible]
			131	785.5 ✓		17 Rt- [illegible]
			127	7[illegible]59 ✓		22 " ctr rd
			131	785.5 ✓		27 " edge "
			119	7867 ✓		31 " b+k
			70	791.6 ✓		60 " s-hill
			62	79[illegible].4 ✓	35 Lt- s-hill	
			+25	8011 ✓	50 " " "	
			+110	8092 ✓	75 " " "	
53+50			32	7[illegible].4 ✓		℄ s-hill
			66	7[illegible].0 ✓		25 Rt- [illegible]
			72	7[illegible].4 ✓		32 " edge rd "toe"
			68	791.8 ✓		37 " ctr "
			71	791.5 ✓		44 "
			58	792.8 ✓		48 " [illegible]
			39	794.7 ✓		60 " s-hill

F. B. 403 PG. 230 Job No. 0074.78 Division No. 10 Notes Red. Plotted Profile
Survey of Temple Ave Date Date No.
Survey by [illegible] Notes A.R.B. Notes Chkd. C.D.S. Checked X-Sec.
Indexed A. C. Johnson Date Date 2/10/55 Date No.

76L298 307 8-53

PLEASE RETURN TO

LOS ANGELES COUNTY SURVEYOR

726 LOS ANGELES COUNTY ENGINEERING BLDG.

NOTE: ANY ADDITIONS OR CHANGES ON THIS SHEET MUST BE MADE OR CIRCLED IN RED INK, WITH DATE AND NAME OF PERSON MAKING CHANGE.

Do not extend notes this side of this line.

STATION	B. S.	H. I.	F. S.	ELEV.		
		798 55				
53+50		+	34	8020	21 Lt bk s-hill	
		+	50	8036	[illegible]	
		+	159	8145	50 " " "	
		+	275	8261	75 " " "	
		+	377	8363	[illegible]	
T.P. [illegible]			038	798 17		
	11 69	809 86				
54 +00			32	8067		℄ s-hill
			88	8011		22° Rt [illegible] s- [illegible]
			112	7987		35 "
			126	7973		48 " [illegible]
			122	7977		51 [illegible] "
			126	7973		58 " " "
			116	7983		61 " bk-
		+	63	8162	25 Lt - s-hill	
		+	180	8299	50 "	
		+	294	83[illegible]	75 "	
		+	385	848	100	
T.P. spk in Tree			017	809 69	54 [illegible]	

Profile Notes Red. _____ Plotted _____ Job No. [illegible] Division No. [illegible] F. B. [illegible] Pg. [illegible]

No. _____ Date _____ Date _____ Survey of [illegible]

X-Sec. Notes Chkd. CBS Checked _____ Survey by D.E.H. Notes D.R.R. Date 1-13-55

No. _____ Date 2/10/55 Date _____ Map No. _____ Indexed E. C. Johnson Date _____

76L298 307 8-53

PLEASE RETURN TO
LOS ANGELES COUNTY SURVEYOR
726 LOS ANGELES COUNTY ENGINEERING BLDG.

NOTE: ANY ADDITIONS OR CHANGES ON THIS SHEET MUST BE MADE OR CIRCLED IN RED INK, WITH DATE AND NAME OF PERSON MAKING CHANGE.

Do not extend notes this side of this line.

STATION	B. S.	H. I.	F. S.	ELEV.		
	11 49	[illegible] 81		809 69		
54+5[illegible]			36	817 6		℄ s-hill
			119	809 3		22 Rt " " brk
			126	808 6		38 " " " "
			159	805 3		41 " " " "
			183	802 9		[illegible] [illegible] St.
		+	64	827 6	25 Lt s-hill	
		+	176	83[illegible] 3	50 " " " brk [illegible] St.	
		+	252	846 4	75 " " "	
		+	313	852 5	[illegible] " " "	
		+	323	853 5	105 " brk [illegible]	
T.P. 10			045	[illegible]		
	10 83	831 56				
55+00			62	825 4		℄ s-hill
			158	81[illegible]		25 Rt " "
			201	811 5		37 " " " brk
			230	808 6		50 " " "
			252	806 4		67 " toe St.
		+	35	835 1	25 Lt s-hill	
		+	126	844 [illegible]	50 " " brk	
		+	178	849 [illegible]		

F. B. 403 PG. 232 Job No. 0074.78 Division No. 10 Notes Red. Plotted Profile
Survey of Temple Ave Date 1-14-55 Date No.
Survey by D.E.H. Notes A.R.B. Notes Chkd. CBS Checked X-Sec.
Indexed E. C. Johnson Date Date 2/10/55 Date No.

76L298 307 8-53

PLEASE RETURN TO
LOS ANGELES COUNTY SURVEYOR
726 LOS ANGELES COUNTY ENGINEERING BLDG.

NOTE: ANY ADDITIONS OR CHANGES ON THIS SHEET MUST BE MADE OR CIRCLED IN RED INK, WITH DATE AND NAME OF PERSON MAKING CHANGE.

Do not extend notes this side of this line.

STATION	B. S.	H. I.	F. S.	ELEV.		
		831 56 ✓				
55+00		+	200	8516 ✓	86-Lt [illegible]	
		+	213	8529 ✓	100- " "	
T.B.M- 55+01.79	pg-1971		626	825 30 ✓	Pg. 189 Elev. 825.287	Top 3/4 [illegible]
" "			53	8263 ✓		9- " "
55+50			43	8273 ✓		" "
			143	8173 ✓		25 Rt.
			216	8100 ✓		[illegible] " " b
			243	8073 ✓		63 " "
			258	8058 ✓		79 " "
		+	36	8352 ✓	20 Lt - s-hill	
		+	92	8408 ✓	40 " " brk	top of ridge
		+	142	8458 ✓	70 " "	
		+	161	8477 ✓	94	
		+	163	8479 ✓	112 " "	
56+00			67	8249		s-hill
			155	8161 ✓		25 Rt " "
			232	[illegible]4 ✓		50 " brk
			278	8038 ✓		75 " "
		+	07	8323 ✓	[illegible] Lt s-hill	
		+	44	8360 ✓	37 " " brk	

Profile Notes Red. Plotted Job No. 2014.16 Division No. [illegible] F. B. [illegible] PG. [illegible]
No. Date Date Survey of [illegible]
X-Sec. Notes Chkd. CBS Chkd. Survey by [illegible] Notes [illegible] Date
No. Date 2/10/55 Date Map No. Indexed Johnson Date

76L298 307 8-53

PLEASE RETURN TO
LOS ANGELES COUNTY SURVEYOR
726 LOS ANGELES COUNTY ENGINEERING BLDG.

NOTE: ANY ADDITIONS OR CHANGES ON THIS SHEET MUST BE MADE OR CIRCLED IN RED INK, WITH DATE AND NAME OF PERSON MAKING CHANGE.

Do not extend notes this side of this line.

STATION	B. S.	H. I.	F. S.	ELEV.		
		831 56				
56+00		+	71	8[illegible]7	60 Lt brk on top ridge	
		+	88	8404	80 " " " " "	
		+	84	8400	100 " " " " "	
[illegible]+50			79	8017		℄ s-hill
			168	8148		25 Rt " "
			240	8076		50 " " "
			294	8022		75 " " "
			41	8275	25 Lt - s-hill	
			19	8297	38 " " " brk	
			12	8304	50 " " ridge	
			05	8311	75 " "	
T.B. IN			16	8304	75 " "	
			10[illegible]	[illegible]		
	061	831 19				
57+00			43	8169		℄ s-hill brk
			98	8114		25 Rt " " "
			161	8051		50 " " "
			230	7982		83 " " "
			10	8[illegible]2	25 Lt top ridge	
		+	02	8[illegible]4	50 " " "	

F. B. 403 PG. 234 Job No. 0074.78 Division No. 10 Notes Red. Plotted Profile
Survey of Temple Ave Date 1-14-55 Date No.
Survey by D.E. Holmes Notes A.R. Barilotti Notes Chkd. CBS Checked X-Sec.
Indexed A. C. Johnson Date Date 2/10/55 Date No.

76L298 307 8-53

PLEASE RETURN TO
LOS ANGELES COUNTY SURVEYOR
726 LOS ANGELES COUNTY ENGINEERING BLDG.

NOTE: ANY ADDITIONS OR CHANGES ON THIS SHEET MUST BE MADE OR CIRCLED IN RED INK, WITH DATE AND NAME OF PERSON MAKING CHANGE.

Do not extend notes this side of this line.

STATION	B. S.	H. I.	F. S.	ELEV.		
		821 19				
57+00			00	821 2	75 Lt top ridge	
57+50			119	809 3		top ridge
			149	806 3		20 Rt [illegible]
			206	800 6		50 " " "
			248	796 4		75 " "
			103	810 9	25 Lt. top ridge	
			101	811 1	50 " " "	
			115	809 7	75 " " "	
T.P. 1x1			1187	809 32		
	035	809 67				
58+00			96	800 1		ridge
			122	797 7		25 Rt [illegible]
			143	795 4		45 "
			156	794 1		60 " "
			164	793 3		70 "
			87	801 0	25 Lt. Top ridge	
			87	801 0	50 "	
			90	800 7	75 "	
T.P. 1x1			[illegible]	797 88		

Profile Notes Red. Plotted Job No. Division No. 10 B. [illegible] Pg. 435
No. Date Date Survey of Temple Ave
X-Sec. Notes Chkd. CBS Checked Survey by [illegible] Notes [illegible] Date 1-14-55
No. Date 2/10/55 Date Map No. Indexed Tobinson Date

76L298 307 8-53

PLEASE RETURN TO
LOS ANGELES COUNTY SURVEYOR
726 LOS ANGELES COUNTY ENGINEERING BLDG.

NOTE: ANY ADDITIONS OR CHANGES ON THIS SHEET MUST BE MADE OR CIRCLED IN RED INK, WITH DATE AND NAME OF PERSON MAKING CHANGE.

Do not extend notes this side of this line.

STATION	B. S.	H. I.	F. S.	ELEV.		
	1 98	799 86		799 88		
58+20			66	793 3		46 Rt toe sl
" "			67	793 2		66 "
58+33			52	794 7		℄ toe slope.
			46	795 3	30 Lt toe sl	
			33	796 6	60 " " "	
58+50			60	793 9		℄ [illegible]
			69	793 0		30 Rt "
			65	793 4		60 " "
			54	794 5	30 [illegible] flat	
			43	795 6	60 [illegible] sl	
59+00			69	793 0		℄ [illegible] field
			74	792 5		30 Rt "
			74	792 5		60 " "
			60	793 9	30 Lt toe sl	
			38	796 1	60 " [illegible]	
59+50			71	792 8		℄ s-hill toe sl
			82	791 7		30 Rt field
			80	791 9	so-edge of 10 Dirt Rd	55 " "
			37	795 2	30 Lt s-hill	
		+	07	800 6	60 " " "	

F. B. 403 PG. 236 Job No. 0074.78 Division No. 10 Notes Red. Plotted Profile
Survey of Temple Ave Date 1-14-55 Date No.
Survey by D.E.H Notes A.R.B Notes Chkd. CBS Checked X-Sec.
Indexed E. C. Johnson Date Date 2/10/55 Date No.

76L298 307 8-53

PLEASE RETURN TO
LOS ANGELES COUNTY SURVEYOR
726 LOS ANGELES COUNTY ENGINEERING BLDG.

NOTE: ANY ADDITIONS OR CHANGES ON THIS SHEET MUST BE MADE OR CIRCLED IN RED INK, WITH DATE AND NAME OF PERSON MAKING CHANGE.

Do not extend notes this side of this line.

STATION	B. S.	H. I.	F. S.	ELEV.		
		799 86				
60+00			56	794 3		2 [illegible]
			80	791 9		17 Rt " " [illegible]
			87	791 2		30 " "
			91	790 8		49 " so edge [illegible]
			91	790 8		57 [illegible]
			95	790 4		62 " field
			04	799 5	25 Lt [illegible]	
		+	33	803 2	[illegible]	
		+	65	806 4	[illegible]	
T.B.M. - [illegible]		P.O.T. pg-197	5	793 71	793.712 ~~[illegible]~~ 189	[illegible]
	233	796 04				
"			15	794 5		2 [illegible]
60+50			16	794 4		2 " "
			56	790 4		30 Rt "
			61	789 9		42 " edge rd
			63	789 7		52 " "
			61	789 9		64 " field
		+	31	79 91	30 Lt [illegible]	
		+	62	802 2	[illegible]	
		+	77	803 7	63 " "	

Profile Notes Red. _____ Plotted _____ Job No. _____ Division No. 10 F. B. [illegible] PG. 237
No. _____ Date _____ Date _____ Survey of [illegible]
X-Sec. Notes Chkd. C.B.S. Checked _____ Survey by D.E.H. Notes [illegible] Date 1-15-55
No. _____ Date 2/10/55 Date _____ Map No. _____ Indexed Johnson Date _____

76L298 307 8-53

PLEASE RETURN TO
LOS ANGELES COUNTY SURVEYOR
726 LOS ANGELES COUNTY ENGINEERING BLDG.

NOTE: ANY ADDITIONS OR CHANGES ON THIS SHEET MUST BE MADE OR CIRCLED IN RED INK, WITH DATE AND NAME OF PERSON MAKING CHANGE.

Do not extend notes this side of this line.

STATION	B. S.	H. I.	F. S.	ELEV.		
		796 04				
60+[illegible]			5[illegible]	7878	[illegible]	
61+00			53	7907		[illegible]
			72	7888		30 [illegible] toe st.
			71	7889		34 " edge rd
			72	7888		[illegible] " " "
			70	7870		[illegible] field
			67	7871		[illegible] " "
			21	7831	30 [illegible] s-hill	
			63	7963	60 " " "	
61+15			66	7874		toe
6[illegible]			[illegible]	7883		[illegible]
			78	7882		26 [illegible] edge rd-
			75	7885		37 "
			76	7884		60 " field
			7[illegible]	789[illegible]	30 [illegible] toe st-	
			63	78[illegible]7	60 " " "	
6[illegible]			8[illegible]	7877		[illegible]
			[illegible]	7877		2[illegible] [illegible]
			7[illegible]	76[illegible]2		31 " "
			[illegible]	7882		[illegible]

F. B. 403 Pg. 238 Job No. 00[illegible] Division No. 10 Notes Red. Plotted Profile
Survey of [illegible] Date Date No.
Survey by D.E.H. Notes A.R.B. Notes Chkd. CBS Checked X-Sec.
Indexed A. C. Johnson Date Date 2/10/55 Date No.

76L298 307 8-53

PLEASE RETURN TO
LOS ANGELES COUNTY SURVEYOR
726 LOS ANGELES COUNTY ENGINEERING BLDG.

NOTE: ANY ADDITIONS OR CHANGES ON THIS SHEET MUST BE MADE OR CIRCLED IN RED INK, WITH DATE AND NAME OF PERSON MAKING CHANGE.

Do not extend notes this side of this line.

STATION	B. S.	H. I.	F. S.	ELEV.		
		776 04				
62+00			72	7682	30 Lt	field
			73	7687	60	
62+50			80	7874		field
			81	7873		12 Rt. edge rd
			84	7876		24 " " "
			86	7874		30 " field
			82	7878		60 " "
			84	7876	30 Lt	field
			77	7883	60 "	top sl.
63+00			860	78744		
	336	770 70				
63+00			36	7871		field
			37	7870		9 Rt edge of rd
			34	7873		19 " " "
			38	7869		30 " field
			27	7880		60 " "
			32	7875	30 Lt	top sl.
			12	7875	60 "	sl. hill
63+50			44	7863		field
			42	7865		4 Rt edge rd

Profile Notes Red. ____ Plotted ____ Job No. ____ Division No. ____ F. B. 403 Pg. 237
No. ____ Date ____ Date ____ Survey of ____
X-Sec. Notes Chkd. CBS Checked ____ Survey by ____ Notes ____ Date ____
No. ____ Date 2/10/55 Date ____ Map No. ____ Date ____

76L298 307 8-53

PLEASE RETURN TO
LOS ANGELES COUNTY SURVEYOR
726 LOS ANGELES COUNTY ENGINEERING BLDG.

NOTE: ANY ADDITIONS OR CHANGES ON THIS SHEET MUST BE MADE OR CIRCLED IN RED INK, WITH DATE AND NAME OF PERSON MAKING CHANGE.

Do not extend notes this side of this line.

STATION	B. S.	H. I.	F. S.	ELEV.		
		790 [illegible]				
63+30			13	786 4		13 Lt [illegible]
			39	786 8		30 [illegible]
			26	788 1		60
			20	788 7	30 Lt [illegible]	
			15	789 2	44 " [illegible]	
		+	19	792 6	60 " "	
64+00			46	786 1		℄ [illegible]
			50	785 7		[illegible] Rt edge rd
			42	786 5		30 field
			28	787 9		60 "
			49	785 6	3 Lt edge rd	
			39	786 8	25 " [illegible]	
			02	790 5	50 " [illegible]	
		+	13	79[illegible]	59 " "	
64+50			60	78[illegible] 7		field
			46	786 1		"
			37	787 0		55 "
			30	78[illegible] 7		60 " "
			53	785 4	17 Lt [illegible] edge	
			39	786 8	35 " "	

F. B. 403 Pg. 240 Job No. [illegible] Division No. [illegible] Notes Red. [illegible] Plotted [illegible] Profile
Survey of [illegible] Notes [illegible] Date 1-14-55 Date [illegible] No. [illegible]
Survey by [illegible] Notes A.R.B. Notes Chkd. CBS Checked [illegible] X-Sec.
Indexed A. C. Johnson Date [illegible] Date 2/10/55 Date [illegible] No. [illegible]

76L298 307 8-53

PLEASE RETURN TO
LOS ANGELES COUNTY SURVEYOR
726 LOS ANGELES COUNTY ENGINEERING BLDG.

NOTE: ANY ADDITIONS OR CHANGES ON THIS SHEET MUST BE MADE OR CIRCLED IN RED INK, WITH DATE AND NAME OF PERSON MAKING CHANGE.

Do not extend notes this side of this line.

STATION	B. S.	H. I.	F. S.	ELEV.		
		790 76				
64+50			31	787 6	50 Lt bot cut & edge rd	
			17	789 0	58 " top "	
			07	790 0	64 " s-hill	
65+00			56	785 1		[illegible]
			42	786 5		36 Rt "
			35	787 2		51 " " brk
			28	787 9		60 " "
			65	784 2	30 Lt [illegible]	
			63	784 4	60 " "	
B.M. P.I. #4-B-			530	785 40	Elev. 785.407 pg 189 - P.I. #4-B top C.S. [illegible] P.I. pg 198 -	
				- END -		
				Cross Sections [illegible]		
				"for [illegible] 115, see pg-199"		
					Collins St & Sandose Wash (S.E. [illegible])	
				706 936	Bt. spk (w-side) of P.P. 519887E. Elev 706.936 - pg 15	
	068	704 62			Note:- bot of wash Level 10° each [illegible]	
0+00 [illegible] Ely			14 8	692 8	" [illegible] bot wash	
			14 6	694 0	12 Rt bot Brk	
			12 9	694 7	17 " "	

Profile Notes Red. ____ Plotted ____ Job No. ____ Division No. 10 F. B. ____ PG.
No. ____ Date ____ Date ____ Survey of ____ Temple Ave
X-Sec. Notes Chkd. CBS Checked ____ Survey by ____ Notes ____ Date ____
No. ____ Date 1/10/55 Date ____ Map No. ____ Indexed Johnson Date ____

76L298 30[illegible] 53

PLEASE RETURN TO
LOS ANGELES COUNTY SURVEYOR
726 LOS ANGELES COUNTY ENGINEERING BLDG.

NOTE: ANY ADDITIONS OR CHANGES ON THIS SHEET MUST BE MADE OR CIRCLED IN RED INK, WITH DATE AND NAME OF PERSON MAKING CHANGE.

Do not extend notes this side of this line.

F. B. 403 Pg. 242 | Job No. 007478 Division No. 10 Notes Red. Plotted Profile No.
Survey of D.E.E. Date Date X-Sec. No.
Survey by Notes Temple Ave Notes Chkd. RKS Checked
Indexed K. C. Johnson Date A.R.B. Date 2/10/58 Date

STATION	B. S.	H. I.	F. S.	ELEV.		
		704.621				
0+00			12.7	694.9 ✓		19 Rt Bot [illegible]
			14.3	693.0 ✓	10 Lt [illegible]	
			18.8	693.8 ✓	13 " [illegible]	
			[illegible]	695.3 ✓	[illegible]	
0+[illegible]			11.7	69[illegible] ✓	19 [illegible]	
			20	70[illegible] ✓	[illegible] top bank	
[illegible]			[illegible]	[illegible] 75 ✓	34 Rt floor	line [illegible]
[illegible]			6.04	761.35 ✓	[illegible]	[illegible]
[illegible]			50	69[illegible] ✓		[illegible]
			111	693.5 ✓		14 Rt " [illegible]
			117	69[illegible] ✓	Note: dash level for Bot. of dash level for 10' each side ℄	23 " [illegible]
			49	702.7 ✓		30 " Top [illegible]
			53	702.4 ✓		50 " field
			120	695.6 ✓	19 Lt [illegible]	
			10	70[illegible] ✓	39 " Top of [illegible]	
			61	70[illegible] ✓	50 [illegible]	
1+[illegible]			145	6[illegible] ✓		
			173	6[illegible] ✓		[illegible]
			29	70[illegible]		30 " [illegible]
			49	70[illegible] ✓		50 " [illegible]

76L298 307 8-53

PLEASE RETURN TO

LOS ANGELES COUNTY SURVEYOR

726 LOS ANGELES COUNTY ENGINEERING BLDG.

NOTE: ANY ADDITIONS OR CHANGES ON THIS SHEET MUST BE MADE OR CIRCLED IN RED INK, WITH DATE AND NAME OF PERSON MAKING CHANGE.

Do not extend notes this side of this line.

STATION	B. S.	H. I.	F. S.	ELEV.		
		707 62 ✓				
[illegible]			[illegible]	696 3 ✓	26 [illegible]	[illegible]
			[illegible]	705 4 ✓	[illegible]	[illegible]
			[illegible]	701 7 ✓	[illegible]	[illegible]
[illegible]			[illegible]	693 4 ✓		[illegible]
			[illegible]	696 3 ✓		[illegible]
			42	[illegible] 4 ✓		[illegible]
			[illegible]	695 6 ✓	[illegible]	[illegible]
			50	712 6 ✓	[illegible]	[illegible]
			05	707 1 ✓	[illegible]	[illegible]
TIP [illegible]			10 52	696 80 ✓		Not [illegible]
	11 14	707 94 ✓				
[illegible]			155	692 4 ✓		[illegible]
			125	695 4 ✓		21 [illegible]
			54	702 5 ✓		[illegible]
			69	701 0 ✓		[illegible]
			124	695 5 ✓	21 [illegible]	[illegible]
			57	702 2 ✓	34 [illegible]	[illegible]
			81	699 8 ✓	50 [illegible]	[illegible]
[illegible] 50			155	692 4 ✓		[illegible]
			129	695 0 ✓		21 [illegible]

Profile Notes Red. Plotted Job No. Division No.

No. Date Date Survey of

X-Sec. Notes Chkd. CBS Checked Survey by [illegible] Notes Date

No. Date 4/10/55 Date Map No. Indexed C. Johnson Date

F. B. [illegible] PG. [illegible]

76L298 307 8-53

PLEASE RETURN TO
LOS ANGELES COUNTY SURVEYOR
726 LOS ANGELES COUNTY ENGINEERING BLDG.

NOTE: ANY ADDITIONS OR CHANGES ON THIS SHEET MUST BE MADE OR CIRCLED IN RED INK, WITH DATE AND NAME OF PERSON MAKING CHANGE.

Do not extend notes this side of this line.

STATION	B. S.	H. I.	F. S.	ELEV.		
		707 94				
0450			58	[illegible]	31 Rt.	[illegible]
			44	700 5	[illegible]	[illegible]
			[illegible]	[illegible]	31 [illegible]	
			[illegible]	[illegible]	[illegible]	[illegible]
			81	697 8	[illegible]	
[illegible]			[illegible]	[illegible]		
			13.3	[illegible]		[illegible]
			33	704 6		36 [illegible]
			53	697 6		46 [illegible]
			130	[illegible]	31 Lt. [illegible]	
			55	[illegible]	34 [illegible]	
			57	[illegible]	50 [illegible]	
[illegible]			164	[illegible]		[illegible]
			[illegible]	695 7		[illegible]
			58	704 1		36 [illegible]
			[illegible]	[illegible]		[illegible]
			42	695 7	31 Lt. [illegible]	
			41	[illegible]	34 [illegible]	
			97	[illegible]	[illegible]	
			120	[illegible]	[illegible]	

Pg. 241

F. B. 403 Pg. 244 Job No. [illegible] Division No. [illegible] Notes Red. Plotted Profile
Survey of [illegible] Date 1-17-55 Date No.
Survey by [illegible] Notes [illegible] Notes Chkd. CBS Checked X-Sec.
Indexed A. C. Johnson Date Date 2/10/55 Date No.

Notes Ck'd by	Survey of TEMPLE AVE
Map No.	W. O. [illegible] Tape No. [illegible] St'd. [illegible] °F
Office Work	Surveyed by G. [illegible]
Checked	Notes [illegible] Date [illegible]
Date	Indexed A. C. Johnson JAN 3 56

F. B. [illegible] PG. [illegible]

TRIANGULATION SYSTEM

TEMPLE AVE

CAL POLY PROP.

12-1955

[illegible] 0071.78

Porter & Party

Note: Any Additions or Changes on This Sheet Must be Made or Circled in Red Ink With Date and Name of Person Making Change.

Do not extend notes this side of this line.

RETURN TO
LOS ANGELES COUNTY SURVEYOR
726 LOS ANGELES COUNTY
ENGINEERING BLDG.

76F3095 S&E #247. 8-54

F.B. 403 PG. 246



RETURN TO
LOS ANGELES COUNTY SURVEYOR
726 LOS ANGELES COUNTY
ENGINEERING BLDG.

Do not extend notes this side of this line.

Note: Any Additions or Changes on This Sheet Must be Made or Circled in Red Ink With Date and Name of Person Making Change.

76F3095 S&E #247. 8-54

RETURN TO
LOS ANGELES COUNTY SURVEYOR
726 LOS ANGELES COUNTY
ENGINEERING BLDG.

Note: Any Additions or Changes on This Sheet Must be Made or Circled in Red Ink With Date and Name of Person Making Change.

Do not extend notes this side of this line.

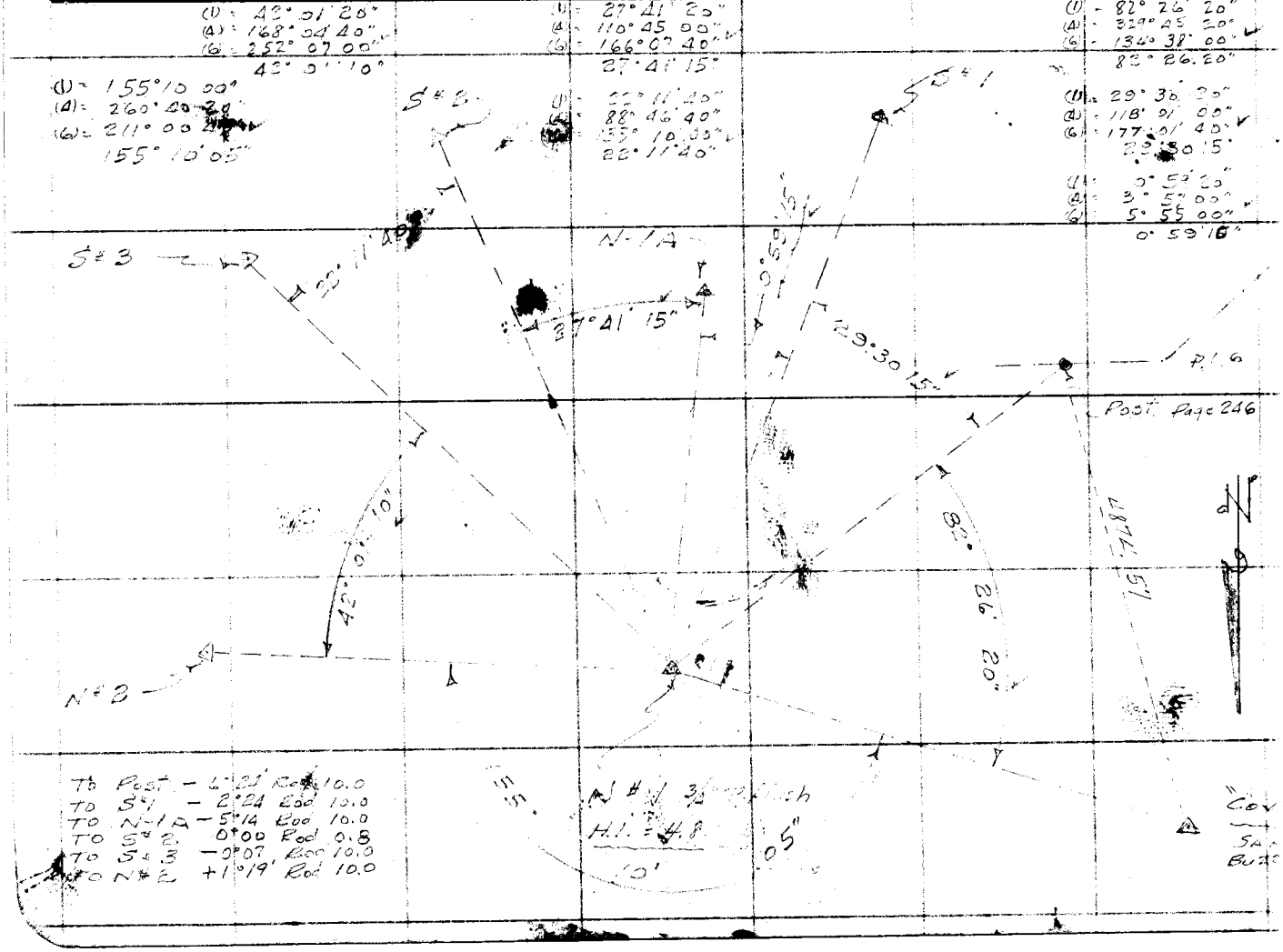

Notes Ck'd by
Map No.
Office Work
Checked
Date

Survey of TEMPLE AVE
W. O. 8574.75 Tape No. Std. °F
Surveyed by G. Porter
Notes Porter Date 12-28-55
Indexed A. O. Johnson

F. B. 603 PG. 247

RETURN TO
LOS ANGELES COUNTY SURVEYOR
726 LOS ANGELES COUNTY
ENGINEERING BLDG.

Note: Any Additions or Changes on This Sheet Must be Made or Circled in Red Ink With Date and Name of Person Making Change.

Do not extend notes this side of this line.



F.B. #03 PG. 248

Notes Ck'd by	Survey of Temple Ave
Map No.	W. O. Tape No. 0149 St'd. 68 °F
Office Work	Surveyed by D.E. Holmes
Checked	Notes Holmes Date 12-27-55
Date	Indexed A. C. Johnson

F. B. 453 PG. 249

J.N. 0074.78

Note: Any Additions or Changes on This Sheet Must be Made or Circled In Red Ink With Date and Name of Person Making Change.

Do not extend notes this side of line.

RETURN TO
LOS ANGELES COUNTY SURVEYOR
726 LOS ANGELES COUNTY
ENGINEERING BLDG.

76F309S S&E #247. 8-54

RETURN TO
LOS ANGELES COUNTY SURVEYOR
726 LOS ANGELES COUNTY
ENGINEERING BLDG.

Note: Any Additions or Changes on This Sheet Must be Made or Circled in Red Ink With Date and Name of Person Making Change.

Do not extend notes this side of this line.

TRANSIT STA.	H.I.	STA.	VERTICAL ∡	ROD.
S#6	6.1	S#4	1. +2°-36'-30" 2. +2-36-50	5.0
S#6	6.1	N#5	1. +1°-12'-30" 2. +1-13-00	5.0
S#6	6.1	S#5	1. +3°-31'-00" 2. +3-31-20	5.0



F.B. 403 PG. 250

J.N. 0074.78

F.B. 403 PG. 251

Notes Ck'd by	Survey of Temple Ave
Map No.	W. [illegible] Tape No. 0149 St'd. 68 °F
Office Work	Surveyed by D.E. Holmes
Checked	Notes Holmes Date 12-28-55
Date	Indexed A. C. Johnson

1 96°-20'-50"
4 25-23-00
6 218-04-30
Av. 96-20-45

1 118-00-40
4 112-02-30
6 348-03-40
Av. 118-00-35

1 145-38-40
4 222-34-50
6 153-52-10
Av. 145-38-40

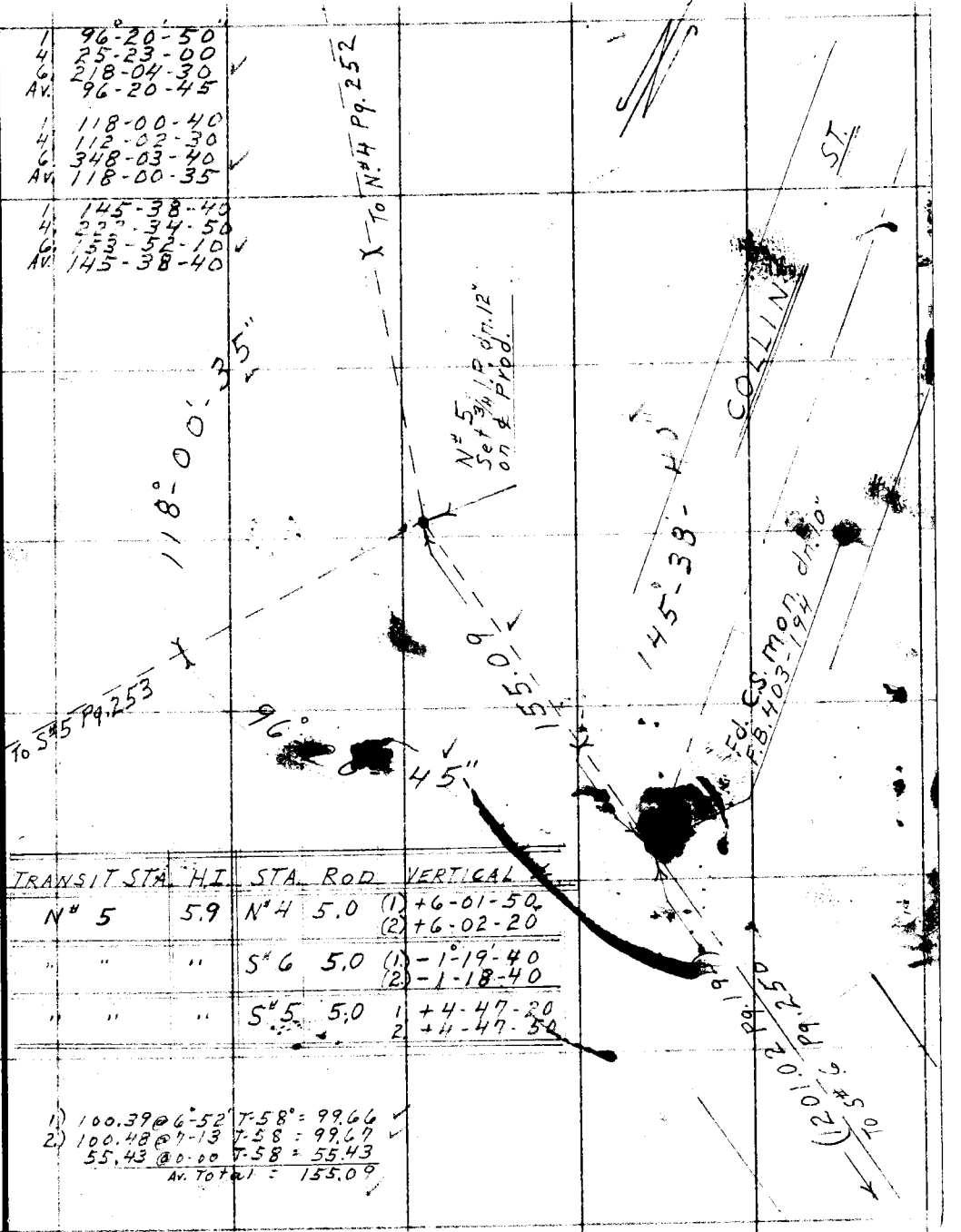

TRANSIT STA.	H.I.	STA.	ROD	VERTICAL
N# 5	5.9	N#4	5.0	(1) +6-01-50 (2) +6-02-20
" "	"	S#6	5.0	(1) -1°-19'-40 (2) -1-18-40
" "	"	S#5	5.0	1 +4-47-20 2 +4-47-50

1) 100.39 @ 6°-52' T-58° = 99.66
2) 100.48 @ 7-13 T-58 = 99.67
55.43 @ 0-00 T-58 = 55.43
Av. Total = 155.09

Note: Any Additions or Changes on This Sheet Must be Made or Circled in Red Ink With Date and Name of Person Making Change.

Do not extend notes this side of this line.

RETURN TO
LOS ANGELES COUNTY SURVEYOR
726 LOS ANGELES COUNTY
ENGINEERING BLDG.

76F3095 S&E #247. 8-54

F. B. #03 PG. 252

TRANSIT STA.	H.I.	STA.	VERTICAL ∡	ROD
N# 4	4.9	N# 5	1) -6°-05'-10" 2) -6-04-20	5.0
" "	4.9	S# 5	1) -1°-21'-50" 2) -1-20-40	5.0
" "	4.9	S# 2	1) +1-23-20 2) +1-23-10	13.1
" "	4.9	N# 3	1) +3-09-40 2) +3-10-10	8.0

1	27°-33'-20"
4	110-13-30
6	165-20-10
Av.	27-33-20
1	36-37-40
4	146-30-50
6	219-46-10
Av.	36-37-40
1	32-31-20
4	130-05-10
6	195-07-50
Av.	32-31-20

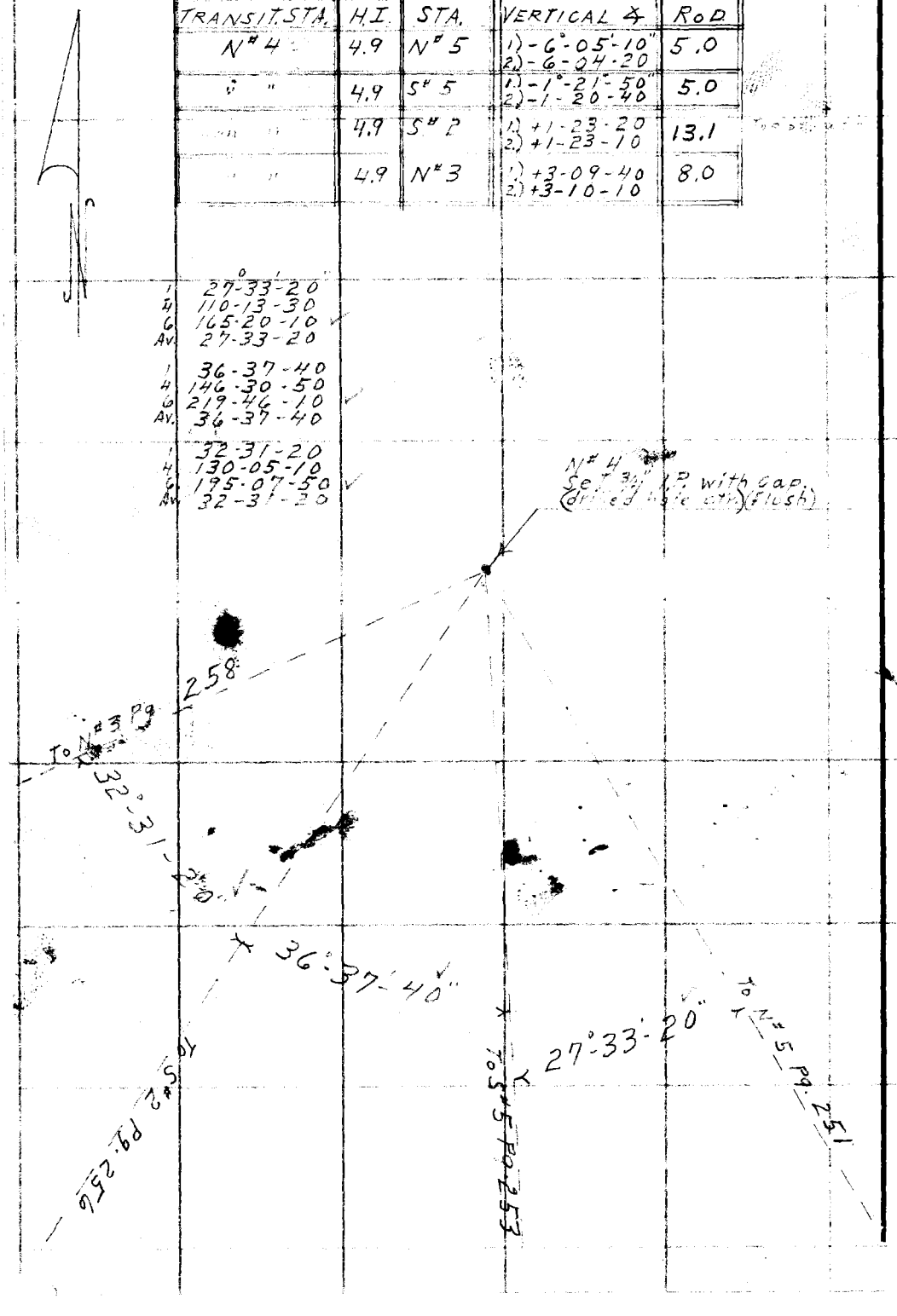

RETURN TO
LOS ANGELES COUNTY SURVEYOR
729 LOS ANGELES COUNTY
ENGINEERING BLDG.

Do not extend notes this side of this line.

Notes: Any Additions or Changes on This Sheet Must be Made or Circled in Red Ink With Date and Name of Person Making Change.

Notes Ck'd by	Survey of Temple Ave
Map No.	W. O. Tape No. 0149 Std. 68 °F
Office Work	Surveyed by D.E. Holmes
Checked	Notes Holmes Date 12-28-55
Date	Indexed A. C. Johnson

F. B. 403 Pg. 253

J.N. 00 4148

Note

TRANSIT STA	H.I.	STA.	VERTICAL ∡	ROD
S#5	5.1	S#6	1) -3-34-30 2) -3-34-20	5.0
"	"	S#4	1) -0-31-40 2) -0-31-00	5.0
"	"	S#3	1) +3-30-00 2) +3-30-30	5.0
		N#4	1) +1-20-00 2) +1-20-40	5.0
		N#5	1) -4-52-30 2) -4-51-50	5.0

TRANSIT STA	H.I.	STA.	VERTICAL ∡	ROD
S#5	5.1	N#3	1) +4-02-00 2) +4-02-00	5.0

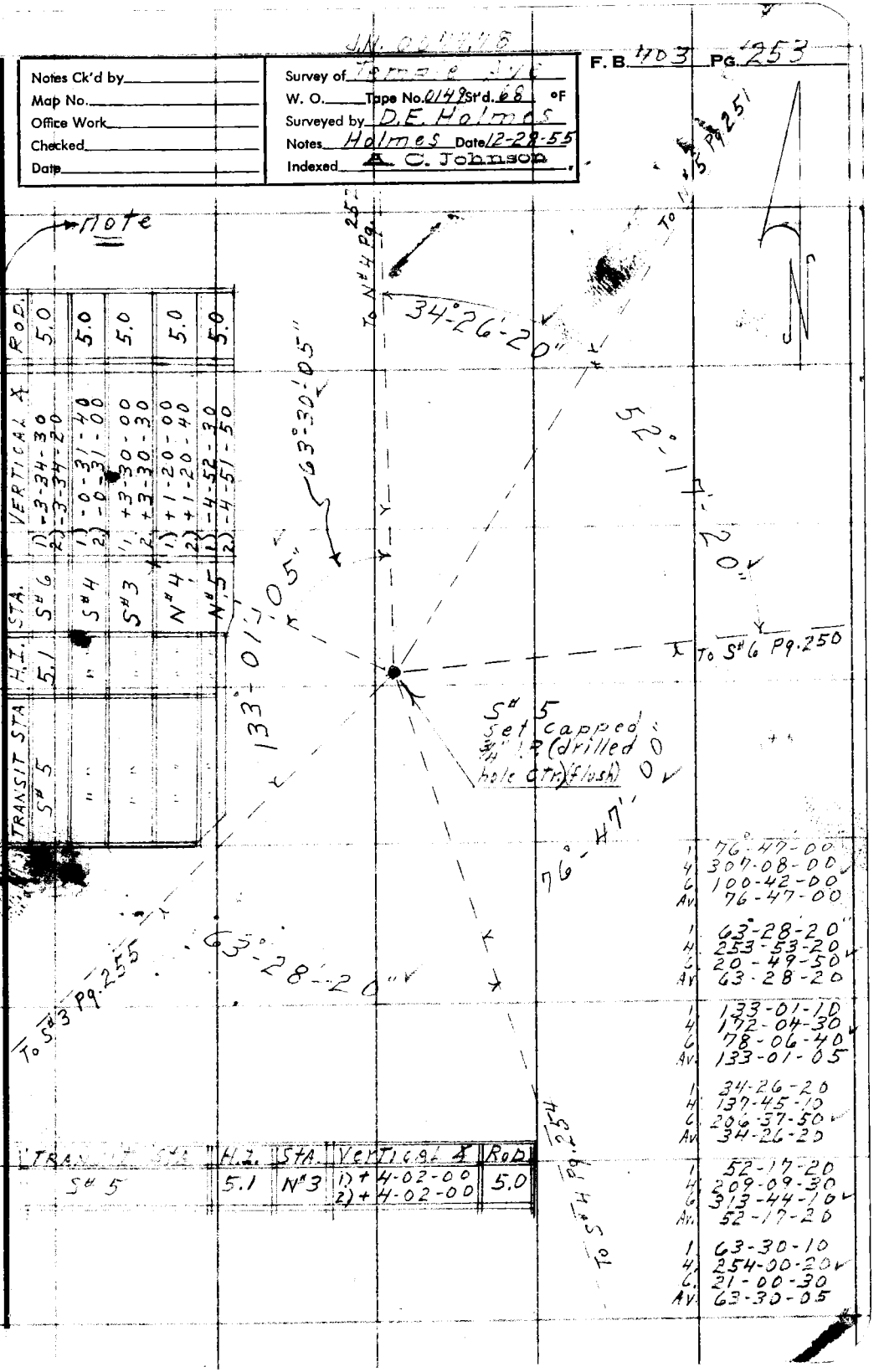

1	76-47-00
4	307-08-00
6	100-42-00
Av.	76-47-00
1	63-28-20
4	253-53-20
6	20-49-50
Av.	63-28-20
1	133-01-10
4	172-04-30
6	78-06-40
Av.	133-01-05
1	34-26-20
4	137-45-10
6	206-37-50
Av.	34-26-20
1	52-17-20
4	209-09-30
6	313-44-10
Av.	52-17-20
1	63-30-10
4	254-00-20
6	21-00-30
Av.	63-30-05

Note: Any Additions or Changes on This Sheet Must be Made or Circled in Red Ink With Date and Name of Person Making Change.

Do not extend notes this side of this line.

RETURN TO
LOS ANGELES COUNTY SURVEYOR
726 LOS ANGELES COUNTY
ENGINEERING BLDG.

76F3095 S&E #247. 8-54

F.B. 403 PG. 254

1	56°-13'-00"
4	224-52-10
6	337-18-20
Av	56-13-05
1	28°-01-00
4	112-04-00
6	168-06-00
Av	28-01-00
1	43-54-30
4	175-38-30
6	263-26-50
Av	43-54-30

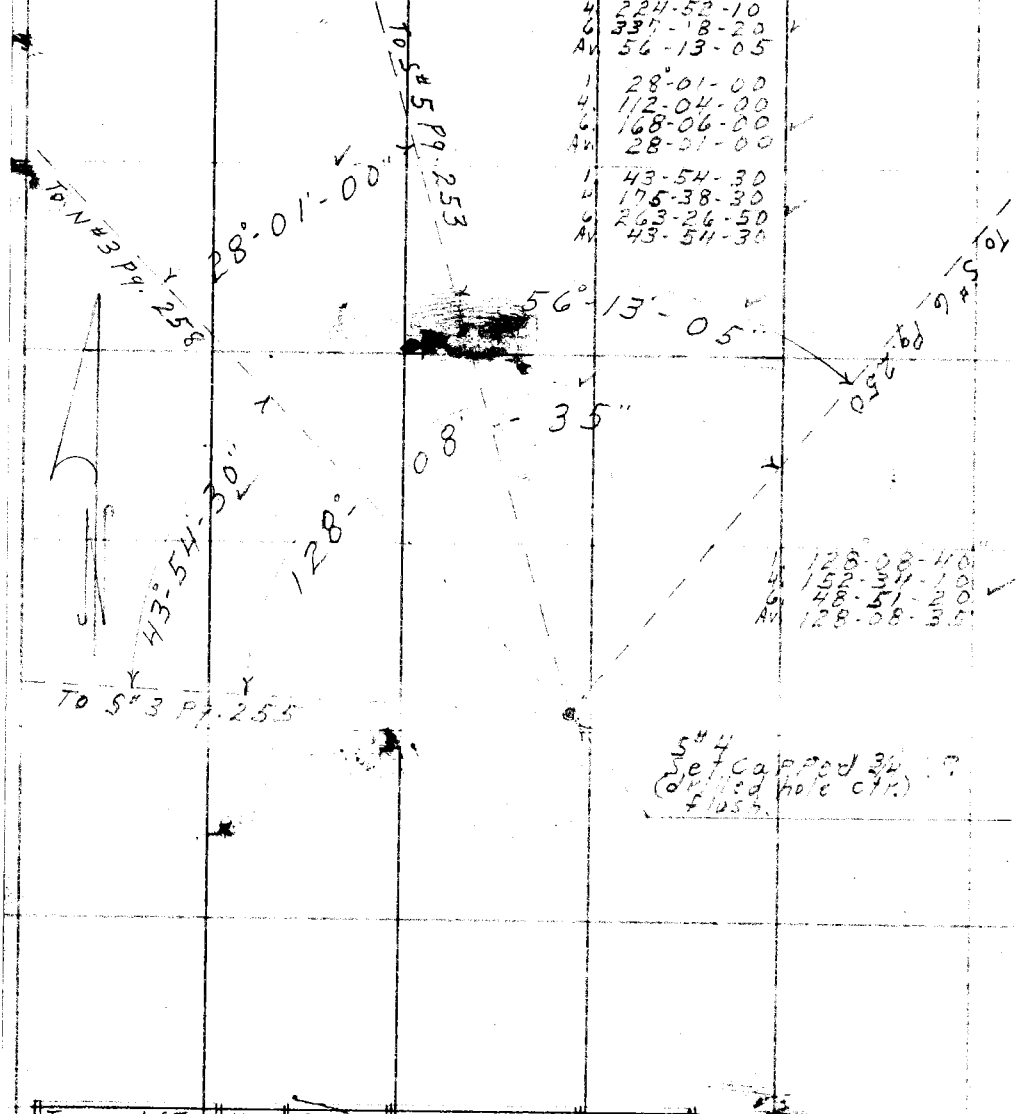

TRANSIT STA.	H.I.	STA.	VERTICAL ∡	ROD.
S#4	4.9	S#6	1.) -2°-39'-40" 2.) -2-39-40	5.0
" "	" "	S#5	1.) +0°-31'-30" 2.) +0-31-30	5.0
" "	" "	N#3	1.) +2°-49'-30" 2.) +2-49-40	5.0
" "	" "	S#3	1.) +4°-08'-20" 2.) +4°-08-40	5.0

RETURN TO
LOS ANGELES COUNTY SURVEYOR
726 LOS ANGELES COUNTY
ENGINEERING BLDG.

Do not extend notes this side of this line.

Note: Any Additions or Changes on This Sheet Must be Made or Circled in Red Ink With Date and Name of Person Making Change.

J.N. 00 7478

F. B. 403 Pg. 255

Notes Ck'd by	Survey of Temple Ave
Map No.	W. O. Tape No. 0149 St'd. 68 °F
Office Work	Surveyed by D.E. Holmes
Checked	Notes Holmes Date 12-29-55
Date	Indexed A. C. Johnson

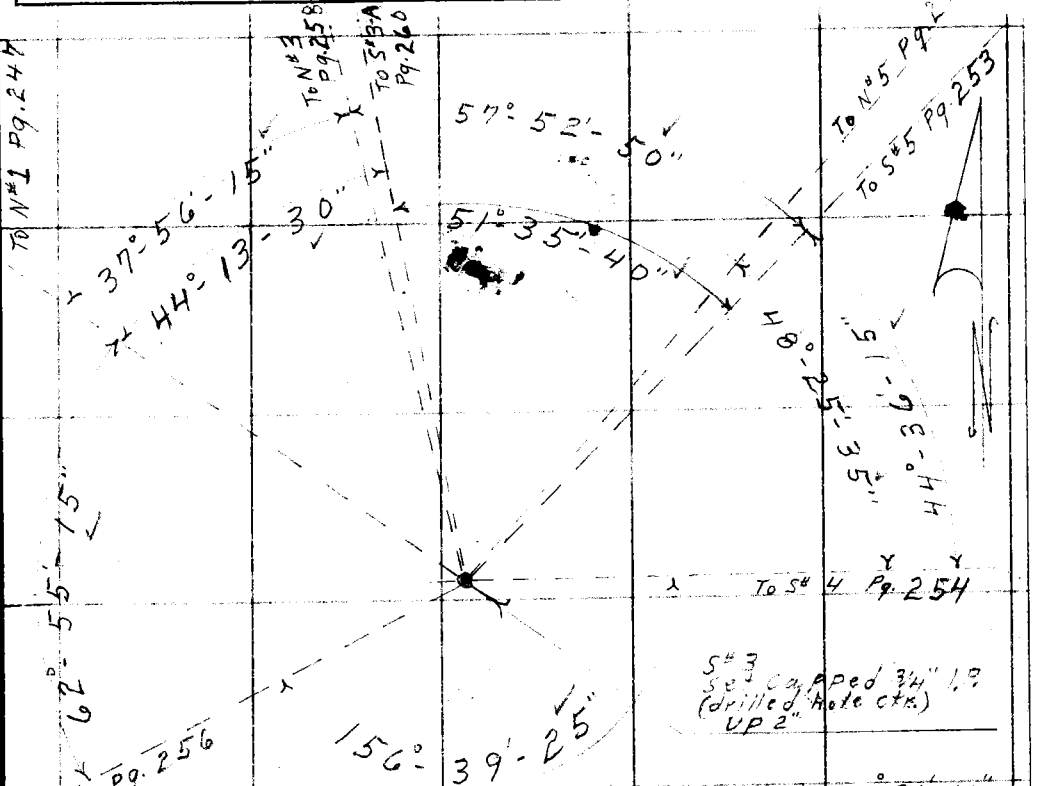

1. 48°-25'-30"	1. 156°-39'-30"	1. 44°-36'-10"
4. 193-42-30	4. 266-37-50	4. 178-23-00
6. 290-33-40	6. 219-56-40	6. 267-37-30
Av. 48-25-35	Av. 156-39-25	Av. 44-36-15
		1. 57-52-50
		4. 231-31-20
		6. 347-17-00
		Av. 57-52-50
		1. 37-56-20
		4. 151-45-10
		6. 227-37-40
		Av. 37-56-15
		1. 51-35-40
		4. 206-22-40
		6. 309-33-50
		Av. 51-35-40
		1. 44-13-30
		4. 176-54-00
		6. 265-21-00
		Av. 44-13-30
		1. 62-55-20
		4. 251-41-00
		6. 17-31-20
		Av. 62-55-15

TRANSIT STA.	H.I.	STA.	VERTICAL X	ROD
S# 3	4.9	S# 4	1) -4-08-40 2) -4-08-20	5.0
		S# 5	1) -3-31-00 2) -3-30-40	5.0
		N# 5	1) -3-56-50 2) -3-56-20	5.0
		S# 3-A	1) -4-57-40 2) -4-56-50	8.0
"	"	N# 3	1) +0-40-50 2) +0-41-40	5.0
"	"	N# 1	1) +0-11-20 2) +0-12-00	5.0
"	"	S# 2	1) +0-43-00 2) +0-43-40	5.0

Note: Any Additions or Changes on This Sheet Must be Made or Circled in Red Ink With Date and Name of Person Making Change.

Do not extend notes this side of this line.

RETURN TO
LOS ANGELES COUNTY SURVEYOR
726 LOS ANGELES COUNTY
ENGINEERING BLDG.

76F309S S&E #247. 8-54

F.B. 403 PG. 256

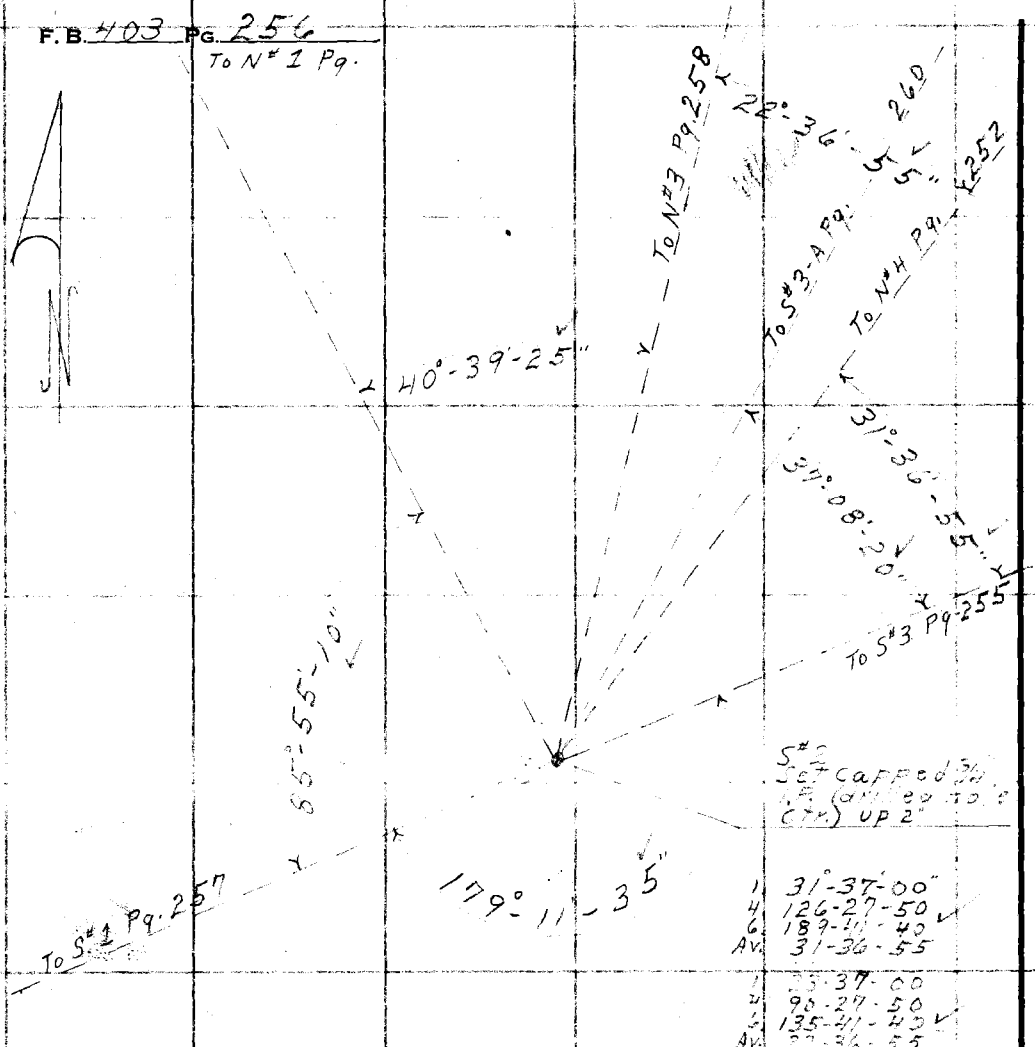

1	31°-37'-00"
4	126-27-50
6	189-41-40
Av.	31-36-55

1	37-00
4	90-27-50
6	135-41-40
Av.	36-55

1	40-39-20
4	162-37-40
6	243-56-30
Av.	40-39-25

1	85-55-10
4	343-40-40
6	155-31-00
Av.	85-55-10

1	179-11-40
4	356-46-10
6	355-09-20
Av.	179-11-35

1	37-08-20
4	148-33-30
6	222-50-10
Av.	37-08-20

TRANSIT STA.	H.I.	STA.	VERTICAL ∡	ROD.
S# 2	4.9	S# 3	1.) - 0°-43-20 2.) - 0-42-40	5.0
" "	"	N# 4	1.) - 1-17-40 2.) - 1-17-00	5.0
" "	"	S# 3A	1.) - 3-40-00 2.) - 3-39-30	5.0
" "	"	N# 3	1.) + 0-15-00 2.) + 0-15-40	5.0
" "	"	N# 1	1.) - 0-05-00 2.) - 0-04-40	5.0
" "	"	S# 1	1.) - 5-17-10 2.) - 5-16-30	5.0

RETURN TO
LOS ANGELES COUNTY SURVEYOR
726 LOS ANGELES COUNTY
ENGINEERING BLDG.

Do not extend notes this side of this line.

Note: Any Additions or Changes on This Sheet Must be Made or Circled in Red Ink With Date and Name of Person Making Change.

JN 0074.78

Notes Ck'd by	Survey of Temple Ave
Map No.	W. O. Tape No. St'd. °F
Office Work	Surveyed by D.E. Holmes
Checked	Notes Holmes Date 12-30-55
Date	Indexed A. C. Johnson

F. B. 403 Pg. 257

1. 65°-24'-30"
4. 261-38-10
6. 32-27-00
Av. 65-24-30

1. 64-45-50
4. 259-03-20
6. 28-35-00
Av. 64-45-50

To N#1 Pg. 247

To N#1-A Pg 248

64°-45'-50"

65°-24'-30"

To S#2 Pg. 256

S#1
Set 3/4" I.P. (flush)

TRANSIT STA.	H.I.	STA	VERTICAL ∡	ROD.
S#1	5.0	S#2	1.) +5°-16'-30" 2.) +5-16-00	5.0
"	"	N#1	1.) +2-27-00 2.) +2-28-00	5.0
"	"	N#1-A	1.) +0-30-00 2.) +0-30-00	5.0

Note: Any Additions or Changes on This Sheet Must be Made or Circled in Red Ink with Date and Name of Person Made Change.

Do not extend notes this side of this line.

RETURN TO
LOS ANGELES COUNTY SURVEYOR
726 LOS ANGELES COUNTY
ENGINEERING BLDG.

76F3095 S&E #247. 8-

F.B. 403 PG. 258

TRANSIT STA.	H.I.	STA.	VERTICAL ∡	ROD.
N# 3	5.2	N# 4	1.) -3-07-30 2.) -3-08-00	5.0
"	"	S# 5	1.) -4-03-00 2.) -4-03-00	5.0
"	"	S# 4	1.) -2-50-00 2.) -2-49-40	5.0
"	"	S# 3-A	1.) -7-15-00 2.) -7-15-00	5.0
"	"	S# 3	1.) -0-40-00 2.) -0-41-00	5.0
"	"	S# 2	1.) -0-10-00 2.) -0-11-00	10.0
"	"	N# 2	1. +0-15-00 2. +0-15-00	5.0

1 47°-21'-00"
4 189-24-10
6 284-06-00
Av. 47-21-00

1 33-36-30
4 134-25-50
6 201-39-00
Av. 33-36-30

1 24-54-30
4 99-38-00
6 149-27-10
Av 24-54-30

1 26-25-10
4 105-41-00
6 158-31-30
Av. 26-25-15

1 32-05-40
4 128-23-10
6 192-34-40
Av 32-05-45

1 64-18-50
4 257-15-30
6 25-53-30
Av 64-18-55

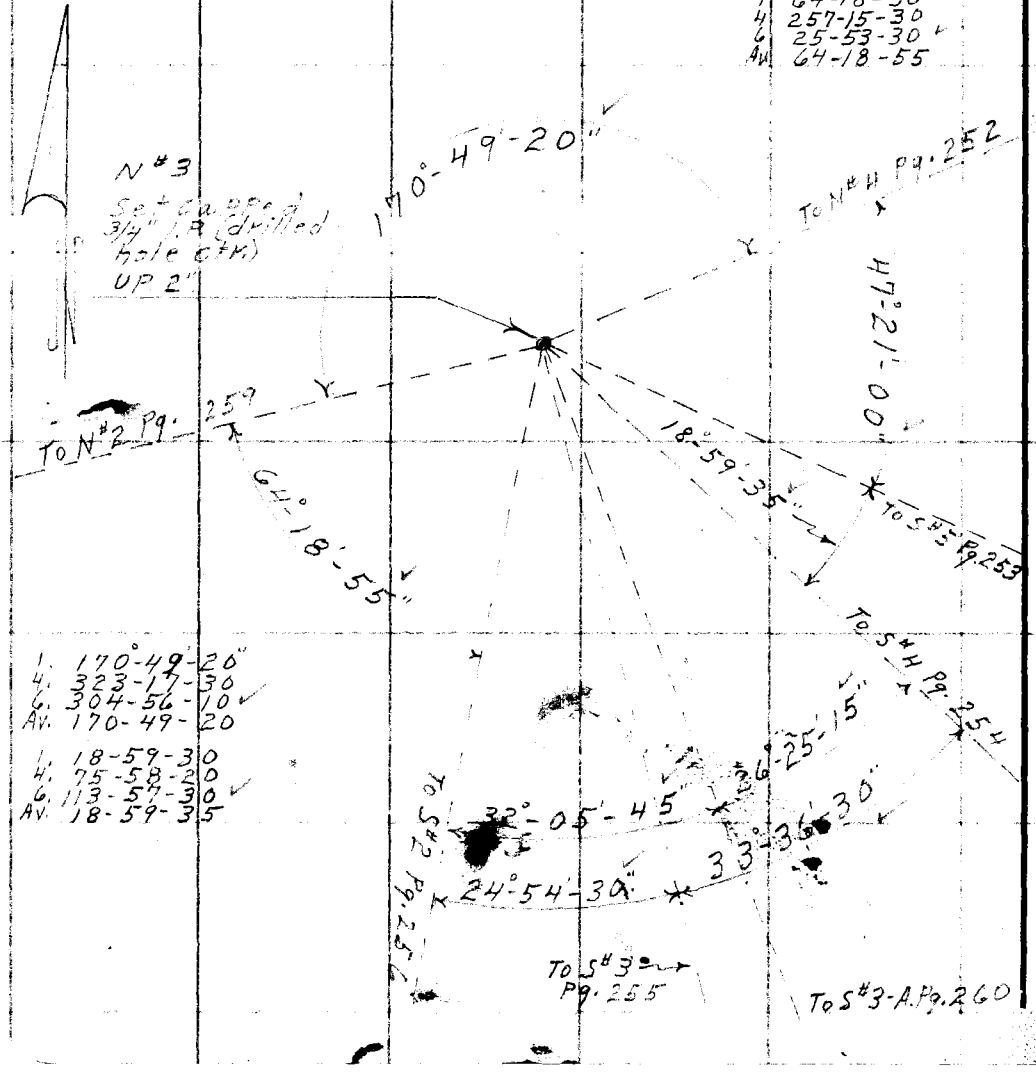

1. 170°-49'-20"
4. 323-17-30
6. 304-56-10
Av. 170-49-20

1. 18-59-30
4. 75-58-20
6. 113-57-30
Av. 18-59-35

RETURN TO
LOS ANGELES COUNTY SURVEYOR
726 LOS ANGELES COUNTY
ENGINEERING BLDG.
Do not extend notes this side of this line.

Note: Any Additions or Changes on This Sheet Must be Made or Circled in Red Ink With Date and Name of Person Making Change.

Notes Ck'd by	Survey of Temple Ave
Map No.	W. O. Tape No. St'd. °F
Office Work	Surveyed by D.E. Holmes
Checked	Notes Holmes Date 12-30-55
Date	Indexed A. C. Johnson

F. B. 403 PG. 259

1 169°-10-50"
4 316-43-20
6 295-05-00
Av. 169-10-50

1 156°-00'-50"
4 264-03-30
6 216-05-20
Av. 156-00-55

1 34-48-00
4 139-12-30
6 208-48-50
Av. 34-48-10

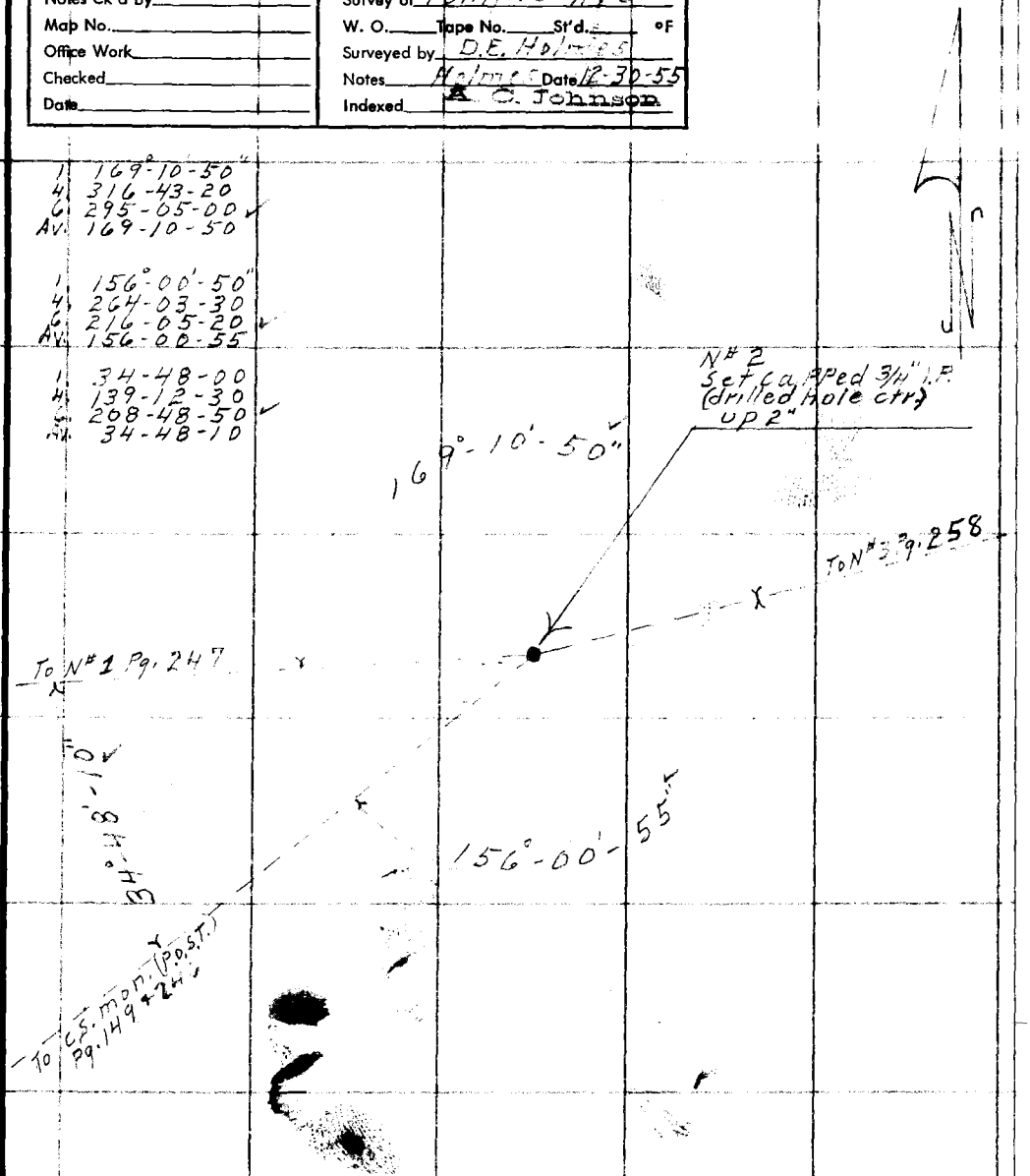

TRANSIT STA.	H.I.	STA.	VERTICAL ∡	ROD.
N#2	5.0	N#3	1.) -0°-15'-40" 2.) -0-15-30	5.0
		N#1	1.) -1-03-30 2.) -1-03-00	5.0
		P.O.S.T. C.S. mon.	1.) -4-55-30 2.) -4-56-00	5.0

Note: Any Additions or Changes on This Sheet Must be Made or Circled In Red Ink With Date and Name of Person Making Change.

Do not extend notes this side of this line.

RETURN TO
LOS ANGELES COUNTY SURVEYOR
726 LOS ANGELES COUNTY
ENGINEERING BLDG.

76F309S S&E #247. 8-54

F.B. 403 Pg. 260

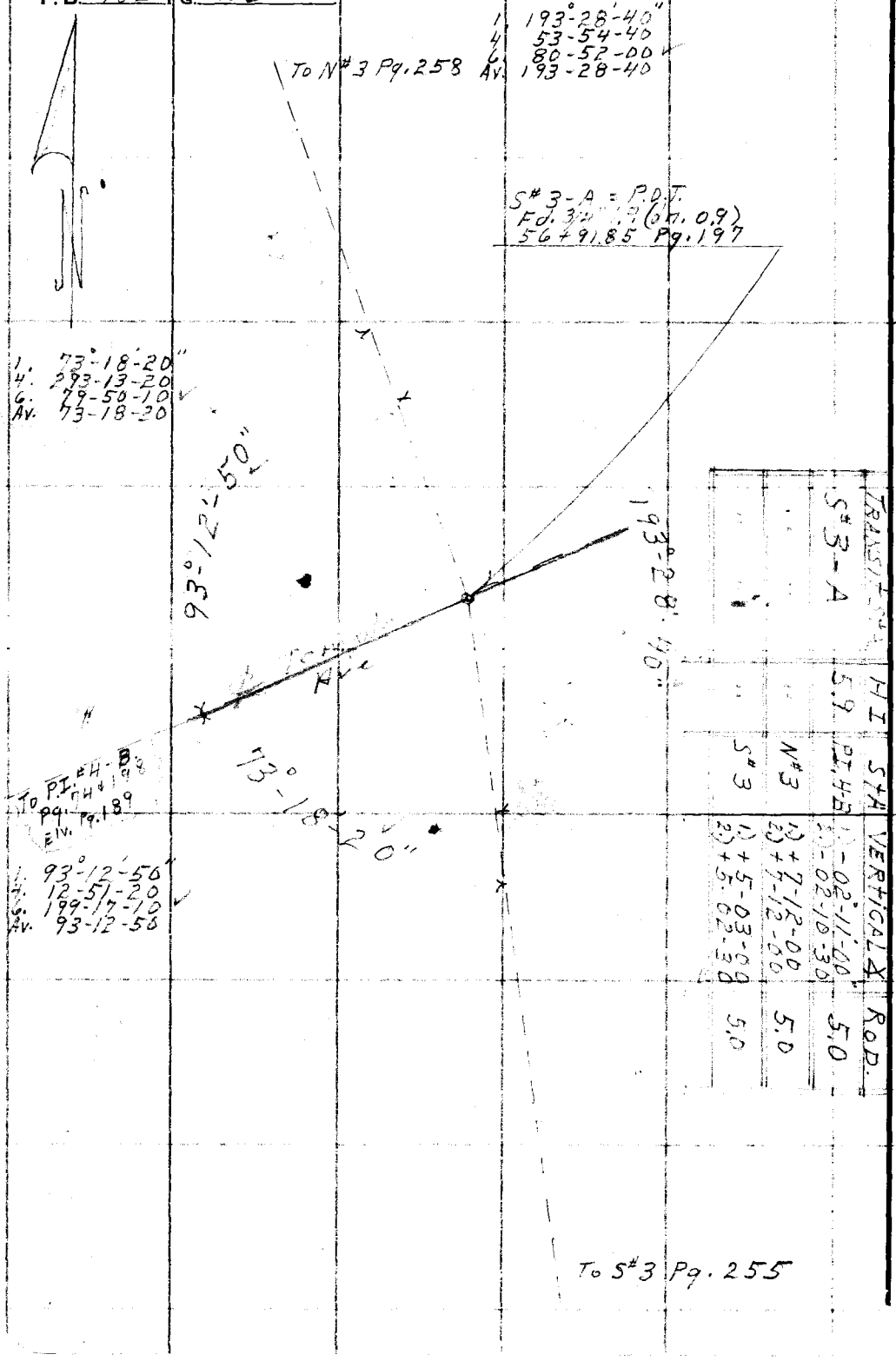

TRANSIT-S#3	HI	STA	VERTICAL ∡	ROD.
S#3-A	5.9	PI. 4-B	1) -02°-11'-00" 2) -02-10-30	5.0
"	"	N#3	1) +7-12-00 2) +7-12-00	5.0
"	"	S#3	1) +5-03-00 2) +5-02-30	5.0

RETURN TO
LOS ANGELES COUNTY SURVEYOR
726 LOS ANGELES COUNTY
ENGINEERING BLDG.

Do not extend notes this side of this line.

Note: Any Additions or Changes on This Sheet Must be Made or Circled in Red Ink With Date and Name of Person Making Change.

76L298 S & E #307 9-54

PLEASE RETURN TO
LOS ANGELES COUNTY SURVEYOR
726 LOS ANGELES COUNTY ENGINEERING BLDG.

NOTE: ANY ADDITIONS OR CHANGES ON THIS SHEET MUST BE MADE OR CIRCLED IN RED INK, WITH DATE AND NAME OF PERSON MAKING CHANGE.

Do not extend notes this side of this line.

STATION	B. S.	H. I.	F. S.	ELEV.		

Profile Notes Red. ____ Plotted ____ Job No. ____ Division No. ____ F. B. ____ Pg. ____

No. ____ Date ____ Date ____ Survey of ____

X-Sec. Notes Chkd. ____ Checked ____ Survey by ____ Notes ____ Date ____

No. ____ Date ____ Date ____ Map No. ____ Noted Johnson Date ____

76L298 S & E #307 9-54

PLEASE RETURN TO

LOS ANGELES COUNTY SURVEYOR

726 LOS ANGELES COUNTY ENGINEERING BLDG.

NOTE: ANY ADDITIONS OR CHANGES ON THIS SHEET MUST BE MADE OR CIRCLED IN RED INK, WITH DATE AND NAME OF PERSON MAKING CHANGE.

Do not extend notes this side of this line.

STATION	B. S.	H. I.	F. S.	ELEV.		
T.B.M.				706.94	T.B.M. Elv. 706.936 Pg. 166 COLLINS ST & SAN JOSE WASH (S.E.COR.) Bt.SPK. (W. side) P.P.# 519887E	
	3.45	710.39				
T.P.			8.11	702.28		
	3.92	706.20				
P.T. = 5#6			5.11	701.09	Top 3/4" I.P. (dn. 0.90)	Pg. 194 & 250
	5.23	706.32				
			4.07	702.25		
	8.46	710.71				
T.B.M.			3.77	706.94	Bt.spk. in P.P. (See Above)	

Profile ____ No. ____ X-Sec. ____ No. ____

Plotted ____ Date ____ Checked ____ Date ____

Notes Red. ____ Date ____ Notes Chkd. ____ Date ____

Division No. ____ Job No. ____ Notes ____ Date ____

F. B. 1003 Pg. 262

Survey of ____

Survey by A. C. Johnson

Indexed ____

J.N. 007478

Notes Ck'd by	Survey of Temple Ave.
Map No.	W. O. Tape No. St'd. °F
Office Work	Surveyed by D.E. Holmes
Checked	Notes Holmes Date 1-4-56
Date	Indexed A. C. Johnson 1-9-55

F. B. 403 PG. 263

To COVINA G.G. BUZZARD PEAK F.B. 1828-233

1	31-25-50
4	125-43-00
6	188-34-30 ✓
Av.	31-25-45
1	10°-19'-20"
4	41-16-50
6	61-55-20 ✓
Av.	10-19-15
1	18°-04'-30"
4	72-17-50
6	108-26-40 ✓
Av.	18-04-25
1	50-43-40
4	202-54-20
6	304-21-30 ✓
Av.	50-43-35
1	41°-55'-40"
4	167-42-30
6	251-33-40 ✓
Av.	41-55-35



Fd. Std. Rd. Dept. brass cap mon. Pg. F.B. 1828-234

Note: Any Additions or Changes on This Sheet Must be Made or Circled in Red Ink With Date and Name of Person Making Change.

Do not extend notes this side of this line.

RETURN TO
LOS ANGELES COUNTY SURVEYOR
726 LOS ANGELES COUNTY
ENGINEERING BLDG.

76F309S S&E #247. 8-54

F.B. 403 PG. 264

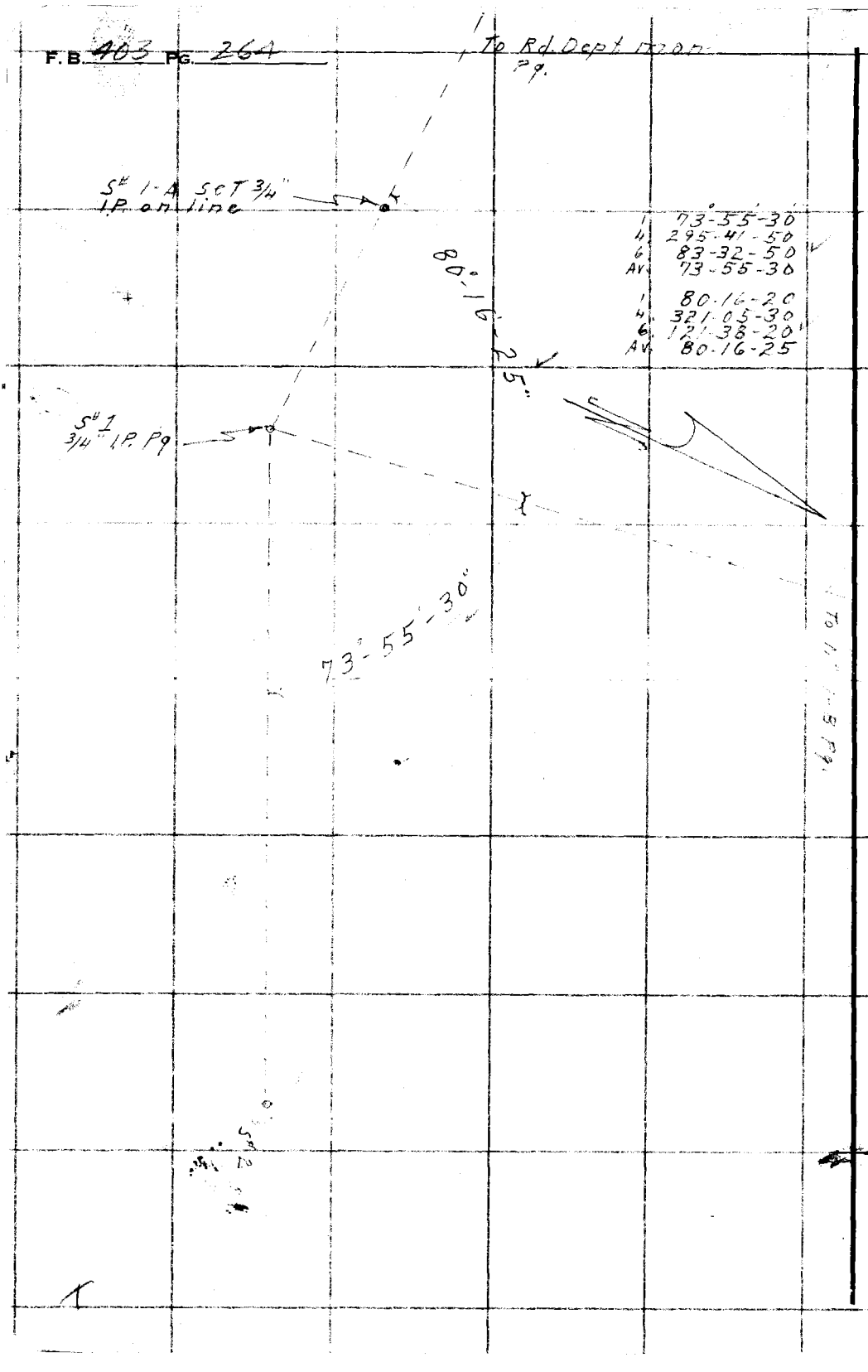

RETURN TO
LOS ANGELES COUNTY SURVEYOR
726 LOS ANGELES COUNTY
ENGINEERING BLDG.

Do not extend notes this side of this line.

Note: Any Additions or Changes on This Sheet Must be Made or Circled in Red Ink With Date and Name of Person Making Change.

76F309S S&E #247. 8-54

RETURN TO
LOS ANGELES COUNTY SURVEYOR
726 LOS ANGELES COUNTY
ENGINEERING BLDG.

Note: Any Additions or Changes on This Sheet Must be Made or Circled In Red Ink With Date and Name of Person Making Change.

Do not extend notes this side of this line.

Notes Ck'd by
Map No.
Office Work
Checked
Date

Survey of
W. O. Tape No. Std. °F
Surveyed by Date 1-5-56
Notes
Indexed K. C. Johnson

F.B. 403 Pg. 265

To N#1-B. Pg. 268

20°-10'-25"

To N#1 Pg.

To R

F. B. 403 PG. 266



RETURN TO
LOS ANGELES COUNTY SURVEYOR
726 LOS ANGELES COUNTY
ENGINEERING BLDG.

Do not extend notes this side of this line.

Note: Any Additions or Changes on This Sheet Must be Made or Circled in Red Ink With Date and Name of Person Making Change.

JN. 007478

Notes Ck'd by	Survey of Temple Ave.
Map No.	W. O. Tape No. St'd. °F
Office Work	Surveyed by D.E. Holmes
Checked	Notes Date 1-5-56
Date	Indexed E. C. Johnson

F. B. 403 PG. 264

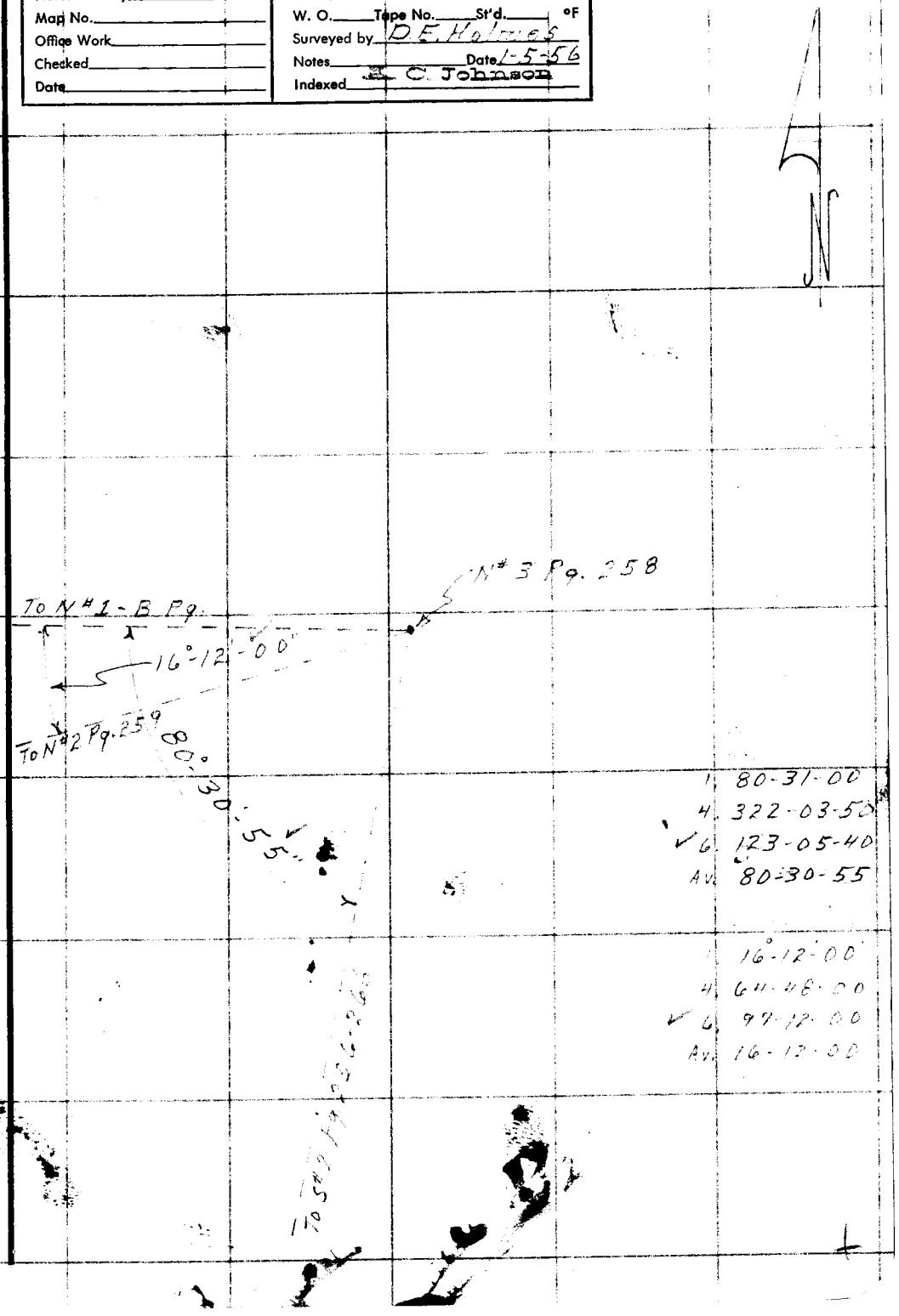

1. 80-31-00
4. 322-03-50
✓ 6. 123-05-40
Av. 80-30-55

1. 16°-12'-00"
4. 64-48-00
✓ 6. 97-12-00
Av. 16-12-00

Note: Any Additions or Changes on This Sheet Must be Made or Circled in Red Ink With Date and Name of Person Making Change.

Do not extend notes this side of this line.

RETURN TO
LOS ANGELES COUNTY SURVEYOR
726 LOS ANGELES COUNTY
ENGINEERING BLDG.

76F309S S&E #247. 8-54

F.B. 403 Pg. 268

TRANSIT STA.	H.I.	STA.	VERTICAL ∠	ROD
N#1 - B	4.7	N#1	1)- 2°-47'-10" 2)- 2-47-00	5.0
" "	"	P.O.S.T.	1)- 6°-55'-30" 2)- 6-55-20	5.0

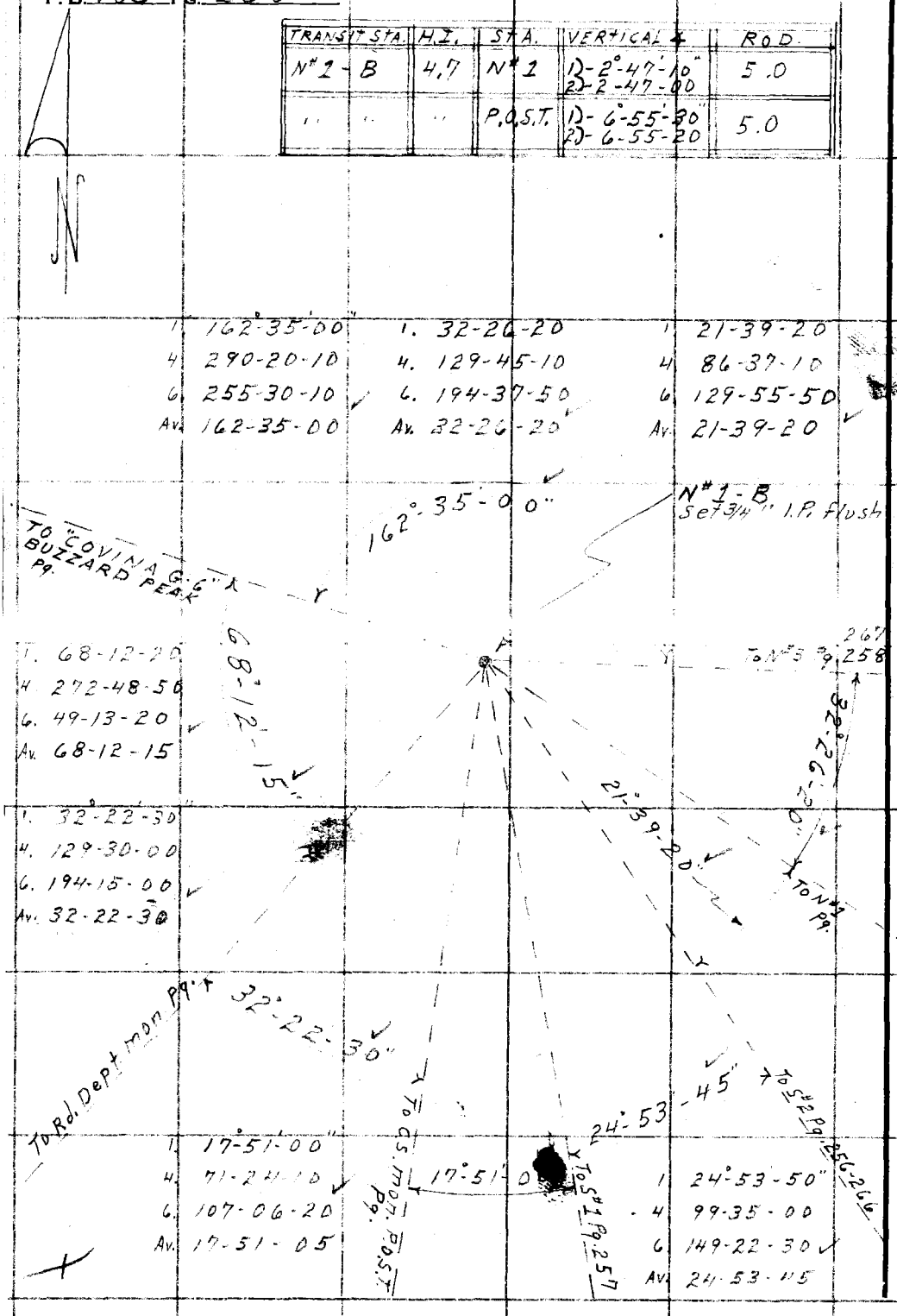

RETURN TO
LOS ANGELES COUNTY SURVEYOR
726 LOS ANGELES COUNTY
ENGINEERING BLDG.

Do not extend notes this side of this line.

Note: Any Additions or Changes on This Sheet Must be Made or Circled in Red Ink With Date and Name of Person Making Change.

J.N. 00[illegible]28

Notes Ck'd by	Survey of Temple Ave
Map No.	W. O. Tape No. St'd. °F
Office Work	Surveyed by [illegible]
Checked	Notes [illegible] Date 1-5-56
Date	Indexed A. C. Johnson

F. B. 403 Pg. 269

TRANSIT STA.	HI	STA.	VERTICAL ∡	ROD
N# 1	4.8	N# 1-B	1) +2°-48'-00" 2) +2-48-20	5.0

1. 75°-28'-20"
4. 301-53-10
6. 92-49-50 ✓
Av. 75-28-20

1. 95°-25'-40"
4. 21-42-40
6. 212-34-00 ✓
Av. 95-25-40

To N# 1-B Pg. 268

95°-25'-40"

75°-28'-20"

N# 1 Pg.

To Rd. Dept. mon

To C.S. mon. P.O.S. Pg.

N

Note: Any Additions or Changes on This Sheet Must be Made or Circled in Red Ink With Date and Name of Person Making Change.

Do not extend notes this side of this line.

RETURN TO
LOS ANGELES COUNTY SURVEYOR
726 LOS ANGELES COUNTY
ENGINEERING BLDG.

76F3095 S&E #247. 8-54

RETURN TO
LOS ANGELES COUNTY SURVEYOR
726 LOS ANGELES COUNTY
ENGINEERING BLDG.

Note: Any Additions or Changes on This Sheet Must be Made or Circled in Red Ink With Date and Name of Person Making Change.

Do not extend notes this side of this line.

F. B. 403 PG. 270

Profile No.	Notes Red.	Plotted	Job No. [illegible]	Division No. [illegible]	F. B. 403 Pg. 271
	Date	Date	Survey of [illegible]		
X-Sec. No.	Notes Chkd.	Checked	Survey by [illegible]	Notes	Date
	Date	Date	Map No.	Indexed K. C. Johnson	Date 10-22-57

Elv's on Top of M.W.D. PIPE LINES

Note diam. of Pipes not Known.

STATION	B. B.	H. I.	F. B.	ELEV.

NOTE: ANY ADDITIONS OR CHANGES ON THIS SHEET MUST BE MADE OR CIRCLED IN RED INK, WITH DATE AND NAME OF PERSON MAKING CHANGE.

PLEASE RETURN TO
LOS ANGELES COUNTY ENGINEER
700 Los Angeles County Engineering Bldg.

Do not extend notes this side of this line.

76298 S & E #307—7-55

76298 S & E #307—7-55

PLEASE RETURN TO
LOS ANGELES COUNTY ENGINEER
700 LOS ANGELES COUNTY ENGINEERING BLDG.

NOTE: ANY ADDITIONS OR CHANGES ON THIS SHEET MUST BE MADE OR CIRCLED IN RED INK, WITH DATE AND NAME OF PERSON MAKING CHANGE.

Do not extend notes this side of this line.

STATION	B. S.	H. I.	F. S.	ELEV.		
[illegible]				[illegible]	[illegible]	
					[illegible]	[illegible]
41+[illegible]			[illegible]	[illegible]	[illegible] So. line	Top Conc. Pipe
41+61.0			[illegible]	73[illegible]4	49.5 Lt. [illegible]	" "
41+73.5			8[illegible]	[illegible]	S. "	" "
41+9[illegible]			6[illegible]	[illegible]	N. "	" "
T.P. [illegible]			[illegible]	73[illegible]		
	1047	[illegible]				
42+05.0			970	73891	50.4 Lt. [illegible]	
42+33.1			10[illegible]	[illegible]	49.7 Lt. [illegible]	
T.P. [illegible]			[illegible]	[illegible]		
	0[illegible]	[illegible]				
B.M.			10[illegible]	[illegible]	[illegible] 728.228 [illegible]	

F. B. 403 Pg. 272 Job No. [illegible] Division No. 10 Notes Red. Plotted Date 10-[illegible]-57 Date No. Profile

Survey of Temple Ave Notes [illegible] Date 10/24/57 Checked Date No. X-Sec.

Survey by [illegible] Notes Chkd. J.T. Date 10/24/57 Checked Date No.

Indexed A. C. Johnson

Notes Ck'd by J. AJA	Survey of TEMPLE AVE
Map No. C.S. B 505	JN 0074.78 Tape 128 Std BA °F
Office Work RZG.	Surveyed by G. PORTER
Checked J. AJA	Notes PORTER Date 4-15-59
Date Apr 21, 1959	Indexed K. C. Johnson 4-16-59

F. B. 403 PG. 273

SURVEY
OF
RECOMMENDED LINE CHANGE

3400' ELY OF ELY BDY MT. SAN ANTONIO U.S.

600' WEST OF ELY TO BDY MT. SAN ANTONIO U.S.

C.S. B 505-2

F.B. 403-

Peter J. Porter
4-15-1959

Note: Any Additions or Changes on This Sheet Must be Made or Circled In Red Ink With Date and Name of Person Making Change.

Do not extend notes this side of this line.

RETURN TO
LOS ANGELES COUNTY ENGINEER
700 LOS ANGELES COUNTY ENGINEERING BLDG.

76F3095 CE #247—3-57

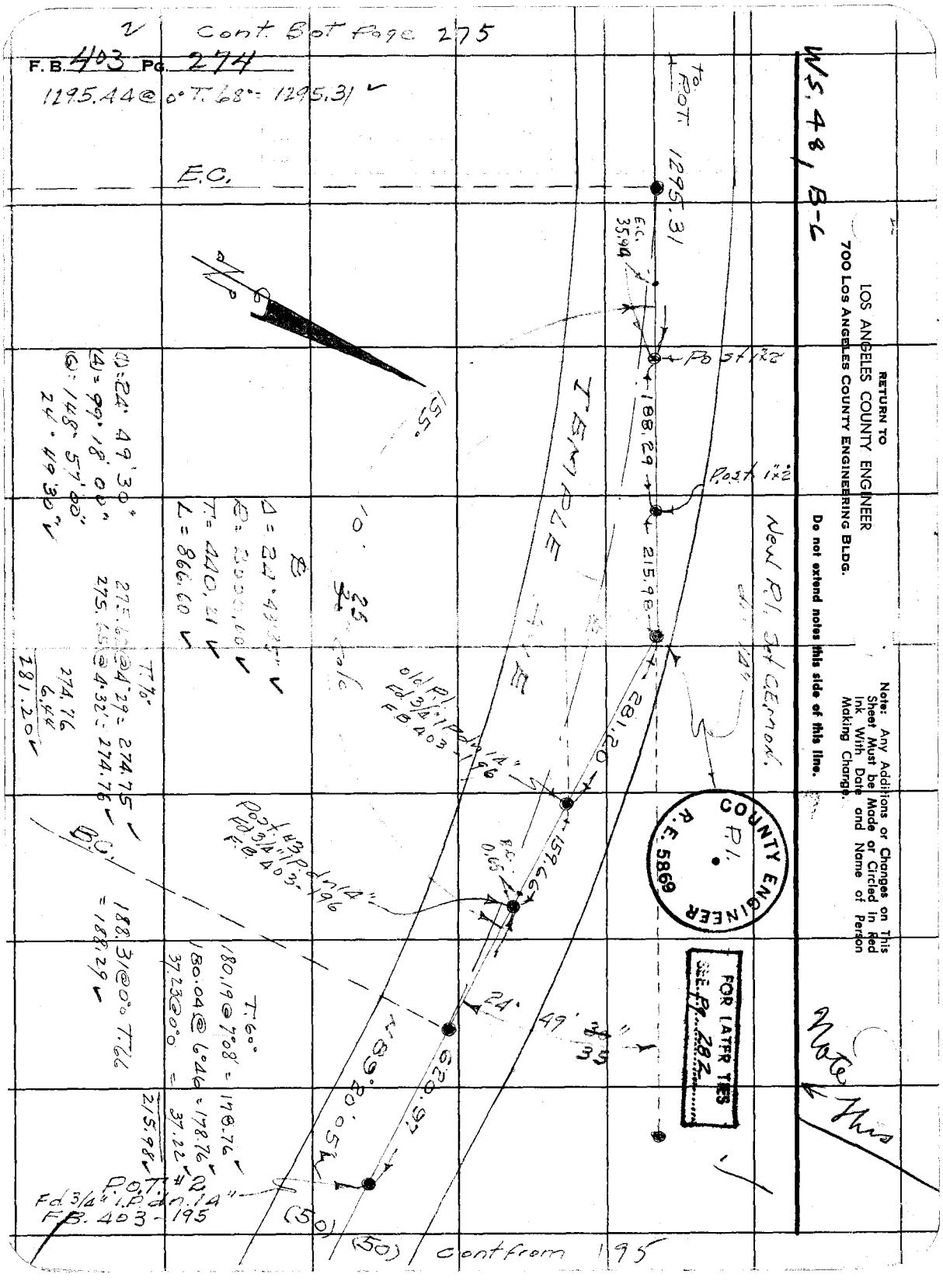

Cont. Bot Page 275
F.B. 403 Pg. 274
1295.44 @ 0° T. 68° = 1295.31
E.C.
To P.O.T. 1295.31
E.C. 35.94
Post 1"x2"
188.29
Post 1"x2"
215.98
281.20
159.66
620.97
TEMPLE AVE
New P.I. Set C.Ermon.
Δ = 24° 49' 30"
R = 3000.00
T = 440.21
L = 866.60
Δ = 24° 49' 35"
R = 3000.00
T = 440.21
L = 866.60
Old P.I. Fd 3/4" I.P. dn 14" F.B. 403-196
Post #3 Fd 3/4" I.P. dn 14" F.B. 403-196
B.C.
P.O.T. #2 Fd 3/4" I.P. dn. 14" F.B. 403-195
(50)
(50)
Cont from 195
Note This
WS. 48, B-6
RETURN TO
LOS ANGELES COUNTY ENGINEER
700 LOS ANGELES COUNTY ENGINEERING BLDG.
Do not extend notes this side of this line.
Note: Any Additions or Changes on This Sheet Must be Made or Circled in Red Ink With Date and Name of Person Making Change.
COUNTY ENGINEER
P.I.
R.E. 5869
FOR LATER TIES
SEE Pg. 282

3

Notes Ck'd by J. AJA	Survey of TEMPLE AVE
Map No. B 505	JN 0074.78 Tape 128 Std 84 °F
Office Work R.L.G.	Surveyed by G. Porter
Checked J. AJA	Notes Porter Date 4-15-59
Date Apr. 21, 1959	Indexed C. Johnson

F. B. 403 PG. 275

Cont Bot Page 276

293.18

293.25 @ 1°03 T 70° = 293.17 ✓

293.32 @ 1°35 T. 70° = 293.18 ✓

49.44

49.44 @ 0° T. 70° = 49.44 ✓

175.55

175.73 @ 2°33 T. 72° = 175.55 ✓

175.70 @ 2°18' T. 72° = 175.55

297.5~~3~~2

297.84 @ 2°31 T. 72° = 297.53 ✓

297.93 @ 2°52 T 72° = 297.5~~4~~2

200.60

200.71 @ 3°05 T. 72° = 200.60 ✓

200.85 @ 2°46 T. 72° = 200.60 ✓

P.O.T. Set 1"x2" 1699.58

TEMPLE AVE

← To P.I. 2855.79 M. To P.I. →

1295.31

Note: Any Additions or Changes on This Sheet Must be Made or Circled in Red Ink With Date and Name of Person Making Change.

Do not extend notes this side of this line.

RETURN TO
LOS ANGELES COUNTY ENGINEER
700 LOS ANGELES COUNTY ENGINEERING BLDG.

76F309S CE #247—3-57

Cont. from top Page 274

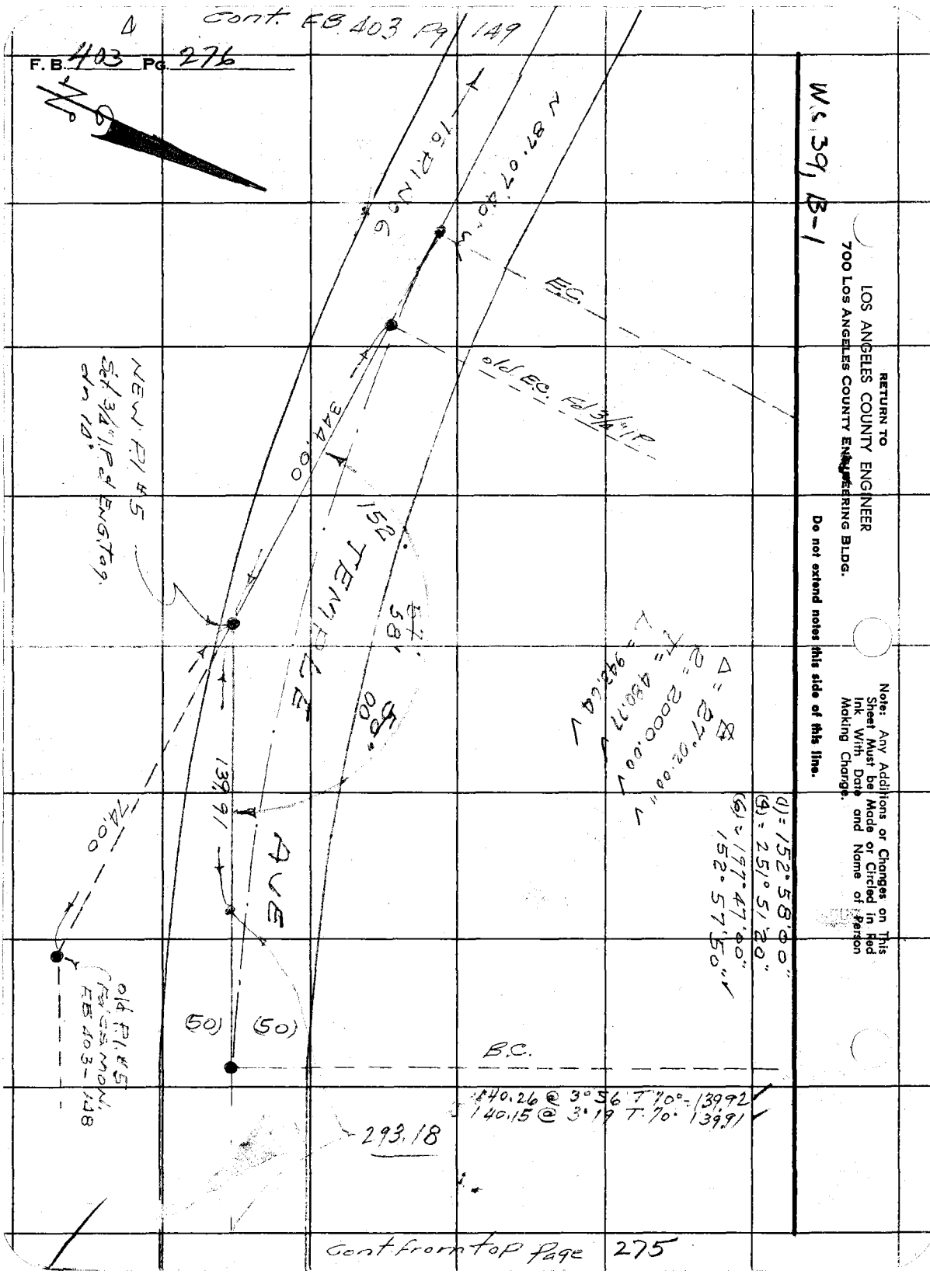

Cont. FB 403 Pg 149
F.B. 403 Pg. 276
W.S. 39, B-1
RETURN TO
LOS ANGELES COUNTY ENGINEER
700 LOS ANGELES COUNTY ENGINEERING BLDG.
Do not extend notes this side of this line.
Note: Any Additions or Changes on This Sheet Must be Made or Circled in Red Ink With Date and Name of Person Making Change.
16 RING 6
N 87°07'40" W
E.C.
old E.C. Fd 3/4" I.P.
344.00
152
TEMPLE
AVE
58'
58'
00"
139.91
74.00
NEW P.I. #5
Set 3/4" I.P. & ENG. Tag
dn 14"
old P.I. #5
Fd CS MON.
FB 403-148
(50)
(50)
B.C.
Δ = 27°02'00" V
R = 2000.00 V
T = 480.77 V
L = 942.64 V
(1) = 152°58'00"
(4) = 251°51'20"
(6) = 197°47'00"
152°57'50"
140.26 @ 3°56 T 70° = 139.92
140.15 @ 3°19 T 70° = 139.91
293.18
Cont from top Page 275

Notes Ck'd by J. AJA	Survey of Temple Ave.
Map No. B 505	JN 0074.70 Tape Std °F
Office Work RLG	Surveyed by G. Porter
Checked J. AJA	Notes M. Sotto Date 4-16-59
Date Apr. 21, 1959	Indexed C. Johnson

F. B. 40 Pg. 277

TEMPLE AVE.

DIMENSIONS
of
FRAME BARN #25
CATTLE SCALE
and
CORRALS
CAL-POLY. COLLEGE
KELLOG UNIT

Note: Any Additions or Changes on This Sheet Must be Made or Circled In Red Ink With Date and Name of Person Making Change.

Do not extend notes this side of this line.

RETURN TO
LOS ANGELES COUNTY ENGINEER
700 LOS ANGELES COUNTY ENGINEERING BLDG.

76F309S CE #247—3-57

RETURN TO
LOS ANGELES COUNTY ENGINEER
700 LOS ANGELES COUNTY ENGINEERING BLDG.

Note: Any Additions or Changes on This Sheet Must be Made or Circled in Red Ink With Date and Name of Person Making Change.

Do not extend notes this side of this line.

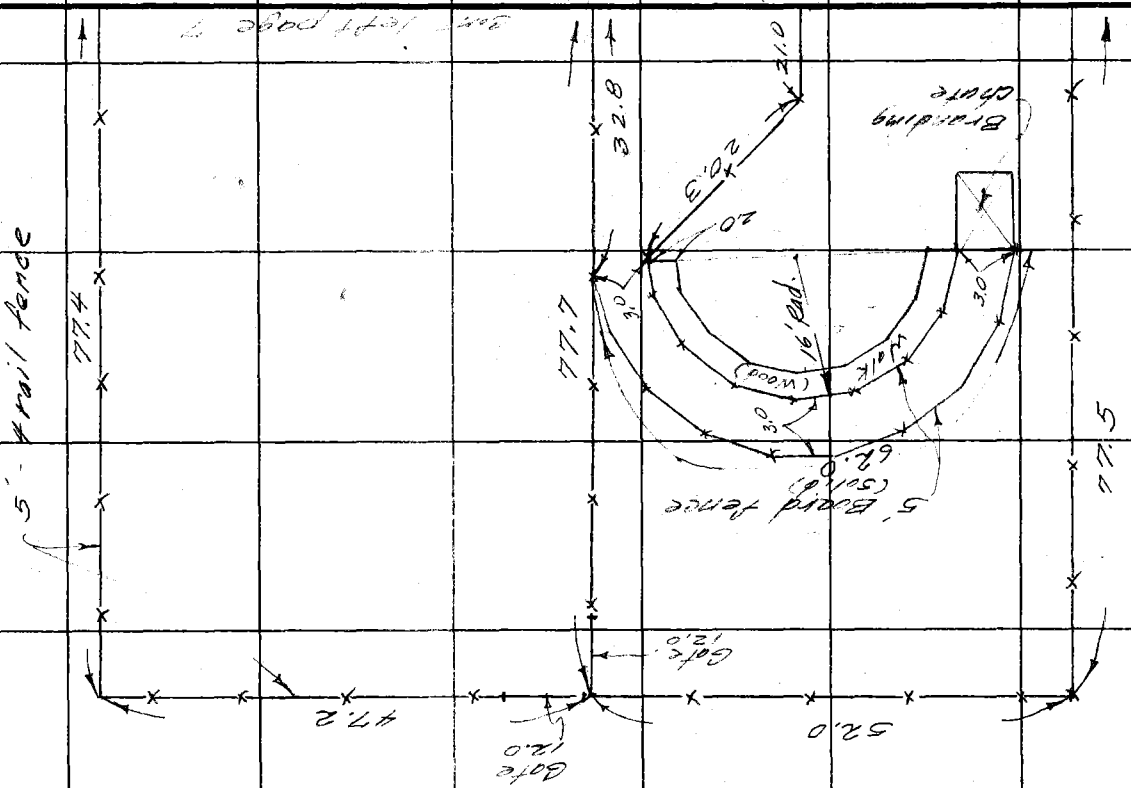

F.B. 403 Pg. 278

Notes Ck'd by J. AJA	Survey of Temple Ave.
Map No. B 505	JN 0074.78 Tape ____ Std ____ °F
Office Work RLG	Surveyed by G. Porter
Checked J. AJA	Notes M. Sotro Date 4-16-59
Date April 21, 1959	Indexed C. Johnson

F. B. 403 Pg. 279

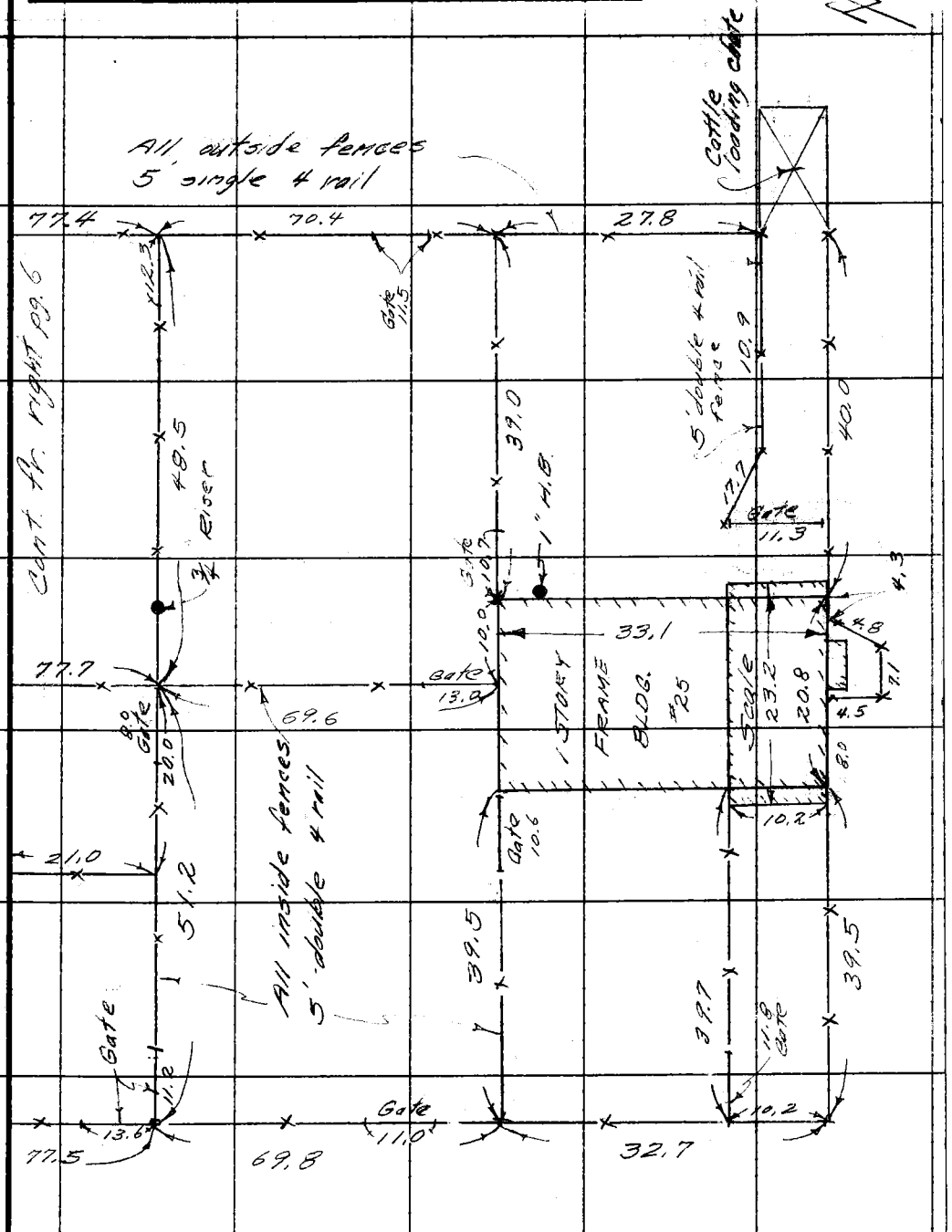

Note: Any Additions or Changes on This Sheet Must be Made or Circled in Red Ink With Date and Name of Person Making Change.

Do not extend notes this side of this line.

RETURN TO
LOS ANGELES COUNTY ENGINEER
700 LOS ANGELES COUNTY ENGINEERING BLDG.

76F309S CE #247—3-57

RETURN TO
LOS ANGELES COUNTY ENGINEER
700 LOS ANGELES COUNTY ENGINEERING BLDG.

Note: Any Additions or Changes on This Sheet Must be Made or Circled in Red Ink With Date and Name of Person Making Change.

Do not extend notes this side of this line.

F. B. 403 Pg. 280

COPIES TO

SAN DIMAS

(REGIONAL OFFICE)

pages 281 thru 282

Notes Ck'd by	Survey of TEMPLE AVE
Map No.	JN Tape 0189 Std 68° °F
Office Work	Surveyed by G. Porter
Checked	Notes Porter Date 7-9-62
Date	Indexed H. E. OTT JUL 12 '62

F. B. 403 PG. 281

RESET OF

P.I. MON. Page 2/4
AFTER CONSTRUCTION
OF TEMPLE AVE

July 9 - 1962

Ref Road Dept.
F.B. 173- 39-A

Note: Any Additions or Changes on This Sheet Must Be Made or Circled in Red Ink With Date and Name of Person Making Change.

PLEASE RETURN TO
LOS ANGELES COUNTY ENGINEER
403 LOS ANGELES COUNTY ENGINEERING BLDG.
Do not extend this side of this line.

76F309S CE # 310 3-61

F. B. 403 Pg. 282

Rd ... 173-39-A

E.C.
54+83.44
Fd 2" I.P. flush
Cone plug & ...
R.D.F.B. 173-39-A

Fd 1.75

Fd 1.75

3.77

Fd 1.75

Fd 1.75

Fd 1.75

B.C.
46+16.84
Fd 1½" I.P. ...
Tag - Rd F.B. 173-39-A

11.81 C
11.85 M

COUNTY ENGINEER
P. I.
R.E. 5869

WS 48 B-6

PLEASE RETU...
LOS ANGELES COU...
403 Los Angeles Cou...

Note: An... Additions or Changes on This Sheet ... Made or Circled in Red Ink ... and Name of Person. Making Cha...