Notes Ck'd by _____ Survey of _____

Map No. _____ W. O. _____ Tape No. _____ St'd _____ °F.

Surveyed by _____

Notes _____ Date _____

Indexed _____

F.B. 404 PG. _____

THIS Red MAK-

X

F.B. 404 Pg Index

F.B. 404

PAGES: Index; 1, ,3 to 7incl., ,
9 to 75incl.,

76 to 85 incl., ,87,
91 to 130 incl.,
151 to 165 incl., ,167, ,169,
171 to 185 incl., , 187 to 196 incl.,

RETURN TO
LOS ANGELES COUNTY SURVEYOR
700 HALL OF RECORDS

Do not extend notes this side of this line

Notes: ANY ADDITIONS OR CHANGES ON THIS SHEET MUST BE MADE OR CIRCLED IN Red Ink. WITH DATE AND NAME OF PERSON MAKING CHANGE.

Date June 1929 Notes by P. T. D. Chief Party P. T. Dumas F.B. 404 Pg. 1

Platted by J. C. Hoyt	W. O. No. 782 Tape B. S. O. No. 012
Date Apr '30	Location 5th Ave Tape
Map No. C.S.B-191-9	Surveyed by P. T. Dumas
Platting C'k'd by R.W.S.	Date Mar – June 1929
Date Oct, '30	Indexed A. C. Johnson

Std at 26°
" " 80°
DIV. 4

SURVEY OF
FIFTH AVE
DIV. 4
FROM. LEXINGTON RD.
TO. WORKMAN MILL RD.
"P" LINE
FROM. WORKMAN MILL RD
1/2 MI. EAST.
W.O. 782

PARTY
P.T. Dumas
J.L. Thayer
R.V. Chase
A. Ethier
J.J. Phillips
J.J. White

Note: ANY ADDITIONS OR CHANGES ON THIS SHEET MUST BE MADE OR CIRCLED IN Red. WITH DATE AND NAME OF PERSON MAKING CHANGE.

Do not extend notes this side of this line

RETURN TO
LOS ANGELES COUNTY SURVEYOR

F. B. 404 Pg. 2 P. T. Dunlap Chief Party Notes by P. T. D. Date June 1929

RETURN TO
LOS ANGELES COUNTY SURVEYOR

Do not extend notes this side of this line

Note: ANY ADDITIONS OR CHANGES ON THIS SHEET MUST BE MADE OR CIRCLED IN Red. WITH DATE AND NAME OF PERSON MAKING CHANGE.

Date 5-8-27 Notes by P.T.D. Chief Party P.T. [illegible] F.B. [illegible] Pg. 3

Platted by J. C. Hoyt	W. O. No. 782 Tape ~~D. S. O.~~ No. 15
Date Apr., '30	Location 5th Ave
Map No. C.S.B.-131-9	Surveyed by [illegible]
Platting C'k'd by	Date 5-8-27
Date	Indexed A. C. Johnson

Sta at 84°

Div. 4

Temp 82°
249.40 @ 5-20 = 248.40
249.40 @ 5-11 = 248.38
Al = ~~[illegible]~~
30% 6% Level = 302.62

chain in use had correction because of breakage, not shown here, per P.T.D.

249.39 ~~551.02~~ 55000 o.k. J.H.S.
2-26-32

Transit Line

Set 2 x 2 [illegible] 12" deep

55000

P.L. Set [illegible] by int. in ctr. conc. Box culvert

RAILROAD

49.43

do culvert

Cont. on [illegible]

Transit Line Parallel To ℄ U.P.R.R.

(P.T.) Set 4 x 4 Rwd. & Boat 3 ok 18" deep by Int.

44-56-15
@177-45-00
44-56-15
@359-29-45
44-56-13

778.68 @ 84°
~~92~~ 68
44-56-15
10 Adj.
778.68
Line

(50)

(50)

44-56-15
@177-45-00
44-56-15
@359-30-00
44-56-15

UNION PACIFIC

℄ Between [illegible]

5th Ave

Prop. ℄

901.15 @ 84°

901.15 ~~20~~ 15

Cont. From P.17 Right

Cont. 1

Note: ANY ADDITIONS OR CHANGES ON THIS SHEET MUST BE MADE OR CIRCLED IN Red. WITH DATE AND NAME OF PERSON MAKING CHANGE.

Do not extend notes this side of this line

RETURN TO
LOS ANGELES COUNTY SURVEYOR

F. B. 404 Pg. 4 P.T. Dungan Chief Party Notes by P.T.D. Date 5-9-29

Cont. on Page 5 Left



RETURN TO
LOS ANGELES COUNTY SURVEYOR

Do not extend notes this side of this line

Note: ANY ADDITIONS OR CHANGES ON THIS SHEET MUST BE MADE OR CIRCLED IN Red. WITH DATE AND NAME OF PERSON MAKING CHANGE.

Date 5-6-29 Notes by P.T.D. Chief Party P.T.D. [illegible] F.B. 404 Pg. 5

Platted by J. A. Lyon	W. O. No. 782 Type D. S. O. No. 15
Date Apr. '30	Location 5th Ave Div 4
Map No. CS-B-191-3	Surveyed by
Platting C'k'd by L. G. Calkins	Date 5-6-29
Date 8/2/29	Indexed A. C. Johnson



Note: ANY ADDITIONS OR CHANGES ON THIS SHEET MUST BE MADE OR CIRCLED IN Red, WITH DATE AND NAME OF PERSON MAKING CHANGE.

Do not extend notes this side of this line

RETURN TO
LOS ANGELES COUNTY SURVEYOR

F. B. 404 Pg. 6 P. T. Dumas Chief Party Notes by P. T. D. Date 5-4-29

Cont. on Bot. P. 7

Temp 92°
300.31 @ 1-22 = 310.23
Level 103.79
105.02
509.04

39 + 80.4 Wire Fence

36 + 36.53 P. 3 H.
Set 2 x 24 Nail
12" deep

Temp = 82°
Level 299.99
192.44 @ 2-46 = 192.22
492.21

66-17

31 + 44.33 P. 3 G.
Set 2 x 24 Nail
12" deep

Temp 82°
204.42 @ 2-41 = 204.20
Level 298.41
[illegible]

[illegible] P. 3 F.
Set 2 x 24 Nail
12" deep

[illegible]
[illegible] @ 1-26 =
[illegible] @ 1-55 =
[illegible]

21 + 68.63 P. 3 E.
Set 2 x 24 Nail
12" deep

19 + 64 Wire Fence

Cont. From P. 5 Right

RETURN TO
LOS ANGELES COUNTY SURVEYOR

Do not extend notes this side of this line

Note: ANY ADDITIONS OR CHANGES ON THIS SHEET MUST BE MADE OR CIRCLED IN Red. WITH DATE AND NAME OF PERSON MAKING CHANGE.

Date 5-4-29 Notes by P. T. Dunlap Chief Party P. T. D. F.B. 404 Pg. 7

Platted by J. C. Hoyt	W. O. No. 782 Tax D. S. O. No. 15
Date Apr. '30	Location 5th Ave Div. 4
Map No. C.S.B-191-9	Surveyed by P. T. D.
Platting C'k'd by	Date 5-4-29
Date	Indexed A. C. Johnson

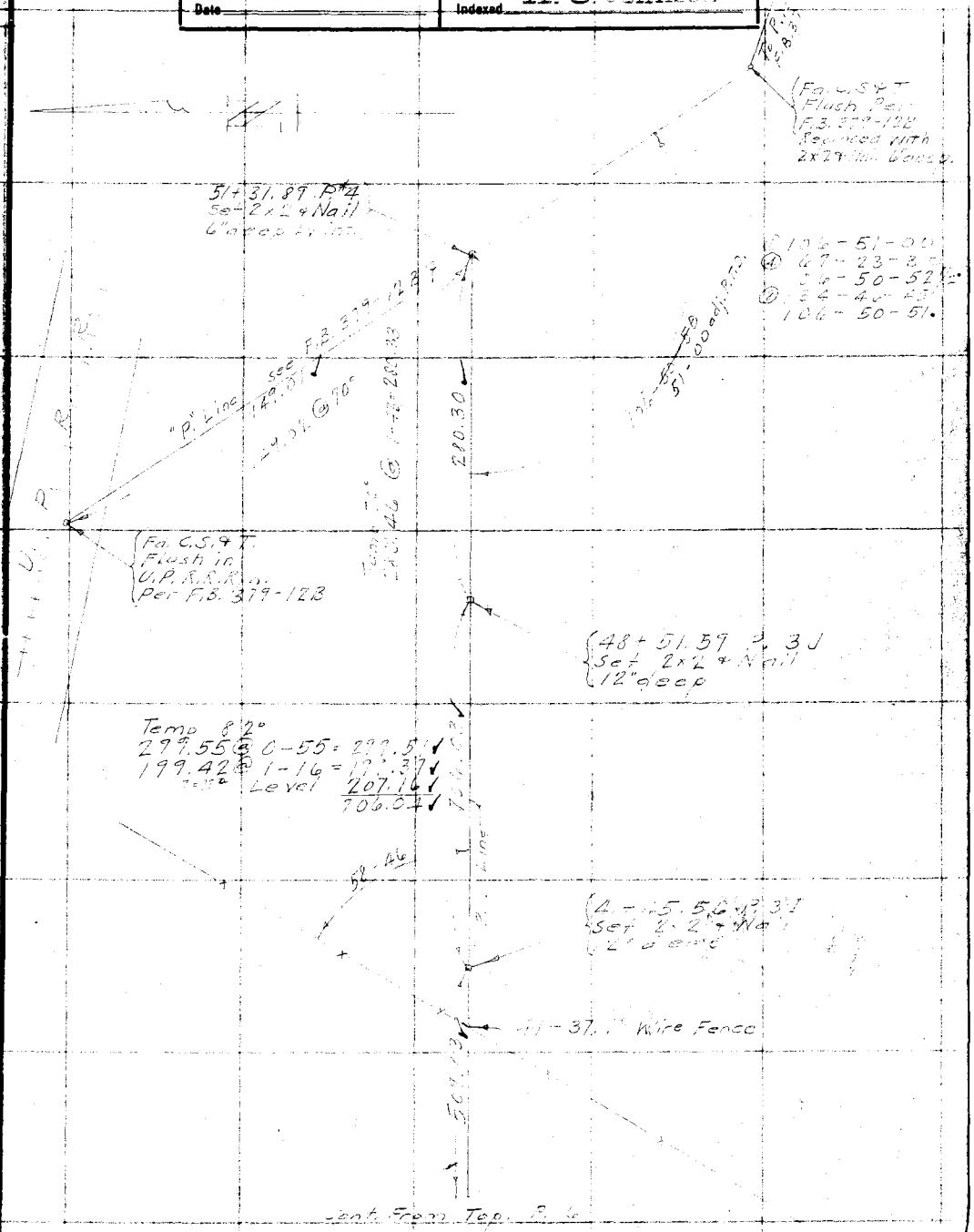

Note: ANY ADDITIONS OR CHANGES ON THIS SHEET MUST BE MADE OR CIRCLED IN RED WITH DATE AND NAME OF PERSON MAKING CHANGE.

Do not extend notes this side of this line

RETURN TO LOS ANGELES COUNTY SURVEYOR

F. B. 464 Pg. 8 Chief Party Notes by Date

RETURN TO
LOS ANGELES COUNTY SURVEYOR

Do not extend notes this side of this line

Note: ANY ADDITIONS OR CHANGES ON THIS SHEET MUST BE MADE OR CIRCLED IN Red. WITH DATE AND NAME OF PERSON MAKING CHANGE.

Date 5-10-27 Notes by R. T. Dunlap Chief Party [illegible] F.B. [illegible] Pg. 9

Platted by J.C. Hoyt	W. O. No. 782 Tape D. S. O. No. 1012
Date Apr., '30	Location [illegible]
Map No. C.S.B. 191-9	Surveyed by [illegible]
Platting C'k'd by	Date 5-10-27
Date	Indexed A. C. Johnson

Std. at 36°
Div. 3 & 4

Cont. on Bot. P. 10

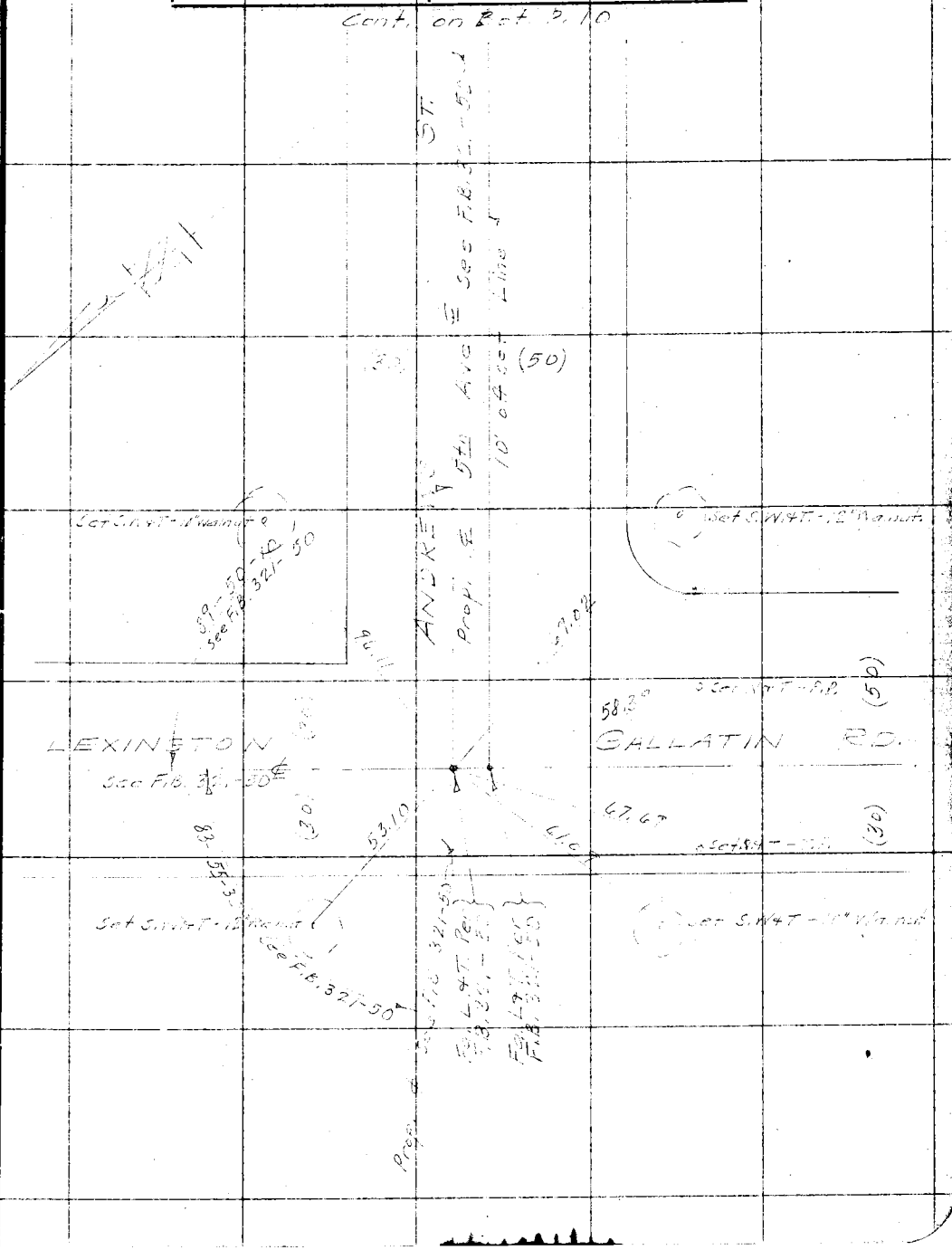

Note: ANY ADDITIONS OR CHANGES ON THIS SHEET MUST BE MADE OR CIRCLED IN Red. WITH DATE AND NAME OF PERSON MAKING CHANGE.

Do not extend notes this side of this line

RETURN TO
LOS ANGELES COUNTY SURVEYOR

F.B. 404 Pg. 10 P. T. D. Chief Party Notes

Cont. on Bot Page



RETURN TO
LOS ANGELES COUNTY SURVEYOR

Do not extend notes this side of this line

Note: ANY ADDITIONS OR CHANGES ON THIS SHEET MUST BE MADE OR CIRCLED IN Red. WITH DATE AND NAME OF PERSON MAKING CHANGE.

Chief Party [illegible] F.B. 404 Pg. 11

[illegible] J.C. Hoyt	W.O. No. 782 Tape ~~D.S.O.~~ No. 1012
[illegible] Apr., '30	Location 5th Ave
No. CS-B-191-9	Surveyed by
Platting C'k'd by	Date 5-10-29
Date	Indexed A. C. Johnson

Div # 4

Cont. on Bot. Page 12



Cont. From Top Page 10

Note: ANY ADDITIONS OR CHANGES ON THIS SHEET MUST BE MADE OR CIRCLED IN Red. WITH DATE AND NAME OF PERSON MAKING CHANGE.

Do not extend notes this side of this line

RETURN TO
LOS ANGELES COUNTY SURVEYOR

F.B. 404 Pg. 12 P. T. Dunlap Chief Party Notes by P.T.D.

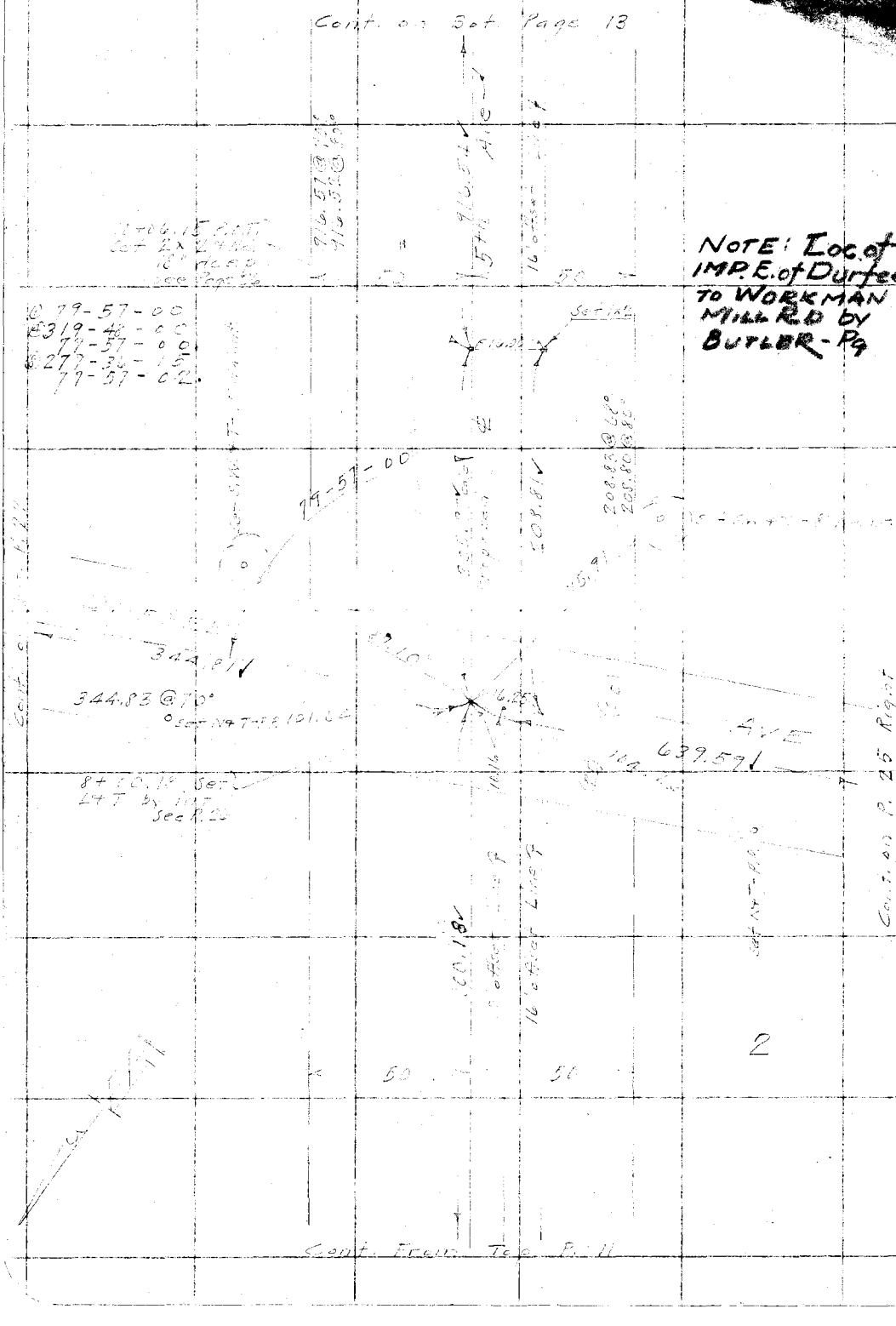

RETURN TO
LOS ANGELES COUNTY SURVEYOR

Do not extend notes this side of this line

Note: ANY ADDITIONS OR CHANGES ON THIS SHEET MUST BE MADE OR CIRCLED IN Red. WITH DATE AND NAME OF PERSON MAKING CHANGE.

...s by P.T.D. Chief Party [illegible] F.B. 404 Pg. 13

Platted by J. C. Hoyt	W. O. No. 782 ~~D. S. O.~~ No. [illegible]
Date Apr., '30	Location 5 ta [illegible] Div 4
Map No. C.S.B-191-9	Surveyed by P.T.D.
Platting C'k'd by	Date 5-16-29
Date	Indexed A. C. Johnson

Cont. on Bot Page 14



Cont. From Top Page 12

Note: ANY ADDITIONS OR CHANGES ON THIS SHEET MUST BE MADE OR CIRCLED IN Red. WITH DATE AND NAME OF PERSON MAKING CHANGE.

Do not extend notes this side of this line

RETURN TO
LOS ANGELES COUNTY SURVEYOR

RETURN TO
LOS ANGELES COUNTY SURVEYOR

Note: ANY ADDITIONS OR CHANGES ON THIS SHEET MUST BE MADE OR CIRCLED IN **Red.** WITH DATE AND NAME OF PERSON MAKING CHANGE.

Do not extend notes this side of this line

F.B. 404 PG. 14 Chief Party [illegible] Notes by E.T.C. Date 5-14

Cont. on Bk. 1090, 15



Date 5-18-29 Notes by P.T.D. Chief Party P.T. Dunlap F.B. 404 Pg. 15

Platted by J.C. Hoyt	W.O. No. 782 Tape ~~D.S.O.~~ No. .012
Date Apr., '30	Location 5th Ave Div 4
Map No. C.S.B-191-9	Surveyed by P.T. Dunlap
Platting C'k'd by	Date 5-17-29
Date	Indexed A. C. Johnson

Cont on Bot Page 16



Cont. From Top Page 14

Note: ANY ADDITIONS OR CHANGES ON THIS SHEET MUST BE MADE OR CIRCLED IN Red. WITH DATE AND NAME OF PERSON MAKING CHANGE.

Do not extend notes this side of this line

RETURN TO
LOS ANGELES COUNTY SURVEYOR

F.B. 404 PG. 16 P. T. Dunlap Chief Party Notes by P. T. D. Date 5-21-29

Cont. on Page 17 Left.



Cont From Ten Page 0

RETURN TO LOS ANGELES COUNTY SURVEYOR

Do not extend notes this side of this line

Note: ANY ADDITIONS OR CHANGES ON THIS SHEET MUST BE MADE OR CIRCLED IN Red. WITH DATE AND NAME OF PERSON MAKING CHANGE.

Date 5-21-[illegible] Notes by P. T. D. Chief Party [illegible] F.B. 404 Pg. 17

Platted by J. C. Hoyt	W. O. No. 78[illegible] ~~O. S. O. No.~~ Tape #15
Date Apr., '30	Location 5th Ave Div 4
Map No. C.S.B-191-9	Surveyed by
Platting C'k'd by	Date 5-21-[illegible]
Date	Indexed A. C. Johnson

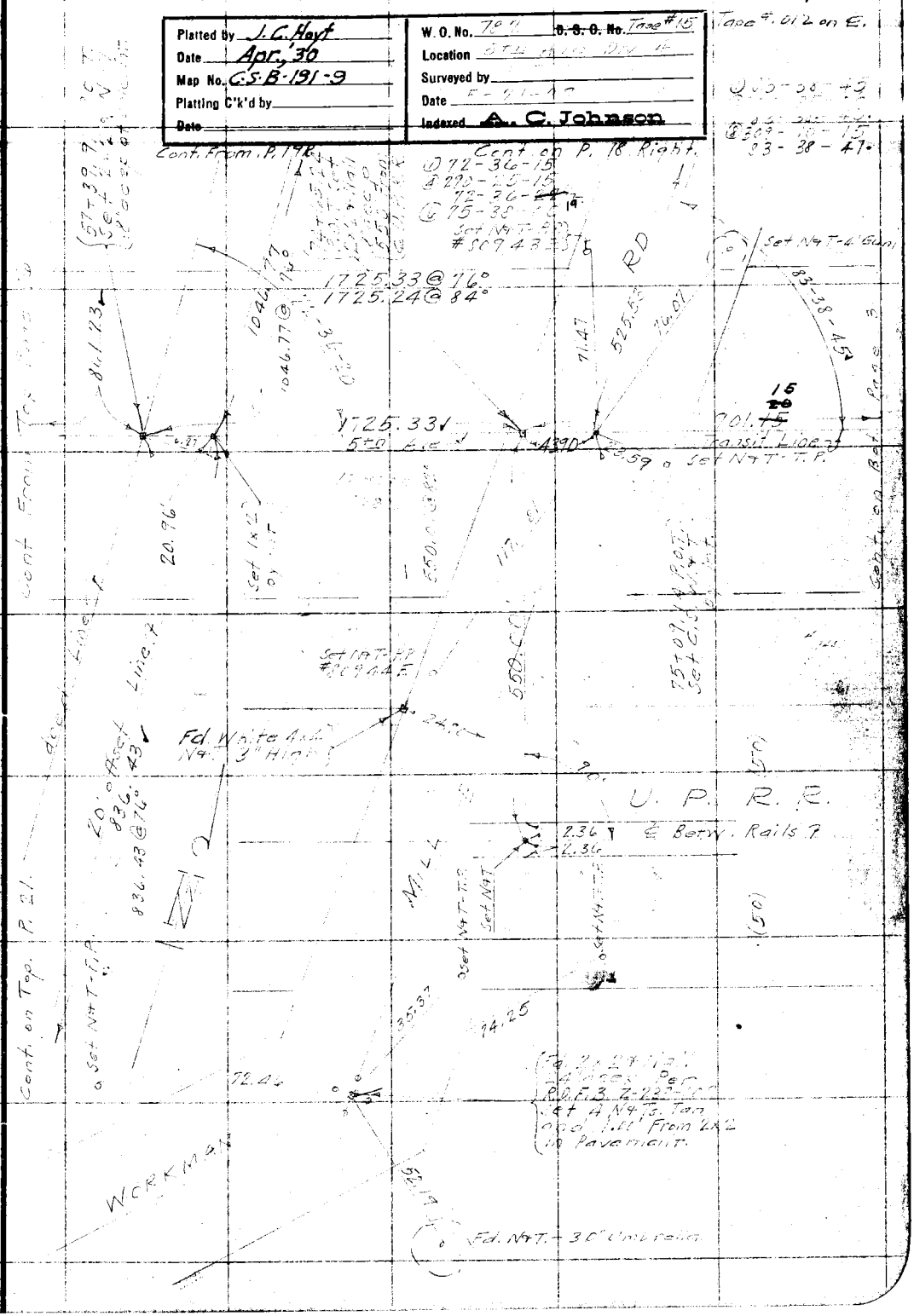

Note: ANY ADDITIONS OR CHANGES ON THIS SHEET MUST BE MADE OR CIRCLED IN Red WITH DATE AND NAME OF PERSON MAKING CHANGE.

Do not extend notes this side of this line

RETURN TO
LOS ANGELES COUNTY SURVEYOR

F.B. 404 PG. 18 P.T. Dunlap Chief Party \ Notes by P.T.D. Date 5-21-29.

RETURN TO
LOS ANGELES COUNTY SURVEYOR

Do not extend notes this side of this line

Note: ANY ADDITIONS OR CHANGES ON THIS SHEET MUST BE MADE OR CIRCLED IN RED WITH DATE AND NAME OF PERSON MAKING CHANGE.

Date 5-20-29 Notes by P.T.D. Chief Party P.T. Dunlap F.B. 404 Pg. 19

Platted by J. C. Hoyt	W. O. No. 782 Tpe. B. S. O. No. 1012
Date Apr., '30	Location 5th Ave
Map No. C.S.B-191-9	Surveyed by
Platting C'k'd by	Date 5-20-29
Date	Indexed A. C. Johnson

Notes: ANY ADDITIONS OR CHANGES ON THIS SHEET MUST BE MADE OR CIRCLED IN Red. WITH DATE AND NAME OF PERSON MAKING CHANGE.

Do not extend notes this side of this line

RETURN TO LOS ANGELES COUNTY SURVEYOR

F.B. 404 Pg. 20 P. T. Dunlap Chief Party Notes by P. T. D. Date 5-21-77

Cont. on Bk P. 19

① 67 - 43 - 15
② 270 - 53 - 00
67 - 43 - 15.
③ 181 - 47 - 15
67 - 43 - 15

RETURN TO
LOS ANGELES COUNTY SURVEYOR

Do not extend notes this side of this line

Note: ANY ADDITIONS OR CHANGES ON THIS SHEET MUST BE MADE OR CIRCLED IN Red. WITH DATE AND NAME OF PERSON MAKING CHANGE.

Date [illegible] Notes by R.T.D. Chief Party P.T. Dunn F.B. 404 Pg 21

Platted by J.C. Hoyt	W.O. No. 782 D.S.O. No.
Date Apr., '30	Location 5th Ave [illegible]
Map No. C.S.B-191-9	Surveyed by [illegible]
Platting C'k'd by	Date 6-3-29
Date	Indexed A. C. Johnson



Notes: ANY ADDITIONS OR CHANGES ON THIS SHEET MUST BE MADE OR CIRCLED IN Red. WITH DATE AND NAME OF PERSON MAKING CHANGE.

Do not extend notes this side of this line

RETURN TO
LOS ANGELES COUNTY SURVEYOR

RETURN TO
LOS ANGELES COUNTY SURVEYOR

Note: ANY ADDITIONS OR CHANGES ON THIS SHEET MUST BE MADE OR CIRCLED IN **Red**. WITH DATE AND NAME OF PERSON MAKING CHANGE.

Do not extend notes this side of this line

F. B. 404 Pg. 22 Chief Party P. 23 Notes by P. T. W. Date 6-3-29

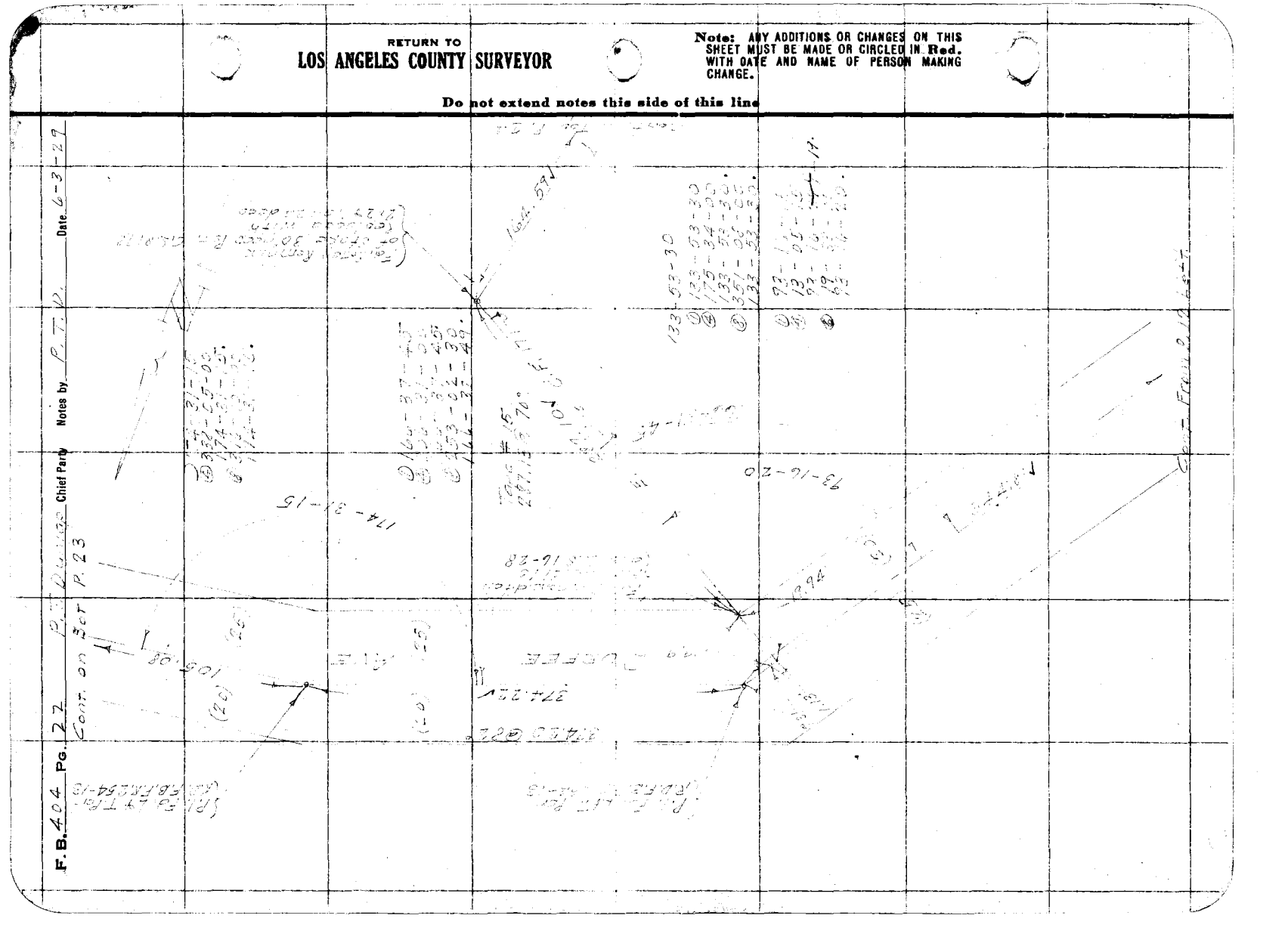

Date 5-[illegible] Notes by [illegible] Chief Party [illegible] F.B. [illegible] Pg 23

Platted by J. C. Hoyt	W. O. No. 782 ~~B. S. O.~~ Tape No. 1012
Date Apr., '30	Location [illegible]
Map No. C.S.B-191-9	Surveyed by [illegible]
Platting C'k'd by	Date 5-24-29
Date	Indexed A. C. Johnson

Div. #4

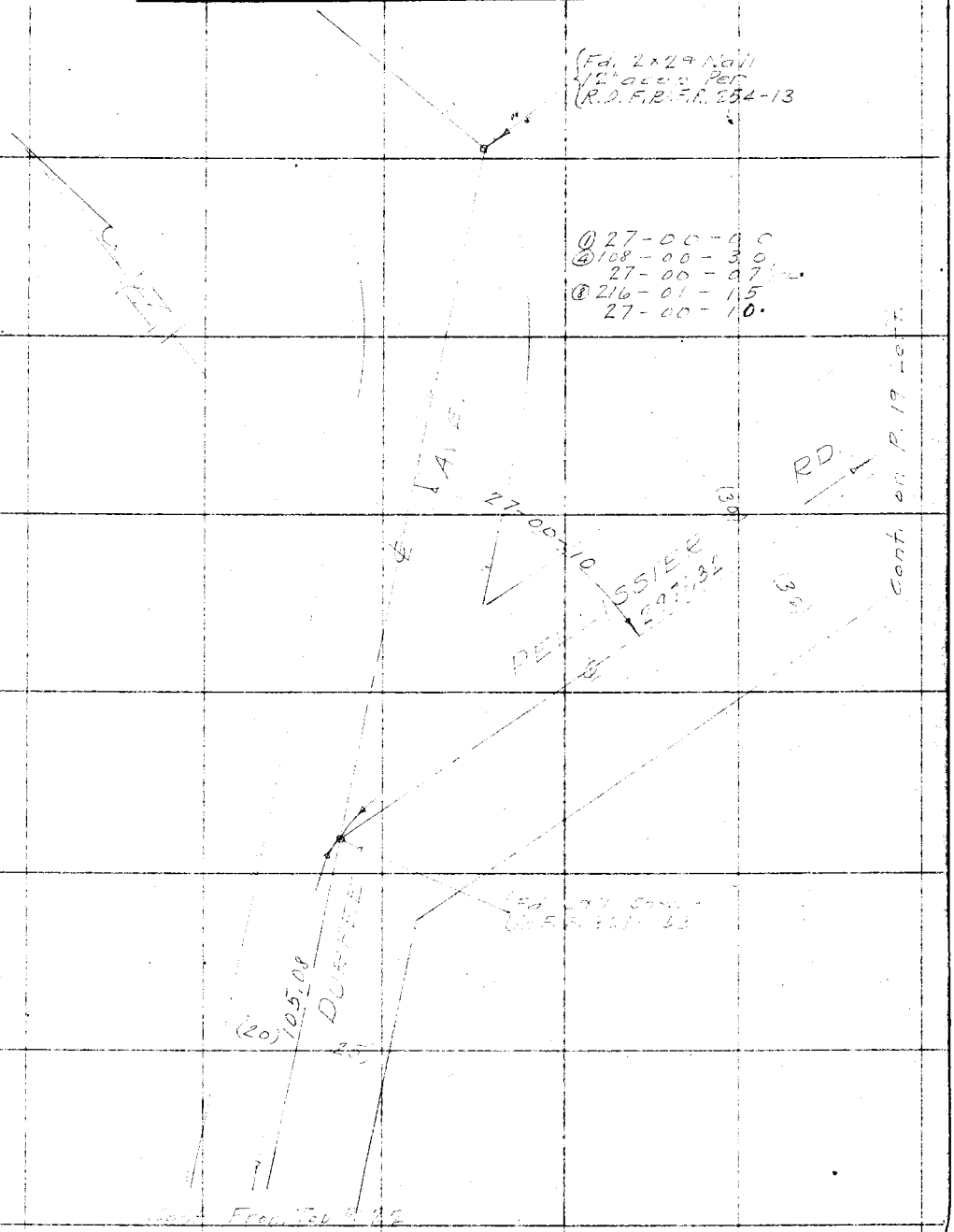

Note: ANY ADDITIONS OR CHANGES ON THIS SHEET MUST BE MADE OR CIRCLED IN Red. WITH DATE AND NAME OF PERSON MAKING CHANGE.

Do not extend notes this side of this line

RETURN TO
LOS ANGELES COUNTY SURVEYOR

F.B. 404 Pg. 24 P.T. Dunnap Chief Party Notes by P.T.D. Date 5-24-29

Cont. From P. 22 Right

for all This Page.
300' Tape #15

164.60 @ 7½

① 171-05-00
④ 324-32-00
171-08-00
⑥ 306-48-00
171-05-00

① 171-35-00
④ 326-20-00
171-35-00

4 pt. Fd. Rotten Remains of stake 30" deep [illegible] Replaced With 2x2 & Nail 18" deep

① 170-55-45
③ 323-43-00
170-55-45
⑥ 305-34-00
170-55-40

① 171-05-00
③ 324-[illegible]-00
[illegible]-35-00

Transit Line

111.57

C.E. Line C.F. 171

4 p Set 2x2 & Nail 12" deep by Prop. [illegible]

4 pt. Fd. Rotten 3x3 Pvd. 30" deep. Replaced with 2x2 & Nail 18" deep.

Set 1x2 & Nail at Rec. From 4 pt #2 per C.F. 171

Prop. ℄ 5th Ave See Page 12 & 13

13+44.10 P.D.T. Set 2x2 & Nail 18" deep by int.

29.83

10+06.15 P.D.T. 2x2 & Nail 18" deep See P. 12

4 pt. Set 1x2 & Nail at Rec. From 4 pt #5 Per C.F. 171

① 75-18-45
② 21-14-30
75-18-37½
⑥ 21-52-00
75-[illegible]-40

RETURN TO
LOS ANGELES COUNTY SURVEYOR

Do not extend notes this side of this line

Note: ANY ADDITIONS OR CHANGES ON THIS SHEET MUST BE MADE OR CIRCLED IN Red. WITH DATE AND NAME OF PERSON MAKING CHANGE.

Date 5-24-29 Notes by P.T.D. Chief Party Dunlap F.B. 404 Pg 25

Platted by J. C. Hoyt	W. O. No. 782 Tape D.S.O. No. .012
Date Apr., '30	Location 5th Ave Div 4
Map No. C.S.B-191-9	Surveyed by P. T. Dunlap
Platting C'k'd by	Date 5-24-29
Date	Indexed A. C. Johnson



Note: ANY ADDITIONS OR CHANGES ON THIS SHEET MUST BE MADE OR CIRCLED IN Red. WITH DATE AND NAME OF PERSON MAKING CHANGE.

Do not extend notes this side of this line

RETURN TO
LOS ANGELES COUNTY SURVEYOR

F. B. 404 Pg. 26 Dunlap Chief Party Notes by P. T. D. Date 6-3-29

RETURN TO
LOS ANGELES COUNTY SURVEYOR

Do not extend notes this side of this line

Note: ANY ADDITIONS OR CHANGES ON THIS SHEET MUST BE MADE OR CIRCLED IN Red. WITH DATE AND NAME OF PERSON MAKING CHANGE.

Date 2-26-30 Notes by P.T. Dunlap Chief Party Dunlap F.B. 404 Pg. 27

Platted by J.C. Hoyt	W. O. No. 782 Tape D. G. G. No. .024-100' & #15-300'
Date Apr-May-'30	Location 5th Ave Div. 4.
Map No. C.S.B-191-8	Surveyed by P.T. Dunlap
Platting C'k'd by	Date 2-26-30
Date	Indexed A. C. Johnson

508.28
325.68

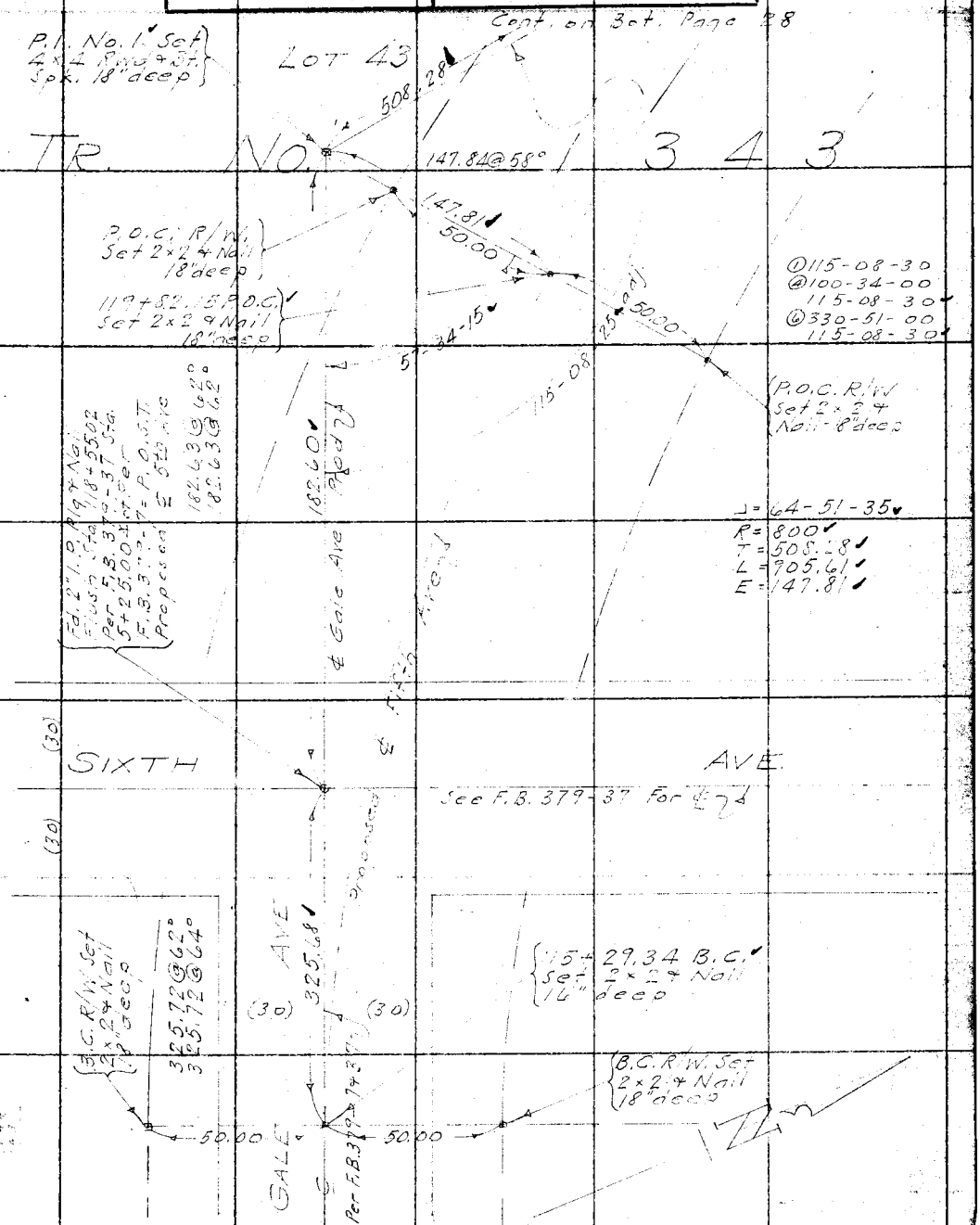

Notes: ANY ADDITIONS OR CHANGES ON THIS SHEET MUST BE MADE OR CIRCLED IN Red. WITH DATE AND NAME OF PERSON MAKING CHANGE.

Do not extend notes this side of this line

RETURN TO
LOS ANGELES COUNTY SURVEYOR

F.B. 404 Pg. 28 Dunlap Chief Party Notes by P.T.D. Date 2-24-90

Cont. on Bat. Page 29

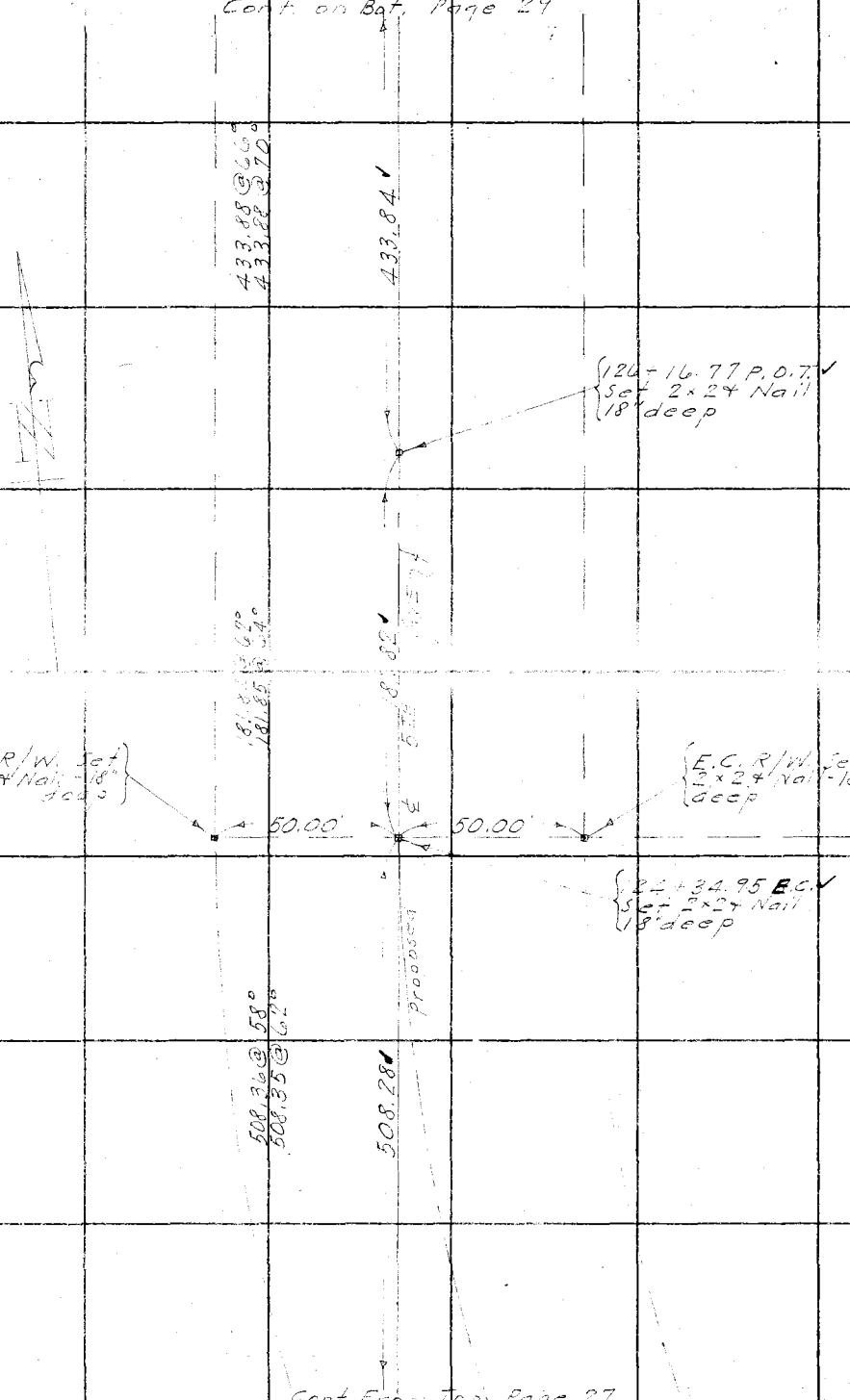

Cont. From Top Page 27

RETURN TO
LOS ANGELES COUNTY SURVEYOR

Do not extend notes this side of this line

Notes: ANY ADDITIONS OR CHANGES ON THIS SHEET MUST BE MADE OR CIRCLED IN Red. WITH DATE AND NAME OF PERSON MAKING CHANGE.

Date 2-27-30 Notes by D. Unlap Chief Party P.T.J. F.B. 404 PG 29

Platted by J.C. Hoyt	W. O. No. 782 Tape O. S. O. No. 024-100' & #15-300'
Date May-30	Location 5th Ave Div 4
Map No. C.S.B-191-8	Surveyed by P.T. Dunlap
Platting O'k'd by	Date 2-27-30
Date	Indexed A. C. Johnson



Note: ANY ADDITIONS OR CHANGES ON THIS SHEET MUST BE MADE OR CIRCLED IN Red. WITH DATE AND NAME OF PERSON MAKING CHANGE.

Do not extend notes this side of this line

RETURN TO
LOS ANGELES COUNTY SURVEYOR

F.B. 404 PG. 30 P.T.D. Chief Party Notes by Dunlap Date 3-3-30

Cont. on Bot Page 31

T = 68° Tape # 15
298.61 @ 5-46 = 297.10
298.48 @ 5-29 = 297.11

264.04 @ 4-16 = 263.31
263.94 @ 3-54 = 263.33

91.39 @ 15-00 = 88.28
91.54 → 90.54 @ 15-20 = 88.28
Average Total = 648.71

Δ = 85°-29'-~~15~~ 10"
R = 800'
T = 739.~~34~~ 33
L = 1193.~~63~~ 61
E = 289.~~33~~ 30

① 94-30-45
④ 378-03-00
94-30-45
⑥ 207-04-15
94-30-42½

Alt "C" Line
Per Pg. 189
3-2-30 ...

648.~~64~~ 63

Proposed ℄ 5TH AVE

P.O.C. R/W. Set 2×2 + Nail 18" deep

P.O.C. R/W. Set 2×2 + Nail 18" deep

50.00'

50.00'

239.30 Calc.
239.33

P.O.S.T. Set 2×2 + Nail 18" deep

T = 68°
99.290
99.620

90.70

136 + 47.~~43~~ 42 P.O.C. Set 2×2 + Nail 18" deep

P.I. No 2 Set 4×4 Rwd. + Boat Spike 12" deep

330.~~33~~ 52

Tape # 37
T = 66°
299.34 @ 7-48 = 296.57
299.00 @ 7-20 = 296.56

34.00 Level

Cont. From Top Page 29

RETURN TO
LOS ANGELES COUNTY SURVEYOR

Do not extend notes this side of this line

Note: ANY ADDITIONS OR CHANGES ON THIS SHEET MUST BE MADE OR CIRCLED IN Red. WITH DATE AND NAME OF PERSON MAKING CHANGE.

Date 3-3-30 Notes by Dunlap Chief Party P. T. D. F.B. 404 PG. 31

Platted by I. C. Hoyt	W. O. No. 782 Page O. G. O. No. .024-100 & #15-300
Date 1 May '30	Location 5th Ave Div 4
Map No. C.S.B. 191-8	Surveyed by P. T. Dunlap
Platting C'k'd by	Date 3-3-30
Date	Indexed A. C. Johnson

Cont. on Bot. Page 32

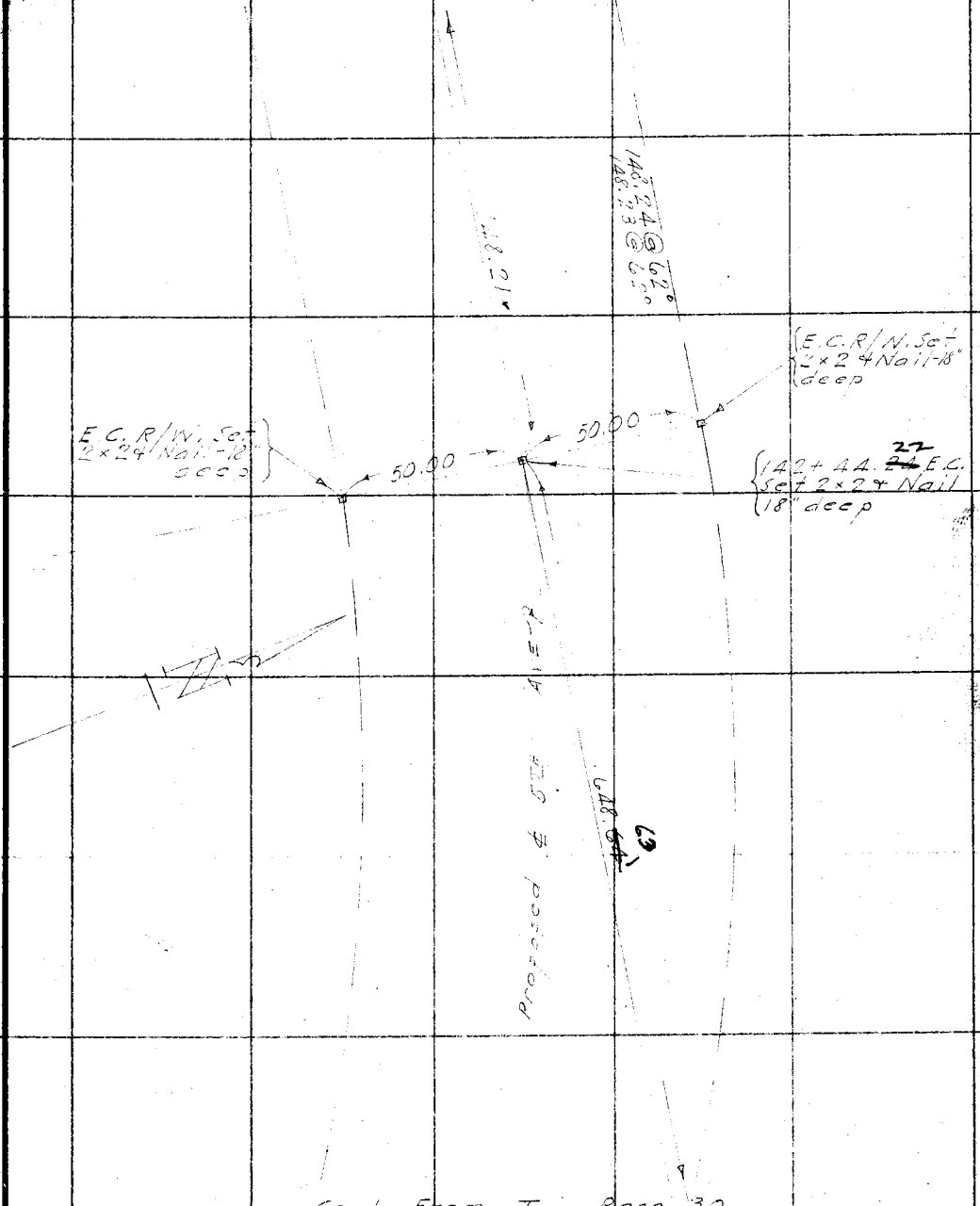

Cont From Top Page 30

Note: ANY ADDITIONS OR CHANGES ON THIS SHEET MUST BE MADE OR CIRCLED IN Red. WITH DATE AND NAME OF PERSON MAKING CHANGE.

Do not extend notes this side of this line

RETURN TO LOS ANGELES COUNTY SURVEYOR

F.B. 404 Pg. 32 P.T.D Chief Party Notes by Dunlap Date 3-3-30

Cont. on Bot. Page 33

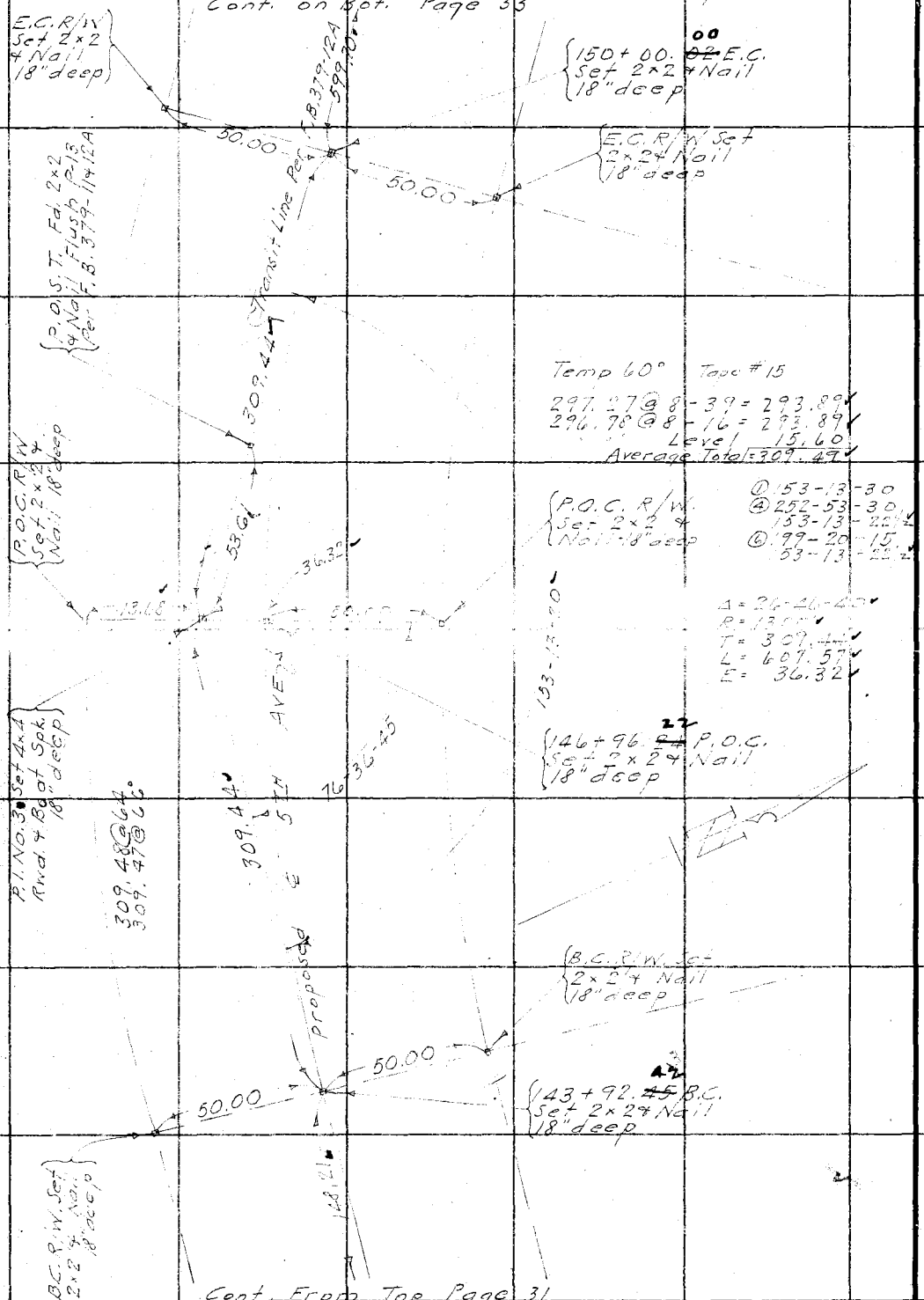

Cont. From Top Page 31

RETURN TO LOS ANGELES COUNTY SURVEYOR

Do not extend notes this side of this line

Notes: ANY ADDITIONS OR CHANGES ON THIS SHEET MUST BE MADE OR CIRCLED IN Red. WITH DATE AND NAME OF PERSON MAKING CHANGE.

Date 3-3-30 Notes by Dunlap Chief Party P.T.D. F.B. 404 Pg 33

Plotted by J.C. Hoyt	W. O. No. 782 Tape ~~D. O. O.~~ No. .024-100' + #15-300'
Date June '30	Location 5th Ave Div. 4
Map No. C.S.B-191-8	Surveyed by P.T. Dunlap
Plotting C'k'd by	Date 3-3-30
Date	Indexed A. C. Johnson

Cont. on Bot Page ~~34~~ 74

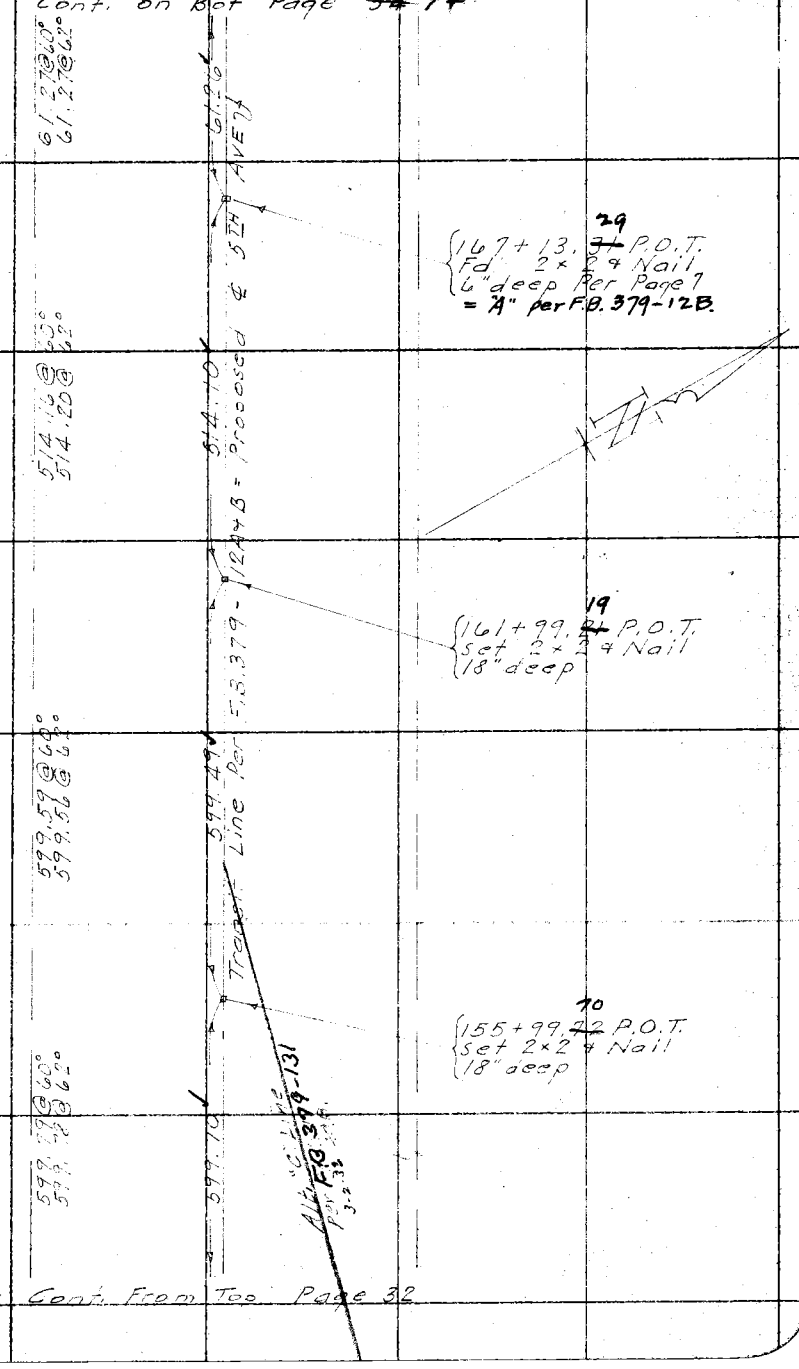

Cont. From Top Page 32

RETURN TO
LOS ANGELES COUNTY SURVEYOR

Note: ANY ADDITIONS OR CHANGES ON THIS SHEET MUST BE MADE OR CIRCLED IN Red. WITH DATE AND NAME OF PERSON MAKING CHANGE.

Do not extend notes this side of this line

F.B. 404 Pg. 34 P.T.D. Chief Party Notes by Dunlap Date 3-4-30

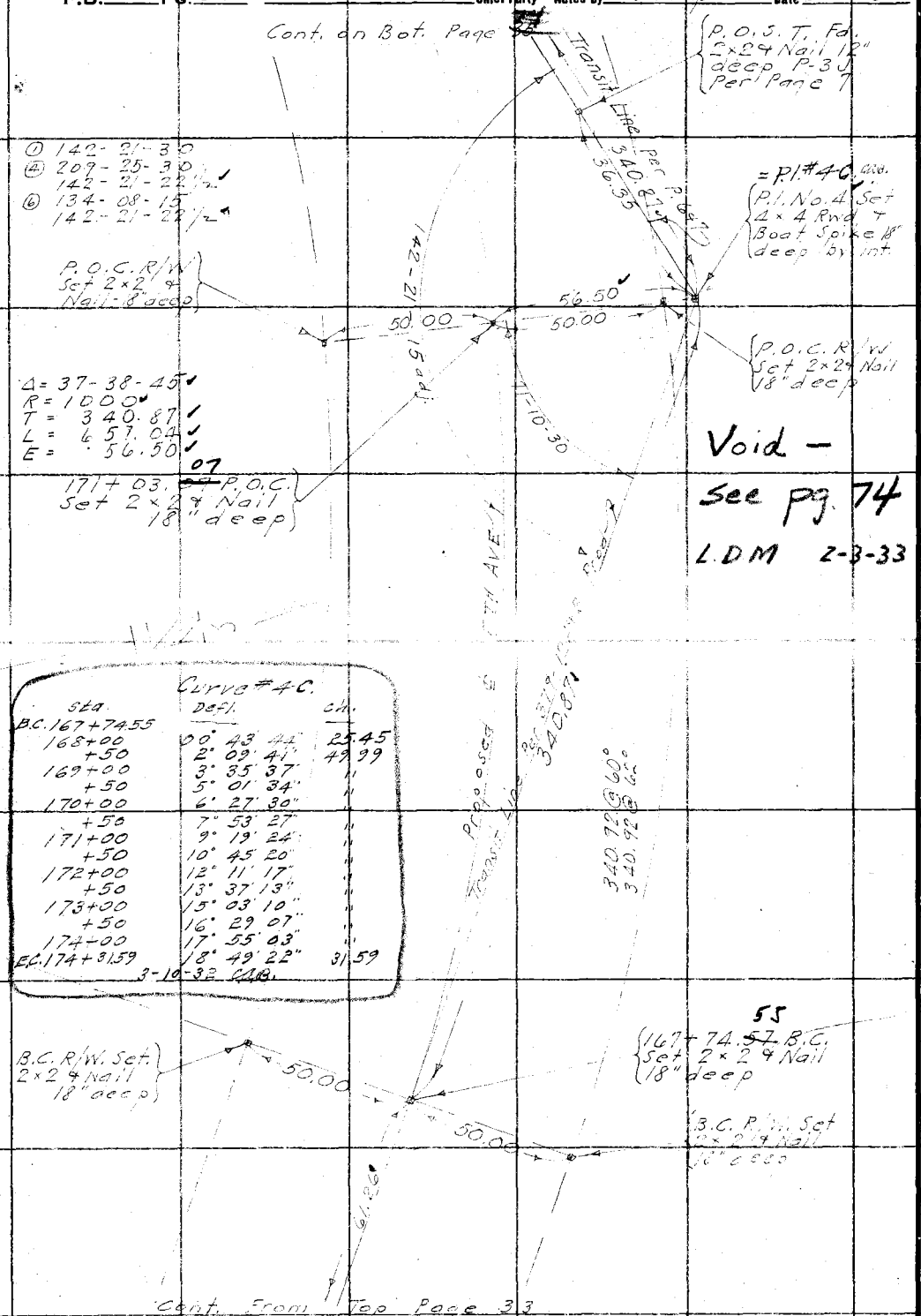

RETURN TO LOS ANGELES COUNTY SURVEYOR

Do not extend notes this side of this line

Note: ANY ADDITIONS OR CHANGES ON THIS SHEET MUST BE MADE OR CIRCLED IN Red. WITH DATE AND NAME OF PERSON MAKING CHANGE.

Date 3-4-30 Notes by Dunlap Chief Party P. T. D. F.B. 404 PG. 35

Plotted by J.C.Hoyt
Date June '30
Map No. C.S.B-191-8
Platting C'k'd by
Date

W. O. No. 782 Type B. S. B. No. 024-100
Location
Surveyed by
Date
Indexed A. C. Johnson

Cont on Bot Page 36.

LOT A

TR. NO. 4005

Notes: ANY ADDITIONS OR CHANGES ON THIS SHEET MUST BE MADE OR CIRCLED IN Red. WITH DATE AND NAME OF PERSON MAKING CHANGE.

Do not extend notes this side of this line

RETURN TO LOS ANGELES COUNTY SURVEYOR

Void - See Pg. 74
LDM - 2-3-33

LOT 43

TRACT NO. 1343

Cont From Top Page 34

Cont From P. 36 Rght.

F.B. 404 PG. 36 P. T. D. Chief Party Notes by Dunlap Date 3-4-30

Cont. on Bot. Page 37

Cont From Top Page 35

RETURN TO
LOS ANGELES COUNTY SURVEYOR

Do not extend notes this side of this line

Note: ANY ADDITIONS OR CHANGES ON THIS SHEET MUST BE MADE OR CIRCLED IN Red. WITH DATE AND NAME OF PERSON MAKING CHANGE.

Date 3-4-30 Notes by Dunlap Chief Party P.T.D. F.B. 404 Pg. 37

Plotted by	W. O. No. 782 Tape O. S. O. No. 012-100 & #15-300
Date	Location 5TH AVE. DIV 4
Map No.	Surveyed by P.T. Dunlap
Plotting C'k'd by	Date 3-4-30
Date	Indexed A. C. Johnson

Cont. on Bot. Page 38

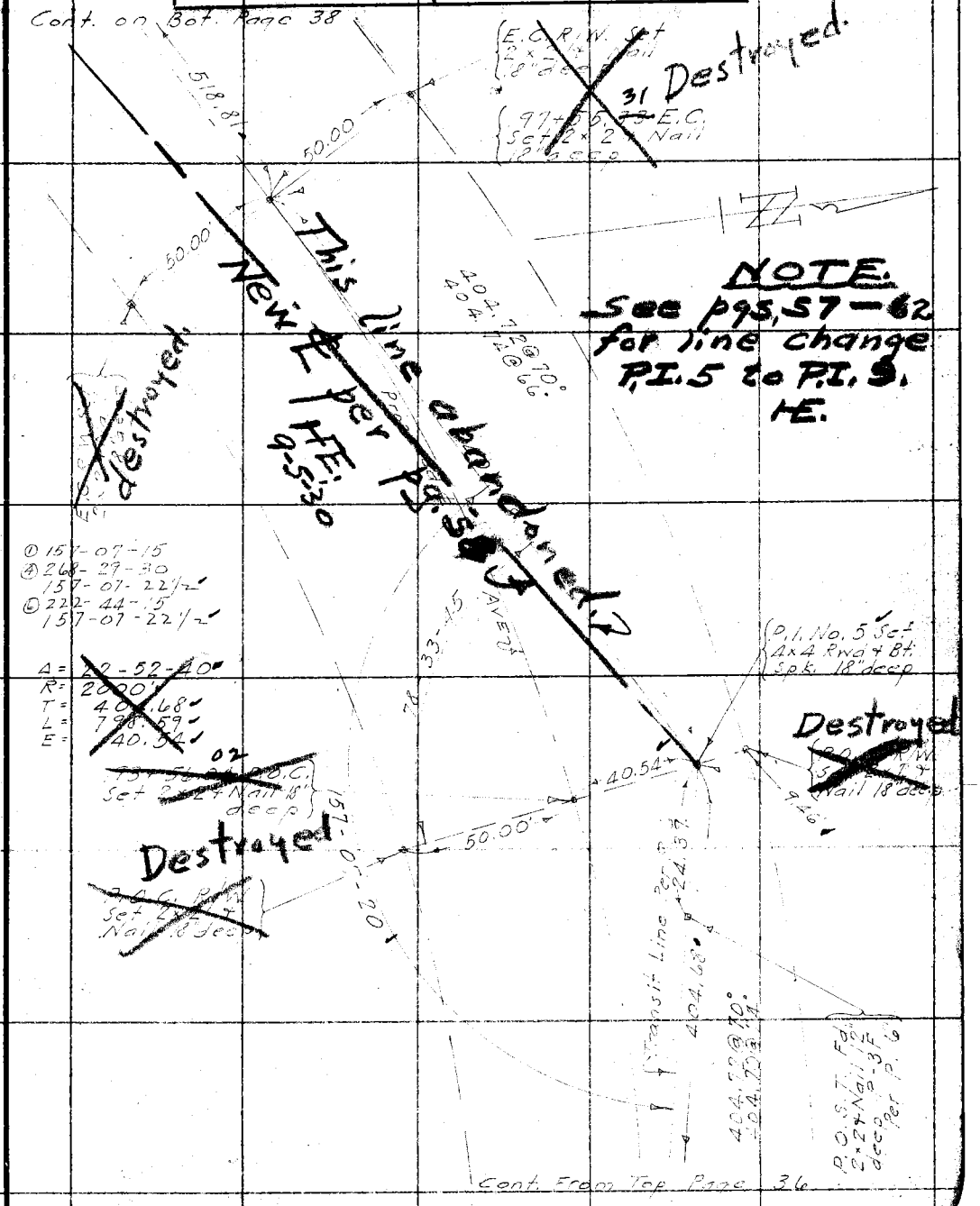

Cont. From Top Page 36

Note: ANY ADDITIONS OR CHANGES ON THIS SHEET MUST BE MADE OR CIRCLED IN Red. WITH DATE AND NAME OF PERSON MAKING CHANGE.

Do not extend notes this side of this line

RETURN TO LOS ANGELES COUNTY SURVEYOR

F.B. 404 Pg. 38 P.T.D. Chief Party Notes by Dunlap Date 3-5-30

Cont. on Bot. Page 39

489.71

489.80 @ 58°
489.78 @ 58°

VOID.

Proposed ℄ 5TH

12

Destroyed

518.81

518.86 @ 70°
518.87 @ 62°

Cont. From Top Page 37

RETURN TO
LOS ANGELES COUNTY SURVEYOR

Do not extend notes this side of this line

Note: ANY ADDITIONS OR CHANGES ON THIS SHEET MUST BE MADE OR CIRCLED IN Red. WITH DATE AND NAME OF PERSON MAKING CHANGE.

Date 3-5-30 Notes by Dunlap Chief Party P.T.D. F.B. 404 Pg. 39

Platted by	W. O. No. 782 Tape D. S. O. No. 024-100 #15-300
Date	Location 5th Ave
Map No.	Surveyed by
Platting C'k'd by	Date 3-5-30
Date	Indexed A. C. Johnson



Note: ANY ADDITIONS OR CHANGES ON THIS SHEET MUST BE MADE OR CIRCLED IN Red. WITH DATE AND NAME OF PERSON MAKING CHANGE.

Do not extend notes this side of this line

RETURN TO
LOS ANGELES COUNTY SURVEYOR

F.B. 404 Pg. 40 P. T. D. Chief Party Notes by Dunlap Date 3-5-30

Cont. on Bot. Page 41



RETURN TO
LOS ANGELES COUNTY SURVEYOR

Do not extend notes this side of this line

Note: ANY ADDITIONS OR CHANGES ON THIS SHEET MUST BE MADE OR CIRCLED IN Red. WITH DATE AND NAME OF PERSON MAKING CHANGE.

Date 3-5-30 Notes by Dunlap Chief Party P.T.D. F.B. 404 Pg. 41

Platted by	W. O. No. 782 Tape D. S. O. No. 024-100' + #15-300'
Date	Location 5th Ave Div 4
Map No.	Surveyed by P.T. [illegible]
Platting C'k'd by	Date 3-5-30
Date	Indexed A. C. Johnson

Cont. on Bot Page 42



Cont. From Top Page 40

Note: ANY ADDITIONS OR CHANGES ON THIS SHEET MUST BE MADE OR CIRCLED IN Red. WITH DATE AND NAME OF PERSON MAKING CHANGE.

Do not extend notes this side of this line

RETURN TO
LOS ANGELES COUNTY SURVEYOR

F.B. 404 PG. 42 P.T.D. Chief Party Notes by Dunlap Date 3-6-30

Cont. on Bot. Page 43



Cont. From Top Page 41

RETURN TO
LOS ANGELES COUNTY SURVEYOR

Do not extend notes this side of this line

Note: ANY ADDITIONS OR CHANGES ON THIS SHEET MUST BE MADE OR CIRCLED IN Red. WITH DATE AND NAME OF PERSON MAKING CHANGE.

Date 3-6-30 Notes by Dunlap Chief Party P.T.D. F.B. 404 Pg. 43

Platted by	W. O. No. 782 ~~B. C. C.~~ Tape No. 024-100' + #15-300'
Date	Location 5th Ave Div 4
Map No.	Surveyed by P. T. Dunlap
Platting Ck'd by	Date 3-6-30
Date	Indexed A. C. Johnson

Cont. on Bot. Page 44



see pgs. 57-62

Cont. From Top Page 42

Note: ANY ADDITIONS OR CHANGES ON THIS SHEET MUST BE MADE OR CIRCLED IN Red. WITH DATE AND NAME OF PERSON MAKING CHANGE.

Do not extend notes this side of this line

RETURN TO
LOS ANGELES COUNTY SURVEYOR

F.B. 404 Pg. 44 P.T.D. Chief Party Notes by Dunlap Date 3-6-30

Cont. on Bot. Page 45.



RETURN TO
LOS ANGELES COUNTY SURVEYOR

Do not extend notes this side of this line

Note: ANY ADDITIONS OR CHANGES ON THIS SHEET MUST BE MADE OR CIRCLED IN Red. WITH DATE AND NAME OF PERSON MAKING CHANGE.

Date 3-7-30 Notes by P. T. Dunlap Chief Party P. T. D. F.B. 404 Pg. 45

Platted by	W. O. No. 782 Tape ~~B. S. O.~~ No. 024-100' & #15-300'
Date	Location 5th Ave Div. 4
Map No.	Surveyed by P. T. Dunlap
Platting C'k'd by	Date 3-7-30
Date	Indexed A. C. Johnson

Cont. on Bot. Page 46.

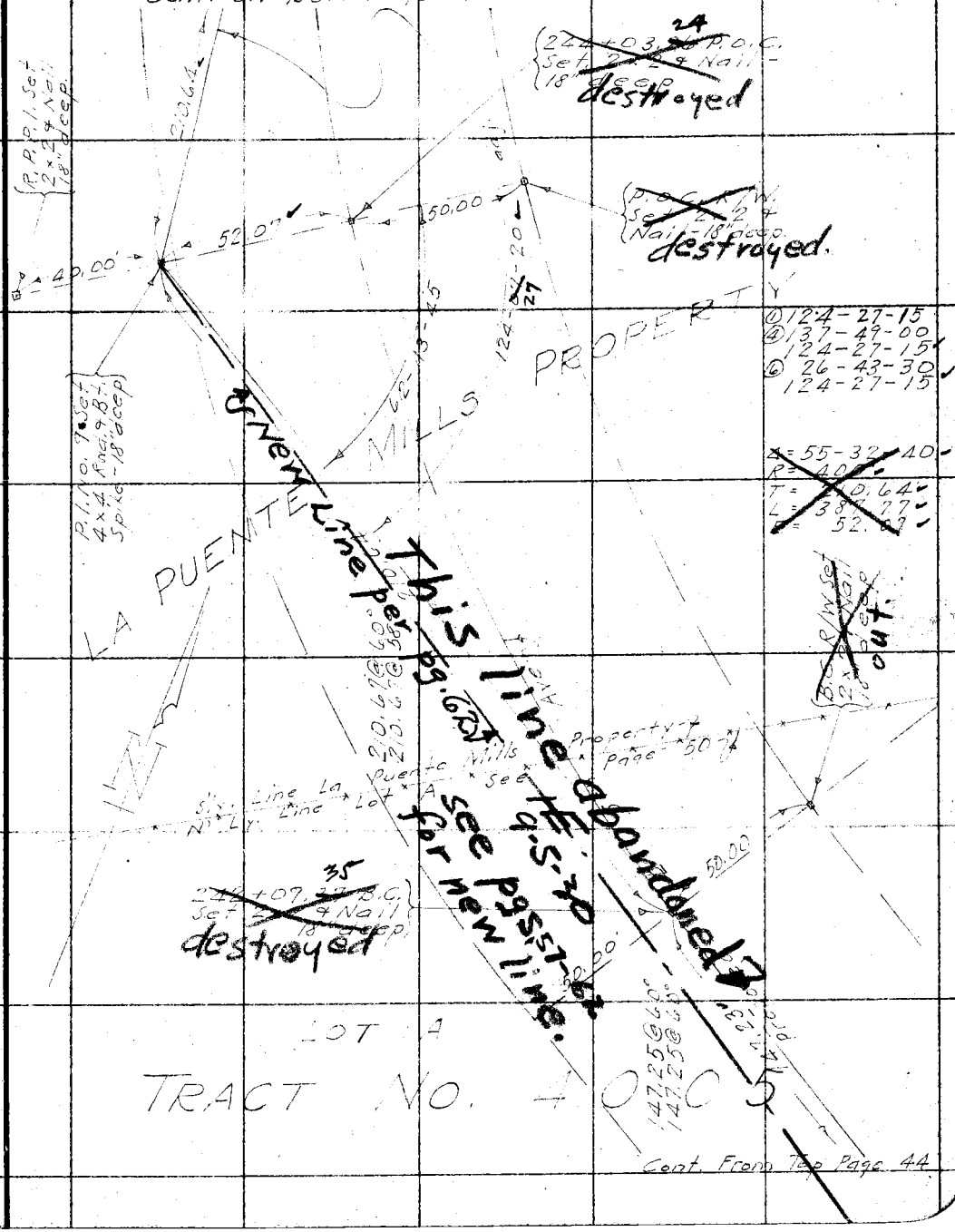

Cont. From Top Page 44

Note: ANY ADDITIONS OR CHANGES ON THIS SHEET MUST BE MADE OR CIRCLED IN Red. WITH DATE AND NAME OF PERSON MAKING CHANGE.

Do not extend notes this side of this line

RETURN TO LOS ANGELES COUNTY SURVEYOR

56.03
8.78
147.25

F.B. 404 Pg. 46 P. T. D. Chief Party Notes by Dunlap Date 3-6-30

Cont. on Bot Page 48

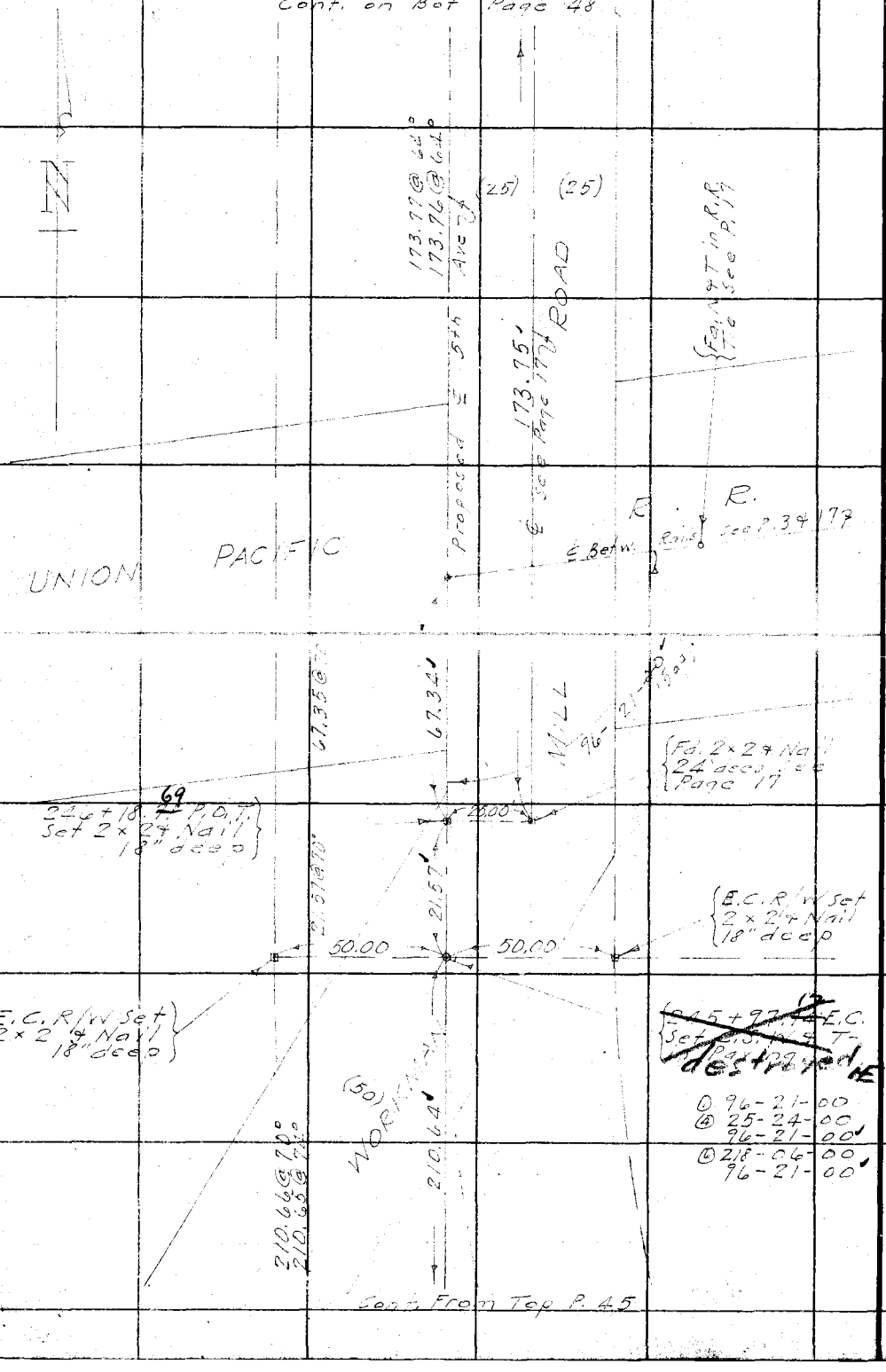

0 96-21-00
④ 25-24-00
96-21-00
⑤ 218-06-00
96-21-00

RETURN TO
LOS ANGELES COUNTY SURVEYOR

Do not extend notes this side of this line

Notes: ANY ADDITIONS OR CHANGES ON THIS SHEET MUST BE MADE OR CIRCLED IN Red. WITH DATE AND NAME OF PERSON MAKING CHANGE.

Date 3-19-30 Notes by P. T. Dunlap Chief Party Dunlap F.B. 404 PG. 47

Plotted by J.C. Hoyt	W. O. No. 782 Tax D. S. O. No. 024-100' & #15-300'
Date Aug '30	Location 5th Ave - Div. 2
Map No. C.S.B-191-8	Surveyed by P. T. Dunlap
Plotting C'k'd by	Date 3-6-30
Date	Indexed J. C. Johnson

See Pages 9 to 17 For ℄ From Here on

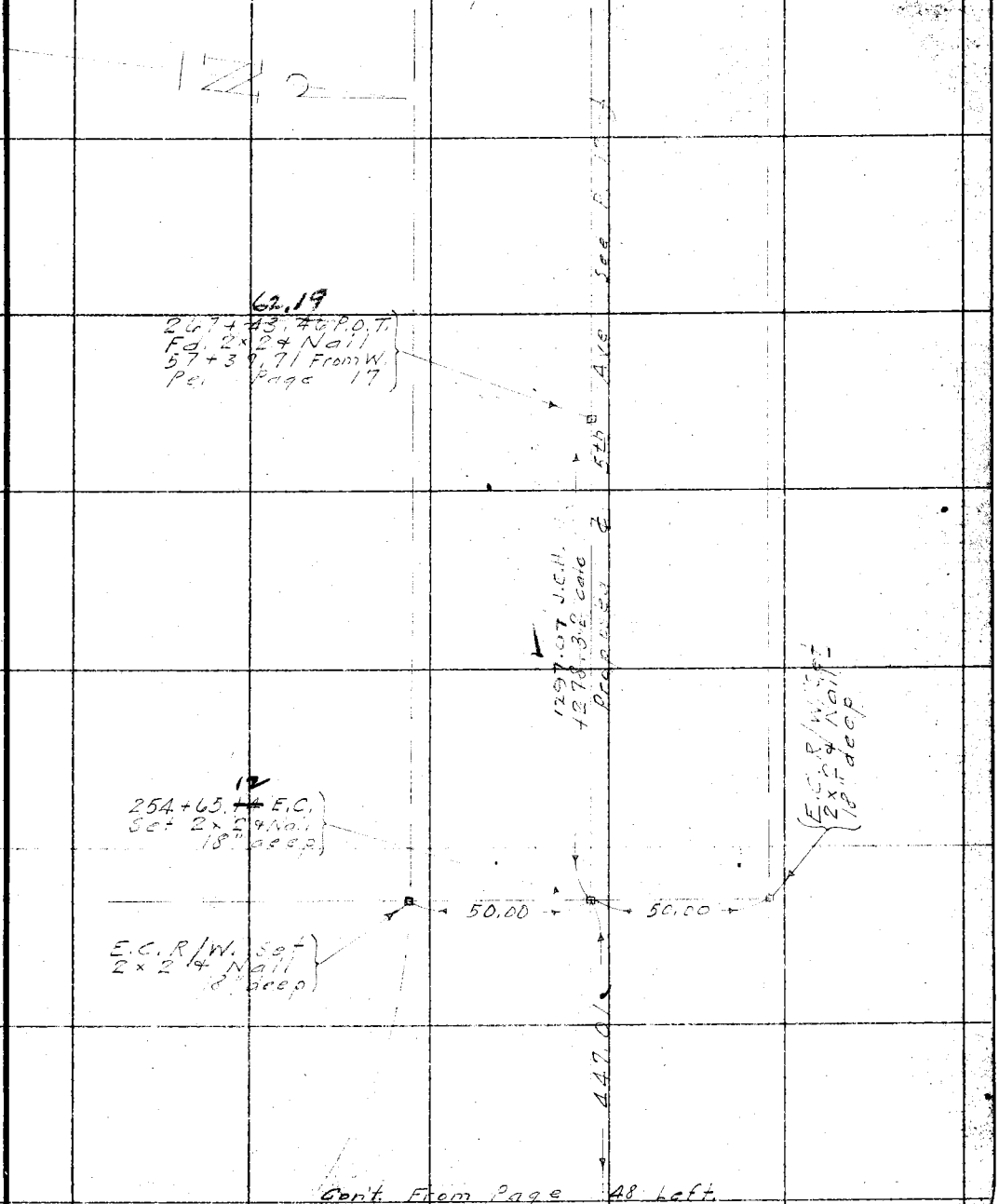

Con't. From Page 48 Left.

Note: ANY ADDITIONS OR CHANGES ON THIS SHEET MUST BE MADE OR CIRCLED IN Red. WITH DATE AND NAME OF PERSON MAKING CHANGE.

Do not extend notes this side of this line

RETURN TO
LOS ANGELES COUNTY SURVEYOR

F.B. 404 Pg. 48 P.T.D. Chief Party Notes by Dunlap Date 3-7-30



RETURN TO
LOS ANGELES COUNTY SURVEYOR

Do not extend notes this side of this line

Note: ANY ADDITIONS OR CHANGES ON THIS SHEET MUST BE MADE OR CIRCLED IN Red. WITH DATE AND NAME OF PERSON MAKING CHANGE.

Date _____ Notes by _____ Chief Party _____ F.B. 404 Pg 49

Platted by J.C. Hoyt	W. O. No. 185 B. B. O. No. 15-300
Date Aug '30	Location
Map No. C3-B-191-8	Surveyed by
Platting C'k'd by	Date 5-7-30 A. C. Johnson
Date	Indexed

Notes: ANY ADDITIONS OR CHANGES ON THIS SHEET MUST BE MADE OR CIRCLED IN Red. WITH DATE AND NAME OF PERSON MAKING CHANGE.

Do not extend notes this side of this line

RETURN TO LOS ANGELES COUNTY SURVEYOR

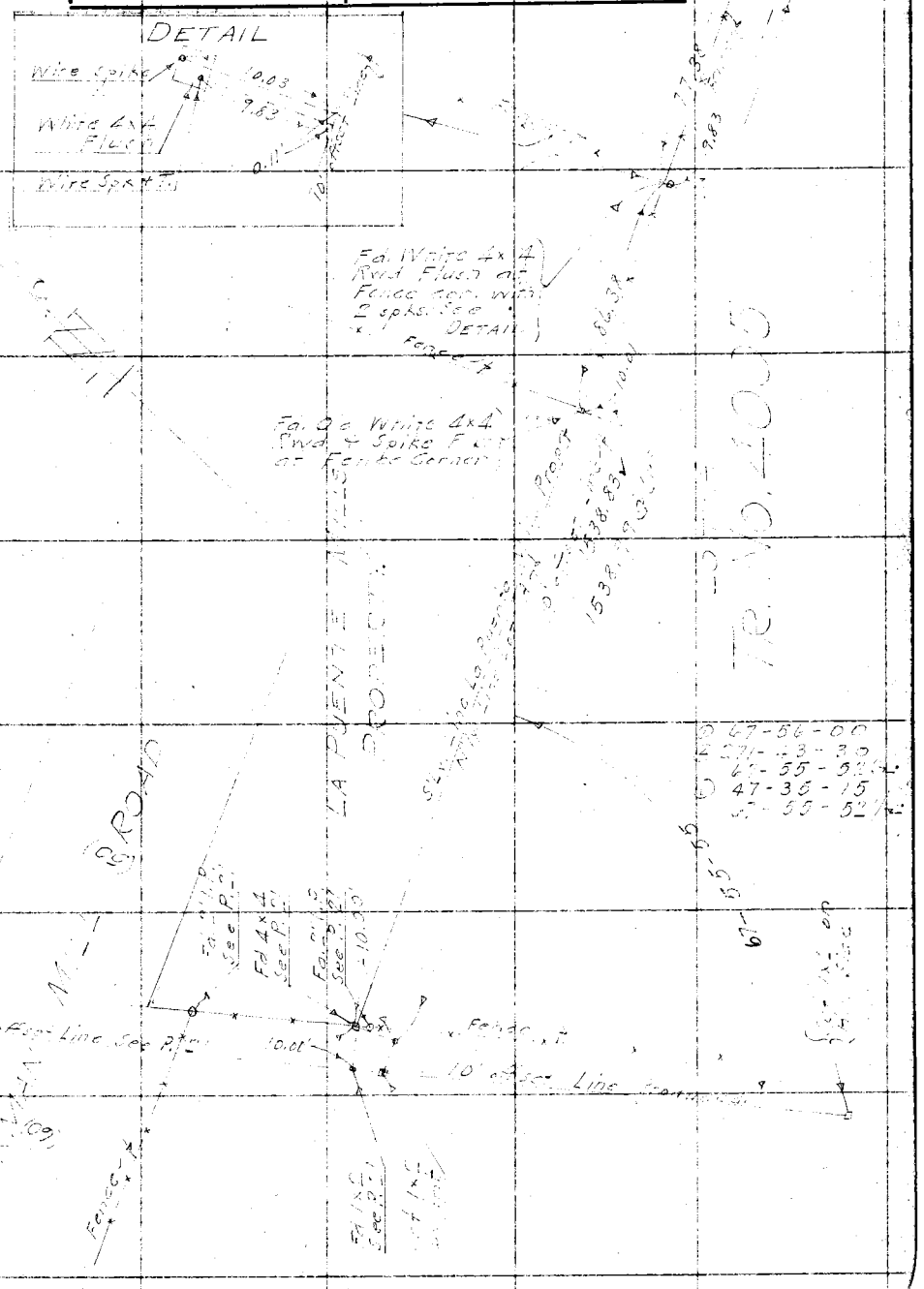

F.B. 404 Pg. 50 P.T.D. Chief Party Notes by Dunigo Date 5-7-30

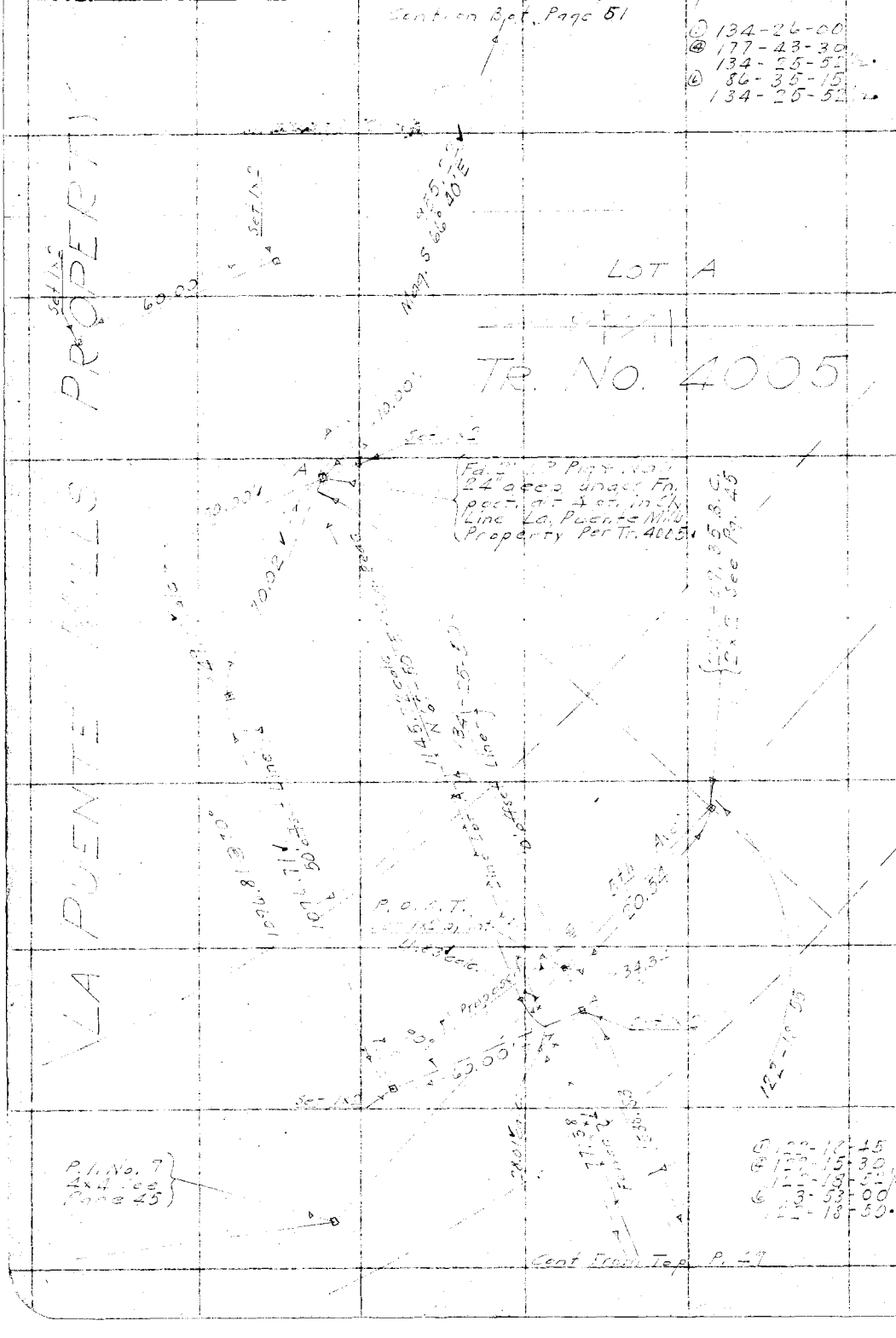

RETURN TO
LOS ANGELES COUNTY SURVEYOR

Do not extend notes this side of this line

Note: ANY ADDITIONS OR CHANGES ON THIS SHEET MUST BE MADE OR CIRCLED IN Red. WITH DATE AND NAME OF PERSON MAKING CHANGE.

Date 5-9-30 Notes by P.T.D. Chief Party Swartz F.B. 434 Pg. 51

Platted by L.C. Hoyt	W. O. No. 782 T.S.S. No. 15-300'
Date Aug. '30	Location 5th Ave 2nd +
Map No. C.S.B. 191-8	Surveyed by P.T.D.
Platting C'k'd by	Date 5-9-30
Date	Indexed A. C. Johnson

Note: ANY ADDITIONS OR CHANGES ON THIS SHEET MUST BE MADE OR CIRCLED IN RED WITH DATE AND NAME OF PERSON MAKING CHANGE.

Do not extend notes this side of this line

RETURN TO LOS ANGELES COUNTY SURVEYOR

Cont on Page 52 Left.

T=66°
154.29 @ 4-15 = 153.87
154.37 @ 4-48 = 153.85

T=64°
209.48 @ 4-20 = 208.88
209.43 @ 4-04 = 208.90

T=78°
421.64 Level

Set 1x2 y Nail Flush at Rec. from "I" P at Pt. "G" Per Tr. 4005

Set 4x4 Rwd. & Boat S.P.K. Flush in mound of Rocks S 16°-17'-15" W 60.19 from 4 pt in S'ly Line La Puente Mills Prop., by prop. betw. "I" P at Pt. G and "I" P at Pt. "E" Per Tr. No. 4005

① 169-24-00
② 317-36-00
169-24-00.
③ 296-24-00
169-24-00.

T=64°
115.68 @ 7-11-30 = 117.37
114.42 @ 4-04 = 114.97

T=64°
58.57 Level

T=70°
256.61 @ 7-04 = 256.45
256.71 @ 12-33 = 256.47

Total an. corr. = 955.22

LA PUENTE MILLS PROP.

784.32
784.33 Calc.
0.13'
E
Transit Line
35°-18'
207.01 Calc
207.00
Proj. Record
Proj. Calc
209.01 Calc
170-47-30
170-48-00
LOT A
TR. NO. 4005
169-44-00
0.17'
O
955.22
Transit Line

① 170-47-30
② 317-10-00
170-47-30.
③ 304-45-15
170-47-30½.

① 170-48-00
② 317-12-00
170-48-00.
③ 304-48-00
170-48-00.

Set 1x2 y Nail Flush at Record from "I" P at Pt. "G" Per Tr. 4005

Fd. 1" I.P. Flush S. 15°-11' W. 60.11' from 4 pt. in S'ly Line La Puente Mills Property, per Tr. No. 4005 Set Plg. & Nail in ctr. 2" I.P.

Cont From Top P. 50

F.B. 404 Pg. 52 P.T.D. Chief Party Notes by Dunlap Date 5-10-30

Cont. on Bot. Page 53

① 130-39-30
④ 162-38-15
130-39-34.
⑥ 63-57-30
130-39-35.

① 130-40-00
④ 162-40-30.
130-40-07½
⑥ 64-00-45
130-40-07½

LA PUENTE MILLS PROPERTE

130-39-35

130-40-50

536.54

536.61 @ 64°

Fd. 2" I.P. Plg + Nail 3" deep S. 2° 52' 30" E. 65.56' from Δ pt. in Sly Line La Puente Mills Property Per Tr. 4005

"G" Line

Transit

784.32

78 + 33 calc.

Cont. From Top Page 51

Rec. Transit

Prop. Transit

267.23

5th Ave.

190.52

T = 70°
268.48 @ 5-30 = 267.25
268.34 @ 5-10 = 267.25

LOT A
TR. No. 4005

T = 70°
191.07 @ 4-16 = 190.54
190.88 @ 3-29 = 190.53

① 52-14-45
④ 208-08-30
52-14-37½
⑥ 313-27-30
52-14-35.

P.O.S.T. Set 2 x 2 + Nail 12 deep

217 + 54.77 E.C.
2 x 2 See p. 40

RETURN TO
LOS ANGELES COUNTY SURVEYOR

Do not extend notes this side of this line

Note: ANY ADDITIONS OR CHANGES ON THIS SHEET MUST BE MADE OR CIRCLED IN Red. WITH DATE AND NAME OF PERSON MAKING CHANGE.

Date 5-12-30 Notes by [illegible] Chief Party [illegible] F.B. 404 Pg. 53

Platted by J. C. Hoyt	W. O. No. 782 Tape ~~B. C. O.~~ No. 15-300'
Date Aug 30	Location [illegible] Div 4
Map No. C.S.B. 191-8	Surveyed by [illegible]
Platting C'k'd by	Date 5-12-30
Date	Indexed A. C. Johnson

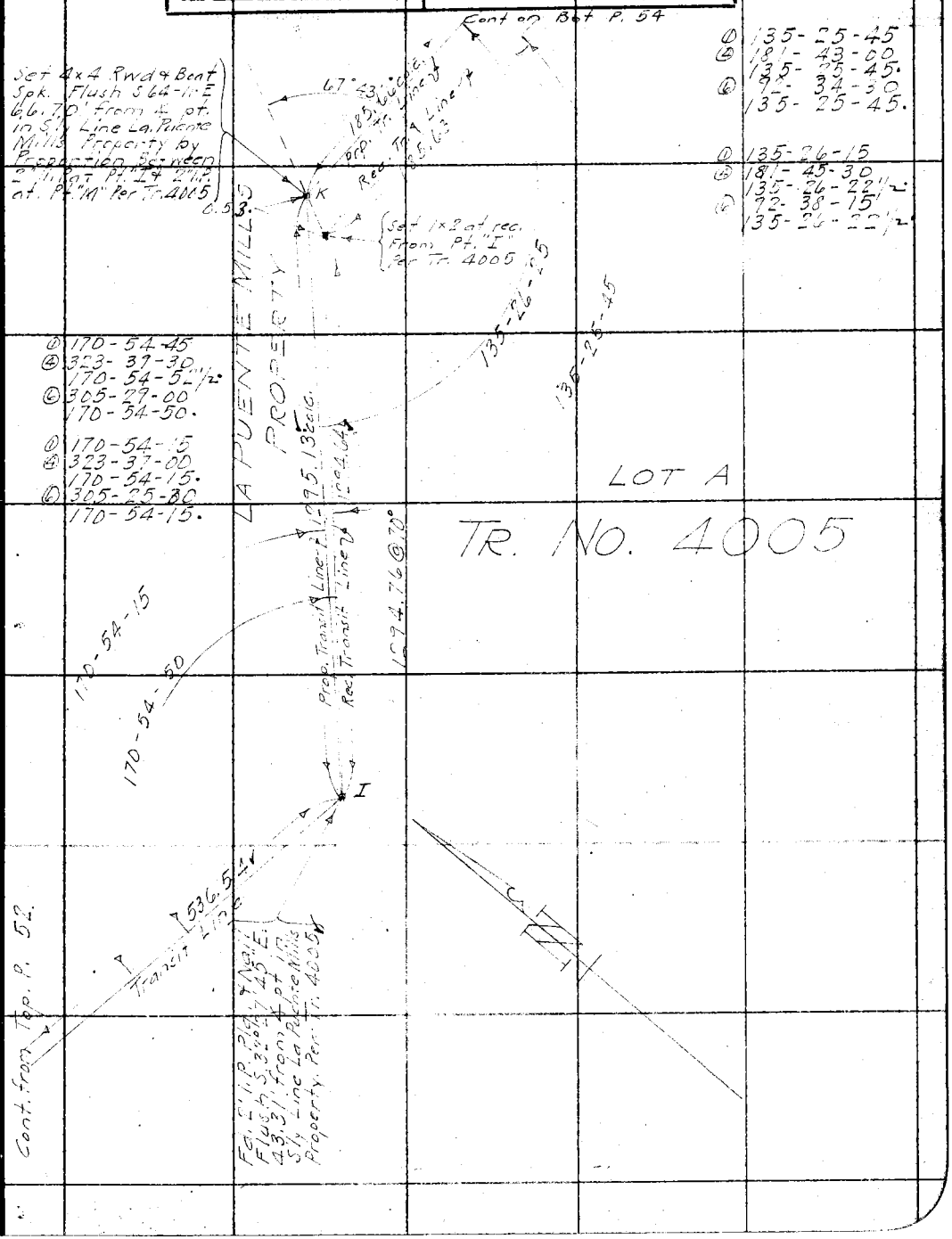

Note: ANY ADDITIONS OR CHANGES ON THIS SHEET MUST BE MADE OR CIRCLED IN Red. WITH DATE AND NAME OF PERSON MAKING CHANGE.

Do not extend notes this side of this line

RETURN TO
LOS ANGELES COUNTY SURVEYOR

F.B. 404 Pg. 54 P.T.D. Chief Party Notes by Dunlap Date 5-12-30

Cont. on Bot P. 55



Cont. from Top Page 53

RETURN TO
LOS ANGELES COUNTY SURVEYOR

Do not extend notes this side of this line

Note: ANY ADDITIONS OR CHANGES ON THIS SHEET MUST BE MADE OR CIRCLED IN Red. WITH DATE AND NAME OF PERSON MAKING CHANGE.

Date 5-12-30 Notes by P.T.D. Chief Party Dunlap F.B. 404 Pg. 55

Platted by J.C. Hoyt	W. O. No. 782 Tape ~~D. S. C.~~ No. 15-300'
Date Aug. '30	Location 5th Ave Div. 4
Map No. C.S.B. 191-8	Surveyed by P.T. Dunlap
Platting C'k'd by	Date 5-12-30
Date	Indexed A. C. Johnson

Cont. on Bot. Page 56

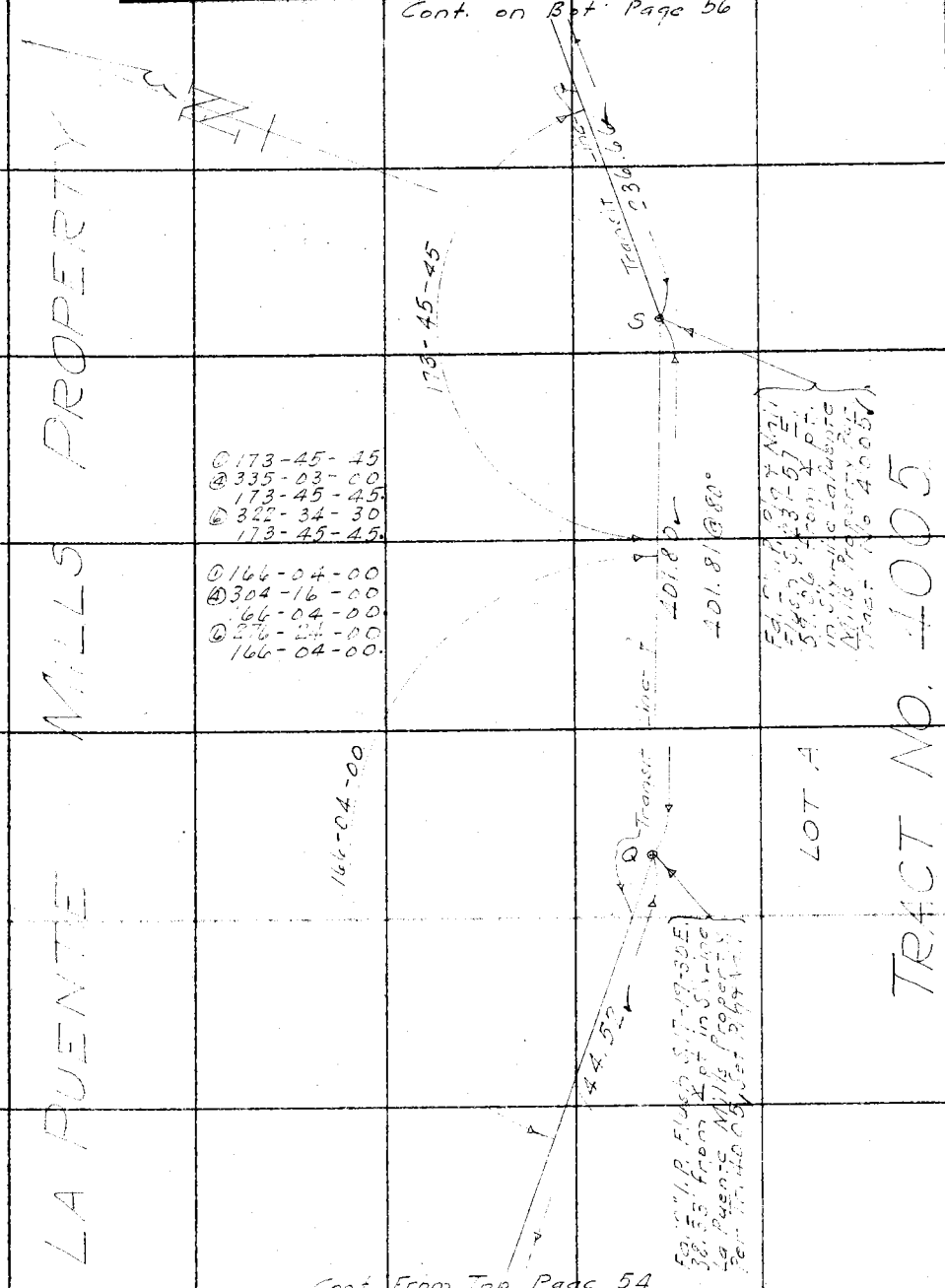

Cont. From Top Page 54

Note: ANY ADDITIONS OR CHANGES ON THIS SHEET MUST BE MADE OR CIRCLED IN Red. WITH DATE AND NAME OF PERSON MAKING CHANGE.

Do not extend notes this side of this line

RETURN TO
LOS ANGELES COUNTY SURVEYOR

F.B. 404 PG. 56 P. T. D. Chief Party Notes by Dunlap Date 5-15-30

RETURN TO
LOS ANGELES COUNTY SURVEYOR
Do not extend notes this side of this line

Note: ANY ADDITIONS OR CHANGES ON THIS SHEET MUST BE MADE OR CIRCLED IN Red. WITH DATE AND NAME OF PERSON MAKING CHANGE.

Date _____ Notes by _____ Chief Party _____ F.B. 404 PG. 57

Platted by J. C. Hoyt	W. O. No. 782 D. S. D. No.
Date Oct. '30	Location 5th Ave.
Map No. 65-B-191-C	Surveyed by Evans
Platting C'k'd by	Date 9-5-30
Date	Indexed

LINE CHANGE IN 5th AVE.

from

P.I. #5 (pg 37) to P.I. #9 (pg 45).

Sept. 5th 1930

300 ft. band tape #12
Standard @ 84°

H.F. Evans - Dep.
G.F. Brock - T
R. DeLaney - H.C.
W.H. Scott - R.C.

Notes: ANY ADDITIONS OR CHANGES ON THIS SHEET MUST BE MADE OR CIRCLED IN Red. WITH DATE AND NAME OF PERSON MAKING CHANGE.

Do not extend notes this side of this line

RETURN TO
LOS ANGELES COUNTY SURVEYOR

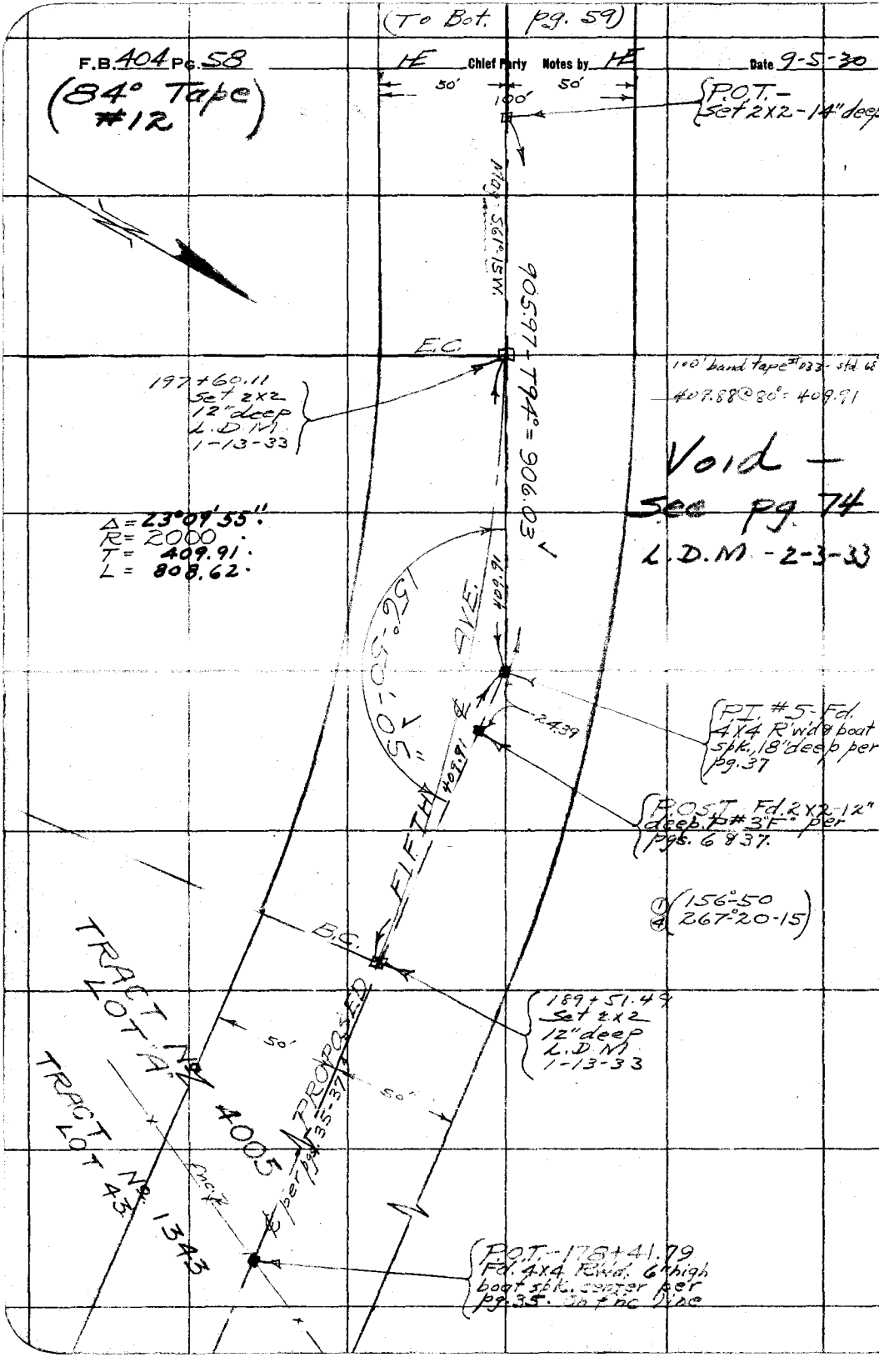

RETURN TO
LOS ANGELES COUNTY SURVEYOR

Do not extend notes this side of this line

Note: ANY ADDITIONS OR CHANGES ON THIS SHEET MUST BE MADE OR CIRCLED IN Red. WITH DATE AND NAME OF PERSON MAKING CHANGE.

Date _____ Notes by HE Chief Party _____ F.B. 404 Pg. 59

(84° Tape)

Platted by J. C. Hoyt	W. O. No. 782 D. S. O. No.
Date Oct. '30	Location 5th Ave.
Map No. C.S.B. 191-8	Surveyed by Evans
Platting O'k'd by	Date 9-5-30
Date	Indexed A. C. Johnson

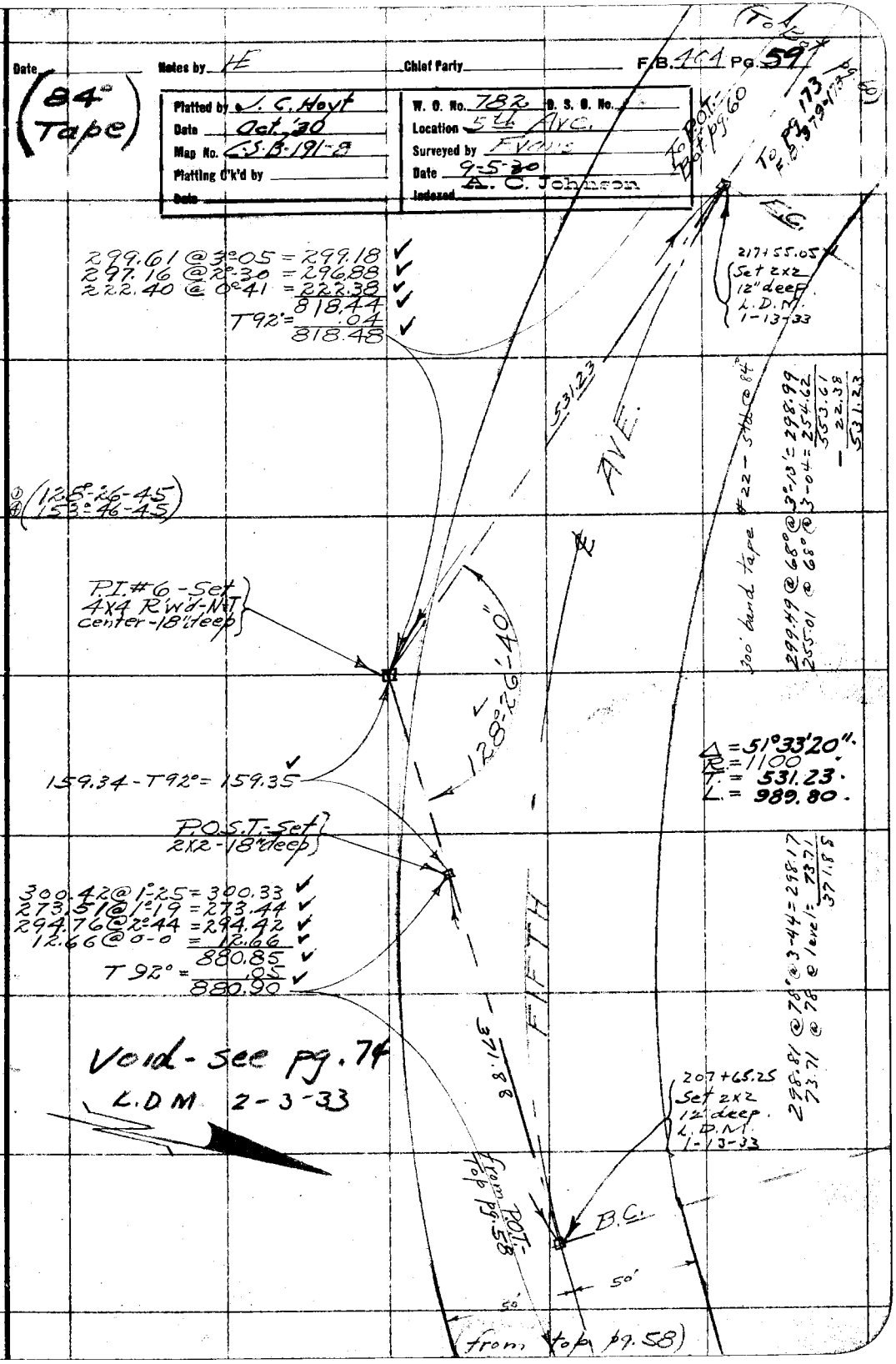

Note: ANY ADDITIONS OR CHANGES ON THIS SHEET MUST BE MADE OR CIRCLED IN Red. WITH DATE AND NAME OF PERSON MAKING CHANGE.

Do not extend notes this side of this line

RETURN TO LOS ANGELES COUNTY SURVEYOR

F.B. 404 Pg. 60 Chief Party Notes by HE Date

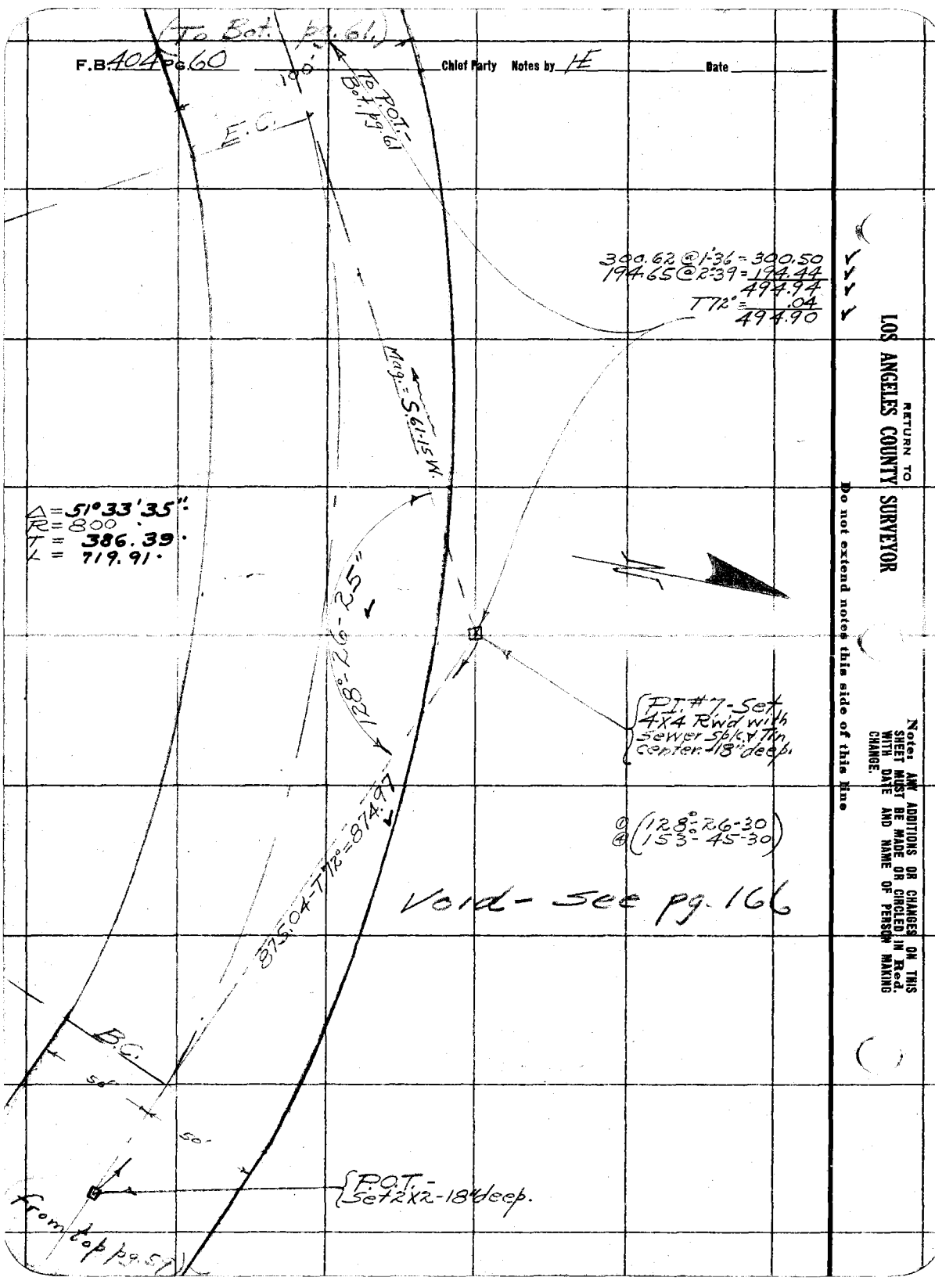

RETURN TO
LOS ANGELES COUNTY SURVEYOR

Do not extend notes this side of this line

Notes: ANY ADDITIONS OR CHANGES ON THIS SHEET MUST BE MADE OR CIRCLED IN Red. WITH DATE AND NAME OF PERSON MAKING CHANGE.

Date _____ Notes by HE Chief Party _____ F.B. 404 Pg. 61

(84° Tape #12)

Plotted by J.C. Hoyt	W. O. No. 782 D. S. O. No.
Date Oct. '30	Location 5th Ave.
Map No. C.S.B.-191-8	Surveyed by Evans
Platting C'k'd by	Date 9-8-30
Date	Indexed A. C. Johnson

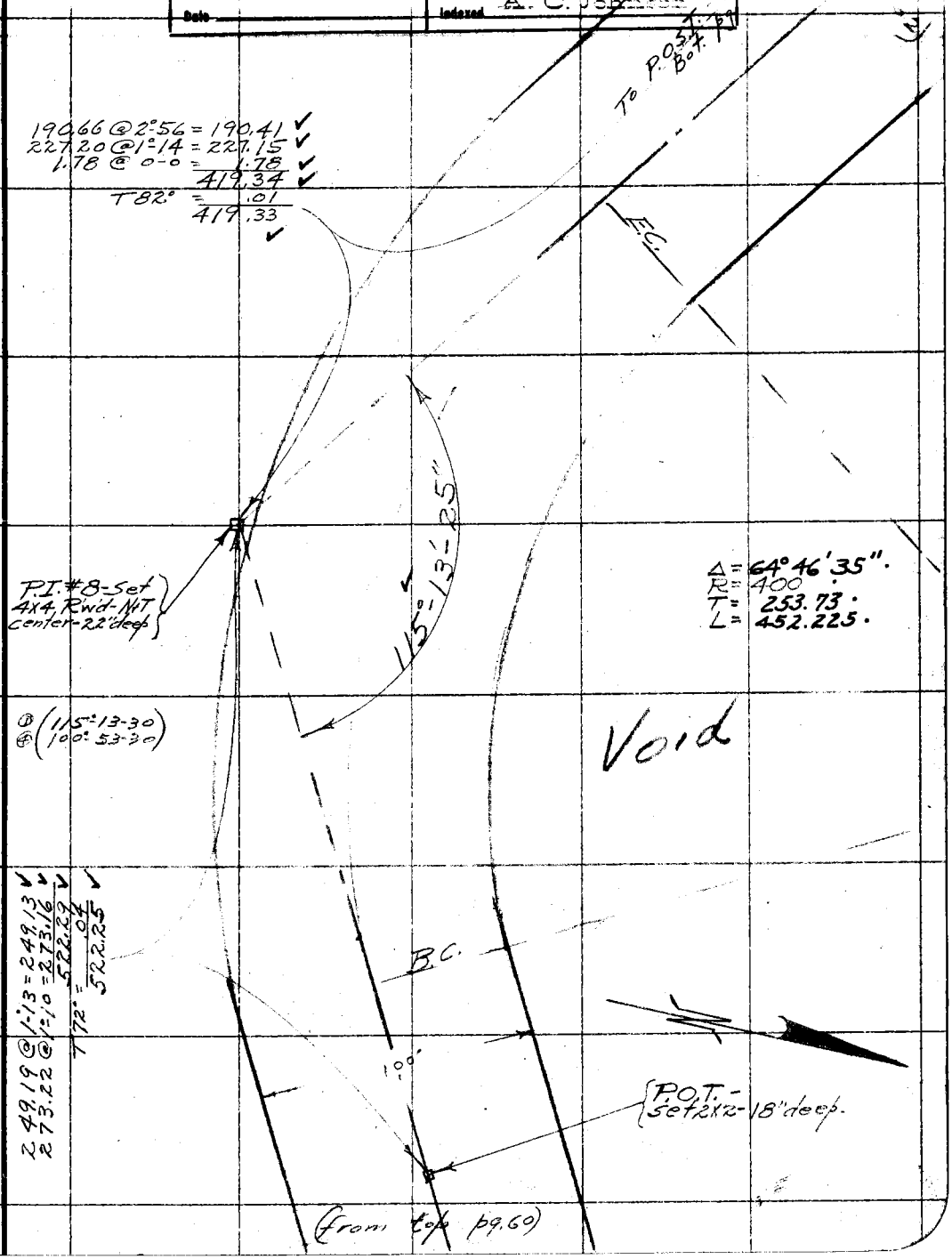

Note: ANY ADDITIONS OR CHANGES ON THIS SHEET MUST BE MADE OR CIRCLED IN Red. WITH DATE AND NAME OF PERSON MAKING CHANGE.

Do not extend notes this side of this line

RETURN TO LOS ANGELES COUNTY SURVEYOR

F.B. 404 Pg 62 — Chief Party — Notes by HE — Date

(84° Tape)

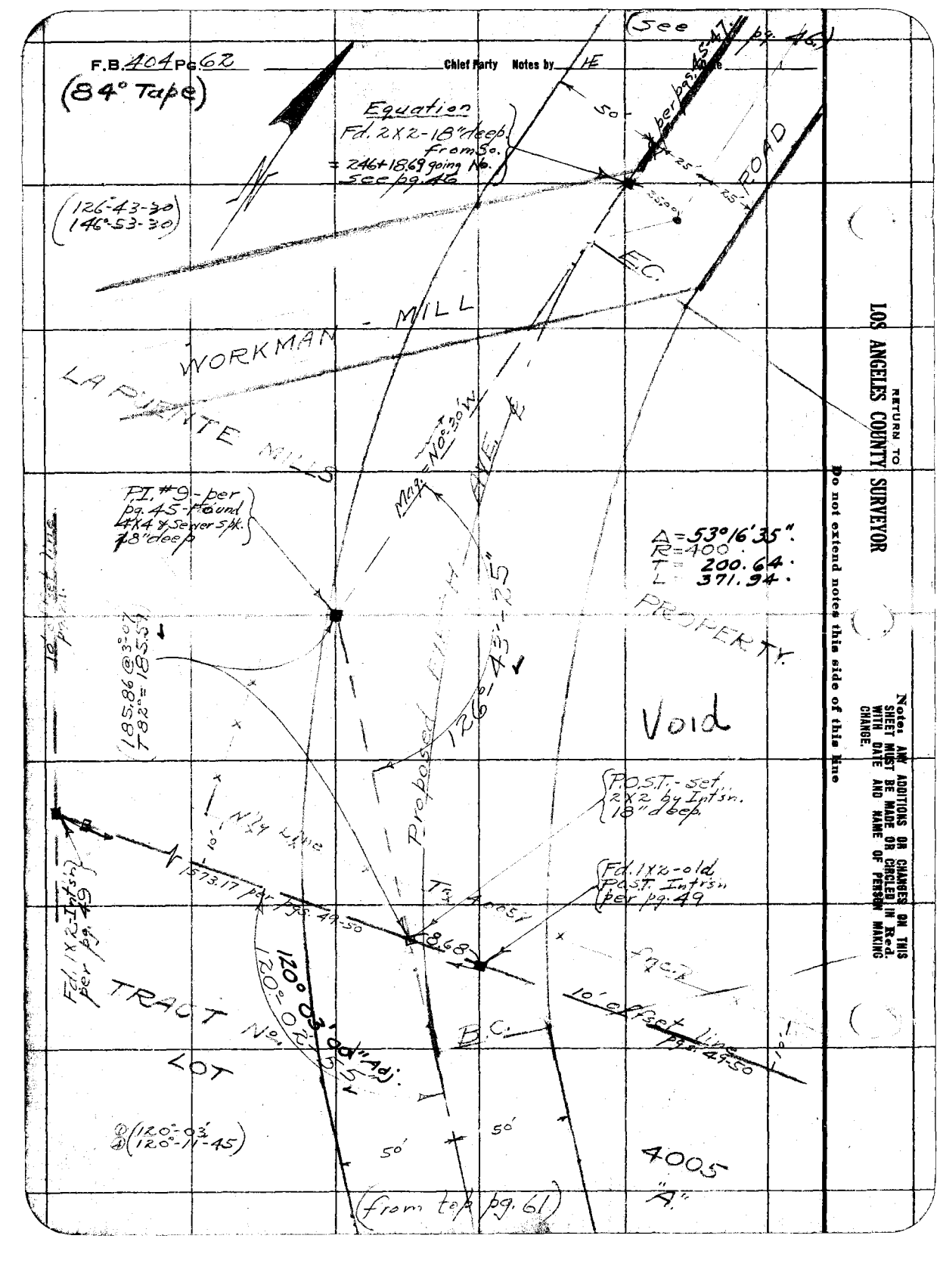

RETURN TO
LOS ANGELES COUNTY SURVEYOR
Do not extend notes this side of this line

Notes: ANY ADDITIONS OR CHANGES ON THIS SHEET MUST BE MADE OR CIRCLED IN Red. WITH DATE AND NAME OF PERSON MAKING CHANGE.

Date 12/10/30 Notes by BUTLER Chief Party BUTLER F.B. 404 PG. 63

Platted by	W. O. No. 782 D. S. O. No.
Date	Location 5TH AVE - DIV 4
Map No.	Surveyed by BUTLER
Platting Ck'd by	Date 12/10/30
Date	Indexed A. C. Johnson 12-30-1930

Note: ANY ADDITIONS OR CHANGES ON THIS SHEET MUST BE MADE OR CIRCLED IN Red. WITH DATE AND NAME OF PERSON MAKING CHANGE.

Do not extend notes this side of this line

RETURN TO LOS ANGELES COUNTY SURVEYOR

F.B. 404 Pg. 64 — BUTLER Chief Party — Notes by BUTLER — Date 12/12/30

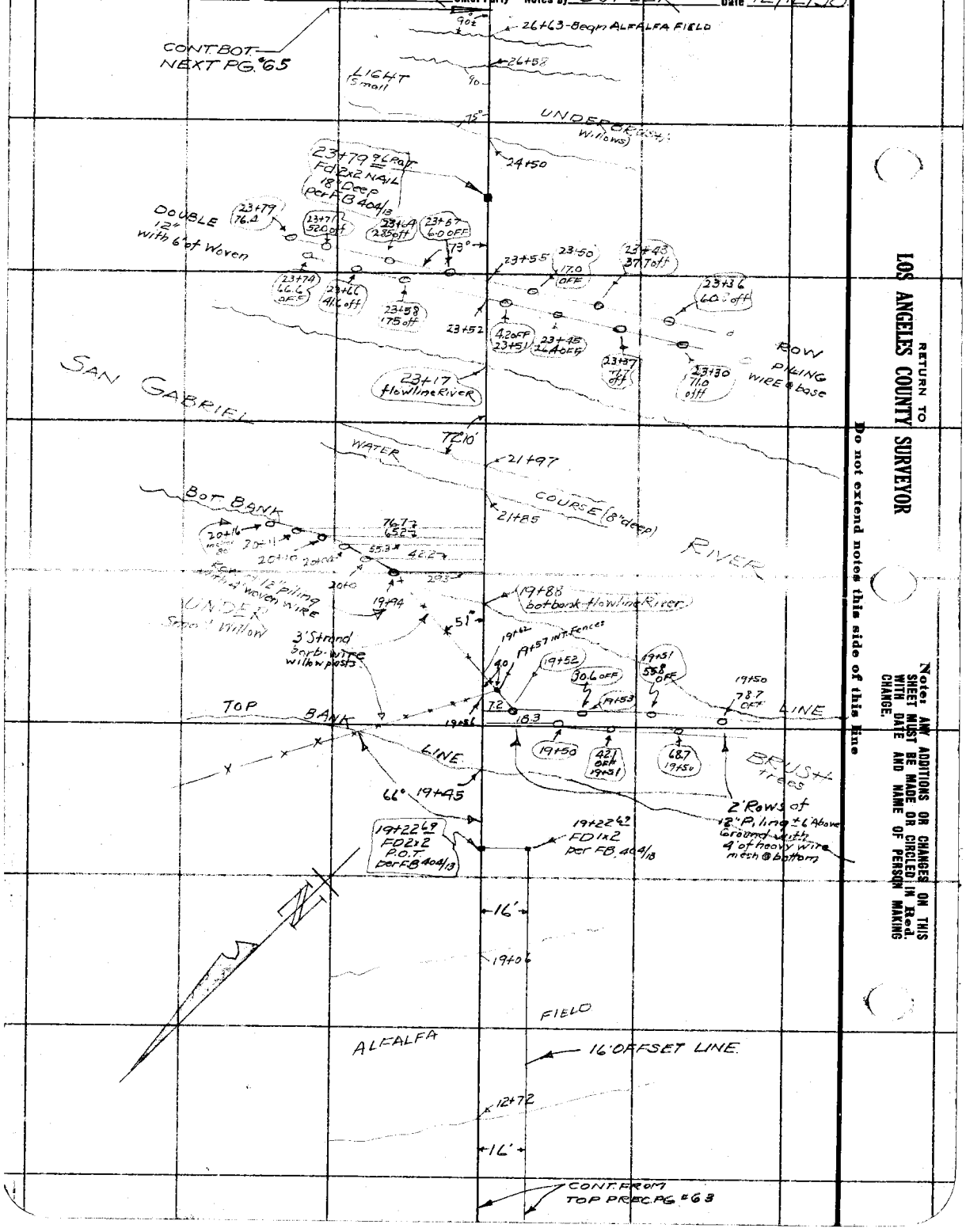

RETURN TO LOS ANGELES COUNTY SURVEYOR

Do not extend notes this side of this line

Note: ANY ADDITIONS OR CHANGES ON THIS SHEET MUST BE MADE OR CIRCLED IN Red. WITH DATE AND NAME OF PERSON MAKING CHANGE.

Date 12/12/30 Notes by BUTLER Chief Party BUTLER F.B. 404 Pg. 65

Platted by	W. O. No. 782 D. S. O. No.
Date	Location 5TH AVE. - DIV. 4
Map No.	Surveyed by BUTLER
Platting C'k'd by	Date 12/12/30
Date	Indexed A. C. Johnson

Notes: ANY ADDITIONS OR CHANGES ON THIS SHEET MUST BE MADE OR CIRCLED IN Red. WITH DATE AND NAME OF PERSON MAKING CHANGE.

Do not extend notes this side of this line

RETURN TO LOS ANGELES COUNTY SURVEYOR

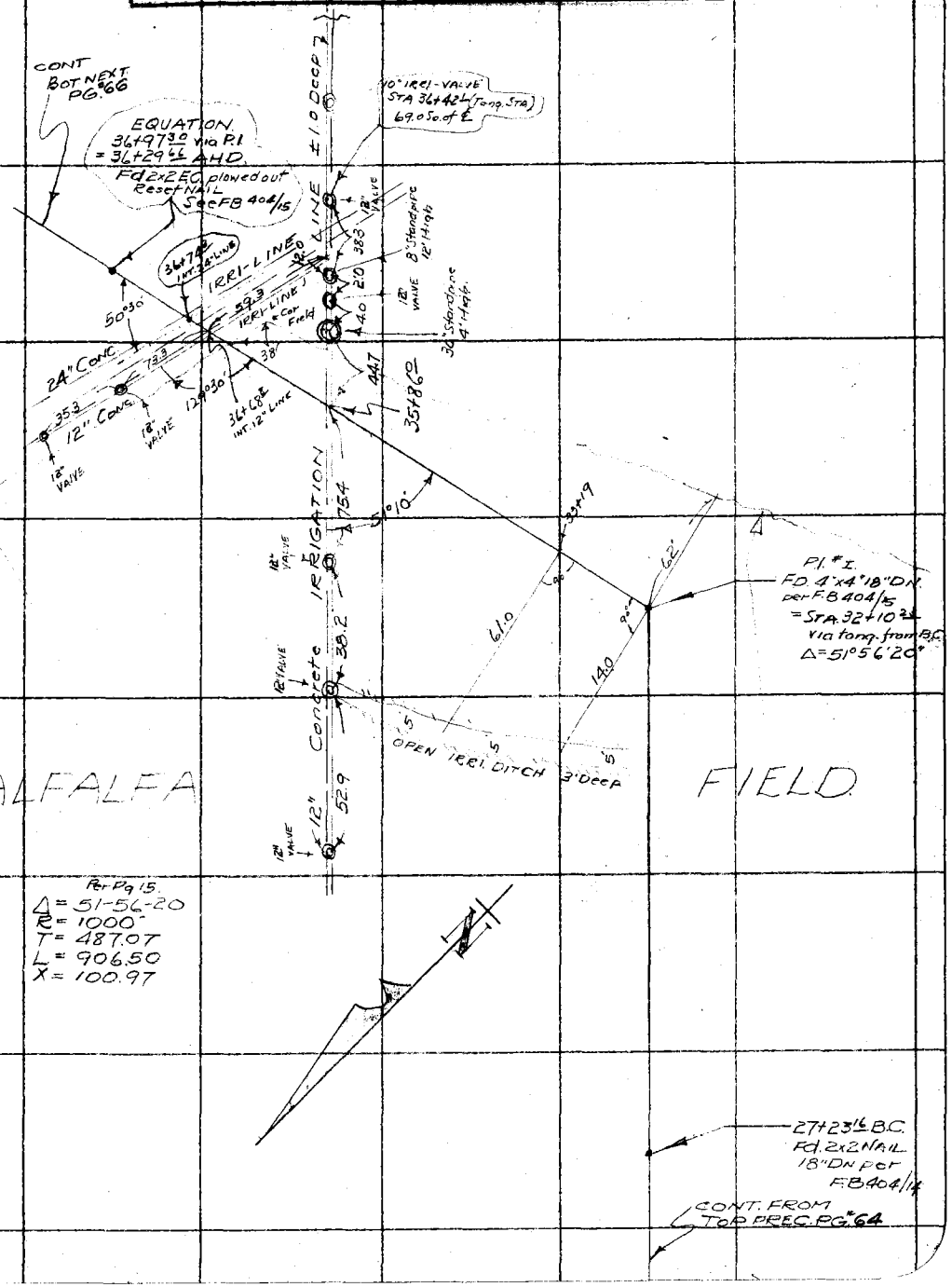

F.B. 404 Pg. 66 — Chief Party — Notes by BUTLER — Date 12/12/30



RETURN TO
LOS ANGELES COUNTY SURVEYOR

Do not extend notes this side of this line

Note: ANY ADDITIONS OR CHANGES ON THIS SHEET MUST BE MADE OR CIRCLED IN Red. WITH DATE AND NAME OF PERSON MAKING CHANGE.

Date 12/12/30 Notes by BUTLER Chief Party BUTLER F.B. 404 PG. 67

Platted by	W. O. No. 782 D. S. O. No.
Date	Location 5TH AVE - DIV IV
Map No.	Surveyed by BUTLER
Platting C'k'd by	Date 12/12/30
Date	Indexed A. C. Johnson

Notes: ANY ADDITIONS OR CHANGES ON THIS SHEET MUST BE MADE OR CIRCLED IN Red. WITH DATE AND NAME OF PERSON MAKING CHANGE.

Do not extend notes this side of this line

RETURN TO LOS ANGELES COUNTY SURVEYOR

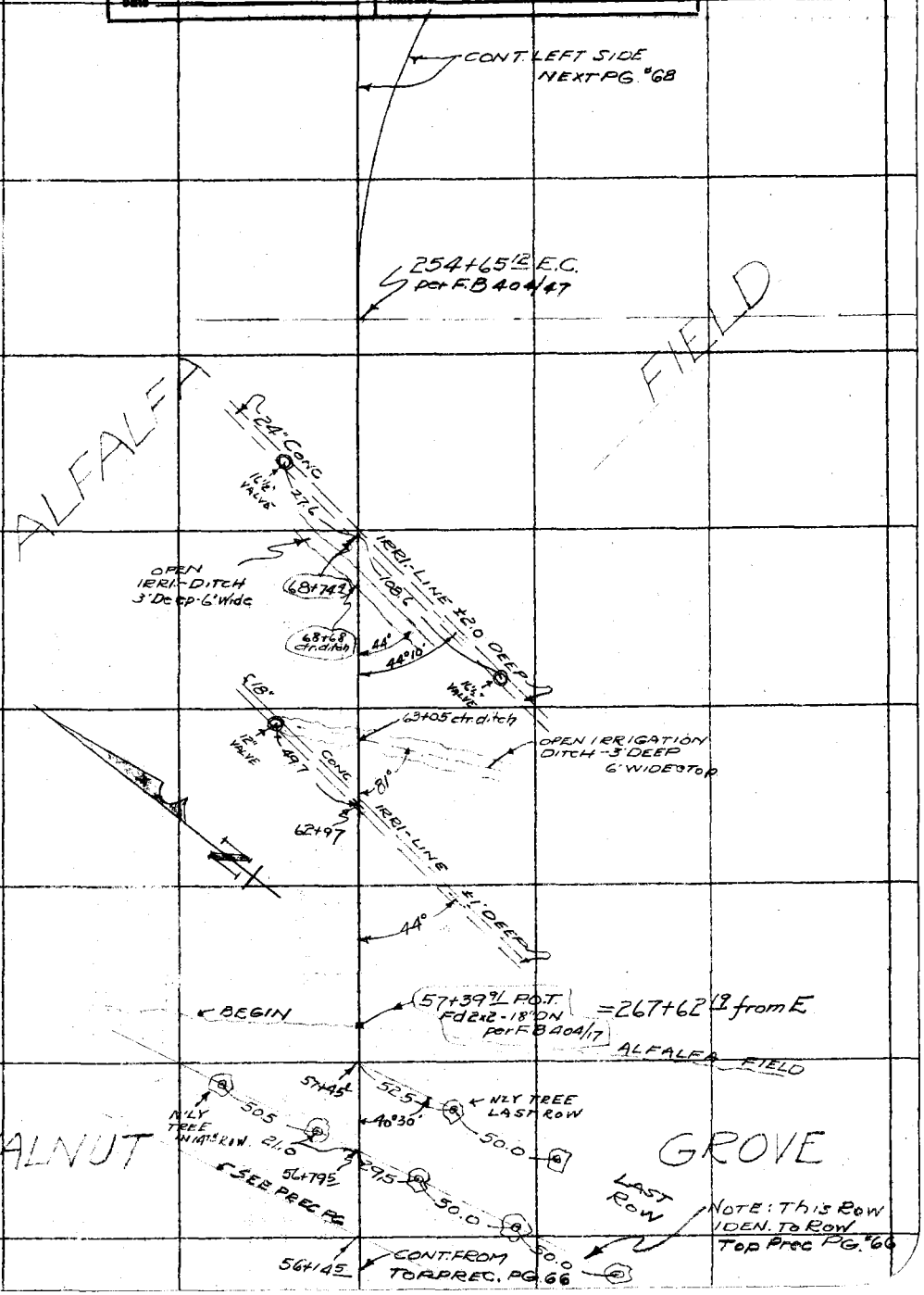

F.B. 404 PG. 68 BUTLER Chief Party Notes by BUTLER Date 12/16/30

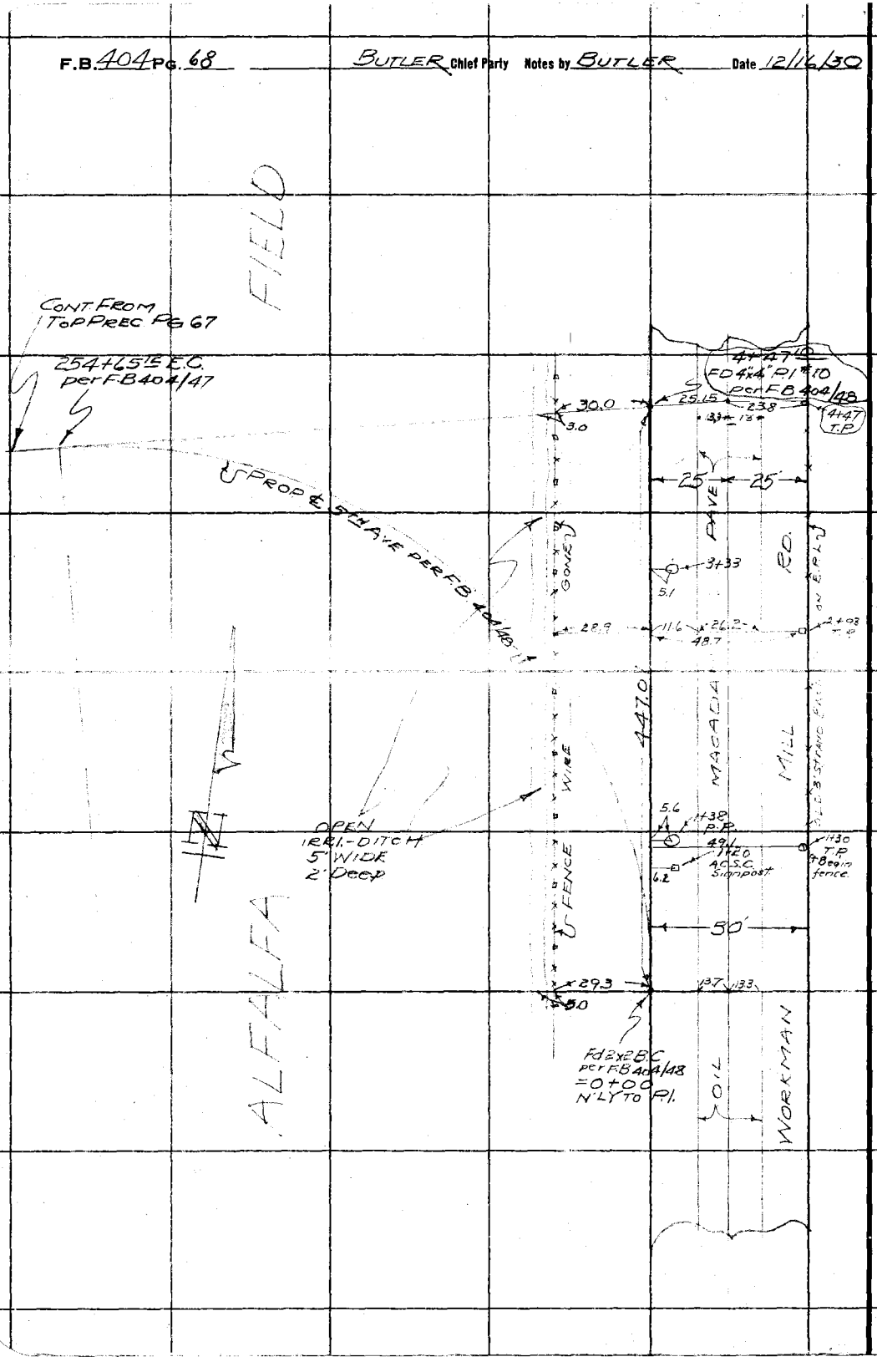

RETURN TO
LOS ANGELES COUNTY SURVEYOR

Do not extend notes this side of this line

Notes. ANY ADDITIONS OR CHANGES ON THIS SHEET MUST BE MADE OR CIRCLED IN Red. WITH DATE AND NAME OF PERSON MAKING CHANGE.

Date [illegible] Notes by [illegible] Chief Party [illegible] F.B. 404 PG. 69

Platted by	W. O. No. 4247 D. S. O. No.
Date	Location
Map No.	Surveyed by
Platting C'k'd by	Date 5-[illegible]
Date	Indexed A. C. Johnson 5-8-31

ADDITIONAL [illegible]
for
[illegible] AVE
DIV #5
W.O. #4247

Notes: ANY ADDITIONS OR CHANGES ON THIS SHEET MUST BE MADE OR CIRCLED IN Red. WITH DATE AND NAME OF PERSON MAKING CHANGE.

Do not extend notes this side of this line

RETURN TO
LOS ANGELES COUNTY SURVEYOR

F.B. 404 PG. 70 Moore Chief Party Notes by Moore Date 5-7-31

To bottom pg.

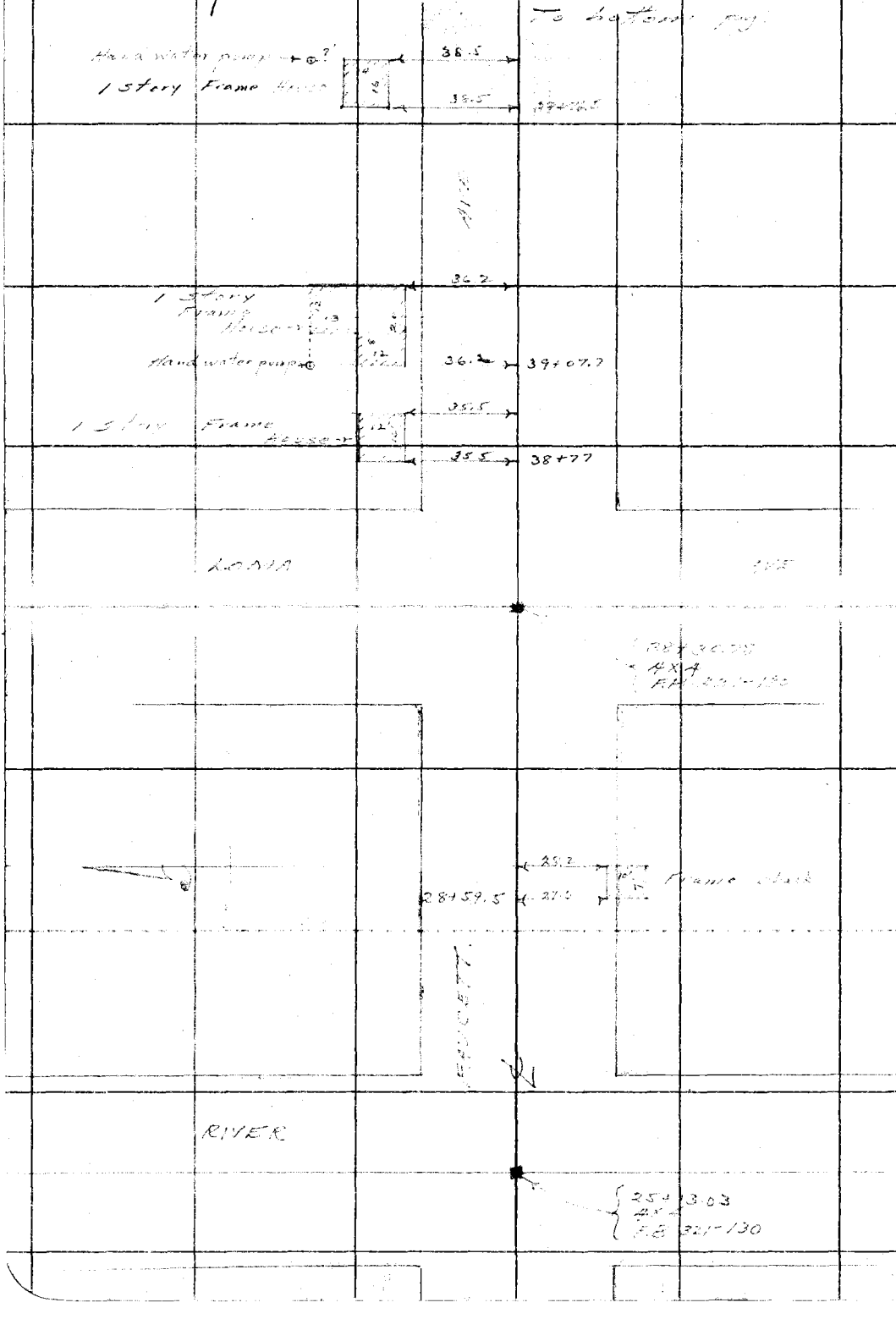

RETURN TO
LOS ANGELES COUNTY SURVEYOR

Do not extend notes this side of this line

Note: ANY ADDITIONS OR CHANGES ON THIS SHEET MUST BE MADE OR CIRCLED IN Red. WITH DATE AND NAME OF PERSON MAKING CHANGE.

Date 3-7-21 Notes by [illegible] Chief Party [illegible] F.B. 404 PG. 71

Platted by	W. O. No. [illegible] D. S. O. No.
Date	Location [illegible]
Map No.	Surveyed by
Platting C'k'd by	Date
Date	Indexed A. C. Johnson

Note: ANY ADDITIONS OR CHANGES ON THIS SHEET MUST BE MADE OR CIRCLED IN Red. WITH DATE AND NAME OF PERSON MAKING CHANGE.

Do not extend notes this side of this line

RETURN TO LOS ANGELES COUNTY SURVEYOR

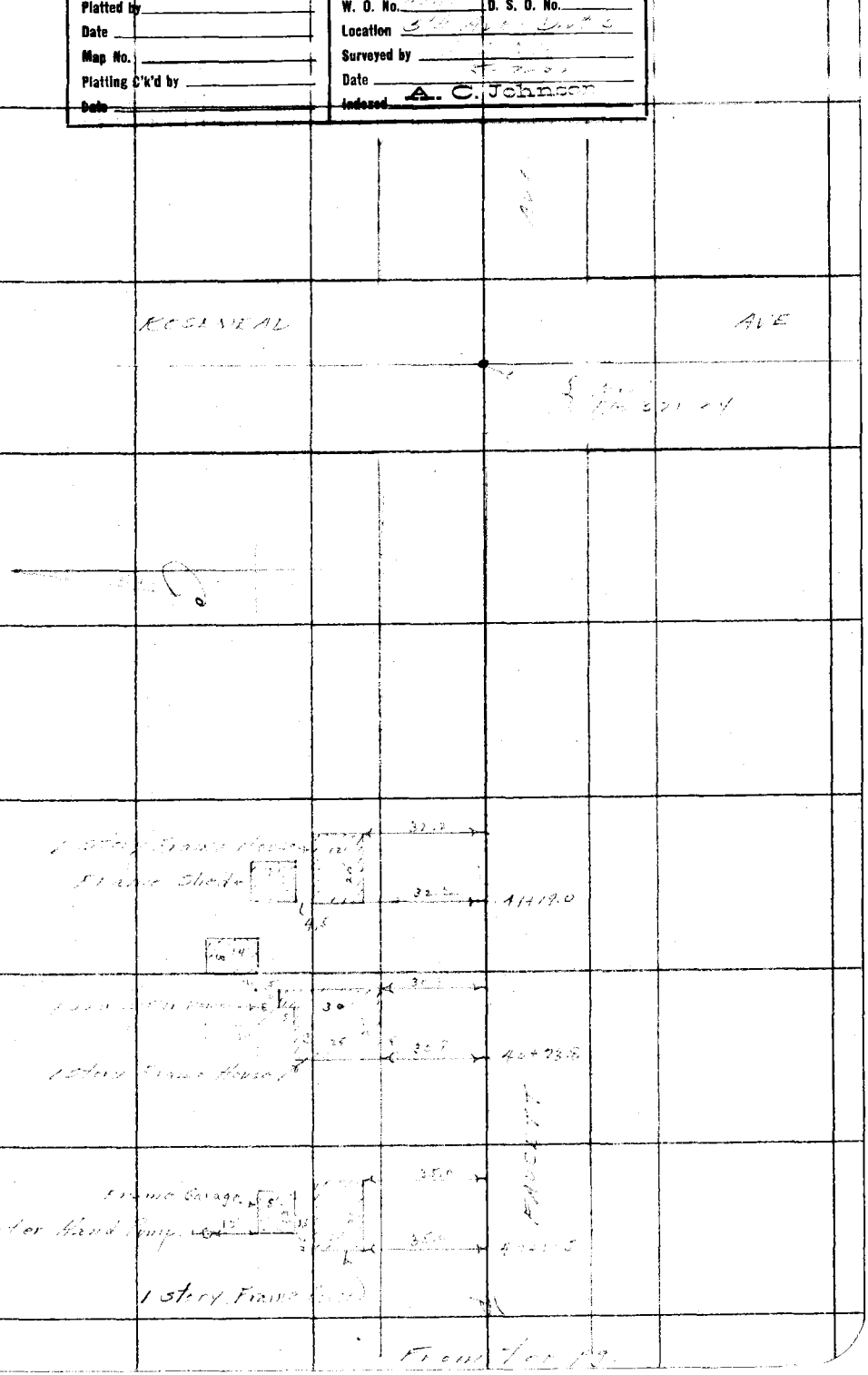

F.B. 404 Pg. 72 Moore Chief Party Notes by Moore Date 5-7-31



RETURN TO
LOS ANGELES COUNTY SURVEYOR

Do not extend notes this side of this line

Note: ANY ADDITIONS OR CHANGES ON THIS SHEET MUST BE MADE OR CIRCLED IN Red. WITH DATE AND NAME OF PERSON MAKING CHANGE.

Date 5-7-31 Notes by Moore Chief Party Moore F.B. 404 PG. 93

Platted by	W. O. No. 4247 D. S. O. No.
Date	Location 52 Avenue
Map No.	Surveyed by
Platting C'k'd by	Date 5-7-31
Date	Indexed A. C. Johnson

RETURN TO
LOS ANGELES COUNTY SURVEYOR

Note: ANY ADDITIONS OR CHANGES ON THIS SHEET MUST BE MADE OR CIRCLED IN Red. WITH DATE AND NAME OF PERSON MAKING CHANGE.

Do not extend notes this side of this line

F.B. 404 Pg. 74 Moore Chief Party Notes by Moore Date 2-3-33

To pg. 173
F.B. 379 - 173

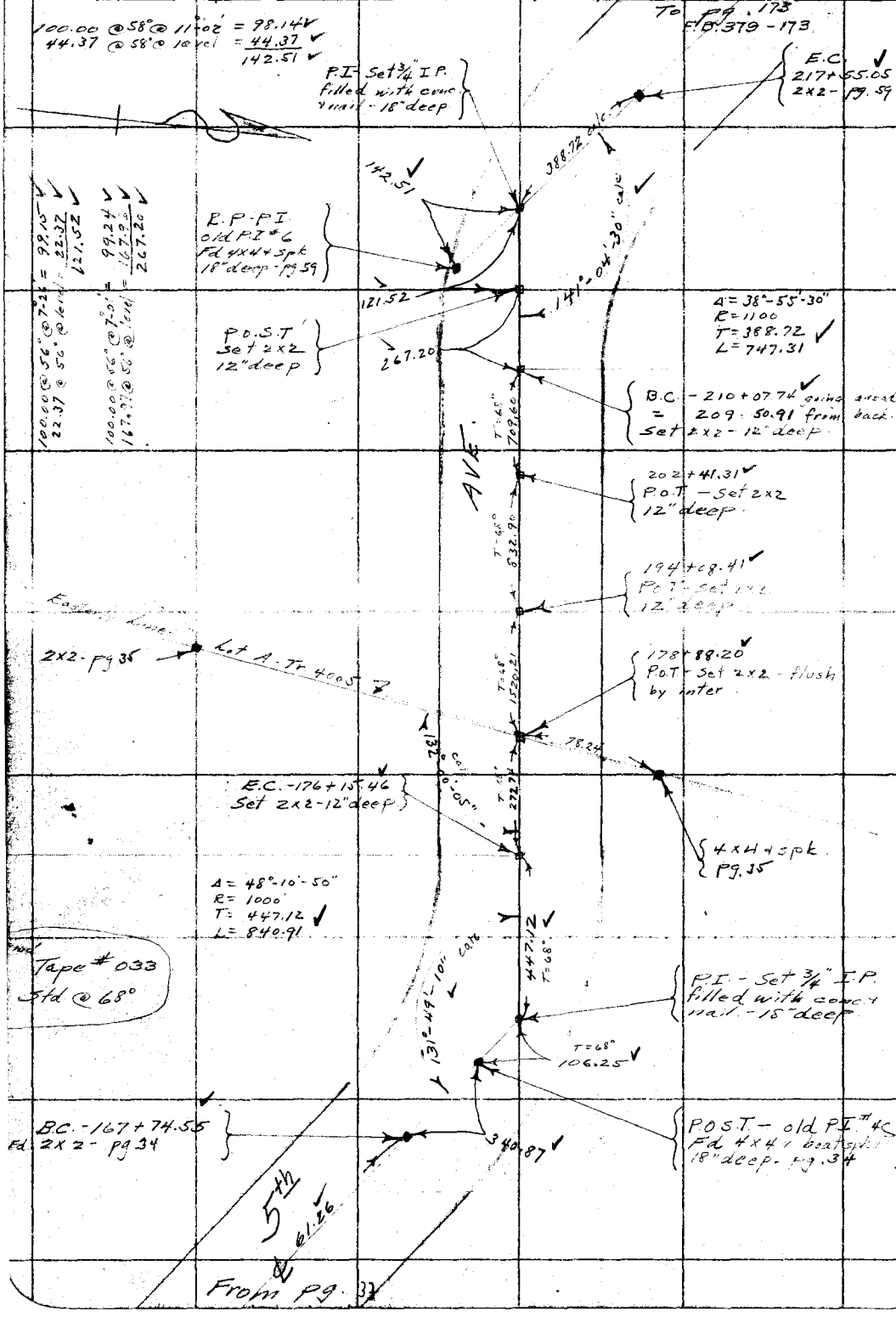

100.00 @ 56° @ 7°-26' = 99.15
22.37 @ 56° @ level = 22.37
121.52

100.00 @ 56° @ 7°-01' = 99.24
167.97 @ 56° @ level = 167.96
267.20

RETURN TO
LOS ANGELES COUNTY SURVEYOR

Do not extend notes this side of this line

Note: ANY ADDITIONS OR CHANGES ON THIS SHEET MUST BE MADE OR CIRCLED IN Red. WITH DATE AND NAME OF PERSON MAKING CHANGE.

Date _____ Notes by _____ Chief Party _____ F.B. 404 Pg. 26

Platted by Norris
Date _____
Map No. C.S.B. 540
Platting C'k'd by H.U.M.H.
Date FEB 9 - 1931

W. O. No. 973 D. S. O. No. _____
Location GRAND CANAL AVE & DELL AVE
Surveyed by W.A.MILLER
Date Oct 1930
Indexed A. C. Johnson 10-C-30

Notes: ANY ADDITIONS OR CHANGES ON THIS SHEET MUST BE MADE OR CIRCLED IN Red. WITH DATE AND NAME OF PERSON MAKING CHANGE.

Do not extend notes this side of this line.

RETURN TO LOS ANGELES COUNTY SURVEYOR

STAKING
GRAND CANAL AVE & DELL AVE
FROM
About 200' North of 52nd AVE to 60th AVE.

F.B. 404 Pg. 76 Miller Chief Party Notes by Miller Date 9-25-30

Con at bottom page 77

— INDEX MAP —



RETURN TO
LOS ANGELES COUNTY SURVEYOR

Do not extend notes this side of this line

Notes: ANY ADDITIONS OR CHANGES ON THIS SHEET MUST BE MADE OR CIRCLED IN Red. WITH DATE AND NAME OF PERSON MAKING CHANGE.

Date _____ Notes by Miller Chief Party Miller F.B. 104 Pg. 77

Platted by	W. O. No. 973 D. S. O. No.
Date	Location GRAND CANAL AVE. DELL AVE
Map No.	Surveyed by W. A. Miller
Platting C'k'd by H. J. M. G.	Date Sept. 1930
Date FEB 9 - 1931	Indexed A. C. Johnson

Notes: ANY ADDITIONS OR CHANGES ON THIS SHEET MUST BE MADE OR CIRCLED IN Red. WITH DATE AND NAME OF PERSON MAKING CHANGE.

Do not extend notes this side of this line

RETURN TO LOS ANGELES COUNTY SURVEYOR

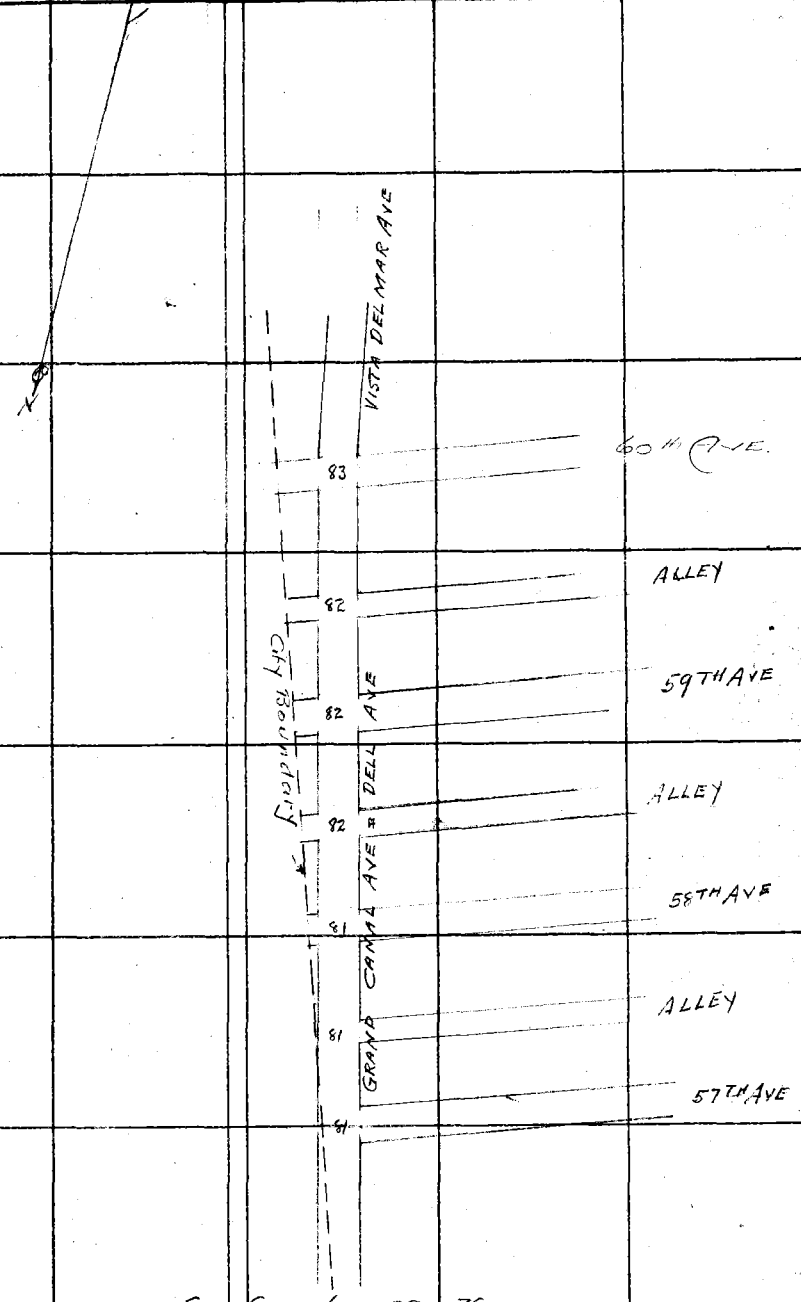

Cor from top page 76

F.B. 404 Pg. 78 — Miller Chief Party — Notes by Miller — Date 9-25-30

Com at bottom pg 79

Tape #044
84°F 20E

24E
135'
Steel Derrick
24
90.3
87.L

PRO. R/W
PRO. R/W
132.1
251.58 Pro. ℄ DEL AVE
AVE ℄
3.57
N

251.58 @ 0-00 T 70 = 251.56 ✓

Fd 2" Com Filled I.P. Set in Conc. 37+80.97 F.B 294-193

0-10-05

Fd 4x6 Set in Conc in 8" Tile. Copper T/S F.B. 294-193

0-31-10

Set 4" I.P with Wire Spk in Conc. - Flush - 12-22-30 W.M.M.

Fd Fe Post at Inter. Sawed off near Water Level and Set Nail by Inter.

6°57'45" Adj. ✓

Set 4x4 with Boat Spk ± N R/W 12-30-30 J.G.

6-57-30
17.50.30 ✓
6-57-37½

E.C.

Set 4x4 with Boat Spk ± N R/W 12-30-30 J.G.

66.10

19.4

1 Sty Gal Iron # 2 819 Room

135' Steel Derrick

24

24.0

3.0

20.6

69.10

222.78 @ 0-00 T 72 = 222.76 ✓

128.52 @ 0-00 T 70 = 128.51

Set N&T P Pole

Property Line

222.76

128.51

PRO. ℄

Set 2x4 by Inter

Set N&T P Pole.

Ex. Set 4x4 with Boat Spk ± N 12-30-30 J.G.

19.04

11.04

0.63

P.I. Set 2x4 Flush. Replaced with 3/4" I.P. & Brass C.O.U. in Conc. - 10" up. Marked ⊗ S shown - 12-19-30 W.A.M.

45.84

103.2

Δ = 7-23-20
R = 2000
T = 129.14
L = 257.92
Ex = 4.16

74.9

Set 4x4 with Boat Spk ± N R/W 3" Deep 12-30-30 J.G.

Point - Fd 2" Com Filled I.P. Set in Conc Block 3.5 + 47.26S F.B. 294-193

118.83 @ 0-00 T 70 = 118.82

179
F.B. 294-193
F.B. 303

Steel Oil Tanks

30.2

5.2

Set Iron Tank 12" Dia

B.C.

38.69
38.08
50.0

Set X on Tank 8" Dia

Set 4x4 with Boat Spk ± N R/W 12-29-30 J.G.

50.0

69.18

Set N&T P Pole

COUNTY SURVEYOR'S MONUMENT

RETURN TO LOS ANGELES COUNTY SURVEYOR

Do not extend notes this side of this line

Notes: ANY ADDITIONS OR CHANGES ON THIS SHEET MUST BE MADE OR CIRCLED IN Red. WITH DATE AND NAME OF PERSON MAKING CHANGE.

Date 9-25-30 Notes by Miller Chief Party Miller F.B. 404 Pg. 77

Platted by Morin
Date 11-7-30
Map No. B-545
Platting c'k'd by H.U.M.H.
Date FEB 9 - 1931

W. O. No. 973 D. S. O. No.
Location GRAND CANAL VILLAYE
Surveyed by W.A.M.
Date Sept 1930
Indexed A. C. Johnson

Tape "Oaks" Sta. 0 = 30ft

Notes: ANY ADDITIONS OR CHANGES ON THIS SHEET MUST BE MADE OR CIRCLED IN Red. WITH DATE AND NAME OF PERSON MAKING CHANGE.

Do not extend notes this side of this line

RETURN TO LOS ANGELES COUNTY SURVEYOR

Con at bottom pg 80

50.72
53.23
104.15
73.1
104.14
73.1

43.59
30.39
73.88
30.26
104.14

104.13
73.31
111.47

Fd 2x2-12" Deep
F.B. 294-200 & 254

Set 4x4 Redwood & Spk
18" Up 12-31-30

83.78 @ 0-00 T 74 = 83.77

Set "X" Iron Post

Set 2x2 by Inter
18" Deep.

Set 4x4 w/ A Brass Spot & W
12-30-30 V.G

Set N&T Light Pole

352.93 @ 0-00 T 74 = 352.91

Set 1x2

170.29 @ 0-00 T 70 = 170.27

Set 1x2

118.08

7.34

7.31 Ch. W.A.M. 10/8/30

104.14

20.12

0.03

50.00

50.29

118.09 @ 0-00 T 74 = 118.08

Fd 2x2-12" Deep
F.B. 294-254

10-7-30 W.A.M.
104.14 @ 0-00 T 72 = 104.14

55TH AVE

Set 4x4 Redwood & Spk
18" Up 12-31-30

Set 2x2 by Inter
12" Deep.

84.25 @ 0-00 T 74 = 84.24

Set 4x4 w/ A Brass Spot & W
12-30-30 V.G

50.00 50.00

83.78

84.24

42.30

88.56

0.28

83.33

352.91

PRO R/W

PRO R/W

ALLEY

2x2 Replaced w/ 4x4
C.S.B.C. Mon. Marked
as shown 1-9-31

Fd 2x2

COUNTY SURVEYOR'S MONUMENT

54TH AVE

Set 1x10 Fire Hyd

ZULL AVE

EDMUNDS AVE

GRAND CANAL AVE

170.29

PRO STAND

25.56

4-57-30

4°57'25"

4-57-30
19-50-00
4-57-30

Con from top pg 78

F.B. 404 Pg. 80 — Miller Chief Party — Notes by Miller — Date 9-26-30

Con at bottom pg 81

Tape "044
84° F 20"



Con from top page 79

RETURN TO
LOS ANGELES COUNTY SURVEYOR

Do not extend notes this side of this line

Note: ANY ADDITIONS OR CHANGES ON THIS SHEET MUST BE MADE OR CIRCLED IN RED WITH DATE AND NAME OF PERSON MAKING CHANGE.

Date 9-29-30 Notes by Miller Chief Party Miller F.B. 404 PG. 81

Tape 944
84°F 20"

Platted by Morin	W. O. No. 973 D. S. O. No.
Date 11-7-30	Location GRAND CANAL AVE & DELL AVE
Map No. B-540	Surveyed by W. A. Miller
Platting Ck'd by H. U. M. H	Date Sept 1930
Date FEB 9 - 1931	Indexed by C. Johnson

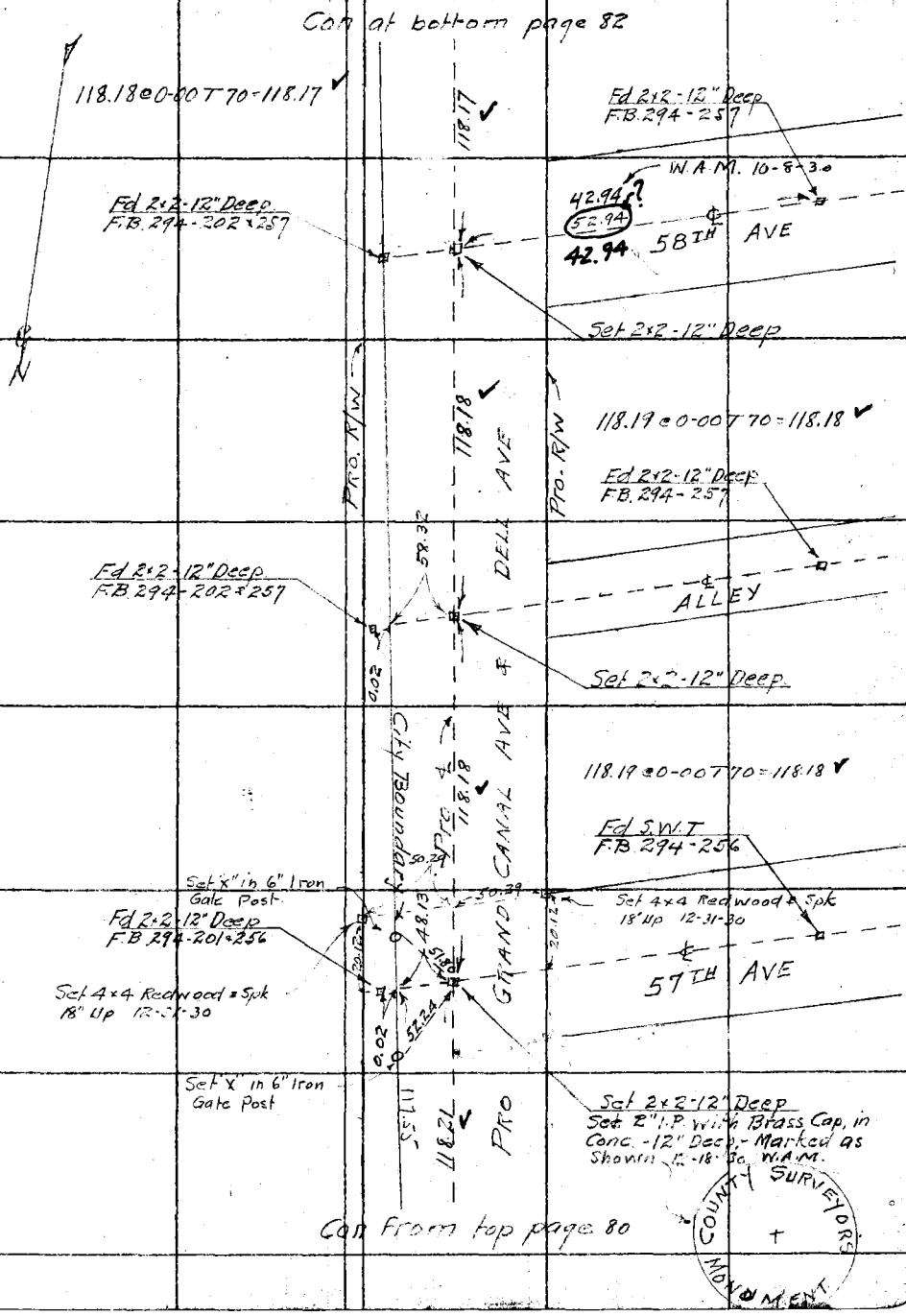

Note: ANY ADDITIONS OR CHANGES ON THIS SHEET MUST BE MADE OR CIRCLED IN Red. WITH DATE AND NAME OF PERSON MAKING CHANGE.

Do not extend notes this side of this line

RETURN TO
LOS ANGELES COUNTY SURVEYOR

F.B. 404 Pg. 82 — Miller Chief Party — Notes by Miller — Date 9-29-30

Tape #044
84 F 20

Con at bottom page 83

142.23 @ 0-00 T 72 = 142.22 ✓

142.22 ✓

Fd 2×2-12" Deep
F.B. 294-259

Fd 2×2-12" Deep
F.B. 294-203 & 259

N

0.01

12.29

℄ ALLEY

Set 2×2-18" Deep

Pro. R/W

118.20 ✓

118.21 @ 0-00 T 72 = 118.20 ✓

Pro. R/W

DELL AVE

Fd 2×2-12" Deep
F.B. 294-258

Fd 2×2-12" Deep
F.B. 294-203 & 258

22.51

℄ 59TH AVE

Set 2×2-18" Deep.

City Boundary

Pro. ℄
118.19 ✓

GRAND CANA AVE

118.20 @ 0-00 T 70 = 118.19 ✓

Fd 2×2-12" Deep
F.B. 294-258

Point Destroyed
by 8" Pipe Line

32.71

℄ ALLEY

Fd Spk & T
F.B. 294-258

Set 2×2-18" Deep.

118.17 ✓

Pro.

Con from top page 81

RETURN TO
LOS ANGELES COUNTY SURVEYOR
Do not extend notes this side of this line

Notes: ANY ADDITIONS OR CHANGES ON THIS SHEET MUST BE MADE OR CIRCLED IN Red. WITH DATE AND NAME OF PERSON MAKING CHANGE.

Date 9-29-30 Notes by Miller Chief Party Miller F.B. 404 PG. 83

Platted by Morin	W. O. No. 973 D. S. O. No.
Date 11-7-30	Location GRAND CANAL AVE & DELL AVE
Map No. B.540	Surveyed by W.A. Miller
Platting C'k'd by H.U.M.H	Date Sept 1930
Date FEB 9 - 1931	Indexed

Tape #043
84° F 20#

Note: ANY ADDITIONS OR CHANGES ON THIS SHEET MUST BE MADE OR CIRCLED IN Red. WITH DATE AND NAME OF PERSON MAKING CHANGE.

Do not extend notes this side of this line

RETURN TO
LOS ANGELES COUNTY SURVEYOR

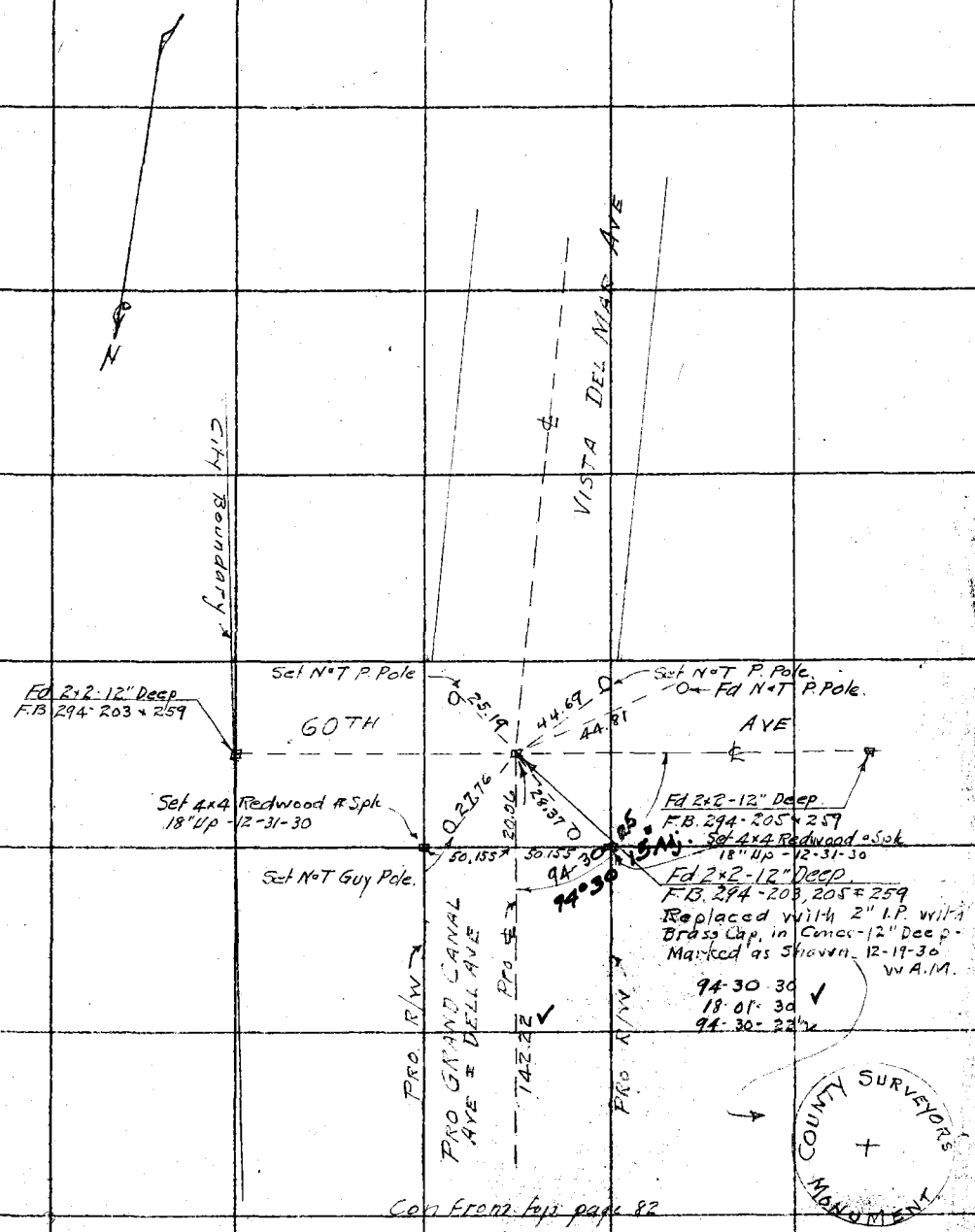

Con from top page 82

F.B. 404 Pg 84 Miller Chief Party Notes by Miller Date 10-7-1930

RE-CHAIN OF CITY BOUNDARY

Oct 7 1930 W.A. Miller

2x2 Page 193			
2x2 ℄ 52ND AVE	152.39 @ 0-00	T 70 = 152.38	
2x2 ℄ ALLEY	117.58 @ 0-00	T 70 = 117.57	
2x2 ℄ 53RD AVE	117.56 @ 0-00	T 70 = 117.55	
2x2 ℄ ALLEY	117.565 @ 0-00	T 70 = 117.55	
2x2 ℄ 54TH AVE	117.56 @ 0-00	T 70 = 117.65	
2x2 ℄ ALLEY	117.62 @ 0-00	T 70 = ~~117.61~~	117.60 adj
2x2 ℄ Grand Canal - 60th AVE	33.80 @ 0-00	T 70 = 33.80	
2x2 ℄ 55TH AVE	83.80 @ 0-00	T 70 = ~~83.79~~	83.80 adj.
2x2 ℄ ALLEY	117.44 @ 0-00	T 70 = 117.43	
2x2 ℄ 56TH AVE	117.51 @ 0-00	T 70 = 117.50	
2x2 ℄ ALLEY	117.60 @ 0-00	T 70 = ~~117.59~~	117.59 adj
2x2 ℄ 57TH AVE	117.555 @ 0-00	T 70 = ~~117.545~~	117.55 adj.

RETURN TO
LOS ANGELES COUNTY SURVEYOR

Do not extend notes this side of this line

Notes: ANY ADDITIONS OR CHANGES ON THIS SHEET MUST BE MADE OR CIRCLED IN RED WITH DATE AND NAME OF PERSON MAKING CHANGE.

Date 3-[illegible]-31 Notes by Moore Chief Party [illegible] F.B. 404 PG. 15

Platted by	W. O. No. 973 U. S. G. No.
Date	Location [illegible]
Map No.	Surveyed by
Platting C'k'd by	Date 3-12-31
Date	Indexed C. Johnson

Notes: ANY ADDITIONS OR CHANGES ON THIS SHEET MUST BE MADE OR CIRCLED IN Red. WITH DATE AND NAME OF PERSON MAKING CHANGE.

Do not extend notes this side of this line

RETURN TO LOS ANGELES COUNTY SURVEYOR

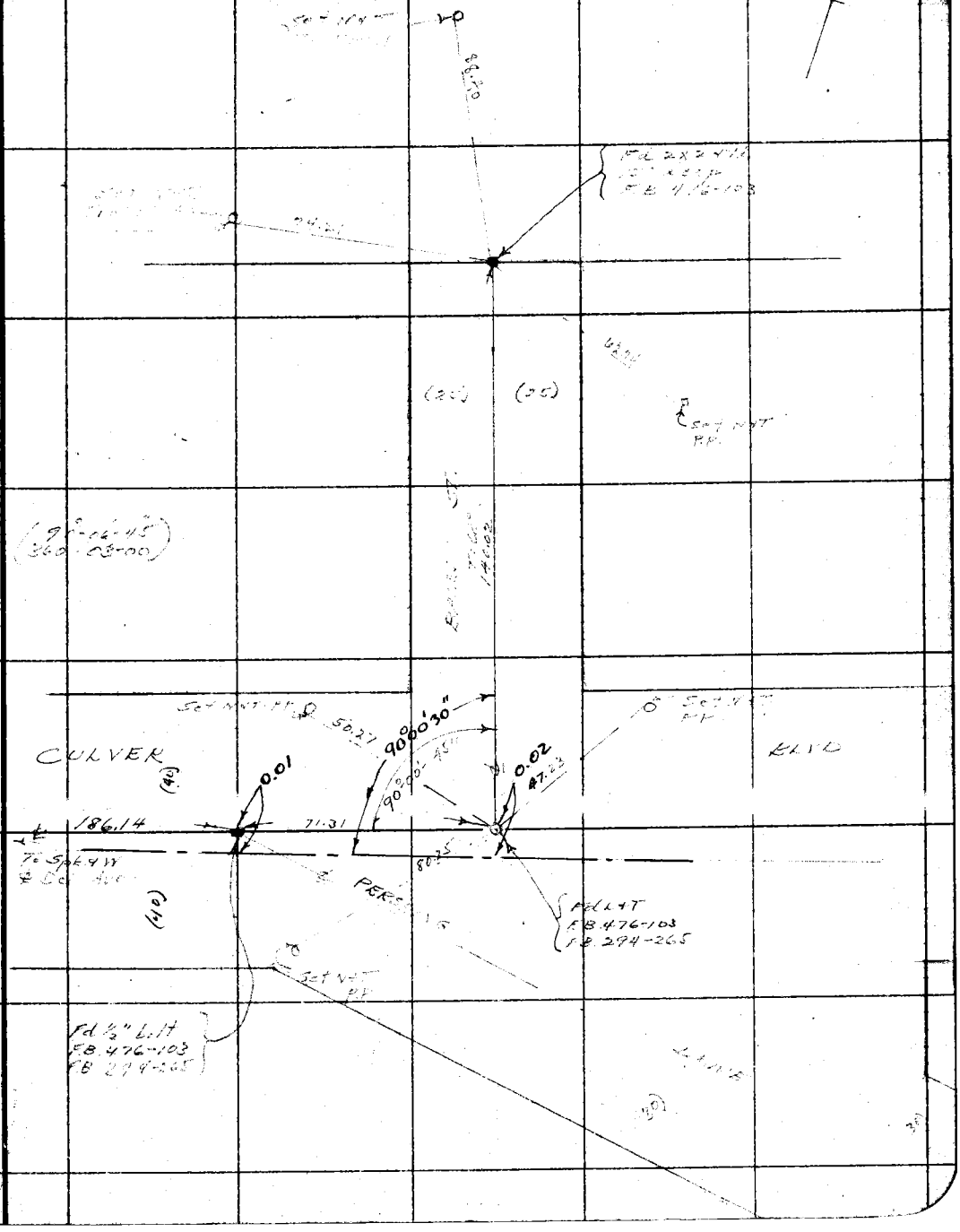

F.B. 404 Pg. 86 Chief Party Notes by Date

RETURN TO
LOS ANGELES COUNTY SURVEYOR

Do not extend notes this side of this line

Note: ANY ADDITIONS OR CHANGES ON THIS SHEET MUST BE MADE OR CIRCLED IN Red. WITH DATE AND NAME OF PERSON MAKING CHANGE.

Notes Ck'd by		Survey of Lincoln Blvd	F.B. 104 Pg. 87
Map No.		W. O. 974 Tape No. 326 St'd +1° F.	
Office Work		Surveyed by W.A. Miller	
Checked		Notes F.F.C. Date 8-21	
Date		Indexed A. C. Johnson	

Note: ANY ADDITIONS OR CHANGES ON THIS SHEET MUST BE MADE OR CIRCLED IN Red Ink. WITH DATE AND NAME OF PERSON MAKING CHANGE.

Do not extend notes this side of this line

RETURN TO
LOS ANGELES COUNTY SURVEYOR
700 HALL OF RECORDS

FORM 247 10M 5-51

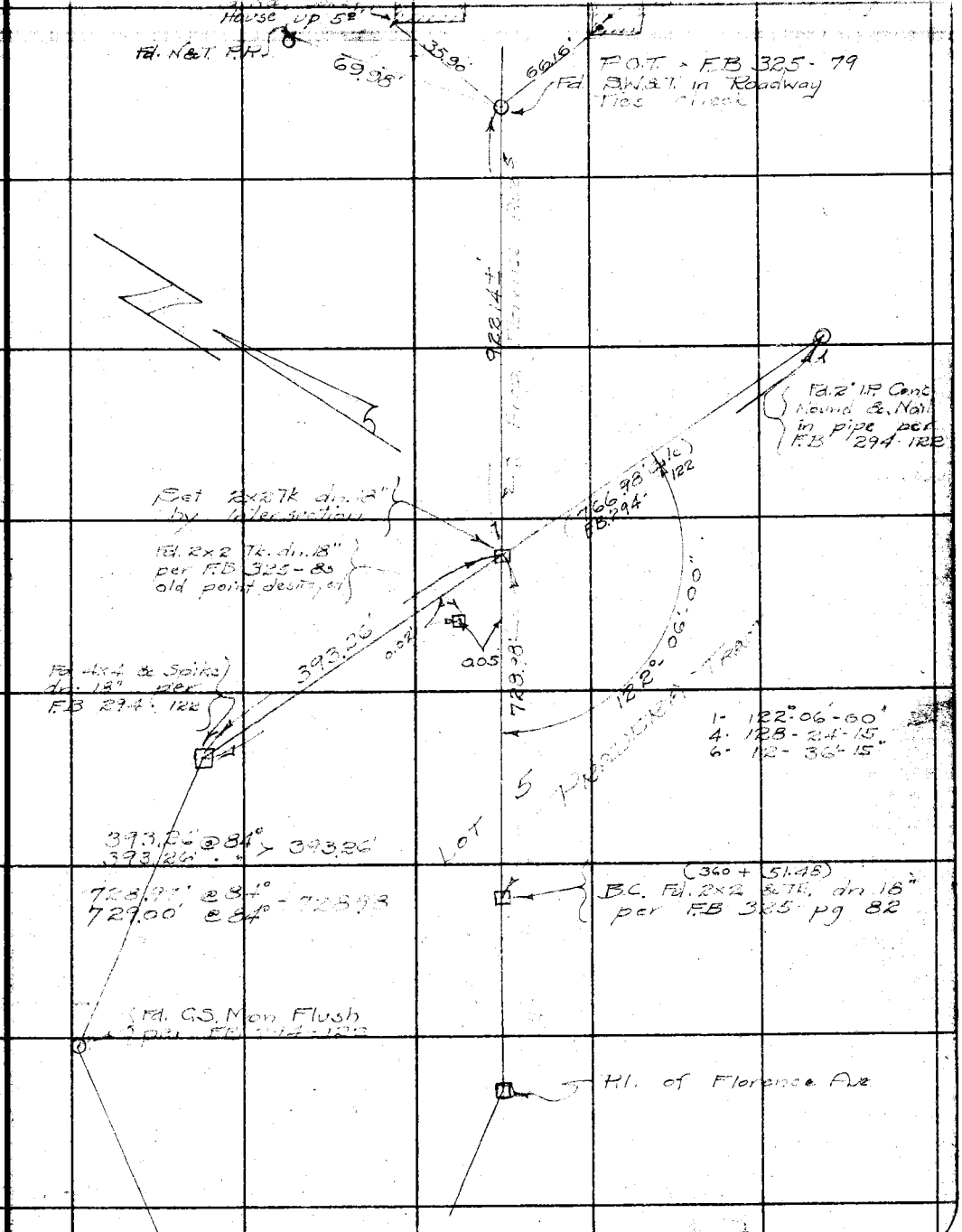

RETURN TO

LOS ANGELES COUNTY SURVEYOR

700 HALL OF RECORDS

Note: ANY ADDITIONS OR CHANGES ON THIS SHEET MUST BE MADE OR CIRCLED IN **Red Ink.** WITH DATE AND NAME OF PERSON MAKING CHANGE.

Do not extend notes this side of this line

F.B. 101 P. 88

91

Date_____ Notes by_____ Chief Party_____ F.B. 40 Pg. 91

Platted by	W. O. No. 994 S. S. O. No.
Date	Location FALMOUTH AVE
Map No.	Surveyed by W A Miller
Platting C'k'd by	Date Nov. 1930
Date	Indexed A. C. Johnson

Notice ANY ADDITIONS OR CHANGES ON THIS SHEET MUST BE MADE OR CIRCLED IN Red. WITH DATE AND NAME OF PERSON MAKING CHANGE.

Do not extend notes outside of this line

RETURN TO LOS ANGELES COUNTY SURVEYOR

SURVEY

FOR

FALMOUTH AVENUE

FROM

WASHINGTON BLVD TO PRESENT FALMOUTH AVE

Work Order No 994

Nov. 1930

F.B. 404 Pg. 92 Chief Party Notes by Date

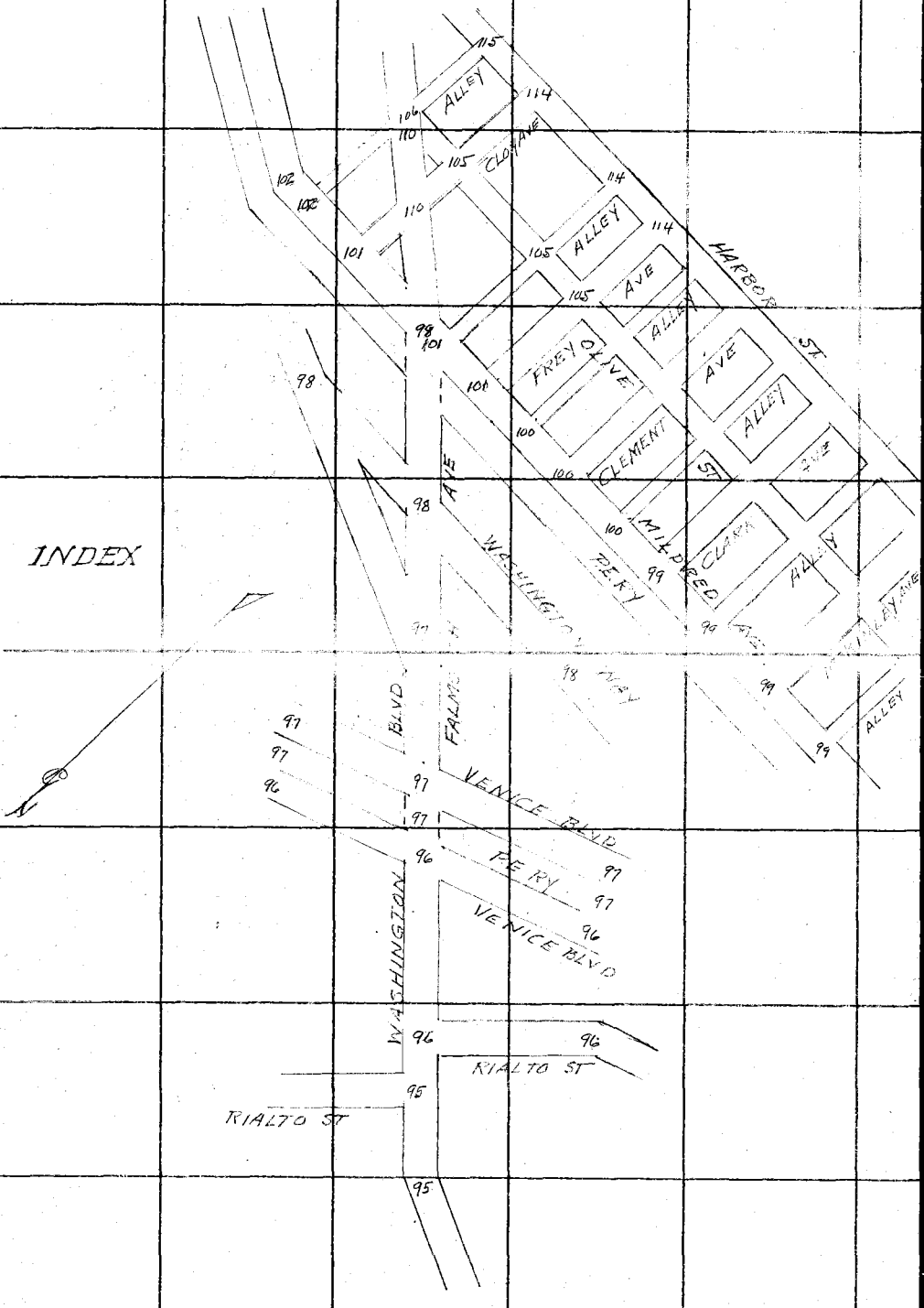

RETURN TO
LOS ANGELES COUNTY SURVEYOR

Do not extend notes this side of this line

Notes: ANY ADDITIONS OR CHANGES SHOWN ON THIS SHEET MUST BE MADE OR CIRCLED IN Red. WITH DATE AND NAME OF PERSON MAKING CHANGE.

Date _____ Notes by _____ Chief Party _____ F.B. 404 PG. 93

Platted by _____	W. O. No. 994 D. S. O. No. _____
Date _____	Location FALMOUTH AVE
Map No. _____	Surveyed by [illegible]
Platting C'k'd by _____	Date NOV 1930
Date _____	Indexed [illegible]

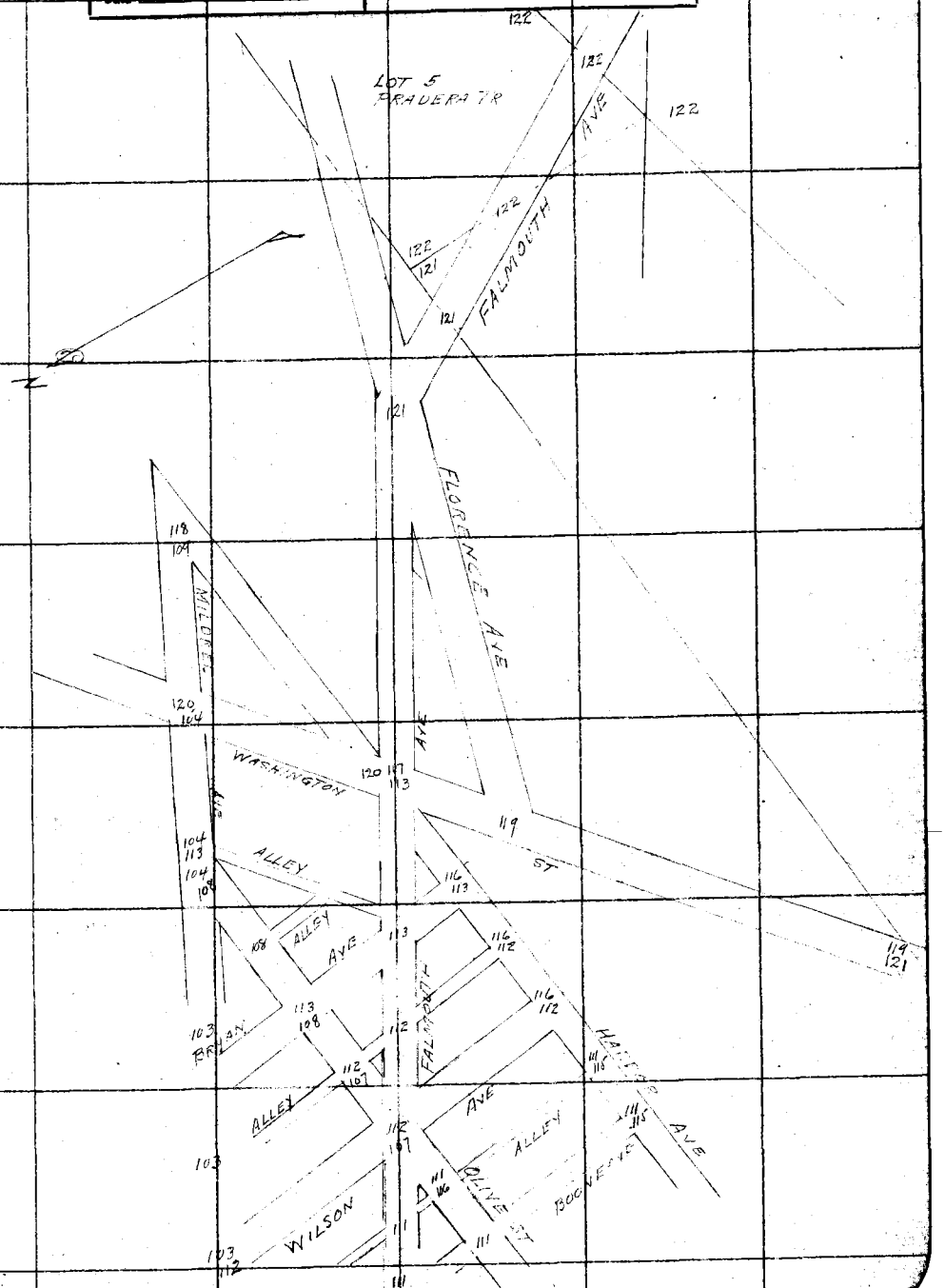

Note: ANY ADDITIONS OR CHANGES ON THIS SHEET MUST BE MADE OR CIRCLED IN Red. WITH DATE AND NAME OF PERSON MAKING CHANGE.

Do not extend notes this side of this line

RETURN TO
LOS ANGELES COUNTY SURVEYOR

F.B. 404 Pg. 94 Chief Party Notes by Date

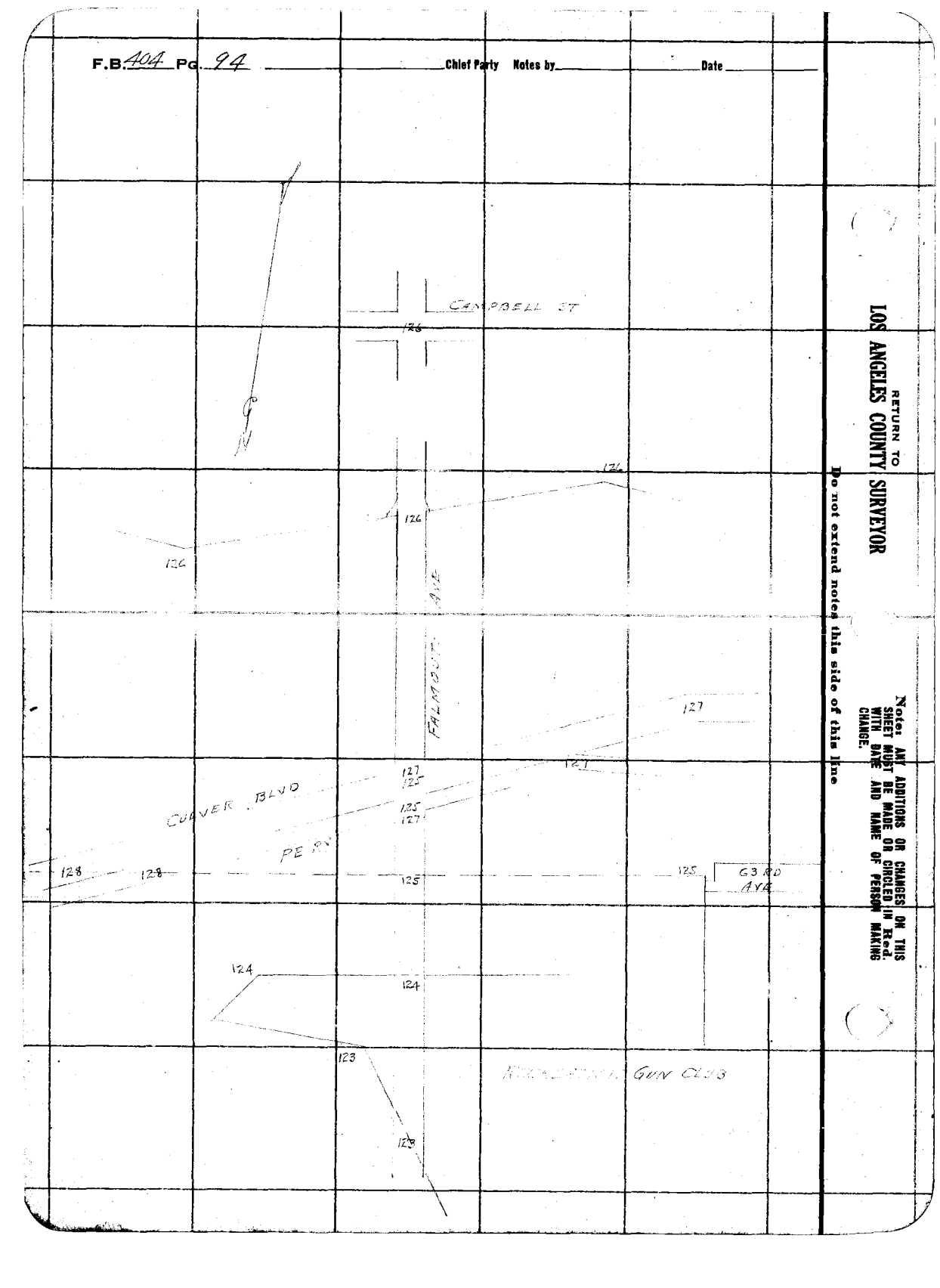

RETURN TO
LOS ANGELES COUNTY SURVEYOR

Do not extend notes this side of this line

Note: ANY ADDITIONS OR CHANGES ON THIS SHEET MUST BE MADE OR CIRCLED IN Red. WITH DATE AND NAME OF PERSON MAKING CHANGE.

Date 11-12-30 Notes by Miller Chief Party Miller F.B. 404 PG. 95

Platted by Morin	W. O. No. 994 D. S. O. No.
Date 7-16-31	Location FALMOUTH AVE
Map No. B-623	Surveyed by W. S. Miller
Platting O'k'd by	Date Nov 1930
Date	Indexed A. C. Johnson

TAPE #044 84° F

11-28-30

Con at bottom page 96

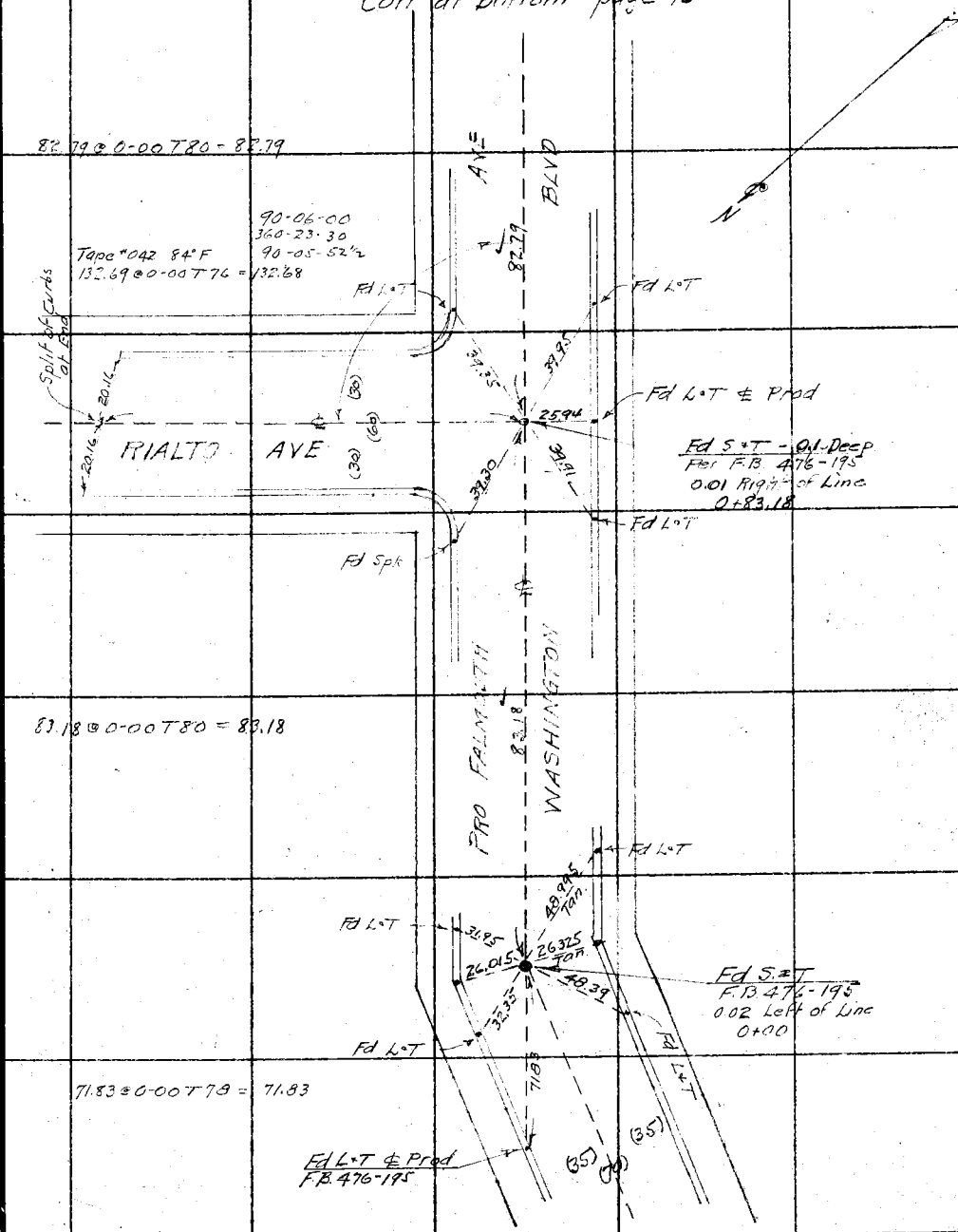

Note: ANY ADDITIONS OR CHANGES ON THIS SHEET MUST BE MADE OR CIRCLED IN Red. WITH DATE AND NAME OF PERSON MAKING CHANGE.

Do not extend notes this side of this line

RETURN TO LOS ANGELES COUNTY SURVEYOR

F.B. 404 Pg. 96 Miller Chief Party Notes by Miller Date 11-12-30

TAPE #044
84°F 20#

Con at bottom page 97

68.04 @ 0-00T66 = 68.03

0+83.18
82.79
1+65.97
4+19.68
5+85.65
11.23
5+96.88

P.E. RY

BLVD AVE

73-04-45
292-19-00
73-04-45

110-52-45
83-31-00
110-52-40

VENICE

R/W

Fd S&T at ℄ Point

425.69 @ 0-00T74 = 425.66 to S&T.

Fd S&T
F.B. 476-196
5+96.88

Fd "X" in top 2" Iron Rod
0.3 Deep

Fd 8d Wire Nail in Pav.

Fd L&T

504.98 @ 0-00T76 = 504.95 ℄

BLVD

Fd S&T
F.B. 476-196
5+85.65

Fd S&T at Inter Venice & Grand Blvds.

88.79 @ 0-00T76 = 88.79

Fd Spk

Fd 2" I.P. Wire Cap & P.M.-Markas as Shown

Co. P A

Fd "X" in Sidewalk over 2" I.P. directly under walk

419.70 @ 0-00T78 = 419.68

89-57-45
359-50-30
89-57-37½

Fd L&T

Fd Spk

Fd 4 P.M.'s in M.H. Run at Inter Rialto & Cabrillo

Fd S&T at ℄ in ℄ Rialto Ave

Fd L&T ℄ Prod

25.74

260.03 @ 0-00T78 ℄ = 260.08

51.32

RIALTO AVE

Fd S&T
Per F.B. 476-195
1+65.97

Fd L&T

Fd L&T

Con from top page 95

RETURN TO
LOS ANGELES COUNTY SURVEYOR

Do not extend notes this side of this line

Note: ANY ADDITIONS OR CHANGES ON THIS SHEET MUST BE MADE OR CIRCLED IN Red. WITH DATE AND NAME OF PERSON MAKING CHANGE.

Date 11-13-30 Notes by [illegible] Chief Party [illegible] F.B. 404 Pg. 97

Plotted by Morin
Date 7-16-31
Map No. B-623
Plotting C'k'd by
Date

W. O. No. 994 S. S. O. No.
Location [illegible]
Surveyed by W.A. Miller
Date Nov 1930
Indexed A. C. Johnson

TAPE "Out" 84°F 25#

25-12 T64 198

5+96.88
68.03
6+64.91
7+19.11
3.41
7+22.52
3+61.36
10+83.88
73.34
11+57.22

Con. at bottom page 98

208.81@0-00T66 = 208.77
Set 1x2
11+57.22

500.53@0-00T64 = 500.46

Fd L&T & Prod.
11+57.22

Fd L&T

Fd Spk

159-55-45
279-43-00
159-55-45
Fd 2" I.P. Spk 16" Deep Per TR 2299

Fd Set FB 476-196
10+83.88

361.41@0-00T64 = 361.36

BLVD

Fd 1" I.P. -8" Deep
F.B. 476-193

Fd 2x2 - 8" Deep
FB 476-193

71-04-00
284-15-45
71-03-56½
Fd S&T Flush.
7+52.79

Fd S-T
F.B 476-193

AVE

WASHINGTON

Fd Spk
FB 476-193
7+22.52
105-54-00
63-35-30
105-53-52½

Fd L&T

148.04@0-00T62 = 148.02 to Spk

VENICE

Fd 2x2
FB 476-193

Fd Spk

Fd 4 P.Ms in M.H. Rim at E Alley.

Fd S&T F.B 476-193
7+19.11
54.21@0-00T66 = 54.20

Fd L&T

161.19@0-00T64 = 161.17

BLVD

Fd W.S.&K in Rock-18" Deep
7+06.30

1405 Chg

Fd L&T

105-54-15

FALMOUTH

54.20

105-54-15

106.39@0-00T66 = 106.28

Set 1x2 on Split of Tracks

P E RY

63-37-00
105-54-15

Set L&T by Inter
6+64.91

527.37@0-00T66 = 527.33

R/W

PRO

68.03

Set 1x2 on Split of Tracks

Con. From top page 96

Note: ANY ADDITIONS OR CHANGES ON THIS SHEET MUST BE MADE OR CIRCLED IN Red, WITH DATE AND NAME OF PERSON MAKING CHANGE.

Do not extend notes this side of this line

RETURN TO LOS ANGELES COUNTY SURVEYOR

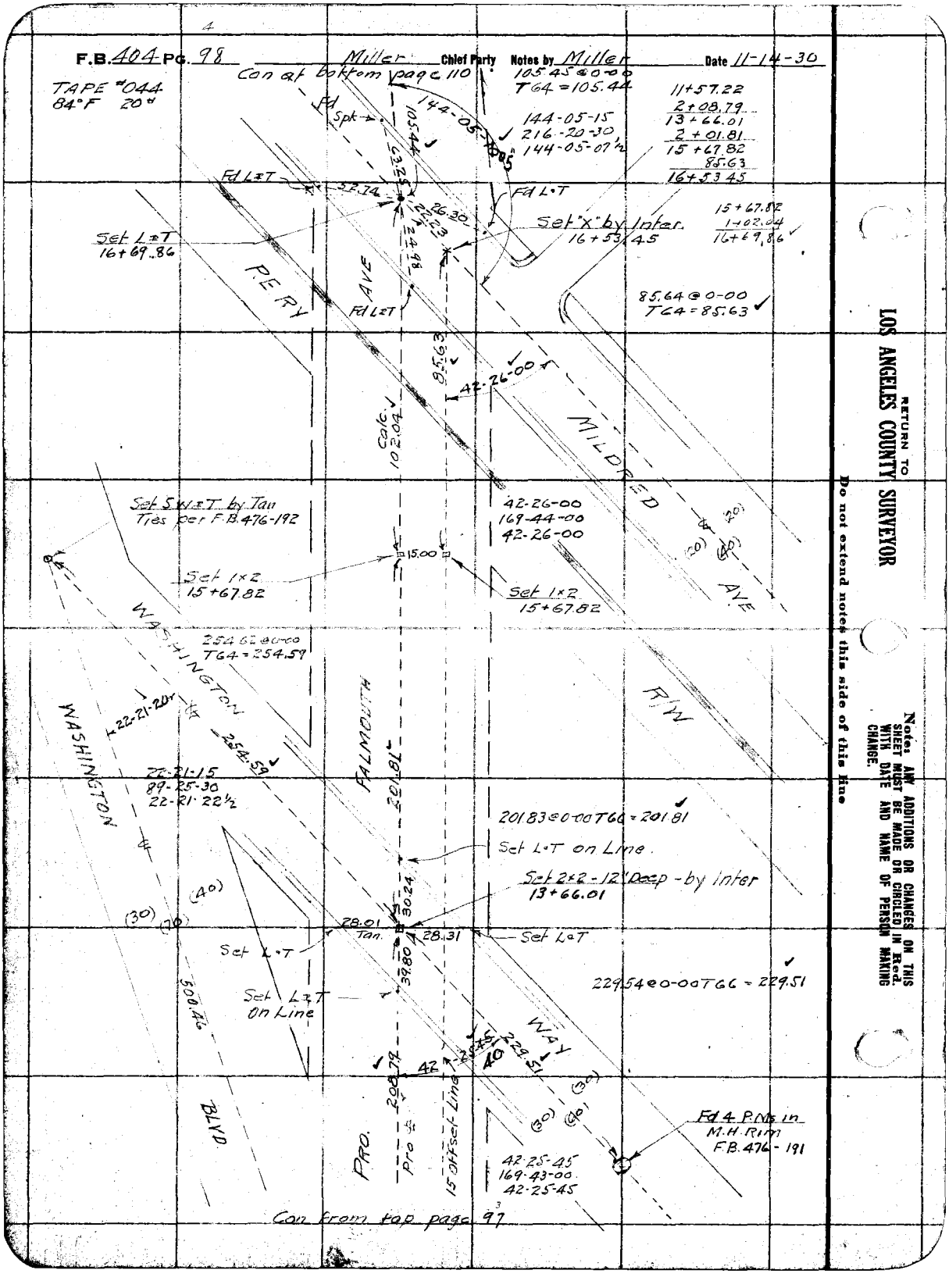
F.B. 404 PG. 98
Miller Chief Party Notes by Miller Date 11-14-30
Con at bottom page 110
TAPE #044
84°F 20#
105.45 @ 0-00
T64 = 105.44
11+57.22
2+08.79
13+66.01
2+01.81
15+67.82
85.63
16+53.45
144-05-15
216-20-30
144-05-07½
Fd Spk
Fd L&T
Set L&T
16+69.86
Set "X" by Inter.
16+53.45
15+67.82
1+02.04
16+69.86
85.64 @ 0-00
T64 = 85.63
PERY AVE
MILDRED AVE
Calc. 102.04
42-26-00
169-44-00
42-26-00
Set S.W.&T. by Tan
Ties per F.B. 476-192
Set 1x2
15+67.82
15.00
WASHINGTON
254.62 @ 0-00
T64 = 254.59
22-21-20
22-21-15
89-25-30
22-21-22½
FALMOUTH
201.81
201.83 @ 0-00 T66 = 201.81
Set L&T on Line.
Set 2x2 - 12' Deep - by Inter
13+66.01
28.01
Tan.
28.31
Set L&T
Set L&T
Set L&T
On Line
229.54 @ 0-00 T66 = 229.51
500.46
WAY
BLVD
PRO.
15 Offset Line
Fd 4 P.Ms in
M.H. Rim
F.B. 476-191
42-25-45
169-43-00
42-25-45
Con from top page 97
RETURN TO
LOS ANGELES COUNTY SURVEYOR
Do not extend notes this side of this line
Notes: ANY ADDITIONS OR CHANGES ON THIS SHEET MUST BE MADE OR CIRCLED IN Red. WITH DATE AND NAME OF PERSON MAKING CHANGE.

Date 11-15-30 Notes by _____ Chief Party _____ F.B. 404 PG. 99

1+22.54
1+22.53
2+45.07

Platted by Morin	W. O. No. 994 D. S. O. No.
Date 7-16-31	Location FALMOUTH AVE
Map No. R-623	Surveyed by W. A. Miller
Platting Ck'd by	Date Nov 1930
Date	Indexed A. C. Johnson

TAPE #044
80°F 20#

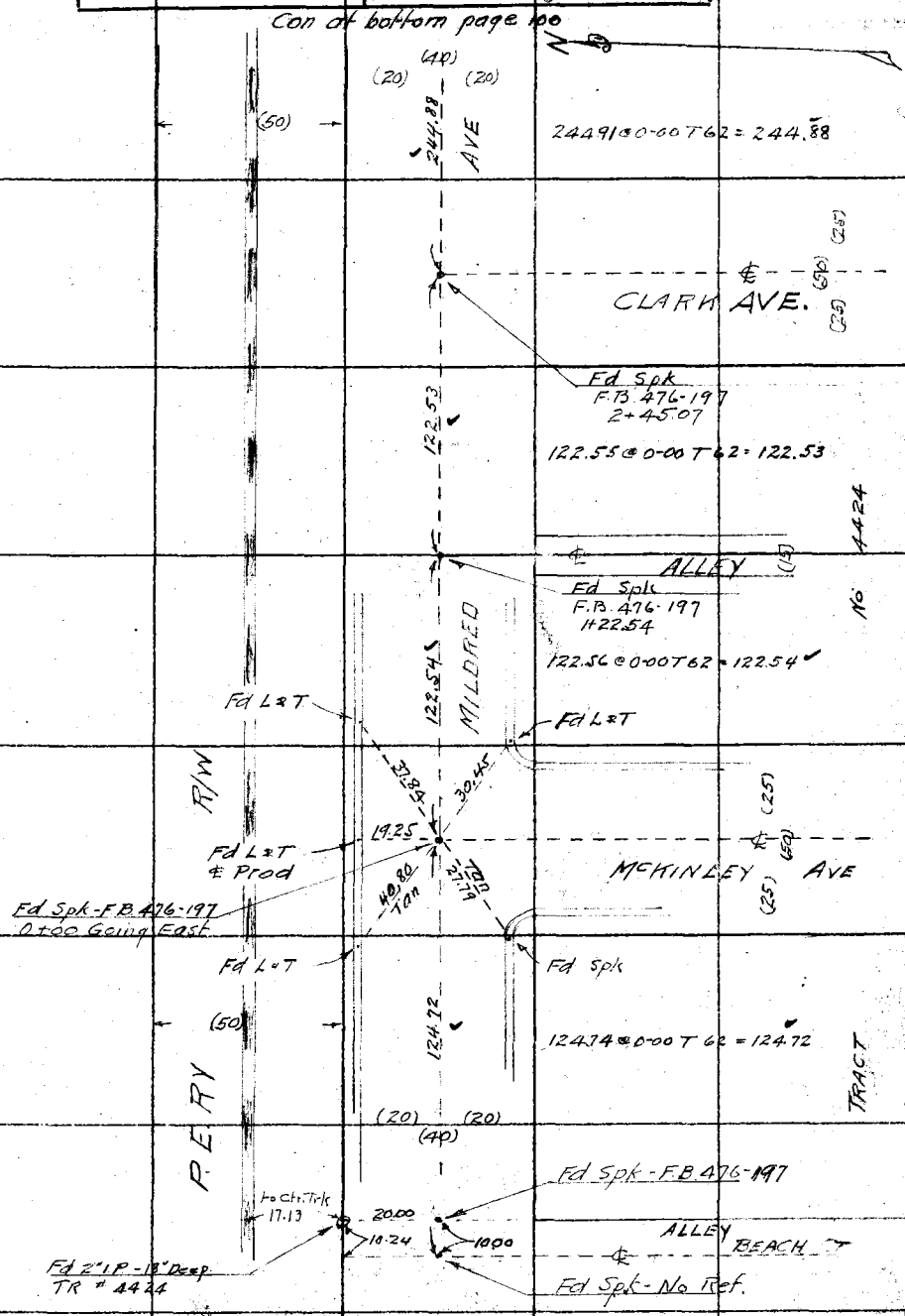

Note: ANY ADDITIONS OR CHANGES ON THIS SHEET MUST BE MADE OR CIRCLED IN Red. WITH DATE AND NAME OF PERSON MAKING CHANGE.

Do not extend notes this side of this line

RETURN TO
LOS ANGELES COUNTY SURVEYOR

F.B. 404 Pg. 100 Miller Chief Party Notes by Miller Date 11-15-30

TAPE #044
84°F 20#

Con at bottom page 101

2+45.07
2+44.88
4+89.95
1+22.52
6+12.47

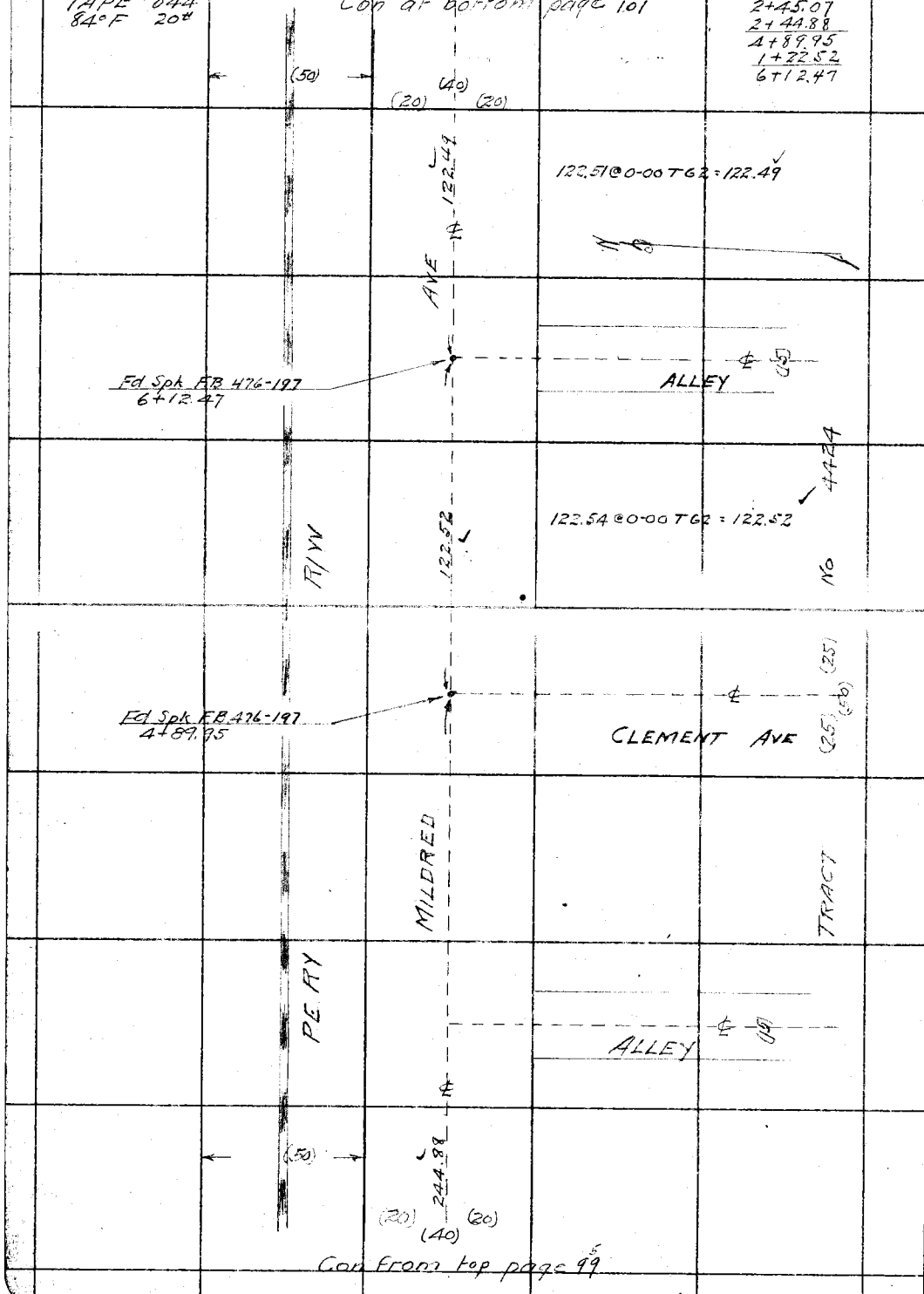

Con from top page 99

RETURN TO
LOS ANGELES COUNTY SURVEYOR

Do not extend notes this side of this line

Note: ANY ADDITIONS OR CHANGES ON THIS SHEET MUST BE MADE OR CIRCLED IN Red. WITH DATE AND NAME OF PERSON MAKING CHANGE.

Date 11-15-30 Notes by Miller Chief Party Miller F.B. 404 Pg. 101

TAPE #044
84° F 20#

Platted by Morin	W. O. No. 994 B. S. O. No.
Date 7-16-31	Location FALMOUTH AVE
Map No. B-623	Surveyed by W. A. Miller
Platting Ck'd by	Date Nov 1930
Date	Indexed A. C. Johnson

6+12.47
1+22.49
7+34.96
8+57.50
85.39
9+80.04

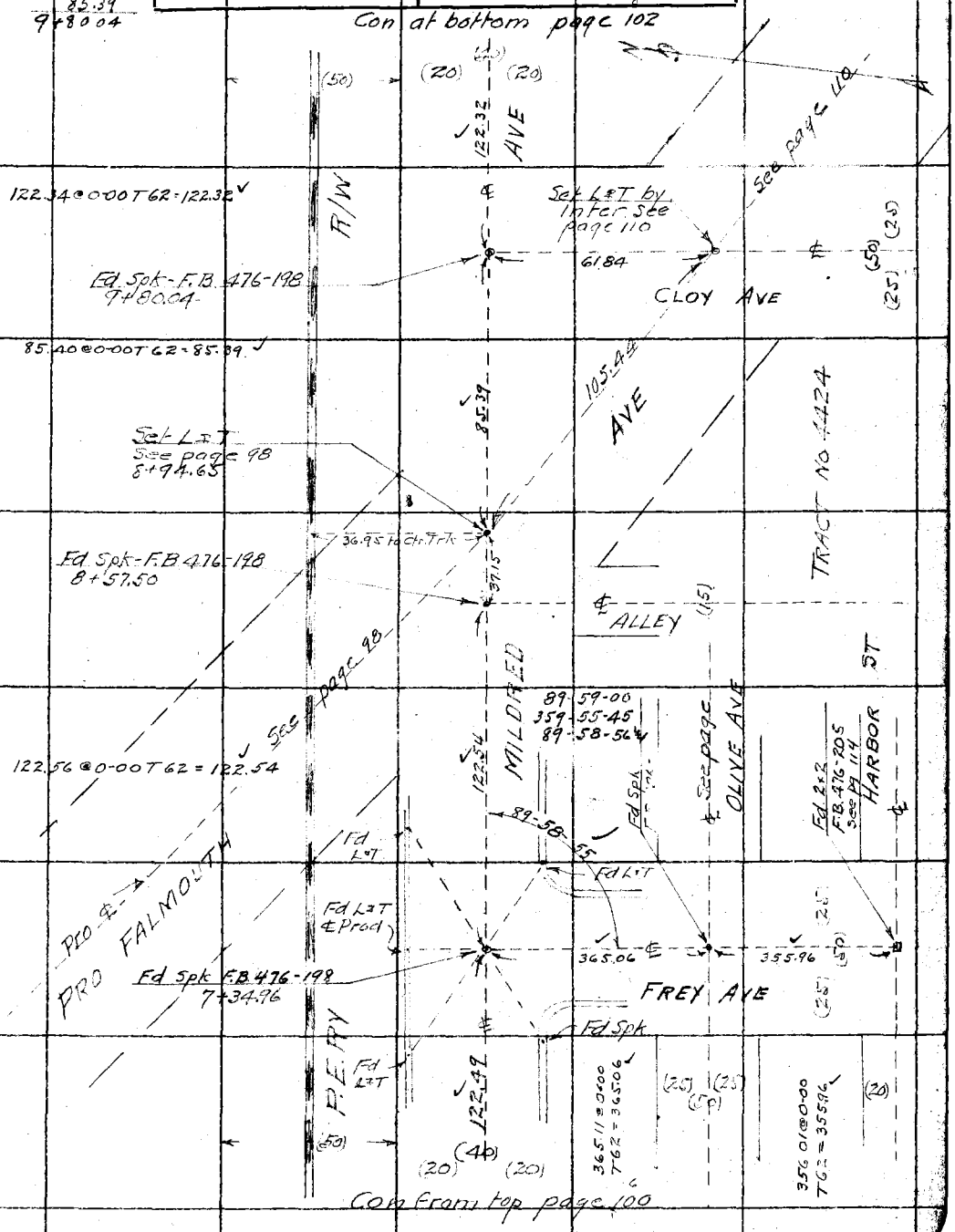

Note: ANY ADDITIONS OR CHANGES ON THIS SHEET MUST BE MADE OR CIRCLED IN Red. WITH DATE AND NAME OF PERSON MAKING CHANGE.

Do not extend notes this side of this line

RETURN TO
LOS ANGELES COUNTY SURVEYOR

F.B. 404 PG. 102 Miller Chief Party Notes by Miller Date 11-15-30

Tape #47 - 300'
84° F 25# For 100'

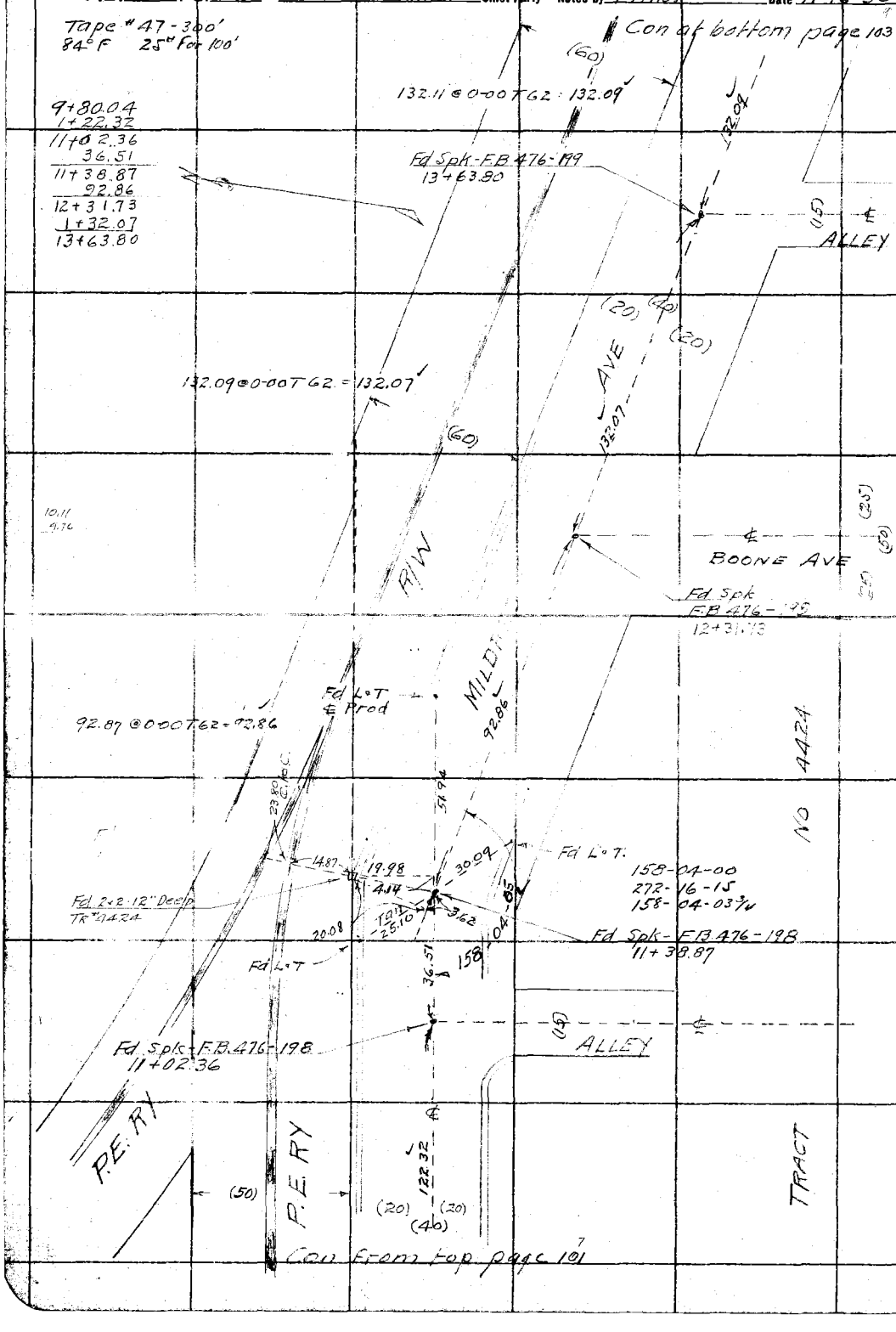

RETURN TO
LOS ANGELES COUNTY SURVEYOR

Do not extend notes this side of this line

Note: ANY ADDITIONS OR CHANGES ON THIS SHEET MUST BE MADE OR CIRCLED IN Red. WITH DATE AND NAME OF PERSON MAKING CHANGE.

Date 11-15-30 Notes by Miller Chief Party Miller F.B. 404 Pg. 103

Tape #47-300' 84°F 25# for 100'

Platted by Morin	W. O. No. 994 D. S. O. No.
Date 7-16-31	Location FALMOUTH AVE
Map No. B-623	Surveyed by W.A. Miller
Platting Ck'd by	Date Nov 1930
Date	Indexed C. Johnson

13+63.80
1+32.04
14+95.89
1+32.14
16+28.03
17+60.18

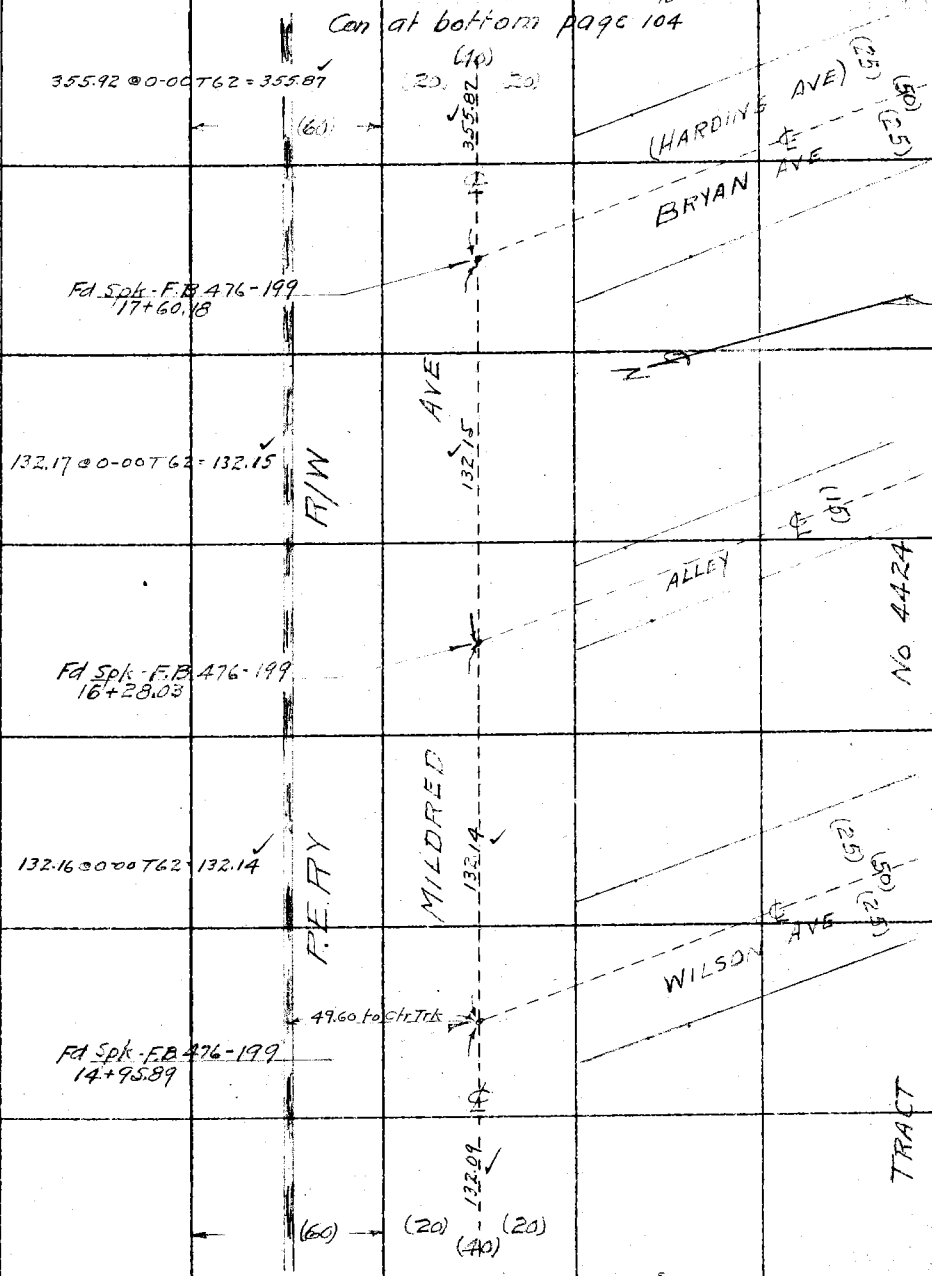

Note: ANY ADDITIONS OR CHANGES ON THIS SHEET MUST BE MADE OR CIRCLED IN Red. WITH DATE AND NAME OF PERSON MAKING CHANGE.

Do not extend notes this side of this line

RETURN TO
LOS ANGELES COUNTY SURVEYOR

F.B. 404 PG. 104 Chief Party Notes by Date 11-15-30

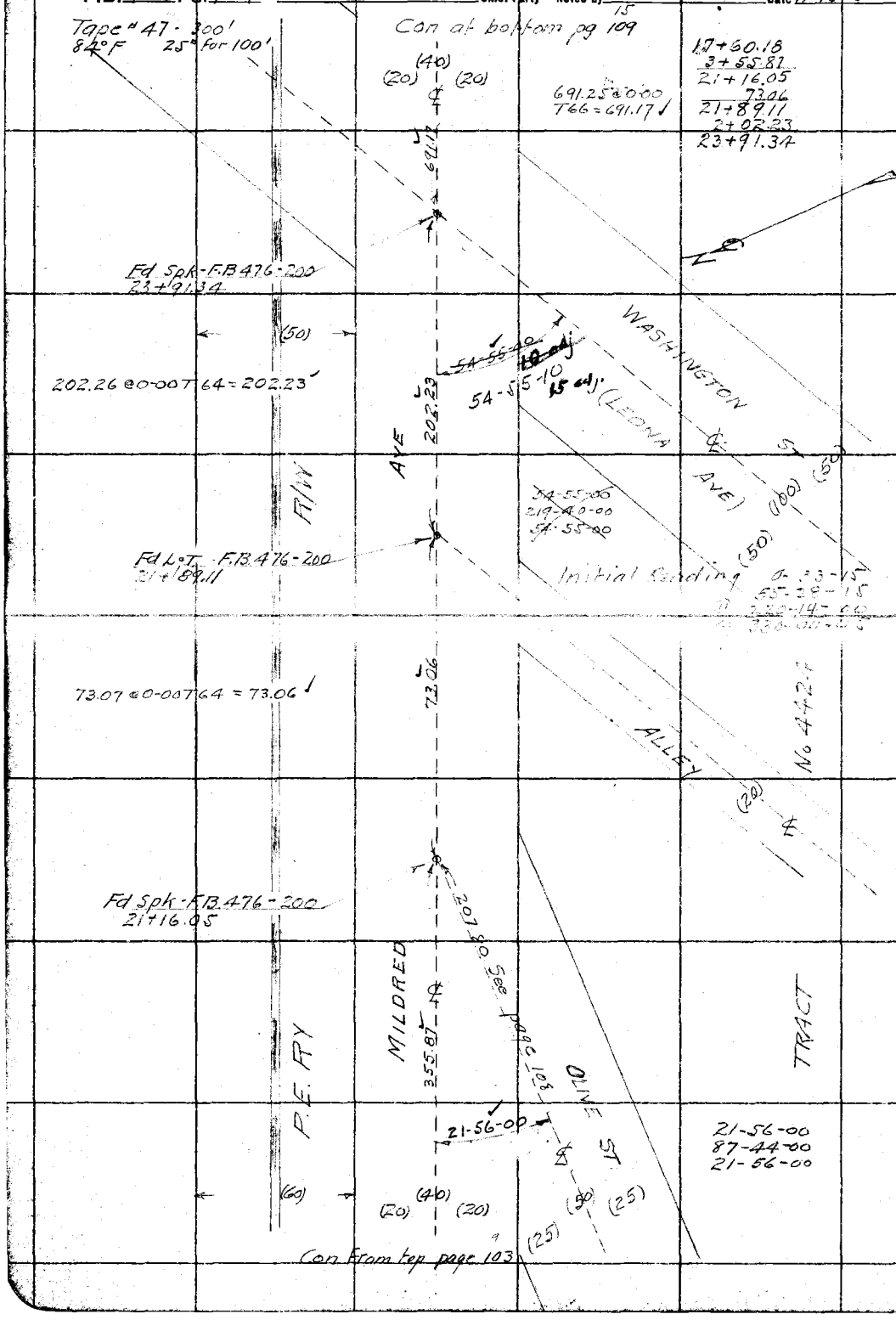

RETURN TO
LOS ANGELES COUNTY SURVEYOR

Do not extend notes this side of this line

Note: ANY ADDITIONS OR CHANGES ON THIS SHEET MUST BE MADE OR CIRCLED IN Red. WITH DATE AND NAME OF PERSON MAKING CHANGE.

Date 11-15-30 Notes by Miller Chief Party Miller F.B. 404 PG. 105

Platted by Morin	W. O. No. 994 D. S. O. No.
Date 7-16-31	Location FALMOUTH AVE
Map No. P-623	Surveyed by W.A. Miller
Platting Ck'd by	Date Nov 1930
Date	Indexed A. C. Johnson

Tape #47-300' 84°F 25# for 100'

Con at bottom page 106

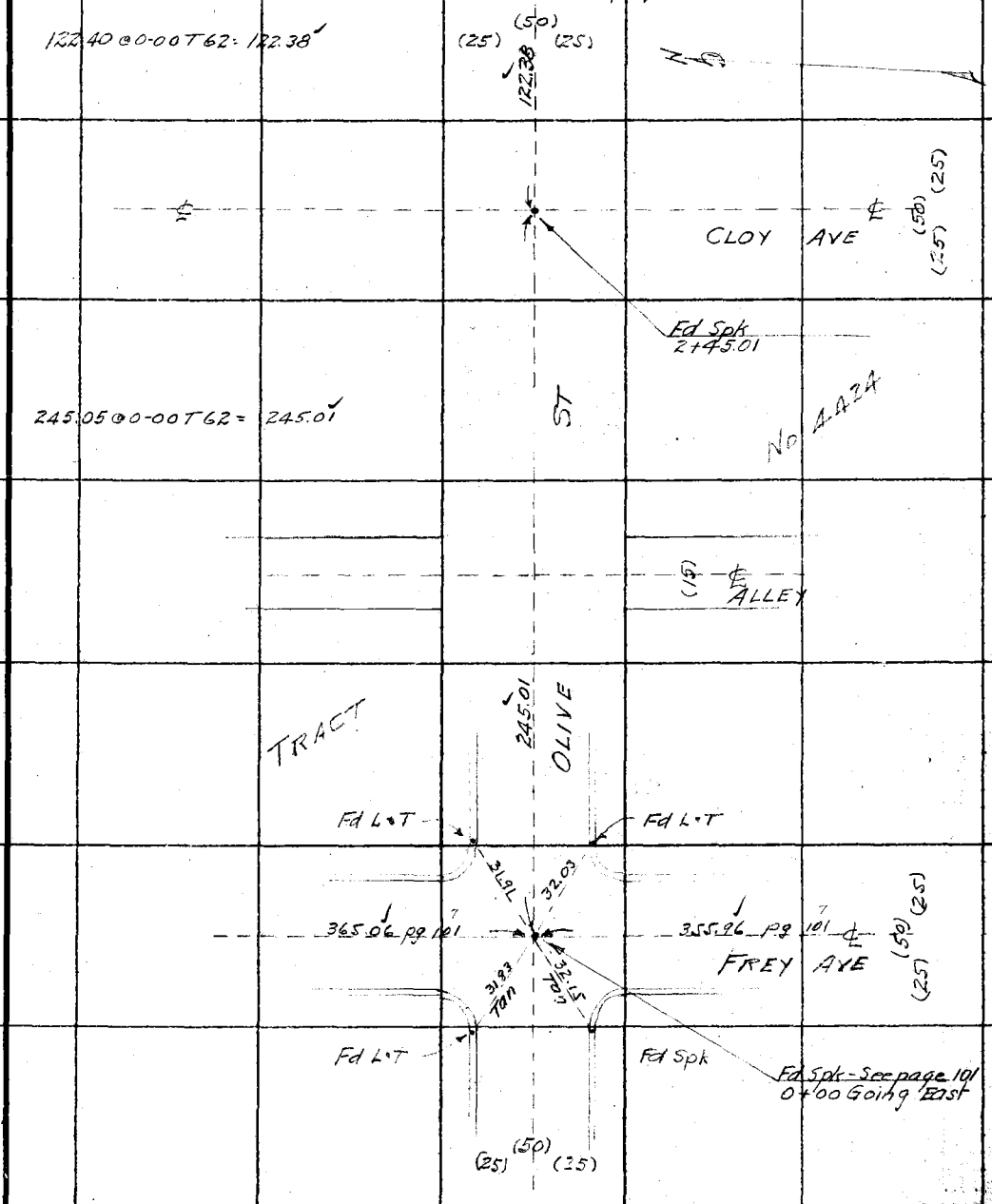

Note: ANY ADDITIONS OR CHANGES ON THIS SHEET MUST BE MADE OR CIRCLED IN Red. WITH DATE AND NAME OF PERSON MAKING CHANGE.

Do not extend notes this side of this line

RETURN TO
LOS ANGELES COUNTY SURVEYOR

F.B. 404 Pg. 106 Miller Chief Party Notes by Miller Date 11-17-30

TAPE #47 - 300'
84°F 25# at 100'

TAPE #046
84°F 20

Con at bottom page 107

2+45.01
1+22.38
3+67.39
1+22.58
4+89.97
1+22.51
6+12.48

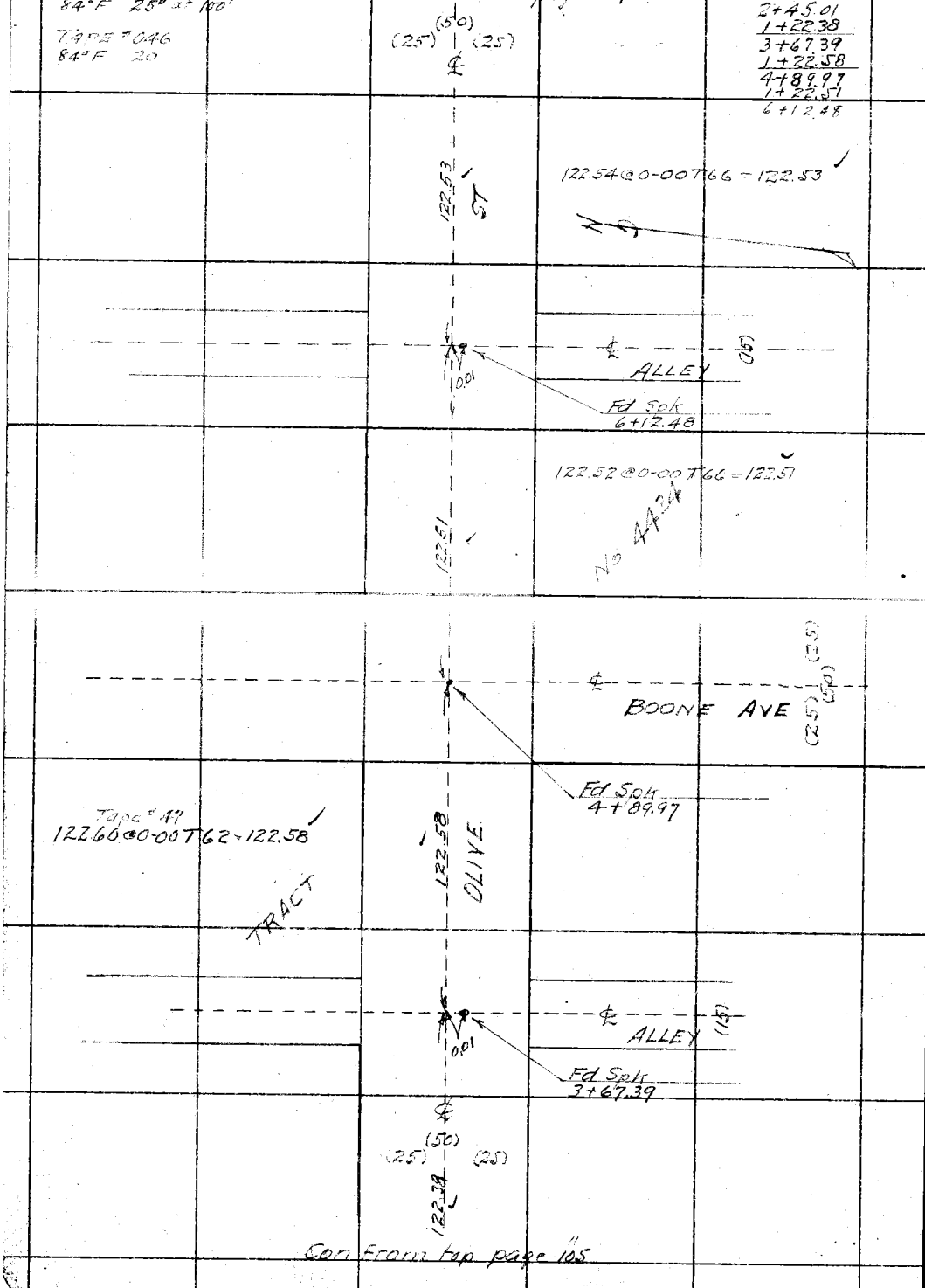

Con from top page 105

RETURN TO
LOS ANGELES COUNTY SURVEYOR

Do not extend notes this side of this line

Note: ANY ADDITIONS OR CHANGES ON THIS SHEET MUST BE MADE OR CIRCLED IN Red. WITH DATE AND NAME OF PERSON MAKING CHANGE.

Date 11-17-30 Notes by Miller Chief Party [illegible] F.B. 994 Pg. 107

6+12.48
1+22.53
7+35.01
1+22.52
8+57.53

Plotted by Morin
Date 7-16-31
Map No. B-623
Plotting Ck'd by
Date

W. O. No. 994 O. S. O. No.
Location FAIRMONT AVE
Surveyed by W.A. Miller
Date Nov 1930
Indexed A. C. Johnson

TAPE #046
81° F 20#

Con at bottom page 14 108

ST

122.53 @ 0-00'66 = 122.52'

122.52

Fd Spk
8+57.53

(15) ALLEY

.02

See pg. 112

122.53 @ 0-00'66 = 122.52'

122.52

AVE

See page 112

Fd Spk
7+35.01

(25) (25) (50) WILSON AVE

54-03-50

71.50

54-03-45
216-15-15
54-03-48¾

Set L&T by Inter
See page 112

Set L&T by Inter
See page 112
6+63.51

PRO FALMOUTH

Pro &

122.53

OLIVE

Con from top page 12 106

Notes: ANY ADDITIONS OR CHANGES ON THIS SHEET MUST BE MADE OR CIRCLED IN Red. WITH DATE AND NAME OF PERSON MAKING CHANGE.

Do not extend notes this side of this line

RETURN TO LOS ANGELES COUNTY SURVEYOR

F.B. 404 PG. 108 Miller Chief Party Notes by Miller Date 11-17-30

8+57.53
1+22.52
9+80.05
1+22.37
11+02.42
2+07.80
13+10.22

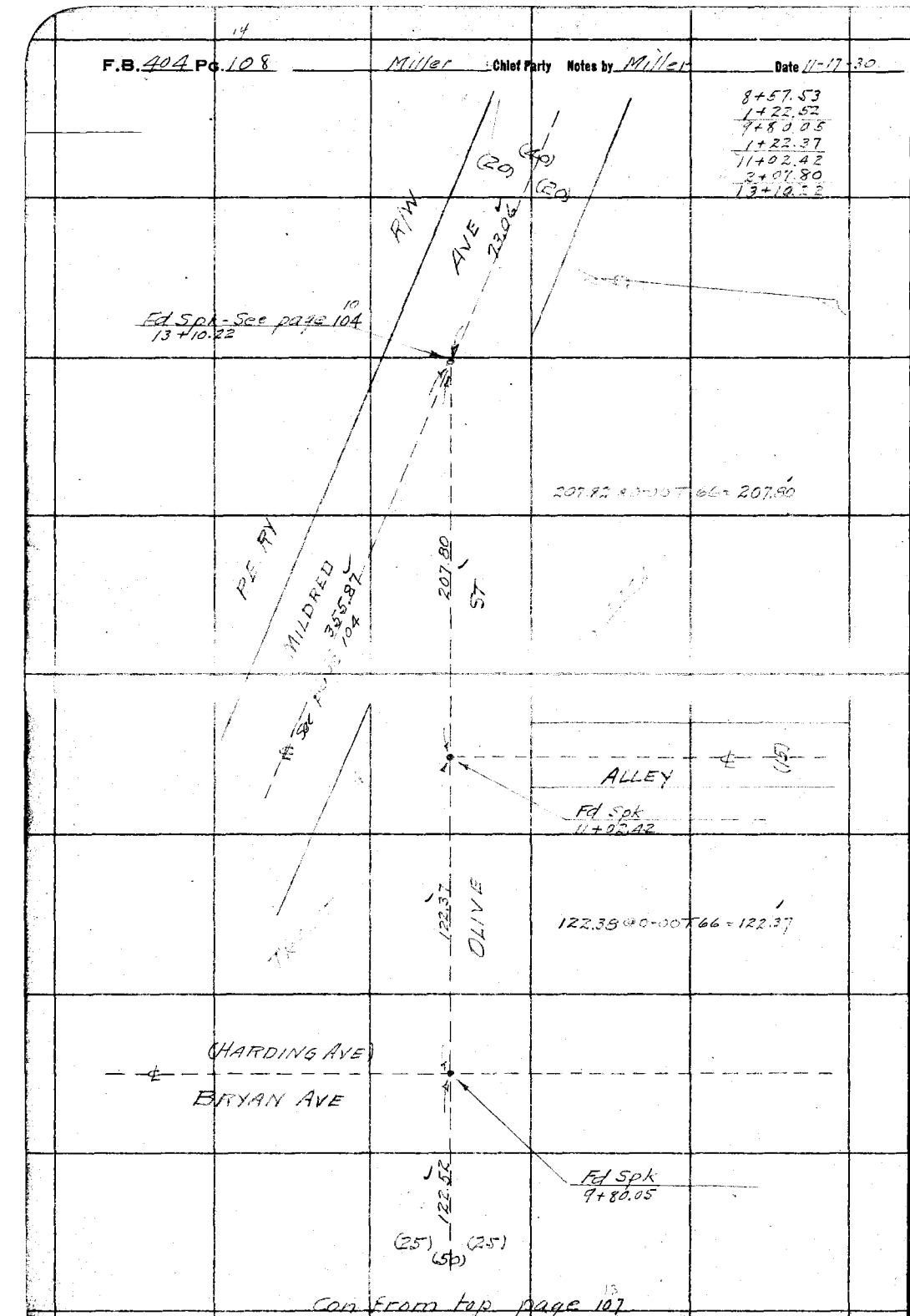

Con from top page 107

RETURN TO LOS ANGELES COUNTY SURVEYOR

Do not extend notes this side of this line

Note: ANY ADDITIONS OR CHANGES ON THIS SHEET MUST BE MADE OR CIRCLED IN Red. WITH DATE AND NAME OF PERSON MAKING CHANGE.

Date 11-17-33 Notes by [illegible] Chief Party Miller F.B. 404 Pg 109

Tape #046
84°F 20#

Plotted by Morin	W. O. No. 994 B. S. O. No.
Date 7-16-31	Location FALMOUTH AVE
Map No. B-623	Surveyed by W.A. Miller
Plotting C'k'd by	Date Nov 1930
Date	Indexed A. C. Johnson

23+91.34
6+91.17
30+82.51
76.84
31+59.35

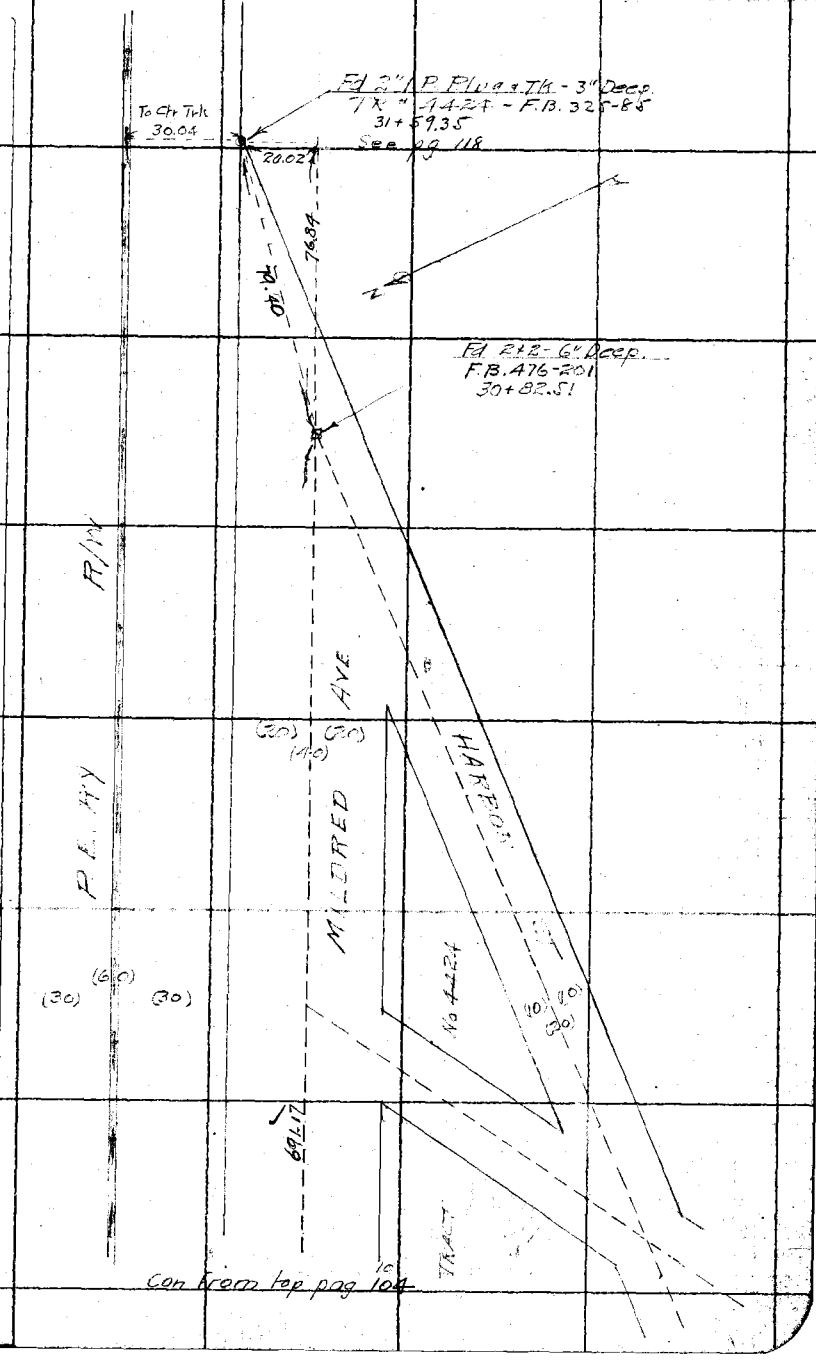

Con from top pag 104

Note: ANY ADDITIONS OR CHANGES ON THIS SHEET MUST BE MADE OR CIRCLED IN Red. WITH DATE AND NAME OF PERSON MAKING CHANGE.

Do not extend notes this side of this line

RETURN TO
LOS ANGELES COUNTY SURVEYOR

F.B. 404 Pg. 110 Miller Chief Party Notes by Miller Date 11-20-30

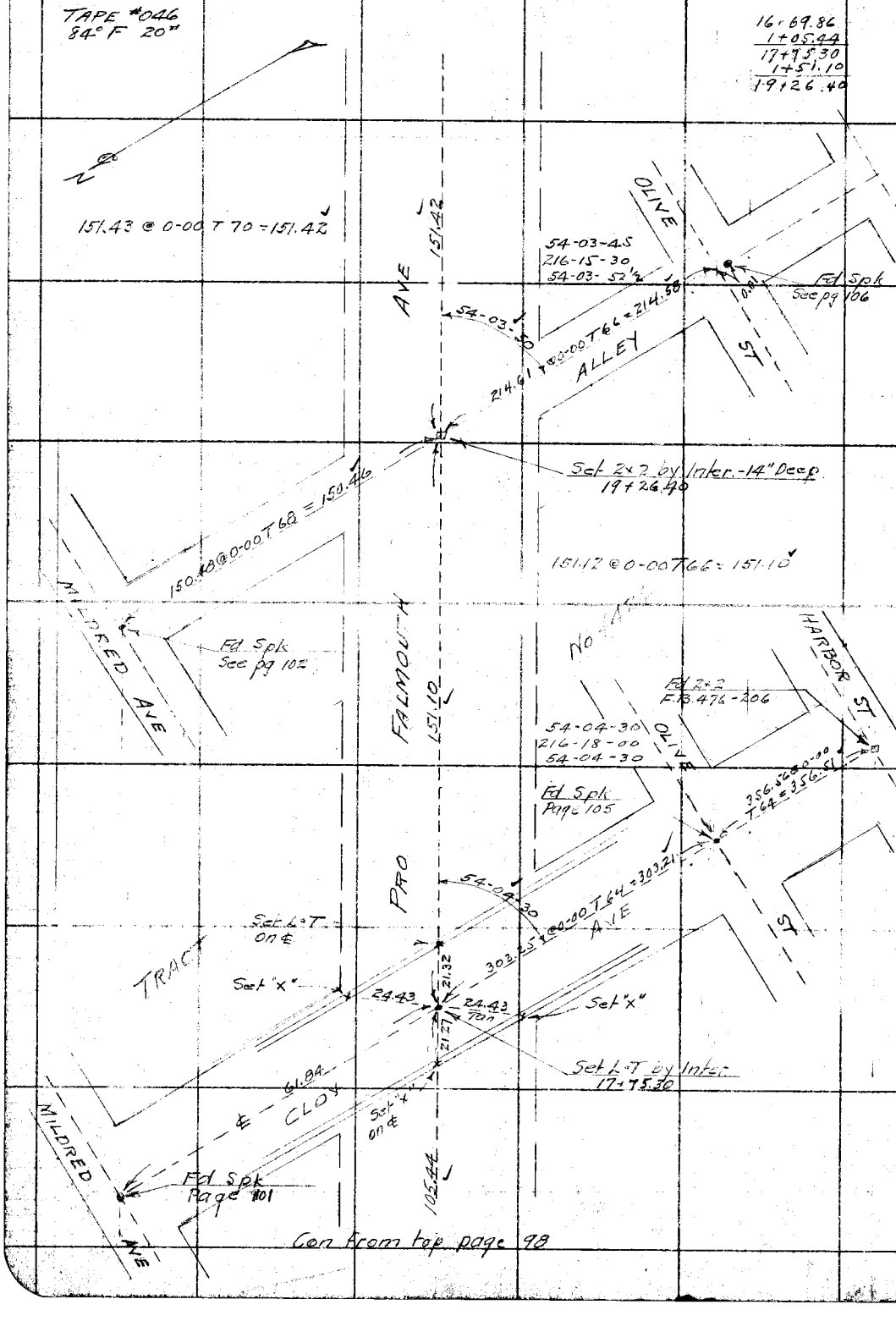

Con from top page 98

RETURN TO
LOS ANGELES COUNTY SURVEYOR

Do not extend notes this side of this line

Note: ANY ADDITIONS OR CHANGES ON THIS SHEET MUST BE MADE OR CIRCLED IN Red. WITH DATE AND NAME OF PERSON MAKING CHANGE.

Date 11-20-30 Notes by Miller Chief Party Miller F.B. 424 Pg. 111

TAPE #046
84° F 20%

19+26.40
1+51.42
20+77.82
1+51.32
22+29.14

Platted by Morin
Date 7-16-31
Map No. B-623
Platting C'k'd by
Date

W. O. No. 994 U. S. G. No.
Location FALMOUTH AVE
Surveyed by W.A. Miller
Date Nov 1930
Indexed A. C. Johnson

Con at bottom page 112

OLIVE

0.01

Fd Spk
See page 106

AVE

63.01

63.02 @ 0-00 T 66 = 63.01

36.99

℄ ST

125-55-30
143-42-30
125-55-37½

Set 2×2 by Inter-14" Deep
22+29.14

125-55-37½

244.06 @ 0-00 T 66 = 244.03

MILDRED

ALLEY

℄ AVE

Fd Spk
See pg 102

NO 4424

FALMOUTH

151.32

HARBOR

℄ ST

Fd 2×2
F.B. 476-206

OLIVE

357.15 @ 0-00 T 72 = 357.12

54-04-30
216-15-00
54-04-30

Fd Spk
See pg 106

151.33 @ 0-00 T 72 = 151.32

Set "X" on ℄

PRO

54-04-30

125.78 @ 0-00 T 72 = 125.77

AVE

℄ ST

TRACT

Set "X"

29.38

21.21

29.32

Set "X"

MILDRED

℄ AVE

21.39

Set L.T by Inter.
20+77.82

Set "X" on ℄

204.59 @ 0-00 T 72 = 204.57

BOONE

Fd Spk
See pg 102

151.42

Con From top page 110

Note: ANY ADDITIONS OR CHANGES ON THIS SHEET MUST BE MADE OR CIRCLED IN Red. WITH DATE AND NAME OF PERSON MAKING CHANGE.

Do not extend notes this side of this line

RETURN TO
LOS ANGELES COUNTY SURVEYOR

F.B. 404 Pg. 112 Miller Chief Party Notes by Miller Date 11-20-30

TAPE #046
84°F 20#

Con at bottom page 113

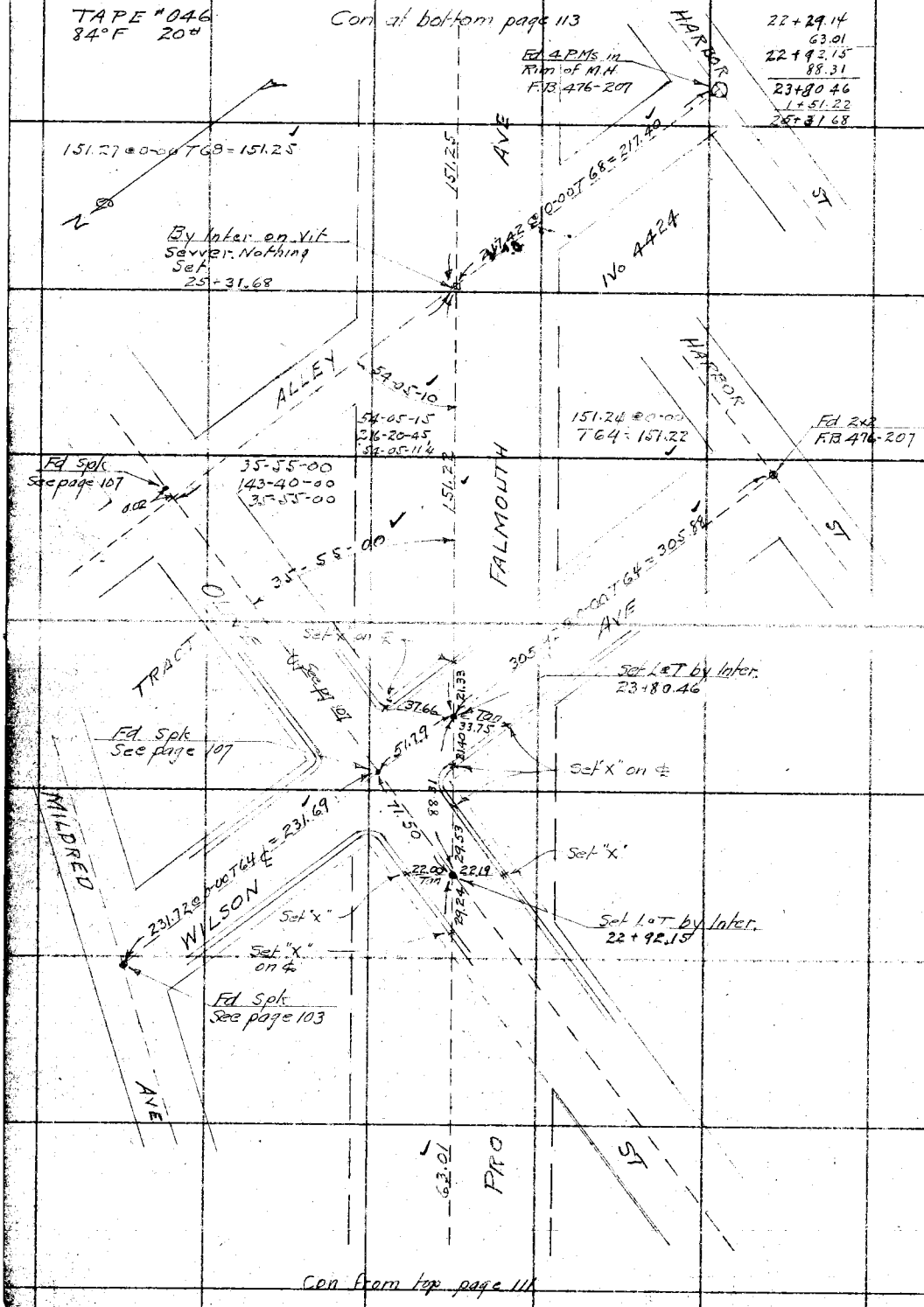

Con from top page 111

RETURN TO
LOS ANGELES COUNTY SURVEYOR

Do not extend notes this side of this line

Note: ANY ADDITIONS OR CHANGES ON THIS SHEET MUST BE MADE OR CIRCLED IN Red. WITH DATE AND NAME OF PERSON MAKING CHANGE.

Date 11-21-30 Notes by Miller Chief Party Miller F.B. 404 Pg. 113

TAPE #046
84°F 20#

Platted by Morin	W. O. No. 994 D. S. O. No.
Date 7-16-31	Location FALMOUTH AVE
Map No. B-623	Surveyed by W.A. Miller
Platting C'k'd by	Date Nov 1930
Date	Indexed A. C. Johnson

25+31.68
1+51.25
26+82.93
50.35
27+33.28
1+77.73
24+11.01
- 7.53
24+03.48

Con at bottom page 121

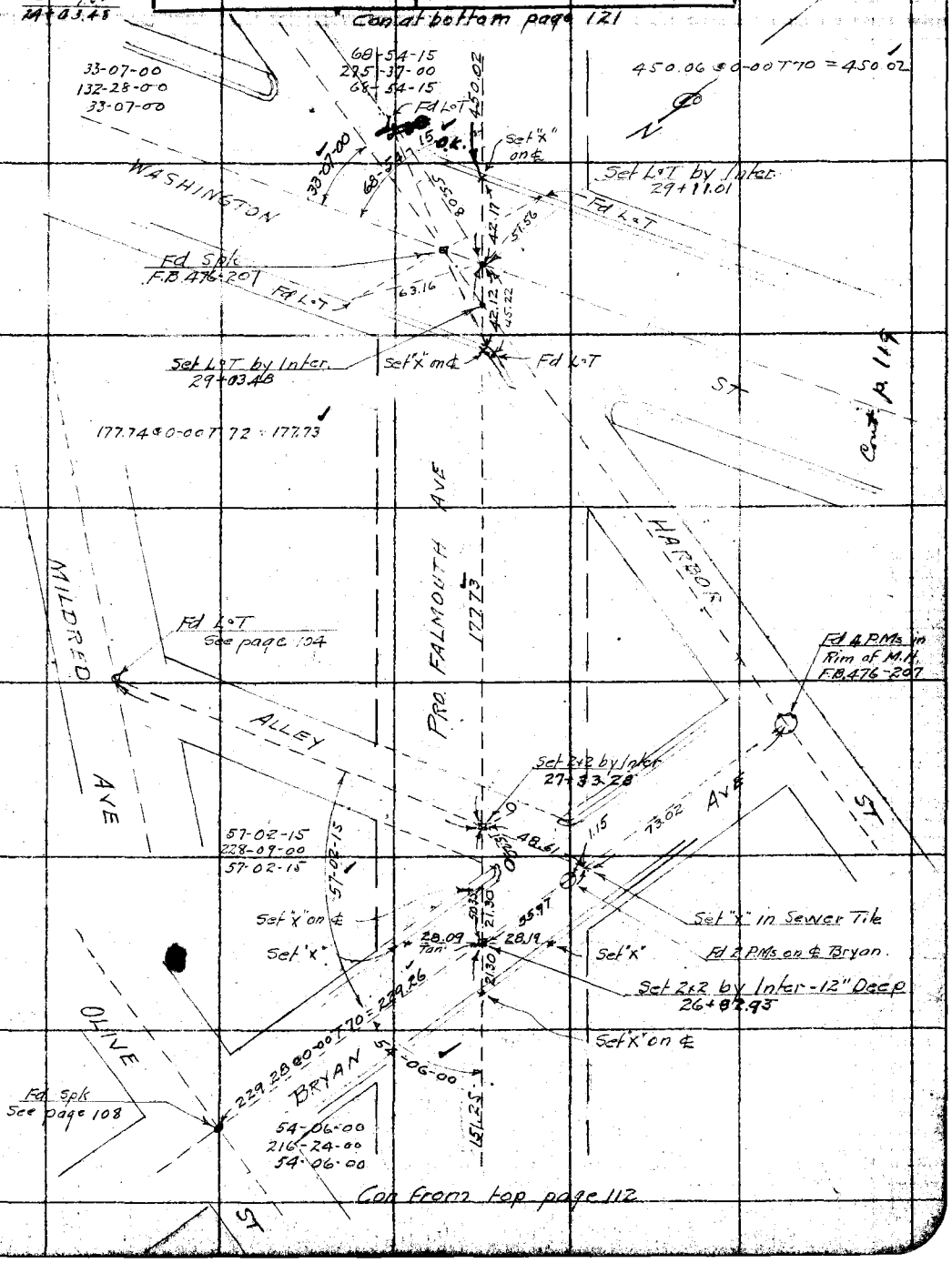

Con from top page 112

Note: ANY ADDITIONS OR CHANGES ON THIS SHEET MUST BE MADE OR CIRCLED IN Red. WITH DATE AND NAME OF PERSON MAKING CHANGE.

Do not extend notes this side of this line

RETURN TO
LOS ANGELES COUNTY SURVEYOR

F.B. 404 Pg. 114 — Miller Chief Party — Notes by: Miller — Date 11-22-30

TAPE #046
84° F 20"

Con at bottom pg 115

8+68.47
1+22.51
9+90.98
1+22.46
11+13.44

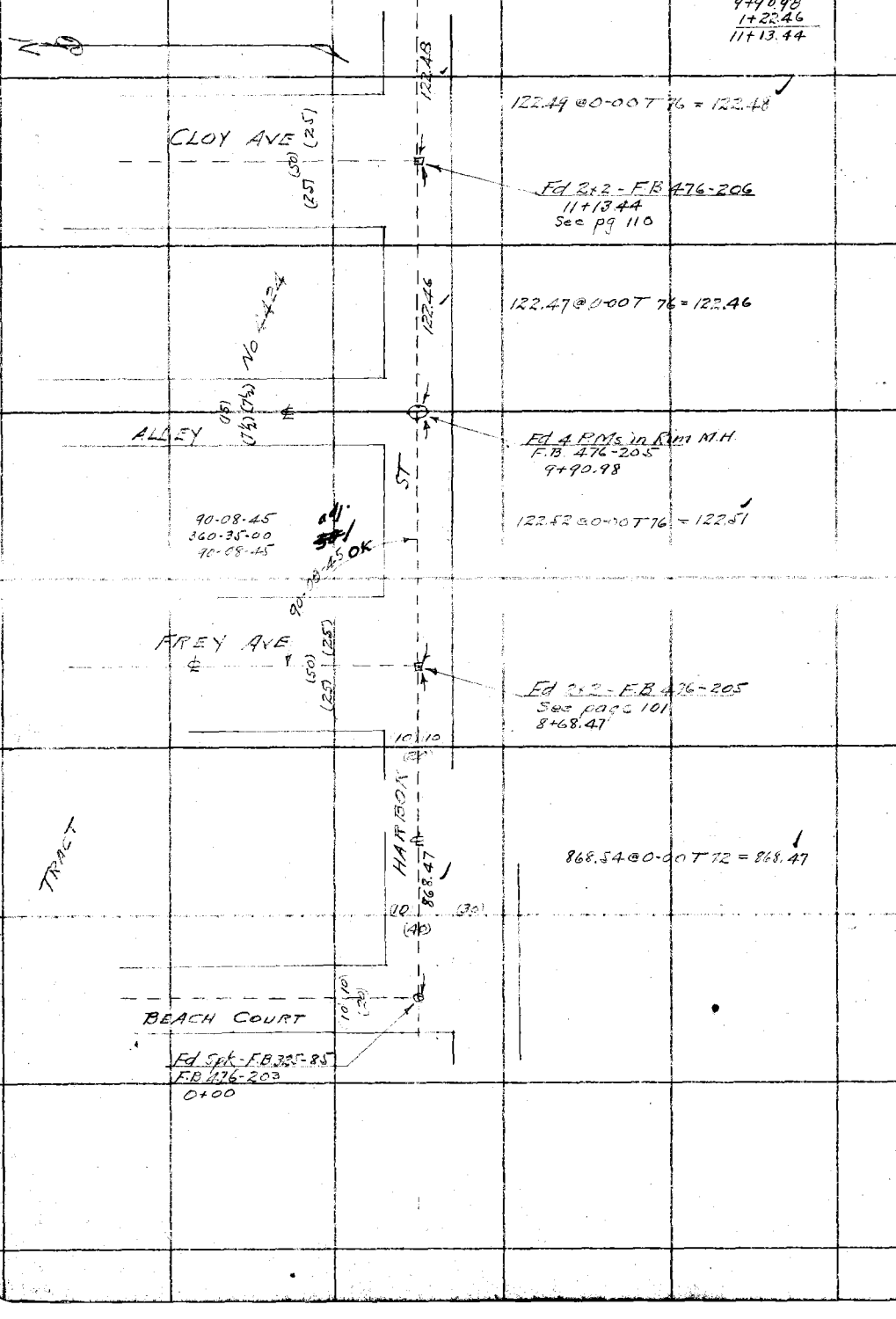

RETURN TO
LOS ANGELES COUNTY SURVEYOR

Do not extend notes this side of this line

Notes: ANY ADDITIONS OR CHANGES ON THIS SHEET MUST BE MADE OR CIRCLED IN Red. WITH DATE AND NAME OF PERSON MAKING CHANGE.

Date 11-24-30 Notes by Miller Chief Party Miller F.B. 404 PG. 115

11+13.44
1+22.48
12+35.92
1+22.49
13+58.41
1+22.54
14+80.95

Platted by Morin	W. O. No. 994 D. S. O. No.
Date 7-16-31	Location FALMOUTH AVE
Map No. B-623	Surveyed by W.A. Miller
Platting C'k'd by	Date Nov 1930
Date	Indexed A. C. Johnson

TAPE #046
84°F 20#

Con at bottom pg 116

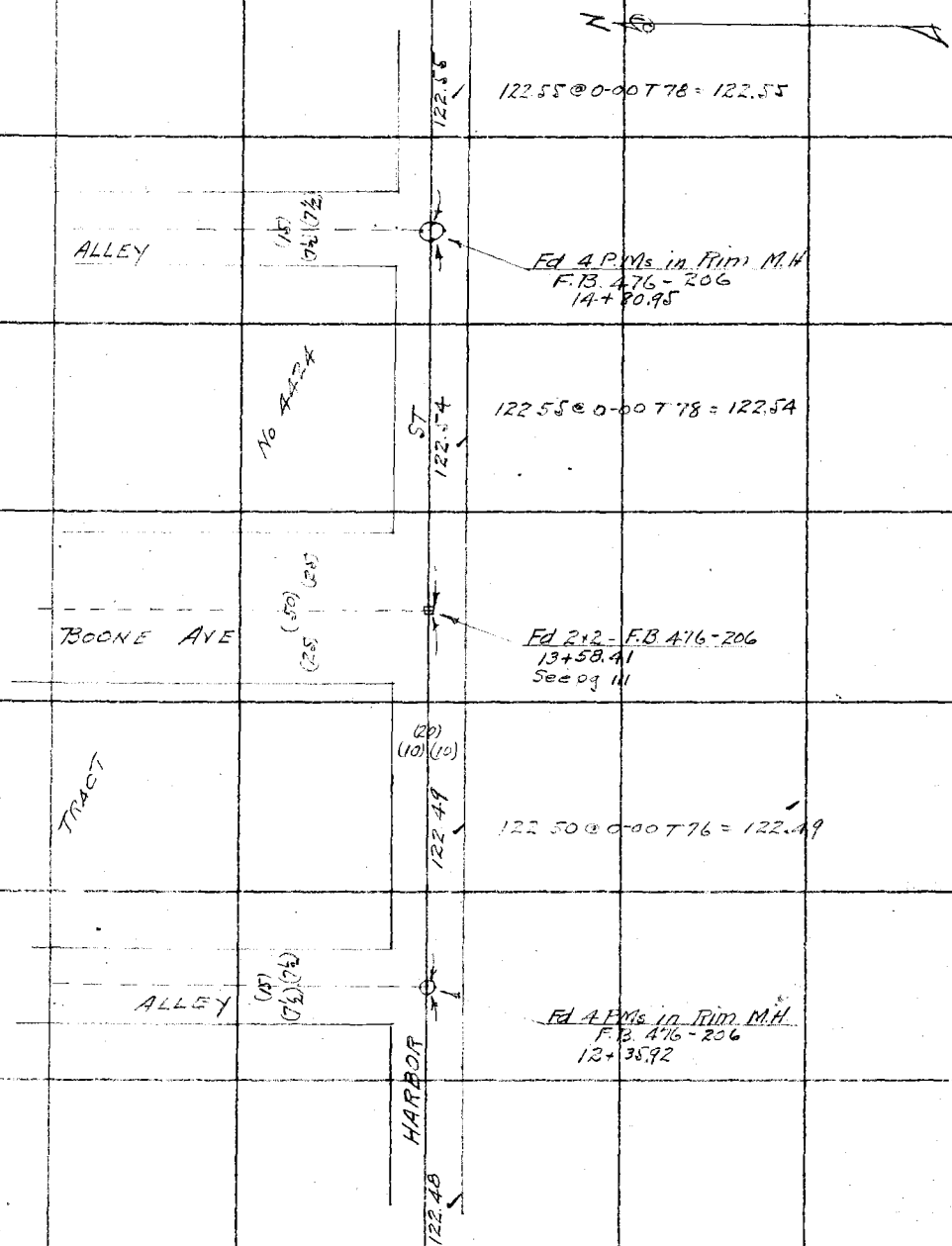

Con from top page 114

Note: ANY ADDITIONS OR CHANGES ON THIS SHEET MUST BE MADE OR CIRCLED IN Red. WITH DATE AND NAME OF PERSON MAKING CHANGE.

Do not extend notes this side of this line

RETURN TO
LOS ANGELES COUNTY SURVEYOR

F.B. 494 Pg. 116 — Miller Chief Party — Notes by Miller — Date 4-24-30

TAPE #046
84° F 20"

Con at bottom page 117

14+80.95
1+22.55
16+03.50
1+22.40
17+25.90
1+22.46
18+48.36



Con from top page 115

RETURN TO
LOS ANGELES COUNTY SURVEYOR

Do not extend notes this side of this line

Note: ANY ADDITIONS OR CHANGES ON THIS SHEET MUST BE MADE OR CIRCLED IN Red. WITH DATE AND NAME OF PERSON MAKING CHANGE.

Date 11-24-30 Notes by Miller Chief Party Miller F.B. 404 PG. 117

18+48.36
1+78.63
20+26.99
12.86
20+39.85

Platted by Morin	W. O. No. 994 D. S. O. No.
Date 7-15-31	Location
Map No. C.S. B-623	Surveyed by
Platting C'k'd by	Date
Date	Indexed A. C. Johnson

Con at bottom page 118

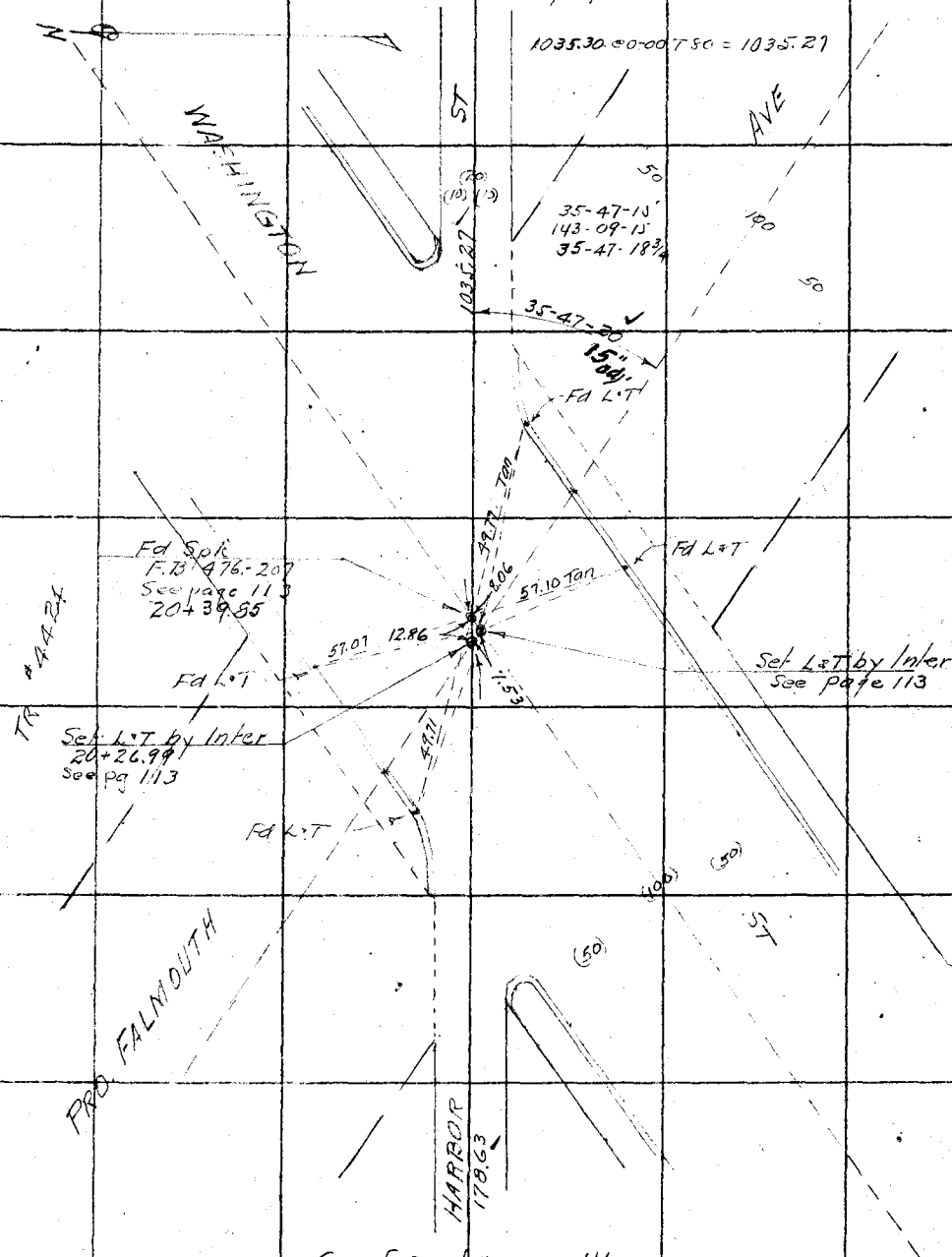

Con From top page 116

Note: ANY ADDITIONS OR CHANGES ON THIS SHEET MUST BE MADE OR CIRCLED IN Red. WITH DATE AND NAME OF PERSON MAKING CHANGE.

Do not extend notes this side of this line

RETURN TO
LOS ANGELES COUNTY SURVEYOR

F.B. 404 Pg. 118 Miller Chief Party Notes by Miller Date 11-24-30

TAPE #046
84°F 20#

20+39.85
10+35.27
30+75.12
78.79
31+53.91



Con from top page 117

RETURN TO
LOS ANGELES COUNTY SURVEYOR

Do not extend notes this side of this line

Note: ANY ADDITIONS OR CHANGES ON THIS SHEET MUST BE MADE OR CIRCLED IN Red. WITH DATE AND NAME OF PERSON MAKING CHANGE.

Date 11-24-30 Notes by Miller Chief Party Miller F.B. 404 Pg. 119

Plotted by Morin	W. O. No. 994 D. S. O. No.
Date 7-1-F-31	Location FALMOUTH AVE
Map No. C.S.B. 623	Surveyed by W.A. Miller
Plotting C'k'd by	Date Nov 1930
Date	Indexed C. Johnson

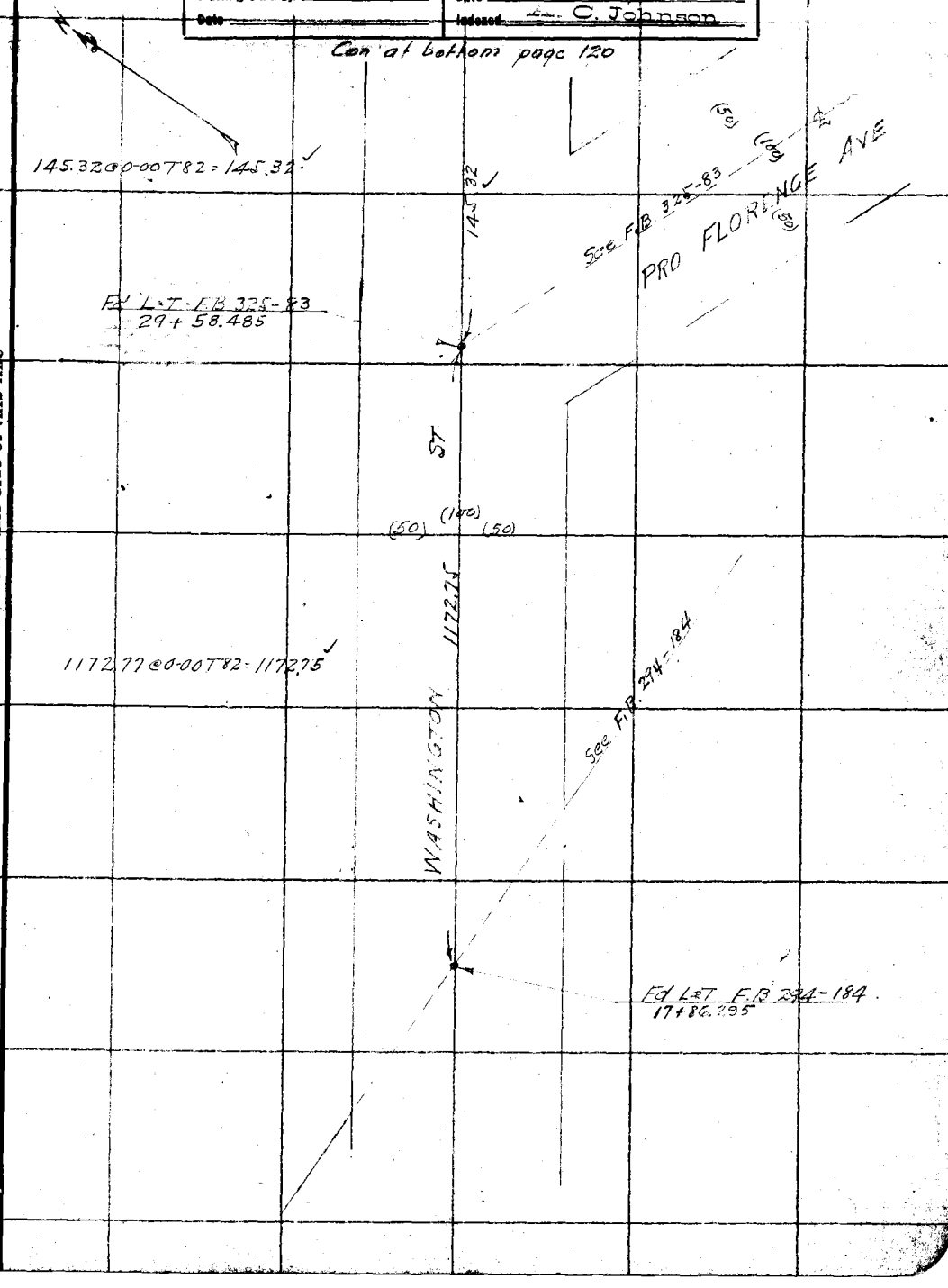

Note: ANY ADDITIONS OR CHANGES ON THIS SHEET MUST BE MADE OR CIRCLED IN Red. WITH DATE AND NAME OF PERSON MAKING CHANGE.

Do not extend notes this side of this line

RETURN TO
LOS ANGELES COUNTY SURVEYOR

F.B. 404 Pg. 120 Miller Chief Party Notes by Miller Date 11-24-30

29+58.485
1445.32
31+03.805
8.06
31+11.865
4+69.90
35+81.765

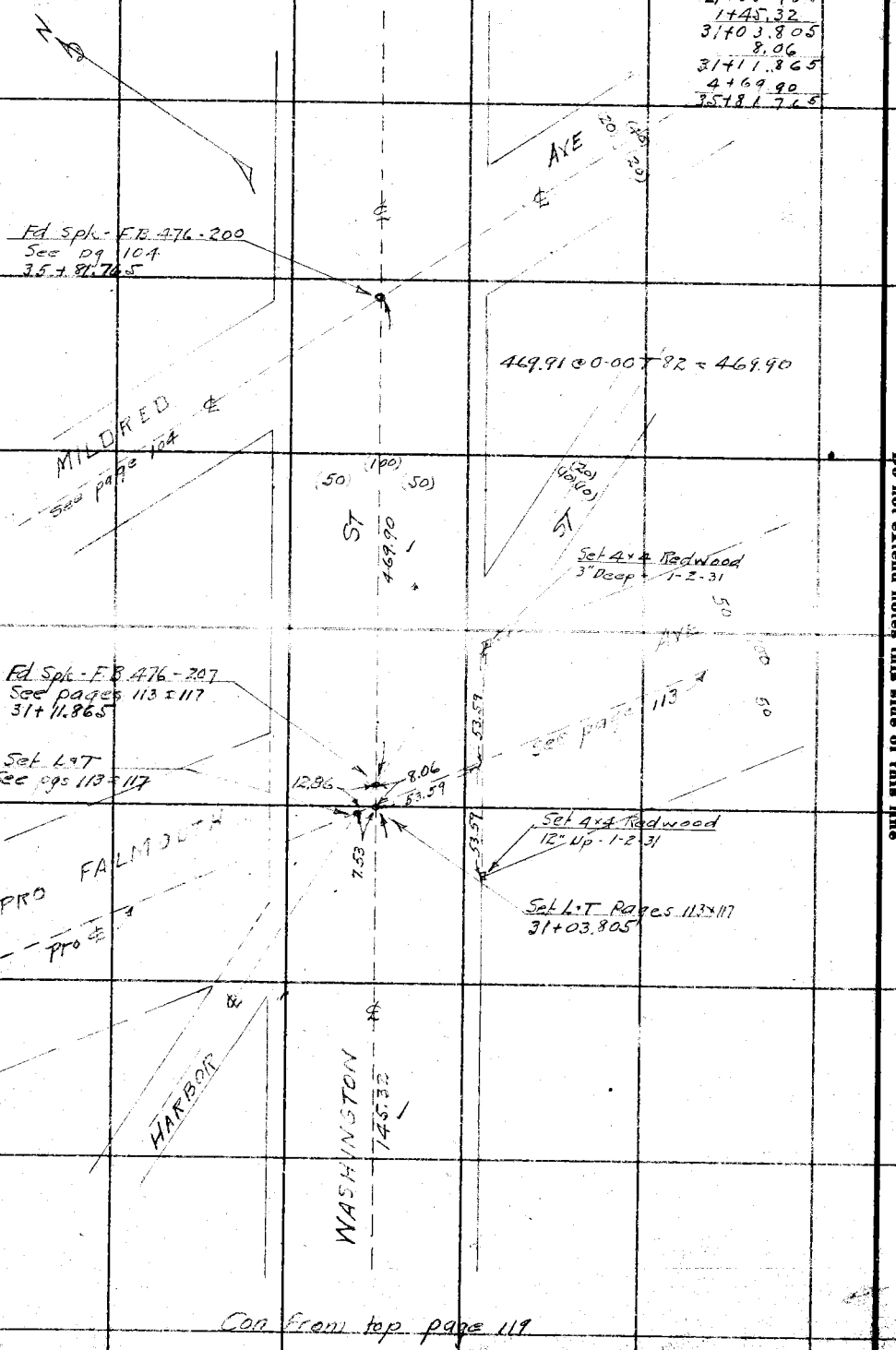

Con from top page 119

RETURN TO LOS ANGELES COUNTY SURVEYOR

Do not extend notes this side of this line

Notes: ANY ADDITIONS OR CHANGES ON THIS SHEET MUST BE MADE OR CIRCLED IN Red. WITH DATE AND NAME OF PERSON MAKING CHANGE.

Date 11-25-30 Notes by Miller Chief Party Miller F.B. 404 Pg. 121

TAPE #044 84°F

29+41.91
4+50.02
33+61.93
4+83.97
38+45.90

Plotted by Maria	W. O. No. 994 S. A. O. No.
Date 7-15-31	Location FALMOUTH AVE
Map No. 3.623	Surveyed by W.A. Miller
Plotting C'k'd by	Date Nov 1930
Date	Indexed A. C. Johnson

Con at bottom page 122

TR

Angle pt.
Fd 2" I.P. Plug + Tk
F.B. 294-187
See page 122

PRADERA

425.62 @ 0-00 T 86 = 425.62

318.19 @ 0-00 T 76 = 318.17

115-18-48
101-15-00
115-18-48

318.17

Set 2x2 by Inter - 15" Deep
~~38+45.90~~

Replaced 2x2 with 2" I.P. + Brass Cap in Conc. Mkd. as shown.

COUNTY SURVEYOR'S MONUMENT

Set 4x4 Redwood 18" Up - 1-2-31

55.31

55.31

Set 4x4 Redwood 18" Up - 1-2-31

Initial Reading 0-26 45"
115-46-00
(4) 101-43-15
(6) 332-22-60½
115-19-12½

115-19-10 O.K.

Fd L.T. at ℄ Washington St.
F.B. 294-184

Fd 2x2 12" Deep
Inter ℄ Florence Ave
& N'ly Line Lot 5
Pradera Tr F.B. 325-80

Tape #47-300'

483.98 @ 0-00 T 80 = 483.97

℄ Washington St

43-04-30
172-18-00
43-04-30

483.97

Set 4x4 Redwood 18" Up - 1-2-31

PRO FLORENCE AVE

O.K.

43-04-30

Set 4x4 Redwood on Split of ~~4~~
18" Up - 1-2-31

51.66

Ang.

150-54-30
243-38-15
150-54-33½

Tape #046
56.19 @ 0-00
T 60 = 561.10

34403.20
Set 2x2 - 24" Deep
~~33+84.03~~
0+00 going S.E.
Replaced 2x2 with 2" I.P. + Brass Cap in Conc. Marked as shown

COUNTY SURVEYOR'S MONUMENT

Set 4x4 Redwood on Split of 4 - 18" up - 1-2-31

561.10 To Lot 4

℄ Washington St.
F.B. 325-83

Con from top page 118

Note: ANY ADDITIONS OR CHANGES ON THIS SHEET MUST BE MADE OR CIRCLED IN Red. WITH DATE AND NAME OF PERSON MAKING CHANGE.

Do not extend notes this side of this line

RETURN TO LOS ANGELES COUNTY SURVEYOR

RETURN TO
LOS ANGELES COUNTY SURVEYOR
Do not extend notes this side of this line
Note: ANY ADDITIONS OR CHANGES ON THIS SHEET MUST BE MADE OR CHECKED IN Red. WITH DATE AND NAME OF PERSON MAKING CHANGE.

F.B. 404 PG. 122 — Miller Chief Party — Notes by Miller — Date 11-28-30

154-11-13

Tape "044
84°F 20"

Con at bottom page 123

Fd 2" I.P. Set in Conc.
F.B. 294 - 122

74-11-00
296-44-00
74-11-00

30.50 adj

2051.69 @ 0-00 T 70 = 2051.50 ✓

Set 4x4 Redwood
18" Up. 1-5-31

Set 2x2 by Inter. 12" Deep
~~52+31.97~~

Replaced 2x2 with 4x4 Redwood
6" Up 1-5-31

Set 1x2
~~52+06.95~~

Tape "47-300'
496.36 @ 0-00 T 76 = 496.23 ✓

LOT 6 PRADERA TR

4+51.39

51.97

25.02

496.23

AVE

37.50 adj

150-37.55

150-38-00
242-31-45'
1.50-37-56¼ ✓

101.95

Set 2" I.P. Plug + Tk by Inter.
~~47+10.72~~

Set 4x4 Redwood
18" Up - 1-5-31

784.53

547.55

FAL MOUTH PRO. ℄

547.38 @ 0-00 T 76 = 547.55 ✓

784.62 @ 0-00 T 76 = 784.53 ✓

Set 1x2
~~41+65.17~~

318.17

PRO.

Angle Point
Fd 2" I.P. Plug - Tk
See page 121

Con from top page 121

580.99

Tape "010
451.40 @ 0-00 T 82 = 451.39 ✓

84°F 22"
Tape "010
0-00 T 80 = 262.96 ✓
0.23 x 0 = 42.26

Fd 2" I.P. + Nail
in Conc Block

Set 4x4 Redwood
18" Up. 1-5-31

Fd 2" Conc Filled I.P.
Set in Block of Conc
F.B. 294 - 184 - 121

Lac. Cty Line

F.B. 294 -

F.B. 294 - 184 - 121

LA CITY

515.87

Set 4x4 Redwood
18" Up - 1-5-31

515.92 @ 0-00 T 76 = 515.87 ✓

38+45.00
3+18.17
41+63.17
5+47.55
47+10.72
4+96.23
52+06.95
25.02
52+31.97

41-22-36 N.E

Date 11-26-30 Notes by Miller Chief Party Miller F.B. 404 PG. 123

Tape #010
84°F 22"

Platted by Morin	W. O. No. 994 D. S. O. No.
Date 7-15-23	Location FALMOUTH AVE
Map No. B 623	Surveyed by W A Miller
Platting C'k'd by	Date Nov 1930
Date	Indexed A. C. Johnson

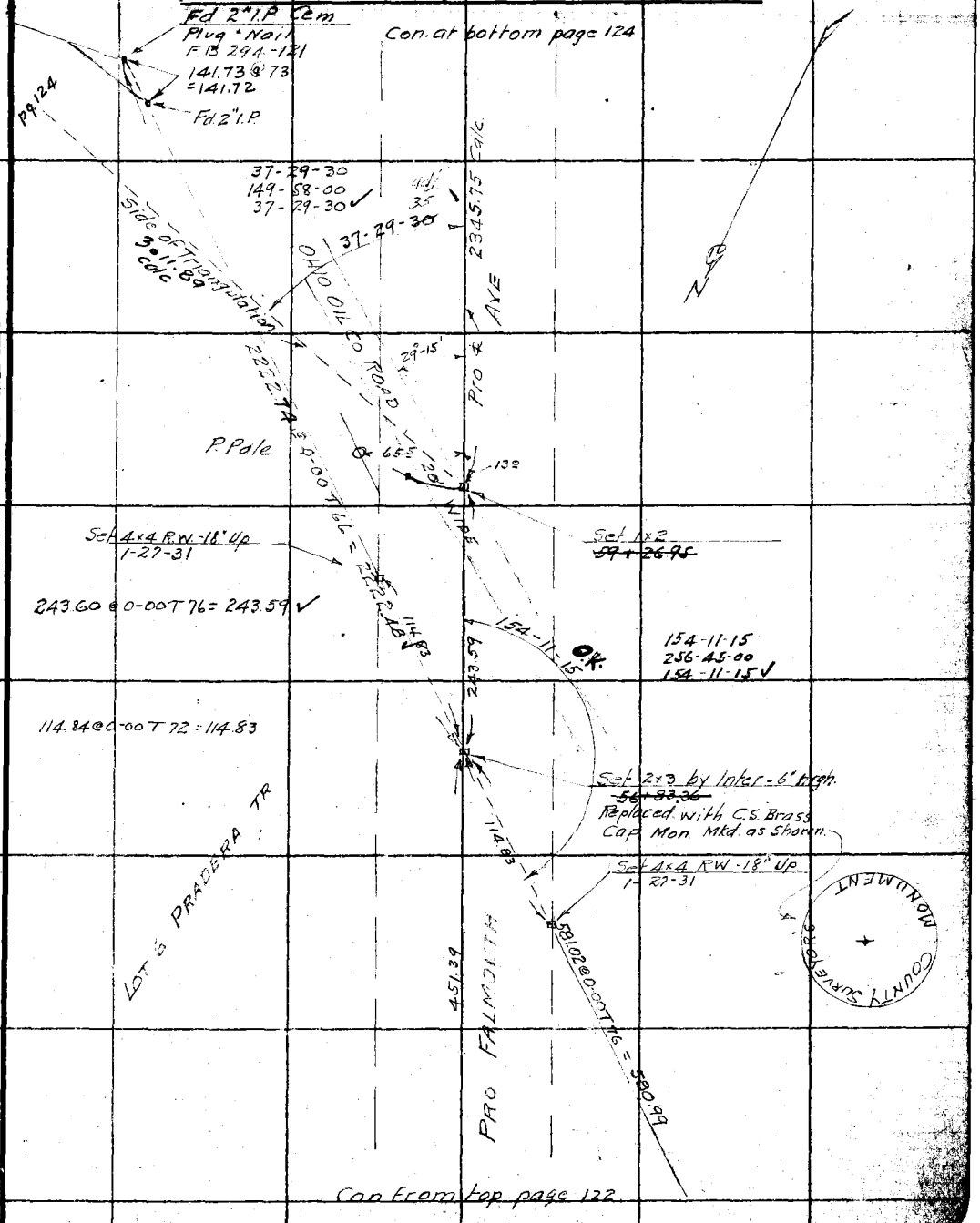

Con from top page 122

Note: ANY ADDITIONS OR CHANGES ON THIS SHEET MUST BE MADE OR CIRCLED IN Red. WITH DATE AND NAME OF PERSON MAKING CHANGE.

Do not extend notes this side of this line

RETURN TO
LOS ANGELES COUNTY SURVEYOR

F.B. 404 Pg. 124 Miller Chief Party Notes by Miller Date 11-26-30 (28)

TAPE #010
84°F 22#

Con at bottom page 125

59+26.95
23+45.75
82+72.70
15+18.79
97+91.49
6+35.12
104+26.61

604.39 @ 0-00 T 62 = 604.30 ✓

Set 1x2
~~104+26.61~~

604.30

635.21 @ 0-00 T 62 = 635.12 ✓

635.12

MONUMENT
COUNTY SURVEYORS

Set 1x2
~~97+91.49~~
Replaced with C.S Brass Cap Mon. Mrk as Shown

50.00 50.00

AVE

Set 4x4 R.W. 18" Up
1-27-31

Set 4x4 R.W. 18" Up
1-27-31

739.17 @ 0-00 T 64 = 739.07 ✓
681.62 @ 0-00 T 70 = 681.56 ✓
413.11 @ 0-00 T 70 = 413.07 ✓

2352.77 calc.

51-11-00

1518.79 Calc ✓

40-11-30
160-46-00
40-11-30

51-11-00
204-44-00
51-11-00 ✓

Fd 1x2
FB 294-118

Set 2x2 by Inter.
~~82+72.70~~
Open Ditch 20' Wide, 6' Deep

Fd 1x2
F.B. 294-117

52

337.53 @ 0-00
T 70 = 337.50

20' Offset Line
F.B. 294-117-118

739.07 681.56 413.07

Fd 1x2
F.B. 294-118

25.04

20'

Set 4x4 R.W. 18" Up
1-27-31

Fd 1x2
F.B. 294-117

20'

50.01 50.01

51-08-00
204-32-00
51-08-00 ✓

91-22-30

Set 4x4 R.W. 18" Up
1-27-31

91-22-30
5-30-00
91-22-30 ✓

Set 2x2 at Calc Dist.
~~82+52.69~~
Replaced with C.S Brass Cap Mon. Mrk as Shown

MONUMENT
COUNTY SURVEYORS

NO 77.50

Fd 2" I.P. Cem. Plug & Copper Nail F.B. 294-118

3011.89 calc

Side of Triangulation

2345.75 Calc

PRO FALMOUTH

TRACT

Con from top page 123

RETURN TO
LOS ANGELES COUNTY SURVEYOR

Do not extend notes this side of this line

Note: ANY ADDITIONS OR CHANGES ON THIS SHEET MUST BE MADE OR CIRCLED IN Red. WITH DATE AND NAME OF PERSON MAKING CHANGE.

Date 11-28-30 Notes by Miller Chief Party Miller F.B. 294 PG. 125

Plotted by Morin
Date 7-15-31
Map No. B-62 2

W. O. No. 994 D. S. O. No.
Location Fair Oaks Ave
Surveyed by W.S. Miller
Date Nov 1930
Indexed

TAPE #010 84°F 22

104+26.61
6+04.30
110+30.91
1+75.05
115+05.96
1.57
115+06.53

Cont at bottom page 126.

Note: ANY ADDITIONS OR CHANGES ON THIS SHEET MUST BE MADE OR CHECKED IN Red. WITH DATE AND NAME OF PERSON MAKING CHANGE.

Do not extend notes this side of this line

RETURN TO LOS ANGELES COUNTY SURVEYOR

COUNTY SURVEYOR'S MONUMENT

N 6°E

116-39-00
106-35-45
116-38-56¼ ✓

39-05 adj
38-55

978.26

AVE

978.39 @ 0-00 T 64 = 978.26 ✓

Set 4×4 R.W. 18" Up
1-28-31

+4.5

BLVD.

Set S.W.T. by Inter
See page 127
~~115+46.53~~
Replaced with C.S. B.C. Mon
12" Deep.

116-39-45
106-38-45
116-39-41½ ✓

Set 4×4 R.W. 18" Up
1-28-31

55.94

1147.16 See page 127

F/W

812.97 page 127

56.58 @ 0-00 T 64 = 56.57 ✓

Set N.T. by Inter
0.02 Sly from ℄ Track See page 127
~~115+05.96~~

CULVERT

+4.5 in Transit Line

116-39-45

56.57

(12.5)

PERRY

1214.5 page 127

(30)
(60)
(30)

28-30-30
114-02-00
28-30-30 ✓

475.11 @ 0-00 T 64 = 475.05 ✓

475.05

PRO. ℄ AVE.

90-34-15
362-17-00
90-34-15 ✓

Set 4×4 R.W. 18" Up
1-27-31

823.45 See pg 128

50.00

50.00

Calc ℄
1214.6

Fd 2×2 F.B. 294-204

Set 2×2 by Inter
~~110+58.34~~
Replaced with C.S.
Brass Cap Mon Mrk
as shown.

27.43

Set 4×4 R.W. 18" up
1-27-31

Set 1×2
~~110+39.41~~

Fd 2×2
F.B. 294-204

604.30

COUNTY SURVEYOR'S MONUMENT

Cor from top page 124.

F.B. 404 Pg. 126 Miller Chief Party Notes by Miller Date 11-28-30

TAPE #010
84°F 22#

115+62.53
9+78.26
125+40.79

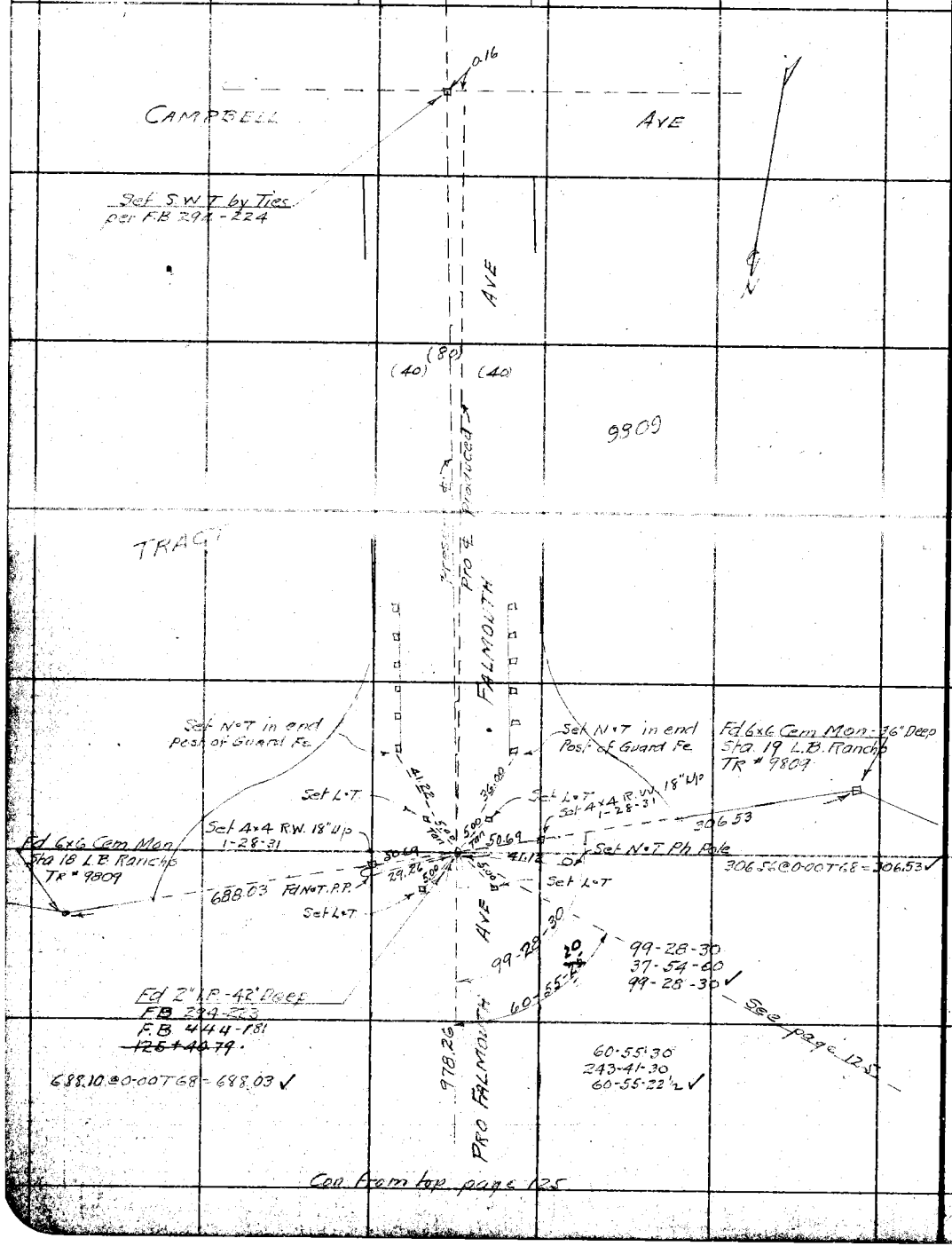

Con from top page 125

RETURN TO
LOS ANGELES COUNTY SURVEYOR

Do not extend notes this side of this line

Note: ANY ADDITIONS OR CHANGES ON THIS SHEET MUST BE MADE OR CIRCLED IN RED WITH DATE AND NAME OF PERSON MAKING CHANGE.

Date 12-1-30 Notes by _____ Chief Party _____ F.B. 404 PG. 127

3+23.21
2+12.97
5+36.18

Plotted by Morin	W. O. No. 994 B. S. O. No.
Date 7-15-31	Location FALMOUTH AVE
Map No. B-623	Surveyed by W.A. Miller
Plotting C'k'd by	Date Dec 1930
Date	Indexed A. C. Johnson

TAPE #010
84°F 22

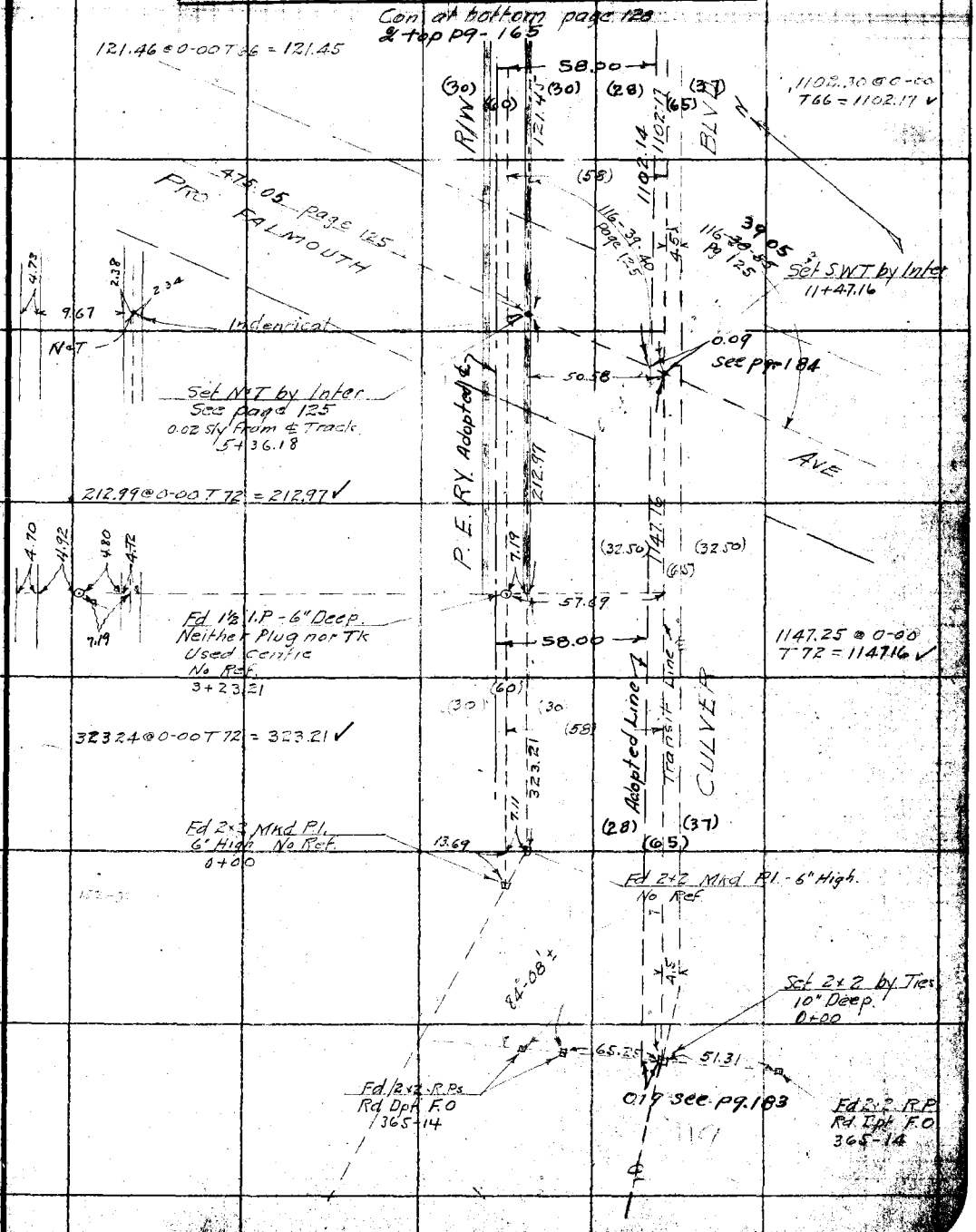

Note: ANY ADDITIONS OR CHANGES ON THIS SHEET MUST BE MADE OR CIRCLED IN Red. WITH DATE AND NAME OF PERSON MAKING CHANGE.

Do not extend notes this side of this line

RETURN TO
LOS ANGELES COUNTY SURVEYOR

F.B. 404 Pg. 128 Miller Chief Party Notes by Miller Date 12-1-30

Con at bottom pg 128

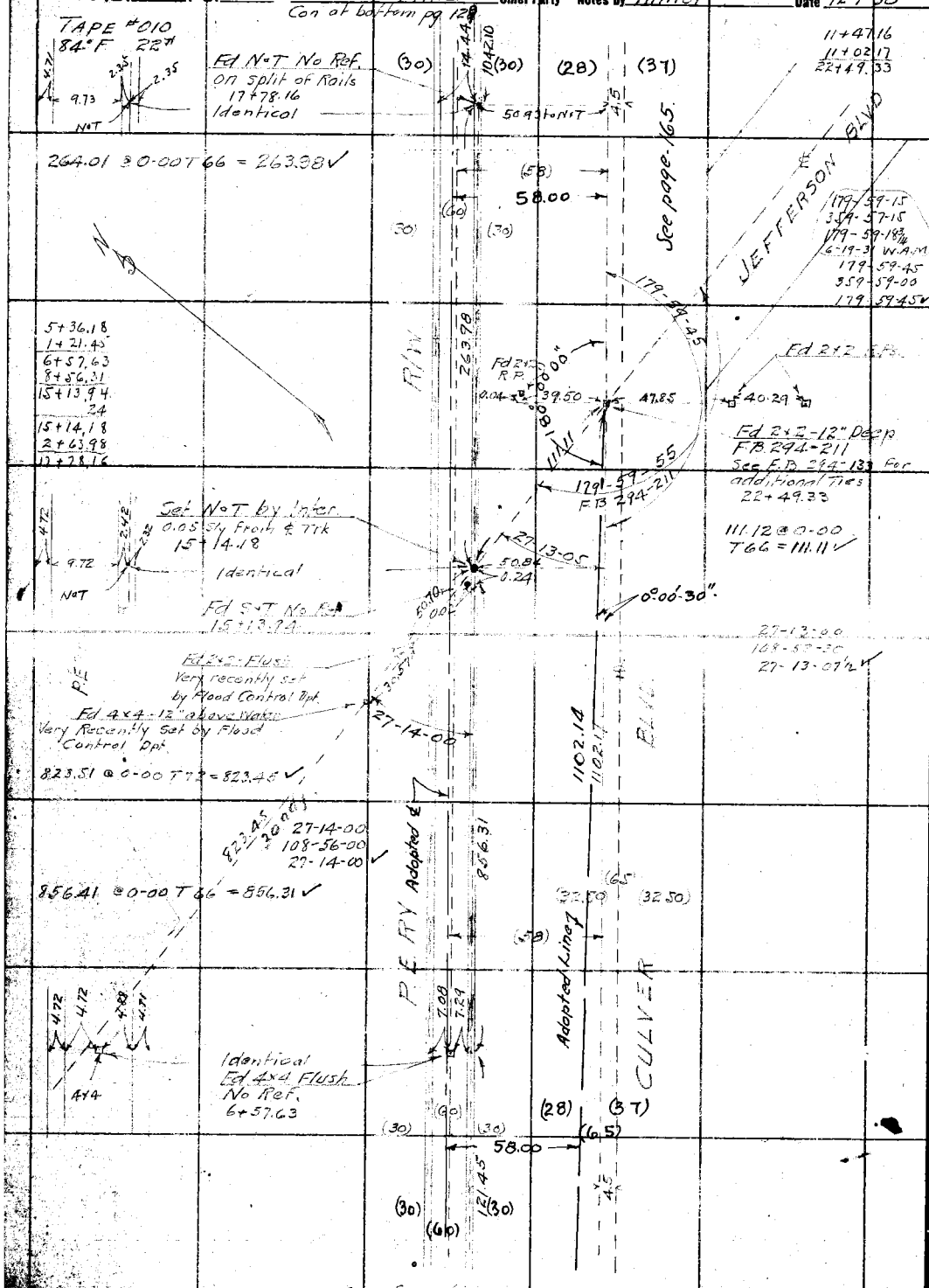

Con from top page 127

RETURN TO
LOS ANGELES COUNTY SURVEYOR

Do not extend notes this side of this line

Note: ANY ADDITIONS OR CHANGES ON THIS SHEET MUST BE MADE OR CIRCLED IN Red. WITH DATE AND NAME OF PERSON MAKING CHANGE.

Date 1-6-31 Notes by Miller Chief Party Miller F.B. 404 Pg. 129

Platted by Morin	W. O. No. 970 D. S. D. No.
Date 7-15-31	Location FALMOUTH AVE
Map No. B-623	Surveyed by W A Miller
Platting C'k'd by	Date Jan 1931
Date	Indexed

179-59-15
359-57-15
179-59-18.4

Notes: ANY ADDITIONS OR CHANGES ON THIS SHEET MUST BE MADE OR CIRCLED IN Red. WITH DATE AND NAME OF PERSON MAKING CHANGE.

Do not extend notes this side of this line

RETURN TO LOS ANGELES COUNTY SURVEYOR

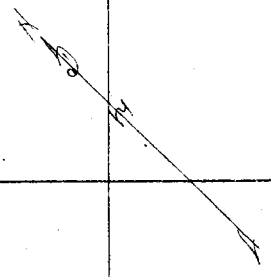

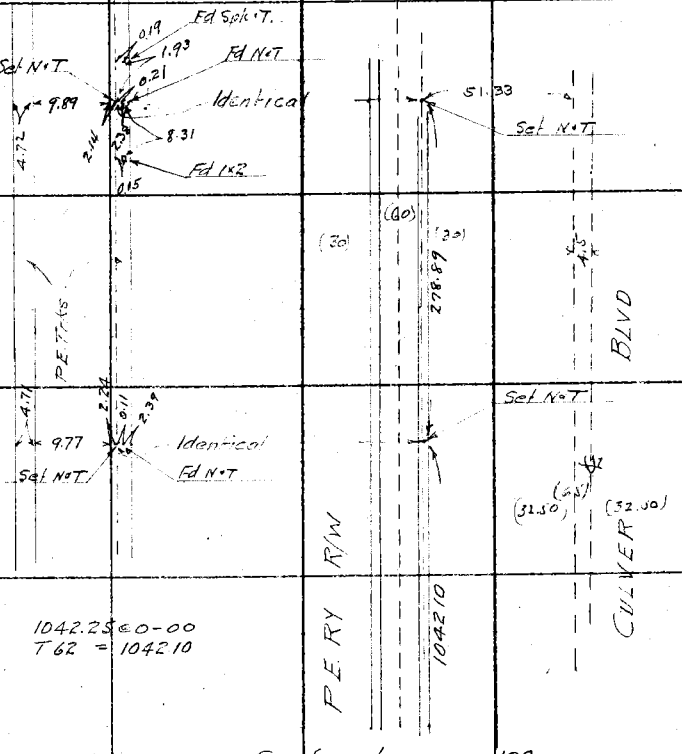

Con from top page 128

F.B. 404 Pg. 180 Miller Chief Party Notes by Miller Date 1-28-31

RETURN TO
LOS ANGELES COUNTY SURVEYOR

Notes: ANY ADDITIONS OR CHANGES ON THIS SHEET MUST BE MADE OR CIRCLED IN Red. WITH DATE AND NAME OF PERSON MAKING CHANGE.

Do not extend notes this side of this line

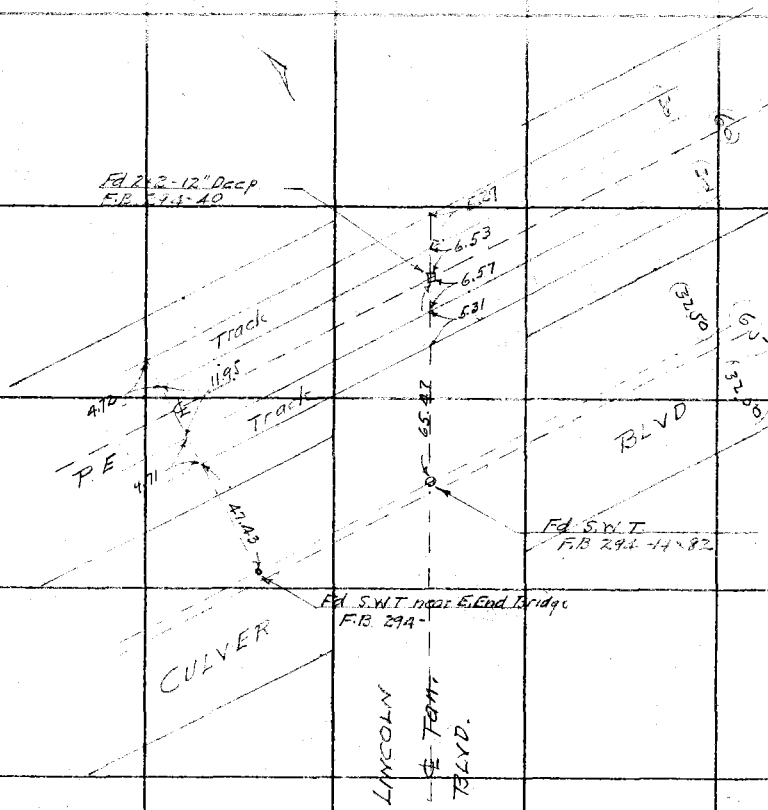

Date 3-16-31 Notes by Moore Chief Party Moore F.B. 404 Pg. 151

Platted by	W. O. No. 973 D. S. O. No.
Date	Location Dell Ave
Map No.	Surveyed by L D Moore
Platting C'k'd by	Date 3-16-31
Date	Indexed A. C. Johnson 3-19-31

TOPOGRAPHY
for
PROPOSED LINE CHANGE
DELL AVE
W O #973

Note: ANY ADDITIONS OR CHANGES ON THIS SHEET MUST BE MADE OR CIRCLED IN Red. WITH DATE AND NAME OF PERSON MAKING CHANGE.

Do not extend notes this side of this line

RETURN TO
LOS ANGELES COUNTY SURVEYOR

F.B. 404 PG. 152 Moore Chief Party Notes by Moore Date 3-16-31

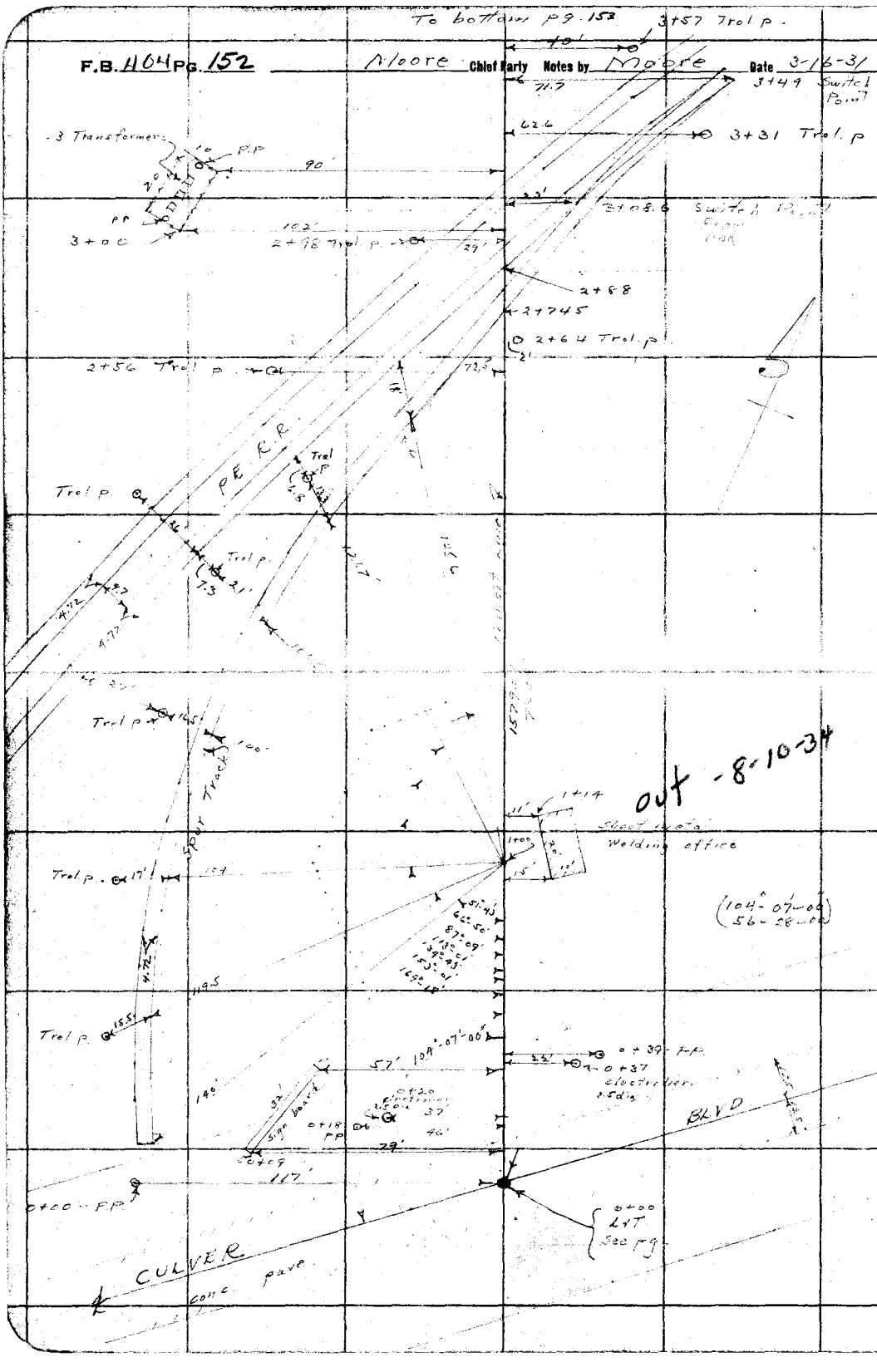

RETURN TO
LOS ANGELES COUNTY SURVEYOR

Do not extend notes this side of this line

Note: ANY ADDITIONS OR CHANGES ON THIS SHEET MUST BE MADE OR CIRCLED IN Red. WITH DATE AND NAME OF PERSON MAKING CHANGE.

Date 3-16-31 Notes by Moore Chief Party Moore F.B. 404 Pg. 153

Platted by	W. O. No. 973 D. S. O. No.
Date	Location Dell Ave
Map No.	Surveyed by
Platting C'k'd by	Date 3-16-31
Date	Indexed C. Johnson

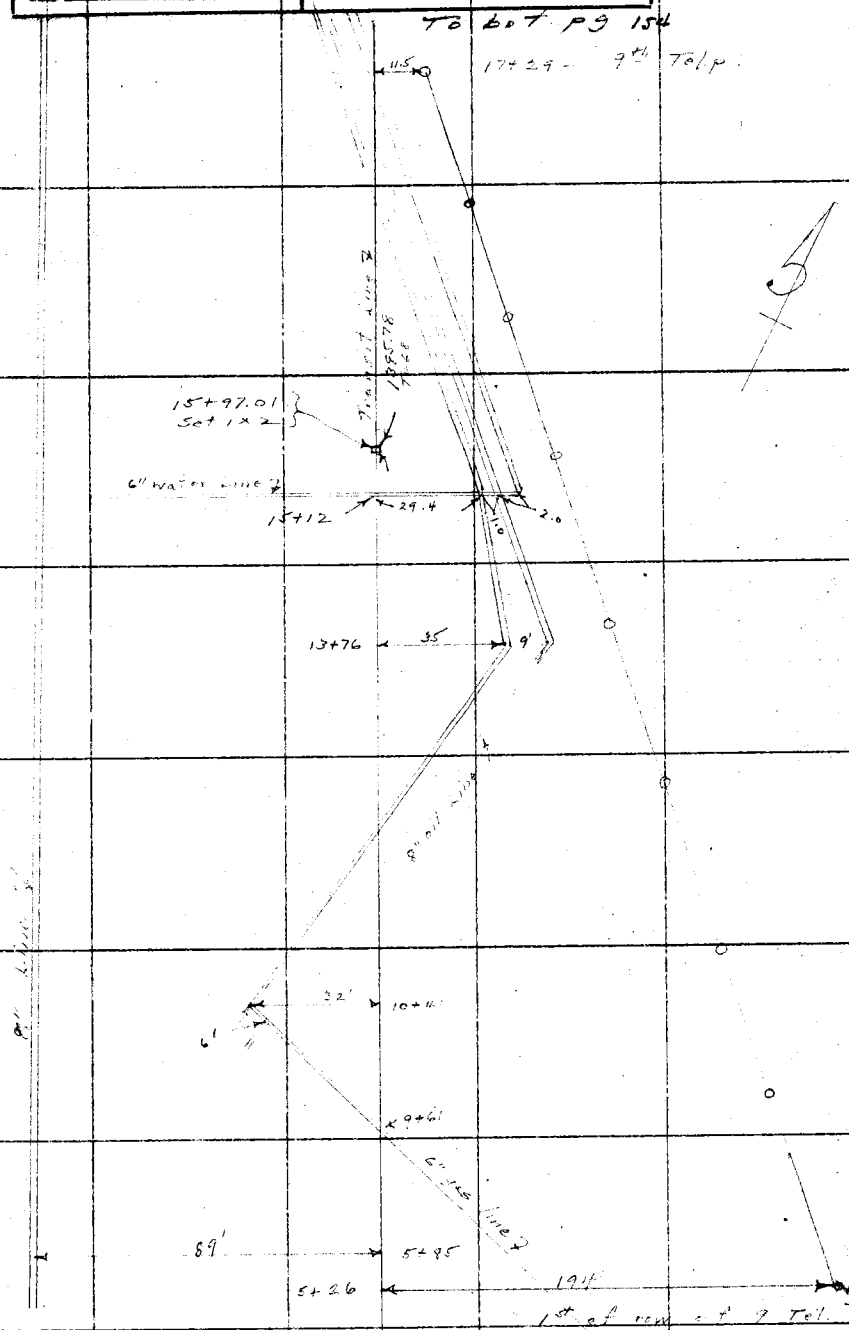

Note: ANY ADDITIONS OR CHANGES ON THIS SHEET MUST BE MADE OR CIRCLED IN Red. WITH DATE AND NAME OF PERSON MAKING CHANGE.

Do not extend notes this side of this line

RETURN TO
LOS ANGELES COUNTY SURVEYOR

To bot pg 155

F.B. 404 PG. 154 Moore Chief Party Notes by Moore Date 3-16-31

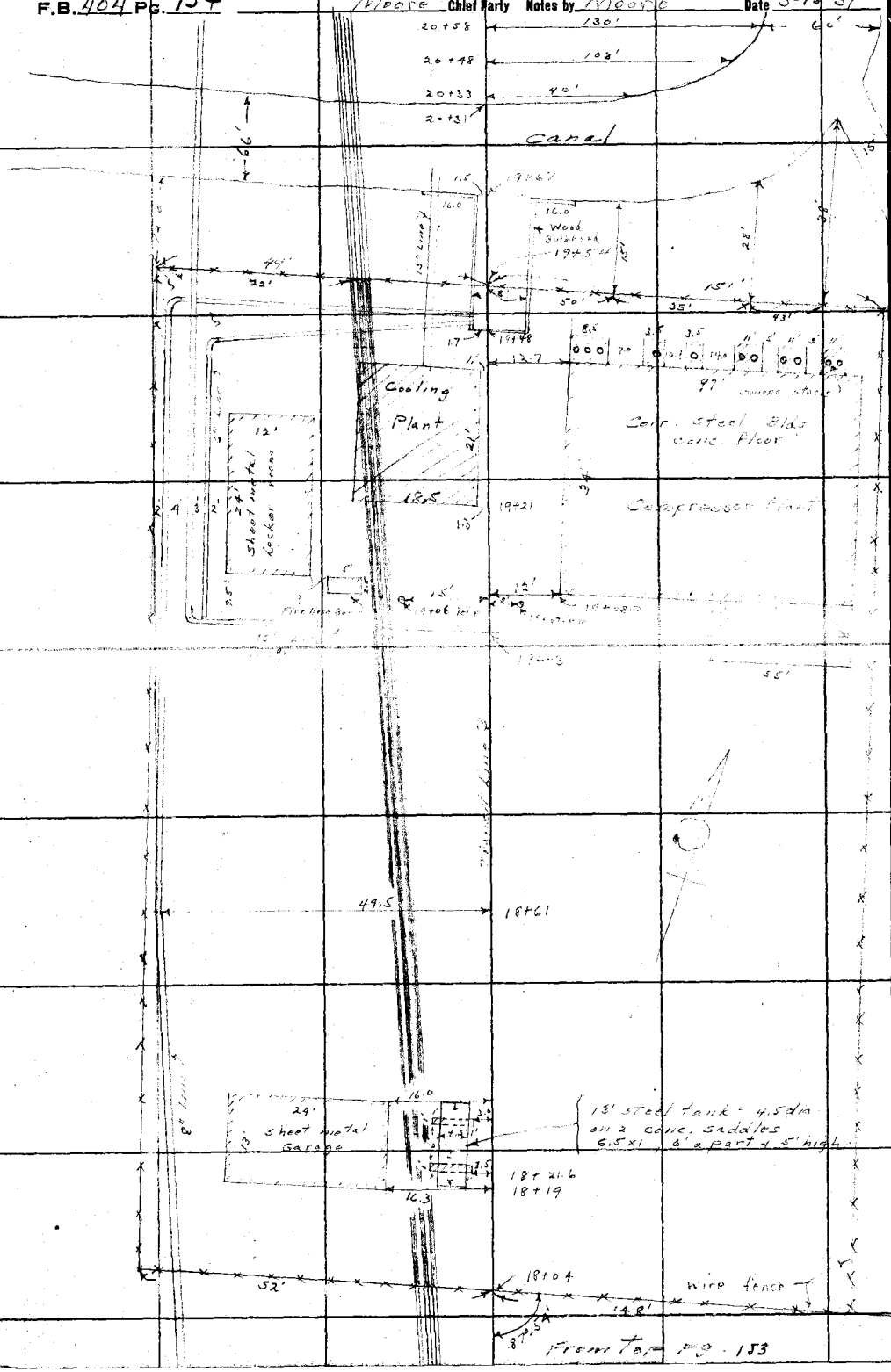

RETURN TO
LOS ANGELES COUNTY SURVEYOR

Do not extend notes this side of this line

Notes: ANY ADDITIONS OR CHANGES ON THIS SHEET MUST BE MADE OR CIRCLED IN Red. WITH DATE AND NAME OF PERSON MAKING CHANGE.

Date 3-17-31 Notes by Moore Chief Party Moore F.B. 404 Pg. 155

Platted by	W. O. No. 973 D. S. O. No.
Date	Location [illegible]
Map No.	Surveyed by [illegible] Moore
Platting C'k'd by	Date 3-17-31
Date	Indexed A. C. Joh

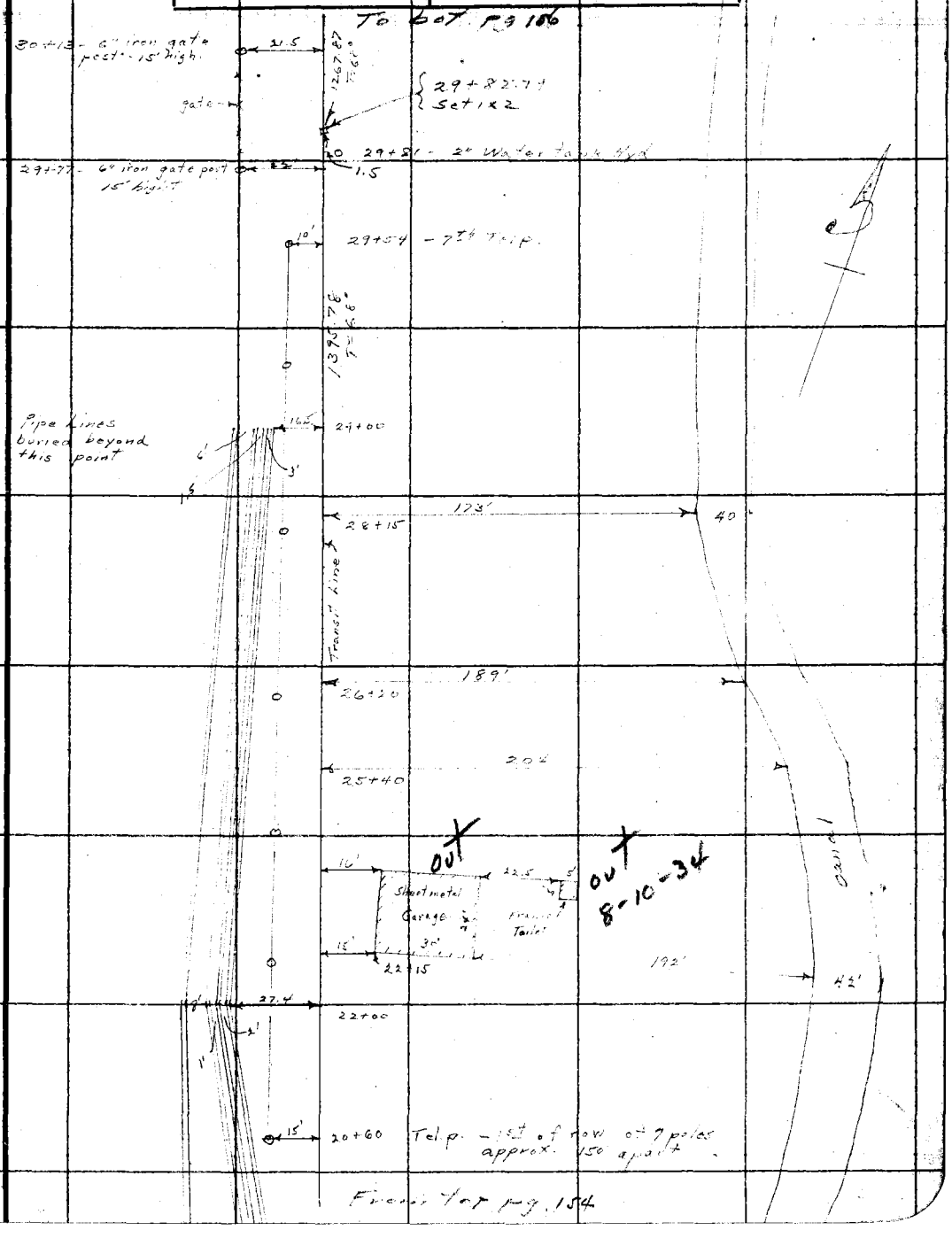

Note: ANY ADDITIONS OR CHANGES ON THIS SHEET MUST BE MADE OR CIRCLED IN Red. WITH DATE AND NAME OF PERSON MAKING CHANGE.

Do not extend notes this side of this line

RETURN TO LOS ANGELES COUNTY SURVEYOR

F.B. 4104 Pg. 156 — Moore Chief Party — Notes by Moore — Date 3-17-31

To bot pg. 157

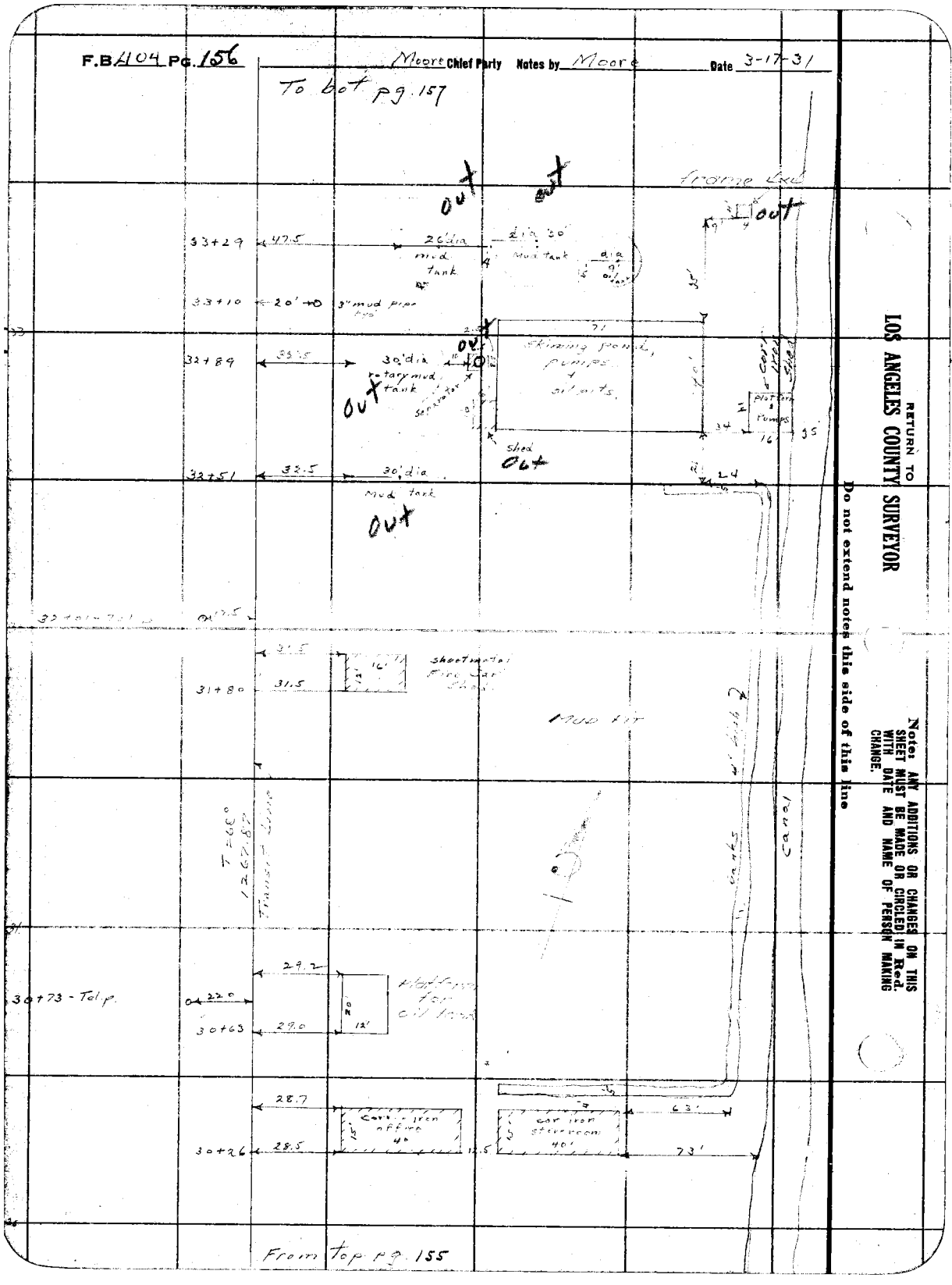

From top pg. 155

RETURN TO
LOS ANGELES COUNTY SURVEYOR

Do not extend notes this side of this line

Note: ANY ADDITIONS OR CHANGES ON THIS SHEET MUST BE MADE OR CIRCLED IN Red. WITH DATE AND NAME OF PERSON MAKING CHANGE.

Date 3-17-31 Notes by [illegible] Chief Party [illegible] F.B. 404 Pg. 157

Platted by	W. O. No. 973 D. S. O. No.
Date	Location Dell Ave
Map No.	Surveyed by [illegible]
Platting C'k'd by	Date 3-17-31
Date	Indexed A. C. Johnson

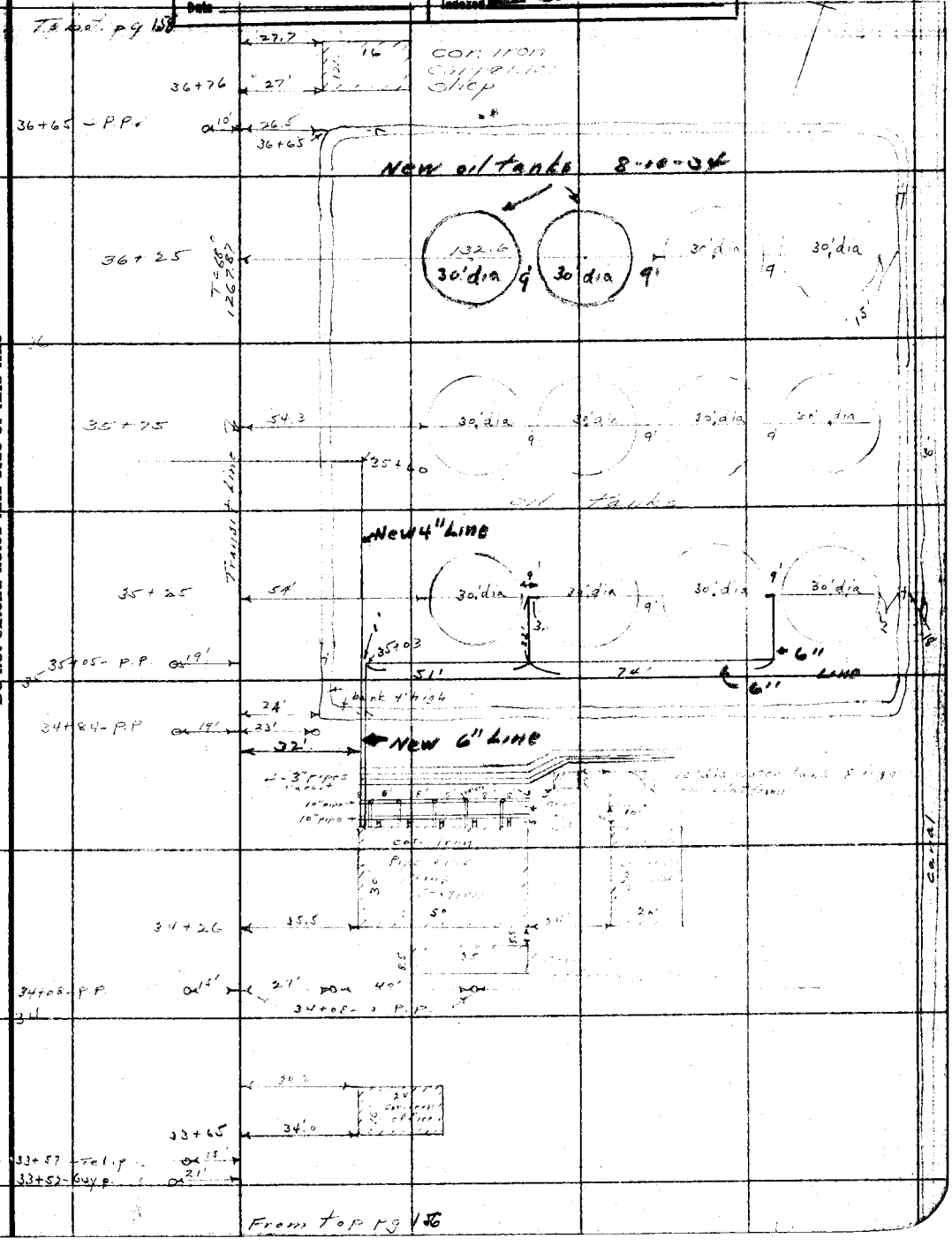

Note: ANY ADDITIONS OR CHANGES ON THIS SHEET MUST BE MADE OR CIRCLED IN Red. WITH DATE AND NAME OF PERSON MAKING CHANGE.

Do not extend notes this side of this line

RETURN TO
LOS ANGELES COUNTY SURVEYOR

To bot pg. 159

F.B. 404 PG. 158 Moore Chief Party Notes by Moore Date 3-17-31

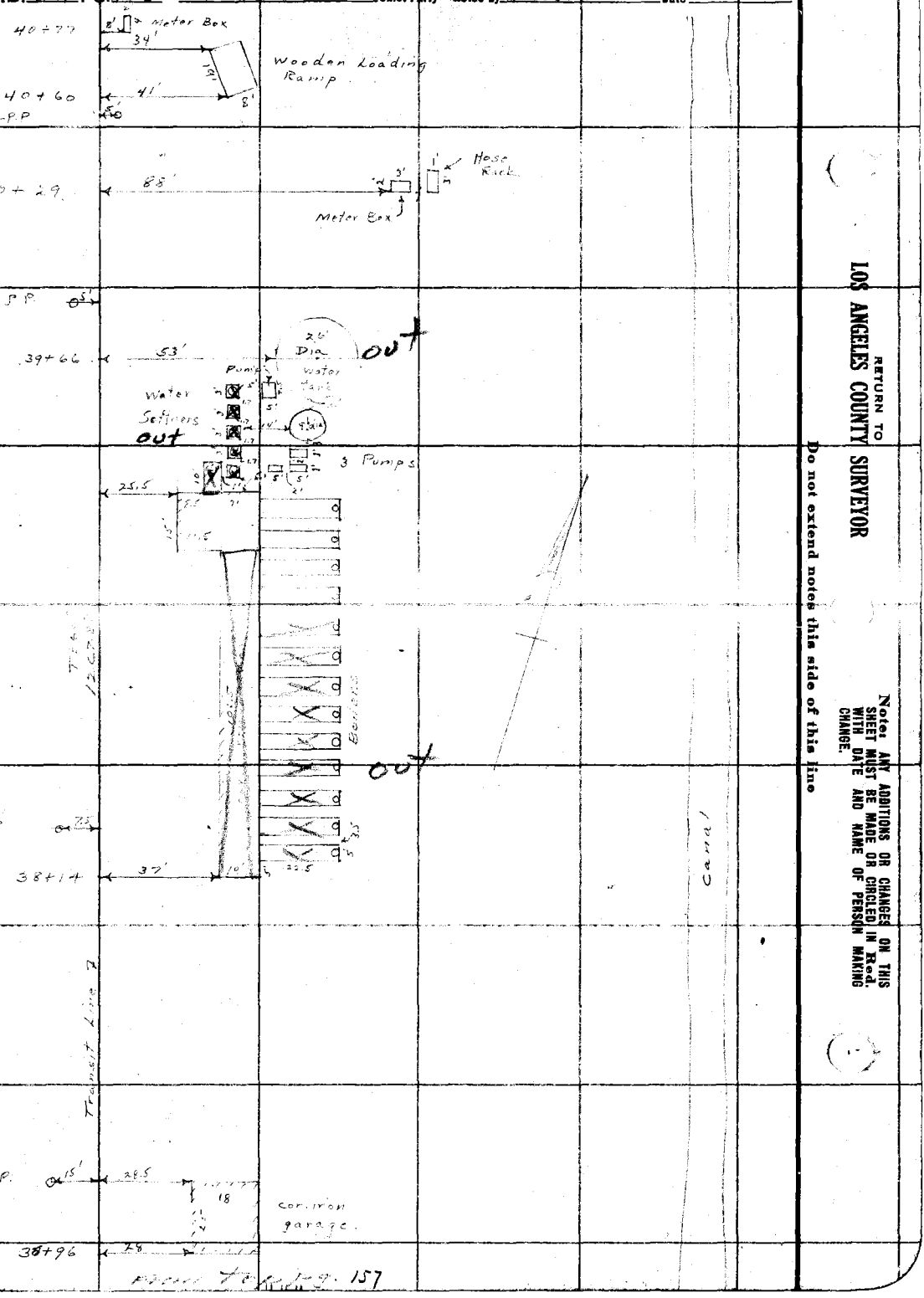

Please Turn to pg. 157

RETURN TO
LOS ANGELES COUNTY SURVEYOR

Do not extend notes this side of this line

Note: ANY ADDITIONS OR CHANGES ON THIS SHEET MUST BE MADE OR CIRCLED IN Red. WITH DATE AND NAME OF PERSON MAKING CHANGE.

Date 5 Notes by Moore Chief Party Moore F.B. 404 Pg. 189

Plotted by	W. O. No. 973 D. S. O. No.
Date	Location
Map No.	Surveyed by
Platting C'k'd by	Date 3-11-51
Date	Indexed A. C. Johnson

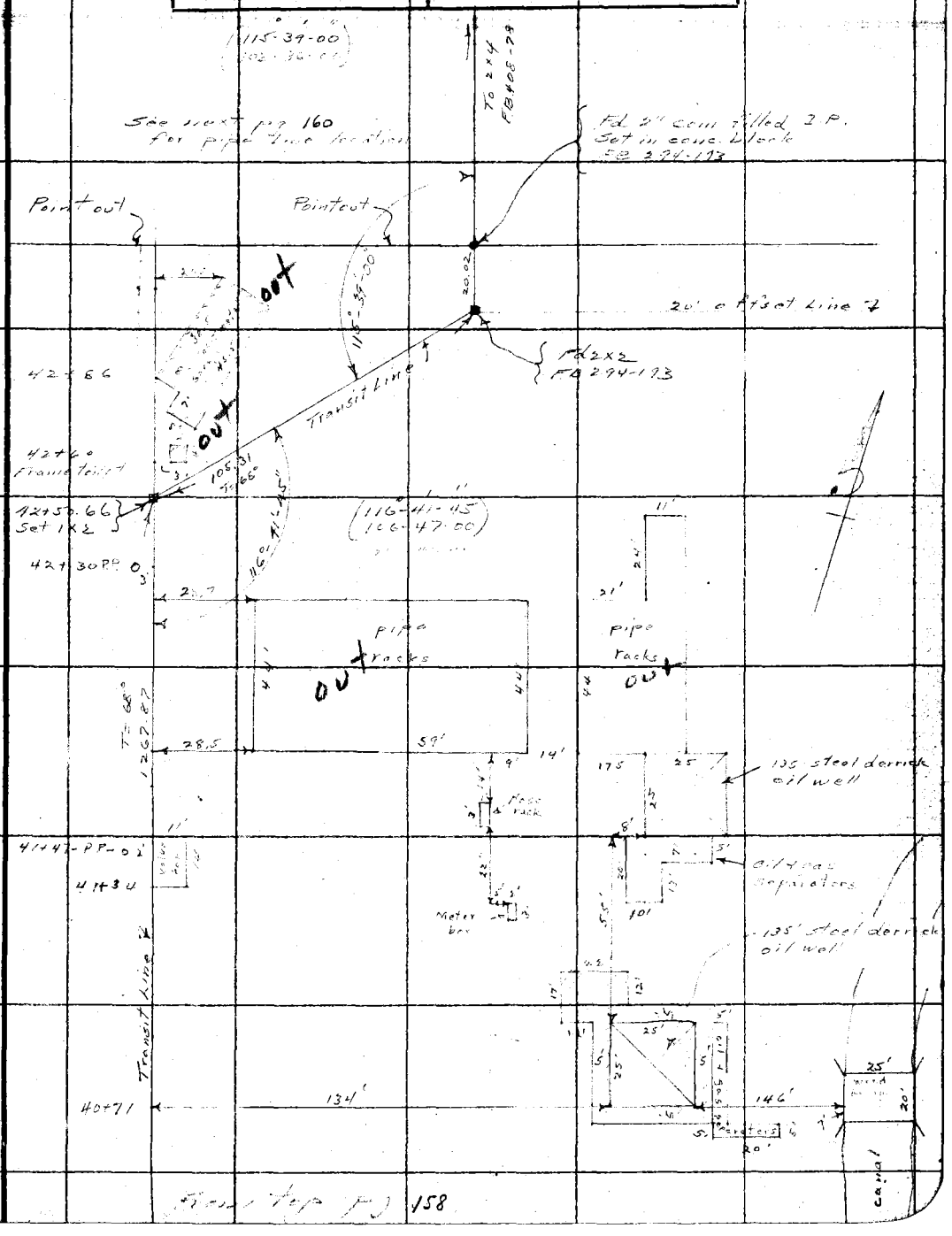

From top pg 158

Note: ANY ADDITIONS OR CHANGES ON THIS SHEET MUST BE MADE OR CIRCLED IN Red. WITH DATE AND NAME OF PERSON MAKING CHANGE.

Do not extend notes this side of this line

RETURN TO LOS ANGELES COUNTY SURVEYOR

F.B. 404 Pg. 160 Chief Party Notes by Meade Date 3-16-31

RETURN TO
LOS ANGELES COUNTY SURVEYOR

Do not extend notes this side of this line

Note: ANY ADDITIONS OR CHANGES ON THIS SHEET MUST BE MADE OR CIRCLED IN Red. WITH DATE AND NAME OF PERSON MAKING CHANGE.

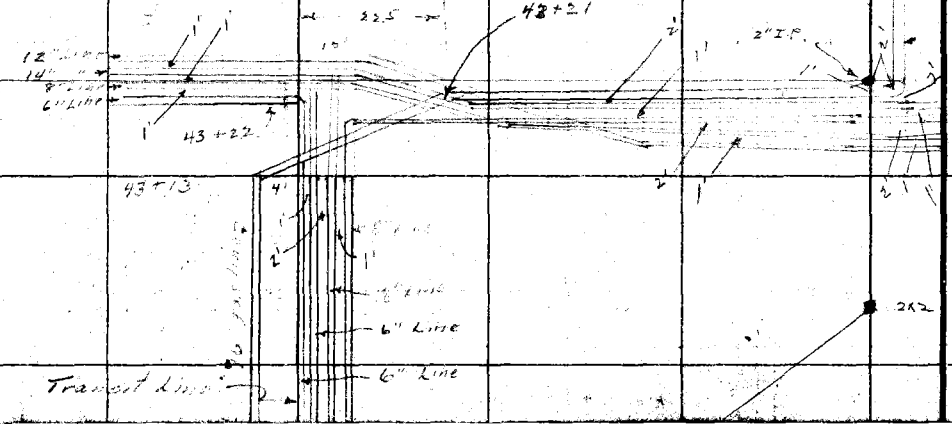

Notes Ck'd by Morin	Survey of FALMOUTH AVE
Map No. B-623	W. O. 994 Tape No. St'd °F.
Office Work Morin	Surveyed by W. A. Miller
Checked	Notes Miller Date June '31
Date	Indexed A. C. Johnson 8-22-31

F.B. 401 PG. 161

Note: ANY ADDITIONS OR CHANGES ON THIS SHEET MUST BE MADE OR CIRCLED IN Red Ink. WITH DATE AND NAME OF PERSON MAKING CHANGE.

Do not extend notes this side of this line

RETURN TO
LOS ANGELES COUNTY SURVEYOR
700 HALL OF RECORDS

FALMOUTH AVE
Location of Old 4x4 s along
℄ of R.E.RY R/W from Ing-
wood Blvd. to Curve about
800' toward Del Rey from
Crossing of Pro. Falmouth
ave. and Culver Blvd.
W.O. 994

FORM 247 10M 5-31

F.B. 404 PG. 162

Con at bottom page 163

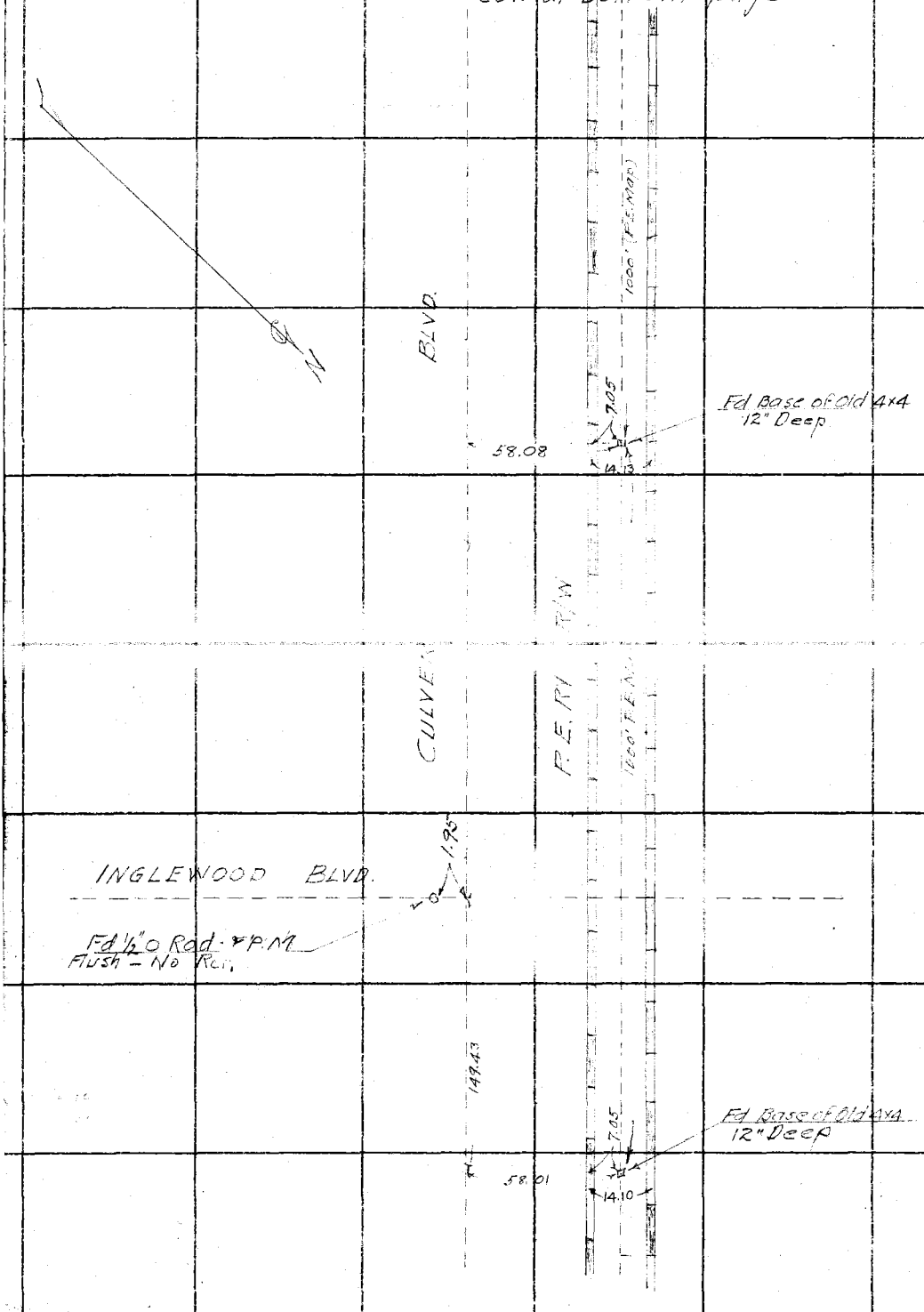

RETURN TO
LOS ANGELES COUNTY SURVEYOR
700 HALL OF RECORDS

Do not extend notes this side of this line

Note: ANY ADDITIONS OR CHANGES ON THIS SHEET MUST BE MADE OR CIRCLED IN Red Ink. WITH DATE AND NAME OF PERSON MAKING CHANGE.

Notes Ck'd by	Survey of FALMOUTH AVE
Map No. B-623	W. O. 994 Tape No. St'd OF.
Office Work Morin	Surveyed by W.A. Miller
Checked	Notes Miller Date June 31
Date	Indexed S. C. Johnson

F.B. 404 PG. 163

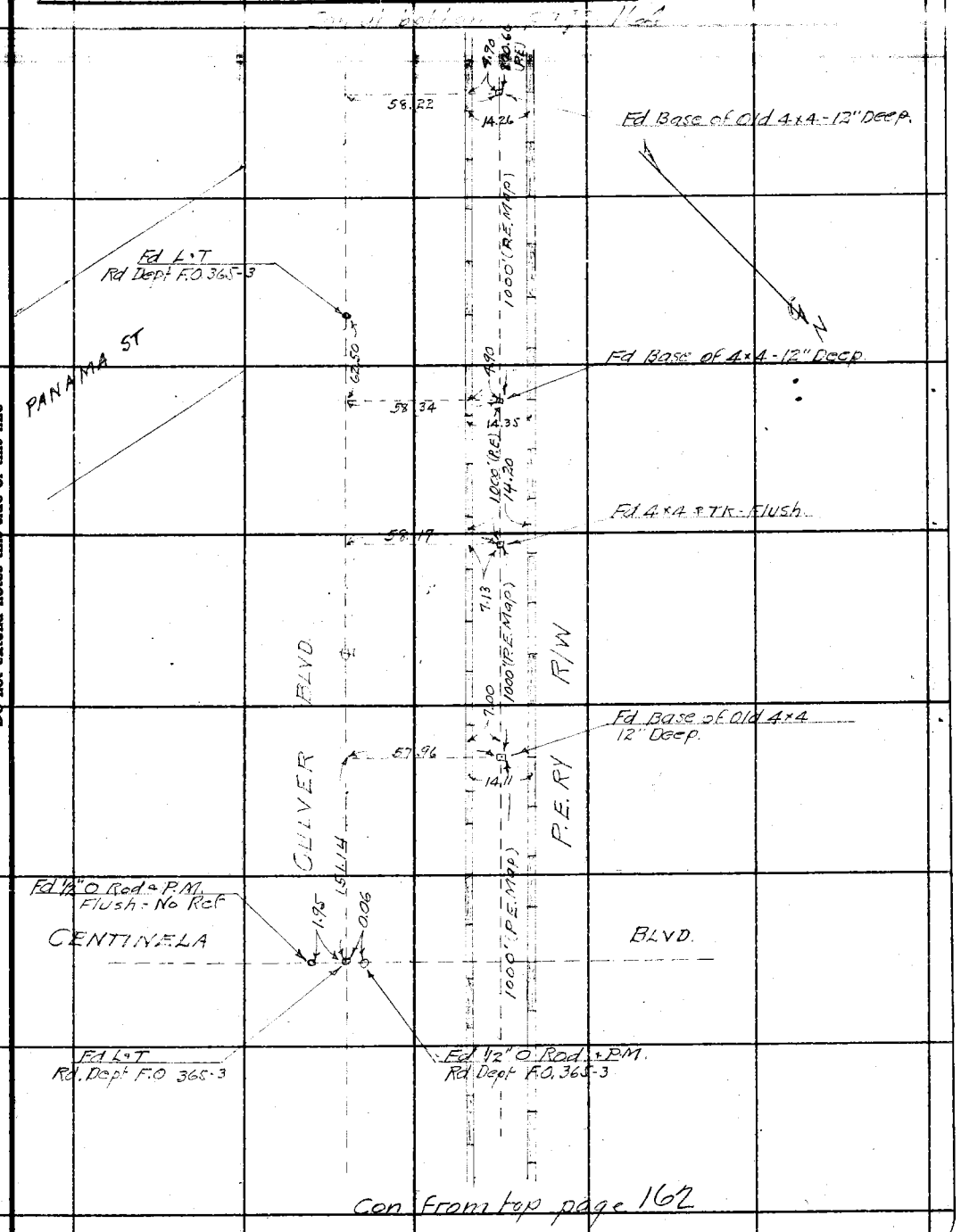

Con From top page 162

RETURN TO
LOS ANGELES COUNTY SURVEYOR
700 HALL OF RECORDS
Do not extend notes this side of this line

Note: ANY ADDITIONS OR CHANGES ON THIS SHEET MUST BE MADE OR CIRCLED IN Red Ink. WITH DATE AND NAME OF PERSON MAKING CHANGE.

FORM 847 10M 8-31

RETURN TO
LOS ANGELES COUNTY SURVEYOR
700 HALL OF RECORDS

Note: ANY ADDITIONS OR CHANGES ON THIS SHEET MUST BE MADE OR CIRCLED IN **Red Ink.** WITH DATE AND NAME OF PERSON MAKING CHANGE.

Do not extend notes this side of this line

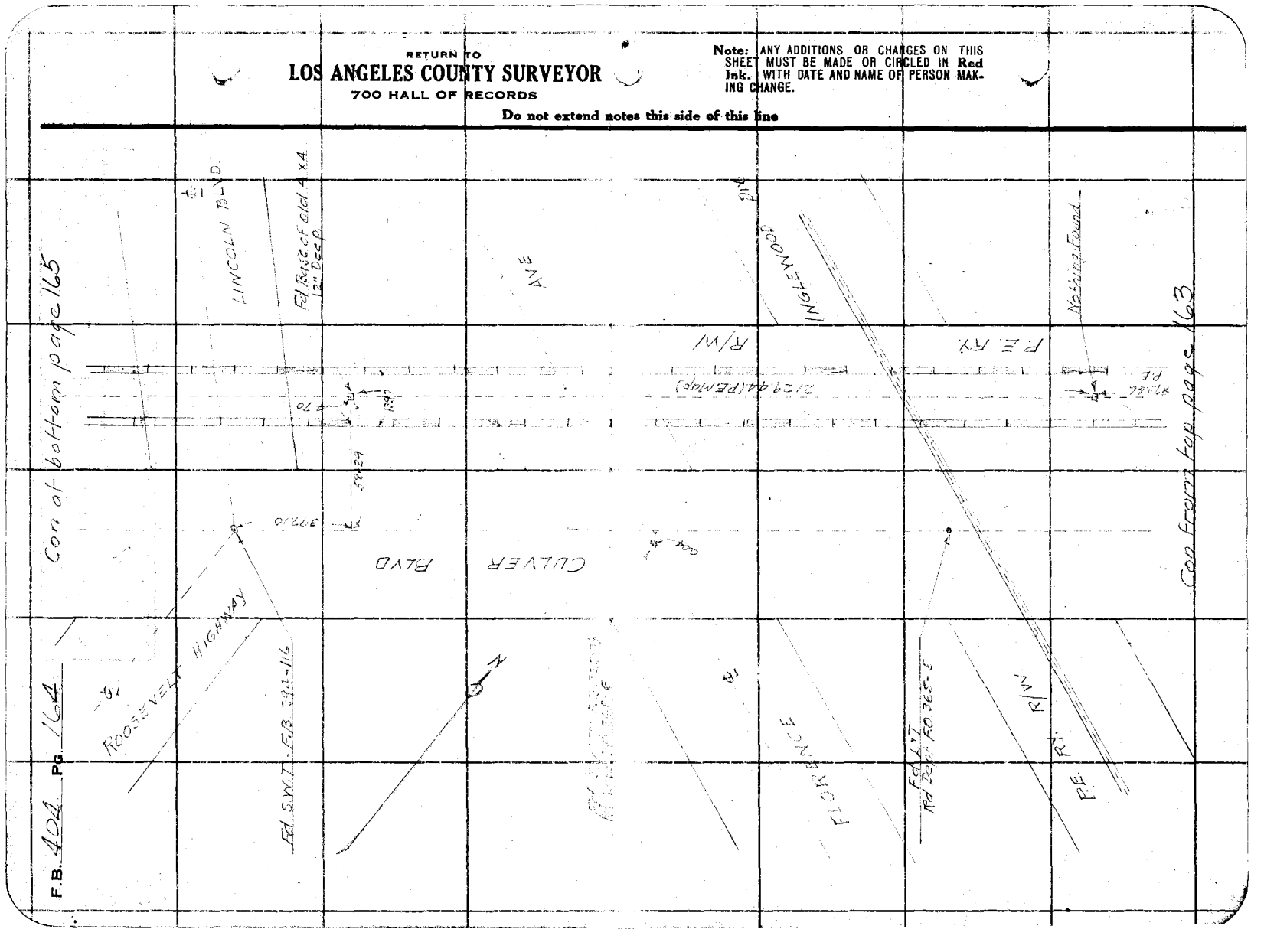

Notes Ck'd by Morin.	Survey of FALMOUTH AVE
Map No. B-623	W. O. 994 Tape No. ____ St'd ____ °F.
Office Work Morin	Surveyed by W A Miller
Checked	Notes Miller Date June 31
Date	Indexed A. C. Johns

F.B. 404 PG. 165

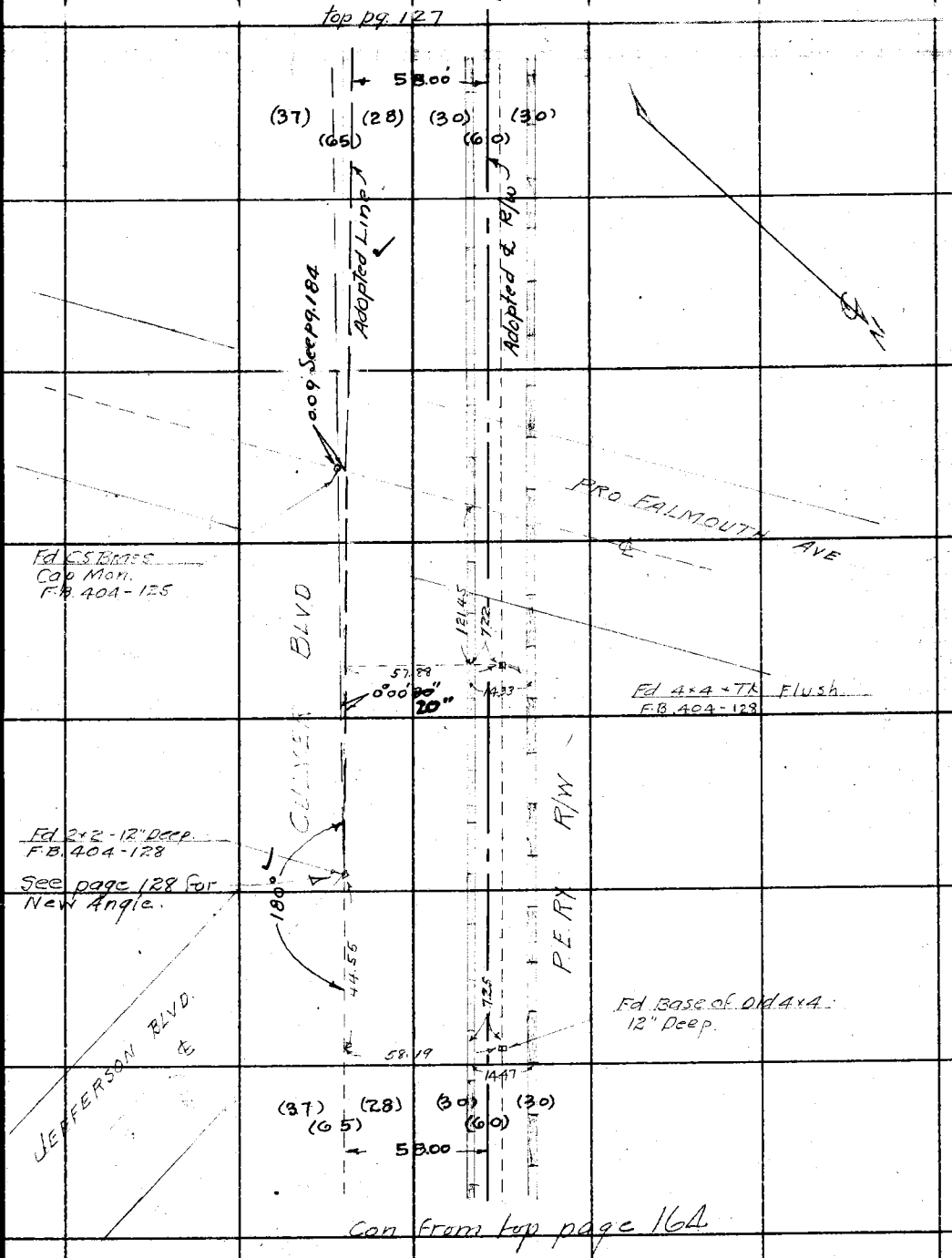

Note: ANY ADDITIONS OR CHANGES ON THIS SHEET MUST BE MADE OR CIRCLED IN Red Ink. WITH DATE AND NAME OF PERSON MAKING CHANGE.

Do not extend notes this side of this line

RETURN TO
LOS ANGELES COUNTY SURVEYOR
700 HALL OF RECORDS

FORM 247 10M 5-31

RETURN TO

LOS ANGELES COUNTY SURVEYOR

700 HALL OF RECORDS

Note: ANY ADDITIONS OR CHANGES ON THIS SHEET MUST BE MADE OR CIRCLED IN **Red Ink.** WITH DATE AND NAME OF PERSON MAKING CHANGE.

Do not extend notes this side of this line

F.B. 404 PG. 166

Notes Ck'd by	Survey of FALMOUTH AVE
Map No.	W. O. 994 Tape No. St'd °F.
Office Work	Surveyed by W.A.Miller
Checked	Notes Miller Date 8-[illegible]-31
Date	Indexed A. C. Johnson 8-6-31

F.B. 404 Pg. 167

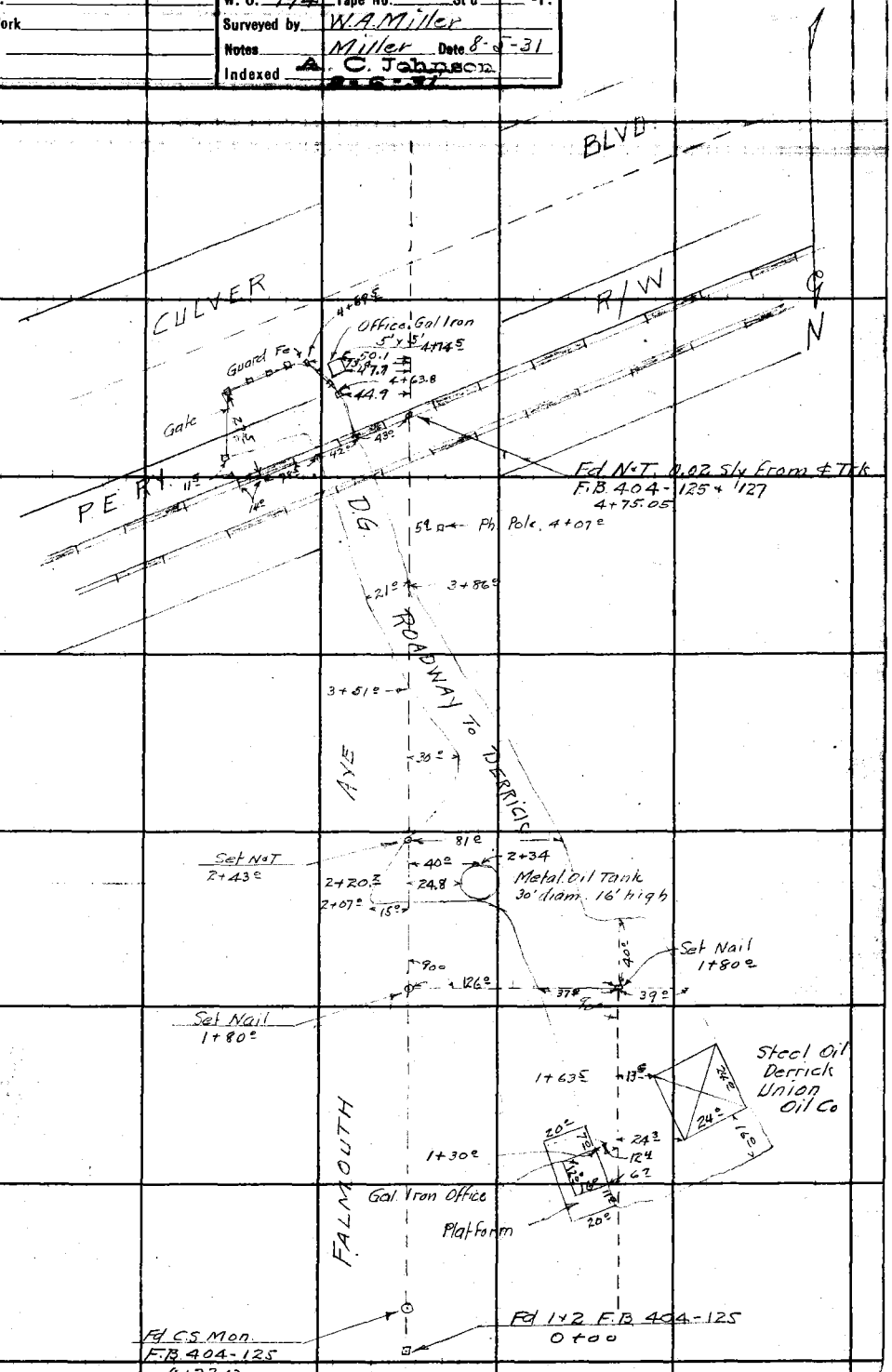

Note: ANY ADDITIONS OR CHANGES ON THIS SHEET MUST BE MADE OR CIRCLED IN Red Ink, WITH DATE AND NAME OF PERSON MAKING CHANGE.

Do not extend notes this side of this line

RETURN TO
LOS ANGELES COUNTY SURVEYOR
700 HALL OF RECORDS

FORM 347 10M 5-31

RETURN TO

LOS ANGELES COUNTY SURVEYOR

700 HALL OF RECORDS

Note: ANY ADDITIONS OR CHANGES ON THIS SHEET MUST BE MADE OR CIRCLED IN Red Ink. WITH DATE AND NAME OF PERSON MAKING CHANGE.

Do not extend notes this side of this line

F.B. _____ PG _____

Notes Ck'd by		Survey of	DELL AVE
Map No.		W. O.	973
Office Work		Tape No.	St'd °F.
Checked		Surveyed by	W.A. Miller
Date		Notes	Miller Date
		Indexed	A. C. Johnson 8-27-31

F.B. 404 PG. 169

Note: ANY ADDITIONS OR CHANGES ON THIS SHEET MUST BE MADE OR CIRCLED IN Red Ink. WITH DATE AND NAME OF PERSON MAKING CHANGE.

Do not extend notes this side of this line

RETURN TO
LOS ANGELES COUNTY SURVEYOR
700 HALL OF RECORDS

DELL AVE ALIGNMENT CHANGE
FROM
52ND ST to CULVER BOULEVARD.
W.O. 973 Aug 1931

FORM 247 10M 5-31

RETURN TO

LOS ANGELES COUNTY SURVEYOR

700 HALL OF RECORDS

Note: ANY ADDITIONS OR CHANGES ON THIS SHEET MUST BE MADE OR CIRCLED IN **Red Ink.** WITH DATE AND NAME OF PERSON MAKING CHANGE.

Do not extend notes this side of this line

F.B. 401 Pg. 170

Notes Ck'd by		Survey of	DELL AVE
Map No.		W. O. 973	Tape No. St'd 84 °F.
Office Work		Surveyed by	W.A. Miller
Checked		Notes	Miller Date 8-13-31
Date		Indexed	A. C. Johnson

F.B. 404 Pg 171

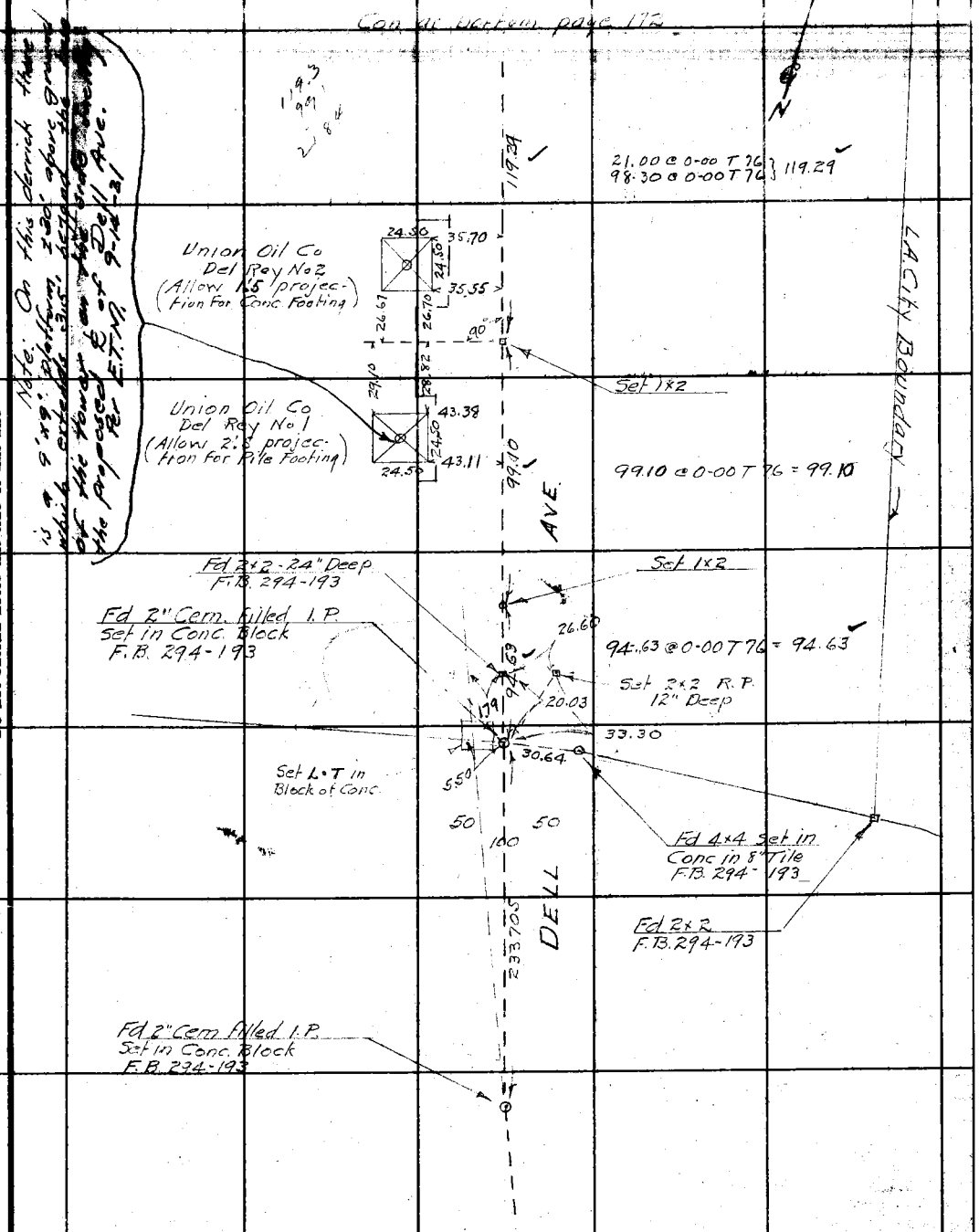

Note: On this derrick there is a 9'x9' platform 2.30' above ground which extends 3.15' beyond the base of the tower on the side of the proposed ℄ of Dell Ave. Per E.T.M. 9-14-31

Note: ANY ADDITIONS OR CHANGES ON THIS SHEET MUST BE MADE OR CIRCLED IN Red Ink, WITH DATE AND NAME OF PERSON MAKING CHANGE.

Do not extend notes this side of this line

RETURN TO
LOS ANGELES COUNTY SURVEYOR
700 HALL OF RECORDS

FORM 247 10M 5-31

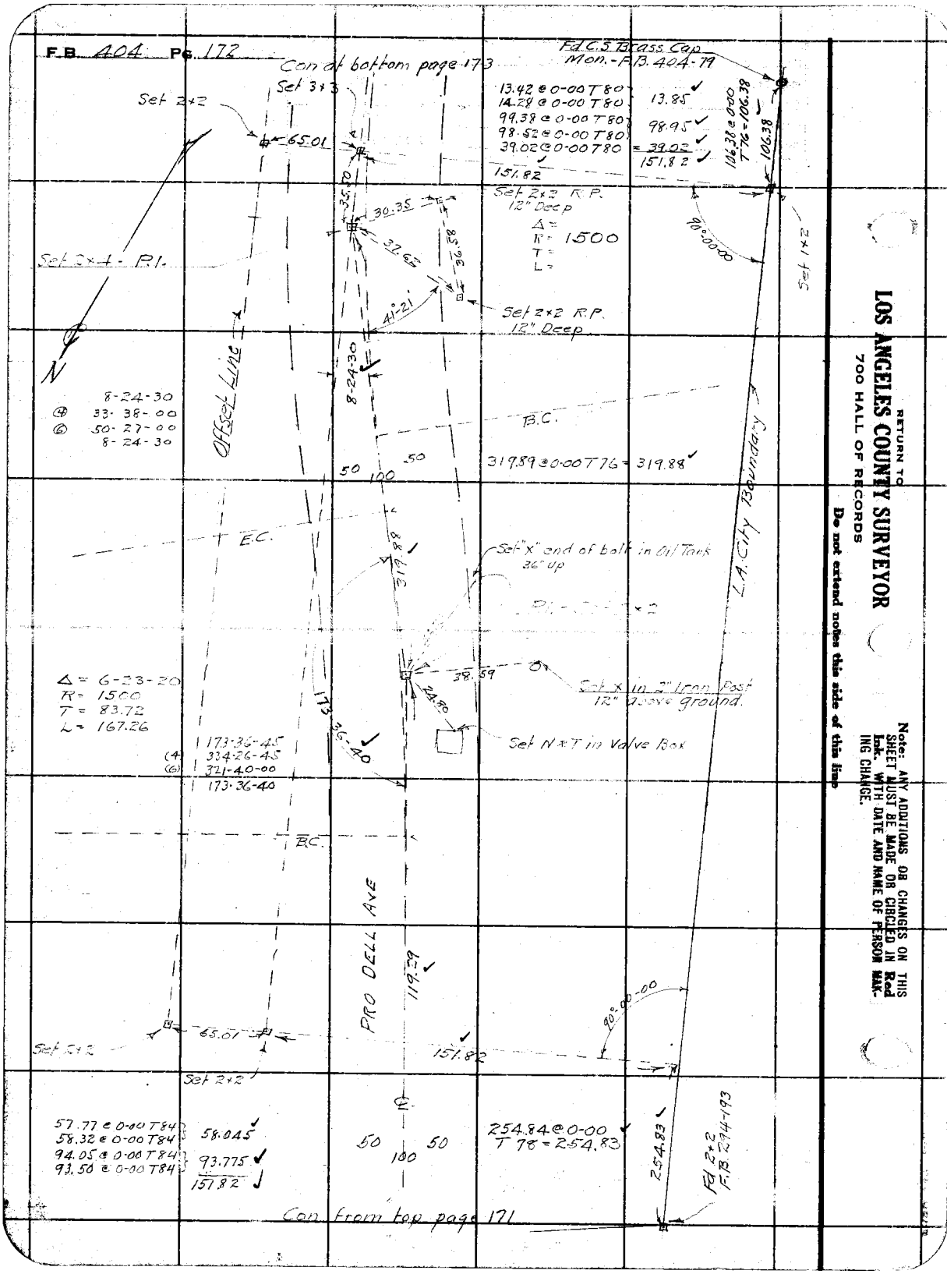

RETURN TO
LOS ANGELES COUNTY SURVEYOR
700 HALL OF RECORDS

Do not extend notes this side of this line

Note: ANY ADDITIONS OR CHANGES ON THIS SHEET MUST BE MADE OR CIRCLED IN Red Ink. WITH DATE AND NAME OF PERSON MAKING CHANGE.

Notes Ck'd by	Survey of DELL AVE	F.B. 404 Pg. 173
Map No.	W. O. 973 Tape No. 044 St'd 84 °F.	
Office Work	Surveyed by W.A. Miller	
Checked	Notes Miller Date 8-18-31	
Date	Indexed C. Johnson	

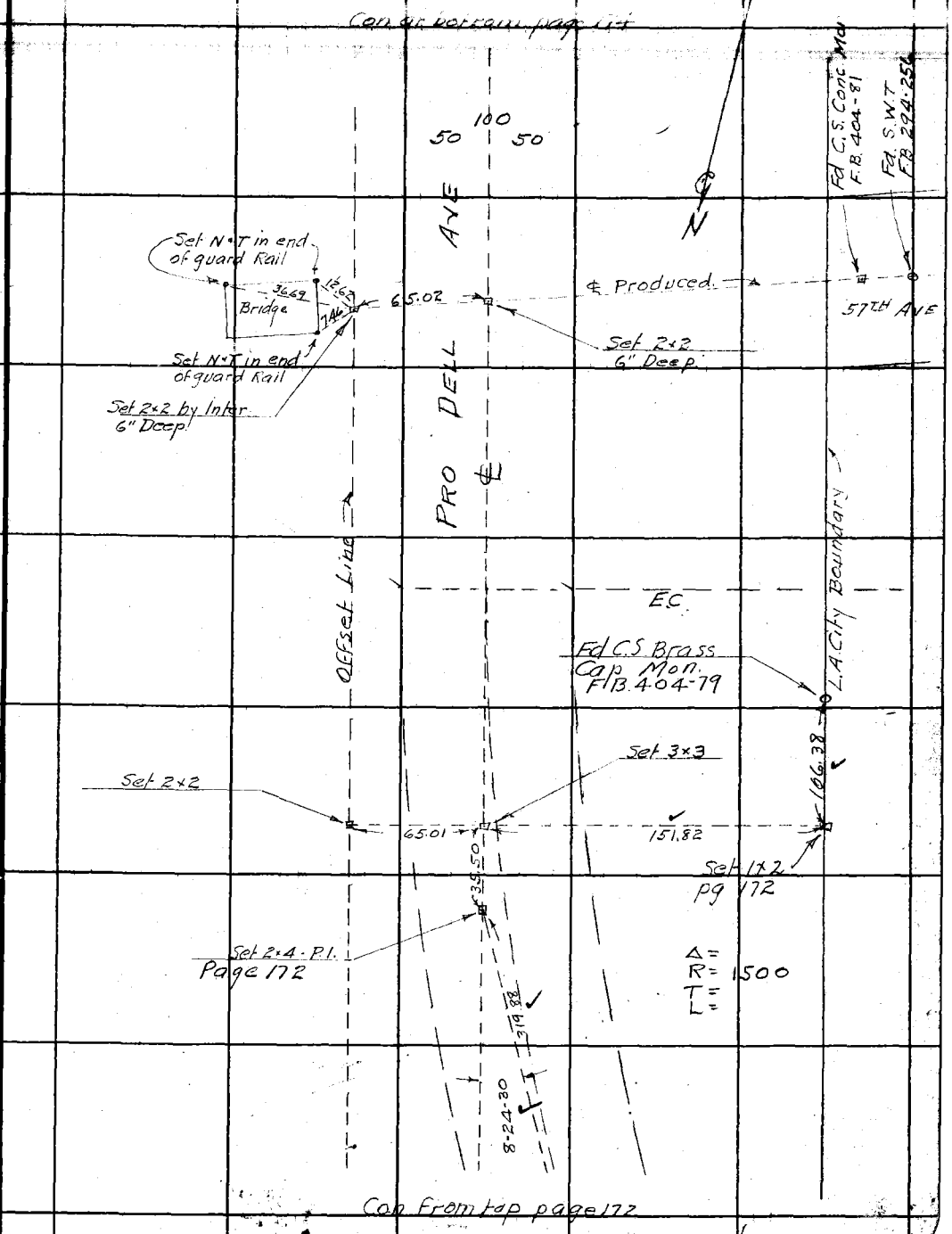

Note: ANY ADDITIONS OR CHANGES ON THIS SHEET MUST BE MADE OR CIRCLED IN Red Ink, WITH DATE AND NAME OF PERSON MAKING CHANGE.

Do not extend notes this side of this line

RETURN TO
LOS ANGELES COUNTY SURVEYOR
700 HALL OF RECORDS

FORM 247 10M 5-31

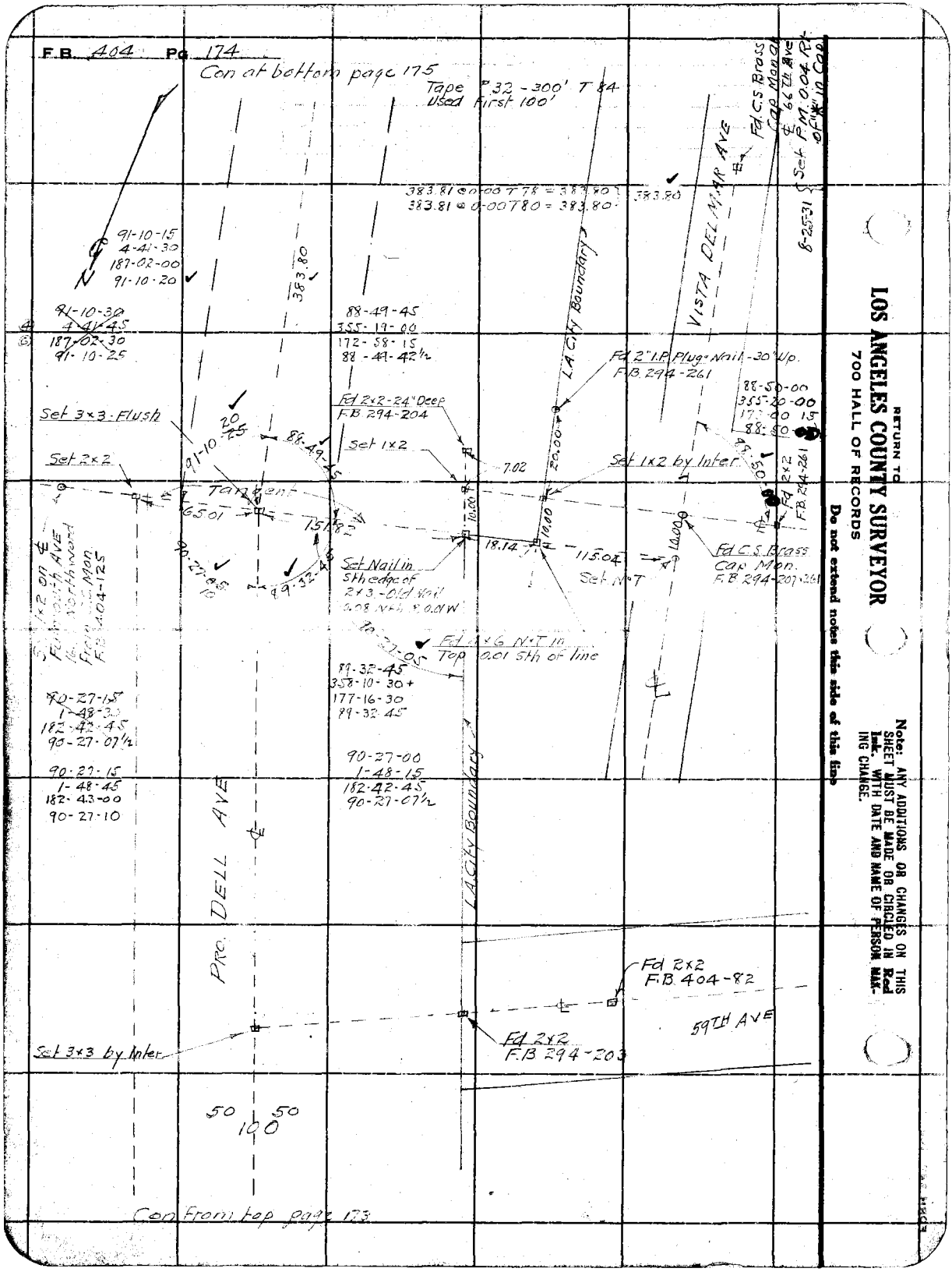
F.B. 404 Pg. 174
Con at bottom page 175
Tape #32 - 300' T 84
Used First 100'
383.81 @ 0-00 T 78 = 383.80
383.81 @ 0-00 T 80 = 383.80
383.80
Fd. C.S. Brass Cap Mon. at 66th Ave
Set P.M. 0.04 Rt. of "*" in Cap
8-25-31
VISTA DELMAR AVE
L.A. City Boundary
91-10-15
4-41-30
187-02-00
91-10-20
383.80
91-10-30
4-41-45
187-02-30
91-10-25
88-49-45
355-19-00
172-58-15
88-49-42½
Fd 2" I.P. Plug-Nail-30" Up.
F.B. 294-261
88-50-00
355-20-00
173-00-15
88-50
Set 3x3-Flush
Fd 2x2-24" Deep
F.B. 294-204
Set 1x2
Set 2x2
91-10-20
88-49-45
7.02
20.00
Set 1x2 by Inter.
Fd 2x2
F.B. 294-261
Tangent
65.01
151.82
10.00
18.14
115.04
Set N.T.
Fd C.S. Brass Cap Mon.
F.B. 294-207-261
Set Nail in Sth edge of 2x3.-Old Nail 0.08 Nth & 0.01 W
90-27-05
89-32-45
Fd 4x6 N.T. in Top 0.01 Sth of line
89-32-45
358-10-30+
177-16-30
89-32-45
90-27-15
1-48-30
182-42-45
90-27-07½
90-27-15
1-48-45
182-43-00
90-27-10
90-27-00
1-48-15
182-42-45
90-27-07½
PRO. DELL AVE
L.A. City Boundary
Fd 2x2
F.B. 404-82
59TH AVE
Fd 2x2
F.B. 294-203
Set 3x3 by Inter.
50
100
50
Con From top page 173
RETURN TO
LOS ANGELES COUNTY SURVEYOR
700 HALL OF RECORDS
Do not extend notes this side of this line
Note: ANY ADDITIONS OR CHANGES ON THIS SHEET MUST BE MADE OR CIRCLED IN Red Ink. WITH DATE AND NAME OF PERSON MAKING CHANGE.

Notes Ck'd by		Survey of	DELL AVE
Map No.		W. O. 973	Tape No. 32 St'd 84 °F.
Office Work		Surveyed by	W.A. Miller
Checked		Notes	Miller Date 8-21-31
Date		Indexed	A. C. Johnson

F.B. 404 PG. 175

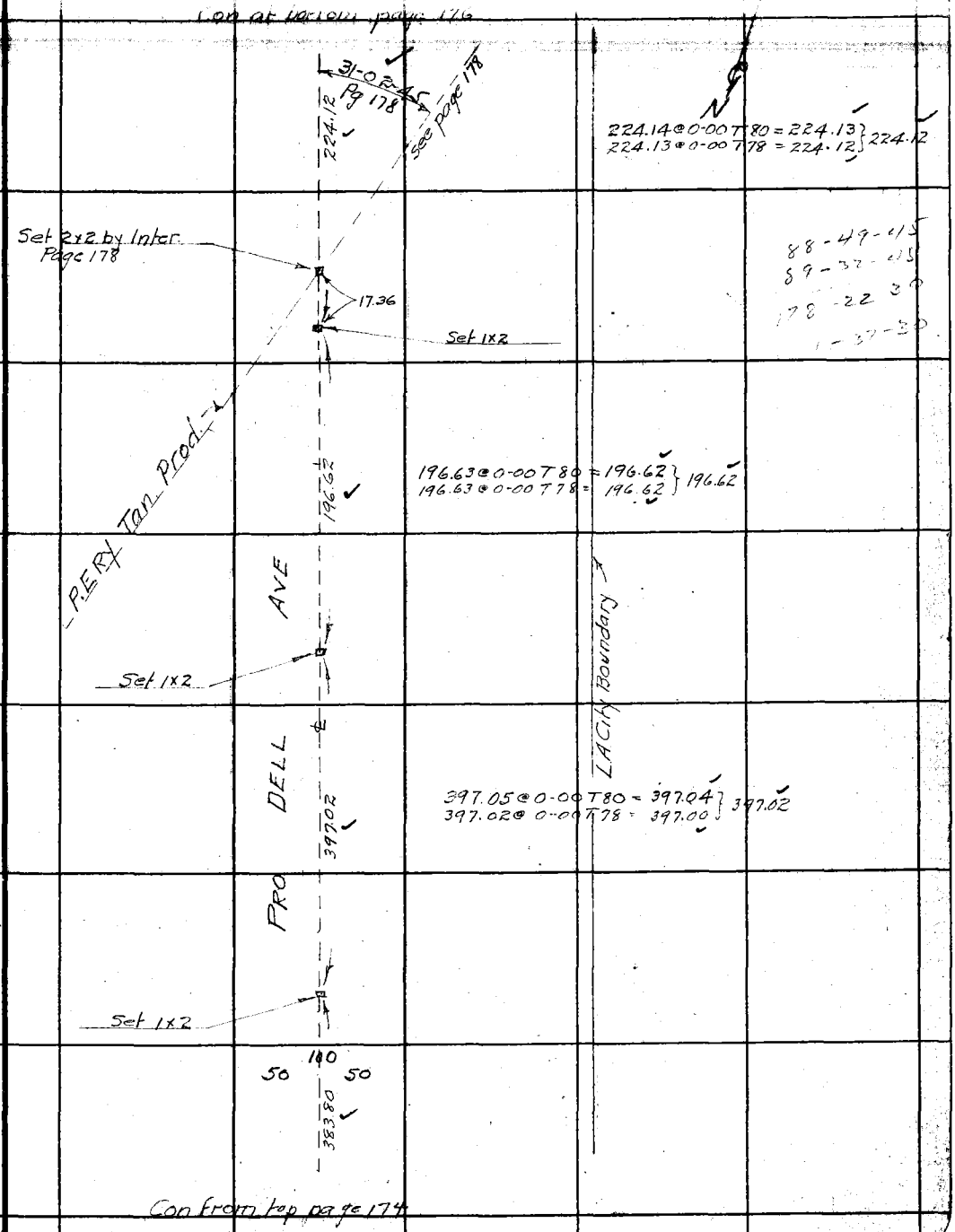

Note: ANY ADDITIONS OR CHANGES ON THIS SHEET MUST BE MADE OR CIRCLED IN Red Ink. WITH DATE AND NAME OF PERSON MAKING CHANGE.

Do not extend notes this side of this line

RETURN TO
LOS ANGELES COUNTY SURVEYOR
700 HALL OF RECORDS

FORM 247 10M 5-31

F.B. 404 PG. 176

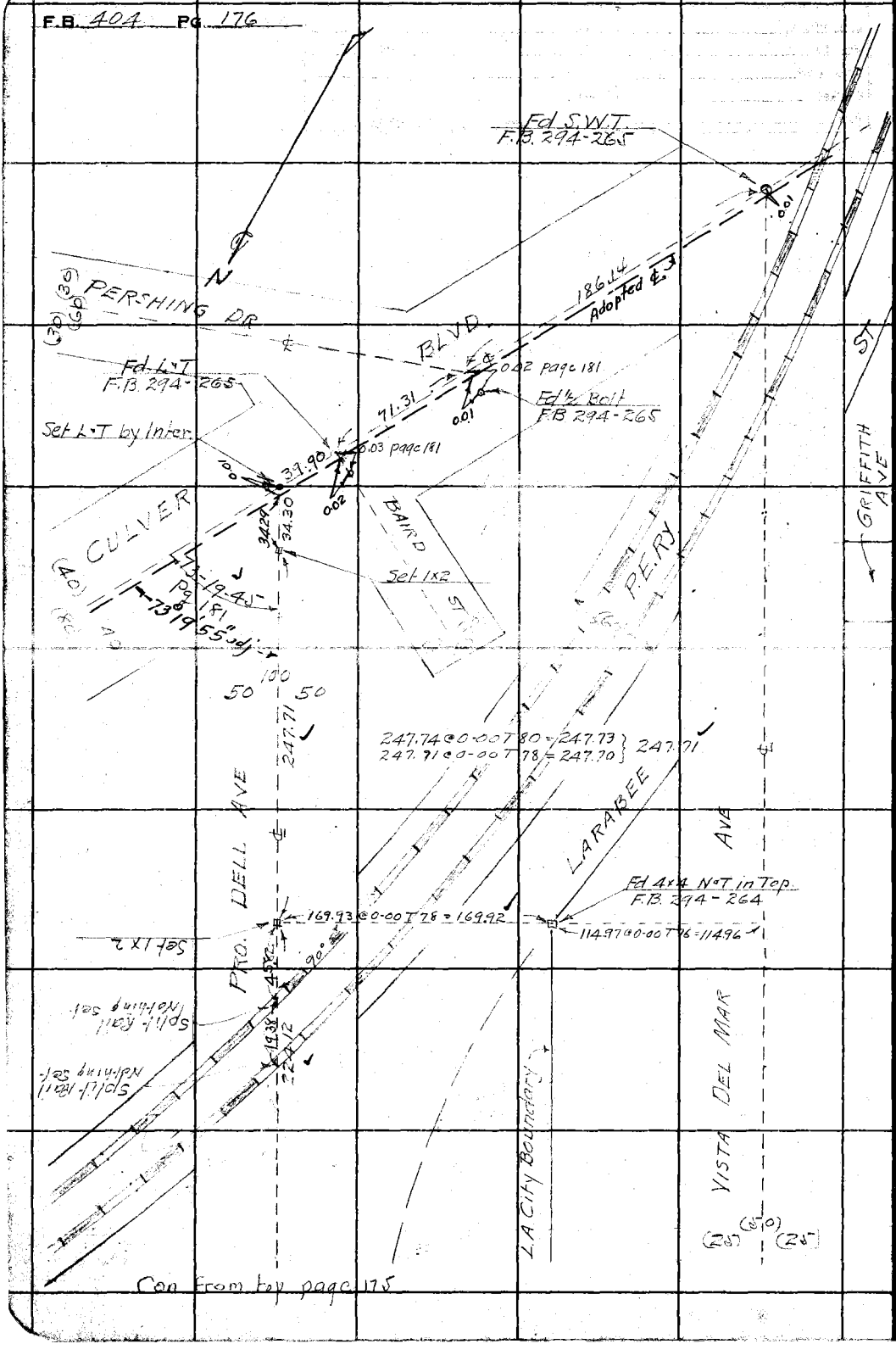

RETURN TO
LOS ANGELES COUNTY SURVEYOR
700 HALL OF RECORDS

Do not extend notes this side of this line

Notes: ANY ADDITIONS OR CHANGES ON THIS SHEET MUST BE MADE OR CIRCLED IN Red Ink. WITH DATE AND NAME OF PERSON MAKING CHANGE.

Notes Ck'd by		Survey of	DELL AVE
Map No.		W. O. 973	Tape No. 32 St'd 84 °F.
Office Work		Surveyed by	W A Miller
Checked		Notes	Miller Date 8-22-31
Date		Indexed	A. C. Johnson

F.B. 404 Pg. 177

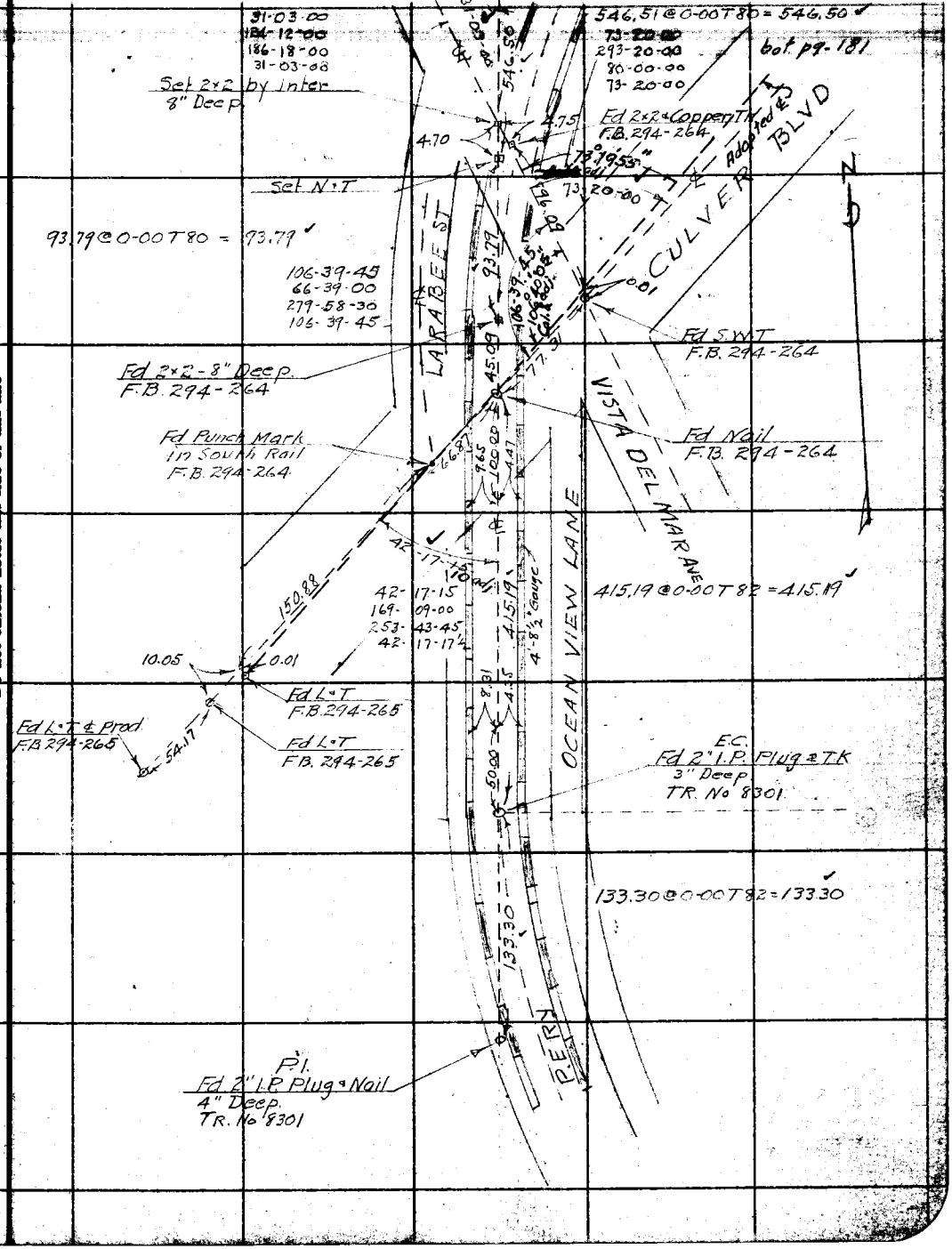

Note: ANY ADDITIONS OR CHANGES ON THIS SHEET MUST BE MADE OR CIRCLED IN Red Ink. WITH DATE AND NAME OF PERSON MAKING CHANGE.

Do not extend notes this side of this line

RETURN TO
LOS ANGELES COUNTY SURVEYOR
700 HALL OF RECORDS

FORM 847 10M 5-31

F.B. 404 Pg. 178

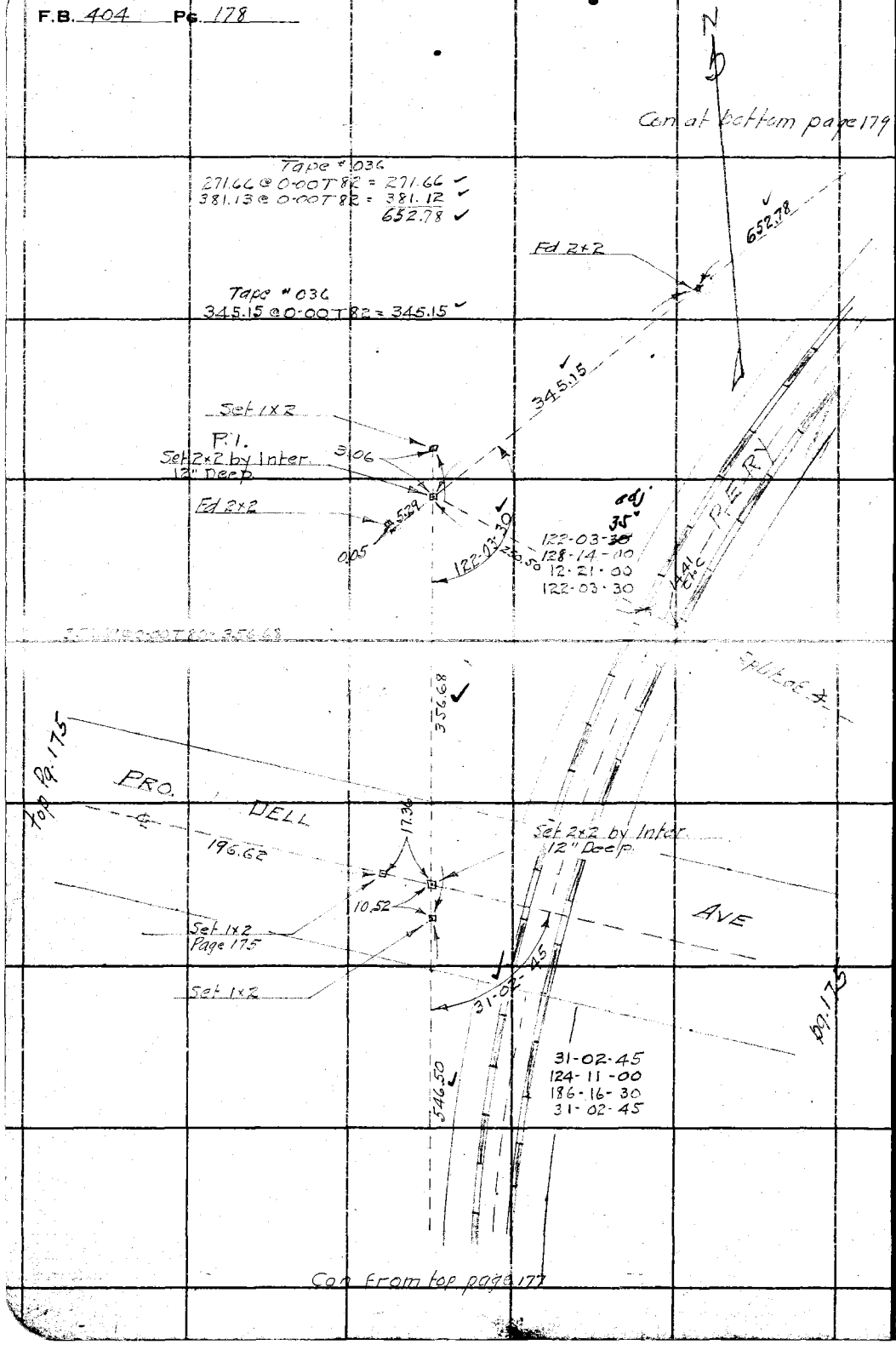

RETURN TO
LOS ANGELES COUNTY SURVEYOR
700 HALL OF RECORDS

Do not extend notes this side of this line

Note: ANY ADDITIONS OR CHANGES ON THIS SHEET MUST BE MADE OR CIRCLED IN Red Ink. WITH DATE AND NAME OF PERSON MAKING CHANGE.

Notes Ck'd by	Survey of DELL AVE
Map No.	W. O. 773 Tape No. 036 St'd 84 °F.
Office Work	Surveyed by W A Miller
Checked	Notes Miller Date 8-24-31
Date	Indexed A. C. Johnson

F.B. 111 Pg. 179

Note: ANY ADDITIONS OR CHANGES ON THIS SHEET MUST BE MADE OR CIRCLED IN Red Ink. WITH DATE AND NAME OF PERSON MAKING CHANGE.

Do not extend notes this side of this line

RETURN TO
LOS ANGELES COUNTY SURVEYOR
700 HALL OF RECORDS

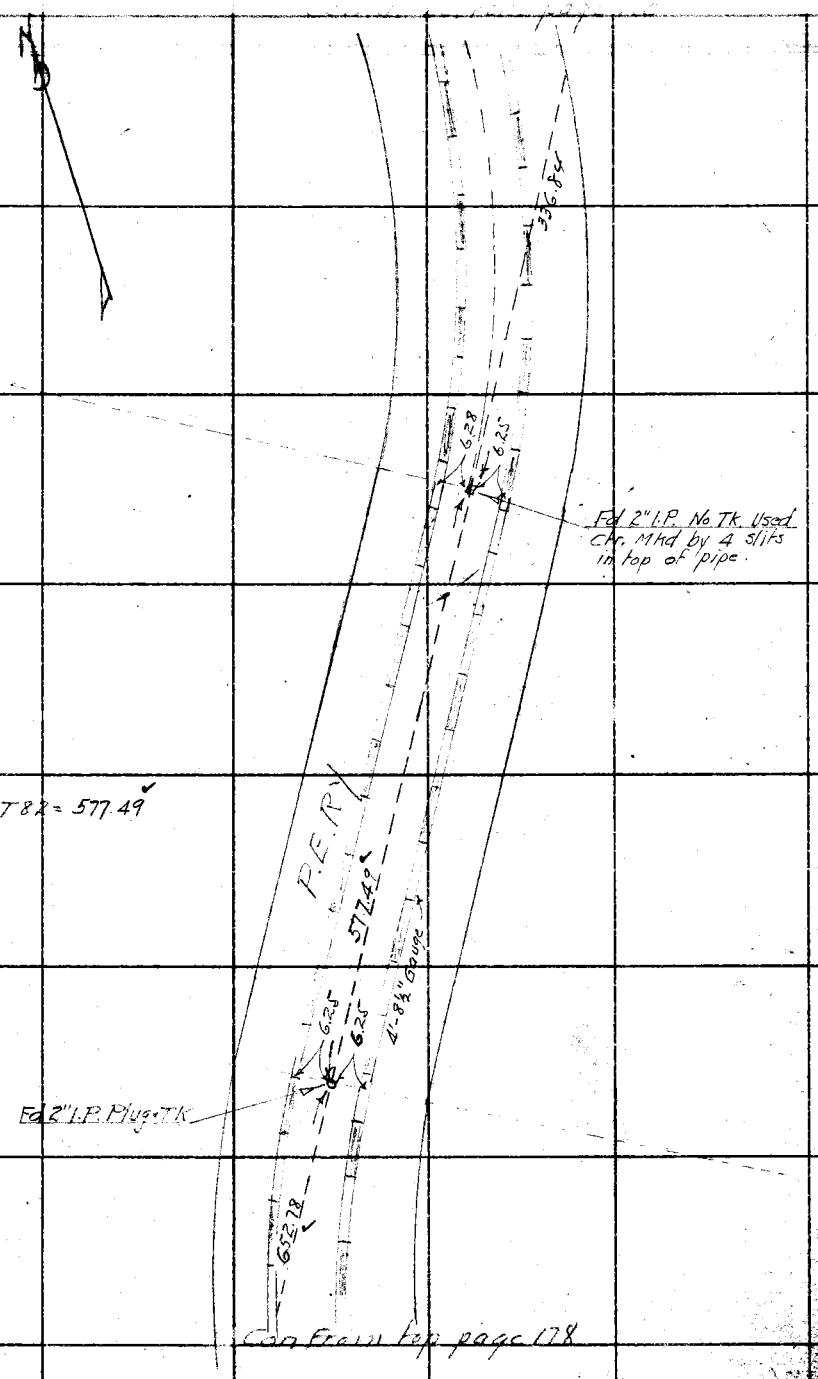

FORM 847 10M 5-31

F.B. 404 PG. 180

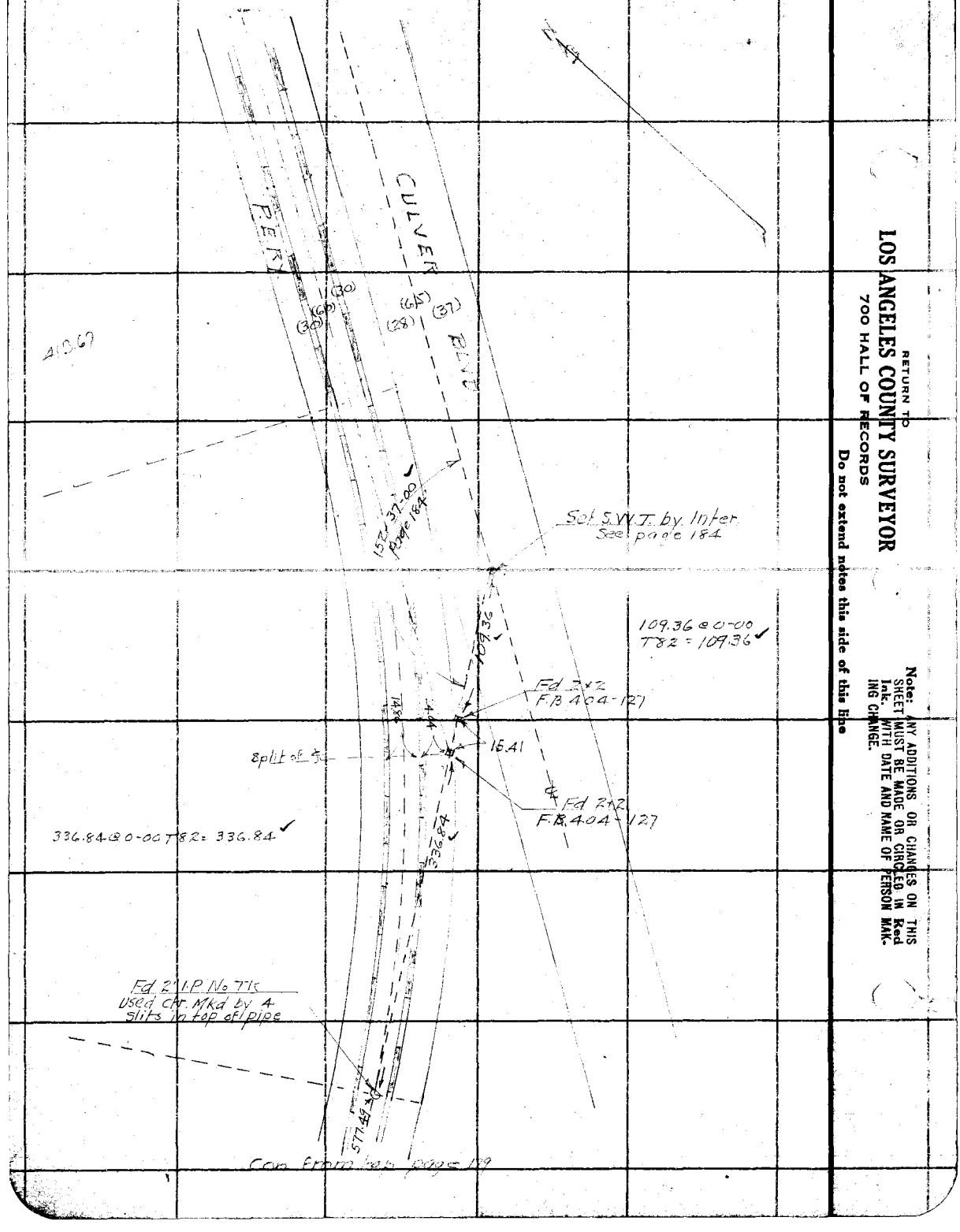

RETURN TO
LOS ANGELES COUNTY SURVEYOR
700 HALL OF RECORDS

Do not extend notes this side of this line

Note: ANY ADDITIONS OR CHANGES ON THIS SHEET MUST BE MADE OR CIRCLED IN Red Ink. WITH DATE AND NAME OF PERSON MAKING CHANGE.

Notes Ck'd by	Survey of DELL AVE
Map No.	W. O. 973 Tape No. 036 St'd 84 °F.
Office Work	Surveyed by W A Miller
Checked	Notes Miller Date 8-25-31
Date	Indexed A. C. Johnson

F.B. 404 Pg. 181

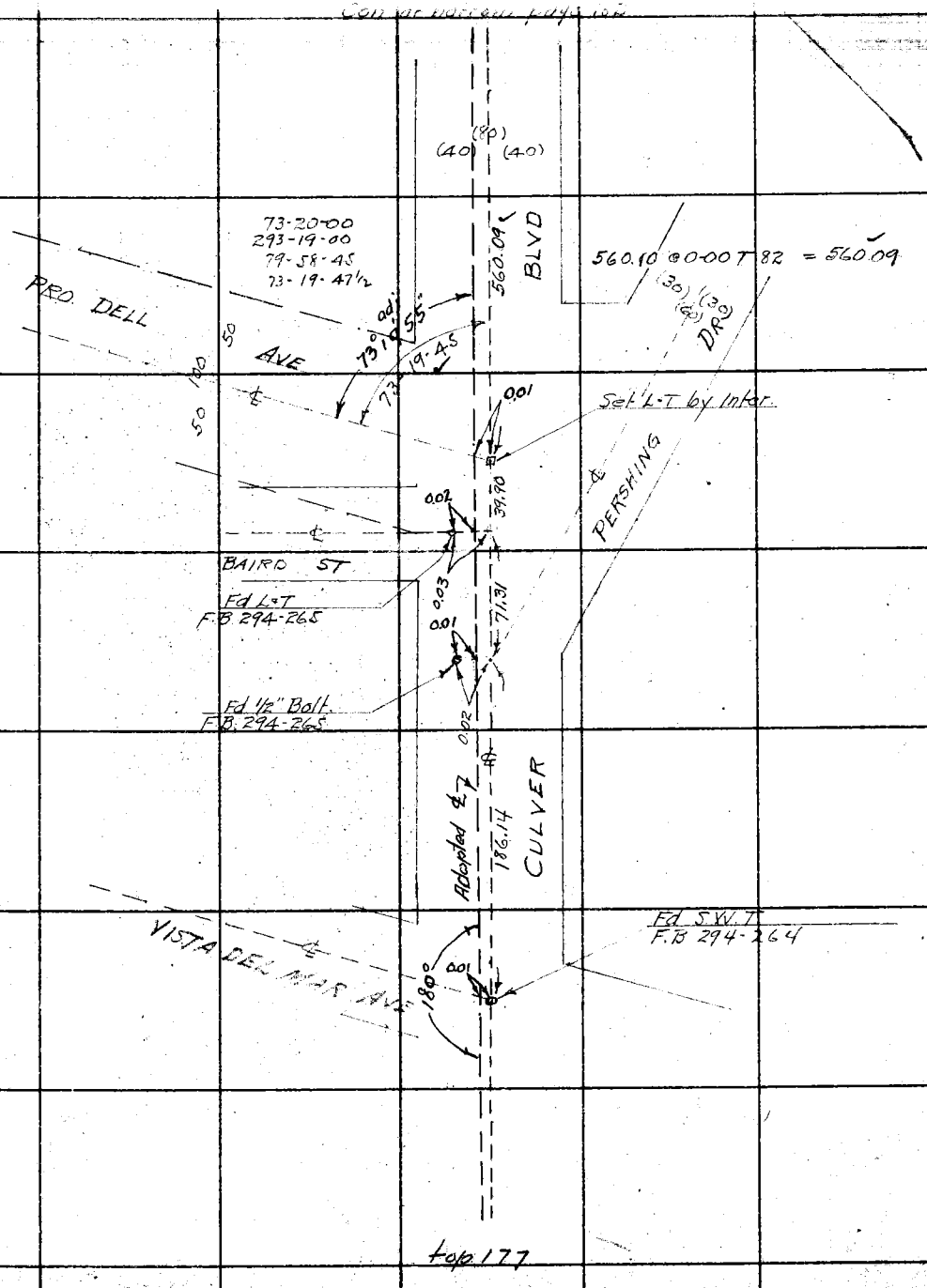

Note: ANY ADDITIONS OR CHANGES ON THIS SHEET MUST BE MADE OR CIRCLED IN Red Ink. WITH DATE AND NAME OF PERSON MAKING CHANGE.

Do not extend notes this side of this line

RETURN TO
LOS ANGELES COUNTY SURVEYOR
700 HALL OF RECORDS

FORM 247 10M 5-31

F.B. 404 Pg. 182

Con at bottom page 183

192.09 @ 0-00T82 = 192.09 ✓

(6) (5)
(28) (37)

192.09

Fd W.Spk + P.M. No Ref.

0.01

NICHOLSON ST.

(25) (35)

40.01

Fd 2" I.P. Plug + Nail - 0.08 Short of L+T TR No 8142

Fd L+T No Ref.

0.01

PLVD

TR No 8142

40 40

80'

LOT 14

550.25 @ 0-00T82 = 550.24 ✓

39.94

Fd 2" I.P. Plug + TK TR No 8142

Adopted C/L

550.24

CULVER

THOMPSON ST.

0.01

(25) (21)

Fd L+T No Ref.

0.02

560.09 ✓

Con from top page 181

RETURN TO
LOS ANGELES COUNTY SURVEYOR
700 HALL OF RECORDS

Do not extend notes this side of this line

Note: ANY ADDITIONS OR CHANGES ON THIS SHEET MUST BE MADE OR CIRCLED IN Red Ink. WITH DATE AND NAME OF PERSON MAKING CHANGE.

Notes Ck'd by	Survey of DELL AVE
Map No.	W. O. 973 Tape No. 036 St'd 84 °F.
Office Work	Surveyed by W A Miller
Checked	Notes Miller Date 8-25-31
Date	Indexed A. C. Johnson

F.B. 404 Pg. 183

Con. at bottom page 184

734.20 @ 0-00 T 82 = 734.19

734.19

734.14

0.05

Fd 3/4" - 8" Deep
F.B. 404-127

168-16-15
313-24-30
289-36-45
168-16-07½

Set N°T P Pole

0.91

18.83

Set N°T Guy Pole

P.I.
Set S.W.T by Inter.

57.84

Set N°T P Pole

309.87

310.02 @ 0-00 T 82 = 310.01

(28) (37)

Adopted ℄

BLVD

0.01

Fd N°T No Ref.

CULVER

Con from top page 182

Note: ANY ADDITIONS OR CHANGES ON THIS SHEET MUST BE MADE OR CIRCLED IN Red Ink. WITH DATE AND NAME OF PERSON MAKING CHANGE.

Do not extend notes this side of this line

RETURN TO
LOS ANGELES COUNTY SURVEYOR
700 HALL OF RECORDS

FORM 247 10M 8-31

F.B. 404 Pg. 184

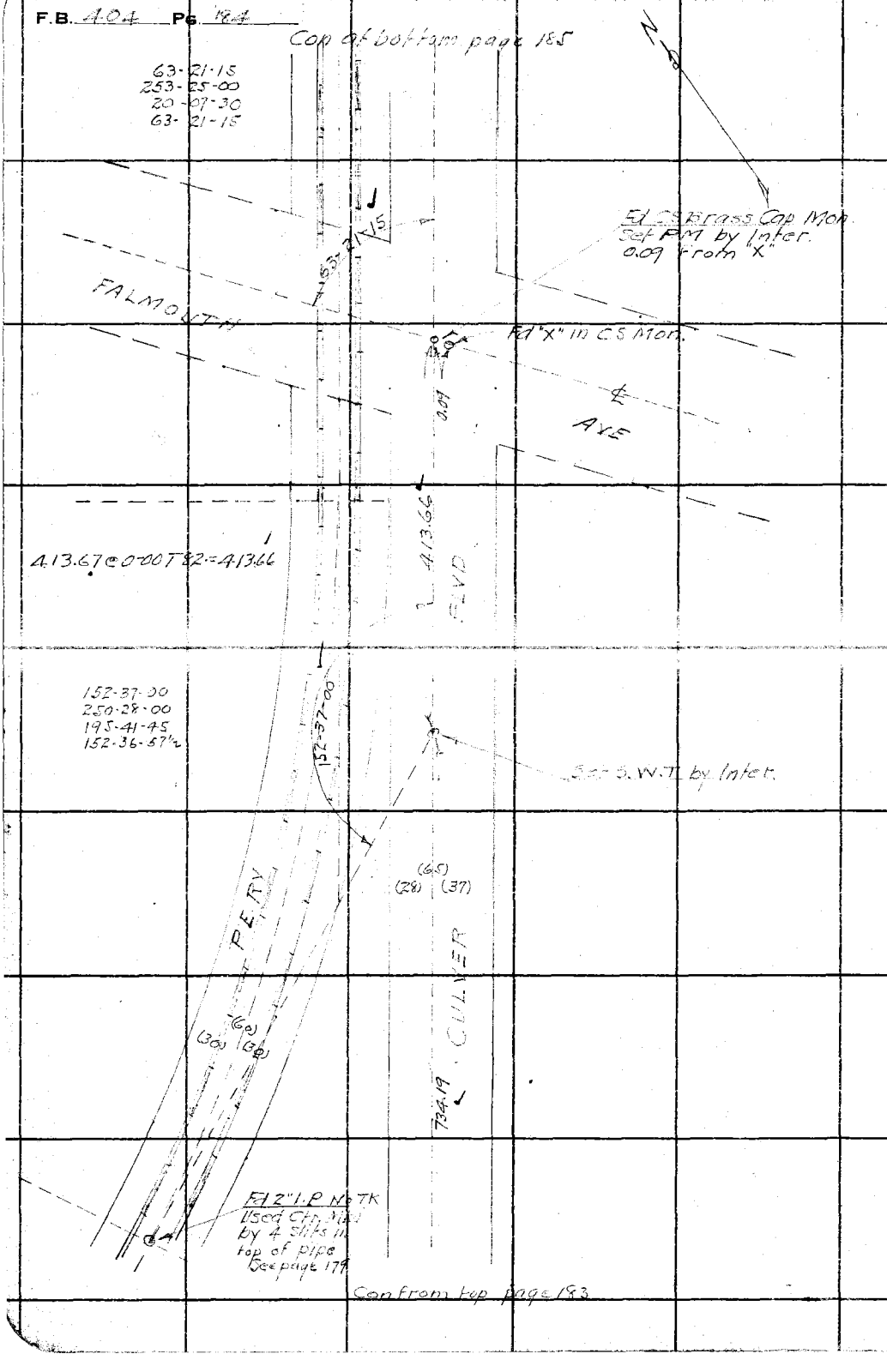

RETURN TO
LOS ANGELES COUNTY SURVEYOR
700 HALL OF RECORDS

Do not extend notes this side of this line

Note: ANY ADDITIONS OR CHANGES ON THIS SHEET MUST BE MADE OR CIRCLED IN **Red Ink.** WITH DATE AND NAME OF PERSON MAKING CHANGE.

Notes Ck'd by	Survey of DELL AVE
Map No.	W. O. 973 Tape No. 036 St'd 84 °F.
Office Work	Surveyed by W.A. Miller
Checked	Notes Miller Date 8-26-31
Date	Indexed A. C. Johnson

F.B. 404 PG. 185



Con from top page 184

Note: ANY ADDITIONS OR CHANGES ON THIS SHEET MUST BE MADE OR CIRCLED IN Red Ink. WITH DATE AND NAME OF PERSON MAKING CHANGE.

RETURN TO
LOS ANGELES COUNTY SURVEYOR
700 HALL OF RECORDS

Do not extend notes this side of this line

FORM 247 10M 3-31

RETURN TO

LOS ANGELES COUNTY SURVEYOR

700 HALL OF RECORDS

Note: ANY ADDITIONS OR CHANGES ON THIS SHEET MUST BE MADE OR CIRCLED IN **Red Ink.** WITH DATE AND NAME OF PERSON MAKING CHANGE.

Do not extend notes this side of this line

F.B. _____ PG. 126

2400 [illegible]

Notes Ck'd by	Survey of Dell Ave
Map No. B-732	W. O. 7973 Tape No St'd OF.
Office Work U.N. Bradstreet	Surveyed by L. D. Moore
Checked aur	Notes A. Moore Date 8-10-34
Date 8/24/34	Indexed A. C. Johnson 8-15-34

F.B. 404 PG. 187

WASHINGTON ST to CULVER BLVD

Job # 7973 Aug 10-13-1934

Party
Moore
Fenner
Nichols
Reynolds

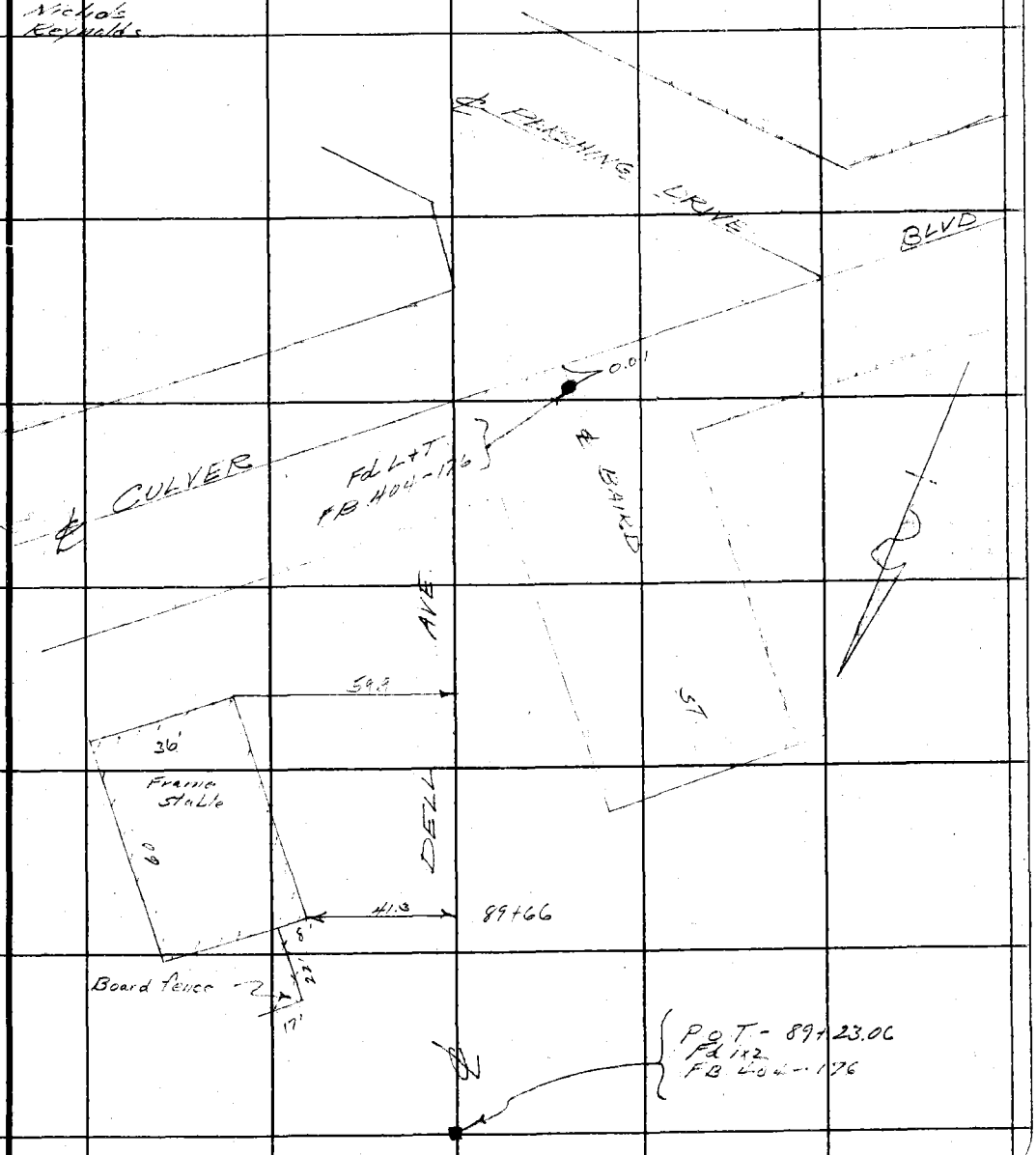

From top pg. 188

Note: ANY ADDITIONS OR CHANGES ON THIS SHEET MUST BE MADE OR CIRCLED IN Red Ink WITH DATE AND NAME OF PERSON MAKING CHANGE.

Do not extend notes this side of this line

RETURN TO
LOS ANGELES COUNTY SURVEYOR
700 HALL OF RECORDS

FORM 247 5M 2-34

F.B. 404 PG. 188

To bottom pg 187

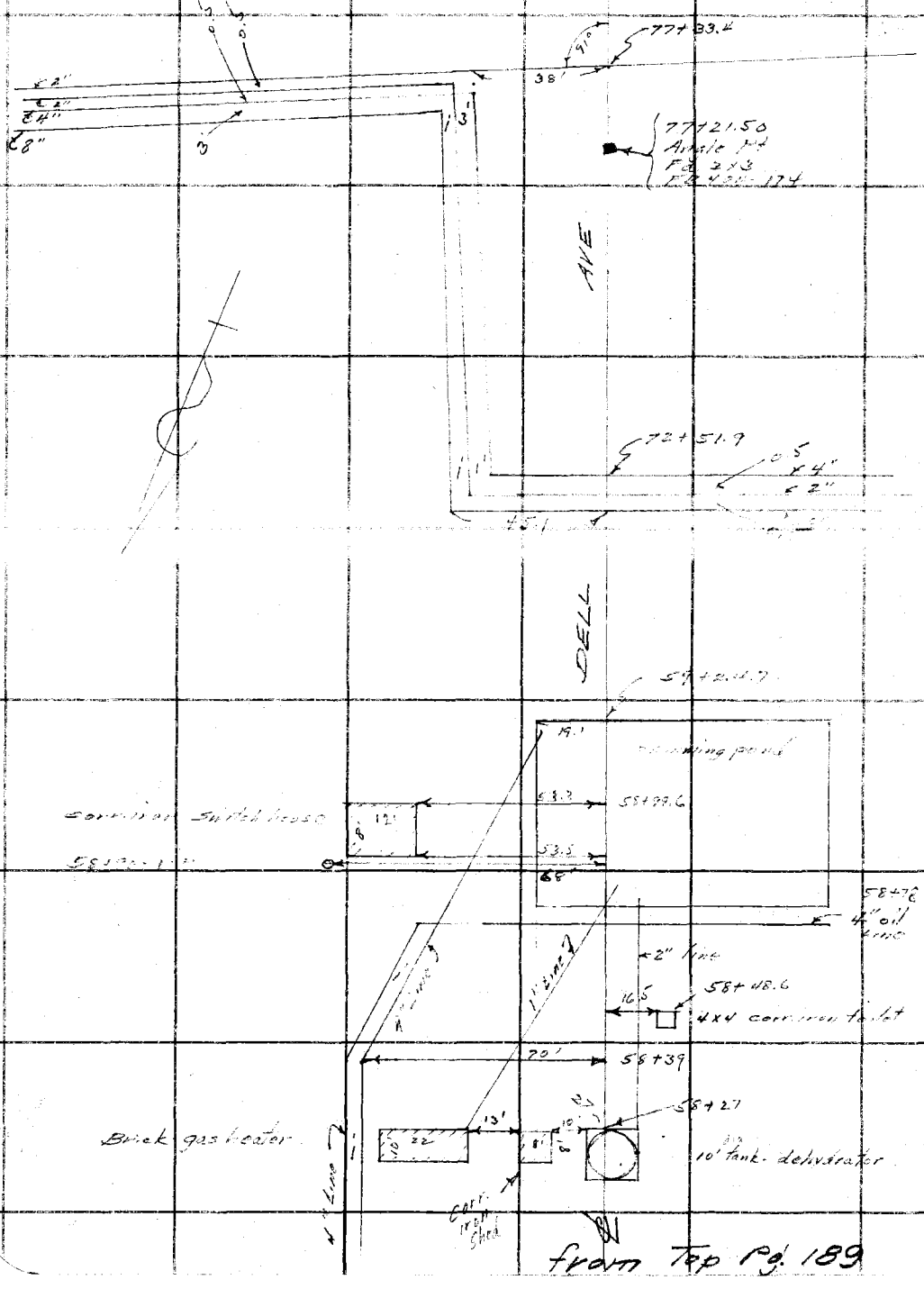

From Top Pg. 189

RETURN TO
LOS ANGELES COUNTY SURVEYOR
700 HALL OF RECORDS

Do not extend notes this side of this line

Note: ANY ADDITIONS OR CHANGES ON THIS SHEET MUST BE MADE OR CIRCLED IN Red Ink WITH DATE AND NAME OF PERSON MAKING CHANGE.

Notes Ck'd by	Survey of Dell Ave
Map No. B-732	W. O. 7973 Tape No ____ St'd ____ OF.
Office Work H.N. Bradstreet	Surveyed by L. D. Moore
Checked aak	Notes Moore Date 8-10-34
Date 8/24/34	Indexed A. C. Johnson

F.B. 404 Pg. 189

To bottom pg 188



From top pg 190

Note: ANY ADDITIONS OR CHANGES ON THIS SHEET MUST BE MADE OR CIRCLED IN Red Ink WITH DATE AND NAME OF PERSON MAKING CHANGE.

Do not extend notes this side of this line

RETURN TO
LOS ANGELES COUNTY SURVEYOR
700 HALL OF RECORDS

FORM 247 5M 2-34

F.B. 404 Pg. 190

Taketown pg. 189

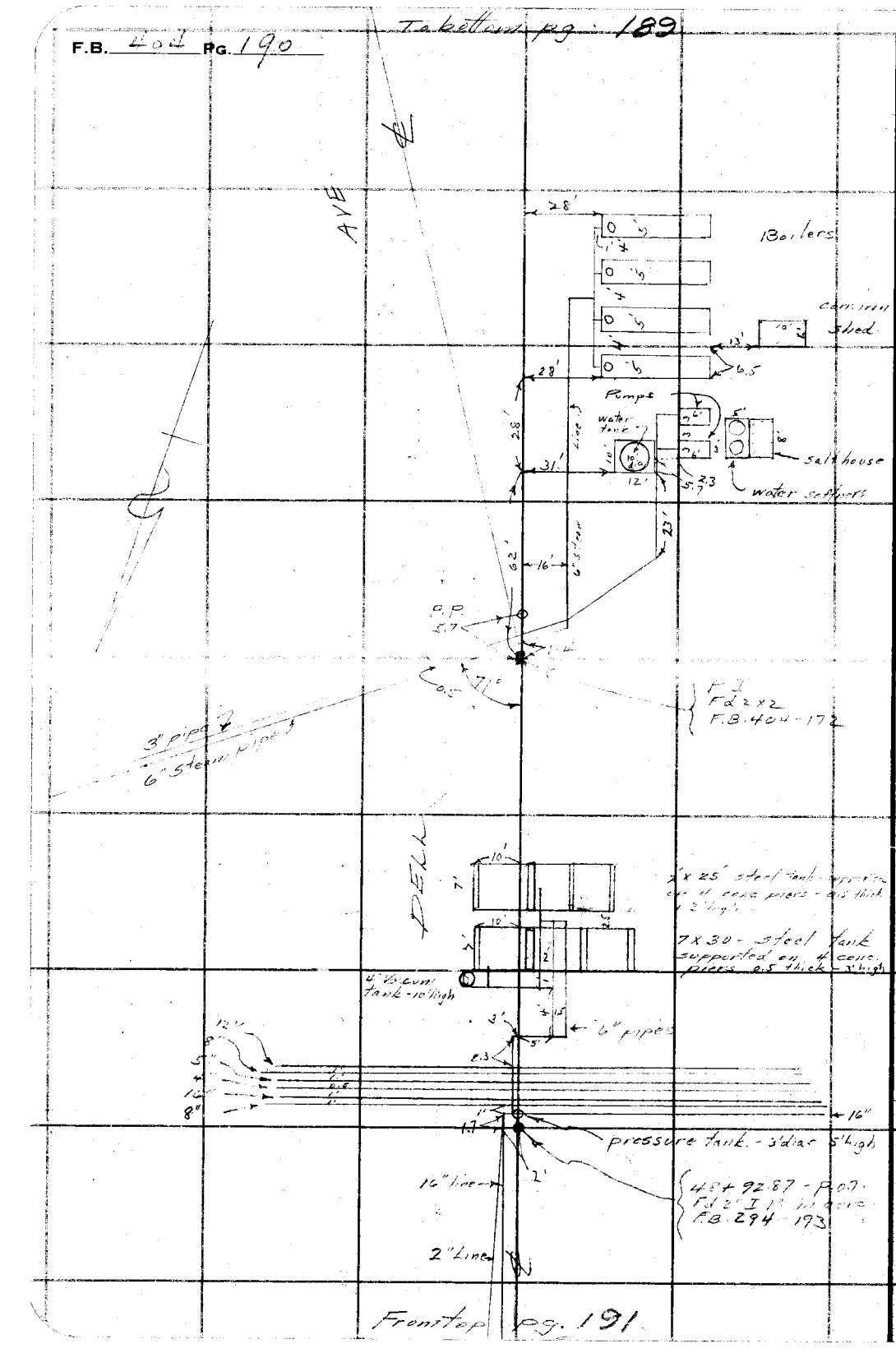

Frontop pg. 191

RETURN TO
LOS ANGELES COUNTY SURVEYOR
700 HALL OF RECORDS

Do not extend notes this side of this line

Note: ANY ADDITIONS OR CHANGES ON THIS SHEET MUST BE MADE OR CIRCLED IN Red Ink WITH DATE AND NAME OF PERSON MAKING CHANGE.

Notes Ck'd by	Survey of Dell Ave
Map No. B-732	W. O. 2973 Tape No ___ St'd ___ °F.
Office Work H.N. Bradstreet	Surveyed by L.O. Moore
Checked CWR	Notes ___ Date 8-10-34
Date 8/24/34	Indexed A. C. Johnson

F.B. 404 Pg. 191

To bottom pg 190

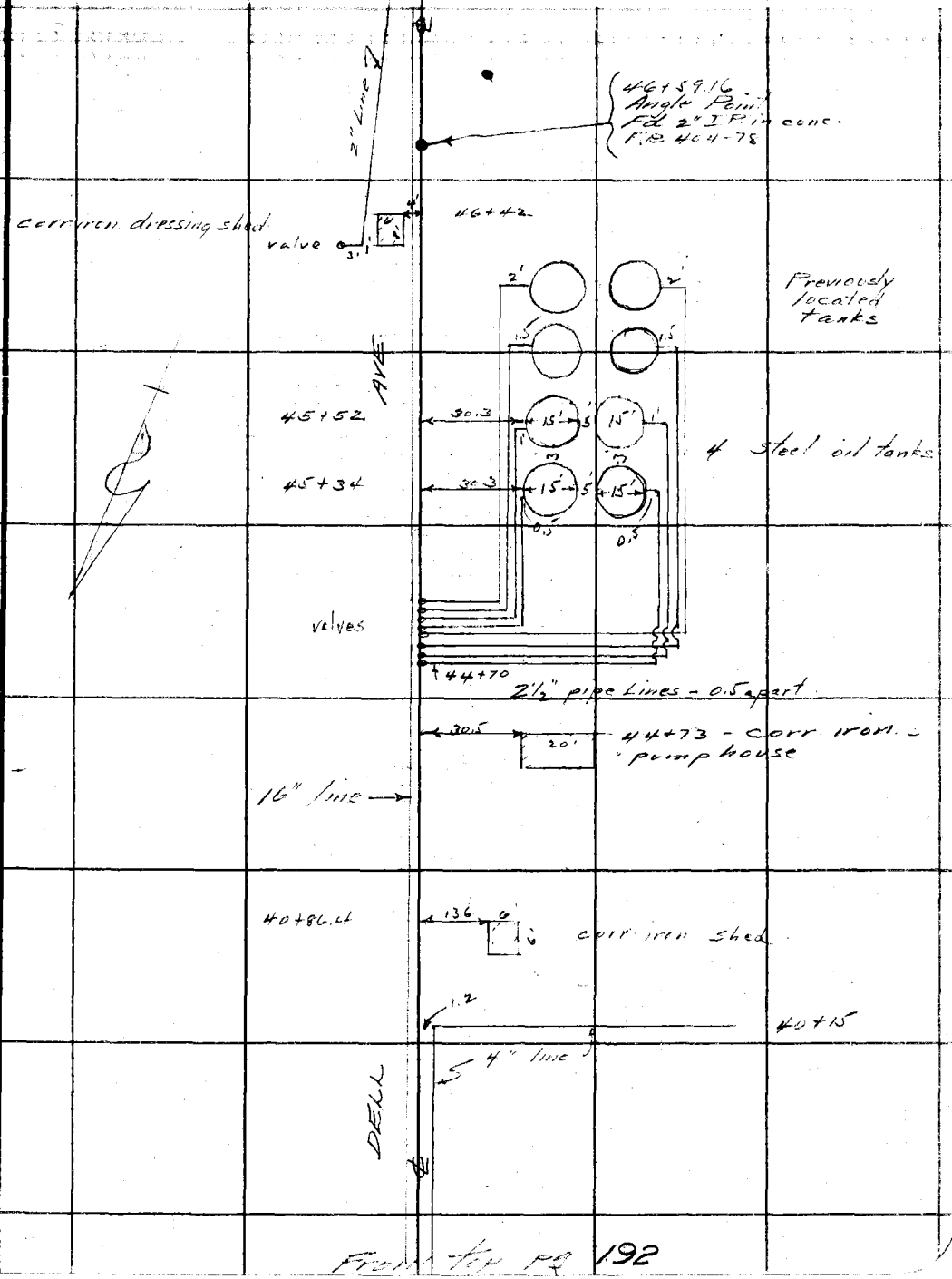

From top pg 192

Note: ANY ADDITIONS OR CHANGES ON THIS SHEET MUST BE MADE OR CIRCLED IN Red Ink WITH DATE AND NAME OF PERSON MAKING CHANGE.

Do not extend notes this side of this line

RETURN TO
LOS ANGELES COUNTY SURVEYOR
700 HALL OF RECORDS

FORM 247 5M 2-34

F.B. 607 PG. 192

To bottom pg 191

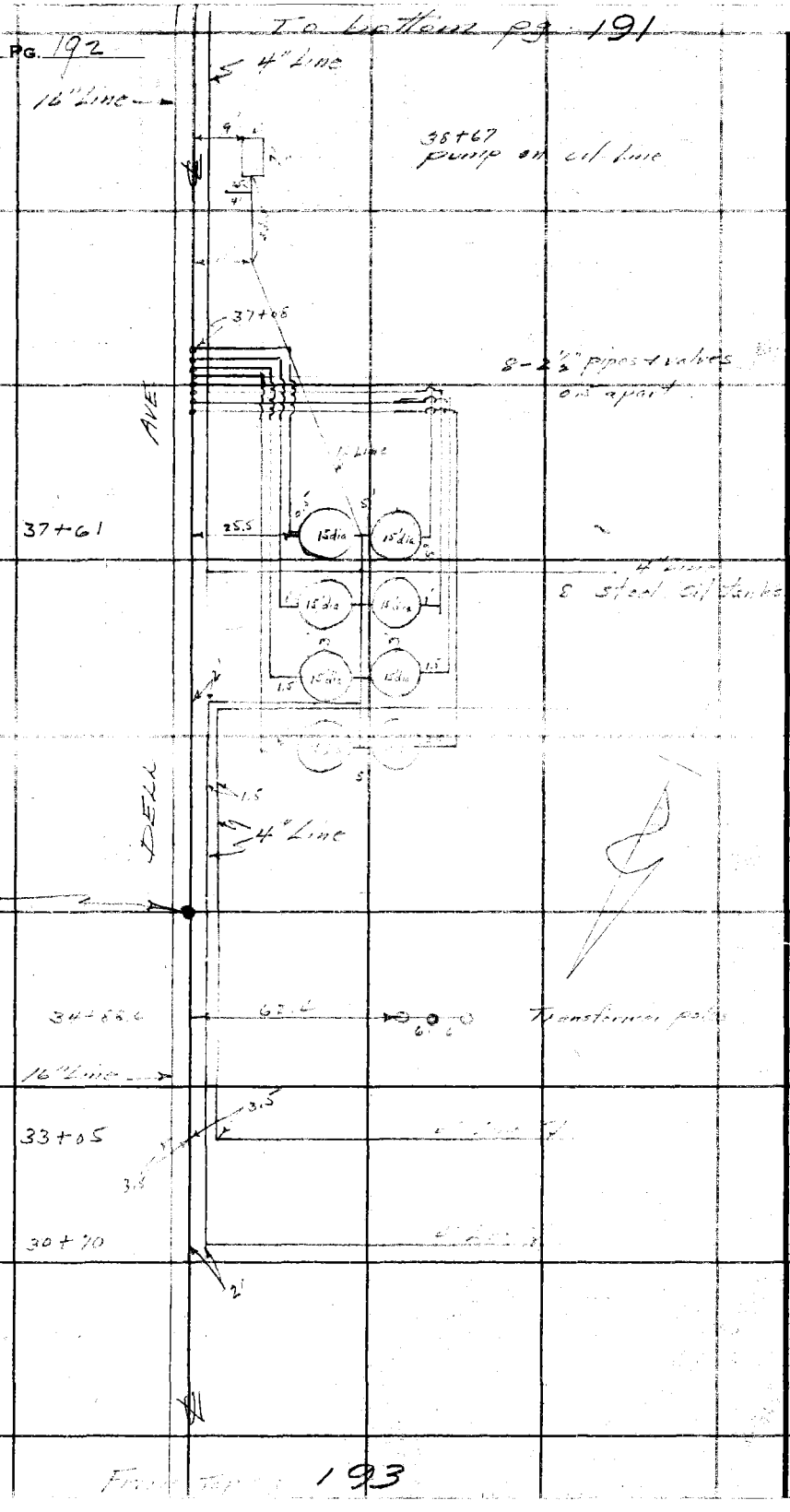

RETURN TO
LOS ANGELES COUNTY SURVEYOR
700 HALL OF RECORDS

Do not extend notes this side of this line

Note: ANY ADDITIONS OR CHANGES ON THIS SHEET MUST BE MADE OR CIRCLED IN Red Ink WITH DATE AND NAME OF PERSON MAKING CHANGE.

Notes Ck'd by	Survey of Dell Ave
Map No. B-732	W. O. 7973 Tape No ____ St'd ____ of.
Office Work H.N. Bradstreet	Surveyed by L. D. Moore
Checked acik	Notes Moore Date 8-13-34
Date 8/24/34	Indexed A. C. Johnson

F.B. 404 Pg. 193

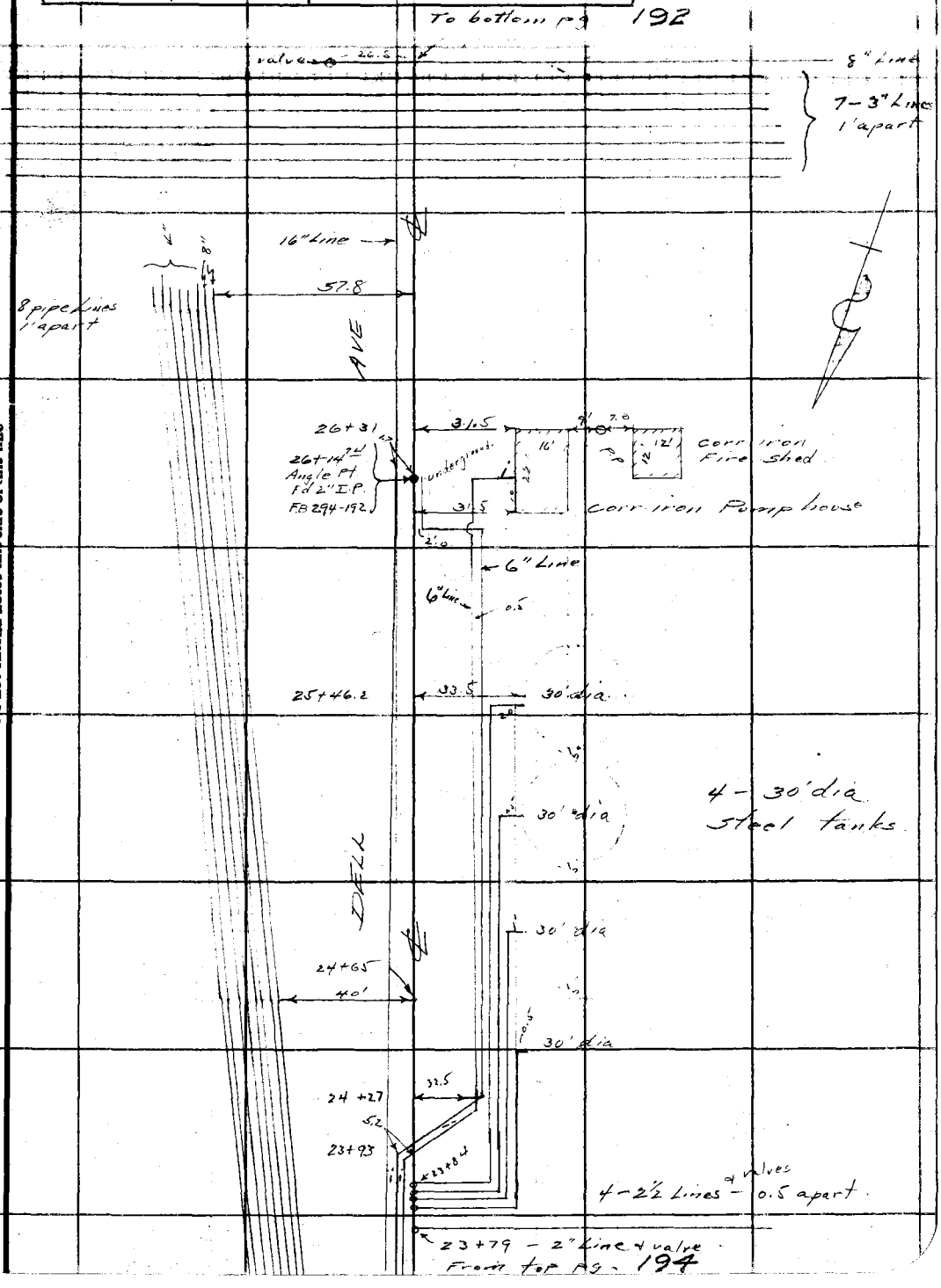

Note: ANY ADDITIONS OR CHANGES ON THIS SHEET MUST BE MADE OR CIRCLED IN Red Ink WITH DATE AND NAME OF PERSON MAKING CHANGE.

Do not extend notes this side of this line

RETURN TO
LOS ANGELES COUNTY SURVEYOR
700 HALL OF RECORDS

FORM 247 BM 2-34

F.B. 404 PG. 194

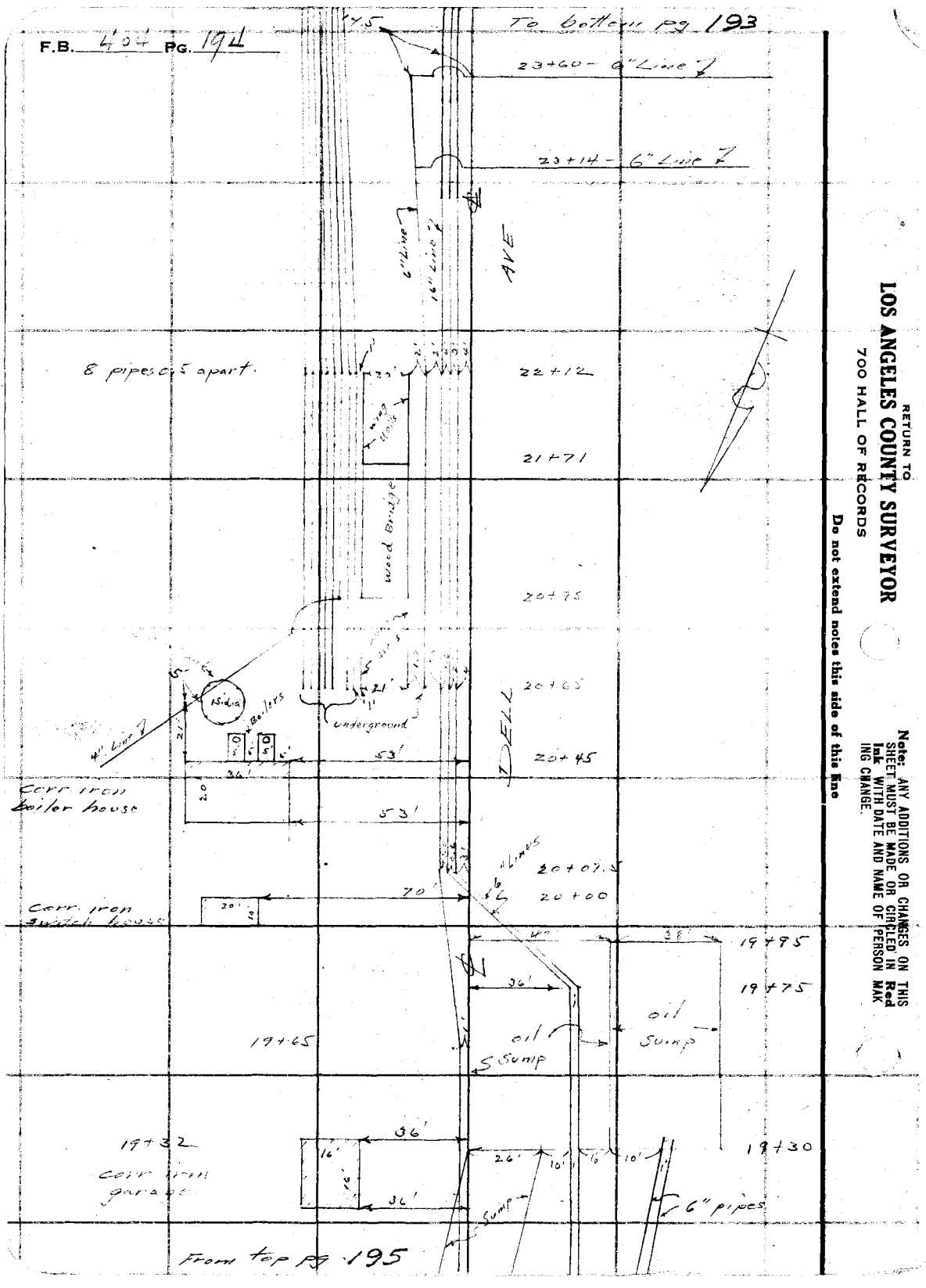

RETURN TO
LOS ANGELES COUNTY SURVEYOR
700 HALL OF RECORDS

Do not extend notes this side of this line

Note: ANY ADDITIONS OR CHANGES ON THIS SHEET MUST BE MADE OR CIRCLED IN Red Ink WITH DATE AND NAME OF PERSON MAKING CHANGE.

Notes Ck'd by	Survey of Dell Ave
Map No. B-732	W. O. 2473 Tape No St'd OF.
Office Work H.N. Bradstreet	Surveyed by A. C. Johnson
Checked auk	Notes Date 5-13-34
Date 8/24/34	Indexed A. C. Johnson

F.B. 4 PG. 195

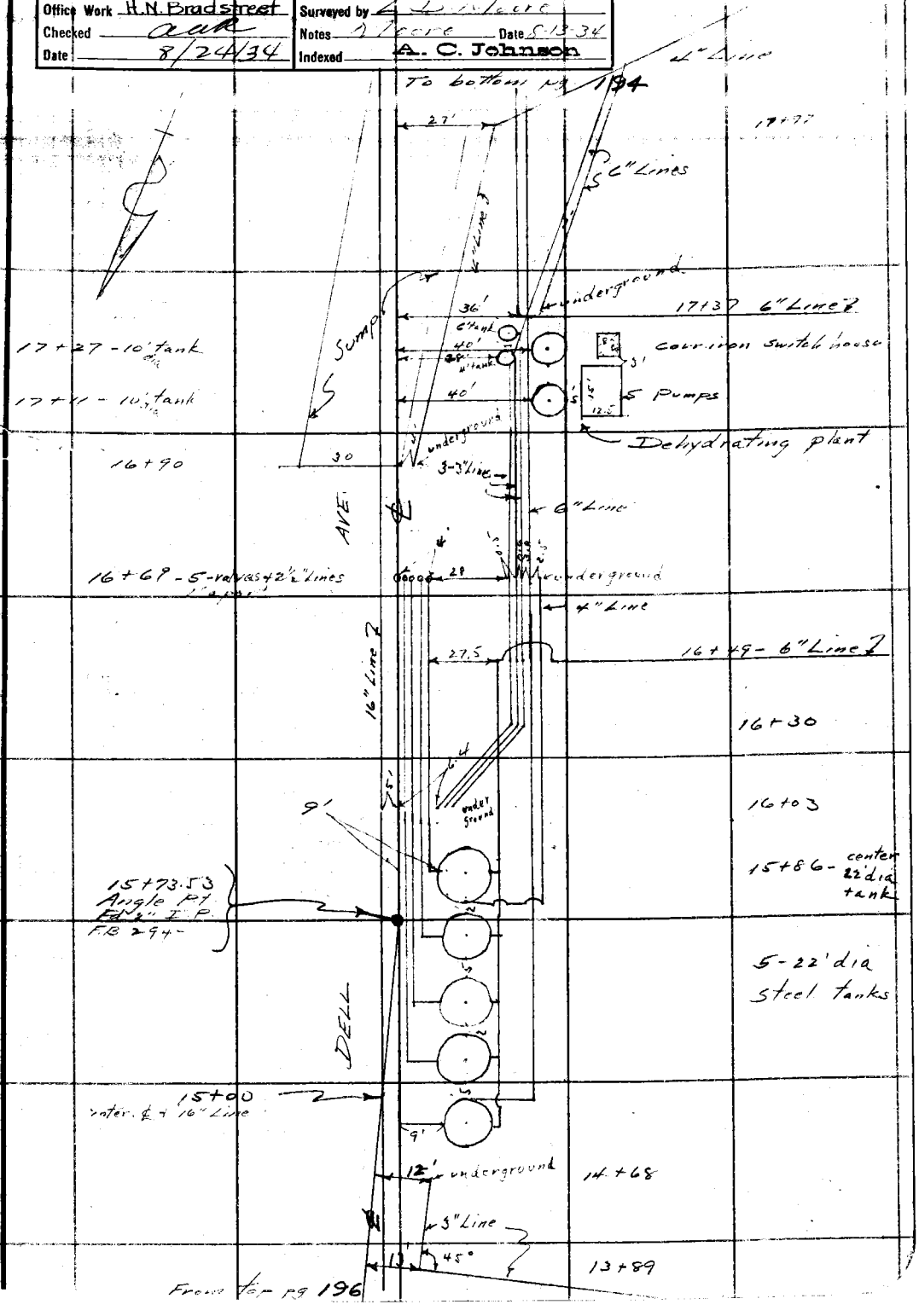

Note: ANY ADDITIONS OR CHANGES ON THIS SHEET MUST BE MADE OR CIRCLED IN Red Ink WITH DATE AND NAME OF PERSON MAKING CHANGE.

Do not extend notes this side of this line

RETURN TO
LOS ANGELES COUNTY SURVEYOR
700 HALL OF RECORDS

FORM 247 5M 2-34

F.B. 404 PG. 196

To bottom pg 195