Notes Ck'd by

Survey of

W. O. Tape No St'd of.

Surveyed by

Notes Date

Indexed

F.B. PG.

EOA

F.B. 405 Pg. Index

F. B. 405 Index.

Pages: Index, I to 4, inc., 6 to 35 inc.,
37 to 63 inc., 65 to 69 inc.,
7I to I6I inc., I63, I65, I67 to I7I inc.,
I73 to 215 inc., 217 to 236 inc.
241 to 257 incl.,

RETURN TO
LOS ANGELES COUNTY SURVEYOR
220 HALL OF RECORDS
Do not extend notes this side of this line
Note: ANY ADDITIONS OR CHANGES ON THIS SHEET MUST BE MADE OR CIRCLED IN Red INK WITH DATE AND NAME OF PERSON MAKING CHANGE.

Date _____ Notes by _____ Chief Party _____ F.B. 405 Pg. V

Platted by	W. O. No. 787 D. S. O. No.
Date	Location San Antonio Blvd
Map No.	Surveyed by
Plotting C'k'd by	Date July 1979
Date	Indexed 7-21-80

See INDEX Maps Pages 2 to 5

San Antonio Blvd W.O. 787 Page 6 to 81
" " Topog. 65 to 81

Staking Carrollo W. line for Sheriffs Office W.O. 168 Page 83 to 86

N. line of Ro Azusa Duarte W.O. 787 Page 87 to 166

Additional lot lines of M.K. 43-94 & E. Santa Madre Ave. pg. 204 to 222
W.O. 787

Notes: ANY ADDITIONS OR CHANGES ON THIS SHEET MUST BE MADE OR CIRCLED IN Red. WITH DATE AND NAME OF PERSON MAKING CHANGE.

Do not extend notes this side of this line

RETURN TO LOS ANGELES COUNTY SURVEYOR

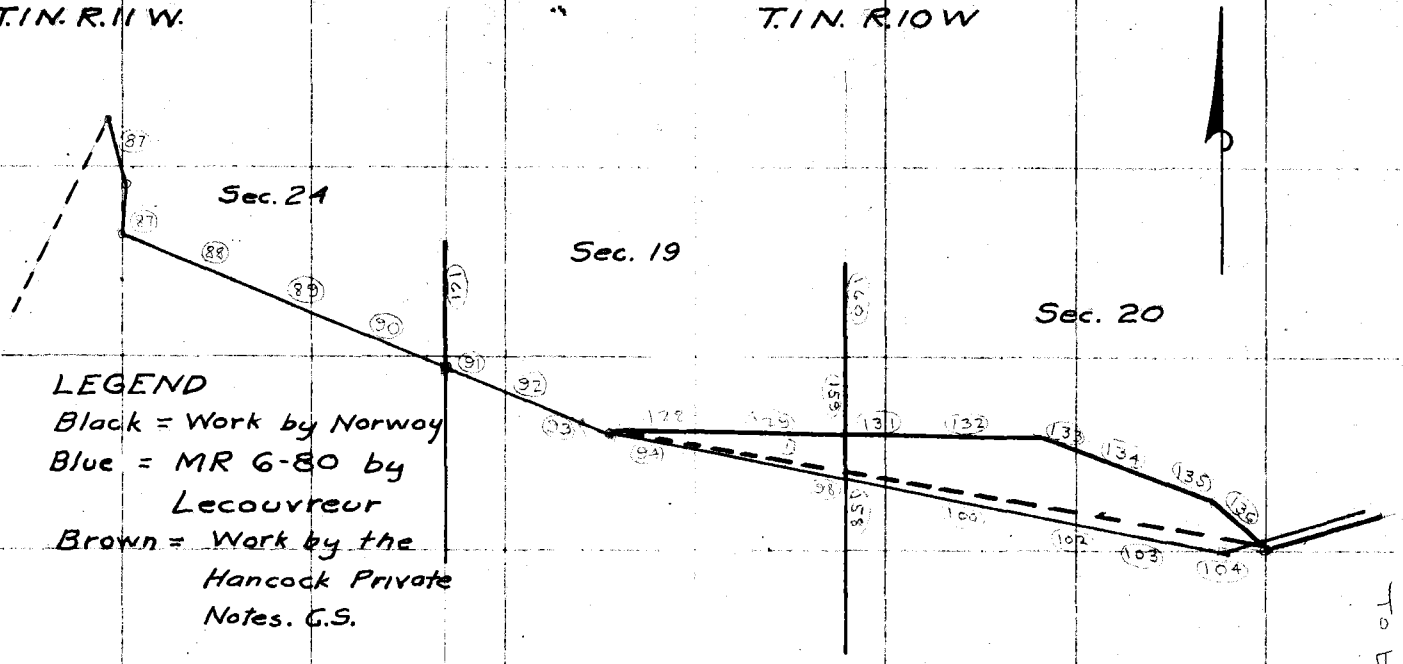

LEGEND
Black = Work by Norwoy
Blue = MR 6-80 by Lecouvreur
Brown = Work by the Hancock Private Notes. C.S.

RANCHO AZUSA DE DUARTE M.R. 6-80

INDEX MAP
Showing work in connection with Azusa Ranch Line

F.B. 405 Pg. 2

Chief Party

Notes by

Date

To bottom Page 3

Do not extend notes this side of this line

RETURN TO
LOS ANGELES COUNTY SURVEYOR

Note: ANY ADDITIONS OR CHANGES ON THIS SHEET MUST BE MADE OR CIRCLED IN R.d. WITH DATE AND NAME OF PERSON MAKING CHANGE.

RETURN TO
LOS ANGELES COUNTY SURVEYOR

Notes ANY ADDITIONS OR CHANGES ON THIS SHEET MUST BE MADE OR CIRCLED IN Red. WITH DATE AND NAME OF PERSON MAKING CHANGE.

Do not extend notes this side of this line

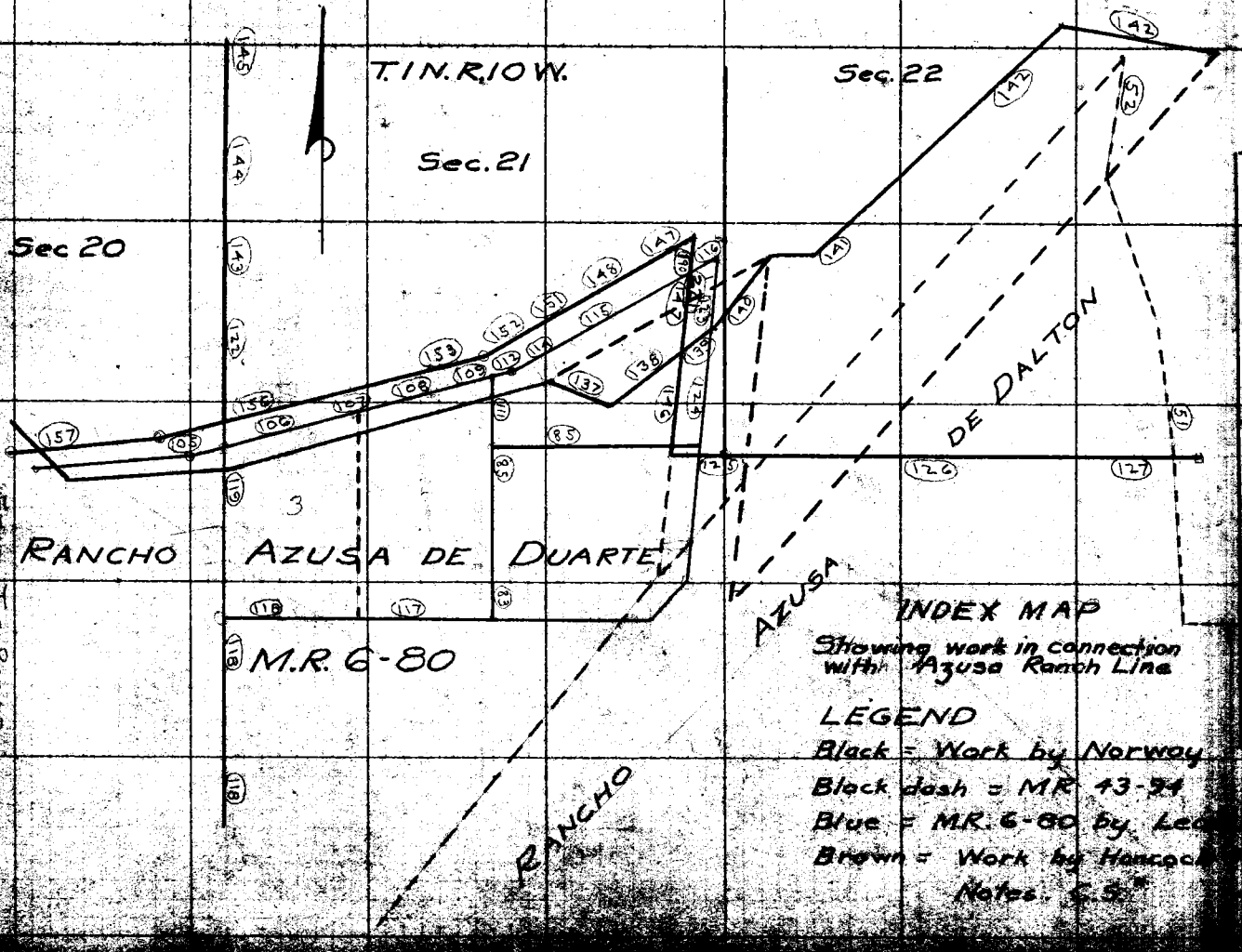

RETURN TO
LOS ANGELES COUNTY SURVEYOR

Notes: ANY ADDITIONS OR CHANGES ON THIS SHEET MUST BE MADE OR CIRCLED IN Red. WITH DATE AND NAME OF PERSON MAKING CHANGE.

Do not extend notes this side of this line

Date

Notes by

Chief Party

F.B. 405 Pg. 3

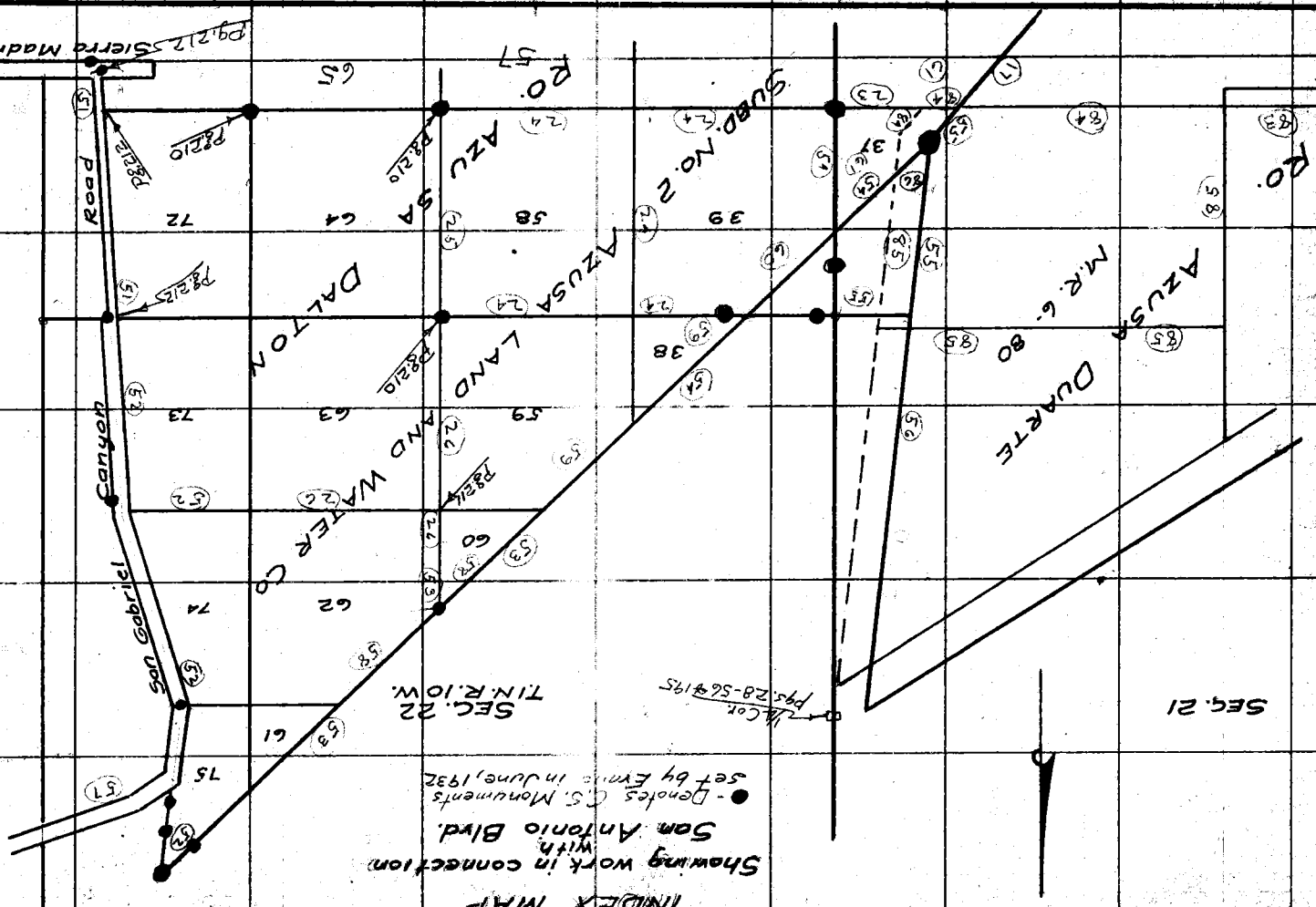

Date _____ Notes by _____ Chief Party _____ F.B. 405 PG. 3

Plotted by	W. O. No. _____ C. S. O. No.
Date	Location
Map No.	Surveyed by
Plotting O'k'd by	Date
Date	Indexed A. C. Johnson

(See pg. 3 L.)

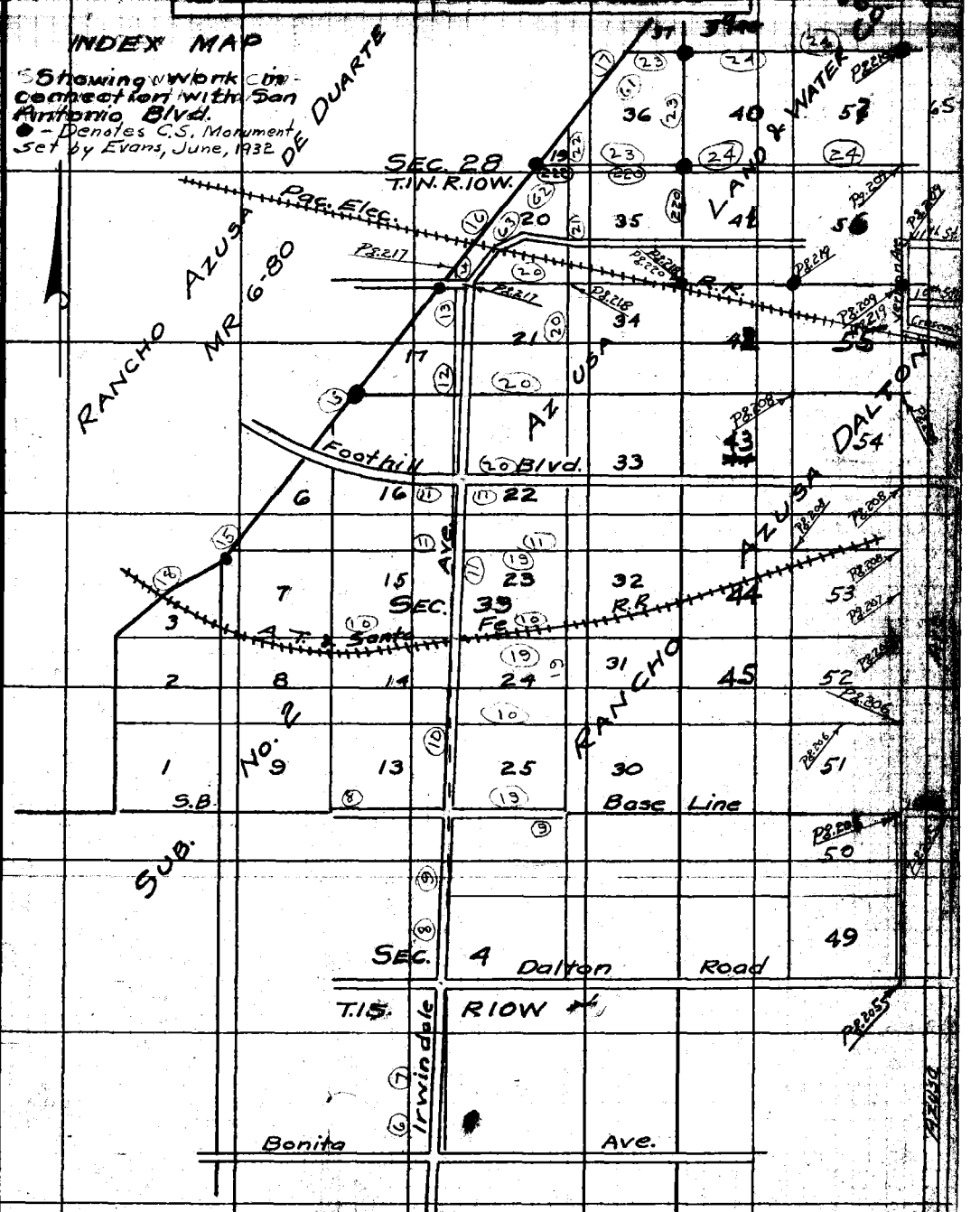

Note: ANY ADDITIONS OR CHANGES ON THIS SHEET MUST BE MADE OR CIRCLED IN Red. WITH DATE AND NAME OF PERSON MAKING CHANGE.

Do not extend notes this side of this line

RETURN TO
LOS ANGELES COUNTY SURVEYOR

F.B. 405 Pg. A Chief Party Notes by Date

3/50
17

INDEX MAP

Showing work in connection with San Antonio Blvd.

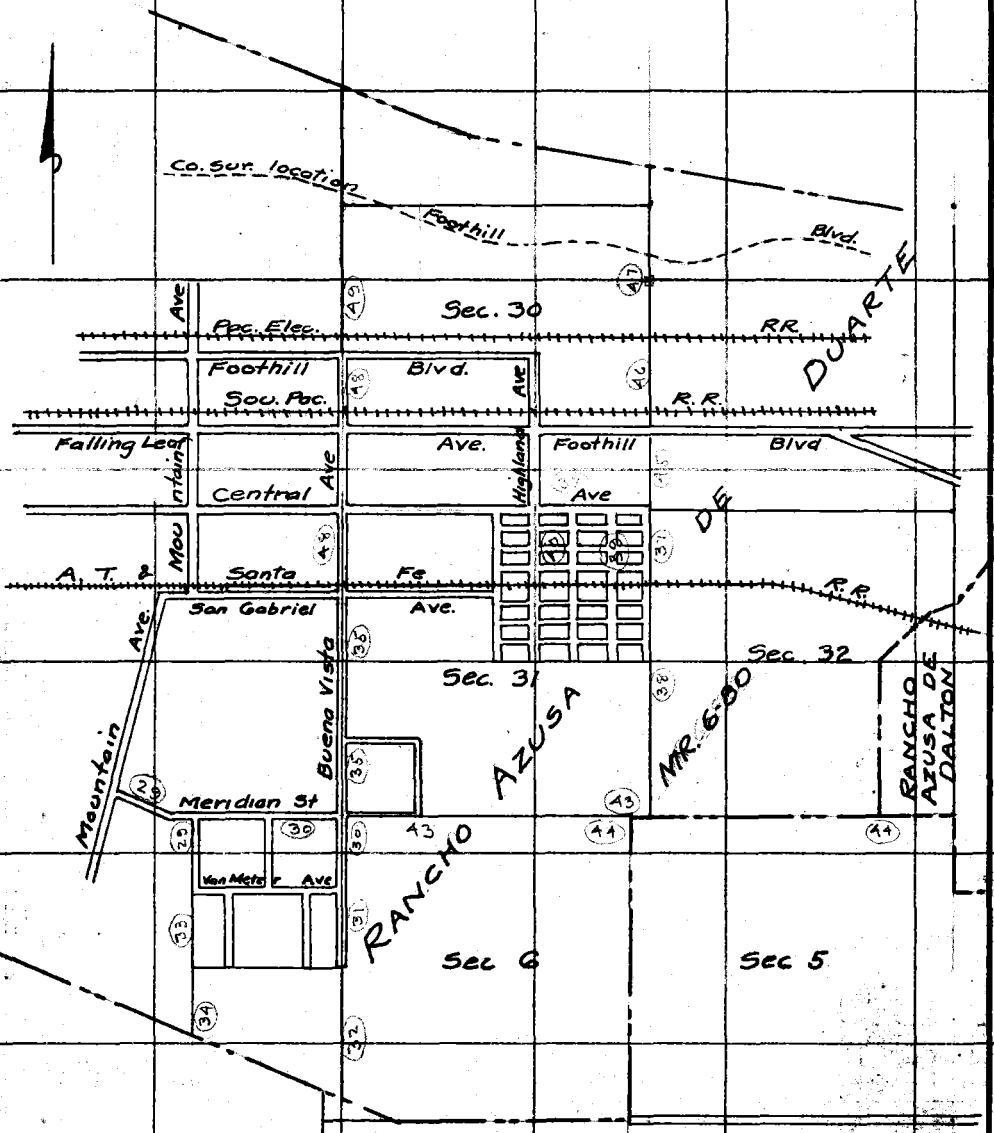

RETURN TO
LOS ANGELES COUNTY SURVEYOR

Do not extend notes this side of this line

Note: ANY ADDITIONS OR CHANGES ON THIS SHEET MUST BE MADE OR CIRCLED IN Red. WITH DATE AND NAME OF PERSON MAKING CHANGE.

7

8.

Date_____ Notes by_____ Chief Party_____ F.B. 405 Pg. 5

Platted by_____	W. O. No._____ D. S. O. No._____
Date_____	Location_____
Map No._____	Surveyed by_____
Platting C'k'd by_____	Date_____
Date_____	Indexed_____

Note: ANY ADDITIONS OR CHANGES ON THIS SHEET MUST BE MADE OR CIRCLED IN Red. WITH DATE AND NAME OF PERSON MAKING CHANGE.

Do not extend notes this side of this line

RETURN TO
LOS ANGELES COUNTY SURVEYOR

F.B. 405 Pg. 6 Chief Party Notes by Date

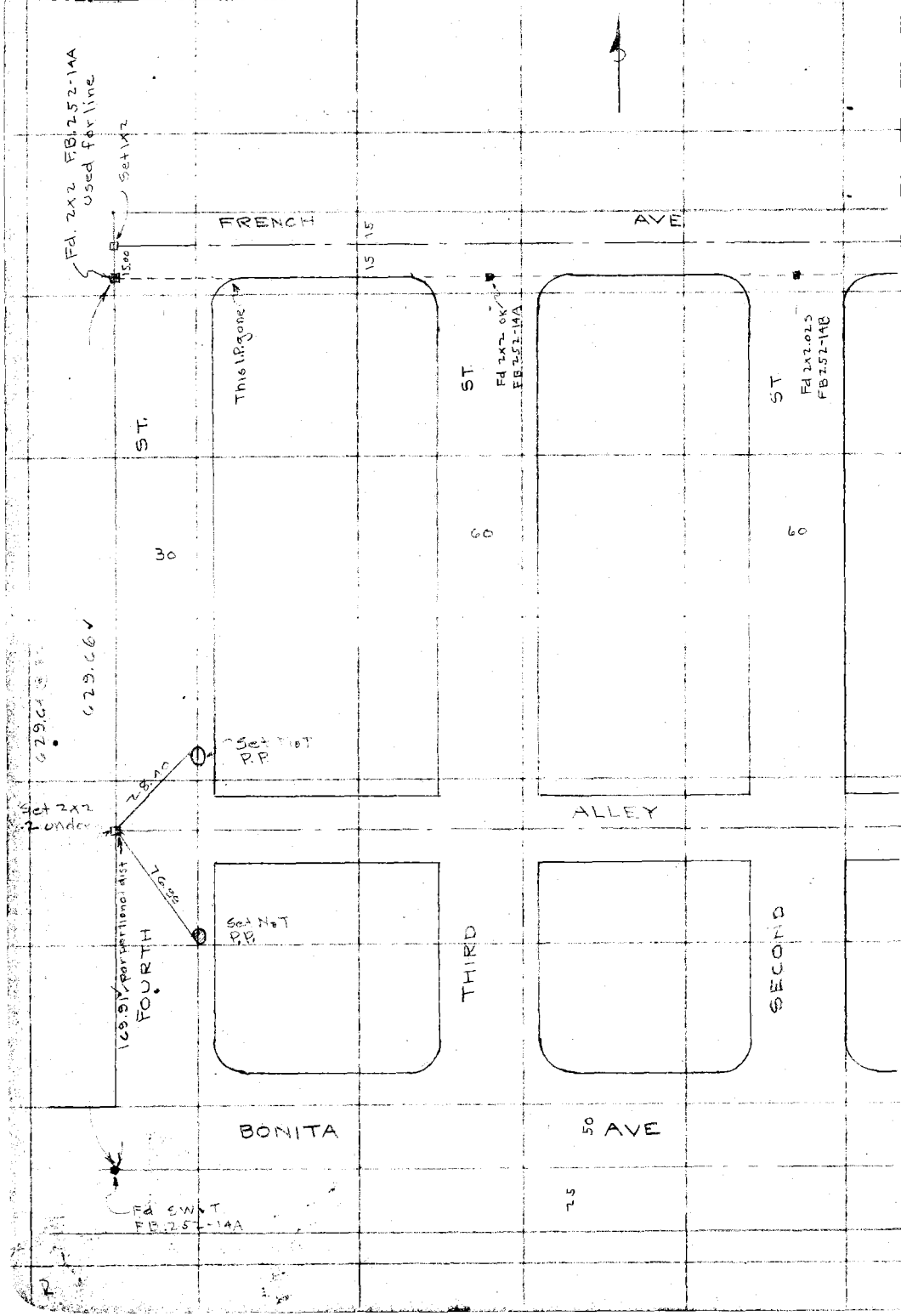

RETURN TO
LOS ANGELES COUNTY SURVEYOR

Do not extend notes this side of this line

Note: ANY ADDITIONS OR CHANGES ON THIS SHEET MUST BE MADE OR CIRCLED IN Red. WITH DATE AND NAME OF PERSON MAKING CHANGE.

Date _____ Notes by _____ Chief Party _____ F.B. 405 Pg. 7

J D Boyer
J A Willess Jr
J C Dey RC
Mose Taylor R.C.

Platted by	W. O. No. 787 D. S. O. No.
Date	Location Irwindale
Map No.	Surveyed by Boyer & Part
Platting C'k'd by	Date Mar 1979
Date	Indexed A. C. Johnson

100' Tape # .036
Std @ 76°

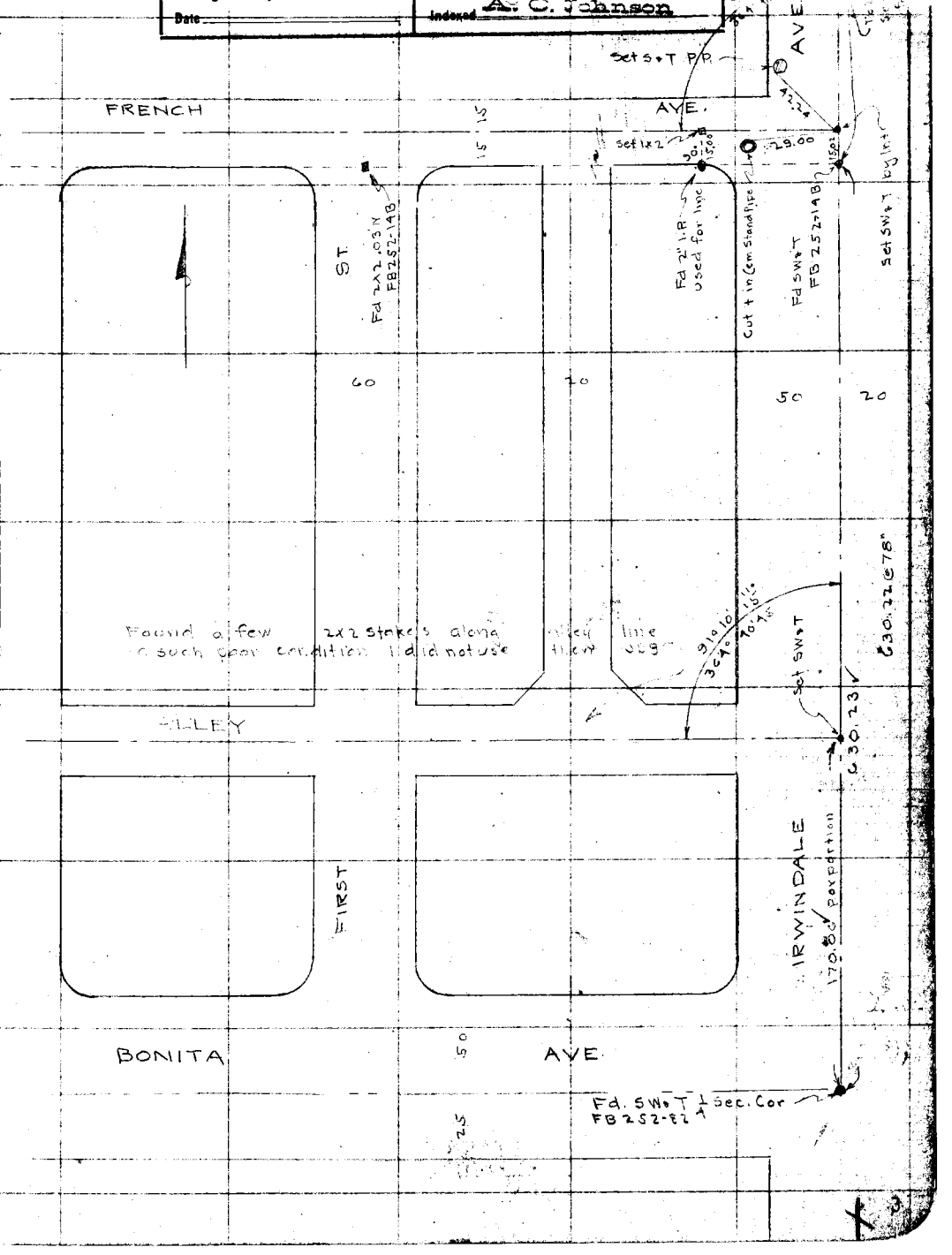

Notes: ANY ADDITIONS OR CHANGES ON THIS SHEET MUST BE MADE OR CIRCLED IN Red. WITH DATE AND NAME OF PERSON MAKING CHANGE.

Do not extend notes this side of this line

RETURN TO
LOS ANGELES COUNTY SURVEYOR

F.B. 405 PG. 8 Chief Party Notes by Date

4

RETURN TO
LOS ANGELES COUNTY SURVEYOR

Do not extend notes this side of this line

Note: ANY ADDITIONS OR CHANGES ON THIS SHEET MUST BE MADE OR CIRCLED IN Red. WITH DATE AND NAME OF PERSON MAKING CHANGE.

Date________ Notes by________ Chief Party________ F.B. 405 PG 9

Platted by	W. O. No. 787 B. S. O. No.
Date	Location Irwindale
Map No.	Surveyed by Bever... Party
Platting C'k'd by	Date May 1929
Date	Indexed A. C. ...

Note: ANY ADDITIONS OR CHANGES ON THIS SHEET MUST BE MADE OR CIRCLED IN Red. WITH DATE AND NAME OF PERSON MAKING CHANGE.

Do not extend notes this side of this line

RETURN TO LOS ANGELES COUNTY SURVEYOR

F.B. 405 Pg. 10 Chief Party Notes by Date

To bottom Page 11

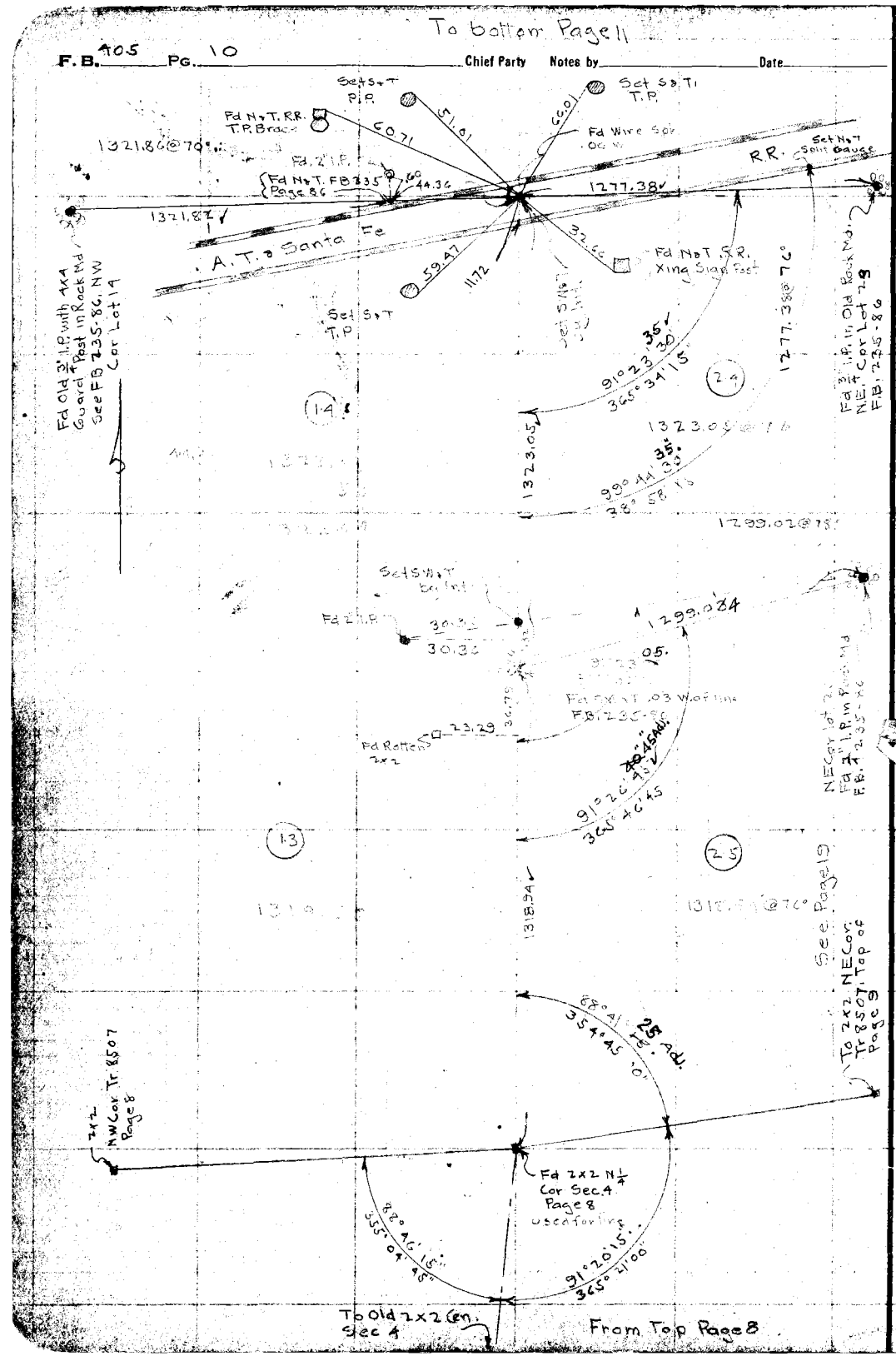

RETURN TO
LOS ANGELES COUNTY SURVEYOR

Do not extend notes this side of this line

ANY ADDITIONS OR CHANGES ON THIS PAGE MUST BE MADE OR CIRCLED IN Red. AND DATE AND NAME OF PERSON MAKING

Date _____ Notes by _____ Chief Party _____ F.B. 405 PG. W

Platted by	W. O. No. 787 D. S. O. No.
Date	Location Irwindale
Map No.	Surveyed by
Platting C'k'd by	Date May 1929
Date	Indexed

To bottom, Page 12



RETURN TO
LOS ANGELES COUNTY SURVEYOR

Do not extend notes this side of this line

Notes: ANY ADDITIONS OR CHANGES ON THIS SHEET MUST BE MADE ON CIRCLED IN Red. WITH DATE AND NAME OF PERSON MAKING CHANGE.

F.B. 405. PG. 12 Chief Party Notes by Date

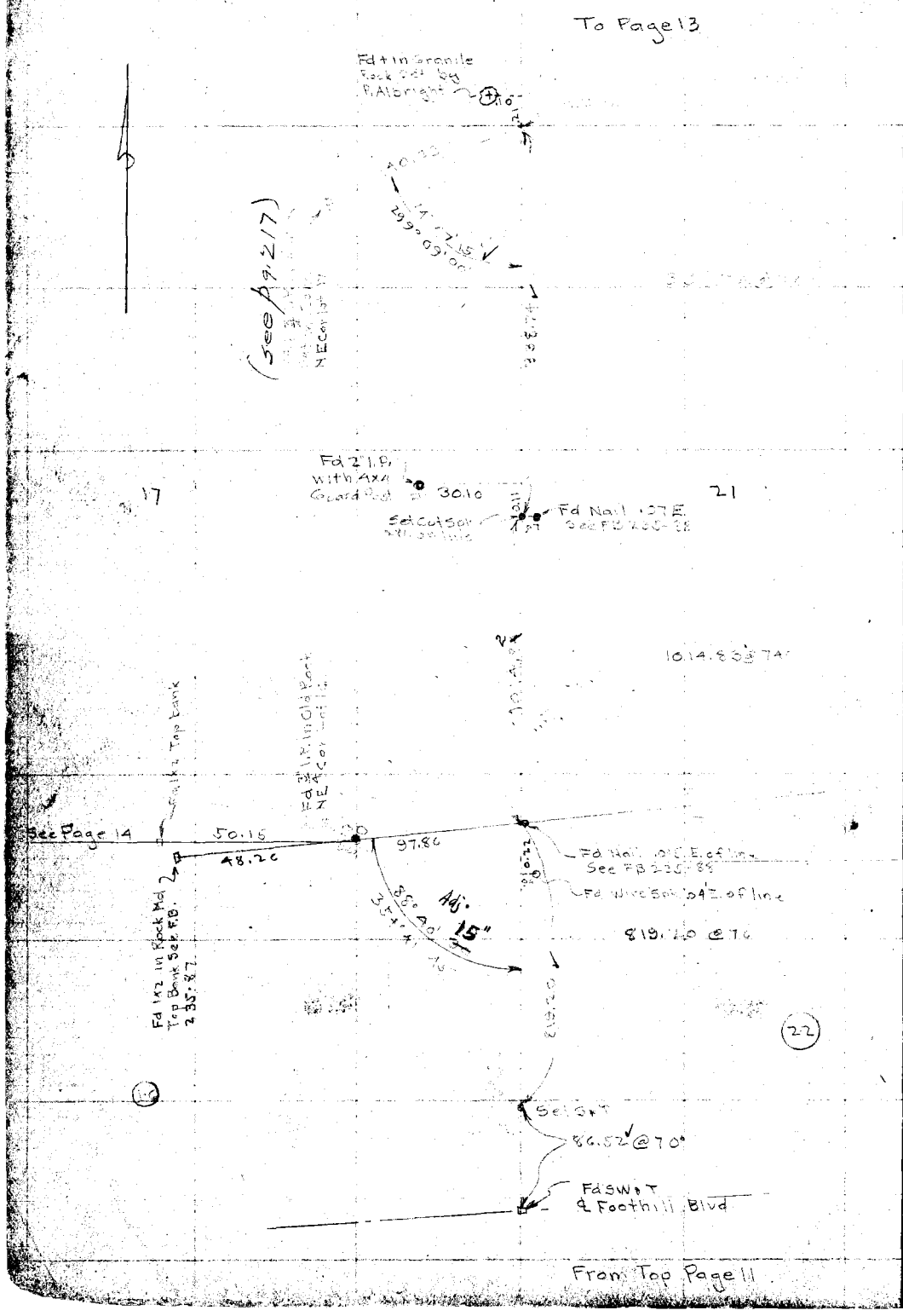

RETURN TO
LOS ANGELES COUNTY SURVEYOR

Do not extend notes this side of this line

Note: ANY ADDITIONS OR CHANGES ON THIS SHEET MUST BE MADE OR CIRCLED IN Red. WITH DATE AND NAME OF PERSON MAKING CHANGE.

Date _____ Notes by _____ Chief Party _____ F.B. 405 Pg. 13

Platted by	W. O. No. 787 D. S. O. No.
Date	Location Irwindale
Map No.	Surveyed by [illegible]
Platting C'k'd by	Date May 1929
Date	Indexed A. C. Johnson

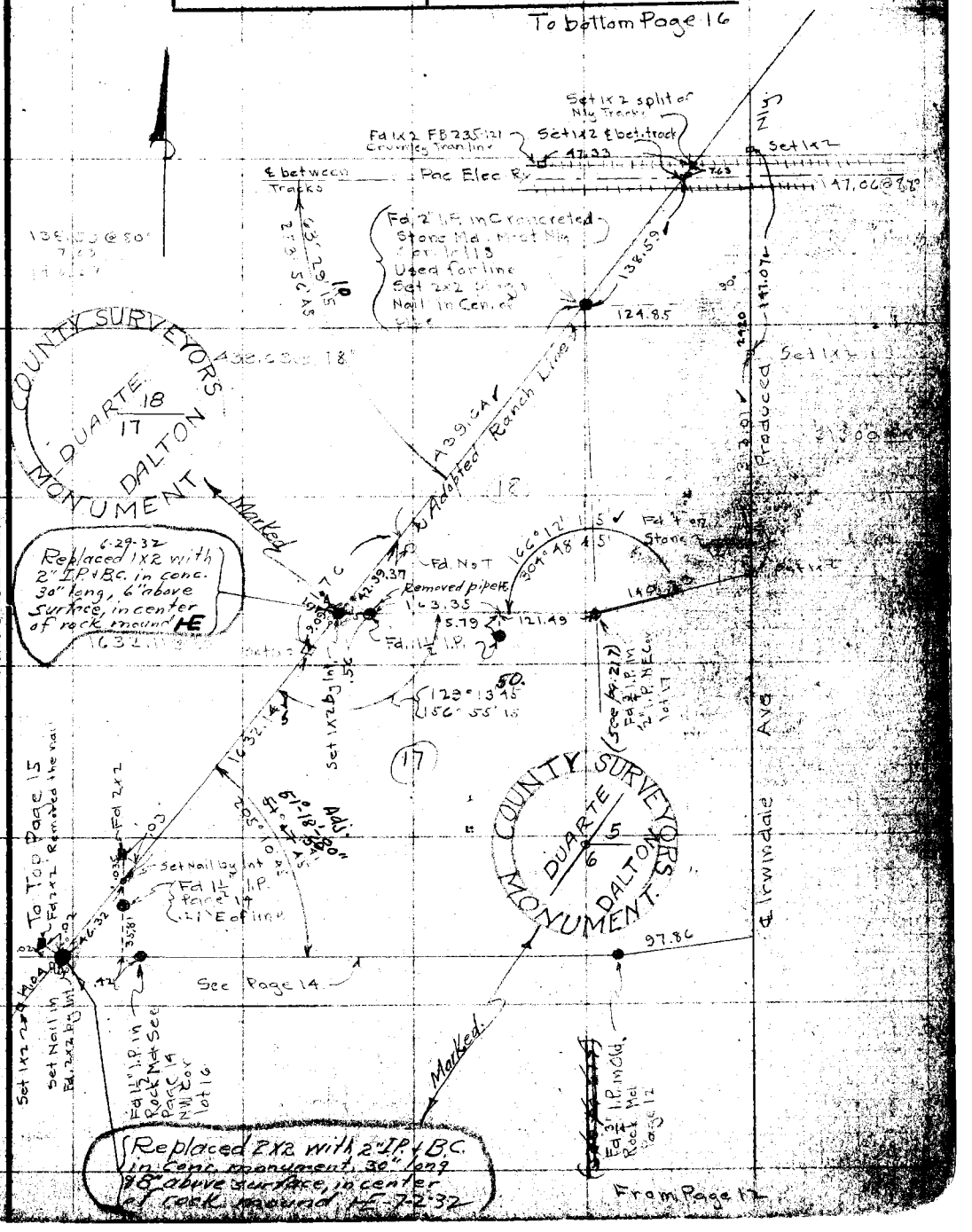

Note: ANY ADDITIONS OR CHANGES ON THIS SHEET MUST BE MADE OR CIRCLED IN Red. WITH DATE AND NAME OF PERSON MAKING CHANGE.

Do not extend notes this side of this line

RETURN TO LOS ANGELES COUNTY SURVEYOR

F.B. 405 Pg. 14 Chief Party Notes by Date



see pg. 13 for C.S. Mon.

RETURN TO
LOS ANGELES COUNTY SURVEYOR

Do not extend notes this side of this line

Note: ANY ADDITIONS OR CHANGES ON THIS SHEET MUST BE MADE OR CIRCLED IN Red. WITH DATE AND NAME OF PERSON MAKING CHANGE.

Date _____ Notes by _____ Chief Party _____ F.B. 405 Pg. 15

Platted by	W. O. No. 787 B. S. O. No.
Date	Location Irwindale & Nly
Map No.	Surveyed by
Platting C'k'd by	Date May 1979
Date	Indexed by S. Johnson

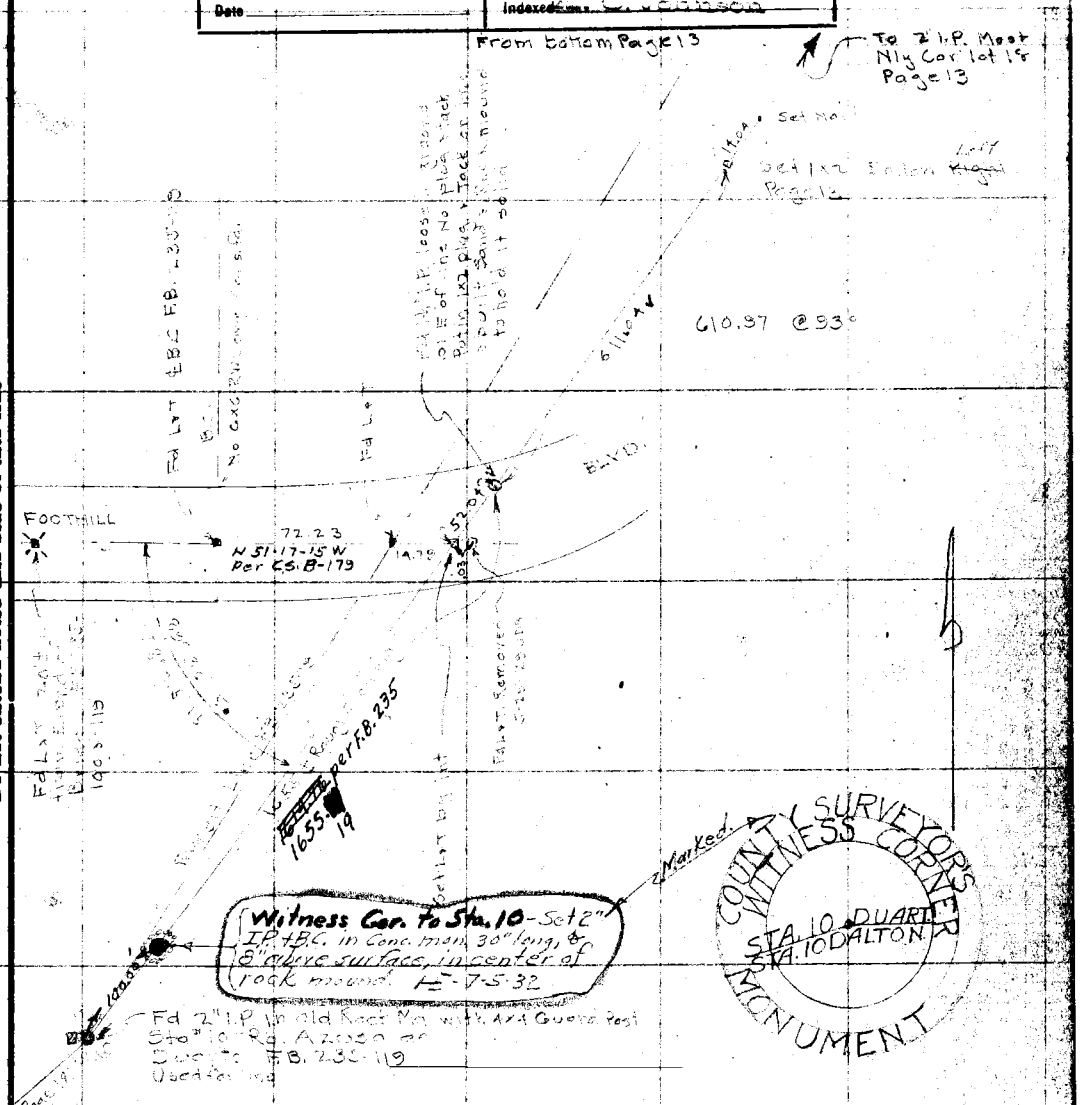

Notes: ANY ADDITIONS OR CHANGES ON THIS SHEET MUST BE MADE OR CIRCLED IN Red. WITH DATE AND INITIALS OF PERSON MAKING CHANGE.

Do not extend notes this side of this line

RETURN TO
LOS ANGELES COUNTY SURVEYOR

F.B. 405 Pg. 16 Chief Party Notes by Date

RETURN TO
LOS ANGELES COUNTY SURVEYOR
Do not extend notes this side of this line

Note: ANY ADDITIONS OR CHANGES ON THIS SHEET MUST BE MADE OR CIRCLED IN Red. WITH DATE AND NAME OF PERSON MAKING CHANGE.

Date _____ Notes by _____ Chief Party _____ F.B. 405 Pg. 17

Platted by	W. O. No. 787 D. S. O. No.
Date	Location Irwindale + Nly
Map No.	Surveyed by [illegible]
Platting C'k'd by	Date May & June 1929
Date	Indexed [illegible]

Notes: ANY ADDITIONS OR CHANGES ON THIS SHEET MUST BE MADE OR CIRCLED IN Red. WITH DATE AND NAME OF PERSON MAKING CHANGE.

Do not extend notes this side of this line

RETURN TO LOS ANGELES COUNTY SURVEYOR



Calc. from bearing of Foothill Blvd. given on CS B-179 see Page 15

F.B. 405 Pg. 18 Chief Party Notes by Date

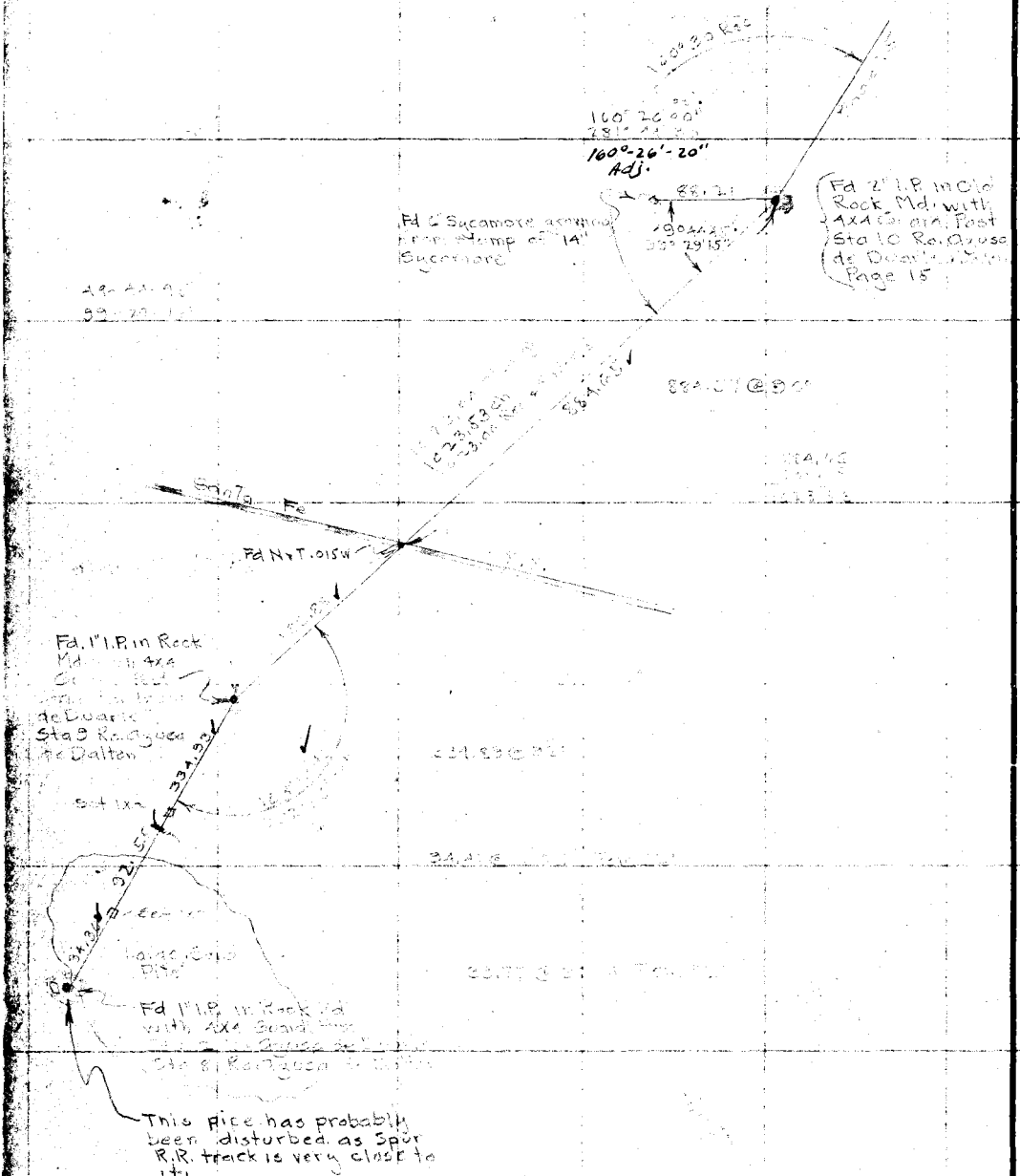

RETURN TO
LOS ANGELES COUNTY SURVEYOR

Do not extend notes this side of this line

Note: ANY ADDITIONS OR CHANGES ON THIS SHEET MUST BE MADE OR CIRCLED IN Red. WITH DATE AND NAME OF PERSON MAKING CHANGE.

Date _____ Notes by _____ Chief Party _____ F.B. 405 Pg. 19

Platted by	W. O. No. 787 B. S. O. No.
Date	Location Irwindale & Nly
Map No.	Surveyed by [illegible]
Platting C'k'd by	Date June 1929
Date	Indexed A. C. Johnson

To bottom Page 20

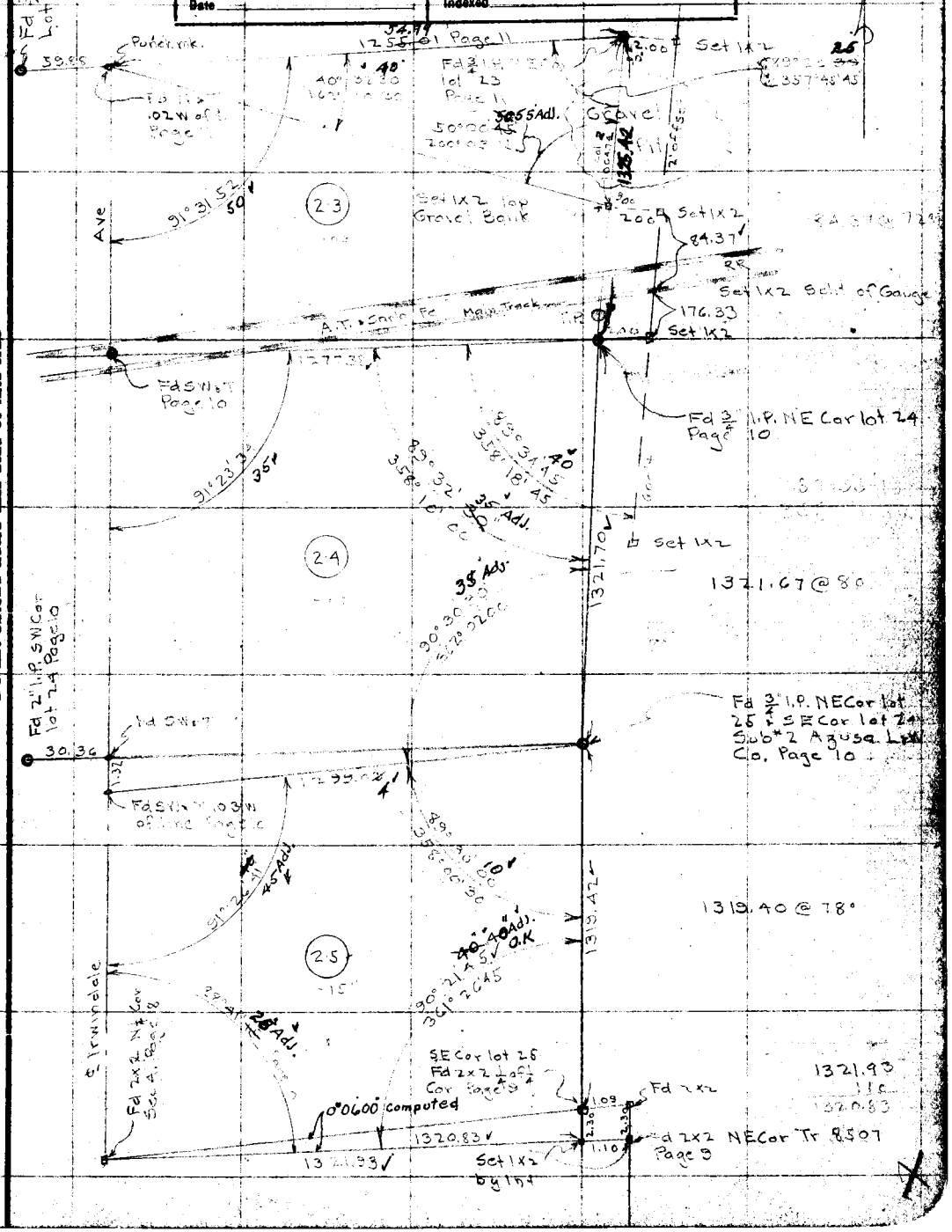

Note: ANY ADDITIONS OR CHANGES ON THIS SHEET MUST BE MADE OR CIRCLED IN Red. WITH DATE AND NAME OF PERSON MAKING CHANGE.

Do not extend notes this side of this line

RETURN TO
LOS ANGELES COUNTY SURVEYOR

F.B. 405 Pg. 20 Chief Party Notes by Date

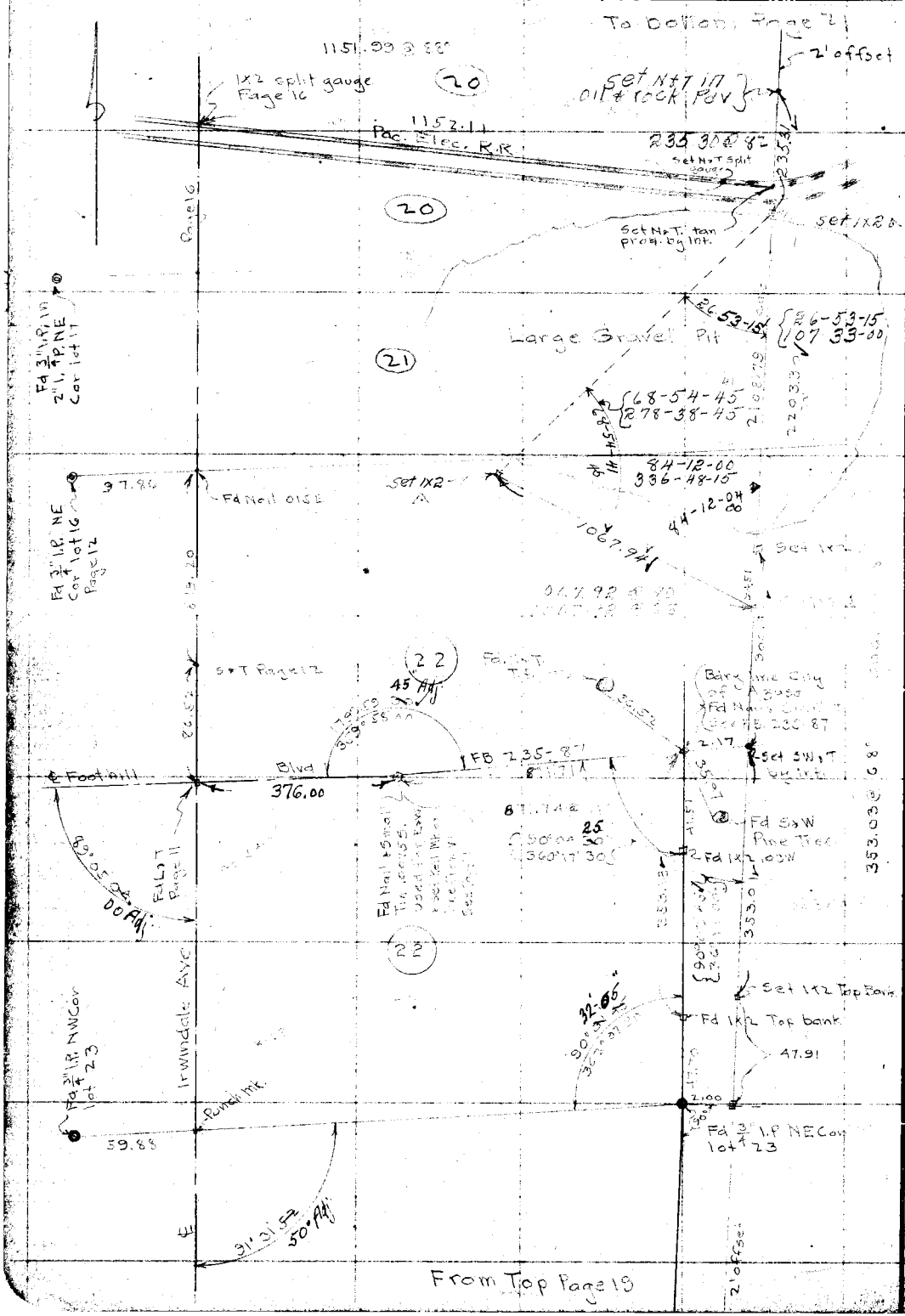

+1 1/8"

2203.35

RETURN TO
LOS ANGELES COUNTY SURVEYOR
612.93

Do not extend notes this side of this line

Note: ANY ADDITIONS OR CHANGES ON THIS SHEET MUST BE MADE OR CIRCLED IN Red. WITH DATE AND NAME OF PERSON MAKING CHANGE.

Date 6/29 Notes by JAW Chief Party JDB F.B. 405 Pg 21

Platted by	W. O. No. 787 D. S. O. No.
Date	Location Irwindale + Nly
Map No.	Surveyed by Boyer
Platting C'k'd by	Date June 1929
Date	Indexed A. C. Johnson

100' Tape #036

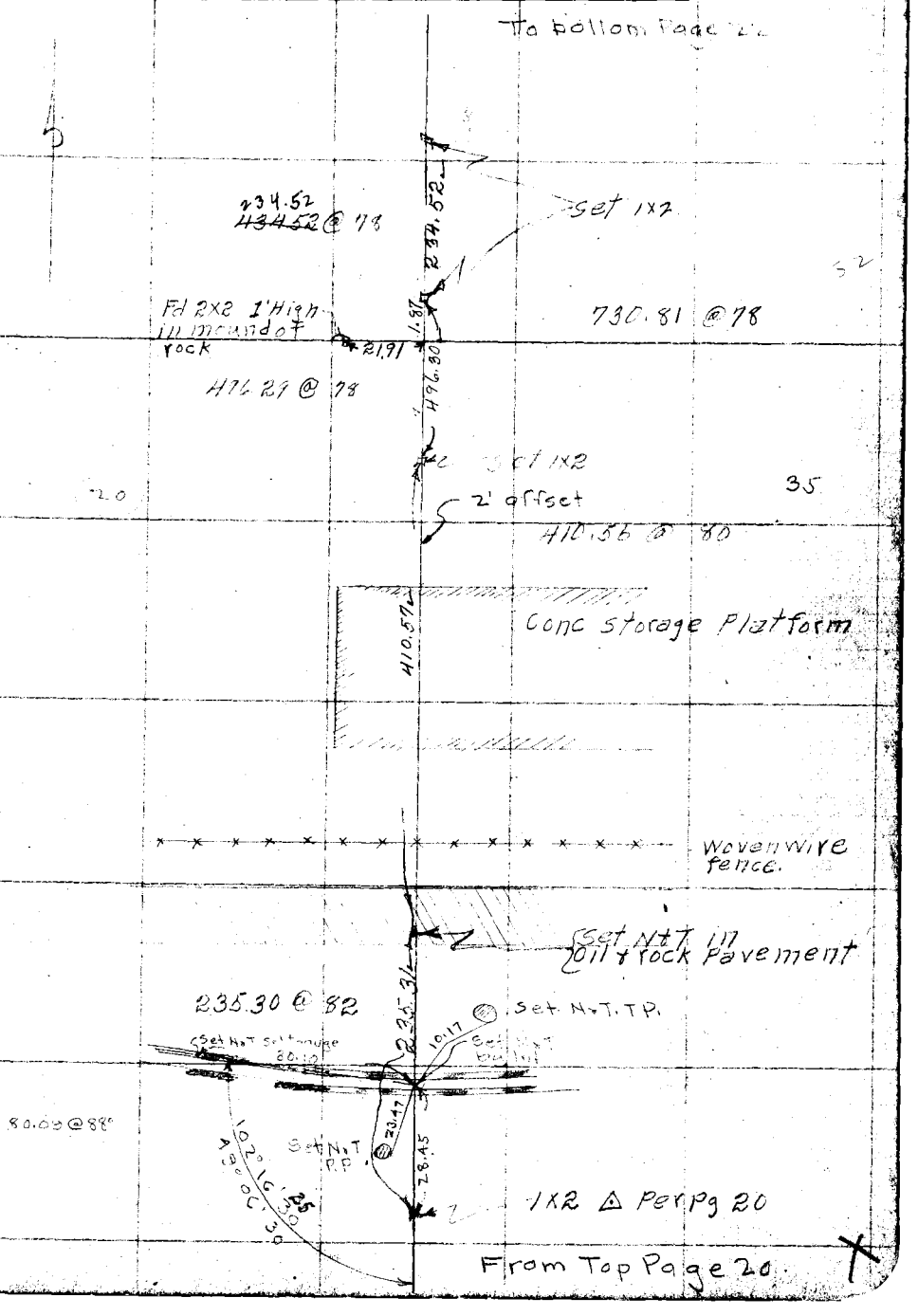

Note: ANY ADDITIONS OR CHANGES ON THIS SHEET MUST BE MADE OR CIRCLED IN Red. WITH DATE AND NAME OF PERSON MAKING CHANGE.

Do not extend notes this side of this line

RETURN TO LOS ANGELES COUNTY SURVEYOR

F.B. 405 Pg. 22 JDB Chief Party Notes by JAW. Date 6/29



RETURN TO
LOS ANGELES COUNTY SURVEYOR

Do not extend notes this side of this line

Note: ANY ADDITIONS OR CHANGES ON THIS SHEET MUST BE MADE OR CIRCLED IN Red. WITH DATE AND NAME OF PERSON MAKING CHANGE.

Date 6/2[illegible] Notes by JAW Chief Party JDB F.B. 405 Pg. 23

Platted by	W. O. No. 787 D. S. O. No.
Date	Location Azusa
Map No.	Surveyed by [illegible]
Platting C'k'd by	Date June 1929
Date	Indexed [illegible]

Std @ 76°

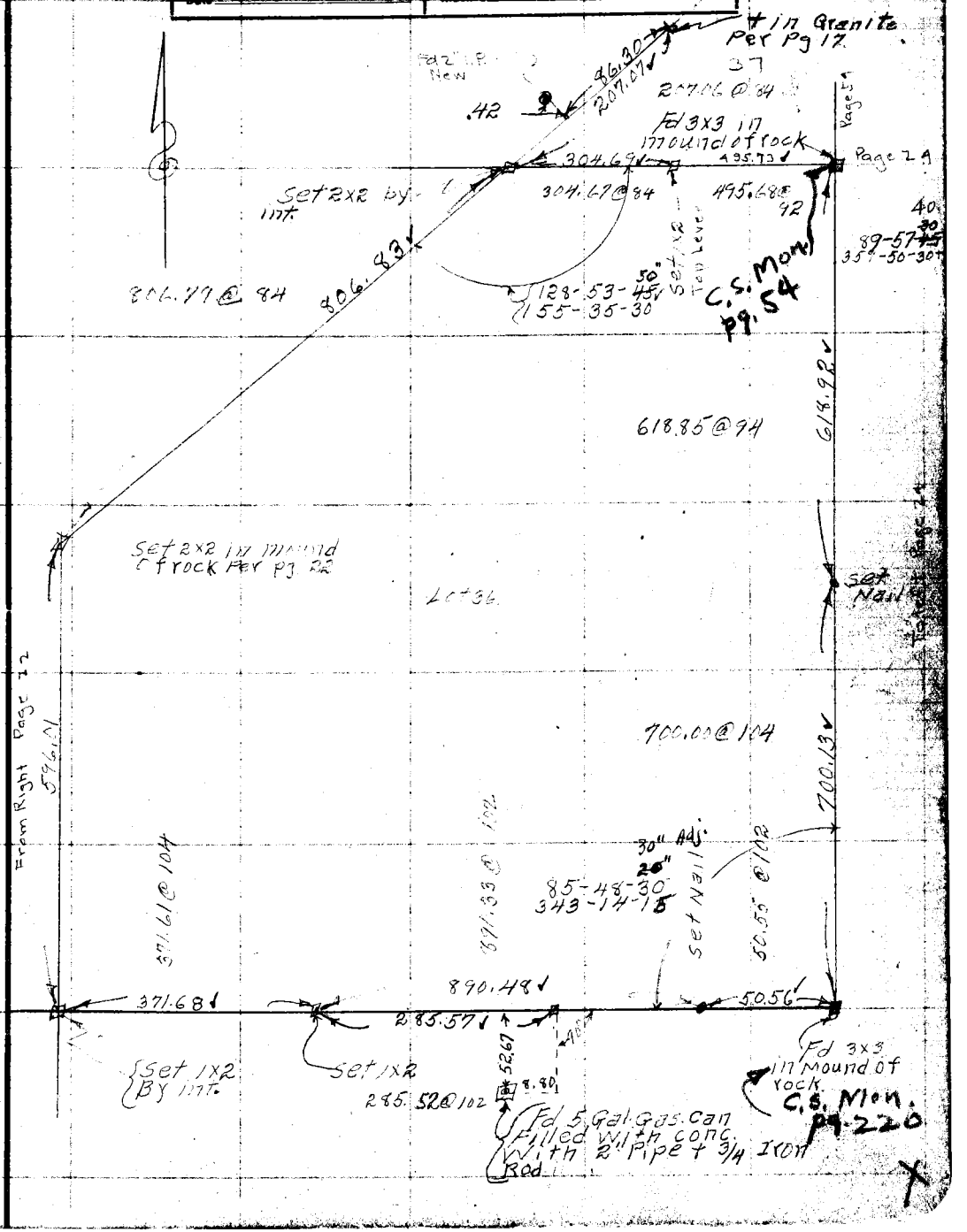

Note: ANY ADDITIONS OR CHANGES ON THIS SHEET MUST BE MADE OR CIRCLED IN Red. WITH DATE AND NAME OF PERSON MAKING CHANGE.

Do not extend notes this side of this line

RETURN TO LOS ANGELES COUNTY SURVEYOR

F.B. 405 Pg. 24 Chief Party Notes by Date

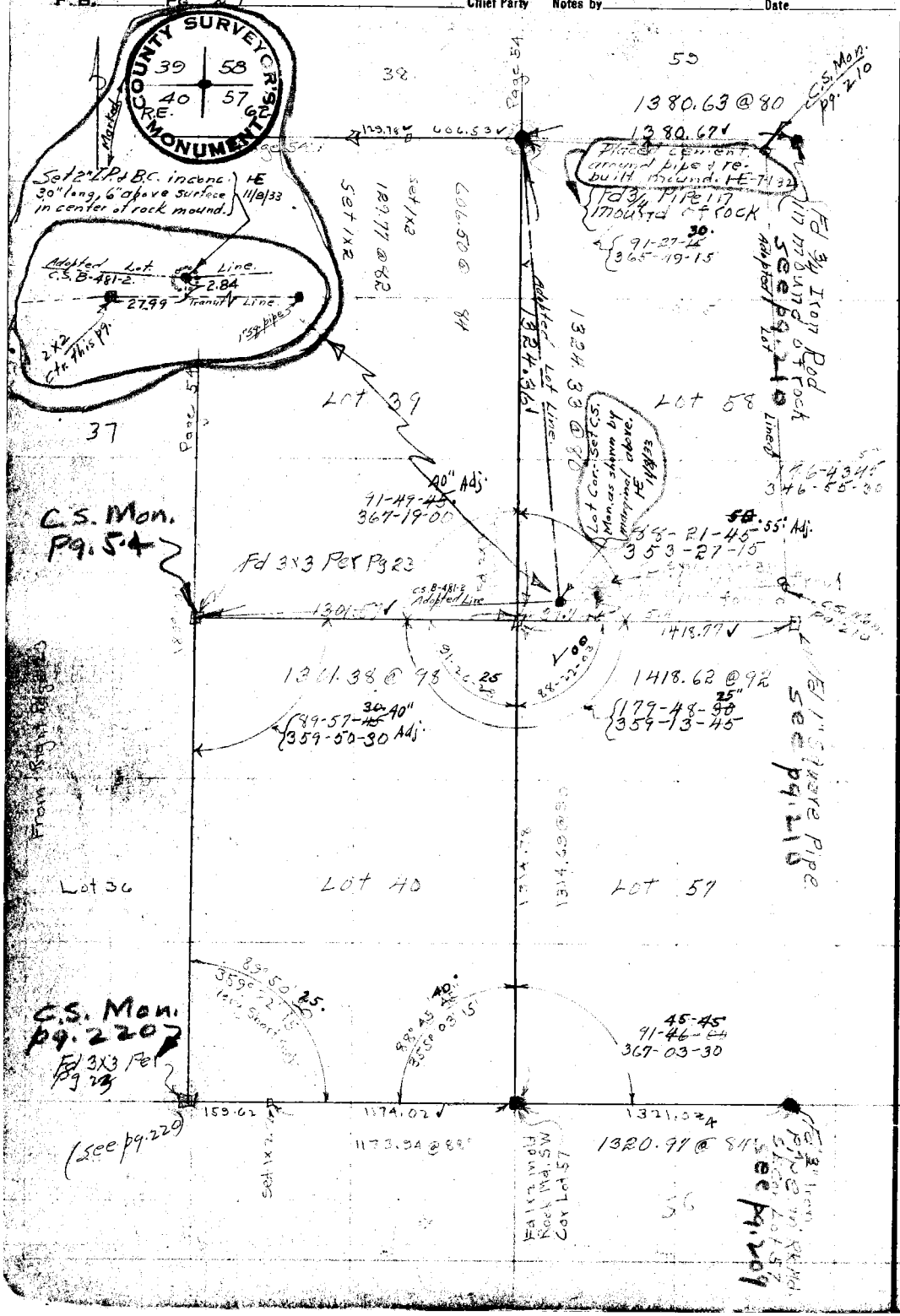

RETURN TO
LOS ANGELES COUNTY SURVEYOR

Do not extend notes this side of this line

Note: ANY ADDITIONS OR CHANGES ON THIS SHEET MUST BE MADE OR CIRCLED IN Red. WITH DATE AND NAME OF PERSON MAKING CHANGE.

Date _____ Notes by _____ Chief Party _____ F.B. 406 Pg. 25

Platted by	W. O. No. 787 D. S. O. No.
Date	Location Azusa
Map No.	Surveyed by Br
Platting C'k'd by	Date June & July 1929
Date	Indexed A. C. Johnson

Notes: ANY ADDITIONS OR CHANGES ON THIS SHEET MUST BE MADE OR CIRCLED IN Red. WITH DATE AND NAME OF PERSON MAKING CHANGE.

Do not extend notes this side of this line

RETURN TO LOS ANGELES COUNTY SURVEYOR

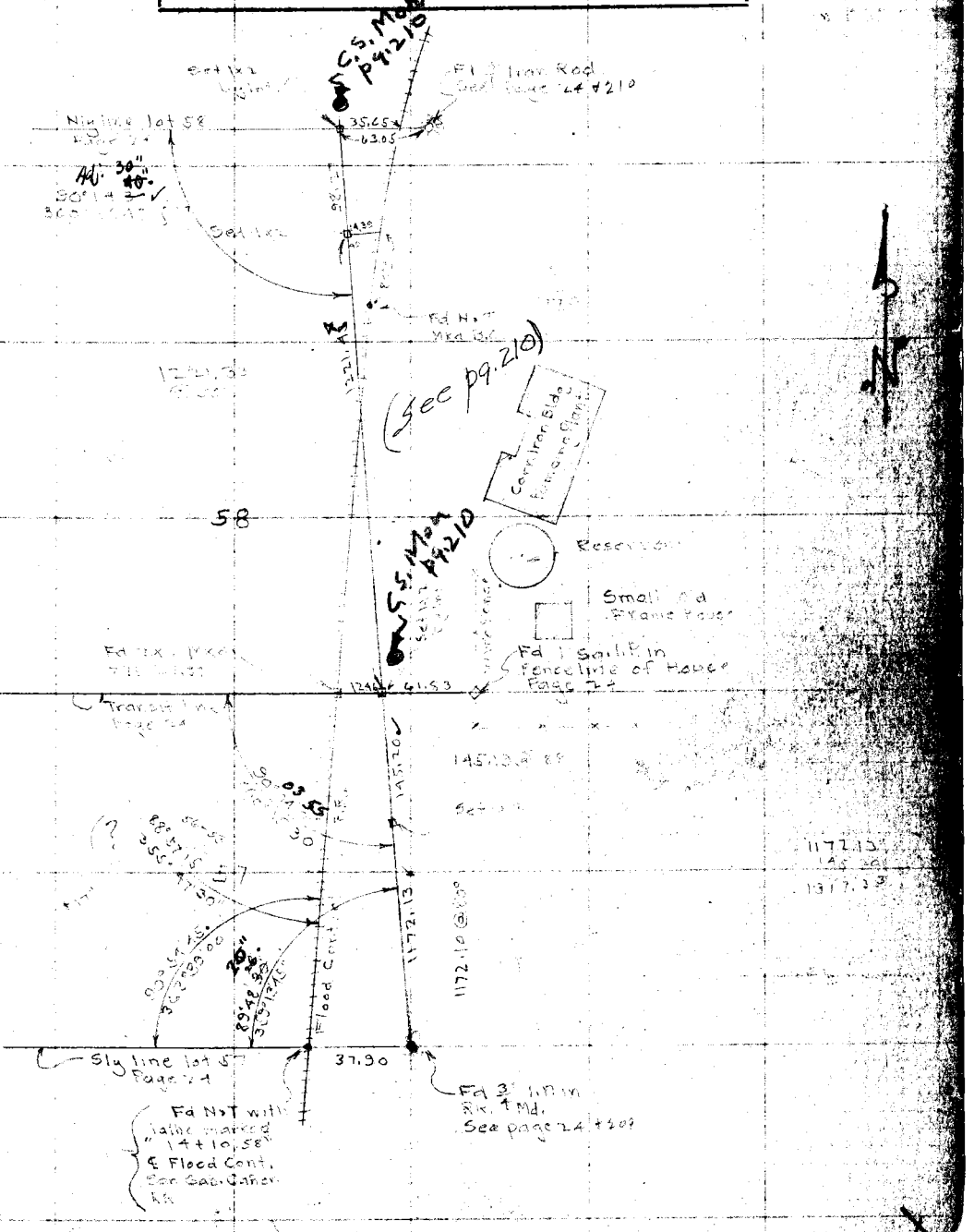

RETURN TO
LOS ANGELES COUNTY SURVEYOR

Note: ANY ADDITIONS OR CHANGES ON THIS SHEET MUST BE MADE OR CIRCLED IN Red. WITH DATE AND NAME OF PERSON MAKING CHANGE.

Do not extend notes this side of this line

F.B. 405 PG. 26 Chief Party Notes by Date

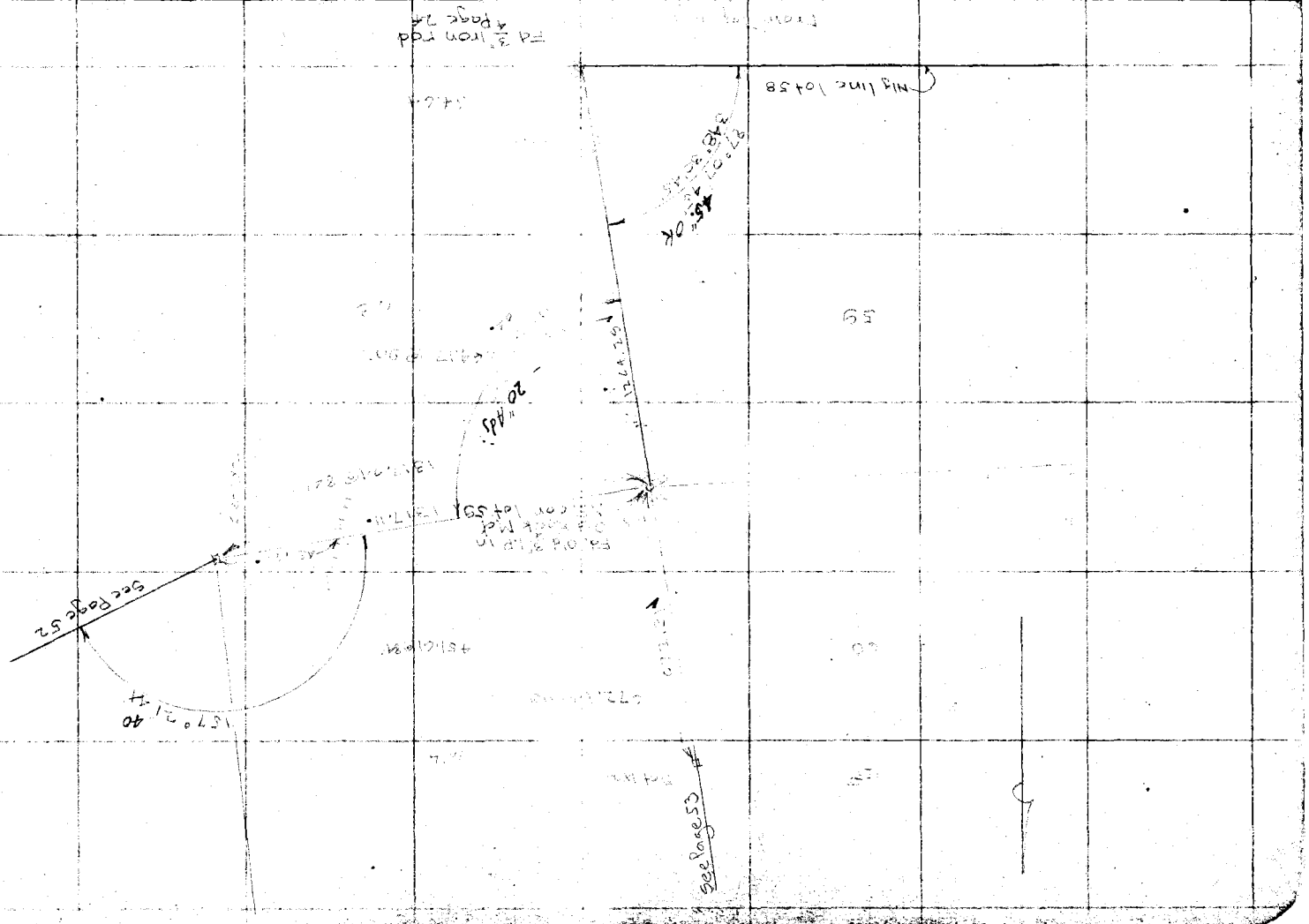

Date _____ Notes by _____ Chief Party _____ F.B. _____ Pg. 27

Platted by	W. O. No. 787 D. S. O. No.
Date	Location Agua
Map No.	Surveyed by
Platting C'k'd by	Date 1929
Date	Indexed A. C. Johnson

VOID SEE PAGE 52



Notes: ANY ADDITIONS OR CHANGES ON THIS SHEET MUST BE MADE OR CIRCLED IN Red. WITH DATE AND NAME OF PERSON MAKING CHANGE.

Do not extend notes this side of this line

RETURN TO LOS ANGELES COUNTY SURVEYOR

F.B. 405 Pg. 28 41 Chief Party Notes by Evans Date 6-28-32

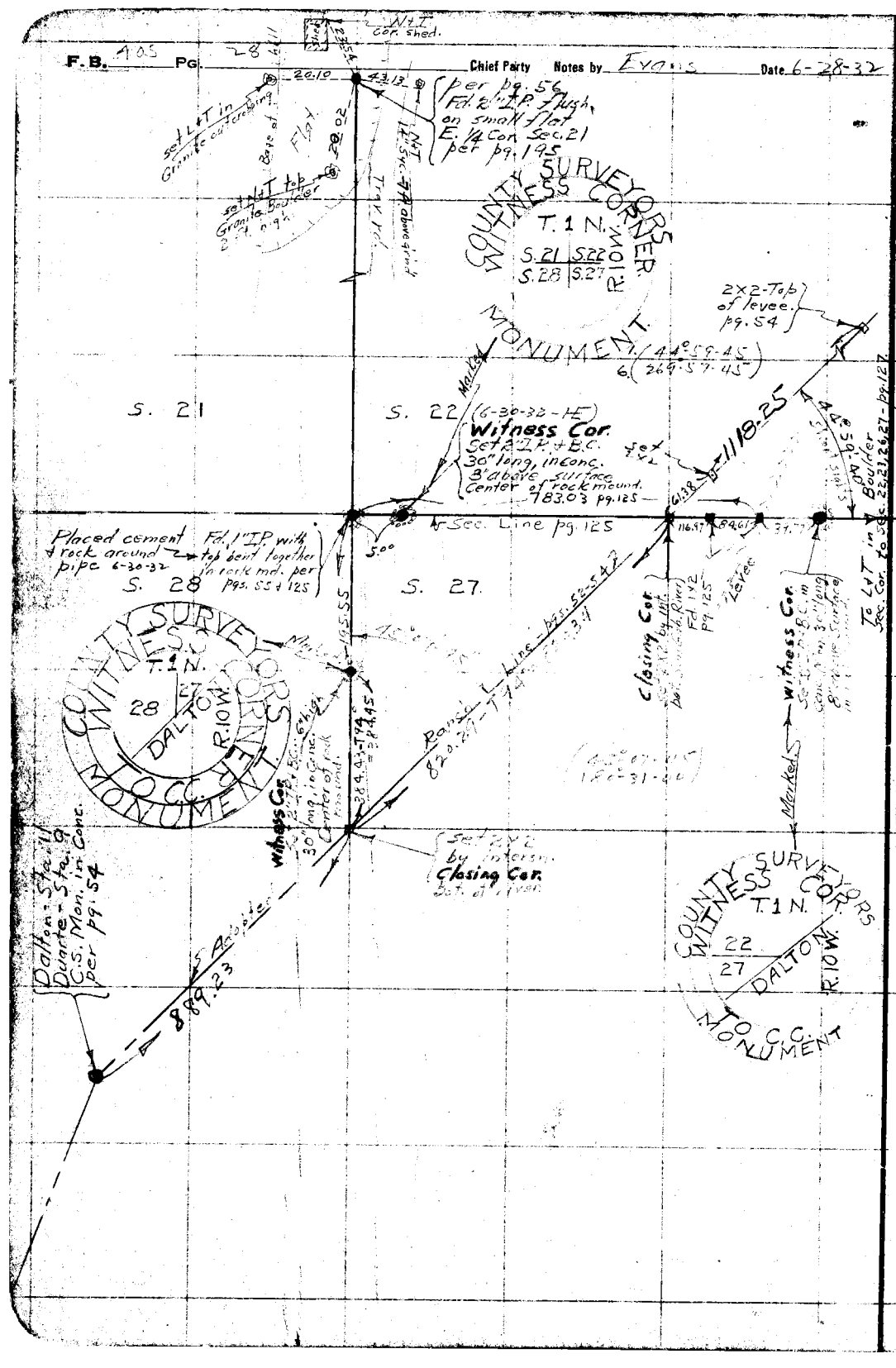

RETURN TO
LOS ANGELES COUNTY SURVEYOR

Do not extend notes this side of this line

Note: ANY ADDITIONS OR CHANGES ON THIS SHEET MUST BE MADE OR CIRCLED IN Red. WITH DATE AND NAME OF PERSON MAKING CHANGE.

Date _____ Notes by: _____ Chief Party _____ F.B. 405 Pg 29

Platted by G.F. Holbrook	W.O. No. 787 D.S.O. No.
Date Aug. 1929	Location San Antonio Blvd.
Map No. 8928	Surveyed by [illegible]
Platting C'k'd by D.M. Finley	Date July 1929
Date Aug. 1929	Indexed

100' Tope 636 Std. @ 7.6

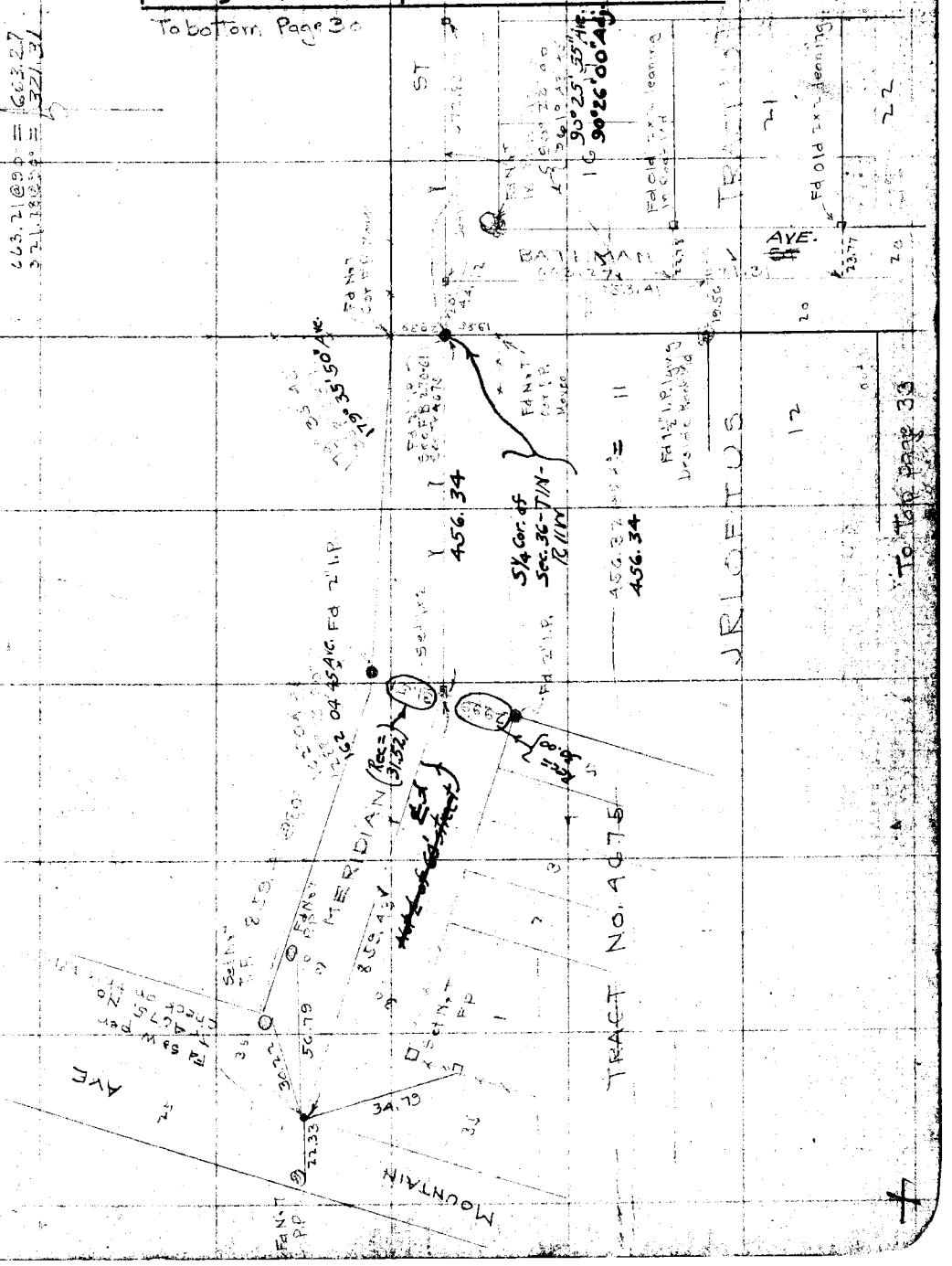

Notes ANY ADDITIONS OR CHANGES ON THIS SHEET MUST BE MADE OR CIRCLED IN Red. WITH DATE AND NAME OF PERSON MAKING CHANGE.

Do not extend notes this side of this line

RETURN TO
LOS ANGELES COUNTY SURVEYOR

RETURN TO
LOS ANGELES COUNTY SURVEYOR

Note: ANY ADDITIONS OR CHANGES ON THIS SHEET MUST BE MADE OR CIRCLED IN Red. WITH DATE AND NAME OF PERSON MAKING CHANGE.

Do not extend notes this side of this line

F. B. _____ PG. _____ Chief Party _____ Notes by _____ Date _____

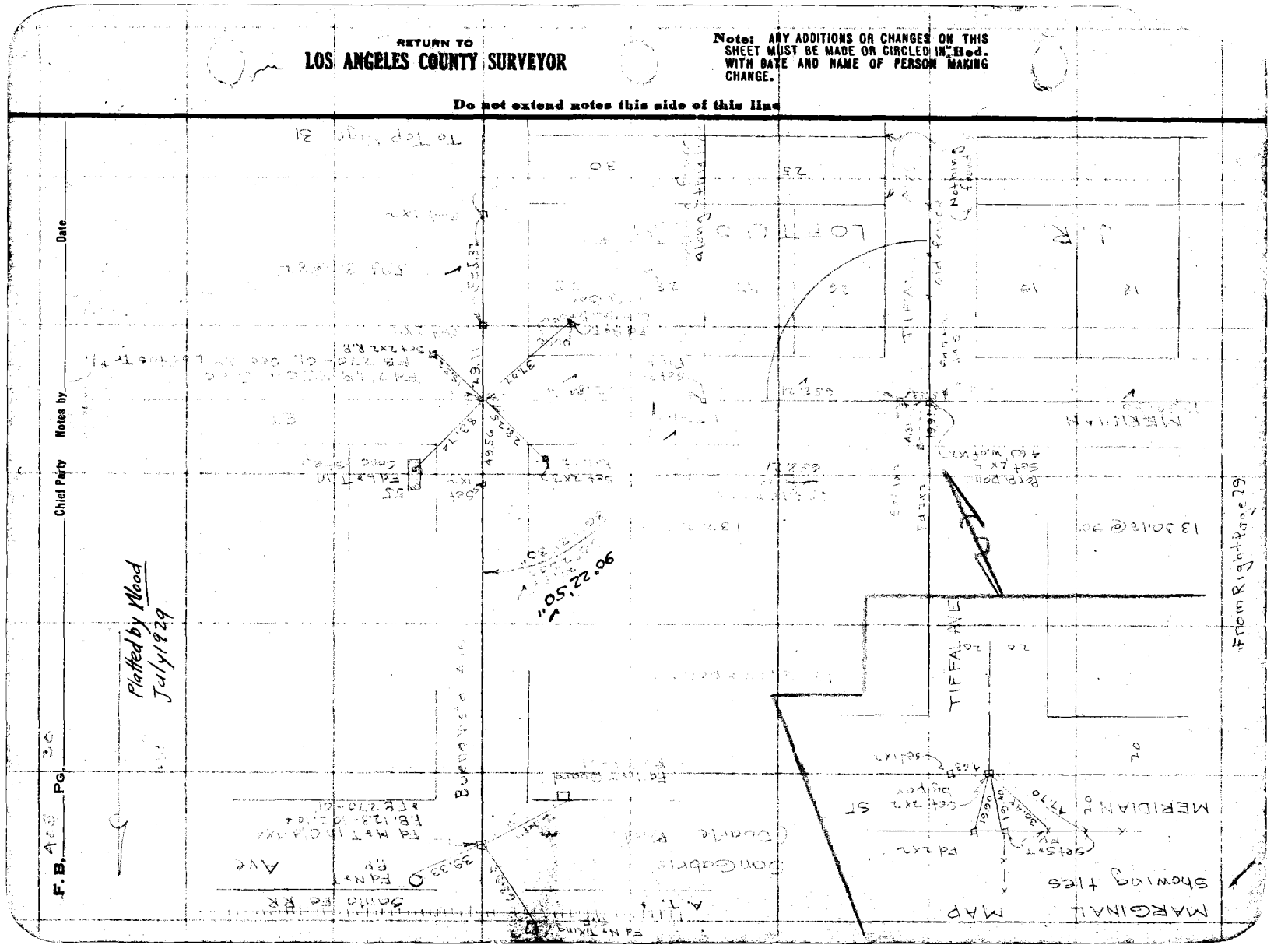

Date _____ Notes by _____ Chief Party _____ F.B. 405 Pg. 31

Platted by Wood	W. O. No. 787 D. S. O. No.
Date July 1929	Location San Antonio Blvd.
Map No.	Surveyed by
Platting C'k'd by	Date 1929
Date	Indexed A. C. Johnson

Note: ANY ADDITIONS OR CHANGES ON THIS SHEET MUST BE MADE OR CIRCLED IN Red, WITH DATE AND NAME OF PERSON MAKING CHANGE.

Do not extend notes this side of this line

RETURN TO LOS ANGELES COUNTY SURVEYOR



F.B. 405 Pg. 32 Chief Party Notes by Date

From Bottom Page 31



Adj. Angles by Theo.
11/20/29

RETURN TO
LOS ANGELES COUNTY SURVEYOR

Do not extend notes this side of this line

Note: ANY ADDITIONS OR CHANGES ON THIS SHEET MUST BE MADE OR CIRCLED IN Red. WITH DATE AND NAME OF PERSON MAKING CHANGE.

Date________ Notes by________ Chief Party________ F.B. 405 Pg. 33

Platted by G.F. Holbrook	W. O. No. 787 D. S. O. No.
Date Aug. 1929	Location San Antonio Blvd.
Map No. 8928	Surveyed by
Platting C'k'd by D.M. Finley	Date July 1929
Date Aug. 1929	Indexed A. C. Johnson

100' Tape C34 Std @ 72°

To left Page 34

Notes: ANY ADDITIONS OR CHANGES ON THIS SHEET MUST BE MADE OR CIRCLED IN Red. WITH DATE AND NAME OF PERSON MAKING CHANGE.

Do not extend notes this side of this line

RETURN TO LOS ANGELES COUNTY SURVEYOR

RETURN TO
LOS ANGELES COUNTY SURVEYOR

Note: ANY ADDITIONS OR CHANGES ON THIS SHEET MUST BE MADE OR CIRCLED IN Red. WITH DATE AND NAME OF PERSON MAKING CHANGE.

Do not extend notes this side of this line

F. B. 405 PG. 34 Chief Party Notes by Date

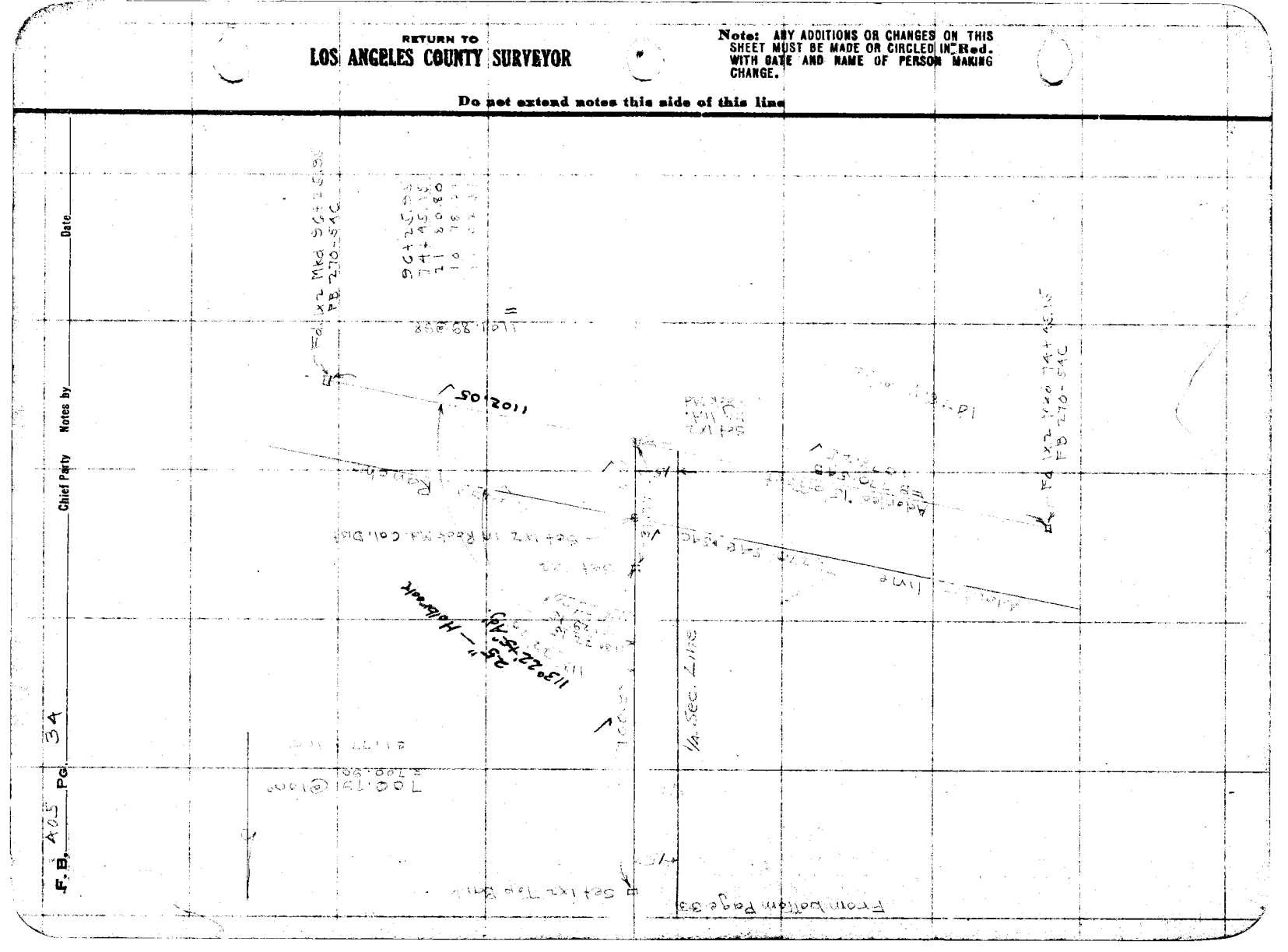

Date______ Notes by ______ Chief Party ______ F.B. 405 Pg. 35

Platted by Wood	W.O. No. 787 D.S.O. No.
Date July 1929	Location San Antonio Blvd.
Map No. B-481-1	Surveyed by
Platting C'k'd by D.M. Finley	Date July 1929
Date Aug. 1933	Indexed

Notes: ANY ADDITIONS OR CHANGES ON THIS SHEET MUST BE MADE OR CIRCLED IN Red. WITH DATE AND NAME OF PERSON MAKING CHANGE.

Do not extend notes this side of this line

RETURN TO
LOS ANGELES COUNTY SURVEYOR

RETURN TO

LOS ANGELES COUNTY SURVEYOR

Note: ANY ADDITIONS OR CHANGES ON THIS SHEET MUST BE MADE OR CIRCLED IN Red. WITH DATE AND NAME OF PERSON MAKING CHANGE.

Do not extend notes this side of this line

F.B. 405 Pg. 24

Chief Party

Notes by

Date

Date _____ Notes by _____ Chief Party _____ F.B. 405 Pg. 37

Platted by Wood	W. O. No. 787 D. S. O. No.
Date 8-23-29	Location Duarte
Map No. B-481-1	Surveyed by
Platting C'k'd by D. M. Finley	Date July 1929
Date Aug. 1933	Indexed

RETURN TO
LOS ANGELES COUNTY SURVEYOR

Notes: ANY ADDITIONS OR CHANGES ON THIS SHEET MUST BE MADE OR CIRCLED IN Red. WITH DATE AND NAME OF PERSON MAKING CHANGE.

Do not extend notes this side of this line

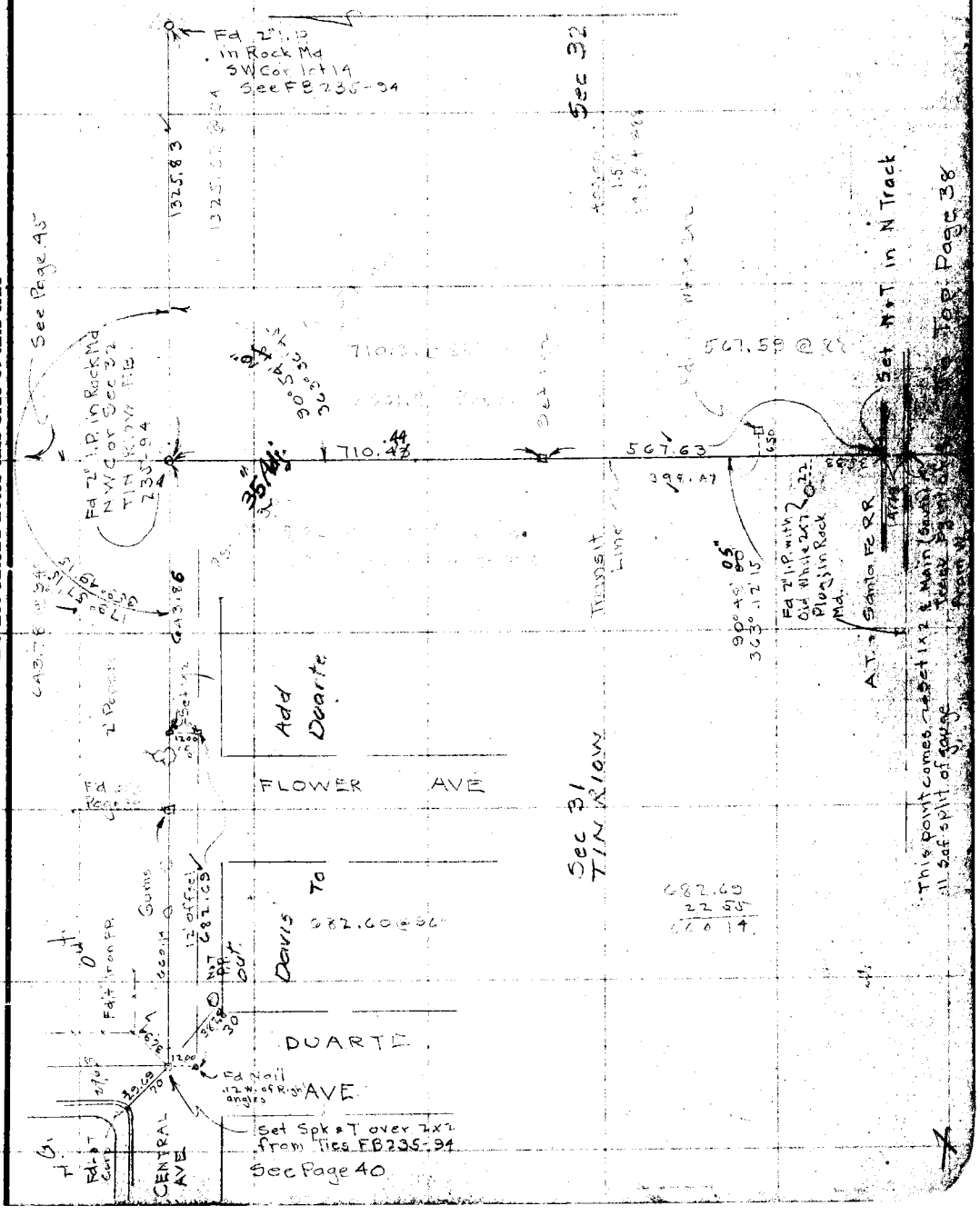

F.B. 405 PG. 38 Chief Party Notes by Date



RETURN TO
LOS ANGELES COUNTY SURVEYOR

Do not extend notes this side of this line

Note: ANY ADDITIONS OR CHANGES ON THIS SHEET MUST BE MADE OR CIRCLED IN Red. WITH DATE AND NAME OF PERSON MAKING CHANGE.

Date _____ Notes by _____ Chief Party _____ F.B. 405 Pg. 39

Platted by Wood	W. O. No. 787 D. S. O. No.
Date 8-23-29	Location Duarte
Map No. B-481-1	Surveyed by [illegible]
Platting C'k'd by D. M. Finley	Date July 1929
Date Aug. 1933	Indexed A. C. Johnson

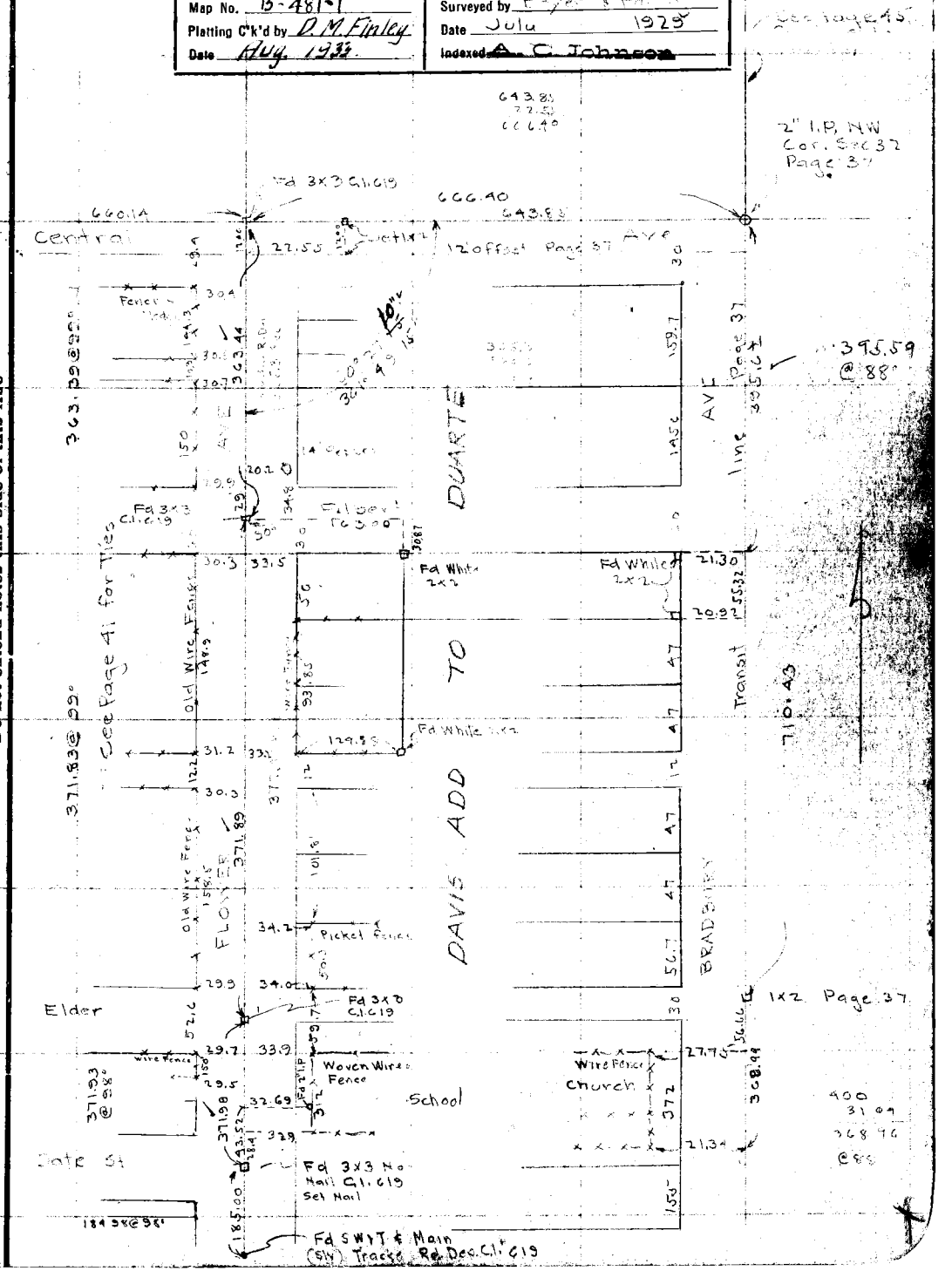

Note: ANY ADDITIONS OR CHANGES ON THIS SHEET MUST BE MADE OR CIRCLED IN Red. WITH DATE AND NAME OF PERSON MAKING CHANGE.

Do not extend notes this side of this line

RETURN TO
LOS ANGELES COUNTY SURVEYOR

F. B. 405 Pg. 40 Chief Party Notes by Date

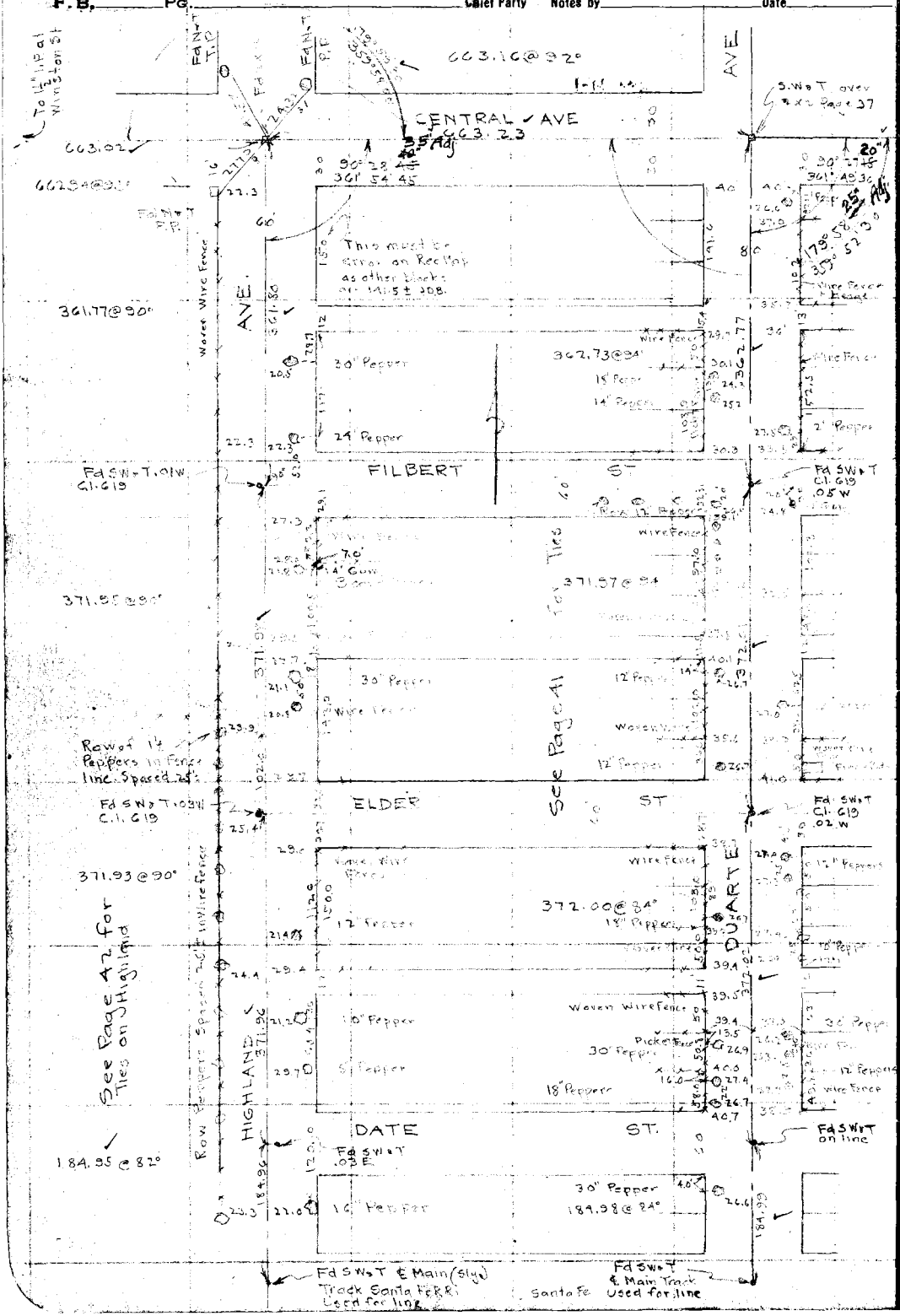

RETURN TO
LOS ANGELES COUNTY SURVEYOR
Do not extend notes this side of this line

Note: ANY ADDITIONS OR CHANGES ON THIS SHEET MUST BE MADE OR CIRCLED IN Red. WITH DATE AND NAME OF PERSON MAKING CHANGE.

Date _____ Notes by _____ Chief Party _____ F.B. 405 Pg. 41

Platted by Wood	W. O. No. 787 D. S. O. No.
Date 8-23-29	Location Duarte
Map No. B-481-1	Surveyed by [illegible]
Platting C'k'd by O.M. Finley	Date July 1929
Date [illegible]	Indexed [illegible]

Notes. ANY ADDITIONS OR CHANGES ON THIS SHEET MUST BE MADE OR CIRCLED IN Red. WITH DATE AND NAME OF PERSON MAKING CHANGE.

Do not extend notes this side of this line

RETURN TO LOS ANGELES COUNTY SURVEYOR

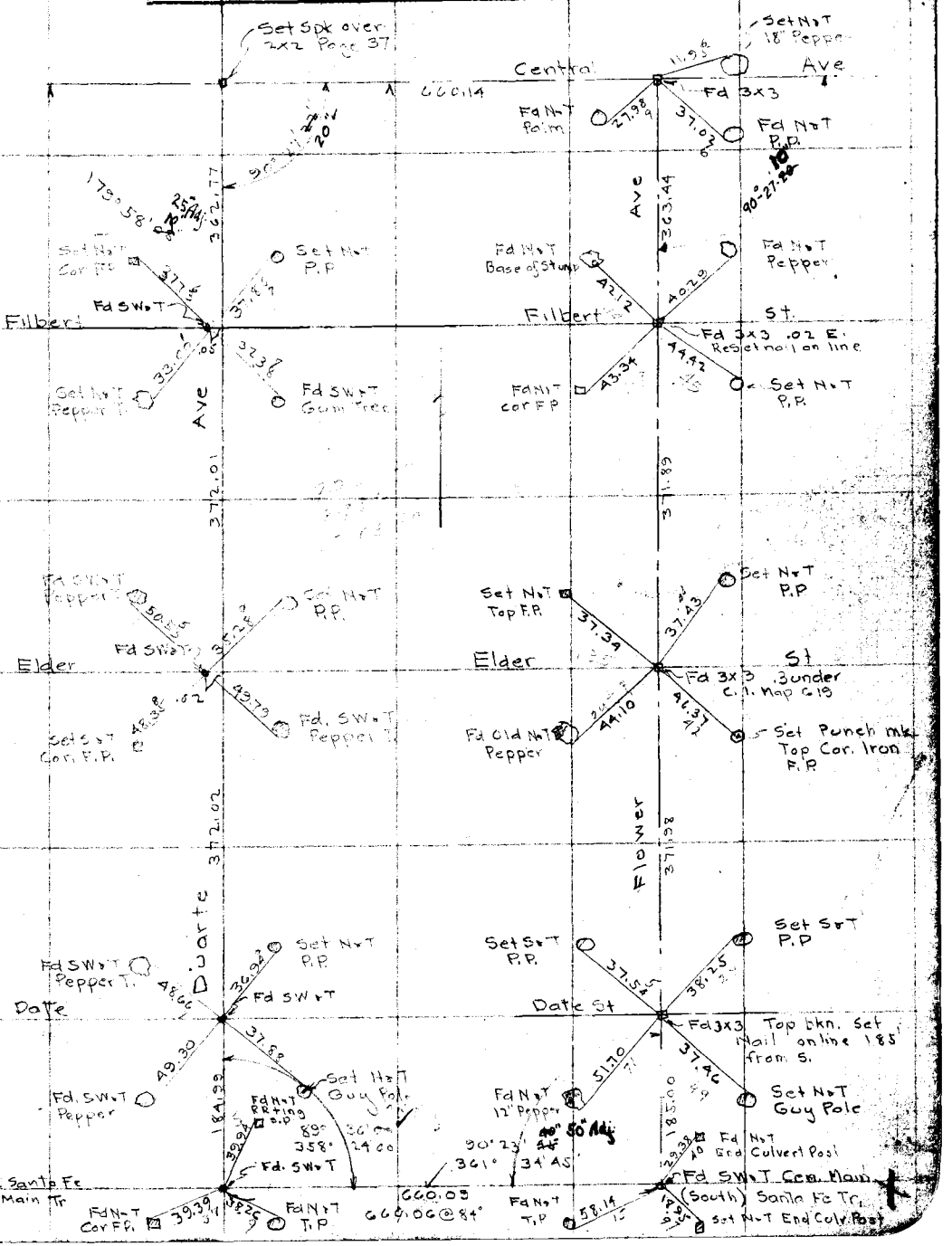

F.B. 405 Pg. 42 Chief Party Notes by Date

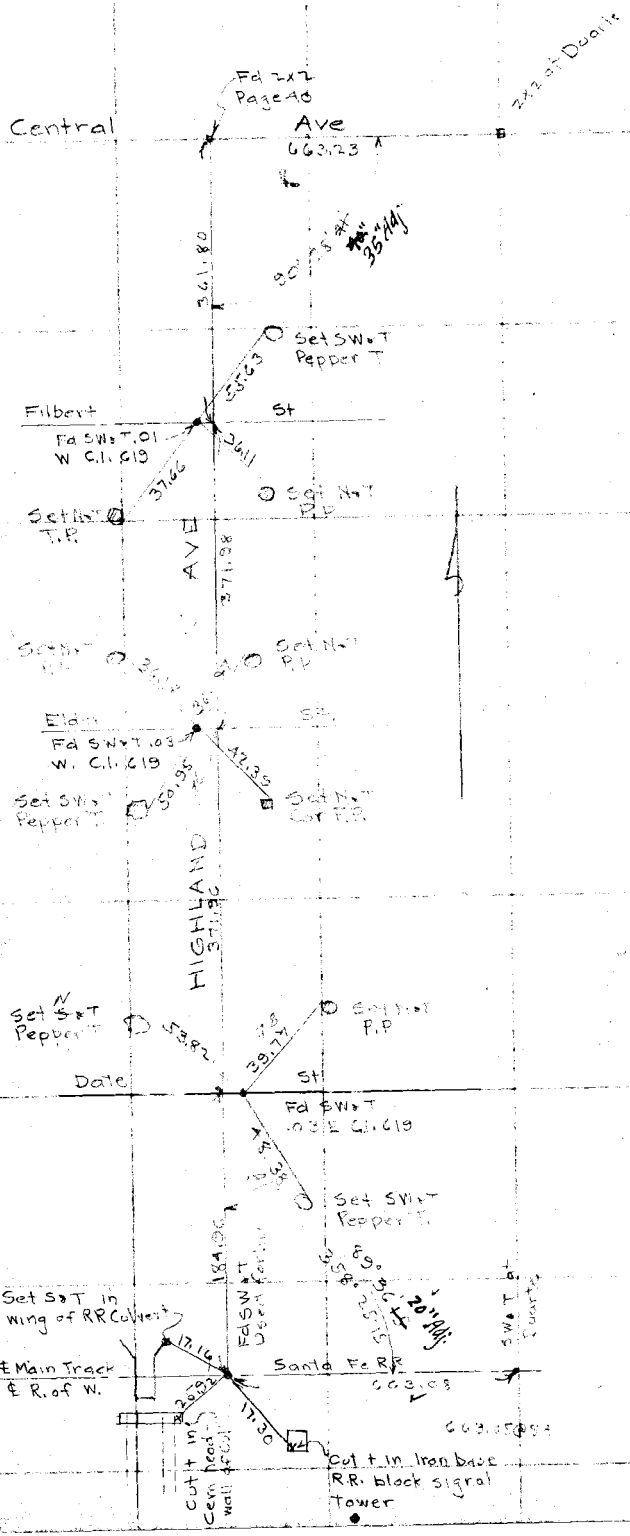

RETURN TO
LOS ANGELES COUNTY SURVEYOR

Do not extend notes this side of this line

Note: ANY ADDITIONS OR CHANGES ON THIS SHEET MUST BE MADE OR CIRCLED IN Red. WITH DATE AND NAME OF PERSON MAKING CHANGE.

Date _____ Notes by _____ Chief Party _____ F.B. _____ Pg. 43

Platted by Wood	W. O. No. 787 D. S. O. No.
Date 8-23-29	Location Duarte
Map No. B-481-1	Surveyed by
Platting C'k'd by D.M. Finley	Date July 1929
Date Aug. 1933	Indexed A. C. Johnson

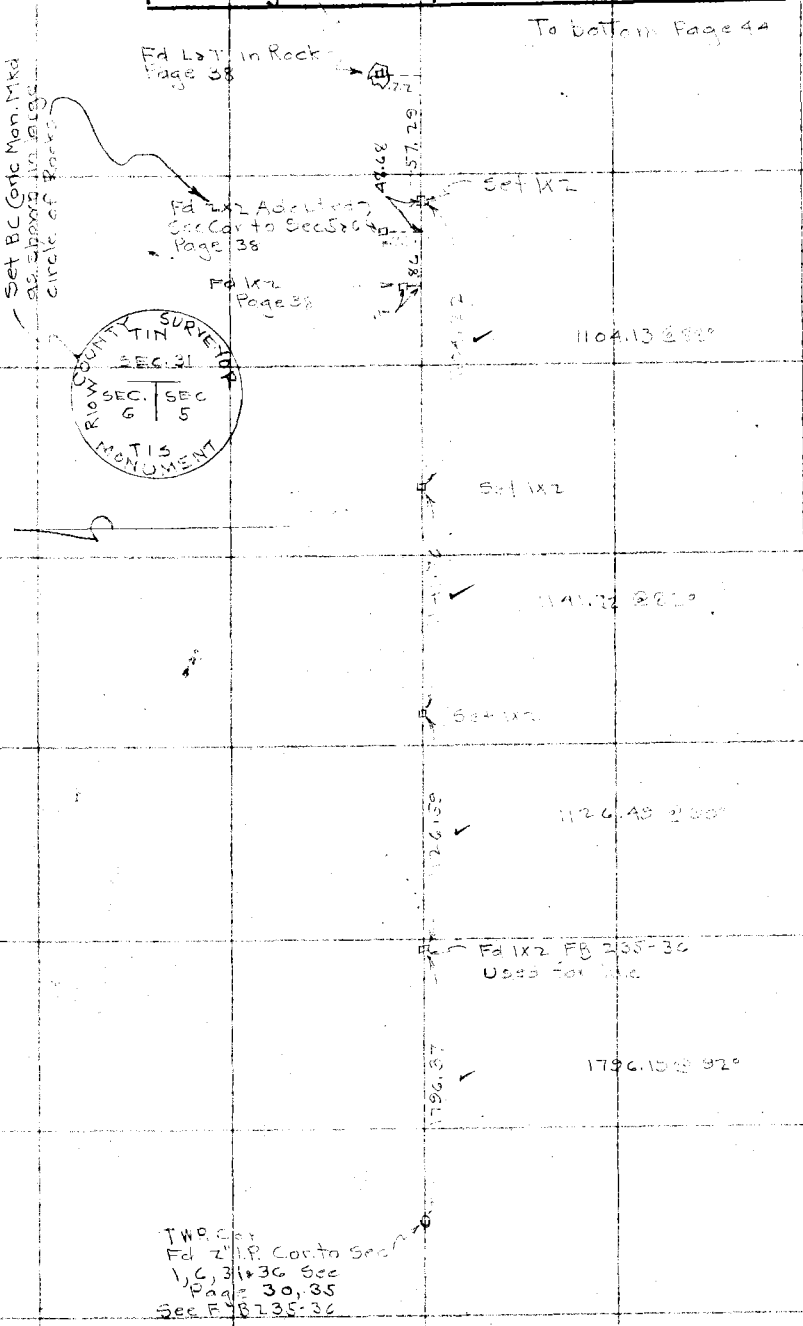

Note: ANY ADDITIONS OR CHANGES ON THIS SHEET MUST BE MADE OR CIRCLED IN Red. WITH DATE AND NAME OF PERSON MAKING CHANGE.

Do not extend notes this side of this line

RETURN TO
LOS ANGELES COUNTY SURVEYOR

RETURN TO
LOS ANGELES COUNTY SURVEYOR

Note: ANY ADDITIONS OR CHANGES ON THIS SHEET MUST BE MADE OR CIRCLED IN Red. WITH DATE AND NAME OF PERSON MAKING CHANGE.

Do not extend notes this side of this line

F.B. 405 Pg. 44 Chief Party Notes by Date



Date _____ Notes by _____ Chief Party _____ F.B. 4[illegible] Pg. 45

Platted by Wood	W. O. No. 787 D. S. O. No.
Date 8-23-29	Location Duarte
Map No. B-481-2	Surveyed by [illegible]
Planning C'k'd by D.M. Finley	Date Aug 1929
Date Aug. 1933	Indexed [illegible]

100' Tape #.036
Std. @ 76°

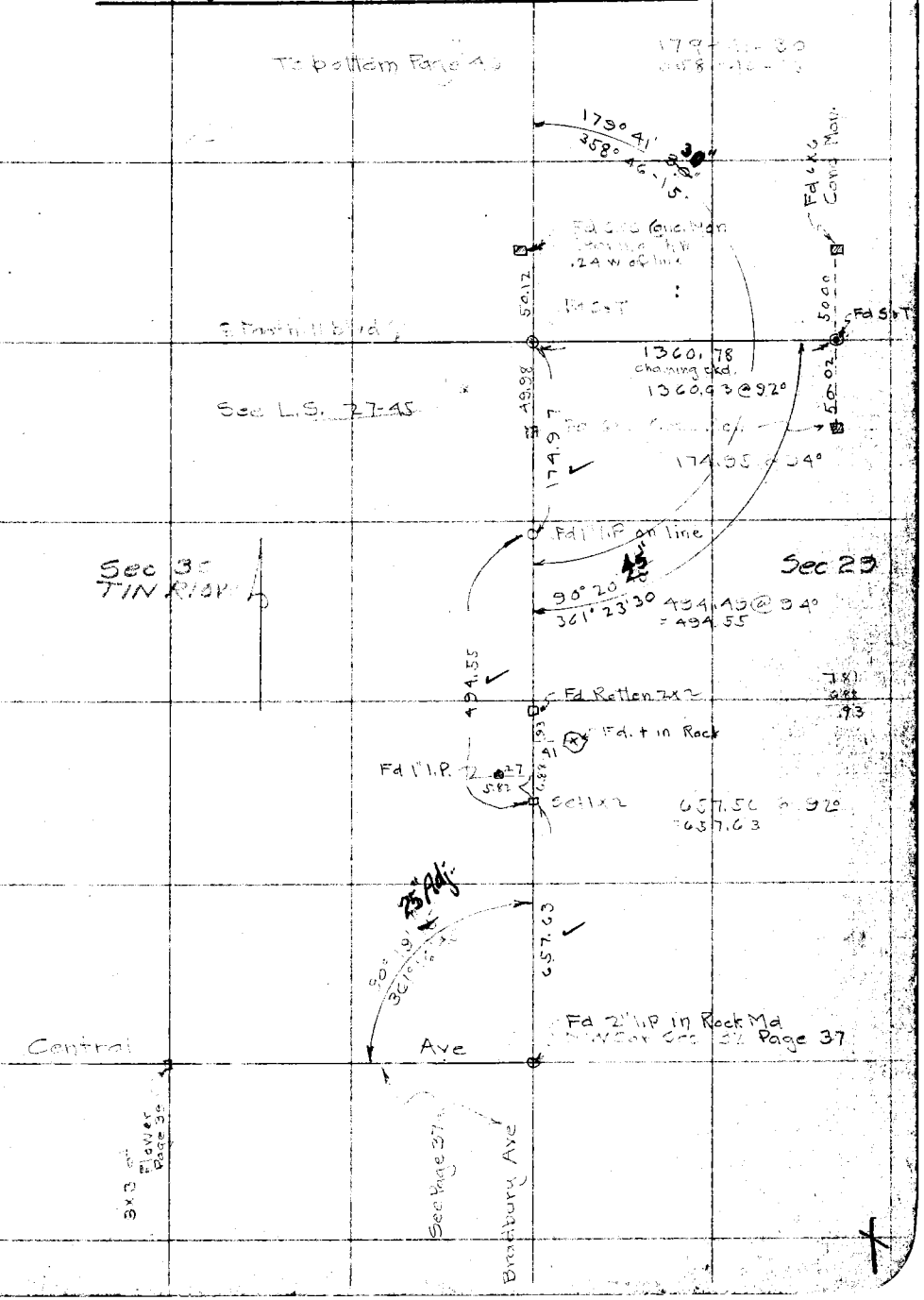

Note: ANY ADDITIONS OR CHANGES ON THIS SHEET MUST BE MADE OR CIRCLED IN Red. WITH DATE AND NAME OF PERSON MAKING CHANGE.

Do not extend notes this side of this line

RETURN TO
LOS ANGELES COUNTY SURVEYOR

F. B. 405 Pg. 46 Chief Party Notes by Date

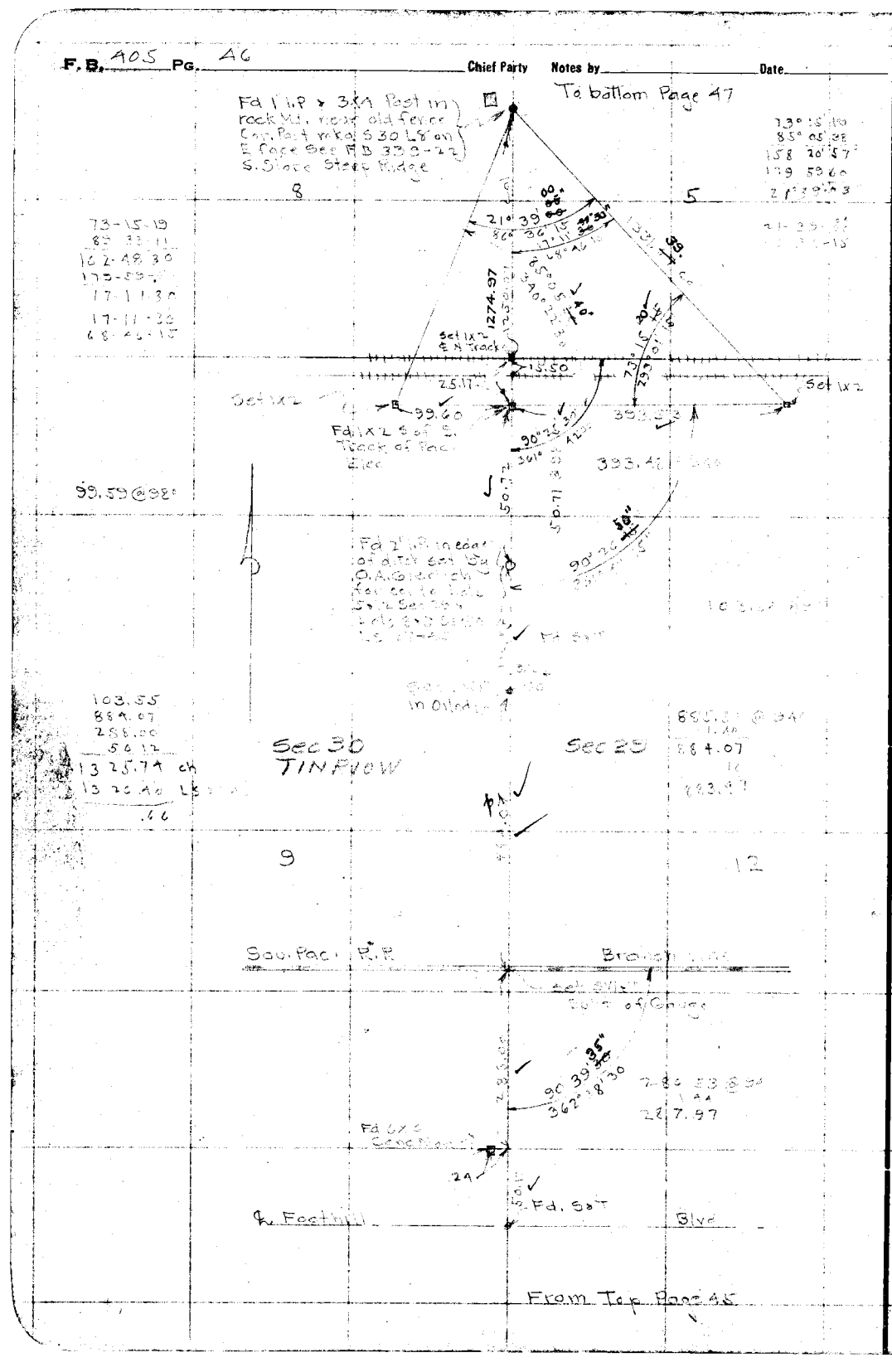

RETURN TO
LOS ANGELES COUNTY SURVEYOR

Do not extend notes this side of this line

Note: ANY ADDITIONS OR CHANGES ON THIS SHEET MUST BE MADE OR CIRCLED IN Red. WITH DATE AND NAME OF PERSON MAKING CHANGE.

Date _____ Notes by _____ Chief Party _____ F.B. 40- Pg. 47

Platted by Wood	W. O. No. 787 D. S. O. No.
Date 8-23-29	Location Duarte
Map No. B-481-2	Surveyed by Boyce
Platting C'k'd by D.M. Finley	Date Aug 1929
Date Aug. 1932.	Indexed

Notes: ANY ADDITIONS OR CHANGES ON THIS SHEET MUST BE MADE OR CIRCLED IN Red. WITH DATE AND NAME OF PERSON MAKING CHANGE.

Do not extend notes this side of this line

RETURN TO LOS ANGELES COUNTY SURVEYOR

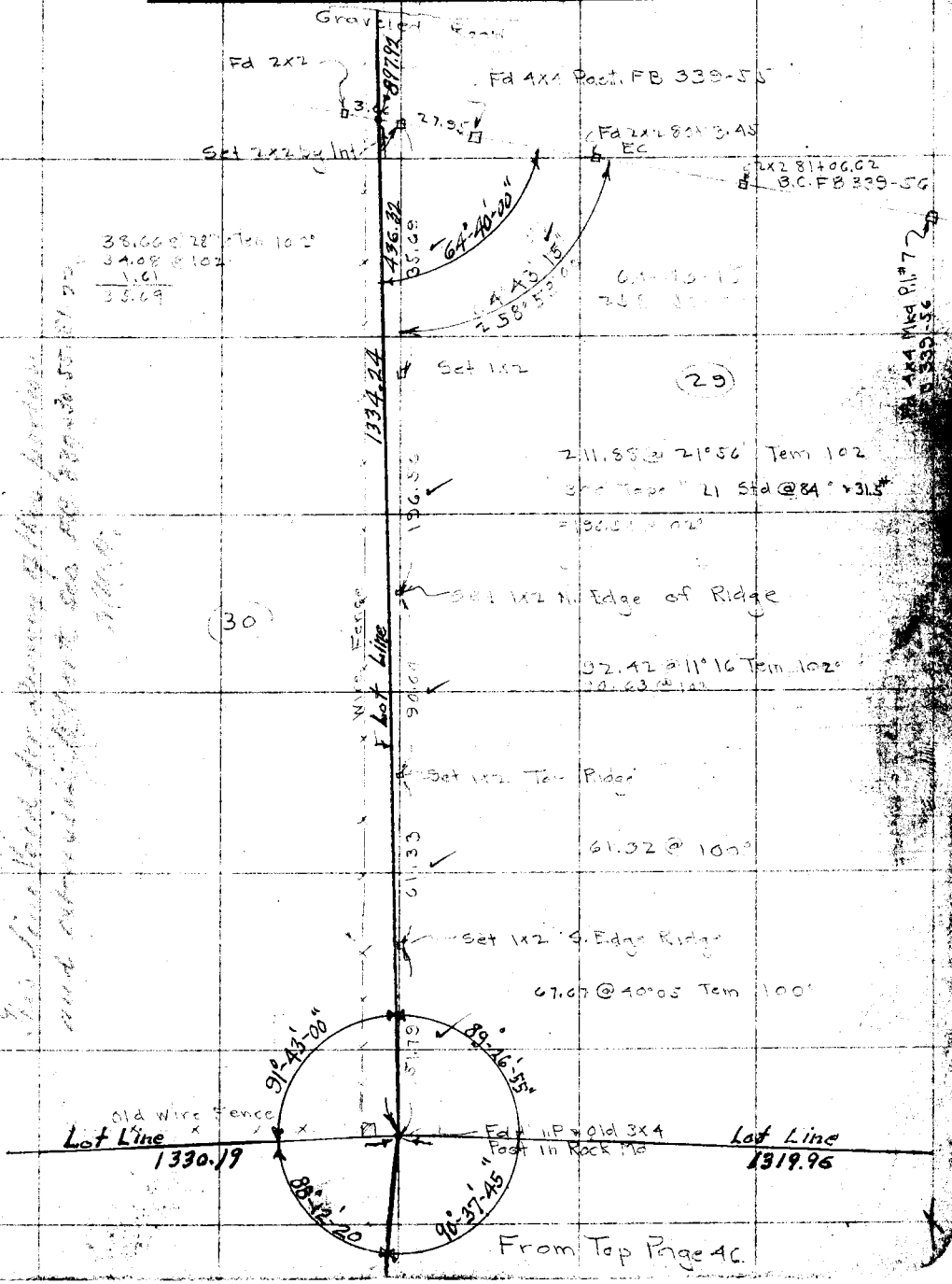

From Top Page 46

F.B. 405 Pg. 48 Chief Party Notes by Date

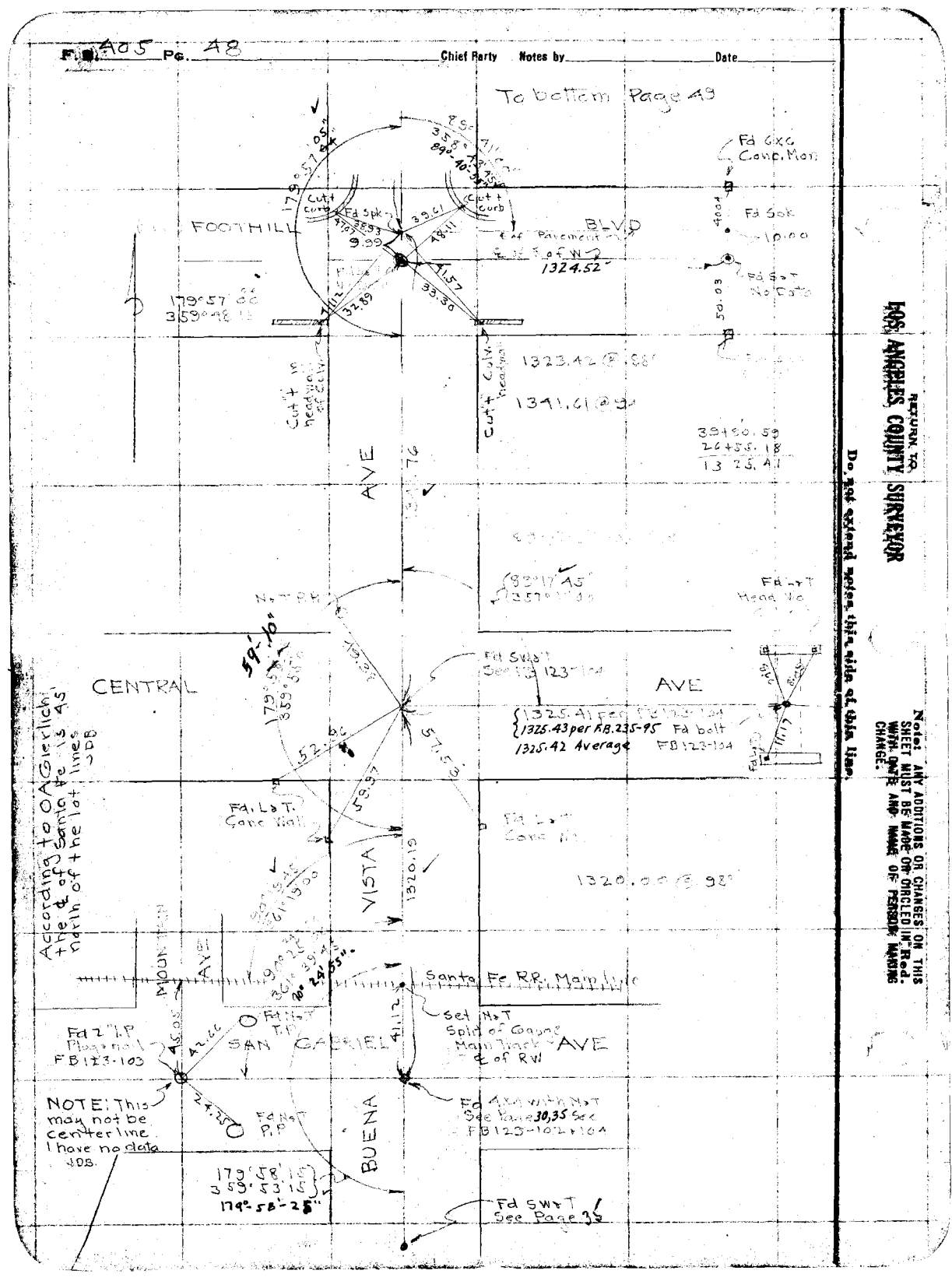

LOS ANGELES COUNTY SURVEYOR

RETURN TO

Do not extend notes this side of this line.

Note: ANY ADDITIONS OR CHANGES ON THIS SHEET MUST BE MADE OR ENCLED IN RED WITH DATE AND NAME OF PERSON MAKING CHANGE.

Date _____ Notes by _____ Chief Party _____ F.B. 405 Pg. 47

Platted by Wood	W. O. No. 787 D. S. O. No. _____
Date 8-23-29	Location Duarte
Map No. B-481-2	Surveyed by P. & P.
Platting C'k'd by D.M. Finley	Date Aug 1929
Date Aug. 1933	Indexed A. C. Johnson

Notes: ANY ADDITIONS OR CHANGES ON THIS SHEET MUST BE MADE OR CIRCLED IN Red. WITH DATE AND NAME OF PERSON MAKING CHANGE.

Do not extend notes this side of this line

RETURN TO LOS ANGELES COUNTY SURVEYOR

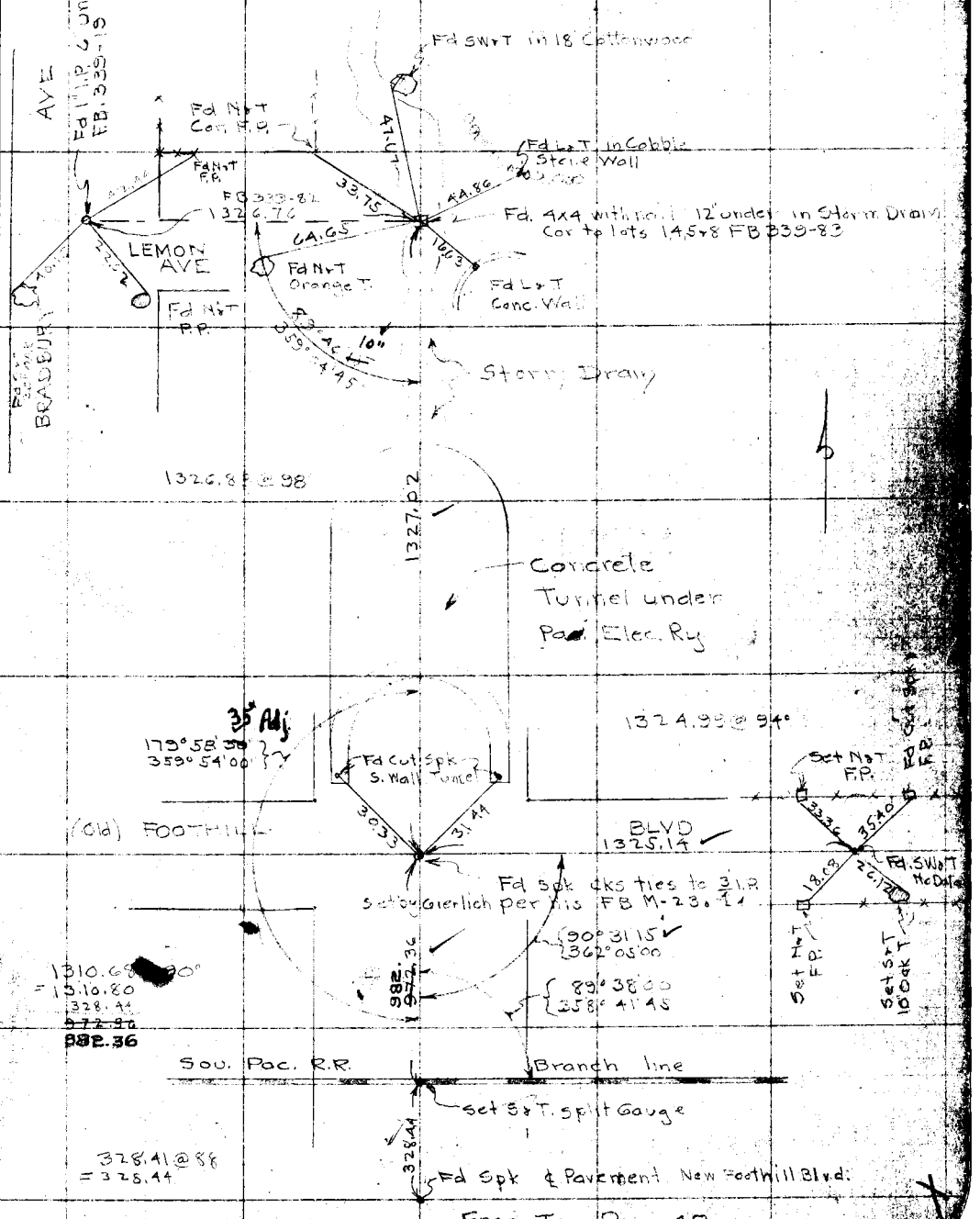

From Top Page 48

F.B. 405 Pg. 50 Evans Chief Party Notes by Evans Date 6-22-32

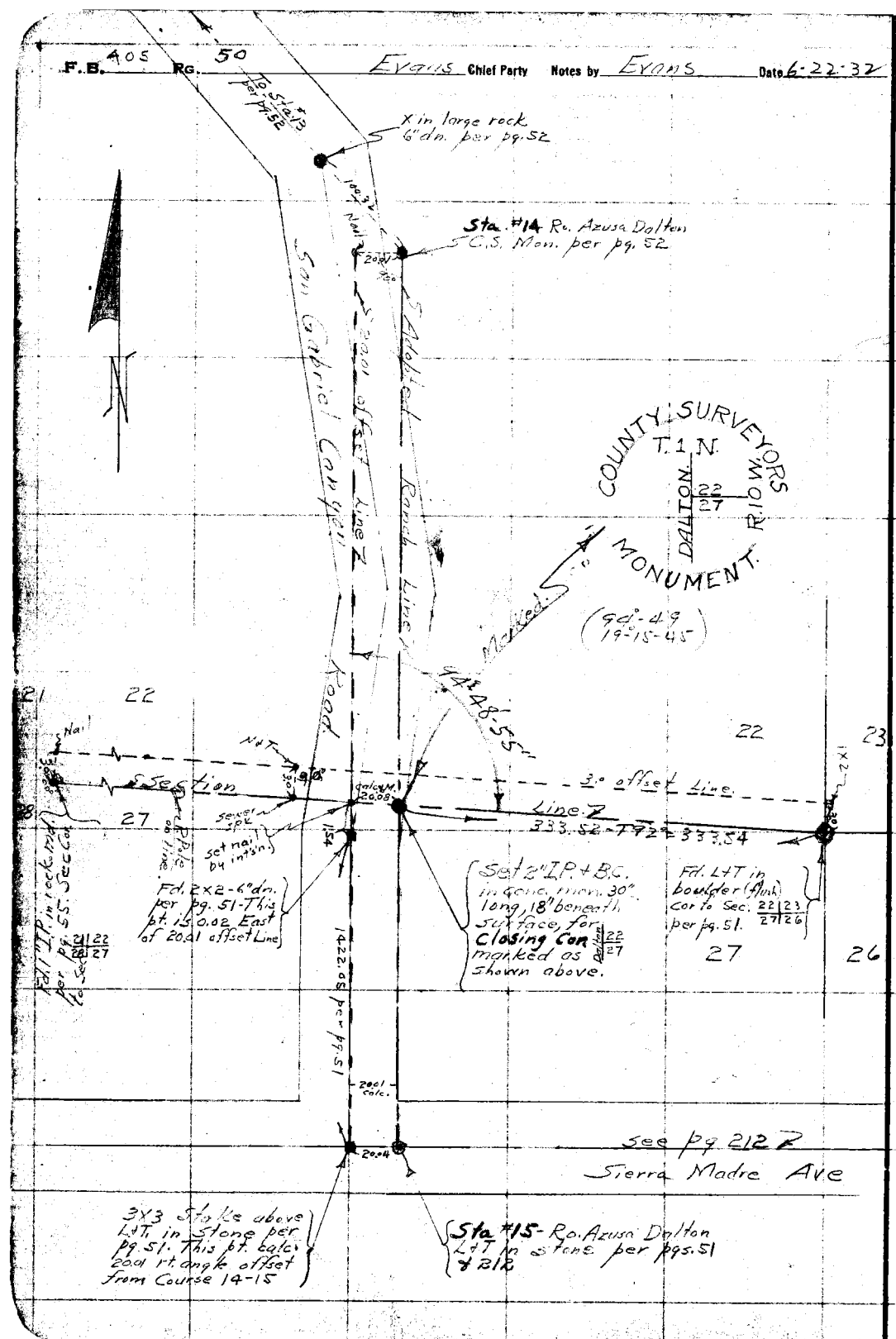

RETURN TO LOS ANGELES COUNTY SURVEYOR

Do not extend notes this side of this line

Note: ANY ADDITIONS OR CHANGES ON THIS SHEET MUST BE MADE OR CIRCLED IN RED, WITH DATE AND NAME OF PERSON MAKING CHANGE.

Date _____ Notes by _____ Chief Party _____ F.B. 405 Pg. 51

Platted by	W. O. No. 787 D. S. O. No.
Date	Location Azusa
Map No.	Surveyed by
Platting C'k'd by	Date Oct 1929
Date	Indexed A. C. Johnson

Notes: ANY ADDITIONS OR CHANGES ON THIS SHEET MUST BE MADE OR CIRCLED IN Red. WITH DATE AND NAME OF PERSON MAKING CHANGE.

Do not extend notes this side of this line

RETURN TO LOS ANGELES COUNTY SURVEYOR

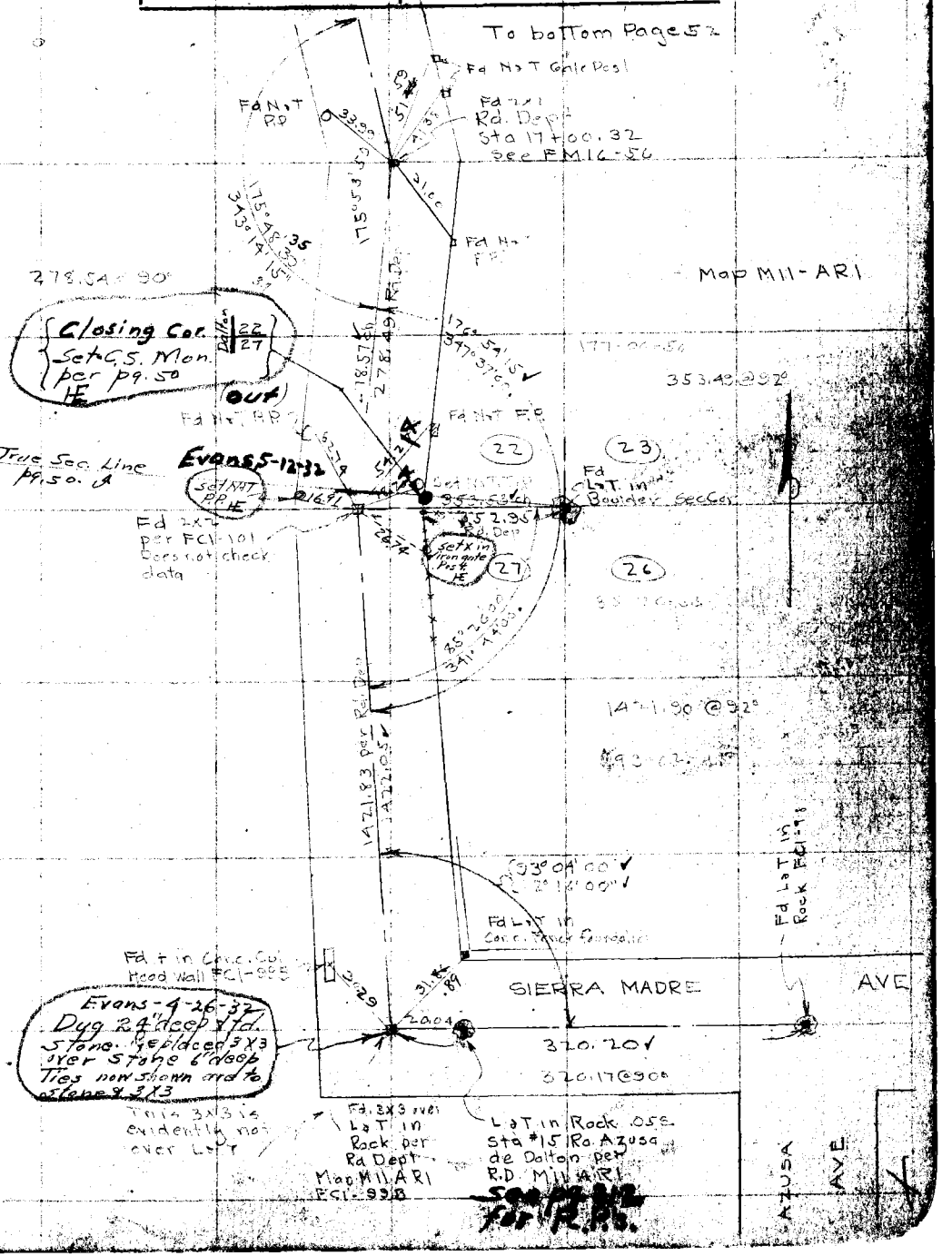

F.B. 905 PG. 52 Chief Party ______ Notes by ______ Date ______

RETURN TO
LOS ANGELES COUNTY SURVEYOR

Do not extend notes this side of this line

Notes: ANY ADDITIONS OR CHANGES ON THIS SHEET MUST BE MADE OR CIRCLED IN Red, WITH DATE AND NAME OF PERSON MAKING CHANGE.

Date______ Notes by______ Chief Party______ F.B. 405 Pg. 53

Platted by	W. O. No. 181 D. S. O. No.
Date	Location Azusa
Map No.	Surveyed by Boyer's Party
Platting C'k'd by	Date Aug 1929
Date	Indexed ... C. Johnson

Notes: ANY ADDITIONS OR CHANGES ON THIS SHEET MUST BE MADE OR CIRCLED IN Red. WITH DATE AND NAME OF PERSON MAKING CHANGE.

Do not extend notes this side of this line

RETURN TO LOS ANGELES COUNTY SURVEYOR

F.B. 405 PG. 54 Chief Party Notes by Date

RETURN TO
LOS ANGELES COUNTY SURVEYOR
Do not extend notes this side of this line

Note: ANY ADDITIONS OR CHANGES ON THIS SHEET MUST BE MADE OR CIRCLED IN "Red." WITH DATE AND NAME OF PERSON MAKING CHANGE.

Date _____ Notes by _____ Chief Party _____ F.B. 405 Pg 55

Platted by _____	W. O. No. 787 D. S. O. No. _____
Date _____	Location Azusa
Map No. _____	Surveyed by _____
Platting C'k'd by _____	Date Aug 1929
Date _____	Issued _____

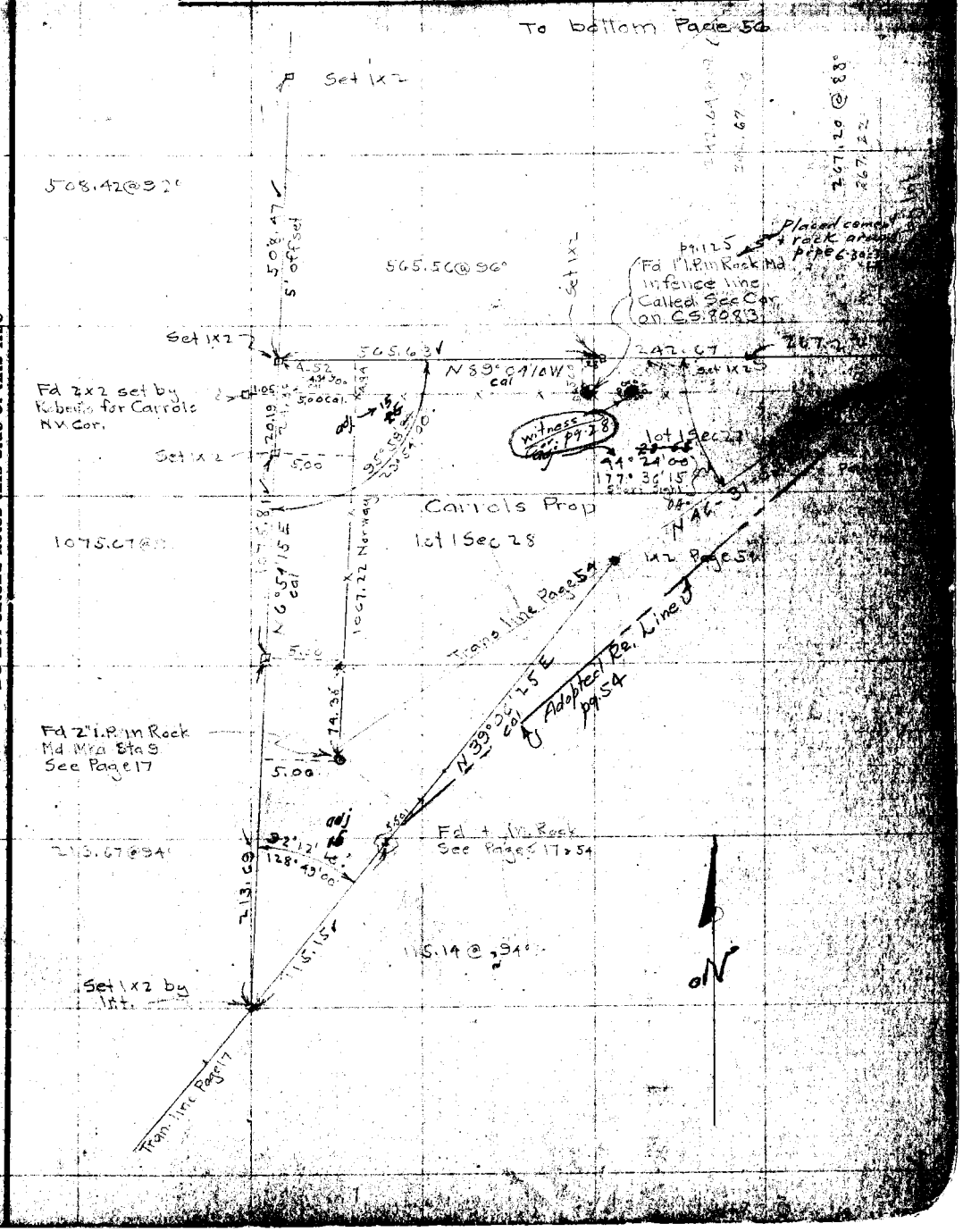

Note: ANY ADDITIONS OR CHANGES ON THIS SHEET MUST BE MADE OR CIRCLED IN Red. WITH DATE AND NAME OF PERSON MAKING CHANGE.

RETURN TO
LOS ANGELES COUNTY SURVEYOR

Do not extend notes this side of this line

F.B. 405 Pg. 56 Chief Party Notes by Date

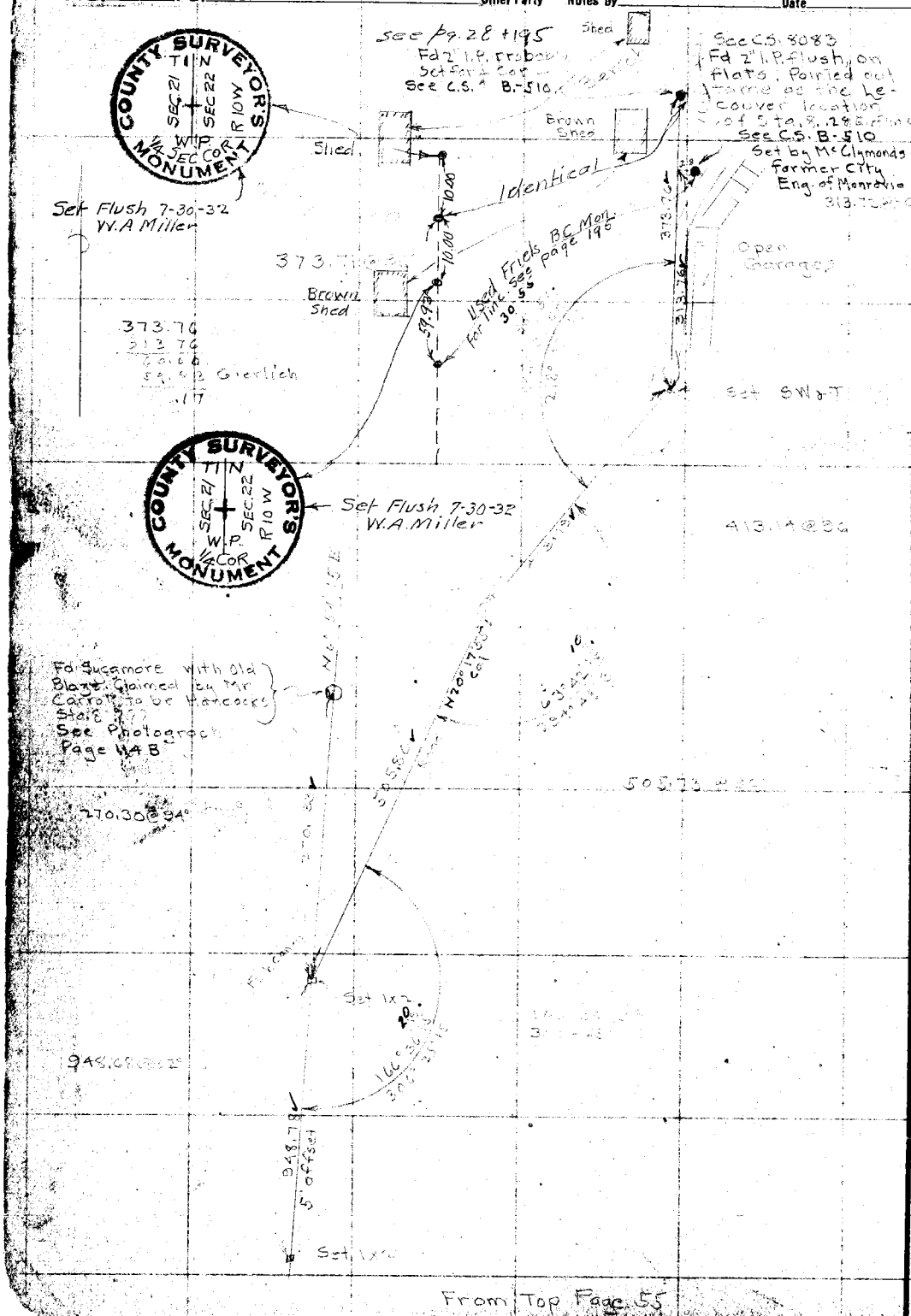

From Top Page 55

RETURN TO
LOS ANGELES COUNTY SURVEYOR

Do not extend notes this side of this line

Note: ANY ADDITIONS OR CHANGES ON THIS SHEET MUST BE MADE OR CIRCLED IN Red. WITH DATE AND NAME OF PERSON MAKING CHANGE.

Date _____ Notes by _____ Chief Party _____ F.B. 405 Pg 57

Platted by _____	W. O. No. 787 D. S. O. No. _____
Date _____	Location Azusa
Map No. _____	Surveyed by [illegible]
Platting C'k'd by _____	Date Au[illegible] 1929
Date _____	Indexed _____

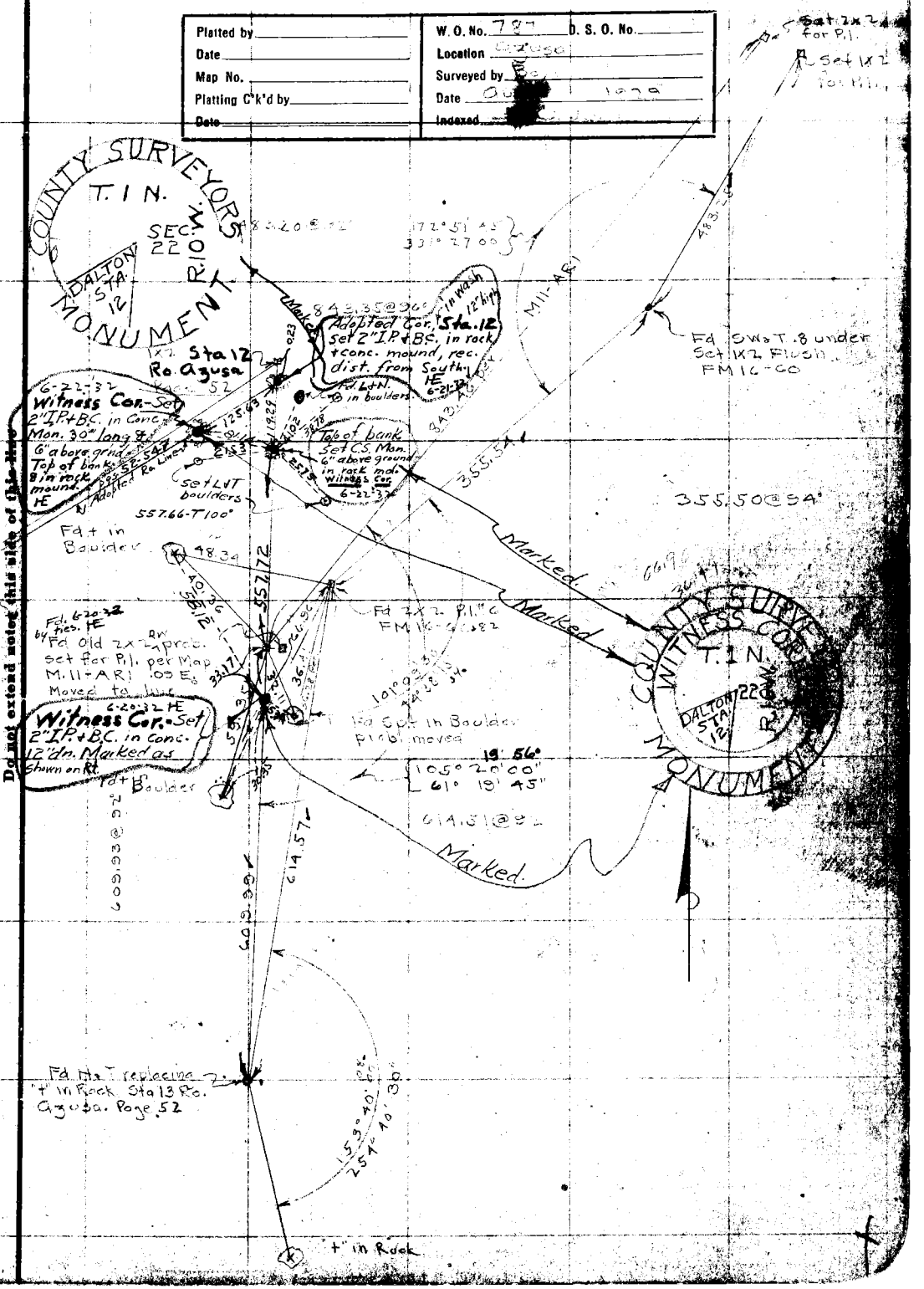

Note: ANY ADDITIONS OR CHANGES ON THIS SHEET MUST BE MADE OR CIRCLED IN Red. WITH DATE AND NAME OF PERSON MAKING CHANGE.

Do not extend notes this side of this line

RETURN TO
LOS ANGELES COUNTY SURVEYOR

RETURN TO
LOS ANGELES COUNTY SURVEYOR

Note: ANY ADDITIONS OR CHANGES ON THIS SHEET MUST BE MADE OR CIRCLED IN Red. WITH DATE AND NAME OF PERSON MAKING CHANGE.

Do not extend notes this side of this line

F. B. 405 Pg. 38 Chief Party Notes by Date

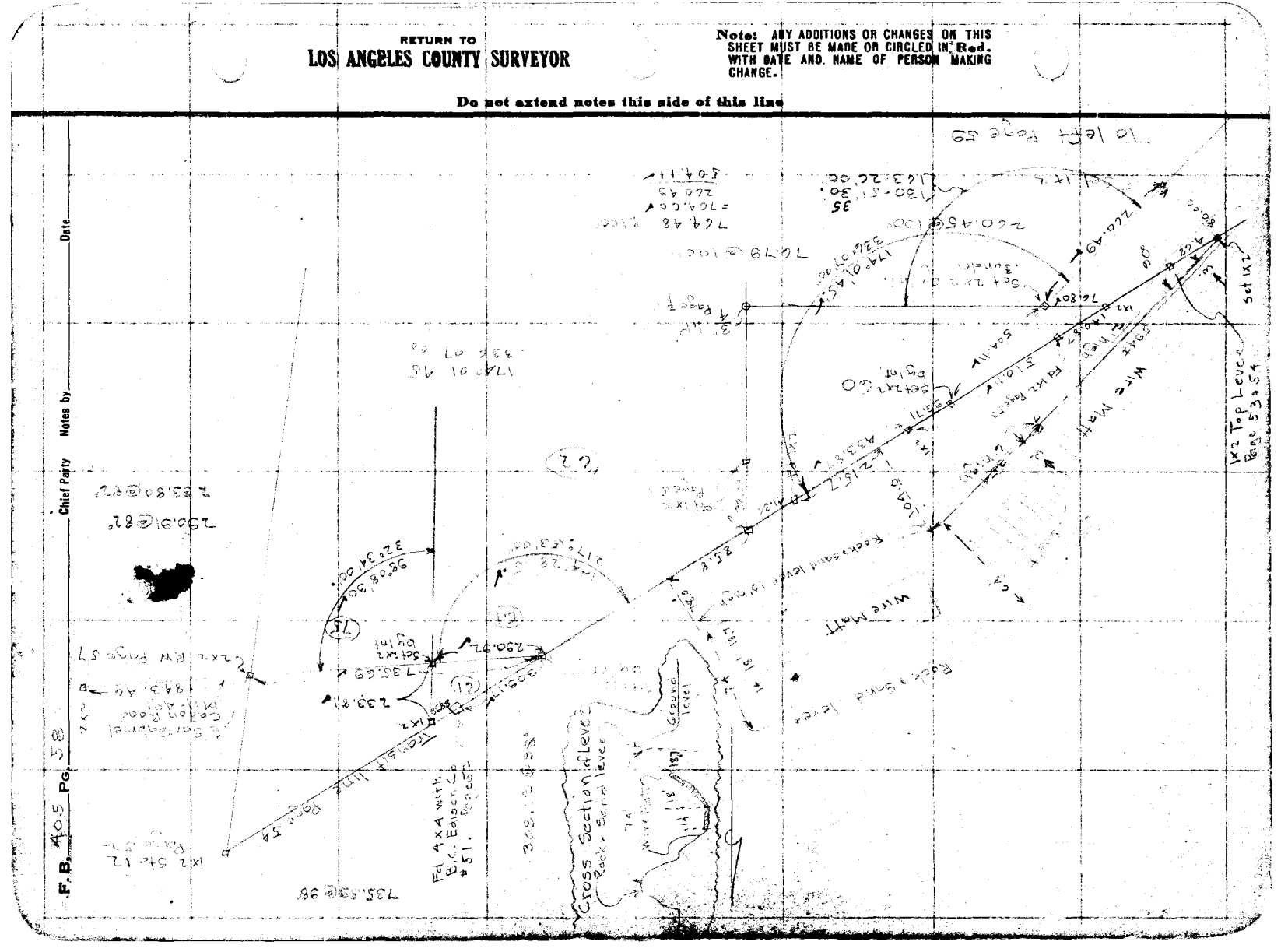

Date________ Notes by________ Chief Party________ F.B. 405 Pg. 59

Platted by		W. O. No. 787	D. S. O. No.
Date		Location Azusa	
Map No.		Surveyed by [redacted]	
Platting C'k'd by		Date [redacted]	
Date		Indexed [redacted]	

RETURN TO
LOS ANGELES COUNTY SURVEYOR.

Note: ANY ADDITIONS OR CHANGES ON THIS SHEET MUST BE MADE OR CIRCLED IN **Red.** WITH DATE AND NAME OF PERSON MAKING CHANGE.

Do not extend notes this side of this line

F. B. 405 Pg. 60 Chief Party Notes by Date

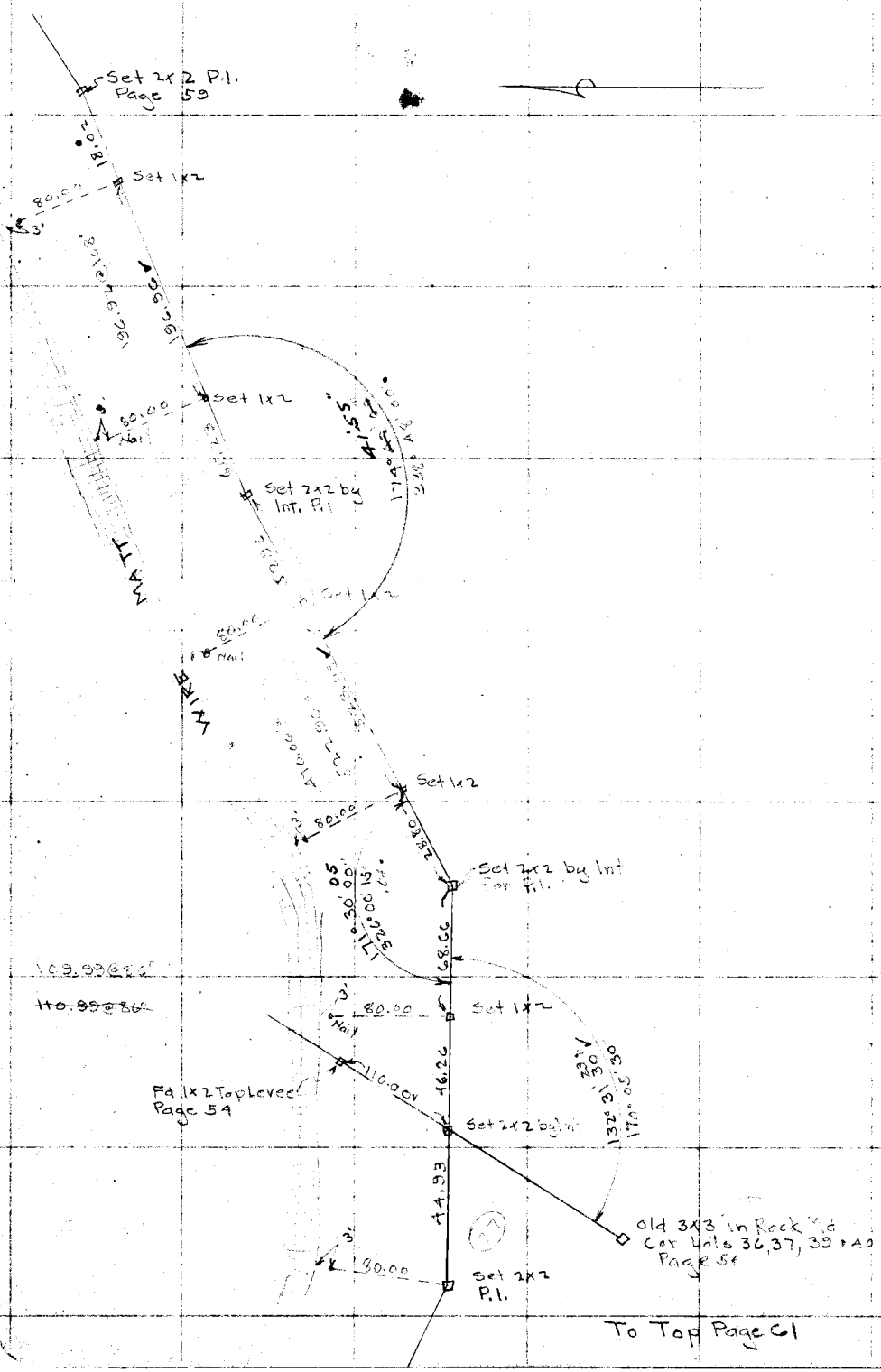

RETURN TO
LOS ANGELES COUNTY SURVEYOR
Do not extend notes this side of this line

Note: ANY ADDITIONS OR CHANGES ON THIS SHEET MUST BE MADE OR CIRCLED IN Red. WITH DATE AND NAME OF PERSON MAKING CHANGE.

Date _____ Notes by _____ Chief Party _____ F.B. 405 Pg. 61

Platted by _____	W. O. No. 787 D. S. O. No. _____
Date _____	Location Azusa
Map No. _____	Surveyed by _____
Platting C'k'd by _____	Date Sept 1929
Date _____	Indexed A. C. Johnson

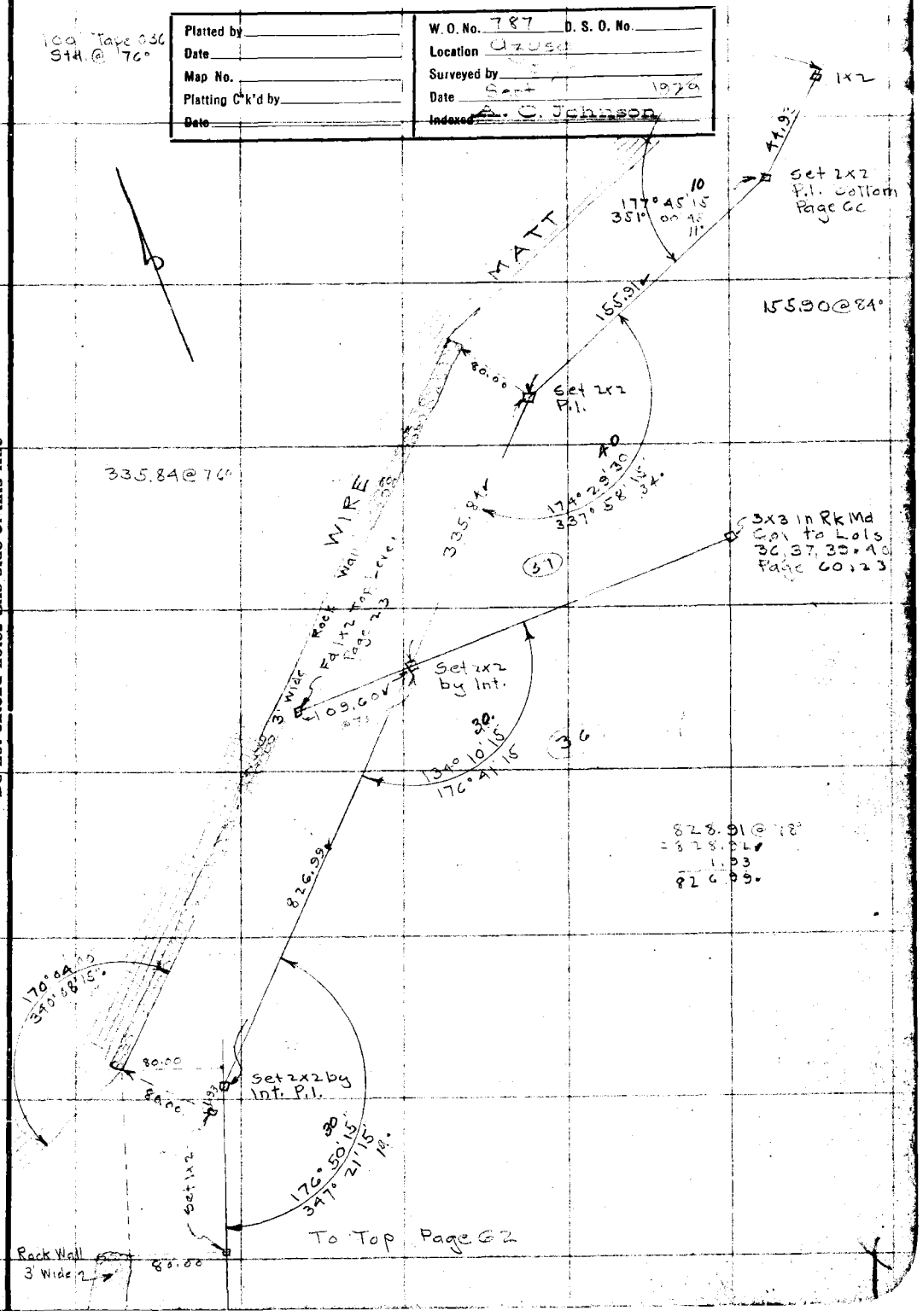

Note: ANY ADDITIONS OR CHANGES ON THIS SHEET MUST BE MADE OR CIRCLED IN Red. WITH DATE AND NAME OF PERSON MAKING CHANGE.

Do not extend notes this side of this line

RETURN TO
LOS ANGELES COUNTY SURVEYOR

F.B. 405 Pg. 62 Chief Party Notes by Date

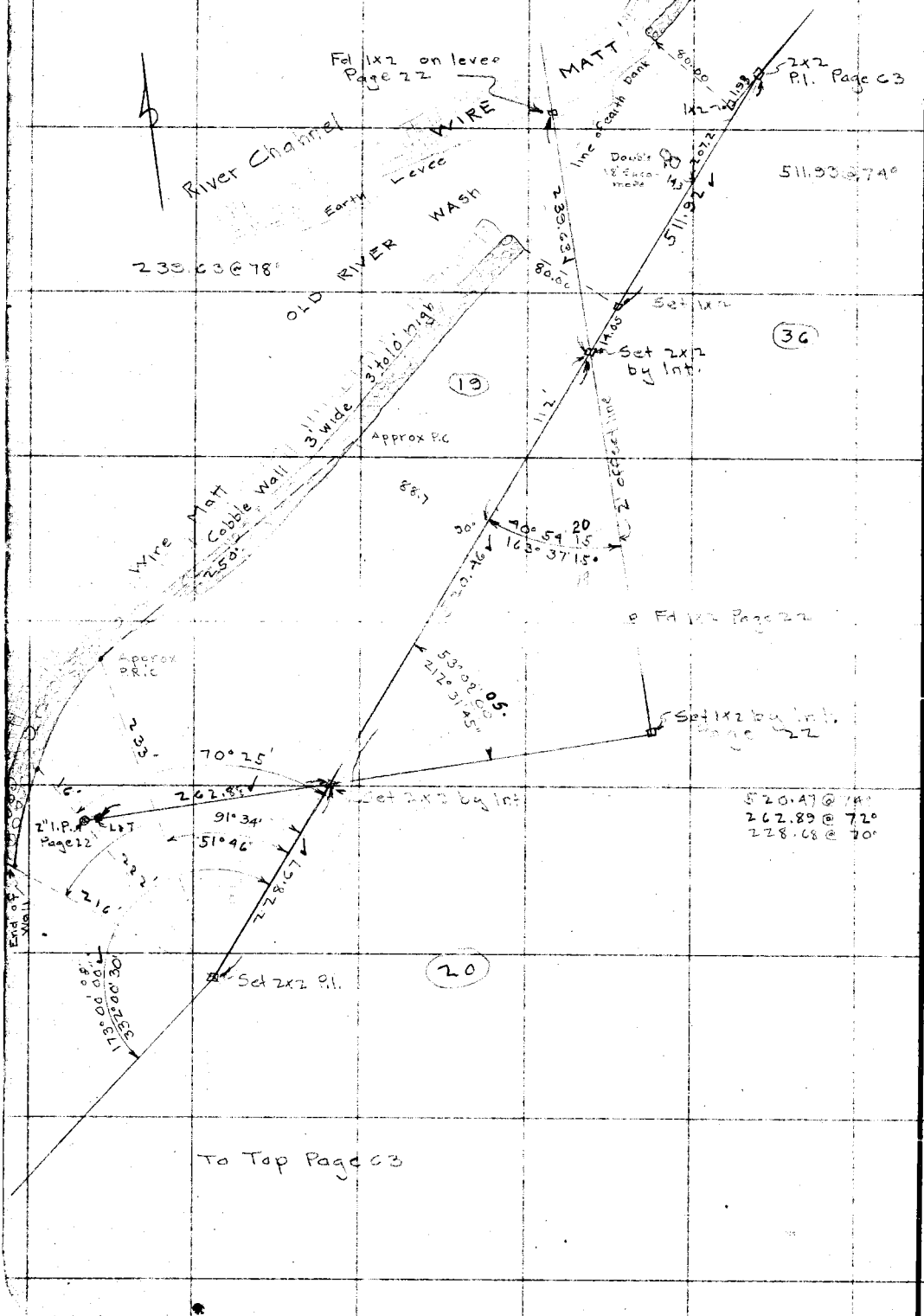

RETURN TO LOS ANGELES COUNTY SURVEYOR

Do not extend notes this side of this line

Note: ANY ADDITIONS OR CHANGES ON THIS SHEET MUST BE MADE OR CIRCLED IN RED WITH DATE AND NAME OF PERSON MAKING CHANGE.

Date _____ Notes by _____ Chief Party _____ F.B. 405 Pg. 63

Platted by _____	W. O. No. 787 D. S. O. No. _____
Date _____	Location Azusa
Map No. _____	Surveyed by Boyer
Platting C'k'd by _____	Date Sept. 1929
Date _____	Indexed _____

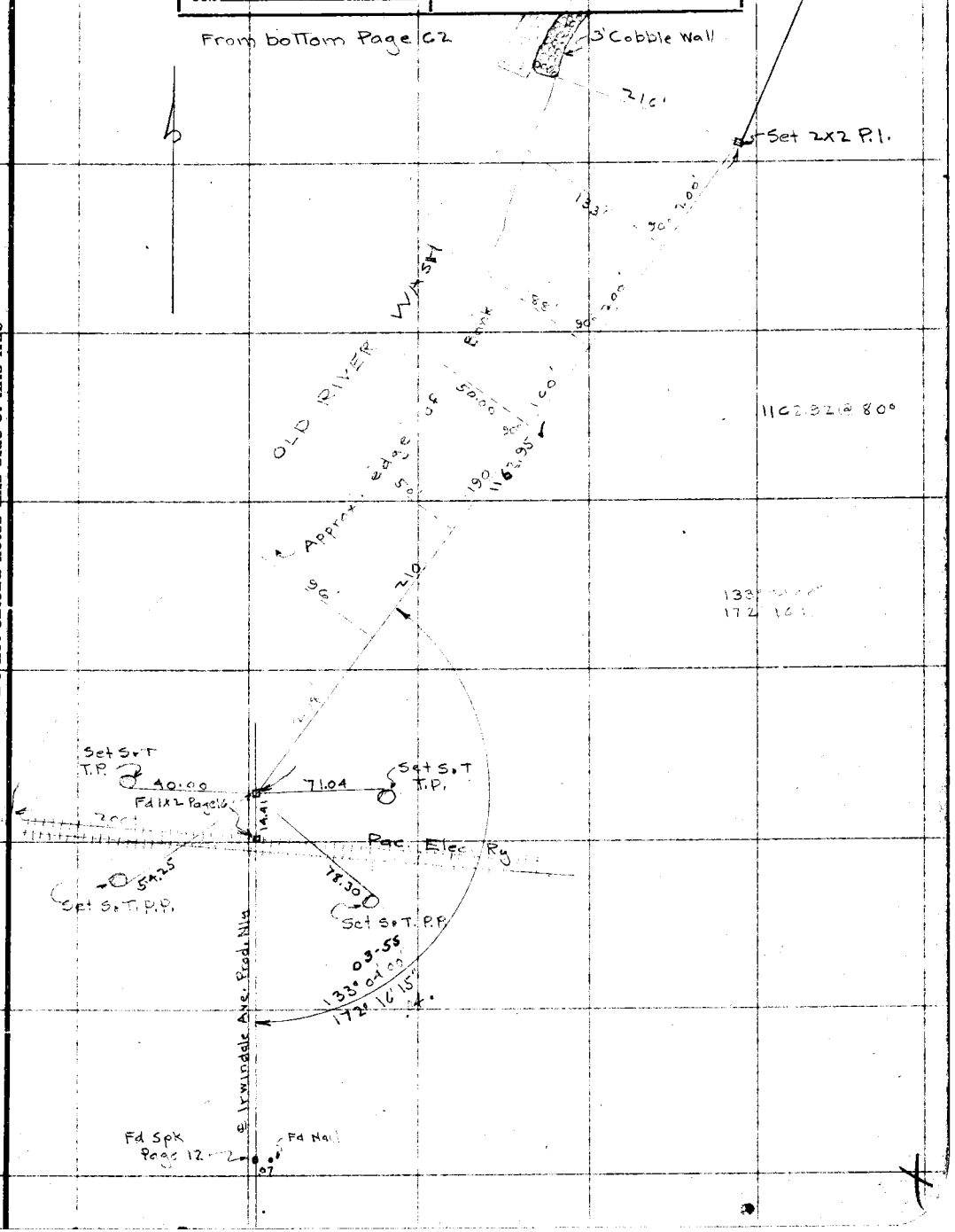

Note: ANY ADDITIONS OR CHANGES ON THIS SHEET MUST BE MADE OR CIRCLED IN Red. WITH DATE AND NAME OF PERSON MAKING CHANGE.

Do not extend notes this side of this line

RETURN TO
LOS ANGELES COUNTY SURVEYOR

RETURN TO
LOS ANGELES COUNTY SURVEYOR

Note: ANY ADDITIONS OR CHANGES ON THIS SHEET MUST BE MADE OR CIRCLED IN Red. WITH DATE AND NAME OF PERSON MAKING CHANGE.

Do not extend notes this side of this line

F. B. 4055 PG. 64

Chief Party _____ Notes by _____ Date _____

Date _____ Notes by _____ Chief Party _____ F.B. 405 Pg. 65

Platted by	W. O. No. 787 D. S. O. No.
Date	Location Irwindale
Map No.	Surveyed by B[illegible]
Platting C'k'd by	Date Sept 1929
Date	Indexed

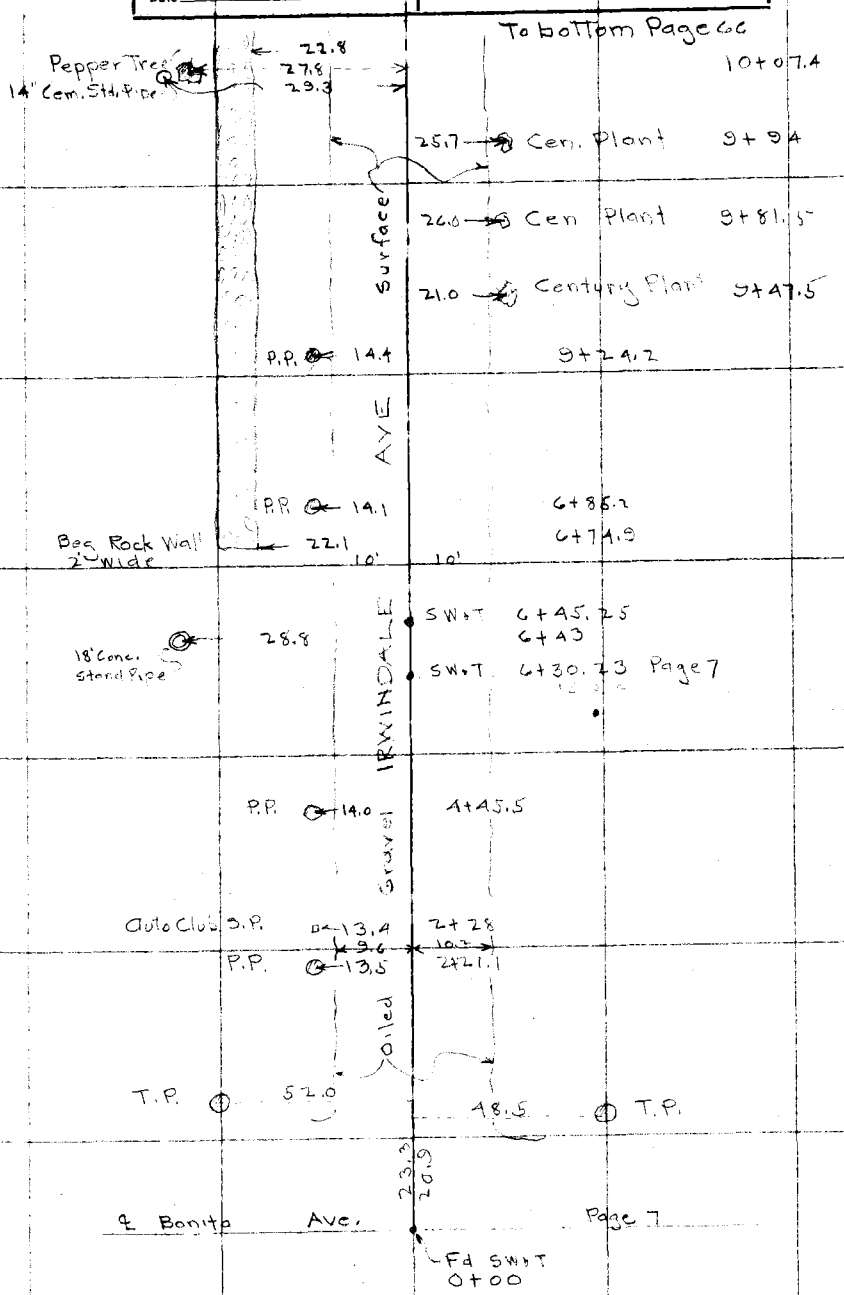

Note: ANY ADDITIONS OR CHANGES ON THIS SHEET MUST BE MADE OR CIRCLED IN Red. WITH DATE AND NAME OF PERSON MAKING CHANGE.

Do not extend notes this side of this line

RETURN TO
LOS ANGELES COUNTY SURVEYOR

F.B. 405 Pg. 66 Chief Party Notes by Date

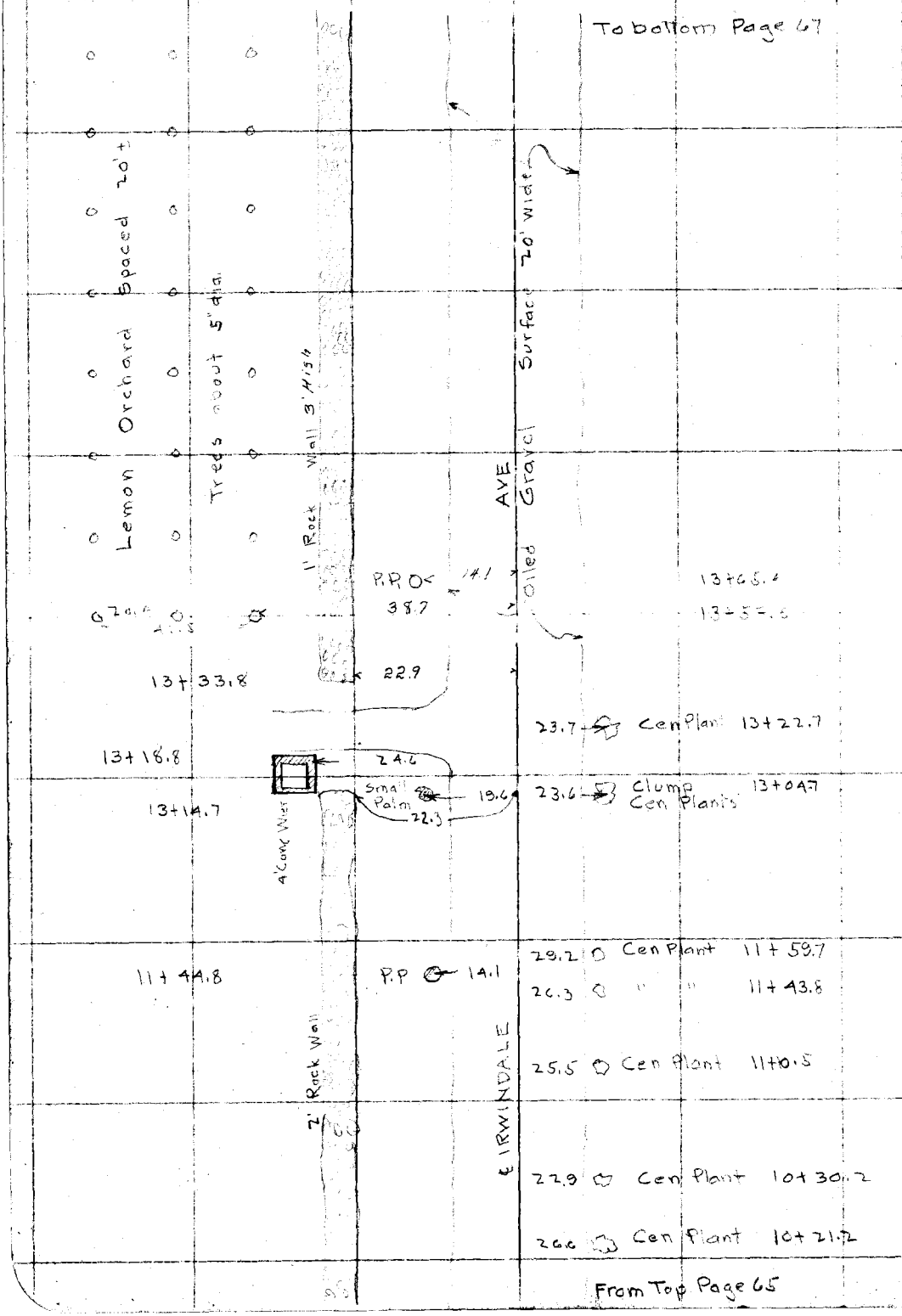

RETURN TO
LOS ANGELES COUNTY SURVEYOR

Do not extend notes this side of this line

Note: ANY ADDITIONS OR CHANGES ON THIS SHEET MUST BE MADE OR CIRCLED IN Red. WITH DATE AND NAME OF PERSON MAKING CHANGE.

Date _____ Notes by _____ Chief Party _____ F.B. 405 Pg. 67

Platted by _____	W. O. No. 787 D. S. O. No. _____
Date _____	Location Irwindale
Map No. _____	Surveyed by Boyer
Platting C'k'd by _____	Date Sept 1929
Date _____	Indexed _____

To bottom Page 68

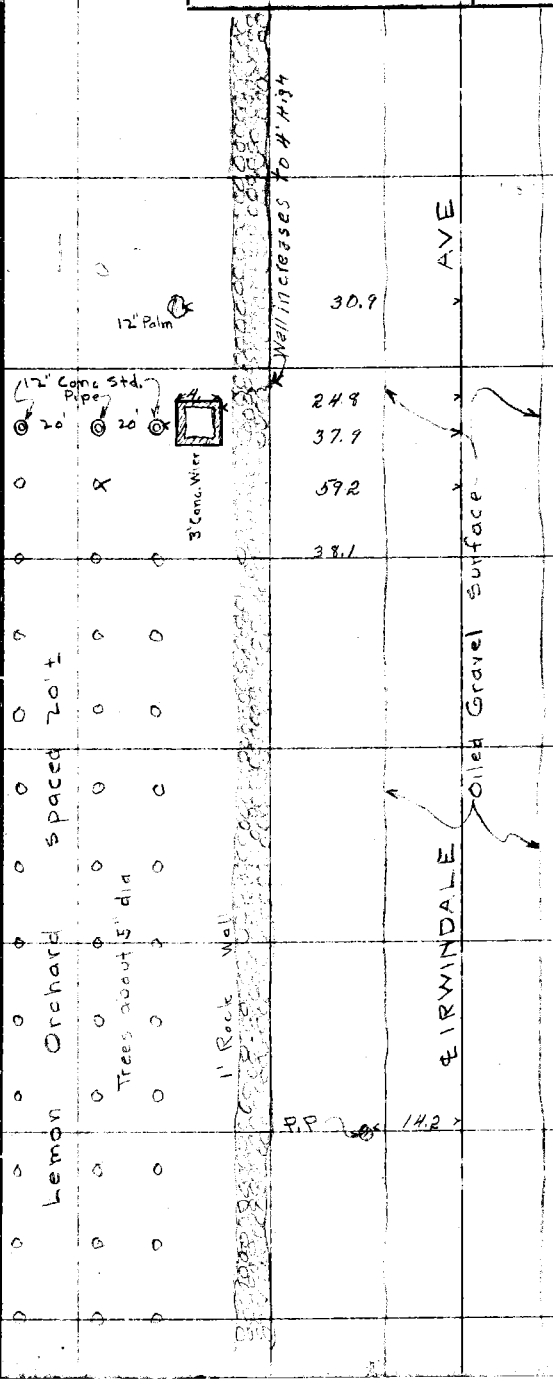

From Top Page 66

Note: ANY ADDITIONS OR CHANGES ON THIS SHEET MUST BE MADE OR CIRCLED IN Red. WITH DATE AND NAME OF PERSON MAKING CHANGE.

Do not extend notes this side of this line

RETURN TO
LOS ANGELES COUNTY SURVEYOR

F.B. 405 Pg. 68 Chief Party Notes by Date

To bottom Page 69



From Top Page 67

RETURN TO
LOS ANGELES COUNTY SURVEYOR

Do not extend notes this side of this line

Note: ANY ADDITIONS OR CHANGES ON THIS SHEET MUST BE MADE OR CIRCLED IN Red. WITH DATE AND NAME OF PERSON MAKING CHANGE.

Date _____ Notes by _____ Chief Party _____ F.B. 405 Pg 69

Platted by	W. O. No. 787 D. S. O. No.
Date	Location Irwindale
Map No.	Surveyed by Boyer
Platting C'k'd by	Date Sept 1929
Date	Indexed A. C. Johnson

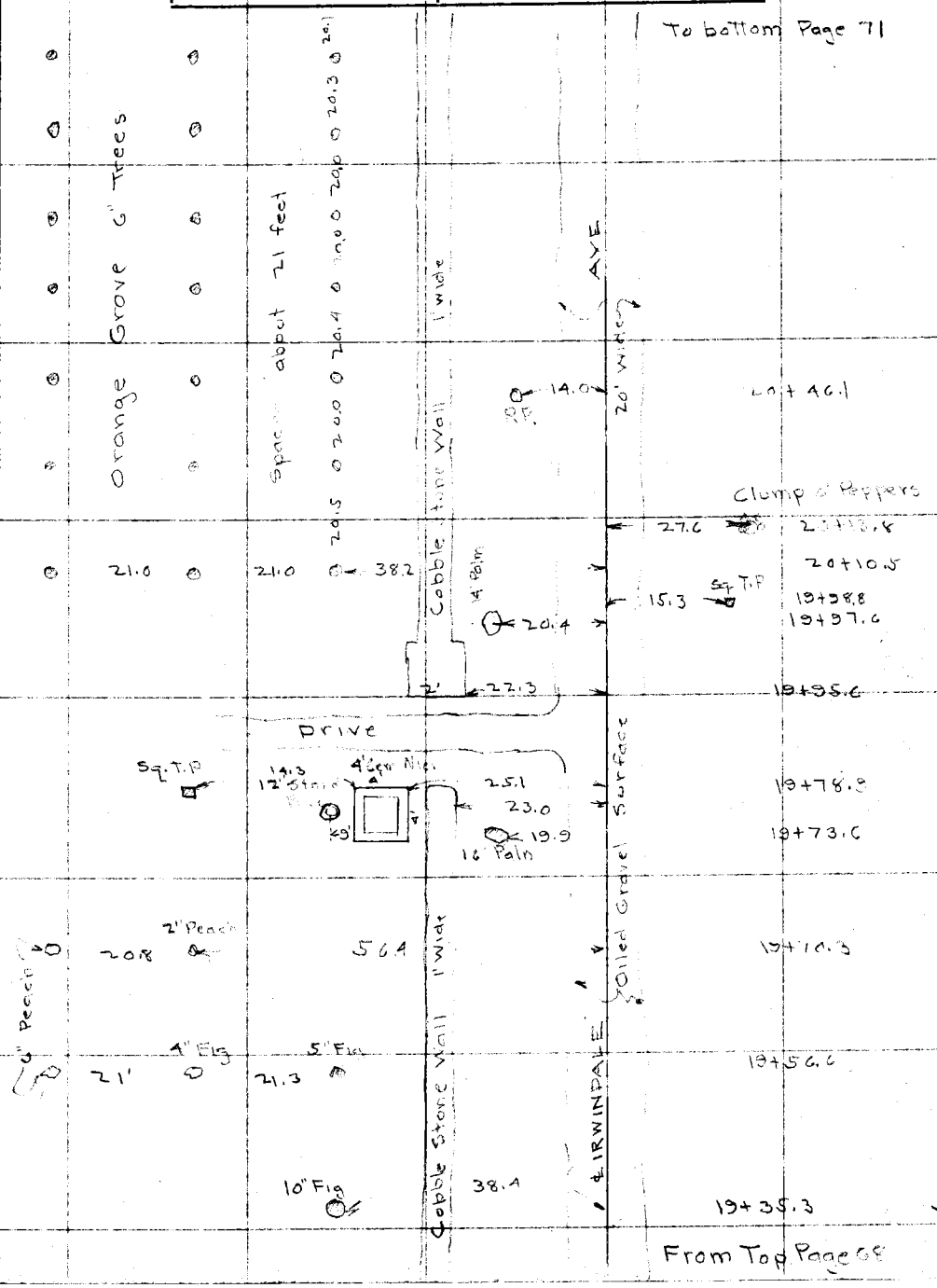

Note: ANY ADDITIONS OR CHANGES ON THIS SHEET MUST BE MADE OR CIRCLED IN Red. WITH DATE AND NAME OF PERSON MAKING CHANGE.

Do not extend notes this side of this line

RETURN TO
LOS ANGELES COUNTY SURVEYOR

F. B. 405 Pg. 70 Chief Party Notes by Date

RETURN TO
LOS ANGELES COUNTY SURVEYOR

Do not extend notes this side of this line

Note: ANY ADDITIONS OR CHANGES ON THIS SHEET MUST BE MADE OR CIRCLED IN Red. WITH DATE AND NAME OF PERSON MAKING CHANGE.

Date _____ Notes by _____ Chief Party _____ F.B. 405 Pg. 71

Platted by	W. O. No. 787 D. S. O. No.
Date	Location Irwindale
Map No.	Surveyed by [illegible]
Platting C'k'd by	Date Sept 1929
Date	Indexed A. C. [illegible]



From Top Page 69

Notes: ANY ADDITIONS OR CHANGES ON THIS SHEET MUST BE MADE OR CIRCLED IN Red. WITH DATE AND NAME OF PERSON MAKING CHANGE.

Do not extend notes this side of this line

RETURN TO
LOS ANGELES COUNTY SURVEYOR

RETURN TO
LOS ANGELES COUNTY SURVEYOR

Note: ANY ADDITIONS OR CHANGES ON THIS SHEET MUST BE MADE OR CIRCLED IN Red. WITH DATE AND NAME OF PERSON MAKING CHANGE.

Do not extend notes this side of this line

Date
Notes by
Chief Party
F. B. 405 PG. 1/2

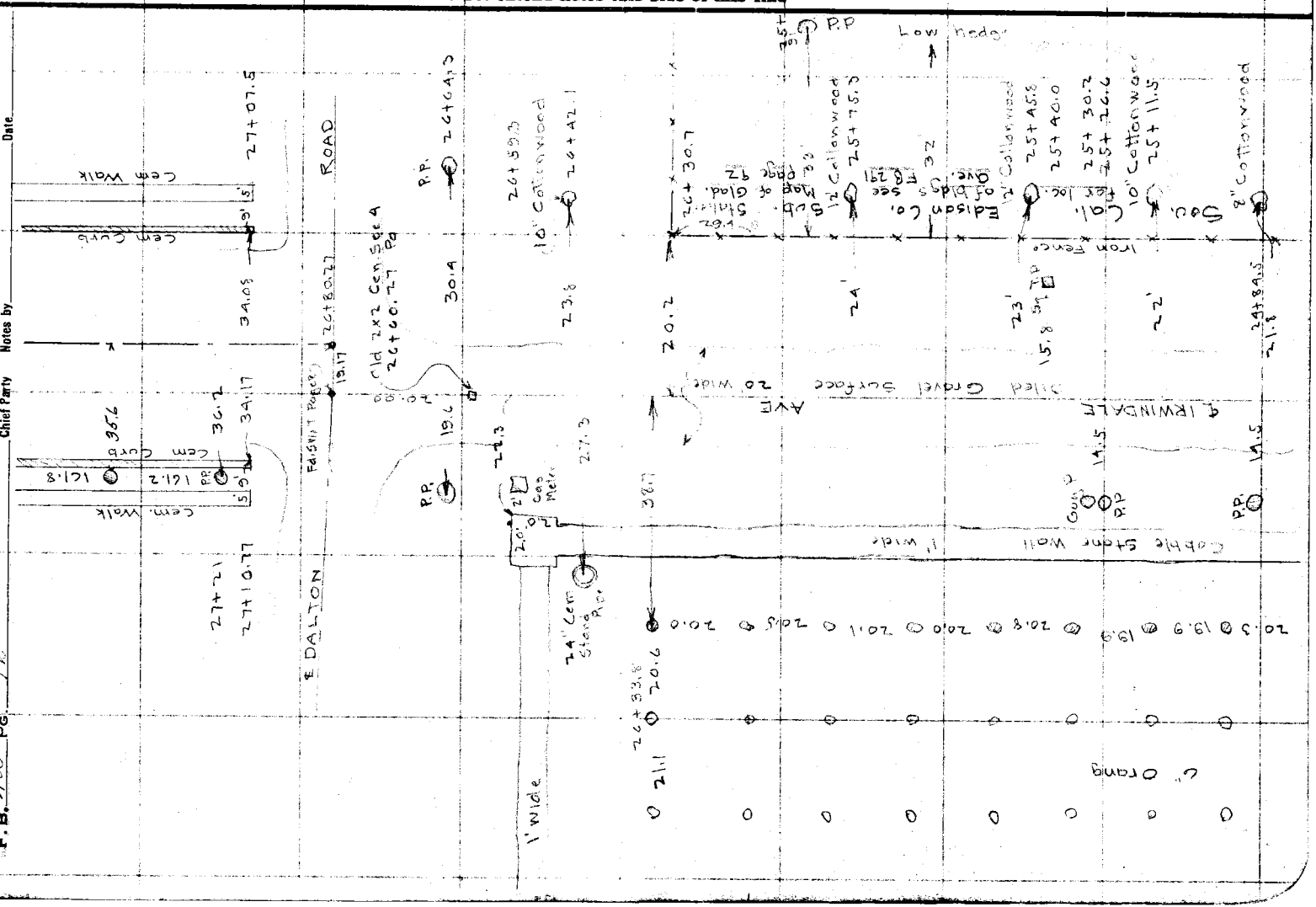

Date _____ Notes by _____ Chief Party _____ F.B. _____ Pg. 73

Platted by _____	W. O. No. 787 D. S. O. No. _____
Date _____	Location Irwindale
Map No. _____	Surveyed by _____
Platting C'k'd by _____	Date Sept 1929
Date _____	Indexed _____

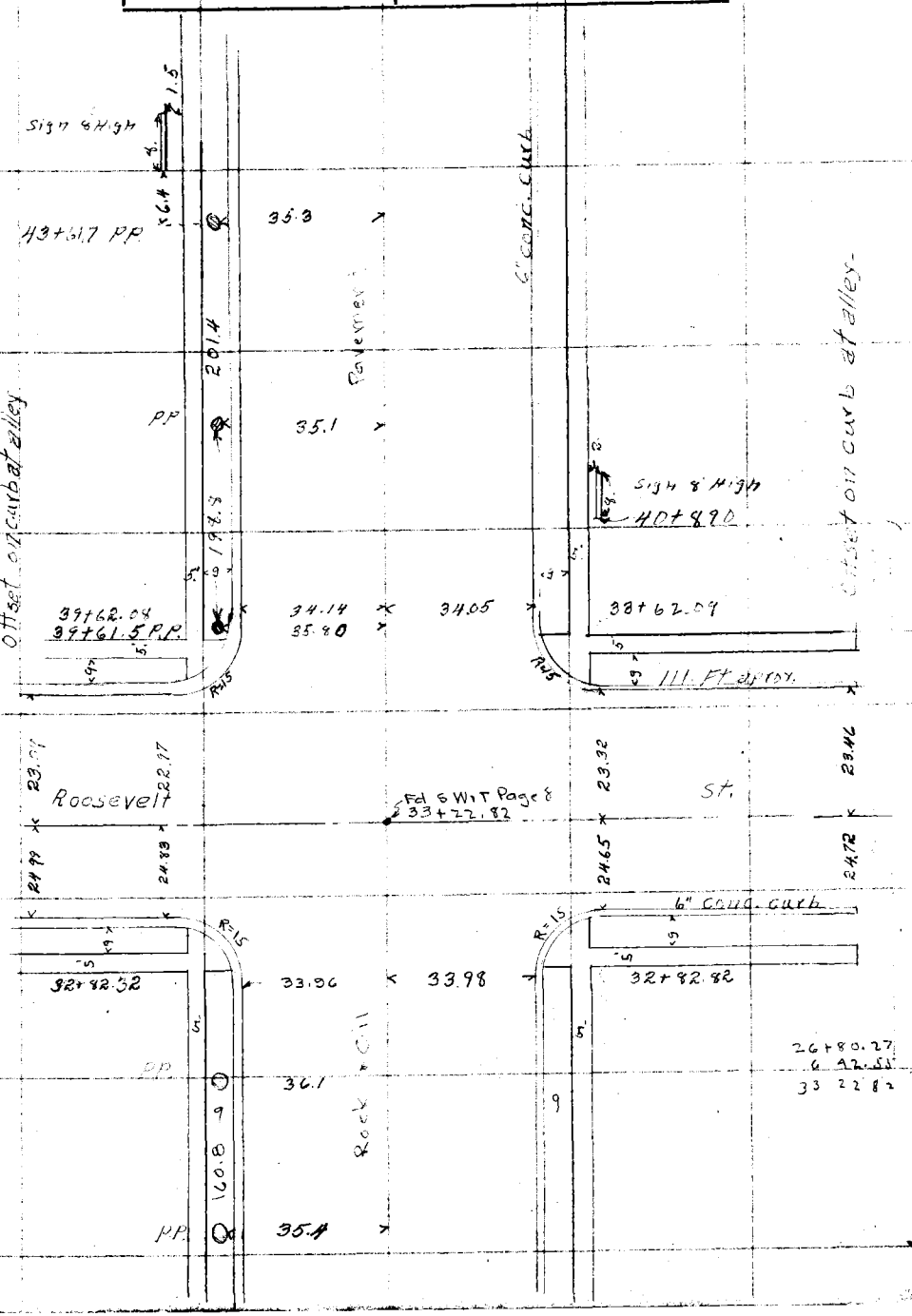

Note: ANY ADDITIONS OR CHANGES ON THIS SHEET MUST BE MADE OR CIRCLED IN Red. WITH DATE AND NAME OF PERSON MAKING CHANGE.

Do not extend notes this side of this line

RETURN TO
LOS ANGELES COUNTY SURVEYOR

F. B. 405 Pg. 74 Chief Party Notes by Date

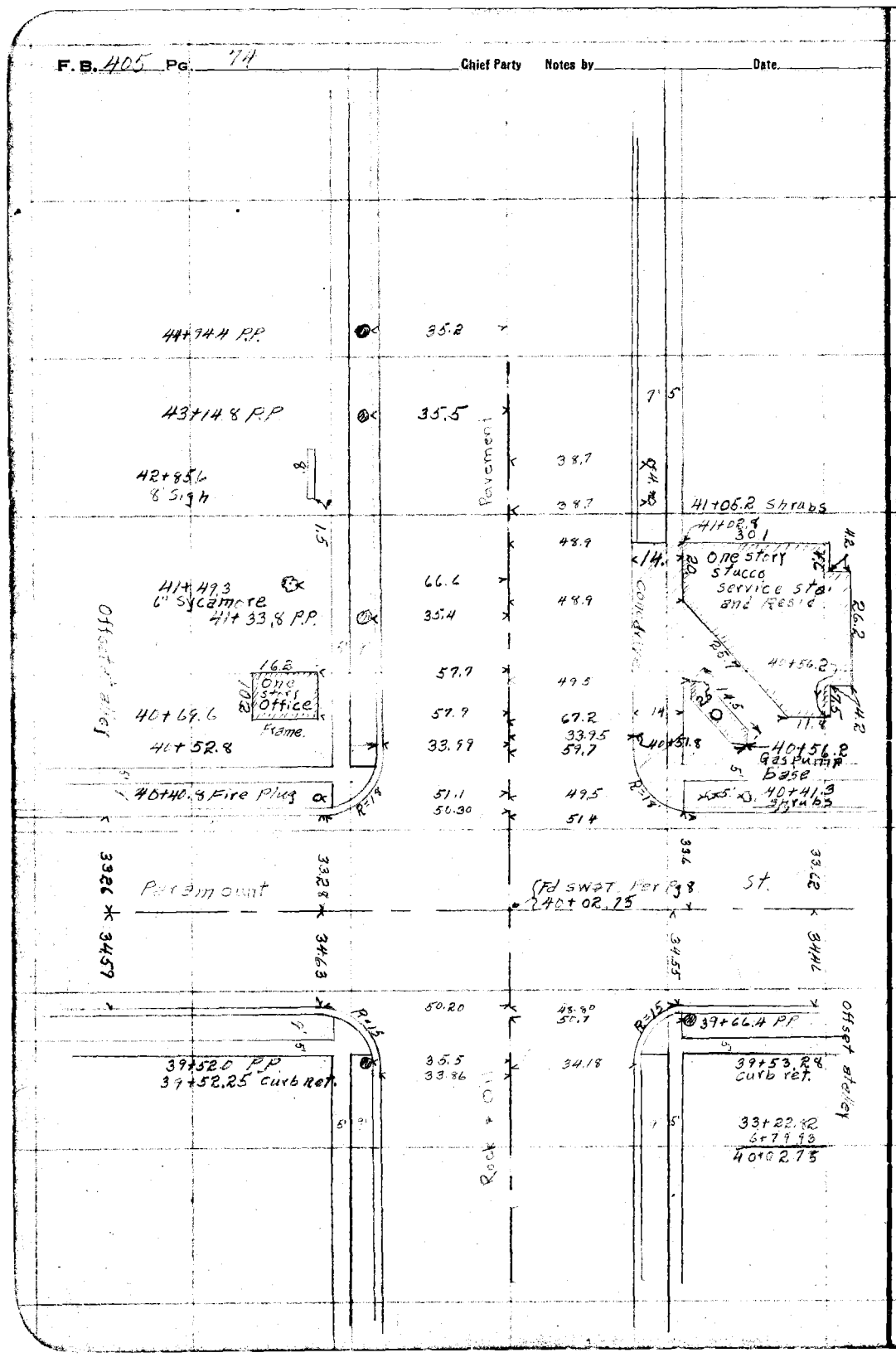

RETURN TO
LOS ANGELES COUNTY SURVEYOR
Do not extend notes this side of this line

Note: ANY ADDITIONS OR CHANGES ON THIS SHEET MUST BE MADE OR CIRCLED IN RED. WITH DATE AND NAME OF PERSON MAKING CHANGE.

Date _____ Notes by _____ Chief Party _____ F.B. 405 Pg. 45

Platted by _____	W. O. No. 781 D. S. O. No. _____
Date _____	Location Irwindale Ave
Map No. _____	Surveyed by [illegible]
Platting C'k'd by _____	Date Sept 1981
Date _____	Indexed _____

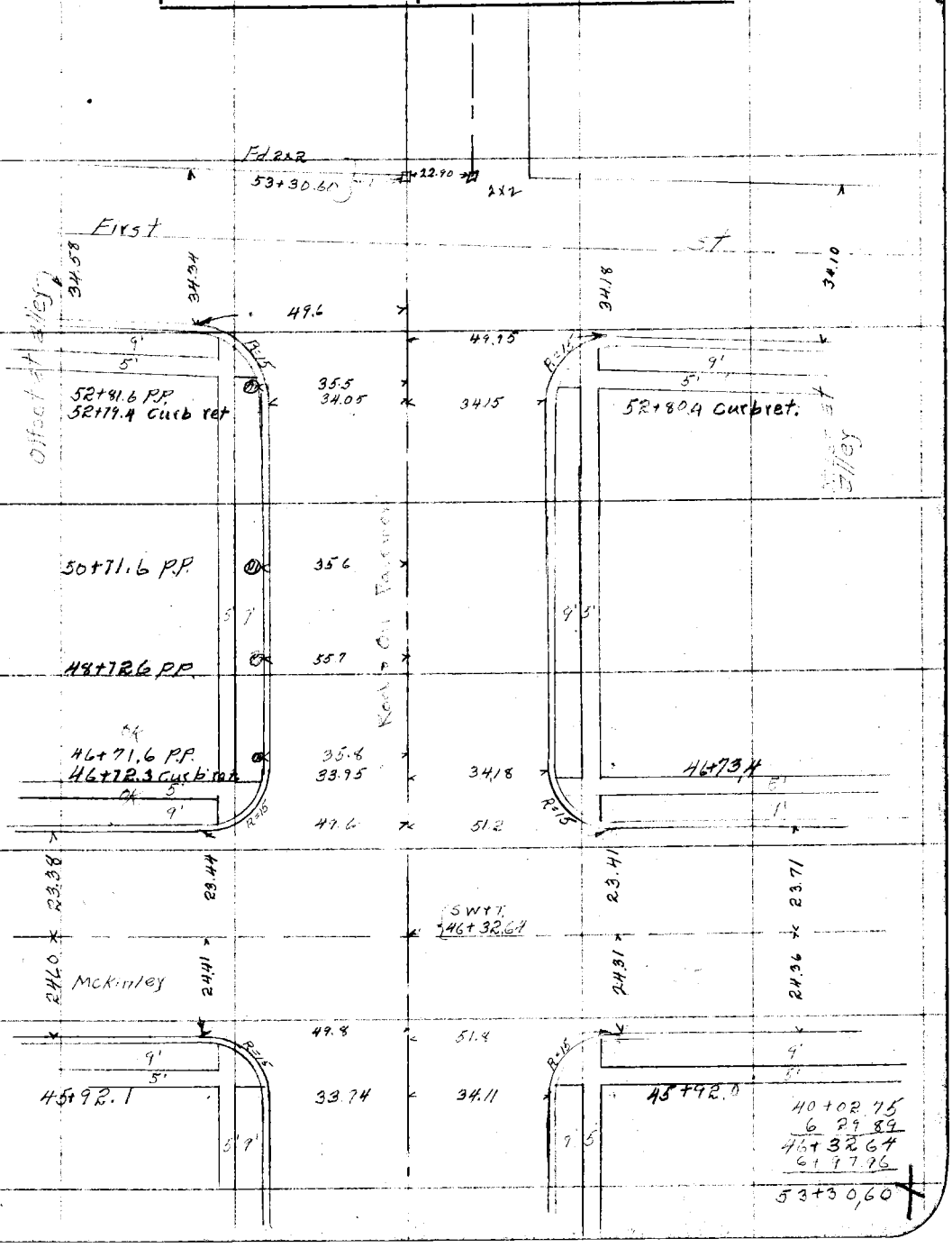

Note: ANY ADDITIONS OR CHANGES ON THIS SHEET MUST BE MADE OR CIRCLED IN Red. WITH DATE AND NAME OF PERSON MAKING CHANGE.

Do not extend notes this side of this line

RETURN TO
LOS ANGELES COUNTY SURVEYOR

F.B. 405 Pg. 76 Chief Party Notes by Date

		19.9	>0	72+02.3 Tel.P.
70+16.9 PP	0 37.2	19.9	>0	70+[illegible] Tel.P.
		41.6		Sign [illegible]
		41.7		7[illegible]+12.5
68+[illegible] PP	0<36.9>	20.1	>0	69+17.1 Tel.P.
		19.9	>0	67+71.7 Tel.P.
66+77.8 PP	0<35.8>			
Fd SW+T 66+50.82				
Three strand barb wire Fence				
		19.9	>0	66+21.9 Tel.P.
64+81.7 PP	0<36.8>			
	Road	19.3	>0	64+72.5 Tel.P.
62+80.4 PP	0<37.2>	20.2	>0	63+34.9 Tel.P.
		20.1	>0	61+82.7 Tel.P.
[illegible] PP	[illegible]	[illegible]	[illegible]	[illegible]
		19.9	>0	58+99.5 Tel.P.
58+81.7 PP	0<36.7>			
56+78.6 PP	0<38.4>	19.9	>0	57+60.2 Tel.P.
		19.9	>0	56+25.6 Tel.P.
Rock + Oil Pavement				
		20.0	>0	54+98.4 Tel.P.
54+80.6 PP	0<37.5>			
		20.0	>0	54+79.3 Guy Pole
		19.3	>0	53+59.1 Tel.P.
	11.8	9.5		
53+35.4 Beginning of Wire Fence	50.6	45.4		53+39.6 Tel.P.
2x2	22.9	53+30.56 2x2 Per Pg 8		

RETURN TO
LOS ANGELES COUNTY SURVEYOR

Do not extend notes this side of this line

Note: ANY ADDITIONS OR CHANGES ON THIS SHEET MUST BE MADE OR CIRCLED IN Red. WITH DATE AND NAME OF PERSON MAKING CHANGE.

Date _____ Notes by _____ Chief Party _____ F.B. 405 Pg. 77

Platted by	W. O. No. 787 D. S. O. No.
Date	Location Irwindale Ave
Map No.	Surveyed by
Platting C'k'd by	Date Sept 1929
Date	Indexed A. C. Johnson

78+71.75
N&T

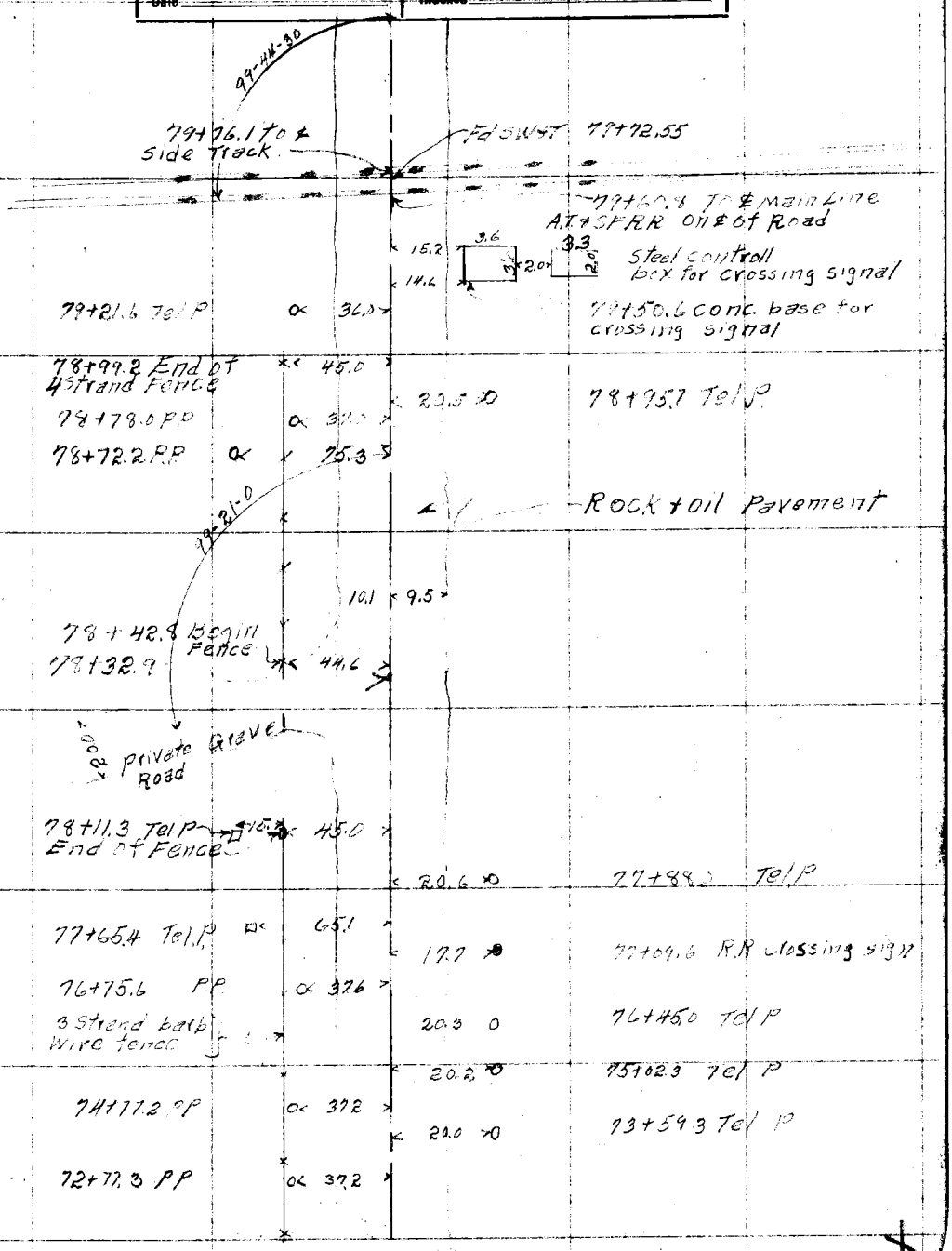

Note: ANY ADDITIONS OR CHANGES ON THIS SHEET MUST BE MADE OR CIRCLED IN Red. WITH DATE AND NAME OF PERSON MAKING CHANGE.

Do not extend notes this side of this line

RETURN TO LOS ANGELES COUNTY SURVEYOR

F.B. A05 PG 78 Chief Party Notes by Date

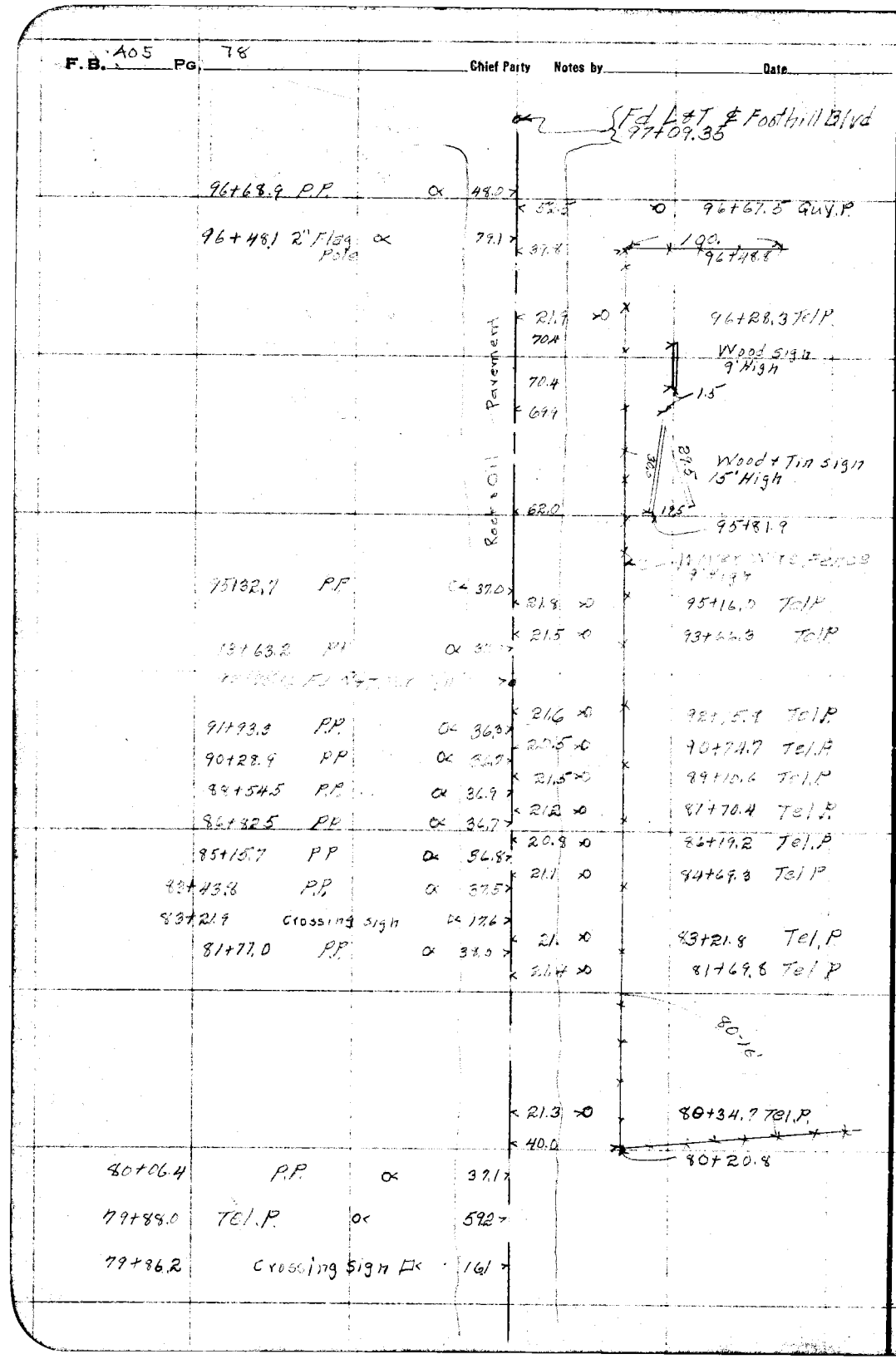

RETURN TO LOS ANGELES COUNTY SURVEYOR

Do not extend notes this side of this line

Note: ANY ADDITIONS OR CHANGES ON THIS SHEET MUST BE MADE OR CIRCLED IN Red. WITH DATE AND NAME OF PERSON MAKING CHANGE.

Date _____ Notes by Willess Chief Party _____ F.B. 405 Pg. 79

Platted by	W. O. No. 787 D. S. O. No.
Date	Location Irwindale Ave
Map No.	Surveyed by Boyer
Platting C'k'd by	Date Sept 1929
Date	Indexed A. C. [illegible]

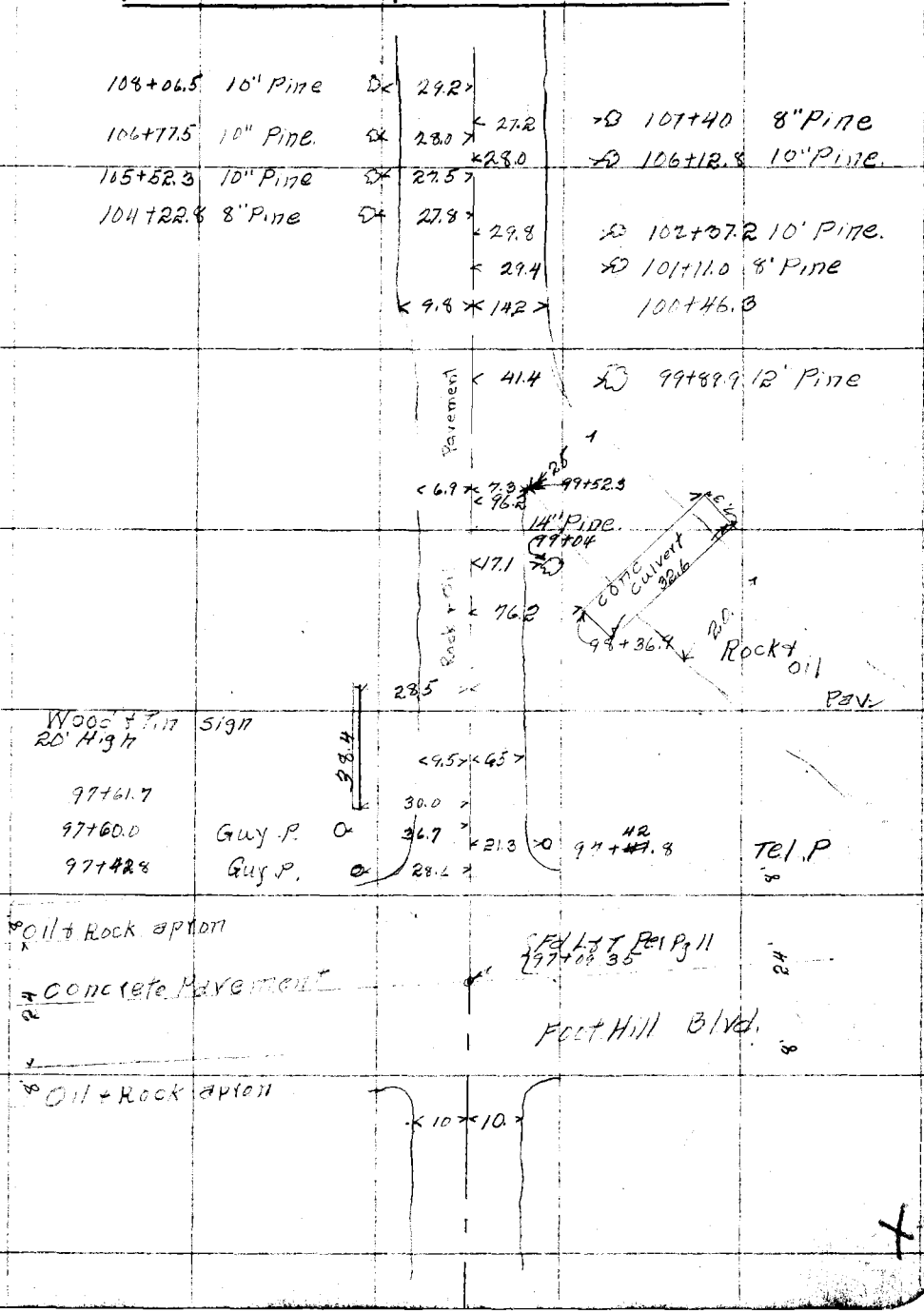

Note: ANY ADDITIONS OR CHANGES ON THIS SHEET MUST BE MADE OR CIRCLED IN Red. WITH DATE AND NAME OF PERSON MAKING CHANGE.

Do not extend notes this side of this line

RETURN TO LOS ANGELES COUNTY SURVEYOR

F.B. 405 PG. 80 Chief Party Notes by Date

To bottom Page 81

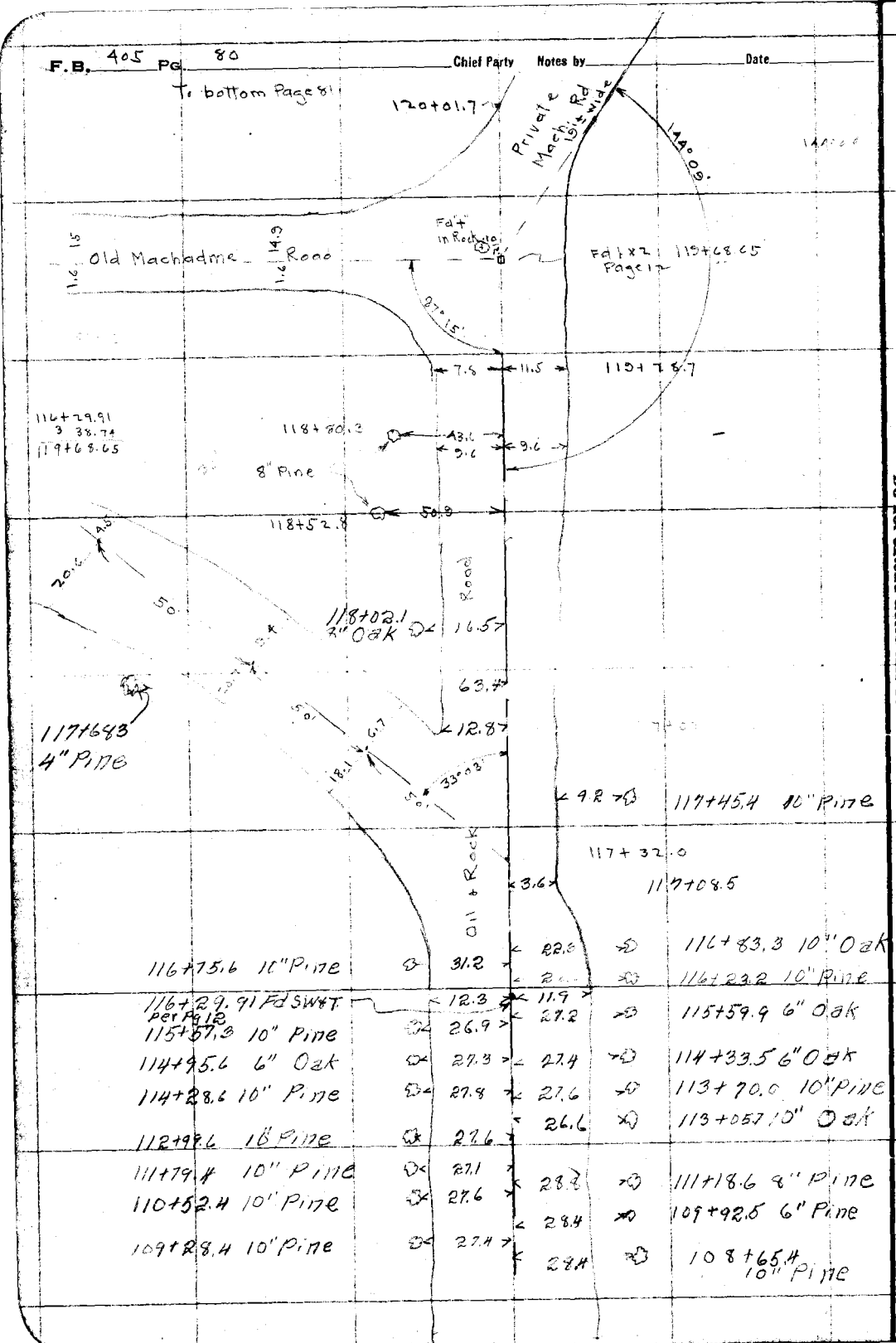

RETURN TO LOS ANGELES COUNTY SURVEYOR

Do not extend notes this side of this line

Note: ANY ADDITIONS OR CHANGES ON THIS SHEET MUST BE MADE OR CIRCLED IN Red. WITH DATE AND NAME OF PERSON MAKING CHANGE.

Date _____ Notes by _____ Chief Party _____ F.B. 405 Pg. 81

Platted by	W. O. No. 787 D. S. O. No.
Date	Location Irwindale Ave
Map No.	Surveyed by [illegible]
Platting C'k'd by	Date Sept 1929
Date	Indexed

Notes: ANY ADDITIONS OR CHANGES OF THIS SHEET MUST BE MADE OR CIRCLED IN Red. WITH DATE AND NAME OF PERSON MAKING CHANGE.

Do not extend notes this side of this line

RETURN TO
LOS ANGELES COUNTY SURVEYOR

119+68.65
3 13 01
1 47.07
124+28.73

T.P 124+28.9 40.1

Fd 1x2 P.L. 124+28.73
Page 63 x 116

Fac. Elec.

60.6 T.P. 124+06.2

124+07.4 P.P 49.9

P.R Page 116

68.8 P.P 123+79.7

53.4 P.P 122+25

Private Machine Road

120+59.0 P.P

120+01.7

No. 1x2 119+68.65

From Top Page 83

F. B. 405 Pg. 82 Chief Party Notes by Date

W.O. 168

Survey of Property Lines around Sec 27 & 28 T1NR10W in The San Gabriel Wash near Azusa; (being the property occupied by Mr Carroll). For the Co. [illegible] in connection with Sup. Ct. Case # 143128

RETURN TO
LOS ANGELES COUNTY SURVEYOR

Do not extend notes this side of this line

Note: ANY ADDITIONS OR CHANGES ON THIS SHEET MUST BE MADE OR CIRCLED IN Red. WITH DATE AND NAME OF PERSON MAKING CHANGE.

Date _____ Notes by _____ Chief Party _____ F.B. 405 Pg. 83

Platted by	W. O. No. 168 D. S. O. No.
Date	Location San Gabriel Wash
Map No.	Surveyed by Boyer & Part
Platting C'k'd by	Date Dec 1929
Date	Indexed 7-2-30

To bottom Page 8A

Tape * 03C
Std @ 76°
Pull 20.5 lbs

J D Boyer
C A Willess T
C C Dey HC
Mose Taylor RC
H H Irwin RC

Note: ANY ADDITIONS OR CHANGES ON THIS SHEET MUST BE MADE OR CIRCLED IN Red. WITH DATE AND NAME OF PERSON MAKING CHANGE.

Do not extend notes this side of this line

RETURN TO LOS ANGELES COUNTY SURVEYOR

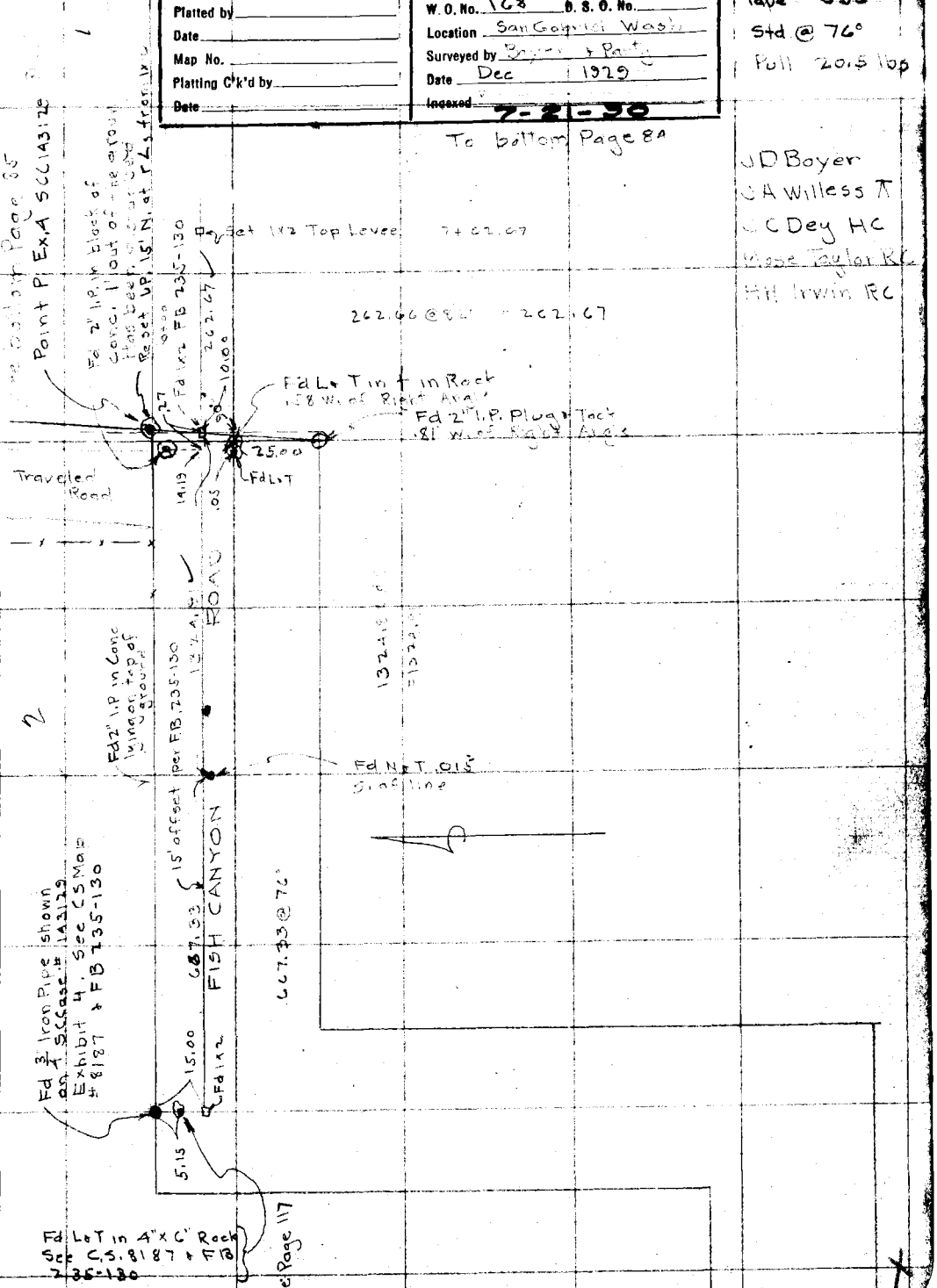

F.B. 405 Pg. 84 Chief Party Notes by Date



Note: The 3 1x2 stakes found shown in F.B. 235-130, line up fairly well but not in a line. 15' from the 3" I.P. As the Wly 1x2 is the correct distance from the L&T & 2" I.P. found I accept it as being good and stake a new line Bldg. as shown

RETURN TO
LOS ANGELES COUNTY SURVEYOR

Do not extend notes this side of this line

Note: ANY ADDITIONS OR CHANGES ON THIS SHEET MUST BE MADE OR CIRCLED IN Red. WITH DATE AND NAME OF PERSON MAKING CHANGE.

Date _____ Notes by _____ Chief Party _____ F.B. 405 Pg. 55

Plotted by	W. O. No. 168 D. S. O. No.
Date	Location San Gabriel Wash
Map No.	Surveyed by Bauer & Party
Platting C'k'd by	Date Dec 1929
Date	Indexed

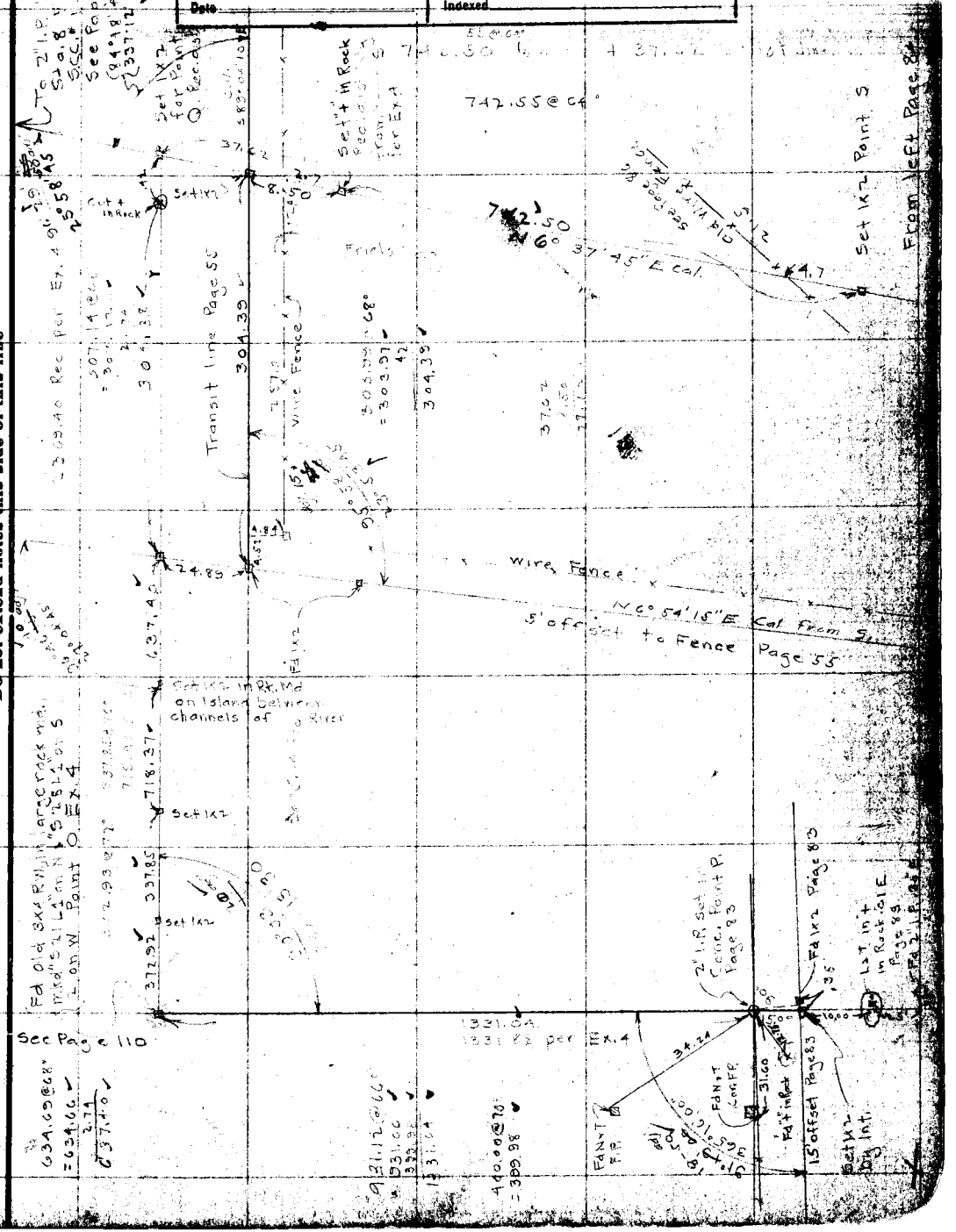

Note: ANY ADDITIONS OR CHANGES ON THIS SHEET MUST BE MADE OR CIRCLED IN Red. WITH DATE AND NAME OF PERSON MAKING CHANGE.

Do not extend notes this side of this line

RETURN TO
LOS ANGELES COUNTY SURVEYOR

F. B. 405 Pg. 26 Chief Party Notes by Date

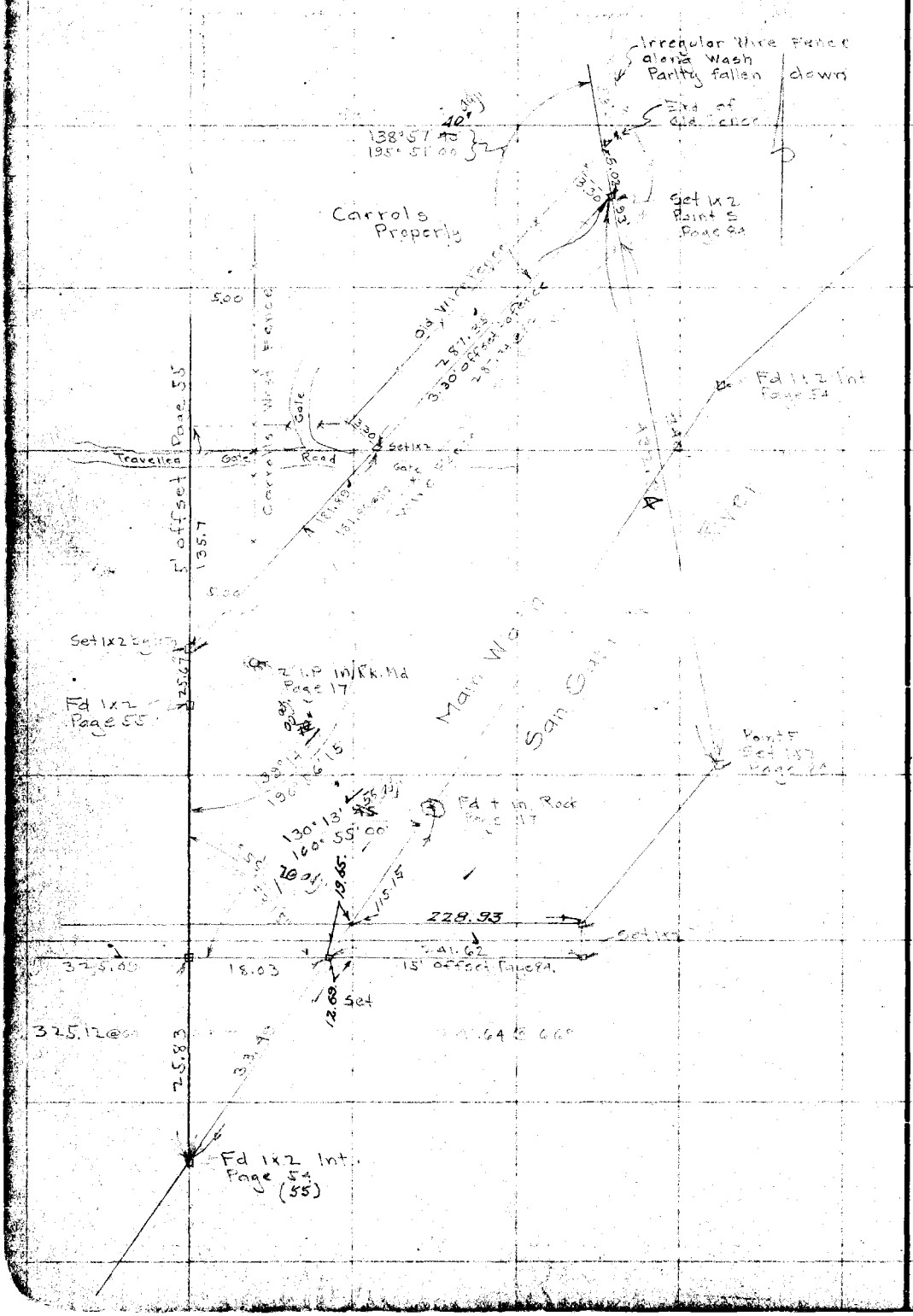

RETURN TO
LOS ANGELES COUNTY SURVEYOR
Do not extend notes this side of this line

Note: ANY ADDITIONS OR CHANGES ON THIS SHEET MUST BE MADE OR CIRCLED IN Red. WITH DATE AND NAME OF PERSON MAKING CHANGE.

Date _____ Notes by _____ Chief Party _____ F.B. 405 Pg 87

Plotted by	W. O. No. 787 S. S. O. No.
Date	Location Azusa Rd. line
Map No.	Surveyed by Boyer + Parks
Plotting C'k'd by	Date April 11 1930
Date	Indexed A. C. Johnson

300' Tape #45 Std. @ 84°

J.D Boyer
G.A Wilcox
Rodd Taylor R.C
H.H Griffith R.C
R.E.C. De Laney

91°00'00"
182°00'00"

Set 1x2" 7' W. Bdry Orchard

3.40 15.32

Mist Never Wire Fence between lots 35 + 36 Norumbega Tr

16.82

20.22
3.40
16.82

3+58.22
Set 1x2 #C
Brow of hill

105.64 @ 3°41'
Tem 74°

For Index map
See pages 2 + 3

Set 1x2"E Top of Spur

Set 6"up in Md Rock
7-19-32 W.A Miller

Timber line

104.12

N'ly line Rd Azusa Duarte, per Hancock Land Survey & Records

15' offset

280.79

282.34
@ 5°58'
Tem 72°

SURVEYOR'S MONUMENT
NORUMBEGA TRACT
W.P. LOT 31
DUARTE
MONROVIA

Set 1x2"A Approx. foot of Bluff

158.55 @ 1°22'
Tem 68°

Set 6"up in Md. Rock 7-19-32 W.A. Miller

SURVEYOR'S MONUMENT
NORUMBEGA TRACT
LOT 32
LOT 33
STA 2
DUARTE
MONROVIA

Set 1x2" Prob. Cor. Norumbega Tr See Page 113

1130 20'00"
32.20.12

158.89

CHEL 6.47

16.33

5.00

Old Fence

213.90

240.87

line on

Fd 1/4" I.P. in Wash. for A.D.

Set 1x2 Flint

Set 4"sq Conc Mon'l Set by Monrovia City Eng Used for Line. See Page 113

Old Fence

High Woven Wire fence with Iron Posts

Set "up in Md Rock 7-19-32 W.A. Miller

167°17'00"
309°07'30"

Note: ANY ADDITIONS OR CHANGES ON THIS SHEET MUST BE MADE OR CIRCLED IN Red. WITH DATE AND NAME OF PERSON MAKING CHANGE.

Do not extend notes this side of this line

RETURN TO
LOS ANGELES COUNTY SURVEYOR

F.B. 405 Pg. 88 Chief Party Notes by Date

To bottom Page 89

Set 1x2 # 12 Decent

59.85 level Tem 80°

~~59.85~~ 59.35 H.F.G. 9.20.30.

x Set 1x2 # 11 Point of Hill

134.07 @ 9° 32 Tem 80°

132.22

Transit line

Set Nail

300.00 level Tem 80°

209.99

111.70 @ 4° 05 Tem 80°

111.42 15' offset

Set 1x2 # 9 Wiside Wash

Beg High Water Wire Fence

415.80 level Tem 78°

15' offset 415.78

High line

Set 1x2 # 8

121.75 level Tem 76°

121.73

Set 1x2 # 7

From Top Page 87

RETURN TO
LOS ANGELES COUNTY SURVEYOR

Do not extend notes this side of this line

Note: ANY ADDITIONS OR CHANGES ON THIS SHEET MUST BE MADE OR CIRCLED IN Red. WITH DATE AND NAME OF PERSON MAKING CHANGE.

Date _____ Notes by _____ Chief Party _____ F.B. 405 PG 89

Platted by	W. O. No. 787 D. S. O. No.
Date	Location Azusa Ro. line
Map No.	Surveyed by [illegible]
Platting C'k'd by	Date April 1930
Date	Indexed A. C. Johnson

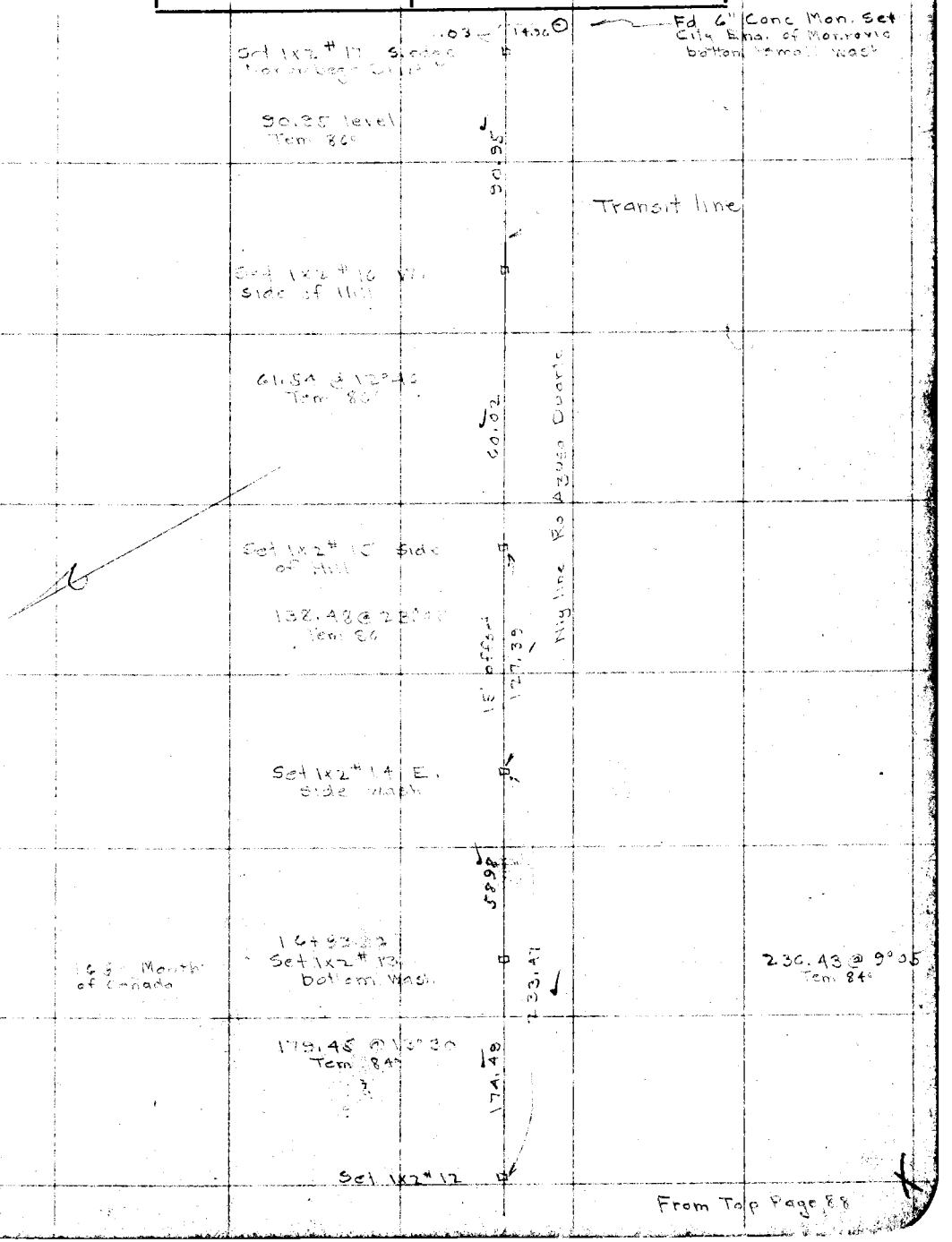

Notes: ANY ADDITIONS OR CHANGES ON THIS SHEET MUST BE MADE OR CIRCLED IN Red. WITH DATE AND NAME OF PERSON MAKING CHANGE.

Do not extend notes this side of this line

RETURN TO
LOS ANGELES COUNTY SURVEYOR

A05 90

F. B. _____ PG. _____ Chief Party _____ Notes by _____ Date _____

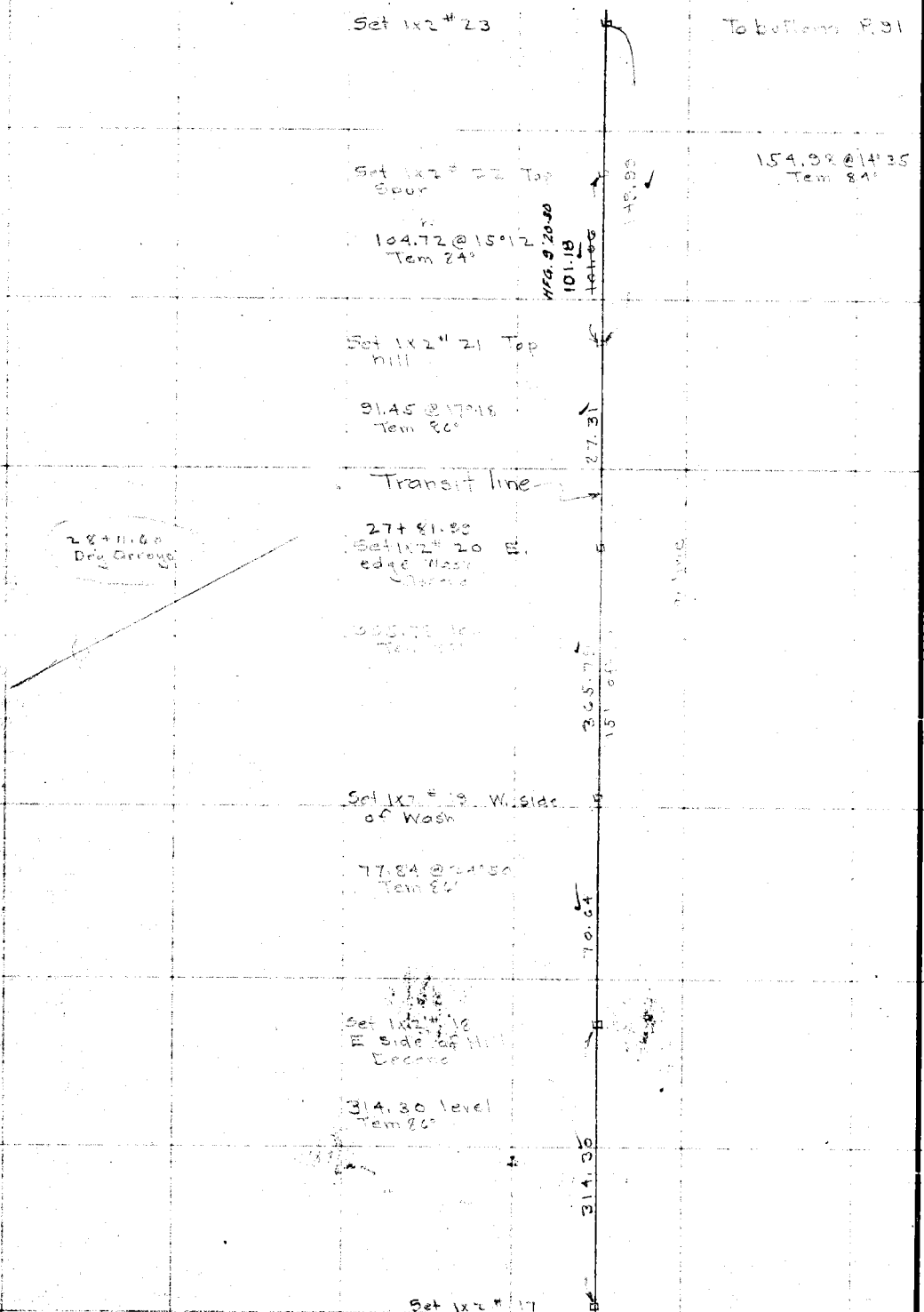

RETURN TO
LOS ANGELES COUNTY SURVEYOR

Do not extend notes this side of this line

Note: ANY ADDITIONS OR CHANGES ON THIS SHEET MUST BE MADE OR CIRCLED IN Red. WITH DATE AND NAME OF PERSON MAKING CHANGE.

Date _____ Notes by _____ Chief Party _____ F.B. 405 PG. 94

Platted by _____	W. O. No. 787 D. S. C. No. _____
Date _____	Location Azusa Ro Line
Map No. _____	Surveyed by Boyer & Party
Platting C'k'd by _____	Date April 1930
Date _____	Indexed A. C. Jo[illegible]

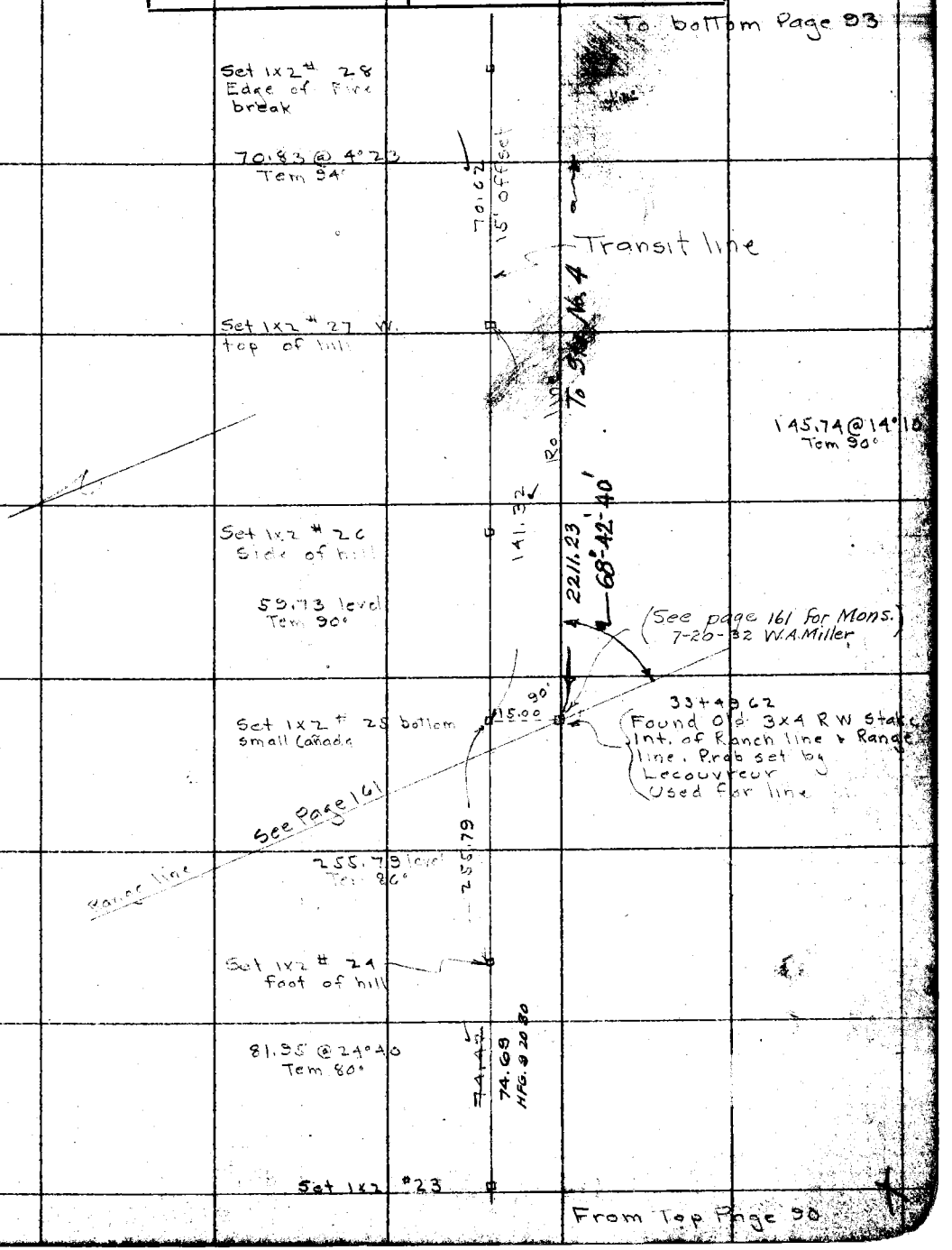

Note: ANY ADDITIONS OR CHANGES ON THIS SHEET MUST BE MADE OR CIRCLED IN Red. WITH DATE AND NAME OF PERSON MAKING CHANGE.

Do not extend notes this side of this line

RETURN TO
LOS ANGELES COUNTY SURVEYOR

F.B. 405 PG. 92 Chief Party Notes by Date

Set 1x2" 34 E side hill

To bottom P. 93

107.96 @ 9°55 Tem 84°

106.35

Nor 44+66.34 Summit Spur

44+71.98 Set 1x2" 33 Top hill

4554 S.W. face spur opp. mining quiebes

293.42 @ 18°01 Tem 94

279.05

Transit line

Set 1x2" 32 Side of Hill

74.47 @ 15°46 Tem 96°

71.68

279.03 @ 17°57 Tem 96°

265.46

15' offset

265.60. HFG. 9.20:30.

Ro. line

Nor 39+05.34 Cross Ravine

38+55.79 Set 1x2" 30 in Wash

182.32 @ 3°42 Tem 94°

181.95

Set 1x2 # 29 W. side of Wash

117.23 @ 16°44 Tem 94

112.28

Set 1x2 # 28

From Top P. 91

RETURN TO LOS ANGELES COUNTY SURVEYOR

Do not extend notes this side of this line

Note: ANY ADDITIONS OR CHANGES ON THIS SHEET MUST BE MADE OR CIRCLED IN Red. WITH DATE AND NAME OF PERSON MAKING CHANGE.

To bottom Page 94

Date _____ Notes by _____ Chief Party _____ F.B. 405 PG. 93

Platted by	W. O. No. 787 D. S. O. No.
Date	Location Azusa Ro. Line
Map No.	Surveyed by [illegible]
Platting C'k'd by	Date April 8 1930
Date	Indexed

Ch 196+.37 from Twp line
Ref 1974.72 " "

Set 1x2 No. Num.
28.79 @ 17°37 Tem 74°
Set 1x2 #40 Top of Spur

Fd Old split 2x2 RW in old Rock Md on S.E. Slope of spur near top. This may be Norways A.D. 4
53+13.99
53+24.34 Hor. from Twp line

15°19'15
30°38'30

99.00 @ 23°09
Tem 84°

174.85 @ 5°35
Tem 82°

Set 1x2 # 39 bottom of Wash

Fd Old 4" Caseing in Rock Md on side hill

124.93 @ 23°20
Tem 84° 114.71

35.79 cal
24.05 Calc. Drew

Set 1x2 # 38 Top of hill

218.00 level
Tem 88°

Set 1x2 # 37 Top of hill

Fd Old RW 2x2

47.60 @ 26°32
Tem 86°

Transit line

Set 1x2 # 36 on W. side of hill

274.08 @ 3°01'
Tem 88°

47+15.08
Set 1x2 # 35 bottom of wash

46+64.34 Hor Cross head of Gulch

147.79 @ 22°17
Tem 86°

Set 1x2 # 34

From Top Page 92

Note: ANY ADDITIONS OR CHANGES ON THIS SHEET MUST BE MADE OR CIRCLED IN Red. WITH DATE AND NAME OF PERSON MAKING CHANGE.

Do not extend notes this side of this line

RETURN TO
LOS ANGELES COUNTY SURVEYOR

F.B. 405 PG. 94 Chief Party Notes by Date

To bottom Page 95

Rev. Private Notes Page 128

Transit line

Set 1x2 # 48
in Wide Cañada

58+46.73 ch
57+86.34 Hor

119.79 @ 4°54
Tem 62°

119.33

App. Foot of Slope

Hancock

Set 1x2 # 47
on Side hill

129.32 @ 21°42
Tem 62°

168-59-50 adj.
~~169°00'00"~~
316°00'00"
Rec. Angle

120.14

7-20-32 W.A. Miller
(See page 128 for Mon)

Set 1x2 # 46 Top Spur

11.17

15.00

2.53

Set 1x2 on W. Slope of spur close to Top for Hancock & Reynolds AD.4
56+51.68
(55 58.56 Rock Pike Sta 4)

Set 1x2 # 43
Top Spur

90.36

98.94 @ 3-38 T84 = 98.74
98.98 @ 3-55 T84 = 98.75
98.74
− 8.38
90.36

246.70 @ 9°30
Tem 72°

15' offset

243.30

Set 1x2 # 42
in Wash

Ro. line

167.89 @ 16°16
Tem 70°

161.16

Set 6" up in Md rock
7-30-32 W.A. Miller

Set 1x2 # 41
Top Spur

15.00

Set 1x2 on Ro. Line

119.12 @ 5°24
Tem 70°

118.58

Transit line

Set 1x2 # 40

From Top. P. 93

COUNTY SURVEYOR'S MONUMENT
TIN 19 STA. 4
RIOW
DUARTE

RETURN TO
LOS ANGELES COUNTY SURVEYOR

Do not extend notes this side of this line

Notes: ANY ADDITIONS OR CHANGES ON THIS SHEET MUST BE MADE OR CIRCLED IN Red. WITH DATE AND NAME OF PERSON MAKING CHANGE.

Date _____ Notes by _____ Chief Party _____ F.B. 405 Pg. 95

Platted by _____	W. O. No. 787 D. S. O. No. _____
Date _____	Location Azusa Ro line
Map No. _____	Surveyed by [illegible]
Platting C'k'd by _____	Date Apr 9 1930
Date _____	Indexed _____

Note: ANY ADDITIONS OR CHANGES ON THIS SHEET MUST BE MADE OR CIRCLED IN Red. WITH DATE AND NAME OF PERSON MAKING CHANGE.

Do not extend notes this side of this line

RETURN TO
LOS ANGELES COUNTY SURVEYOR

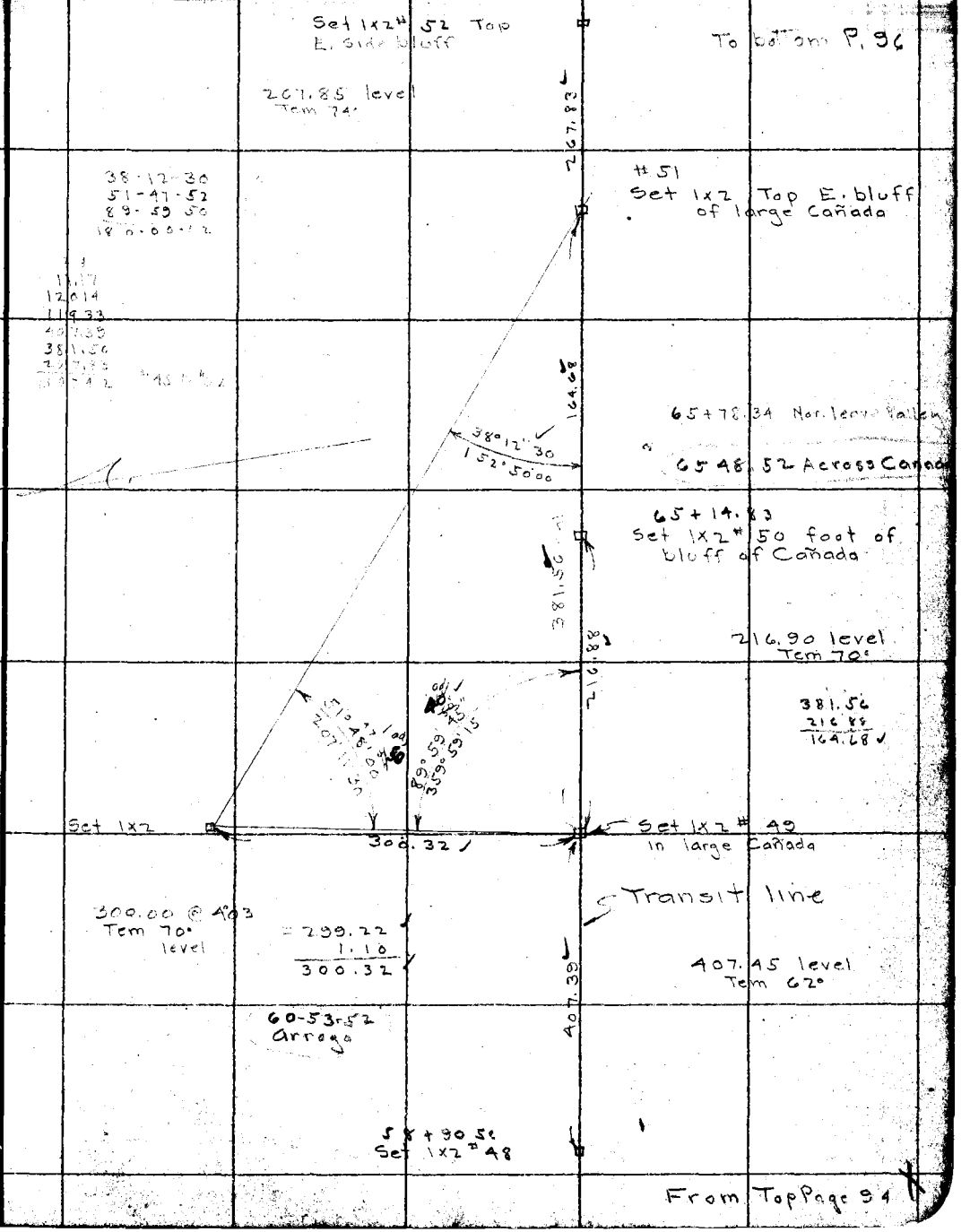

From Top Page 94

F.B. 405 PG. 96 Chief Party Notes by Date

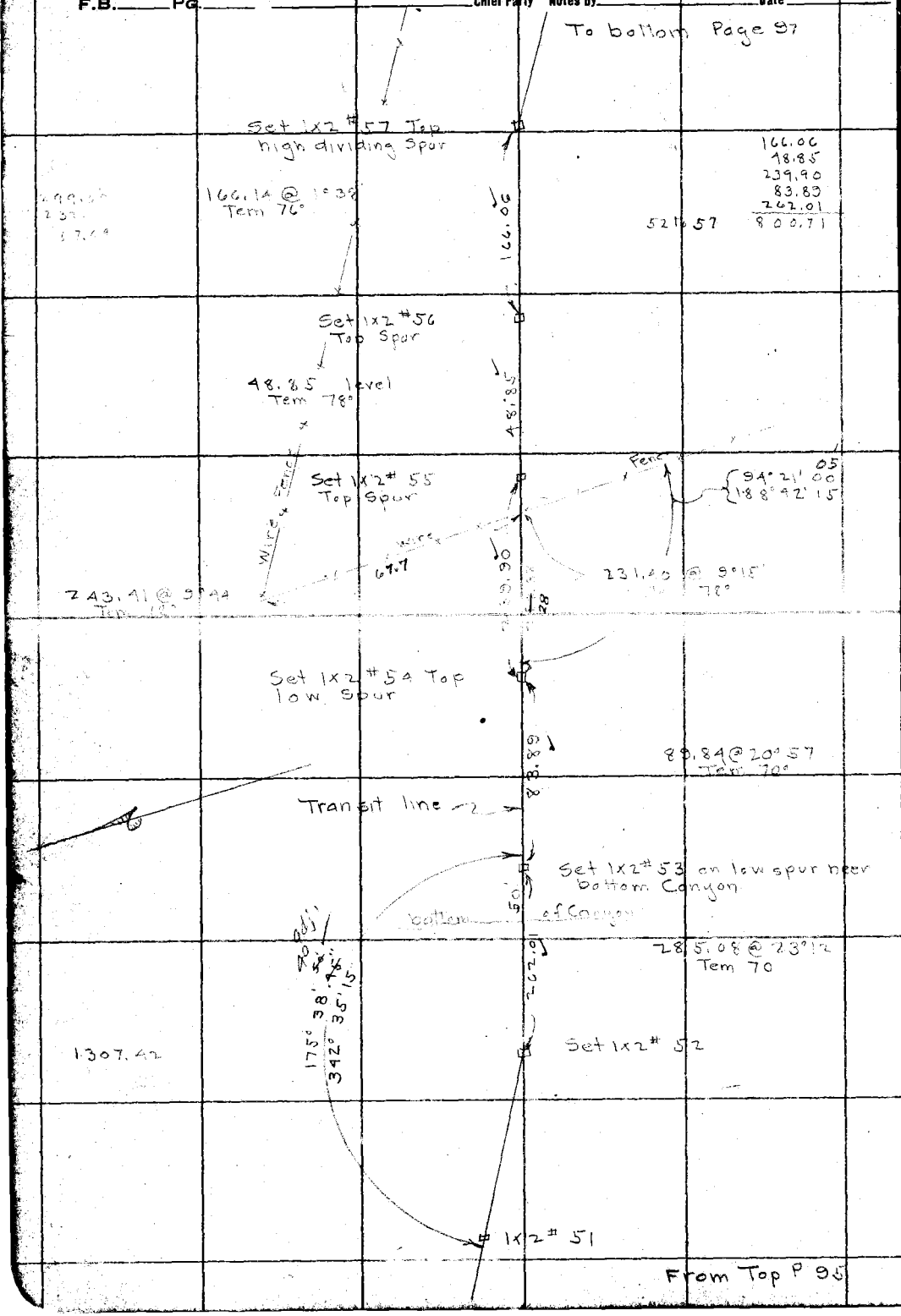

RETURN TO
LOS ANGELES COUNTY SURVEYOR

Do not extend notes this side of this line

Note: ANY ADDITIONS OR CHANGES ON THIS SHEET MUST BE MADE OR CIRCLED IN Red. WITH DATE AND NAME OF PERSON MAKING CHANGE.

Date _____ Notes by _____ Chief Party _____ F.B. 405 Pg. 97

Platted by	W. O. No. 787 D. S. D. No.
Date	Location Azusa Ro. line
Map No.	Surveyed by
Platting C'k'd by	Date Apr 10 1930
Date	Indexed

To bottom Page 98

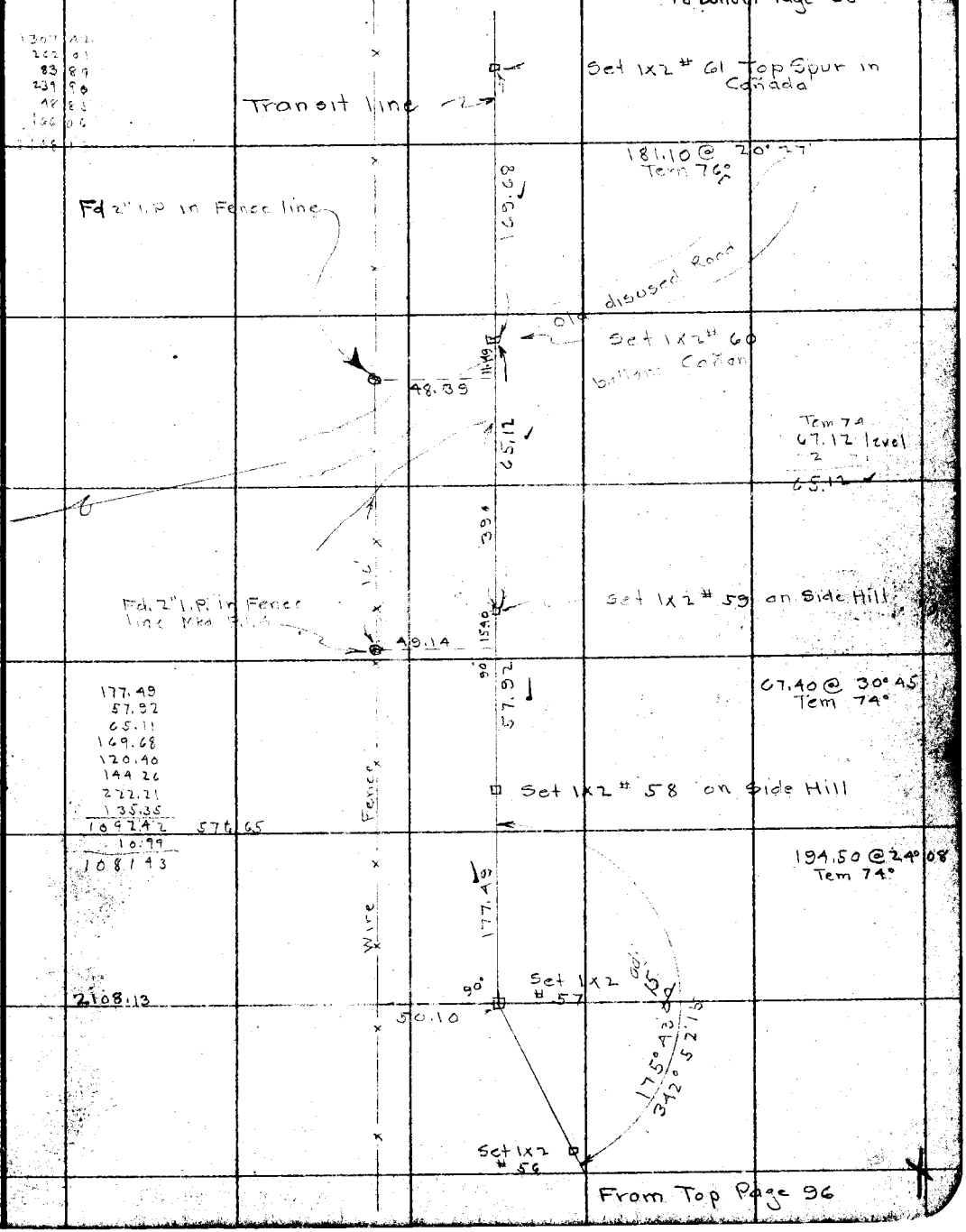

From Top Page 96

Note: ANY ADDITIONS OR CHANGES ON THIS SHEET MUST BE MADE OR CIRCLED IN Red. WITH DATE AND NAME OF PERSON MAKING CHANGE.

Do not extend notes this side of this line

RETURN TO
LOS ANGELES COUNTY SURVEYOR

F.B. 405 Pg. 98 Chief Party Notes by Date

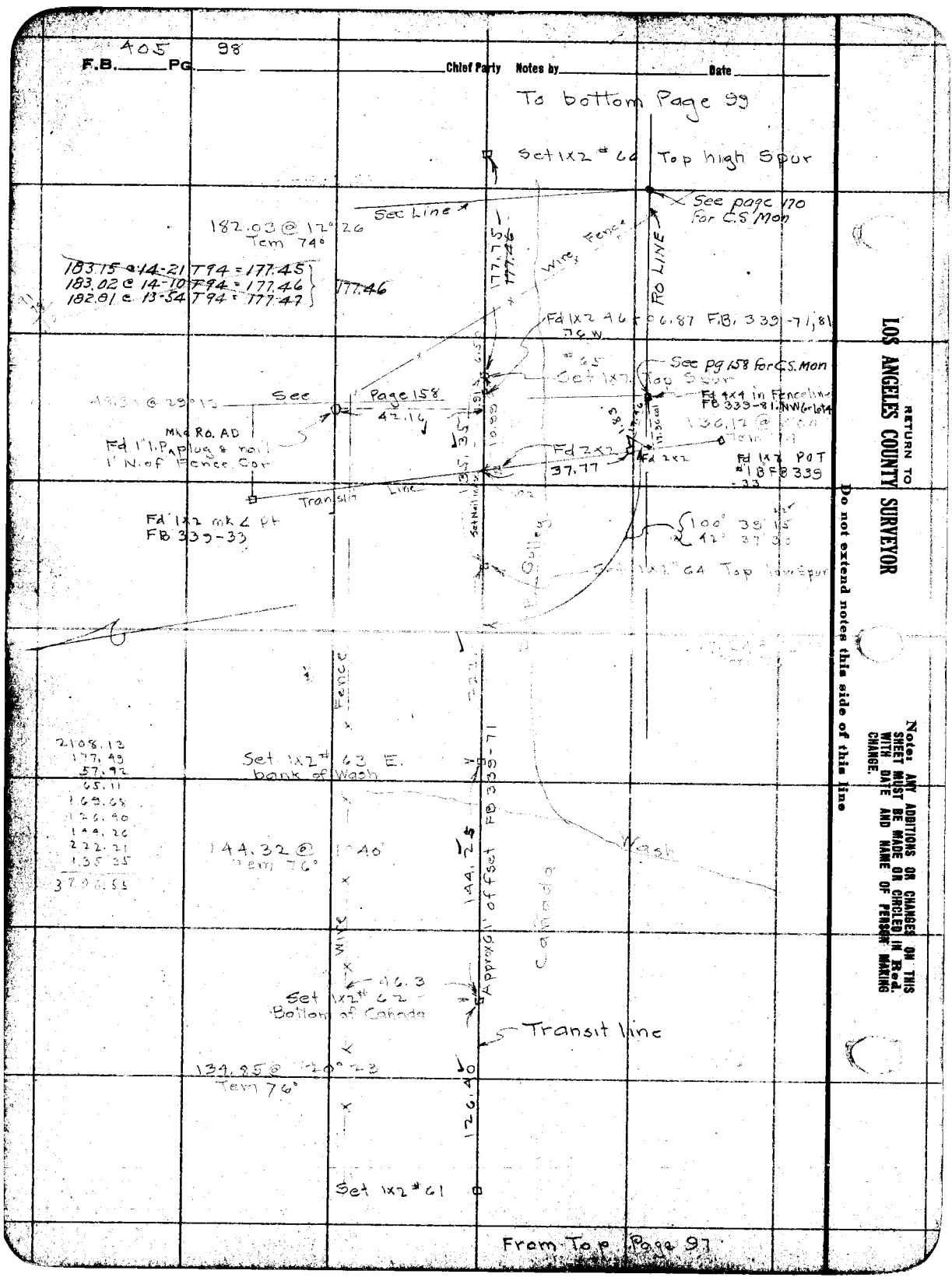

RETURN TO
LOS ANGELES COUNTY SURVEYOR

Do not extend notes this side of this line

Note: ANY ADDITIONS OR CHANGES ON THIS SHEET MUST BE MADE OR CIRCLED IN Red. WITH DATE AND NAME OF PERSON MAKING CHANGE.

Date _____ Notes by _____ Chief Party _____ F.B. 405 Pg. 99

Plotted by	W. O. No. 787 D. S. O. No.
Date	Location Azusa Ra. Line
Map No.	Surveyed by
Plotting C'k'd by	Date April 1930
Date	Indexed A. C. Johnson

To bottom Page 100

conc. ditch

Set 1x2# 70 in Avacado Orchard

79.68 level Tem 66°

246.84
153.04
79.67
479.55

79.67

Transit line

Set 1x2# 69 in Avacado Orchard

153.04

153.06 level Tem 66

Cobble ditch

Cobble ditch

Set 1x2 # 68

246.87 level Tem 66°

246.84 FB 339-71

F Ra. Line 971.55

Fd Old 3x4 R.W. Mkd W.P. on W Face on E side of 5 prong Oak

Very Short sight due to Avacado Trees

Fd Nail .09 37.79

Put concrete around base. 3x4 Leaning Ely Set Nail in Conc. directly below nail in 3x4 7-21-32 W.A. Miller

179° 59' 359° 58'

91.09 @ 68° level

91.08 61' offset

263.59 To C.S. Mon. Pg. 170.

67

Fd 1x2 Mkd # 3 43+16.65 61' off. on N Mkd. this # 67 W. edge High Mesa FB 339-71

113.07 @ 9° 01' Tem 74°

~~111.54~~ 111.67

7-25-32 W.A.M.
113.02 @ 9-18 T 84 = 111.53
112.93 @ 8-59 T 84 = 111.54 } ~~111.54~~

Set 1x2 # 66

From Top Page 98

Note: ANY ADDITIONS OR CHANGES ON THIS SHEET MUST BE MADE OR CIRCLED IN Red. WITH DATE AND NAME OF PERSON MAKING CHANGE.

Do not extend notes this side of this line

RETURN TO LOS ANGELES COUNTY SURVEYOR

F.B. 405 Pg. 100 Chief Party Notes by Date

To bottom Page 101

#76
Fd 1x1 Mkd 31+15.98
Top Spur

143.22 @ 21°12
Tem. 80°

79°30'-15" Calc.

133.53

1338.56

Fd 4x4 Stk in Rock Md on bench on Wside of gulley. Set by Co. Sur for Nly Cor to tots 3+4 FB 339-89

Gulley

Set 1x2 #75 W. Side Gulley

479.55
108.15
587.70
193.15

0.05

3.99

.65

17.88

0.025

Fd 1x1
Fd 1x1

107.01 @ 33°45'
Tem 74°

Transit Line FB 339-70

971.55

88.97

Transit line

#74
Fd 1x1 Mkd 33+38.34
Top Small Spur

Ro. LINE

24°16'45"

Mkd W.P.S

Tem

4x4 Replaced with C.S. Mon. 6" Up. 7-26-32 W.A. Miller

COUNTY SURVEYOR'S MONUMENT
TIN 20
LOT 4
LOT 3
DUARTE
RIOW

18.32 cal.

106.32

This Line void

44.57

40.65

No. 72
Fd 1x2 Mkd 61' offset beg of chaining on 61' offset F.B. 339-70

61.00

Fd 1x2 #73 E. edge Mesa

1.90

9.25

61.01 @ 74°

Gravel

Road

Private by Bradbury Home at Duarte

193.15

Fd 2" l.t. 1½" high F.B. 339-71

193.17 level
Tem 66

F.B. 339-71

Set 1x2 #71 in Avacado Orchard

108.15
61' offset

108.16 level
Tem 66°

Set 1x2 #70

From Top Page 99

RETURN TO
LOS ANGELES COUNTY SURVEYOR

Do not extend notes this side of this line

Note: ANY ADDITIONS OR CHANGES ON THIS SHEET MUST BE MADE OR CIRCLED IN Red. WITH DATE AND NAME OF PERSON MAKING CHANGE.

Date _____ Notes by _____ Chief Party _____ F.B. 405 Pg. 101

Platted by _____
Date _____
Map No. _____
Platting C'k'd by _____
Date _____

W. O. No. 187 D. S. O. No. _____
Location Azusa Ranch line
Surveyed by Boyce & Party
Date April 14 & 15 1930
Indexed A. C. Johnson

Decend to Valley
Fd 1x7
Top Spur
#81

To bottom Page 102

193.29 @ 3°30
Tem 82

9.64
133.53
275.53
279.53
19.15
296.72
192.91
1157.01

192.91

#80
Fd 1x1 22+95.06
Top Spur

Transit line

296.72

297.46 @ 4°03
Tem.

#79
Fd 1x2 No Nail
E. Side of Spur

level
191.5

#78
Fd 1x1 Mkd 24+10.93
Top Spur

229.53

230.43 @ 5°02
Tem 78°

#77
Fd 1x1 28+40.46 FB 239-70
Top Spur

275.54 level
Tem 80°

275.53

1x1 #76

From Top Page 100

Note: ANY ADDITIONS OR CHANGES ON THIS SHEET MUST BE MADE OR CIRCLED IN Red. WITH DATE AND NAME OF PERSON MAKING CHANGE.

Do not extend notes this side of this line

RETURN TO LOS ANGELES COUNTY SURVEYOR

F.B. 405 Pg. 102 Chief Party Notes by Date

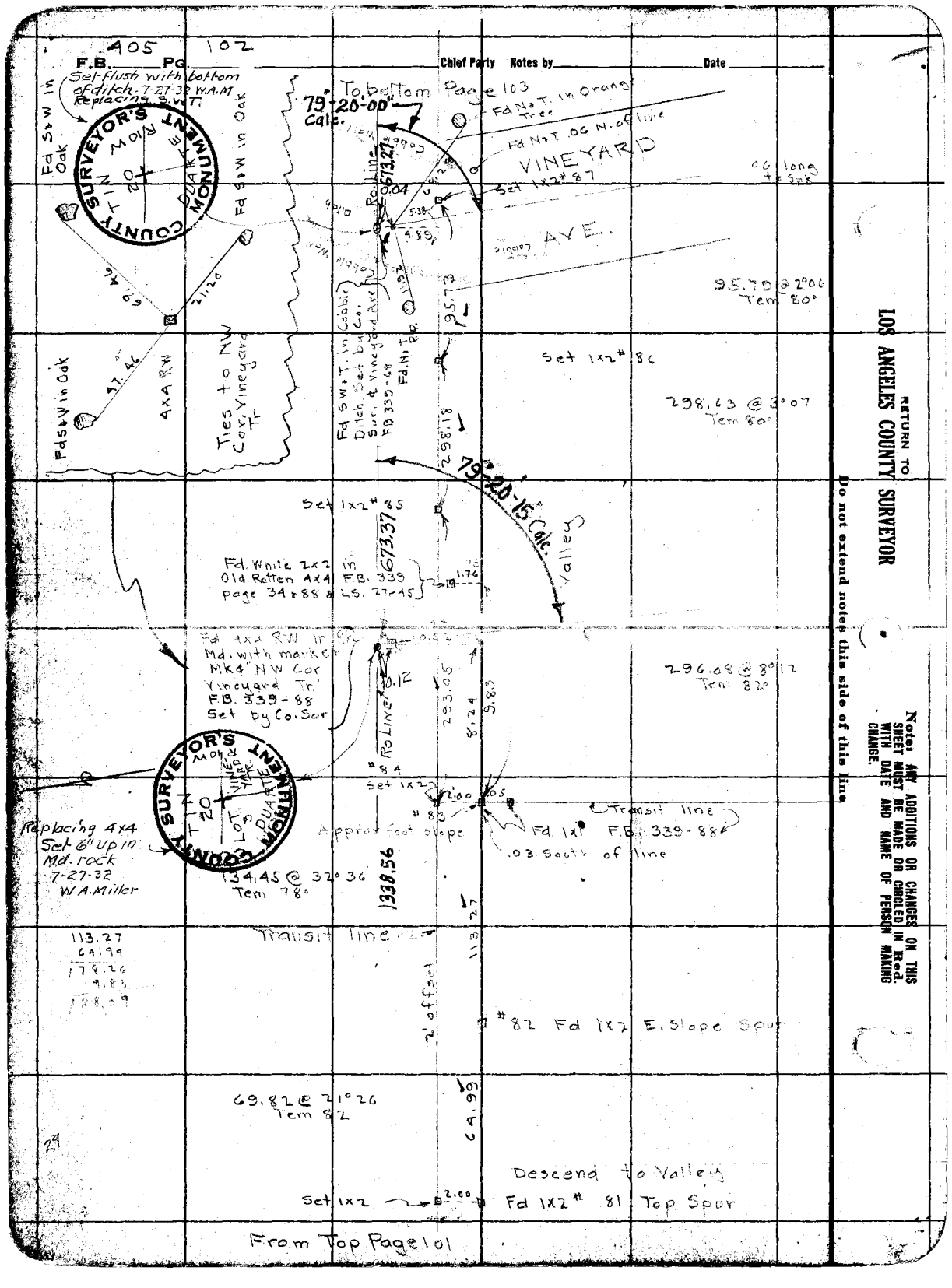

RETURN TO
LOS ANGELES COUNTY SURVEYOR
Do not extend notes this side of this line

Notes: ANY ADDITIONS OR CHANGES ON THIS SHEET MUST BE MADE OR CIRCLED IN Red. WITH DATE AND NAME OF PERSON MAKING CHANGE.

Date _____ Notes by _____ Chief Party _____ F.B. 405 Pg. 103

Platted by _____	W. O. No. 787 D. S. O. No. _____
Date _____	Location Azusa Ranch line
Map No. _____	Surveyed by Boyer & Party
Platting C'k'd by _____	Date April 17 1930
Date _____	Indexed A. C. Johnson

300' Tape #45
Std. @ 84°

To bottom Page 104

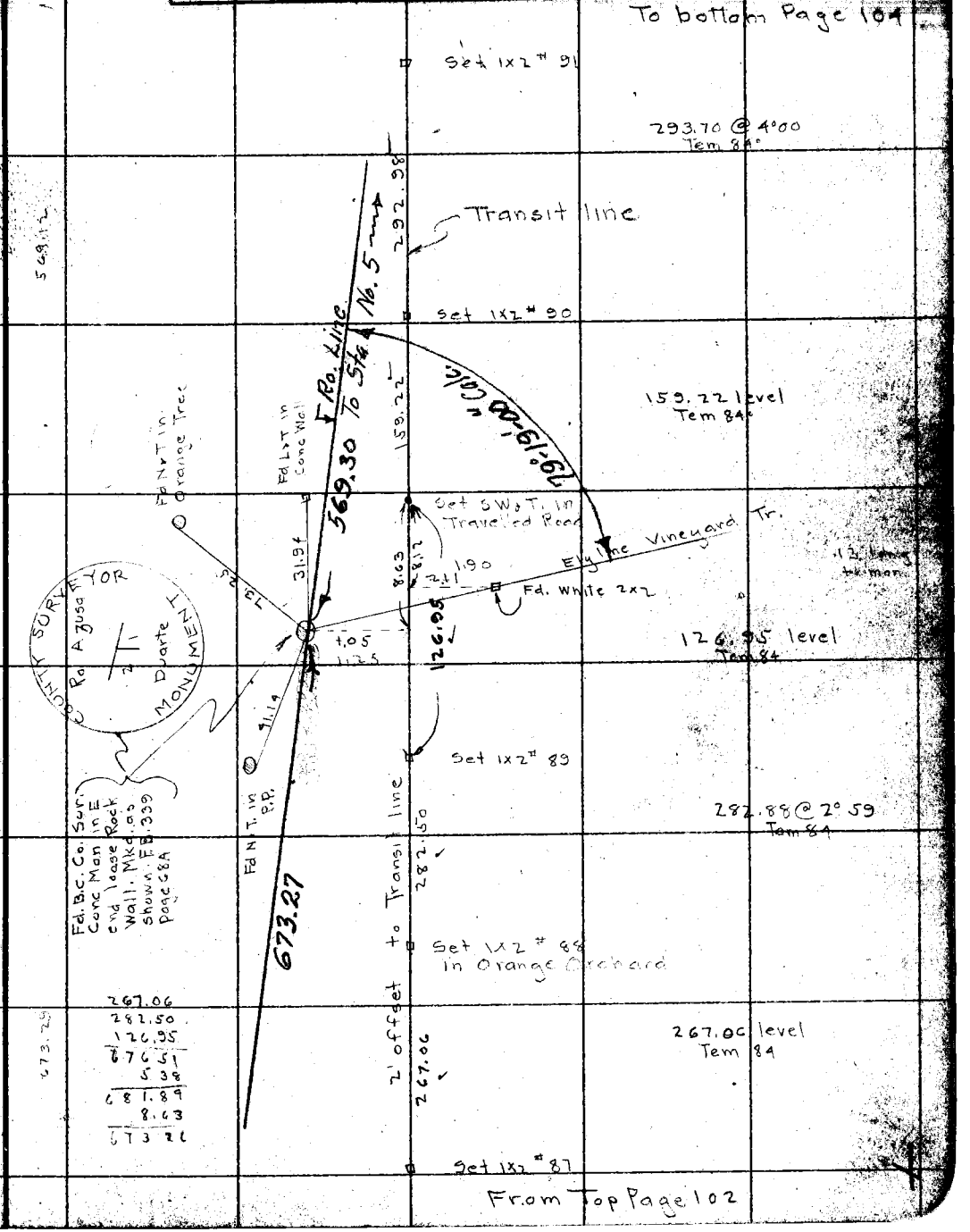

267.06
282.50
126.95
676.51
5.38
681.89
8.63
673.26

From Top Page 102

Note: ANY ADDITIONS OR CHANGES ON THIS SHEET MUST BE MADE OR CIRCLED IN Red. WITH DATE AND NAME OF PERSON MAKING CHANGE.

Do not extend notes this side of this line

RETURN TO
LOS ANGELES COUNTY SURVEYOR

RETURN TO
LOS ANGELES COUNTY SURVEYOR

Note: ANY ADDITIONS OR CHANGES ON THIS SHEET MUST BE MADE OR CIRCLED IN Red. WITH DATE AND NAME OF PERSON MAKING CHANGE.

Do not extend notes this side of this line

F.B. 405 Pg. 104

Chief Party _____ Notes by _____ Date _____

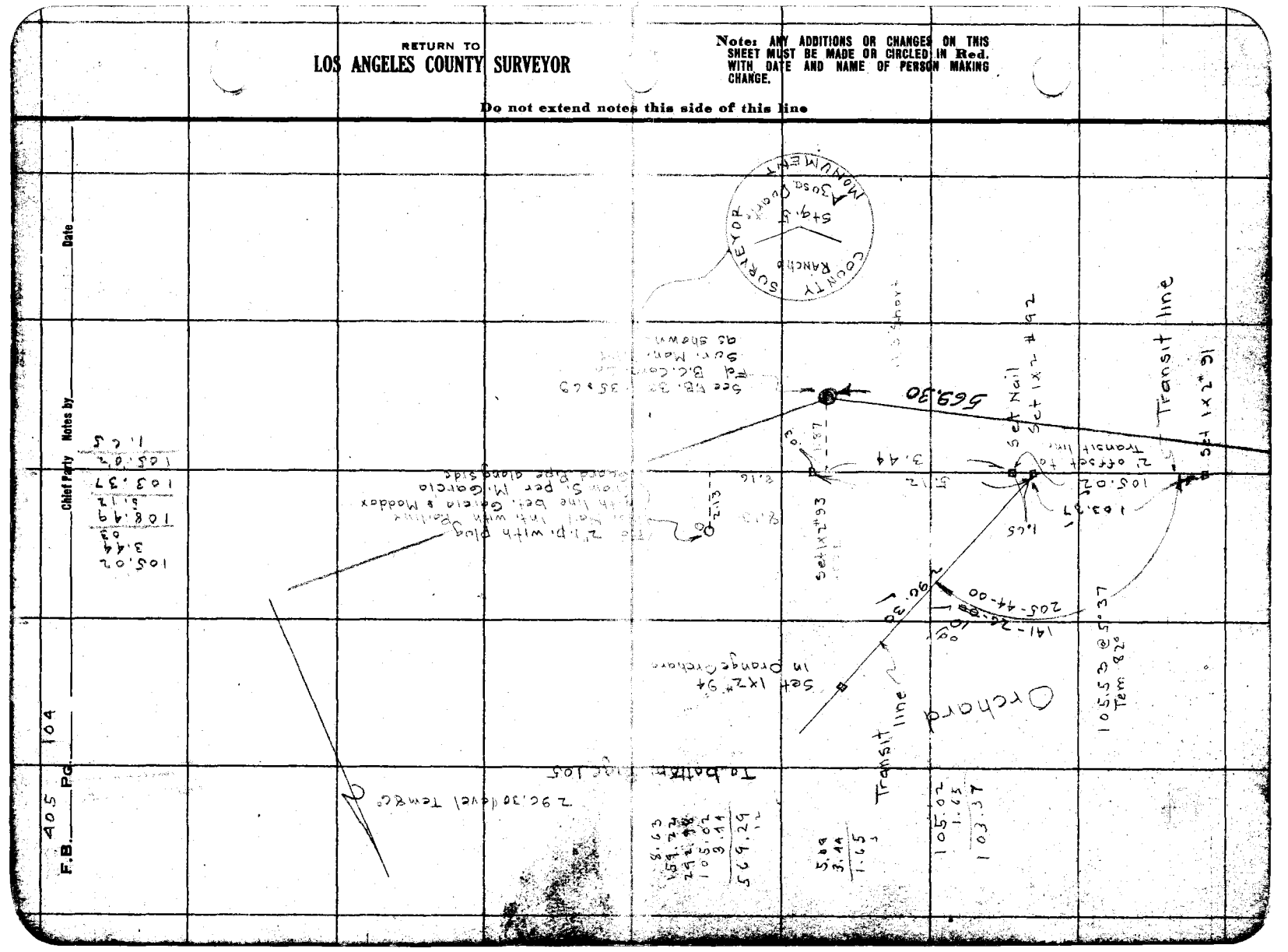

Date _____ Notes by _____ Chief Party _____ F.B. 405 Pg. 105

Plotted by	W. O. No. 787 U. S. O. No.
Date	Location Azusa Ranch line
Map No.	Surveyed by Boyer & Party
Platting C'k'd by	Date April 1930
Date	Indexed

To bottom Page 104

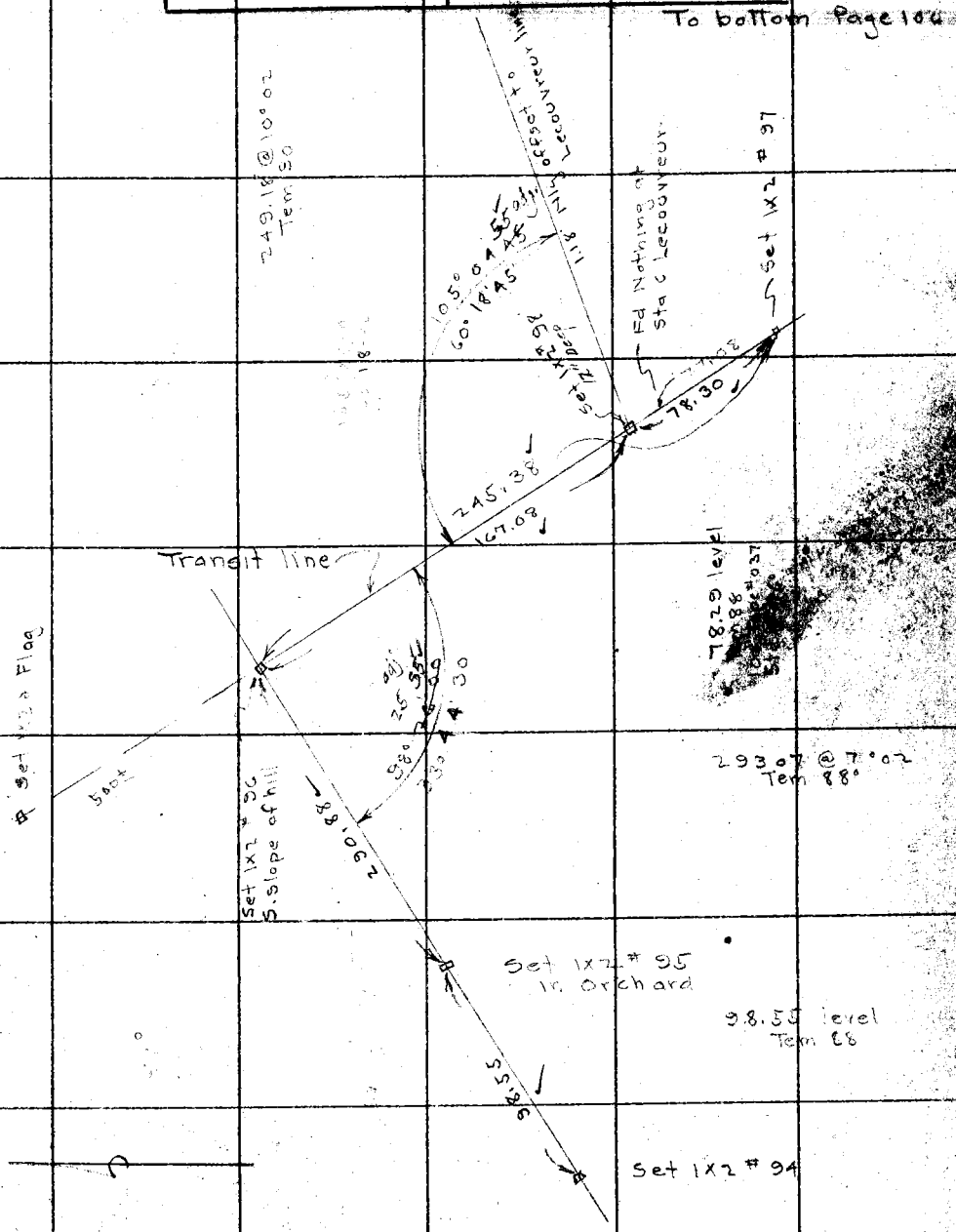

From Right Page 104

Note: ANY ADDITIONS OR CHANGES ON THIS SHEET MUST BE MADE OR CIRCLED IN Red. WITH DATE AND NAME OF PERSON MAKING CHANGE.

Do not extend notes this side of this line

RETURN TO
LOS ANGELES COUNTY SURVEYOR

F.B. 405 PG. 106 Chief Party Notes by Date

To bottom Page 107

5.15

2.07

Set 1x2# 102 on Side hill

68.0

Fd 1/2" I.R.

3.96

233.76 @ 7°15
Tem 84°

231.88

Fd 4x4 RW on Side hill

Set 1x2 # 101 on Side hill

187.47 @ 4°37
Tem 88°

Set 1x2# 100 on Side Hill

85.07 @ 12°50
Tem 82°

Transit line

Set Nail

297.77 @ 2°29
Tem 82°

Set 1x2 # 99 Top bank of E. edge Orange Grove

89.27 level
Tem 84

89.27

Set 1x2# 98

From Top Page 105

RETURN TO
LOS ANGELES COUNTY SURVEYOR

Do not extend notes this side of this line

Note: ANY ADDITIONS OR CHANGES ON THIS SHEET MUST BE MADE OR CIRCLED IN Red. WITH DATE AND NAME OF PERSON MAKING CHANGE.

Date _____ Notes by _____ Chief Party _____ F.B. 405 Pg. 107

Platted by	W. O. No. 787 D. S. O. No.
Date	Location Azusa Ranch line
Map No.	Surveyed by Bauer & Pratt
Platting C'k'd by	Date April 19 1930
Date	Indexed

Set 1x2" 107

To bottom Page 108

263.56 level
Tem 82

Set 1x2" 106 in Valley

Fd Old 3x4 RW mkd "3" on V face with nail. Top broken off, in large Md of Rock & Conc pipe near N line Orange Orchard Nly Cor to lots 233
Packed Conc around 3x4
7-30-32 W.A. Miller

131.84 @ 2°13
Tem 84

Set 1x2" 105 in Valley

Transit line

236.19 @ 0°50
Tem 85

Set 1x2" 104 on flatts N. of Orange Grove

175.38 @ level
Tem 86

Set 1x2" 103 foot of slope

186.84 @ 7°09
Tem 86

Set 1x2" 102

From Top Page 106

Notes: ANY ADDITIONS OR CHANGES ON THIS SHEET MUST BE MADE OR CIRCLED IN Red. WITH DATE AND NAME OF PERSON MAKING CHANGE.

Do not extend notes this side of this line

RETURN TO LOS ANGELES COUNTY SURVEYOR

F.B. 405 PG. 108 Chief Party Notes by Date

To bottom Page 109

Set Nail

300.00

300.00 level
Tem 82°

Set Nail

300.00 level
Tem. 82

300.00

23.38 Fd 3x4 RW with nail Mkd in stencil "BLK" in Rock Md
Poured Conc. around 3x4. 6" Up
7-29-32 W.A Miller.

Set 1x2 # 110 base of hill

65.52 @ 10°59'
Tem 80°

64.32

178°
354°
15"
Set 1x2 # 109 on Side hill

Transit line

199.14 @ level
Tem 80°

199.13

10.73
763.56
169.70
194.3

Set 1x2# 108 on Side hill

171.80 @ 8°53
Tem 80°

169.74

Set 1x2# 107

From Top Page 107

RETURN TO
LOS ANGELES COUNTY SURVEYOR

Do not extend notes this side of this line

Note: ANY ADDITIONS OR CHANGES ON THIS SHEET MUST BE MADE OR CIRCLED IN Red. WITH DATE AND NAME OF PERSON MAKING CHANGE.

405 1089

Date _____ Notes by _____ Chief Party _____ F.B. _____ PG. _____

Platted by	W. O. No. 787 D. S. O. No.
Date	Location Azusa Ranch line
Map No.	Surveyed by Boyce & Parker
Platting C'k'd by	Date April 22 23 1930
Date	Indexed

Note: ANY ADDITIONS OR CHANGES ON THIS SHEET MUST BE MADE OR CIRCLED IN Red. WITH DATE AND NAME OF PERSON MAKING CHANGE.

Do not extend notes this side of this line

RETURN TO LOS ANGELES COUNTY SURVEYOR

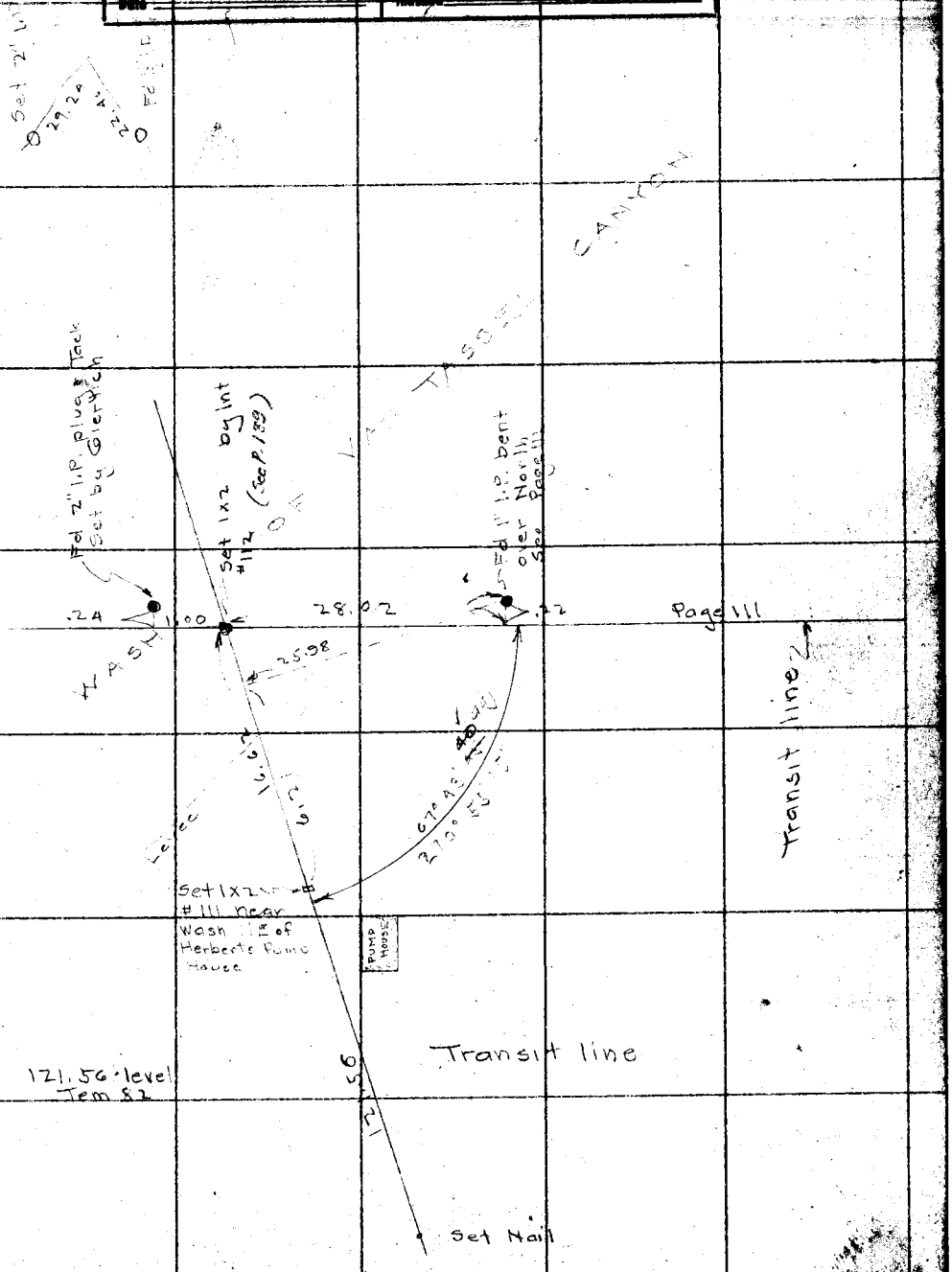

F.B. 405 PG. 110 Chief Party Notes by Date

300' Tape #45
Std. @ 84°

To bottom
Page 111

Set 1x2

264.28 @ 3°10
Tem 72

260.00
263.86
292.06
815.92
6453
880.45

263.86

Transit line

Set 1x2

260.37 @ 2°56'
Tem 68°

260.00

Fd 4x4 RW Mkd "S21"
2' on N. "S28 L1" on
S 2 on W
S 85

Fd 2" I.P. in block of Conc
SW Cor 69.57 A parcel Sec 28
MR 6-80 See Page 83 & 85

15' offset Page 83

1x2

FISHCANYON ROAD

RETURN TO
LOS ANGELES COUNTY SURVEYOR

Do not extend notes this side of this line

Note: ANY ADDITIONS OR CHANGES ON THIS SHEET MUST BE MADE OR CIRCLED IN Red. WITH DATE AND NAME OF PERSON MAKING CHANGE.

1147

Date _____ Notes by _____ Chief Party _____ F.B. 405 Pg. 111

Platted by _____	W. O. No. 787 D. S. O. No. _____
Date _____	Location Azusa Ranch line
Map No. _____	Surveyed by Boyer & Party
Platting C'k'd by _____	Date April 1930
Date _____	Indexed _____

Note: ANY ADDITIONS OR CHANGES ON THIS SHEET MUST BE MADE OR CIRCLED IN Red. WITH DATE AND NAME OF PERSON MAKING CHANGE.

Do not extend notes this side of this line

RETURN TO
LOS ANGELES COUNTY SURVEYOR

64.61
37.53
27.08

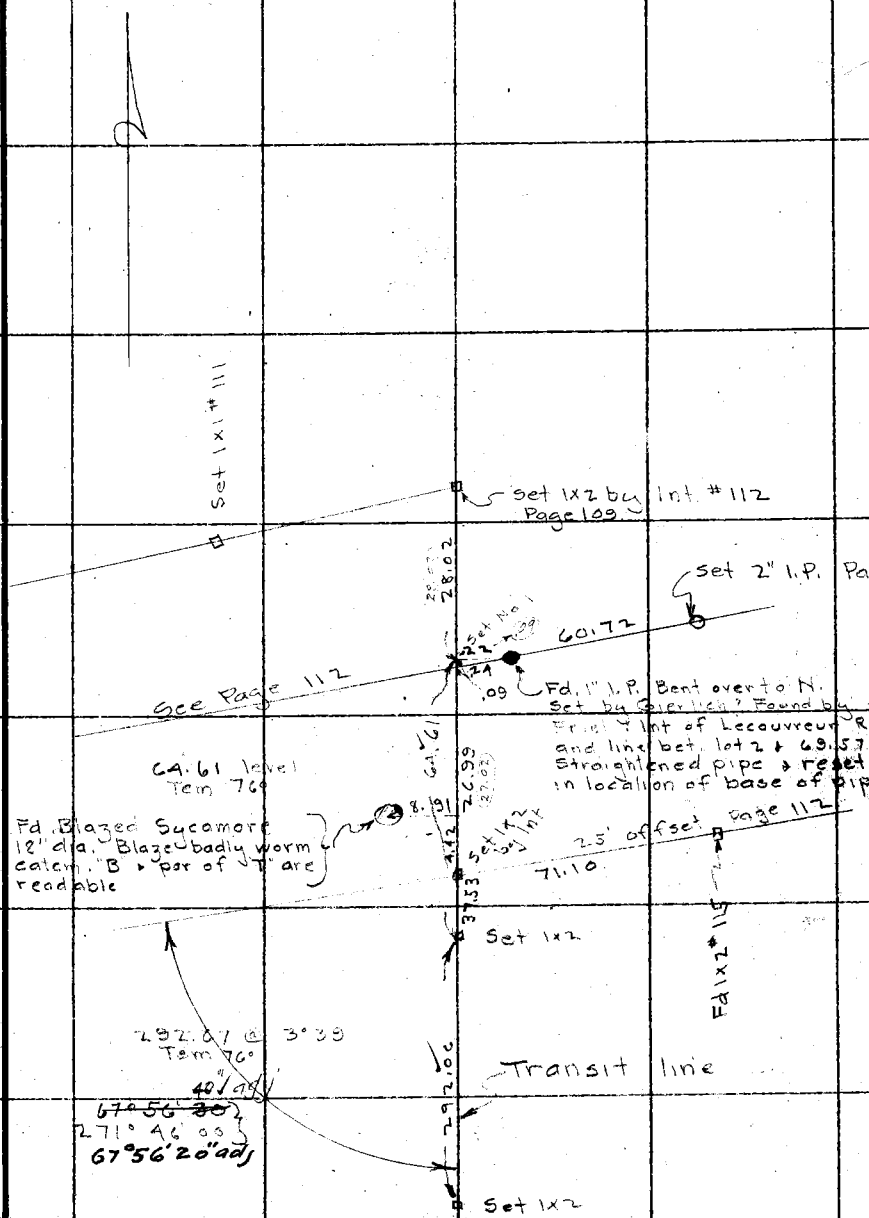

260.00
263.86
292.06
64.53
880.45

From Top Page 110

To bottom Page 114

405 112

F.B. PG

Chief Party Notes by Date

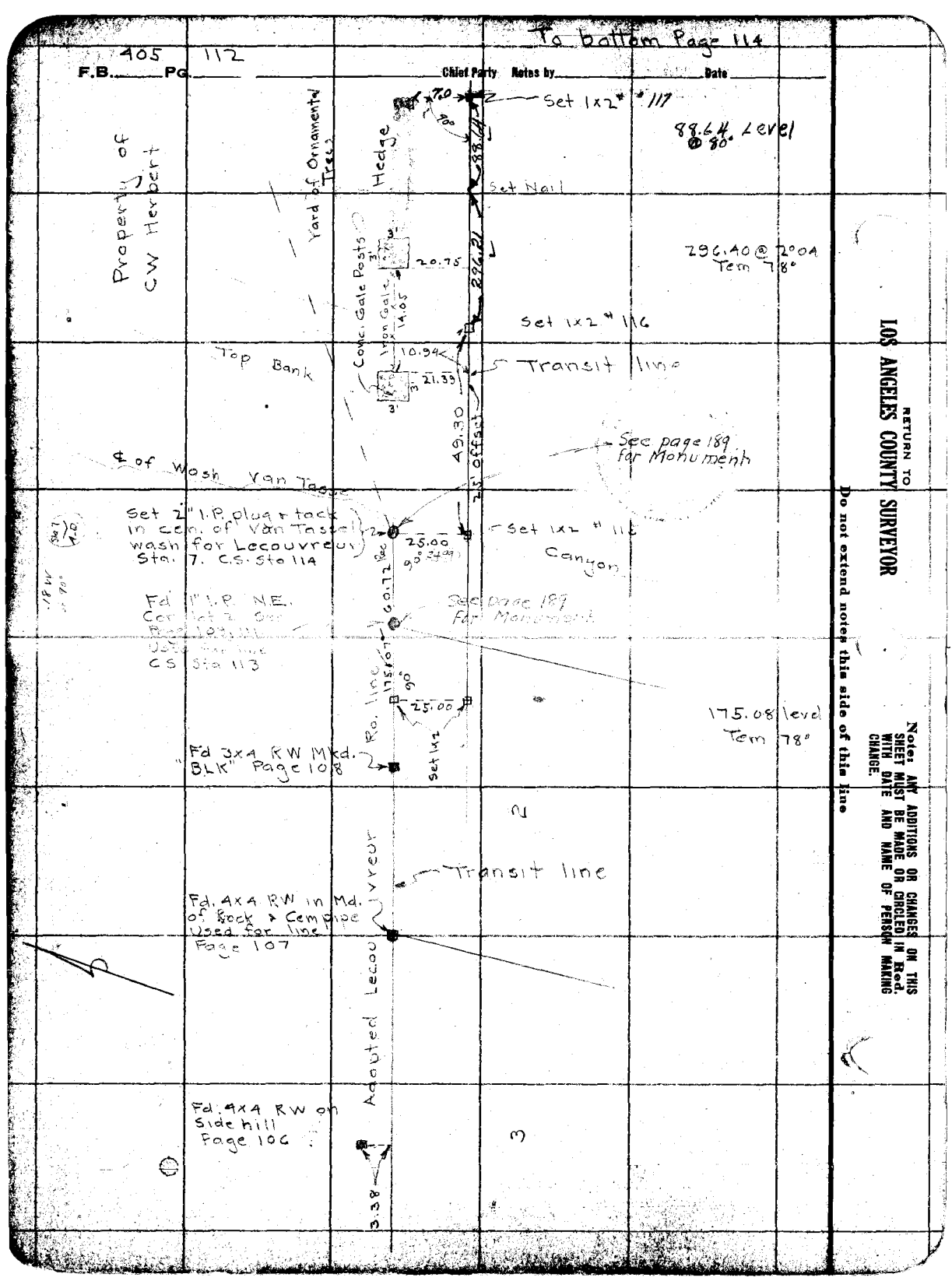

RETURN TO
LOS ANGELES COUNTY SURVEYOR
Do not extend notes this side of this line

Notes: ANY ADDITIONS OR CHANGES ON THIS SHEET MUST BE MADE OR CIRCLED IN Red. WITH DATE AND NAME OF PERSON MAKING CHANGE.

Date _____ Notes by _____ Chief Party _____ F.B. 405 Pg. 43

Platted by	W. O. No. 787 D. S. O. No.
Date	Location Azusa Ranch line
Map No.	Surveyed by Boyer & Party
Platting C'k'd by	Date April 1930
Date	Indexed [illegible]

Note: ANY ADDITIONS OR CHANGES ON THIS SHEET MUST BE MADE OR CIRCLED IN Red. WITH DATE AND NAME OF PERSON MAKING CHANGE.

Do not extend notes this side of this line

RETURN TO LOS ANGELES COUNTY SURVEYOR

Range Line

3x4 RW O.K.

Copy of data given me by City Engineer of City of Monrovia on April 1st on a sheet of a Tablet
J. D. Boyer

1" I.P probably on 1' offset

Road

Conc. Mon. set by City of Monrovia

Ro Azusa de Duarte

NORUMBEGA TRACT

This point never found probably destroyed when fence was built. Conc. Mon. set by C. of M.

Sta. 2 Ro. A.D

Orig. 2x2 RW Accepted C. of M.

Distance very close to record

1½ I.P. set by City of Monrovia to replace Orig. stake washed out by flood

Sta. 1 Ro. Azusa Duarte

Ro. Santa Anita

Was 2x7 Original Replaced by City of Monrovia with conc. mon. This point is tied in.

Bridge

E.B. 405 PG. 114 Chief Party Notes by Date

To bottom Page 115

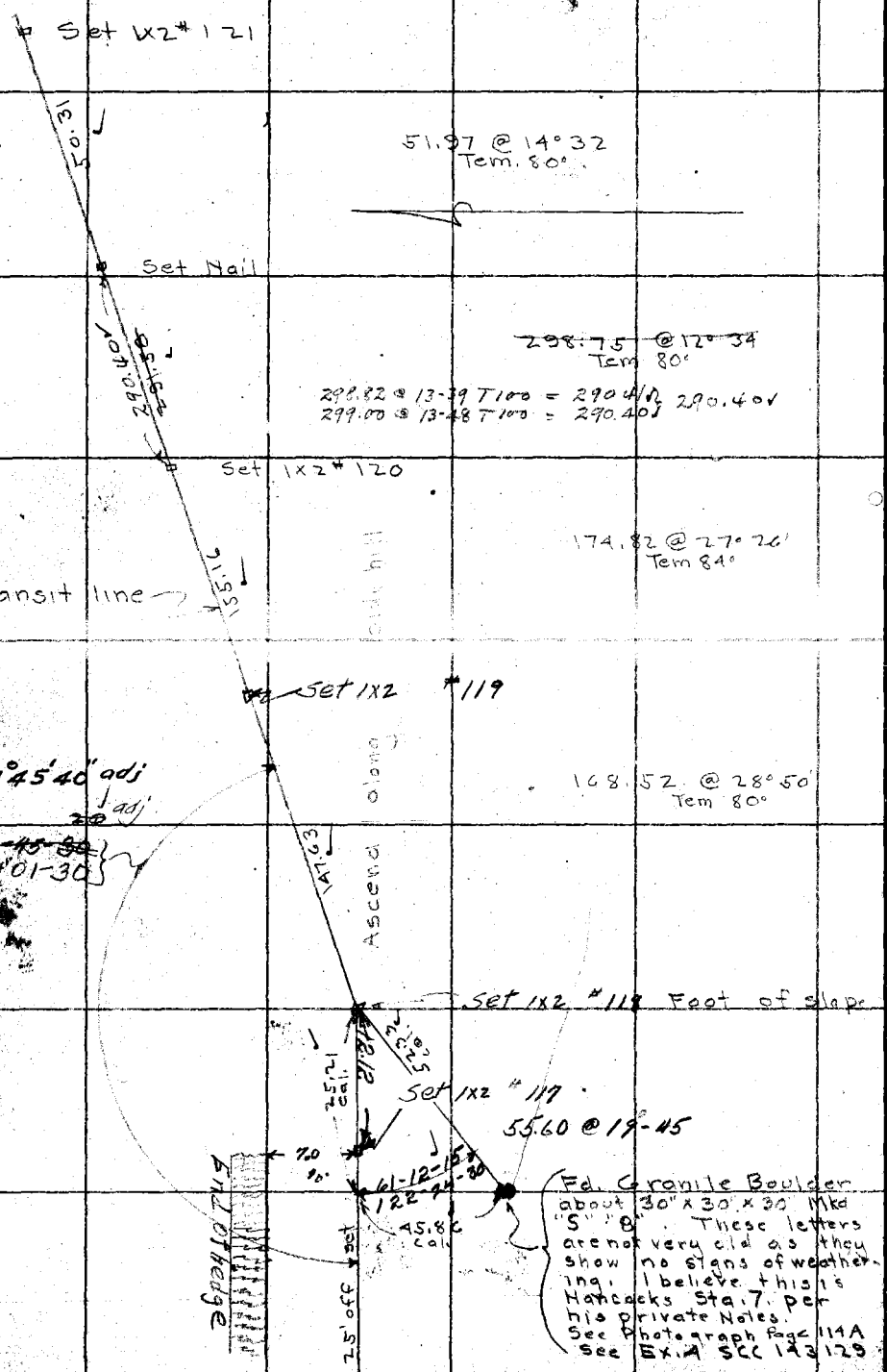

From Top Page 112

RETURN TO
LOS ANGELES COUNTY SURVEYOR
Do not extend notes this side of this line
Note: ANY ADDITIONS OR CHANGES ON THIS SHEET MUST BE MADE OR CIRCLED IN Red. WITH DATE AND NAME OF PERSON MAKING CHANGE.

Date _____ Notes by _____ Chief Party _____ F.B. _____ Pg. 114A

Platted by _____	W. O. No. _____ D. S. O. No. _____
Date _____	Location _____
Map No. _____	Surveyed by _____
Platting C'k'd by _____	Date _____
Date _____	Indexed _____

Granite boulder 30" x 30", 30" above ground located
[illegible] 33d S of East end of Herberts hedge at Van [illegible]
Canyon. The "E 8" shown on the "Sky Pace" is not [illegible]
[illegible] as it is fresh & shows no signs of weathering.
This is the boulder identified by Mr L. Fris as the [illegible]
of Hercocks Survey. See S.C.C. # 143 [illegible] Exhibit, [illegible]

RETURN TO
LOS ANGELES COUNTY SURVEYOR

Note: ANY ADDITIONS OR CHANGES ON THIS SHEET MUST BE MADE OR CIRCLED IN Red. WITH DATE AND NAME OF PERSON MAKING CHANGE.

Do not extend notes this side of this line

RETURN TO
LOS ANGELES COUNTY SURVEYOR

Note: ANY ADDITIONS OR CHANGES ON THIS SHEET MUST BE MADE OR CIRCLED IN Red. WITH DATE AND NAME OF PERSON MAKING CHANGE.

Do not extend notes this side of this line

F.B. _____ PG. _____ Chief Party _____ Notes by _____ Date _____



Date _____ Notes by _____ Chief Party _____ F.B. 405 Pg. 115

Plotted by	W. O. No. 787 D. S. O. No.
Date	Location Azusa Ranch line
Map No.	Surveyed by Boyer & Party
Plotting C'k'd by	Date May 12, 13 1930
Date	Indexed [illegible]

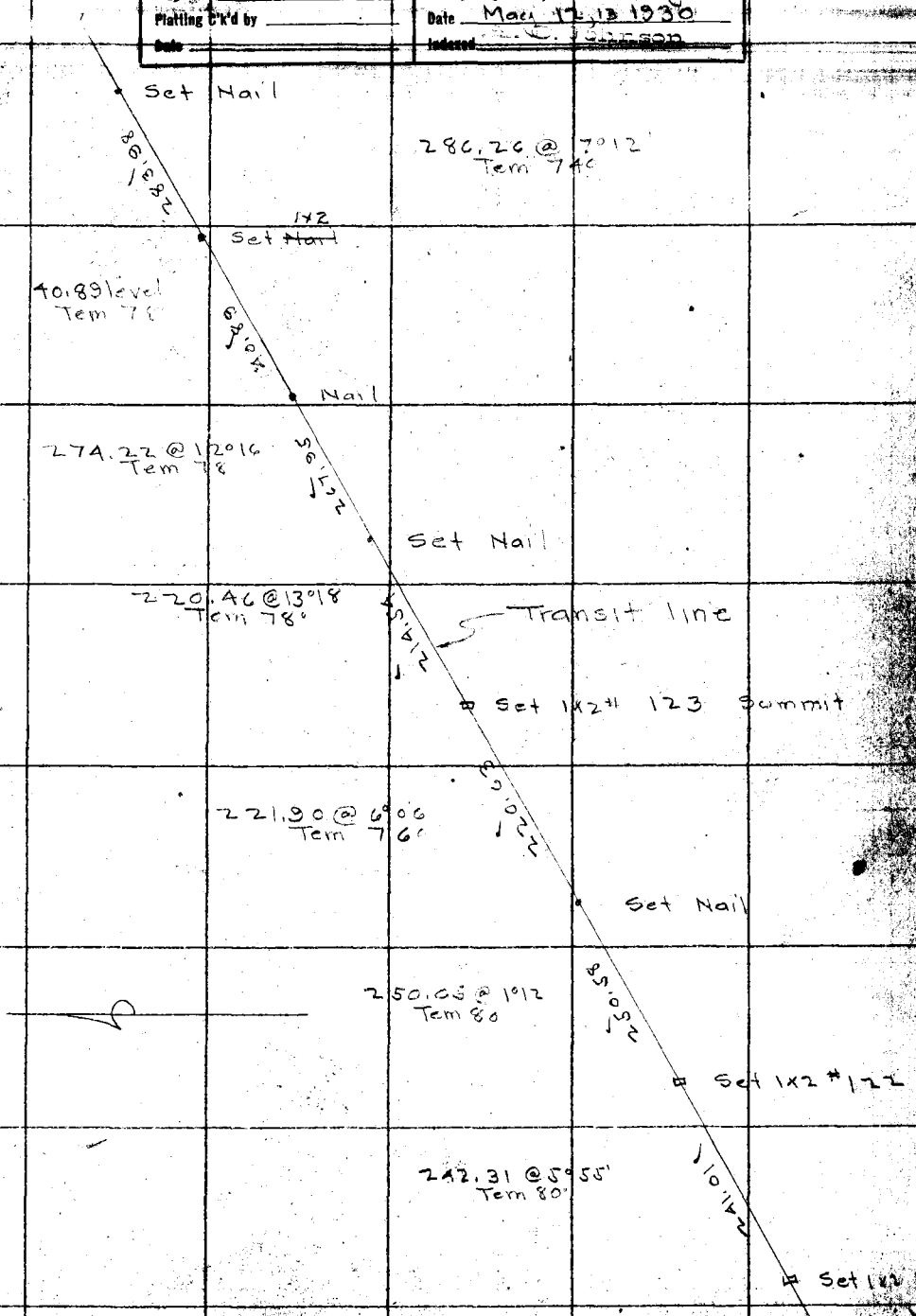

From Top Page 114

Note: ANY ADDITIONS OR CHANGES ON THIS SHEET MUST BE MADE OR CIRCLED IN Red. WITH DATE AND NAME OF PERSON MAKING CHANGE.

Do not extend notes this side of this line

RETURN TO
LOS ANGELES COUNTY SURVEYOR

905 116

S.B. ____ Pg. ____ Chief Party ____ Notes by ____ Date 4-14-30

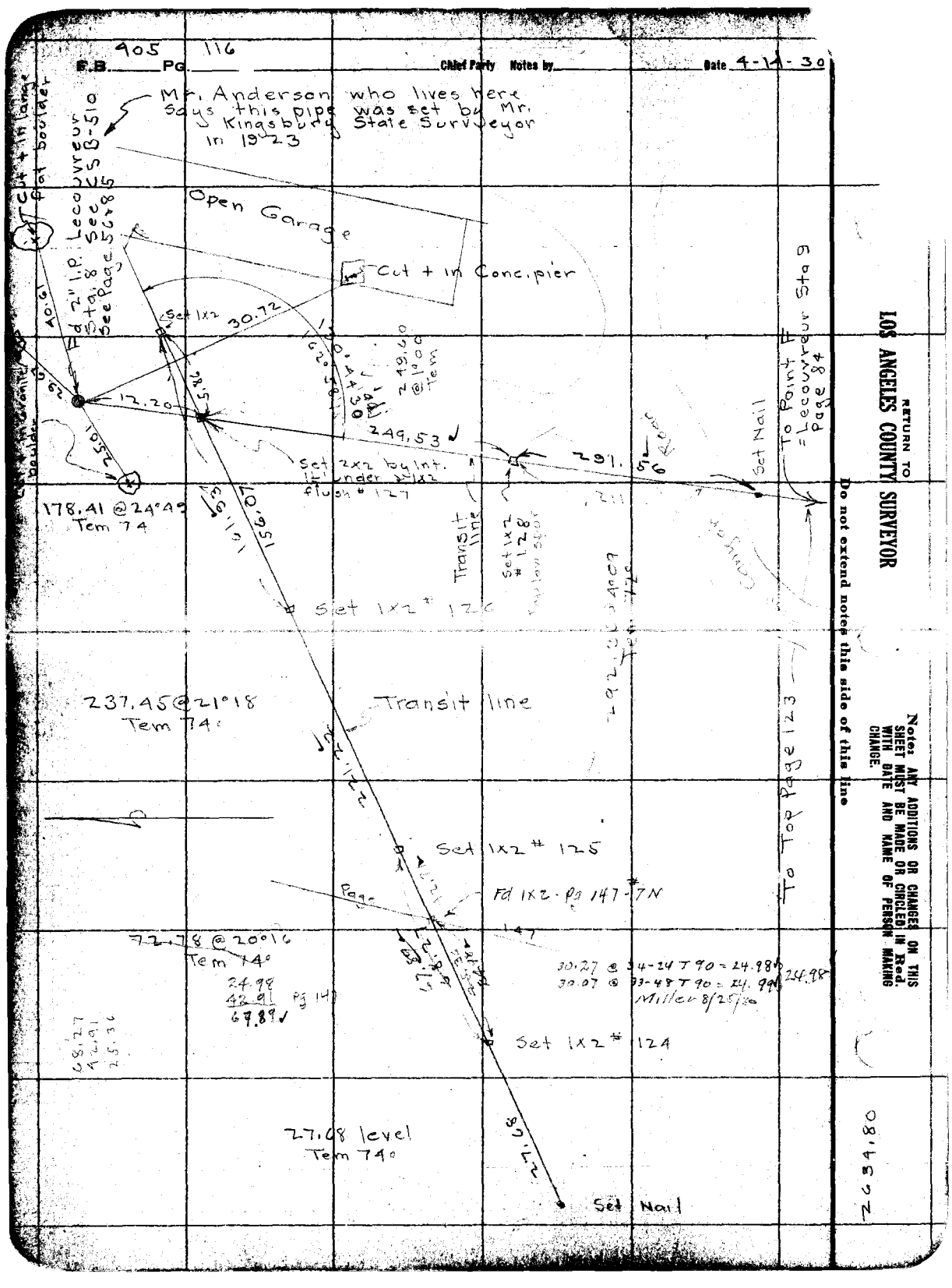

RETURN TO
LOS ANGELES COUNTY SURVEYOR

Do not extend notes this side of this line

Note: ANY ADDITIONS OR CHANGES ON THIS SHEET MUST BE MADE OR CIRCLED IN Red. WITH DATE AND NAME OF PERSON MAKING CHANGE.

Date _____ Notes by _____ Chief Party _____ F.B. 405 Pg. 172

Platted by	W. O. No. 787 D. S. O. No.
Date	Location Azusa Ranch line
Map No.	Surveyed by Boyer & Party
Platting C'k'd by	Date April & May
Date	Indexed [illegible]

100' Tape #030
Std. @ 76°

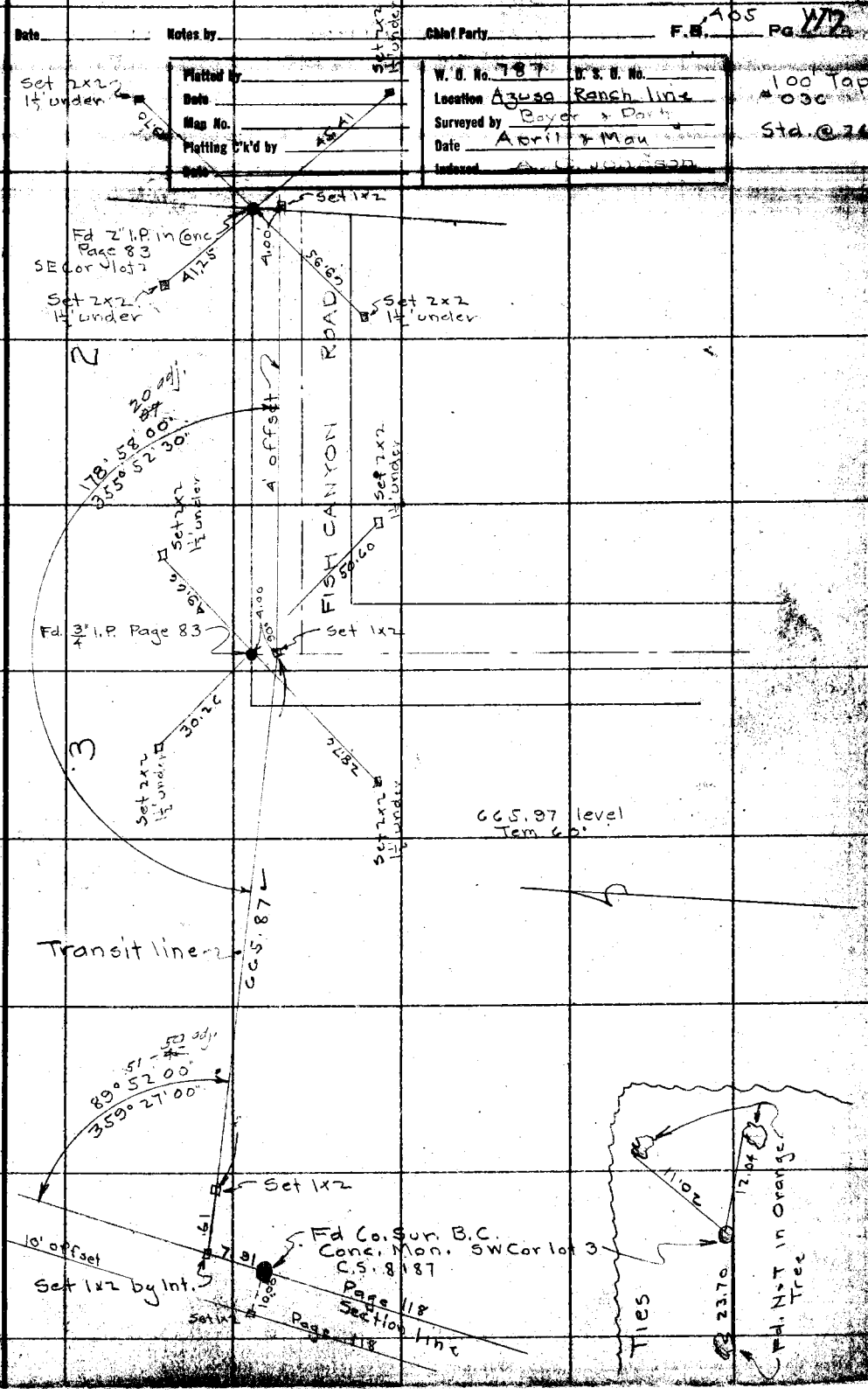

Note: ANY ADDITIONS OR CHANGES ON THIS SHEET MUST BE MADE OR CIRCLED IN Red. WITH DATE AND NAME OF PERSON MAKING CHANGE.

Do not extend notes this side of this line

RETURN TO
LOS ANGELES COUNTY SURVEYOR

F.B. 405 PG. 118 Chief Party Notes by Date

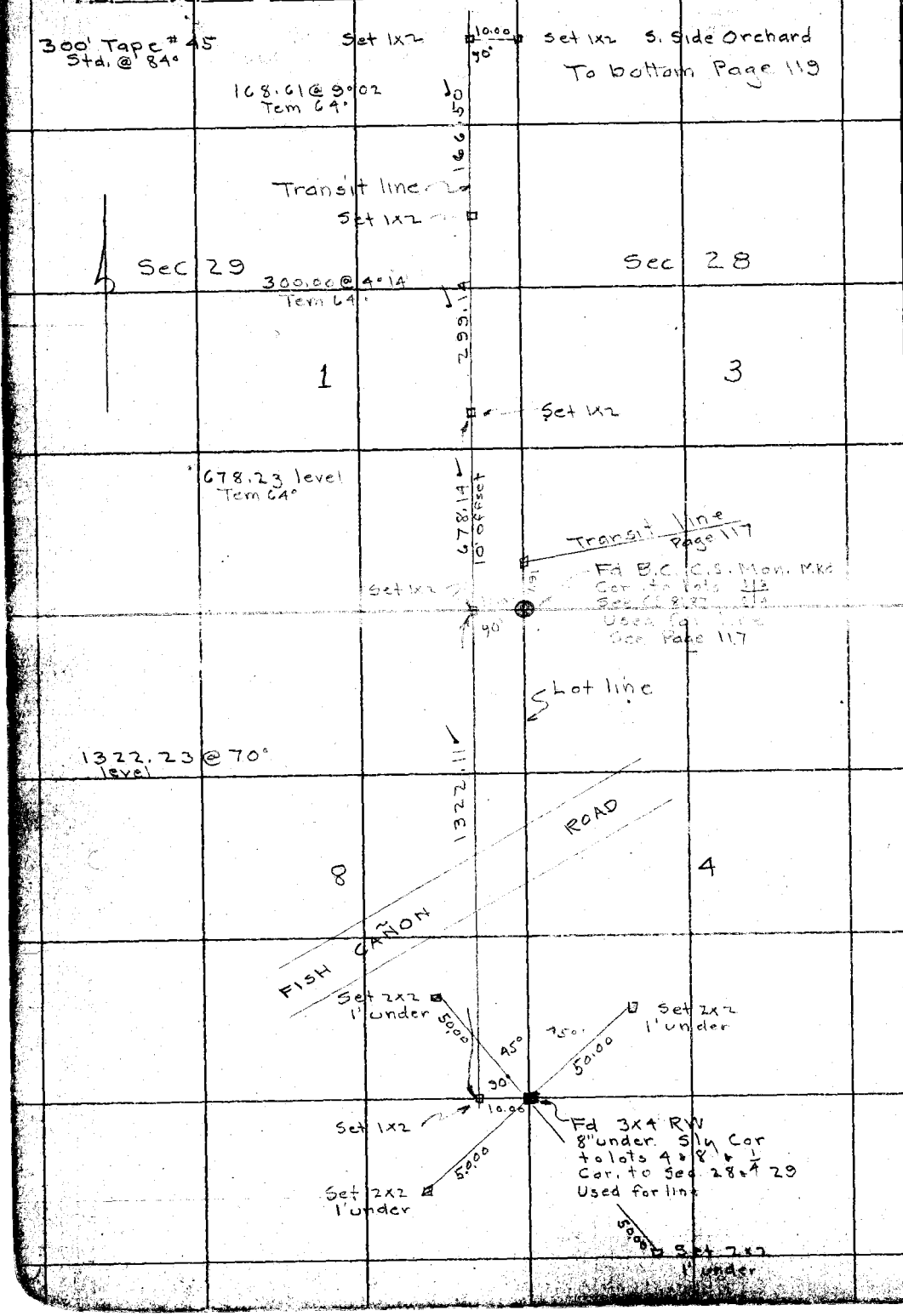

RETURN TO
LOS ANGELES COUNTY SURVEYOR

Do not extend notes this side of this line

Notes: ANY ADDITIONS OR CHANGES ON THIS SHEET MUST BE MADE OR CIRCLED IN Red. WITH DATE AND NAME OF PERSON MAKING CHANGE.

Date _____ Notes by _____ Chief Party _____ F.B. 405 Pg. 119

Platted by _____ W. O. No. 787 D. S. O. No. _____
Date _____ Location Azusa Ranch line
Map No. _____ Surveyed by [illegible]
Platting C'k'd by _____ Date _____
Date _____ Indexed _____

Notes: ANY ADDITIONS OR CHANGES ON THIS SHEET MUST BE MADE OR CIRCLED IN Red. WITH DATE AND NAME OF PERSON MAKING CHANGE.

Do not extend notes this side of this line

RETURN TO LOS ANGELES COUNTY SURVEYOR

To bottom Page 120

224.30 @ 16°43
Tem 68°

Set 1x2" C Top Mesa

214.80

Set 1x2 # B on Side Hill near top

232.20 @ 20°48
Tem 60°

30.10

Set Nail

297.13 @ 23°16
Tem 60°

Transit line

292.93

Set 6" UP in Md. rock On slope of Spur facing Sth. 7-28-32 W.A. Miller

COUNTY SURVEYOR'S MONUMENT T1N 20 21 W.P. 138.6 N. of P.C.

Set 1x2" A Top Small Spur

146.44 @ 11-48 T88 = 143.35
146.57 @ 12-02 T88 = 143.35
146.72 @ 12-20 T88 = 143.34
143.35
4.25
138.60

299.43 @ 20°12
Tem 62°

280.97

281.68

138.60

Miller 8/23/32

300.43 @ 20-22 T100 = 281.68
300.57 @ 20-26 T100 = 281.65

281.67

Set N+T P Pole

Fd 1x2 "99

COUNTY SURVEYORS MONUMENT T1N 20 STAG DUARTE R10W

Set 12" Deep 7-28-32 W.A. Miller

Set N+T 1Ph. Pole

146.57

Fd 1x2 "98

Transit line Page 106

Set 1x2 by 1 ft. Pile

1.35

0.23

R/W LINE

Replaced with 2x2 6" Deep 7-28-32 W.A.M.

72.60

Rancho Line Pg. 128B 7-30-32

Fd base (18' Long) of old pine 2x4 7-27-32 W.A. Miller

COUNTY SURVEYORS MONUMENT T1N 20 21 LOT 1 LOT 3 CC DUARTE R10W

74-34-45
298-19-00
87-28-30
74-34-45

Set 1x2

Set 1x2 S. Side Orchard

10.00

Set 12" Deep 7-27-32 W.A. Miller

10' offset

From Top Page 118

F.B. 405 PG. 120 Chief Party _____ Notes by _____ Date _____

To bottom Page 121

Set 1x2" G Top Spur

155.11 @ 29°12
Tem 62°

135.38

Set Nail

157.07 @ 29°00
Tem 64°

137.36

Set 1x2" F on Side hill

102.00 @ 39°57
Tem 62°

78.18

Transit line

Set Nail

295.2[illegible] @ 28°[illegible]
Tem 60°

Draw

243.71

Set 1x2" E Top 1st hill

229.72 @ 12°05
Tem 62°

224.60

Set 1x2" D

13.65
level

Set Nail

297.49 @ 15°17
Tem 64°

286.94

Set 1x2" C

From Top Page 119

RETURN TO
LOS ANGELES COUNTY SURVEYOR

Do not extend notes this side of this line

Note: ANY ADDITIONS OR CHANGES ON THIS SHEET MUST BE MADE OR CIRCLED IN Red. WITH DATE AND NAME OF PERSON MAKING CHANGE.

Date _____ Notes by _____ Chief Party _____ F.B. 405 PG. 121

Platted by	W. O. No. 787 D. S. O. No.
Date	Location Azusa Ranch line
Map No.	Surveyed by Boyer & Party
Platting C'k'd by	Date April & May 1930
Date	Indexed

To bottom page 122

27 23.94 from Int

26 01.95 from Theo. Sec Cor

Set 1x2 # J Top hill

116.84 @ 22°57' Tem 62° — 107.58

Set 1x2 # I on side hill

27.74 @ 40°31' Tem 62° — 21.09 — Transit line

Set Nail

285.00 @ 22°54 Tem 62° — 262.51 — Ravine

Set 1x2 # H Top Small Spur

233.04 @ 19°07 Tem 64° — 220.16

Set Nail

177.57 @ 11°33' Tem 62° — 173.95

Set 1x2 # G

From Top Page 120

Note: ANY ADDITIONS OR CHANGES ON THIS SHEET MUST BE MADE OR CIRCLED IN Red. WITH DATE AND NAME OF PERSON MAKING CHANGE.

Do not extend notes this side of this line

RETURN TO LOS ANGELES COUNTY SURVEYOR

405 122

F.B. ____ PG ____ Chief Party Notes by ____ Date ____

To bottom Page 143

Set Nail low Spur bottom Van Tassel Cañon

298.98 @ 29°13
Tem 64°

260.92

Set Nail Small Spur

263.47 @ 17°15
Tem 78°

251.59

Set 1X2# M Top Spur

190.55 @ 21°34
Tem 84°

177.24

Set 1X2# L Top Spur Spur

[illegible]
Tem 80°

31.58

Transit line

Set Nail

[illegible]
Tem 80°

299.48

Set 1X2# K Top Spur

53.56 level
Tem 76°

53.50

Set 1X2# J

From Top Page 121

RETURN TO
LOS ANGELES COUNTY SURVEYOR

Do not extend notes this side of this line

Note: ANY ADDITIONS OR CHANGES ON THIS SHEET MUST BE MADE OR CIRCLED IN Red. WITH DATE AND NAME OF PERSON MAKING CHANGE.

Date _____ Notes by _____ Chief Party _____ F.B. 405 Pg. 123

Platted by	W. O. No. 787 D. S. O. No.
Date	Location Azusa Ranch line
Map No.	Surveyed by
Platting C'k'd by	Date May 15 1930
Date	Indexed A. C. Johnson

From Right Page 116

Set Nail

300.00 @ 1°47'
Tem. 72°

299.84

Set Nail

225.16 level
Tem 70

225.14

Set 1x2" 129 V

Transit line

298.89

298.89 level
Tem 70°

Set 1x2" 130

282.16

282.14 level
Tem 62

Set 1x2" 131

294.98 @ 1°45'
Tem 62°

294.80

Edge of Wash

Set Nail

178.52

178.67 @ 2°13'
Tem 62°

Set 1x2" 132

To Top Page 124

Note: ANY ADDITIONS OR CHANGES MUST BE MADE OR CIRCLED IN Red. WITH DATE AND NAME OF PERSON MAKING CHANGE.

Do not extend notes this side of this line

RETURN TO LOS ANGELES COUNTY SURVEYOR

F.B. 405 Pg. 124 Chief Party Notes by Date

From bottom Page 123

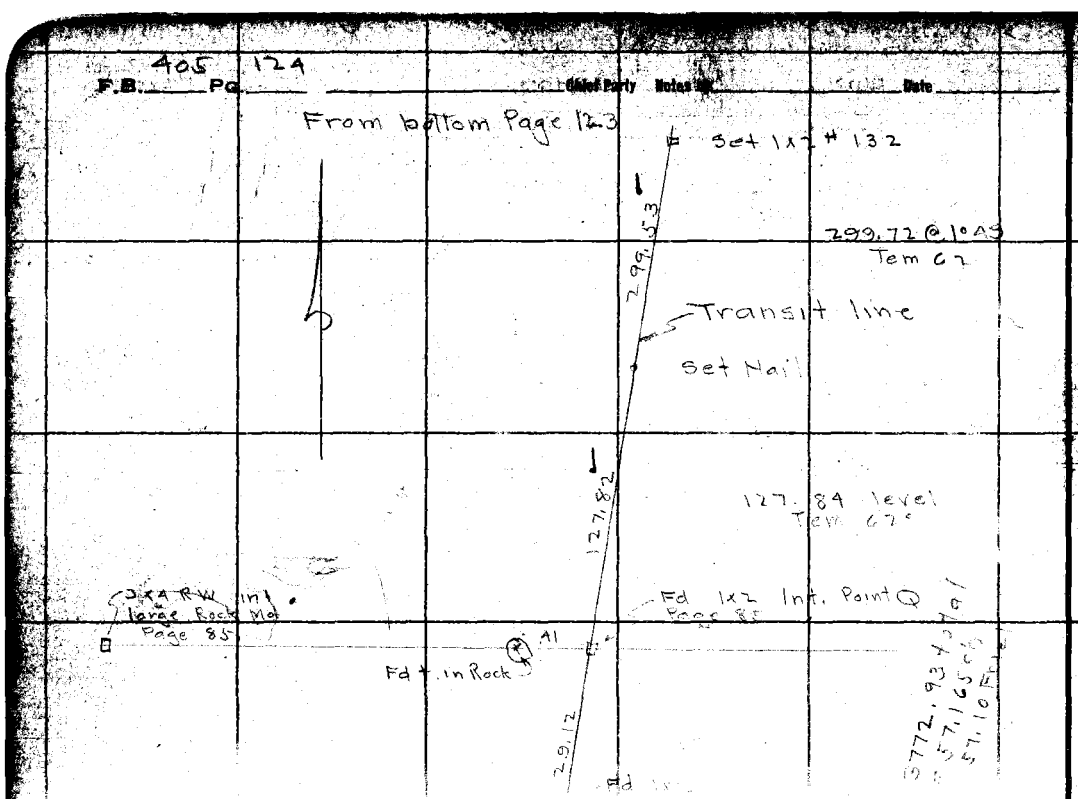

RETURN TO
LOS ANGELES COUNTY SURVEYOR

Do not extend notes this side of this line

Notes: ANY ADDITIONS OR CHANGES ON THIS SHEET MUST BE MADE OR CIRCLED IN Red. WITH DATE AND NAME OF PERSON MAKING CHANGE.

RETURN TO
LOS ANGELES COUNTY SURVEYOR

Note: ANY ADDITIONS OR CHANGES ON THIS SHEET MUST BE MADE OR CIRCLED IN Red. WITH DATE AND NAME OF PERSON MAKING CHANGE.

Do not extend notes this side of this line



F.B. 405 PG. 126 Chief Party Notes by Date

To bottom Page 127

300' Tape # 45 Std. @ 84°

Set 1x2 — 2.68 — Set 1x2

552.31 @ 88°

552.37

Set 1x2 — 2.34 — Set 1x2

855.74 @ 88°

855.76

Section line

Tel. Pole

Transit line

Set 1x2 — 1.83 — Set 1x2

Flood Control

395.495

395.52 @ 0-00 T92 = 395.54
395.53 @ 0-00 T92 = 395.55
= 395.495 Staking Sketch.
8-1-32 W.A.M.

395.54

See page 223 (See page 223 Final location) ℄ SEC. 22

SEC. 22

1194.33

Set 2x2 in Md. Rock for
1/4 Cor 5th side Sec. 22
T 1N R 10W. 8-1-32 W.A.M.
Removed 2x2 and Set 4x4 - 4:00 East
See Pg 223. 8-25-32. W.A.M.

1194.28 (adj) Tem 90°

Random line

798.835

798.88 @ 0-00 T92 = 798.93
798.88 @ 0-00 T92 = 798.93
= 798.835 Staking Sketch.
8-1-32 W.A.M.

798.93

Set 1x2 — 1.10

Set 1x3 in Gun Club Grnds near shooting rail

1042.66 @ 86°

1042.67

Set 1x2 — .47 — Set 1x2 Top E. Levee

RETURN TO LOS ANGELES COUNTY SURVEYOR

Do not extend notes this side of this line

Notes: ANY ADDITIONS OR CHANGES ON THIS SHEET MUST BE MADE OR CIRCLED IN Red. WITH DATE AND NAME OF PERSON MAKING CHANGE.

Date _____ Notes by _____ Chief Party _____ F.B. 405 Pg. 127

91-42-45
366-50-45

Platted by _____
Date _____
Map No. _____
Platting C'k'd by _____
Date _____

W. O. No. 787 D. S. U. No. _____
Location Azusa Ranch Line
Surveyed by Boyer & Party
Date May 17-19 1930
Indexed A. C. Johnson

Note: ANY ADDITIONS OR CHANGES ON THIS SHEET MUST BE MADE OR CIRCLED IN Red. WITH DATE AND NAME OF PERSON MAKING CHANGE.

Do not extend notes this side of this line

RETURN TO
LOS ANGELES COUNTY SURVEYOR

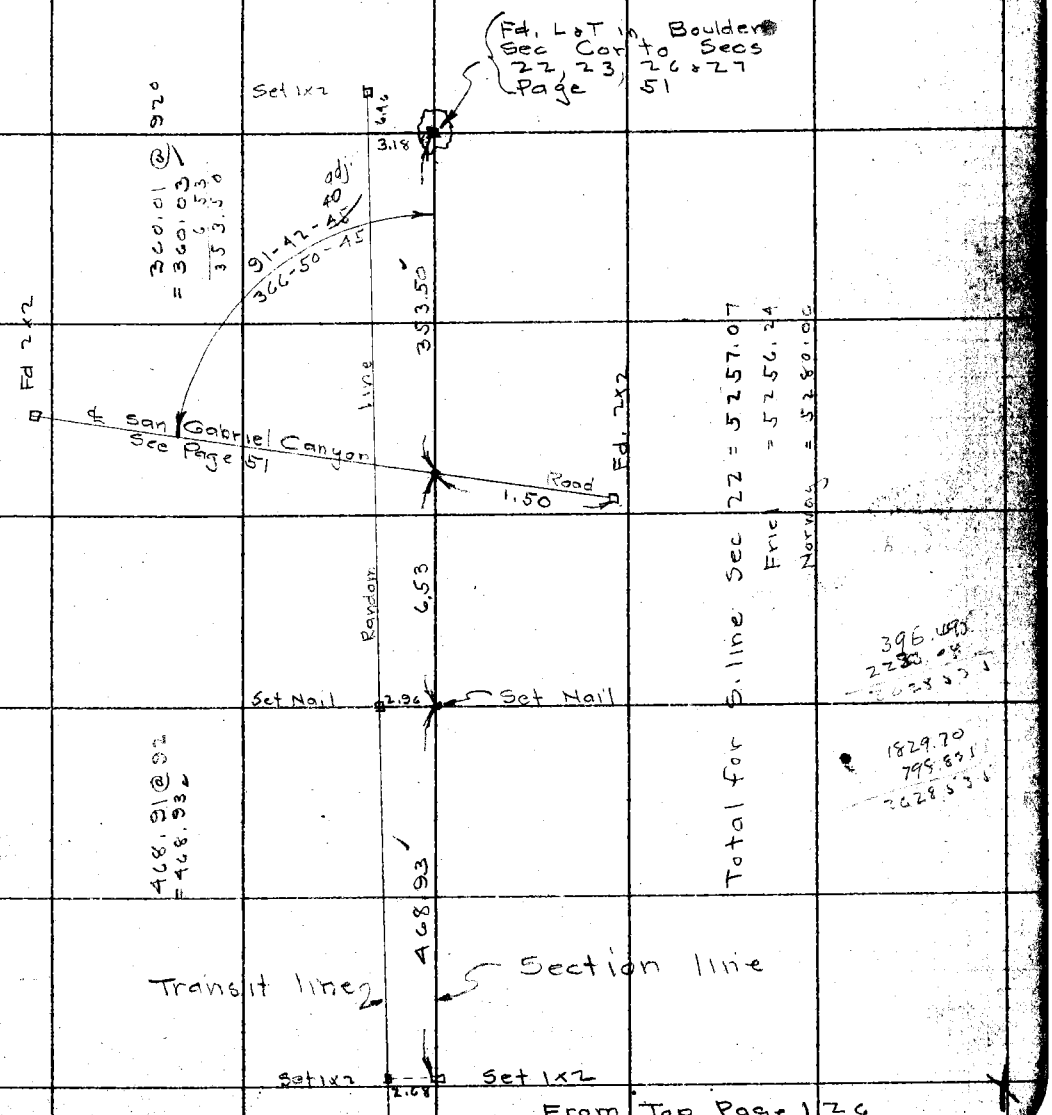

F.B. 405 Pg. 128 Chief Party Notes by _____ Date _____

To bottom Page 129

300' Tape # 45
Std. @ 84°

Foot of E. Bluff of Canada

927.00 ch
(H) 2.92 Across Canada

295'

Set 1x2 3H in Canada
for Triangulation point
on account of large trees

126.93

126.95 level
Tem 62°

149° 31' 45"
238° 06' 45"

Set Nail in Canada 5+05.70

298.18 @ 1'30
Tem 60°

Transit line
Approx. Hancock

Set 1x2# 2 H
Enter Canyada

201.41 @ 11'37
Tem 60°

Recv. Turned
159° 30' 00" adj.
2 8° 00' 00"

200.08 @ 14-14 T94 = 193.95 193.94
200.67 @ 14-54 T94 = 193.93
Miller 8/27/30

193.94

Set 1x2# 1.H
Top Spur at
W. bluff of
Canyada

Trans. line Page 94

10.41

1.98

0+00 To E

Fd 1x2# 44

15.00

Fd 1x2# 45 Sta 4 Ro. Azusa
de Duarte per Hancock
Lecouvreur & Reynolds
Page 94

Set 7-20-32
W.A. Miller

Void
See page 94

15' offset

Rancho line

RETURN TO
LOS ANGELES COUNTY SURVEYOR

Do not extend notes this side of this line

Note: ANY ADDITIONS OR CHANGES ON THIS SHEET MUST BE MADE OR CIRCLED IN Red. WITH DATE AND NAME OF PERSON MAKING CHANGE.

Date _____ Notes by: HFG Chief Party: Graber F.B. 405 PG. 128A

Platted by _____	W. O. No. 187 D. S. O. No. _____
Date _____	Location San Antonio Blvd.
Map No. _____	Surveyed by Graber
Platting C'k'd by _____	Date Sept 20 - 1920
Date _____	Indexed _____

Check of Chain Distance from

Sta. 3 - Sta 4.

300' Tape #029 - Standard 84°

#11 - 12 - 59.35' level @ 81°

#21 - 22 - 104.81' @ 15°-07 > T = 84° [illegible] ✓
104.44' @ 14-20

23 - 24 - 81.10 @ 22°-53 > T = 84 - = 74.69 ✓
80.80 @ 22°-30

30 - 31 - 280.34' @ ~~15~~ 18-40 > T = 84 = 265 ~~58~~ 60
280.07 - 18-30

Other Distances are O.K.

H.F. Graber
Jack Gregory } Party
C.H. Johnson
R.J. Graham

Note: ANY ADDITIONS OR CHANGES ON THIS SHEET MUST BE MADE OR CIRCLED IN Red. WITH DATE AND NAME OF PERSON MAKING CHANGE.

Do not extend notes this side of this line

RETURN TO
LOS ANGELES COUNTY SURVEYOR

F.B. 405 Pg. 128-B. Chief Party Notes by Hellstrom Date 7-30-37

RESETTING
OF
STATION #6
RANCHO-AZUSA-DUARTE
JULY 30, 1937

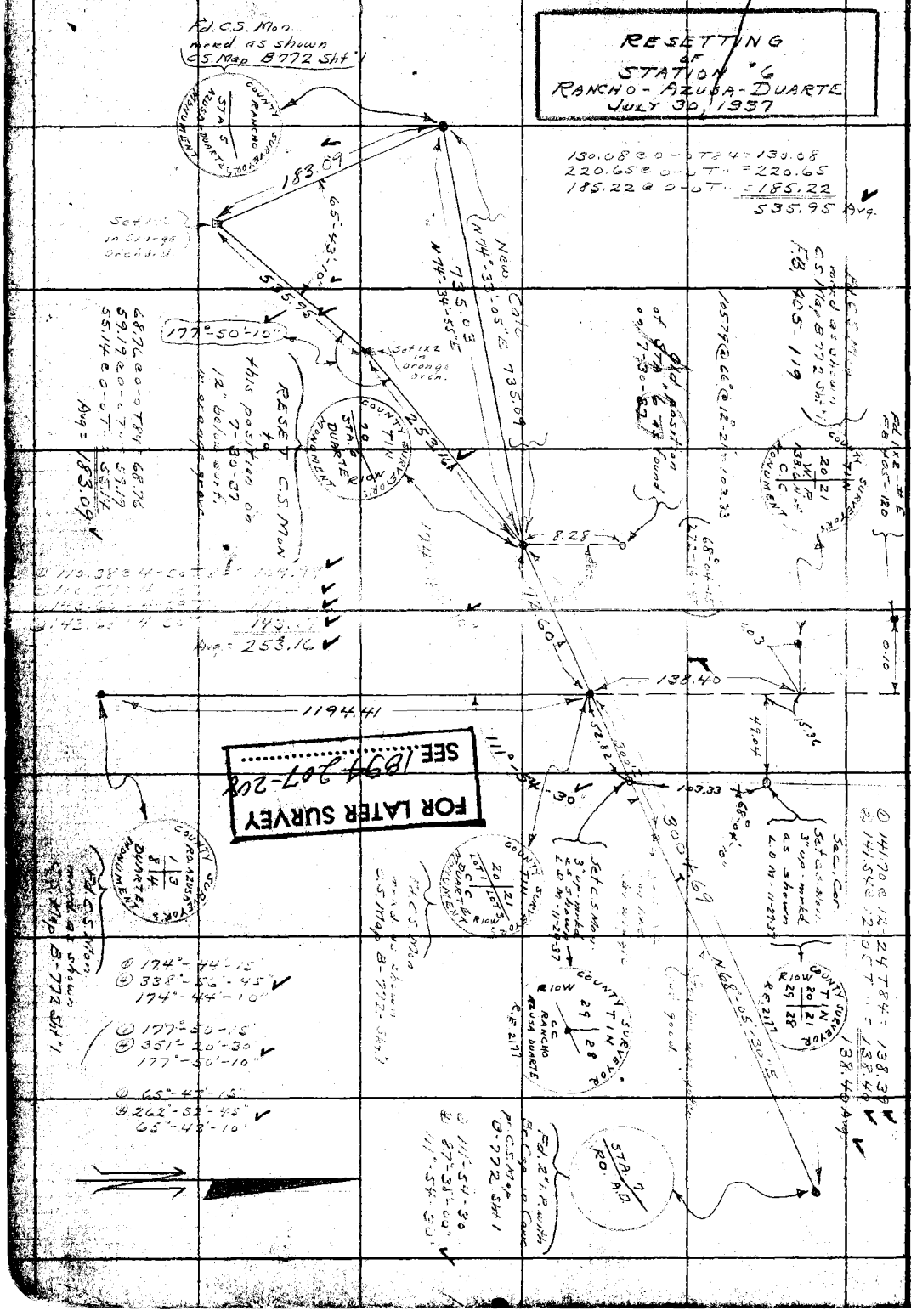

FOR LATER SURVEY
SEE 1894 207-208

RETURN TO
LOS ANGELES COUNTY SURVEYOR

Do not extend notes this side of this line

Note: ANY ADDITIONS OR CHANGES ON THIS SHEET MUST BE MADE OR CIRCLED IN Red. WITH DATE AND NAME OF PERSON MAKING CHANGE.

Date _____ Notes by _____ Chief Party _____ F.B. 405 PG. 129

Plotted by	W. O. No. 787 D. S. O. No.
Date	Location Azusa Ranch line
Map No.	Surveyed by Bauer & Party
Plotting C'k'd by	Date May 17, 22 & 23 1930
Date	Indexed

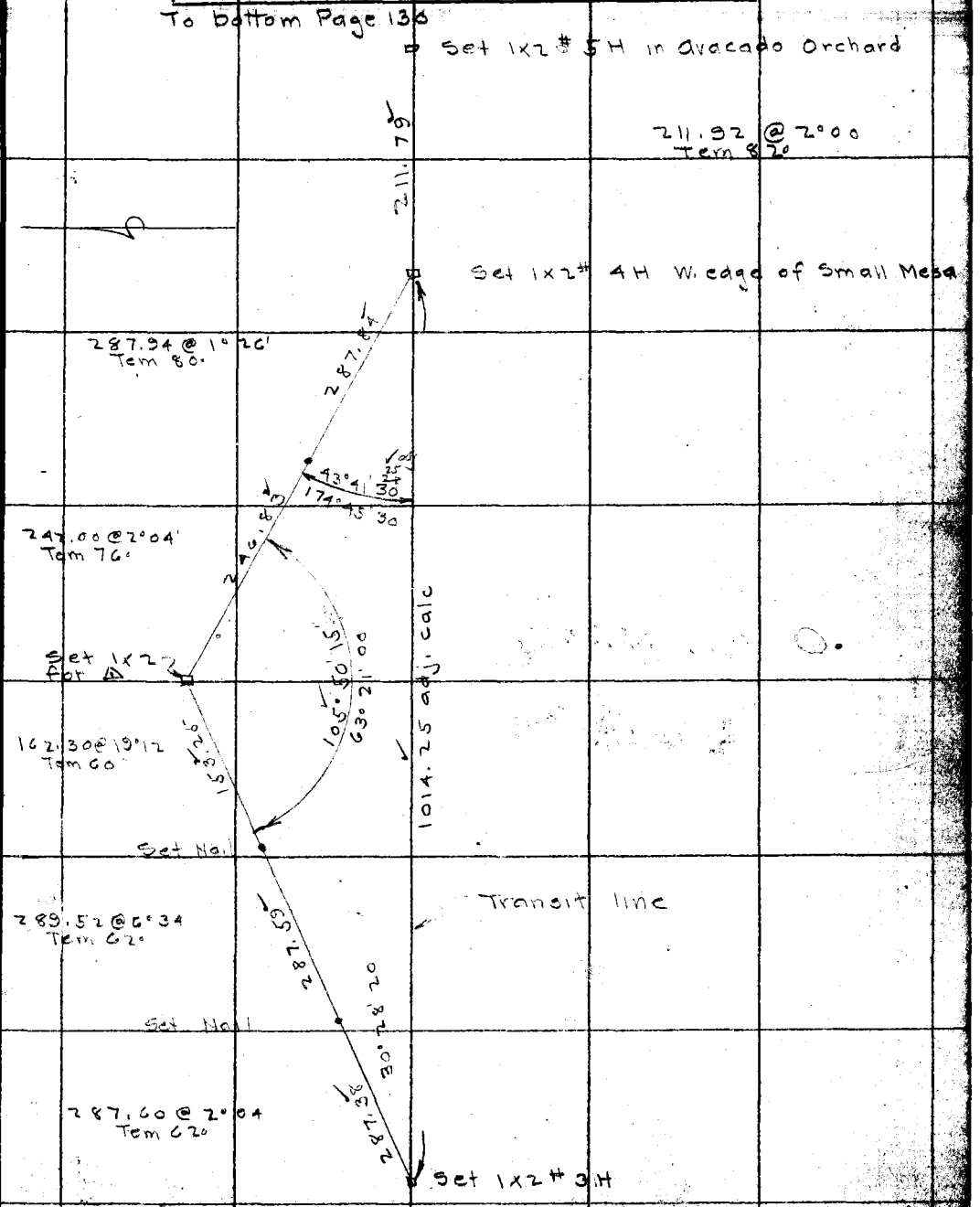

Note: ANY ADDITIONS OR CHANGES ON THIS SHEET MUST BE MADE OR CIRCLED IN Red. WITH DATE AND NAME OF PERSON MAKING CHANGE.

Do not extend notes this side of this line

RETURN TO
LOS ANGELES COUNTY SURVEYOR

F.B. 405 PG. 130 Chief Party Notes by Date

To bottom Page 131

Set 1x2 9H Top W. Bluff of large Cañon or Ravine

250.49 @ 14° 22'
Tem 90°

242.67

Set Nail

212.80

213.02 @ 2° 38'
Tem 92°

Bottom of Cañon

2442 Head Canada

65'

Set 1x2 # 8 H on low spur between two Cañons

75'

Bottom Cañon

296.53

298.00 @ 5° 43'
Tem 88°

Transit line

Set 1x2 7H on Small spur near bottom of Cañada

190.47

203.90 @ 20° 55
Tem 88°

Decend

Set 1x2 # 6H E. edge Meso

48.14 level
Tem 84°

48.14

Set 1x2 # 5 H

From Top Page 129

RETURN TO
LOS ANGELES COUNTY SURVEYOR

Do not extend notes this side of this line

Note: ANY ADDITIONS OR CHANGES ON THIS SHEET MUST BE MADE OR CIRCLED IN Red. WITH DATE AND NAME OF PERSON MAKING CHANGE.

Date _____ Notes by _____ Chief Party _____ F.B. 405 Pg. 131

Cobu foreman (Japi
Spinks Ranch
Gree 373

Plotted by	W. O. No. 787 U. S. O. No.
Date	Location Azusa Ranch line
Map No.	Surveyed by Boyer & Partu
Platting C'k'd by	Date May 22, 23 1930
Date	Indexed

To bottom Page 132

Set 1x2 #13H in Orchard
15' N. end P.P.

448.6 [illegible]
[illegible] B.I.

203.41 @ 2°46 +01
Tem 94

203.18

3421.62

SPINKS RANCH

Avacados

Set 1x2 # 12H in Orchard

179.44

179.70 @ 3°10
Tem 94

Transit line Page 159.

Set 1x2 # 11H Top E. Bluff Canada
& W. edge Mesa

277.35

299.93 @ 22°23
Tem 96°

32+72.50
Set 1x2 # 10H foot E. Bluff of Ravine

(H) 3272.50 ch
3230 [illegible] head
of Ravine

132.99

132.98 @ level
Tem 98

Set Nail Cen Ravine

290.39

293.57 @ 8°29
Tem 98°

Set 1x2 # 9H

From Top Page 130

Note: ANY ADDITIONS OR CHANGES ON THIS SHEET MUST BE MADE OR CIRCLED IN Red. WITH DATE AND NAME OF PERSON MAKING CHANGE.

Do not extend notes this side of this line

RETURN TO
LOS ANGELES COUNTY SURVEYOR

F.B. 405 PG. 132 Chief Party Notes by Willess Date

To bottom Page 133

Set 1x2 #18H in orchard

145.32 @ Level @ 84

145.32

set Nail

243.98 @ 107' @ 84

243.93

4639.02 ch

170-41-30
322-46-00

170-41-30

96+39.02
Set 1x2 #17H in orchard

112.64 @ Level @ 78

112.64

4434 Alder B.T gone

set 1x2 #16H in orchard

187.14 @ Level @ 78°

187.13

Gravel

Road To Spinks House

108°-39' Aprox

76.0

Set 1x2 #15H in Orchard

291.40 @ 2°21 +01
Tem 90

291.17

Transit line

Set 1x2 #14H in Orchard

115.61

115.76 @ 3°03
Tem 92° +01

Set 1x2 #13H

From Top Page 131

RETURN TO
LOS ANGELES COUNTY SURVEYOR

Do not extend notes this side of this line

Notes: ANY ADDITIONS OR CHANGES ON THIS SHEET MUST BE MADE OR CIRCLED IN Red. WITH DATE AND NAME OF PERSON MAKING CHANGE.

Date _____ Notes by Willess Chief Party _____ F.B. 405 PG. 133

Platted by	W. O. No. 787 D. S. O. No.
Date	Location Azusa Rand line
Map No.	Surveyed by Willess & [illegible]
Platting C'k'd by	Date May 26, 27 1938
Date	Indexed

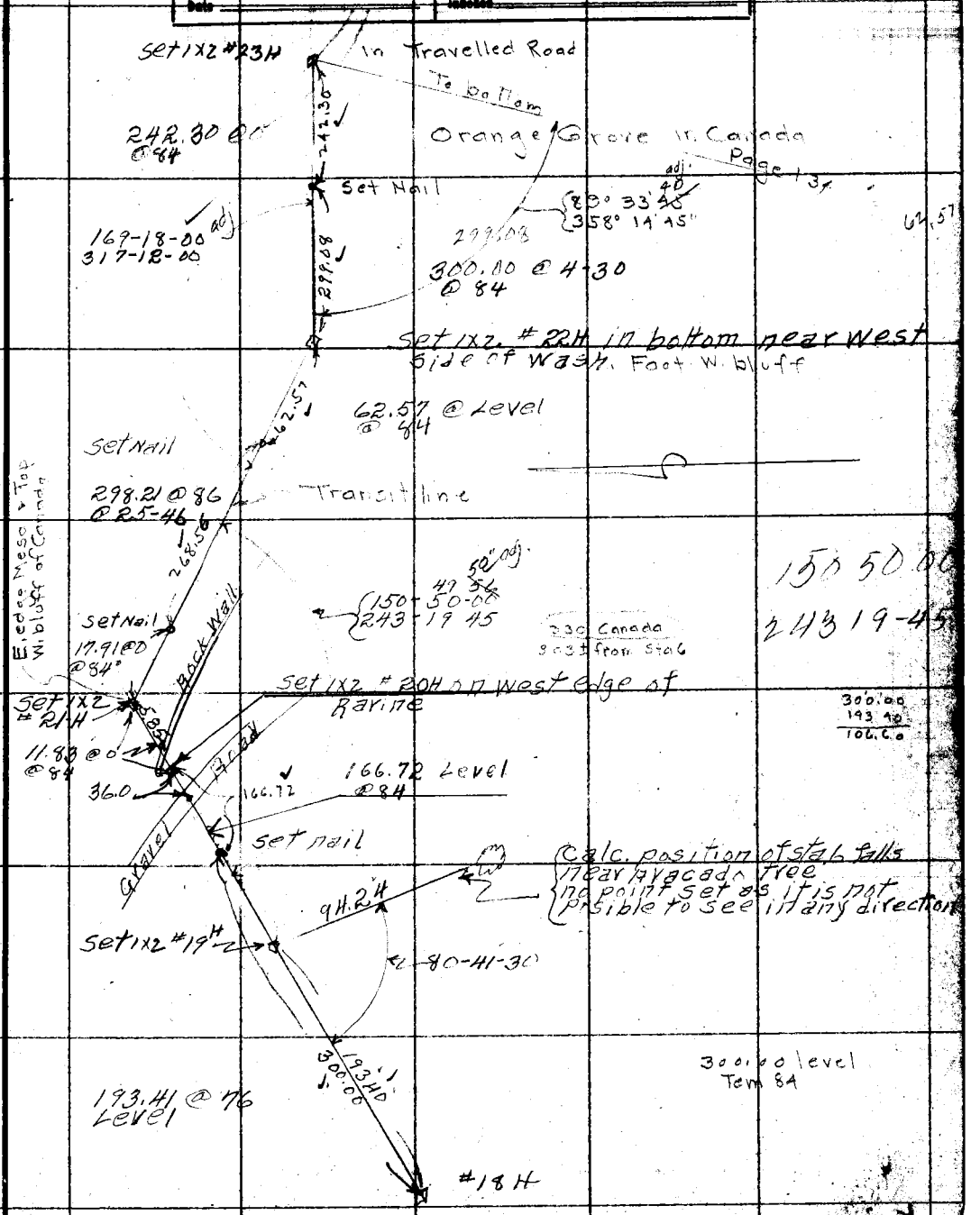

From Top Page 132

Note: ANY ADDITIONS OR CHANGES ON THIS SHEET MUST BE MADE OR CIRCLED IN Red. WITH DATE AND NAME OF PERSON MAKING CHANGE.

Do not extend notes this side of this line

RETURN TO LOS ANGELES COUNTY SURVEYOR

F.B. 405 PG. 134 Chief Party Notes by Date

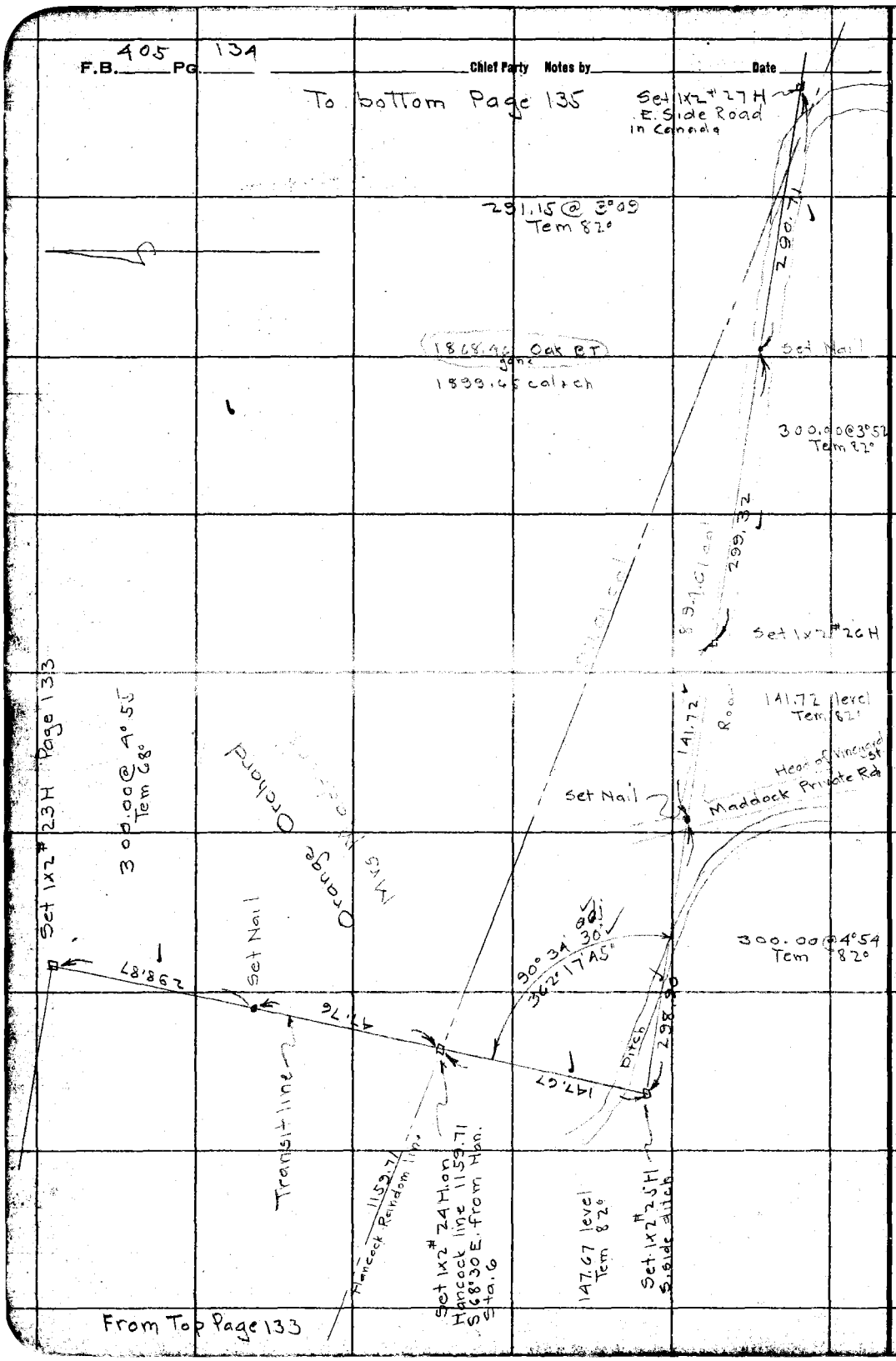

RETURN TO
LOS ANGELES COUNTY SURVEYOR

Do not extend notes this side of this line

Note: ANY ADDITIONS OR CHANGES ON THIS SHEET MUST BE MADE OR CIRCLED IN Red. WITH DATE AND NAME OF PERSON MAKING CHANGE.

Date _____ Notes by _____ Chief Party _____ F.B. 405 Pg. 135

Platted by _____
Date _____
Map No. _____
Platting C'k'd by _____
Date _____

W. O. No. 787 D. S. O. No. _____
Location Azusa Ranch line
Surveyed by Boyer & Party
Date Mar 29 1930
Indexed A. C. Johnson

To bottom left Page 132

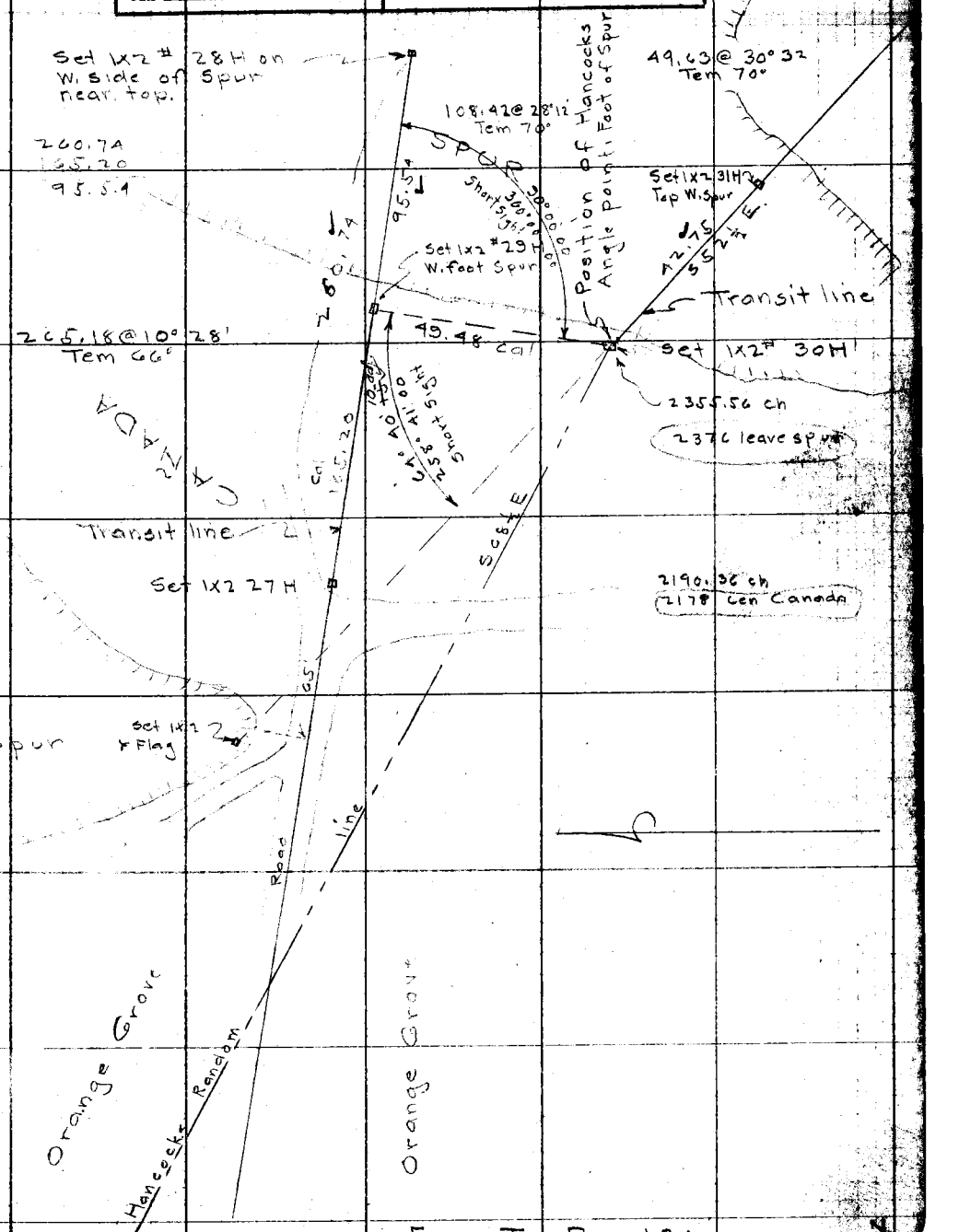

From Top Page 134

RETURN TO LOS ANGELES COUNTY SURVEYOR

Notes: ANY ADDITIONS OR CHANGES ON THIS SHEET MUST BE MADE OR CIRCLED IN Red. WITH DATE AND NAME OF PERSON MAKING CHANGE.

Do not extend notes this side of this line

F.B. 405 PG. 136 Chief Party Notes by Date

NOTE:- There is no chance of finding any points on Hancocks line around here as it has been graded, leveled and planted to lemons Oranges & Avacadoes

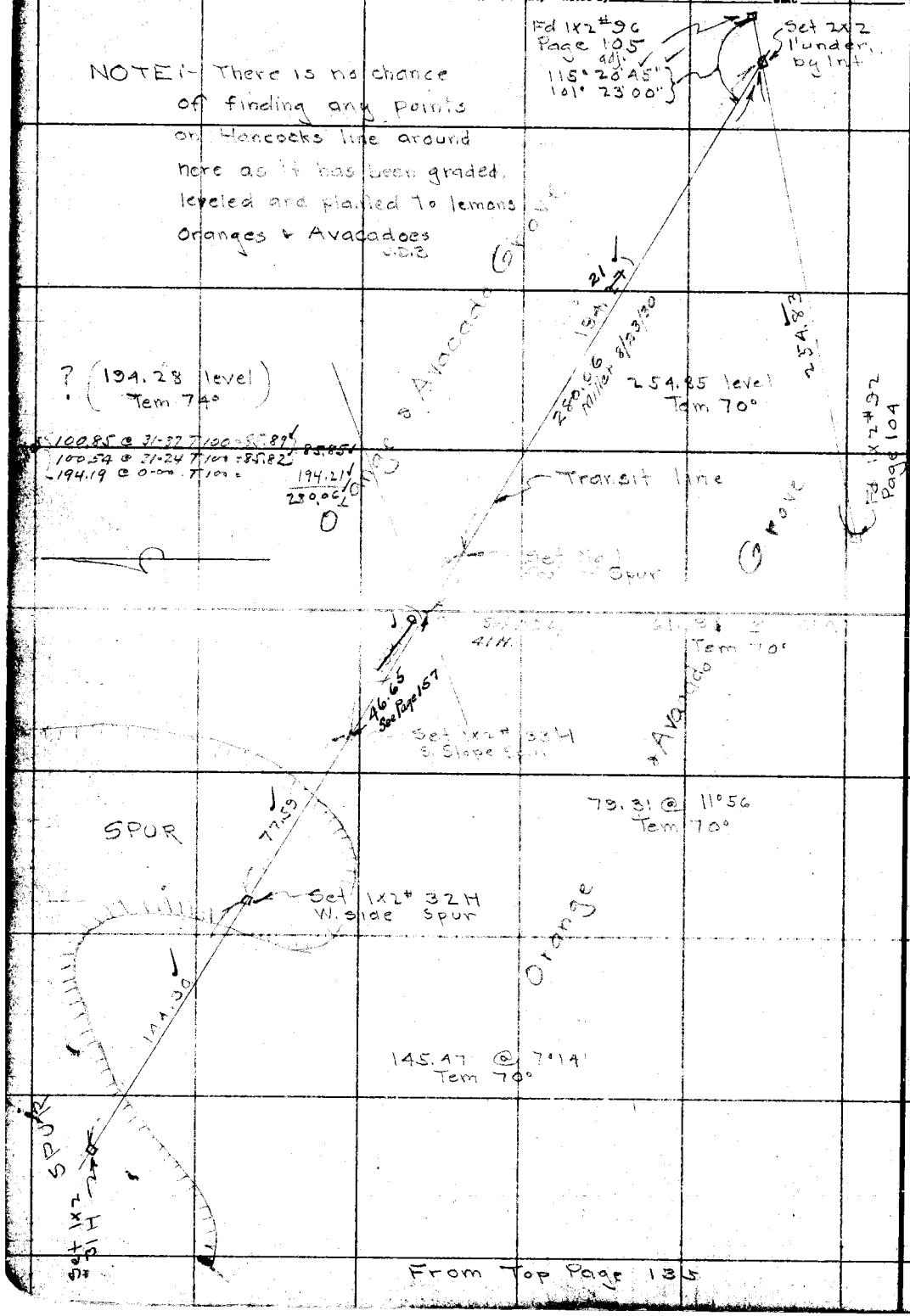

From Top Page 135

RETURN TO
LOS ANGELES COUNTY SURVEYOR

Do not extend notes this side of this line

Note: ANY ADDITIONS OR CHANGES ON THIS SHEET MUST BE MADE OR CIRCLED IN Red. WITH DATE AND NAME OF PERSON MAKING CHANGE.

Date 5/31/30 Notes by J A Willess Chief Party JD Boyer Tape F.B. 405 Pg. V37

Platted by	W. O. No. 787 No. 45
Date	Location Azusa Ranch line
Map No.	Surveyed by Boyer & Party
Platting C'k'd by	Date May 31 1930
Date	Indexed A. C. Johnson

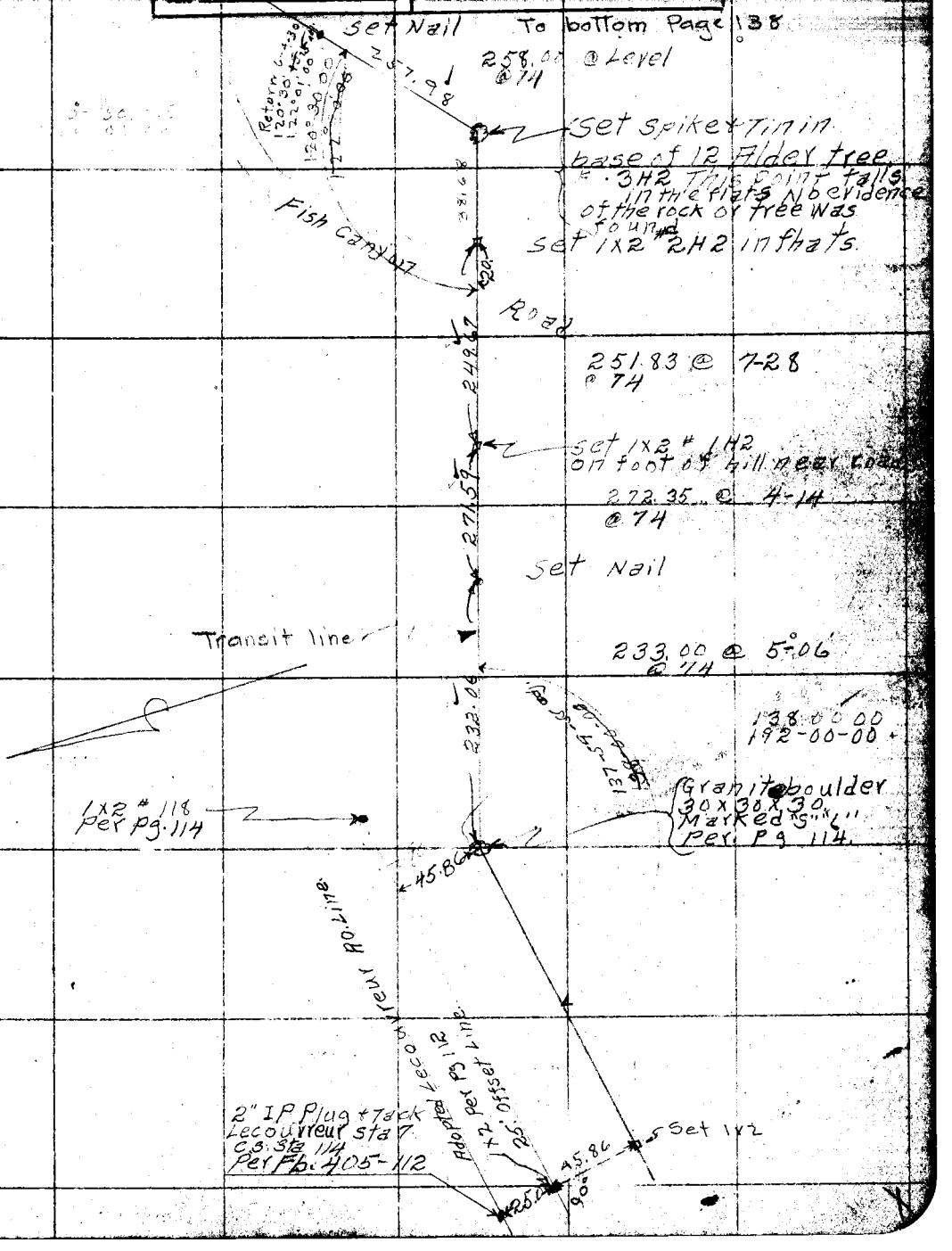

Note: ANY ADDITIONS OR CHANGES ON THIS SHEET MUST BE MADE OR CIRCLED IN Red. WITH DATE AND NAME OF PERSON MAKING CHANGE.

Do not extend notes this side of this line

RETURN TO LOS ANGELES COUNTY SURVEYOR

F.B. 405 Pg. 138 Chief Party Notes by Date

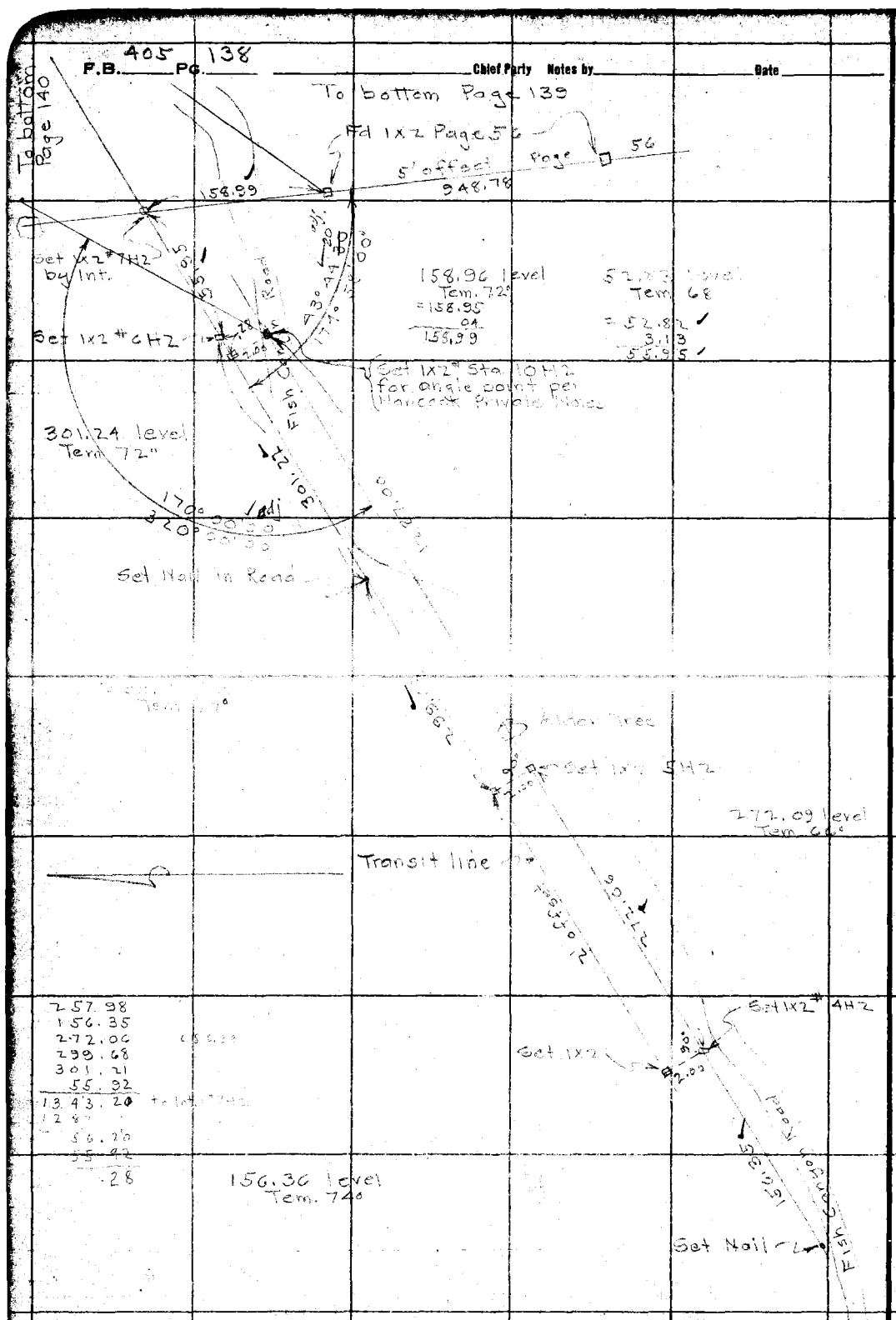

RETURN TO
LOS ANGELES COUNTY SURVEYOR
Do not extend notes this side of this line

Note: ANY ADDITIONS OR CHANGES ON THIS SHEET MUST BE MADE OR CIRCLED IN Red. WITH DATE AND NAME OF PERSON MAKING CHANGE.

Date _____ Notes by _____ Chief Party _____ F.B. 405 Pg. 139

Platted by _____	W. O. No. 787 D. S. O. No. _____
Date _____	Location Azusa Ranch line
Map No. _____	Surveyed by Boyer & Parts
Platting C'k'd by _____	Date June 2, 1930
Date _____	Indexed _____

257.76
+50.35
A 14.33

Note: ANY ADDITIONS OR CHANGES ON THIS SHEET MUST BE MADE OR CIRCLED IN Red. WITH DATE AND NAME OF PERSON MAKING CHANGE.

Do not extend notes this side of this line

RETURN TO
LOS ANGELES COUNTY SURVEYOR

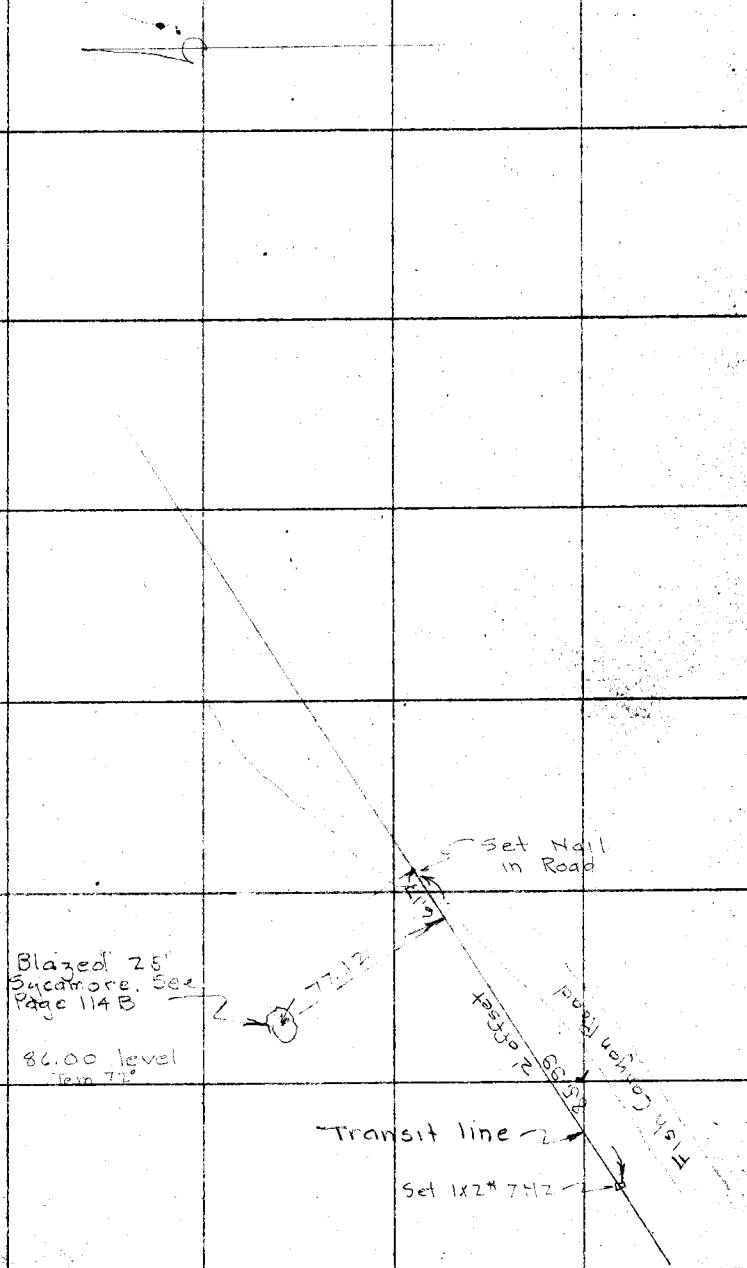

From Top Page 138

To bottom Page 141

F.B. 405 PG. 140 Chief Party Notes by Date

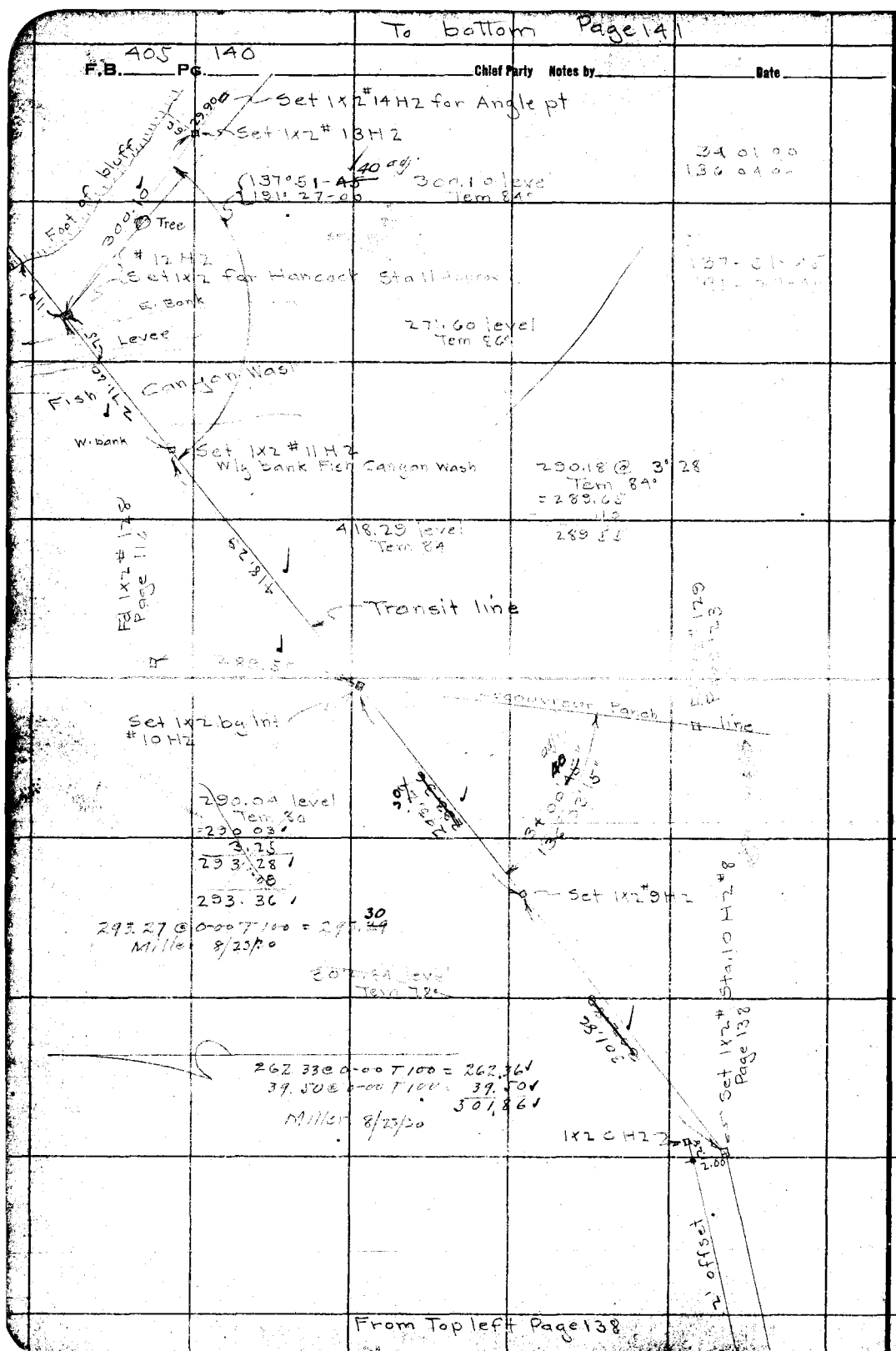

From Top left Page 138

RETURN TO
LOS ANGELES COUNTY SURVEYOR

Do not extend notes this side of this line

Note: ANY ADDITIONS OR CHANGES ON THIS SHEET MUST BE MADE OR CIRCLED IN Red. WITH DATE AND NAME OF PERSON MAKING CHANGE.

Date _____ Notes by _____ Chief Party _____ F.B. 405 PG. 141

Platted by	W. O. No. 787 B. S. O. No.
Date	Location Azusa Ranch Line
Map No.	Surveyed by Boyer & Party
Platting C'k'd by	Date June 6,7, 1930
Date	Indexed

To bottom Page 142

Set 1x2" 18 Hz

593.02 level
Tem 90°

Set 1x2" 17 Hz

598.55 level
Tem 90°

Set 1x2" 16 Hz
Top Wlg Levee

Transit line

1088.80 level
Tem 92°

Set 1x2" 15 Hz

1137.37 level
Tem 96°

Set 1x2" 14 Hz

14.26 Col

Hancock

330.00

Set 1x2" 13 Hz

From Top Page 140

Notes: ANY ADDITIONS OR CHANGES ON THIS SHEET MUST BE MADE OR CIRCLED IN Red. WITH DATE AND NAME OF PERSON MAKING CHANGE.

Do not extend notes this side of this line

RETURN TO LOS ANGELES COUNTY SURVEYOR

F.B. 405 Pg. 142 Chief Party Notes by Date

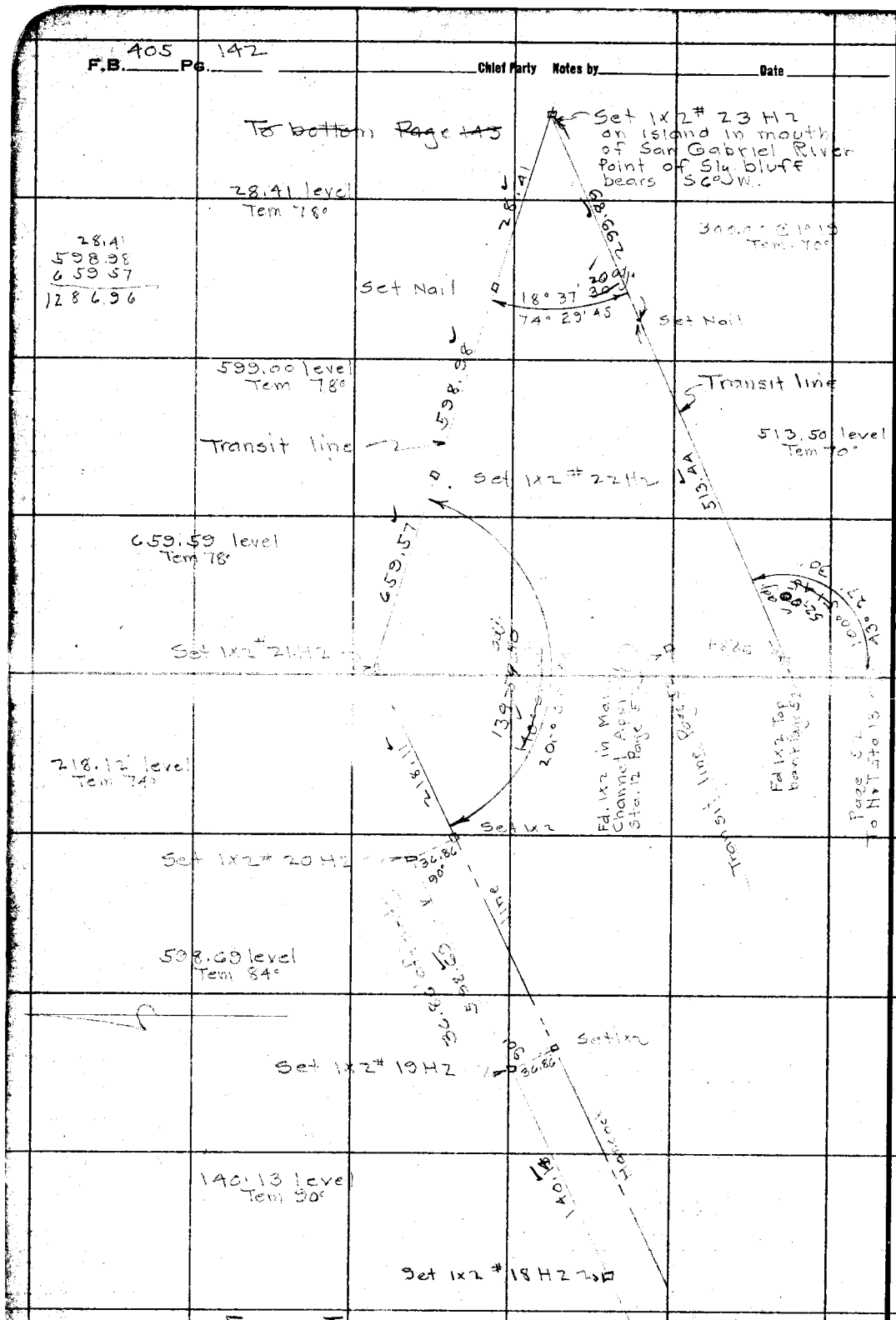

RETURN TO
LOS ANGELES COUNTY SURVEYOR
Do not extend notes this side of this line

Note: ANY ADDITIONS OR CHANGES ON THIS SHEET MUST BE MADE OR CIRCLED IN Red. WITH DATE AND NAME OF PERSON MAKING CHANGE.

Date _____ Notes by _____ Chief Party _____ F.B. 405 Pg. 143

Platted by	W. O. No. 787 D. S. O. No.
Date	Location Azusa Ranch Line
Map No.	Surveyed by Boyce & Parker
Platting C'k'd by	Date June 10 1930
Date	Indexed A. C. Johnson

To bottom Page 144

Set Nail on Side hill

301.96 @ 1°03'
Tem 66°

301.86

Racine

Set Nail

30.75 @ 3°58'
Tem 70°

30.68

Transit line

Set 1x2 # N on large Spur

19.04 level

19.04

Set Nail

214.44 @ 33°07
Tem 72°

179.60

Set Nail Side hill

156.89 @ 34°25'
Tem 70°

129.42

Set Nail. Bottom W. Fork Van Tassel Canon

From Top Page 122

Note: ANY ADDITIONS OR CHANGES ON THIS SHEET MUST BE MADE OR CIRCLED IN Red. WITH DATE AND NAME OF PERSON MAKING CHANGE.

Do not extend notes this side of this line

RETURN TO
LOS ANGELES COUNTY SURVEYOR

F.B. 405 Pg. 144 Chief Party Notes by Date

To bottom Page 145

Set 1x2# R Top of Spur

51.55 level
Tem 26°

51.55

Set Nail

298.45 @ 31°46'
Tem 86

253.74

Set 1x2# Q on side hill

55.15 @ 29°18'
Tem 84

48.59

Transit line

58.78 @ 6°26'
Tem 84°

56.38

Set 1x2# O Top Ridge
Highest [illegible]

4642.78
from Int Baline

60.20 @ 32°34'
Tem 66°

50.72

#4520.82
from Theo. Sec Cor.

Set Nail

178.33 @ 41°41'
Tem 66°

133.16

Set Nail on Side hill

From Top Page 143

RETURN TO
LOS ANGELES COUNTY SURVEYOR

Do not extend notes this side of this line

Note: ANY ADDITIONS OR CHANGES ON THIS SHEET MUST BE MADE OR CIRCLED IN Red. WITH DATE AND NAME OF PERSON MAKING CHANGE.

Date _____ Notes by _____ Chief Party _____ F.B. 405 PG. 145

Platted by _____	W. O. No. 787 B. S. O. No. _____
Date _____	Location Azusa [illegible]
Map No. _____	Surveyed by Boyer & Parks
Platting C'k'd by _____	Date June 11, 16 1930
Date _____	Indexed A. C. Johnson

Note: ANY ADDITIONS OR CHANGES ON THIS SHEET MUST BE MADE OR CIRCLED IN Red. WITH DATE AND NAME OF PERSON MAKING CHANGE.

Do not extend notes this side of this line

RETURN TO
LOS ANGELES COUNTY SURVEYOR

5311.74 from Theo Sec Cor

Set 1x2# T

299.28 @ 24°56'
Tem 88°

Fd Rock 1/2 x 14 x 24
lying on ground

271.40

2.50

Fd Rock 2.5' x 1.5' x 1.5'
with scattered rocks around
May be fallen Ma? On steep
side hill on N. side 150' from
bottom main Van Tassel Canyon

5095.35 from
Theo. Sec Cor

Top [illegible]

.51

55.01

60.39 @ 24°22'
Tem 88°

Set 1x2# S

118.30 @ 21°54
Tem 88°

109.76

Transit line

Set 1x2# R

From Top Page 144

F.B. 405 Pg. 146 Chief Party Notes by Date

380160

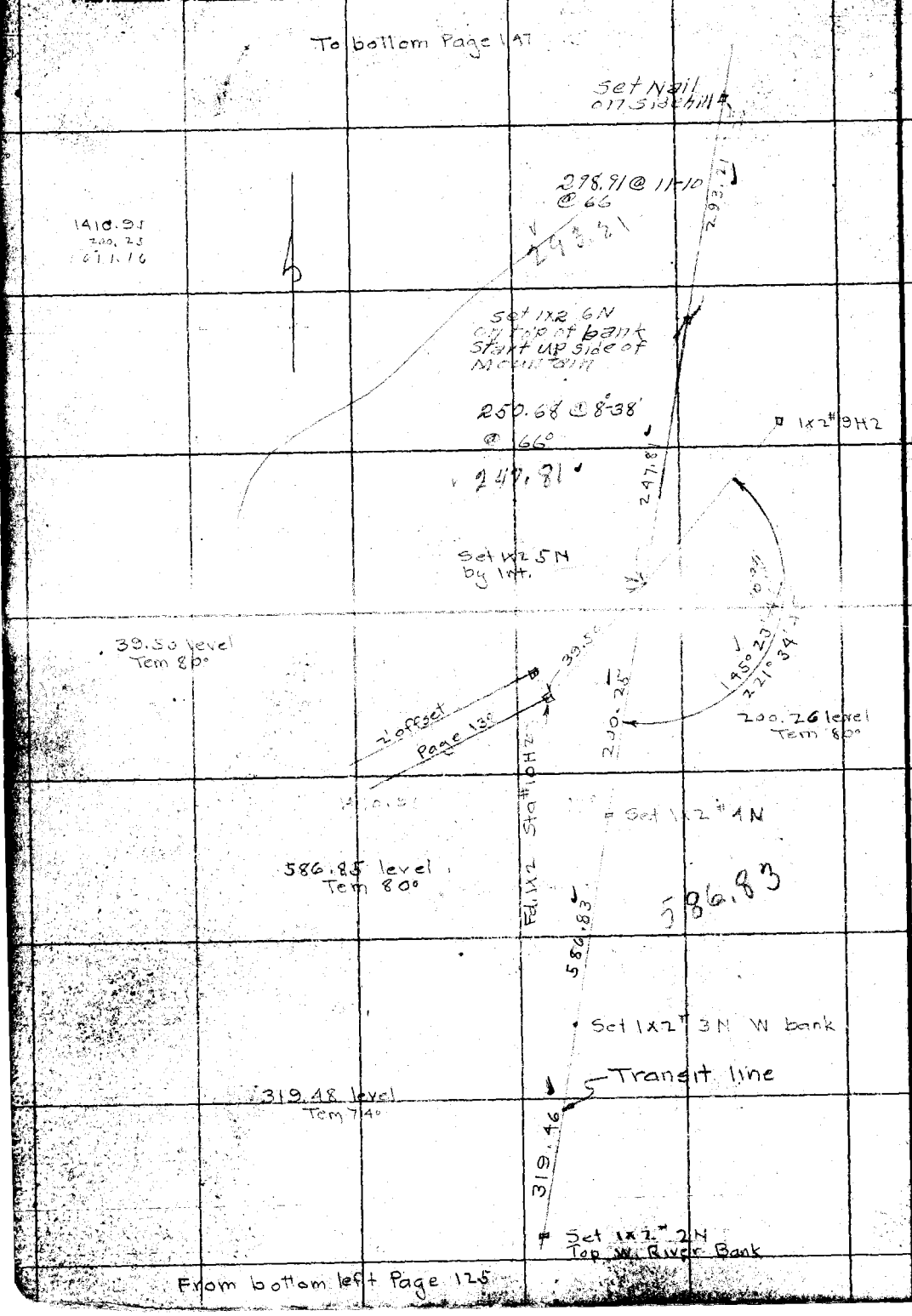

RETURN TO
LOS ANGELES COUNTY SURVEYOR

Do not extend notes this side of this line

Note: ANY ADDITIONS OR CHANGES ON THIS SHEET MUST BE MADE OR CIRCLED IN Red. WITH DATE AND NAME OF PERSON MAKING CHANGE.

Date _____ Notes by Willess Chief Party _____ F.B. 405 PG. 147

Platted by	W. O. No. 787 D. S. O. No.
Date	Location Azusa Ranch line
Map No.	Surveyed by [illegible]
Platting C'k'd by	Date June 1938
Date	Indexed A. C. Johnson

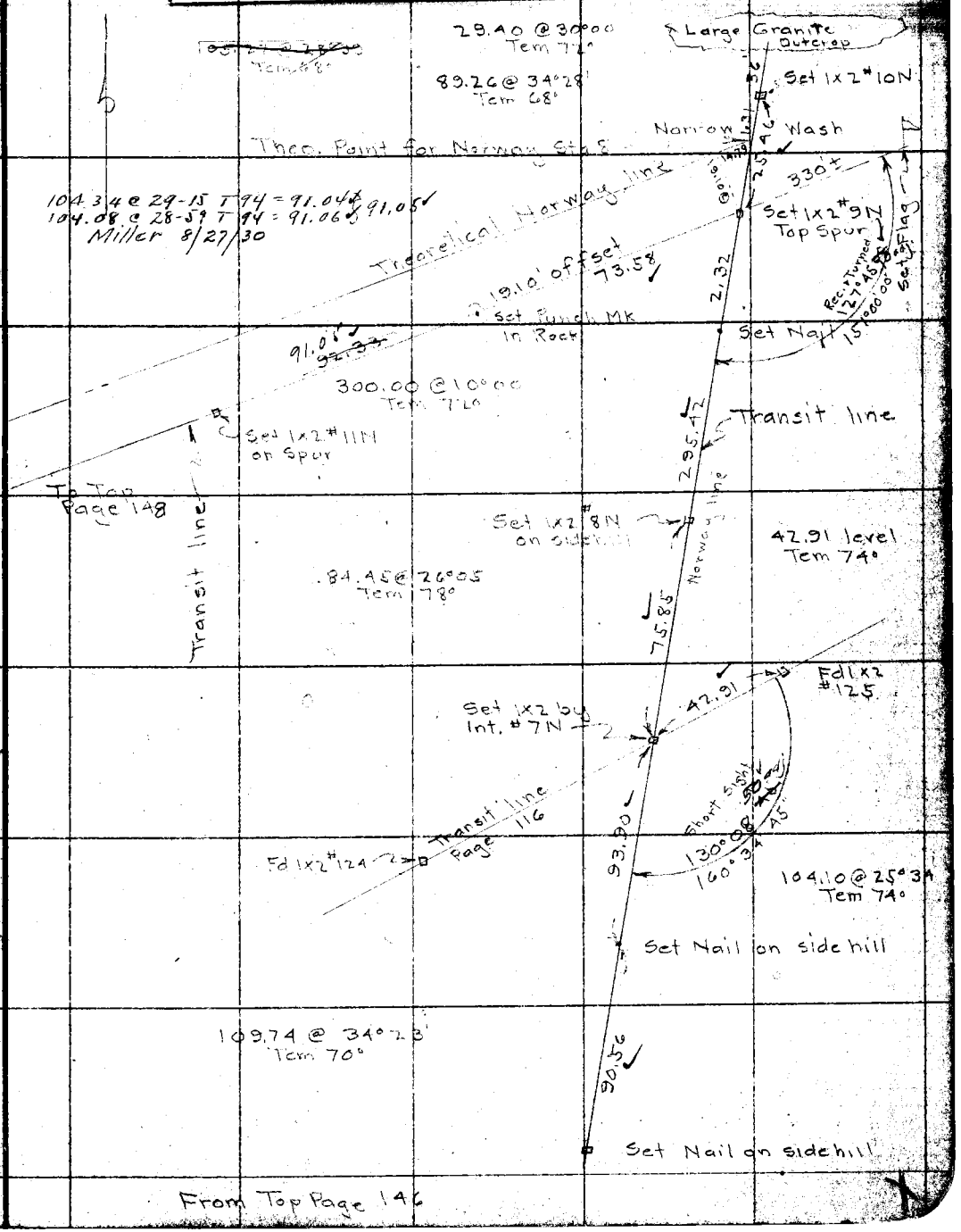

Note: ANY ADDITIONS OR CHANGES ON THIS SHEET MUST BE MADE OR CIRCLED IN Red. WITH DATE AND NAME OF PERSON MAKING CHANGE.

Do not extend notes this side of this line

RETURN TO
LOS ANGELES COUNTY SURVEYOR

F.B. 405 Pg. 148 Chief Party Notes by Willess Date

From left Page 147

Set 1x2 #11N.

51.78 @ 17°00
Tem 74°

49.52

Set Nail

216.00 @ 18°24'
Tem 76

204.95

19.10' offset

Set 1x2 #12N

Norway line

209.47

214.96 @ 12°58'
Tem 76°

Set 1x2 #13N

14.75
73.58
92.33
49.52
204.95
209.47
298.19
187.69
1130.52
111.51
51.14
1293.17

07

298.80 @ 3°36
Tem 76°

Transit line

Set 1x2 #14N

187.69

188.69 @ 5°53'
Tem 76°

Set 1x2 #15N

112.06 @ 5°38
Tem 72°

111.51

Set 1x2 #16N

52.27 @ 11°57
Tem 72°

51.14

Set Nail

To Top Page 151

RETURN TO
LOS ANGELES COUNTY SURVEYOR

Do not extend notes this side of this line

Note: ANY ADDITIONS OR CHANGES ON THIS SHEET MUST BE MADE OR CIRCLED IN Red. WITH DATE AND NAME OF PERSON MAKING CHANGE.

Date _____ Notes by _____ Chief Party _____ F.B. 405 Pg. 149

Plotted by	W. O. No. 787 D. S. O. No.
Date	Location Azusa Ranch line
Map No.	Surveyed by Boxer & Parlin
Plotting C'k'd by	Date 1930
Date	Indexed

Solar Observation Taken along the Sly line of Sec 22, T1N, R10W. on May 23 1930. Instrument at 1" I.P. the SW Cor Sec 22. Page 55, 125, looking Ely along true Section line. South to Sun.

J. A. Willdss Transit

May 23

	Telescope	Ver. Ang	Hor. Ang	Time	
a	Direct	55° 57' 00	14° 05' 40	9.28	1st S 88-54-20 E
b	Inverted	57° 18' 45	13° 48' 45	9.31½	
	~~Dir~~	~~57° 17' 15~~	~~15° 15' 45~~	~~9.33~~	
	Inv	57° 52' 30	14° 41' 45	9.36	2nd S 88° 53' 29" E
	Dir	57° 37' 15	16° 12' 45	9.37½	
	Inv	58° 19' 30	15° 45' 45	9.40½	3rd S 89° 02' 32" E
	Dir	58° 56' 00	17° 36' 45	9.43½	
	~~Inv~~	~~60° 10' 30~~	~~17° 80' 45~~	~~9.47~~	4th S 89° 04' 44.5" E
	Dir.	60° 01' 45	19° 02' 00"	9.48½	
	Inv	60° 53' 45	18° 26' 30"	9.50½	5th S 89° 04' 44.5" E

June 6 1930

Same place. Same back sight to E. South to Sun

Clockwise

a	Direct	41° 05' 45	180° 45' 15	3:22 PM	1st Pair NG
b	Inverted	41° 08' 00	180° 21' 30"	3:29	
	Direct	40° 05' 45	181° 24' 00	3:32	2nd Pair NG
	Inverted	40° 13' 00	180° 57' 15	3:38½	
	Direct	39° 20' 00	181° 53' 30	3:35½	3rd Pair NG
	Inverted	39° 27' 45	181° 06' 45	3:37½	
	Direct	38° 28' 15	182° 26' 00"	3:40	4th Pair NG ?
	Inverted	38° 28' 00"	182° 05' 15	3:42½	
	Direct	36° 52' 45	183° 27' 30"	3:47½	S 89° 04' 44.5" E 5th Pair
	Inverted	37° 00' 00"	183° 02' 15"	3:48½	

OVER

Note: ANY ADDITIONS OR CHANGES ON THIS SHEET MUST BE MADE OR CIRCLED IN Red. WITH DATE AND NAME OF PERSON MAKING CHANGE.

Do not extend notes this side of this line

RETURN TO LOS ANGELES COUNTY SURVEYOR

F.B. 405 PG. 150 Chief Party Notes by Date

June 6 1930

Telescope	Ver Ang	Horiz Ang	Time	
Direct	35°18'45	184°25'00	3:55½	6Th Pair
Inverted	35°14'45	184°07'30	3:58	S89°04'09.0 E
Direct	34°22'30"	184°58'45	3:59½	7TH Pair
Inverted	34°20'30"	184°40'30	4:02	S89°03'31.5 E

Mean of Dec. 5 6 & 7 = S.89°04'08.3" E

Adopted Bearing: S89°04'10" E ✓

RETURN TO
LOS ANGELES COUNTY SURVEYOR

Do not extend notes this side of this line

Note: ANY ADDITIONS OR CHANGES ON THIS SHEET MUST BE MADE OR CIRCLED IN Red. WITH DATE AND NAME OF PERSON MAKING CHANGE.

Date _____ Notes by _____ Chief Party _____ F.B. 405 Pg. 57

Platted by _____
Date _____
Map No. _____
Platting C'k'd by _____
Date _____

W. O. No. 787 S. S. O. No. _____
Location Azusa Fence Line
Surveyed by _____
Date June 1930
Indexed A. C. Johnson

From bottom Page 148

Set Nail

292.13 @ 8°11
Tem 82°

1293.17
289.10
84.23
257.75
40.65
259.62
59.65

2284.43

Set Nail

84.24 @ 0°52'
Tem 82°

46.10

Set 1x2" 17 N

Transit line

267.61 @ 15°36
Tem 84°

Set 1x2" 18 N

46.48 @ 29°00
Tem 86°

Set Nail

283.33 @ 43°36'
Tem 80°

Set Nail

62.98 @ 18°09
Tem 80°

Set 1x2 → Set 1x2" 19

2284.43

To Top Page 152

Note: ANY ADDITIONS OR CHANGES ON THIS SHEET MUST BE MADE OR CIRCLED IN Red. WITH DATE AND NAME OF PERSON MAKING CHANGE.

Do not extend notes this side of this line

RETURN TO LOS ANGELES COUNTY SURVEYOR

F.B. 405 PG. 152 Chief Party Notes by Date

From bottom Page 151

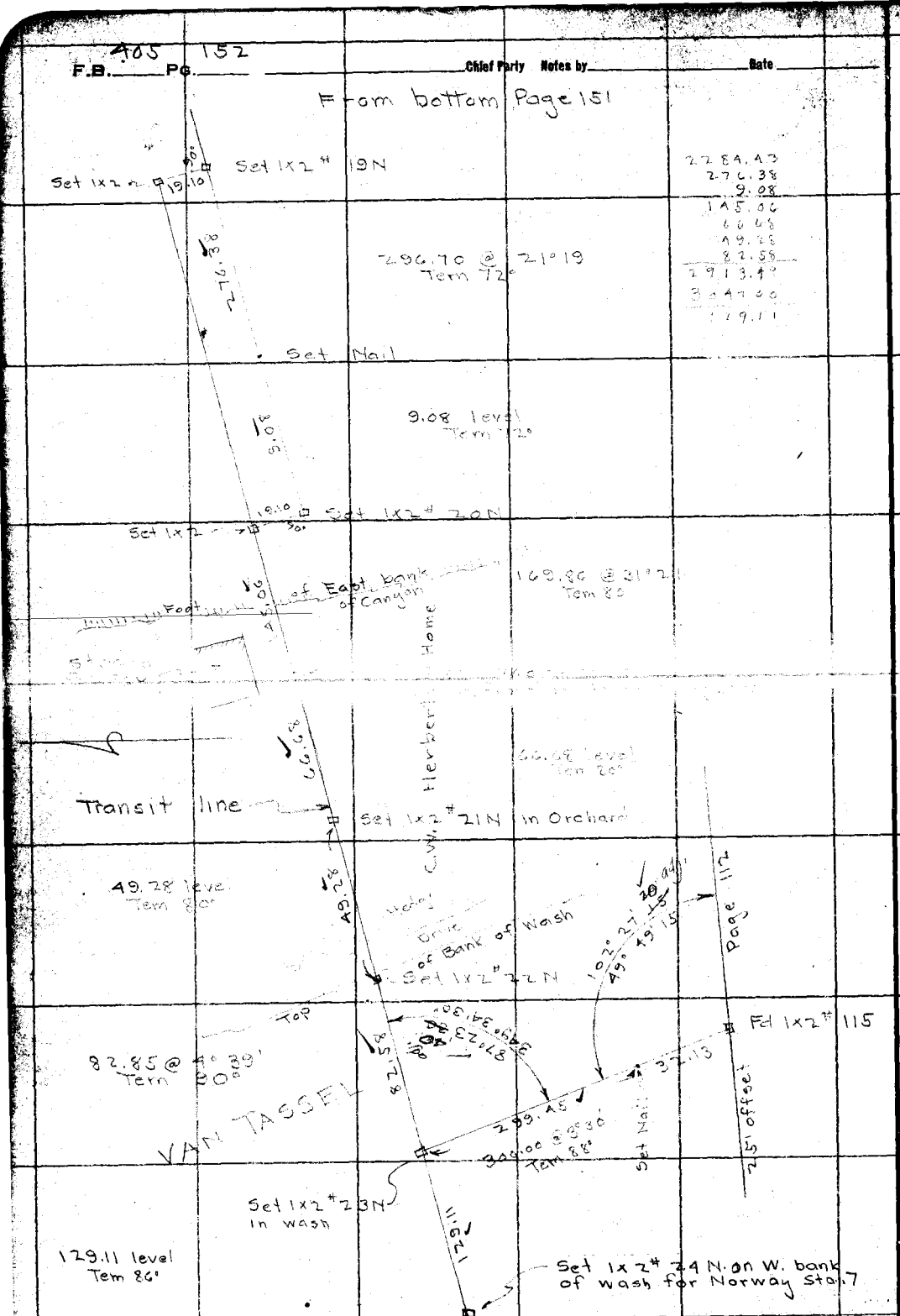

To Top Page 153

RETURN TO
LOS ANGELES COUNTY SURVEYOR
Do not extend notes this side of this line

Notes: ANY ADDITIONS OR CHANGES ON THIS SHEET MUST BE MADE OR CIRCLED IN Red. WITH DATE AND NAME OF PERSON MAKING CHANGE.

Date _____ Notes by _____ Chief Party _____ F.B. 405 Pg. 153

Plotted by	W. O. No. 787 D. S. O. No.
Date	Location Azusa Ranch line
Map No.	Surveyed by Boyd & Part.
Plotting C'k'd by	Date June 1930
Date	Indexed A. C. Jo[illegible]

From bottom Page 152

1x2 # 22N

10° 15' ~~00~~ 10 adj
41° 00' 00"
Short Sights

Set 1x2 # 24N For theo. Norway Sta. 7.

Foot of West Bank of Canyon

106.51

151.90 @ 45° 29
Tem 90

Set Nail

13.83 level

13.83

Set 1x2 # 25N Top Spur

269.12

269.79 @ 4° 05'
Tem 92°

Set nail

Transit line

202.13

218.00 @ 22° 00
Tem 86°

Set 1x2 # 26N on Spur

47.22 @ 14° 27
Tem 84°

45.73

697.22

Set 1x2 # 27N on Spur

To Top Page 154

Note: ANY ADDITIONS OR CHANGES ON THIS SHEET MUST BE MADE OR CIRCLED IN Red. WITH DATE AND NAME OF PERSON MAKING CHANGE.

Do not extend notes this side of this line

RETURN TO
LOS ANGELES COUNTY SURVEYOR

F.B. 405 Pg. 154 Chief Party Notes by Date

From bottom Page 153

Set 1x2 # 27 N

148.42

149.92 @ 8°08
Tem 90°

Set 1x2 # 28 N

91.92 @ 13°40'
Tem 82°

89.32

Set 1x2 # 29 N

97.42 @ 24°23'
Tem 84°

88.73

Set 1x2 # 30 N

Transit line

296.38 @ 18°40
Tem 90°

280.82

Set Nail

39.91 @ 14°01
Tem 90°

38.72

Set Nail

14.62 level
Tem. 90

14.62

Set 1x2 # 31 N

284.04 @ 10°25
Tem 80°

279.35

1577.36

Set Nail

To Top Page 155

RETURN TO
LOS ANGELES COUNTY SURVEYOR

Do not extend notes this side of this line

Note: ANY ADDITIONS OR CHANGES ON THIS SHEET MUST BE MADE OR CIRCLED IN Red. WITH DATE AND NAME OF PERSON MAKING CHANGE.

Date _____ Notes by _____ Chief Party _____ F.B. 405 PG. 155

Plotted by	W. O. No. 787 D. S. D. No.
Date	Location Azusa Road
Map No.	Surveyed by
Plotting C'k'd by	Date
Date	Indexed

From bottom Page 154

Set Nail

107.80 @ 26° 52'
Tem 80°

Set 1x2" 32N

145.94 @ 18° 08'
Tem 84°

Set Nail

199.88 @ 37° 48'
Tem 86°

Set 1x2" 33N

Transit line

164.40 @ 7° 16'
Tem 88°

164.25 @ 10-54 T 102 = 161.31
164.00 @ 10-31 T 102 = 161.26 } 161.28

Set 1x2" 34N

130.05 @ 4° 58'
Tem 90°

Set 1x2" 35N

296.50 @ 9° 04'
Tem 90°

2565.66

Set 1x2. 36N Top Spur

To Top Page 156

RETURN TO
LOS ANGELES COUNTY SURVEYOR

Notes: ANY ADDITIONS OR CHANGES ON THIS SHEET MUST BE MADE OR CIRCLED IN Red. WITH DATE AND NAME OF PERSON MAKING CHANGE.

Do not extend notes this side of this line

F.B. 405 PG. 156 Chief Party Notes by Date

From bottom Page 155

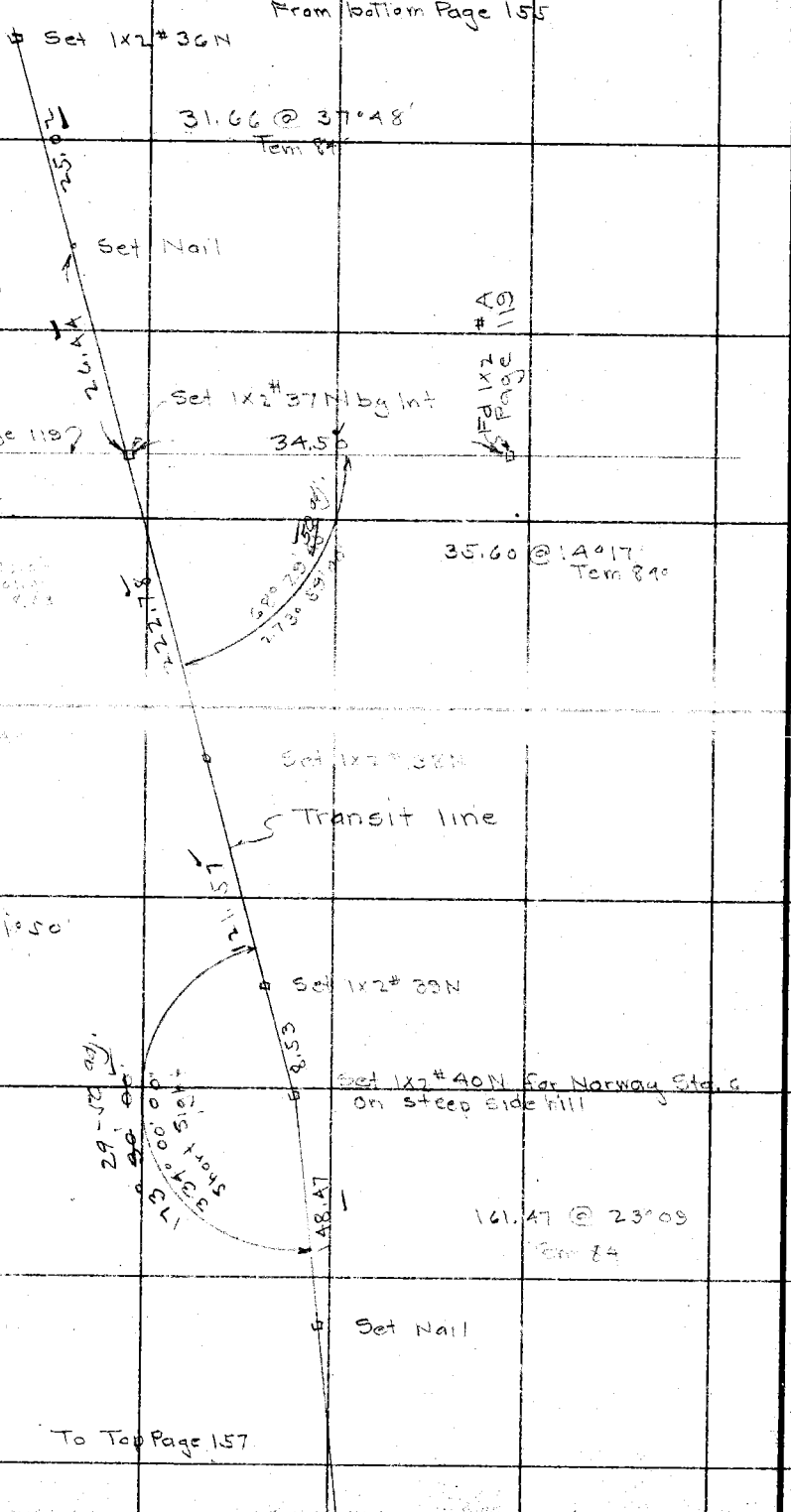

Set 1x2 # 36N

31.66 @ 37°48'
Tem 84

25.02

Set Nail

36.17 @ 48°54'
2.66 level
Tem 84

26.44

Set 1x2 # 37N bg Int

Transit line Page 119

34.50

Fd 1x2 # A 119 Page 119

2565.66
25.02
26.44
2617.12
222.78
121.57
2961.47

35.60 @ 14°17'
Tem 84

222.78

68°29'
273°59'

Set 1x2 # 38N

Transit line

124.21 @ 11°50'
Tem 86

121.57

Set 1x2 # 39N

8.53

Set 1x2 # 40N for Norway Sta. 6
on steep side hill

29-52 adj.
73°00'
334°00'
Short Sight

48.47

161.47 @ 23°09
Tem 84

Set Nail

To Top Page 157

RETURN TO
LOS ANGELES COUNTY SURVEYOR

Do not extend notes this side of this line

Note: ANY ADDITIONS OR CHANGES ON THIS SHEET MUST BE MADE OR CIRCLED IN Red. WITH DATE AND NAME OF PERSON MAKING CHANGE.

Date _____ Notes by _____ Chief Party _____ F.B. 405 Pg. 157

Plotted by	W. O. 787 S. S. O. No.
Date	Location Santa Paula line
Map No.	Surveyed by Baker & Parr
Plotting C'k'd by	Date July 1930
Date	Indexed A. C. Johnson

Notes: ANY ADDITIONS OR CHANGES ON THIS SHEET MUST BE MADE OR CIRCLED IN Red. WITH DATE AND NAME OF PERSON MAKING CHANGE.

Do not extend notes this side of this line

RETURN TO LOS ANGELES COUNTY SURVEYOR

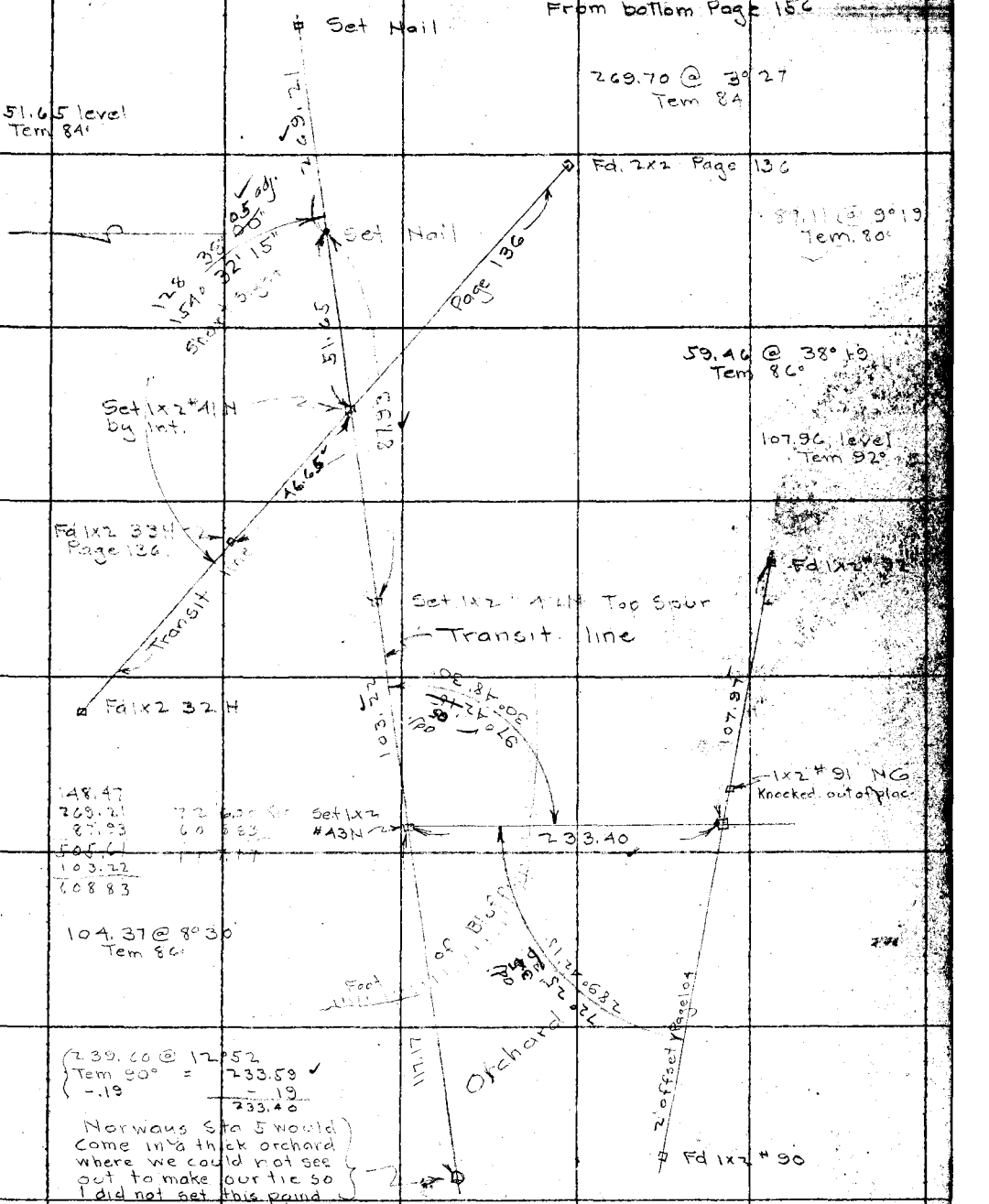

F.B. 405 PG. 158 Boyer Chief Party Notes by Willess Date July 1930

To bottom Page 159

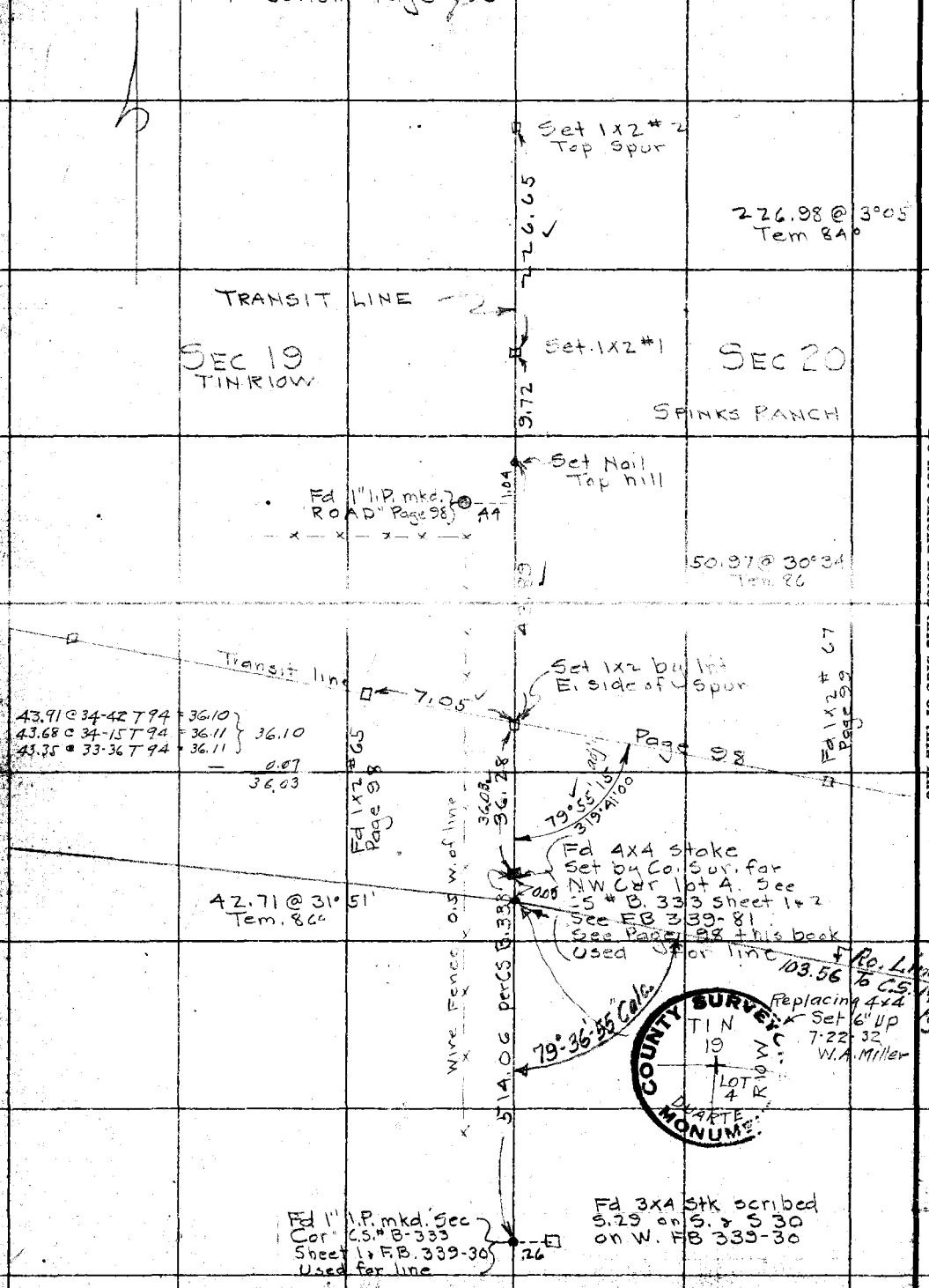

RETURN TO
LOS ANGELES COUNTY SURVEYOR

Do not extend notes this side of this line

Notes: ANY ADDITIONS OR CHANGES ON THIS SHEET MUST BE MADE OR CIRCLED IN Red. & WITH DATE AND NAME OF PERSON MAKING CHANGE.

Date _____ Notes by _____ Chief Party _____ F.B. 405 Pg. 159

Platted by	W. O. No. 787 O. S. O. No.
Date	Location Azusa Ranch line
Map No.	Surveyed by Willess
Platting C'k'd by	Date July 1930
Date	Indexed A. C. Johnson

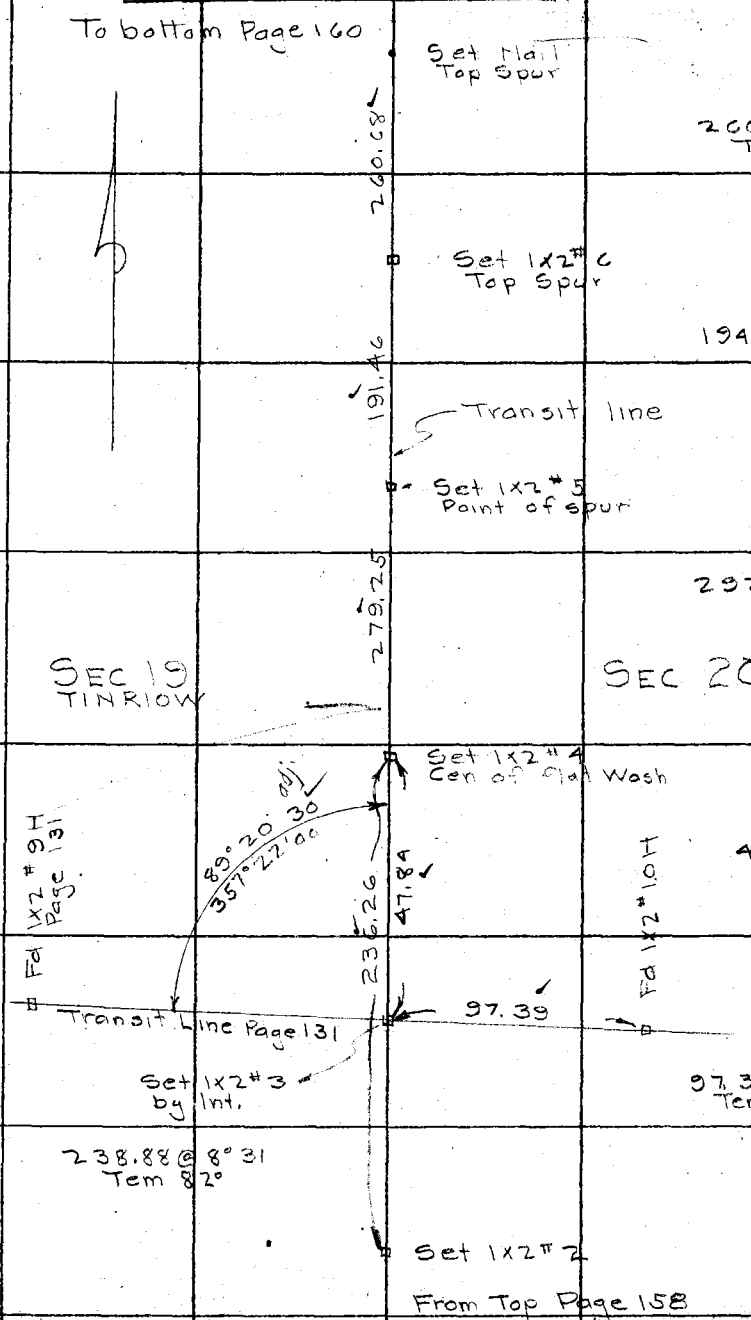

Note: ANY ADDITIONS OR CHANGES ON THIS SHEET MUST BE MADE OR CIRCLED IN Red. WITH DATE AND NAME OF PERSON MAKING CHANGE.

Do not extend notes this side of this line

RETURN TO LOS ANGELES COUNTY SURVEYOR

F.B. 405 Pg. 160 Chief Party Notes by Date

No 1/4 Sec. Cor. found

Set 1x2 #10
On Spur running E

35°±-0 10" L. oak
30'±

Tape #47 T84°
181.92 @ 18°-46 = 172.25 } 172.25
181.51 @ 18-22-30 = 172.26
T = 96 Cor = + 0.01
172.26

119.23 @ 21°52
Tem 92°

36-46-00
147-04-00
36-46-00

Set 1x2 #9
E. Side of hill

110.66

172.26

36-46-00

Canyon

25±-0.5

10" L. oak
End

Fd Mound of Rock
Set 2x2 in Mound.

50±

Small cayon
8' deep.

10'±

92.41 @ 35°43'
Tem 94°

75.04

Set Nail on Slope

297.58 @ 6°08
Tem 88°

Transit line

295.89

Set Nail

70.00 @ 8°44'
Tem 86°

69.19

SEC 19
T IN R10W

SEC 20

Set 1x2 #8
N.W. face of Spur

268.69 @ 13°05'
Tem 94°

261.73

Set 1x2 #7
E. side of Spur

103.20 @ 15°31
Tem 92°

99.45

Set Nail, Top of Spur

From Top Page 159

RETURN TO
LOS ANGELES COUNTY SURVEYOR

Do not extend notes this side of this line

Note: ANY ADDITIONS OR CHANGES ON THIS SHEET MUST BE MADE OR CIRCLED IN Red. WITH DATE AND NAME OF PERSON MAKING CHANGE.

Date _____ Notes by _____ Chief Party _____ F.B. 405 PG. 161

Platted by	W. O. No. 787 D. S. O. No.
Date	Location Azusa Ranch line
Map No.	Surveyed by Willess
Platting O'k'd by	Date July 12 1930
Date	Indexed [illegible]

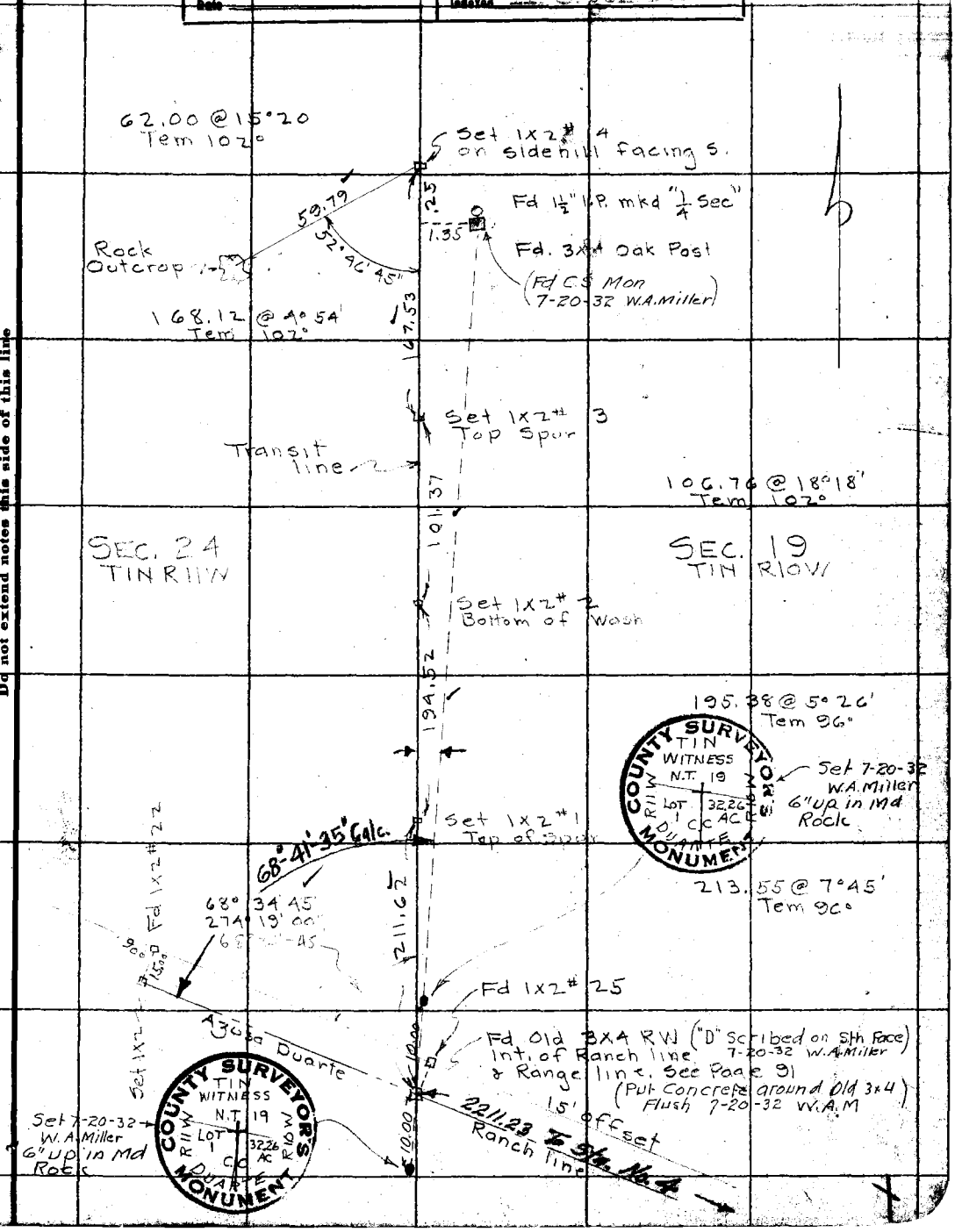

Note: ANY ADDITIONS OR CHANGES ON THIS SHEET MUST BE MADE OR CIRCLED IN Red. WITH DATE AND NAME OF PERSON MAKING CHANGE.

Do not extend notes this side of this line

RETURN TO
LOS ANGELES COUNTY SURVEYOR

RETURN TO
LOS ANGELES COUNTY SURVEYOR

Notes: ANY ADDITIONS OR CHANGES ON THIS SHEET MUST BE MADE OR CIRCLED IN Red. WITH DATE AND NAME OF PERSON MAKING CHANGE.

Do not extend notes this side of this line

Date

Chief Party Notes by

F.B. 405 PG. 162

Date 9/26/30 Notes by H.U.M. Higgins Chief Party T. Mankey F.B. 405 PG. 163

Platted by H.U.M. Higgins	W. O. No. ____ B. S. O. No. ____
Date Oct 2/30	Location Rancho Azusa Duarte
Map No. ____	Surveyed by Mankey + Higgins
Platting C'k'd by ____	Date Sept 26 : 1930
Date ____	Indexed C. Johnson

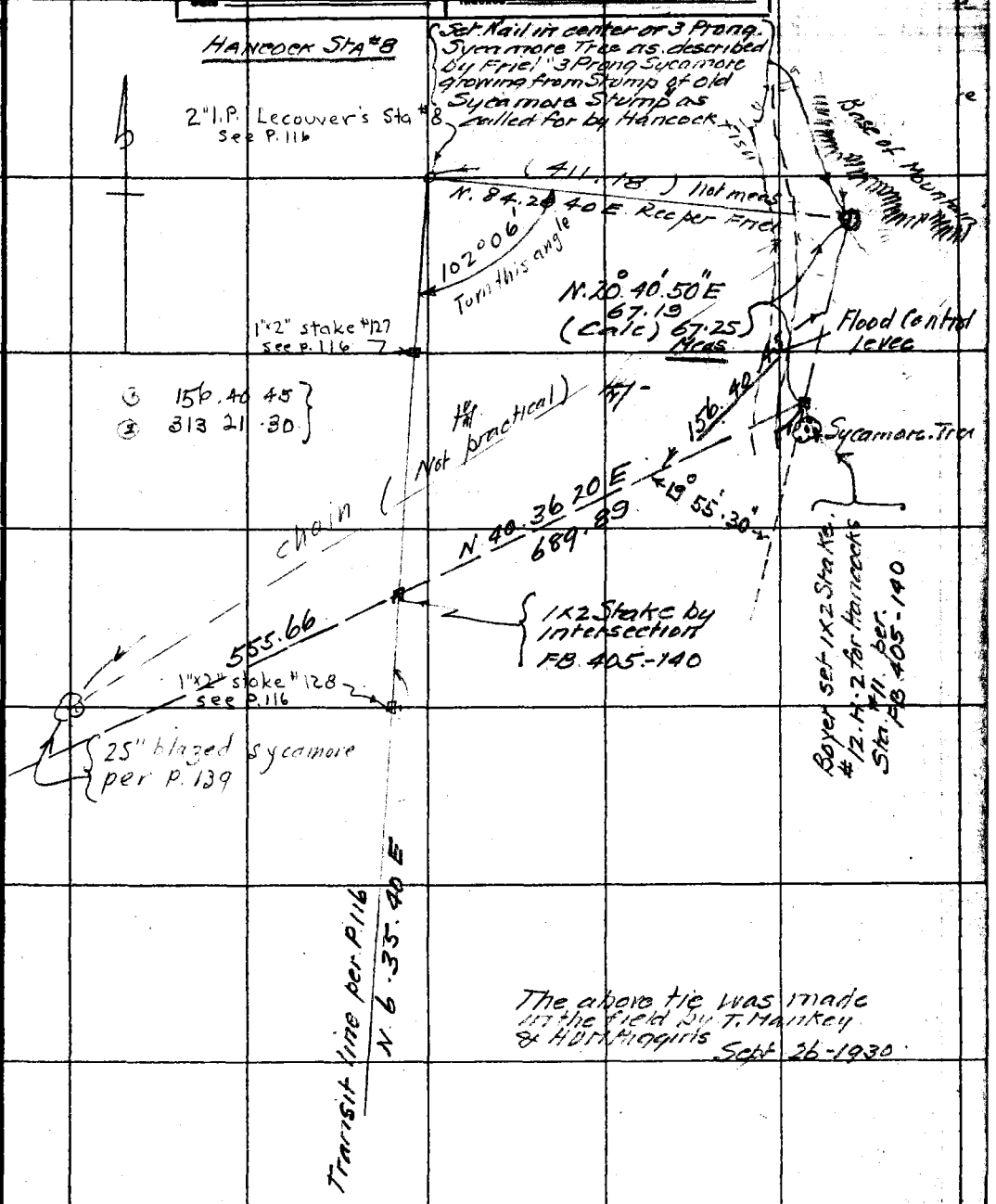

The above tie was made in the field by T. Mankey & H.U.M. Higgins Sept 26-1930

Note: ANY ADDITIONS OR CHANGES ON THIS SHEET MUST BE MADE OR CIRCLED IN Red. WITH DATE AND NAME OF PERSON MAKING CHANGE.

Do not extend notes this side of this line

RETURN TO LOS ANGELES COUNTY SURVEYOR

RETURN TO
LOS ANGELES COUNTY SURVEYOR

Note: ANY ADDITIONS OR CHANGES ON THIS SHEET MUST BE MADE OR CIRCLED IN Red. WITH DATE AND NAME OF PERSON MAKING CHANGE.

Do not extend notes this side of this line

Chief Party _____ Notes by _____ Date _____

F.B. 405 PG. 164

Date _____ Notes by _____ Chief Party _____ F.B. 405 Pg. 165

Platted by	W. O. No. _____ B. S. O. No. _____
Date	Location
Map No.	Surveyed by
Platting C'k'd by	Date
Date	Indexed C. Johnson

Note: ANY ADDITIONS OR CHANGES ON THIS SHEET MUST BE MADE OR CIRCLED IN Red. WITH DATE AND NAME OF PERSON MAKING CHANGE.

Do not extend notes this side of this line

RETURN TO LOS ANGELES COUNTY SURVEYOR

Set 1"x2" Stake #10 on spur running E

Δ = 36° 46' 00"

172.26

Norway ¼ Corner. Found Mound of Rock Set 2"x2" Stake in Mound

103.11

N. 0° 12' 15" E. 1691.19

N. 2° 29' 58 9" E. 2574.29

(See. Page 160.)

S. 89° 20' 30" 2572.22

40.83 (Calc)

Transit line per P. 131 & 159.

Set 1x2 SIK #3 by int per. FB 405-159-131

468.68

472.48

N. 79° 43' 20" W

22.25 (Calc)

36.28

373.36

Transit line per P-98 & 158

20.79

346.21

37.78

N. 79° 24' 33.5" W (Calc)

Found 4"x4 Stake set by C° Sur for NW Cor Lot 4. See CS B-333-1 FB 339-81 FB 405-158 & 98.

546.89 (Calc)

Δ = 2° 17' 43.9

550.34

510.62

SECTION CORNER. Found 1" I.P. marked "Sec Cor C.S.B-333 Sht-1 FB. 339-30 Sec. Page 158

Found old 3x4 Redwood Stake marked "W.P" on W. face Stake is on E. side of 5 Prong Oak Tree FB 405-99.

RETURN TO
LOS ANGELES COUNTY SURVEYOR

Note: ANY ADDITIONS OR CHANGES ON THIS SHEET MUST BE MADE OR CIRCLED IN Red. WITH DATE AND NAME OF PERSON MAKING CHANGE.

Do not extend notes this side of this line

F.B. 405 Pg. 166

Chief Party _____ Notes by _____ Date _____

Norway's Line between Sec 19 + 20 T1N R10W

Date 1-13-31 Notes by Miller Chief Party Miller F.B. 405 PG. 167

1+20.94
1+42.63
2+63.57
3+[illegible]
4+85.09

Platted by
Date
Map No.
Platting C'k'd by
Date

W. O. No. 787 U. S. G. No.
Location AZUSA RANCHO LINE
Surveyed by W. A. Miller
Date JAN 1931
Indexed

Tape #47
25° @ 100
33° @ 200
42° @ 300
84°, F

266.86 @ 10-48 = 262.134
266.69 @ 10-35 = 262.154
T 5S Corr = 262.14 ✓
0.04 ✓
262.10 ✓

Con at bottom of page

15.00

Set 1x2 #3M
4+85.09 ✓

230.28 @ 15-49 = 221.562
230.60 @ 16-06 = 221.556
T 5S Corr = 221.56 ✓
0.04 ✓
221.52 ✓

Bottom Canon
221.52 ✓

Shoulder Ridge Shoulder

Set 1x2 "2M
NWLY Shoulder Canon S.W.-N.E.
2+63.57 ✓

145.75 @ 11-50 = 142.653
146.01 @ 12-18 = 142.649
T 6S Corr = 142.65 ✓
0.02 ✓
142.63 ✓

142.63 ✓
Sec Line

SEC 20
T1N R10W

SEC 19
T1N R10W

Set 1x2 "1M
SELY Shoulder Canon S.W.-N.E.
1+20.94 ✓

121.56 @ 5-40 = 120.966
121.63 @ 6-00 = 120.963
T 5S Corr = 120.96 ✓
0.02 ✓
120.94 ✓

120.94 ✓
Norway's

1/4 Cor Sec 19-20
Fd Mound of Rock
Set 2x2 in Centre
See F.B. 405-160
0+00 ✓

36'-46-00

Boyer's Line F.B. 405-160

Set 6" up in Md rock. 7-25-32 W.A. Miller

SURVEYOR'S MONUMENT LOS ANGELES COUNTY
1/4 COR SEC. 20 + SEC. 19 T1N R10W

Fd 1x2 "10
F.B. 405-160

Notes: ANY ADDITIONS OR CHANGES ON THIS SHEET MUST BE MADE OR CIRCLED IN Red. WITH DATE AND NAME OF PERSON MAKING CHANGE.

Do not extend notes this side of this line

RETURN TO LOS ANGELES COUNTY SURVEYOR

2

F.B. 405 Pg. 168 Miller Chief Party Notes by Miller Date 1-13-31

Tape #47
25# @ 100
33# @ 200
42# @ 300
T 84° F

258.37 @ 4-41 = 257.507
258.29 @ 4-26 = 257.518
T60 Corr =

257.51 ✓
0.04 ✓
257.47 ✓

4+85.09
12+62.10
7+47.19
1+58.16
9+05.35
1+02.82
10+08.17
2+43.74
12+51.91

Set 1x2 #6M
In Valley
12+51.91 ✓

252.79 @ 15-21 = 243.773
253.19 @ 15-40 = 243.784
T60 Corr. =

243.78 ✓
0.04 ✓
243.74 ✓

Edge Valley

Set 1x2 #5M
10+08.17 ✓

103.63 @ 7-06 = 102.835
103.51 @ 6-29 = 102.847
T60 Corr

102.84 ✓
0-02 ✓
102.82 ✓

Set 1x2 #4M
Summit Ridge S.W-N.E.
9+05.35 ✓

SEC 20
T1N R10W

SEC 19
T1N R10W

158.18 @ 0-00 T60 = 158.16 ✓

Sec Line

Set Nail
7+47.19 ✓

Norways

Bottom Canon

N

RETURN TO
LOS ANGELES COUNTY SURVEYOR

Do not extend notes this side of this line

Note: ANY ADDITIONS OR CHANGES ON THIS SHEET MUST BE MADE OR CIRCLED IN Red. WITH DATE AND NAME OF PERSON MAKING CHANGE.

Date 1-13-31 Notes by Miller Chief Party Miller F.B. 405 PG. 169

Platted by	W. O. No. 787 S. S. O. No.
Date	Location AZUSA RANCHO LINE
Map No.	Surveyed by W.A. Miller
Platting C'k'd by	Date Jan 1931
Date	Indexed [illegible]

12+51.91
2+57.47
15+09.38
1+78.24
16+87.62
1+89.35
18+76.97

Tape #47
25# @ 100

143.14 @ 15-09 = 138.166
142.64 @ 14-22 = 138.180
T 66 Corr =
138.17 ✓
0.02 ✓
138.15 ✓

194.70 @ 13-26 = 189.373
194.74 @ 13-27 = 189.~~360~~ 398
T 66 Corr =
189.~~37~~ 39
0.02
189.~~35~~ 37

Set Nail
18+76.97
99 ✓

SEC 20
TIN R10W

SEC 19
TIN R10W

Set 1x2 #7M
Summit Ridge S.W-N.E.
16+87.62 ✓

112.49 @ 5-15 = 112.018
112.41 @ 4-48 = 112.015
T 62 Corr =
112.02 ✓
0.02 ✓
112.00 ✓

186.02 @ 16-36 = 178.267
186.30 @ 16-53 = 178.270
T 62 Corr =
178.27 ✓
0.03 ✓
178.24 ✓

Fd 1x2
FB 405-159
113-04-00
(2) 226-08-00

Fd 1x2 #4
FB. 405-159
87-48-15
(2) 175-36-30

103.14 @ 0-00 T 62 = 103.13 ✓

Set Nail
15+09.38 ✓
In Valley

Sec Line
Norways
Valley
Edge
138.15
189.37
178.24
112.00
103.13
113-04-00
87-48-15
257.47
57°40'
50°
79°00'

N

Note: ANY ADDITIONS OR CHANGES ON THIS SHEET MUST BE MADE OR CIRCLED IN Red. WITH DATE AND NAME OF PERSON MAKING CHANGE.

Do not extend notes this side of this line

RETURN TO
LOS ANGELES COUNTY SURVEYOR

F.B. 405 Pg. 170

Miller — Chief Party — Notes by Miller — Date 1-13-31

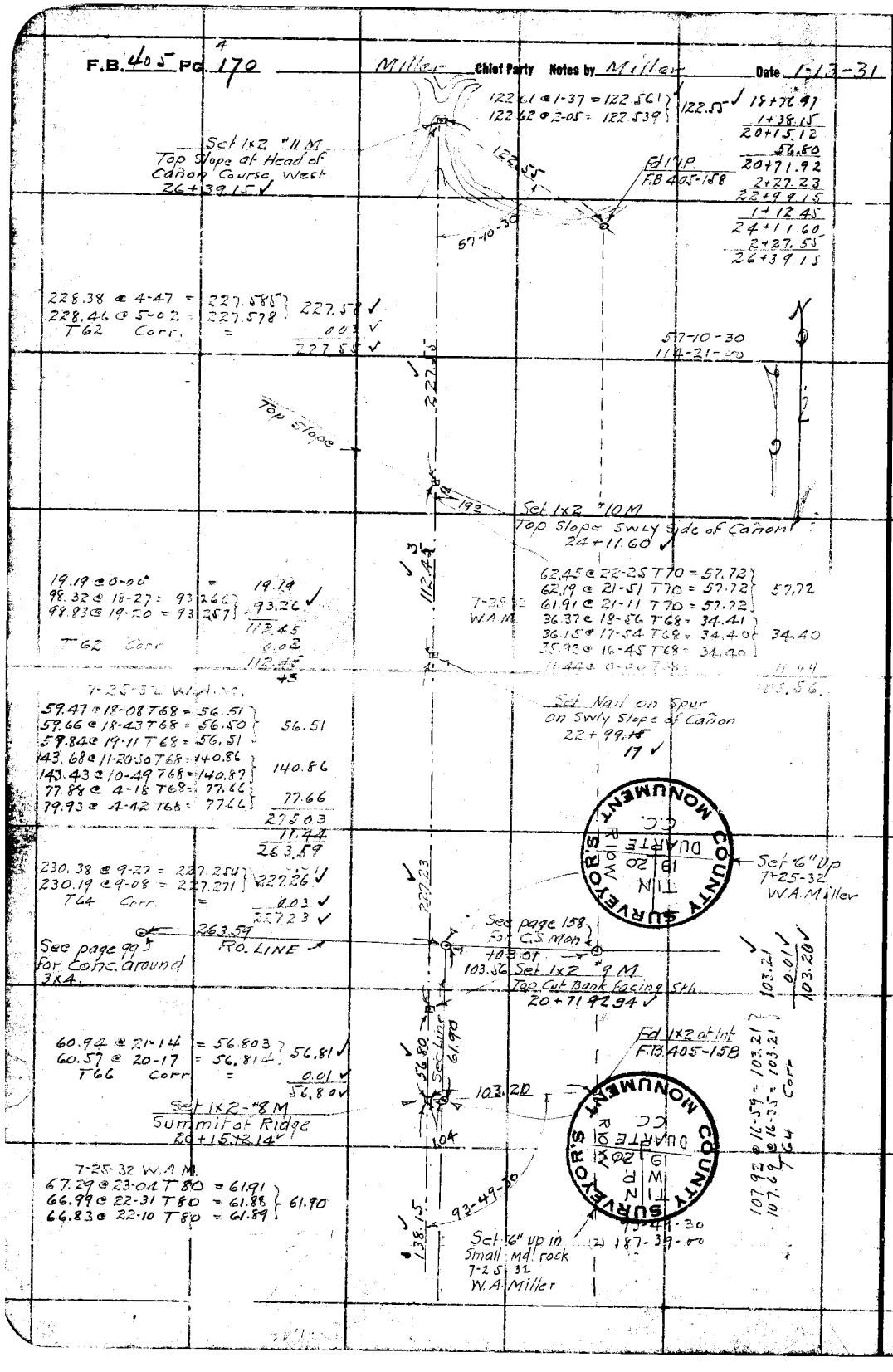

RETURN TO
LOS ANGELES COUNTY SURVEYOR

Do not extend notes this side of this line

Note: ANY ADDITIONS OR CHANGES ON THIS SHEET MUST BE MADE OR CIRCLED IN Red. WITH DATE AND NAME OF PERSON MAKING CHANGE.

Date 4/16/31 Notes by Miller Chief Party Miller F.B. 405 PG. 171

Platted by Mann	W. O. No. D. S. O. No.
Date 4-23-31	Location R° Azusa
Map No.	Surveyed by W.A. Miller
Platting C'k'd by	Date 4/16/31
Date	Indexed H.C. Johnson 4-29-1931

Additional Topography
on
N° Line R° Azusa Duarte

Note: ANY ADDITIONS OR CHANGES ON THIS SHEET MUST BE MADE OR CIRCLED IN Red. WITH DATE AND NAME OF PERSON MAKING CHANGE.

Do not extend notes this side of this line

RETURN TO LOS ANGELES COUNTY SURVEYOR

F.B. 905 Pg. 172 Chief Party Notes by Date

RETURN TO
LOS ANGELES COUNTY SURVEYOR

Do not extend notes this side of this line

Note: ANY ADDITIONS OR CHANGES ON THIS SHEET MUST BE MADE OR CIRCLED IN Red. WITH DATE AND NAME OF PERSON MAKING CHANGE.

Date Apr. 1931 Notes by _____ Chief Party _____ F.B. 405 PG. 173

Platted by Morin	W. O. No. _____ D. S. O. No. _____
Date 4-23-31	Location _____
Map No. _____	Surveyed by _____
Platting C'k'd by _____	Date _____
Date _____	Indexed _____

Note: ANY ADDITIONS OR CHANGES ON THIS SHEET MUST BE MADE OR CIRCLED IN Red. WITH DATE AND NAME OF PERSON MAKING CHANGE.

Do not extend notes this side of this line

RETURN TO LOS ANGELES COUNTY SURVEYOR

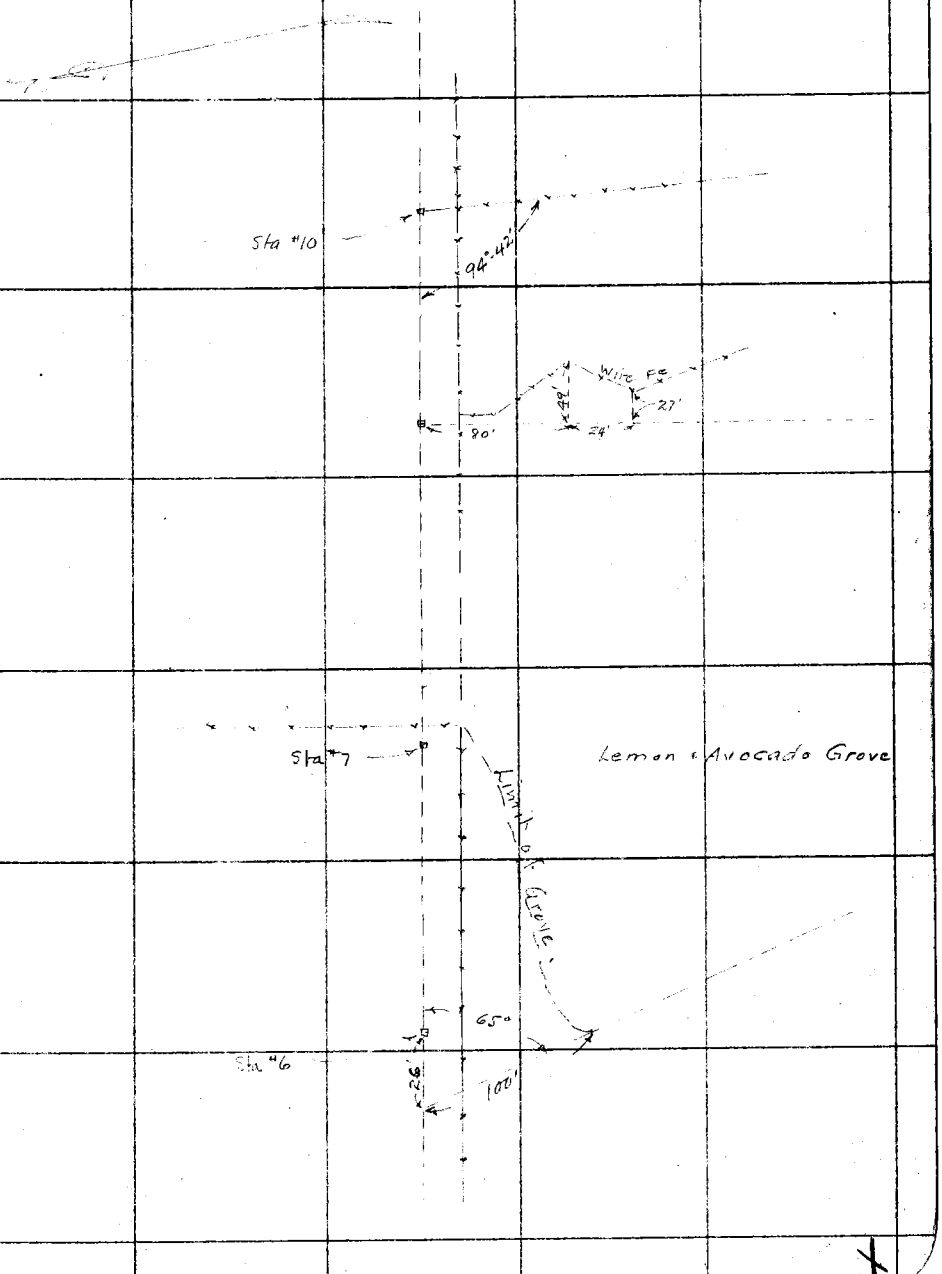

F.B. 405 Pg. 174 Miller Chief Party Notes by M Miller Date Apr 1931

RETURN TO
LOS ANGELES COUNTY SURVEYOR
Do not extend notes this side of this line
Notes: ANY ADDITIONS OR CHANGES ON THIS SHEET MUST BE MADE OR CIRCLED IN Red. WITH DATE AND NAME OF PERSON MAKING CHANGE.

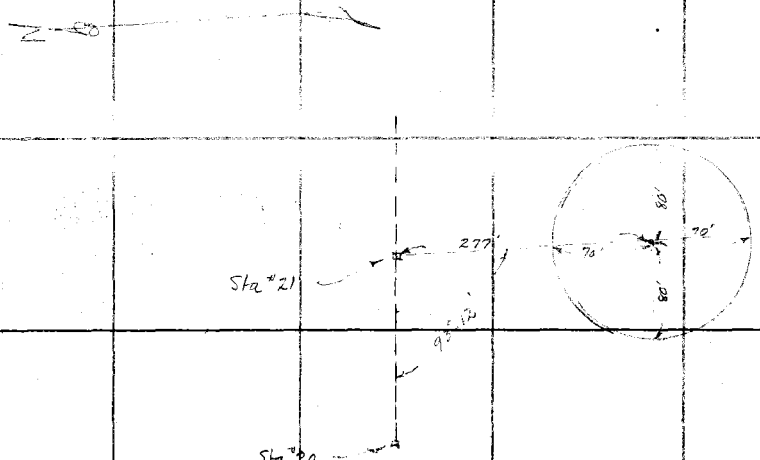

Date 4-16-31 Notes by Mills Chief Party Phillips F.B. 405 Pg. 1785

Plotted by Morin	W. O. No. 787 D. S. O. No.
Date 4-23-31	Location AZUSA RANCHO LINE
Map No.	Surveyed by W.A.Mills
Plotting C'k'd by	Date Apr 1931
Date	Indexed

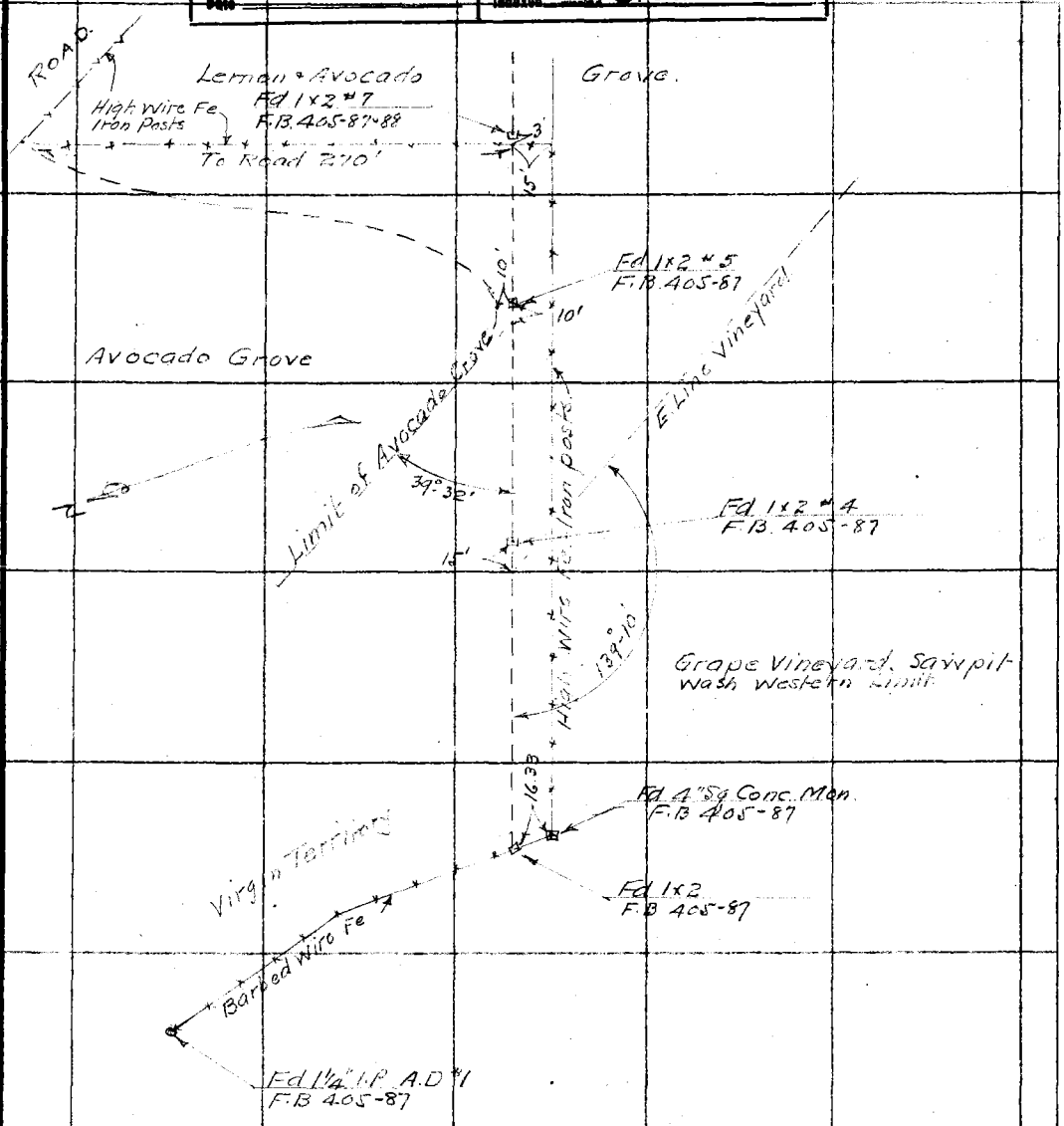

Note: ANY ADDITIONS OR CHANGES ON THIS SHEET MUST BE MADE OR CIRCLED IN Red. WITH DATE AND NAME OF PERSON MAKING CHANGE.

Do not extend notes this side of this line

RETURN TO LOS ANGELES COUNTY SURVEYOR

2

F.B. 405 Pg. 176 Miller Chief Party Notes by Miller Date 7-16-31

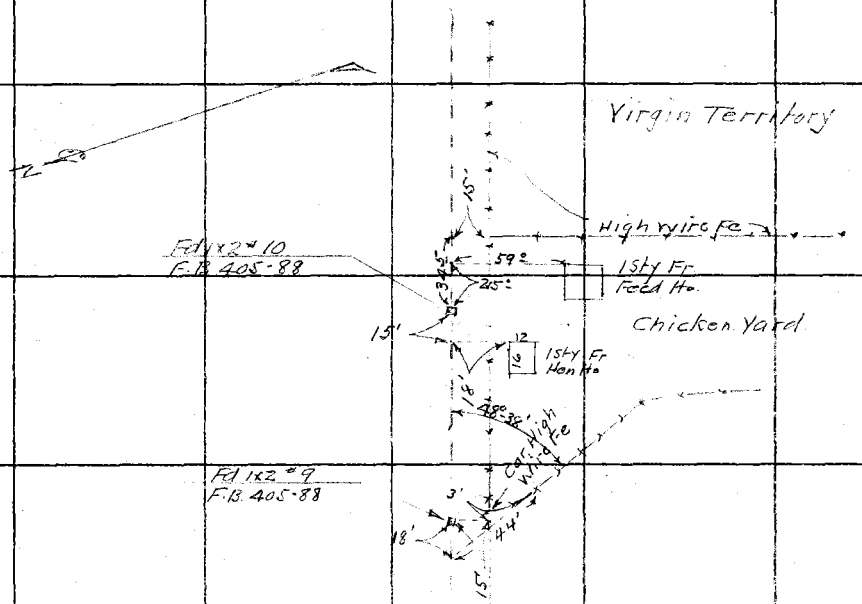

Lemon & Avocado Grove

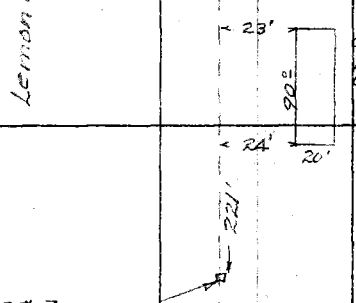

Lemon & Avocado Grove

Fd 1x2" 7
F.B. 405-87-88

RETURN TO
LOS ANGELES COUNTY SURVEYOR

Do not extend notes this side of this line

Note: ANY ADDITIONS OR CHANGES ON THIS SHEET MUST BE MADE OR CIRCLED IN Red. WITH DATE AND NAME OF PERSON MAKING CHANGE.

Date 4-16-31 Notes by Miller Chief Party Miller F.B. 405 PG. 177

Platted by Morin	W. O. No. 787 B. S. O. No.
Date 4-23-31	Location AZUSA RANCHO LINE
Map No.	Surveyed by W.A. Miller
Platting C'k'd by	Date Apr 1931
Date	Indexed

Notes: ANY ADDITIONS OR CHANGES ON THIS SHEET MUST BE MADE OR CIRCLED IN Red. WITH DATE AND NAME OF PERSON MAKING CHANGE.

Do not extend notes this side of this line

RETURN TO LOS ANGELES COUNTY SURVEYOR

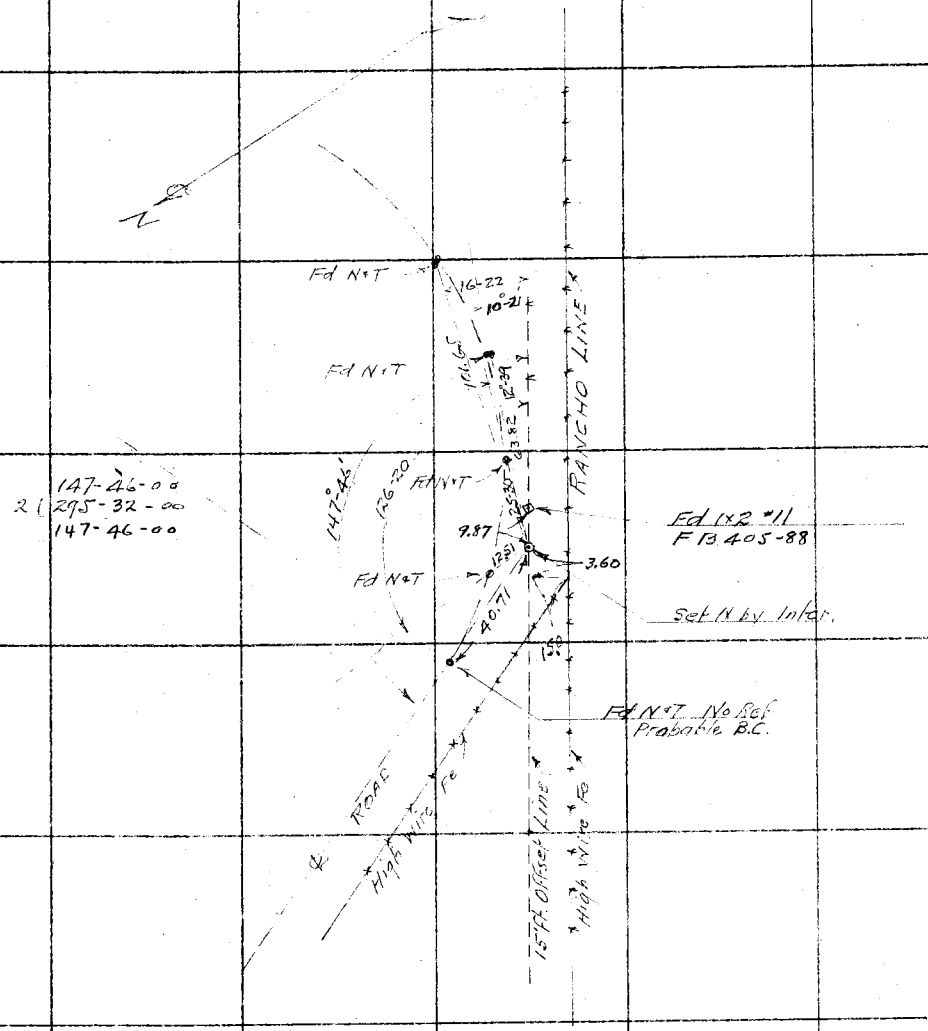

4

F.B. 405 Pg. 178 — Miller Chief Party — Notes by Miller — Date 4-16-31

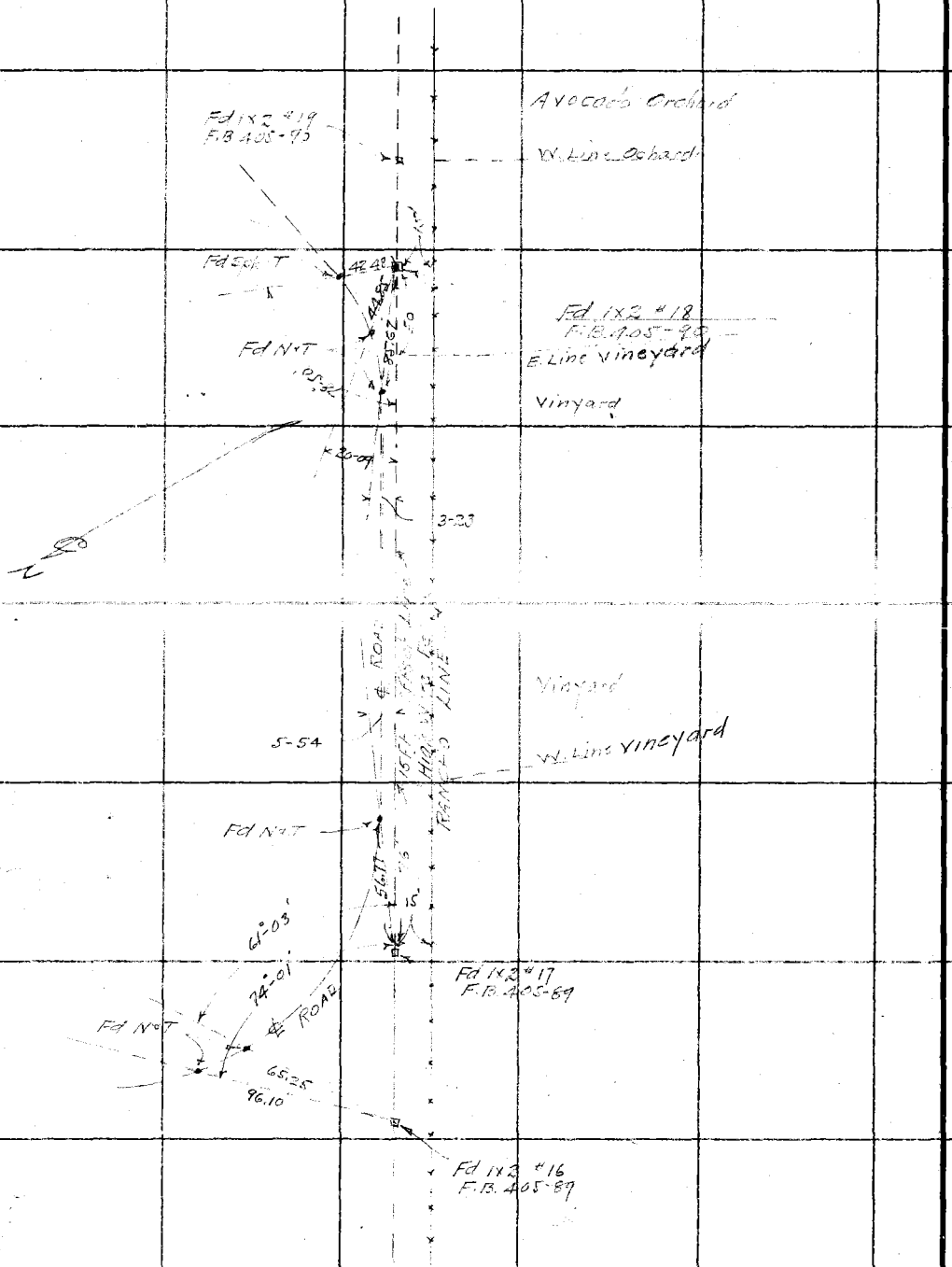

RETURN TO
LOS ANGELES COUNTY SURVEYOR

Do not extend notes this side of this line

Notes: ANY ADDITIONS OR CHANGES ON THIS SHEET MUST BE MADE OR CIRCLED IN Red. WITH DATE AND NAME OF PERSON MAKING CHANGE.

Date 4-16-31 Notes by Miller Chief Party Miller F.B. 405 Pg. 179

Platted by Morin	W. O. No. 787 D. S. D. No.
Date 4-23-31	Location AZUSA RANCHO LINE
Map No.	Surveyed by W.A. MINER
Platting C'k'd by	Date Apr 1931
Date	Indexed

Note: ANY ADDITIONS OR CHANGES ON THIS SHEET MUST BE MADE OR CIRCLED IN Red. WITH DATE AND NAME OF PERSON MAKING CHANGE.

Do not extend notes this side of this line

RETURN TO LOS ANGELES COUNTY SURVEYOR



C

F.B. 405 Pg. 180 Miller Chief Party Notes by Miller Date 4-17-31

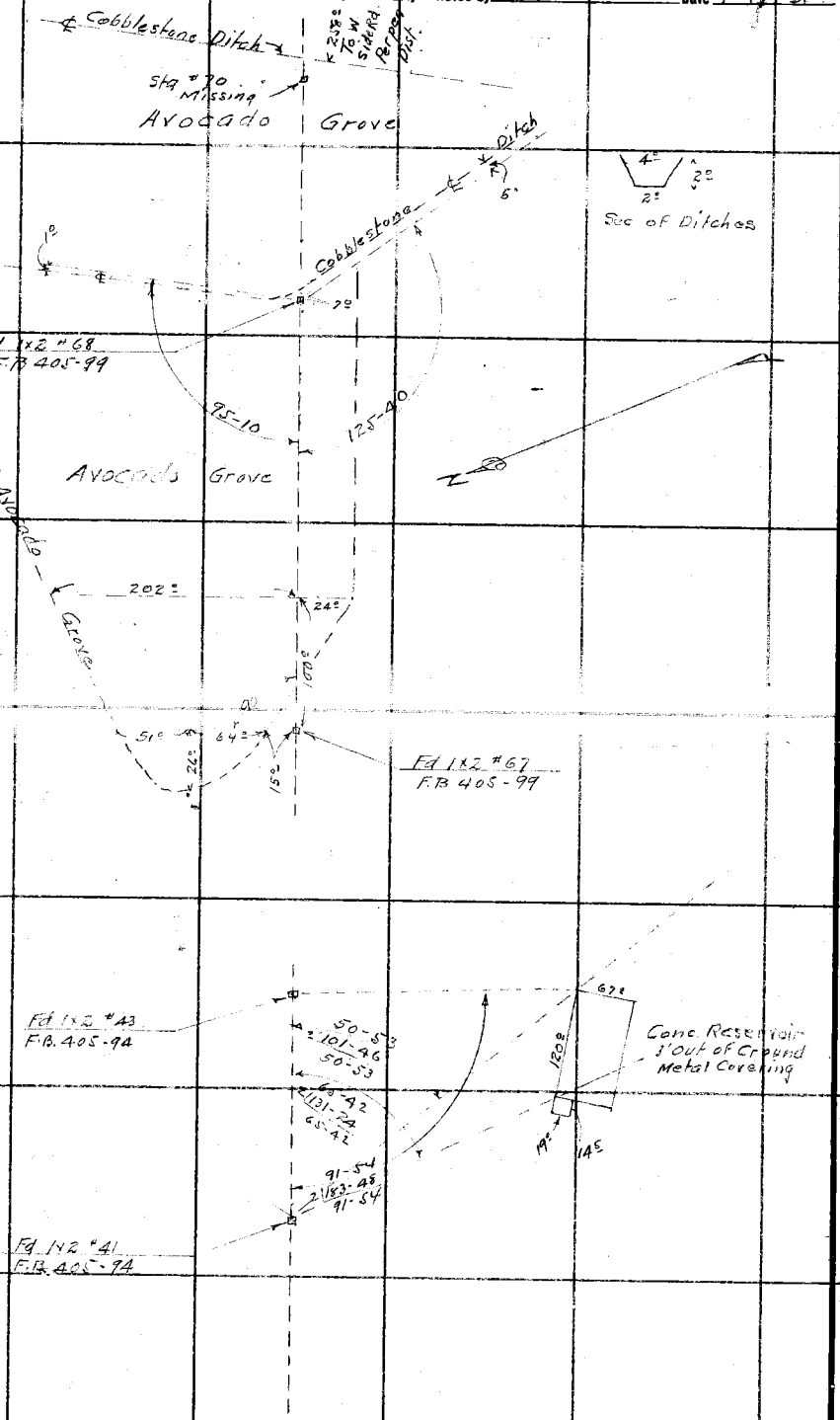

RETURN TO
LOS ANGELES COUNTY SURVEYOR

Do not extend notes this side of this line

Note: ANY ADDITIONS OR CHANGES ON THIS SHEET MUST BE MADE OR CIRCLED IN Red. WITH DATE AND NAME OF PERSON MAKING CHANGE.

Date 4-17-31 Notes by _____ Chief Party _____ F.B. 405 Pg. 181

Platted by Morin	W. O. No. 787 D. S. O. No.
Date 4-23-31	Location AZUSA RANCHO LINE
Map No.	Surveyed by W. A. Miller
Platting C'k'd by	Date Apr 1931
Date	Indexed

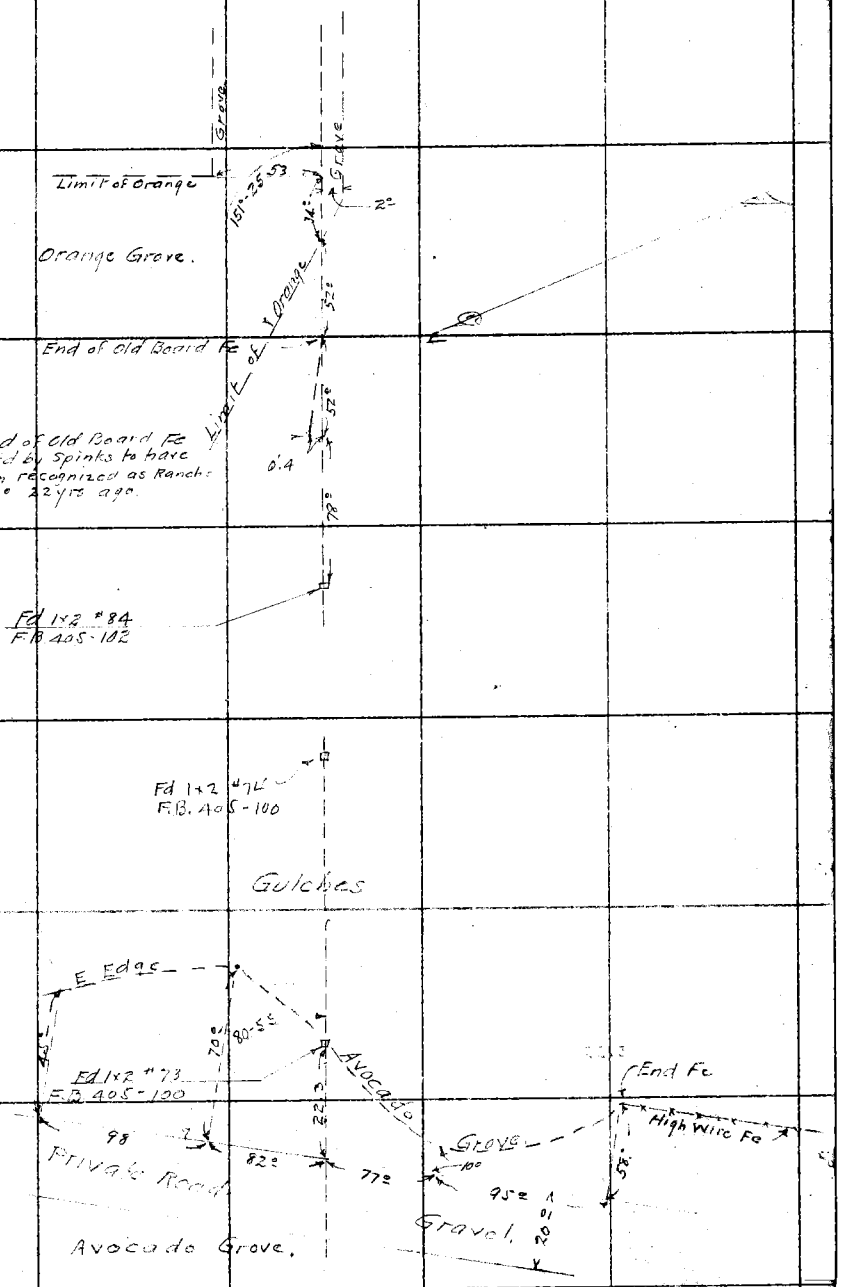

Note: ANY ADDITIONS OR CHANGES ON THIS SHEET MUST BE MADE OR CIRCLED IN Red. WITH DATE AND NAME OF PERSON MAKING CHANGE.

Do not extend notes this side of this line

RETURN TO
LOS ANGELES COUNTY SURVEYOR

F.B. 405 Pg. 182 — Miller Chief Party — Notes by Miller — Date 4-18-31

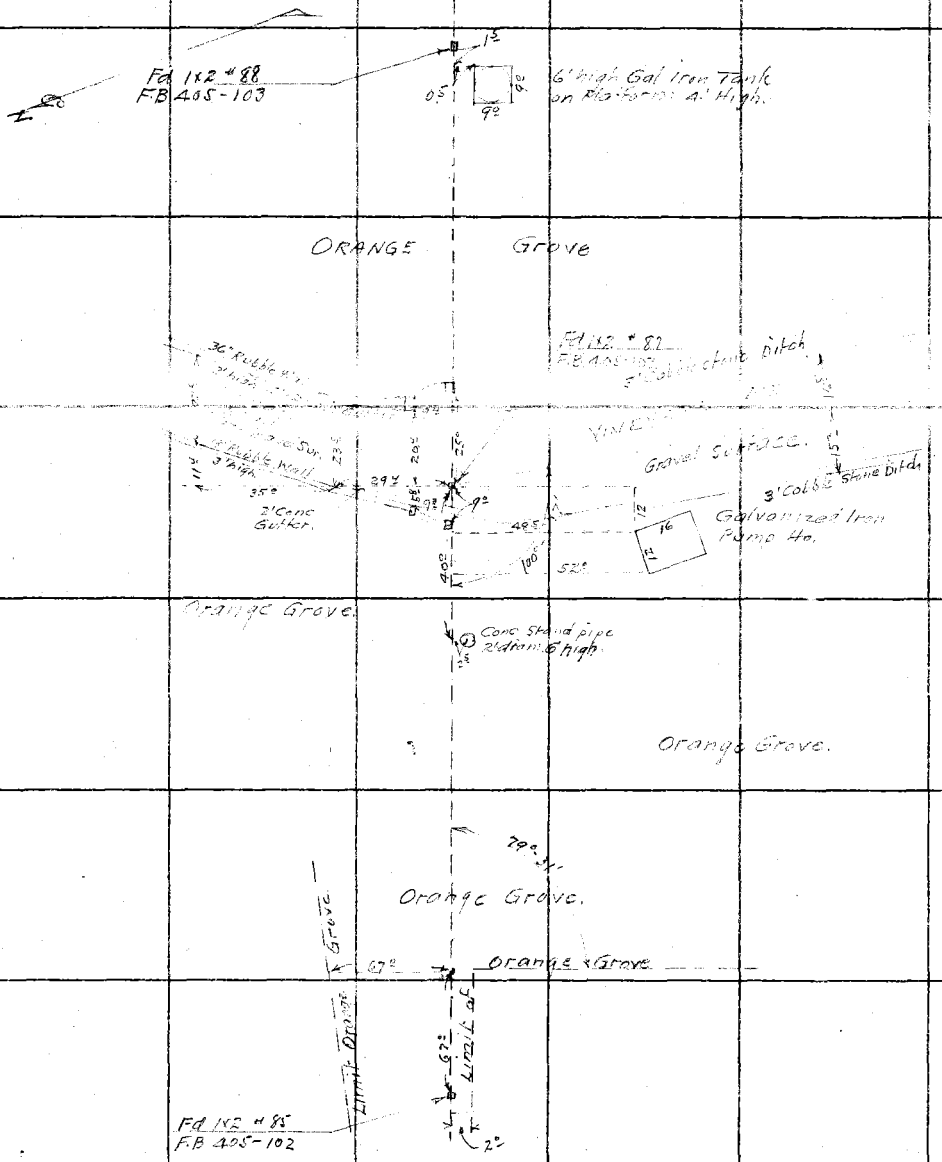

RETURN TO
LOS ANGELES COUNTY SURVEYOR

Do not extend notes this side of this line

Notes: ANY ADDITIONS OR CHANGES ON THIS SHEET MUST BE MADE OR CIRCLED IN Red. WITH DATE AND NAME OF PERSON MAKING CHANGE.

Date 4-18-31 Notes by Miller Chief Party Miller F.B. 405 Pg. 188

Platted by Morin	W. O. No. 787 D. S. O. No.
Date 4-23-31	Location AZUSA RACHO LINE
Map No.	Surveyed by W.A. Miller
Platting C'k'd by	Date Apr 1931
Date	Indexed A. C. Johnson

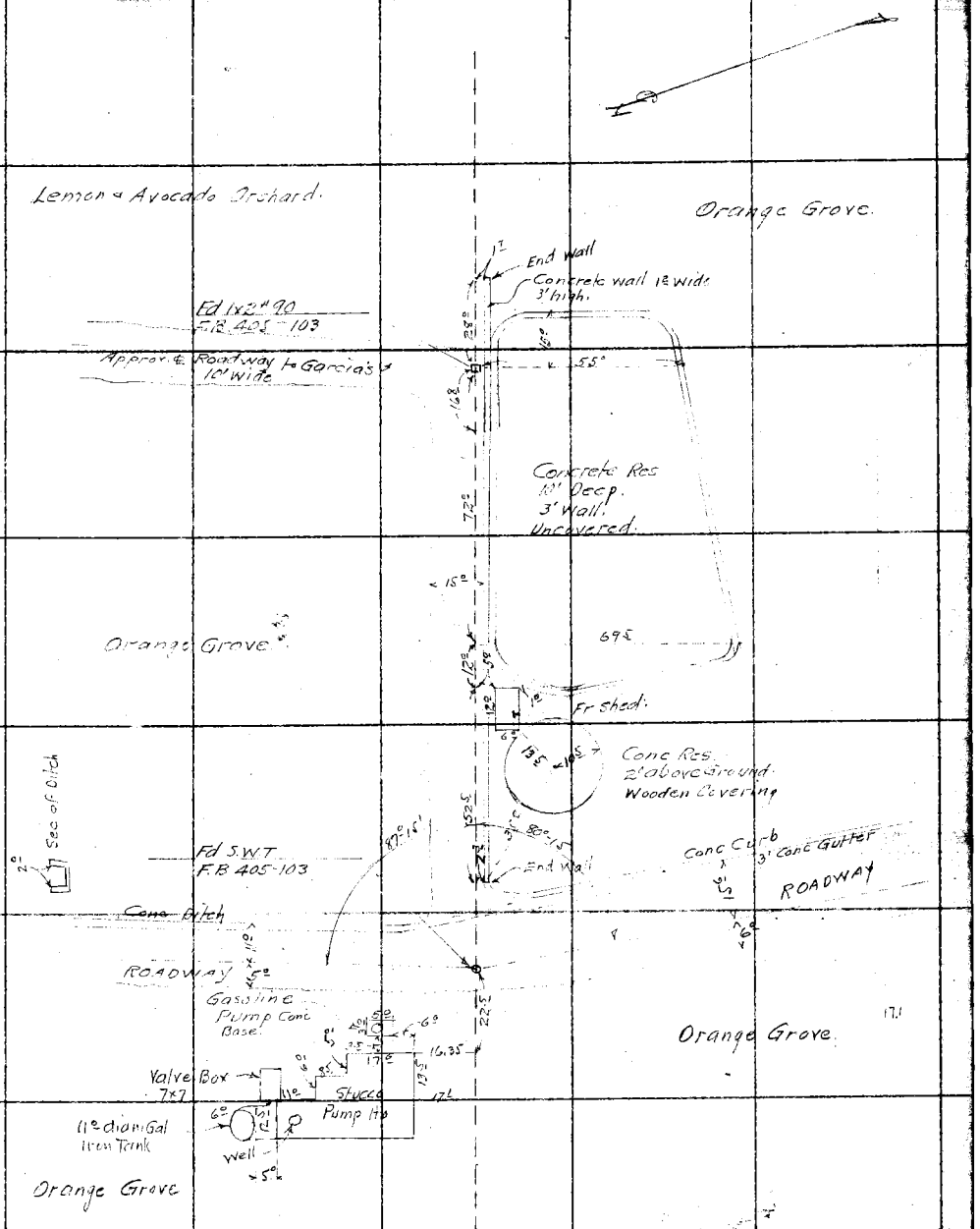

Note: ANY ADDITIONS OR CHANGES ON THIS SHEET MUST BE MADE OR CIRCLED IN Red. WITH DATE AND NAME OF PERSON MAKING CHANGE.

Do not extend notes this side of this line

RETURN TO LOS ANGELES COUNTY SURVEYOR

F.B. 405 Pg. 184 — Miller Chief Party — Notes by Miller — Date 4-28-31

RETURN TO LOS ANGELES COUNTY SURVEYOR

Do not extend notes this side of this line

Notes: ANY ADDITIONS OR CHANGES ON THIS SHEET MUST BE MADE OR CIRCLED IN Red. WITH DATE AND NAME OF PERSON MAKING CHANGE.

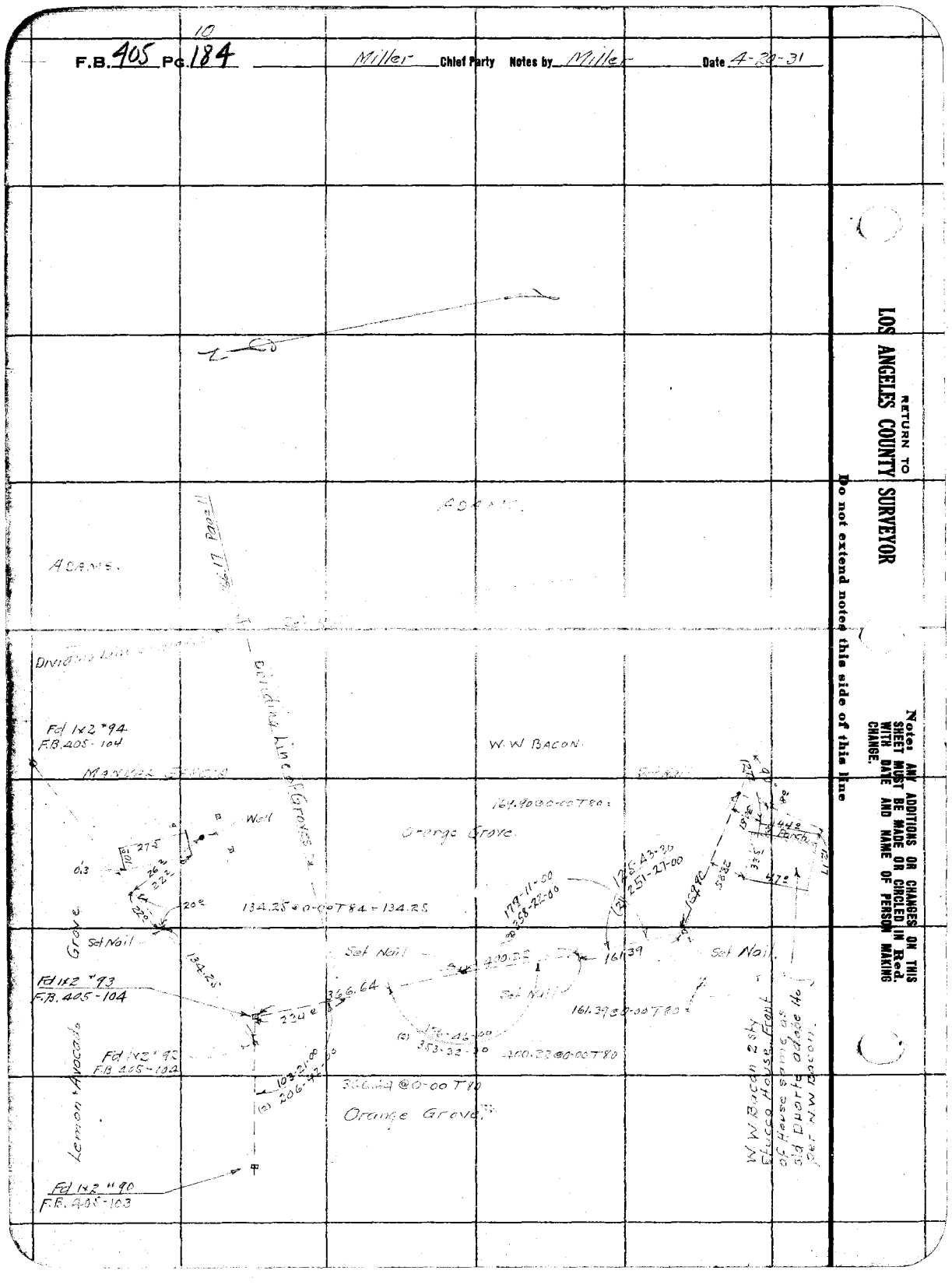

Date 4-20-31 Notes by Miller Chief Party Miller F.B. 405 Pg. 185

Platted by Marsi	W. O. No. 787 D. S. O. No.
Date 4/23/31	Location AZUSA RANCHO LINE
Map No.	Surveyed by V. A. [illegible]
Platting C'k'd by	Date Apr 1931
Date	Indexed A. C. Johnson

Note: ANY ADDITIONS OR CHANGES ON THIS SHEET MUST BE MADE OR CIRCLED IN Red. WITH DATE AND NAME OF PERSON MAKING CHANGE.

Do not extend notes this side of this line

RETURN TO LOS ANGELES COUNTY SURVEYOR

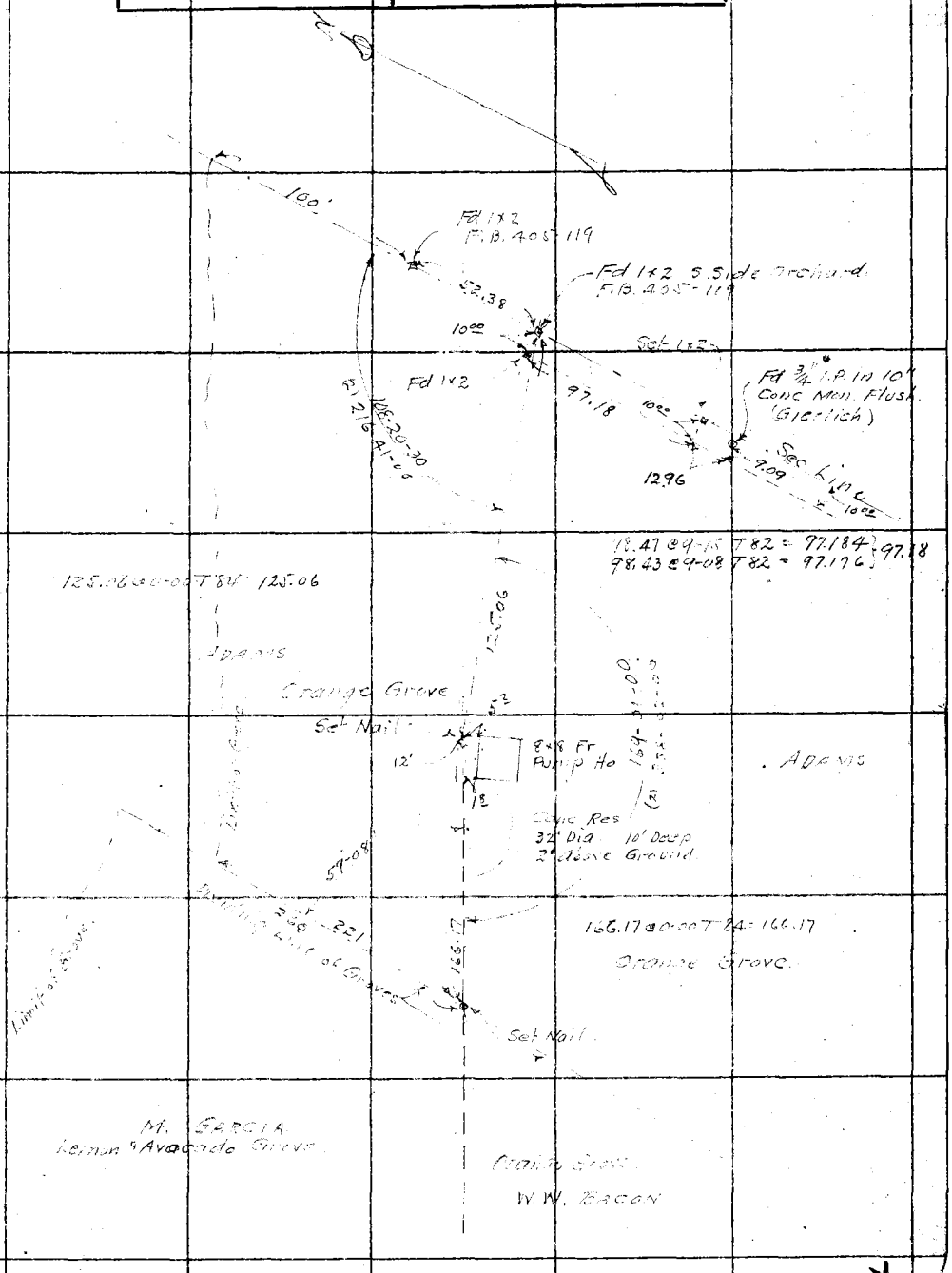

12

F.B. 405 Pg. 186 Miller Chief Party Notes by Miller Date 4-7-31

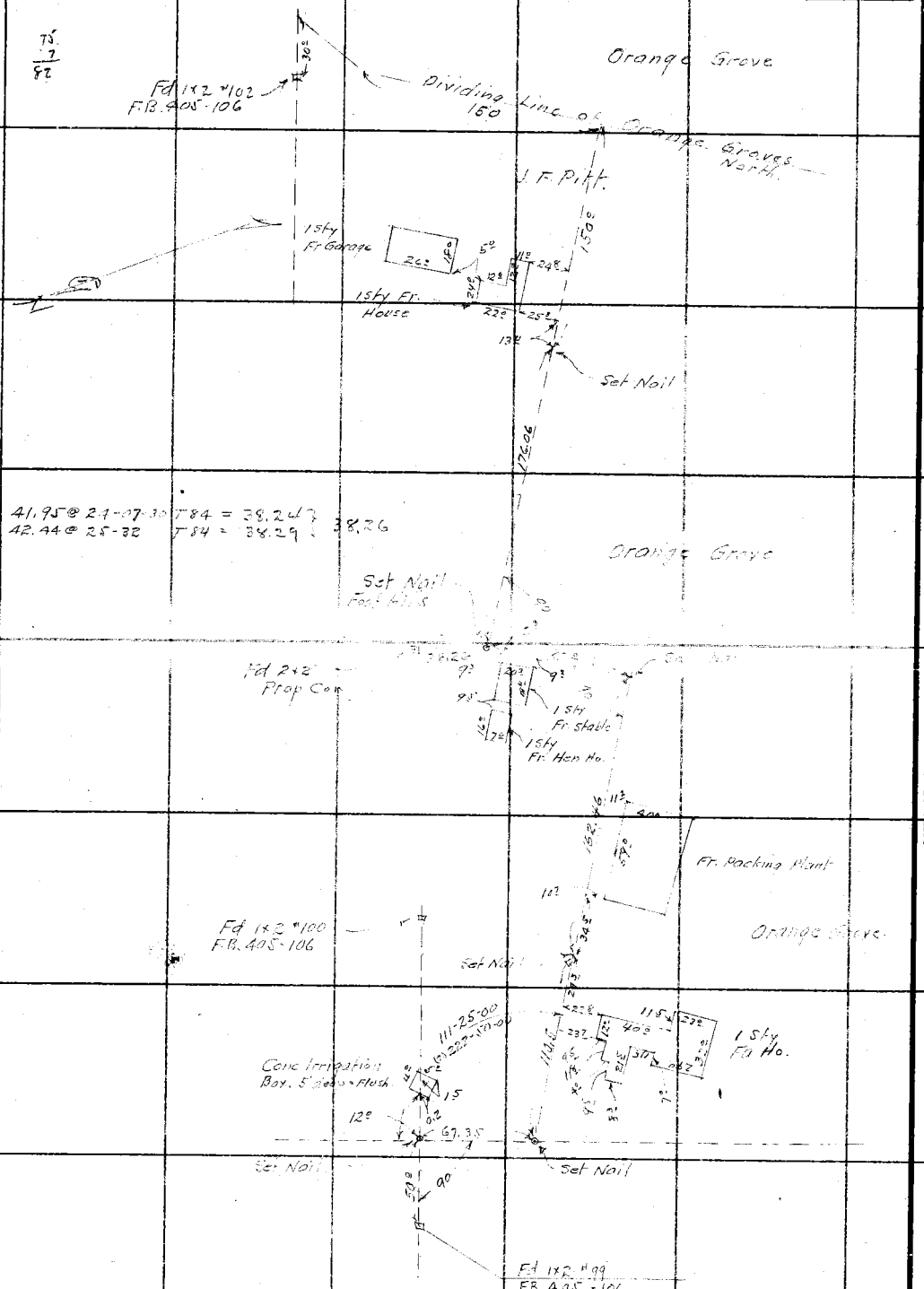

RETURN TO
LOS ANGELES COUNTY SURVEYOR

Do not extend notes this side of this line

Notes: ANY ADDITIONS OR CHANGES ON THIS SHEET MUST BE MADE OR CIRCLED IN Red. WITH DATE AND NAME OF PERSON MAKING CHANGE.

Date 4-21-31 Notes by Miller Chief Party Miller F.B. 405 Pg. 187 13

Platted by Morin	W. O. No. 787 D. S. O. No.
Date 4-23-31	Location Azusa Rancho Line
Map No.	Surveyed by W.A.M.
Platting C'k'd by	Date Apr 1931
Date	Indexed A. C. Johnson

Note: ANY ADDITIONS OR CHANGES ON THIS SHEET MUST BE MADE OR CIRCLED IN Red. WITH DATE AND NAME OF PERSON MAKING CHANGE.

Do not extend notes this side of this line

RETURN TO
LOS ANGELES COUNTY SURVEYOR

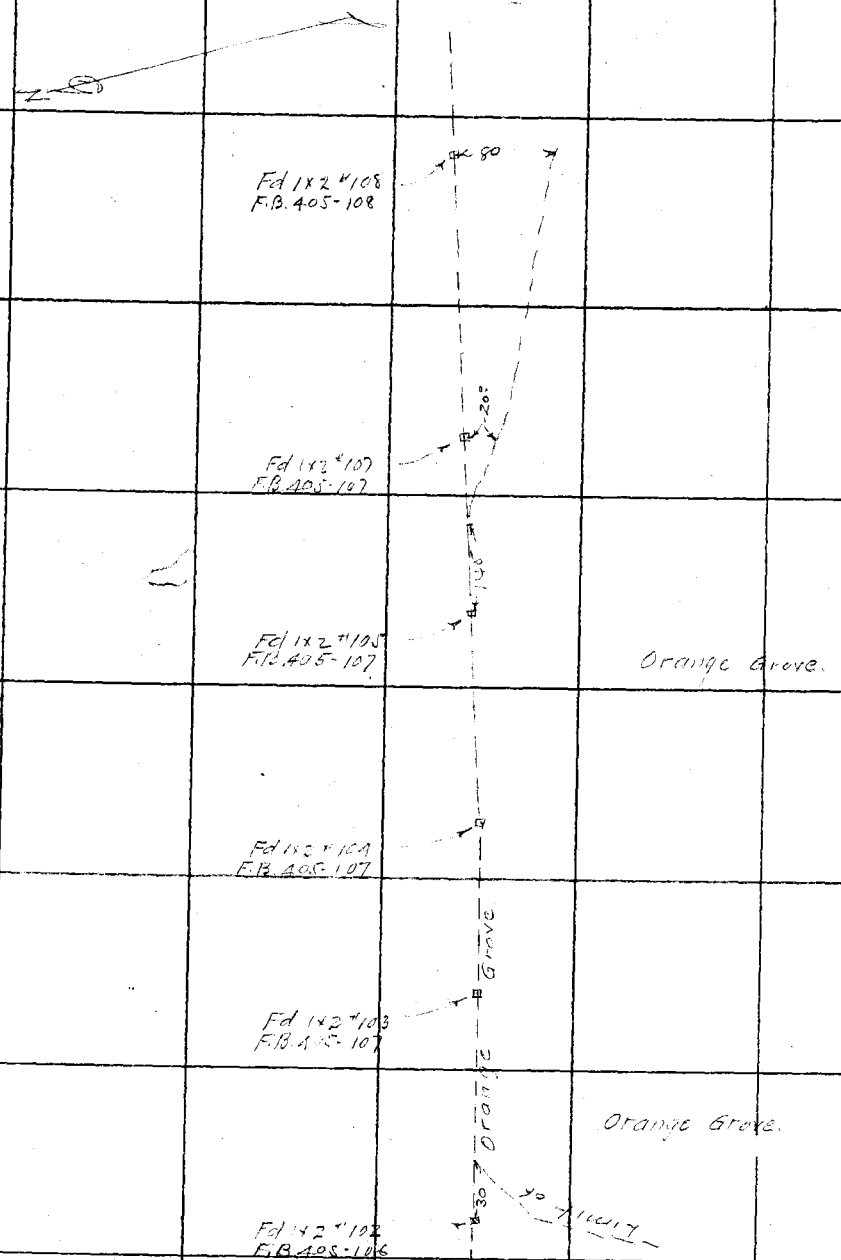

F.B. 405 Pg 188 (14)

Miller Chief Party Notes by Miller Date 4-21-31

RETURN TO
LOS ANGELES COUNTY SURVEYOR

Do not extend notes this side of this line

Notes: ANY ADDITIONS OR CHANGES ON THIS SHEET MUST BE MADE OR CIRCLED IN Red. WITH DATE AND NAME OF PERSON MAKING CHANGE.



Date 4-23-31 Notes by Miller Chief Party Miller F.B. 405 Pg. 189

Platted by Morin	W. O. No. 787 O. S. O. No.
Date 4-23-31	Location AZUSA [illegible]
Map No.	Surveyed by W.A. Miller
Platting O'k'd by	Date Apr 1931
Date	Indexed A. C. Johnson

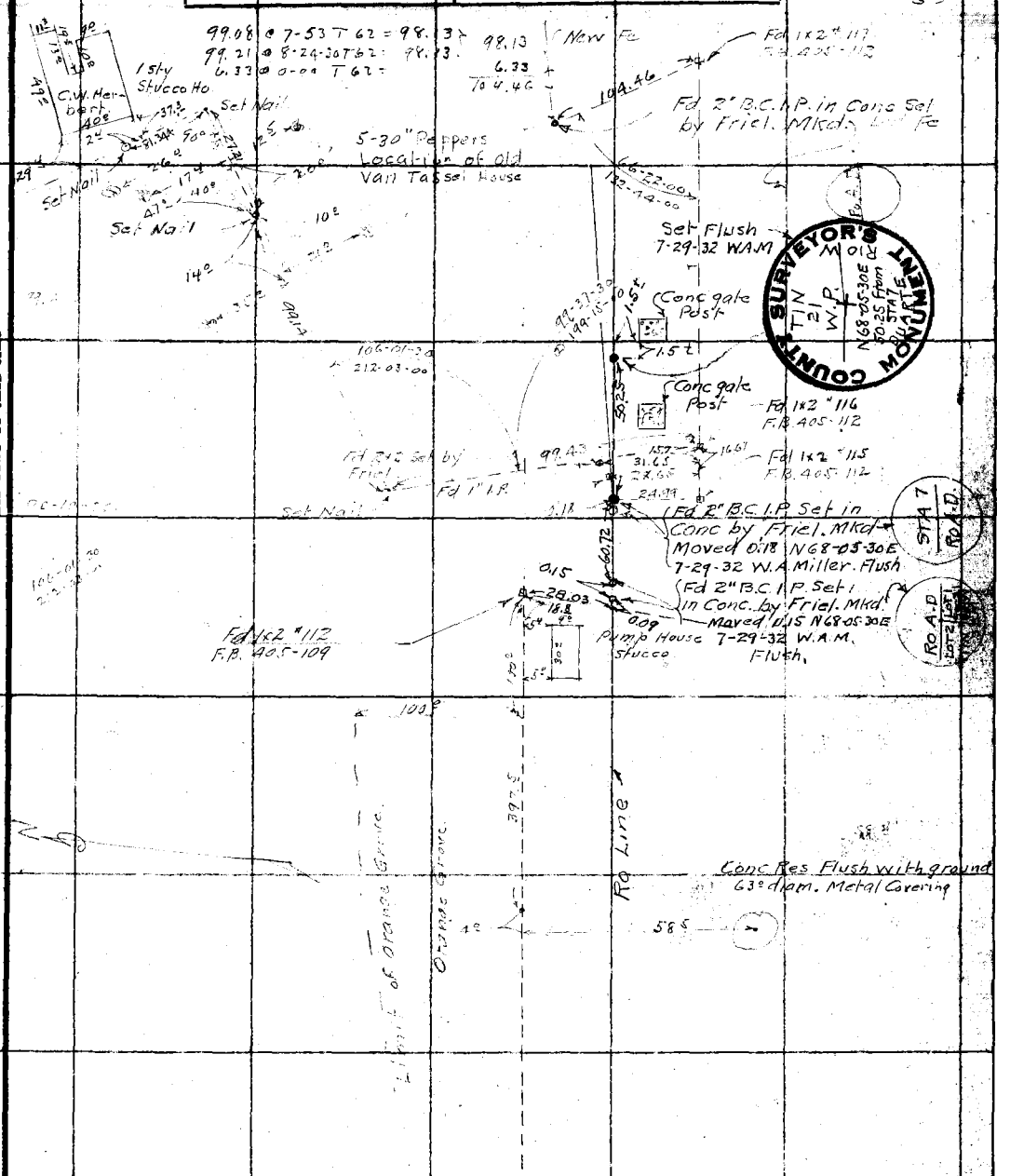

Note: ANY ADDITIONS OR CHANGES ON THIS SHEET MUST BE MADE OR CIRCLED IN Red. WITH DATE AND NAME OF PERSON MAKING CHANGE.

Do not extend notes this side of this line

RETURN TO
LOS ANGELES COUNTY SURVEYOR

16

F.B. 405 Pg. 190 Chief Party Notes by Date 4-22-31

RETURN TO
LOS ANGELES COUNTY SURVEYOR

Do not extend notes this side of this line

Notes: ANY ADDITIONS OR CHANGES ON THIS SHEET MUST BE MADE OR CIRCLED IN Red. WITH DATE AND NAME OF PERSON MAKING CHANGE.

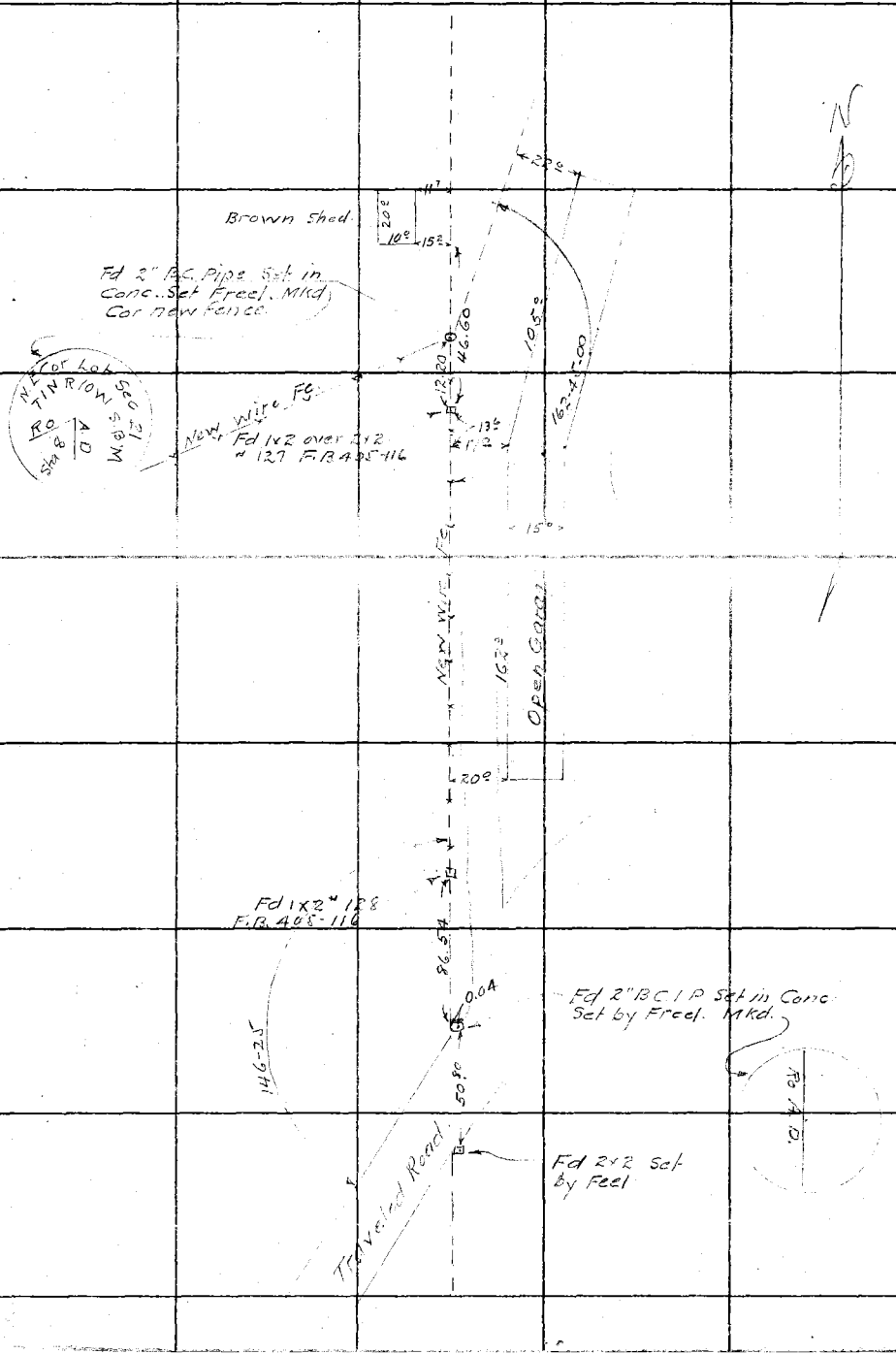

Date 4-23-31 Notes by _____ Chief Party _____ F.B. 405 PG. 191

Platted by Morin	W. O. No. _____ D. S. O. No. _____
Date 4-23-31	Location _____
Map No. _____	Surveyed by _____
Platting O'k'd by _____	Date _____
Date _____	Indexed A. C. [illegible]

Note: ANY ADDITIONS OR CHANGES ON THIS SHEET MUST BE MADE OR CIRCLED IN Red. WITH DATE AND NAME OF PERSON MAKING CHANGE.

Do not extend notes this side of this line

RETURN TO
LOS ANGELES COUNTY SURVEYOR



18

F.B. 405 Pg. 192 Chief Party Notes by Date 4-23-31

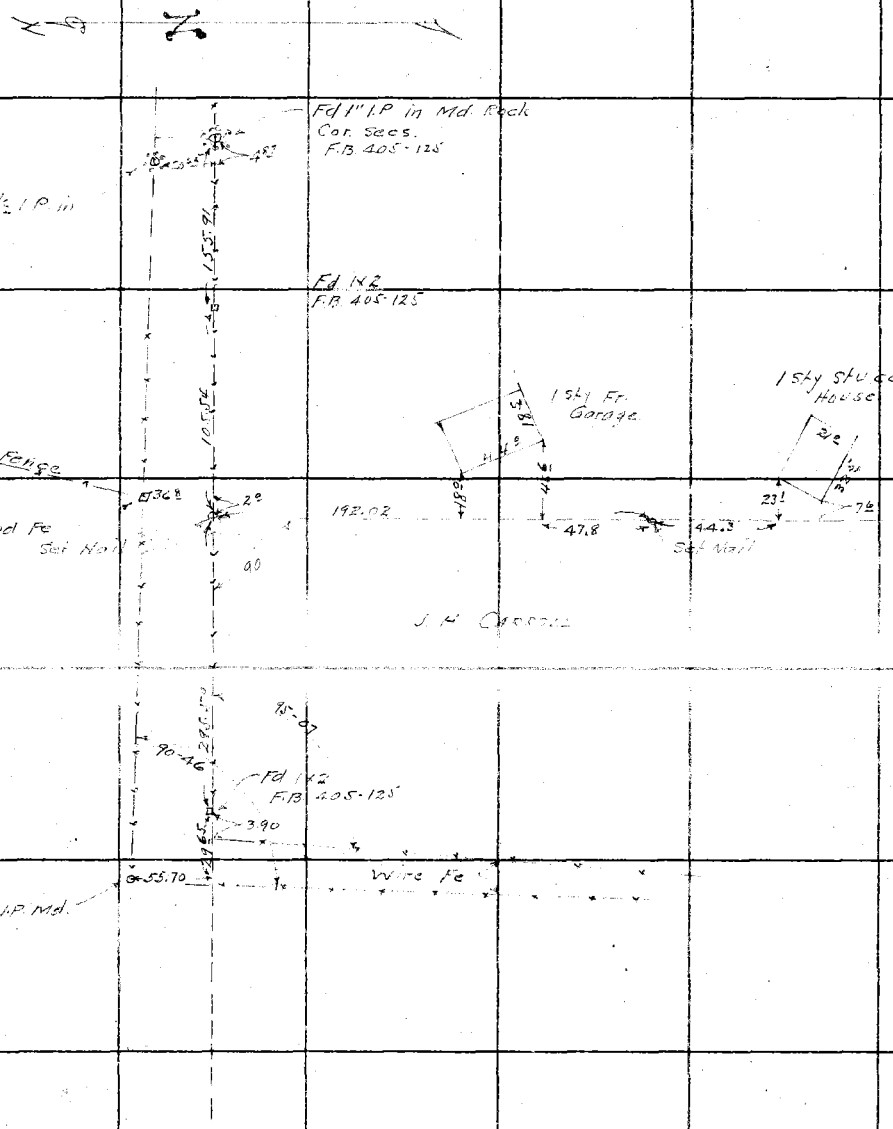

RETURN TO
LOS ANGELES COUNTY SURVEYOR

Do not extend notes this side of this line

Note: ANY ADDITIONS OR CHANGES ON THIS SHEET MUST BE MADE OR CIRCLED IN Red. WITH DATE AND NAME OF PERSON MAKING CHANGE.

Date 4-28-31 Notes by Miller Chief Party Miller F.B. 405 PG. 195

Platted by	W. O. No. 7033 D. S. O. No.
Date	Location PH LINE ANG NATL FORREST
Map No.	Surveyed by W. A. Miller
Platting C'k'd by	Date Apr 1931
Date	Indexed A. C. Johnson 5-7-1931

143.5
350.0
493.5
53.9
547.4
905.7

TAPE #042
74° 24½"

Con at bottom page

384.0 By Stadia

Set 1x2 #5
9+05.7

358.3 By Stadia

Set 1x2 #4
5+47.4

53.9 By Stadia

Set 1x2 #3
4+93.5

350.0 By Stadia

86-39-45
346-39-30
86-39-52½

Set 1x2 #2
1+43.5

Fd 2" B. Cap I.P. Set by Friel for Sta 8 Ro. A.D. Replacing 2" I.P. F.B. 405-56

60.99 @ 10-40 T 74 = 59.94
60.83 @ 7-52 T 74 = 59.93 } 59.93

143.5 By Stadia

86-39-50

59.93

Fd 2" I.P. ¼ Cor. E Side Sec 21 F.B. 405-56 & 28

Fd 1" I.P. in Md. Rock F.B. 405-125

Note: ANY ADDITIONS OR CHANGES ON THIS SHEET MUST BE MADE OR CIRCLED IN Red. WITH DATE AND NAME OF PERSON MAKING CHANGE.

Do not extend notes this side of this line

RETURN TO
LOS ANGELES COUNTY SURVEYOR

F.B. 405 Pg. 196 — Miller Chief Party — Notes by Miller — Date 4-28-31

Con at bottom page

905.7
384.0
1289.7
61.4
1351.1
63.0
1414.1
582.6
1996.7
215.7
2212.4

196.7 By Stadia

Set 1×2 #10
22+12.4

215.7 By Stadia

Set 1×2 #9
19+96.7

582.6 By Stadia

Set 1×2 #8 On Top Hill
14+12.1

384.0 By Stadia

Set 1×2 #7
13+51.1

61.4 By Stadia

Set 1×2 #6
12+89.7

63.0 By Stadia

Con from top page

RETURN TO
LOS ANGELES COUNTY SURVEYOR

Do not extend notes this side of this line

Notes: ANY ADDITIONS OR CHANGES ON THIS SHEET MUST BE MADE OR CIRCLED IN Red. WITH DATE AND NAME OF PERSON MAKING CHANGE.

Date 4-29-31 Notes by Miller Chief Party Miller F.B. 405 PG. 197

2212.4
196.7
2409.1
2637.3
3604.6
390.8
3995.4

Platted by	W. O. No. 7033 D. S. O. No.
Date	Location PH LINE ANG. NATL. FOREST
Map No.	Surveyed by [illegible]
Platting C'k'd by	Date Apr 1931
Date	Indexed A. C. Jo[illegible]

Con at bottom page 4

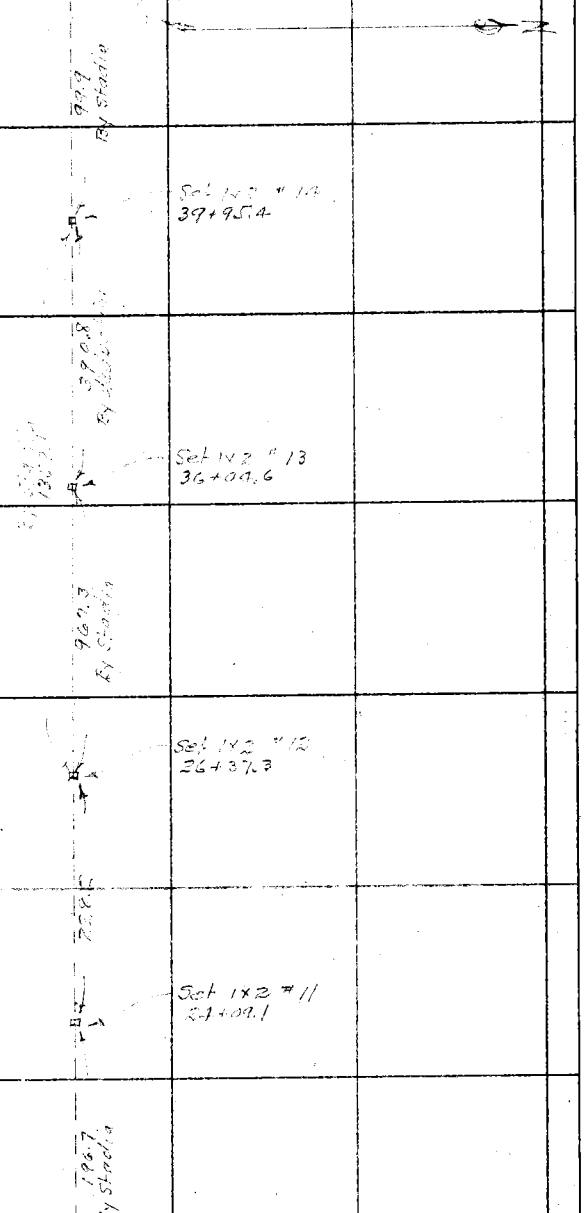

Con from top page 3

Note: ANY ADDITIONS OR CHANGES ON THIS SHEET MUST BE MADE OR CIRCLED IN Red. WITH DATE AND NAME OF PERSON MAKING CHANGE.

Do not extend notes this side of this line

RETURN TO
LOS ANGELES COUNTY SURVEYOR

RETURN TO
LOS ANGELES COUNTY SURVEYOR

Notes: ANY ADDITIONS OR CHANGES ON THIS SHEET MUST BE MADE OR CIRCLED IN Red. WITH DATE AND NAME OF PERSON MAKING CHANGE.

Do not extend notes this side of this line

F.B. 406 Pg. 198 Chief Party Miller Notes by Miller Date 4-30-31

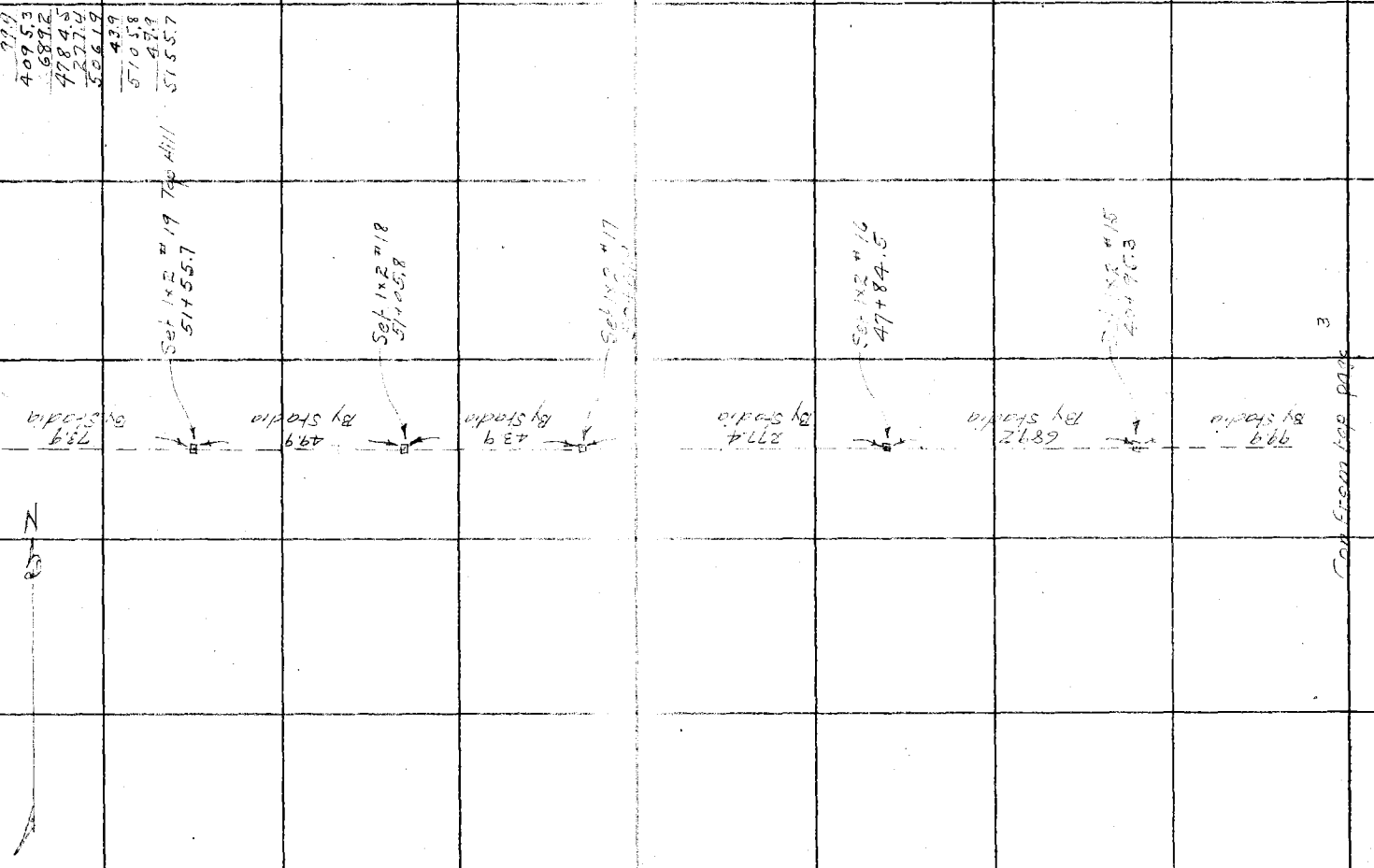

Date 4-30-31 Notes by Miller Chief Party Miller F.B. 405 Pg. 199

Platted by	W. O. No. 7033 D. S. O. No.
Date	Location FH LINE ANG NATL FORREST
Map No.	Surveyed by N.A. Miller
Platting C'k'd by	Date Apr. 1931
Date	Indexed C.J.

Note: ANY ADDITIONS OR CHANGES ON THIS SHEET MUST BE MADE OR CIRCLED IN Red. WITH DATE AND NAME OF PERSON MAKING CHANGE.

Do not extend notes this side of this line

RETURN TO LOS ANGELES COUNTY SURVEYOR

73.9
1055
3.2
5338.8

12+03.0
7+77.6
19+80.6

Con at bottom page 6

1855.3 By Stadia

Set 1x2 # 24.
19+80.6

777.6 By Stadia

Set 1x2 # 23 Ridge.
12+03.0

88-38-45
354-35-00
88-38-45

1203.0 By Stadia

83.57 @ 37-40 T 70 = 66.14
82.90 @ 37-03 T 70 = 66.15 } 66.14

88-34-45

176-06-10

Fd 1x2 Sta I
FB 405-

66.14

Fd 1x2 Sta J.
FB 405-

3.70

Set 1x2 by Inter. "22
5338.8 from East.
0+00 Going West

Set 1x2 # 21-A Stradler For Int.
5+35.1 (Removed)

87-27-30

87-27-30
349-50-00
87-27-30

1055 By Stadia

176-06-15
341-24-45
176-06-11 1/4

Set 1x2 # 20.
52+29.6

73.9 By Stadia

Con from top page 4

6

F.B. 405 Pg. 200 Miller Chief Party Notes by Miller Date 5-1-31

Con at bottom page 7

1980.6
785.3
2765.9
547.5
3313.4
765.2
4078.6
204.0
4282.6
45.6
4328.2

509.7 By Stadia

Set 1x2 #29
43+28.2

45.6 By Stadia

Set 1x2 #28
42+82.6

[illegible] By Stadia

[illegible]

765.2 By Stadia

Set 1x2 #26
33+13.4

547.5 By Stadia

Set 1x2 #25
27+65.9

785.3 By Stadia

Con from top page 5

RETURN TO
LOS ANGELES COUNTY SURVEYOR

Do not extend notes this side of this line

Note: ANY ADDITIONS OR CHANGES ON THIS SHEET MUST BE MADE OR CIRCLED IN Red. WITH DATE AND NAME OF PERSON MAKING CHANGE.

Date 5-2-31 Notes by Miller Chief Party Miller F.B. 405 PG. 201

Platted by	W. O. No. 7033 D. S. O. No.
Date	Location PALINE ANG NATL FORREST
Map No.	Surveyed by [illegible]
Platting C'k'd by	Date May 1931
Date	Indexed [illegible]

43 28.2
509.7
48 37.9
276.0
51 13.9
51 89.0

N 89-55-01 W
N 88-[illegible]-51 W
1-18-10 L
118-41-50
89-[illegible]

Con at bottom page 8

Transit Line 369.8 By Stadia

Set 1x2 #33 2+28.1

Fd Old 2x4-3' Long in Md of Rock-Crest of Ridge N+S.

27.3

3.32

105-25-00

1.4

89-50-45
359-22-30
89-50-37½

Fd 1½" Oak stake 3' Long

228.1 By Stadia

89-50-40

4.39

Fd 1x2 #1.M F.B 405

Fd 2x2 in Md of Rock on West Slope of Ridge ¼ Cor. Sec. 19+20 T S R W F.B. 405-160+167

Set 1x2 by Int. #32 51+89.0

88-50-50

88-50-45
355-23-15
88-50-48¾

75.1 By Stadia

Set 1x2 #31 51+13.9

Transit Line 276.0 By Stadia

Set 1x2 #30 48+37.9 Top Ridge N+S.

509.7 By Stadia

Con From top page 6

Note: ANY ADDITIONS OR CHANGES ON THIS SHEET MUST BE MADE OR CIRCLED IN Red. WITH DATE AND NAME OF PERSON MAKING CHANGE.

Do not extend notes this side of this line

RETURN TO LOS ANGELES COUNTY SURVEYOR

F.B. 405 Pg. 202 — Miller, Chief Party — Notes by Miller — Date 5-4-31

Con at bottom page

2+28.1
3+69.8
5+95.9
11+09.9
17+05.8
17+88.9
18+94.7
11+17.9
30+12.6

N

958.8
By Stadia

Set 1x2 # 37
30+12.6

1117.9
By Stadia

Set 1x2 # 36
18+94.7

Transit Line

188.9
By Stadia

Set 1x2 # 35
17+05.8

1108.8
By Stadia

Set 1x2 # 34
5+95.9

368.8
By Stadia

Con from top page

7

RETURN TO
LOS ANGELES COUNTY SURVEYOR

Do not extend notes this side of this line

Note: ANY ADDITIONS OR CHANGES ON THIS SHEET MUST BE MADE OR CIRCLED IN Red. WITH DATE AND NAME OF PERSON MAKING CHANGE.

Date _____ Notes by Miller Chief Party Miller F.B. 405 Pg. 2033

Platted by	W. O. No. 7033 D. S. O. No.
Date	Location PH LINE ANG NATL FORREST
Map No.	Surveyed by W.A. Miller
Platting C'k'd by	Date May 1931
Date	Indexed A. C. Johnson

30+12.6
9+59.8
39+72.4
1+81.7
7+91.7
49+46.8
3+87.5
53+34.3
78.8
54+13.1

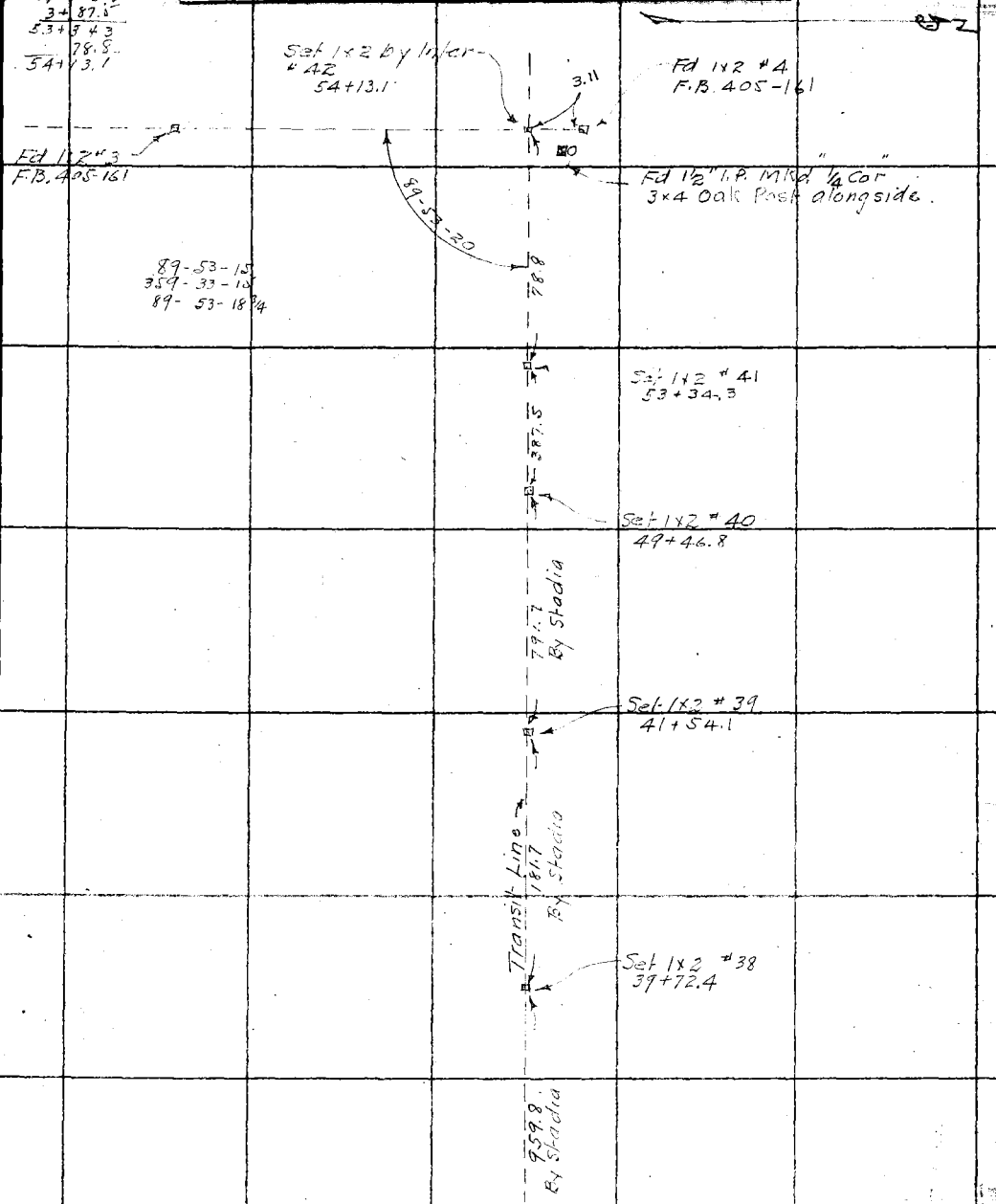

Con from top page

Notes: ANY ADDITIONS OR CHANGES ON THIS SHEET MUST BE MADE OR CIRCLED IN Red. WITH DATE AND NAME OF PERSON MAKING CHANGE.

Do not extend notes this side of this line

RETURN TO
LOS ANGELES COUNTY SURVEYOR

F.B. 405 PG. 204 _____ Chief Party Notes by _____ Date _____

(Near Azusa)

ADDITIONAL LOT LINES

OF

M.R. 43 - 94

and

℄ SIERRA MADRE AVE.

FROM

R.A.D. 15 TO R.A.D. 1.

pgs. 205-222

for index sketch see pg. 3

H. Evans - Dep.
H. Martin - T.
Wm. Brazen - H.C.
H. Gunther - M.C.
D. Reynolds - Axe.

RETURN TO
LOS ANGELES COUNTY SURVEYOR

Do not extend notes this side of this line

Note: ANY ADDITIONS OR CHANGES ON THIS SHEET MUST BE MADE OR CIRCLED IN Red. WITH DATE AND NAME OF PERSON MAKING CHANGE.

Notes Ck'd by McPherson | Survey of San Antonio Blvd. | F.B. 405 Pg. 205
Map No. Hand Copy - 10-45 | W. O. 787 | Tape No. 017 | St'd 84 °F.
Office Work K.V. Merin | Surveyed by Evans
Checked | Notes 4 | Date 4-45-3
Date | Indexed C. C. Johnson

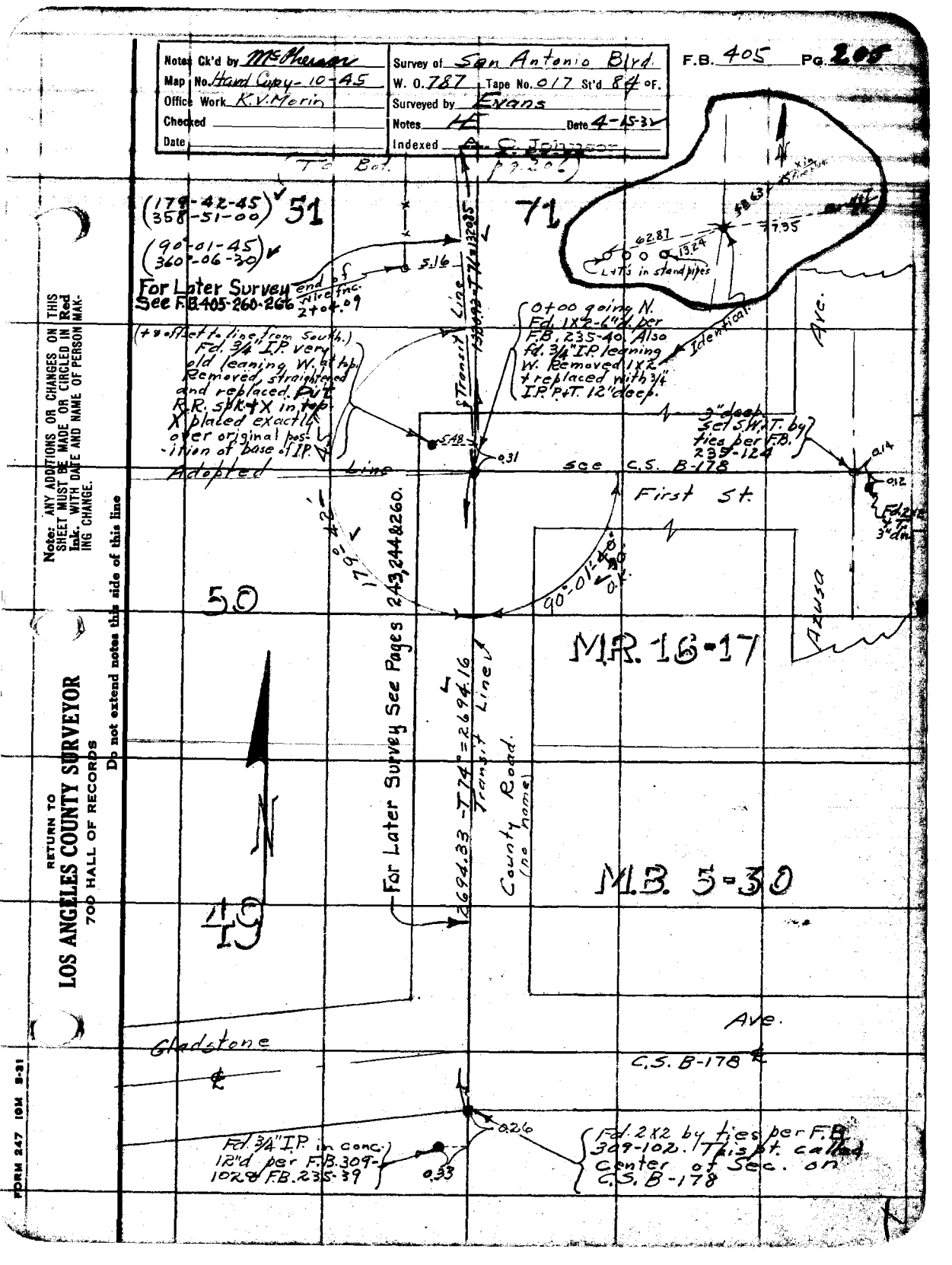

RETURN TO
LOS ANGELES COUNTY SURVEYOR
700 HALL OF RECORDS
Do not extend notes this side of this line

Note: ANY ADDITIONS OR CHANGES ON THIS SHEET MUST BE MADE OR CIRCLED IN Red Ink. WITH DATE AND NAME OF PERSON MAKING CHANGE.

FORM 247 10M 5-51

F.B. 405 Pg. 206

To Bef. pg. 207

TR. 3501

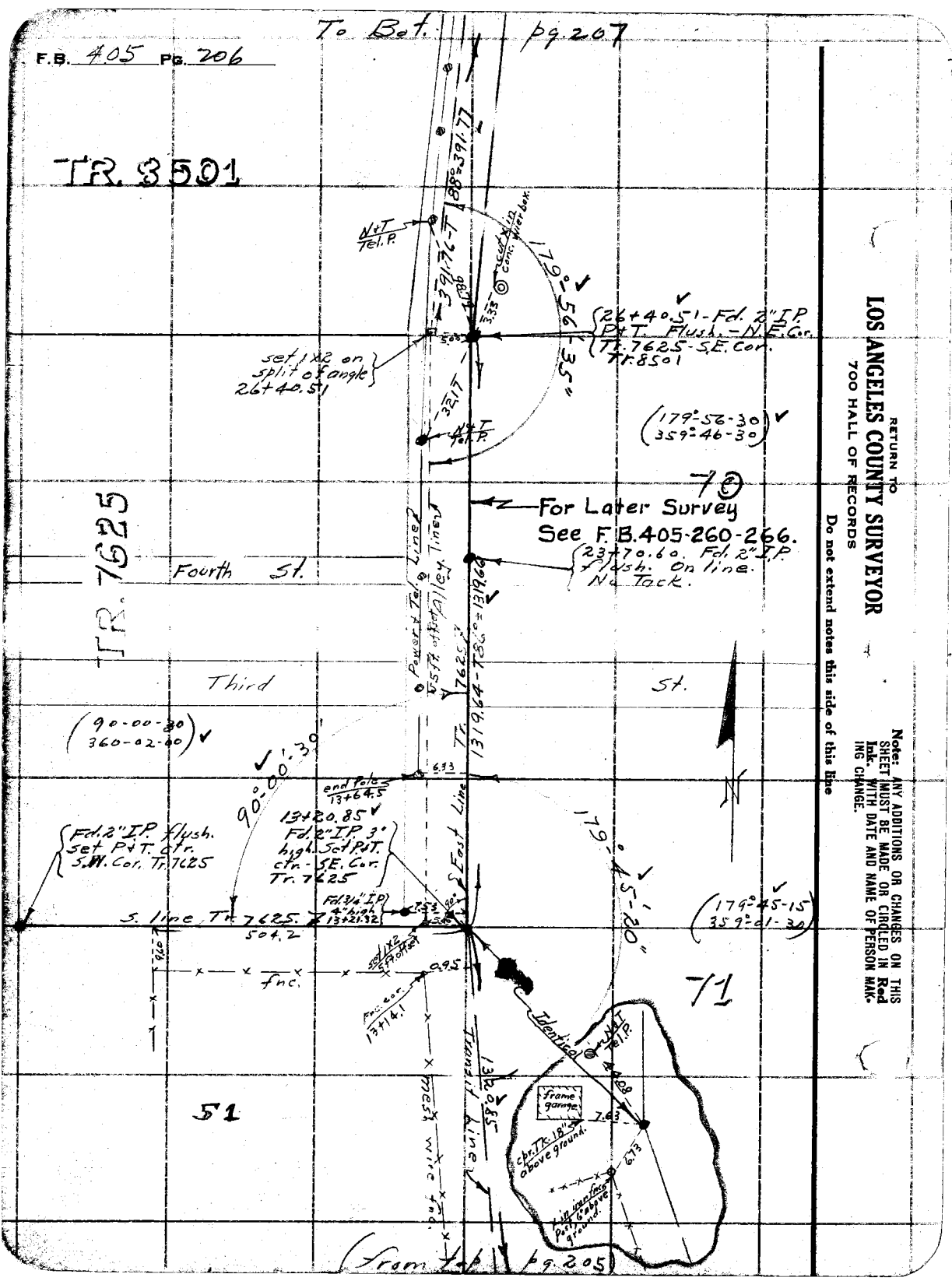

RETURN TO
LOS ANGELES COUNTY SURVEYOR
700 HALL OF RECORDS

Do not extend notes this side of this line

Note: ANY ADDITIONS OR CHANGES ON THIS SHEET MUST BE MADE OR CIRCLED IN Red Ink. WITH DATE AND NAME OF PERSON MAKING CHANGE.

Notes Ck'd by McPherson	Survey of San Antonio Blvd.
Map No.	W. O. 787 Tape No. 017 St'd 84 °F.
Office Work K.V. Morin	Surveyed by Evans
Checked	Notes HE Date 4-18-32
Date	Indexed A. C. Johnson

F.B. 405 Pg. 207

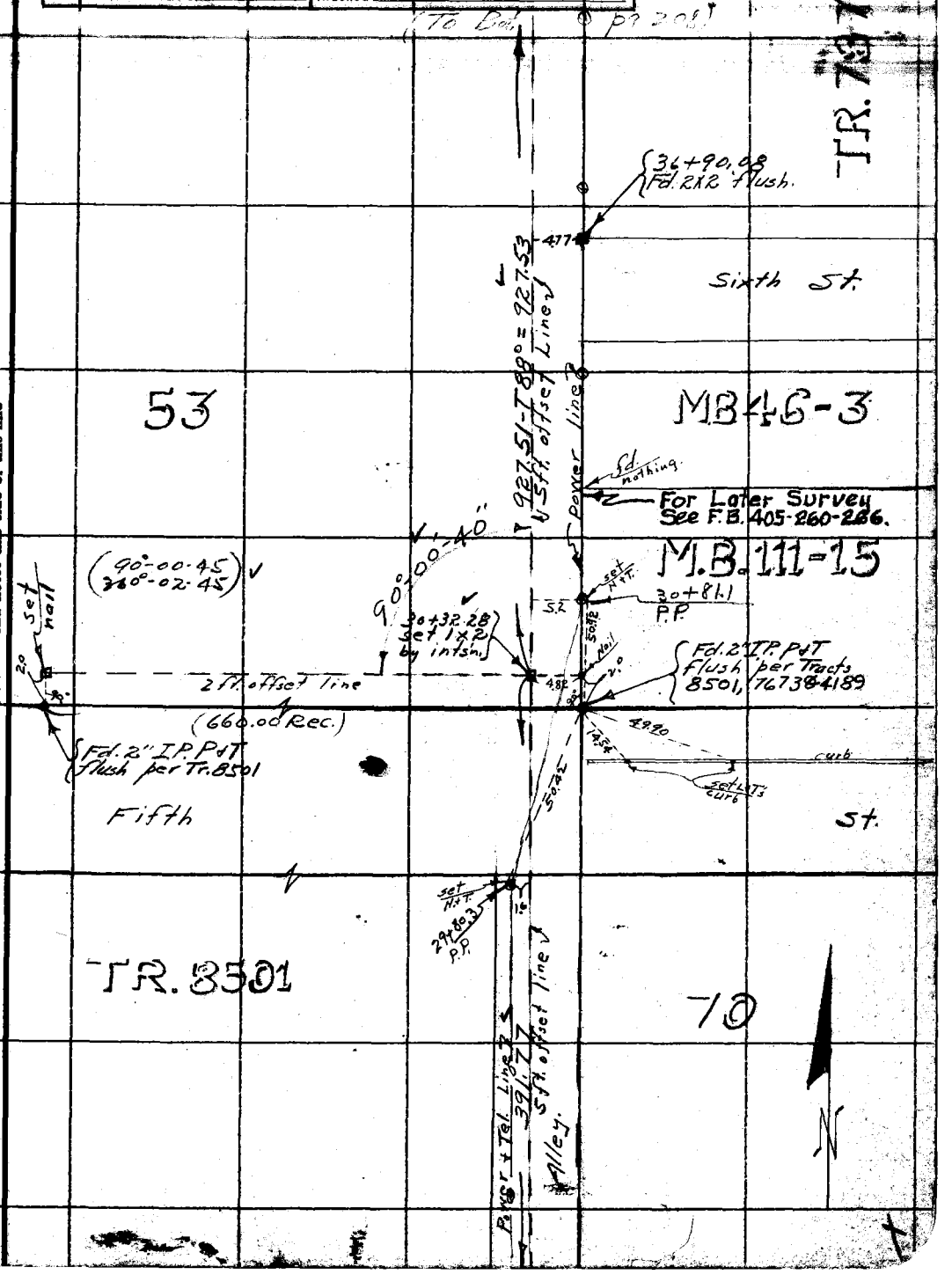

Note: ANY ADDITIONS OR CHANGES ON THIS SHEET MUST BE MADE OR CIRCLED IN Red Ink. WITH DATE AND NAME OF PERSON MAKING CHANGE.

Do not extend notes this side of this line

RETURN TO
LOS ANGELES COUNTY SURVEYOR
700 HALL OF RECORDS

FORM 247 10M 8-31

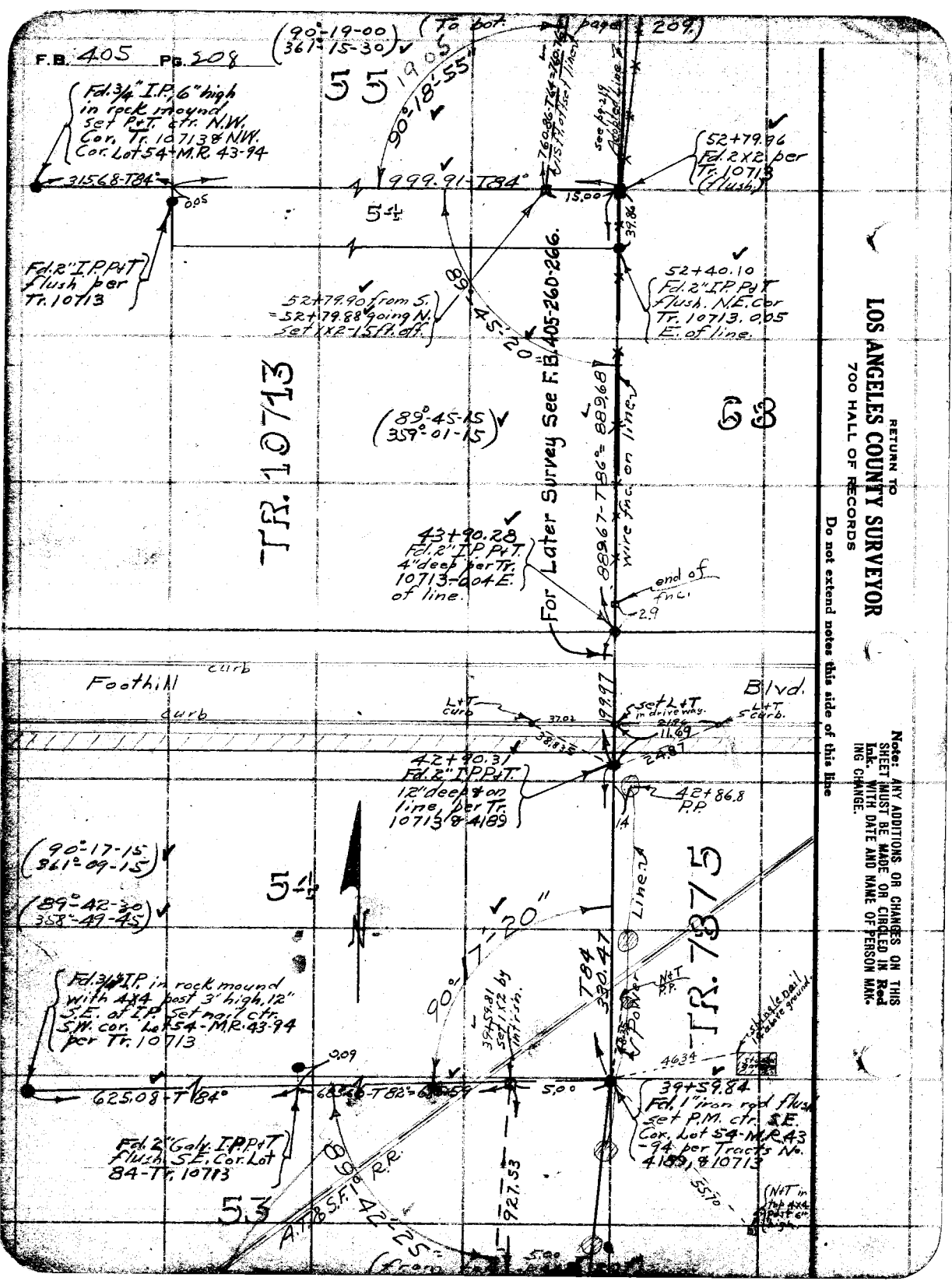

RETURN TO
LOS ANGELES COUNTY SURVEYOR
700 HALL OF RECORDS

Do not extend notes this side of this line

Note: ANY ADDITIONS OR CHANGES ON THIS SHEET MUST BE MADE OR CIRCLED IN Red Ink. WITH DATE AND NAME OF PERSON MAKING CHANGE.

Notes Ck'd by McPherson
Map No.
Office Work K V Merlin
Checked
Date

Survey of San Antonio Blvd.
W. O. 787 Tape No. 017 St'd 84° °F.
Surveyed by Evans
Notes HE Date 4-21-32
Indexed A. C. Johnson

F.B. 405 Pg. 209

(To Bot. pg. 210)

Note: ANY ADDITIONS OR CHANGES ON THIS SHEET MUST BE MADE OR CIRCLED IN Red Ink, WITH DATE AND NAME OF PERSON MAKING CHANGE.

Do not extend notes this side of this line

RETURN TO
LOS ANGELES COUNTY SURVEYOR
700 HALL OF RECORDS

57.

56.

55.

65.

66.

N&T in E. end P.R. tie. out

S 14° E 1320.00

Power Line

Identical

Placed cement around pipe & rebuilt mound HE 7-1-32

End P.P. 80+96.1

1.2

79+11.42, - Fd. 3/4" I.P. in rock mound. 6" high. S.E. Cor. Lot 57, per pg. 24

S Lot line per pg. 25

37.90

34.71

79+11.54 Fd. N&T. on ℄ of tracks see pg. 25 out

Thills set 1X2

48.0°

(179°54' 359°-36'-15")

N&T in E. end P.R. tie out

S 53° 15' E 1320.14-T62=1320.00

S 0°-45'-17" E

933.75-T62=933.59

6-21-32 HE. Placed cement around rock and set L&T in center of +

69+69.92 Fd. 6x8 granite boulder 4' deep with X in top per MB 11-44

℄ of tracks 69+77.83

Identical

Set SW L&T 69+77.83

San Gabriel Canyon P.E.

Adopted Lot Line

11th St.

Transit Line pg. 219

Inc. Cor. 69+69.6

Nothing fd. see pg. 219 for intsn.

Ave

Vernon

C.S. Mon. pg. 229

identical

Adopted Line pg. 219

For Later Survey See F.B. 405-260-266

60+5.84 Inc. Cor.

Pacific Electric R.Y.

Set N&T-P.P.

Set L&T in old Conc. Fdn. B.

Set L&T Conc. base of Vent Pipe

60+40.64 Set 1X2

58+67.1 Inc. Cor.

58+03.8

58+02.5

57+23.3 Inc. end

Picket Fnc.

Crescent

Ninth St.

10th St

11-49.

M.B.

Tract No. 1

Set L&T in Conc. Porch of Brick Bldg.

Set 8-2"-SD D.E.H.

Set N&T-T.P.

59.04

66.44

41.28

52.44

7.56

76.76

FORM 247 10M 5-31

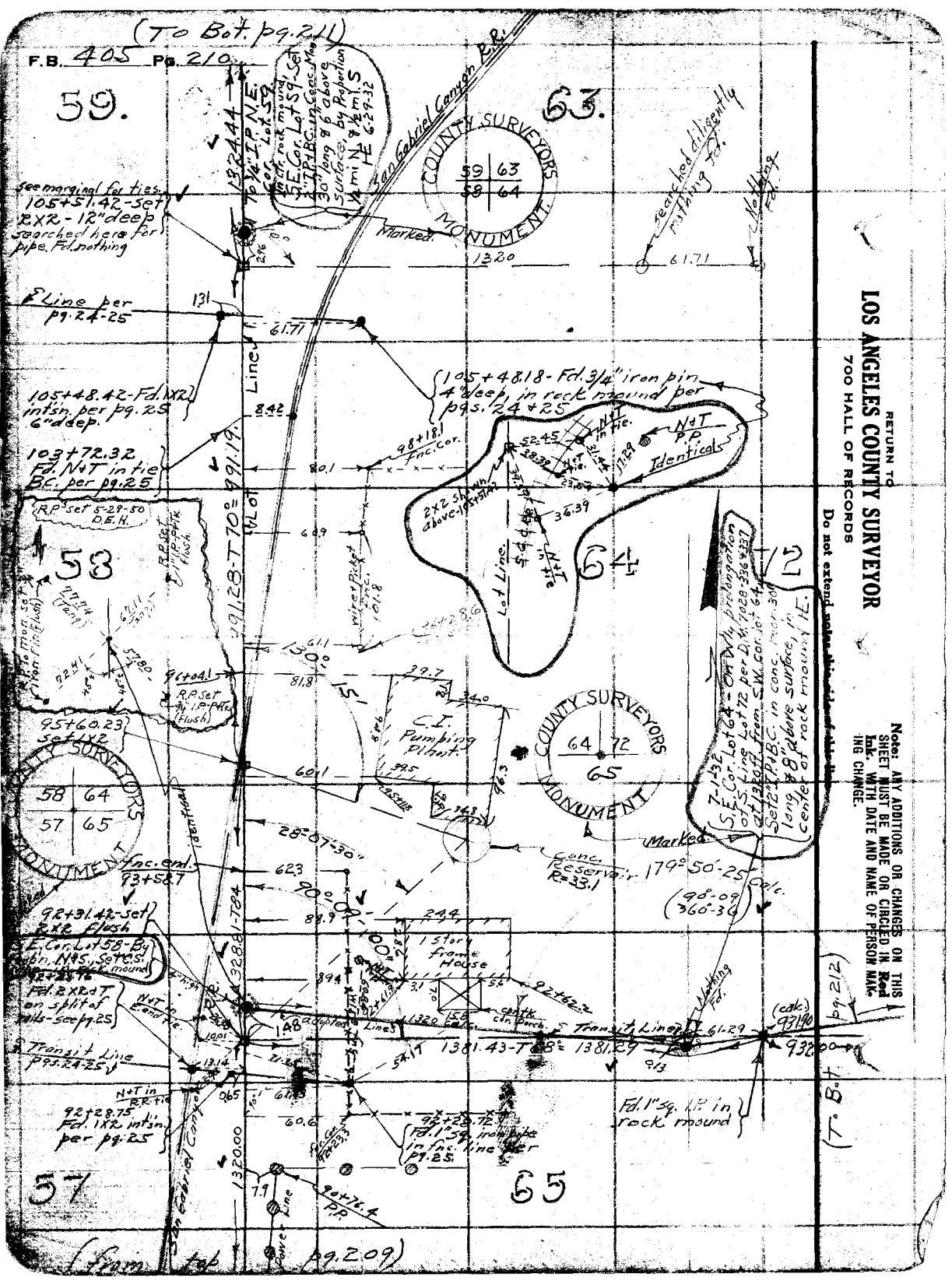
(To Bot. pg. 211)
F.B. 405 Pg. 210
59.
63.
San Gabriel Canyon R.&I.
COUNTY SURVEYORS MONUMENT
59 | 63
58 | 64
Marked
See marginal for ties.
105+51.42-Set 2X2-12" deep
Searched here for pipe. Fd. nothing
Searched diligently nothing Fd.
No Mkg. Fd.
13.20
61.71
℄ Line per pg. 24-25
131
105+48.42-Fd. 1X2 intsn. per pg. 25 6" deep.
103+72.32 Fd. N&T in tie Bc. per pg. 25
105+48.18-Fd. 3/4" iron pin 4" deep in rock mound per pgs. 24+25
N&T in tie
N&T P.P.
Identicals
98+18.1 Fnc. cor.
2X2 Sh. Mkd. above-105+57.43
Lot Line
64
65
58
57
R.P. set 5-29-50 D.E.H.
R.P. Set 3/4" I.P. PMK flush
Witness Pickets Fnc. 1.8
C.I. Pumping Plant
95+60.23 set 1X2
92+31.42-set 2X2 flush
S.E. Cor. Lot 58-Big Cabin, N45, Se 4.51 mound
92+28.75 Fd. 2X2 & T on split of rocks-see pg. 25
N&T to end Fe.
Fd. 1X2 intsn. per pg. 25
Transit Line pgs. 24-25
N&T in R.R. Tie
Fd. 1" Sq. IP in rock mound
Fd. 1" Sq. Iron pipe in Fnc. line per pg. 25.
92+76.4 P.I.P.
Center Line
Fence Cor.
1320.000
1381.43-T
1381.29
1 Story Frame House
Concrete Porch
Fence Line
Transit Line
Fence Cor.
Fnc. end.
93+58.7
Gene. Reservoir
Fd. 33.1
179°50'-25"
(90°-09
360°-36
Calc.
Nothing Fd.
(Calc.) 93.90
(To Bot. pg. 212)
(From top pg. 209)
7-1-32 S.E. Cor. Lot 64 of M.B. Subdivision of S. Line Lot 72 per M.B. 7 pg. 328-336 records at 13.00 ft. from S.W. Cor. Lot 64. Set 2" I.P.B.C. in cons. mon. 30" long & 8" above surface, in center of rock mound
RETURN TO
LOS ANGELES COUNTY SURVEYOR
700 HALL OF RECORDS
Do not extend notes
Note: ANY ADDITIONS OR CHANGES ON THIS SHEET MUST BE MADE OR CIRCLED IN Red Ink. WITH DATE AND NAME OF PERSON MAKING CHANGE.

FB405-53
FB405-211, 220-225

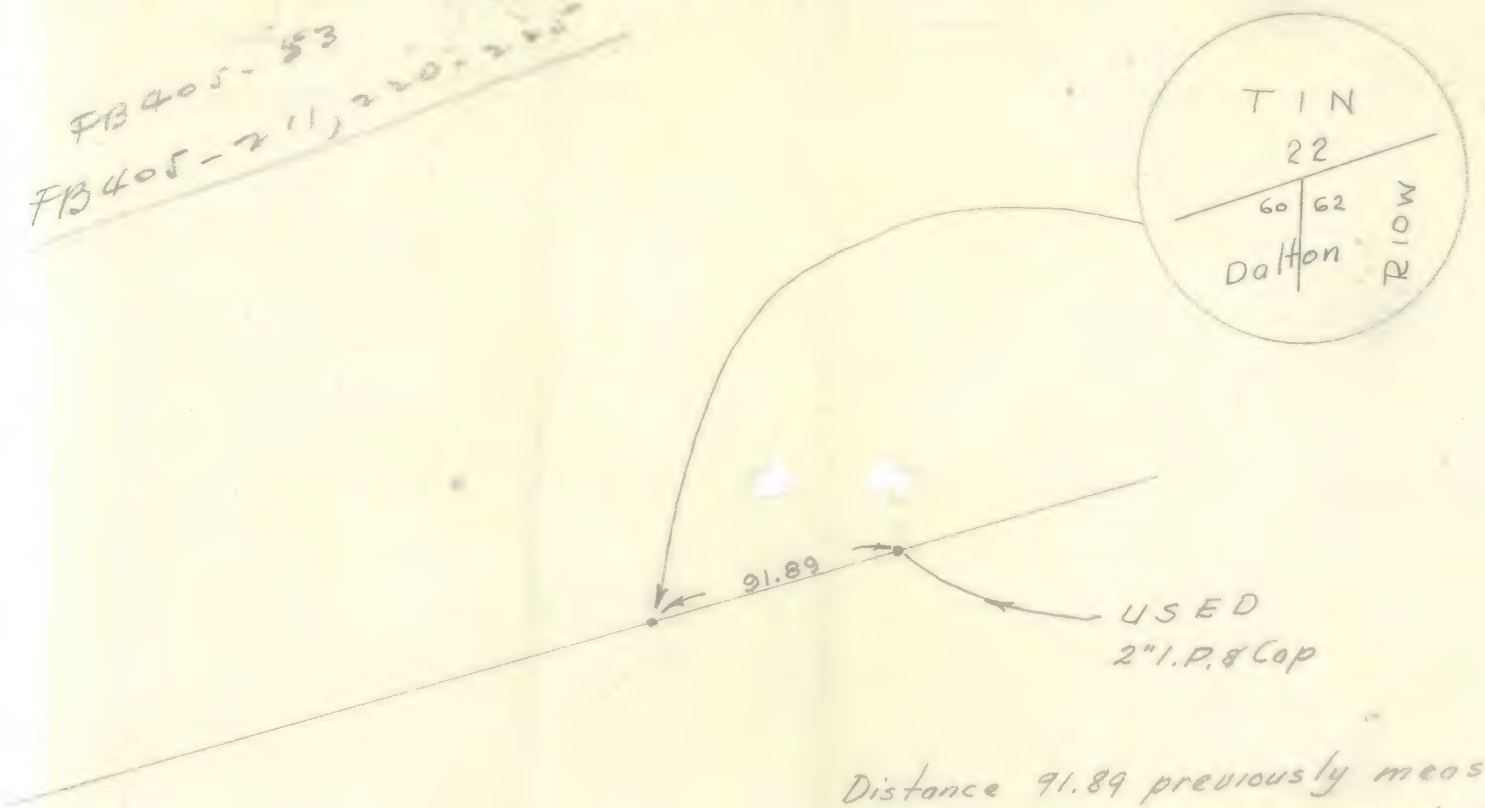

C.S. Brass Cap
in Con. Mon.

Distance 91.89 previously measured
by U.S.E.D. & checked
Flat by U.S. Eng Dale West.

This C.S. monument
accidently [illegible] out
by Forestry Dept per
Bucknumn.

W.S. #47

Notes Ck'd by McPherson	Survey of San Antonio Blvd
Map No.	W. O. 787 Tape No. 017 Std 84 °F.
Office Work K.V. Morin	Surveyed by Evans
Checked	Notes HE Date 4-25-32
Date	Indexed A. C. Johnson

F.B. 405 PG. 211



Note: ANY ADDITIONS OR CHANGES ON THIS SHEET MUST BE MADE OR CIRCLED IN Red Ink. WITH DATE AND NAME OF PERSON MAKING CHANGE.

Do not extend notes this side of this line

RETURN TO
LOS ANGELES COUNTY SURVEYOR
700 HALL OF RECORDS

FORM 247 10M 5-31

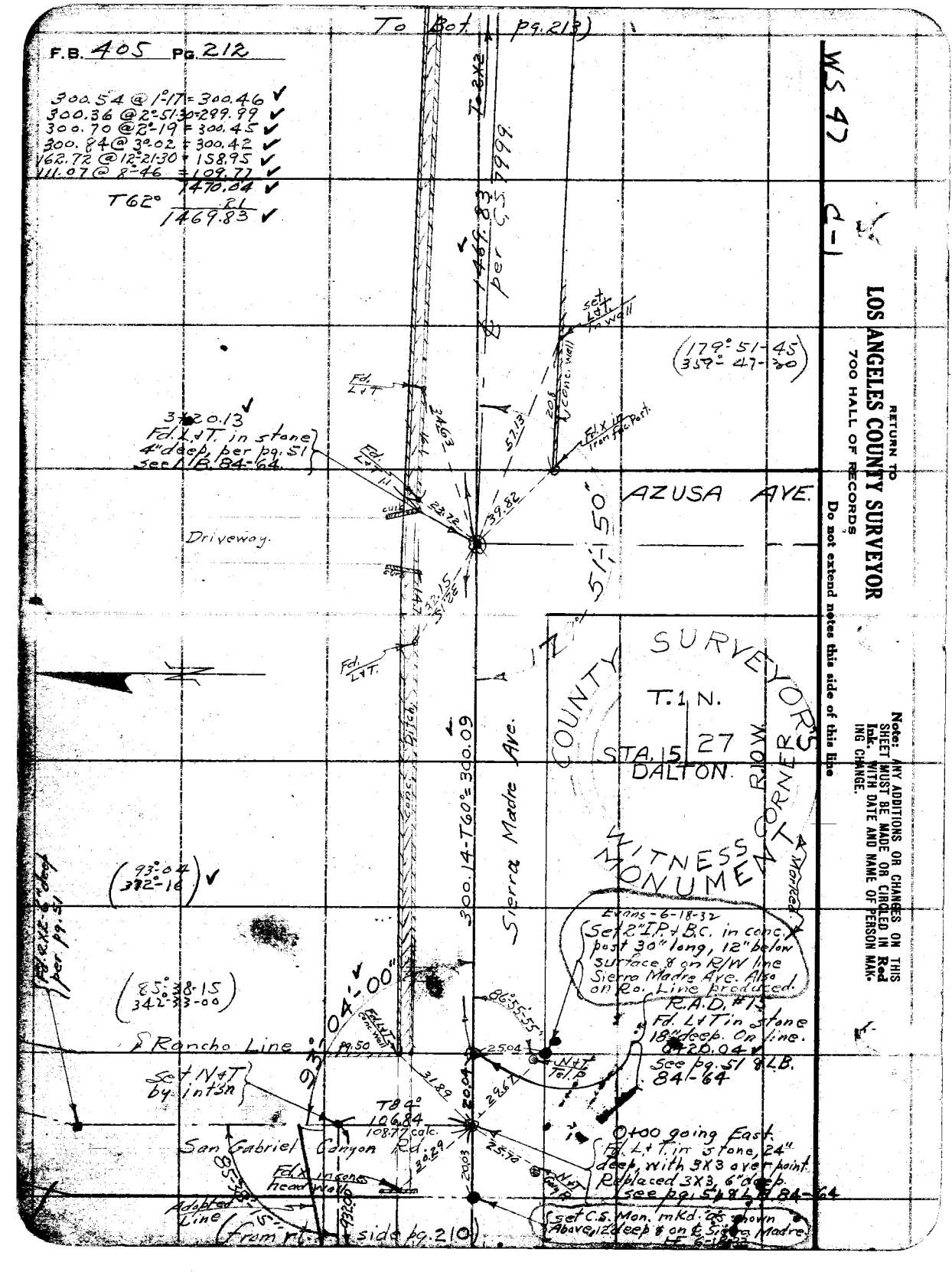
To Bot. pg. 218)
F.B. 405 Pg. 212
300.54 @ 1°-17 = 300.46
300.36 @ 2°-51-30 = 299.99
300.70 @ 2°-19 = 300.45
300.84 @ 3°-02 = 300.42
162.72 @ 12°-21-30 = 158.95
111.07 @ 8°-46 = 109.77
1470.84
T62° 21
1469.83
T 6x12
1469.83 per C.S. 7999
WS 47 C-1
RETURN TO
LOS ANGELES COUNTY SURVEYOR
700 HALL OF RECORDS
Do not extend notes this side of this line
Note: ANY ADDITIONS OR CHANGES ON THIS SHEET MUST BE MADE OR CIRCLED IN Red Ink. WITH DATE AND NAME OF PERSON MAKING CHANGE.
set Lot Tie wall
(179°-51-45)
(359°-47-30)
Fd. L+T
3720.13
Fd. X+T in stone 4" deep, per pg. 51 See A.L.B. 84-64
24.63
52.13
20± Conc. Wall
Fd. X in Conc. Walk
from Traffic Post
AZUSA AVE.
S 1°-50" E
39.82
23.72
Driveway
curb
Fd. L+T.
S 2°-15 S 1°-55 E
N 1°-50" W
COUNTY SURVEYOR'S
T. 1 N.
STA. 15 27
DALTON
WITNESS MONUMENT CORNER
Marked
300.14-T60° = 300.09
Sierra Madre Ave.
R/W
Evans-6-18-32
Set 2" I.P. + B.C. in conc. post 30" long, 12" below surface & on R/W line Sierra Madre Ave. Also on Ro. Line produced
R.A.D. #15
Fd. L+T in stone 18" deep. On line.
3720.04
See pg. 51 A.L.B. 84-64
(93°-04)
372°-16
Fd. 2x2 - 3" deep per pg. 51
(85°-38-15)
342°-33-00
Rancho Line
N 1°-04'-00" E
Fd. L+T Concrete
pg. 50
86°-55-55"
25.04
N+T Tel. P
Set N+T by intsn
31.89
20.04
28.67
T84° 106.84
108.77 calc.
San Gabriel Canyon Rd.
20.29
20.03
25.72
N+T Tel. P
0+00 going East
Fd. L+T. in stone, 24" deep with 3X3 over point. Replaced 3X3, 6" deep.
See pg. 51 A.L.B. 84-64
Fd. X in conc. head wall
Extend
S 85°-38-15 E
342.33
Adopted Line
(5' from rt. side pg. 210)
Set C.S. Mon. in Mkd. as shown Above, 12 deep & on E.S. Sierra Madre
LE 6-18-32

Notes Ck'd by	Survey of San Antonio Blvd.
Map No. Hard Copy 10-45	W. O. 787 Tape No. 32 St'd 84 °F.
Office Work K.V. Morin	Surveyed by Evans
Checked	Notes HE Date 4-27-32
Date	Indexed A. C. Johnson

F.B. 405 Pg. 213

WS 47 C-1

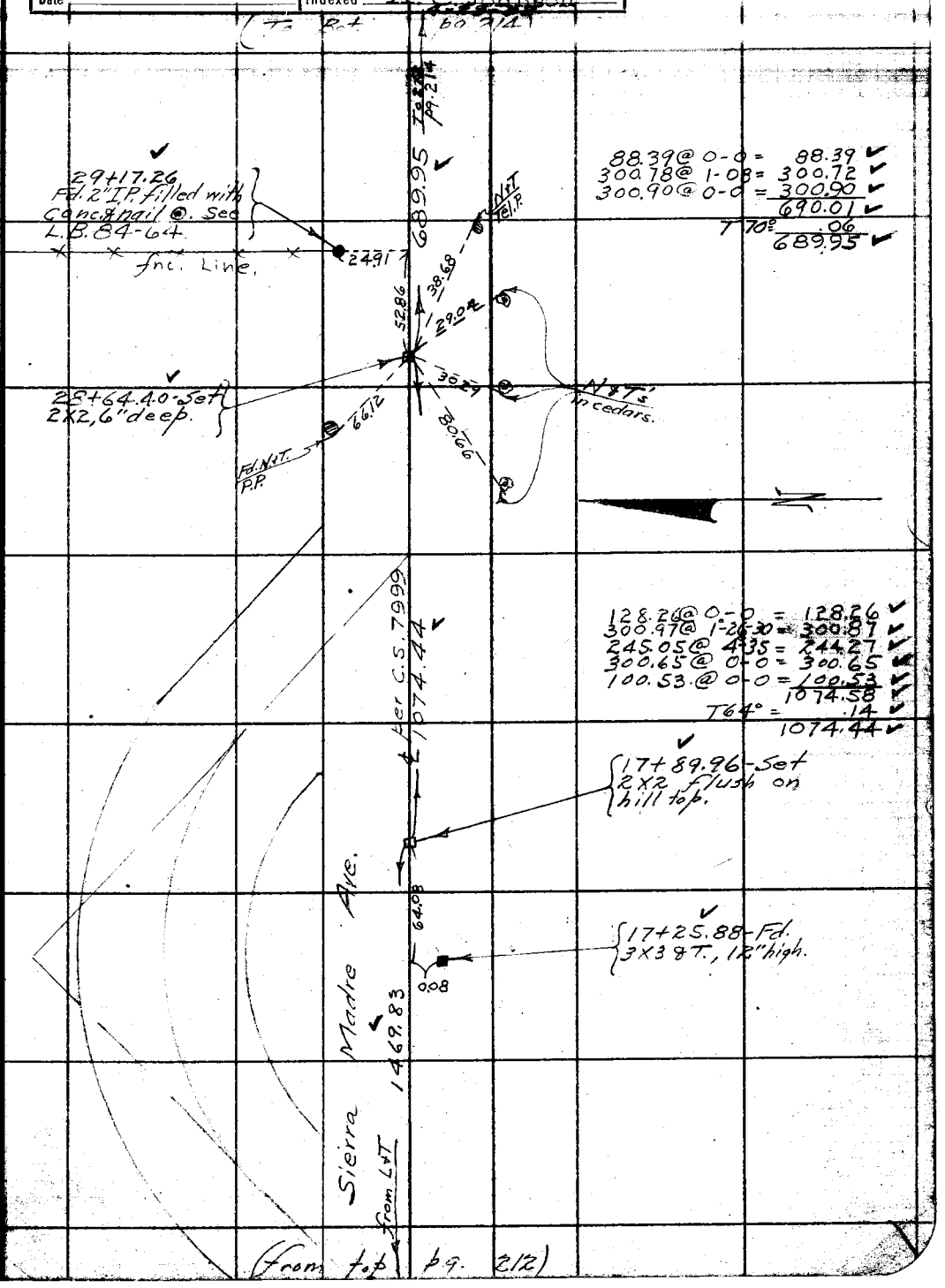

Note: ANY ADDITIONS OR CHANGES OR THIS SHEET MUST BE MADE OR CIRCLED IN Red Ink. WITH DATE AND NAME OF PERSON MAKING CHANGE.

Do not extend notes this side of this line

RETURN TO
LOS ANGELES COUNTY SURVEYOR
700 HALL OF RECORDS

FORM 247 10M 5-31

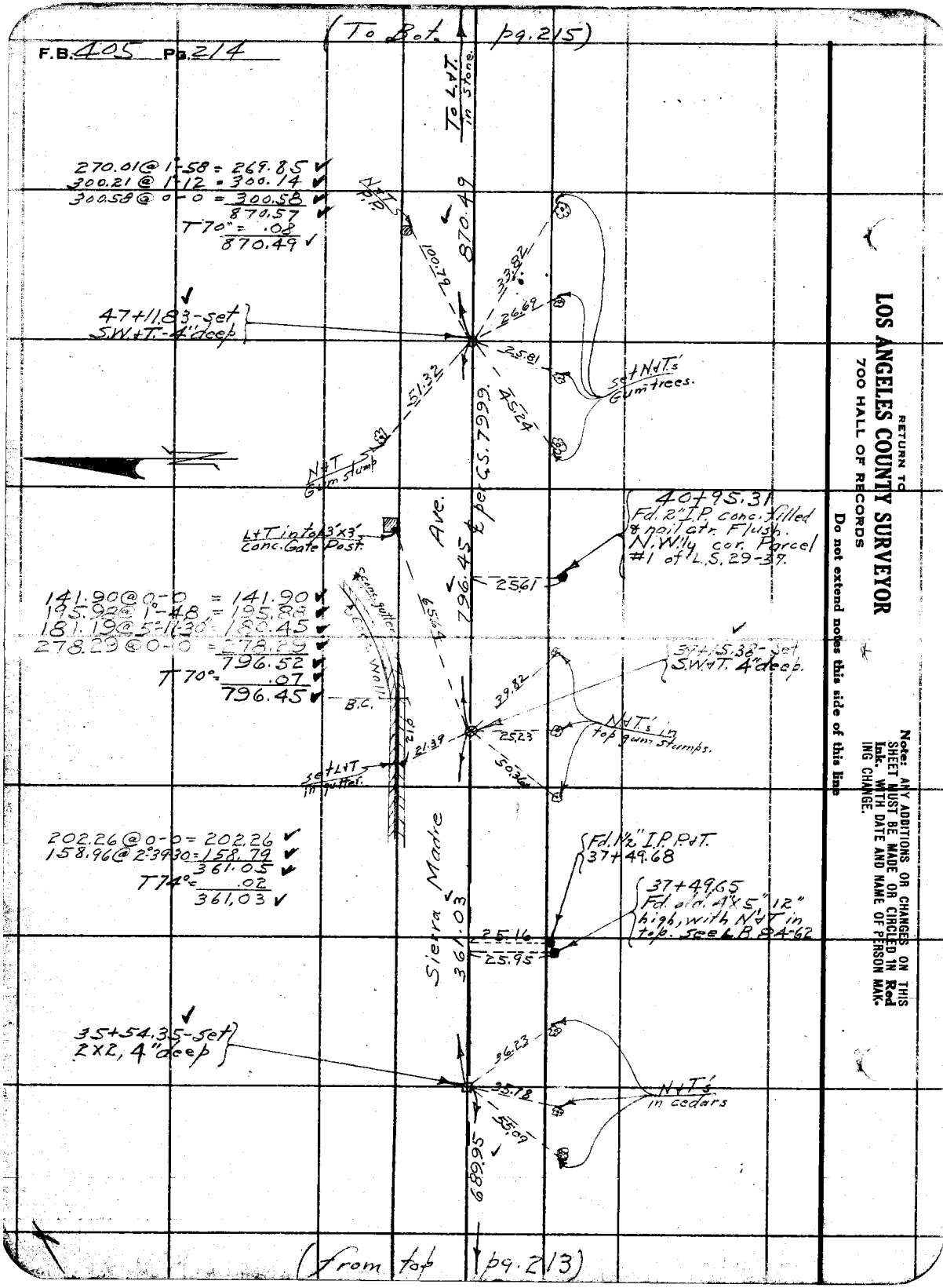

RETURN TO
LOS ANGELES COUNTY SURVEYOR
700 HALL OF RECORDS

Do not extend notes this side of this line

Note: ANY ADDITIONS OR CHANGES ON THIS SHEET MUST BE MADE OR CIRCLED IN **Red Ink.** WITH DATE AND NAME OF PERSON MAKING CHANGE.

Notes Ck'd by	Survey of San Antonio Blvd.
Map No.	W. O. 787 Tape No. 32 St'd 84 °F.
Office Work KVMORIN	Surveyed by Evans
Checked	Notes HE Date 4-28-32
Date	Indexed A. C. Johnson

F.B. 405 Pg. 215

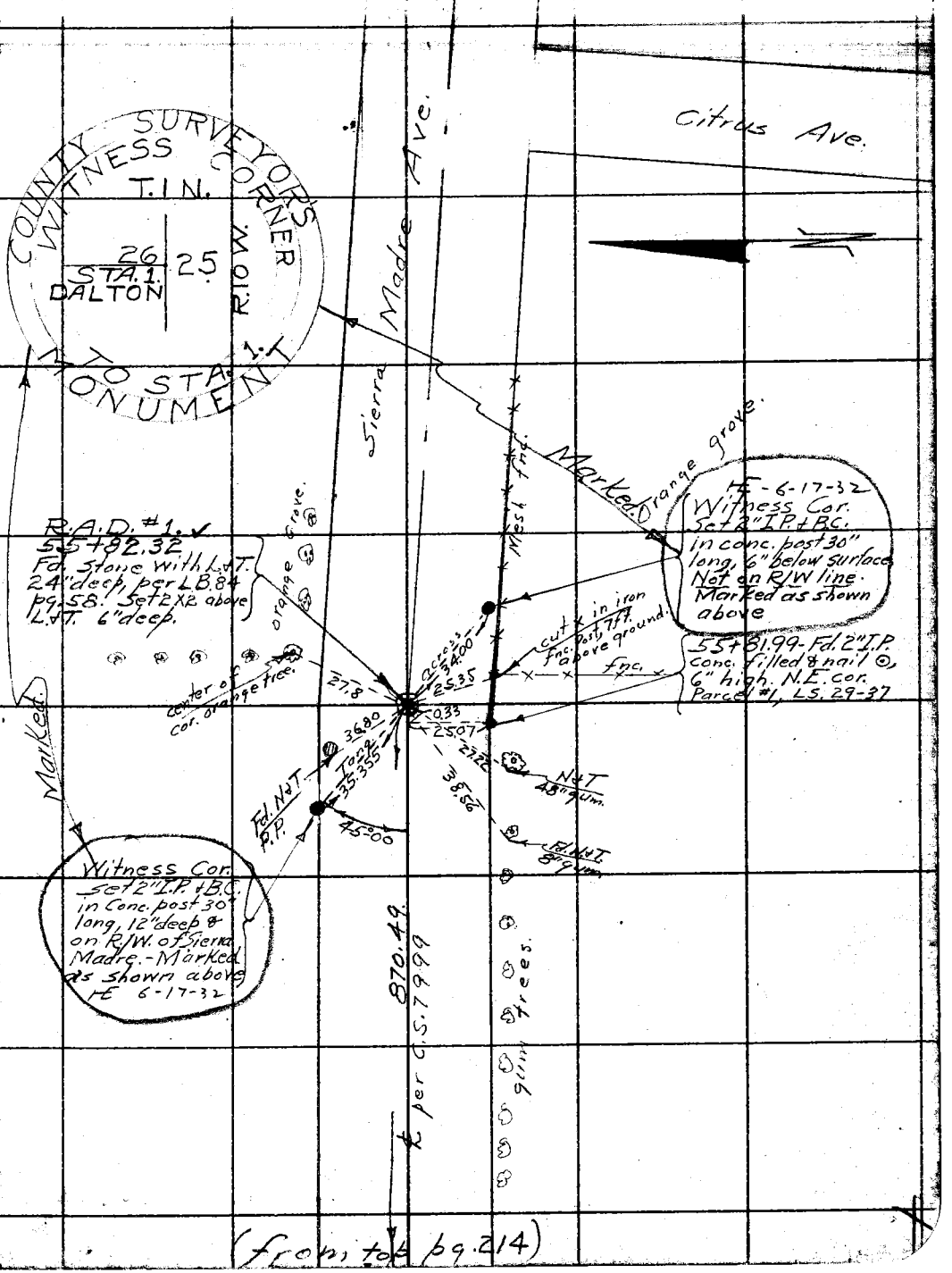

(from top pg. 214)

Note: ANY ADDITIONS OR CHANGES ON THIS SHEET MUST BE MADE OR CIRCLED IN Red Ink. WITH DATE AND NAME OF PERSON MAKING CHANGE.

Do not extend notes this side of this line

RETURN TO
LOS ANGELES COUNTY SURVEYOR
700 HALL OF RECORDS

FORM 247 10M 5-31

RETURN TO

LOS ANGELES COUNTY SURVEYOR

700 HALL OF RECORDS

Note: ANY ADDITIONS OR CHANGES ON THIS SHEET MUST BE MADE OR CIRCLED IN **Red Ink.** WITH DATE AND NAME OF PERSON MAKING CHANGE.

Do not extend notes this side of this line

F.B. 405 Pg. 218

Notes Ck'd by D. M. Finley	Survey of AZUSA-DUARTE Ro LINE
Map No.	W. O. 7161 Tape No. 2 St'd 84 °F.
Office Work	Surveyed by W A Miller
Checked	Notes Miller Date 8-4-32
Date	Indexed A. C. Johnson

F.B. 405 PG. 217

Con at bottom page 218

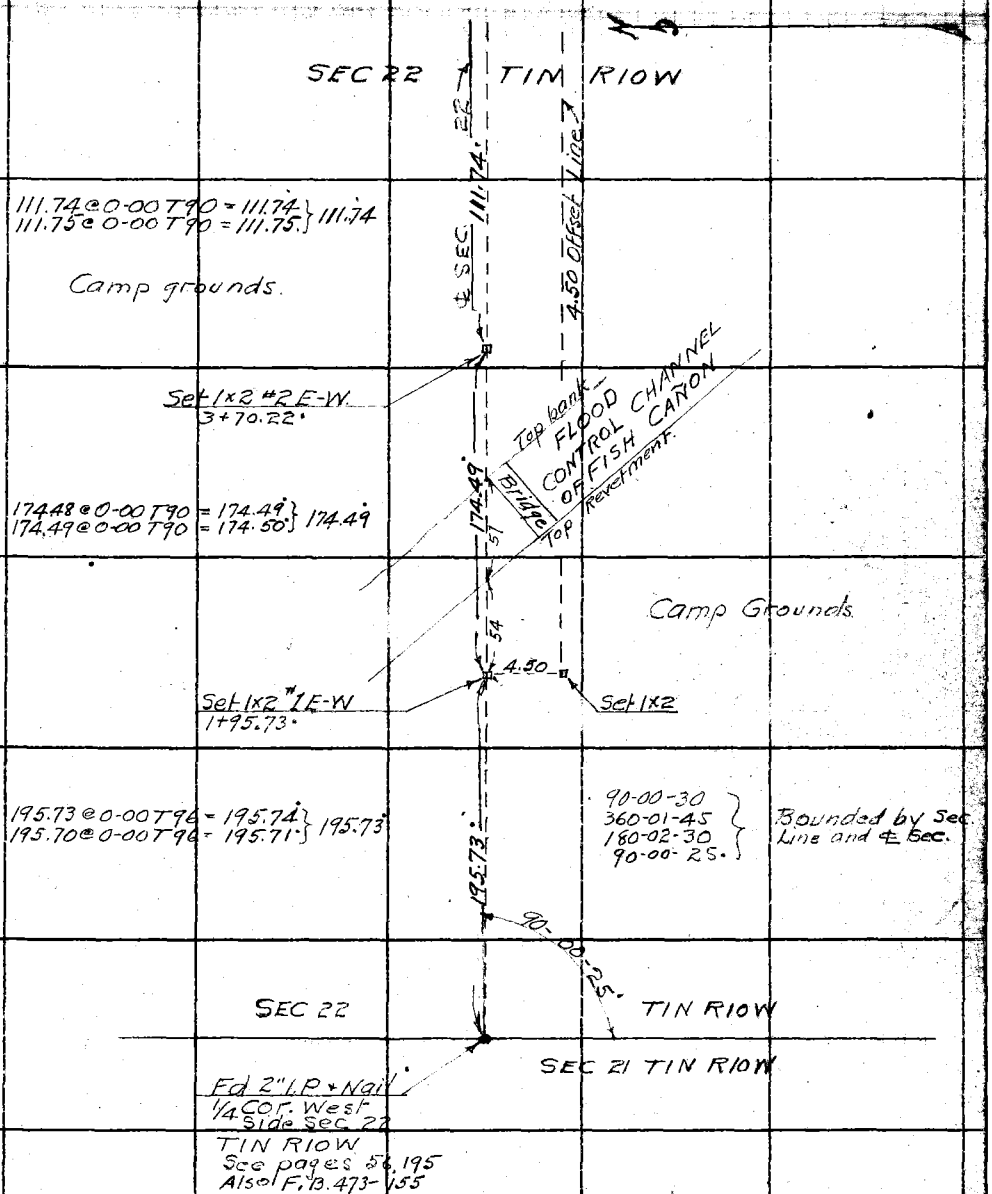

Note: ANY ADDITIONS OR CHANGES ON THIS SHEET MUST BE MADE OR CIRCLED IN Red Ink, WITH DATE AND NAME OF PERSON MAKING CHANGE.

Do not extend notes this side of this line

RETURN TO
LOS ANGELES COUNTY SURVEYOR
700 HALL OF RECORDS

FORM 247 10M 8-31

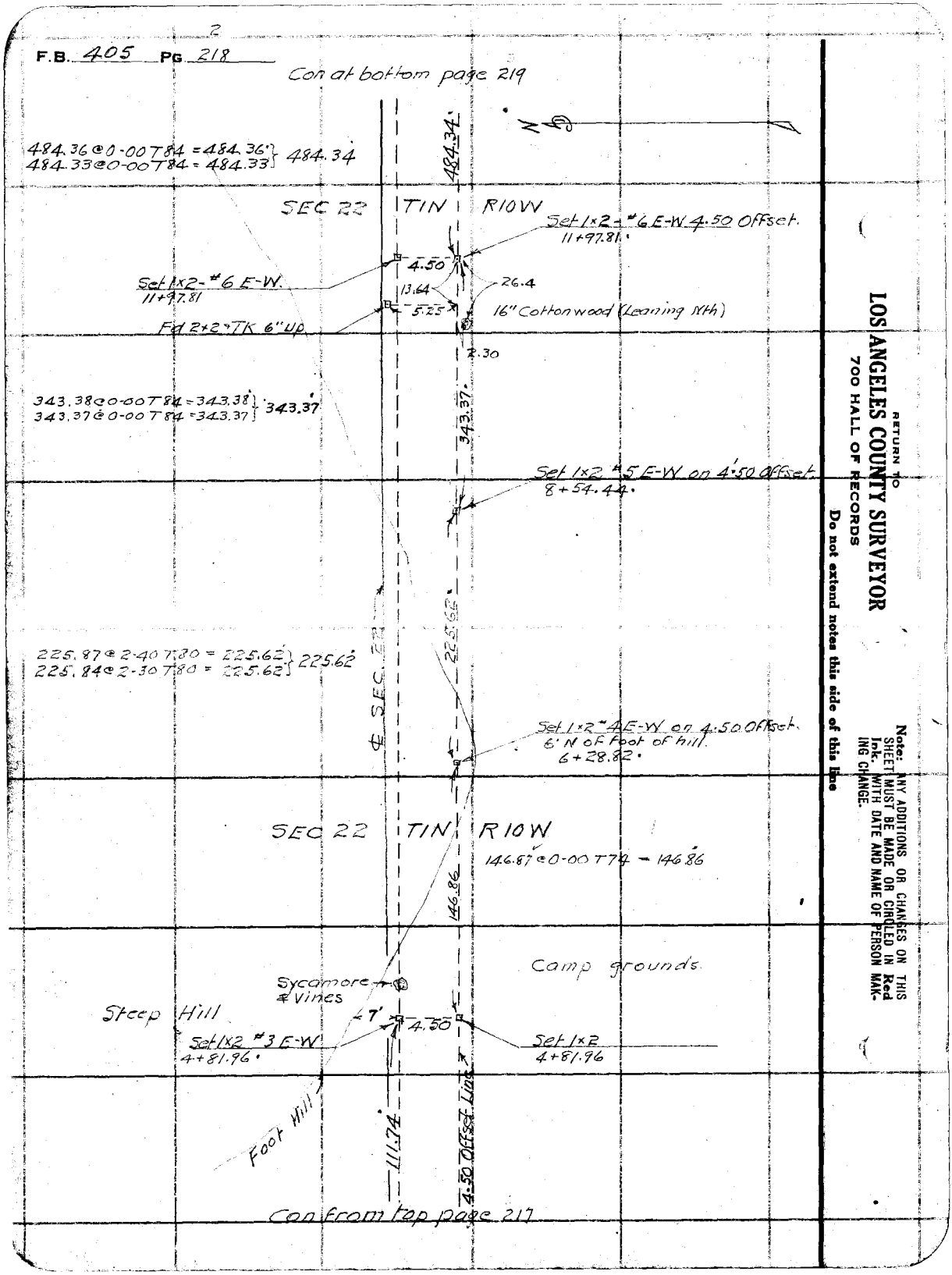
F.B. 405 PG 218
Con at bottom page 219
484.36 @ 0-00 T84 = 484.36
484.33 @ 0-00 T84 = 484.33
484.34
484.34
SEC 22 T1N R10W
Set 1x2 - #6 E-W 4.50 Offset.
11+97.81
4.50
Set 1x2 - #6 E-W.
11+97.81
13.64
26.4
5.25
16" Cottonwood (Leaning Nth)
Fd 2x2 TK 6" Up
2.30
343.38 @ 0-00 T84 = 343.38
343.37 @ 0-00 T84 = 343.37
343.37
343.37
Set 1x2 #5 E-W on 4.50 Offset.
8+54.44
225.87 @ 2-40 T80 = 225.62
225.84 @ 2-30 T80 = 225.62
225.62
225.62
℄ SEC. 22
Set 1x2 #4 E-W on 4.50 Offset.
6' N of foot of hill.
6+28.82
SEC 22 T1N R10W
146.87 @ 0-00 T74 = 146.86
146.86
Camp grounds.
Sycamore & Vines
Steep Hill
7'
4.50
Set 1x2 #3 E-W
4+81.96
Set 1x2
4+81.96
Foot Hill
111.74
4.50 Offset Line
Con from top page 217
RETURN TO
LOS ANGELES COUNTY SURVEYOR
700 HALL OF RECORDS
Do not extend notes this side of this line
Note: ANY ADDITIONS OR CHANGES ON THIS SHEET MUST BE MADE OR CIRCLED IN Red Ink. WITH DATE AND NAME OF PERSON MAKING CHANGE.

Notes Ck'd by D. M. Finley	Survey of AZUSA-DUARTE RD LINE
Map No.	W. O. 7161 Tape No. 2 St'd 84 °F.
Office Work	Surveyed by W.A. Miller
Checked	Notes Miller Date 8-8-32
Date	Indexed C. Tobin

F.B. 405 Pg. 219

Con at bottom pg 220

SEC 22 T1N R10W

351.15 @ 0-00 T90 = 351.16 } 351.15
351.13 @ 0-00 T90 = 351.14 }

Set 1x2 on ℄ Sec.

Set by Inter 6" up in Large Md Rock page 225 26+14.51 from W. 26+46.46 from S.

90 13.05 225

0.38' 351.15'

0.57' 469.41

49.69

Set 1x2 "9E-W 26+62.20'

℄ SEC. 22 → 469.41 page 225

Set 1x2 by Inter - "6N-5 Page 225

COUNTY SURVEYOR'S MONUMENT T1N R10W SEC. 22 CENTER

Moved 200 East to Final Location 5-25-32-Sec page 225

NOTE

Top Bank →

SAN GABRIEL WASH

Top Revetment →

251.78

251.78 @ 0-00 T92 = 251.79 } 251.78
251.77 @ 0-00 T92 = 251.78 }

Set 1x2.

0.32'

Set 1x2 - "8E-W 24+10.42'

122

℄ SEC. 22 → 728.27'

117.69 @ 0-00 T92 = 117.70'
291.78 @ 2-19 T92 = 291.58' }
291.80 @ 2-29 T92 291.54' } 291.55'
20.00 @ 0-00 T92 = 20.00'
299.10 @ 1-14 T84 = 299.03' }
299.12 @ 1-29 T84 = 299.02' } 299.02'
728.27'

SEC. 22 T1N R10W

4.50

Set 1x2 - "7E-W 16+82.15

Set 1x2 - "7E-W 4-50 Offset. Top Revetment 16+82.15'

484.34'

4.50 Offset Line

Con from top page 218

Note: ANY ADDITIONS OR CHANGES ON THIS SHEET MUST BE MADE OR CIRCLED IN Red Ink. WITH DATE AND NAME OF PERSON MAKING CHANGE.

Do not extend notes this side of this line

RETURN TO
LOS ANGELES COUNTY SURVEYOR
700 HALL OF RECORDS

FORM 247 10M 5-31

F.B. 405 Pg. 220

Con of bottom page 221

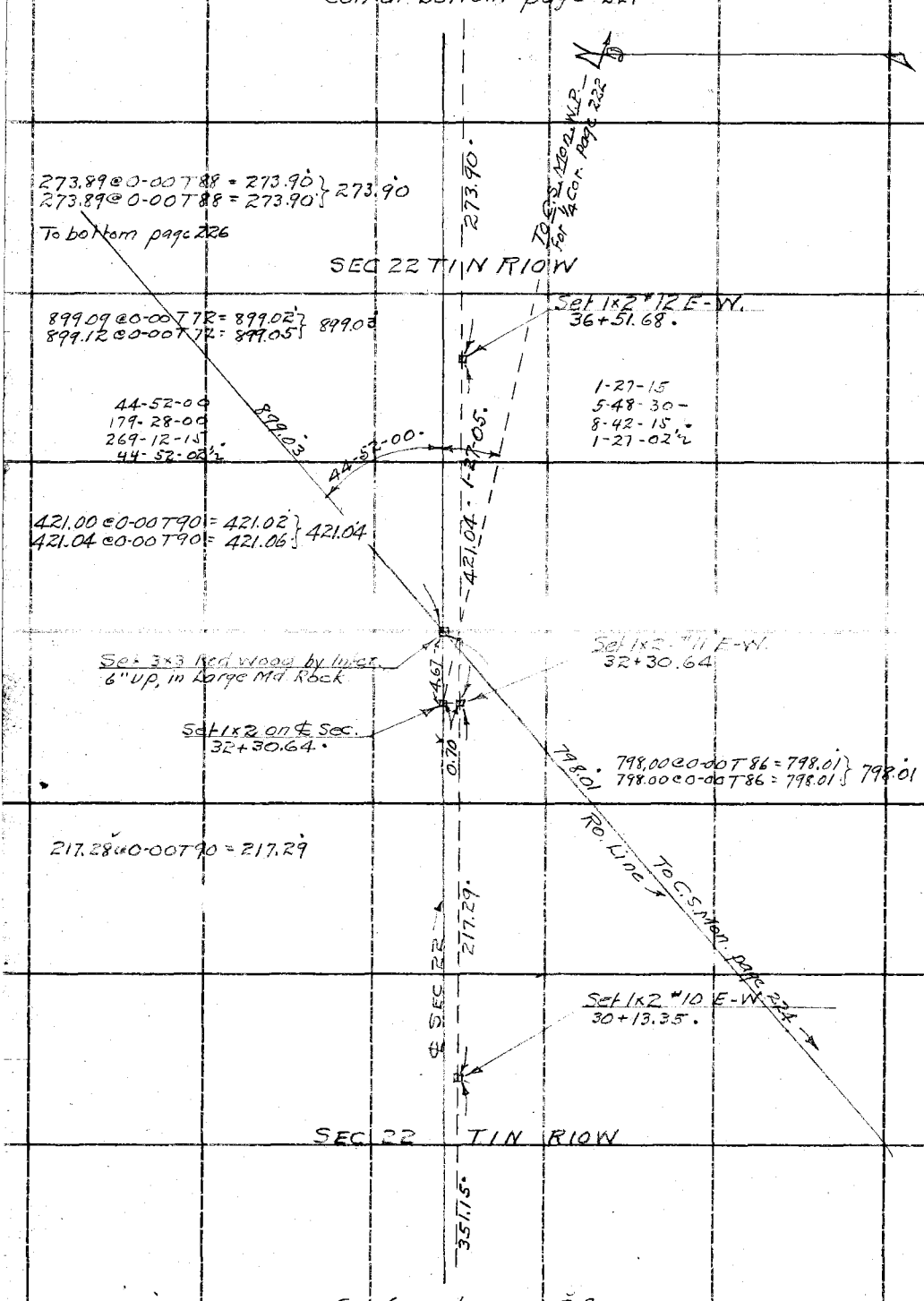

RETURN TO
LOS ANGELES COUNTY SURVEYOR
700 HALL OF RECORDS

Do not extend notes this side of this line

Note: ANY ADDITIONS OR CHANGES ON THIS SHEET MUST BE MADE OR CIRCLED IN Red Ink. WITH DATE AND NAME OF PERSON MAKING CHANGE.

Notes Ck'd by D. M. Finley	Survey of AZUSA-DUARTE RO LINE
Map No.	W. O. 7161 Tape No. 2 St'd 84 °F.
Office Work	Surveyed by W.A. Miller
Checked	Notes Miller Date 8-8-32
Date	Indexed A. C. Johnson

F.B. 405 Pg. 221

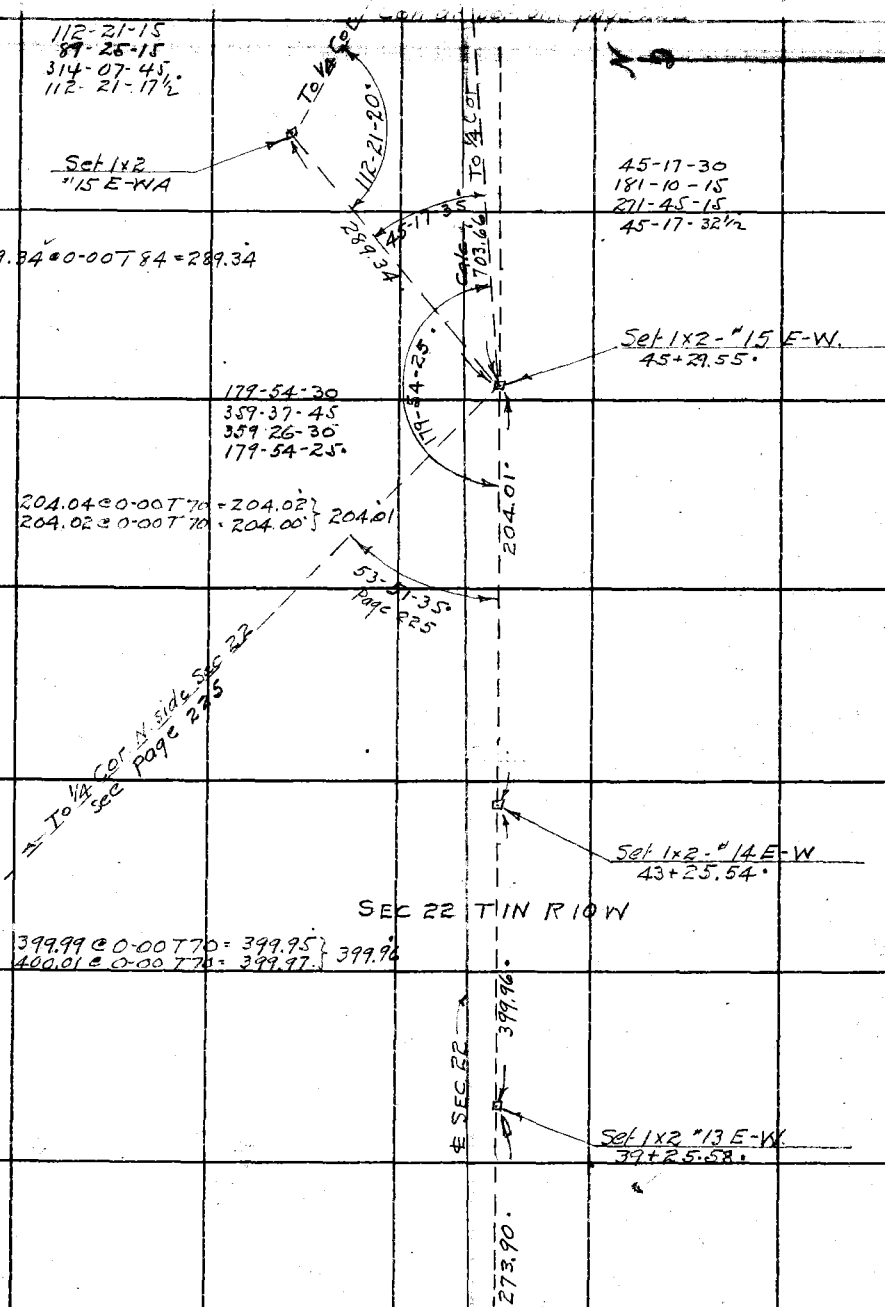

Con from top page 220

Note: ANY ADDITIONS OR CHANGES ON THIS SHEET MUST BE MADE OR CIRCLED IN Red Ink. WITH DATE AND NAME OF PERSON MAKING CHANGE.

Do not extend notes this side of this line

RETURN TO
LOS ANGELES COUNTY SURVEYOR
700 HALL OF RECORDS

FORM 247 10M 8-31

F.B. 405 Pg. 222

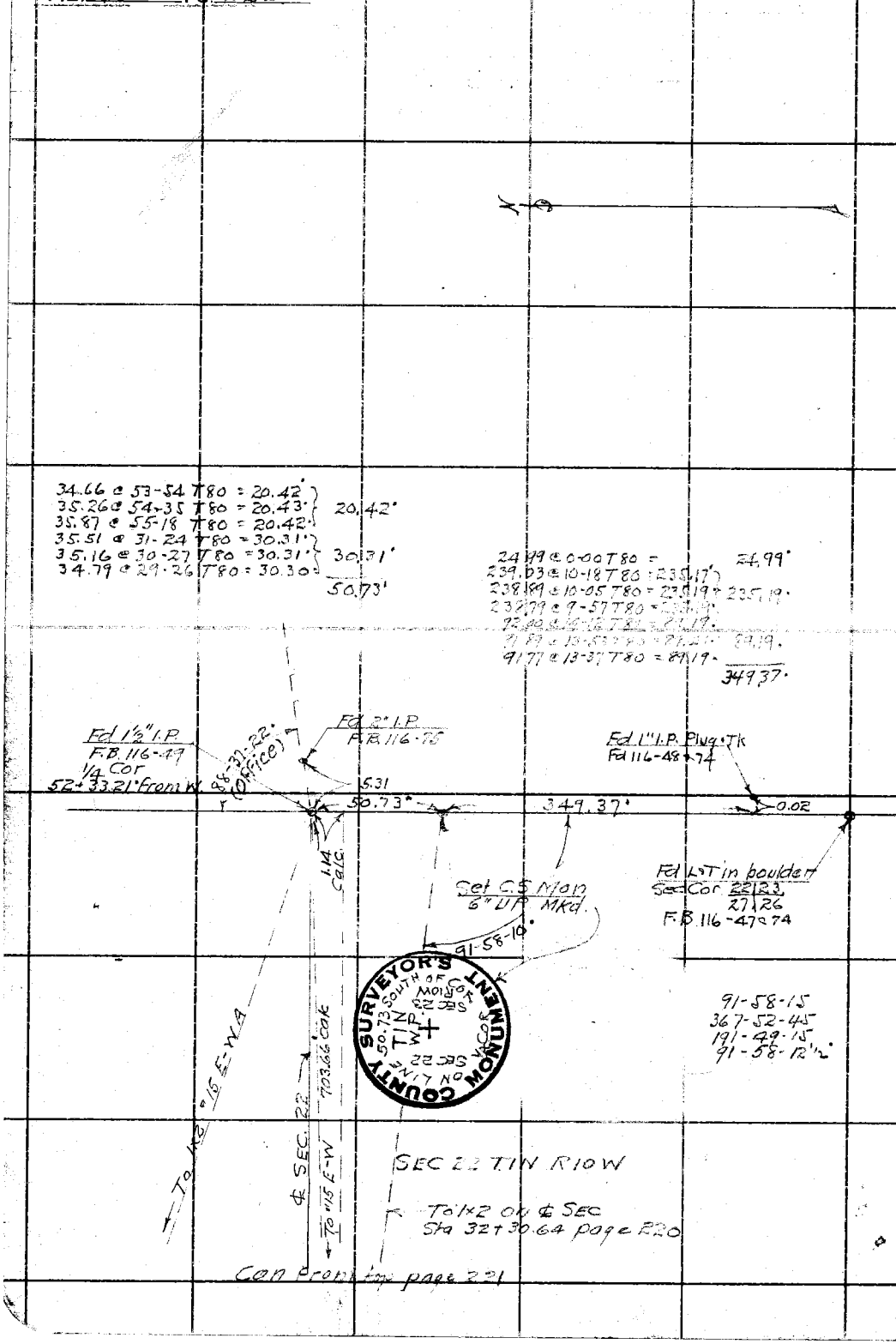

RETURN TO
LOS ANGELES COUNTY SURVEYOR
700 HALL OF RECORDS

Do not extend notes this side of this line

Note: ANY ADDITIONS OR CHANGES ON THIS SHEET MUST BE MADE OR CIRCLED IN **Red Ink**, WITH DATE AND NAME OF PERSON MAKING CHANGE.

Notes Ck'd by D. M. Finley	Survey of AZUSA-DUARTE RO LINE
Map No.	W. O. 7161 Tape No. 2 St'd 84 °F.
Office Work	Surveyed by W.A. Miller
Checked	Notes Miller Date 8-10-32
Date	Indexed A. C. Johnson

F.B. 405 Pg. 223

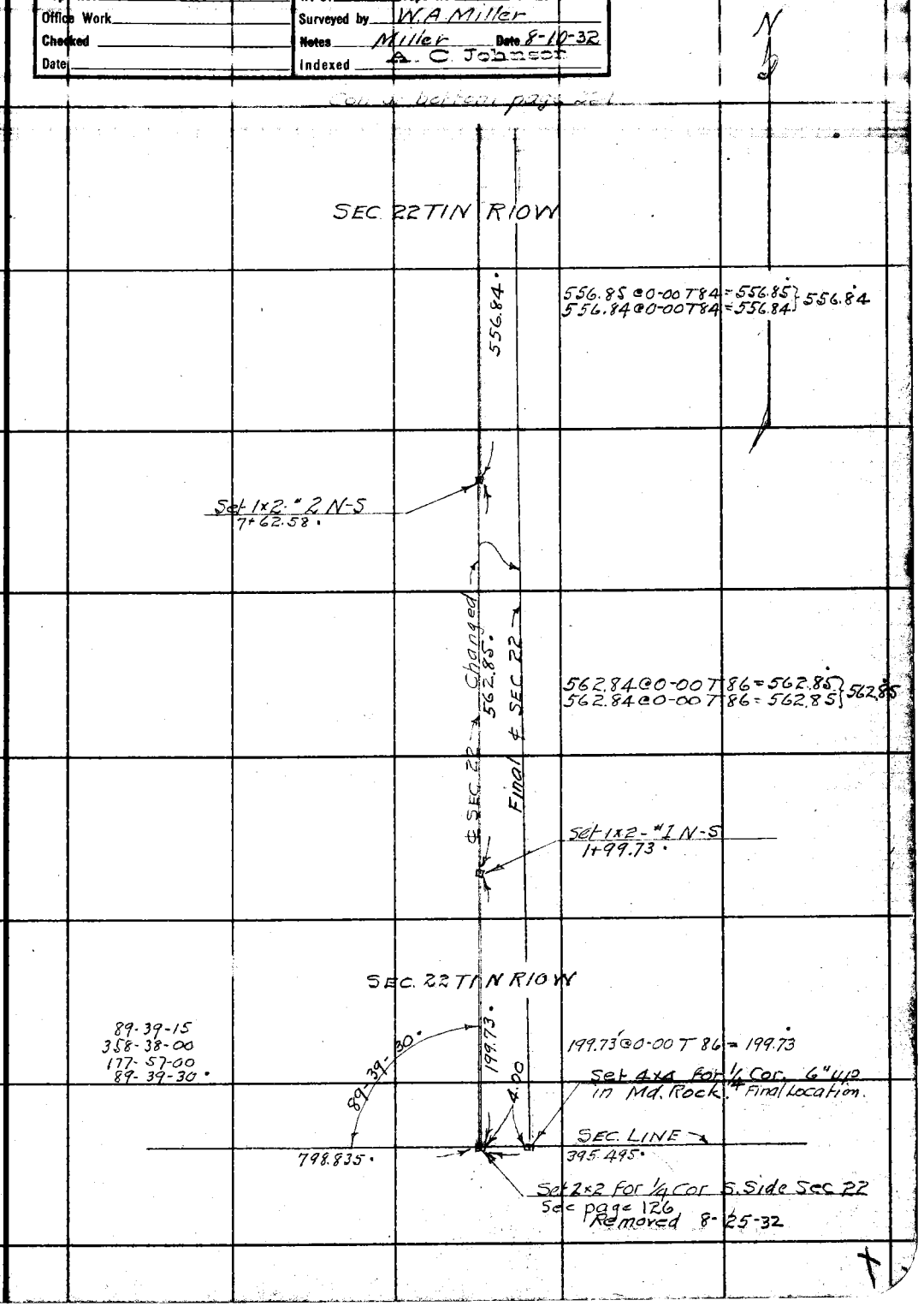

Note: ANY ADDITIONS OR CHANGES ON THIS SHEET MUST BE MADE OR CIRCLED IN Red Ink. WITH DATE AND NAME OF PERSON MAKING CHANGE.

RETURN TO
LOS ANGELES COUNTY SURVEYOR
700 HALL OF RECORDS
Do not extend notes this side of this line

FORM 247 10M 5-31

F.B. 405 Pg. 224

Con at bottom page 225

SEC. 22 T 1 N R 10 W

N

469.41'

Changed

340 @ 0-00 T 74 = 3.40'
466.04 @ 0-00 T 74 = 466.01'
466.05 @ 0-00 T 74 = 466.02'
466.01'
469.41'

45-21-00
181-24-15
272-06-00
45-21-00'

To 3+3 page 220

Set 1x2 - #5 N-S
Top bank near end of Revetment.
21+76.48'

45-21-00'

149.74'

798.01'

149.79 @ 1-20 T 76 = 149.75'
149.82 @ 1-47 T 76 = 149.74'
149.74'

Fd C.S Mon. 6" up in Large Md Rock. MKd
F.B. 405-53+211

Set 4x4 Red Wood by Inter. 6" up in Large Md. Rock.

14.64'

3.45

4.08

Set 3x3 Red Wood by Inter, 6" up in large Md Rock. 20+30.82
Removed 8-25-32

Set 1x2 - #4 N-S
20+26.74'

COUNTY SURVEYORS MONUMENT
TIN
22
62
60
DALTON
R 10 W

Rio Line

℄ SEC. 22

707.32'

Fidal ℄ SEC. 22

707.36 @ 0-00 T 74 = 707.31'
707.39 @ 0-00 T 74 = 707.34'
707.32'

SEC. 22 T 1 N R 10 W

Set 1x2 - #3 N-S
13+19.42'

5.88

56.69

556.84'

Fd 3/4" I.P. Filled with Conc + Copper Th. in Large Md. Rock

Con from top page 223

RETURN TO
LOS ANGELES COUNTY SURVEYOR
700 HALL OF RECORDS

Do not extend notes this side of this line

Note: ANY ADDITIONS OR CHANGES ON THIS SHEET MUST BE MADE OR CIRCLED IN Red Ink. WITH DATE AND NAME OF PERSON MAKING CHANGE.

Notes Ck'd by D. M. Finley	Survey of AZUSA-DUARTE RD LINE	F.B. 405	PG. 225
Map No.	W. O. 7161 Tape No. 2 St'd 84 °F.		
Office Work	Surveyed by W.A. Miller		
Checked	Notes Miller Date 8-11-32		
Date	Indexed A. C. Johnson		

Note: ANY ADDITIONS OR CHANGES ON THIS SHEET MUST BE MADE OR CIRCLED IN Red Ink. WITH DATE AND NAME OF PERSON MAKING CHANGE.

Do not extend notes this side of this line

RETURN TO
LOS ANGELES COUNTY SURVEYOR
700 HALL OF RECORDS

FORM 247 10M 8-31

177.16 @ 0-00 T 78 = 175.23
177.01 @ 8-12 T 78 = 175.19
7.52 @ 0-00 T 78 = 7.52
167.65

Fd 1x2 "56 F.B. 473-133

Fd 1x2 "57 F.B. 473-134

297.45

653.99 F.B. 473-133

16.26 @ 0-00 T 80 = .15 16.29
300.50 @ 20-40 T 80 = 281.19
300.41 @ 20-35 T 80 = 281.23
300.16 @ 20-29 T 80 = 281.17 281.18
300.42 @ 20-38 T 80 = 281.14
297.45

SEC 15 T1N R10W

SEC LINE

35-54-30
143-37-30
215-27-00
35-54-30

COUNTY SURVEYOR'S MONUMENT
T1N
SEC 15
+
SEC 22
R10W
1/4 COR

SEC 22 T1N R10W

35-54-30

2637.03' calc

2636.46' calc

90-13-00
360-52-15
181-18-15
90-13-02½

53-51-30
215-26-30
323-09-45
53-51-37½

Set 6" up in Md Rock on bench on N. Slope of sharp spur about 7.5' from Crown. About 100' W. & 75' above Floor of Steep Canyon, Course S.S.E., to San Gabriel River Wash. 52+82.92 From S'th.

90-14-00
360-56-00
181-24-15
90-14-02½

90-13-05

90-14-00

53-51-35

Fd 1x2 "15 E-W page 221

Sec 1x2 on ℄ Sec 47.69

℄ SEC 22

0.57
47.69

0.58

1867.35

Fd 1x2 "9 E-W page 219

Set 1x2 by Inter. "6 N-S. 26+45.89 From S'th.

COUNTY SURVEYOR'S MONUMENT
T1N
CENTER 22
+
SEC 22
R10W

Changed

℄ SEC 22 469.41

Final ℄ SEC 22

Set by Inter. 6" up in Large Md of Rock 26+46.46 From S'th. 26+14.51 From W. Moved 2.00 East to Final Location. 8-25-32 ← NOTE

2.00

45.69
Fd 1x2

SEC 22 T1N R10W.

Con from top page 224

F.B. 405 Pg. 226

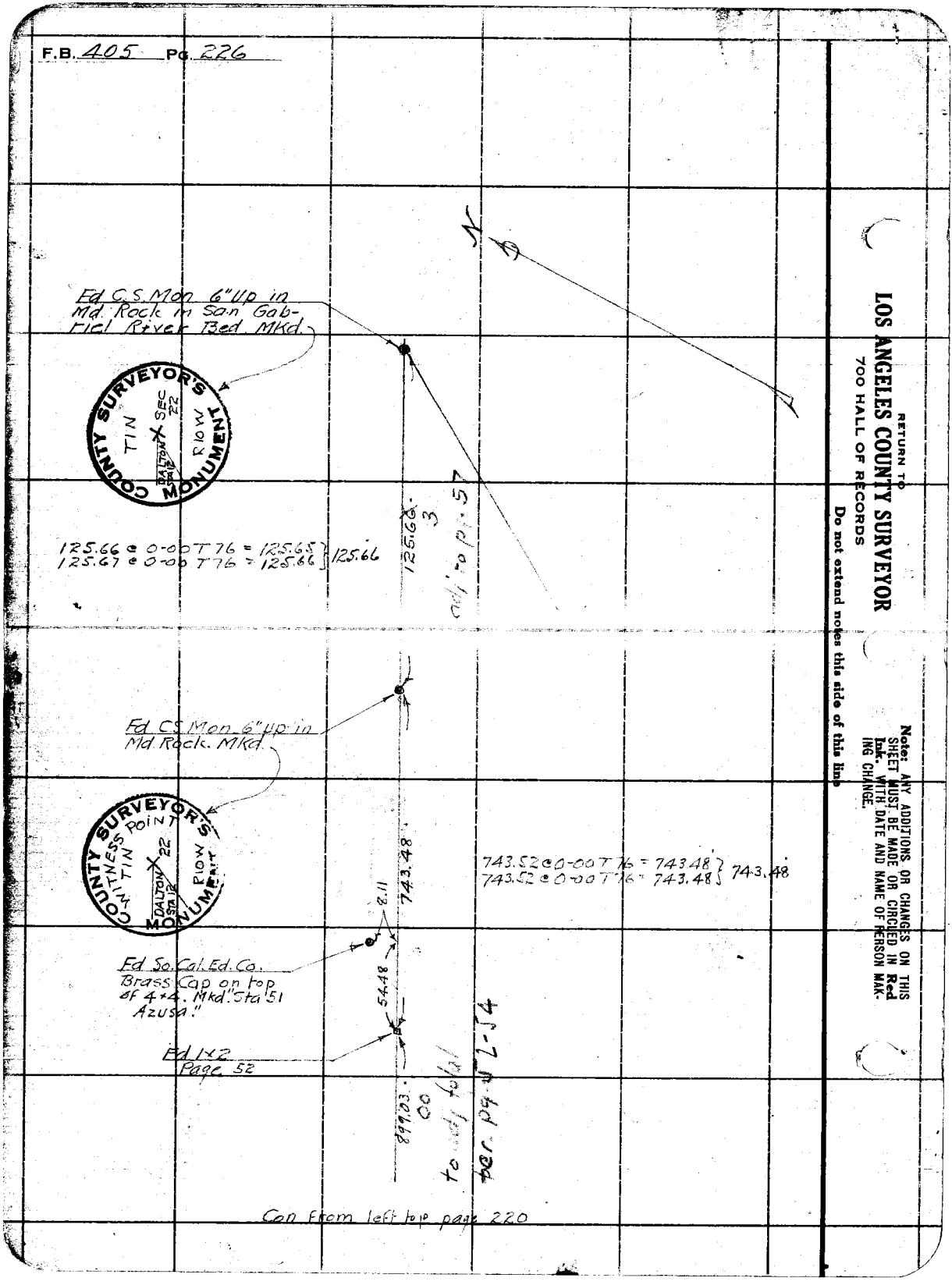

RETURN TO
LOS ANGELES COUNTY SURVEYOR
700 HALL OF RECORDS
Do not extend notes this side of this line

Note: ANY ADDITIONS OR CHANGES ON THIS SHEET MUST BE MADE OR CIRCLED IN Red Ink. WITH DATE AND NAME OF PERSON MAKING CHANGE.

Notes Ck'd by	Survey of San Antonio Blvd.
Map No.	W. O. 787 Tape No. 32 St'd °F.
Office Work	Surveyed by Evans
Checked	Notes HE Date 5-11-32
Date	Indexed A. C. Johnson

F.B. 405 Pg. 227

9-2-32

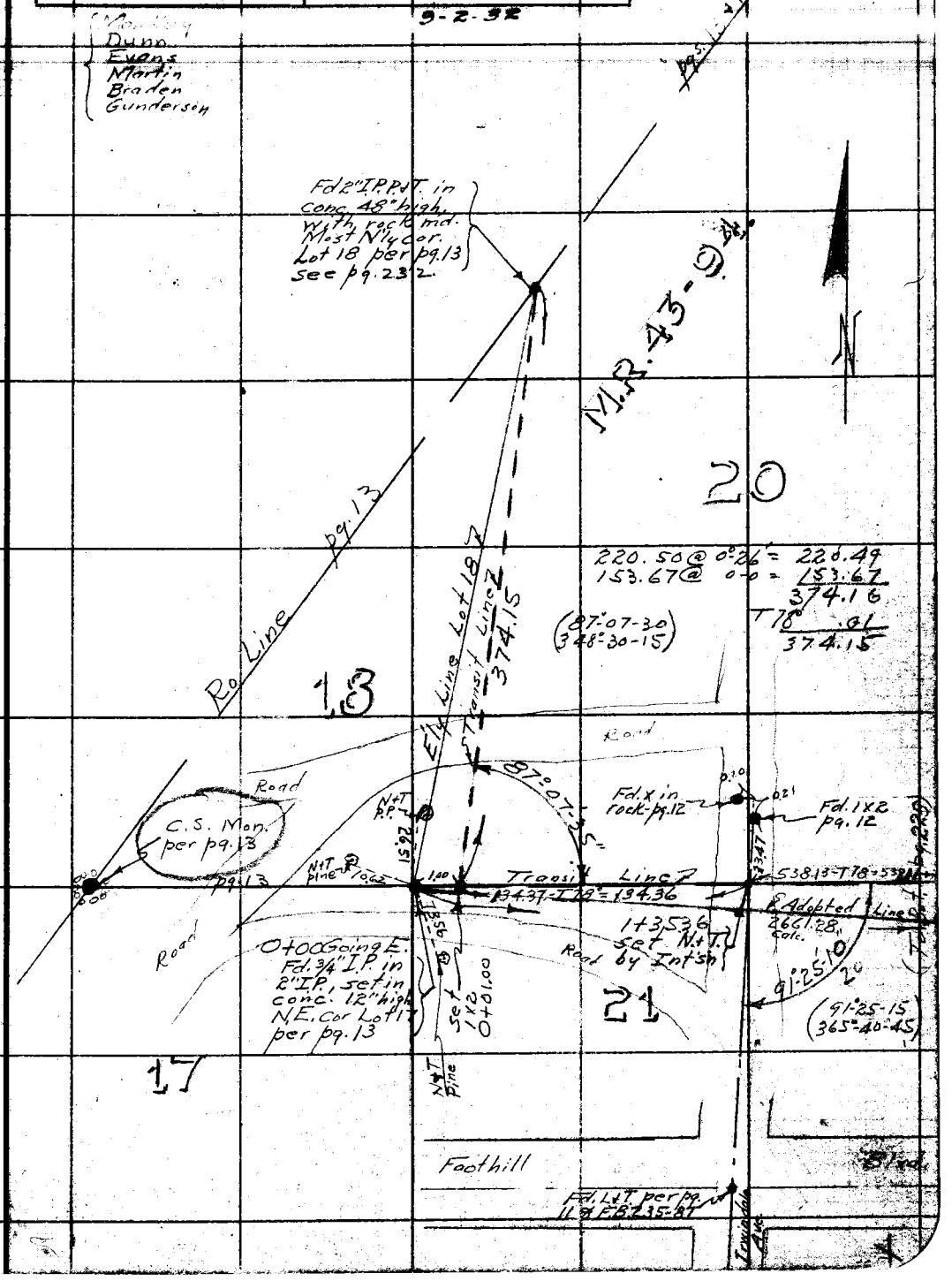

Note: ANY ADDITIONS OR CHANGES ON THIS SHEET MUST BE MADE OR CIRCLED IN Red Ink. WITH DATE AND NAME OF PERSON MAKING CHANGE.

Do not extend notes this side of this line

RETURN TO
LOS ANGELES COUNTY SURVEYOR
700 HALL OF RECORDS

FORM 247 10M 5-31

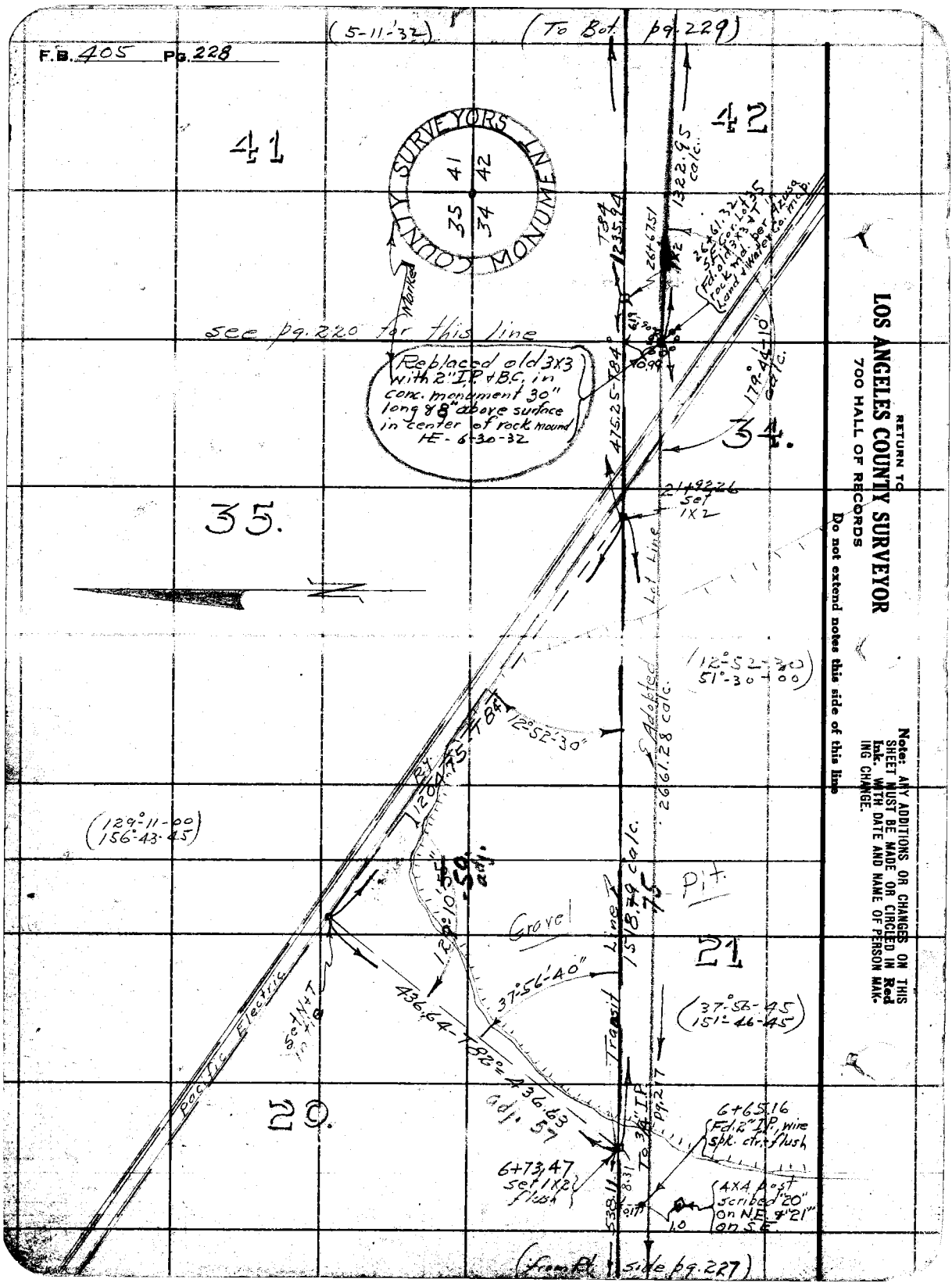
F.B. 405 Pg. 228
(5-11-'32)
(To Bot. pg. 229)
41
42
35
34
SURVEYORS
COUNTY
MONUMENT
Marked
see pg. 220 for this line
Replaced old 3X3 with 2" I.P. & B.C. in conc. monument 30" long & 8" above surface in center of rock mound HE - 6-30-32
1322.95 calc.
26+61.32 S.F. Cor. Lot 35 Fd. old 3X3 & T in rock md. per Azusa Land & Water Co. map.
179°44'-10" calc.
475.25-T84°
21+92.26 set 1X2
Lot Line
(12°-52-30 51°-30-00)
Adopted 2661.28 calc.
12°52'-30"
Ry. 1204.75-T84
(129°-11-00 156°-43-45)
Gravel
Pit
Transit Line
1518.79 calc.
75
21
(37°-56-45 151°-46-45)
37°-56'-40"
436.64-T82°=436.63 adj. 57
Pacific Electric
set N+T in tie
20
6+65.16 Fd. 2" I.P. wire spk. ctr. flush
6+73.47 set 1X2 flush
4X4 post scribed "20" on N.E. & "21" on S.E.
(from Pt. side pg. 227)
RETURN TO
LOS ANGELES COUNTY SURVEYOR
700 HALL OF RECORDS
Do not extend notes this side of this line
Note: ANY ADDITIONS OR CHANGES ON THIS SHEET MUST BE MADE OR CIRCLED IN Red Ink. WITH DATE AND NAME OF PERSON MAKING CHANGE.

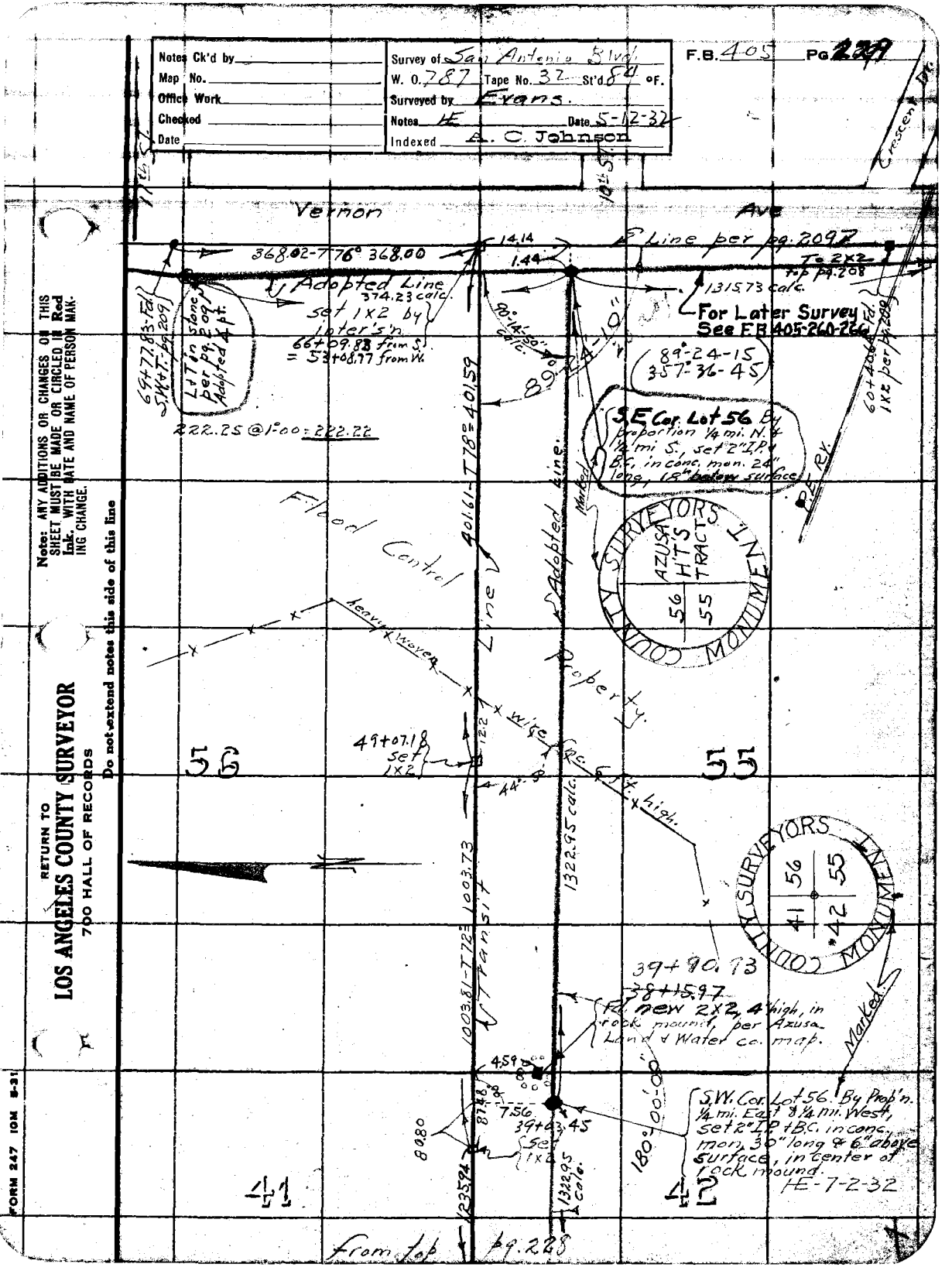

RETURN TO
LOS ANGELES COUNTY SURVEYOR
700 HALL OF RECORDS

Note: ANY ADDITIONS OR CHANGES OR THIS SHEET MUST BE MADE OR CIRCLED IN Red Ink. WITH DATE AND NAME OF PERSON MAKING CHANGE.

Do not extend notes this side of this line

FORM 247 10M 8-31

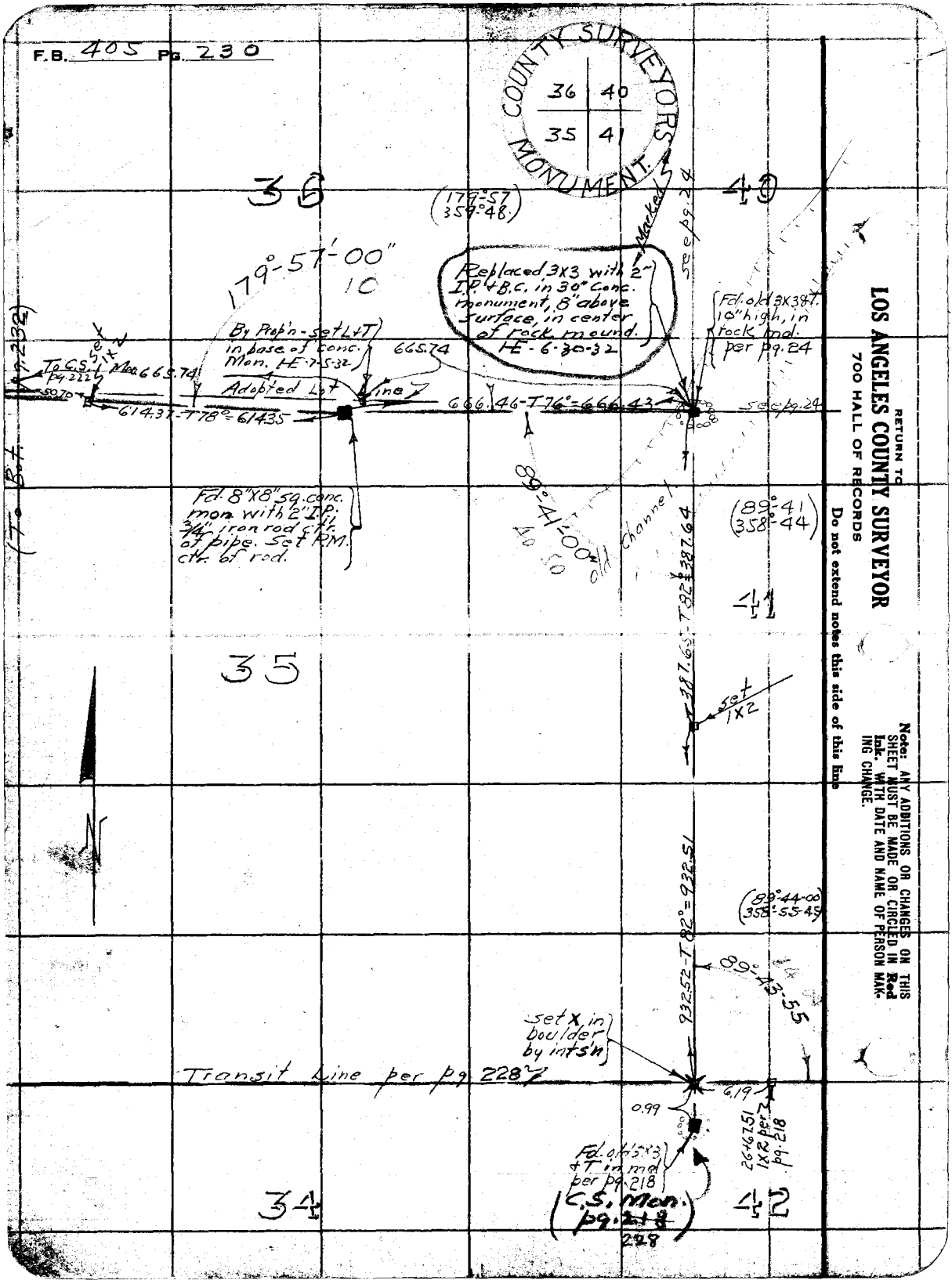

RETURN TO
LOS ANGELES COUNTY SURVEYOR
700 HALL OF RECORDS

Do not extend notes this side of this line

Note: ANY ADDITIONS OR CHANGES ON THIS SHEET MUST BE MADE OR CIRCLED IN Red Ink. WITH DATE AND NAME OF PERSON MAKING CHANGE.

Notes Ck'd by	Survey of San Antonio Blvd.	F.B. 405 Pg. 231
Map No.	W. O. 787 Tape No. 32 St'd 84 °F.	
Office Work	Surveyed by Evans	
Checked	Notes HE Date 5-16-32	
Date	Indexed A. C. Johnson	

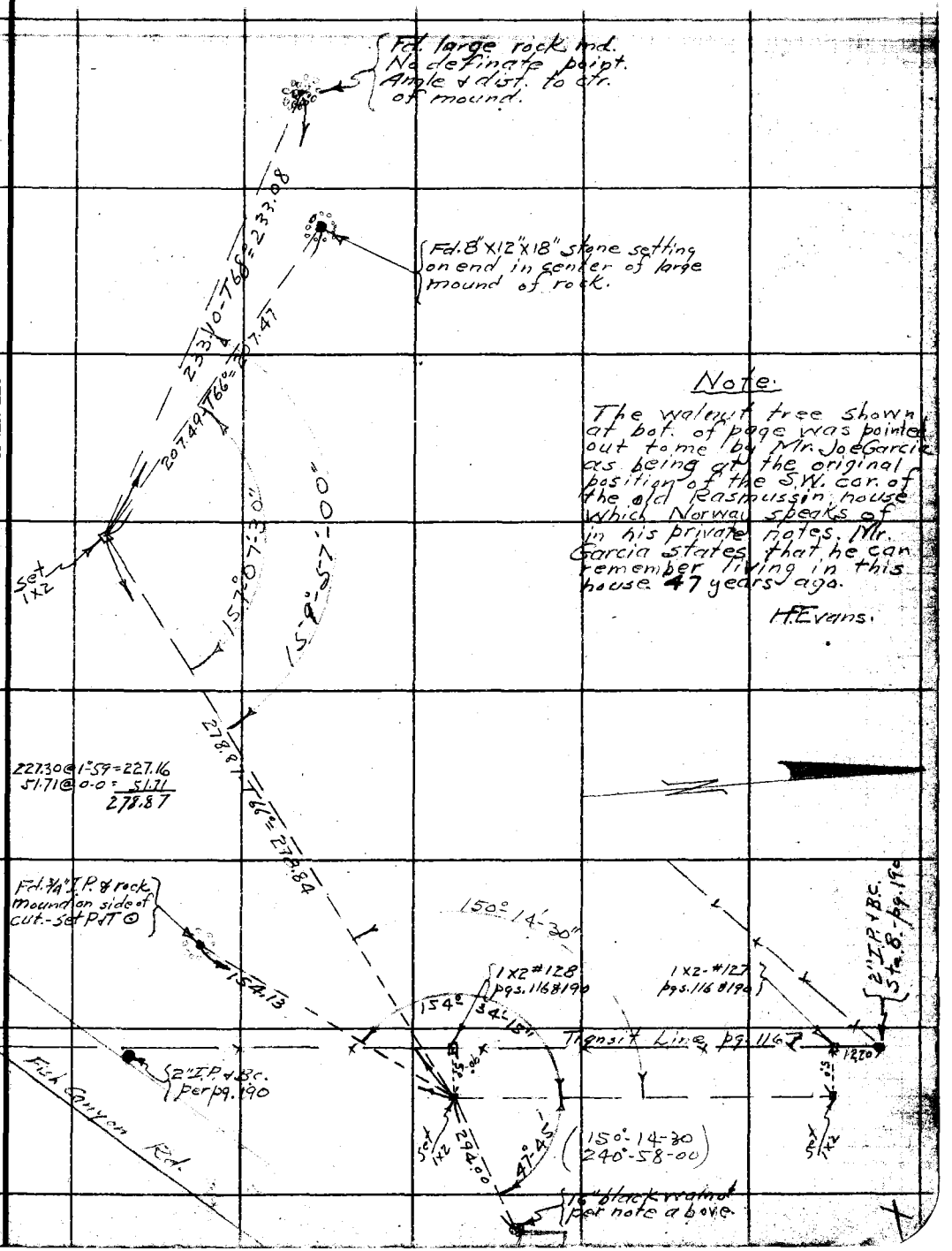

Note:

The walnut tree shown at bot. of page was pointed out to me by Mr. Joe Garcia as being at the original position of the S.W. cor. of the old Rasmussin house which Norway speaks of in his private notes. Mr. Garcia states that he can remember living in this house 47 years ago.

H. E. Evans.

Note: ANY ADDITIONS OR CHANGES ON THIS SHEET MUST BE MADE OR CIRCLED IN Red Ink. WITH DATE AND NAME OF PERSON MAKING CHANGE.

Do not extend notes this side of this line

RETURN TO
LOS ANGELES COUNTY SURVEYOR
700 HALL OF RECORDS

FORM 247 10M 5-31

RETURN TO
LOS ANGELES COUNTY SURVEYOR
700 HALL OF RECORDS

Note: ANY ADDITIONS OR CHANGES ON THIS SHEET MUST BE MADE OR CIRCLED IN **Red Ink**, WITH DATE AND NAME OF PERSON MAKING CHANGE.

Do not extend notes this side of this line

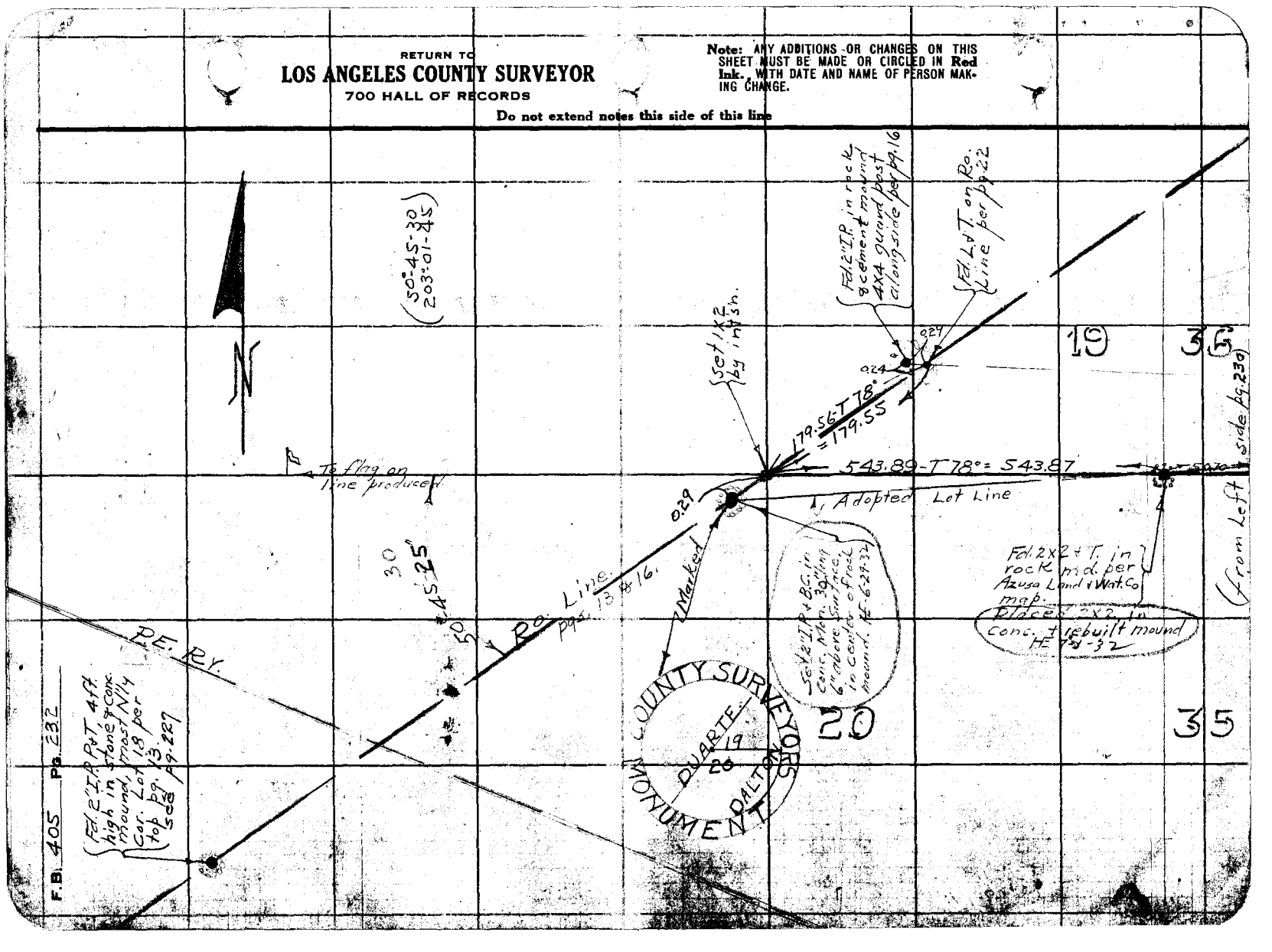

F.B. 405 Pg. 232

Notes Ck'd by D.M. Finley	Survey of Ro Azusa Duarte
Map No. B-481-1	W. O. 7161 Tape No. ____ St'd ____ °F.
Office Work F.A. Wood	Surveyed by Rosecrans
Checked D.M. Finley	Notes ____ Date 7-21-33
Date Aug. 1933	Indexed A. C. J[illegible] 8-1-33

F.B. 405 PG. 233



Note: ANY ADDITIONS OR CHANGES ON THIS SHEET MUST BE MADE OR CIRCLED IN Red Ink. WITH DATE AND NAME OF PERSON MAKING CHANGE.

Do not extend notes this side of this line

RETURN TO
LOS ANGELES COUNTY SURVEYOR
700 HALL OF RECORDS

FORM 247 10M 5-31

F.B. 405 Pg. 234

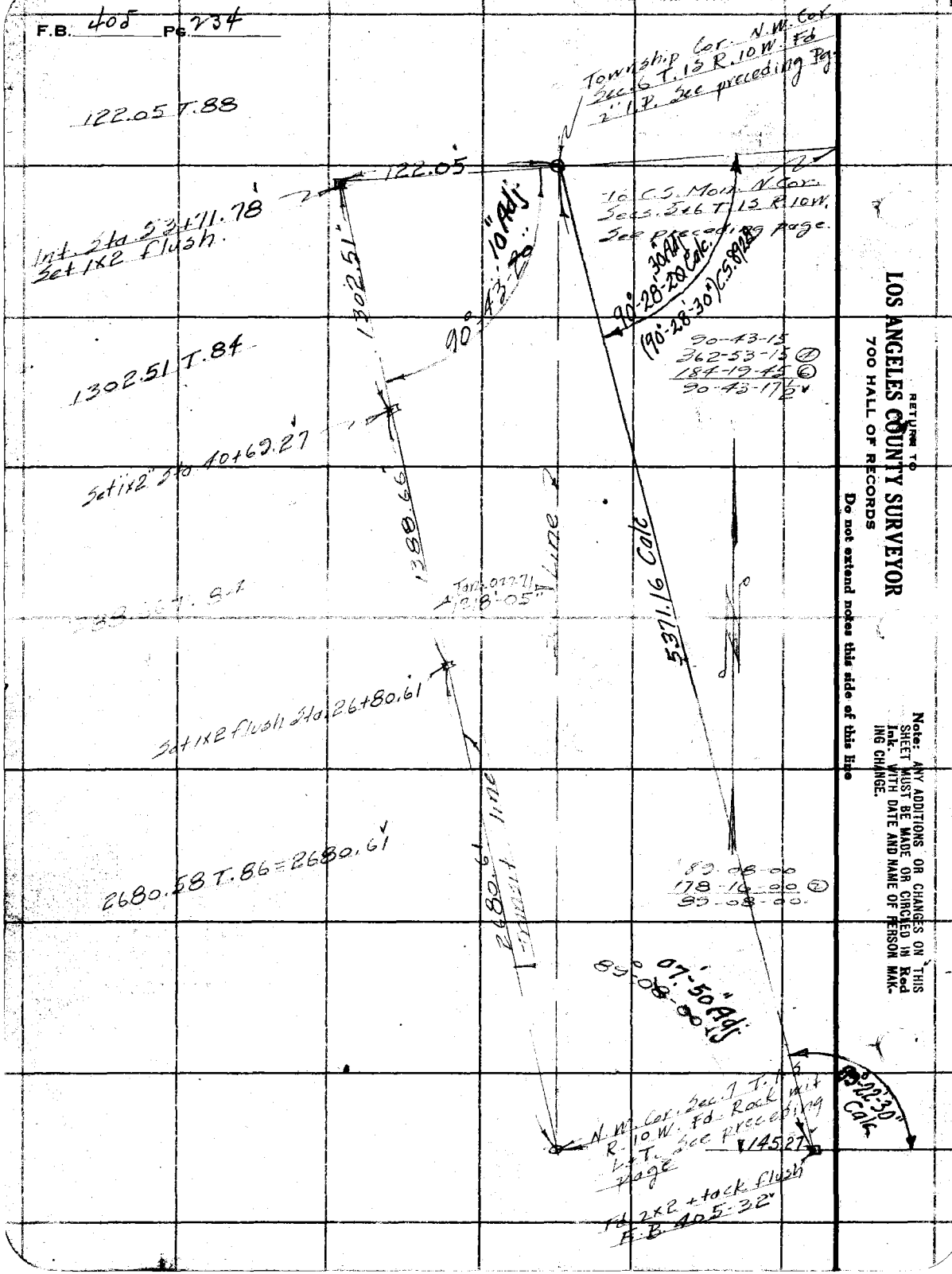

RETURN TO
LOS ANGELES COUNTY SURVEYOR
700 HALL OF RECORDS

Do not extend notes this side of this line

Note: ANY ADDITIONS OR CHANGES ON THIS SHEET MUST BE MADE OR CIRCLED IN Red Ink. WITH DATE AND NAME OF PERSON MAKING CHANGE.

Notes Ck'd by D.M. Finley	Survey of Ko. Azusa Duarte
Map No. B-481-2	W. O. 7161 Tape No. ____ St'd ____ °F.
Office Work F.A. Wood.	Surveyed by Rosecrans
Checked D.M. Finley.	Notes ____ Date 7-26-33
Date Aug 1933.	Indexed ____

F.B. ____ Pg. 235

Note: ANY ADDITIONS OR CHANGES ON THIS SHEET MUST BE MADE OR CIRCLED IN Red Ink. WITH DATE AND NAME OF PERSON MAKING CHANGE.

RETURN TO
LOS ANGELES COUNTY SURVEYOR
700 HALL OF RECORDS
Do not extend notes this side of this line

Line and angle check of
E. line of Sec 30 T.1N. R10W.

Job. 7161

Party F.A. Rosecrans
P.W. Atkins
G.D. Scott
R.V. Chase.

FORM 247 10M 8-31

F.B. 405 Pg. 236



RETURN TO
LOS ANGELES COUNTY SURVEYOR
700 HALL OF RECORDS

Do not extend notes this side of this line

Note: ANY ADDITIONS OR CHANGES ON THIS SHEET MUST BE MADE OR CIRCLED IN Red Ink. WITH DATE AND NAME OF PERSON MAKING CHANGE.

Notes Ck'd by D. M. Finley	Survey of McNabb vs Cooper	F.B. 405 Pg. 241
Map No. B-1446	W. O. 8230 Tape No. ___ St'd ___ of	
Office Work J.D. Price	Surveyed by A. N. HELLSTROM	
Checked D. M. Finley	Notes A.N.H. Date 7-20-38	
Date Nov. 1938	Indexed 7-27-38	

Note: Any Additions or Changes on This Sheets Must be Made or Circled in Red Ink With Date and Name of Person Making Change.

Do not extend notes this side of this line

RETURN TO
LOS ANGELES COUNTY SURVEYOR
700 HALL OF RECORDS

SURVEY
OF
McNABB VS COOPER CASE
IN
Lot 48 Azusa Land + Water Co's Sub. #2
FOR
COURT CASE ALONG SOUTH LINE RANCHO AZUSA
S.C.C. #426903

See pg. 256 for Final Lines Of Property Shown from pgs. 241-254. For Mons. also.

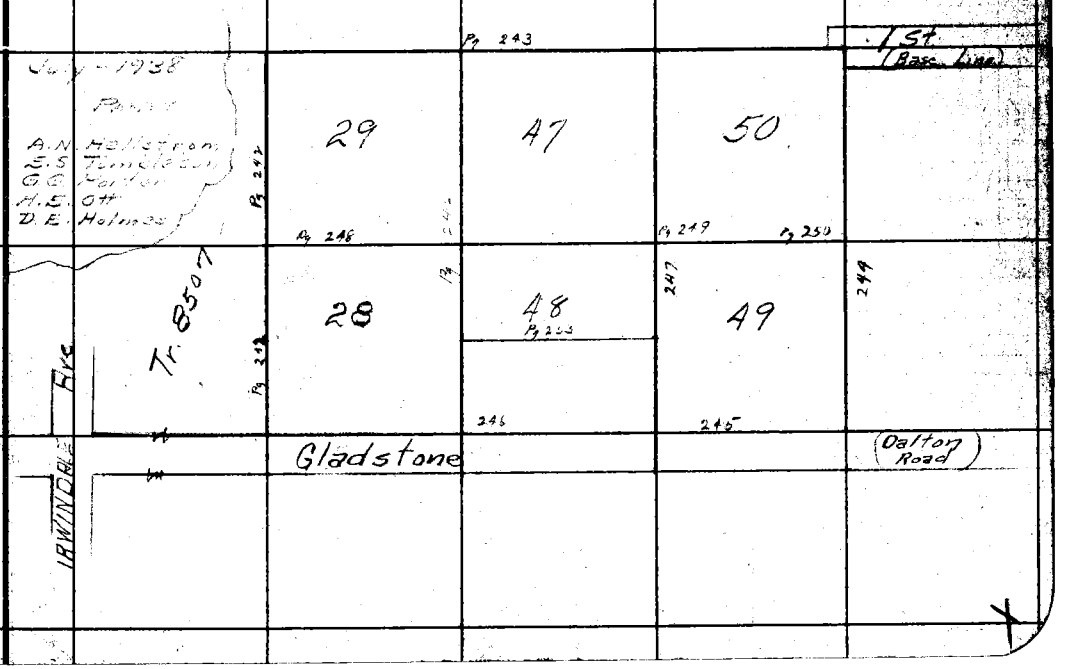

FORM 247 5M 10-37

F.B. 405 PG. 242

1336.39 @ 0-0 T 88 = 1336.49'
3.39 @ 3-0 T = 3.39'
9.05 @ 0-4 T 88 = 9.05'

1332.20 @ 0-0 T 90 = 1332.32'
Tape 0.46 SH. & 7.6

R.R.P.I.
Fd. 2X2 - 12" under
pr F.B. 309-124

by Prop. ½ mile W. and ¼ mi. E.
Fd. 2X2 - 5/8 - 0.19 W & 0.62 N
of this Position

50.15

1323.09' To 3/4" I.P. - Ang. Pt.

San Bernardino Base Line

Cont'd on Next pg. 243

FIRST ST.

Fd. 1" I.P. in Mon. Well
0.3' Below Gr. and
0.4' W. of Ext. Sid. Line
F.B. 309-124

90°-18'-20"

© 90°-18'-20"
Ⓔ 361°-13'-10"
90°-18'-20"

1336.49'

172.60
173.59
203.25
223.84
225.33
162.35
161.24
1323.09' To 3/4" I.P. 1323.09'
Tape

MEADOW

PIEDMONT

ST.

TR. 8507

PARALLEL 3.3' N. of Cor.

Fd. 2X2
No record
Finish

0.49

Set Nail

Sec. 4, T2S

ST.

AVE.

ROOSEVELT

ST.

Tape Cor. 3/4" I.P.
1290.2.30 - 0 T 82 = 1290.26'

© 89°-47'-45"
Ⓔ 359°-59'-60"
89°-47'-45"

1332.32'

89°-47'-45"

S.W. Cor. Lot 28
Chiseled X

1320.33 To S.W. Cor. Lot 48

Cont'd on Pg. 245

GLADSTONE AVE

Set Spk. W.S.T.

Present E.T.

DALTON AVE.

5.00

1290.26'

Proposed E.T.

To 2X2" I.P.

39 x 61.10 From E.

Fd. 0.10 2X2-12" dp
pr F.B. 309-134
Reset + new 2X2-6" dp

20.00

South Bdy. Rancho Azusa

Fd. 2X2 - 12" under

pr F.B. 291-82
" F.B. 309-134

1332.32'

R.R.P.I.
Fd. 2X2 - 12" under
Cr. Chiseled
pr F.B. 291 pg. 82

RETURN TO
LOS ANGELES COUNTY SURVEYOR
700 HALL OF RECORDS

Note: Any Additions or Changes on This Sheets Must be Made or Circled in Red Ink With Date and Name of Person Making Change.

Do not extend notes this side of this line

Notes Ck'd by D. M. Finley
Map No. B-1446
Office Work J. D. Price
Checked D. M. Finley
Date Nov. 1938

Survey of M.S. North vs Cooper
W. O. 2220 Tape No. 13 St'd 84 of
Surveyed by A. N. HELLSTROM
Notes A.N.H. Date 7-29-38
Indexed

F.B. 405 Pg. 243

Tape #13 St. = 84
356-23-00

Note: Any Additions or Changes on This Sheets Must be Made or Circled in Red Ink With Date and Name of Person Making Change.

Do not extend notes this side of this line

RETURN TO
LOS ANGELES COUNTY SURVEYOR
700 HALL OF RECORDS

FORM 247 5M 10-37

COUNTY ROAD (No Name)

Set 2x2 on line 2.49'

Fd. 4.00

1319.92 To Ch. Pt.

Cont. on Next pg.

Fd. 3/4" I.P. pl. & tck. 12" So. pr. F.B. 405-205

Fd. 60 in Wall 4.26 N 1.31 E of Sd. of 2" Fire Hydrant

6.18

280.27
140.82
124.67
243.28
189.52
248.72
1237.38 a - 1.78 = 1237.43'

680.50

1318.67

89° 35' 42"

89° 30' 30" Calc.

1237.43'
1399.92'
2637.35'

Fd. 3" I.P. - 6" high - no nail

6.69

2637.35' Calc.

299.13
188.66
163.83
155.34
147.36
202.00
244.74
9.11
1399.87 a - 0.79 = 1399.92' W. Nail on Fence Line

Set 2x2 - flush

Set 2x2 flush

Established Ch. Sec. Cor. and Grant N.

82.38

10.92

Fd. old rodder 2x2 no nail pr. F.B. 235-41

0° 05' Calc.

See pg. 247 for Line South

Fd. 1/2" I.P. no plug or tag in Sm. md. pr. F.B. 235-40

16.35

335.00'

1399.92'

Fd. 2" I.P. no nail Set nail on line P.R.S. 16" high and bears 2.1' guard on E. sd.

0 179-53-10"
4 359-32-50"
179°-53'-10"

321.52

179°-53'-10"

Calc. 179°-47'-55"

Fd. 3/4" I.P. no pl. or tag - In Sm. rock. md. Set nail in Cntr. pr. F.B. 235-85

See pg. 246 for Line South

1323.09

2x2 Tgt. S. Apex Fence Corner

Cont. from prev. pg. 242

F.B. 405 PG. 244

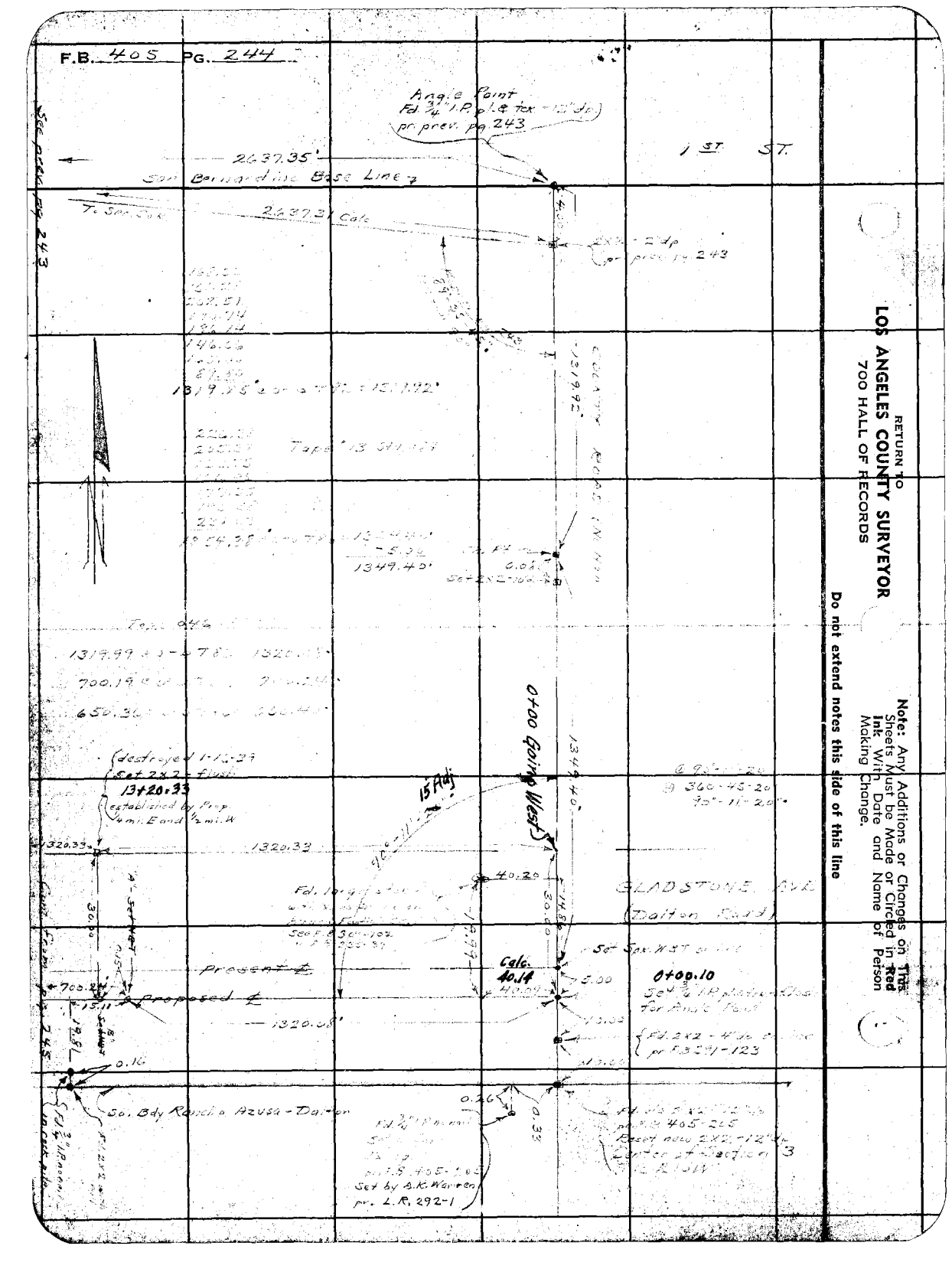

RETURN TO
LOS ANGELES COUNTY SURVEYOR
700 HALL OF RECORDS

Note: Any Additions or Changes on This Sheets Must be Made or Circled in Red Ink With Date and Name of Person Making Change.

Do not extend notes this side of this line

Notes Ck'd by D. M. Finley	Survey of McNabb vs Cooper	F.B. 405 Pg. 245
Map No. B-1446	W. O. [illegible] Tape No. ___ St'd ___ of	
Office Work J. D. Price	Surveyed by A. N. HELLSTROM	
Checked D. M. Finley	Notes A.N.H. Date 7-20-38	
Date Nov. 1938.	Indexed	

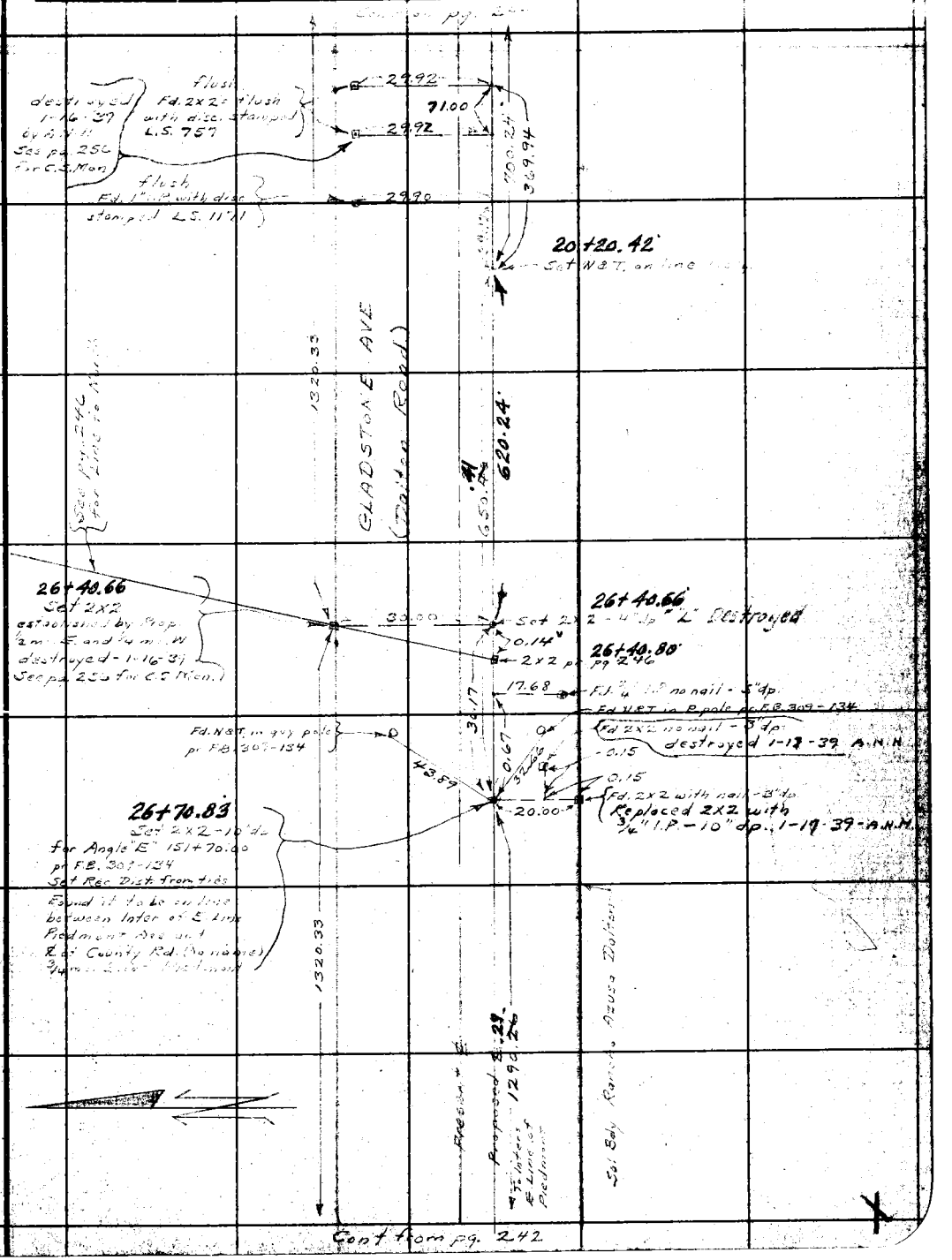

Note: Any Additions or Changes on This Sheets Must be Made or Circled in Red Ink With Date and Name of Person Making Change.

Do not extend notes this side of this line

RETURN TO
LOS ANGELES COUNTY SURVEYOR
700 HALL OF RECORDS

FORM 247 5M 10-37

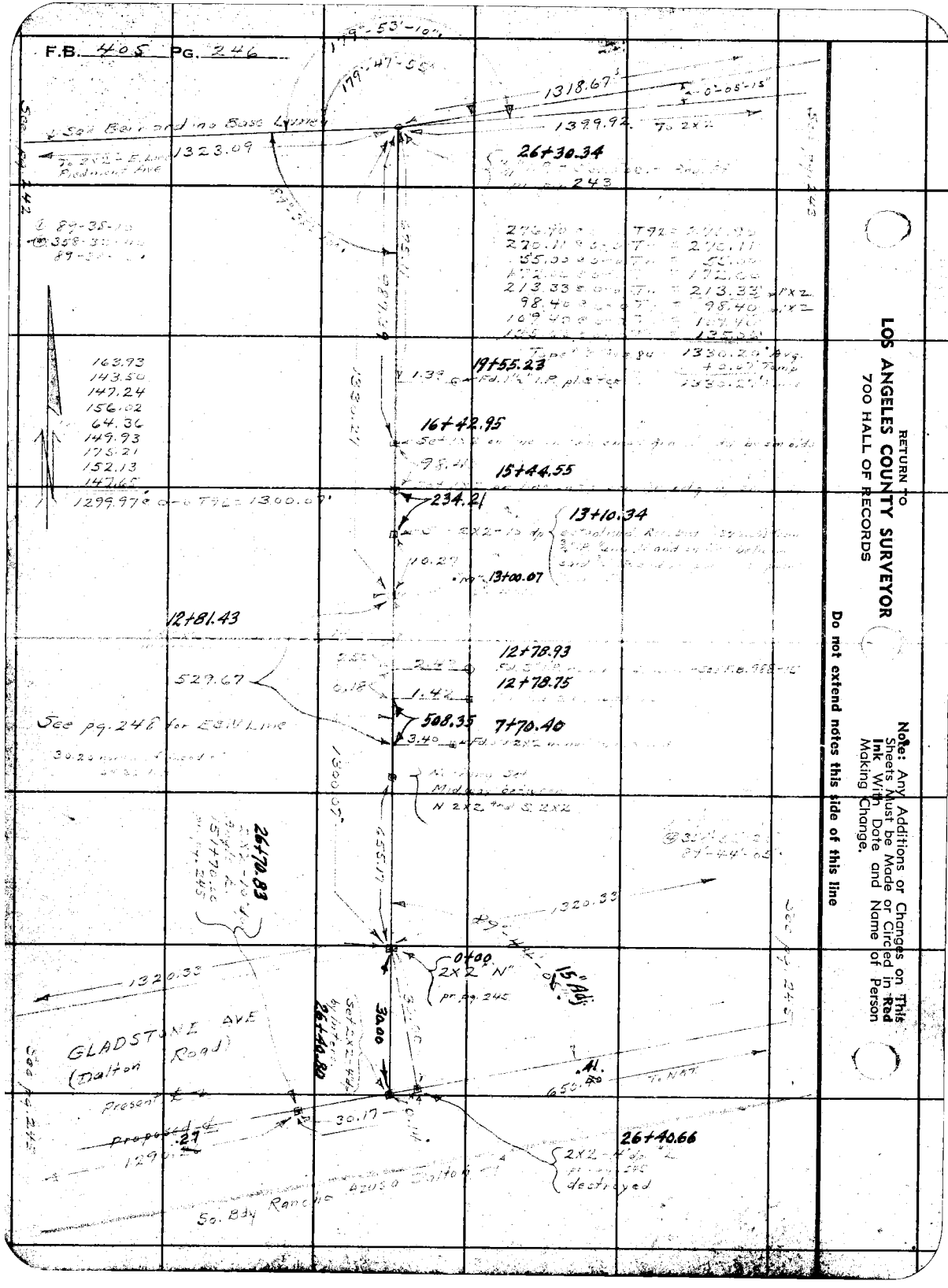

RETURN TO
LOS ANGELES COUNTY SURVEYOR
700 HALL OF RECORDS

Note: Any Additions or Changes on This Sheets Must be Made or Circled in Red Ink With Date and Name of Person Making Change.

Do not extend notes this side of this line

Notes Ck'd by D. M. Finley	Survey of Mt Naab vs Cooper	F.B. 405 PG. 247
Map No. B-1446	W. O. 523 Tape No. ___ St'd ___ of	
Office Work J. D. Price	Surveyed by A. N. HELLSTROM	
Checked D. M. Finley	Notes A.N.H. Date 7-25-38	
Date Nov. 1938	Indexed	

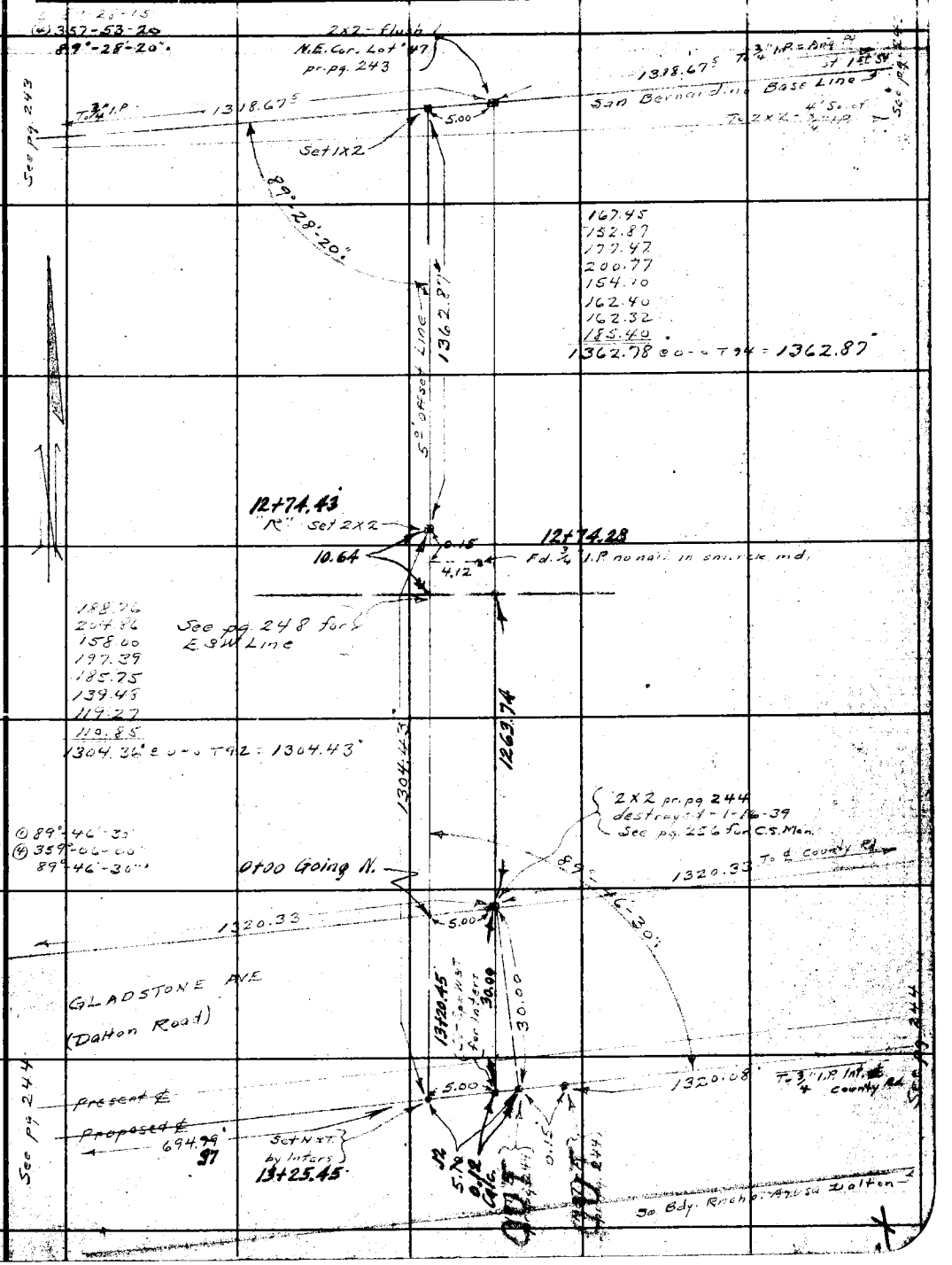

Note: Any Additions or Changes on This Sheets Must be Made or Circled in Red Ink With Date and Name of Person Making Change.

Do not extend notes this side of this line

RETURN TO
LOS ANGELES COUNTY SURVEYOR
700 HALL OF RECORDS

FORM 247 5M 10-37

RETURN TO
LOS ANGELES COUNTY SURVEYOR
700 HALL OF RECORDS

Note: Any Additions or Changes on This Sheets Must be Made or Circled in **Red Ink** With Date and Name of Person Making Change.

Do not extend notes this side of this line

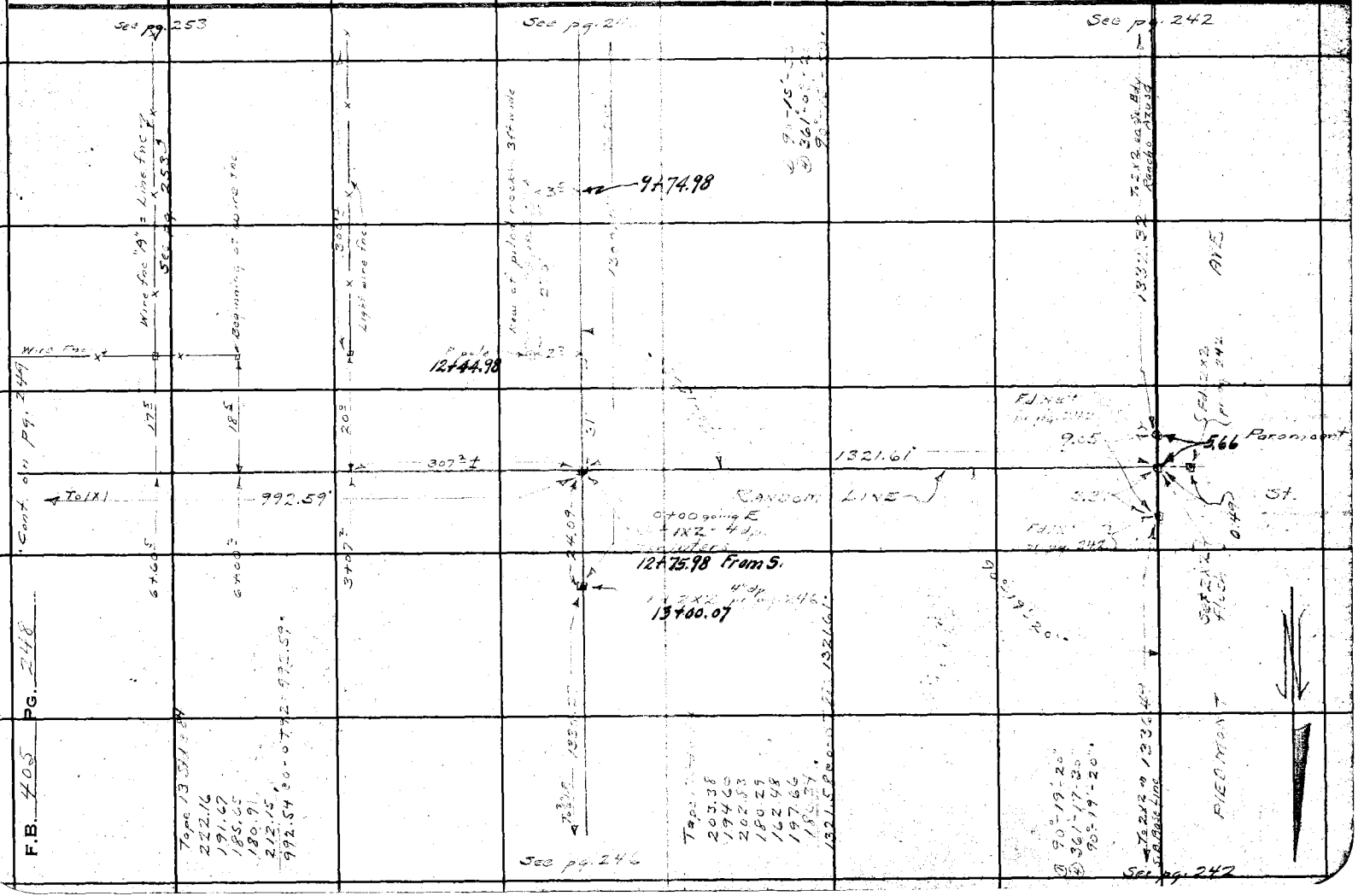

Notes Ck'd by D. M. Finley	Survey of McNabb vs. Cooper	F.B. 405 Pg. 249
Map No. B-1446	W. O. [illegible] Tape No. ___ St'd ___ °F	
Office Work J. D. Price	Surveyed by A. N. HELLSTROM	
Checked D. M. Finley	Notes A.N.H. Date 7-25-38	
Date Nov. 1938	Indexed	

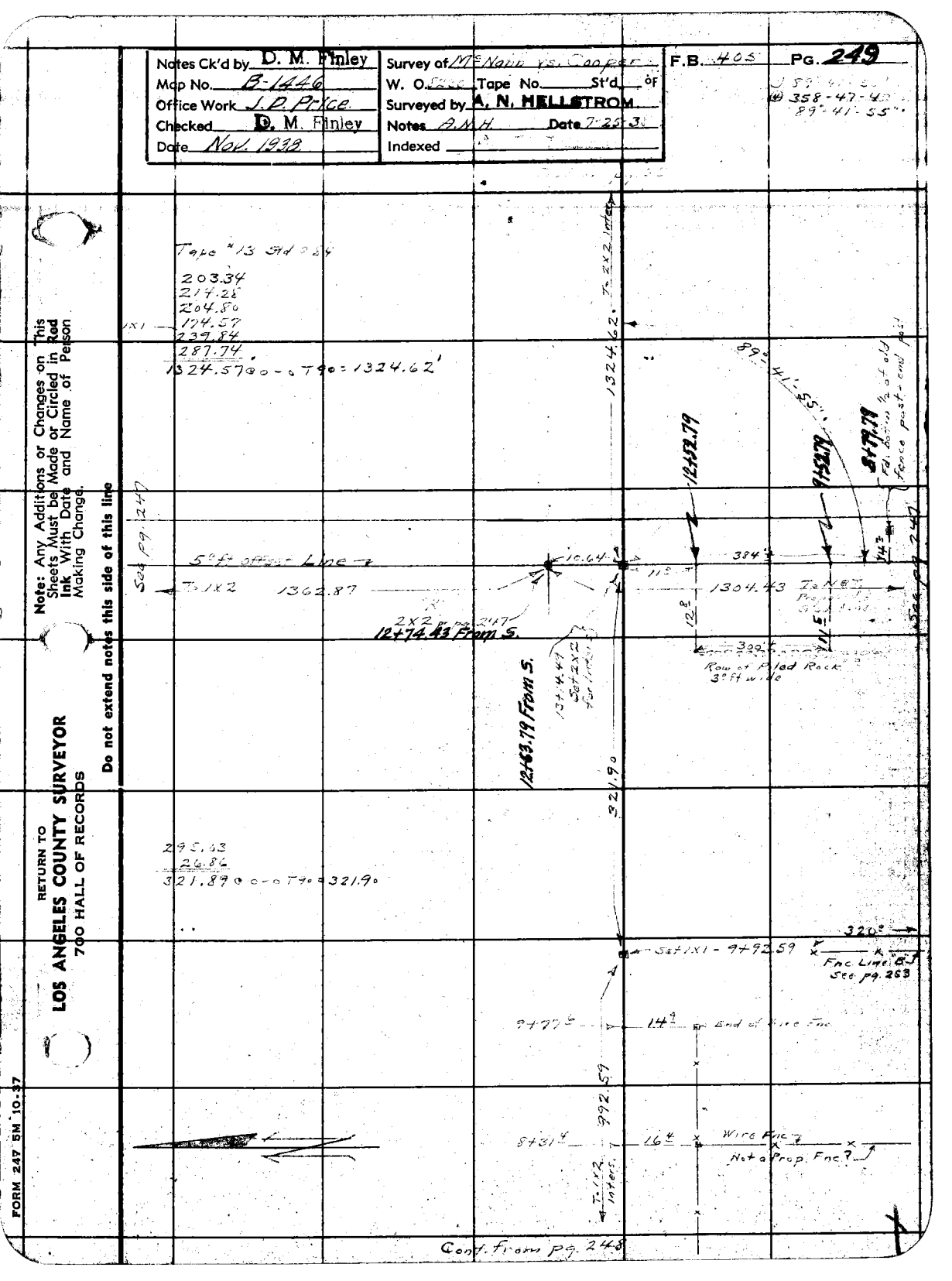

Note: Any Additions or Changes on This Sheets Must be Made or Circled in Red Ink With Date and Name of Person Making Change.

Do not extend notes this side of this line

RETURN TO
LOS ANGELES COUNTY SURVEYOR
700 HALL OF RECORDS

FORM 247 5M 10-37

F.B. 405 PG. 250

RETURN TO
LOS ANGELES COUNTY SURVEYOR
700 HALL OF RECORDS

Note: Any Additions or Changes on This Sheets Must be Made or Circled in **Red Ink** With Date and Name of Person Making Change.

Do not extend notes this side of this line

Cont from pg. 247

Notes Ck'd by D. M. Finley	Survey of McNabb-vs-Cooper
Map No. B-1446	W. O. 2230 Tape No. ____ St'd ____ °F.
Office Work J. D. Price	Surveyed by S. N. HELLSTROM
Checked D. M. Finley	Notes A.M.H. Date 7-26-38
Date Nov. 1938.	Indexed [illegible]

F.B. 405 PG. 251

Cont. on pg 252

To 3/4" I.P.

There are 62 trees N and S. in this Orange Grove.

30th Row begins 12th Tree South and goes So. 20 trees

29th Row begins 11th Tree South

28th Row begins 9th Tree South

27th Row begins 7th Tree South

9½ — 5+66.5 going W

End of Fill was 26th Row

2637.35

3rd Row — 22

2nd Row — 22

1st Row — 22 22 22 22 22

11½ — 0+18.3

11½ — 0+03.5 going W

4° — 0+00 going W

3/4" I.P. pr. pg. 243-244

To Sh. Pt. — 1319.92

See pg. 244

2x2 pr. pg. 243-244

Note: Any Additions or Changes on This Sheet Must be Made or Circled in Red Ink With Date and Name of Person Making Change.

Do not extend notes this side of this line

RETURN TO
LOS ANGELES COUNTY SURVEYOR
700 HALL OF RECORDS

FORM 247 10M 11-35

RETURN TO
LOS ANGELES COUNTY SURVEYOR
700 HALL OF RECORDS

Note: Any Additions or Changes on This Sheet Must be Made or Circled in **Red Ink** With Date and Name of Person Making Change.

Do not extend notes this side of this line

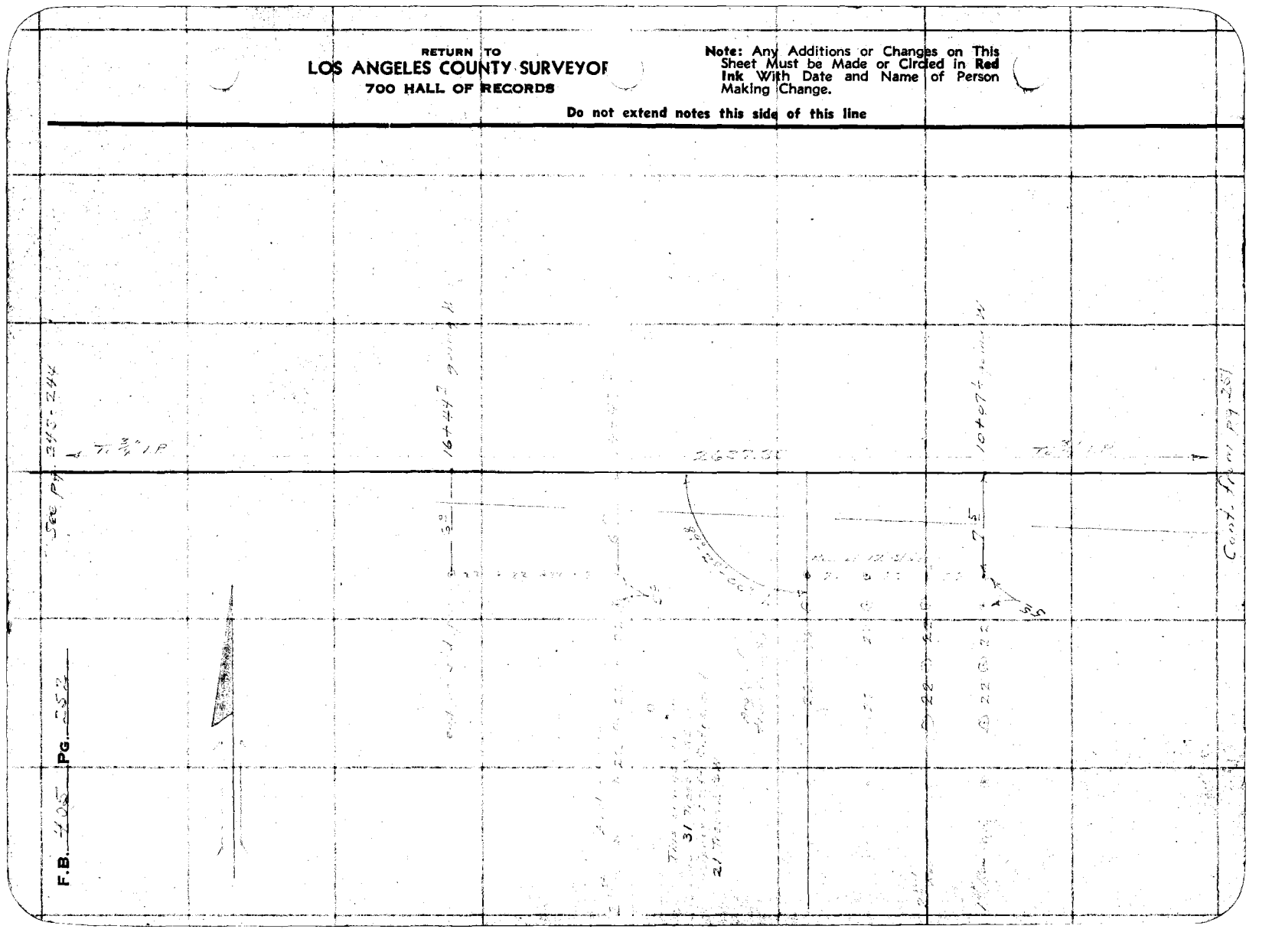

Notes Ck'd by D. M. Finley	Survey of M/S Nabb-vs-Cooper	F.B. 405 Pg. 253
Map No. B-1446	W. O. 8230 Tape No. ____ St'd ____ of	
Office Work J. D. Price	Surveyed by A. N. HELLSTROM	
Checked D. M. Finley	Notes A.N.H. Date 7-25-38	
Date Nov. 1938.	Indexed	

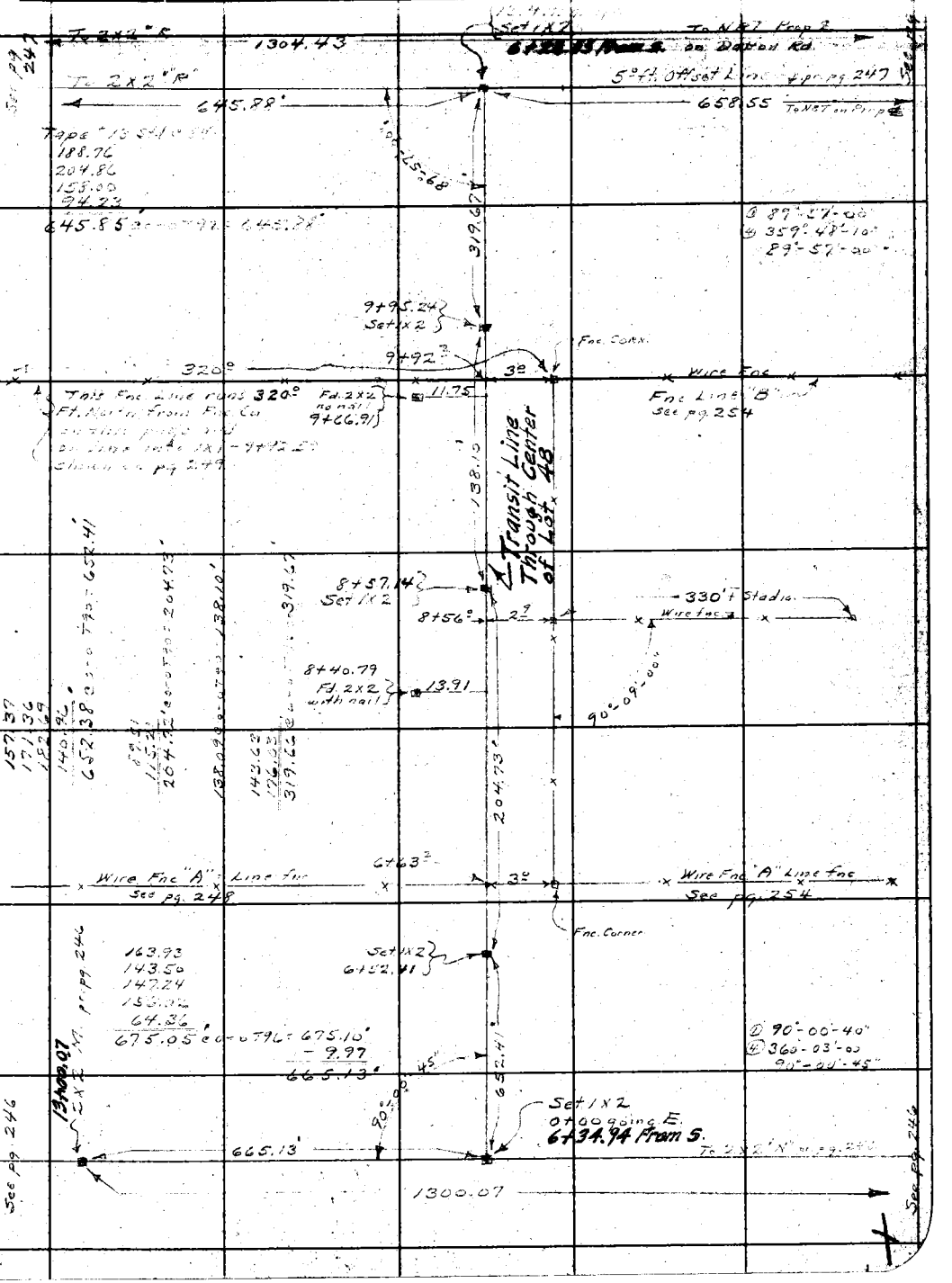

Note: Any Additions or Changes on This Sheets Must be Made or Circled in Red Ink With Date and Name of Person Making Change.

Do not extend notes this side of this line

RETURN TO
LOS ANGELES COUNTY SURVEYOR
700 HALL OF RECORDS

FORM 247 5M 10-37

F.B. 405 PG. 254

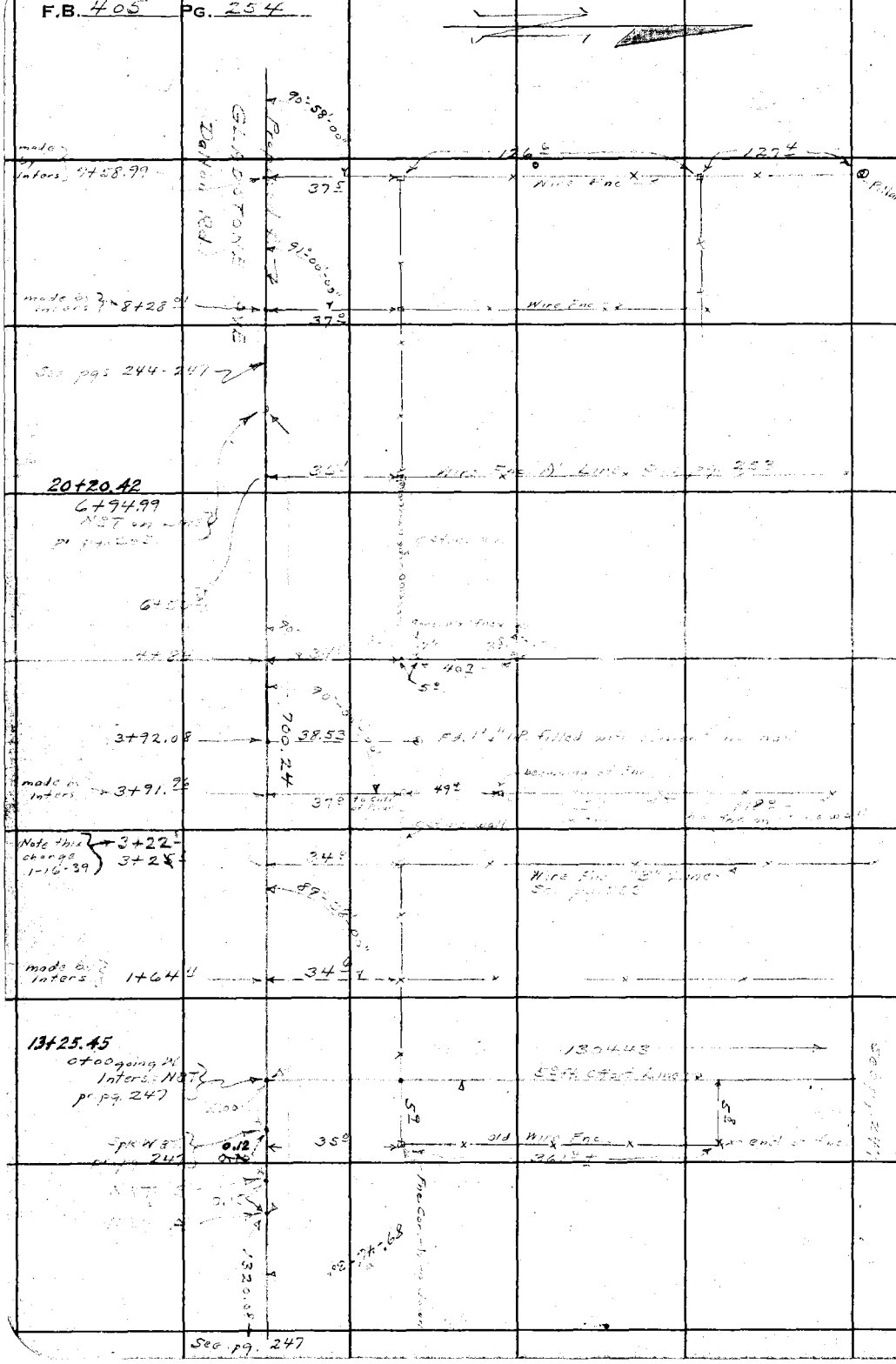

RETURN TO
LOS ANGELES COUNTY SURVEYOR
700 HALL OF RECORDS

Note: Any Additions or Changes on This Sheets Must be Made or Circled in **Red Ink** With Date and Name of Person Making Change.

Do not extend notes this side of this line

Notes Ck'd by D.M. Finley	Survey of [illegible]
Map No. B-1446	W. O. [illegible] Tape No. ___ St'd ___ °F.
Office Work J.D. Price	Surveyed by A. N. HELLSTROM
Checked D.M. Finley	Notes [illegible] Date [illegible]
Date Jan 19, 1939	Indexed 1-18-39

F.B. [illegible] PG. 255

PROPERTY LINES
OF
Superior Court Case N° 426903
Showing Monument Numbers and position
Of the Monuments Set.
pg. 256
See C.S. Map. B-1446

Note: Any Additions or Changes on This Sheet Must be Made or Circled in Red Ink With Date and Name of Person Making Change.

Do not extend notes this side of this line

RETURN TO
LOS ANGELES COUNTY SURVEYOR
700 HALL OF RECORDS

FORM 247 10M 11-35

RETURN TO
LOS ANGELES COUNTY SURVEYOR
700 HALL OF RECORDS

Note: Any Additions or Changes on This Sheet Must be Made or Circled in **Red** Ink With Date and Name of Person Making Change.

Do not extend notes this side of this line

F.B. 435 PG. 256

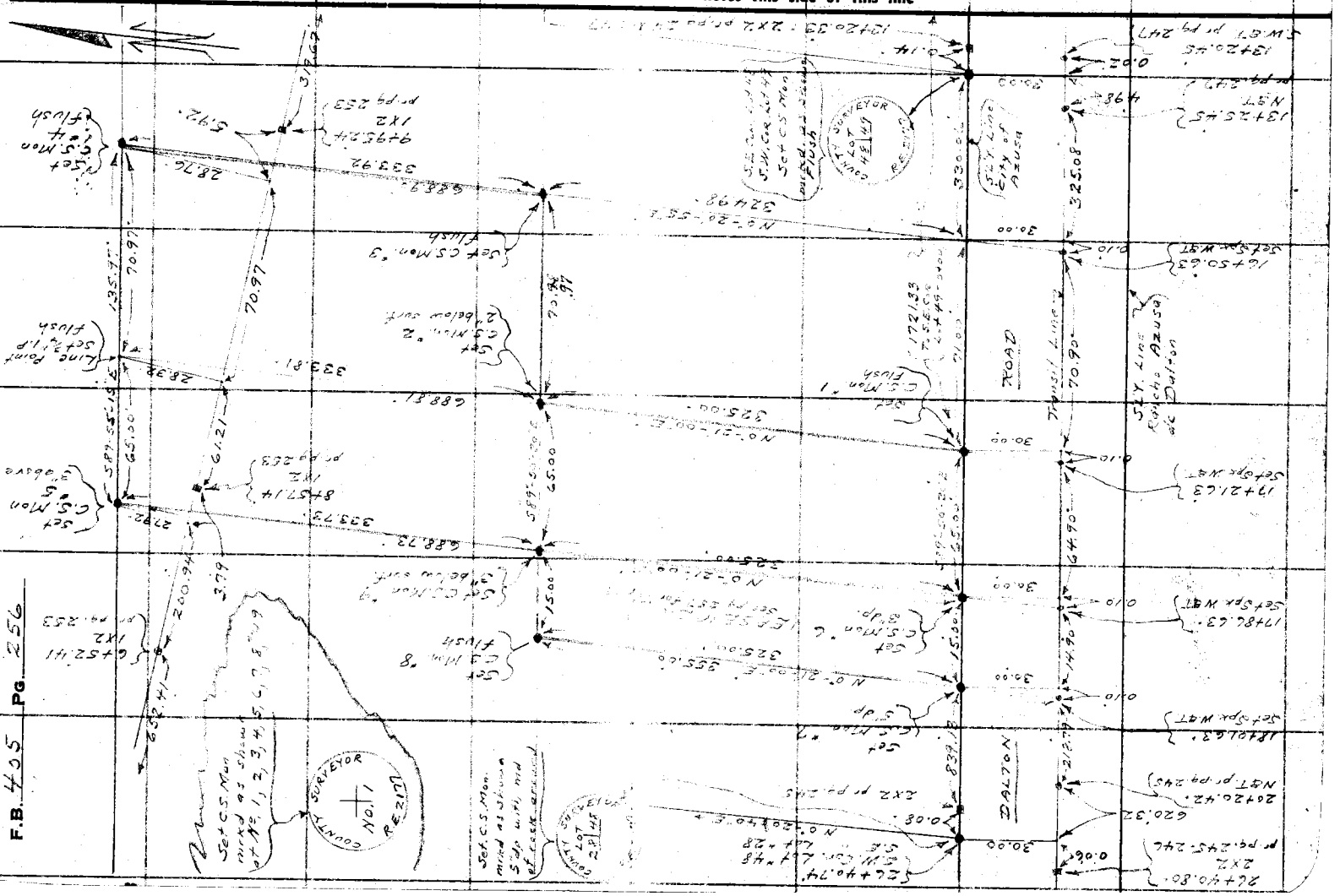

Notes Ck'd by D.M. Finley	Survey of McNAB Vs COOPER	F.B. 405	PG. 257
Map No. B-1446	W. O. 8230 Tape No. 046 St'd 76 of		
Office Work J. D. Price.	Surveyed by A. N. HELLSTROM		
Checked D.M. Finley	Notes A.N.H Date 1-17-39		
Date Jan. 19, 1939	Indexed		

Note: Any Additions or Changes on This Sheets Must be Made or Circled in Red Ink With Date and Name of Person Making Change.

Do not extend notes this side of this line

RETURN TO
LOS ANGELES COUNTY SURVEYOR
700 HALL OF RECORDS

FORM 847 BM-10-37

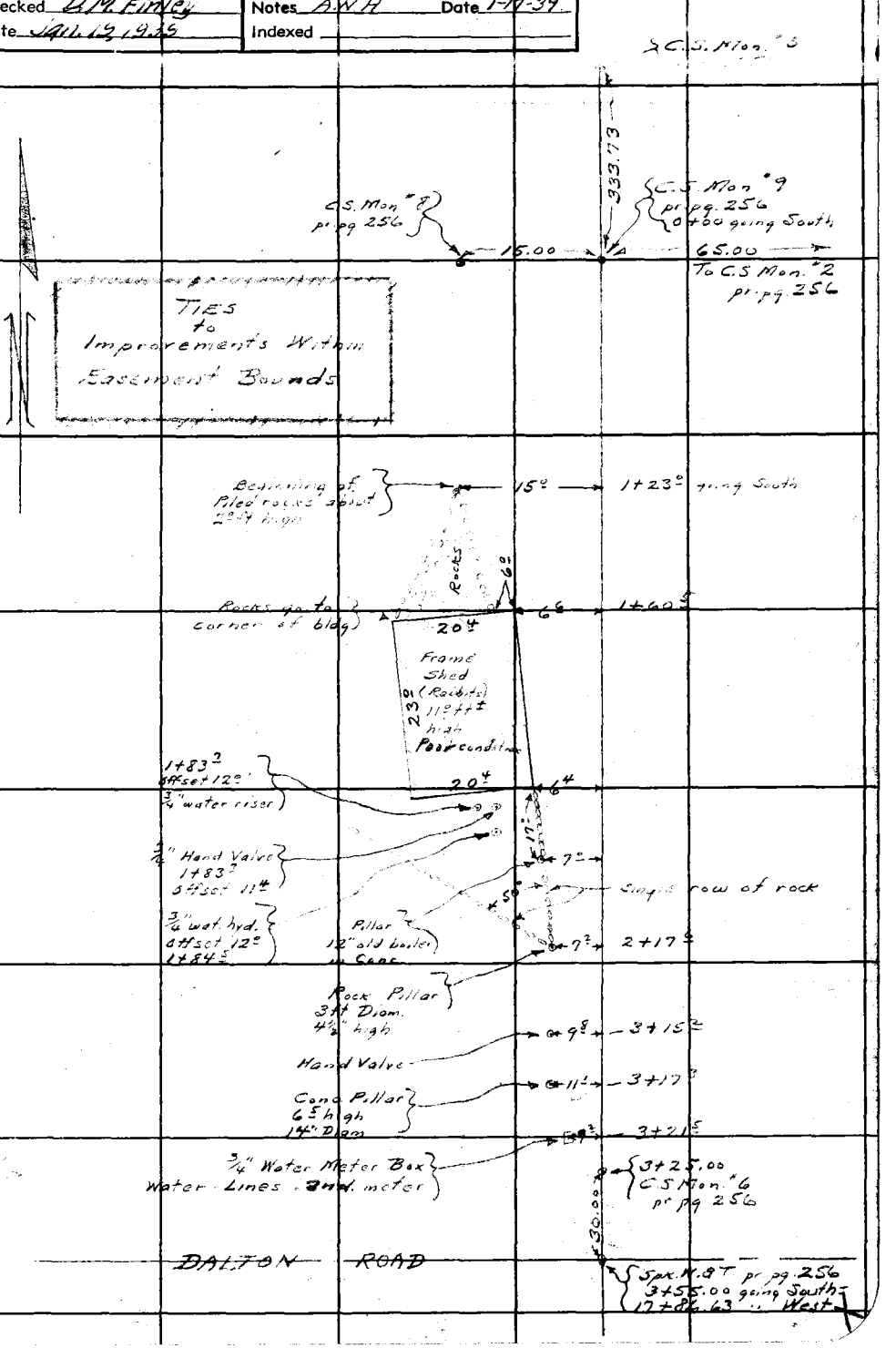

RETURN TO
LOS ANGELES COUNTY SURVEYOR
700 HALL OF RECORDS

Note: Any Additions or Changes on This Sheets Must be Made or Circled in **Red Ink** With Date and Name of Person Making Change.

Do not extend notes this side of this line

F.B. 405 PG. 258

Notes Ck'd by D.M. Finley	Survey of
Map No. B-773-1	W. O. Tape No. St'd °F
Office Work C.E. Drown.	Surveyed by Porter
Checked D.M. Finley.	Notes Porter Date 3-31-47
Date June 1948.	Indexed A. C. Johnson 4-1-47

F. B. 415 PG. 259

Replacement of Lot lines in City of AZUSA.

Jnl 5066

Tract 10713
" 7673
" 13736
" 14492
" 7875
" 14638
" 8501
" 7625
" 13810

Porter
Holmes
Hand
Stock
Ochsner

Note: Any Additions or Changes on This Sheet Must be Made or Circled in Red Ink With Date and Name of Person Making Change.

Do not extend notes this side of this line.

RETURN TO
LOS ANGELES COUNTY SURVEYOR
700 HALL OF RECORDS

FORM 247 5M 5-46

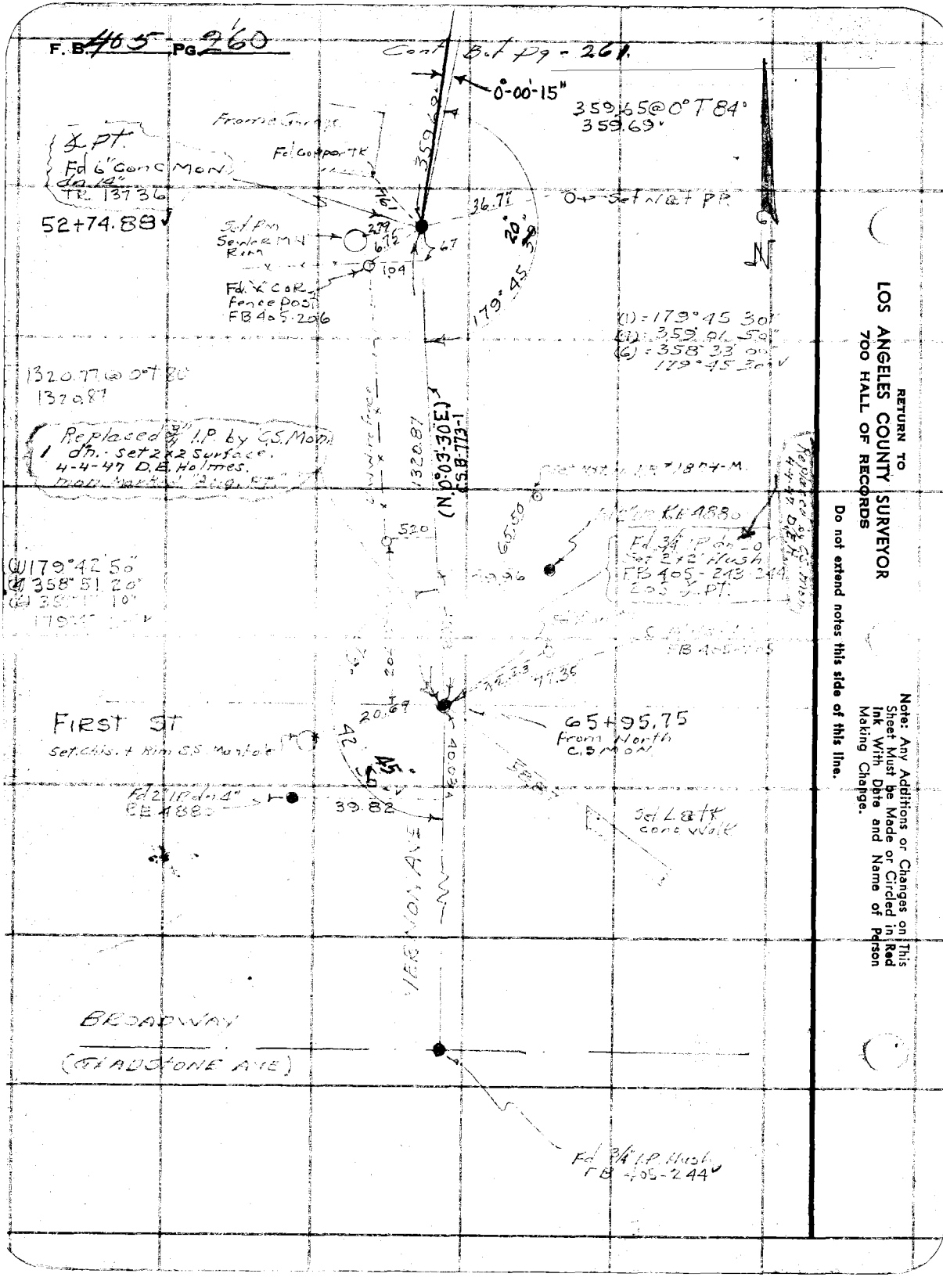

RETURN TO
LOS ANGELES COUNTY SURVEYOR
700 HALL OF RECORDS

Do not extend notes this side of this line.

Note: Any Additions or Changes on This Sheet Must be Made or Circled in Red Ink With Date and Name of Person Making Change.

Notes Ck'd by D.M. Finley	Survey of
Map No. B-773-1	W. O. Tape No. 081 St'd 68 °F
Office Work C.E. Drown	Surveyed by Porter
Checked D.M. Finley	Notes Porter Date 3-31-47
Date June 1948.	Indexed A. C. Johnson

F. B. 405 Pg 261

Cont Bot Pg - 264

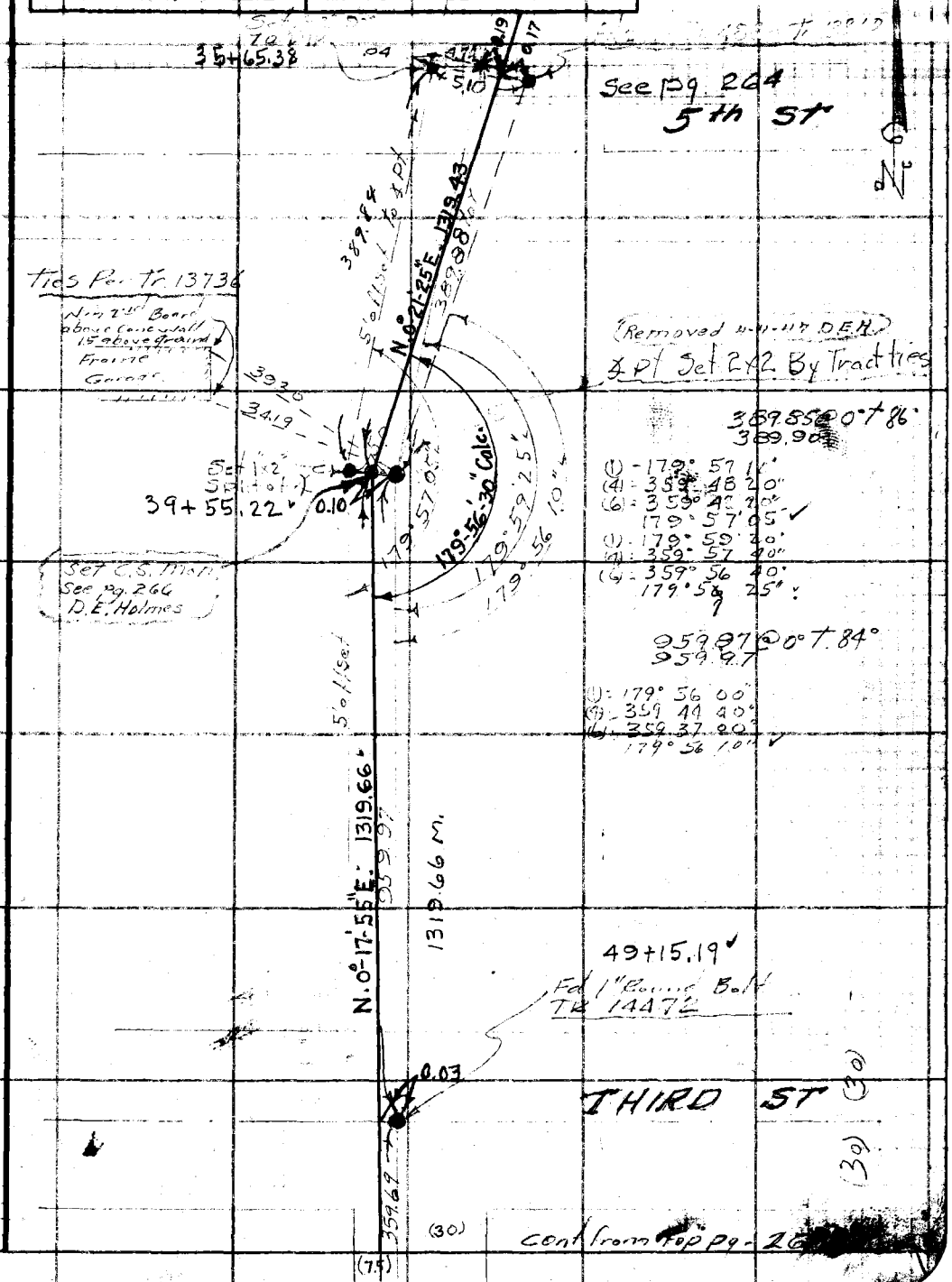

Cont from Top Pg - 26

Note: Any Additions or Changes on This Sheet Must be Made or Circled in Red Ink With Date and Name of Person Making Change.

Do not extend notes this side of this line.

RETURN TO
LOS ANGELES COUNTY SURVEYOR
700 HALL OF RECORDS

FORM 247 5M 5-46

RETURN TO
LOS ANGELES COUNTY SURVEYOR
700 HALL OF RECORDS

Note: Any Additions or Changes on This Sheet Must be Made or Circled in **Red** Ink With Date and Name of Person Making Change.

Do not extend notes this side of this line.

F. B. 465 Pg. 262

3

Notes Ck'd by D.M. Finley	Survey of
Map No. B-773-1	W. O. Tape No. St'd °F
Office Work C.E. Drown	Surveyed by Peter
Checked D.M. Finley	Notes Date 3-31-47
Date June 1948.	Indexed A. C. Jennes

F. B. 405 Pg. 263

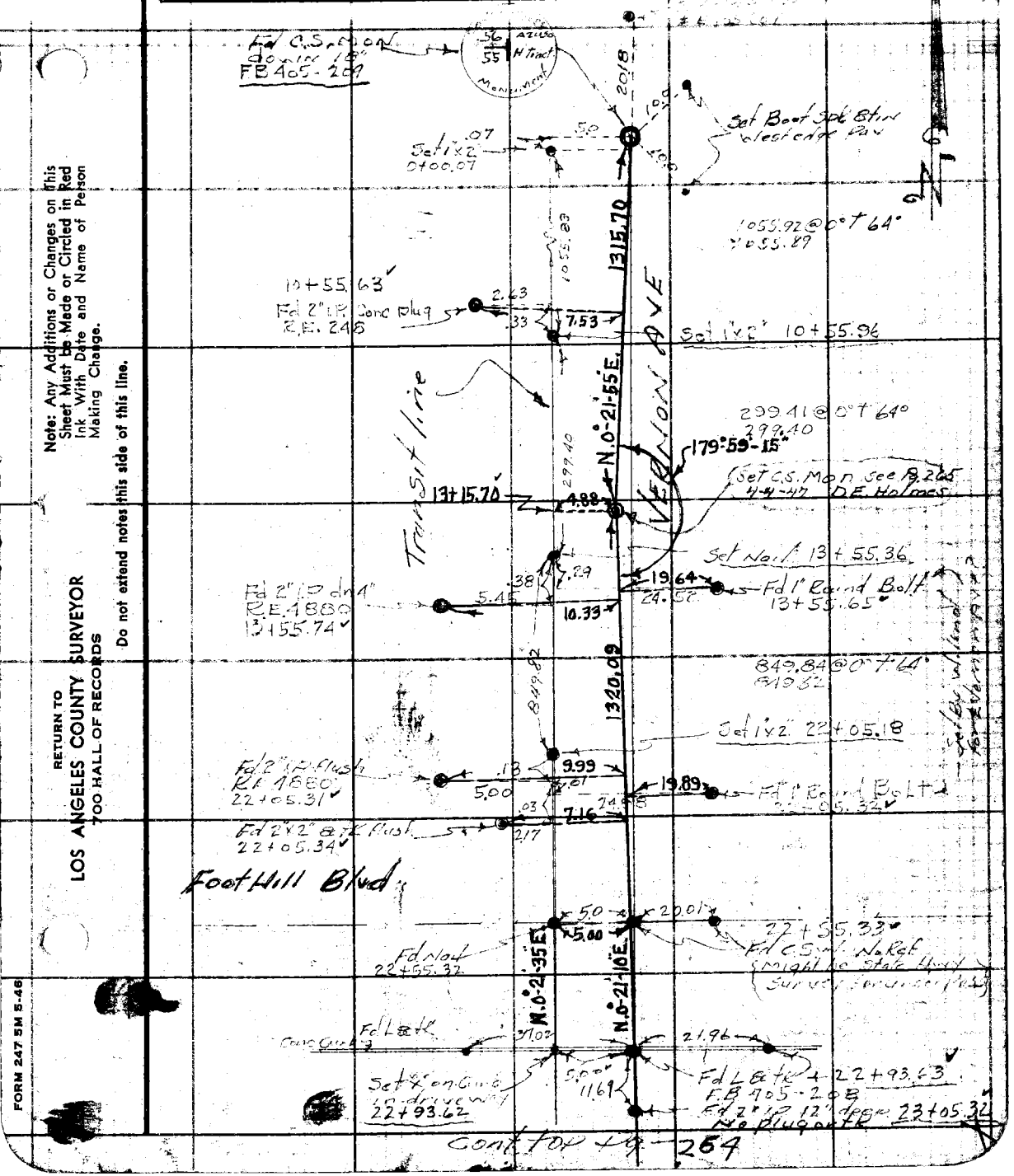

Note: Any Additions or Changes on This Sheet Must be Made or Circled in Red Ink With Date and Name of Person Making Change.

Do not extend notes this side of this line.

RETURN TO
LOS ANGELES COUNTY SURVEYOR
700 HALL OF RECORDS

FORM 247 5M 5-46

Cont from Bot Pg 263

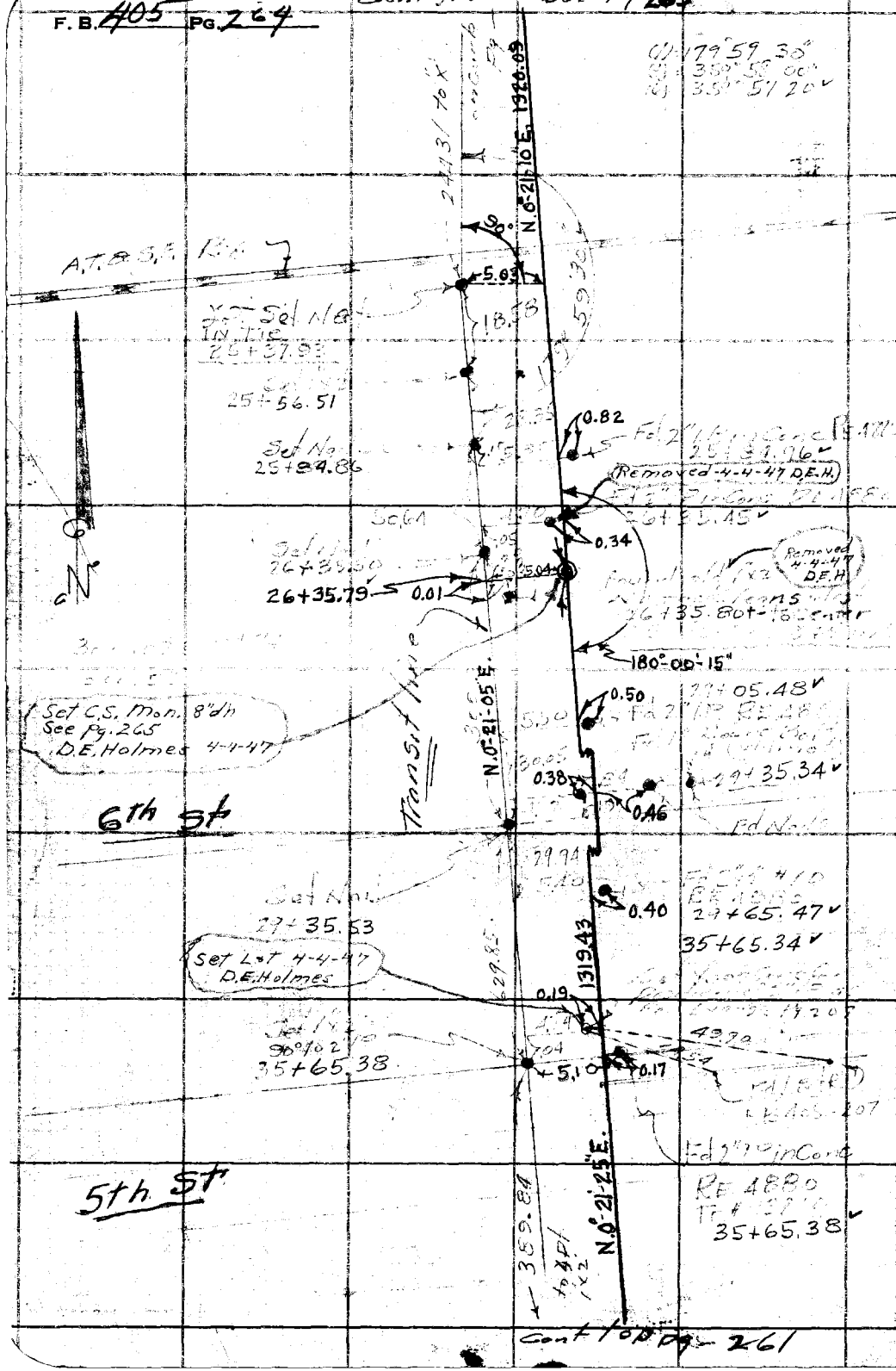

Cont to Pg 261

RETURN TO
LOS ANGELES COUNTY SURVEYOR
700 HALL OF RECORDS
Do not extend notes this side of this line.
Note: Any Additions or Changes on This Sheet Must be Made or Circled in Red Ink With Date and Name of Person Making Change.

Notes Ck'd by D.M.Finley
Map No. B-773-1
Office Work C.E.Drown
Checked D.M.Finley
Date June 1948

Survey of
W. O. Tape No. 66' St'd 68° F
Surveyed by Porter
Notes D.E.H. Date 4-4-47
Indexed A. C. Jensen

F. B. 405 Pg. 265

Note: Any Additions or Changes on This Sheet Must be Made or Circled in Red Ink With Date and Name of Person Making Change.

Do not extend notes this side of this line.

RETURN TO
LOS ANGELES COUNTY SURVEYOR
700 HALL OF RECORDS

FORM 247 5M 5-46



Cont. to P. B. 266

F. B. 405 Pg. 266



RETURN TO
LOS ANGELES COUNTY SURVEYOR
700 HALL OF RECORDS

Do not extend notes this side of this line.

Note: Any Additions or Changes on This Sheet Must be Made or Circled in Red Ink With Date and Name of Person Making Change.

Notes Ck'd by KRM.	Survey of	F. B. 405 Pg. 267
Map No.	W. O. Tape No. 058 St'd 68 °F	
Office Work	Surveyed by H. F. Naumann	
Checked	Notes H. F. N. Date 7-47	
Date	Indexed A. C. Johnson 7-31-47	



Note: Any Additions or Changes on This Sheet Must be Made or Circled in Red Ink With Date and Name of Person Making Change.

Do not extend notes this side of this line.

RETURN TO
LOS ANGELES COUNTY SURVEYOR
700 HALL OF RECORDS

FORM 247 SM 11-46

F. B. 405 PG. 268



RETURN TO
LOS ANGELES COUNTY SURVEYOR
700 HALL OF RECORDS

Do not extend notes this side of this line.

Note: Any Additions or Changes on This Sheet Must be Made or Circled in Red Ink With Date and Name of Person Making Change.

Notes Ck'd by KRM.	Survey of		F.B. 405 Pg. 769
Map. No.	W. O.	Tape No. 055 St'd 68 °F	
Office Work	Surveyed by	H.F. Naumann	
Checked	Notes	H.F.N. Date 7-47	
Date	Indexed	A. C. Johnson	

WS 4212-1

Note: Any Additions or Changes on This Sheet Must be Made or Circled in Red Ink With Date and Name of Person Making Change.

Do not extend notes this side of this line.

RETURN TO
LOS ANGELES COUNTY SURVEYOR
700 HALL OF RECORDS

FOOTHILL

(50')

(50')

Fd. Cement Nail (Stamped P.K.) No Ref.

BLVD

49.98'

Fd. 6" x 6" Conc Mon Fl. Per F.B. 405 - 45

1277.29'

Cont. to's pg 268

FORM 247 BM 11-48

F. B. 405 PG. 270

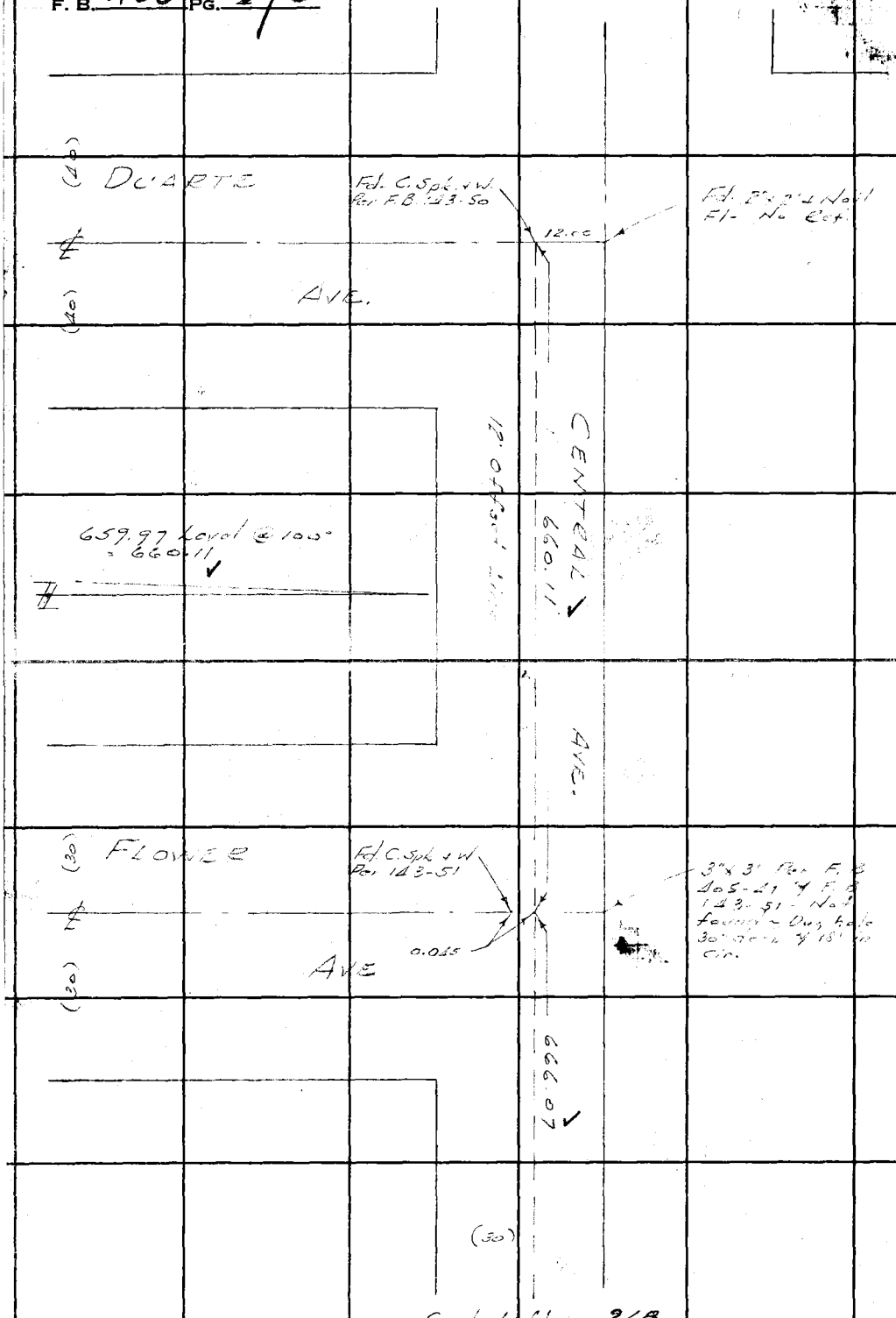

Cont. left pg. 268

WS 47 D-1

RETURN TO
LOS ANGELES COUNTY SURVEYOR
700 HALL OF RECORDS

Do not extend notes this side of this line.

Note: Any Additions or Changes on This Sheet Must be Made or Circled in Red Ink With Date and Name of Person Making Change.

Notes Ck'd by	Survey of Subdivision Check
Map No.	W. O. 5066 Tape No. 2110 St'd 68 °F
Office Work	Surveyed by PORTER
Checked	Notes PORTER Date 12-14-51
Date	Indexed 12-26-51

F. B. 405 Pg. 271

WS 42 W 1

Note: Any Additions or Changes on This Sheet Must be Made or Circled in Red Ink With Date and Name of Person Making Change.

Do not extend notes this side of this line.

RETURN TO
LOS ANGELES COUNTY SURVEYOR
700 HALL OF RECORDS

Rechaining E CENTRAL AVE
BRADBOURNE AVE East on CENTRAL AVE
TRACT No. 14630
West to FLOWER AVE
on 12' offset line

PORTER & Party
12-14-51

Ref
TR # 14630
F.B. 143-51
F.B. 405-268
F.Q. 807-4-1
C.S.B. 690

FORM 247 5M 5-46

RETURN TO
LOS ANGELES COUNTY SURVEYOR
700 HALL OF RECORDS

Note: Any Additions or Changes on This Sheet Must be Made or Circled in Red Ink With Date and Name of Person Making Change.

Do not extend notes this side of this line.

WS 45 D-1

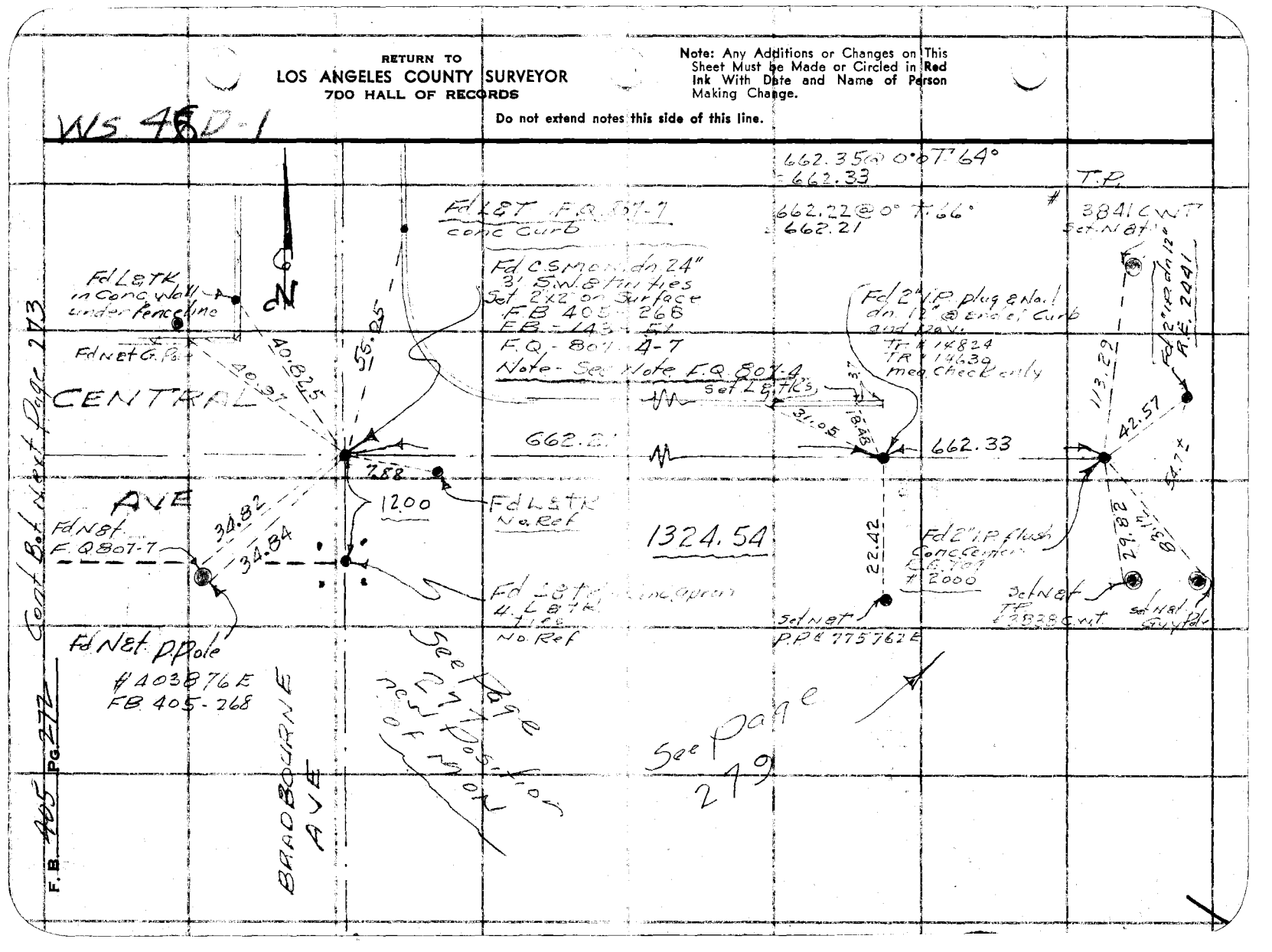

Notes Ck'd by	Survey of Subdivision Check
Map No.	W. O. [illegible] Tape No. [illegible] St'd 68 °F
Office Work	Surveyed by PORTER
Checked	Notes PORTER Date 12-14-51
Date	Indexed [illegible] C. Johnson

F. B. 405 Pg. 273

WS 47D-1

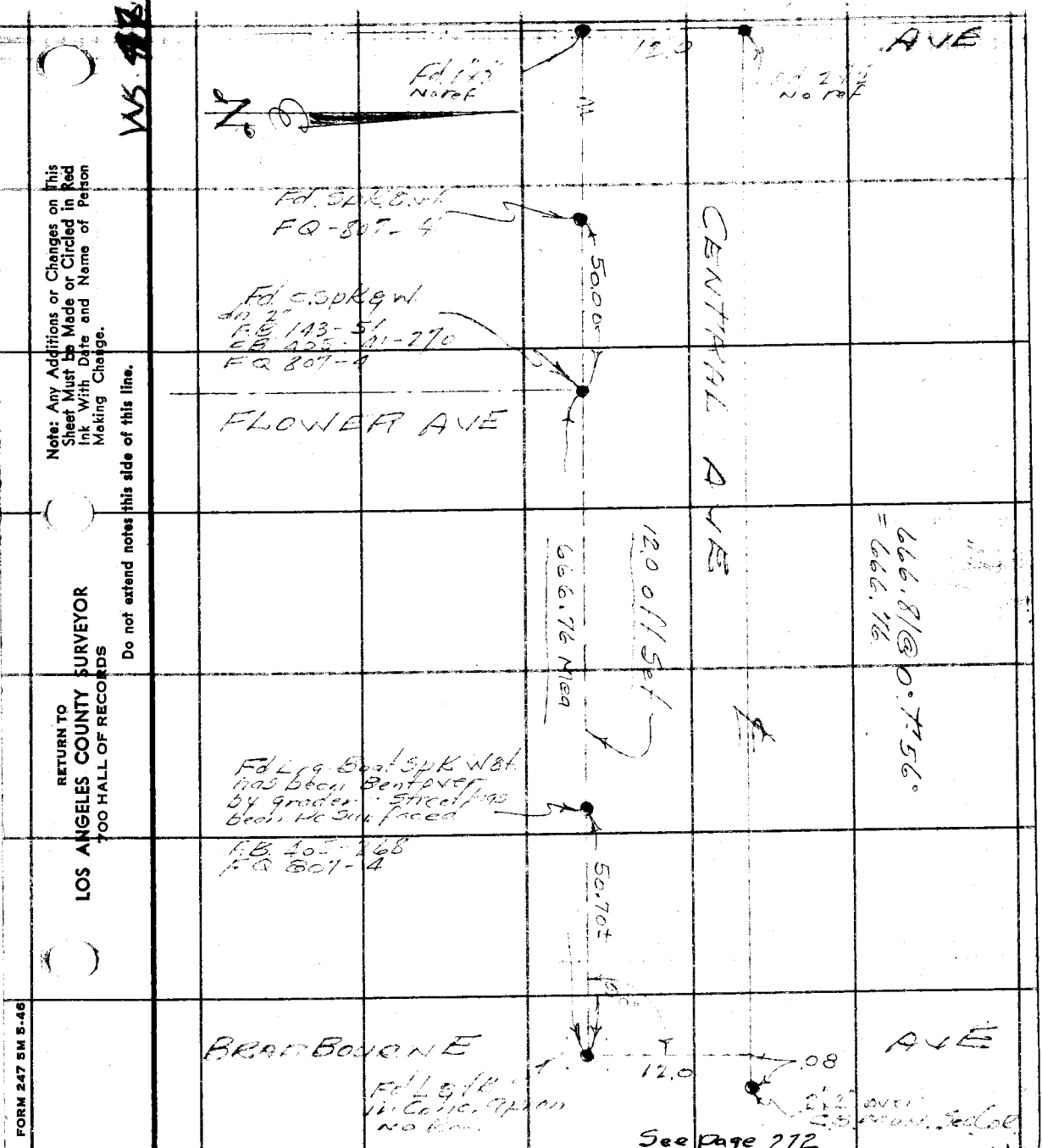

See page 272

Note: Any Additions or Changes on This Sheet Must be Made or Circled in Red Ink With Date and Name of Person Making Change.

Do not extend notes this side of this line.

RETURN TO
LOS ANGELES COUNTY SURVEYOR
700 HALL OF RECORDS

FORM 247 5M 5-46

RETURN TO
LOS ANGELES COUNTY SURVEYOR
700 HALL OF RECORDS

Note: Any Additions or Changes on This Sheet Must be Made or Circled in Red Ink With Date and Name of Person Making Change.

Do not extend notes this side of this line.

F. B. 405 Pg. 274

Notes Ck'd by	Survey of Subdivision Check
Map No.	W. O. 5066 Tape No. 0110 St'd. 68 °F
Office Work	Surveyed by Porter
Checked	Notes " Date 1-8-52
Date	Indexed A. C. Johnson 2-21-52

F. B. 405 Pg. 275

RESET C.S. MON
CENTRAL AVE
&
BRADBOURNE AVE

1-8-52
Porter

Note: Any Additions or Changes on This Sheet Must be Made or Circled in Red Ink With Date and Name of Person Making Change.

Do not extend notes this side of this line.

RETURN TO
LOS ANGELES COUNTY SURVEYOR
726 LOS ANGELES COUNTY
ENGINEERING BLDG.

76F309S 247 10M 1-49

F. B. 405 Pg. 276

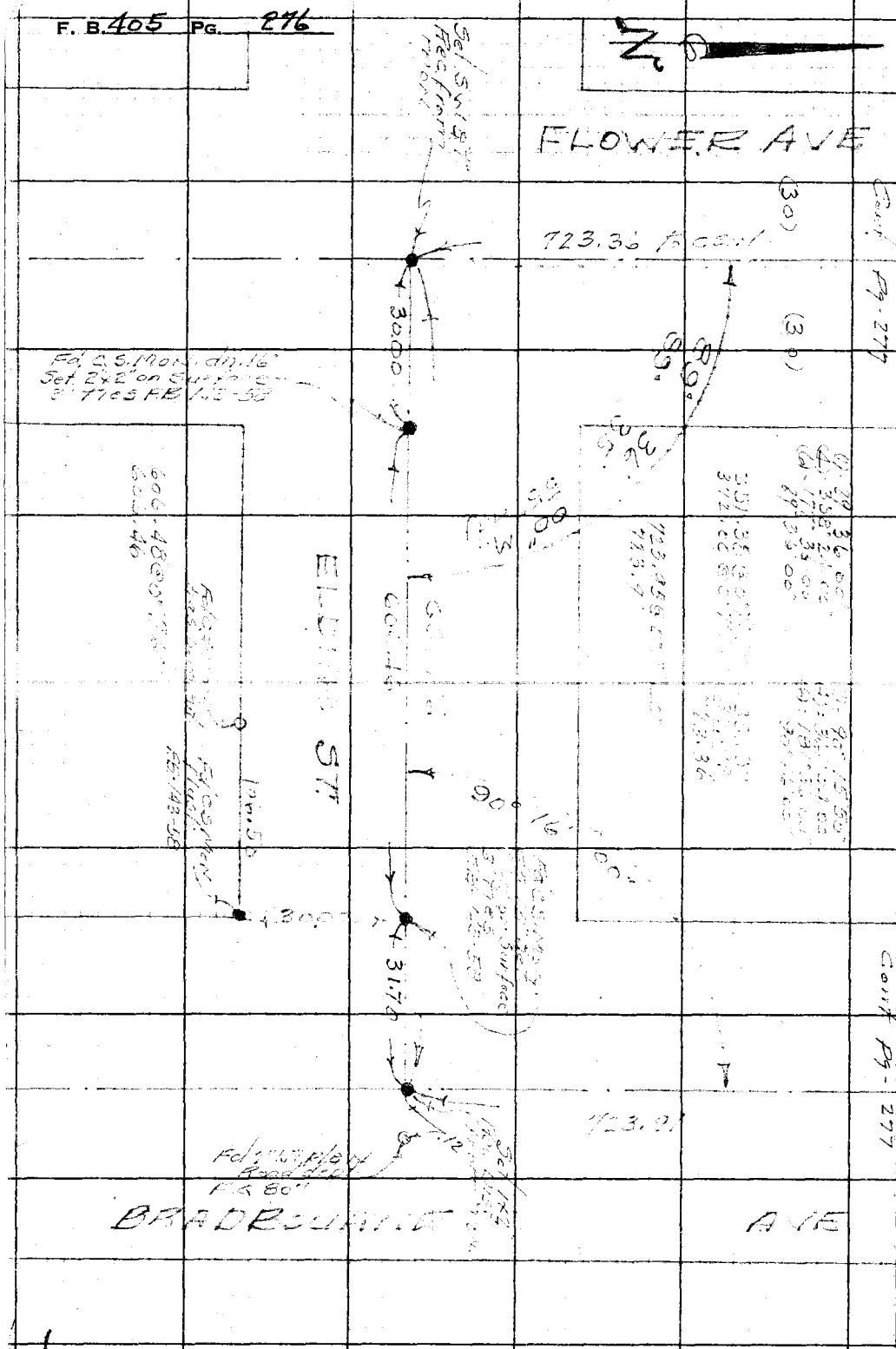

RETURN TO
LOS ANGELES COUNTY SURVEYOR
726 LOS ANGELES COUNTY
ENGINEERING BLDG.

Do not extend notes this side of this line.

Note: Any Additions or Changes on This Sheet Must be Made or Circled in Red Ink With Date and Name of Person Making Change.

Notes Ck'd by	Survey of Subdiv. check
Map No.	W. O. 5066 Tape No. 0110 St'd. 68 °F
Office Work	Surveyed by PORTER
Checked	Notes PORTER Date 1-8-52
Date	Indexed E. C. Johnson

F. B. 405 Pg. 277

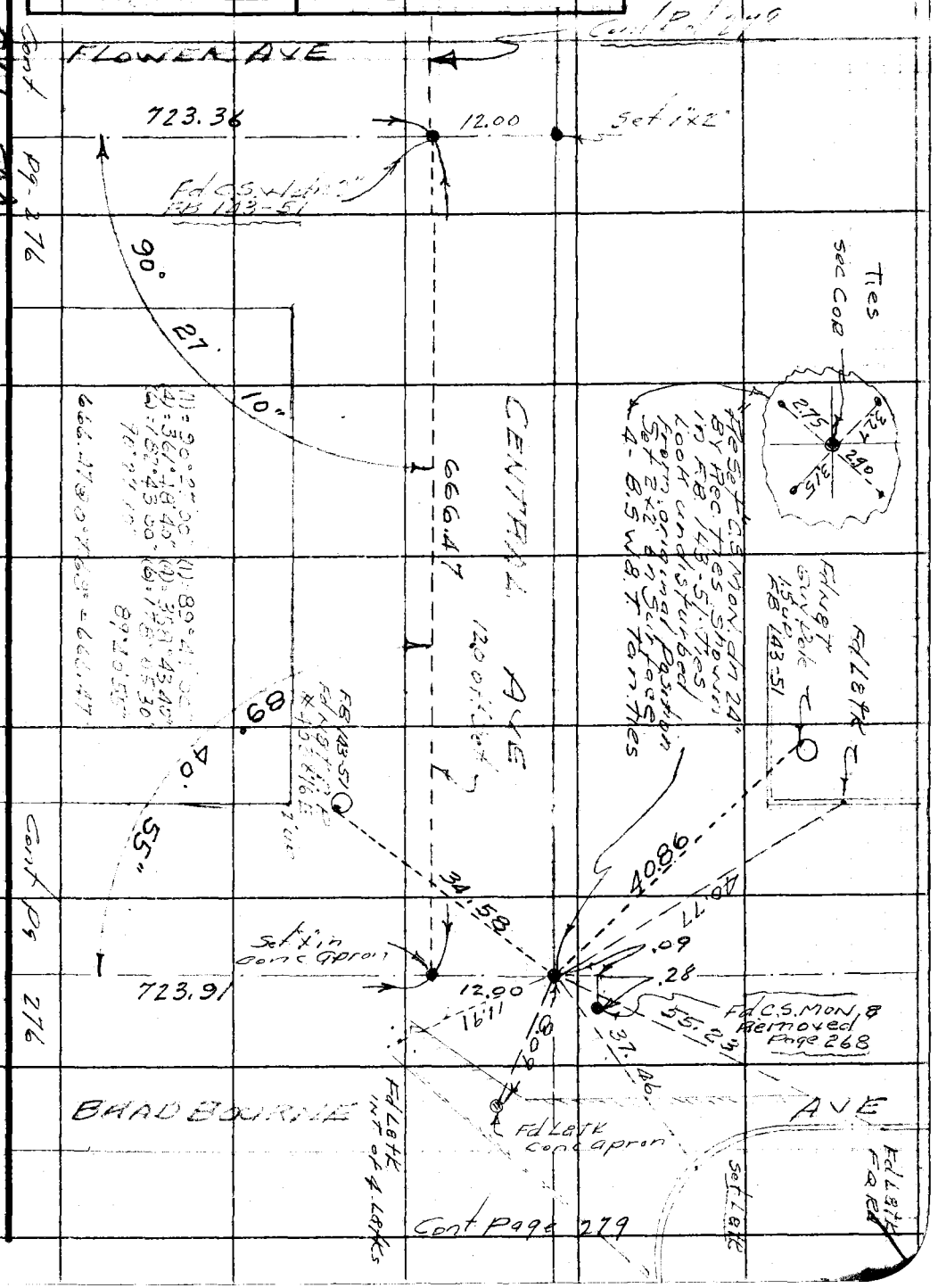

Note: Any Additions or Changes on This Sheet Must be Made or Circled in Red Ink With Date and Name of Person Making Change.

Do not extend notes this side of this line.

RETURN TO
LOS ANGELES COUNTY SURVEYOR
726 LOS ANGELES COUNTY
ENGINEERING BLDG.

76F309S 247 10M 1-49

F. B. 405 PG. 278

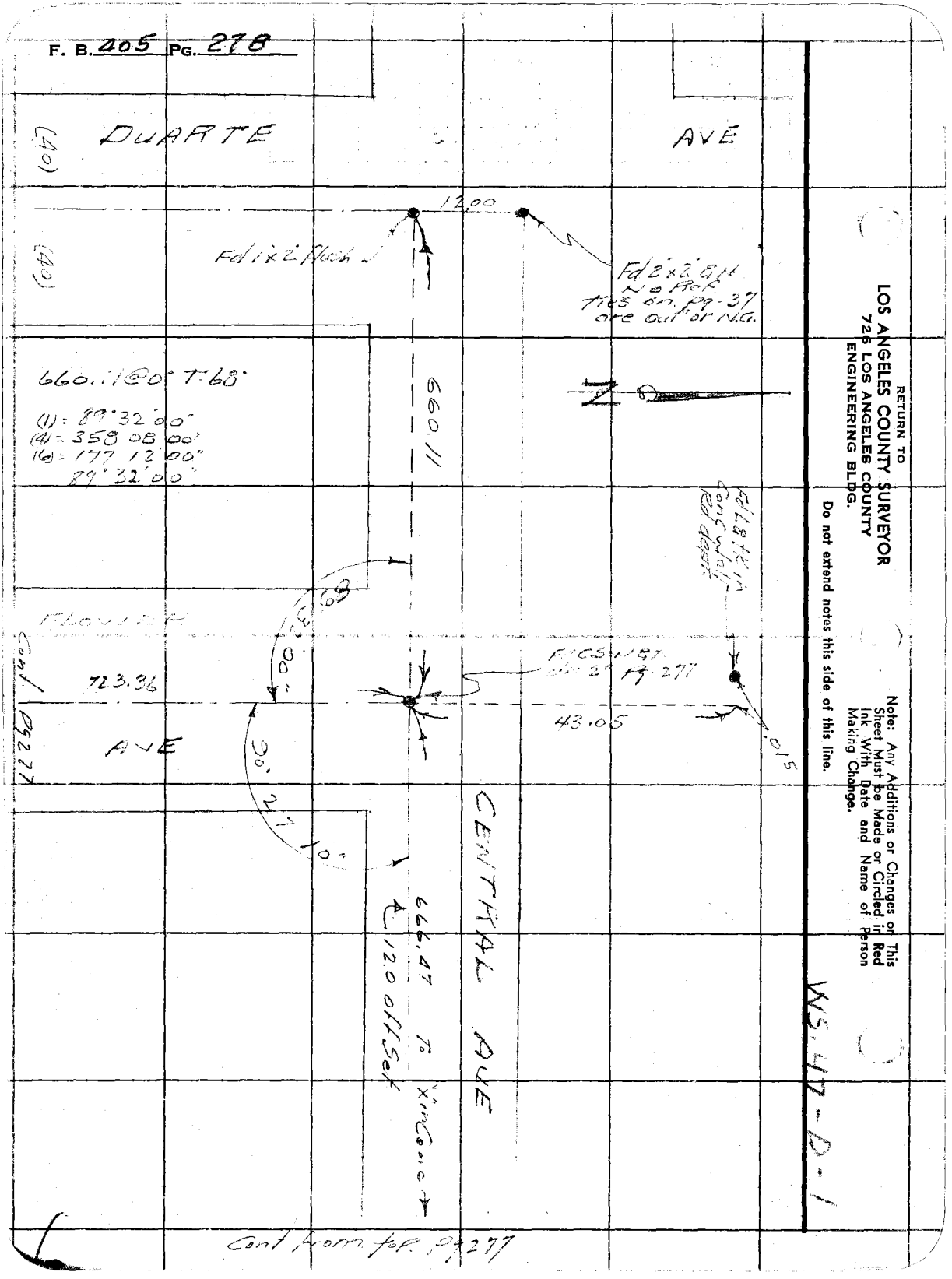

RETURN TO
LOS ANGELES COUNTY SURVEYOR
726 LOS ANGELES COUNTY
ENGINEERING BLDG.

Do not extend notes this side of this line.

Note: Any Additions or Changes on This Sheet Must be Made or Circled in Red Ink. With Date and Name of Person Making Change.

WS 47 - D - 1

Notes Ck'd by	Survey of Subdivision Check
Map No.	W. O. 700 Tape No. 085 St'd 68 °F
Office Work	Surveyed by Porter
Checked	Notes Porter Date 2-19-52
Date	Indexed A. C. Johnson

F. B. 405 PG. 279

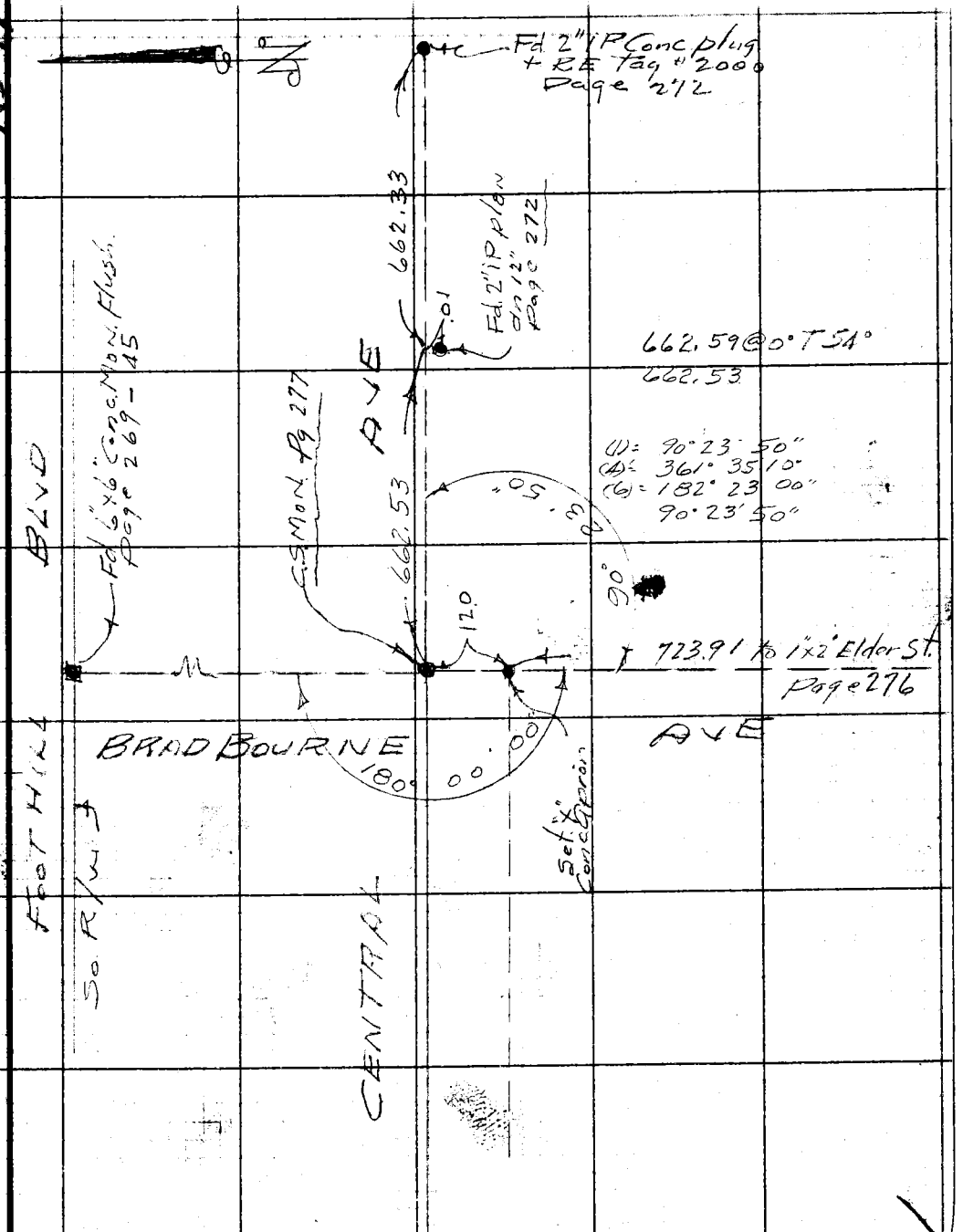

Note: Any Additions or Changes on This Sheet Must be Made or Circled in Red Ink With Date and Name of Person Making Change.

Do not extend notes this side of this line.

RETURN TO
LOS ANGELES COUNTY SURVEYOR
726 LOS ANGELES COUNTY
ENGINEERING BLDG.

76F3098 247 10M 1-49

RETURN TO
LOS ANGELES COUNTY SURVEYOR
726 LOS ANGELES COUNTY
ENGINEERING BLDG.

Note: Any Additions or Changes on This Sheet Must be Made or Circled in Red Ink With Date and Name of Person Making Change.

Do not extend notes this side of this line.

F. B. 405 Pg. 280

Notes Ck'd by	Survey of AZUSA-DALTON R/LINE
Map No.	W. O 1000 Tape No. 085 St'd. 68 °F
Office Work	Surveyed by Porter
Checked	Notes Porter Date 1-21-52
Date	Indexed A. C. Johnson 12-15-52

F. B. 405 PG. 281

Reseting Mon's
on
AZUSA-DALTON RANCH
LINE
STATION No 11 - 12

F.B. 405
C.S.B.# 773-1
C.S.B.# 481-2

1-52
Porter
Dougherty
Hand
Martin.

Note: Any Additions or Changes on This Sheet Must be Made or Circled in Red Ink With Date and Name of Person Making Change.

Do not extend notes this side of this line.

RETURN TO
LOS ANGELES COUNTY SURVEYOR
726 LOS ANGELES COUNTY
ENGINEERING BLDG.

76F3098 247 10M 1-49

RETURN TO
LOS ANGELES COUNTY SURVEYOR
726 LOS ANGELES COUNTY
ENGINEERING BLDG.

Note: Any Additions or Changes on This Sheet Must be Made or Circled in Red Ink With Date and Name of Person Making Change.

Do not extend notes this side of this line.

W.S. 47-B-1

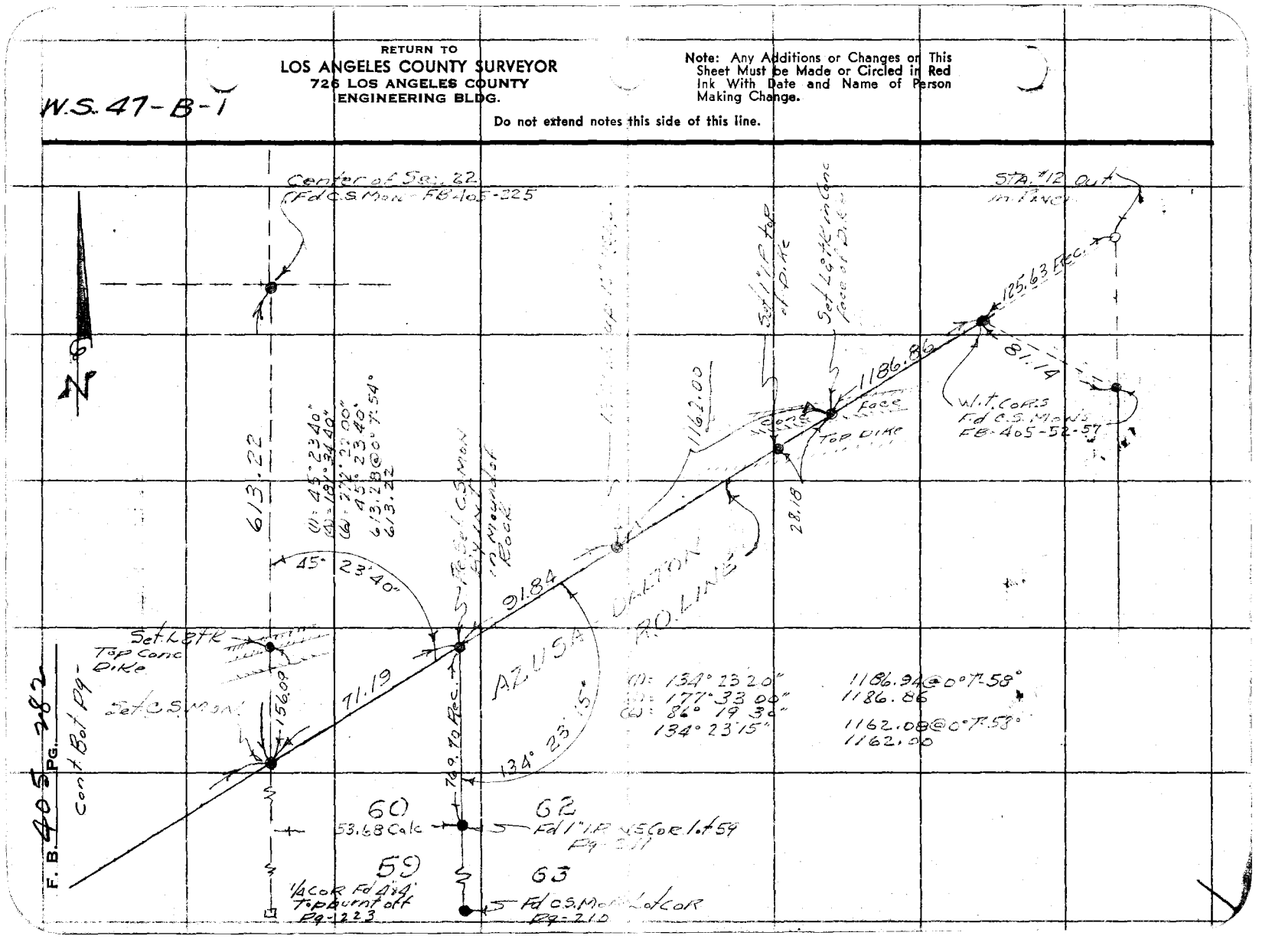

Notes Ck'd by	Survey of Filbert St Petition
Map No.	W. O. 2000 Tape No. 8129 St'd. 68 °F
Office Work	Surveyed by Porter
Checked	Notes Porter Date 12-16-52
Date	Indexed A. C. Johnson 12-22-52

F. B. 405 PG. 283

FILBERT ST. PETITION.
&
DATE ST.
Duarte CALIF

JN 2000

Ref C.S.B. 690
FQ 807-2-7
F.B. 405
F.B. 143

Porter & Party

Note: Any Additions or Changes on This Sheet Must be Made or Circled in Red Ink With Date and Name of Person Making Change.

Do not extend notes this side of this line.

RETURN TO
LOS ANGELES COUNTY SURVEYOR
726 LOS ANGELES COUNTY
ENGINEERING BLDG.

76F3095 247 2-51

RETURN TO
LOS ANGELES COUNTY SURVEYOR
726 LOS ANGELES COUNTY
ENGINEERING BLDG.

Note: Any Additions or Changes on This Sheet Must be Made or Circled in Red Ink With Date and Name of Person Making Change.

Do not extend notes this side of this line.

W.S. 46-D-1

F.B. 405 PG. 384

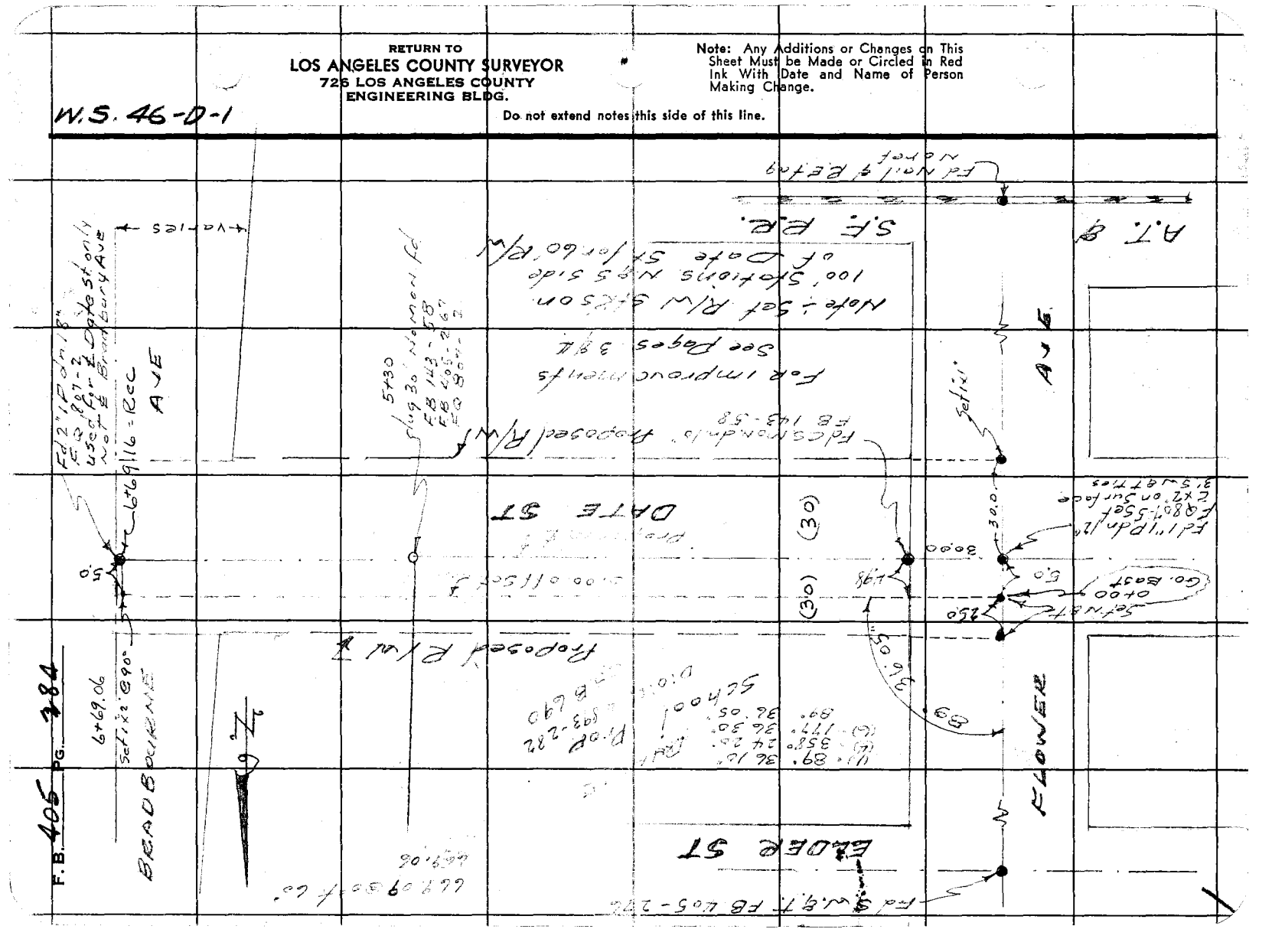

Notes Ck'd by	Survey of Filbert St. Pet.
Map No.	W.O. 2000 Tape No. St'd. °F
Office Work	Surveyed by Porter
Checked	Notes Dougherty Date 12-16-52
Date	Indexed A. C. Johnson

F.B. 405 Pg. 285

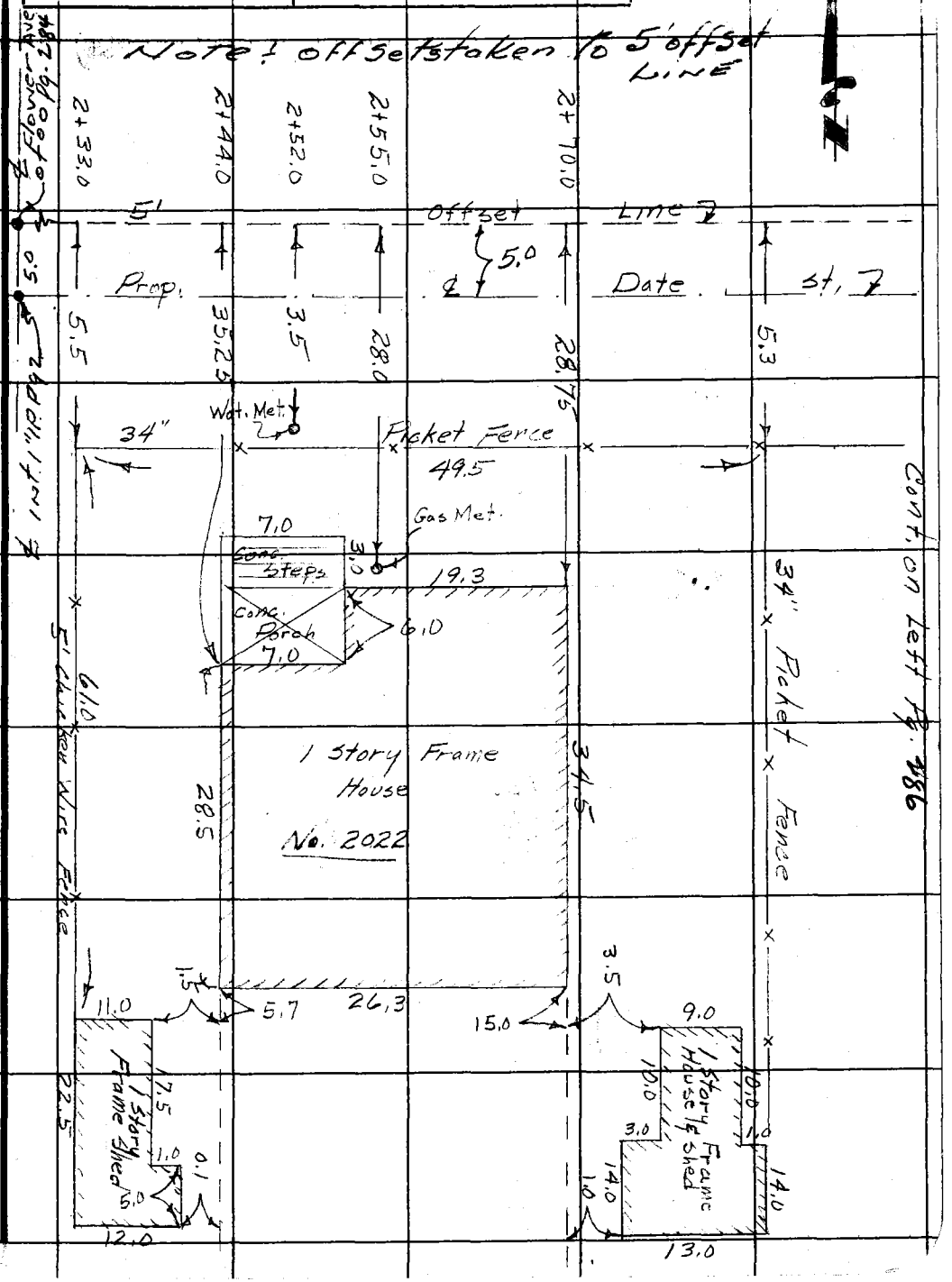

Note: Any Additions or Changes on This Sheet Must be Made or Circled in Red Ink With Date and Name of Person Making Change.

Do not extend notes this side of this line.

RETURN TO
LOS ANGELES COUNTY SURVEYOR
726 LOS ANGELES COUNTY
ENGINEERING BLDG.

76F3095 247 2-51

F. B. 405 PG. 286

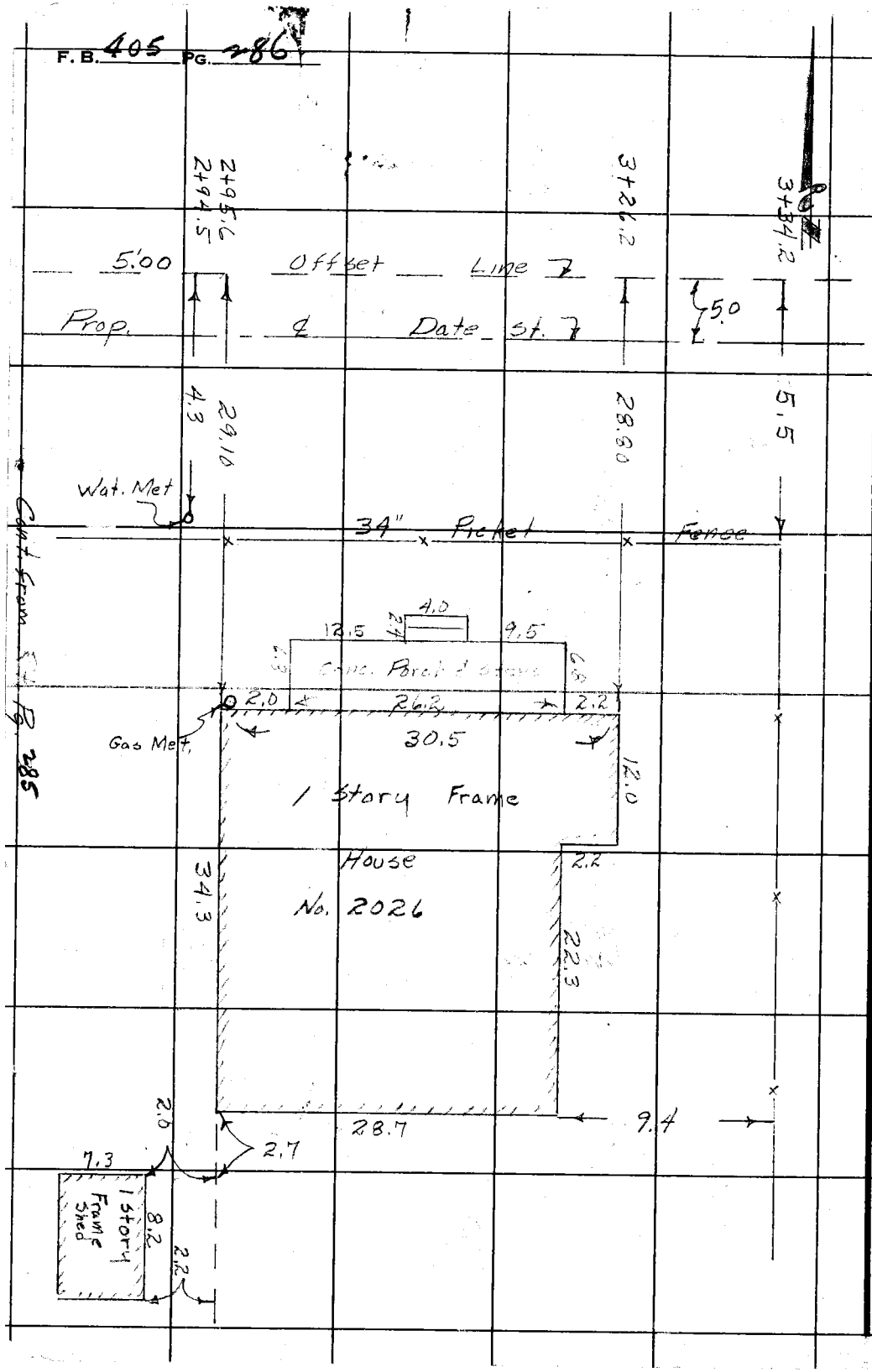

B 285

RETURN TO
LOS ANGELES COUNTY SURVEYOR
725 LOS ANGELES COUNTY
ENGINEERING BLDG.

Do not extend notes this side of this line.

Note: Any Additions or Changes on This Sheet Must be Made or Circled in Red Ink, With Date and Name of Person Making Change.

W.S 46-D-1

Notes Ck'd by	Survey of Filbert St. Petition
Map No.	W. O. 2000 Tape No. 0129 St'd. 68 °F
Office Work	Surveyed by Porter
Checked	Notes Porter Date 12-17-52
Date	Indexed A. C. Johnson

F. B. 405 PG. 287

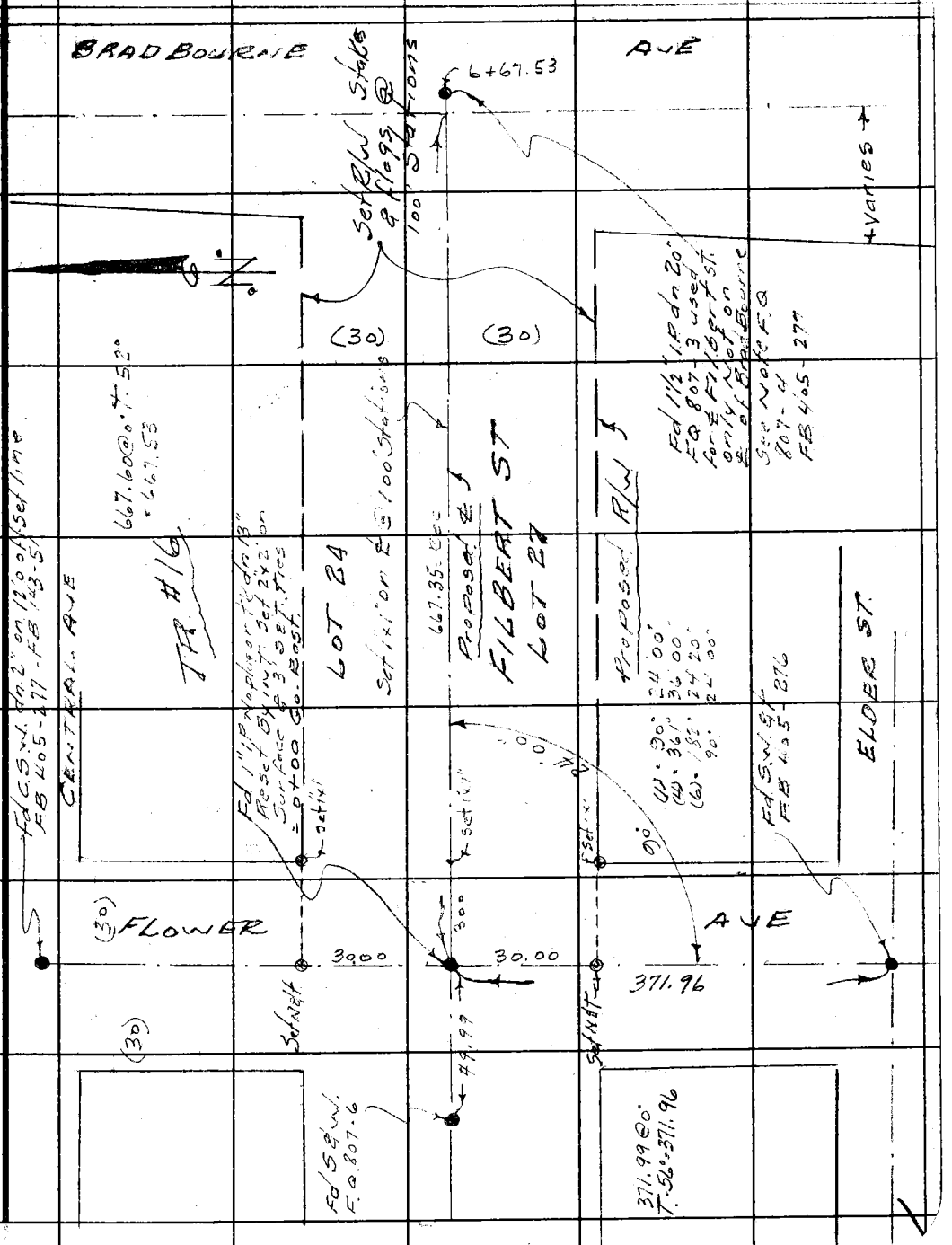

Note: Any Additions or Changes on This Sheet Must be Made or Circled in Red Ink With Date and Name of Person Making Change.

Do not extend notes this side of this line.

RETURN TO
LOS ANGELES COUNTY SURVEYOR
726 LOS ANGELES COUNTY
ENGINEERING BLDG.

76F309S 247 2-51

RETURN TO
LOS ANGELES COUNTY SURVEYOR
720 LOS ANGELES COUNTY
ENGINEERING BLDG.

Note: Any Additions or Changes on This Sheet Must be Made or Circled in Red Ink With Date and Name of Person Making Change.

Do not extend notes this side of this line.

405

F.B. 405 PG. 188