Date _____ Notes by _____ Chief Party _____ F.B. _____ PG. _____

Plotted by	W. O. No. _____ D. S. O. No. _____
Date	Location
Map No.	Surveyed by
Plotting C'k'd by	Date
Date	Indexed

F.B. 406 Pg. Index Chief Party Notes by Date

F.B. 406

PAGES: Index,1 to 4 incl., , ,
7 to 32 incl.,32A, ,33 to 40 incl.,
,40B,41 to 44 Incl.,44A, ,45,46,
,46B,47 to 55 incl., ,57 to 78
incl., , , , , ,84 to 112
incl., ,113 to 125 incl., ,127
to 165 incl., ,167, ,169 to 183
incl., ,185 to 205 incl., ,207
to 211 incl., ,213, ,215 to 220
incl., 221 to 228 incl.,

RETURN TO LOS ANGELES COUNTY SURVEYOR

Do not extend notes this side of this line

Note: ANY ADDITIONS OR CHANGES ON THIS SHEET MUST BE MADE OR CIRCLED IN Red. WITH DATE AND NAME OF PERSON MAKING CHANGE.

Date _____ Notes by _____ Chief Party _____ F.B. 406 Pg. 1

Platted by	W. O. No. 4263 D. S. O. No.
Date	Location
Map No. C.S. B-441-1	Surveyed by
Platting C'k'd by	Date June 1 to June 1929
Date	Indexed

Notes: ANY ADDITIONS OR CHANGES ON THIS SHEET MUST BE MADE OR CIRCLED IN Red. WITH DATE AND NAME OF PERSON MAKING CHANGE.

Do not extend notes this side of this line

RETURN TO LOS ANGELES COUNTY SURVEYOR

SURVEY
OF
RAMONA BOULEVARD
FROM
INDIANA AVE TO WESTMINSTER AVE

Began May 27, 1929 Finished

DIVISION 1

F. B. 406 Pg. 2 Miller Chief Party Notes by Miller Date

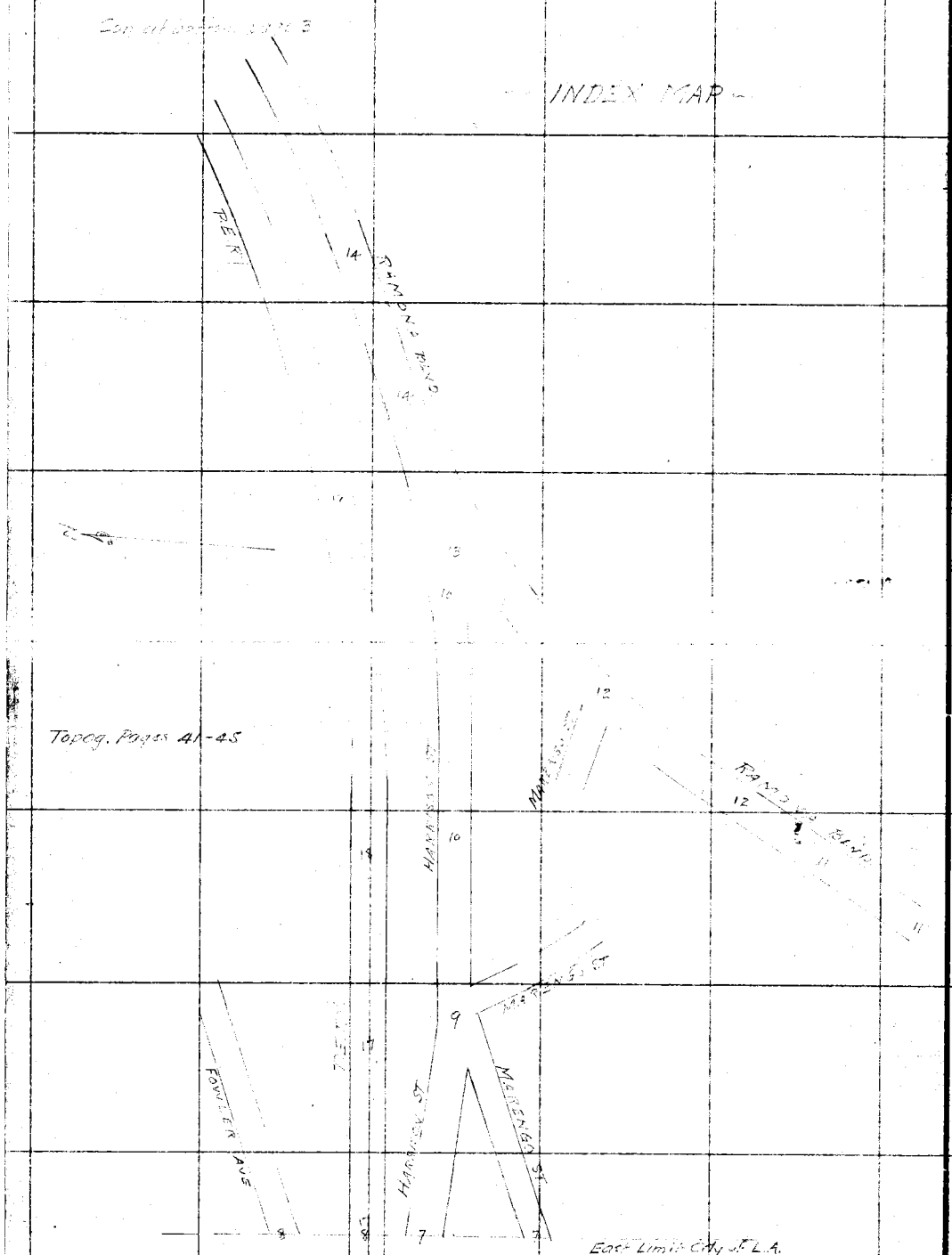

RETURN TO
LOS ANGELES COUNTY SURVEYOR

Note: ANY ADDITIONS OR CHANGES ON THIS SHEET MUST BE MADE OR CIRCLED IN Red. WITH DATE AND NAME OF PERSON MAKING CHANGE.

Do not extend notes this side of this line

Date _____ Notes by [illegible] Chief Party [illegible] F.B. 406 Pg. 3

Platted by _____	W. O. No. 4263 D. S. O. No. _____
Date _____	Location [illegible]
Map No. C.S.B 44[illegible]	Surveyed by [illegible]
Platting C'k'd by _____	Date June & July 1929
Date _____	Indexed A. C. Johnson

Div 1

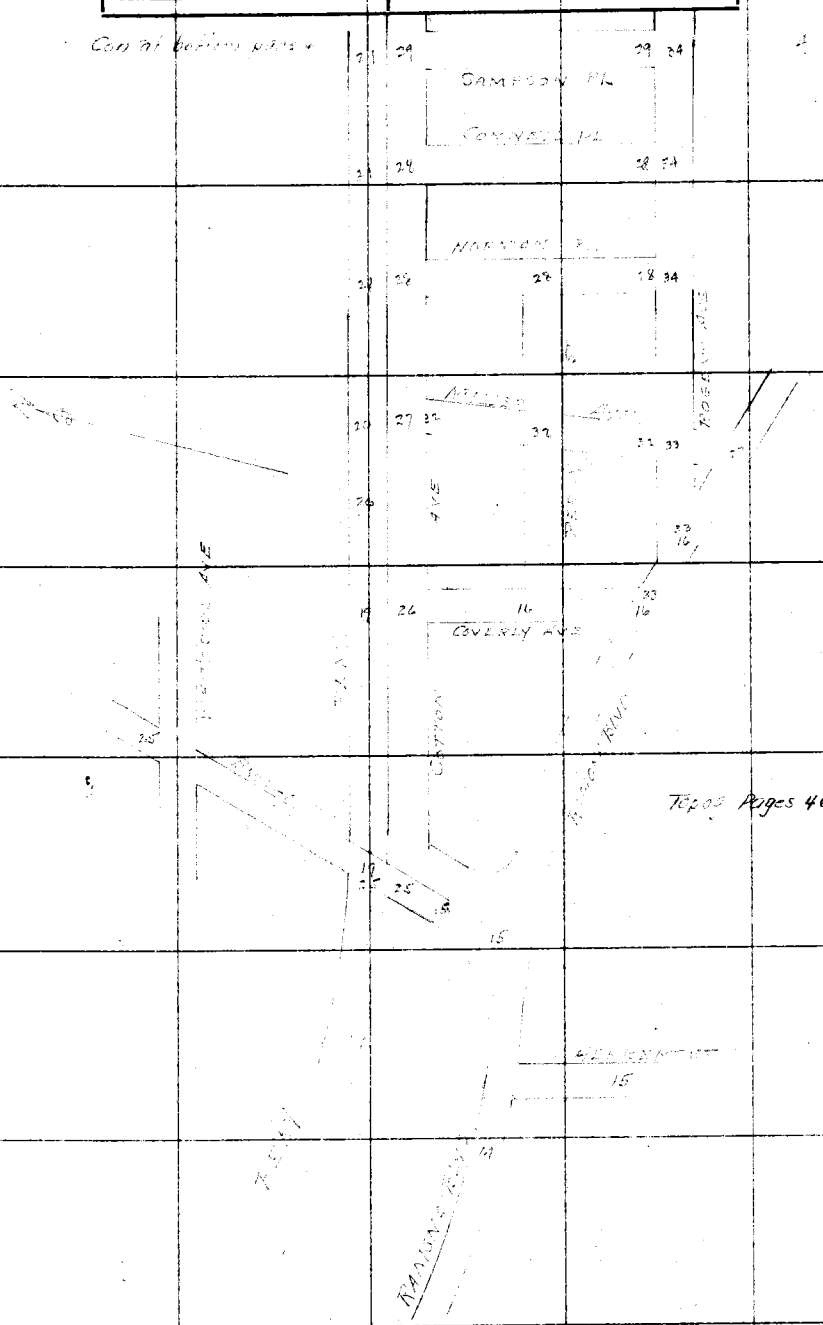

Topo Pages 46-52

Con from top page 2

Note: ANY ADDITIONS OR CHANGES ON THIS SHEET MUST BE MADE OR CIRCLED IN Red, WITH DATE AND NAME OF PERSON MAKING CHANGE.

Do not extend notes this side of this line

RETURN TO
LOS ANGELES COUNTY SURVEYOR

F. B. 406 Pg. 4 Miller Chief Party Notes by Miller Date

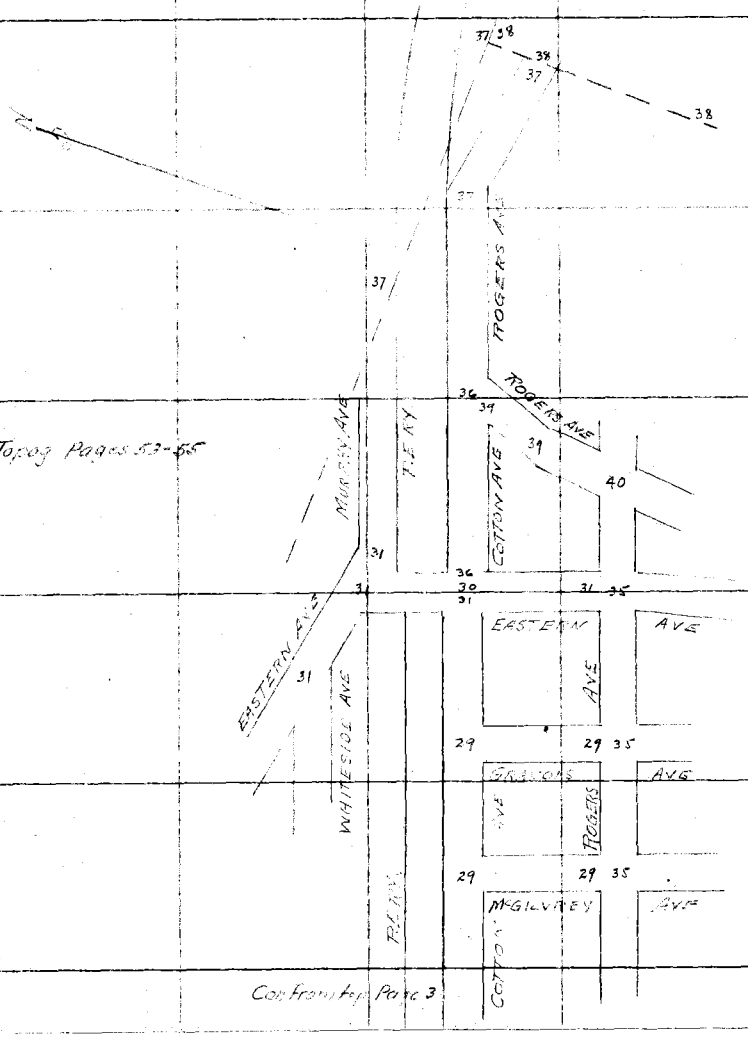

Topog Pages 53-55

Cont from top Page 3

RETURN TO
LOS ANGELES COUNTY SURVEYOR

Do not extend notes this side of this line

Note: ANY ADDITIONS OR CHANGES ON THIS SHEET MUST BE MADE OR CIRCLED IN Red. WITH DATE AND NAME OF PERSON MAKING CHANGE.

Date _____ Notes by _____ Chief Party _____ F.B. 406 Pg. 5

Platted by	W. O. No. 4263 D. S. O. No.
Date	Location
Map No. C.S. B-44-'2	Surveyed by
Platting C'k'd by	Date June, July 1924
Date	Indexed

Notes: ANY ADDITIONS OR CHANGES OF THIS SHEET MUST BE MADE OR CIRCLED IN Red. WITH DATE AND NAME OF PERSON MAKING CHANGE.

Do not extend notes this side of this line

RETURN TO
LOS ANGELES COUNTY SURVEYOR

F. B. 106 Pg. 6 Chief Party Notes by Date

RETURN TO
LOS ANGELES COUNTY SURVEYOR

Do not extend notes this side of this line

Note: ANY ADDITIONS OR CHANGES ON THIS SHEET MUST BE MADE OR CIRCLED IN Red. WITH DATE AND NAME OF PERSON MAKING CHANGE.

Date 27-29 Notes by Miller Chief Party Miller F.B. 406 Pg. 7

Platted by S. McCassy	W. O. No. D. S. O. No.
Date 8-1-29	Location RAMONA BLVD
Map No. C.S. B-441-Sht 1	Surveyed by Miller
Platting C'k'd by J. D. Price	Date May 1929
Date Sept, 1929	Indexed A. C. Johnson

Tape 028
68° 20½

Div 1

Con. at bottom page 8

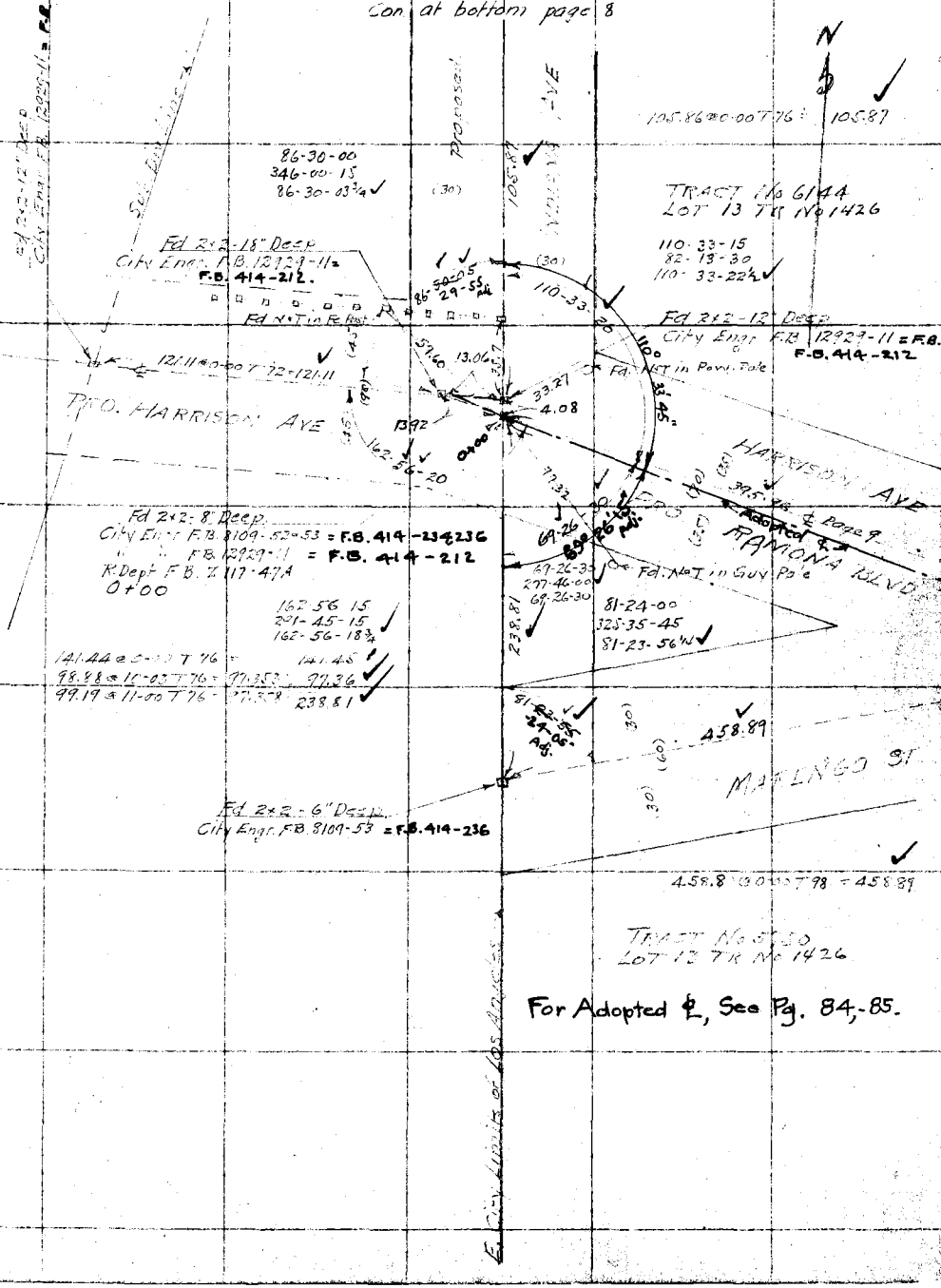

For Adopted ℄, See Pg. 84,-85.

Note: ANY ADDITIONS OR CHANGES ON THIS SHEET MUST BE MADE OR CIRCLED IN Red. WITH DATE AND NAME OF PERSON MAKING CHANGE.

Do not extend notes this side of this line

RETURN TO
LOS ANGELES COUNTY SURVEYOR

F.B. 406 Pg. 8 Miller Chief Party Notes by Miller Date May-[illegible]-29

Tape #028
68°F 20½#

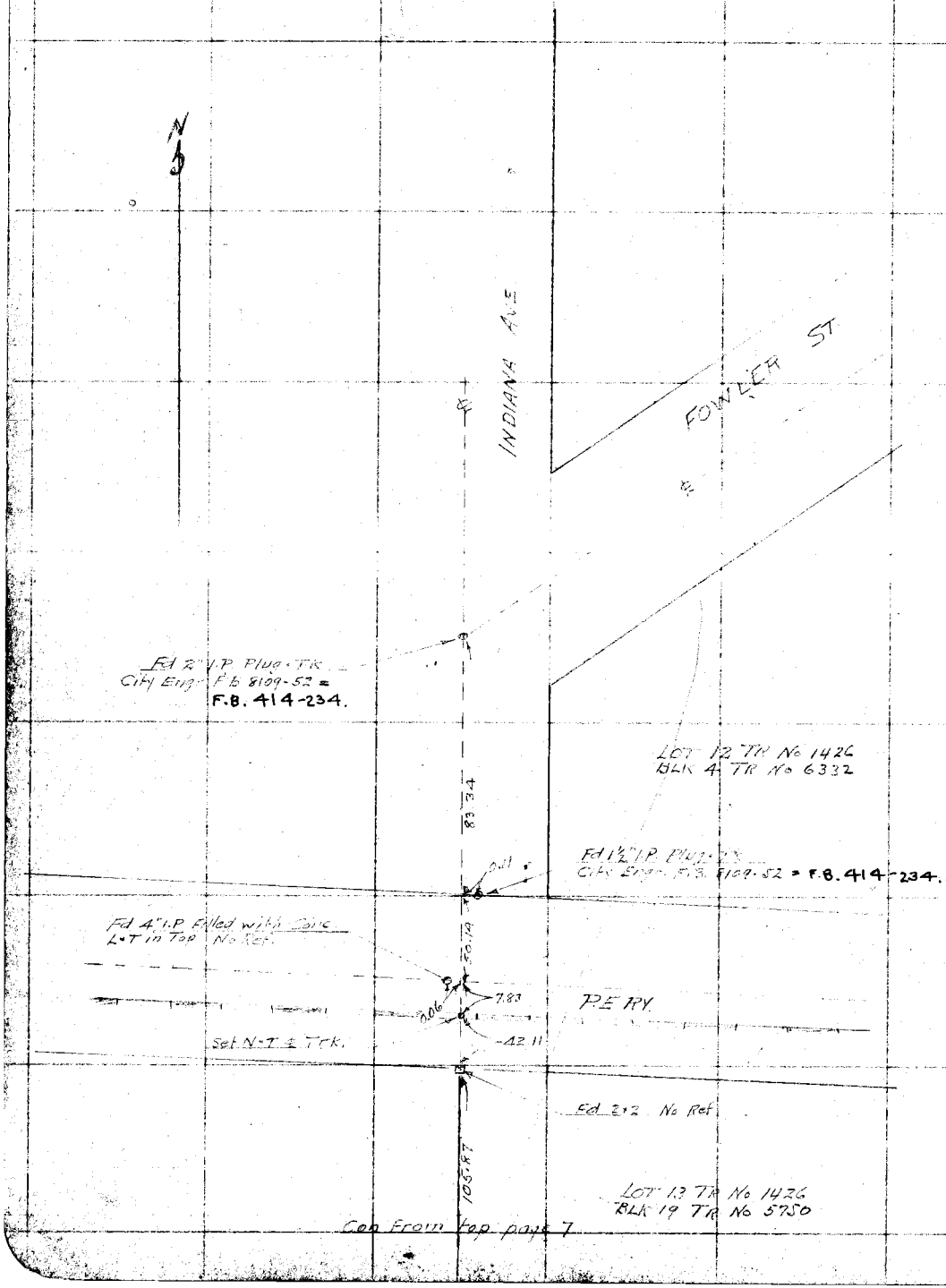

Con From top page 7

RETURN TO
LOS ANGELES COUNTY SURVEYOR

Do not extend notes this side of this line

Note: ANY ADDITIONS OR CHANGES ON THIS SHEET MUST BE MADE OR CIRCLED IN Red. WITH DATE AND NAME OF PERSON MAKING CHANGE.

Date 5-28-29 Notes by Miller Chief Party Miller F.B. 406 Pg. 9.

Plotted by S. McCassy	W. O. No. 4263 D. S. O. No.
Date 8-2-29	Location RAMONA BLVD
Map No. C.S. B-441 Sht 1	Surveyed by M.K.
Plotting C'k'd by A.A.R.	Date May 1929
Date July 1930	Indexed A. C. Johnson

3+95.96
1+36.77
5+32.68

Tape #028
68°F 20½

Div 1

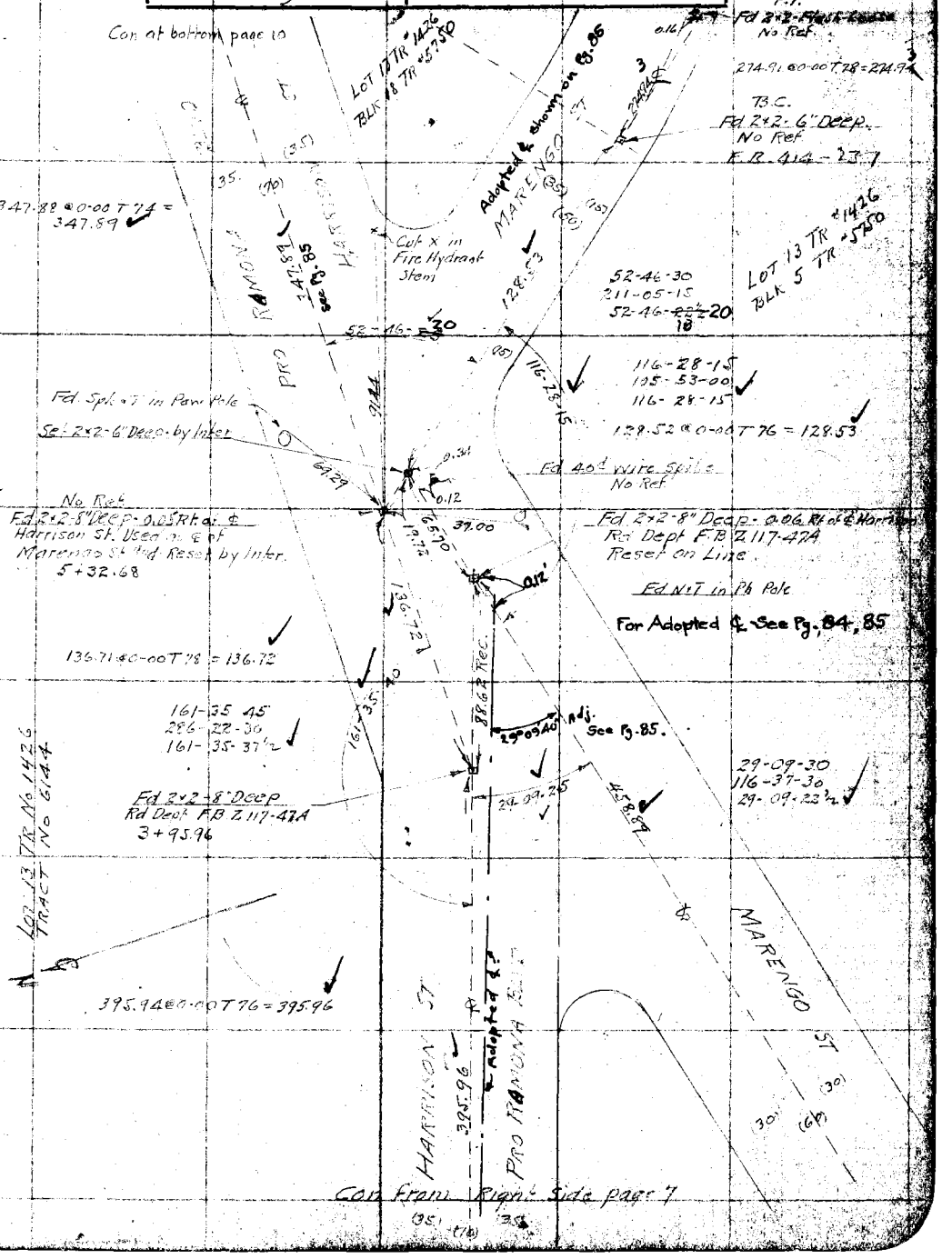

Note: ANY ADDITIONS OR CHANGES ON THIS SHEET MUST BE MADE OR CIRCLED IN Red. WITH DATE AND NAME OF PERSON MAKING CHANGE.

Do not extend notes this side of this line

RETURN TO
LOS ANGELES COUNTY SURVEYOR

F.B. 406 Pg. 10 Miller Chief Party Notes by Miller Date 5-29-29

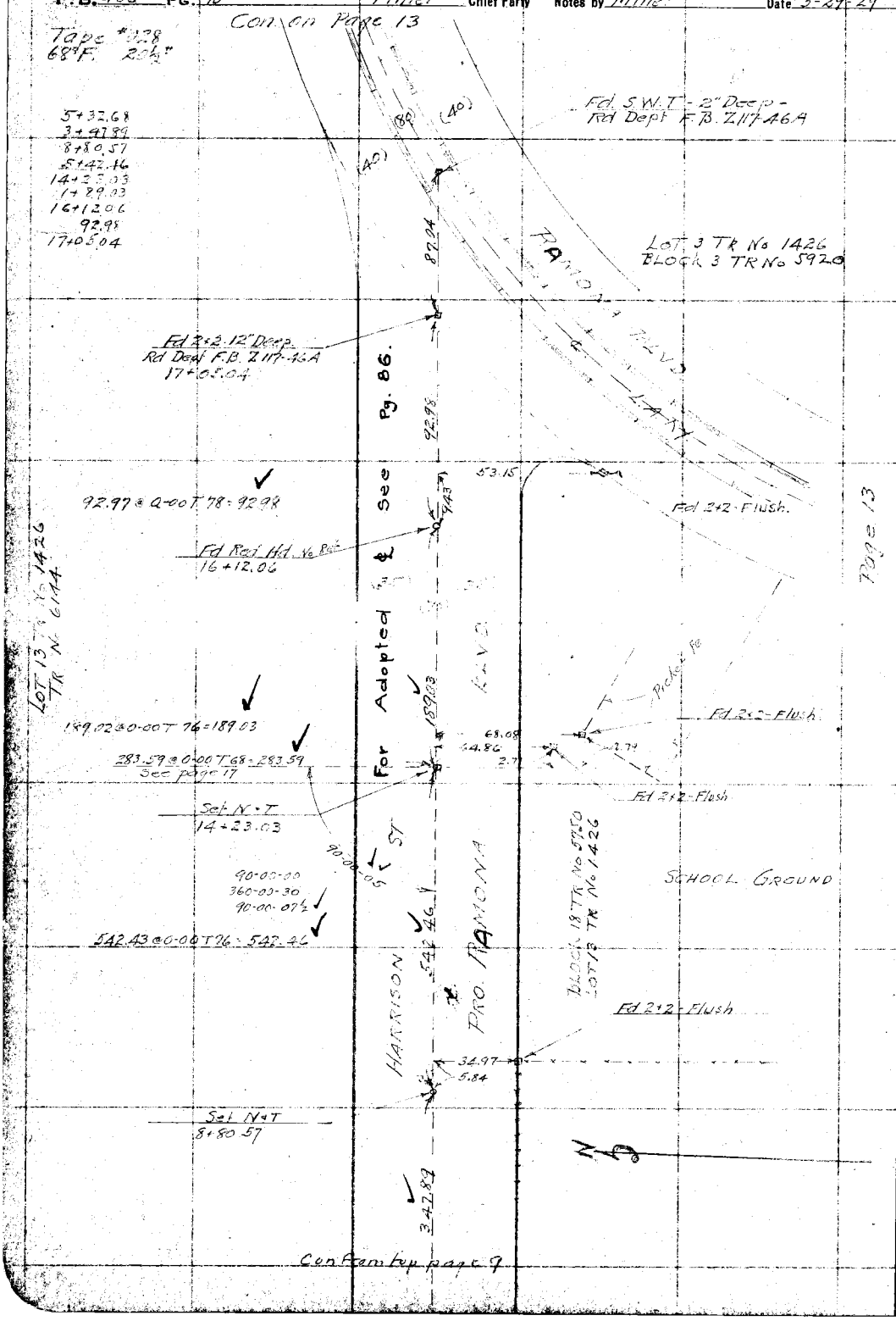

RETURN TO
LOS ANGELES COUNTY SURVEYOR

Do not extend notes this side of this line

Note: ANY ADDITIONS OR CHANGES ON THIS SHEET MUST BE MADE OR CIRCLED IN Red. WITH DATE AND NAME OF PERSON MAKING CHANGE.

Date 5-31-29 Notes by Miller Chief Party Miller F.B. 406 Pg 11

Platted by S McCassy	W. O. No. 4263 D. S. O. No.
Date 8-7-29	Location RAMONA BLVD.
Map No. C.S. B-441 Sht 1	Surveyed by Miller
Platting C'k'd by A.A.R.	Date May 1929
Date July 1930	Indexed A. C. Johnson

Tape #028 68°F 20½

Div. 1

Con at bottom page 12

LOT 13 TR No 1426
BLOCK 17 TR No 5750

LOT 3 TR No 1426
BLOCK I TR No 5920

387.94 TR #1426

Fd Small Nail

N

417.72 TR #1426

BLVD

LOT 14 TR No 1426

39.97

Fd 2"I.P. Plug-Tk TR #1426

Fd 2x2-4" Deep.

RAMONA

389.33 TR #1426

LOT 14 TR No 1426
BLOCK 24 TR No 5750

40.00

Fd 2"I.P. Plug-Tk TR #1426

Fd 2x2 Leaning Set Nail

(40) (40)
(80)

LOT 13 TR No. 1426
BLOCK 16 TR No 5750

Note: ANY ADDITIONS OR CHANGES ON THIS SHEET MUST BE MADE OR CIRCLED IN Red. WITH DATE AND NAME OF PERSON MAKING CHANGE.

Do not extend notes this side of this line

RETURN TO
LOS ANGELES COUNTY SURVEYOR

F.B. 406 Pg. 12 Miller Chief Party Notes by Miller Date 5-31-29

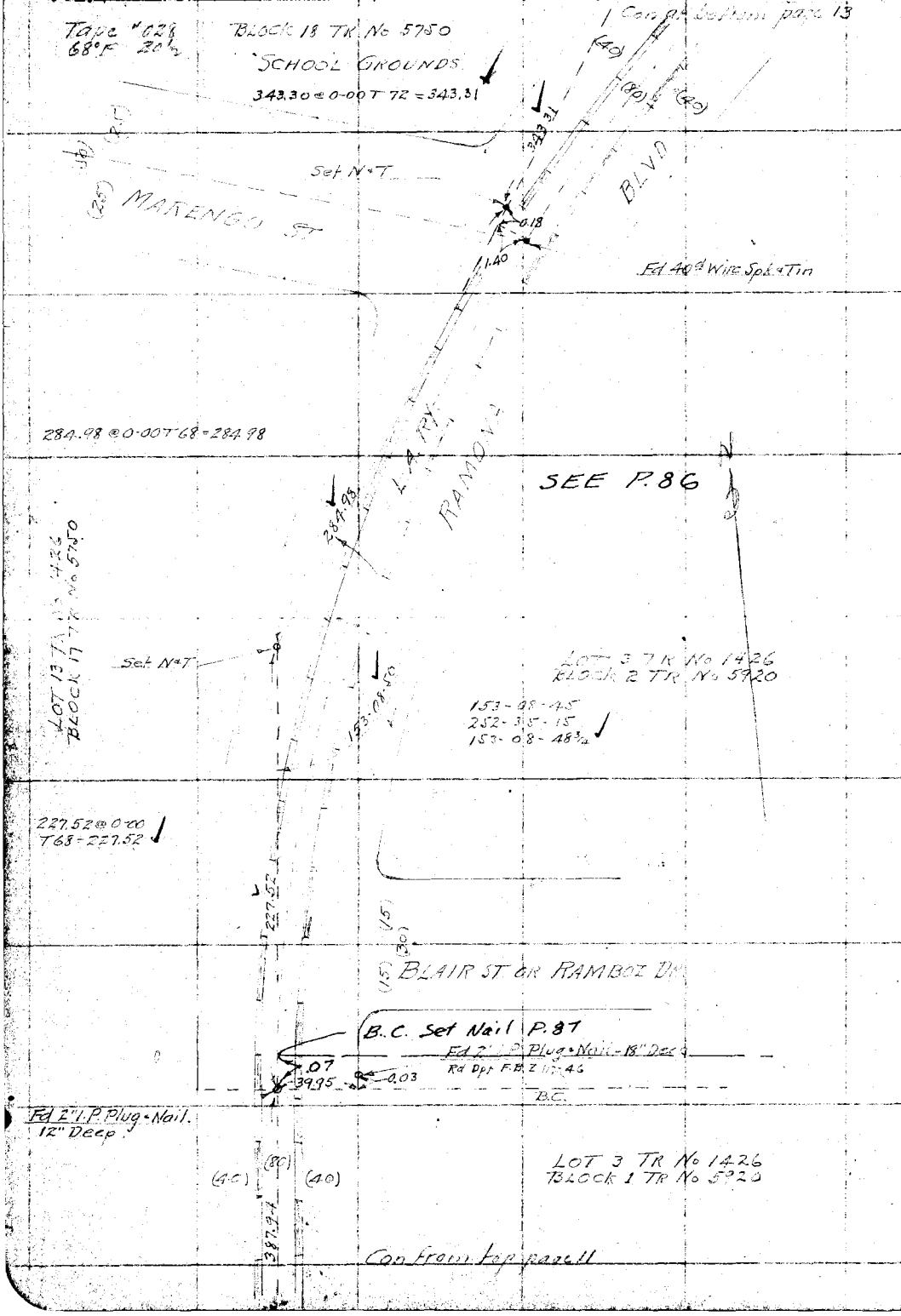

RETURN TO
LOS ANGELES COUNTY SURVEYOR

Do not extend notes this side of this line

Note: ANY ADDITIONS OR CHANGES ON THIS SHEET MUST BE MADE OR CIRCLED IN Red. WITH DATE AND NAME OF PERSON MAKING CHANGE.

Date 5-31-29 Notes by Miller Chief Party Miller F.B. 406 Pg. 13

Platted by S. McCassy	W. O. No. 4263 D. S. O. No.
Date 8-5-29	Location RAMONA BLVD
Map No. E.S. B-441-Sht 1	Surveyed by Miller
Platting C'k'd by A.A.R.	Date May 1929
Date July 1930	Indexed A. C. Johnson

17+05.04
15.85
17+20.89
17+21.13
19+71.05

Tape 68°F 20½"

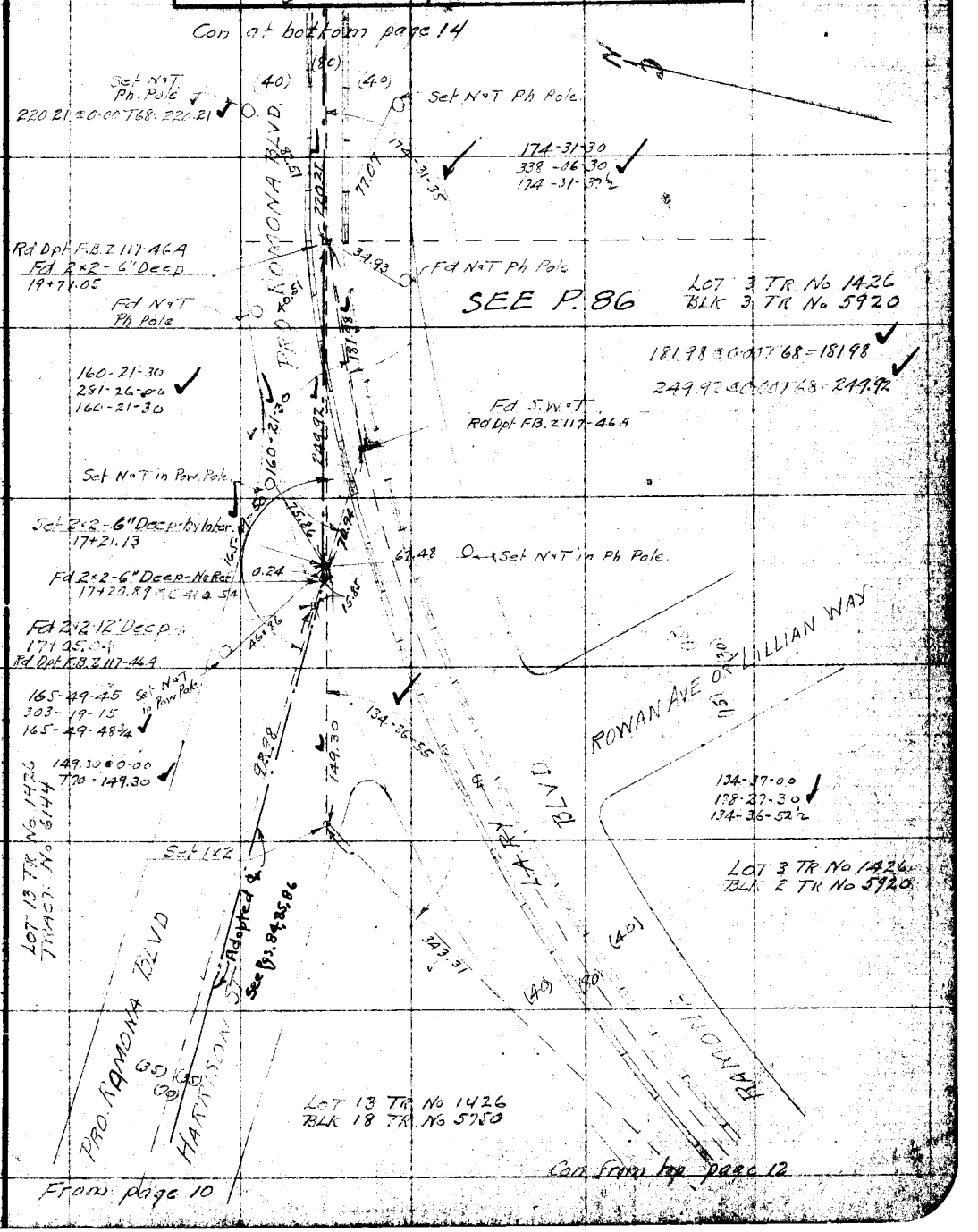

Note: ANY ADDITIONS OR CHANGES ON THIS SHEET MUST BE MADE OR CIRCLED IN Red. WITH DATE AND NAME OF PERSON MAKING CHANGE.

Do not extend notes this side of this line

RETURN TO LOS ANGELES COUNTY SURVEYOR

F.B. 406 Pg. 14 Miller Chief Party Notes by Miller Date

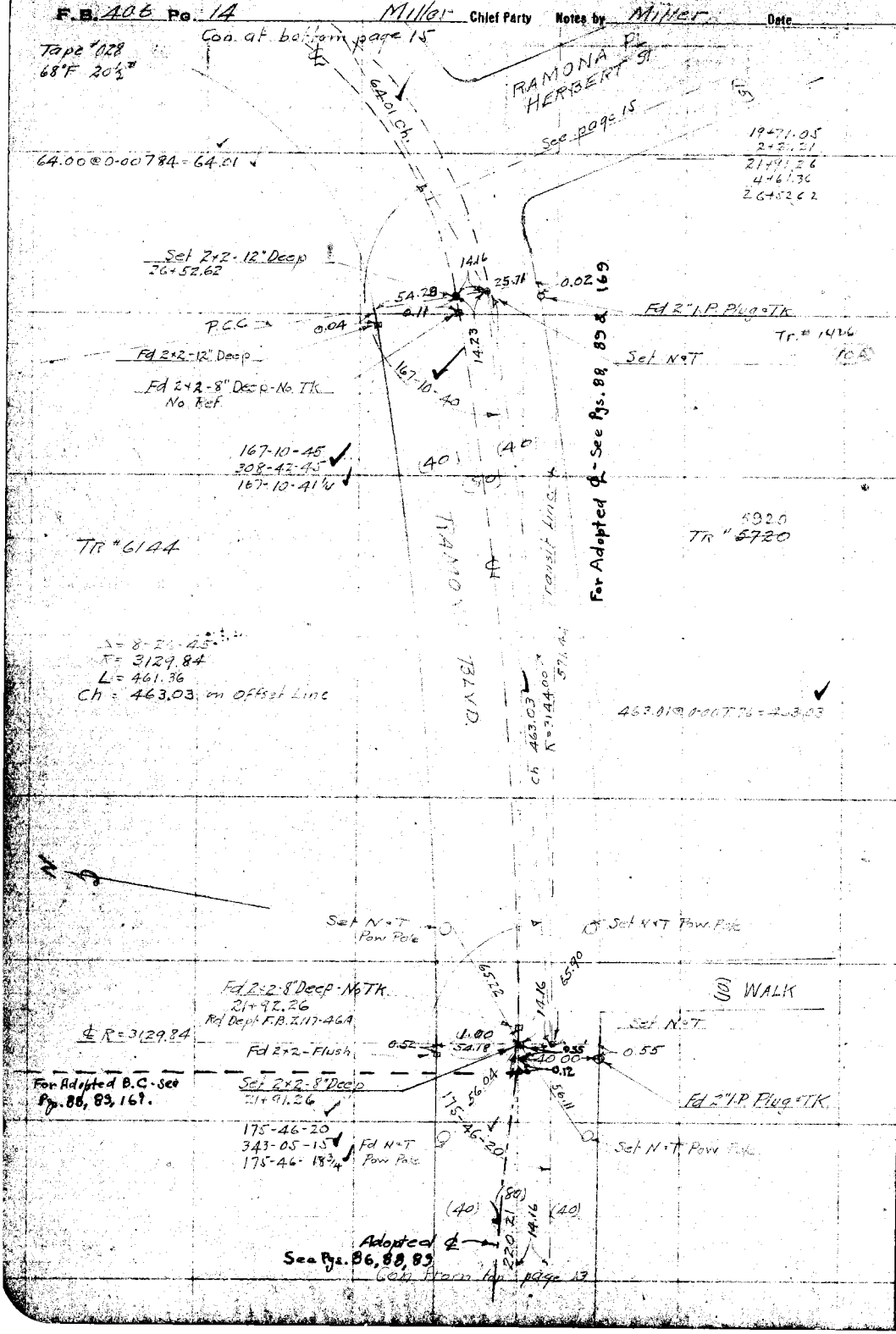

RETURN TO
LOS ANGELES COUNTY SURVEYOR

Do not extend notes this side of this line

Note: ANY ADDITIONS OR CHANGES ON THIS SHEET MUST BE MADE OR CIRCLED IN Red. WITH DATE AND NAME OF PERSON MAKING CHANGE.

Date _____ Notes by Miller Chief Party Miller F.B. 406 Pg 15

Plotted by S. McCassy
Date 8-6-29
Map No. C.S.B. 441-Sht 1
Plotting C'k'd by A.A.R.
Date July 1930

W.O. No. 4263 D. S. G. No.
Location RAMONA BLVD
Surveyed by Miller
Date June 1929
Indexed A. C. Johnson

Tape "888" 68 F 202

Oak 1

Notes: ANY ADDITIONS OR CHANGES ON THIS SHEET MUST BE MADE IN CIRCLES IN Red. WITH NAME AND NAME OF PERSON MAKING CHANGE.

Do not extend notes this side of this line

RETURN TO LOS ANGELES COUNTY SURVEYOR

Con at bottom page 25

TR #6332

Contd bottom page 26

COTTON AVE

BRIDGE ST

65.82 Perp. 25.15

See Pg. 89, 90, 93

91-37-45

366-31-00

91-37-45

Set N&T in Pow Pole

Fd 2" LP Plug & TK 24" Deep. No Ref. 28+84.90 0+00 Going East

Fd Rotten 2x2-36" Deep No TK.

Set N&T in Pow Pole +0

TR #6142

Set N&T

R=200.00 Ch= Δ=20-57-42 R=200 Ch=

L=172.28 Ch=169.01 Δ=21.20

234.97 @ 0-00 T 76 = 234.98

Set 2x2-12" Deep 27+12.62

Set N&T Pow Pole

Set N&T Guy Pole

P.I.

Set 2x2-12" Deep

R=590.82

Set N&T by Inter 26+85.01

Fd 2x2-6" Deep No Ref.

See Pg. 170, 91

TR #6144

Set N&T Pow Pole

P.C.C. Set 2x2-12" Deep 26+52.62

142-30-15

210-01-15

142-30-18.34

Set N&T Pow Pole

RAMONA BLVD

Set N&T Pow Pole

TR #5720

For Adopted ℄ - See Pgs. 88, 89, 169

571.41 @ 0-00 T 76 = 571.44

Con from top page 24

Set N&T in Pow Pole

228.44 @ 0-00 T 65 = 228.44

200.99 @ 0-00 T 65 = 200.99

167.01 @ 0-00 T 65 = 167.01

Set 2x2-16" Deep

24-40-45

98-42-30

24-40-37½

Set N&T Guy Pole

P.I.

Set 2x2-12" Deep

For Ties to Adopted ℄ See Pg. 89, 91

HARPER ST

Fd 2x2-6" Deep No Ref.

See Pg. 170, 91

317.84 @ 0-00 T 82 = 317.87

Set N&T Guy Pole

Set N&T

Set N&T Pow Pole

137-43-15

190-53-15

137-43-18

Δ = 42-16-00

R = 590.82

T = 228.44

L = 435.96

24-40-45

98-42-30

24-40-37½

F.B. 406 Pg. 16 Miller Chief Party Notes by Miller Date

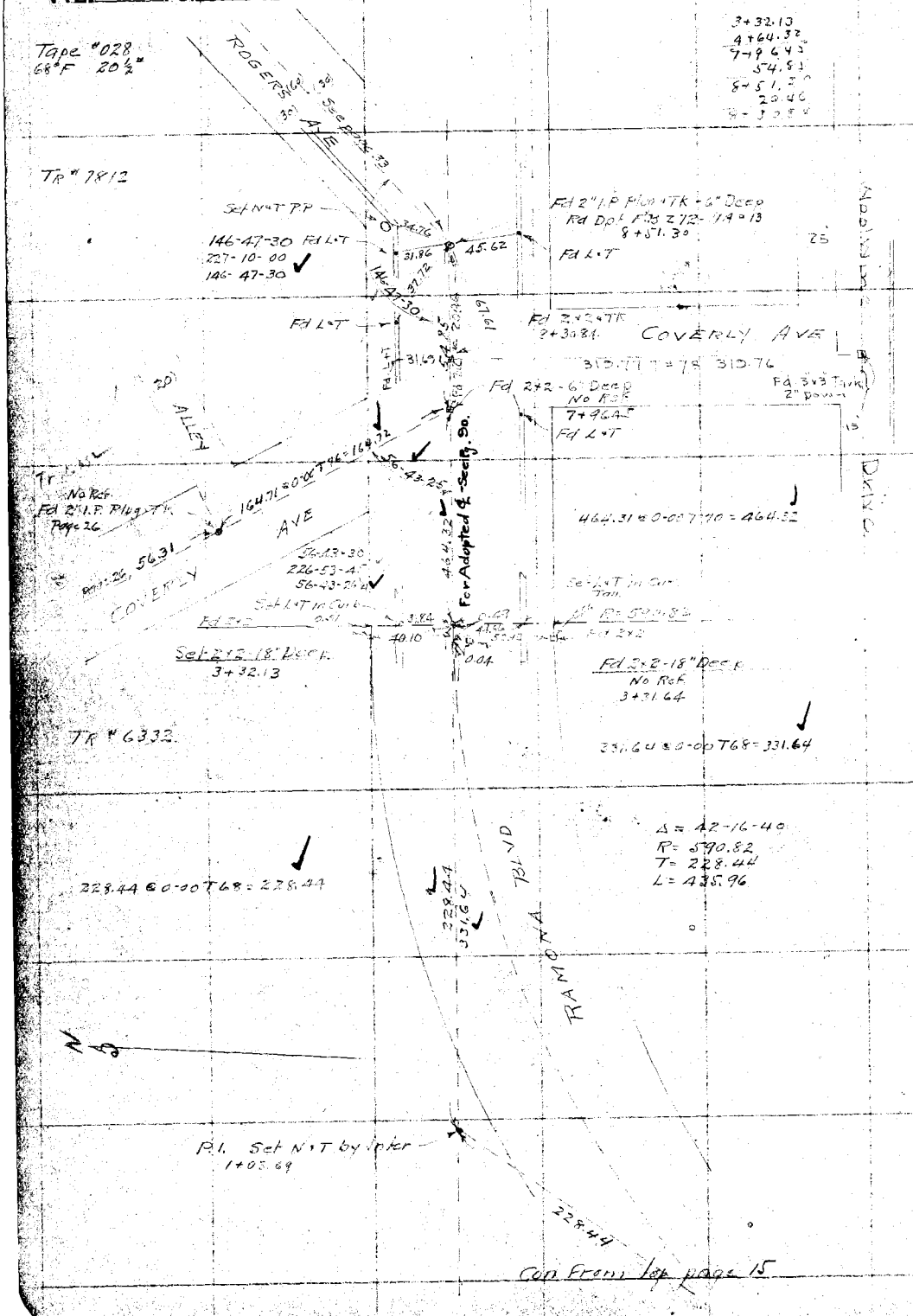

RETURN TO
LOS ANGELES COUNTY SURVEYOR

Do not extend notes this side of this line

Note: ANY ADDITIONS OR CHANGES ON THIS SHEET MUST BE MADE OR CIRCLED IN Red. WITH DATE AND NAME OF PERSON MAKING CHANGE.

RETURN TO

LOS ANGELES COUNTY SURVEYOR

Note: ANY ADDITIONS OR CHANGES ON THIS SHEET MUST BE MADE OR CIRCLED IN Red. WITH DATE AND NAME OF PERSON MAKING CHANGE.

Do not extend notes this side of this line

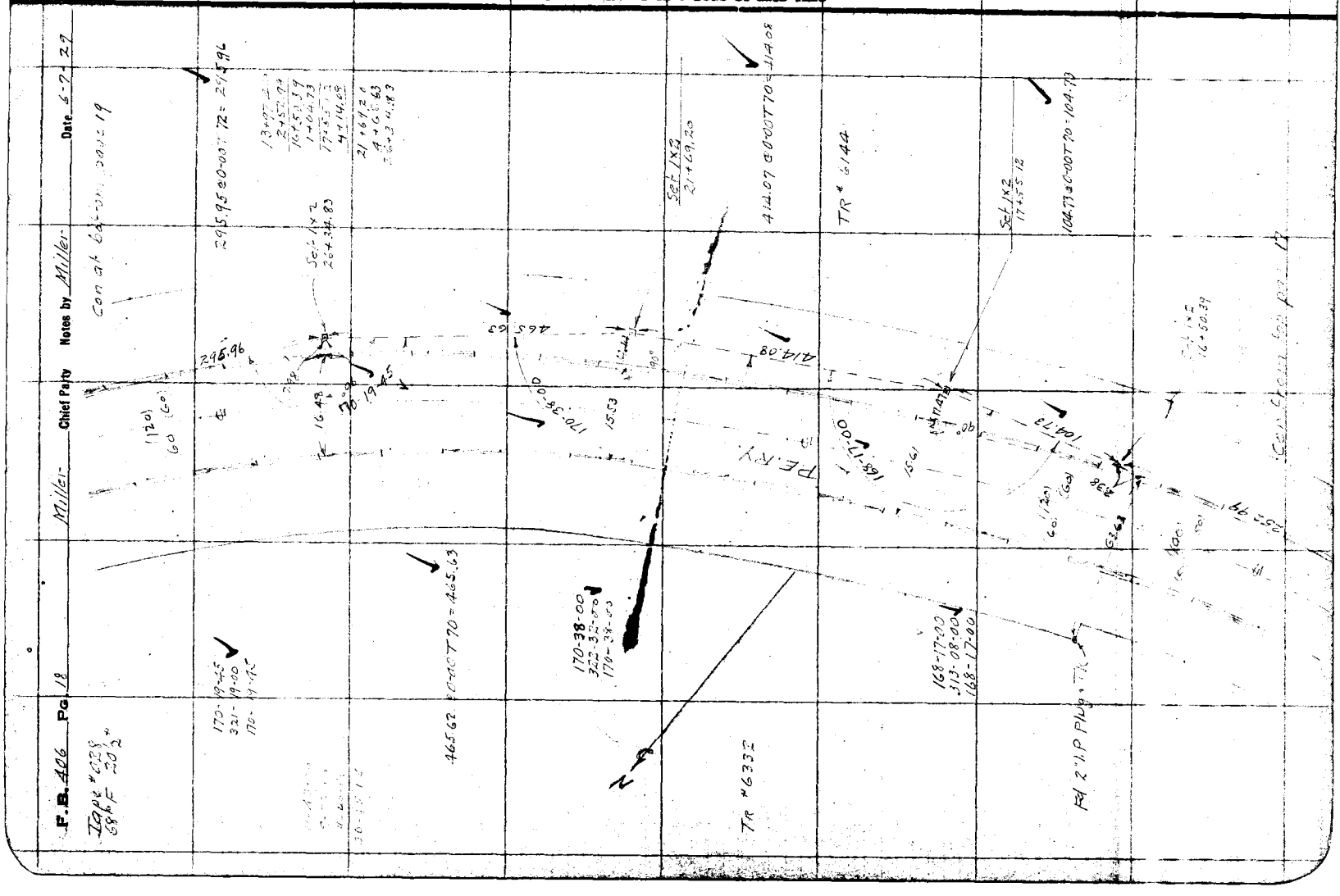

Date 6-7-29 Notes by Miller Chief Party Miller F.B. 406 Pg. 17

Platted by S. McCassy	W. O. No. 4263 D. S. O. No.
Date 8-7-29	Location RAMONA BLVD
Map No. C.S. B-441-Sht 1	Surveyed by Miller
Platting C'k'd by J.D. Price.	Date June 1929
Date Sept. 1930	Indexed

Tape #028
68°F 20½#

Div. 1

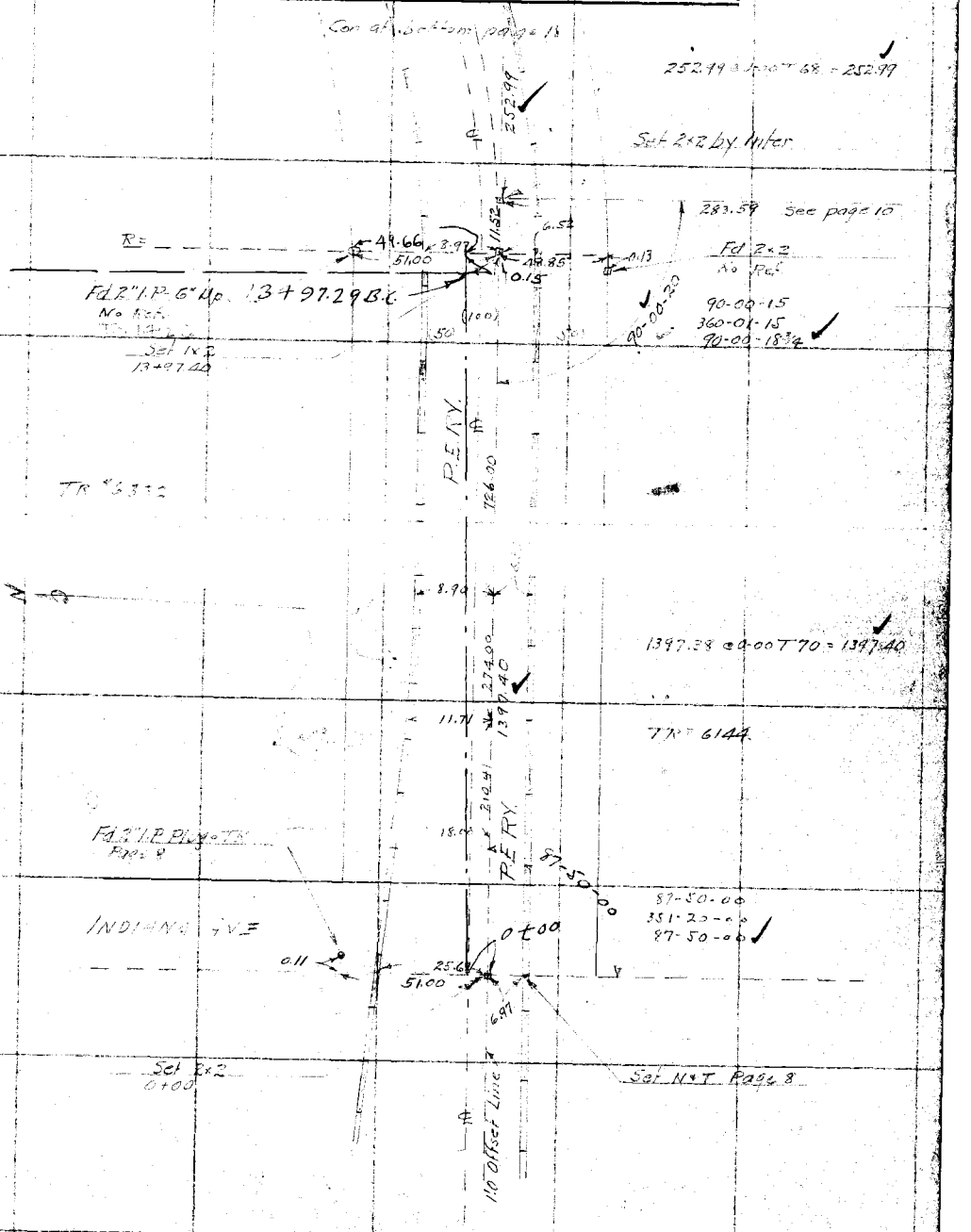

Note: ANY ADDITIONS OR CHANGES ON THIS SHEET MUST BE MADE OR CIRCLED IN Red. WITH DATE AND NAME OF PERSON MAKING CHANGE.

Do not extend notes this side of this line

RETURN TO
LOS ANGELES COUNTY SURVEYOR

Date 6-7-29 Notes by [illegible] Chief Party [illegible] F.B. 406 Pg. 19

Platted by S. McCassy	W.O. No. 4263 D.S.O. No
Date 8-8-29	Location RAMONA BLVD
Map No. C.S. B-441-Sht 1	Surveyed by [illegible]
Platting C'k'd by J.D. Price	Date June 1929
Date Sept., 1930.	Indexed

Tape #028

Div. 2

26+34.83
24+95.96
[illegible]
1+57.25

29+30.79
4+09.19
33+39.98

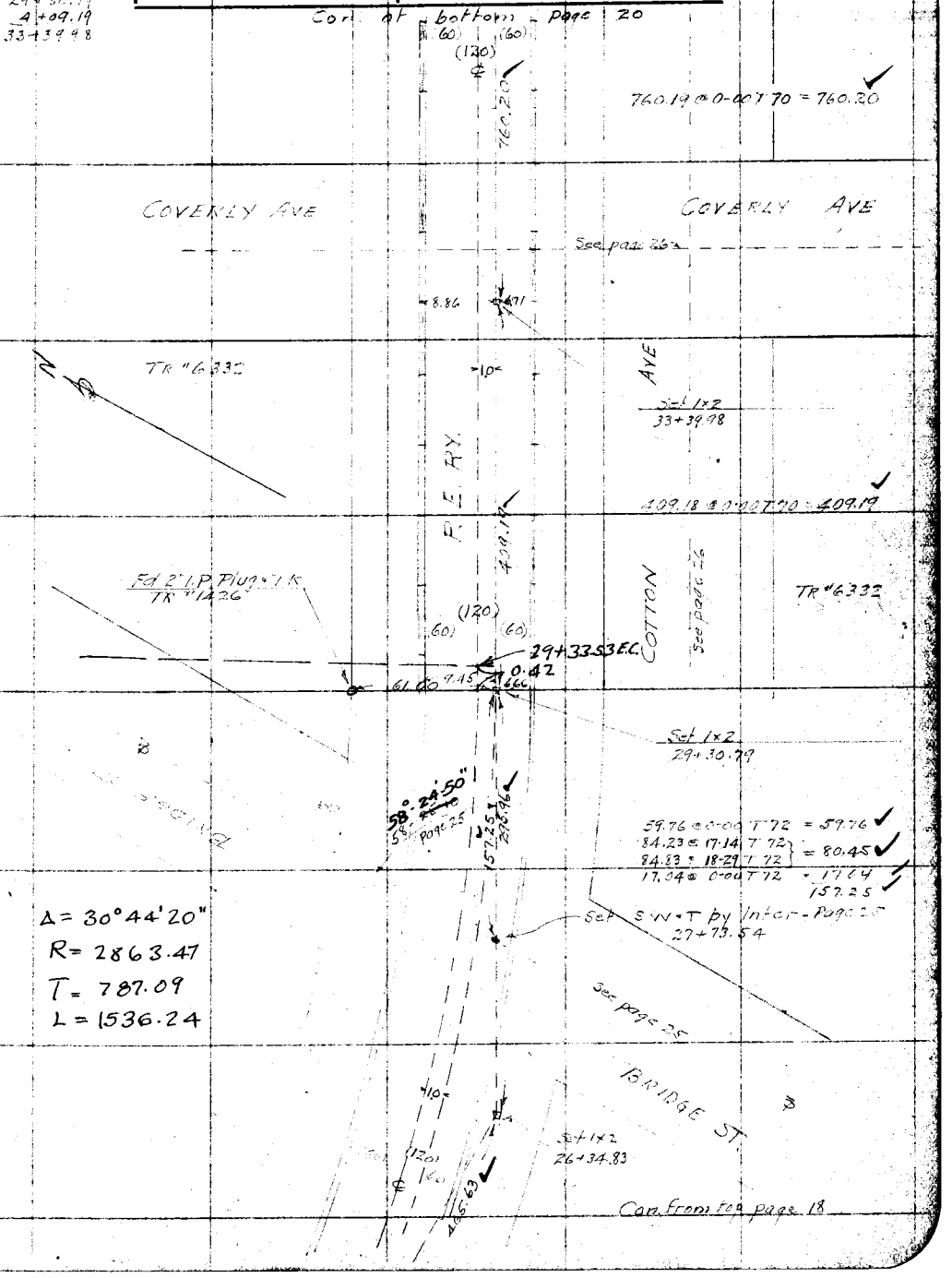

Note: ANY ADDITIONS OR CHANGES ON THIS SHEET MUST BE MADE OR CIRCLED IN Red. WITH DATE AND NAME OF PERSON MAKING CHANGE.

Do not extend notes this side of this line

RETURN TO
LOS ANGELES COUNTY SURVEYOR

F.B. 406 Pg. 20 Miller Chief Party Notes by Miller Date 6-11-29

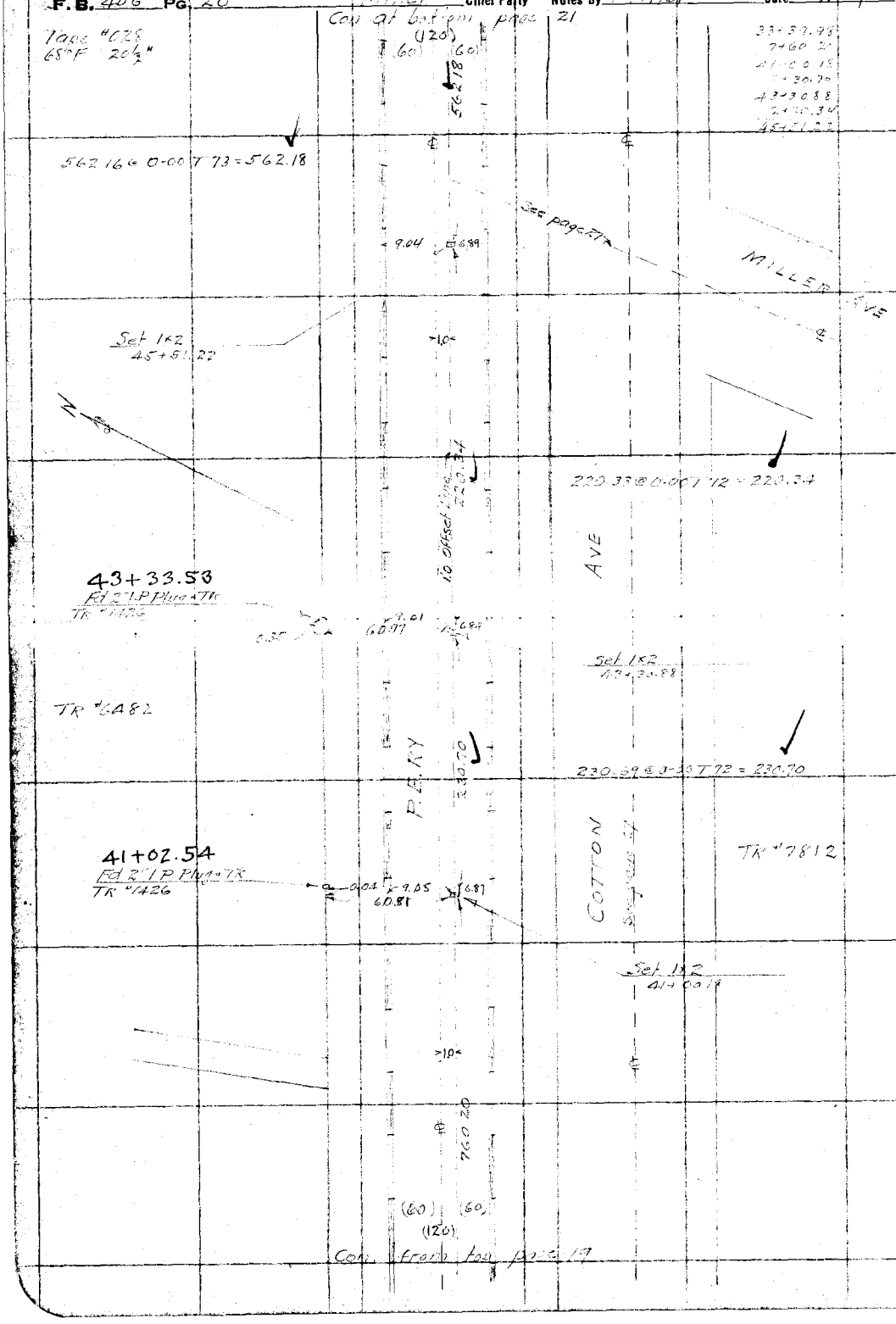

RETURN TO
LOS ANGELES COUNTY SURVEYOR

Do not extend notes this side of this line

Note: ANY ADDITIONS OR CHANGES ON THIS SHEET MUST BE MADE OR CIRCLED IN Red. WITH DATE AND NAME OF PERSON MAKING CHANGE.

Date [illegible] Notes by [illegible] Chief Party [illegible] F.B. 406 Pg. 21

Platted by S. McCassy	W. O. No. 4263 D. S. O. No.
Date 8-9-29	Location [illegible]
Map No. C.S. B-441-Sht 1	Surveyed by [illegible]
Platting Ck'd by A.A.R.	Date June 1929
Date July 1930	Indexed

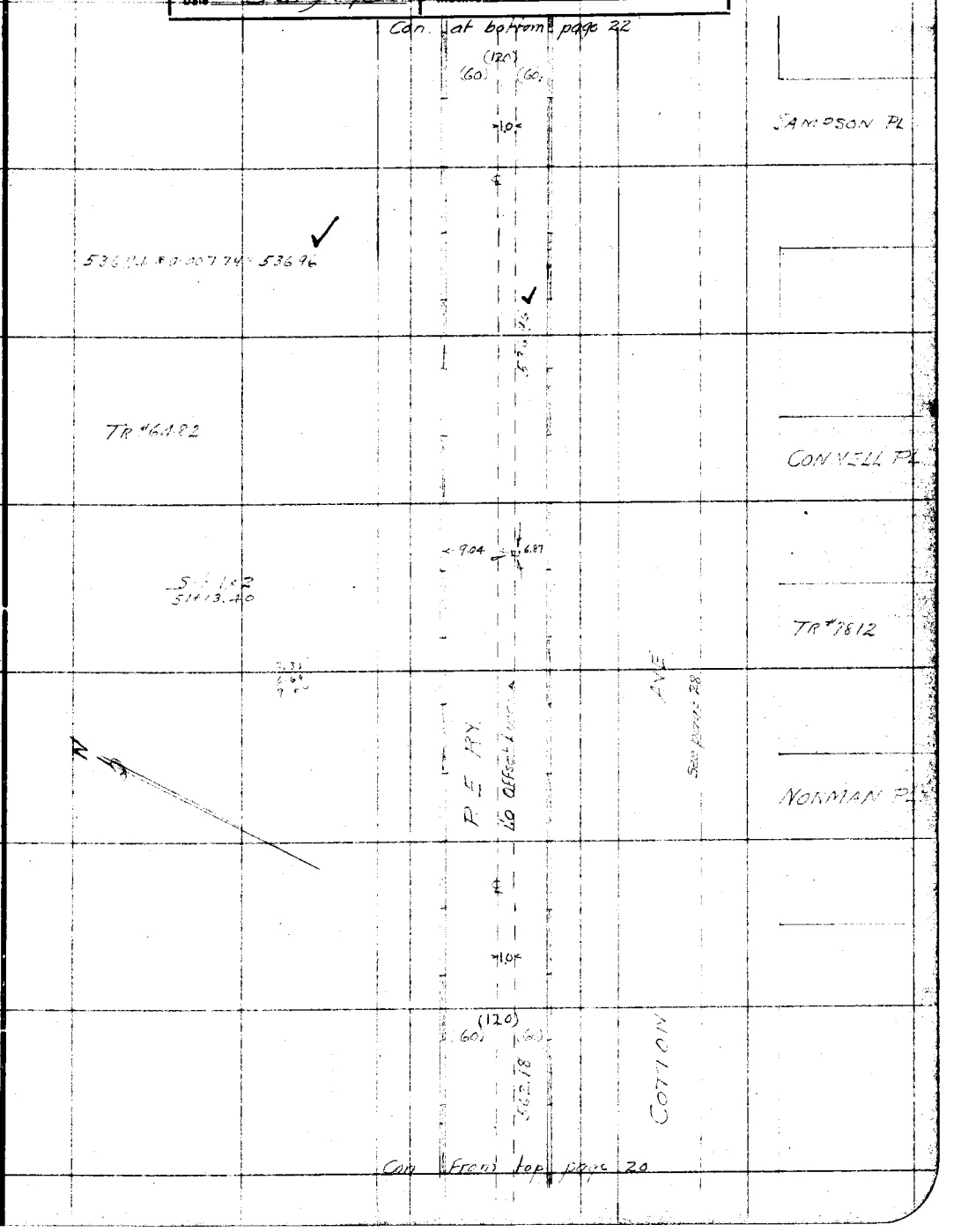

Note: ANY ADDITIONS OR CHANGES ON THIS SHEET MUST BE MADE OR CIRCLED IN Red. WITH DATE AND NAME OF PERSON MAKING CHANGE.

Do not extend notes this side of this line

RETURN TO
LOS ANGELES COUNTY SURVEYOR

F.B. 406 Pg. 22 Miller Chief Party Notes by Miller Date 6-11-29

Con at bottom page 23

Tape #328
68°F 20½"

288.70 @ 0-00 T 76 = 288.72

(120)
(60) (60)
1.0

51+13.40
5+36.96
56+50.36
3+00.84
59+51.20
1+98.25
61+49.55

TR # 10366

288.72

TR # 18.13

Set L&T by Inter page 31
61+49.55
45 SMEC 9/11/29

EASTERN AVE

84.13

81.50 @ 0-00 T 76 = 81.50
84.94 @ 18-00 T 76
85.60 @ 19-20 T 76 = 80.78
35.97 @ 0-00 T 76 = 35.91
198.25

198.25

0.72
8.67
0.11
7.06

Set 1x2
59+51.20

59+53.41
Fd 3" Conc Filled I.P.
Nail in top
59+51.09

TR 64.82

300.82 @ 0-00 T 76 = 300.84

P E RY
1.0 of set line

AVE

GRAVOIS AVE

300.84

N

1.0

8.73
6.93

See page 21

Set 1x2
56+50.36

McGILVREY ST

(120)
(60) (60)
5+36.96

COTTON

Con from top page 21

RETURN TO
LOS ANGELES COUNTY SURVEYOR

Do not extend notes this side of this line

Note: ANY ADDITIONS OR CHANGES ON THIS SHEET MUST BE MADE OR CIRCLED IN Red. WITH DATE AND NAME OF PERSON MAKING CHANGE.

Date 6-11-29 Notes by Miller Chief Party [illegible] F.B. 406 Pg. 23

Platted by S. McCassy	W. O. No. 4263 D. S. O. No.
Date 8-10-29	Location RAMONA BLVD
Map No. C.S.B-441 Sht 1	Surveyed by
Platting C'k'd by A.A.R.	Date June 1929
Date July 1930	Indexed

Tape #028, W.F. 20½

Div. 1

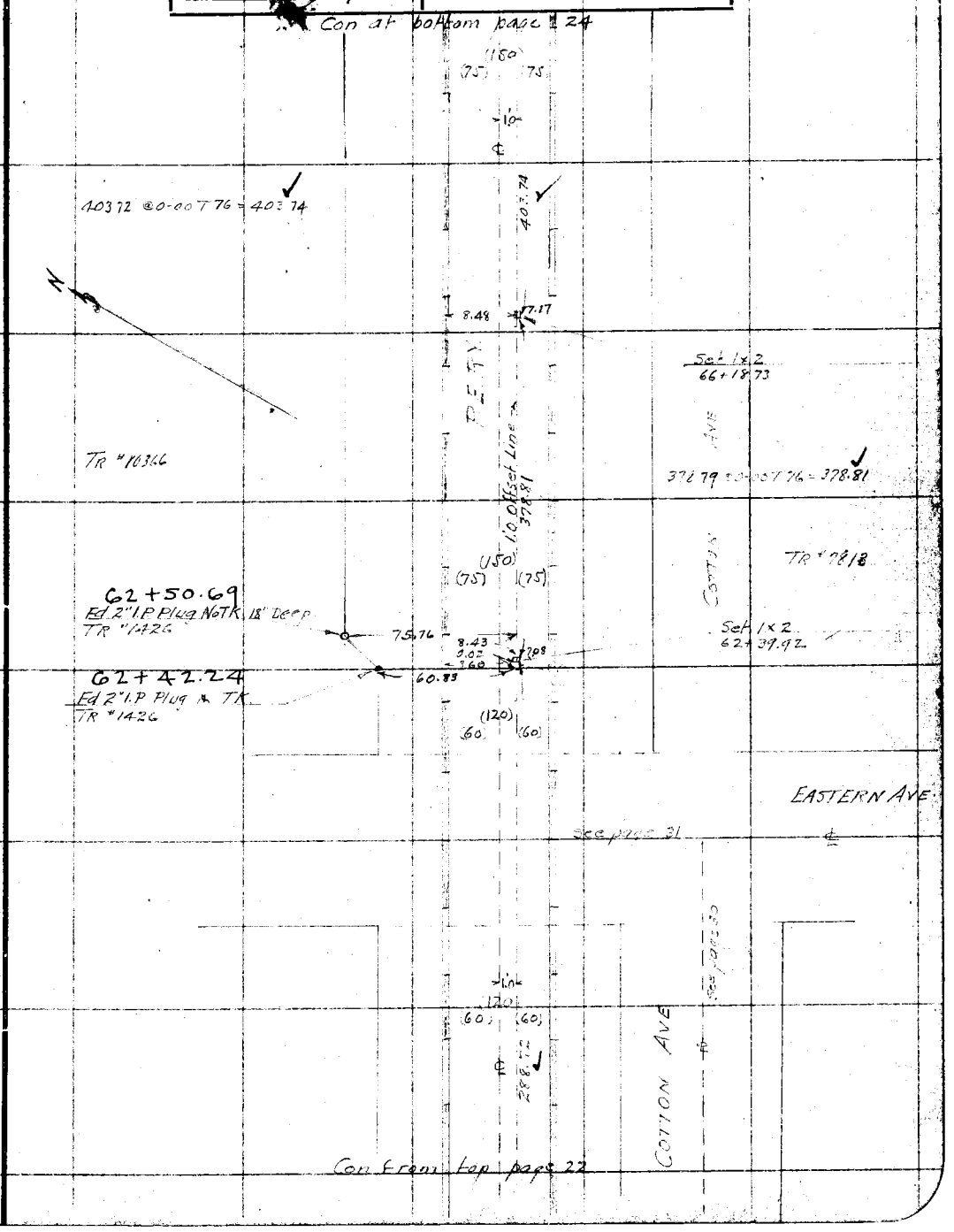

Note: ANY ADDITIONS OR CHANGES ON THIS SHEET MUST BE MADE OR CIRCLED IN Red. WITH DATE AND NAME OF PERSON MAKING CHANGE.

Do not extend notes this side of this line

RETURN TO
LOS ANGELES COUNTY SURVEYOR

F.B. 406 Pg. 24 Miller Chief Party Notes by Miller Date 6-11-29

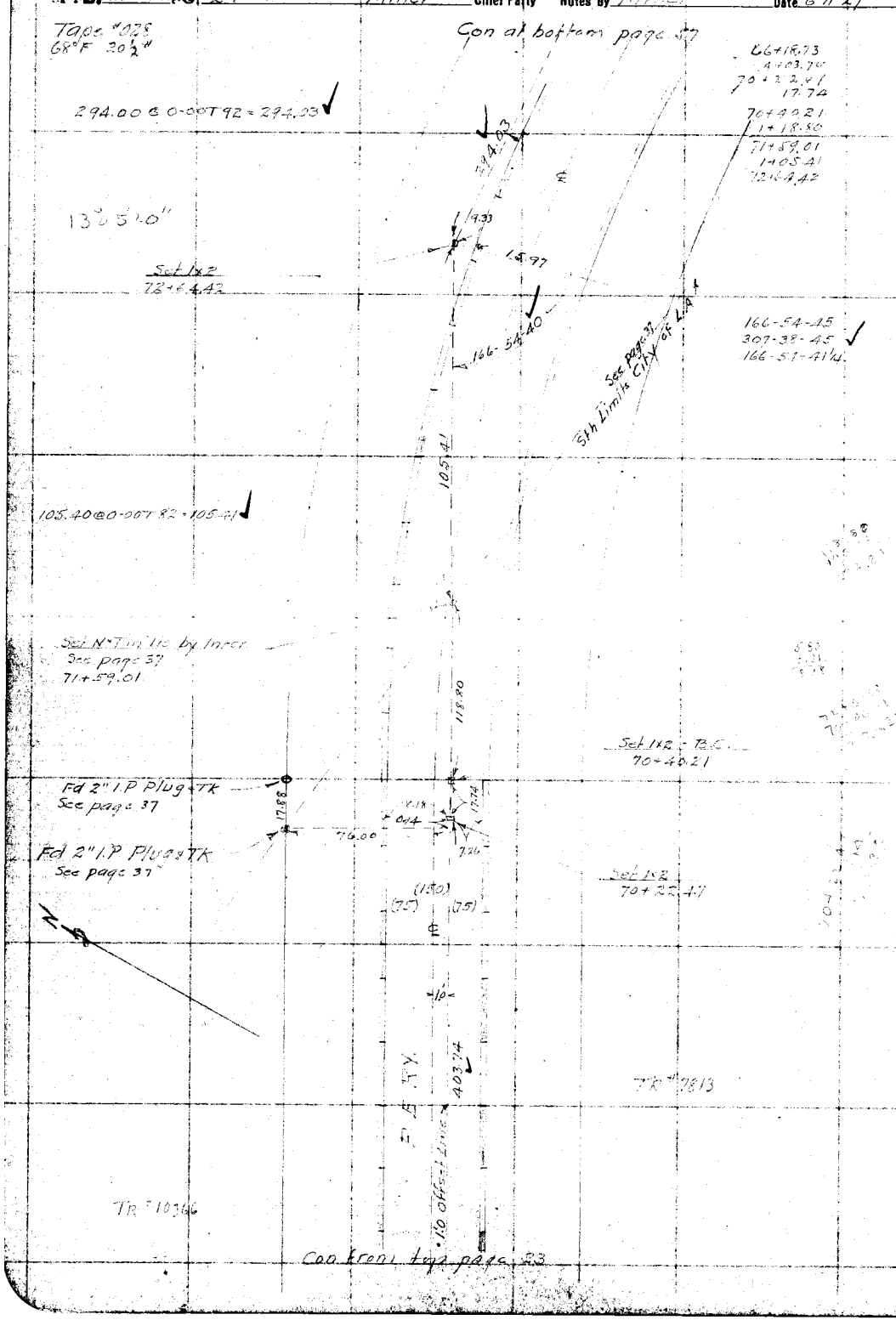

RETURN TO
LOS ANGELES COUNTY SURVEYOR

Do not extend notes this side of this line

Note: ANY ADDITIONS OR CHANGES ON THIS SHEET MUST BE MADE OR CIRCLED IN Red. WITH DATE AND NAME OF PERSON MAKING CHANGE.

Date 6-12-29 Notes by Miller Chief Party Miller F.B. 486 Pg. 25

Platted by GMcCassy	W. O. No. 4263 U. S. O. No.
Date 8-17-29	Location RAMONA BLVD
Map No. C.S. B-44 Sht 1	Surveyed by W A [illegible]
Platting C'k'd by A.A.R.	Date June 1929
Date July 1930	Indexed A. C. Johnson

Tape 1026 Corr 20'

Div 1

Fd 2" I.P Plug No TK — 40.24 — 40.12 — 39.98 — 0.01 — 140 — 39.98 — 5.23 — 39.98 — 0.01 — Fd 2x2 — Fd 2" I.P Plug TK

Fd 2x2

Set 2x2-12" Deep.

N

WHITESIDES AVE

See Pg. 89, 90, 93.

Adopted ℄

BRIDGE ST

TR "6332

256.12 @ 0-00 T 80 = 256.14

256.14

58-24-45
233-39-11
58-24-48½

58-24-45
233-39-15
58-24-48½

TR "1426

Fd 2" I.P Plug "TK Page 19

40 — 40 — (80) — 40.00 — 39.88

97.24 @ 0-00 T 78 = 97.25

Fd 2" I.P Plug "TK

Set Nail

TR "6332

60.00 — (60) — P.E.R.Y

58-24-50

Set N2 Page 19

97.25

BRIDGE

157.25 Page 19

Set S.W.T by Inter-on Bridge Page 19

For Adopted ℄ See Pg. 90

OTTOWAY AVE (25) (Qu)

138.49 @ 0-00 T 78 = 138.49

98.63 @ 0-00 T 80 = 98.64

58-25-00

Set N.T.I.P End Post of Guard Rail

138.48 @ 0-00 T 78 = 138.49

Set 2x2 - 6" Deep 30+20.35

Set N.T.I.P
58-25-00
233-40-00
58-25-00

78.64

RAMONA BLVD

38.44

Geco 10.43

20 — 20 — (40)

121-35-00
186-20-90
121-35-00

Set S.W.T by Inter. 20+43.12

40 — 40 — (80)

121.35

103.60 @ 0-00 T 80 = 103.61

65.02 @ 0-00 T 80 = 65.02

65.02

91-37-45 Page 15

91-37-45
366-31-00
91-37-45

TR "6144

60.00

331.64 Page 15

60.03

Set S.W.T

Fd 2" I.P Plug "TK Page 15
28+84.90 No Ref.

from Page 15

Notes: ANY ADDITIONS OR CHANGES OR THIS SHEET MUST BE MADE OR CIRCLED IN Red. WITH DATE AND NAME OF PERSON MAKING CHANGE.

Do not extend notes this side of this line

RETURN TO LOS ANGELES COUNTY SURVEYOR

F.B. 416 Pg. 26 Miller Chief Party Notes by Miller Date 6-12-29

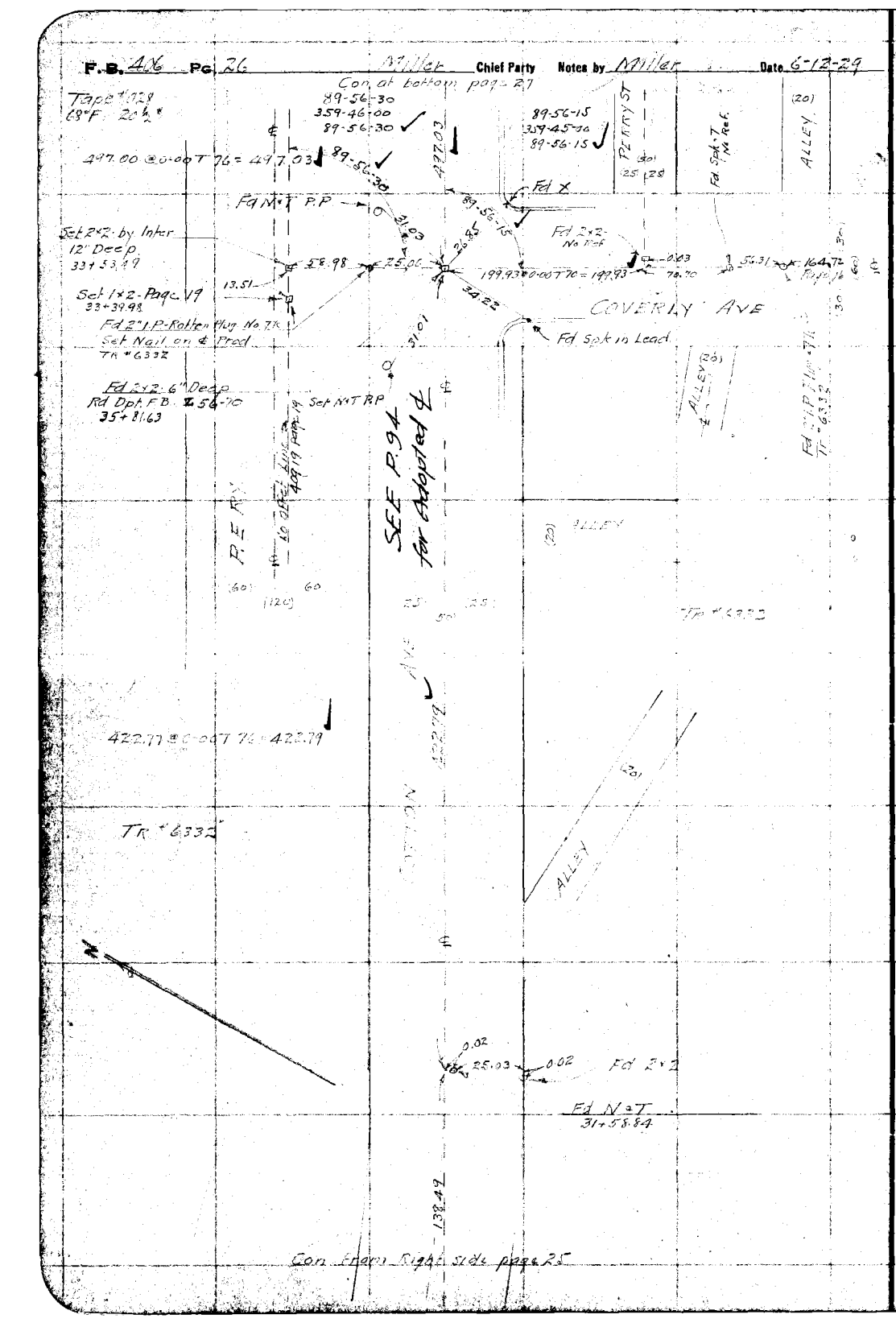

RETURN TO
LOS ANGELES COUNTY SURVEYOR

Do not extend notes this side of this line

Note: ANY ADDITIONS OR CHANGES ON THIS SHEET MUST BE MADE OR CIRCLED IN Red. WITH DATE AND NAME OF PERSON MAKING CHANGE.

Date 6-13-29 Notes by Miller Chief Party Miller F.B. 406 Pg. 27

Tags "128" 68°F 20½"

Platted by S. McCassy	W. O. No. 4263 D. S. O. No.
Date 8-13-29	Location RAMONA BLVD
Map No. C.S.B-441-Sht 1	Surveyed by W. A. Miller
Platting Ck'd by J. D. Price	Date June 1929
Date Sept., 1930.	Indexed

Div 1

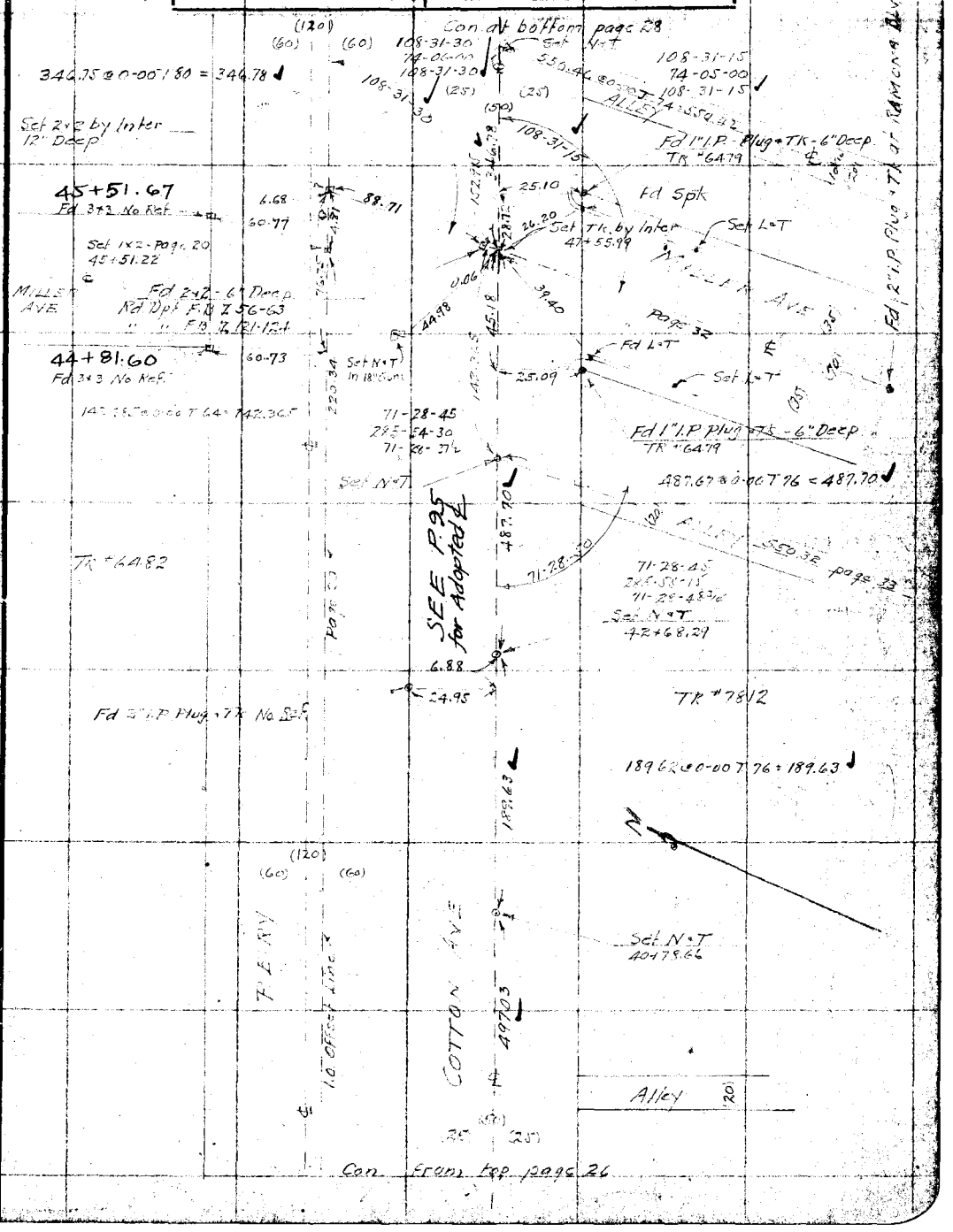

Note: ANY ADDITIONS OR CHANGES ON THIS SHEET MUST BE MADE OR CIRCLED IN Red. WITH DATE AND NAME OF PERSON MAKING CHANGE.

RETURN TO LOS ANGELES COUNTY SURVEYOR

Do not extend notes this side of this line

F.B. 406 Pg. 28 Miller Chief Party Notes by Miller Date 6-13-29

Con at bottom page 29

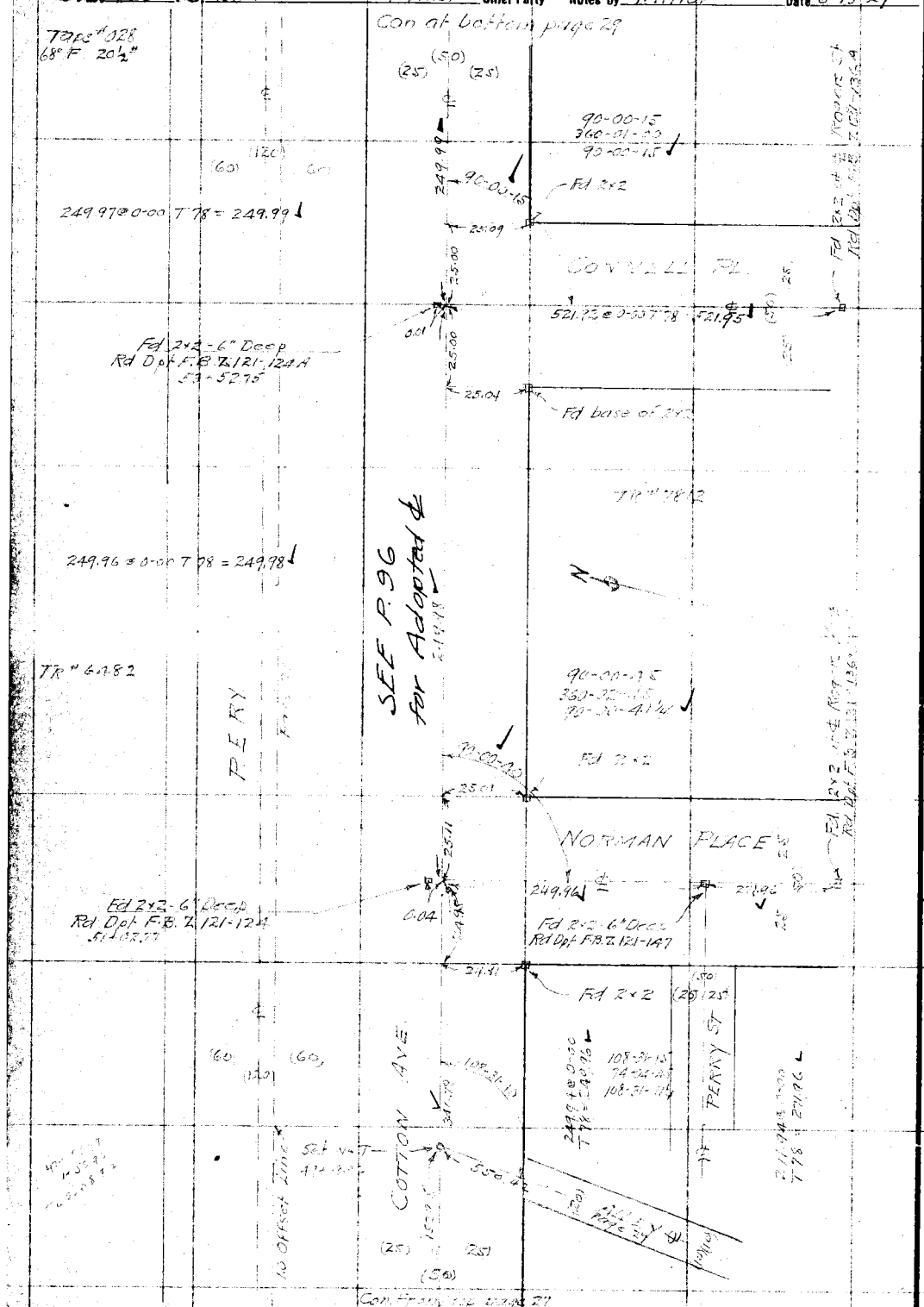

RETURN TO
LOS ANGELES COUNTY SURVEYOR

Note: ANY ADDITIONS OR CHANGES ON THIS SHEET MUST BE MADE OR CIRCLED IN Red. WITH DATE AND NAME OF PERSON MAKING CHANGE.

Do not extend notes this side of this line.

Date 6-13-29 Notes by Miller Chief Party Miller F.B. 406 Pg. 29

Platted by S. McCassy	W. O. No. 4263 D. S. O. No.
Date 8-14-29	Location [illegible]
Map No. C.S.B-441 Sht 1	Surveyed by W. A. Miller
Platting C'k'd by J. D. Price	Date June 1929
Date Sept., 1930	Indexed

Tape #028 68° F 20½

Dir.

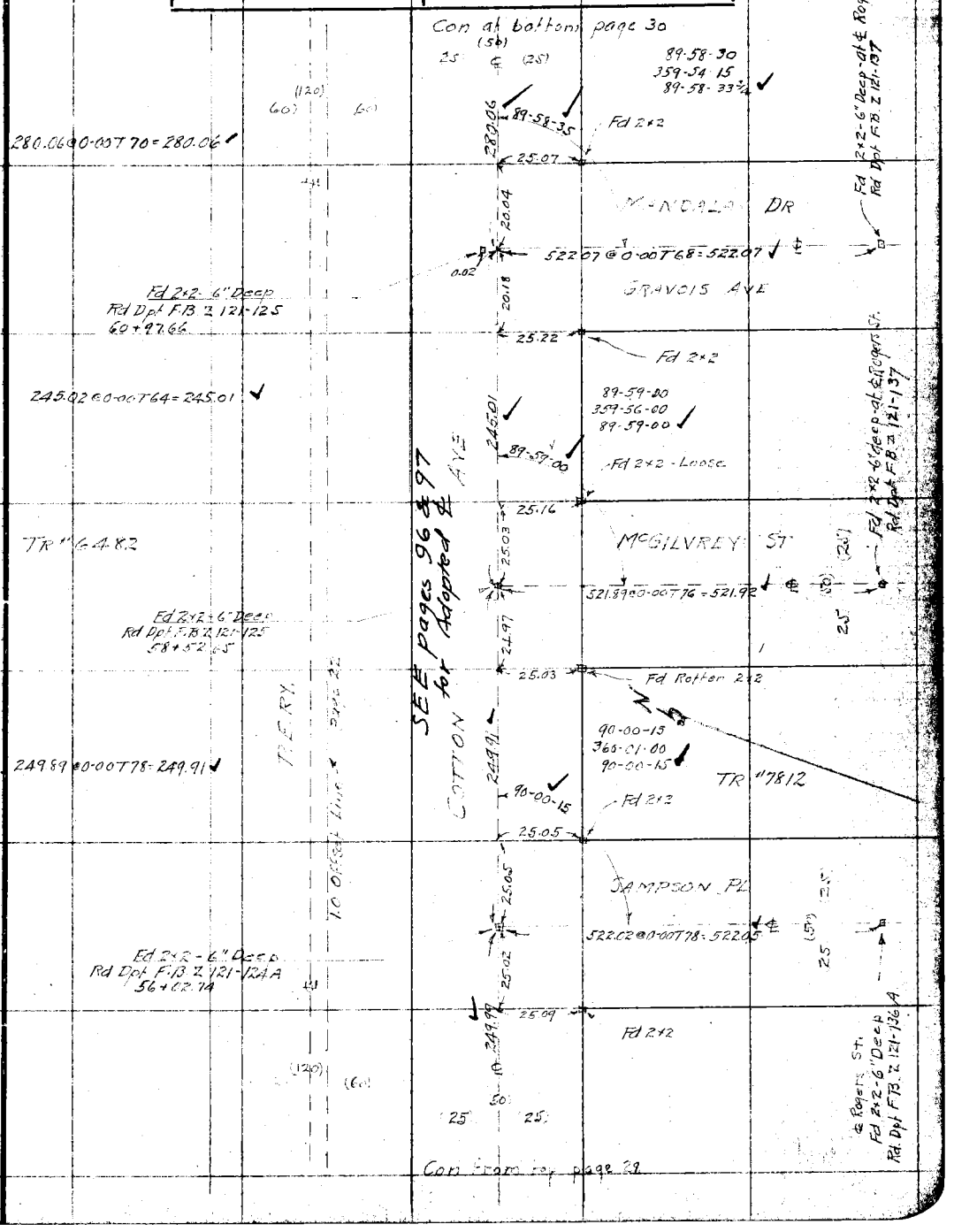

Note: ANY ADDITIONS OR CHANGES ON THIS SHEET MUST BE MADE OR CIRCLED IN Red. WITH DATE AND NAME OF PERSON MAKING CHANGE.

Do not extend notes this side of this line

RETURN TO LOS ANGELES COUNTY SURVEYOR

F.B. 406 Pg 30 Miller Chief Party Notes by Miller Date 6-14-29

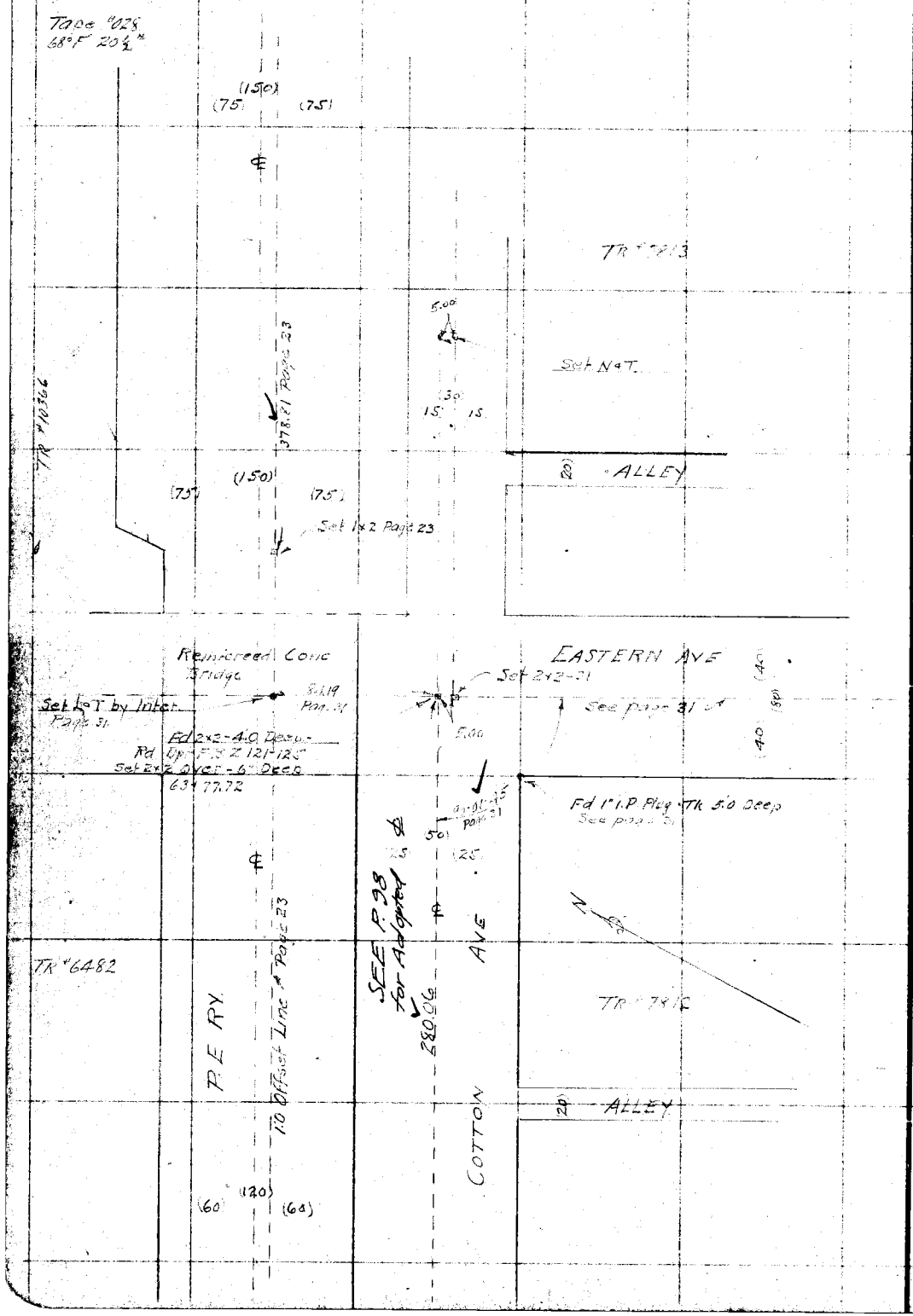

RETURN TO
LOS ANGELES COUNTY SURVEYOR

Do not extend notes this side of this line

Note: ANY ADDITIONS OR CHANGES ON THIS SHEET MUST BE MADE OR CIRCLED IN Red. WITH DATE AND NAME OF PERSON MAKING CHANGE.

Date 6-14-29 Notes by Miller Chief Party Miller F.B. 416 Pg 31

Platted by S. McCassy	W. O. No. 4263 D. S. O. No.
Date 8-15-29	Location RAMONA BLVD.
Map No. B-441 Sht 1	Surveyed by W. A. Miller
Platting C'k'd by A.A.R.	Date June 1929
Date July 1930	Indexed

Tape #028
68°F 20½"

Div. 1

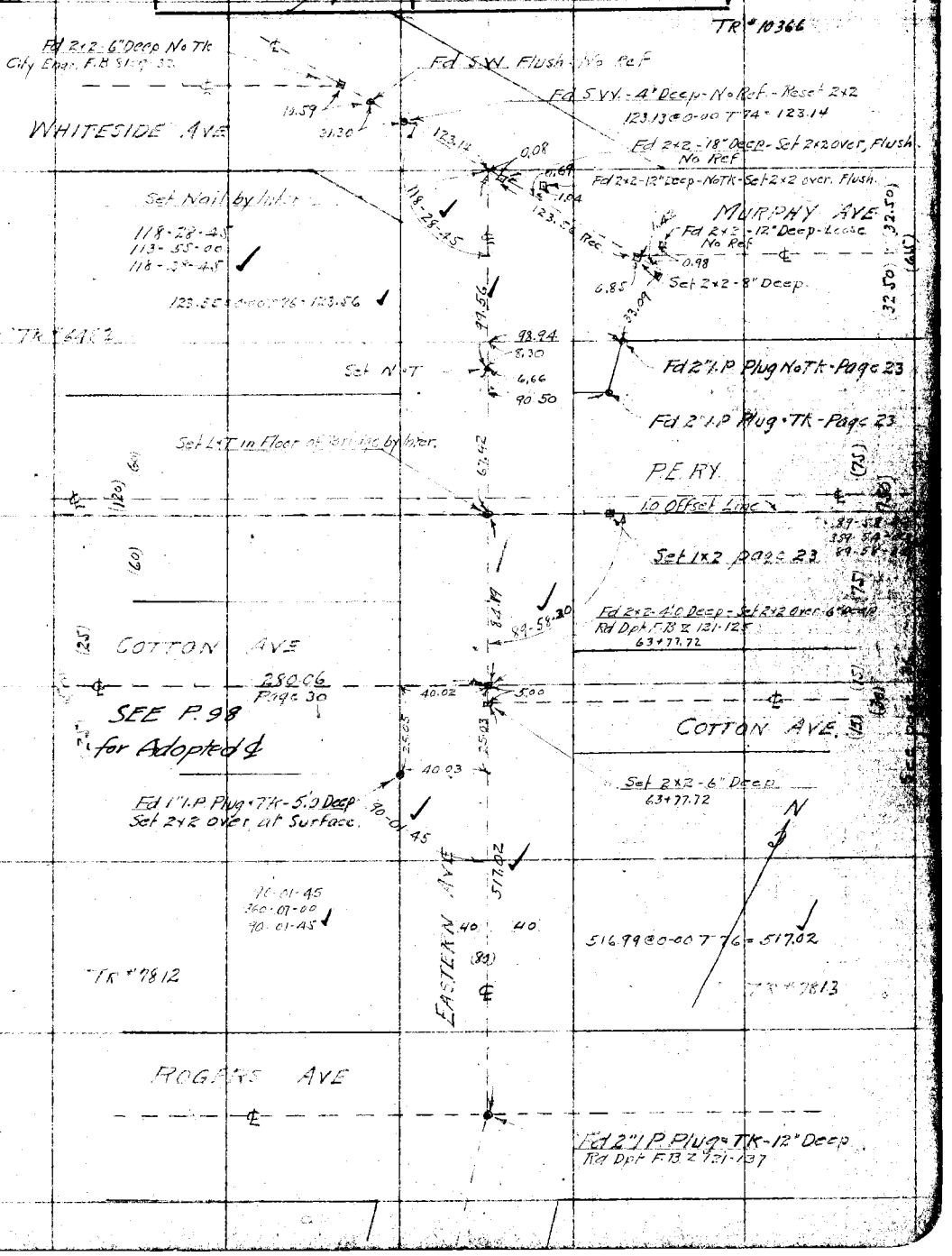

Notes: ANY ADDITIONS OR CHANGES ON THIS SHEET MUST BE MADE OR CIRCLED IN Red. WITH DATE AND NAME OF PERSON MAKING CHANGE.

Do not extend notes this side of this line

RETURN TO
LOS ANGELES COUNTY SURVEYOR

F.B. 406 Pg 32 Miller Chief Party Notes by Miller Date 6-15-29

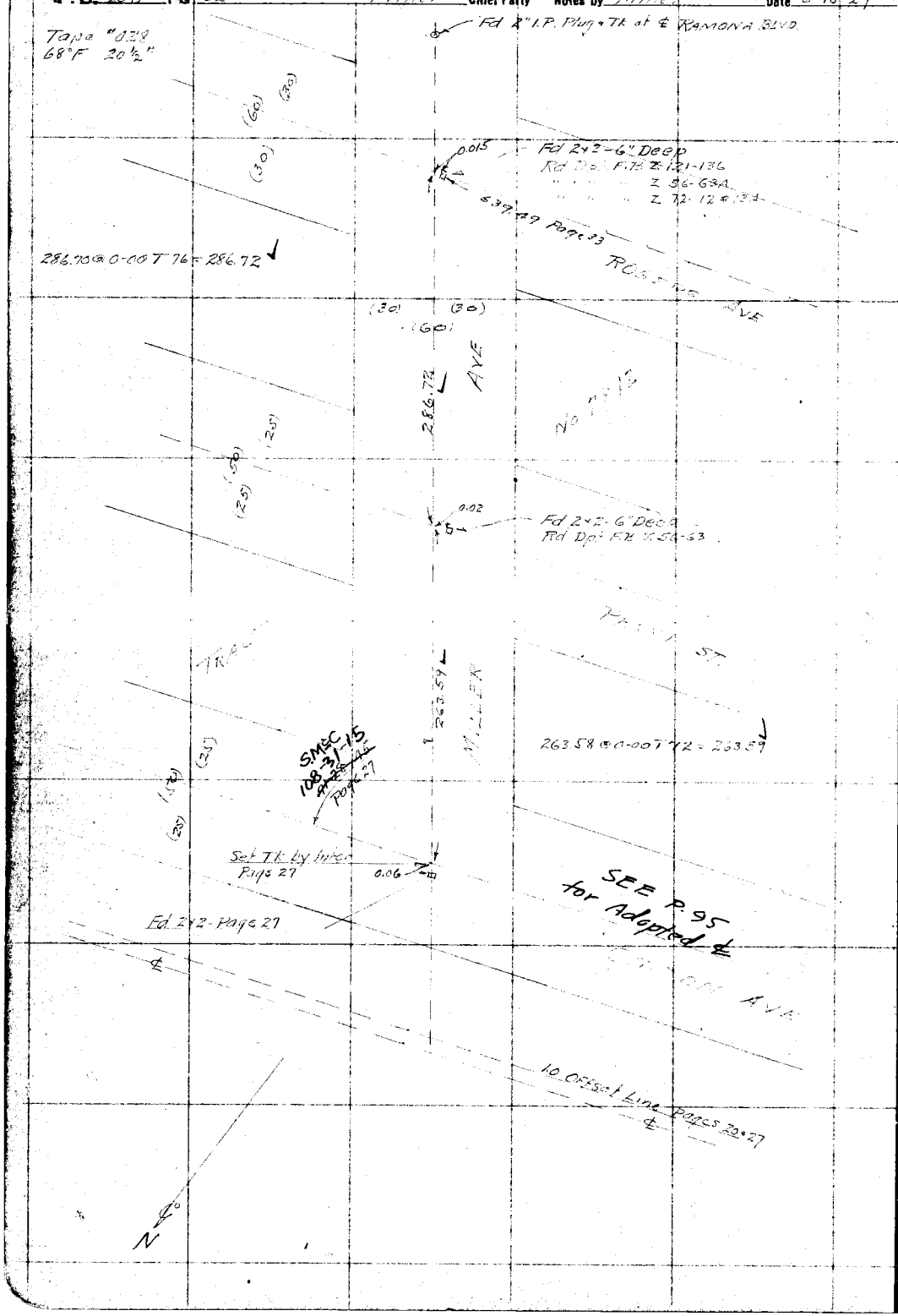

RETURN TO
LOS ANGELES COUNTY SURVEYOR

Do not extend notes this side of this line.

Note: ANY ADDITIONS OR CHANGES ON THIS SHEET MUST BE MADE OR CIRCLED IN Red. WITH DATE AND NAME OF PERSON MAKING CHANGE.

Date _____ Notes by _____ Chief Party _____ F.B. 406 Pg. 32A

Platted by S. McCassy.	W. O. No. 4263 D. S. O. No _____
Date 8-14-29.	Location _____
Map No. C.S. B-441-1	Surveyed by _____
Platting C'k'd by J. D. Price.	Date _____
Date Nov., 1930.	Indexed _____

RETURN TO
LOS ANGELES COUNTY SURVEYOR

Note: ANY ADDITIONS OR CHANGES ON THIS SHEET MUST BE MADE OR CIRCLED IN Red. WITH DATE AND NAME OF PERSON MAKING CHANGE.

Do not extend notes this side of this line

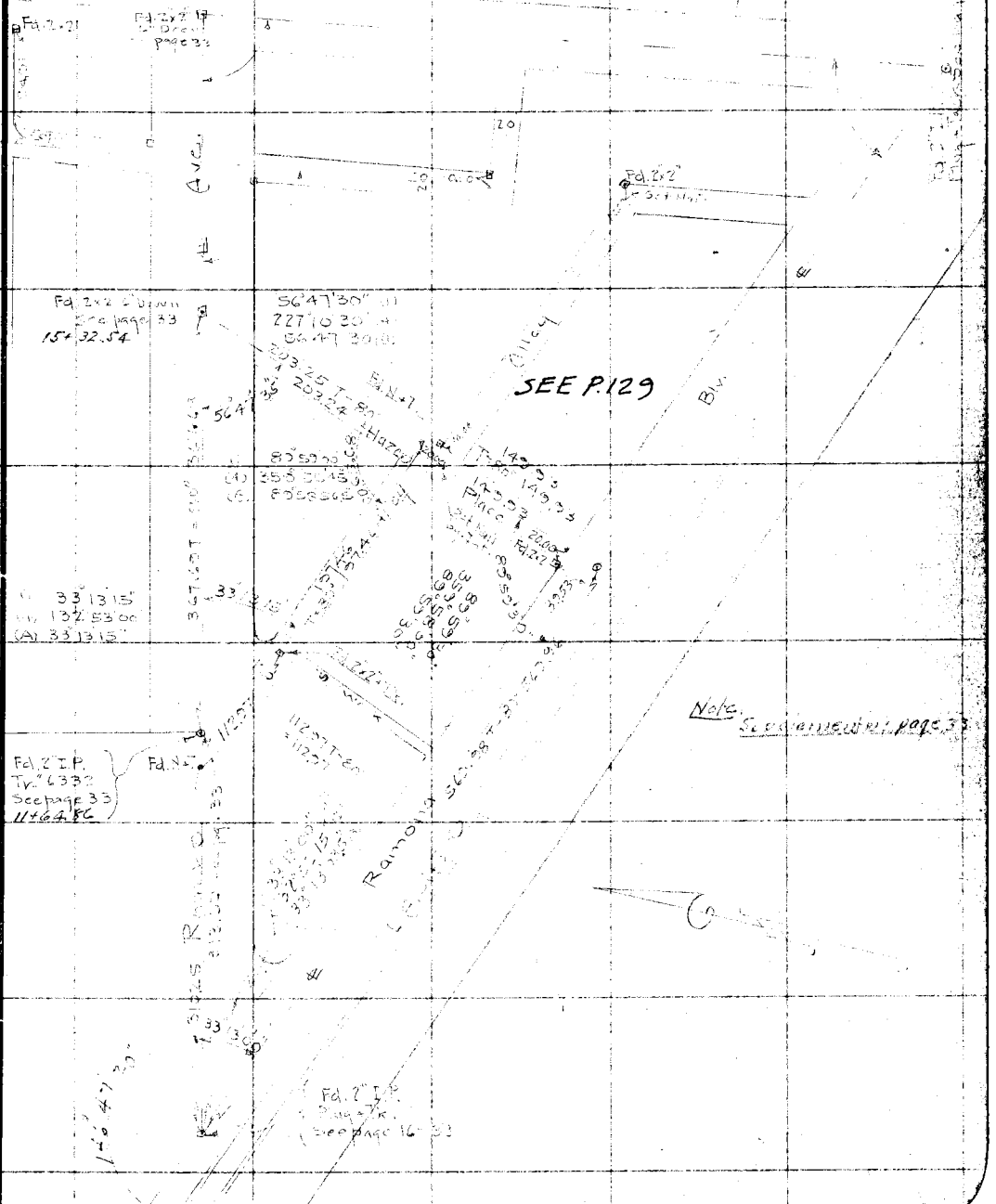

F. B. _____ Pg. _____ Chief Party _____ Notes by _____ Date _____

RETURN TO
LOS ANGELES COUNTY SURVEYOR

Note: ANY ADDITIONS OR CHANGES ON THIS SHEET MUST BE MADE OR CIRCLED IN Red. WITH DATE AND NAME OF PERSON MAKING CHANGE.

Do not extend notes this side of this line

Date 6-17-29 Notes by Miller Chief Party Miller F.B. 406 Pg. 33

Platted by S. McCassy	W. O. No. 4263 D. S. O. No.
Date 8-14-29	Location RAMONA BLVD
Map No. C.S. B-441 Sht 1	Surveyed by [illegible]
Platting C'k'd by J. D. Price	Date June 1929
Date July, 1929	Indexed A. C. Johnson

Tape #028
68° F 20½#

Div 1

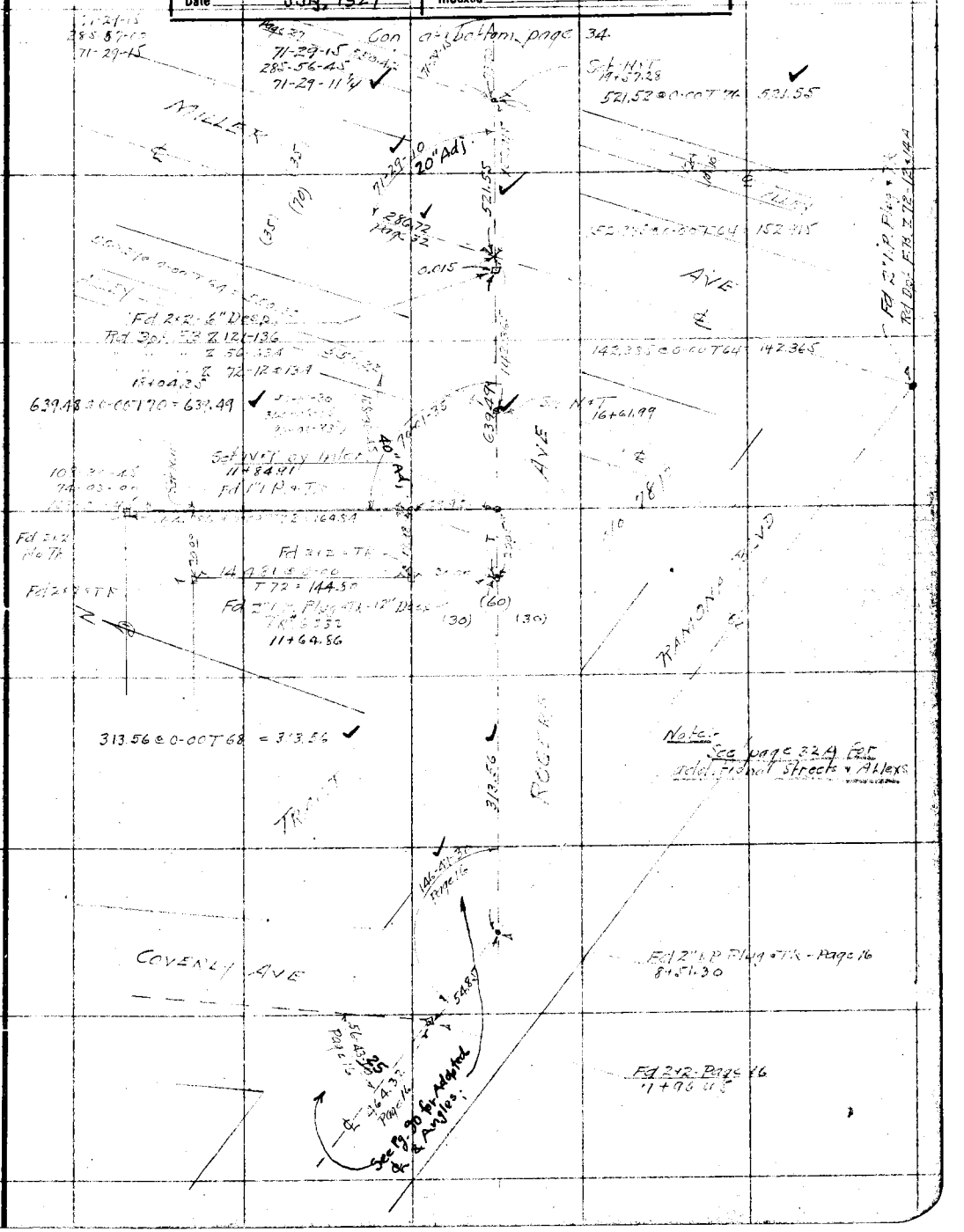

Notes: ANY ADDITIONS OR CHANGES ON THIS SHEET MUST BE MADE OR CIRCLED IN Red. WITH DATE AND NAME OF PERSON MAKING CHANGE.

Do not extend notes this side of this line

RETURN TO
LOS ANGELES COUNTY SURVEYOR

F.B. 406 Pg. 34 Miller Chief Party Notes by Miller Date 6-17-29

Con at bottom page 35

Tape #028
68°F 20½"

23+25.92
2+50.02
25+75.94
2+49.96
28+25.90

(30) (30)
(60)

250.08 @ 0-00 T 76 = 250.09

250.09

SAMPSON PL.

(25) (50) (25)

522.05 page 29

0.03

Fd 2x2 - Page 29
28+25.90

249.95 @ 0-00 T 76 = 249.96

AVE

249.96

CONNELL PL

(25) (50) (25)

521.95 page 28

0.03

Fd 2x2 Page 28
25+75.94

250.01 @ 0-00 T 76 = 250.02

TRACT

ROGERS

250.02

NORMAN PLACE

(25) (50) (25)

271.96 Page 28

0.02

89-59-05

89-59-00
359-56-15
89-59-03

MANDALAY DR

Fd 2x2 + Tk 6" Deep.

Fd 2x2 - Page 28
23+25.92

Fd 2x2 - 6" Deep
20+30.98

521.55

249.94

CARMELITA AVE
@ 0-00 T 76 = 249.92

CONNIER PL.

Con from top page 33

RETURN TO
LOS ANGELES COUNTY SURVEYOR

Do not extend notes this side of this line.

Note: ANY ADDITIONS OR CHANGES ON THIS SHEET MUST BE MADE OR CIRCLED IN Red. WITH DATE AND NAME OF PERSON MAKING CHANGE.

Date 6-17-29 Notes by Miller Chief Party Miller F.B. 406 Pg. 35

28+25.90
2+50.09
30+75.99
33+21.01
36+01.15

Platted by S. McCassy	W. O. No. 4263 D. S. O. No.
Date 8-15-29	Location RAMONA BLVD.
Map No. 3-441 Sht 1	Surveyed by [illegible]
Platting C'k'd by A.A.R.	Date June 1929
Date July 1930	Indexed

Tape #028
68°1' 20½"

Div. 1

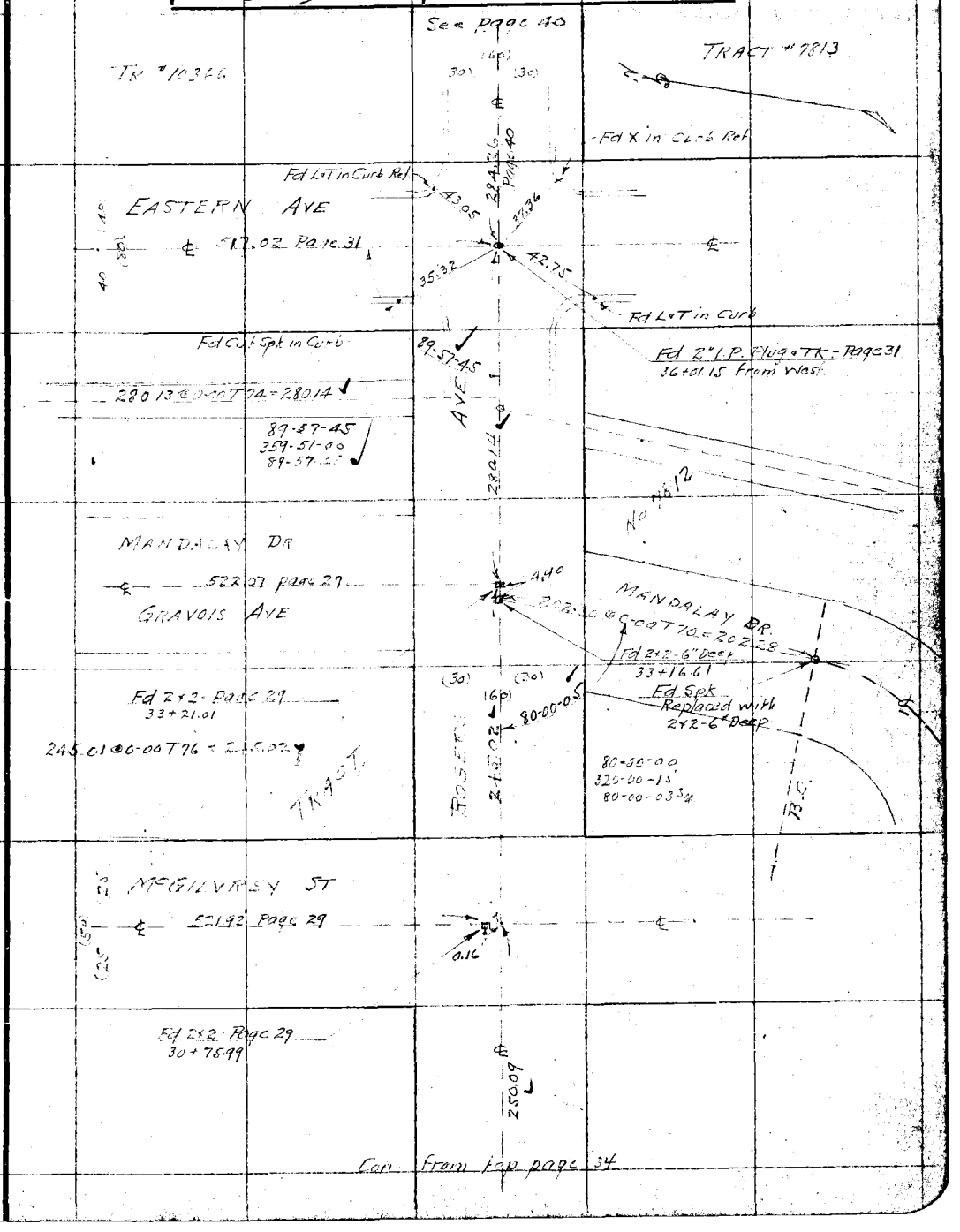

Notes: ANY ADDITIONS OR CHANGES ON THIS SHEET MUST BE MADE OR CIRCLED IN Red. WITH DATE AND NAME OF PERSON MAKING CHANGE.

Do not extend notes this side of this line

RETURN TO
LOS ANGELES COUNTY SURVEYOR

F.B. 406 Pg. 36 Miller Chief Party Notes by Miller Date 6-17-29

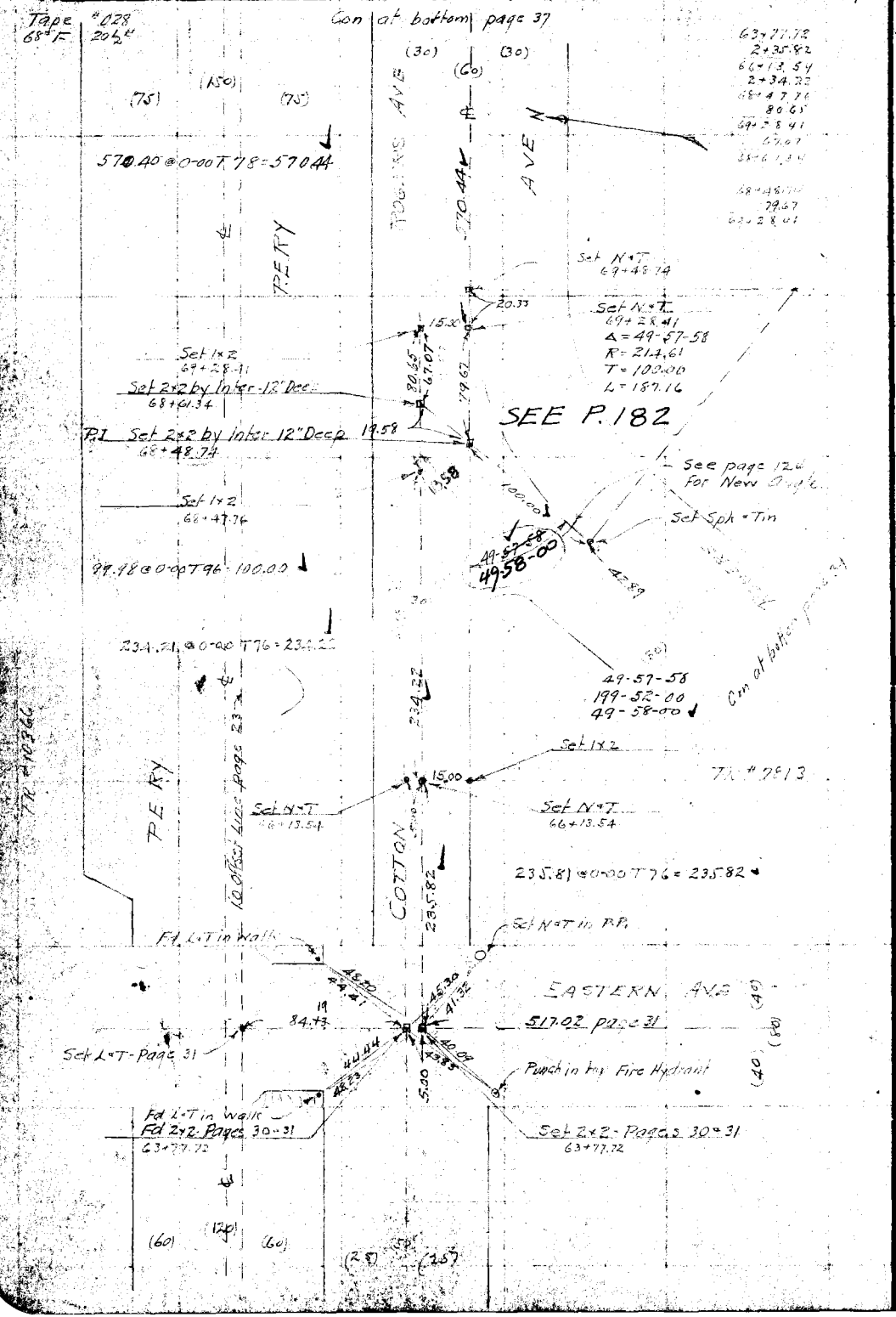

RETURN TO LOS ANGELES COUNTY SURVEYOR

Do not extend notes this side of this line.

Note: ANY ADDITIONS OR CHANGES ON THIS SHEET MUST BE MADE OR CIRCLED IN Red. WITH DATE AND NAME OF PERSON MAKING CHANGE.

Date 6-18-29 Notes by Miller Chief Party Miller F.B. 406 Pg. 37

Platted by A Svendsen	W. O. No. 4263 D. S. O. No.
Date 7-23-30	Location RAMONA BLVD
Map No. S B 991 Sh 2	Surveyed by W.A. Miller
Plotting C'k'd by A.A.K.	Date June 1929
Date July 1930	Indexed

Notes: ANY ADDITIONS OR CHANGES ON THIS SHEET MUST BE MADE OR CHECKED IN Red. WITH DATE AND NAME OF PERSON MAKING CHANGE.

Do not extend notes this side of this line

RETURN TO LOS ANGELES COUNTY SURVEYOR

69+28.41
74+98.55
72+68.41
78+39.96

90-01-30
360-00-00
90-01-30

Fd 6x6 Granite Mon. 2"T-Flush No Ref.

259.15 @ 0-00 T 78 = 259.17

150-56-15
243-45-15
150-56-18½

Fd 2x2-6" Deep No Ref.

Set 2x2 by Inter-12" Deep

75.86 @ 0-00 T 104 = 75.88

P.I. Set 2x2-12" Deep

64.49 @ 0-00 T 98 = 64.50
97.48 @ 13-30 T 98 = 97.48
98.05 @ 14-20 T 98 = 95.80
55.18 @ 0-00 T 98 = 55.19
214.70

Set N+T in Tie by Inter.

99.39 @ 4-30 T 98 = 99.08
99.57 @ 5-40 T 98 = 99.09
57.26 @ 0-00 T 98 = 57.27
156.37

118.78 @ 0-00 T 96 = 118.80

Fd 2" I.P Plug + Tk No Ref

Fd 2" I.P Plug + Tk No Ref

TR #10366

Fd 2" I.P Plug + Tk Page 24

Sec PB 100

Fd 2x2 No Ref.

0.01
0.00

129.98

90-01-30
360-00-00

Fd 6x6 Granite Mon. 2"T-Flush No Ref.

259.17 C/L of Sta. Limit

ROGERS AVE

213.93

Set Tk in 2x2 - See page 38
78+38.96

502.89
East Line Tr #7813

105-12-15
60-48-45
165-12-15

213.92 @ 0-00 T 78 = 213.93

EC Set 2x2-12" Deep Removed 6x6 Mon.
76+25.03

SEE P. 183

141.58 @ 0-00 T 88 = 141.60

135-45-30
183-02-00
135-45-30

Δ = 38-25-00
R = 330.18
T = 121.60
L = 221.39

17.65

Set N+T in Fe Post

43.83

150.56.00

141.60

Set N+T in P.P.

72.32

214.70

TRACT 7813

66.88

45-30

135°

Set N+T in P.P.

Set N+T in Fe Post

Δ = 5-49-38
R = 1327.69
T = 23.18
L = 134.97

150-56-00
243-44-00
150-56-00

230.18 @ 0-00 T 88 = 230.18

Set 2x2-18" Deep P.C.
72+68.67

Set 1x2

104.29

17.74

0.14

Fd 1x2 - Page 24

(60) (30)

39

520.44

P E K Y

10 Offset Line Ppg

Cen. From Tan. Intersection

Tk

1 1/8.90 6.18
17.65
13.56.18

F.B. 406 Pg. 38 Miller Chief Party Notes by Miller Date 6-18-29

Tape #028
68° F 20½"

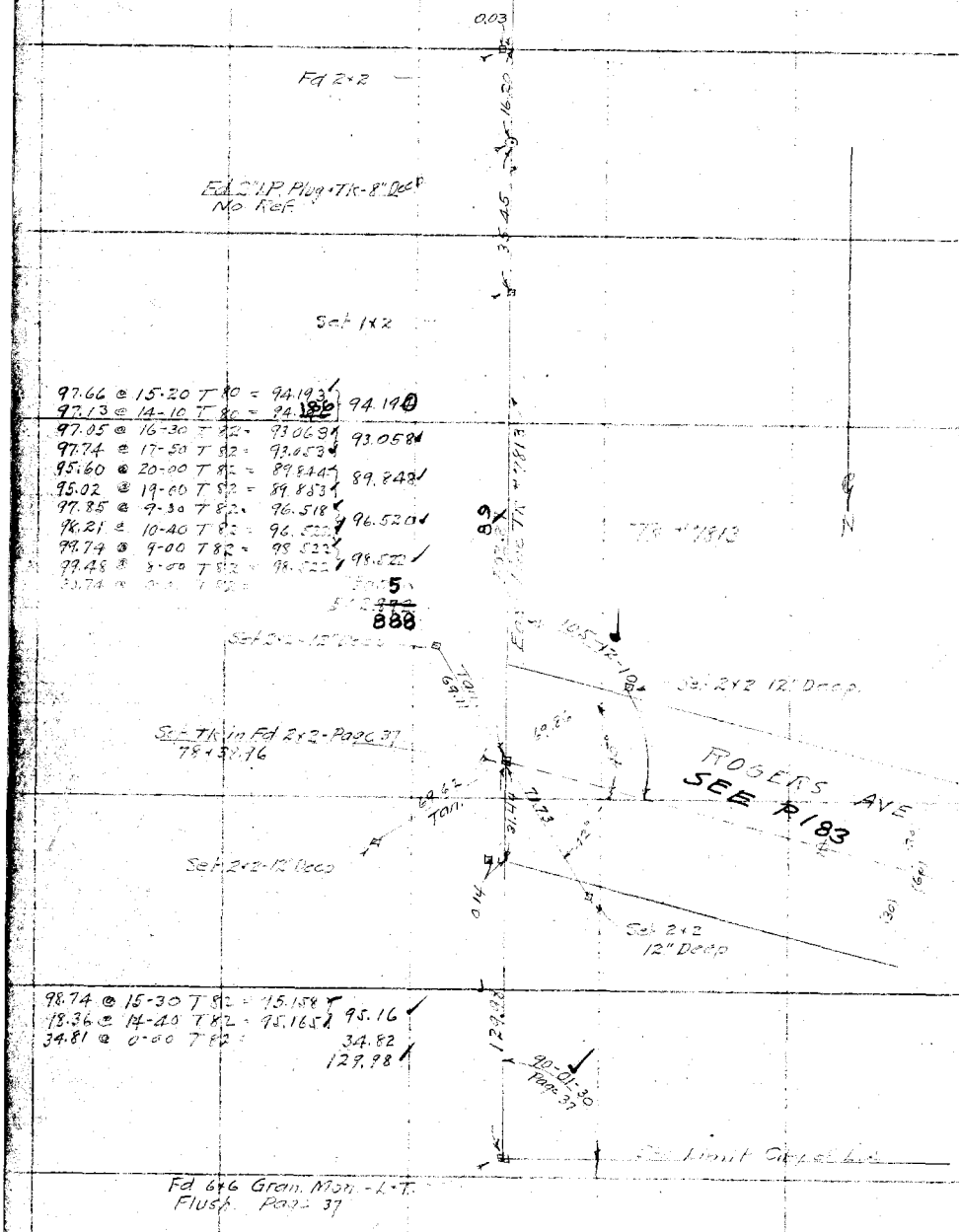

35.45
507.89
538.34

RETURN TO
LOS ANGELES COUNTY SURVEYOR

Do not extend notes this side of this line.

Note: ANY ADDITIONS OR CHANGES ON THIS SHEET MUST BE MADE OR CIRCLED IN Red. WITH DATE AND NAME OF PERSON MAKING CHANGE.

Date 6-20-29 Notes by Miller Chief Party Miller F.B. 406 Pg. 39

Platted by A Svenson	W. O. No. 4263 D. S. O. No.
Date 7-23-30	Location RAMONA BLVD
Map No. CS B441 Sh 2	Surveyed by W. A. Miller
Platting C'k'd by A.A.R.	Date June 1929
Date July 1930	Indexed

Tape #028
68° F 20½

Div. 1

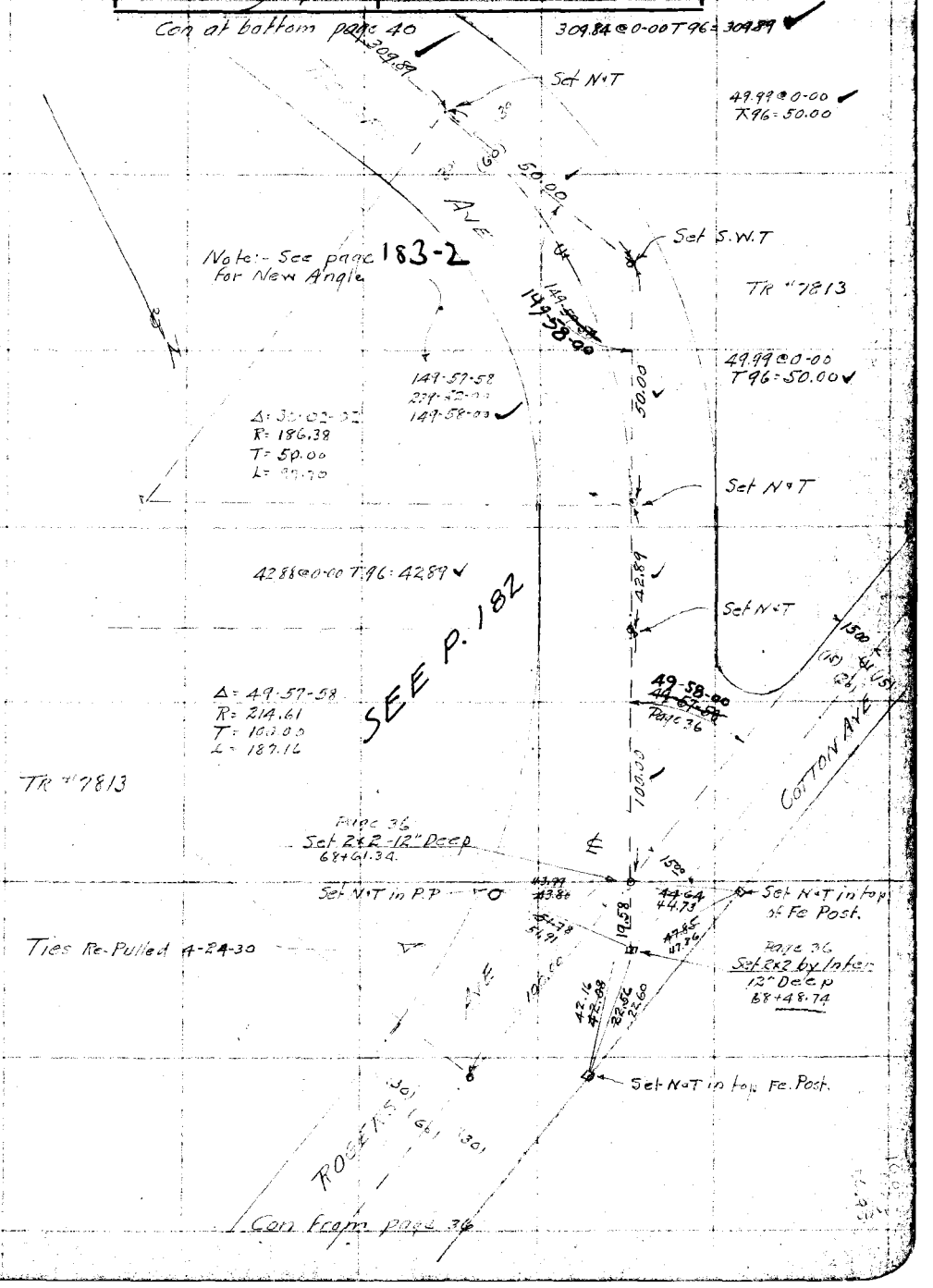

Note: ANY ADDITIONS OR CHANGES ON THIS SHEET MUST BE MADE OR CIRCLED IN Red. WITH DATE AND NAME OF PERSON MAKING CHANGE.

Do not extend notes this side of this line

RETURN TO
LOS ANGELES COUNTY SURVEYOR

F.B. 406 Pg. 40 Miller Chief Party Notes by Miller Date 6-20-29

Tape # 028
68° F 20½"

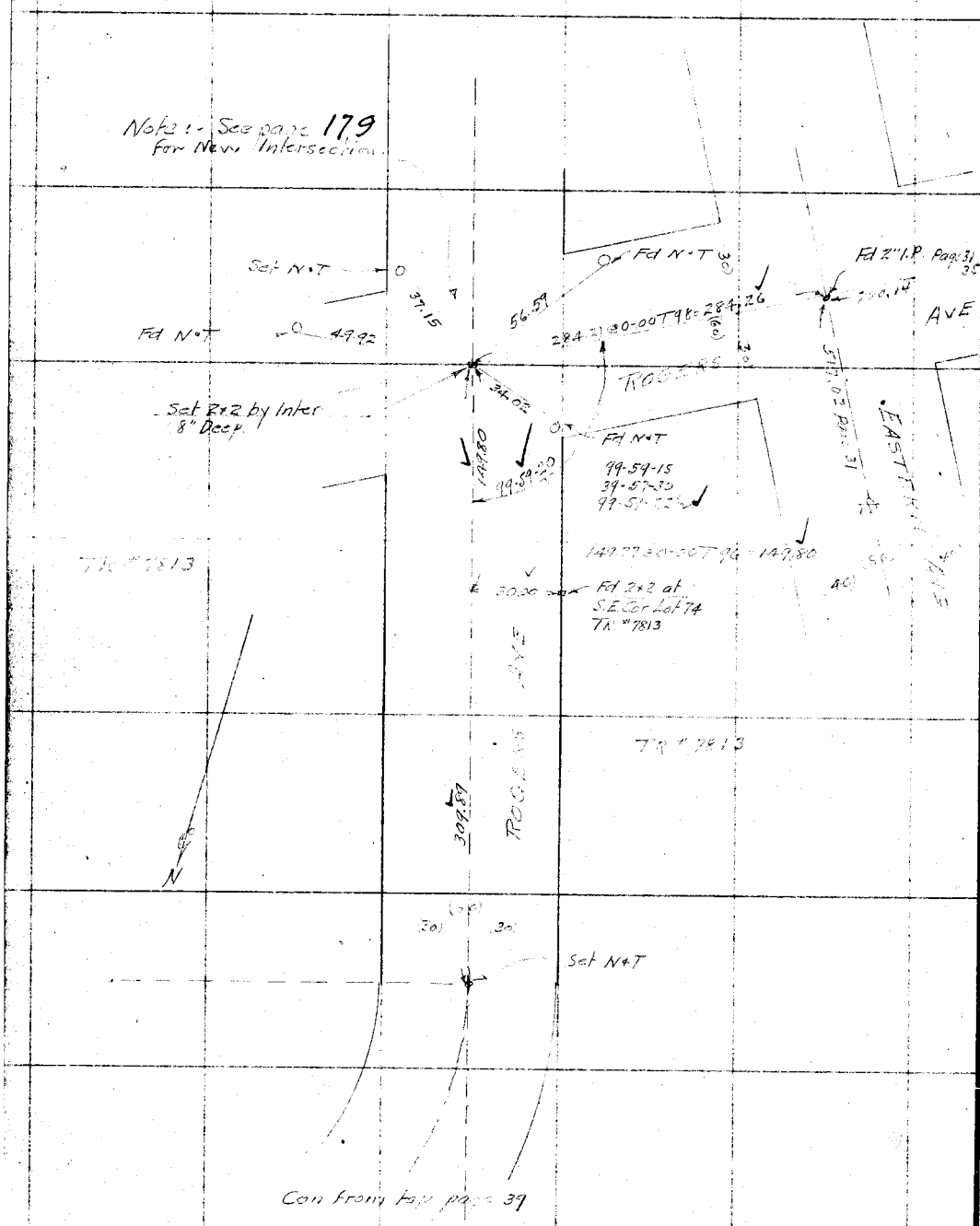

RETURN TO
LOS ANGELES COUNTY SURVEYOR

Do not extend notes this side of this line

Note: ANY ADDITIONS OR CHANGES ON THIS SHEET MUST BE MADE OR CIRCLED IN Red. WITH DATE AND NAME OF PERSON MAKING CHANGE.

Date _____ Notes by _____ Chief Party _____ F.B. 406 Pg. 44A

Platted by Bradstreet	W. O. No. 4763 D. S. O. No. _____
Date Sept 13, 29	Location [illegible]
Map No. C.S. B-441-81 #1	Surveyed by _____
Platting C'k'd by J. D. Price	Date [illegible]
Date Oct. 1929	Indexed _____

Notes: ANY ADDITIONS OR CHANGES ON THIS SHEET MUST BE MADE OR CIRCLED IN Red. WITH DATE AND NAME OF PERSON MAKING CHANGE.

Do not extend notes this side of this line

RETURN TO
LOS ANGELES COUNTY SURVEYOR

F.B. 496 Pg. 20 Miller Chief Party Notes by Miller Date 7-5-57

DIV I

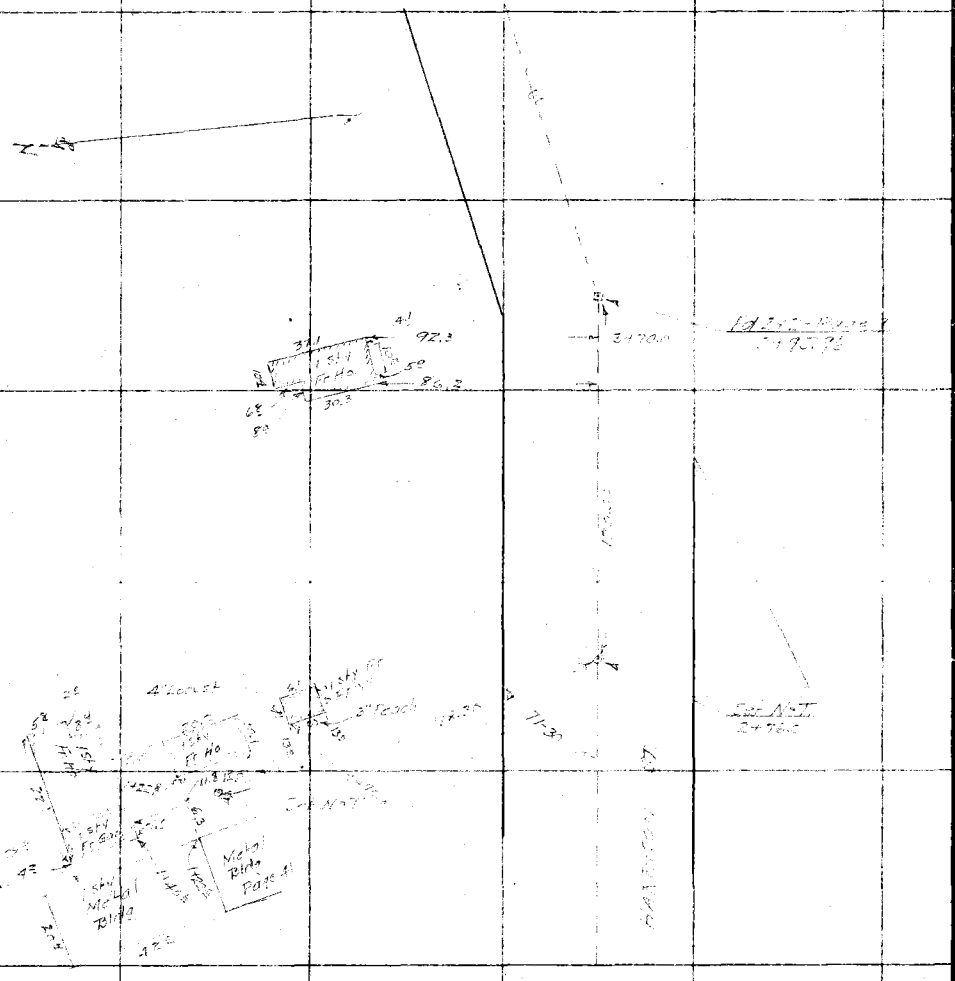

RETURN TO
LOS ANGELES COUNTY SURVEYOR

Do not extend notes this side of this line

Note: ANY ADDITIONS OR CHANGES ON THIS SHEET MUST BE MADE OR CIRCLED IN Red. WITH DATE AND NAME OF PERSON MAKING CHANGE.

Date 6-21-29 Notes by Miller Chief Party Miller F.B. 406 Pg. 41

Platted by S. McCassy	W. O. No. 4263 D. S. O. No.
Date 8-15-29	Location RAMONA BLVD
Map No. C.S. B-441 Sht. 1	Surveyed by W.A. Miller
Platting C'k'd by Bradstreet	Date June 1929
Date Sept 13, 29	Indexed

Div. 2

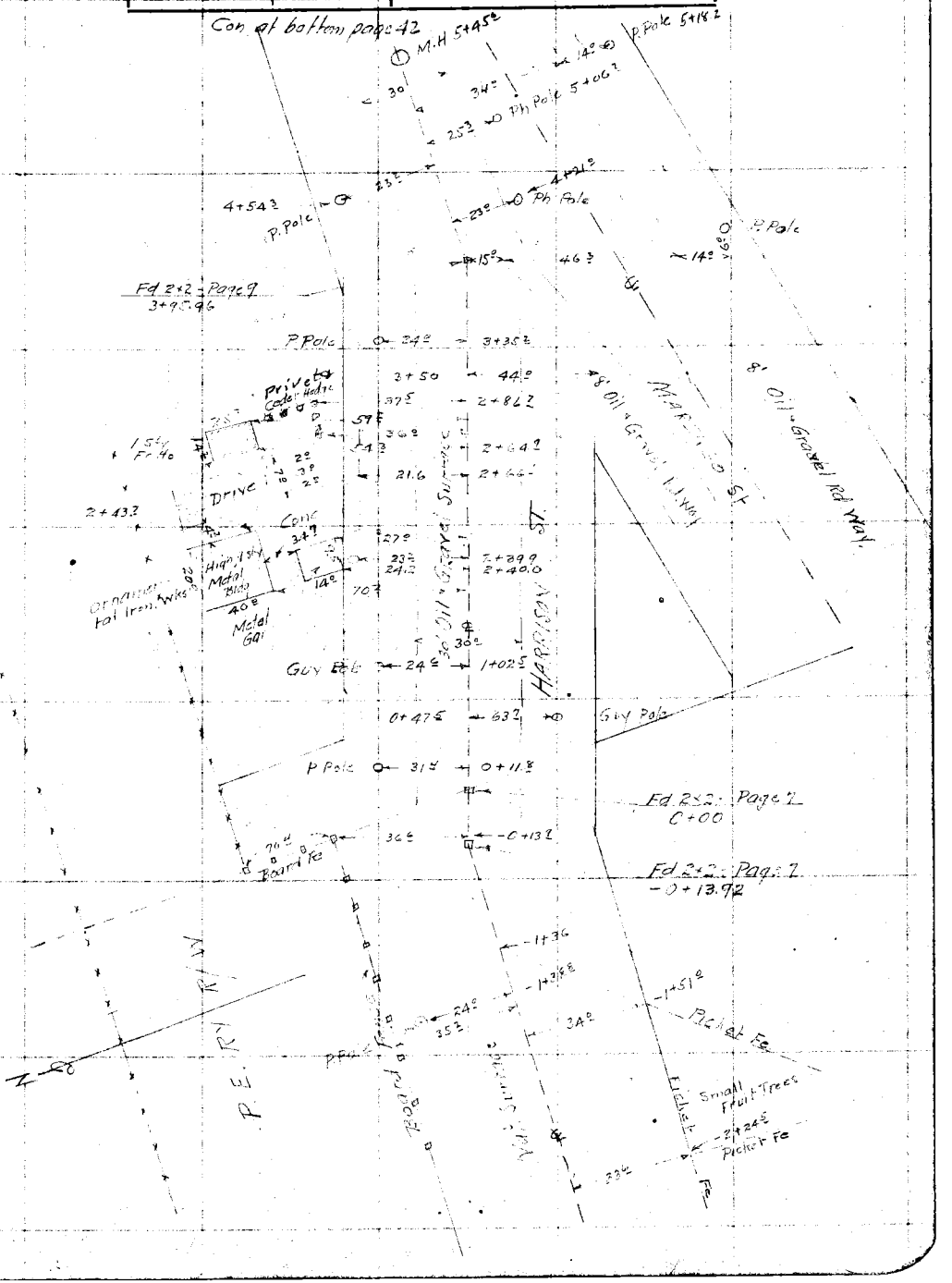

Notes: ANY ADDITIONS OR CHANGES ON THIS SHEET MUST BE MADE OR CIRCLED IN Red. WITH DATE AND NAME OF PERSON MAKING CHANGE.

Do not extend notes this side of this line

RETURN TO
LOS ANGELES COUNTY SURVEYOR

F. B. 406 Pg. 42 Miller Chief Party Notes by Miller Date 6-28-29

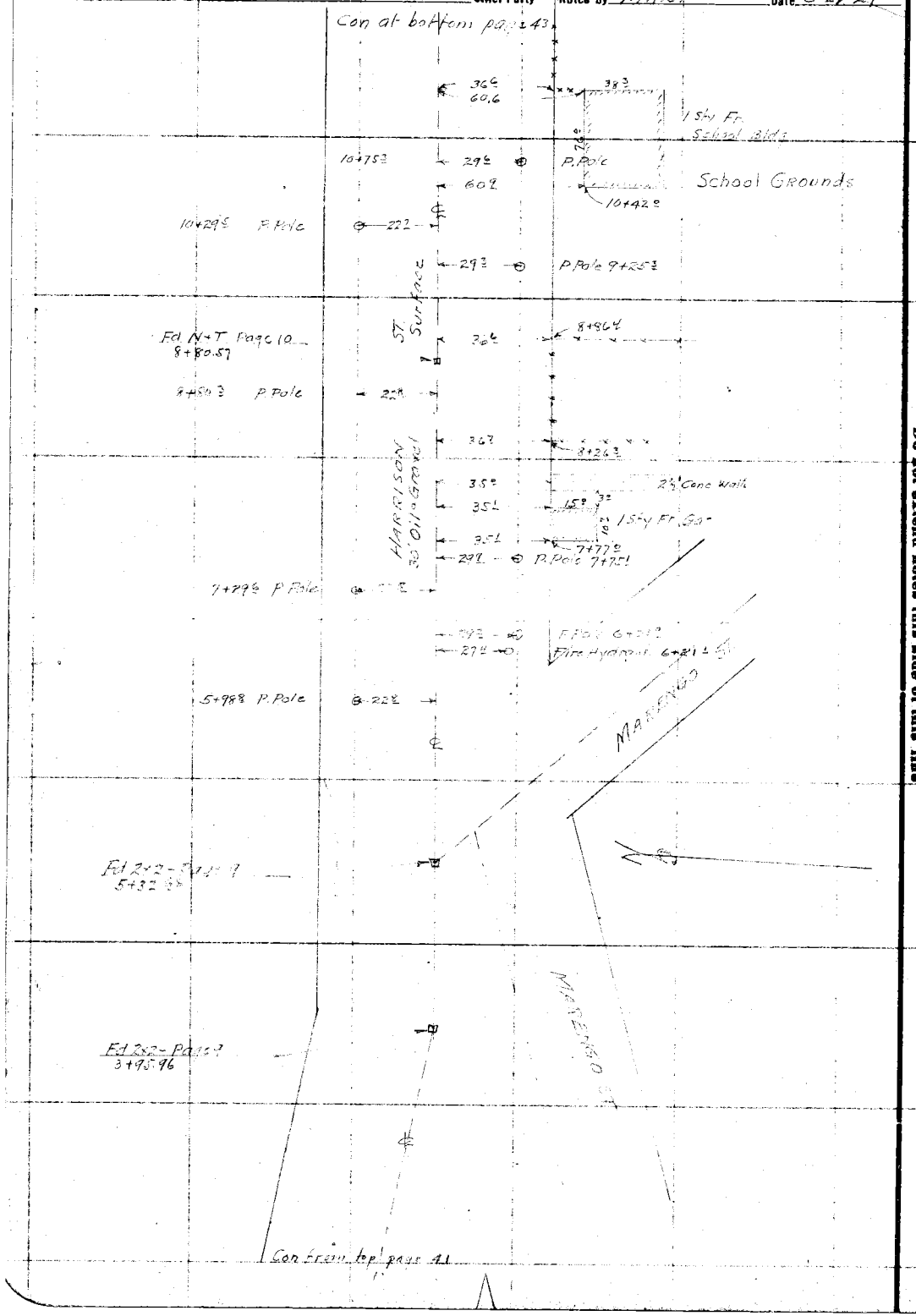

RETURN TO
LOS ANGELES COUNTY SURVEYOR
Do not extend notes this side of this line

Note: ANY ADDITIONS OR CHANGES ON THIS SHEET MUST BE MADE OR CIRCLED IN Red. WITH DATE AND NAME OF PERSON MAKING CHANGE.

Date 6-21-29 Notes by Miller Chief Party Miller F.B. 406 Pg. 43

Platted by S. McCassy	W.O. No. 4263 D.S.O. No.
Date 8-16-29	Location Ramona Blvd
Map No. C.S. B-441-Sh1	Surveyed by W.A. Miller
Platting C'k'd by Bradstreet	Date June 1929
Date Sept 11, 29	Indexed

Div. 1

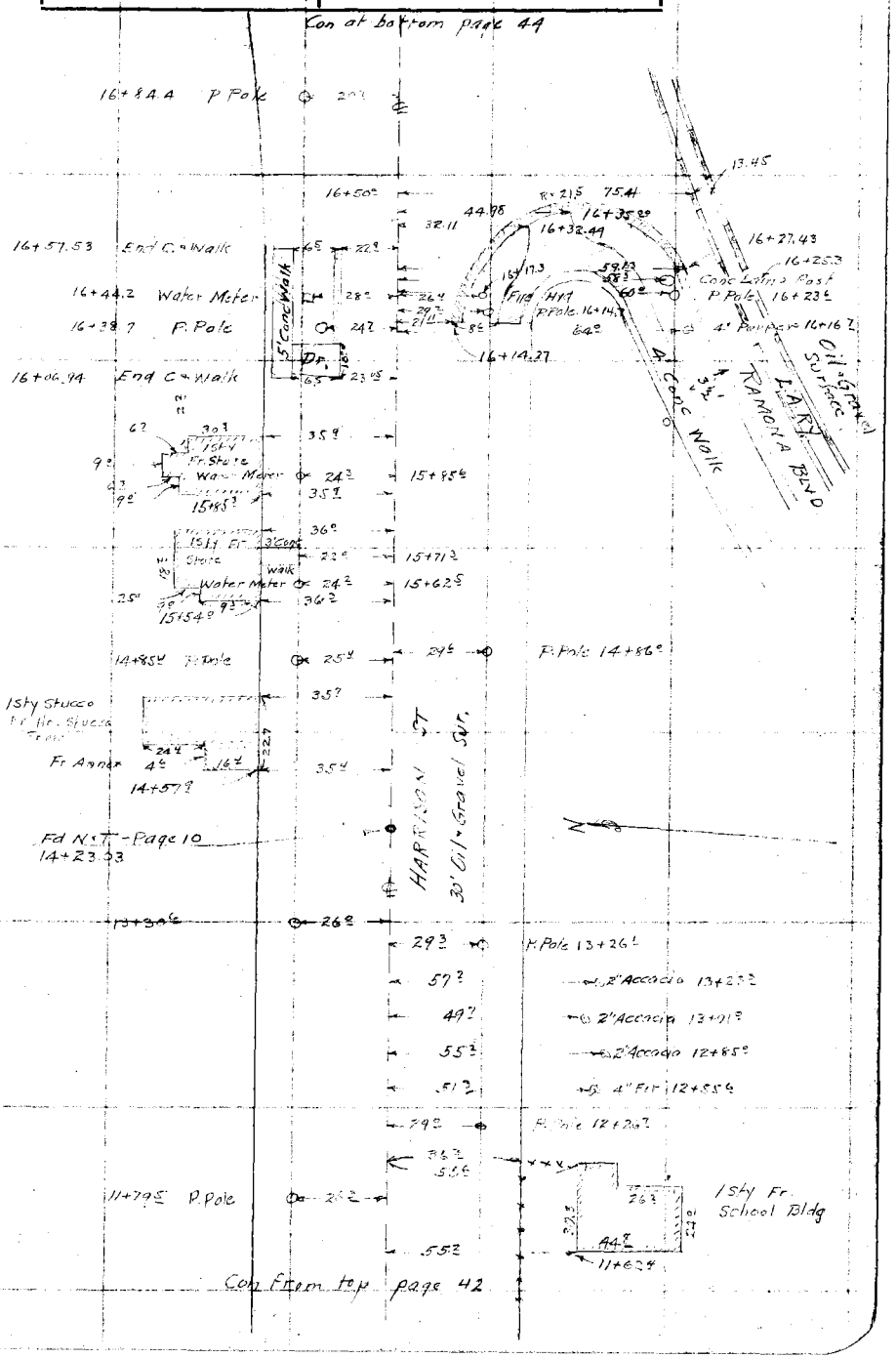

Note: ANY ADDITIONS OR CHANGES ON THIS SHEET MUST BE MADE OR CIRCLED IN Red. WITH DATE AND NAME OF PERSON MAKING CHANGE.

Do not extend notes this side of this line

RETURN TO
LOS ANGELES COUNTY SURVEYOR

F.B. 406 Pg. 44 Miller Chief Party Notes by Miller Date 6-22-29

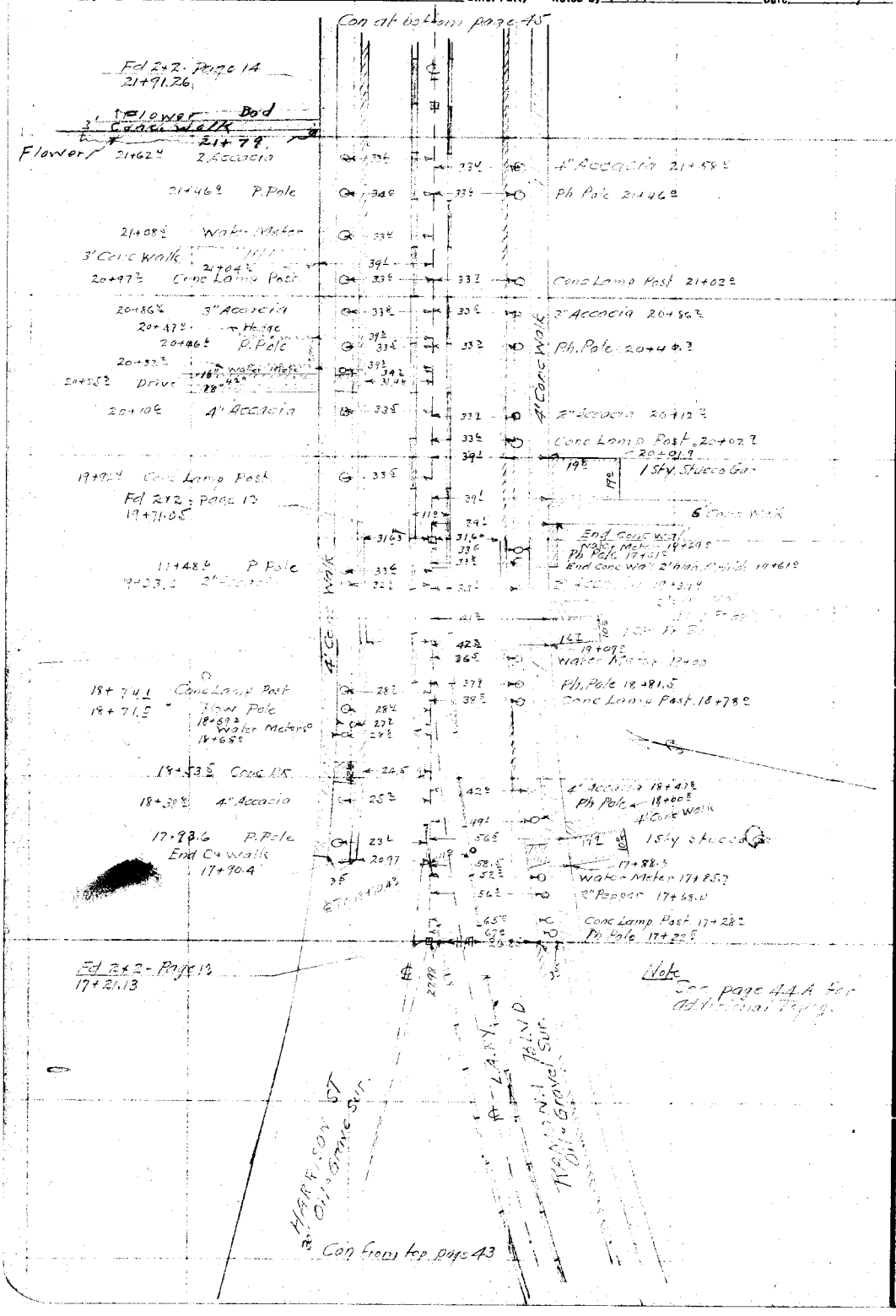

RETURN TO
LOS ANGELES COUNTY SURVEYOR

Do not extend notes this side of this line.

Note: ANY ADDITIONS OR CHANGES ON THIS SHEET MUST BE MADE OR CIRCLED IN Red. WITH DATE AND NAME OF PERSON MAKING CHANGE.

Date 9-5-21 Notes by Mills Chief Party Mills F.B. 406 Pg. 44A

Platted by H.N. Bradstreet	W.O. No. 4263 D.S.O. No.
Date Sept. 16, '29	Location [illegible]
Map No. C.S.B-441-1	Surveyed by [illegible]
Platting C'k'd by J. D. Price	Date Sept 1929
Date Sept. 19[illegible]	Indexed

DIV I

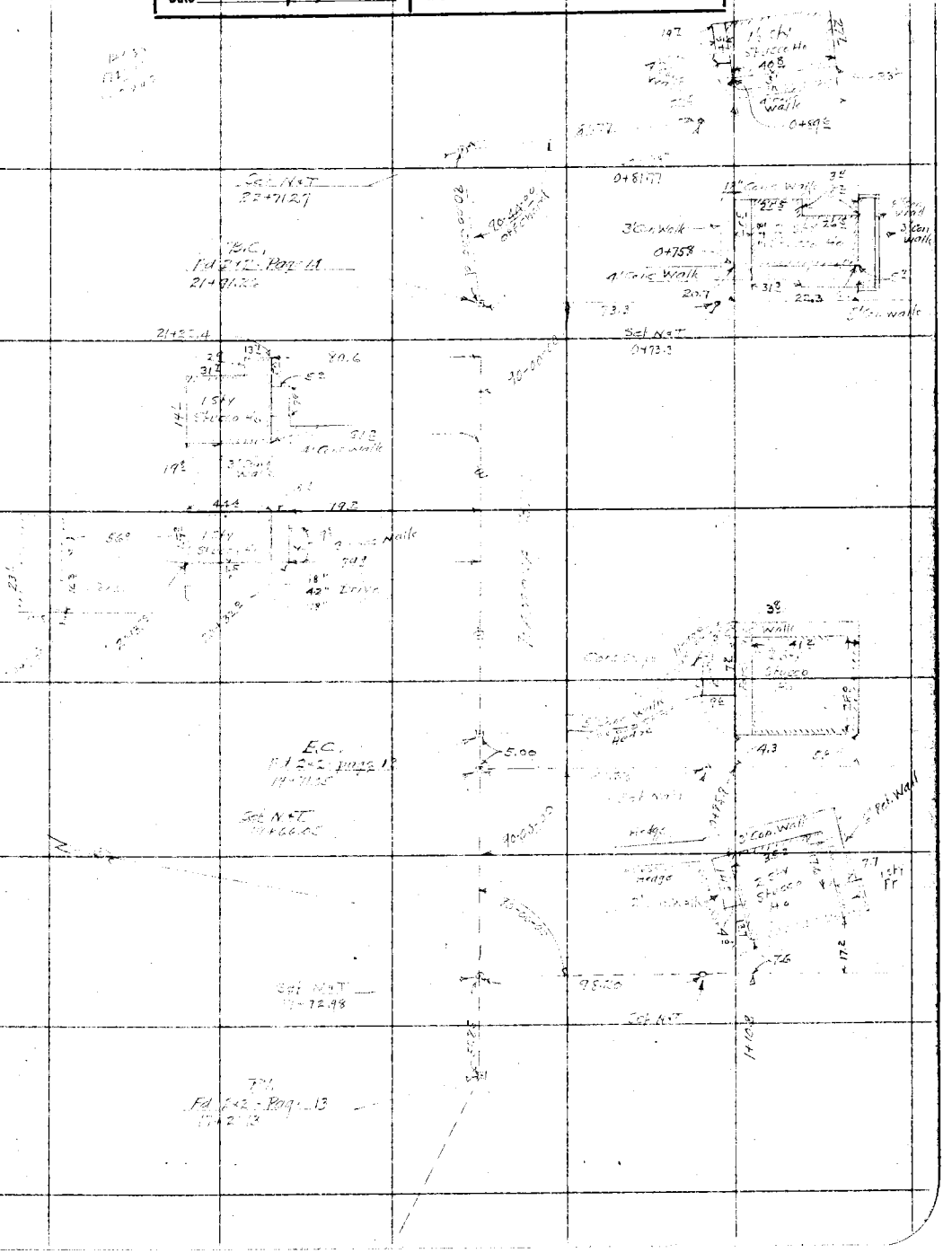

Notes: ANY ADDITIONS OR CHANGES ON THIS SHEET MUST BE MADE OR CIRCLED IN Red. WITH DATE AND NAME OF PERSON MAKING CHANGE.

Do not extend notes this side of this line

RETURN TO
LOS ANGELES COUNTY SURVEYOR

F.B. 406 PG. 443 Chief Party Notes by Date

RETURN TO
LOS ANGELES COUNTY SURVEYOR

Do not extend notes this side of this line

Note: ANY ADDITIONS OR CHANGES ON THIS SHEET MUST BE MADE OR CIRCLED IN Red. WITH DATE AND NAME OF PERSON MAKING CHANGE.

Date 6-22-29 Notes by Miller Chief Party Miller F.B. 406 Pg. 45

Platted by S. McCassy	W. O. No. 4263 D. S. O. No.
Date 8-17-29	Location RAMONA BLVD
Map No. C.S. B-941-Sht 1	Surveyed by
Platting C'k'd by H.N. Broadstreet	Date June 1929
Date Sept 16, 29	Indexed

Dir 2

-58.5-

Notes: ANY ADDITIONS OR CHANGES ON THIS SHEET MUST BE MADE OR CIRCLED IN Red. WITH DATE AND NAME OF PERSON MAKING CHANGE.

Do not extend notes this side of this line

RETURN TO LOS ANGELES COUNTY SURVEYOR

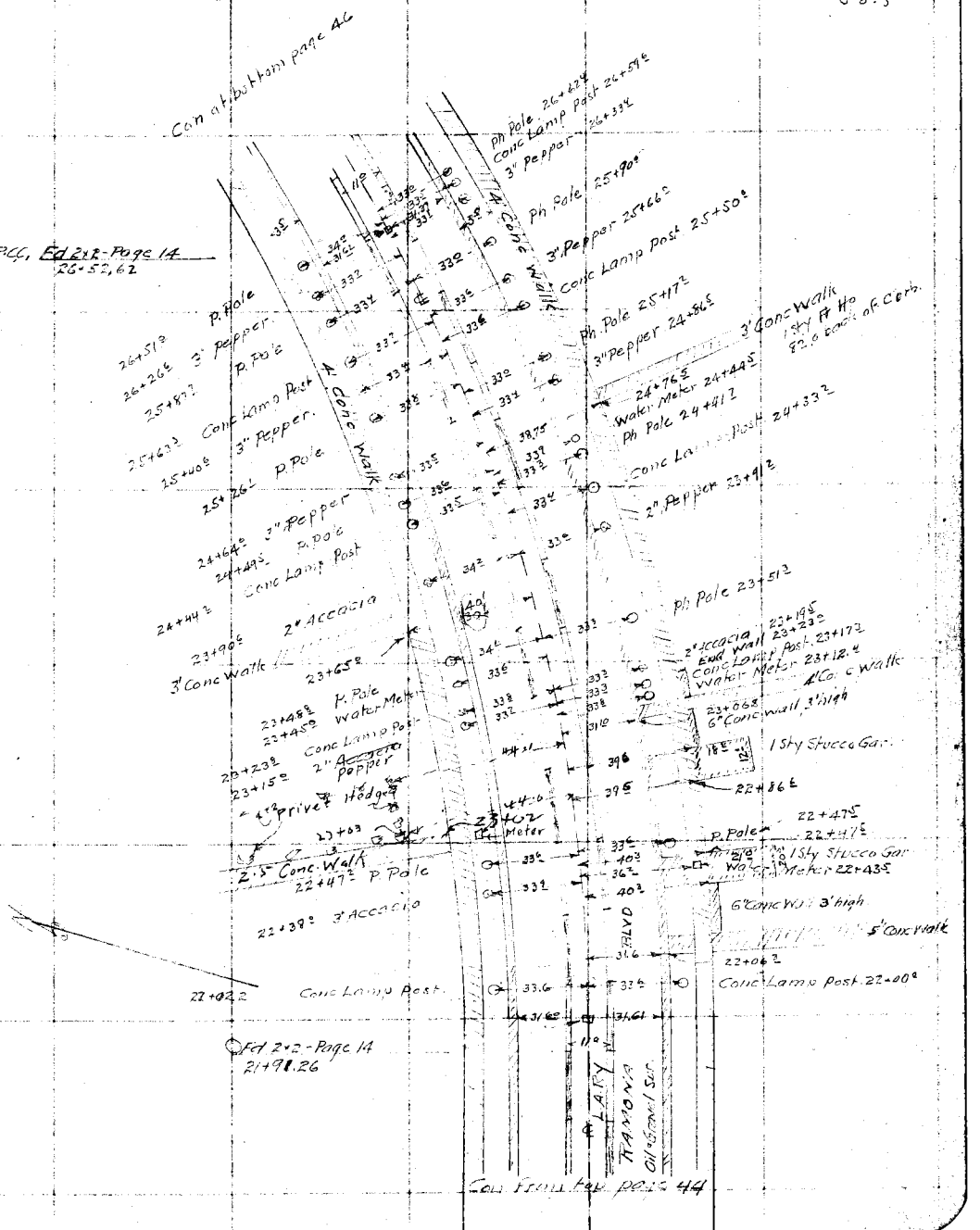

F.B. 406 PG. 46 Miller Chief Party Notes by Miller Date 6-24-29

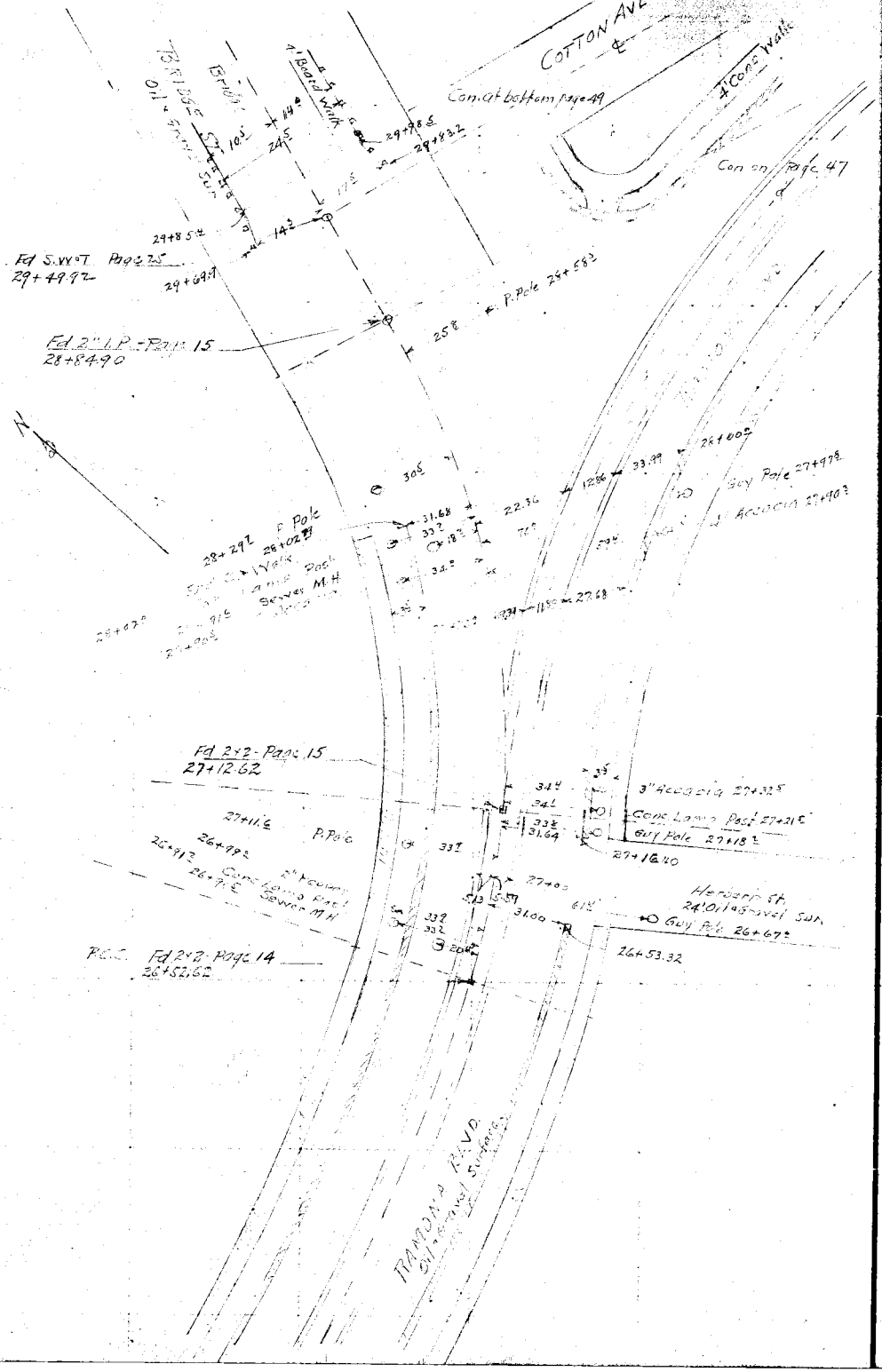

RETURN TO
LOS ANGELES COUNTY SURVEYOR

Do not extend notes this side of this line

Note: ANY ADDITIONS OR CHANGES ON THIS SHEET MUST BE MADE OR CIRCLED IN Red. WITH DATE AND NAME OF PERSON MAKING CHANGE.

Date _____ Notes by _____ Chief Party _____ F.B. 406 Pg. 46 A

Platted by H.N. Bradstreet		W. O. No. _____	D. S. O. No. _____
Date Sept 16, 1929		Location _____	
Map No. C.S.B-441-1		Surveyed by _____	
Platting C'k'd by J. D. Price		Date _____	
Date Sept. 1929		Indexed _____	

Notes: ANY ADDITIONS OR CHANGES ON THIS SHEET MUST BE MADE OR CIRCLED IN Red. WITH DATE AND NAME OF PERSON MAKING CHANGE.

Do not extend notes this side of this line

RETURN TO
LOS ANGELES COUNTY SURVEYOR

F.B. 226 Pg. 46 Chief Party Notes by Miller Date 9-5-29

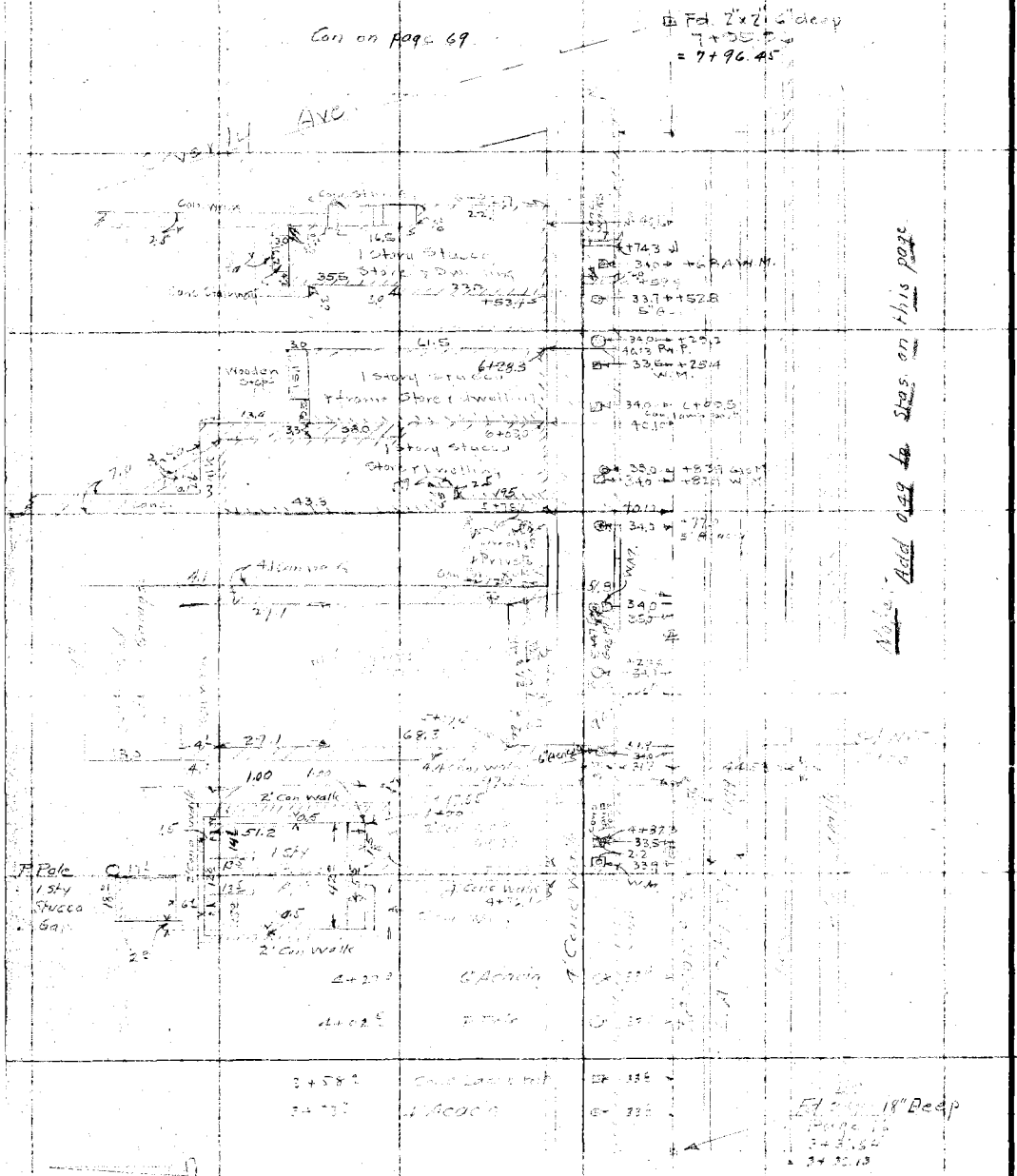

RETURN TO
LOS ANGELES COUNTY SURVEYOR

Do not extend notes this side of this line.

Note: ANY ADDITIONS OR CHANGES ON THIS SHEET MUST BE MADE OR CIRCLED IN Red. WITH DATE AND NAME OF PERSON MAKING CHANGE.

Date [illegible] Notes by [illegible] Chief Party Miller F.B. 406 Pg. 47

Platted by S. McCassy	W.O. No. 4263 B.S.O. No.
Date 8-20-29	Location RAMONA BLVD
Map No. C.S. 8-441 Sht 1	Surveyed by [illegible]
Platting Ck'd by H.N. Broadstreet	Date June 1929
Date Sept. 11, '29	Indexed

Div. 2

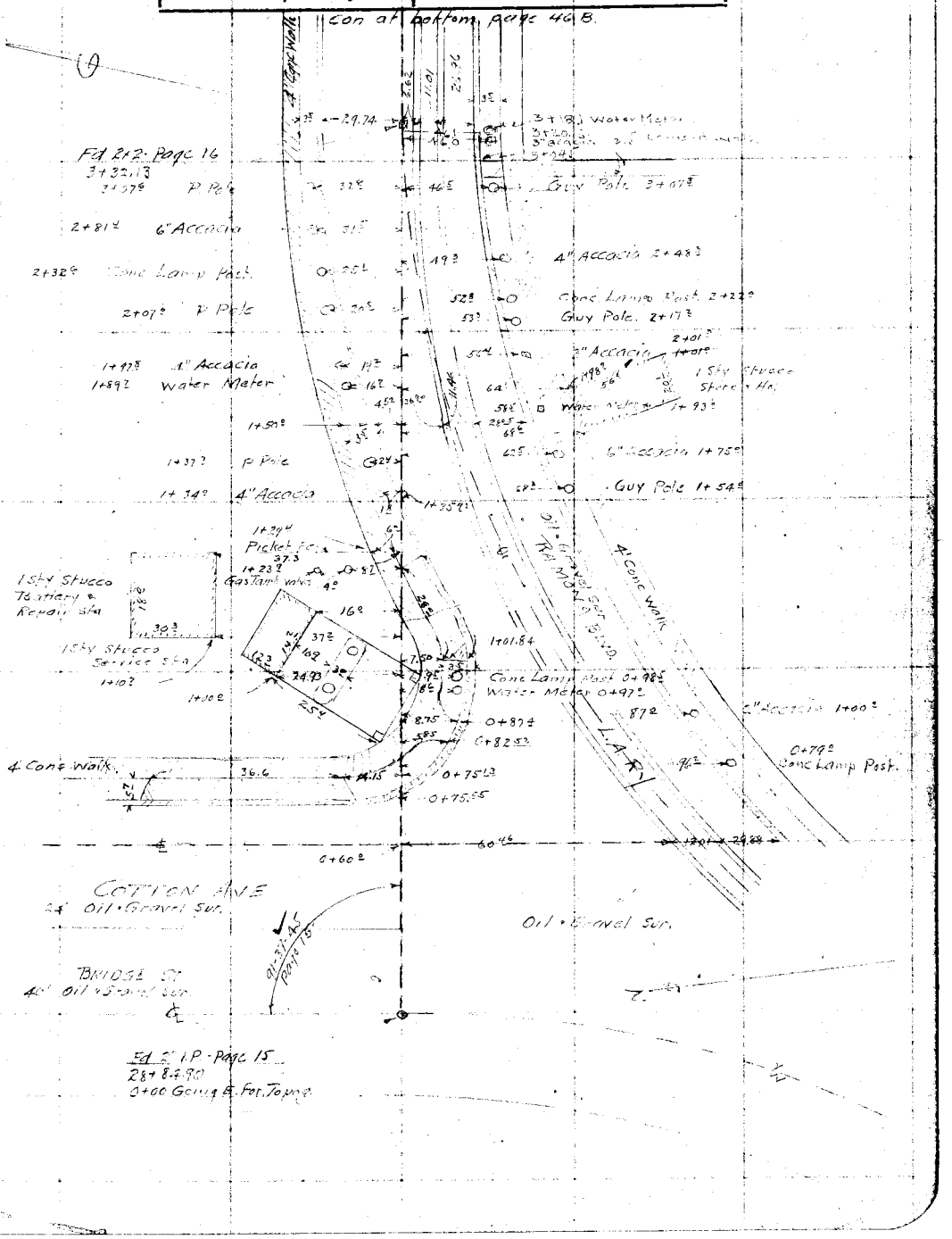

Notes: ANY ADDITIONS OR CHANGES ON THIS SHEET MUST BE MADE OR CIRCLED IN Red. WITH DATE AND NAME OF PERSON MAKING CHANGE.

Do not extend notes this side of this line

RETURN TO LOS ANGELES COUNTY SURVEYOR

F. B. 406 Pg. 48 Miller Chief Party Notes by Miller Date 6-25-29

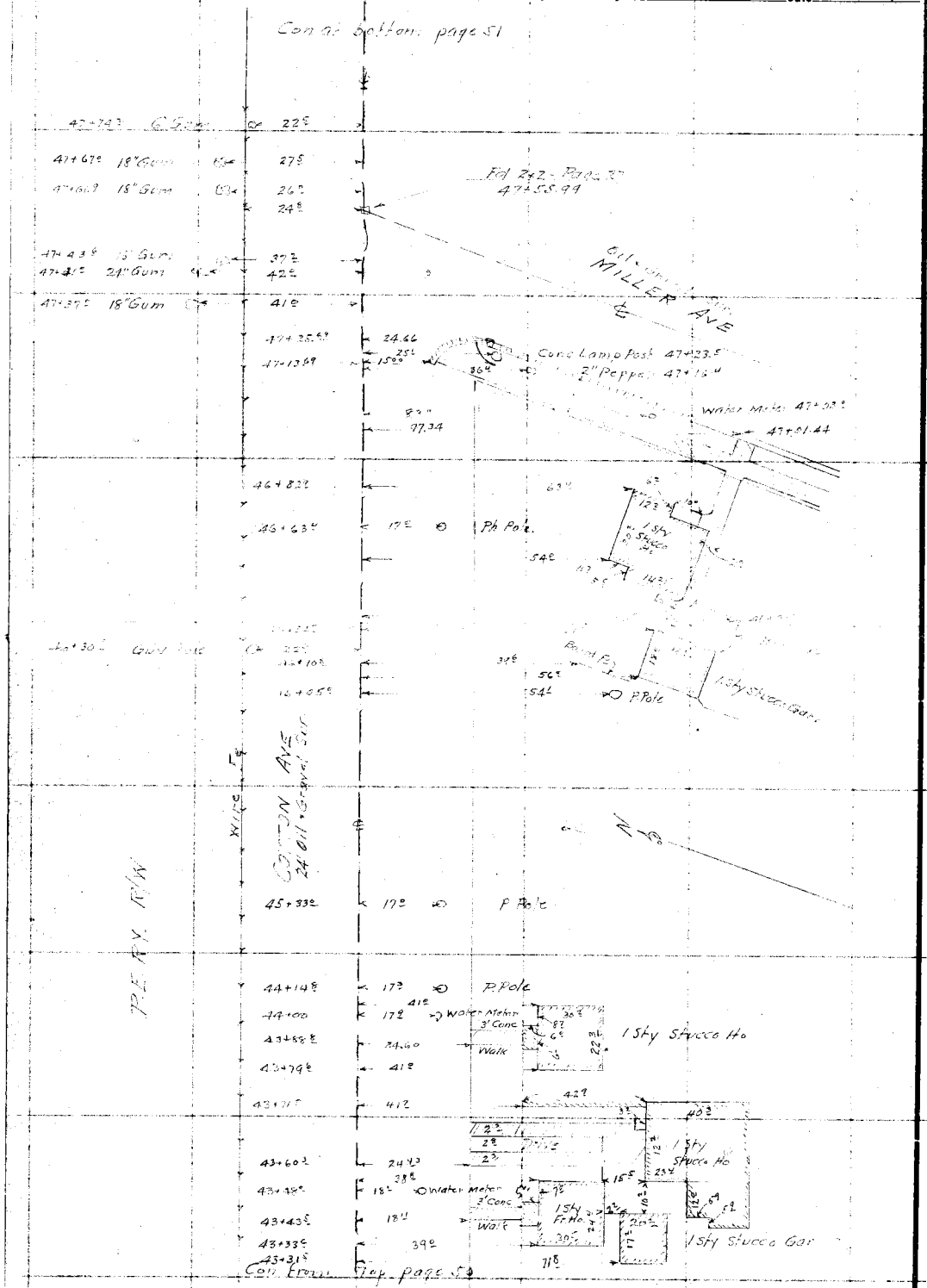

RETURN TO LOS ANGELES COUNTY SURVEYOR

Do not extend notes this side of this line

Note: ANY ADDITIONS OR CHANGES ON THIS SHEET MUST BE MADE OR CIRCLED IN RED WITH DATE AND NAME OF PERSON MAKING CHANGE.

Date 6-25-29 Notes by Miller Chief Party Miller F.B. 406 Pg. 49

Platted by S. McCassy	W. O. No. 4263 D. S. O. No.
Date 8-20-29	Location RAMONA BLVD
Map No. C.S.B.-4-91	Surveyed by W.L. Miller
Platting C'k'd by H.N. Bradstreet	Date June 1929
Date Sept 17, 29	Indexed

Div. 2

Notes: ANY ADDITIONS OR CHANGES ON THIS SHEET MUST BE MADE OR CIRCLED IN Red. WITH DATE AND NAME OF PERSON MAKING CHANGE.

Do not extend notes this side of this line

RETURN TO LOS ANGELES COUNTY SURVEYOR

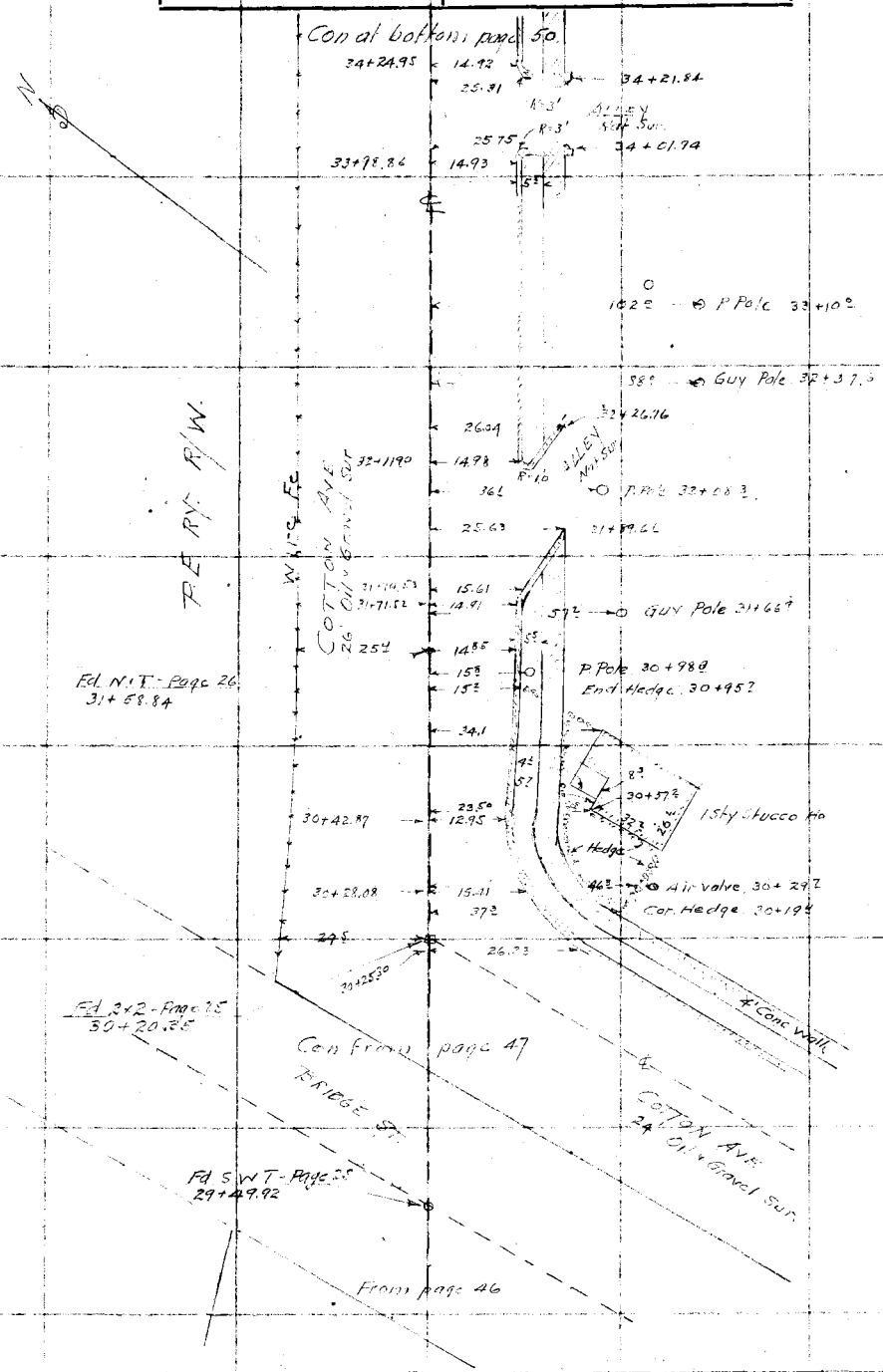

F.B. 406 Pg. 50 Miller Chief Party Notes by Miller Date 6-25-29



RETURN TO
LOS ANGELES COUNTY SURVEYOR

Do not extend notes this side of this line

Note: ANY ADDITIONS OR CHANGES ON THIS SHEET MUST BE MADE OR CIRCLED IN RED WITH DATE AND NAME OF PERSON MAKING CHANGE.

Date 6-25-29 Notes by Gradstreet Chief Party Miller F.B. 446 Pg. 511

Platted by S. McCassey
Date 8-21-29
Map No. C.S. B-441 Sht 1
Platting C'k'd by N.W. Gradstreet
Date Sept. 17, 29

W. O. No. ____ D. S. O. No. ____
Location ____
Surveyed by ____
Date ____
Indexed ____

Div. 1

Notes: ANY ADDITIONS OR CHANGES ON THIS SHEET MUST BE MADE OR CIRCLED IN Red. WITH DATE AND NAME OF PERSON MAKING CHANGE.

Do not extend notes this side of this line

RETURN TO
LOS ANGELES COUNTY SURVEYOR



F. B. 436 Pg. 52 Miller Chief Party Notes by Conquest Date 6-26-29

Con of bottom page 53

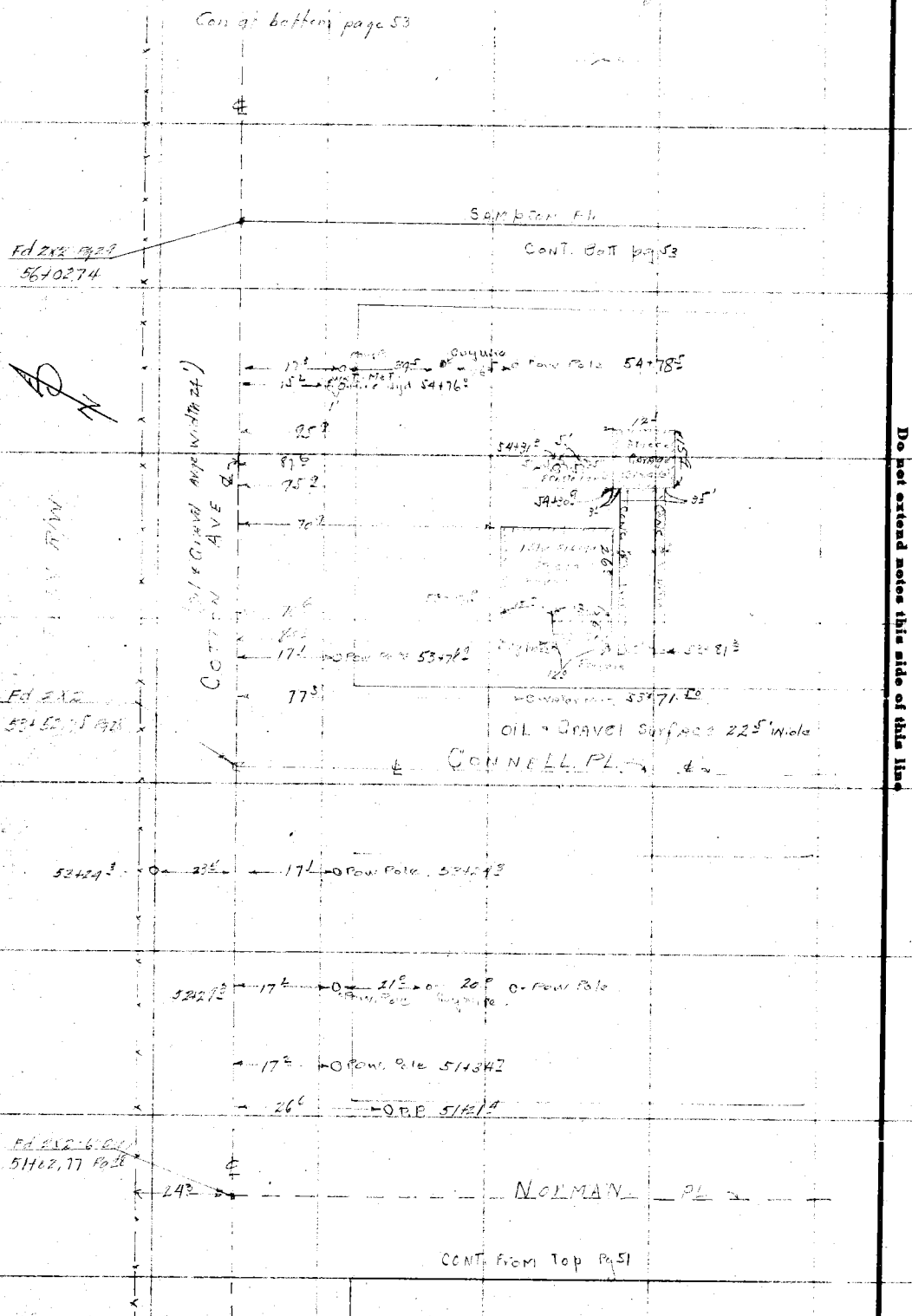

RETURN TO LOS ANGELES COUNTY SURVEYOR

Do not extend notes this side of this line

Note: ANY ADDITIONS OR CHANGES ON THIS SHEET MUST BE MADE OR CIRCLED IN Red. WITH DATE AND NAME OF PERSON MAKING CHANGE.

Date 6-25-29 Notes by Miller Chief Party Miller F.B. 406 Pg. 53

Platted by S. McCassy	W. O. No. 4263 D. S. O. No.
Date 8-21-29	Location RAMONA BLVD
Map No. B-441 Sh 1	Surveyed by [illegible]
Platting C'k'd by H.N. Bradstreet	Date June 1929
Date Sept. 11, 29.	Indexed

Div. 1

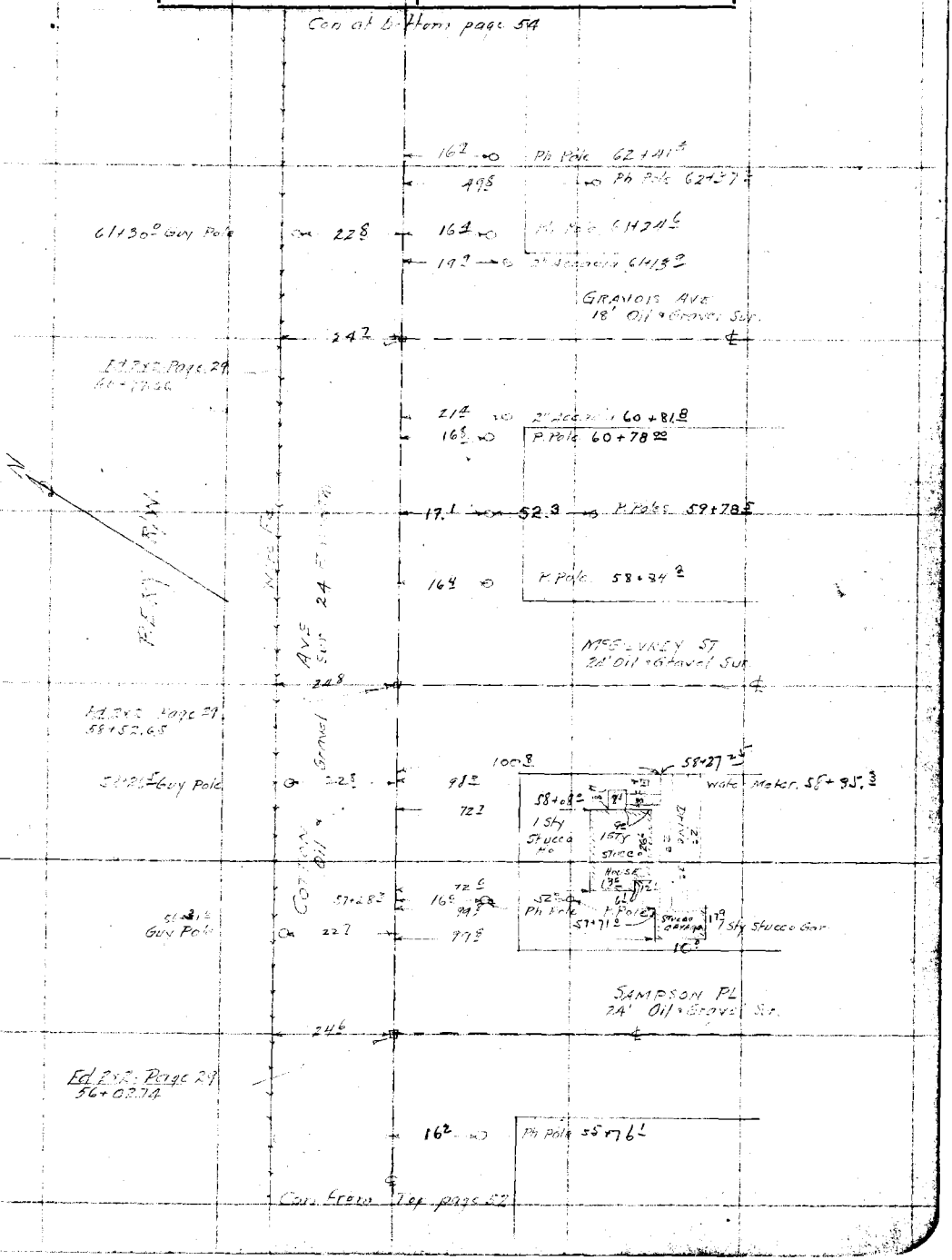

Note: ANY ADDITIONS OR CHANGES ON THIS SHEET MUST BE MADE OR CIRCLED IN Red. WITH DATE AND NAME OF PERSON MAKING CHANGE.

Do not extend notes this side of this line

RETURN TO
LOS ANGELES COUNTY SURVEYOR

F. B. 426 Pg. 54 Miller Chief Party Notes by Miller Date 6-26-29

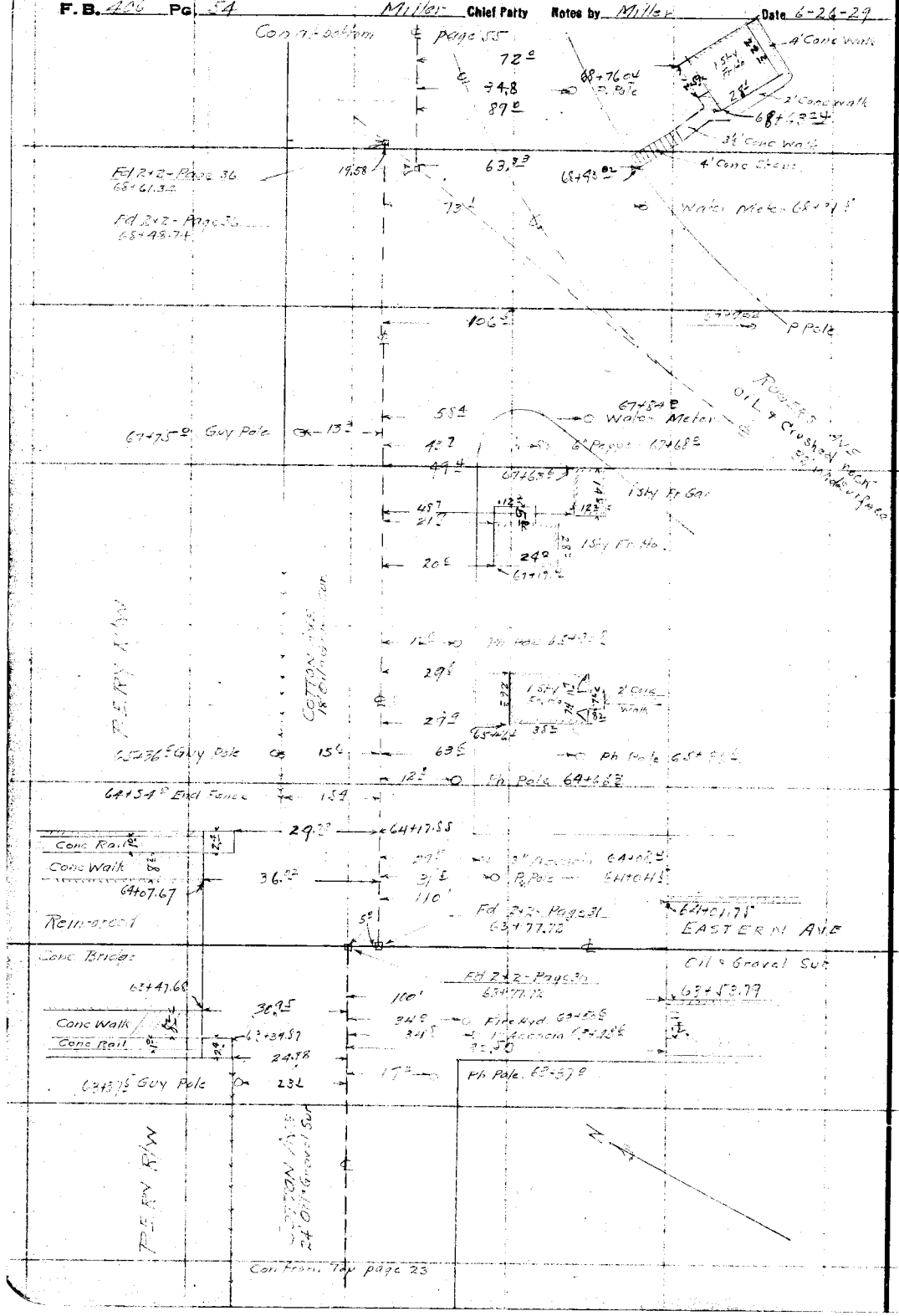

RETURN TO
LOS ANGELES COUNTY SURVEYOR

Do not extend notes this side of this line

Note: ANY ADDITIONS OR CHANGES ON THIS SHEET MUST BE MADE OR CIRCLED IN Red. WITH DATE AND NAME OF PERSON MAKING CHANGE.

Date 6-26-29 Notes by Miller Chief Party [illegible] F.B. 406 Pg. 55

Platted by A Svenson	W. O. No. 4263 D. S. O. No.
Date 7-23-30	Location RAMONA BLVD
Map No. CS B441 Sh2	Surveyed by [illegible]
Platting C'k'd by A.A.R	Date June 1929
Date Aug 1930	Indexed

Div. 1

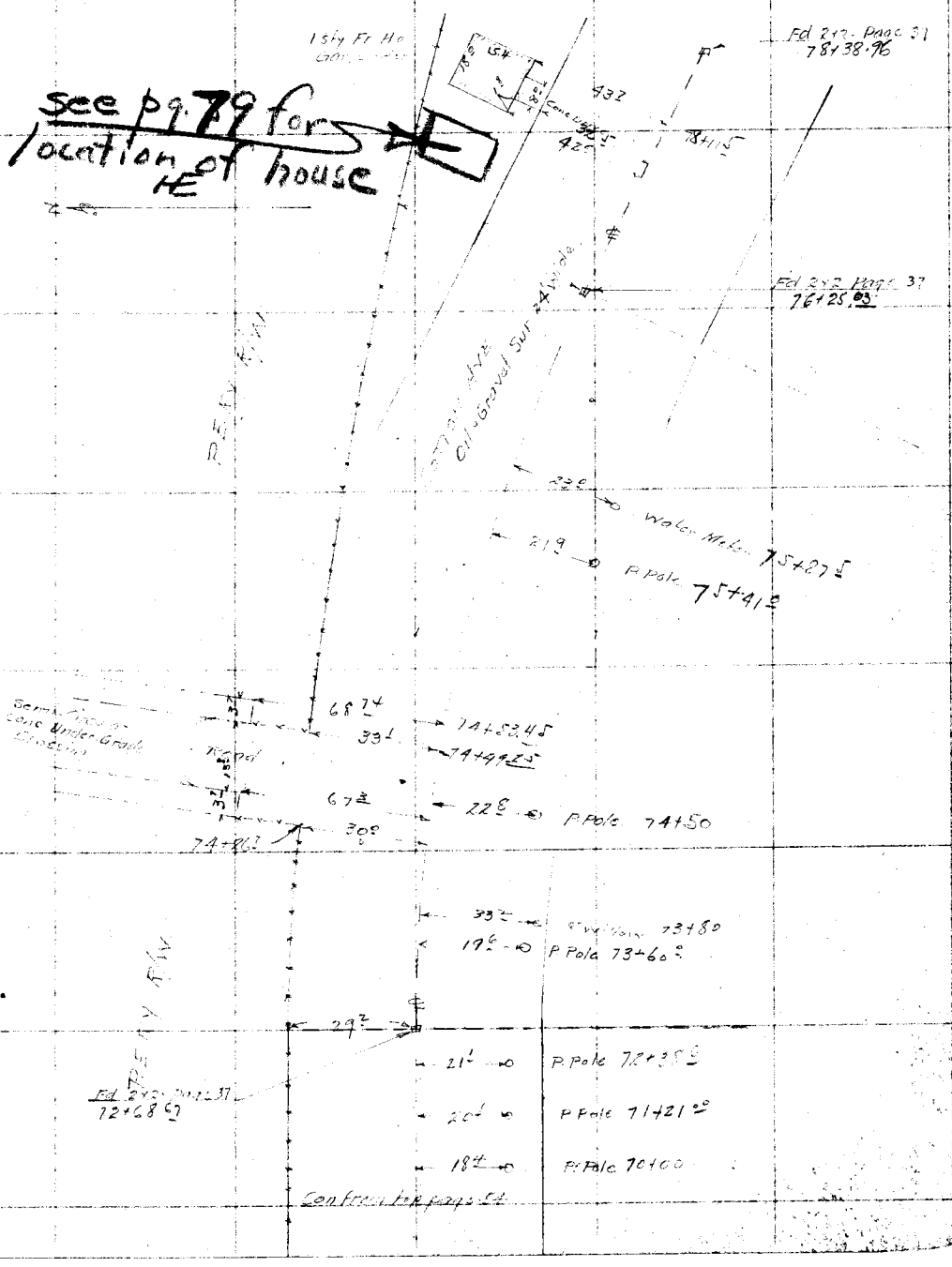

Note: ANY ADDITIONS OR CHANGES ON THIS SHEET MUST BE MADE OR CIRCLED IN Red. WITH DATE AND NAME OF PERSON MAKING CHANGE.

Do not extend notes this side of this line

RETURN TO
LOS ANGELES COUNTY SURVEYOR

F.B. 406 PG. 56 Chief Party Notes by Date

130520
175950
310510

RETURN TO
LOS ANGELES COUNTY SURVEYOR

Note: ANY ADDITIONS OR CHANGES ON THIS SHEET MUST BE MADE OR CIRCLED IN Red. WITH DATE AND NAME OF PERSON MAKING CHANGE.

Do not extend notes this side of this line

Date 7-3-29 Notes by Miller Chief Party Miller F.B. 406 Pg. 57

Platted by A Svenson	W. O. No. 4263 D. S. O. No.
Date 7-23-30	Location Ramona Blvd.
Map No. CS B441 Sh2	Surveyed by W A Miller
Platting C'k'd by A. A. R	Date July 1929
Date Aug 1930	Indexed A. C. Johnson

Tape #028
68°F 20½"

Div 1

75+58.45
76+75.10
81+08.59
5+46.85
86+55.44

Con at bottom page 58

503.98 @ 0-00 T86 = 504.04

Set 1x2
86+55.44

546.78 @ 0-00 T88 = 546.85

PERY ROW

Set 1x2
81+08.59

148.38 See page 61

550.07 @ 0-00 T88 = 550.14

76.34 @ 21.20 T78 = 71.118
77.14 @ 22-49-30 T78 = 71.109 = 71.11
60.59 @ 20-00 T78 = 56.945
60.03 @ 18-30 T78 = 56.937 = 56.94
128.05

87-57-00
351-48-15
87-57-03½

87-57-05 10" adj.

550.14

128.05

129.98 See page 38

Fd 6x6 Granite
Mon L-T - Flush
Page 37

Set N-T in Tie by Inter
76+75.10

116.64 @ 0-00 T78 = 116.65

116.65

16.09

77.57

162-00-10

162-00-15
288-00-30
162-00-07½

See page 37

Set 1x2
75+58.45

294.03

Con from top page 24

Note: ANY ADDITIONS OR CHANGES ON THIS SHEET MUST BE MADE OR CIRCLED IN Red. WITH DATE AND NAME OF PERSON MAKING CHANGE.

Do not extend notes this side of this line

RETURN TO
LOS ANGELES COUNTY SURVEYOR

F.B. 406 Pg. 58 Miller Chief Party Notes by Miller Date 2-18-30 7-3-29

Tape #028
68°F 20'
Con at bottom page 59

86+55.44
5+04.04
91+59.48
3+49.87
95+09.35
4+16.17
99+25.52

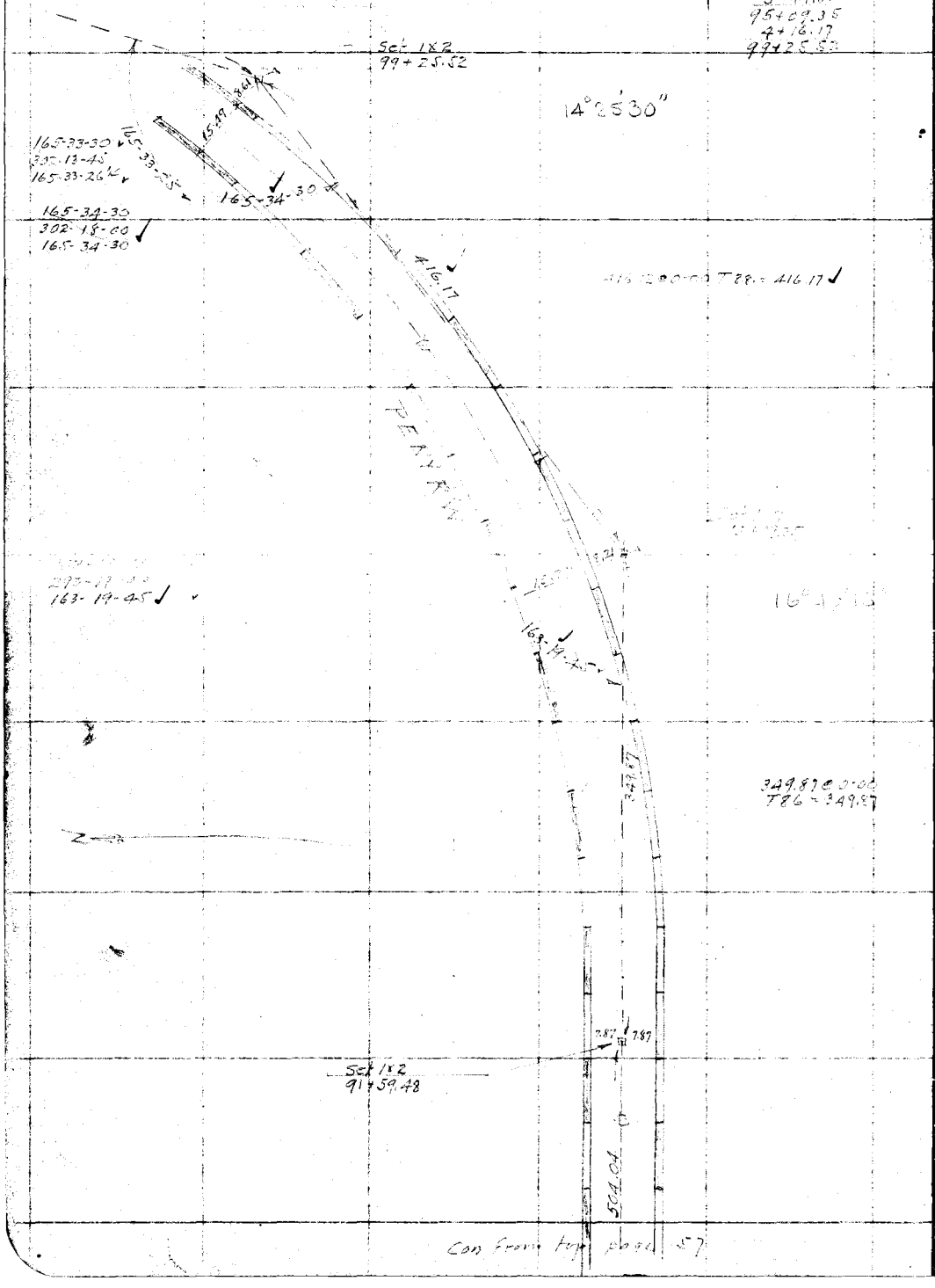

Con from top page 57

RETURN TO
LOS ANGELES COUNTY SURVEYOR

Do not extend notes this side of this line

Note: ANY ADDITIONS OR CHANGES ON THIS SHEET MUST BE MADE OR CIRCLED IN Red. WITH DATE AND NAME OF PERSON MAKING CHANGE.

Date 3-18-30 / 3-29 Notes by [illegible] Chief Party Miller F.B. 406 Pg. 59

Platted by A Svenson	W. O. No. 4263 D. S. O. No.
Date 7-23-30	Location RAMONA BLVD
Map No. S B 441 Sh 2	Surveyed by W. A. Miller
Platting C'k'd by A.A.R.	Date July 1929
Date Aug 1930	Indexed

Tape 428 65°F 20½#

Div 2

3+19.35

102+44.86
1+65.57
104+10.44

99+25.52
3+19.34
102+44.86
4+76.03
107+20.89

Con at bottom page 60

527.52 @ 0-00 T 78 = 527.55

City of Alhambra
East Limit City of L.A. - Page 64

PERY R.W.

1567 7.27

Set 1x2
107+20.43
87

57-39-05
See page 64

122-26-55
Page 64

476.09 @ 0-00 T 66 = 476.03

476.06 @ 0-00
T 80 = 476.10

Set 1x2 by Inter. - Page 64
10.4+10.44
3+98.54
61

Set 2x2

1540

176-31-35

176-32-30

1559 7.25

Set 1x2
102+44.87
86

3° 27' 30"

176-31-36
346-06-15
176-31-33¾

176-32-30
346-10-00
176-32-30

319.35 @ 0-0
T 66 = 319.35

319.37 @ 0-00 T 70 = 319.34

319.35
34

165-34-30

165-33-35

1549 8.61

Set 1x2
99+25.52

Con from top page 58

416.17

Note: ANY ADDITIONS OR CHANGES ON THIS SHEET MUST BE MADE OR CIRCLED IN Red. WITH DATE AND NAME OF PERSON MAKING CHANGE.

Do not extend notes this side of this line

RETURN TO
LOS ANGELES COUNTY SURVEYOR

F.B. 406 Pg. 60 Miller Chief Party Notes by Miller Date 7-8-29

Tape #028
68° F 20½

107+20.97
5+27.55
112+48.52
4+48.41
116+96.93

107+20.89
5+27.55
112+48.44
4+48.41
116+96.85

Fd 2x2

Set 1x2

13°

2.00
13.00

Transit Line

Fd 3x2

Set 1x2
6+97.73
85

0.04
13°

448.41

448.38 @ 5-007.78 = 448.41

Set 1x2
112+48.~~52~~
44

0.30
15.29
15.52
7.38

Fd 4" Conc Filled I.P.
No Tk. No Ref

2.00
13.00
527.55

Con from top page 59

RETURN TO
LOS ANGELES COUNTY SURVEYOR

Do not extend notes this side of this line

Note: ANY ADDITIONS OR CHANGES ON THIS SHEET MUST BE MADE OR CIRCLED IN Red. WITH DATE AND NAME OF PERSON MAKING CHANGE.

Date 7-8-37 Notes by [illegible] Chief Party [illegible] F.B. 406 Pg 61

1+48.38
1+78.63
3+27.01

Platted by A Svenson	W. O. No. 4263 D. S. O. No.
Date 7-23-30	Location [illegible]
Map No. CS B441-Sh2	Surveyed by [illegible]
Platting C'k'd by A.A.R.	Date July 1929
Date Aug 1930	Indexed

Tape #16 - 300'
84°F 20½ - 100
32½ - 200
42½ - 300

Con at bottom page 62

212.87 @ 4-20 T 80 = 212.25 ✓ 212.26 ✓
212.80 @ 4-00 T 80 = 212.27 ✓

212.26

Set 1x2
3+27.01

178.66 @ 1-00 T 80 = 178.63
178.65 @ 0-40 T 80 = 178.64 = 178.63 ✓

178.63

Set 1x2
1+48.38

148.54 @ 2-40 T 78 = 148.39 ✓
148.65 @ 3-20 T 78 = 148.39 ✓ = 148.38 ✓

148.38

90-17-15
[illegible]
90-17-15 ✓

89°42'50" (calc)
179-41-15 ✓

90-17-15
10" adj.

179-11-15
358-45-00
179-41-15 ✓

Set 7k in Fd. 2x2
See page 37

128.05 See page 57

129.98 See page 37

Fd 6x6 Granite Mon.
L.T. - Flush
See page 37
0+00 Going East

38" adj.
90-01-30
See page 37

30 30

TRACT

No 7813

Note: ANY ADDITIONS OR CHANGES ON THIS SHEET MUST BE MADE OR CIRCLED IN Red. WITH DATE AND NAME OF PERSON MAKING CHANGE.

Do not extend notes this side of this line

RETURN TO
LOS ANGELES COUNTY SURVEYOR

F.B. 406 PG. 62 Miller Chief Party Notes by Miller Date 7-8-29

Tape #16
84°F 25½ - 100'
32½ - 200'
42½ - 350'

Con at bottom page 63

3+27.01
2+12.26
5+39.27
5+50.70
10+89.97
1+35.45
12+25.42
1+25.14
13+48.56

209.84 @ 15-20 T 78 = 202.36 ✓ 202.36 ✓
209.34 @ 14-50 T 78 = 202.36 ✓

Set 2×2-12" Deep
See page

See page

Set 1×2
13+48.56

125.72 @ 5-30 T 78 = 125.44 ✓ 125.14 ✓
125.61 @ 5-50 T 78 = 125.14 ✓

Set 1×2
12+23.42

133.46 @ 0-00 T 79 = 133.46 ✓

Set 1×2
1+89.97

118.43 @ 4-20 T 80 = 118.09 ✓ 118.08 ✓
118.27 @ 3-20 T 80 = 118.07 ✓
194.01 @ 13-30 T 80 = 193.843 ✓ 193.838 ✓
194.44 @ 14-20 T 80 = 193.977 ✓
246.86 @ 8-20 T 80 = 244.243 ✓ 244.224 ✓
247.06 @ 8-40 T 80 = 244.279 ✓
550.76 ✓

Set 1×2
5+39.27

Con From for page 64

RETURN TO
LOS ANGELES COUNTY SURVEYOR

Do not extend notes this side of this line

Note: ANY ADDITIONS OR CHANGES ON THIS SHEET MUST BE MADE OR CIRCLED IN Red. WITH DATE AND NAME OF PERSON MAKING CHANGE.

Date _____ Notes by Miller Chief Party Miller F.B. 406 Pg. 63

13+48.36
2+07.36
15+50.92
3+57.26
[illegible]
[illegible]+47.18
[illegible]

Platted by A Svenson	W. O. No. 4263 D. S. O. No.
Date 7-23-30	Location [illegible] Blvd
Map No. CS B441Sh2	Surveyed by W. A. Miller
Platting C'k'd by A.A.R.	Date July 1929
Date Aug 1930	Indexed A. C. Johnson

Tape #16
84°F 21½ -100'
32½ - [illegible]
42½ - 300'

Con on page 64

Fd 1x1 - No Ref
Replaced With 2x2
26+55.36

396.28
See page 64

1.13

Fd 6x6 Granite Mon.
Leaning West

90-12.15
See page 64

✓20" adj.

South Limit City of L.A.

747.78
.75

4.57 @ 0-00 T 70 = 4.57
183.47 @ 18-30 T 70 = 173.99
184.01 @ 19-00 T 70 = 173.99 173.99
276.38 @ 2-30 T 76 = 276.107
276.34 @ 2-20 T 76 = 276.101 276.10
295.21 @ 7-40 T 76 = 292.55 292.55
295.44 @ 8-00 T 76 = 292.55
747.18

Set 1x2
19+38.18

357.25
.25

88.79 @ 0-00 T 78 = 88.79
270.20 @ 6-30 T 78 = 268.453 268.49
270.49 @ 7-00 T 78 = 268.465 357.25
357.25

Set 1x2
15+50.92

202.36

Con from top page 62

Note: ANY ADDITIONS OR CHANGES ON THIS SHEET MUST BE MADE OR CIRCLED IN Red. WITH DATE AND NAME OF PERSON MAKING CHANGE.

Do not extend notes this side of this line

RETURN TO
LOS ANGELES COUNTY SURVEYOR

F.B. 406 Pg. 64 Miller Chief Party Notes by Miller Date 2-18-30 7-9-29

Tape #16
84°F 20½ - 100'
32½ - 200'
42½ - 300'

Con at bottom page 65

3+96.28
3+81.83
7+78.11

122.04 @ 3.50 T 80 = 121.~~87~~ 121.~~74~~
122.13 @ 4-30 T 80 = 121.~~85~~
298.90 @ 6-00 T 82 = 298.~~94~~
420.66

420.66

Set 1x2
7+78.11

35.00

Set 1x2
7+78.11

P.E.R.Y. R/W

City of Alhambra

City of L.A.

381.84

213.03 @ 10-30 T 86 = 209.46
212.71 @ 10-00 T 86 = 209.~~48~~
172.89 @ 4-00 T 80 = 172.~~38~~
172.84 @ 4-30 T 80 = 172.~~36~~
172.~~36~~ 39
381.~~84~~ 86

N

Set 1x2 by Inter
3+98.54 61

Set 1x2
3+96.~~28~~ 25

165.57 @ 0-00 T 74 = 165.58
165.57 @ 0-00 T 84 = 165.57
Tape #16

122-26-40 per pill

125-27-00
129-47-45
122-26-56¼

East Line

Fd 1x2 - Page 59
102+44.~~87~~ 86

282.~~30~~ 17 @ 6-00 T 80 = 280.~~64~~ 61
282.~~61~~ 18 @ 5-40 T 80 = 280.~~62~~ 60
116.27 @ 5-50 T 74 = 115.66
116.64 @ 6-40 T 74 = 115.64
280.~~63~~
115.65
396.~~28~~ 25

396.25

90-12-15
360-49-00
90-12-15

90-12-15 20" adj.

396.25

742.18
See page 63

1.13

Fd 6x6 Grap Mon.
Leaning West.
See page 63

Fd 1x1 - No Ref. - See page 63
Replaced with 2x2
0+00 Going Nth.

Con from page 65

RETURN TO
LOS ANGELES COUNTY SURVEYOR

Do not extend notes this side of this line

Note: ANY ADDITIONS OR CHANGES ON THIS SHEET MUST BE MADE OR CIRCLED IN Red. WITH DATE AND NAME OF PERSON MAKING CHANGE.

Date 7-9-29 Notes by [illegible] Chief Party [illegible] F.B. 406 Pg. 65

7+78.11
4+20.66
11+98.77
[illegible]
14+36.17

Platted by A Svenson	W. O. No. 4263 D. S. O. No.
Date 7-23-30	Location [illegible]
Map No. GS B441 Sh2	Surveyed by [illegible]
Platting C'k'd by A.A.R.	Date July 1929
Date Aug 1930	Indexed A. C. [illegible]

Page 66
84°F
20½ - 100'
32½ - 200'
42½ - 300'

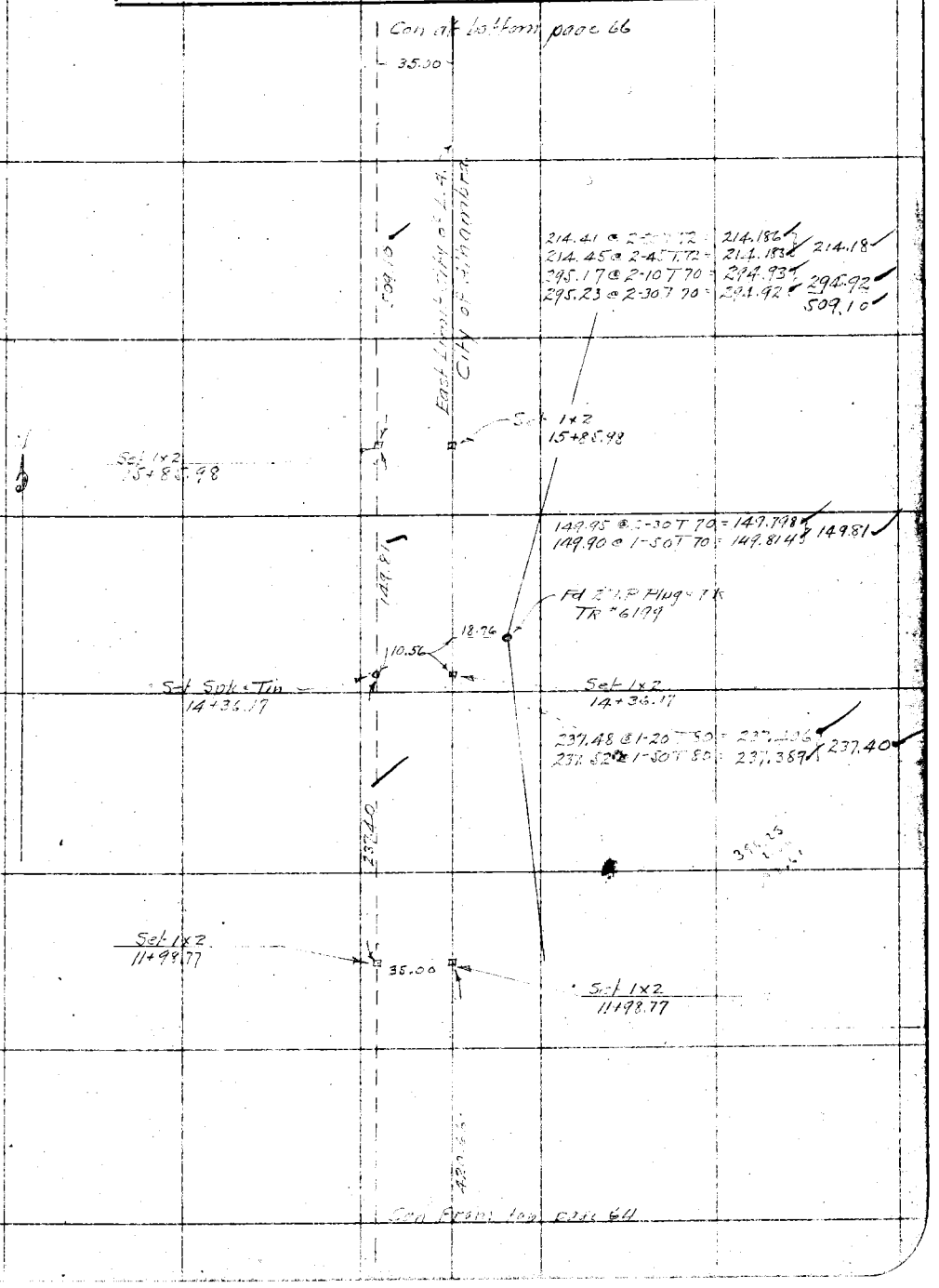

Note: ANY ADDITIONS OR CHANGES ON THIS SHEET MUST BE MADE OR CIRCLED IN Red. WITH DATE AND NAME OF PERSON MAKING CHANGE.

Do not extend notes this side of this line

RETURN TO
LOS ANGELES COUNTY SURVEYOR

F.B. 406 Pg. 66 Miller Chief Party Notes by Miller Date 7-10-29

Tape #16
84°F
20½ - 100'
32½ - 200'
42½ - 300'

15+85.98
5+09.10
20+95.08
5+53.17
26+48.25
15.25
26+63.50

Set 1x2
26+48.25

TR # 6199

N

East Limit City of L.A.
City of Alhambra

183.12 @ 2-10 T72 = 182.98
183.05 @ 1-30 T72 = 182.98
85.07 @ 13-00 T72 = 82.88
85.30 @ 13-00 T72 = 82.88
287.86 @ 3-25 T72 = 287.32
287.92 @ 3-40 T72 = 287.32

182.98
82.88
287.32
553.17
.18

Set 1x2
20+95.08

Set 1x2
20+95.08

35.00

Con. From top page 65

RETURN TO
LOS ANGELES COUNTY SURVEYOR

Do not extend notes this side of this line

Note: ANY ADDITIONS OR CHANGES ON THIS SHEET MUST BE MADE OR CIRCLED IN Red. WITH DATE AND NAME OF PERSON MAKING CHANGE.

Date 7-10-29 Notes by [illegible] Chief Party [illegible] F.B. 406 Pg 67

Platted by	W. O. No. 4263 D. S. O. No.
Date	Location RAMONA BLVD
Map No.	Surveyed by W. A. Miller
Platting C'k'd by	Date July 1929
Date	Indexed A. C. Johnson

Tape [illegible]

Div.

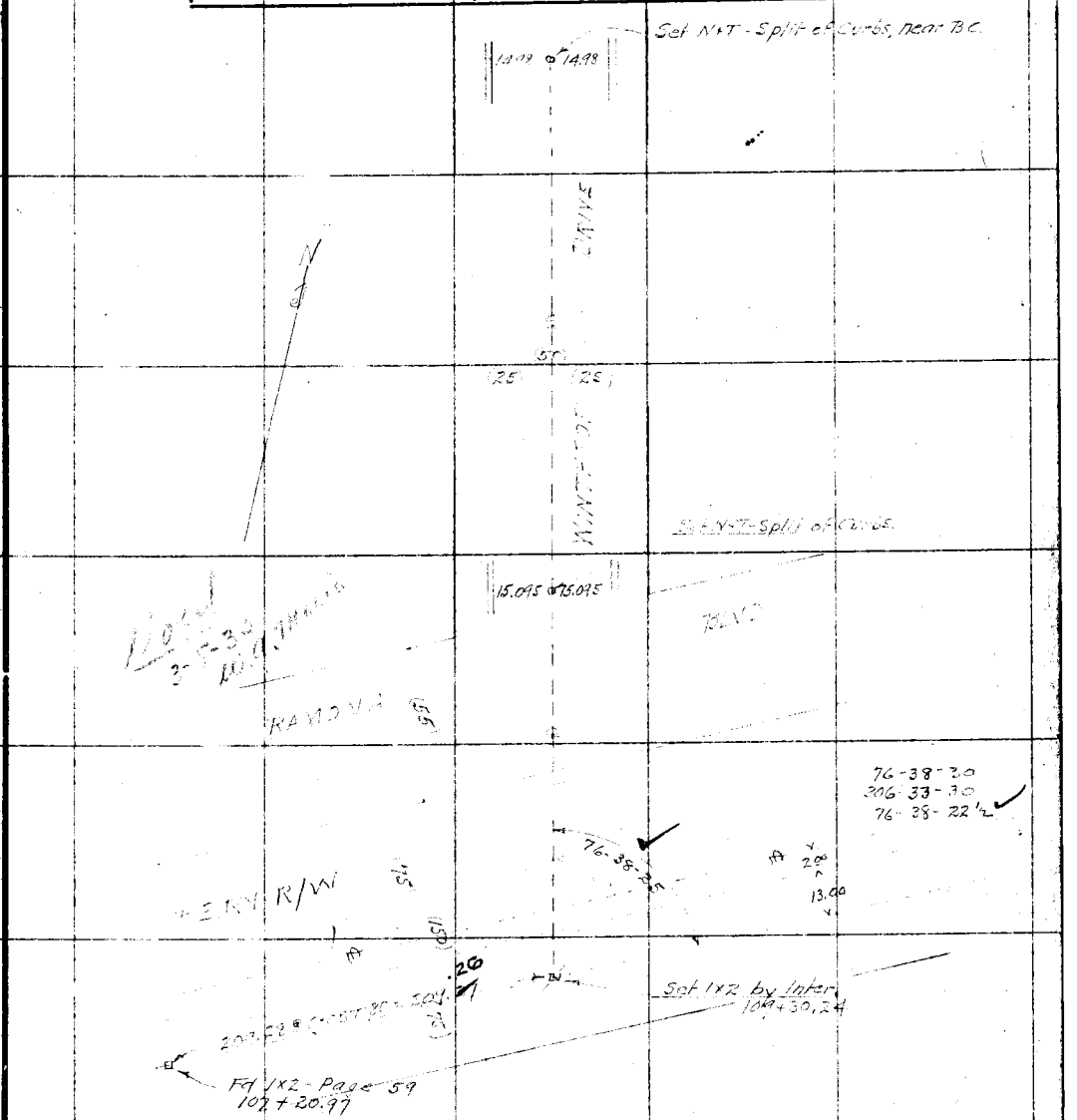

Note: ANY ADDITIONS OR CHANGES ON THIS SHEET MUST BE MADE OR CIRCLED IN Red. WITH DATE AND NAME OF PERSON MAKING CHANGE.

Do not extend notes this side of this line

RETURN TO
LOS ANGELES COUNTY SURVEYOR

F. B. #06 Pg. 168 Miller Chief Party Notes by Miller Date 7-10-29

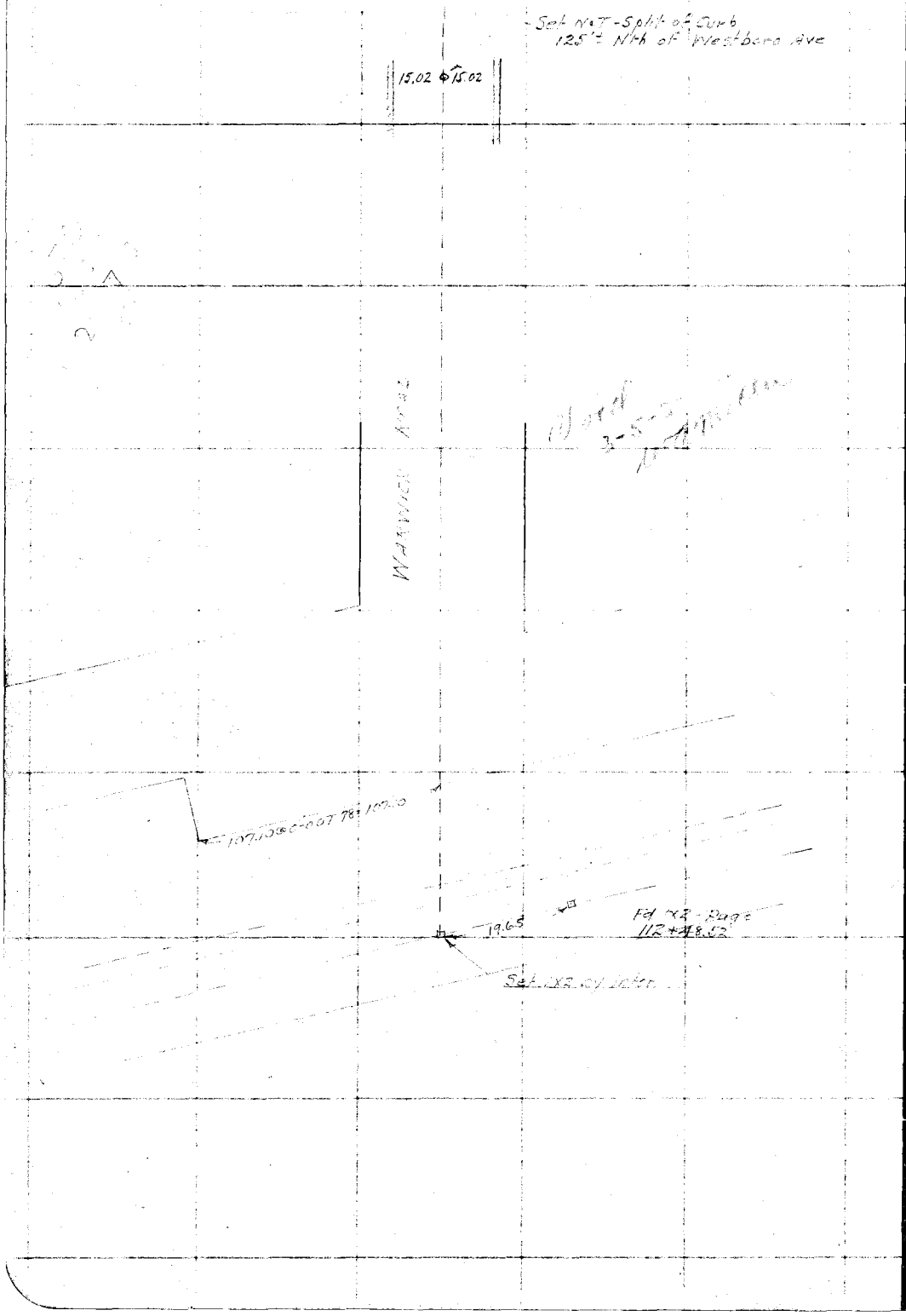

RETURN TO
LOS ANGELES COUNTY SURVEYOR

Do not extend notes this side of this line

Note: ANY ADDITIONS OR CHANGES ON THIS SHEET MUST BE MADE OR CIRCLED IN Red. WITH DATE AND NAME OF PERSON MAKING CHANGE.

Date 10-21-29 Notes by E. Carlson Chief Party [illegible] F.B. 406 Pg. 69

Platted by	W. O. No. 4263 D. S. O. No.
Date	Location [illegible]
Map No.	Surveyed by [illegible]
Platting C'k'd by	Date Oct. 21 - 1929
Date	Indexed A. C. Johnson



RETURN TO
LOS ANGELES COUNTY SURVEYOR

Note: ANY ADDITIONS OR CHANGES ON THIS SHEET MUST BE MADE OR CIRCLED IN Red. WITH DATE AND NAME OF PERSON MAKING CHANGE.

Do not extend notes this side of this line

F.B. 416 Pg. 70 W.A. Miller Chief Party Notes by E. Carlson Date 10-22-79

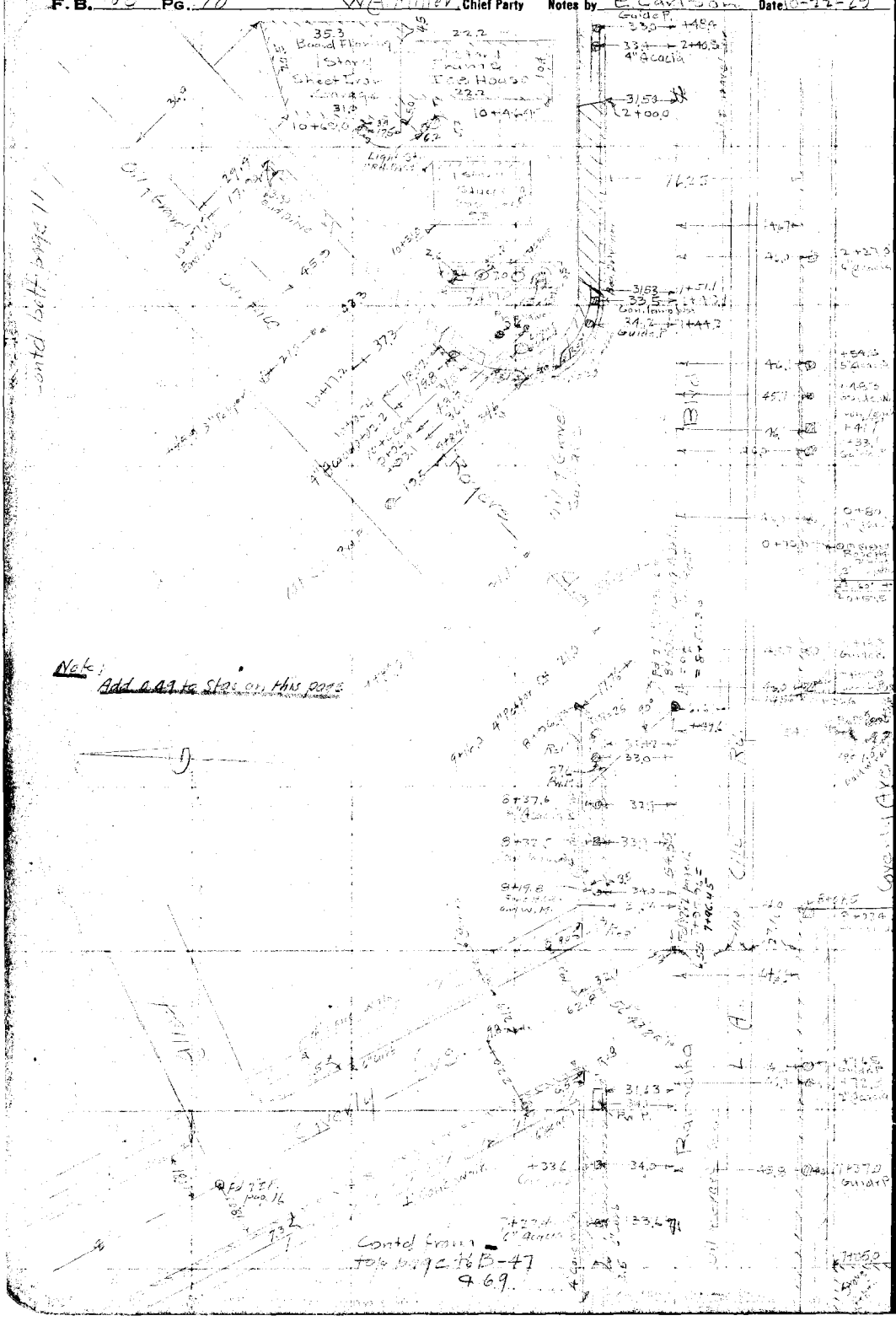

RETURN TO
LOS ANGELES COUNTY SURVEYOR

Do not extend notes this side of this line.

Note: ANY ADDITIONS OR CHANGES ON THIS SHEET MUST BE MADE OR CIRCLED IN Red. WITH DATE AND NAME OF PERSON MAKING CHANGE.

Date 10-23-29 Notes by [illegible] Chief Party W. A. Miller F.B. 406 Pg. 71

Plotted by S. McCassy	W. O. No. ____ O. S. O. No. ____
Date Nov. 1929	Location Ramona Blvd
Map No. C.S.B-441	Surveyed by W. A. Miller
Plotting C'k'd by J. D. Price	Date Oct. 23 - 1929
Date Dec. 1929	Indexed A. C. Johnson

Con at bottom page 72

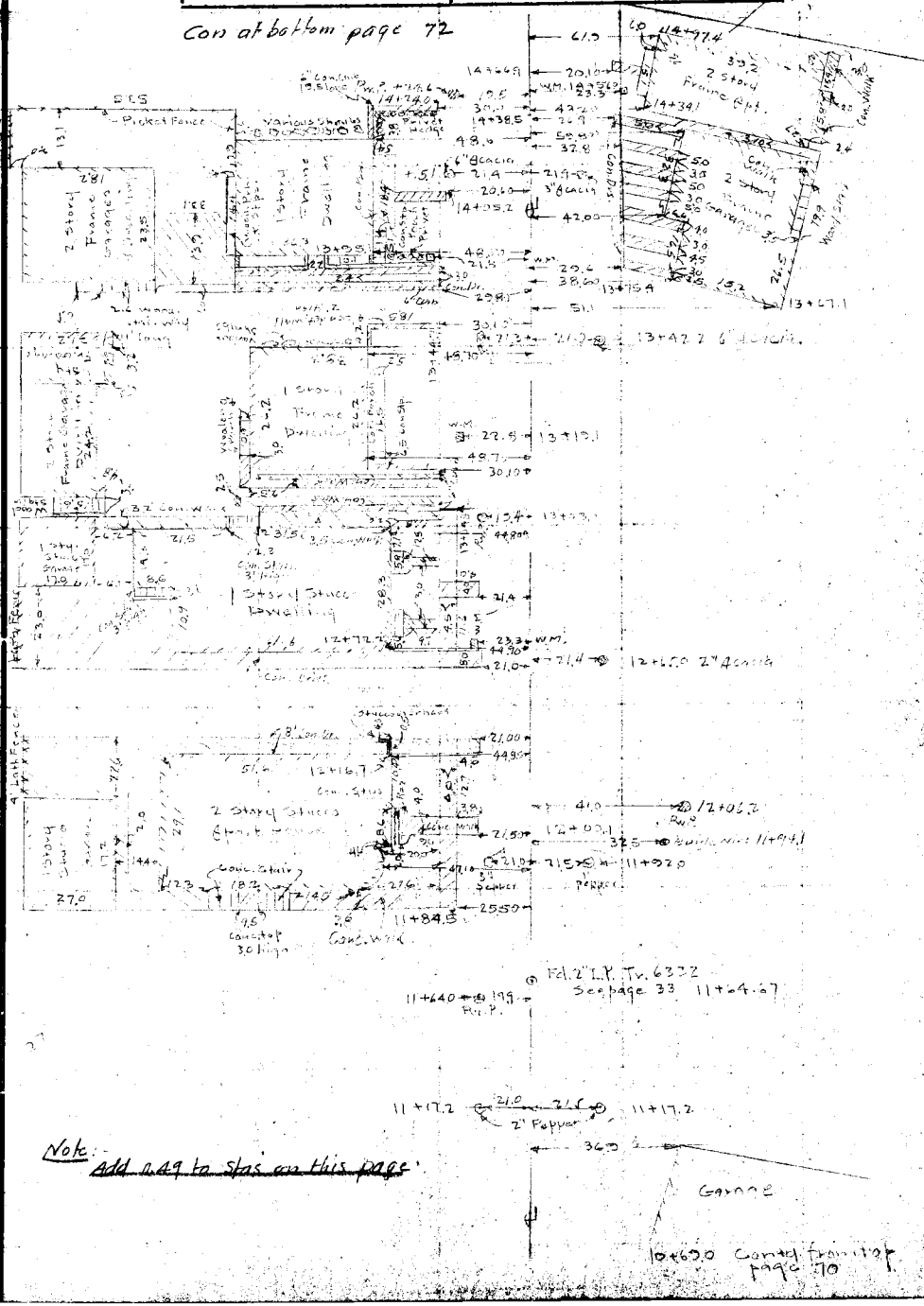

Note: Add 0.49 to Stas on this page.

Note: ANY ADDITIONS OR CHANGES ON THIS SHEET MUST BE MADE OR CIRCLED IN Red. WITH DATE AND NAME OF PERSON MAKING CHANGE.

Do not extend notes this side of this line

RETURN TO LOS ANGELES COUNTY SURVEYOR

F. B. 406 Pg. 72 Miller Chief Party Notes by Miller Date 10-24-29

Con on bottom page 74

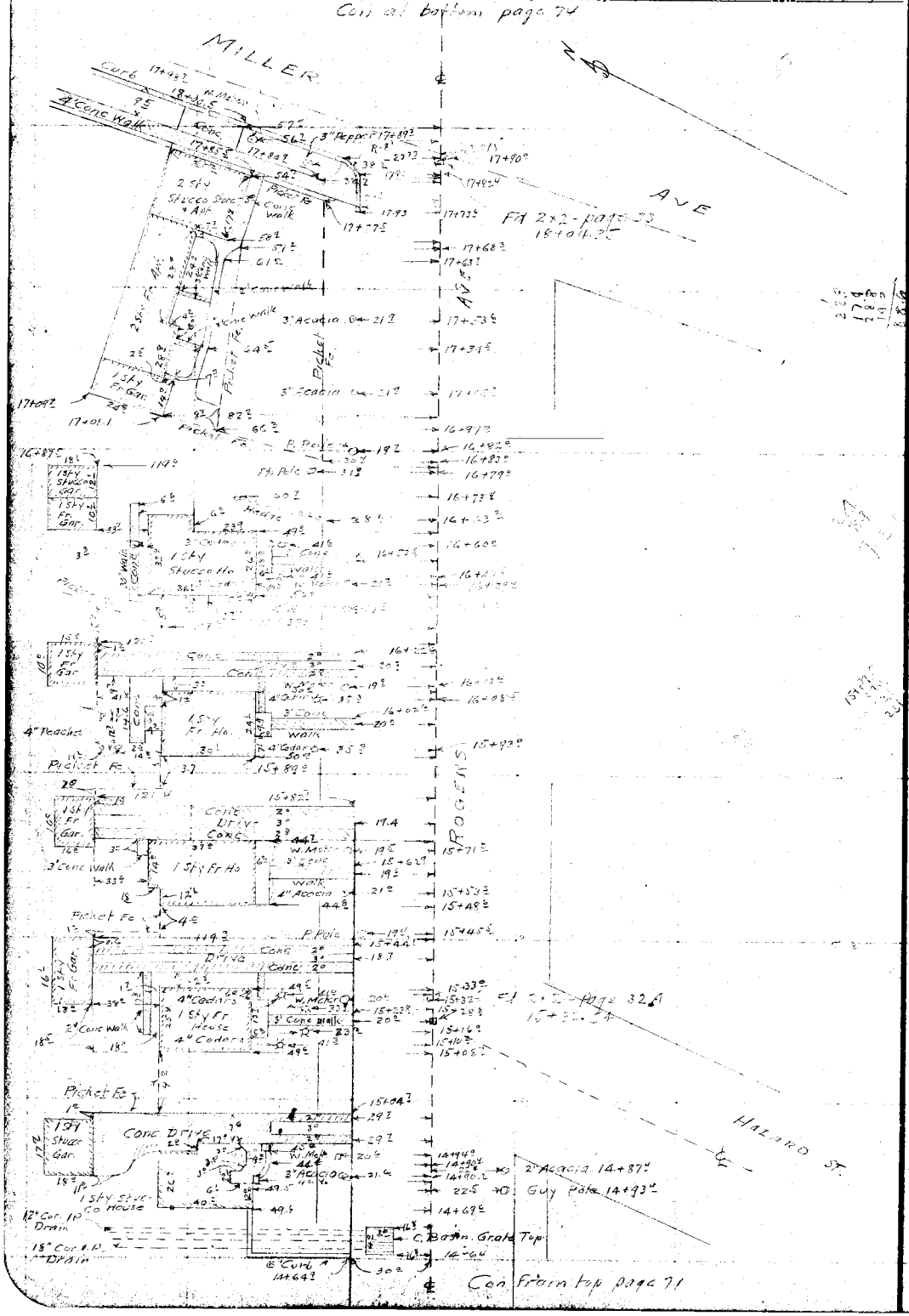

RETURN TO LOS ANGELES COUNTY SURVEYOR

Note: ANY ADDITIONS OR CHANGES ON THIS SHEET MUST BE MADE OR CIRCLED IN Red. WITH DATE AND NAME OF PERSON MAKING CHANGE.

Do not extend notes this side of this line

Date 10-24-29 Notes by Miller Chief Party Miller F.B. 406 Pg. 73

Platted by S. McCassy.	W. O. No. 4263 D. S. O. No.
Date Nov., 1930.	Location Ramona Blvd
Map No. C.S. B-441 -	Surveyed by W.A. Miller
Platting C'k'd by J. D. Price.	Date Oct 1929
Date Nov., 1930	Indexed A. C. Johnson,

Div 1

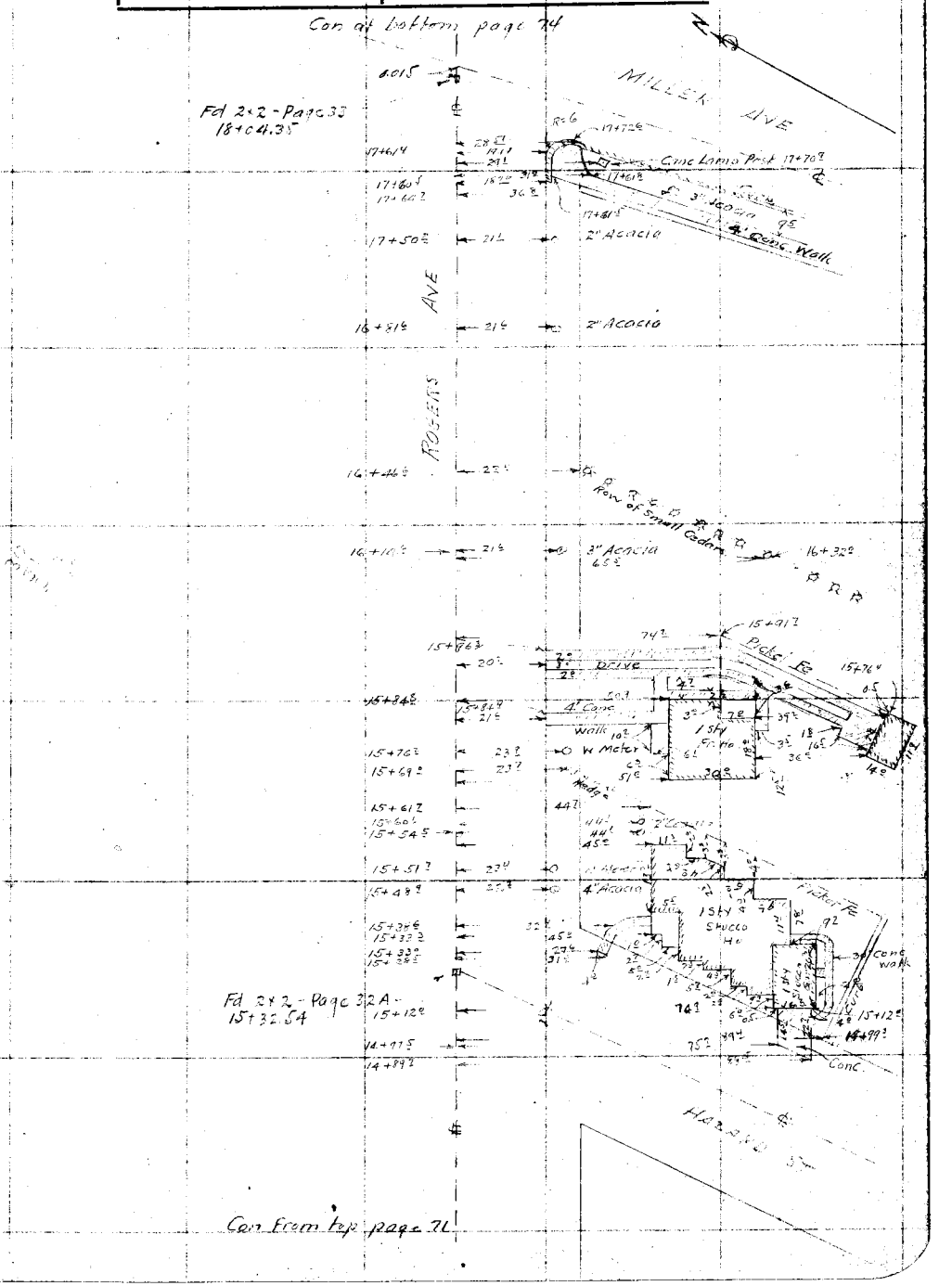

Notes: ANY ADDITIONS OR CHANGES ON THIS SHEET MUST BE MADE OR CIRCLED IN Red. WITH DATE AND NAME OF PERSON MAKING CHANGE.

Do not extend notes this side of this line

RETURN TO
LOS ANGELES COUNTY SURVEYOR

F.B. 406 Pg. 74 Miller Chief Party Notes by Miller Date 10-24-29

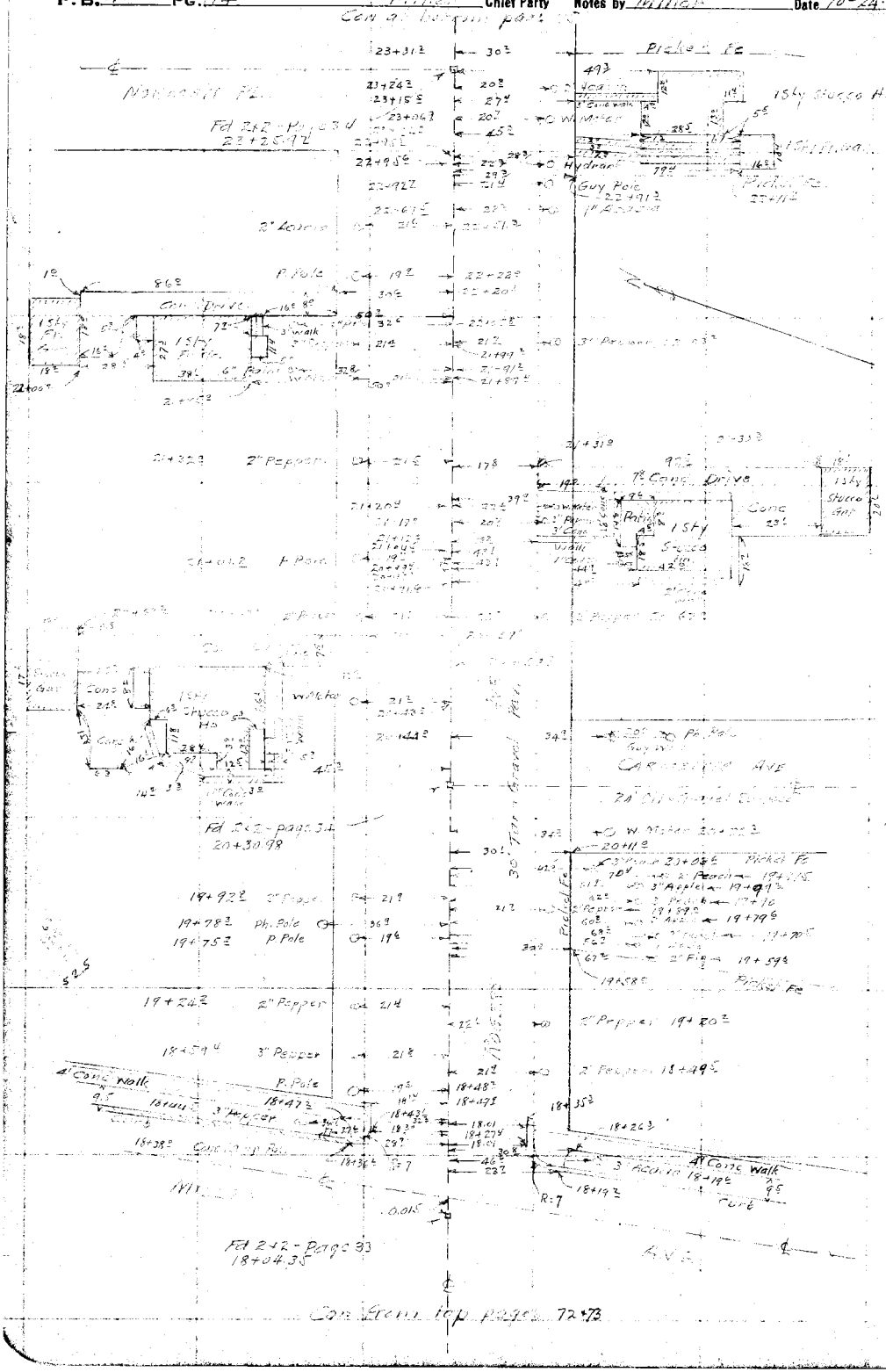

RETURN TO
LOS ANGELES COUNTY SURVEYOR

Note: ANY ADDITIONS OR CHANGES ON THIS SHEET MUST BE MADE OR CIRCLED IN Red. WITH DATE AND NAME OF PERSON MAKING CHANGE.

Do not extend notes this side of this line

Date 10-25-29 Notes by Miller Chief Party [illegible] F.B. 406 Pg. 75

Platted by S. McCassy.	W. O. No. 4263 D. S. O. No.
Date Nov., 1929.	Location
Map No. C.S.B-441-1	Surveyed by M. C. [illegible]
Platting C'k'd by J.D. Price	Date OCA 1929
Date Nov., 1929.	Indexed A. C. Johnson

Notes: ANY ADDITIONS OR CHANGES ON THIS SHEET MUST BE MADE OR CIRCLED IN Red. WITH DATE AND NAME OF PERSON MAKING CHANGE.

Do not extend notes this side of this line

RETURN TO LOS ANGELES COUNTY SURVEYOR

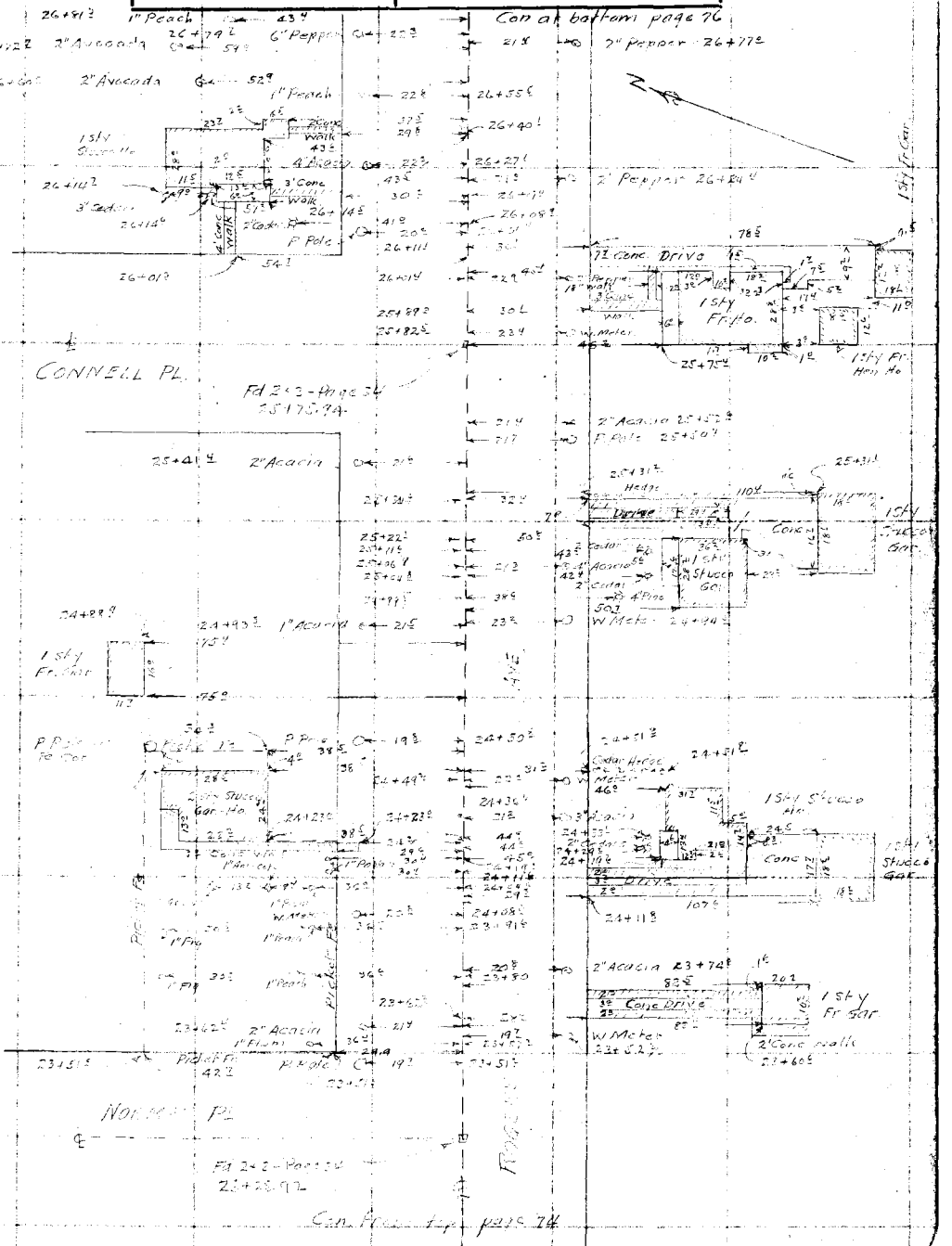

F. B. 406 Pg. 176 Miller Chief Party Notes by Miller Date 10-25-29

Con of bottom page 77

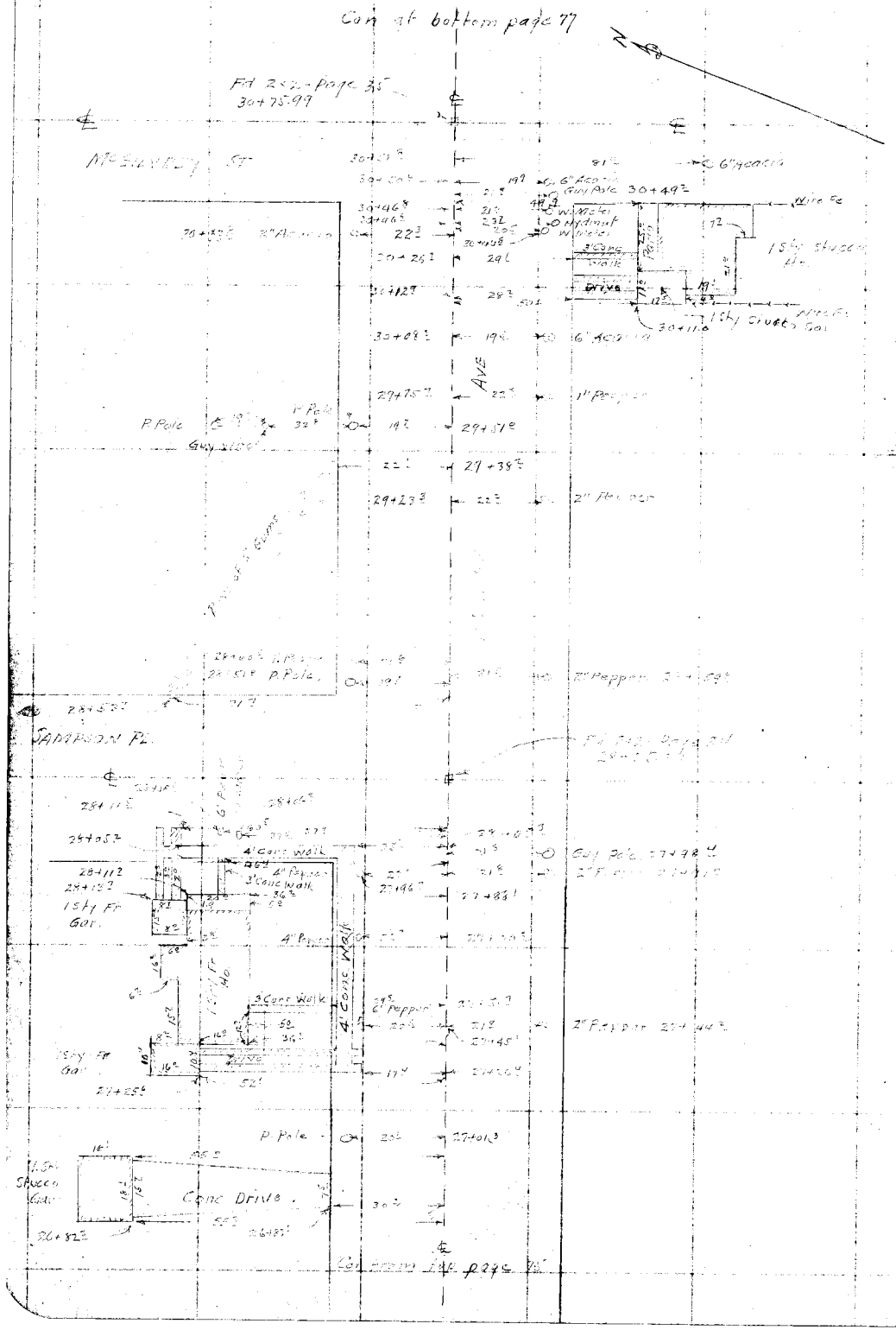

RETURN TO
LOS ANGELES COUNTY SURVEYOR

Do not extend notes this side of this line

Note: ANY ADDITIONS OR CHANGES ON THIS SHEET MUST BE MADE OR CIRCLED IN Red. WITH DATE AND NAME OF PERSON MAKING CHANGE.

Date 12-30-29 Notes by [illegible] Chief Party [illegible] F.B. 406 Pg 77

Platted by S. McCassy.	W. O. No. 4263 D. S. O. No.
Date Nov., 1929.	Location [illegible]
Map No. C.S. B-44-1	Surveyed by [illegible]
Platting C'k'd by W. D. Price	Date Oct 1929
Date Nov., 1929.	Indexed A. C. Johnson

DIV I

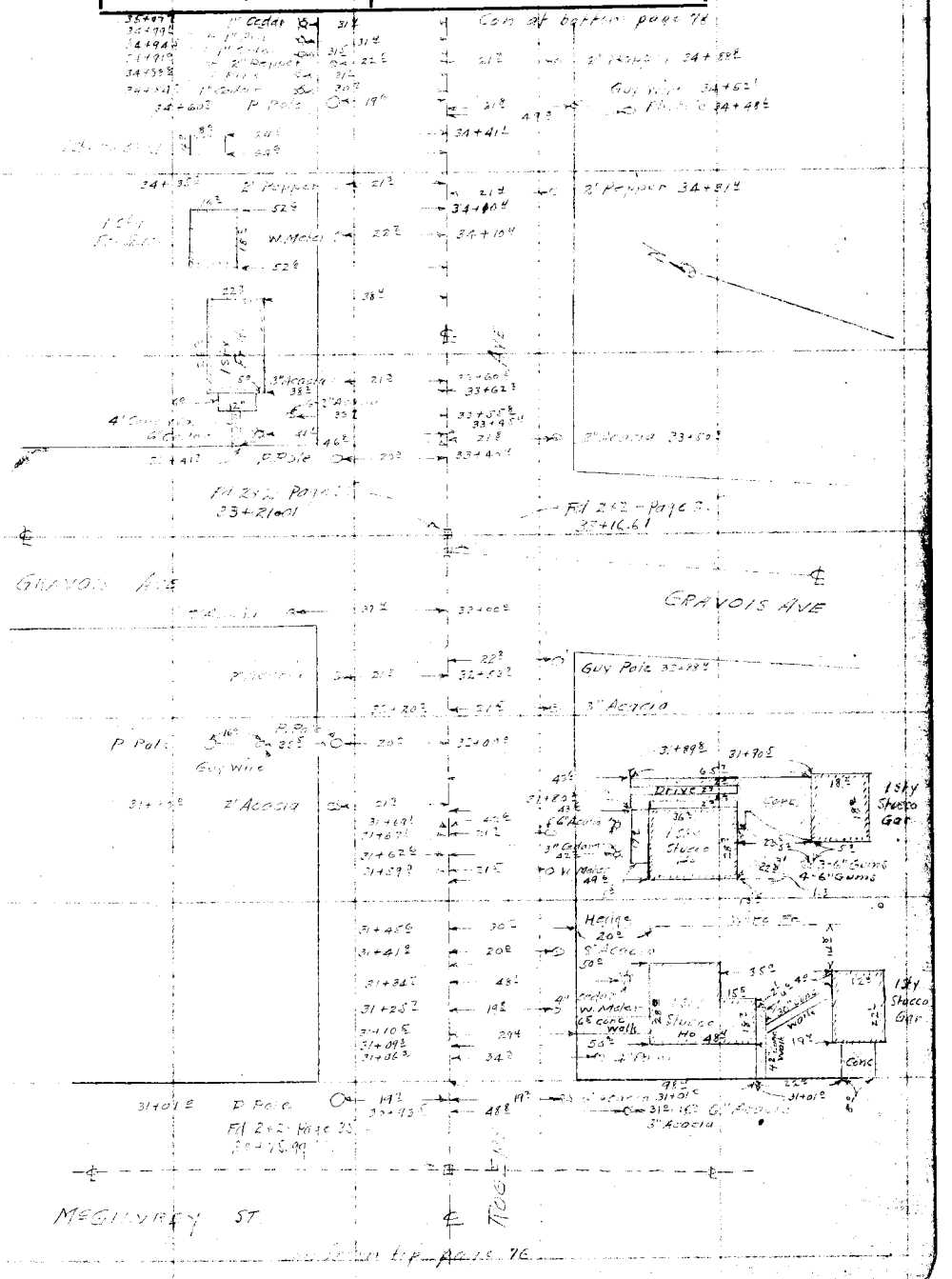

Notes: ANY ADDITIONS OR CHANGES ON THIS SHEET MUST BE MADE OR CIRCLED IN Red. WITH DATE AND NAME OF PERSON MAKING CHANGE.

Do not extend notes this side of this line

RETURN TO
LOS ANGELES COUNTY SURVEYOR

F.B. 406 Pg. 78 Miller Chief Party Notes by Miller Date 10-25-29



RETURN TO
LOS ANGELES COUNTY SURVEYOR

Note: ANY ADDITIONS OR CHANGES ON THIS SHEET MUST BE MADE OR CIRCLED IN Red. WITH DATE AND NAME OF PERSON MAKING CHANGE.

Do not extend notes this side of this line

Date________ Notes by________ Chief Party________ F.B. 406 Pg. 79

Platted by	W. O. No. 4263 D. S. O. No.
Date	Location Ramona Blvd.
Map No.	Surveyed by Evans
Platting C'k'd by	Date 8-10-31
Date	Indexed A. C. Johnson 8-12-31

Note: ANY ADDITIONS OR CHANGES ON THIS SHEET MUST BE MADE OR CIRCLED IN Red. WITH DATE AND NAME OF PERSON MAKING CHANGE.

Do not extend notes this side of this line

RETURN TO LOS ANGELES COUNTY SURVEYOR

F.B. 406 PG. 80 Chief Party Notes by Date

RETURN TO
LOS ANGELES COUNTY SURVEYOR

Do not extend notes this side of this line

Note: ANY ADDITIONS OR CHANGES ON THIS SHEET MUST BE MADE OR CIRCLED IN Red. WITH DATE AND NAME OF PERSON MAKING CHANGE.

Date _____ Notes by _____ Chief Party _____ F.B. 406 PG. 81

Platted by	W. O. No. D. S. D. No.
Date	Location
Map No.	Surveyed by
Platting C'k'd by	Date
Date	Indexed

Note: ANY ADDITIONS OR CHANGES ON THIS SHEET MUST BE MADE OR CIRCLED IN Red. WITH DATE AND NAME OF PERSON MAKING CHANGE.

Do not extend notes this side of this line

RETURN TO
LOS ANGELES COUNTY SURVEYOR

RETURN TO
LOS ANGELES COUNTY SURVEYOR

Note: ANY ADDITIONS OR CHANGES ON THIS SHEET MUST BE MADE OR CIRCLED IN Red. WITH DATE AND NAME OF PERSON MAKING CHANGE.

Do not extend notes this side of this line

F.B. 406 Pg. 82

Chief Party _____ Notes by _____ Date _____

Date _____ Notes by _____ Chief Party _____ F.B. 406 PG. 83

Platted by	W. O. No. 4263 D. S. O. No.
Date	Location
Map No.	Surveyed by
Platting C'k'd by	Date Jan 1930
Date	Indexed A. C. Johnson

Note: ANY ADDITIONS OR CHANGES ON THIS SHEET MUST BE MADE OR CIRCLED IN Red. WITH DATE AND NAME OF PERSON MAKING CHANGE.

Do not extend notes this side of this line

RETURN TO
LOS ANGELES COUNTY SURVEYOR

F.B. 406 Pg. 84 Miller Chief Party Notes by Miller Date 1-28-30

Con at bottom page 86

Tape = 034
84° F 20#

Div I

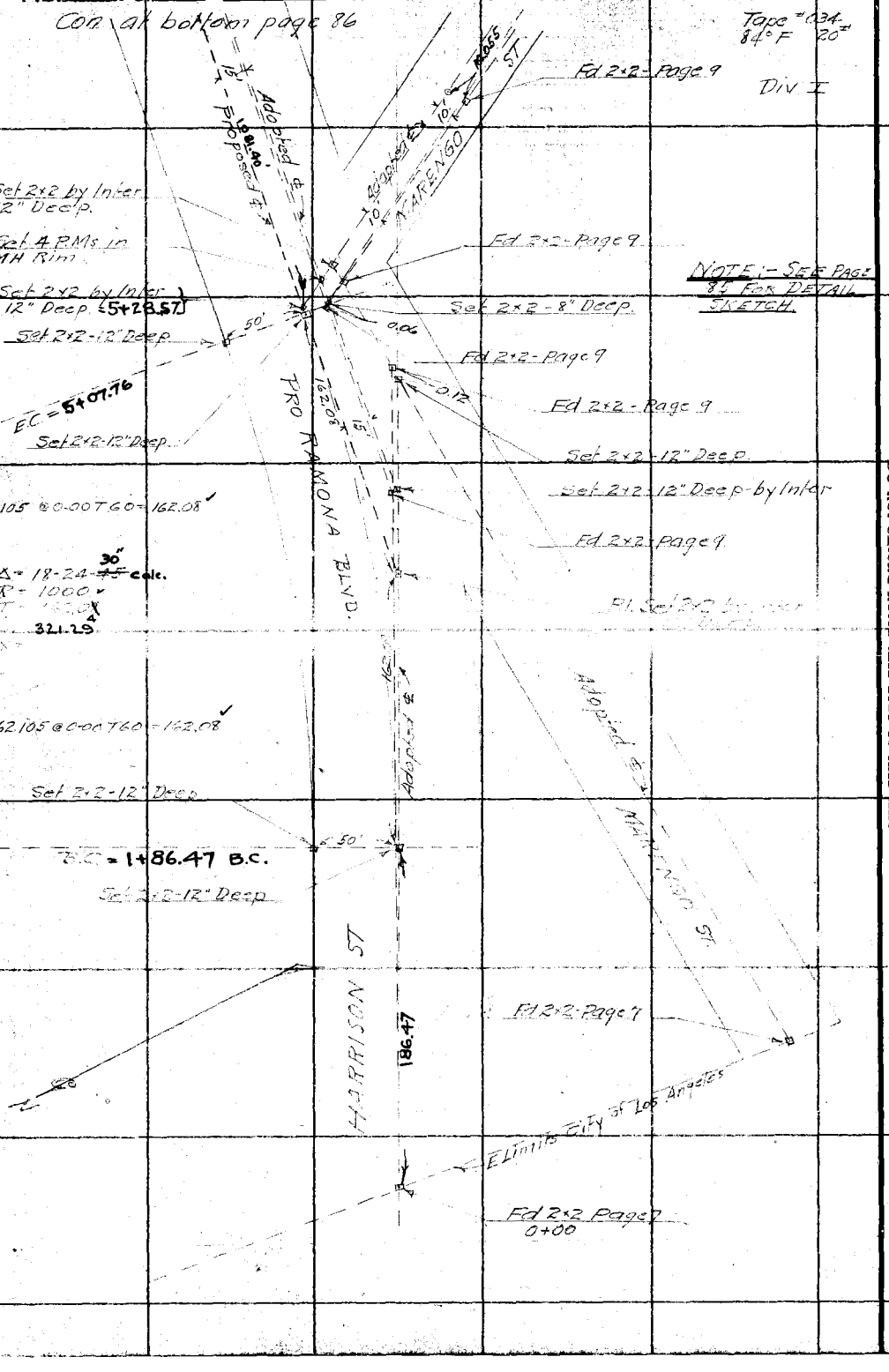

RETURN TO
LOS ANGELES COUNTY SURVEYOR
Do not extend notes this side of this line

Note: ANY ADDITIONS OR CHANGES ON THIS SHEET MUST BE MADE OR CIRCLED IN Red. WITH DATE AND NAME OF PERSON MAKING CHANGE.

Date 1-28-30 Notes by Miller Chief Party Miller F.B. 406 PG. 85

Plotted by J. D. Price	W. O. No. 4263 C. S. O. No.
Date Feb. 1930	Location RAMONA BLVD
Map No. C.S.B-441 Sh-1	Surveyed by Miller
Plotting C'k'd by A.A.R.	Date
Date July 1930	Indexed A. C. Johnson

Tape #034
84° F 20
Div I

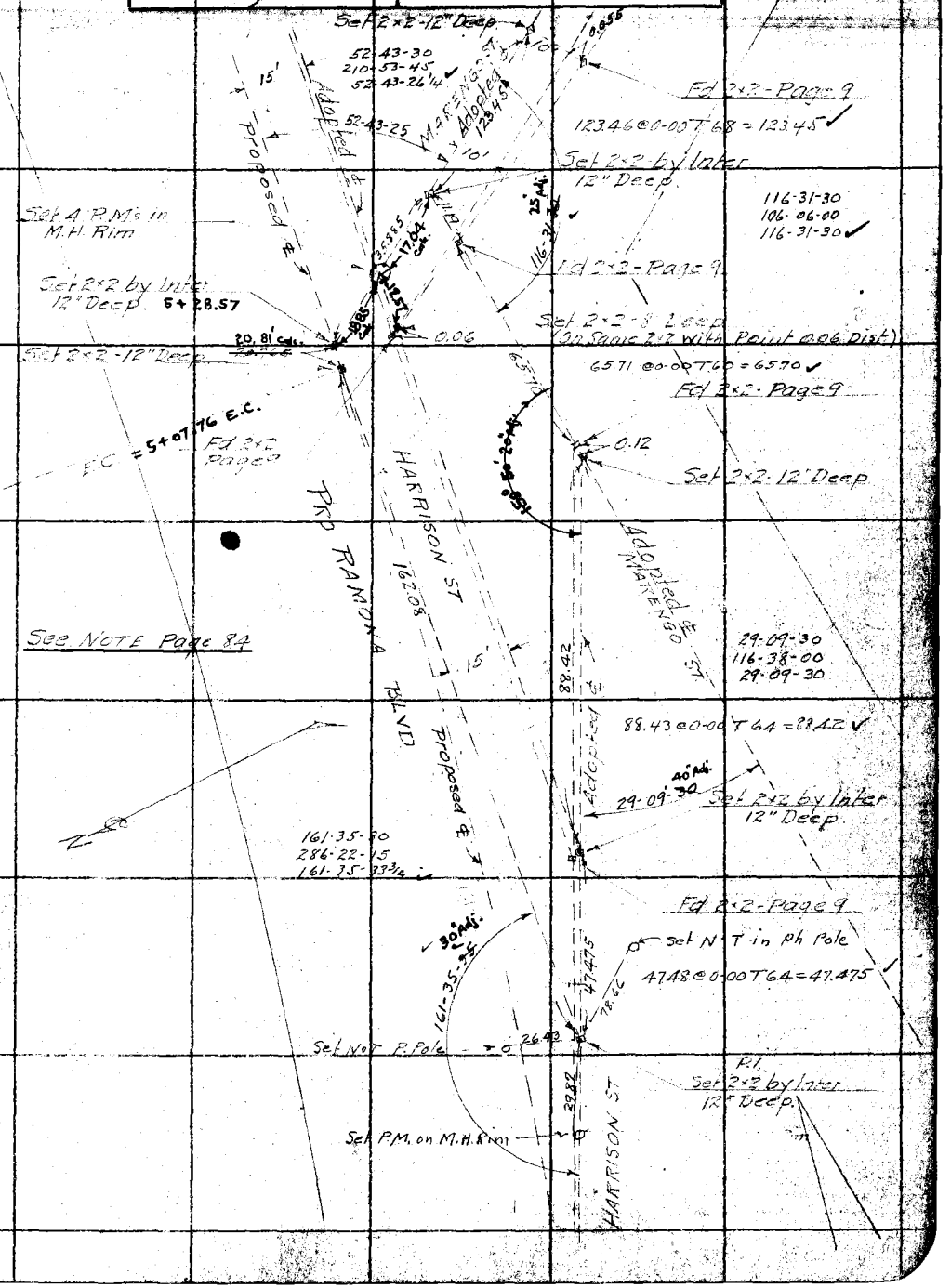

Note: ANY ADDITIONS OR CHANGES ON THIS SHEET MUST BE MADE OR CIRCLED IN Red. WITH DATE AND NAME OF PERSON MAKING CHANGE.

Do not extend notes this side of this line

RETURN TO
LOS ANGELES COUNTY SURVEYOR

F.B. 406 Pg. 86 Miller Chief Party Notes by Miller Date 1-29-30

Con at bottom page 88

Tape #034
84°F 20#
Div I

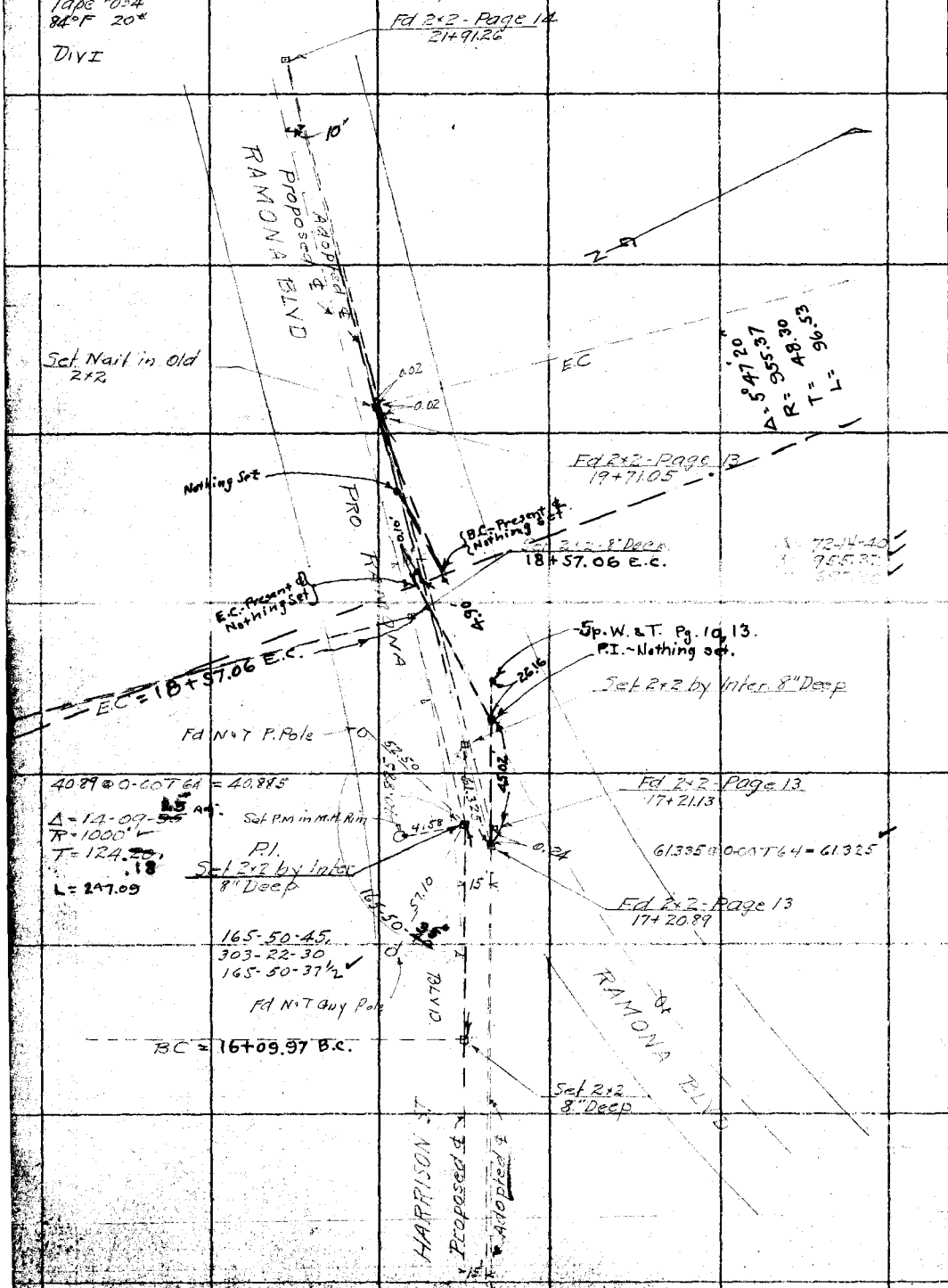

Con from top page 84

RETURN TO
LOS ANGELES COUNTY SURVEYOR

Do not extend notes this side of this line

Note: ANY ADDITIONS OR CHANGES ON THIS SHEET MUST BE MADE OR CIRCLED IN Red. WITH DATE AND NAME OF PERSON MAKING CHANGE.

Date 1-31-30 Notes by Miller Chief Party Miller F.B. 406 PG. 87

Plotted by J. D. Price	W. O. No. 4263 D. S. O. No.
Date Feb., 1930	Location RAMONA BLVD
Map No. C.S.B-441-Sh.1	Surveyed by W. A. Miller
Plotting C'k'd by A. A. R.	Date Jan 1930
Date July 1930	Indexed A. C. Johnson

Tape #034
84°F 20
Div I

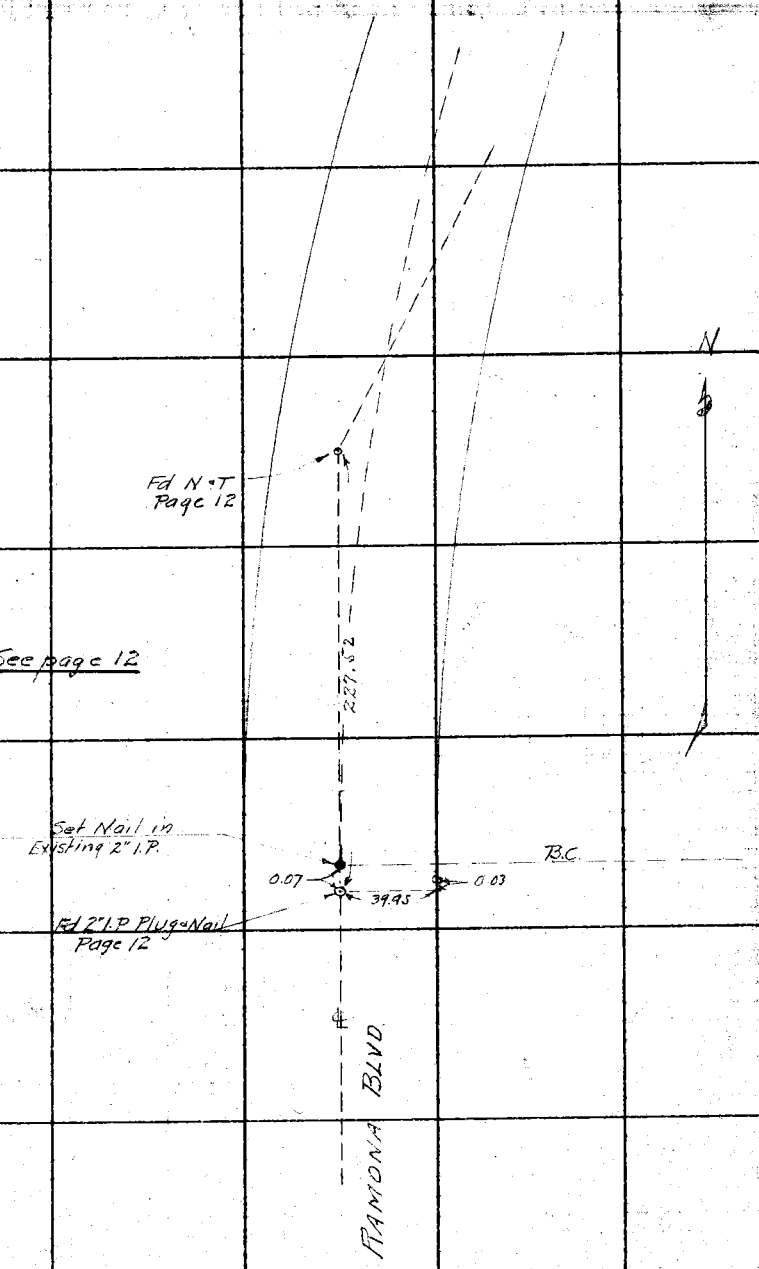

NOTE: See page 12

Note: ANY ADDITIONS OR CHANGES ON THIS SHEET MUST BE MADE OR CHECKED IN Red. WITH DATE AND NAME OF PERSON MAKING CHANGE.

Do not extend notes this side of this line

RETURN TO
LOS ANGELES COUNTY SURVEYOR

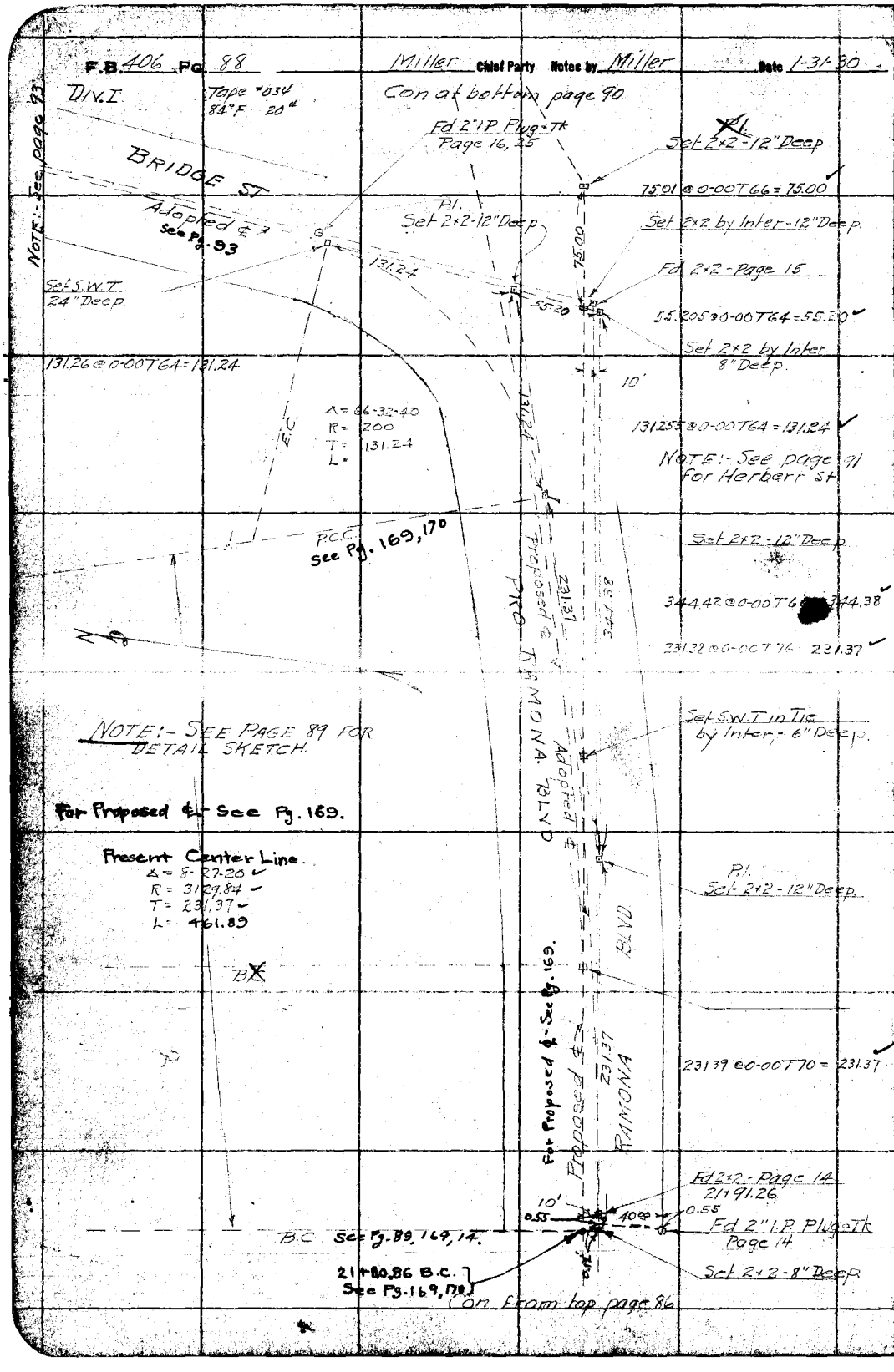

RETURN TO
LOS ANGELES COUNTY SURVEYOR

Do not extend notes this side of this line

Note: ANY ADDITIONS OR CHANGES ON THIS SHEET MUST BE MADE OR CIRCLED IN Red. WITH DATE AND NAME OF PERSON MAKING CHANGE.

Date 2-1-30 Notes by Miller Chief Party Miller F.B. 406 Pg 89

Plotted by J. D. Price	W. O. No. 4263 D. S. O. No.
Date Feb., 1930	Location FRAMONA BLVD
Map No. C.S.B-441-Sh. #1	Surveyed by W. A. Miller
Plotting C'k'd by O.A.R.	Date Feb 1930
Date July 1930	Indexed A. C. Johnson

Tape #034 84°F

DIV I

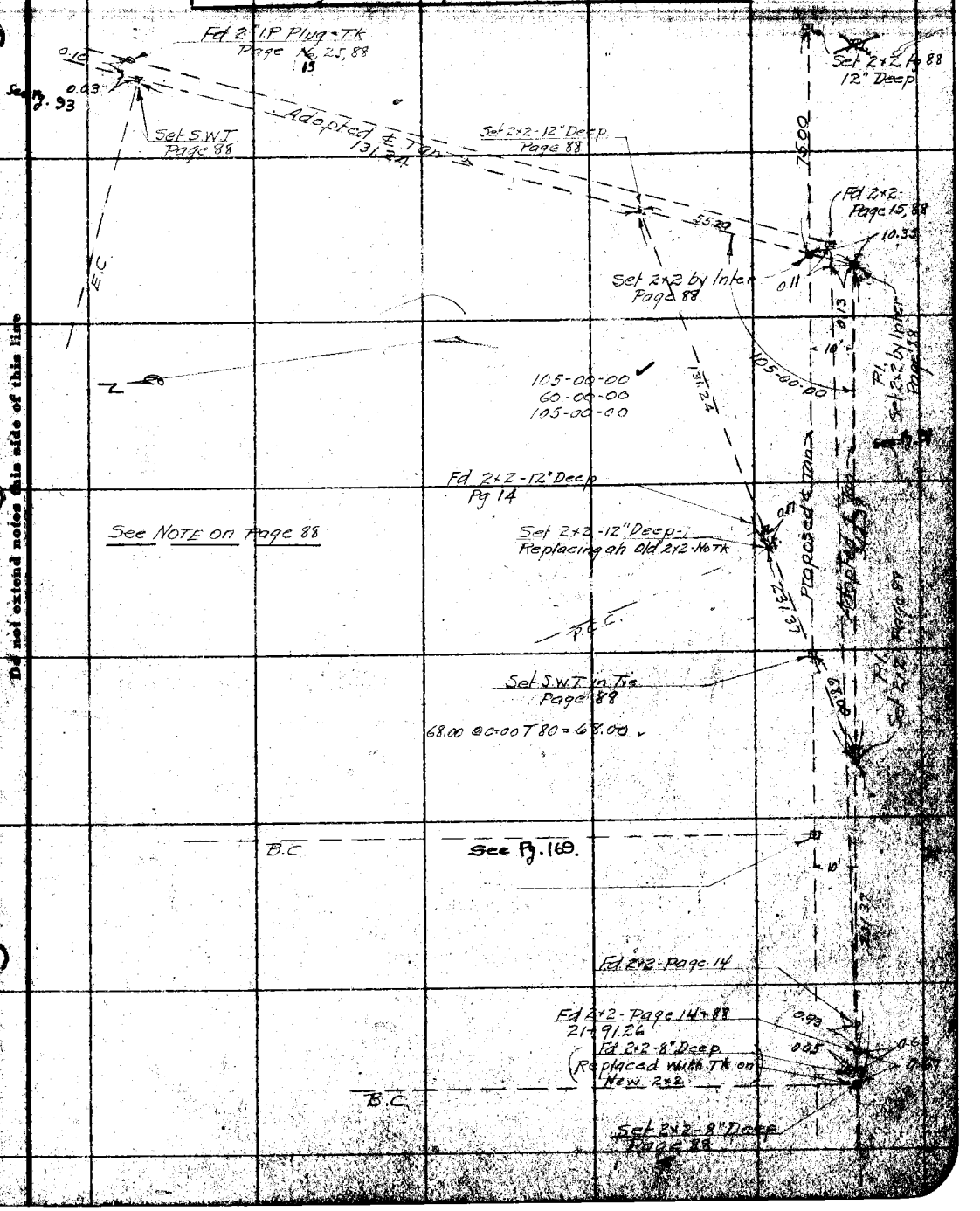

Note: ANY ADDITIONS OR CHANGES ON THIS SHEET MUST BE MADE OR CIRCLED IN Red. WITH DATE AND NAME OF PERSON MAKING CHANGE.

Do not extend notes this side of this line

RETURN TO LOS ANGELES COUNTY SURVEYOR

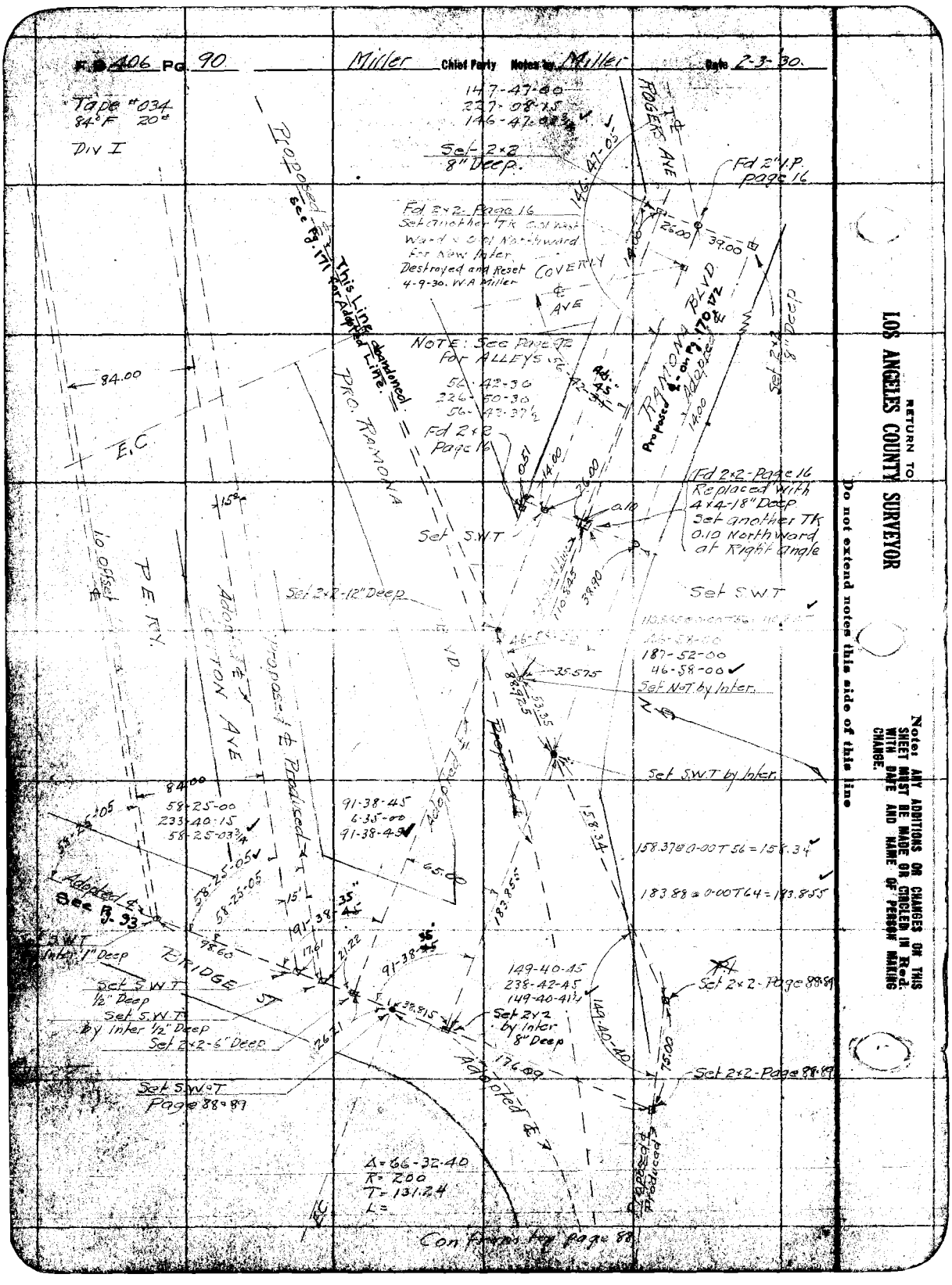

RETURN TO
LOS ANGELES COUNTY SURVEYOR

Do not extend notes this side of this line

Note: ANY ADDITIONS OR CHANGES ON THIS SHEET MUST BE MADE OR CIRCLED IN Red. WITH DATE AND NAME OF PERSON MAKING CHANGE.

Date 2-6-30 Notes by Miller Chief Party Miller F.B. 406 Pg. 91

Plotted by J. D. Price	W. O. No. 4263 B. S. O. No.
Date Feb. 1930.	Location RAMONA BLVD
Map No. C.S.B-441-Sh.1.	Surveyed by W.A. Miller
Plotting C'k'd by A.A.R	Date Feb 1930
Date July 1930	Indexed A. C. Johnson

Tape #434
84°F 20
Div I



Note: ANY ADDITIONS OR CHANGES ON THIS SHEET MUST BE MADE OR CIRCLED IN Red. WITH DATE AND NAME OF PERSON MAKING CHANGE.

Do not extend notes this side of this line

RETURN TO
LOS ANGELES COUNTY SURVEYOR

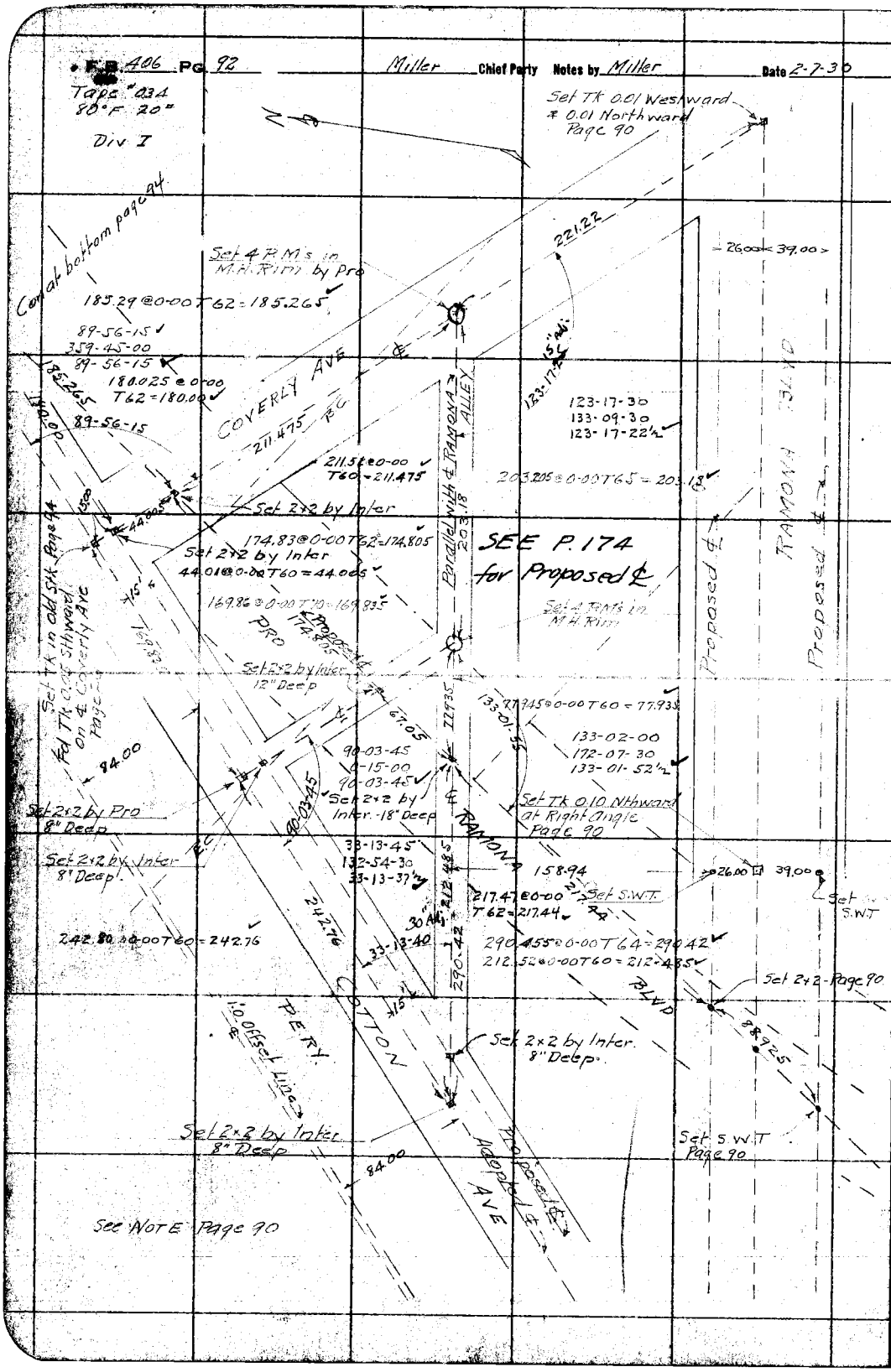

RETURN TO
LOS ANGELES COUNTY SURVEYOR

Do not extend notes this side of this line

Note: ANY ADDITIONS OR CHANGES ON THIS SHEET MUST BE MADE OR CIRCLED IN Red. WITH DATE AND NAME OF PERSON MAKING CHANGE.

Date 2-8-30 Notes by Miller Chief Party Miller F.B. 406 Pg. 93

Plotted by J. D. Price	W. O. No. 4263 D. S. O. No.
Date Feb, 1930	Location RAMONA BLVD
Map No. C.S.B-441-Sh.1	Surveyed by W A Miller
Plotting C'k'd by A.A.R.	Date Feb 1930
Date July 1930	Indexed C Johnson

Tape #034
84°F 20°
DIV I

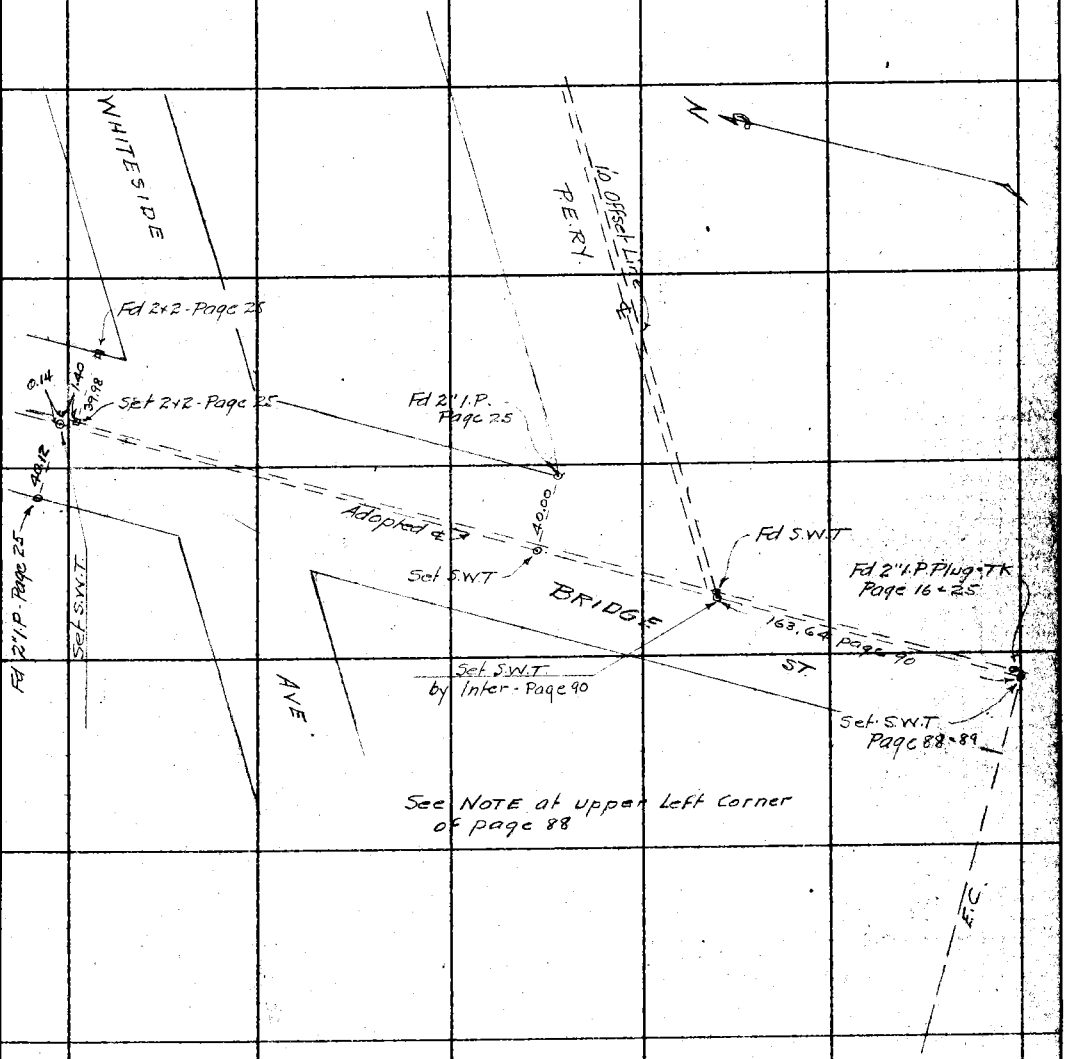

See NOTE at upper Left Corner of page 88

Note: ANY ADDITIONS OR CHANGES ON THIS SHEET MUST BE MADE OR CIRCLED IN Red. WITH DATE AND NAME OF PERSON MAKING CHANGE.

Do not extend notes this side of this line

RETURN TO
LOS ANGELES COUNTY SURVEYOR

F.B. 406 PG. 94 Miller Chief Party Notes by Miller Date 2-8-'30

Tape #034
84°F 20"
Div I

Con at bottom page 95

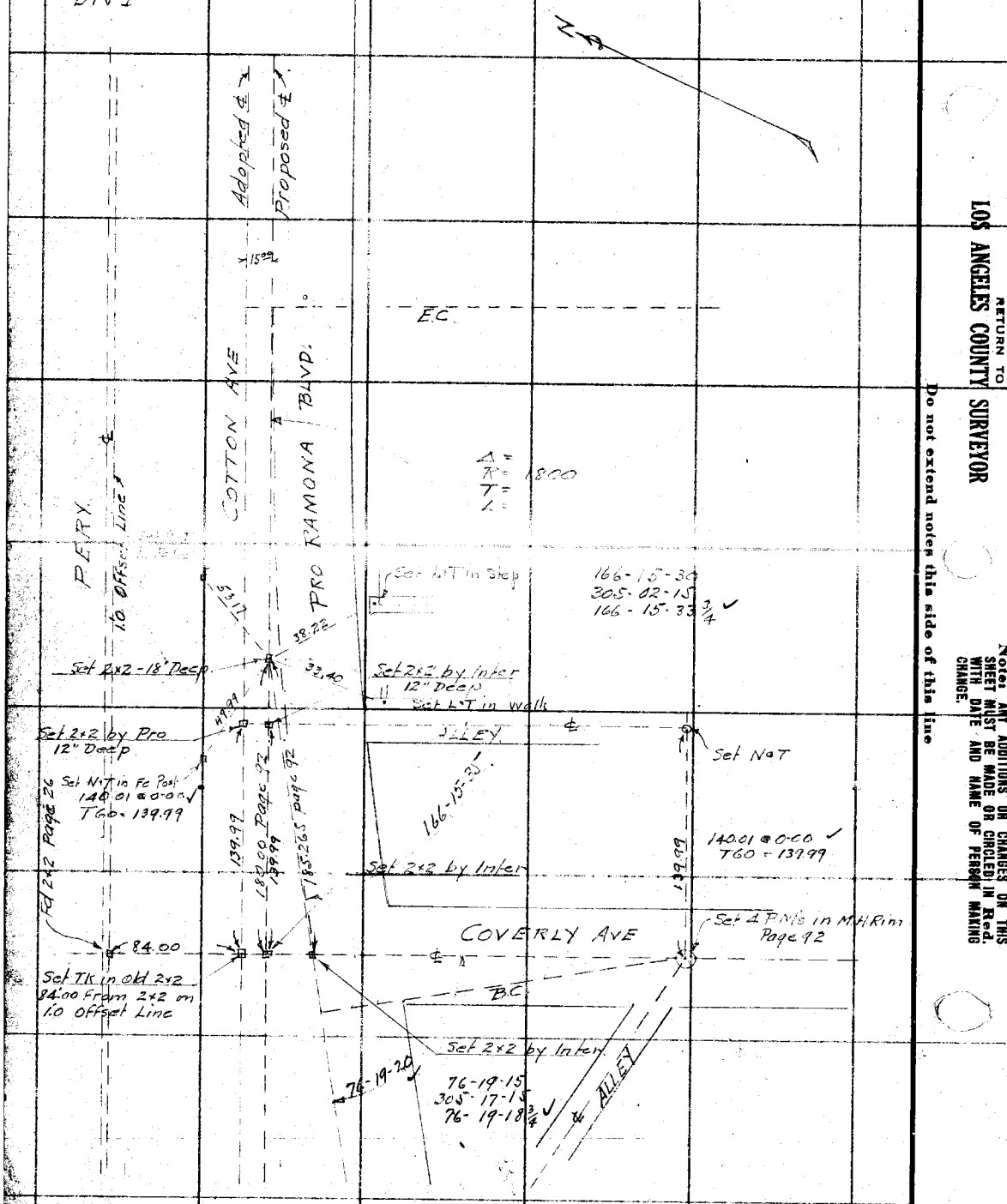

RETURN TO
LOS ANGELES COUNTY SURVEYOR

Do not extend notes this side of this line

Note: ANY ADDITIONS OR CHANGES ON THIS SHEET MUST BE MADE OR CIRCLED IN Red. WITH DATE AND NAME OF PERSON MAKING CHANGE.

Date 2-8-30 Notes by Miller Chief Party Miller F.B. 406 PG. 95

Platted by J.D. Price.	W. O. No. 4263 D. S. O. No.
Date Feb, 1930.	Location RAMONA BLVD
Map No. C.S. B-441-Sh.1	Surveyed by W A Miller
Platting C'k'd by Cmwl.	Date Feb 1930
Date Feb, 1930.	Indexed A. C. Johnson

Tape #034
84°F 20#

Div I

Con at bottom page 96

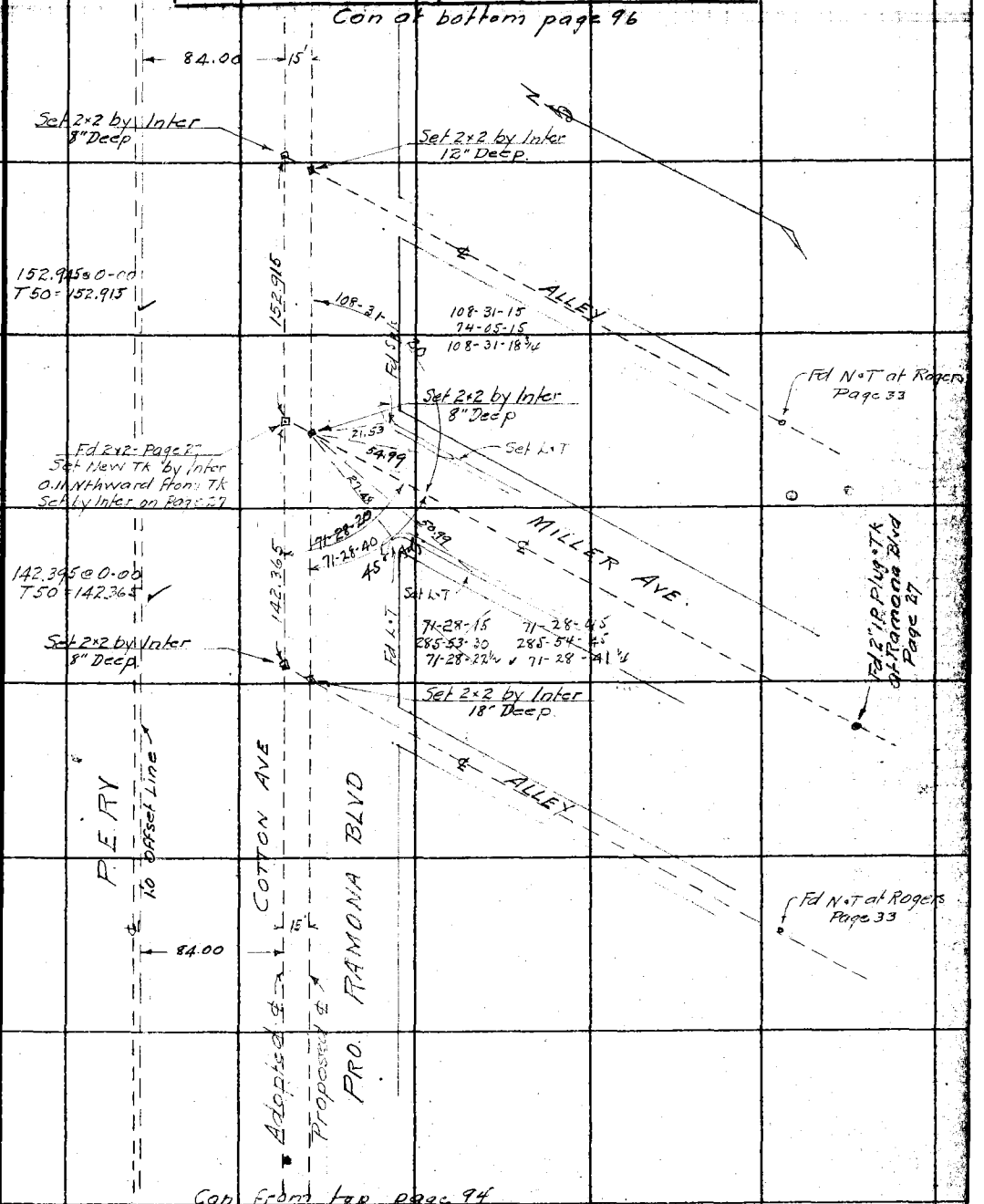

Con from top page 94

Note: ANY ADDITIONS OR CHANGES ON THIS SHEET MUST BE MADE OR CIRCLED IN Red. WITH DATE AND NAME OF PERSON MAKING CHANGE.

Do not extend notes this side of this line

RETURN TO
LOS ANGELES COUNTY SURVEYOR

F.B. 406 PG. 96 · Miller Chief Party Notes by Miller Date 2-10-30

Tape # 034
84° F 20%
Div I

Con at bottom page 97

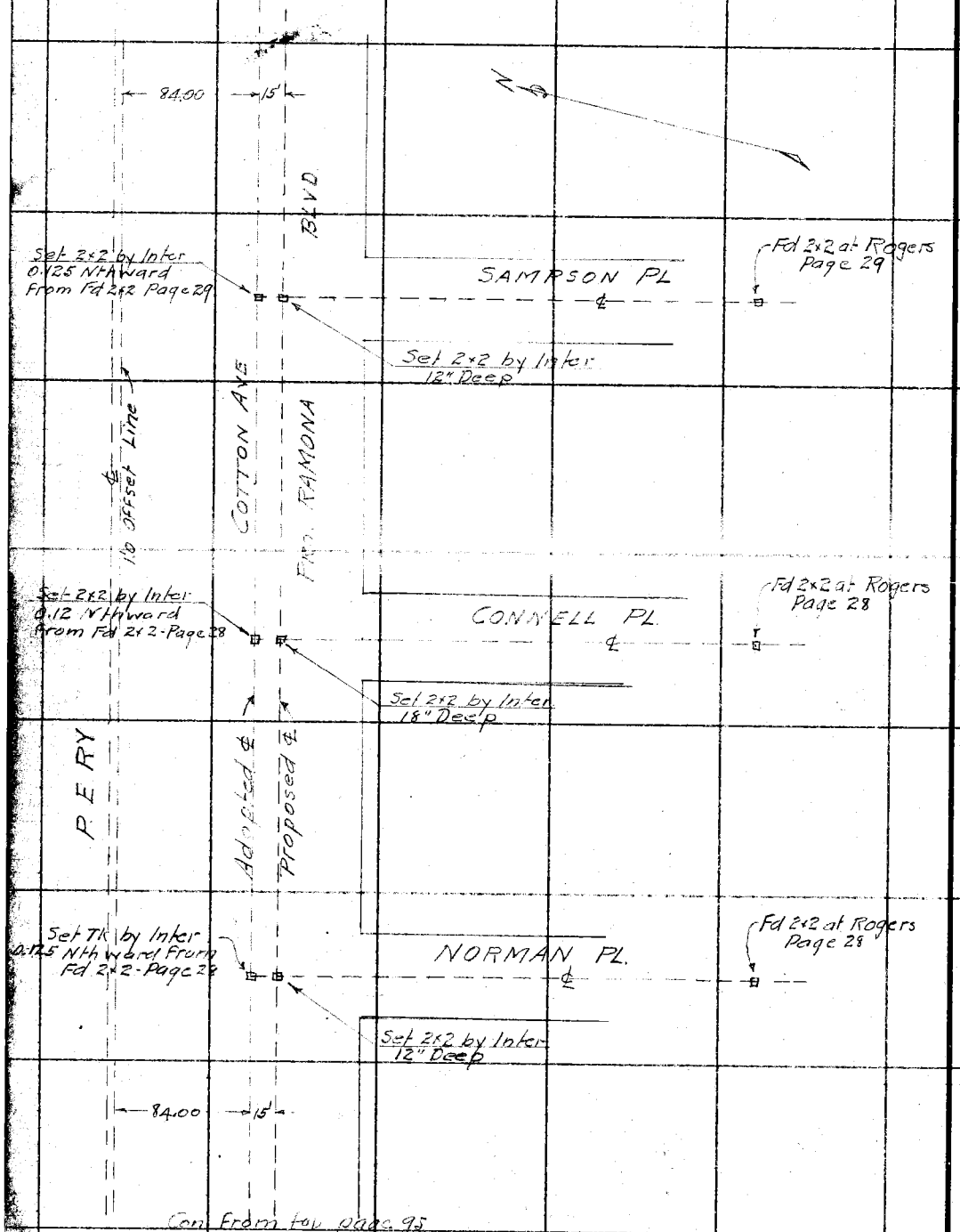

Con From top page 95

RETURN TO
LOS ANGELES COUNTY SURVEYOR

Do not extend notes this side of this line

Note: ANY ADDITIONS OR CHANGES ON THIS SHEET MUST BE MADE OR CIRCLED IN Red. WITH DATE AND NAME OF PERSON MAKING CHANGE.

Date 2-11-30 Notes by Miller Chief Party Miller F.B. 406 Pg. 97

Tape "034
84° F 20"
Div I

Platted by J.D. Price.	W. O. No. 4263 D. S. O. No.
Date Feb. - 1930.	Location RAMONA BLVD.
Map No. S.S.B-441-Sh.1	Surveyed by W.A. Miller
Platting Ckd by A.A.R.	Date Feb 1930
Date July 1930	Indexed A.C. Johnson

Notice ANY ADDITIONS OR CHANGES ON THIS SHEET MUST BE MADE OR CIRCLED IN Red. WITH DATE AND NAME OF PERSON MAKING CHANGE.

Do not extend notes this side of this line

RETURN TO LOS ANGELES COUNTY SURVEYOR

E.C.

Fd L.T. Page 31

84.00

15'

16'

EASTERN AVE

NOTE: See page 98 for Curve Detail.

B.C.

NOTE: SEE PAGE 222 FOR BEGINNING OF NEW LOCATION EASTWARD FROM McGILVREY AVE

10.0 Offset Line

E.C.

Fd 2x2 at Rogers Page 29

Set 2x2 by Inter 0.15 Nthward from Fd 2x2 on page 29

MANDALAY RD

GRAVONS AVE

B.C.

Set 2x2 by Inter 18" Deep

P.E.RY.

COTTON AVE

PRO. RAMONA BLVD

Fd 2x2 at Rogers Page 29

McGILVREY ST.

Set 2x2 by Inter 0.13 Nthward from Fd 2x2 on page 29

84.00

15'

Set 2x2 by Inter 18" Deep

Adopted ℄

Proposed ℄

Con From top page 96

F.B. 406 Pg. 98 Miller Chief Party Notes by Miller Date 2-11-30

Tape #034
84°F 20"
Div I

Con at bottom page 99

Set 2x2-16" Deep
25.00
Fd L&T in Walk
E.C.
Set 2x2
8" Deep
Set 2x2-8" Deep
Fd N&T in P. Pole
65.185 @ 0-00 T66 = 65.18
Fd 2" I.P. Page 31
EASTERN AVE
Fd 2x2
Page 31
84.00
Fd L&T
Page 31
Set 2x2
6" Deep
Set 2x2-8" Deep
90-01-45
0-06-30
90-01-30½
Fd L&T in Walk
Fd Punch in Top Fire Hyd.
Δ = 3-44-00
R = 2000
T = 65.18
L = 130.32
Set 2x2 18" Deep - P.I.
65.185 @ 0-00 T66 = 65.18
B.C.
COTTON AVE
PRO RAMONA BLVD
Set 2x2-18" Deep
Set N&T By Pro
Set 2x2 by Inter
12" Deep
100.02 @ 0-00
T66 = 100.01
Set 2x2 by Pro
8" Deep
ALLEY
Set 2x2 by Inter
12" Deep
130.05 @ 0-00 T56 = 130.025
E.C.
Set 2x2-18" Deep
130.09 @ 0-00 T56 = 130.065
Δ = 3-44-00
R = 2000
T = 65.18
L = 130.32
ROGERS AVE
PERY
65.185 @ 0-00
T66 = 65.18
1.0 Offset Line
MANDALAY RD
P.I. Set 2x2
18" Deep
Set 2x2 by Inter
Page 96
GRAVOIS AVE
84.00
Set 2x2 by Inter
Page 97
B.C.
Set 2x2-12" Deep
Fd 2x2
Page 35
Adopted ℄
Proposed ℄

NOTE: SEE PAGES 222 & 223 FOR NEW LOCATION

RETURN TO
LOS ANGELES COUNTY SURVEYOR

Do not extend notes this side of this line

Note: ANY ADDITIONS OR CHANGES ON THIS SHEET MUST BE MADE OR CINGLED IN Red. WITH DATE AND NAME OF PERSON MAKING CHANGE.

Date 2-13-30 Notes by Miller Chief Party Miller F.B. 406 PG. 99

Plotted by J. D. Price	W. O. No. 4263 D. S. O. No.
Date Feb. 1930	Location RAMONA BLVD
Map No. C-S-B-441-Sh.1	Surveyed by W.A. Miller
Plotting C'k'd by A.A.R.	Date Feb 1930
Date July 1930	Indexed A. C. Johnson

Tape 84°F

Div I

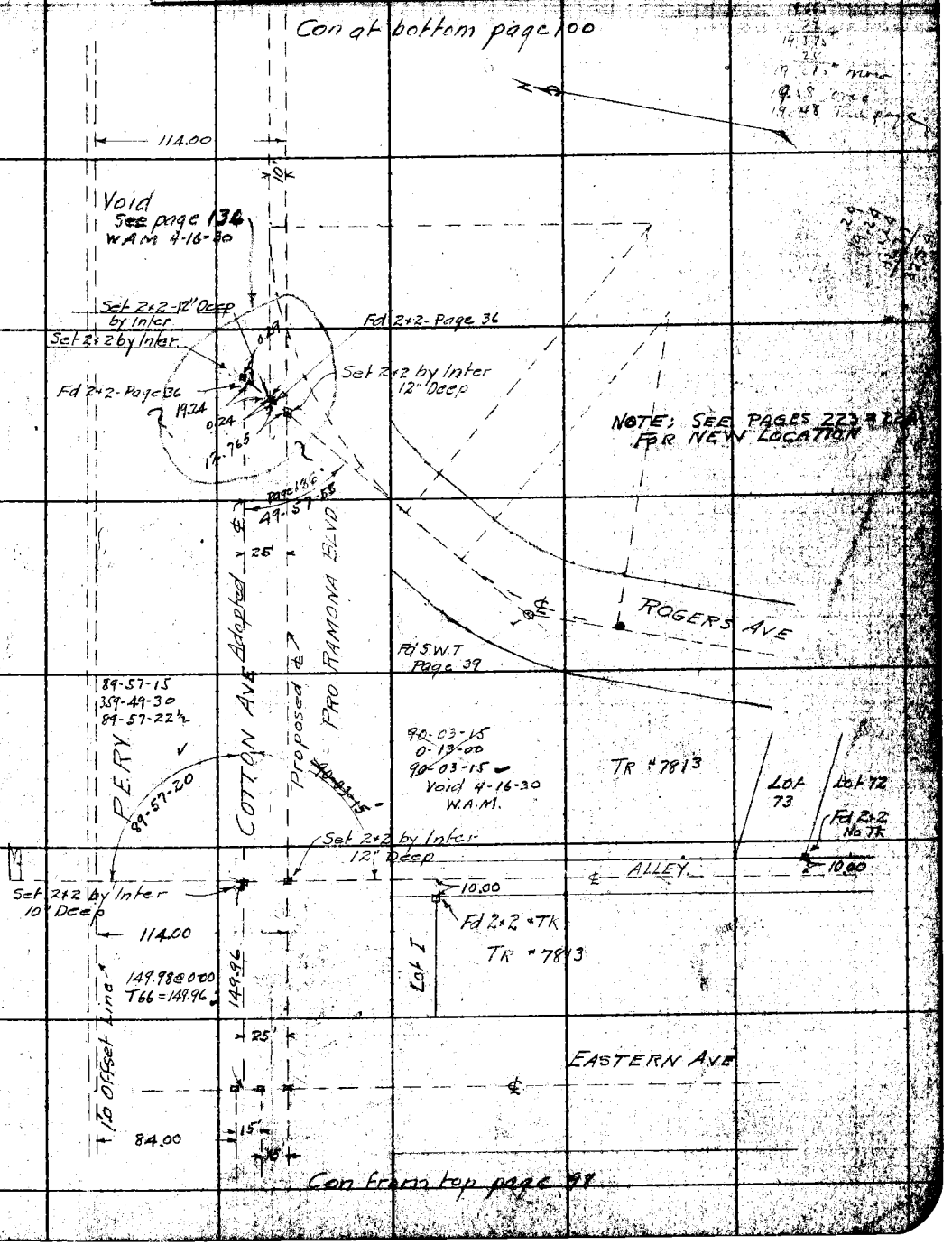

Note: ANY ADDITIONS OR CHANGES ON THIS SHEET MUST BE MADE OR CIRCLED IN Red. WITH DATE AND NAME OF PERSON MAKING CHANGE.

Do not extend notes this side of this line

RETURN TO LOS ANGELES COUNTY SURVEYOR

F.B. 406 Pg. 100 Miller Chief Party Notes by Miller Date 2-14-30

Tape #034
84°F 20#
Div I

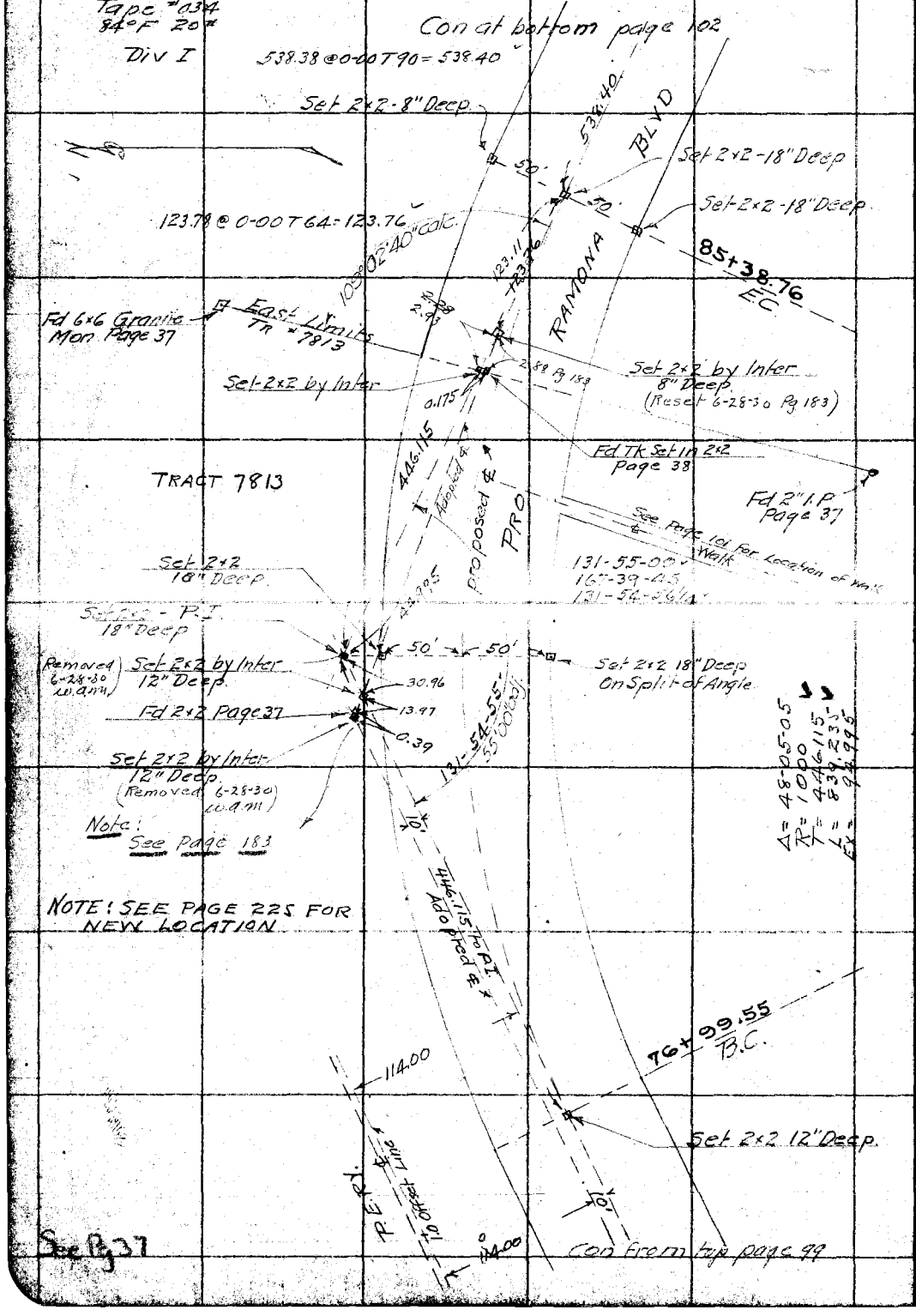

See Pg 37

RETURN TO
LOS ANGELES COUNTY SURVEYOR

Do not extend notes this side of this line

Note: ANY ADDITIONS OR CHANGES ON THIS SHEET MUST BE MADE OR CIRCLED IN Red. WITH DATE AND NAME OF PERSON MAKING CHANGE.

Date 2-17-30 Notes by Miller Chief Party Miller F.B. 406 PG. 101

Tape #034
84° F 20°
Div I

Plotted by A Svenson	W. O. No. 4263 D. S. O. No.
Date 7-23-30	Location RAMONA BLVD.
Map No. CS B441-Sh2	Surveyed by W A Miller
Plotting Ck'd by A.A.R.	Date Feb 1930
Date Aug. 1930	Indexed A. C. Johnson

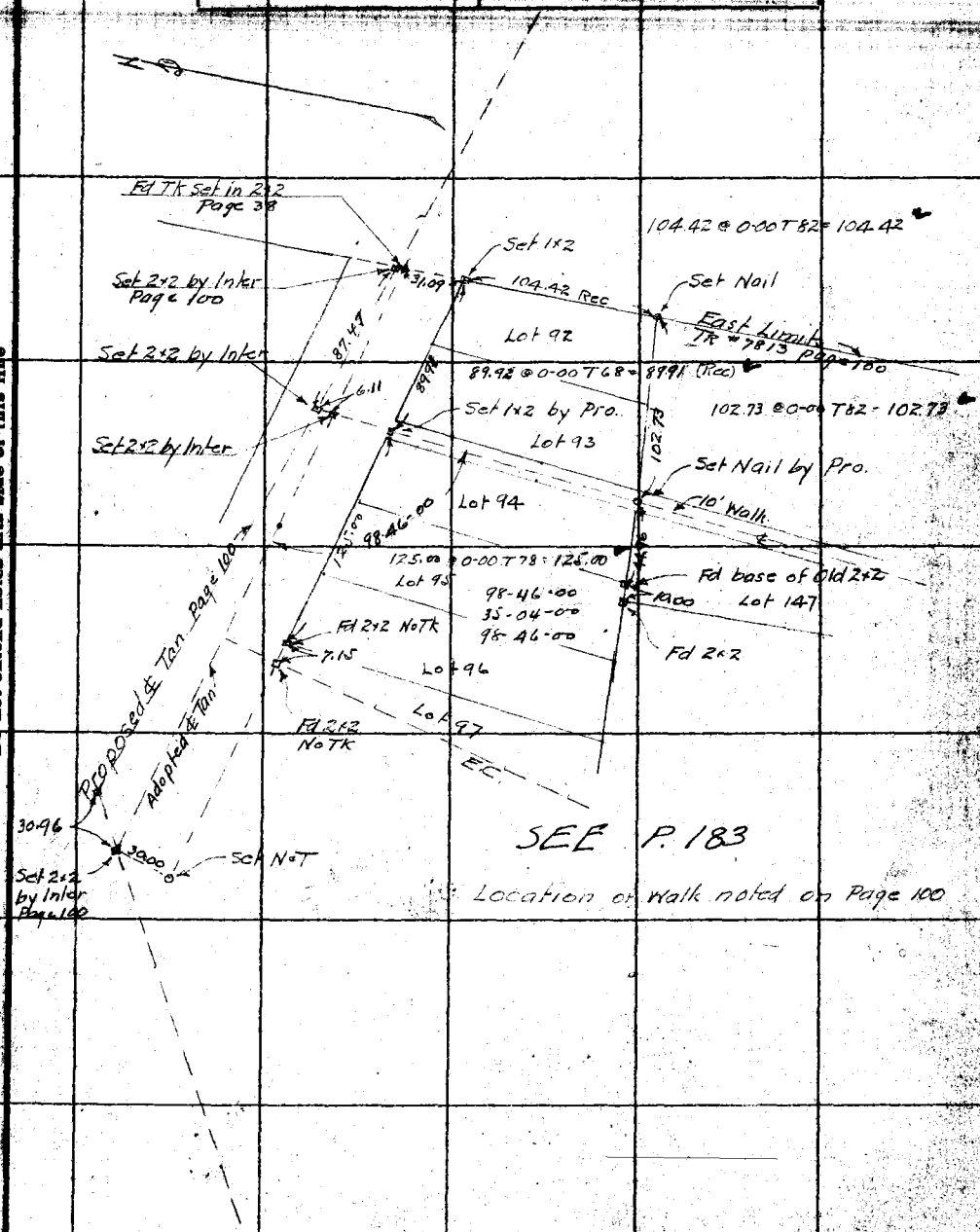

SEE P. 183

Location of Walk noted on Page 100

Note: ANY ADDITIONS OR CHANGES ON THIS SHEET MUST BE MADE OR CIRCLED IN Red. WITH DATE AND NAME OF PERSON MAKING CHANGE.

Do not extend notes this side of this line

RETURN TO
LOS ANGELES COUNTY SURVEYOR

F.B. 406 Pg. 102 Miller Chief Party Notes by Miller Date 2-17-30

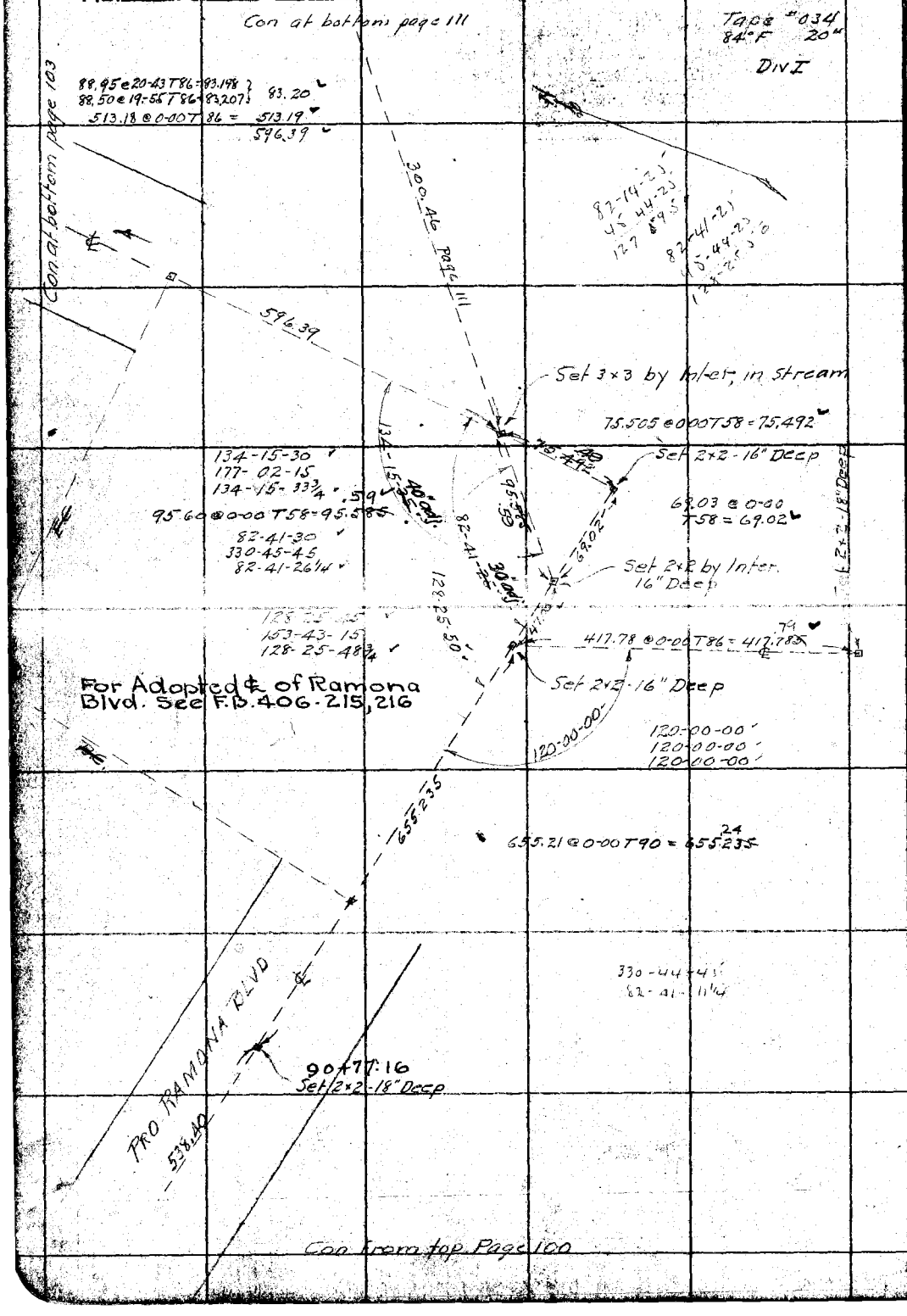

RETURN TO
LOS ANGELES COUNTY SURVEYOR

Do not extend notes this side of this line

Note: ANY ADDITIONS OR CHANGES ON THIS SHEET MUST BE MADE OR CIRCLED IN Red. WITH DATE AND NAME OF PERSON MAKING CHANGE.

Date 2-17-30 Notes by Miller Chief Party Miller F.B. 406 PG. 103

Platted by A Svenson	W. O. No. 4263 O. S. O. No.
Date 7-10-30	Location RAMONA BLVD.
Map No. B441 Sh2	Surveyed by W A Miller
Platting C'k'd by A.A.R.	Date Feb 1930
Date Aug 1930	Indexed C. Johnson

Tape #034
84°F 20
DIV I

Note: ANY ADDITIONS OR CHANGES ON THIS SHEET MUST BE MADE OR CIRCLED IN Red. WITH DATE AND NAME OF PERSON MAKING CHANGE.

Do not extend notes this side of this line

RETURN TO LOS ANGELES COUNTY SURVEYOR

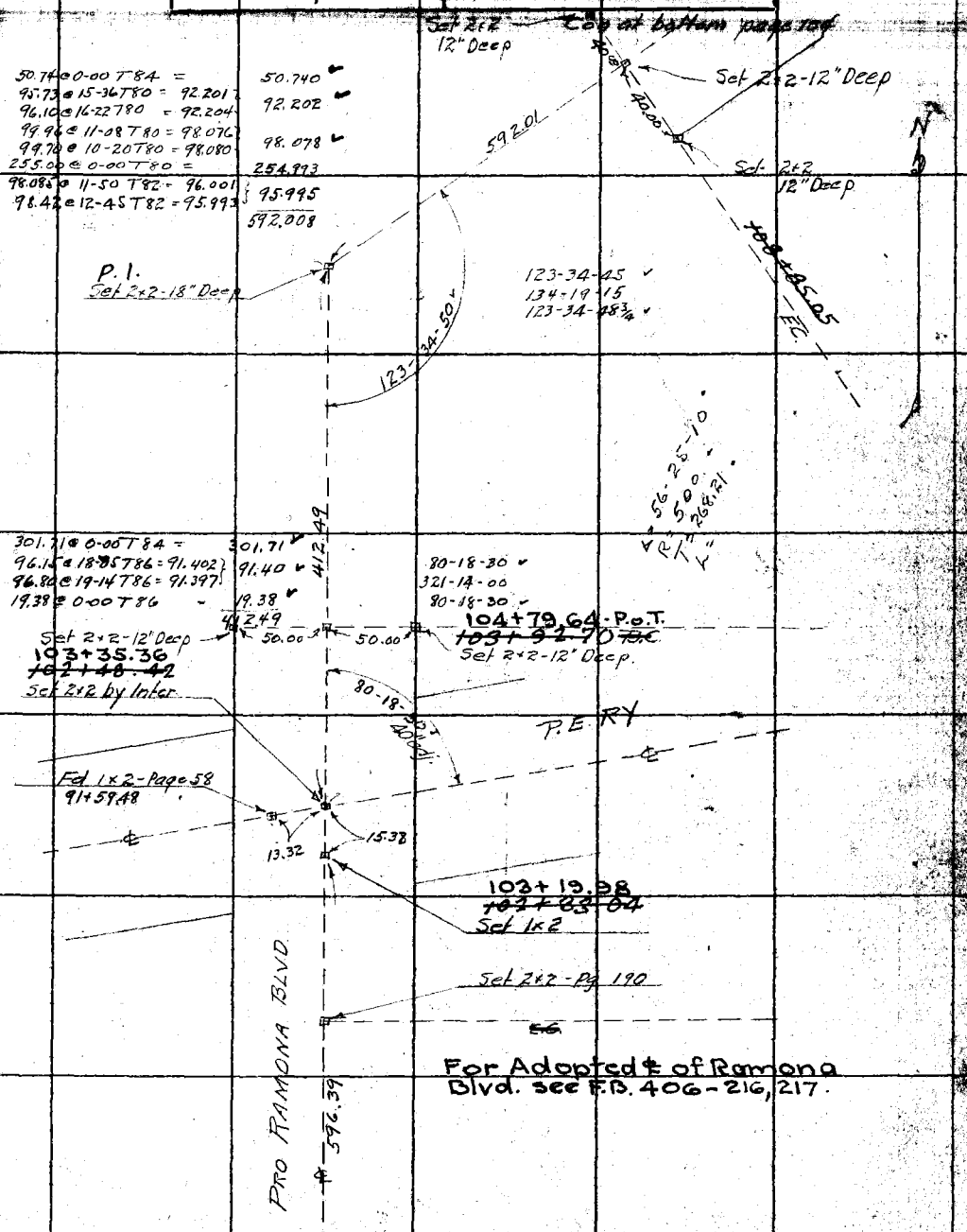

For Adopted ℄ of Ramona Blvd. see F.B. 406-216, 217.

Con from Left Top page 102

F.B. 406 Pg. 104 Miller Chief Party Notes by Miller Date 2-18-30

Tape "034
84°F 20"
Div I

110.77 @ 0-00 T80

116.91 @ 0-00 T80 = 116.91
67.80 @ 5-33 T82 = 67.482
67.665 @ 4-18 T82 = 67.475 } 67.48
98.40 @ 6-15 T82 = 97.814
98.23 @ 5-19 T82 = 97.806 } 97.810
98.52 @ 11-22 T82 = 96.587
98.84 @ 12-14 T82 = 96.594 } 96.590
378.79

Con at Left side page 105

~~117+46.24~~
Set 2x2 by Inter
8" Deep

ALHAMBRA
LOS ANGELES

378.745

87-26-45
349-46-45
87-26-41¼

87-26-40 30.00

225.76 @ 0-00 T82 = 225.760
97.05 @ 16-57 T82 = 92.833
97.52 @ 17-51 T82 = 92.824 } 92.828
31.95 @ 0-00 T82 = 31.950
350.538

Set 2x2-12" Deep

40.00

350.54

Set 2x2-12" Deep

40.00

Set 2x2-12" Deep

295.20 @ 0-00 T82 = 295.20

~~116+01.89~~ E.C.

15.40

Fd 2x2 at P.E.RY
Page 64

Fd 1x2 at P.E.RY
Page 64

295.20

~~P.I.~~
Set 2x2-18" Deep

155-40-30
262-42-15
155-40-33¾

155-40-35 40"

Δ = 24-19-30
R = 700
T = 150.85
L =

246.74 @ 0-00
T84 = 246.74

246.74

BLVD.

Set 2x2
12" Deep

Set 2x2-12" Deep

40.00

40.00

Set 2x2-12" Deep

~~113+04.74~~ B.C.

For Adopted ℄ of Ramona
Blvd. see F.B. 406-217

Set 2x2-12" Deep.

592.01

PRO RAMONA

Con from top page 103

RETURN TO
LOS ANGELES COUNTY SURVEYOR

Do not extend notes this side of this line

Notes: ANY ADDITIONS OR CHANGES ON THIS SHEET MUST BE MADE OR CIRCLED IN Red. WITH DATE AND NAME OF PERSON MAKING CHANGE.

Date 3-3-30 Notes by Miller Chief Party Miller F.B. 406 PG. 105

Platted by A Svenson	W. O. No. 4263 D. S. O. No.
Date 7-10-30	Location RAMONA BLVD
Map No. CS B441 Sh 2	Surveyed by W A M
Platting C'k'd by A. A. R.	Date Mar 1930
Date Aug. 1930	Indexed A. C. Johnson

Tape #034
84° F 20"
Div I

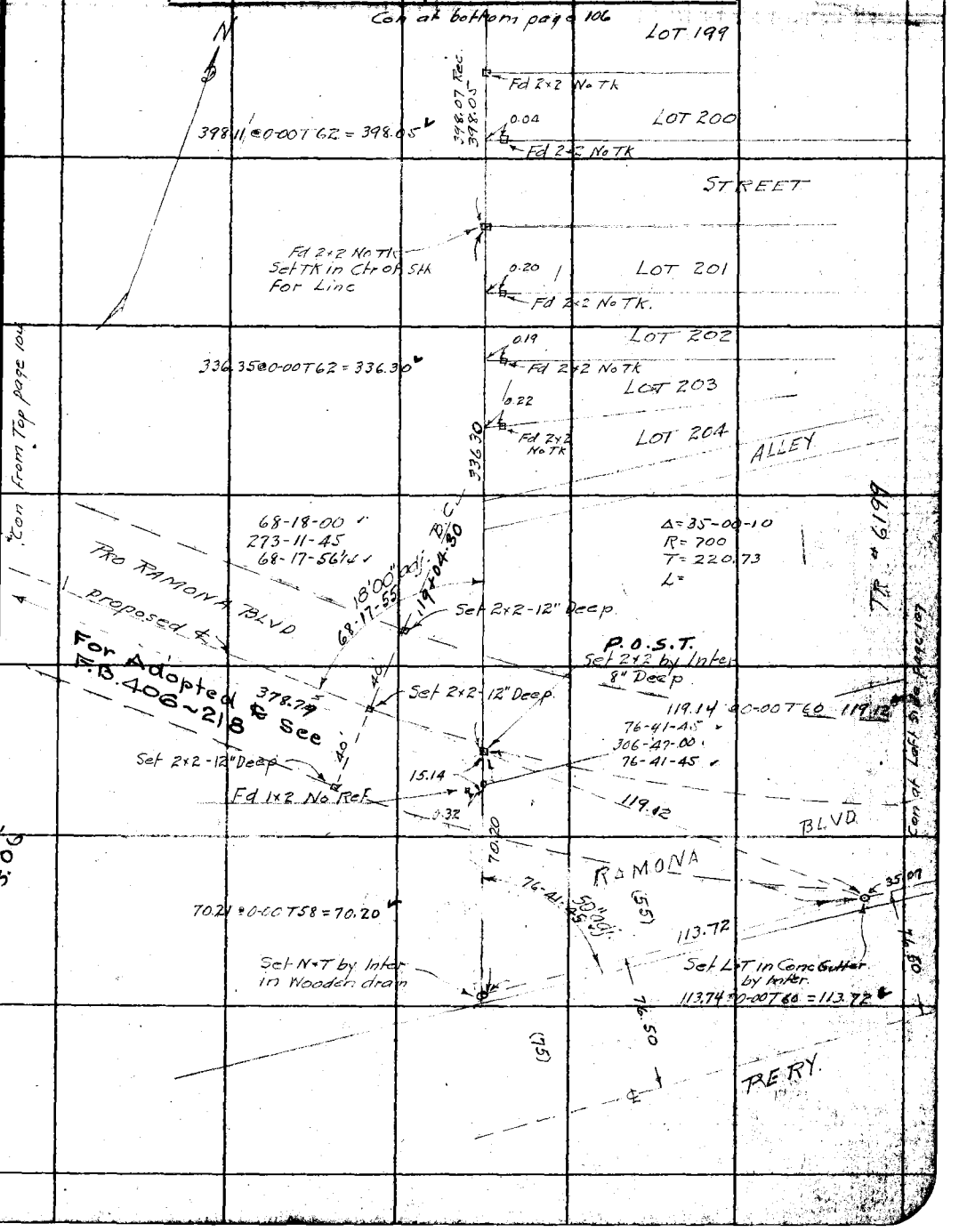

Note: ANY ADDITIONS OR CHANGES ON THIS SHEET MUST BE MADE OR CIRCLED IN Red. WITH DATE AND NAME OF PERSON MAKING CHANGE.

Do not extend notes this side of this line

RETURN TO
LOS ANGELES COUNTY SURVEYOR

70.20
15.14
55.06

681800
764150
-14 459 50
350010

F.B. 406 PG. 106 Miller Chief Party Notes by Miller Date 3-3-30

Tape #034
84°F 20#
DIV I

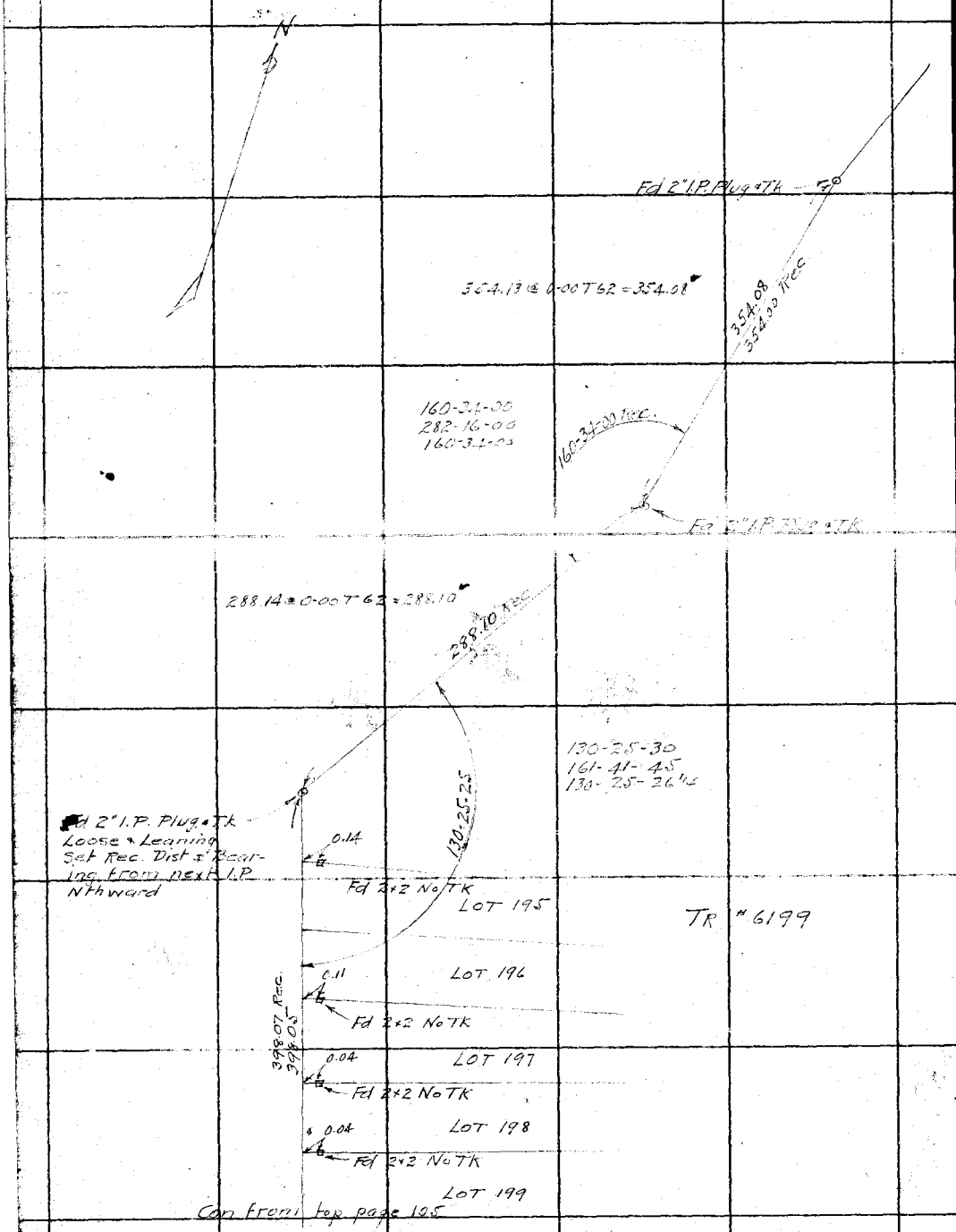

Con from top page 105

RETURN TO
LOS ANGELES COUNTY SURVEYOR
Do not extend notes this side of this line
Note: ANY ADDITIONS OR CHANGES ON THIS SHEET MUST BE MADE OR CIRCLED IN Red. WITH DATE AND NAME OF PERSON MAKING CHANGE.

Date 3-4-30 Notes by Miller Chief Party Miller F.B. 406 Pg. 107

Plotted by A Svenson	W. O. No. 4263 D. S. O. No.
Date 7-23-30	Location RAMONA BLVD
Map No. CSB441Sh2	Surveyed by W. A. Miller
Plotting C'k'd by A. A. R.	Date Mar 1930
Date Aug. 1930	Indexed A. C. Johnson

Tape #034 84°F 20

Div I

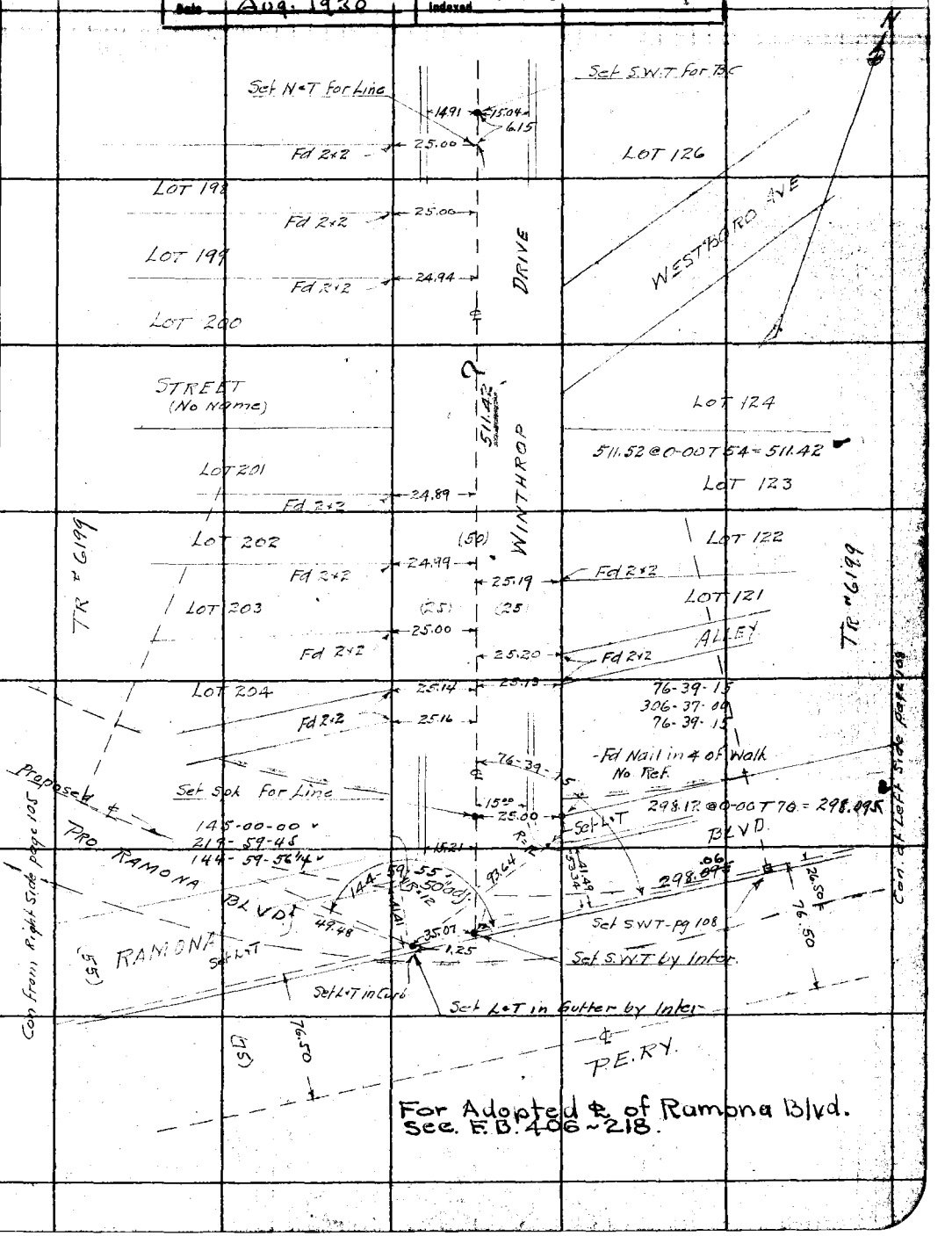

For Adopted ℄ of Ramona Blvd.
See. F.B. 406-218.

Note: ANY ADDITIONS OR CHANGES ON THIS SHEET MUST BE MADE OR CIRCLED IN Red. WITH DATE AND NAME OF PERSON MAKING CHANGE.

Do not extend notes this side of this line

RETURN TO
LOS ANGELES COUNTY SURVEYOR

F.B. 406 PG. 108 Miller Chief Party Notes by Miller Date 3-4-30

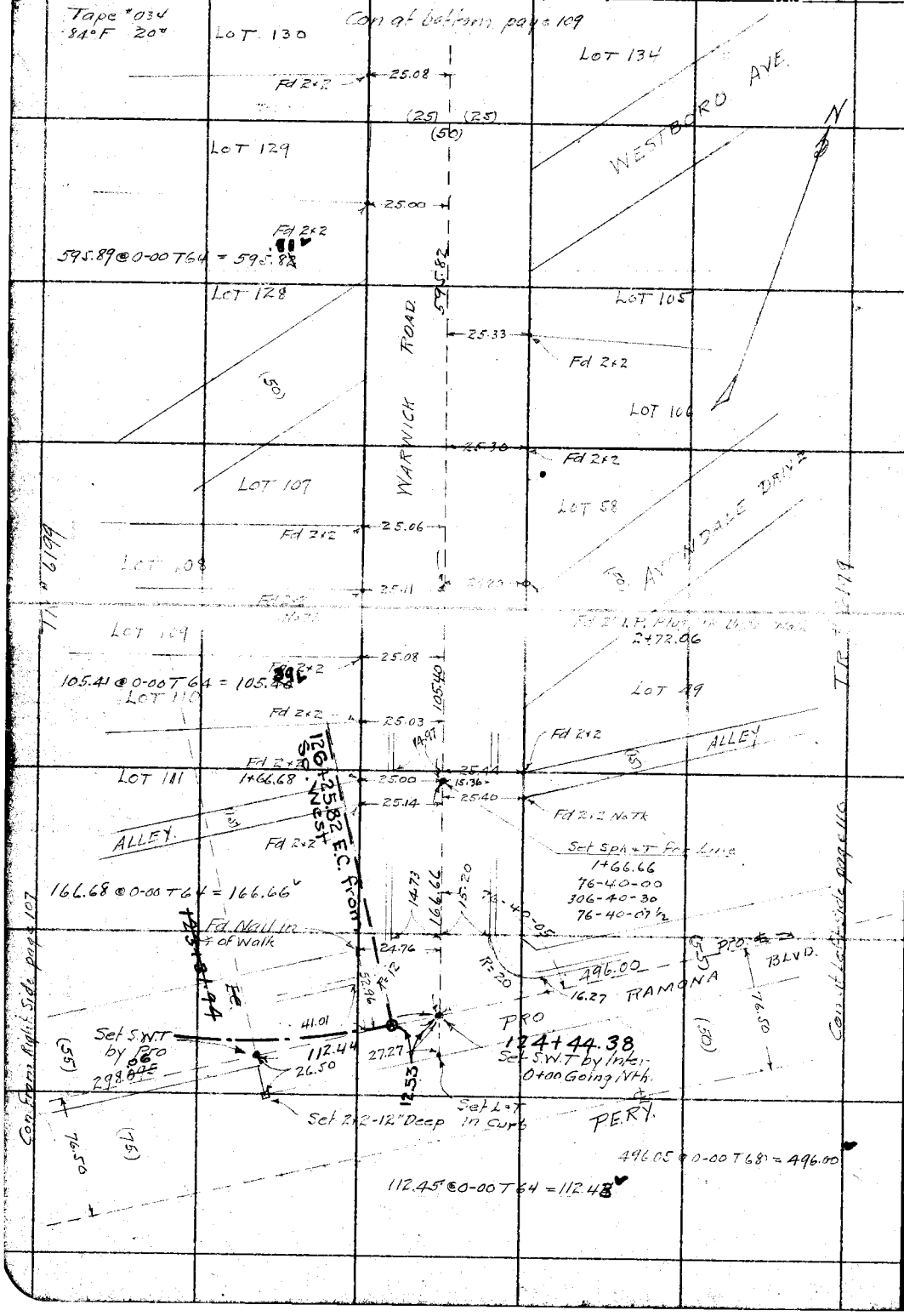

RETURN TO
LOS ANGELES COUNTY SURVEYOR

Do not extend notes this side of this line

Note: ANY ADDITIONS OR CHANGES ON THIS SHEET MUST BE MADE OR CIRCLED IN Red. WITH DATE AND NAME OF PERSON MAKING CHANGE.

Date 3-4-30 Notes by Miller Chief Party Miller F.B. 406 Pg. 109

Platted by A Svenson	W. O. No. 4263 D. S. O. No.
Date 7-10-30	Location RAMONA [illegible]
Map No. CSB 411 Sh 2	Surveyed by [illegible]
Platting C'k'd by A. A. R	Date Mar 1930
Date Aug. 1930	Indexed L. C. Johnson

Tape #030
84°F 20#

Div I

Note: ANY ADDITIONS OR CHANGES ON THIS SHEET MUST BE MADE OR CIRCLED IN Red. WITH DATE AND NAME OF PERSON MAKING CHANGE.

Do not extend notes this side of this line

RETURN TO
LOS ANGELES COUNTY SURVEYOR

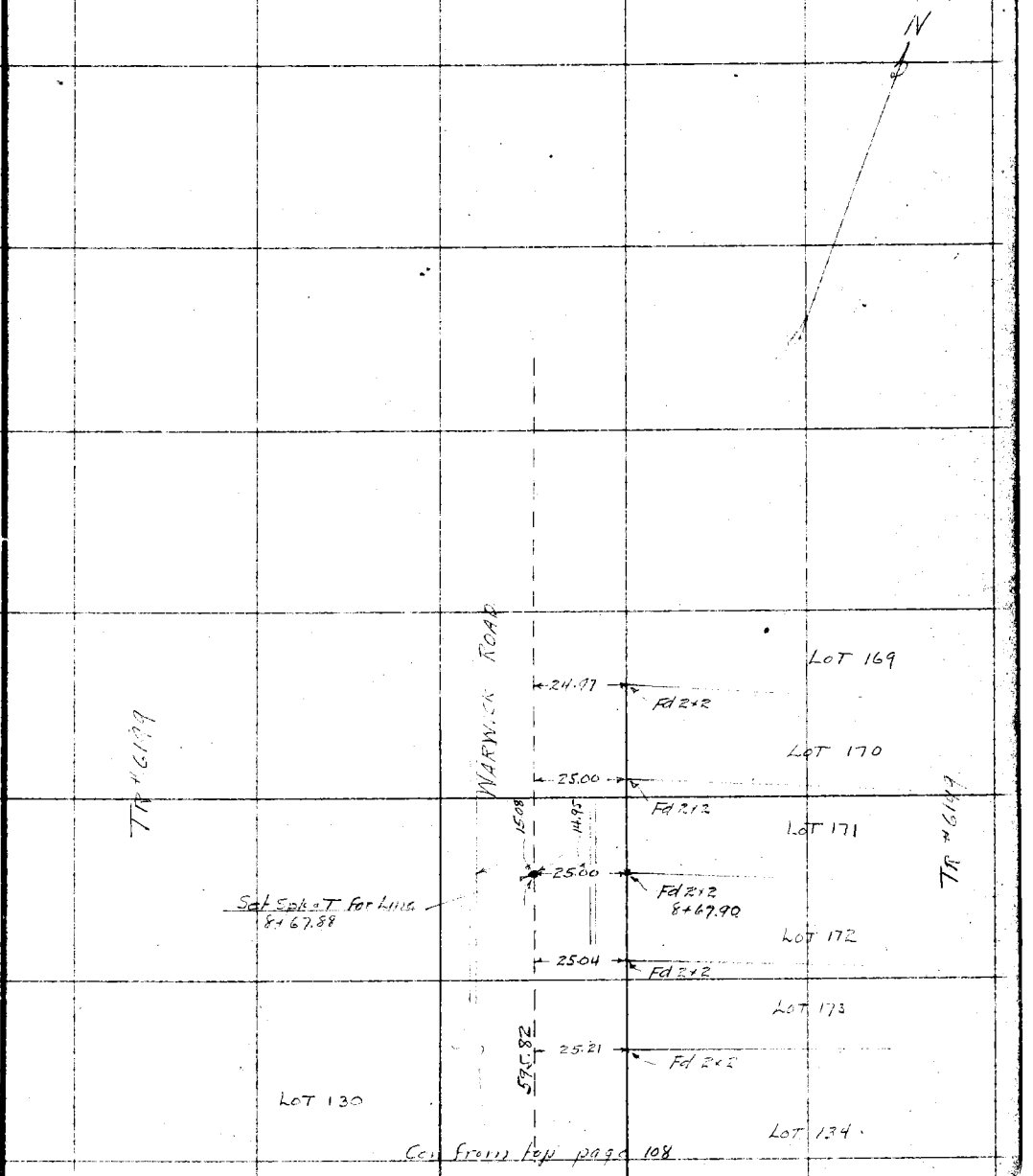

Con from top page 108

F.B. 406 Pg. 110 Miller Chief Party Notes by Miller Date 3-5-30

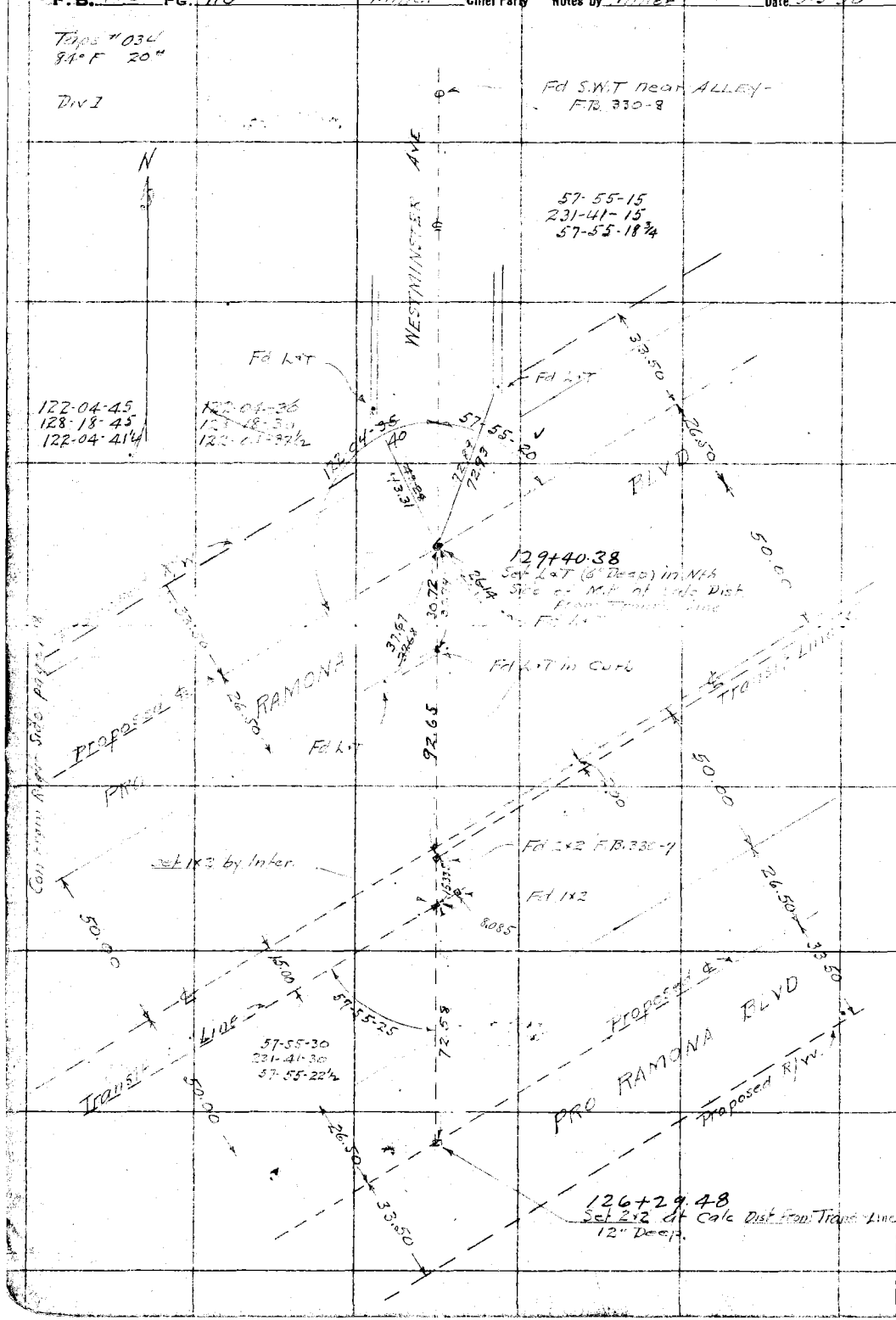

RETURN TO
LOS ANGELES COUNTY SURVEYOR

Do not extend notes this side of this line

Note: ANY ADDITIONS OR CHANGES ON THIS SHEET MUST BE MADE OR CIRCLED IN Red. WITH DATE AND NAME OF PERSON MAKING CHANGE.

Date 2-19-30 Notes by Miller Chief Party Miller F.B. 406 Pg. 111

Platted by A Svenson	W. O. No. 4263 B. S. O. No.
Date 7-10-30	Location RAMONA BLVD
Map No. B441-Sh2	Surveyed by W A Miller
Platting C'k'd by A. A. R.	Date Feb 1930
Date Aug. 1930	Indexed C. Johnson

Tape # 84° F

Div I

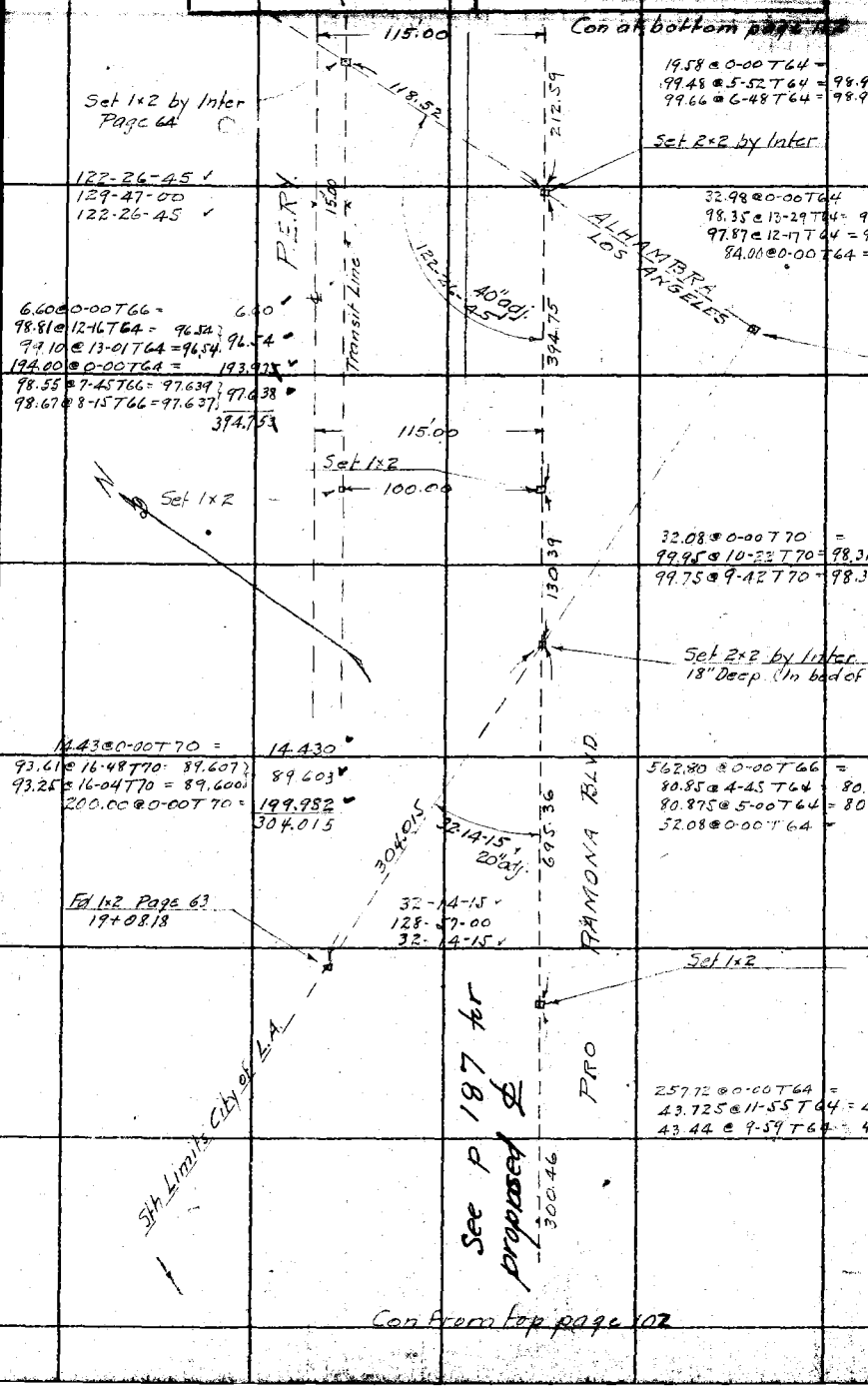

19.58 @ 0-00 T64 = 19.577
99.48 @ 5-52 T64 = 98.946
99.66 @ 6-48 T64 = 98.946
98.946
118.523

32.98 @ 0-00 T64 = 32.976
98.35 @ 13-29 T64 = 95.627
97.87 @ 12-17 T64 = 95.617
95.622
84.00 @ 0-00 T64 = 83.989
212.587

32.08 @ 0-00 T70 = 32.077
99.95 @ 10-22 T70 = 98.310
99.75 @ 9-42 T70 = 98.315
98.312
130.389

562.80 @ 0-00 T66 = 562.73
80.85 @ 4-45 T64 = 80.562
80.875 @ 5-00 T64 = 80.556
80.56
52.08 @ 0-00 T64 = 52.07
695.36

257.72 @ 0-00 T64 = 257.686
43.725 @ 11-55 T64 = 42.777
43.44 @ 9-59 T64 = 42.776
42.776
300.462

Con from top page 102

Note: ANY ADDITIONS OR CHANGES ON THIS SHEET MUST BE MADE OR CIRCLED IN Red. WITH DATE AND NAME OF PERSON MAKING CHANGE.

Do not extend notes this side of this line

RETURN TO LOS ANGELES COUNTY SURVEYOR

F.B. 406 Pg. 112 Miller Chief Party Notes by Miller Date 2-19-30

Tape #034
84°F 20#

Con at bottom page 113



Con from top page 111

RETURN TO
LOS ANGELES COUNTY SURVEYOR

Do not extend notes this side of this line

Note: ANY ADDITIONS OR CHANGES ON THIS SHEET MUST BE MADE OR CIRCLED IN Red. WITH DATE AND NAME OF PERSON MAKING CHANGE.

Date 3-5-30 Notes by Miller Chief Party Miller F.B. 406 PG 113

Platted by A Svenson	W. O. No. 4263 D. S. O. No.
Date 7-10-30	Location RAMONA BLVD
Map No. C.S. B441 Sh2	Surveyed by
Platting C'k'd by A.A.R.	Date C Johnson
Date Aug 1930	Indexed

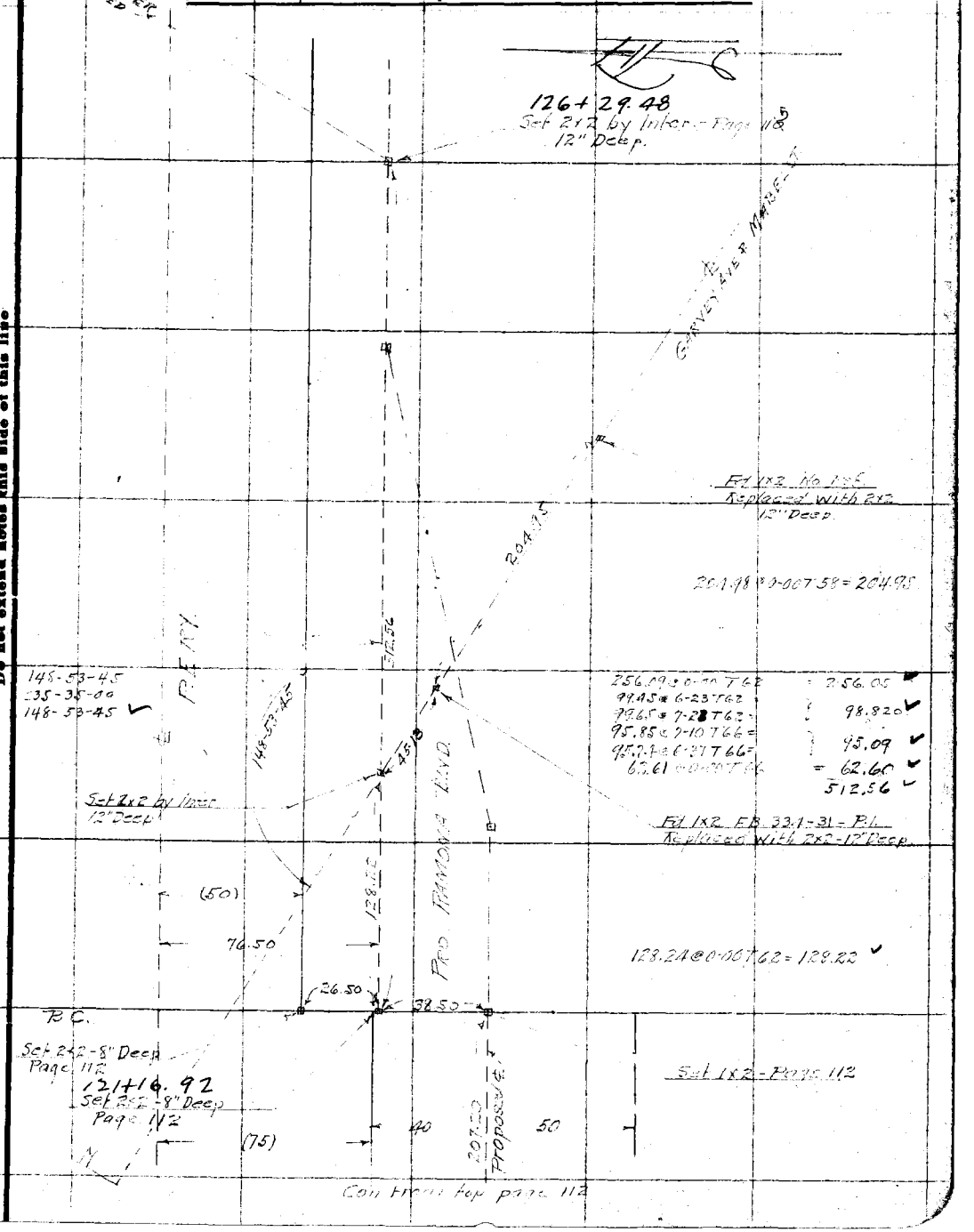

Note: ANY ADDITIONS OR CHANGES ON THIS SHEET MUST BE MADE OR CIRCLED IN Red. WITH DATE AND NAME OF PERSON MAKING CHANGE.

Do not extend notes this side of this line

RETURN TO
LOS ANGELES COUNTY SURVEYOR

RETURN TO

LOS ANGELES COUNTY SURVEYOR

Note: ANY ADDITIONS OR CHANGES ON THIS SHEET MUST BE MADE OR CIRCLED IN **Red.** WITH DATE AND NAME OF PERSON MAKING CHANGE.

Do not extend notes this side of this line

F. B. _____ Pg. _____ Chief Party _____ Notes by _____ Date _____

Date 3-8-30 Notes by Miller Chief Party Miller F.B. 406 Pg 115

Tape #03
84°F 20"

Div. 2

Platted by A Svenson	W. O. No. 4263 D. S. O. No.
Date 4-19-30	Location RAMONA BLVD
Map No. CS B441Sh2	Surveyed by W. A. Miller
Platting C'k'd by A.A.R.	Date Mar 1930
Date Aug. 1930	Indexed A. C. Johnson

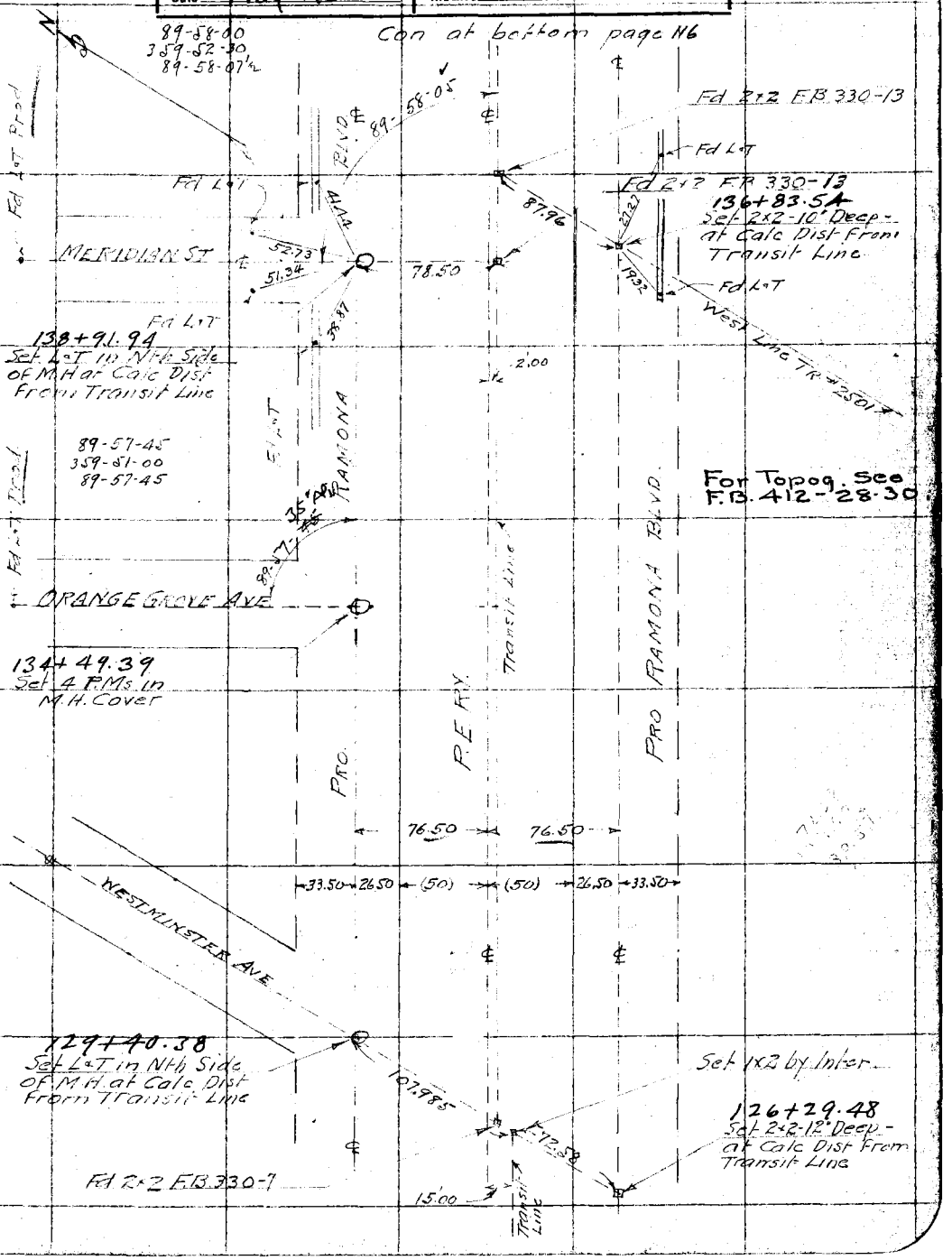

Notes: ANY ADDITIONS OR CHANGES ON THIS SHEET MUST BE MADE OR CIRCLED IN Red. WITH DATE AND NAME OF PERSON MAKING CHANGE.

Do not extend notes this side of this line

RETURN TO
LOS ANGELES COUNTY SURVEYOR

F.B. 406 Pg. 116 Miller Chief Party Notes by Miller Date 3-8-30



RETURN TO
LOS ANGELES COUNTY SURVEYOR
Do not extend notes this side of this line

Note: ANY ADDITIONS OR CHANGES OR THIS SHEET MUST BE MADE OR CIRCLED IN Red. WITH DATE AND NAME OF PERSON MAKING CHANGE.

Date 3-10-30 Notes by Miller Chief Party Miller F.B. 406 PG. 117

Plotted by A. Svenson	W. O. No. 4263 B. S. O. No.
Date 4-19-30	Location RAMONA BLVD.
Map No. B441Sh2	Surveyed by W. A. Miller
Plotting C'k'd by A. R. R.	Date Mar 1930
Date June 1930	Indexed A. C. Johnson

Tape #034
84°F 20°
DIV 2

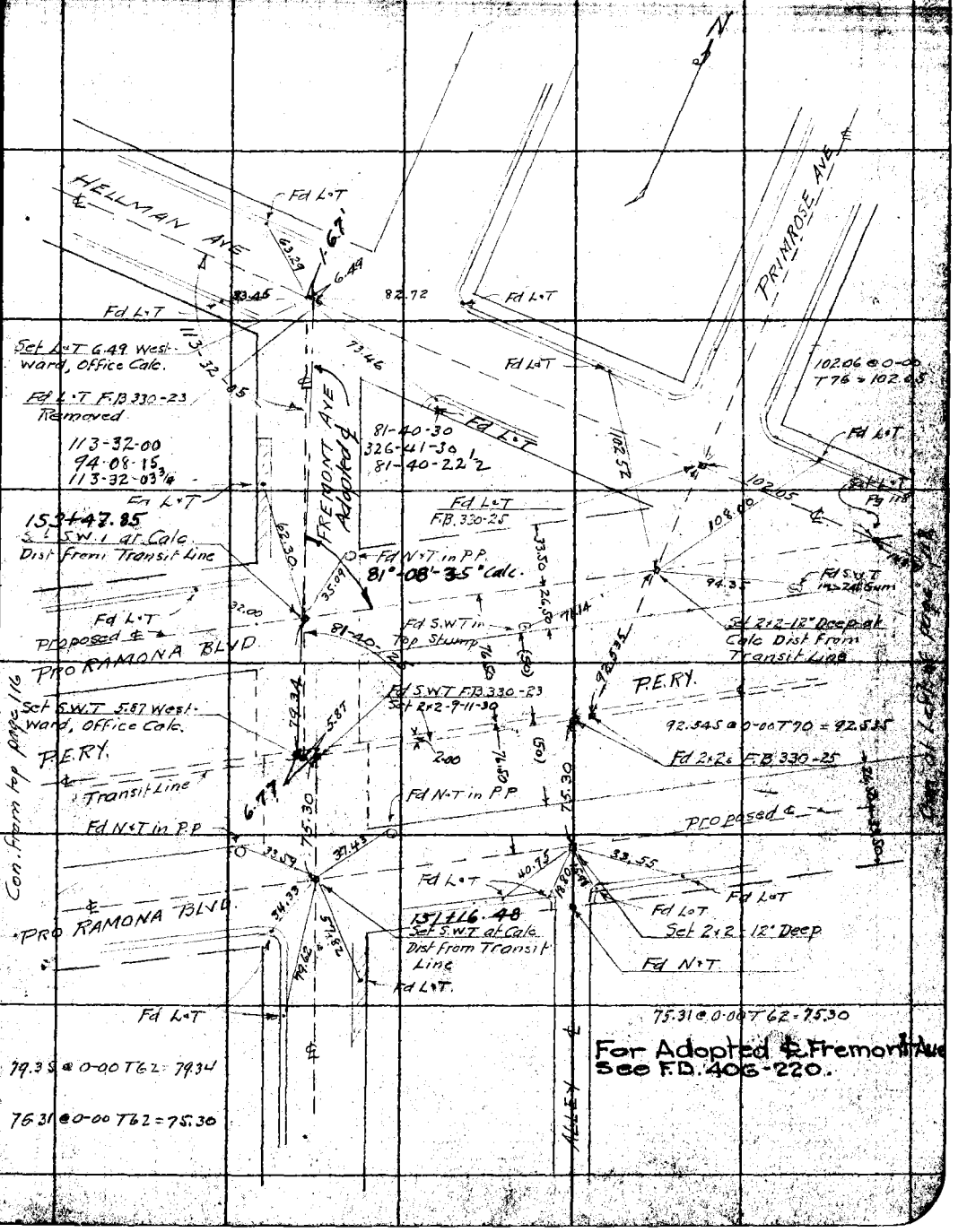

For Adopted ℄ Fremont Ave See F.D. 406-220.

Note: ANY ADDITIONS OR CHANGES ON THIS SHEET MUST BE MADE OR CIRCLED IN Red. WITH DATE AND NAME OF PERSON MAKING CHANGE.

Do not extend notes this side of this line

RETURN TO LOS ANGELES COUNTY SURVEYOR

F.B. 406 PG. 118 Miller Chief Party Notes by Miller Date 3-10-30

Tape #034
84° F 20#
Div 2.

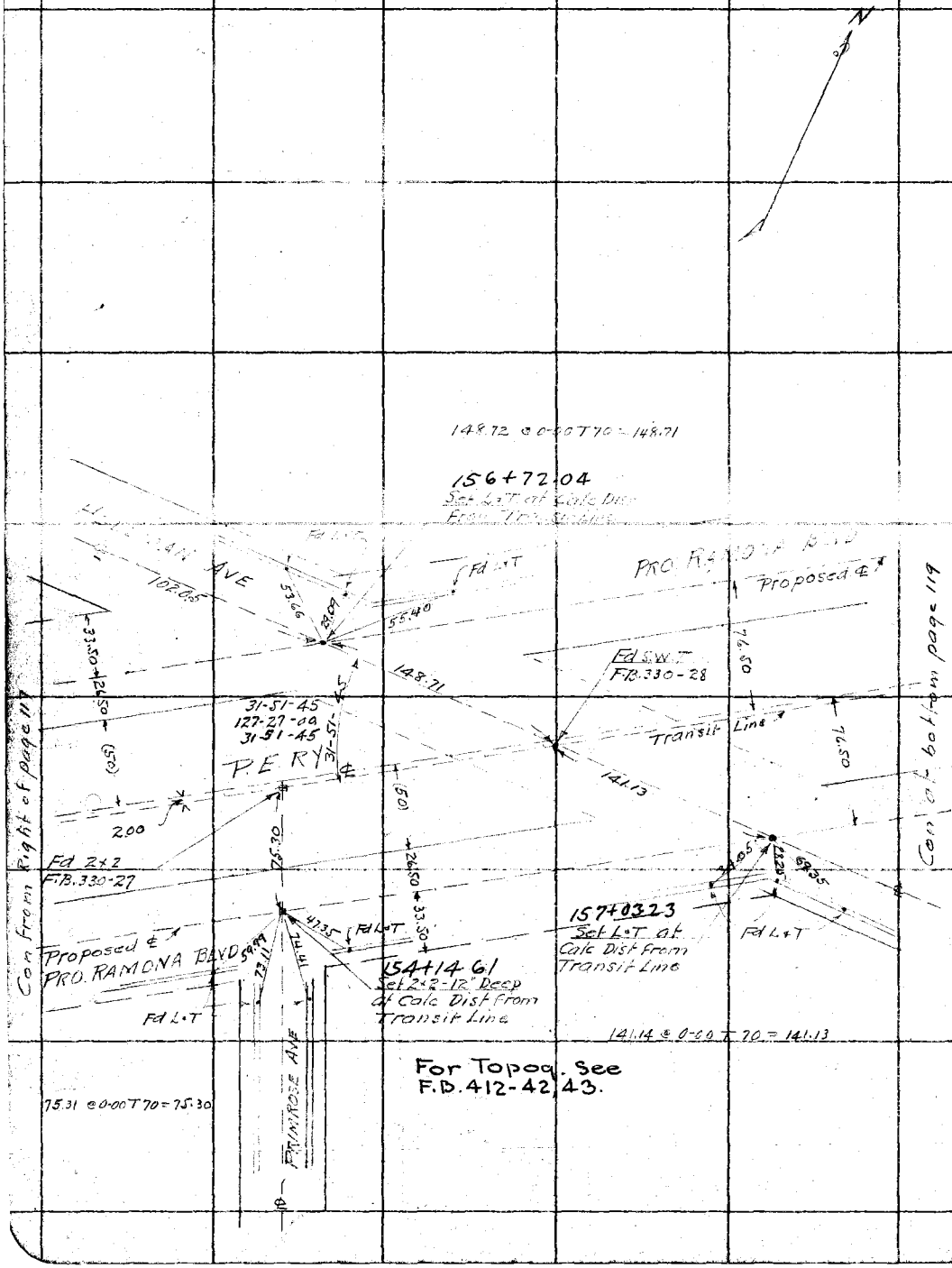

For Topog. See F.B. 412-42, 43.

RETURN TO
LOS ANGELES COUNTY SURVEYOR

Do not extend notes this side of this line

Note: ANY ADDITIONS OR CHANGES ON THIS SHEET MUST BE MADE OR CIRCLED IN Red. WITH DATE AND NAME OF PERSON MAKING CHANGE.

Date 3-10-30 Notes by Miller Chief Party Miller F.B. 406 PG 119

Plotted by A Svenson	W. O. No. 4263 D. S. O. No.
Date 4-19-30	Location RAMONA BLVD
Map No. B441-2	Surveyed by W A Miller
Plotting C'k'd by AAR	Date Mar 1930
Date June 1930	Indexed A. C. Johnson

Tape # 034
84° F 70°
Div 2

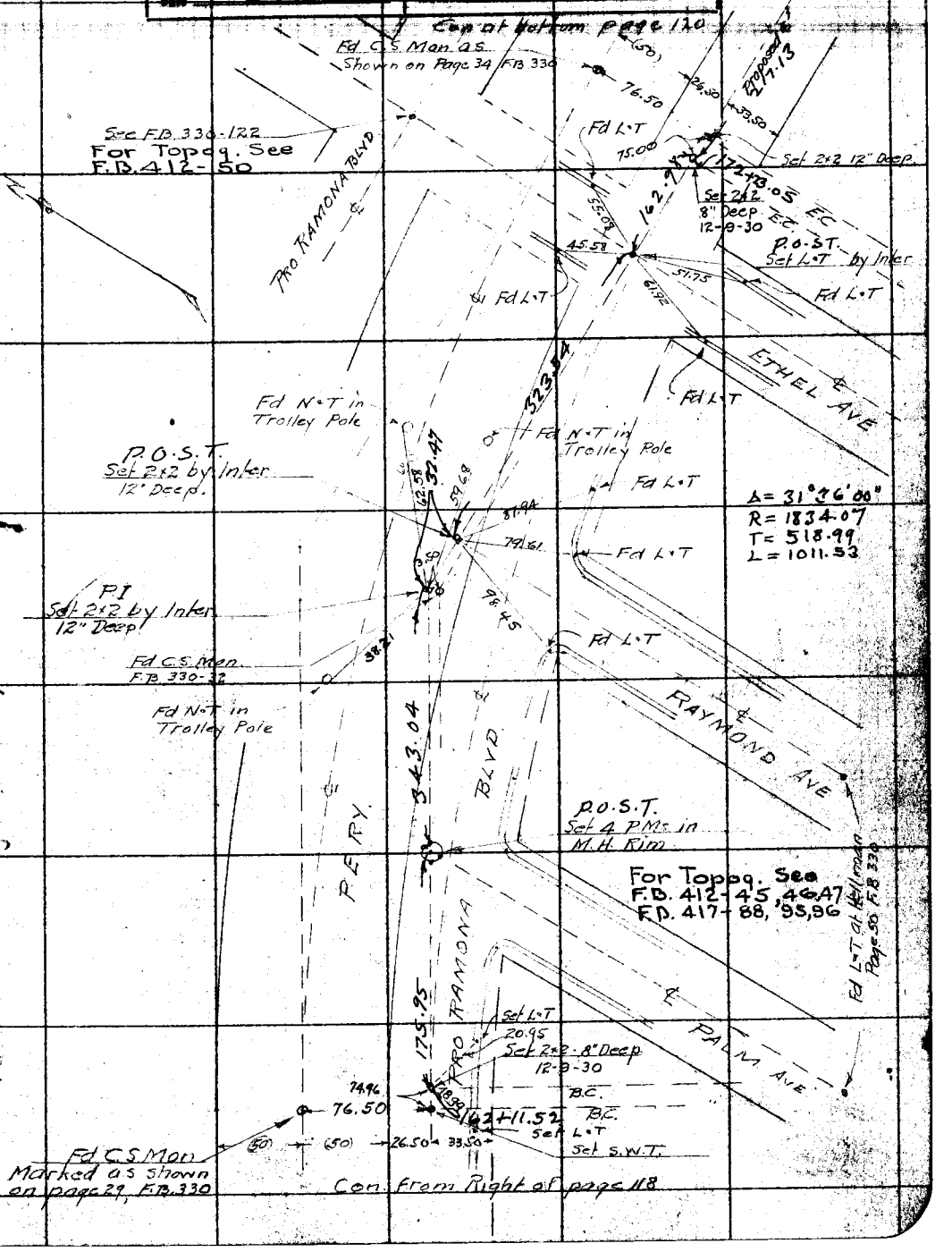

Notes: ANY ADDITIONS OR CHANGES ON THIS SHEET MUST BE MADE OR CIRCLED IN Red. WITH DATE AND NAME OF PERSON MAKING CHANGE.

RETURN TO LOS ANGELES COUNTY SURVEYOR

Do not extend notes this side of this line

F.B. 406 Pg. 120 Miller Chief Party Notes by Miller Date 3-10-30

Tape #034
84°F 20#

Div 2.

Con at bottom page 121

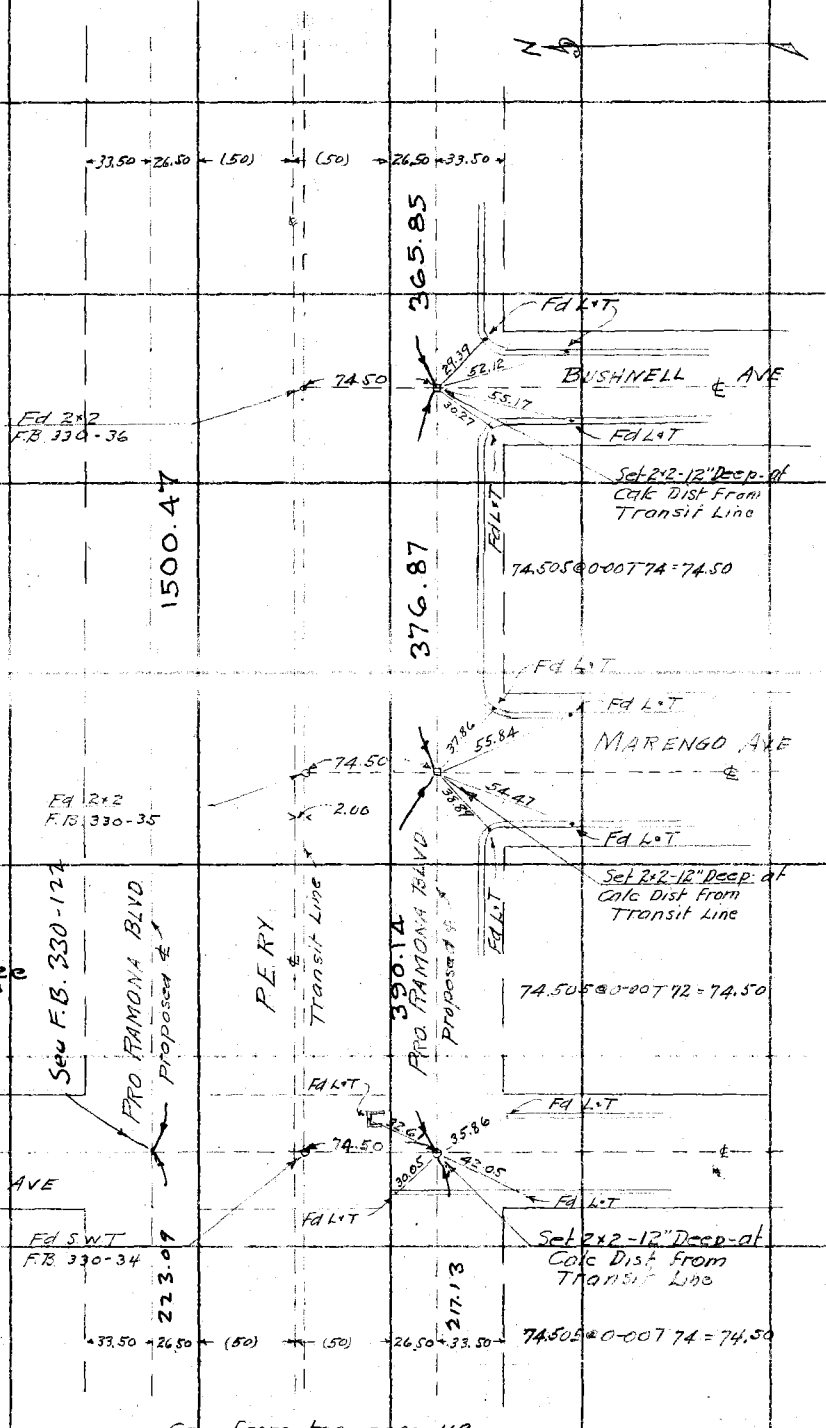

Con From top page 119

RETURN TO
LOS ANGELES COUNTY SURVEYOR

Do not extend notes this side of this line

Notes: ANY ADDITIONS OR CHANGES ON THIS SHEET MUST BE MADE OR CIRCLED IN Red. WITH DATE AND NAME OF PERSON MAKING CHANGE.

Date 3-11-30 Notes by Miller Chief Party Miller F.B. 406 PG. 121

Platted by A Svenson	W. O. No. 4263 D. S. O. No.
Date 4-19-30	Location RAMONA BLVD
Map No. B441-Sh3	Surveyed by W A Miller
Platting C'k'd by A A R	Date Mar 1930
Date June 1930	Indexed C. Johnson

Tape #034
84°F 20#
Div 2.

Con at bottom page 122

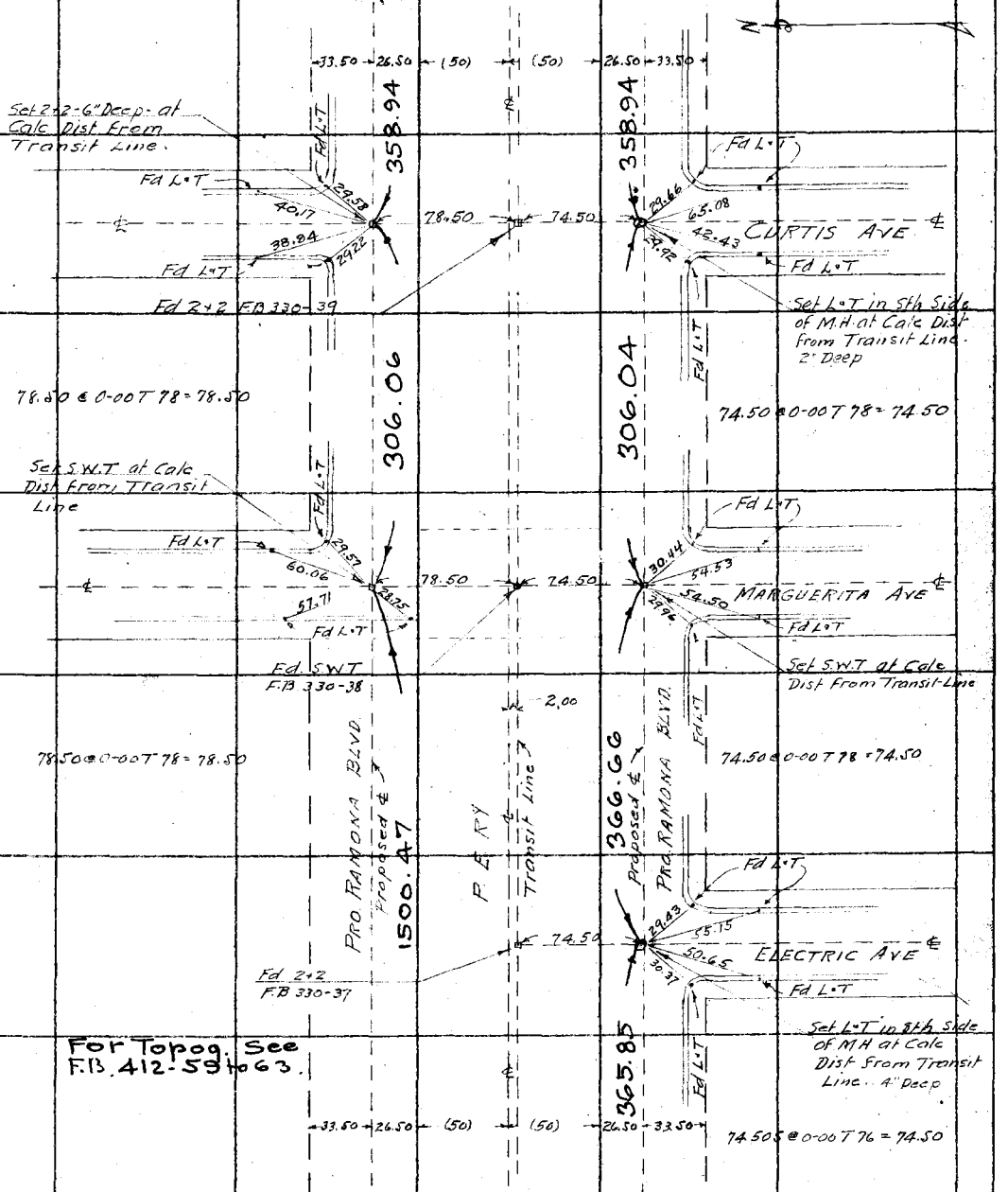

For Topog. See F.B. 412-59 to 63.

Con from top page 120

Note: ANY ADDITIONS OR CHANGES ON THIS SHEET MUST BE MADE OR CIRCLED IN Red. WITH DATE AND NAME OF PERSON MAKING CHANGE.

Do not extend notes this side of this line

RETURN TO LOS ANGELES COUNTY SURVEYOR

F.B. 406 Pg. 122 — Miller — Chief Party — Notes by Miller — Date 3-11-30

Tape #034
84° F 20#
Div 2

Con at bottom page 123



RETURN TO
LOS ANGELES COUNTY SURVEYOR

Do not extend notes this side of this line

Notes: ANY ADDITIONS OR CHANGES ON THIS SHEET MUST BE MADE OR CIRCLED IN Red. WITH DATE AND NAME OF PERSON MAKING CHANGE.

Date 3-11-30 Notes by Miller Chief Party Miller F.B. 406 PG. 123

Tape #034
84°F 20#
Div 2

Plotted by	A Svenson	W. O. No. 4263	D. S. O. No.
Date	4-19-30	Location	RAMONA BLVD
Map No.	B441-3	Surveyed by	W. A. Miller
Platting Ck'd by	AAR	Date	Mar 1930
Date	June 1930	Indexed	C. Johnson

Con at bottom page 124

Con from top page 122

RETURN TO LOS ANGELES COUNTY SURVEYOR

Do not extend notes this side of this line

Note: ANY ADDITIONS OR CHANGES ON THIS SHEET MUST BE MADE OR CIRCLED IN Red. WITH DATE AND NAME OF PERSON MAKING CHANGE.

F.B. 406 PG. 124 — Miller Chief Party — Notes by Miller — Date 3-12-30

Tape #034
84° F 20#
Div 3

Con at bottom page 125

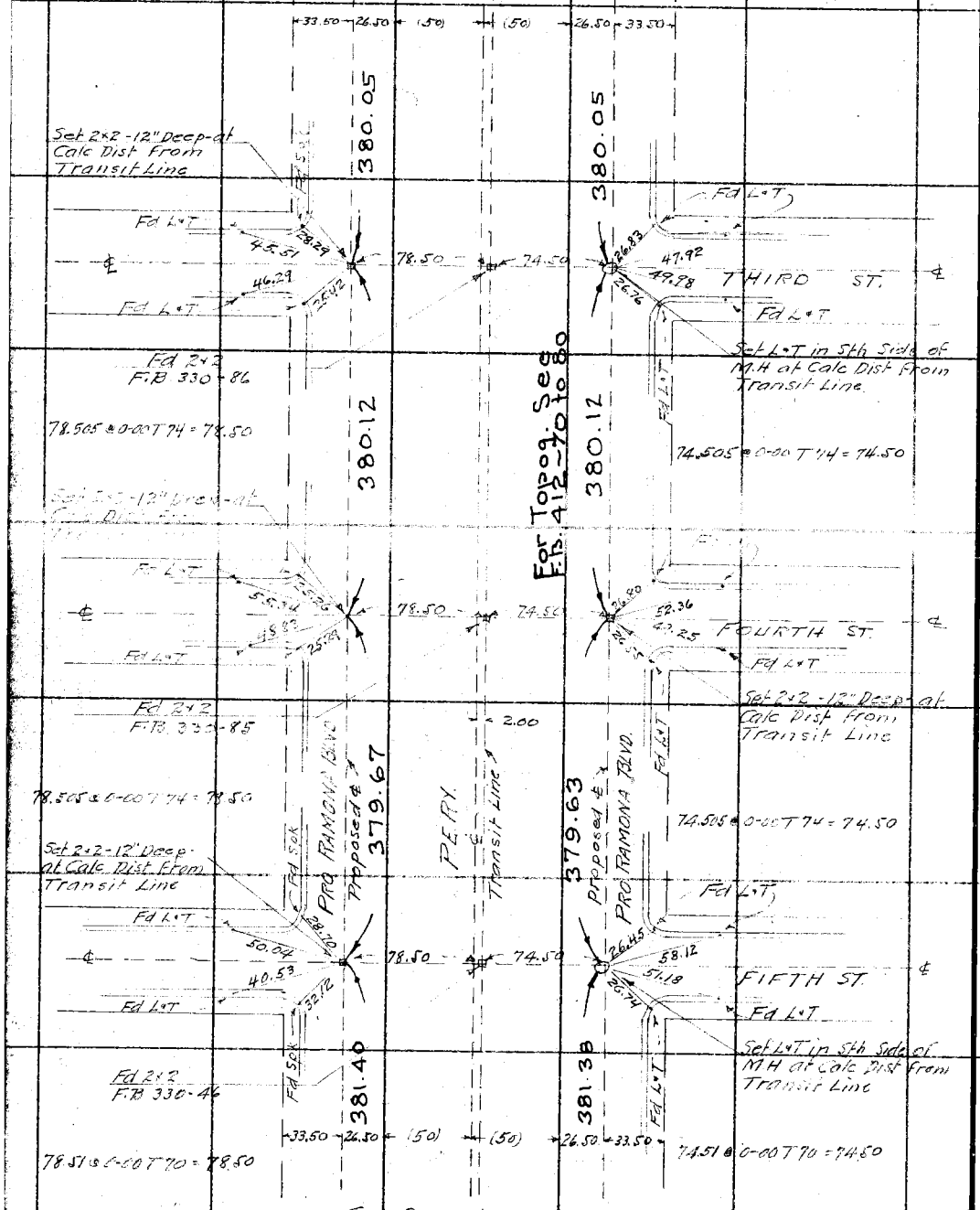

Con From top page 123

RETURN TO
LOS ANGELES COUNTY SURVEYOR

Do not extend notes this side of this line

Notes: ANY ADDITIONS OR CHANGES ON THIS SHEET MUST BE MADE OR CIRCLED IN Red. WITH DATE AND NAME OF PERSON MAKING CHANGE.

Date 3-12-30 Notes by Miller Chief Party Miller F.B. 406 PG. 125

Platted by ASvenson	W. O. No. 4263 D. S. O. No.
Date 4-19-30	Location RAMONA BLVD
Map No. B441 Sh 3	Surveyed by W A Miller
Platting C'k'd by AAR	Date Mar 1930
Date June 1930	Indexed C. Johns

Tape 034
84°F 20
DIV 3

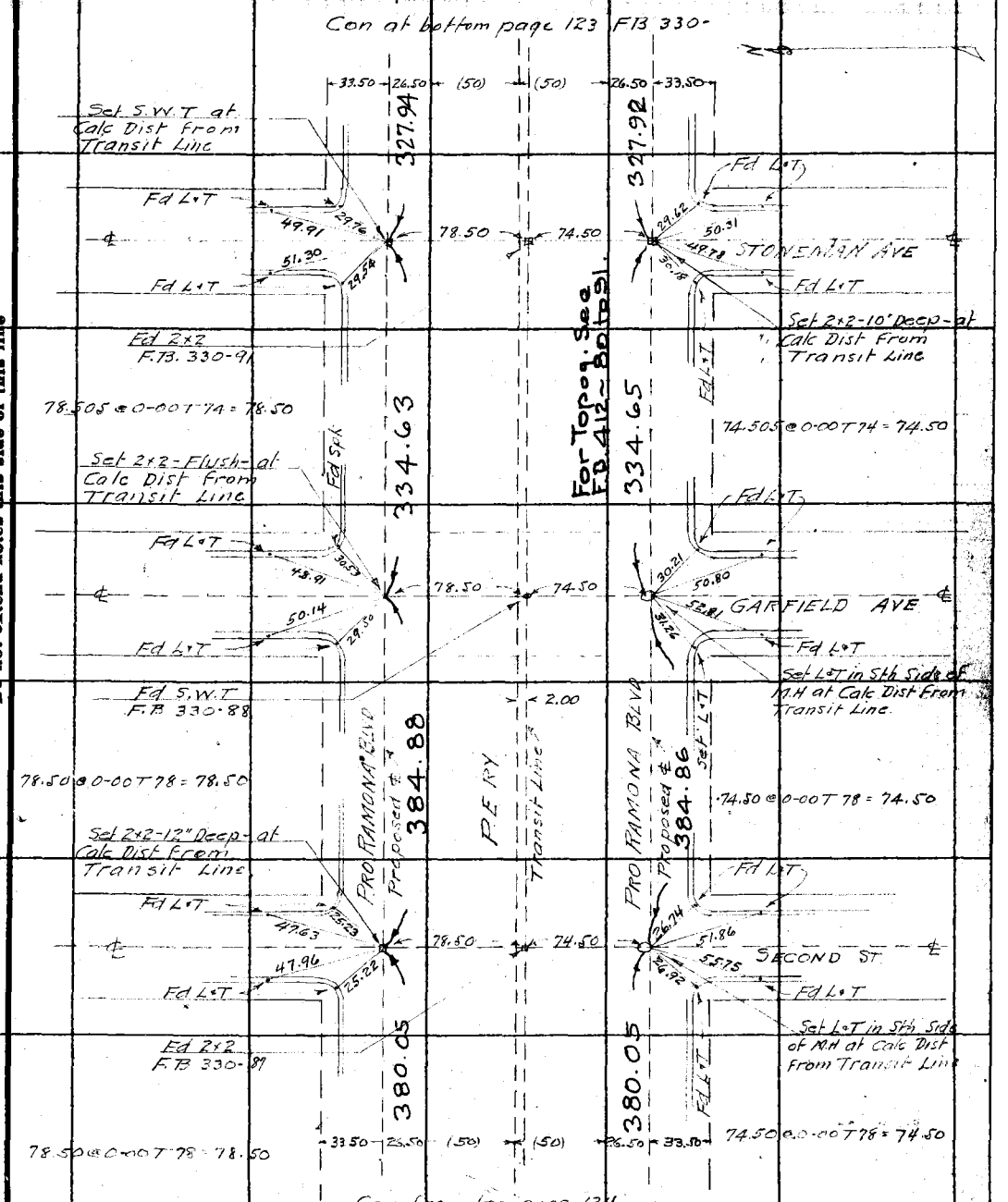

Note: ANY ADDITIONS OR CHANGES ON THIS SHEET MUST BE MADE OR CIRCLED IN Red. WITH DATE AND NAME OF PERSON MAKING CHANGE.

Do not extend notes this side of this line

RETURN TO LOS ANGELES COUNTY SURVEYOR

F.B. 406 Pg. 136 Chief Party Notes by Date

RETURN TO
LOS ANGELES COUNTY SURVEYOR

Do not extend notes this side of this line

Notes: ANY ADDITIONS OR CHANGES ON THIS SHEET MUST BE MADE OR CIRCLED IN Red. WITH DATE AND NAME OF PERSON MAKING CHANGE.

Date _____ Notes by _____ Chief Party _____ F.B. 406 Pg. 127

Platted by	W. O. No. 4263 B. S. O. No.
Date	Location RAMONA Blvd.
Map No. C.S.B-44-1	Surveyed by
Platting C'k'd by	Date
Date	Indexed A. C. Johnson

DIV I

INDEX MAP.

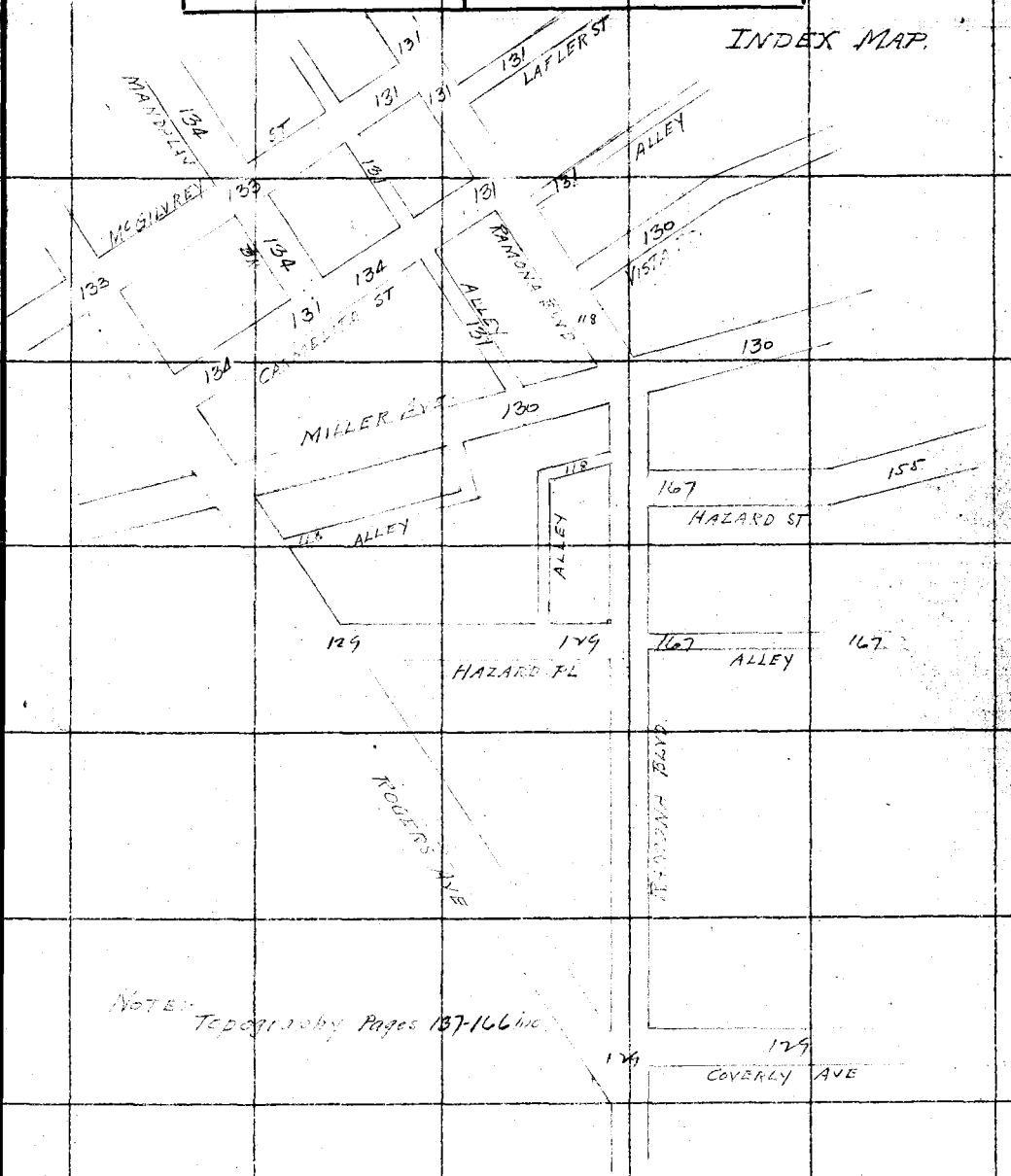

NOTE: Topography by Pages 137-166 inc.

Notes: ANY ADDITIONS OR CHANGES ON THIS SHEET MUST BE MADE OR CIRCLED IN Red. WITH DATE AND NAME OF PERSON MAKING CHANGE.

Do not extend notes this side of this line

RETURN TO LOS ANGELES COUNTY SURVEYOR

F.B. 406 Pg. 128 Miller Chief Party Notes by Miller Date 4-9-30

INDEX MAP (CON)

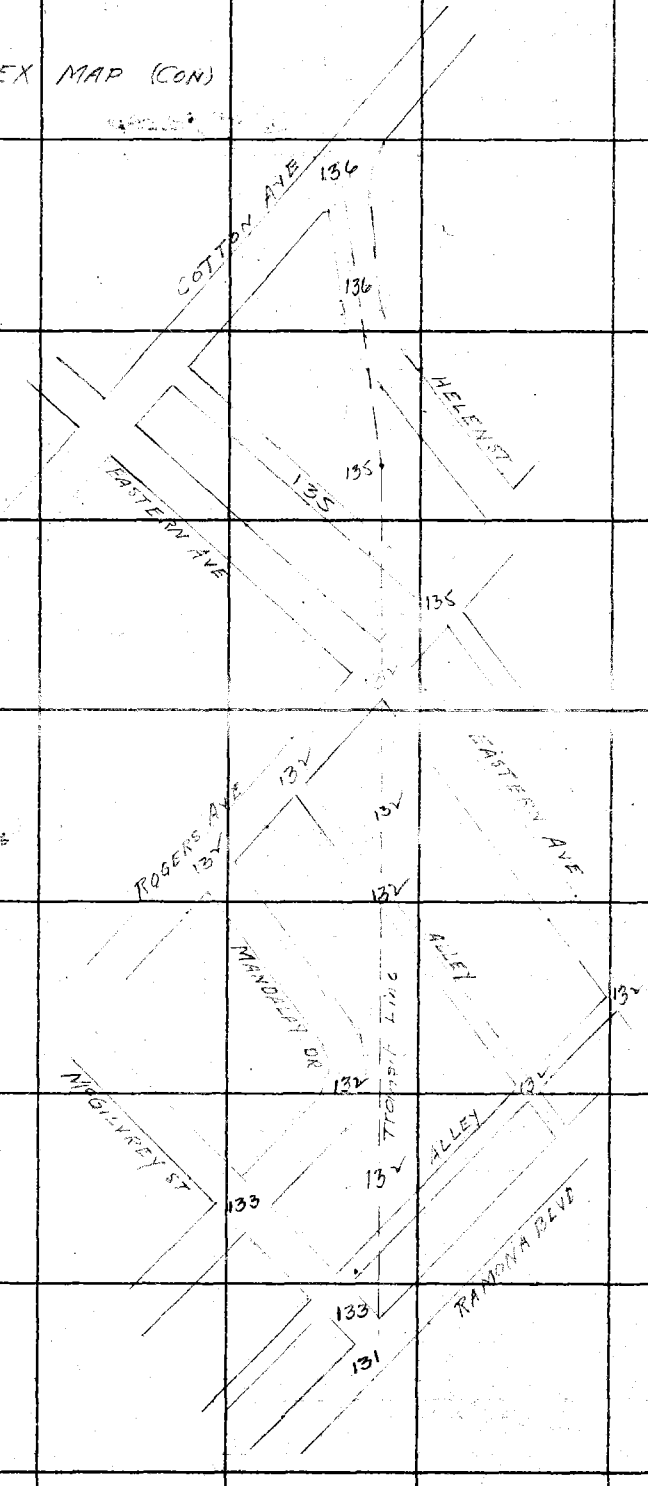

RETURN TO
LOS ANGELES COUNTY SURVEYOR

Do not extend notes this side of this line

Notes: ANY ADDITIONS OR CHANGES ON THIS SHEET MUST BE MADE OR CIRCLED IN Red. WITH DATE AND NAME OF PERSON MAKING CHANGE.

Date 4-9-30 Notes by Miller Chief Party Miller F.B. 406 Pg. 129

Platted by A. E. Svenson	W. O. No. 4263 B. S. O. No.
Date July 1930	Location RAMONA BLVD
Map No. B-441-1	Surveyed by W. A. Miller
Platting C'k'd by A. A. R.	Date Apr 1930
Date Aug. 1930	Indexed A. C. Johnson

Tape #034
84° F 20"

Div I

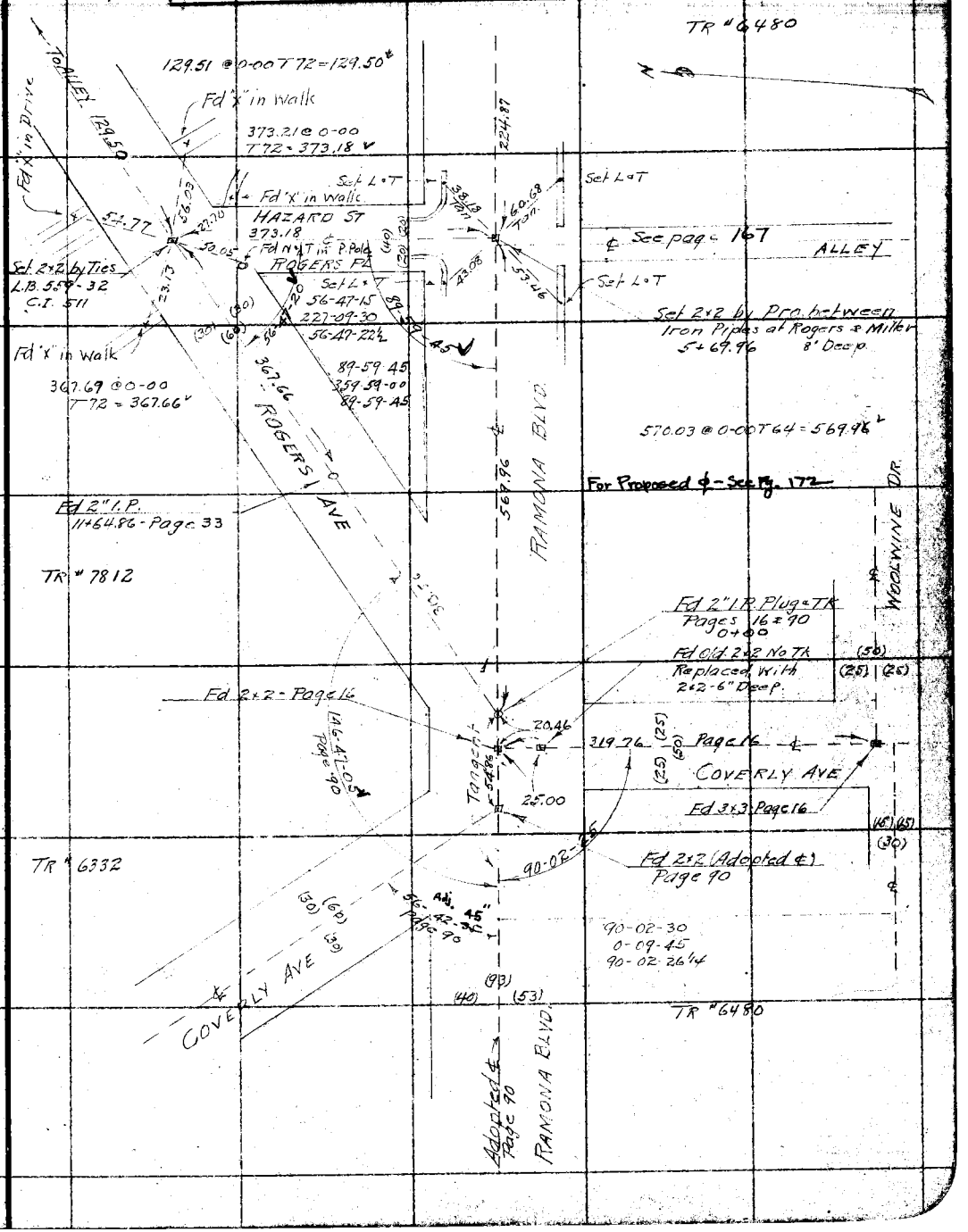

Note: ANY ADDITIONS OR CHANGES ON THIS SHEET MUST BE MADE OR CIRCLED IN Red. WITH DATE AND NAME OF PERSON MAKING CHANGE.

Do not extend notes this side of this line

RETURN TO
LOS ANGELES COUNTY SURVEYOR

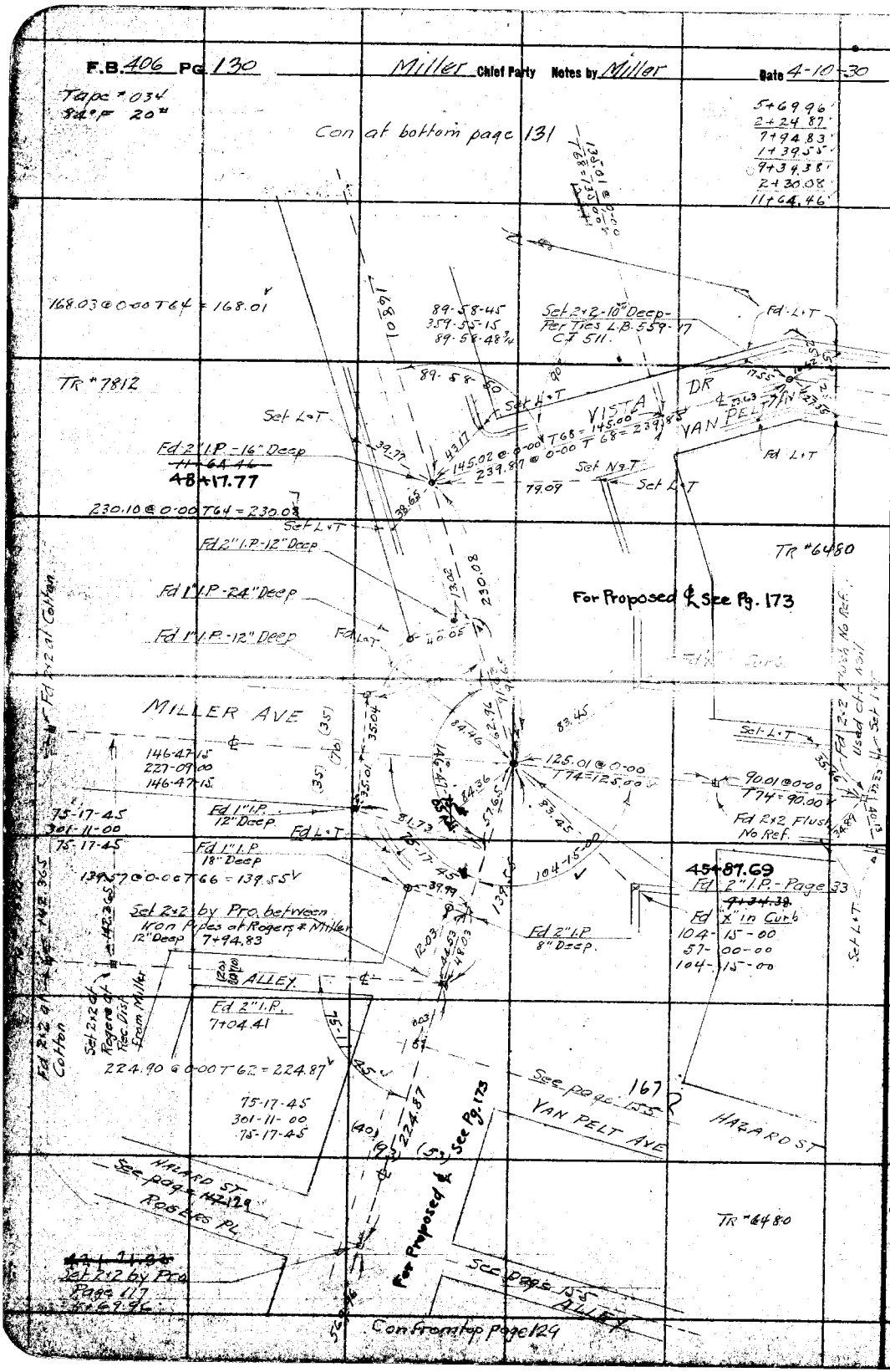

RETURN TO
LOS ANGELES COUNTY SURVEYOR

Do not extend notes this side of this line

Note: ANY ADDITIONS OR CHANGES ON THIS SHEET MUST BE MADE OR CIRCLED IN Red. WITH DATE AND NAME OF PERSON MAKING CHANGE.

Date 4-11-30 Notes by Miller Chief Party Miller F.B. 406 Pg. 131

Plotted by A Svensen	W. O. No. 4263 O. S. O. No.
Date 7-23-30	Location RAMONA BLVD
Map No. CS B441Sh2	Surveyed by W A Miller
Plotting Ck'd by A.A.R.	Date Apr 1930
Date Aug. 1930	Indexed A. C. Johnson

Tape #030 84° F 20°

Div I

11+64.46
1+68.01
13+32.47
6+17.03
19+49.50
3+02.50
22+52.06
1+25.375
23+77.435
1+29.575
25+07.010

Con at bottom page 133

Set L.T.
Fd L.T.
Set 1x2 by Inter See page 133
Fd 2" I.P. - 18" Deep. 25+07.01
266.94 @ 0-00 T 72 = 266.92
136-16-00
185-04-15
136-16-03¾
Transit Line 202.50 266.92 page 133
129.575
Fd L.T.
129.59 @ 0-00 T 66 = 129.575
Fd 2x2 - 6" Deep ~~23+77.435~~
See page 133 for New Inter.
See page 133
McGILVREY ST.
Fd W. spk
Fd 2x2 - 6" Deep 23+77.435
60+20.75
Set S.W.T ~~23+67.435~~
Apvo
125.39 @ 0-00 T 66 = 125.375
Set L.T.
59+05.37
Set Tk by Inter
Set L.T.
296.49 @ 0-00 T 76 = 296.47
LAFLER DR.
Fd 2x2 - Flush 22+52.06
Set L.T.
Fd 1x1 - 6" Deep.
Set L.T. in Retwd
MANDALAY DR.
302.56
89-59-40
89-59-45
359-58-45
89-59-41¼
Set L.T.
302.60 @ 0-00 T 64 = 302.56
(80)
(40)
(40)
56+02.81
Set Spk & Tin ~~19+49.50~~
Set L.T.
Set L.T.
TR # 6481
TR # 7812
ALLEY
RAMONA BLVD
617.03
617.11 @ 0-00 T 64 = 617.03
89-58-45
359-55-15
89-58-48¾
See page 134
49+85.78 See Pg. 134.
CARMELITA AVE
Set N.T.
33.00
Fd 2x2 - 3" Deep 13+32.47
Set S.W.T. - 6" Deep ~~12+99.46~~
49+52.78
ALLEY
168.01
135.00 Rec.
135.00
(40)
(50)
(90)

Con from top page 130

Note: ANY ADDITIONS OR CHANGES ON THIS SHEET MUST BE MADE OR CIRCLED IN Red. WITH DATE AND NAME OF PERSON MAKING CHANGE.

Do not extend notes this side of this line

RETURN TO LOS ANGELES COUNTY SURVEYOR

F.B. 406 PG. 132 Miller Chief Party Notes by Miller Date 4-11-30

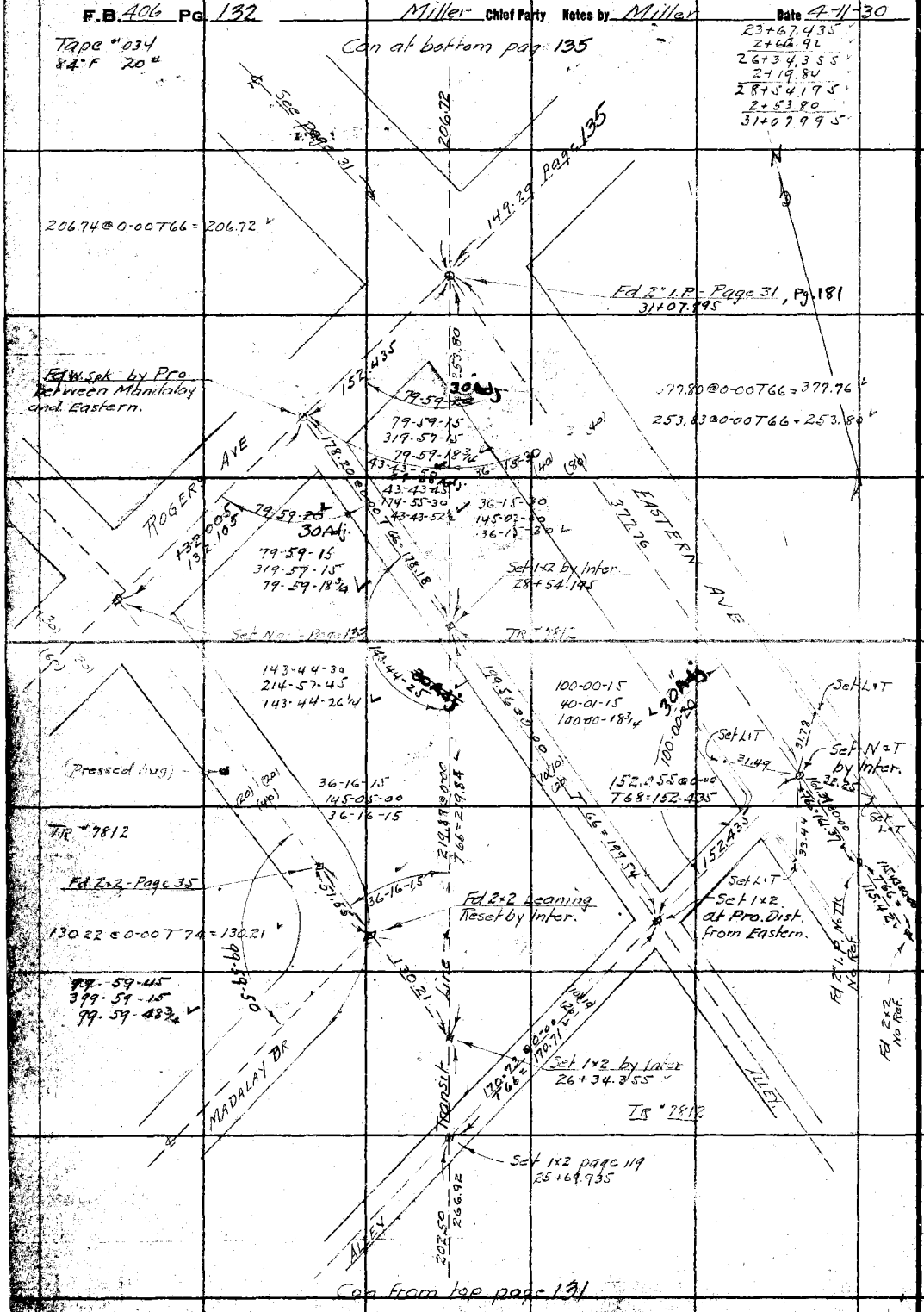

RETURN TO
LOS ANGELES COUNTY SURVEYOR

Do not extend notes this side of this line

Note: ANY ADDITIONS OR CHANGES ON THIS SHEET MUST BE MADE OR CIRCLED IN Red. WITH DATE AND NAME OF PERSON MAKING CHANGE.

Date 4-14-30 Notes by Miller Chief Party Miller F.B. 406 PG. 133

23+67.435
2+02.50
25+69.935

Platted by A. Svenson	W. O. No. 4263 D. S. O. No.
Date May, 1930.	Location RAMONA BLVD
Map No. C.S. B-441-1	Surveyed by W A Miller
Platting C'k'd by J. D. Price.	Date Apr. 1930
Date July, 1930	Indexed A. C. Johnson

Taps #034
84° F 20"

Div I

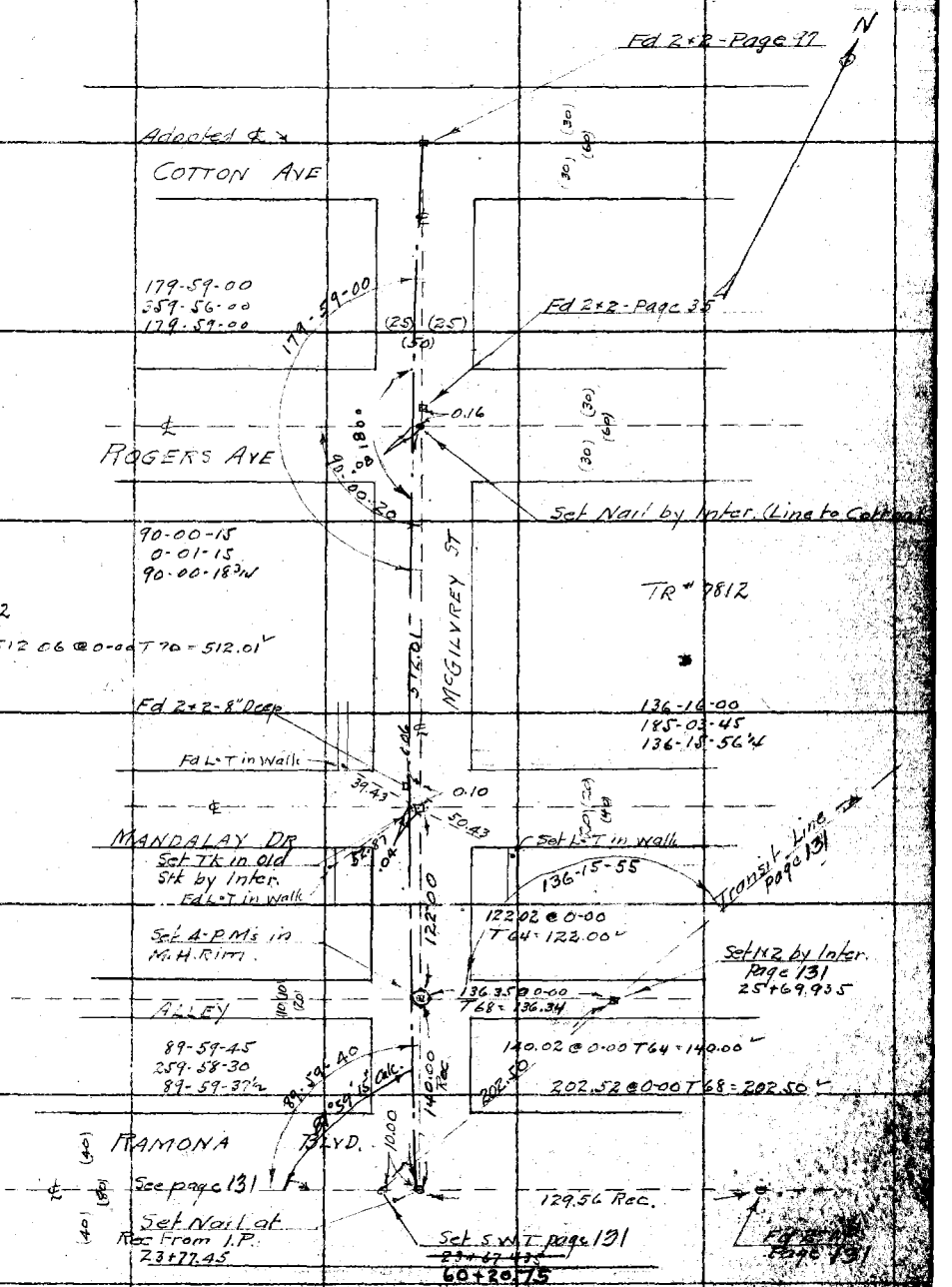

Note: ANY ADDITIONS OR CHANGES ON THIS SHEET MUST BE MADE OR CIRCLED IN Red. WITH DATE AND NAME OF PERSON MAKING CHANGE.

Do not extend notes this side of this line

RETURN TO LOS ANGELES COUNTY SURVEYOR

R.B. 406 Pg 134 — Miller Chief Party — Notes by Miller — Date 4-14-30

Tape #034
84° F 20%

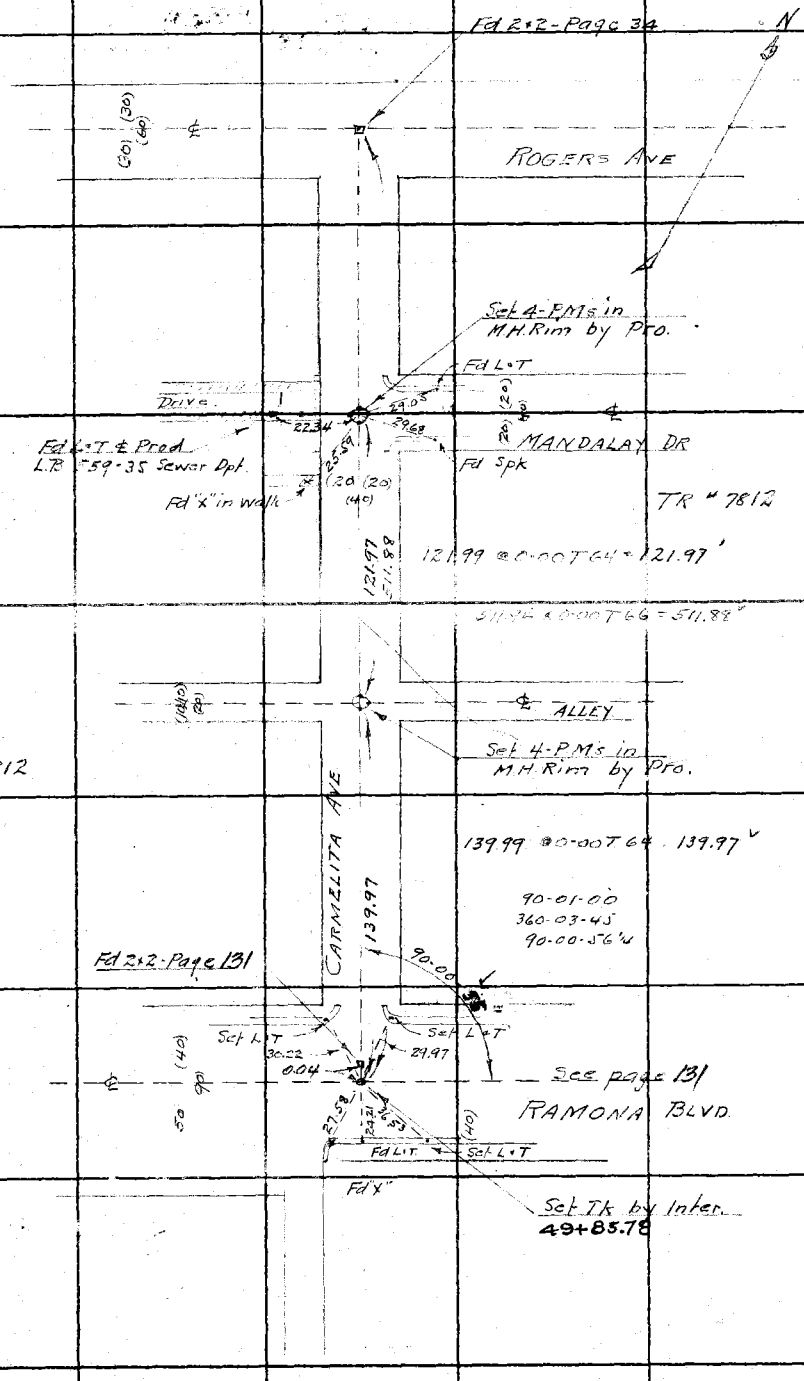

RETURN TO
LOS ANGELES COUNTY SURVEYOR

Do not extend notes this side of this line

Note: ANY ADDITIONS OR CHANGES ON THIS SHEET MUST BE MADE OR CIRCLED IN Red. WITH DATE AND NAME OF PERSON MAKING CHANGE.

Date 4-15-30 Notes by Miller Chief Party Miller F.B. 406 PG 135

31+07.995
2+06.72
33+14.715
1+38.33
34+53.045
1+51.37
36+04.415

Platted by A Svenson	W. O. No. 4263 D. S. O. No.
Date 7-23-30	Location RAMONA BLVD
Map No. CS B441 Sh2	Surveyed by W. A. Miller
Platting C'k'd by A.A.R.	Date Apr 1930
Date Aug. 1930	Indexed A. C. Johnson

Tape #034
84°F 20#

Div I

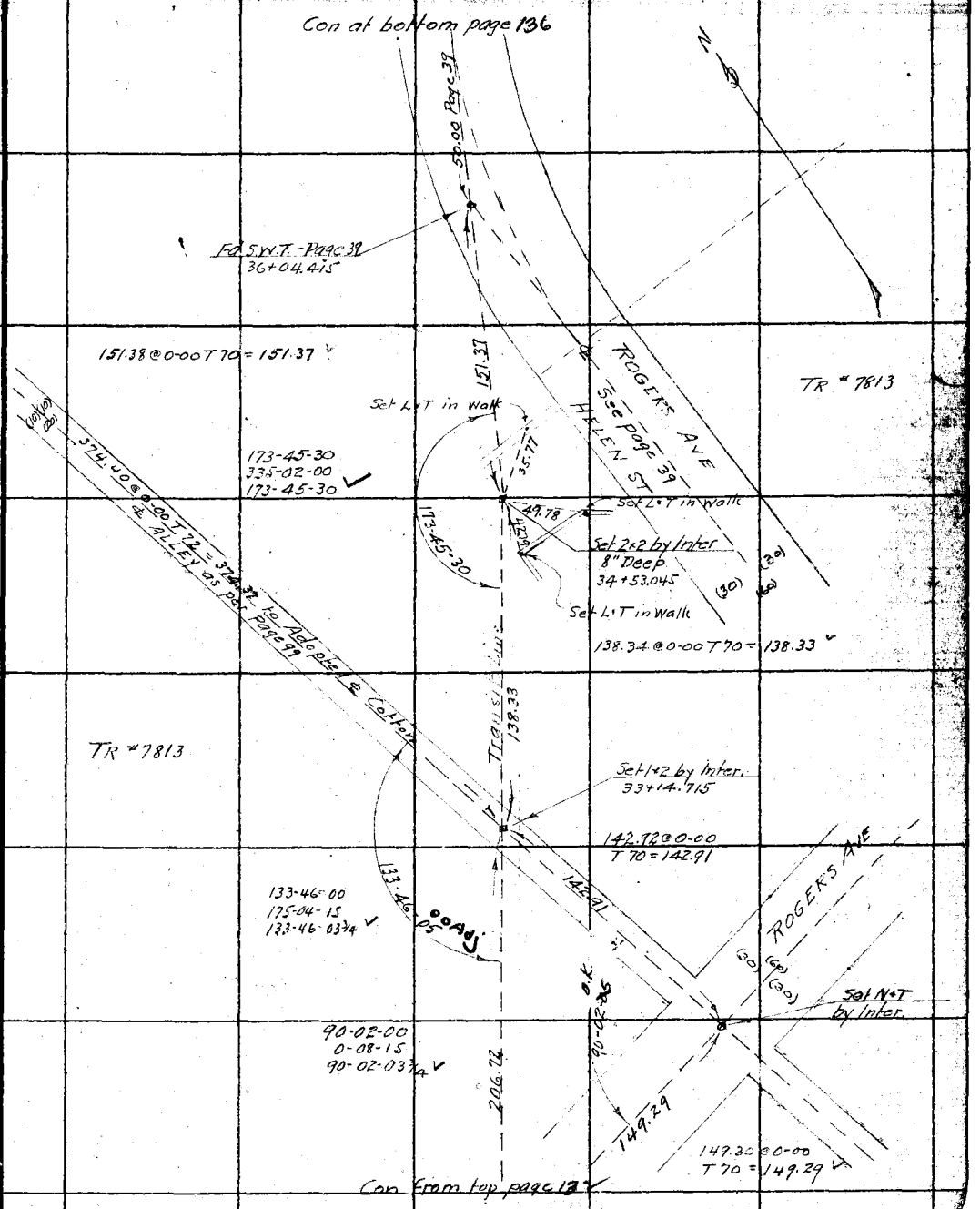

Note: ANY ADDITIONS OR CHANGES ON THIS SHEET MUST BE MADE OR CIRCLED IN Red. WITH DATE AND NAME OF PERSON MAKING CHANGE.

Do not extend notes this side of this line

RETURN TO
LOS ANGELES COUNTY SURVEYOR

6°14'30"

F.B. 406 PG. 136 Miller Chief Party Notes by Miller Date 4-15-30

Tape #034
84°F 20#

36+04.415
50.000
36+54.415
42.89
36+97.305
1+00
37+97.305

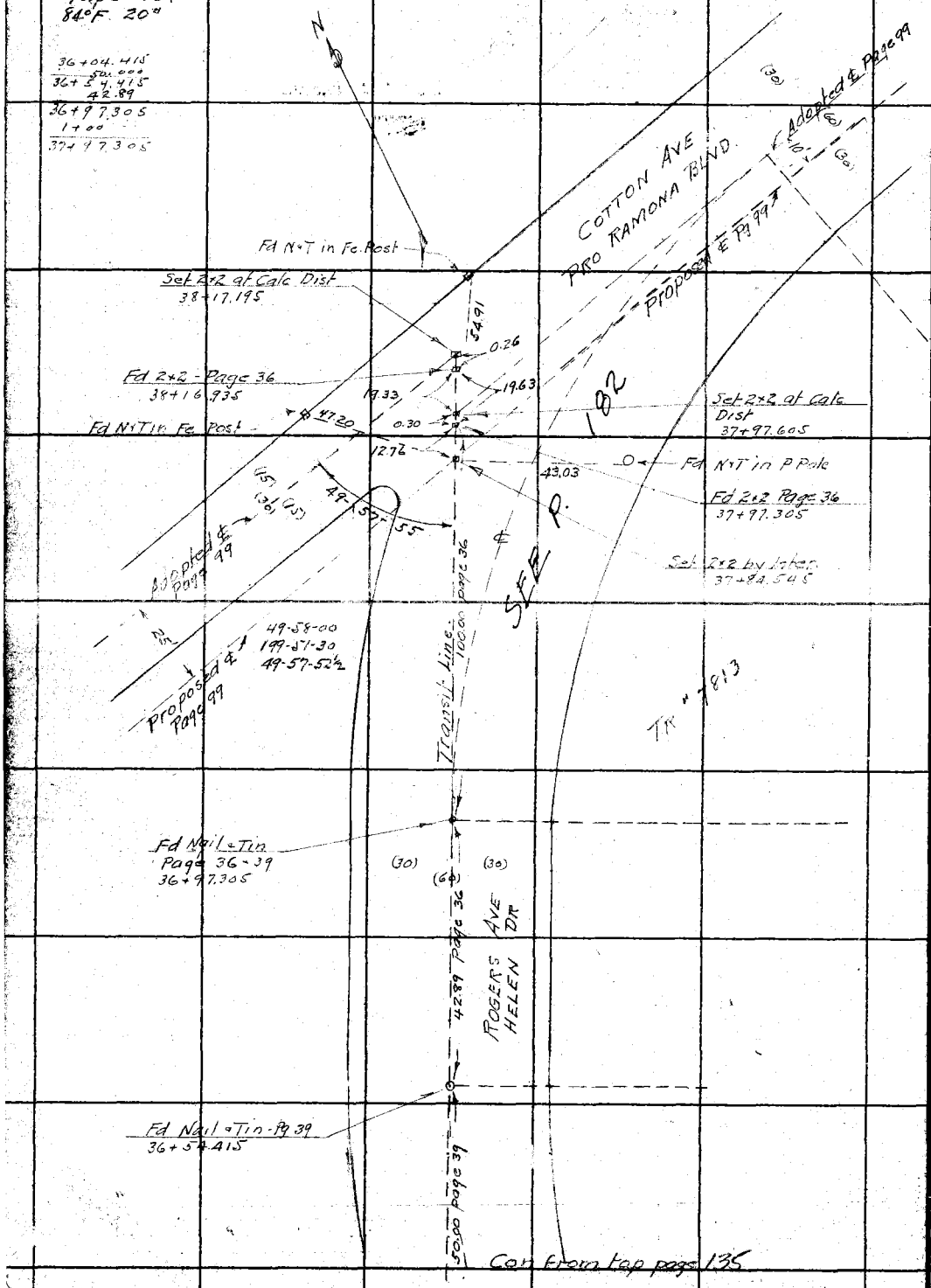

Con from top page 135

RETURN TO
LOS ANGELES COUNTY SURVEYOR

Do not extend notes this side of this line

Note: ANY ADDITIONS OR CHANGES ON THIS SHEET MUST BE MADE OR CIRCLED IN Red. WITH DATE AND NAME OF PERSON MAKING CHANGE.

Date 4-26-30 Notes by [illegible] Chief Party _____ F.B. 406 PG 137

Platted by A. Swenson.	W. O. No. 4263 D. S. O. No. _____
Date May 1930.	Location RAMONA BLVD.
Map No. C.S.B-441-1	Surveyed by [illegible]
Platting C'k'd by J.D. Price.	Date Mar 1930
Date July, 1930.	Indexed A. C. Johnson

DIV. I

Note: ANY ADDITIONS OR CHANGES ON THIS SHEET MUST BE MADE OR CIRCLED IN Red. WITH DATE AND NAME OF PERSON MAKING CHANGE.

Do not extend notes this side of this line

TOPOGRAPHY

RAMONA BLVD

DIV I

RETURN TO LOS ANGELES COUNTY SURVEYOR

F.B. 406 PG. 138 Miller Chief Party Notes by Miller Date 4-16-30

Con at bottom page 140

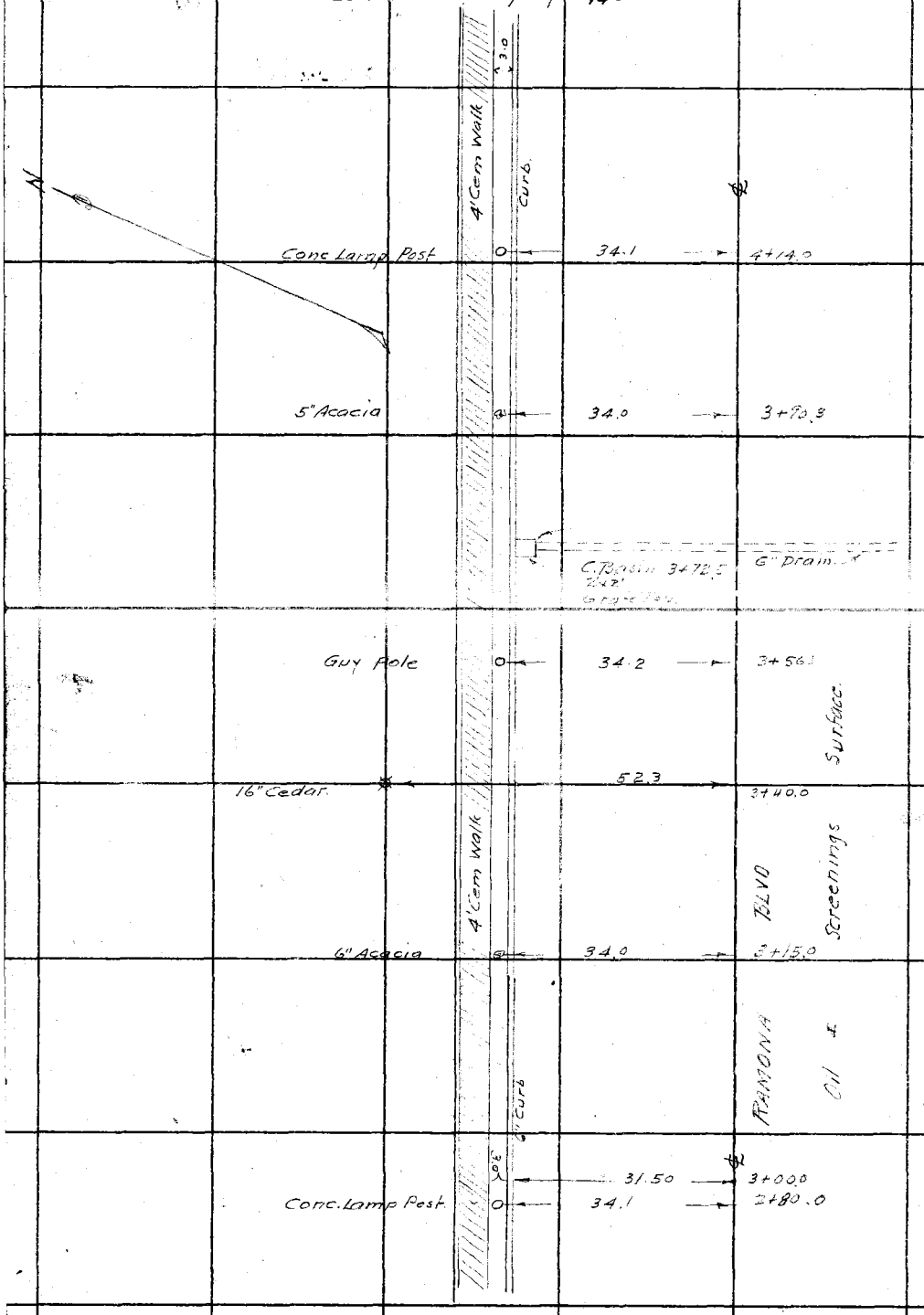

RETURN TO
LOS ANGELES COUNTY SURVEYOR

Do not extend notes this side of this line

Notes: ANY ADDITIONS OR CHANGES ON THIS SHEET MUST BE MADE OR CIRCLED IN Red. WITH DATE AND NAME OF PERSON MAKING CHANGE.

Date 4-16-30 Notes by Miller Chief Party Miller F.B. 406 Pg 139

Platted by A. Swenson	W. O. No. 4263 D. S. O. No.
Date May, 1930.	Location RAMONA BLVD
Map No. C.S.B-441-Sh #1	Surveyed by W. A. Miller
Platting C'k'd by R.W. McA.	Date Apr 1930
Date June, 1930	Indexed A. C. Johnson

Div I

Con at bottom page 141

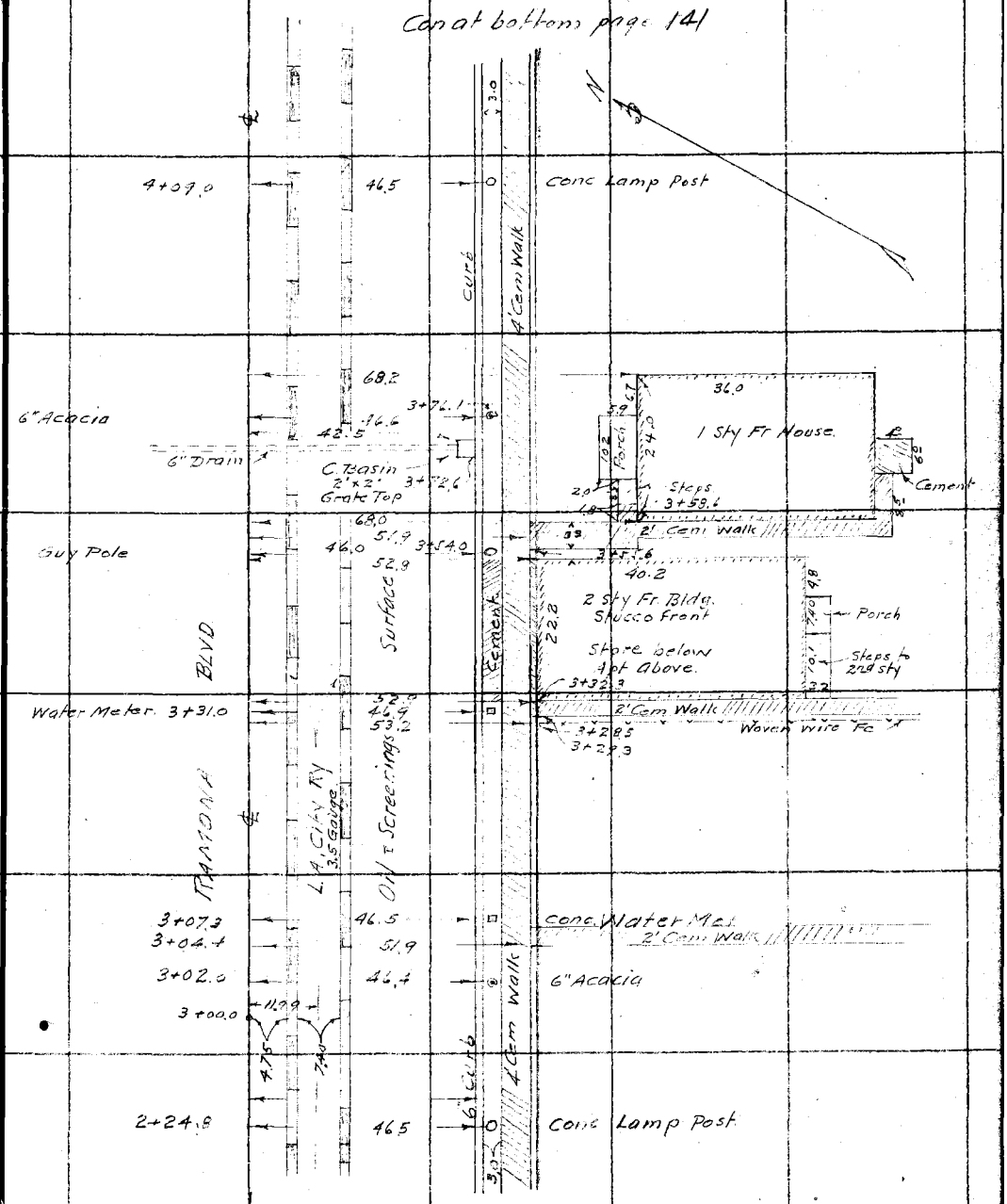

Note: ANY ADDITIONS OR CHANGES ON THIS SHEET MUST BE MADE OR CIRCLED IN Red. WITH DATE AND NAME OF PERSON MAKING CHANGE.

Do not extend notes this side of this line

RETURN TO LOS ANGELES COUNTY SURVEYOR

F.B. 406 PG. 140 Miller Chief Party Notes by Miller Date 4-16-30

Con at bottom page 142

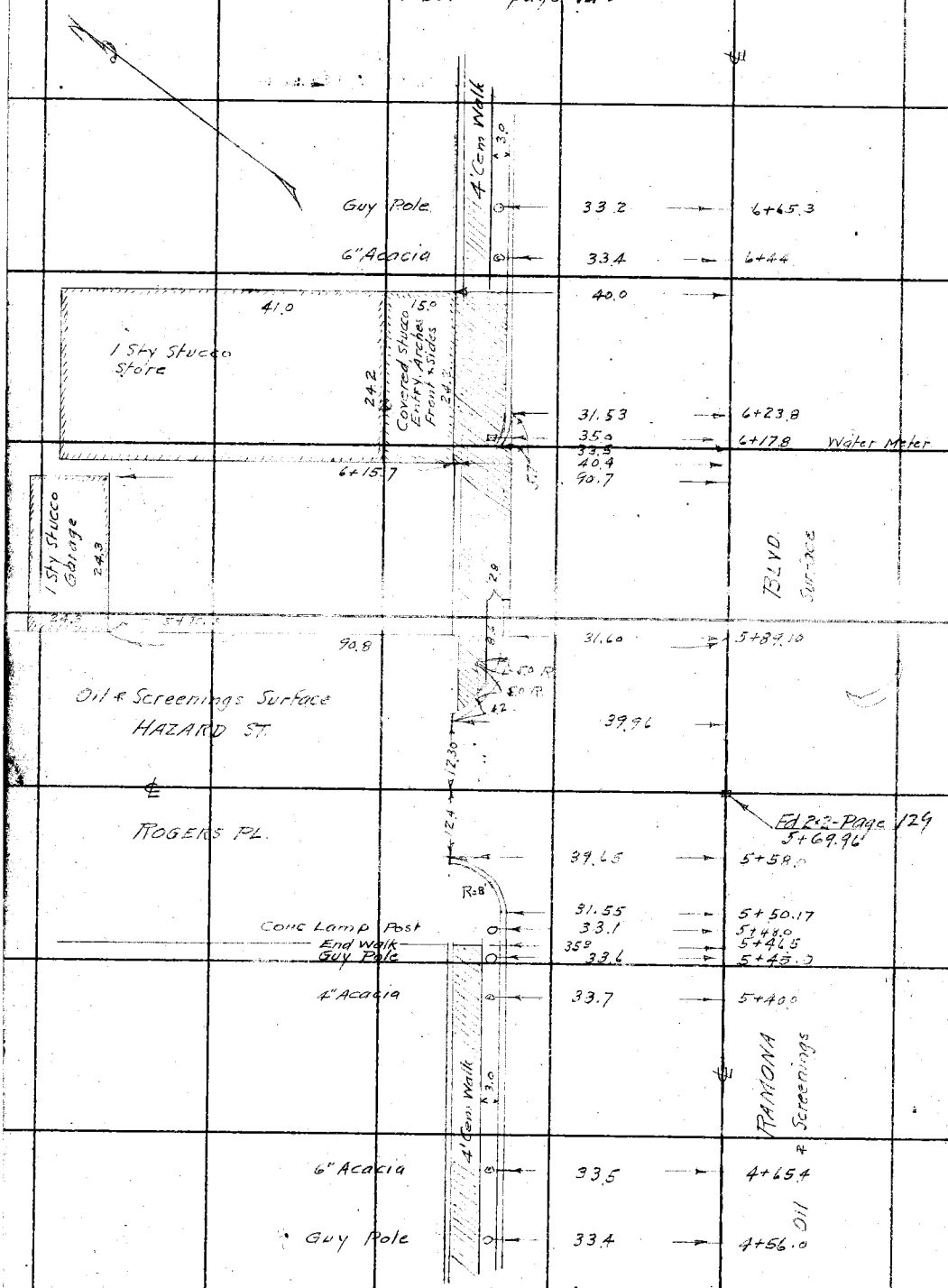

Con From top page 138

RETURN TO
LOS ANGELES COUNTY SURVEYOR

Do not extend notes this side of this line

Note: ANY ADDITIONS OR CHANGES ON THIS SHEET MUST BE MADE OR CIRCLED IN Red. WITH DATE AND NAME OF PERSON MAKING CHANGE.

Date 4-16-30 Notes by Miller Chief Party Miller F.B. 406 Pg. 141

Platted by A. Svenson.	W. O. No. 4263 D. S. O. No.
Date May, 1930	Location RAMONA BLVD
Map No. C.S. B-441-1	Surveyed by W. A. Miller
Platting C'k'd by R. W. McA.	Date Apr. 1930
Date June, 1930	Indexed A. C. Johnson

DIV I

Con at bottom page 143

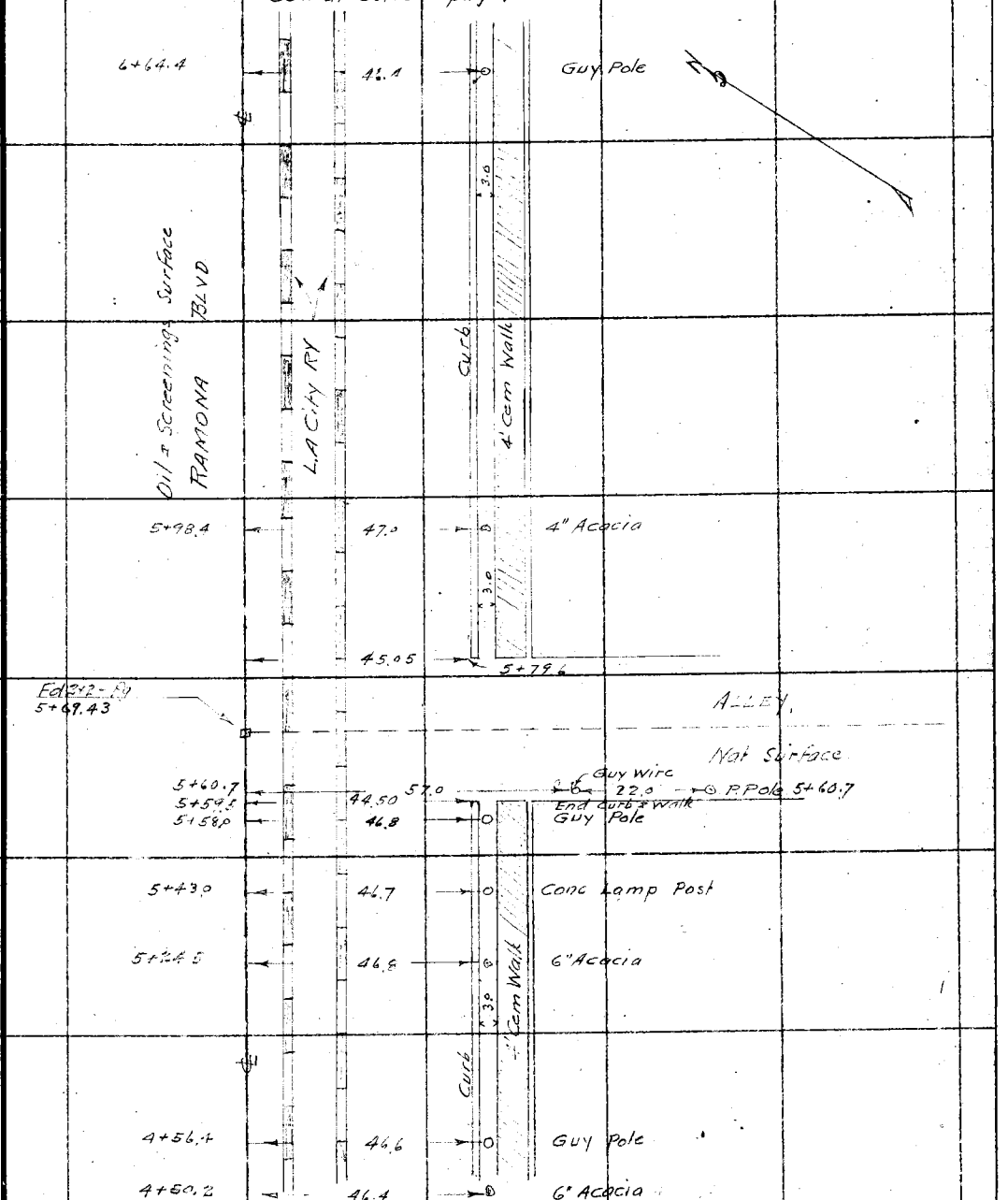

Con from top page 139

Note: ANY ADDITIONS OR CHANGES ON THIS SHEET MUST BE MADE OR CIRCLED IN Red. WITH DATE AND NAME OF PERSON MAKING CHANGE.

Do not extend notes this side of this line

RETURN TO LOS ANGELES COUNTY SURVEYOR

F.B. 406 Pg. 14 ✓ Miller Chief Party Notes by Miller Date 4-16-30

Con at bottom page 144

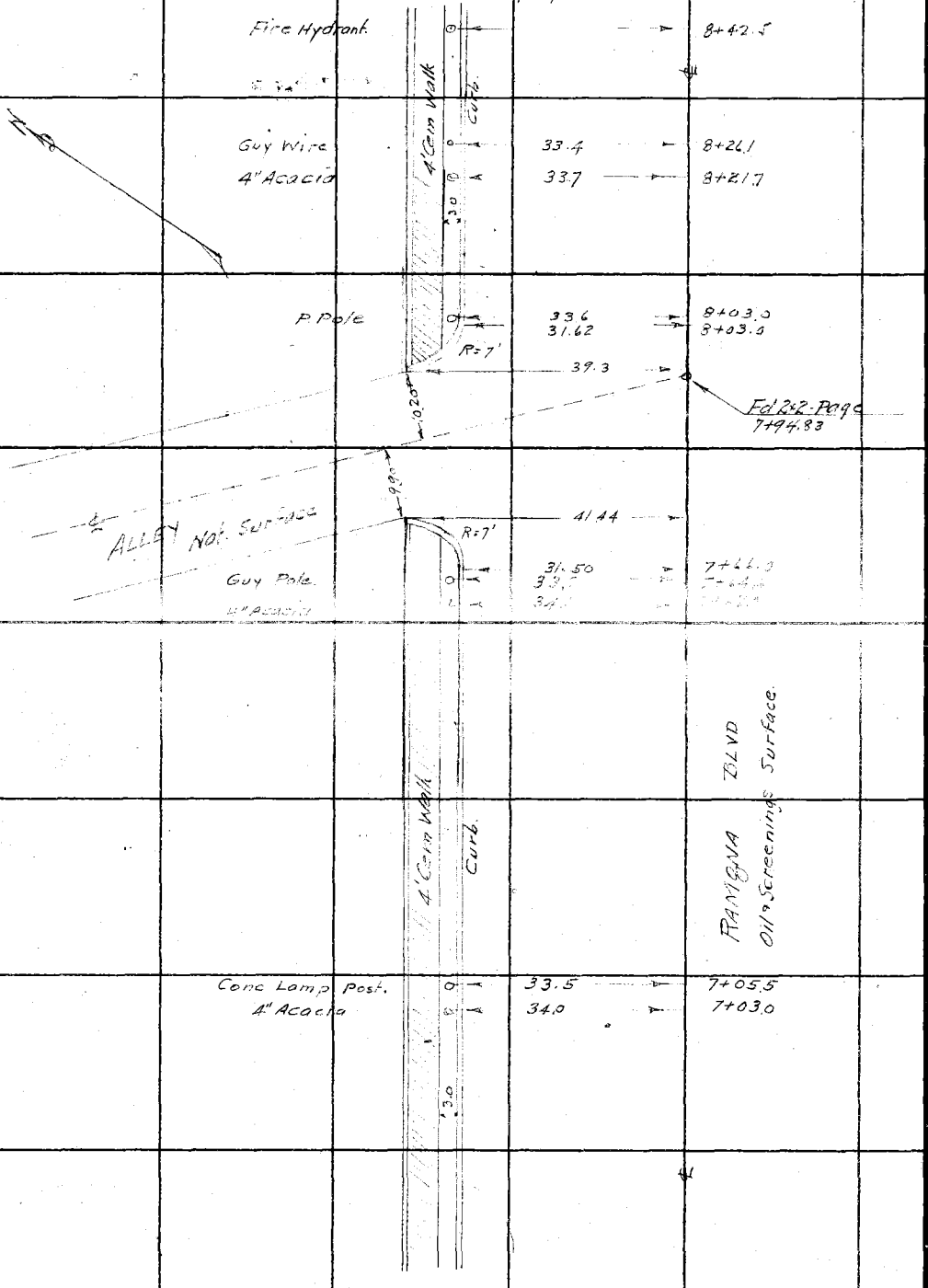

Con From top page 140

RETURN TO LOS ANGELES COUNTY SURVEYOR

Do not extend notes this side of this line

Notes: ANY ADDITIONS OR CHANGES ON THIS SHEET MUST BE MADE OR CIRCLED IN Red. WITH DATE AND NAME OF PERSON MAKING CHANGE.

Date 4-16-30 Notes by Miller Chief Party Miller F.B. 406 PG. 143

Platted by A. Svenson	W. O. No. 4263 D. S. O. No.
Date May, 1930.	Location RAMONA BLVD.
Map No. C.S. B-441-Sh. #1	Surveyed by W. G. Miller
Platting C'k'd by Crowl	Date Apr 1930
Date June 9, 1930	Indexed A. C. Johnson

Div I

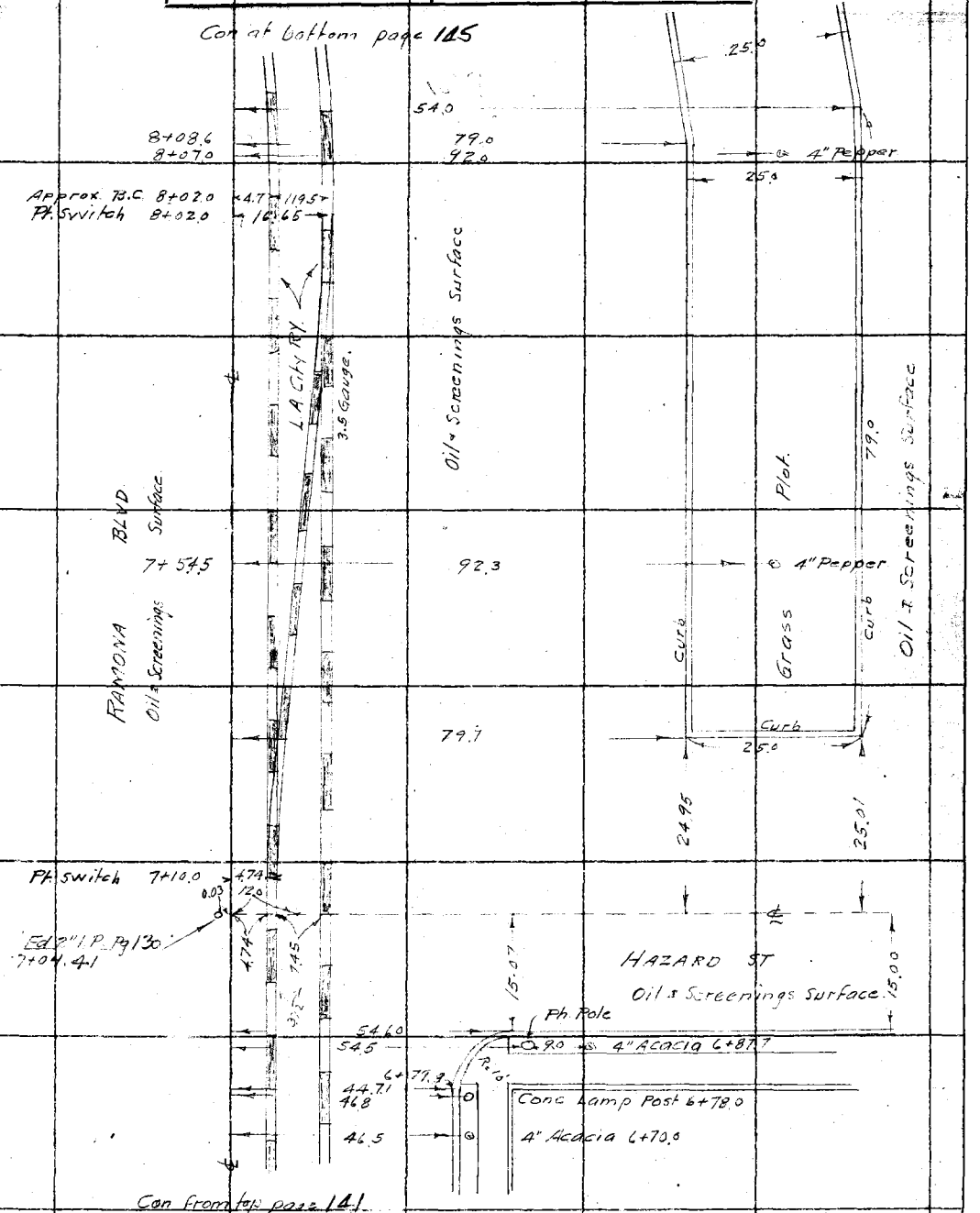

Note: ANY ADDITIONS OR CHANGES ON THIS SHEET MUST BE MADE OR CIRCLED IN Red. WITH DATE AND NAME OF PERSON MAKING CHANGE.

Do not extend notes this side of this line

RETURN TO LOS ANGELES COUNTY SURVEYOR

F.B. 406 PG. 144 — Miller Chief Party — Notes by Miller — Date 4-17-30

Con at bottom page 146

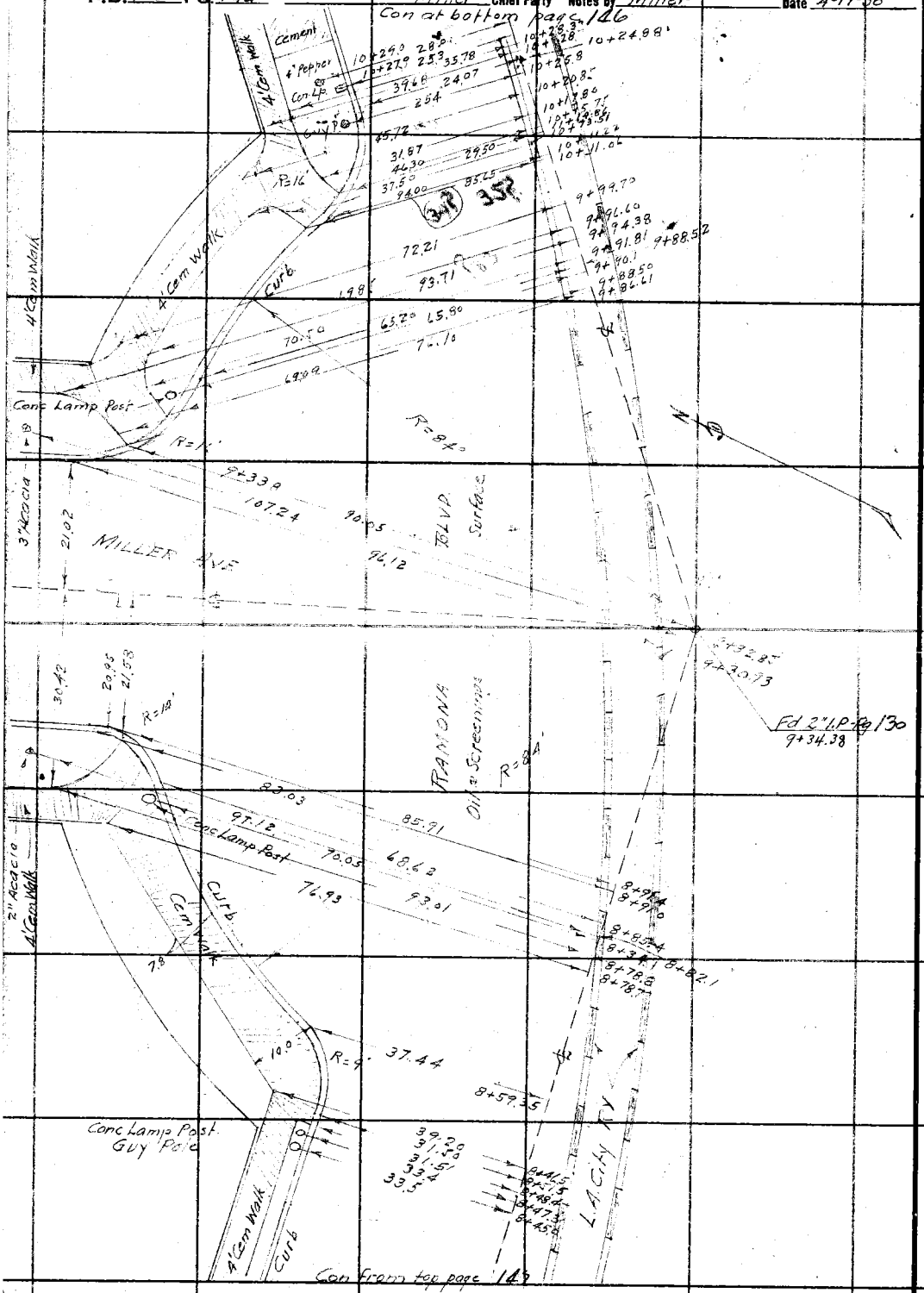

RETURN TO
LOS ANGELES COUNTY SURVEYOR

Do not extend notes this side of this line

Notes: ANY ADDITIONS OR CHANGES ON THIS SHEET MUST BE MADE OR CIRCLED IN Red. WITH DATE AND NAME OF PERSON MAKING CHANGE.

Date 4-17-30 Notes by Miller Chief Party Miller F.B. 406 Pg. 145

Plotted by A. Svenson.	W. O. No. 4263 D. S. O. No.
Date May, 1930.	Location RAMONA BLVD
Map No. C.E.B-441-1	Surveyed by W. C. Miller
Platting C'k'd by Crowl	Date Apr 1930
Date June, 1930.	Indexed C. Johnson

Div I

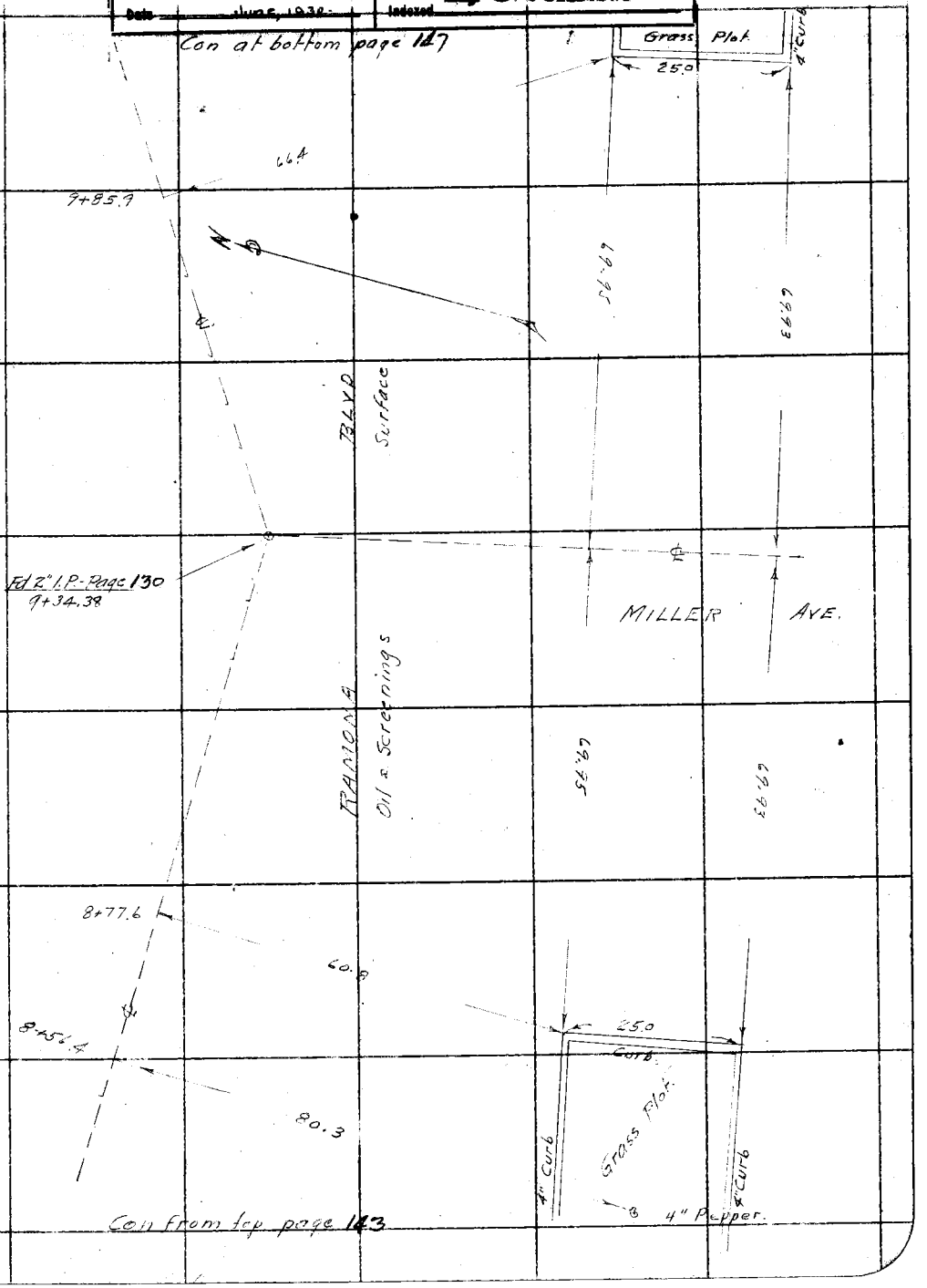

Note: ANY ADDITIONS OR CHANGES ON THIS SHEET MUST BE MADE OR CIRCLED IN Red. WITH DATE AND NAME OF PERSON MAKING CHANGE.

Do not extend notes this side of this line

RETURN TO
LOS ANGELES COUNTY SURVEYOR

F.B. 406 PG. 146 Miller Chief Party Notes by Miller Date 4-17-30

Con at bottom page 148

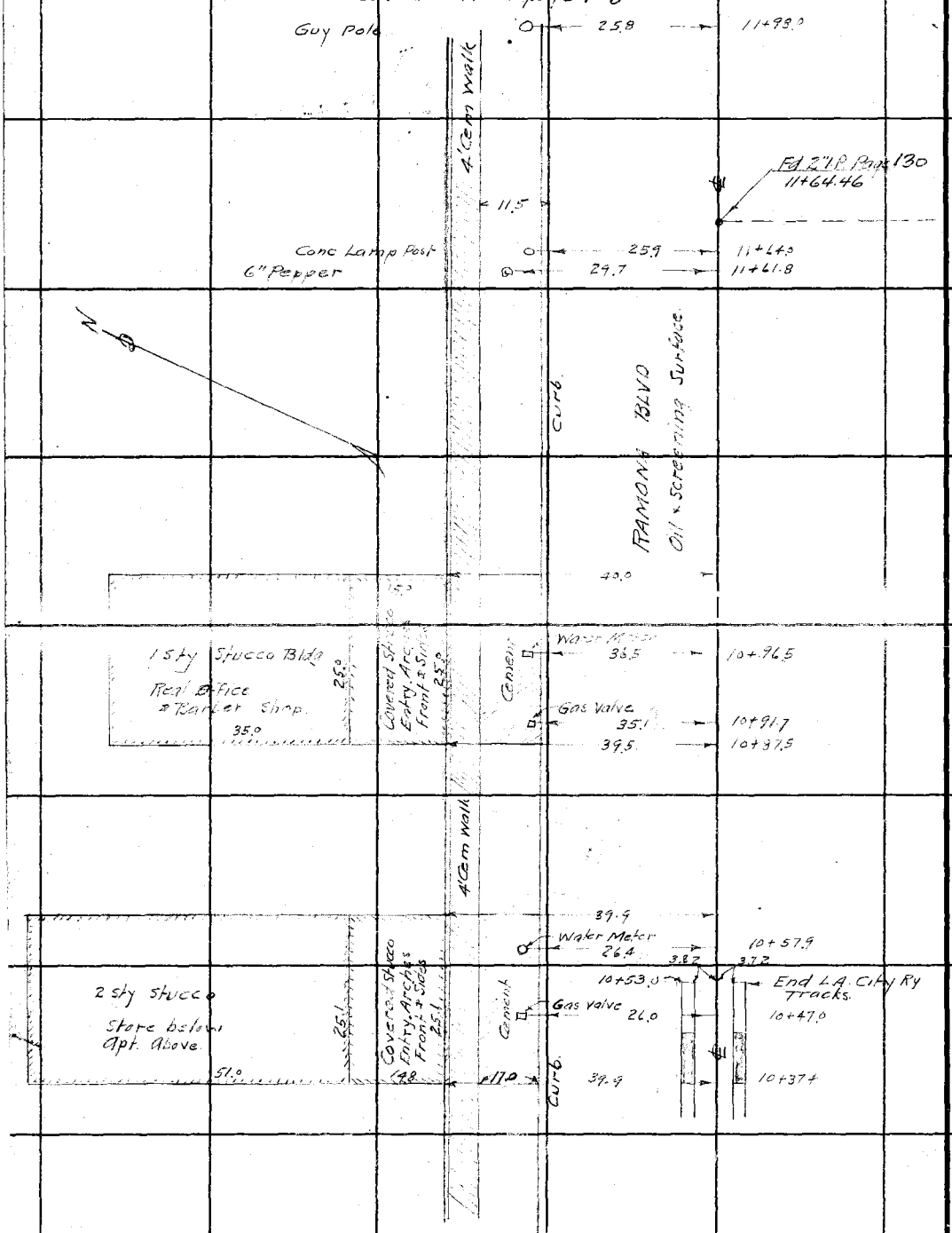

Con from top page 144

RETURN TO
LOS ANGELES COUNTY SURVEYOR
Do not extend notes this side of this line

Notes: ANY ADDITIONS OR CHANGES ON THIS SHEET MUST BE MADE OR CIRCLED IN Red. WITH DATE AND NAME OF PERSON MAKING CHANGE.

Date 4-17-30 Notes by Miller Chief Party Miller F.B. 406 PG 147

Platted by A. Svenson	W. O. No. 4263 D. S. O. No.
Date May, 1930	Location RAMONA BLVD.
Map No. C.S. B-44H-1.	Surveyed by W.A. Miller
Platting C'k'd by Crowl	Date Apr 1930
Date June, 1930	Indexed A. C. Johnson

DIV I

Con at bottom page 124

VAN PELT AVE
VISTA DR
Oil & Screenings Surface.

Fd 2" LP Page 130
11+64.46

11+39.4 — 74.7 — 25.0 — 24.9

11+14.0 — 87.2 — 6" Pepper

RAMONA BLVD
Oil & Screenings Surface.

4" Curb — Grass Plot — Curb

10+59.5 — 86.9 — 6" Pepper

10+14.4 — 74.9 — 25.0

10+05.5 — 85.2 — 3" Pepper

Con From top Page 125

Notes: ANY ADDITIONS OR CHANGES ON THIS SHEET MUST BE MADE OR CIRCLED IN Red. WITH DATE AND NAME OF PERSON MAKING CHANGE.

Do not extend notes this side of this line

RETURN TO LOS ANGELES COUNTY SURVEYOR

F.B. 406 PG. 148 Miller Chief Party Notes by Miller Date 4-17-30

Con at bottom page 150

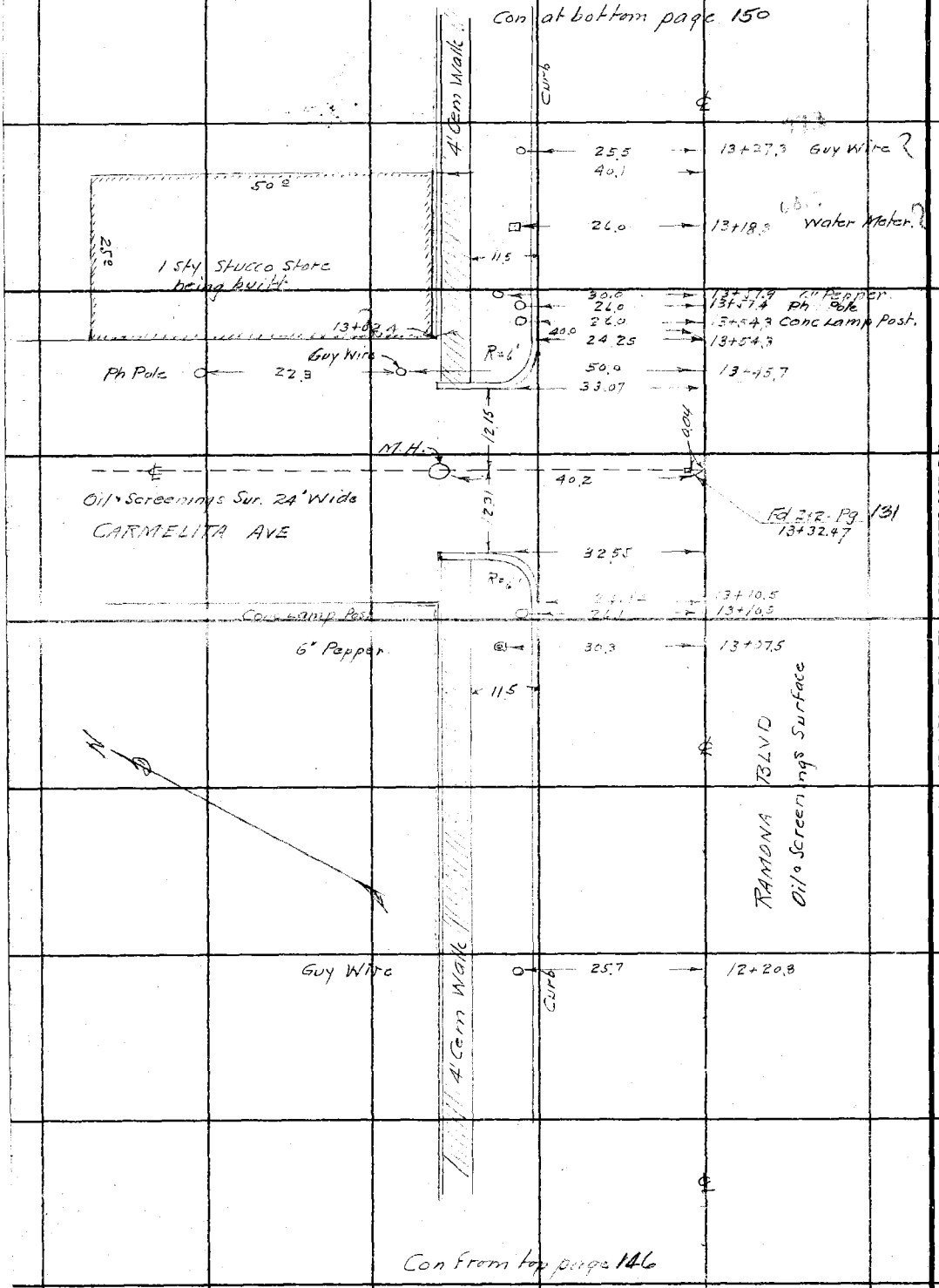

RETURN TO
LOS ANGELES COUNTY SURVEYOR

Do not extend notes this side of this line

Notes: ANY ADDITIONS OR CHANGES ON THIS SHEET MUST BE MADE OR CIRCLED IN Red. WITH DATE AND NAME OF PERSON MAKING CHANGE.

Date 4-17-30 Notes by Miller Chief Party Miller F.B. 406 Pg. 149

Platted by A. Svenson.	W. O. No. 4263 D. S. O. No.
Date May, 1930.	Location RAMONA BLVD
Map No. C.S. R-444-"1".	Surveyed by W.S. Miller
Platting C'k'd by Crowl.	Date Apr 1930
Date June, 1930	Indexed A. C. Johnson

Con at bottom page 151

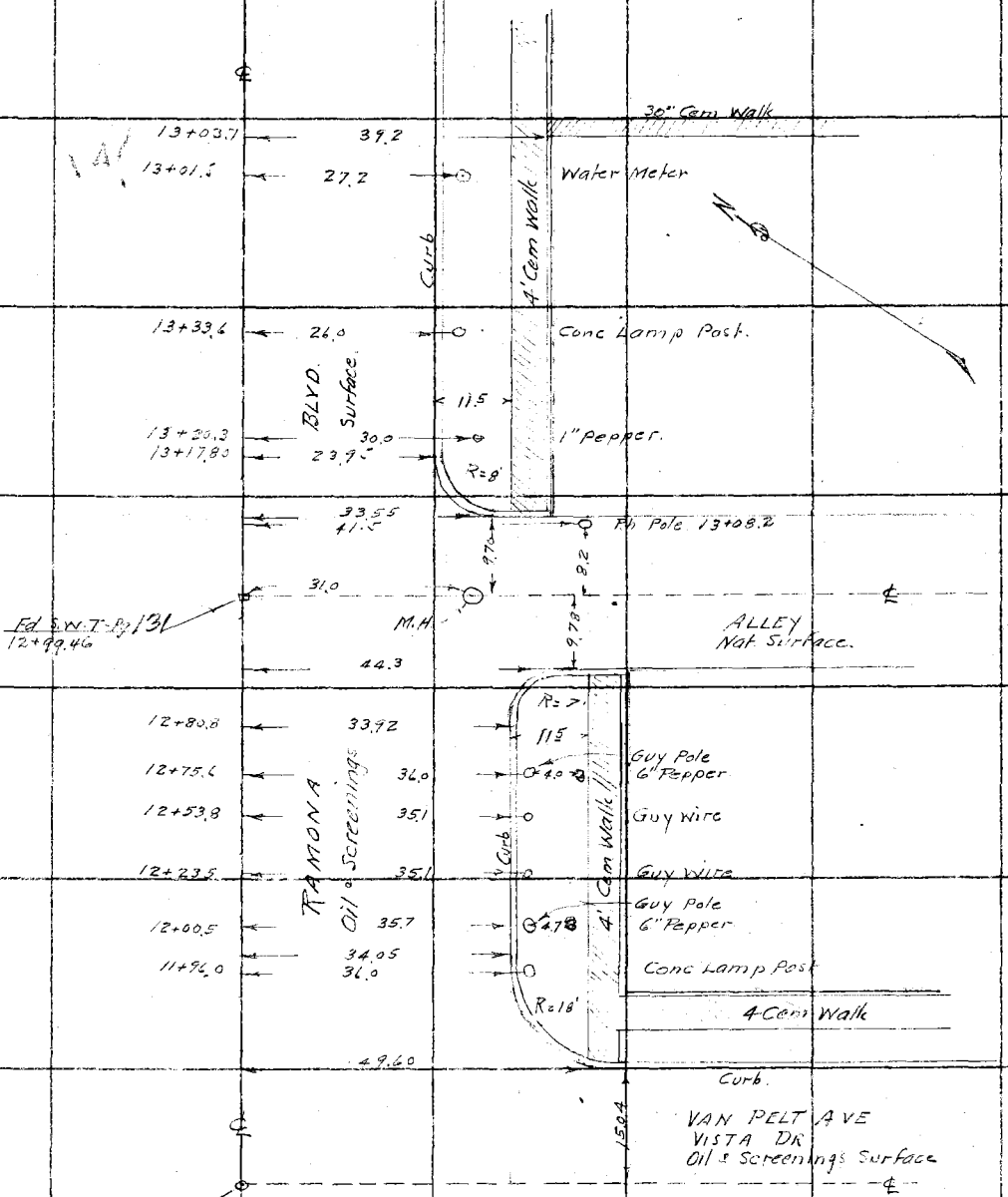

Con From top page 147

Note: ANY ADDITIONS OR CHANGES ON THIS SHEET MUST BE MADE OR CIRCLED IN Red. WITH DATE AND NAME OF PERSON MAKING CHANGE.

Do not extend notes this side of this line

RETURN TO LOS ANGELES COUNTY SURVEYOR

F.B. 406 PG. 150 Miller Chief Party Notes by Miller Date 4-18-30

Con at bottom page 152

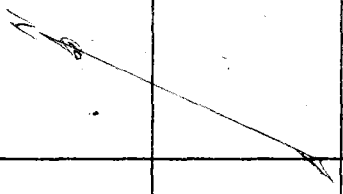

11.5

4' Conc Walk

Curb

℄

RAMONA BLVD.

Oil & Screenings Surface.

6" Pepper — 30.1 — 17+15.9

Conc Lamp Post — 25.9 — 16+50.1

6" Pepper — 30.2 — 16+42.0

Curb

6" Pepper — 30.0 — 15+05.0

Conc Lamp Post — 26.0 — 14+95.2

4' Conc Walk

11.5

6" Pepper — 30.1 — 14+29.0

℄

Con From top page 148

RETURN TO
LOS ANGELES COUNTY SURVEYOR

Do not extend notes this side of this line

Notes: ANY ADDITIONS OR CHANGES ON THIS SHEET MUST BE MADE OR CIRCLED IN R.d. WITH DATE AND NAME OF PERSON MAKING CHANGE.

Date 4-18-30 Notes by Miller Chief Party Miller F.B. 406 Pg. 151

Platted by A Svenson	W. O. No. 4263 D. S. O. No.
Date May, 1930	Location RAMONA BLVD
Map No. C.S. 8-44-1	Surveyed by W.A. Miller
Platting C'k'd by Crarl	Date Apr 1930
Date June, 1936	Indexed A. C. Johnson

Con at bottom page 153

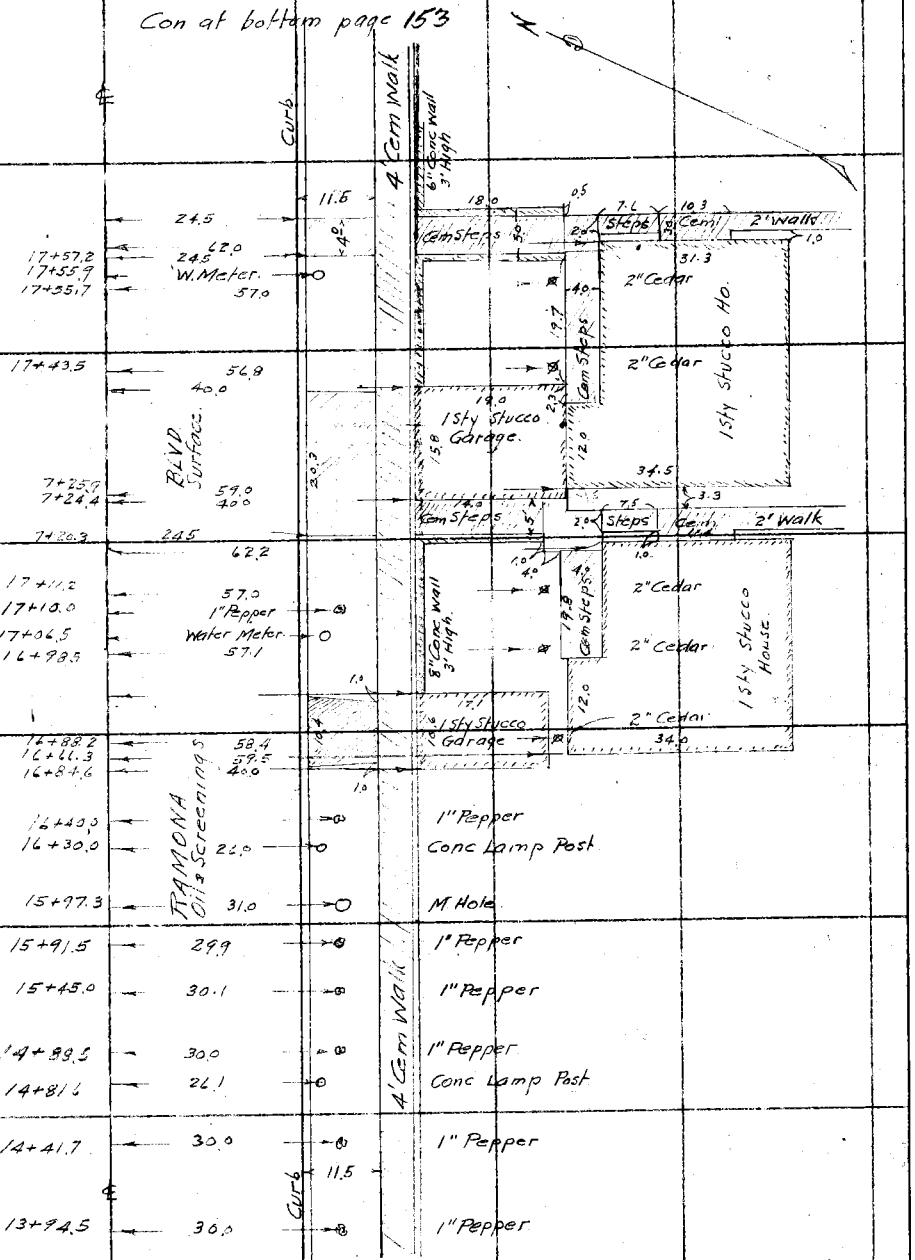

Con from top page 149

Notes ANY ADDITIONS OR CHANGES ON THIS SHEET MUST BE MADE OR CIRCLED IN Red. WITH DATE AND NAME OF PERSON MAKING CHANGE.

Do not extend notes this side of this line

RETURN TO LOS ANGELES COUNTY SURVEYOR

F.B. 406 Pg. 152 Miller Chief Party Notes by Miller Date 4-18-30

Con at bottom page 154

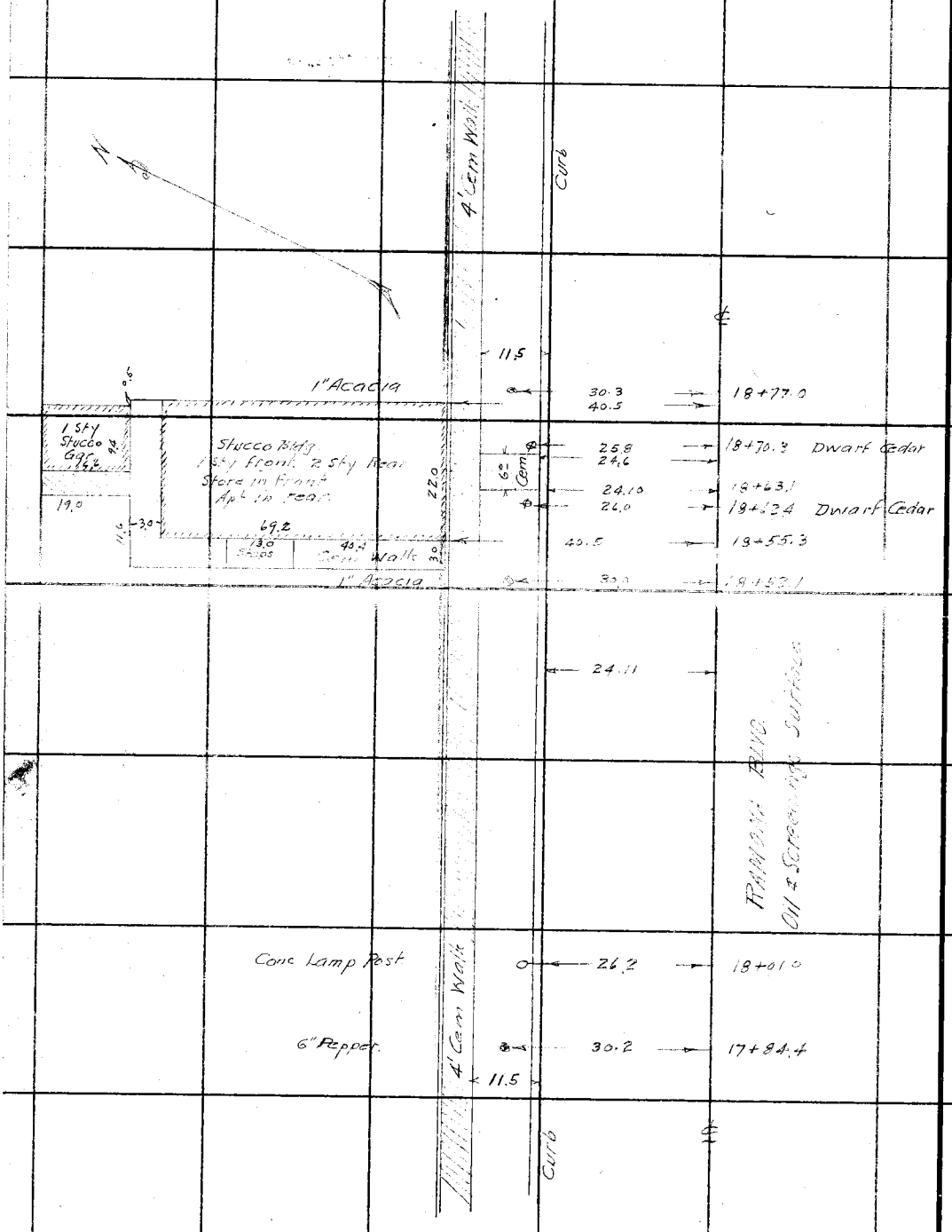

Con from top page 150

RETURN TO
LOS ANGELES COUNTY SURVEYOR

Do not extend notes this side of this line

Notes: ANY ADDITIONS OR CHANGES ON THIS SHEET MUST BE MADE OR CIRCLED IN Red. WITH DATE AND NAME OF PERSON MAKING CHANGE.

Date 4-18-30 Notes by Miller Chief Party Miller F.B. 406 Pg 153

Platted by A. Svensen	W. O. No. 4263 D. S. O. No.
Date May, 1930	Location RAMONA BLVD.
Map No. C.S. B-441-#1	Surveyed by W. A. Miller
Platting C'k'd by R.W.McA	Date Apr 1930
Date May, 1930	Indexed L. C. Johnson

DIV I

Con at bottom page 155

Curb 11.5 — 4' Cem Walk — 6" Conc Wall 3' High

	18+95.0	31.6	M. Hole.
	18+89.9	30.0	1" Pepper
		40.0	
		66.7	
	18+74.2	39.9	
W. Meter.	18+70.9	27.0	
		BLVD SURFACE	
	18+54.3	66.7	
2" Cedar	18+54.0	62.2	
	18+49.1	24.6	
	18+ .3	62.2	
		40.0	
		66.5	
		23.97	
	18+34.2	40.1	
W. Meter	18+29.6	27.0	
1" Pepper	18+28.0	30.0	
		RAMONA Oil Screenings	
	18+12.7	66.6	
	18+07.5	24.5	
		40.0	
		66.2	
	17+94.2	40.0	
Water Meter	17+89.6	26.5	
1" Pepper	17+87.8	55.4	
	17+83.0	30.0	
Conc Lamp Post.	17+77.6	26.0	
	17+75.7	55.4	2" Cedar
	17+74.0	66.3	
	17+69.9	24.4	

1 Sty Stucco Garage 17.0 — Shrubs — Cem Steps — Porch — 1 Sty Stucco House — 2' Cem Walk 38.3 — 18" Cem Walk 38.0 — 6" Conc Wall 3' High — 4' Cem Walk — Curb 11.5

Con from top page 151

Note: ANY ADDITIONS OR CHANGES ON THIS SHEET MUST BE MADE OR CIRCLED IN Red. WITH DATE AND NAME OF PERSON MAKING CHANGE.

Do not extend notes this side of this line

RETURN TO LOS ANGELES COUNTY SURVEYOR

F.B. 406 Pg. 154 Miller Chief Party Notes by Miller Date 4-18-30

Con at bottom page 156

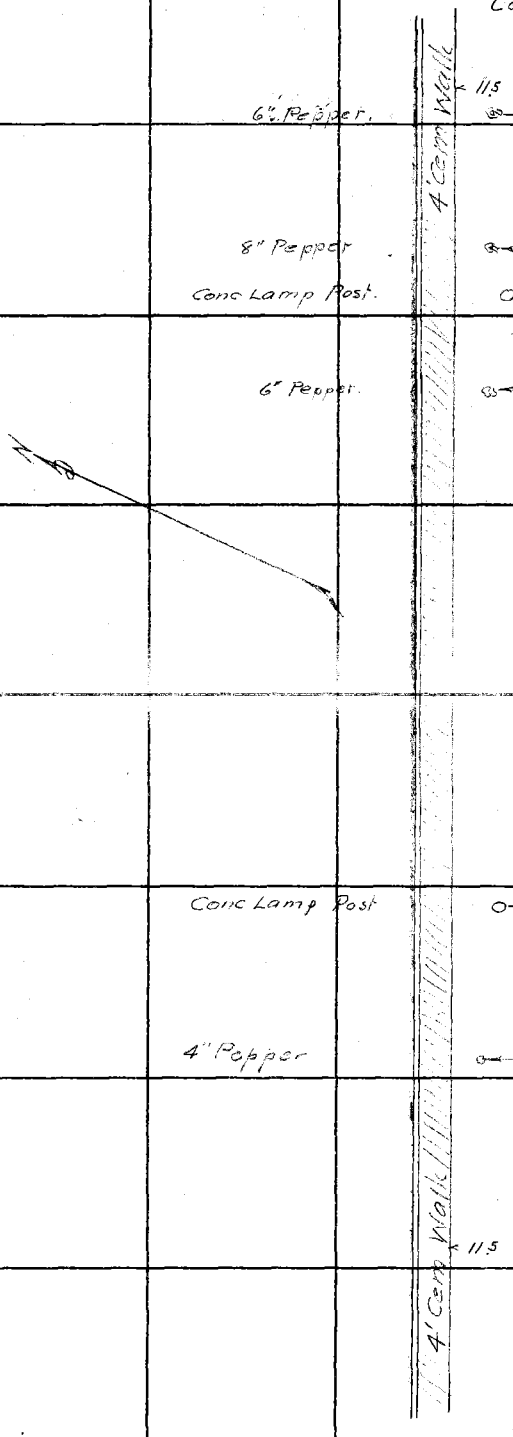

Con From top page 152

RETURN TO
LOS ANGELES COUNTY SURVEYOR

Do not extend notes this side of this line

Note: ANY ADDITIONS OR CHANGES ON THIS SHEET MUST BE MADE OR CIRCLED IN Red. WITH DATE AND NAME OF PERSON MAKING CHANGE.

Date 4-18-30 Notes by Miller Chief Party Miller F.B. 406 Pg. 155

Platted by R.W.McC	W. O. No. 4263 D. S. O. No.
Date May 1930	Location RAMONA BLVD.
Map No. C.S. B-441-1	Surveyed by W.A. Miller
Platting C'k'd by J.D. Price	Date Apr 1930
Date 7-21-'30	Indexed A. C. Johnson

Con at bottom page 157

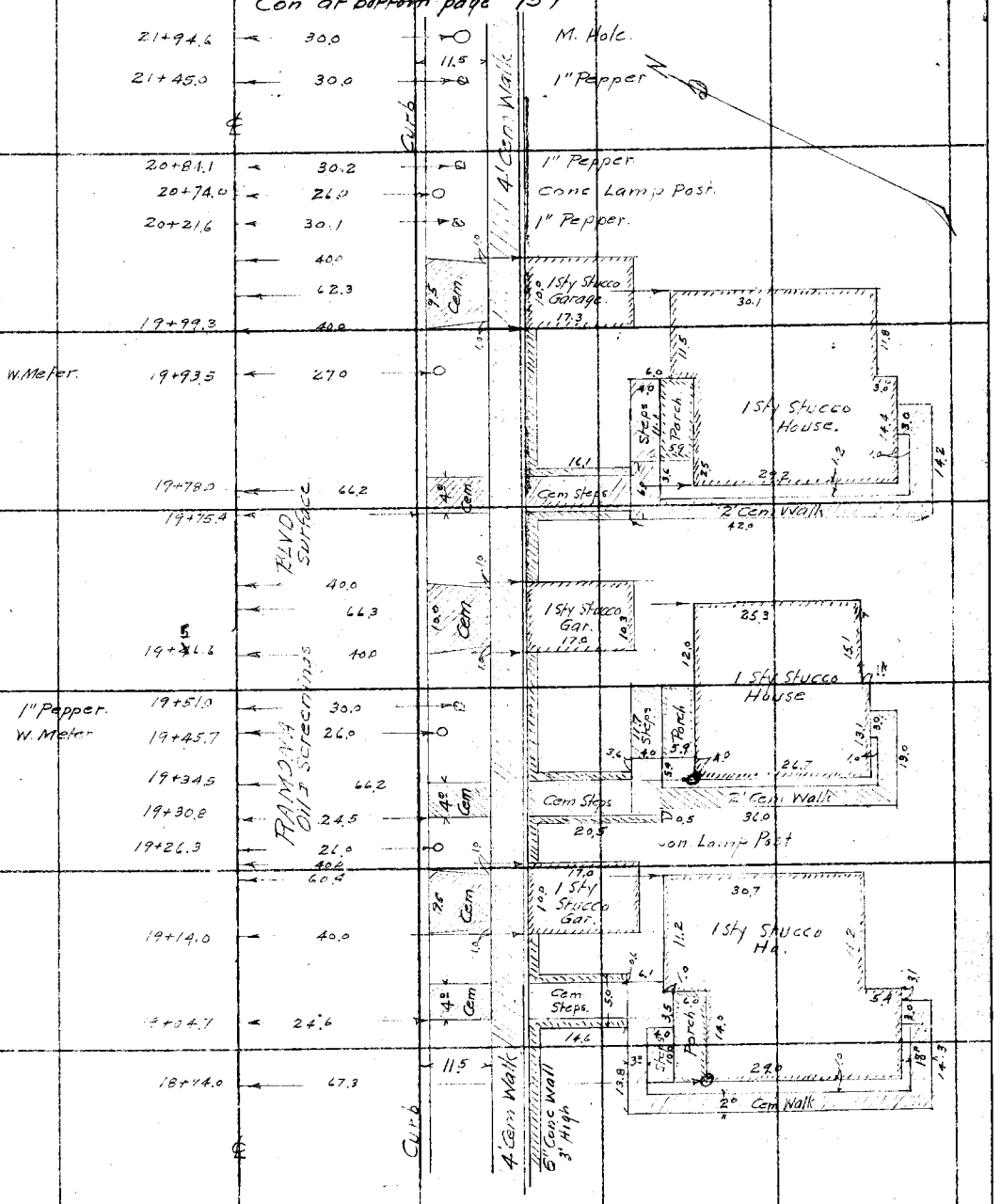

Con from top page 163

Note: ANY ADDITIONS OR CHANGES ON THIS SHEET MUST BE MADE OR CIRCLED IN Red. WITH DATE AND NAME OF PERSON MAKING CHANGE.

Do not extend notes this side of this line

RETURN TO LOS ANGELES COUNTY SURVEYOR

F.B. 406 Pg. 156 Miller Chief Party Notes by Miller Date 4-18-30

Con at bottom page 158

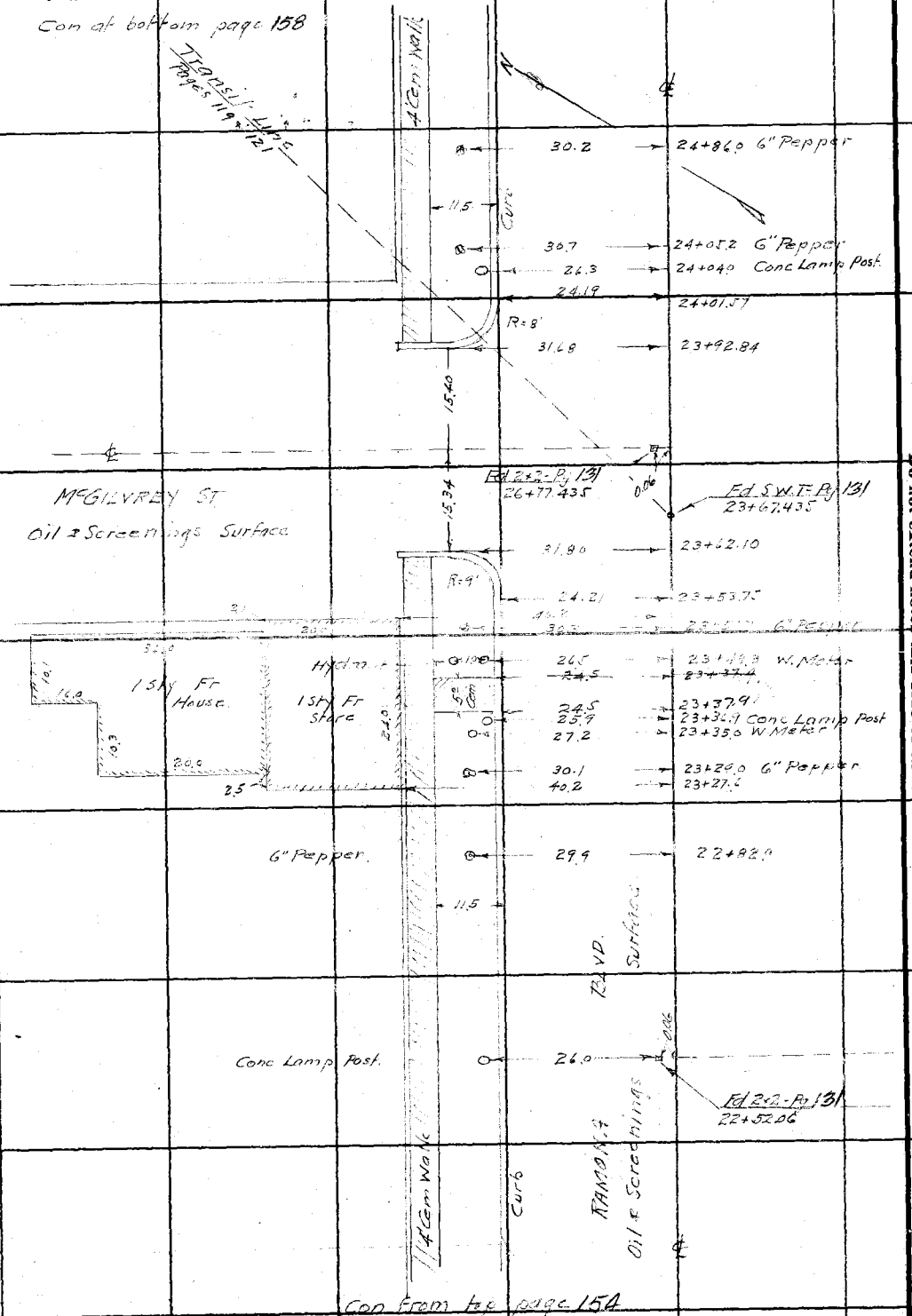

RETURN TO
LOS ANGELES COUNTY SURVEYOR

Do not extend notes this side of this line

Notes: ANY ADDITIONS OR CHANGES ON THIS SHEET MUST BE MADE OR CIRCLED IN Red. WITH DATE AND NAME OF PERSON MAKING CHANGE.

Date 4-19-30 Notes by Miller Chief Party Miller F.B. 406 Pg 157

Platted by R.W.McA.	W. O. No. 4263 D. S. O. No.
Date May 1930	Location RAMONA BLVD
Map No. C.S. B-441-1	Surveyed by [illegible]
Platting C'k'd by J. D. Price	Date Apr 1930
Date July, 1930	Indexed A. C. Johnson

Div I

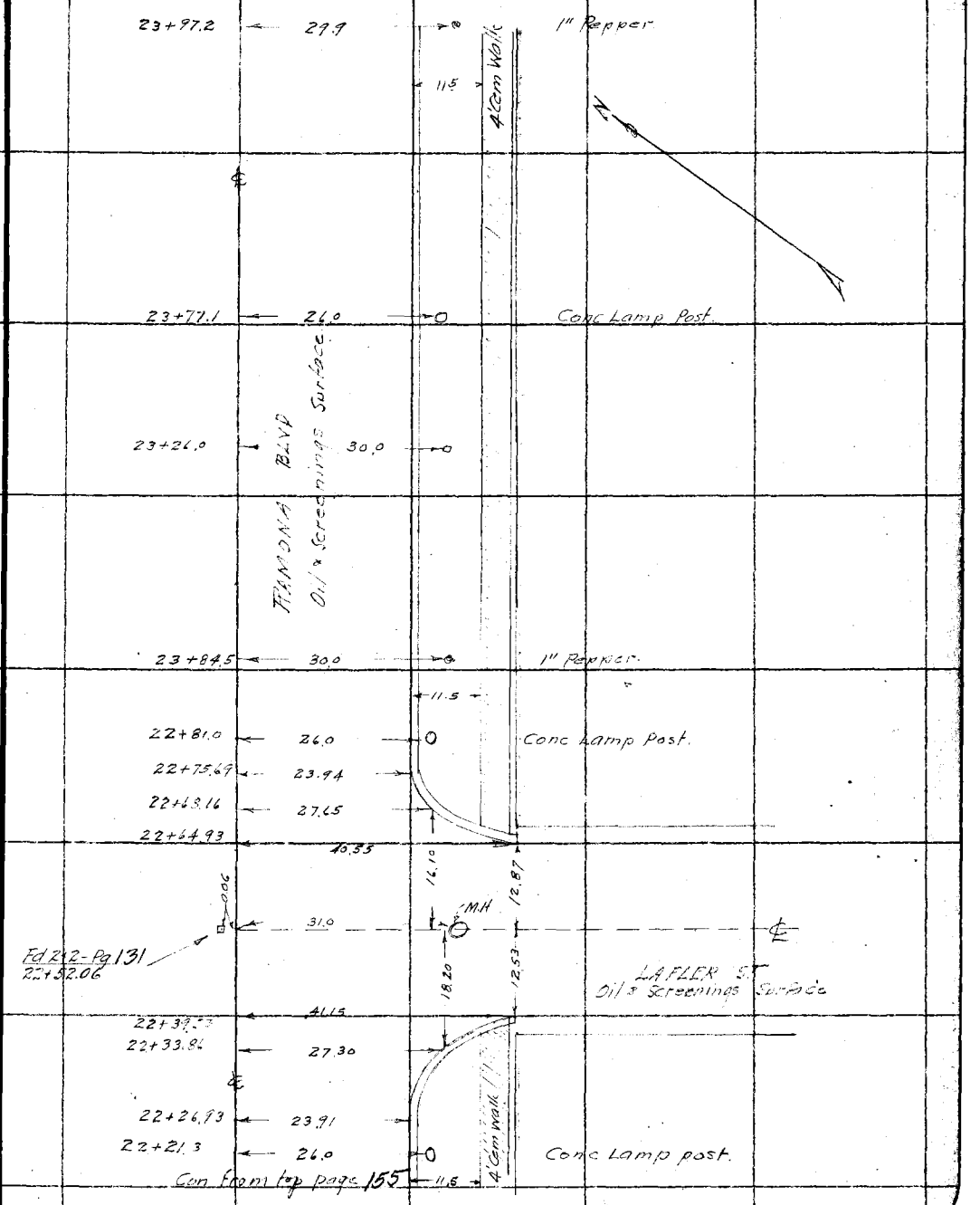

Note: ANY ADDITIONS OR CHANGES ON THIS SHEET MUST BE MADE OR CIRCLED IN Red. WITH DATE AND NAME OF PERSON MAKING CHANGE.

Do not extend notes this side of this line

RETURN TO
LOS ANGELES COUNTY SURVEYOR

F.B. 406 Pg. 158 Miller Chief Party Notes by Miller Date 4-19-30

Con at bottom page 159

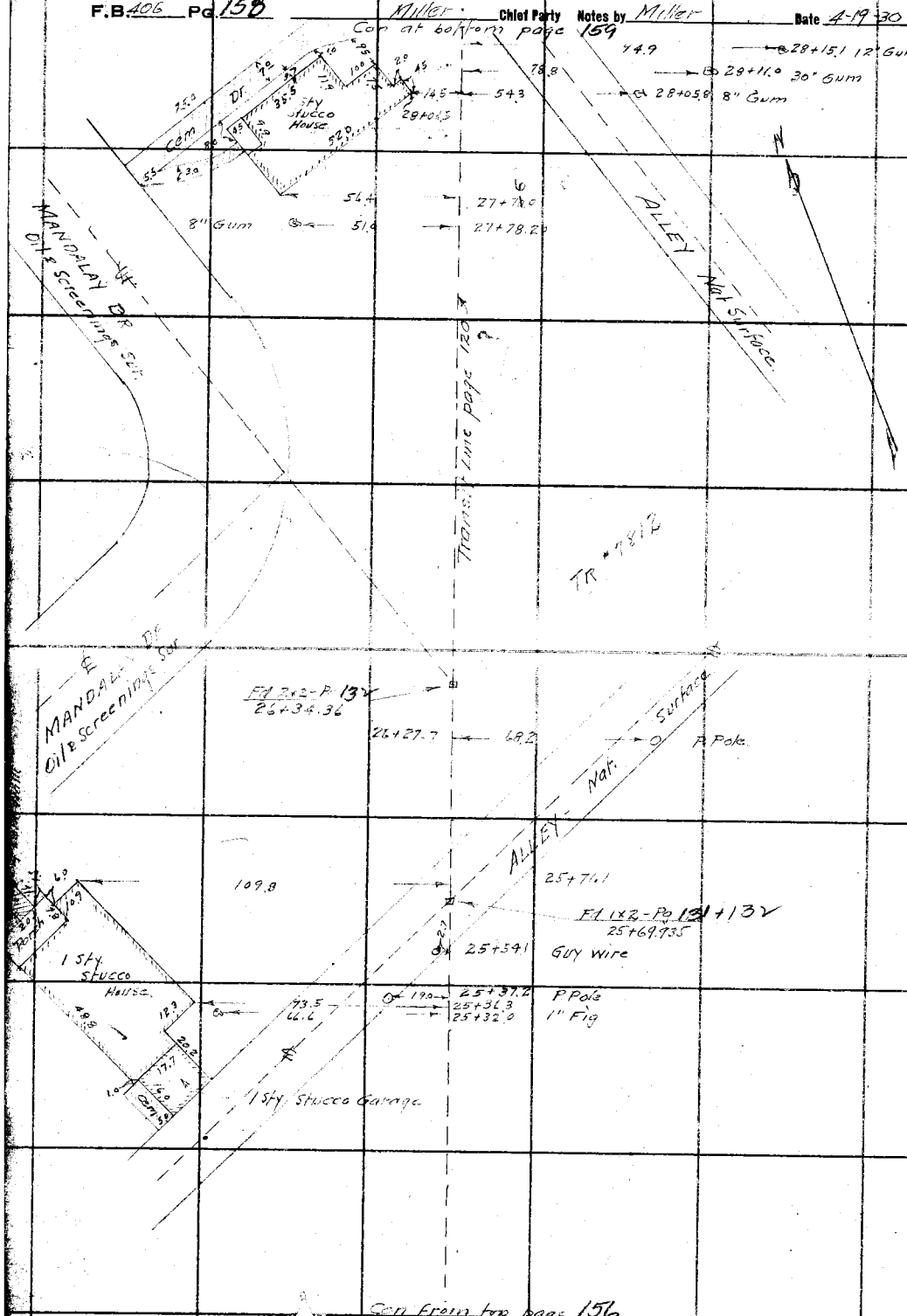

Con From top page 156

RETURN TO
LOS ANGELES COUNTY SURVEYOR

Do not extend notes this side of this line

Notes: ANY ADDITIONS OR CHANGES ON THIS SHEET MUST BE MADE OR CIRCLED IN Red. WITH DATE AND NAME OF PERSON MAKING CHANGE.

Date 4-19-30 Notes by Miller Chief Party Miller F.B. 406 Pg. 159

Platted by A. Svenson.	W. O. No. 4263 D. S. O. No.
Date May, 1930.	Location RAMONA BLVD
Map No. C.S. B-441-Sh.#1	Surveyed by W. A. Miller
Platting C'k'd by J. D. Price.	Date Apr 1930
Date July, 1930	Indexed A. C. Johnson

DIV I

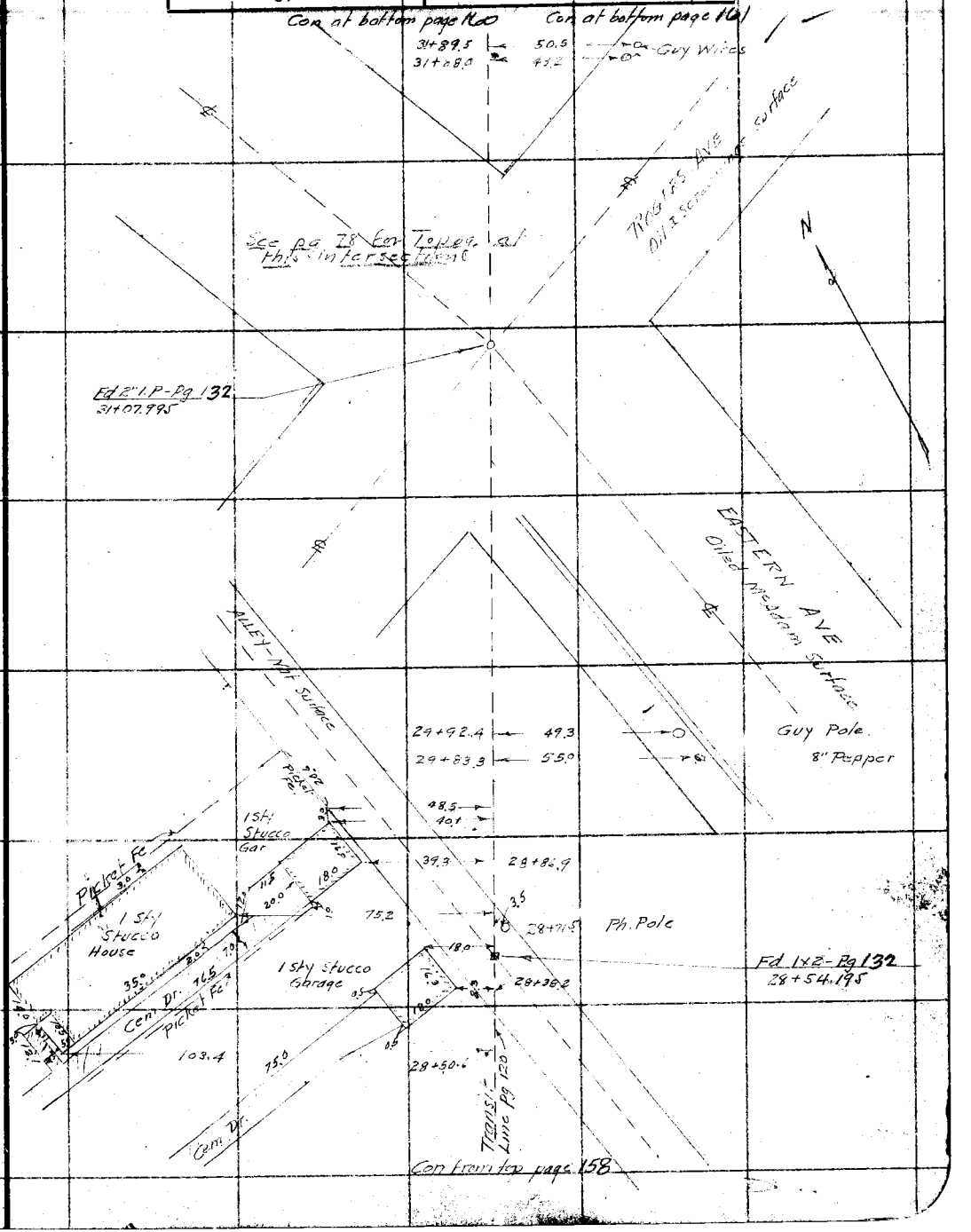

Note: ANY ADDITIONS OR CHANGES ON THIS SHEET MUST BE MADE OR CIRCLED IN Red. WITH DATE AND NAME OF PERSON MAKING CHANGE.

Do not extend notes this side of this line

RETURN TO LOS ANGELES COUNTY SURVEYOR

F.B. 406 Pg. 160 Miller Chief Party Notes by Miller Date 4-19-30

Con at bottom page 162

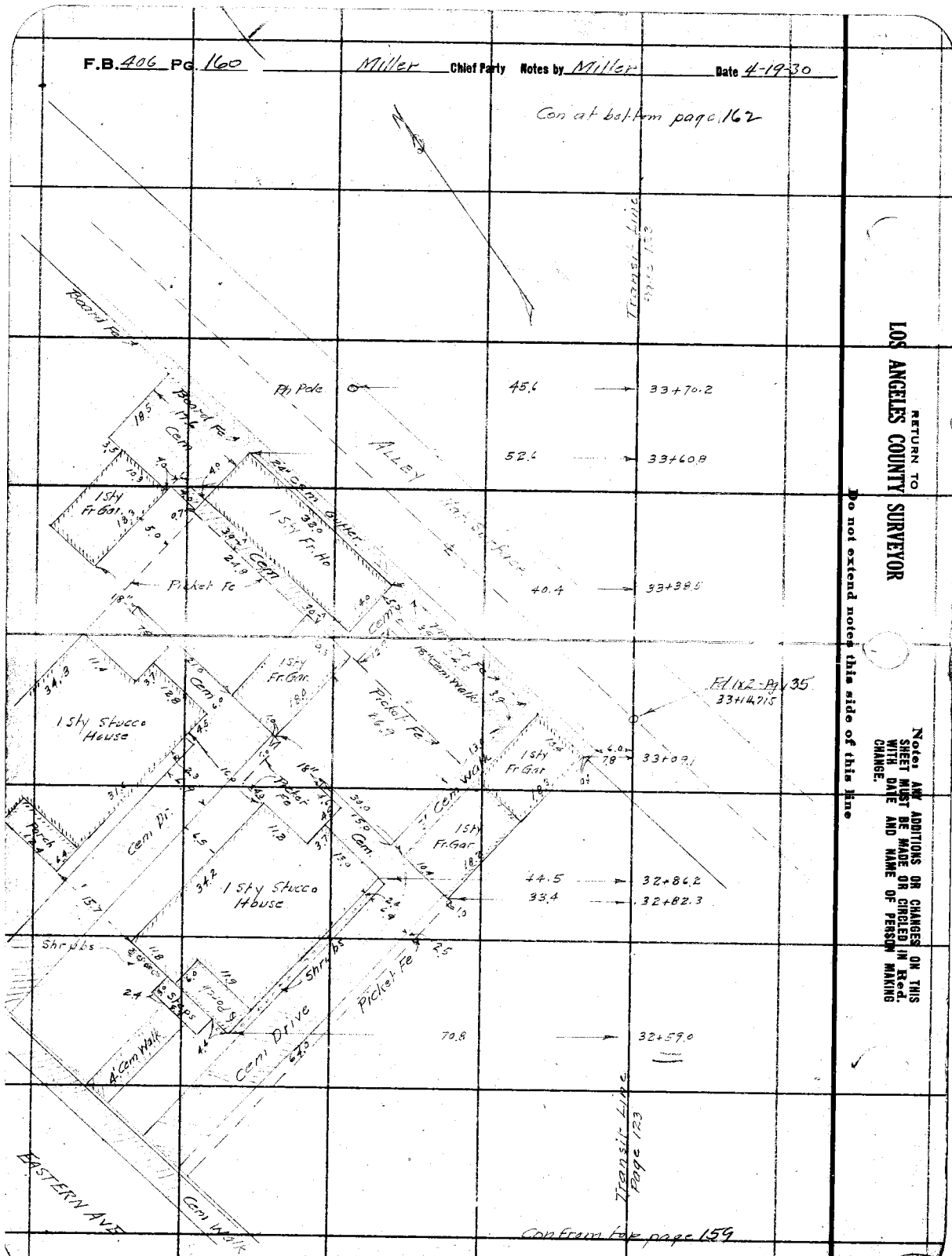

RETURN TO
LOS ANGELES COUNTY SURVEYOR

Do not extend notes this side of this line

Notes: ANY ADDITIONS OR CHANGES ON THIS SHEET MUST BE MADE OR CIRCLED IN Red. WITH DATE AND NAME OF PERSON MAKING CHANGE.

Date 4-19-30 Notes by Miller Chief Party Miller F.B. 406 Pg. 161

Platted by A. Svenson
Date May, 1930
Map No. C.S. B-44-2 #1
Platting C'k'd by J.D. Price
Date July, 1930

W. O. No. 4263 U. S. O. No.
Location RAMONA BLVD
Surveyed by W.A. Miller
Date Apr 1930
Indexed C. C. Johnson

DIV I

Con at bottom Page 163

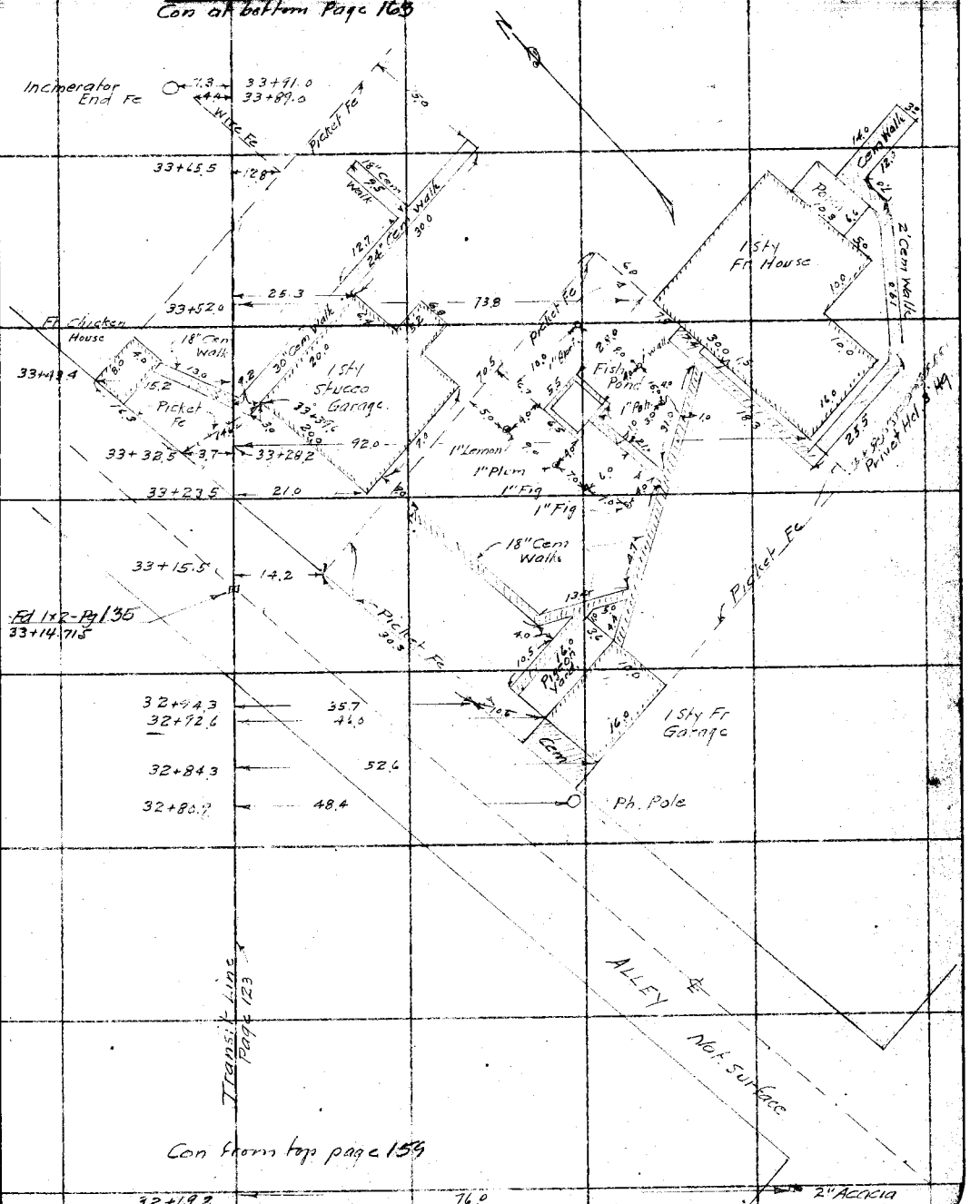

Note: ANY ADDITIONS OR CHANGES ON THIS SHEET MUST BE MADE OR CIRCLED IN Red. WITH DATE AND NAME OF PERSON MAKING CHANGE.

Do not extend notes this side of this line

RETURN TO
LOS ANGELES COUNTY SURVEYOR

F.B. 406 PG. 162 Miller Chief Party Notes by Miller Date 4-19-30

6.6
6.0
13.0
2.5
15.5
43.6

Con at bottom page 164

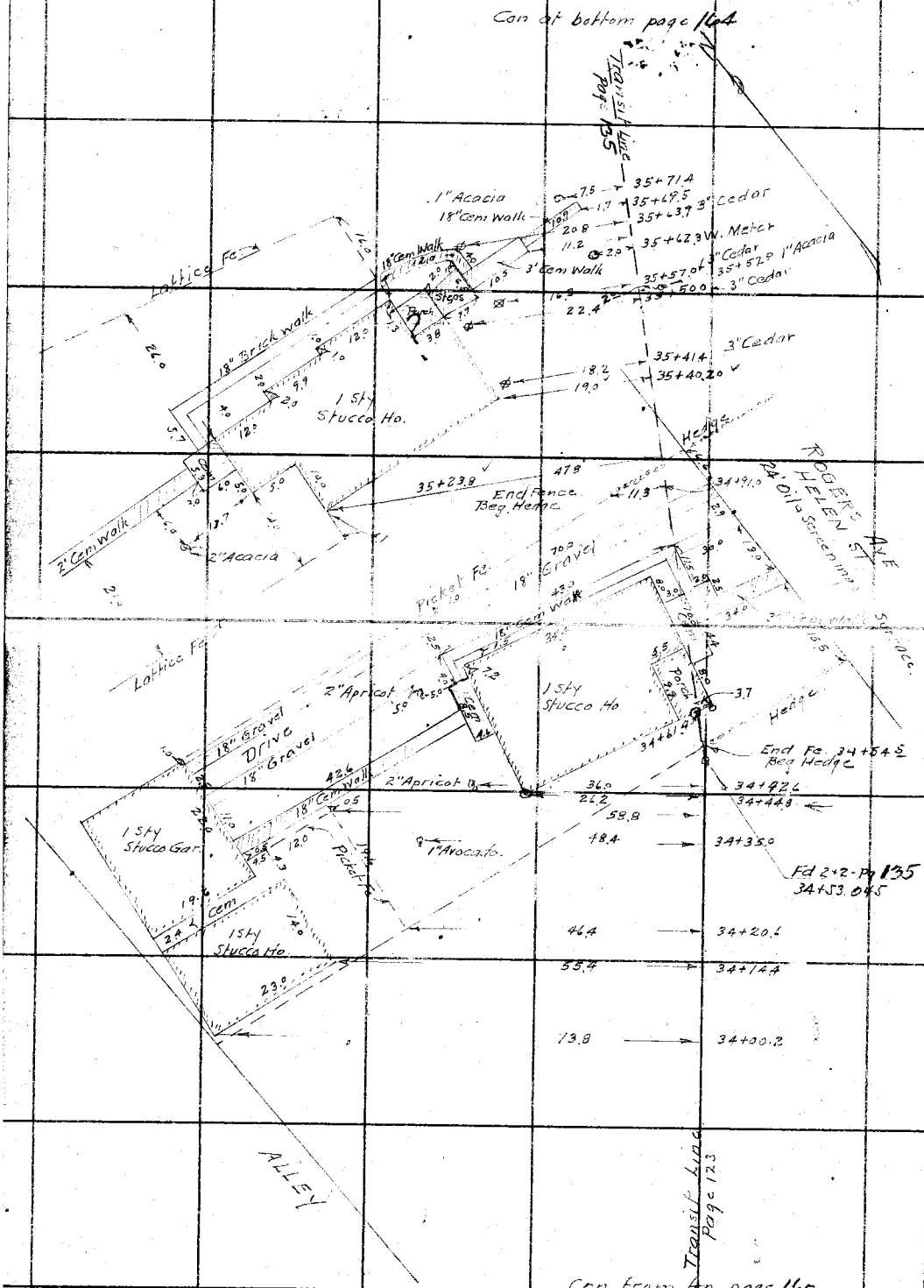

Con from top page 160

RETURN TO
LOS ANGELES COUNTY SURVEYOR

Do not extend notes this side of this line

Note: ANY ADDITIONS OR CHANGES ON THIS SHEET MUST BE MADE OR CIRCLED IN Red. WITH DATE AND NAME OF PERSON MAKING CHANGE.

Date 4-21-30 Notes by Miller Chief Party Miller F.B. 406 Pg. 163

Platted by A. Svenson.	W. O. No. 4263 D. S. O. No.
Date May, 1930.	Location RAMONA BLVD.
Map No. C.S.B-441	Surveyed by W. A. Miller
Platting C'k'd by Cowl.	Date Apr 1930
Date May, 1930.	Indexed C. Johnson

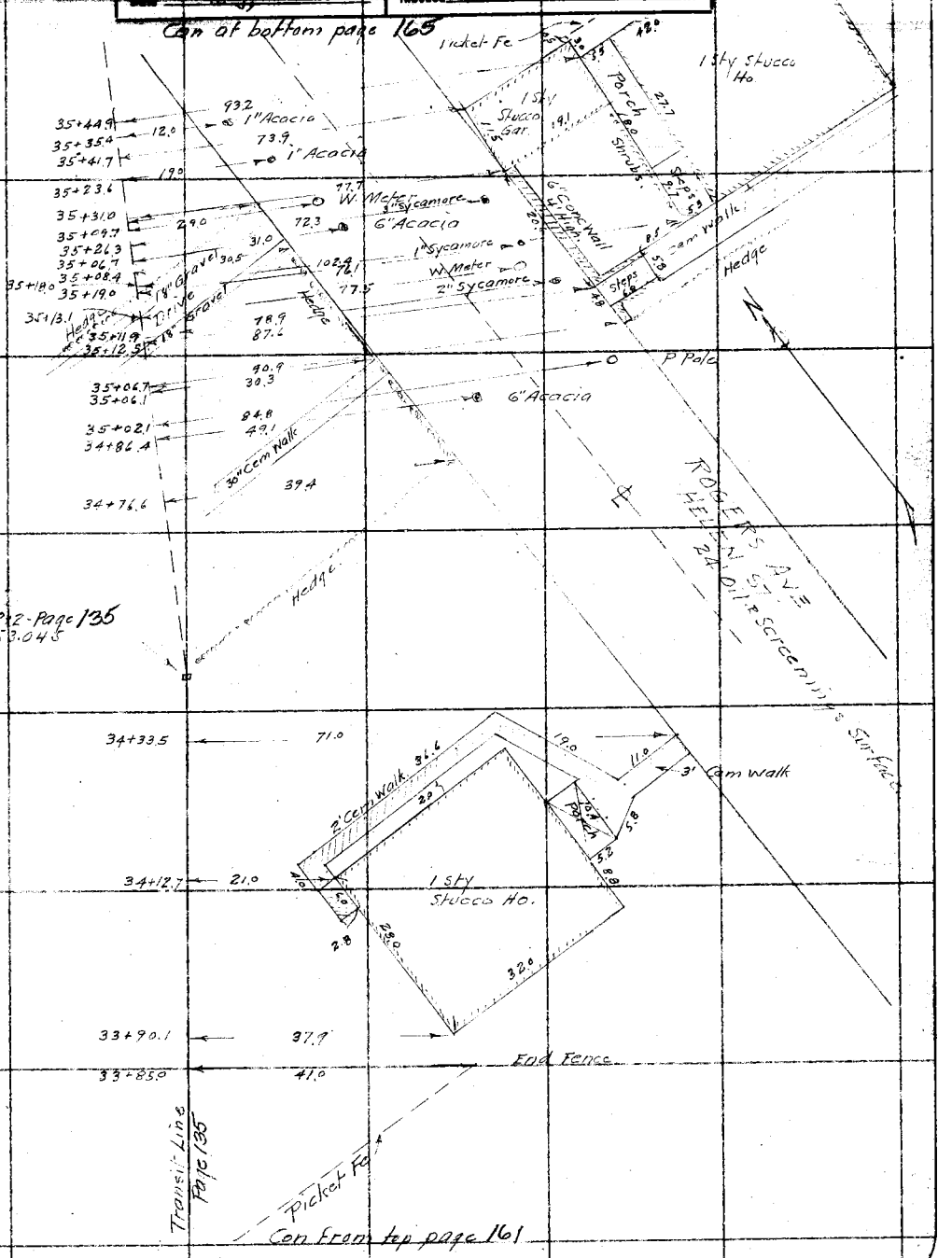

Note: ANY ADDITIONS OR CHANGES ON THIS SHEET MUST BE MADE OR CIRCLED IN Red. WITH DATE AND NAME OF PERSON MAKING CHANGE.

Do not extend notes this side of this line

RETURN TO LOS ANGELES COUNTY SURVEYOR

F.B. 406 PG. 164 Miller Chief Party Notes by Miller Date 4-21-30

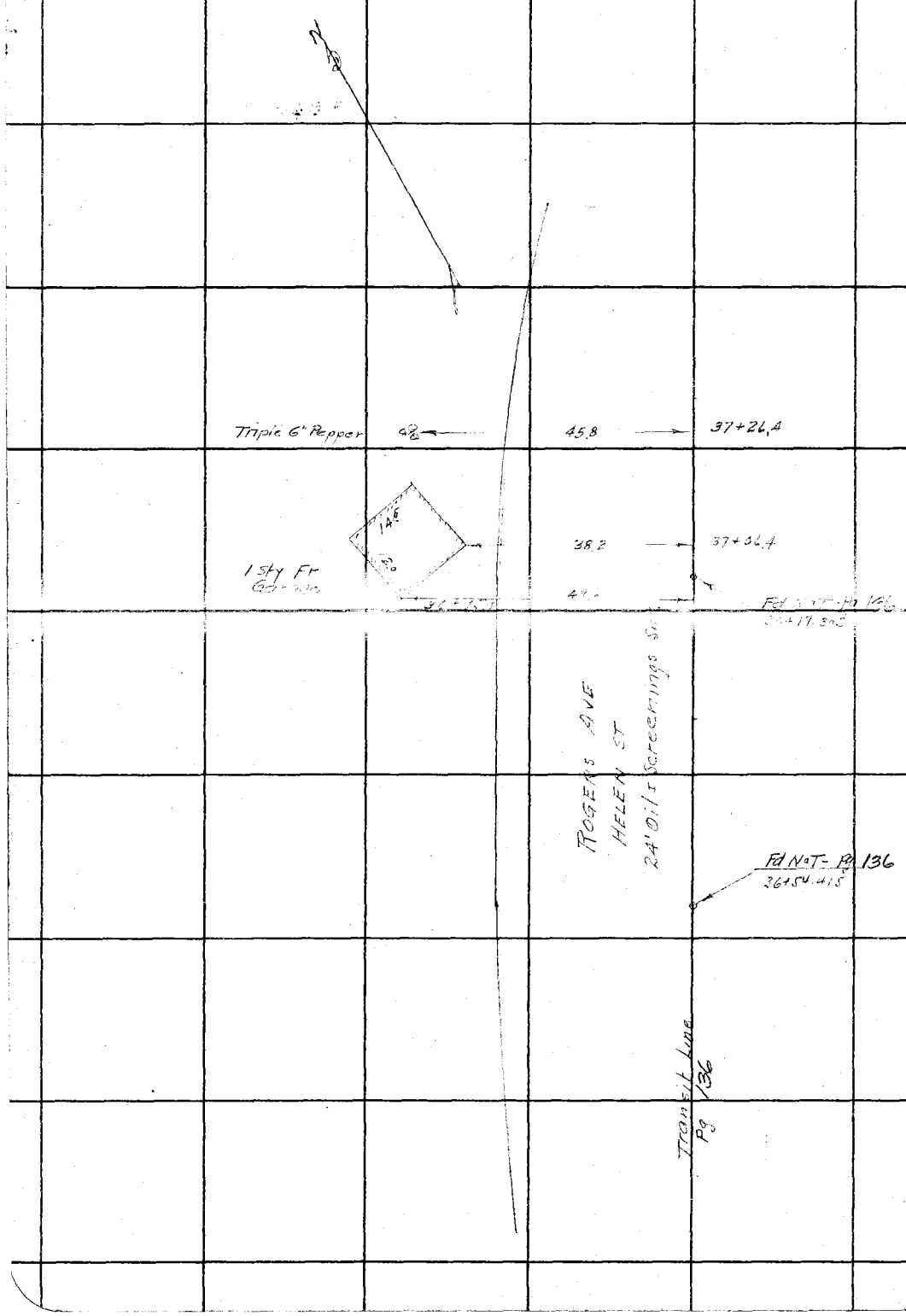

RETURN TO
LOS ANGELES COUNTY SURVEYOR

Do not extend notes this side of this line

Note: ANY ADDITIONS OR CHANGES ON THIS SHEET MUST BE MADE OR CIRCLED IN Red. WITH DATE AND NAME OF PERSON MAKING CHANGE.

Date 4-21-30 Notes by Miller Chief Party Miller F.B. 406 PG. 165

Platted by A. Svenson.	W. O. No. 4263 D. S. O. No.
Date May, 1930.	Location RAMONA BLVD
Map No. C-S. B-441-#1	Surveyed by W. A. Miller
Platting C'k'd by Crowl.	Date Apr 1930
Date ~~June, 1930~~	Indexed A. C. Johnson

Note: ANY ADDITIONS OR CHANGES ON THIS SHEET MUST BE MADE OR CIRCLED IN Red. WITH DATE AND NAME OF PERSON MAKING CHANGE.

Do not extend notes this side of this line

RETURN TO
LOS ANGELES COUNTY SURVEYOR

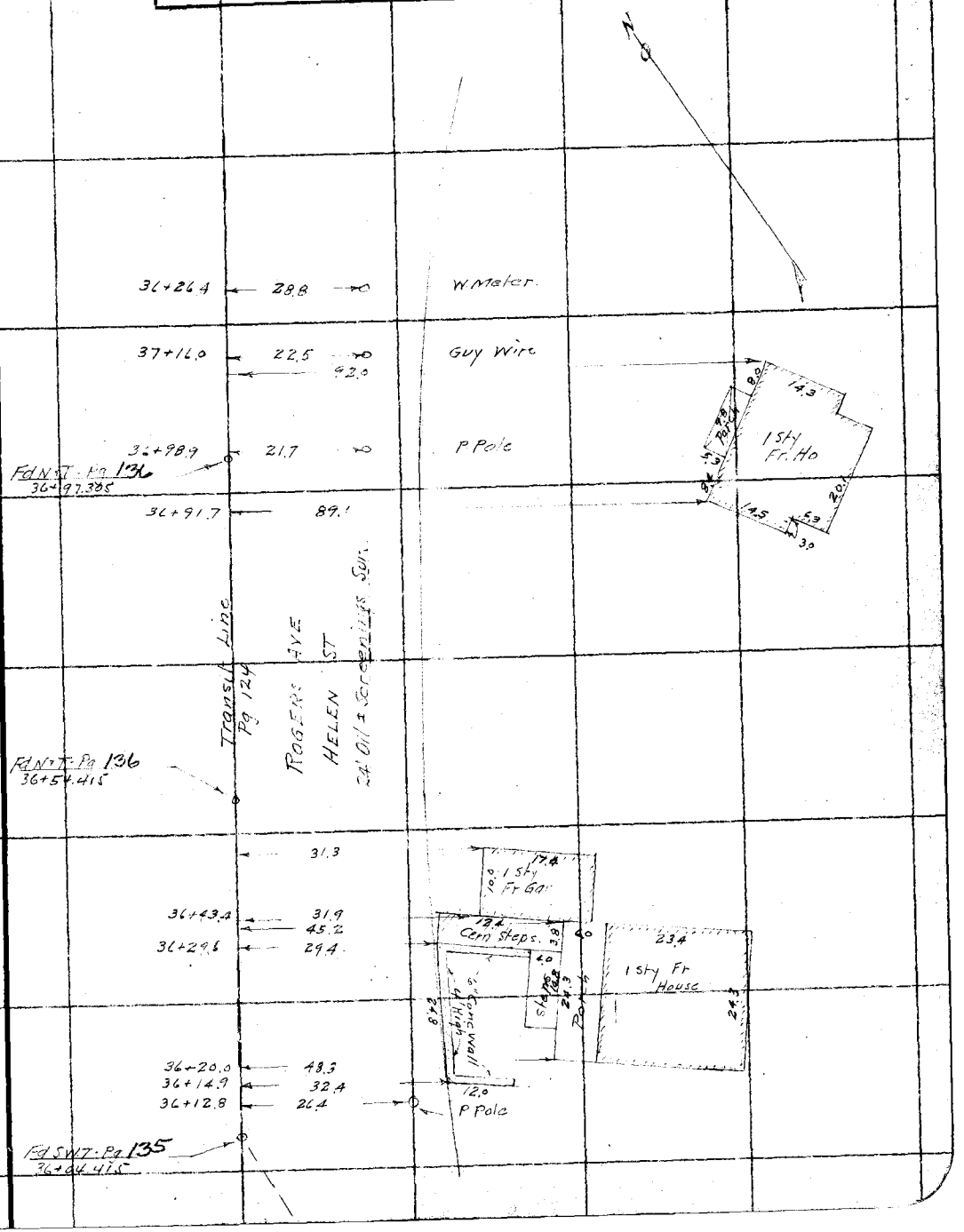

RETURN TO
LOS ANGELES COUNTY SURVEYOR

Note: ANY ADDITIONS OR CHANGES ON THIS SHEET MUST BE MADE OR CIRCLED IN Red. WITH DATE AND NAME OF PERSON MAKING CHANGE.

Do not extend notes this side of this line

F.B. 406 PG. 166

Chief Party _____ Notes by _____ Date _____

Date 4-18-30 Notes by Carlson Chief Party Miller F.B. 406 PG 167

Platted by A. Svenson	W. O. No. 4263 D. S. O. No.
Date May, 1930	Location RAMONA BLVD.
Map No. C.S. B-441-1	Surveyed by Carlson
Platting C'k'd by J.D. Price	Date Apr. 1930
Date July, 1930	Indexed A. C. Johnson

Tape 1034 84° F 20#

Div I

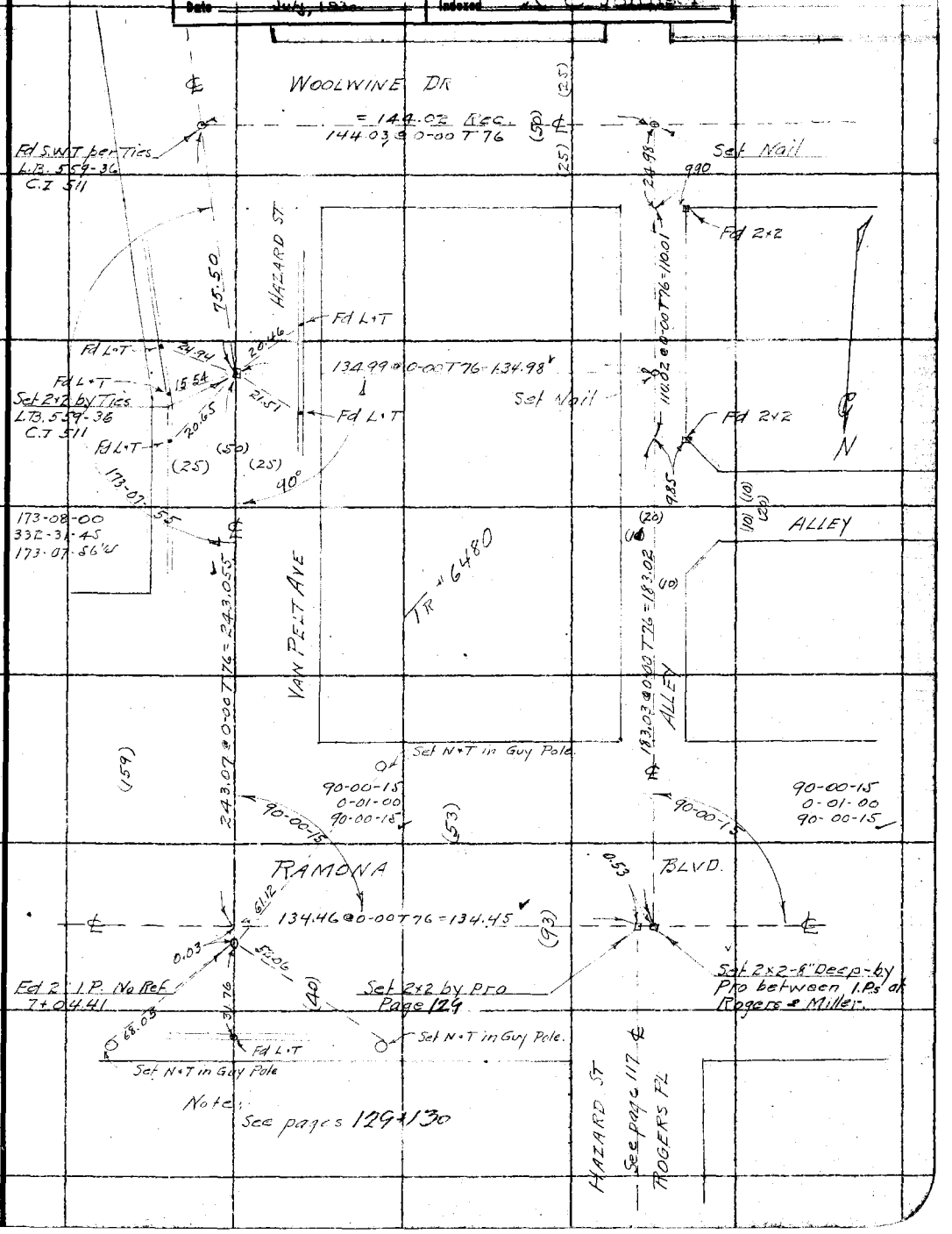

Note: ANY ADDITIONS OR CHANGES ON THIS SHEET MUST BE MADE OR CIRCLED IN Red. WITH DATE AND NAME OF PERSON MAKING CHANGE.

Do not extend notes this side of this line

RETURN TO
LOS ANGELES COUNTY SURVEYOR

RETURN TO
LOS ANGELES COUNTY SURVEYOR

Note: ANY ADDITIONS OR CHANGES ON THIS SHEET MUST BE MADE OR CIRCLED IN Red. WITH DATE AND NAME OF PERSON MAKING CHANGE.

Do not extend notes this side of this line

F.B. ____ PG. 162

Chief Party ____ Notes by ____ Date ____

Date 6-17-30 Notes by Miller Chief Party Miller F.B. 406 Pg. 169

Platted by J. D. Price	W. O. No. 4263 D. S. O. No.
Date July 1930	Location RAMONA BLVD
Map No. B-441-1	Surveyed by W. A. [illegible]
Platting C'k'd by A. A. R.	Date June 1930
Date Aug. 1930	Indexed A. C. Johnson 6-24-30

Tape #010 84°F 22"

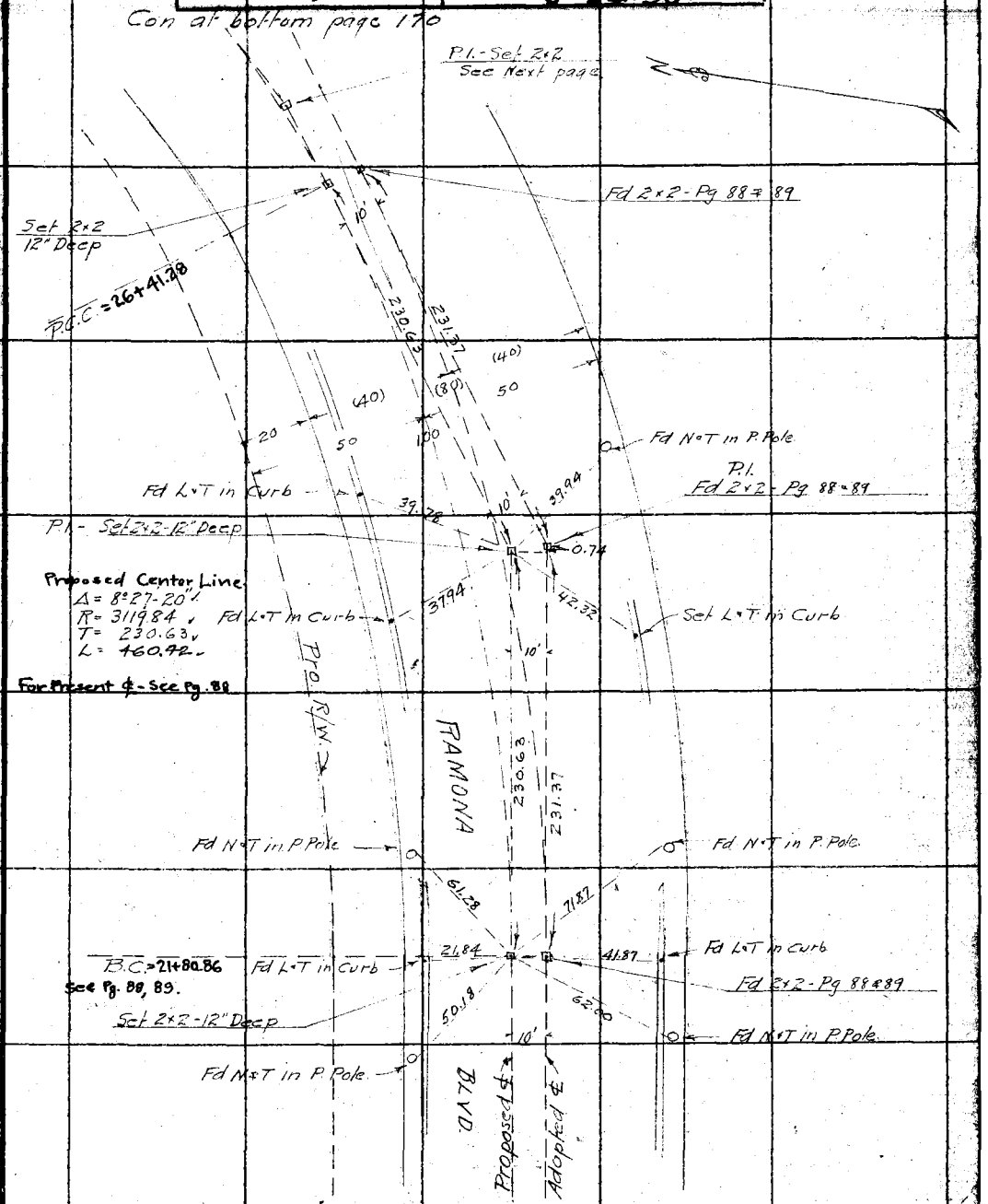

Note: ANY ADDITIONS OR CHANGES ON THIS SHEET MUST BE MADE OR CIRCLED IN Red. WITH DATE AND NAME OF PERSON MAKING CHANGE.

Do not extend notes this side of this line

RETURN TO LOS ANGELES COUNTY SURVEYOR

F.B. 406 Pg. 170 Miller Chief Party Notes by Miller Date 6-17-30

Con at bottom page 171

Tape #010
84°F 22#

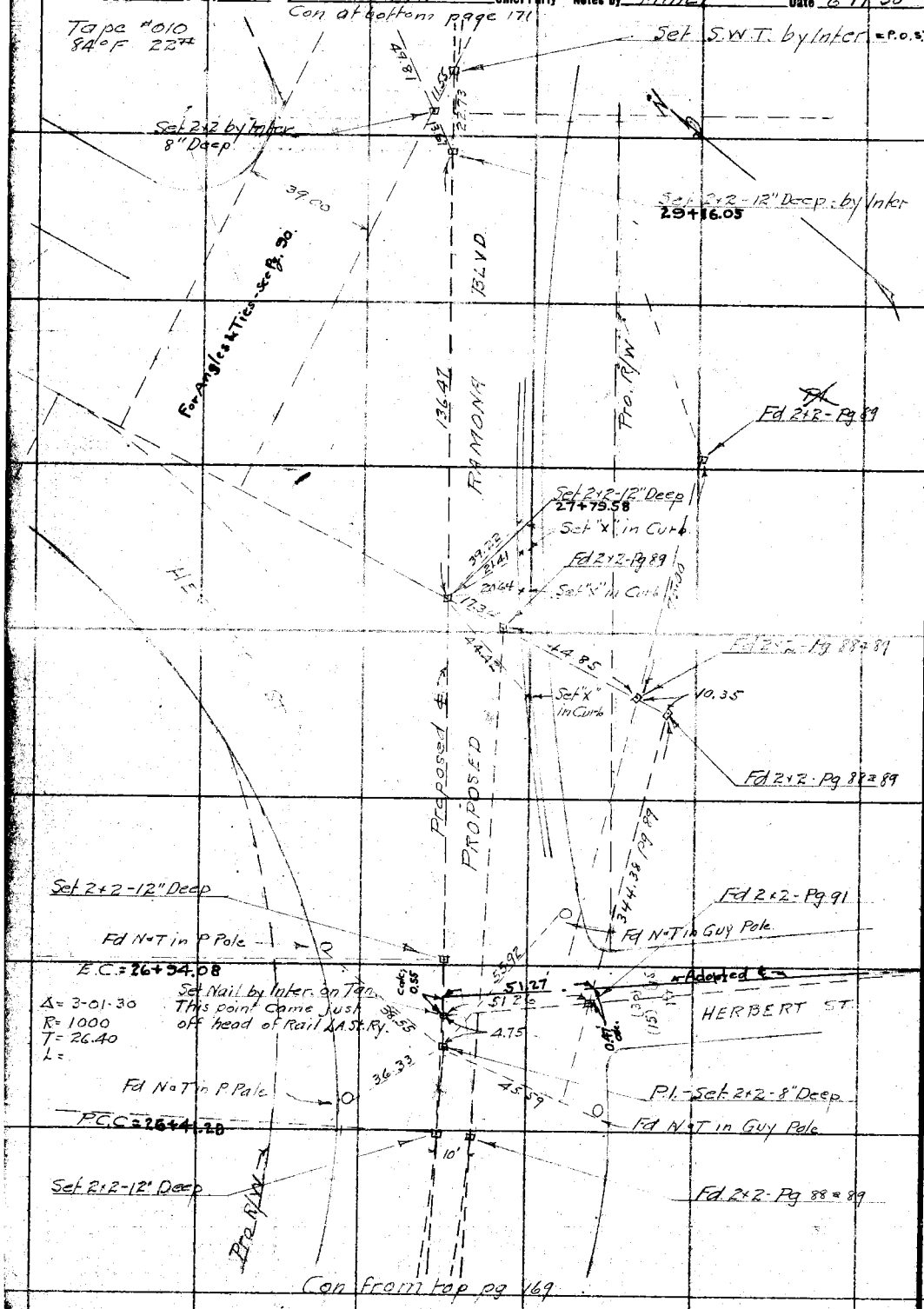

Con from top pg 169

RETURN TO
LOS ANGELES COUNTY SURVEYOR

Do not extend notes this side of this line

Note: ANY ADDITIONS OR CHANGES ON THIS SHEET MUST BE MADE OR CIRCLED IN Red. WITH DATE AND NAME OF PERSON MAKING CHANGE.

1e 1m Pipe F.B. 406-15, 81

Date 6-20-30 Notes by Miller Chief Party Miller F.B. 406 Pg. 171

Platted by J. D. Price	W. O. No. 4263 D. S. O. No.
Date July 1930	Location RAMONA BLVD
Map No. B-441-1	Surveyed by W. A. Miller
Platting C'k'd by A. A. R.	Date June 1930
Date Aug 1930	Indexed A. C. Johnson

Tape # 010
84°F 22#

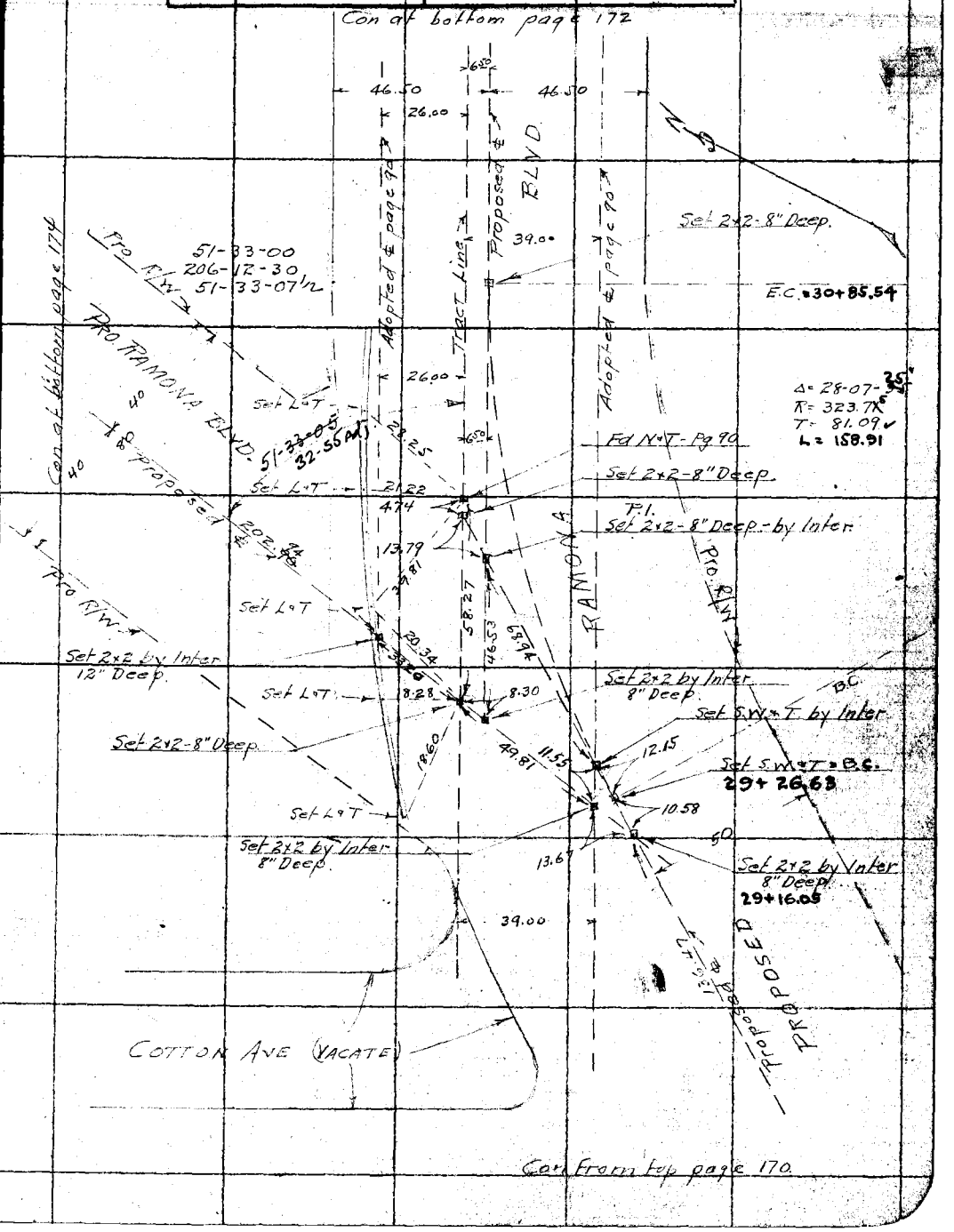

Note: ANY ADDITIONS OR CHANGES ON THIS SHEET MUST BE MADE OR CIRCLED IN Red. WITH DATE AND NAME OF PERSON MAKING CHANGE.

Do not extend notes this side of this line

RETURN TO
LOS ANGELES COUNTY SURVEYOR

F.B. 406 Pg. 172 Miller Chief Party Notes by Miller Date 6-28-30

Tape "010
84°F 22"

Con at bottom page 173

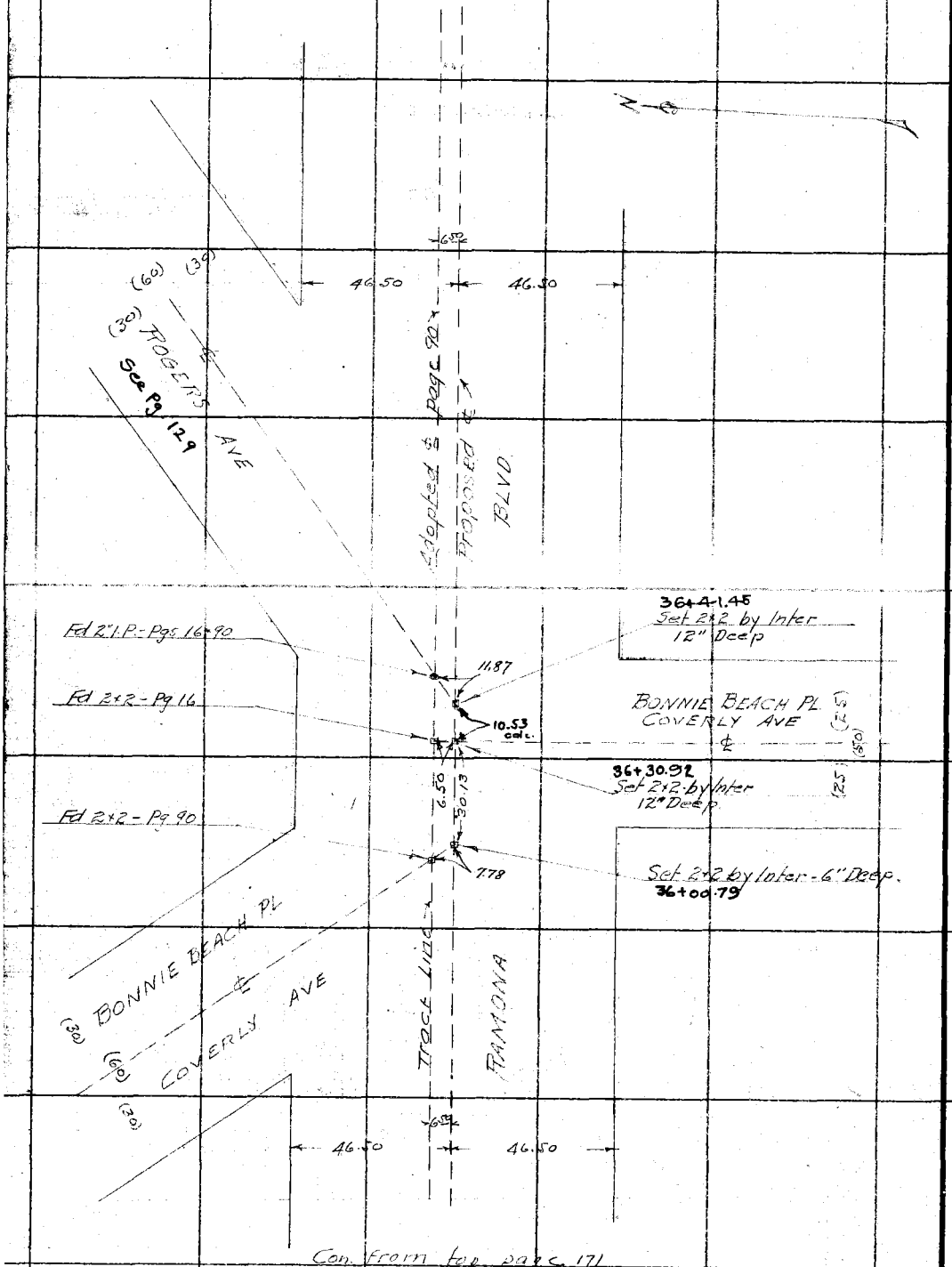

Con from top page 171

RETURN TO
LOS ANGELES COUNTY SURVEYOR

Do not extend notes this side of this line

Note: ANY ADDITIONS OR CHANGES ON THIS SHEET MUST BE MADE OR CIRCLED IN Red. WITH DATE AND NAME OF PERSON MAKING CHANGE.

Date 6-23-30 Notes by Miller Chief Party Miller F.B. 406 Pg. 173

Tape # 010

Platted by J. D. Price	W. O. No. 4263 D. S. O. No.
Date July 1930	Location RAMONA BLVD
Map No. B-441-1	Surveyed by W. A. Miller
Platting C'k'd by A. A. R.	Date June 1930
Date Aug. 1930	Indexed A. C. Johnson

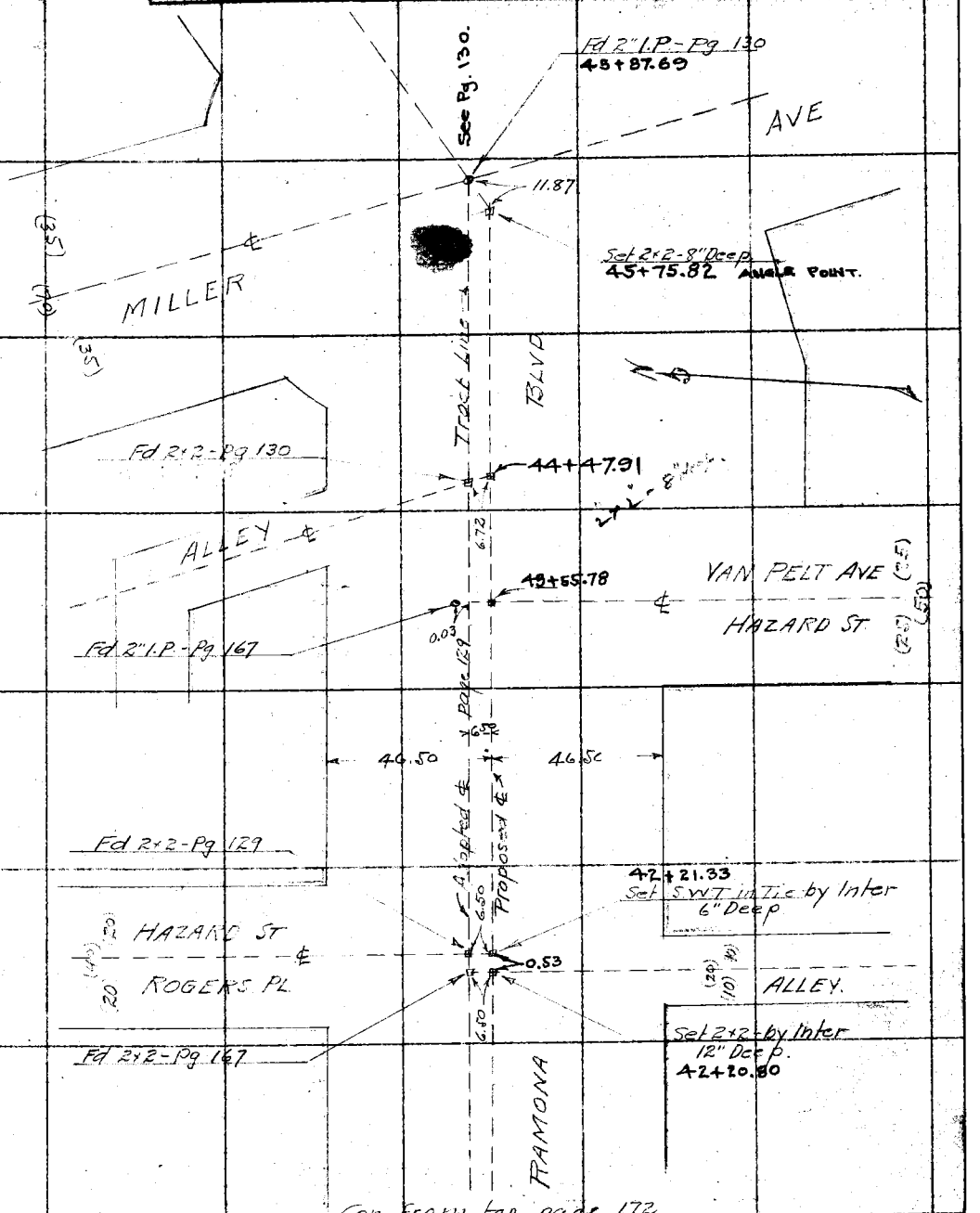

Con from top page 172

Note: ANY ADDITIONS OR CHANGES ON THIS SHEET MUST BE MADE OR CIRCLED IN Red. WITH DATE AND NAME OF PERSON MAKING CHANGE.

Do not extend notes this side of this line

RETURN TO
LOS ANGELES COUNTY SURVEYOR

F.B. 406 Pg. 174 Miller Chief Party Notes by Miller Date 6-20-30

Tape #010
84°F 22#

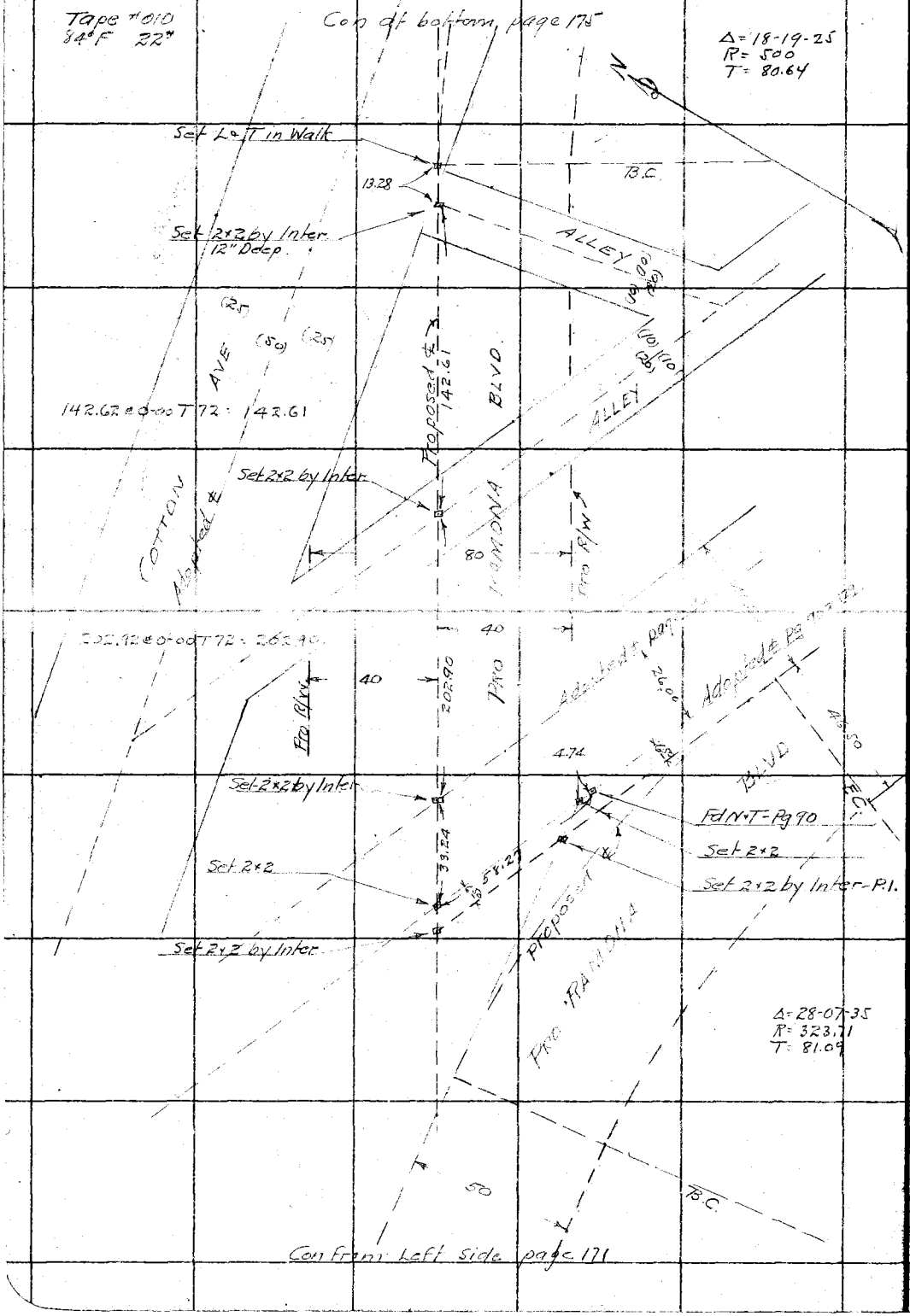

RETURN TO
LOS ANGELES COUNTY SURVEYOR

Do not extend notes this side of this line

Note: ANY ADDITIONS OR CHANGES ON THIS SHEET MUST BE MADE OR CIRCLED IN Red. WITH DATE AND NAME OF PERSON MAKING CHANGE.

Date 6-24-30 Notes by Miller Chief Party Miller F.B. 406 Pg. 175

Tape #010
84° F 22#

Platted by J. D. Price	W. O. No. 4263 D. S. O. No.
Date July 1930	Location RAMONA BLVD
Map No. B-441-1	Surveyed by W. A. Miller
Platting C'k'd by A. A. R.	Date June 1930
Date Aug. 1930	Indexed C. Johnson

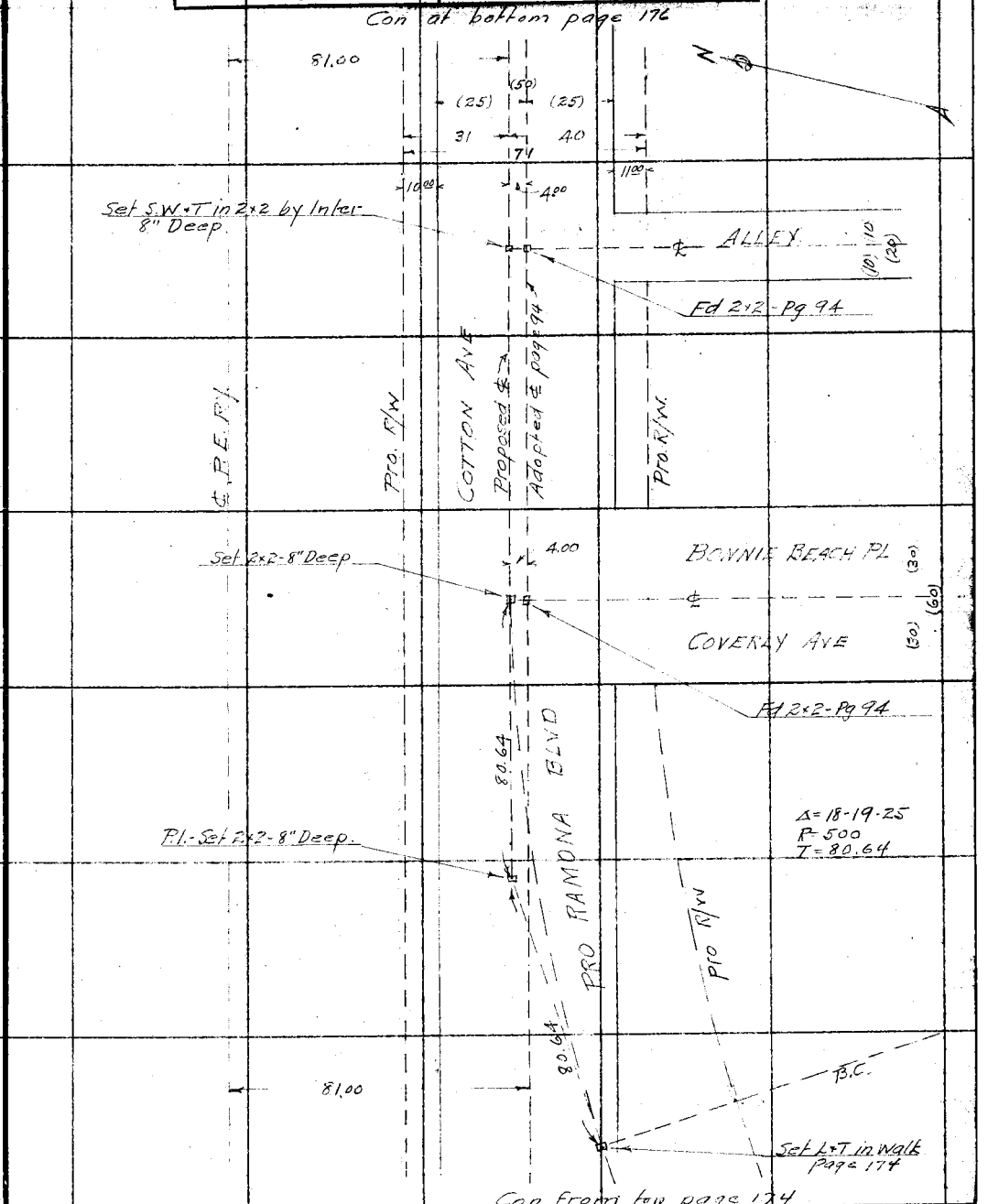

Note: ANY ADDITIONS OR CHANGES ON THIS SHEET MUST BE MADE OR CIRCLED IN Red. WITH DATE AND NAME OF PERSON MAKING CHANGE.

Do not extend notes this side of this line

RETURN TO
LOS ANGELES COUNTY SURVEYOR

F.B. 406 Pg. 176 — Miller Chief Party — Notes by Miller — Date 6-24-30

Tape #010
84° F 22#

Con at bottom page 177

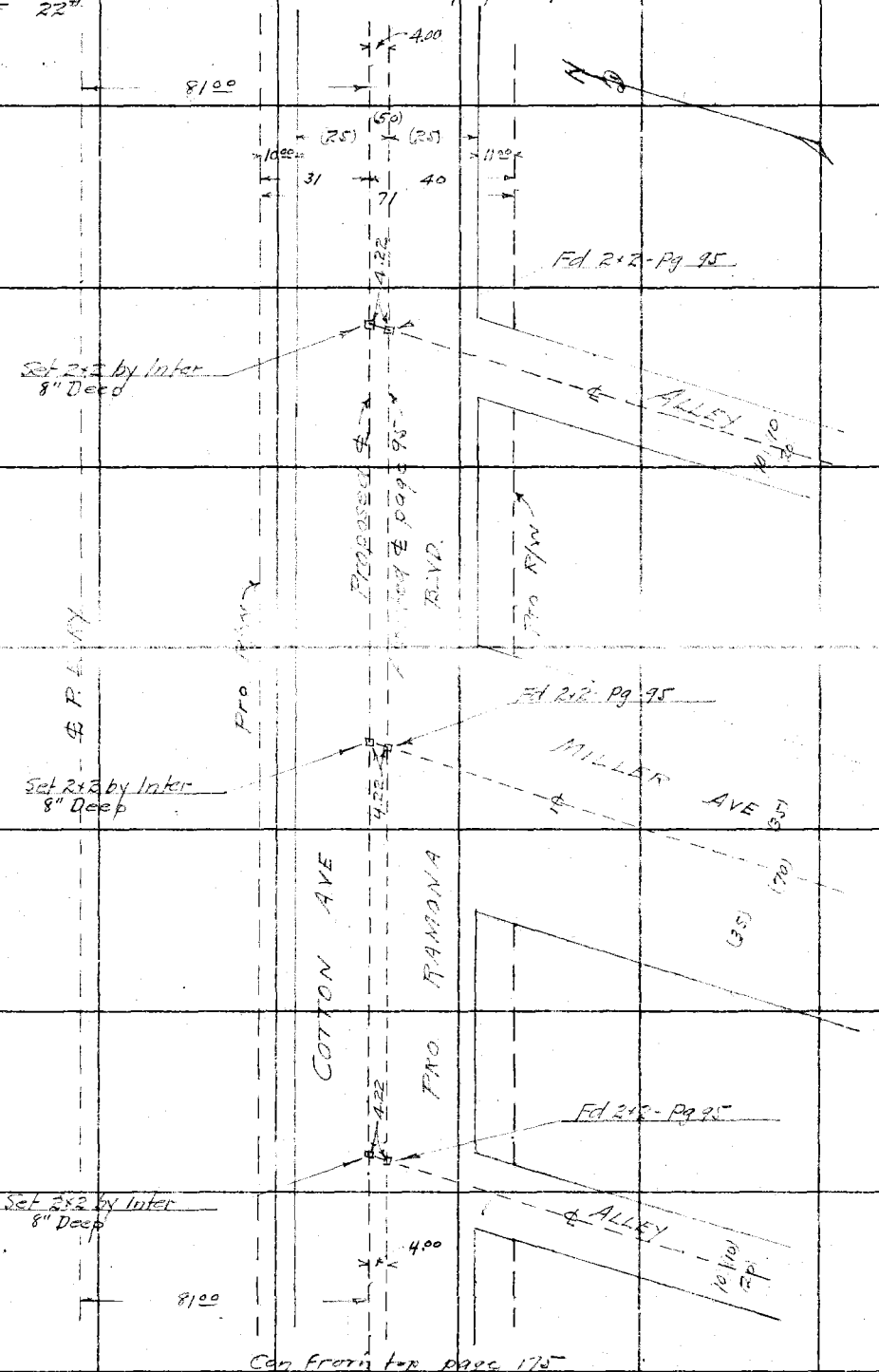

Con From top page 175

RETURN TO
LOS ANGELES COUNTY SURVEYOR

Do not extend notes this side of this line

Note: ANY ADDITIONS OR CHANGES ON THIS SHEET MUST BE MADE OR CIRCLED IN Red. WITH DATE AND NAME OF PERSON MAKING CHANGE.

Date 6-24-30 Notes by Miller Chief Party Miller F.B. 406 PG. 177

Tape #010

Platted by A. Svensen.	W. O. No. 4263 D. S. O. No.
Date June, 1930.	Location RAMONA BLVD
Map No. C.S. B-441-1	Surveyed by [illegible]
Platting C'k'd by J. D. Price.	Date [illegible] 1930
Date July, 1930	Indexed A. C. Johnson

Con at bottom page 178



Con from top page 176

Note: ANY ADDITIONS OR CHANGES ON THIS SHEET MUST BE MADE OR CIRCLED IN Red. WITH DATE AND NAME OF PERSON MAKING CHANGE.

Do not extend notes this side of this line

RETURN TO LOS ANGELES COUNTY SURVEYOR

F.B. 406 Pg. 178 Miller Chief Party Notes by Miller Date 6-24-30

Tape #010
84° F 22%

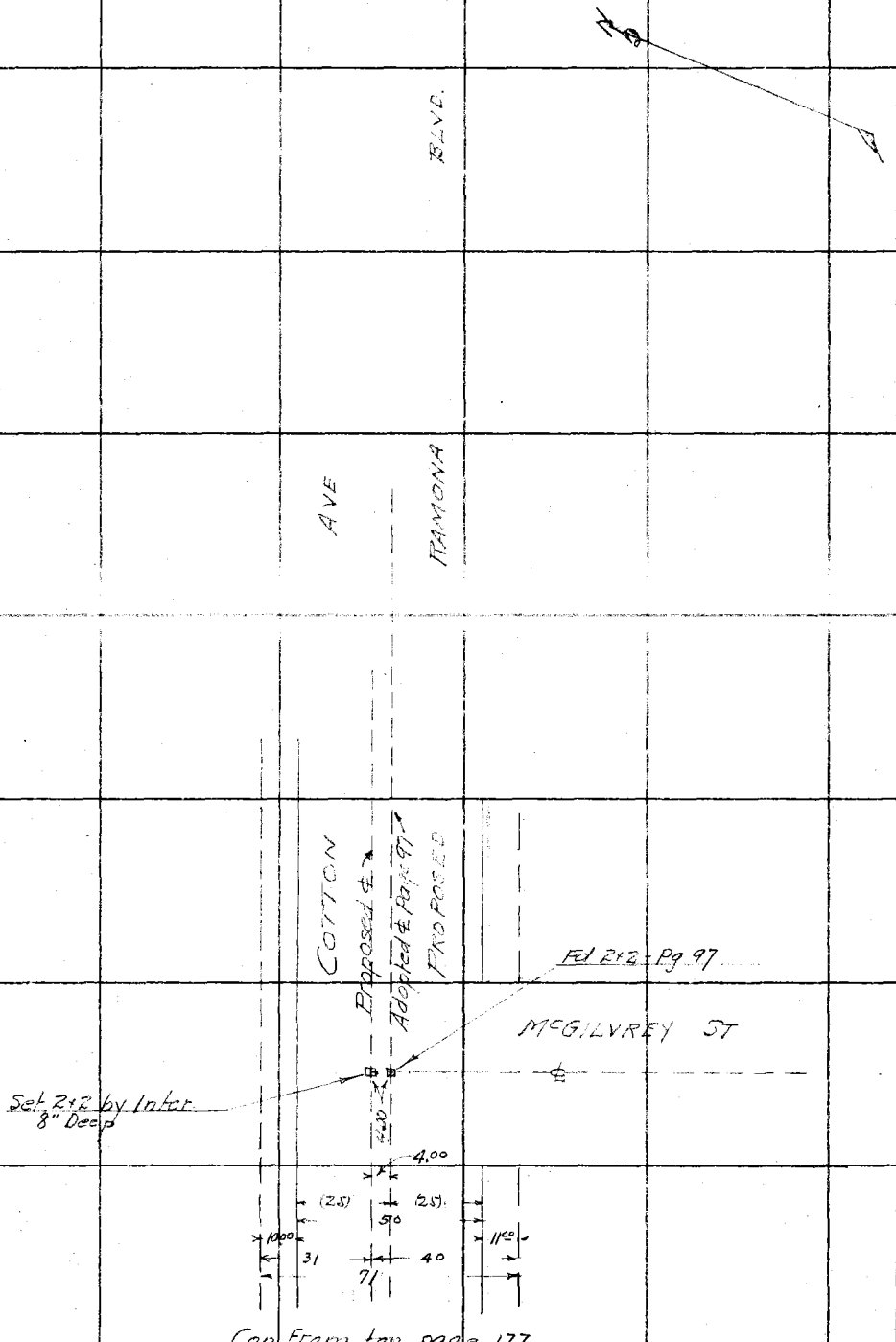

RETURN TO
LOS ANGELES COUNTY SURVEYOR

Do not extend notes this side of this line

Note: ANY ADDITIONS OR CHANGES ON THIS SHEET MUST BE MADE OR CIRCLED IN Red. WITH DATE AND NAME OF PERSON MAKING CHANGE.

Date 6-16-30 Notes by Miller Chief Party Miller F.B. 406 PG. 179

Tape # 010
84°F 22#

Platted by A. Svenson	W. O. No. 4263 D. S. O. No.
Date June, 1930.	Location RAMONA BLVD
Map No. C.S. 8-441-1	Surveyed by W. A. Miller
Platting C'k'd by J. D. Price	Date June 1930
Date July, 1930	Indexed A. C. Johnson

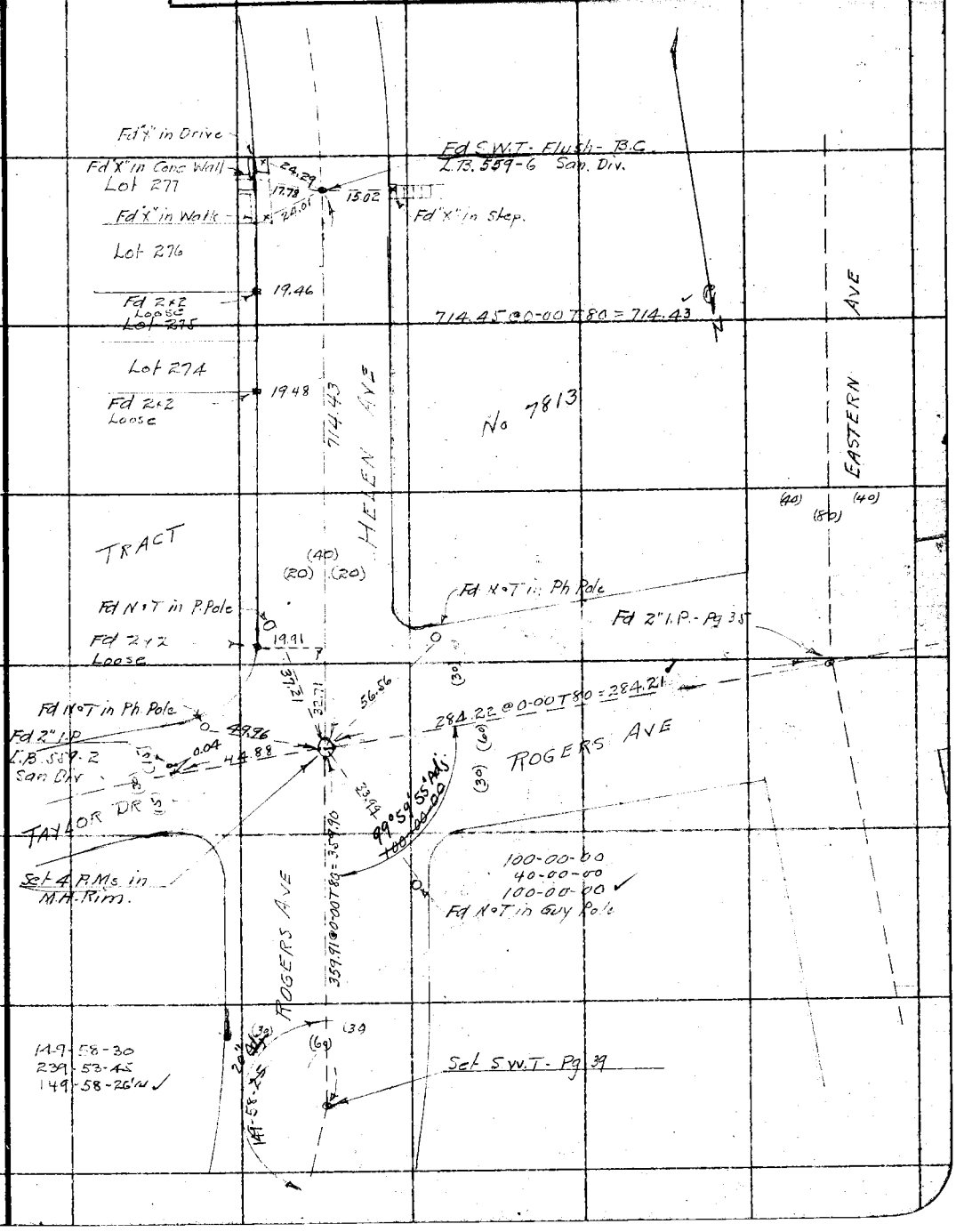

Note: ANY ADDITIONS OR CHANGES ON THIS SHEET MUST BE MADE OR CIRCLED IN Red. WITH DATE AND NAME OF PERSON MAKING CHANGE.

Do not extend notes this side of this line

RETURN TO
LOS ANGELES COUNTY SURVEYOR

F.B. 406 Pg. 180 Miller Chief Party Notes by Miller Date 6-25-30

Tape "010
84°F 22"

Con at bottom page 181

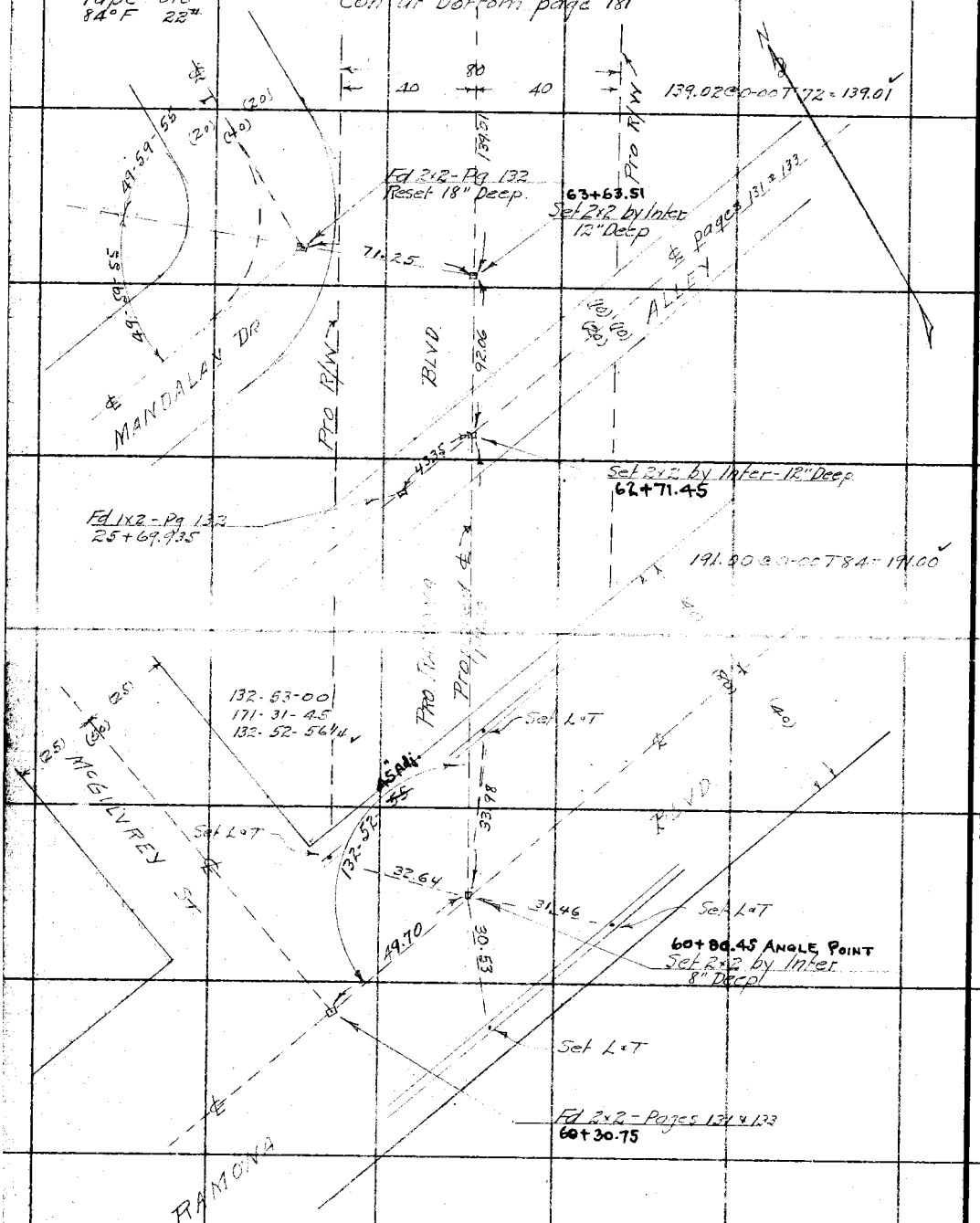

RETURN TO
LOS ANGELES COUNTY SURVEYOR

Do not extend notes this side of this line

Notes: ANY ADDITIONS OR CHANGES ON THIS SHEET MUST BE MADE OR CIRCLED IN Red. WITH DATE AND NAME OF PERSON MAKING CHANGE.

Date 6-26-30 Notes by Miller Chief Party Miller F.B. 406 Pg. 181

Tape #010
84°F 22#

Platted by A Svenson	W. O. No. 4263 D. S. O. No.
Date CSB441 Sh2	Location RAMONA BLVD
Map No. 7-23-30	Surveyed by [illegible]
Platting C'k'd by A.A.R.	Date June 1930
Date Aug 1930	Indexed A. C. Johnson

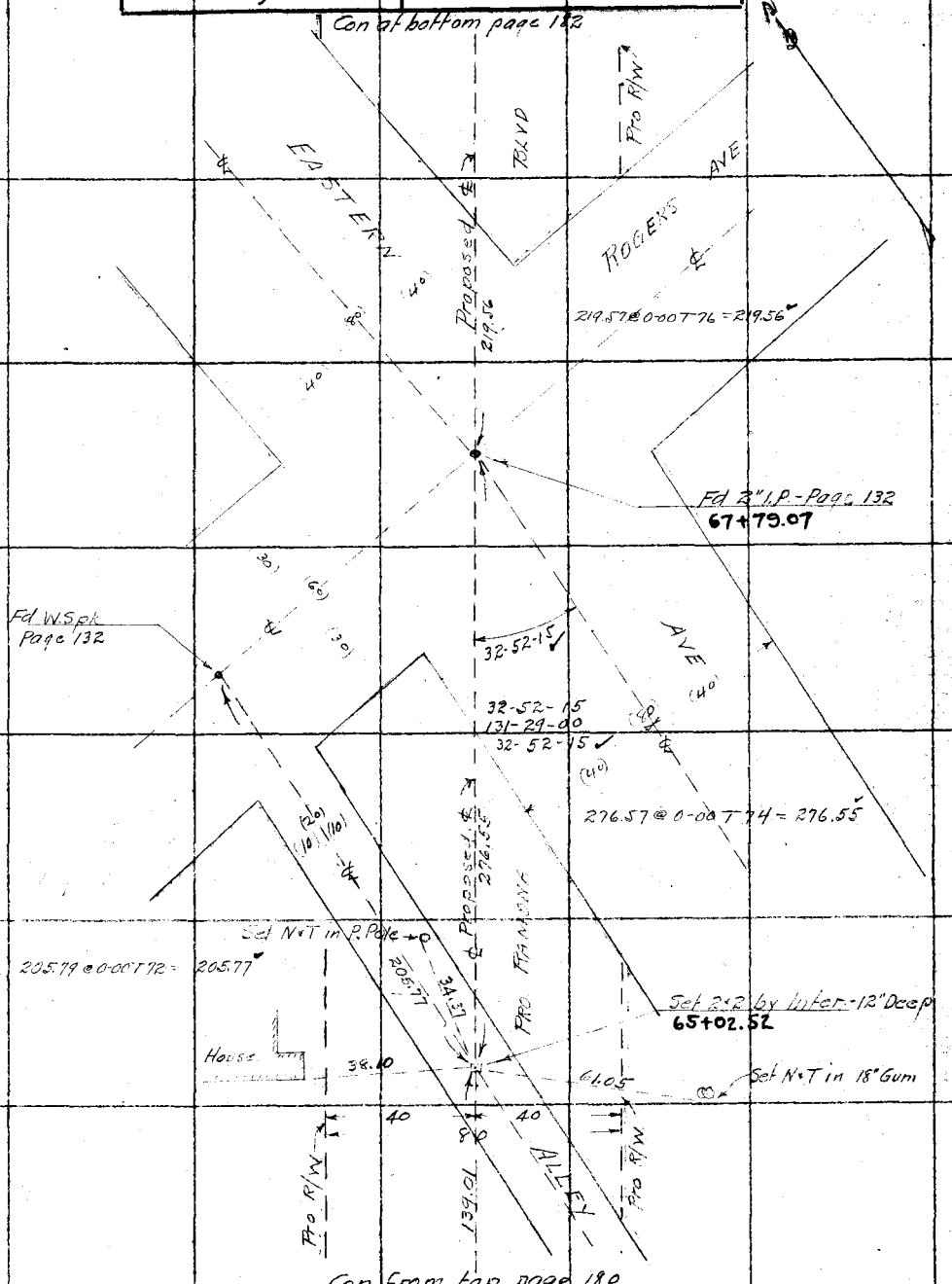

Note: ANY ADDITIONS OR CHANGES ON THIS SHEET MUST BE MADE OR CIRCLED IN Red. WITH DATE AND NAME OF PERSON MAKING CHANGE.

Do not extend notes this side of this line

RETURN TO
LOS ANGELES COUNTY SURVEYOR

F.B. 406 Pg. 182 Miller Chief Party Notes by Miller Date 6-26-30

Tape #010
84°F 22#
NOTE: SEE PAGE 224 FOR NEW LOCATION

Con at bottom page 183

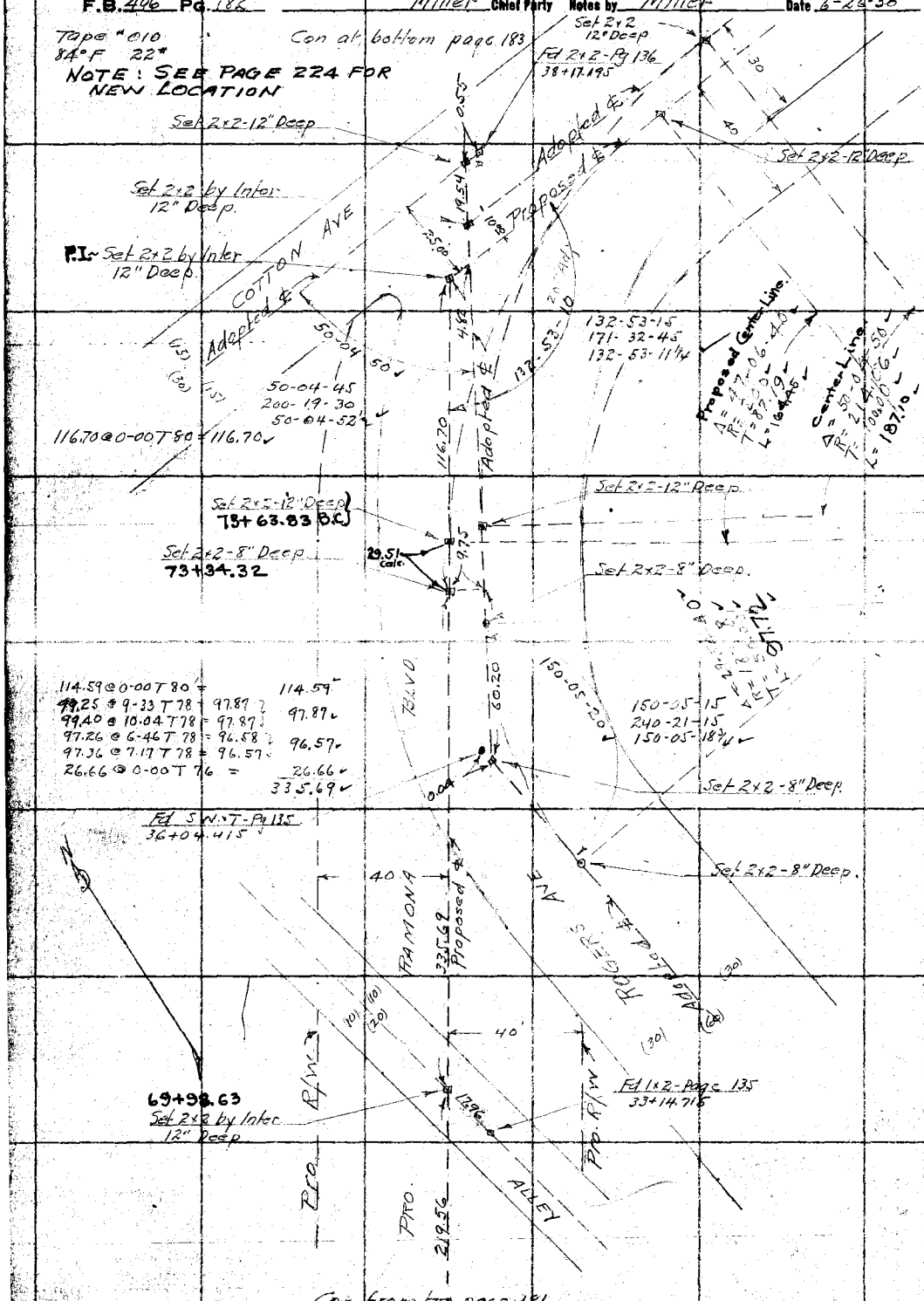

Con from top page 181

RETURN TO
LOS ANGELES COUNTY SURVEYOR

Do not extend notes this side of this line

Note: ANY ADDITIONS OR CHANGES ON THIS SHEET MUST BE MADE OR CIRCLED IN Blnd. WITH DATE AND NAME OF PERSON MAKING CHANGE.

Date 6-27-30 Notes by Miller Chief Party Miller F.B. 406 Pg. 183

Platted by A Svenson	W. O. No. 4263 D. S. O. No.
Date 7-23-30	Location RAMONA BLVD
Map No. CS B44+Sh2	Surveyed by [illegible]
Platting C'k'd by A. A. R.	Date June 1930
Date Aug. 1930	Indexed A. C. Johnson 6-30-30

Tape #010 84°F 22"

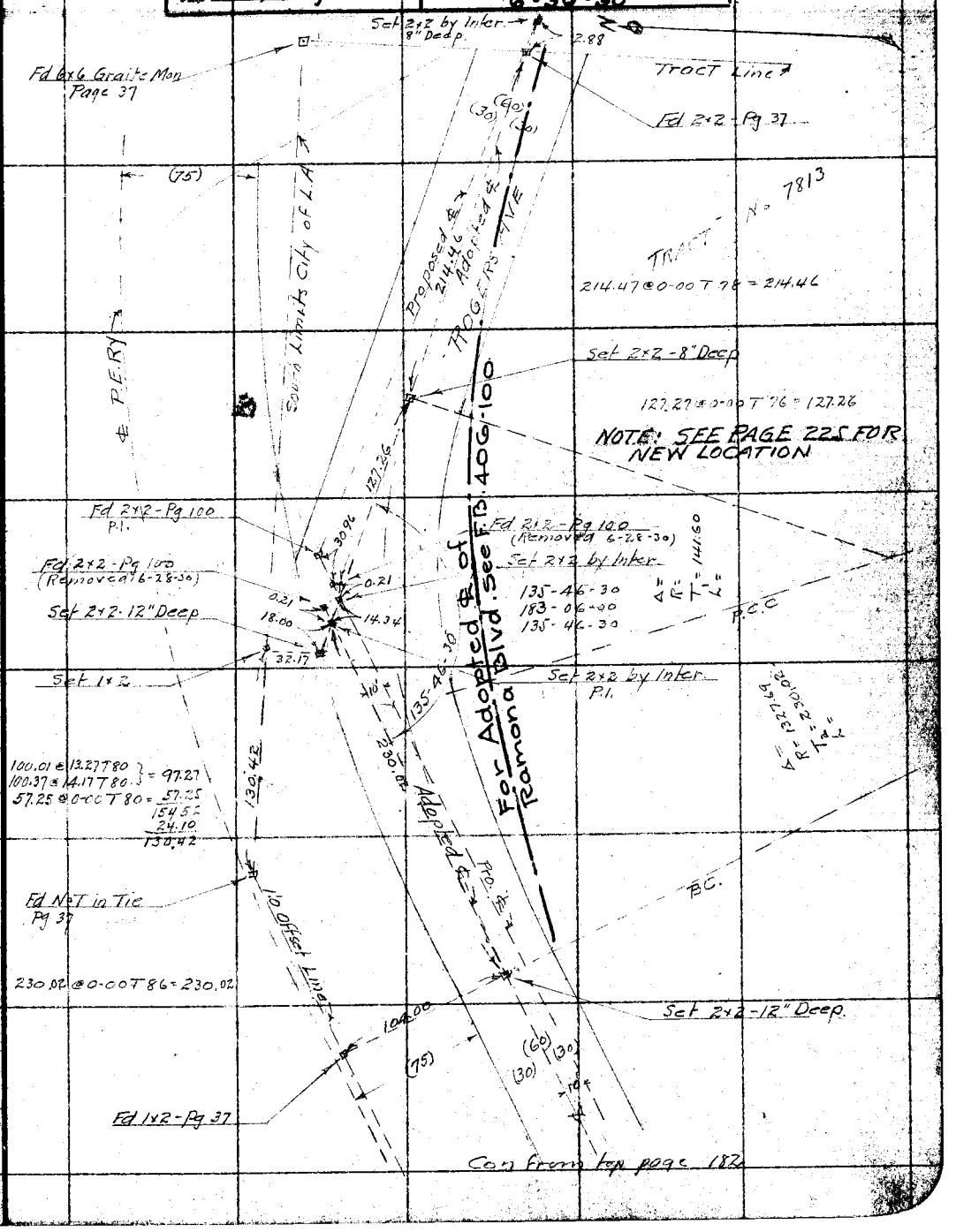

Con from top page 182

Notes: ANY ADDITIONS OR CHANGES ON THIS SHEET MUST BE MADE OR CIRCLED IN Red. WITH DATE AND NAME OF PERSON MAKING CHANGE.

Do not extend notes this side of this line

RETURN TO LOS ANGELES COUNTY SURVEYOR

F.B. 406 Pg. 184 _____ Chief Party Notes by _____ Date _____

RETURN TO

LOS ANGELES COUNTY SURVEYOR

Do not extend notes this side of this line

Note: ANY ADDITIONS OR CHANGES ON THIS SHEET MUST BE MADE OR CANCELED IN Red. WITH DATE AND NAME OF PERSON MAKING CHANGE.

Date 6-24-30 Notes by Miller Chief Party Miller F.B. 406 Pg. 185

Platted by A Svenson	W. O. No. 4263 D. S. O. No.
Date 7-25-30	Location RAMONA BLVD
Map No. CS B4 1 Sh2	Surveyed by [illegible]
Platting C'k'd by A.A.R.	Date June 1930
Date Aug. 1930	Indexed A. C. Johnson 7-11-30

Tape #010
84°F 22°
Div # 1

Con at bottom page 186

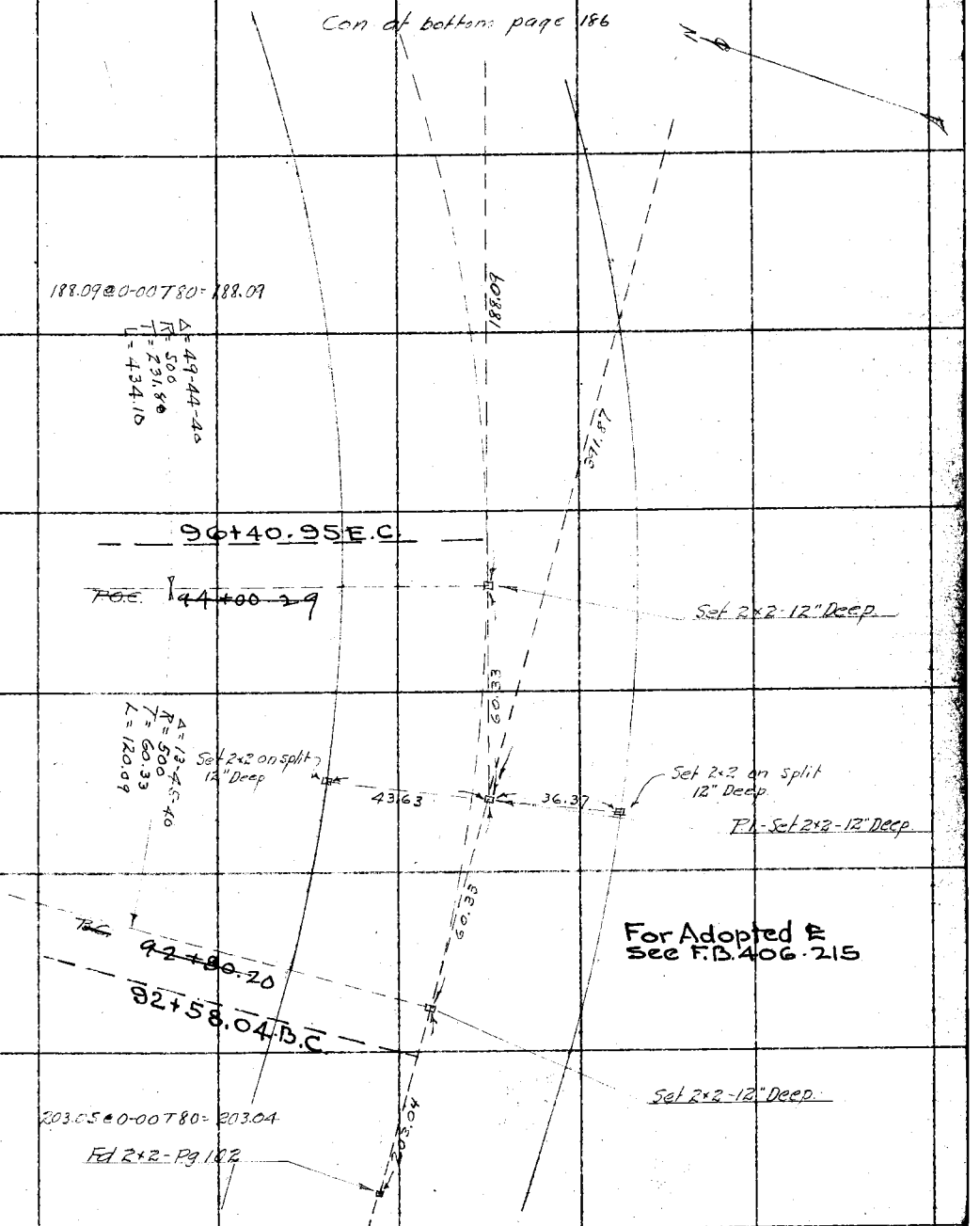

For Adopted ℄
See F.B. 406-215

Note: ANY ADDITIONS OR CHANGES ON THIS SHEET MUST BE MADE OR CIRCLED IN Red. WITH DATE AND NAME OF PERSON MAKING CHANGE.

Do not extend notes this side of this line

RETURN TO
LOS ANGELES COUNTY SURVEYOR

F.B. 406 Pg. 186 Miller Chief Party Notes by Miller Date 6-25-30

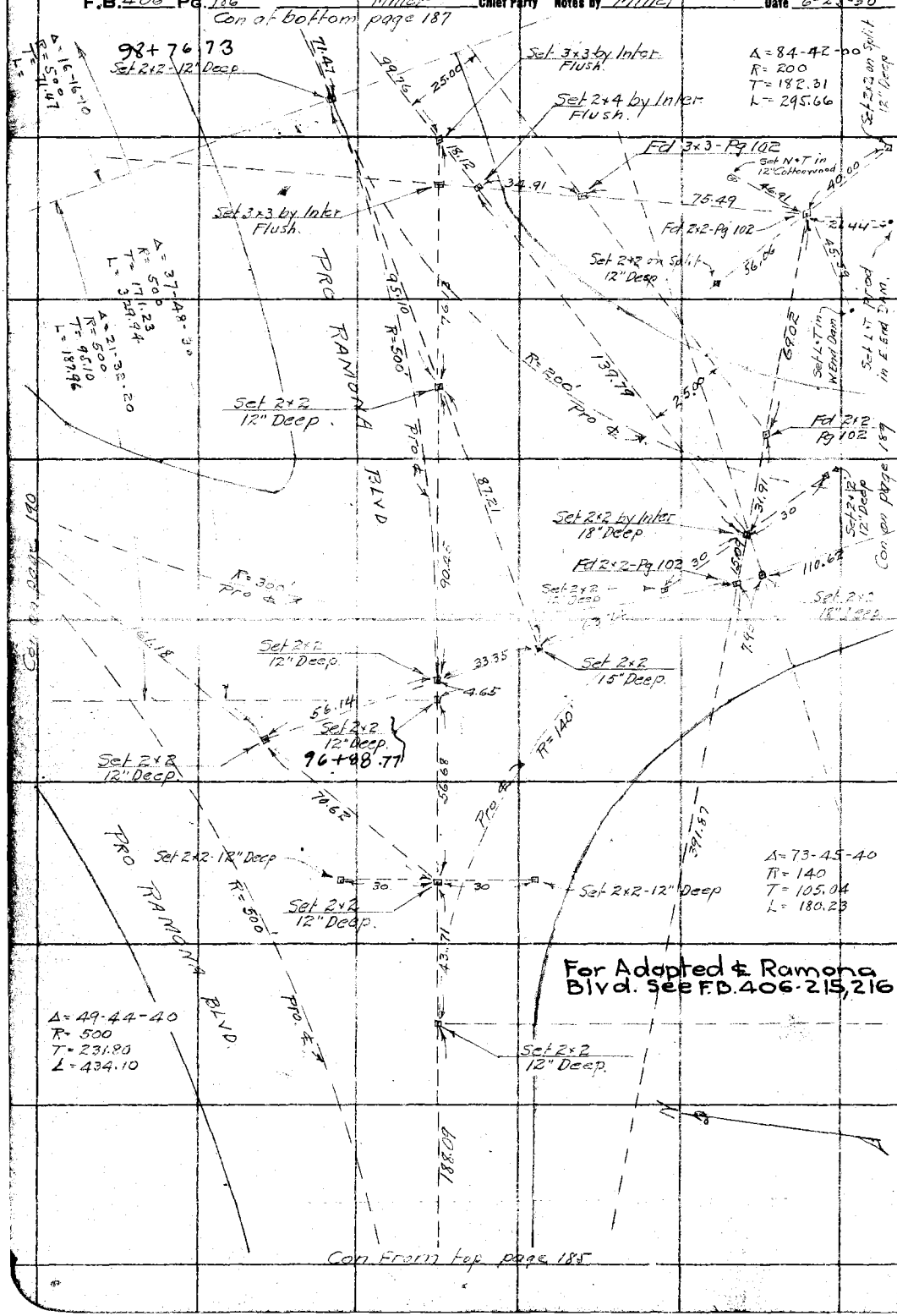

RETURN TO
LOS ANGELES COUNTY SURVEYOR

Do not extend notes this side of this line

Note: ANY ADDITIONS OR CHANGES ON THIS SHEET MUST BE MADE OR CIRCLED IN Red. WITH DATE AND NAME OF PERSON MAKING CHANGE.

Date 7-1-30 Notes by Miller Chief Party Miller F.B. 406 Pg 187

Platted by A Svenson	W. O. No. 4263 D. S. O. No.
Date 7-23-30	Location RAMONA BLVD
Map No. CS B441 Sh 2	Surveyed by W A Miller
Platting C'k'd by A. A. R	Date July 1930
Date Aug 1930	Indexed A. C. Johnson

Tape #010
84° F 22#
Dia #1

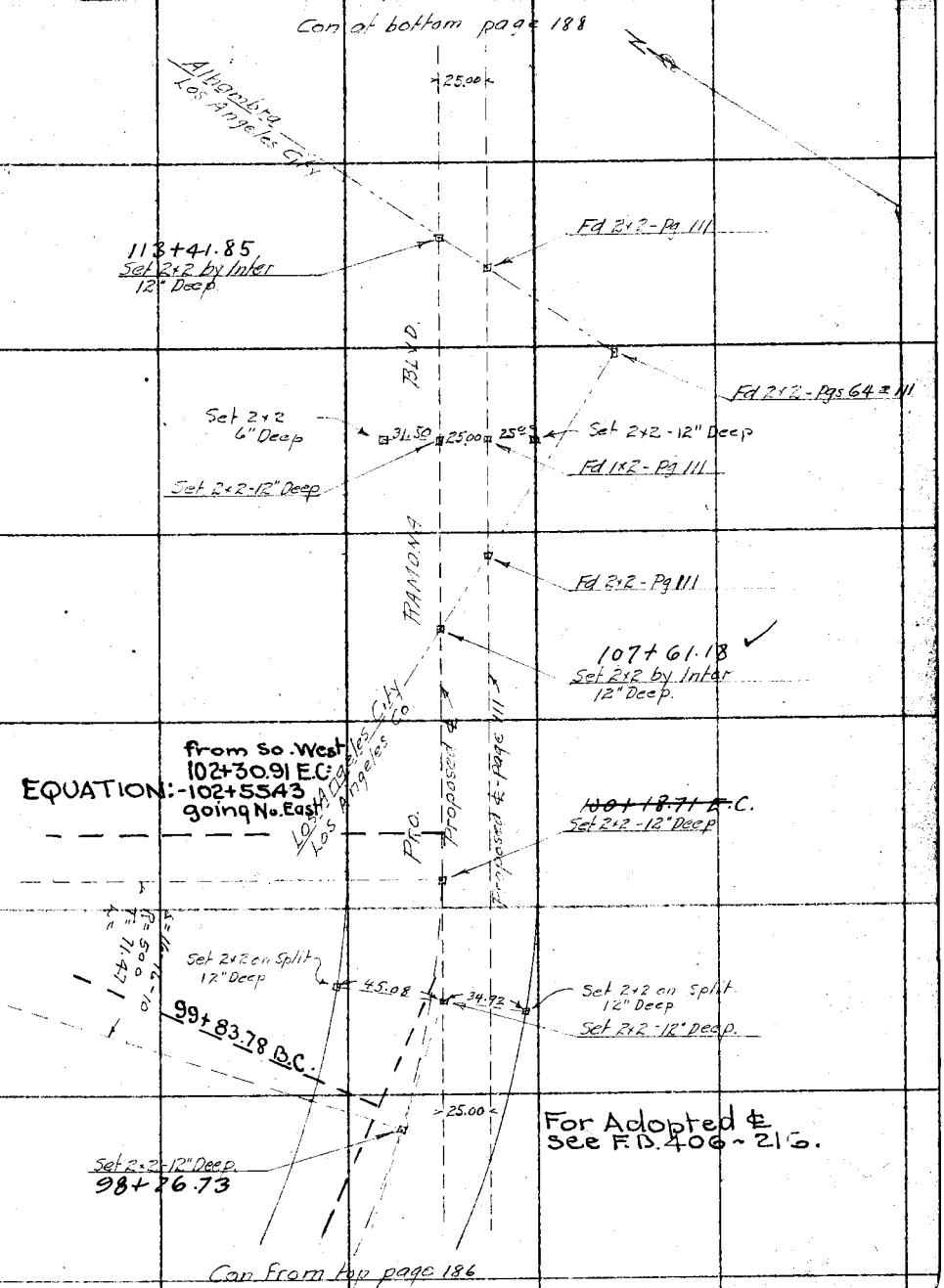

Note: ANY ADDITIONS OR CHANGES ON THIS SHEET MUST BE MADE OR CIRCLED IN Red. WITH DATE AND NAME OF PERSON MAKING CHANGE.

Do not extend notes this side of this line

RETURN TO
LOS ANGELES COUNTY SURVEYOR

F.B. 406 Pg. 188 Miller Chief Party Notes by Miller Date 7-1-30

Tape # 010
84° F. 22#

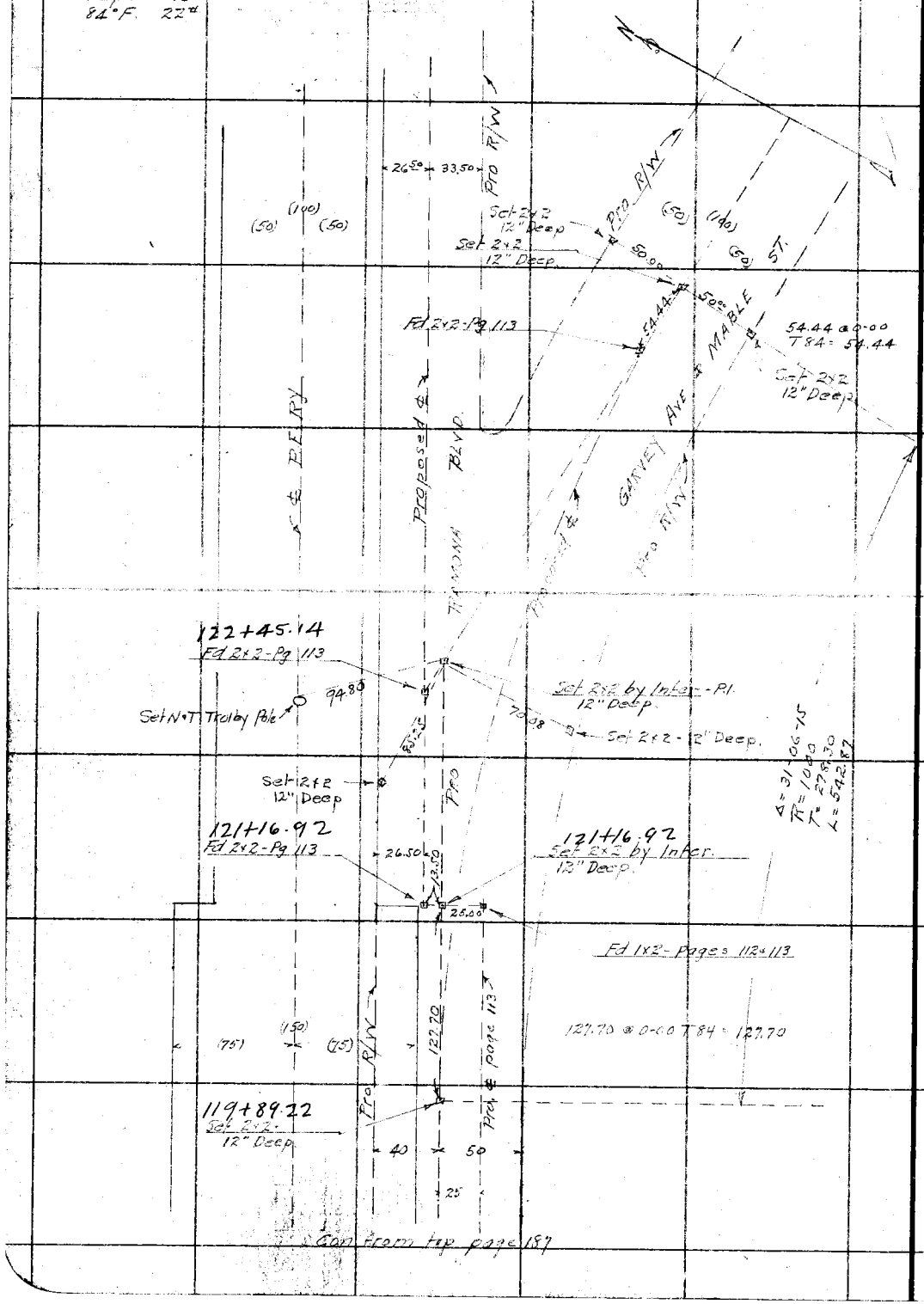

RETURN TO
LOS ANGELES COUNTY SURVEYOR

Do not extend notes this side of this line

Note: ANY ADDITIONS OR CHANGES ON THIS SHEET MUST BE MADE OR CIRCLED IN Red. WITH DATE AND NAME OF PERSON MAKING CHANGE.

Date _____ Notes by _____ Chief Party _____ F.B. 406 Pg. 189

Platted by A Svenson	W. O. No. 4263 D. S. O. No.
Date 7-23-30	Location RAMONA BLVD
Map No. CSB441 Sh2	Surveyed by W.A. Miller
Platting C'k'd by A.A.R	Date July 1930
Date Aug. 1930	Indexed A. C. Johnson

Tape #010
84° F 22#
Div #1

Note: ANY ADDITIONS OR CHANGES ON THIS SHEET MUST BE MADE OR CIRCLED IN Red. WITH DATE AND NAME OF PERSON MAKING CHANGE.

Do not extend notes this side of this line

RETURN TO
LOS ANGELES COUNTY SURVEYOR

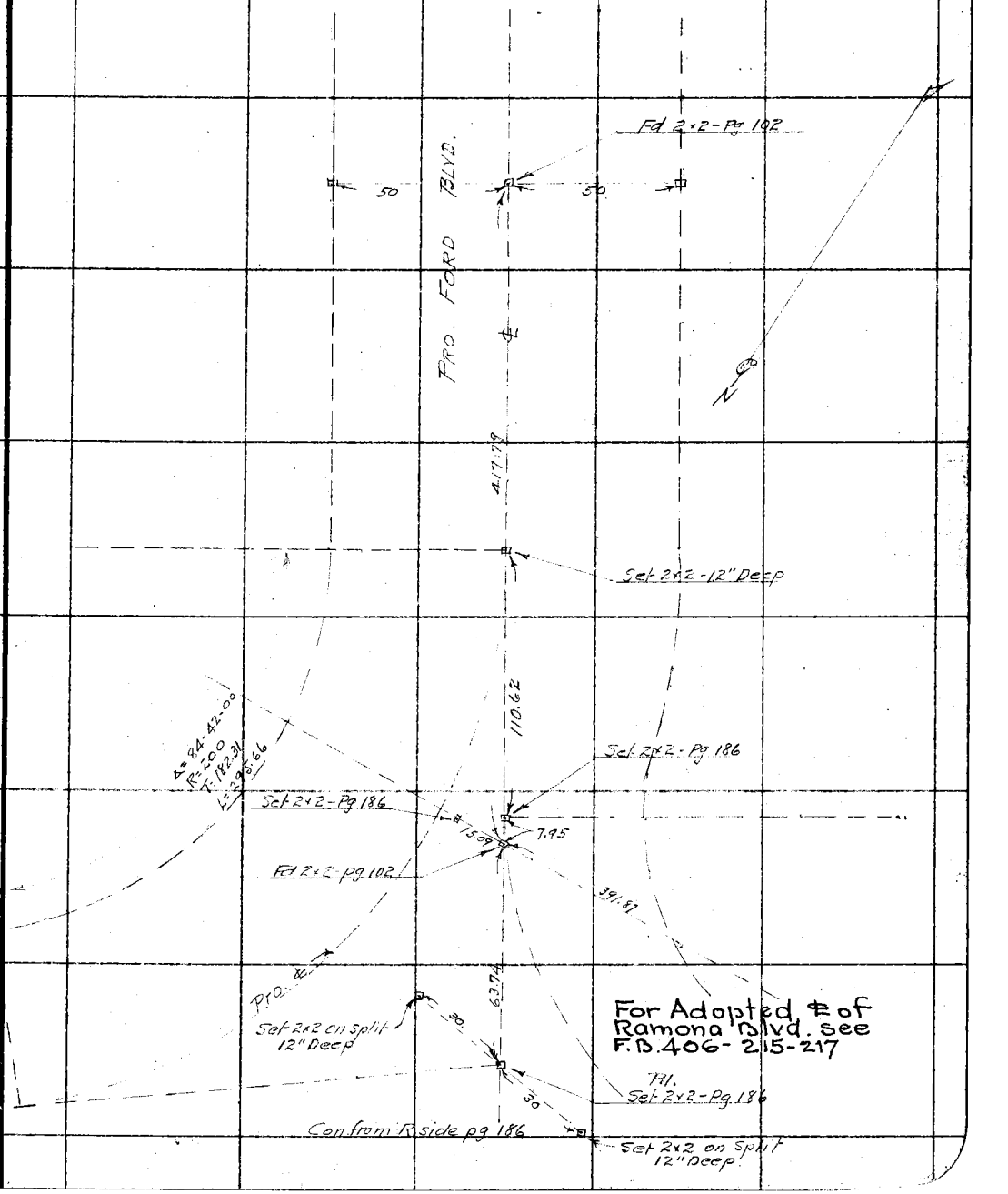

For Adopted ℄ of Ramona Blvd. see F.B. 406-215-217

F.B. 406 Pg. 190 Miller Chief Party Notes by Miller Date July 1930

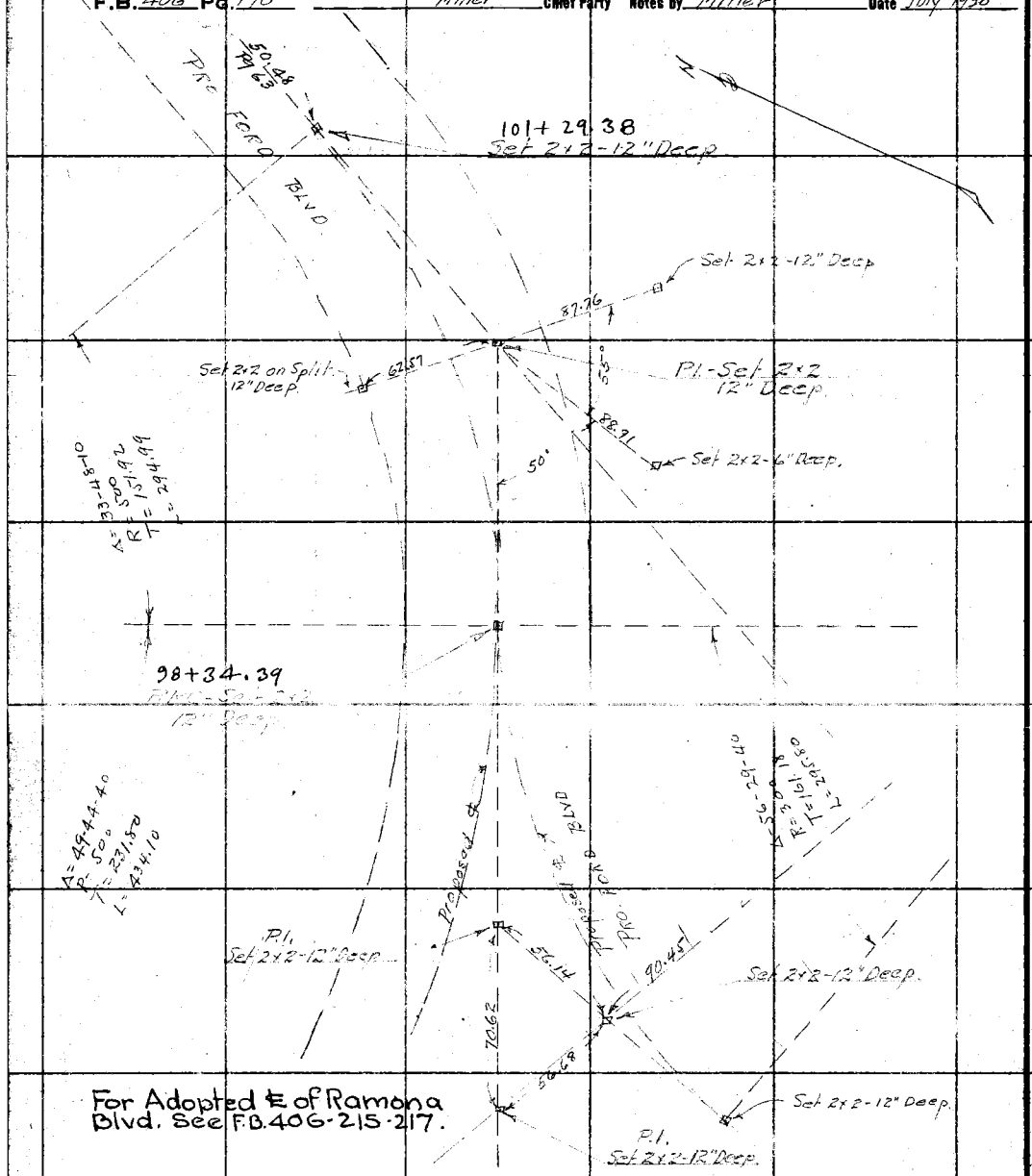

For Adopted E of Ramona Blvd. See F.B. 406-215-217.

Con from Left side page 186

RETURN TO
LOS ANGELES COUNTY SURVEYOR
Do not extend notes this side of this line
Note: ANY ADDITIONS OR CHANGES ON THIS SHEET MUST BE MADE OR CIRCLED IN Red. WITH DATE AND NAME OF PERSON MAKING CHANGE.

Date 7-3-30 Notes by Miller Chief Party Miller F.B. 406 Pg. 191

0+73.31
0+54.65
1+27.96

Platted by A Svenson	W. O. No. 4263 D. S. O. No.
Date 7-23-30	Location RAMONA BLVD
Map No. CS B441 Sh2	Surveyed by W. A. Miller
Platting C'k'd by A. A. R.	Date July 1930
Date Aug. 1930	Indexed A. C. Johnson - 7-9-30

Tape 010
84°F 22"

Con at bottom page 192

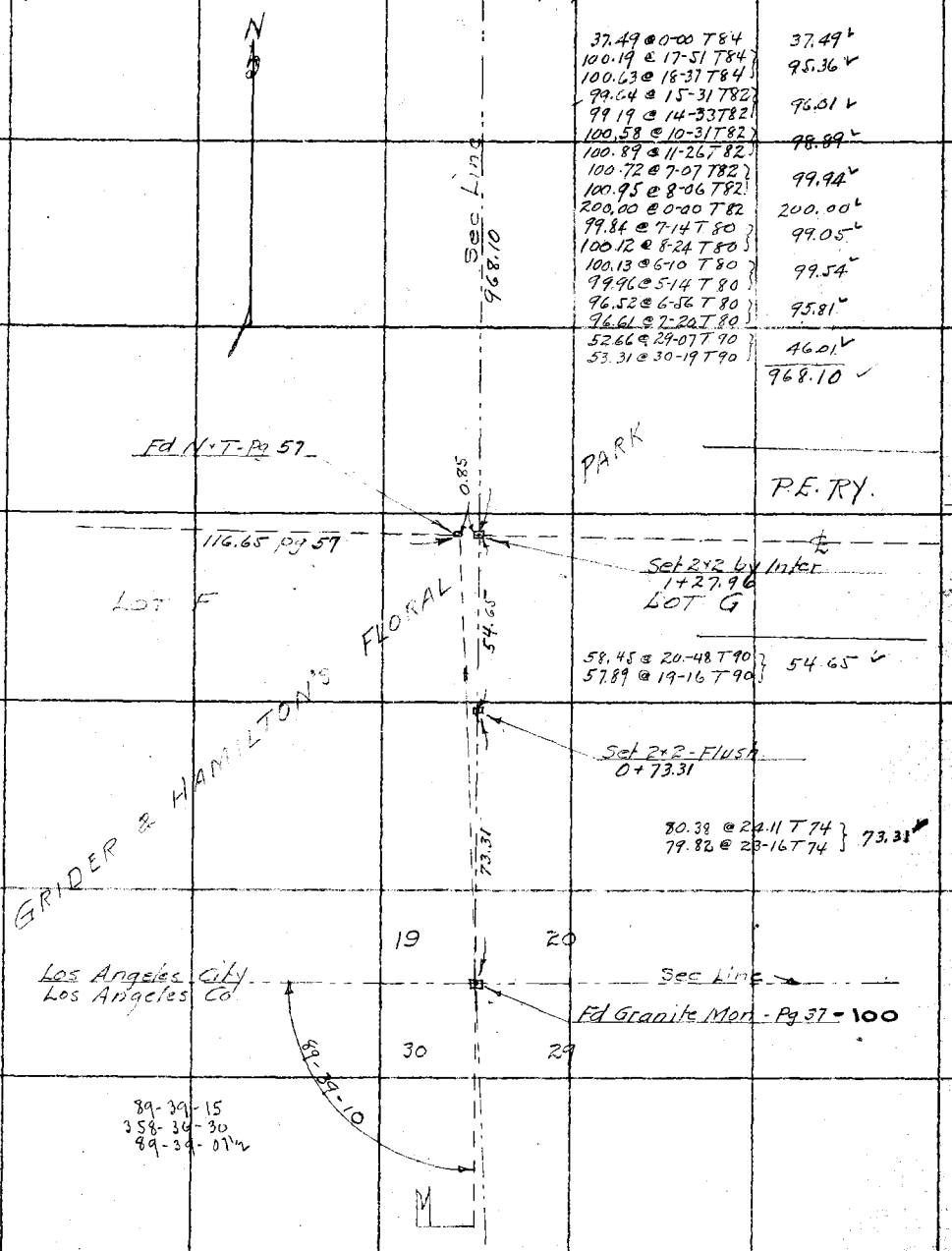

37.49 @ 0-00 T84	37.49
100.19 @ 17-51 T84	95.36
100.63 @ 18-37 T84	
99.64 @ 15-31 T82	96.01
99.19 @ 14-33 T82	
100.58 @ 10-31 T82	98.89
100.89 @ 11-26 T82	
100.72 @ 7-07 T82	99.94
100.95 @ 8-06 T82	
200.00 @ 0-00 T82	200.00
99.84 @ 7-14 T80	99.05
100.12 @ 8-24 T80	
100.13 @ 6-10 T80	99.54
99.96 @ 5-14 T80	
96.52 @ 6-56 T80	95.81
96.61 @ 7-20 T80	
52.66 @ 29-07 T90	46.01
53.31 @ 30-19 T90	
	968.10

58.45 @ 20-48 T90	54.65
57.89 @ 19-16 T90	

80.38 @ 24.11 T74	73.31
79.82 @ 23-16 T74	

Note: ANY ADDITIONS OR CHANGES ON THIS SHEET MUST BE MADE OR CIRCLED IN Red. WITH DATE AND NAME OF PERSON MAKING CHANGE.

Do not extend notes this side of this line

RETURN TO
LOS ANGELES COUNTY SURVEYOR

F.B. 406 Pg. 192 Miller Chief Party Notes by Miller Date 7-2-30

Tape #010
84°F 22#

1+27.96
9+68.10
10+96.06
11+48.40
22+44.46
4+39.92
26+84.38

HELLMAN AVE

Fd 3x3-8" Deep
Grider & Hamilton's
Floral Park.
26+84.38

59.21 @ 0-00 T 84	59.21
99.76 @ 13-33 T 80	96.97
99.38 @ 12-38 T 80	
86.14 @ 13-26 T 80	83.78
86.39 @ 14-05 T 80	
199.97 @ 0-00 T 80	= 199.96
	439.92

439.92

N

0.03

Fd 2" I.P. - Flush
No Ref.
22+44.46

PARK

100.23 @ 7-17 T 86	99.42
100.41 @ 8-03 T 86	
100.07 @ 4-18 T 86	99.79
99.98 @ 3-29 T 86	
200.00 @ 0-00 T 86	200.00
100.50 @ 5-50 T 86	99.97
100.64 @ 6-37 T 86	
99.69 @ 6-17 T 86	99.09
99.47 @ 5-01 T 86	
79.24 @ 10-27 T 84	77.92
79.46 @ 11-18 T 84	
95.33 @ 7-05 T 84	94.60
95.55 @ 8-06 T 84	
100.81 @ 10-42 T 84	99.06
100.58 @ 9-57 T 84	
99.77 @ 19-59 T 84	93.76
100.11 @ 20-31 T 84	
100.67 @ 8-07 T 84	99.66
100.54 @ 7-36 T 84	
85.13 @ 0-00 T 84	= 85.13
	1148.40

GRIDER & HAMILTON'S FLORAL

SEC 19

1148.40

SEC 20

Fd Nail - Replaced with
2x2 - 6" Deep
10+96.06

968.10

Sub from top page 191

RETURN TO
LOS ANGELES COUNTY SURVEYOR

Do not extend notes this side of this line

Note: ANY ADDITIONS OR CHANGES ON THIS SHEET MUST BE MADE OR CIRCLED IN Red. WITH DATE AND NAME OF PERSON MAKING CHANGE.

Date 7-7-30 Notes by Miller Chief Party Miller F.B. 406 PG 193

Platted by A Svenson	W. O. No. 4263 D. S. O. No.
Date 7-10-30	Location RAMONA BLVD
Map No. CSB441 Sh2	Surveyed by W. [illegible]
Platting C'k'd by H. A. R	Date July 1930
Date Aug 1930	Indexed A. C. Johnson

DIV I

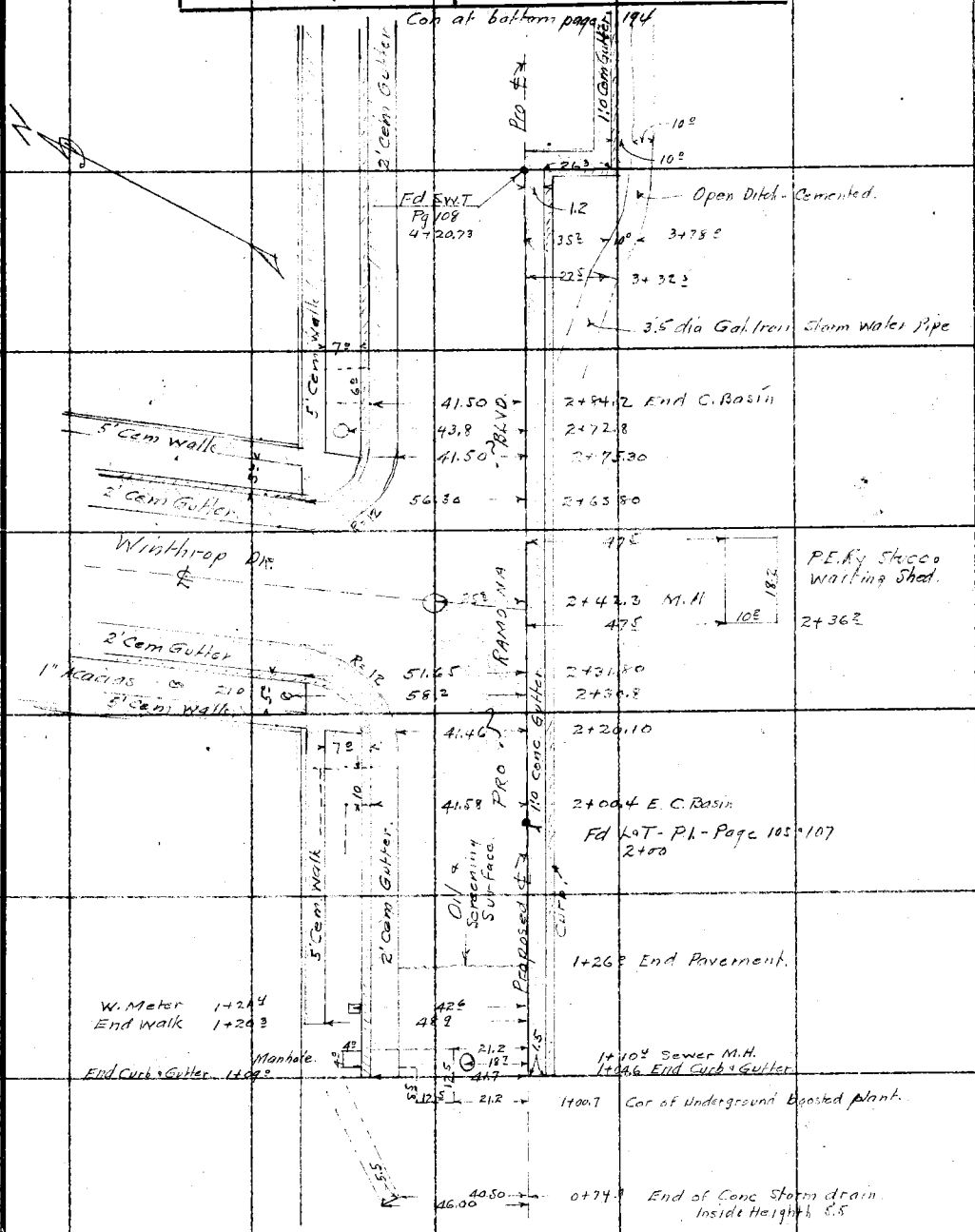

Note: ANY ADDITIONS OR CHANGES ON THIS SHEET MUST BE MADE OR CIRCLED IN Red. WITH DATE AND NAME OF PERSON MAKING CHANGE.

Do not extend notes this side of this line

RETURN TO
LOS ANGELES COUNTY SURVEYOR

RETURN TO
LOS ANGELES COUNTY SURVEYOR

Note: ANY ADDITIONS OR CHANGES ON THIS SHEET MUST BE MADE OR CIRCLED IN Red. WITH DATE AND NAME OF PERSON MAKING CHANGE.

Do not extend notes this side of this line

F.B. 406 PG. 194 Chief Party Miller Notes by Miller Date 7-7-50

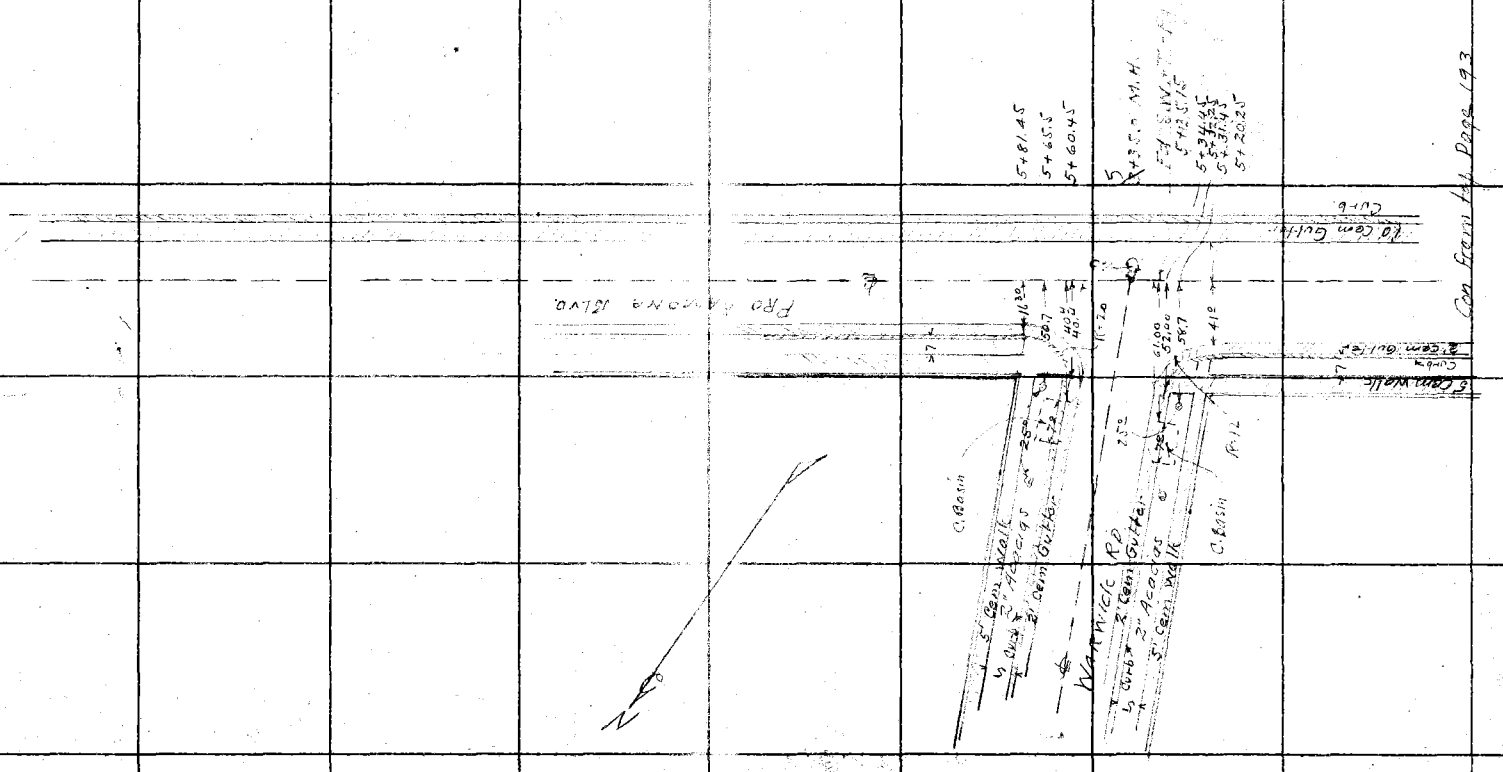

Date 7-8-30 Notes by [illegible] Chief Party [illegible] F.B. 406 PG. 195

Tape # 010

Platted by D. M. F.	W. O. No. 4263 D. S. O. No.
Date Aug 1930	Location RAMONA BLVD
Map No. B-441-4	Surveyed by [illegible]
Platting C'k'd by A. A. R	Date July 1930
Date Aug. 1930	Indexed A. C. Johnson

Con at bottom page 196

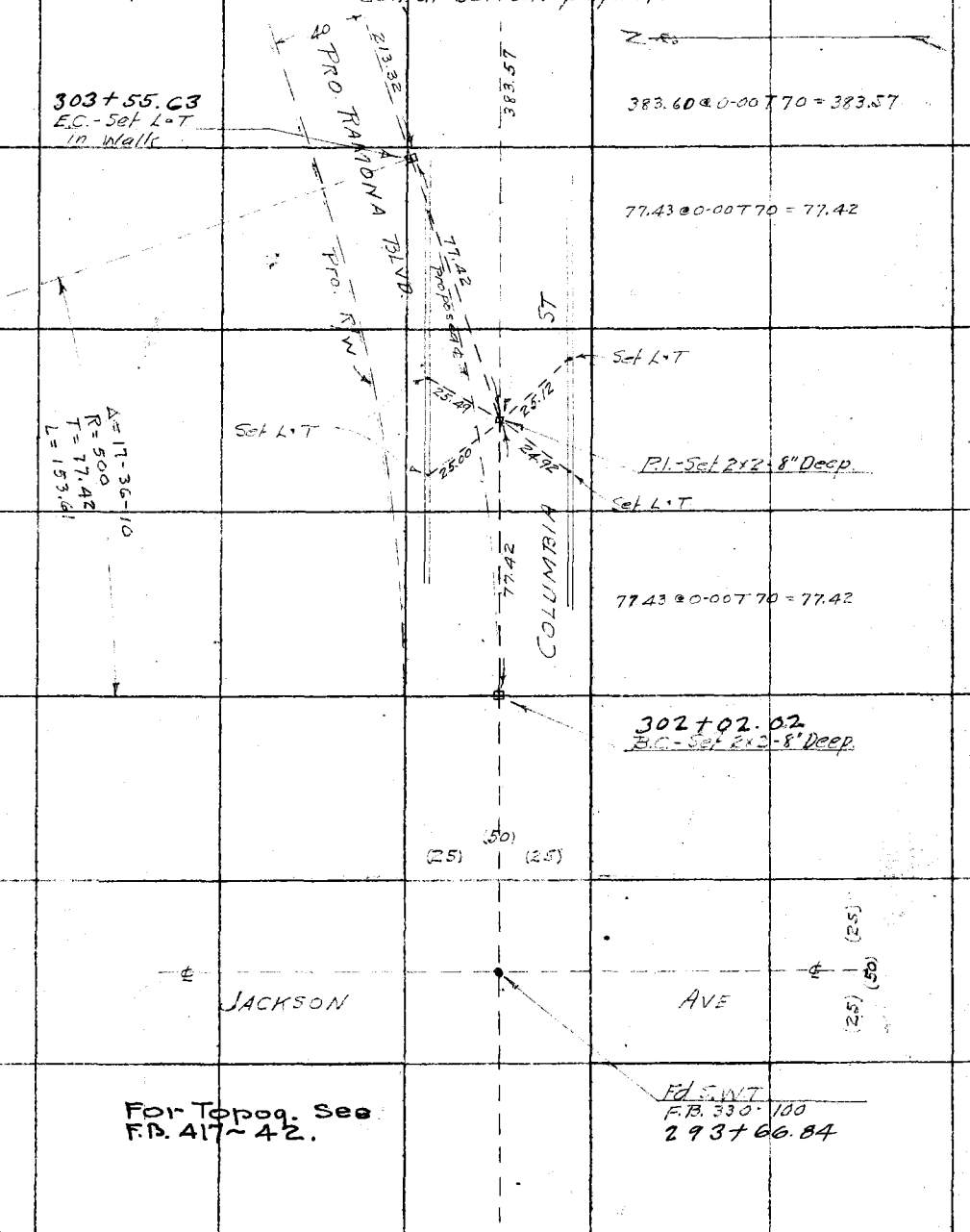

For Topog. See F.B. 417-42.

Note: ANY ADDITIONS OR CHANGES ON THIS SHEET MUST BE MADE OR CIRCLED IN Red. WITH DATE AND NAME OF PERSON MAKING CHANGE.

Do not extend notes this side of this line

RETURN TO LOS ANGELES COUNTY SURVEYOR

F.B. 406 Pg. 196 Miller Chief Party Notes by Miller Date 7-8-30

Tape #010
84°F 22"

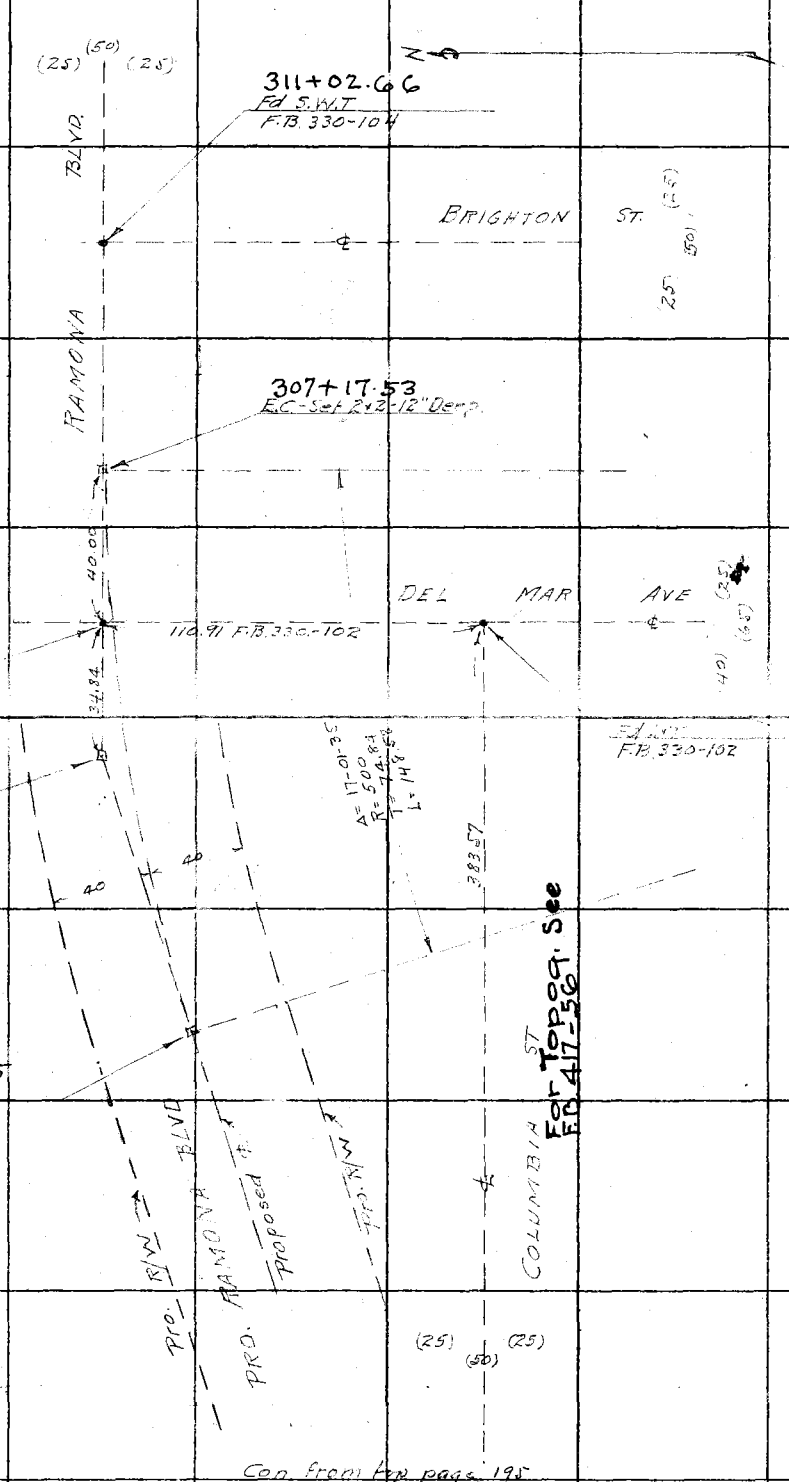

RETURN TO
LOS ANGELES COUNTY SURVEYOR

Do not extend notes this side of this line

Notes: ANY ADDITIONS OR CHANGES ON THIS SHEET MUST BE MADE OR CIRCLED IN Red. WITH DATE AND NAME OF PERSON MAKING CHANGE.

Date 7-9-30 Notes by Miller Chief Party Miller F.B. 406 Pg. 197

Tape #010
84°F 22#

Platted by J. D. Price	W. O. No. 4263 D. S. O. No.
Date Aug., 1930	Location RAMONA BLVD.
Map No. C.S. B-441-S.	Surveyed by W. A. Miller
Platting C'k'd by A. A. R.	Date July 1930
Date Aug. 1930	Indexed A. C. Johnson 7-23-30

Con at bottom page 198

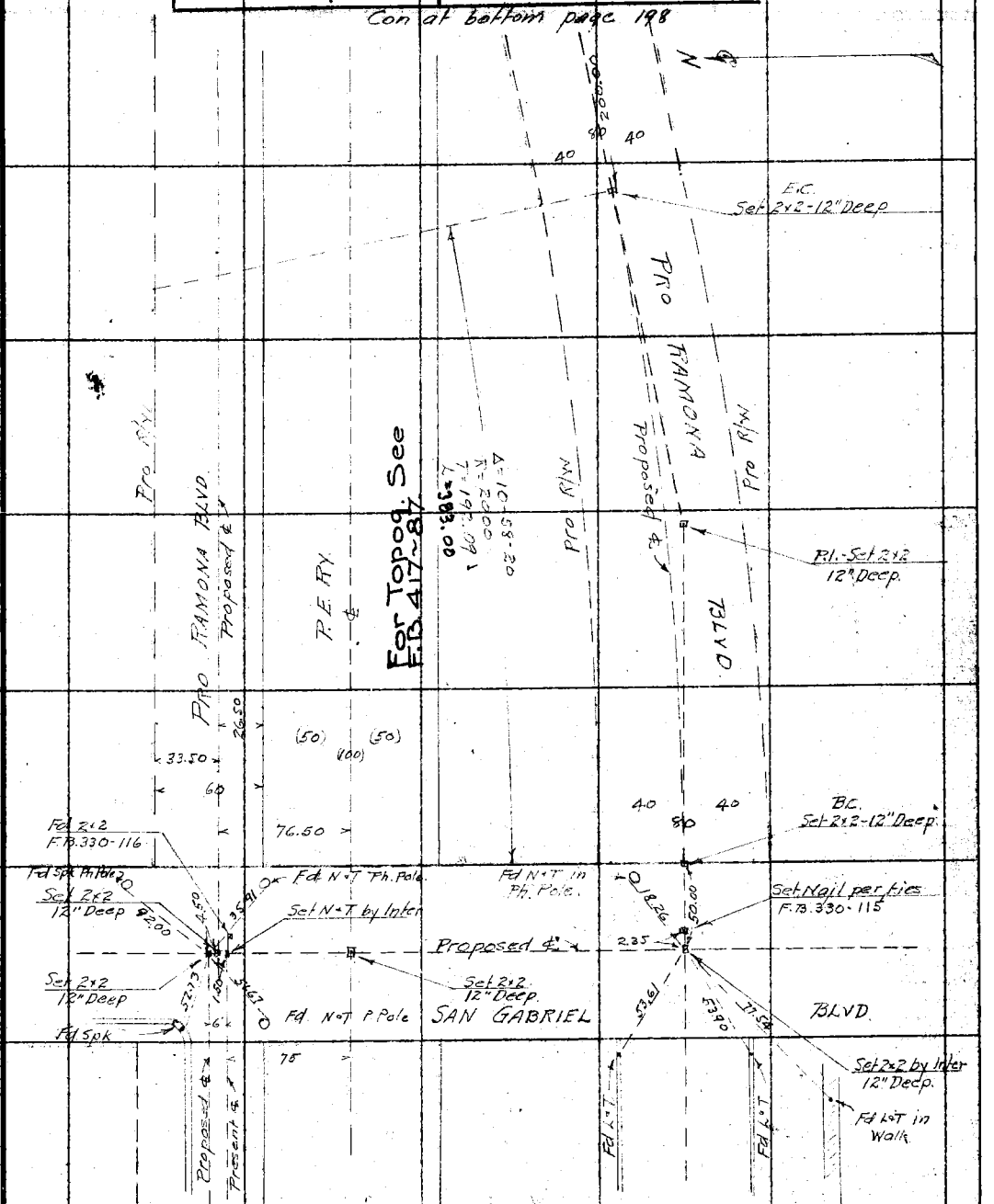

Note: ANY ADDITIONS OR CHANGES ON THIS SHEET MUST BE MADE OR CIRCLED IN Red. WITH DATE AND NAME OF PERSON MAKING CHANGE.

Do not extend notes this side of this line

RETURN TO
LOS ANGELES COUNTY SURVEYOR

F.B. 406 Pg. 198 Miller Chief Party Notes by Miller Date 7-10-30

Con at bottom page 199

Tape #010
84° F 22#

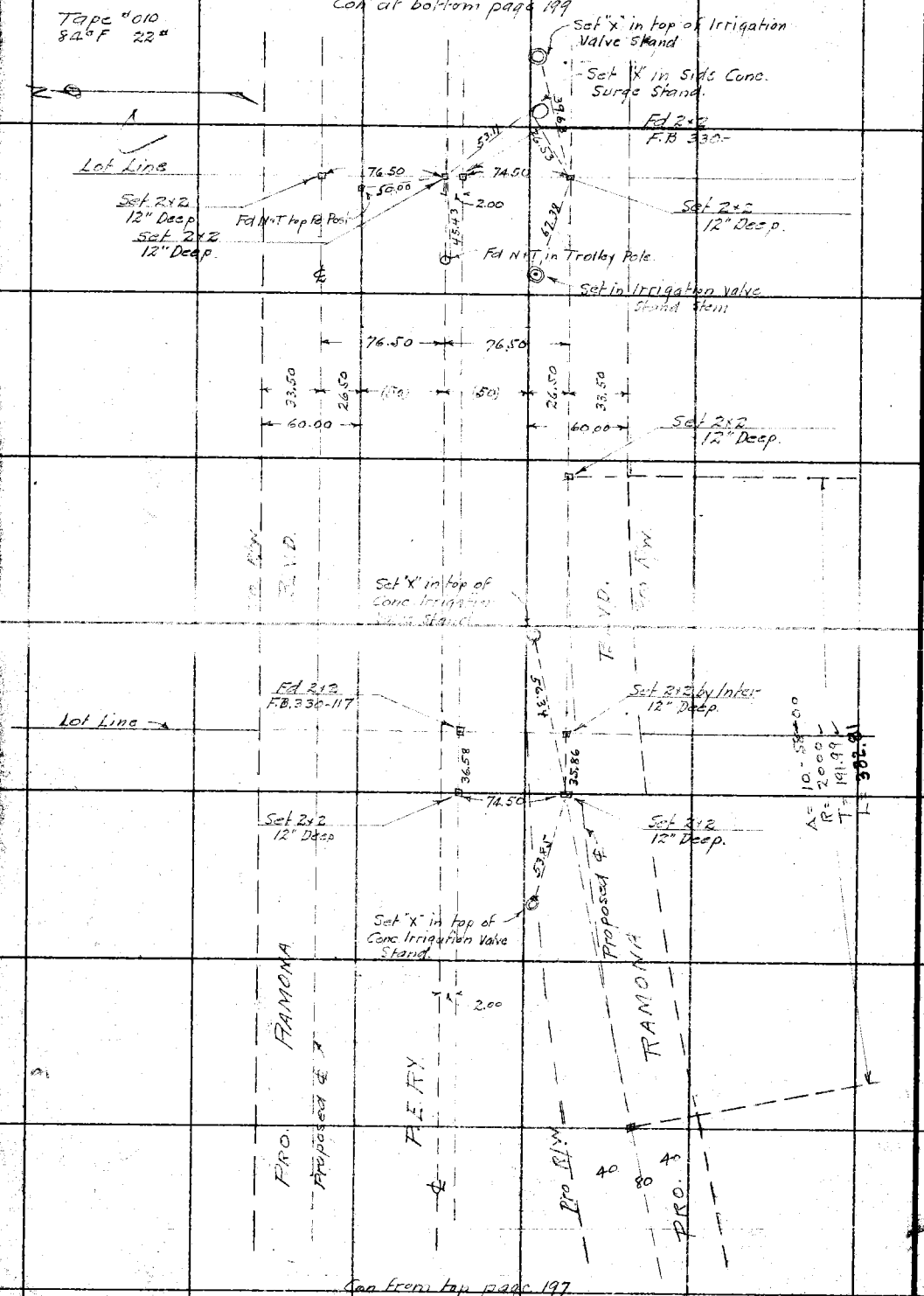

Con From top page 197

RETURN TO LOS ANGELES COUNTY SURVEYOR

Do not extend notes this side of this line

Note: ANY ADDITIONS OR CHANGES ON THIS SHEET MUST BE MADE OR CIRCLED IN R.C.d. WITH DATE AND NAME OF PERSON MAKING CHANGE.

Date 7-10-30 Notes by Miller Chief Party Miller F.B. 406 PG. 199

Platted by	J.D. Price	W. O. No.	4263
Date	Aug. 1930	B. S. O. No.	
Map No.	C.S.B-441-5.	Location	RAMONA BLVD
Platting C'k'd by	A.A.R.	Surveyed by	W.A. Miller
Date	Aug. 1930	Date	July 1930
		Indexed	A. C. Johnson

Tape # 010
84° F 22°

Con at bottom page 200

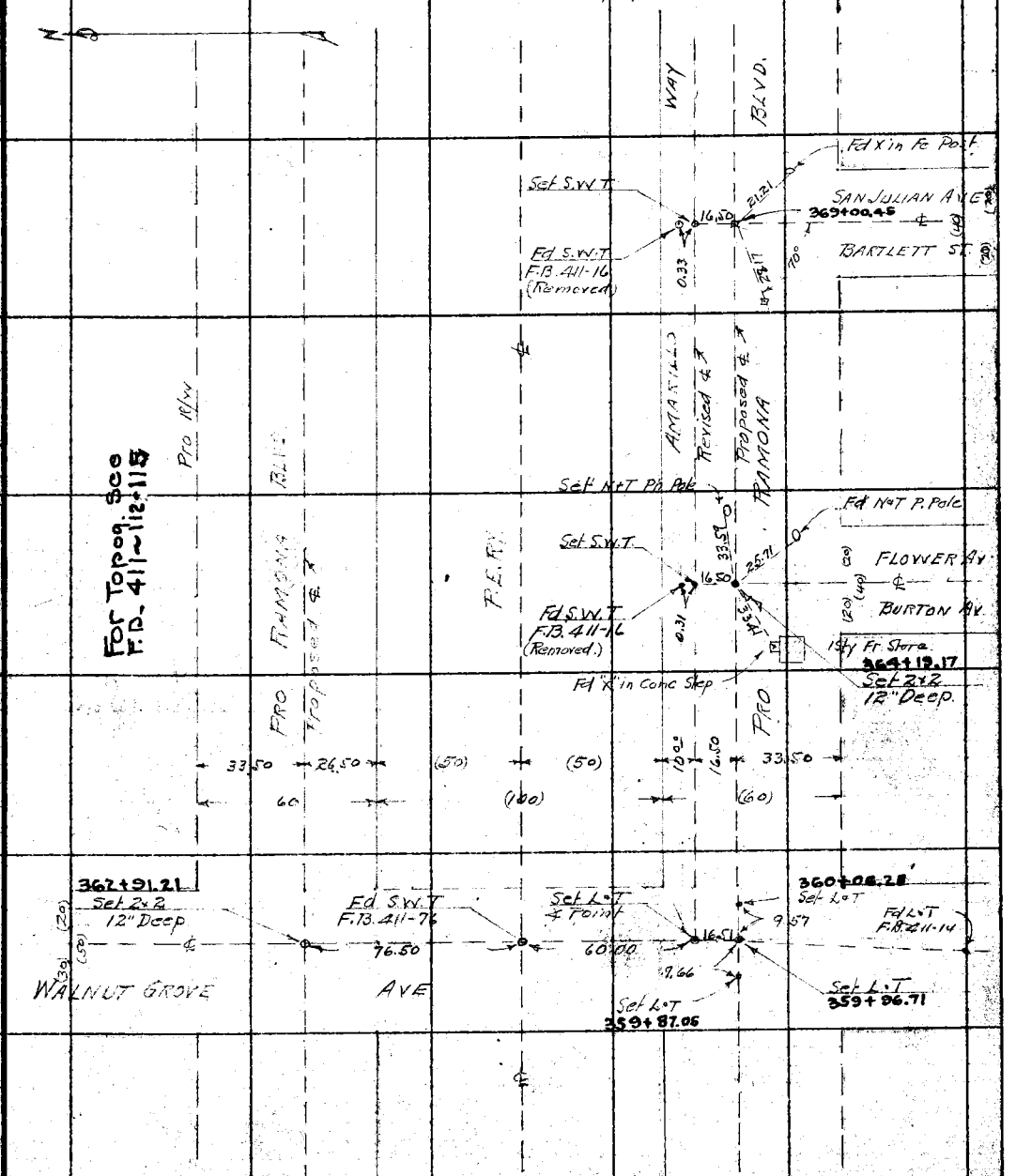

Con from top page 198

Note: ANY ADDITIONS OR CHANGES ON THIS SHEET MUST BE MADE OR CIRCLED IN Red. WITH DATE AND NAME OF PERSON MAKING CHANGE.

Do not extend notes this side of this line

RETURN TO
LOS ANGELES COUNTY SURVEYOR

F.B. 406 Pg. 200 — Miller Chief Party — Notes by Miller — Date 7-11-30

Tape # 010
84°F 22#

Con at bottom page 201

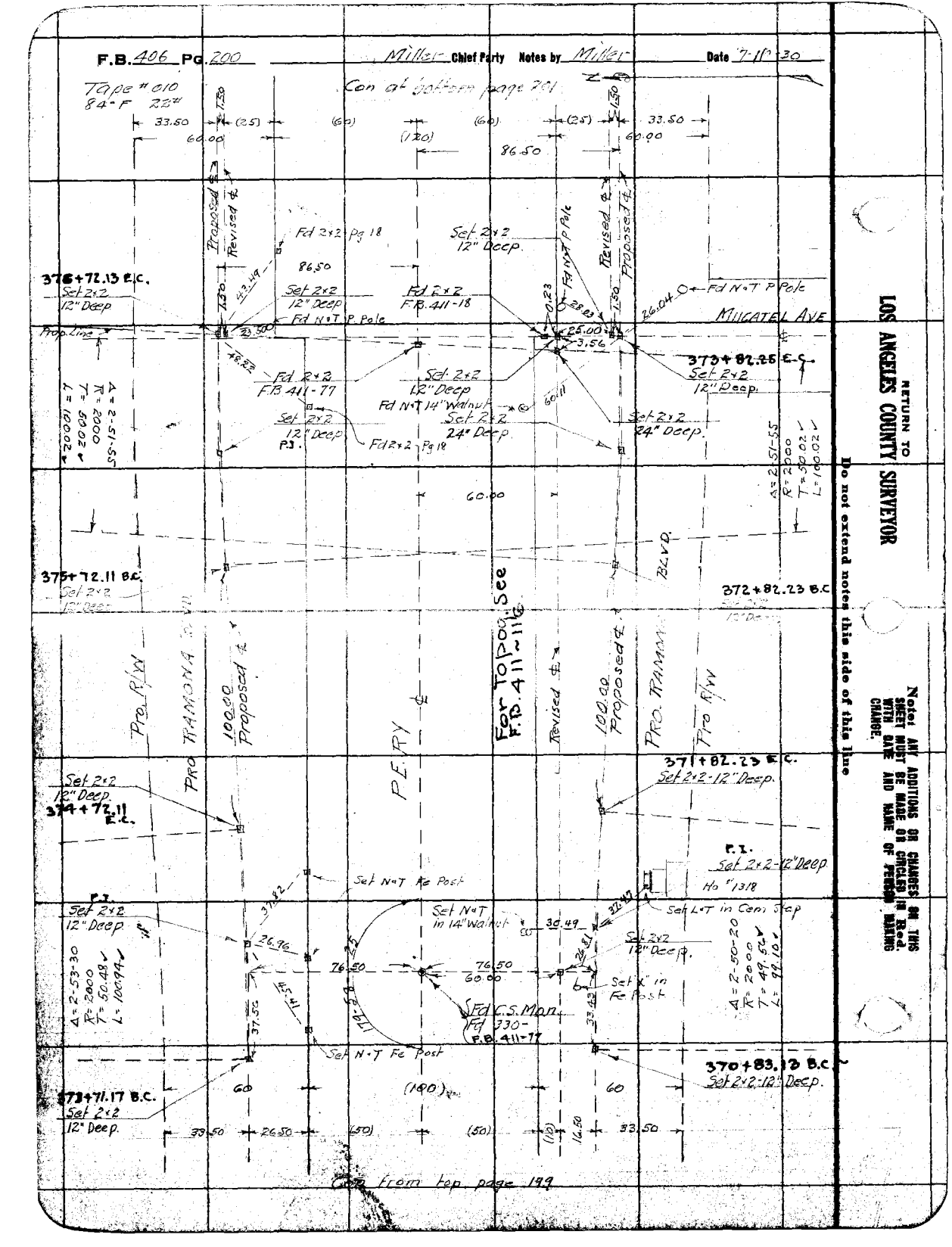

RETURN TO LOS ANGELES COUNTY SURVEYOR

Do not extend notes this side of this line

Note! ANY ADDITIONS OR CHANGES ON THIS SHEET MUST BE MADE O/R CIRCLED IN R.C. WITH DATE AND NAME OF PERSON MAKING CHANGE.

Date 7-11-30 Notes by Miller Chief Party Miller F.B. 406 PG. 201

Tape #010
84°F 22"

Platted by J. D. Price.	W. O. No. 4263 D. S. O. No.
Date Aug., 1930.	Location RAMONA BLVD.
Map No. C-S-B-441-5	Surveyed by W. [illegible]
Platting C'k'd by A. A. R.	Date July 1930
Date Aug. 1930	Indexed A. C. Johnson

Con at bottom page 203

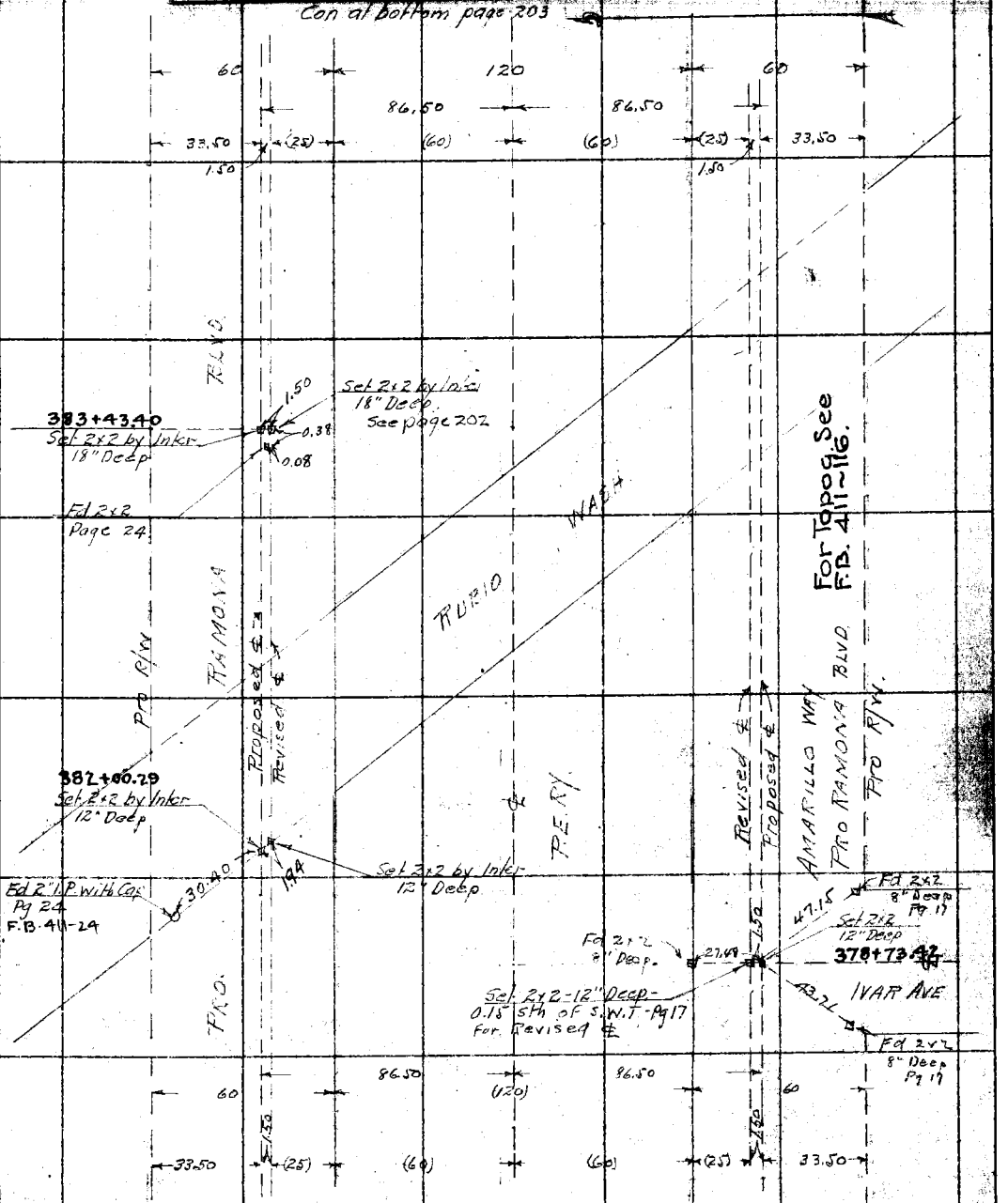

Con from top page 200

Note: ANY ADDITIONS OR CHANGES ON THIS SHEET MUST BE MADE OR CIRCLED IN Red. WITH DATE AND NAME OF PERSON MAKING CHANGE.

Do not extend notes this side of this line

RETURN TO
LOS ANGELES COUNTY SURVEYOR

RETURN TO
LOS ANGELES COUNTY SURVEYOR

Note: ANY ADDITIONS OR CHANGES ON THIS SHEET MUST BE MADE OR CIRCLED IN Red. WITH DATE AND NAME OF PERSON MAKING CHANGE.

Do not extend notes this side of this line

F.B. 406 PG. 202 Date 7-18-30 Notes by Carlson Miller Chief Party

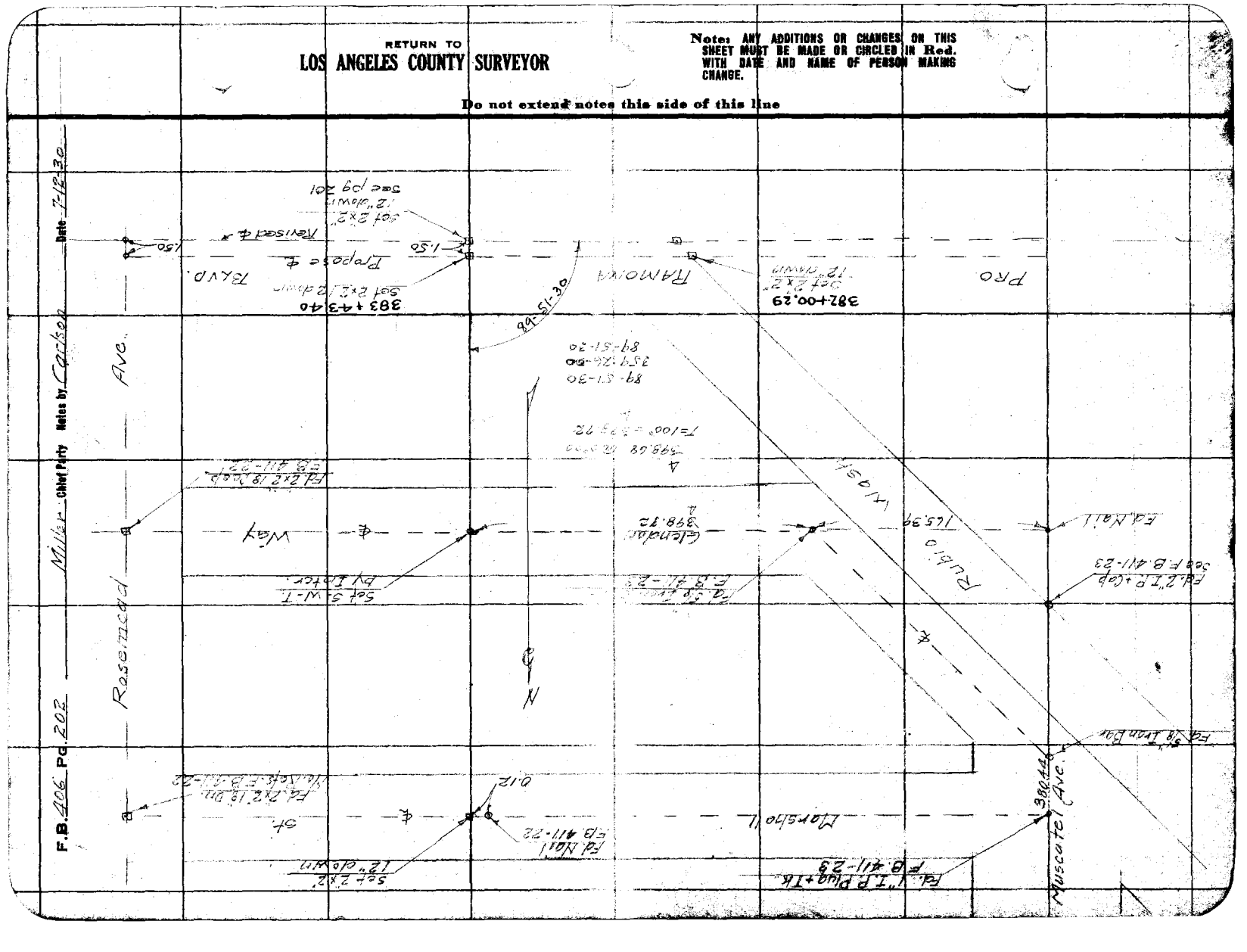

Date 7-14-30 Notes by Miller Chief Party Miller F.B. 406 PG. 203

Platted by J.D. Price.	W. O. No. 4263 U. S. O. No.
Date Aug., 1930.	Location RAMONA BLVD
Map No. C.S. B-441-5.	Surveyed by W.A. [illegible]
Platting C'k'd by A.A.R.	Date July 1930
Date Aug 1930	Indexed A. O. Johnson

Tape # 010
84° F 32°

Con at bottom page 204

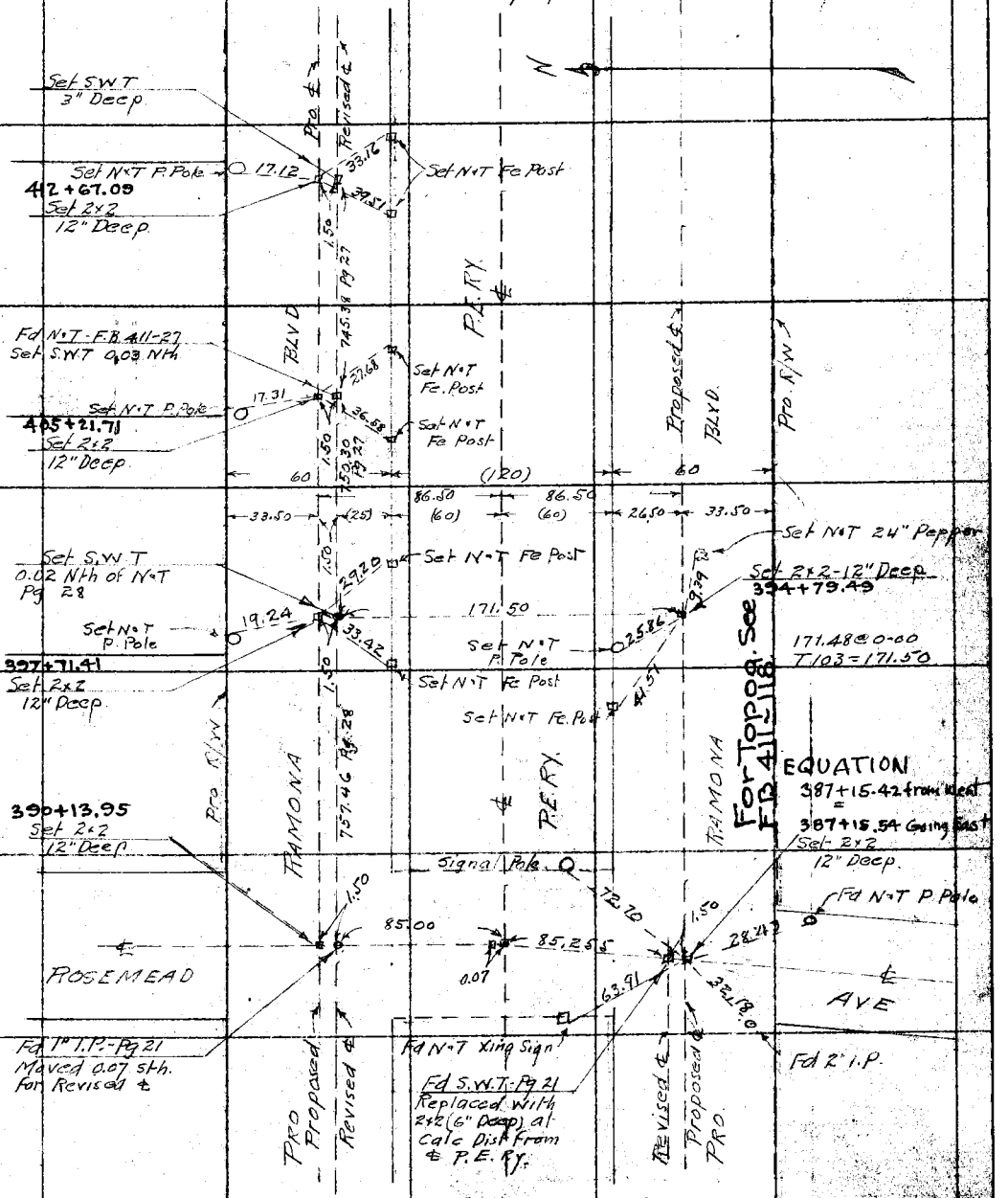

Con From top Pg 20

Note: ANY ADDITIONS OR CHANGES ON THIS SHEET MUST BE MADE OR CIRCLED IN Red. WITH DATE AND NAME OF PERSON MAKING CHANGE.

Do not extend notes this side of this line

RETURN TO LOS ANGELES COUNTY SURVEYOR

F.B. 406 Pg. 204 — Miller Chief Party — Notes by Miller — Date 7-16-30

Tape "010
84°F 22"

Con at bottom page 207

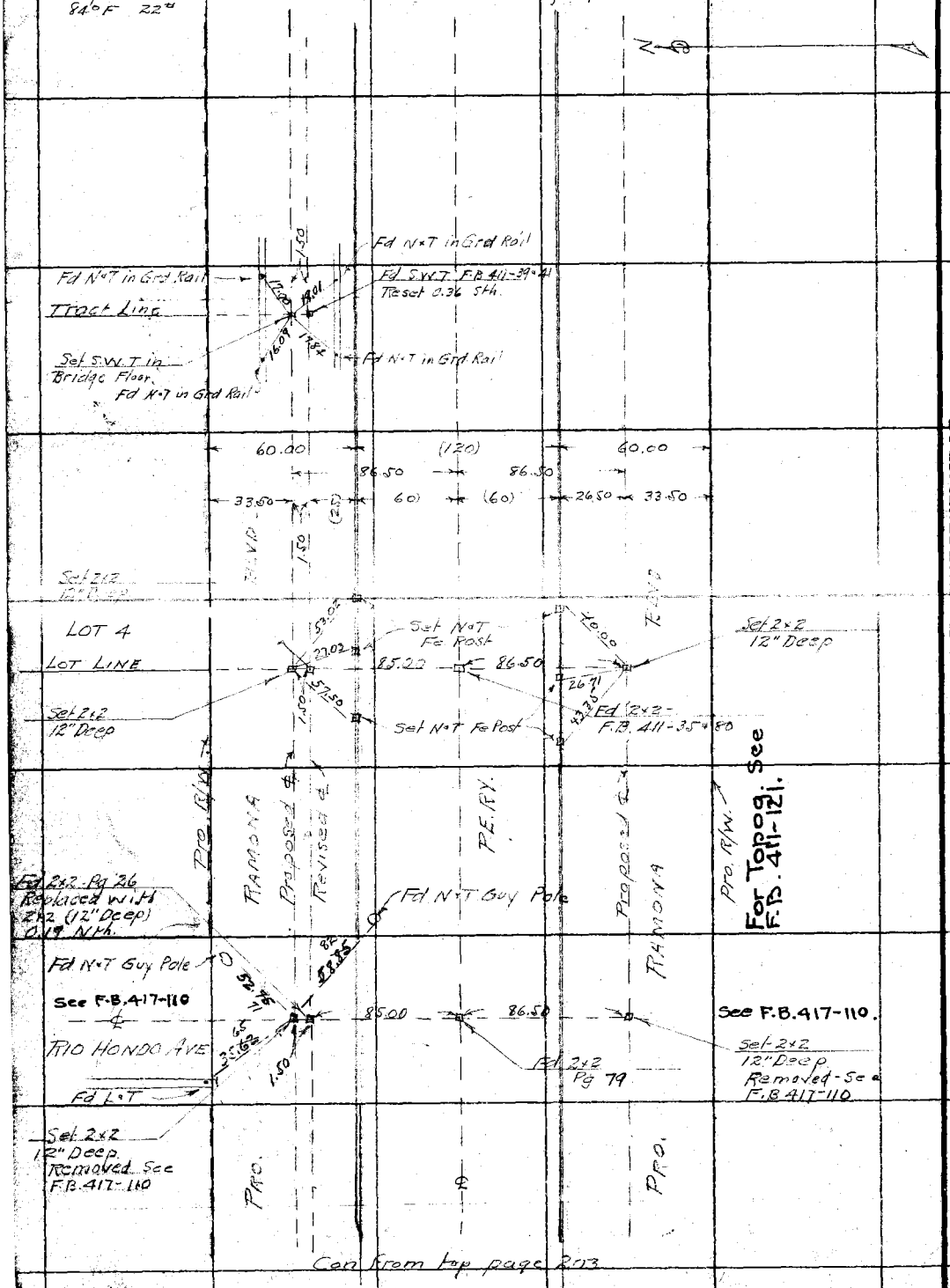

Con from top page 203

RETURN TO
LOS ANGELES COUNTY SURVEYOR
Do not extend notes this side of this line

Note. ANY ADDITIONS OR CHANGES ON THIS SHEET MUST BE MADE OR CANCELED IN Red. WITH DATE AND NAME OF PERSON MAKING CHANGE.

Date 7-16-30 Notes by _____ Chief Party _____ F.B. 406 PG. 205

Platted by J. D. Price.	W. O. No. 4263 D. S. O. No.
Date Oct. 24, 1930.	Location RAMONA BLVD.
Map No. CS B-441 Sh. 6.	Surveyed by [illegible]
Platting C'k'd by	Date July 1930
Date	Indexed A. C. Johns[illegible] 7-17-30

Div. 1

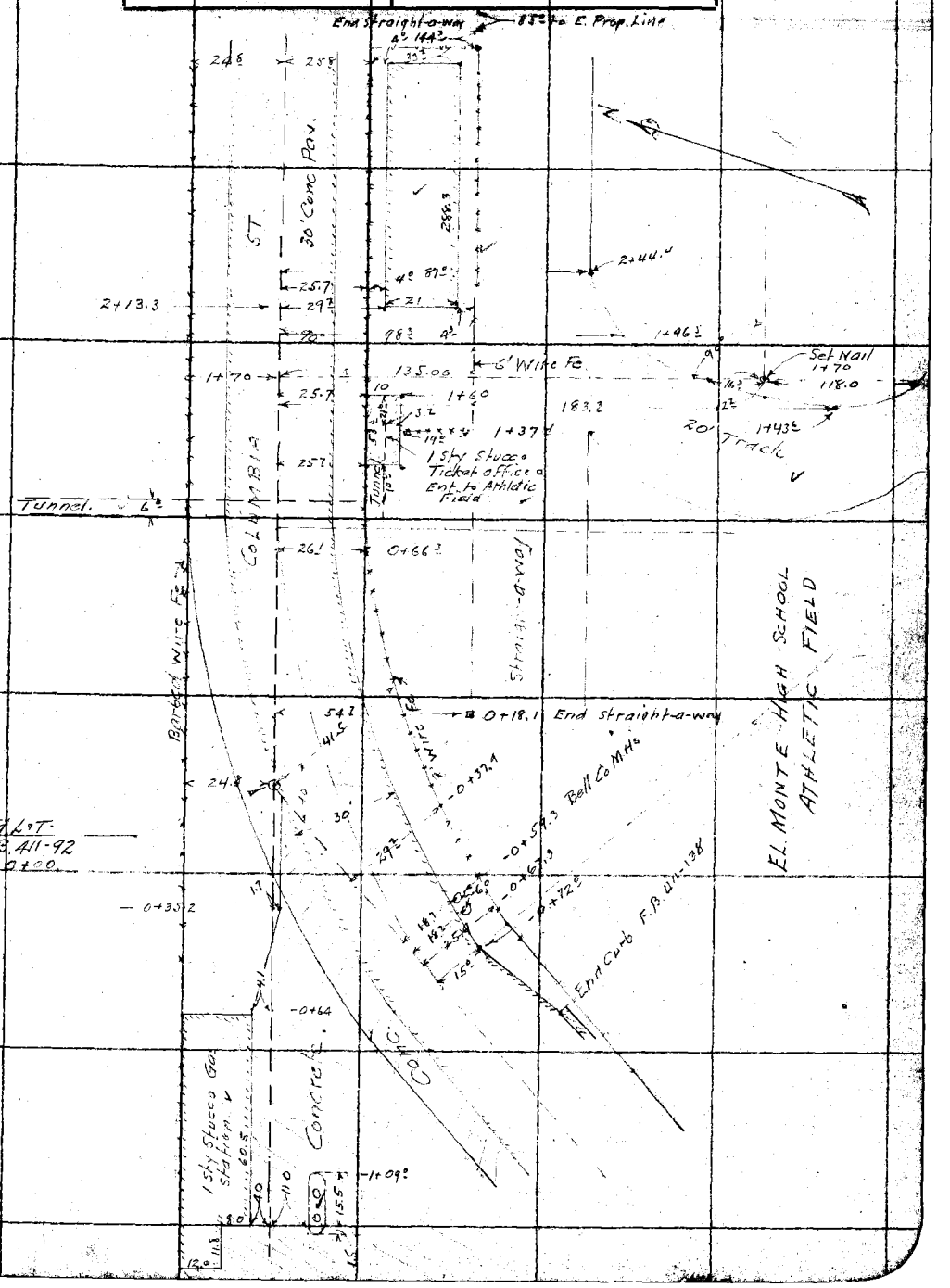

Note: ANY ADDITIONS OR CHANGES ON THIS SHEET MUST BE MADE OR CIRCLED IN Red. WITH DATE AND NAME OF PERSON MAKING CHANGE.

Do not extend notes this side of this line

RETURN TO LOS ANGELES COUNTY SURVEYOR

RETURN TO
LOS ANGELES COUNTY SURVEYOR

Note: ANY ADDITIONS OR CHANGES ON THIS SHEET MUST BE MADE OR CIRCLED IN Red. WITH DATE AND NAME OF PERSON MAKING CHANGE.

Do not extend notes this side of this line

F.B. 406 PG. 206

Chief Party _____ Notes by _____ Date _____

Date 7-17-30 Notes by Miller Chief Party Miller F.B. 406 PG 207

Tape #010

Platted by	W. O. No. 4263 D. S. O. No.
Date	Location RAMONA BLVD
Map No. B-441-6	Surveyed by W.A.
Platting C'k'd by A.A.R.	Date July 1930
Date Oct-1930	Indexed A. C. Johnson

Con a bottom page 208

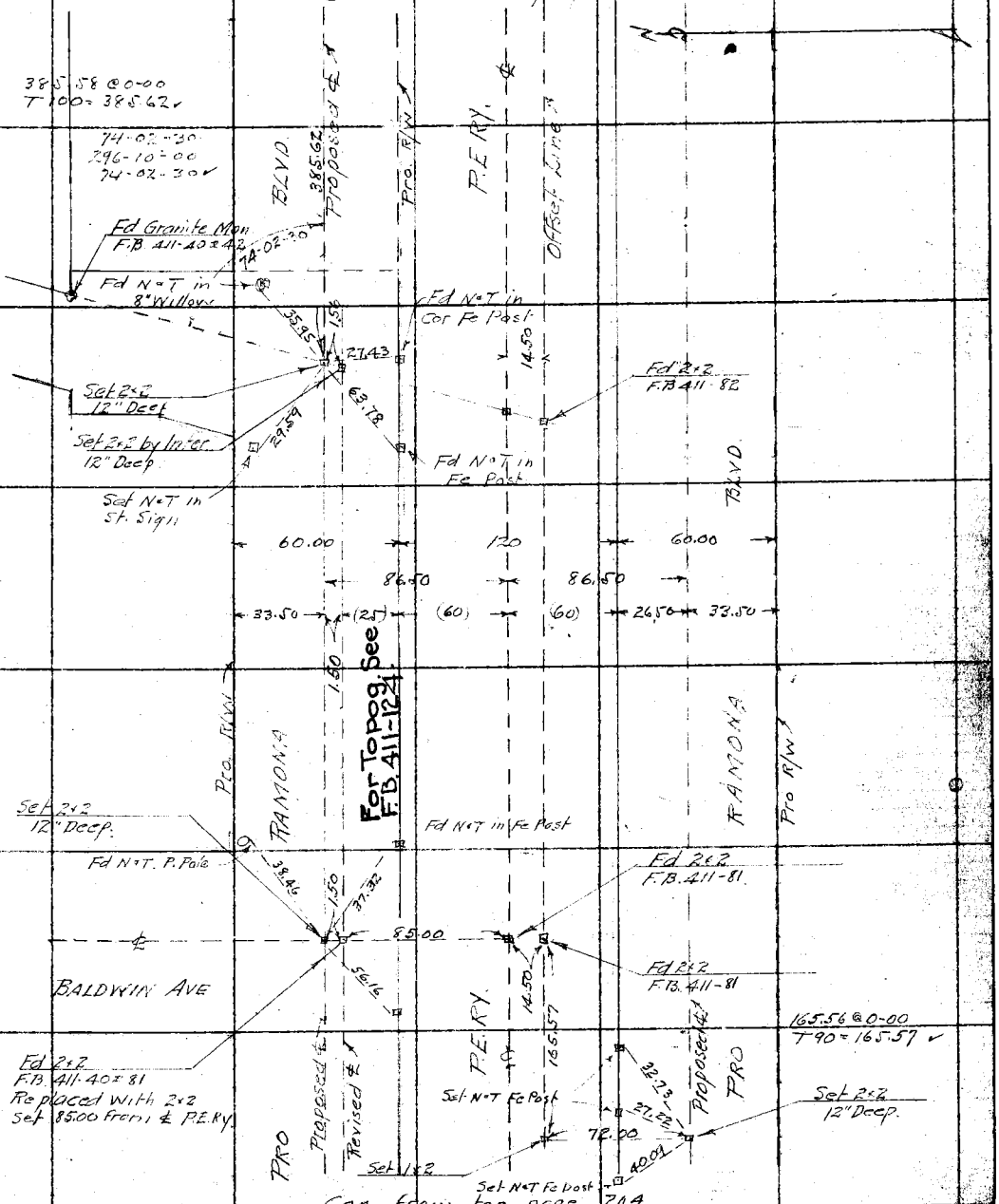

Con from top page 204

Note: ANY ADDITIONS OR CHANGES ON THIS SHEET MUST BE MADE OR CIRCLED IN Red. WITH DATE AND NAME OF PERSON MAKING CHANGE.

Do not extend notes this side of this line

RETURN TO LOS ANGELES COUNTY SURVEYOR

F.B. 406 Pg. 208 Miller Chief Party Notes by Miller Date 7-17-30

Tape "C10
84° F 22"

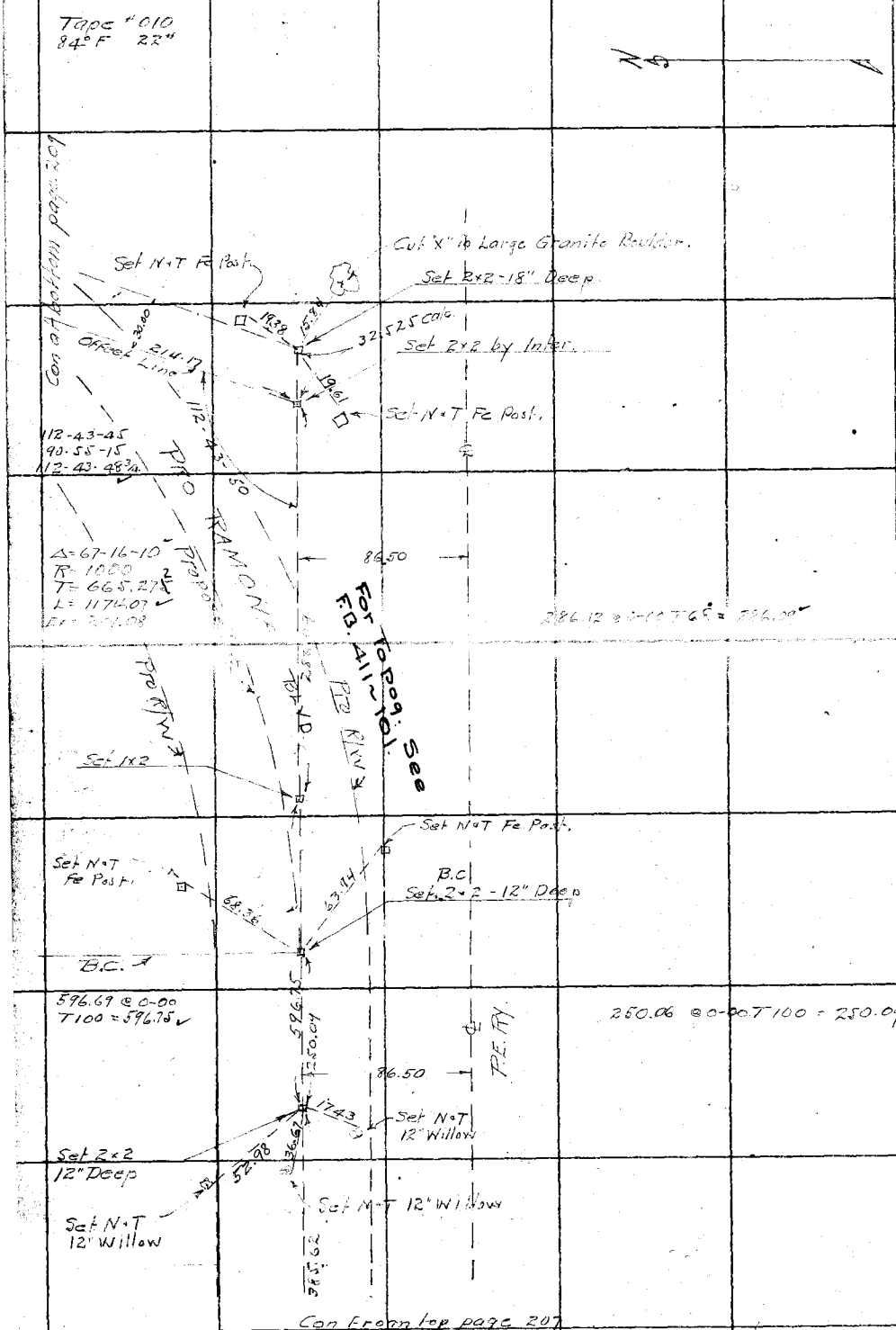

RETURN TO
LOS ANGELES COUNTY SURVEYOR
Do not extend notes this side of this line

Notes: ANY ADDITIONS OR CHANGES ON THIS SHEET MUST BE MADE OR CIRCLED IN Red. WITH DATE AND NAME OF PERSON MAKING CHANGE.

Date 7-18-30 (21) Notes by Miller Chief Party Miller F.B. 406 PG. 209

Platted by	W. O. No. 4263 D. S. O. No.
Date	Location RAMONA BLVD
Map No. B-441-6	Surveyed by W. A. Miller
Platting C'k'd by A.A.R.	Date July 1930
Date Oct. 1930	Indexed

1 ape #010
84°F 22"

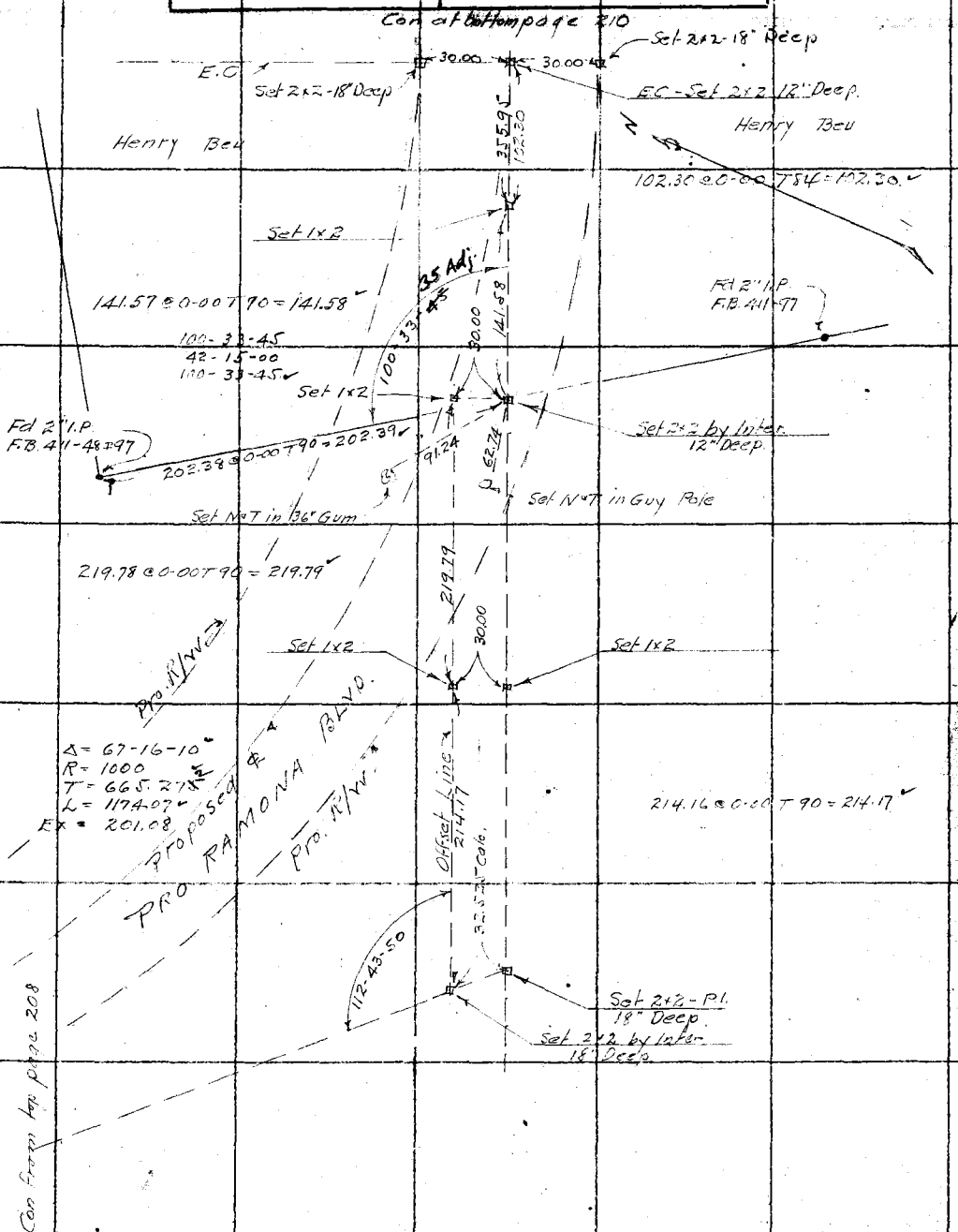

Note: ANY ADDITIONS OR CHANGES ON THIS SHEET MUST BE MADE OR CIRCLED IN Red. WITH DATE AND NAME OF PERSON MAKING CHANGE.

Do not extend notes this side of this line

RETURN TO
LOS ANGELES COUNTY SURVEYOR

F.B. 406 Pg. 210 Miller Chief Party Notes by Miller Date 7-18-30

Tape #010
84° F 22"

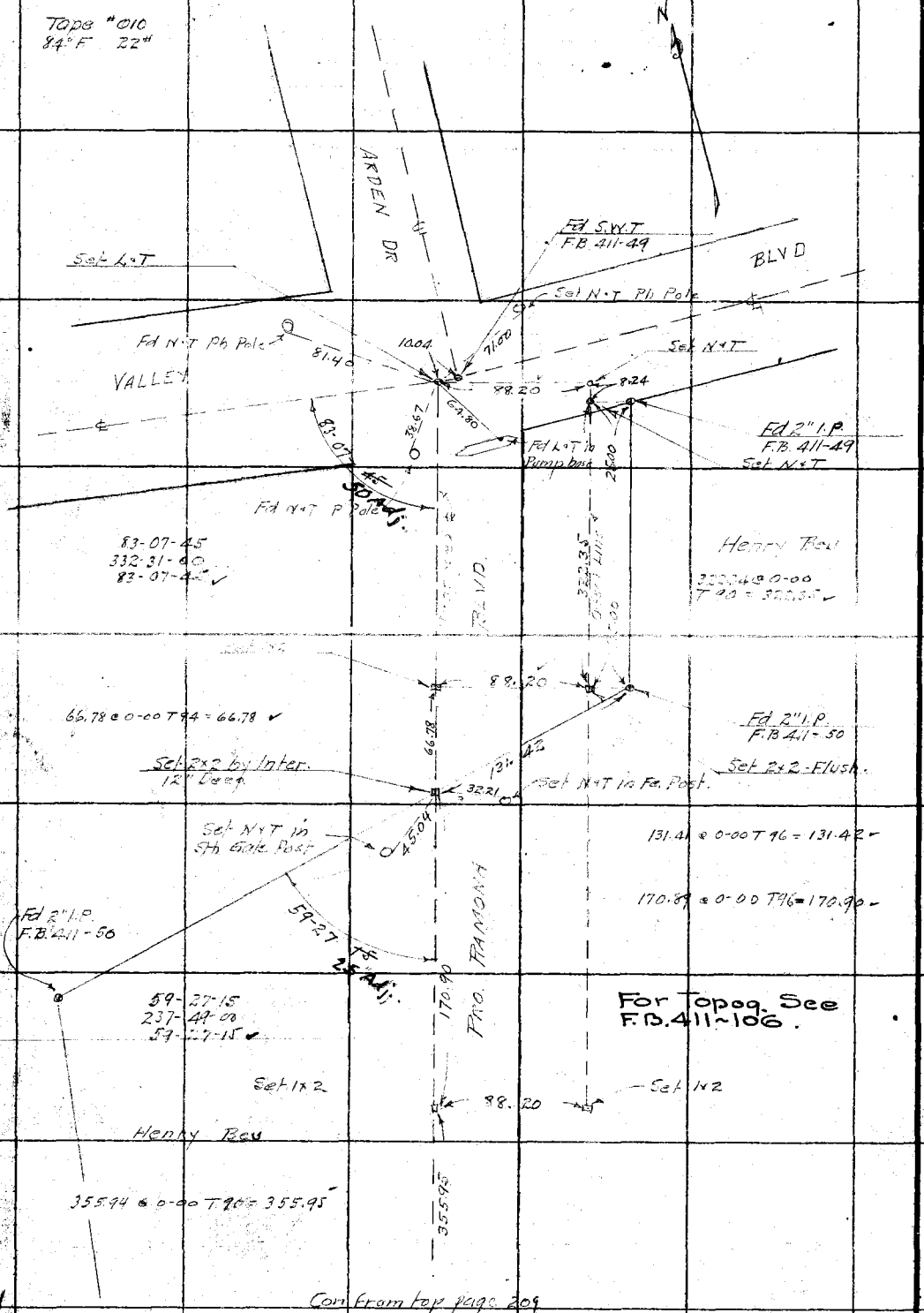

Con from top page 209

RETURN TO
LOS ANGELES COUNTY SURVEYOR
Do not extend notes this side of this line

Note: ANY ADDITIONS OR CHANGES ON THIS SHEET MUST BE MADE OR CIRCLED IN Red. WITH DATE AND NAME OF PERSON MAKING CHANGE.

Date 9-5-30 Notes by Miller Chief Party Miller F.B. 406 Pg. 211

Platted by J. D. Price.
Date Sept. 17-1930.
Map No. C.S.B-491, Sh. #2
Platting C'k'd by A.A.R
Date Oct 1930

W. O. No. 4263 D. S. O. No.
Location RAMONA BLVD
Surveyed by W.A. Miller
Date Sept 1930
Indexed C. Johnson

Div 41

Note: ANY ADDITIONS OR CHANGES ON THIS SHEET MUST BE MADE OR CIRCLED IN Red. WITH DATE AND NAME OF PERSON MAKING CHANGE.

Do not extend notes this side of this line

RETURN TO LOS ANGELES COUNTY SURVEYOR

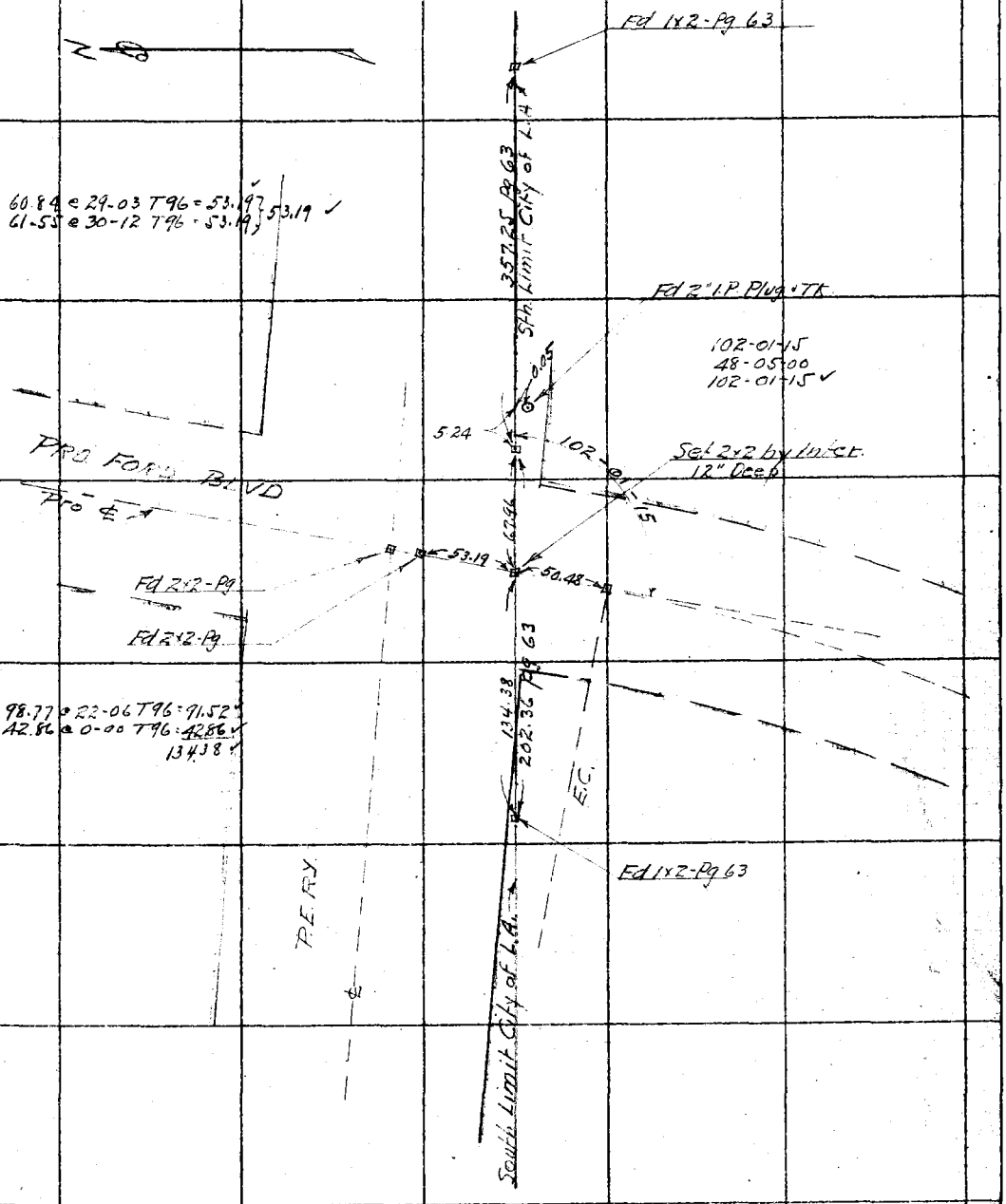

F.B. 406 Pg. 212 Chief Party Notes by Date

[illegible]
47-31-45
103-16-45
[illegible]-40

RETURN TO
LOS ANGELES COUNTY SURVEYOR

Do not extend notes this side of this line

Note: ANY ADDITIONS OR CHANGES ON THIS SHEET MUST BE MADE OR CIRCLED IN Red. WITH DATE AND NAME OF PERSON MAKING CHANGE.

Date 12-4-30 Notes by Miller Chief Party Miller F.B. 406 PG 213

Platted by	W. O. No. 4263 U. S. O. No.
Date	Location RAMONA BLVD
Map No.	Surveyed by W.S.
Platting C'k'd by	Date Dec 1930
Date	Indexed A. C. Johnson

LINE CHANGE
VICINITY
SHERIFF'S RIFLE RANGE

Note: ANY ADDITIONS OR CHANGES ON THIS SHEET MUST BE MADE OR CIRCLED IN Red. WITH DATE AND NAME OF PERSON MAKING CHANGE.

Do not extend notes this side of this line

RETURN TO
LOS ANGELES COUNTY SURVEYOR

F.B. 406 Pg. 214 Chief Party Notes by Date

RETURN TO
LOS ANGELES COUNTY SURVEYOR

Do not extend notes this side of this line

Note: ANY ADDITIONS OR CHANGES ON THIS SHEET MUST BE MADE OR CIRCLED IN Red. WITH DATE AND NAME OF PERSON MAKING CHANGE.

Date 12-4-30 Notes by Miller Chief Party Miller F.B. 406 Pg. 215

Platted by R.W.McA.	W. O. No. 4263 D. S. O. No.
Date 12/16/30	Location RAMONA BLVD
Map No. C.S.B-441-2	Surveyed by W.
Platting C'k'd by A.A.R.	Date 12-10-30
Date Dec. 1930	Indexed E. C. Johnson

Tape #011 84°F 22%

Con. at bottom page

342.87 @ 0-00 T 68 = 342.83

Fd 2×2-18" Deep F.B. 406-102-186

Fd 2×2-18" Deep F.B. 406-102-186

329.07

100.13

15.09

Fd 2×2-16" Deep F.B. 406-102-187

50 100 50

342.83

Set 2×2-16" Deep.

50 50

Set 2×2-12" Deep.

Set 2×2-12" Deep.

RAMONA

31-20-30

125-22-00

31-20-30

196.38

277.98

196.40 @ 0-00 T 68 = 196.38

278.01 @ 0-00 T 66 = 277.98

31-20-30

Δ = 31-20-30
R = 700
T = 196.38
L = 372.91
Ex = 27.02

372.91

NOTE: SEE PAGE 227 FOR NEW LOCATION

Set 2×2-16" Deep On split of angle

770.2

22.98

Set 2×2-14" Deep on split of angle.

P.I. Set 2×2 14" Deep

113.89

196.38

113.89 @ 0-00 T 60 = 113.89

RAMONA

Fd 2×2-12" Deep F.B. 406-185

60.33

22.16

Set 2×2-14" Deep

50

Set 2×2-16" Deep

50

Fd 2×2-12" Deep F.B. 406-185

50

Set 2×2-14" Deep

50

100

50

Note: ANY ADDITIONS OR CHANGES ON THIS SHEET MUST BE MADE OR CIRCLED IN Red. WITH DATE AND NAME OF PERSON MAKING CHANGE.

Do not extend notes this side of this line

RETURN TO LOS ANGELES COUNTY SURVEYOR

F.B. 406 Pg. 216 Miller Chief Party Notes by Miller Date 12-4-30

Tape #C10
84°F 22#

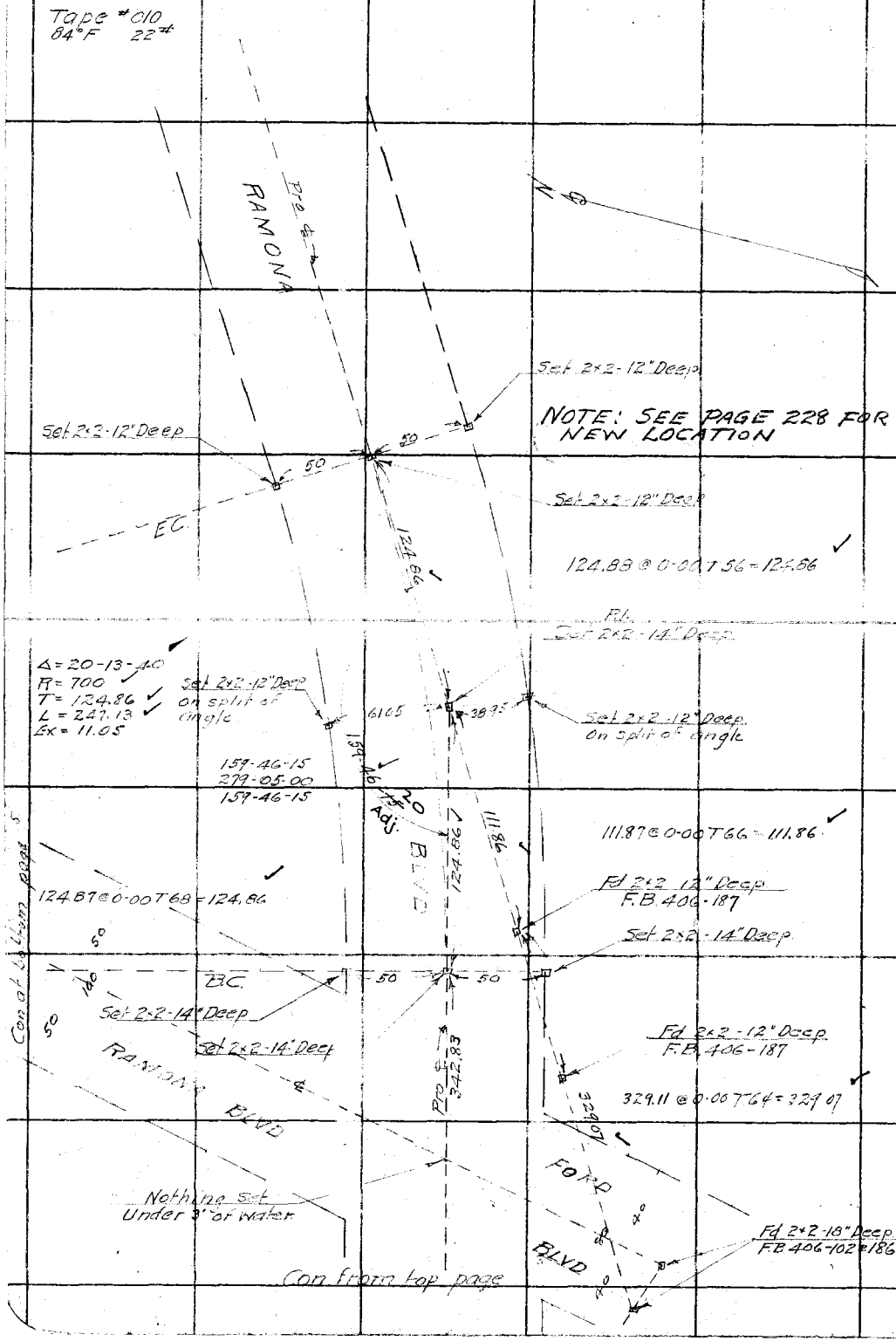

RETURN TO
LOS ANGELES COUNTY SURVEYOR

Do not extend notes this side of this line

Note: ANY ADDITIONS OR CHANGES ON THIS SHEET MUST BE MADE OR CIRCLED IN Red. WITH DATE AND NAME OF PERSON MAKING CHANGE.

Date 12-5-30 Notes by Miller Chief Party Miller F.B. 406 PG 217

Platted by R.W.Mc	W. O. No. 4263 O. S. O. No.
Date 12/16/30	Location RAMONA BLVD
Map No. B-441-7	Surveyed by W. J. Miller
Platting C'k'd by A.A.R.	Date Dec 1930
Date Dec. 1930	Indexed A. C. Johnson

Tape #010
84°F 22°

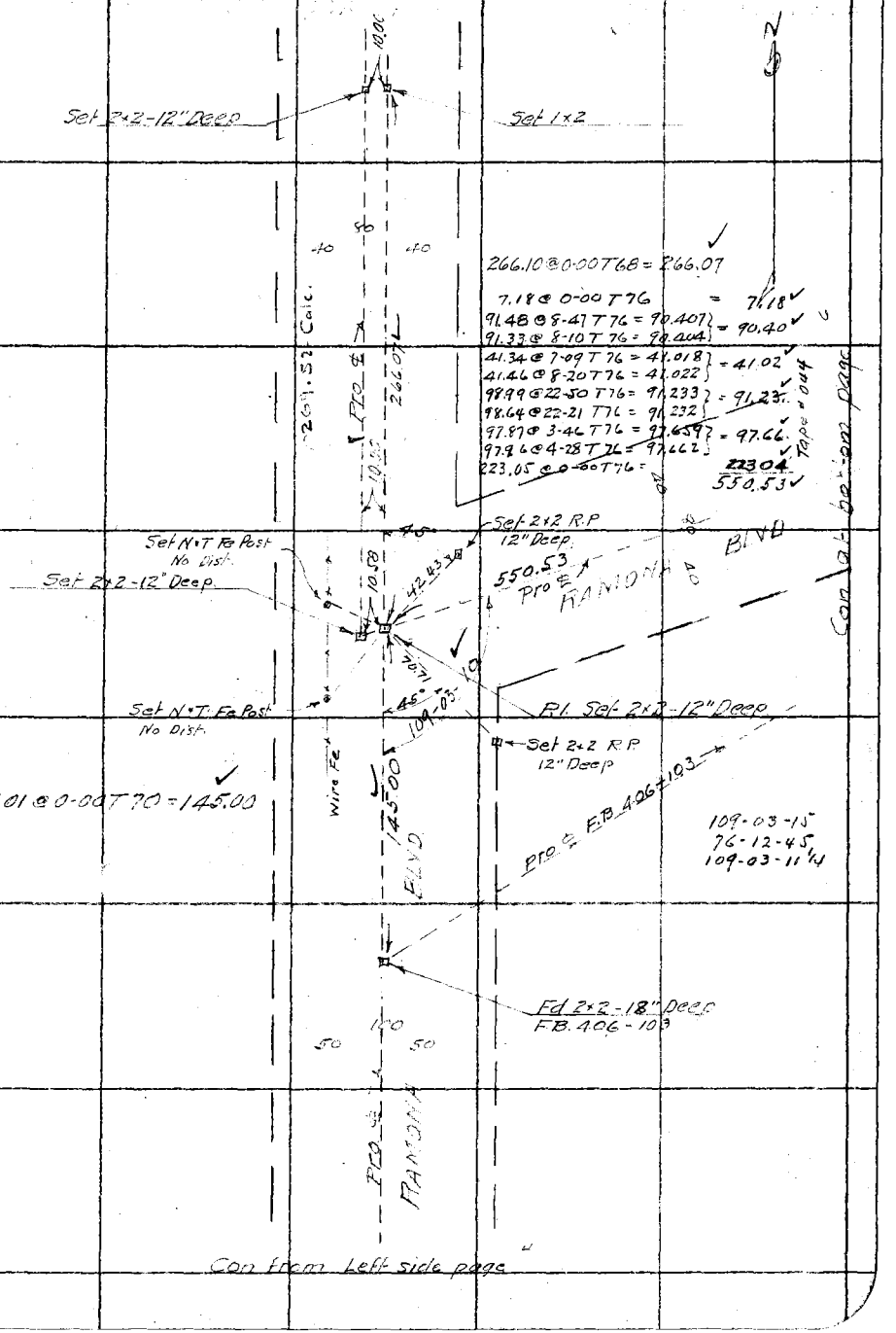

Note: ANY ADDITIONS OR CHANGES ON THIS SHEET MUST BE MADE OR CIRCLED IN Red. WITH DATE AND NAME OF PERSON MAKING CHANGE.

Do not extend notes this side of this line

RETURN TO
LOS ANGELES COUNTY SURVEYOR

F.B. 406 Pg. 218 — Chief Party Miller — Notes by Miller — Date 12-8-30

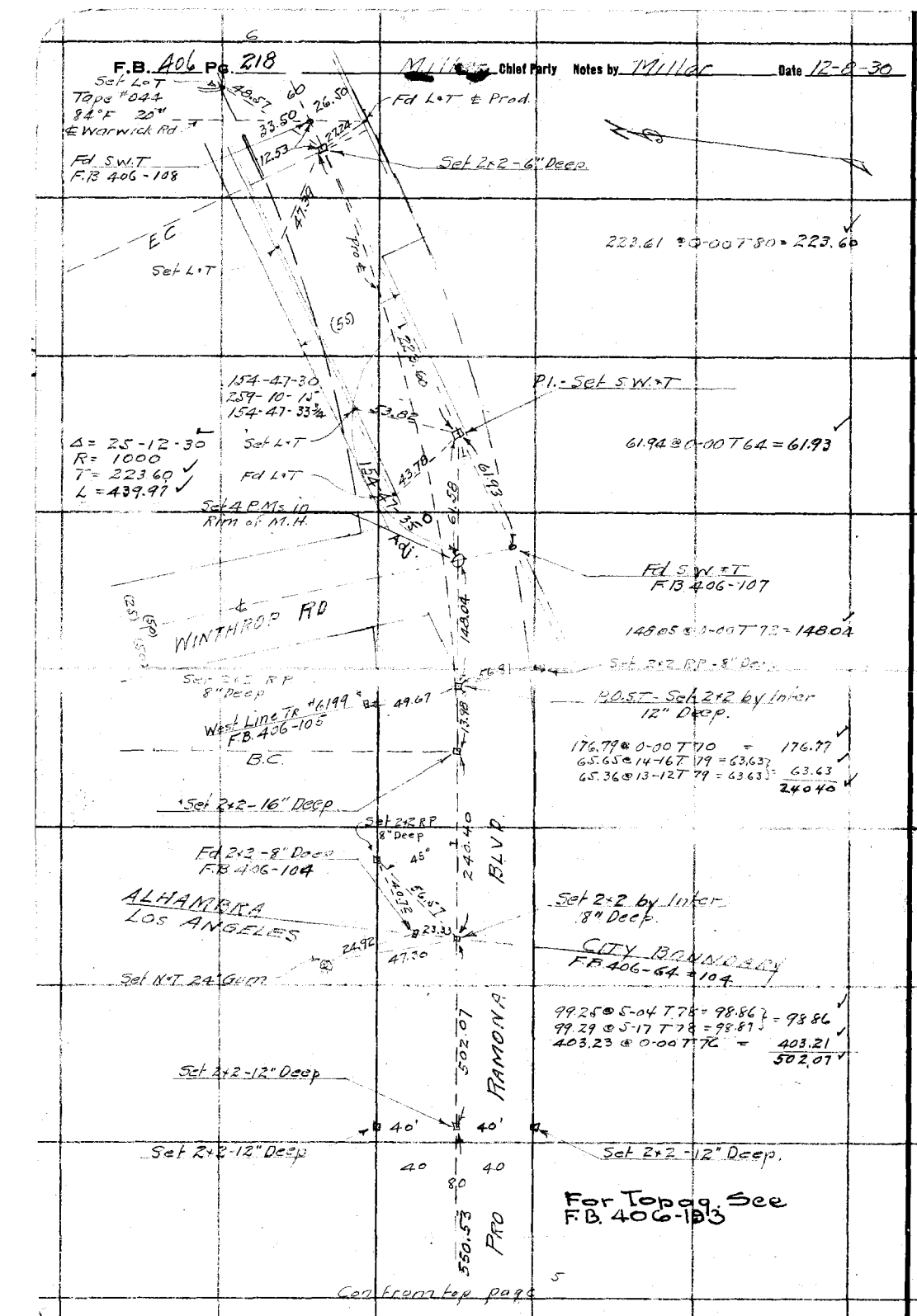

RETURN TO LOS ANGELES COUNTY SURVEYOR

Do not extend notes this side of this line

Notes: ANY ADDITIONS OR CHANGES ON THIS SHEET MUST BE MADE OR CIRCLED IN Red. WITH DATE AND NAME OF PERSON MAKING CHANGE.

Date _____ Notes by _____ Chief Party _____ F.B. 406 PG. 219

Platted by R.W.McA	W. O. No. 4263 D. S. O. No.
Date 12/10/30	Location RAMONA BLVD
Map No. B-441-2	Surveyed by
Platting C'k'd by A.A.R.	Date Dec 1930
Date Dec. 1930	Indexed A. C. Johnson

Notes: ANY ADDITIONS OR CHANGES ON THIS SHEET MUST BE MADE OR CIRCLED IN Red. WITH DATE AND NAME OF PERSON MAKING CHANGE.

Do not extend notes this side of this line

RETURN TO
LOS ANGELES COUNTY SURVEYOR

CHANGE
OF ℄
FREMONT AVE
FROM
PEAY TO HELLMAN AVE

F.B. 406 PG. 220 — Miller Chief Party — Notes by Miller — Date 12-9-30

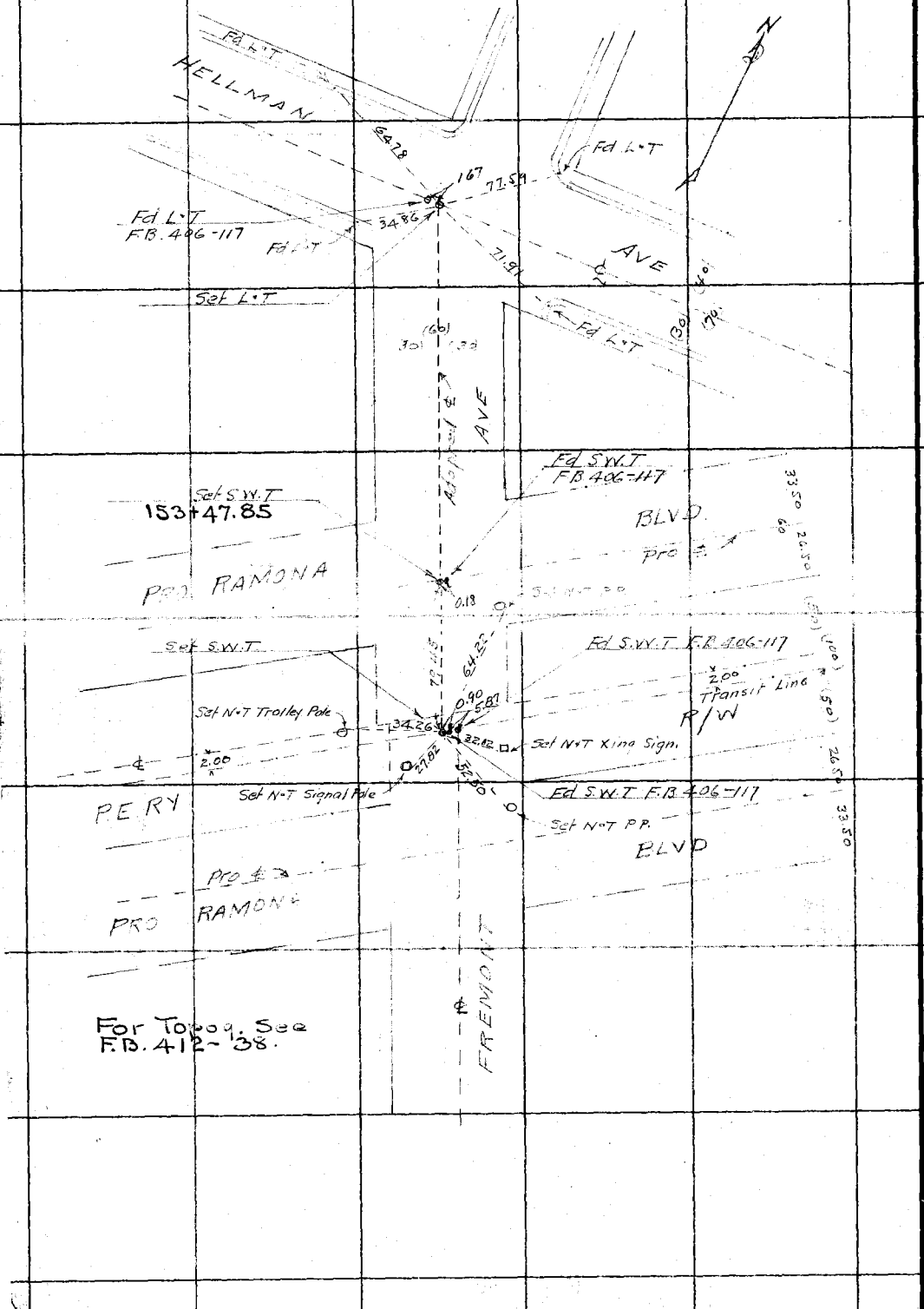

RETURN TO
LOS ANGELES COUNTY SURVEYOR

Do not extend notes this side of this line

Notes: ANY ADDITIONS OR CHANGES ON THIS SHEET MUST BE MADE OR CHGED. IN Red. WITH DATE AND NAME OF PERSON MAKING CHANGE.

Date _____ Notes by _____ Chief Party W.A. Miller F.B. 496 Pg. 221

Platted by aor.	W. O. No. 4263 D. S. O. No. _____
Date _____	Location RAMONA BLVD.
Map No. _____	Surveyed by W.A. MILLER
Platting C'k'd by _____	Date _____ 1933
Date _____	Indexed A. C. Johnson

Notes: ANY ADDITIONS OR CHANGES ON THIS SHEET MUST BE MADE OR CIRCLED IN Red. WITH DATE AND NAME OF PERSON MAKING CHANGE.

Do not extend notes this side of this line

RETURN TO
LOS ANGELES COUNTY SURVEYOR

"STEENTH" LOCATION
OF
℄ RAMONA BOULEVARD
FROM
MCGILVREY AVE TO SHERIFF'S RIFLE RANGE

F.B. 406 Pg. 222 W.A. Miller Chief Party Notes by Miller Date 1-2-32

Con at bottom page 223

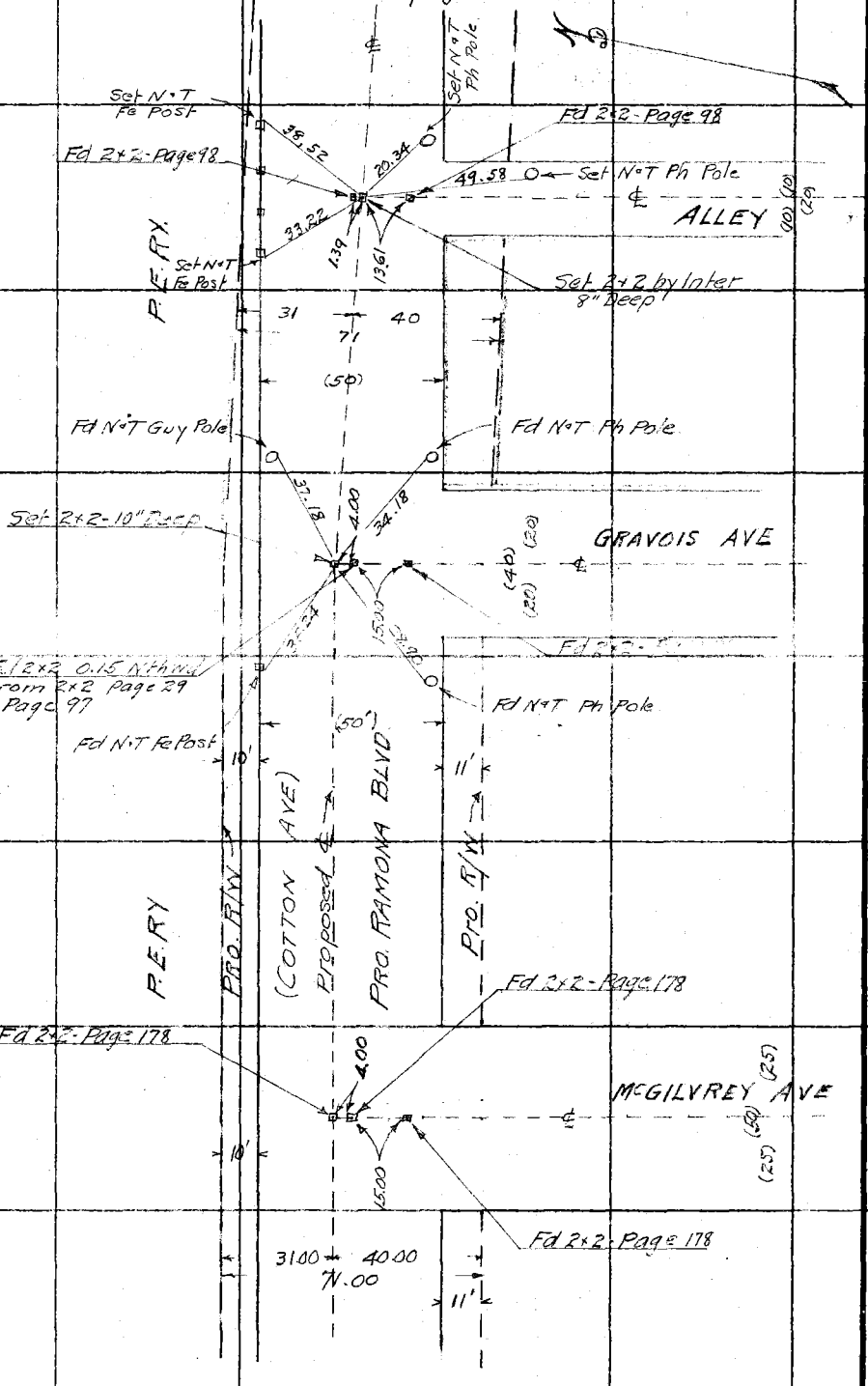

RETURN TO
LOS ANGELES COUNTY SURVEYOR
Do not extend notes this side of this line

Notes: ANY ADDITIONS OR CHANGES ON THIS SHEET MUST BE MADE OR CIRCLED IN Red. WITH DATE AND NAME OF PERSON MAKING CHANGE.

Notes Ck'd by aak	Survey of RAMONA BLVD	F.B. 406 Pg. 223
Map No.	W. O. 4263 Tape No. 024 St'd 84 °F.	
Office Work	Surveyed by W.A. Miller	
Checked	Notes Miller Date 1-25-32	
Date	Indexed A. C. Johnson	

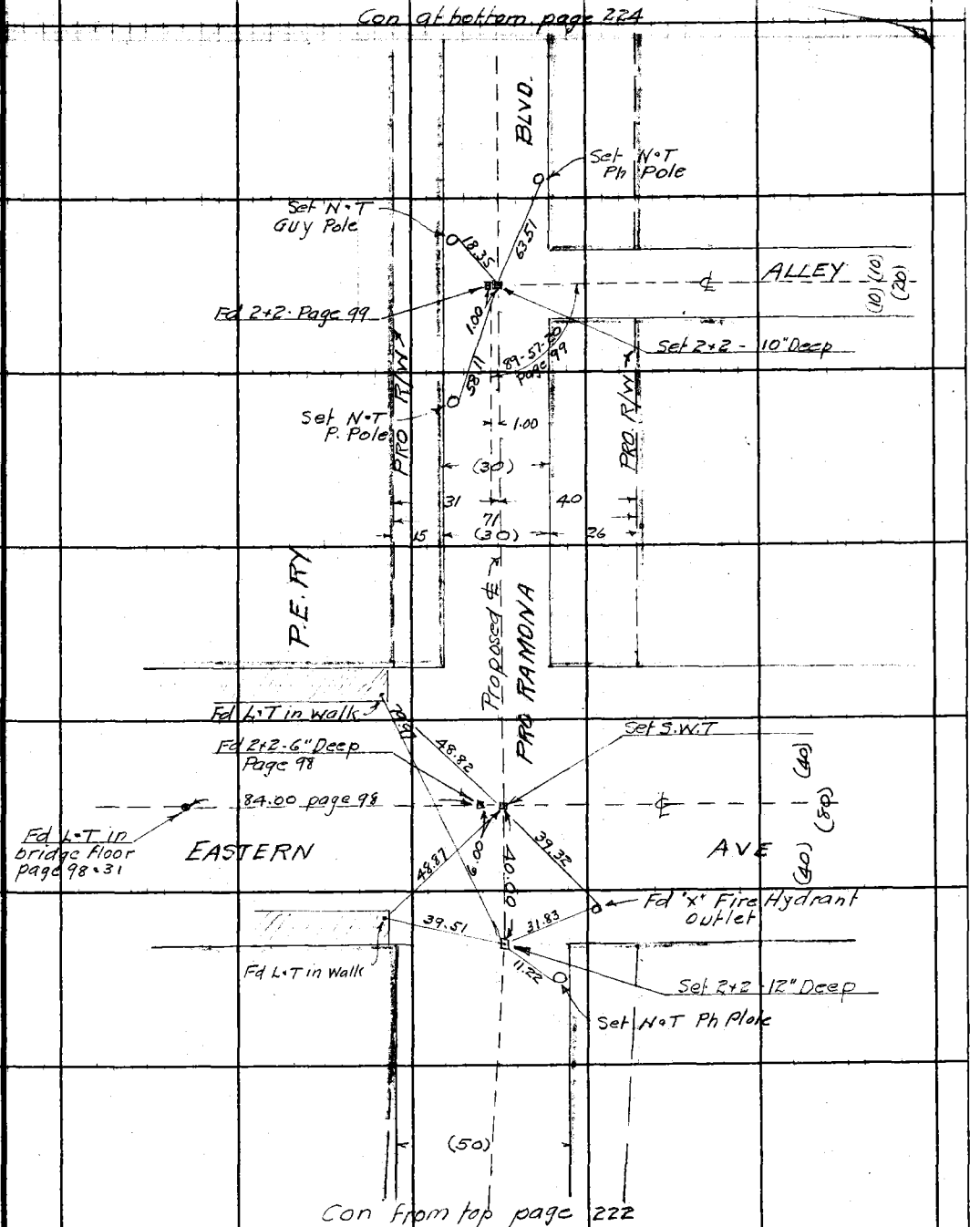

Note: ANY ADDITIONS OR CHANGES ON THIS SHEET MUST BE MADE OR CIRCLED IN Red Ink. WITH DATE AND NAME OF PERSON MAKING CHANGE.

Do not extend notes this side of this line

RETURN TO
LOS ANGELES COUNTY SURVEYOR
700 HALL OF RECORDS

FORM 247 10M 5-31

F.B. 406 Pg 224

Con at bottom page 225

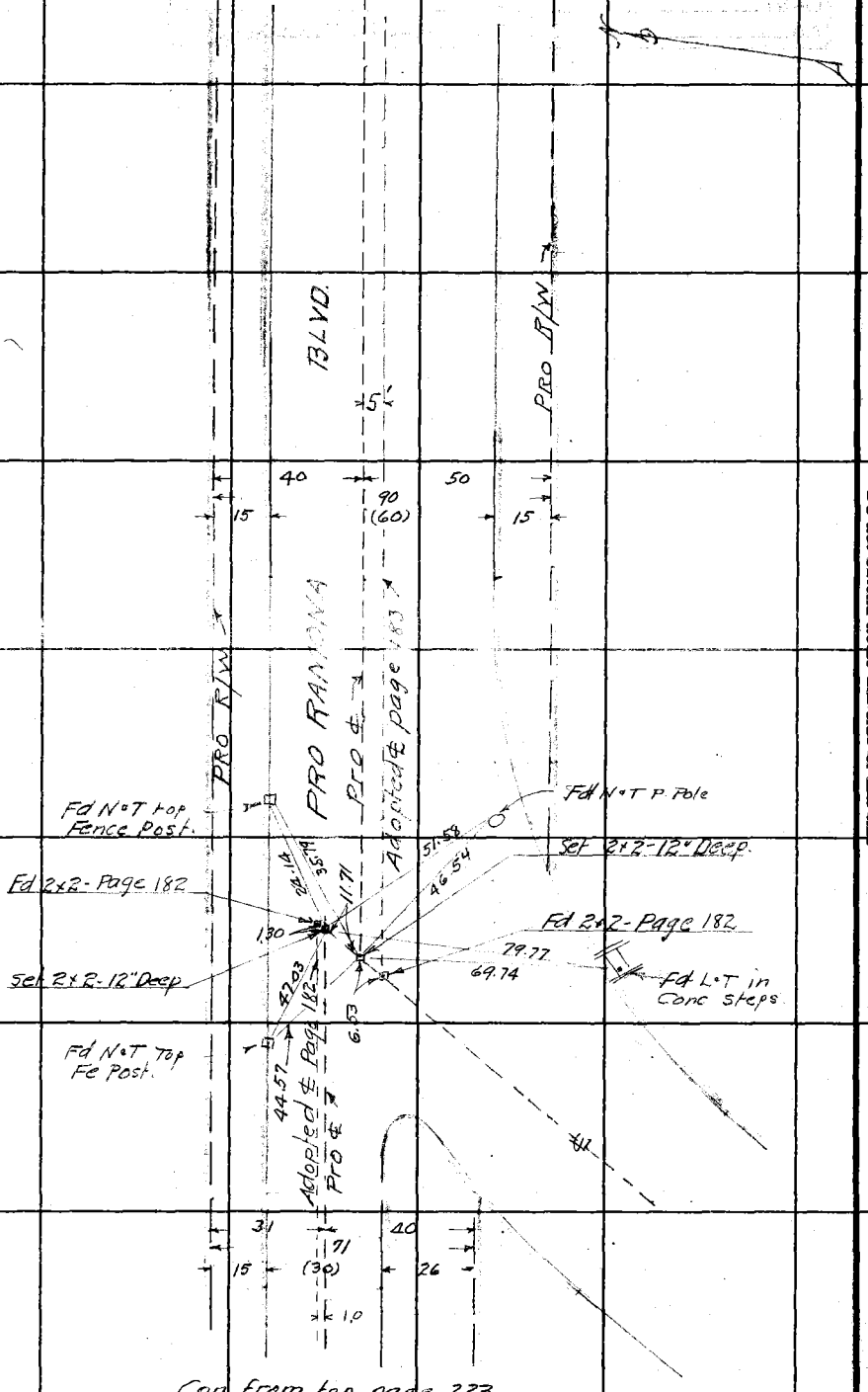

RETURN TO
LOS ANGELES COUNTY SURVEYOR
700 HALL OF RECORDS

Do not extend notes this side of this line

Note: ANY ADDITIONS OR CHANGES ON THIS SHEET MUST BE MADE OR CIRCLED IN Red Ink, WITH DATE AND NAME OF PERSON MAKING CHANGE.

Notes Ck'd by aak.	Survey of RAMONA BLVD	F.B. 406 Pg. 225
Map No.	W. O. 4263 Tape No. 024 St'd 84 °F.	
Office Work	Surveyed by W.A. Miller	
Checked	Notes Miller Date 1-26-32	
Date	Indexed A. C. Johnson	

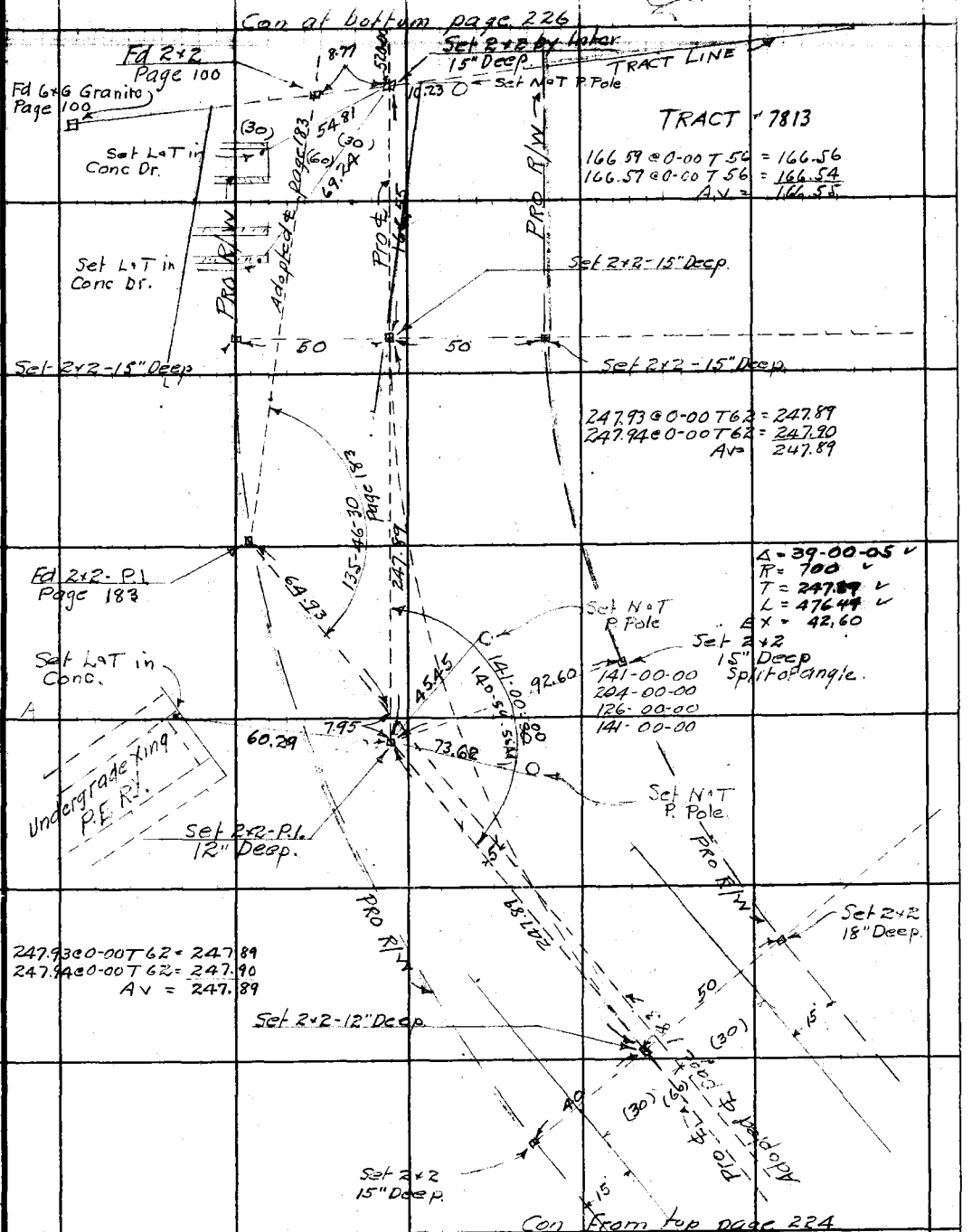

Note: ANY ADDITIONS OR CHANGES ON THIS SHEET MUST BE MADE OR CIRCLED IN Red Ink. WITH DATE AND NAME OF PERSON MAKING CHANGE.

RETURN TO
LOS ANGELES COUNTY SURVEYOR
700 HALL OF RECORDS

Do not extend notes this side of this line

FORM 247 10M 5-31

F.B. 406 PG. 226

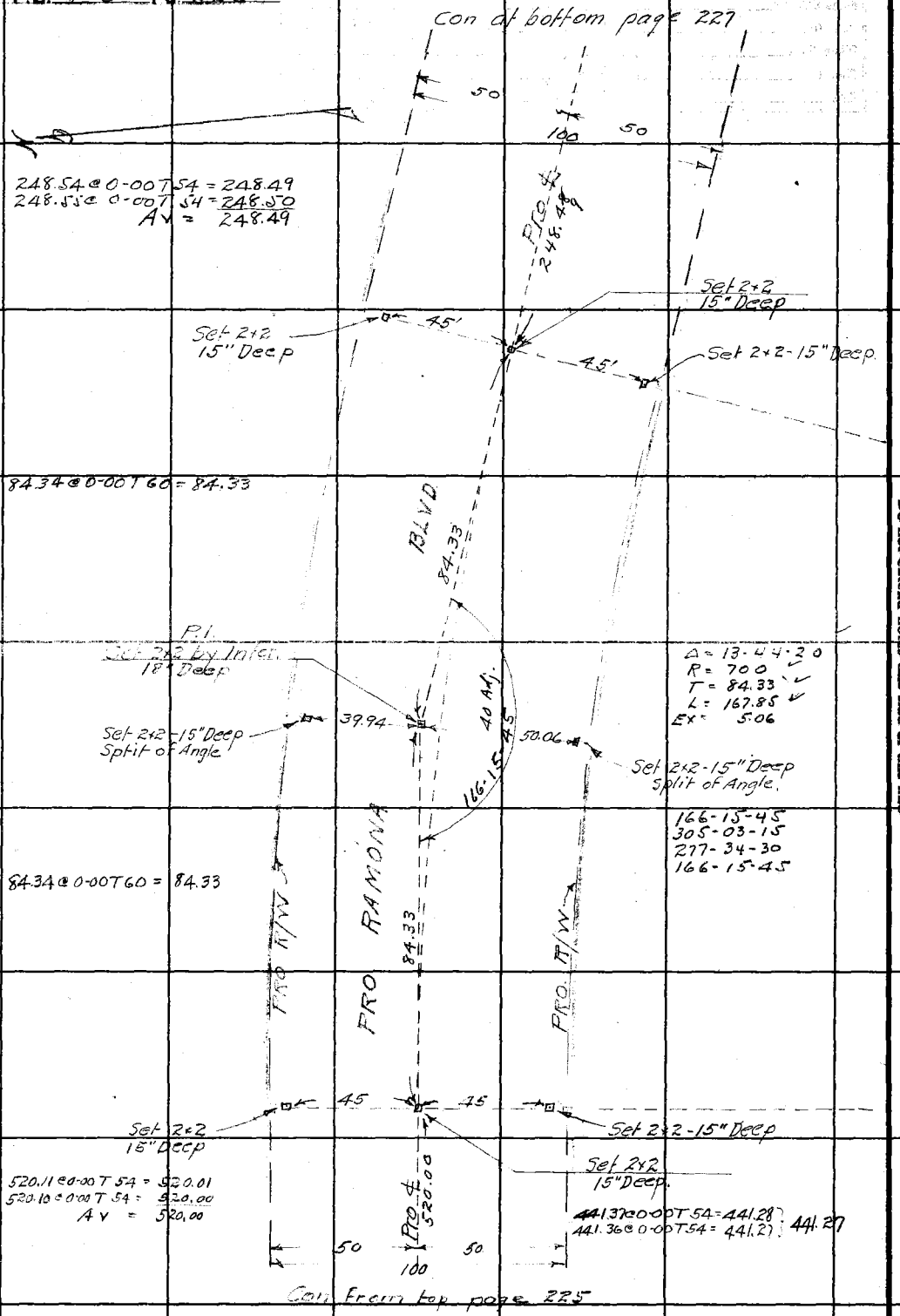

RETURN TO
LOS ANGELES COUNTY SURVEYOR
700 HALL OF RECORDS
Do not extend notes this side of this line

Note: ANY ADDITIONS OR CHANGES ON THIS SHEET MUST BE MADE OR CIRCLED IN Red Ink. WITH DATE AND NAME OF PERSON MAKING CHANGE.

Notes Ck'd by *lad*	Survey of *RAMONA BLVD*
Map No.	W. O. *4263* Tape No. *024* St'd *84* °F.
Office Work	Surveyed by *W.A. Miller*
Checked	Notes *Miller* Date *1-27-32*
Date	Indexed

F.B. *406* Pg. *227*

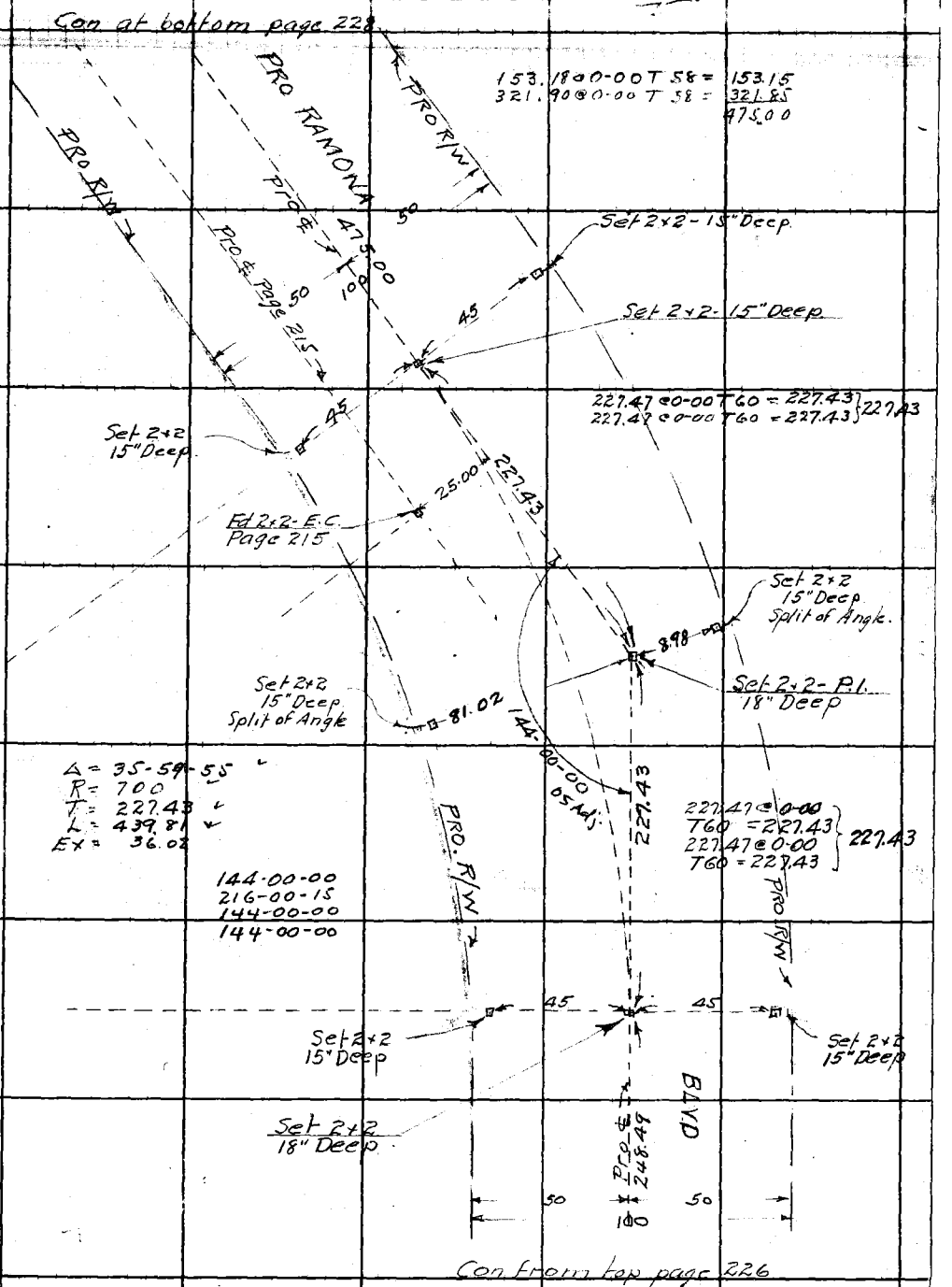

Note: ANY ADDITIONS OR CHANGES ON THIS SHEET MUST BE MADE OR CIRCLED IN Red Ink. WITH DATE AND NAME OF PERSON MAKING CHANGE.

Do not extend notes this side of this line

RETURN TO
LOS ANGELES COUNTY SURVEYOR
700 HALL OF RECORDS

FORM 247 10M 5-31

F.B. 406 Pg. 228

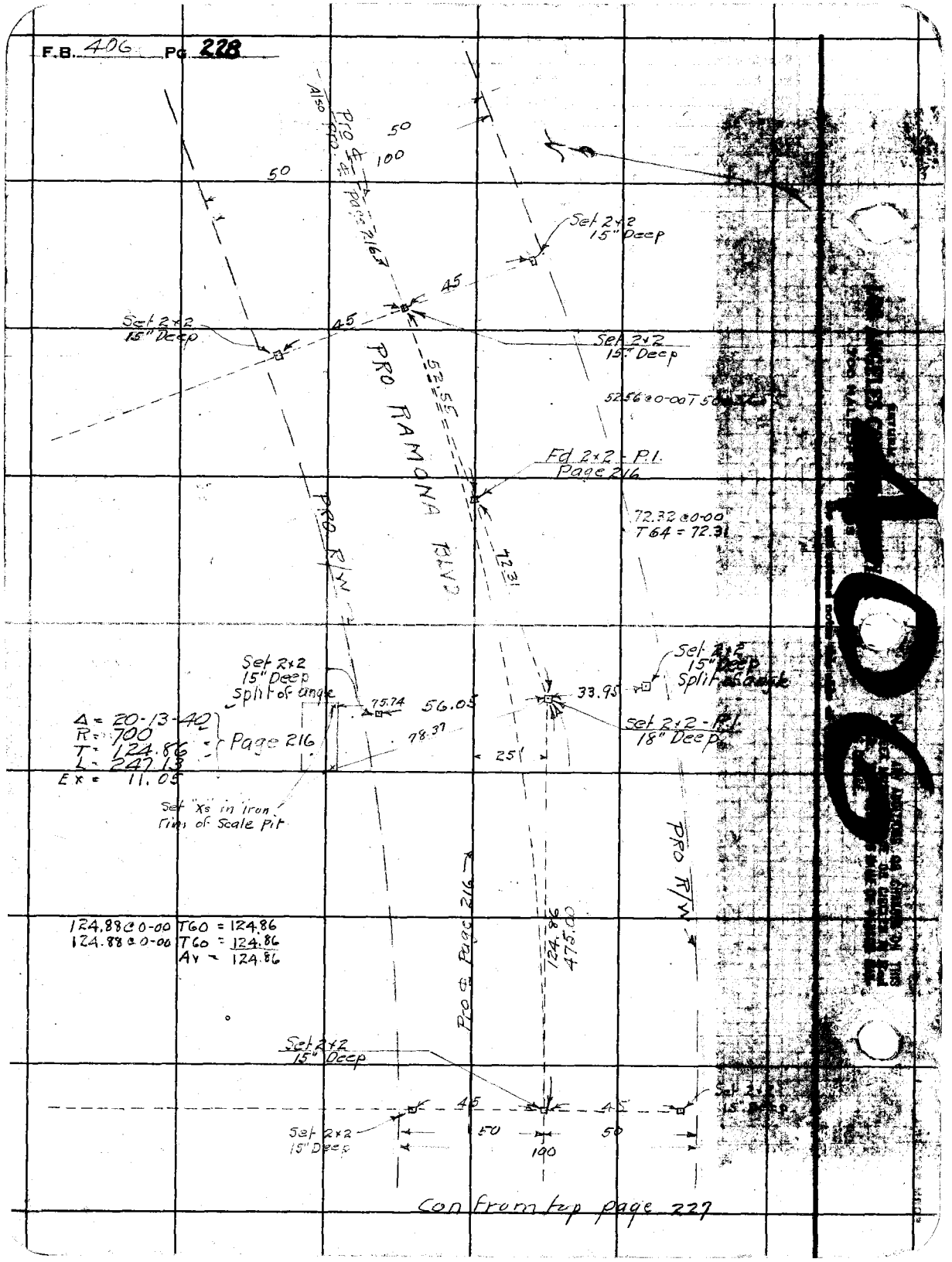
Also PRO Pt. 50
100
50
Pro Pt 2167
Set 2x2 15" Deep
45
Set 2x2 15" Deep
45
Set 2x2 15" Deep
PRO RAMONA BLVD
52.56 @ 0-00 T 52.56
Fd 2x2 - P.I. Page 216
72.32 @ 0-00 T 64 = 72.31
72.31
PRO R/W
Set 2x2 15" Deep Split of angle
75.74
56.05
33.95
Set 2x2 15" Deep Split of angle
Set 2x2 - P.I. 18" Deep
78.37
25'
Δ = 20-13-42
R = 700
T = 124.86
L = 247.13
Ex = 11.05
Page 216
Set "X" in Iron Rim of Scale Pit
124.88 @ 0-00 TGO = 124.86
124.88 @ 0-00 TGO = 124.86
Av = 124.86
Pro @ Page 216
124.88
475.00
PRO R/W
Set 2x2 15" Deep
45
45
Set 2x2 15" Deep
50
50
190
Con from top page 227