Date _____ Notes by _____ Chief Party _____ F.B. _____ PG. _____

Platted by _____	W. O. No. _____ D. S. O. No. _____
Date _____	Location _____
Map No. _____	Surveyed by _____
Platting C'k'd by _____	Date _____
Date _____	Indexed _____

Note: ANY ADDITIONS OR CHANGES ON THIS SHEET MUST BE MADE OR CIRCLED IN Red. WITH DATE AND NAME OF PERSON MAKING CHANGE.

RETURN TO

LOS ANGELES COUNTY SURVEYOR

407

F.B. 407 Pg. Index Chief Party Notes by Date

F.B. 407

PAGES: Index, 0, ,1 to 19 incl., ,
21 to 23 incl., ,25, ,27 to 41 incl.,

RETURN TO
LOS ANGELES COUNTY SURVEYOR

Do not extend notes this side of this line

Note: ANY ADDITIONS OR CHANGES ON THIS SHEET MUST BE MADE OR CIRCLED IN Red. WITH DATE AND NAME OF PERSON MAKING CHANGE.

Date _____ Notes by _____ Chief Party _____ F.B. 407 PG. 0

Platted by	W. O. No. 738 D. S. O. No.
Date	Location Sand Canyon Road
Map No.	Surveyed by Walsh
Platting C'k'd by	Date Jan. 1930
Date	Indexed A.S. Johnson

Note: ANY ADDITIONS OR CHANGES ON THIS SHEET MUST BE MADE OR CIRCLED IN Red. WITH DATE AND NAME OF PERSON MAKING CHANGE.

Do not extend notes this side of this line

RETURN TO LOS ANGELES COUNTY SURVEYOR

SAND CANYON ROAD

PACOIMA DIV. "3

W. O. 738

Preliminary "P" Lines

Party:
T. Walsh
V.J. White
N.L. Grow
L.K. Le Count

For Topography
See Plane Table

For Elevations on "P" Line
L.B. 544 - 1 to 81

RETURN TO

LOS ANGELES COUNTY SURVEYOR

Note: ANY ADDITIONS OR CHANGES ON THIS SHEET MUST BE MADE OR CIRCLED IN Red. WITH DATE AND NAME OF PERSON MAKING CHANGE.

Do not extend notes this side of this line

F.B. _____ Pg. _____ Chief Party _____ Notes by _____ Date _____

Date [illegible] Notes by [illegible] Chief Party [illegible] F.B. 407 Pg. 3

Platted by Lyon	W. O. No. [illegible] D. S. O. No.
Date 6-11-29	Location Sand [illegible]
Map No.	Surveyed by
Platting C'k'd by Calkins	Date [illegible]
Date 6-11-29	Indexed A. C. Johnson



Note: ANY ADDITIONS OR CHANGES ON THIS SHEET MUST BE MADE OR CIRCLED IN Red. WITH DATE AND NAME OF PERSON MAKING CHANGE.

Do not extend notes this side of this line

RETURN TO
LOS ANGELES COUNTY SURVEYOR

F. B. [illegible] Pg. [illegible] Chief Party Notes by [illegible] Date [illegible]

[illegible] bot page 5

[illegible] 114

267.52'

269.64'

134.06'

∠ Lt.
(1) 161°00'30"
(4) 284°02'10"

RETURN TO
LOS ANGELES COUNTY SURVEYOR

Do not extend notes this side of this line

Note: ANY ADDITIONS OR CHANGES ON THIS SHEET MUST BE MADE OR CIRCLED IN Red. WITH DATE AND NAME OF PERSON MAKING CHANGE.

Date 6-6-29 Notes by [illegible] Chief Party [illegible] F.B. 407 Pg 5

Platted by 6-19-29	W. O. No. [illegible] D. S. O. No.
Date Lyon	Location [illegible]
Map No.	Surveyed by [illegible]
Platting C'k'd by Rhodes	Date [illegible]
Date 6-19-29	Indexed [illegible]



Note: ANY ADDITIONS OR CHANGES ON THIS SHEET MUST BE MADE OR CIRCLED IN Red. WITH DATE AND NAME OF PERSON MAKING CHANGE.

Do not extend notes this side of this line

RETURN TO
LOS ANGELES COUNTY SURVEYOR

RETURN TO
LOS ANGELES COUNTY SURVEYOR

Note: ANY ADDITIONS OR CHANGES ON THIS SHEET MUST BE MADE OR CIRCLED IN **Red.** WITH DATE AND NAME OF PERSON MAKING CHANGE.

Do not extend notes this side of this line

F.B. _____ PG. _____ Chief Party _____ Notes by _____ Date _____

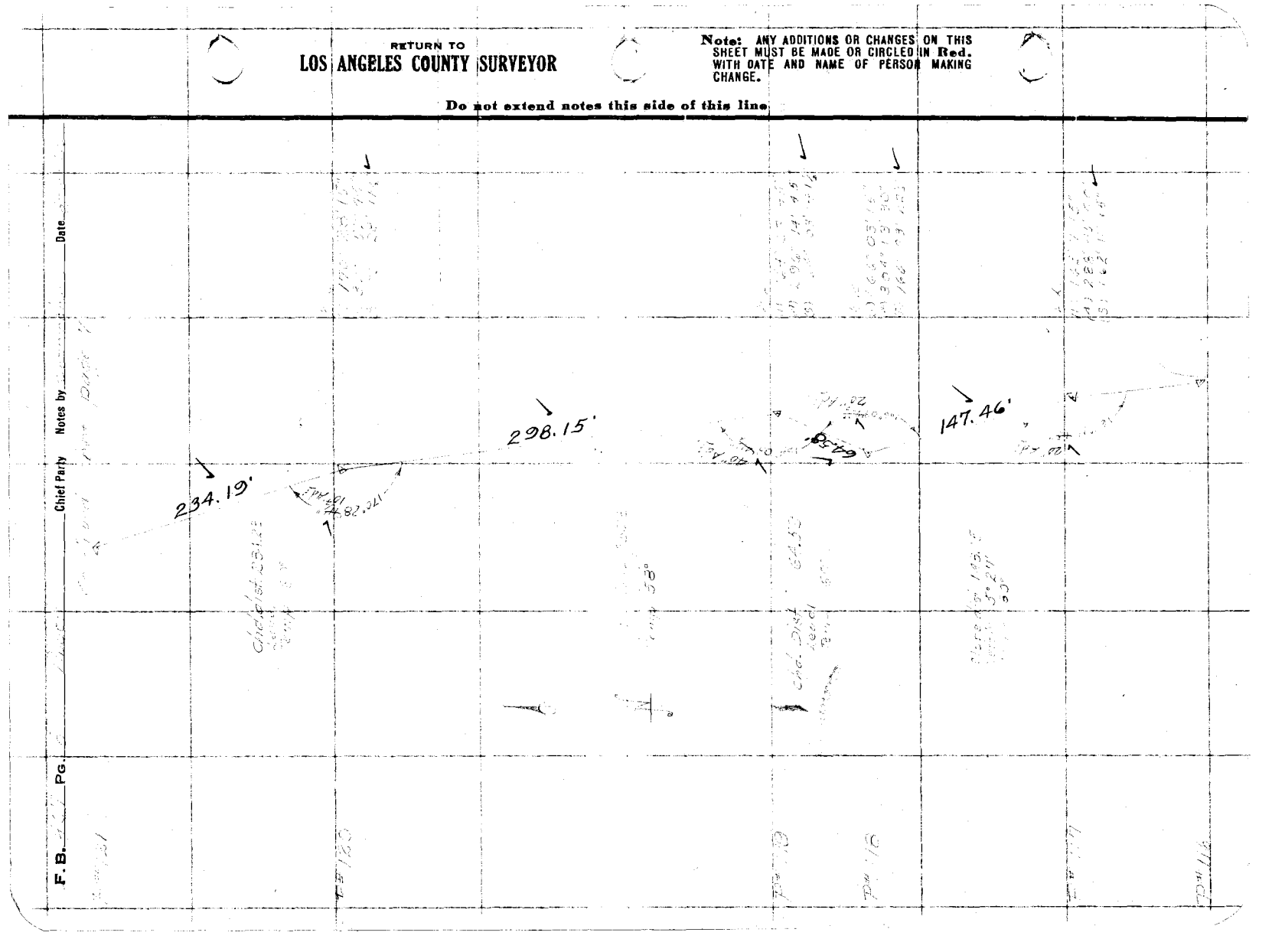

Date [illegible] Notes by _____ Chief Party _____ F.B. 407 Pg 7

Platted by Lyon	W. O. No. 738 D. S. O. No.
Date 6-19-29	Location [illegible]
Map No.	Surveyed by
Platting C'k'd by Rhodes	Date [illegible]
Date 6-19-29	Indexed A. C. Johnson

Note: ANY ADDITIONS OR CHANGES ON THIS SHEET MUST BE MADE OR CIRCLED IN Red. WITH DATE AND NAME OF PERSON MAKING CHANGE.

Do not extend notes this side of this line

RETURN TO
LOS ANGELES COUNTY SURVEYOR

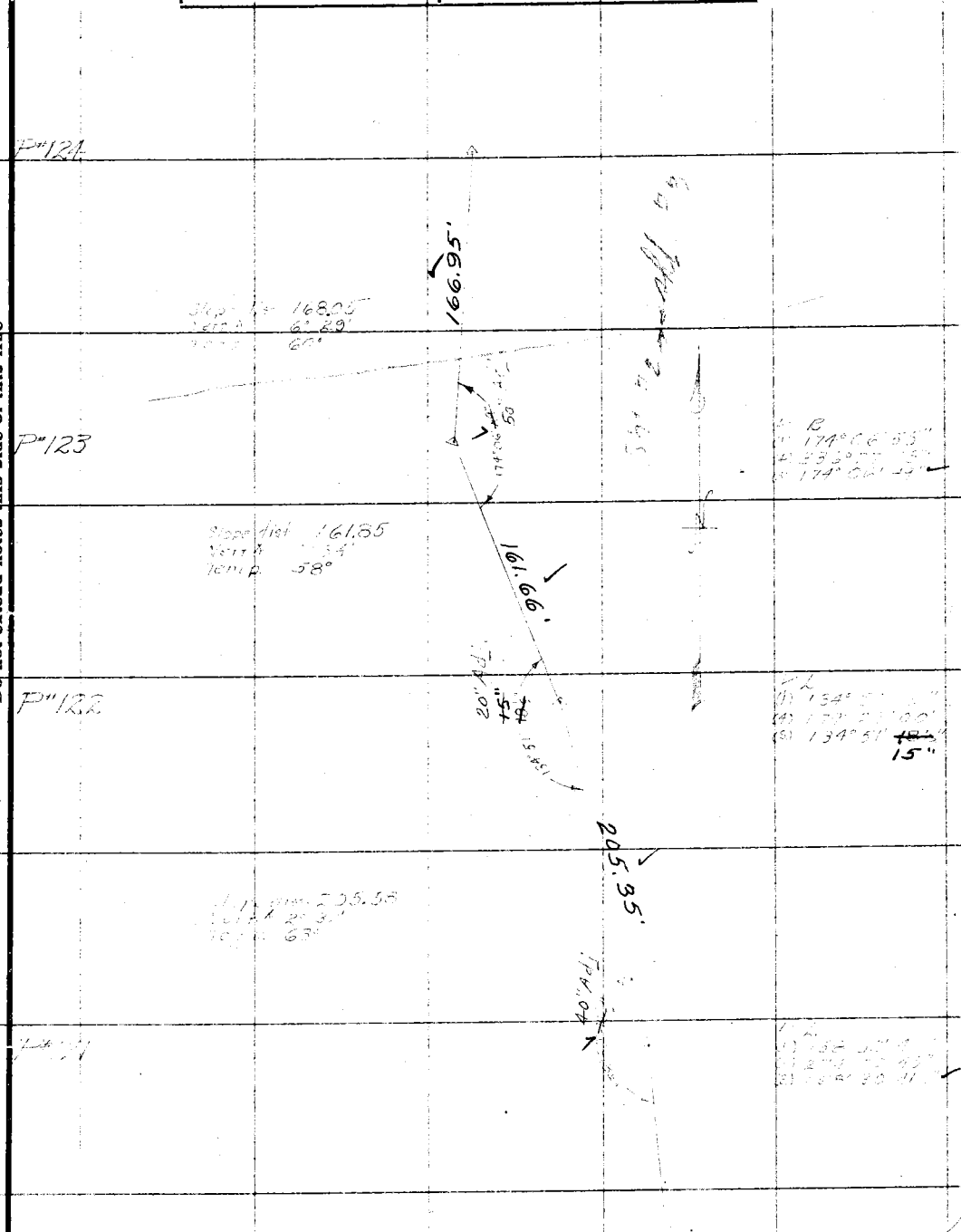

F. B. 407 Pg. 8 Abbott Chief Party Notes by [illegible] Date 6-7-29

P#127

Slope dist 153.78
Vert 8' 52"
Temp. 58°

151.85'

P#126

178°45'30" Adj.

R.
(1) 178°45'20"
(4) 355°01'40"
(5) 178°45'25"

Slope dist 211.78
Vert 8' 2"
Temp. 58°

209.50'

P#125

R.
(1) 165°[illegible]
(4) 300°34'00"
(5) 165°08'30"

265.94'

Slope dist 268.6[illegible]
Vert 8' 06'
Temp. 60°

P#124

155°08'30"

R.
(1) 155°08'15"
(4) 260°33'45"
(5) 155°08'26½"

P#123

RETURN TO
LOS ANGELES COUNTY SURVEYOR

Do not extend notes this side of this line

Note: ANY ADDITIONS OR CHANGES ON THIS SHEET MUST BE MADE OR CIRCLED IN Red. WITH DATE AND NAME OF PERSON MAKING CHANGE.

Date [illegible] Notes by [illegible] Chief Party _____ F.B. 407 Pg 9

Platted by Lyon	W. O. No. [illegible] D. S. O. No.
Date 6-20-29	Location [illegible]
Map No.	Surveyed by
Platting C'k'd by Rhodes	Date [illegible]
Date 6-20-29	Indexed A. C. Johnson



Note: ANY ADDITIONS OR CHANGES ON THIS SHEET MUST BE MADE OR CIRCLED IN Red. WITH DATE AND NAME OF PERSON MAKING CHANGE.

Do not extend notes this side of this line

RETURN TO
LOS ANGELES COUNTY SURVEYOR

F. B. 407 Pg. 20 Chief Party Notes by Cunningham Date 6-10-29



RETURN TO
LOS ANGELES COUNTY SURVEYOR

Do not extend notes this side of this line

Note: ANY ADDITIONS OR CHANGES ON THIS SHEET MUST BE MADE OR CIRCLED IN Red. WITH DATE AND NAME OF PERSON MAKING CHANGE.

Date [illegible] Notes by [illegible] Chief Party [illegible] F.B. 407 Pg. 11

Platted by J.H. Smith	W. O. No. [illegible] D. S. O. No.
Date 7-20-29.	Location [illegible]
Map No.	Surveyed by
Platting C'k'd by HE Clyne.	Date June 10-1923
Date 7-20-29	Indexed [illegible]



Note: ANY ADDITIONS OR CHANGES ON THIS SHEET MUST BE MADE OR CIRCLED IN Red. WITH DATE AND NAME OF PERSON MAKING CHANGE.

Do not extend notes this side of this line

RETURN TO
LOS ANGELES COUNTY SURVEYOR

F. B. 407 Pg. 12 Chief Party Notes by Date 6-10-29

P#143

181.34

181.33'

P#142

Level 80.57
Temp. 80

80.57'

VOID

For later Survey
39

238.85

Chd dist 115.15
Level
Temp

115.74'

Temp 72°

149.51

P#138

RETURN TO
LOS ANGELES COUNTY SURVEYOR

Do not extend notes this side of this line

Note: ANY ADDITIONS OR CHANGES ON THIS SHEET MUST BE MADE OR CIRCLED IN Red. WITH DATE AND NAME OF PERSON MAKING CHANGE.

Date [illegible] Notes by [illegible] Chief Party [illegible] F.B. 407 Pg 13

Platted by J. H. Smith	W. O. No. 438 D. S. O. No.
Date 7-20-29	Location [illegible]
Map No.	Surveyed by
Platting C'k'd by H. E. Clyne	Date 6-11-29
Date 7-20-29	Indexed A. C. Johnson

P#146

Chd dist [illegible]
Level
Temp. 79°

273.18'

P#145

Chd. dist. 203.81
Level
Temp. [illegible]

VOID
For later survey
see [illegible]

203.80'

P#144

[illegible] 230.10
Vert ∡ 4° 31'
Temp. 79°

229.38'

P#143

P#142

Notes: ANY ADDITIONS OR CHANGES ON THIS SHEET MUST BE MADE OR CIRCLED IN Red. WITH DATE AND NAME OF PERSON MAKING CHANGE.

Do not extend notes this side of this line

RETURN TO
LOS ANGELES COUNTY SURVEYOR

F.B. 407 Pg. 14 Abbott Chief Party Notes by [illegible] Date 6-12-29



P#147

P#146

P#145

RETURN TO
LOS ANGELES COUNTY SURVEYOR

Do not extend notes this side of this line

Note: ANY ADDITIONS OR CHANGES ON THIS SHEET MUST BE MADE OR CIRCLED IN RED WITH DATE AND NAME OF PERSON MAKING CHANGE.

Date [illegible] Notes by [illegible] Chief Party [illegible] F.B. 407 Pg. 15

Platted by Lyon	W. O. No. [illegible] D. S. O. No.
Date 7-26-29	Location [illegible]
Map No.	Surveyed by
Platting C'k'd by Rhodes	Date [illegible]
Date 7-26-29	Indexed A. C. Johnson



Note: ANY ADDITIONS OR CHANGES ON THIS SHEET MUST BE MADE OR CIRCLED IN Red. WITH DATE AND NAME OF PERSON MAKING CHANGE.

Do not extend notes this side of this line

RETURN TO
LOS ANGELES COUNTY SURVEYOR

F. B. 407 Pg. [illegible] Chief Party Notes by [illegible] Date 5-13-29



RETURN TO
LOS ANGELES COUNTY SURVEYOR

Do not extend notes this side of this line

Note: ANY ADDITIONS OR CHANGES ON THIS SHEET MUST BE MADE OR CIRCLED IN Red. WITH DATE AND NAME OF PERSON MAKING CHANGE.

Date _____ Notes by _____ Chief Party _____ F.B. 407 Pg. 17

Platted by Lyon.	W. O. No. _____ D. S. O. No. _____
Date 7-26-29	Location _____
Map No. _____	Surveyed by _____
Platting C'k'd by Rhodes	Date _____
Date 7-26-29	Indexed _____

205.87

128.14

80.30

138.12

108.66

Notes: ANY ADDITIONS OR CHANGES ON THIS SHEET MUST BE MADE OR CIRCLED IN Red. WITH DATE AND NAME OF PERSON MAKING CHANGE.

Do not extend notes this side of this line

RETURN TO
LOS ANGELES COUNTY SURVEYOR

F. B. [illegible] Pg [illegible] Chief Party Notes by [illegible] Date [illegible]

P#167

P#166

53.52

231.13

Sht #6

Sht #5

P#165

270.64

P#164

RETURN TO
LOS ANGELES COUNTY SURVEYOR

Do not extend notes this side of this line

Note: ANY ADDITIONS OR CHANGES ON THIS SHEET MUST BE MADE OR CIRCLED IN Red. WITH DATE AND NAME OF PERSON MAKING CHANGE.

Date _____ Notes by _____ Chief Party _____ F.B. 407 Pg 19

Platted by Lyon	W. O. No. _____ D. S. O. No. _____
Date 7-31-29	Location _____
Map No. _____	Surveyed by _____
Platting C'k'd by Rhodes	Date _____
Date 7-31-29	Indexed A. C. Johnson

Note: ANY ADDITIONS OR CHANGES ON THIS SHEET MUST BE MADE OR CIRCLED IN Red. WITH DATE AND NAME OF PERSON MAKING CHANGE.

Do not extend notes this side of this line

RETURN TO
LOS ANGELES COUNTY SURVEYOR



F. B. 407 PG. 20 Chief Party Notes by Date

RETURN TO
LOS ANGELES COUNTY SURVEYOR

Note: ANY ADDITIONS OR CHANGES ON THIS SHEET MUST BE MADE OR CIRCLED IN Red. WITH DATE AND NAME OF PERSON MAKING CHANGE.

Do not extend notes this side of this line

Date [illegible] Notes by [illegible] Chief Party [illegible] F.B. 407 Pg. 1

Platted by Lyon	W. O. No. 738 D. S. O. No.
Date 6-11-29	Location [illegible]
Map No.	Surveyed by [illegible]
Platting C'k'd by Calkins	Date [illegible] 4 - 1929
Date 6-11-29	Indexed A. C. Johnson

Note: ANY ADDITIONS OR CHANGES ON THIS SHEET MUST BE MADE OR CIRCLED IN Red. WITH DATE AND NAME OF PERSON MAKING CHANGE.

Do not extend notes this side of this line

RETURN TO LOS ANGELES COUNTY SURVEYOR



Note:- For Elevations on "P" Line see LB 544 - 1 to 81

[illegible] From [illegible] Ahead To P#102
Declination [illegible]
[illegible] Transit # 9[illegible]
3' [illegible] Tape # 1[illegible] - Standard at 84° (5-25-29)
[illegible]

F. B. [illegible] Pg [illegible] Chief Party Notes by [illegible] Date [illegible]

169.91'

50" Adj.

P# 106

229.88'

40" Adj.

P# 105

147°

147°

282.33'

30" Adj.

25"

25"

RETURN TO

LOS ANGELES COUNTY SURVEYOR

Do not extend notes this side of this line

Note: ANY ADDITIONS OR CHANGES ON THIS SHEET MUST BE MADE OR CIRCLED IN Red. WITH DATE AND NAME OF PERSON MAKING CHANGE.

Date 6-14-29 Notes by Abbott Chief Party Abbott F.B. 407 PG. 21

Platted by	W. O. No. 738 D. S. O. No
Date	Location Sand Canyon Rd
Map No.	Surveyed by Abbott
Platting C'k'd by	Date 6-14-29
Date	Indexed [illegible]



Note: ANY ADDITIONS OR CHANGES ON THIS SHEET MUST BE MADE OR CIRCLED IN Red. WITH DATE AND NAME OF PERSON MAKING CHANGE.

Do not extend notes this side of this line

RETURN TO
LOS ANGELES COUNTY SURVEYOR

F.B. 407 Pg. 22 Abbott Chief Party Notes by Abbott Date 6-15-29

RETURN TO
LOS ANGELES COUNTY SURVEYOR

Do not extend notes this side of this line

Note: ANY ADDITIONS OR CHANGES ON THIS SHEET MUST BE MADE OR CIRCLED IN Red. WITH DATE AND NAME OF PERSON MAKING CHANGE.

Date 6-15-29 Notes by Abbott Chief Party Abb... F.B. 407 Pg 23

Platted by	W. O. No. D. S. O. No.
Date	Location
Map No.	Surveyed by
Platting C'k'd by	Date
Date	Indexed A. C. Jo...

Notes: ANY ADDITIONS OR CHANGES OF THIS SHEET MUST BE MADE OR CIRCLED IN Red. WITH DATE AND NAME OF PERSON MAKING CHANGE.

Do not extend notes this side of this line

RETURN TO
LOS ANGELES COUNTY SURVEYOR

F. B. 407 PG. 24 Abbott Chief Party Notes by Abbott Date 6-15-09

RETURN TO
LOS ANGELES COUNTY SURVEYOR

Do not extend notes this side of this line

Note: ANY ADDITIONS OR CHANGES ON THIS SHEET MUST BE MADE OR CIRCLED IN Red. WITH DATE AND NAME OF PERSON MAKING CHANGE.

Date 11-16-29 Notes by WALSH Chief Party WALSH F.B. 407 PG 25

Platted by	W. O. No. 738 D. S. O. No.
Date	Location SAND CANYON RD
Map No.	Surveyed by T.J. Walsh
Platting C'k'd by	Date Nov. 26-29 to Dec 7-29
Date	Indexed H.C. Johnson 1-22-30

Notes: ANY ADDITIONS OR CHANGES ON THIS SHEET MUST BE MADE OR CIRCLED IN Red. WITH DATE AND NAME OF PERSON MAKING CHANGE.

Do not extend notes this side of this line

RETURN TO LOS ANGELES COUNTY SURVEYOR

SAND CANYON ROAD

PORTION OF

PACOIMA CANYON DIV.

"P" PRELIMINARY LINE

from

P# 77 to P# 101

Nov. 1929 to Jan. 1930

W.O. # 738

For Elevations on "P" Line Pts. see L.B. 544-38

Party

T. WALSH Instr.
V. J. White - Hd Chain.
N.L. Grow R.
L.R. LeCount Extra

For TOPOGRAPHY
Via Plane Table

F. B. 207 Pg. 26 Chief Party Notes by Date

RETURN TO
LOS ANGELES COUNTY SURVEYOR

Do not extend notes this side of this line

Note: ANY ADDITIONS OR CHANGES ON THIS SHEET MUST BE MADE OR CIRCLED IN Red. WITH DATE AND NAME OF PERSON MAKING CHANGE.

Date [illegible] Notes by [illegible] Chief Party [illegible] F.B. 407 Pg 27

Platted by	W. O. No. 738 D. S. O. No.
Date	Location [illegible]
Map No.	Surveyed by [illegible]
Platting C'k'd by	Date 11-16-79
Date	Indexed A.C. Johnson

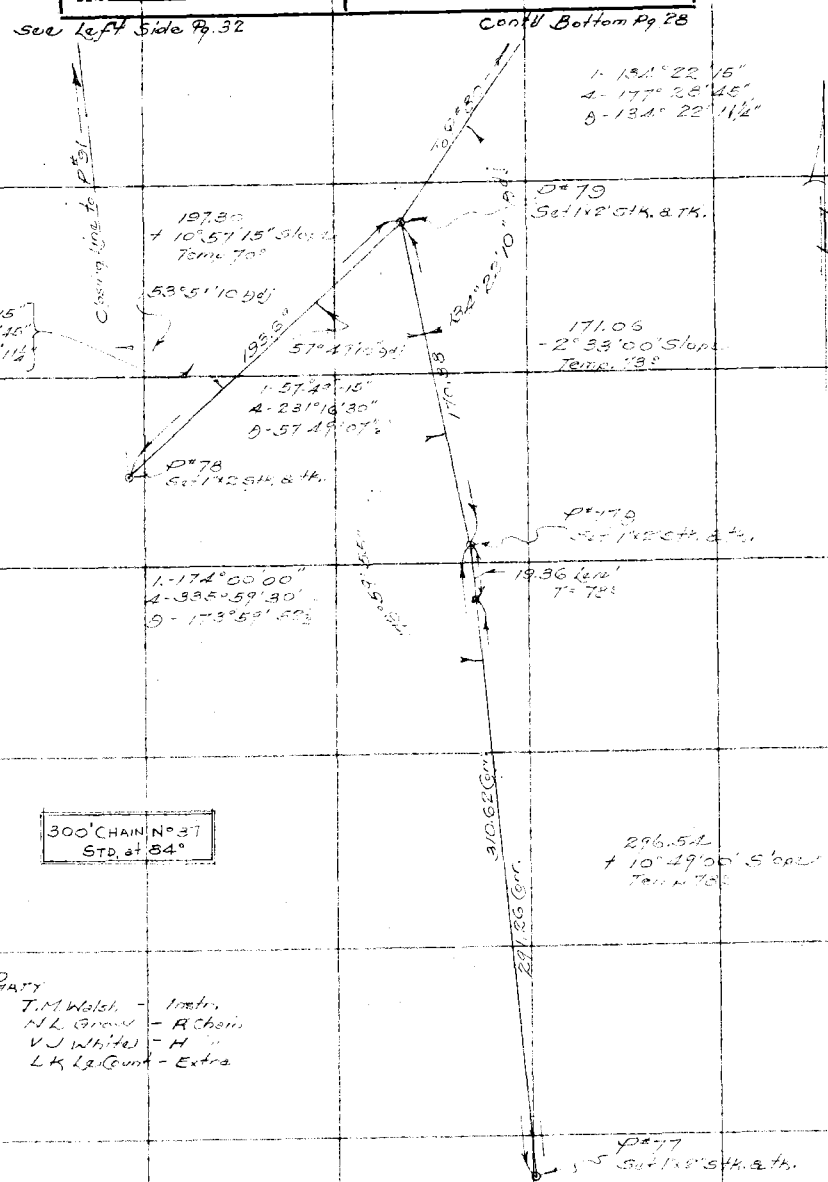

Party
T.M. Walsh - Instr.
N.L. Grow - R Chain
V.J. White - H "
L.K. Le Count - Extra

Note: ANY ADDITIONS OR CHANGES ON THIS SHEET MUST BE MADE OR CIRCLED IN Red. WITH DATE AND NAME OF PERSON MAKING CHANGE.

Do not extend notes this side of this line

RETURN TO
LOS ANGELES COUNTY SURVEYOR

F. B. 407 Pg. 28 WALSH Chief Party Notes by T. WALSH Date 11-8-78

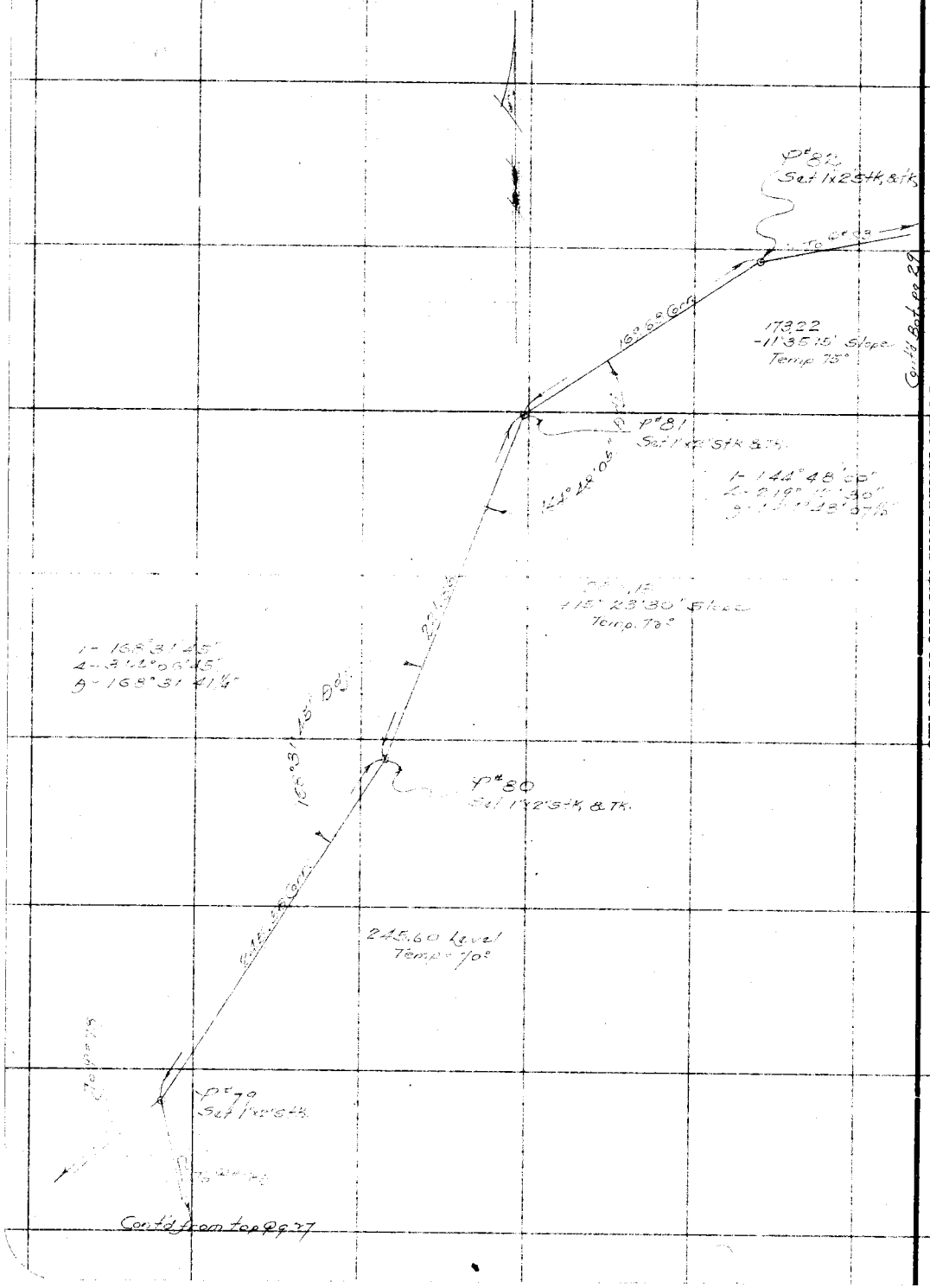

RETURN TO
LOS ANGELES COUNTY SURVEYOR

Do not extend notes this side of this line

Note: ANY ADDITIONS OR CHANGES ON THIS SHEET MUST BE MADE OR CIRCLED IN Red. WITH DATE AND NAME OF PERSON MAKING CHANGE.

Date [illegible] Notes by [illegible] Chief Party [illegible] F.B. 407 PG. 29

Platted by	W. O. No. 738 D. S. O. No.
Date	Location [illegible] Road
Map No.	Surveyed by [illegible]
Platting C'k'd by	Date 11-27-29
Date	Indexed A.C. Johnson

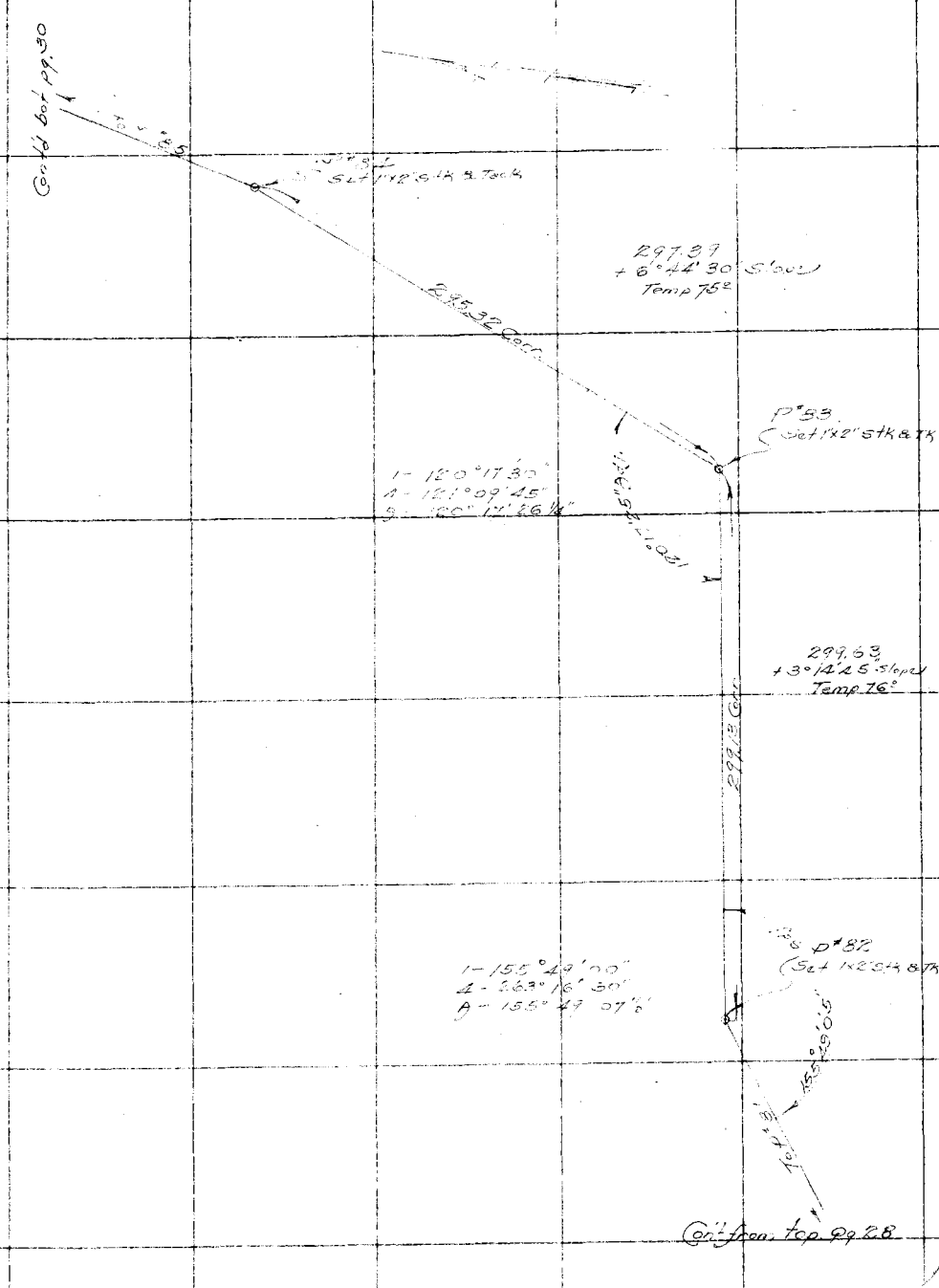

Note: ANY ADDITIONS OR CHANGES ON THIS SHEET MUST BE MADE OR CIRCLED IN Red, WITH DATE AND NAME OF PERSON MAKING CHANGE.

Do not extend notes this side of this line

RETURN TO
LOS ANGELES COUNTY SURVEYOR

F.B. 407 Pg. 30 Walsh Chief Party Notes by Walsh Date [illegible]

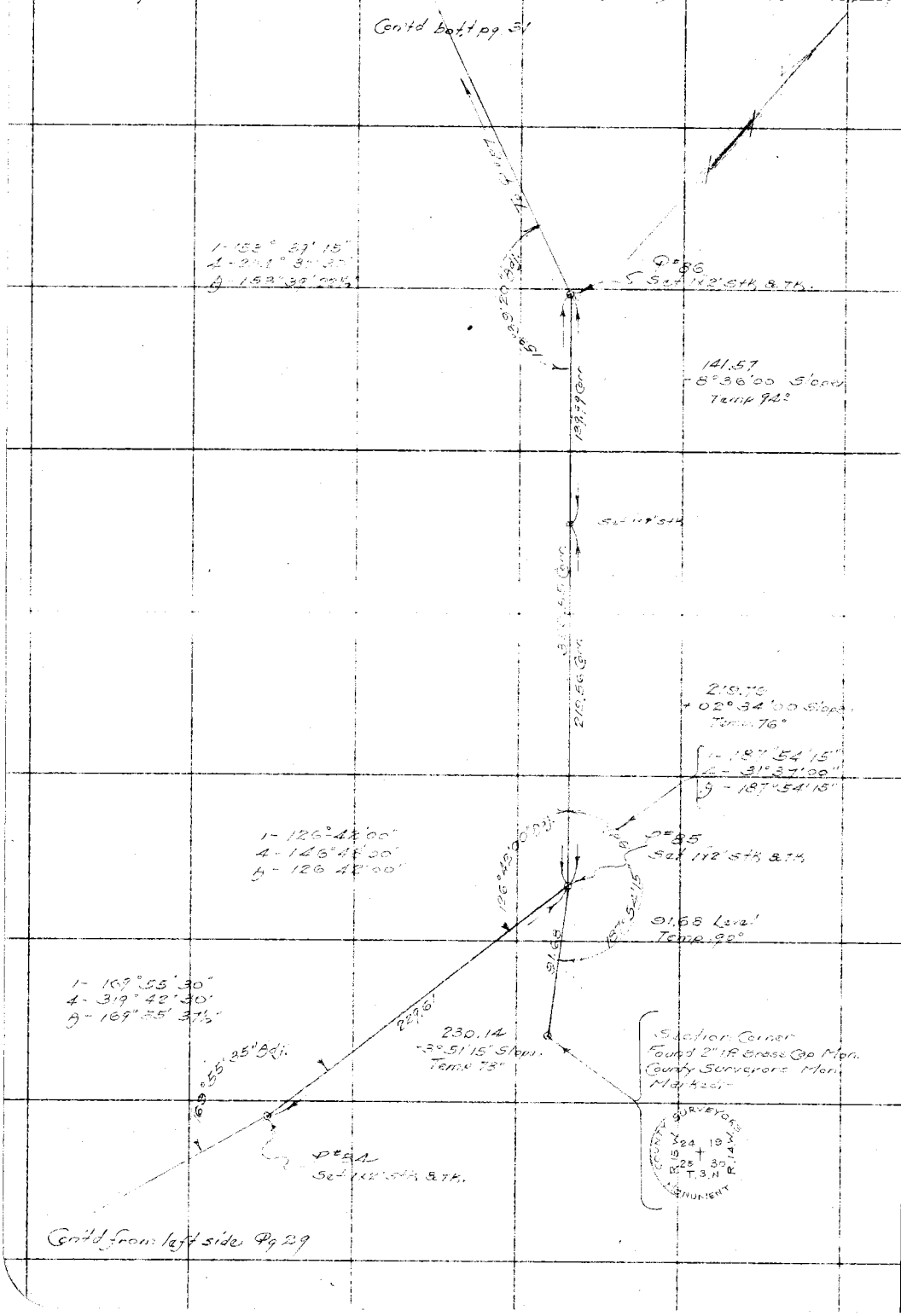

RETURN TO
LOS ANGELES COUNTY SURVEYOR

Do not extend notes this side of this line

Note: ANY ADDITIONS OR CHANGES ON THIS SHEET MUST BE MADE OR CIRCLED IN Red. WITH DATE AND NAME OF PERSON MAKING CHANGE.

Date [illegible] Notes by [illegible] Chief Party [illegible] F.B. 407 Pg. 31

Platted by	W. O. No. 738 D. S. O. No.
Date	Location [illegible] Road
Map No.	Surveyed by [illegible]
Platting C'k'd by	Date 12-3-49
Date	Indexed A.C. Johnson

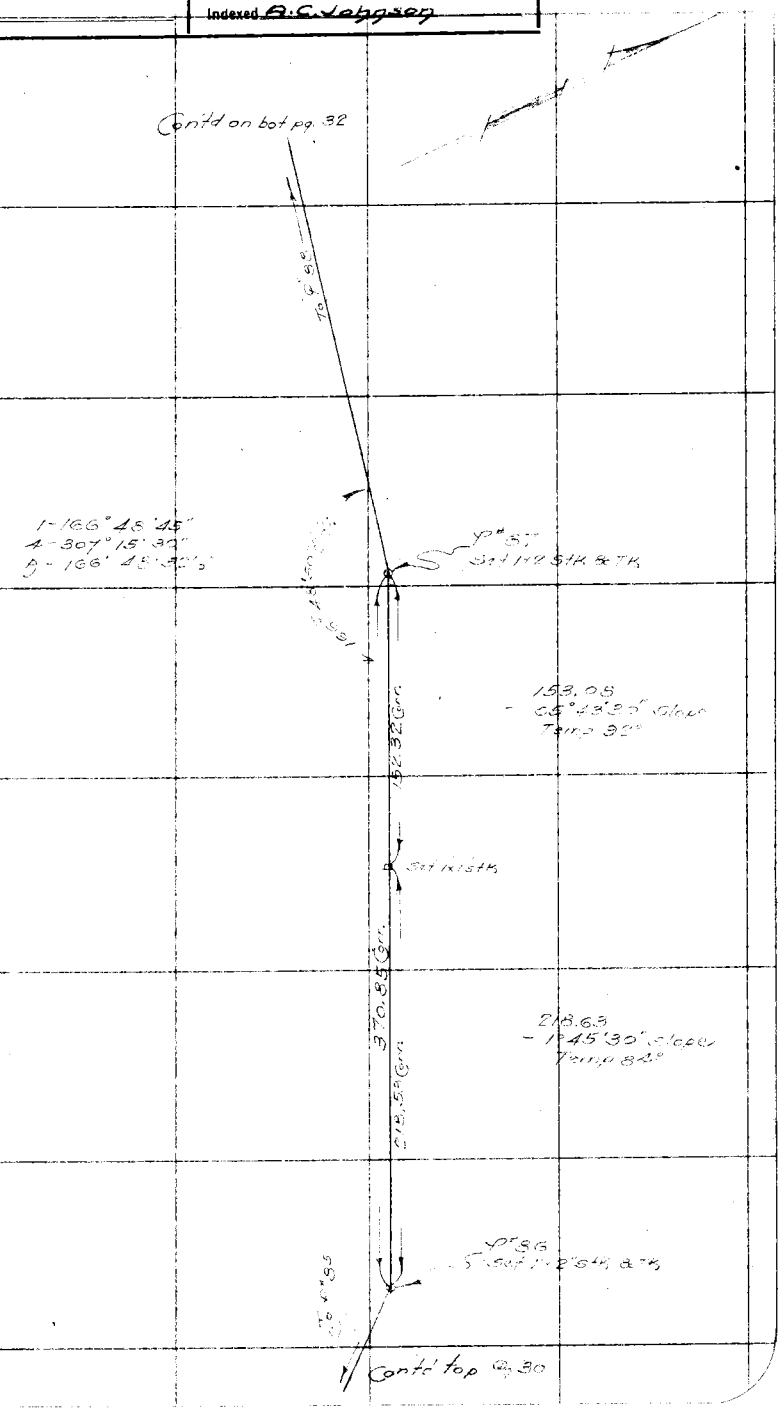

Note: ANY ADDITIONS OR CHANGES ON THIS SHEET MUST BE MADE OR CIRCLED IN Red. WITH DATE AND NAME OF PERSON MAKING CHANGE.

Do not extend notes this side of this line

RETURN TO
LOS ANGELES COUNTY SURVEYOR

F.B. 407 PG. 32 WALSH Chief Party Notes by J. WALSH Date 12-3-29

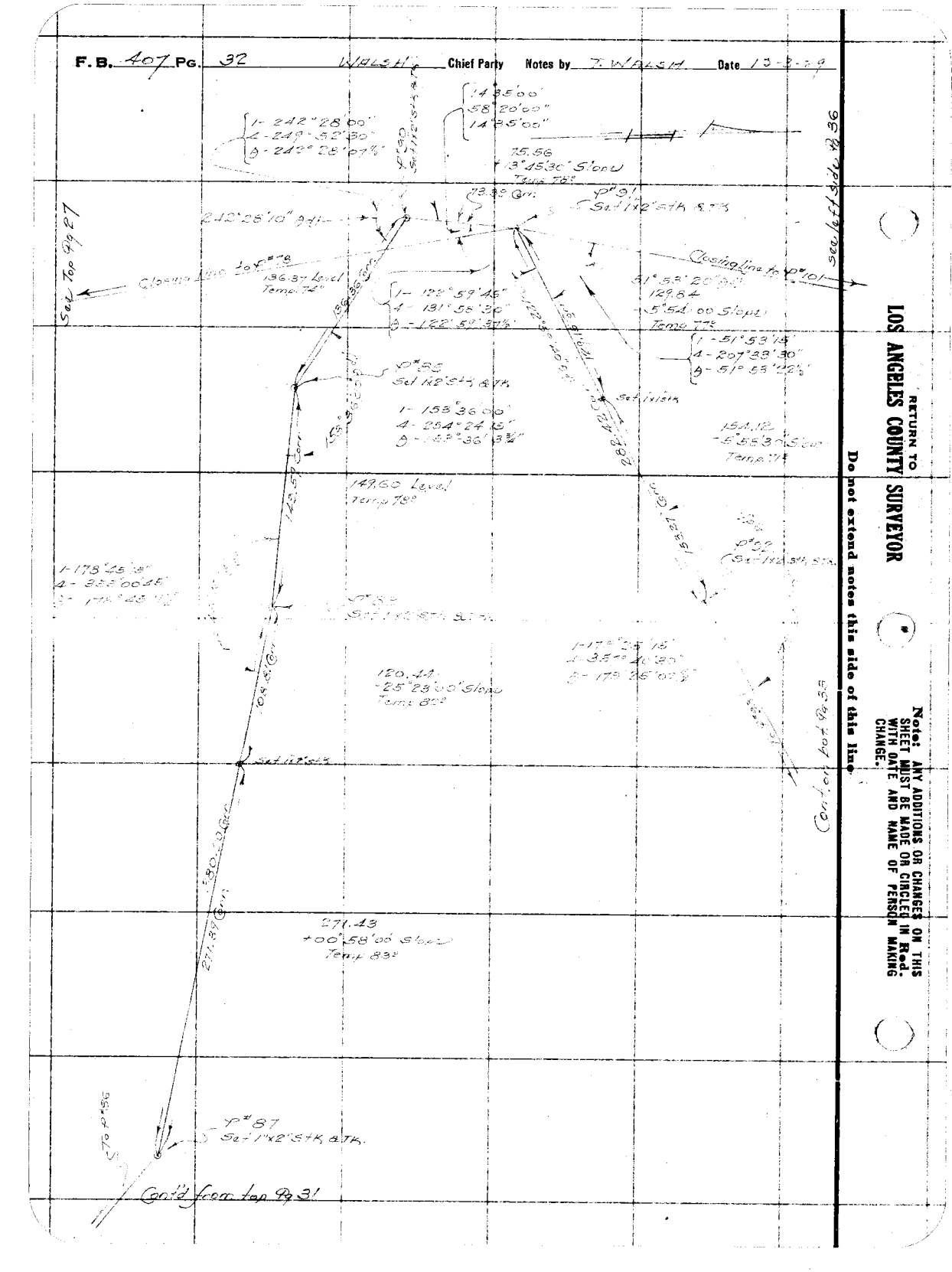

RETURN TO
LOS ANGELES COUNTY SURVEYOR

Do not extend notes this side of this line

Note: ANY ADDITIONS OR CHANGES ON THIS SHEET MUST BE MADE OR CIRCLED IN Red. WITH DATE AND NAME OF PERSON MAKING CHANGE.

Date [illegible] Notes by [illegible] Chief Party [illegible] F.B. 407 Pg. 33

Platted by	W. O. No. 738 D. S. O. No.
Date	Location SAND CANYON ROAD
Map No.	Surveyed by [illegible]
Platting C'k'd by	Date [illegible]
Date	Indexed A. C. Johnson

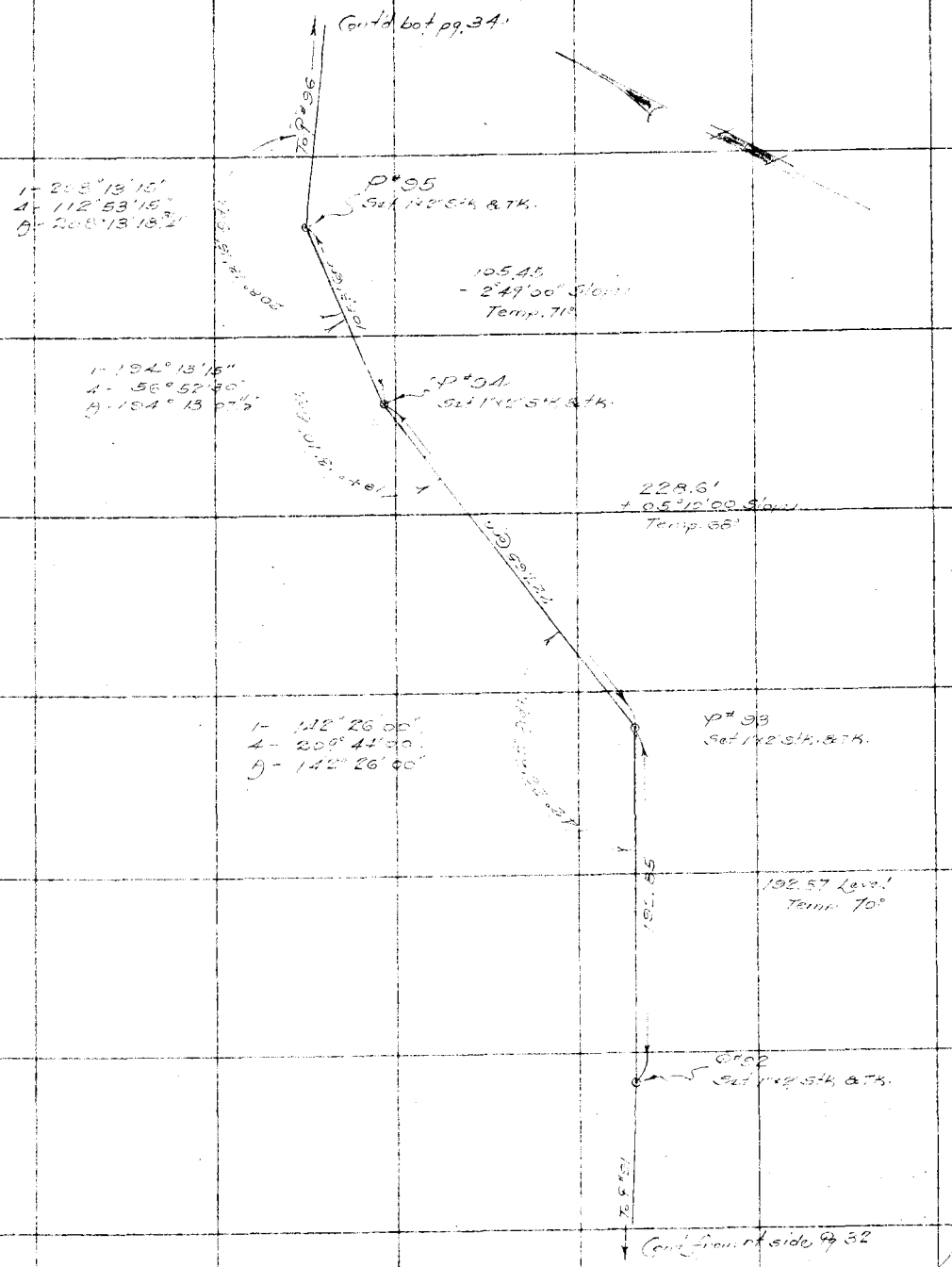

Note: ANY ADDITIONS OR CHANGES ON THIS SHEET MUST BE MADE OR CIRCLED IN Red. WITH DATE AND NAME OF PERSON MAKING CHANGE.

Do not extend notes this side of this line

RETURN TO
LOS ANGELES COUNTY SURVEYOR

F.B. 407 Pg. 34 Chief Party Notes by Date

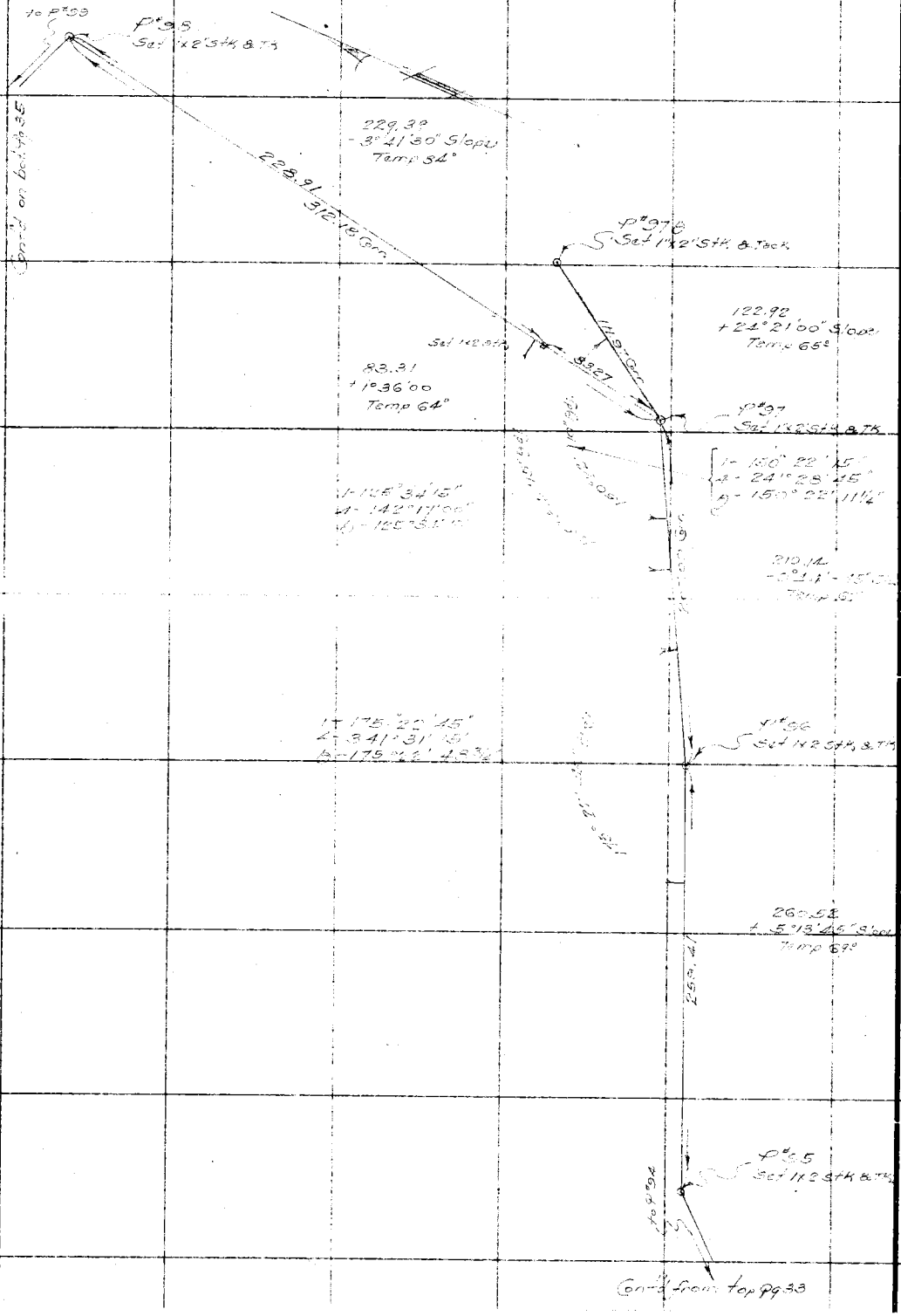

RETURN TO
LOS ANGELES COUNTY SURVEYOR

Do not extend notes this side of this line

Note: ANY ADDITIONS OR CHANGES ON THIS SHEET MUST BE MADE OR CIRCLED IN Red. WITH DATE AND NAME OF PERSON MAKING CHANGE.

Date [illegible] Notes by T. Walsh Chief Party [illegible] F.B. 407 Pg 35

Platted by	W. O. No. 738 D. S. O. No.
Date	Location Sand Canyon Road
Map No.	Surveyed by [illegible]
Platting C'k'd by	Date 12-4-49
Date	Indexed A. C. Jeggson

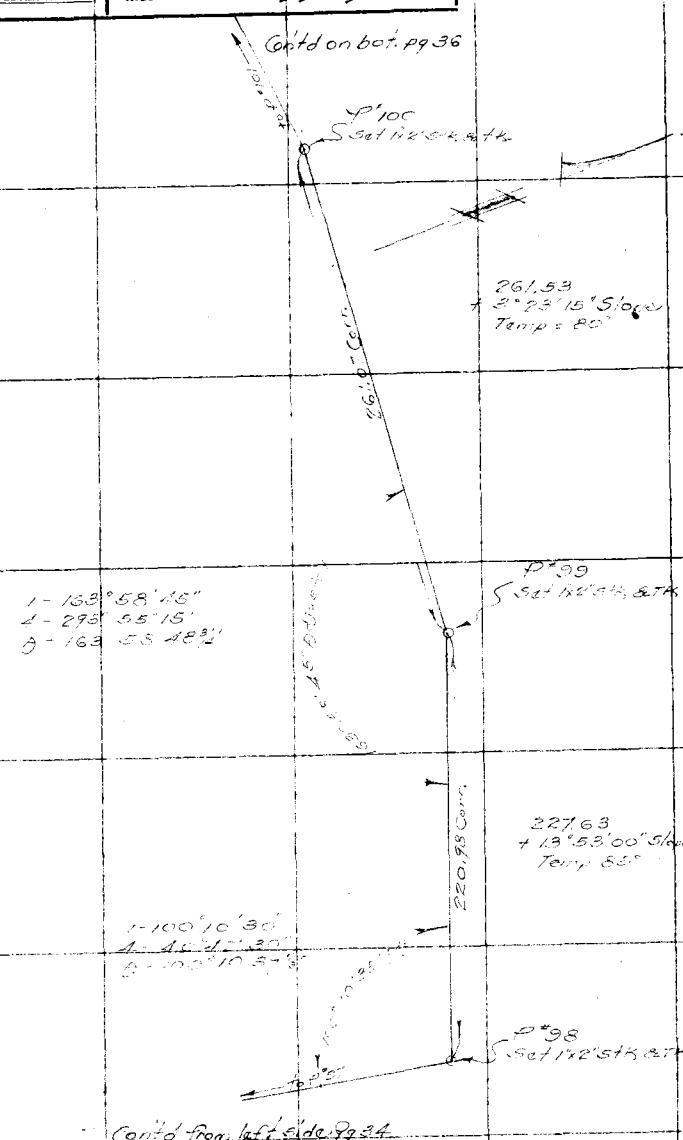

Notes: ANY ADDITIONS OR CHANGES ON THIS SHEET MUST BE MADE OR CIRCLED IN Red. WITH DATE AND NAME OF PERSON MAKING CHANGE.

Do not extend notes this side of this line

RETURN TO
LOS ANGELES COUNTY SURVEYOR

F.B. 407 Pg. 36 Walsh Chief Party Notes by Walsh Date 12-5-29

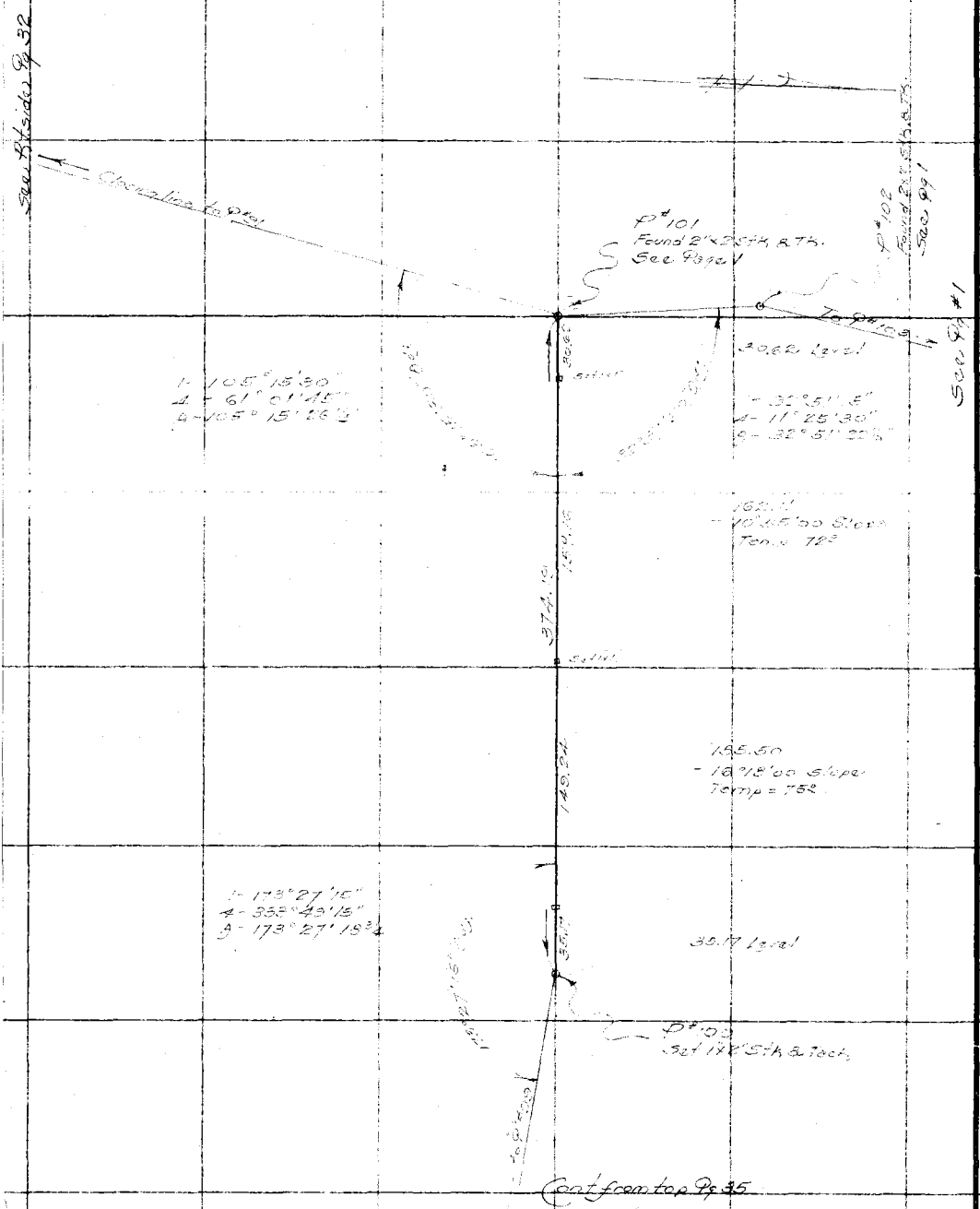

RETURN TO
LOS ANGELES COUNTY SURVEYOR

Do not extend notes this side of this line

Note: ANY ADDITIONS OR CHANGES ON THIS SHEET MUST BE MADE OR CIRCLED IN Red. WITH DATE AND NAME OF PERSON MAKING CHANGE.

Date 1-10-30 Notes by WALSH Chief Party WALSH F.B. 407 Pg 37

Platted by	W. O. No. 738 D. S. O. No.
Date	Location [illegible]
Map No.	Surveyed by [illegible]
Platting C'k'd by	Date 1-[illegible]-30
Date	Indexed A. C. Johnson

Note: ANY ADDITIONS OR CHANGES ON THIS SHEET MUST BE MADE OR CIRCLED IN Red; WITH DATE AND NAME OF PERSON MAKING CHANGE.

RETURN TO LOS ANGELES COUNTY SURVEYOR

Do not extend notes this side of this line

F. B. 40" PG. 38 WALSH Chief Party Notes by WALSH Date 1-7-30

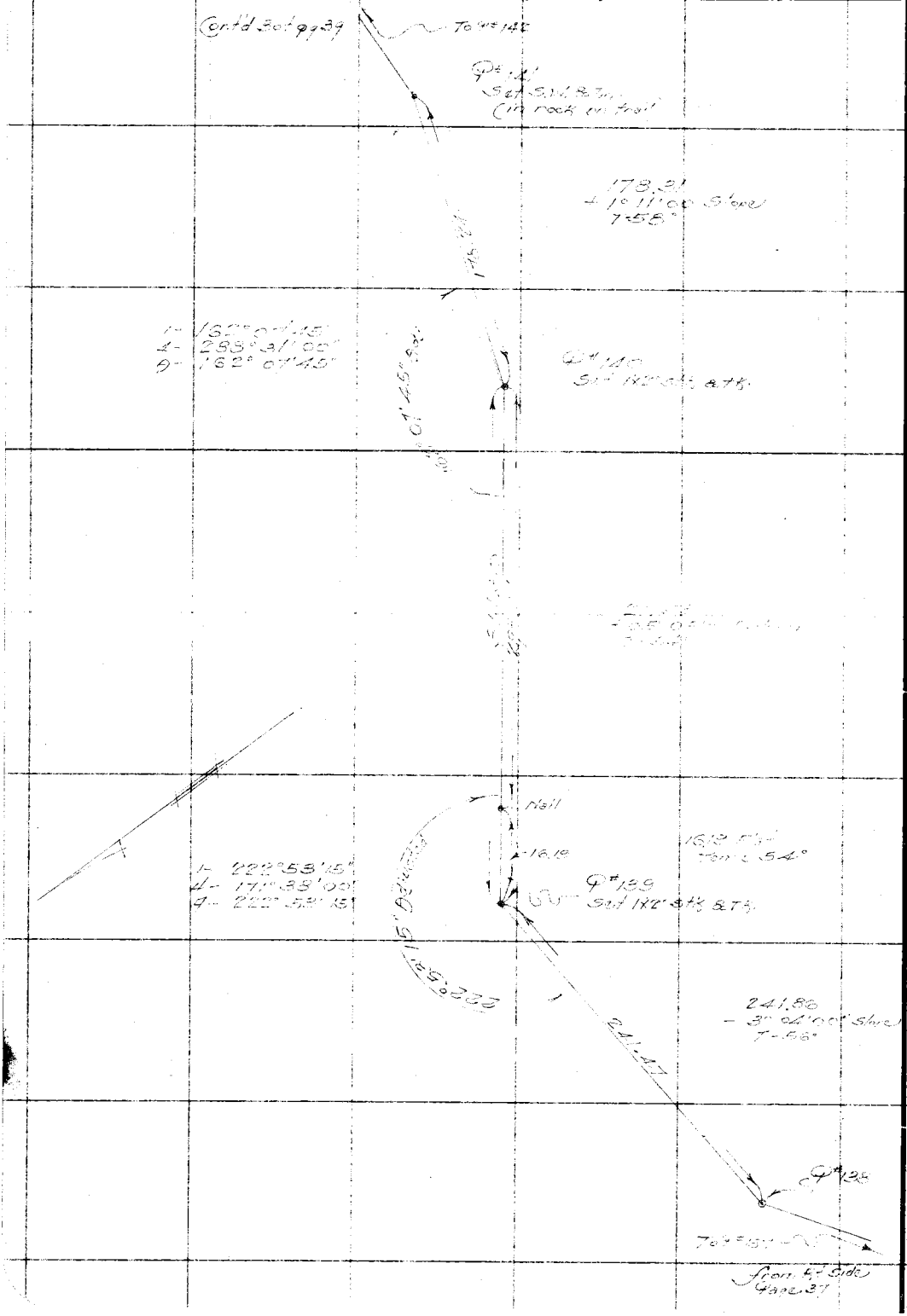

RETURN TO
LOS ANGELES COUNTY SURVEYOR

Do not extend notes this side of this line

Note: ANY ADDITIONS OR CHANGES ON THIS SHEET MUST BE MADE OR CIRCLED IN Red. WITH DATE AND NAME OF PERSON MAKING CHANGE.

Date [illegible] Notes by [illegible] Chief Party [illegible] F.B. 407 Pg. 39

Platted by	W. O. No. 738 D. S. O. No.
Date	Location [illegible]
Map No.	Surveyed by
Platting C'k'd by	Date 1-[illegible]-30
Date	Indexed A.C. Johnson

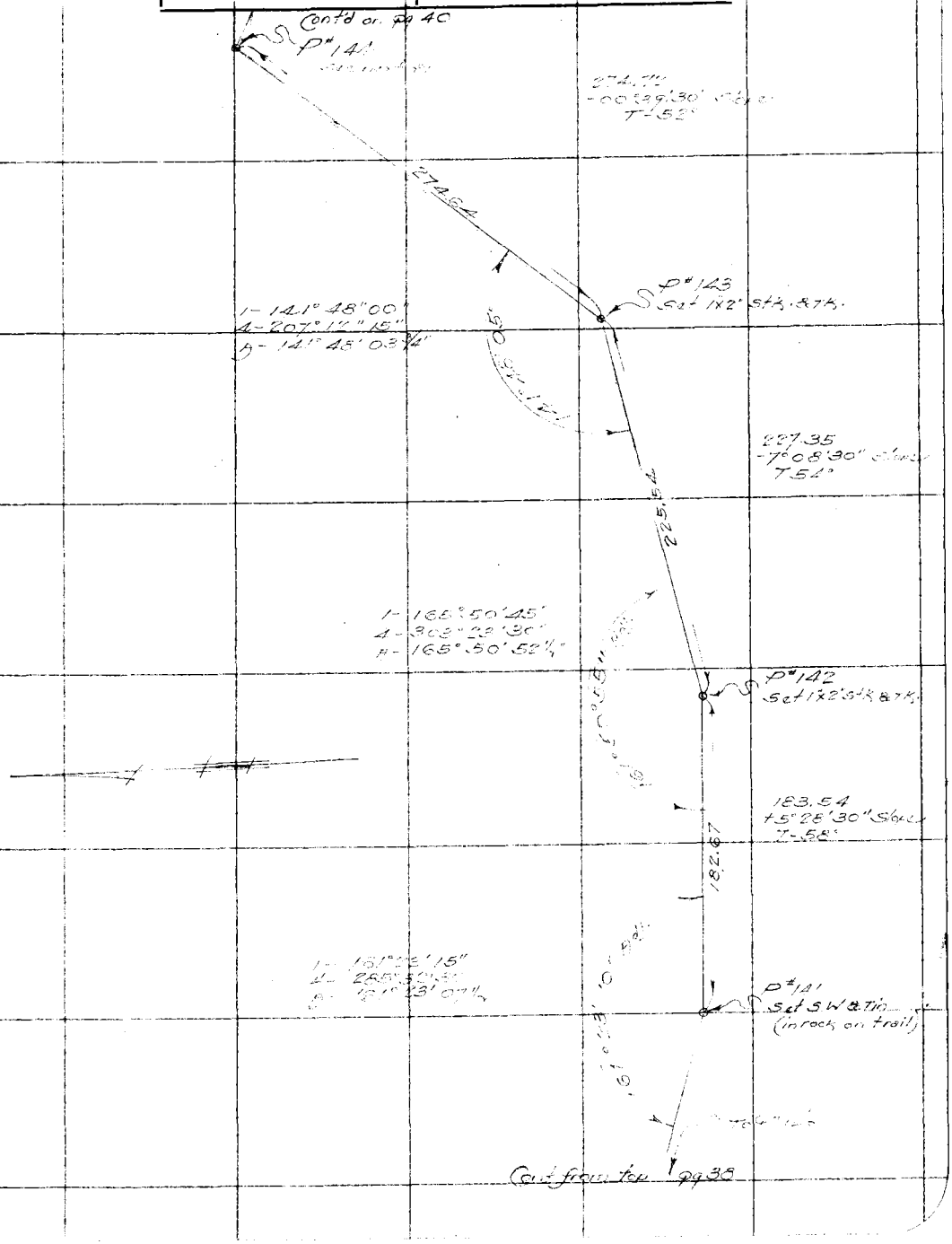

Note: ANY ADDITIONS OR CHANGES ON THIS SHEET MUST BE MADE OR CIRCLED IN Red. WITH DATE AND NAME OF PERSON MAKING CHANGE.

Do not extend notes this side of this line

RETURN TO
LOS ANGELES COUNTY SURVEYOR

F. B. 407 Pg. 40 WELSH Chief Party Notes by WELSH Date June 21, 19--

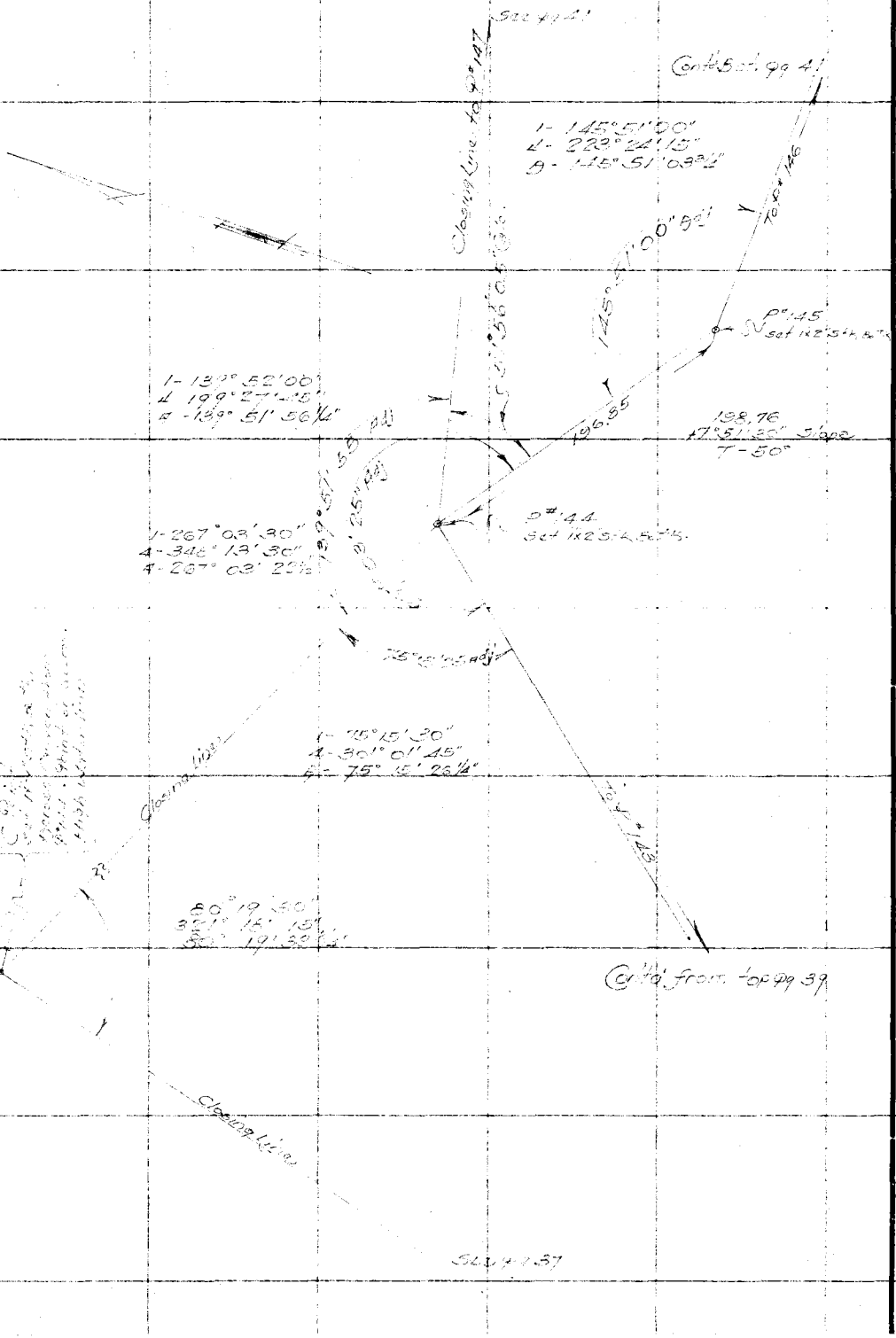

RETURN TO
LOS ANGELES COUNTY SURVEYOR

Do not extend notes this side of this line

Note: ANY ADDITIONS OR CHANGES ON THIS SHEET MUST BE MADE OR CIRCLED IN Red. WITH DATE AND NAME OF PERSON MAKING CHANGE.

Date JAN 21-30 Notes by T. WALSH Chief Party WALSH F.B. 407 PG. 41

Platted by	W. O. No. 738 D. S. O. No.
Date	Location SAND CANYON RD I.L.
Map No.	Surveyed by
Platting C'k'd by	Date JAN 1930
Date	Indexed A.C. Jensen

RETURN TO
LOS ANGELES COUNTY SURVEYOR

Do not extend notes this side of this line

Notes: ANY ADDITIONS OR CHANGES OR THIS SHEET MUST BE MADE OR CIRCLED IN Red. WITH DATE AND NAME OF PERSON MAKING CHANGE.

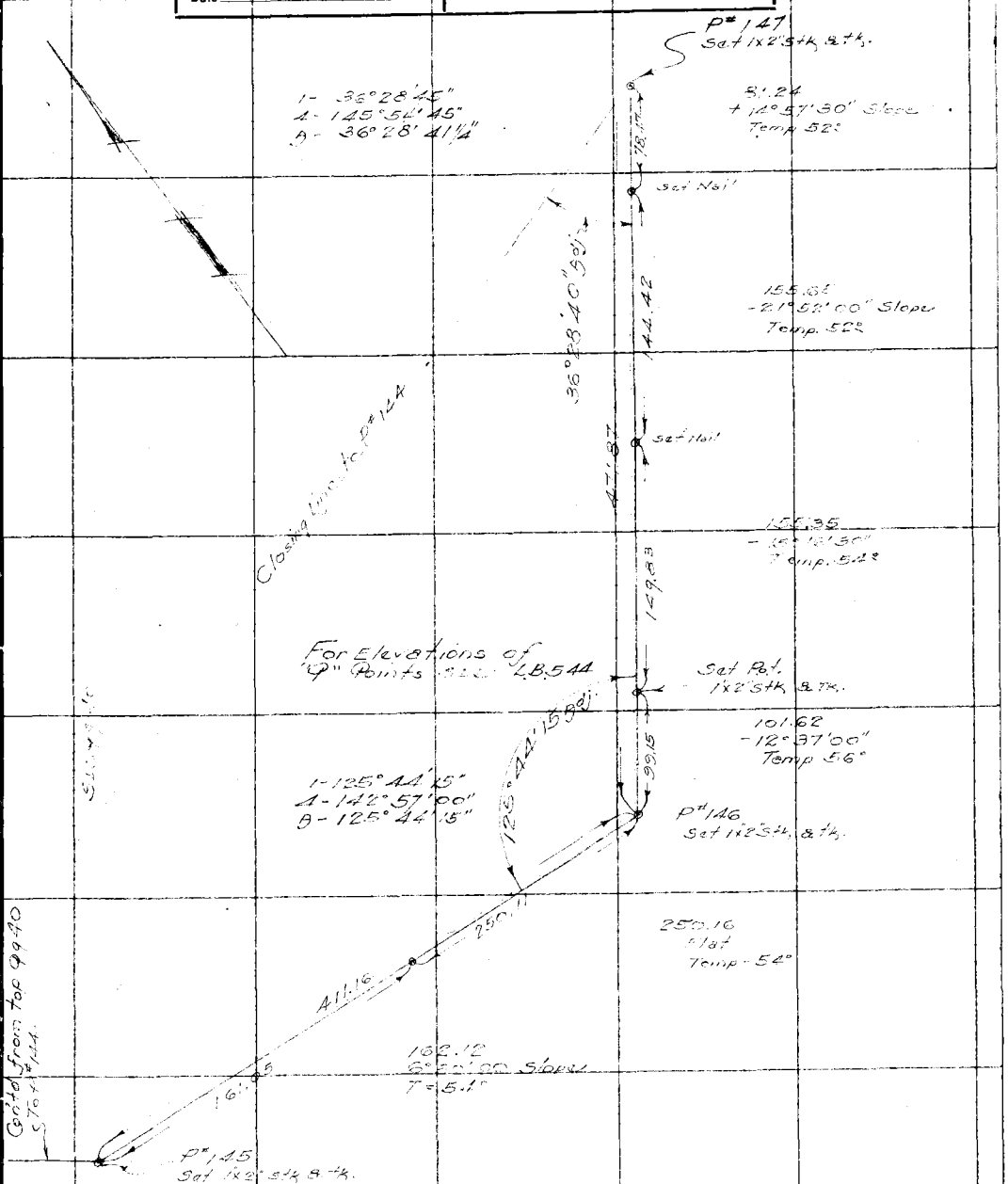

RETURN TO

LOS ANGELES COUNTY SURVEYOR

Note: ANY ADDITIONS OR CHANGES ON THIS SHEET MUST BE MADE OR CIRCLED IN Red. WITH DATE AND NAME OF PERSON MAKING CHANGE.

Do not extend notes this side of this line

F. B. 407 PG 42 Chief Party [illegible] Notes by [illegible] Date [illegible]