Date _____ Notes by _____ Chief Party _____ F.B. _____ PG. _____

Platted by _____	W. O. No. _____ D. S. O. No. _____
Date _____	Location _____
Map No. _____	Surveyed by _____
Platting Ck'd by _____	Date _____
Date _____	Indexed _____

Microfilmed July '85

F.B. 409 PG. INDEX Chief Party Notes by Date

F.B. 409

PAGES: Index, 1 to 19 incl., ,
21 to 66 incl., , 68 to 73 incl.,
, 75 to 82 incl., 83, , , ,
87 to 103 incl., ,105,106, 107 to 120 incl.,

RETURN TO
LOS ANGELES COUNTY SURVEYOR

Do not extend notes this side of this line

Note! ANY ADDITIONS OR CHANGES ON THIS SHEET MUST BE MADE OR CIRCLED IN Red. WITH DATE AND NAME OF PERSON MAKING CHANGE.

Date _____ Notes by _____ Chief Party _____ F.B. 409 Pg. 1

Platted by [redacted] C.L. Rodgers	W. O. No. _____ D. S. O. No. _____
Date Oct 10, 1929	Location _____
Map No. B. 402	Surveyed by _____
Platting C'k'd by Wood	Date _____
Date Oct. 1929	Indexed A. C. Johnson

Survey of Parker Road.
W.O. 939 ✓

In Sec. 25 - T.5-N-R.17-W
March To July 1929.

A. Brackett - Deputy County Surveyor
W.T. Lind Transit
I.C. Hardy Head Chain
G.H. Boyd
S.G. Keyes Rod
R.L. Green Stakes.

Corrections in Red made by Curtis
Corrections in blue made by F.W. Howard

Bearings shown in this book are based on the bearing of the N. Line of the Rancho San Francisco (N. 80°24'50"W) as shown on C.S. B-320

Note: ANY ADDITIONS OR CHANGES ON THIS SHEET MUST BE MADE OR CIRCLED IN Red. WITH DATE AND NAME OF PERSON MAKING CHANGE.

Do not extend notes this side of this line

RETURN TO
LOS ANGELES COUNTY SURVEYOR

F.B. 409 Pg. 2 Chief Party Notes by Date

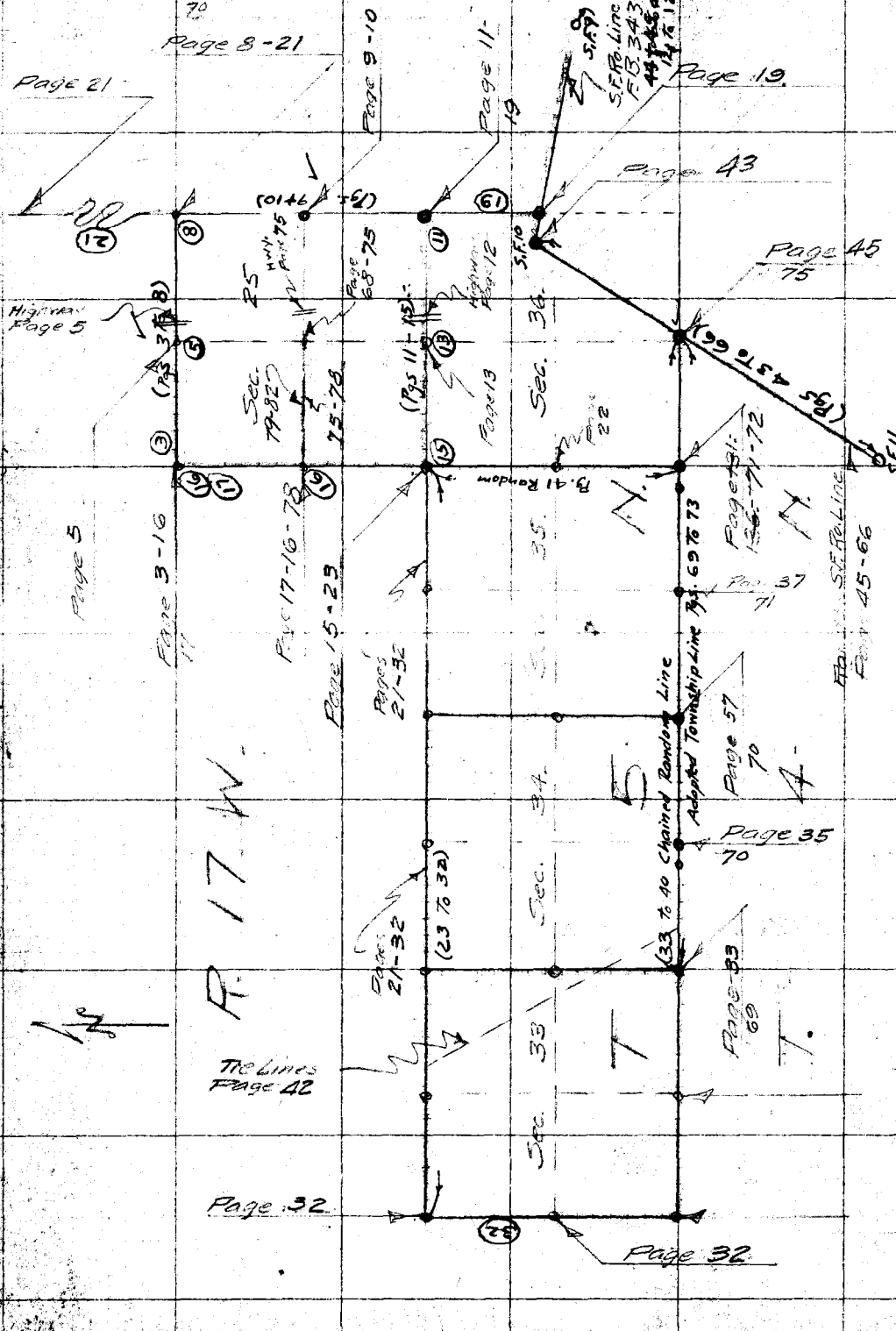

RETURN TO
LOS ANGELES COUNTY SURVEYOR

Do not extend notes this side of this line

Note: ANY ADDITIONS OR CHANGES ON THIS SHEET MUST BE MADE OR ENGLEN IN Red. WITH DATE AND NAME OF PERSON MAKING CHANGE.

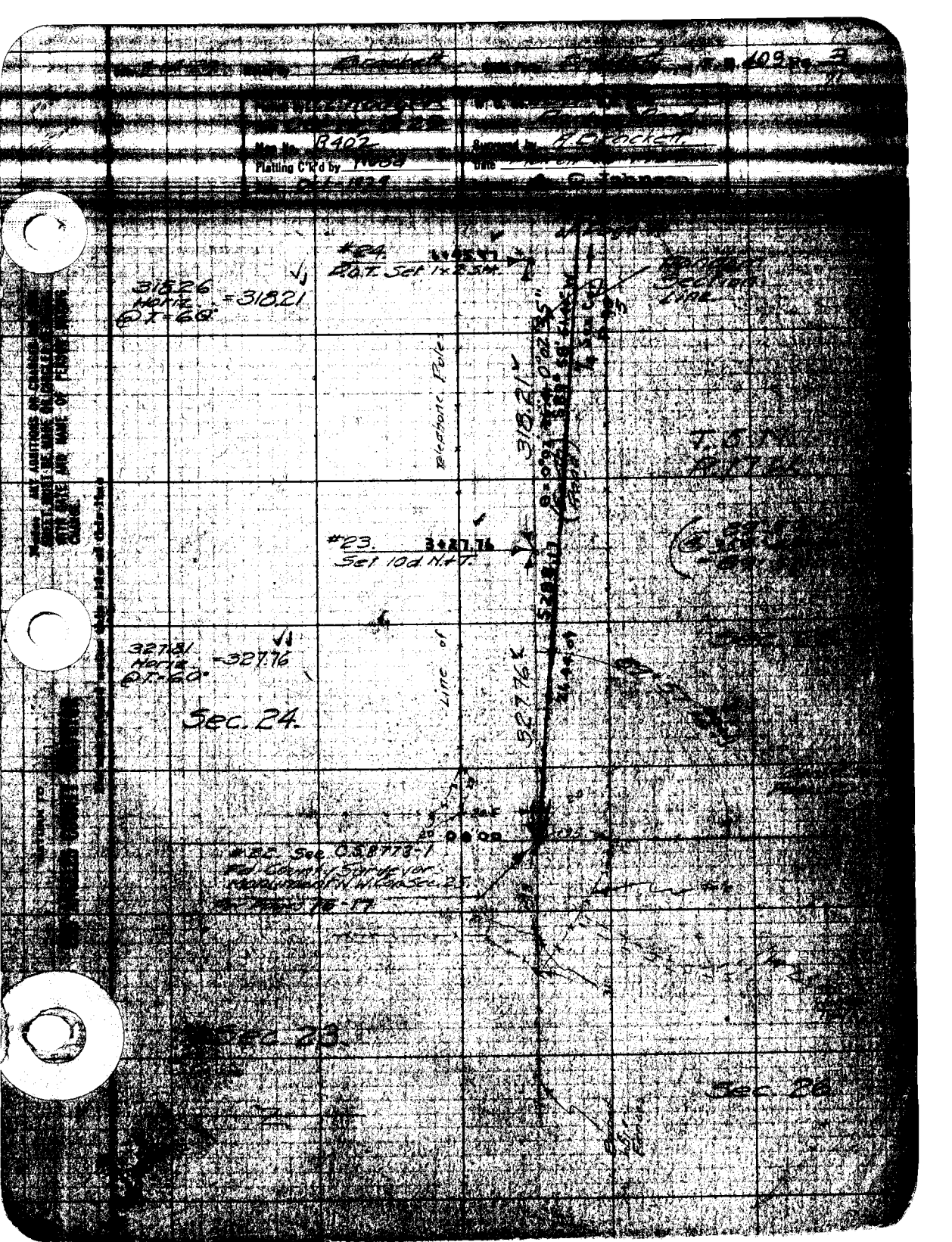

Map No. B402
Platting C'k'd by
Surveyed by
Date
#24.
P.O.T. Set 1x2 S.M.
318.26
Horiz.
@T=60°
=318.21
Telephone Poles
318.21
#23.
Set 10d N.+T.
327.81
Horiz.
@T=60°
=327.76
Sec. 24.
Line of
327.76
#22. See C.S.8773-1
Sec. 23.
Sec. 26.

F.B. 409 Pg. 4 Brackett Chief Party Notes by Brackett Date 3-14-29.

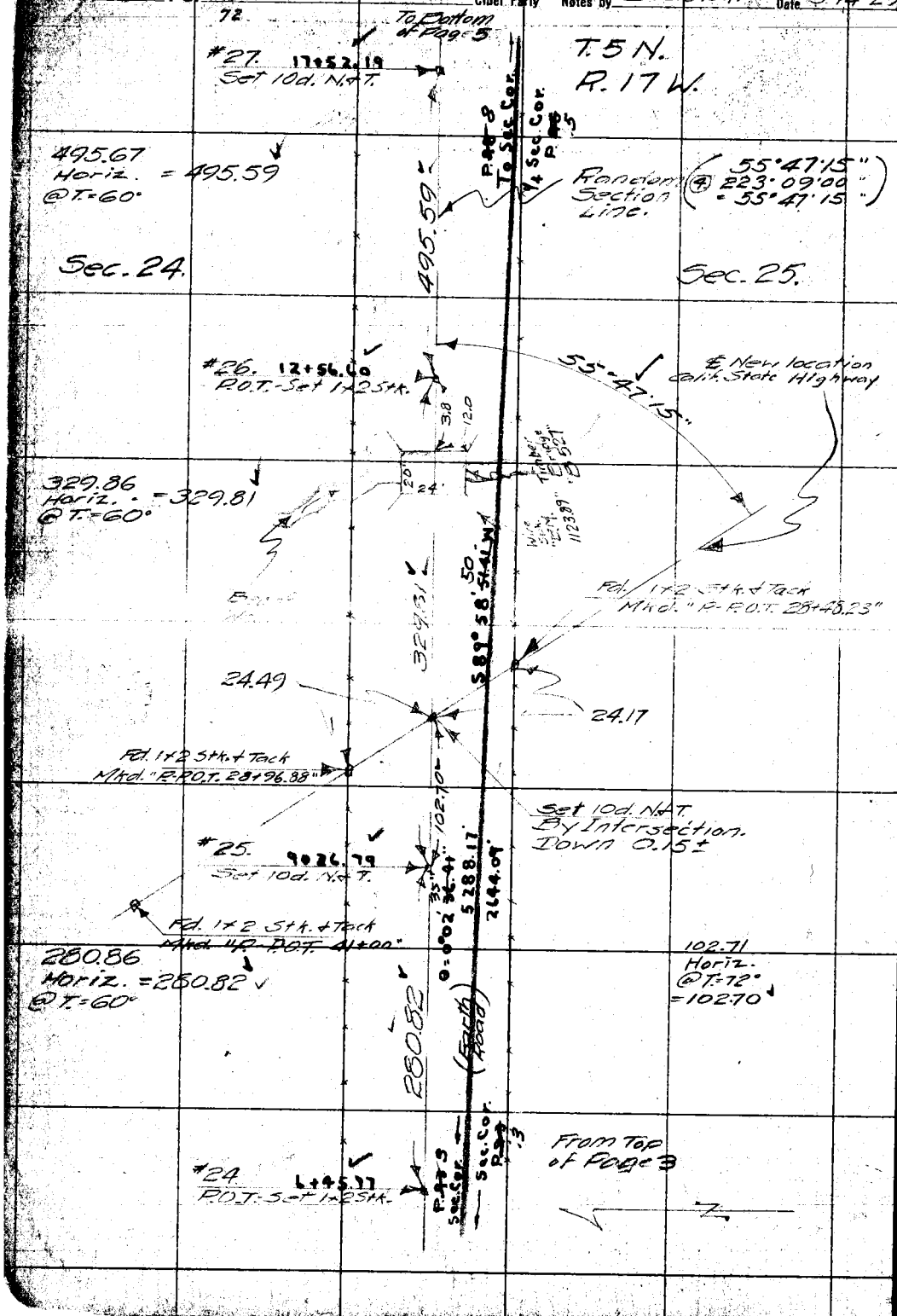

RETURN TO
LOS ANGELES COUNTY SURVEYOR

Do not extend notes this side of this line

Note: ANY ADDITIONS OR CHANGES ON THIS SHEET MUST BE MADE OR CIRCLED IN Red. WITH DATE AND NAME OF PERSON MAKING CHANGE.

Date 3-14-29 Notes by Brackett Chief Party Brackett F.B. 409 Pg. 5

Plotted by C. L. Rodgers	W. O. No. [illegible]
Date Oct 10, 1929	Location Parker Road
Map No. B402	Surveyed by A. Brackett
Plotting C'k'd by Wood	Date March 14 1929
Date Oct-1929	Witness A. C. Johnson

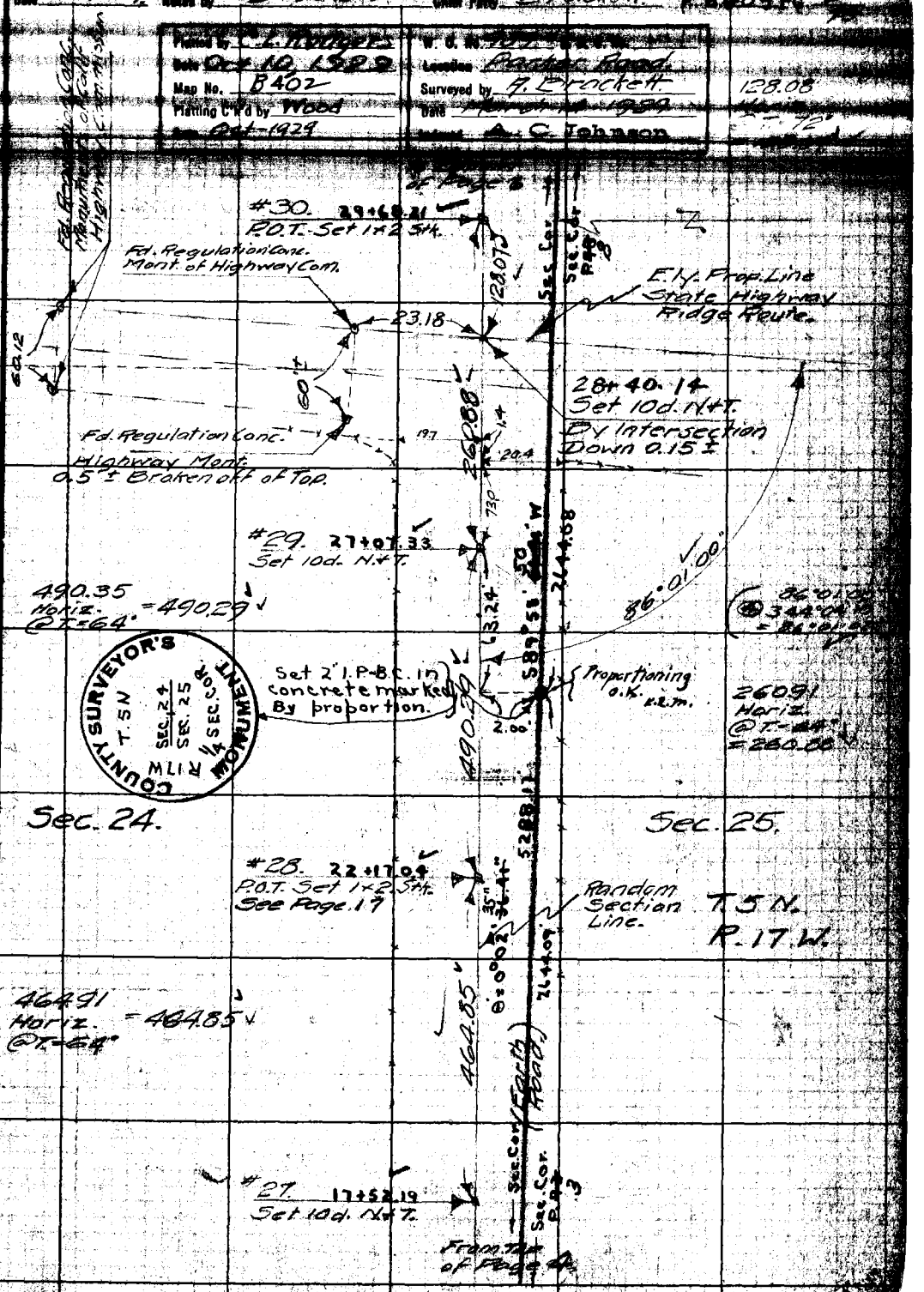

Note: ANY ADDITIONS OR CHANGES ON THIS SHEET MUST BE MADE OR CIRCLED IN Red. WITH DATE AND NAME OF PERSON MAKING CHANGE.

Do not extend notes this side of this line

RETURN TO LOS ANGELES COUNTY SURVEYOR

F.B. 409 Pg. 6 Brackett Chief Party Notes by Brackett Date 3-14-29.

7.4

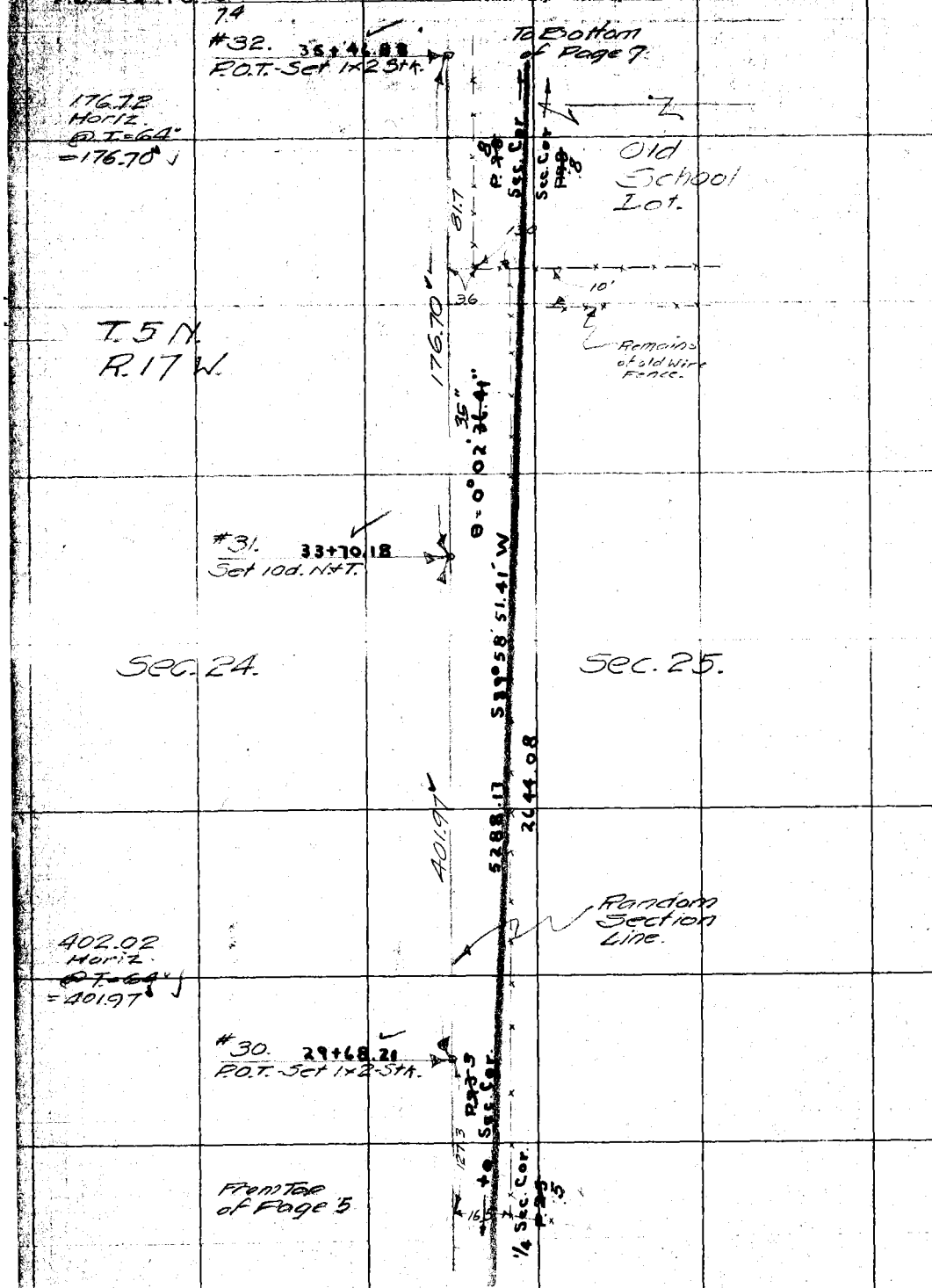

RETURN TO

LOS ANGELES COUNTY SURVEYOR

Do not extend notes this side of this line

Note: ANY ADDITIONS OR CHANGES ON THIS SHEET MUST BE MADE OR CIRCLED IN Red. WITH DATE AND NAME OF PERSON MAKING CHANGE.

Date 3-14-29. Notes by Brackett. Chief Party Brackett. F. B. 409 Pg. 7

Plotted by C. L. Rodgers	W. O. No. 737 U. S. O. No.
Date Oct 10 1929	Location Parker Road.
Map No. B462	Surveyed by A. Brackett
Plotting C'k'd by Wood	Date March 14 1929
Date Oct. 1929	Indexed A. C. Johnson

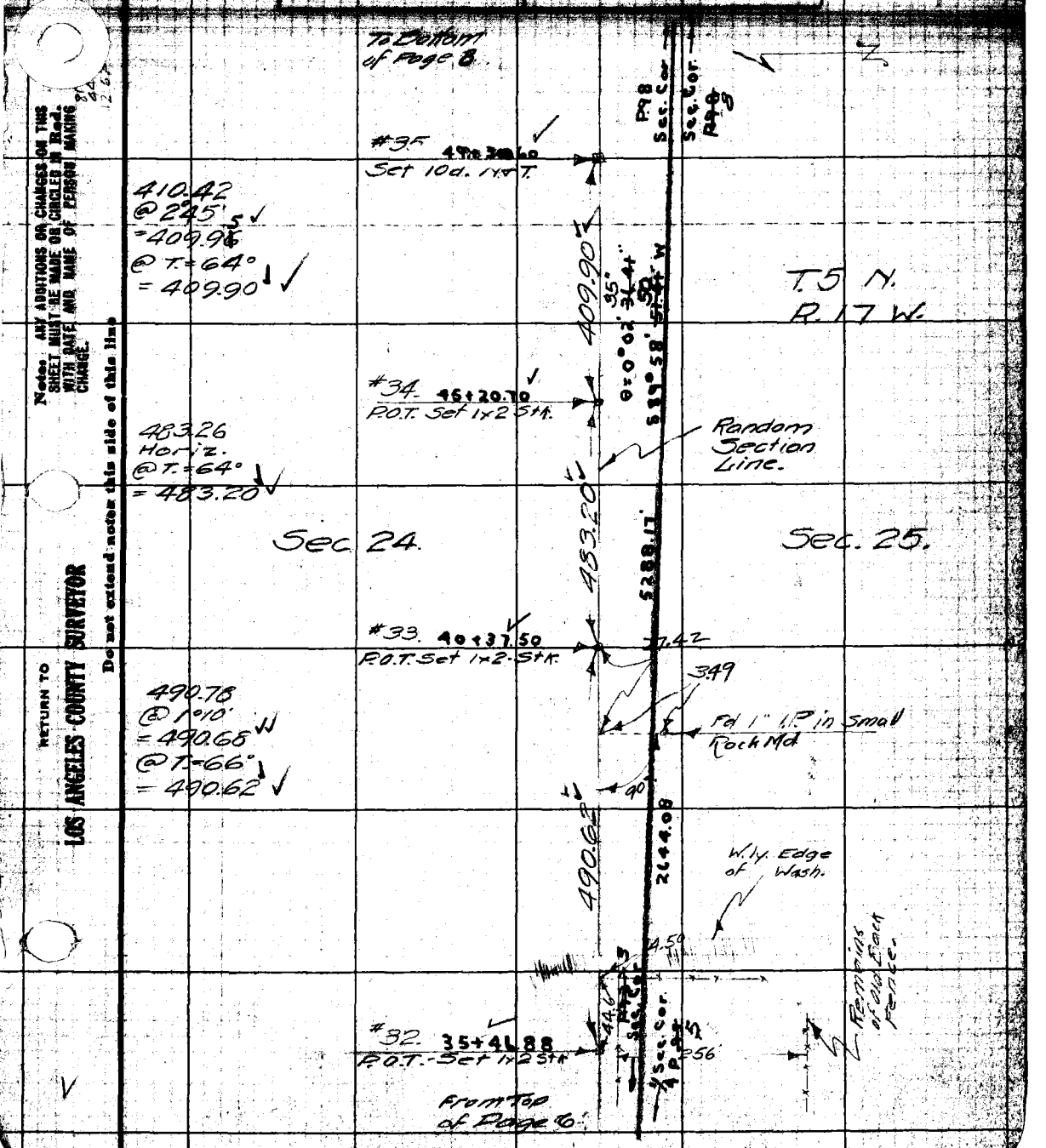

Notes: ANY ADDITIONS OR CHANGES ON THIS SHEET MUST BE MADE OR CIRCLED IN Red. WITH DATE AND NAME OF PERSON MAKING CHANGE.

RETURN TO LOS ANGELES COUNTY SURVEYOR

Do not extend notes this side of this line

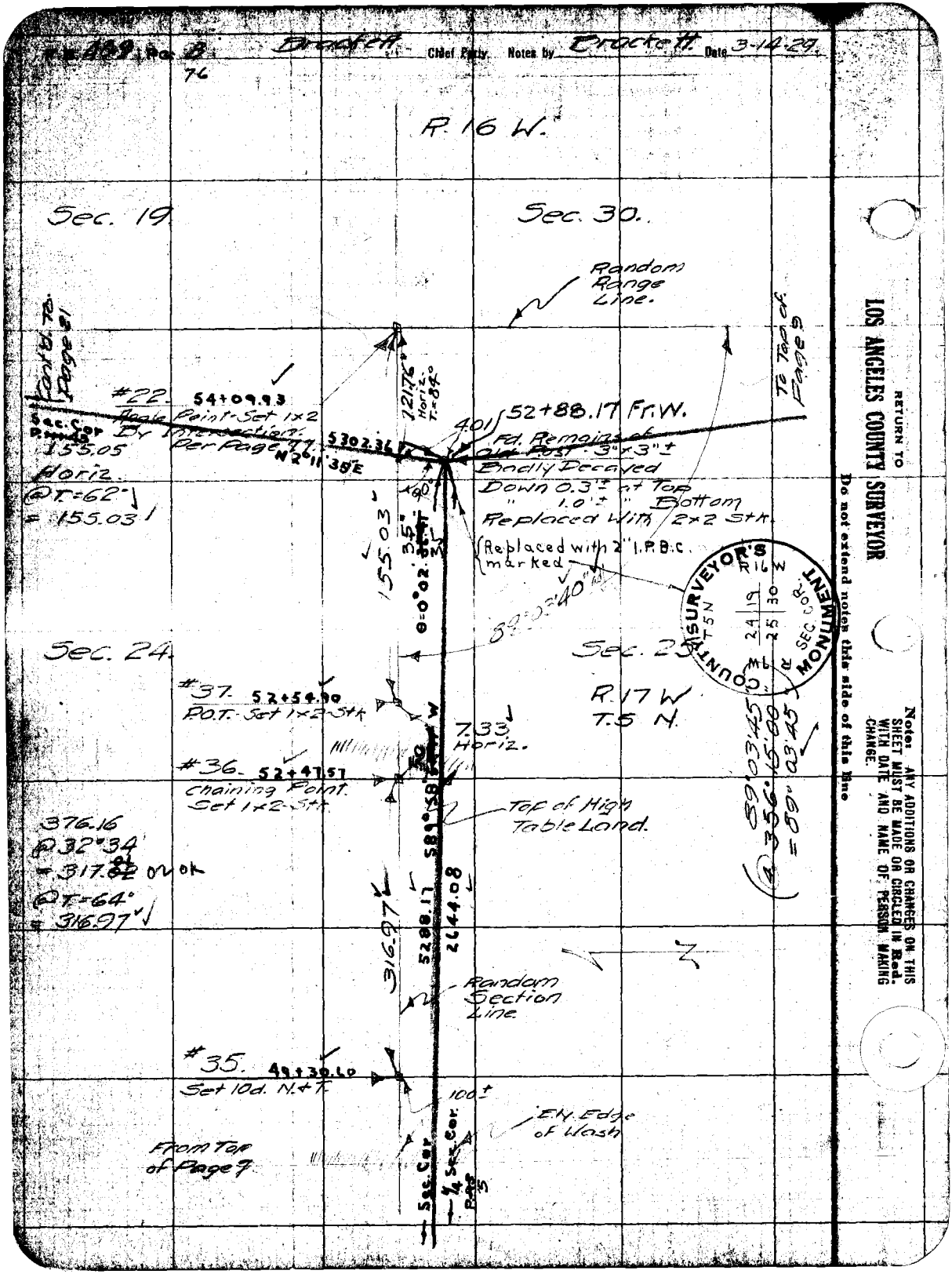

Bracket Chief Party Notes by Bracket Date 3-14-29
R. 16 W.
Sec. 19
Sec. 30.
Random Range Line.
Cont'd. To Page 21
To Top of Page 9
#22. 54+09.93
Angle Point-Set 1x2
By Intersection
Per Page 77
Sec. Cor.
155.05
Horiz.
@T=62°
= 155.03
5302.36
N2°11'38"E
121.76
Horiz. T=84°
4.01
52+88.17 Fr.W.
Fd. Remains of Old Post 3"x3"±
Badly Decayed
Down 0.3'± at Top
" 1.0'± " Bottom
Replaced With 2x2 Stk.
Replaced with 2" I.P.B.C. marked
155.03
3.5
θ=0°02'
89°03'40"
Sec. 24
Sec. 25
#37. 52+54.90
P.O.T.-Set 1x2-Stk
R. 17 W
T. 5 N.
7.33
Horiz.
#36. 52+47.57
Chaining Point.
Set 1x2-Stk.
Top of High Table Land.
376.16
@32°34'
= 317.02 or ok
@T=64°
= 316.97
316.97
5288.17
2644.08
Random Section Line.
#35. 49+30.60
Set 10d. N.+T.
100±
Ely. Edge of Wash
From Top of Page 7
Sec. Cor.
1/4 Sec. Cor.
89°03'45"
@ 356°15'00"
= 89°03'45"
COUNTY SURVEYOR'S MONUMENT
T5N
R16W
24 19
25 30
SEC. COR.
RETURN TO
LOS ANGELES COUNTY SURVEYOR
Do not extend notes this side of this line
Note: ANY ADDITIONS OR CHANGES ON THIS SHEET MUST BE MADE OR CIRCLED IN Red. WITH DATE AND NAME OF PERSON MAKING CHANGE.

Date 3-14-29 Notes by Brackett Chief Party Brackett F.B. 409 PG. 9
77

Platted by C. L. Rodgers	W. O. No. 939 B. S. O. No.
Date Oct 10, 1929	Location Parker Road
Map No. 8402	Surveyed by A. Brackett
Platting C'k'd by Wood	Date March 14-1929
Date Oct. 1924	Indexed A. C. Johnson

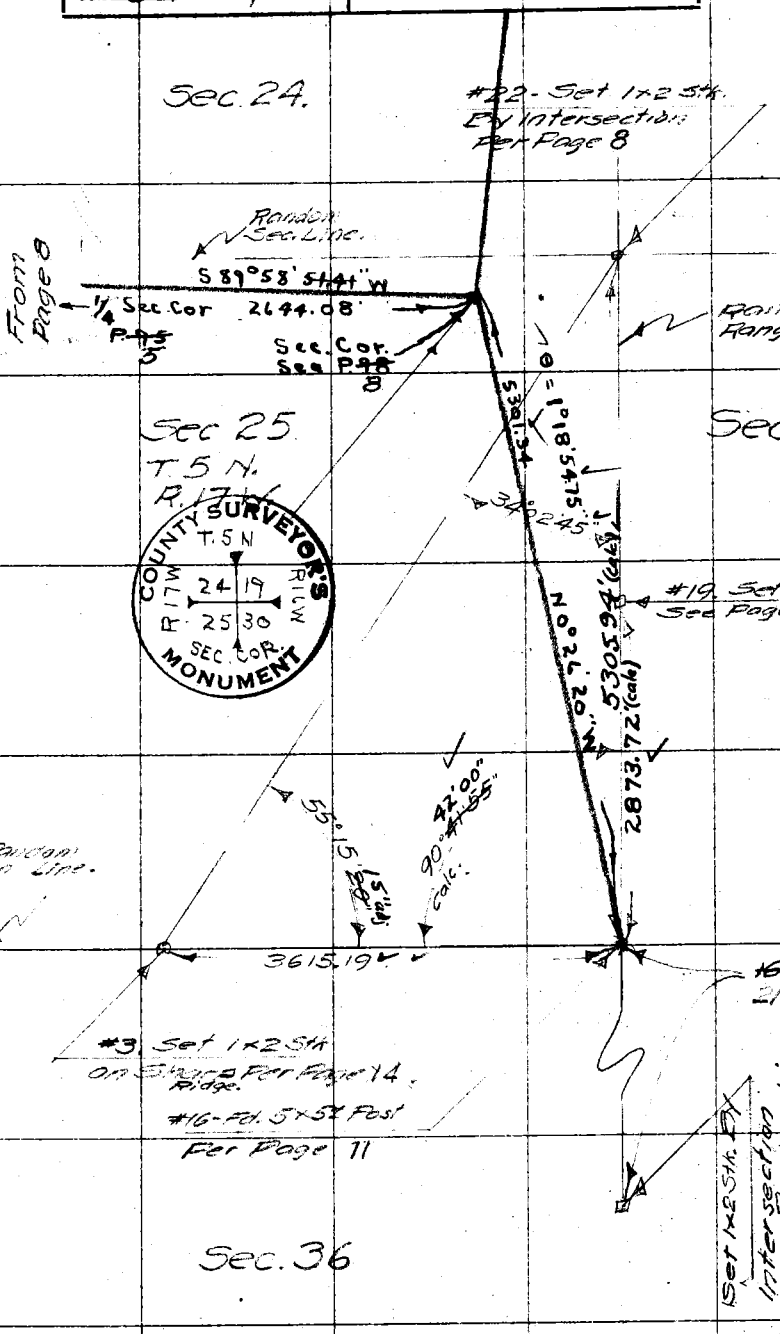

Notes: ANY ADDITIONS OR CHANGES ON THIS SHEET MUST BE MADE OR CIRCLED IN Red. WITH DATE AND NAME OF PERSON MAKING CHANGE.

Do not extend notes this side of this line

RETURN TO
LOS ANGELES COUNTY SURVEYOR

F.B. 409 Pg. 10 78 Brackett Chief Party Notes by Brackett Date 3-14-29.

F.P. F 1989 O. 58.36

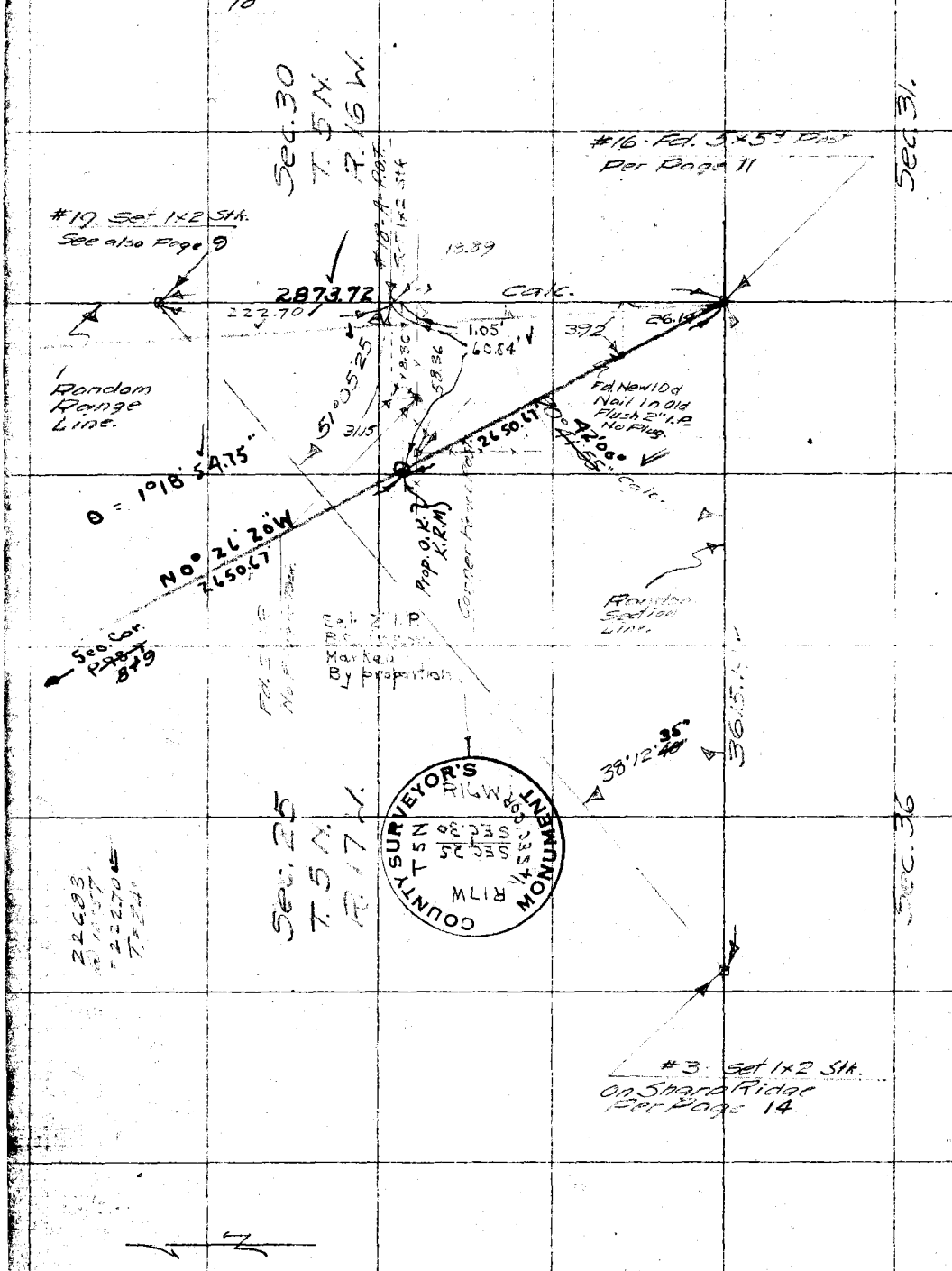

RETURN TO
LOS ANGELES COUNTY SURVEYOR

Do not extend notes this side of this line

Note: ANY ADDITIONS OR CHANGES ON THIS SHEET MUST BE MADE OR CIRCLED IN Red. WITH DATE AND NAME OF PERSON MAKING CHANGE.

Date 3-12-29 Sent by Brackett Chief Party Brackett F.B. 409 Pg. 11 / 73

Visited by C. L. Rodgers	W. S. M. [illegible]
Date Oct 10 1929	Location Parker Road.
Map No. B402	Surveyed by A. Brackett
Plotting C'k'd by Wood	Date [illegible]
Date Oct 1929	Journal A. C. Johnson

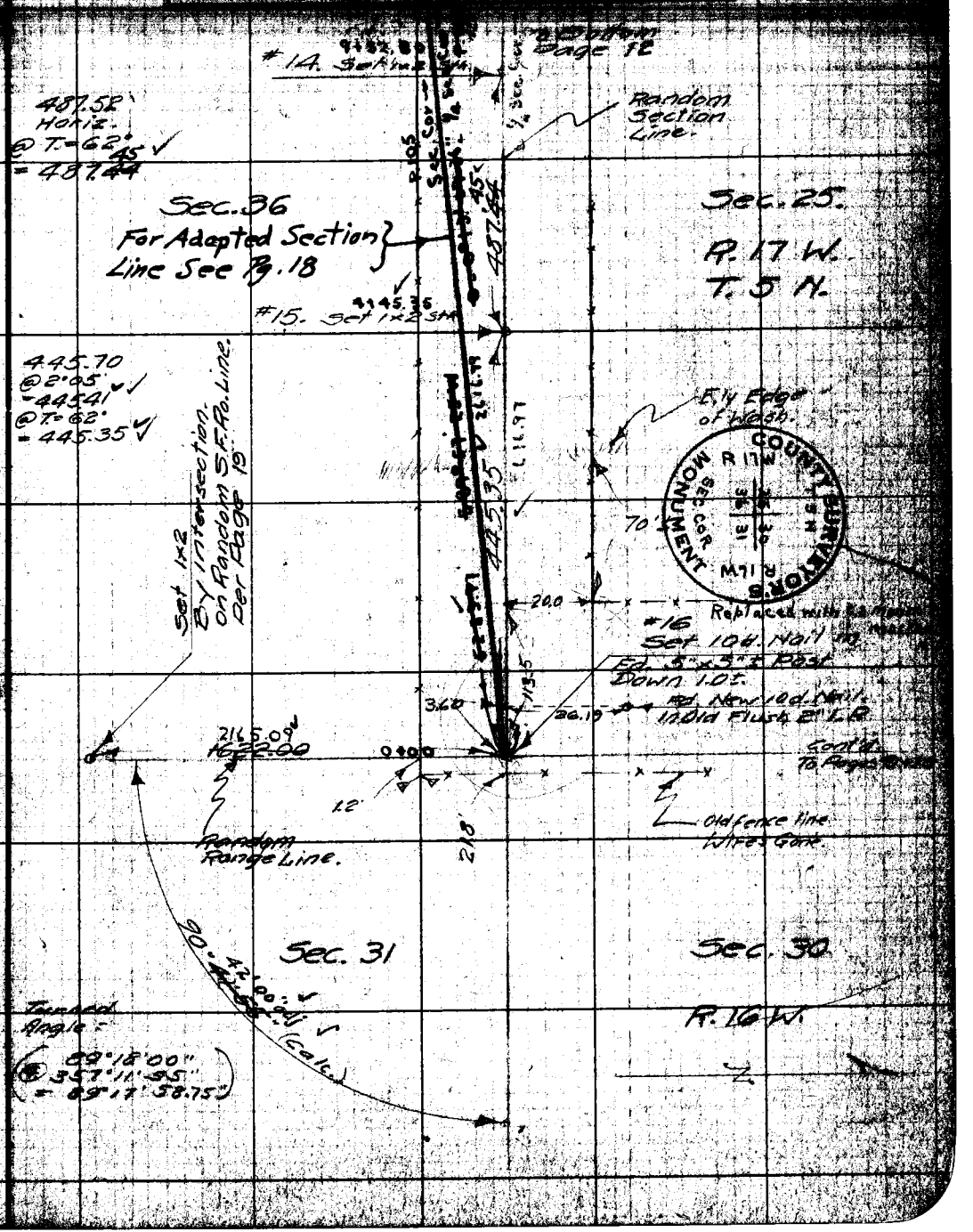

Notes: ANY ADDITIONS OR CHANGES ON THIS SHEET MUST BE MADE OR CHECKED IN RED WITH DATE AND NAME OF PERSON MAKING CHANGE.

RETURN TO LOS ANGELES COUNTY SURVEYOR

Do not extend notes this side of this line



RETURN TO
LOS ANGELES COUNTY SURVEYOR

Do not extend notes this side of this line

Note: ANY ADDITIONS OR CHANGES ON THIS SHEET MUST BE MADE OR CIRCLED IN Red. WITH DATE AND NAME OF PERSON MAKING CHANGE.

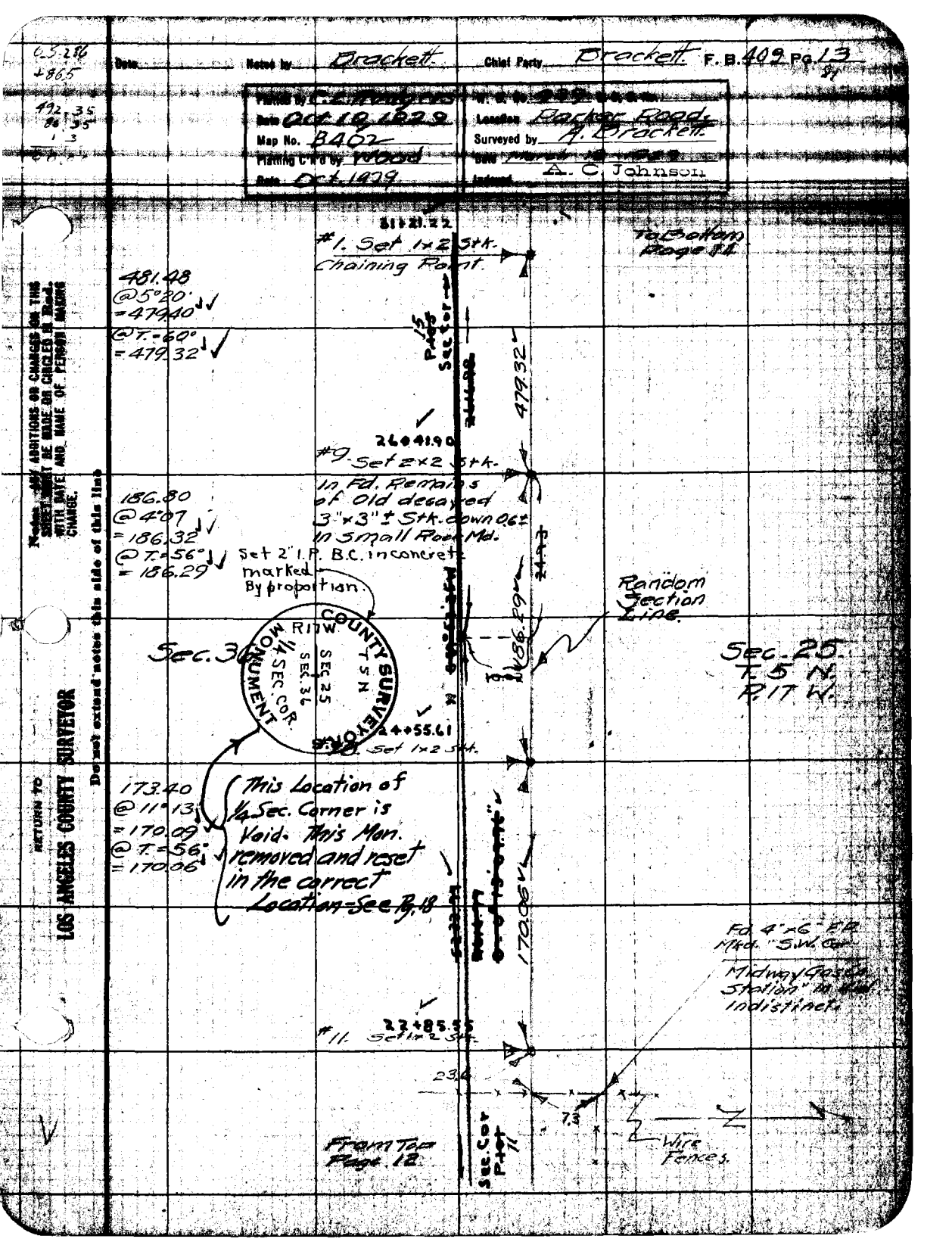

Notes by Brackett
Chief Party Brackett
F. B. 409 Pg. 13
Date Oct 10, 1929
Map No. B402
Location Parker Road
Surveyed by A. Brackett
Plotting C'k'd by Wood
Date Oct. 1929
Indexed A. C. Johnson
To Bottom Page 84
#1. Set 1x2 Stk. Chaining Point
481.48
@5°20'
=479.40
@T.=60°
=479.32
479.32
26+41.90
#9. Set 2x2 Stk. In Fd. Remains of Old decayed 3"x3" ± Stk. down 0.6± in Small Rock Md.
186.80
@4°07
=186.32
@T.=56°
=186.29
Set 2" I.P. B.C. in concrete marked By proportion.
Random Section Line
186.29
Sec. 36
Sec. 25
T. 5 N.
R. 17 W.
COUNTY SURVEYOR'S MONUMENT
R17W
T5N
SEC 25
SEC. 36
1/4 SEC. COR.
24+55.61
Set 1x2 Stk.
173.40
@11°13
=170.09
@T.=56°
=170.06
This Location of 1/4 Sec. Corner is Void. This Mon. removed and reset in the correct Location - See Pg. 18
170.06
Fd. 4"x6" F.P. Mkd. "S.W. Cor. Midway Gas Station" in Wall indistinct.
22+85.55
#11. Set 1x2 Stk.
23.6
7.3
Wire Fences.
From Top Page 12
Sec. Cor. Plot 11
Notes: ANY ADDITIONS OR CHANGES ON THIS SHEET MUST BE MADE OR CIRCLED IN Red. WITH DATE AND NAME OF PERSON MAKING CHANGE.
RETURN TO
LOS ANGELES COUNTY SURVEYOR
Do not extend notes this side of this line

Brackett Chief Party Notes by Brackett Date 3-12-29

To Bottom Page 83

41+84.78
#5. Set 1x2 Stk.
P.O.T.

115.09
@ 8°22'
= 113.87
@ T.=58°
= 113.85

P.105 15
Sec. Cor.

113.85

40+68.93
#4. Set 1x2 Stk.
Chaining Point.

10"

453.74

Sec. 36
For Adopted
Sec. Line See
Pg. 18

Sec. 25
T. 5 N.
R. 17 W.

36+15.19
#3. Set 1x2 Stk.
P.O.T. on Sharp Ridge
See Pages 9+10
+109

453.82
Horiz.
@ T.=58°
= 453.74

.03
107.04

149.62
Horiz.
@ 44°19'
= 107.05
@ T.=60°
= 107.04
.03

08.
35+80.16
#2. Set 1x2 Stk.
P.O.T.

387.00
Horiz.
@ T.=60°
= 386.94

386.94

31+21.22
#1. Set 1x2 Stk.
Chaining Point

Random
Section
Line.

From Top
Page 13

P.101 11
Sec. Cor.

P.103 13

RETURN TO
LOS ANGELES COUNTY SURVEYOR

Do not extend notes this side of this line

Note: ANY ADDITIONS OR CHANGES ON THIS SHEET MUST BE MADE OR CIRCLED IN Red. WITH DATE AND NAME OF PERSON MAKING CHANGE.

Date 3-12-29 Noted by Brackett Chief Party Brackett F. B. 409 Pg. 15

Plotted by C. L. [illegible]	[illegible]
Date Oct 10, 1929	Location Parker Road.
Map No. B.402	Surveyed by A. Brackett
Plotting C'k'd by Wood	Date [illegible]
Date Oct. 1929	Indexed A. C. Johnson

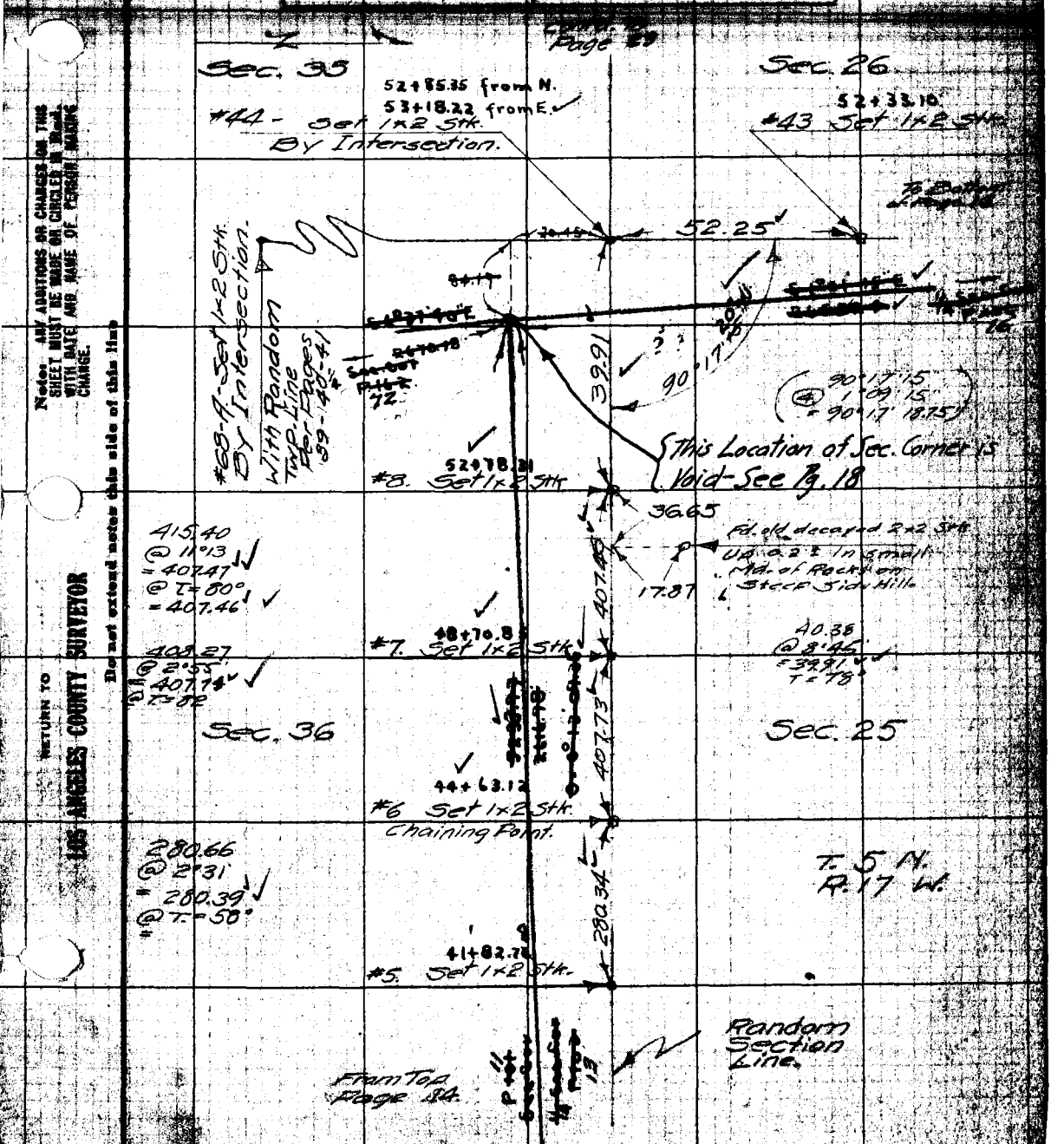

Note: ANY ADDITIONS OR CHANGES ON THIS SHEET MUST BE MADE OR CIRCLED IN Red. WITH DATE AND NAME OF PERSON MAKING CHANGE.

RETURN TO LOS ANGELES COUNTY SURVEYOR

Do not extend notes this side of this line

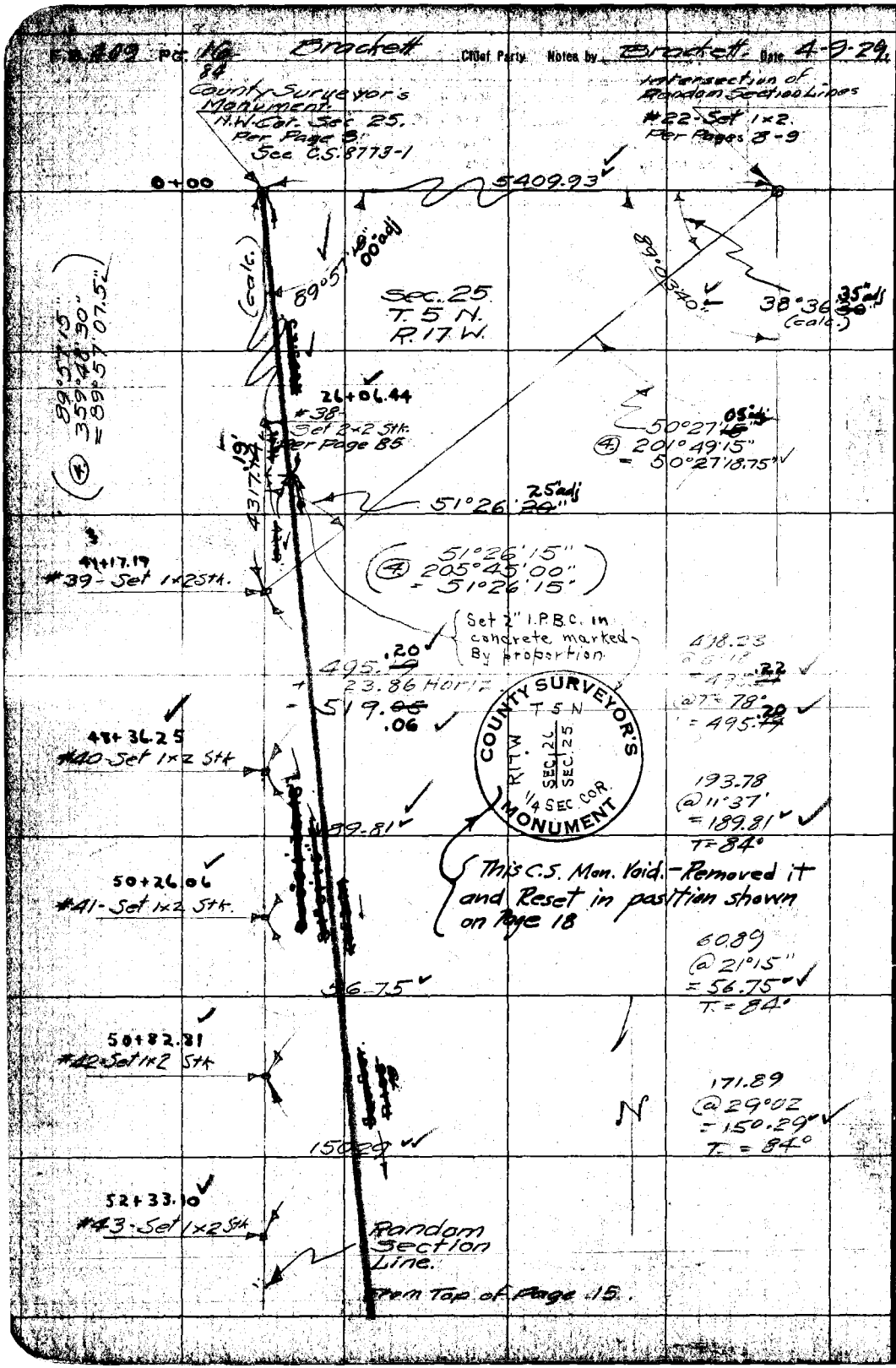

RETURN TO
LOS ANGELES COUNTY SURVEYOR

Do not extend notes this side of this line

Note: ANY ADDITIONS OR CHANGES ON THIS SHEET MUST BE MADE OR CIRCLED IN Red. WITH DATE AND NAME OF PERSON MAKING CHANGE.

Date 4-9-29 Notes by Brackett Chief Party Brackett F. B. 409 Pg. 17 / 85

Plotted by [illegible]	[illegible] 920'
Date Oct 10 1929	Location Parker Road
Map No. 8402	Surveyed by A. Brackett
Plotting C'k'd by Wood	Date [illegible] 1929
Date Oct. 1929	Indexed A. C. Johnson

139-19-45
49-38-45
139-35-45
139 35 41

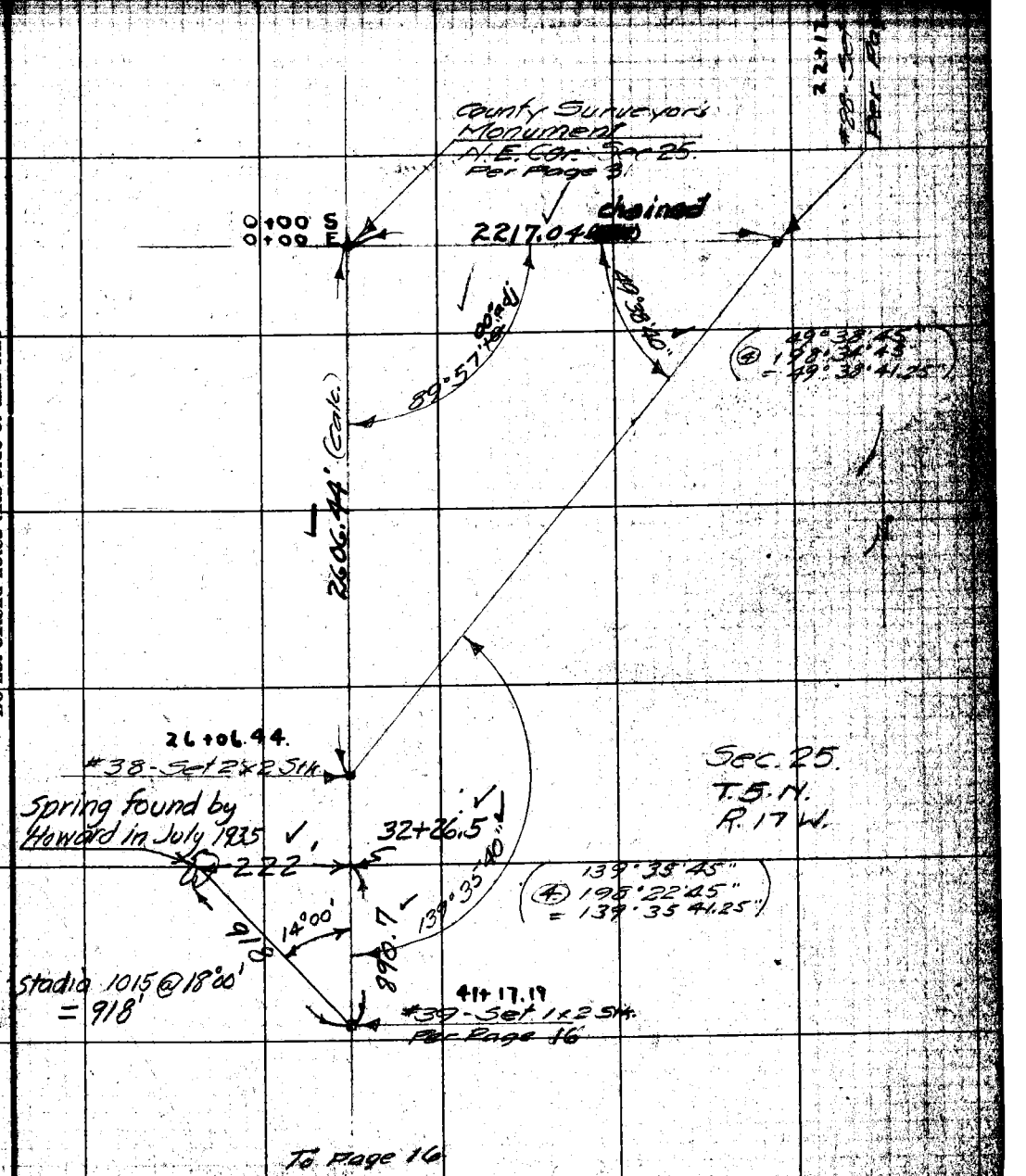

Note: ANY ADDITIONS OR CHANGES ON THIS SHEET MUST BE MADE OR CIRCLED IN Red. WITH DATE AND NAME OF PERSON MAKING CHANGE.

198 34 45
49-38 41

RETURN TO LOS ANGELES COUNTY SURVEYOR

Do not extend notes this side of this line

F.B. 409 pg. 18 Chief Party Notes by Date

86

Sec Cor. ✓
0+00 To South
C. S. Mon. See Pg. 16

COUNTY SURVEYOR'S MONUMENT T5N R17W ¼ SEC. 26 + ¼ SEC. 25 ¼ SEC. COR.

COUNTY SURVEYOR'S MONUMENT T5N R17W SEC. 25 + SEC. 36 ¼ SEC. COR.

26

" " ✓
2x2 Stake
Sta. 26+06.44
per Pg. 16

54.93 ✓

42.28 ✓

¼ Section Corner
By Proportion N.+S.
Set 2" I.P. in Conc.
with Brass Cap marked

Sec. 25

¼ Section Corner
By Proportion E.+W.
Set 2" I.P. in Conc.
with Brass Cap
marked

Section Corner ✓
C.S. Mon. See Pg. 11
0+00 To West

Sec

Random Line.

90°17'20" ✓

(Calc) ✓
84.75

" "
2x2 Stake
at Sta. 24+41.90
See Pg. 13
25.17 ✓

Random Line.

1x2 Stake
53+18.22
from East
52+85.35
from North
See Pg. 15

(Calc) ✓
37.40

N 23°34' ✓
992.4 Chained

36.97 (Calc) ✓

18.48 ✓

84.57
(Calc)

Section Corner ✓
By Prop. 1 mile N. -
1 mile S. - 1 mile E. +
3 miles West. Set
2" I.P. in Conc. with
brass cap marked

COUNTY SURVEYOR'S MONUMENT T5N R17W 26 + 25 35 36

Sec. 36

35

" "
1x2 Stake ✓
at Sta. 75+39.62
per Pg. 41

576.97 Chained ✓

N 42°10'50" ✓

427.55
Calc.

90°

387.41 Calc.

¼ Section Corner
By Prop. N.+S.
Set 2" Iron pipe in
Conc. with brass
cap marked

COUNTY SURVEYOR'S MONUMENT T5N R17W ¼ SEC. 35 + ¼ SEC. 36 ¼ SEC. COR.

Sec

Section Corner ✓
See Page 72

126+11.59 ✓
(Calc)

(690.25 Calc) ✓

RETURN TO
LOS ANGELES COUNTY SURVEYOR

Do not extend notes this side of this line

Notes: ANY ADDITIONS OR CHANGES ON THIS SHEET MUST BE MADE ON CHECKERS INK WITH DATE AND NAME OF PERSON MAKING CHANGE.

Date 3-29-29 Notes by Brackett Chief Party Brackett F.B. 409 Pg. 19

Plotted by C.E. Rodgers	W. C. [illegible]
Date Oct 10, 1929	Location Parker Road
Map No. B462	Surveyed by A. Brackett
Plotting C'k'd by Wood	Date March 29 1929
Date Oct 1929	Approved A. C. Johnson

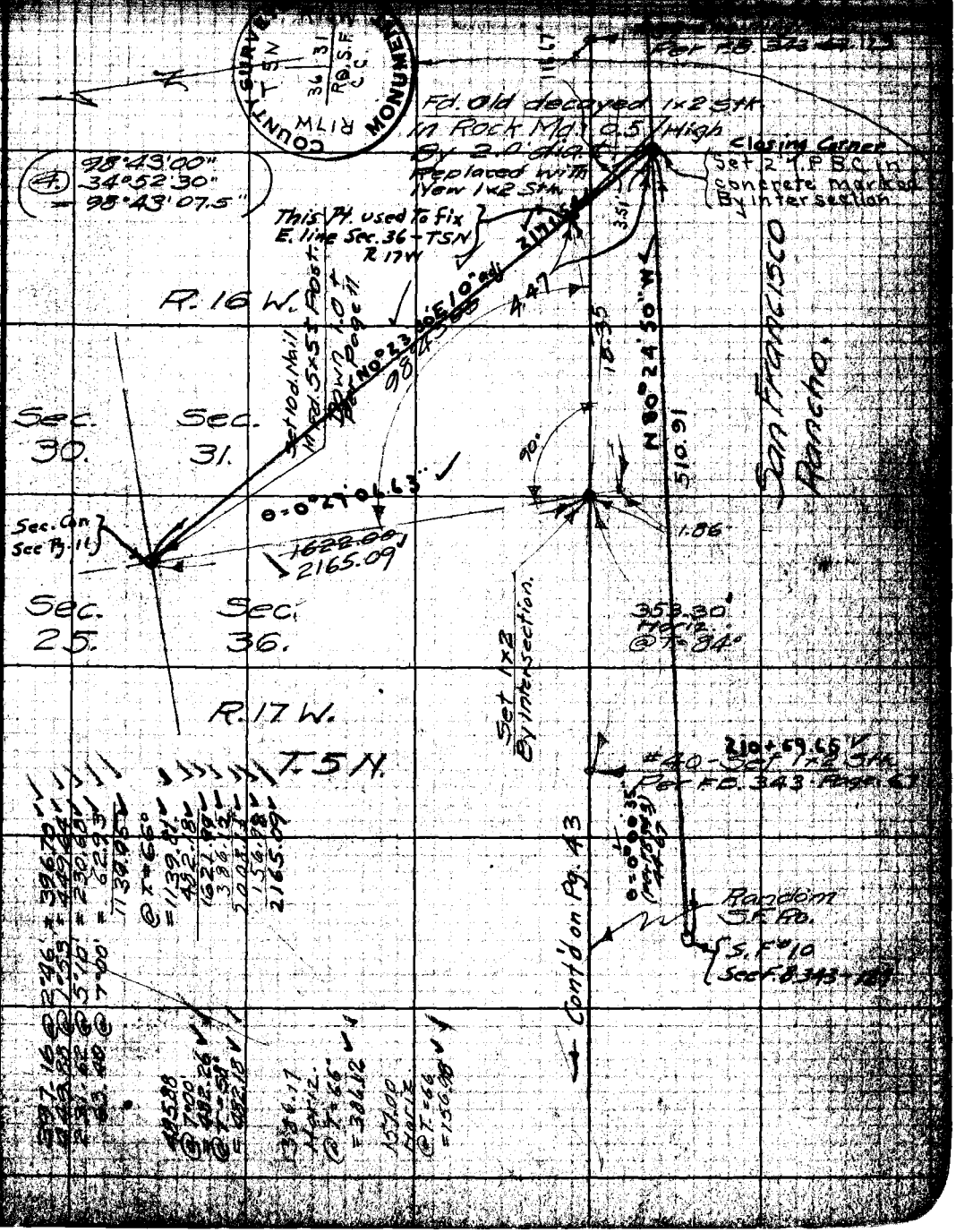

Notes: ANY ADDITIONS OR CHANGES ON THIS SHEET MUST BE MADE OR CIRCLED IN RED WITH DATE AND NAME OF PERSON MAKING CHANGE.

RETURN TO LOS ANGELES COUNTY SURVEYOR

Do not extend notes this side of this line

F.B. 209 No. 20
88-

Chief Party Notes by Date

RETURN TO
LOS ANGELES COUNTY SURVEYOR

Do not extend notes this side of this line

Notes ANY ADDITIONS OR CHANGES ON THIS SHEET MUST BE MADE OR CIRCLED IN Red. WITH DATE AND NAME OF PERSON MAKING CHANGE.

Date March 1929 Notes by Brackett Chief Party Brackett F.B. 409 Pg. 21

Platted by C.L. Rodgers	W. O. No. 237 D. S. O. No.
Date Oct 10 1929	Location Parker Road
Map No. B402	Surveyed by A.F. [illegible]
Platting C'k'd by Wood	Date March 1929
Date Oct. 1929	Indexed A. C. Johnson

NOTE: ANY ADDITION OR CHANGES ON THIS SHEET MUST BE MADE OR CIRCLED IN RED. WITH DATE AND NAME OF PERSON MAKING CHANGE.

DO NOT EXTEND NOTES THIS SIDE OF THIS LINE

RETURN TO LOS ANGELES COUNTY SURVEYOR

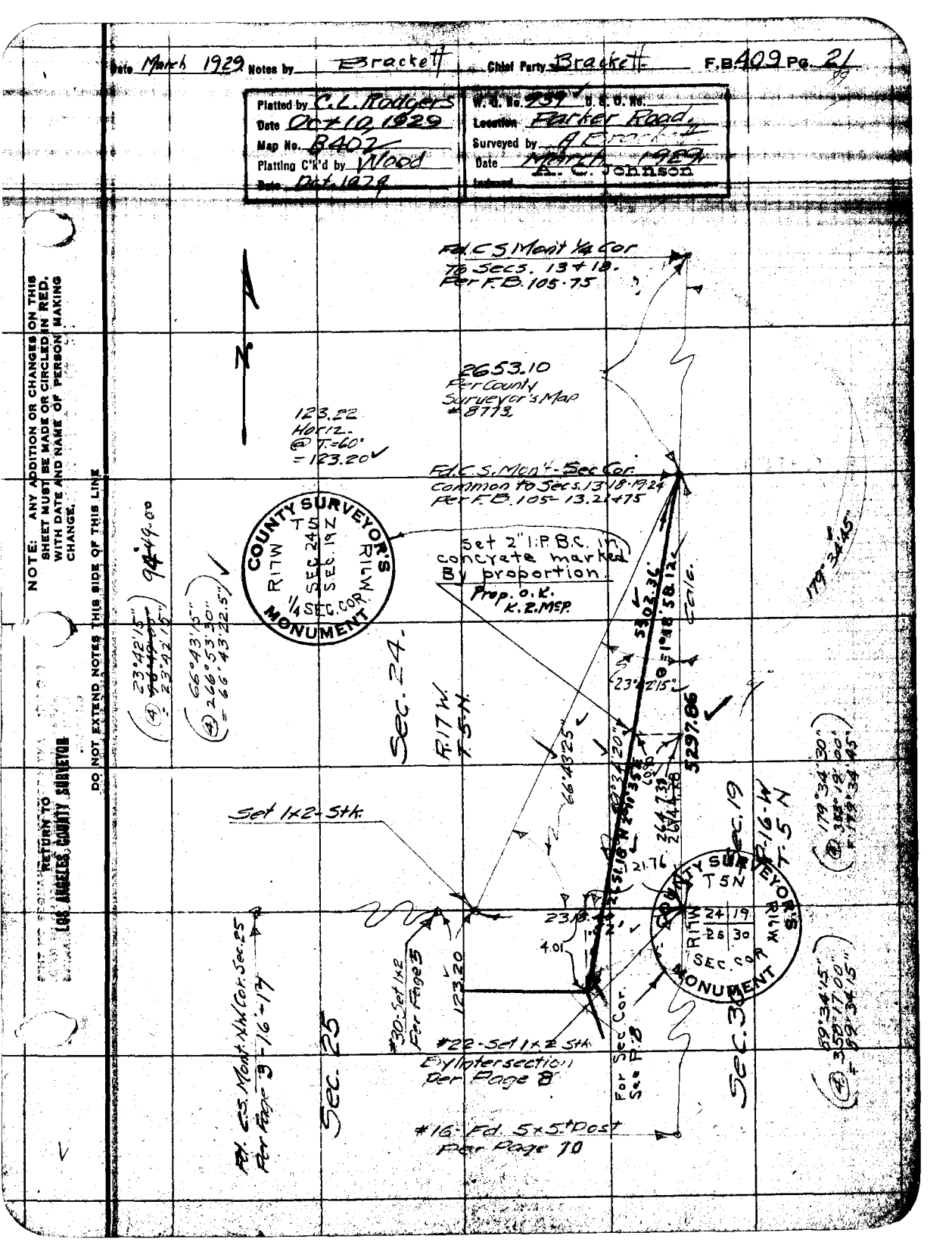

F.B. 409 PG. 22 90 Chief Party Notes by Date

154.52 @ 17°30
154.30 @ 17°15

59°30'30"
(+) 238°02'15"
= 59°30'33.75"

500.35 @ 13°32'
500.17 @ 13°28'
8.14 Horiz.

175.01 @ 3°02'
175.08 @ 3°28'
T. = 90°

#9
1x2
Per Page 41

Sec. 36

59°30'33.75"

Sec. 35.
T 5 N
R. 17 W.

Fo 2" I.P. Up a-1
Flug + Tack. In
Rock Md. 3.0± Dia

#10
1x2
Per Page 41

RETURN TO
LOS ANGELES COUNTY SURVEYOR

NOTE: ANY ADDITION OR CHANGES ON THIS SHEET MUST BE MADE OR CIRCLED IN RED. WITH DATE AND NAME OF PERSON MAKING CHANGE.

DO NOT EXTEND NOTES THIS SIDE OF THIS LINE

Date 4-9-29. Notes by Brackett Chief Party Brackett F. B. 409 Pg. 23

Plotted by C.L. Rodgers	W. O. No. 939
Date Oct 10, 1929	Location Parker Road
Map No. B402	Surveyed by A. Brackett
Plotting C'k'd by Wood	Date April 9 1929
Date Oct 1929	Indexed A. C. Johnson

To Bottom of Page 22

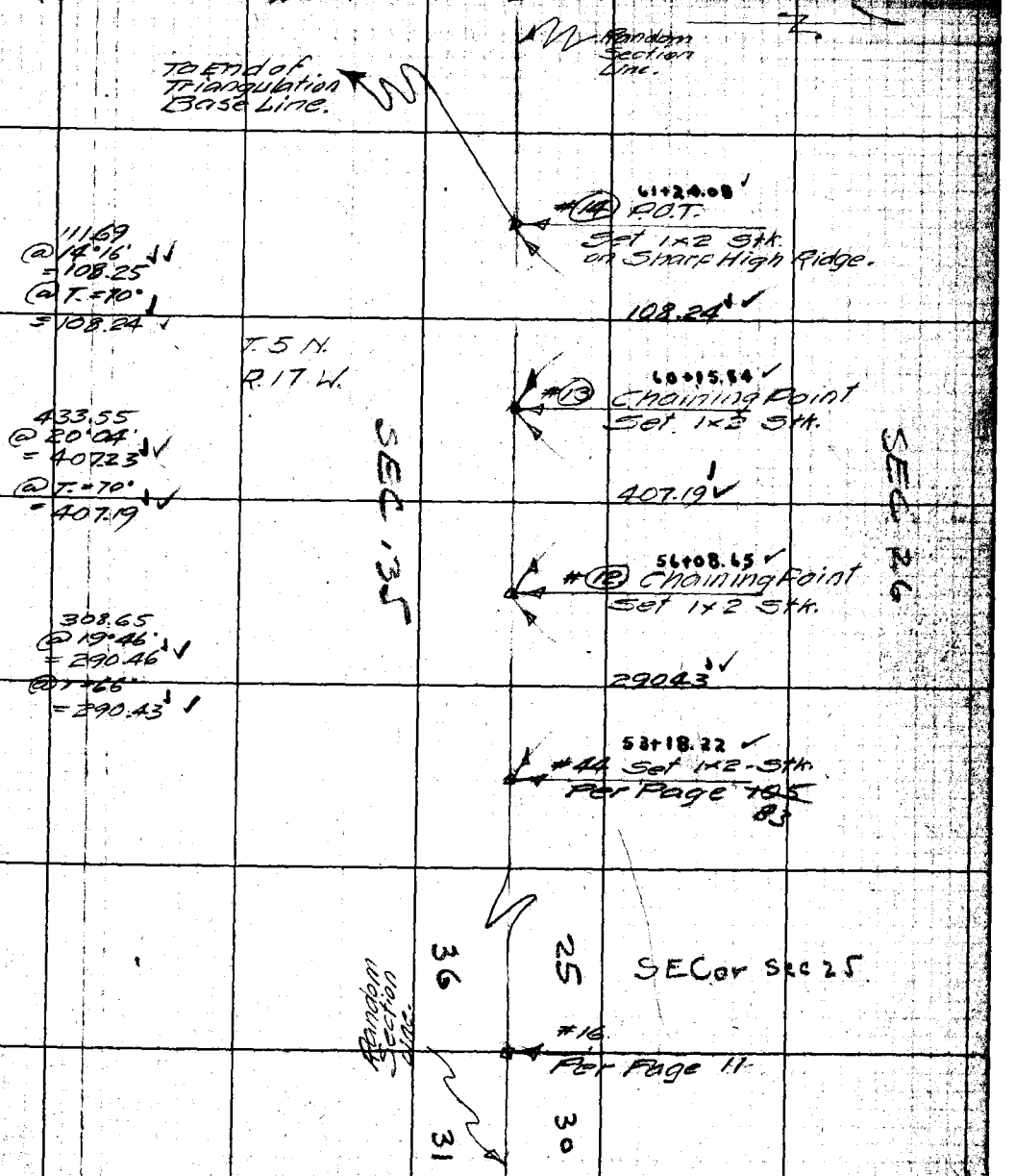

Note: ANY ADDITIONS OR CHANGES ON THIS SHEET MUST BE MADE OR CIRCLED IN Red. WITH DATE AND NAME OF PERSON MAKING CHANGE.

Do not extend notes this side of this line

RETURN TO LOS ANGELES COUNTY SURVEYOR

F.B. 409 Pg. 24 Brackett Chief Party Notes by Brackett Date 4-9-29.

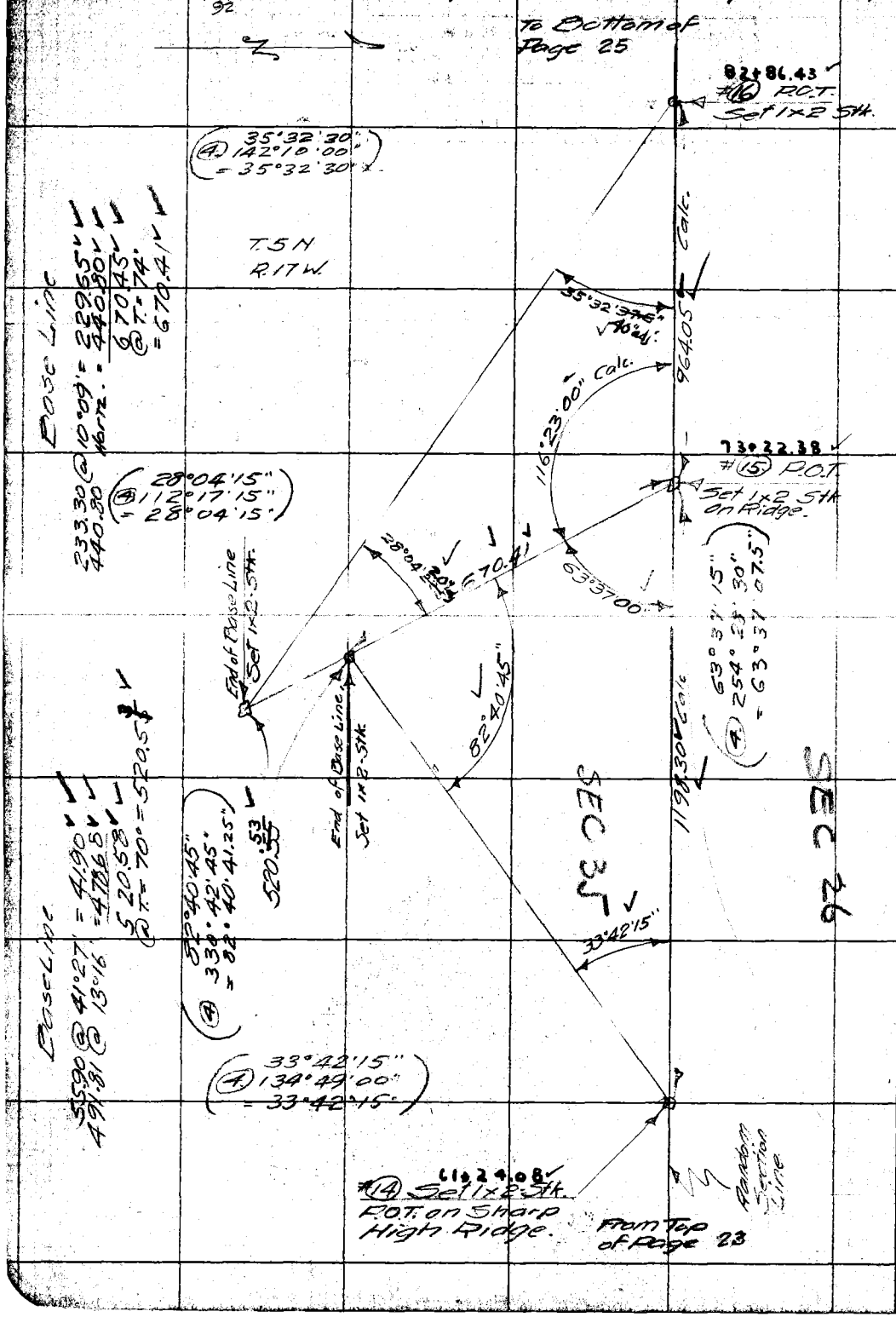

763.92

RETURN TO
LOS ANGELES COUNTY SURVEYOR

Do not extend notes this side of this line

Note: ANY ADDITIONS OR CHANGES ON THIS SHEET MUST BE MADE OR CIRCLED IN Red. WITH DATE AND NAME OF PERSON MAKING CHANGE.

Date 4-10-29 Notes by Brackett Chief Party Brackett F.B. 409 Pg. 25

Platted by C.L. Rodgers	W. O. No. 939 D. S. O. No.
Date Oct 10 1929	Location Parker Road Survey
Map No. B402	Surveyed by Brackett
Platting C'k'd by Wood	Date April 10-1929
Date Oct. 1924	Indexed A. C. Johnson

To Bottom of Page 26

T. 5 N.
R. 17 W.

94+32.28
#(20) Chaining Point
Set 1x2 Stk.

355.93
@ 3°32'
= 351.02
@ T=80°
= 351.01

351.01

90+81.27
#(19) P.O.T.
Set 1x2 Stk.

233.35
@ T=64°
= 233.32

233.32

88+47.95
#18 Chaining Point
Set 1x2 Stk

480.27
@ 5°01'
= 478.43
@ T=64°
= 478.31

478.27

83+69.58
#17 Chaining Point
Set 1x2 Stk

83.32
@ 3°32'
= 83.16
@ T=64°
= 83.15

83.15

82+86.43
#16 P.O.T.
Set 1x2 Stk

SEC 35

SEC 26

From Top of Page 24

Note: ANY ADDITIONS OR CHANGES ON THIS SHEET MUST BE MADE OR CIRCLED IN Red. WITH DATE AND NAME OF PERSON MAKING CHANGE.

Do not extend notes this side of this line

RETURN TO
LOS ANGELES COUNTY SURVEYOR

F.B. 409 Pg. 26 Brackett Chief Party Notes by Brackett Date 4-10-29

24

To Bottom of Page 27

T.5 N.
R.17 W.

108+53.80 ✓
#(25) Chaining Point
Set 1x2 - Stk.

[illegible]

104+57.58 ✓
#(24) - F.O.T.
Set 1x2 Stk.
On Shore High Ridge.

[illegible]

101+44.25 ✓
#(23) Chaining Point
Set 1x2 Stk.

[illegible]

96+97.29 ✓
#(22) F.O.T.
Set 1x2 Stk.

48.55 ✓ ✓

96+48.74 ✓
#(21) Chaining Point
Set 1x2 Stk.

[illegible]

94+32.28 ✓
#(20) Chaining Point
Set 1x2 Stk.

Random Section Line

From Top of Page 25

Sec 35

SEC 26

RETURN TO
LOS ANGELES COUNTY SURVEYOR

Do not extend notes this side of this line

Note: ANY ADDITIONS OR CHANGES ON THIS SHEET MUST BE MADE OR CIRCLED IN Red. WITH DATE AND NAME OF PERSON MAKING CHANGE.

Date 4-10-29 Notes by Bracket Chief Party Bracket F.B. 409 PG. 27

Platted by C.L. Rodgers	W. O. No. 939 D. S. O. No.
Date Oct 10, 1929	Location [illegible]
Map No. B402	Surveyed by A. Bracket
Platting C'k'd by Wood	Date April 10 - 1929
Date Oct. 19[illegible]	Indexed A. C. Johnson

To Bottom of Page 28

T. 5 N.
R. 17 W.

121+66.52
#28 - F.O.T.
Set 1x2 Stk.

321.48

118+45.04
#27 Chaining Point
Set 1x2 Stk.

491.85

113+53.19
#26 F.O.T.
Set 1x2 Stk.

497.39

108+55.80
Set 10d. Nail

2.00
Horizontal

108+53.80
#[illegible] Chaining Point
Set 1x2 Stk.

SEC 34

SEC 27

Random Section Line

From Top of Page 26

Note: ANY ADDITIONS OR CHANGES ON THIS SHEET MUST BE MADE OR CIRCLED IN Red. WITH DATE AND NAME OF PERSON MAKING CHANGE.

Do not extend notes this side of this line

RETURN TO
LOS ANGELES COUNTY SURVEYOR

F.B. 409 Pg. 28 Brackett Chief Party Notes by Brackett Date 4-10-29

To Bottom of Page 29

T. 5 N.
R 17 W.

Note = For Tie Sec. To Twp. Line See Page 42

135+94.59 ✓
#33) F.O.T.
Set 1x2 - Stk.

@14°30'
=251.43
@T=60°
=251.44 ✓

251.44 ✓

133+43.15 ✓
#32) [illegible]
Set 1x2 - Stk.

181.50
@24°04'
=165.8
@T=60°
=165.78 ✓

1/4 COR

Set 2" I.P. + B.C. in conc. by prop. for 1/4 Sec. Cor. to Secs 27 + 34 T.5N R17W Set Aug 1936

1.27

131+77.37 ✓
#31) F.O.T.
Set 1x2 - Stk.

71.07

.75 ✓

12.73

12.67

Set 1x2 - 131+[illegible]

128+07.62 ✓
#30) F.O.T.
Set 1x2 - Stk.

[illegible]
@[illegible]
=481.82 ✓
@[illegible]
=481.79 ✓

[illegible] ✓

COUNTY SURVEYOR
R17W T5N
Sec 27
Sec 34
1/4 Cor
RE 2177

123+25.83 ✓
#29) F.O.T.
Set 1x2 - Stk.

160.79
@[illegible]
=159.[illegible] ✓
@[illegible]
=159.[illegible] ✓

[illegible] ✓

121+66.52 ✓
#28) F.O.T.
Set 1x2 - Stk.

Random Section

From Top of Page 27

RETURN TO
LOS ANGELES COUNTY SURVEYOR
Do not extend notes this side of this line

Note: ANY ADDITIONS OR CHANGES ON THIS SHEET MUST BE MADE OR CIRCLED IN Red. WITH DATE AND NAME OF PERSON MAKING CHANGE.

Date 4-10-29 Notes by Brackett Chief Party Brackett F.B. 409 Pg 29

Platted by C.L. Rodgers	W.O. No. 939 D.S.O. No.
Date Oct 10 1929	Location Parker Road
Map No. B402	Surveyed by A. Brackett
Platting C'k'd by Wood	Date April 10-1929
Date Oct. 1929	Indexed A. C. Johnson

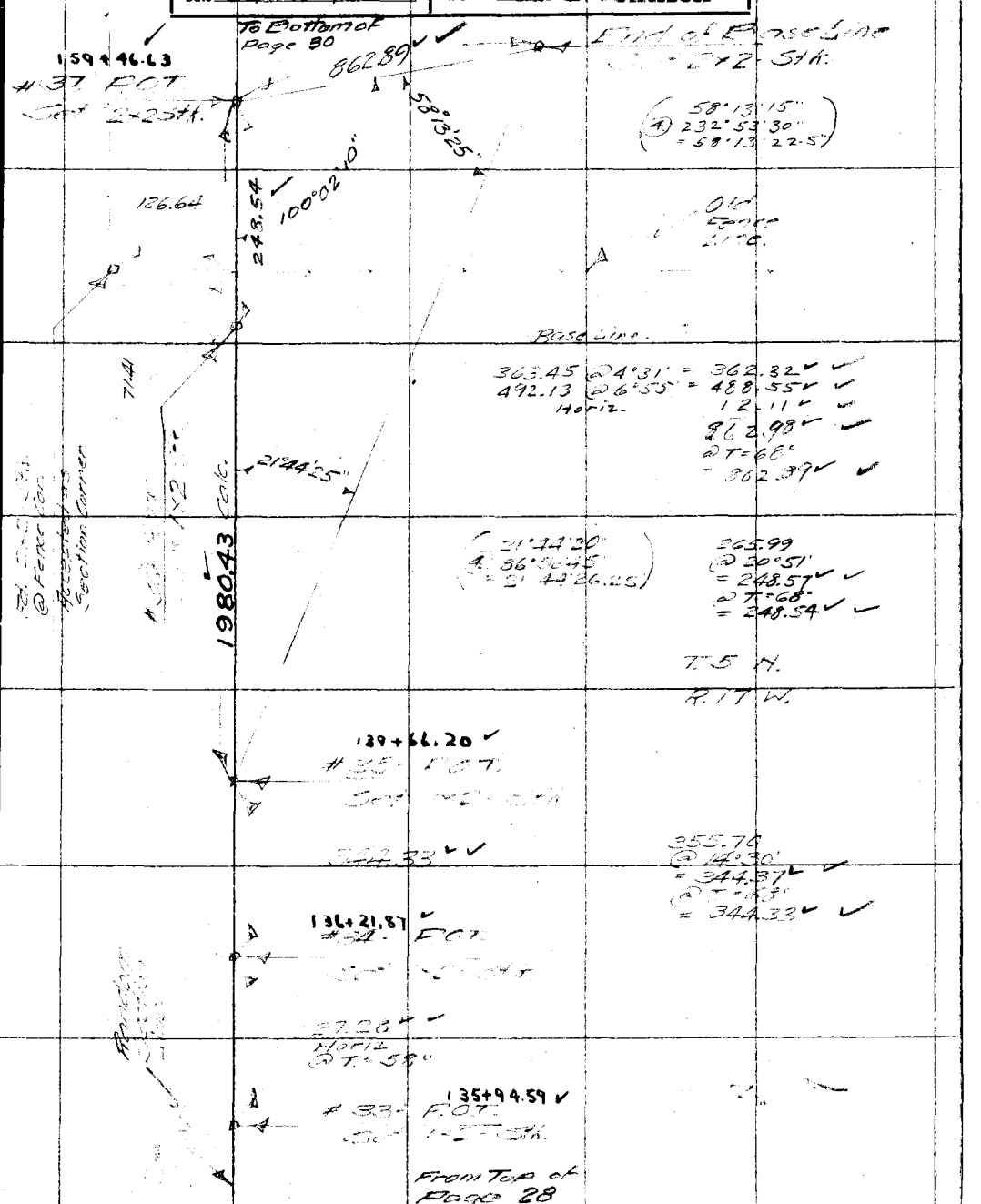

Note: ANY ADDITIONS OR CHANGES ON THIS SHEET MUST BE MADE OR CIRCLED IN Red. WITH DATE AND NAME OF PERSON MAKING CHANGE.

Do not extend notes this side of this line

RETURN TO LOS ANGELES COUNTY SURVEYOR

F.B. 469 Pg. 30 Bracket Chief Party Notes by Bracket Date 4-24-29

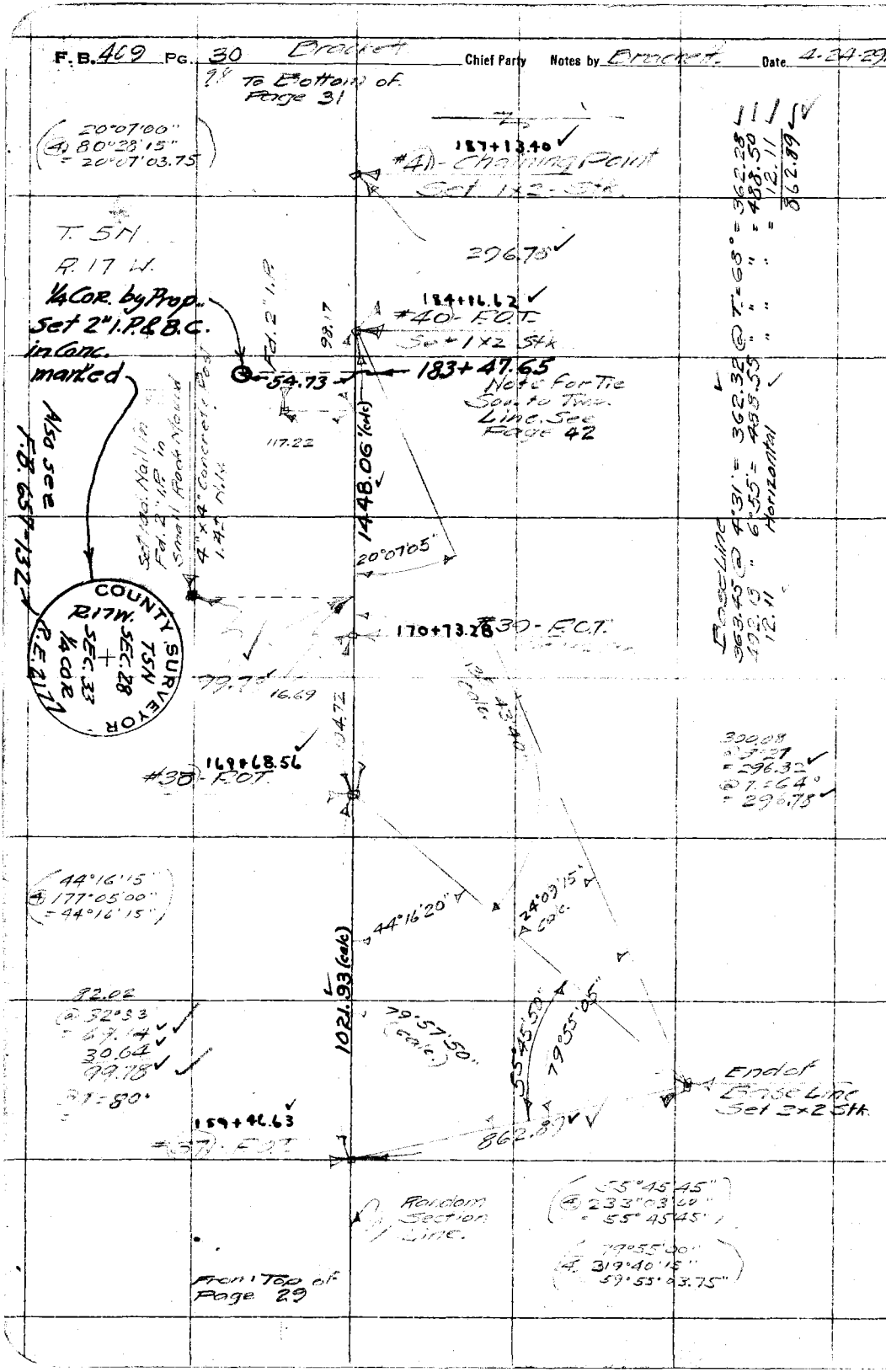

RETURN TO
LOS ANGELES COUNTY SURVEYOR

Do not extend notes this side of this line

52.98

Note: ANY ADDITIONS OR CHANGES ON THIS SHEET MUST BE MADE OR CIRCLED IN Red. WITH DATE AND NAME OF PERSON MAKING CHANGE.

Date 4-24-29 Notes by [illegible] Chief Party Brackett F.B. 409 PG. 31

Platted by C.L. Rodgers	W. O. No. 939 D. S. O. No.
Date Oct. 10, 1929	Location Parker Road
Map No. B.402	Surveyed by [illegible] Brackett
Platting C'k'd by Wood	Date April 24-1929
Date Oct. 14 [illegible]	Indexed [illegible] C. Johnson

To Bottom of Page 32

Random Section Line

T. 5 N
R. 17 W.

#45 208+06.54 ✓
F.C.T. Set 1x2 Stk.

436.00
@ 11°57'
= 485.25 ✓✓
@ T = 74°
= 485.22 ✓✓

485.22 ✓✓

#44 203+21.32 ✓
Chaining Point
Set 1x2 Stk

498.56
@ 12°58'
= 485.85 ✓
@ T = 74°
= 485.32 ✓✓

#43 198+35.50 ✓
F.C.T.
Set 1x2 Stk

19465

Fd. 2" I.P. - Plug & Tack
4" x 4" Concrete Post
Up 1.4'± - 0.9'± Ely.

110.03

323.17
@ 3°36'
= 322.53 ✓✓
@ T = 68°
= 322.50 ✓✓

#42 195+13.00 ✓
Chaining Point
Set 1x2 Stk

799.60 ✓✓

355.00 @ 6°57' = 352.39 ✓✓
450.75 @ 7°05' = 447.31 ✓✓
799.70 ✓✓
@ T = 64°
= 799.60 ✓✓

#41 187+13.40 ✓
Chaining Point
Set 1x2 Stk

From Top of Page 30

Note: ANY ADDITIONS OR CHANGES ON THIS SHEET MUST BE MADE OR CIRCLED IN Red. WITH DATE AND NAME OF PERSON MAKING CHANGE.

Do not extend notes this side of this line

RETURN TO
LOS ANGELES COUNTY SURVEYOR

F.B. 409 Pg. 32 Bracket Chief Party Notes by Brackett Date 4-24-29

100

N 0°22'55" E

84.93
@ 20°30'
= 79.60
@ T = 70°
= 79.59

Set 10d. Nail

40.69

T. 5 N.
R. 17 W.
Sec. 33

COUNTY SURVEYOR'S MONUMENT
R17W
SEC 32
SEC 33
T 5 N

Fd. County Surveyor's Monument
Brass-Capped 2" I.P.
Up 0.8'± in Rock Md.
3' Dia. No Evidence of Concrete.
1/4 Cor. to Secs. 32-33
Per F.B. 108-29+57.
+ C.S. 8797

105.79
@ 12°09'
= 103.42
@ T = 70°
= 103.41

82.40
@ 12°12'
= 80.54
@ T = 74°
= 80.53

Fd. County Surveyor's Monument Brass-capped 2" I.P. Up 0.8'± in Rock Mound 2.0 Dia. No Evidence of Concrete.
Sec. Cor. to Secs. 28-29-32+33
Per F.B. 108-34+57
+ C.S. 8797.

Replaced old monument with new 2" I.P. B.C. in con. marked.

2633.05
Per C.S. Map #8797

90°37'00"
2°28'15"
= 90°37'03.75

Sec. 32

COUNTY SURVEYOR'S MONUMENT
R17W
SEC. COR.
29
32
33
T 5 N

208+06.54
#45 P.O.T.
Set 1x2 Stk.

209+66.66
#47 Angle Point
Set 1x2 Stk.
By Intersection

90°37'05"

103.41

485.22

80.53

79.59

208+87.07
#46 P.O.T.
Set 1x2 Stk.

#44
Point
Set 1x2 Stk.
203+21.32

From Top of Page 31

Random Section Line

RETURN TO
LOS ANGELES COUNTY SURVEYOR

Do not extend notes this side of this line.

Note: ANY ADDITIONS OR CHANGES ON THIS SHEET MUST BE MADE OR CIRCLED IN Red. WITH DATE AND NAME OF PERSON MAKING CHANGE.

Date 3-25-29 Notes by Brackett Chief Party Brackett F.B. 409 Pg. 33

Platted by C.L. Rodgers	W.O. No. 939 D.S.O. No.
Date Oct 10, 1929	Location Parker Rd. Survey
Map No. B402	Surveyed by R. Brackett
Platting C'k'd by Wood	Date April 25-1929
Date Oct. 1929	Indexed A. C. Johnson

Note: ANY ADDITIONS OR CHANGES ON THIS SHEET MUST BE MADE OR CIRCLED IN Red. WITH DATE AND NAME OF PERSON MAKING CHANGE.

RETURN TO
LOS ANGELES COUNTY SURVEYOR

Do not extend notes this side of this line



F.B. 409 Pg. 34 Bracket Chief Party Notes by Bracket Date 3-25-29

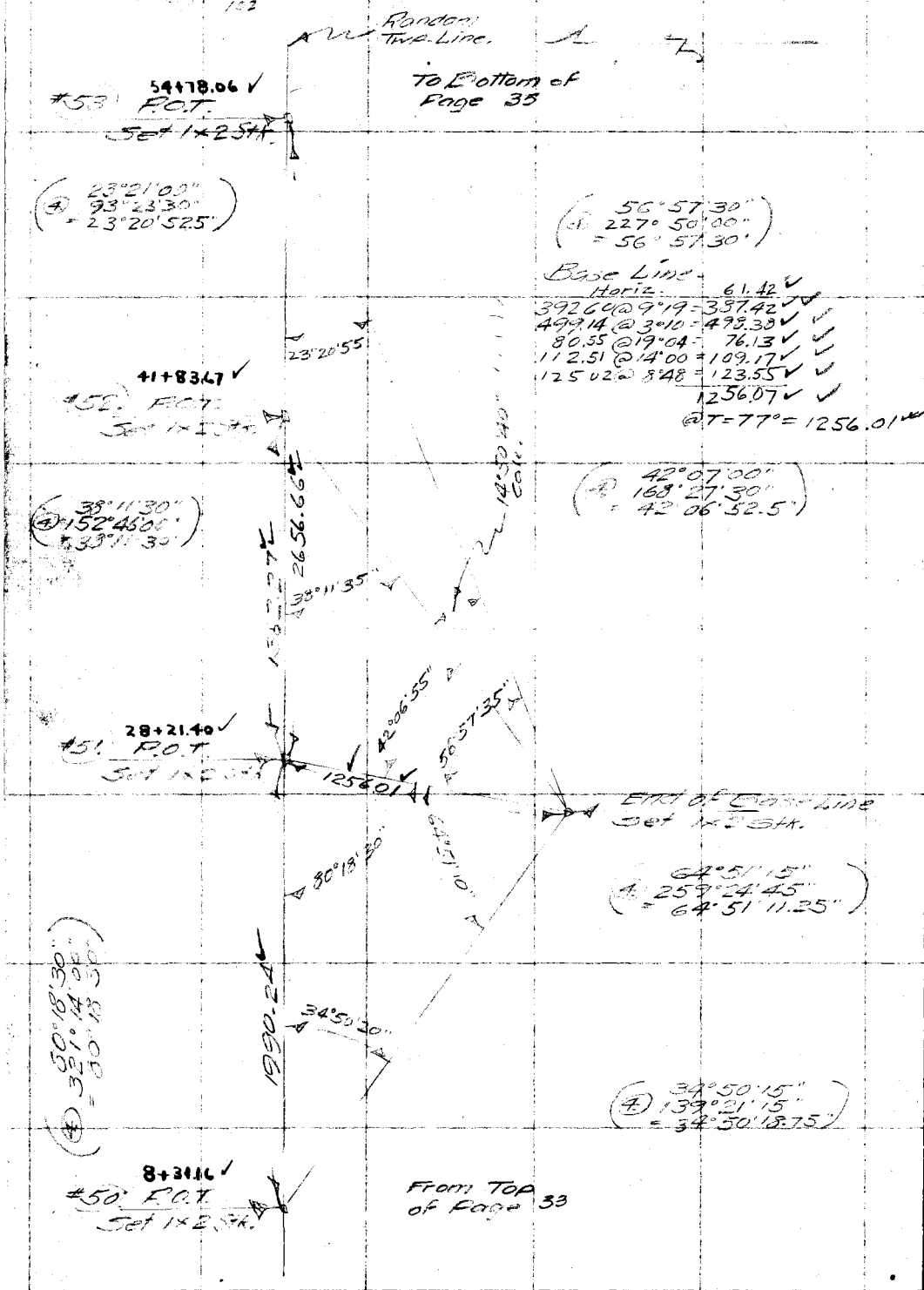

RETURN TO
LOS ANGELES COUNTY SURVEYOR

Do not extend notes this side of this line

Note: ANY ADDITIONS OR CHANGES ON THIS SHEET MUST BE MADE OR CIRCLED IN Red. WITH DATE AND NAME OF PERSON MAKING CHANGE.

Date 4-5-29 Notes by [illegible] Chief Party [illegible] F.B. 409 Pg. 35

Platted by C.L. Rodgers	W. O. No. 939 D. S. O. No.
Date Oct 10, 1929	Location Parker Rd. Survey
Map No. 6402	Surveyed by [illegible]
Platting C'k'd by Wood	Date May 2-1929.
Date Oct. 1929	Indexed A. C. Johnson

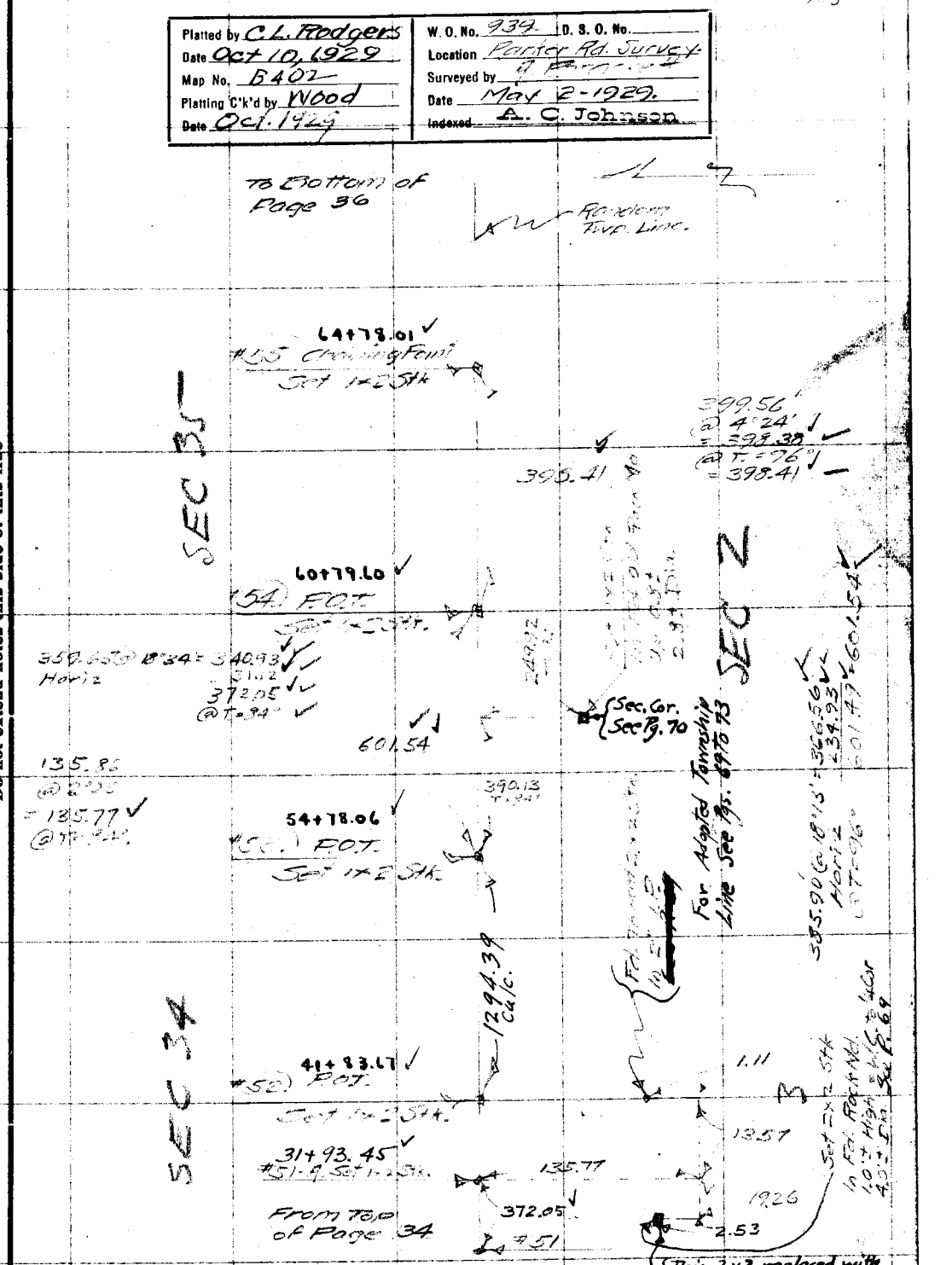

Notes: ANY ADDITIONS OR CHANGES ON THIS SHEET MUST BE MADE OR CIRCLED IN Red. WITH DATE AND NAME OF PERSON MAKING CHANGE.

Do not extend notes this side of this line

RETURN TO LOS ANGELES COUNTY SURVEYOR

F.B. 409 Pg. 36 Brackett Chief Party Notes by Brackett Date 1-2-29.

104

To Bottom of Page 37

Random Twp. Line

73+69.29 ✓
#58 Chaining Pt.
Set 1x2 Stk.

363.94'
@ 8°00'
= 360.40' ✓
@ T = 93°
= 360.42' ✓

360.42' ✓

70+08.87 ✓
#57 P.O.T.
Set 1x2 Stk.

401.86'
@ 5°48'
= 399.80' ✓
@ T = 93°
= 399.82' ✓

399.52' ✓

66+09.05 ✓
#56 Chaining Pt.
Set 1x2 Stk.

132.07'
@ 8°45'
= 131.02' ✓
@ T = 96°
= 131.04' ✓

131.04' ✓

64+78.01 ✓
#55 Chaining Pt.
Set 1x2 Stk.

398.41' ✓

60+79.60 ✓
#54 P.O.T.
Set 1x2 Stk.

SEC 35

For Adopted Township Line See Pgs. 69 to 72

SEC 2

From Top of Page 35

RETURN TO
LOS ANGELES COUNTY SURVEYOR

Do not extend notes this side of this line

Note: ANY ADDITIONS OR CHANGES ON THIS SHEET MUST BE MADE OR CIRCLED IN Red. WITH DATE AND NAME OF PERSON MAKING CHANGE.

Date 4-2-29 Notes by Brockett Chief Party Brockett F.B. 409 Pg. 37

Platted by C.L. Rodgers	W. O. No. 939 D. S. O. No.
Date Oct 10 1929	Location Parker Rd. Survey.
Map No. B. 402	Surveyed by [illegible]
Platting C'k'd by Wood	Date May 2-1929.
Date Oct. 1929	Indexed A. C. Johnson



Note: ANY ADDITIONS OR CHANGES ON THIS SHEET MUST BE MADE OR CIRCLED IN Red. WITH DATE AND NAME OF PERSON MAKING CHANGE.

Do not extend notes this side of this line

RETURN TO
LOS ANGELES COUNTY SURVEYOR

F.B. 409 Pg. 38 Brackett Chief Party Notes by Brackett Date 4-3-29

86W
Fr 62

To Bottom of Page 39

Random Twp. Line

97+96.02
#66 Chaining Pt
Set 1x2 Stk.

216.63'
@ 8°50'
= 214.11
@ T = 84°

214.11

95+81.91
#65 Chaining Pt
Set 1x2 Stk.

321.47
Horiz
@ T = 90°
= 321.48

321.48

92+60.43
#64 Chaining Pt
Set 1x2 Stk.

356.32'
@ 12°59'
= 347.21
@ T = 90°
= 347.22

347.22

89+13.21
#63 Chaining Pt
Set 1x2 Stk.

357.66'
@ 25°48
= 322.01
@ T = 94
= 322.03

322.03

85+91.18
#62 F.O.T.
Set 1x2 Stk.

From Top of Page 37

SEC 35

For Adopted Township Line See Pgs. 69 to 73

SEC 2

RETURN TO
LOS ANGELES COUNTY SURVEYOR

Do not extend notes this side of this line

Note: ANY ADDITIONS OR CHANGES ON THIS SHEET MUST BE MADE OR CIRCLED IN Red. WITH DATE AND NAME OF PERSON MAKING CHANGE.

Date 4-3-29. Notes by [illegible] Chief Party [illegible] F.B. 409 PG 39

Platted by C.L. Rodgers	W.O. No. 939. D.S.O. No.
Date Oct 10, 1929	Location Parker Rd. Survey.
Map No. B.402	Surveyed by [illegible]
Platting C'k'd by Wood	Date May 3-1929
Date Oct. 1929	Indexed A. C. Johnson

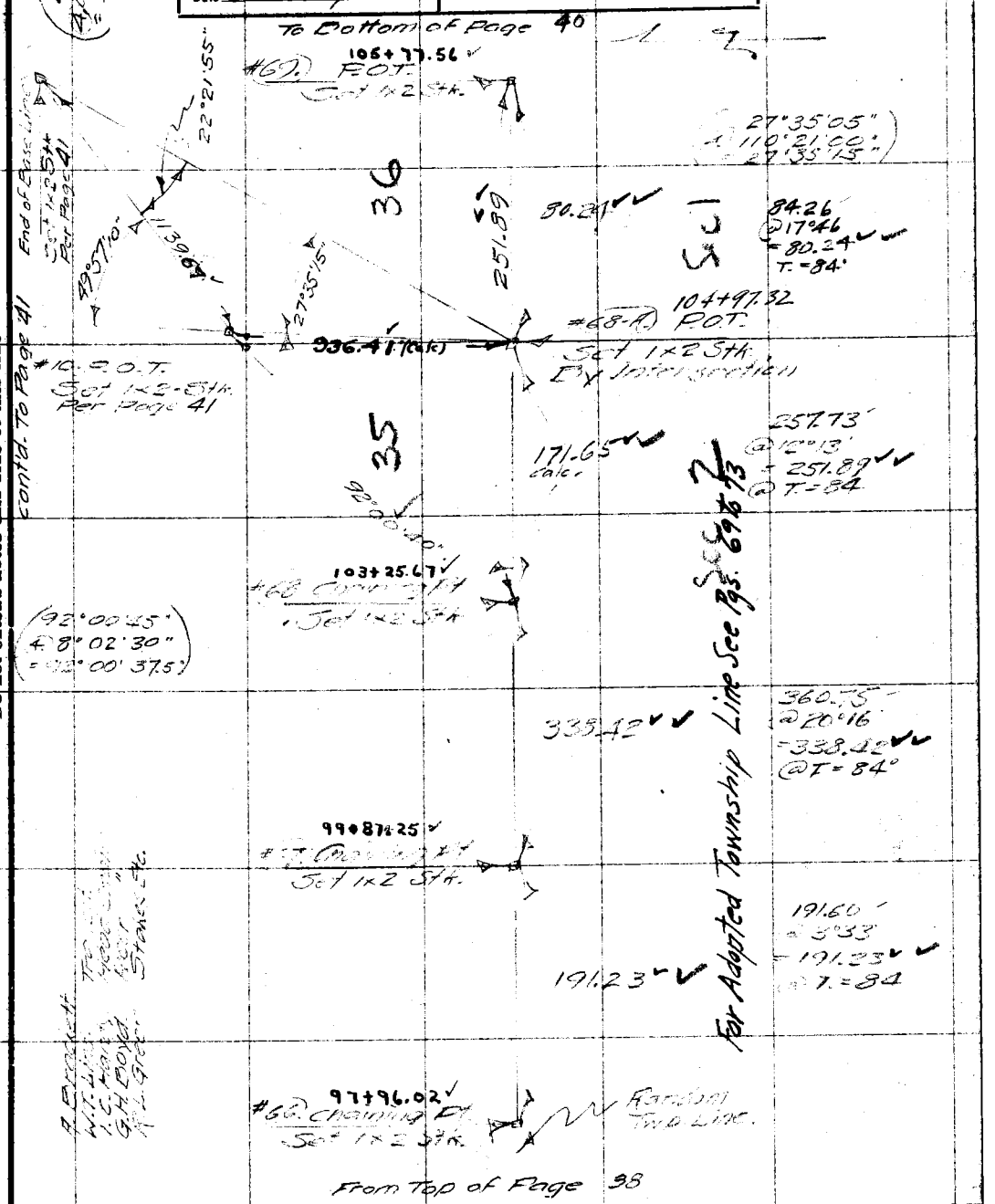

Note: ANY ADDITIONS OR CHANGES ON THIS SHEET MUST BE MADE OR CIRCLED IN Red. WITH DATE AND NAME OF PERSON MAKING CHANGE.

Do not extend notes this side of this line

RETURN TO
LOS ANGELES COUNTY SURVEYOR

F.B. 409 PG. 40 Brockett Chief Party Notes by Brockett Date 4-4-29.

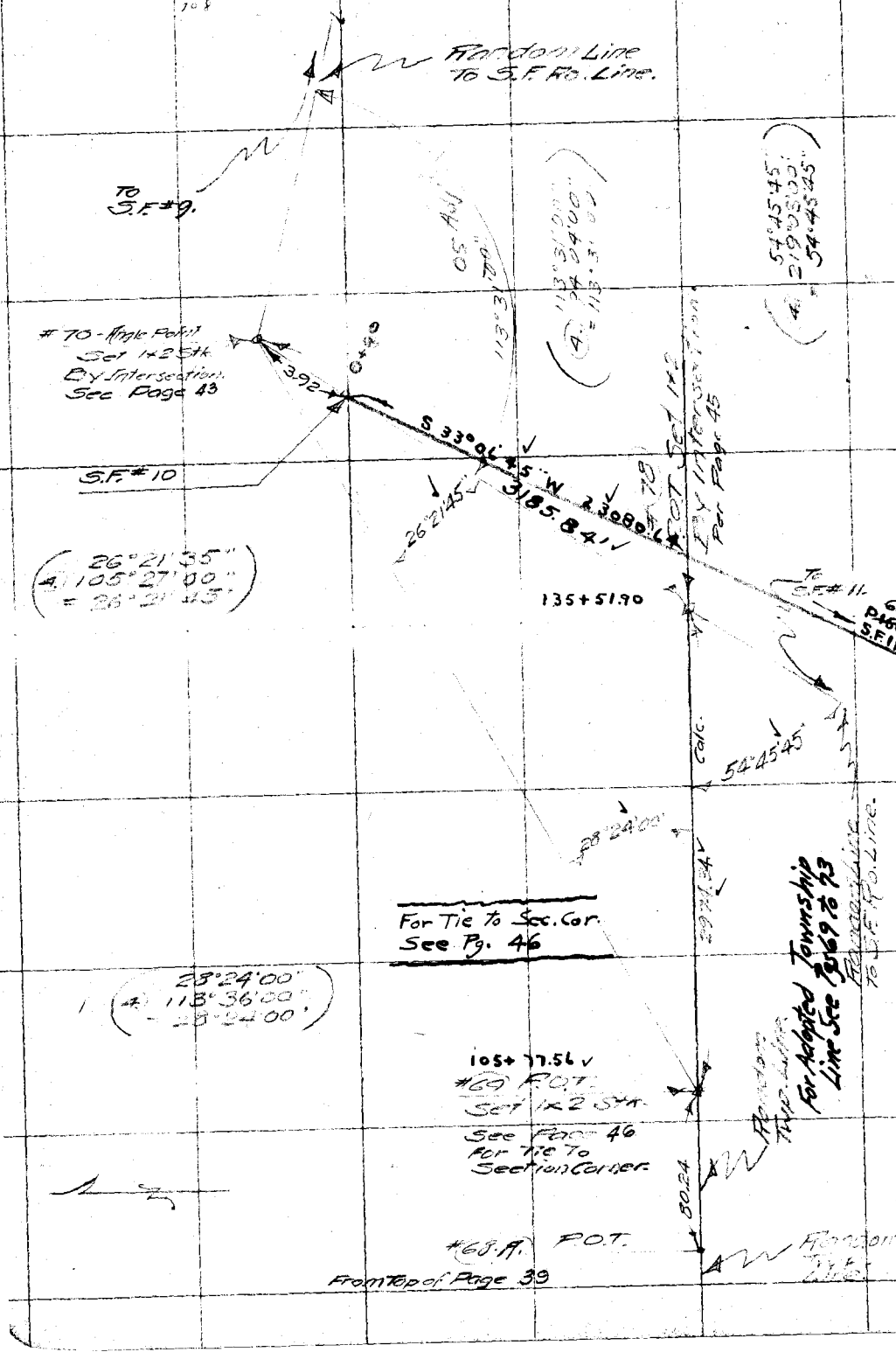

RETURN TO
LOS ANGELES COUNTY SURVEYOR

Do not extend notes this side of this line

Note: ANY ADDITIONS OR CHANGES ON THIS SHEET MUST BE MADE OR CIRCLED IN Red. WITH DATE AND NAME OF PERSON MAKING CHANGE.

Date 4-9-29 Notes by Brackett Chief Party Brackett F. B. 409 PG. 41

Plotted by C. L. Rodgers	W. O. No. 939
Date Oct. 10, 1929	Location Parker Road
Map No. B.402	Surveyed by A. Brackett
Plotting C'd by Wood	Date April 9 1929
Date Oct. 1929	Indexed A. C. Johnson



Note: ANY ADDITIONS OR CHANGES ON THIS SHEET MUST BE MADE OR CIRCLED IN Red. WITH DATE AND NAME OF PERSON MAKING CHANGE.

Do not extend notes this side of this line

RETURN TO LOS ANGELES COUNTY SURVEYOR

F.B. 409 Pg. 42 Brackett Chief Party Notes by Brackett Date 6-12-29

110

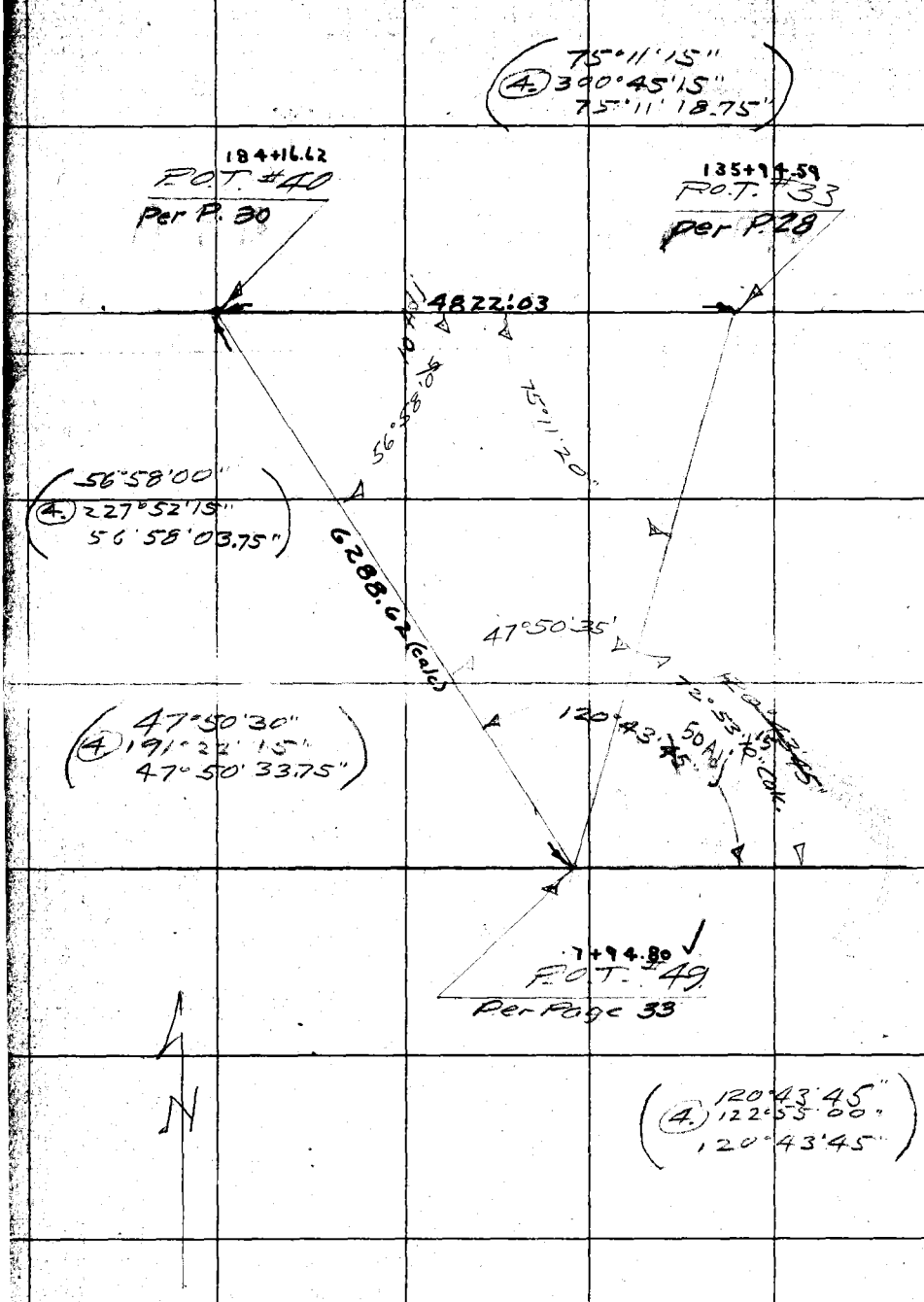

RETURN TO

LOS ANGELES COUNTY SURVEYOR

Do not extend notes this side of this line

Note: ANY ADDITIONS OR CHANGES ON THIS SHEET MUST BE MADE OR CIRCLED IN Red. WITH DATE AND NAME OF PERSON MAKING CHANGE.

Date 4-4-29 Notes by [illegible] Chief Party [illegible] F.B. 409 PG 43

Platted by C.L. Rodgers	W.O. No. 939 D.S.O. No.
Date Oct 10, 1929	Location [illegible]
Map No. B.402	Surveyed by [illegible]
Platting C'k'd by Wood	Date May 4-1929
Date Oct. 1929	Indexed A. C. Johnson

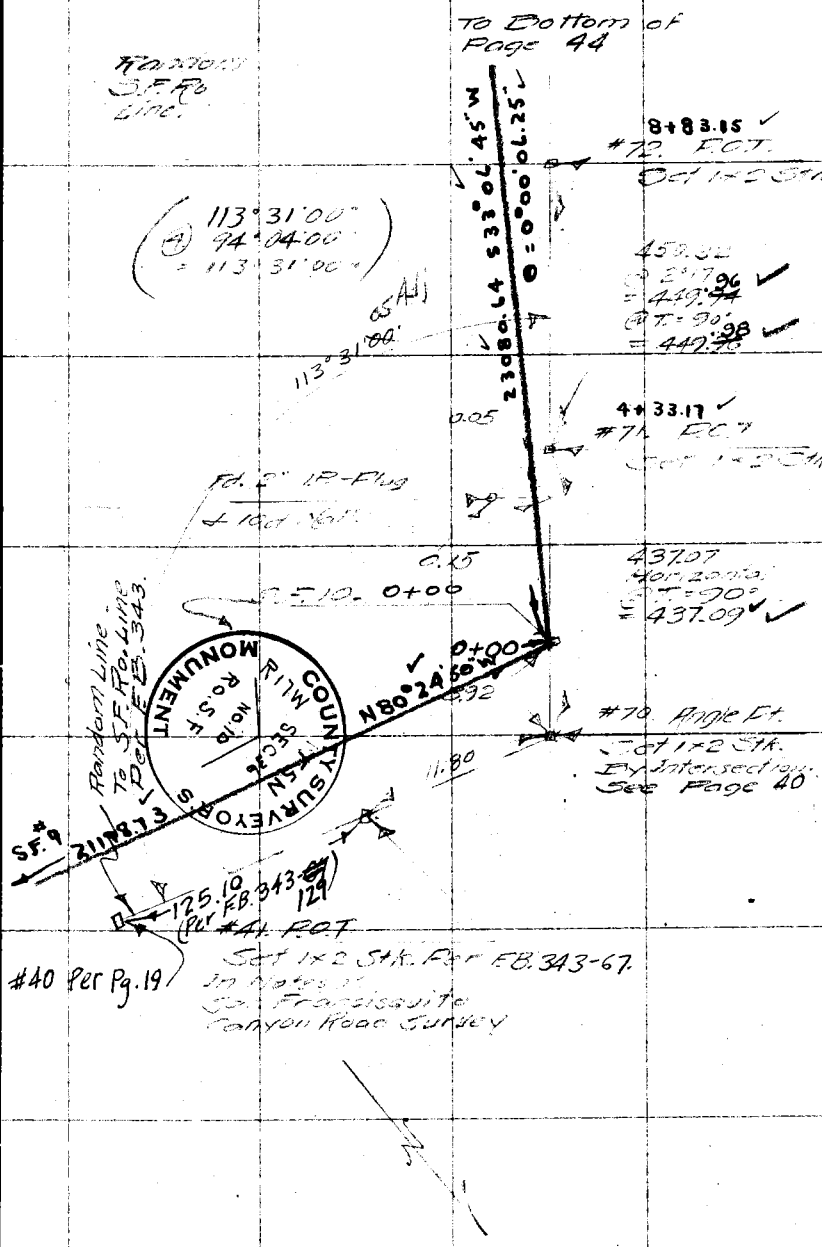

Notes: ANY ADDITIONS OR CHANGES ON THIS SHEET MUST BE MADE OR CIRCLED IN Red. WITH DATE AND NAME OF PERSON MAKING CHANGE.

Do not extend notes this side of this line

RETURN TO LOS ANGELES COUNTY SURVEYOR

F.B. 409 PG. 44 Brackett Chief Party Notes by Brackett Date 4-4-29

To Bottom of Page 45

Random S.F. Ro. Line.

28+31.08
#76 - P.O.T.
Set 1x2 Stk.

498.84
Horiz.
@ T.=78°
=498.82

23+32.26
#75 P.O.T.
Set 1x2 Stk.

496.30
Horiz.
@ T.=78°
=496.28

18+35.98
#74 - P.O.T.
Set 1x2 Stk.

458.57
Horiz.
@ T.=78°
=458.55

13+77.43
#73 - P.O.T.
Set 1x2 Stk.

494.30
Horiz.
@ T.=78°
=494.28

8+83.15
#72 P.O.T.
Set 1x2 Stk.

S.F. 11

S 33°06'45" W

B = 0°00'06.25"

23080.64

S.F. #10

From Top of Page 43

RETURN TO
LOS ANGELES COUNTY SURVEYOR

Do not extend notes this side of this line

Note: ANY ADDITIONS OR CHANGES ON THIS SHEET MUST BE MADE OR CIRCLED IN Red. WITH DATE AND NAME OF PERSON MAKING CHANGE.

Date 4-4-29 Notes by [illegible] Chief Party [illegible] F.B. 409 Pg. 45

Platted by C.L. Rodgers	W.O. No. 939 D.S.O. No.
Date Oct. 10, 1929	Location [illegible]
Map No. B402	Surveyed by [illegible]
Platting C'k'd by Wood	Date May 4-1929.
Date Oct. 1929	Indexed A. C. Johnson

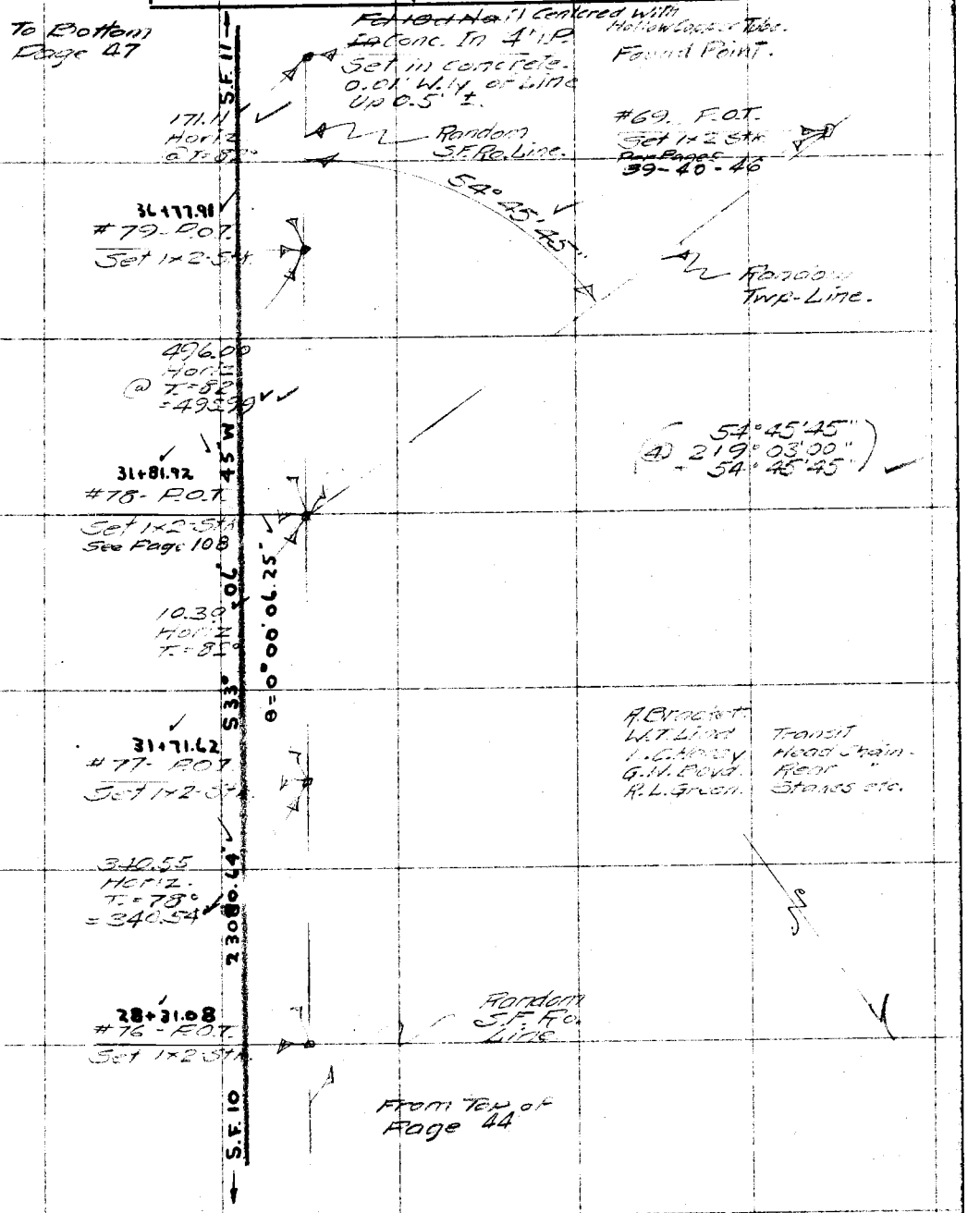

Note: ANY ADDITIONS OR CHANGES ON THIS SHEET MUST BE MADE OR CIRCLED IN Red. WITH DATE AND NAME OF PERSON MAKING CHANGE.

Do not extend notes this side of this line

RETURN TO LOS ANGELES COUNTY SURVEYOR

F.B. 409 Pg. 46 Bracket Chief Party Notes by Bracket Date May 1929



RETURN TO
LOS ANGELES COUNTY SURVEYOR

Do not extend notes this side of this line

Note: ANY ADDITIONS OR CHANGES ON THIS SHEET MUST BE MADE OR CIRCLED IN Red. WITH DATE AND NAME OF PERSON MAKING CHANGE.

Date May 1929 Notes by [illegible] Chief Party [illegible] F.B. 409 Pg. 47

Platted by Rodgers	W. O. No. 939 O. S. O. No.
Date Oct. 10-1929	Location Parker Road Survey
Map No. B402	Surveyed by A. Brackett
Platting C'k'd by Wood	Date May 1929
Date Oct. 1929	Indexed A. C. Johnson

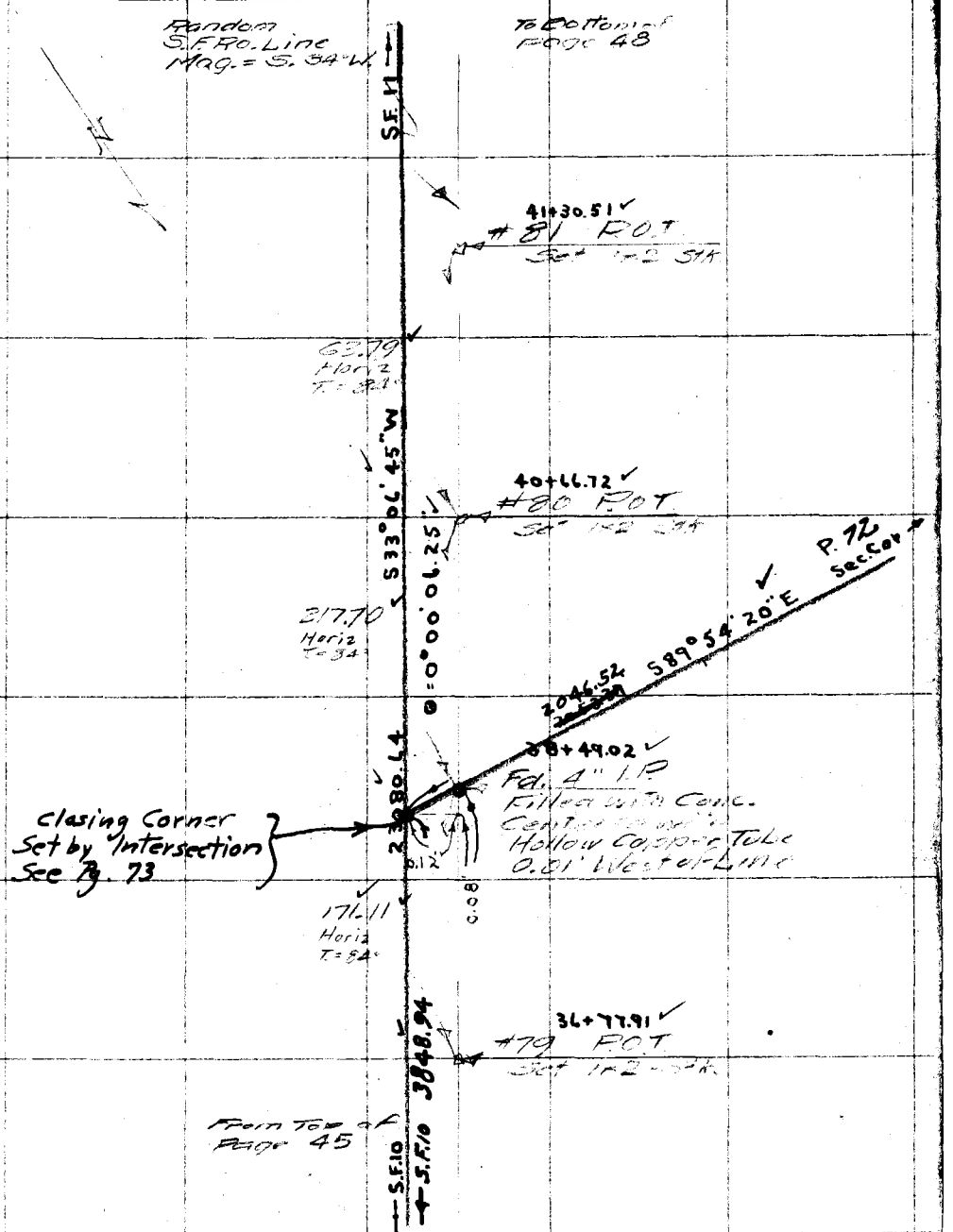

Note: ANY ADDITIONS OR CHANGES ON THIS SHEET MUST BE MADE OR CIRCLED IN Red. WITH DATE AND NAME OF PERSON MAKING CHANGE.

Do not extend notes this side of this line

RETURN TO
LOS ANGELES COUNTY SURVEYOR

F.B. 409 Pg. 48 Brackett Chief Party Notes by Brackett Date May 1929.

116

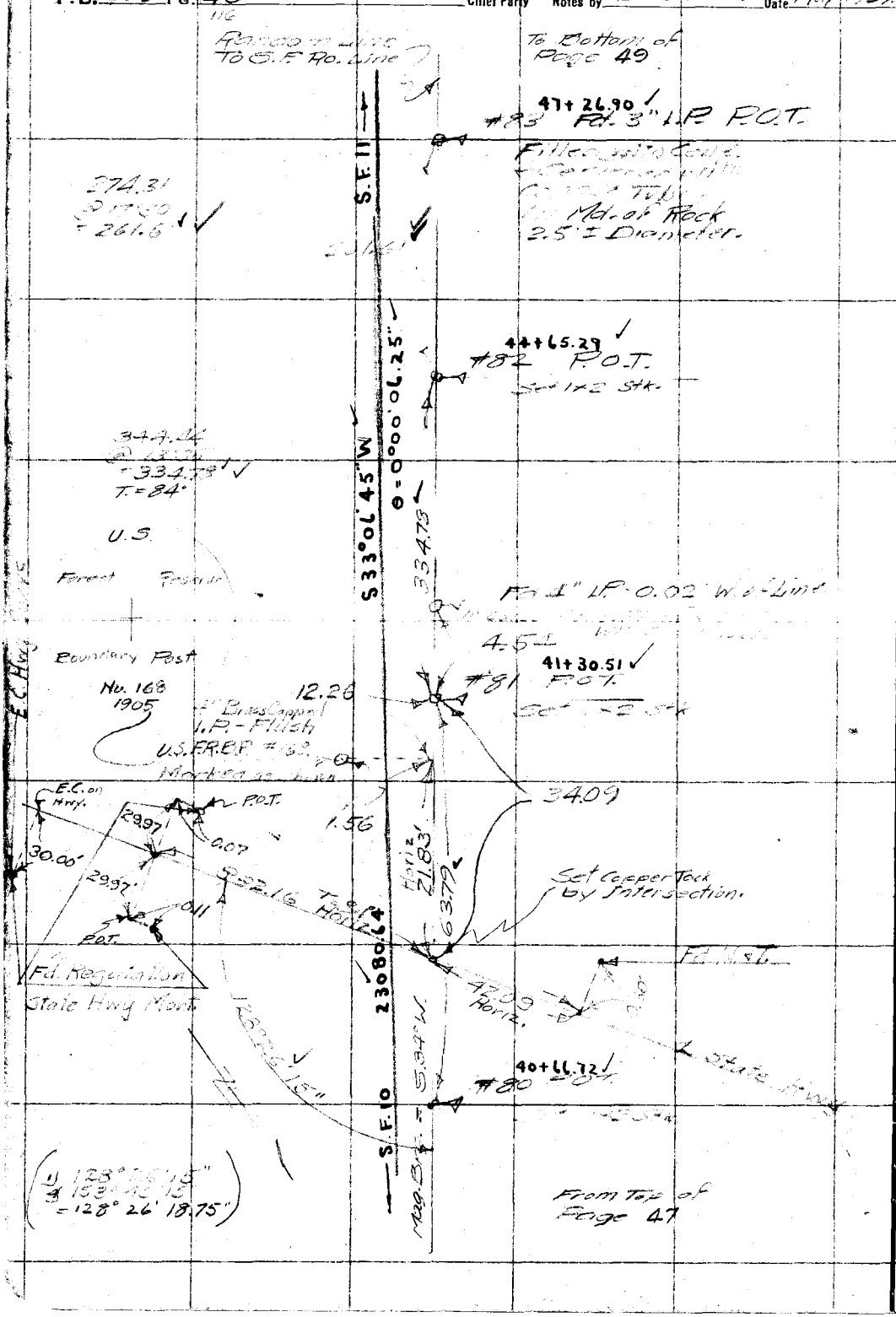

RETURN TO
LOS ANGELES COUNTY SURVEYOR

Do not extend notes this side of this line

Note: ANY ADDITIONS OR CHANGES ON THIS SHEET MUST BE MADE OR CIRCLED IN Red. WITH DATE AND NAME OF PERSON MAKING CHANGE.

Date May-1929 Notes by [illegible] Chief Party [illegible] F.B. 409 Pg. 49

Platted by C.L. Rodgers	W.O. No. 939 D.S.O. No.
Date Oct 10, 1929	Location [illegible]
Map No. B402	Surveyed by A. Brackett
Platting C'k'd by Wood	Date May 1929
Date Oct 1929	Indexed [illegible] C Johnson

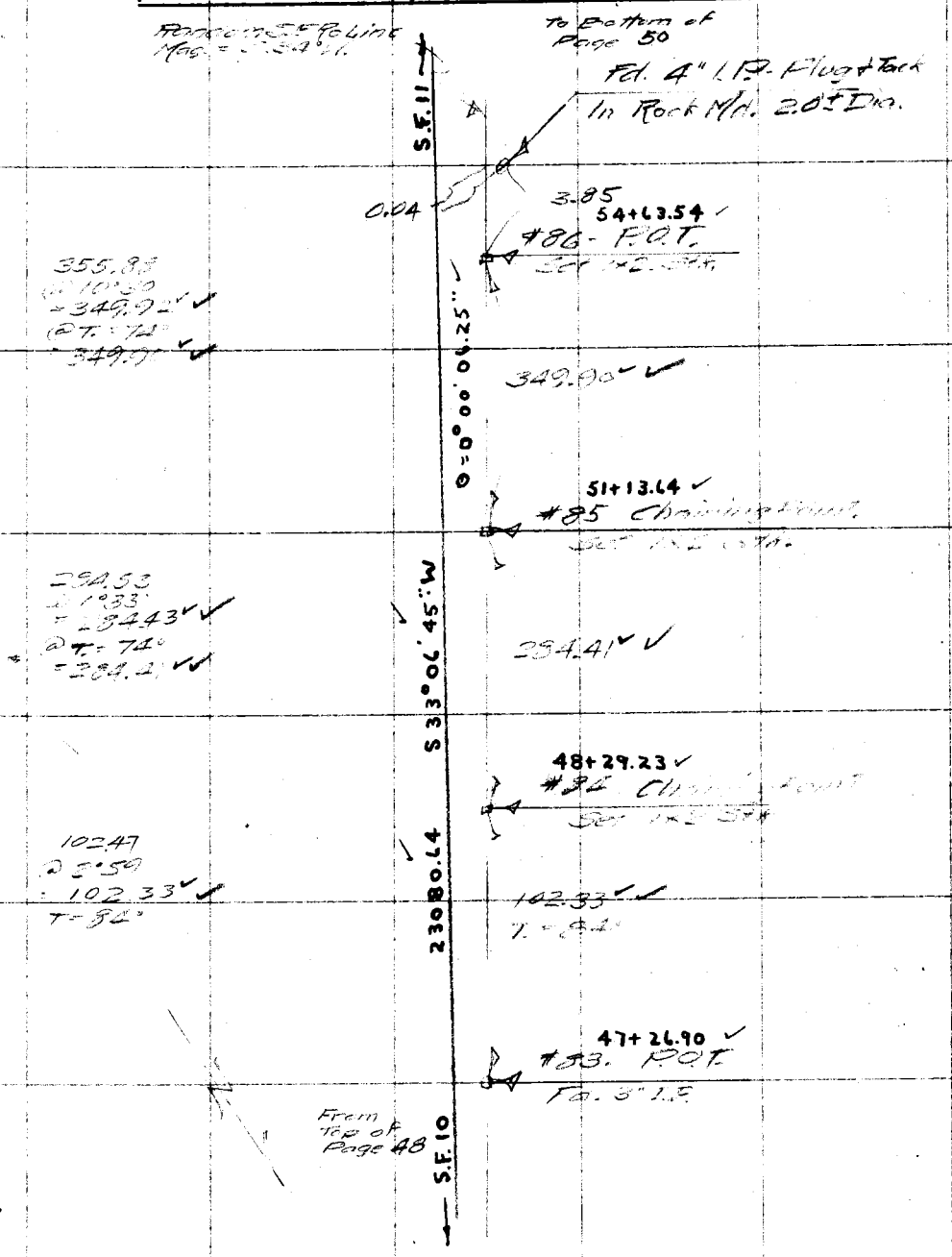

Note: ANY ADDITIONS OR CHANGES ON THIS SHEET MUST BE MADE OR CIRCLED IN Red. WITH DATE AND NAME OF PERSON MAKING CHANGE.

Do not extend notes this side of this line

RETURN TO
LOS ANGELES COUNTY SURVEYOR

F.B. 409 Pg. 50 Brackett Chief Party Notes by Brackett Date May 1929.

118

Random Line To S.F. Ro. Line

To Bottom of Page 51

64+13.01 ✓
#90 P.O.T.
Set 1x2 Stk.

72.95
Horiz.
T=72°

72.95 ✓ ✓

63+40.06 ✓
#89 P.O.T.
Set 1x2 Stk

300.15
@ 9°09'
= 296.33 ✓
@ T. = 73°
= 296.32 ✓ ✓

296.32 ✓ ✓

60+43.74 ✓
#88 [illegible]

495.20
@ 6°21'
= 495.14 ✓ ✓
@ T. = 86°
= 495.15 ✓ ✓

495.15 ✓ ✓

55+48.59 ✓
#87 - [illegible]

86.00
@ 8°50'
= 85.06 ✓ ✓
[illegible]
= 85.05 ✓ ✓

85.05 ✓ ✓

54+63.54 ✓
#86 - P.O.T.
Set 1x2 Stk.

From Top of Page 49

S.F. 11

S 33°06'45" W ✓

θ = 0°00'06.25" ✓

23080.64 ✓

S.F. 10

RETURN TO
LOS ANGELES COUNTY SURVEYOR

Do not extend notes this side of this line

Note: ANY ADDITIONS OR CHANGES ON THIS SHEET MUST BE MADE OR CIRCLED IN Red. WITH DATE AND NAME OF PERSON MAKING CHANGE.

Date May 1929 Notes by [illegible] Chief Party [illegible] F.B. 409 PG. 51

Platted by C.L. Rodgers	W. O. No. 939 D. S. O. No.
Date Oct 10, 1929	Location Santa Fe Survey
Map No. B402	Surveyed by [illegible]
Platting C'k'd by Wood	Date May 1929
Date Oct. 1927	Indexed L. C. Johnson

Notes: ANY ADDITIONS OR CHANGES ON THIS SHEET MUST BE MADE OR CIRCLED IN Red. WITH DATE AND NAME OF PERSON MAKING CHANGE.

Do not extend notes this side of this line

RETURN TO LOS ANGELES COUNTY SURVEYOR

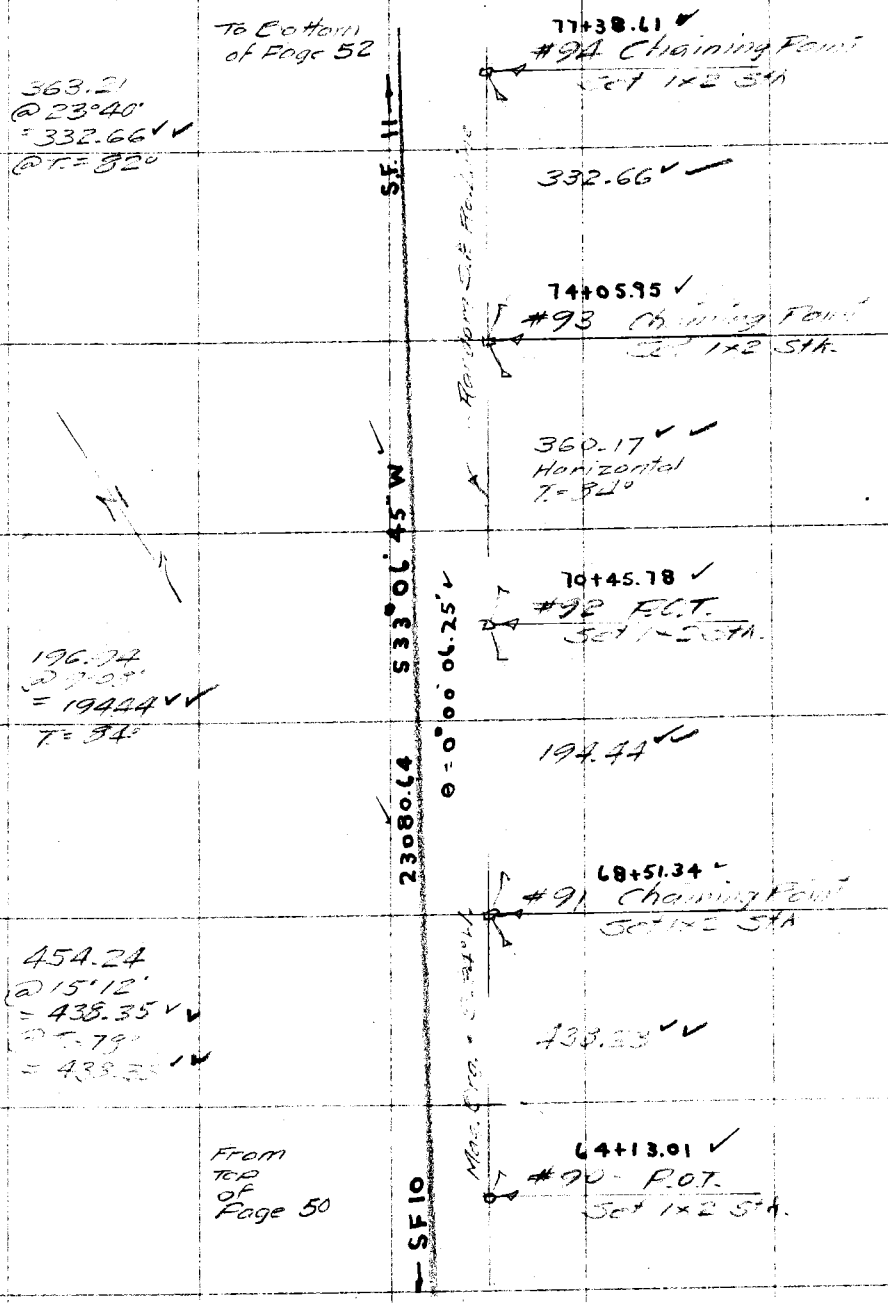

F.B. 409 Pg. 52 Bracket Chief Party Notes by Bracket Date May 1929

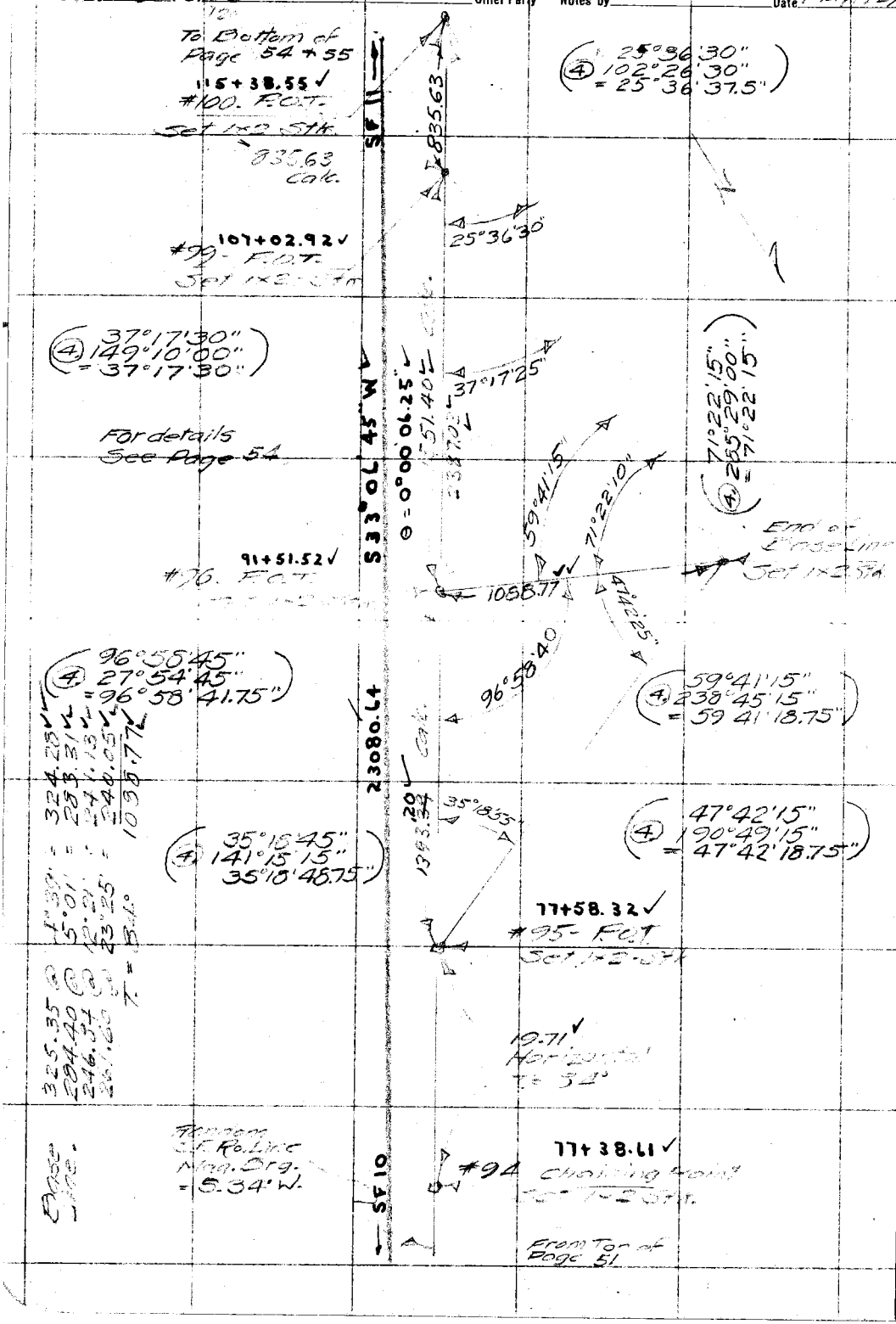

RETURN TO
LOS ANGELES COUNTY SURVEYOR

Do not extend notes this side of this line

Note: ANY ADDITIONS OR CHANGES ON THIS SHEET MUST BE MADE OR CIRCLED IN Red. WITH DATE AND NAME OF PERSON MAKING CHANGE.

Date May 1929 Notes by [illegible] Chief Party [illegible] F.B. 409 Pg. 53

Platted by C.L. Rodgers	W. O. No. 9397 D. S. O. No.
Date Oct. 10, 1929	Location Parker Road Survey
Map No. B402	Surveyed by A. Brockett
Platting C'k'd by Wood	Date May 1929
Date Oct. 1929	Indexed [illegible]

Notes: ANY ADDITIONS OR CHANGES ON THIS SHEET MUST BE MADE OR CIRCLED IN Red. WITH DATE AND NAME OF PERSON MAKING CHANGE.

Do not extend notes this side of this line

RETURN TO LOS ANGELES COUNTY SURVEYOR

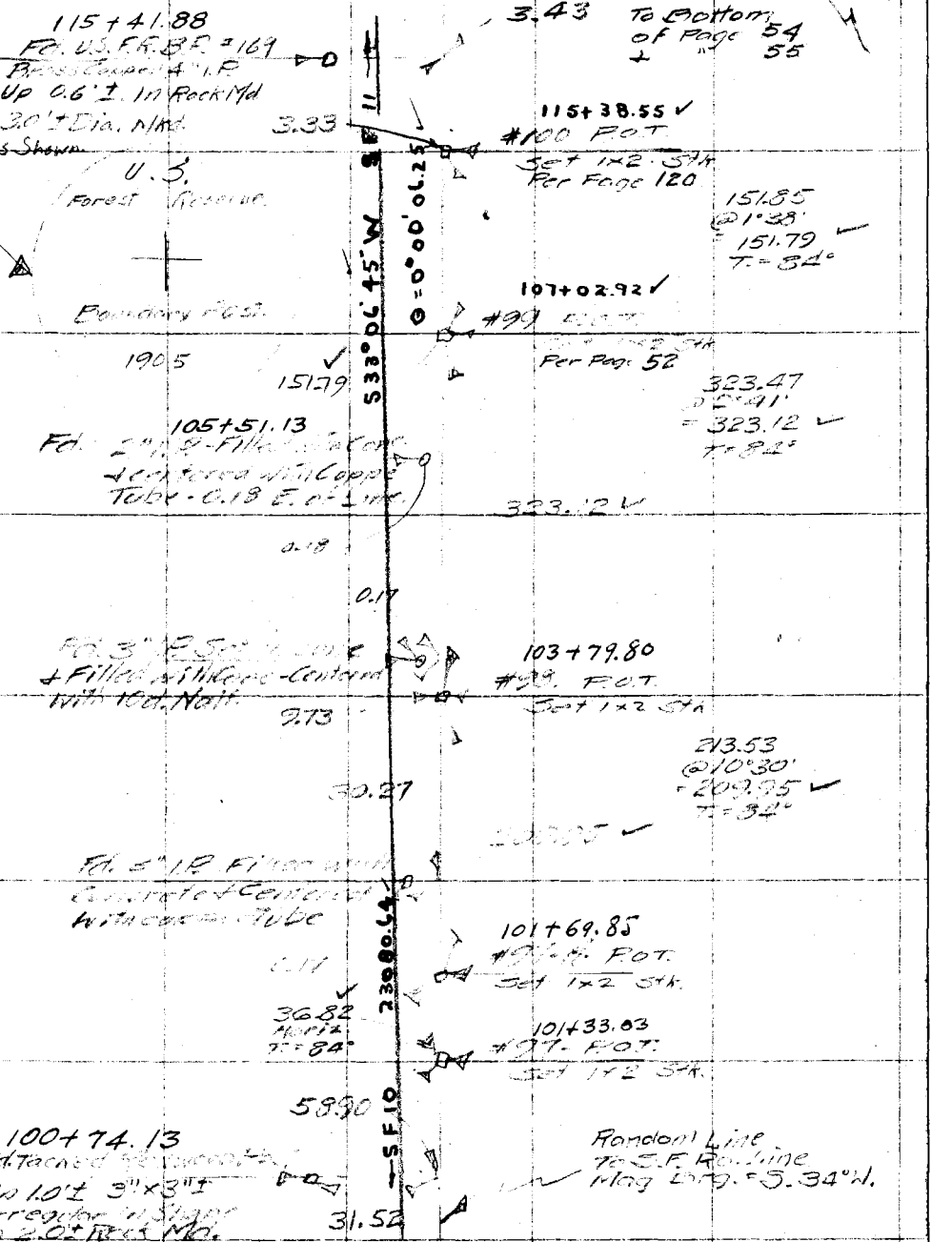

F. B. 409 Pg. 54 Brackett Chief Party Notes by Brackett Date May-1929

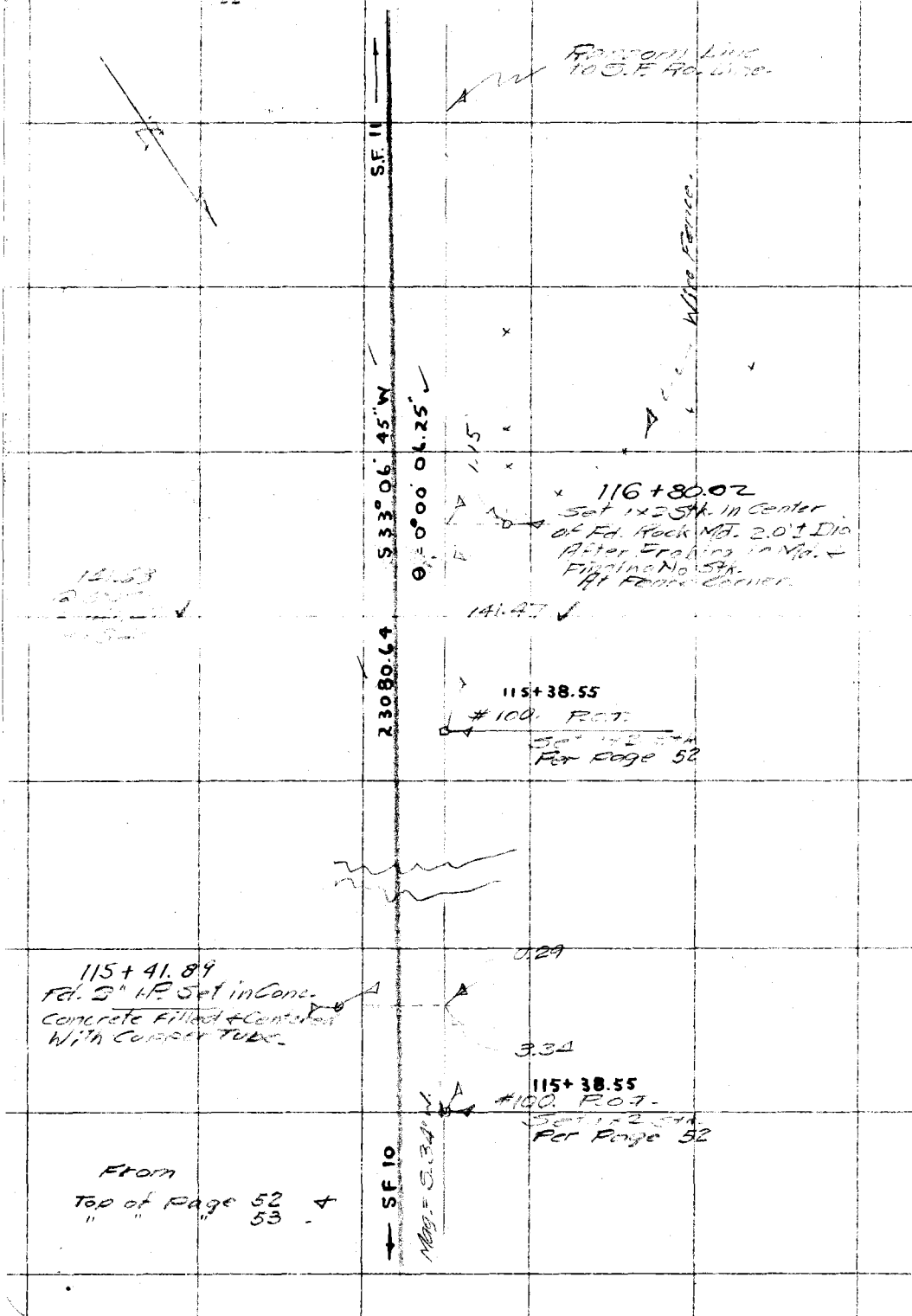

RETURN TO
LOS ANGELES COUNTY SURVEYOR

Do not extend notes this side of this line

Note: ANY ADDITIONS OR CHANGES ON THIS SHEET MUST BE MADE OR CIRCLED IN Red. WITH DATE AND NAME OF PERSON MAKING CHANGE.

Date May 1929 Notes by [illegible] Chief Party [illegible] F.B. 409 Pg. 55

Platted by C.L. Rodgers	W.O. No. 939 D.S.O. No.
Date Oct 10, 1929	Location Parker Road Survey
Map No. B.402	Surveyed by [illegible]
Platting C'k'd by Wood	Date May 1929.
Date Oct. 1929	Indexed A. C. Johnson

To Bottom of Page 56

SF 11

127+27.17 ✓
#103 Chaining Point
Set 1x2 Stk

493.57
@14°58'
= 476.83 ✓✓
T.=84°

476.83 ✓

122+50.34 ✓
#102 P.O.T.
Set 1x2 Stk.

1.90

Fd. 2" LP-Wood Plug
+ Copper Tube

342.46 ✓

365.26
@20°21'
= 342.46 ✓✓
T.= 84°

0.34

S 33°06'45" W
θ=0°00'06.25"

119+07.88 ✓
#101 Chaining Point
Set 1x2 Stk.

372.96
@8°00'
= 369.33 ✓✓
T.= 84°

369.33 ✓✓

23080.64

115+38.55
#100 P.O.T.
Set 1x2 Stk.

From Tops of Pages 52-53

SF 10

Note: ANY ADDITIONS OR CHANGES ON THIS SHEET MUST BE MADE OR CHECKED IN Red. WITH DATE AND NAME OF PERSON MAKING CHANGE.

Do not extend notes this side of this line

RETURN TO
LOS ANGELES COUNTY SURVEYOR

F.B. 409 Pg. 56 Brackett Chief Party Notes by Brackett Date May 1929

124

To Bottom of Page 57

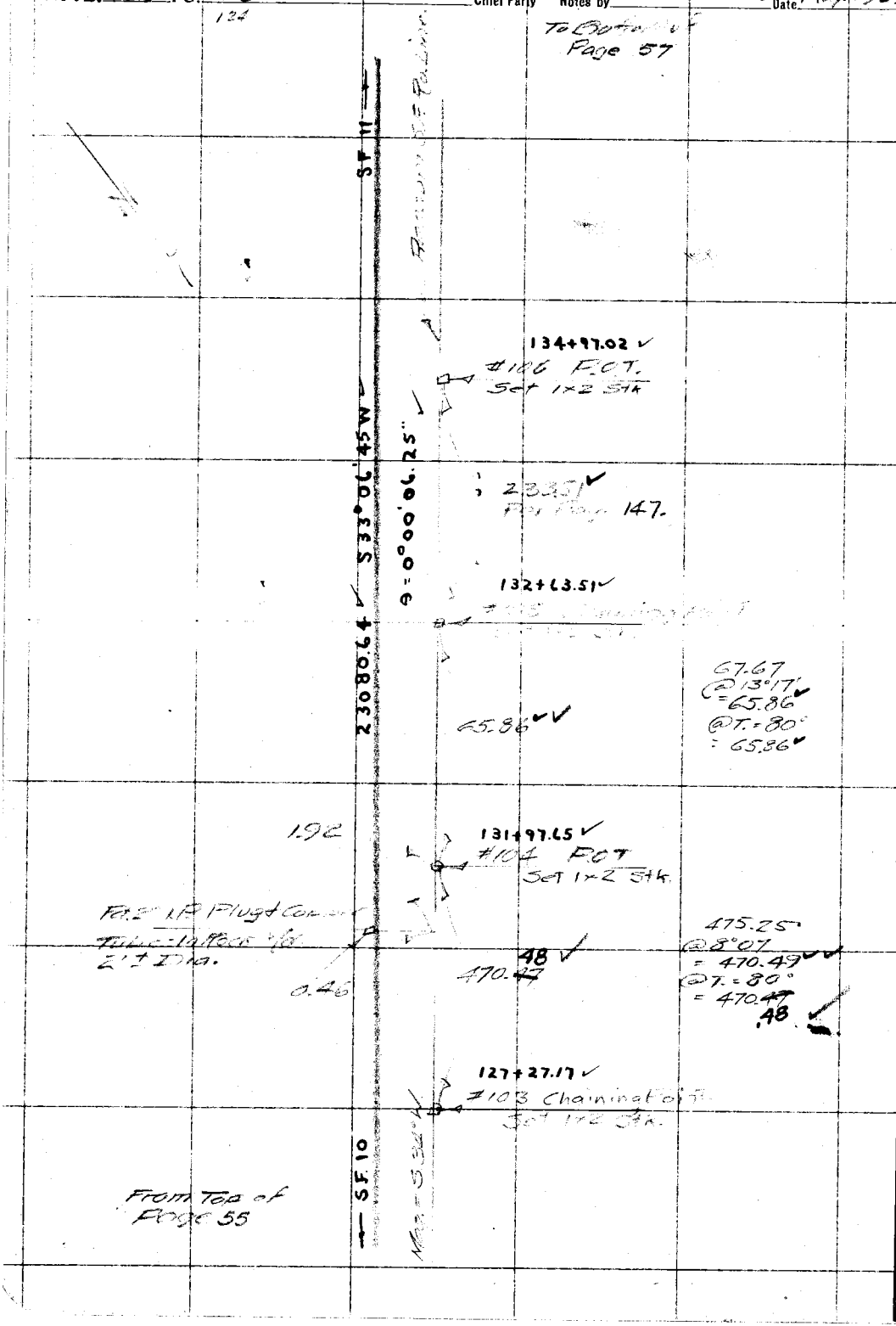

RETURN TO
LOS ANGELES COUNTY SURVEYOR

Do not extend notes this side of this line

Note: ANY ADDITIONS OR CHANGES ON THIS SHEET MUST BE MADE OR CIRCLED IN Red. WITH DATE AND NAME OF PERSON MAKING CHANGE.

Date 5-17-29 Notes by [illegible] Chief Party [illegible] F.B. 409 PG. 57

Platted by C.L. Rodgers	W.O. No. 939 D.S.O. No.
Date Oct 10, 1929	Location Parker Rd. Survey
Map No. B402	Surveyed by [illegible]
Platting C'k'd by Wood	Date May-17-1929
Date Oct 1929	Indexed A. C. Johnson

To Bottom of Page 58

S.F.11

144+90.23 ✓
#107 R.O.T.
Set 1x2 Stk.

θ = 0° 00' 06.25"

461.50
@ 1°00
= 461.43 ✓✓
@ T = 70°
= 461.39 ✓

461.39 ✓

140+28.84 ✓
#108 R.O.T.
Set 1x2 Stk.

S 33° 06' 45" W

313.46
@ 6°37'
= 311.37 ✓✓
@ T = 68°
= 311.34 ✓✓

311.34 ✓✓

137+17.50 ✓
#107 Chalking Point
Set 1x2 Stk.

230 80.64 ✓

220.56
@ 1°20'
= 220.50 ✓✓
@ T = 70° = 220.48 ✓✓

246.47
@ 18°39'
= 233.53 ✓✓
@ T = 70°
= 233.51 ✓✓

220.48 ✓✓

134+97.02 ✓
#106 R.O.T.
Set 1x2 Stk.

233.51 ✓✓

105

SF10

From Top of Page 56

Note: ANY ADDITIONS OR CHANGES ON THIS SHEET MUST BE MADE OR CIRCLED IN Red. WITH DATE AND NAME OF PERSON MAKING CHANGE.

Do not extend notes this side of this line

RETURN TO
LOS ANGELES COUNTY SURVEYOR

F.B. 409 Pg. 58 Brackett Chief Party Notes by Brackett Date 5-17-29

126

To Bottom of Page 59

S 33°06'45" W S.F. 11

θ = 0°00'06.25

154+42.97

#112 Chaining Point

Set 1x2 Stk.

364.45
@ 16°32'
349.38
@ T=76°
= 349.36

349.36

1.42

Set 1x2 Stk in Fd. Old Rock Md.

2.5'± Dia.

1.26

150+93.61

Set 1x2 Stk.

3.48

Wood Plug + Centered with Small Copper Tube - In Rock Md.

2.0'± Dia.

0.66

410.11

44.29
@ 21°59'
= 410.13
@ T=76
= 410.11

146+83.50

#110 Chaining Point

Set 1x2 Stk.

197.53
@ 11°54'
= 193.28
@ T=76
= 193.27

23080.64

193.27

144+90.23

#109 P.O.T.

Set 1x2 Stk.

S.F. 10

From Page 57

RETURN TO
LOS ANGELES COUNTY SURVEYOR

Do not extend notes this side of this line

Note: ANY ADDITIONS OR CHANGES ON THIS SHEET MUST BE MADE OR CIRCLED IN Red. WITH DATE AND NAME OF PERSON MAKING CHANGE.

Date 5-17-29 Notes by Brackett Chief Party Brackett F.B. 409 Pg. 59

Platted by C.L. Rodgers	W. O. No. 939 D. S. O. No.
Date Oct 10, 1929	Location Parker Road Survey
Map No. B402	Surveyed by A. Brackett
Platting C'k'd by Wood	Date May 17-1929
Date Oct. 1929	Indexed A. C. Johnson

To Bottom of Page 60

S.F. 11

165+93.73
#115 Chaining Point
Set 1x2 Stk.

396.05
@ 16°59
= 378.78
@ T = 78°
= 378.~~76~~ .77

378.~~76~~ .77

θ = 0°00'06.25

162+14.96
#114 Chaining Point
Set 1x2 Stk.

500.06
@ 15°04
= 482.87
@ T = 80°
= 482.86

482.86

157+32.10
#113 P.O.T.
Set 1x2 Stk.

S 33°06'45" W

289.14
@ T = 80
= 289.13

154+42.97
#112 Chaining Point
Set 1x2 Stk.

23080.64

349.36

150+93.61
#111 P.O.T.
Set 1x2 Stk.

SF 10

From Top of Page 58

Note: ANY ADDITIONS OR CHANGES ON THIS SHEET MUST BE MADE OR CIRCLED IN Red. WITH DATE AND NAME OF PERSON MAKING CHANGE.

Do not extend notes this side of this line

RETURN TO
LOS ANGELES COUNTY SURVEYOR

F.B. 409 Pg. 60 Brackett Chief Party Notes by Brackett Date 5-17-29

128

To Bottom of Page 61

#170

0.68

1.32

S.F. 11

Fd. 2" I.P. Set In Concrete-Conc. filled & Centered With Copper Tube.

Fd. U.S. F.R.B.P. #170 Brass Copper 4" I.P. In Rock Md. 3.0± Dia Mkd. as Shown

5.14

172+32.02

#118 - P.O.T.

Set 1x2 - Stk.

U. S. Forest Reserve

5.14

494.88
@ 4°04'
= 493.63
@ T = 78°
= 493.61

493.61

Boundary Post No 170 1905.

167+38.41

#117 Chaining Point Set 1x2 Stk.

S 33°06'45" W

θ = 0°00'06.25"

51.80
@ 14°56'
= 50.05
@ T = 80°

50.05

166+88.36

#116 P.O.T.

Set 1x2 Stk In Fd. Rock Md. 2.7± Dia.

Set 1x2 - Stk.

1.00

102.64
@ 22°47'
= 94.63
@ T = 78°

23080.64

94.63

165+93.73

#115 Chaining Point Set 1x2 Stk.

S.F. 10

From Top of Page 59

RETURN TO
LOS ANGELES COUNTY SURVEYOR

Do not extend notes this side of this line

Note: ANY ADDITIONS OR CHANGES ON THIS SHEET MUST BE MADE OR CIRCLED IN Red. WITH DATE AND NAME OF PERSON MAKING CHANGE.

Date 5-17-29 Notes by Brackett Chief Party [illegible] F.B. 409 Pg. 61
129

Platted by C. L. Rodgers	W. O. No. 939 D. S. O. No.
Date Oct 10, 1929	Location Parker Road Survey
Map No. B.402	Surveyed by A. Brackett
Platting C'k'd by Wood	Date May 17 - 1929
Date Oct. 1929	Indexed [illegible]

Note: ANY ADDITIONS OR CHANGES ON THIS SHEET MUST BE MADE OR CIRCLED IN Red. WITH DATE AND NAME OF PERSON MAKING CHANGE.

Do not extend notes this side of this line

RETURN TO
LOS ANGELES COUNTY SURVEYOR



F.B. 409 Pg. 62 Brackett Chief Party Notes by Brackett Date 5-17-29.

13°

Fd 3" I.P. in Rock Md.-Wood Plug & Copper Tube for Center

0.76

4.52

To Bottom of Page 63

195+12.37 ✓
#125 - P.O.T.
Set 1x2 Stk.

S.F. 11

240.50 ✓✓

247.17
@ 13°20'
= 240.51 ✓ ✓
@ T.= 78°
= 240.50 ✓ ✓

192+71.87 ✓
#124 Chaining Point
Set 1x2 Stk.

473.04
@ 5°43'
= 470.69 ✓ ✓
@ T.= 78°
= 470.67 ✓ ✓

Θ = 0°00'06.25"

470.67 ✓✓

188+01.20 ✓
#123 [illegible]
Set 1x2 Stk.

S33°01'45"W ✓

30.65 ✓✓
Horiz.
T.= 78°

187+70.55 ✓
#122 Chaining Point
Set 1x2 Stk.

498.66
@ 5°08'
= 496.66 ✓ ✓
@ T.= 78°
= 496.64 ✓ ✓

23080.64 ✓

496.64 ✓ ✓

182+73.91 ✓
#121 Chaining Point

S.F. 10

From Top of Page 61

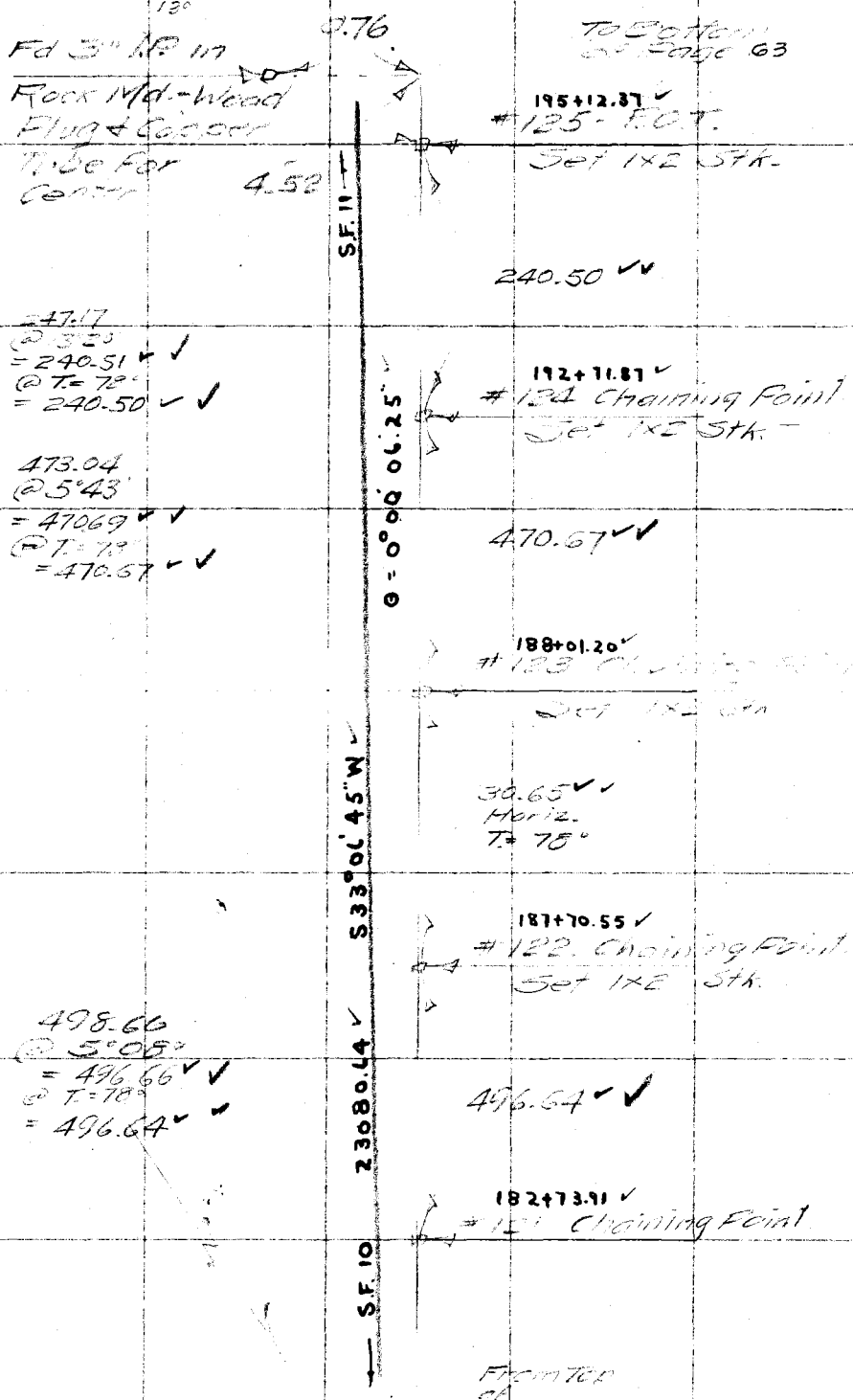

RETURN TO
LOS ANGELES COUNTY SURVEYOR

Do not extend notes this side of this line

Note: ANY ADDITIONS OR CHANGES ON THIS SHEET MUST BE MADE OR CIRCLED IN Red. WITH DATE AND NAME OF PERSON MAKING CHANGE.

Date 5-17-29 Notes by Brackett Chief Party Brackett F.B. 409 PG. 63

Platted by C.L. Rodgers	W.O. No. 939. D.S.O. No.
Date Oct 10, 1929	Location Parker Road Survey
Map No. B.402	Surveyed by [illegible]
Platting C'k'd by Wood	Date May 17- 1929.
Date Oct 1924	Indexed [illegible]

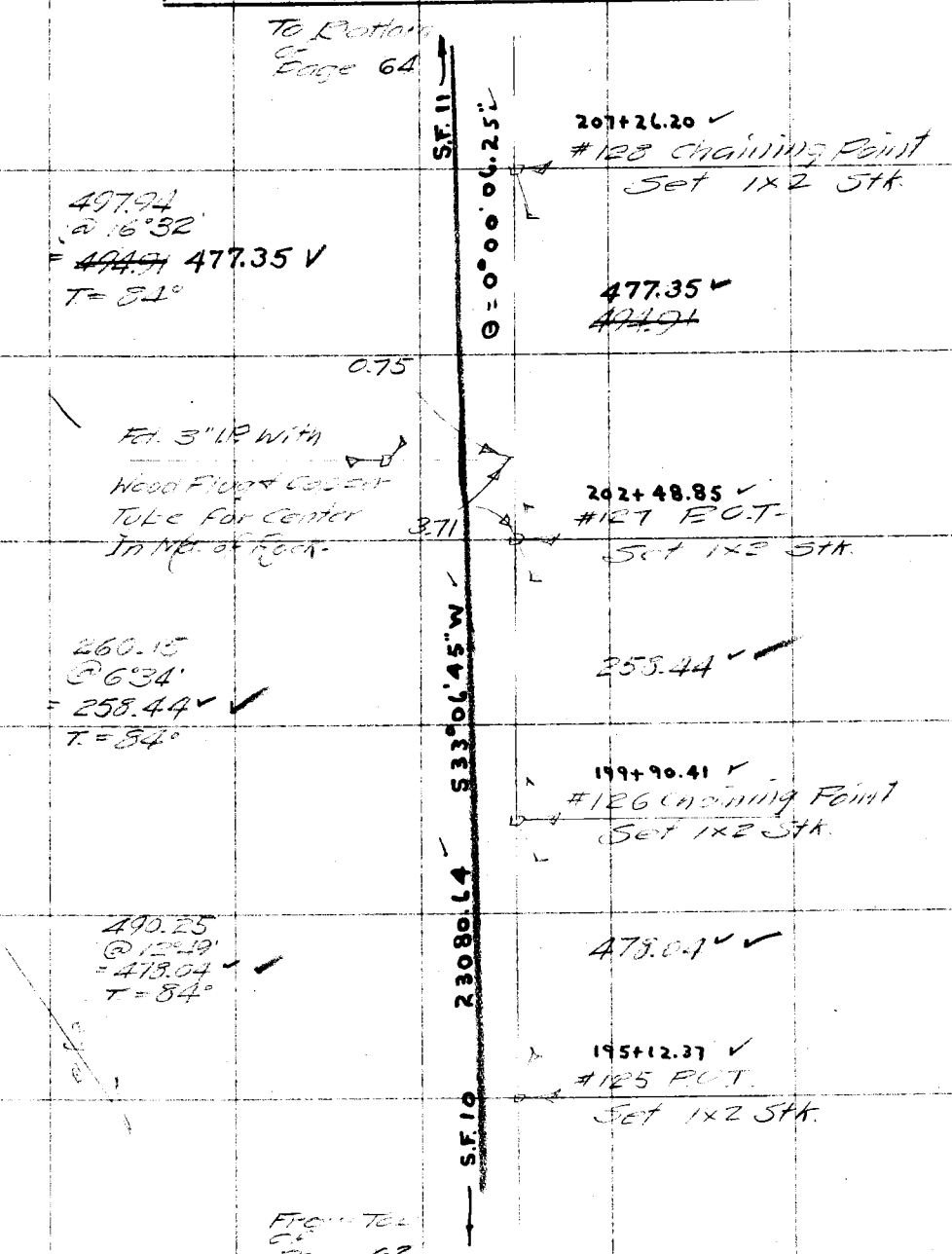

Note: ANY ADDITIONS OR CHANGES ON THIS SHEET MUST BE MADE OR CIRCLED IN Red. WITH DATE AND NAME OF PERSON MAKING CHANGE.

Do not extend notes this side of this line

RETURN TO
LOS ANGELES COUNTY SURVEYOR

F.B. 409 Pg. 64 Brackett Chief Party Notes by Brackett Date 5-17-29

132

To Bottom of Page 65

S.F. 11

219+91.48 ✓
#132 - P.O.T.
Set 1x2 Stk.

128.70 ✓ ✓

129.23
@ 5°11'
= 128.70 ✓ ✓
T = 54°

218+62.78 ✓
#131 Chaining Point
Set 1x2 Stk.

152.26
@ 8°57'
= 150.41 ✓ ✓
T = 54°

150.41 ✓ ✓

S 33° 06' 45" W ✓

θ = 0°00'06.25"

217+12.37 ✓
#130 Chaining Point
Set 1x2 Stk.

495.02
[illegible] ✓ ✓
T = 54°

488.36 ✓ ✓

23080.64 ✓

3.52

212+23.51 ✓
#129 - P.O.T. Set 1x2 Stk.

3.52

Fd. 2" I.P. Set
In Conc. - Conc.
filled + Centered
With Copper Tube

0.74

Fd. U.S. F.R.B.P. #171
Brass Capped 4" I.P. Up 0.6'±
Mkd. [illegible]

5.96

U.S.
Forest Reserve

#171

497.31 ✓ ✓

Boundary Post
No. 171
1905

497.34
@ 0°36'
= 497.31 ✓ ✓
T = 84°

207+26.20 ✓
#128 Chaining Point
Set 1x2 Stk.

S.F. 10

From Top of Page 63

RETURN TO
LOS ANGELES COUNTY SURVEYOR

Do not extend notes this side of this line

Note: ANY ADDITIONS OR CHANGES ON THIS SHEET MUST BE MADE OR CIRCLED IN Red. WITH DATE AND NAME OF PERSON MAKING CHANGE.

Date 5-17-29 Notes by Brackett Chief Party Brackett F.B. 409 Pg. 65

Platted by C.L. Rodgers	W.O. No. 939 D.S.O. No.
Date Oct 10, 1929	Location Parker Road Survey
Map No. B 402	Surveyed by [illegible]
Platting C'k'd by Wood	Date May 17-1929
Date Oct. 1929	Indexed [illegible]

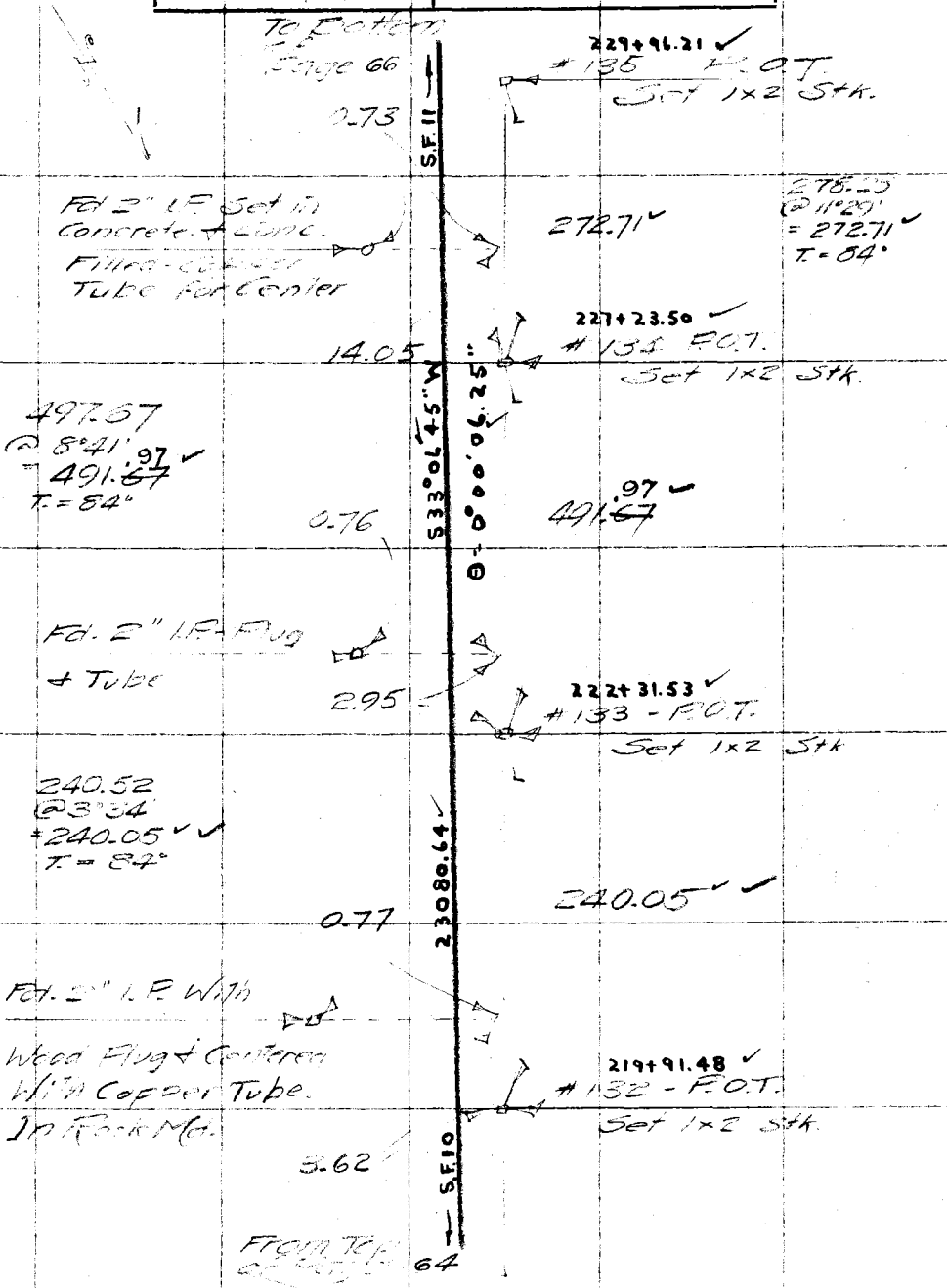

Note: ANY ADDITIONS OR CHANGES ON THIS SHEET MUST BE MADE OR CIRCLED IN Red. WITH DATE AND NAME OF PERSON MAKING CHANGE.

Do not extend notes this side of this line

RETURN TO LOS ANGELES COUNTY SURVEYOR

F.B. 409 Pg. 66 Brackett Chief Party Notes by Brackett. Date 5-17-29.

134

1/4 S. U.S. W.C.
Forest Reserve.

Boundary Post
No. 172
S.F. No. 11. 1905

2.54

230+82.97
Fd U.S. F.R.B.P. #172
Sh. Copper
4" I.P. in 0.6'±
[illegible]
+ 40'± Dia.

0.70

230+80.64 ✓
Fd 4" I.P. - Set
in Concrete.
Conc. Filled &
Centered with
Copper Tube.
Replaced with 2" I.P.
B.C. marked

10.85

230+72.14 ✓
#135 [illegible]
Set 1x2 Stk.

5.50

S 33°06'45" W

SF 10 23080.64

Θ = 0°00'06.25"

75.93 ✓
Horiz.
@ T=88

229+96.21 ✓
#135 P.O.T.
Set 1x2 Stk.

COUNTY SURVEYOR'S MONUMENT
WRITW
T.4 N
R.O.S.F.
No. 11
SEC. 22

Page 65

RETURN TO
LOS ANGELES COUNTY SURVEYOR

Do not extend notes this side of this line

Note: ANY ADDITIONS OR CHANGES ON THIS SHEET MUST BE MADE OR CIRCLED IN Red. WITH DATE AND NAME OF PERSON MAKING CHANGE.

Date _____ Notes by _____ Chief Party _____ F.B. 409 Pg. 67

Platted by C.L. Rodgers	W. O. No. _____ D. S. O. No. _____
Date Oct 10, 1929	Location _____
Map No. B.402	Surveyed by _____
Platting C'k'd by Wood	Date _____
Date Oct. 1929	Indexed A. C. Johnson

Notes: ANY ADDITIONS OR CHANGES ON THIS SHEET MUST BE MADE OR CIRCLED IN Red. WITH DATE AND NAME OF PERSON MAKING CHANGE.

Do not extend notes this side of this line

RETURN TO
LOS ANGELES COUNTY SURVEYOR

F.B. 409 Pg. 68 Brackett Chief Party Notes by Brackett Date 7-1-29.

136



RETURN TO
LOS ANGELES COUNTY SURVEYOR

Do not extend notes this side of this line

Note: ANY ADDITIONS OR CHANGES ON THIS SHEET MUST BE MADE OR CIRCLED IN Red. WITH DATE AND NAME OF PERSON MAKING CHANGE.

Date June 1929 Notes by Brannett Chief Party Drack II. F.B. 409 Pg. 69

Platted by C.L. Rodgers	W.O. No. 939. D.S.O. No.
Date Oct 10, 1929	Location Parker Road Survey.
Map No. B. 402	Surveyed by [illegible]
Platting C'k'd by Wood	Date June 1929.
Date Oct. 1929	Indexed A. C. Johnson

Note: ANY ADDITIONS OR CHANGES ON THIS SHEET MUST BE MADE OR CIRCLED IN Red. WITH DATE AND NAME OF PERSON MAKING CHANGE.

RETURN TO
LOS ANGELES COUNTY SURVEYOR

Do not extend notes this side of this line

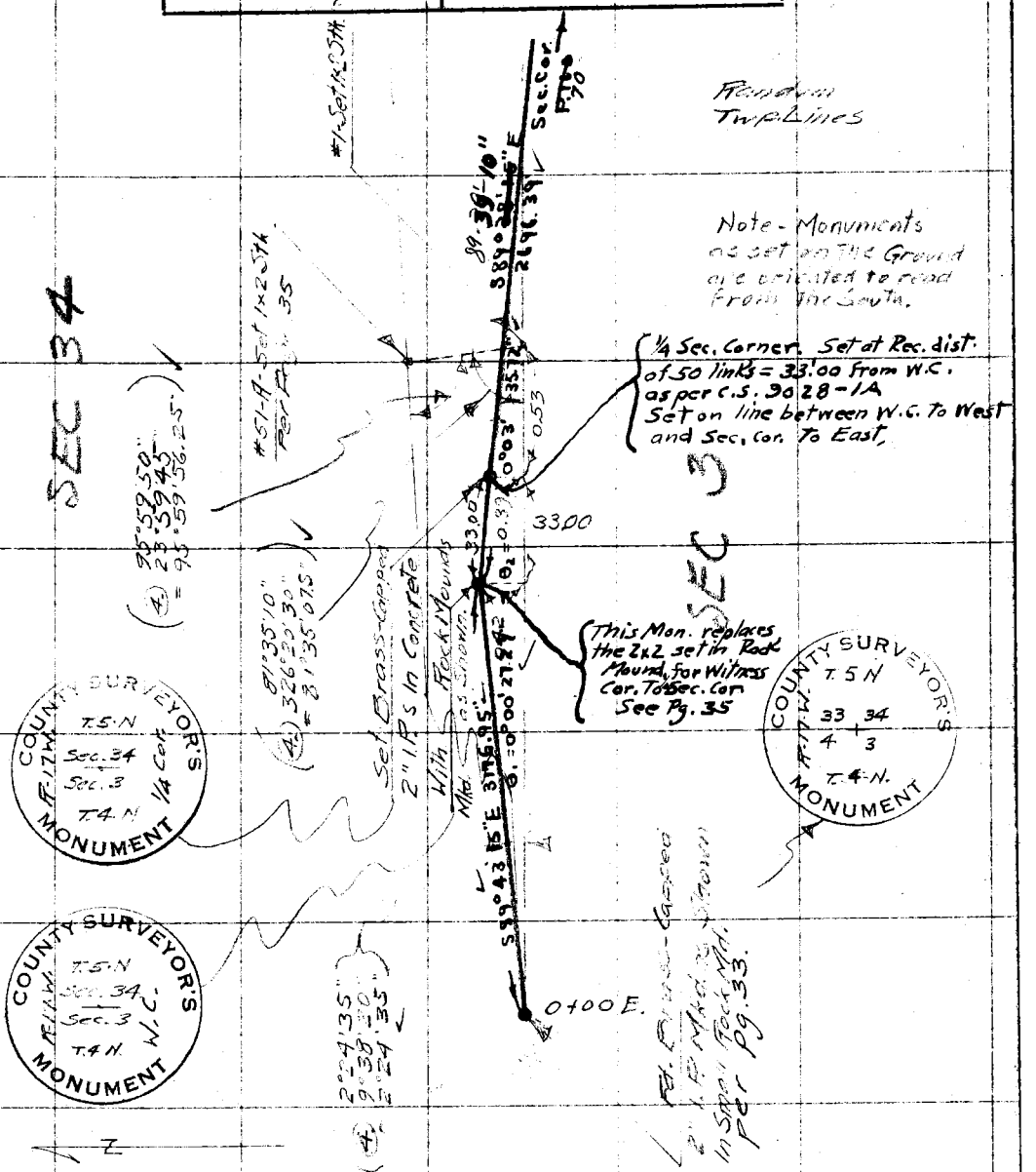

F.B. 409 Pg. 70 Brackett Chief Party Notes by Brackett Date June 1929

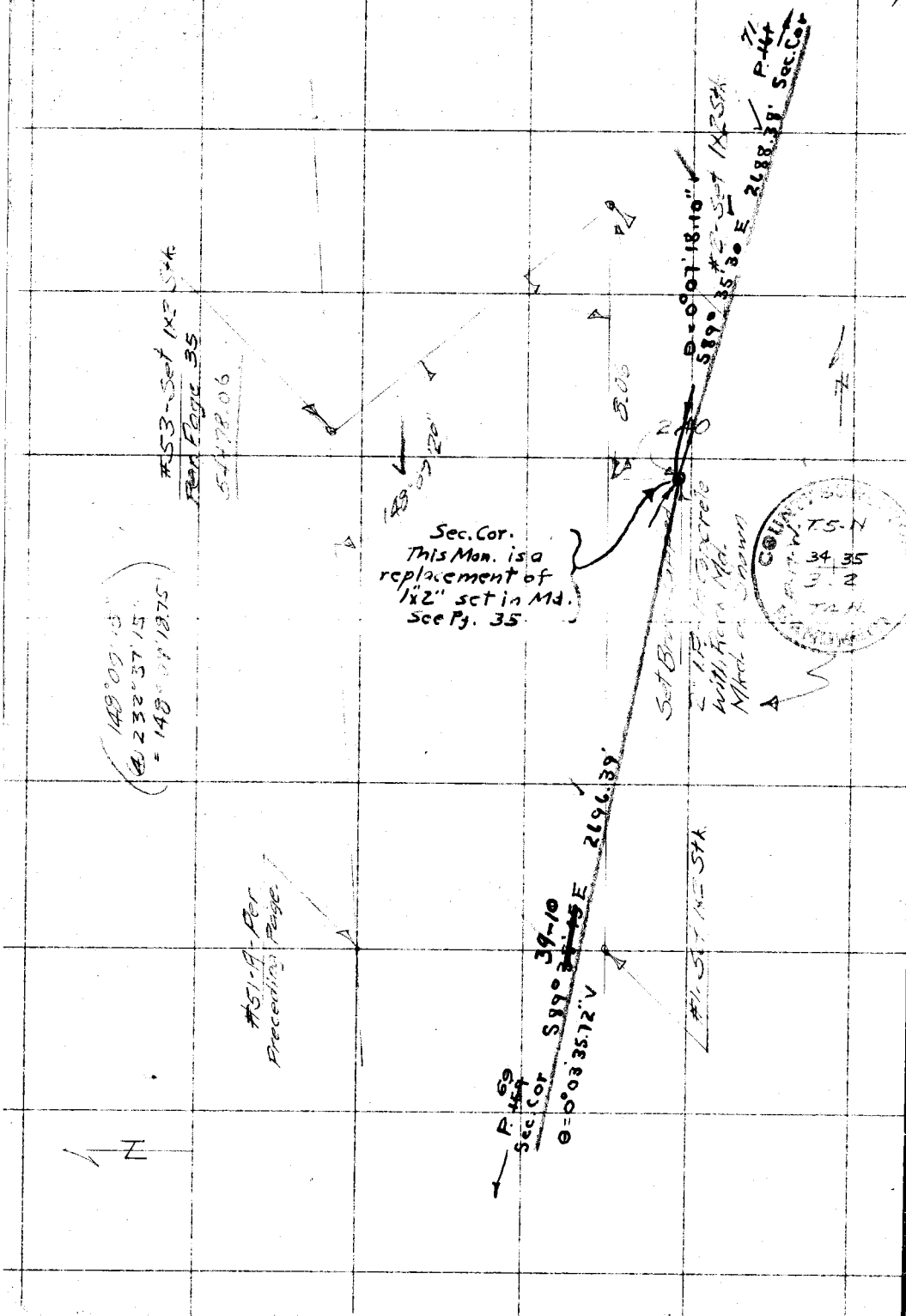

RETURN TO
LOS ANGELES COUNTY SURVEYOR

Do not extend notes this side of this line

Note: ANY ADDITIONS OR CHANGES ON THIS SHEET MUST BE MADE OR CIRCLED IN Red. WITH DATE AND NAME OF PERSON MAKING CHANGE.

Date June - 1929 Notes by Brown Chief Party Brown F.B. 409 Pg. 71

Platted by C.L. Rodger	W.O. No. 939 D.S.O. No.
Date Oct 10, 1929	Location Parker Road Survey
Map No. B. 402	Surveyed by [illegible]
Platting C'k'd by Wood	Date June - 1929.
Date Oct. 1929	Indexed A. C. Johnson

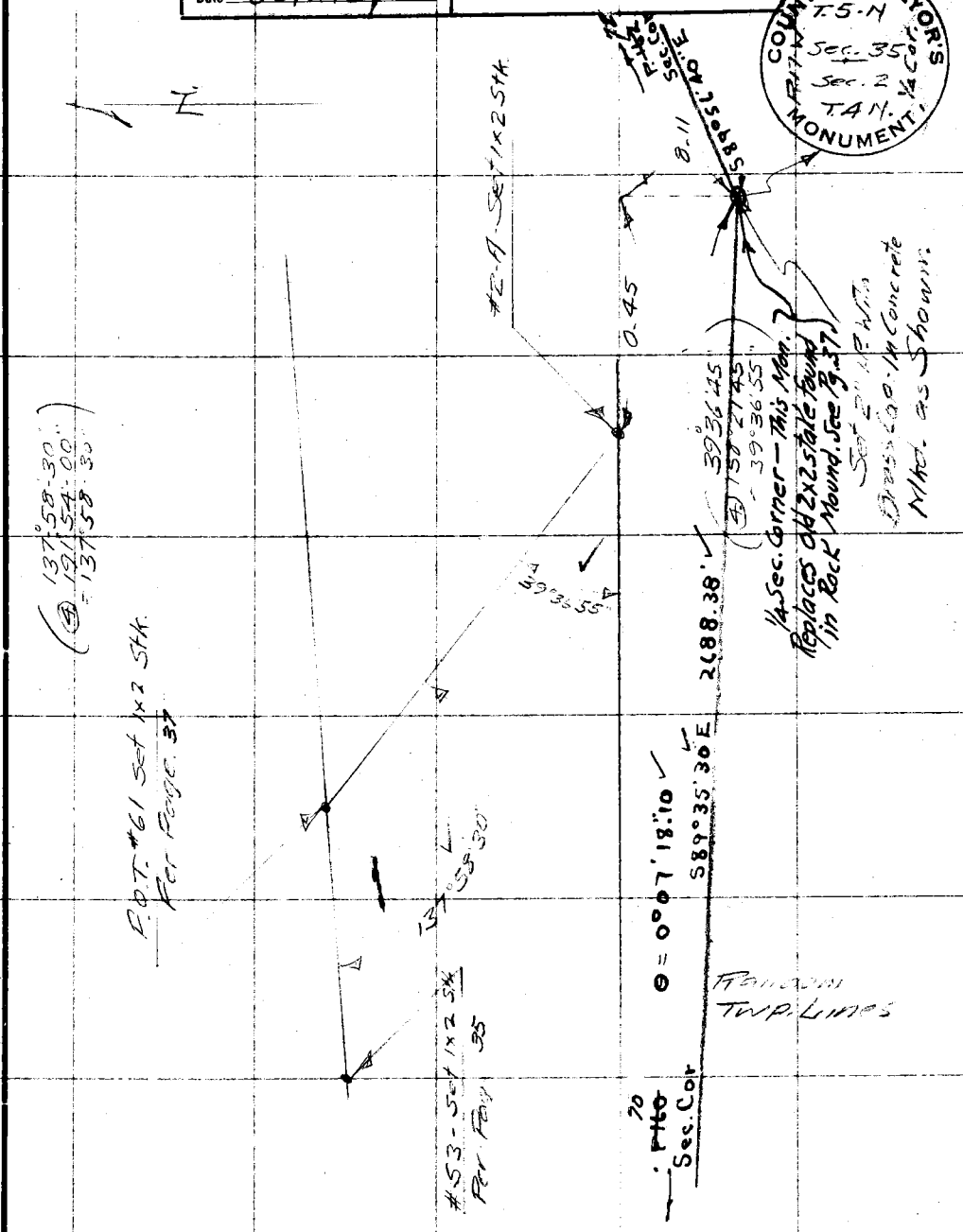

RETURN TO
LOS ANGELES COUNTY SURVEYOR

Note: ANY ADDITIONS OR CHANGES ON THIS SHEET MUST BE MADE OR CIRCLED IN Red. WITH DATE AND NAME OF PERSON MAKING CHANGE.

Do not extend notes this side of this line

F.B. 409 Pg. 72 Brackett Chief Party Notes by Brackett Date June 1929

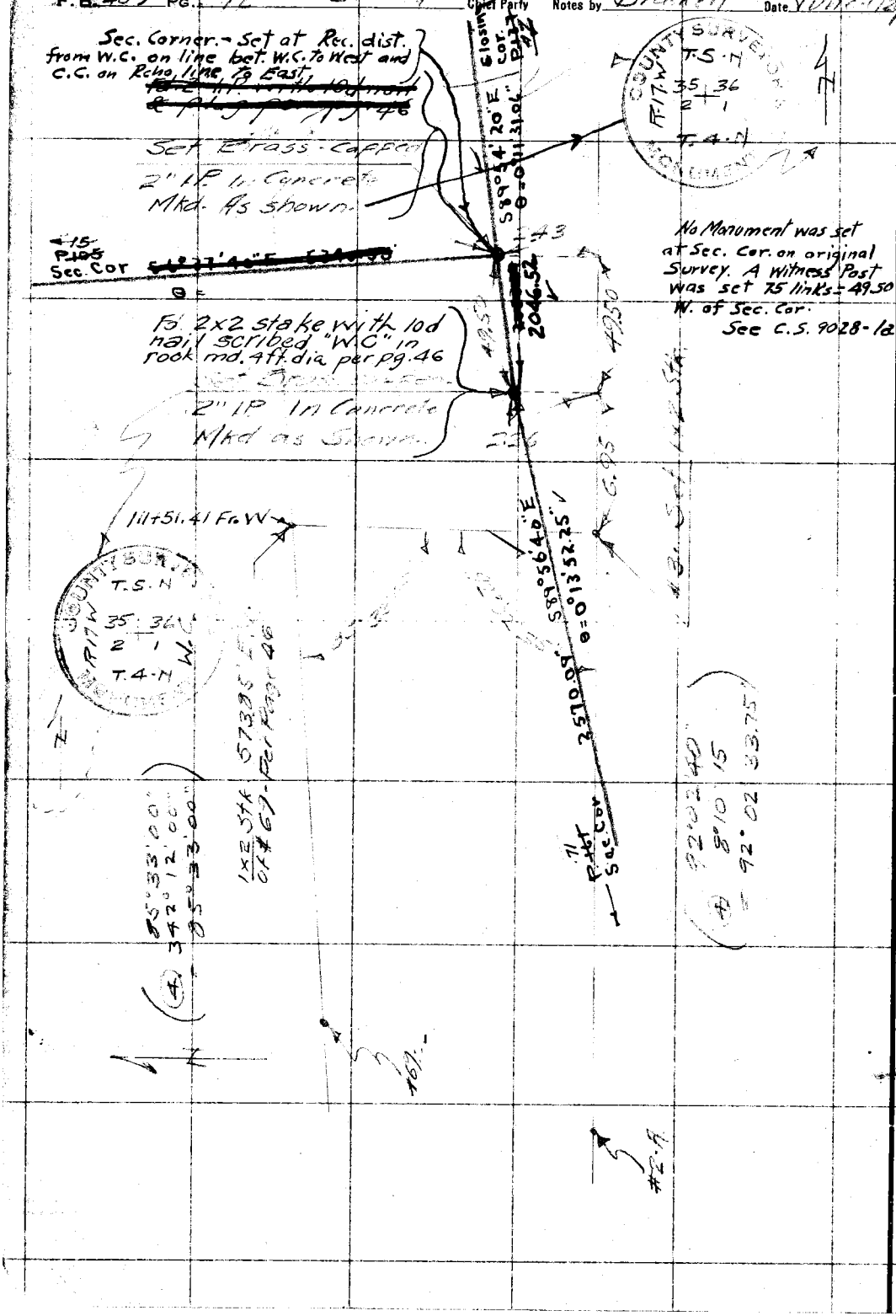

RETURN TO
LOS ANGELES COUNTY SURVEYOR

Do not extend notes this side of this line

Note: ANY ADDITIONS OR CHANGES ON THIS SHEET MUST BE MADE OR CIRCLED IN Red. WITH DATE AND NAME OF PERSON MAKING CHANGE.

Date June 1929 Notes by Brackett Chief Party Brackett F.B. 409 PG. 73

Platted by C.L. Rodgers	W. O. No. 939 D. S. O. No.
Date Oct 10, 1929	Location Parker Ross Survey
Map No. B. 402	Surveyed by
Platting C'k'd by Wood	Date June 1929
Date Oct. 1929	Indexed C. Johnson

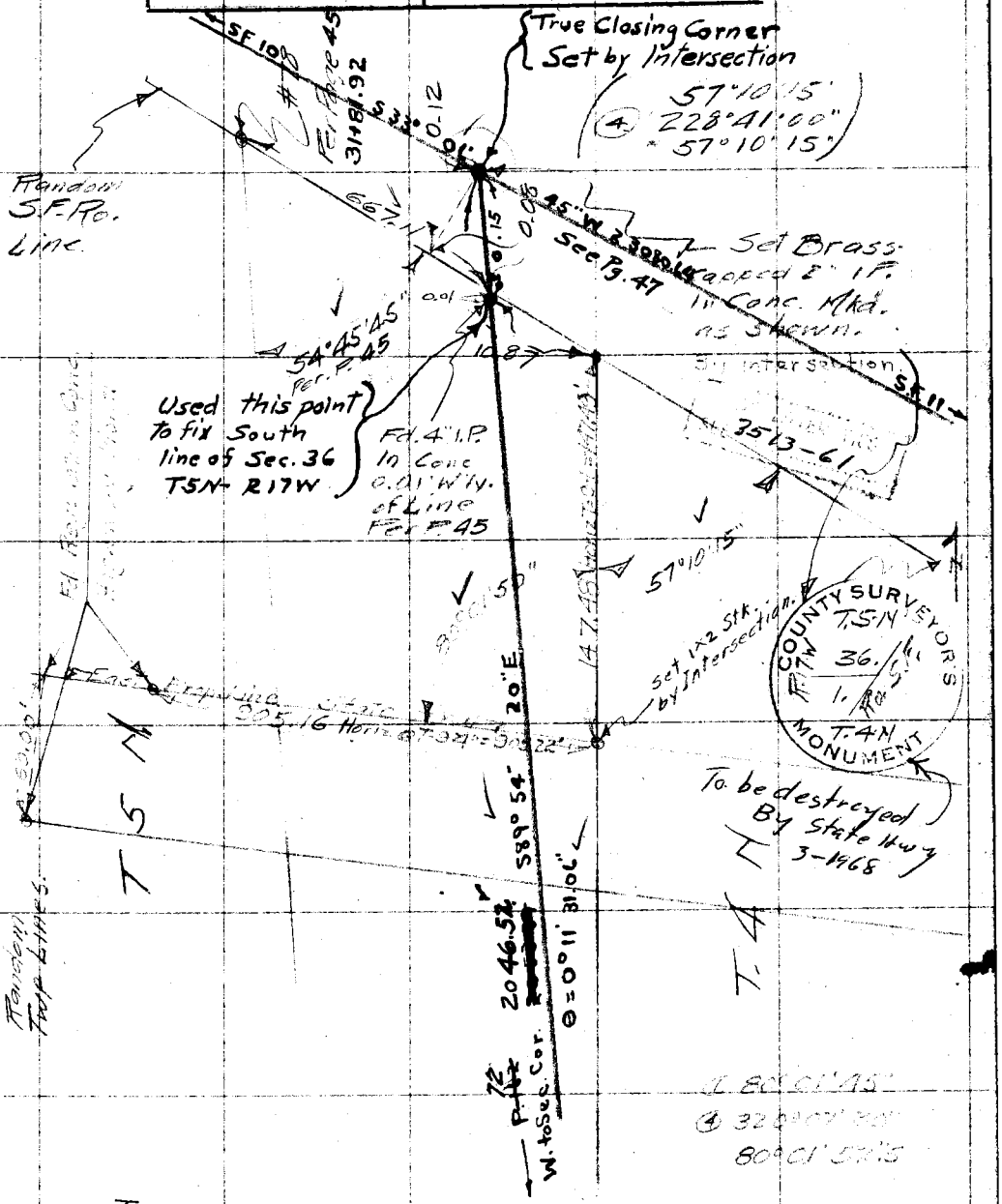

Note: ANY ADDITIONS OR CHANGES ON THIS SHEET MUST BE MADE OR CIRCLED IN Red. WITH DATE AND NAME OF PERSON MAKING CHANGE.

Do not extend notes this side of this line

RETURN TO
LOS ANGELES COUNTY SURVEYOR

F.B. 409 Pg. 74 Chief Party Notes by Date

RETURN TO
LOS ANGELES COUNTY SURVEYOR

Do not extend notes this side of this line

Note: ANY ADDITIONS OR CHANGES ON THIS SHEET MUST BE MADE OR CIRCLED IN Red. WITH DATE AND NAME OF PERSON MAKING CHANGE.

Date 7-2-29. Notes by [illegible] Chief Party Dreck T. F.B. 409 PG 75

Platted by C.L. Rodgers	W.O. No. 939 D.S.O. No.
Date Oct 10, 1929	Location Parker Road Survey
Map No. B402	Surveyed by A. Brackett
Platting C'k'd by Wood	Date July 2, 1929
Date Oct. 1929	Indexed A. C. Johnson

VOID - See Page 79.

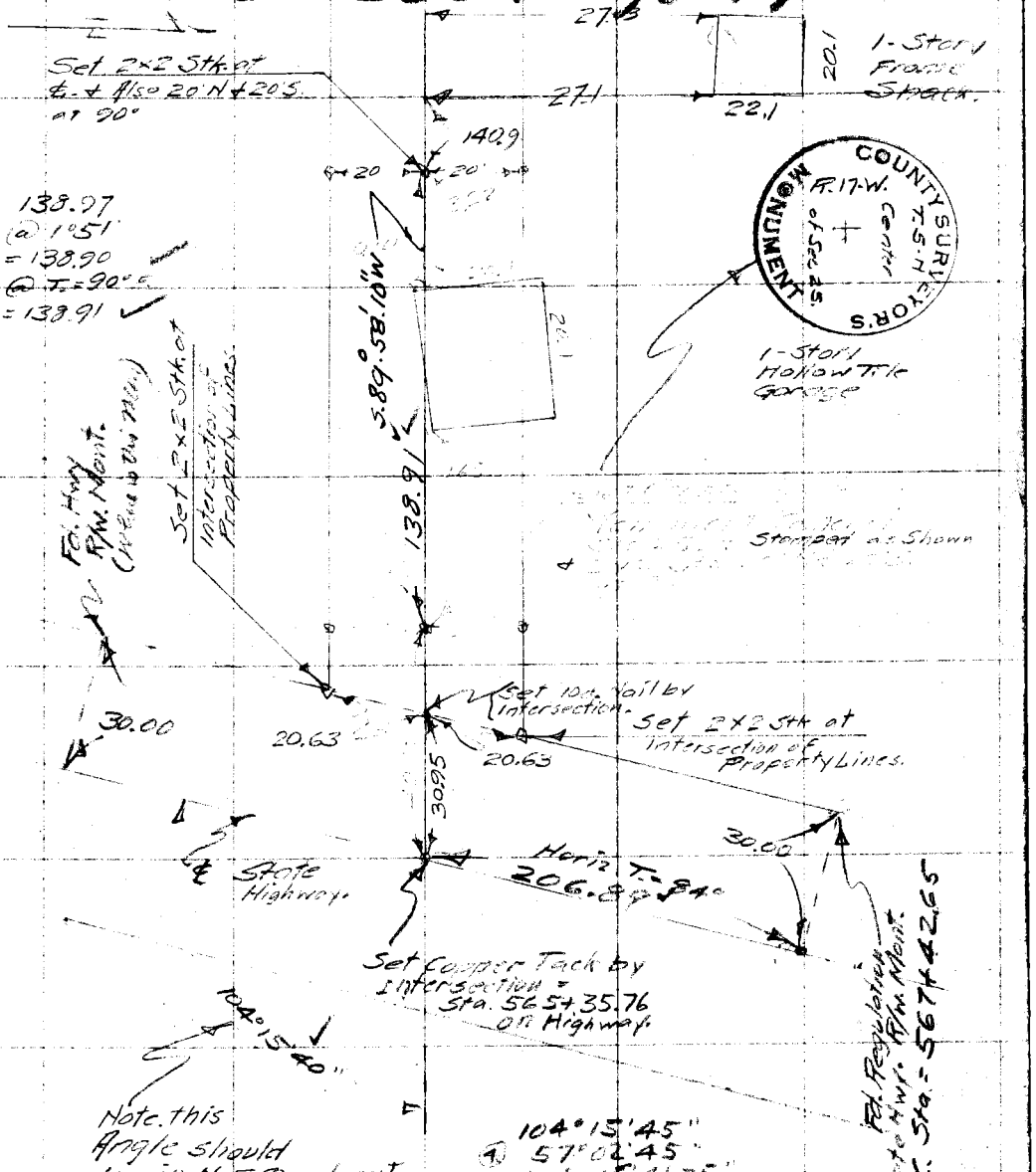

Notes: ANY ADDITIONS OR CHANGES ON THIS SHEET MUST BE MADE OR CIRCLED IN Red. WITH DATE AND NAME OF PERSON MAKING CHANGE.

Do not extend notes this side of this line

RETURN TO LOS ANGELES COUNTY SURVEYOR

F.B. 409 PG. 76 Brackett Chief Party Notes by Brackett Date 7-2-29

Set 2x2 Stk.
at ℄ & also 20'N.
& 20'S. at 90°

498.46 ✓

498.92
@ 2°29'
= 498.45 ✓
@ T = 90°
498.46 ✓

497.66
@ 2°30'
= 497.19 ✓
@ T = 90°
= 497.21 ✓

497.21 ✓

S 89°58'10" W

VOID
See Pages 79-82
These Stks.
Removed

355.90 ✓

352.18
@ 2°19'
= 358.89 ✓
@ T = 90°
= 352.90 ✓

Set 2x2 Stk. at ℄.
& also at 20'N & 20'S.
at 90°

138.91

Set 2x2 Stk.
Per Page 75

RETURN TO
LOS ANGELES COUNTY SURVEYOR

Do not extend notes this side of this line

Note: ANY ADDITIONS OR CHANGES ON THIS SHEET MUST BE MADE OR CIRCLED IN Red. WITH DATE AND NAME OF PERSON MAKING CHANGE.

Date 7-2-29 Notes by Brant Chief Party [illegible] F.B. 409 PG 77

Platted by C.L. Rodgers	W. O. No. 9391 D. S. O. No.
Date Oct 10, 1929	Location [illegible] Road Survey
Map No. M.402	Surveyed by A. Brant
Platting C'k'd by Wood	Date July 2-1929
Date Oct. 1929	Indexed A. C. Johnson

VOID
See Pages 79-82.

256.72
@ 2°59'
= 256.37
@ T = 90°
= 256.38

256.38

Set 2x2 Stk
at ℄ & Also 20'N.
& 20'S. at 90°.

240.25
@ 2°38'
= 240.00
@ T = 90°
= 240.01

S 89°58'10" W.

240.01

These Stks.
Removed.

498.26
@ 2°43
= 497.70
@ T = 90°
= 497.72

497.72

Set 2x2 Stk
at ℄ & Also 20'N
& 20'S. at 90°.

498.46

Set 2x2 Stk.
From Page 76

Notes: ANY ADDITIONS OR CHANGES ON THIS SHEET MUST BE MADE OR CIRCLED IN Red. WITH DATE AND NAME OF PERSON MAKING CHANGE.

Do not extend notes this side of this line

RETURN TO
LOS ANGELES COUNTY SURVEYOR

F.B. 409 Pg. 78 Brack T. Chief Party Notes by Brack Date 7-2-27

VOID
See Page 82.



RETURN TO
LOS ANGELES COUNTY SURVEYOR

Do not extend notes this side of this line

Note: ANY ADDITIONS OR CHANGES ON THIS SHEET MUST BE MADE OR CIRCLED IN Red. WITH DATE AND NAME OF PERSON MAKING CHANGE.

Date 9-7-29 Notes by Bracket Chief Party Bracket F.B. 409 Pg. 79

Platted by ~~Get~~ C.L. Rodgers	W. O. No. 939 D. S. O. No.
Date Oct 10, 1929	Location Parker Road
Map No. B. 402	Surveyed by A. Bracket
Platting C'k'd by Wood	Date Sept 7-1929.
Date Oct. 1929	Indexed A. C. Johnson

Note: ANY ADDITIONS OR CHANGES ON THIS SHEET MUST BE MADE OR CIRCLED IN Red. WITH DATE AND NAME OF PERSON MAKING CHANGE.

Do not extend notes this side of this line

RETURN TO LOS ANGELES COUNTY SURVEYOR

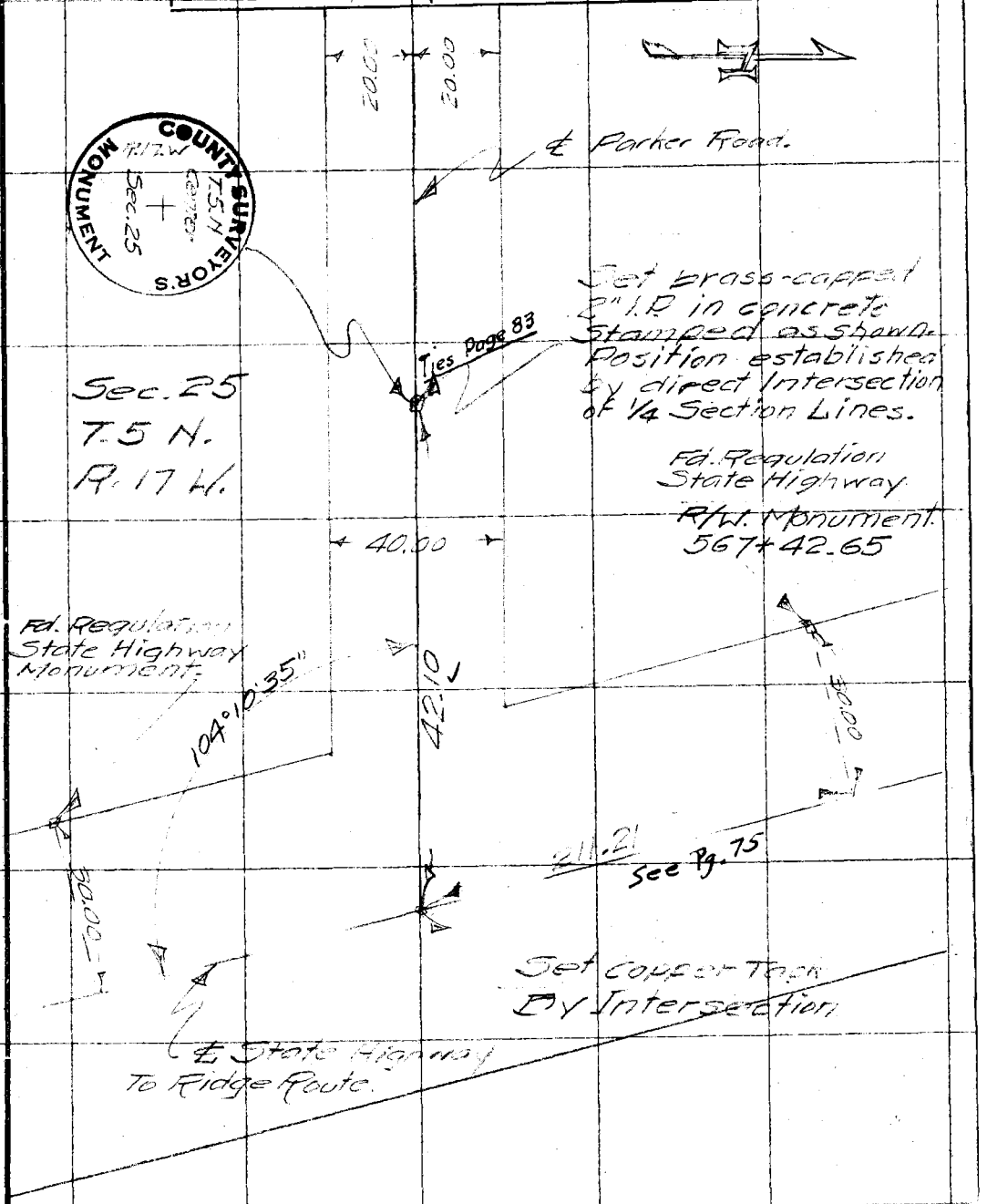

F. B. 409 Pg. 80. Brackett Chief Party Notes by Brackett Date 9-7-29

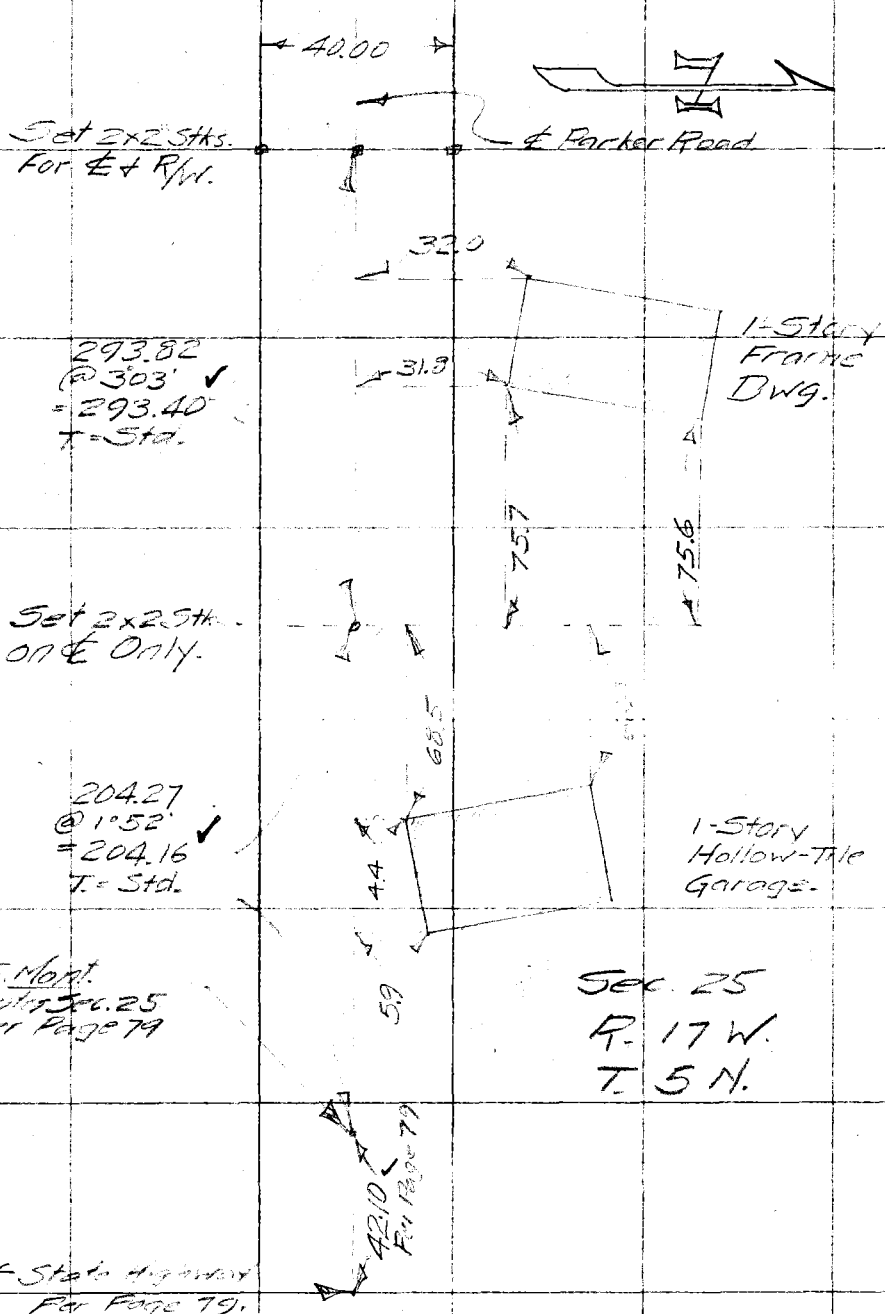

RETURN TO
LOS ANGELES COUNTY SURVEYOR

Do not extend notes this side of this line

Note: ANY ADDITIONS OR CHANGES ON THIS SHEET MUST BE MADE OR CIRCLED IN Red. WITH DATE AND NAME OF PERSON MAKING CHANGE.

Date 9-7-29 Notes by Bracket Chief Party Bracket F.B. 409 PG. 81

Platted by C.L. Rodgers	W.O. No. 937 D.S.O. No.
Date Oct 10, 1929	Location Parker Road
Map No. B. 402	Surveyed by [illegible]
Platting C'k'd by Wood	Date Sept 7-1929
Date Oct. [illegible]	Indexed A. C. Johnson



Note: ANY ADDITIONS OR CHANGES ON THIS SHEET MUST BE MADE OR CIRCLED IN Red. WITH DATE AND NAME OF PERSON MAKING CHANGE.

Do not extend notes this side of this line

RETURN TO
LOS ANGELES COUNTY SURVEYOR

F.B. 409 Pg. 82 Brackett Chief Party Notes by Brackett Date 9-7-29

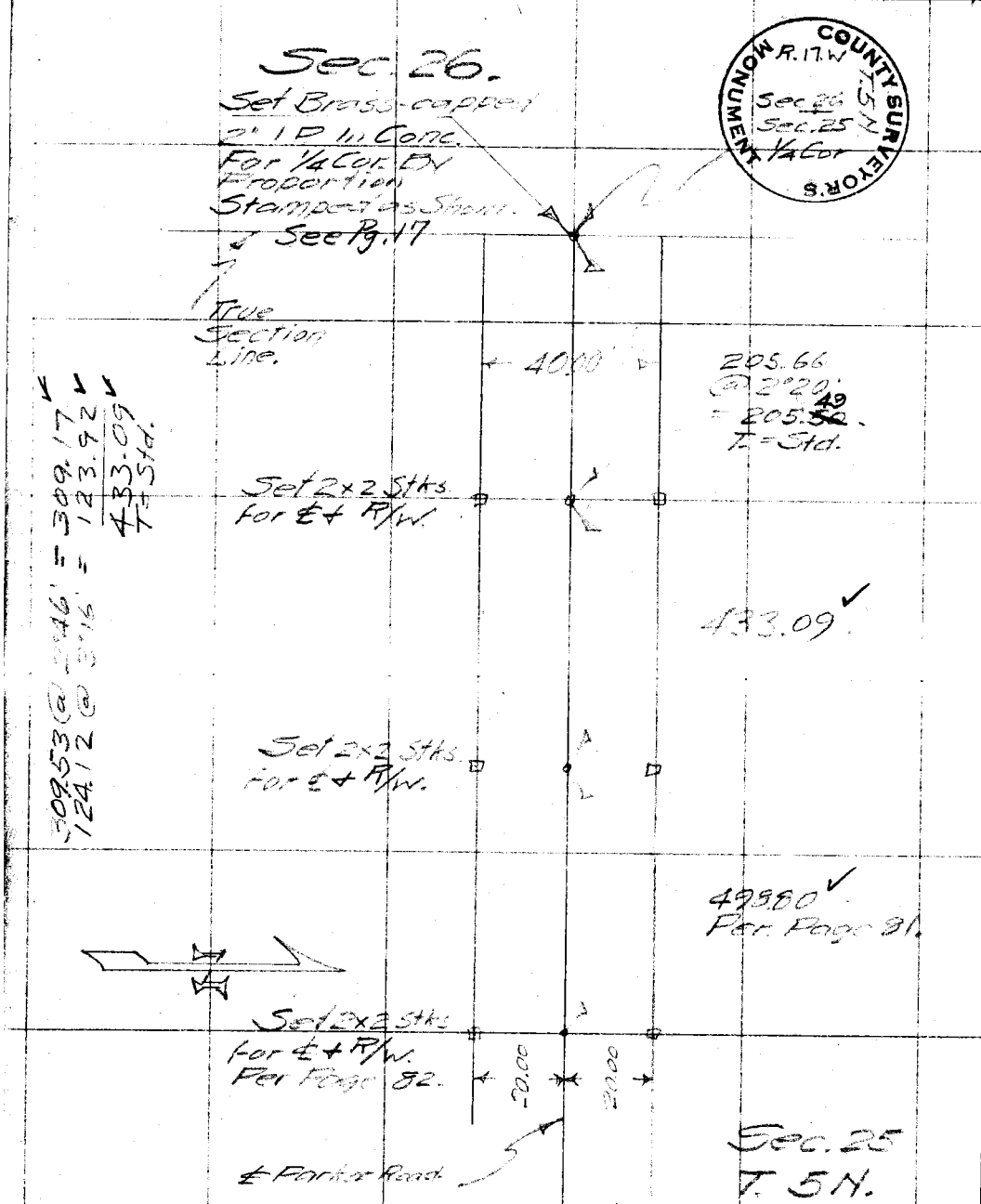

RETURN TO
LOS ANGELES COUNTY SURVEYOR

Do not extend notes this side of this line

Note: ANY ADDITIONS OR CHANGES ON THIS SHEET MUST BE MADE OR CIRCLED IN Red. WITH DATE AND NAME OF PERSON MAKING CHANGE.

Notes Ck'd by	Survey of
Map No.	W. O. 7939 Tape No 016 St'd 34 of F.
Office Work	Surveyed by
Checked	Notes Date
Date	Indexed A. C. Johnson 4-24-35

F.B. 409 Pg. 83

SEC. 25.
T5N-R17W

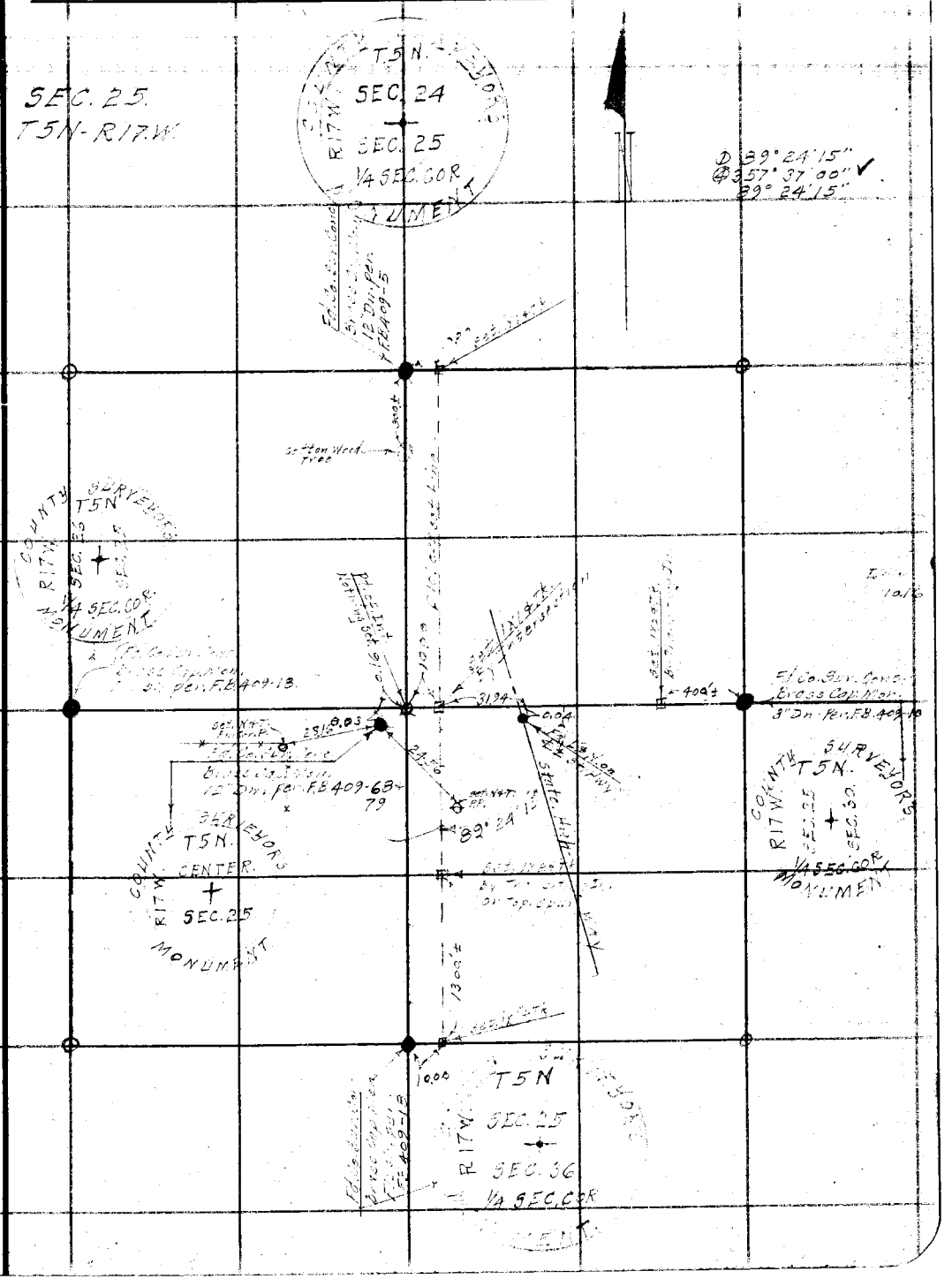

Note: ANY ADDITIONS OR CHANGES ON THIS SHEET MUST BE MADE OR CIRCLED IN Red Ink WITH DATE AND NAME OF PERSON MAKING CHANGE.

Do not extend notes this side of this line

RETURN TO
LOS ANGELES COUNTY SURVEYOR
700 HALL OF RECORDS

FORM 247 5M 2-34

RETURN TO

LOS ANGELES COUNTY SURVEYOR

700 HALL OF RECORDS

Note: ANY ADDITIONS OR CHANGES ON THIS SHEET MUST BE MADE OR CIRCLED IN **Red Ink** WITH DATE AND NAME OF PERSON MAKING CHANGE.

Do not extend notes this side of this line

F.B._____ PG._____

Date _____ Notes by _____ Chief Party _____ F.B. 409 Pg. 85

Platted by _____	W. O. No. _____ D. S. O. No. _____
Date _____	Location _____
Map No. _____	Surveyed by _____
Platting C'k'd by _____	Date _____
Date _____	Indexed _____

Notes: ANY ADDITIONS OR CHANGES ON THIS SHEET MUST BE MADE OR CIRCLED IN Red. WITH DATE AND NAME OF PERSON MAKING CHANGE.

Do not extend notes this side of this line

RETURN TO
LOS ANGELES COUNTY SURVEYOR

F.B._____ PG._____ _____ Chief Party Notes by_____ Date _____

RETURN TO

LOS ANGELES COUNTY SURVEYOR

Do not extend notes this side of this line

Note: ANY ADDITIONS OR CHANGES ON THIS SHEET MUST BE MADE OR CIRCLED IN Red. WITH DATE AND NAME OF PERSON MAKING CHANGE.

Date _____ Notes by _____ Chief Party _____ F.B. 409 PG. 87

Platted by J. D. Price.	W. O. No. 7019 U. S. O. No.
Date March, 1931.	Location Westminster Ave
Map No. C. S. B-646.	Surveyed by A. W. Van Fleet
Platting C'k'd by A. A. R.	Date
Date Apr. 31	Indexed A. C. Johnson 3-20-31

Center Line Survey
of
WESTMINSTER AVENUE
FROM
STATE STREET EAST
TO
ORANGE COUNTY LINE
W. O. 7019

Began Work Jan. 3, 1931
Completed Work Feb. 10, 1931

A. W. Van Fleet
H. E. Granquist
R. V. Chase
P. S. Mahan
G. A. Zentmyer

Used 100' Band Tape No. 073
Used 300' " " No. 43 at San Gabriel River

Note: ANY ADDITIONS OR CHANGES ON THIS SHEET MUST BE MADE OR CIRCLED IN Red. WITH DATE AND NAME OF PERSON MAKING CHANGE.

Do not extend notes this side of this line

RETURN TO
LOS ANGELES COUNTY SURVEYOR

F.B. 409 Pg. 88 A.W. Van Fleet Chief Party Notes by A.W.V. Date 1-23-31

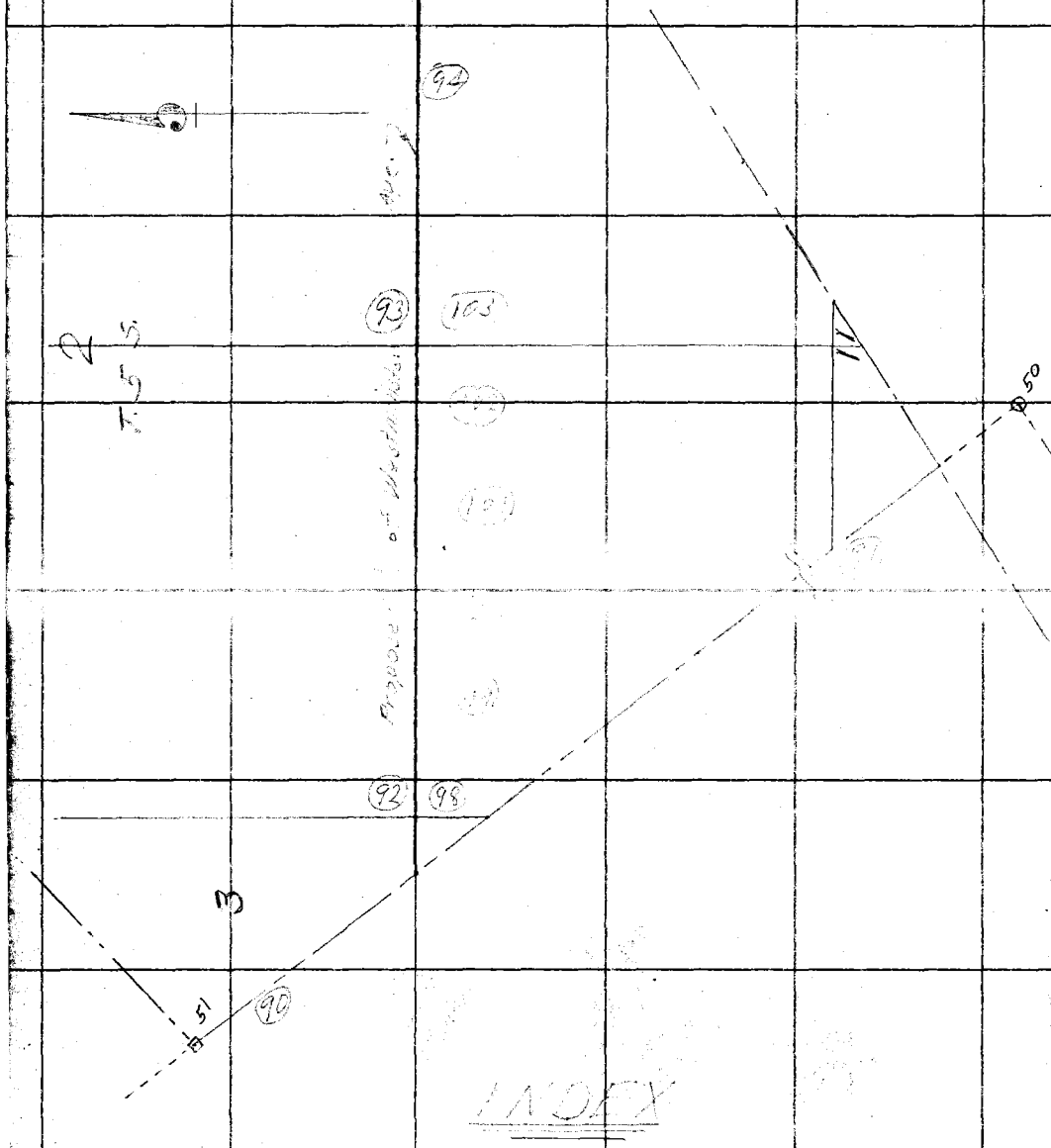

RETURN TO
LOS ANGELES COUNTY SURVEYOR

Do not extend notes this side of this line

Note: ANY ADDITIONS OR CHANGES ON THIS SHEET MUST BE MADE OR CIRCLED IN Red. WITH DATE AND NAME OF PERSON MAKING CHANGE.

Date [illegible] Notes by [illegible] Chief Party [illegible] F.B. 409 PG. 89

Platted by J. D. Price	W. O. No. 7019 - D. S. O. No.
Date March, 1931.	Location [illegible]
Map No. C.S.B-6A6	Surveyed by [illegible]
Platting C'k'd by A.A.R.	Date [illegible]
Date April 1931	Indexed C. Johnson

Notes: ANY ADDITIONS OR CHANGES ON THIS SHEET MUST BE MADE OR CHANGE. WITH DATE AND NAME OF PERSON MAKING CHANGE. CIRCLED IN Red.

Do not extend notes this side of this line

RETURN TO LOS ANGELES COUNTY SURVEYOR

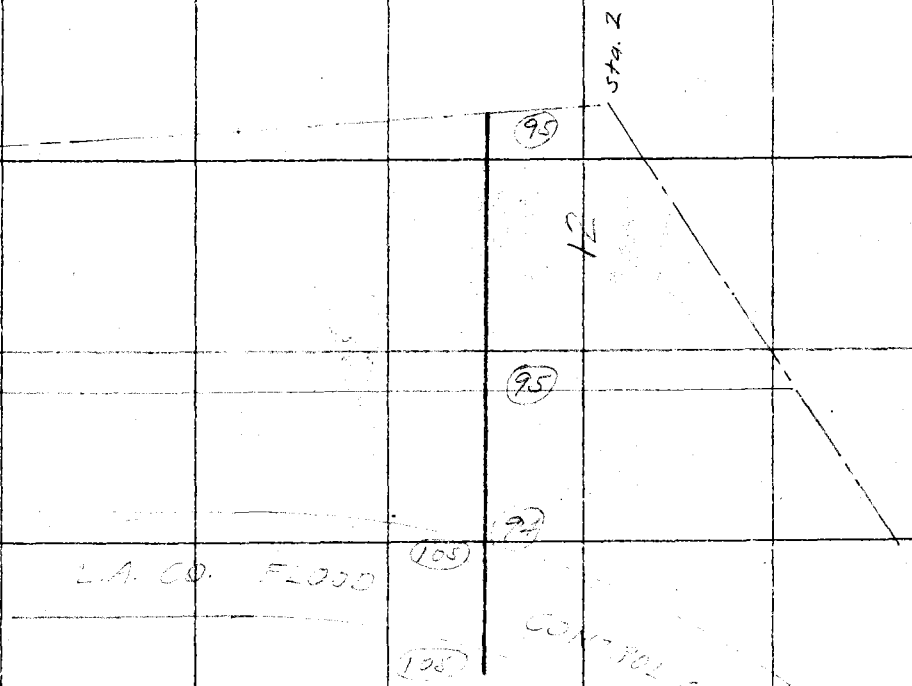

F.B. 409 Pg. 92 A.W. Van Fleet Chief Party Notes by A.W.V. Date 2-5-31

To bottom of page 93

1051.87 T. 70° = 1051.77 ✓
1051.87 T. 70° = 1051.77 ✓

16+20.98 Set 1X1

101.00

16+20.98 POT. Set 1X2 by offset

101.01 T. 68° = 101.00 ✓

1606.46 T. 64° = 1606.25 ✓
1606.38 T. 68° = 1606.21 ✓

(See pages 98 to 102 for Topog.)

This ℄ Abandoned See pgs. 114 to 116 for Line Change HE 3/30/36

New ℄ per pgs. 114-116

1606

Proposed ℄ WESTMINSTER

52°

03'

00" Adj. TO

2

11

Set 1X2 by offset

101.00

90°

0+14.75 Fd. 8" Casing filled with Conc. with Brass 7' deep S.W. Cor. Sec. 2 per C.F. 228½ Set 4X4 - 18" deep (Ties on page 96)

14.75

3

93.54 T. 76° = 93.54
93.54 T. 68° = 93.57
Adj. 93.54

93.54

128.08 Calc.

0+00 Set 4X4, Boat Spk. & T. by Inter. Fd. Old 4X4 & Nail 6' deep, but it has been damaged. Our Inter. fell on the 4X4 C.F. 228½ Ties on page 95

RETURN TO
LOS ANGELES COUNTY SURVEYOR

Do not extend notes this side of this line

Note: ANY ADDITIONS OR CHANGES ON THIS SHEET MUST BE MADE OR CIRCLED IN Red. WITH DATE AND NAME OF PERSON MAKING CHANGE.

Date 2-6-31 Notes by A.W.V. Chief Party A.W. Van Fleet F.B. 409 Pg. 93

Platted by J.D. Price	W. O. No. 7019 ~~Dr. O. No.~~ 023
Date March, 1931	Location Westminster Ave
Map No. C.S.B-646	Surveyed by
Platting C'k'd by A.A.R.	Date 2-6-31
Date April 1931	Indexed C. Johnson

To bottom of page 94

753.73 T. 76° = 753.69
753.71 T. 76° = 753.67
Adj. .68

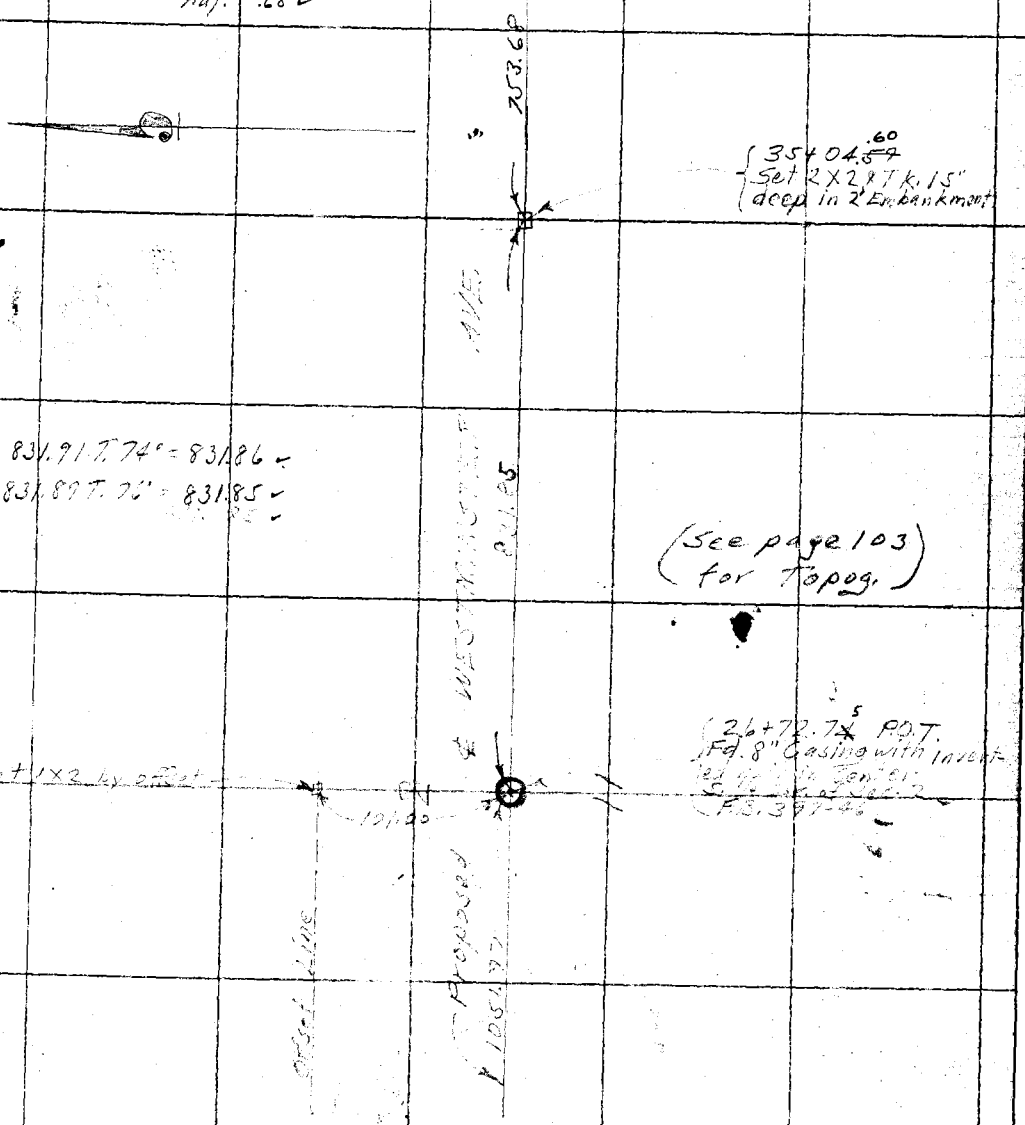

831.91 T. 74° = 831.86
831.89 T. 76° = 831.85

(See page 103 for Topog.)

From top of page 92

Note: ANY ADDITIONS OR CHANGES ON THIS SHEET MUST BE MADE OR CIRCLED IN Red. WITH DATE AND NAME OF PERSON MAKING CHANGE.

Do not extend notes this side of this line

RETURN TO
LOS ANGELES COUNTY SURVEYOR

F.B. 409 Pg. 94 A.W. Van Fleet Chief Party Notes by A.W.V. Date 2-6-31

To bottom of page 95

704.32 T. 74° - 704.27 ✓
704.33 T. 74° - 704.28 ✓
Adj. .27 ✓

WESTMINSTER AVE.

704.27

46+26.97
Set Nail to Slope to

See page 105 for L.A. Co. Flood Control Ties.

Set 2 x 2 Flush on top of Levee

98.60 59

45+28.38
Set 1 x 2 Flush on top of Levee.

67.10

99.68 @ 8° 24' = 98.61 ✓
99.26 @ 6° 39' = 98.59 ✓
Adj. 98.60 T. 72° = 98.59 ✓
100'

72.35 Tan.

15.53

106° 50'
91° 00'

57° 20'

45+12.85
Set 2 x 2 Flush on Levee on East side of L.C. Channel

100'

this distance [illegible]
254.61 T. 60° - 254.57 ✓
254.61 T. 60° - 254.57 ✓

Set 2 x 2 Flush on top of Levee

Proposed

Set 2 x 2 Flush on top of Levee

60.87 Tan.

42+58.28
Set 2 x 2 - Flush on Levee on west side of San Gabriel River - L.A. Co. Flood Control Channel.

(See page 103 for Topog)

753.68

Set 2 x 2 Flush on top of Levee

From top of page 93

RETURN TO
LOS ANGELES COUNTY SURVEYOR

Do not extend notes this side of this line

Note: ANY ADDITIONS OR CHANGES ON THIS SHEET MUST BE MADE OR CIRCLED IN Red. WITH DATE AND NAME OF PERSON MAKING CHANGE.

Date 2-6-31 Notes by A. W. Chief Party [illegible] F.B. 409 Pg. 95

Platted by J. D. Price	W. O. No. 7019 D. S. O. No.
Date March, 1931	Location Westminster Ave.
Map No. C.S.B-646	Surveyed by
Platting C'k'd by A. A. R.	Date 2-6-31
Date April 1931	Indexed A. C. Johnson



Note: ANY ADDITIONS OR CHANGES ON THIS SHEET MUST BE MADE OR CIRCLED IN Red. WITH DATE AND NAME OF PERSON MAKING CHANGE.

Do not extend notes this side of this line

RETURN TO
LOS ANGELES COUNTY SURVEYOR

F.B. 409 Pg. 96 A.W. VanFleet Chief Party Notes by A.W.V. Date 2-10-31

Ties

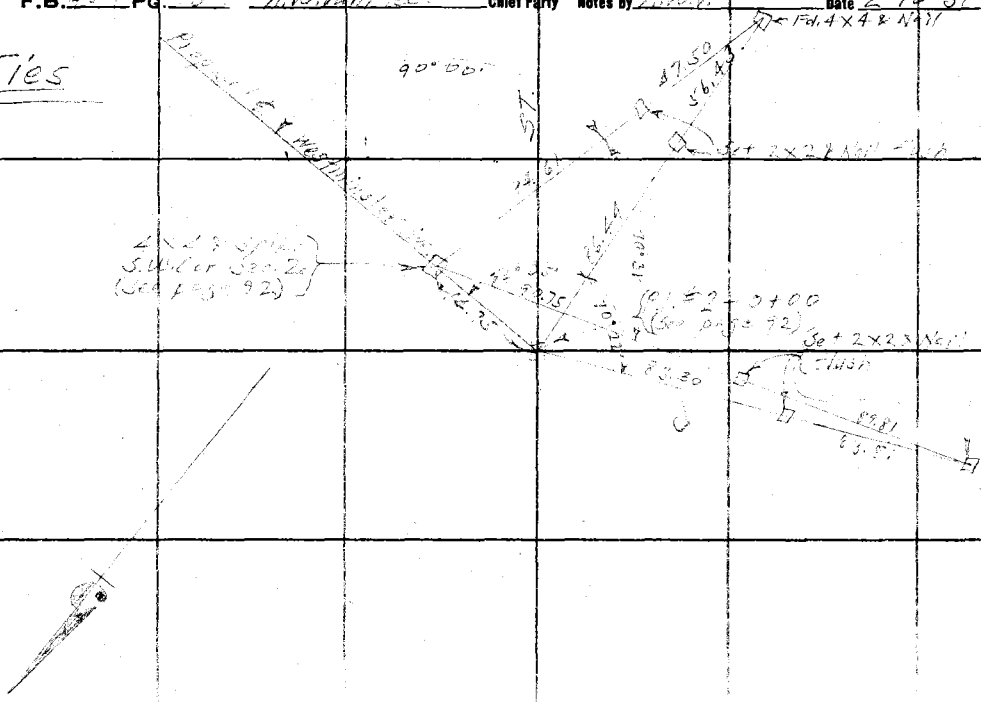

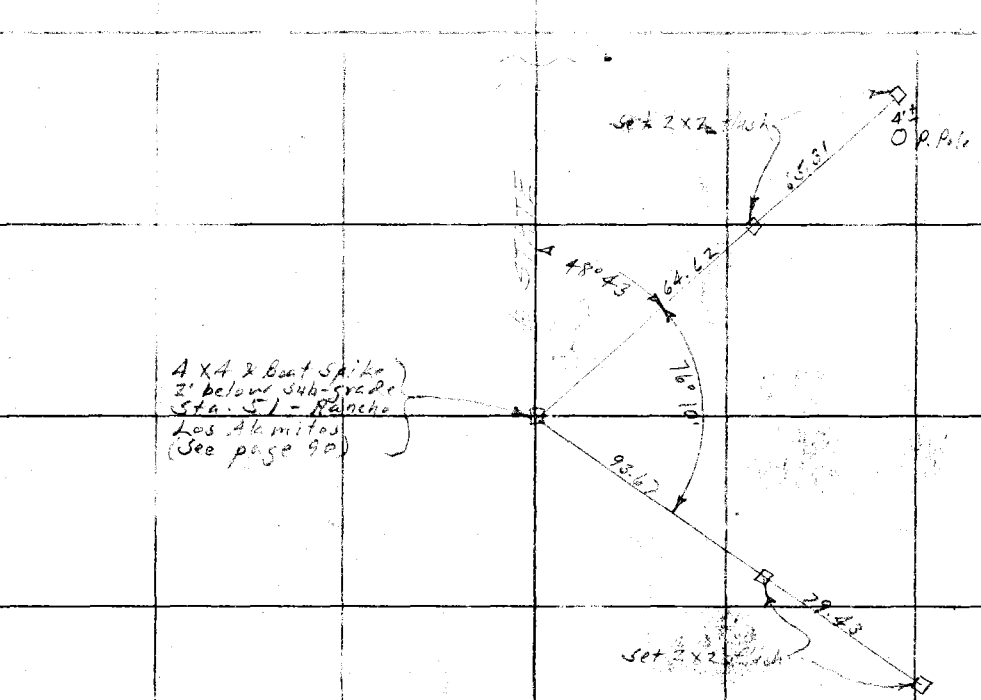

RETURN TO
LOS ANGELES COUNTY SURVEYOR

Do not extend notes this side of this line

Notes: ANY ADDITIONS OR CHANGES ON THIS SHEET MUST BE MADE OR CIRCLED IN Red. WITH DATE AND NAME OF PERSON MAKING CHANGE.

Date _____ Notes by _____ Chief Party _____ F.B. 409 PG. 97

Platted by J. D. Price	W. O. No. _____ D. S. O. No. _____
Date March, 1931.	Location _____
Map No. C.S. B.646	Surveyed by _____
Platting C'k'd by A.A.R.	Date _____
Date April 1931	Indexed A. C. Johnson 3-20-37

Resurvey
on
WESTMINSTER AVENUE
W. O. 7013

Notes: ANY ADDITIONS OR CHANGES ON THIS SHEET MUST BE MADE OR CIRCLED IN Red. WITH DATE AND NAME OF PERSON MAKING CHANGE.

Do not extend notes this side of this line

RETURN TO
LOS ANGELES COUNTY SURVEYOR

F.B. 409 Pg. 98 A.W. Van Fleet Chief Party Notes by A.W.V. Date 2-7-31

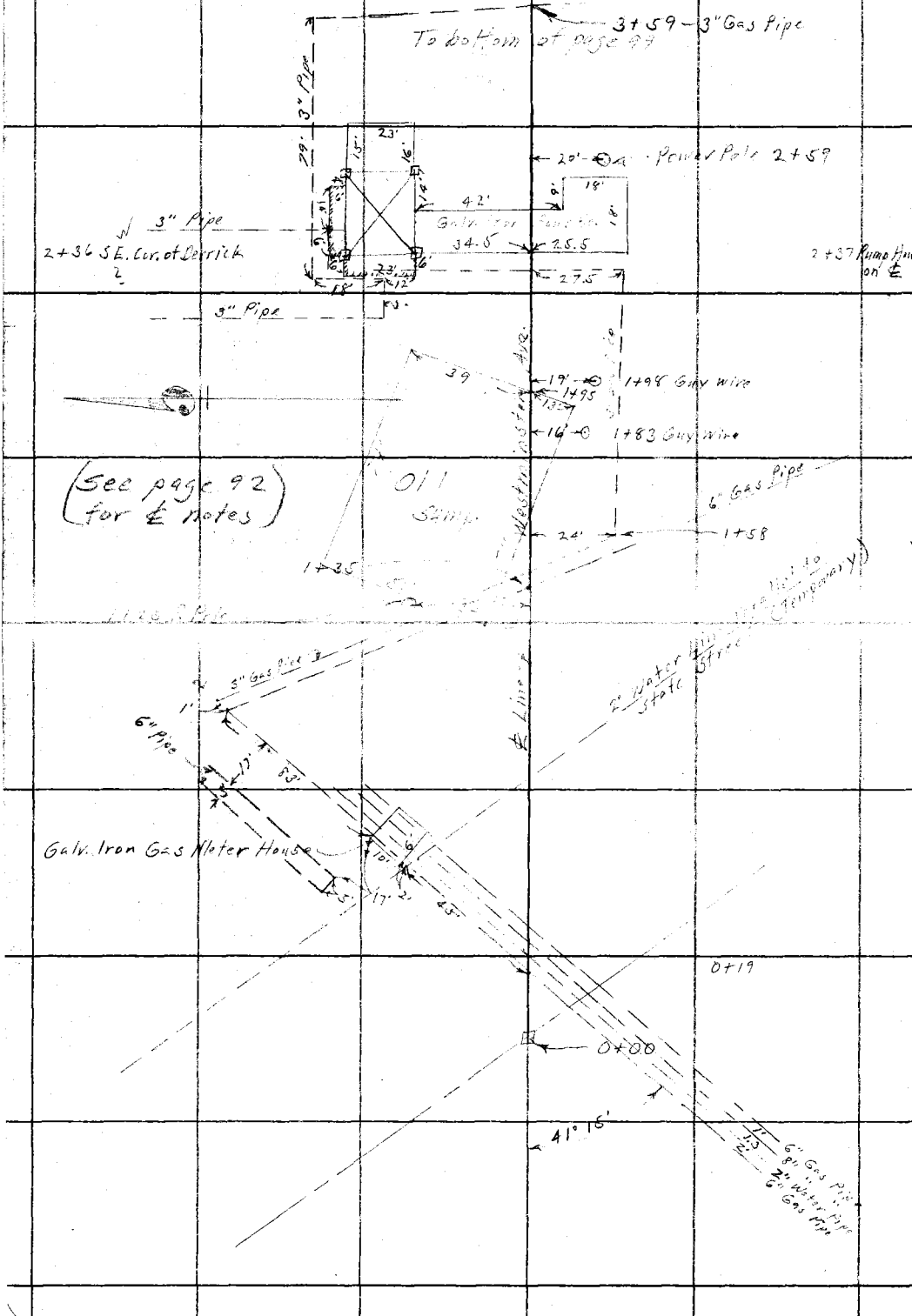

RETURN TO
LOS ANGELES COUNTY SURVEYOR

Do not extend notes this side of this line

Notes: ANY ADDITIONS OR CHANGES ON THIS SHEET MUST BE MADE OR CIRCLED IN RED WITH DATE AND NAME OF PERSON MAKING CHANGE.

Date 2-7-31 Notes by [illegible] Chief Party [illegible] F.B. 409 PG. 99

Platted by J. D. Price.	W. O. No. 7019 D. S. O. No.
Date March, 1931.	Location Westminster Ave.
Map No. C.S.B-646	Surveyed by
Platting c'k'd by Svenson	Date 2-7-31
Date May-18-31	Indexed A. C. Johnson

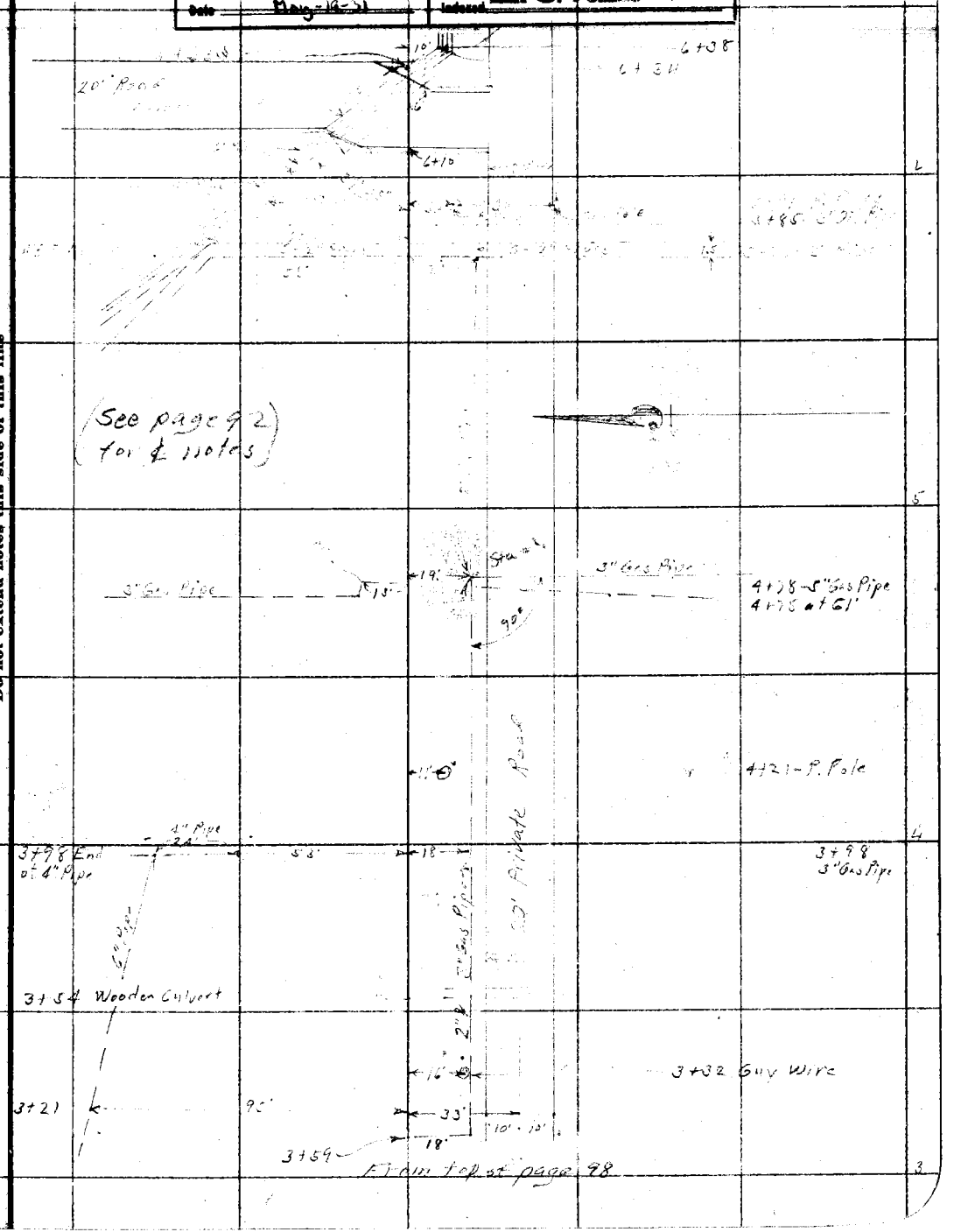

Notes ANY ADDITIONS OR CHANGES ON THIS SHEET MUST BE MADE OR CIRCLED IN Red. WITH DATE AND NAME OF PERSON MAKING CHANGE.

Do not extend notes this side of this line

RETURN TO LOS ANGELES COUNTY SURVEYOR

F.B. 409 Pg. 100 A.W. Van Fleet Chief Party Notes by A.W.V. Date 2-9-31



RETURN TO
LOS ANGELES COUNTY SURVEYOR

Do not extend notes this side of this line

Note: ANY ADDITIONS OR CHANGES ON THIS SHEET MUST BE MADE OR CIRCLED IN Red. WITH DATE AND NAME OF PERSON MAKING CHANGE.

Date _____ Notes by _____ Chief Party _____ F.B. 409 Pg. 101

Platted by J.D. Price	W. O. No. 7019 D. S. O. No.
Date March, 1931.	Location Westminster
Map No. C.S. B-646	Surveyed by
Platting C'k'd by Svensen	Date 7-9-31
Date May 16-31	Indexed A. C. Johnson

To bottom of page 102

(See page 92 for ℄ notes)



From top of page 100

Notes: ANY ADDITIONS OR CHANGES ON THIS SHEET MUST BE MADE OR CIRCLED IN Red. WITH DATE AND NAME OF PERSON MAKING CHANGE.

Do not extend notes this side of this line

RETURN TO LOS ANGELES COUNTY SURVEYOR

F.B. 409 Pg. 102 A.W.V. Fleet Chief Party Notes by A.W.V. Date [illegible]

To bottom of page 103

14+93 [illegible] Oil Sump

14+53 Guy wires

Oil Sump

14+20 [illegible] Oil Sump

13+93 [illegible] Pole

(See page 92 for ℄ notes)

9'x60' [illegible]

Fire [illegible]

36'

13+[illegible] Pipe Rack

12+42

Guy Wire

P. Pole

12+04 Guy wire

62'

From top of page 101

RETURN TO

LOS ANGELES COUNTY SURVEYOR

Do not extend notes this side of this line

Note: ANY ADDITIONS OR CHANGES ON THIS SHEET MUST BE MADE OR CIRCLED IN Red. WITH DATE AND NAME OF PERSON MAKING CHANGE.

Date [illegible] Notes by [illegible] Chief Party [illegible] F.B. 409 PG. 103

Platted by J. D. Price.	W. O. No. 7019 D. S. O. No.
Date March, 1931.	Location [illegible]
Map No. C.S.B-646.	Surveyed by
Platting C'k'd by Svenson	Date 2-10-31
Date May 19-31	Indexed C. Johnson

Note: ANY ADDITIONS OR CHANGES ON THIS SHEET MUST BE MADE OR CIRCLED IN Red. WITH DATE AND NAME OF PERSON MAKING CHANGE.

RETURN TO LOS ANGELES COUNTY SURVEYOR

Do not extend notes this side of this line



From top of page 102

F.B. 409 Pg. 104 [illegible] Chief Party Notes by [illegible] Date [illegible]

RETURN TO
LOS ANGELES COUNTY SURVEYOR

Do not extend notes this side of this line

Note: ANY ADDITIONS OR CHANGES ON THIS SHEET MUST BE MADE OR CIRCLED IN Red. WITH DATE AND NAME OF PERSON MAKING CHANGE.

Date _____ Notes by _____ Chief Party _____ F.B. 409 Pg. 105

Platted by J. D. Price	W. O. No. 7019 D. S. O. No.
Date March, 1931.	Location Westminster
Map No. C. S. B-646	Surveyed by
Platting C'k'd by A. A. R.	Date 2-20-31
Date April 1931	Indexed C. Johnson

Note: ANY ADDITIONS OR CHANGES ON THIS SHEET MUST BE MADE OR CIRCLED IN Red. WITH DATE AND NAME OF PERSON MAKING CHANGE.

Do not extend notes this side of this line

RETURN TO LOS ANGELES COUNTY SURVEYOR

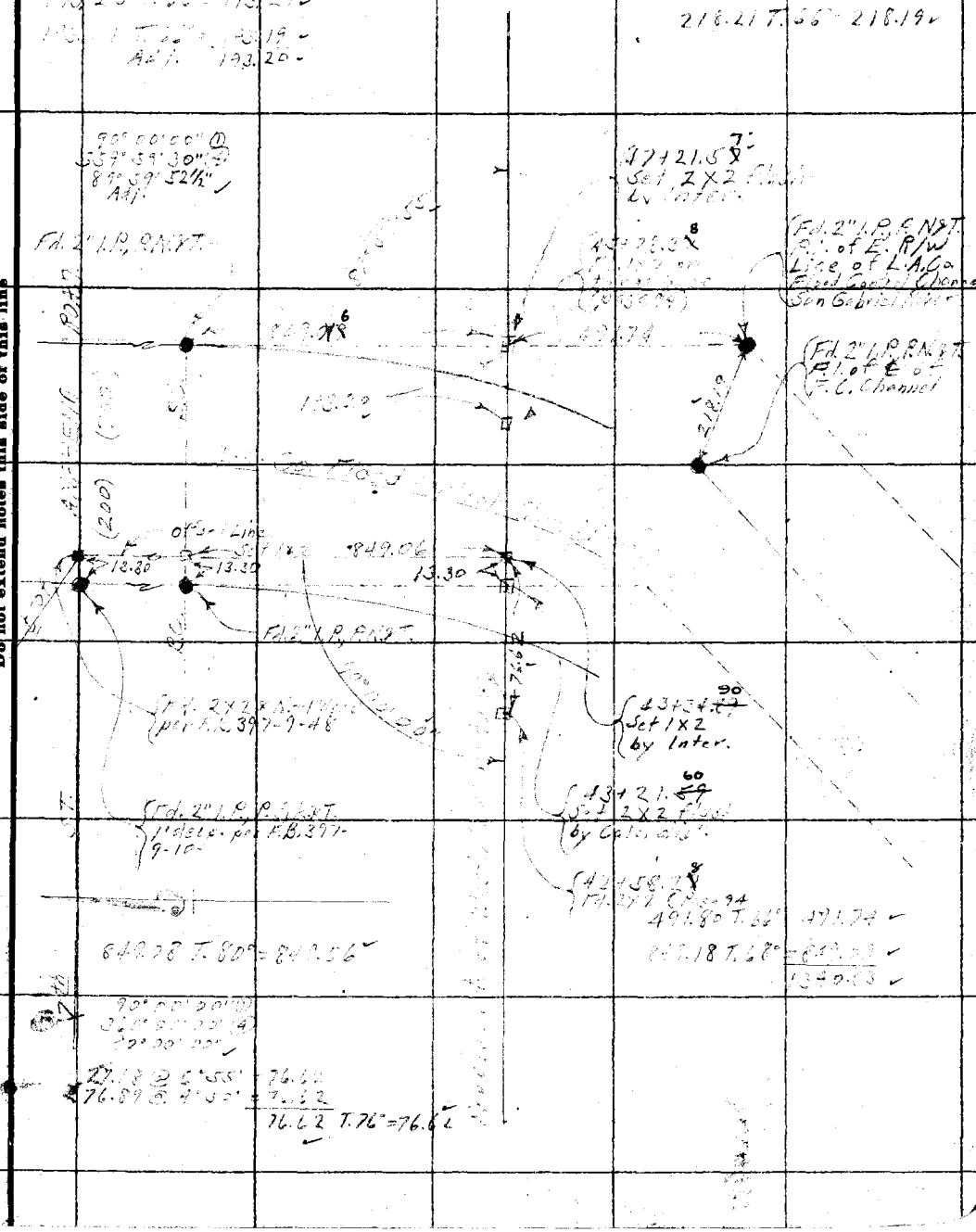

F.B. 409 Pg. 106 A.W. Van Fleet Chief Party Notes by A.W.V. Date 2-21-31

RETURN TO
LOS ANGELES COUNTY SURVEYOR

Do not extend notes this side of this line

Note: ANY ADDITIONS OR CHANGES ON THIS SHEET MUST BE MADE OR CIRCLED IN Red WITH DATE AND NAME OF PERSON MAKING CHANGE.

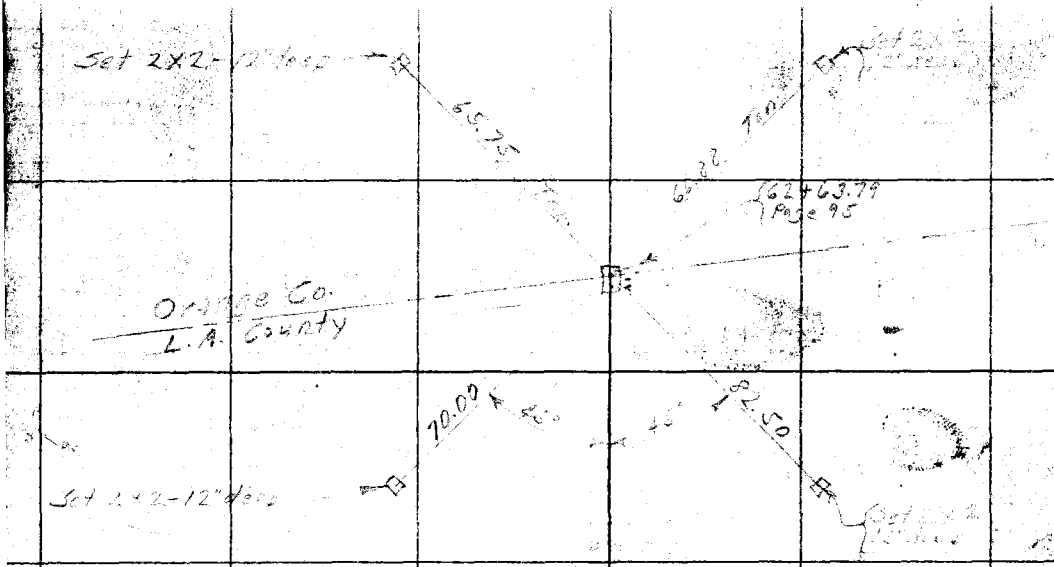

Notes Ck'd by	Survey of Westminster Ave
Map No. B.646	W. O. 7019 Tape No. St'd °F.
Office Work R.W. McA.	Surveyed by P.T. Dunlap
Checked McPherson	Notes Dunlap Date 3-19-36
Date Apr. 1936	Indexed A. C. Johnson 3-20-36

F.B. 409 PG. 107

SURVEY OF
IMPROVEMENTS
AT
WESTMINISTER
AND
HATHAWAY ST.
Job No. 7019

P.T. Dunlap
F.H. Blanchard
R.L. Green
J.M. Davis

Note: Any Additions or Changes on This Sheet Must be Made or Circled in Red Ink With Date and Name of Person Making Change.

Do not extend notes this side of this line

RETURN TO
LOS ANGELES COUNTY SURVEYOR
700 HALL OF RECORDS

FORM 247 10M 11-35

F.B. 409 Pg. 108 Cont on page 109 Left

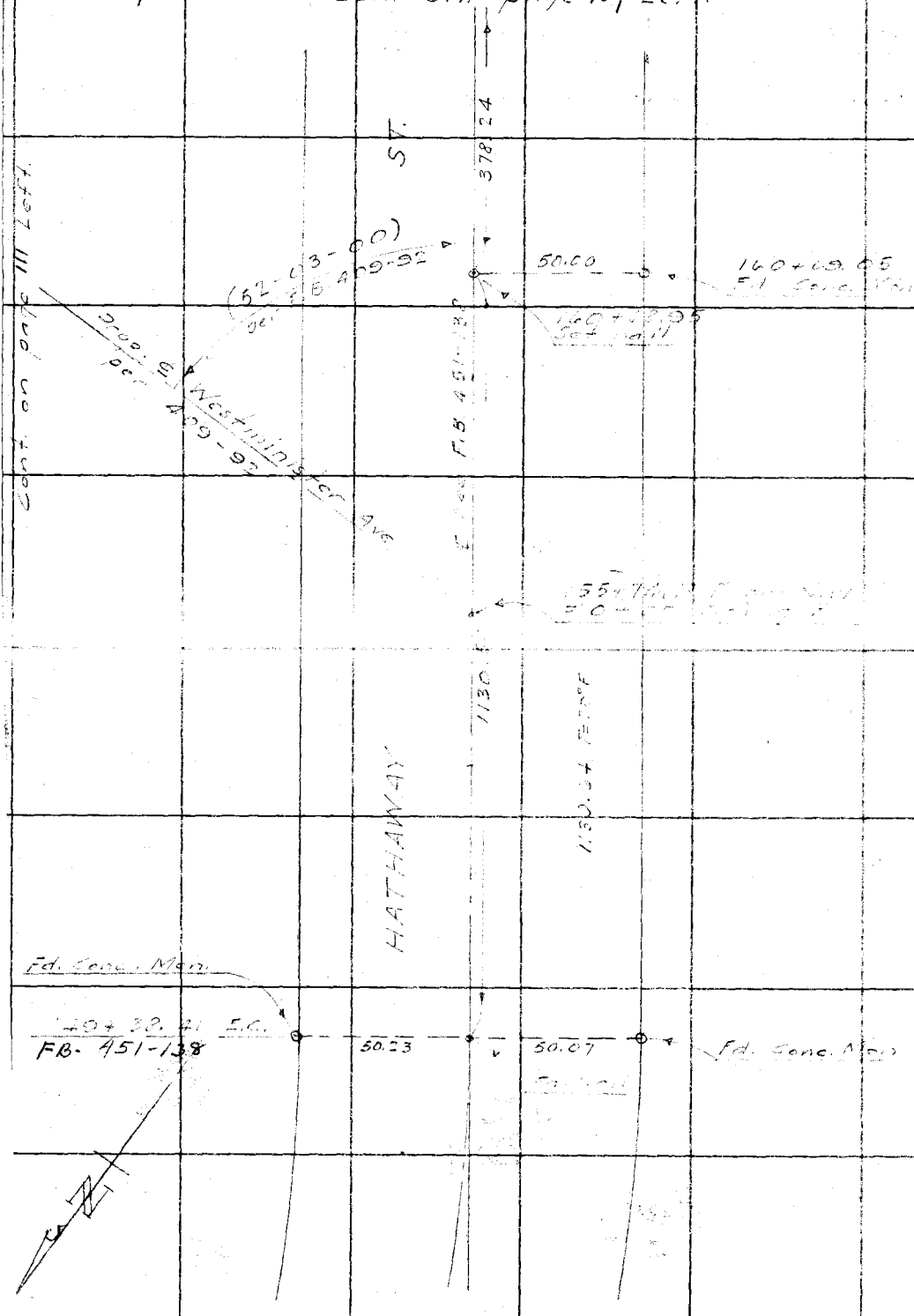

RETURN TO
LOS ANGELES COUNTY SURVEYOR
700 HALL OF RECORDS

Do not extend notes this side of this line

Note: Any Additions or Changes on This Sheet Must be Made or Circled in Red Ink With Date and Name of Person Making Change.

Notes Ck'd by	Survey of Westminster Ave
Map No. B-646	W. O. 7019 Tape No. St'd °F.
Office Work R.W.M.F.A.	Surveyed by R.T. Dunlop
Checked McPherson	Notes Dunlop Date 5-19-36
Date Jan. 1936	Indexed A. C. Johnson

F.B. 409 Pg. 109

Note: Any Additions or Changes on This Sheet Must be Made or Circled in Red Ink With Date and Name of Person Making Change.

Do not extend notes this side of this line

RETURN TO
LOS ANGELES COUNTY SURVEYOR
700 HALL OF RECORDS

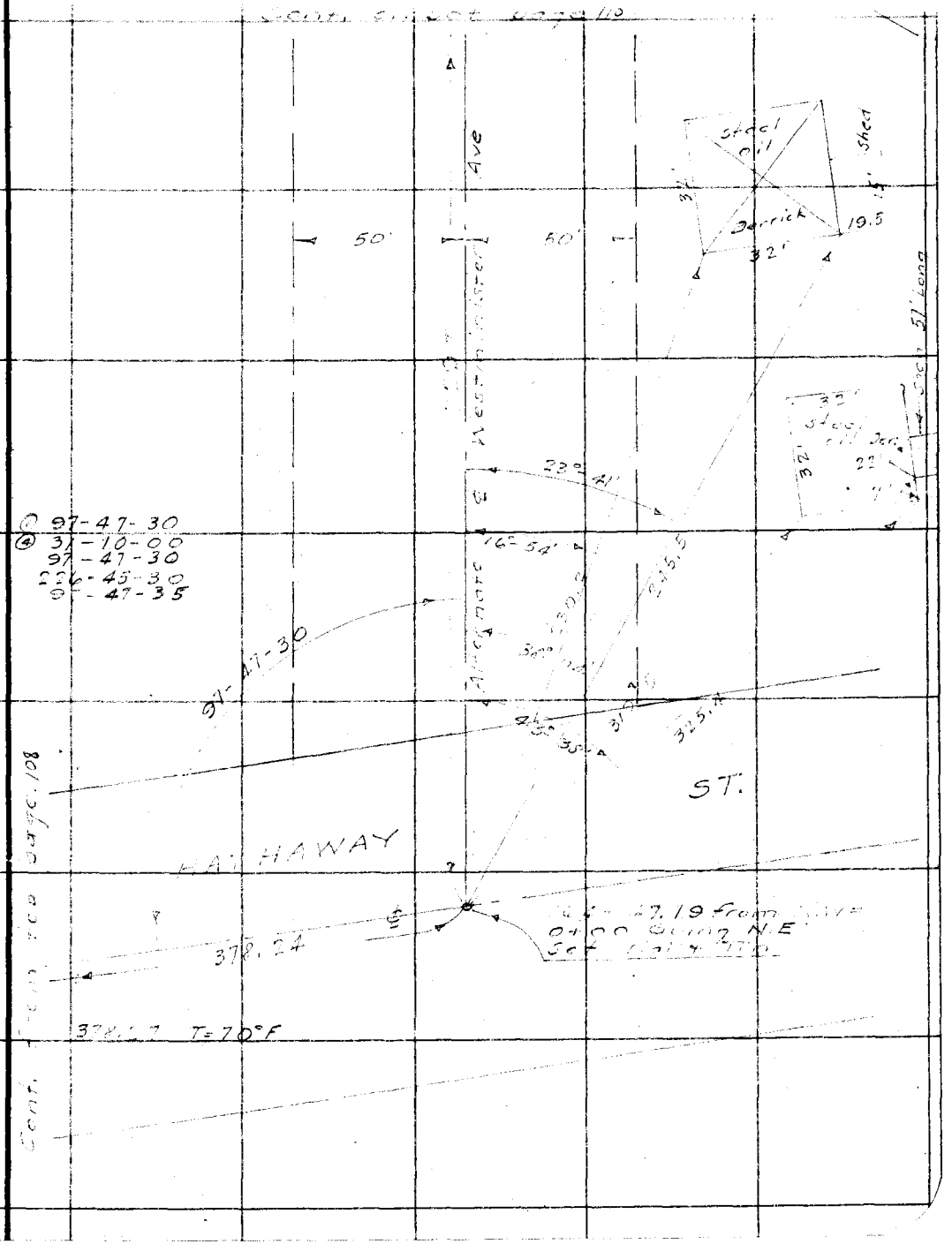

FORM 247 10M 11-35

F.B. 409 Pg. 110

Cont. on bot. page 111

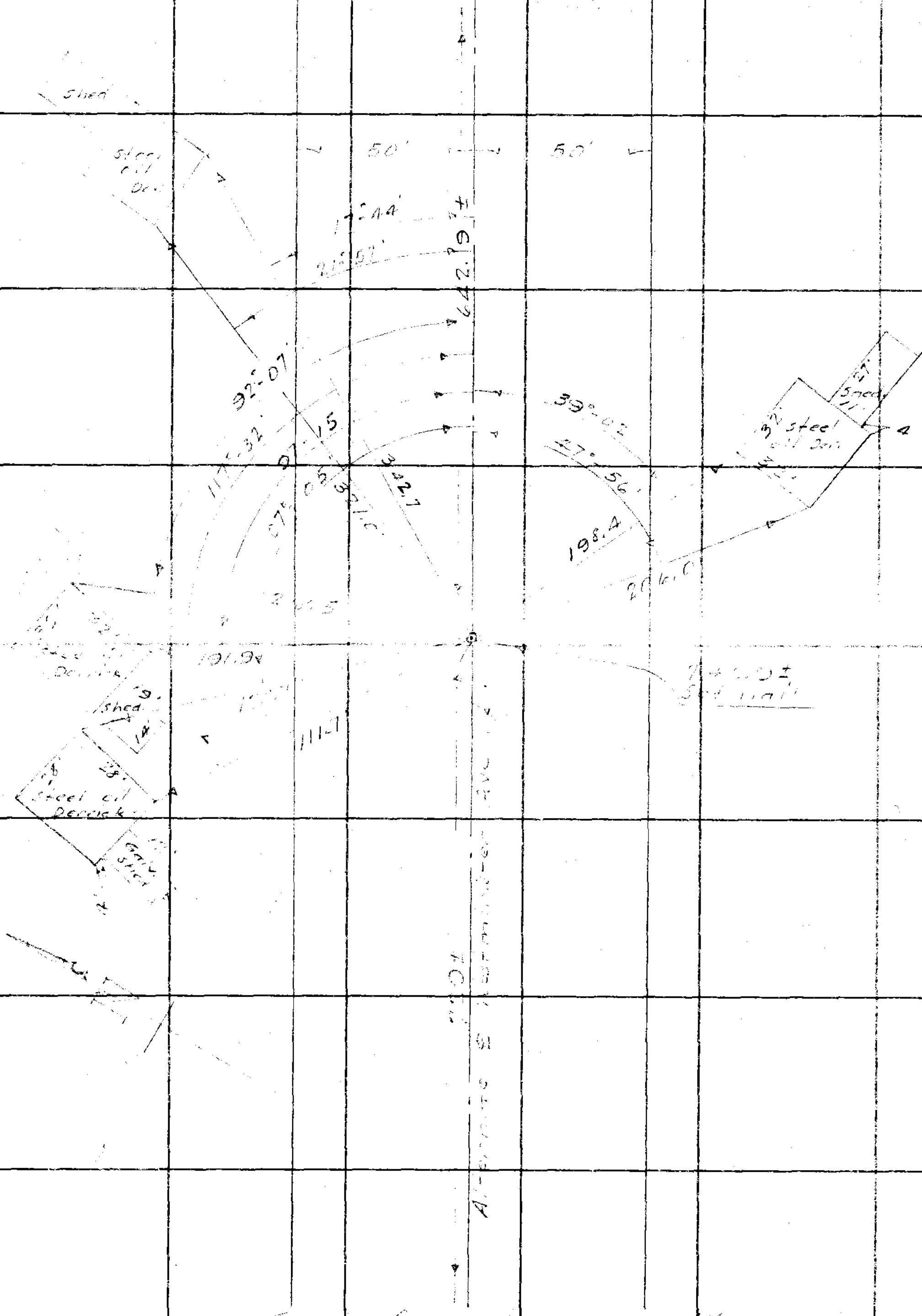

Cont. from top page 109

RETURN TO
LOS ANGELES COUNTY SURVEYOR
700 HALL OF RECORDS

Note: Any Additions or Changes on This Sheet Must be Made or Circled in **Red** Ink With Date and Name of Person Making Change.

Do not extend notes this side of this line

Notes Ck'd by	Survey of [illegible]
Map No. B-646	W. O. [illegible] Tape No. St'd °F.
Office Work R.W. McA.	Surveyed by P.T. Dunlap
Checked McPherson	Notes Dunlap Date 3-19-36
Date Apr. 1936	Indexed A. C. Johnson

F.B. 409 Pg. 111

[illegible] Fd. 8" Casing [illegible] 409-93

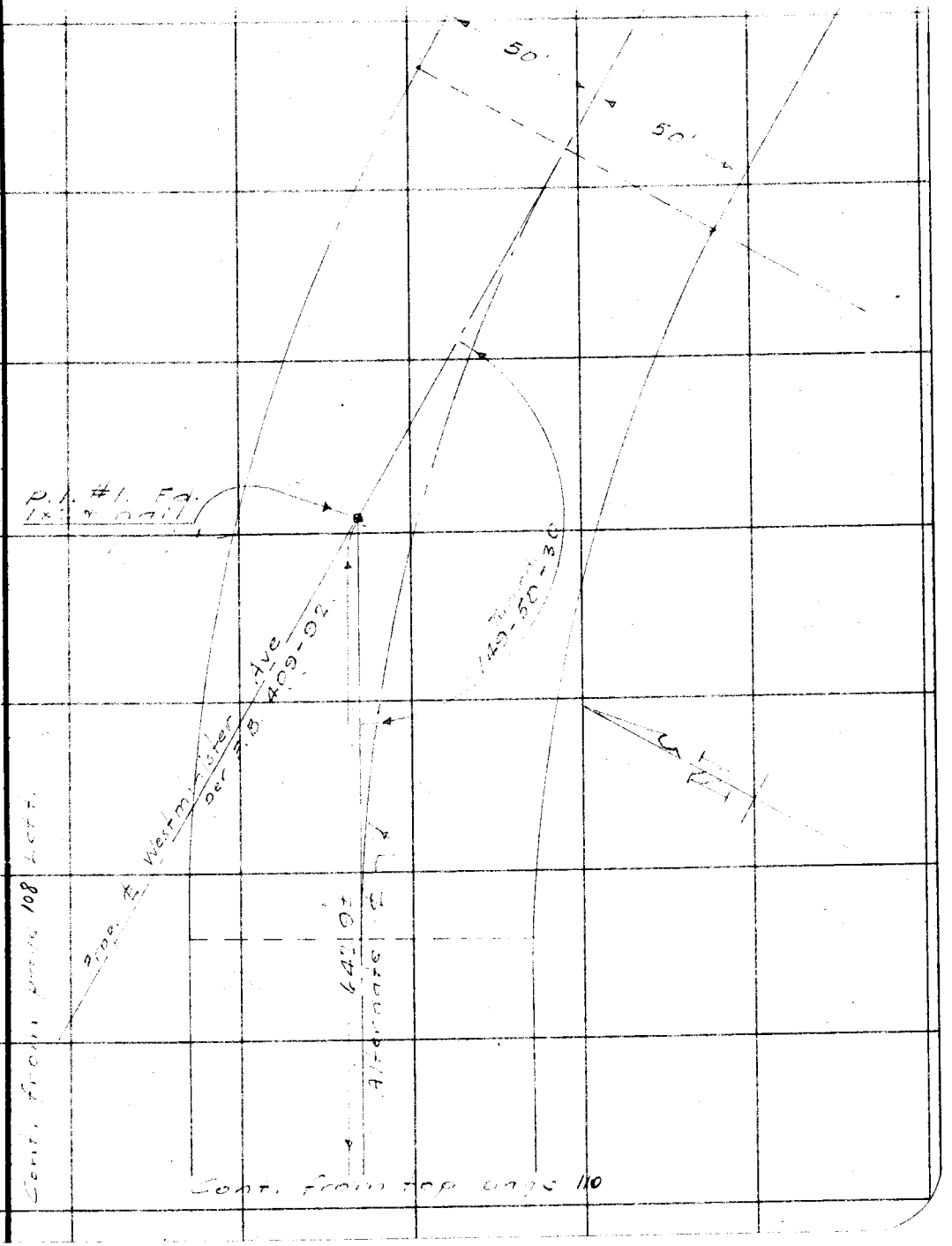

Note: Any Additions or Changes on This Sheet Must be Made or Circled in Red Ink With Date and Name of Person Making Change.

Do not extend notes this side of this line

RETURN TO
LOS ANGELES COUNTY SURVEYOR
700 HALL OF RECORDS

FORM 247 10M 11-35

F.B. 409 PG. 112

Note Dist. by Stadia

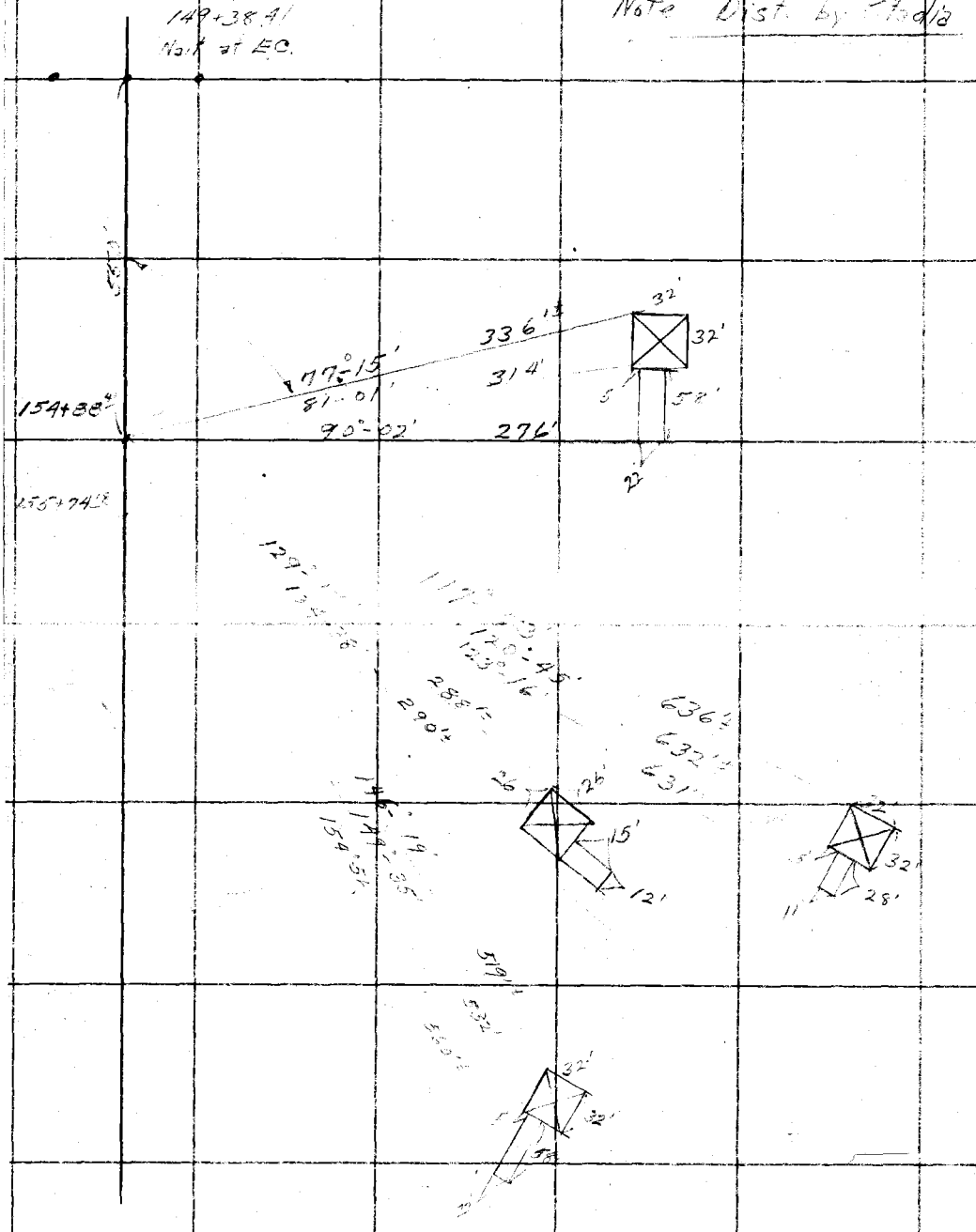

RETURN TO
LOS ANGELES COUNTY SURVEYOR
700 HALL OF RECORDS

Note: Any Additions or Changes on This Sheet Must be Made or Circled in Red Ink With Date and Name of Person Making Change.

Do not extend notes this side of this line

Date _____ Notes by _____ Chief Party _____ F.B. _____ Pg. 113

Platted by R.W. McA.	W. O. No. [illegible] D. S. O. No.
Date Apr. '36	Location Westminster Ave.
Map No. B	Surveyed by [illegible]
Platting C'k'd by McPherson	Date 2/30/36
Date Apr. 1936	Indexed A. C. Johnson 3-31-36

LINE CHANGE
ON
WESTMINSTER AVE.
FROM
0+00 TO 20+85.07

See pg. 92 for old line.

H. F. EVANS. Dep.
H. L. MARTIN ⊼
D. S. SEDIG H.C.
J. W. HARRIS. R.C.
W. D. WILLEFORD. Axe.

Note: ANY ADDITIONS OR CHANGES ON THIS SHEET MUST BE MADE OR CIRCLED IN Red. WITH DATE AND NAME OF PERSON MAKING CHANGE.

Do not extend notes this side of this line

RETURN TO
LOS ANGELES COUNTY SURVEYOR

F.B. 409 Pg. 114 Chief Party Notes by [illegible] Date 3/27/36

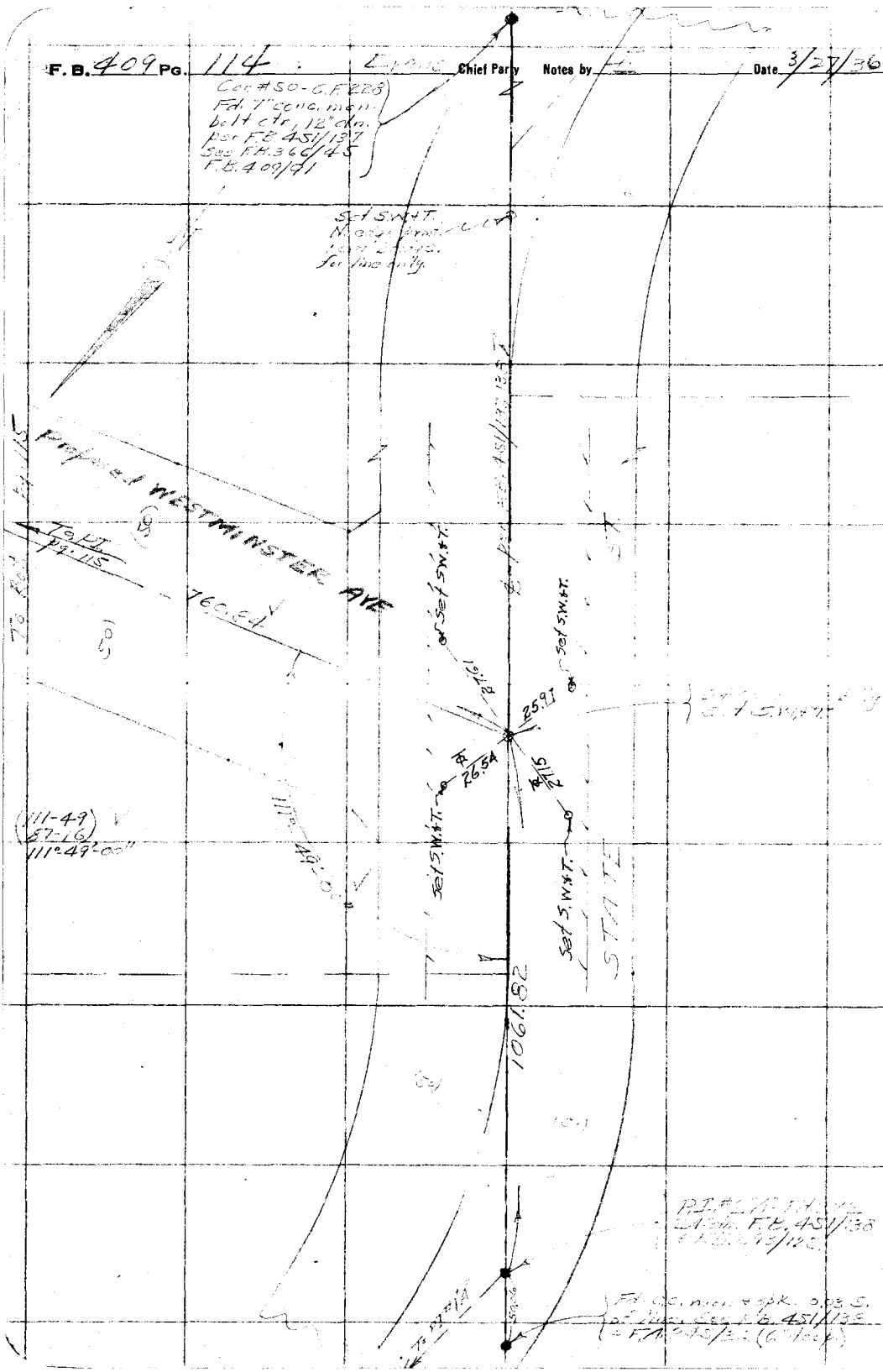

RETURN TO
LOS ANGELES COUNTY SURVEYOR

Do not extend notes this side of this line

Note: ANY ADDITIONS OR CHANGES ON THIS SHEET MUST BE MADE OR CIRCLED IN Red. WITH DATE AND NAME OF PERSON MAKING CHANGE.

Date _____ Notes by _____ Chief Party _____ F.B. 4[illegible] Pg 115

Platted by	Rw. McS	W. O. No.	7619
Date	Ap[illegible]	D. S. O. No.	
Map No.	[illegible]	Location	[illegible]
Platting Ck'd by	McPherson	Surveyed by	[illegible]
Date	Apr. 1936	Date	3/27/36
		Indexed	A. C. Johnson

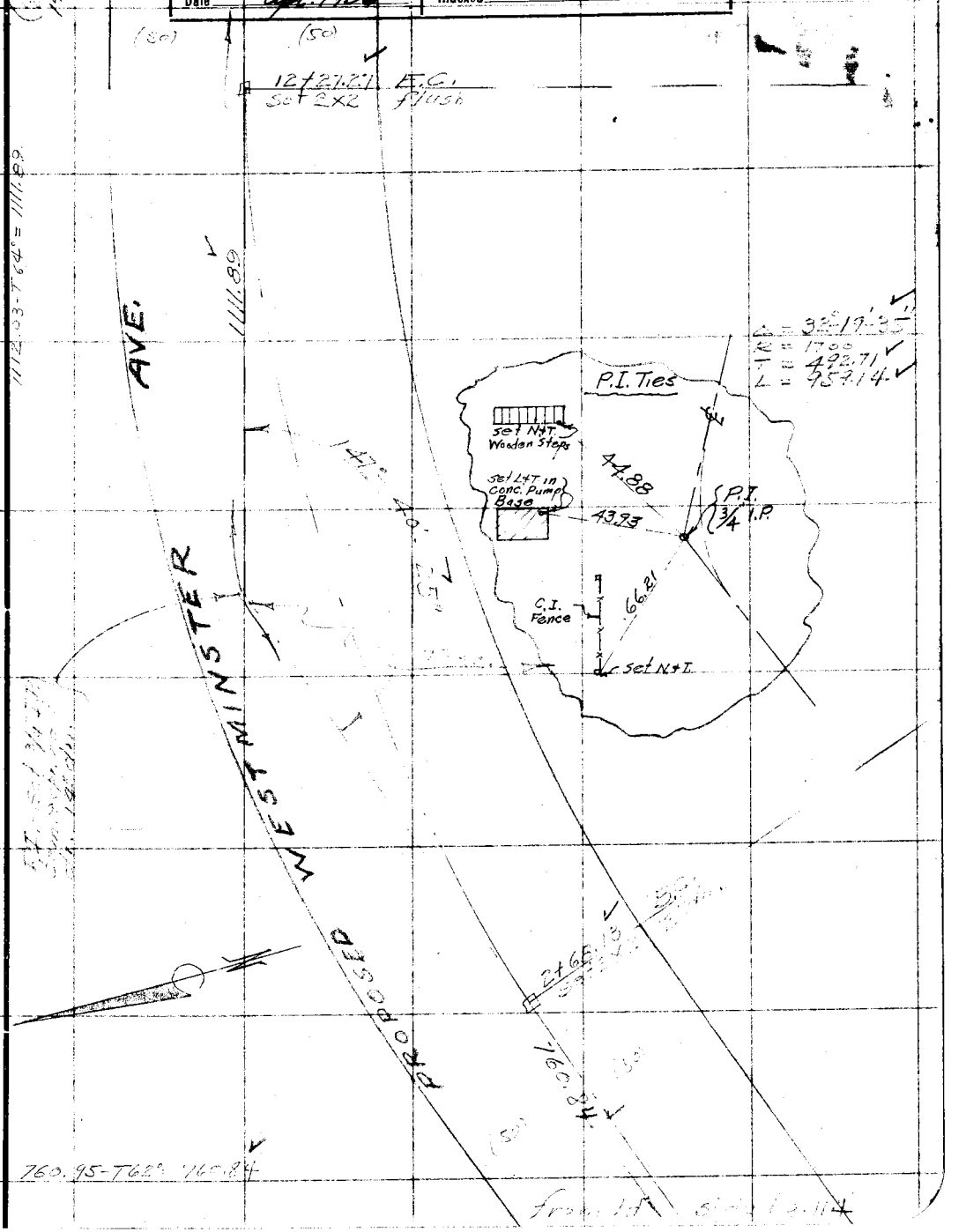

Note: ANY ADDITIONS OR CHANGES ON THIS SHEET MUST BE MADE OR CIRCLED IN Red. WITH DATE AND NAME OF PERSON MAKING CHANGE.

Do not extend notes this side of this line

RETURN TO
LOS ANGELES COUNTY SURVEYOR

F.B. 409 Pg. 116 Evans Chief Party Notes by H Date 3/30/36

Fd. C.S. mon. 18" dn. per F.B. 451/126

← S Cont'd F.B. 409/93

Fd. 2x2, 14" dn 35+04.60 per F.B. 409/93 - See F.B. 451/125

(50) (50)

WEST MINSTER AVE.

26+72.75
S. 1/4 Cor. Sec. 2.
Fd. 8" [illegible] flush, [illegible] per F.B. 409/93.

Equation 19+63.50 going E. = 20+85.07 from W.

E.C. Set 2 x 2 flush.

Δ = 16° 11' 35"
R = 700
T = 241.84
L = 430.46

PROPOSED

H.I. - set 3/4" I.P. [illegible] 12" down.

49.59 63.98 167'

Set R.R.P. Flush R.P.P.I.

Set N+T in P. Pole

Fd. 1x2, 16+20.98 per F.B. 409/92

16+04.61 Set 2x2 flush.

(163-48-30)
(295-13-45)
163° 48' 26.4

111.89

Old ℄ - To be [illegible]

From tab. Pg. 115

RETURN TO
LOS ANGELES COUNTY SURVEYOR

Do not extend notes this side of this line

Note: ANY ADDITIONS OR CHANGES ON THIS SHEET MUST BE MADE OR CIRCLED IN Red. WITH DATE AND NAME OF PERSON MAKING CHANGE.

Date _____ Notes by _____ Chief Party _____ F.B. 40 Pg 117

Platted by R.W. McA.	W. O. No. _____ D. S. O. No. _____
Date Apr.	Location _____
Map No. _____	Surveyed by _____
Platting C'k'd by McPherson	Date 3/30/36
Date Apr. 1936	Indexed 5-31-36

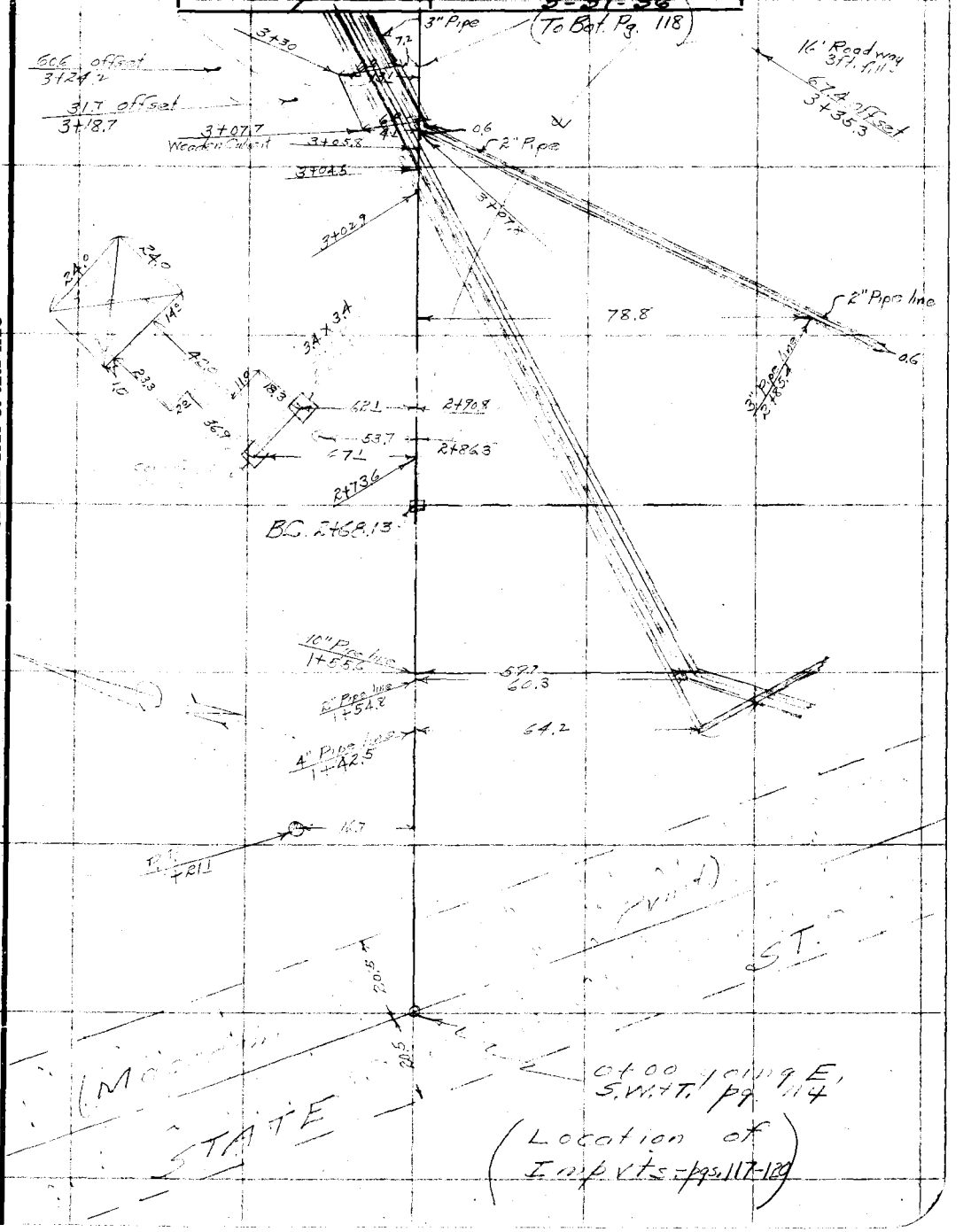

Notes: ANY ADDITIONS OR CHANGES ON THIS SHEET MUST BE MADE OR CIRCLED IN Red. WITH DATE AND NAME OF PERSON MAKING CHANGE.

Do not extend notes this side of this line

RETURN TO
LOS ANGELES COUNTY SURVEYOR

(To Bot. Page 119)

F.B. 461 Pg. 113 Chief Party Notes by H.E. & H.M. Date 3/30/36

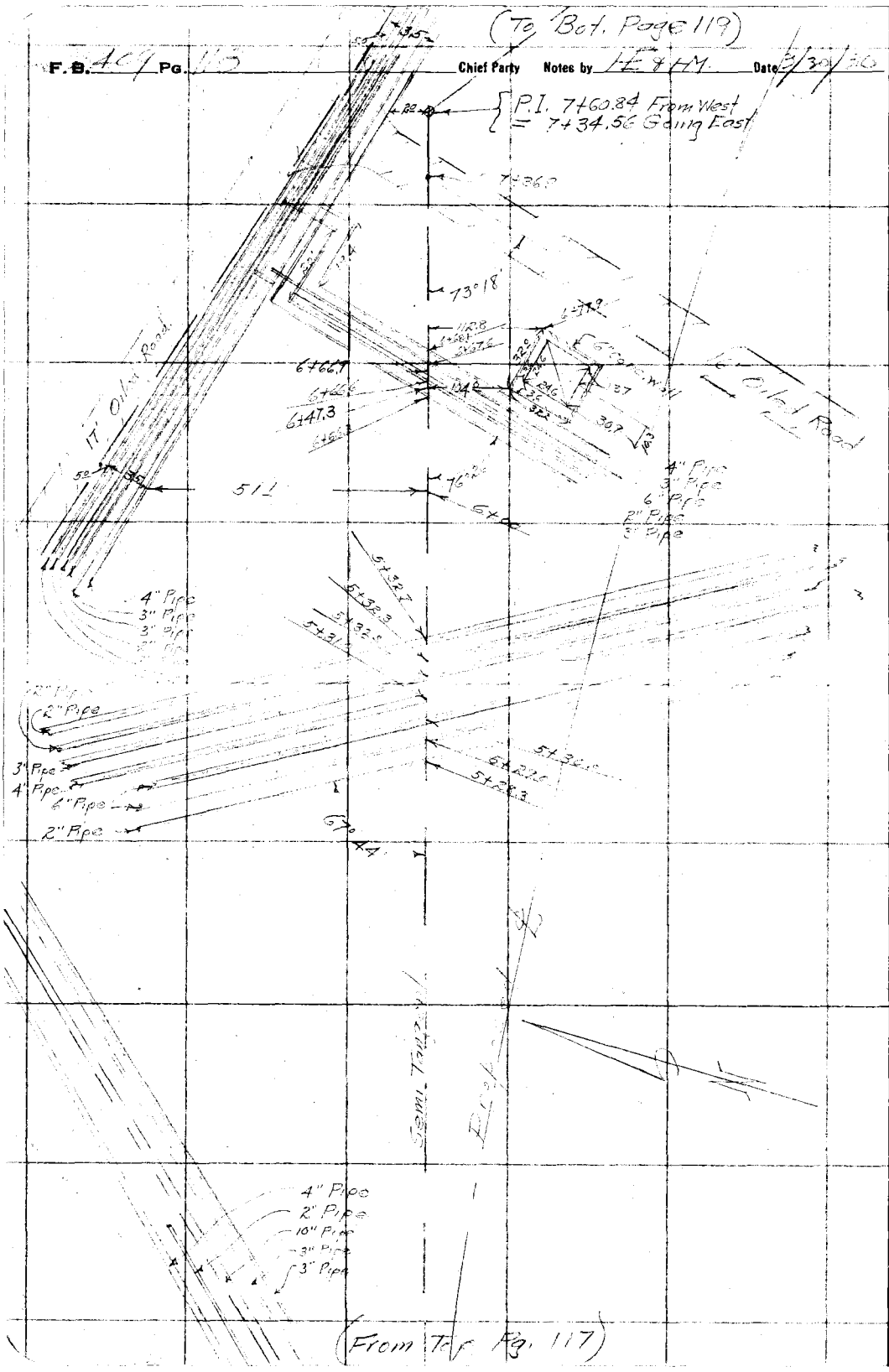

(From Top Pg. 117)

RETURN TO
LOS ANGELES COUNTY SURVEYOR

Do not extend notes this side of this line.

Note: ANY ADDITIONS OR CHANGES ON THIS SHEET MUST BE MADE OR CIRCLED IN Red. WITH DATE AND NAME OF PERSON MAKING CHANGE.

Date _____ Notes by _____ Chief Party _____ F.B. _____ Pg. 119

Platted by R.W.McA.	W. O. No. 7019 D. S. O. No.
Date Apr. '36.	Location
Map No.	Surveyed by
Platting C'k'd by McPherson	Date
Date Apr. 1936	Indexed

(To Bd. Pg. 120)

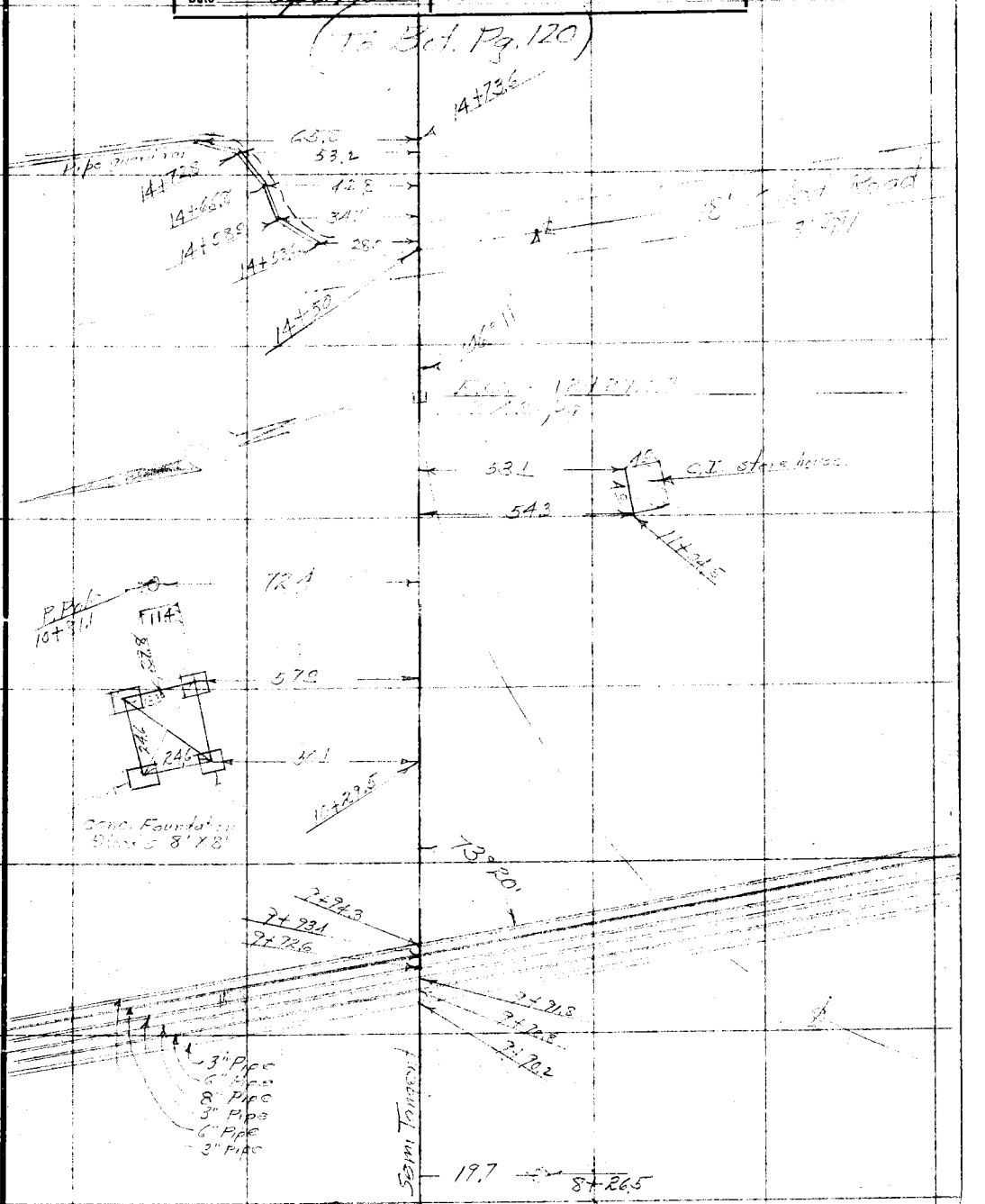

(From Bd. Pg. 118)

Note: ANY ADDITIONS OR CHANGES ON THIS SHEET MUST BE MADE OR CIRCLED IN Red. WITH DATE AND NAME OF PERSON MAKING CHANGE.

Do not extend notes this side of this line

RETURN TO LOS ANGELES COUNTY SURVEYOR

F. B. 409 Pg. 120 Evans Chief Party Notes by HE & HM Date 3/30/36

(End)

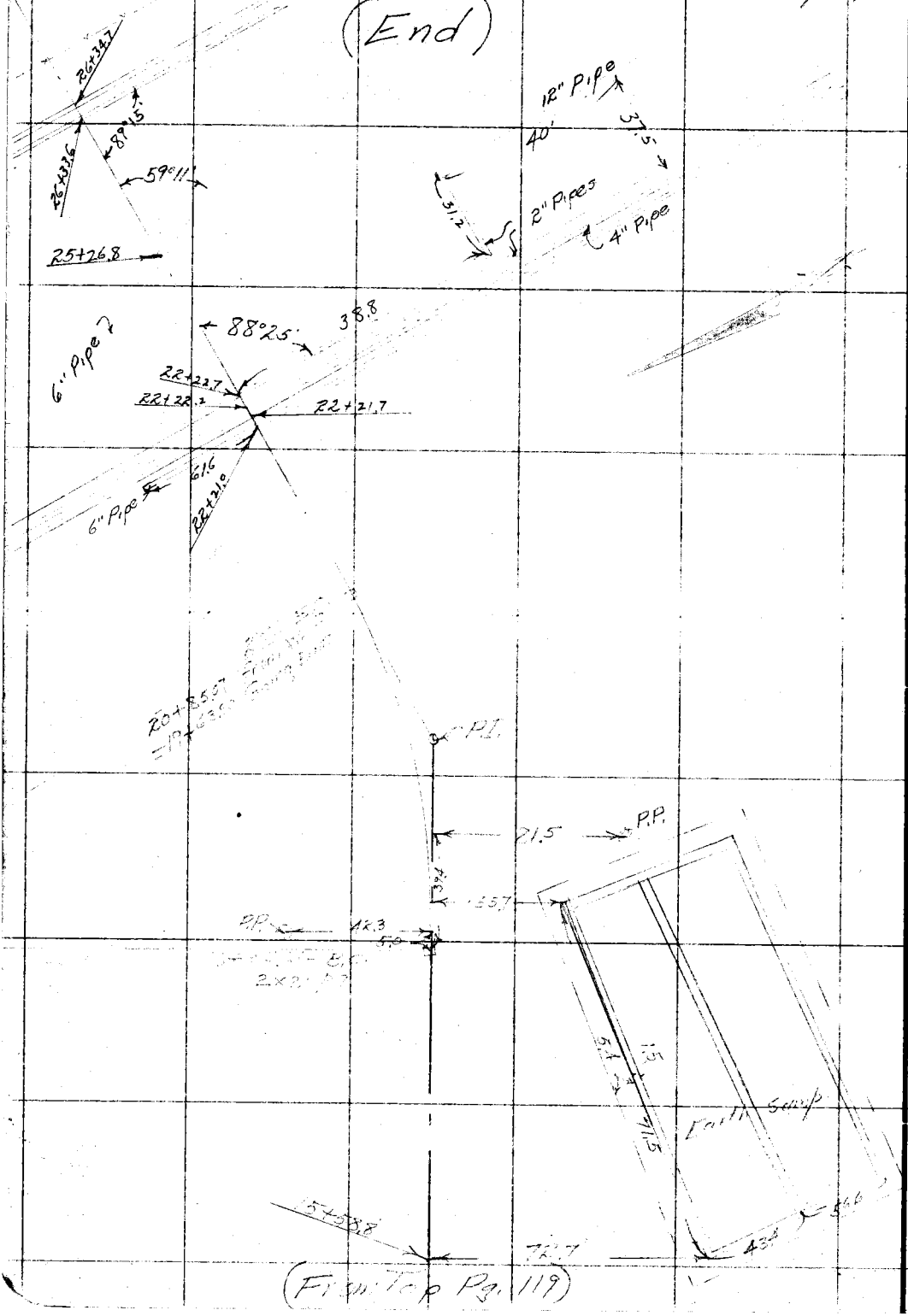

(From Top Pg. 119)

RETURN TO
LOS ANGELES COUNTY SURVEYOR

Do not extend notes this side of this line

Note: ANY ADDITIONS OR CHANGES ON THIS SHEET MUST BE MADE OR CIRCLED IN Red. WITH DATE AND NAME OF PERSON MAKING CHANGE.

Notes Ck'd by	Survey of Westminster
Map No.	W. O. 0672 Tape No. St'd. °F
Office Work	Surveyed by RLWilley
Checked	Notes 4 Date 12-6-49
Date	Indexed A. C. Johnson 12-7-49

F. B. 409 PG. 121

TOPOGRAPHY
WESTMINISTER AVE

12-6-49
RLWilley
LV Smith
D Sappell
M Schmeischeig

Note: Any Additions or Changes on This Sheet Must be Made or Circled in Red Ink With Date and Name of Person Making Change.

Do not extend notes this side of this line.

RETURN TO
LOS ANGELES COUNTY SURVEYOR
726 LOS ANGELES COUNTY
ENGINEERING BLDG.

76F309S 247 10M 5-49

F. B. 409 PG. 122



RETURN TO
LOS ANGELES COUNTY SURVEYOR
725 LOS ANGELES COUNTY
ENGINEERING BLDG.

Do not extend notes this side of this line.

Note: Any Additions or Changes on This Sheet Must be Made or Circled in Red Ink With Date and Name of Person Making Change.

Notes Ck'd by	Survey of Westminster Ave
Map No.	W. O. 6678 Tape No. St'd. °F
Office Work	Surveyed by BLWilley
Checked	Notes " Date 12-6-49
Date	Indexed A. C. Johnson

F. B. 409 PG. 123

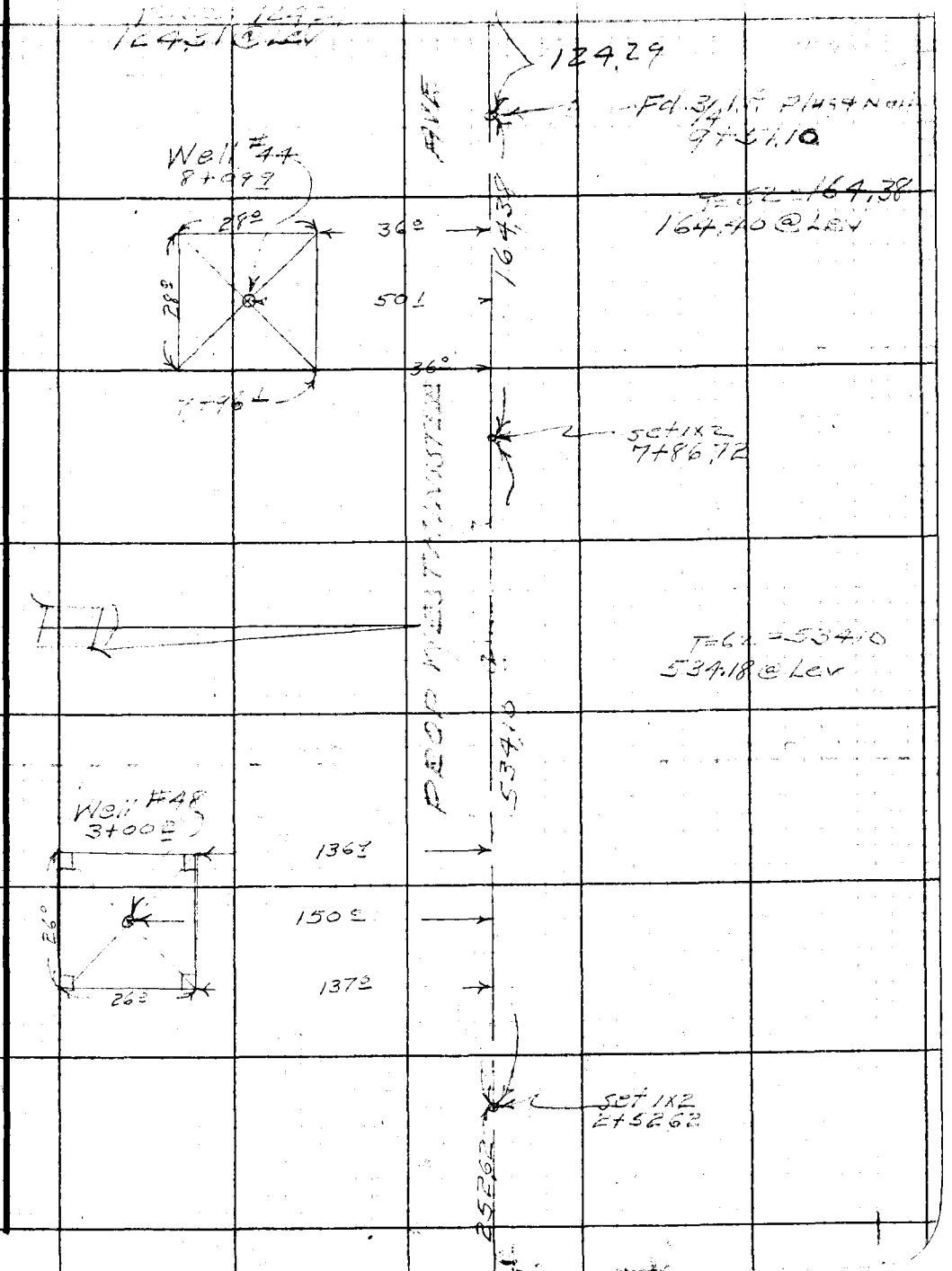

Note: Any Additions or Changes on This Sheet Must be Made or Circled in Red Ink With Date and Name of Person Making Change.

Do not extend notes this side of this line.

RETURN TO
LOS ANGELES COUNTY SURVEYOR
726 LOS ANGELES COUNTY
ENGINEERING BLDG.

76F309S 247 10M 1-49

F. B. 409 PG. 124

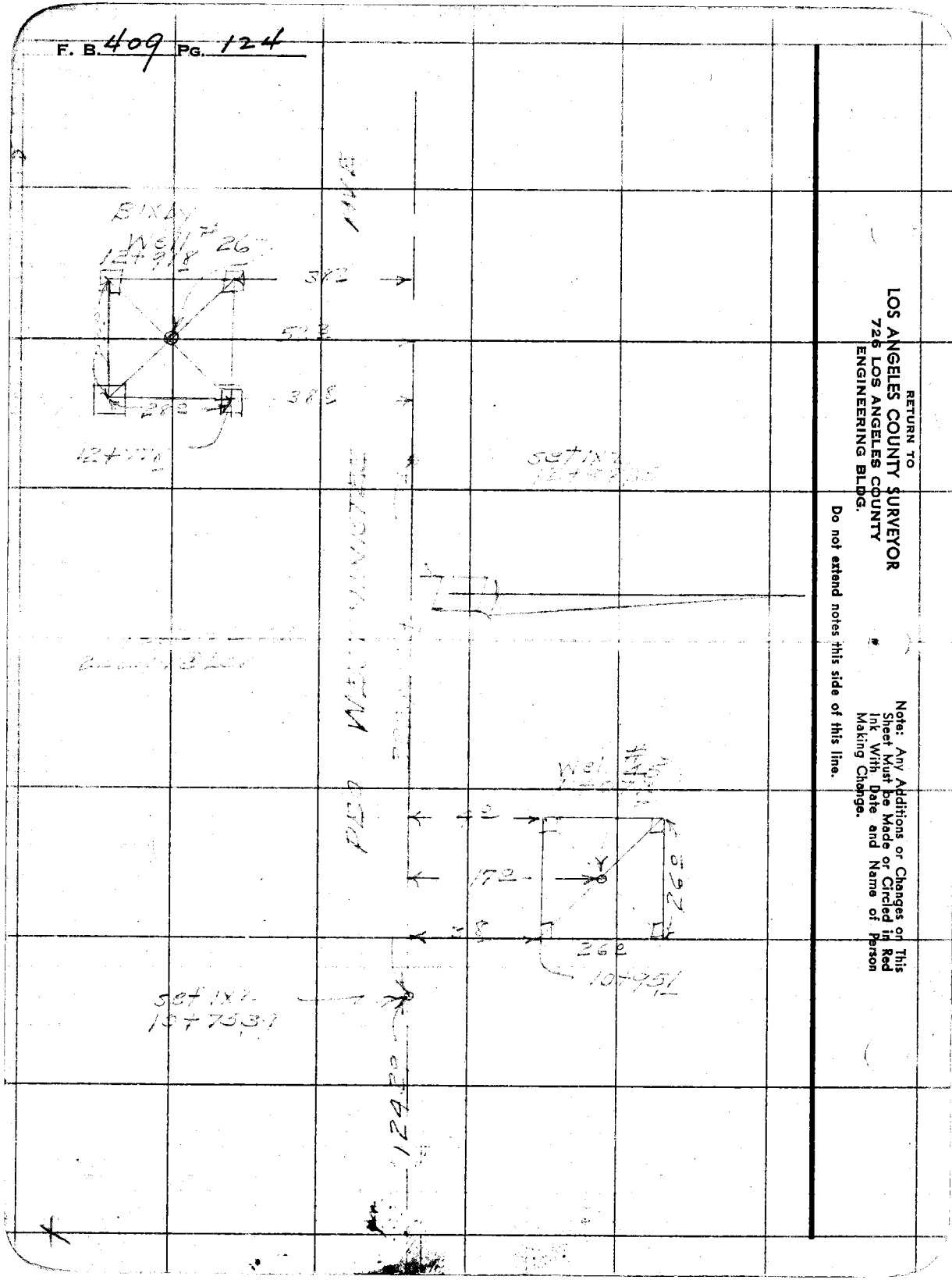

RETURN TO
LOS ANGELES COUNTY SURVEYOR
726 LOS ANGELES COUNTY
ENGINEERING BLDG.

Do not extend notes this side of this line.

Note: Any Additions or Changes on This Sheet Must be Made or Circled in Red Ink With Date and Name of Person Making Change.

Notes Ck'd by	Survey of WESTMINSTER AVE
Map No.	W. O. 0677 Tape No. 0105 St'd. 84°F
Office Work	Surveyed by F.H. Blanchard
Checked	Notes F.H.B. Date 12-12-49
Date	Indexed R. C. Johnson 12-27-49

F. B. 409 PG. 125

top 1/4 pg -

Note: Any Additions or Changes on This Sheet Must be Made or Circled in Red Ink With Date and Name of Person Making Change.

Do not extend notes this side of this line.

RETURN TO
LOS ANGELES COUNTY SURVEYOR
700 HALL OF RECORDS

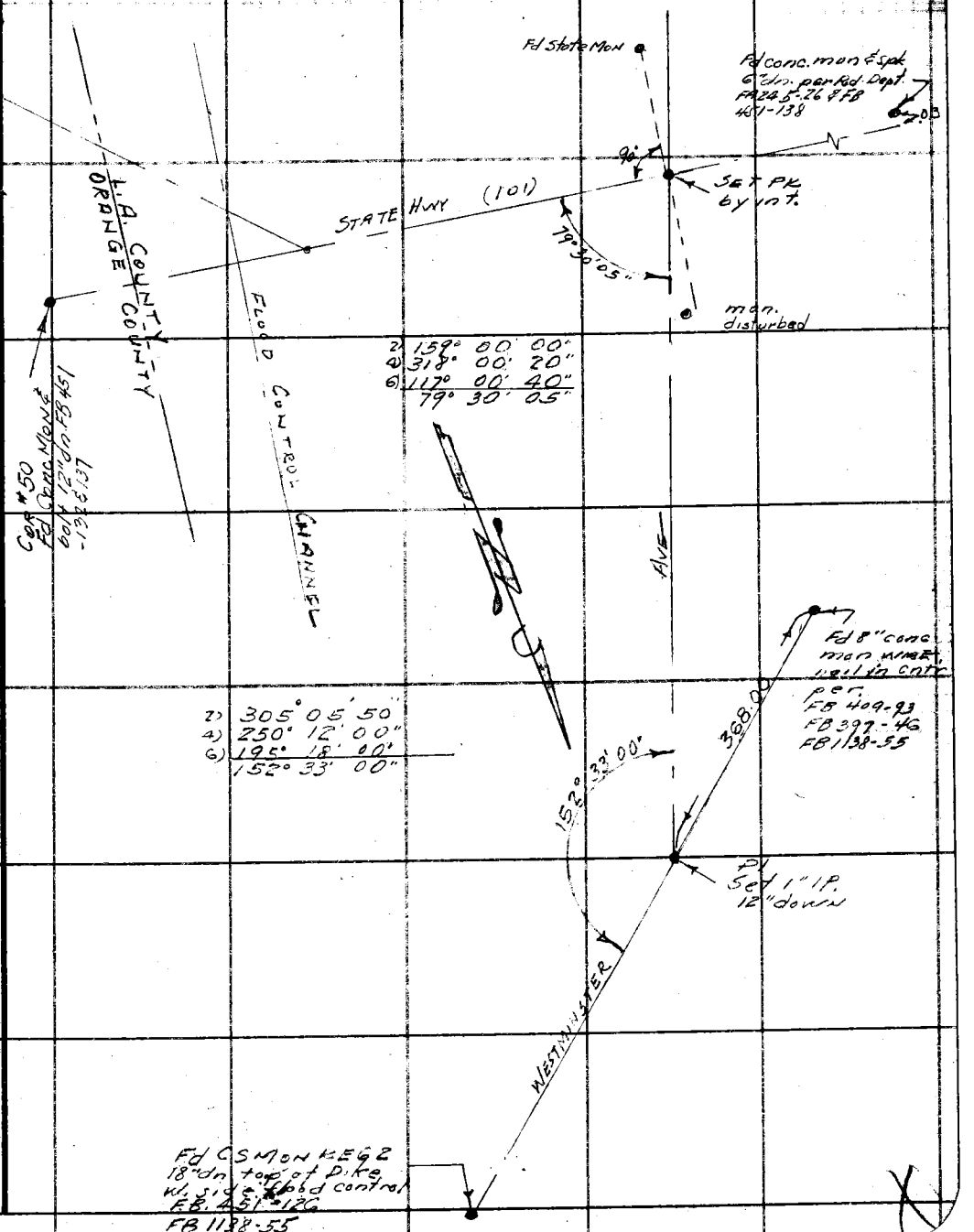

FORM 247 5M 5-46

F. B. 409 PG. 196

Top pg -

2) 210°09'00"
4) 60°18'00"
6) 270°27'00"
105°04'30"

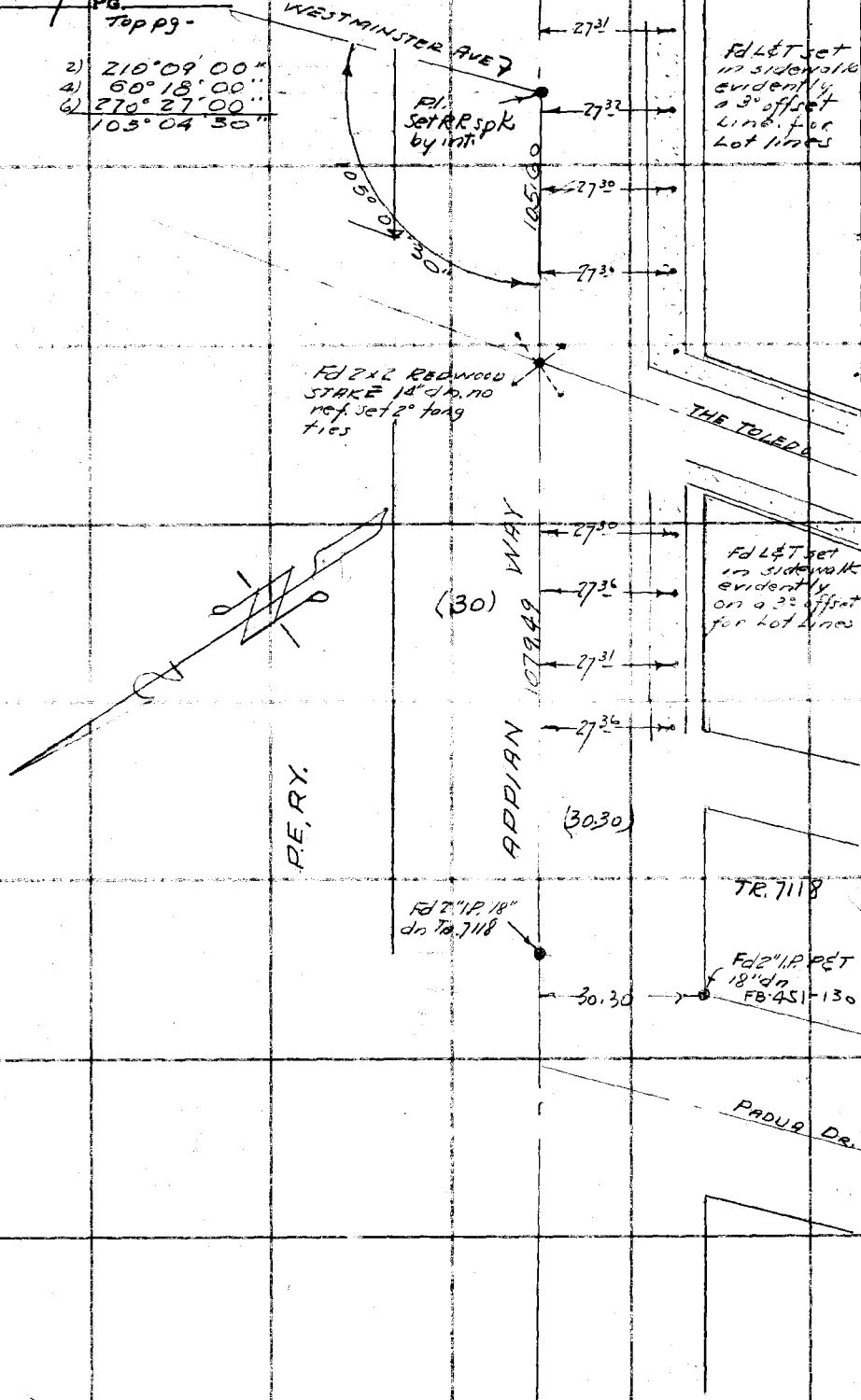

RETURN TO
LOS ANGELES COUNTY SURVEYOR
700 HALL OF RECORDS

Do not extend notes this side of this line.

Note: Any Additions or Changes on This Sheet Must be Made or Circled in Red Ink With Date and Name of Person Making Change.

Notes Ck'd by DKEW	Survey of WESTMINSTER AVE
Map No.	W. O. 0678 Tape No. 010 St'd 84°F
Office Work	Surveyed by F. H. BLANCHARD
Checked	Notes F. H. BLANCHARD Date 12-19-49
Date	Indexed A. C. Johnson 12-27-49

F. B. 409 PG. 127

LINE CHANGE

~WESTMINSTER AVE~

J.N. 0678

DECEMBER ~ 1949

REF
F.B. 409
F.B. 451

PARTY
Blanchard
Morrison
Hewen
Dale
Lumsden

Note: Any Additions or Changes on This Sheet Must be Made or Circled in Red Ink With Date and Name of Person Making Change.

Do not extend notes this side of this line.

RETURN TO
LOS ANGELES COUNTY SURVEYOR
700 HALL OF RECORDS

FORM 247 5M 5-46

F. B. 409 Pg. 128

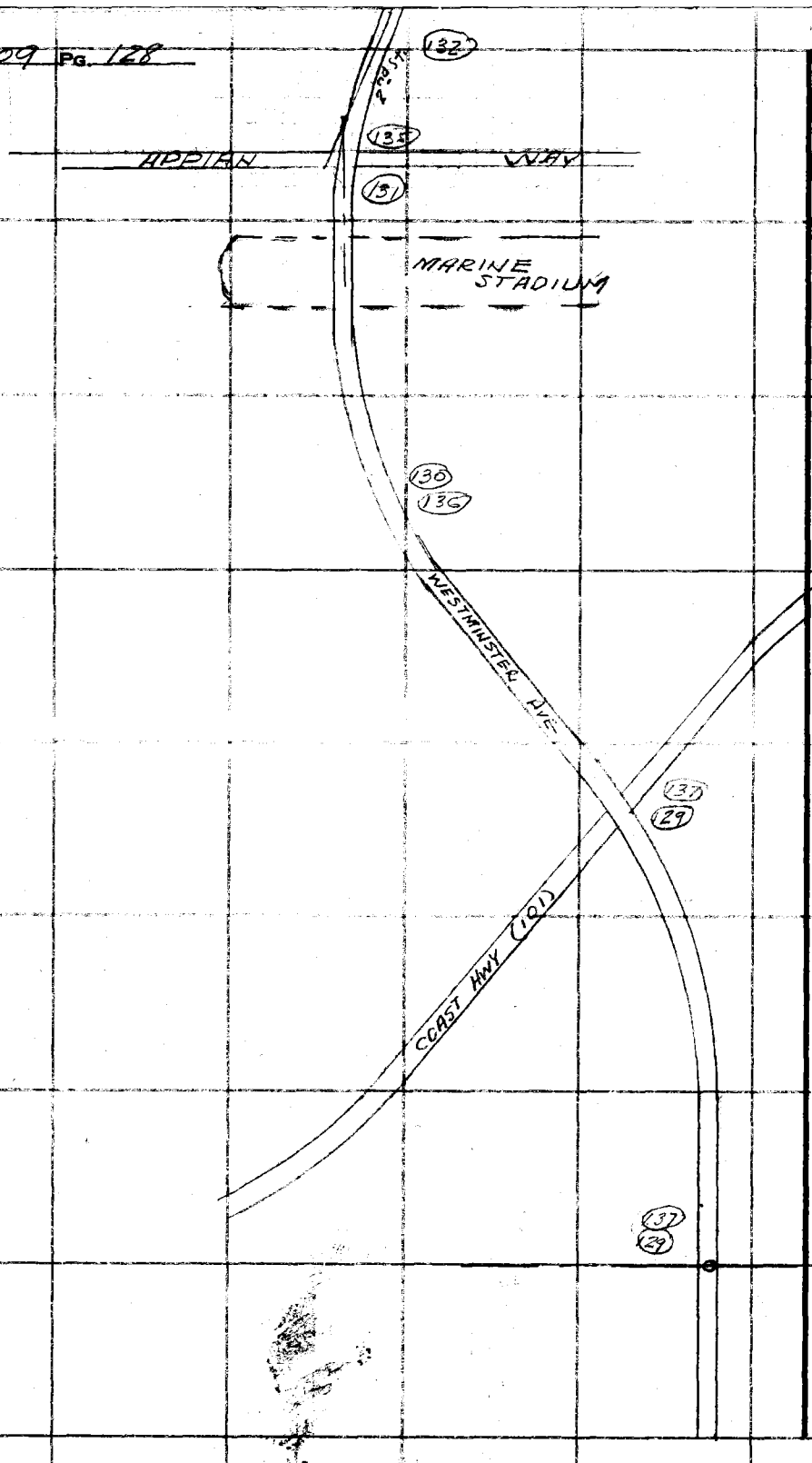

RETURN TO
LOS ANGELES COUNTY SURVEYOR
700 HALL OF RECORDS

Do not extend notes this side of this line.

Note: Any Additions or Changes on This Sheet Must be Made or Circled in Red Ink With Date and Name of Person Making Change.

Notes Ck'd by Drew	Survey of WESTMINSTER AVE
Map No.	W. O. 0678 Tape No. 0101 St'd 84 °F
Office Work	Surveyed by F. H. BLANCHARD
Checked	Noted F. H. BLANCHARD Date 12-19-49
Date	Indexed A. C. Johnson

F.B. 409 Pg. 129

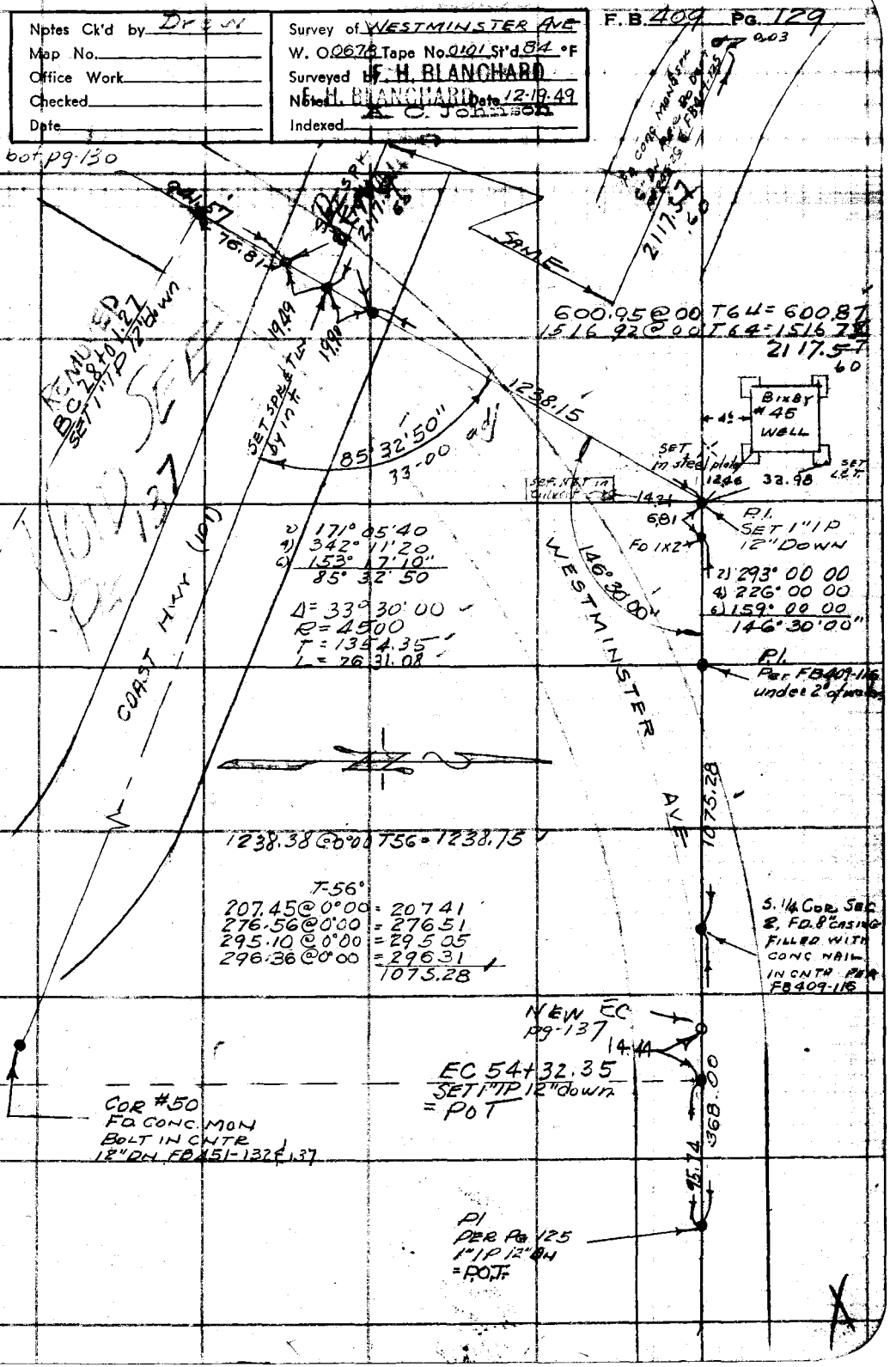

Note: Any Additions or Changes on This Sheet Must be Made or Circled in Red Ink With Date and Name of Person Making Change.

Do not extend notes this side of this line.

RETURN TO
LOS ANGELES COUNTY SURVEYOR
700 HALL OF RECORDS

FORM 247 5M 5-46

F.B. 409 PG. 130

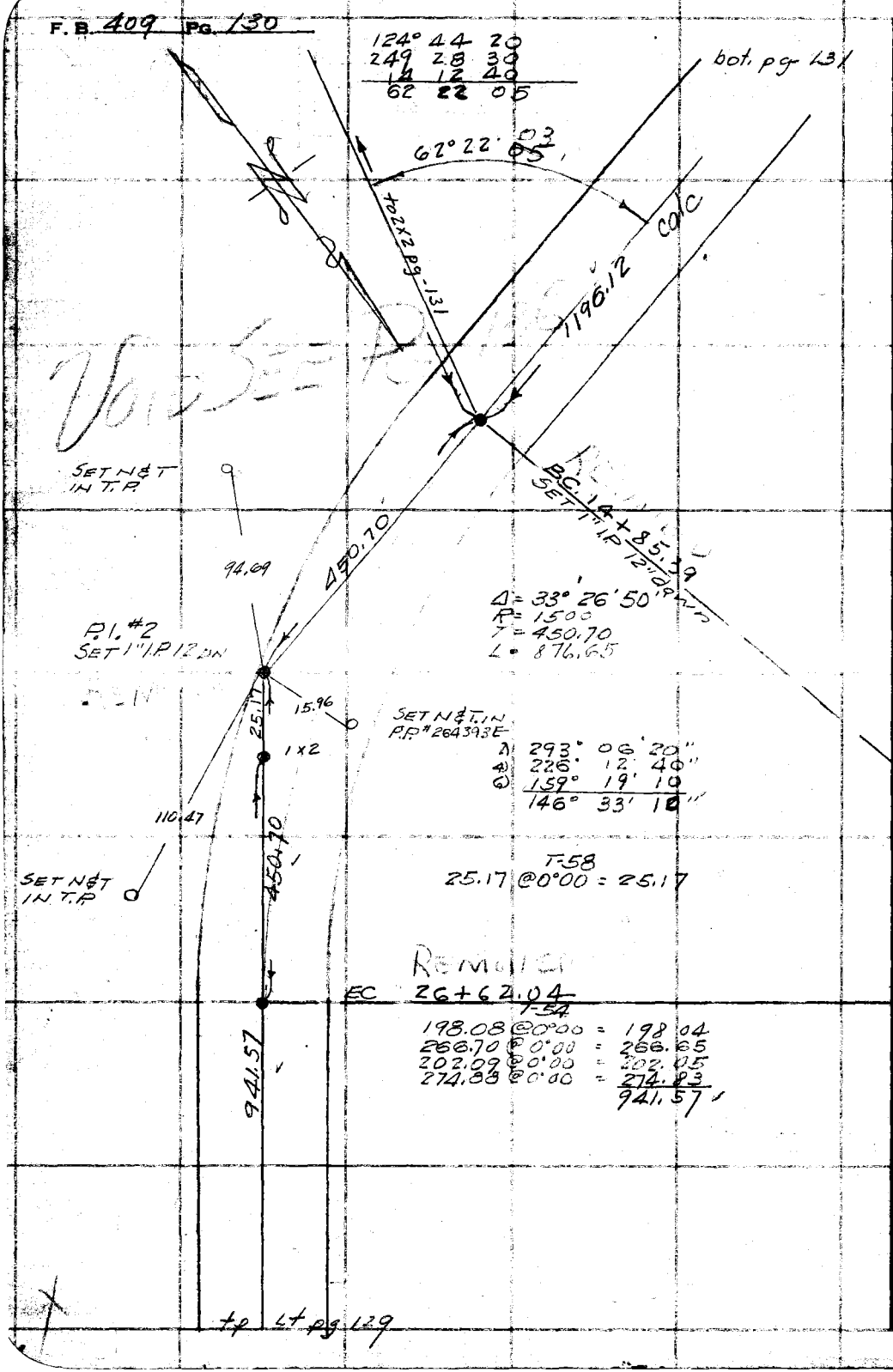

RETURN TO
LOS ANGELES COUNTY SURVEYOR
700 HALL OF RECORDS

Do not extend notes this side of this line.

Note: Any Additions or Changes on This Sheet Must be Made or Circled in Red Ink With Date and Name of Person Making Change.

Notes Ck'd by Drew	Survey of WESTMINSTER AVE
Map No.	W. O. 0678 Tape No. 101 St'd 84 °F
Office Work	Surveyed by F. H. BLANCHARD
Checked	Notes F. H. BLANCHARD Date 12-20-49
Date	Indexed A. C. Johnson

F. B. 409 Pg. 131

bot pg 132

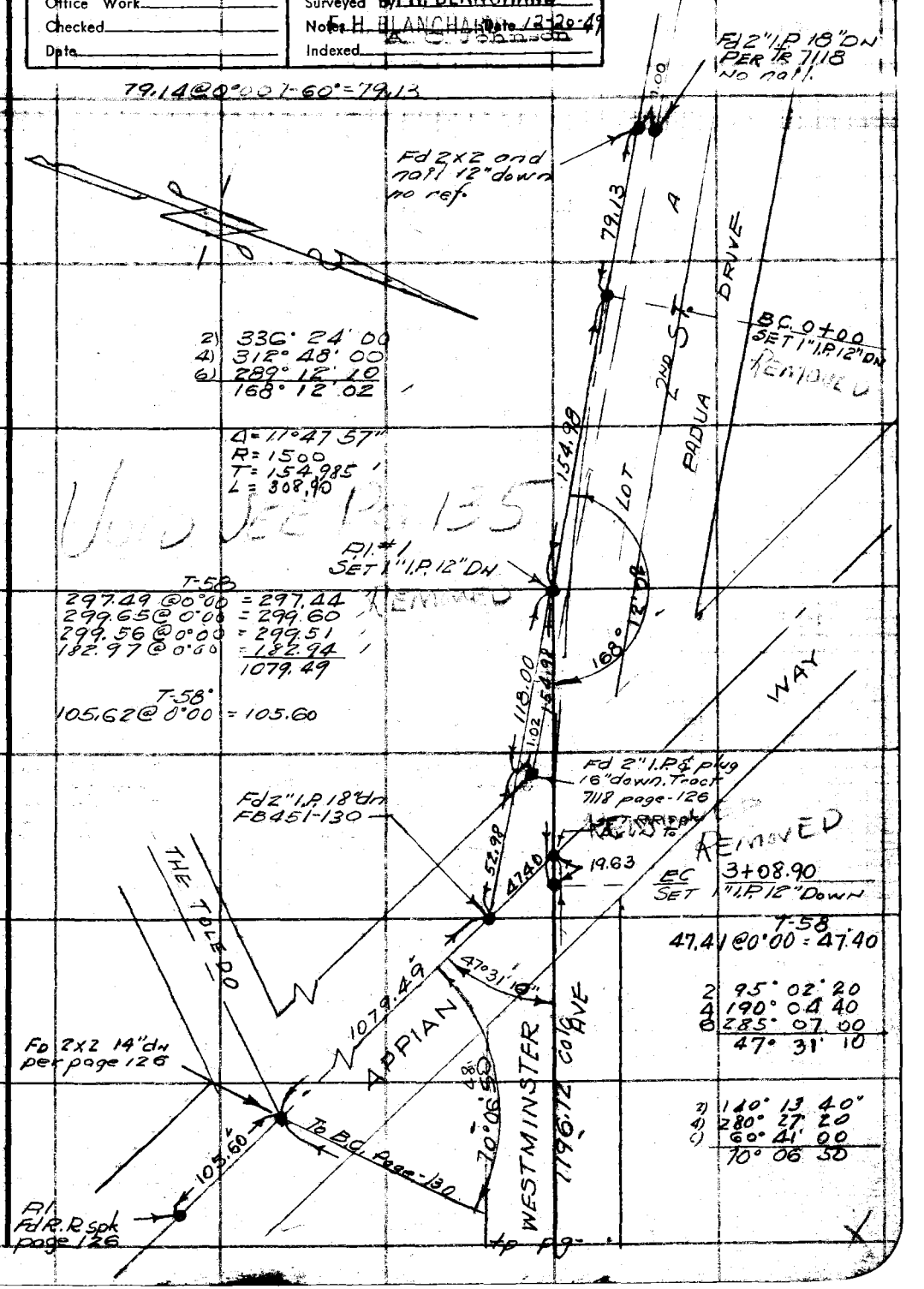

2) 95° 02' 20
4) 190° 04' 40
6) 285° 07' 00
47° 31' 10

2) 140° 13' 40"
4) 280° 27' 20
6) 60° 41' 00
70° 06' 50

Note: Any Additions or Changes on This Sheet Must be Made or Circled in Red Ink With Date and Name of Person Making Change.

Do not extend notes this side of this line.

RETURN TO
LOS ANGELES COUNTY SURVEYOR
700 HALL OF RECORDS

FORM 247 5M 5-46

F. B. 409 Pg. 132

US 41 B-6

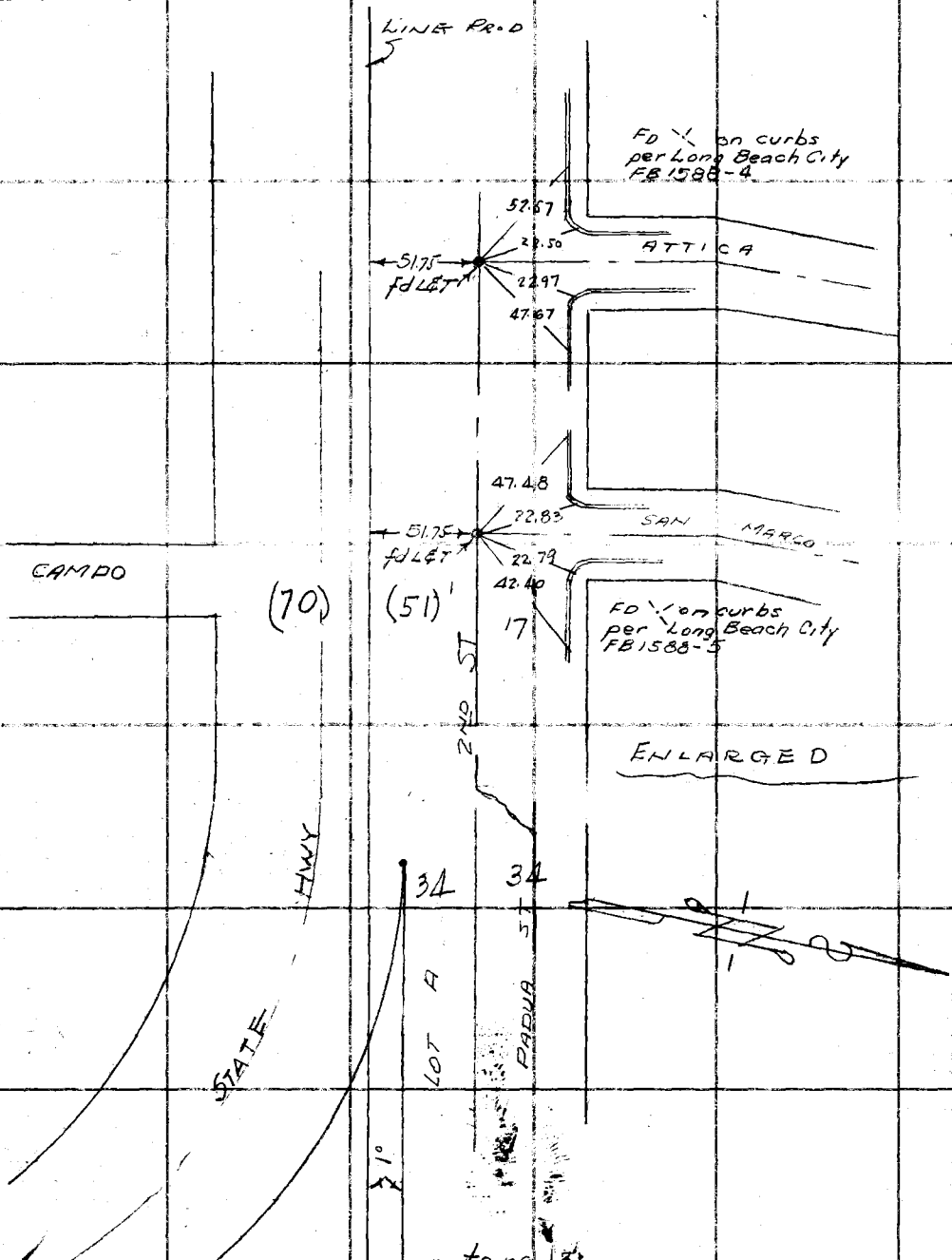

tp pg 131

RETURN TO
LOS ANGELES COUNTY SURVEYOR
700 HALL OF RECORDS

Do not extend notes this side of this line.

Note: Any Additions or Changes on This Sheet Must Be Made or Circled in Red Ink With Date and Name of Person Making Change.

Notes Ck'd by	Survey of WESTMINSTER AVE
Map No.	W. O. 0678 Tape No. 105 St'd 84 °F
Office Work	Surveyed by F. H. BLANCHARD
Checked	Notes FHB Date 1-8-50
Date	Indexed E. O. Johnson 1-11-50

F. B. 409 Pg. 133

FINAL ALIGNMENT

~WESTMINSTER AVENUE~

J.N. 0678

FROM 2nd and APPIAN WAY to S¼ COR SEC 2

JAN 1950

Note: Any Additions or Changes on This Sheet Must be Made or Circled in Red Ink With Date and Name of Person Making Change.

Do not extend notes this side of this line.

RETURN TO
LOS ANGELES COUNTY SURVEYOR
700 HALL OF RECORDS

REF	PARTY
FA. 275 FB 409 FS 451	Blanchard Morrison Heaven Dale Lumsden

FORM 247 BM 11-46

F. B. 409 PG. 154

INDEX PG 128

RETURN TO
LOS ANGELES COUNTY SURVEYOR
700 HALL OF RECORDS

Do not extend notes this side of this line.

Note: Any Additions or Changes on This Sheet Must Be Made or Circled in Red Ink With Date and Name of Person Making Change.

Notes Ck'd by [illegible]	Survey of WESTMINSTER AVE	F. B. 409 PG. 135
Map No.	W. O. 0675 Tape No. 101 St'd 84 °F	
Office Work	Surveyed by F. H. BLANCHARD	
Checked Drew	Notes FHB Date 1-8-50	
Date	Indexed C. Johnson	

MS 31, B-6

Note: Any Additions or Changes on This Sheet Must be Made or Circled in Red Ink With Date and Name of Person Making Change.

Do not extend notes this side of this line.

RETURN TO
LOS ANGELES COUNTY SURVEYOR
700 HALL OF RECORDS

FORM 247 SM 11-46

2 138°11'00
4 276°22'00
6 54°33'00
69°05'30

2) 95°02'20
4) 190°04'40"
6) 285°07'00
47°31'10

T-54
48.24@0°00 = 48.23

T-54
137.79@0°00 = 137.76
17.24
155.00

Δ = 11°47'55
R = 1500
T = 155.00
L = 308.90

2 336°24'10"
4) 312°48'30"
6) 289°12'40"
168°12'05"

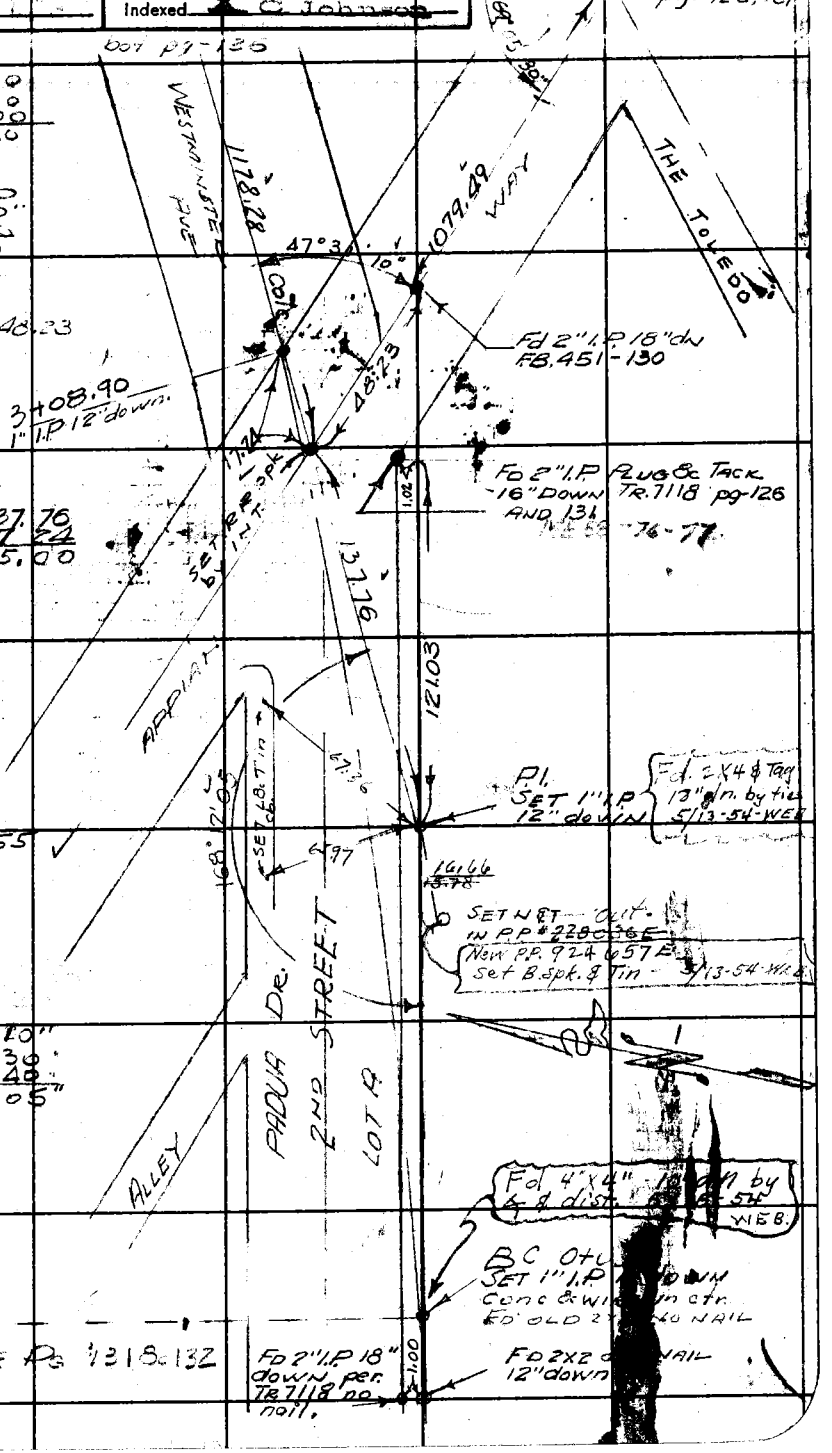

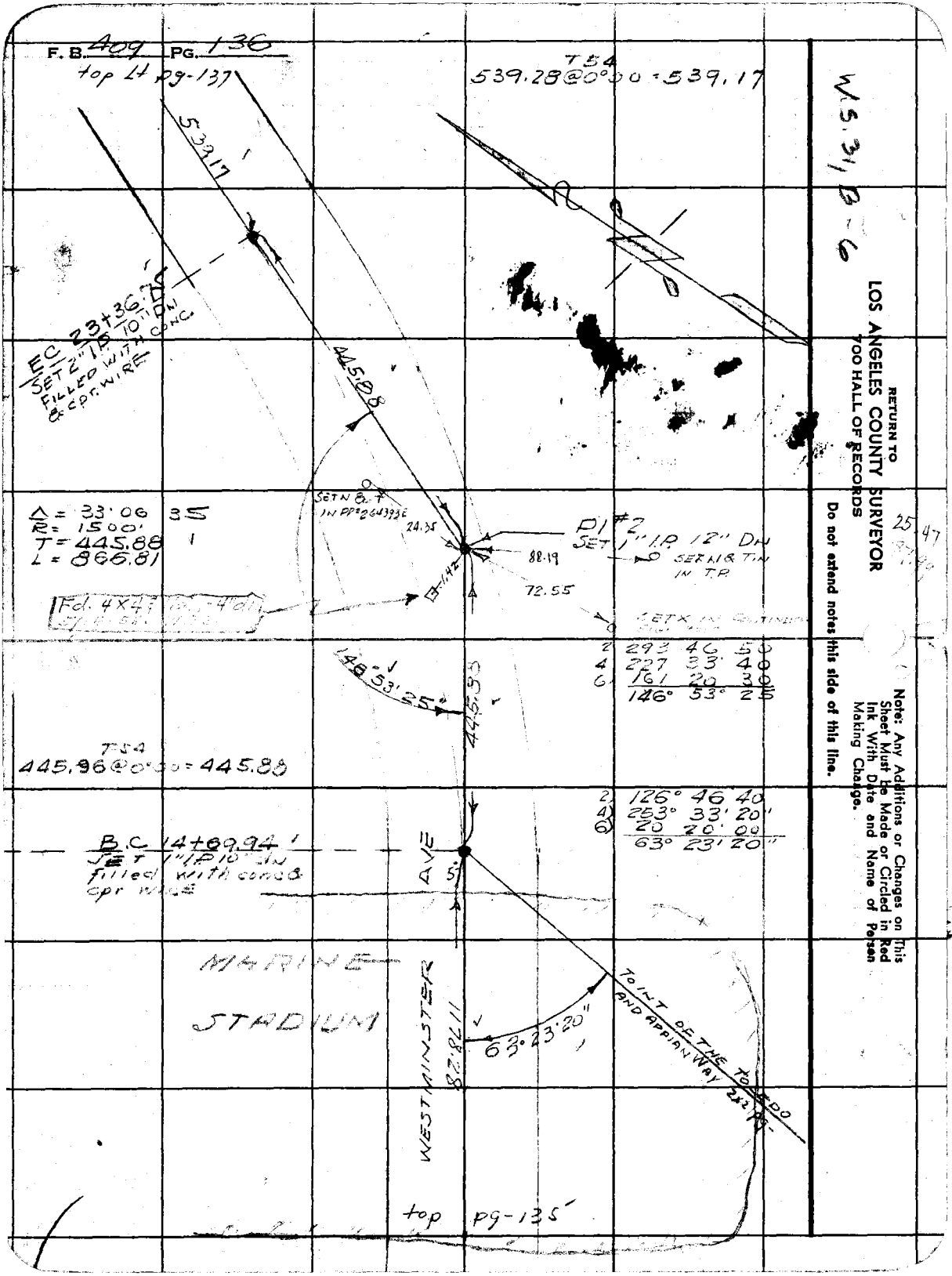
F. B. 409 PG. 136
top Lt pg-137
T54
539.28@0°00 = 539.17
539.17
EC 23+36.75
SET 2" I.P. 10" DN
FILLED WITH CONC.
& CPR. WIRE
445.88
Δ = 33°06 35
R = 1500'
T = 445.88
L = 866.81
SET N & T
IN PP#264393E
24.35
88.19
72.55
PI #2
SET 1" I.P. 12" DN
SET N & T IN T.P.
Fd. 4X4
2 293 46 50
4 227 33 40
6 161 20 30
146° 53° 25
148°53'25"
445.88
T54
445.96@0°00 = 445.88
2 126° 46 40
4 253° 33' 20"
6 20 20' 00
63° 23' 20"
B.C. 14+69.94
SET 1" I.P. 10" DN
filled with conc. & cpr wire
AVE
MARINE
STADIUM
WESTMINSTER
82.8
63°23'20"
TO INT OF THE TOLEDO
AND APPIAN WAY
top pg-135
W.S. 31, B-6
RETURN TO
LOS ANGELES COUNTY SURVEYOR
700 HALL OF RECORDS
Do not extend notes this side of this line.
Note: Any Additions or Changes on This Sheet Must be Made or Circled in Red Ink With Date and Name of Person Making Change.

Notes Ck'd by [illegible]	Survey of WESTMINSTER AVE	F.B. 409 Pg. 137
Map No.	W. 00675 Tape No. 105 St'd 81 °F	
Office Work	Surveyed by F. H. BLANCHARD	
Checked Drew	Notes FHB Date 1-10-50	
Date [illegible]	Indexed [illegible]	

W.J. 31, B-6

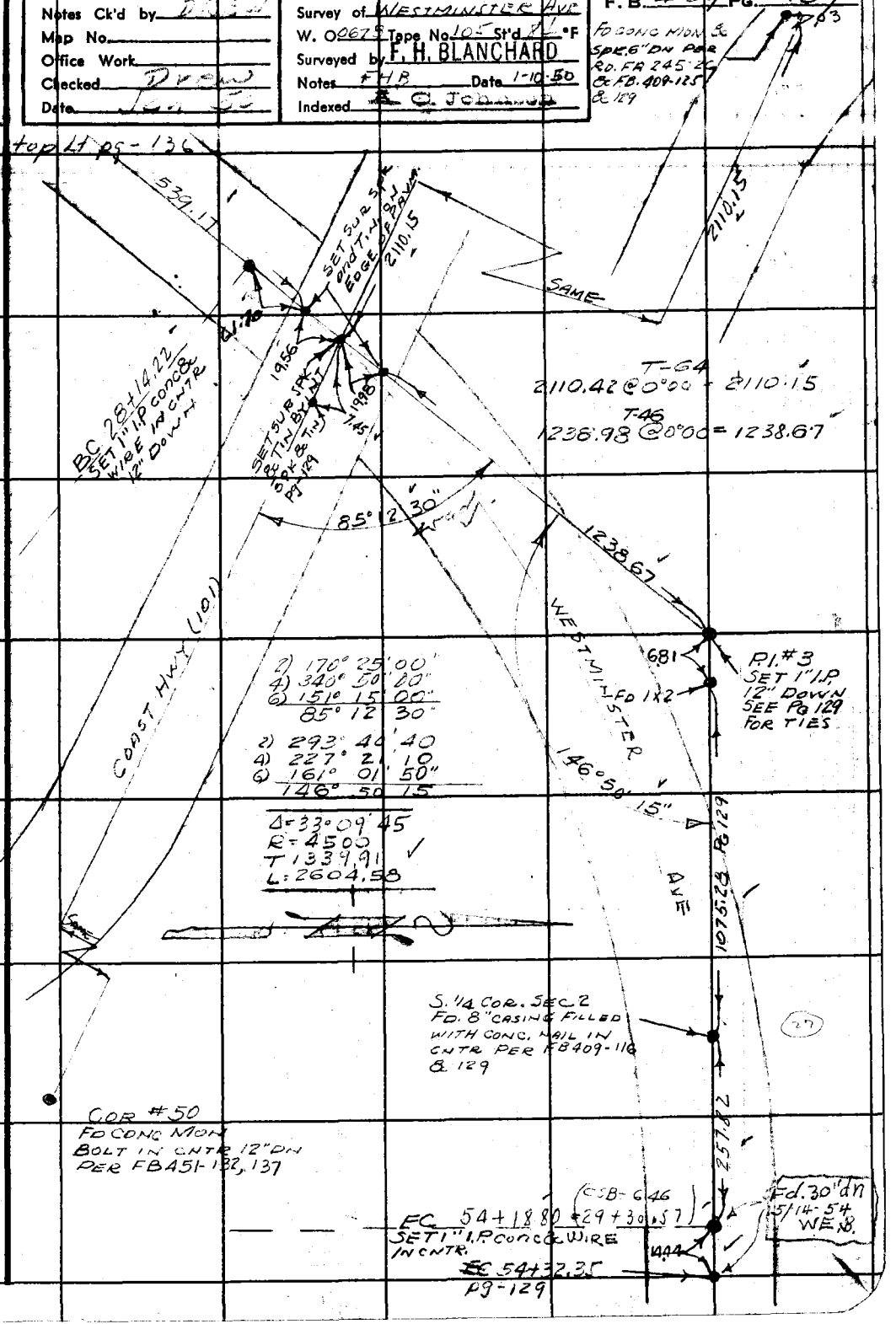

Note: Any Additions or Changes on This Sheet Must be Made or Circled in Red Ink With Date and Name of Person Making Change.

Do not extend notes this side of this line.

RETURN TO
LOS ANGELES COUNTY SURVEYOR
700 HALL OF RECORDS

FORM 247 5M 11-46

F. B. 409 PG. 138

RETURN TO
LOS ANGELES COUNTY SURVEYOR
700 HALL OF RECORDS

Do not extend notes this side of this line.

Note: Any Additions or Changes on This Sheet Must Be Made or Circled in Red Ink With Date and Name of Person Making Change.

Notes Ck'd by	Survey of Westminister Ave.
Map No. C.S.B.-1871	W. O. Tape No. St'd. °F
Office Work SHINODA	Surveyed by Braden
Checked Galli	Notes A. Snyder Date 5-13-54
Date May 1954	Indexed ~~G. Johnson~~ 5-27-54

F. B. 409 PG. 139

Note: Any Additions or Changes on This Sheet Must be Made or Circled in Red Ink With Date and Name of Person Making Change.

Do not extend notes this side of this line.

RETURN TO
LOS ANGELES COUNTY SURVEYOR
726 LOS ANGELES COUNTY
ENGINEERING BLDG.

REVISION TOPOGRAPHY
WESTMINSTER AVE.
J.N. 007477

5-13-54
W. E. Braden
R. D. Anderson
A. Snyder

76F3095 247 2-51

F. B. 409 PG. 140

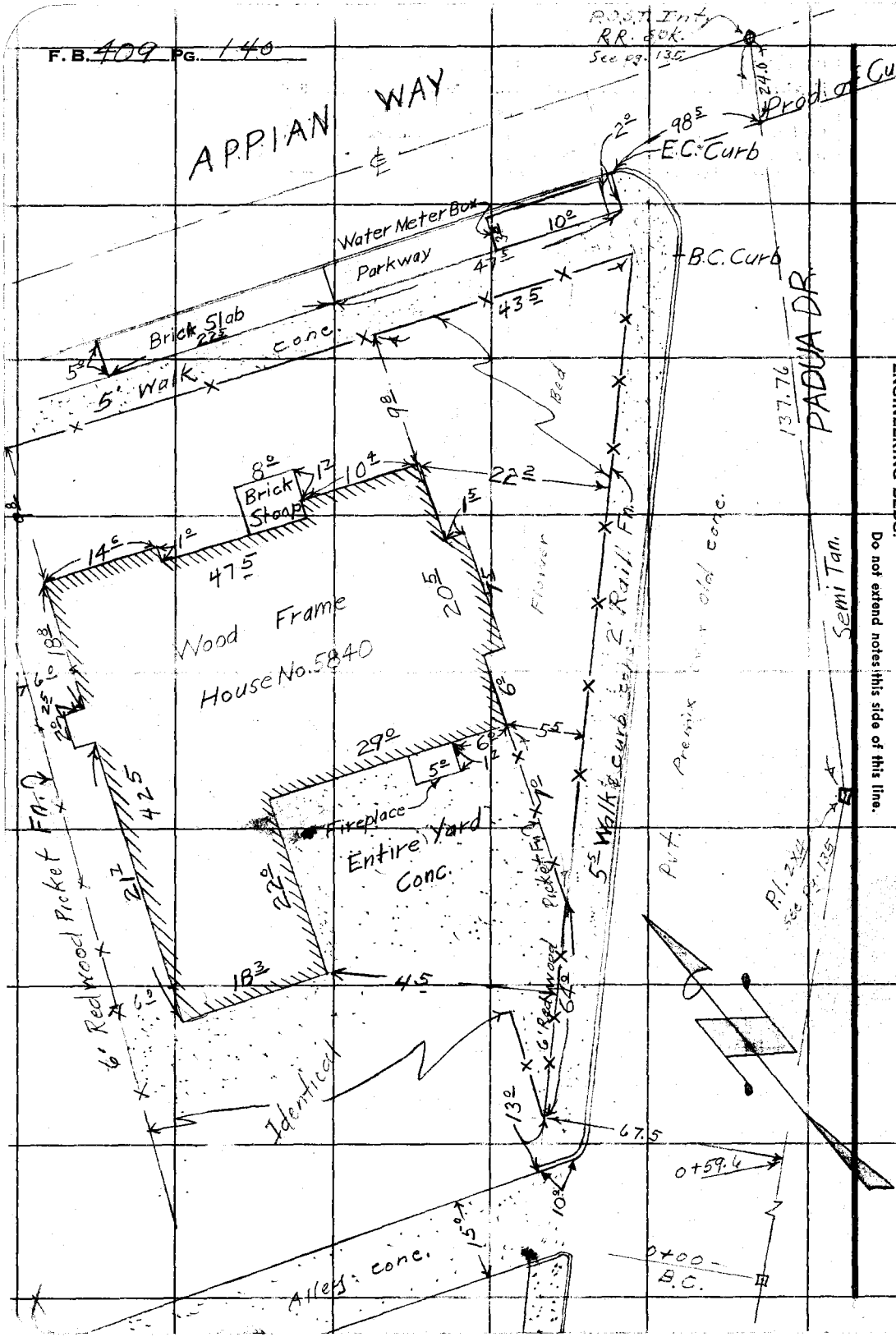

RETURN TO
LOS ANGELES COUNTY SURVEYOR
726 LOS ANGELES COUNTY
ENGINEERING BLDG.

Do not extend notes this side of this line.

Notes: Any Additions or Changes on This Sheet Must be Made or Circled in Red Ink With Date and Name of Person Making Change.

76F309S 247 2-51

RETURN TO
LOS ANGELES COUNTY SURVEYOR
726 LOS ANGELES COUNTY
ENGINEERING BLDG.

Note: Any Additions or Changes on This Sheet Must be Made or Circled in Red Ink With Date and Name of Person Making Change.

Do not extend notes this side of this line.

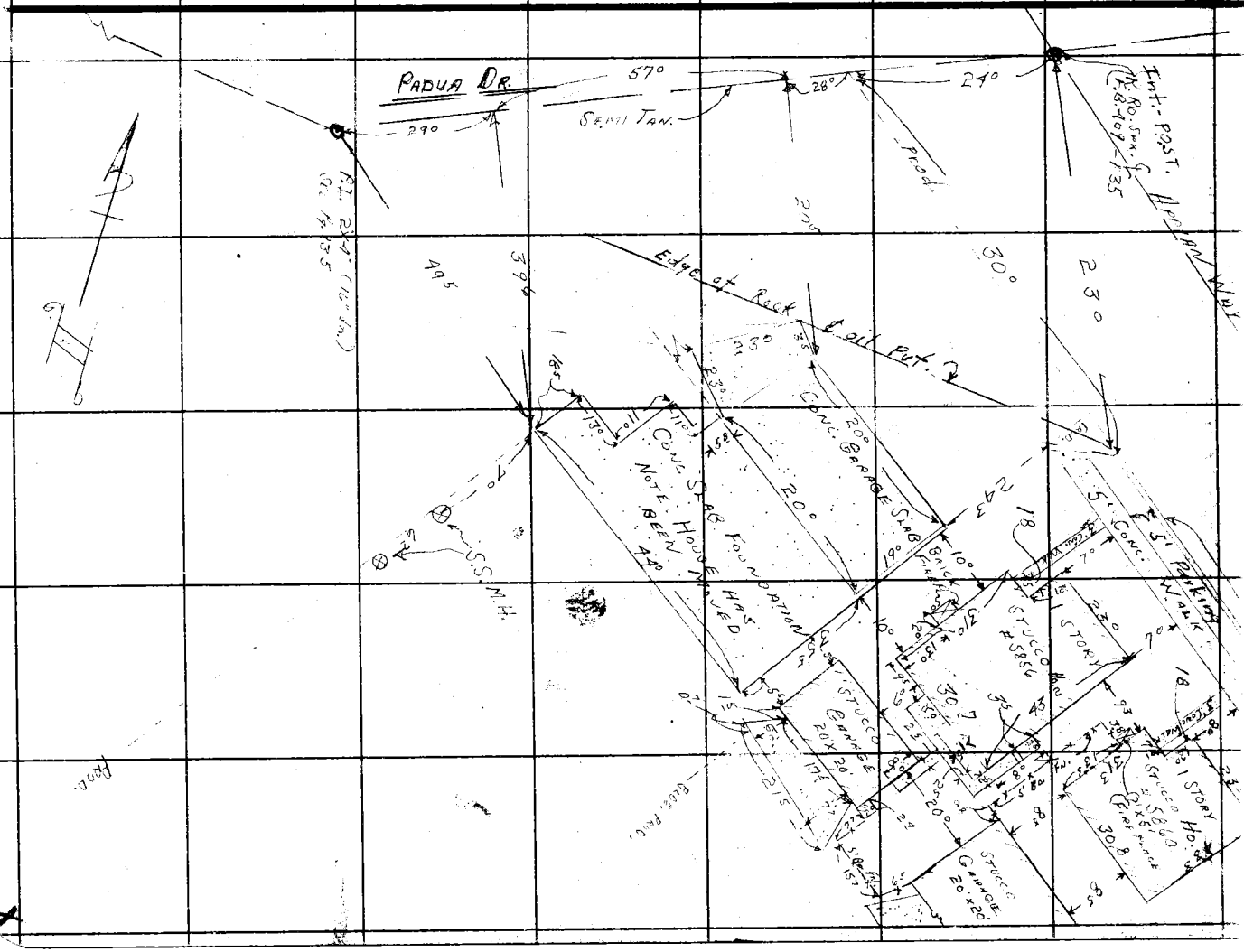

Notes Ck'd by	
Map No. C.S.B-1871	
Office Work S.S.	
Checked Galli	
Date May 1954	

Survey of	
W. O.	Tape No. St'd °F
Surveyed by	
Notes	Date
Indexed	

F. B. 707 Pg. 141

F. B. 409 PG. 142

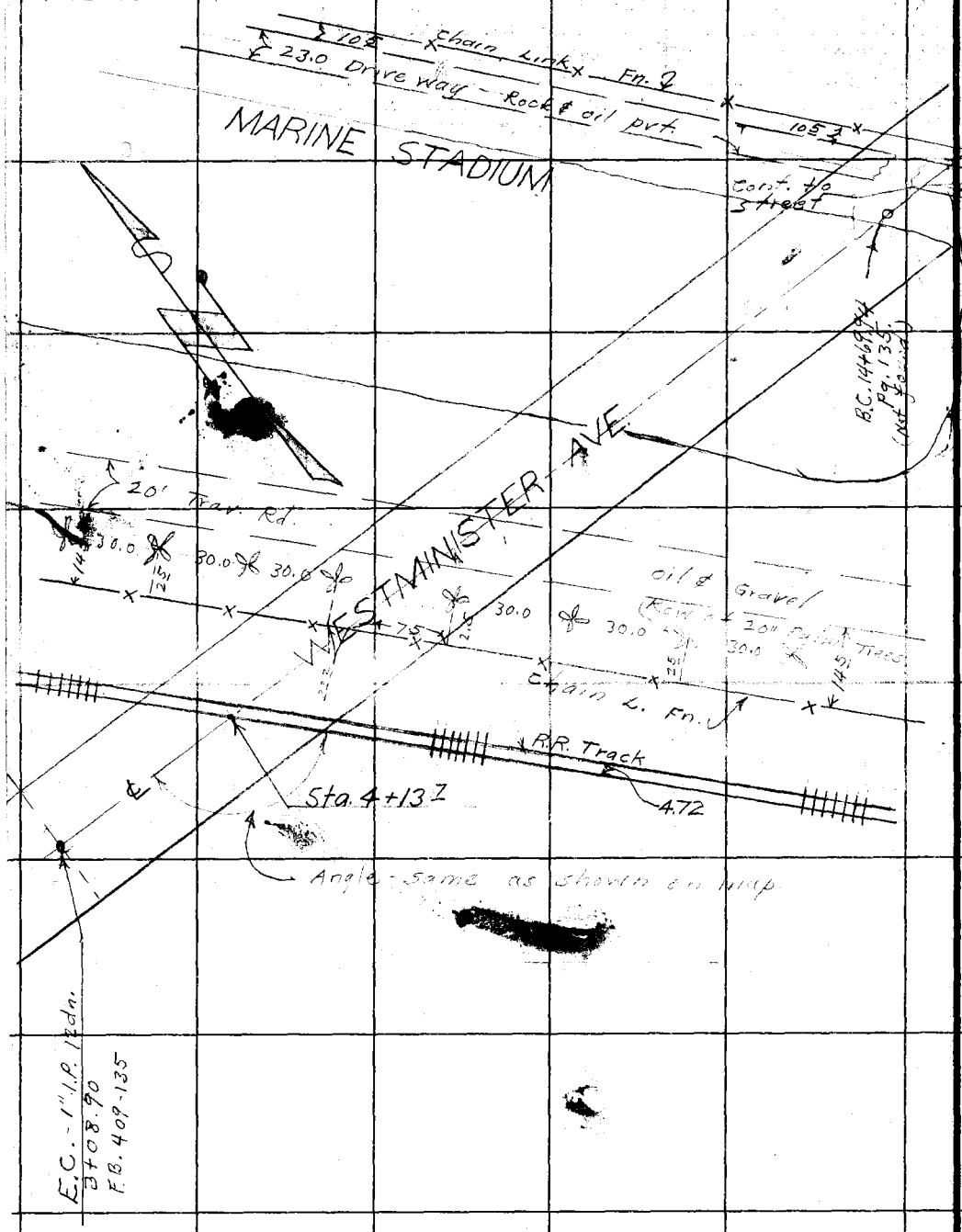

E.C. - 1" I.P. 12dn.
3708.90
F.B. 409-135

RETURN TO
LOS ANGELES COUNTY SURVEYOR
725 LOS ANGELES COUNTY
ENGINEERING BLDG.

Do not extend notes this side of this line.

Note: Any Additions or Changes on This Sheet Must be Made or Circled in Red Ink With Date and Name of Person Making Change.

Notes Ck'd by	Survey of Westminister Ave
Map No. C.S.B-1871	W.O. 0014.77 Tape No. St'd. °F
Office Work S.S.	Surveyed by W. & Bradley
Checked Galli	Notes Bradley Date 5/18-54
Date May 1954	Indexed J. C. Johnson

F. B. 409 Pg. 143

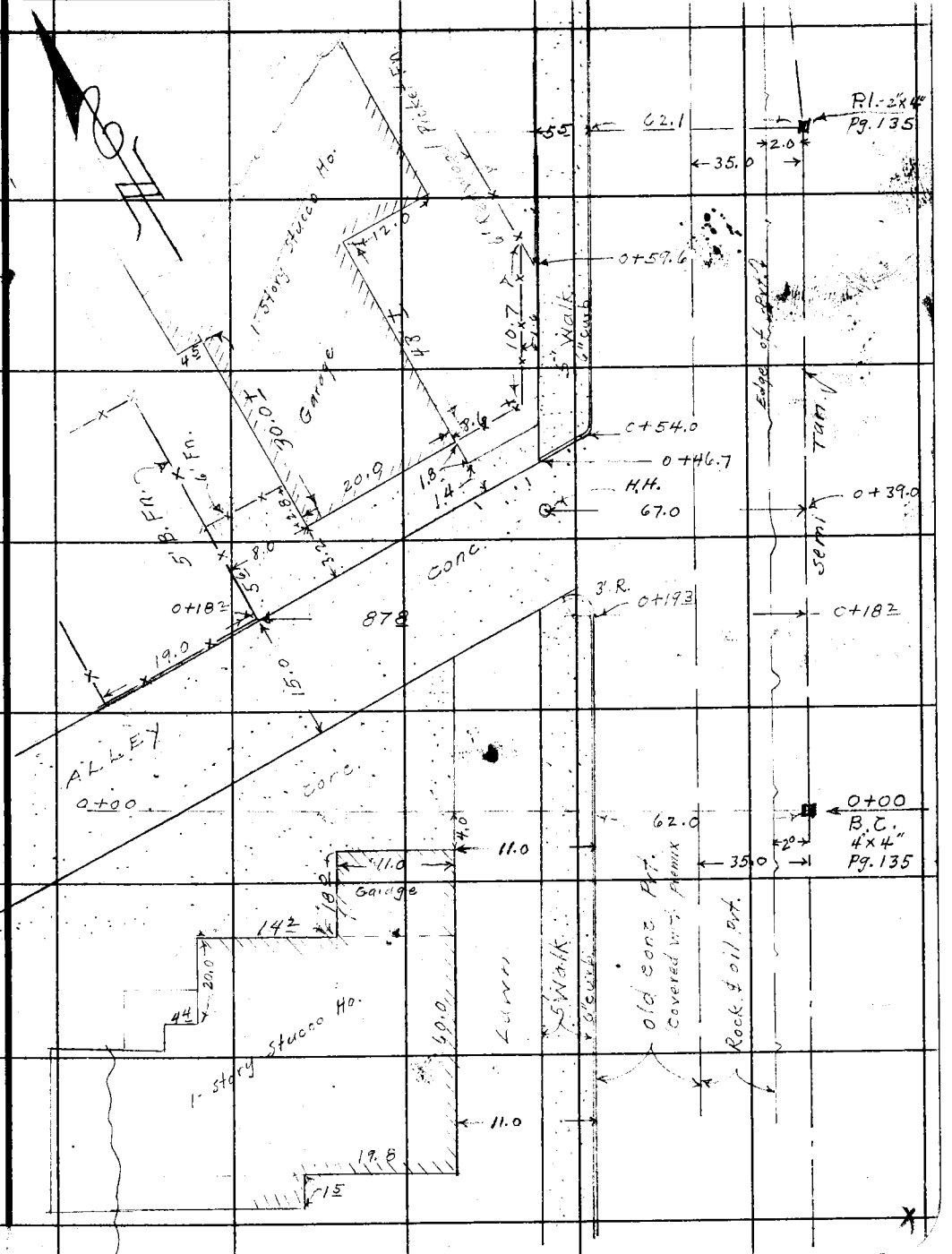

Note: Any Additions or Changes on This Sheet Must be Made or Circled in Red Ink With Date and Name of Person Making Change.

Do not extend notes this side of this line.

RETURN TO
LOS ANGELES COUNTY SURVEYOR
726 LOS ANGELES COUNTY
ENGINEERING BLDG.

76F309S 247 2-51

F.B. 409 PG. 144

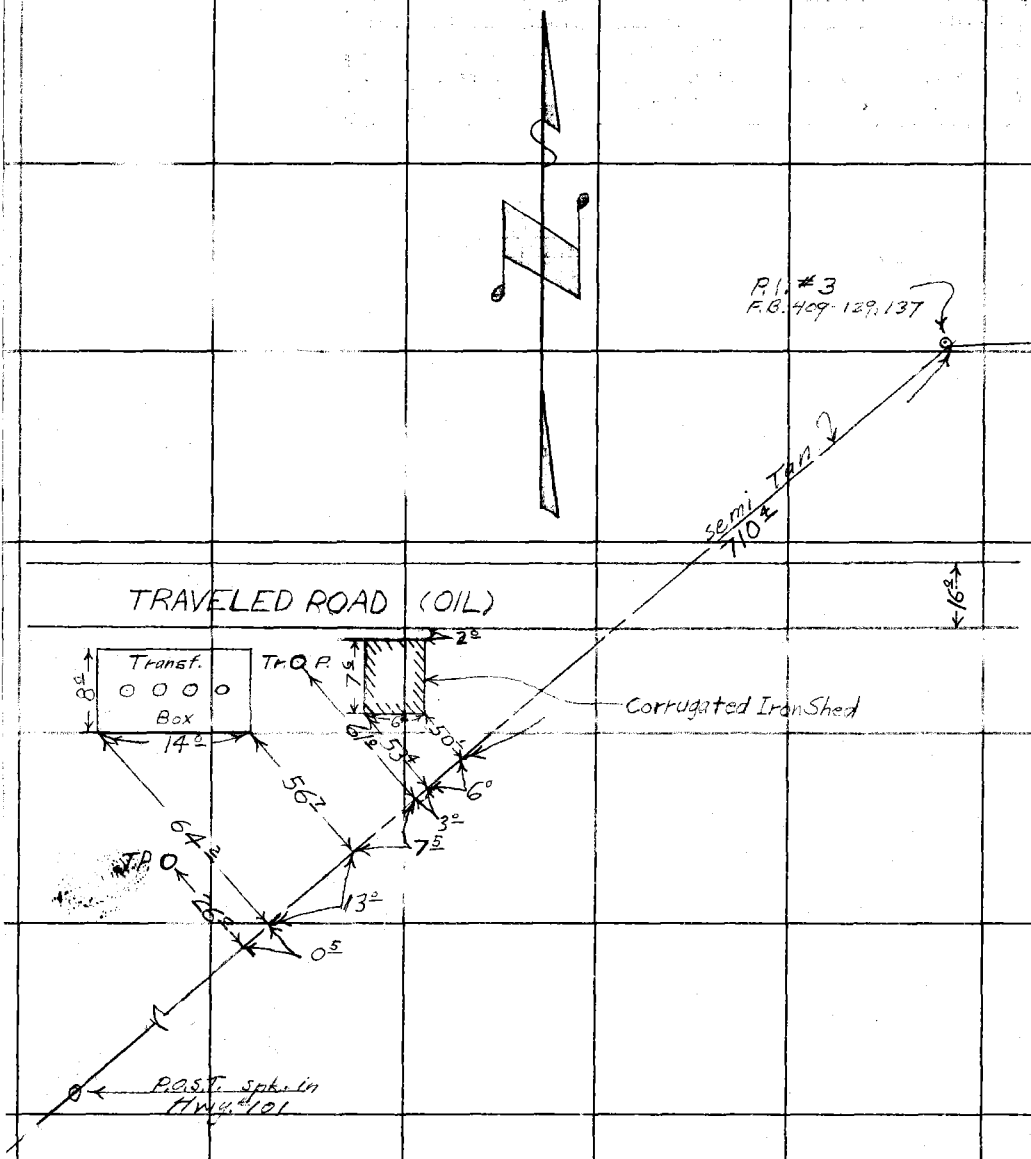

RETURN TO
LOS ANGELES COUNTY SURVEYOR
726 LOS ANGELES COUNTY
ENGINEERING BLDG.

Do not extend notes this side of this line.

Note: Any Additions or Changes on This Sheet Must be Made or Circled in Red Ink With Date and Name of Person Making Change.

Notes Ck'd by	Survey of WESTMINSTER AVE.
Map No. C.S.B-1871	W. O. 00747 Tape No. St'd. °F
Office Work S.S.	Surveyed by WM. E. BRADEN
Checked Galli	Notes R.D. ANDERSON Date 5/19/54
Date May 1954	Indexed A. C. Johnson

F.B. 409 PG. 145

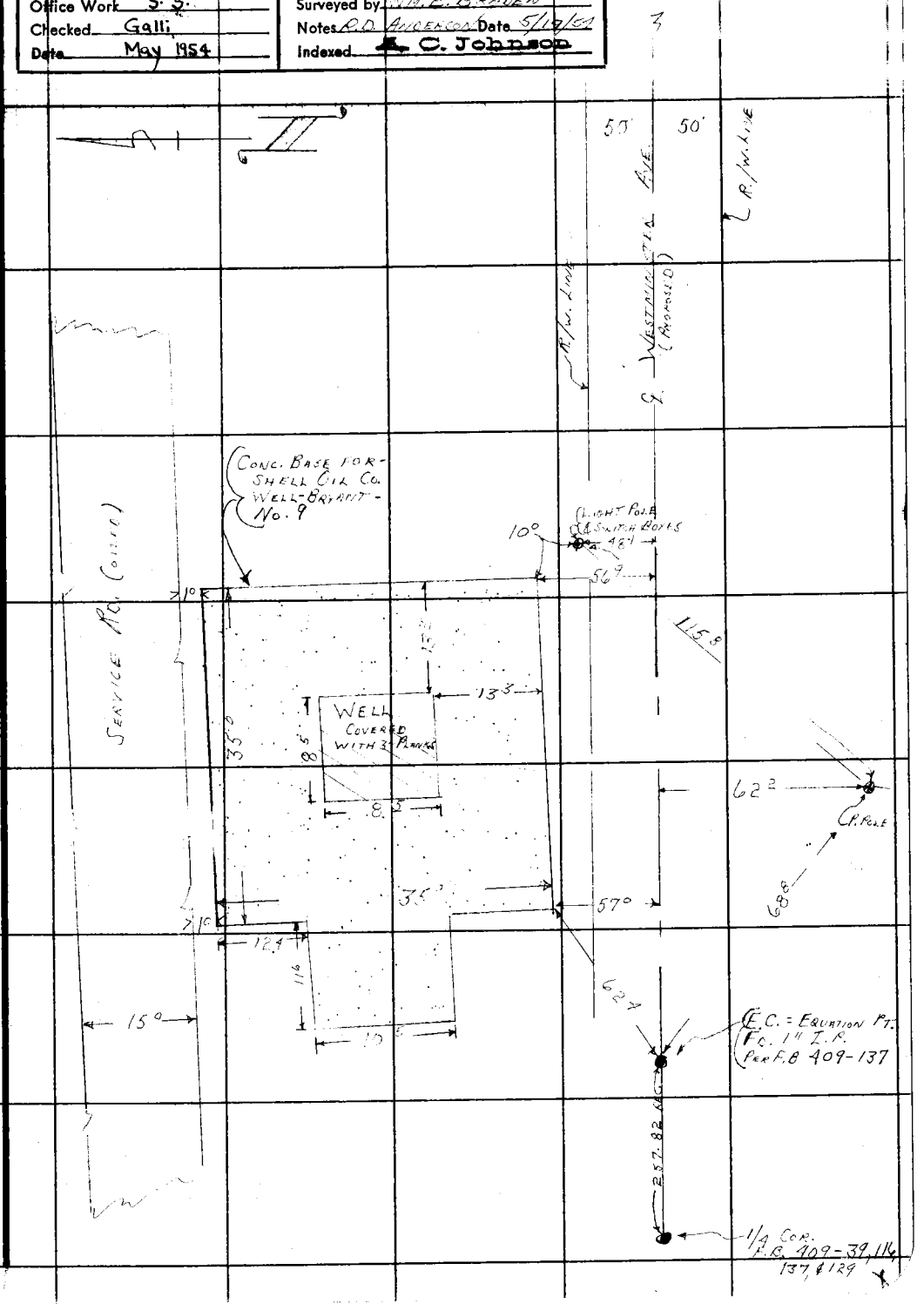

Note: Any Additions or Changes on This Sheet Must be Made or Circled in Red Ink With Date and Name of Person Making Change.

Do not extend notes this side of this line.

RETURN TO
LOS ANGELES COUNTY SURVEYOR
726 LOS ANGELES COUNTY
ENGINEERING BLDG.

76F309S 247 2-51

RETURN TO
LOS ANGELES COUNTY SURVEYOR
726 LOS ANGELES COUNTY
ENGINEERING BLDG.

Note: Any Additions or Changes on This Sheet Must be Made or Circled in Red Ink With Date and Name of Person Making Change.

Do not extend notes this side of this line.

F. B. 408 PG. 126