Date _____ Notes by _____ Chief Party _____ F.B. _____ PG. 177

Plotted by _____	W. O. No. _____ D. S. O. No. _____
Date _____	Location _____
Map No. _____	Surveyed by _____
Plotting Ch'd by _____	Date _____
Date _____	Indexed A. C. Johnson

Insert these Pages
between 162 & 163
when Rec'd from G.P.



F.B. 410 PG. ~~66~~ 130 Rosecrans Chief Party Notes by

THIS PAGE COPIED ON 131

Johnson Road Survey

W.O. 107

Feb - Mar. 1930 Party

500' tape standard @ 90°

Note; Did not dig for N¼ Cors. of Secs. 29 + 30 as they are under the pavement.

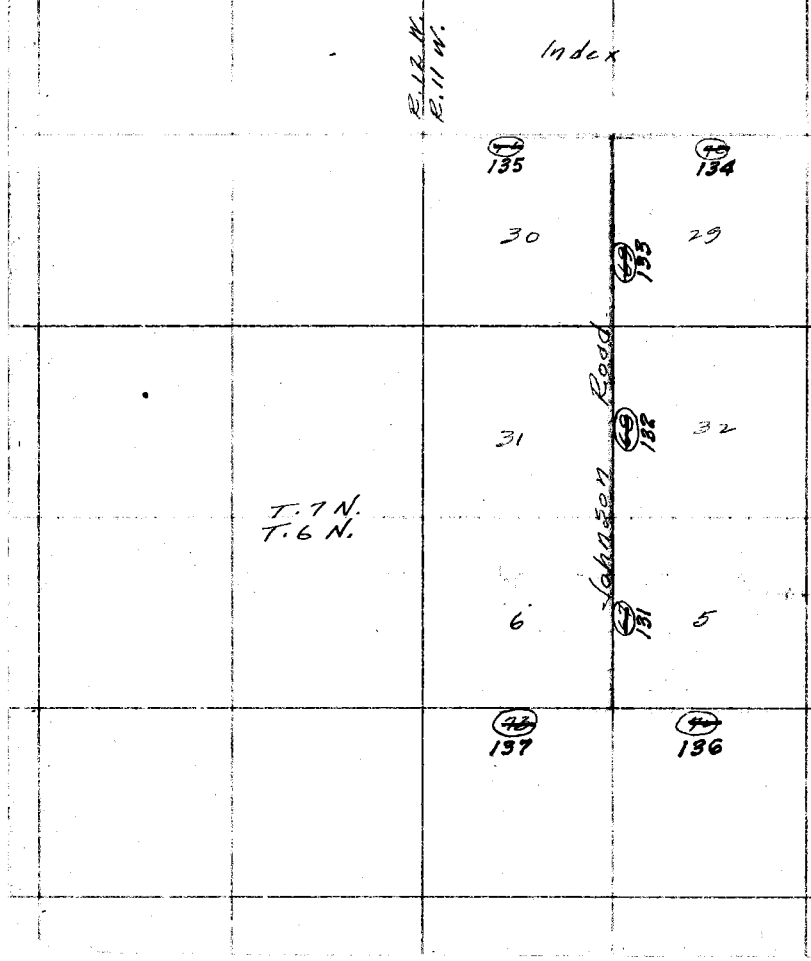

Date _____ Notes by _____ Chief Party _____ F.B. _____ PG. _____

Platted by _____	W. O. No. _____ D. S. O. No. _____
Date _____	Location _____
Map No. _____	Surveyed by _____
Platting C'k'd by _____	Date _____
Date _____	Indexed _____

Note: ANY ADDITIONS OR CHANGES ON THIS SHEET MUST BE MADE OR CIRCLED IN Red. WITH DATE AND NAME OF PERSON MAKING CHANGE.

Do not extend notes this side of this line

RETURN TO
LOS ANGELES COUNTY SURVEYOR

F.B. 410 PG. Index Chief Party Notes by

F.B. 410

PAGES: Index, , , ,4 to 63 i

65 to 131 i

to 137 incl., , 140 to 14

149

157 to 161 incl.,

Date _____ Notes by _____ Chief Party _____ F.B. 410 Pg. [illegible]

Platted by McPherson	W. O. No. 999 D. S. O. No.
Date	Location T8N R8W
Map No. B-837	Surveyed by Bauer & Party
Traced by Wood	Date June 23 1931
Date 1931 to Oct 1933	Indexed

Copied on page 130

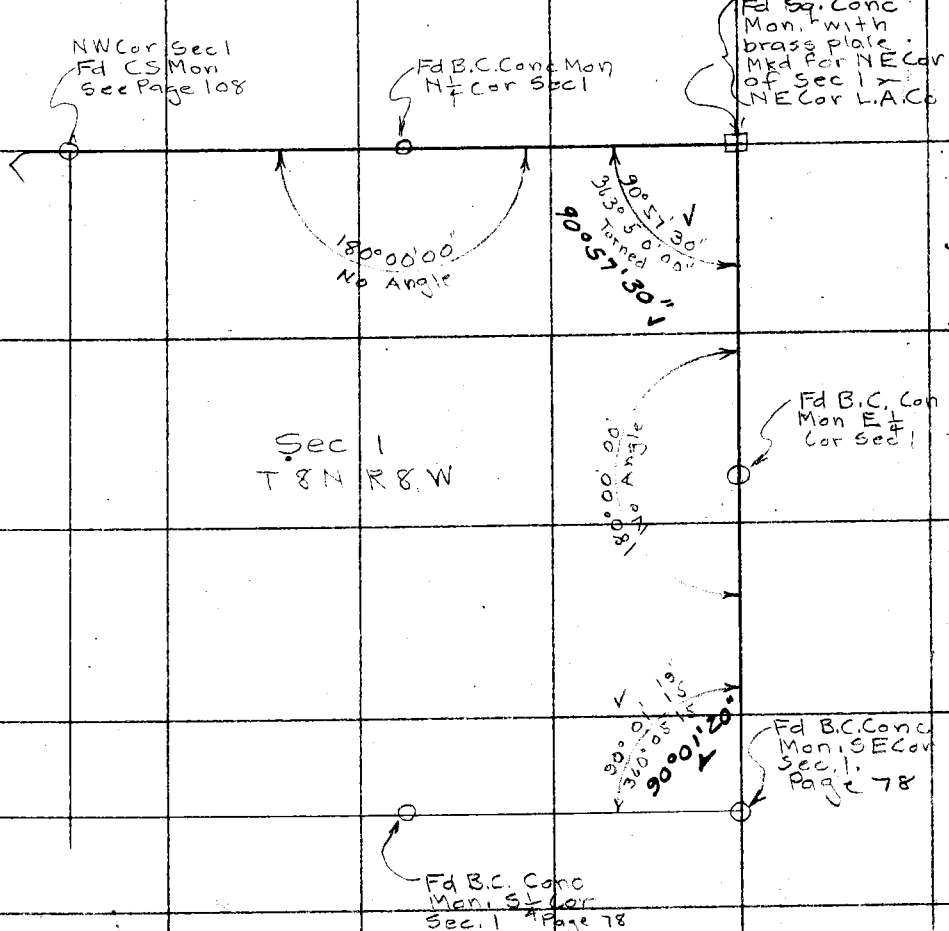

Note: ANY ADDITIONS OR CHANGES ON THIS SHEET MUST BE MADE OR CIRCLED IN Red. WITH DATE AND NAME OF PERSON MAKING CHANGE.

Do not extend notes this side of this line

RETURN TO
LOS ANGELES COUNTY SURVEYOR

F.B._____ PG._____ _____ Chief Party Notes by_____

Date _____ Notes by _____ Chief Party _____ F.B. 410 Pg. 3

Plotted by _____	W. O. No. _____ D. S. O. No. _____
Date _____	Location _____
Map No. _____	Surveyed by _____
Plotting C'k'd by _____	Date _____
Date _____	Indexed A. C. Johnson

Notes: ANY ADDITIONS OR CHANGES ON THIS SHEET MUST BE MADE OR CIRCLED IN Red. WITH DATE AND NAME OF PERSON MAKING CHANGE.

Do not extend notes this side of this line

RETURN TO
LOS ANGELES COUNTY SURVEYOR

F.B. 410 Pg. 4 Rosecrans Chief Party Notes by

APPLE BLOSSOM HIGHWAY

W.O. 107 Party

July to Sept 1929

Index to lines run.

Date _____ Notes by _____ Chief Party _____ F.B. 410 Pg. 5

Platted by A.E. Timmons	W.O. No. 107 D.S.O. No.
Date Jan. 1930	Location Apple Blossom Highway
Map No. 8738	Surveyed by [illegible]
Platting Ck'd by	Date [illegible]
Date	Indexed A. C. Johnson

Cont. bottom next page.



Note: ANY ADDITIONS OR CHANGES ON THIS SHEET MUST BE MADE OR CIRCLED IN Red. WITH DATE AND NAME OF PERSON MAKING CHANGE.

Do not extend notes this side of this line

RETURN TO
LOS ANGELES COUNTY SURVEYOR

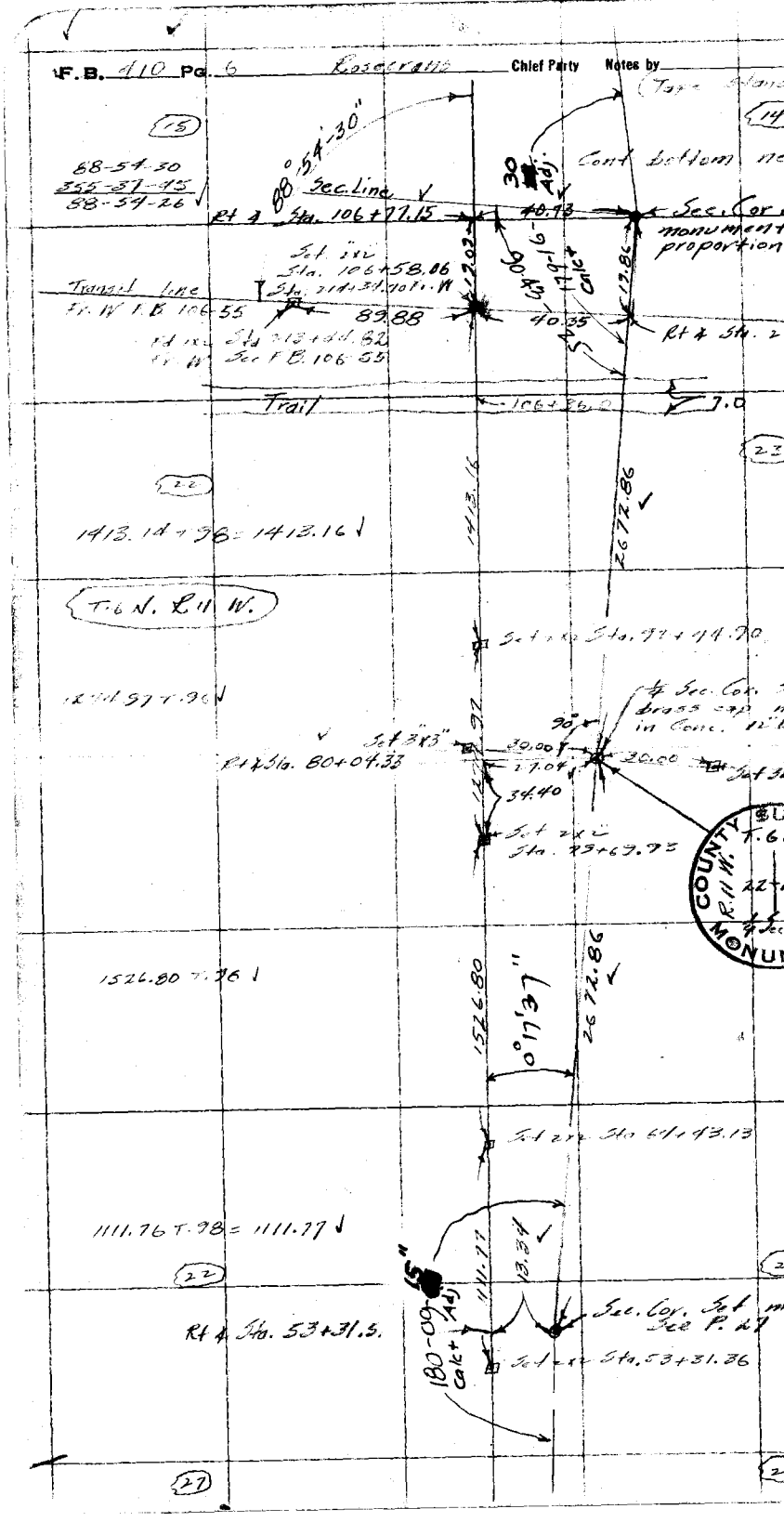
F.B. 410 Pg. 6
Rosecrans
Chief Party
Notes by
(Tape Stand
(15)
(14)
88-54-30
355-37-45
88-54-26
88°54'30"
Sec. Line
Rt ∡ Sta. 106+77.15
30 Adj.
Cont bottom ne
Sec. Cor
monument
proportion
Set 2x2
Sta. 106+58.06
Transit line
Fr. W F.B. 106-55
89.88
40.35
Rt ∡ Sta. 2
Trail
106+36.0
7.0
(22)
(23)
1413.14+98=1413.16
1413.16
2672.86
(T.6 N. R.11 W.)
Set 2x2 Sta. 92+44.90
1274.97 T.96
Set 3x3
Rt ∡ Sta. 80+04.33
90°
30.00
27.04
34.40
Set 2x2
Sta. 79+69.95
COUNTY
R.11 W.
MONU
1526.80 T.96
1526.80
0°17'37"
2672.86
Set 2x2 Sta 64+43.13
1111.76 T.98=1111.77
1111.77
13.34
(22)
Rt ∡ Sta. 53+31.5.
180-09 Adj.
Calc+
Sec. Cor. Set
See P. 27
Set 2x2 Sta. 53+31.36
(27)

Date _____ Notes by _____ Chief Party _____ F.B. 410 Pg. 7

Platted by AETimmons	W. O. No. 107 D. S. O. No.
Date Jan 1930	Location Apple Blossom [illegible]
Map No. 8738	Surveyed by R. Osecrans
Platting C'k'd by	Date 7-26-29
Date	Indexed [illegible]

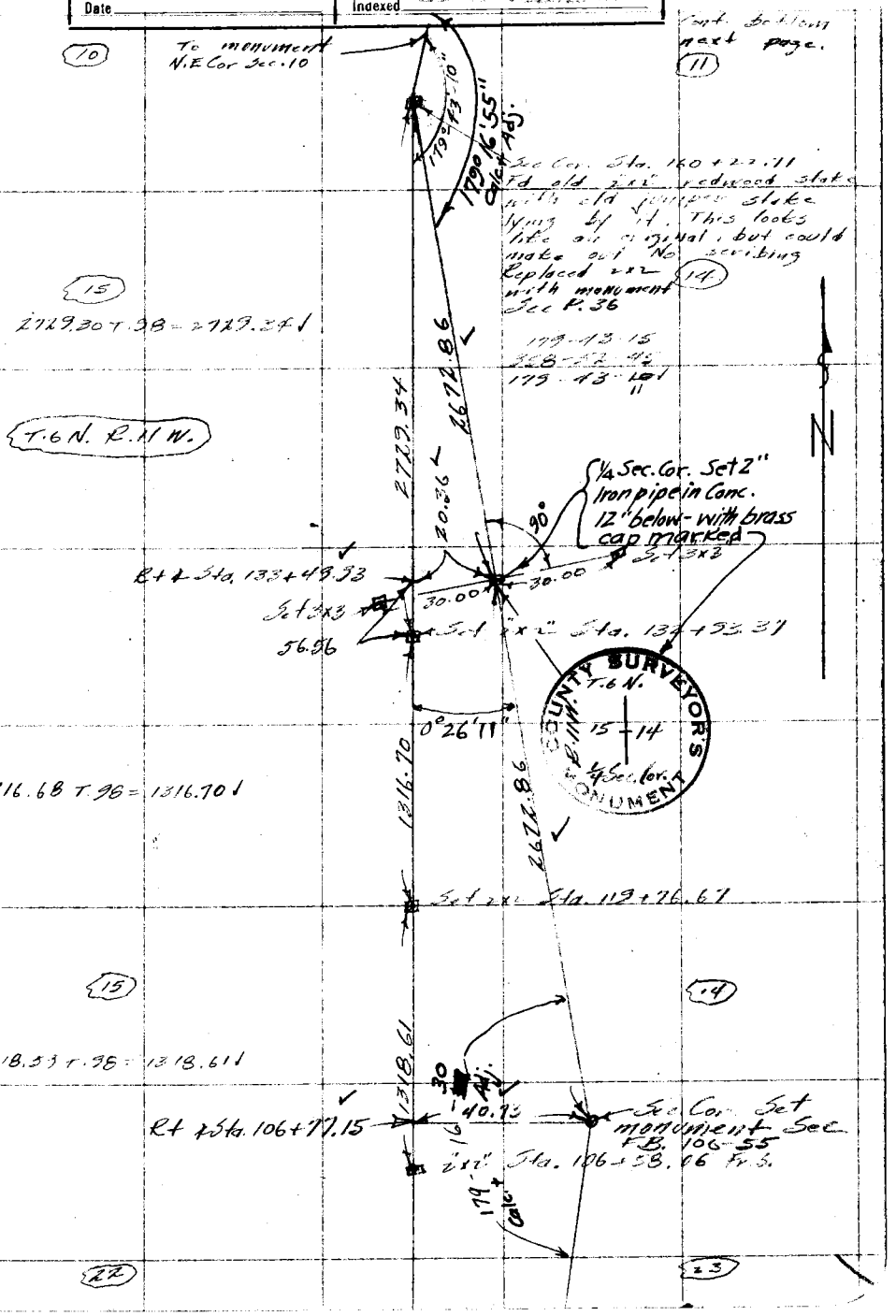

Note: ANY ADDITIONS OR CHANGES ON THIS SHEET MUST BE MADE OR CIRCLED IN Red. WITH DATE AND NAME OF PERSON MAKING CHANGE.

Do not extend notes this side of this line

RETURN TO
LOS ANGELES COUNTY SURVEYOR

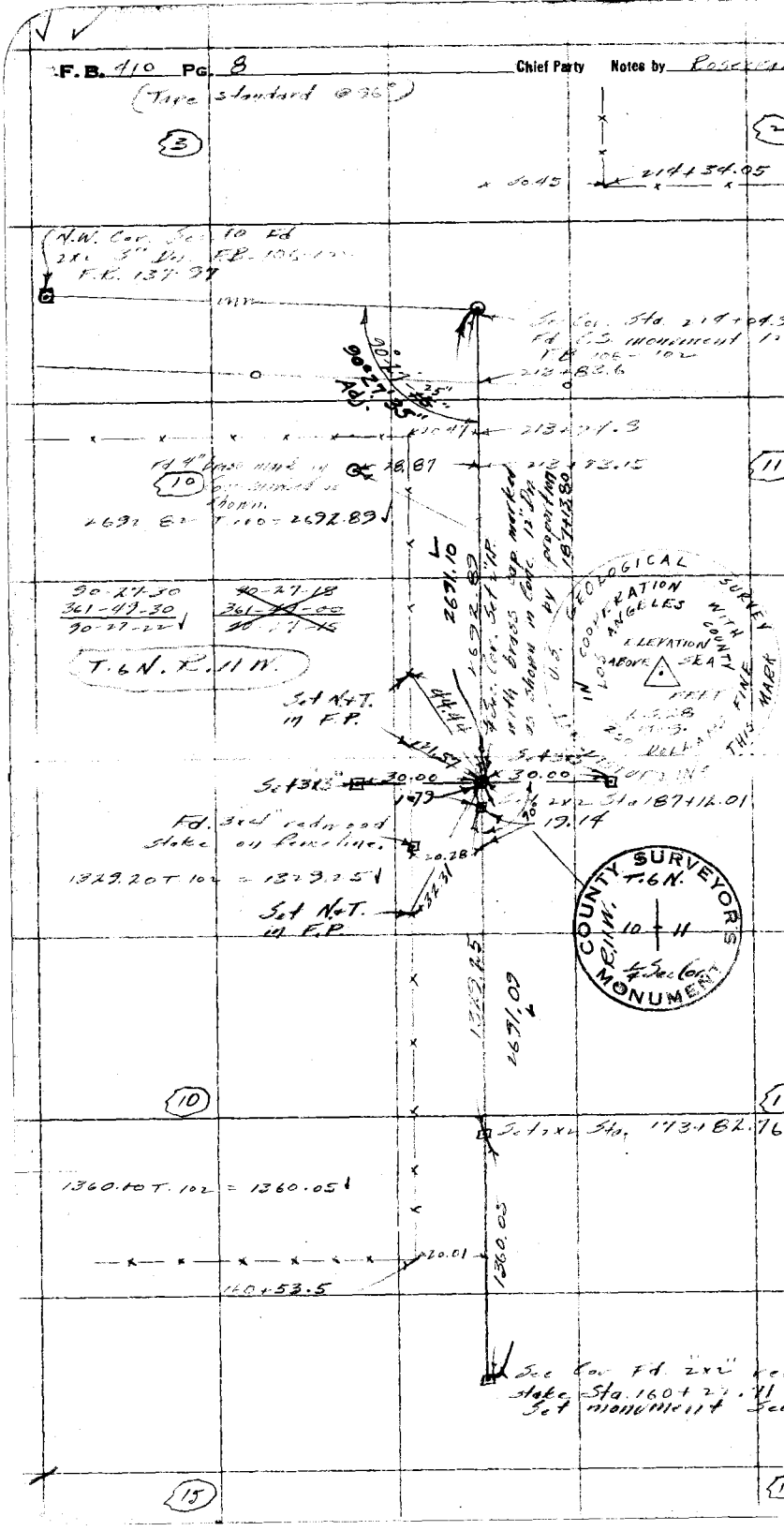
F.B. 410 Pg. 8
Chief Party
Notes by
(Tape standard @ 96°)
3
214+34.05
N.W. Cor. Sec. 10 Fd
2x2 3" Dia. F.B. 106-102
F.R. 137.97
Sec. Cor. Sta. 214+04.3
Fd. C.S. monument
F.B. 106-102
213+83.6
90°27'35"
Adj.
213+74.3
Fd 4" brass mark in
Cor. marked as shown.
28.87
213+93.15
10
2692.82 T.160 = 2692.89
2691.10
2692.89
90-27-30
361-49-30
90-27-22
90-27-18
361-49-00
90-27-15
T.6N. R.11W.
Set N+T. in F.P.
44.44
Sec. Cor. Set 2" I.P. with brass cap marked as shown in conc. 12" Dia. by proportion 187+13.80
GEOLOGICAL SURVEY
COOPERATION WITH COUNTY
LOS ANGELES
ELEVATION ABOVE SEA
FEET
THIS MARK
Set 3x3
30.00
30.00
1.79
Sta 187+12.01
19.14
Fd. 3x4" redwood stake on fence line.
20.28
1329.20 T.102 = 1329.25
Set N+T. in F.P.
COUNTY SURVEYOR'S MONUMENT
T.6N.
R.11W.
10 11
1/4 Sec. Cor.
1329.25
2691.09
10
Set 2x2 Sta. 173+82.76
1360.10 T.102 = 1360.05
1360.05
20.01
160+53.5
Sec. Cor. Fd. 2x2" re
stake Sta. 160+22.71
Set monument Sec
15

Date _____ Notes by _____ Chief Party _____ F.B. 410 PG. 9

Platted by A E Timmons	W. O. No. 107 D. S. O. No.
Date Jan 1930	Location Apple Blossom [illegible]
Map No. 8738	Surveyed by [illegible]
Platting C'k'd by	Date 7-24-43
Date	Indexed A. C. Johnson

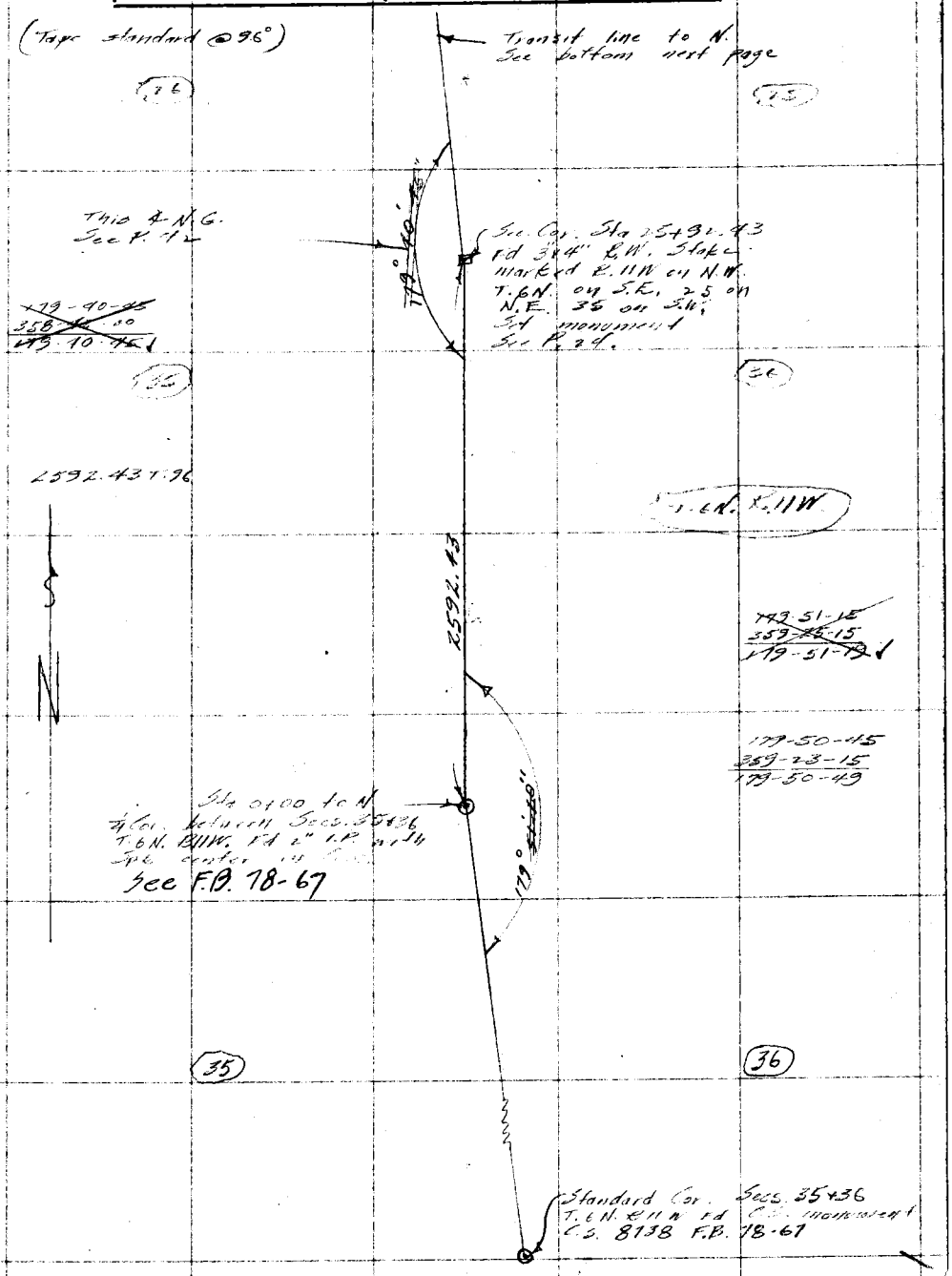

Note: ANY ADDITIONS OR CHANGES ON THIS SHEET MUST BE MADE OR CIRCLED IN Red. WITH DATE AND NAME OF PERSON MAKING CHANGE.

Do not extend notes this side of this line

RETURN TO
LOS ANGELES COUNTY SURVEYOR

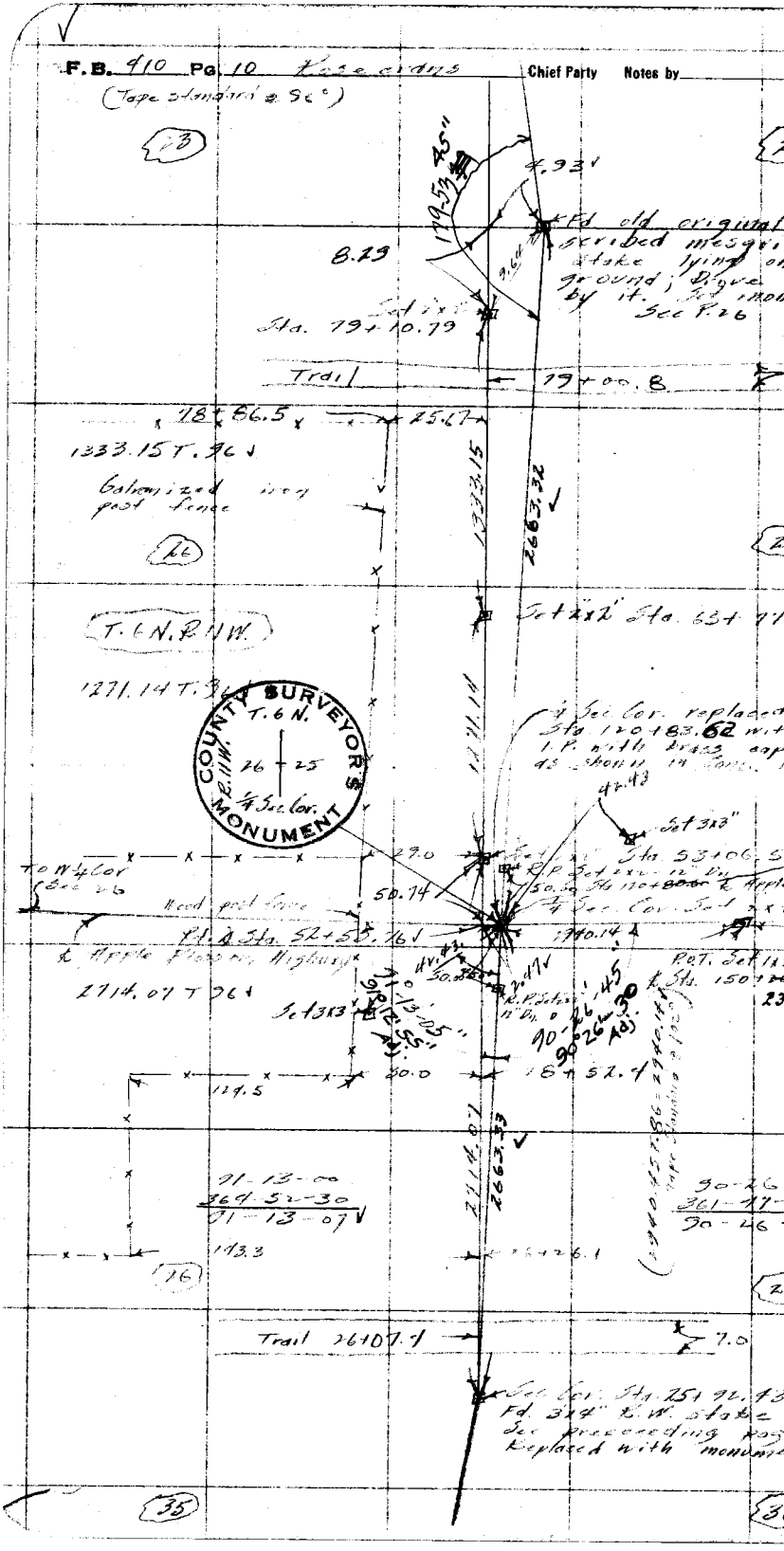
F.B. 410 Pg. 10 Rose crans
Chief Party
Notes by
(Tape standard @ 96°)
23
4.93
Fd old original scribed mesquite stake lying on ground; Drove by it. See P.26
8.29
Sta. 79+10.79
Trail
79+00.8
78+86.5
25.67
1333.15 T. 96
Galvanized iron post fence
26
1333.15
2663.32
T.6N.R.11W.
Set 2"x2" Sta. 63+77
1271.14 T. 96
COUNTY SURVEYOR'S MONUMENT
T.6N.
R.11W.
26 25
1/4 Sec. Cor.
1271.14
1/4 Sec. Cor. replaced Sta. 120+83.62 with I.P. with brass cap as shown in Conc.
42.43
Set 3x3"
29.0
Sta. 53+06.5
R.P. Set 2x2 - 12" Dn.
50.74
Wood post fence
1/4 Sec. Cor. Set 2x2
Pt. ∆ Sta. 52+53.76
1940.14
℄ Apple Blossom Highway
2714.07 T 96
Set 3x3
90-26-45
90-26-30 Adj.
18+52.4
124.5
30.0
2714.07
2663.33
91-13-00
364-52-30
91-13-07
143.3
26
90-26
361-47
90-26
Trail 26+07.4
7.0
Sec. Cor. Sta. 25+92.43
Fd. 3x4" R.W. stake
See preceding page
Replaced with monument
35

Date _____ Notes by _____ Chief Party _____ F.B. 410 PG 11

Platted by A.E. Timmons	W.O. No. 107 D.S.O. No.
Date Jan 1930	Location Apple Valley Highway
Map No. 8738	Surveyed by Rosarians
Platting C'k'd by	Date 7-21-29
Date	Indexed A. C. Johnson

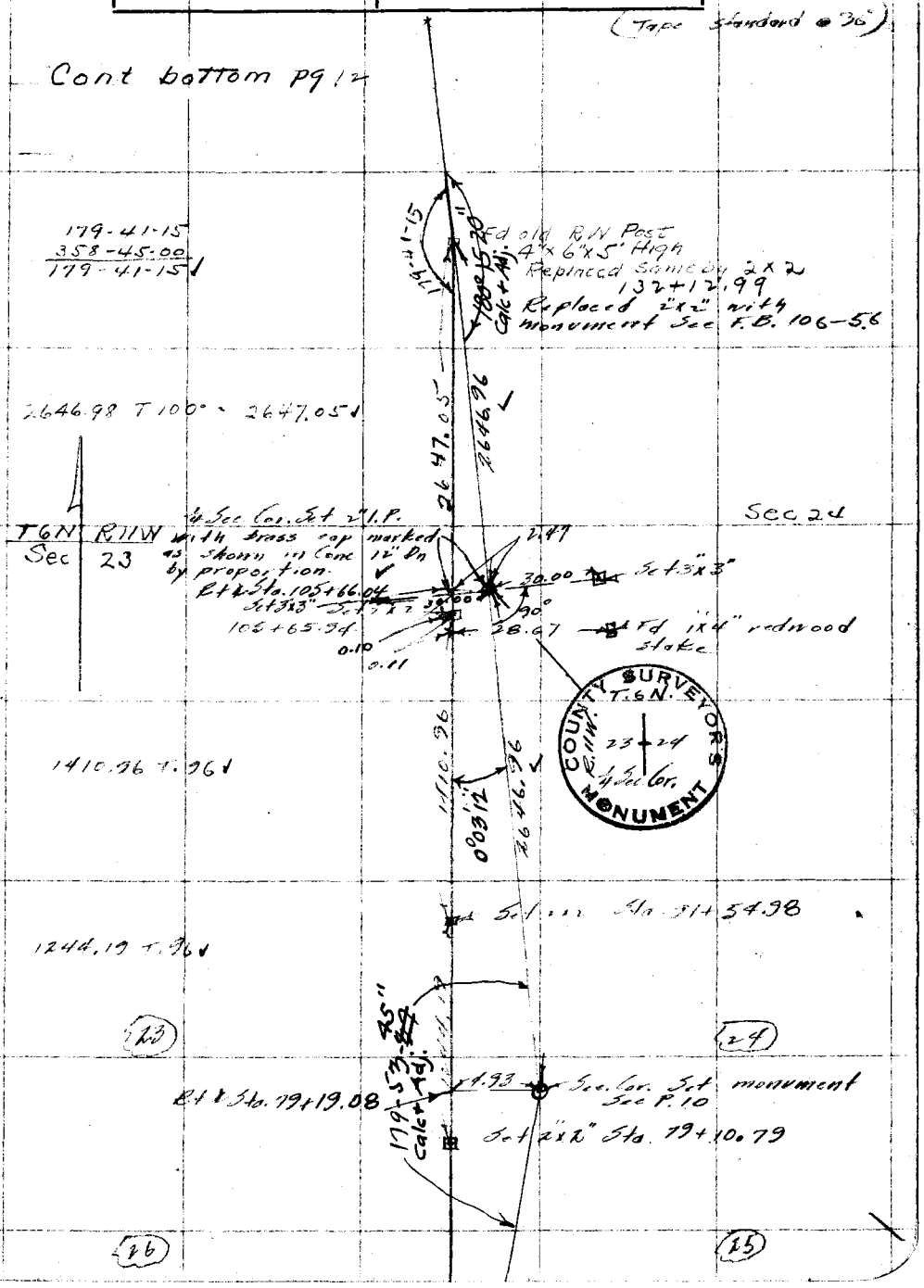

Notes: ANY ADDITIONS OR CHANGES ON THIS SHEET MUST BE MADE OR CIRCLED IN Red. WITH DATE AND NAME OF PERSON MAKING CHANGE.

Do not extend notes this side of this line

RETURN TO LOS ANGELES COUNTY SURVEYOR

F.B. 410 Pg. 12 Rosecrans Chief Party Notes by Geo. [illegible]

(Tape Standard @ 36°)

COUNTY SURVEYOR'S MONUMENT T.6N. R.11W. 11 12 14 13

To N.W. Cor Sec 11 next page 12

Sec 11

To N.W. Cor Sec. 14

2 I.P. P+T for Sec Cor Replaced with brass cap in conc. 6" above Set 2x2 [illegible]

246.97 @ 2-13 T. 101 = 246.78 ✓
Tape Standard

137.95 @ 00 T. 101 137.75 ✓
300.00 @ 00 T. 101 = 299.01 ✓
Tape Standard 657.76 ✓
@ 102

1840.00 T 102 = 1840.07 ✓
Tape Standard @ 36°

90°23'10" Adj.

T6N R.11W
Sec 14

31-41-00
366-40-15
31-41-00 ✓

COUNTY SURVEYOR'S MONUMENT T.6N. R.11W. 14 13 4 Sulor.

Set 3/8" 30.00 30.00 Set 3

49.78

Set 2x2 .158+58.05

2604.27 T 100 = 2604.37 ✓

Fence Line 145+35.68

8848-15
355-13-30
88-48-22.5 ✓

88-48-30

Transit line
FB 106-56

Fence Line 132+32.79

Set 2x2
132+
268+

2x2 132+
Replaced
monument Se

Sec 23

Con from ~~bottom~~ pg 12

Date _____ Notes by _____ Chief Party _____ F.B. 410 Pg. 13

Platted by A E Timmons	W. O. No. 107 B. S. O. No.
Date Jan. 1930	Location Apple Blossom Highway
Map No. 8738	Surveyed by Rosevelt
Platting Ck'd by	Date 8-13-29
Date	Indexed C. Johnson



Note: ANY ADDITIONS OR CHANGES ON THIS SHEET MUST BE MADE OR CIRCLED IN Red. WITH DATE AND NAME OF PERSON MAKING CHANGE.

Do not extend notes this side of this line

RETURN TO
LOS ANGELES COUNTY SURVEYOR

F. B. 410 Pg. 14 Rosecrans Chief Party Notes by

(Tape standard @ 102°)

35 T. 7N. R. 11W. 36

1726.71 T. 84 = 1726.51

89° 40' 50"
89°41'00" Adj.

89-40-45
358-43-15
89-40-49

Set 2x2 Sta. 277

998.65

Set 2x2" Sta. 267

0.34 31.59

Set 3x3" 30.00 30.00 Set 3x3"

90°

COUNTY SURVEYOR'S MONUMENT
T. 6 N.

1435.97 T. 78 = 1435.75

T. 6 N. R. 11

Set 2x2 Sta. 237 + 8

1296.65 T. 110 = 1296.62

19.43 Sta. 240+18.08

Sec. Cor. Sta. 239 + 88
Replaced with monument See P. 31

11 12

Date _____ Notes by Nichols Geo Chief Party Rosecrans F.B. 410 Pg. 15

Platted by AE Timmons	W. O. No. 107 D. S. O. No.
Date Jan 1930	Location Apple [illegible]
Map No. 8738	Surveyed by Rosecrans [illegible]
Platting C'k'd by	Date July 30-[illegible]
Date	Indexed [illegible]

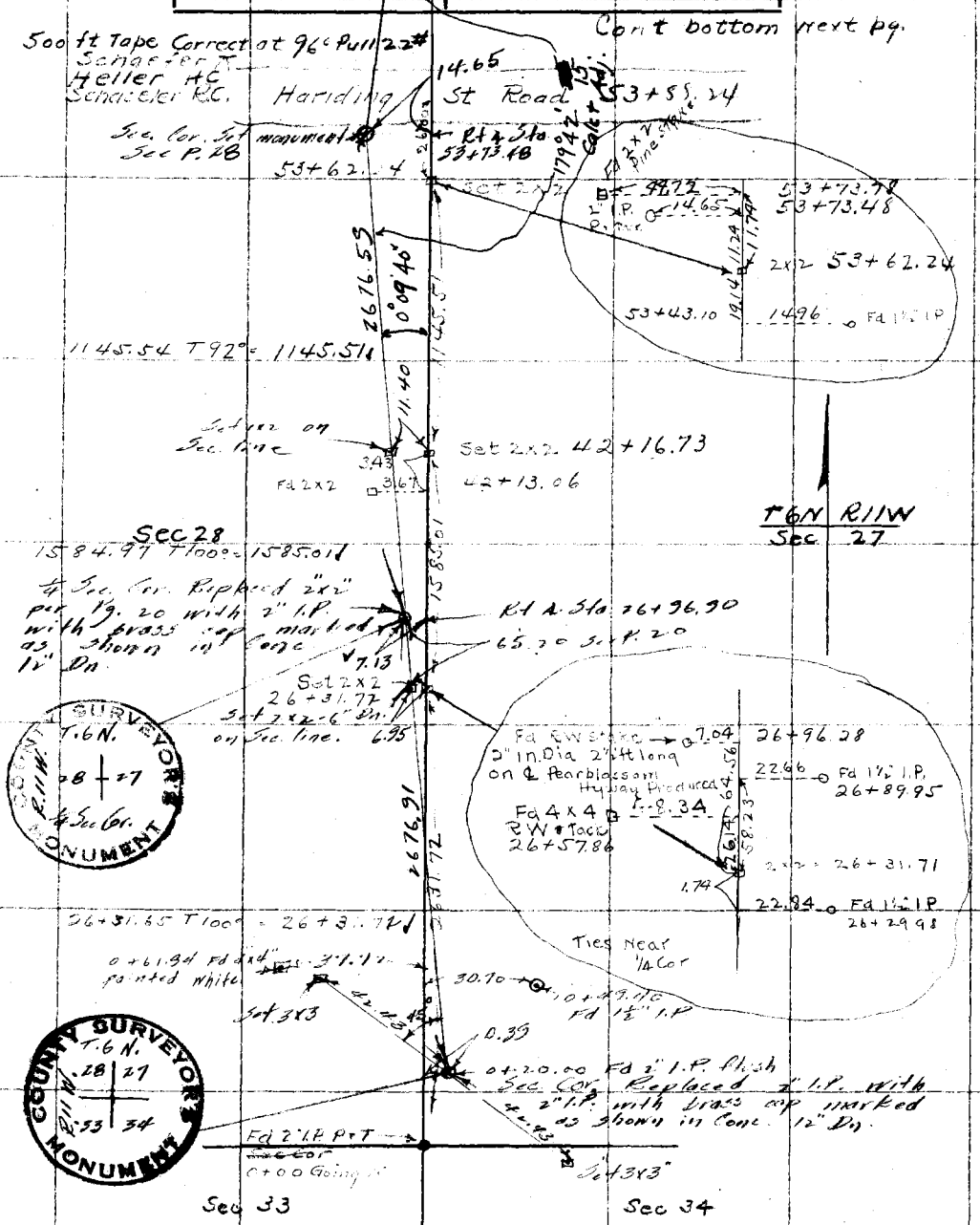

Note: ANY ADDITIONS OR CHANGES ON THIS SHEET MUST BE MADE OR CIRCLED IN Red. WITH DATE AND NAME OF PERSON MAKING CHANGE.

RETURN TO LOS ANGELES COUNTY SURVEYOR

Do not extend notes this side of this line

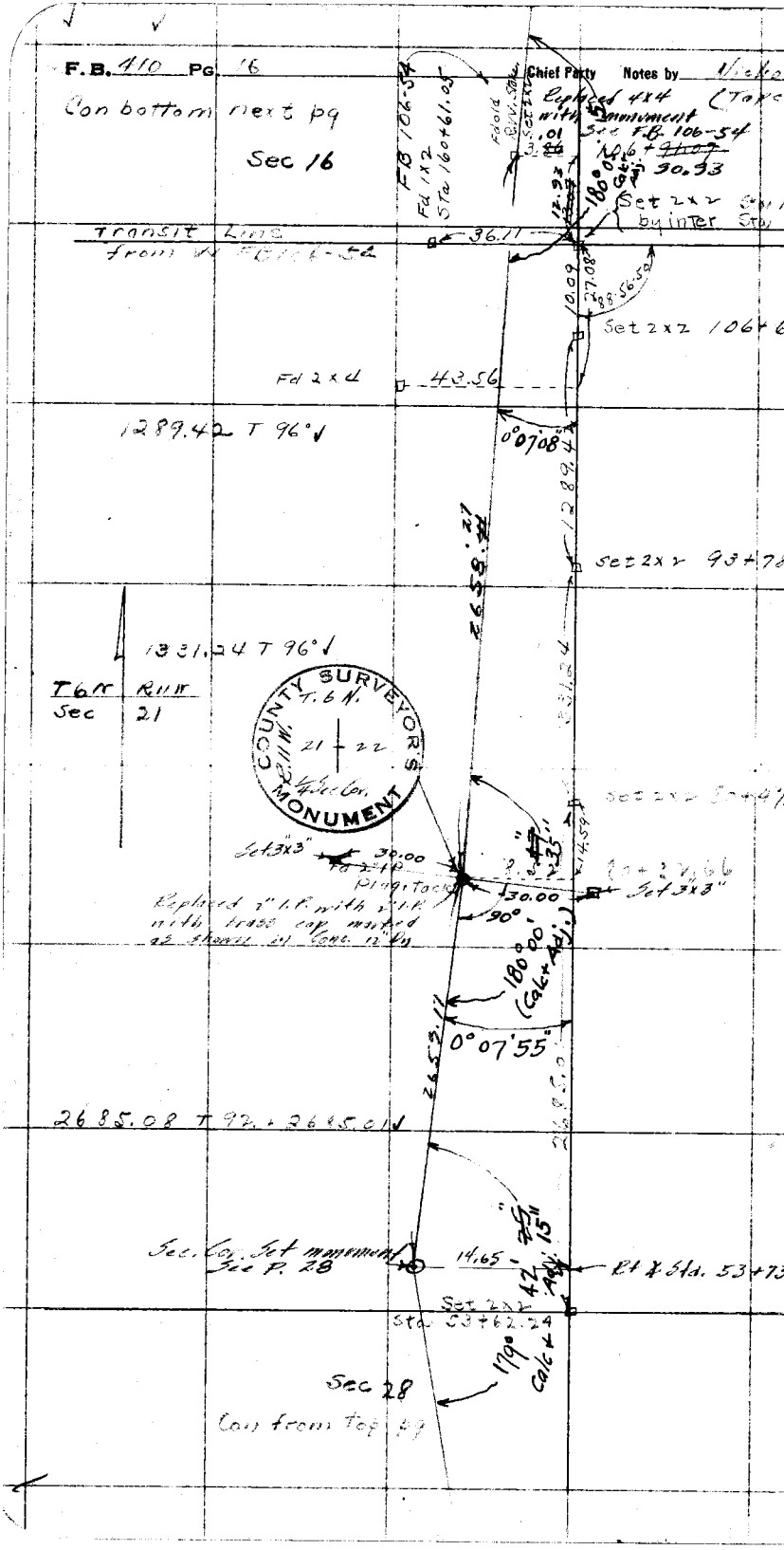
F.B. 410 Pg. 16
Chief Party Notes by
Con bottom next pg
Sec 16
Replaced 4x4 with monument
See F.B. 106-54
Fd 1x2
Sta 160+61.05
Transit Line
36.11
Set 2x2
by inter
Set 2x2 106+6
Fd 2x4
43.56
1289.42 T 96°
0°07'08"
Set 2x2 93+78
1331.24 T 96°
T6N R11W
Sec 21
COUNTY SURVEYOR'S MONUMENT
T.6N.
R.11W.
21 22
Set 3x3"
30.00
Plug Tack
Replaced 2" I.P. with 2" I.P. with brass cap marked as shown in Conc. 12" Dn
30.00
90°
Set 3x3"
180°00' (Calc+Adj.)
0°07'55"
2685.08 T 92+2685.01
Sec. Cor. Set monument
See P. 28
14.65
Rt ∡ Sta. 53+73
Set 2x2
Sta 53+62.24
179° Calc+
Sec 28
Con from top pg

Date _____ Notes by Nichols Chief Party Rosecrans F.B. 410 Pg. 17

Platted by AE Timmons	W. O. No. 107 D. S. O. No.
Date Jan 1930	Location Apple Blossom Highway (Tape standard @ 95)
Map No. 8738	Surveyed by Rosecrans Party
Platting C'k'd by	Date July 31-29
Date	Indexed

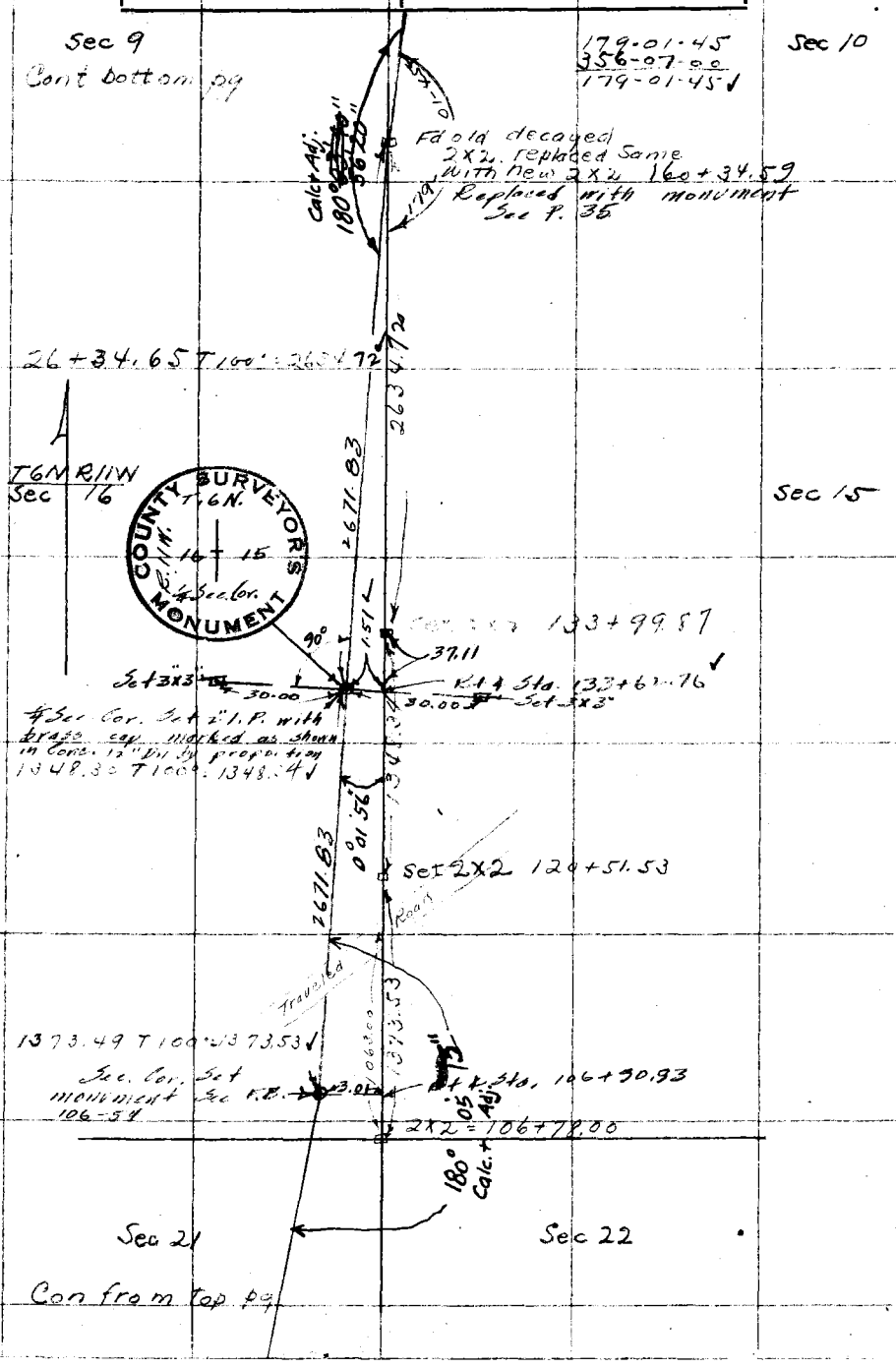

Note: ANY ADDITIONS OR CHANGES ON THIS SHEET MUST BE MADE OR CIRCLED IN Red. WITH DATE AND NAME OF PERSON MAKING CHANGE.

Do not extend notes this side of this line

RETURN TO LOS ANGELES COUNTY SURVEYOR


F.B. 410 Pg 18 EA Rosecrans
Chief Party
Notes by
Sec 4
Cont bottom next pg
Fd 2x2 for Sec
as per Road
Replaced with
Fenceline 213+72.38
Edison Power Line
213+71.38
20.00
21.00
19.97
Fence line
Alfalfa
Fence 202+5
Traveled Road = 201+03.00
200+55.0
200+53.04
2712.30 @ T98. = 2712.34
2712.34
2678.90
Sec Cor Sta. 187+13.49
Set 2" I.P. with brass cap marked as shown in Conc. 12" Dn by proportion.
Set N+T. in P
T6N R11W
Sec 9
Set 3x3
30.00
Set 3x3
Set N+T. in P. pole
1327.88 T100 13.27.91
1327.91
COUNTY SURVEYOR'S MONUMENT
T.6N.
R.11W.
9 10
Sec Cor.
Set 1x2 = 173+5
1317.52 T100° 13+17.55
1317.55
2678.90
Line
160+54.28 Fd 3x4
R.W. Tack
20.14
19.90
Fence Cor 160
Edison power
15.0
Edison power
29.70
30.50
29.54
2x2 Dta 160+34.5
Replaced with Sec P.35.
20.00
= 160+29.53
Sec 16
Cont. from top pg

Date [illegible] Notes by Nichols Chief Party [illegible] F.B. 410 Pg. 19

Platted by A.E. Simmons	W. O. No. 107 D. S. O. No.
Date Jan 1930	Location Apple Blossom Highway
Map No. 8738	Surveyed by [illegible]
Platting Ck'd by	Date July 31-1929
Date	Indexed A. C. Johnson

(Tape standard @ 96°)

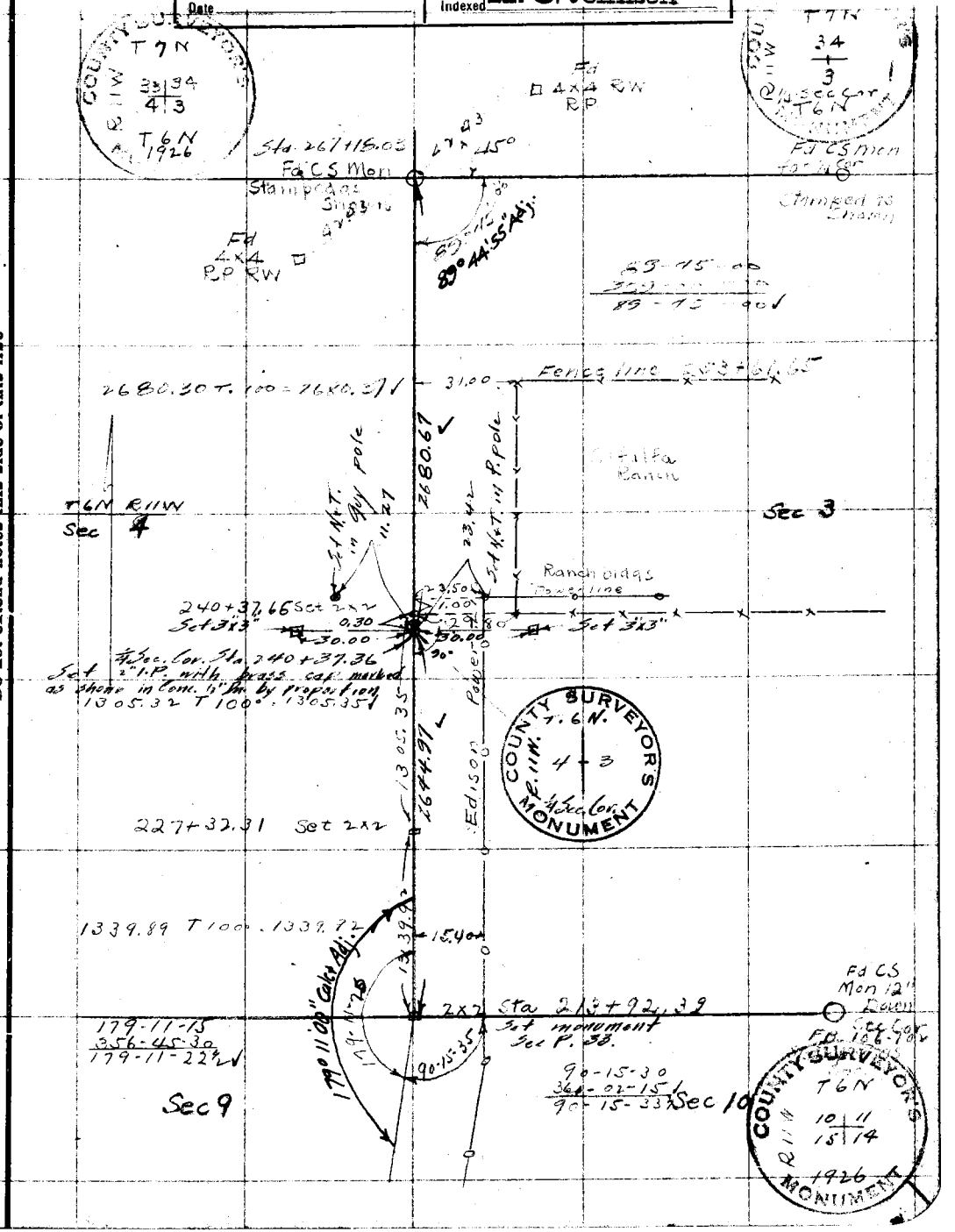

Notes: ANY ADDITIONS OR CHANGES ON THIS SHEET MUST BE MADE OR CIRCLED IN Red. WITH DATE AND NAME OF PERSON MAKING CHANGE.

Do not extend notes this side of this line

RETURN TO LOS ANGELES COUNTY SURVEYOR

F.B. 410 Pg. 20 Corrections Chief Party Notes by

(Tape #31 Standard @ 68°)

91-13-20
324-54-00
91-13-30 1

Sec. 27

T.6N. R11W

Rd. Rel. Survey
Int. Northerly

To N.1/4 P. SW. Cor.
Sec 27 Tr. 2916 M.E. 31-13

91-13-20
91°13'35"
Adj.

0.62
0.09

32.44
65.20

Set 2"x2" - 8" Dn.
1/4 Sec. Cor. Set
monument at Sec
P. 15

88°10'00"

88-10-00 1

1320.26 T. 100 1320.40 1

1330.46 T

55.16

8.16

50.10
50.00
20

C.P. Set 2"x2"
12" Dn.

Rd. 2" I.P. with Cap
Sec. F.B. 106-38
Sta. 0+00 10 E
Highway

Sec. 28

For F.E. 106
3391.13

W 1/4 Cor. Sec. 28 T. 6N. R
1/4 C.S. monument
F.B. 106-38.

Date _____ Notes by _____ Chief Party _____ F.B. 410 Pg 21

Platted by A.E. Simmons	W.O. No. 107 D.S.O. No.
Date Jan 1930	Location Apple Blossom Highway
Map No. 8738	Surveyed by [illegible]
Platting C'k'd by	Date 8-1-29
Date	Indexed Johnson

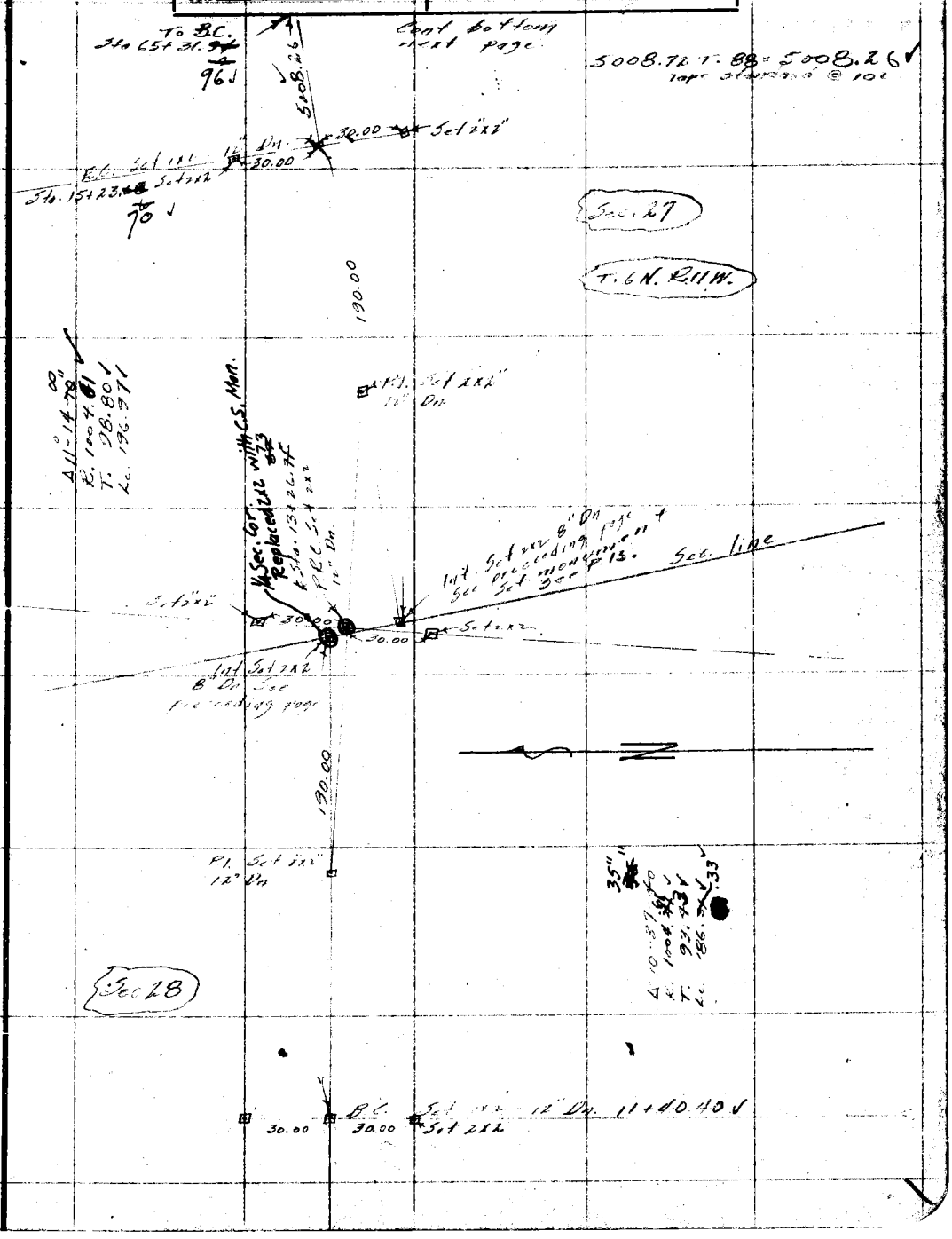

Note: ANY ADDITIONS OR CHANGES ON THIS SHEET MUST BE MADE OR CIRCLED IN Red. WITH DATE AND NAME OF PERSON MAKING CHANGE.

Do not extend notes this side of this line

RETURN TO LOS ANGELES COUNTY SURVEYOR

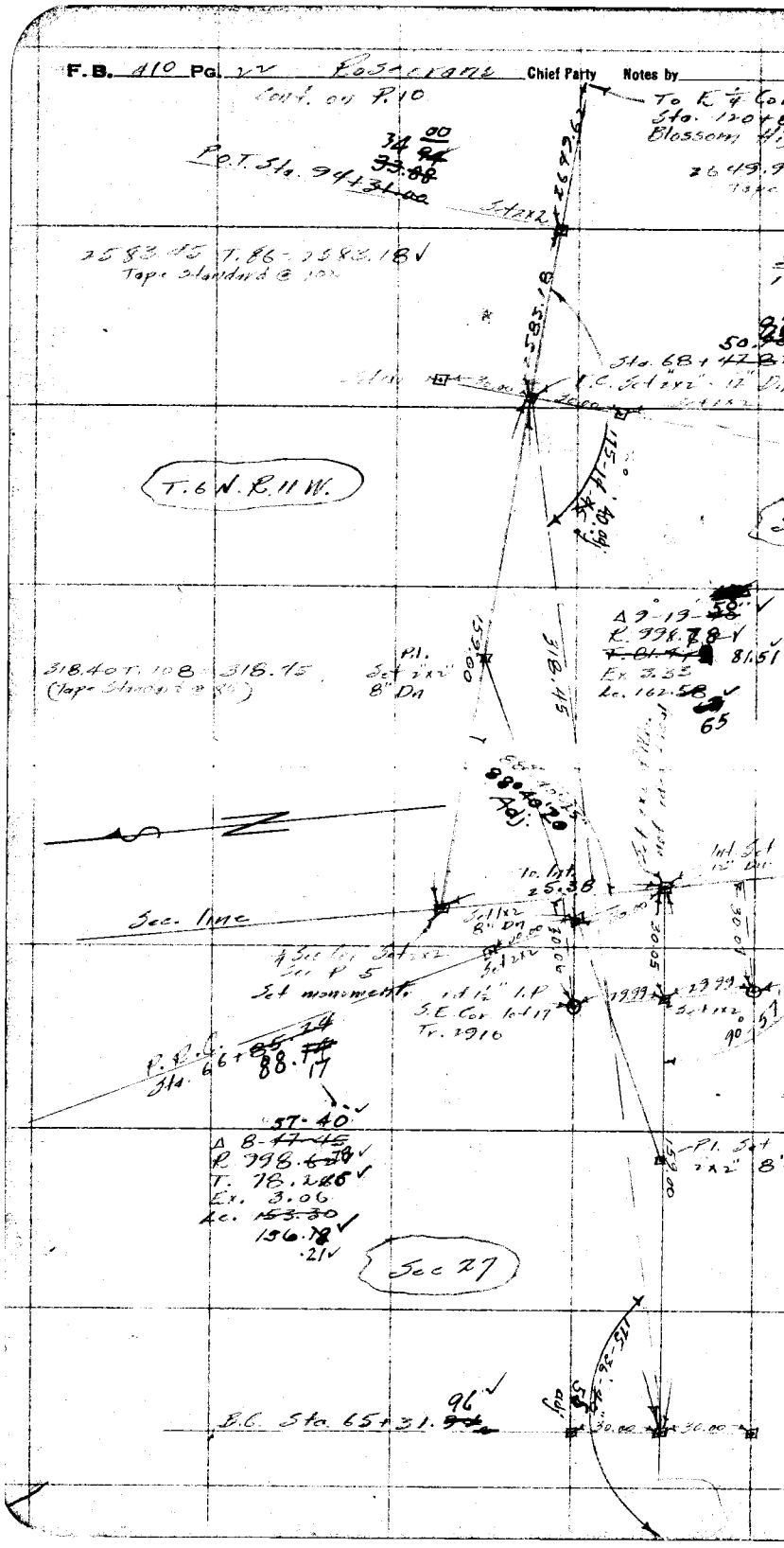
F.B. 410 Pg. 22 Rosecrans Chief Party Notes by
Cont. on P.10
To K ¼ Co
Sta. 120+
Blossom
P.O.T. Sta. 94+31.00
34.00
33.88
2649.9
Set 2x2
2583.45 T.86 = 2583.18
Tape Standard @ 102
2583.18
Sta. 68+47.8
50.
T.C. Set 2x2 - 12" Dn
T.6 N. R.11 W.
175-14
40.00
Δ 9-19-50
R. 998.78
81.51
Ex. 3.33
Lc. 162.58
65
318.40 T. 108 = 318.45
(Tape Standard @ 85)
P.I. Set 2x2 8" Dn
159.00
318.45
88°40'20"
Adj.
To Int. 25.38
Sec. line
Set 1x2 8" Dn
Set 2x2
Sec P 5
Set monument
1 1/2" I.P.
S.E. Cor. lot 17
Tr. 2916
29.99
29.99
Set 1x2
90°57
P.B.C. Sta. 66+85.24
88.17
57.40
Δ 8-47-45
R. 998.78
T. 78.26
Ex. 3.06
Lc. 153.30
156.78
.21
Sec 27
P.I. Set 2x2" 8"
159.00
175-36-40
Adj.
B.C. Sta. 65+31.96
30.00
30.00

Date _____ Notes by _____ Chief Party _____ F.B. 410 Pg 23

Plotted by A E Timmons	W. O. No. 107 D. S. O. No.
Date Jan 1930	Location Apple Blossom Highway
Map No. 8738	Surveyed by [illegible]
Plotting C'k'd by	Date 8-8-29
Date	Indexed A. E. Johnson

(Tape Standard) @ 102°



Note: ANY ADDITIONS OR CHANGES ON THIS SHEET MUST BE MADE OR CIRCLED IN Red. WITH DATE AND NAME OF PERSON MAKING CHANGE.

Do not extend notes this side of this line

RETURN TO
LOS ANGELES COUNTY SURVEYOR

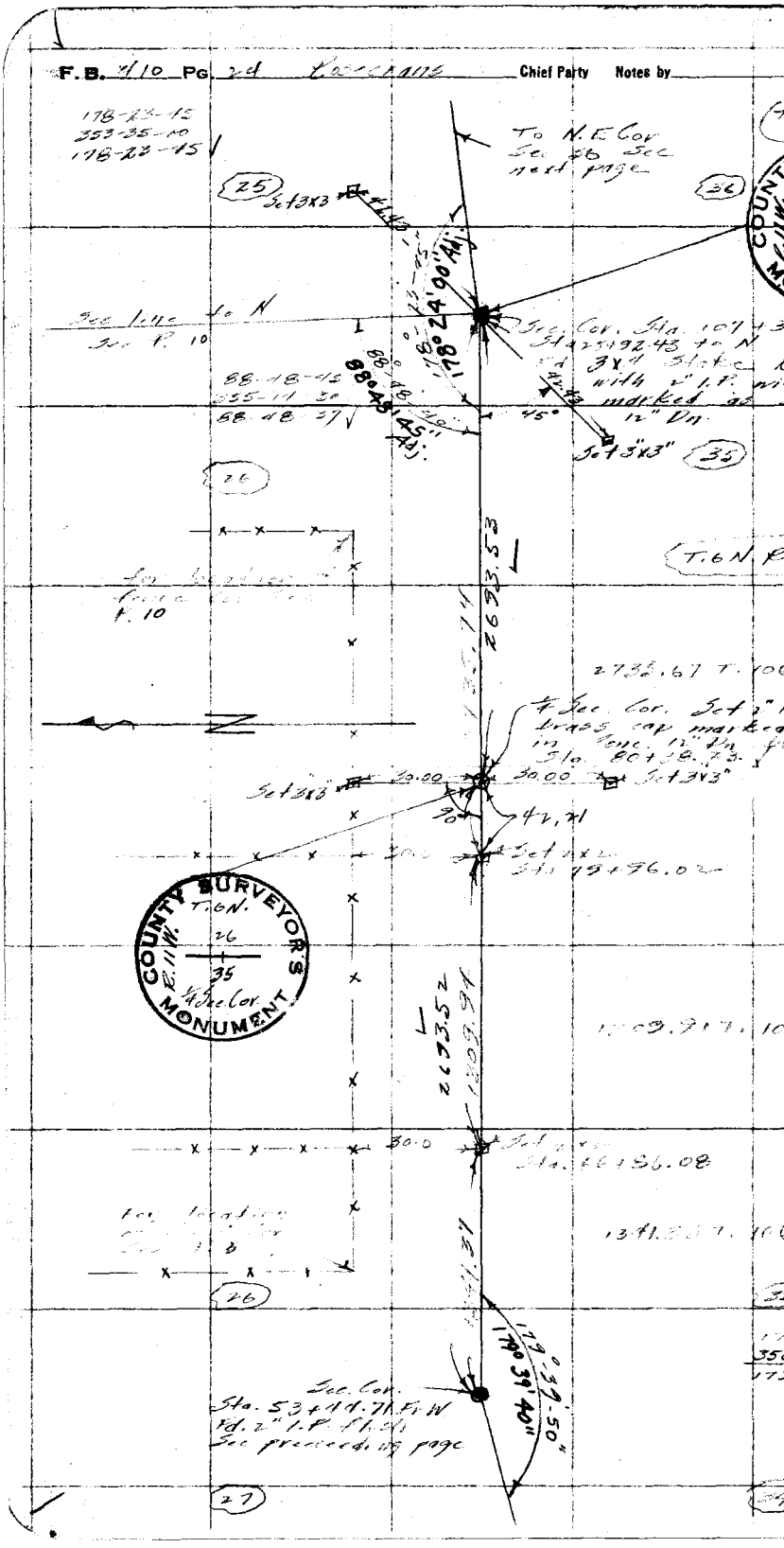
F.B. 410 Pg. 24 Rosecrans Chief Party Notes by
178-23-45
353-35-10
178-23-45
To N.E. Cor
Sec 36 Sec
next page
25
Set 3x3
36
178° 24' 00" Adj.
Sec line to N
Sec P. 10
Sec. Cor. Sta. 107+3
Sta 25+92.43 to N
3x4 Stake
with 2" I.P.
marked as
12" Dn.
88-48-45
355-14-30
88-48-37
88° 48' 45" Adj.
45°
Set 3"x3"
35
26
T.6N.
2693.53
P. 10
2735.67 T. 10
¼ Sec. Cor. Set 2"
brass cap marked
in fence. 12" Dn.
Sta. 80+38.73
Set 3x3
30.00
30.00
Set 3x3"
90°
42.21
Set 2x2
Sta. 79+96.02
COUNTY SURVEYOR'S MONUMENT
T.6N.
R.11W.
26
35
¼ Sec. Cor.
2693.52
1309.94
30.0
Sta. 66+86.08
1341.37
26
179° 39' 50"
179° 39' 40"
Sec. Cor.
Sta. 53+44.71 Fr. W
Rd. 2" I.P. flush
See preceeding page
27

Date _____ Notes by _____ Chief Party _____ F.B. 410 PG. 25

Platted by A.E. Timmons	W. O. No. 107 D. S. O. No.
Date Jan 1930	Location Apple Blossom Highway
Map No. 8738	Surveyed by [illegible]
Platting C'k'd by	Date 8-9-1929
Date	Indexed



Note: ANY ADDITIONS OR CHANGES ON THIS SHEET MUST BE MADE OR CIRCLED IN Red. WITH DATE AND NAME OF PERSON MAKING CHANGE.

Do not extend notes this side of this line

RETURN TO
LOS ANGELES COUNTY SURVEYOR


F.B. 410 Pg. 26
Chief Party
Notes by
(Tape standard @ 102°)
Cont. bottom
26
23
Set 3"x3"
91°14'15" Adj.
To ¼ Cor between Secs. 25 + 26
25
24
Set 3"x3"
Replaced 2"x2" with brass cap shown in Conc.
COUNTY SURVEYOR'S MONUMENT
T.6N.
R.11W.
23 24
26 25
2710.07
2719.47
2709.967.108 2710.07
Sta. 27+28.88
9.40
Set 3"x3"
30.00
30.00
Set 3"x3"
Sta. 27+13.48
¼ Sec. Cor. Set 2" I.P. with brass cap marked as shown in Conc. 12" Dn by proportion.
COUNTY SURVEYOR'S MONUMENT
T.6N.
R.11W.
24
25
¼ Sec. Cor.
T.6N. R.
1462.41
2719.48
Sta. 12+66.47
1266.47
88-52-45
88°52'00" Adj.
From the Angular Clos
appears to be quite a
that reason it has be
45"
To Ech Cor.
C.S. 8733 I.B. 78-70
Sec. Cor. Sta. 0+00 to
Fd. C.S. monument
C.S. 8733 I.B. 78-70
30
T.6N. R.10W.
19

Date _____ Notes by _____ Chief Party _____ F.B. 410 Pg. 27

Platted by A.E. Simmons	W. O. No. 107 D. S. O. No.
Date Jan 1930	Location Apple Blossom Highway
Map No. 8738	Surveyed by Rosecrans
Platting Ck'd by Set 3x3	Date 8-9-29
Date	Indexed A. C. Johnson

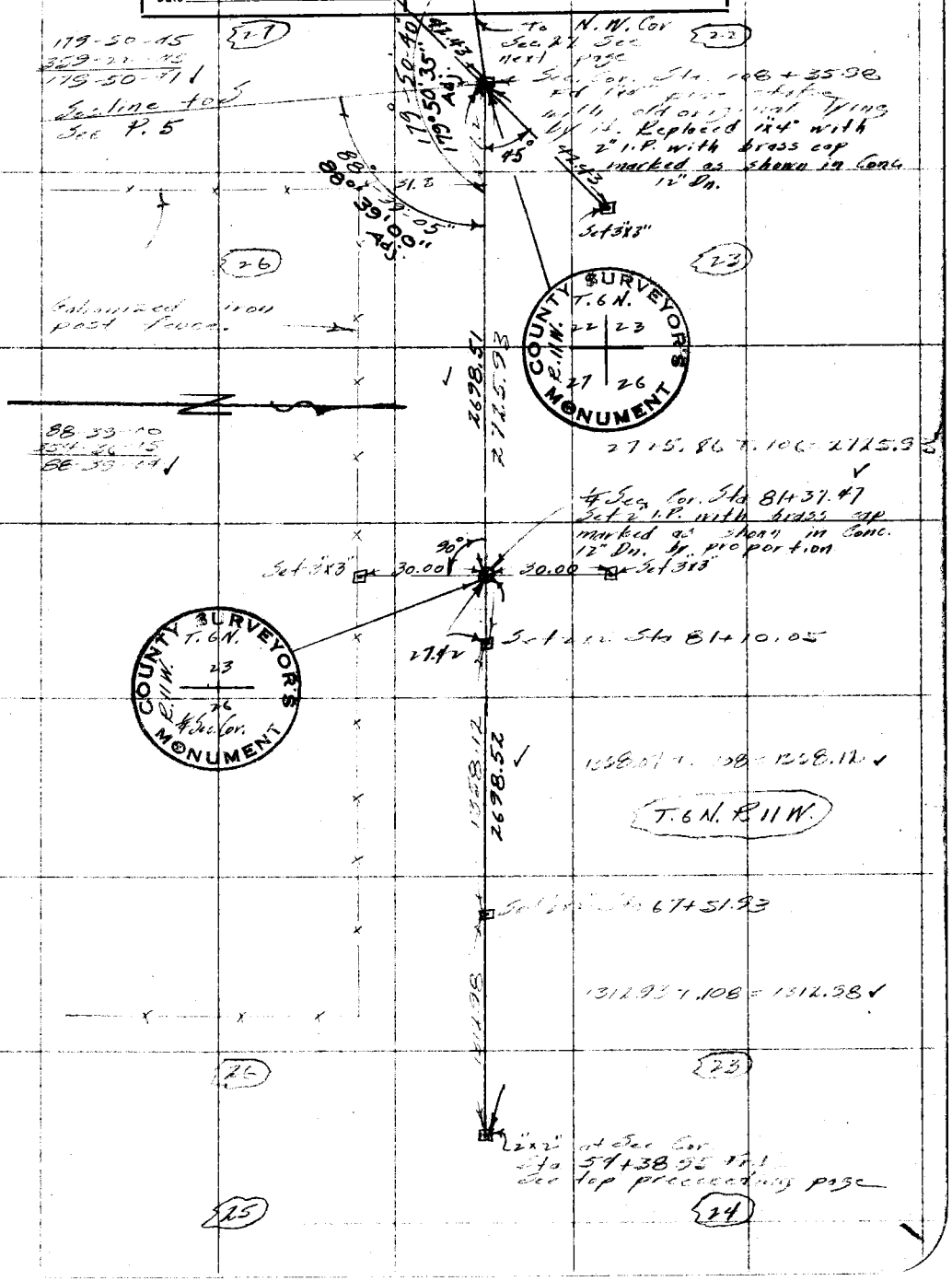

Note: ANY ADDITIONS OR CHANGES ON THIS SHEET MUST BE MADE OR CIRCLED IN Red. WITH DATE AND NAME OF PERSON MAKING CHANGE.

Do not extend notes this side of this line

RETURN TO LOS ANGELES COUNTY SURVEYOR


F.B. 410 Pg. 28 Rosecrans Chief Party Notes by
(Tape
28
21
179-40-00
358-40-15
179-40-04
Set 3"x3"
To ¼ Cor. between
21+28 See next
179° 40' 00" Adj.
179° 40' 05"
Sec. line to S
See P. 15
S.E. Cor. Sec
Fd 2" I.P. plug
6" high
Replaced 2"
with brass
as shown in
45°
Set 3"x3"
Fd 1½" I.P.
23.66
88° 32' 20" Adj.
88° 32' 30"
27
22
COUNTY SURVEYORS MONUMENT
T.6 N.
R.11 W.
21 22
28 27
88-32-30
354-10-00
88-32-30
2728.38 T.98
2684.86
2728.31
¼ Sec. Cor. Set 2" I.P. with
brass cap marked as shown
in Cor. 12" Dn. by proportion
Set 3"x3"
30.00
30.00
Set 3"x3"
90°
43.45
Set 2x2 Sta 139
0.58
Fd 1x4 pine
3' high marked
T.6 N.
2684.86
2641.55 T.94
91-11-20
91-11-30
27
22
Fd 1½" I.P.
N.E. Cor. Lot 32
Tr. 2916 M.B. 31-13
29.98
91° 11' 30"
91° 11' 35" Adj.
Sec. line to S
See P. 5
Sec. Cor. Sta. 108+3
Fd. 1x4" pine stake
Set monument See
26
23

Date _____ Notes by _____ Chief Party _____ F.B. 410 Pg. 29

Platted by A.E. Timmons	W. O. No. 107 D. S. O. No.
Date Jan 1930	Location Apple Blossom Highway
Map No. 8738	Surveyed by Rosecrans
Platting C'k'd by	Date 8-10-29
Date	Indexed

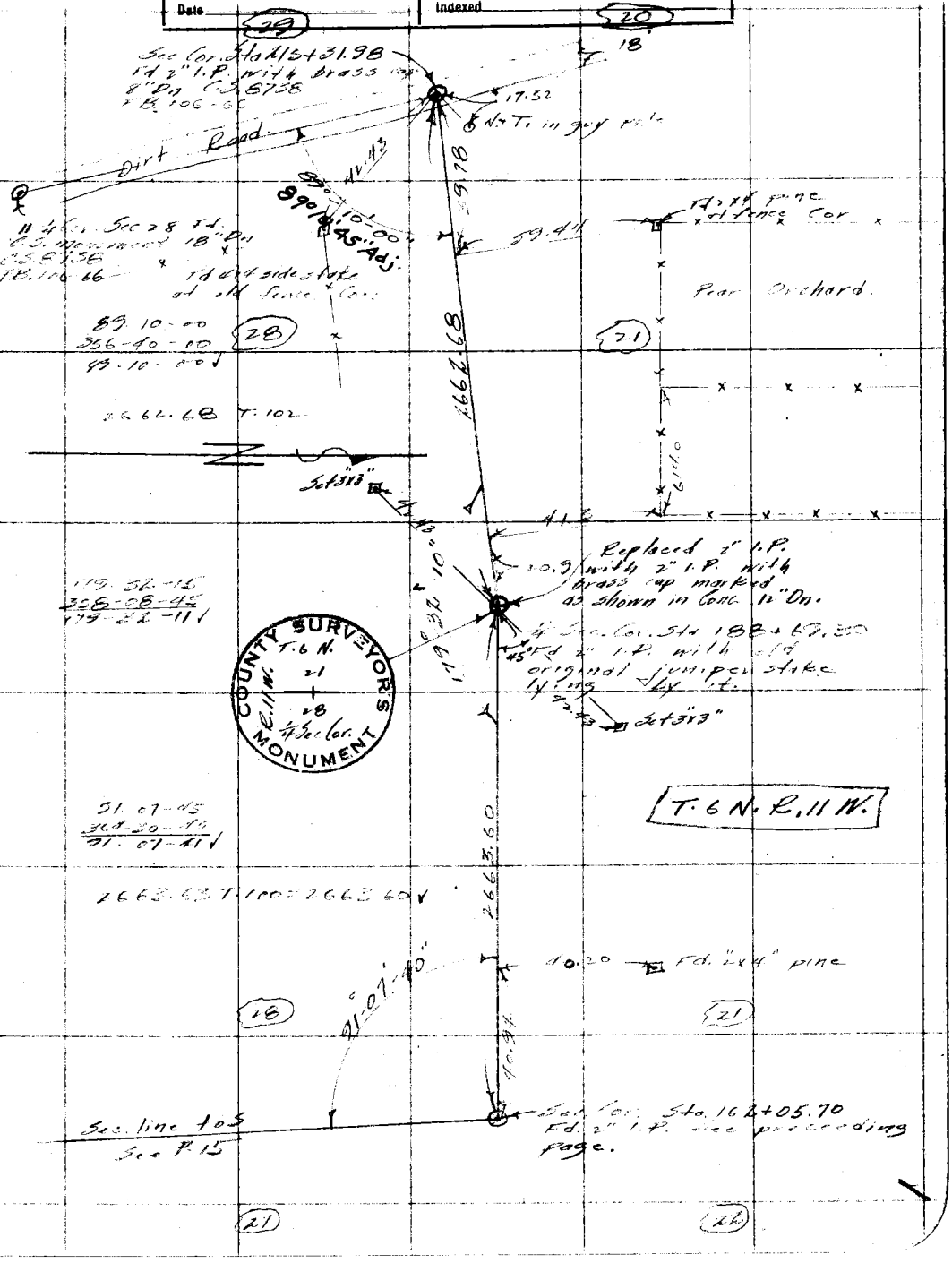

Note: ANY ADDITIONS OR CHANGES ON THIS SHEET MUST BE MADE OR CIRCLED IN Red. WITH DATE AND NAME OF PERSON MAKING CHANGE.

Do not extend notes this side of this line

RETURN TO
LOS ANGELES COUNTY SURVEYOR

F.B. 410 Pg. 30 Rosecrans Chief Party Notes by

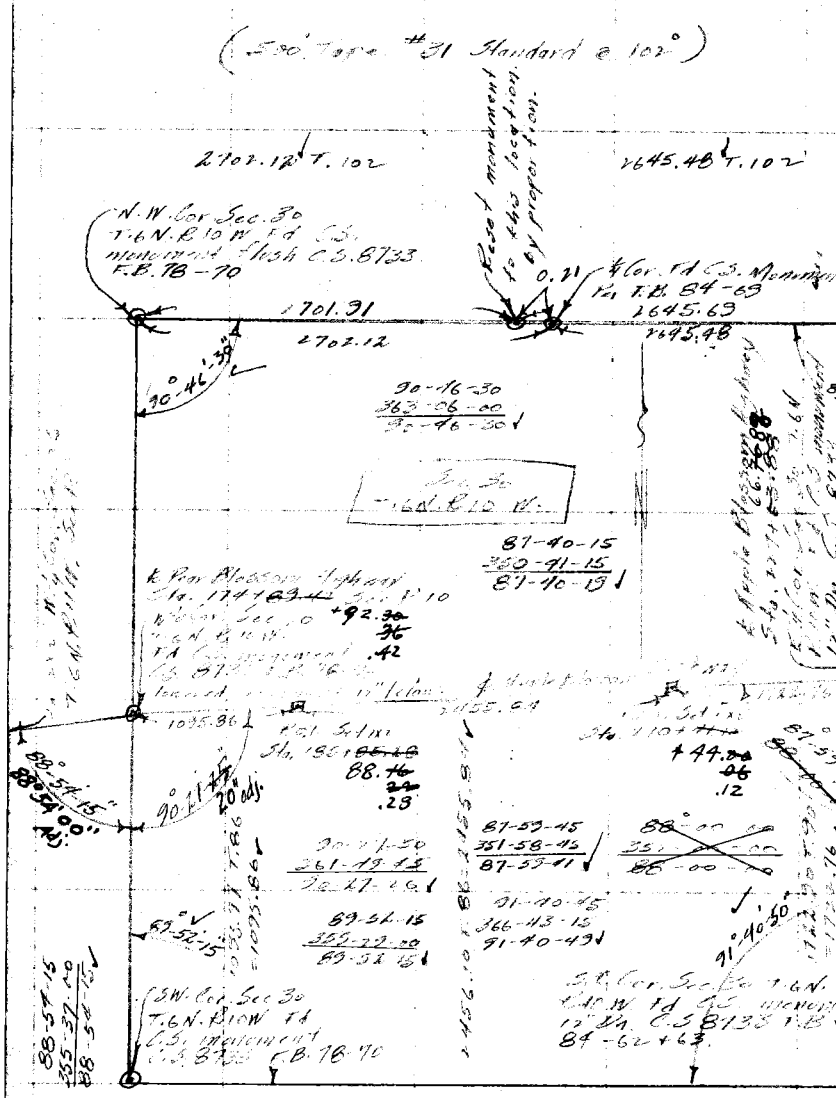

Note:-

Angles in Sec. 30, adjusted to agree with C.S. 8733

Date _____ Notes by _____ Chief Party _____ F.B. 410 Pg 31

Platted by A.E. Timmons	W. O. No. 107 B. S. O. No.
Date Jan 1930	Location Apple Blossom Highway
Map No. 8738 Set 3x3	Surveyed by
Platting C'k'd by	Date 8-14-29
Date	Indexed

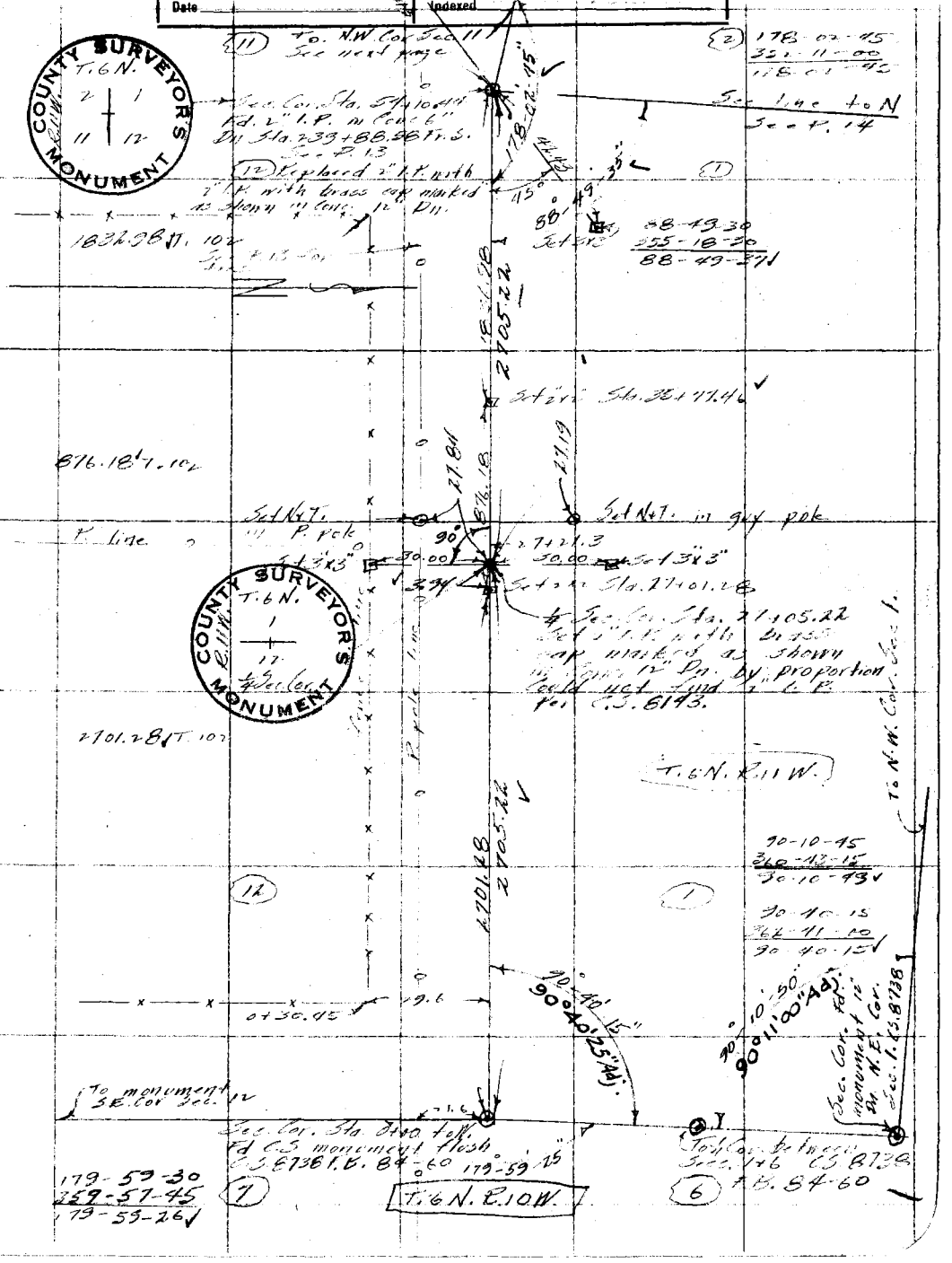

Note: ANY ADDITIONS OR CHANGES ON THIS SHEET MUST BE MADE OR CIRCLED IN Red. WITH DATE AND NAME OF PERSON MAKING CHANGE.

Do not extend notes this side of this line

RETURN TO LOS ANGELES COUNTY SURVEYOR

F. B. 410 Pg. 32 Roscoraus Chief Party Notes by

Cont. bottom next page.

(Tape sta

10

3

Transit line F.S.
See P.8

Sec. Cor. Sta. 108+28.7
Sta. 214+09.90 F.S.
T.4 C.S. monument

88°-44'-45"

11

2

See P.8

T.6N.

88-44-45 88-45-00
354-55-00 355-00-00
88-44-45 88-45-00

2709.08 T.88 = 2709.01

2709.01

2709.14

fence line

30.0

COUNTY SURVEYOR'S MONUMENT
T.6N.
R.11W.
2
11
1/4 Sec. Cor.

0.13
Set 3"x3" 30.00 30.00 Set 3"x3"

Sta. 81+19.

306.88 T.102
1/4 Sec. Cor. Sta. 81+19.59
Set 2" I.P. with brass cap marked as shown in Conc. 12" Vn. by proportion. 2" I.P. per C.S. 8143 could not be found.

90°

18.73
9.6

Wooden bridge
Nash

Set Sec. Cor. Sta. 78+12.87

76+93.15

2402.40 T.102

2709.15

89°13'-05"
89°13'10" Adj.

11

2

Sec. Cor. Sta.
54+10.44 F.S.
See preceding page

Transit
to N.S.

12

1

Date _____ Notes by _____ Chief Party _____ F.B. 410 Pg. 33

Platted by A. E. Timmons	W. O. No. 107 D. S. O. No.
Date Jan 1930	Location T. 6 N. R. 11 W.
Map No. 8738	Surveyed by [illegible]
Platting C'k'd by	Date Aug. 26, 1929
Date	Indexed A. C. Johnson



Note: ANY ADDITIONS OR CHANGES ON THIS SHEET MUST BE MADE OR CIRCLED IN Red. WITH DATE AND NAME OF PERSON MAKING CHANGE.

Do not extend notes this side of this line

RETURN TO
LOS ANGELES COUNTY SURVEYOR


F. B. 410 Pg. 3d Rosecrans Chief Party Notes by
(Tape Sta.
8
5
Sta. 214 + 72.21
Fd. C.S. monument
C.S. 8738 F.B. 106
Fd. monument
12" Dn. S.W. Cor. Sec. 9
C.S. 8738 F.B. 106-40
89°-31'-35"
89°-31'-30"
358.-16
89-31-34
9
4
2688.45
2720.58
2720.62 T. 100 = 2720.58
¼ Sec. Cor. Sta.
Set 2" I.P. with
marked as shown
12" Dn. by prop
90°
Set 3x3"
30.00
30.00
Set 3x3"
32.13
Set 2" x 2"
Sta. 87+51.63
COUNTY SURVEYOR'S MONUMENT
T. 6 N.
R. 11 W.
4
9
¼ Sec. Cor.
2656.43 + 96 2656.33
2656.33
2688.46
T. 6 N. R. 11 W.
9
4
Sta. 160+95.30
Sec. Cor. Fd 2x2
3" Dn. See preceding
10
3

Date _____ Notes by _____ Chief Party _____ F.B. 410 PG. 35

Platted by A.E. Simmons	W. O. No. 107 D. S. O. No.
Date Jan 1930	Location T. 6 N. R. 11 W.
Map No. 8738	Surveyed by Rosecrans
Platting C'k'd by	Date 8-27-29
Date	Indexed

Note: ANY ADDITIONS OR CHANGES ON THIS SHEET MUST BE MADE OR CIRCLED IN Red. WITH DATE AND NAME OF PERSON MAKING CHANGE.

Do not extend notes this side of this line

RETURN TO LOS ANGELES COUNTY SURVEYOR

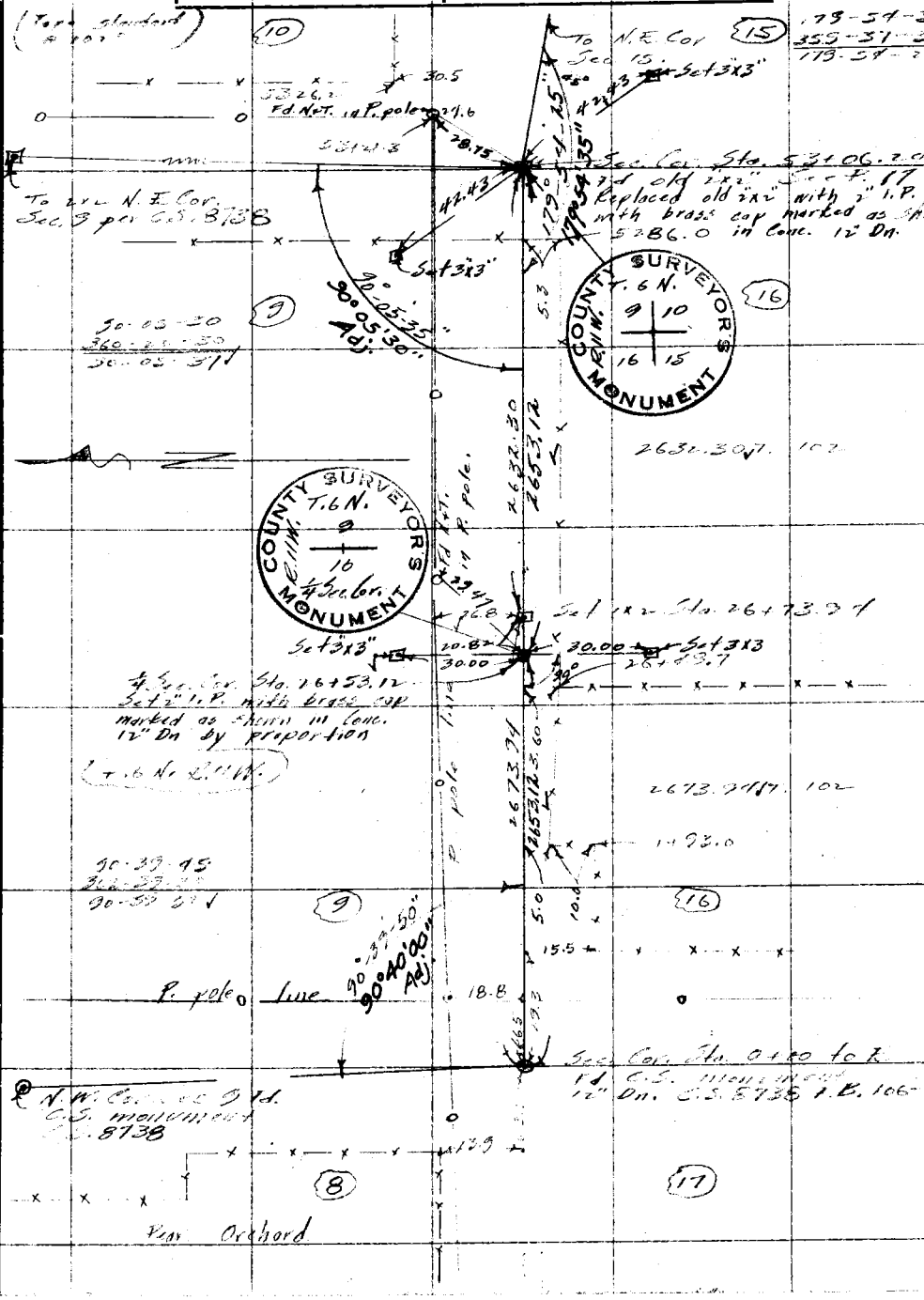

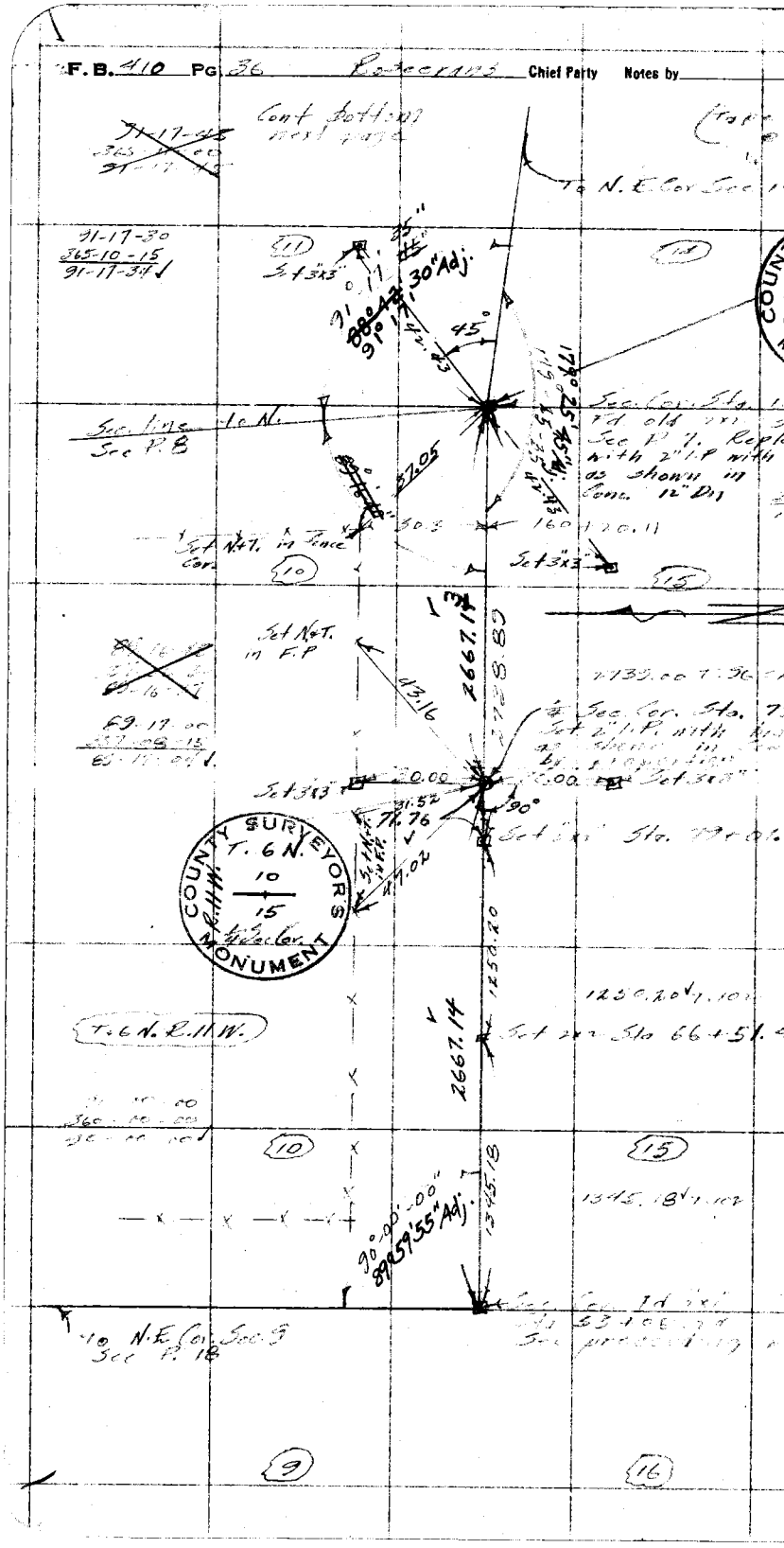
F.B. 410 Pg. 36 Rosecrans Chief Party Notes by
Cont bottom next page
To N.E. Cor Sec
91-17-30
365-10-15
91-17-34
Set 3x3
30" Adj.
45°
Sec. line to N.
Sec P. 8
37.05
Set N+T. in Fence Cor.
160+20.11
Set 3x3
Set N+T. in F.P
2667.14
43.16
Sec. Cor. Sta.
Set 2" I.P. with
as shown in
by proportion
Set 3x3
90°
Set 3x3
Sta. 79+01
COUNTY SURVEYORS MONUMENT
T. 6 N.
10
15
R. 11 W.
1250.20
1250.20
T. 6 N. R. 11 W.
Set 2x2 Sta 66+51
2667.14
1345.18
1345.18
90°00'00"
89°59'55" Adj.
To N.E. Cor. Sec. 9
Sec P. 18
9
16

Date _____ Notes by _____ Chief Party _____ F.B. 410 Pg. 37

Platted by A E Simmons	W. O. No. 07 D. S. O. No.
Date Jan 1930	Location T. 6 N. R. 11 W.
Map No. 8738	Surveyed by [illegible]
Platting Ck'd by	Date 8-27-29
Date	Indexed A. C. Johnson

(Tape standard)

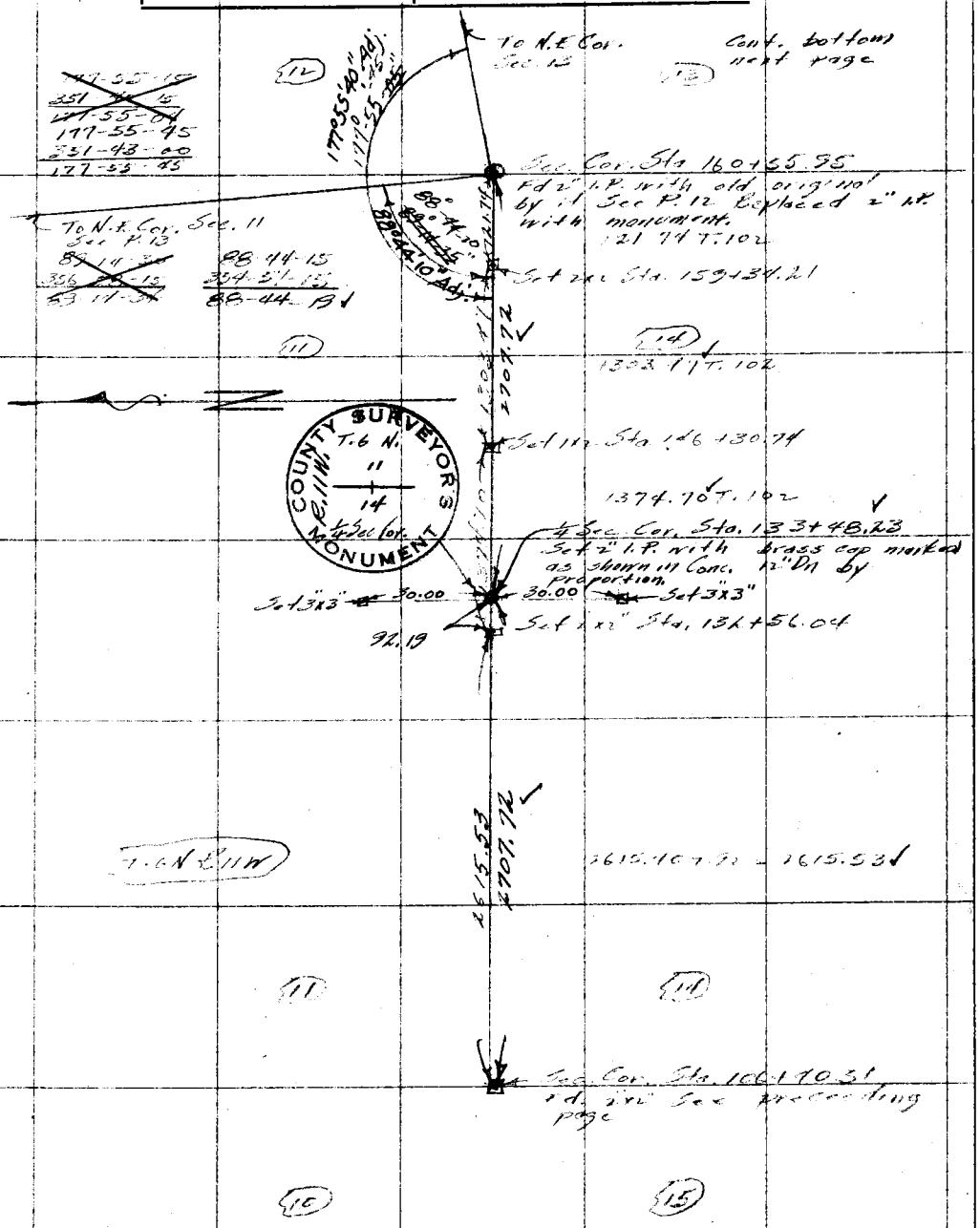

Notes: ANY ADDITIONS OR CHANGES ON THIS SHEET MUST BE MADE OR CIRCLED IN Red. WITH DATE AND NAME OF PERSON MAKING CHANGE.

Do not extend notes this side of this line

RETURN TO
LOS ANGELES COUNTY SURVEYOR

F. B. 410 Pg. 38 Rosecrans Chief Party Notes by

(Tape standard @ 10°)



Date _____ Notes by _____ Chief Party _____ F.B. 410 Pg. 39

Platted by A.E. Simmons	W. O. No. 101 D. S. O. No.
Date Jan. 1930	Location T. 6 N. R. 11 W.
Map No. 8738	Surveyed by
Platting Ck'd by	Date Aug 30 1926
Date	Indexed

(Tape standard)

Notes: ANY ADDITIONS OR CHANGES ON THIS SHEET MUST BE MADE OR CIRCLED IN Red. WITH DATE AND NAME OF PERSON MAKING CHANGE.

Do not extend notes this side of this line

RETURN TO LOS ANGELES COUNTY SURVEYOR

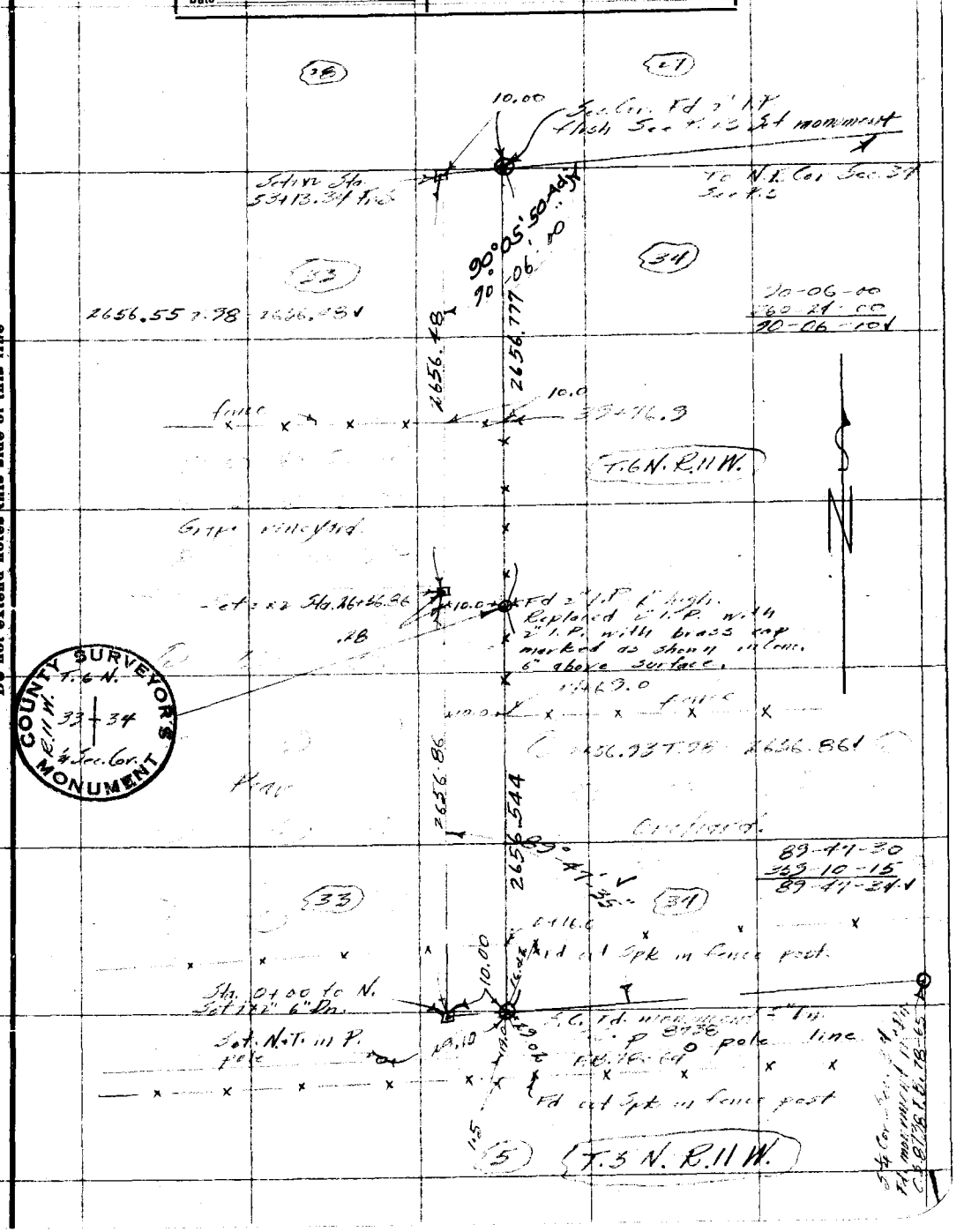

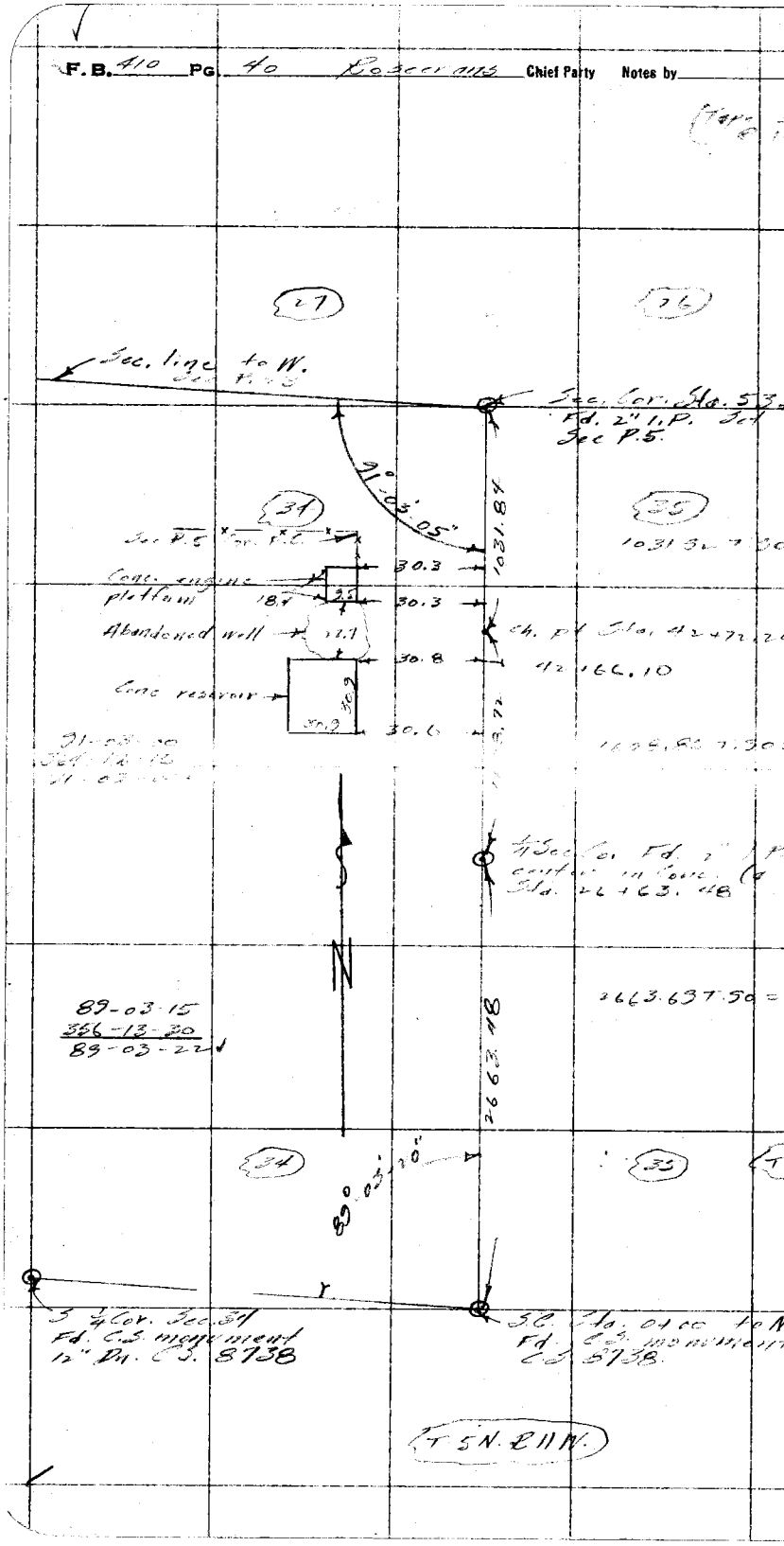
F.B. 410 PG. 40 Boscerans Chief Party Notes by
27
26
Sec. line to W.
Sec. Cor. Sta. 53
Fd. 2" I.P. Set
Sec P.5.
91°-03'-05"
1031.84
34
35
Sec P.5
Cor. P.C.
Conc. engine platform
30.3
30.3
18.4
Abandoned well
30.8
Conc reservoir
30.9
30.6
Ch. pt Sta. 42+72.20
42+66.10
1031.82 T.30
1608.86 T.30
1/4 Sec. Cor. Fd. 2" I.P.
center in Conc.
Sta. 26+63.48
N
89-03-15
356-13-30
89-03-22
2663.48
2663.63 T.50
34
35
89°-03'-20"
S 1/4 Cor. Sec. 34
Fd. C.S. monument
12" Dn. C.S. 8738
S.C. Sta. 0+00 to N
Fd. C.S. monument
C.S. 8738.
T 5 N. R 11 W.

Date _____ Notes by _____ Chief Party _____ F.B. 410 Pg. 41

Platted by A. E. Simmons	W. O. No. 107 D. S. O. No.
Date Jan 1930	Location T.6N. R. 11W.
Map No. 8738	Surveyed by [illegible]
Platting O'k'd by	Date Sept. 10 1923
Date	Indexed A. C. Johnson

Tape standard @ 102°



Notes: ANY ADDITIONS OR CHANGES ON THIS SHEET MUST BE MADE OR CIRCLED IN Red. WITH DATE AND NAME OF PERSON MAKING CHANGE.

RETURN TO
LOS ANGELES COUNTY SURVEYOR

Do not extend notes this side of this line

F. B. 410 PG. 42 Rosecrans Chief Party Notes by

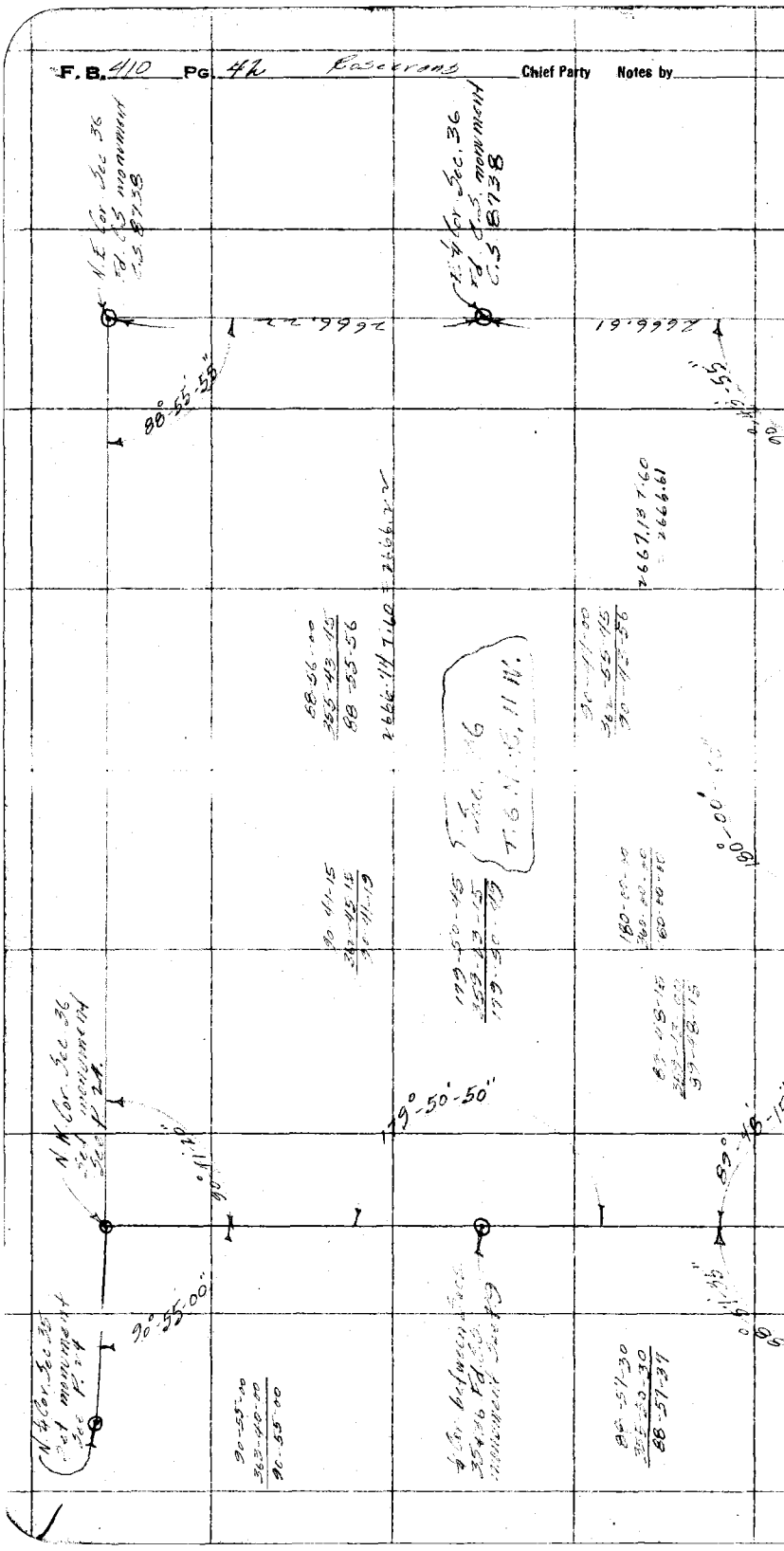

Date _____ Notes by _____ Chief Party _____ F.B. 410 PG. 43

Platted by _____	W. O. No. _____ D. S. O. No. _____
Date _____	Location _____
Map No. _____	Surveyed by _____
Platting C'k'd by _____	Date A. C. Johnson
Date _____	Indexed _____

SECTION LINES
-T7N-R10W-

Notes: ANY ADDITIONS OR CHANGES ON THIS SHEET MUST BE MADE OR CIRCLED IN Red. WITH DATE AND NAME OF PERSON MAKING CHANGE.

Do not extend notes this side of this line

RETURN TO
LOS ANGELES COUNTY SURVEYOR

F. B. 410 Pg. 44 Rosecrans Chief Party Notes by

SECTION LINES

in

T. 7 N. R. 10 W.

W.O. 107

Sept. Oct. 1929

Index.

Party
E.H. Rosecrans
G.H. Nichols
G.W. Gilmore
J.P. Pierce
P.R. Snyder

T. 8 N.
T. 7 N.

R. 11 W.
R. 10 W.

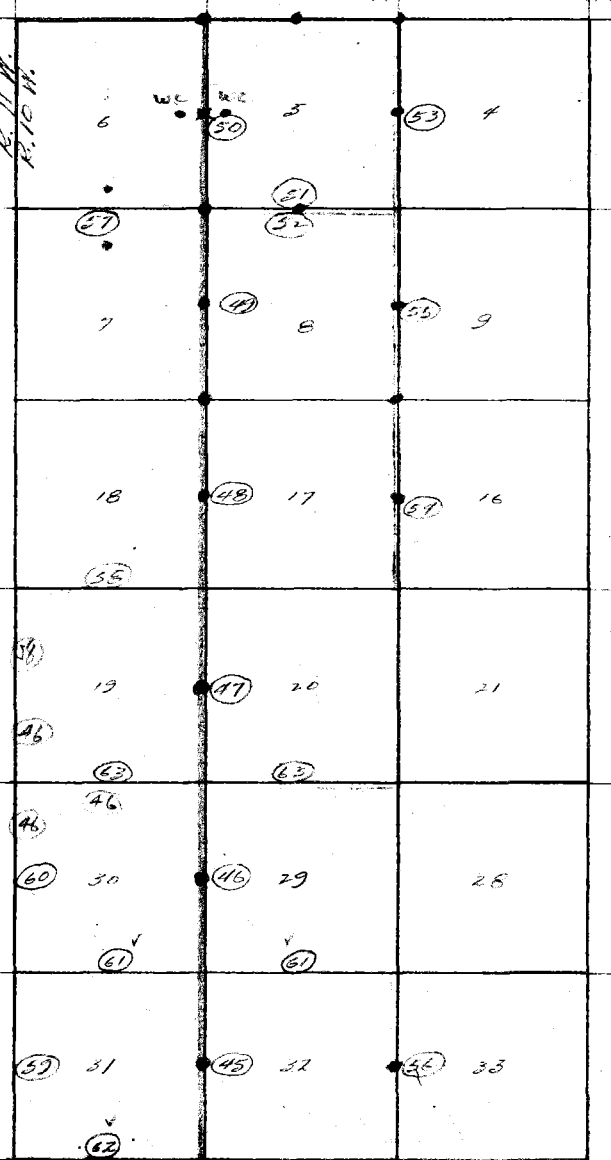

Date _____ Notes by _____ Chief Party _____ F.B. 410 PG. 45

Platted by AE Timmons	W. O. No. 107 D. S. O. No.
Date 3-26-30	Location T. 7N. R. 10 W.
Map No. 8732	Surveyed by Rosecrans
Platting O'k'd by	Date Sept. 27-29
Date	Indexed A. C. Johnson

Tape Standard @ 102°

A-6 W.S. 69

Note: ANY ADDITIONS OR CHANGES ON THIS SHEET MUST BE MADE OR CIRCLED IN Red. WITH DATE AND NAME OF PERSON MAKING CHANGE.

Do not extend notes this side of this line

RETURN TO LOS ANGELES COUNTY SURVEYOR

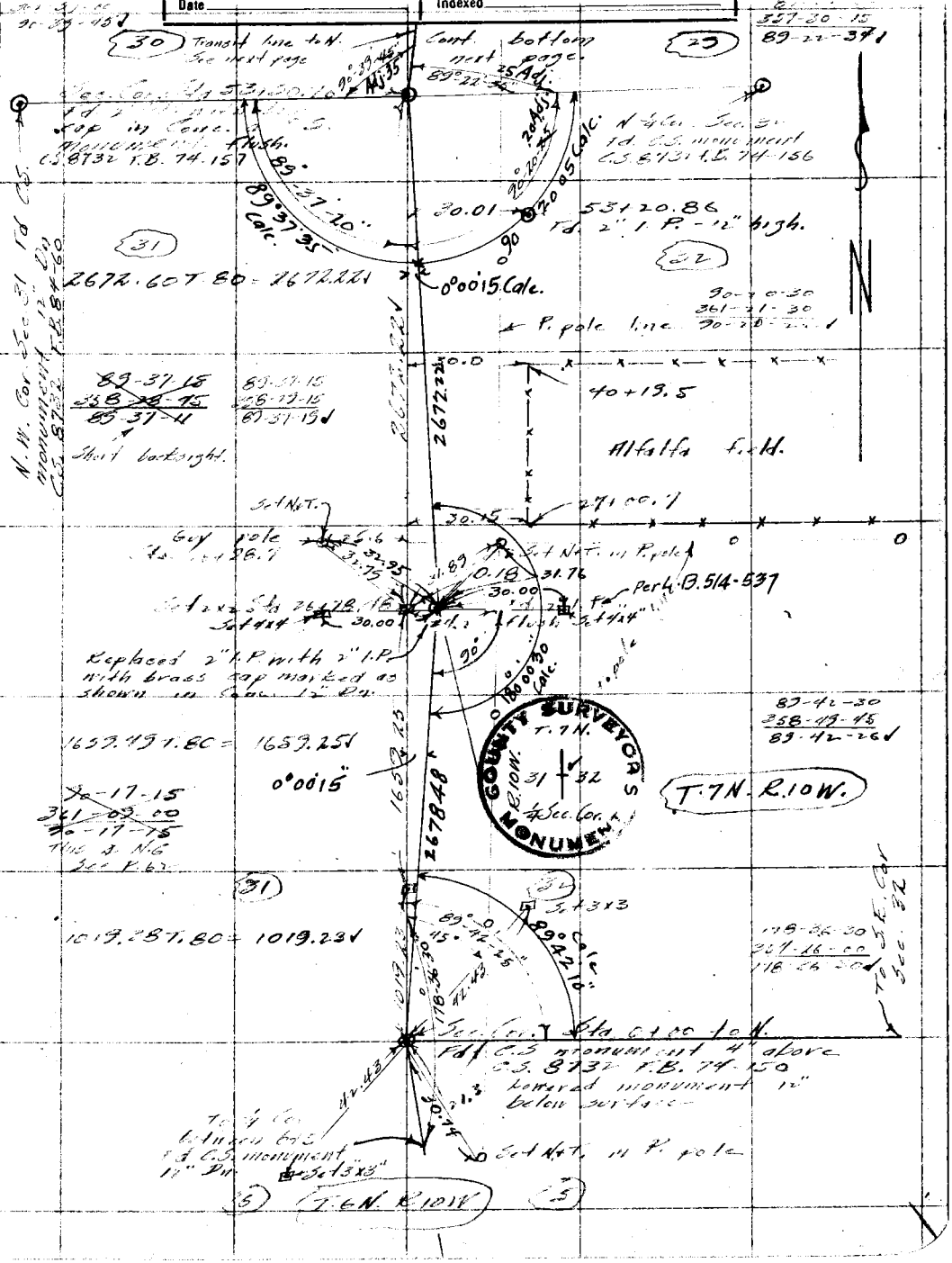

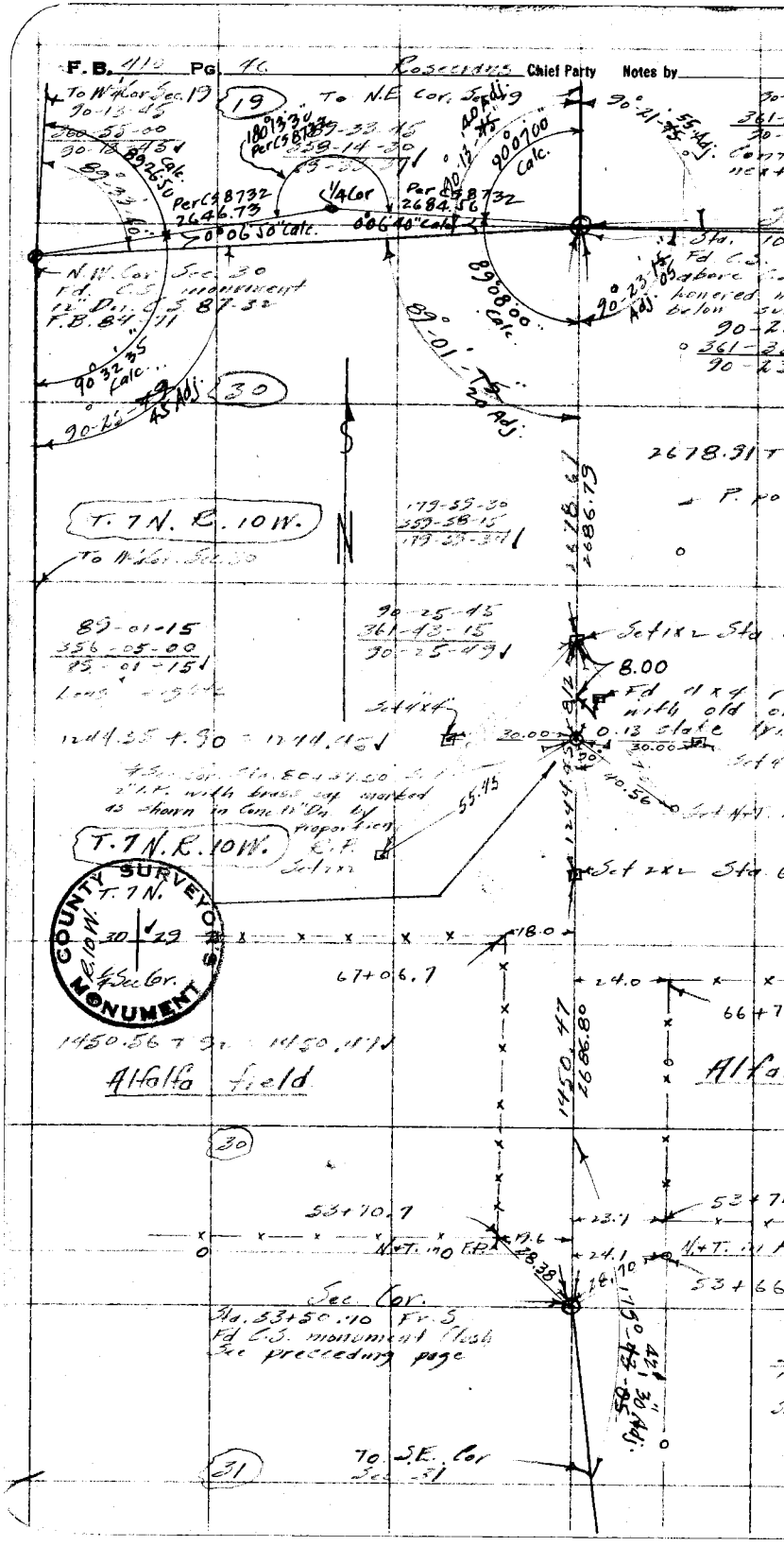
F.B. 410 Pg. 46
Rosecrans Chief Party Notes by
To W¼ Cor. Sec. 19
19
To N.E. Cor. Sec. 19
90-13-45
360-55-00
90-13-45
89-26-50 Calc.
Per CS 8732
2646.73
0°06'50" Calc.
1/4 Cor
Per CS 8732
2684.56
0°06'40" Calc.
90°07'00" Calc.
N.W. Cor. Sec. 30
Fd. C.S. monument
12" Dn. C.S. 87-32
F.B. 84-71
90°32'35" Calc.
90-25-45 Adj.
30
89°08'00" Calc.
89°01'-75" 20 Adj.
90°23'-15" Adj.
90-2
361-3
90-2
2678.91
T. 7 N. R. 10 W.
179-59-30
359-58-15
179-59-34
2678.61
2686.79
To W¼ Cor. Sec. 30
89-01-15
356-05-00
89-01-15
90-25-45
361-43-15
90-25-49
Set 1x2 Sta.
8.00
Fd 4x4
with old
0.13 stake
Set 4x4
30.00
30.00
1244.35 + 90 = 1244.45
55.45
40.56
T. 7 N. R. 10 W.
Set 2x2 Sta.
COUNTY SURVEYOR'S MONUMENT
T. 7 N.
R. 10 W.
30
29
1/4 Sec. Cor.
18.0
67+06.7
24.0
66+7
1450.56 + 92 = 1450.47
Alfalfa field
1450.47
2686.80
Alfa
30
53+70.7
23.7
53+7
N+T. in F.P.
19.6
28.38
24.1
28.70
N+T. in
53+66
Sec. Cor.
Sta. 53+50.10 Fr. S
Fd C.S. monument Clash
See preceding page
42° 30' Adj.
31
To S.E. Cor
Sec. 31

Date _____ Notes by _____ Chief Party _____ F.B. 410 PG. 47

Plotted by AE Timmons	W.O. No. 107 D.S.O. No.
Date 3-26-30	Location T.7N. R.10W.
Map No. 8732	Surveyed by Coserians
Plotting C'k'd by	Date Sept. 30-23.
Date	Indexed

Cont. below next page.

(18)

(17)

N.E. Cor. Sec 20 Fd L.&T. in pavement. 2" I.P. 205.

See Page 54

Sec. Cor. Sta 161+00.66 Fd SM&T. in pavement

SM&T. in Cr. F.P.

160+77.7

160+74.66 Fd 4" brass mark in Conc. marked as shown.

Set NAT. in Tel. pole

26.75

Tel. pole line

160+82.91

160+80.66

Fd 4x4 Conc post with 3pt. center stake.

27.13

0.10

29.52

Alfalfa Field

2688.12 T.100 = 2688.09

(19)

(20)

111+70.6

28.0

179-50-15
353-21-15
179-50-19

88-56-00
355-43-15
86-55-49

Alfalfa Field

2688.02

2688.19

18" Conc. Standpipe

134+32.9

Twisted cross

31.0

38.37

0.26

Set 2x2 Sta. 134+12.57

Fd 2" I.P. plug + tack. Ref LB 514-337

30.00

Set 4x4

30.00

0.10

Set Fd 4x4 R.W. stake

134+11.78

4 Sec. Cor. Sta. 134+12.47 Set 2" I.P. with brass cap marked as shown in Conc. 12" Ht. by proportion.

1147.00 T 90 = 1146.91

(T.7N. R.10W.)

Set NAT. in U.S. pole

GEOLOGICAL SURVEY IN COOPERATION WITH LOS ANGELES COUNTY

ELEVATION ABOVE SEA

1117

L.S. 14

FOR 250 DOLLARS FINE DISTURBING THIS MARK

Set 1x2

Sta 122+65.66

2688.18

1541.37

1541.49 T.90 = 1541.37

COUNTY SURVEYOR'S MONUMENT T.7N. R.10W. 19 20 ¼ Sec. Cor.

(19)

(20)

Set 3x3"

107+49.0

24.1

Set NAT. in T. pole

42.43

25.02

Sec. Cor. Sta. 107+24.29 T.S. See preceding page

45°

Transit line to S. see preceding page

(30)

Set 3x3"

(29)

A-5 W.S.69

Note: ANY ADDITIONS OR CHANGES ON THIS SHEET MUST BE MADE OR CIRCLED IN Red. WITH DATE AND NAME OF PERSON MAKING CHANGE.

Do not extend notes this side of this line

RETURN TO LOS ANGELES COUNTY SURVEYOR

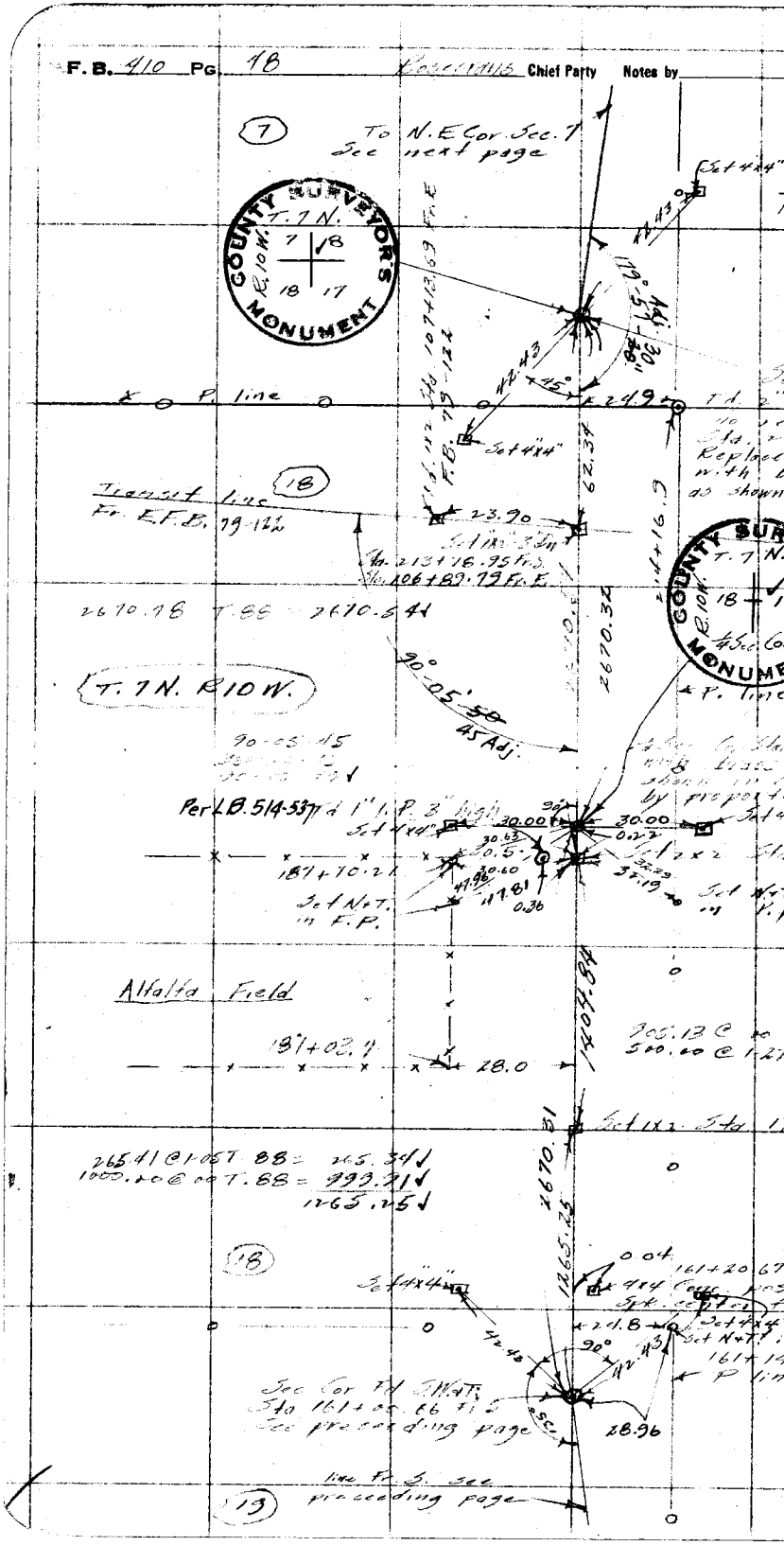
F. B. 410 Pg. 18
Chief Party
Notes by
7
To N.E Cor. Sec. 7
See next page
COUNTY SURVEYORS MONUMENT
T. 7 N.
R. 10 W.
P. line
Transit line
Fr. E.F.B. 79-122
18
23.90
Sta. 213+78.95 Fr. S.
Sta. 106+89.79 Fr. E.
2670.78 T.88 = 2670.54
T. 7 N. R 10 W.
90°-05'-50
45 Adj.
90-05-45
Per L.B. 514-537
187+70.21
Set N+T. in F.P.
Alfalfa Field
187+02.7
28.0
265.41 @ 1-05 T. 88 = 265.34
1000.00 @ 00 T. 88 = 999.91
1265.25
Sec Cor Fd S.W.+T.
Sta 161+00.66 Fr. S
See preceding page
28.96
line Fr. S. see
preceding page
19
2670.32
1404.84
2670.31
1265.25
62.34
24.9
42.43
45°
30.00
0.22
30.63
30.60
47.81
0.36
32.19
0.04
24.8
90°
42.43
Set 4x4"

Date _____ Notes by _____ Chief Party _____ F.B. 410 Pg. 49

Platted by A E Timmons	W. O. No. 107 D. S. O. No.
Date 3-26-30	Location T. 7N. R. 10 W.
Map No. 8732	Surveyed by Rosecrans
Platting C'k'd by	Date Oct. 1, 1923.
Date	Indexed A. C. Johnson

W.S. 69

A-4

Cont. bottom next page

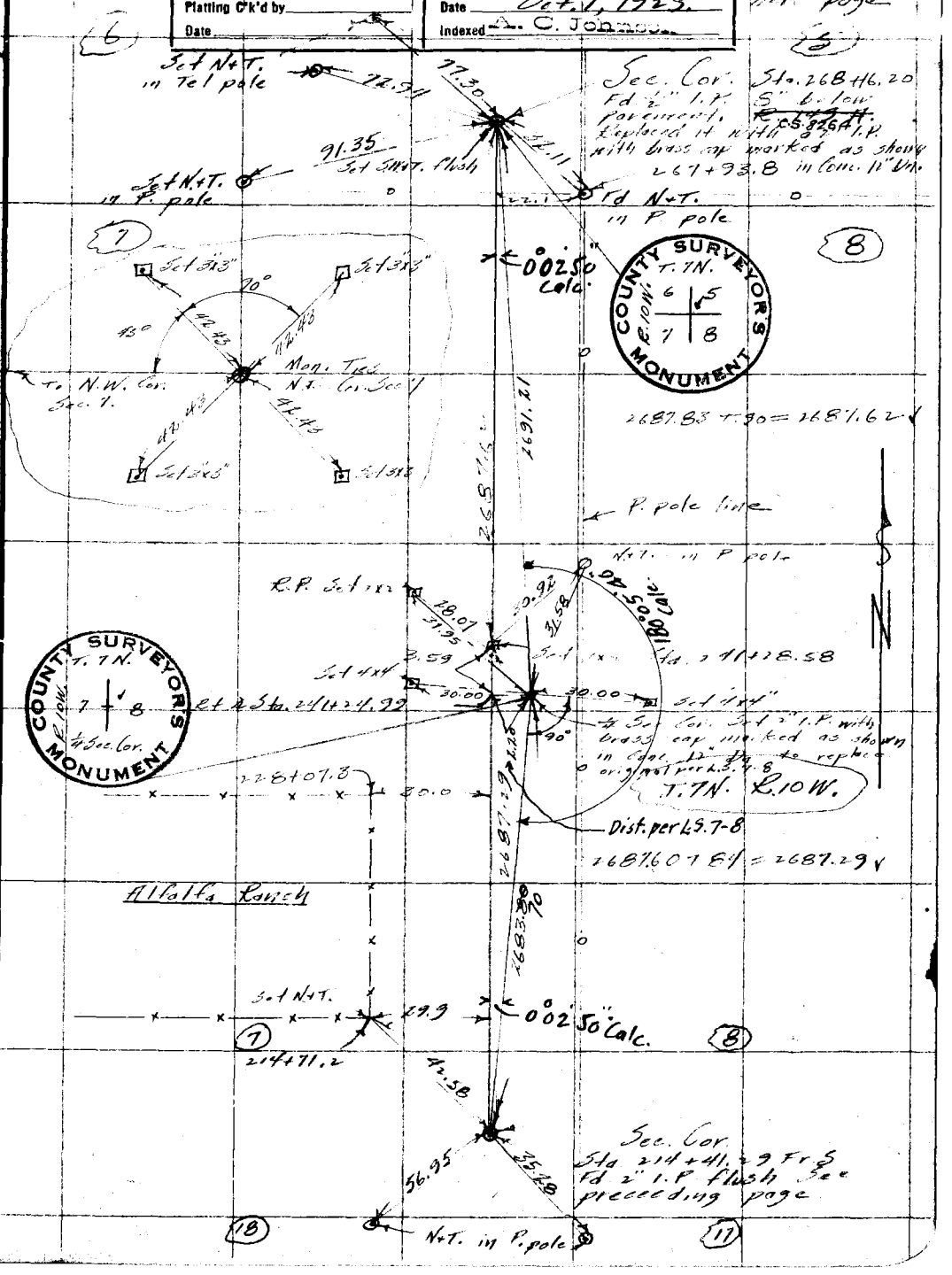

Note: ANY ADDITIONS OR CHANGES ON THIS SHEET MUST BE MADE OR CIRCLED IN Red. WITH DATE AND NAME OF PERSON MAKING CHANGE.

Do not extend notes this side of this line

RETURN TO LOS ANGELES COUNTY SURVEYOR

F.B. 410 Pg. 50 Rasecrans Chief Party Notes by

Date Oct 4-29 Notes by Geo. Nichols Chief Party E. Rogers F.B. 410 Pg. 51

Platted by A E Timmons	W. O. No. 107 D. S. O. No.
Date 3-26-30	Location T 7N R 10W
Map No. 8737	Surveyed by E. Rogers
Platting C'k'd by	Date Oct 4 1929
Date	Indexed A. C. Johnson

Note: ANY ADDITIONS OR CHANGES ON THIS SHEET MUST BE MADE OR CIRCLED IN Red. WITH DATE AND NAME OF PERSON MAKING CHANGE.

Do not extend notes this side of this line

RETURN TO LOS ANGELES COUNTY SURVEYOR

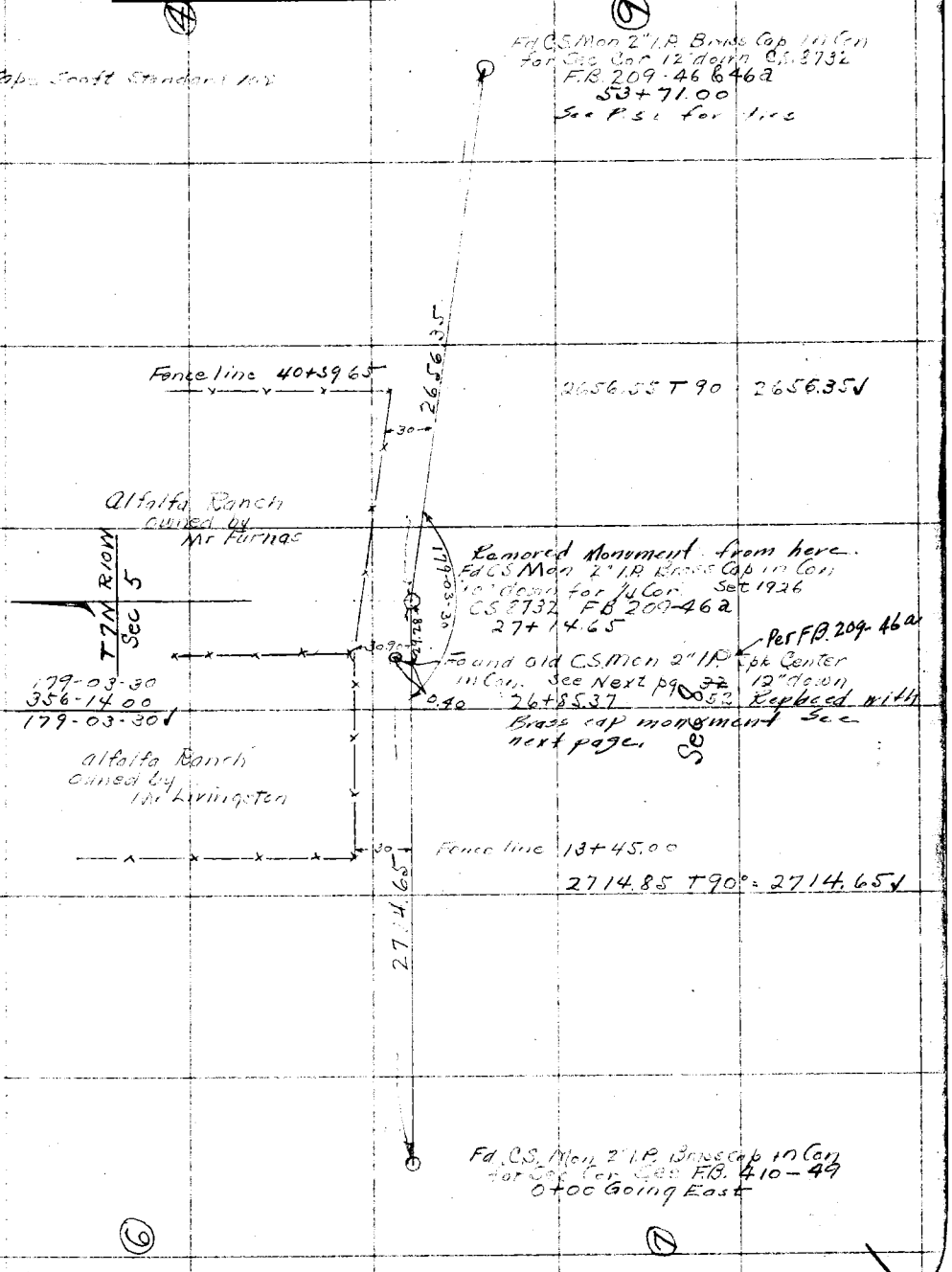

F. B. 410 Pg. 52 E Rosecrans Chief Party Notes by Geo Nic

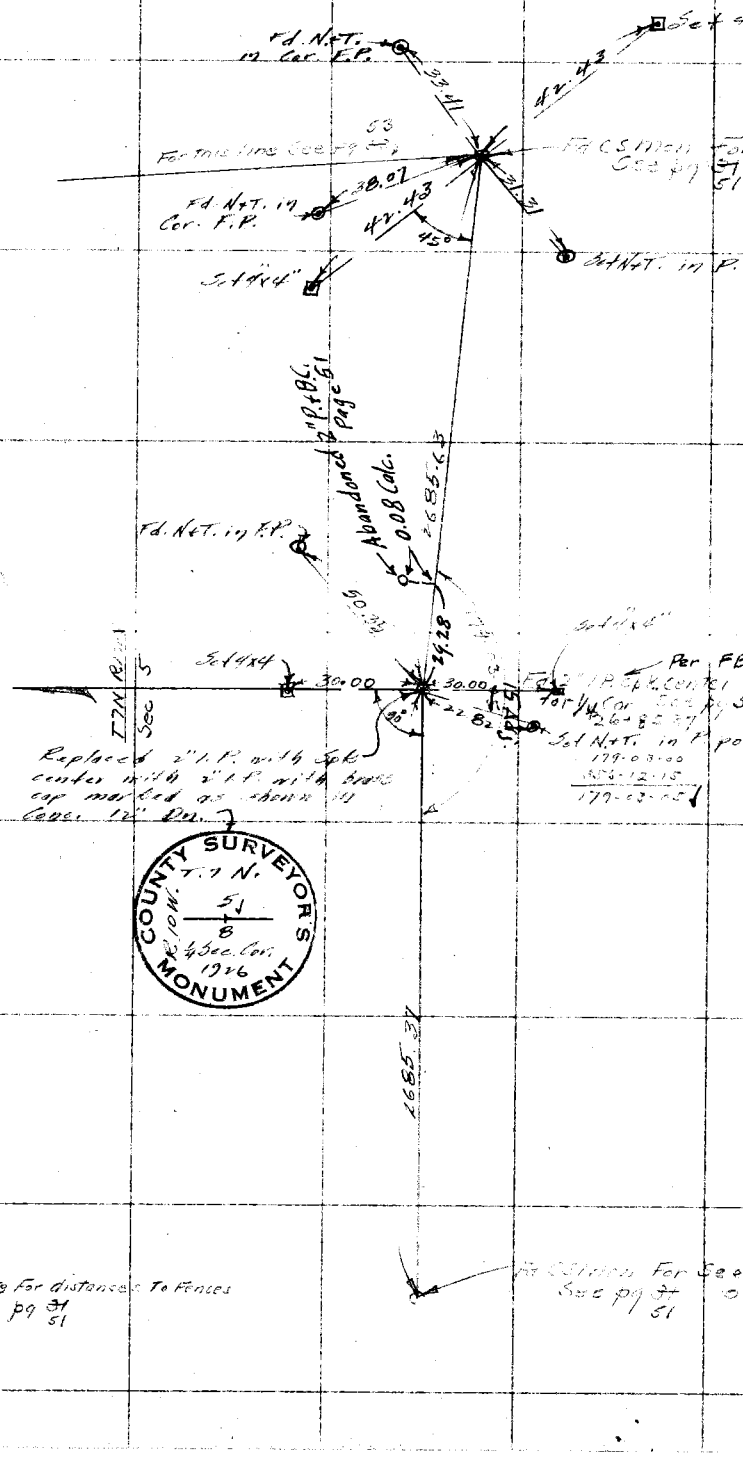

Date Oct 5 1929 Notes by Geo Illinois Chief Party E Rosecrans F.B. 410 PG. 53

Plotted by A E Timmons	W. O. No. 107 D. S. O. No.
Date 3-26-30	Location T7N R10W
Map No. 8732	Surveyed by E Rosecrans
Plotting C'k'd by	Date October 5 1924
Date	Indexed

Notes: ANY ADDITIONS OR CHANGES ON THIS SHEET MUST BE MADE OR CIRCLED IN Red. WITH DATE AND NAME OF PERSON MAKING CHANGE.

RETURN TO LOS ANGELES COUNTY SURVEYOR

Do not extend notes this side of this line

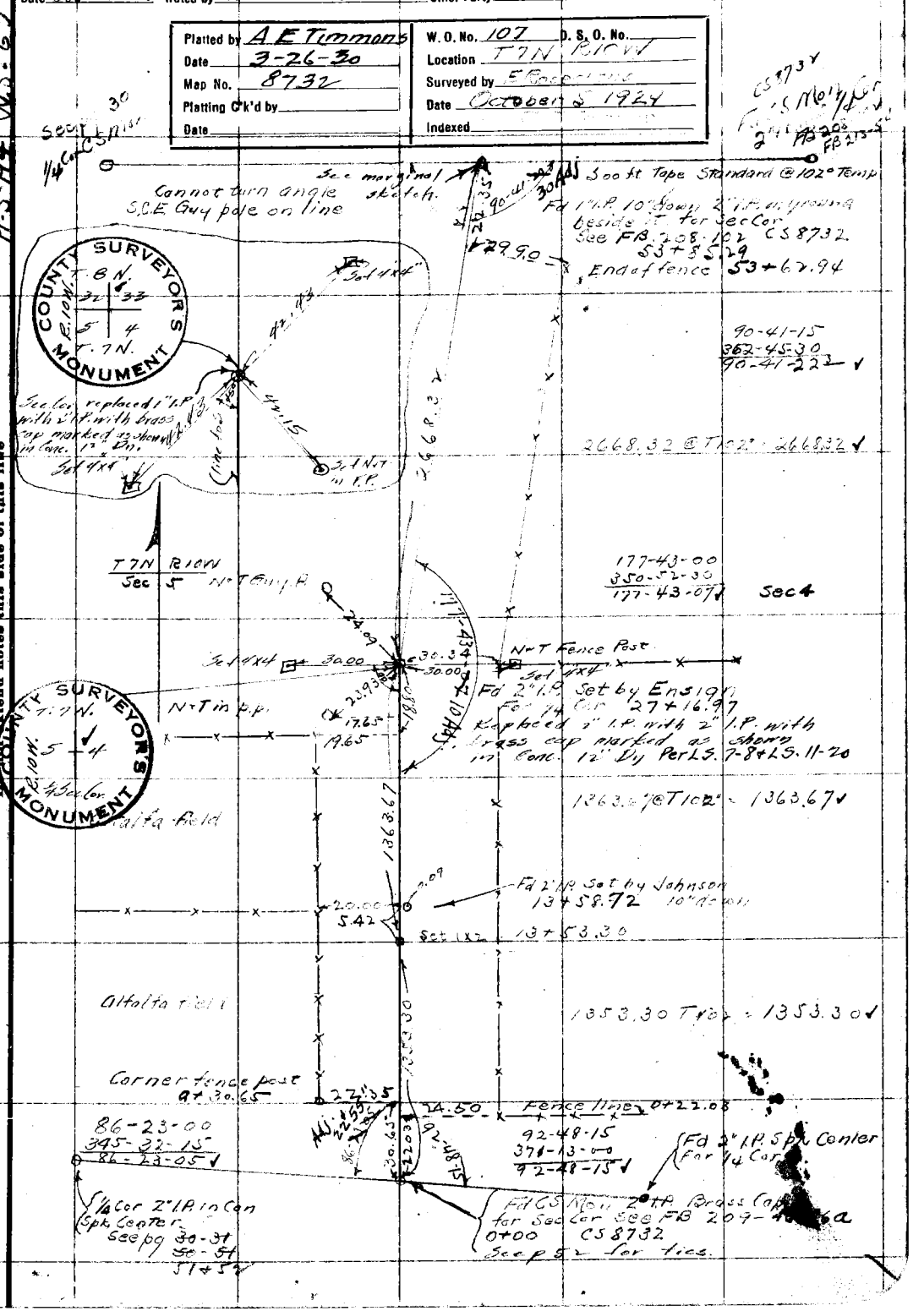


F.B. 410 Pg. 54 E Rosecrans Chief Party Notes by Geo N
Set 4"x4"
42.43
Tape 500 ft
Con. on follow
Set N+T. in P. pole
17.38
17.0
63.24
Fd 1 I.P.
approx Sec
53+39.7
with 2" I.P.
as shown
Fd 1 I.P. 52+75
45°
Set 4"x4"
COUNTY SURVEYOR
T.7 N.
8 9
17 16
MONUMENT
2669.57
2704.09
2704.30 @ 90
Fd 1 I.P. 40+04.8
T7N Road
Sec 17
Sec Cor Sta. 264
with brass cap
shown in Conc
portion.
30.00
30.00
Set 4"x4"
90°
59.19
SC Edison Power line
Set N+T in P. pole
3.18
Set 1x2 Sta. 26+3
0.93
Fd 3x3 Pins
3.18
Ent Fence 28+07
2669.57
2635.36 @ 7.84
Fence line
SC Edison Power line
89-01-45
356-07-30
89-01-52
Set N+T in P. pole
20.00
Fence line
Fd. 2" p.pt. per CS 8248
Conc. Mon. set 20' Ka
at 90° R.D. FB FR 290-8,9
S.W.T. in pavement
for Sec Cor Sec pg 47
2673.13 Per FB FR 290-8
2674.94 Per RD
Wilsona Road
FB FR 290-8,9
90°
Fd lead & tack
for Sec. Cor.
Set N+T. in
Set 4"x4"
179-30-30
358-01-45
179-30-26
90-28-30
361-54-00
90-28-30
Set N+T
in fence Cor.
To C.S. Mon. Sec Cor

Date Oct 7-29 Notes by Geo Nichols Chief Party Joseph F.B. 410 Pg. 55

Platted by AE Timmons	W.O. No. 107 D.S.O. No.
Date 3-26-30	Location T7N R10W
Map No. 8732	Surveyed by E.P. [illegible]
Platting C'k'd by	Date Oct 7-1929
Date	Indexed A. C. Johnson

A-4 W.O. 69

Note: ANY ADDITIONS OR CHANGES ON THIS SHEET MUST BE MADE OR CIRCLED IN Red. WITH DATE AND NAME OF PERSON MAKING CHANGE.

RETURN TO LOS ANGELES COUNTY SURVEYOR

Do not extend notes this side of this line

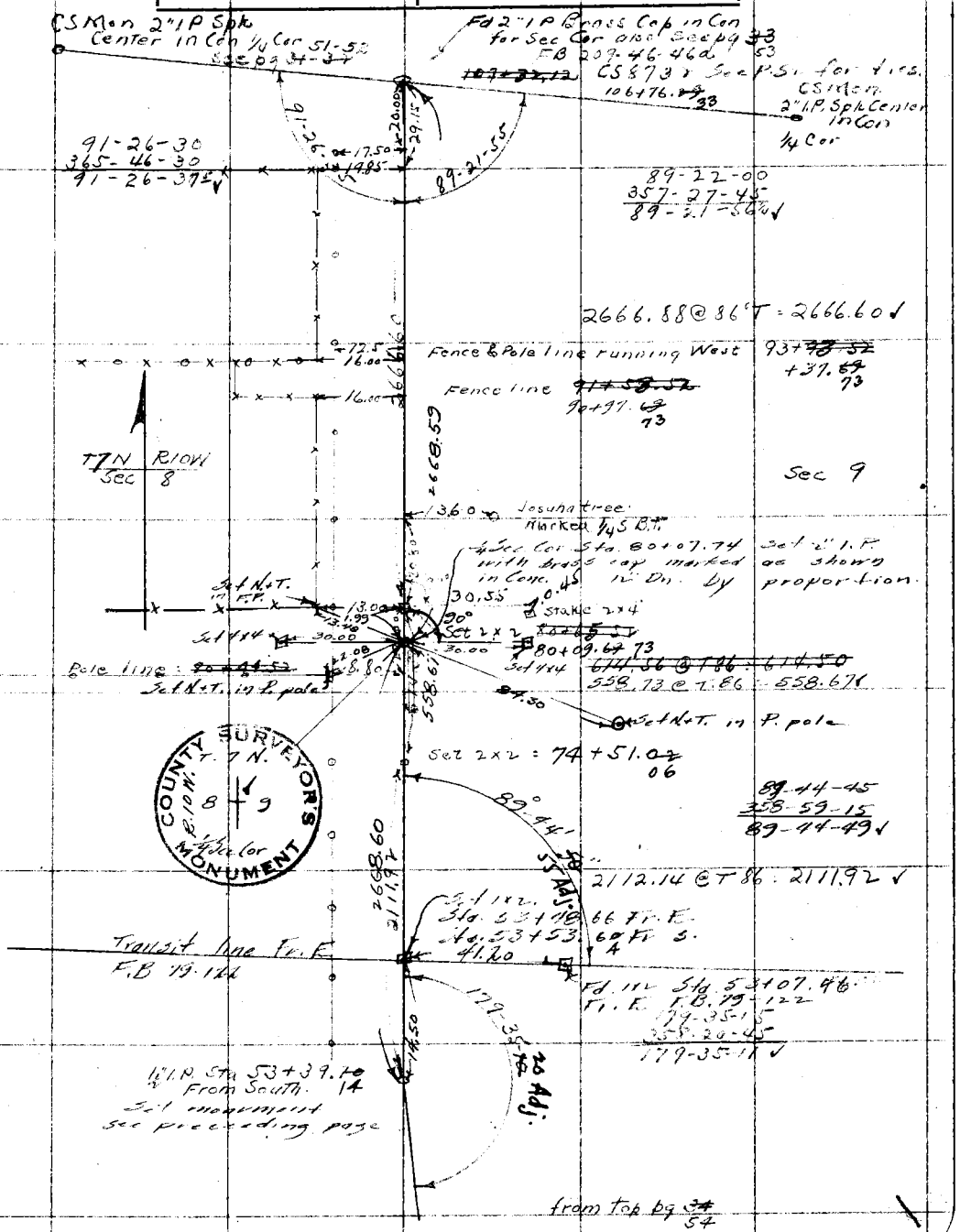


F. B. 410 PG. 56 Rosecrans Chief Party Notes by
E¼ Cor. Sec. 29
90-05-00 Fd. C.S. monument
360-19-45 C.S. 8732 F.B. 91-13
90-04-56
29
28
90-04-55 45 Adj.
90-05-30
N. ¼ Cor. Sec. 32
Fd. C.S. monument
C.S. 8732 F.B. 74-136
89-57-10 Adj.
89-52-30
44+46.0
89-56-45
359-18-00
89-57-00
32
33
2676.78
2676.91
2677.237.76 = 2676.78
38+60.0
0.13
Fd. 2" I.P. plug
Sta. 26+77.04
Set 4"x4"
30.00
30.00
Set 4"x4"
90°
¼ Sec. Cor. Set 2" I.P. with brass cap marked as shown in Conc. 12" Dn by proportion.
2677.49 + .76 = 2677.04
COUNTY SURVEYOR'S MONUMENT
T. 7 N.
R. 10 W.
32
33
¼ Sec. Cor.
T. 7 N. R. 10 W.
2676.91
2677.04
89°58'-30
359-55-00
89-58-45
90°01'10"
89°58'-45
35 Adj.
32
33
Sec. Cor.
Sta. 0+00 to N Fd. C.S. monument. C.S. 8732
F.B. 74-149
5
T. 6 N. R. 10 W.
4

Date _____ Notes by _____ Chief Party _____ F.B. 410 Pg. 57

Platted by AE Timmons	W. O. No. 107 D. S. O. No.
Date 3-26-36	Location T. 7 N. R. 10 W.
Map No. 8732	Surveyed by Resecians
Platting Q'k'd by	Date Oct. 9, 1929
Date	Indexed A. C. Johnson

(Type standard @ 107)

A-4 WS. 69

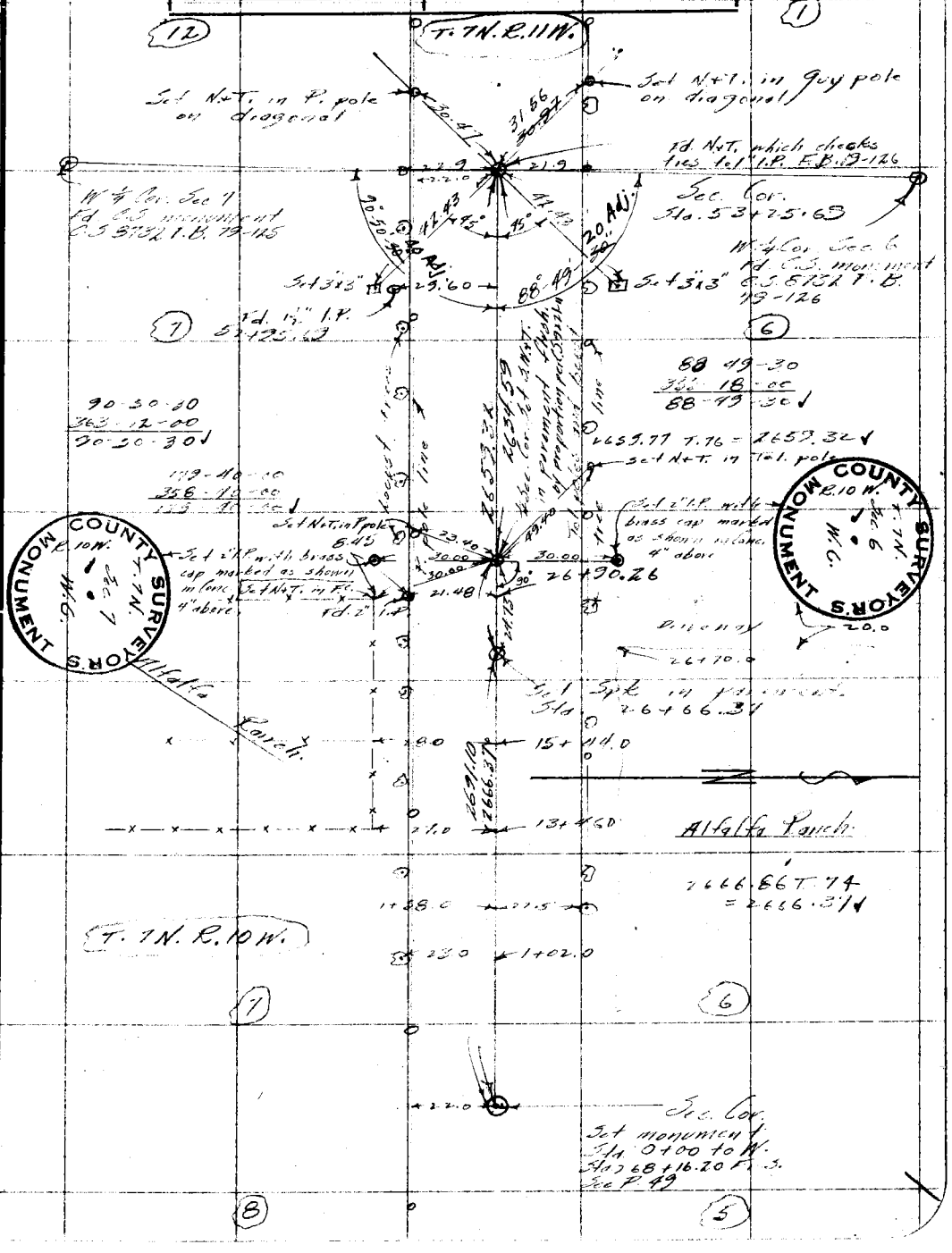

Notes: ANY ADDITIONS OR CHANGES ON THIS SHEET MUST BE MADE OR CIRCLED IN Red. WITH DATE AND NAME OF PERSON MAKING CHANGE.

RETURN TO LOS ANGELES COUNTY SURVEYOR

Do not extend notes this side of this line


F.B. 410 Pg. 58 Rosecrans Chief Party Notes by
T. 7N. R. 11 W.
R.P.
Fd. Road Department
2x2 state
179-59-45
359-59-15
179-59-45
Set 3x3
24
13
W. 1/4 Cor. Sec. 19
Fd. C.S. monument
12" Dir. C.S. 8x37 F.B.
84-71
179°-59'-50"
42.43
57.98
Sec. Cor.
Set S.W.T. Sh
pavement by
Road Department
90°-39'-05"
78.95
Set 3x3"
R.P. Fd. Road
Department 2x2
90-39-00
362-36-15
90-39-04
19
18
2632.35 Per F.B.-F.R. 290-7
Set spk. & tin for 1/4 cor. by
proportion per C.S. 922
Conc. mon. 20' each s
at 90° Road Dept. F.B. FR
T. 7N. R. 10 W.
2674.23 Per R.D. F.B.-FR 290-7
89-33-30
358-14-00
89-33-30
19
89°-33'-25 Adj.
90°-36'-10"
Transit line to N.
See P. 48
Sec. Cor.
Sta. 161+00.66 Fr. S.
See P. 47. Fd. S.W.T.
20

Date _____ Notes by _____ Chief Party _____ F.B. 410 Pg. 59

Platted by A E Timmons	W. O. No. 107 D. S. O. No.
Date 3-26-30	Location T. 7 N. R. 10 W.
Map No. 8732	Surveyed by [illegible]
Platting C'k'd by	Date Oct. 10 1929
Date	Indexed A. C. Johnson

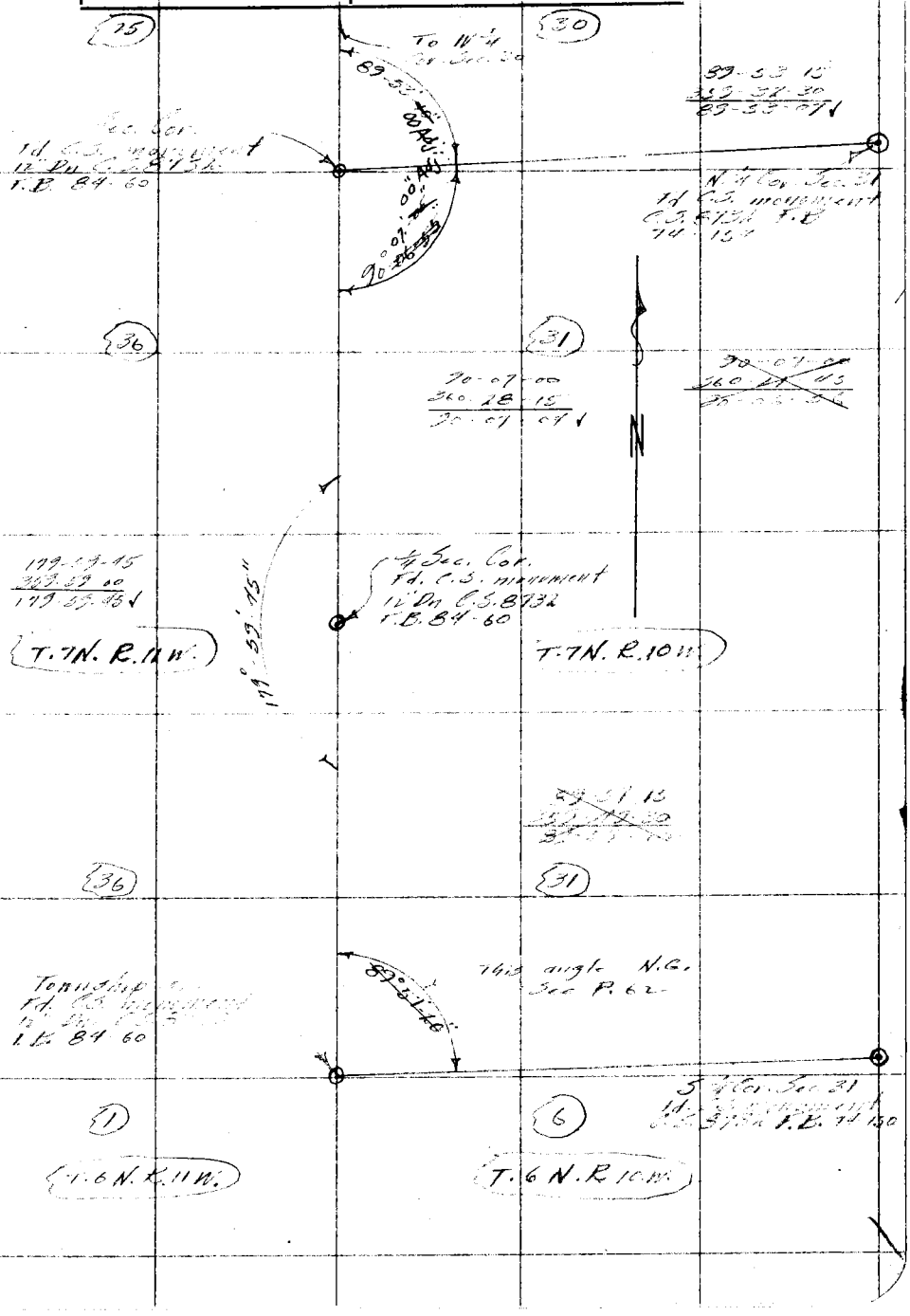

A-5, A-6, W.S. 69

Note: ANY ADDITIONS OR CHANGES ON THIS SHEET MUST BE MADE OR CIRCLED IN Red. WITH DATE AND NAME OF PERSON MAKING CHANGE.

Do not extend notes this side of this line

RETURN TO
LOS ANGELES COUNTY SURVEYOR

F. B. 410 Pg. 60 Rosecrans Chief Party Notes by

(Tape standard @ 30°)



Date _____ Notes by _____ Chief Party _____ F.B. 410 PG. 61

Platted by A E Timmons	W. O. No. 107 D. S. O. No.
Date 3-26-30	Location T. 7 N. R. 10 W.
Map No. 8732	Surveyed by Hosmer
Platting Ck'd by	Date Oct. 16, 1929
Date	Indexed

A-5 WS 69

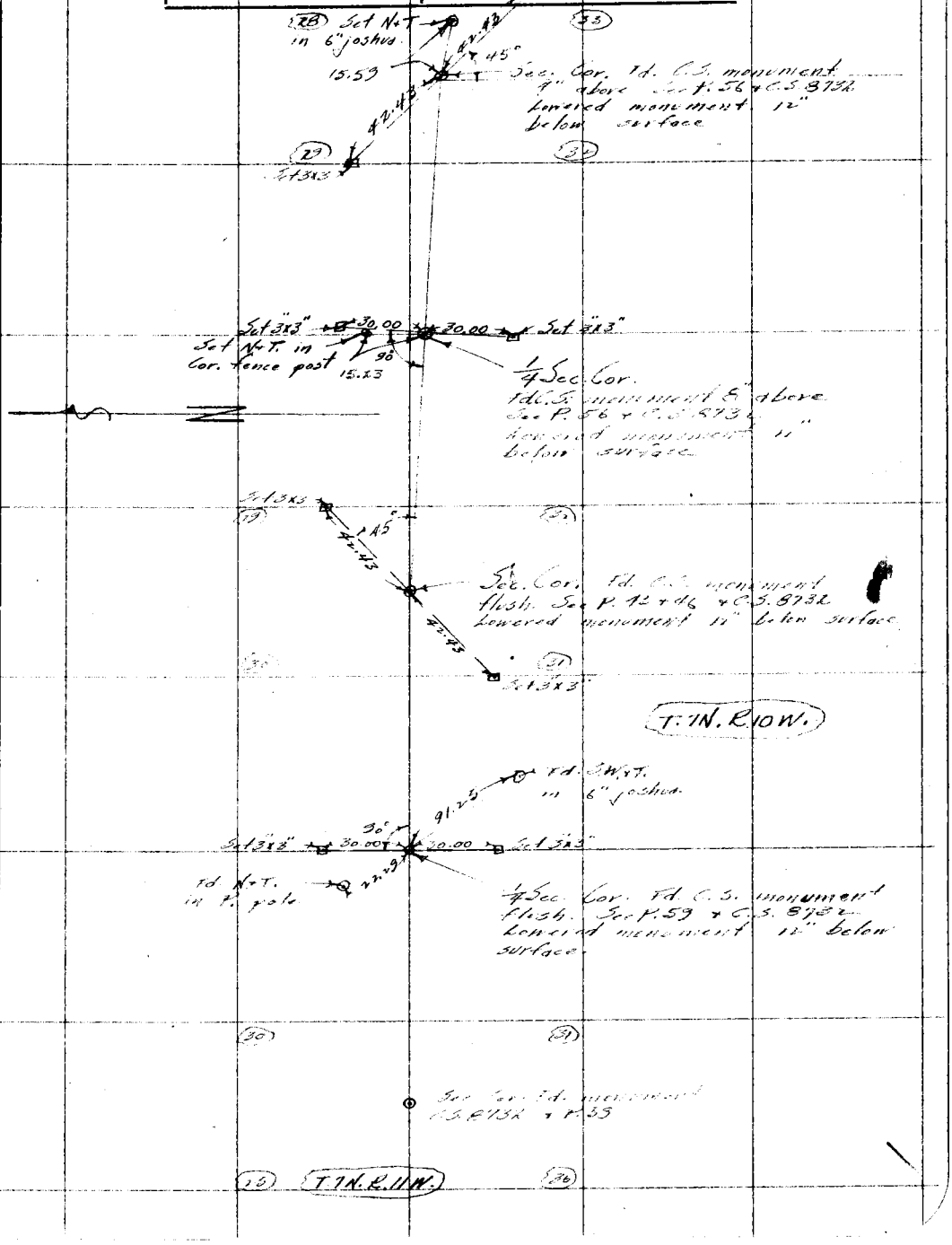

Note: ANY ADDITIONS OR CHANGES ON THIS SHEET MUST BE MADE OR CIRCLED IN Red. WITH DATE AND NAME OF PERSON MAKING CHANGE.

Do not extend notes this side of this line

RETURN TO LOS ANGELES COUNTY SURVEYOR

F. B. 410 Pg. 67 Keweenaw Chief Party Notes by

R. 11 W.

1 26

Township Cor. Fd. Cor. monument 1/2" Dia. C.S. 8731 F.B. 84-60

0.14

30 Adj.

6 31

W. 1/4 Cor. Fd. Cor. 1/2" Dia. C.S. 8731 F.B. 84-60

89° 57' 45"

T. 6 N. R. 10 W.

S. 5280.00 per C.S. 8731

0.07

0.14

Moved 2.14 East

T. 7 N. R.

30 Adj.

6 31

Sec. Cor. Fd. Cor. monument C.S. 8731 F.B. 74-150

Transit line to Sec. F. 42

5 32

89° 44' 45"

Sec. Cor. Fd. Cor. monument C.S. 8731 F.B. 74-149

4 33

Date _____ Notes by _____ Chief Party _____ F.B. 410 PG. 63

Platted by AE Timmons	W. O. No. 107 D. S. O. No.
Date 3-26-30	Location T. 1 N. R. 10 W.
Map No. 8732	Surveyed by
Platting C'k'd by	Date Oct. 11, 29
Date	Indexed

A-5 W.S. 69

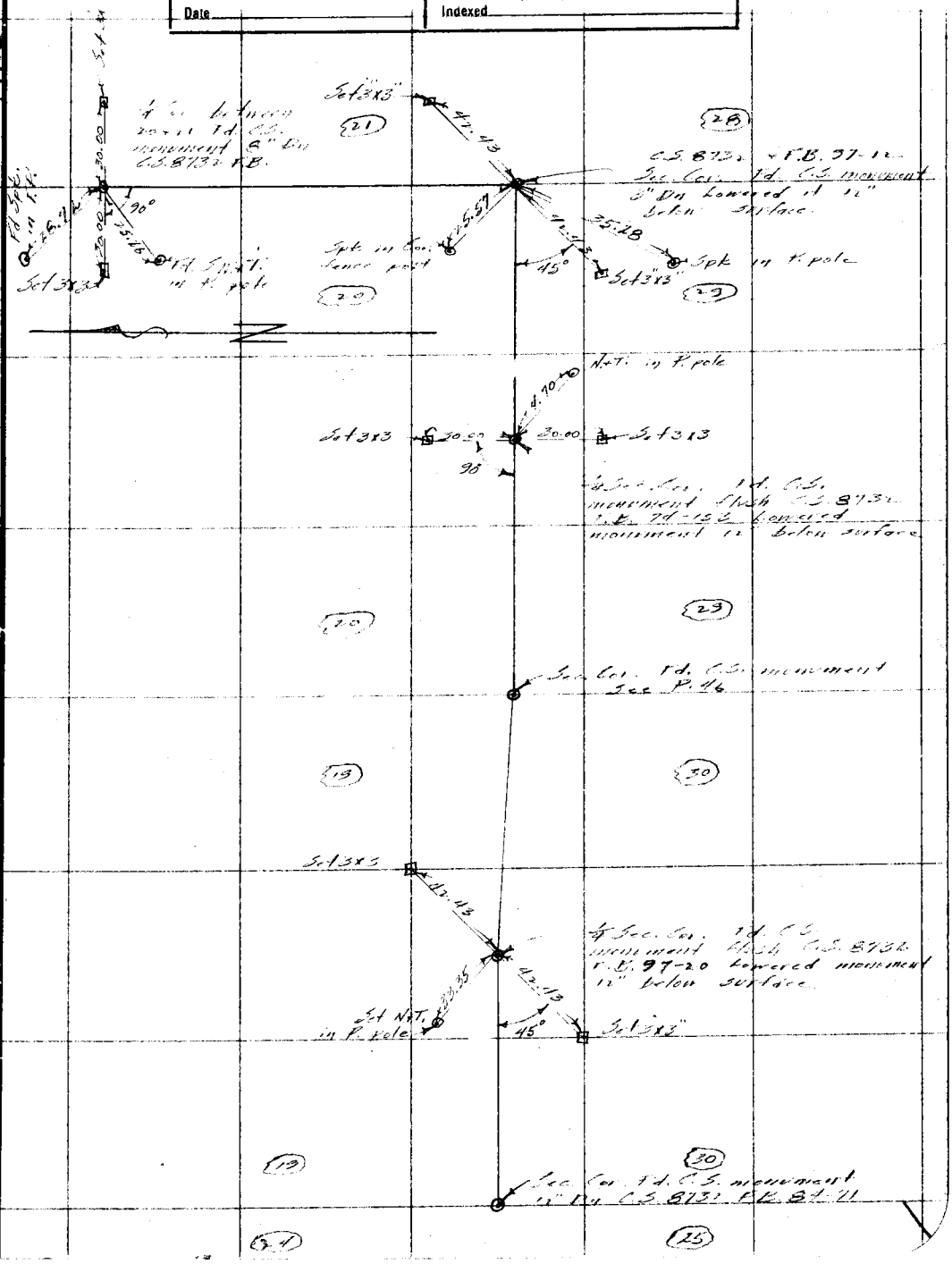

Note: ANY ADDITIONS OR CHANGES ON THIS SHEET MUST BE MADE OR CIRCLED IN Red. WITH DATE AND NAME OF PERSON MAKING CHANGE.

Do not extend notes this side of this line

RETURN TO LOS ANGELES COUNTY SURVEYOR

F. B. 410 PG. 64 Chief Party Notes by

Date _____ Notes by _____ Chief Party _____ F.B. [illegible] Pg. 65

Map No. _____ Location _____

Surveyed by _____

Plotting C.F.B. by _____

A. C. John

SECTION LINES

T8NR8W S.B.B.

W.O. 107

Notes and additions on changes on this sheet must be made or circled in red with date and name of person making change.

Use [illegible] notes this side of this line

LOS ANGELES COUNTY SURVEYOR

F.B. 410 PG. 66 Rose crans Chief Party Notes by

Section Lines

W.O. 107

500 tape standard @ 90°

INDEX

T. 8 N. R. 8 W.

KERN COUNTY

L.A. COUNTY

R.9W. R.8W.

T.9N. T.8N.

6 (84)	5 (90)	4 (96)	3 (102)	2 (108)
(73)	(74)	(75)	(76)	(77)
7 (83)	8 (89)	9 (95)	10 (101)	11 (107)
(67)	(68)	(69)	(70)	(71)
18 (82)	17 (88)	16 (94)	15 (100)	14 (106)
(114)	(113)	(112)	(111)	(110)
19 (81)	20 (87)	21 (93)	22 (99)	23 (105)
(120)	(119)	(118)	(117)	(116)
30 (80)	29 (86)	28 (92)	27 (98)	26 (104)
(126)	(125)	(124)	(123)	(122)
31 (79)	32 (85)	33 (91)	34 (97)	35 (103)
		(128)		

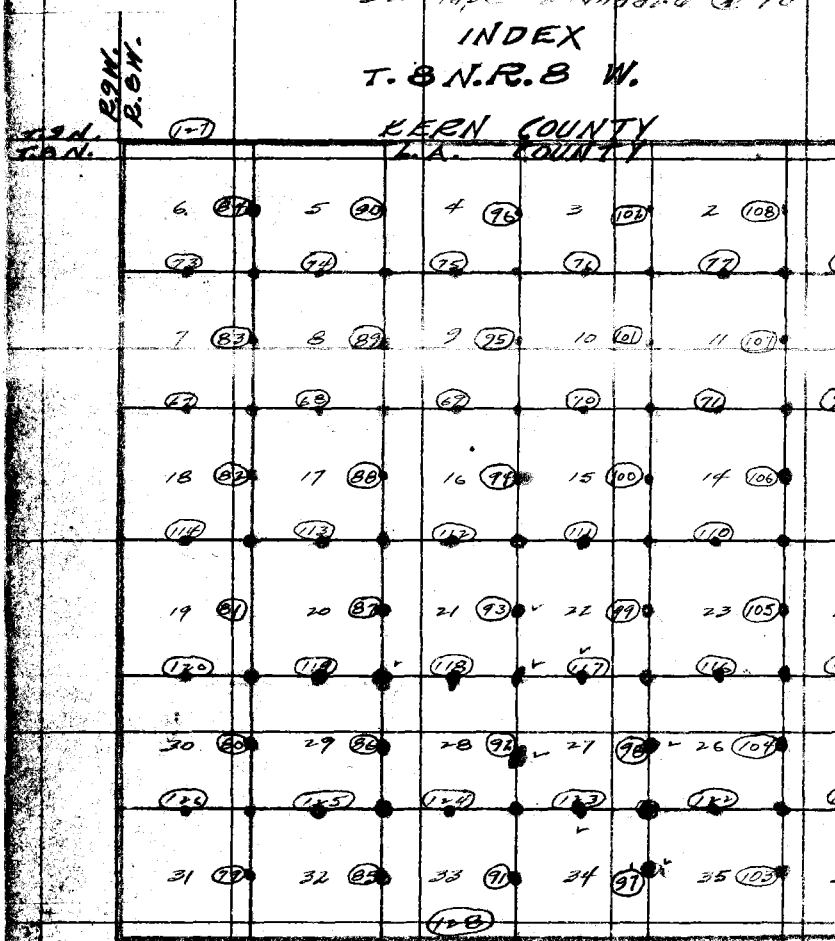

NoTe: Red dots = Monuments set

Adopted Angles are shown in Red Ink.

Date _____ Notes by _____ Chief Party _____ F.B. 410 Pg. 67

Platted by McPherson	W. O. No. 107 D. S. O. No.
Date	Location T.8N. R.8W.
Map No. B-837	Surveyed by [illegible]
~~Platted~~ Traced by Wood	Date 7-15-1929
Date 1931 to Oct. 1933	Indexed [illegible]

B-4 W.S. 68

Note: ANY ADDITIONS OR CHANGES ON THIS SHEET MUST BE MADE OR CIRCLED IN Red. WITH DATE AND NAME OF PERSON MAKING CHANGE.

RETURN TO LOS ANGELES COUNTY SURVEYOR

Do not extend notes this side of this line



F.B. 410 Pg. 68 Rosecrans Chief Party Notes by

Cont. bottom next page

9

Secs. 9+16

16

77-56-00
331-44-00
177-56-00

177°56'10"
177°56'00"

Sec Cor Sta 107+ Fd old original Sc mesquite stake Replaced it with a

Set B.C. Conc Mon Mkd as shown 1½' under + 4X4 R/W Stks. 30' out

8

17

COUNTY MONUMENT

2670.04

179-58-30
353-[illegible]
179-[illegible]

T8N. R8W.

179°58'40"
179°58'30"

Sta 80+ ~~70.85~~ 41.17 ¼ Cor between Secs. 8+17 Fd old original scribed mesquite stake standing. Replaced it with a 2x2" Replaced 2x2 With CS Mon 2" P.B.C. 18" down Stamped as shown. Also set 4X4 stakes at 90° 30' W&E GHN [illegible]

2662.48 + 104 = 2662.~~62~~ 74

2662.~~62~~ 74

8

Sec. Cor. Sta. 53+76 Fd old original preceding page

7

Date _____ Notes by _____ Chief Party _____ F.B. 110 Pg 69

Platted by McPherson	W. O. No. 107 D. S. O. No.
Date	Location T. 8N R 8W
Map No. B-837	Surveyed by P
~~Plotting Ch'd~~ Lined by Wood	Date 7-16-13
Date 1931 to Oct. 1933.	Indexed



Note: ANY ADDITIONS OR CHANGES ON THIS SHEET MUST BE MADE OR CIRCLED IN Red. WITH DATE AND NAME OF PERSON MAKING CHANGE.

Do not extend notes this side of this line

RETURN TO
LOS ANGELES COUNTY SURVEYOR

F.B. 410 Pg. 10 Chief Party Notes by

Cont. bet for

70 ft for bet
Secs. 11+14.

(11)

Fd 2x4" with
copper nail in
B.M.

Trail.

Sec Cor Sta.
Fd 2x4" pine
broken original
state by

(10)

Set B.C. Con. Mon
Mk'd as shown
1½' under ⊥ 4x4
R.W. Stakes 30'
out

2516.38 T. 96

COUNTY SURVEYOR
T8N
10 11
15 14
MONUMENT

Set 1x2

COUNTY SURVEYOR
T8N
10
15
Sec Cor.
MONUMENT

Set BC Conc Mon
1½' under r. Mk'd as
shown ⊥ 4x4 RW
Stakes 30' out
By Cor 12-9-30

1831.03 T. 104 = 1831.13
.19

Set 1x2

Trail

936.487. 110 = 936.60
~~936.60 + 110 = 996.60~~

(10)

Set 1x2 Sta. 16 1+

(9)

Date _____ Notes by _____ Chief Party _____ F.B. 4[illegible] Pg. 71

Platted by McPherson	W. O. No. 107 D. S. O. No.
Date	Location T.8N. R.8W.
Map No. B-837	Surveyed by [illegible]
~~Platting O.K'd~~ Traced by Wood	Date 7-17-29
Date 1931 to Oct. 1933.	Indexed A. C. Johnson

D-4 WS 63

Note: ANY ADDITIONS OR CHANGES ON THIS SHEET MUST BE MADE OR CIRCLED IN Red. WITH DATE AND NAME OF PERSON MAKING CHANGE.

Do not extend notes this side of this line

RETURN TO
LOS ANGELES COUNTY SURVEYOR




F.B. 410 Pg. 72
Chief Party
Notes by
7
T.8N. R.7W.
18
30.73
321+89.78
8721 - F.B. 102-21
12
85° 37' 00"
85° 37' 55"
6.99 @ 00
500.00 @ 0.46
123.19 @ 9.26
500.00 @ 2.59
500.85 @ 1.54
1000.00 @ 00
T.8N. R.8
12-10-30
174-03-30
336-14-30
174-03-30
174° 03' 30"
174° 03' 30"
2692.85 T.62° = 2691.36
2692.36
12
11

Date _____ Notes by _____ Chief Party _____ F.B. 410 Pg. 73

Platted by McPherson	W. O. No. 107 D. S. O. No.
Date	Location T.8N. R.8W.
Map No. B-837	Surveyed by Rosecrans
~~Platting Chk'd~~ Traced by Wood	Date Dec. 5, 1929
Date 1931 to Oct. 1933.	Indexed A. C. Johnson

B-1 W 68

Notes: ANY ADDITIONS OR CHANGES ON THIS SHEET MUST BE MADE OR CIRCLED IN Red. WITH DATE AND NAME OF PERSON MAKING CHANGE.

RETURN TO LOS ANGELES COUNTY SURVEYOR

Do not extend notes this side of this line

(5)

Set C.S. Mon. B.C. marked as shown top 1/2" above surface for Sec. Cor. 5/29/31 GHN

COUNTY SURVEYORS T 8 N R 8 W 6 5 7 8 MONUMENT

(8)

Cont. bottom next page

Sec. Cor. Sta. 53+71.60 Fd. old original scribed 3"x3" mesquite stake lying near a mound of earth. Set 2"x2" in center of mound.

(6) (7)

366.19 @ 2-29 T.70 = 365.80
303.35 @ 2-27 T.70 = 303.03
499.02 @ 1-05 T.70 = 498.87
466.00 @ 1-18 T.70 = 465.56
500.59 @ 1-33 T.70 = 500.34
500.00 @ 0-00 T.70 = 499.94
2633.54

2633.54

T.8N. R.8W.

Set 1x2 Sta. 27+38.06

32.27

Set C.S. Mon. B.C. Marked as shown by proportion for 1/4 Sec. Cor. top 2" above surface 5/29-31 Nichols

N

COUNTY SURVEYORS T 8 N R 8 W 6 7 1/4 SEC. COR. MONUMENT

1825.94 T.74 = 1825.75

1825.75

87-42-00
350-48-00
87-42-00

(6) (7)

Set 1x2 Sta. 912.31

87°42'00"

87°42'00"

912.40 T.74 = 912.31

912.31

Sec. Cor. Sta. 0+00 to E. Fd. C.S. monument 6" above surface C.S. 8731. F.B. 102-54 Set this mon. 1 1/2' under & set 4x4 RW stakes 30' out Dec. 1930 JDB

S.W. Cor. Sec. 7 Fd. C.S. monument 6" above surface C.S. 8731 F.B. 102-53

(1) (12)

T.8N. R.9W.

F.B. 410 Pg. 74 Rosecrans Chief Party Notes by

(Tape standard @ 90°)

COUNTY SURVEYORS MONUMENT T8N R8W 5 4 8 9

(4) (9)

Cont. ... next pa...

Sec. Cor. Fd. old original scribed mesquite stake in mound of rocks replaced it with 2x2"

SET C.S. MON. BC Marked as Shown 5/24/31

371.46 @ 2-56 T.64 = 370.92

41.28 — 107+24.02 — 23.88

Set 2x2 Sta. 10...

370.92

(5) (8)

38.24 — Set 2x2 Sta. 103+29.22

Set 2x2

173.73 @ 00 T.74 = 273.70

273.70

Set 2x2 Sta. 100+55...

5352.58 calc

451.10 @ 00 T.74 = 451.00
500.00 @ 00 T.74 = 499.95
951.00

951.00

Set 2x2 Sta. 94+04.5

136.36 @ 1-42 T.74 = 136.29
500.54 @ 2-06 T.74 = 500.15
43.05 @ 2-56 T.74 = 42.47
1048.91

1048.91

Set C.S. Mon. BC. Marked as Shown 5/24/31 GHN

Set 2x2 Sta. 80+...

9.02

Set 2x2 pine 2' high in rock mound 33.79

92.38 @ 00 T.74 = 92.37
499.39 @ 2-04 T.74 = 499.02
500.04 @ 2-17 T.74 = 499.59
1090.98

1090.98

COUNTY SURVEYORS MONUMENT T8N R8W 5 8 4 SEC. CORR.

Set 2x2 Sta. 69+64.63

T8N. R8W.

00771 T

26'-30"

474.35 @ 3-03 T.74 = 473.65
500.00 @ 00 T.74 = 499.95
973.58

973.58

(5) (8)

Set 2x2 Sta. 59+91.05

120.69 @ 5-06 T.74 = 120.70
500.00 @ 3-02 T.74 = 499.75
619.45

619.45

Sec. Cor. Sta. 53+71.60

Set 2x2 See preceding page

N.W. Cor. ... Fd. C.S. ... See preceding

(6) (7)

Date _____ Notes by _____ Chief Party _____ F.B. 410 PG 75

Platted by McPherson	W. O. No. 107 D. S. Q. No.
Date	Location T. 8 N. R. 8 W.
Map No. B-837	Surveyed by Rosecrans
~~Platting Ck'd~~ Traced by Wood	Date Dec. 16 1929
Date 1931 to Oct. 1933.	Indexed

C-1 W5-68

Notes: ANY ADDITIONS OR CHANGES ON THIS SHEET MUST BE MADE OR CIRCLED IN Red. WITH DATE AND NAME OF PERSON MAKING CHANGE.

RETURN TO LOS ANGELES COUNTY SURVEYOR

Do not extend notes this side of this line



179.83 @ 00 T.70 =	179.81 ✓
500.00 @ 00 T.70 =	499.94 ✓
500.00 @ 00 T.70 =	499.94 ✓
345.00 @ 00 T.70 =	344.96 ✓
	1524.65 ✓

91.90 @ 00 T.70 =	91.89 ✓
500.00 @ 00 T.70 =	499.94 ✓
277.31 @ 2-15 T.70 =	277.06 ✓
	868.89 ✓

288.68 @ 2-34 T.70 =	288.35 ✓

500.51 @ 1-23 T.70 =	500.29 ✓
469.00 @ 3-28 T.70 =	468.08 ✓
500.23 @ 3-11 T.70 =	499.40 ✓
178.27 @ 9-27 T.70 =	175.83 ✓
499.51 @ 2-44 T.70 =	498.88 ✓
500.06 @ 3-02 T.70 =	499.30 ✓
	2641.78 ✓

177-42-15
330-49-00
177-42-15

(3) (4) (5) (9) (10) (8)

(9)

178-40-00
354-39-30
178-39-52


F.B. 410 Pg. 76 Rosecrans Chief Party Notes by
Cont page.
2
11
1.06
Fd 2x4" pine stake
0.16
Set. C.S.MON, B.C.
Stamped as Shown
5/29/31 - GN
3
10
COUNTY SURVEYORS MONUMENT
T 8 N
R 8 W
3 2
10 11
1065.26
Set 2x2" Sta 96+00.9
341.95 @
500.00 @
263.00 @
500.01 @
0.65
417.71
COUNTY SURVEYORS MONUMENT
T 8 N
R 8 W
3
10
1/4 SEC Cor
417.75 @
Set 2x2" Sta 75+78.73
255.88 @
500.00 @
500.00 @
500.04 @
2255.06
3
10
Sta. 53+23.67 Tr. Ht.
Fd original see
P. 75
4
9

Date _____ Notes by _____ Chief Party _____ F.B. 410 PG. 77

Plotted by McPherson	W. O. No. 107 B. S. O. No.
Date	Location T.8 N. R.8 W.
Map No. B-837	Surveyed by Rodriguez
~~Checked~~ Plotting Checked by Ward	Date Dec. 18, 1929
Date 1931 To Oct 1932	Indexed A. C. Johnson

D-71 V.L.5.68

(1)

Cont. bottom next page

Set B.C. Conc. Mon. Mkd as shown. A above ground 6-2-31 JDB

COUNTY SURVEYOR T8N R8W 2 1 + 11 12 MONUMENT

(12)

Sta. 160+63.86 Fd. old original scribed mesquite stake lying on the ground; Driven a 2x. by it

298.27 @ .00 T. .70 = 298.22
500.02 @ 1.00 T. .70 = 499.88
500.00 @ 1.37 T. .70 = 499.38
1297.49

(2)

(11)

Set 2x2 Sta. 147+66.37

27.86 @ .00 T. .70 = 27.86
500.10 @ 1.29 T. .70 = 499.87
247.00 @ 1.05 T. .70 = 246.93
500.22 @ 1.17 T. .70 = 500.12
1274.78

Set 2x2 Sta. 134+91.59

Set CS Mon. B.C. by prop stamped as shown 5-29-31

126.58

397.94 @ .00 T. .70 = 397.90

COUNTY SURVEYOR T8N R8W 2 11 1/4 SEC. COR. MONUMENT

Set 2x2 Sta. 131+71.69

8.01

30.06 Fd. 2x4 in rock mound.

T.8N.R.8W.

399.70 @ .00 T. .70 = 399.65
500.00 @ .00 T. .70 = 499.94
108.00 @ .00 T. .70 = 107.99
500.00 @ .00 T. .70 = 499.94
500.00 @ 1.53 T. .68 = 499.66
498.73 @ 2.01 T. .68 = 498.35
2505.53

(2)

(11)

178-21-15
243-15-30
178-21-15

178°21'15"

2x2 set for Cor. Sta. 106+66.16 See preceding page

(10)

(3)

Sec. line to W.

Notes: ANY ADDITIONS OR CHANGES ON THIS SHEET MUST BE MADE OR CIRCLED IN Red. WITH DATE AND NAME OF PERSON MAKING CHANGE.

Do not extend notes this side of this line

RETURN TO LOS ANGELES COUNTY SURVEYOR

F.B. 410 Pg. 78 Rosecrans Chief Party Notes by

⑥ T.8 N. R.7 W.

S.B. COUNTY

Sec. Cor. Sta. 213+87.30 ~~89.46~~

Fd. C.S. monument
C.S. 8731 F.B. 102-20

89° 58' 33"
89° 58' 40"

①

2690.26

500.00 @ 00 T. 68 = 499.93
309.44 @ 7-44 T. 68 = 306.59
466.00 @ 00 T. 68 = 465.93
500.00 @ 00 T. 68 = 499.93
499.68 @ 1-20 T. 68 = 499.48
418.58 @ 1-23 T. 68 = 418.40
2690.26

1.23

Fd. old original scribed
mesquite stake lying
on the ground above
a 2x2 by it

Set B.C. Mon.
.4' above gr

28.54

Set 2x2 Sta

T.8 N. R.8 W.

170.05 @ 3-25 T. 68 = 169.73
472.93 @ 1-35 T. 68 = 472.68
320.84 @ 1-11 T. 68 = 320.72
963.13

963.13

Set 2"x2" Sta.

Rechall
329.30 @ 1-4
411.11 @ 1-5
500.04 @ 1-2

~~329.97 @ 2-32 T. 68 = 329.60~~
~~413.00 @ 2-08 T. 68 = 412.66~~
~~500.00 @ 1-51 T. 68 = 499.67~~
~~1241.93~~

1239.77

①

Set 2x2 Sta. 16

430.74 @ 2-27 T. 66 = 430.28

430.28

179° 27' 05"
179° 29' 10"

Set 2x2 at Sec. Cor.
Sta. 160+63.86 Fr. W.
See preceding
page

Sec. line Fr. W.

②

Date _____ Notes by _____ Chief Party _____ F.B. 410 Pg. 79

Plotted by McPherson	W. O. No. 107 D. S. O. No.
Date	Location T. 8 N. R. 8 W.
Map No. B-837	Surveyed by Rasoarans
Plotted by Wood	Date Apr 10, 1930.
Date 1931 to Oct. 1933	Indexed A. C. Johnson

R3 W.S.G.S.

Note: ANY ADDITIONS OR CHANGES ON THIS SHEET MUST BE MADE OR CIRCLED IN Red. WITH DATE AND NAME OF PERSON MAKING CHANGE.

Do not extend notes this side of this line

RETURN TO LOS ANGELES COUNTY SURVEYOR



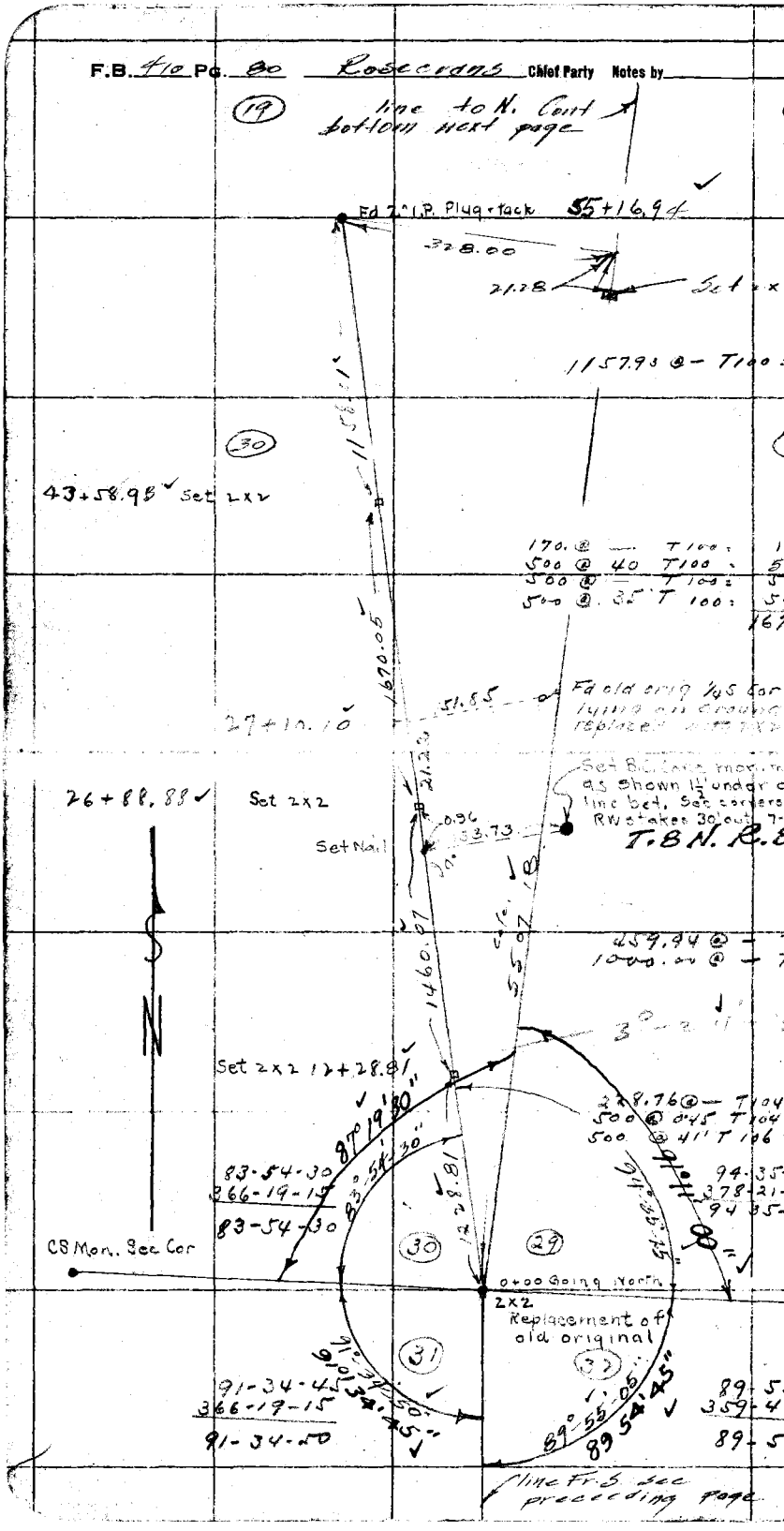
F.B. 410 Pg. 80 Rosecrans Chief Party Notes by
(19)
line to N. Cont bottom next page
Fd 2" I.P. Plug + tack
55+16.94
328.00
21.28
Set 2x
1157.93 @ - T100
(30)
43+58.98 Set 2x2
170. @ — T100
500 @ 40 T100
500 @ — T100
500 @ 35 T100
1670.05
51.85
Fd old orig 1/4 Cor
27+10.10
26+88.88
Set 2x2
Set Nail
0.96
33.73
T.8N. R.
459.94 @
1000.00 @
1460.07
Set 2x2 12+28.81
87°19'30"
83°54'30"
83-54-30
366-19-15
83-54-30
CS Mon. Sec Cor
(30)
(29)
0+00 Going North
2x2
Replacement of old original
(31)
(32)
91°34'50"
91°34'45"
91-34-45
366-19-15
91-34-50
89°55'05"
89°54'45"
line Fr. S. sec preceding page

Date _____ Notes by _____ Chief Party _____ F.B. 110 PG. 81

Plotted by M.S. Pheasant	W. O. No. 107 D. S. O. No.
Date	Location T.8 N. R.8 W.
Map No. B-837	Surveyed by Pomeroy
~~Platted~~ Checked by Wood	Date June 17-30
Date ~~12 to Oct 1922~~	Indexed A. C. Johnson

B-2 WS.68

(18)

88-27-45
353-51-15
88-27-49

line Fr. W. See P. 114

line to N. Cont. bottom next page

88°21'40" 88 27.50 92°11'35" 87°8'50"

(17)

92-11-15
368-45-15
92-11-19

line to E. See P. 113

10+63.20

Sec Cor. Sta. ~~10+63.20~~

Fd. old original scribed mesquite stake standing in rock mound. Replaced it with a 2x2.

Set 2x2 Sta. ~~99+74.80~~ 99+17.82

(20)

wood frame cabin.

20.3 20.3

351.88 @ 2-01 T.96 = 351.67
500.10 @ 2-19 T.96 = 499.71
851.38

92-01-45
368-07-00
92-01-45

(19)

65.4

60.9

139.95

425.09

Set 2x2 Sta. ~~94+92.73~~ 94+92.73

87-19-00
349-16-15
87-19-09

425.17 @ 1-13 T.96 = 425.09

Fd. 2" I.P. 78.48

36.42

353.32 @ .00 T.96 = 353.33
500.00 @ 1-13 T.96 = 499.91
500.02 @ 1-22 T.96 = 499.92
1353.17

Fd 2" I.P. 164.27

0.30

62.69

Set 2x2 Sta. ~~78+96.59~~ 81+39.59

6.36

Set Nail

Dirt Road 13.0

T.8 N. R.8 W.

Set B.C. Corc Mon. mkd as shown 1½' under & 1x4 R.W. Stakes 2' 30' out E & W Fd Old Orig. scribed Mesquite stake under ground close to this point. Buried it with mon. 7-29-31 -DB

2188.79

243.00 @ .00 T.100 = 243.00
446.18 @ .00 T.100 = 446.18
499.96 @ 1-19 T.100 = 499.96
499.96 @ 1-19 T.100 = 499.96
500.05 @ 1-16 T.100 = 499.91
~~1945.74~~
2188.79

(19)

(20)

Set 1x2 Sta. 59+50.80

464.90

464.81 T.100 = 464.90

Set 2x2 Sta. 54+85.90

See preceding page

COUNTY SURVEYOR'S MONUMENT T8N R8W 19 + 20 Sec. Cor.

(30)

(29)

Notes: ANY ADDITIONS OR CHANGES ON THIS SHEET MUST BE MADE OR CIRCLED IN Red. WITH DATE AND NAME OF PERSON MAKING CHANGE.

Do not extend notes this side of this line

RETURN TO LOS ANGELES COUNTY SURVEYOR

F.B. 410 PG. 82 Bosserans Chief Party Notes by

87-48-15 line to N
351-13-00 Cont bottom
87-48-15 next page

(7)

87°48'15"
87°48'15"

92°00'00"
92 00 00

Line Fr. W
See P. 67

(18)

91°57'20"
91°57'20"

88°14'25"
88°14'05"

Sec. Cor. Sta. 53+03.33
Fd. old original scribed
mesquite stake standing
in mound of earth Sta.
53+78.23 Fr. W. See P. 67

91-57-15
367-49-15
91-57-19

2651.44

152.88 @ 00 T.86 = 152.88
500.00 @ 1-53 T.86 = 499.72
500.02 @ 1-57 T.86 = 499.72
500.01 @ 1-57 T.86 = 499.71
500.03 @ 1-58 T.86 = 499.72
500.09 @ 2-16 T.86 = 499.67
2651.44

Set BCC
as show
4x4 PW
east x

0.11

Drove a nail in
W. edge of 2x3
Sta. 26+51.89

Fd. 2x3
with old
stake ser
lying by

T.8N.R.8W.

153.79 @ 00 T.86 = 153.79
500.09 @ 2-18 T.86 = 499.67
500.29 @ 1-33 T.86 = 500.09
500.00 @ 2-39 T.86 = 499.46
500.00 @ 2-41 T.86 = 499.44
300.00 @ 2-41 T.86 = 499.44
2651.89

2651.89

(18)

Sec. Cor. S
Set 2x2 r
original se
page

(19)

Date _____ Notes by _____ Chief Party _____ F.B. 110 PG. 83

Platted by McPherson	W. O. No. 107 D. S. O. No.
Date	Location T. 8 N. R. 8 W.
Map No. B-837	Surveyed by Rosecrans
Traced by Wood	Date June 23, 1930
Date 1931 to Oct. 1933	Indexed A. C. Johnson

B-1 W.S. 68

Note: ANY ADDITIONS OR CHANGES ON THIS SHEET MUST BE MADE OR CIRCLED IN Red. WITH DATE AND NAME OF PERSON MAKING CHANGE.

Do not extend notes this side of this line

RETURN TO LOS ANGELES COUNTY SURVEYOR



(6) (5)

Sec. Cor. Sta. 53+25.23 Fd. old original scribed mesquite stake lying on the ground Drove a 1x2 by 1'. Sta 53+71.60 Fr. W. See P. 73.

115.43

115.52 @ 2-19 T. 90 = 115.43

Set S.W.+T. Sta. 52+09.80

(7) (8)

COUNTY SURVEYOR'S MONUMENT R8W T8N 7+8 ¼ Sec Cor

2548.85

439.76 @ 00 T. 90 = 439.76
500.00 @ 00 T. 90 = 500.00
500.58 @ 3-05 T. 90 = 499.85
95.00 @ 00 T. 90 = 95.00
400.00 @ 1-18 T. 90 = 399.90
500.51 @ 1-28 T. 90 = 500.34
114.00 @ 00 T. 90 = 114.00
2548.85

Set B.C. Conc. Mon. 4' above ground mkd. as shown by por. 6-1-31 J.D.B.

1.66'

1.50

Set 2"x2" Sta. 26+60.95

Fd. old original scribed mesquite stake lying on the ground.

88.89 @ 00 T. 90 = 88.89

88.89

Set 2"x2" Sta. 25+72.06

T. 8 N. R. 8 W.

(7) (8)

2572.06

246.87 @ 1-13 T. 90 = 246.81
500.00 @ 1-23 T. 90 = 499.86
500.00 @ 1-28 T. 90 = 499.84
500.00 @ 1-39 T. 90 = 499.80
500.01 @ 1-50 T. 90 = 499.75
326.00 @ 00 T. 90 = 326.00
2572.06

Sec. Cor. Sta. 0+00 to N. Fd. old original stand in earth mound Sta. 53+03.33 Fr. S. See preceeding page

(18) (17)

F.B. 410 PG. 84 Rosecrans Chief Party Notes by

KERN COUNTY
T.9 N. R.8 W.

(31)

¼ Sec. Cor. Fd.
C.S. monument C.S.
8731 F.B. 208-161

(6)

153.24 @ 00 T.98 = 153.25
500.53 @ 1-43 T.98 = 500.33
219.00 @ 00 T.98 = 219.01
208.00 @ 00 T.98 = 208.01
500.35 @ 1-42 T.98 = 500.16
500.10 @ 3-09 T.98 = 499.37

91-30-45
366-03-00
91-30-45
321.86 @ 1-41 T.98 = 321.74
339.00 @ 00 T.98 = 339.02
2740.89

SURVEYORS T8N R8W 6+5 ¼ Sec. Cor. MONUMENT

Set BC Conc Mon.
Mkd. as shown
4' above ground
Por. Dist. 6-8-31
On line bet. Sec. Cors.

135.37 @ 00 T.98 = 135.38

177-18-00
349-14-15
177-18-34

234.58 @ 00 T.94 = 234.59
500.00 @ 1-10 T.94 = 499.91
734.50

T.8 N. R.8 W.

393.01 @ 1-00 T.94 = 392.96
379.60 @ 2-54 T.94 = 379.12
715.00 @ 00 T.94 = 715.02
214.00 @ 00 T.94 = 214.01
1701.11

89-04-15
356-16-45
89-04-11

(6)

229.02 @ 4-05 T.94 = 228.45

line Fr. W.
See P.73
92-23-00
369-31-45
92-22-56

(7)

91°30'50"
91°30'45"
2740.89
1.0
Trail
Wagon
896.8 N. of 2x
Set 2x2 Sta. 27+99
62.98 meas.
Set Nail
135.38
76.77
177°18'40"
177°18'35"
734.50
L.A. CO
Set 1x2 Sta. 19+2
1701.11
89°04'10"
89°04'15"
Set 2x2 Sta. 2+28.4
228.45
Sec. Cor. Sta.
Set 1x2 by
See P.83 + 73
92°22'56"
92°22'55"
line Fr. S.
See preceedi
page

(3)
(5)
(5)

Date _____ Notes by _____ Chief Party _____ F.B. 410 Pg. [illegible]

Plotted by McPherson	W. O. No. 107 D. S. B. Co.
Date	Location T 8 N. R 9 W.
Map No. B-837	Surveyed by Rosecrans
Traced by Wood	Date June 26 1930
Date 1931 to Oct 1933	Indexed

C-3 W.S. 68

Note: ANY ADDITIONS OR CHANGES ON THIS SHEET MUST BE MADE OR CIRCLED IN Red. WITH DATE AND NAME OF PERSON MAKING CHANGE.

Do not extend notes this side of this line

RETURN TO
LOS ANGELES COUNTY SURVEYOR

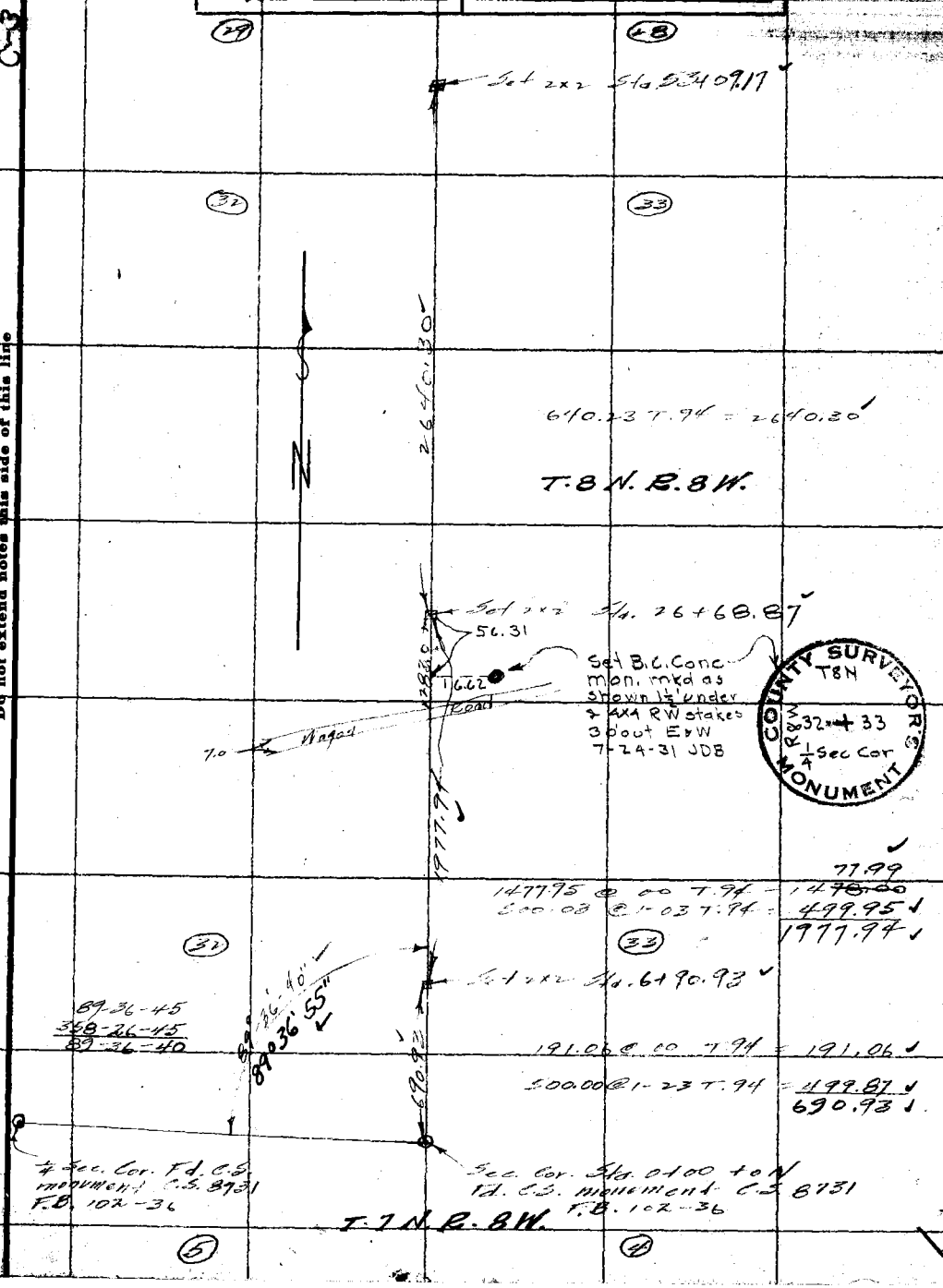

F.B. 410 PG. 86 Rosecrans Chief Party Notes by

(20)

See Cor.
Fd. old ar
mesquite
on the gr
a 2x2 by

(29)

COUNTY SURVEYOR'S MONUMENT
T8N
R8W
29 + 28
1/4 Sec. Cor

2677.96 + .94 = 2678.03

2678.03

T.8 N. R.8 W.

Por. dist
Set B.C. Cor
mkd. as show
under 4x4
stakes 30
E & W 7-23

Set Nail

16.62

65.47

5.98

Set 2x2 Sta. 77+72.20

Fd. old cr
and charred
stake lying
(No washed
a 2x2" by

2462.97 + .94 = 2463.03

2463.03

(29)

Set 2x2 Sta.
See preceedin

(32)

Date _____ Notes by _____ Chief Party _____ F.B. 410 PG. 87

Plotted by McPherson	W. O. No. 107 D. S. O. No.
Date	Location T.8N. R.8W.
Map No. B-837	Surveyed by [illegible]
Plotted by Wood	Date June 27, 1930
Date 1931 To Oct. 1933.	Indexed A. C. Johnson

B3 W.S. 68

Note: ANY ADDITIONS OR CHANGES ON THIS SHEET MUST BE MADE OR CIRCLED IN Red. WITH DATE AND NAME OF PERSON MAKING CHANGE.

Do not extend notes this side of this line

RETURN TO LOS ANGELES COUNTY SURVEYOR

(17)

87-08-45
348-34-45
87-08-40

line Fr. W. Sec P. 113

line to N cont. bottom next page.

(16)

90-27-15
361-48-45
90-27-11

87°08'40" 87°08'50"

90°27'10" 90°27'15"

line to E Sec P. 112

92°16'30" 92°16'20"

90°07'30" 90°07'35"

Sec. Cor. Sta. 53+60.31 ~~52+79.45~~ Fd old original scribed mesquite stake lying on the ground Drove a 2x2 by it.

92-16-30
369-06-00
92-16-30

(20)

293.98 @ 2-38 T. 110 = 293.71
500.34 @ 1-10 T. 110 = 500.30
815.30 @ 00 T. 110 = 815.41
500.33 @ 1-41 T. 110 = 500.18
80.00 @ 00 T. 110 = 80.01
500.00 @ 1-11 T. 110 = 499.96
2689.57

Distances.

2689.57

(21)

90-07-30
360-30-00
90-07-30

~~294.72 @ 1-50 T. 100 = 294.07~~
~~500.07 @ 1-52 T. 100 = 499.83~~
~~673.34 @ 00 T. 100 = 673.38~~
~~141.94 @ 00 T. 100 = 141.75~~
~~500.69 @ 1-47 T. 100 = 500.48~~
~~500.02 @ 1-58 T. 100 = 499.75~~
2609.28

2.64

Set B.C. Conc. Mon mkd. as shown. 1½' under & 4x4 RW Stakes 30' out. E&W. 7-23-31 JDB

3.19

Fd. old original scribed and charred mesquite stake lying on earth mound Drove a 2x2 in center of mound.

Set 2x2 Sta. 26+70.~~27~~ 24

FD.C.S. MON. 24" dn STAMPED AS SHOWN HOWEVER MON. IN ROTATED 180° DID NOT CORRECT T.8N. R.8W. 5/15/70 JLC

COUNTY SURVEYOR'S MONUMENT T8N R8W 20 + 21 ¼ Sec Cor

1740.35

~~240.39 @ 00 T. 100 = 240.41~~
~~500.61 @ 0-38 T. 100 = 500.61~~
~~500.00 @ 2-24 T. 100 = 499.65~~
~~500.08 @ 2-42 T. 100 = 499.55~~
1740.22

240.47 @ 00 T. 110 = 240.50
500.00 @ 1-02 T. 110 = 499.98
500.32 @ 1-21 T. 110 = 500.25
500.00 @ 2-24 T. 110 = 499.62
1740.35

Set 2x2 Sta. ~~9+99.95~~ 9+30.39

384.57 @ 0-55 T. 110 = 384.57

~~1.63 @ 00 T. 100 = 1.63~~
~~383.02 @ 1-32 T. 100 = 382.90~~
~~384.53~~

545.75 @ 00 T. 110 = 545.82

Set 2x2 Sta. 5+45.~~42~~ 82

(20)

179-52-45
359-31-00
179-52-45

(21)

~~545.38 T. 100 = 545.42~~

179°52'35" 179°52'45"

Sec. Cor. Set 2x2 by original Sta. 0+00 to N Sta. 104+50.23 Fr. S. Sec. preceding page

Transit line Fr. S.

(29)

(28)

F.B. 410 PG. 88 Rosecrans Chief Party Notes by

line to N. Cont bottom next page

(8)

88-14-00
352-55-45
88-13-56

88°-13'-55"
88°14'00"

89°-42'-10"
89°42'10"

line Fr. W. See P 68

Sec. Cor. Sta. 53+47.60
Set 2x2 replacing original See P. 68

92°-23'-55"
92°23'50"

89°-40'-00"
89°40'00"

(17)

92-23-45
369-35-20
92-23-52

89-40-
358-40-
89-40-

2634.84

135.64 @ 00 T. 100 = 135.65
500.00 @ 1-30 T. 100 = 499.86
500.00 @ 1-34 T. 100 = 499.85
500.00 @ 1-39 T. 100 = 499.83
500.02 @ 1-44 T. 100 = 499.82
[illegible]
2634.84

9.50

Set 2x2 Sta. 27+12.76

Fd. old scribed stake ly ground by it.

38.96

Set BC Cond Mon. mkd. as shown 1½' under & 4x4 RW Stakes 30' out E. & W. 6-4-31 Par. Dist.

T. 8 N. R. 8 W.

2712.76

86.53 @ 00 T. 100 = 86.54
500.45 @ 0-50 T. 100 = 500.42
500.00 @ 2-07 T. 100 = 499.69
500.00 @ 2-09 T. 100 = 499.68
240.00 @ 00 T. 100 = 240.02
500.00 @ 2-35 T. 100 = 499.52
386.97 @ 1-21 T. 100 = 386.89
2712.76

(17)

Set 2x2

386.89

Sec. Cor. Sta
Set 2x2 by
Sta. 53+60.
See preceed

(20)

C-1 W.S. 68

Date _____ Notes by _____ Chief Party _____ F.B. 410 PG. 89

Platted by McPherson	W. O. No. 107 D. S. O. No.
Date	Location T. 8 N. R. 8 W.
Map No. B-837	Surveyed by Rosecrans
Traced by Wood	Date June 30, 1930
Date 1931 & Oct. 1933	Indexed A. C. Johnson

line to N. Cont. bottom next page

87-54-15
351-36-45
87-54-11

(5)

(4)

89-48-00
359-12-00
89-48-00

87°54'-10"
87 54 15

89°48'-00"
89°48'00"

line Fr. W. Sec P. 74

line to E Sec P. 75

Sec Cor. Sta 53+28.26
Set 2x2 replacing the original Sec P. 74+75

91-43-45
366-55-30
91-43-52

179.22

Set 2"x2" Sta. 51+49.04

91°43'-50"
91°43'50"

90°33'-45"
90°33'55"

(8)

(9)

90-33-45
362-15-00
90-33-45

179.91 @ 5-05 T. 106 = 179.22
940.51 @ 00 T. 106 = 940.60
304.11 @ 1-40 T. 106 = 304.01
499.00 @ 00 T. 106 = 499.05
241.11 @ 2-11 T. 104 = 240.95
500.00 @ 2-10 T. 104 = 499.70
2663.53

2663.53

Set 2x2 Sta. 26+64.73

2d. 2x2 and tack.

0.35
0.60
2.18

Por. dist.
Set B.C. Conc Mon. mkd as shown. 4 out.
9.0 6-3-31

COUNTY SURVEYOR'S MONUMENT
T8N
R8W
8 + 9
1/4 Sec Cor.

Road

T. 8 N. R. 8 W.

Traveled

13+42.7

2664.73

665.22 @ 00 T. 102 = 665.27
500.00 @ 1-10 T. 100 = 499.93
499.90 @ 1-10 T. 96 = 499.82
500.00 @ 1-19 T. 90 = 499.87
500.01 @ 1-28 T. 90 = 499.84
2664.73

(8)

(9)

Sec. Cor. Sta. 0+00 to N.
Set 2x2 Replacing original Sta. 53+47.60 Fr. S. See preceding page

(17)

(16)

Note: ANY ADDITIONS OR CHANGES ON THIS SHEET MUST BE MADE OR CIRCLED IN Red. WITH DATE AND NAME OF PERSON MAKING CHANGE.

Do not extend notes this side of this line

RETURN TO
LOS ANGELES COUNTY SURVEYOR

F.B. 410 PG. 90 Rosecrans Chief Party Notes by

KERN COUNTY

T. 9 N. R. 8 W.

(32)

Sec. Cor. Sta. 56+93.63
Fd. C.S. monument
C.S. 8731 F.B. 208-162

¼ Sec. Cor. between Secs. 5 and 32 Fd. C.S. monument C.S. 8731 F.B. 208-162

90°-26'-05"
90°25'55"

88°-58'-50"
88°59'00"

(5)

90-26-00
361-44-30
90-26-07

3134.14

Set BC Conc Mon. mkd as shown. A above ground. Por. dist 6-3-31

961.89 @ 00 T. 104 = 961.98
288.11 @ 2-75 T. 104 = 287.88
500.00 @ 1-24 T. 104 = 499.91
[illegible] @ [illegible] = 384.29
1000.00 @ [illegible] = [illegible]
3134.14

252.18

Set "2x2" Sta.

L.A. COUNTY

T. 8 N. R. 8 W.

703.42

98.61 @ 00 T. 102 = 98.62
500.48 @ 4-46 T. 102 = 498.79
106.00 @ 00 T. 102 = 106.01
703.42

Set 2x2 Sta.

495.36

565.91 @ 00 T. 102 = 565.95
500.00 @ 2-10 T. 98 = 499.68
430.00 @ 2-06 T. 98 = 429.73
1495.36

Set 2x2 St

(5)

360.71

360.69 @ 00 T. 98 = 360.71

Sec. Cor.
Set 2x2
original

(8)

(9)

Date _____ Notes by _____ Chief Party _____ F.B. 110 PG. 91

Plotted by McPherson	W. O. No. 107 D. S. O. No.
Date	Location T.8 N. R.8 W.
Map No. B-837	Surveyed by Rosecrans
Traced by Wood	Date July 8, 1930
Date 1931 Oct 1933	Indexed

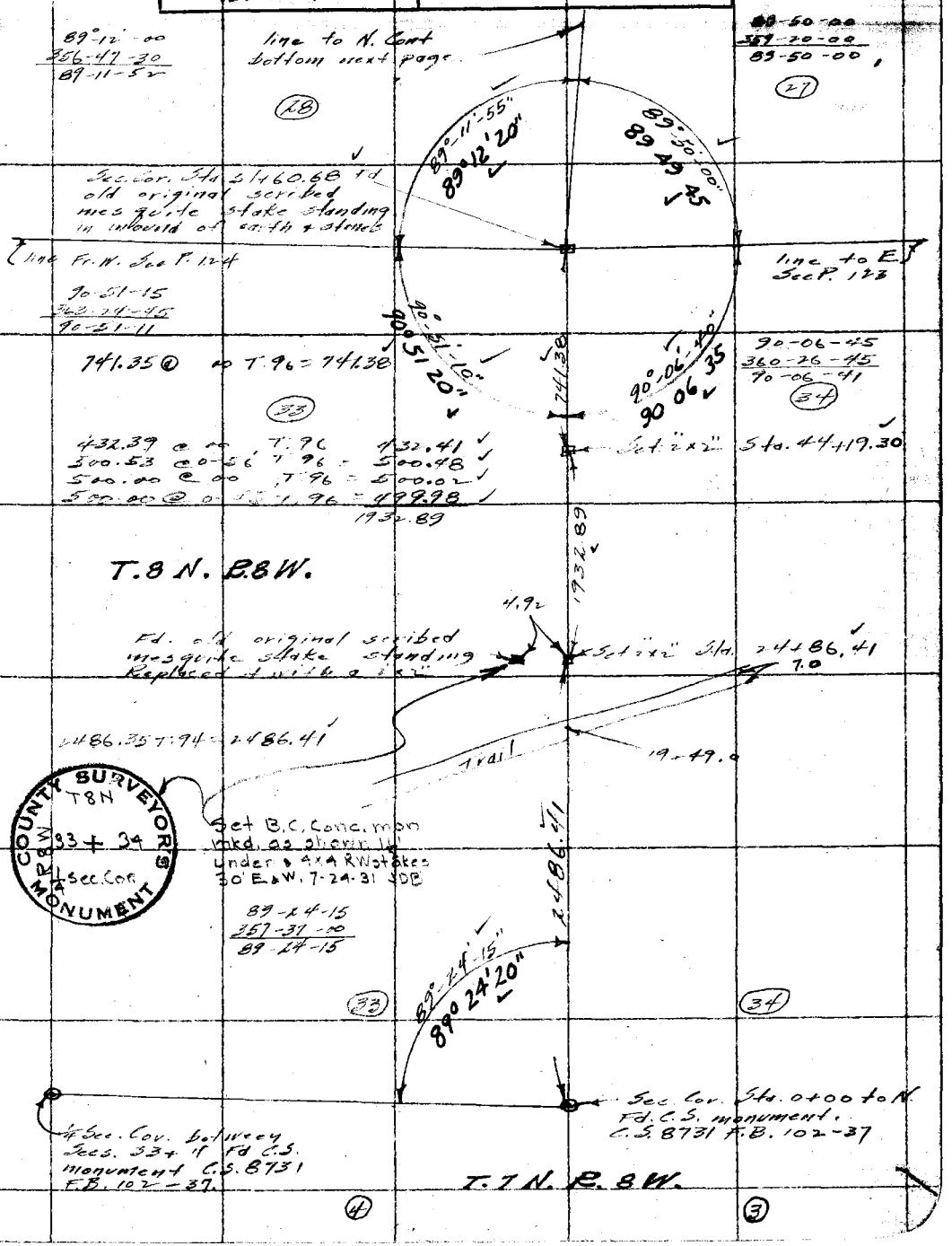

Note: ANY ADDITIONS OR CHANGES ON THIS SHEET MUST BE MADE OR CIRCLED IN Red. WITH DATE AND NAME OF PERSON MAKING CHANGE.

Do not extend notes this side of this line

RETURN TO LOS ANGELES COUNTY SURVEYOR

C-3 W.S. 68

F.B. 410 PG. 92 Rosecrans Chief Party Notes by

line to N.
Cont. bottom
next page

90-00-45
360-03-00
90-00-45

(21)

Sec. Cor. Sta 53+57.62
Fd old original scribed
mesquite stake standing in
mound of earth and stones
Replaced it with a 2"x2"

line Fr. W.
See P. 118

90°00'45"
90°00'50"
89°54'50"
89°49'55"
90°14'25"
90°14'20"

484.14 @ 1-29 T. 104 = 484.02
500.00 @ 4-58 T. 104 = 498.18
982.20

982.20

Set 2x2 S

(28)

451.42 @ 1-25 T. 104 = 451.32

451.32

89-50-00
359-20-00
89-50-00

Set 2x2 S

744.77 @ 00 T. 104 = 744.84
500.00 @ 0-47 T. 104 = 500.01
1244.85

1244.85

2.44

Set 2x2 Sta 16+79.25

Fd. old origin
mesquite sta
in mound o
it with 2"x2
P.B.C. 1½' under sur
shown above A
set 30' R+W.

795.95 @ 00 T. 104 = 796.02

796.02

T-8N. R8W.

Set 2"x2" Sta

1481.00

1480.87 @ 00 T. 104 = 1481.00

Set 2x2 Sta

(28)

402.28 @ 1-03 T. 96 = 402.23

402.23

Sec. Cor. S
Sta 51+60.
old original
ceeding pag

(33)

Date _____ Notes by _____ Chief Party _____ F.B. 410 PG. 93

Platted by [illegible]	W. O. No. 107 D. S. O. No.
Date	Location T 8N. R8W
Map No. B-837	Surveyed by Rosecrans
Traced by Wood	Date July 12 30
Date 1931 to Oct 1933	Indexed

C-2 W.S. 68

Note: ANY ADDITIONS OR CHANGES ON THIS SHEET MUST BE MADE OR CIRCLED IN Red. WITH DATE AND NAME OF PERSON MAKING CHANGE.

Do not extend notes this side of this line

RETURN TO LOS ANGELES COUNTY SURVEYOR

Cont bottom next page

(16) 78.22 (15) Fd. 2x2" pine

1.78 Set 2x2 Sta. 53+08.53

658.14

160.09 @ 00 T.106 = 160.11
500.37 @ 5-36 T.106 = 498.03
658.14

Set 2x2 Sta. 46+50.39

(21) 28.97 (22)

Set S.W.+T. top of ridge Sta. 46+21.42

28.97 @ 00 T.106 = 28.97

2015.72

15.00 @ 00 T.106 = 15.00
500.25 @ 1-44 T.106 = 500.07
500.00 @ 00 T.106 = 500.05
500.00 @ 1-21 T.106 = 499.91
500.69 @ 0-45 T.106 = 500.69
2015.72

COUNTY SURVEYOR'S MONUMENT T8N R8W 21 22 Un Sec. Cor.

2.80 Set P.B.C. Mon 1½' under surface. Mon set by proportion and stamped as shown 4x4. W.S. set 30' E+W. [illegible] 7/2/31

76.70

Sta. 26+05.70
Fd old original scribed mesquite stake lying on the ground; Drove a 2x2" by it. (Slope to N.)

T.8N. R.8W.

2605.70

105.17 @ 00 T. 104 = 105.18
500.27 @ 1-04 T. 104 = 500.23
500.00 @ 1-37 T. 104 = 499.85
500.39 @ 1-09 T. 104 = 500.34
500.02 @ 1-56 T. 104 = 499.78
500.43 @ 1-27 T. 104 = 500.32
2605.70

(21) (22)

Sec. Cor. Sta. 0+00 to N.
Sta. 53+51.62 Fr. S.
Set 2x2 replacing original
See preceding page

(28) (27)

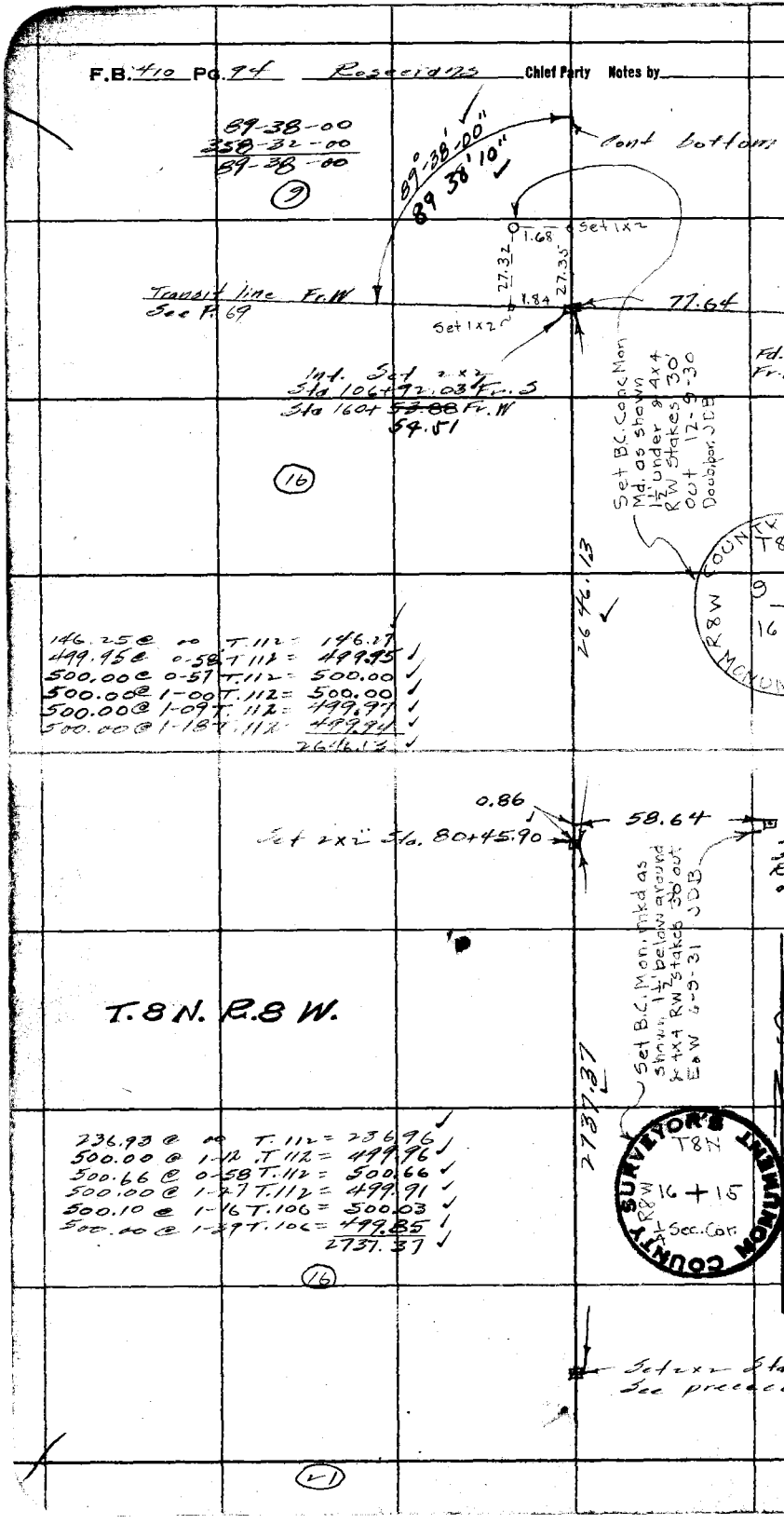
F.B. 410 Pg. 94 Rosecians Chief Party Notes by
89-38-00
358-32-00
89-38-00
9
89°-38'-00"
89 38'10"
Cont bottom
1.68
Set 1x2
27.32
27.35
Transit line Fr. W
See P. 69
1.84
77.64
Set 1x2
Int. Set 2x2
Sta 106+92.03 Fr. S
Sta 160+ ~~53.88~~ Fr. W
54.51
16
Set B.C. Conc Mon
Md. as shown
1½' under 4x4
RW Stakes 30'
out 12-9-30
Doubler, JDB
2646.13
146.25 @ 00 T.112 = 146.27
499.95 @ 0-58 T.112 = 499.95
500.00 @ 0-57 T.112 = 500.00
500.00 @ 1-00 T.112 = 500.00
500.00 @ 1-09 T.112 = 499.97
500.00 @ 1-18 T.112 = 499.94
2646.13
0.86
58.64
Set 2x2 Sta. 80+45.90
Set B.C. Mon. mkd as
shown 1½' below ground
& 4x4 RW stakes 30' out
E&W 6-9-31 JDB
T.8N. R.8 W.
2737.37
236.93 @ 00 T.112 = 236.96
500.00 @ 1-12 T.112 = 499.96
500.66 @ 0-58 T.112 = 500.66
500.00 @ 1-27 T.112 = 499.91
500.10 @ 1-16 T.106 = 500.03
500.00 @ 1-39 T.106 = 499.85
2737.37
16
SURVEYOR'S MONUMENT
COUNTY
T8N
R8W
16 + 15
1/4 Sec. Cor.
Set 2x2 Sta
See preceding
21

Date _____ Notes by _____ Chief Party _____ F.B. 410 Pg. 95

Plotted by McPherson	W. O. No. 107 D. S. O. No.
Date	Location T.8N. R.8W.
Map No. B-837	Surveyed by Rosecrans
Plotted by Wood	Date July 12, 1930
Date 1931 To Oct 1933	Indexed C. Johnson

C-1 W.S. 68

Note: ANY ADDITIONS OR CHANGES ON THIS SHEET MUST BE MADE OR CIRCLED IN Red. WITH DATE AND NAME OF PERSON MAKING CHANGE.

Do not extend notes this side of this line

RETURN TO LOS ANGELES COUNTY SURVEYOR



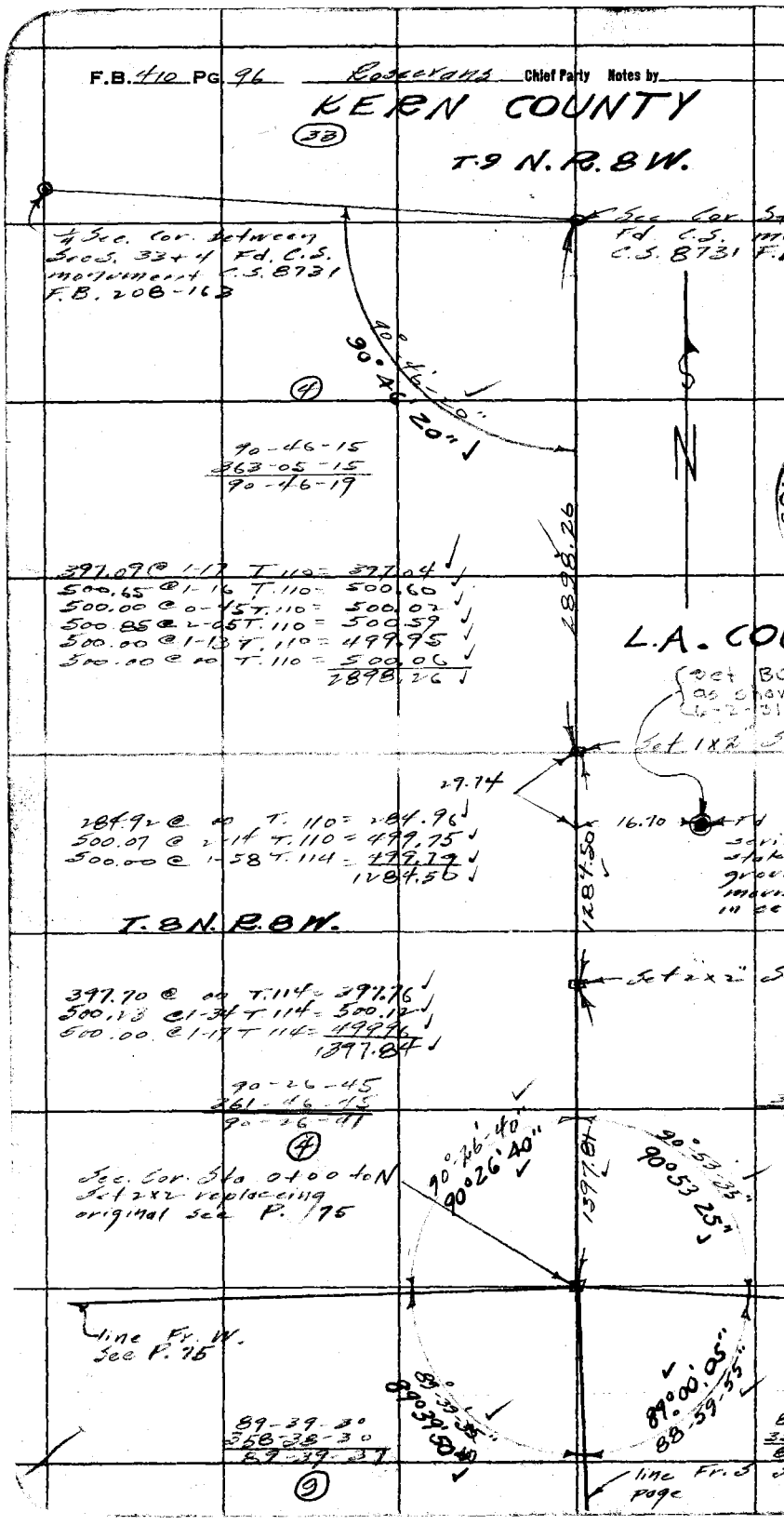
F.B. 410 PG. 96 Rosecrans Chief Party Notes by
KERN COUNTY
33
T.9 N. R.8 W.
1/4 Sec. Cor. between Secs. 33+4 Fd. C.S. monument C.S. 8731 F.B. 208-163
Sec. Cor. Fd. C.S. C.S. 8731
90°46'20"
4
90-46-15
363-05-15
90-46-19
2898.26
397.09 @ 1-17 T.110 = 397.04
500.65 @ 1-16 T.110 = 500.60
500.00 @ 0-45 T.110 = 500.02
500.85 @ 2-05 T.110 = 500.59
500.00 @ 1-13 T.110 = 499.95
500.00 @ 00 T.110 = 500.06
2898.26
L.A. CO
Set 1x2
29.74
16.70
284.92 @ 00 T.110 = 284.96
500.07 @ 2-14 T.110 = 499.75
500.00 @ 1-58 T.114 = 499.79
1284.50
1284.50
T.8 N. R.8 W.
Set 2x2
397.70 @ 00 T.114 = 397.76
500.23 @ 1-34 T.114 = 500.12
500.00 @ 1-17 T.114 = 499.96
1397.84
90-26-45
361-46-45
90-26-47
4
Sec. Cor. Sta. 0+00 to N Set 2x2 replacing original see P. 75
90°26'40"
90°26'40"
1397.84
90°53'25"
90°53'25"
line Fr. W. See P. 75
89°39'50"
89°39'50"
89°00'05"
88°59'55"
89-39-30
358-38-30
89-39-37
9
line Fr. S page

Date _____ Notes by _____ Chief Party _____ F.B. 410 PG. 97

Platted by McPherson	W. O. No. 107 D. S. O. No.
Date	Location T. 8 N. R. 8 W.
Map No. B-837	Surveyed by Rosecrans
Traced by Wood	Date July 16-30
Date 1931 to Oct. 1933	Indexed C. Johnson

D-3 W.S. 68

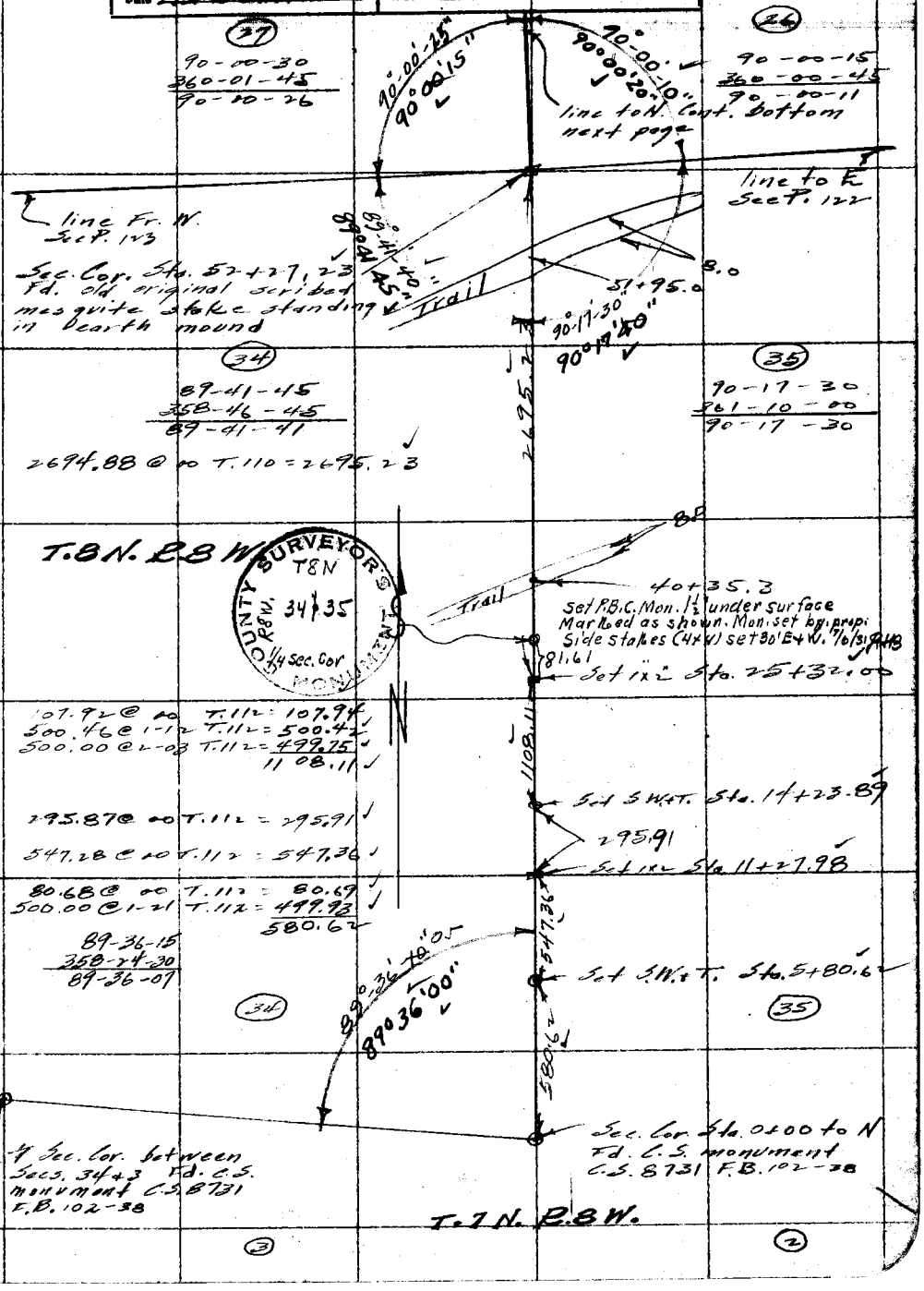

Note: ANY ADDITIONS OR CHANGES ON THIS SHEET MUST BE MADE OR CIRCLED IN Red. WITH DATE AND NAME OF PERSON MAKING CHANGE.

Do not extend notes this side of this line

RETURN TO LOS ANGELES COUNTY SURVEYOR

F.B. 410 PG. 98 Rosecrans Chief Party Notes by

line to N. Cont. bott next page

90-08-45
360-35-00
90-08-45

~~90-07-30~~
~~360-38-30~~
~~90-07-37~~

(22)

Sec. Cor. Sta. 53+63.93 Fd 3x3 in rock mound, old original scribed mesquite stake lying by it

line Fr. W See P. 117

~~89-56-30~~
~~359-46-00~~
~~89-56-30~~

89°55'35"

89°47'35"

89°47'30"

889.43

59.49 @ 00 T.110 = 59.50
500.20 @ 1-31 T.110 = 500.09
330.01 @ 2-03 T.110 = 329.84
889.43

89-55-15
359-41-00
89-55-15

(27)

Set 1x2 Sta.

349.57 @ 00 T.110 = 349.62
500.01 @ 1-53 T.110 = 499.80
849.42

849.42

Set 1x2 Sta.

26+81.96 Set nail on line replaced as shown

Set B.C. conc. mon. stamped as shown Monumented 1" 4x4 [illegible]

1007.39

657.26 @ 00 T.110 657.35
350.00 @ 0-27 T.110 = 350.04
1007.39

64.27
34.46

2.18

Set 1x2 Sta. 26+17.69

Fd. old mesquit on line a 1x2 ly or hills

T.8N. R.8W.

2617.38 @ 00 T.108 = 2617.69

2617.69

N

(27)

Sec. Cor. Sta. 0+00 to N. Fd old original scribed mesquite stake Sta. 52+27.23 Fr. S. See preceeding page

Set B.C. C 1½' under per J.

(34)

Date _____ Notes by _____ Chief Party _____ F.B. 410 PG 99

Platted by McPherson	W. O. No. 107 D. S. O. No.
Date	Location T.8N.R.8W.
Map No. B-837	Surveyed by Rosecrans
Plotting C'k'd by Wood	Date July 17-30
Date 1931 to Oct. 1933	Indexed

D-2 W.S. 68

Note: ANY ADDITIONS OR CHANGES ON THIS SHEET MUST BE MADE OR CIRCLED IN Red. WITH DATE AND NAME OF PERSON MAKING CHANGE.

Do not extend notes this side of this line

RETURN TO LOS ANGELES COUNTY SURVEYOR

(15) (14)

Cont. Bottom next page

12.10 Fd 2x2 pine stake (Set BC Mon. Sec Cor See Page 110

4.07

Set 2x2 Sta. 52+97.91

7.80

12.54 Fd 4" brass mark marked as shown in Conc.

(22) (23)

947.22

U.S. GEOLOGICAL SURVEY IN COOPERATION WITH LOS ANGELES COUNTY ELEVATION ABOVE SEA FEET. L.S. 49 250 DOLLARS FOR DISTURBING THIS MARK

447.53 @ 1-13 T. 102 = 447.46
500.06 @ 2-07 T. 102 = 499.76
947.22

Set 2x2 Sta. 43+50.69

1017.43

16.92 @ 00 T. 102 = 16.92
500.00 @ 1-04 T. 102 = 499.96
500.60 @ 1-04 T. 102 = 500.55
1017.43

Set 2x2 Sta. 33+33.26

681.16

681.11 @ 00 T 102 = 681.16

Set 2x2 Sta. 26+52.10

0.19 6.14 Fd. 2x2 pine stake

1.11' 6.05 Set B.C. Conc. Mon. 1½' under mkd. as shown 2 4x4 RW Stakes 30' E. & W. 6-17-31 JDB

COUNTY SURVEYOR'S MONUMENT T8N R8W 22+23 ¼ Sec. Cor.

T. 8N. R. 8 W.

1704.43

1209.01 @ 00 T. 100 = 1209.09
500.99 @ 8-38 T. 100 = 495.34
1704.43

Set 1x2 Sta. 9+47.67

947.67

167.42 @ 1-58 T. 100 = 167.33
500.66 @ 2-12 T. 100 = 500.32
280.00 @ 00 T. 100 = 280.02
947.67

(22) (23)

COUNTY SURVEYOR'S MONUMENT T8N R8W 22 23 + 27 26

Set B.C. Conc. Mon. Mkd. as shown. 6-25-31 JDB

Sec. Cor. Sta. 0+00 to N Sta. 53+63.93 Fd 3x3 in rock mound See preceeding page

(27) (26)

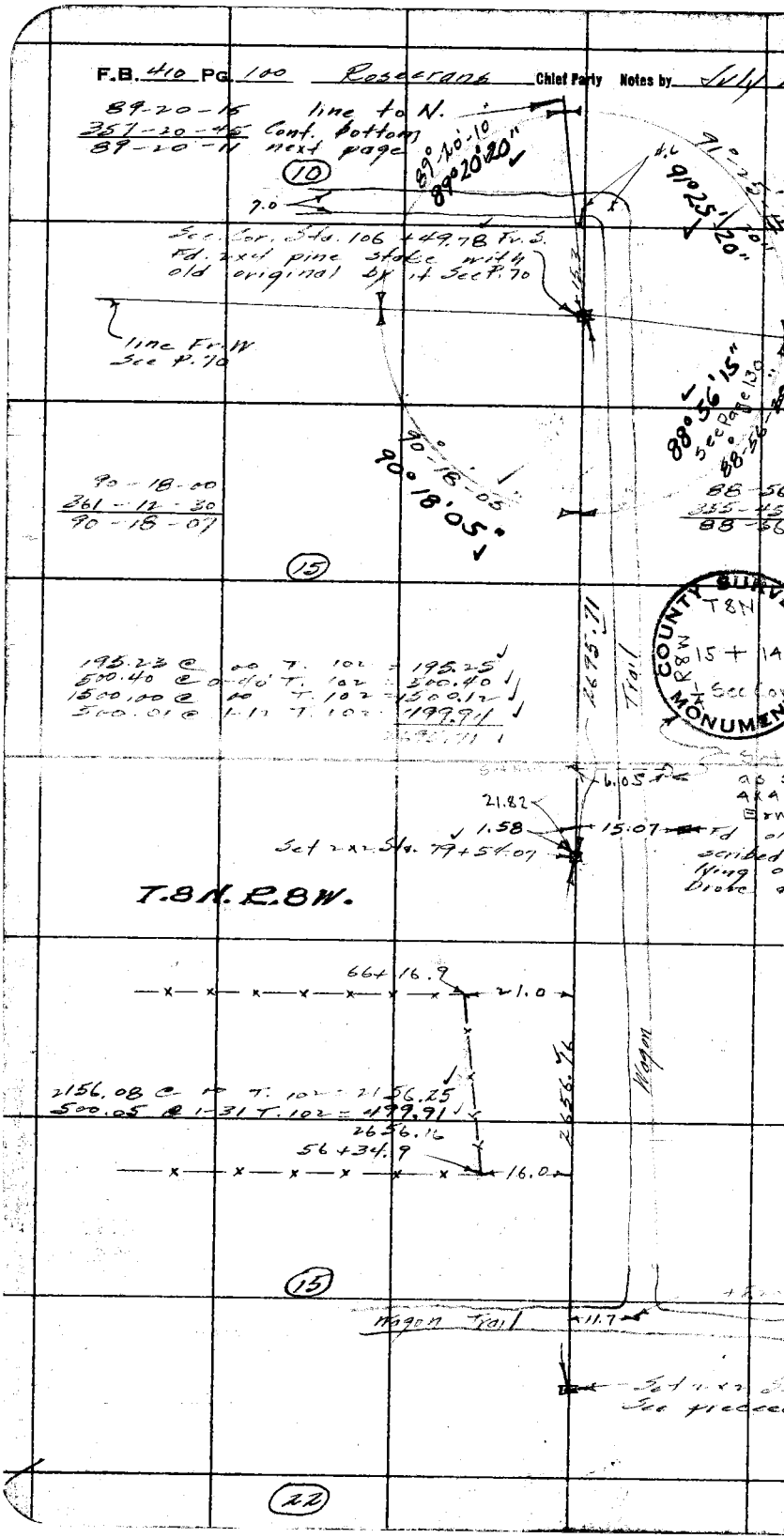
F.B. 410 PG. 100 Rosecrans Chief Party Notes by July
89-20-15 line to N.
357-20-45 Cont. bottom
89-20-11 next page
10
7.0
89°20'20"
91°25'20"
Sec. Cor. Sta. 106 + 49.78 Fr. S.
Fd. 2x4 pine stake with
old original by it See P. 70
line Fr. W
See P. 70
88°56'15"
See Page 130
90°18'05"
90-18-00
361-12-30
90-18-07
15
195.23 @ 00 T. 102 = 195.25
500.40 @ 0-40 T. 102 = 500.40
1500.00 @ 00 T. 102 = 1500.12
500.01 @ 1-12 T. 102 = 499.91
2695.71
Trail
COUNTY SURV
T8N
R8W
15 + 14
See Co
MONUMEN
6.05
21.82
1.58
15.07
Set 2x2 Sta. 79+54.07
T.8N. R.8W.
66+16.9
21.0
2156.08 @ 00 T. 102 = 2156.25
500.05 @ 1-31 T. 102 = 499.91
2656.16
56+34.9
16.0
2656.16
Wagon
15
Wagon Trail
11.7
22

Date _____ Notes by _____ Chief Party _____ F.B. 710 Pg. 101

Platted by McPherson	W. O. No. 107 D. S. O. No.
Date	Location T8N R8W
Map No. B-837	Surveyed by [illegible]
Traced ~~Platting Ch'd~~ by Wood	Date July 23 1930
Date 1931 to Oct. 1933	Indexed A. C. Johnson

W.S. 68

D-4

Note: ANY ADDITIONS OR CHANGES ON THIS SHEET MUST BE MADE OR CIRCLED IN Red. WITH DATE AND NAME OF PERSON MAKING CHANGE.

Do not extend notes this side of this line

RETURN TO LOS ANGELES COUNTY SURVEYOR

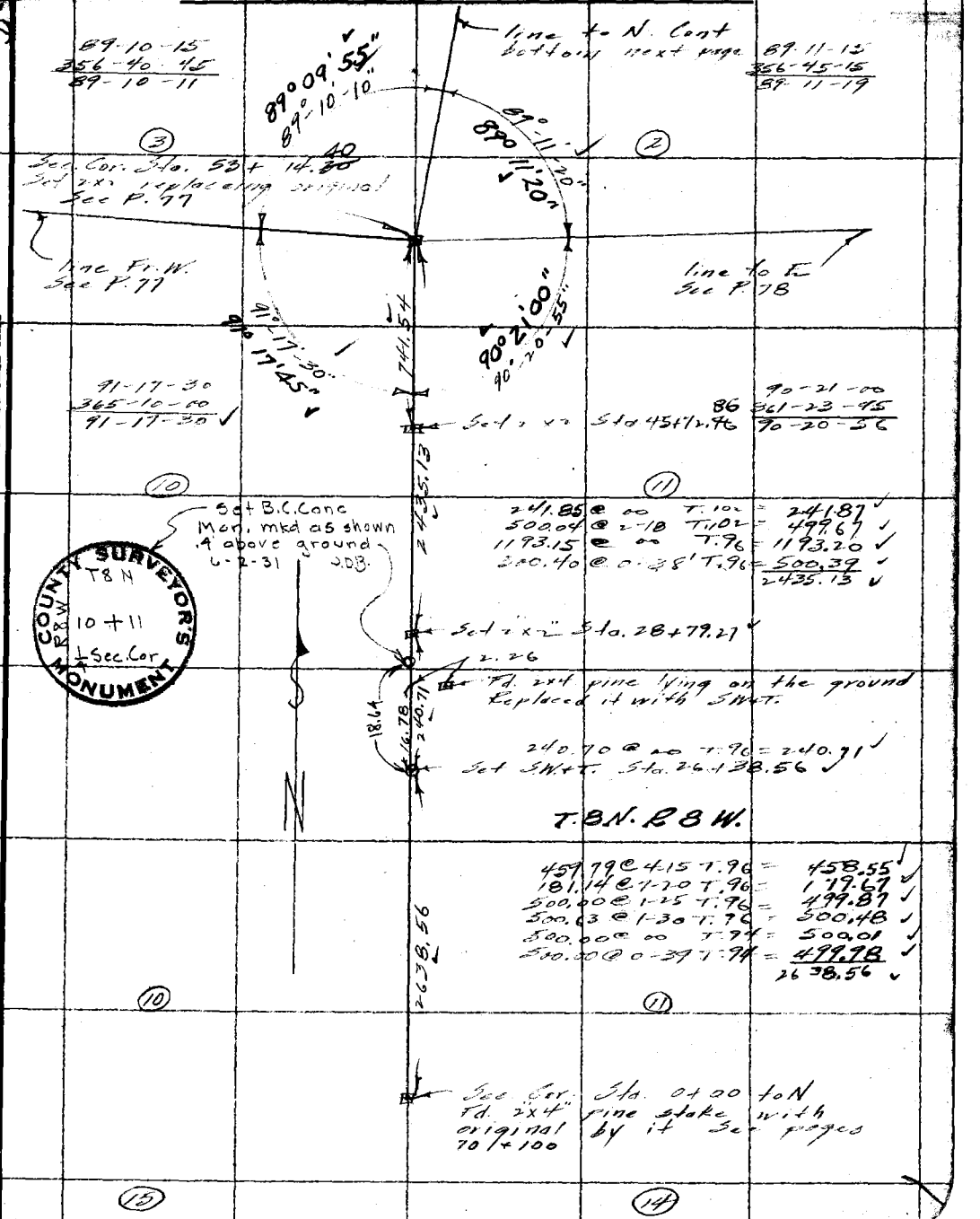

F.B. 410 PG. 102 Rosecrans Chief Party Notes by

(34)

KERN COUNTY
T.9 N. R.8 W.

¼ Sec. Cor. between Secs. 34 & 3 Fd. C.S. monument C.S. 8731 F.B. 208-164

Sec. Cor. Fd. C.S. C.S. 8731

90-42-45
362-51-15
90-42-49

90°-42'-50"
90°-43'00"

959.73

(3)

92.20 @ 00 T. 102 = 92.21
500.25 @ 2-43 T. 102 = 499.73
368.00 @ 2-03 T. 102 = 367.19
253.01 @ 3-42 T. 102 = 252.50
500.44 @ 3-39 T. 102 = 499.46
96.00 @ 00 T. 102 = 96.01
500.04 @ 2-09 T. 102 = 499.73
222.87 @ 2-02 T. 102 = 222.75
2530.18

Set 2"x2" Sta. 46+32.

2530.18

421.02 @ 00 T. 102 = 421.05

Set 2x2

Set B.C. Cor. Mon. mkd as grown. As above ground 6-2-35 JDB

Fd. old hewn mesquite stake lying on the ground. No scribing. Drove a 2x2" by it.

21.78

102.68

97.64

421.05

131.03

Fd. 2x3" Pine stake scribed W 2, on E side

11.69

0.12

Set 2x2

T.8 N. R.8 W
L.A. COUNTY

2640.66

30.62 @ 00 T. 100 = 30.62
209.97 @ 0-27 T. 100 = 209.97
500.85 @ 1-14 T. 100 = 500.76
500.03 @ 1-39 T. 100 = 499.85
500.81 @ 2-41 T. 100 = 500.29
400.00 @ 00 T. 100 = 400.03
500.00 @ 3-26 T. 100 = 499.14
2640.66

16+79.3

Trail

7.0

(3)

Sec. Cor. Sta. 0+00 to N. Set 2x2 replacing original See P. 77 and 101

(10)

Date _____ Notes by _____ Chief Party _____ F.B. 410 PG. 103

Platted by McPherson	W. O. No. 107 D. S. O. No.
Date	Location T.8N. R.8W.
Map No. B-837	Surveyed by Rosecrans
Traced by Wood	Date Jul 25-30
Date 1931 to Oct 1933	Indexed A. C. Johnson

D-3 WO 68

Note: ANY ADDITIONS OR CHANGES ON THIS SHEET MUST BE MADE OR CIRCLED IN Red. WITH DATE AND NAME OF PERSON MAKING CHANGE.

Do not extend notes this side of this line

RETURN TO LOS ANGELES COUNTY SURVEYOR

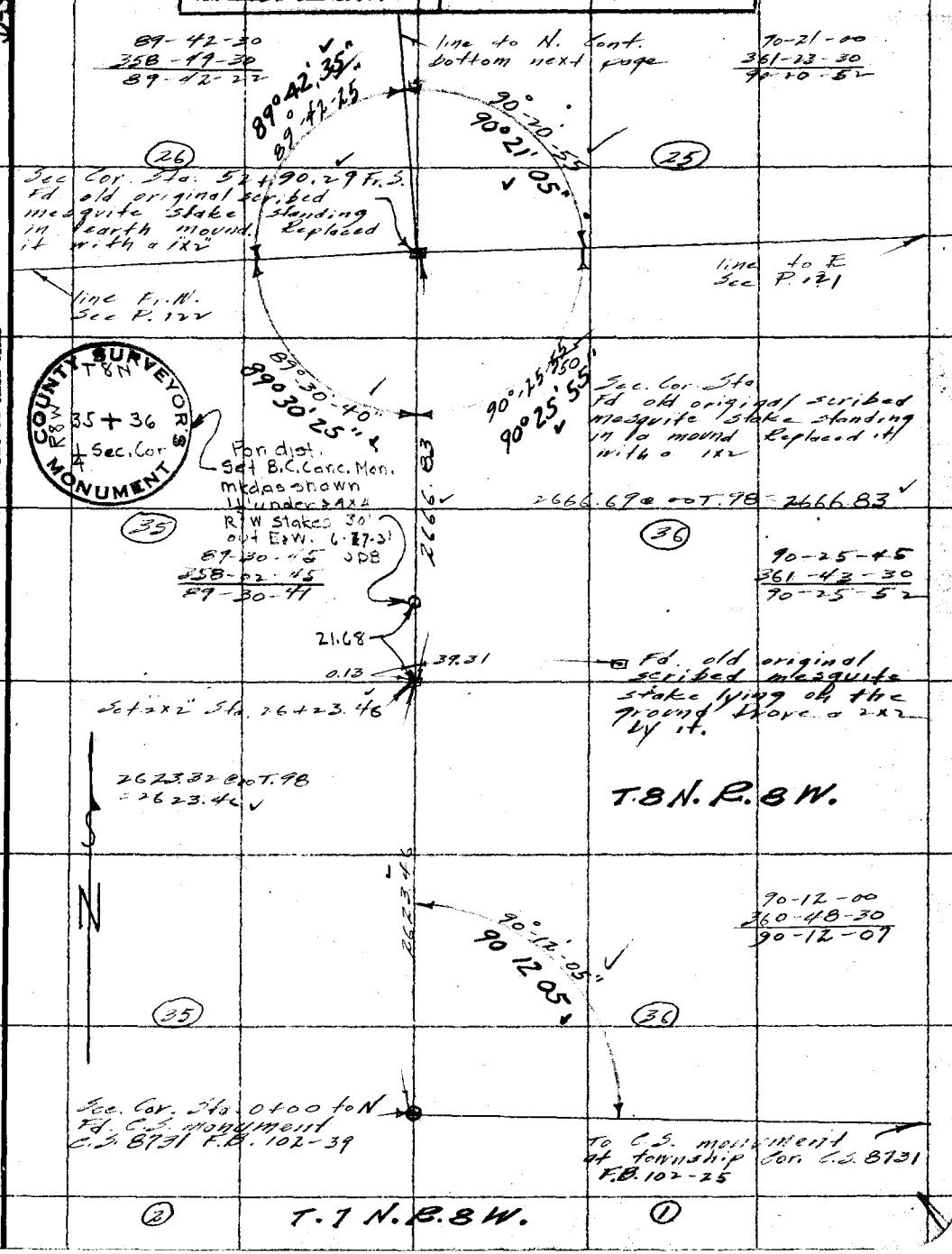

P.B. 410 PG. 104 Rosecrans Chief Party Notes by

line to N. Cont bottom next page

89-27-45
357-51-15
89-27-49

(23)

89°27'50"
89°27'55"

90°25'00"
90°25'10"

line Fr. W.
See P. 116

Sec. Cor. Sta 53+44.59
Fd 1x2 in center of mound with old original scribed mesquite lying by it.

90°29'45"
90°29'35"

89°37'20"
89°37'20"

90-29-45
361-59-00
90-29-45

(26)

2669.69

286.11 @ 00 T. 106 = 286.14
250.21 @ 3-25 T. 106 = 249.79
372.00 @ 1-40 T. 106 = 372.88
500.43 @ 1-41 T. 106 = 500.26
500.00 @ 0-47 T. 106 = 500.01
500.65 @ 1-16 T. 106 = 500.58
260.00 @ 00 T. 106 = 260.03
2669.69

T. 8 N. R

Set 2x2 Sta. 26+74.90

62.02

origi
mesq
lying
Dry c
center

Set B.C. Con
Mon. mkd as
shown 1½' und
>4x4 RW Stake
30' out E+W
6-26-31 JD

S

N

2674.90

2674.73 T. 100 = 2674.90

(26)

Set B.C. Conc.
Mon. mkd as
shown 1½' under
>4x4 RW Stake
30' out NW+S
6-26-31 JDB

Sec. Cor. Sta 0+00 to N
Set 1x2 replacing original see preceeding page.

(35)

Date _____ Notes by _____ Chief Party _____ F.B. 410 PG. 105

Platted by McPherson	W. O. No. 107 D. S. O. No.
Date	Location T. 8 N. R. 8 W.
Map No. B-837	Surveyed by Rosecrans
Platting O'K'd by Wood	Date July 28, 1930
Date 1931 to Oct 1933	Indexed [illegible]

D-2 WS 68

Note: ANY ADDITIONS OR CHANGES ON THIS SHEET MUST BE MADE OR CIRCLED IN Red. WITH DATE AND NAME OF PERSON MAKING CHANGE.

Do not extend notes this side of this line

RETURN TO LOS ANGELES COUNTY SURVEYOR

(14) (13)

Sec. Cor. Sta. 53+55.69
Fd old original scribed mesquite stake standing in mound of rocks

(23) (24)

2730.13

25.33 @ 00 T.104 = 25.33
500.16 @ 5-38 T.104 = 497.79
348.08 @ 2-49 T.104 = 347.69
250.00 @ 6-49 T.104 = 248.25
500.05 @ 1-09 T.104 = 500.00
1111.00 @ 00 T.100 = 1111.07
2730.13

Fd. pine stake 1" in Diam in mound of rocks

0.44

56.80

Set B.C. Conc Mon. mkd as shown. 4' above ground 6-26-31 JDB

Set 1"x2" Sta. 26+25.56

COUNTY SURVEYOR'S MONUMENT T8N R8W 23+24 1/4 Sec Cor

696.37

696.32 @ 00 T.100 = 696.37

Set 2x2 Sta. 19+29.19

T.8N. R.8W.

910.50

77.83 @ 2-31 T.98 = 77.75
500.08 @ 2-13 T.98 = 499.73
333.00 @ 00 T.98 = 333.02
910.50

Set 2x2 Sta. 10+18.69

1018.69

1018.64 @ 00 T.98 = 1018.69

(23) (24)

Sec. Cor. Sta. 0+00 to N.
Fd. 1x2 in center of mound with original lying by it.
See preceeding page.

(26) (25)

F.B. 110 PG. 106 Roseerans Chief Party Notes by

89-01-15
356-04-45
89-01-11

line to N. Cont. bottom next page

Sec. Cor. Sta. 52+08.33
Set 2x2 Replacing old original stake
See P. 71

(11)

89°01'10"

91°20'10"

line Fr. W.
See P. 71

50.00

90-12-15
360-48-45
90-12-11

360-48-30 12-10-30

R.P. Set 2"x2"
Sta. 51+58.33

90°12'10"
See Page 130

90°12'00"

89°26'40"

(14)

52.51 @ 00 T. 104 = 52.51
500.00 @ 0-39 T. 104 = 500.02
500.47 @ 0-27 T. 104 = 500.50
500.00 @ 0-57 T. 104 = 499.98
500.69 @ 0-43 T. 104 = 500.70
500.05 @ 1-52 T. 104 = 499.83
2553.54

2553.54

Fd. old
[illegible]

48.20

34.25

59.14

Set 2x2 Sta. 26+54.79

112.43 @ 00 T. 106 = 112.44
500.00 @ 5-16 T. 106 = 497.94
610.38

50.63

Set BC
Mon. mkd
shown. 1
>4x4 RW stak
30' E+W

610.38

Set 2x2 Sta. 20+44.41

T.8 N.

164.88 @ 5-54 T. 106 = 164.03
445.00 @ 00 T. 106 = 445.05
500.00 @ 3-18 T. 106 = 499.27
500.44 @ 13-35 T. 106 = 486.49
293.00 @ 5-54 T. 106 = 291.48
1886.27

1886.27

(14)

Set S.W.+T. Sta. 1+58.14

158.20 @ 1-49 T. 106 = 158.14

158.14

89°29'05"

Sec. Cor. Sta. 0+00
Fd. original scribed mesquite stake standing in mound of rocks see preceeding page

89°14'55"

line Fr. S.
See preceeding page

(23)

Date _____ Notes by _____ Chief Party _____ F.B. 410 PG. 107

Platted by McPherson	W. O. No. 107 D. S. O. No.
Date	Location T. 8 N. R. 8 W.
Map No. B-837	Surveyed by Rodriguez
~~Tracing~~	Date 1/14 31 1930
Plotting Chk by Wood	Indexed A. C. Johnson
Date ~~1927 Oct. 1932~~	

Note: ANY ADDITIONS OR CHANGES ON THIS SHEET MUST BE MADE OR CIRCLED IN Red. WITH DATE AND NAME OF PERSON MAKING CHANGE.

Do not extend notes this side of this line

RETURN TO LOS ANGELES COUNTY SURVEYOR

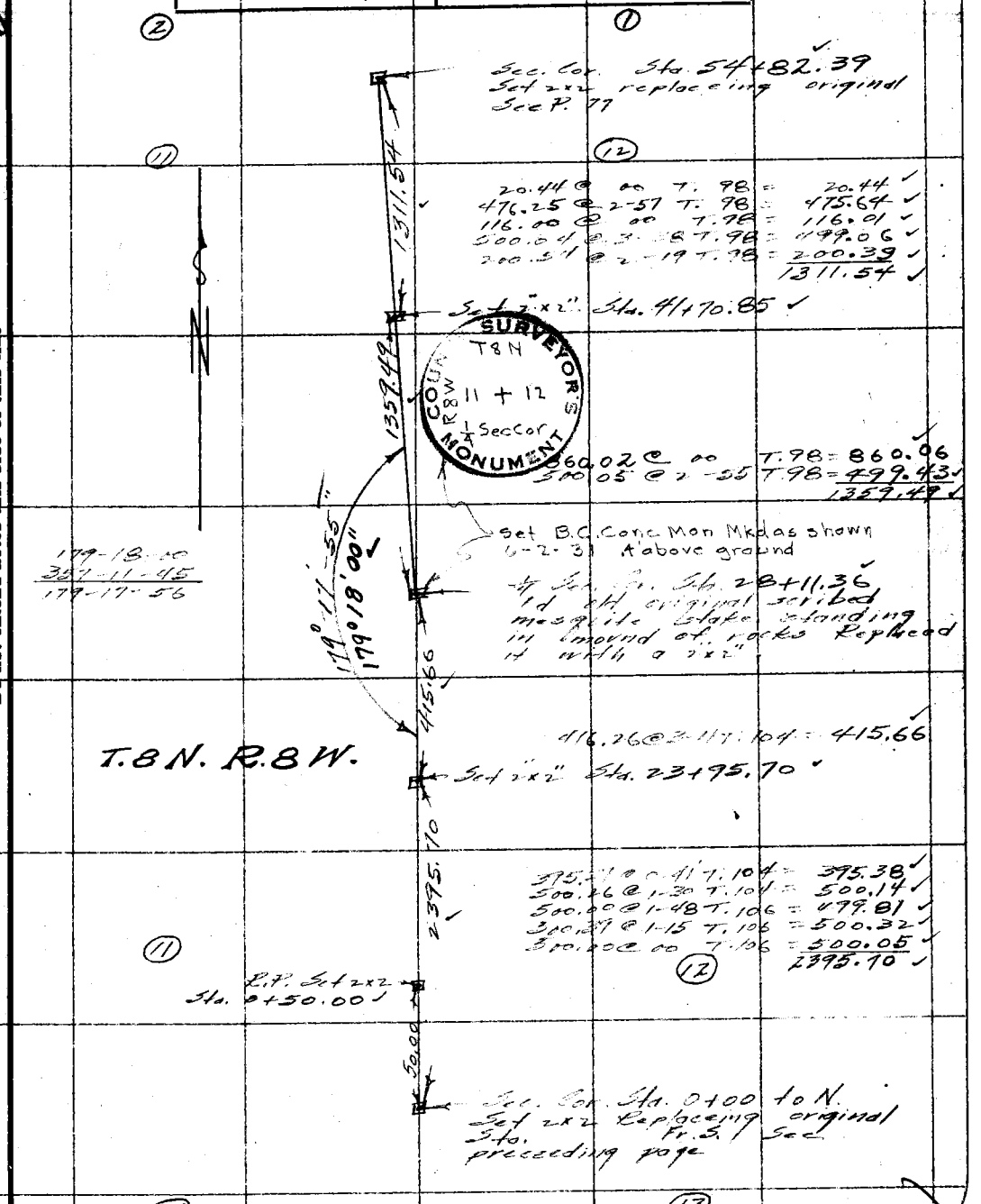


F.B. 410 PG. 108 Rosecrans Chief Party Notes by
KERN COUNT
(35)
T.9 N.R.8 W.
Sec. Cor.
Fd. C.S. M
C.S. 8731 F.
¼ Sec. Cor. between Secs
2 + 35 Fd. C.S. monument.
C.S. 8731 F.B. 208-165 (2)
91°13'00"
71°12'50"
94.28 @ 00 T. 108 = 94.29
412.00 @ 00 T. 108 = 412.05
165.06 @ 2-23 T. 108 = 164.94
500.40 @ 0-34 T. 108 = 500.43
1046.00 @ 00 T. 108 = 1046.12
166.00 @ 00 T. 108 = 166.02
2383.85
395.62 @ 3-18 T. 108 = 395.01
Fd 2x3 pine
COUNTY SURVEYOR'S MONUMENT
T8N
R.8W
2 + 1
¼ Sec Cor
2383.85
Set B.C. Con
Mkd. as show
above ground
6-2-31
L.A. COUNTY
T.8N.R.8W.
Set 2x2
156.02
395.01
91-12-45
364-51-30
91-12-52
Set 2x2 Sta. 26+70.40
31.18
147-09
294-18
147-09
0.14
147°09'
945.00
25.01 @ 00 T. 108 = 25.01
500.33 @ 1-00 T. 108 = 500.31
420.05 @ 2-34 T. 108 = 419.68
945.00
Set 2x2
Sta. 17+25.40
90-18-30
361-14-15
90-18-34
(2)
(1)
350.00 @ 00 T 108 = 350.04
500.03 @ 1-00 T. 108 = 500.01
400.16 @ 5-37 T 108 = 398.29
477.10 @ 1-08 T. 108 = 477.06
1725.40
90°18'40"
1725.40
90°14'10"
line Fr. W.
See P. 77
Sec. Cor. Sta. 0+00 to N
Set 2x2" replacing
original See P. 77
89-54-15
359-37-15
89-54-19
89°54'30"
89°54'20"
89°32'40"
89°32'40"
(11)
line Fr. S.
See preceeding page
(12)

Date _____ Notes by _____ Chief Party _____ F.B. 410 Pg. 109

Plotted by McPherson	W. O. No. 107 D. S. O. No.
Date	Location T 8 N. R 8 W
Map No. B-837	Surveyed by [illegible]
Tamped by Wood	Date Aug 6 1930
Date 1931 to Oct 1933	Indexed E. C. Johnson

D-2 E-2 W.S. 68

Note: ANY ADDITIONS OR CHANGES ON THIS SHEET MUST BE MADE OR CIRCLED IN Red. WITH DATE AND NAME OF PERSON MAKING CHANGE.

Do not extend notes this side of this line

RETURN TO LOS ANGELES COUNTY SURVEYOR



23 14

Sec. Cor. Sta 54+04.01
Fd old original scribed mesquite stake standing in mound of rocks
See P. 105

24 13

2732.06

28.07 @ 00 T.110 = 28.07
500.07 @ 11-06 T.110 = 490.77
1149.00 @ 00 T.110 = 1149.15
242.27 @ 3-48 T.110 = 241.77
500.03 @ 1-15 T.110 = 499.97
322.95 @ 3-40 T.110 = 322.33
2732.06

L.A. COUNTY

T.8 N. R.8 W.

Set BC Cor. Mon. mkd. as shown on low rocky mesa. .4' above ground 6-11-31 J.D.B.

¼ Sec. Cor. Sta. 26+71.95 Fr. E
Fd. old original scribed mesquite stake standing in a mound of rocks
Replaced it with a 2"x2"

COUNTY SURVEYOR'S MONUMENT T8N 13 R8W 24 ¼ Sec Cor

500.00 @ 6-03 T.110 = 497.28
326.25 @ 19-15 T.110 = 308.05
236.66 @ 17-45 T.110 = 225.42
332.55 @ 3-40 T.110 = 331.91
392.53 @ 00 T.110 = 392.58
104.74 @ 13-07 T.110 = 102.02
500.73 @ 18-34 T.110 = 474.73
373.30 @ 5-12 T.110 = 371.81
2703.80

2671.95 2703.80

24 13

89°30'25"
89°30'35"

89-30-30
358-01-45
89-30-26

Set 2"x2" Sta. 0+00 to W.

25.59

Sec. Cor. Fd. C.S. monument C.S. 8731 F.B. 102-22

¼ Sec. Cor. between Secs. 13 + 18 Fd. C.S. monument C.S. 8731 F.B. 102-22

31.85

Set Nail

19 18

S.B. COUNTY

T.8 N. R.7 W.

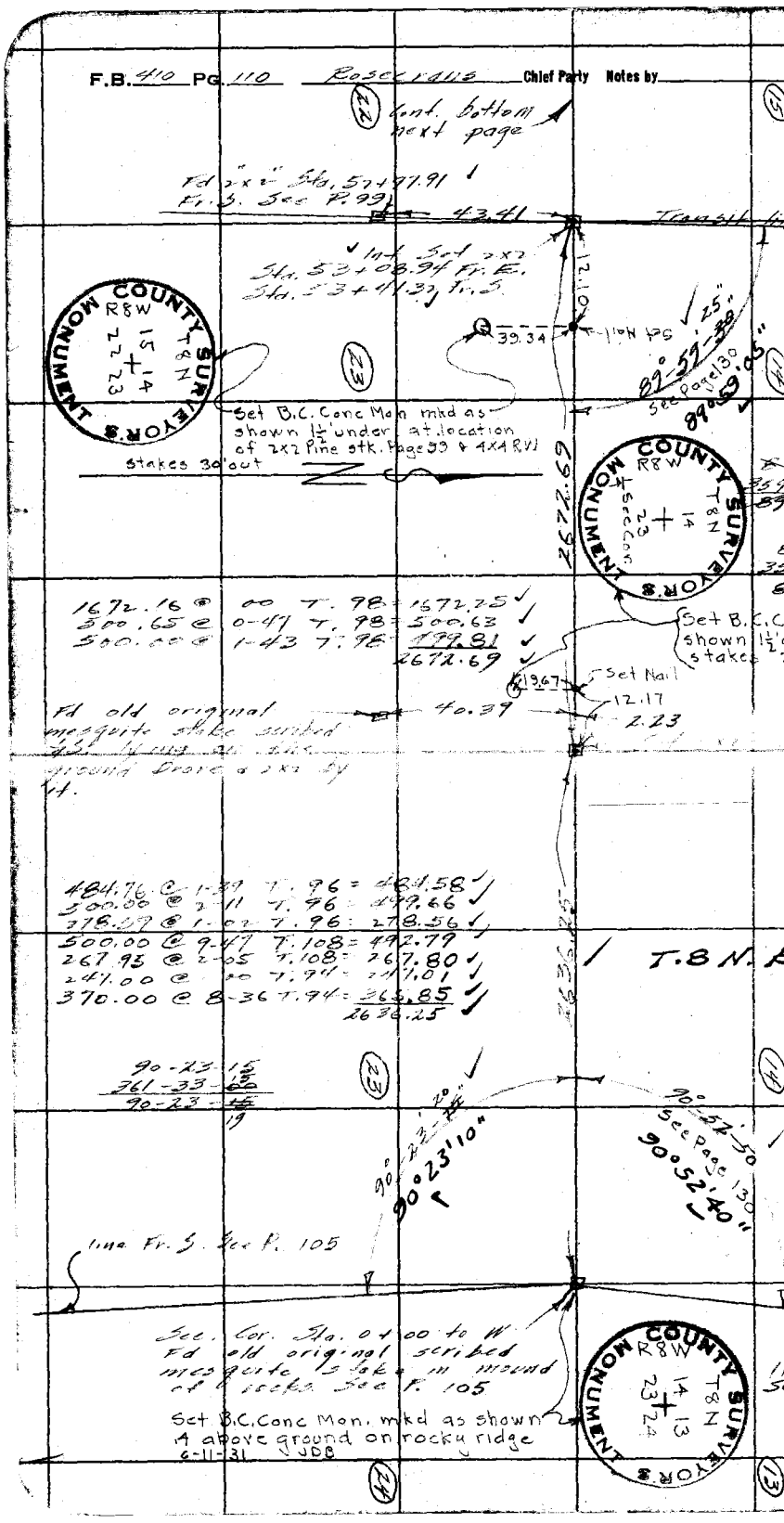
F.B. 410 PG. 110 Rosecrans Chief Party Notes by
Cont. bottom next page
Fd 2"x2" Sta. 57+77.91
Fr. S. See P. 99
43.41
Transit
Int. Set 2x2
Sta. 53+08.94 Fr. E.
Sta. 53+41.33 Fr. S.
12.10
39.34
Set Nail
89°59'30"
See Page 130
89°59'05"
Set B.C. Conc Mon mkd as shown 1½' under at location of 2x2 Pine stk. Page 99 & 4x4 RW
Stakes 30' out
2672.69
1672.16 @ 00 T. 98 = 1672.25
500.65 @ 0-47 T. 98 = 500.63
500.00 @ 1-43 T. 98 = 499.81
2672.69
Set B.C.C shown 1½' stakes
19.67
Set Nail
12.17
2.23
Fd old original mesquite stake scribed
ground Drove a 2x2 by it.
40.39
484.76 @ 1-39 T. 96 = 484.58
500.00 @ 2-11 T. 96 = 499.66
278.59 @ 1-02 T. 96 = 278.56
500.00 @ 9-47 T. 108 = 492.79
267.95 @ 2-05 T. 108 = 267.80
247.00 @ 00 T. 94 = 247.01
370.00 @ 8-36 T. 94 = 365.85
2636.25
T.8 N.
90-23-15
361-33-15
90-23-19
90°23'10"
90°52'50"
See Page 130
90°52'40"
Line Fr. S. See P. 105
Sec. Cor. Sta. 0+00 to W
Fd old original scribed mesquite stake in mound of rocks See P. 105
Set B.C. Conc Mon. mkd as shown 4 above ground on rocky ridge
6-11-31 JDB
COUNTY SURVEYOR'S MONUMENT
R8W
T8N
14
13
23
24

Date _____ Notes by _____ Chief Party _____ F.B. 410 PG. 111

Plotted by McPherson	W. O. No. 107 D. S. O. No.
Date	Location T.8N. R.8W.
Map No. B-837	Surveyed by [illegible]
Plotted by Wood	Date Aug 8, 1930
Date 1931 to Oct 1933	Indexed A. C. Johnson

C-2 W.S. 6.0

89-56-45
359-4[illegible]
89-56-41

Cont. bottom next page

89°56'50"
89°56'40"

Transit line to N
See P. 94.

45.25

Set 2x2" Sta. 53+08.53 Fr. S. See P. 93

Int Set 2x2 Sta. 106+71.06 Fr. E. Sta. 53+53.78 Fr. S.

11.02

78.25

43.42

Trail 7.0

Set B.C. Conc. Mon mkd. as shown

Fd 2x2 pine at Rd. Int.

COUNTY SURVEYOR'S MONUMENT T8N R8W 16 15 21 22

COUNTY SURVEYOR'S MONUMENT T8N R8W 15 22 1/4 Sec. Cor

2564.52

1063.70 @ 007.108 = 1063.82
500.63 @ 1-127.108 = 500.58
1000.00 @ 007.108 = 1000.12
2564.52

Set 2x2 Sta. 81+06.54

Set B.C. Conc. mon. mkd. as shown 1/2 under 4x4 R.R. Stks. 30' out N.Y. S. 6-17-31 O.D.B.

14.16

T.8N. R.8W.

2797.60

7.0 66+14.9

2797.277.108 = 2797.60

line of fence Posts

8.0 56+33.9

Set 2x2 Sta. 53+08.94 Fr. E. Sta. 53+41.32 Fr. S. See preceding page.

34.0 52+96.9 7.0

Note: ANY ADDITIONS OR CHANGES ON THIS SHEET MUST BE MADE OR CIRCLED IN Red. WITH DATE AND NAME OF PERSON MAKING CHANGE.

Do not extend notes this side of this line

RETURN TO
LOS ANGELES COUNTY SURVEYOR

F.B. 410 Pg. 112 Rosecrans Chief Party Notes by

(20) (17)

Sec. Cor. Sta. 159+77.46 Fr. E
Sta. ~~[illegible]~~ Fr. S
Set 2x2 Replacing original
See P. 87

(21) (16)

365.35 @ 1-05 T. 100 = 365.30
232.00 @ 00 T. 100 = 232.02
500.12 @ 1-50 T. 100 = 499.89
500.00 @ 7-01 T. 100 = 496.29
1593.50

1593.50

Set S.W.T.
Sta. 143+83

146.97 @ 00 T. 110 = 146.99
299.68 @ 8-[illegible] T. 110 = 296.26
500.[illegible] @ 1-38 T. 110 = 500.18
103.[illegible] @ 12-48 T. 110 = 100.[illegible]
1043.88

1043.88

Set B.C. Conc
mon. mkd as
shown. At [illegible]
[illegible]
[illegible]
[illegible]
JDB

Set 2"x2" Sta. 133+40.08
0.58
13.85

T.8N. R.8W.

51.60 @ 9-54 T. 110 = 50.84
500.21 @ 6-20 T. 110 = 497.22
84.02 @ 00 T. 110 = 84.03
(S.W.T.) 320.72 @ 10-43 T. 110 = 315.17
1000.00 @ 00 T. 110 = 1000.12
80.90 @ 12-48 T. 110 = 78.90
144.48 @ 8-36 T. 110 = 142.88
500.00 @ 1-37 T. 110 = 499.86
2669.02

2669.02

(21) (16)

Set 2x2 Sta. 106+71.06
Sta. 53+53.78 Fr. S.
See preceeding page

(22) (15)

Date _____ Notes by _____ Chief Party _____ F.B. 410 PG. 113

Platted by McPherson	W. O. No. 107 D. S. O. No.
Date	Location T.8N. R8W.
Map No. B-837	Surveyed by [illegible]
Plotted by Wood	Date Aug 3, 1930
Date 1931 to Oct 1933	Indexed A. C. Johnson

B-2 C-2 W.S. 68

Note: ANY ADDITIONS OR CHANGES ON THIS SHEET MUST BE MADE OR CIRCLED IN Red. WITH DATE AND NAME OF PERSON MAKING CHANGE.

Do not extend notes this side of this line

RETURN TO LOS ANGELES COUNTY SURVEYOR

(19) (18)

See. Cor. Sta. 53+96.44 Fr. E
Fd old original scribed
mesquite stake in mound
of rocks replaced it with
a 2"x2" See-81

(20) (17)

COUNTY SURVEYOR'S MONUMENT T8N R8W 18 17 19 20

2642.91

141.85 @ 00 T.110 = 141.87
500.00 @ 1-11 T.110 = 499.96
500.85 @ 1-20 T.110 = 500.78
500.11 @ 1-00 T.110 = 500.10
500.16 @ 1-07 T.110 = 500.13
500.00 @ 00 T.110 = 500.07
2642.91

6.57 79.94

Fd 2" I.P. lying
on a mound Drove
a 2"x2" in center
of mound.

Set 2"x2"
Sta. 27+53.53

55.31

Set B.C. Conc. Mon
mkd as shown 1½'
under & 4x4 R.W.
stakes 30' N. & S. Par.
dist. 6-12-31 JDB

COUNTY SURVEYOR'S MONUMENT T8N R8W 17 20 ¼ Sec Cor

T.8N. R.8W.

COUNTY SURVEYOR'S MONUMENT T8N R8W 17 16 19 20

FD. C.S. Mon 180' W
STAMPED IN
ERROR
RESTAMPED
AS ORIGINALLY
SHOWN BELOW
5/15/70 JTC

2753.53

1752.24 @ 00 T.118 = 1752.56
500.68 @ 0-71 T.118 = 500.76
500.18 @ 0-52 T.118 = 500.21
2753.53

(20) (17)

COUNTY SURVEYOR'S MONUMENT T8N R8W 17 16 20 21

Set B.C. Mon
mkd. as shown
1½' under & 4x4
R.W. Stakes 30'
out. 6-12-31 J.D.B.

See. Cor Sta. 0+00 to W.
Set 2x2 Replacing the
original See preceeding
page.

(21) (16)

F.B. 410 PG. 114 Rosecrans Chief Party Notes by

T.8 N. R.9 W.

Fd B.C. Conc mon SW Cor Sec 19

Sec. Cor. Sta. 53+63.32 Fr. E.
Fd. C.S. monument
C.S. 8731 T.B. 102-52

Set this mon 1
& set 4x4 RW Stak
out Dec 1930

Fd B.C. Mon. W 1/4 Cor. Sec 19

113.11 @ 3-55 T.106 = 112.86

Set 2x2 Sta. 52+50.46

179° 59' 55"

59 50
179° 54' 45"
359° 59' 15"
8-13-31
JDB

91° 41' 38"
91° 41' 30"
Adopted

91 - 4
36 6 - 4
91 - 4
41

238.56 @ 1-43 T.106 = 238.47
500.00 @ 1-40 T.106 = 499.84
417.45 @ 1-20 T.106 = 417.14
1452.00 @ 00 T.106 = 1452.15
2607.60

2607.60

Fd earth
broken me
Drove a 2x
the mon
4.41
Fd 2x3" pine
2.24
0.40

Set 2x2 Sta. 26+42.86

Set B.C. Mon
mkd as shown
1½' under
4x4 RW Stake
30' out NWS
6-12-31 JDB

500.50 @ 1-51 T.110 = 500.31
500.00 @ 00 T.110 = 500.06
1000.37

Set 2x2 Sta. 16+42.49

1000.37

440.78 @ 0-58 T.108 = 440.78
500.71 @ 1-33 T.108 = 500.59
941.37

941.37

T.8 N.

19

18

Set 2x2 Sta. 7+01.12

201.10 @ 00 T.110 = 201.13
500.18 @ 1-49 T.110 = 499.99
701.12

701.12

Set B.C. Conc.
Mon. mkd. as
shown. 1½' under
& 4x4 RW Stakes
30' out. 6-12-31
JDB

Sec Cor Sta 0+00 to 11
Set 2x2 Replacing
original See P. 81

20

17

Date _____ Notes by _____ Chief Party _____ F.B. 410 PG. 115

Platted by McPherson	W. O. No. 107 D. S. O. No.
Date	Location T.8 N. R.8 W.
Map No. B-837	Surveyed by Rodgers
Traced by Wood	Date Aug 11, 1930
Date 1931 to Oct 1933	Indexed A. C. Johnson

D-2 E-2 W.S. 68

Note: ANY ADDITIONS OR CHANGES ON THIS SHEET MUST BE MADE OR CIRCLED IN Red. WITH DATE AND NAME OF PERSON MAKING CHANGE.

Do not extend notes this side of this line

RETURN TO LOS ANGELES COUNTY SURVEYOR

Sec. Cor. Fd. 1x2 in mound with original by it. Sta. 53+76.03 Fr. E. Sec P. 104

94.11 @ 5-31 T. 106 = 93.68
500.07 @ 3-48 T. 106 = 499.02
249.93 @ 2-44 T. 106 = 249.68
500.00 @ 10-18 T. 106 = 491.99
1334.37

1334.37

L.A. COUNTY

Set S.W.&T. Sta. 40+41.66

T.8 N. R.8 W.

89.62 @ 6-18 T. 106 = 89.09
397.46 @ 00 T. 106 = 397.50
500.27 @ 2-35 T. 106 = 499.81
290.00 @ 2-22 T. 106 = 289.78
1276.18

1276.18

Fd. 1"x2" and tack with old original scribed mosquito stake by it. 22.00

0.82

Set 2x2 Sta. 27+65.48

Set B.C. Conc. mkd as shown. 4' above ground. Por. dist. 6-26-31 J.D.B.

COUNTY SURVEYOR'S MONUMENT T8N 24 + 25 R8W Sec Cor

2765.48

90-04-45
360-18-30
90-04-37

~~90-04-15~~
~~360-18-15~~
~~90-04-19~~

94.75 @ 00 T. 104 = 94.76
500.00 @ 0-41 T. 104 = 500.02
500.36 @ 1-04 T. 104 = 500.32
170.00 @ 2-16 T. 104 = 169.89
500.51 @ 1-25 T. 104 = 500.40
1000.00 @ 00 T. 104 = 1000.09
2765.48

90°04'45"

Sec. Cor. Sta. 0+00 to W. Fd. C.S. monument C.S. 8731 F.B. 102-23

Cor. between Secs. 25+30 Fd C.S. monument C.S. 8731 F.B. 102-24

S.B. COUNTY

T.8 N. R.7 W.

F.B. 410 PG. 116 Rosecrans Chief Party Notes by

27 22

Sec. Cor. Sta. 53+47.26

Fd. 3x3 pine in rock mound with old original by it Sec P 98

32.49 @ 00 T. 106 = 32.49
500.00 @ 5-08 T. 106 = 498.05
530.54

530.54

32.04 @ 00
499.98 @ 4-4

26 23

Set 1"x2" Sta. 48+16.72

259.61 @ 00 T. 106 = 259.64
250.00 @ 6-26 T. 106 = 248.46
500.52 @ 2-53 T. 106 = 499.95
175.00 @ 2-31 T. 106 = 174.85
500.27 @ 1-08 T. 106 = 500.22
500.00 @ 1-16 T. 106 = 499.93
2183.03

Road

COUNTY SURVEYOR T8N 23 + 26 R8W 1/4 Sec Cor MONUMENT

Set B.C. Conc. Mon Mkd. as shown 2' under & 4x4 RW Stakes 30' out 6-25-31 JDB

Traveled

218.0

2183.03

39.94

259.63 @
250.00 @ 6
500.82 @ 2
174.00 @ 2
500.75 @ 1
500.00 @ 00

Set S.W.+T.

Fd. old original [illegible] mesquite stake lying on the ground; Drove a 2"x2" by it. (on the edge of small wash)

65.61

13.01

290.98 @ 00 T. 112 = 291.02
500.13 @ 4-53 T. 112 = 498.38
789.40

789.40

290.01 @ 00
500.52 @ 4-

Set S.W.+T.

66.82 @ 1-21 T. 106 = 66.81
500.49 @ 2-08 T. 106 = 500.19
186.00 @ 00 T. 106 = 186.02
500.00 @ 3-33 T. 106 = 499.09
1252.11

1252.11

75.18 @ 2-
500.34 @ 2-
177.00 @ 00
500.67 @ 3-

T.8N.

26 23

Set 2x2" Sta.

592.12 @ 00 T. 106 = 592.18

592.18

591.92 @ 00

Set B.C. Conc Mon. mkd. as shown. 4' above ground. Top knoll. 6-26- JDB

Sec. Cor. Sta. 0+00 to W.

Fd. 1x2 in center of mound with old original by it Sec P 104

25 24

Date _____ Notes by _____ Chief Party _____ F.B. 410 Pg. 117

Platted by McPherson	W. O. No. 107 D. S. O. No.
Date	Location T. 8 N. R. 8 W.
Map No. B-837	Surveyed by Rosecrans
Traced ~~Platting~~ b'k'd by Wood	Date Aug. 12, 1930
Date 1931 to Oct 1933	Indexed A. C. Johnson

C-2 D-2 W6 S

Note: ANY ADDITIONS OR CHANGES ON THIS SHEET MUST BE MADE OR CIRCLED IN Red. WITH DATE AND NAME OF PERSON MAKING CHANGE.

Do not extend notes this side of this line

RETURN TO LOS ANGELES COUNTY SURVEYOR

(28) (12)

Sec. Cor. Sta. 53+57.47
Set 2x2 replacing original see P. 92.

(27) (22)

879.28

379.11 @ 00 T. 106 = 379.15
500.09 @ 0-24 T. 106 = 500.13
879.28

Set 2x2 Sta. 44+78.19

T. 8N. R. 8 W.

1791.82

73.30 @ 1-15 T. 106 = 73.29
500.60 @ 1-52 T. 106 = 500.38
500.00 @ 00 T. 106 = 500.05
218.28 @ 2-45 T. 106 = 218.05
500.00 @ 00 T. 106 = 500.05
1791.82

COUNTY SURVEYOR'S MONUMENT
T8N R8W
22 27
1/4 Sec. Cor.

Set S. W+T. Sta. 26+86.37

13.02

24.76

1/4 Sec. Cor. Fd. old original scribed mesquite stake standing in mound of rocks. Replaced it with a 2x2" Replaced with B.B.C. Stamped as shown. Set 4x4 W.S. 30 N+S. Mon. 1' under surface.

2686.37

147.33 @ 5-40 T. 106 = 146.63
435.00 @ 00 T. 106 = 435.05
419.90 @ 2-57 T. 106 = 419.30
500.00 @ 00 T. 106 = 500.05
500.22 @ 0-59 T. 106 = 500.19
685.00 @ 00 T. 106 = 685.07
2686.37

(27) (22)

Sec. Cor. Sta. 0+00 to W. Fd. 3x3" pine in rock mound with old original by it. See 7.98

(26) (23)

F.B. 410 Pg. 118 Rosecrans Chief Party Notes by

line to W. Cont. bottom next page

91-55-00
367-40-00
91-55-00

line Fr. S.
See P. 86

91°-55'-00"
91°54'45"

87°-57'-25"
87°57'50"

Sec. Cor. Sta. 53+22.55 Fr. E
Set 2x2 replaceing original
See P. 86 Replaced with P.B.C. 7/8/31. Mon. burried 1½', stamped as shown
4x4 W.S. set 42.43 NW + SE.

90°-19'-05"
90°19'00"

89°-48'-15"
89°48'25"

774.05 @ 00 T. 110 = 774.15
500.00 @ 0-29 T. 110 = 500.04
500.35 @ 0-48 T. 110 = 500.37
500.03 @ 1-45 T. 110 = 499.85
2274.41

90-19-00
361-16-15
90-19-04

Set 2x2 Sta.

382.78 @ 00 T. 110 = 382.83

Fd. old original scribed mesquite stake lying on the ground drove a 2x2 by it

422.39 @ 00 T. 110 = 422.44
Replaced with P.B.C. 7/8/31. Mon. burried 1½' stamped as shown. 4x4 W.S. set 30' N+S.

18.34 2.27

Set 2x2 Sta.

Set 2x2 Sta.

COUNTY SURVEYOR'S MONUMENT
R8W. T8N 21 28
1/4 sec. Cor.

T.8N. R.8W.

2242.87

9.51 @ 00 T. 106 = 9.51
500.00 @ 0-44 T. 106 = 500.01
233.23 @ 2-40 T. 106 = 233.00
500.00 @ 1-18 T. 106 = 499.92
500.38 @ 0-47 T. 106 = 500.38
500.00 @ 00 T. 106 = 500.05

COUNTY SURVEYOR'S MONUMENT
R8W T8N 21 22 28 27

Replaced with P.B.C. stamped as shown. Mon. burried 1½', 4x4 W.S. set 42.43 NE + S.W.

Sec. Cor. Sta. 0+00 to W.
Set 2x2 replaceing original
See P. 92

Date _____ Notes by _____ Chief Party _____ F.B. 410 PG. 119

Platted by McPherson	W. O. No. 107 D. S. O. No.
Date	Location T. 8 N. R 8 W.
Map No. B-837	Surveyed by Rosecrans
Plotting Rev'd by Wood	Date Aug. 12 1930
Date 1931 to Oct. 1933	Indexed A. C. Johnson

B-2-C-2 W.S.G.8

Note: ANY ADDITIONS OR CHANGES ON THIS SHEET MUST BE MADE OR CIRCLED IN Red. WITH DATE AND NAME OF PERSON MAKING CHANGE.

Do not extend notes this side of this line

RETURN TO LOS ANGELES COUNTY SURVEYOR



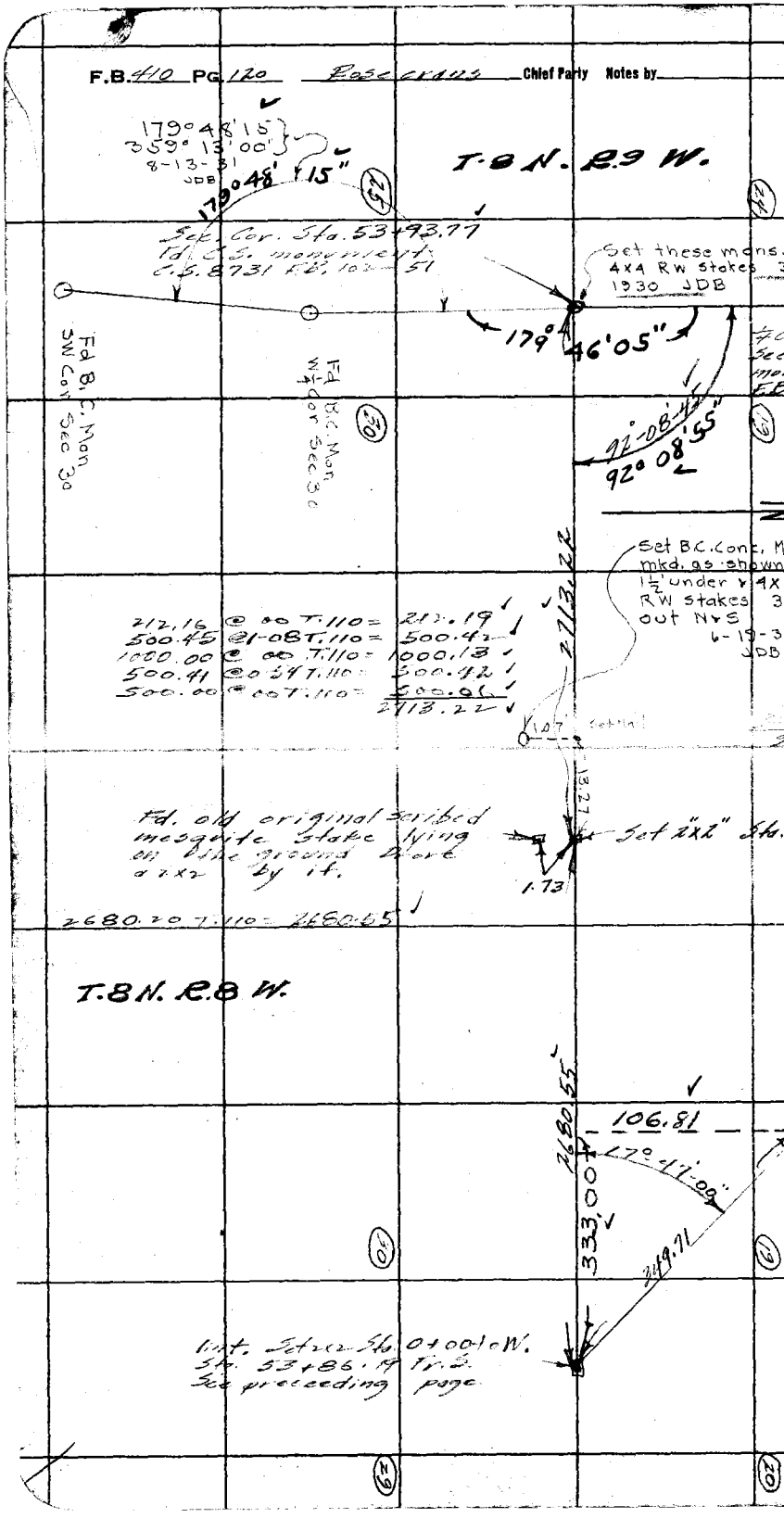
F.B. 410 PG. 120 Rose crans Chief Party Notes by
179°48'15"
359°13'00"
8-13-31
JDB
179°48'15"
T.8 N. R.9 W.
Sec. Cor. Sta. 53+93.77
Fd. C.S. monument
C.S. 8731 F.B. 102-51
Set these mons.
4x4 RW stakes
1930 JDB
179°46'05"
Fd B.C. Mon
SW Cor Sec 30
Fd B.C. Mon
W¼ Cor Sec 30
92°08'45"
92°08'55"
Set B.C. Conc. M
mkd. as shown
1½' under 4x4
RW stakes
out N+S
6-19-3
JDB
2713.22
212.16 @ 00 T.110 = 212.19
500.45 @ 1-08 T.110 = 500.42
1000.00 @ 00 T.110 = 1000.13
500.41 @ 0-54 T.110 = 500.42
500.00 @ 00 T.110 = 500.06
2713.22
1.07
13.27
Fd. old original scribed
mesquite stake lying
on the ground Drove
a 2x2 by it.
Set 2"x2" Sta.
1.73
2680.20 T.110 = 2680.55
T.8 N. R.8 W.
2680.55
106.81
17°47'00"
333.00
349.71
Int. Set 2x2 Sta. 0+00 to W.
Sta. 53+86.19 Fr. S.
See preceeding page

Date _____ Notes by _____ Chief Party _____ F.B. 410 PG. 121

Platted by McPherson	W. O. No. 107 D. S. O. No.
Date	Location T.8N. R.8W.
Map No. B-837	Surveyed by Rosecrans
Traced by Wood	Date Aug 19. 1930
Date 1931 to Oct. 1933	Indexed [illegible]

D-3 E-3 W.S. 68

Note: ANY ADDITIONS OR CHANGES ON THIS SHEET MUST BE MADE OR CIRCLED IN Red. WITH DATE AND NAME OF PERSON MAKING CHANGE.

Do not extend notes this side of this line

RETURN TO LOS ANGELES COUNTY SURVEYOR

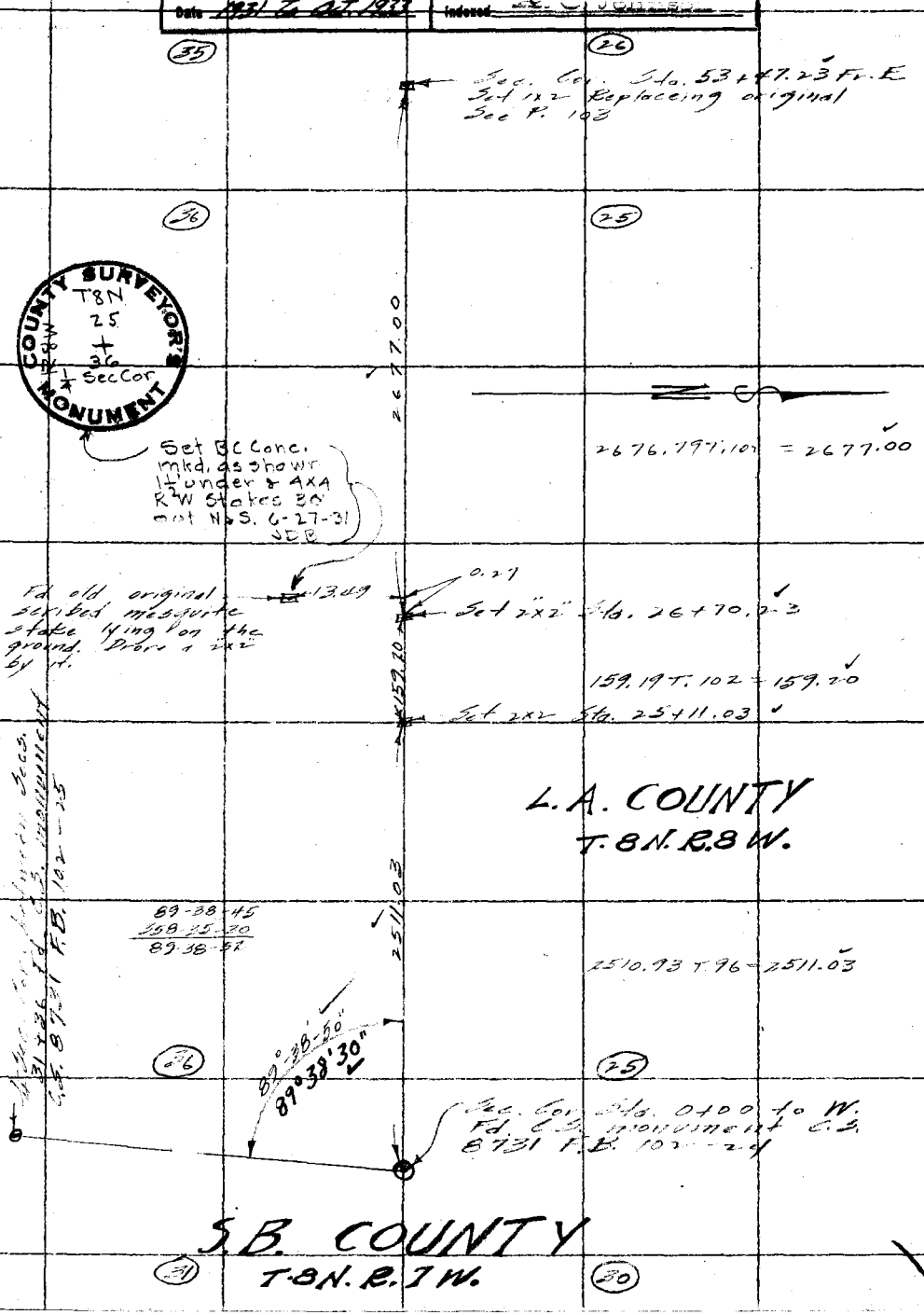

F.B. 410 PG. 122 Rosecrans Chief Party Notes by

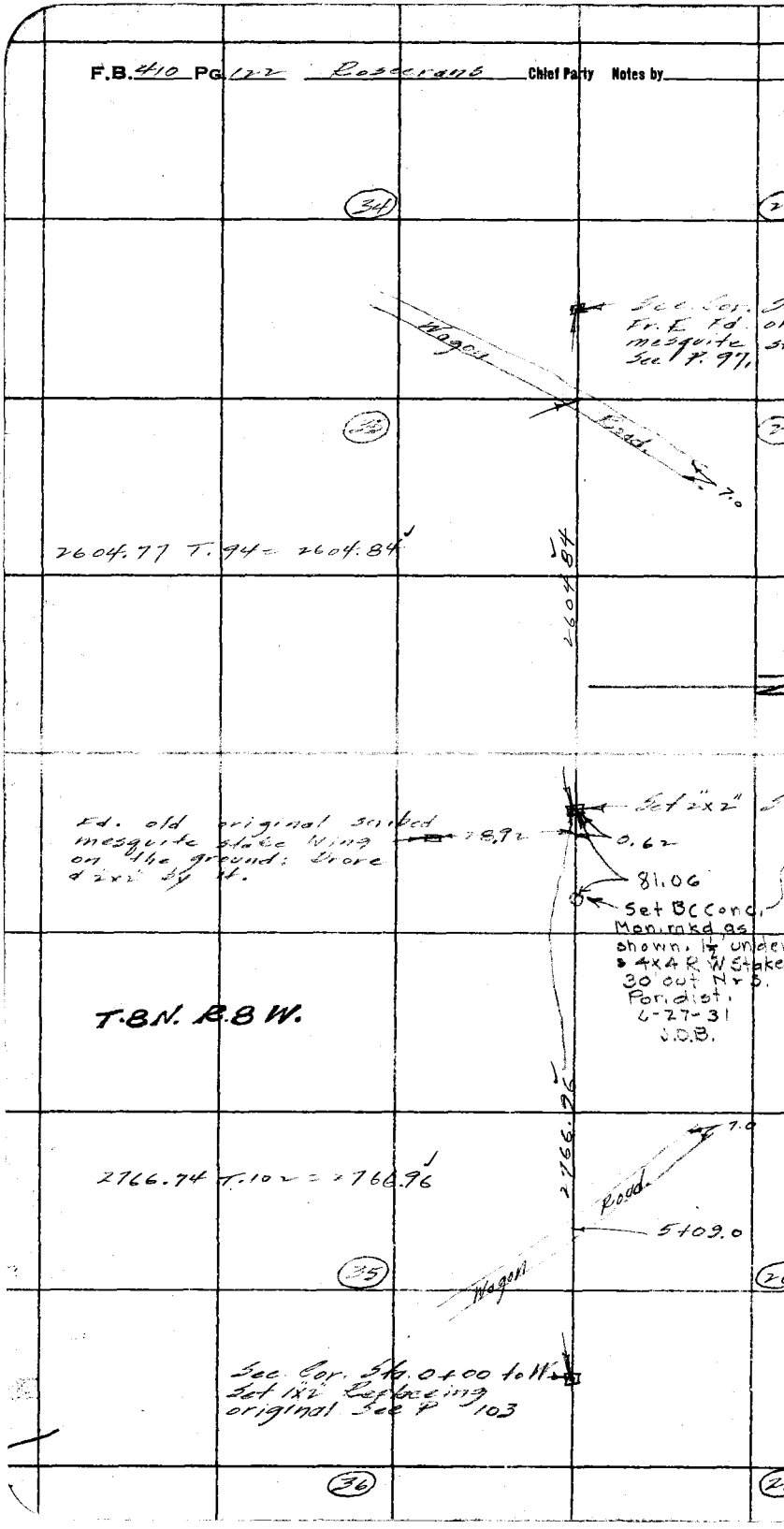

Date _____ Notes by _____ Chief Party _____ F.B. 410 Pg. 123

Platted by McPherson	W. O. No. 107 D. S. O. No.
Date	Location T.8 N. R.8 W.
Map No. B-837	Surveyed by Rosecrans
Traced by Wood	Date Aug. 20, 1930
Date 1931 Oct. 1933	Indexed A. C. Johnson

C-3 W.S. 68

Note: ANY ADDITIONS OR CHANGES ON THIS SHEET MUST BE MADE OR CIRCLED IN Red. WITH DATE AND NAME OF PERSON MAKING CHANGE.

Do not extend notes this side of this line

RETURN TO LOS ANGELES COUNTY SURVEYOR

(33) (28)

Sec. Cor. Sta. 53+71.66
Fd old original scribed mesquite stake standing
See P. 91

(34) (27)

2414.28

N S

104.03 @ 00 T.102 = 104.04
500.82 @ 1-09 T.102 = 500.76
349.00 @ 00 T.102 = 349.03
335.00 @ 00 T.98 = 335.02
500.00 @ 1-08 T.98 = 499.93
1788.78

Set 2x2 Sta. 29+57.38

500.36 @ 3-26 T.98 = 499.49
126.00 @ 00 T.98 = 126.01
625.50

271.77 @ 2-24 T.98 = 271.54

COUNTY SURVEYOR R8W T8N 27 34 14 Sec. Cor. MONUMENT

Set 2"x2" Sta. 26+85.84

Id. mound of rocks.
Replaced with B.C. Conc. mon. Marked as shown. Mon. burried 1½', 4x4 witness stakes set 30' N+S. July, 1931 by J. H. Bender

99.17 @ 00 T.96 = 99.17
362.00 @ 1-33 T.96 = 362.88
462.05

Set 1x2 Sta. 22+23.79

T. 8 N. R. 8 W.

2223.79

91.57 @ 00 T.96 = 91.57
136.31 @ 13-27 T.96 = 132.58
500.26 @ 2-20 T.96 = 499.86
500.00 @ 1-08 T.96 = 499.92
500.05 @ 1-35 T.96 = 499.88
500.00 @ 0-44 T.96 = 499.98
2223.79

(34) (27)

Sec. Cor. Sta. 0+00 to W.
Fd original scribed mesquite stake standing See P. 97

(35) (26)

F.B. 410 PG. 124 Rosecrans Chief Party Notes by

90-39-00
362-36-00
90-39-00

(32)

Cont bottom next page

90°39'00"
90°38'45"

Set Nail

124.85

Transit line Fr. S
Sec. P. 85

Set 2x2
Sta. 53+36.93 Fr. E.
Sta. 51+84.32 Fr. S.

40.79
33.24
32.78
41.17

Set Nail

Double Por.
Set B.C. Conc mon. mkd as sh 1½' under 2 4x4 stakes 30' out
7-22-31
JDB

2405.40

(33)

898.16 @ 00 T. 102 = 898.23
500.00 @ 1-19 T. 102 = 499.91
1007.18 @ 00 T. 102 = 1007.26
2405.40

Fd. 4x4 hewn mesquite stake scribed on 4 sides could make out S29 on one side; rest not clear. This original has evidently been moved to this location from ½ mile west. Stake is lying on newly made mound.

151.18

Set 2"x2" Sta
0.45

Fd. old original mesquite stake lying on the ground; Drove a 2"x2" by it.

50.80

Set 2x2 Sta
46.70
53.00
20.59
500.23 @ 1-

Set 2x2

872.82 @ 00 T. 102 = 872.89
500.03 @ 1-01 T. 102 = 499.99
1372.88

T. 8 N. R. 8 W.

Set 2"x2"

512.09 @ 00 T. 102 = 512.13

Set 2"x2" Sta.

319.90 @ 00 T. 102 = 319.92

(33)

COUNTY SURVEYOR'S MONUMENT
T8N
R8W
28 27
33 34

Set B.C. Conc mon mkd as shown 1½' under 8 4x4 RW stakes 30' out.
7-24-31 JDB

Sec. Cor.
Fd original mesquite
Sec. P. 91

(34)

Date _____ Notes by _____ Chief Party _____ F.B. 410 Pg. 125

Platted by McPherson	W. O. No. 107 D. S. O. No.
Date	Location T.8N. R.8W.
Map No. B-837	Surveyed by Robertson
Traced by Wood	Date Aug 21, 1930
Date 1931 Oct. 1933	Indexed A. C. Johnson

B-3 C-3 WS 68

(31) (30)

Sec. Cor. Sta. 53+03.28
Set 2x2 replacing original See P. 79

(32) (29)

597.72

97.60 @ 00 T. 106 = 97.61
500.11 @ 0-46 T. 106 = 500.11
597.72

Set 2x2 Sta. 47+05.56

Fd. 4"x4" pine 96.45 20.70

2035.44

299.36 @ 1-19 T. 106 = 299.31
500.18 @ 1-48 T. 106 = 499.98
500.35 @ 0-56 T. 106 = 500.33
235.75 @ 00 T. 106 = 235.77
500.00 @ 00 T. 106 = 500.05
2035.44

260.27

277.56

Set 2x2 Sta. 26+70.12

34.87

20.59

Set B.C. Conc mon mkd as shown 1½' under & AXARW stakes 30' out N & S. 7-25-31 JDB

COUNTY SURVEYOR'S MONUMENT T8N 29 R8W 32 Sec. Cor

1704.35

T. 8 N. R. 8 W.

1204.25 @ 00 T. 106 = 1204.37
500.00 @ 1-00 T. 106 = 499.98
1704.35

Set 2"x2" Sta. 9+65.77

465.99 @ 1-55 T. 106 = 465.78
500.00 @ 0-36 T. 106 = 499.99
965.77

(32) (29)

965.77

Int. Set 2"x2" 0+00 to W
Sta. 53+36.93 Fr. E.
See preceeding page

(33) (28)

Note: ANY ADDITIONS OR CHANGES ON THIS SHEET MUST BE MADE OR CIRCLED IN Red. WITH DATE AND NAME OF PERSON MAKING CHANGE.

Do not extend notes this side of this line

RETURN TO
LOS ANGELES COUNTY SURVEYOR

F.B. 410 PG. 126 Rosecrans Chief Party Notes by

(36) T.8N. R.9W.

Set mons. at SW Cor & W¼ Cor of Sec 31 T8N R8W, 1½' under & Set 4x4 RW stakes 30' out Nov 1930 JDB

Set these mon & Set 4x4 RW St Nov 1930 JD

Sec. Cor. Sta. 54+10.84
Fd. C.S. monument
C.S. 8731 F.B. 102-50

92°-24'-15"
92° 24' 35"

(31)

2715.16

215.05 @ 1-19 T. 100 = 215.00
2500.00 @ 20 T. 100 = 2500.16
2715.16

COUNTY SURVEYORS T 8N 30 31 R 8W SEC. COR. MONUMENT

Set CS Mon
Stamped as
Stakes @ 10
12-31-30

4.34

Set 2"x2"

Fd. old original scribed mesquite stake lying on the ground; Prove a 2"x2" by it (No washes or hills)

129.05

3.44

T.8N. R.8W.

2695.50 T. 100 = 2695.68

2695.68

(31)

COUNTY SURVEYORS T 8N R 8W 30 29 31 32 MONUMENT

Sec. Cor.
Set 2"x2"
original
Set CS Mon
also 4"x4" St
Mon Stamped
12/31/30

(32)

Date _____ Notes by _____ Chief Party _____ F.B. 410 PG. 127

Platted by McPherson	W. O. No. 107 D. S. O. No.
Date	Location T.8 N. R.8 W.
Map No. B-837	Surveyed by [illegible]
~~Platting~~ Traced by Wood	Date Aug. 28 1930
Date 1931-Oct 1933	Indexed [illegible]

B-1 W.S. 68

Note: ANY ADDITIONS OR CHANGES ON THIS SHEET MUST BE MADE OR CIRCLED IN Red. WITH DATE AND NAME OF PERSON MAKING CHANGE.

Do not extend notes this side of this line

RETURN TO
LOS ANGELES COUNTY SURVEYOR



F.B. 410 Pg. 120 Rosecrans Chief Party Notes by



Date _____ Notes by _____ Chief Party _____ F.B. 410 Pg. 129

Platted by McPherson	W. O. No. 999 D. S. O. No.
Date	Location T8N R8W
Map No. B-837	Surveyed by Boyer & Party
Traced ~~Platting O'n'd~~ by Wood	Date June 9 1931
Date 1931 to Oct 1933	Indexed A. C. Johnson 9-29-33

JD Boyer
G.H. Nichols
G.W. Schaefer HL
J.P. Pierce RC
A.R. Held

W.S. 68

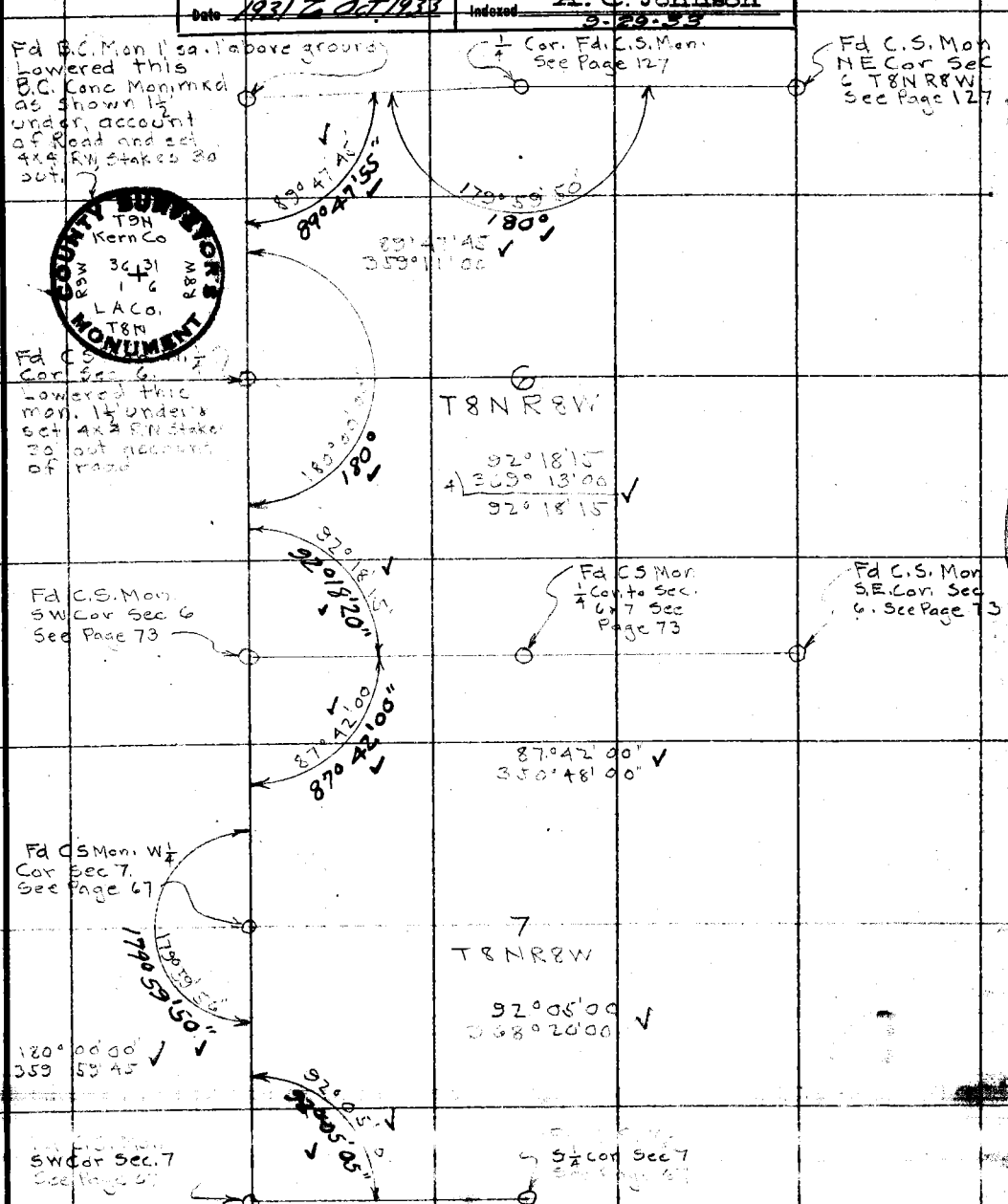

Note: ANY ADDITIONS OR CHANGES ON THIS SHEET MUST BE MADE OR CIRCLED IN Red. WITH DATE AND NAME OF PERSON MAKING CHANGE.

Do not extend notes this side of this line

RETURN TO
LOS ANGELES COUNTY SURVEYOR

Date _____ Notes by _____ Chief Party _____ F.B. 410 PG. 131

Platted by McPherson	W. O. No. 107 D. S. O. No.
Date	Location Johnson Road
Map No. C.S. 8738	Surveyed by Rosecrans
Platting C'k'd by	Date [illegible]
Date	Indexed A. C. Johnson

E.A. Rosecrans
G.H. Nichols
G.W. Schaefer
J.P. Pierce
P.R. Snyder

B-1 W.S. 65

JOHNSON ROAD SURVEY
W.O. 107

Feb. Mar. 1930.
500' Tape Std. @ 90°

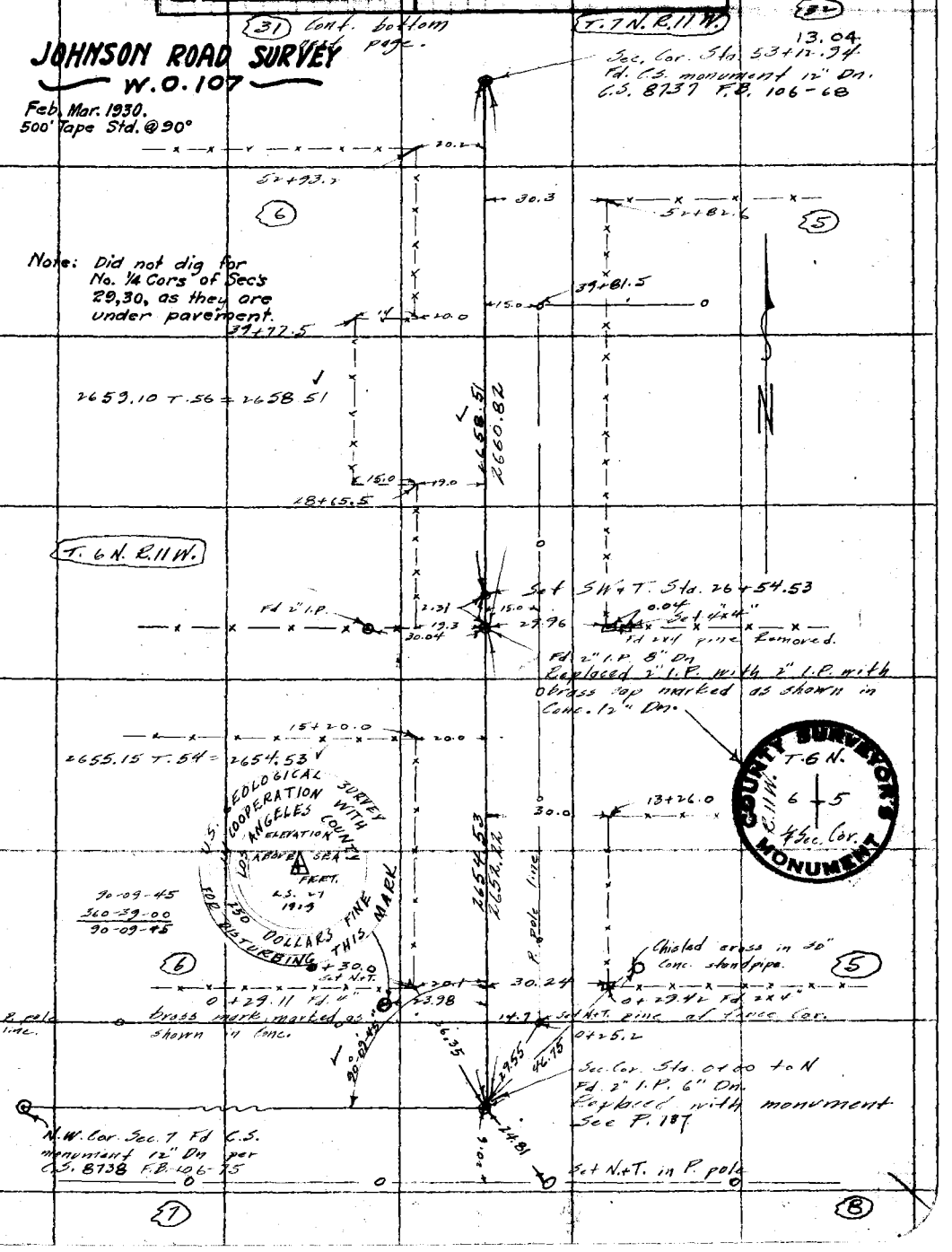

Note: ANY ADDITIONS OR CHANGES ON THIS SHEET MUST BE MADE OR CIRCLED IN Red. WITH DATE AND NAME OF PERSON MAKING CHANGE.

Do not extend notes this side of this line

RETURN TO
LOS ANGELES COUNTY SURVEYOR

F.B. 410 Pg. ~~68~~ 132 Bosecrans Chief Party Notes by _____ Date Mar. 3-'30

B-5 & B-6 WS 70

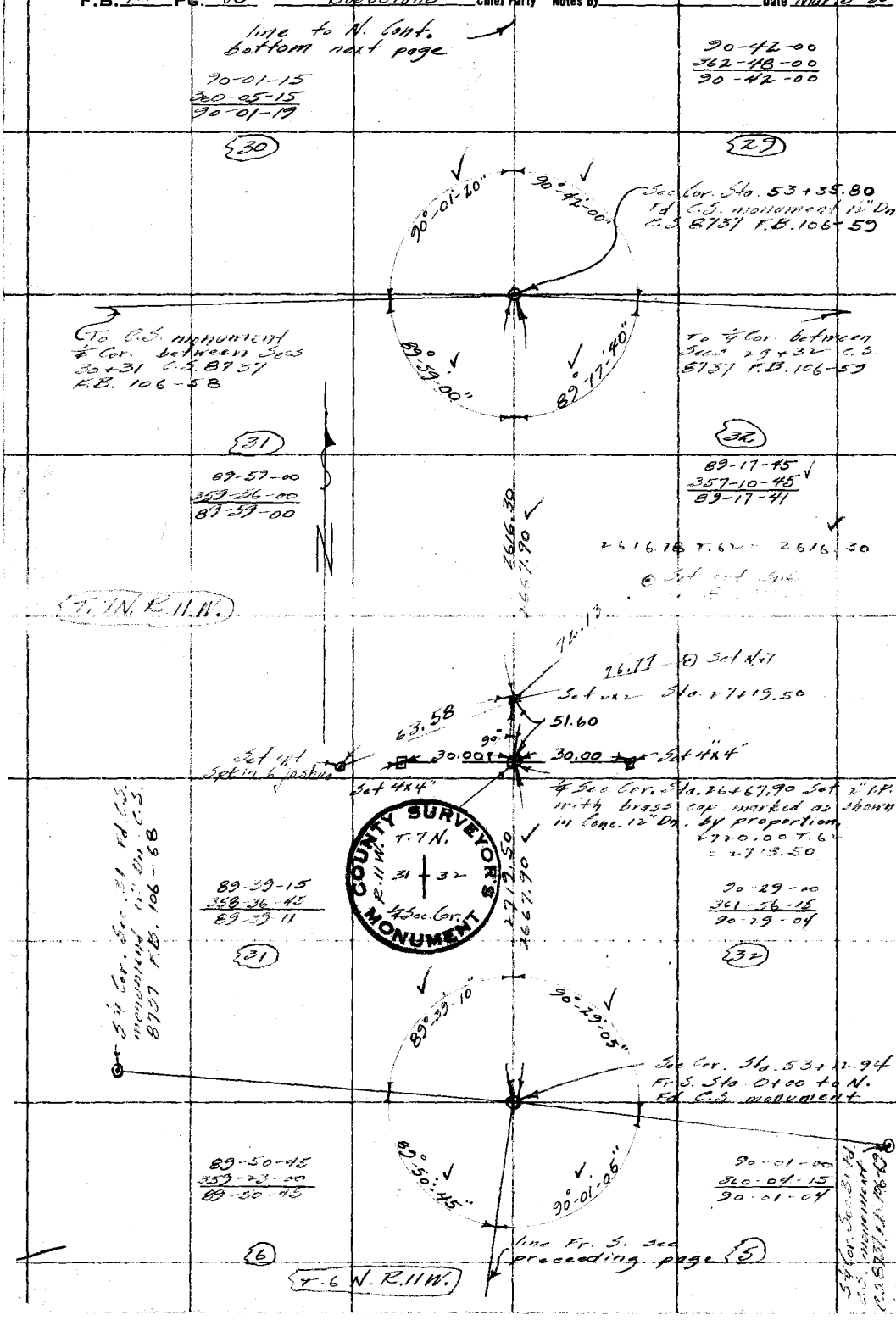

RETURN TO
LOS ANGELES COUNTY SURVEYOR

Do not extend notes this side of this line

Note: ANY ADDITIONS OR CHANGES ON THIS SHEET MUST BE MADE OR CIRCLED IN Red. WITH DATE AND NAME OF PERSON MAKING CHANGE.

Date _____ Notes by _____ Chief Party _____ F.B. 410 PG. 133

Platted by McPherson	W. O. No. 107 D. S. O. No.
Date	Location Johnson Road
Map No. C.S. 8737	Surveyed by [illegible]
Platting C'k'd by	Date Mar. 18 1930.
Date	Indexed A. C. Johnson

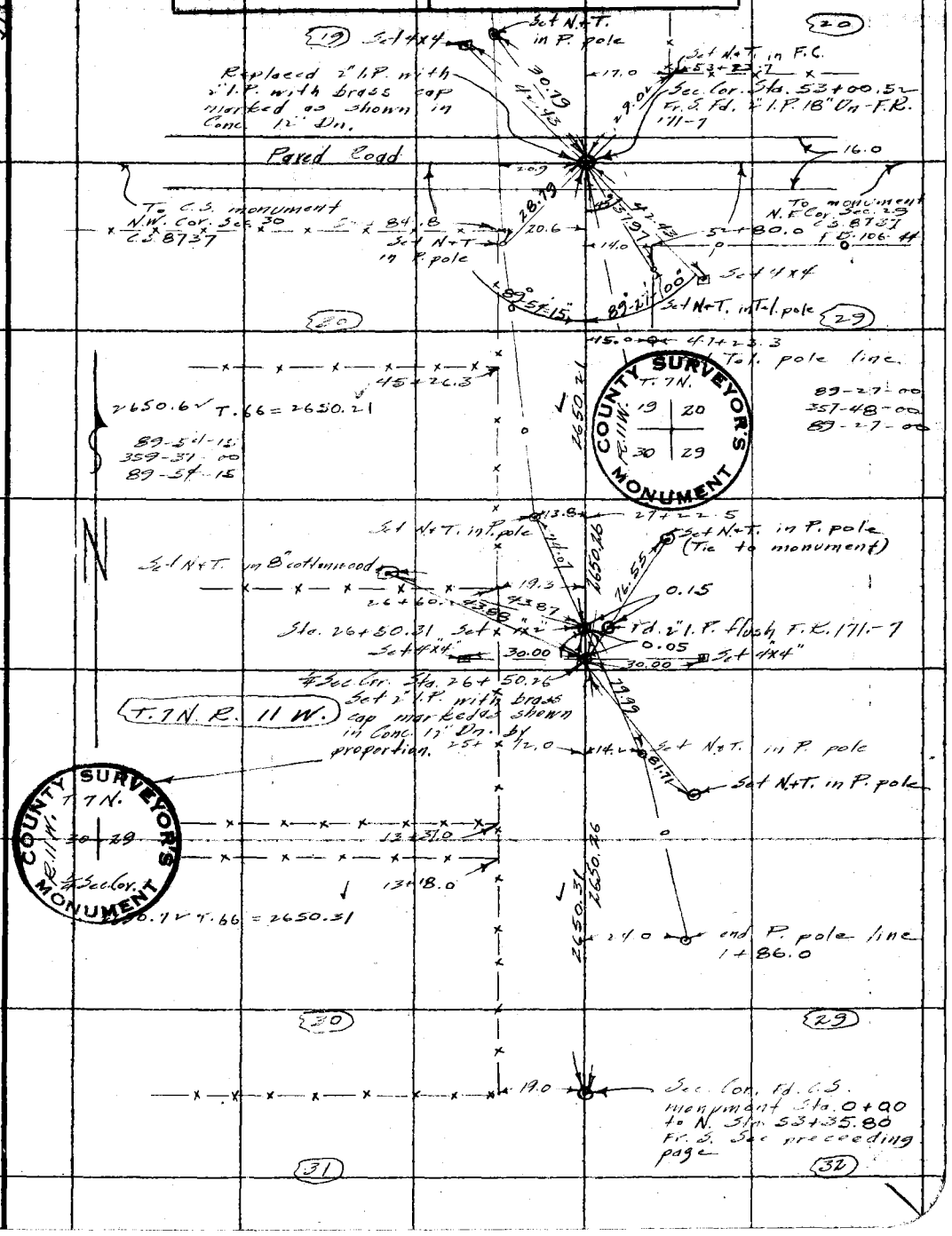

Note: ANY ADDITIONS OR CHANGES ON THIS SHEET MUST BE MADE OR CIRCLED IN Red. WITH DATE AND NAME OF PERSON MAKING CHANGE.

Do not extend notes this side of this line

RETURN TO LOS ANGELES COUNTY SURVEYOR

F.B. 410 PG. ~~40~~ 134 Rosecrans Chief Party Notes by _____ Date Mar. 18-30

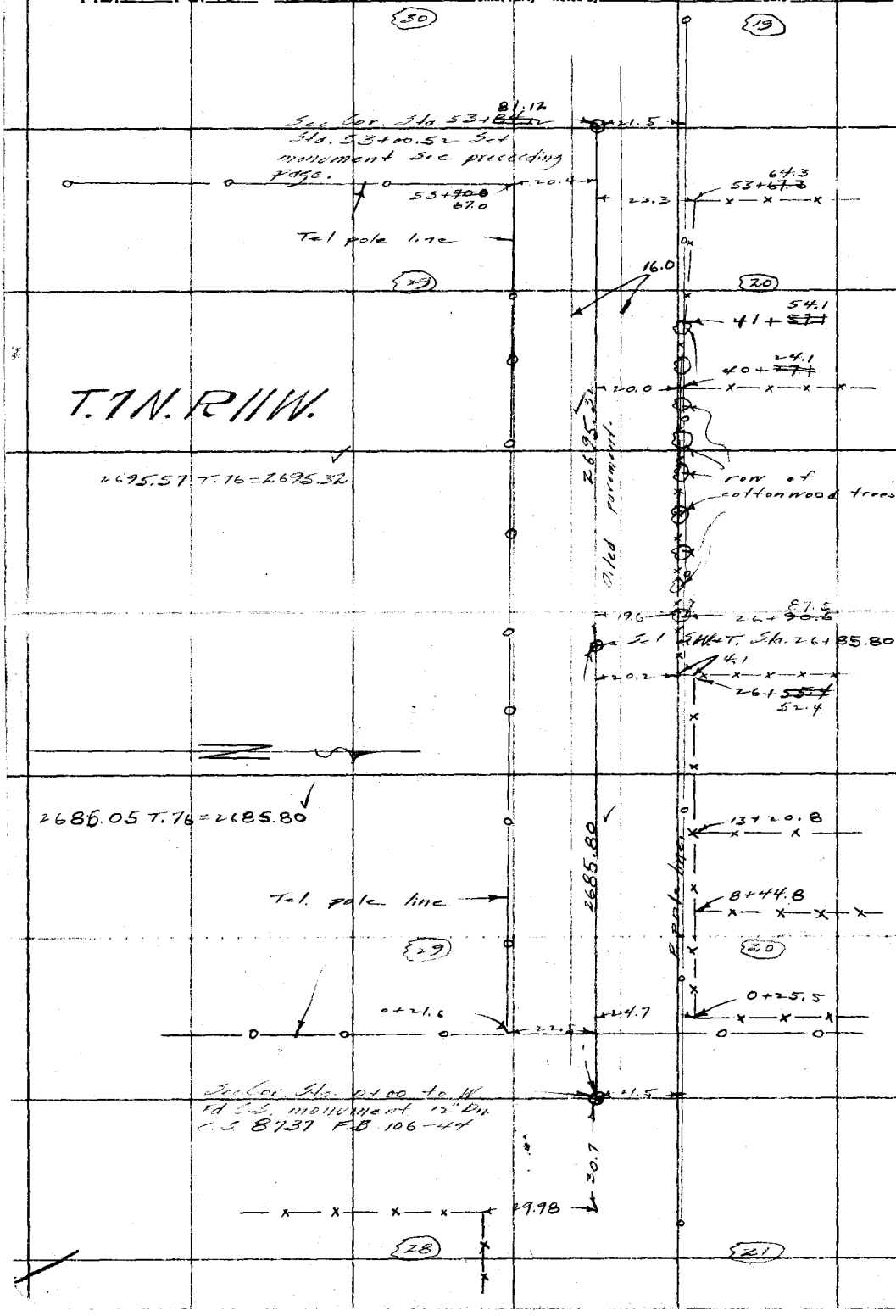

B-54 C-5 W.S. 70

RETURN TO
LOS ANGELES COUNTY SURVEYOR

Do not extend notes this side of this line

Note: ANY ADDITIONS OR CHANGES ON THIS SHEET MUST BE MADE OR CIRCLED IN Red. WITH DATE AND NAME OF PERSON MAKING CHANGE.

Date _____ Notes by _____ Chief Party _____ F.B. 410 PG. ~~94~~ 135

Platted by McPherson	W. O. No. 107 D. S. O. No.
Date	Location Johnson Road
Map No. C.S. 8737	Surveyed by Rosecrans
Platting Ck'd by	Date Mar. 18
Date	Indexed A. C. Johnson

B-5 W.S. 70

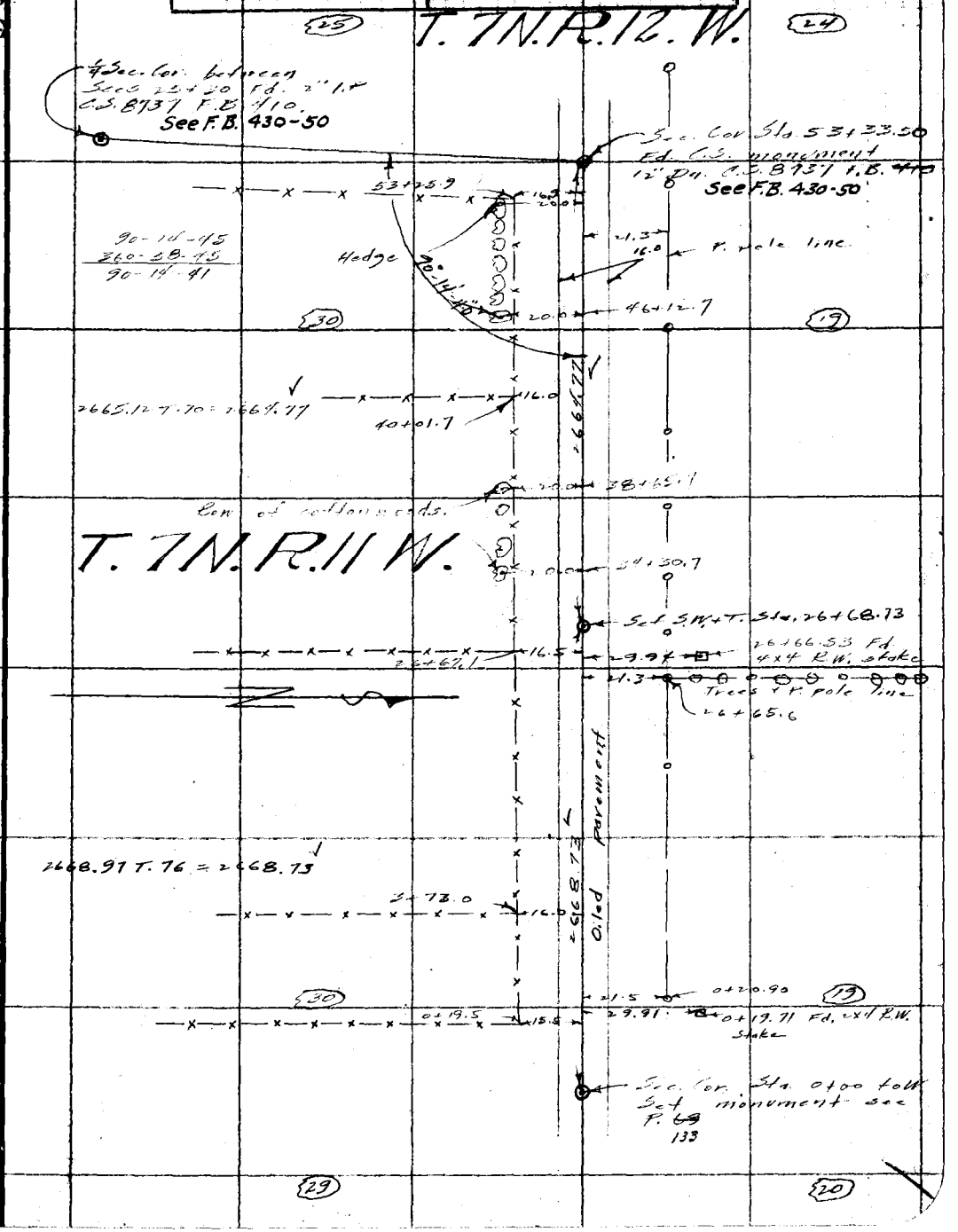

Note: ANY ADDITIONS OR CHANGES ON THIS SHEET MUST BE MADE OR CIRCLED IN Red. WITH DATE AND NAME OF PERSON MAKING CHANGE.

Do not extend notes this side of this line

RETURN TO
LOS ANGELES COUNTY SURVEYOR

F.B. 410 PG. 136 Rosecrans Chief Party Notes by _____ Date Mar. 19-30

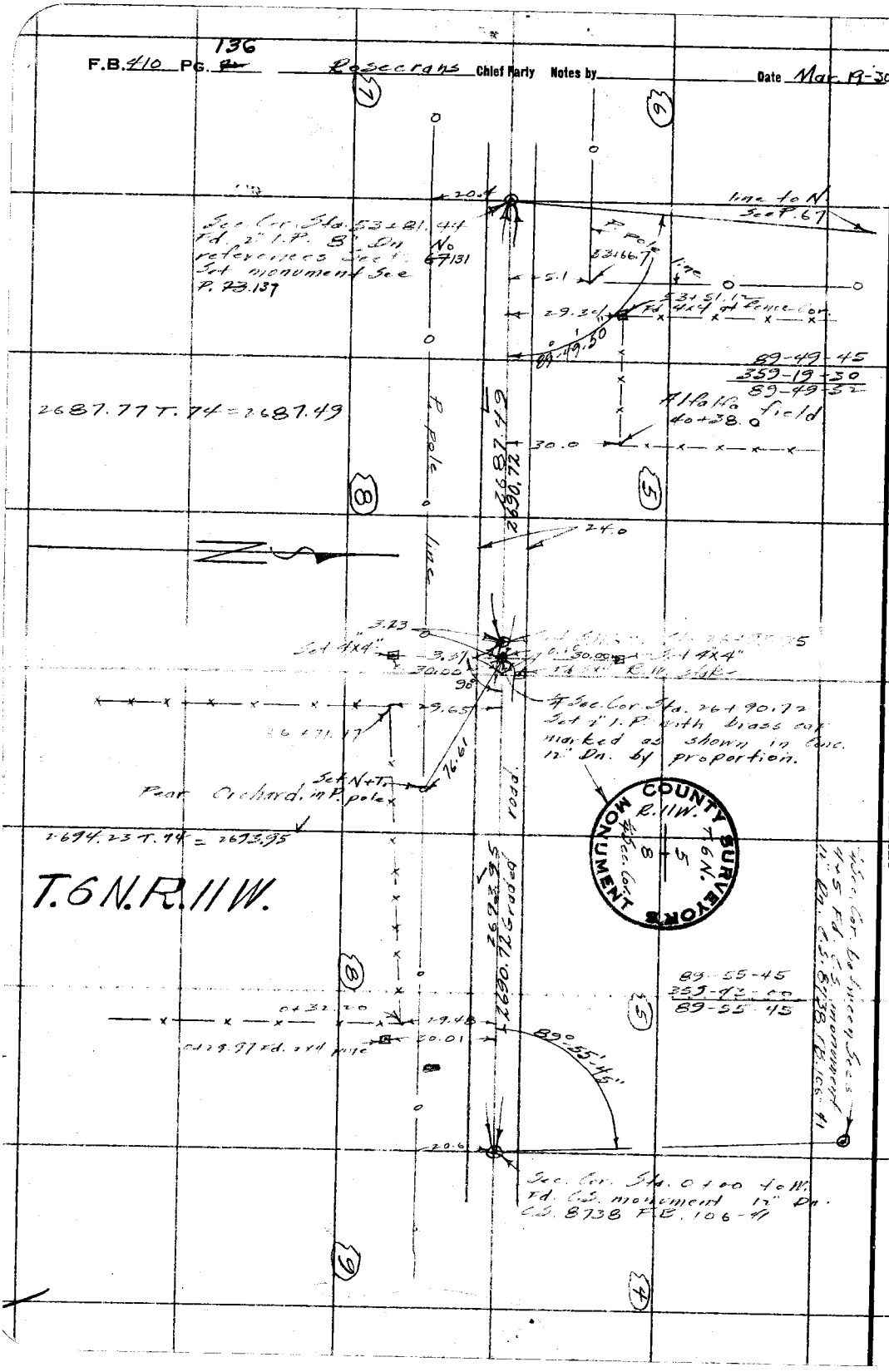

C-1 W/S 65

RETURN TO
LOS ANGELES COUNTY SURVEYOR

Do not extend notes this side of this line

Note: ANY ADDITIONS OR CHANGES ON THIS SHEET MUST BE MADE OR CIRCLED IN Red. WITH DATE AND NAME OF PERSON MAKING CHANGE.

Date _____ Notes by _____ Chief Party _____ F.B. 110 Pg. 137

Plotted by: McPherson	W. O. No. 107 D. S. O. No.
Date	Location: Johnson Road
Map No. C.S. 8738	Surveyed by: Rossiaux
Plotting Ck'd by	Date: Mar 19 [illegible]
Date	Indexed: A. C. Johnson

B-1 W.S. 65

Note: ANY ADDITIONS OR CHANGES ON THIS SHEET MUST BE MADE OR CIRCLED IN Red. WITH DATE AND NAME OF PERSON MAKING CHANGE.

Do not extend notes this side of this line

RETURN TO LOS ANGELES COUNTY SURVEYOR

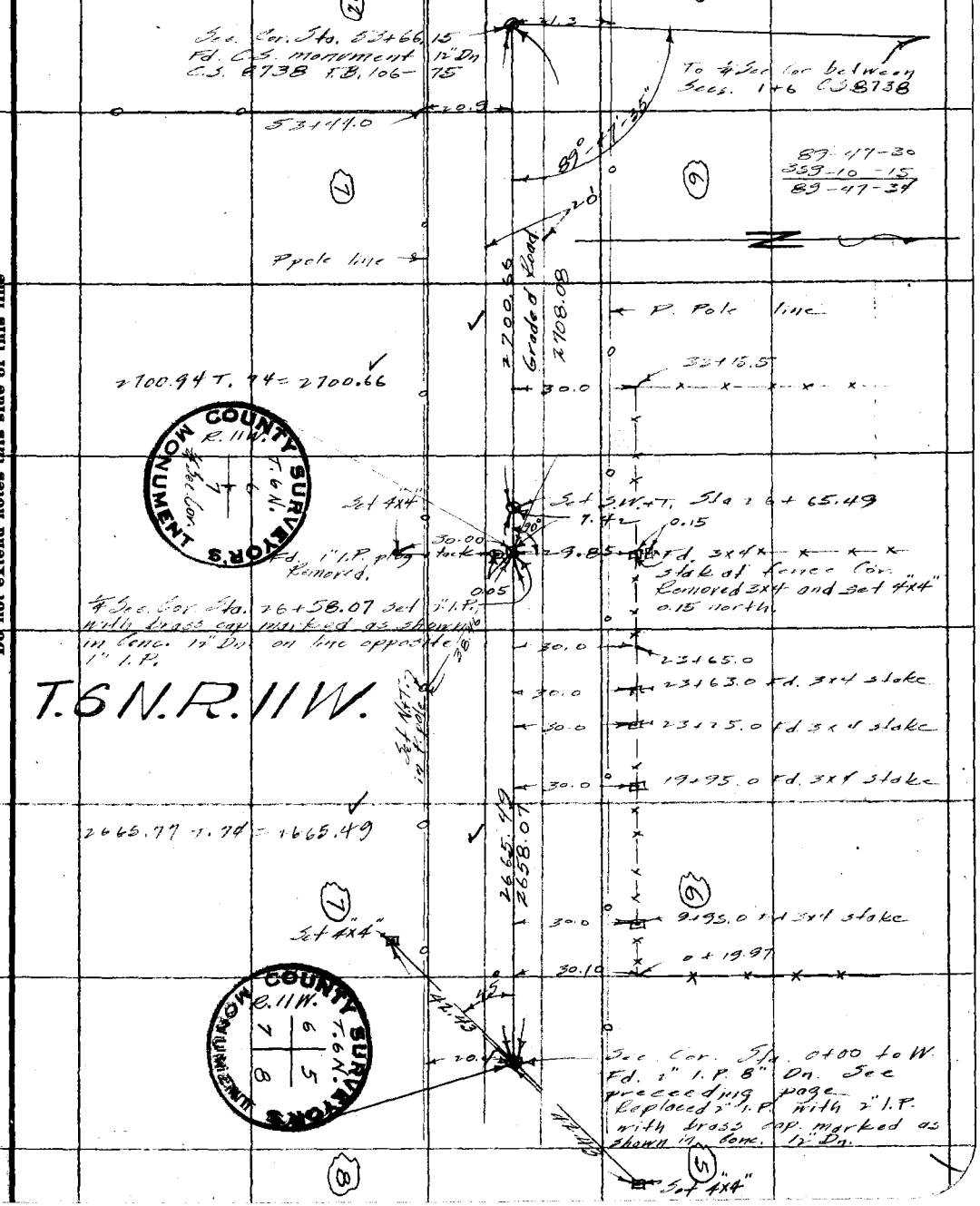

F.B. 410 PG. 78 74 Chief Party Notes by Date

RETURN TO
LOS ANGELES COUNTY SURVEYOR

Do not extend notes this side of this line

Note: ANY ADDITIONS OR CHANGES ON THIS SHEET MUST BE MADE OR CIRCLED IN Red. WITH DATE AND NAME OF PERSON MAKING CHANGE.

139

Date _____ Notes by _____ Chief Party _____ F.B. 410 PG. ~~74A~~

Platted by _____	W. O. No. 107 O. S. O. No. _____
Date _____	Location _____
Map No. _____	Surveyed by _____
Plotting C'k'd by _____	Date _____
Date _____	Indexed A. C. Johnson

File with Johnson Rd.

Note: ANY ADDITIONS OR CHANGES ON THIS SHEET MUST BE MADE OR CIRCLED IN Red. WITH DATE AND NAME OF PERSON MAKING CHANGE.

Do not extend notes this side of this line

RETURN TO
LOS ANGELES COUNTY SURVEYOR

F.B. 410 PG. ~~948~~ 140 Rosecrans Chief Party Notes by _____ Date May 3, 1930

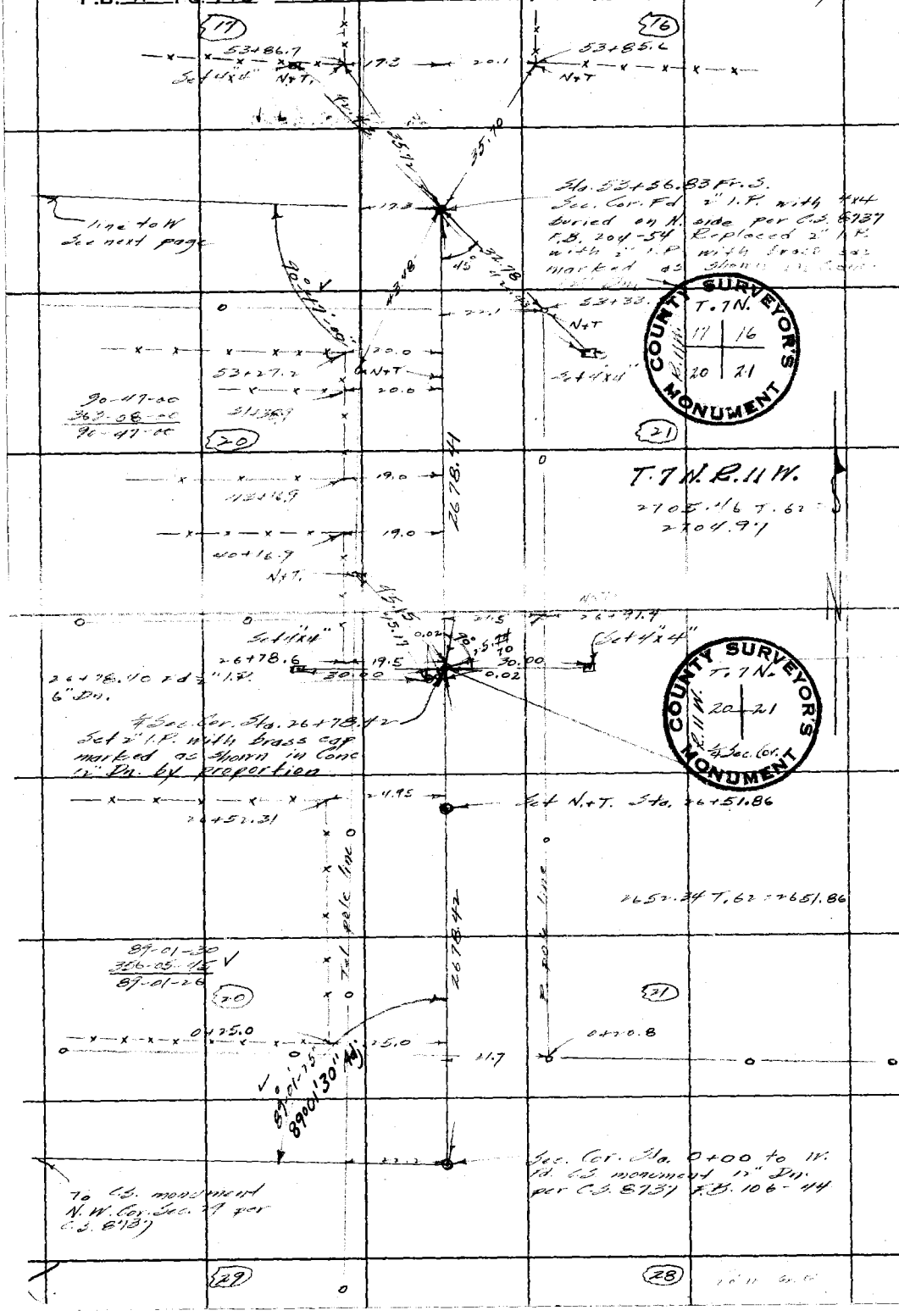

C-5 W.S. 70

RETURN TO
LOS ANGELES COUNTY SURVEYOR

Do not extend notes this side of this line

Note: ANY ADDITIONS OR CHANGES ON THIS SHEET MUST BE MADE OR CIRCLED IN Red. WITH DATE AND NAME OF PERSON MAKING CHANGE.

Date _____ Notes by _____ Chief Party _____ F.B. 410 Pg. 141

Plotted by McPherson	W. O. No. 107 D. S. O. No.
Date	Location Leeston Ave.
Map No. C.S. 8737	Surveyed by Kosecrans
Plotting C'k'd by	Date
Date	Indexed A. C. Johnson

B-5 & C-5 W.S. 70

Note: ANY ADDITIONS OR CHANGES ON THIS SHEET MUST BE MADE OR CIRCLED IN Red. WITH DATE AND NAME OF PERSON MAKING CHANGE.

Do not extend notes this side of this line

RETURN TO LOS ANGELES COUNTY SURVEYOR

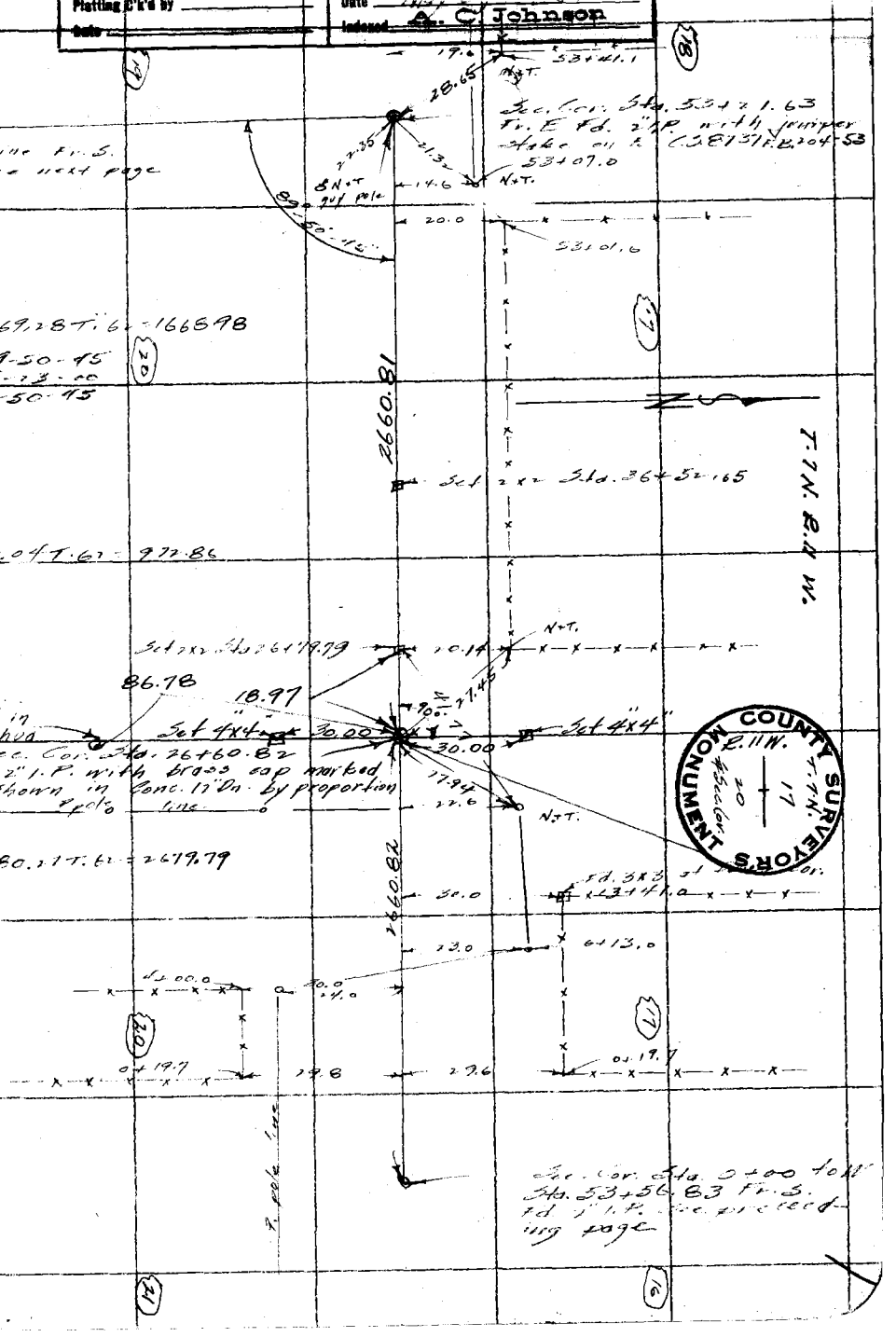

F.B. 410 PG. 142 ~~140~~ Chief Party Notes by Date

B-5 W.S. 70

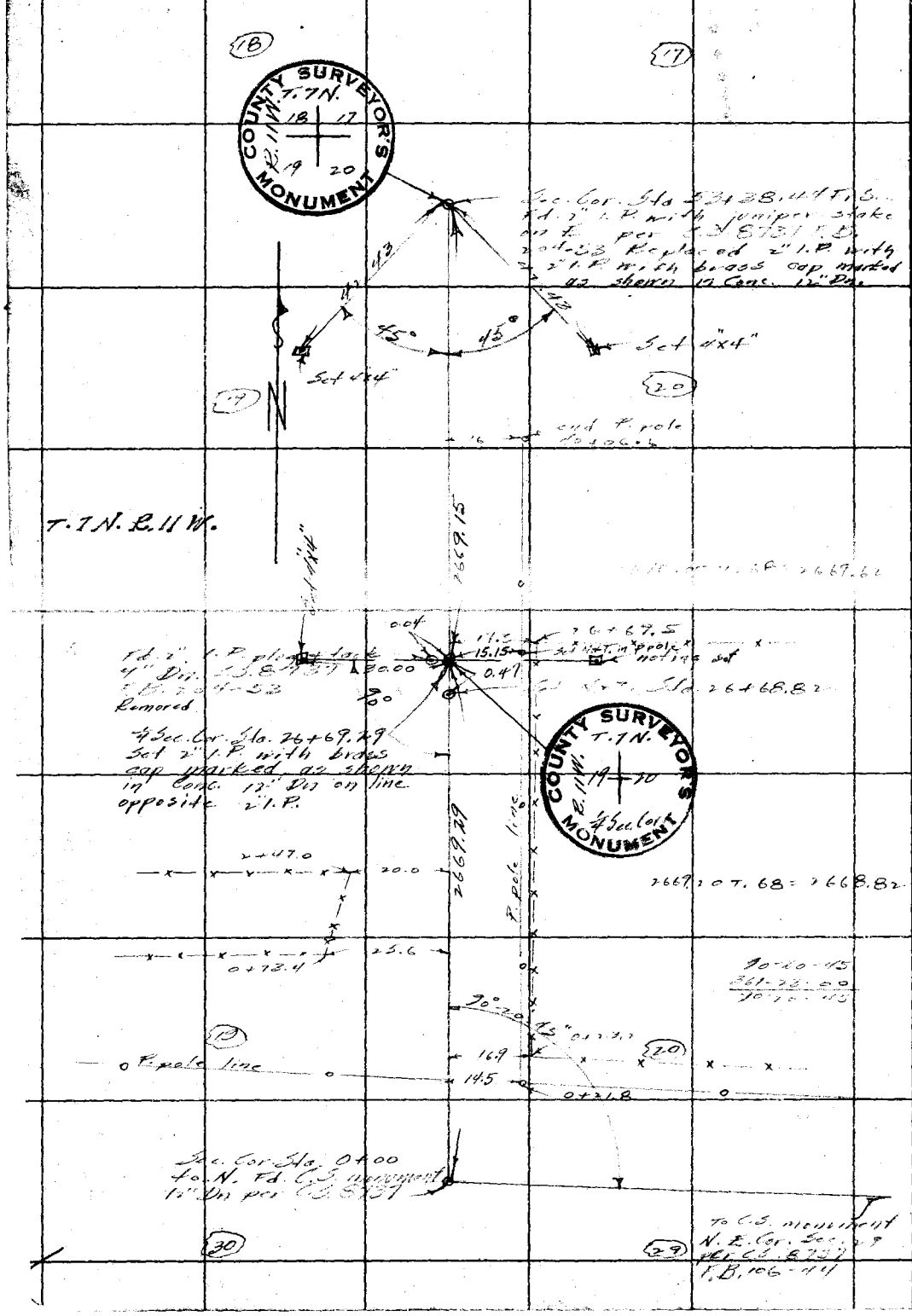

RETURN TO
LOS ANGELES COUNTY SURVEYOR

Do not extend notes this side of this line

Note: ANY ADDITIONS OR CHANGES ON THIS SHEET MUST BE MADE OR CIRCLED IN Red. WITH DATE AND NAME OF PERSON MAKING CHANGE.

Notes Ck'd by	Survey of T. 7 N. R. 9 W.	F.B. 410 PG. 143
Map No.	W. O. 4999 Tape No. 28 St'd 82° F.	
Office Work	Surveyed by Rosecrans	
Checked	Notes Date 6-26-26	
Date	Indexed 7-1-36	

Survey of line between Secs. 5 & 7 T. 7 N. R 10 W. for purpose of setting 4 Cor.

L. H. 4999

Note: Any Additions or Changes on This Sheet Must be Made or Circled in Red Ink With Date and Name of Person Making Change.

Do not extend notes this side of this line

RETURN TO
LOS ANGELES COUNTY SURVEYOR
700 HALL OF RECORDS

FORM 247 10M 11-35

F.B. 410 PG. 144

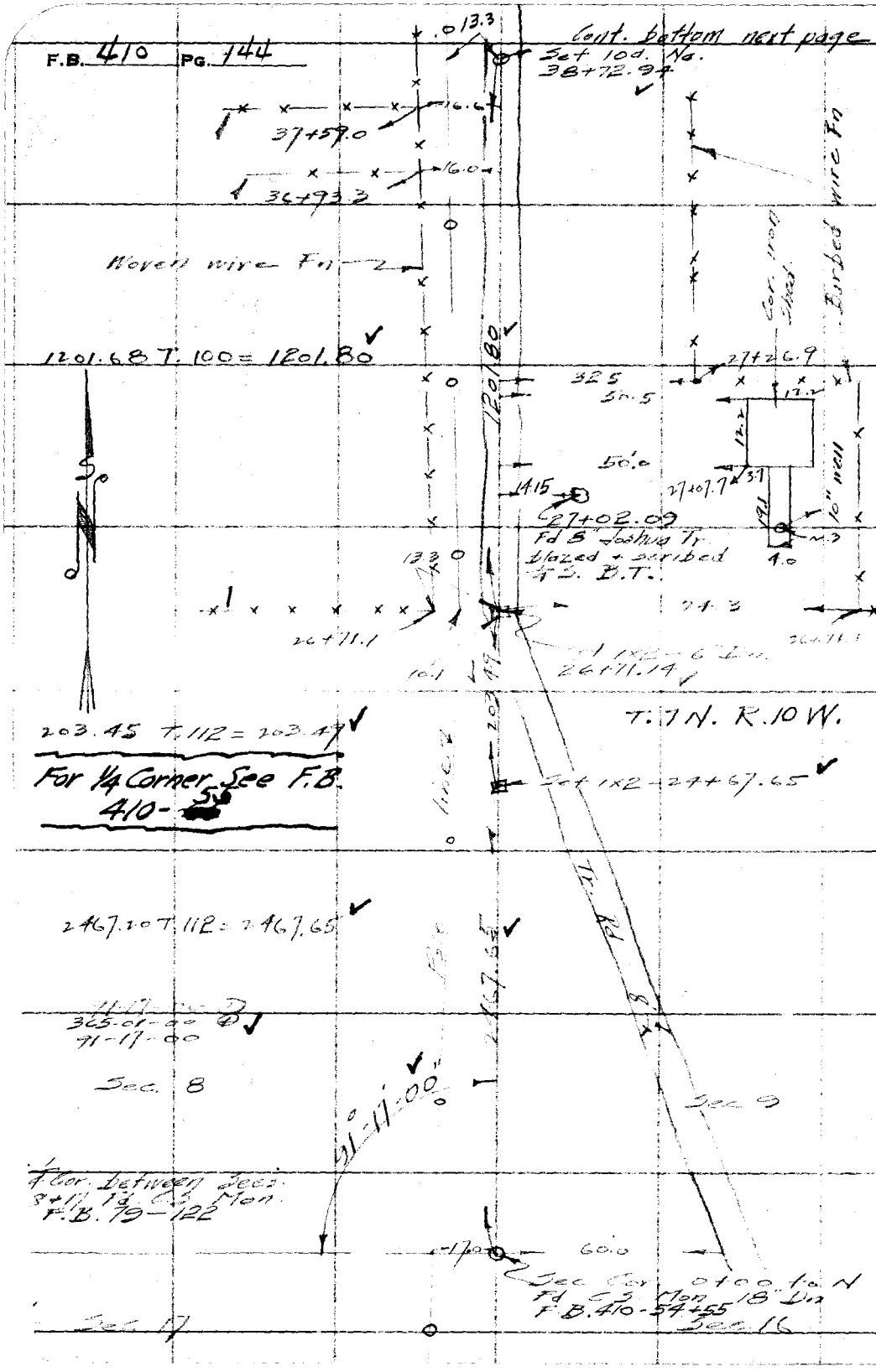

W.S. 69 A-4

RETURN TO
LOS ANGELES COUNTY SURVEYOR
700 HALL OF RECORDS

Note: Any Additions or Changes on This Sheet Must be Made or Circled in Red Ink With Date and Name of Person Making Change.

Do not extend notes this side of this line

Notes Ck'd by	Survey of T. 7 N. R. 7 W.
Map No.	W. O. 1777 Tape No. St'd °F.
Office Work	Surveyed by Rosecrans
Checked	Notes Date 6-26-26
Date	Indexed A. C. Johnson

F.B. 410 PG. 145

WS 69 A-4

Note: Any Additions or Changes on This Sheet Must be Made or Circled in Red Ink With Date and Name of Person Making Change.

Do not extend notes this side of this line

RETURN TO
LOS ANGELES COUNTY SURVEYOR
700 HALL OF RECORDS



FORM 247 10M 11-35

F.B. 410 PG. 146

RETURN TO
LOS ANGELES COUNTY SURVEYOR
700 HALL OF RECORDS

Do not extend notes this side of this line

Note: Any Additions or Changes on This Sheet Must be Made or Circled in Red Ink With Date and Name of Person Making Change.

F.B. 410 PG. 147

Notes Ck'd by McPherson	Survey of T. 7 N. R. 10 W.
Map No. B-822	W. O. 4199 Tape No. St'd °F.
Office Work McPherson	Surveyed by Rosecrans
Checked	Date 6-30-36
Date July, 1936.	Notes A. C. Johnson
	Indexed 7-9-36

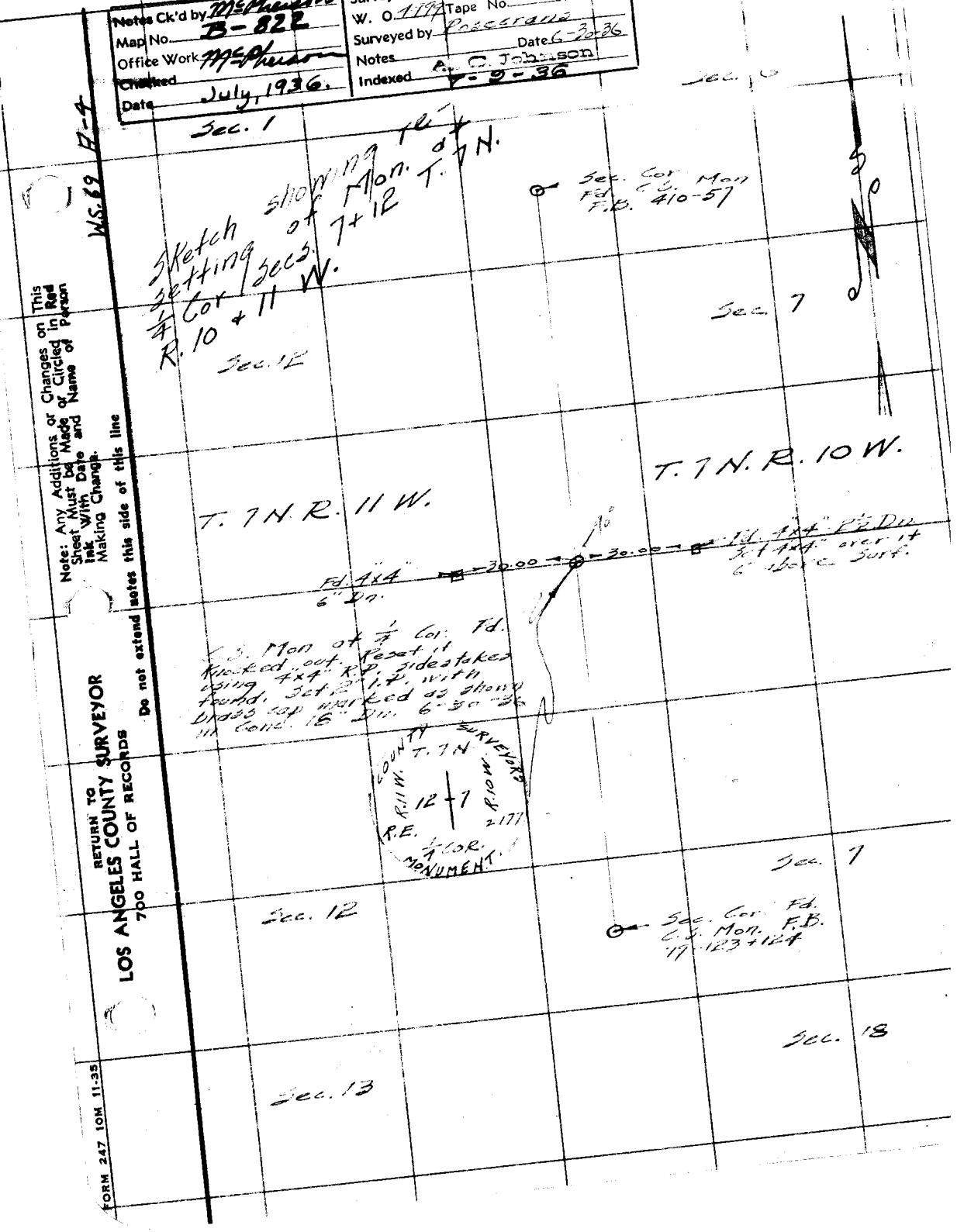

W.S. 69 A-4

Note: Any Additions or Changes on This Sheet Must be Made or Circled in Red Ink With Date and Name of Person Making Change.

Do not extend notes this side of this line

RETURN TO
LOS ANGELES COUNTY SURVEYOR
700 HALL OF RECORDS

FORM 247 10M 11-35

RETURN TO
LOS ANGELES COUNTY SURVEYOR
700 HALL OF RECORDS

Note: Any Additions or Changes on This Sheet Must be Made or Circled in **Red Ink** With Date and Name of Person Making Change.

Do not extend notes this side of this line

F.B. 710 PG. 128

Notes Ck'd by McPherson	Survey of 130th St. E
Map No. 8-1317	W. O. 5058 Tape No. 28 St'd 84 °F.
Office Work Wood	Surveyed by Rosecrans
Checked McPherson	Notes Date 1-26-37
Date May 1937	Indexed A. C. Johnson 2-11-37

F.B. 410 Pg. 149

130Th. St. East
Ave. H. to Ave. J.
T. 7 N. R. 10 W.
J. H. 5058

C.S.B-1317

Party
Rosecrans
Pierce
Morrison
Jungi.

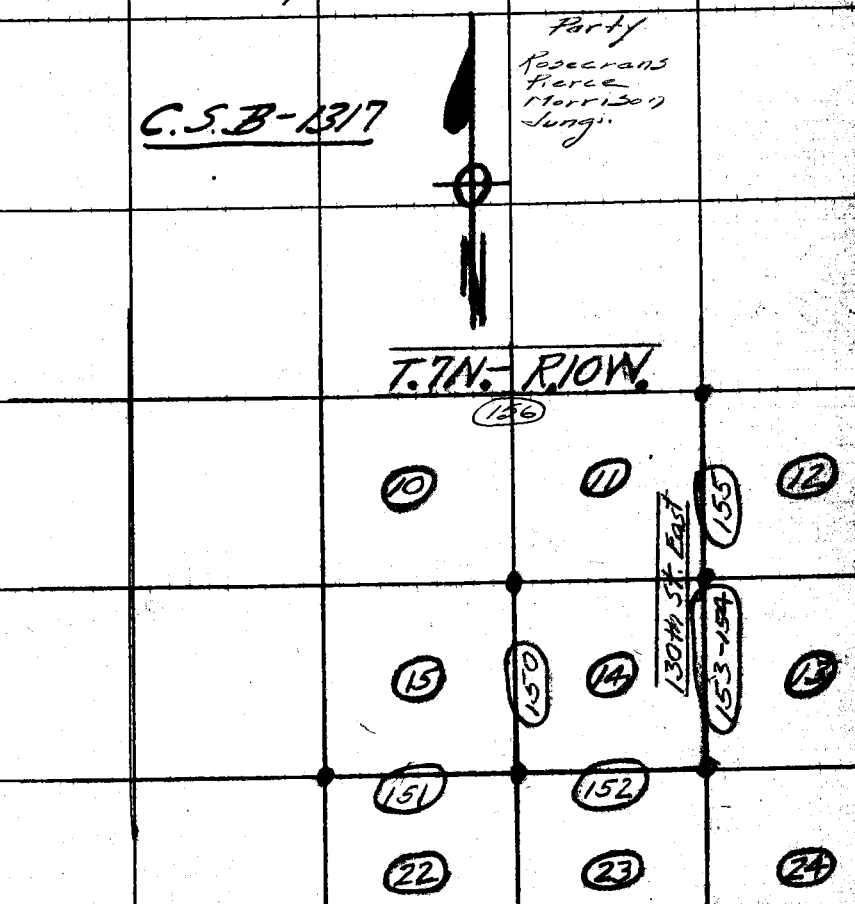

Note: ANY ADDITIONS OR CHANGES ON THIS SHEET MUST BE MADE OR CIRCLED IN Red Ink. WITH DATE AND NAME OF PERSON MAKING CHANGE.

RETURN TO
LOS ANGELES COUNTY SURVEYOR
700 HALL OF RECORDS

Do not extend notes this side of this line

FORM 247 10M 8-31

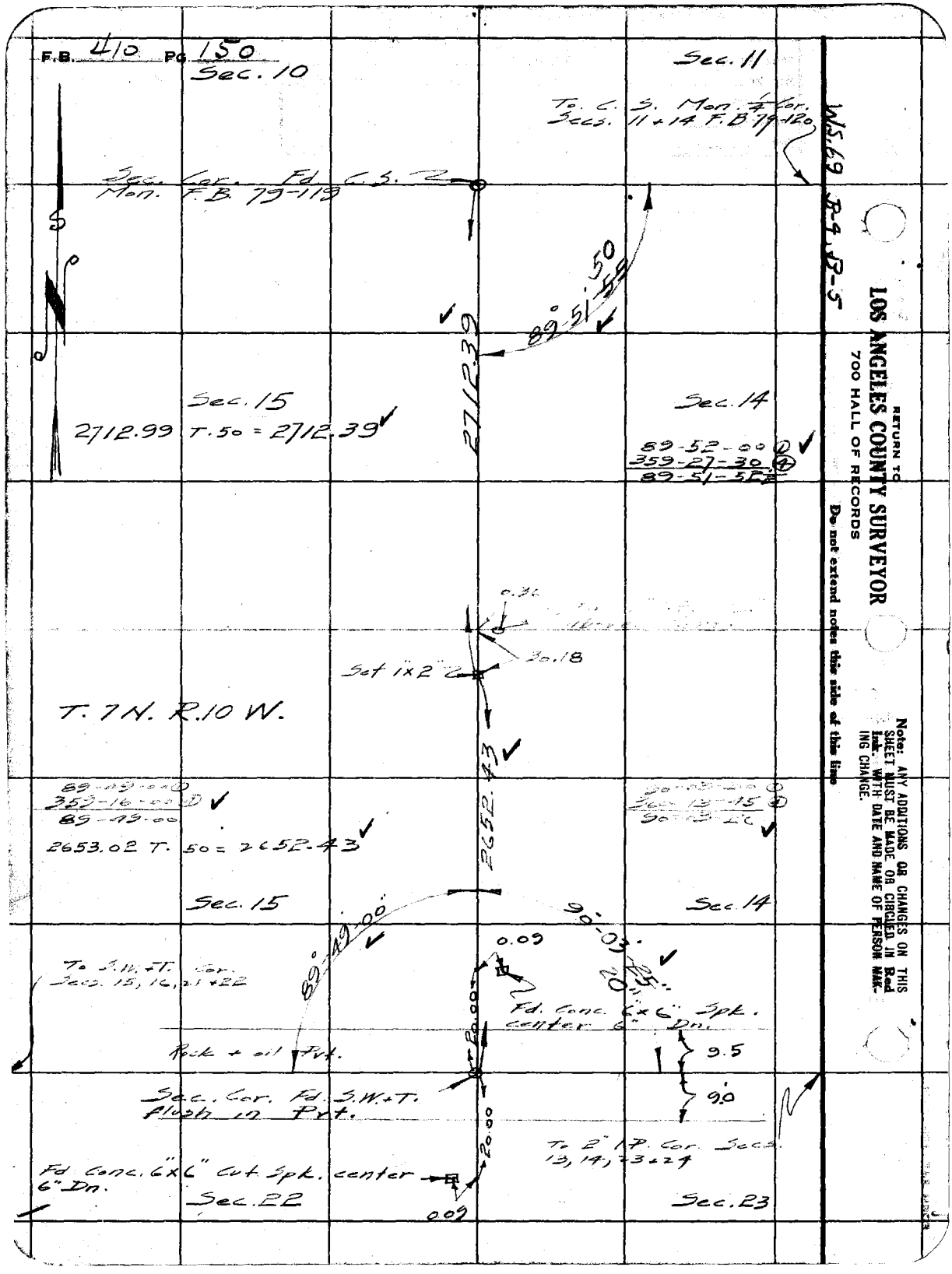

RETURN TO
LOS ANGELES COUNTY SURVEYOR
700 HALL OF RECORDS
Do not extend notes this side of this line
Note: ANY ADDITIONS OR CHANGES ON THIS SHEET MUST BE MADE OR CIRCLED IN Red Ink. WITH DATE AND NAME OF PERSON MAKING CHANGE.

Notes Ck'd by McPherson	Survey of 13th St. E.
Map No. B-1317	W. O. 5058 Tape No. 28 St'd 84 °F.
Office Work Wood	Surveyed by Rosecrans
Checked McPherson	Notes Date 1-27-37
Date May 1937	Indexed A. C. Johnson

F.B. 410 Pg. 156



Note: ANY ADDITIONS OR CHANGES ON THIS SHEET MUST BE MADE OR CIRCLED IN Red Ink. WITH DATE AND NAME OF PERSON MAKING CHANGE.

Do not extend notes this side of this line

RETURN TO
LOS ANGELES COUNTY SURVEYOR
700 HALL OF RECORDS

FORM 247 10M 8-31



RETURN TO
LOS ANGELES COUNTY SURVEYOR
700 HALL OF RECORDS
Do not extend notes this side of this line

Note: ANY ADDITIONS OR CHANGES ON THIS SHEET MUST BE MADE OR CIRCLED IN Red Ink. WITH DATE AND NAME OF PERSON MAKING CHANGE.

Notes Ck'd by McPherson	Survey of 130th St. E.
Map No. B-1317	W. O. 5058 Tape No. 28 Sl'd 84 °F.
Office Work Wood	Surveyed by Rosecrans
Checked McPherson	Notes Date 1-28-37
Date May 1937	Indexed A. C. Johnson

F.B. 410 Pg. 153



Note: ANY ADDITIONS OR CHANGES ON THIS SHEET MUST BE MADE OR CIRCLED IN Red Ink, WITH DATE AND NAME OF PERSON MAKING CHANGE.

RETURN TO
LOS ANGELES COUNTY SURVEYOR
700 HALL OF RECORDS

Do not extend notes this side of this line

FORM 247 10M 5-31

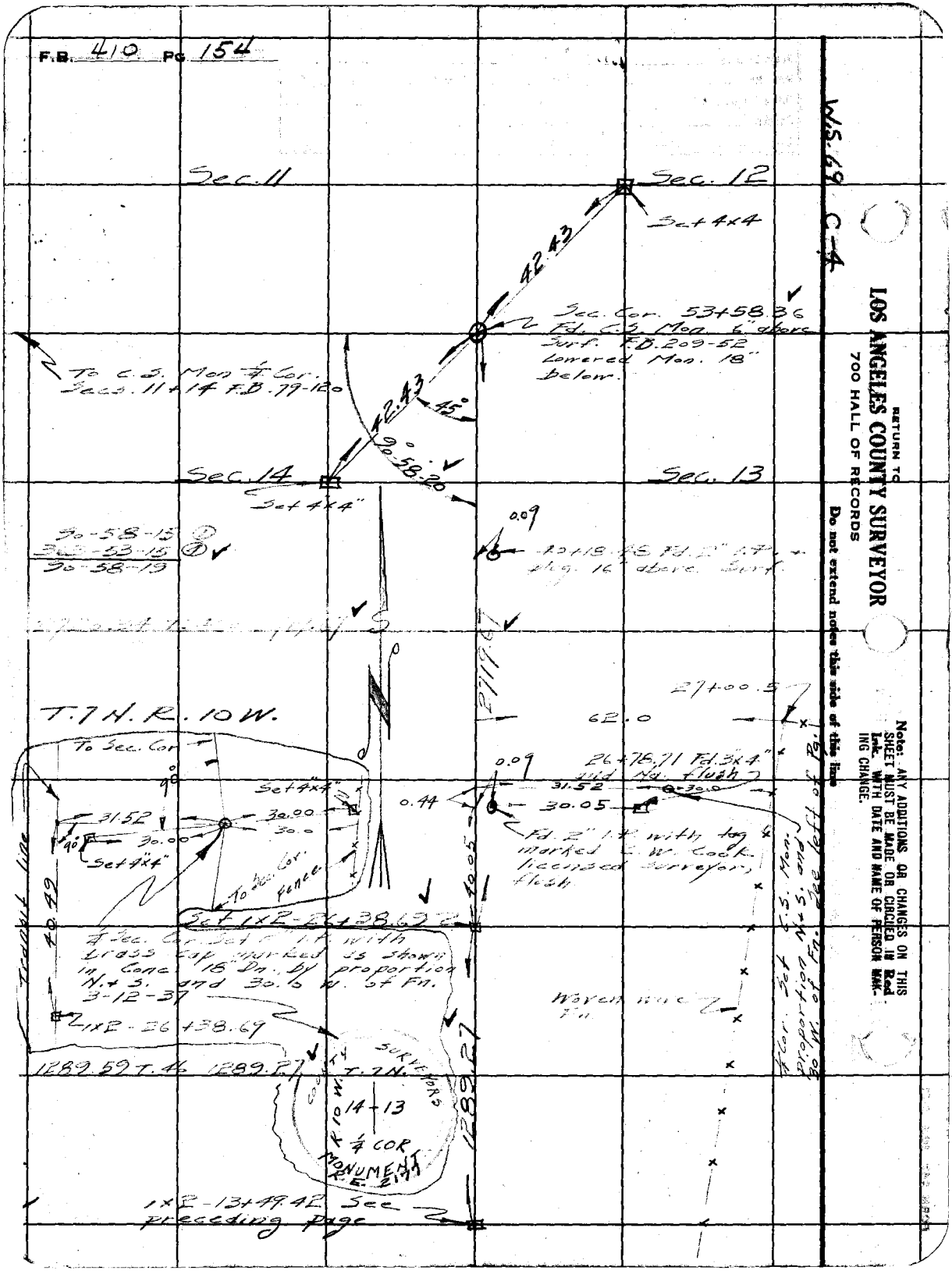
F.B. 410 Pg. 154
W.S. 69 C-4
Sec. 11
Sec. 12
Set 4x4
42.43
Sec. Cor. 53+58.36
Fd. C.S. Mon. 6" above Surf. F.B. 209-52
Lowered Mon. 18" below.
To C.S. Mon. 1/4 Cor. Secs. 11+14 F.B. 79-120
42.43
45°
90°-58.20
Sec. 14
Set 4x4"
Sec. 13
0.09
90-58-15
90-58-19
Fd. 2" I.P. plug. 16" above Surf.
27+00.5
62.0
T.7N. R.10W.
To Sec. Cor.
90°
Set 4x4"
31.52
30.00
30.0
90°
Set 4x4"
To Sec. Cor. Fence
0.09
26+78.71 Fd. 3x4" and Na. flush
31.52
30.0
0.44
30.05
Fd. 2" I.P. with tag marked C.W. Cook licensed surveyor, flush.
40.05
Set 1x2-26+38.69
1/4 Sec. Cor. Set 2" I.P. with brass cap marked as shown in Conc. 18" Dn. by proportion N.+S. and 30.0 W. of Fn. 3-12-37
1x2-26+38.69
Woven wire Fn.
1/4 Cor. Set C.S. Mon. proportion N.+S. and 30' W. of Fn. See left of Pg.
1289.59 T.46 1289.27
COUNTY SURVEYORS
T.7N.
R.10W.
14-13
1/4 COR
MONUMENT
R.E. 2177
1289.27
1x2-13+49.42 See preceding page
Transit line
40.49
RETURN TO
LOS ANGELES COUNTY SURVEYOR
700 HALL OF RECORDS
Do not extend notes this side of this line
Note: ANY ADDITIONS OR CHANGES ON THIS SHEET MUST BE MADE OR CIRCLED IN Red Ink. WITH DATE AND NAME OF PERSON MAKING CHANGE.

Notes Ck'd by McPherson	Survey of 130th St. E.
Map No. B-1317	W. O. 5058 Tape No. 28 St'd 84 °F.
Office Work Wood	Surveyed by Rosecrans
Checked McPherson	Notes Date 2-1-37
Date May 1937	Indexed A. C. Johnson

F.B. 410 Pg 155



Note: ANY ADDITIONS OR CHANGES ON THIS SHEET MUST BE MADE OR CIRCLED IN Red Ink. WITH DATE AND NAME OF PERSON MAKING CHANGE.

RETURN TO
LOS ANGELES COUNTY SURVEYOR
700 HALL OF RECORDS

Do not extend notes this side of this line

F.B. 410 Pg. 156



WS.69 B-4

RETURN TO
LOS ANGELES COUNTY SURVEYOR
700 HALL OF RECORDS
Do not extend notes this side of this line

Note: ANY ADDITIONS OR CHANGES ON THIS SHEET MUST BE MADE OR CIRCLED IN Red Ink, WITH DATE AND NAME OF PERSON MAKING CHANGE.

Notes Ck'd by		Survey of T. 7 N. R. 10 W.	F.B. 410 PG. 157
Map No. 8732		W. O. 5058 Tape No. 22 St'd 21 of	
Office Work McPherson		Surveyed by Rosecrans	
Checked		Notes K Date 2-23-39	
Date March 1939		Indexed 3-2-39	

SECTION LINE SURVEY

T. 7 N. R. 10 W.

J.O. 5058

Party Rosecrans
Granquist
Fierbe
Gallagher

Note: Any Additions or Changes on This Sheets Must be Made or Circled in Red Ink With Date and Name of Person Making Change.

Do not extend notes this side of this line

RETURN TO
LOS ANGELES COUNTY SURVEYOR
700 HALL OF RECORDS

FORM 247 5M 10-37

F.B. 410 PG. 158

W.S. 69 B-5

Cor. Secs. 21, 22, 27 + 28
T.7N. R. 10W. Fd. C.S. Mon.
F.B. 74-139.

¼ Cor. Secs. 21 + 28
T.7N. R. 10W. Fd. C.S.
Mon. 6" above Surf. F.B.
74-153 Lowered to 18"
below Surf. 2-23-39

Sec. 21

Set 4x4" - 6" up.

90°

Set 4x4" - 6" up.

T.7N. R. 10 W.

Cor. Secs. 20, 21, 28 + 29
T.7N. R. 10W Fd. C.S. Mon
F.B. 410-63

RETURN TO
LOS ANGELES COUNTY SURVEYOR
700 HALL OF RECORDS

Note: Any Additions or Changes on This Sheets Must be Made or Circled in **Red Ink** With Date and Name of Person Making Change.

Do not extend notes this side of this line

Notes Ck'd by	Survey of T.7N. R.10W.	F.B. 410 Pg. 159
Map No. C.S.8732	W. O. 5058 Tape No. 071 St'd 84 of	
Office Work	Surveyed by Rose-Evans	
Checked McPherson	Notes C Date 2-23-39	
Date March 1939.	Indexed	

W.S. 69 B-5



Note: Any Additions or Changes on This Sheets Must be Made or Circled in Red Ink With Date and Name of Person Making Change.

Do not extend notes this side of this line

RETURN TO
LOS ANGELES COUNTY SURVEYOR
700 HALL OF RECORDS

FORM 247 5M 10-37

F.B. 410 PG. 160

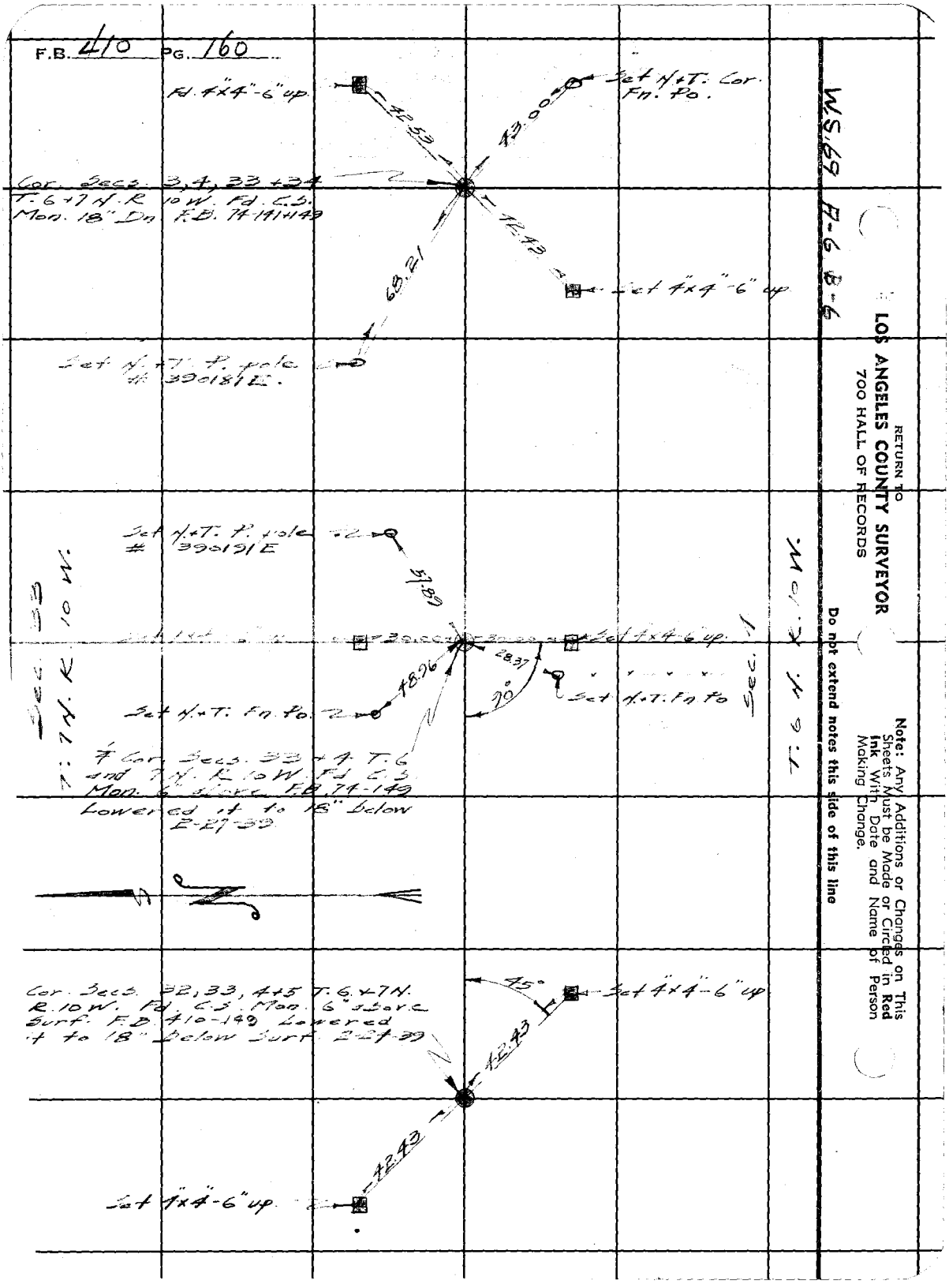

W.S. 69 A-6 B-6

RETURN TO
LOS ANGELES COUNTY SURVEYOR
700 HALL OF RECORDS

Note: Any Additions or Changes on This Sheets Must be Made or Circled in **Red Ink** With Date and Name of Person Making Change.

Do not extend notes this side of this line

Notes Ck'd by	Survey of T.7 N. R.10 W.	F.B. 410 Pg. 161
Map No. C.S. 8732	W. O. 5058 Tape No. 071 St'd 84 of	
Office Work McPherson	Surveyed by Rosecrans	
Checked	Notes R Date 2-24-39	
Date Mar. 1939	Indexed	

Note: Any Additions or Changes on This Sheets Must be Made or Circled in Red Ink With Date and Name of Person Making Change.

Do not extend notes this side of this line

RETURN TO
LOS ANGELES COUNTY SURVEYOR
700 HALL OF RECORDS

FORM 247 5M 10-37

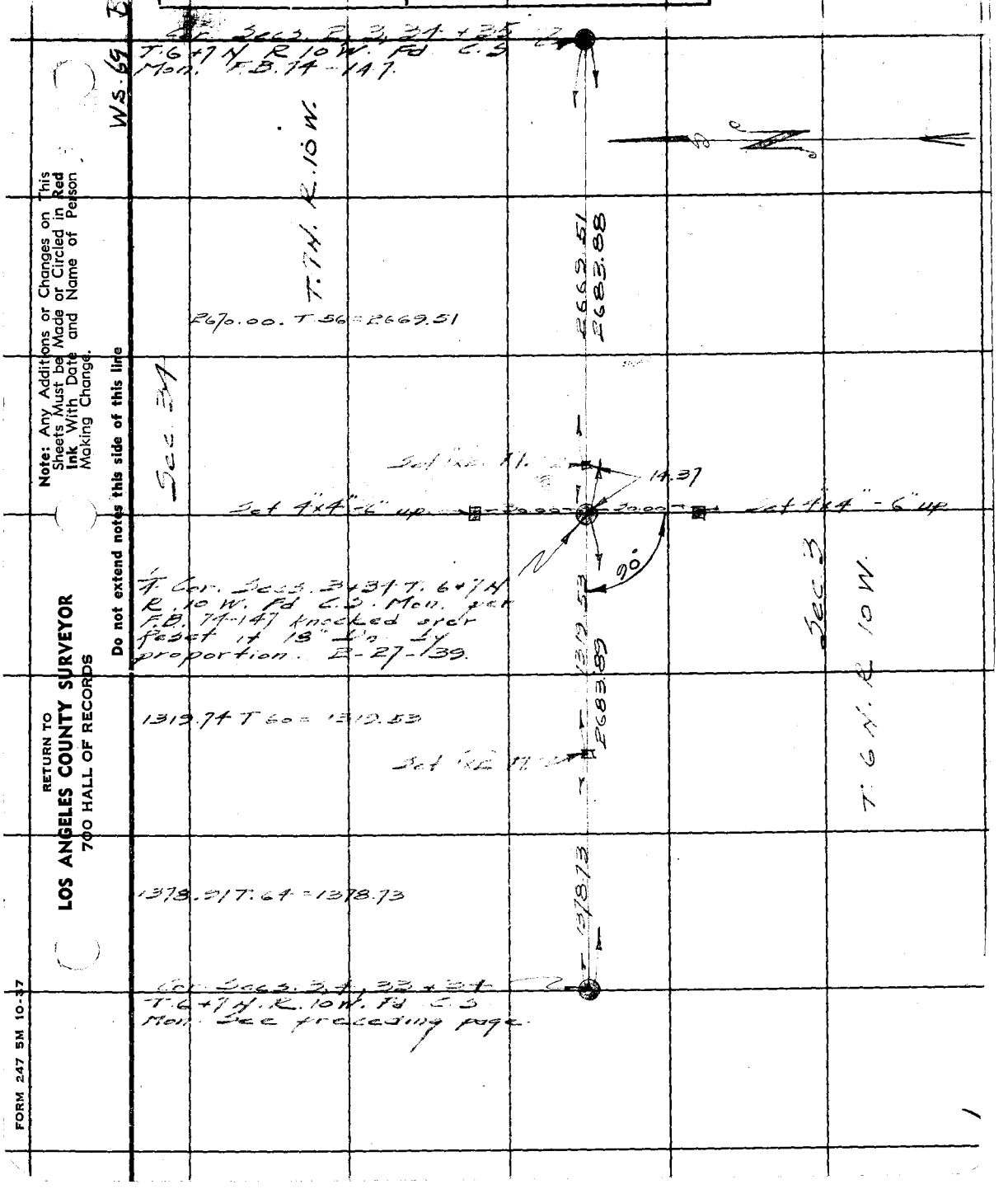

F.B. 410 PG. 162

RETURN TO
LOS ANGELES COUNTY SURVEYOR
700 HALL OF RECORDS

Note: Any Additions or Changes on This Sheets Must be Made or Circled in **Red Ink** With Date and Name of Person Making Change.

Do not extend notes this side of this line

Notes Ck'd by K.R.M.	Survey of T 7N R 11 W
Map No. 8737	W. O. 5058 Tape No. 34 St'd 84 °F
Office Work [illegible]	Surveyed by Rosecrans
Checked [illegible]	Notes R Date 12-21-42
Date Feb 8, 1943	Indexed A. C. Johnson 2-9-43

F.B. 410 PG. 163

SECTION LINE

BETWEEN SECS. 18 and 19 T. 7N. R. 11 W. 1/4 COR. SET BY PROPORTION.

Party Rosecrans
Pierce
Snyder

Note: Any Additions or Changes on This Sheet Must be Made or Circled in Red Ink With Date and Name of Person Making Change.

RETURN TO
LOS ANGELES COUNTY SURVEYOR
700 HALL OF RECORDS

Do not extend notes this side of this line.

FORM 247 5M 11-41



RETURN TO
LOS ANGELES COUNTY SURVEYOR
700 HALL OF RECORDS
Do not extend notes this side of this line.
Note: Any Additions or Changes on This Sheet Must be Made or Circled in Red Ink With Date and Name of Person Making Change.

Notes Ck'd by K.A.M.	Survey of T 7 N R 11 W	F.B. 410 PG. 165
Map No. 8737	W. O. 5058 Tape No. 31 St'd 84 °F	
Office Work M-Pherson	Surveyed by Rosecrans	
Checked	Notes R Date 12-21-42	
Date Feb. 8, 1943	Indexed A. C. Johnson	

WS. 10 B-5

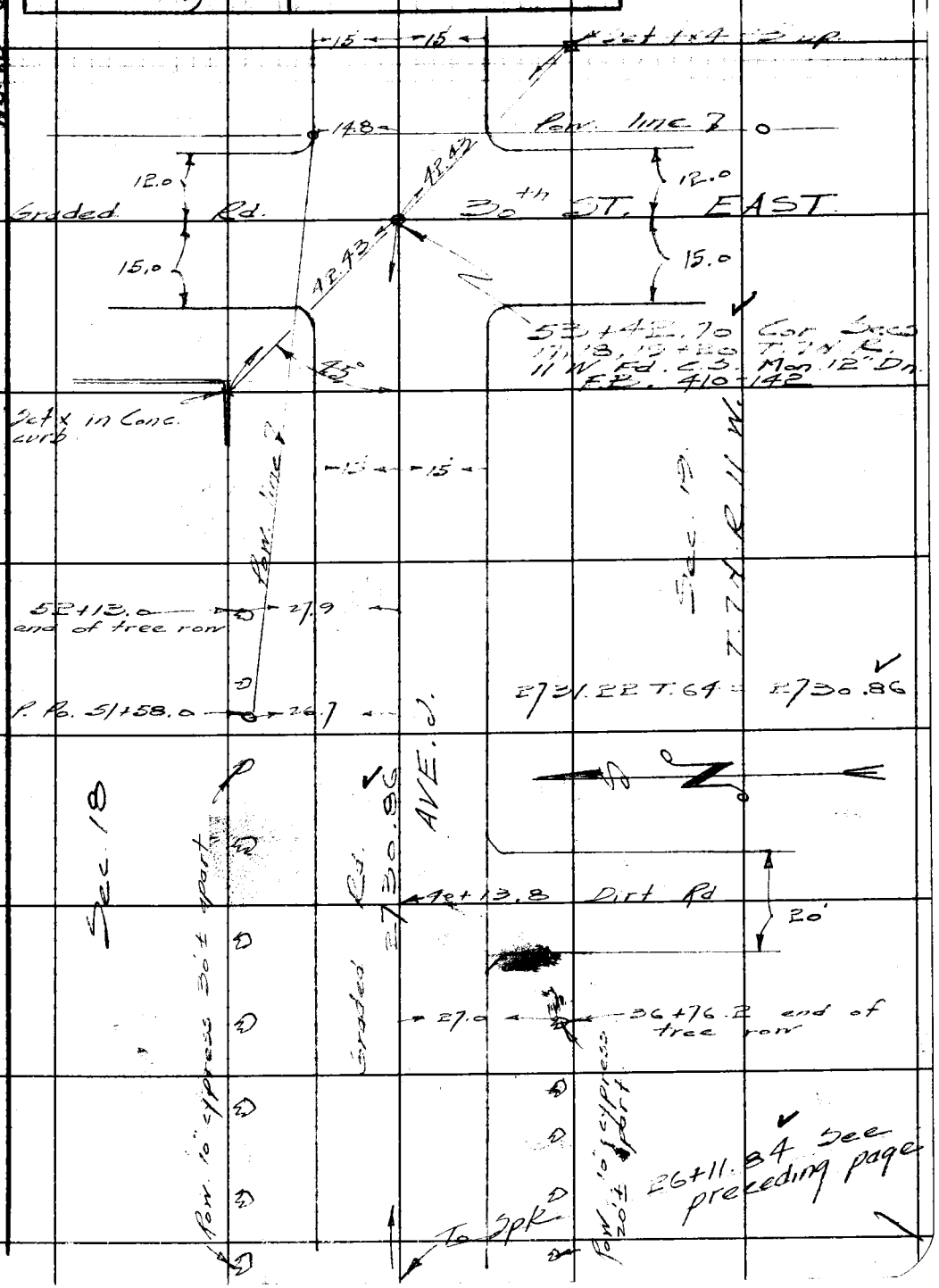

Note: Any Additions or Changes on This Sheet Must be Made or Circled in Red Ink With Date and Name of Person Making Change.

Do not extend notes this side of this line.

RETURN TO
LOS ANGELES COUNTY SURVEYOR
700 HALL OF RECORDS

FORM 247 5M 11-41

F.B. 410 PG. 165

RETURN TO
LOS ANGELES COUNTY SURVEYOR
700 HALL OF RECORDS

Do not extend notes this side of this line.

Note: Any Additions or Changes on This Sheet Must be Made or Circled in Red Ink With Date and Name of Person Making Change.

Notes Ck'd by K.R.M.	Survey of T.7N. R9+10W
Map No. S.D. 1-83-B	W. O. 4999 Tape No. 61 St'd 84 °F
Office Work [illegible]	Surveyed by Rosecrans
Checked	Notes R Date 10-18-43
Date May 1944	Indexed A. C. Johnson 2-8-44

F.B. 410 PG 167

SECTION LINES

IN T.7N. R.9 + 10 W.

J.N. 4999.

Mapped on Survey Division File No. 1-83-B.

Red lines are the lines surveyed.

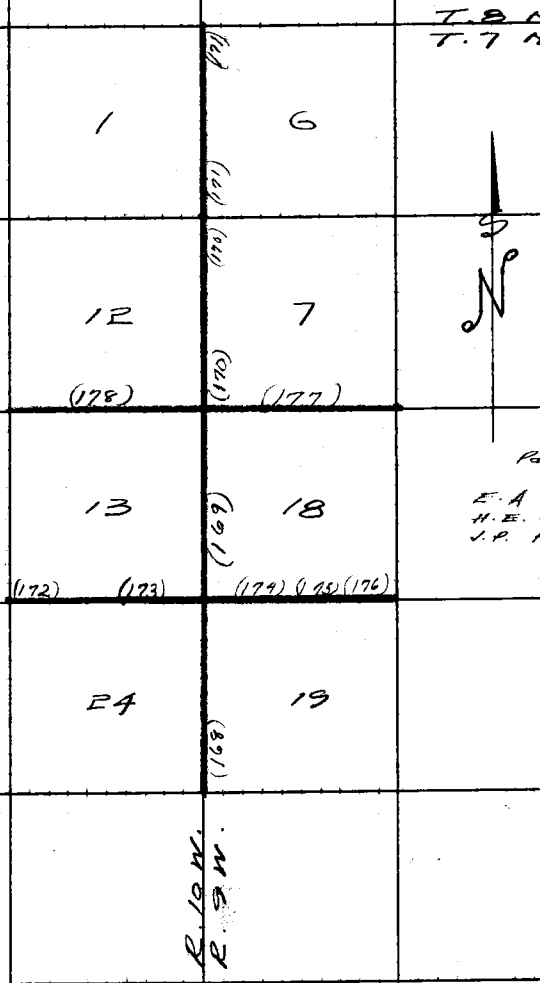

Party.
E.A Rosecrans
H.E. Granquist
J.P. Pierce

Note: Any Additions or Changes on This Sheet Must be Made or Circled in Red Ink With Date and Name of Person Making Change.

Do not extend notes this side of this line.

RETURN TO
LOS ANGELES COUNTY SURVEYOR
700 HALL OF RECORDS

FORM 247 5M 11-41

F.B. 410 Pg. 168

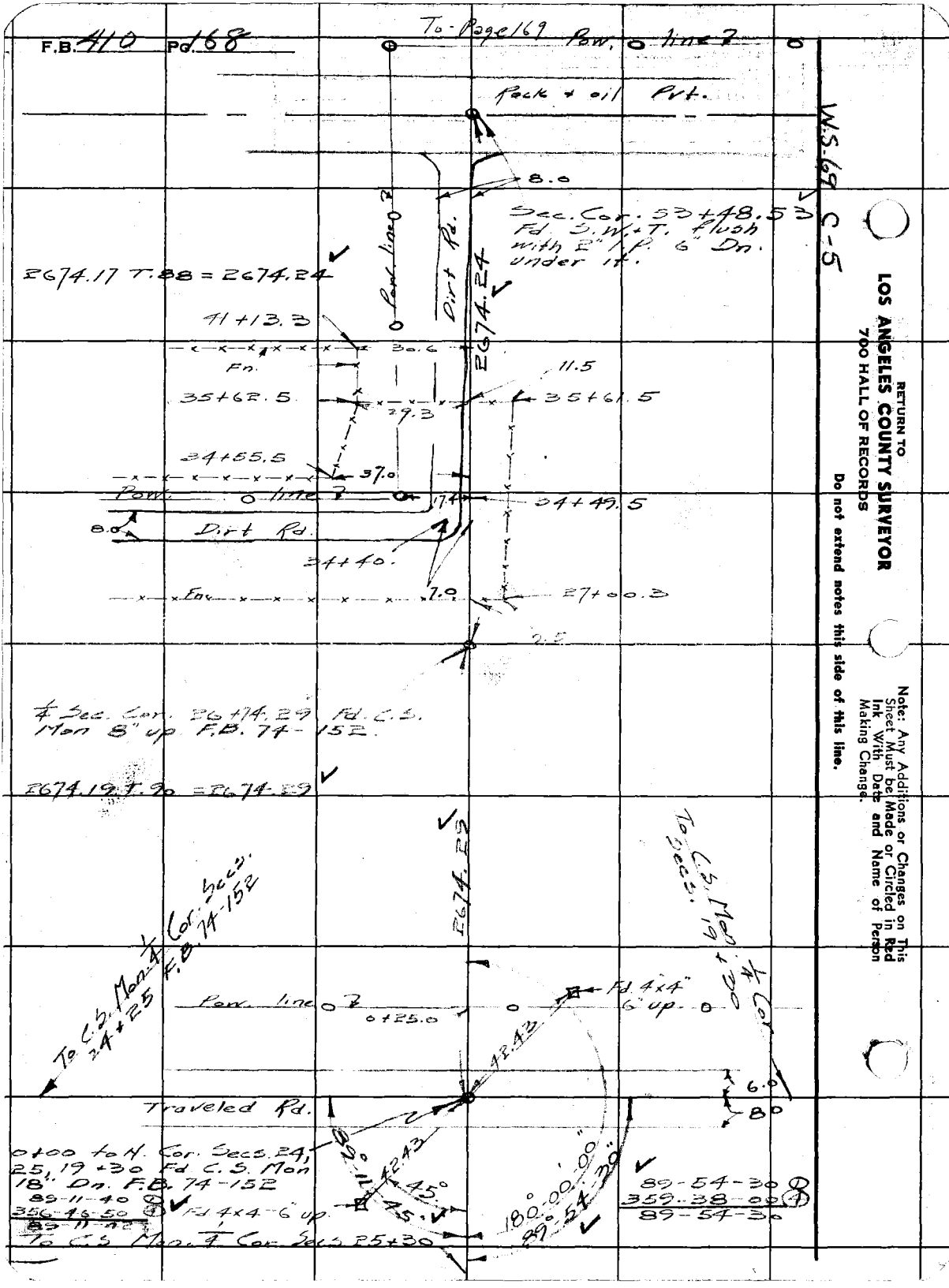

RETURN TO
LOS ANGELES COUNTY SURVEYOR
700 HALL OF RECORDS

Do not extend notes this side of this line.

Note: Any Additions or Changes on This Sheet Must be Made or Circled in Red Ink With Date and Name of Person Making Change.

Notes Ck'd by K.R.M.	Survey of T.7N. R.9+10 W
Map No. S.D. 1-83-B.	W. O. 1999 Tape No. 61 St'd 84 °F
Office Work McPherson	Surveyed by Rosecrans
Checked	Notes R. Date 10-7-43
Date May 1944	Indexed A. C. Johnson

F.B. 410 Pg. 169

WS. 65 C-4 C-5

Cont. bottom next page

Fd. 2" I.P. 2" high Leaning N. Wly. C.S. 8243 Removed it.

53+48.61 Set 1x2

0.61

Sec. 18

T.7N. R.9W.

COUNTY SURVEYOR T.7N. R.10W. R.9W. 13 18 ¼ COR. R.E. 2177

2679.57

0.14

40+11.37 Fd. 2" I.P. plug & Tk 6" up.

2679.43 T.92 = 2679.57

¼ Sec. Cor. 26+74.46 Set 2" I.P. with brass cap marked as shown in Conc. 18" Dn by proportioning 1½ Mi. S. and ½ Mi. S.

26+74.4

0.52

26+74.74 Fd 2x4 hub Fl.

26+74.4

29.0 31.0

30.00 30.00

5.42

Set 4x4-6" up

Set 4"x4"-6" up. fence

Set 1"x2"-26+69.04

Sec 13

T.7N. R.10W.

2668.94 T.90 = 2669.04

fence

2669.04

13+51.

33.0

Alfalfa Field.

6+66.0

Dirt Rd.

8.0

8.0

0+24.1

0+19.96 Fd 6x6" Conc. post 6" above surf. Hole in center

35.2

22.0

0+19.3

29.6

0+19.7 S. end of Fn.

Rock + oil Rd.

9.5

9.5

0+00 to N. Fd. S.W.T. flush 2" I.P. 6" Dn. under Spk.

Dirt Rd.

8.0

0

From Pg. 168

Note: Any Additions or Changes on This Sheet Must be Made or Circled in Red Ink With Date and Name of Person Making Change.

RETURN TO LOS ANGELES COUNTY SURVEYOR 700 HALL OF RECORDS

Do not extend notes this side of this line.

FORM 247 5M 11-41

F.B. 410 PG 170

Cor. Secs. 1, 6, 7 + 12 Fd C.S. Mon.
See bottom next page # 171

12

N 20° W

T. 7 N. R. 9 W.

2679.14 T 84

5.0

5.0

Well + windmill

50°-35'

2679.14

161.7

Sec. 12

90°

Fd. 1½" I.P. 6" Dn. 0.10 N and 0.57 W Removed it

Set 4"x4"-6" up

30.00

30.00

Set 4"x4"-6" up.

Set 1x2 - 26+69.77

¼ Sec. Cor. 26+74.45 Set 2" I.P. with brass cap marked as shown in Conc. 18" Dn. by proportion.

COUNTY SURVEYORS
T. 7 N.
R. 10 W.
12 | 7
13 | 18
R.E. 2177

Sec. 7

T. 7 N. R. 10 W.

2670.00 T 88 = 2670.07

90°-35'-10"

2670.07

Set 4"x4"-6" up

45°

42.43

180°-00'-00"

S.W. Cor. Sec. 12
To see pg 178

90-35-20 ①
362-20-40 ④
90-35-10

Sec. line to Sec. 13 pg 174

90-26-30 ①
361-46-00 ④
90-26-30"

Sec. Cor. 53+48.91 Fr. S. 0+00 to N, E, + W Set 2" I.P. with brass cap marked as shown in Conc. 18" Dn. by proportioning 1 Mi. S and 1 Mi. N.

0.30

42.43

Set 1x2 53+48.61 Fr. S.

Set 4"x4"-6" up

Sec. 13

Sec. 18

Sec. line to S.

WS-69 C-4

RETURN TO
LOS ANGELES COUNTY SURVEYOR
700 HALL OF RECORDS

Do not extend notes this side of this line.

Note: Any Additions or Changes on This Sheet Must be Made or Circled in Red Ink With Date and Name of Person Making Change.

Notes Ck'd by K.R.M.	Survey of T.7N. R.9 + 10 W.
Map No. S.D. 1-83-B	W. O. 4999 Tape No. 61 St'd 84 °F
Office Work McPherson	Surveyed by Rosecrans
Checked	Notes K Date 9-16-43
Date May 1944	Indexed A. C. Johnson

F.B. 410 PG. 171

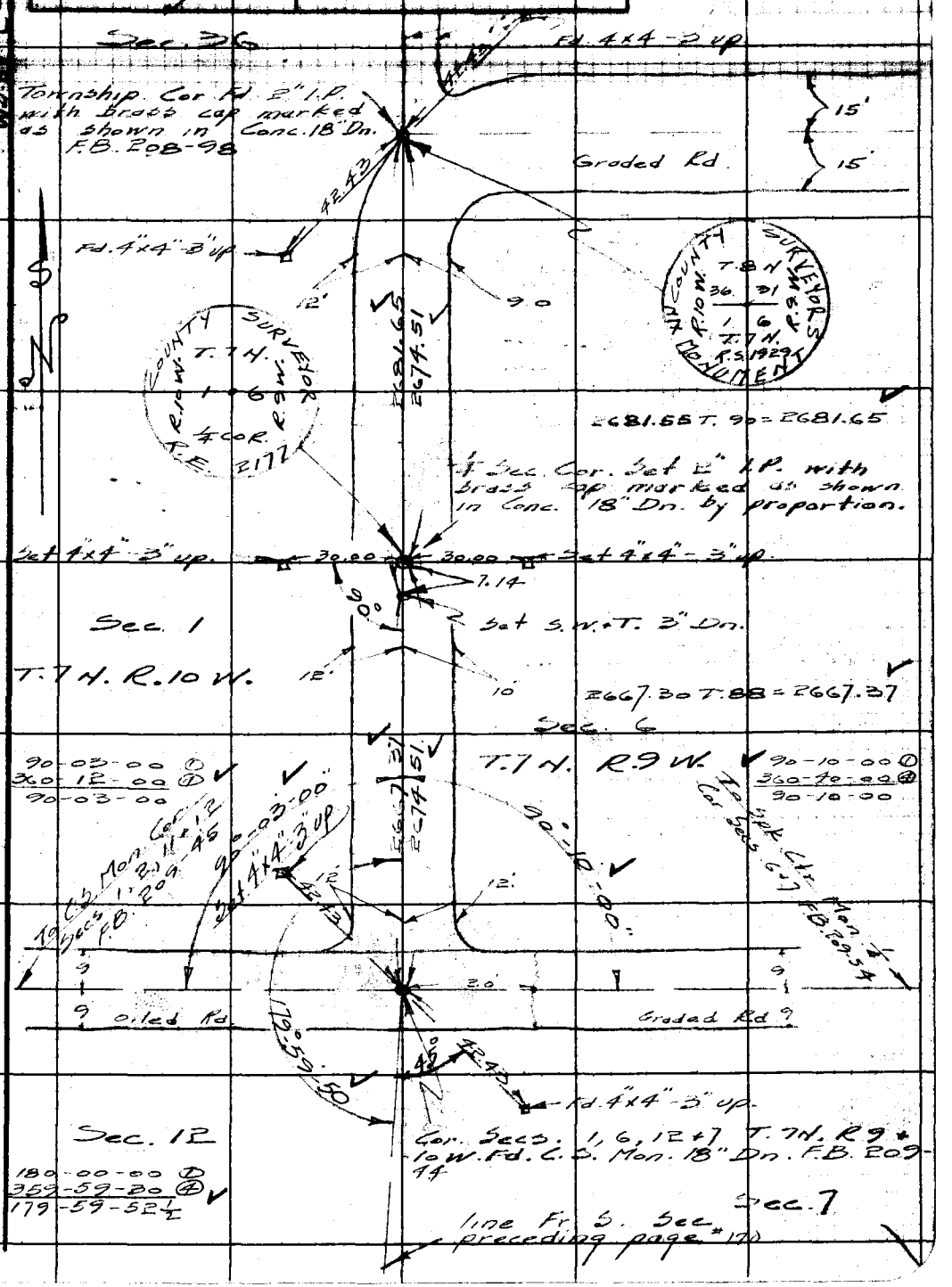

Note: Any Additions or Changes on This Sheet Must be Made or Circled in Red Ink With Date and Name of Person Making Change.

Do not extend notes this side of this line.

RETURN TO
LOS ANGELES COUNTY SURVEYOR
700 HALL OF RECORDS

FORM 247 5M 11-41


F.B. 410 PG. 172
To N.&T. See next page
#173
13+32.3 Fd. 4"x4" + Nd. 6" up
13+28.3 - 30" Conc. Std. pipe
13+24. E end row 6" elms
12+96.3 ℄ driveway
11+33.9 ℄ Driveway
10+52.1. 30" Conc. Std. pipe
10+32 ℄ Driveway
2871.05 T.74 = 2870.86
89-20-00
357-19-10
89-19-47
7+99.1-30 Conc. Std. pipe
0+54.6 W end row 6" elms 30' apart
89-19-50
Fn.
Pow. line
Rock and oil. Pvt.
Sec. 13
Sec. 24
T.7 N. R.10 W.
W.S. 69 C-5
13+32.3
Fn. + Pow lines
12+68.3 E end row 10" elms
12+49.3 ℄ driveway
10" elms
0+47.3 W end row 10" elms. 30'
0+28.5
0+25.4
0+27.4
Dirt Rd.
0+00.20 Fd. 6"x6" Conc. post 3" Dn.
Spk 8" Dn.
Sec Cor 0+00 to E. Fd. C.S. Mon. 18" Dn.
0-31.0
To C.S. Mon. W. ℄ Sec 13
RETURN TO
LOS ANGELES COUNTY SURVEYOR
700 HALL OF RECORDS
Do not extend notes this side of this line.
Note: Any Additions or Changes on This Sheet Must be Made or Circled in Red Ink With Date and Name of Person Making Change.

Notes Ck'd by K.R.M.	Survey of T.7N. R.9+10W.
Map No. Sur. Div. 1-83-B	W. O. 1999 Tape No. 61 St'd 84°F
Office Work McPherson	Surveyed by Rosecrans
Checked	Notes R Date 10-11-43
Date May 1944	Indexed A. C. Johns

F.B. 410 Pg 173

Note: Any Additions or Changes on This Sheet Must be Made or Circled in Red Ink With Date and Name of Person Making Change.

Do not extend notes this side of this line.

RETURN TO
LOS ANGELES COUNTY SURVEYOR
700 HALL OF RECORDS

FORM 247 5M 11-41

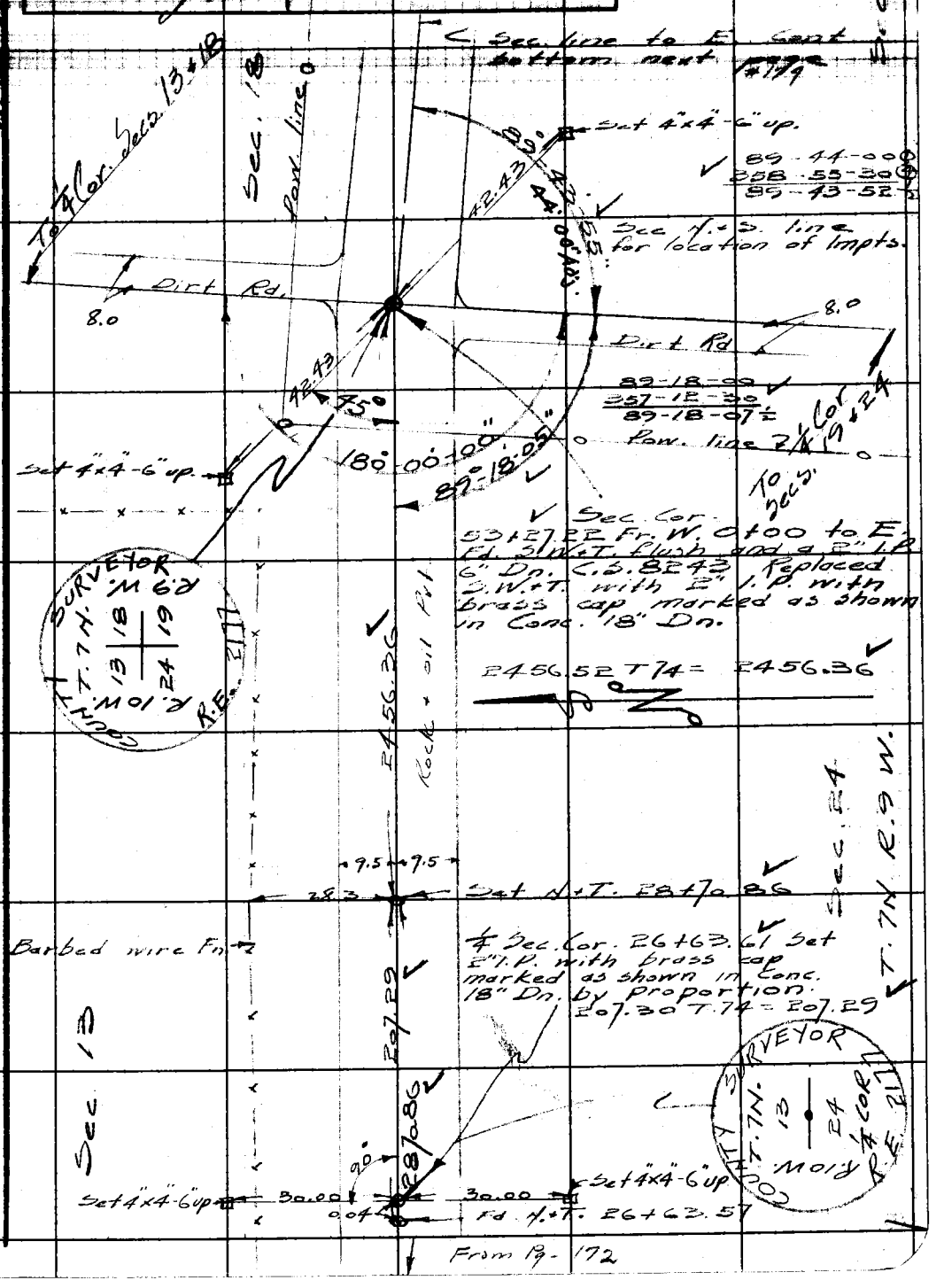

F.B. 410 PG. 174

Cont. bottom next page 175

21+89.8

23.5

Apple Orchard

Row line 2

20' 20' 20' 23.0

21+33.0

Row of 18" Elms 21+13

35.5

10' 10'

20' 20+97.8 ℄ Driveway

Sec. 18

20+84.8

24.5

Fence

24.5

20+38.5

Row 6" cypress 20+25.3

31.0

10' 10'

20+18.8-30" Conc. Std. pipe 25.0

2653.05

7+73.4-12" Conc. Std. pipe 23.8

To C.S. Mon at Sec Cor See preceding page 173

2653.05 T.84

Rock & Pvt

Sec. 19

T. 7 N. R. 9 W.

RETURN TO
LOS ANGELES COUNTY SURVEYOR
700 HALL OF RECORDS

Do not extend notes this side of this line.

Note: Any Additions or Changes on This Sheet Must be Made or Circled in Red Ink With Date and Name of Person Making Change.

Notes Ck'd by R.R.M.	Survey of T.7N. R.9 & 10 W
Map No. S.D. 1-83-B	W. O. 4999 Tape No. 61 St'd 84 °F
Office Work McPherson	Surveyed by Rosecrans
Checked	Notes R Date 10-13-43
Date May 1944	Indexed L. C. Johnson

F.B. 410 PG. 175

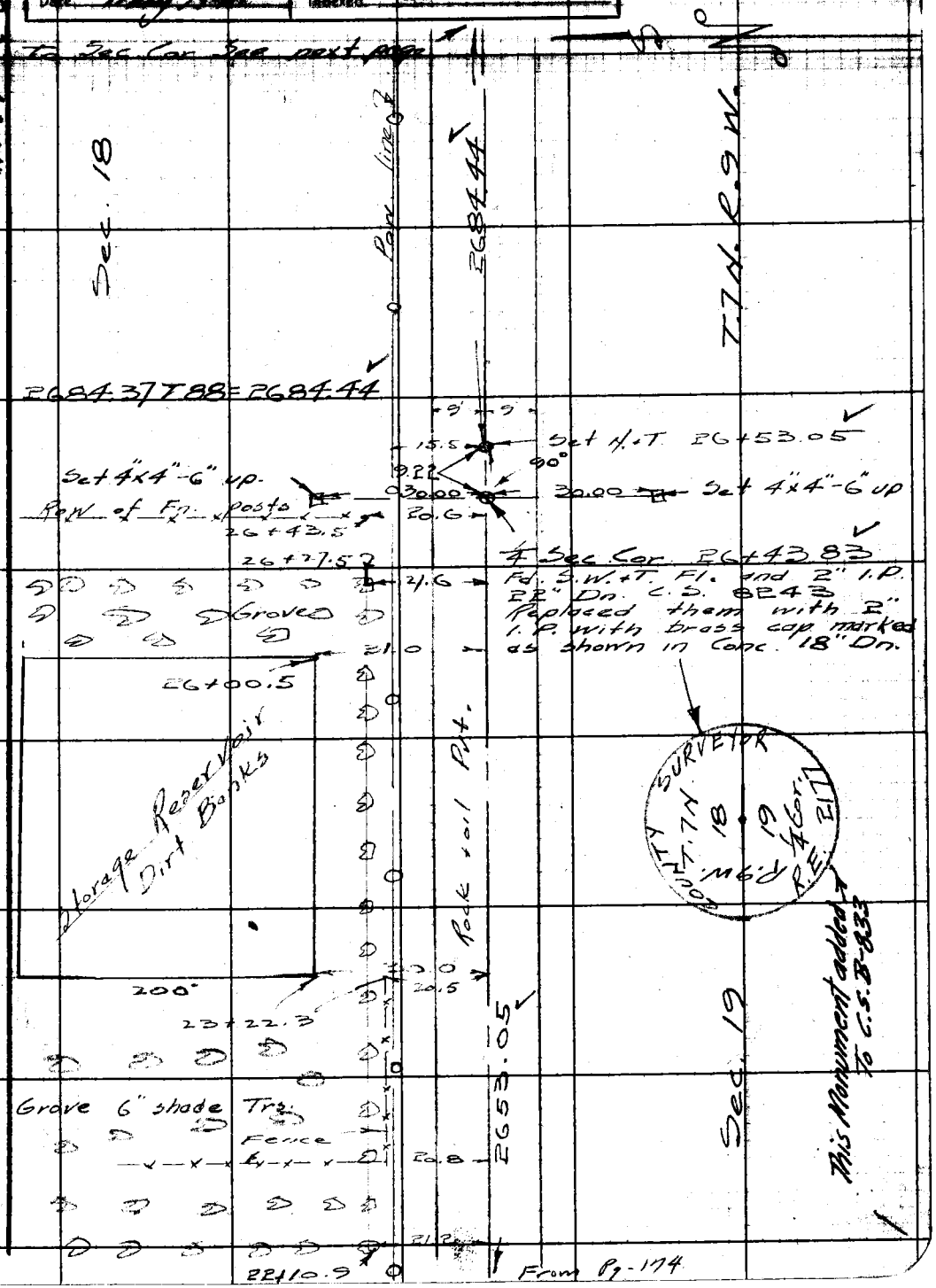

Note: Any Additions or Changes on This Sheet Must be Made or Circled in Red Ink With Date and Name of Person Making Change.

Do not extend notes this side of this line.

RETURN TO
LOS ANGELES COUNTY SURVEYOR
700 HALL OF RECORDS

FORM 247 5M 11-41

F.B. [illegible] PG. 176

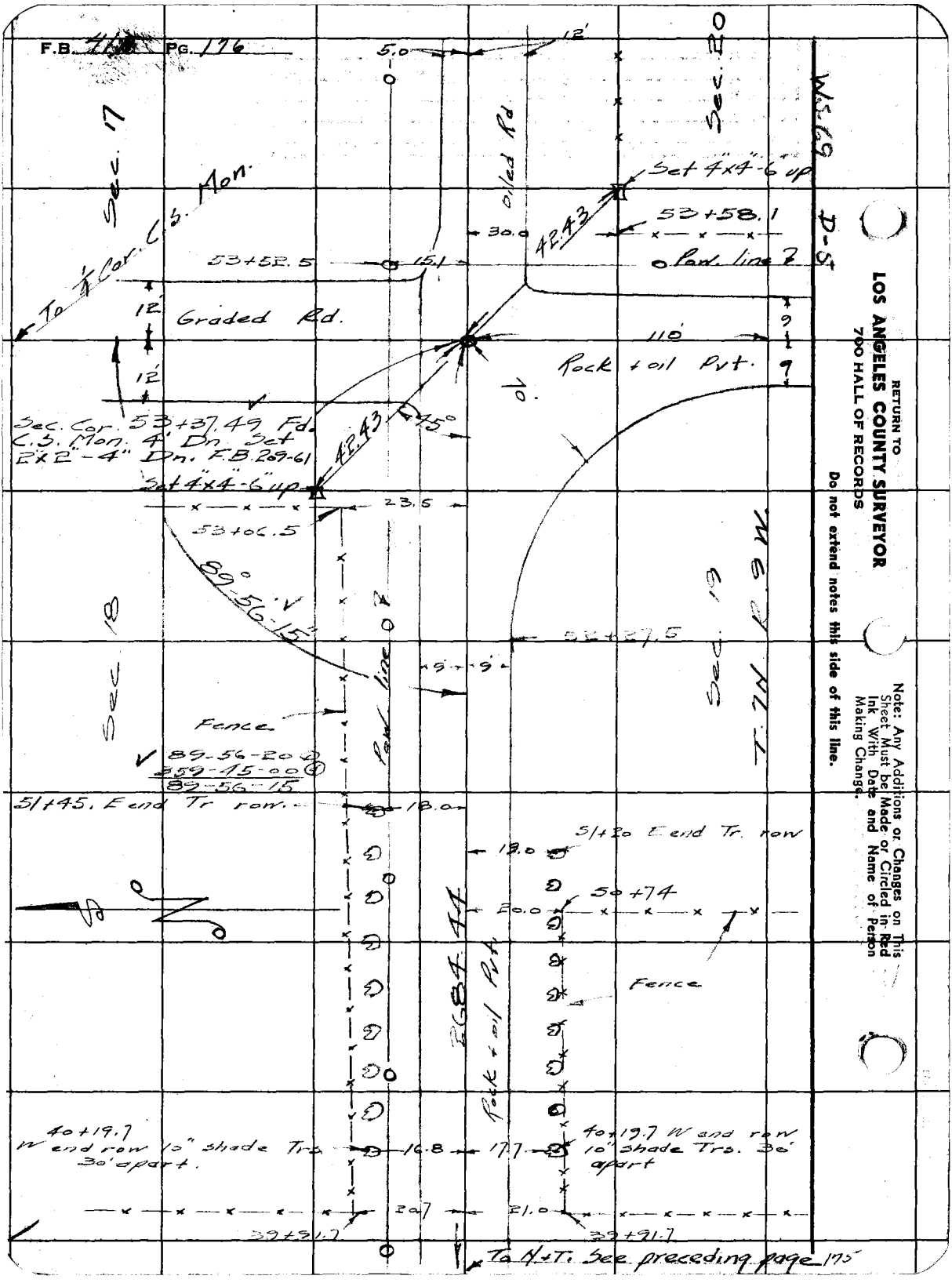

RETURN TO
LOS ANGELES COUNTY SURVEYOR
700 HALL OF RECORDS

Do not extend notes this side of this line.

Note: Any Additions or Changes on This Sheet Must be Made or Circled in Red Ink With Date and Name of Person Making Change.

Notes Ck'd by K.R.M.	Survey of T.7N. R 9+10 W.
Map No. S.D. 1-83-B	W. O. 1999 Tape No. 61 St'd 84 °F
Office Work [illegible]	Surveyed by Rosecrans
Checked	Notes R Date 10-18-43
Date May 1944	Indexed A. C. Johnson

F.B. 410 PG. 177

WS 69 C-4, D-4

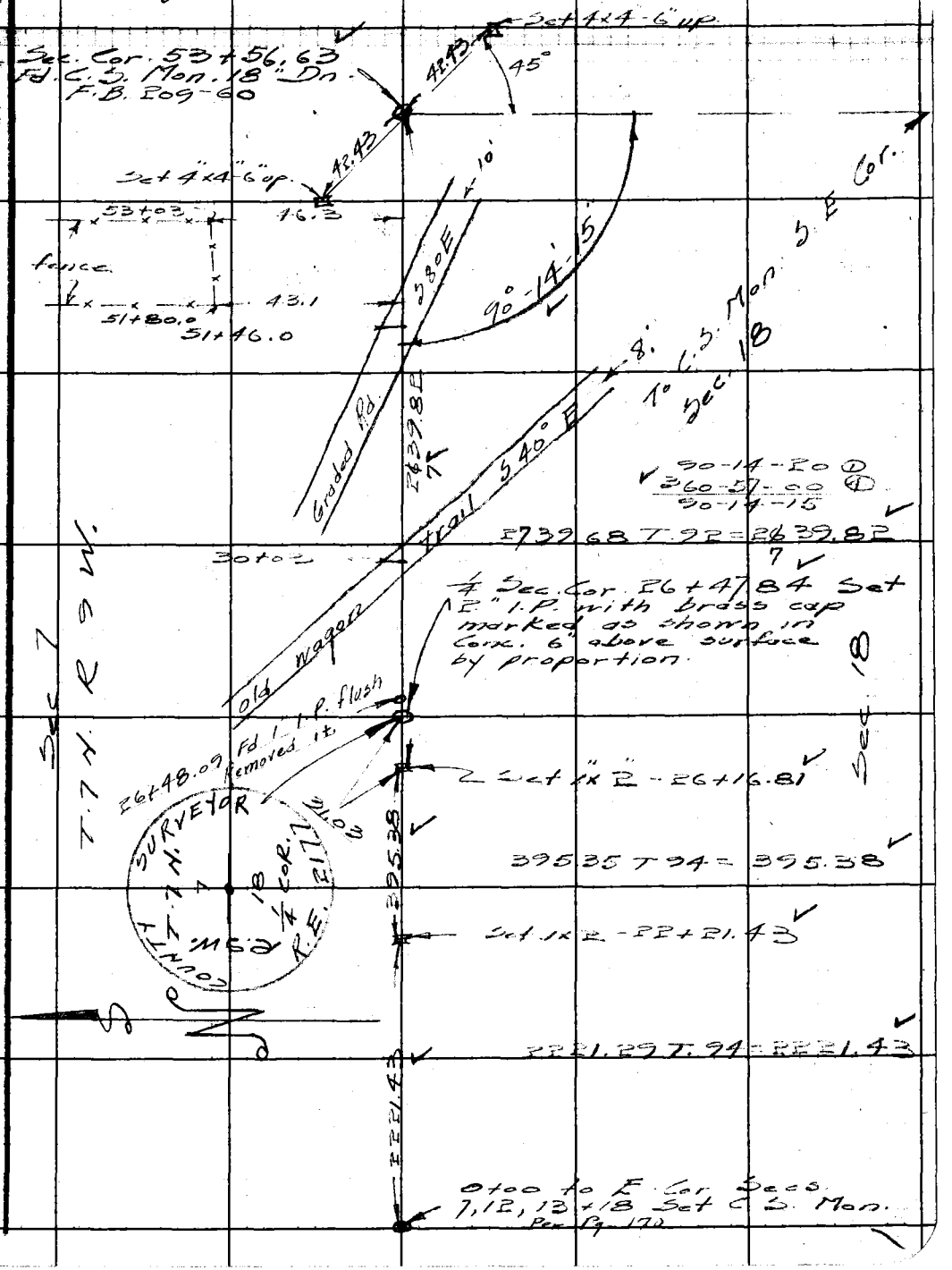

Note: Any Additions or Changes on This Sheet Must be Made or Circled in Red Ink With Date and Name of Person Making Change.

Do not extend notes this side of this line.

RETURN TO
LOS ANGELES COUNTY SURVEYOR
700 HALL OF RECORDS

FORM 247 5M 11-41

F.B. 410 PG. 178

W.S. 65 C.4

RETURN TO
LOS ANGELES COUNTY SURVEYOR
700 HALL OF RECORDS

Do not extend notes this side of this line.

Note: Any Additions or Changes on This Sheet Must be Made or Circled in Red Ink With Date and Name of Person Making Change.

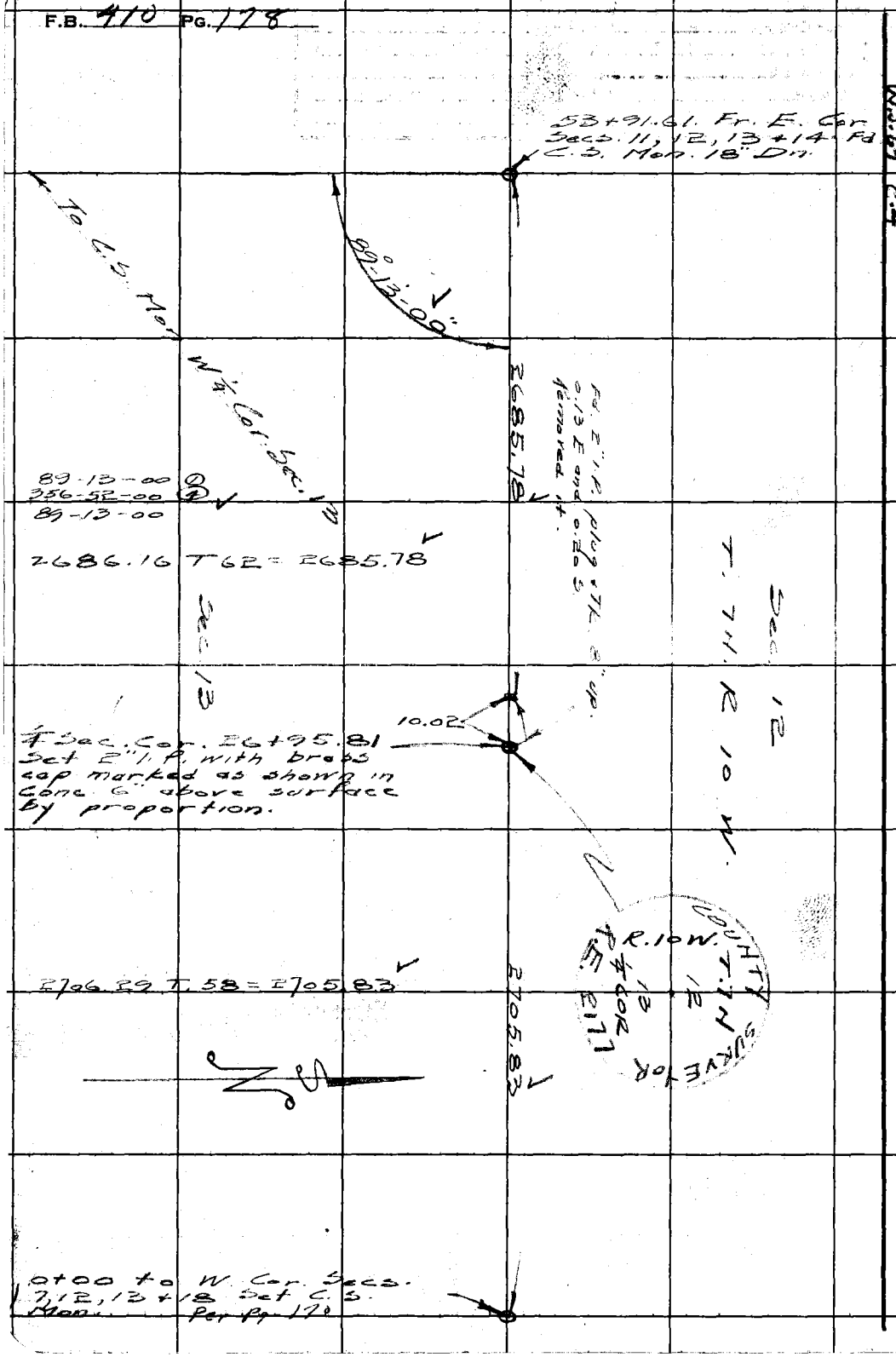

Notes Ck'd by R.L.M.	Survey of Ave I
Map No. B-822	W. O. 5058 Tape No. 53 Std 84°F
Office Work	Surveyed by Rosecrans
Checked	Notes R. Date 7-10-44
Date	Indexed A. C. Jones

F.B. 410 PG. 179

LINE BETWEEN SECTIONS
12 and 13 T. 7N. R. 11W.
L.N. 5058

Rosecrans
Pierce
Metcalfe
Pierce

Note: Any Additions or Changes on This Sheet Must be Made or Circled in Red Ink With Date and Name of Person Making Change.

Do not extend notes this side of this line.

RETURN TO
LOS ANGELES COUNTY SURVEYOR
700 HALL OF RECORDS

FORM 247 BM 12-60

F.B. 410 PG. 180

Fd. 4"x4" Fl.

42.30

42.40

Fd. 4"x4" Fl.

Cor. Secs. 7, 12, 13 + 18
T.7N. R. 10 + 11 W. Fd. C.S.
Mon 3" Dn Lowered it
to Dn

W.S. 69 A-4

2707.68 T.90 = 2707.79 ✓

2707.79 ✓

COUNTY SURVEYOR
T.7N. R.11W.
12
13
1/4 COR
R.E. 2177

Sec. 13

T.7N. R. 11 W.

[Added to C.S. B-822.]

90°

Set 2" I.P. plug + TK 2" up

30.00

30.00

Set 2" I.P. plug + TK Fl.

26.03

28.02

Set N.+T. in guy Po
482171 E.

Set N.+T. in P.Po.
482159 E.

Sec 12

2707.68 T.90 = 2707.79 ✓

2707.79 ✓

Cor. Secs. 11, 12, 13 + 14 T.7N.
R.11W. Set 10d Na in pav-
ment by ties. F.B. 430-83

RETURN TO
LOS ANGELES COUNTY SURVEYOR
700 HALL OF RECORDS

Do not extend notes this side of this line.

Note: Any Additions or Changes on This Sheet Must be Made or Circled in Red Ink With Date and Name of Person Making Change.

Notes Ck'd by KRM	Survey of T.7N. R.10W.
Map No. 1-83-H	W. O. 4999 Tape No. 101 St'd 84°F
Office Work	Surveyed by Rosecrans
Checked	Notes R Date 1-14-52
Date	Indexed A. G. Jones 1-31-52

F.B. 410 PG. 181

410-181

ADDITIONAL SECTION LINES IN T. 7 N. R. 10 W.

J.N. 4999

Index to notes

R.11W. R.10W.

R.10W. R.9W.

T.8N T.7N.

6	5	4	3	182 2	1	
7	8	9	186 183 10	184 11	12	
		199				
18	17	16	15	185 14	13	
19	20	21	188 22	187 23	190 24	
			189		193	192
30	29	28	27	197 26	191 25	
31	32	33	198 34	196 35	194 36	
						195

T.7N T.6N

Party E.A. Rosecrans
L.J. Westoff
D.H. Beers
S. Holiscky
W.E. Newman

Platted on H.C. 1-83-H

Note: Any Additions or Changes on This Sheet Must be Made or Circled in Red Ink With Date and Name of Person Making Change.

Do not extend notes this side of this line.

RETURN TO
LOS ANGELES COUNTY SURVEYOR
700 HALL OF RECORDS

FORM 247 5M 11-41

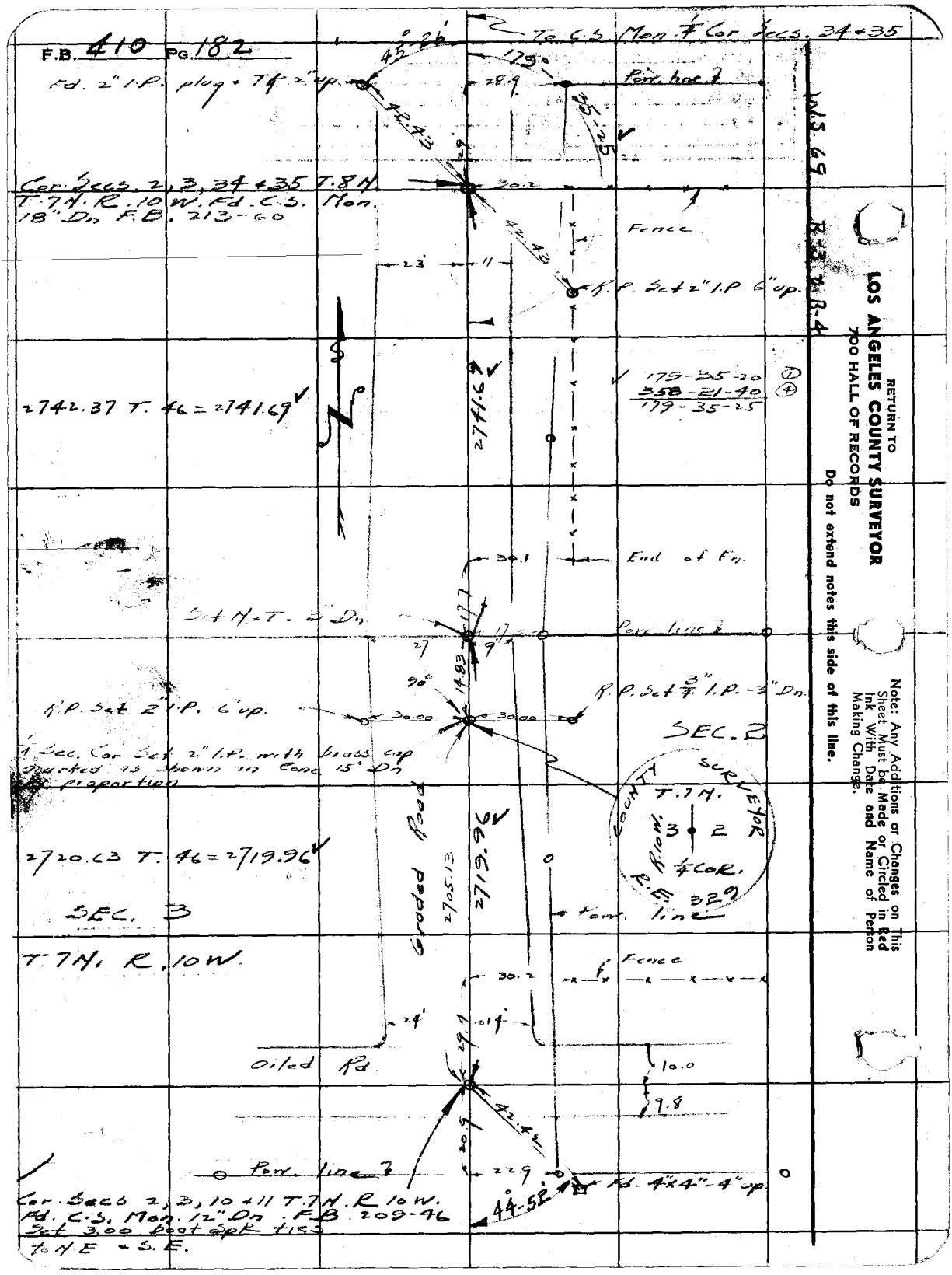
F.B. 410 PG. 182
To C.S. Mon. 1/4 Cor. Secs. 34 + 35
Fd. 2" I.P. plug + Tk 2" up.
Pow. line
Cor. Secs. 2, 3, 34 + 35 T.8N.
T.7N. R.10W. Fd. C.S. Mon.
18" Dn F.B. 213-60
Fence
R.P. Set 2" I.P. 6" up.
179-35-20
358-21-40
179-35-25
2742.37 T. 46 = 2741.69
2741.69
End of Fn.
Set N.+T. 3" Dn
Pow. line
R.P. Set 2" I.P. 6" up.
R.P. Set 3/4" I.P. - 3" Dn.
SEC. 2
1/4 Sec. Cor. Set 2" I.P. with brass cap
marked as shown in Conc. 15" Dn
proportion
COUNTY SURVEYOR
T.7N.
R.10W.
3 2
1/4 COR.
R.E. 329
2720.63 T. 46 = 2719.96
2719.96
Graded Road
2705.13
SEC. 3
Pow. line
T.7N. R.10W.
Fence
Oiled Rd.
Pow. line
Fd. 4"x4" - 4" up.
Cor. Secs 2, 3, 10 + 11 T.7N. R.10W.
Fd. C.S. Mon. 12" Dn. F.B. 209-46
Set 3.00 boat spk. ties
to N.E. + S.E.
W.S. 69
R-3 & B-4
RETURN TO
LOS ANGELES COUNTY SURVEYOR
700 HALL OF RECORDS
Do not extend notes this side of this line.
Note: Any Additions or Changes on This Sheet Must be Made or Circled in Red Ink With Date and Name of Person Making Change.

Notes Ck'd by KRM	Survey of T.7N. R.10 W.
Map No. 1-83-H	W. O. 4999 Tape No. 25 St'd 84 °F
Office Work	Surveyed by Rosecrans
Checked	Notes R Date 1-9-50
Date	Indexed A. C. Johnson

F.B. 410 PG. 183

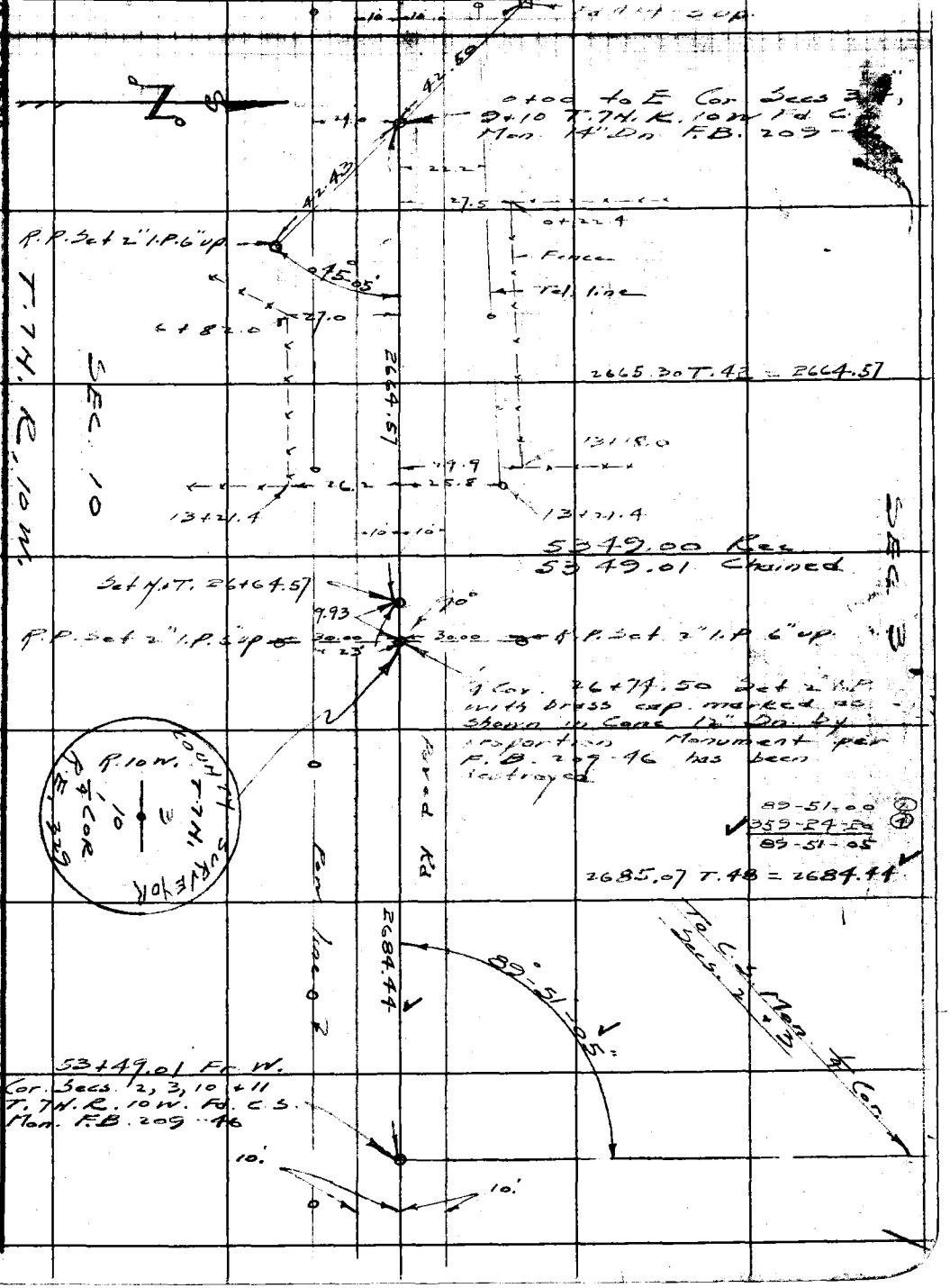

Note: Any Additions or Changes on This Sheet Must be Made or Circled in Red Ink With Date and Name of Person Making Change.

Do not extend notes this side of this line.

RETURN TO
LOS ANGELES COUNTY SURVEYOR
700 HALL OF RECORDS

FORM 247 5M 11-41

F.B. 410 PG. 184

53+66.61 Fr. So. Fd.
C.S. Mon. 12" Dn. F.B. 209-46
See line to No. for Impts.

W.S. 69 B-4

To C.S. Mon. 1/4 Cor. Secs. 2+10

89°-55'-10"

90°-06'-20"

To C.S. Mon. N.E. Cor. Sec. 11

89-55-10 ①
359-40-40 ④
89-55-10

90-06-30 ①
360-25-20 ④
90-06-20

2729.86 T 94 = 2730.04

2730.04

Platted on C.S.B-1317

COUNTY SURVEYOR
T. 7 N.
R. 10 W.
10 11
1/4 COR.
R.E. 329

1/4 Cor. Set 2" I.P. with brass cap marked as shown in Conc. 18" Dn. by proportion

R.P. Set 2" I.P. 6" up.

30.00 30.00

R.P. Set 2" I.P. 6" up.

SEC. 10
T. 7 N. R 10 W

46.74

Set 1"x2" 26+36.57

1817.60 T 94 = 1817.72
818.80 T 94 = 818.85

89-53-20 ①
359-33-00 ④
89-53-15

SEC. 11

90-14-50 ①
360-59-00 ④
90-14-45

1817.72

To C.S. Mon. 1/4 Cor. Secs. 10+15

89°-53'-15"

90°-14'-45"

Set 1"x2" 8+18.86

818.35

To C.S. Mon. 1/4 Cor. Secs. 11+14

0+00 to N. Cor. Secs. 10, 11, 14, + 15 T. 7 N. R 10 W.
Fd. C.S. Mon. 6" up. F.B. 410-150

RETURN TO
LOS ANGELES COUNTY SURVEYOR
700 HALL OF RECORDS

Do not extend notes this side of this line.

Note: Any Additions or Changes on This Sheet Must be Made or Circled in Red Ink With Date and Name of Person Making Change.

F. B. 410 Pg. 185

Notes Ck'd by KRM	Survey of T. 7 N. R. 10 W.
Map No. R-1317	W. O. 4999 Tape No. 101 St'd. 67 °F
Office Work	Surveyed by Rosecrans
Checked	Notes R Date 7-3-51
Date	Indexed L. C. Johnson

WS. 69 B-4

Note: Any Additions or Changes on This Sheet Must be Made or Circled in Red Ink. With Date and Name of Person Making Change.

Do not extend notes this side of this line.

RETURN TO
LOS ANGELES COUNTY SURVEYOR
726 LOS ANGELES COUNTY
ENGINEERING BLDG.



76F3098 247 10M 1-49

F. B. 410 PG. 186

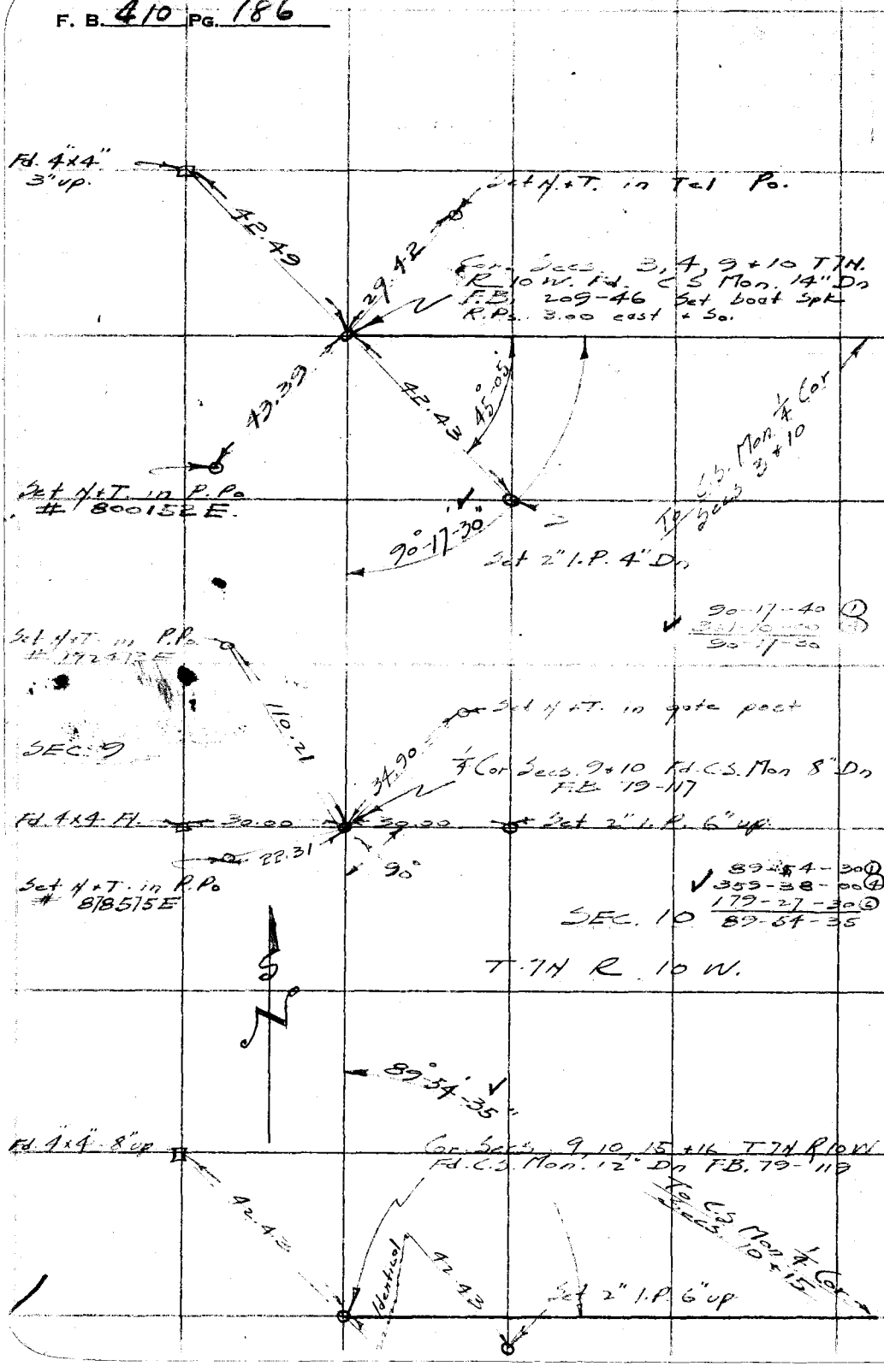

WS-69 R-4

RETURN TO
LOS ANGELES COUNTY SURVEYOR
726 LOS ANGELES COUNTY
ENGINEERING BLDG.

Do not extend notes this side of this line.

Note: Any Additions or Changes on This Sheet Must be Made or Circled in Red Ink With Date and Name of Person Making Change.

Notes Ck'd by KRM	Survey of T.7N. R 10W
Map No. 1-83-H	W.O. 4999 Tape No. 101 St'd. 84 °F
Office Work	Surveyed by Rosecrans
Checked	Notes R Date 8-22-51
Date	Indexed A. C. Johnson

F. B. 410 Pg. 187

W.S. 69 B-5



Note: Any Additions or Changes on This Sheet Must be Made or Circled in Red Ink With Date and Name of Person Making Change.

Do not extend notes this side of this line.

RETURN TO
LOS ANGELES COUNTY SURVEYOR
726 LOS ANGELES COUNTY
ENGINEERING BLDG.

76F309S 247 10M 1-49

F. B. 410 PG. 188

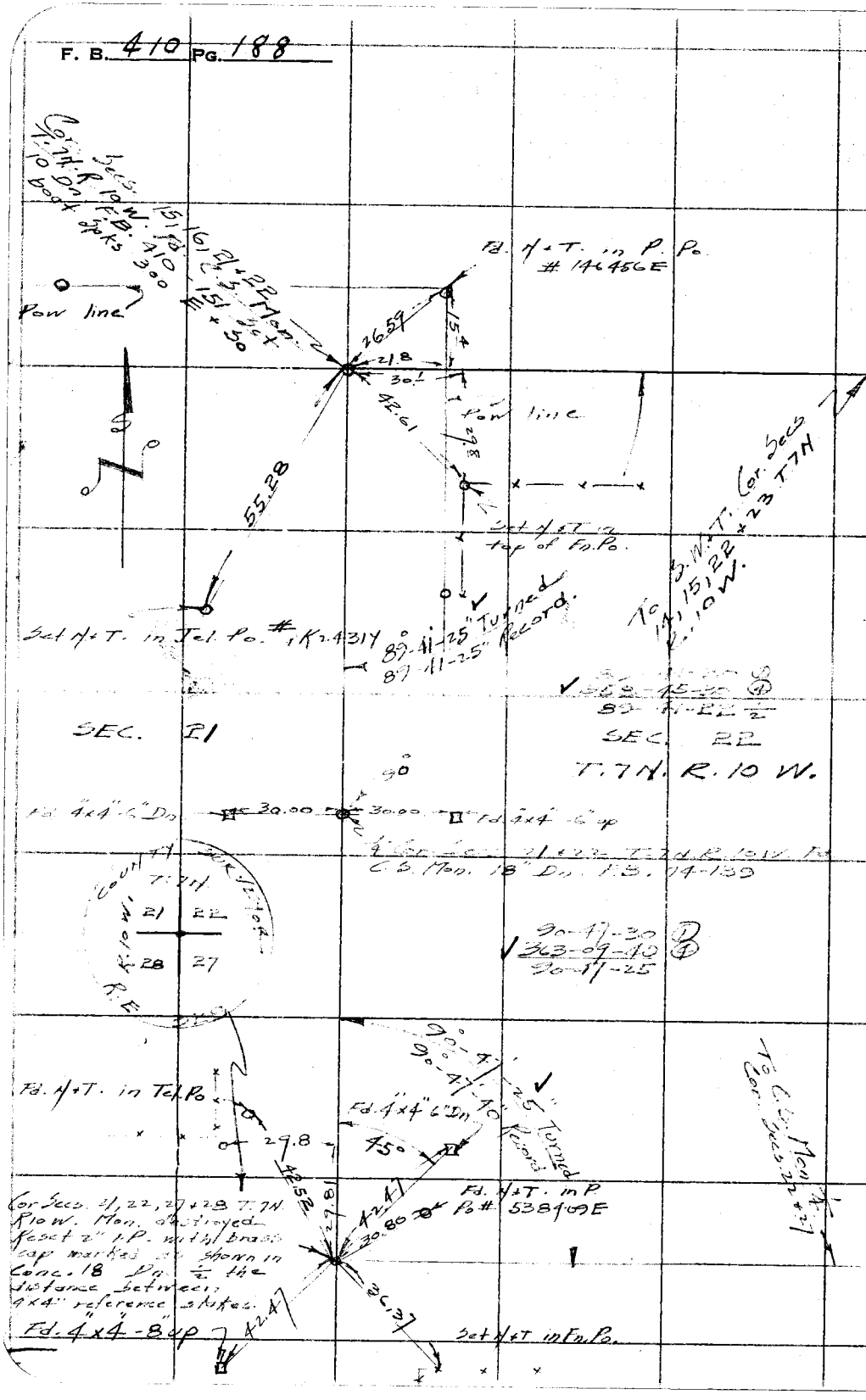

WS69 B-5

RETURN TO
LOS ANGELES COUNTY SURVEYOR
726 LOS ANGELES COUNTY
ENGINEERING BLDG.

Do not extend notes this side of this line.

Note: Any Additions or Changes on This Sheet Must be Made or Circled in Red Ink With Date and Name of Person Making Change.

Notes Ck'd by KRM	Survey of T.7N. R 10W
Map No. 1-83-H	W. O. 4999 Tape No. 101 St'd. 84 °F
Office Work	Surveyed by Rosecrans
Checked	Notes R Date 8-24-51
Date	Indexed E. C. Johnson

F. B. 410 PG. 189

B-5

W.S. 69

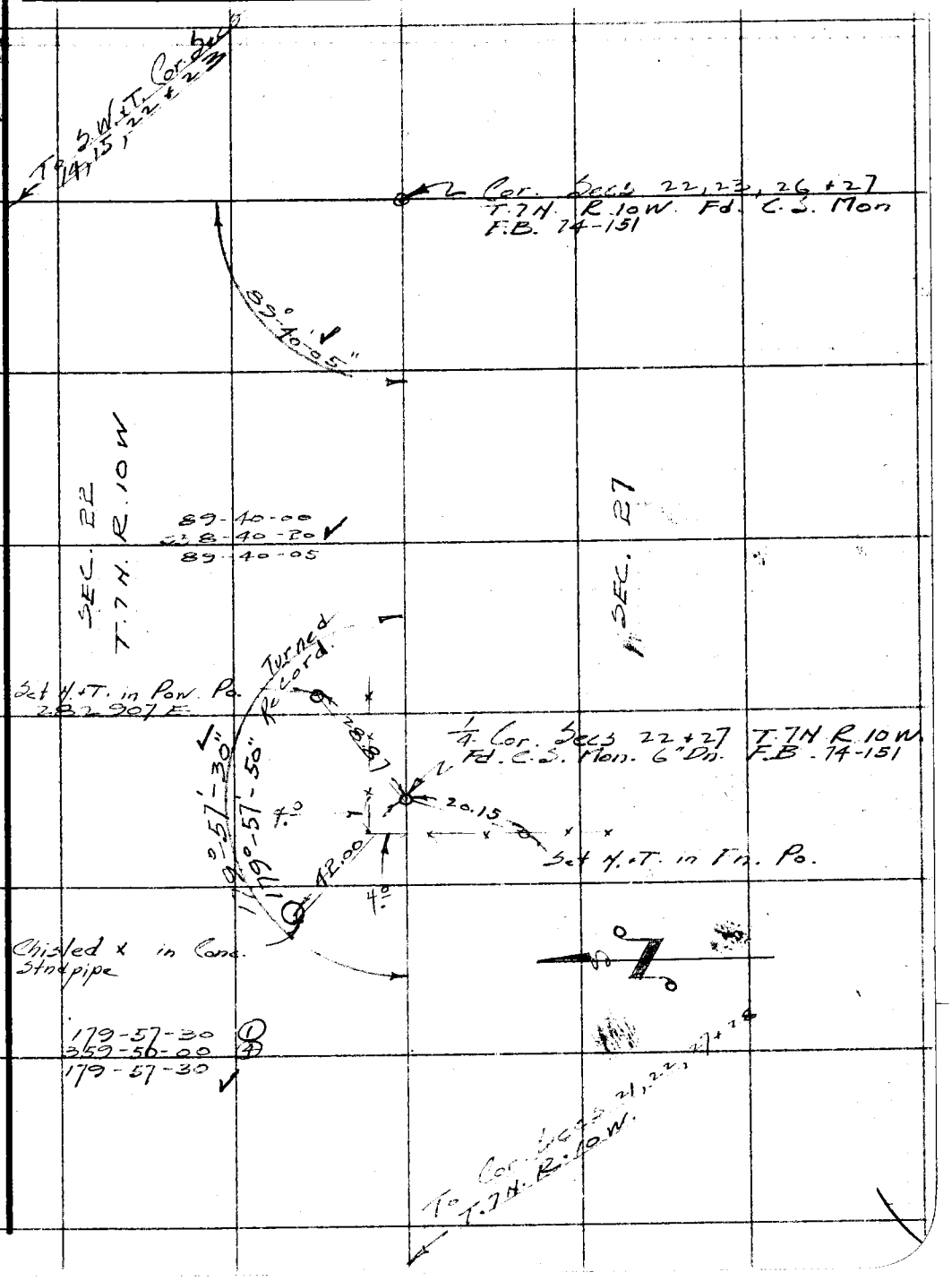

Note: Any Additions or Changes on This Sheet Must be Made or Circled in Red Ink With Date and Name of Person Making Change.

Do not extend notes this side of this line.

RETURN TO
LOS ANGELES COUNTY SURVEYOR
726 LOS ANGELES COUNTY
ENGINEERING BLDG.

76F3098 247 10M 1-49

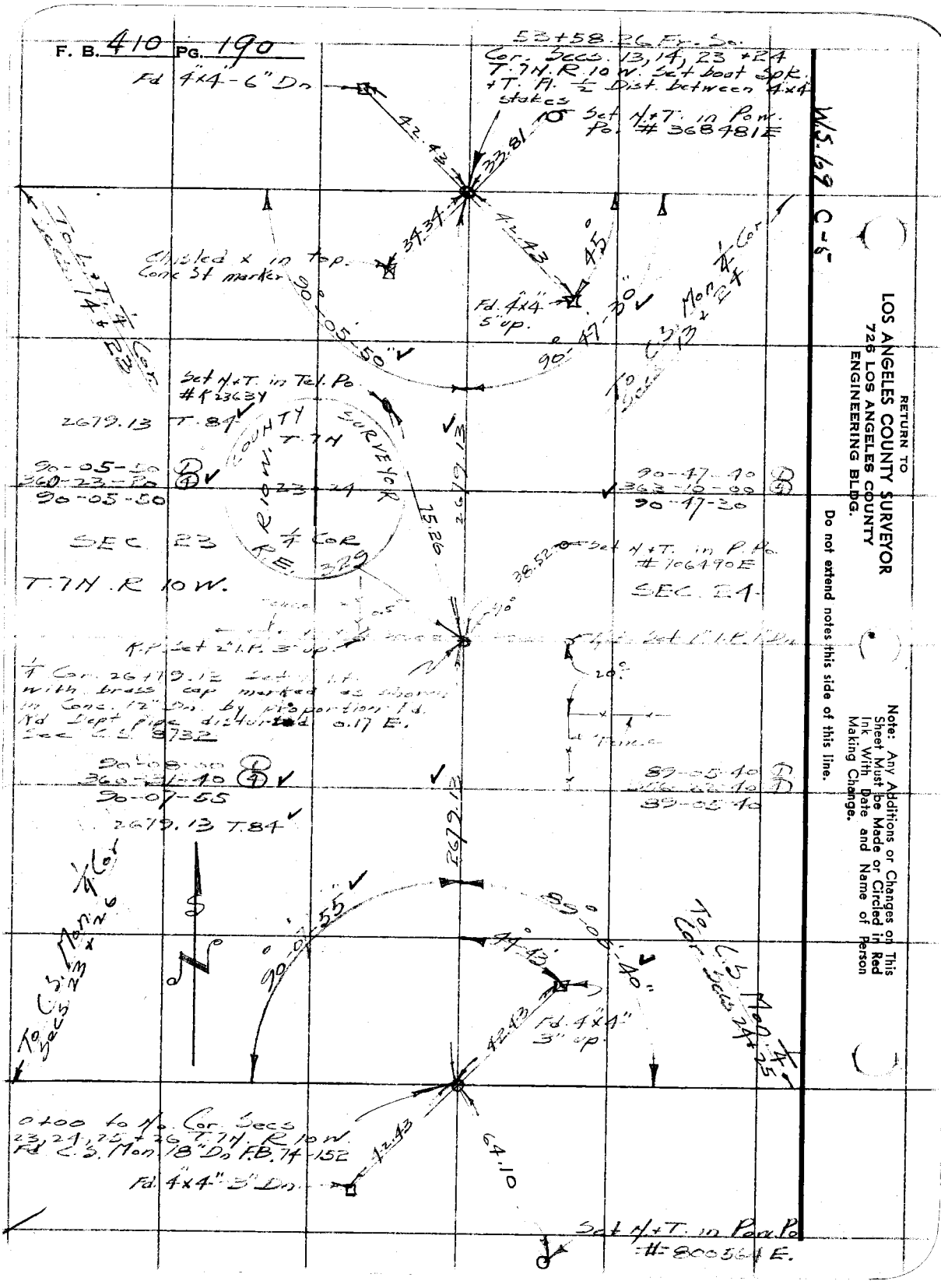
F. B. 410 PG. 190
53+58.26 Fr. So.
Cor. Secs. 13, 14, 23 + 24
T. 7N. R. 10 W. Set boat Spk.
+ T. Fl. ½ Dist. between 4x4
stakes
Set N+T. in Pow. Po. # 368481E
Fd 4x4-6" Dn
42.43
33.81
34.34
42.43
45°
Chisled x in top.
Conc St marker
90°-05'-50"
Fd. 4x4
5" up.
90°-47'-30"
To C.S. Mon ¼ Cor Secs 13 + 24
To L+T ¼ Cor Secs 14 + 23
Set N+T. in Tel. Po. #K 23634
2679.13 T. 84
COUNTY SURVEYOR
T. 7N
R. 10 W.
23 24
¼ Cor
R.E. 329
75.26
2679.13
90-05-50
360-23-20
90-05-50
90-47-40
363-10-00
90-47-30
SEC. 23
T. 7N. R. 10 W.
38.52
Set N+T. in P. Po. # 706490E
SEC. 24
R.P. Set 2" I.P. 3" up.
¼ Cor. 26+79.12 Set 1" I.P. with brass cap marked as shown in Conc. 12" Dn. by proportion Fd. Rd Dept pipe disturbed 0.17 E. See C.S. 8732
20°
90-08-00
360-31-40
90-07-55
89-05-40
89-05-40
2679.13 T. 84
2679.13
90°-07'-55"
89°-05'-40"
44°-43'
Fd. 4x4"
3" up.
42.43
To C.S. Mon ¼ Cor Secs 23 + 26
To C.S. Mon ¼ Cor Secs 24 + 25
0+00 to No. Cor. Secs 23, 24, 25 + 26 T. 7N. R. 10 W.
Fd C.S. Mon 18" Dn F.B. 74-152
42.43
64.10
Fd. 4x4" 3" Dn.
Set N+T. in Pow. Po. # 800564 E.
W.S. 69 C-5
RETURN TO
LOS ANGELES COUNTY SURVEYOR
726 LOS ANGELES COUNTY
ENGINEERING BLDG.
Do not extend notes this side of this line.
Note: Any Additions or Changes on This Sheet Must be Made or Circled in Red Ink With Date and Name of Person Making Change.

Notes Ck'd by KRM	Survey of T.7N. R.10W.
Map No. 1-83-H	W. O. 1999 Tape No. 101 St'd 81 °F
Office Work	Surveyed by Rosecrans
Checked	Notes R Date 8-27-51
Date	Indexed A. C. Johnson

F. B. 410 PG. 191

WS.69 C-5

Cor. Secs. 23, 24, 25 + 26
T.7N. R.10W. Fd. C.S. Mon
18" Dn F.B. 74-152
53+42.50 Fr. So.

90°-50'-35" Cor.
To C.S. Mon. 1/4 Secs. 24 + 25

2668.06

2668.13 T 80 = 2668.06

90-50-30
363-22-10 (4)
90-50-32 1/2

SEC. 26

T.7N. R 10W.

SEC. 25

Set 1X2 - 26+74.44

3.19

R.P. Set 1" I.P. 2" Dn. 30.00 30.00

90° R.P. Set 2" I.P. 6" up

1/4 Cor. 26+71.25 Set 2" I.P. with brass cap marked as shown in Conc. 18" Dn by proportion

89-14-10 (1)
356-56-20 (4)
89-14-05

2674.37 T 88 = 2674.44

COUNTY SURVEYOR
T7N
R.10W.
26 25
1/4 COR.
RE 329

2674.44

89°14'-05

To C.S. Mon. Cor. Secs. 26, 27, 34 + 35 T.7N. R 10W.

1/4 Cor Secs 26 + 35
Fd. C.S. Mon. Fl. F.B.
74-155

0+00 to No. Cor. Secs 25, 26, 35 + 36 T.7N. R 10W. Fd. C.S. Mon. 3" up F.B. 74-155

180°-29'-30"
178-53'-10"

Returned

178-53-20
355-32-40
178-53-10

Note: Any Additions or Changes on This Sheet Must be Made or Circled in Red Ink With Date and Name of Person Making Change.

Do not extend notes this side of this line.

RETURN TO
LOS ANGELES COUNTY SURVEYOR
726 LOS ANGELES COUNTY
ENGINEERING BLDG.

76F3098 247 10M 1-49

F. B. 410 PG. 192



WS.69 C-5

RETURN TO
LOS ANGELES COUNTY SURVEYOR
726 LOS ANGELES COUNTY
ENGINEERING BLDG.

Do not extend notes this side of this line.

Note: Any Additions or Changes on This Sheet Must be Made or Circled in Red Ink With Date and Name of Person Making Change.

Notes Ck'd by KRM.	Survey of T. 7N. R. 10 W.
Map No. 1-83-H	W. O. 4999 Tape No. 101 St'd. 84 °F
Office Work	Surveyed by Rosecrans
Checked	Notes R Date 12-27-51
Date	Indexed E. C. Johnson

F. B. 410 PG. 193

W.S. 69 C-5

SEC. 24 T. 7N. SEC. 19

Fence

Set 2" I.P. plug + Nd. 3" up.

Row line

5.4

42.43

Cor. Secs. 24, 19, 25 + 30 T. 7N. R. 9 + 10 W. Fd. C.S. Mon. 18" Dn. F.B. 487-156

To C.S. Mon. 1/4 Cor. Secs. 24 + 25

45°

42.43

Set 4x4 6" up.

12°

189°-54'-20"

Fence

To C.S. Mon. 1/4 Cor. Secs. 19 + 30

89-54-30 ①
359-31-20 ④
89-54-20

SEC. 30

89-12-00 ①
356-48-00 ④
89-12-00

SEC. 25

R. 10 W.
R. 9 W.

To C.S. Mon. 1/4 Cor. Secs. 25 + 30

Reclaim of N. line Sec. 25

T. 7N. R. 10 W.

SEC. 24

1057.36 7.58 = 1057.18

1611.35 7.58 = 1611.08

2668.26

2668.97 7.58 = 2668.[illegible]

1/4 Cor. Secs. 24 + 25

Fd. C.S. Mon. 3" Dn.

Set N.+T.

1057.18

1611.08

2667.56 Rec.

2668.26

2668.5 Ch.

2667.42 Rec.

Cor. Secs. 23, 24, 25 + 26

Mon. 18" Dn. F.B. 74-152

Cor. Secs. 24, 25, 19 + 30

Fd. C.S. Mon. 18" Dn.

F.B. 487-156

SEC. 25

Note: Any Additions or Changes on This Sheet Must be Made or Circled in Red Ink With Date and Name of Person Making Change.

Do not extend notes this side of this line.

RETURN TO
LOS ANGELES COUNTY SURVEYOR
726 LOS ANGELES COUNTY
ENGINEERING BLDG.

76F3098 247 10M 1-49

F. B. 410 PG. 194

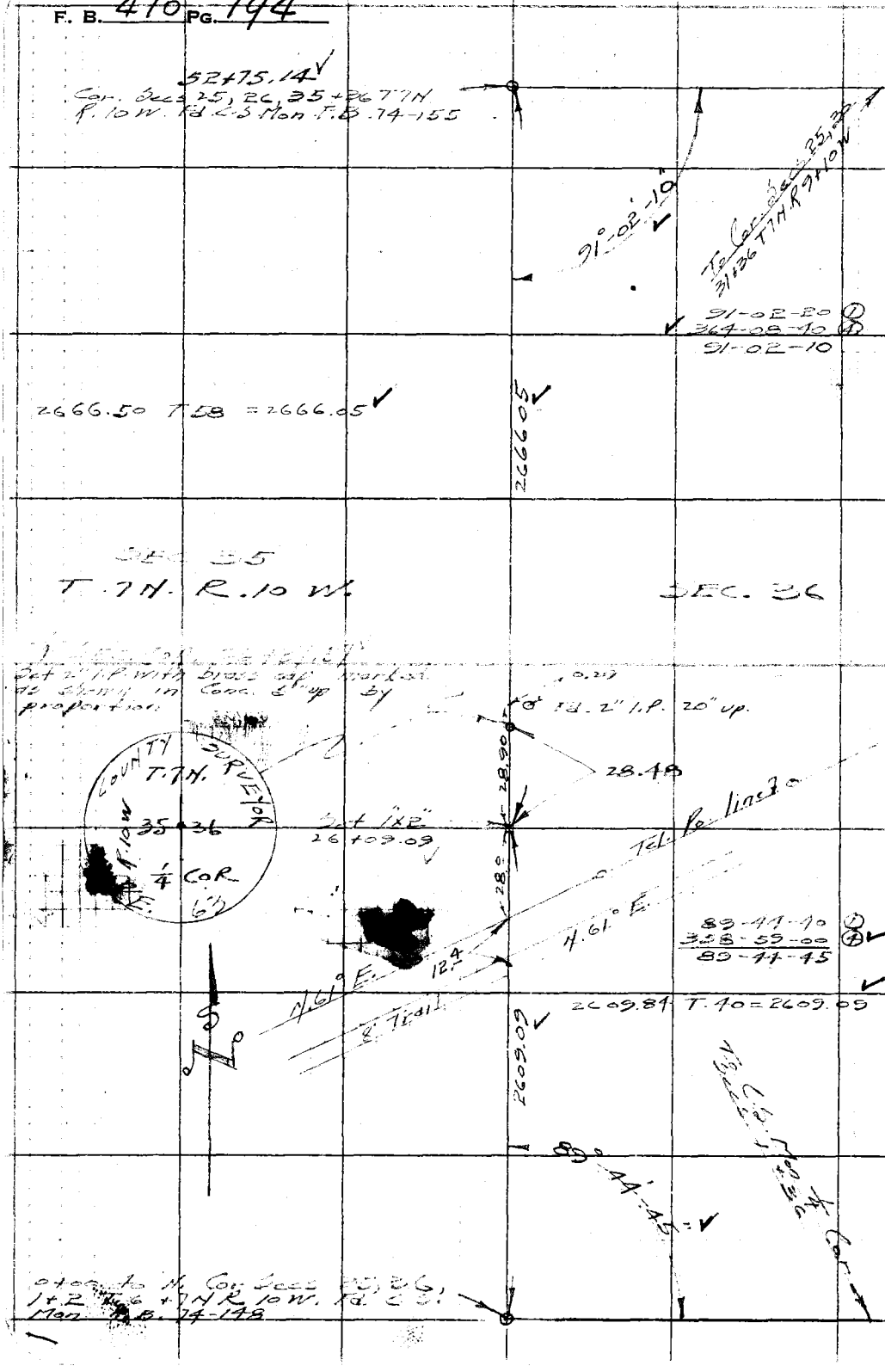

W.S. 69 C-5, C-6

RETURN TO
LOS ANGELES COUNTY SURVEYOR
726 LOS ANGELES COUNTY
ENGINEERING BLDG.

Do not extend notes this side of this line.

Note: Any Additions or Changes on This Sheet Must be Made or Circled in Red Ink With Date and Name of Person Making Change.

Notes Ck'd by KRM	Survey of T. 7 N. R 10 W.
Map No. 1-83-H	W. O. 499 Tape No. 101 St'd. 84 °F
Office Work	Surveyed by Rosecrans
Checked	Notes R. Date 63-5
Date	Indexed J. C. Johnson

F. B. 410 PG. 195

W.S. 69 C-6

To C.S. Mon. ¼ Cor. Secs. 31 + 36 T. 7 N. R 9 + 10 W.

90-08-00 (D)
[illegible] 22-00 (T)
90-08-00

¼ Cor. Secs. 36 + 1 T 7 N + 6 N R 10 W. Fd. C.S. Mon. F.B. 74-148

89°-57'-25" Calc.

90°-08'-00"

4.21

Set 1"x2"

Cor. Secs. 1, 6, 31 + 36 T. 6 + 7 N R. 9 + 10 W. Fd. C.S. Mon. F.B. 74-24

Note: Any Additions or Changes on This Sheet Must be Made or Circled in Red Ink With Date and Name of Person Making Change.

Do not extend notes this side of this line.

RETURN TO
LOS ANGELES COUNTY SURVEYOR
726 LOS ANGELES COUNTY
ENGINEERING BLDG.

76F3095 247 10M 1-49

F. B. 410 PG. 196

52+93.80
Cor. Secs. 26, 27, 34 + 35
T. 7 N. R. 10 W. Fd. C. S.
Mon F.B. 74-154

90°-19'-50"

2617.36

90-19-50 (1)
361-19-20 (4)
90-19-50

2617.94 T.50 = 2617.36

SEC 34

SEC 35

T. 7 N. R. 10 W.

Set 1x2 -26+76.44

27.54

COUNTY SURVEYOR
T. 7 N.
R. 10 W.
34 35
¼ COR.
R.E. 63

2676.44

89-49-15 (1)
359-19-20 (4)
89-49-50

2677.03 T.50 = 2676.44

89°-49'-50"

0+00 to No Cor. Secs.
2, 3, 34 + 35 T. 6 + 7 N R 10 W
Fd. C.S. Mon F.B. 74-147

W.S. 69 B-5 B-6

RETURN TO
LOS ANGELES COUNTY SURVEYOR
726 LOS ANGELES COUNTY
ENGINEERING BLDG.

Do not extend notes this side of this line.

Note: Any Additions or Changes on This Sheet Must be Made or Circled in Red Ink With Date and Name of Person Making Change.

Notes Ck'd by KRM	Survey of T.7N. R.10W.
Map No. 1-83-H	W. O. 4997 Tape No. 101 St'd. 84 °F
Office Work	Surveyed by Rosecrans
Checked	Notes R Date 1-14-51
Date	Indexed A. C. Johnson

F. B. 410 PG. 197

B-5

W.S. 69

Cor. Secs 22, 23, 26 + 27
T.7N. R.10W. Fd. C.S.
Mon. F.B. 74-151. Also
Sec line to No

89°-39-15"

To C.S. Mon. 1/4 Cor Secs 23 + 26

89-39-20 (1)
358-36-50 (4)
89-39-12 1/2

2657.87

2658.52 T.46 = 2657.87

SEC. 27

SEC. 26

T.7N. R.10W.

90°

26+58.47
Fd. 2x2 Pl. tagged L.S. 1322

R.P. Set 2" I.P. 6" up

30.00

30.00

R.P. Set 2" I.P. 6" up.

12°

Trail

0.30

COUNTY SURVEYOR
T.7N.
R.10W.
27 + 26
1/4 COR
R.E. 63

1/4 Sec. Cor. 26+58.17 Set 2" I.P.
with brass cap marked as shown
in Conc. 18" Dn. by proportion

2659.12 T46 = 2658.47

2658.47

90-04-00 (1)
360-16-10 (4)
90-04-00

89-04-35 (1)
356-18-40 (4)
89-04-40

179-08-30 (1)
356-34-10 (4)
179-08-35

To C.S. Mon. 1/4 Cor Secs 27 + 34

89°-04-40"
179°-08-35"
Rec. 179-09-05

90°04'00"

To C.S. Mon. 1/4 Cor Secs 26 + 35

0+00 to N. Cor. Sec. 26, 27, 34 + 35
Fd. C.S. Mon. F.B. 74-154

Note: Any Additions or Changes on This Sheet Must be Made or Circled in Red Ink With Date and Name of Person Making Change.

Do not extend notes this side of this line.

RETURN TO
LOS ANGELES COUNTY SURVEYOR
726 LOS ANGELES COUNTY
ENGINEERING BLDG.

76F309S 247 10M 1-49



W.S. 69 B-5, R-6

RETURN TO
LOS ANGELES COUNTY SURVEYOR
726 LOS ANGELES COUNTY
ENGINEERING BLDG.

Do not extend notes this side of this line.

Note: Any Additions or Changes on This Sheet Must be Made or Circled in Red Ink With Date and Name of Person Making Change.

F. B. 410 PG. 199

Notes Ck'd by KRM	Survey of T 2N. R 10 W.
Map No. 1-83-H	W. O. 1999 Tape No. 101 St'd. 64 °F
Office Work	Surveyed by Rosecrans
Checked	Notes R Date 1-16-52
Date	Indexed

W5.69 A-4 B-4

Note: Any Additions or Changes on This Sheet Must be Made or Circled in Red Ink With Date and Name of Person Making Change.

Do not extend notes this side of this line.

RETURN TO
LOS ANGELES COUNTY SURVEYOR
726 LOS ANGELES COUNTY
ENGINEERING BLDG.

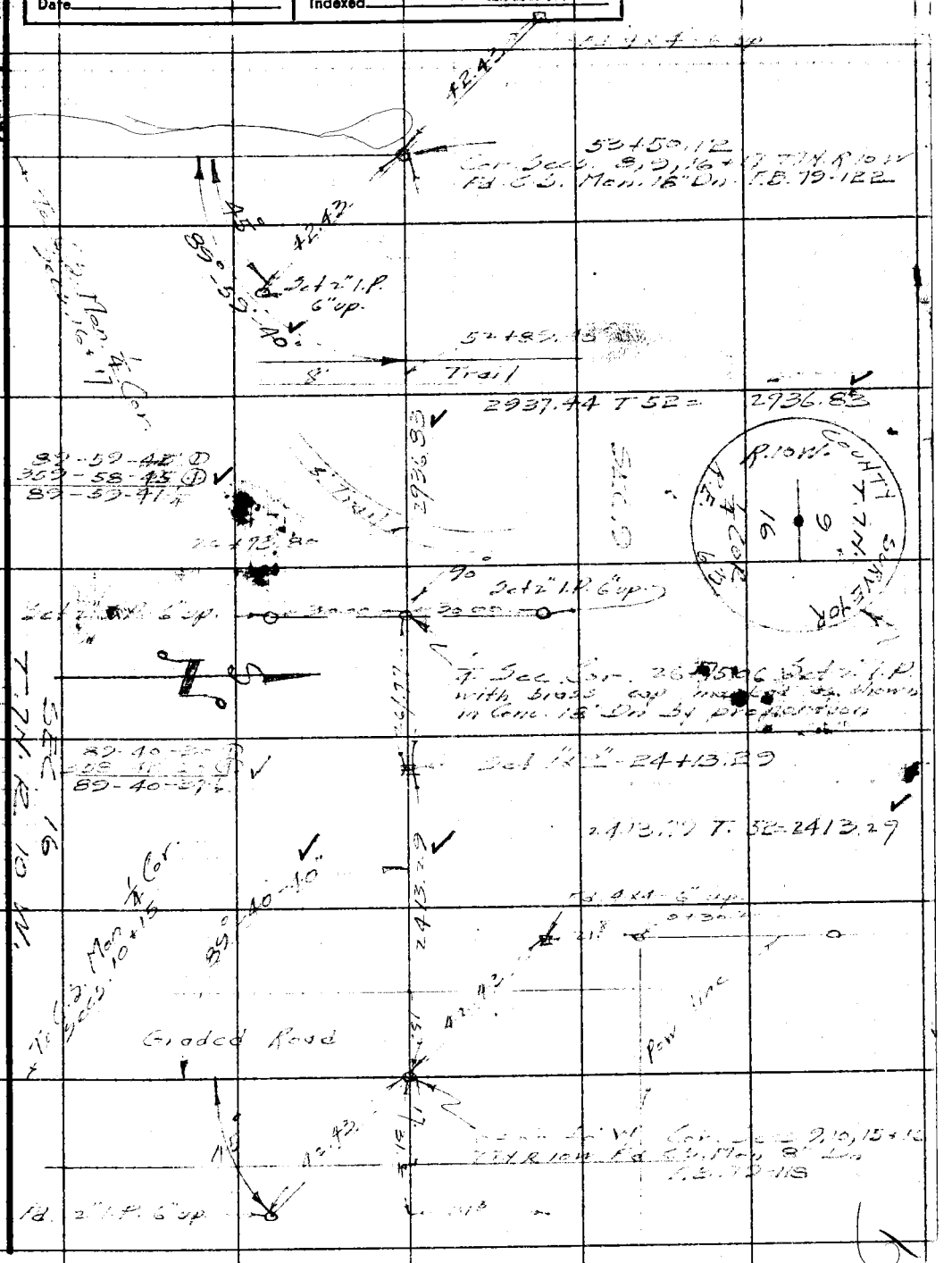

76F3099 247 10M 5-49

F. B. 410 PG. 200

RETURN TO
LOS ANGELES COUNTY SURVEYOR
726 LOS ANGELES COUNTY
ENGINEERING BLDG.

Do not extend notes this side of this line.

Note: Any Additions or Changes on This Sheet Must be Made or Circled in Red Ink, With Date and Name of Person Making Change.

Notes Ck'd by KRM.	Survey of T 7 N. R. 9 W.
Map No. Sur Div 1-83-6	W. O. 1999 Tape No. 101 St'd 84 °F
Office Work	Surveyed by [illegible]
Checked	Notes R. Date Jan. 52
Date	Indexed J. C. Johnson 6-30-52

F. B. 410 PG. 201

Sec Lines
T. 7 N. R. 9 W.

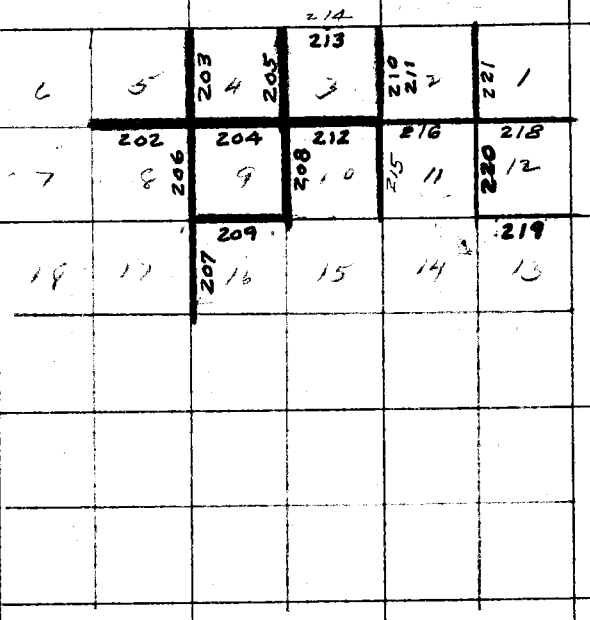

H.C. 1-83-G

Note: Any Additions or Changes on This Sheet Must be Made or Circled in Red Ink With Date and Name of Person Making Change.

Do not extend notes this side of this line.

RETURN TO
LOS ANGELES COUNTY SURVEYOR
726 LOS ANGELES COUNTY
ENGINEERING BLDG.

76F309S 247 10M 1-48

F. B. 410 PG. 202

Cont on next page

Set 1"x2" - 27+66.23

Set 2" I.P. 6" up 30.00 30.00 Set 2" I.P. 6" up

90°

38.19

1/4 Sec. Cor 27+28.04 Set 2" I.P. with brass cap marked as shown in Conc 18" Dn by proportion

831.71

Set 1"x2" - 19+34.52

W.S. 69 C-4 D-4

SURVEYOR

COUNTY 7TH 5 8 1/4 COR

764.49 T46 = 764.30

764.30

Fd. 1"x2" - 11+70.22

SEC 5

SEC 8

T.7.N.R.9W.

315.00 T46 = 314.92

Fd. 1"x2" - 8+55.30

855.30

Fd. 4"x4"

179-32-15 (1)
358-09-00 (4)
179-32-15

855.51 T46 = 855.30

42.43

42.43

179°-32'-15"

Fd. 4"x4"

1/4 Cor Secs 6+7 T7N R9W Fd. C.S. Mon 4" Dn. F.B. 209-54 Lowered it to 18" Dn

90°

R.P. Set 2" I.P. 6" up 30.00 30.00 Fence Cor

RETURN TO
LOS ANGELES COUNTY SURVEYOR
726 LOS ANGELES COUNTY
ENGINEERING BLDG.

Do not extend notes this side of this line.

Note: Any Additions or Changes on This Sheet Must be Made or Circled in Red Ink With Date and Name of Person Making Change.

Notes Ck'd by KRM	Survey of T.7N. R.9W.
Map No. S.D. 1-83-G	W. O. 4999 Tape No. 101 St'd 84 °F
Office Work	Surveyed by Rosecrans
Checked	Notes R Date 1-24-52
Date	Indexed A. C. Johnson

F. B. 410 PG. 203

D-3 D-4

W.S. 69



Note: Any Additions or Changes on This Sheet Must be Made or Circled in Red Ink With Date and Name of Person Making Change.

Do not extend notes this side of this line.

RETURN TO
LOS ANGELES COUNTY SURVEYOR
726 LOS ANGELES COUNTY
ENGINEERING BLDG.

76F3099 247 10M 1-49

F. B. 410 PG. 204

69.31

Fd. 4"x4" post 1' high

G.L.O. Mon. 1/4 + A
To Cor. Secs. 3 +

82.50

52+16.37 Cor. Secs. 2, 11, 10 T.7N. R.9W. Fd. 2" I.P. with brass cap marked as shown flush.

W.S. 68 A-4

W.S. 69 D-4

RETURN TO
LOS ANGELES COUNTY SURVEYOR
726 LOS ANGELES COUNTY
ENGINEERING BLDG.

Do not extend notes this side of this line.

Note: Any Additions or Changes on This Sheet Must Be Made or Circled in Red Ink With Date and Name of Person Making Change.

193.44 @ 3-15 =	193.13
163.14 @ 2-00 =	163.04
167.20 @ 2-59 =	166.97
216.20 @ 1-47 =	216.10
203.4 @ 2-43	203.36
226.00 @ 1-18 =	225.94
197.55 @ 1-02 =	197.52
	228.45
189.90 @ 2-49 =	189.67
	23.91
	1986.19
T.50 =	1985.75

88°-19'-10"

1985.75

Set 1x2" 32+00.62

88-19-00 ①
353-16-30 ②

88-19-01 E	
167.74 @ 1-59 =	167.12
211.53 @ 2-47 =	211.28
	375.40
T.50 =	375.32

375.32

Set 1x2" - 28+55.30

G.L.O.

N.6°-14'-E.

SEC. 4

T.7N. R.9W. 4 COR. 9 R.E. 6

171.27 @ 1-56 =	170.69
171.26 @ 1-38 =	170.97
	210.00
217.77 @ 3-00 =	217.46
255.03 @ 1-40 =	254.92
242.34 @ 2-44 =	242.06
215.13 @ 1-49 =	215.02
225.47 @ 2-39 =	225.06
222.22 @ 1-18 =	222.16
186.80 @ 2-19 =	186.65
194.32 @ 1-36 =	194.24
243.35 @ 2-09 =	243.18
203.52 @ 1-23 =	203.16
	2855.82
T.56 =	2855.30

2855.30

1/4 Sec. Cor. 26+08.19 Set 2" I.P. with brass cap marked as shown in Conc. 6" above surface by proportion

179-53-00 ①
359-32-00 ②
179-53-00

179°-32'-10"

0+00 to E. Cor. Secs. 1, 5, 8, + 9 T.7N. R.9W. Fd. C.S. Mon. 6" up. F.B. 209-55

To C.S. Mon. + Cor. Secs. 5 + 8

Notes Ck'd by KRM	Survey of T.7N. R.9W.
Map No. SD 1-83-G	W. O. 1999 Tape No. 101 St'd. 84 °F
Office Work	Surveyed by Rosecrans
Checked	Notes R. Date 1-29-52
Date	Indexed A. C. Johnson

F. B. 410 Pg. 205

694.79 T.68 = 694.72 ✓
1976.18 T.68 = 1975.97 ✓

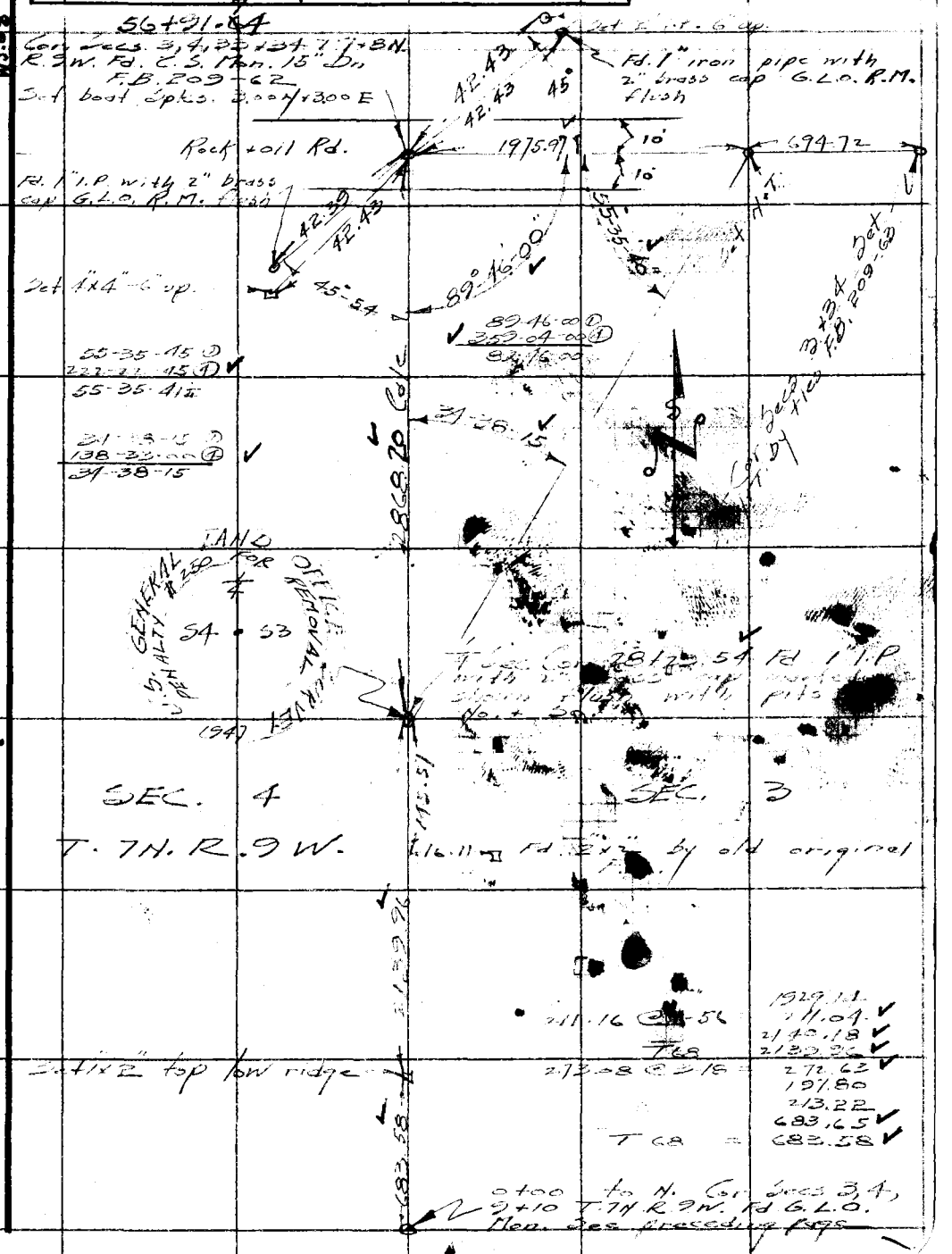

Note: Any Additions or Changes on This Sheet Must be Made or Circled in Red Ink With Date and Name of Person Making Change.

Do not extend notes this side of this line.

RETURN TO
LOS ANGELES COUNTY SURVEYOR
726 LOS ANGELES COUNTY
ENGINEERING BLDG.

76F309S 247 10M 1-49

F. B. 410 PG. 206



RETURN TO
LOS ANGELES COUNTY SURVEYOR
726 LOS ANGELES COUNTY
ENGINEERING BLDG.

Do not extend notes this side of this line.

Note: Any Additions or Changes on This Sheet Must be Made or Circled in Red Ink With Date and Name of Person Making Change.

Notes Ck'd by KRM	Survey of T 7N R 9W
Map No. S.D. 1-83-G	W. O. 1992 Tape No. 121 St'd. 68 °F
Office Work	Surveyed by Rosecrans
Checked	Notes R. C. Johnson Date 5-1-52
Date	Indexed

F. B. 410 PG. 207

WS-49 D-4 D-5

Note: Any Additions or Changes on This Sheet Must be Made or Circled in Red Ink With Date and Name of Person Making Change.

Do not extend notes this side of this line.

RETURN TO
LOS ANGELES COUNTY SURVEYOR
726 LOS ANGELES COUNTY
ENGINEERING BLDG.



76F309S 247 10M 1-49

F. B. 410 PG. 208

W.S. 68 A-4

RETURN TO
LOS ANGELES COUNTY SURVEYOR
726 LOS ANGELES COUNTY
ENGINEERING BLDG.

Do not extend notes this side of this line.

Note: Any Additions or Changes on This Sheet Must be Made or Circled in Red Ink With Date and Name of Person Making Change.

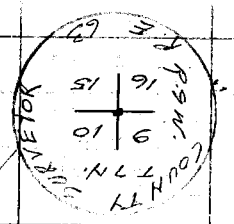

53+66.73

Cor. Secs 9, 10, 15 + 16 Fd old original scribed mesquite 2x2 stake in rocks on granite ledge F.B. 594-178 Replaced original with 2" brass cap marked as shown, set in Conc.

38.67 @ 21-50 = 35.90
240.80

135.10 @ 13-15 = 131.50
140.93 @ 15-48 = 135.61
106.07 @ 18-35 = 100.54
644.35
7:88 644.37

120.67 @ 10-24 = 118.69

73.70 @ 11-05 = 72.33
112.11 @ 16-56 = 107.25
176.86 @ 16-16 = 169.78
190.99 @ 13-12 = 185.94
196.59 @ 9-37 = 193.83
222.96 @ 4-48 = 222.18
204.47 @ 1-04 = 204.43
[illegible] @ 1-21 = 199.19
[illegible] @ 2-31 = 102.08
38[illegible]
[illegible] = 2058.52

644.37

2058.52

Set 1"x1" - 47+22.36

88°-34'-25"

To C.S. Mon. Cor. Secs 8, 9, 16 + 17

88-34-30 (1)
354-18-00 (4)
171-26-45 (6)
88-34-27½

179-57-30 (1)
359-49-30 (4)
179-57-22½

179°-57'-20"

[illegible] 26+63.84 [illegible] 2x2 [illegible] Driven by old original found laying on the ground F.B. 594-177 Replaced 2"x2" with 2" I.P. with brass cap marked as shown in Conc. 6" above surface



2129.39

91-15-45 (1)
365-03-15 (4)
91-15-48¾

SEC. 9
T.7N. R.9W.

2129.33 T.88 = 2129.39

SEC. 10

Set 1"x2" - 5+34.45

91°-15'-50"

534.47 T.78 = 534.45

534.45

0+00 to S.
Cor. Secs 3, 1, 9 + 10 T.7N. R.9W. Fd G.L.O. monument [illegible] See a preceding page

1"x2" - 5+34.45 Pg. 204

Notes Ck'd by KRM	Survey of T.7N R.9W.
Map No. S.D. 1-83-6	W. O. 4999 Tape No. 101 St'd 8.1 °F
Office Work	Surveyed by Rosecrans
Checked	Notes R Date 5-12-52
Date	Indexed A. C. Johnson

F. B. 410 Pg. 209

D-4

WS-69

53+18.09 ✓
Cor. Secs. 8, 9, 16 + 17 T.7N
R.9 W. Fd. C.S. Mon. 12" Dn.
F.B. 300 - 84 + 85

2641.80 ✓

160.50	@	2-01	=	160.40 ✓
170.82	@	1-35	=	170.75 ✓
175.00	@	2-34	=	174.82 ✓
214.14	@	1-18	=	214.08 ✓
219.26	@	2-30	=	219.05 ✓
209.88	@	1-37	=	209.80 ✓
221.82	@	2-52	=	221.54 ✓
238.11	@	1-25	=	238.04 ✓
209.61	@	2-57	=	209.33 ✓
212.03	@	2-33	=	211.82 ✓
196.65	@	2-57	=	196.39 ✓
211.16	@	2-31	=	210.96 ✓
205.06	@	3-18	=	204.72 ✓
				2641.70 ✓
		T.90		2641.80 ✓

T.7N. R.9W.

SEC. 16

Set 1"x2" - 26+76.29 ✓

17.24

¼ Cor. 26+59.05 ✓ Set 2" I.P. with brass cap marked as shown in Conc. 6" above surface by proportion

11.81

37.50

Set boat Spk in 18" joshua

Set boat Spk in 24" joshua

67.46

Set boat Spk in 30" joshua

SEC. 9

2694.94 ✓

206.82	@	2-30	=	206.57 ✓
219.84	@	2-33	=	219.62 ✓
194.68	@	4-59	=	193.94 ✓
201.86	@	3-08	=	201.56 ✓
237.12	@	4-14	=	236.47 ✓
219.86	@	4-39	=	219.14 ✓
203.42	@	5-33	=	202.47 ✓
166.94	@	6-12	=	165.96 ✓
236.54	@	6-42	=	234.92 ✓
210.46	@	6-23	=	209.16 ✓
197.51	@	7-31	=	195.81 ✓
214.15	@	9-26	=	211.25 ✓
206.44	@	16-22	=	198.07 ✓
				2694.94 ✓
		T.84		

R.9W. 16 ¼ Cor. T.7N. 9 COUNTY SURVEYOR R.E. 63

2676.29

0+00 to W.
Cor. Secs 9, 10, 15 + 16 Set monument See preceding page

18.65

Set 1"x1"

Note: Any Additions or Changes on This Sheet Must be Made or Circled in Red Ink With Date and Name of Person Making Change.

Do not extend notes this side of this line.

RETURN TO
LOS ANGELES COUNTY SURVEYOR
726 LOS ANGELES COUNTY
ENGINEERING BLDG.

76F3095 247 10M 1-49

F. B. 110 PG. 210



W.S. 68 A-3

RETURN TO
LOS ANGELES COUNTY SURVEYOR
726 LOS ANGELES COUNTY
ENGINEERING BLDG.

Do not extend notes this side of this line.

Note: Any Additions or Changes on This Sheet Must be Made or Circled in Red Ink With Date and Name of Person Making Change.

Notes Ck'd by KRM	Survey of T 7N R 9W
Map No. Sur. Div. 1-83-G	W. O. 4999 Tape No. 121 St'd. 81 °F
Office Work	Surveyed by Rodecrans
Checked	Notes R Date 5-15-52
Date	Indexed A. C. Johnson

F. B. 410 Pg. 211

A-4

W/S-6.8

Note: Any Additions or Changes on This Sheet Must be Made or Circled in Red Ink With Date and Name of Person Making Change.

Do not extend notes this side of this line.

RETURN TO
LOS ANGELES COUNTY SURVEYOR
726 LOS ANGELES COUNTY
ENGINEERING BLDG.



76F309S 247 10M 1-49

F. B. 410 PG. 212

Cor Secs 3, 4, 9 + 10 T 7 N. R. 9 W. Fd. G.L.O. Mon. Sec line from west

197.57 @ 2-24 = 197.40
203.97 @ 4-03 = 203.46
218.41 @ 2-28 = 218.21
226.00 @ 4-08 = 225.41
844.48
T.90 = 844.51

110.05
234.94 @ 3-50 = 234.41
233.30 @ 2-51 = 233.01
220.82 @ 3-39 = 220.31
797.84
T.86 = 797.85

164.95
173.10
226.70 @ 2-18 = 226.52
228.60 @ 2-43 = 228.34
228.57 @ 2-49 = 228.29
1021.20
T.86 = 1021.21

Set 1"x2" - 53+38.89
24.52
Set 1"x2" 53+32.91
5.98
88°-07'-50"
To 1"x2" top low ridge
WS 68 A-4
844.51
Set 1"x2" - 44+88.40
797.85
88-07-45 ①
352-31-15 ④
88-07-48 3/4
Set 1"x2" - 36+90.55
1021.21
T. 7 N. R. 9 W.
SEC 3
SEC. 10
US GENERAL LAND PENALTY $250 1947

1/4 Cor. Fd. 3/4" I.P. with 2" brass cap marked as shown 2" above surface
20.80
0.45
Set 1"x2" - 26+69.34

201.32 @ 2-52 = 201.07
203.54 @ 3-39 = 203.13
404.20
T.86 = 404.21

404.21
20.00
Set 1"x2" - 22+65.13
Set 1"x2"
90°

256.43 @ 1-24 = 256.35
143.11 @ 1-42 = 143.65
205.18 @ 3-30 = 204.80
172.96 @ 2-16 = 172.82
202.66 @ 2-25 = 202.48
980.10
T.84

980.10
20.00
1"x2" - 12+85.03 See preceding page
Set 1x2 not good plus

RETURN TO
LOS ANGELES COUNTY SURVEYOR
726 LOS ANGELES COUNTY
ENGINEERING BLDG.

Do not extend notes this side of this line.

Note: Any Additions or Changes on This Sheet Must be Made or Circled in Red Ink With Date and Name of Person Making Change.

Notes Ck'd by KRM	Survey of T 7N. R 9W.
Map No. Sur Div 1-83-6	W. O. 4999 Tape No. 101 St'd. 81 °F
Office Work	Surveyed by Rosecrans
Checked	Notes R Date 5-19-52
Date	Indexed A. C. Johnson

F. B. 410 Pg. 213

WS 6B A-3

Note: Any Additions or Changes on This Sheet Must be Made or Circled in Red Ink With Date and Name of Person Making Change.

Do not extend notes this side of this line.

RETURN TO
LOS ANGELES COUNTY SURVEYOR
726 LOS ANGELES COUNTY
ENGINEERING BLDG.

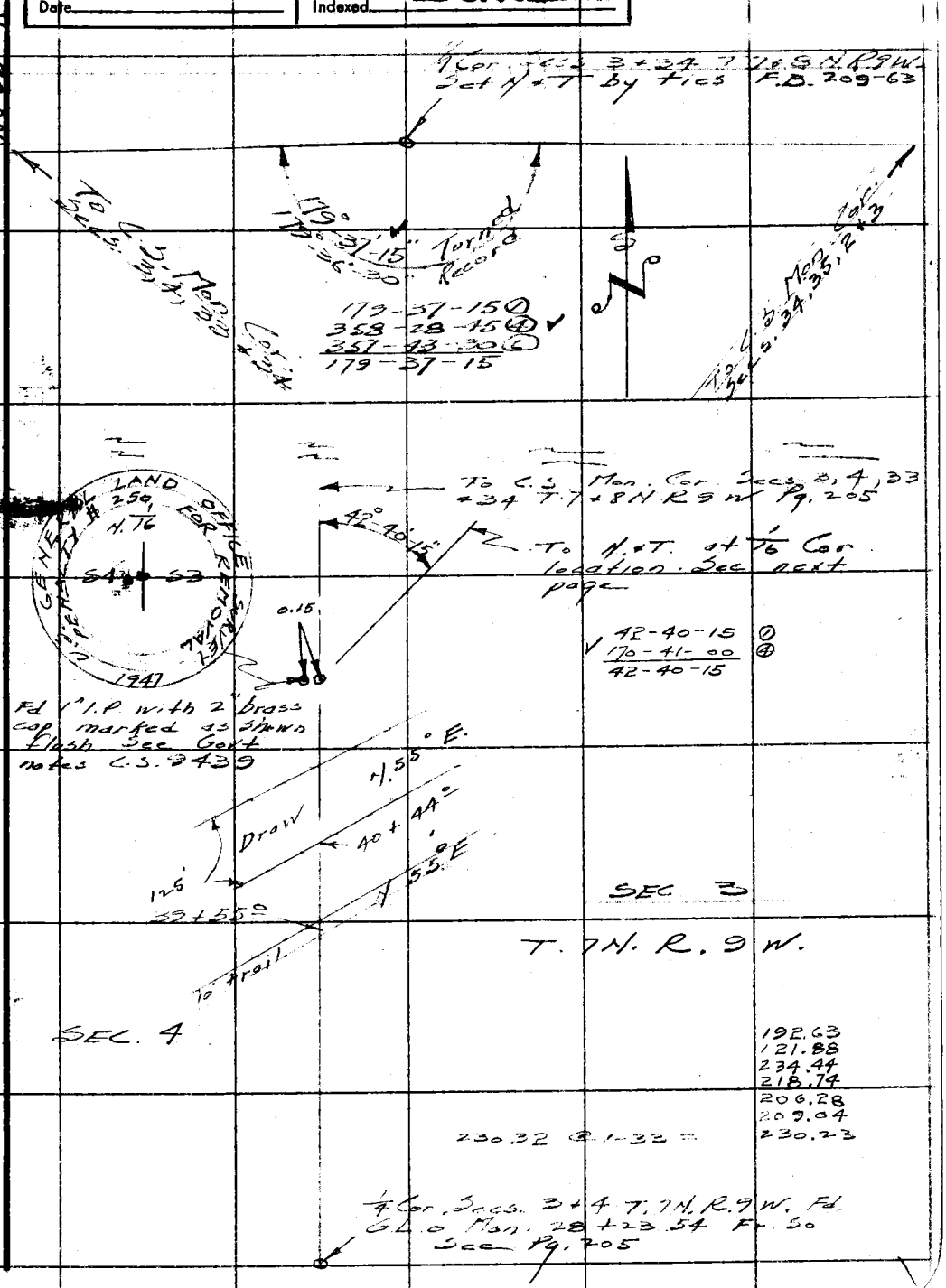

76F309S 247 10M 1-49

F. B. 410 PG. 214



WS-68

A-3

RETURN TO
LOS ANGELES COUNTY SURVEYOR
726 LOS ANGELES COUNTY
ENGINEERING BLDG.

Do not extend notes this side of this line.

Note: Any Additions or Changes on This Sheet Must be Made or Circled in Red Ink With Date and Name of Person Making Change.

Notes Ck'd by KRM	Survey of T 7N R 9W
Map No. S.D. 1-83G	W. O. 4999 Tape No. 101 St'd. 84 °F
Office Work	Surveyed by Rosecrans
Checked	Notes R Date 7-31-52
Date	Indexed L. C. Johnson 12-3-52

F. B. 410 PG. 215

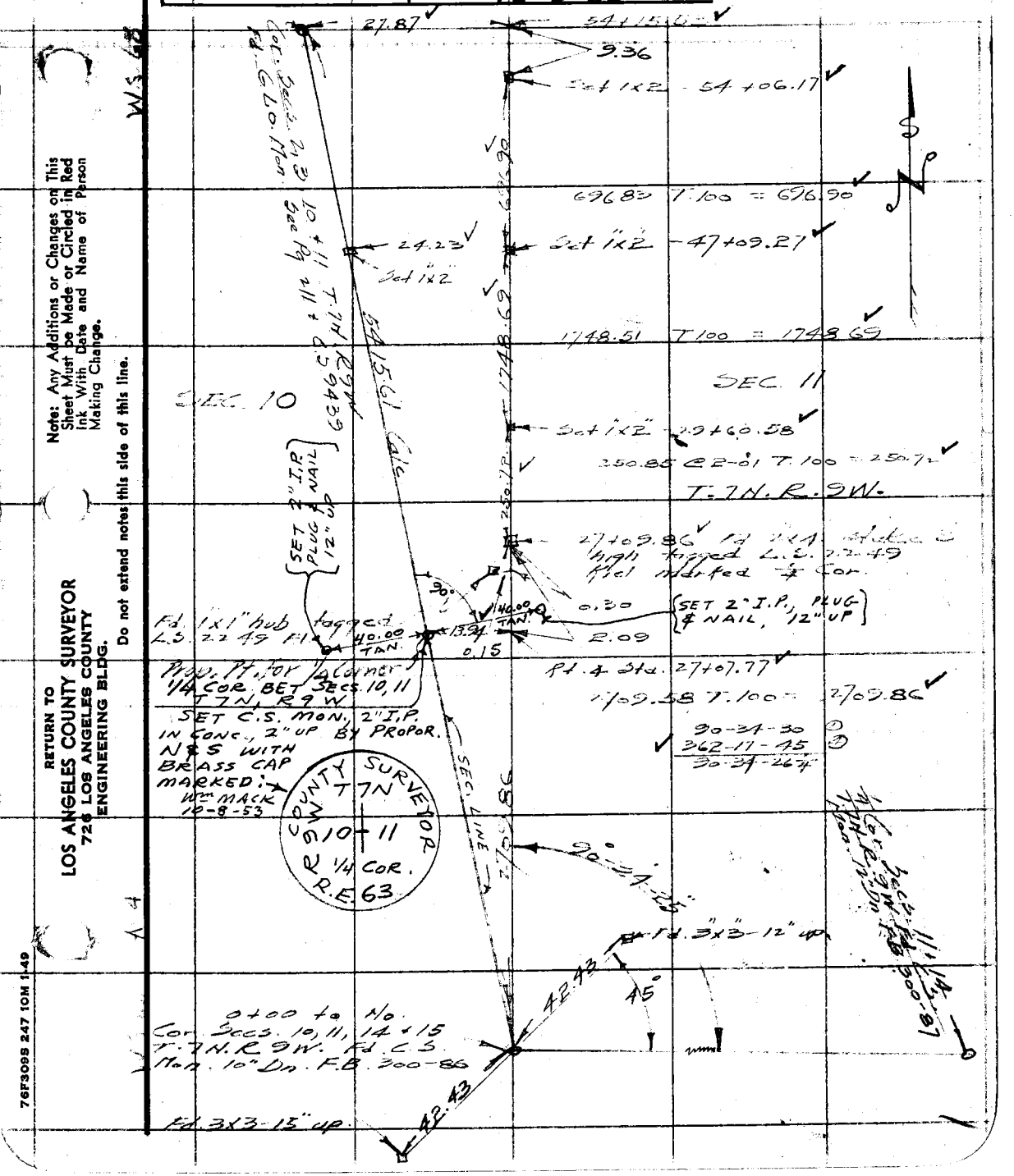

Note: Any Additions or Changes on This Sheet Must be Made or Circled in Red Ink With Date and Name of Person Making Change.

Do not extend notes this side of this line.

RETURN TO
LOS ANGELES COUNTY SURVEYOR
726 LOS ANGELES COUNTY
ENGINEERING BLDG.

76F309S 247 10M 1-49

F. B. 410 PG. 216

Cont bottom next page



W.S. 68 A-4

RETURN TO
LOS ANGELES COUNTY SURVEYOR
726 LOS ANGELES COUNTY
ENGINEERING BLDG.

Do not extend notes this side of this line.

Note: Any Additions or Changes on This Sheet Must be Made or Circled in Red Ink With Date and Name of Person Making Change.

Notes Ck'd by KRM	Survey of T 7 N. R. 9 W.
Map No. S.D. 1-836	W. O. 4999 Tape No. 101 St'd 84 °F
Office Work	Surveyed by Rosecrans
Checked	Notes Date 9-30-5[illegible]
Date	Indexed A. C. Johnson

F. B. 410 PG. 217

W.S. Sp. A-4

Set 1"x2" - 55+65.14 ✓

Cont. bottom next page

Cor Secs 1, 2, 11, 12
T 7 N, R 9 W
C.S. Mon.; SEE PG 220

SEC. LINE

74.48

53+46.06 ✓

259.15

18.83

1x2 INT.
53+27.23 FR. W.
SEE PG 220

259.12
T 100 = 259.15 ✓

42.45

Td. 1x2 tagged
L.S. 2249
marked Sec. Cor.

21.17

Set 1"x2" 53+05.99 ✓ (SEE PG. 220)

278.52 ✓

SEC. LINE

278.55 @ 1.10 = 278.49 ✓
T. 100 = 278.52 ✓

Set 1"x2" - 50+27.47 ✓

SEC. 11

47+63

8 Trail No.

289.5[illegible] @ 1.10 = 289.44 ✓
238.[illegible] @ 2.55 = 238.04 ✓
212.65
237.49
977.62 ✓
T. 100 = 977.72 ✓

977.72

SEC. 2

T. 7 N. R. 9 W.

3.10 Td. 1x2 tagged L.S. 2249

7.53

Set 1"x2" - 40+49.75 ✓

SEC. LINE

248.04
209.91
247.62
705.57 ✓
T. 100 = 705.64 ✓

705.64 ✓

1x2 - 33+44.11 ✓
See preceding page

Note: Any Additions or Changes on This Sheet Must be Made or Circled in Red Ink With Date and Name of Person Making Change.

Do not extend notes this side of this line.

RETURN TO
LOS ANGELES COUNTY SURVEYOR
726 LOS ANGELES COUNTY
ENGINEERING BLDG.

76F3095 247 2-51

F.B. 410 PG. 218

Fd. 3"x3"-3" up

Pow. line 2

24.5

Fd 1" G.L.O pipe with 2" brass cap Fl.

106+83.49

Cor Secs. 1, 6, 7+12 T.7N. R.8+9W. Fd C.S. Mon. 18" Dn. F.B. 300-72+73

15'

15'

Graded Rd.

42.63

42.40

42.71

42.50

Fd. G.L.O. 1" I.P. with 2" brass cap Fl.

44°-10'

Fd 3"x3"-3" up

89°-15'-20"

To C.S. Mon. Cor Secs 7, 12, 13 + 18

W.S. 68 B-4

2238.08

280.92 @ 1-47 = 280.79
228.95
237.37
235.17 @ 1-25 = 235.16
205.75 @ 1-25 = 205.69
200.86
204.35
216.30
211.61 @ 00 = 211.61
217.00 @ 1-37 = 216.91
2237.93
T 94 = 2238.08

Set 1"x2" - 84+45.41

89-15-30 ①
357-01-30 ④
89-15-22 ½

208.84 @ 0-39 = 208.83
222.71 @ 2-21 = 222.52
431.35
T 94 = 431.38

431.38

SEC. LINE

Fd. 1"x2" stake 4' high with large stone on west side of it

58.64

37.24

0.75

40.00 TAN.

11.62

40.00 TAN.

SET 2" I.P., PLUG & NAIL, 12" UP

Set 1"x2" 80+14.03

SET 2" I.P., PLUG & NAIL, 12" UP

90°

80+14.78

1/4 COR. BET SECS. 1, 12 T.7N. R.9W.

SET C.S. MON., 2" I.P. IN CONC., 6" UP, BY PROPOR. E. & W. WITH BRASS CAP MARKED: Wm C. MACK 10-7-53

129.27
189.08
318.35
T 94 = 318.37

Set 1"x2" - 76+95.66

318.37

COUNTY SURVEYOR T7N R9W 1 12 1/4 COR. R.E. 63

SEC. 1

5.40

73+67.42

Fd. 2x2 stake 2' high

68.94
244.11 @ 1-37 = 244.01
15.07
279.00
125.54 @ 2-50 = 125.39
205.30
177.89
224.98 @ 2-19 = 224.80
184.65 @ 0-48 = 184.63
201.36
196.38 @ 2-42 = 196.16
207.99 @ 2-15 = 207.83
2130.38
T 94 = 2130.52

2130.52

SEC. LINE

Sec. 12

T. 7N. R. 9W.

1"x2" - 55+65.14

See preceding page

Not good line

RETURN TO
LOS ANGELES COUNTY SURVEYOR
726 LOS ANGELES COUNTY
ENGINEERING BLDG.

Do not extend notes this side of this line.

Note: Any Additions or Changes on This Sheet Must be Made or Circled in Red Ink With Date and Name of Person Making Change.

Notes Ck'd by KRM	Survey of T 7 N. R. 9 W
Map No. S.D. 1-83G	W. O. 4999 Tape No. 101 St'd. 84 °F
Office Work	Surveyed by Rosecrans
Checked	Notes R Date 10-1-52
Date	Indexed A. C. Johnson

F. B. 410 PG. 219

WS. 68 P-4

To C.S. Mon. Cor. Secs. 10, 11
14+15 T. 7 N. R. 9 W.

ANGLE CHECK

177-22-15 (1)
✓ 349-29-30 (4)
177-22-22½

177°-22-20 Turned
177-22-00 Rec.

Cor. Secs 11, 12, 13+14
T. 7 N. R. 9 W. Fd. C.S.
Mon. 18" Dn. F.B.
300-87

92-08-30 (1)
✓ 368-37-30 (4)
92-08-37½

To C.S. Mon. Cor. Secs
11, 6, 7+12 T. 7 N. R. 8+9 W

92°-08-20 Turned
92-08-25

Cor. Secs. 7, 12, 13+18
T. 7 N. R. 8+9 W. Fd. C.S.
Mon. 6" Dn. F.B. 300-71+12

Note: Any Additions or Changes on This Sheet Must be Made or Circled in Red Ink With Date and Name of Person Making Change.

Do not extend notes this side of this line.

RETURN TO
LOS ANGELES COUNTY SURVEYOR
726 LOS ANGELES COUNTY
ENGINEERING BLDG.

76F309S 247 2-51

F. B. 410 PG. 270

Cont. bottom next page PG. 221

Int. Set 1x2 ✓
53+21.23 Fr. W
55+28.96 Fr. So.
Transit line
Pg. 217

1x2 - 53+05.99 Pg. 217

2.24
18.83
SEC. LINE
74.48
SET 2" I.P. PLUG & NAIL 8" UP

W.S. 68 A-4

2.07
246.40
202.55 @ 1-28 = 202.48 ✓
246.27
131.11
226.12
1034.25 ✓
T94 = 1034.32 ✓

SEC. LINE
74.40
1034.32
19.16
SET 1x2
54+54.56

56.57 TAN.
SEC. LINE
90-15-00 ①
261-00-15 ②
90-15-03 ③

Set 1x2 - 44+94.64

43.75
56.57 TAN. 45°
Fd. 1x1" Fl. tagged L.S. 2249
0.31
40.00
SET 2" I.P. PLUG & NAIL, 8" UP

Cor. Secs. 1, 2, 11, 12
T7N, R9W
SET C.S. MON., 2" I.P. IN CONC. 4" UP BY DOUBLE PROPOR., N & S., E & W., WITH BRASS CAP MARKED: WM. MACK 9-10-53

COUNTY SURVEYOR T7N R9W 2 | 1 | 12 R.E. 63

225.03 @ 2-42 = 224.78 ✓
206.58 @ 1-30 = 206.51 ✓
229.78 @ 2-09 = 229.63 ✓
218.66 @ 0-51 = 218.64 ✓
222.66 @ 1-38 = 222.53 ✓
211.30 @ 0-59 = 211.29 ✓
240.47 @ 1-51 = 240.34 ✓
213.39 @ 0-47 = 213.37 ✓
T94 = 1767.18 ✓

SEC. LINE
1767

SET 2" I.P. PLUG & NAIL, 8" UP

Fd. 1x2" Fl. painted white tagged L.S. 2249
40.00 TAN.
0.06
0.18
1.16
9.58
90° TAN.
40.00
SET 2" I.P. PLUG & NAIL, 8" UP

Set 1x2 - 27+27.28

1/4 COR. BET SECS. 11, 12
T7N, R9W. SET C.S. MON.
2" I.P. IN CONC., 3" UP BY PROPOR. N & S., WITH BRASS CAP MARKED:
WM. MACK 9-8-53

COUNTY SURVEYOR T7N R9W 11 | 12 1/4 COR. R.E. 63

Pauci
22.0

SEC. 12

T. 7 N. R. 9 W.

1375.23
SEC. LINE

224.05 @ 1-54 = 224.03
225.07 @ 0-45 = 225.05
214.75 @ 1-36 = 214.67
229.15 @ 1-05 = 229.11
224.25 @ 1-56 = 224.12
258.81
1375.09
T.100 = 1375.23

SEC. 11

25+86.0

Set 1x2 - 18+52.23

89-01-30 ①
256-06-00 ②
89-01-30

206.66
227.25 @ 1-03 = 227.21
229.69 @ 1-29 = 229.51
238.64
221.95 @ 1-27 = 221.88
228.76 @ 0-42 = 228.24
1352.14
T.99 = 1352.23

1352.23
Fd. 2" I.P. 6" up
Power

Cs. Mon. 11, 14 + 15
0-01-30
89-01-30
E. 1 rail
3.0
42.43
Graded Rd.

Cor. 11, 12, 13, 14 0+00 to T7N, R9W
Fd. C.S. Mon. 18" Dn. F.B. 200-87

Fd. 2" I.P. 6" up.

RETURN TO
LOS ANGELES COUNTY SURVEYOR
726 LOS ANGELES COUNTY ENGINEERING BLDG.

Do not extend notes this side of this line.

Note: Any Additions or Changes on This Sheet Must be Made or Circled in Red Ink With Date and Name of Person Making Change.

Notes Ck'd by KRM
Map No. S.D. 1-836
Office Work
Checked
Date

Survey of T. 7N. R. 9W.
W. O. 4999 Tape No. 121 St'd 84 °F
Surveyed by Pomeroy
Notes R
Date 10-17-52
Indexed A. C. Johnson

F. B. 816 PG. 221

A-3

Power line

Fd. 4x4-5' up

Power line

5°
8
12
Rock + oil

109+63.66 Cor Secs 1, 2, 35 + 36 T.7N. R.9W. Set boat spk. & T Fl. by Tres F.B. 102-33 + 65

44-52

Fd. 1"x1-6" up

249.65
196.12
161.84
263.15
870.76

T.84

Set 1"x2" 100+92.30

273.35 @ 2-11 = 273.15

224.99
179.11
207.51
207.55
213.91
224.87 @ 1-55 = 224.74
222.00
1752.96

T.84

SET 2" I.P. PLUG & NAIL, 12" UP

SEC. LINE

Set 1x2 82+39.11

SEC. 1

COUNTY SURVEYOR T7N R9W 2+1 1/4 COR. R.E. 63

SET 1x2

40.00 TAN.

9.67

40.00 TAN.

90°

{SET 2" I.P., PLUG & NAIL, 8" UP}

68.30
217.60
285.90
T.80 = 285.89

81+81.84
1/4 COR. BET. SECS. 1, 2
T7N, R9W
SET C.S. MON. 2" I.P. IN CONC., 6" UP, BY PROPER. N & S., WITH BRASS CAP MARKED:
78721
W.O. MACK 9-10-53

Set 1"x2" 80+54.05

N 66° E

& Trail

227.32 @ 1-18 = 227.26
240.27
185.50
223.64
168.27

SEC. 2

T. 7N. R. 9W.

237.17 @ 1-00 = 237.13
239.45 @ 1-56 = 239.31
227.86
210.78
1970.02
T.74 = 1969.89

SEC. LINE

Set 1"x2" -60+84.16

117.98 @ 2-25 = 117.88
226.05 @ 2-13 = 225.86
211.52 @ 0-54 = 211.50
555.24
T.74 = 555.20

Int 1x2 -55+28.96 Fr. S

To Top Pg. 220

Note: Any Additions or Changes on This Sheet Must be Made or Circled in Red Ink With Date and Name of Person Making Change.

Do not extend notes this side of this line.

RETURN TO
LOS ANGELES COUNTY SURVEYOR
726 LOS ANGELES COUNTY
ENGINEERING BLDG.

76F3095 247 2-51

RETURN TO
LOS ANGELES COUNTY SURVEYOR
720 LOS ANGELES COUNTY
ENGINEERING BLDG.

Note: Any Additions or Changes on This Sheet Must be Made or Circled in Red Ink With Date and Name of Person Making Change.

Do not extend notes outside of this line.

410

F. B. 410 PG. 22