Date _____ Notes by _____ Chief Party _____ F.B. 411 PG. 0

Platted by	W. O. No. D. S. O. No.
Date	Location
Map No.	Surveyed by
Platting C'k'd by	Date
Date	Indexed

F.B. 411 Pg. Index Chief Party Notes by Date

F.B. 411

PAGES: Index, 1 to 138 incl.,

RETURN TO
LOS ANGELES COUNTY SURVEYOR

Do not extend notes this side of this line

Notes: ANY ADDITIONS OR CHANGES ON THIS SHEET MUST BE MADE OR CIRCLED IN Red. WITH DATE AND NAME OF PERSON MAKING CHANGE.

Date _____ Notes by Miller Chief Party A. Hoge F.B. 411 Pg 1

Platted by	W.O. No. 4263 D. S. O. No.
Date	Location RAMONA BLVD
Map No.	Surveyed by W.O.M.'s
Platting C'k'd by	Date
Date	Indexed A. C. Johnson

SURVEY
OF
RAMONA BOULEVARD
FROM
WALNUT GROVE AVE to VALLEY BLVD
JULY to Nov 1929

Note: ANY ADDITIONS OR CHANGES ON THIS SHEET MUST BE MADE OR CIRCLED IN Red. WITH DATE AND NAME OF PERSON MAKING CHANGE.

Do not extend notes this side of this line

RETURN TO
LOS ANGELES COUNTY SURVEYOR

F. B. 411 Pg. 2 Miller Chief Party Notes by Miller Date

— INDEX MAP —

Con at bottom page 3

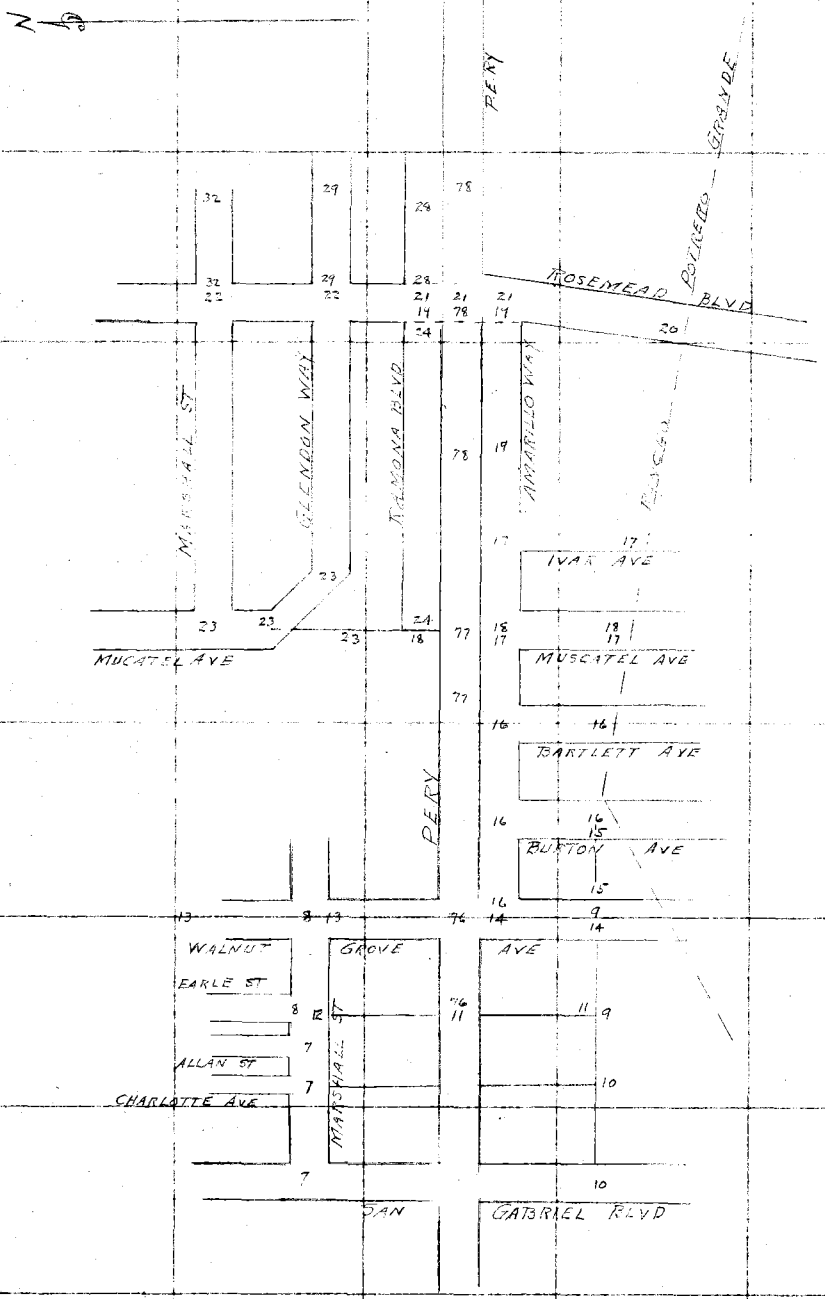

RETURN TO
LOS ANGELES COUNTY SURVEYOR

Do not extend notes this side of this line.

Note: ANY ADDITIONS OR CHANGES ON THIS SHEET MUST BE MADE OR CIRCLED IN Red. WITH DATE AND NAME OF PERSON MAKING CHANGE.

Date _____ Notes by Miller Chief Party Miller F.B. 411 Pg. 3

Platted by	W. O. No. 4263 D. S. O. No.
Date	Location RAMONA BLVD
Map No.	Surveyed by W A Miller
Platting C'k'd by	Date
Date	Indexed A. C. Johnson

DIV 4

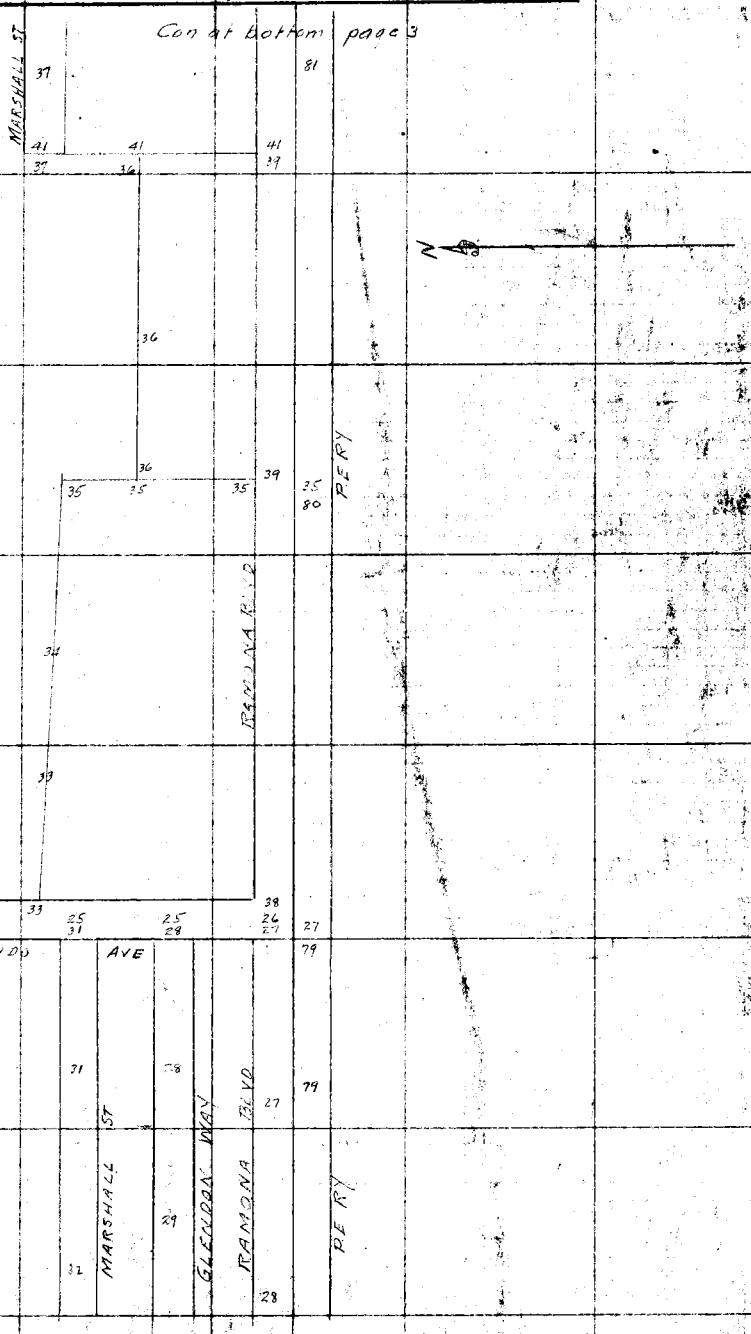

Notes: ANY ADDITIONS OR CHANGES OF THIS SHEET MUST BE MADE OR CIRCLED IN Red. WITH DATE AND NAME OF PERSON MAKING CHANGE.

Do not extend notes this side of this line

RETURN TO LOS ANGELES COUNTY SURVEYOR

F. B. 411 Pg 4 Miller Chief Party Notes by Miller Date

Con at bottom page 4

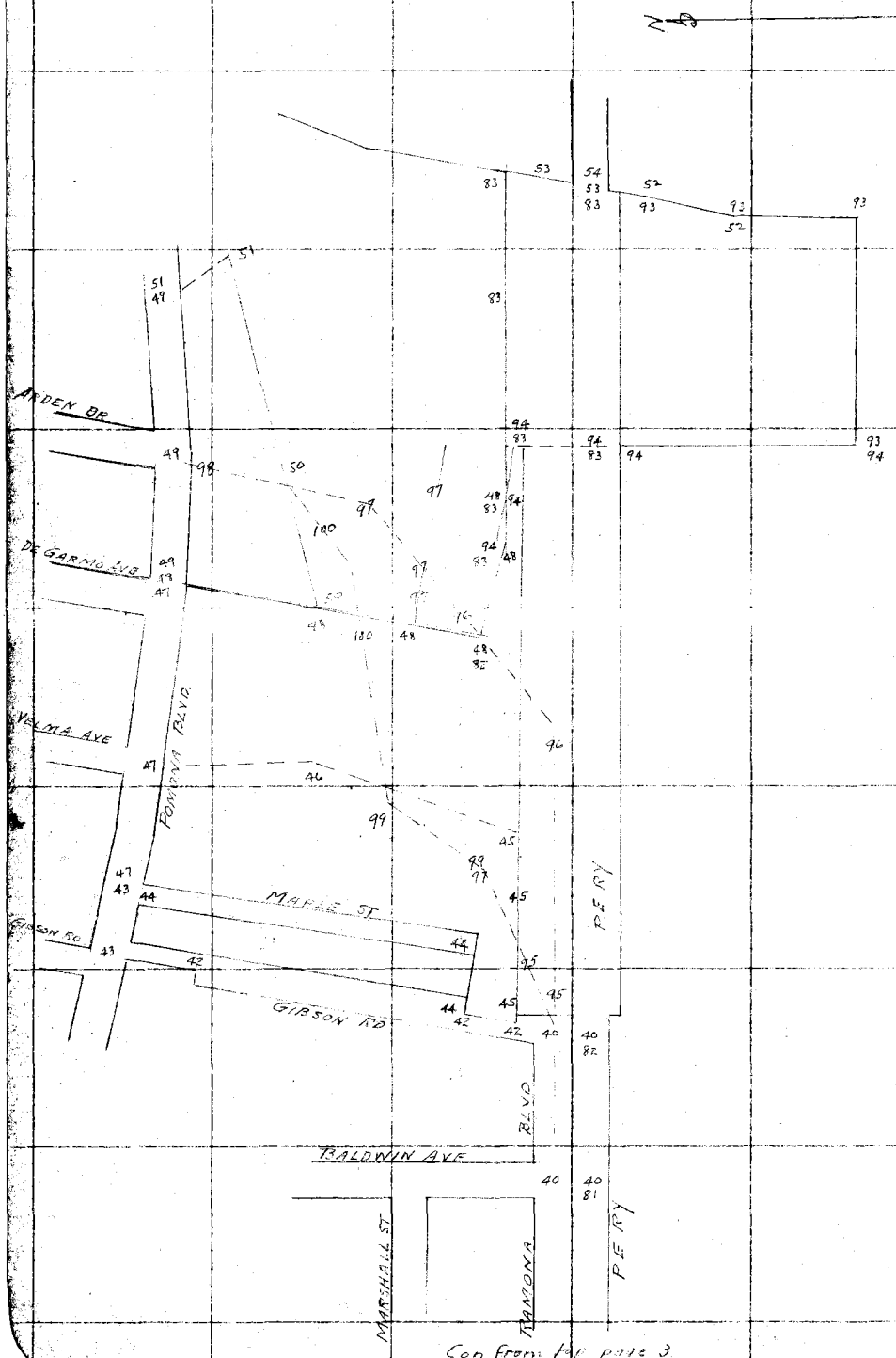

Con From top page 3

RETURN TO
LOS ANGELES COUNTY SURVEYOR

Do not extend notes this side of this line

Note: ANY ADDITIONS OR CHANGES ON THIS SHEET MUST BE MADE OR CIRCLED IN Red. WITH DATE AND NAME OF PERSON MAKING CHANGE.

Date _____ Notes by Miller Chief Party Miller F.B. 411 Pg. 5

Platted by _____	W. O. No. 4263 D. S. O. No. _____
Date _____	Location RAMONA BLVD
Map No. _____	Surveyed by [illegible]
Platting C'k'd by _____	Date _____
Date _____	Indexed [illegible]

DIV 4

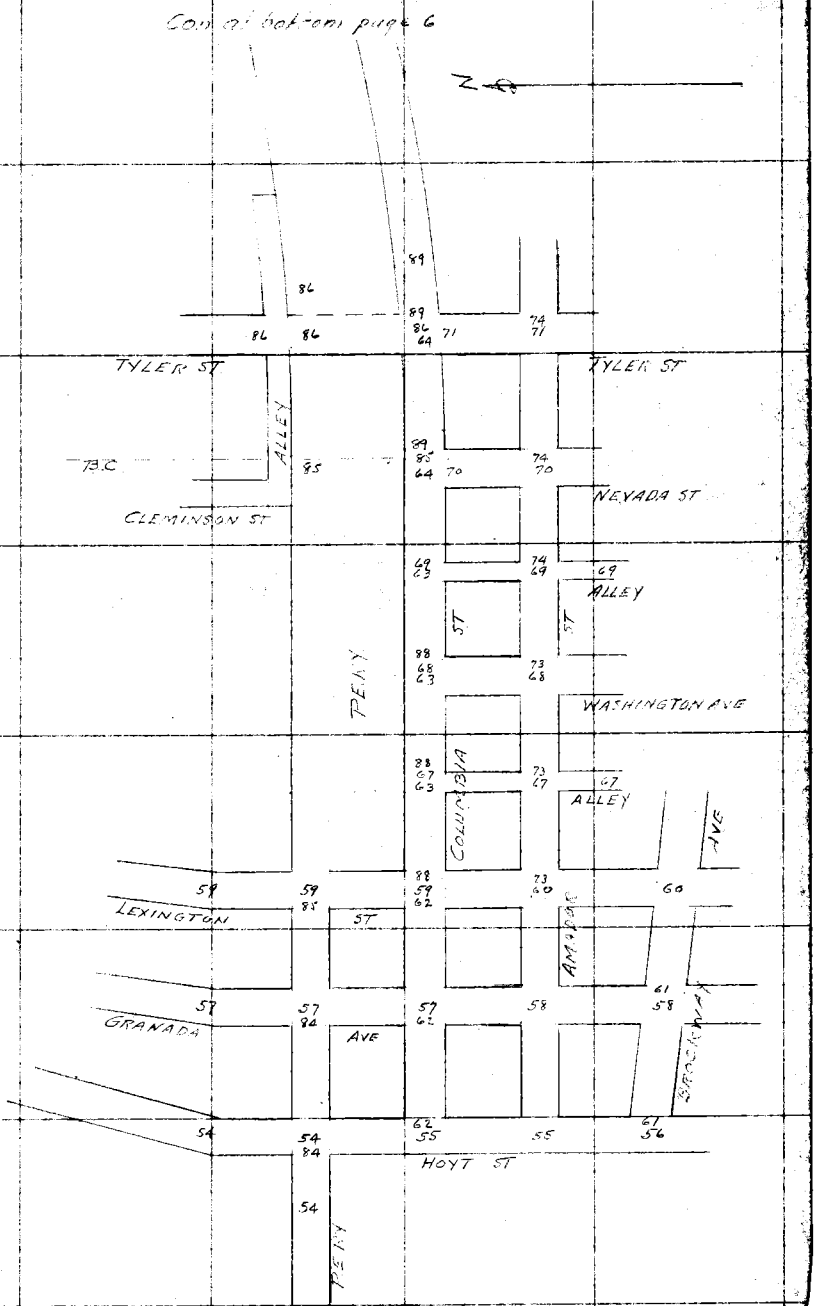

Note: ANY ADDITIONS OR CHANGES ON THIS SHEET MUST BE MADE OR CIRCLED IN Red. WITH DATE AND NAME OF PERSON MAKING CHANGE.

Do not extend notes this side of this line

RETURN TO
LOS ANGELES COUNTY SURVEYOR

RETURN TO

LOS ANGELES COUNTY SURVEYOR

Note: ANY ADDITIONS OR CHANGES ON THIS SHEET MUST BE MADE OR CIRCLED IN Red. WITH DATE AND NAME OF PERSON MAKING CHANGE.

Do not extend notes this side of this line

F. B. 411 Pg. 6

Miller Chief Party

Notes by Miller Date

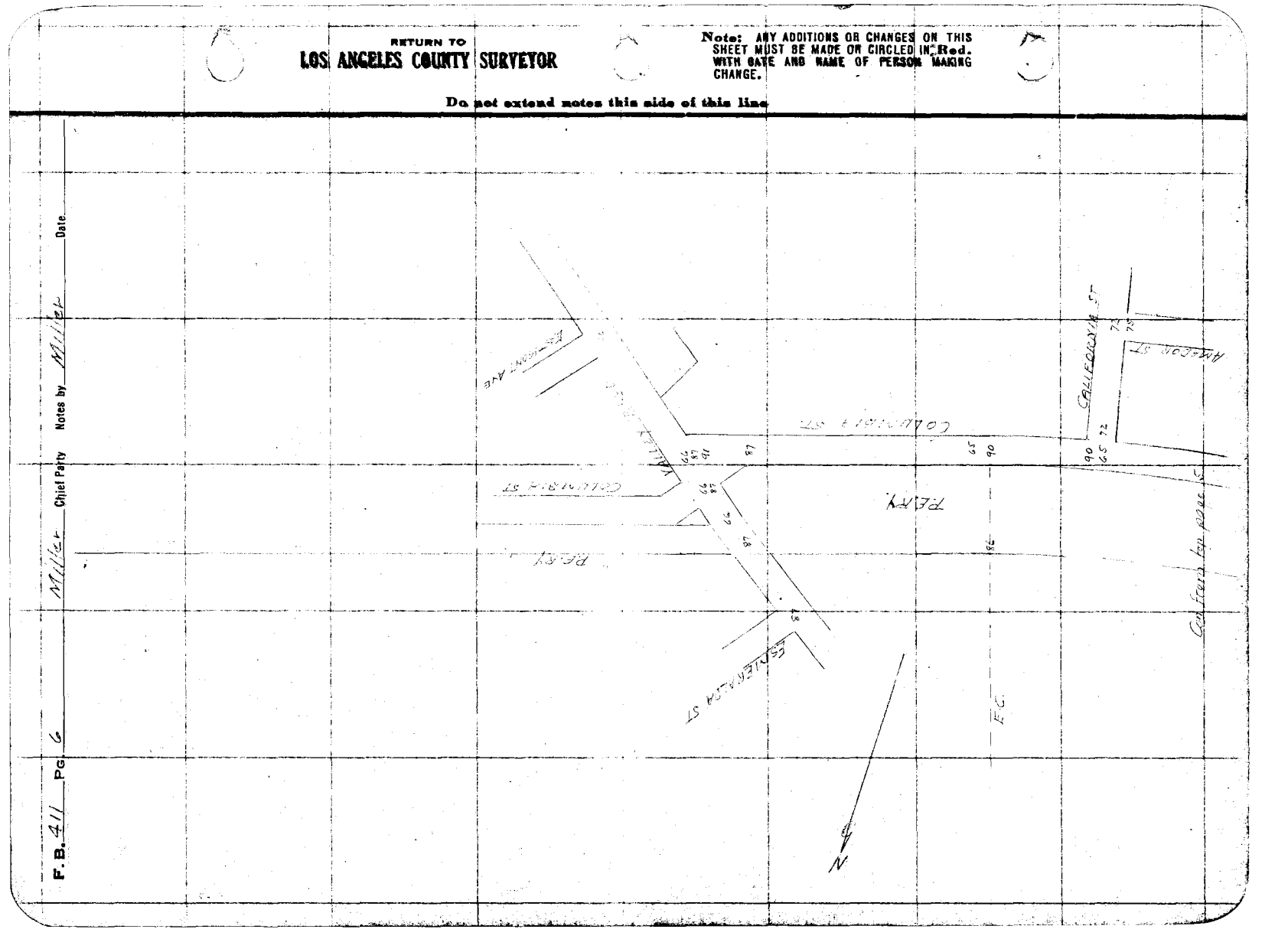

Date _____ Notes by Miller Chief Party Miller F.B. 411 Pg 7

Platted by	W. O. No. 4263 D. S. O. No.
Date	Location RAMONA BLVD
Map No. B-441-5	Surveyed by W. [illegible]
Platting C'k'd by A. A. R.	Date July 1929
Date June 1930	Indexed A. C. Johnson

Tape #028
68°F 20½

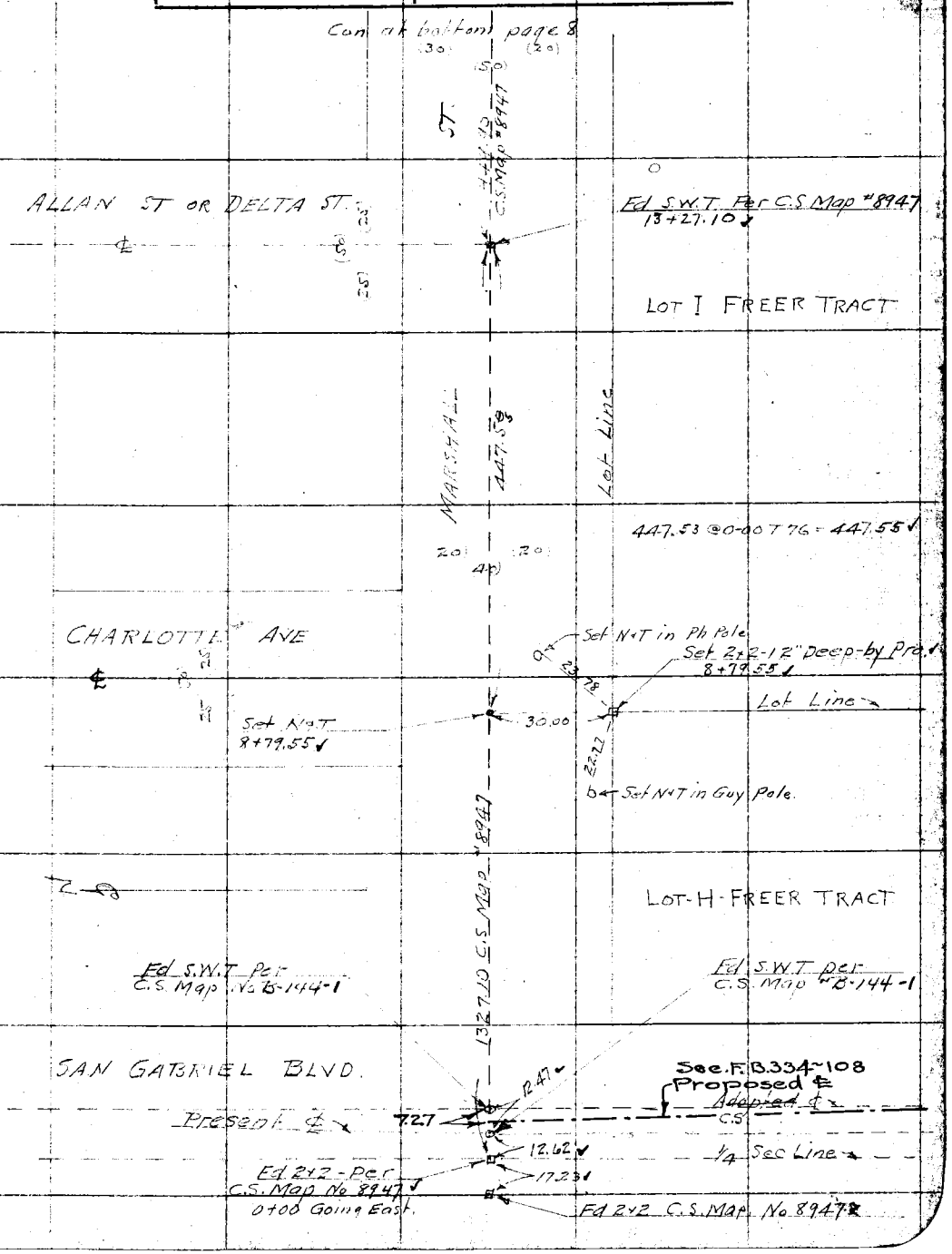

Note: ANY ADDITIONS OR CHANGES ON THIS SHEET MUST BE MADE OR CIRCLED IN Red. WITH DATE AND NAME OF PERSON MAKING CHANGE.

Do not extend notes this side of this line

RETURN TO
LOS ANGELES COUNTY SURVEYOR

F.B. 411 Pg. 8 Miller Chief Party Notes by Miller Date 7-26-29

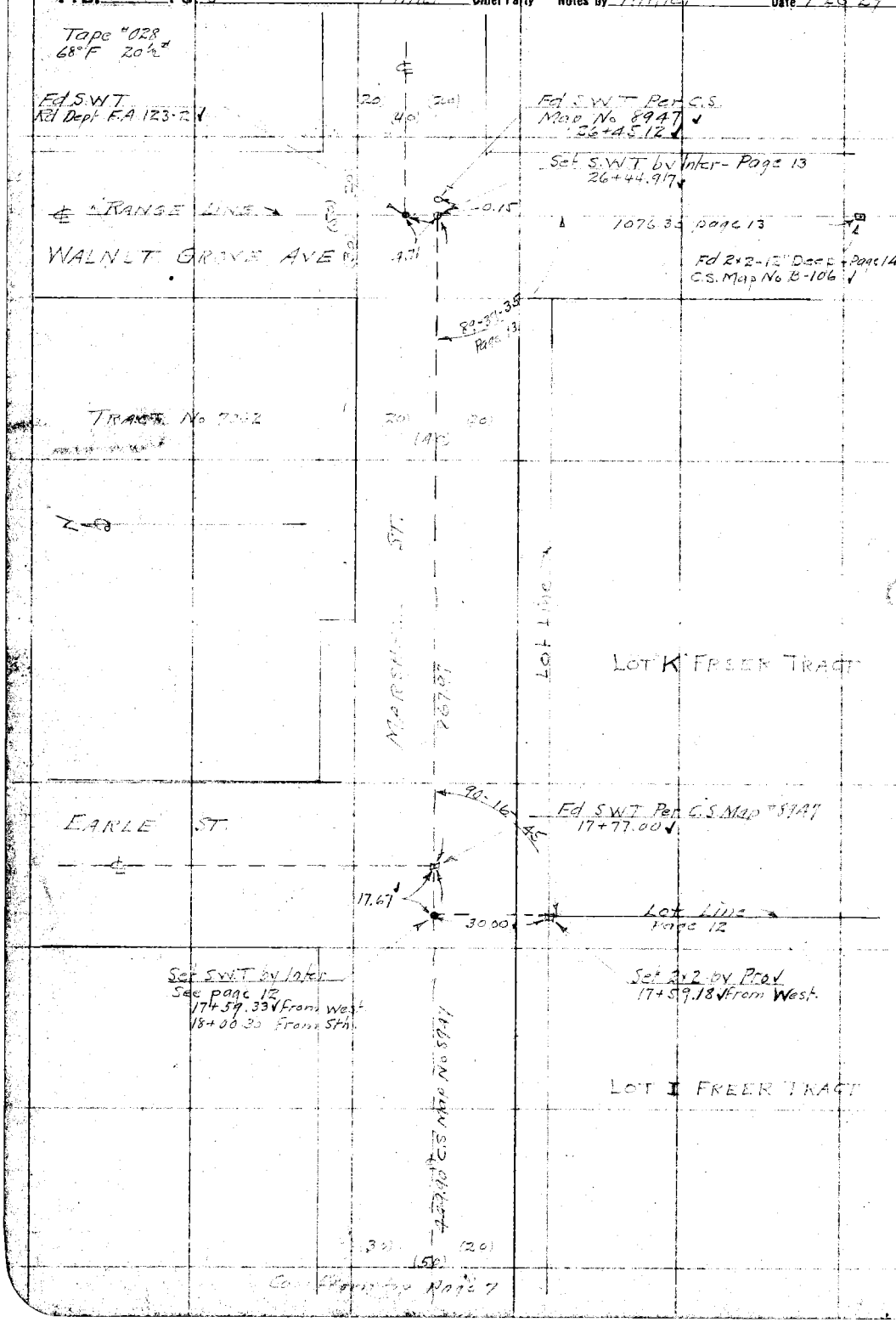

RETURN TO
LOS ANGELES COUNTY SURVEYOR

Do not extend notes this side of this line

Note: ANY ADDITIONS OR CHANGES ON THIS SHEET MUST BE MADE OR CIRCLED IN Red WITH DATE AND NAME OF PERSON MAKING CHANGE.

Date 7-26-29 Notes by Miller Chief Party Miller F.B. 411 Pg. 9

4+27.86
2+50.00
6+77.86
[illegible]
8+83.75
[illegible]

Platted by	W. O. No. 4263 D. S. O. No.
Date	Location RAMONA BLVD
Map No. B-441-5	Surveyed by [illegible]
Platting C'k'd by A.A.R.	Date July 1929
Date June 1930	Indexed A. C. Johnson

Tape "028
68°F 20½"



Note: ANY ADDITIONS OR CHANGES ON THIS SHEET MUST BE MADE OR CIRCLED IN Red. WITH DATE AND NAME OF PERSON MAKING CHANGE.

Do not extend notes this side of this line

RETURN TO
LOS ANGELES COUNTY SURVEYOR

F.B. 411 Pg. 10 Miller Chief Party Notes by Miller Date 7-26-29

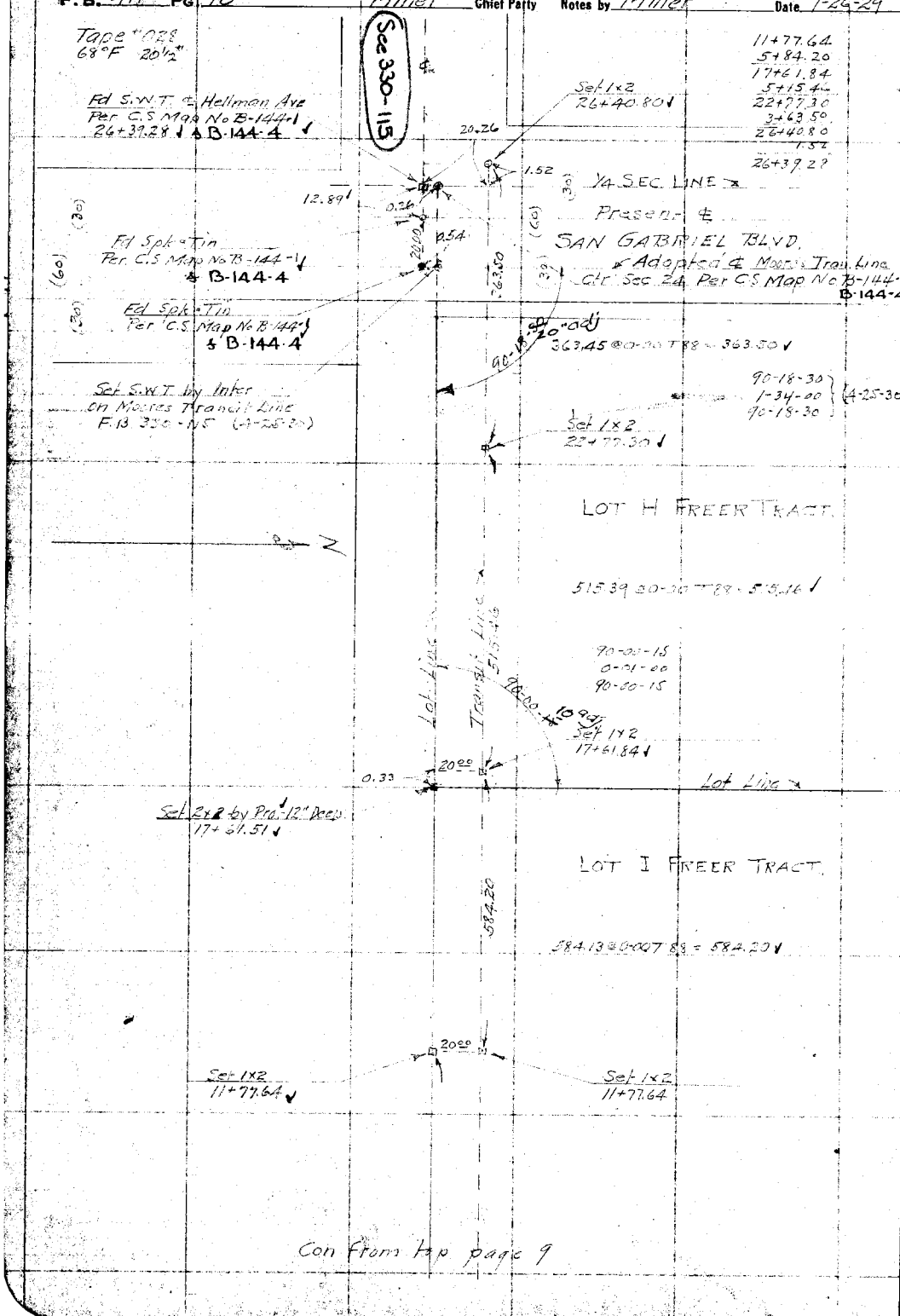

Con from top page 9

RETURN TO
LOS ANGELES COUNTY SURVEYOR

Do not extend notes this side of this line

Note: ANY ADDITIONS OR CHANGES ON THIS SHEET MUST BE MADE OR CIRCLED IN Red. WITH DATE AND NAME OF PERSON MAKING CHANGE.

Date 7-27-29 Notes by Miller Chief Party Miller F.B. 411 Pg 11

6+92.18
1+72.12
8+64.30

Platted by	W. O. No. 4263 D. S. O. No.
Date	Location RAMONA BLVD
Map No. B-441-5	Surveyed by [illegible]
Platting C'k'd by A.A.R.	Date [illegible]
Date June 1930	Indexed A. C. Johnson

Tape #028
58°F 20½



Note: ANY ADDITIONS OR CHANGES ON THIS SHEET MUST BE MADE OR CIRCLED IN Red. WITH DATE AND NAME OF PERSON MAKING CHANGE.

Do not extend notes this side of this line

RETURN TO
LOS ANGELES COUNTY SURVEYOR

F. B. 411 Pg. 12 Miller Chief Party Notes by Miller Date 7-27-29

Tape "028
68°F 20½"

18+64.30
9+06.00
17+70.30

EARLE ST.

MARSHALL ST.

Fd. S.W.T. Per C.S. Map No. 8947

449.90 C.S. Map 8947

17.67

867.97 Page 8

Set S.W.T. at Walnut Grove Ave. Page 13
36+44.87 From West.

Set S.W.T. by Inter.
18+00.30 From Sth.
17+59.33 From West

30.00

90-16-45
361-07-00
90-16-45 Lot Line

90-16-45 50.00

Set 2x2 by Pro. Page 8
17+70.30 From Sth.
17+59.88 From West.

N

905.95 @ 0-00T-76 = 906.00

906.00

Lot Line

LOT I FREER TRACT

LOT K FREER TRACT

Con. From top page 11

RETURN TO
LOS ANGELES COUNTY SURVEYOR

Do not extend notes this side of this line

Note: ANY ADDITIONS OR CHANGES ON THIS SHEET MUST BE MADE OR CIRCLED IN Red. WITH DATE AND NAME OF PERSON MAKING CHANGE.

Date 7-27-29 Notes by Miller Chief Party Miller F.B. 411 Pg. 13

8+46.67
10+76.30
19+22.97

Platted by	W. O. No. 4263 D. S. O. No.
Date	Location RAMONA BLVD
Map No. B-441-5	Surveyed by [illegible]
Platting C'k'd by A.A.R.	Date July 1930
Date June 1930	Indexed [illegible] C. Johnson

Tape #028
68°F 20½

DIV 4

Con at bottom page 14

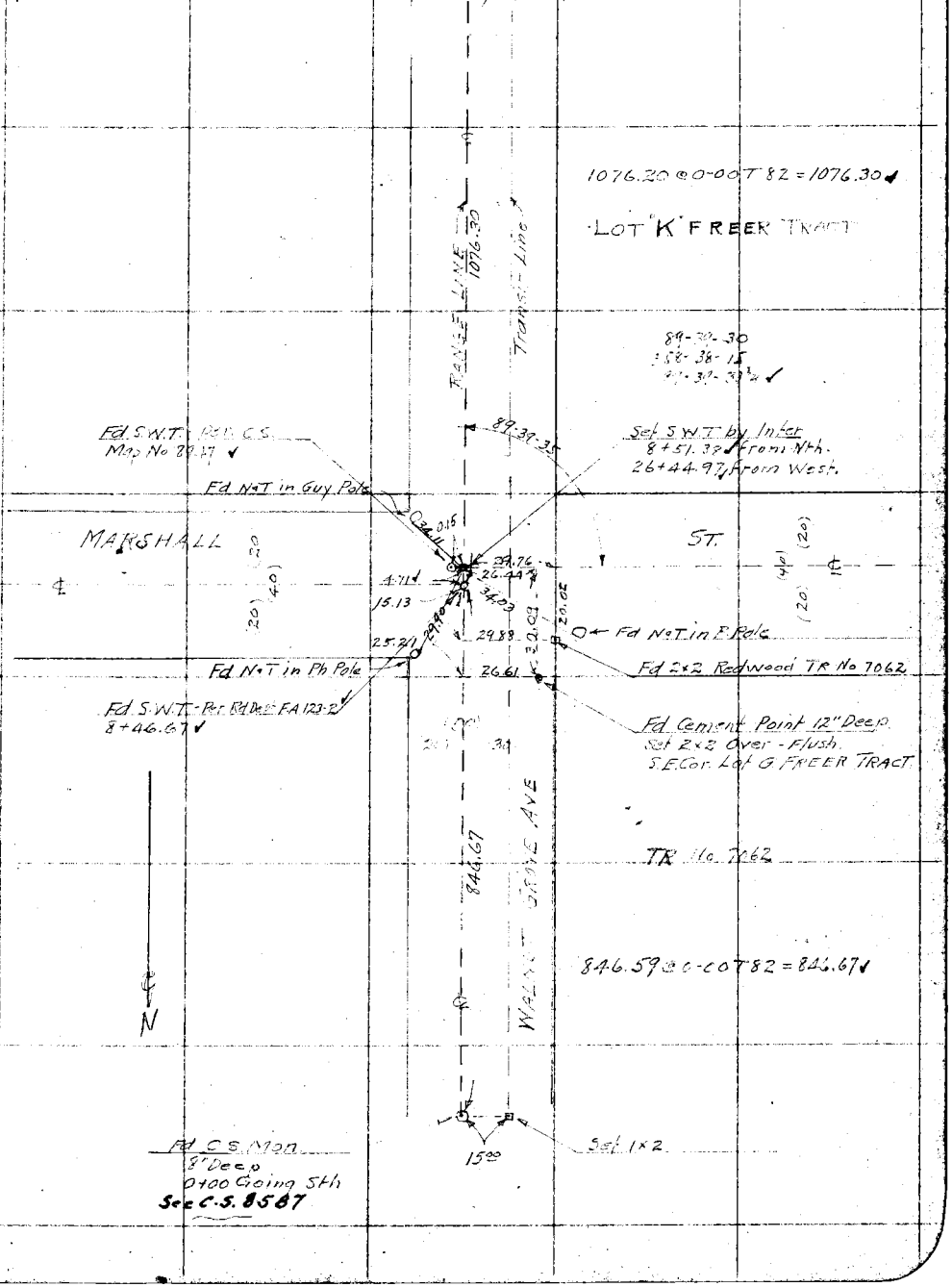

Note: ANY ADDITIONS OR CHANGES ON THIS SHEET MUST BE MADE OR CIRCLED IN Red. WITH DATE AND NAME OF PERSON MAKING CHANGE.

Do not extend notes this side of this line

RETURN TO
LOS ANGELES COUNTY SURVEYOR

F.B. 411 Pg. 14 Miller Chief Party Notes by Miller Date 7-27-29

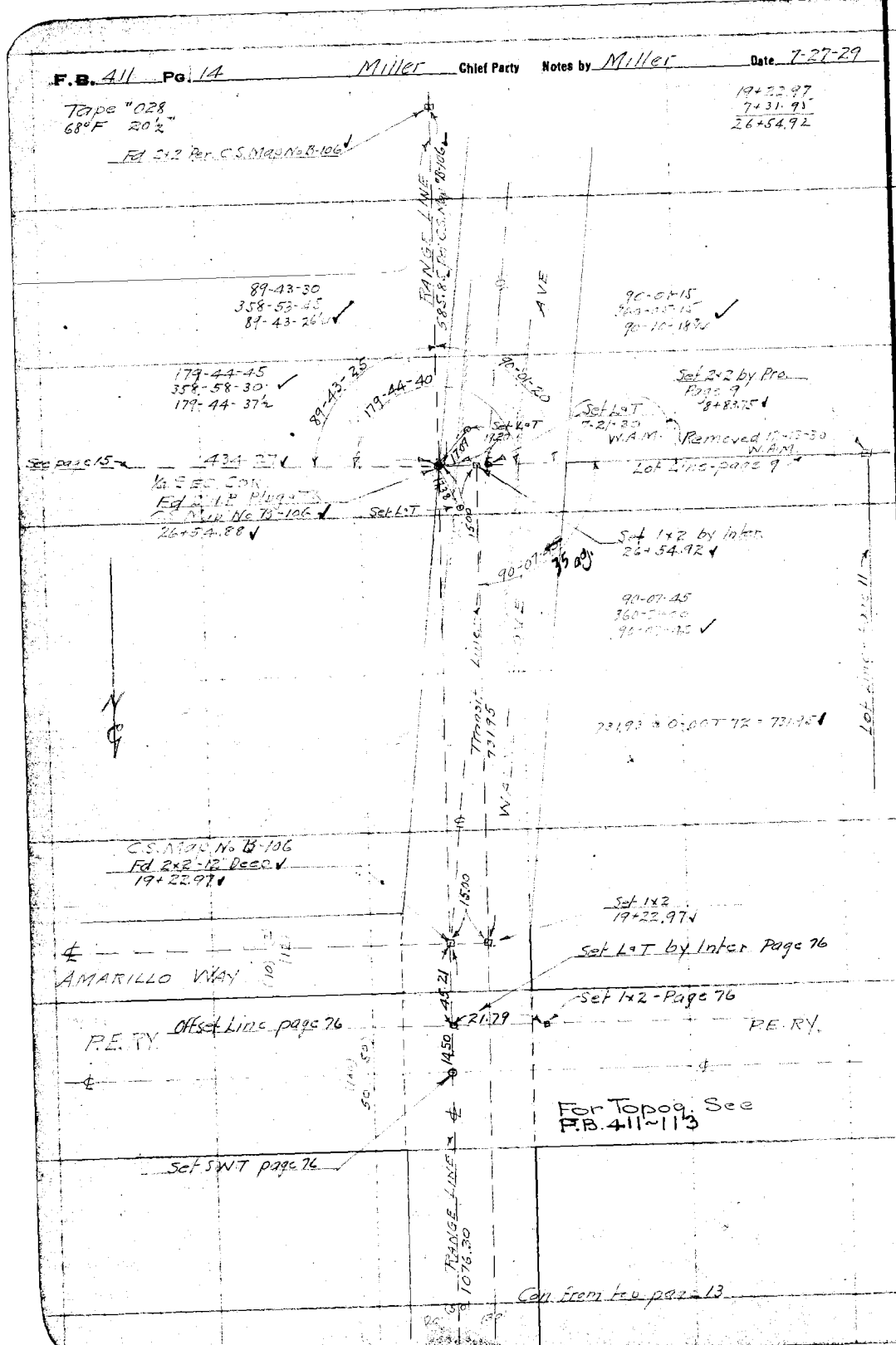

RETURN TO LOS ANGELES COUNTY SURVEYOR

Do not extend notes this side of this line

Note: ANY ADDITIONS OR CHANGES ON THIS SHEET MUST BE MADE OR CIRCLED IN RED WITH DATE AND NAME OF PERSON MAKING CHANGE.

Date 7-29-29 Notes by Miller Chief Party Miller F.B. 411 Pg 15

Platted by	W. O. No. 4263 D. S. O. No.
Date	Location RAMONA BLVD.
Map No. B-441-5	Surveyed by W. A. Miller
Platting C'k'd by A. A. R.	Date July 1930
Date June 1930	Indexed [illegible]

Tape # 028
68° F 20½#

Note: ANY ADDITIONS OR CHANGES ON THIS SHEET MUST BE MADE OR CIRCLED IN Red. WITH DATE AND NAME OF PERSON MAKING CHANGE.

Do not extend notes this side of this line

RETURN TO
LOS ANGELES COUNTY SURVEYOR

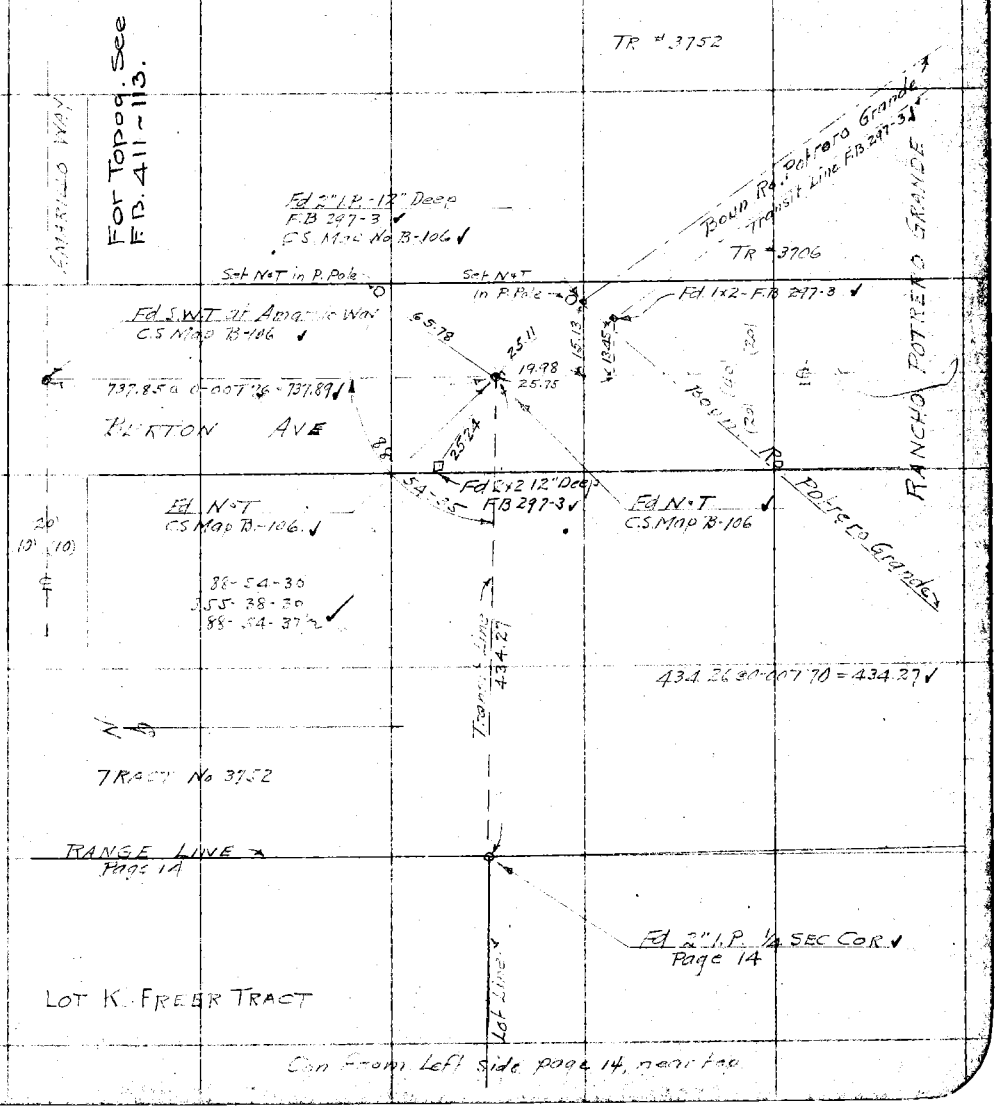

Con from Left side page 14, near top

F.B. 411 Pg. 16 Miller Chief Party Notes by Miller Date 7-30-29

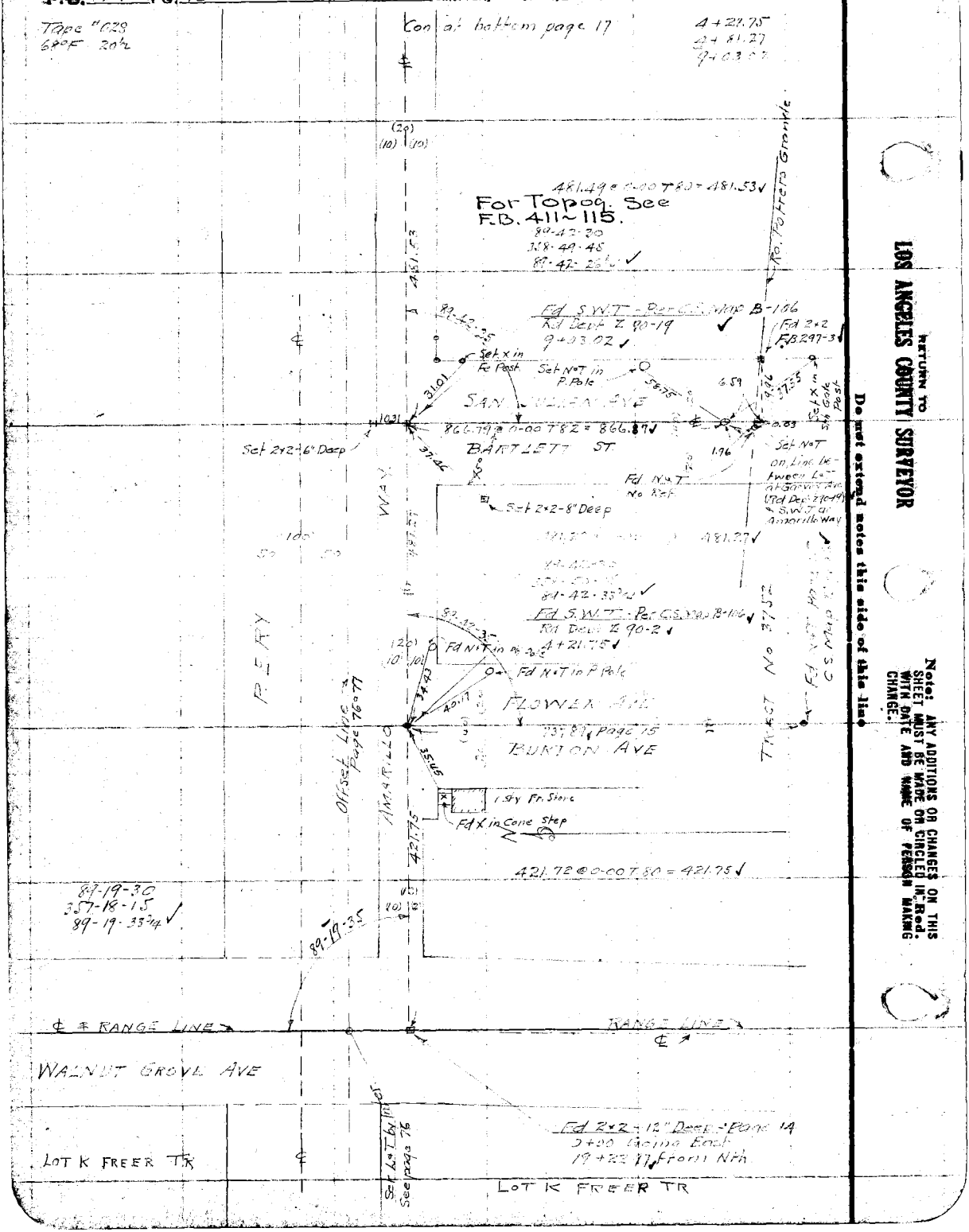

RETURN TO LOS ANGELES COUNTY SURVEYOR

Do not extend notes this side of this line

Note: ANY ADDITIONS OR CHANGES ON THIS SHEET MUST BE MADE OR CIRCLED IN Red. WITH DATE AND NAME OF PERSON MAKING CHANGE.

Date 7-31-29 Notes by Miller Chief Party [illegible] F.B. 411 Pg. 17

9403.03
4481.53
13884.55

Platted by	W. O. No. 4263 O. S. O. No.
Date	Location RAMONA BLVD
Map No. B-441-5	Surveyed by [illegible]
Platting C'k'd by A.A.R.	Date JUNE 1929
Date June 1930	Indexed A. C. Johnson

Tape 1028
65.0 F 2nd

Con at bottom page 19

25' (50) (25)

842.93 @ 0-00 T84 = 842.12

TRACT No 4778

90-15-05
361-00-15
90-15-03¾

Fd S.W.T No Ref.
A+91.18

Fd S.W.T No Ref.
Fd N.T in Fe Post

90-15-05

Set 2x2-8" Deep

MISSION AVE

1068.55 @ 0-00 T84 = 1068.66

(60) (120) (60) 25.84

Set 2x2 8" Deep

25.11 20.12 44.35 20.00 (20) (40)

IVAR AVE

25.01

Set 2x2-8" Deep

Fd 2" I.P. Plug TK - Flush
A+71.66

491.13 @ 0-00 T84 = 491.13

TRACT No. 4778

89-43-30
358-54-15
89-43-3334

Fd 2" I.P. Plug TK - Flush
Fd. Dept Z 90-36
" " Z 154-2

89-43-30

Fd N.T in P Pole

25.00

COTTAGE AVE

51.30 27.51 23.00 25.02 9.58.59 (40)

Page 18

MUSCATEL AVE

PEPPER

Offset Line Page 17 & 18

ANTARILLO WAY

491.18

Set N.T in P Pole

Fd N.T

Set 2x2 by Luker - Page 18
18" Deep
13+84.55

26.53 12.21

Set 2x2 Page 17

(10) (10)

Set N.T in 12" Walnut

Fd N.T

12.84 59.13

90-17 Page 12

Fd S.W.T
Fd Dept Z 90-36
" " Z 154-2
0+00 Going East
9+58.59 from SH - Page 18

For Topog. See F.B. 411-116.

TRACT No 3752

ANTARILLO WAY

481.53

(100) (50) (50)

Con From Top page 16

(20) (10) (10)

Fd 2" I.P. Plug TK
F.B. 297-4

Notes: ANY ADDITIONS OR CHANGES ON THIS SHEET MUST BE MADE OR CIRCLED IN Red. WITH DATE AND NAME OF PERSON MAKING CHANGE.

Do not extend notes this side of this line

RETURN TO LOS ANGELES COUNTY SURVEYOR

F. B. 4-11 Pg. 18 Miller Chief Party Notes by Miller Date 7-31-29

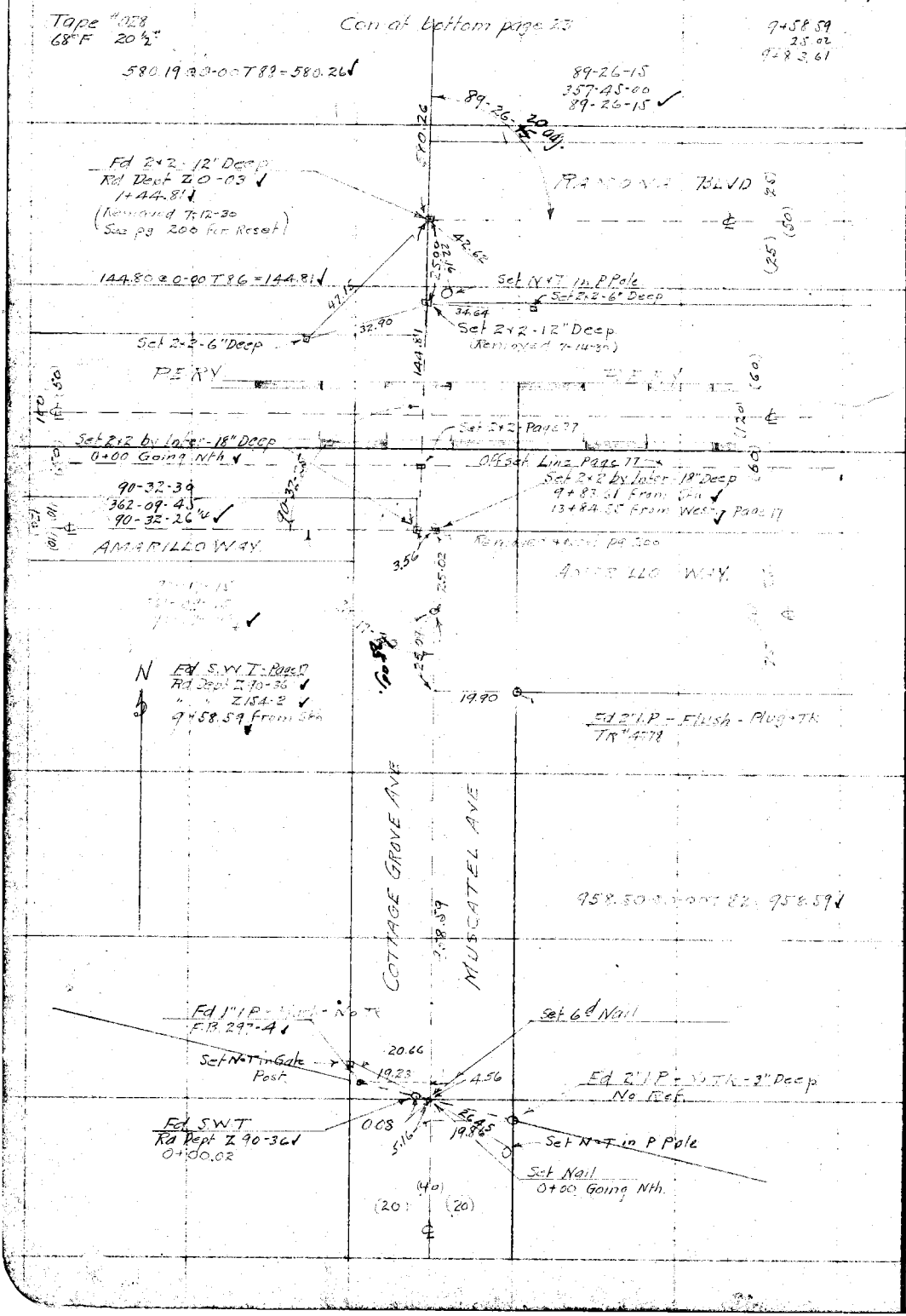

RETURN TO
LOS ANGELES COUNTY SURVEYOR

Do not extend notes this side of this line

Note: ANY ADDITIONS OR CHANGES ON THIS SHEET MUST BE MADE ON CIRCLED IN RED WITH DATE AND NAME OF PERSON MAKING CHANGE.

Date 7-31-29 Notes by Miller Chief Party Miller F.B. 411 Pg 19

Platted by	W. O. No. 4263 D. S. O. No.
Date	Location RAMONA BLVD.
Map No. B-441-5	Surveyed by W. E. Miller
Platting C'k'd by A.A.R.	Date July 1929
Date June 1930	Indexed [illegible]

Tape #028 68° F 20½

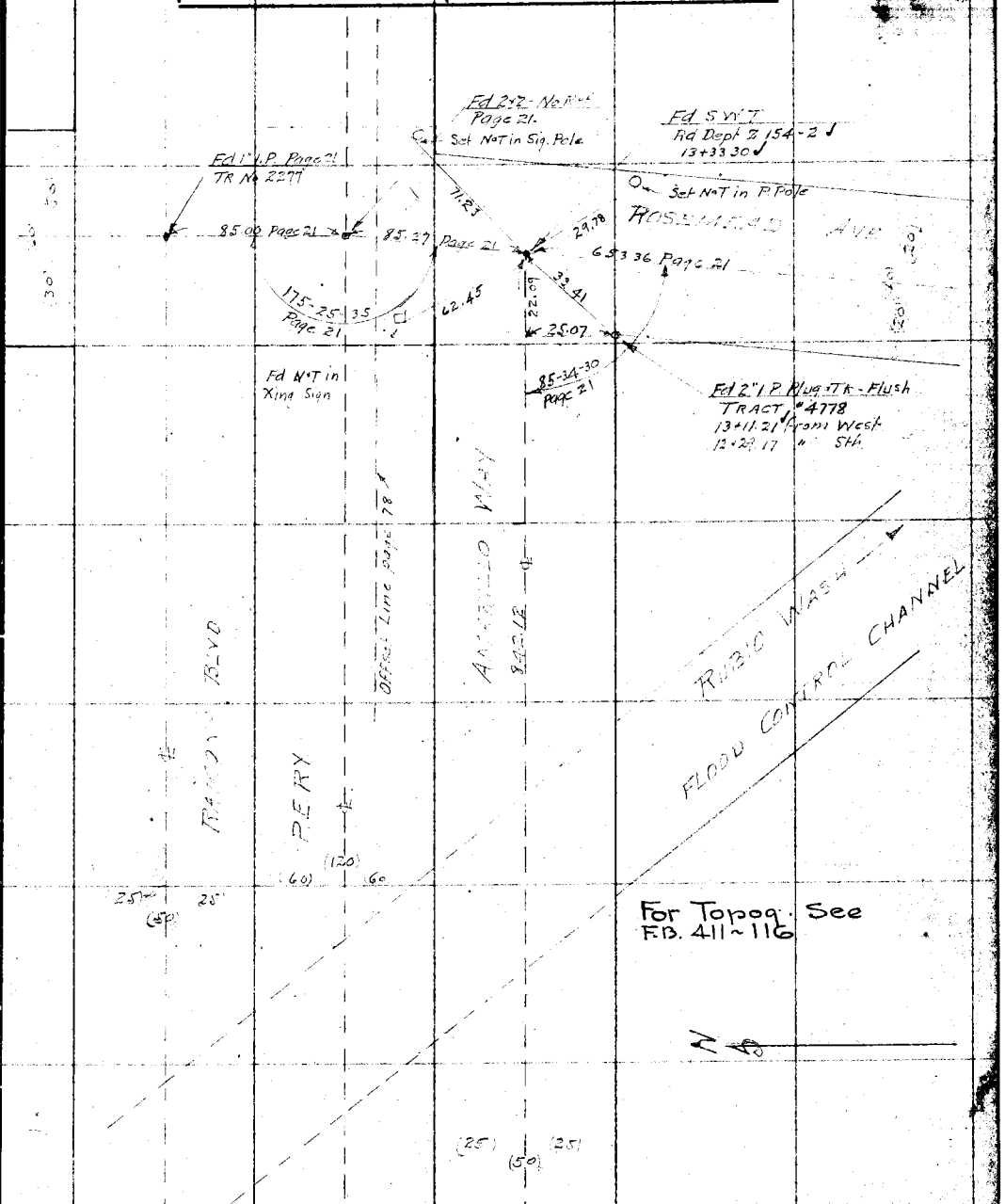

Con from top page 17

Note: ANY ADDITIONS OR CHANGES ON THIS SHEET MUST BE MADE OR CIRCLED IN Red. WITH DATE AND NAME OF PERSON MAKING CHANGE.

Do not extend notes this side of this line

RETURN TO LOS ANGELES COUNTY SURVEYOR

F.B. 411 Pg. 20 Miller Chief Party Notes by Miller Date 8-1-29

Con at bottom page 21

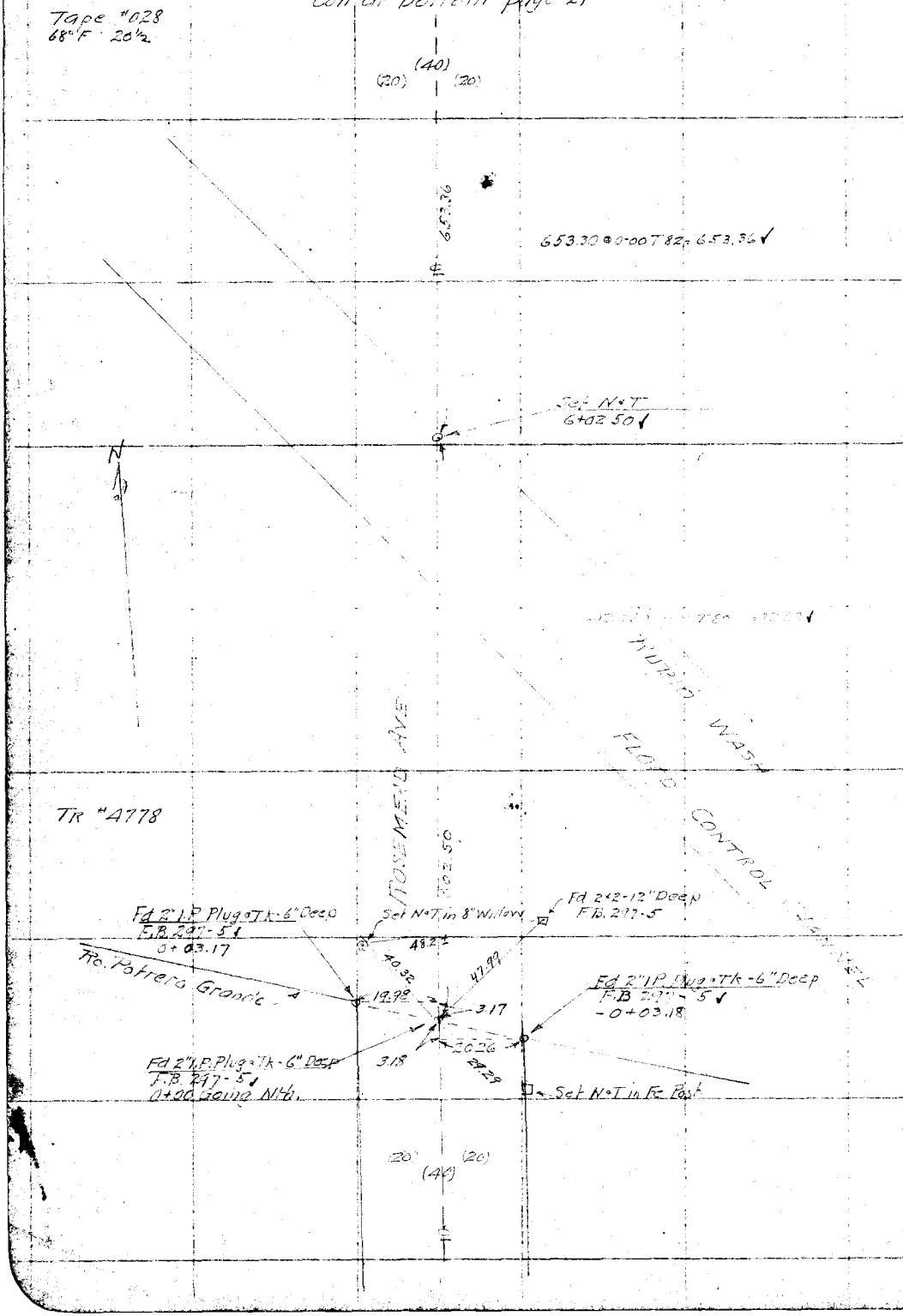

RETURN TO
LOS ANGELES COUNTY SURVEYOR

Do not extend notes this side of this line.

Note: ANY ADDITIONS OR CHANGES ON THIS SHEET MUST BE MADE OR CIRCLED IN "Red." WITH DATE AND NAME OF PERSON MAKING CHANGE.

Date 5-7-29 Notes by Miller Chief Party Miller F.B. 411 Pg 21

6+02.50
6+53.26
12+55.86
13+41.13
85.00
5+79.85
20+05.98

Platted by	W. O. No. 4263 D. S. O. No.
Date	Location RAMONA BLVD
Map No. B-441-5	Surveyed by W A Miller
Platting C'k'd by A. A. R.	Date Aug 1929
Date June 1930	Indexed

Tape #028
68°F 20½#

Tape A

Con at bottom page 22

TR No 2277

579.77 @ 0+00 T 90 = 579.85 ✓

579.85

ROSEMEAD AVE

Set L+T in Curb

Fd 2" I.P. Flush No Tk
TR No 2277

89-51-25 adj
Page 24

90-09-05 adj.
Page 28

180-00-30 adj.
Page 24

29.93

Set N+T in P Pole

38.31

25.14

43.71

Fd 1" I.P. - 6" Deep
TR. No 2277 ✓
14+26.13 ✓

Page 24

RAMONA BLVD

For Topog. See
F.B. 411-117.

32.26

Set N+T in P. Pole

175-25-30
341-42-15
175-25-33¾ ✓

175-25-26 adj

85.00

Fd 2+2 by Inter No Ref
13+41.13 ✓

P.E. RY.

Offset Line Page 78

Set S.W.+T Page 78
36+07.11 From West

85.27

AMARILLO WAY

Fd S.W.T. - Page 19
12+55.86 from Sth
13+33.30 from West

26.69

20.09

85-34-30

Fd 2" I.P. Plug-Tk
TR # 4778
12+29.17 from sth
13+11.31 " West

85-34-30
342-18-00
85-34-30 ✓

653.36

ROSEMEAD AVE

TRACT No 4778

N

Con from top page 20

Note: ANY ADDITIONS OR CHANGES ON THIS SHEET MUST BE MADE OR CIRCLED IN Red. WITH DATE AND NAME OF PERSON MAKING CHANGE.

Do not extend notes this side of this line

RETURN TO
LOS ANGELES COUNTY SURVEYOR

F.B. 411 Pg. 22 Miller Chief Party Notes by Miller Date 8-1-29

Tape "OSA
68° F 20½'

20+05.98
5+80.30
25+86.28

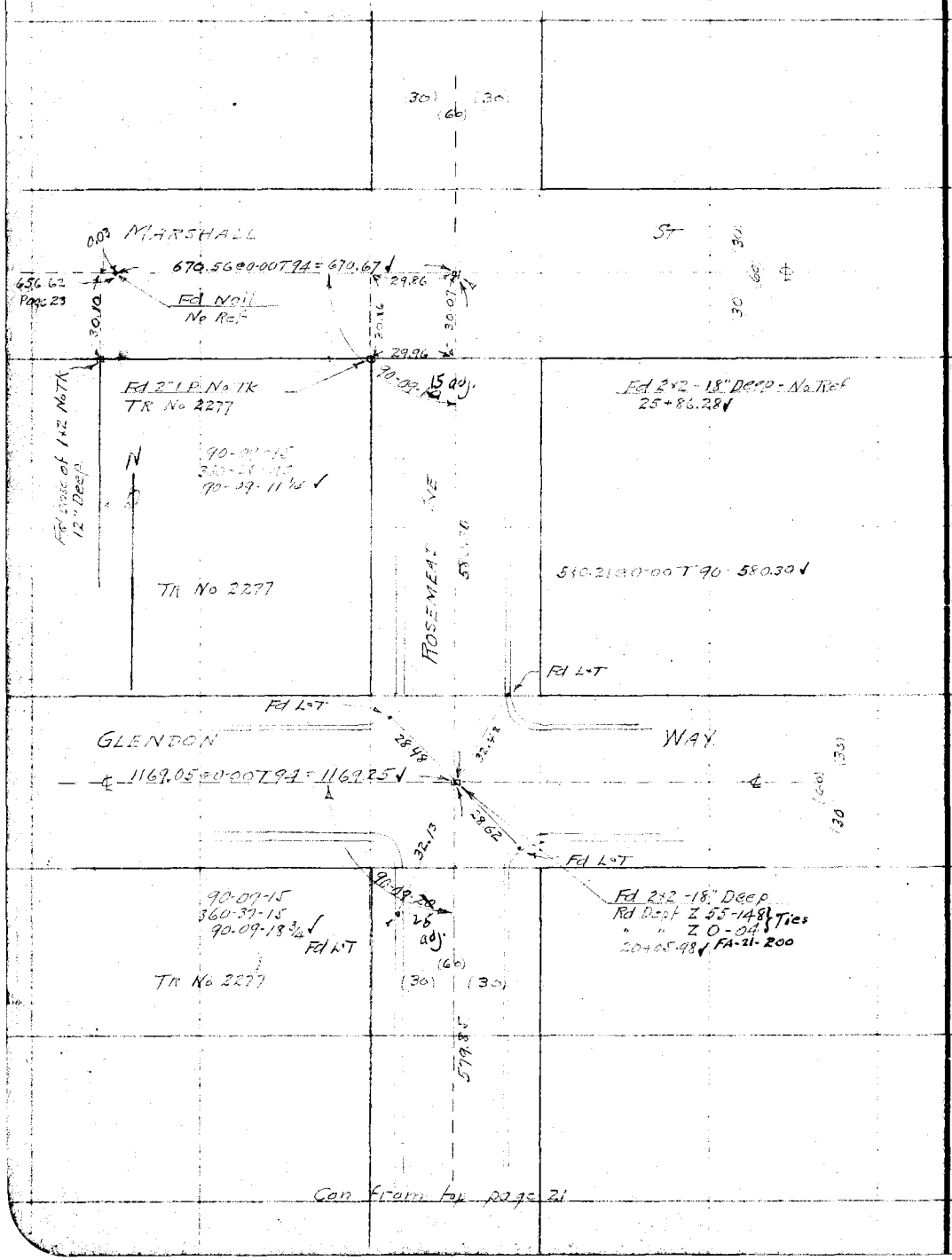

RETURN TO LOS ANGELES COUNTY SURVEYOR

Do not extend notes this side of this line

Note: ANY ADDITIONS OR CHANGES ON THIS SHEET MUST BE MADE ON CIRCLED IN RED WITH DATE AND NAME OF PERSON MAKING CHANGE.

Date 8-2-29 Notes by Miller Chief Party Miller F.B. 411 Pg. 23

Platted by	W. O. No. 4263 D. S. O. No.
Date	Location RAMONA BLVD
Map No. B-441-5	Surveyed by W. A. Miller
Platting C'k'd by A. A. R.	Date Aug 1929
Date June 1930	Indexed A. C. Johnson

1+44.81
5+80.26
7+25.07
9+24.86

Tape #028
68°F 20½#

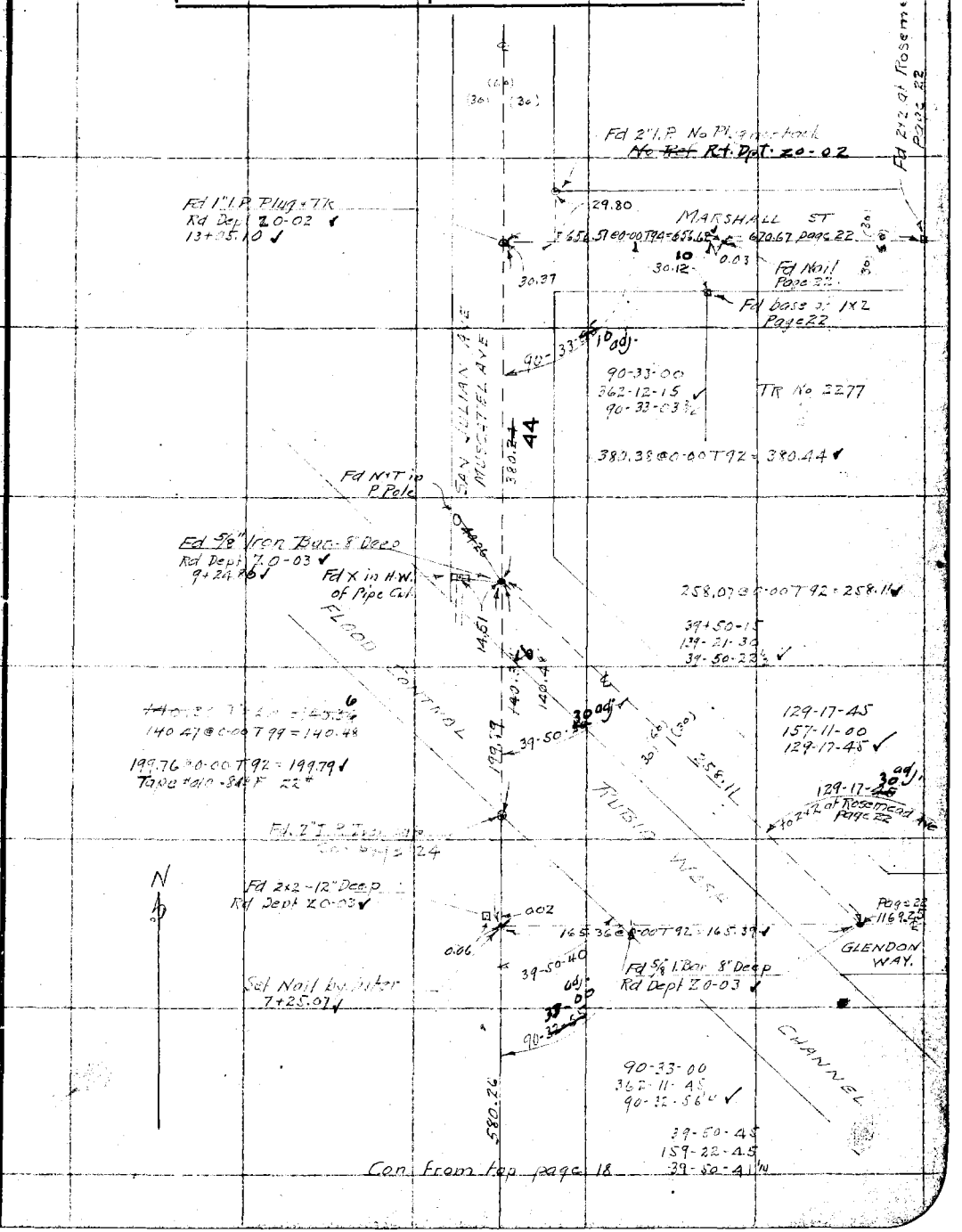

Con from top page 18

Note: ANY ADDITIONS OR CHANGES ON THIS SHEET MUST BE MADE OR CIRCLED IN Red. WITH DATE AND NAME OF PERSON MAKING CHANGE.

Do not extend notes this side of this line

RETURN TO
LOS ANGELES COUNTY SURVEYOR

F.B. 411 Pg. 24 Miller Chief Party Notes by Miller Date 8-2-29

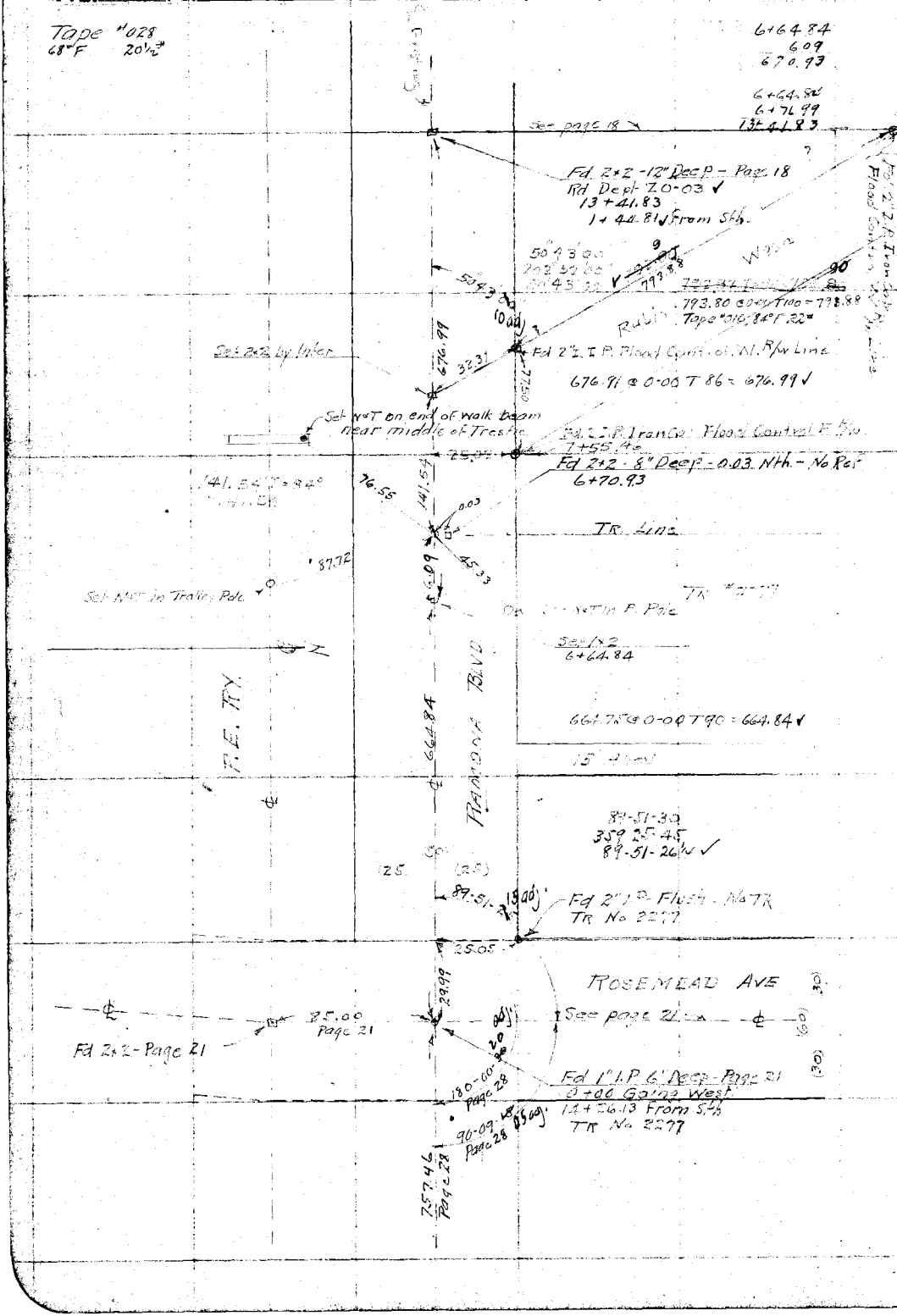

RETURN TO
LOS ANGELES COUNTY SURVEYOR

Do not extend notes this side of this line

Note: ANY ADDITIONS OR CHANGES ON THIS SHEET MUST BE MADE OR CIRCLED IN Red. WITH DATE AND NAME OF PERSON MAKING CHANGE.

Date 8-5-29 Notes by Miller Chief Party Miller F.B. 411 Pg. 25

5+56.21
5+80.25
11+36.46

Platted by	W. O. No. 4263 D. S. O. No.
Date	Location TRAMONA BLVD
Map No. B-441-5	Surveyed by W.A. Miller
Platting C'k'd by A.A.R.	Date Aug 1929
Date June 1930	Indexed C. Johnson

Tape #028
68°F 20½

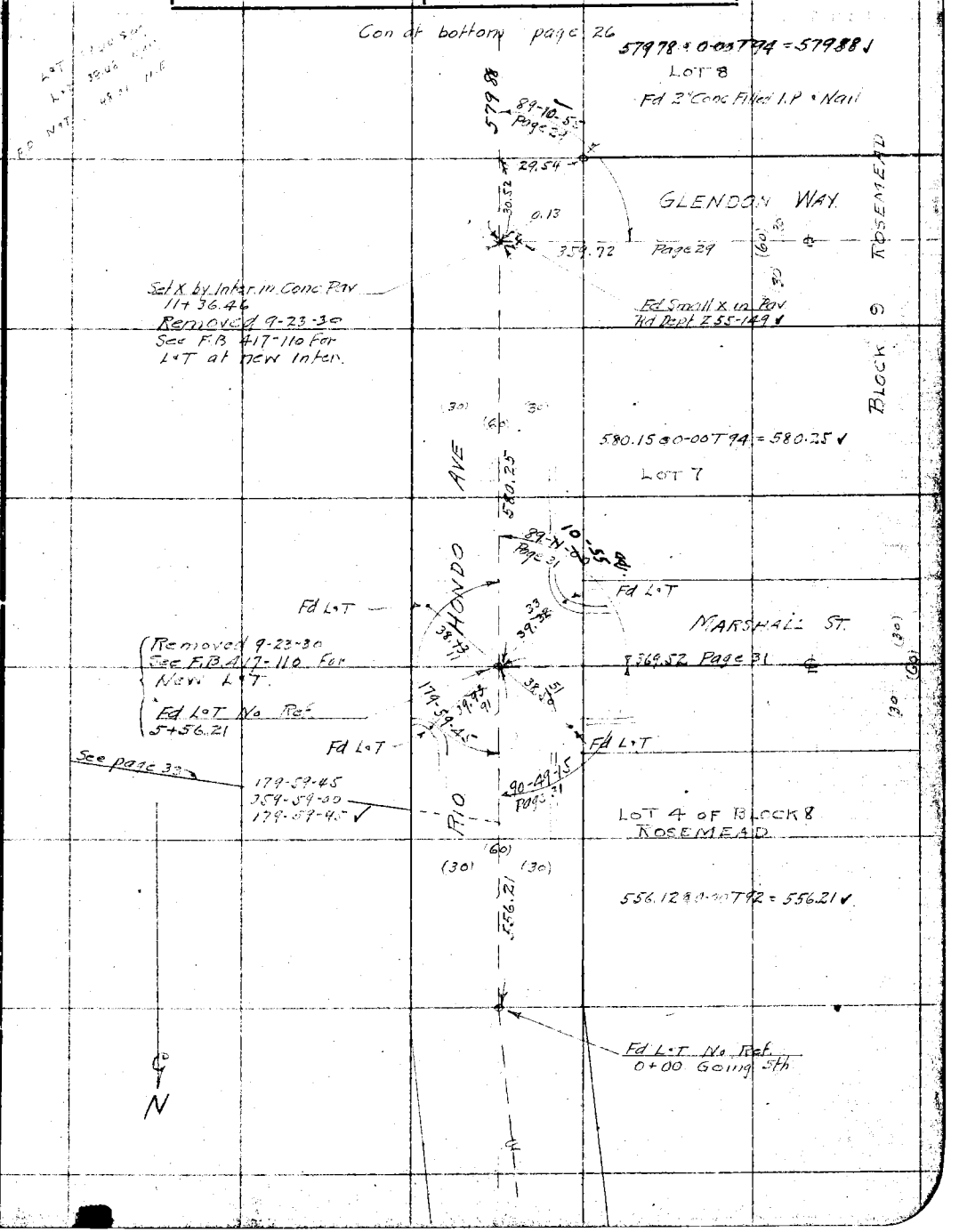

Notes: ANY ADDITIONS OR CHANGES ON THIS SHEET MUST BE MADE OR CIRCLED IN Red. WITH DATE AND NAME OF PERSON MAKING CHANGE.

Do not extend notes this side of this line

RETURN TO
LOS ANGELES COUNTY SURVEYOR

F.B. 411 Pg. 26 Miller Chief Party Notes by Miller Date 8-5-29

Tape #028
68°F 20½#

117+36.46
5+79.88
17+16.34

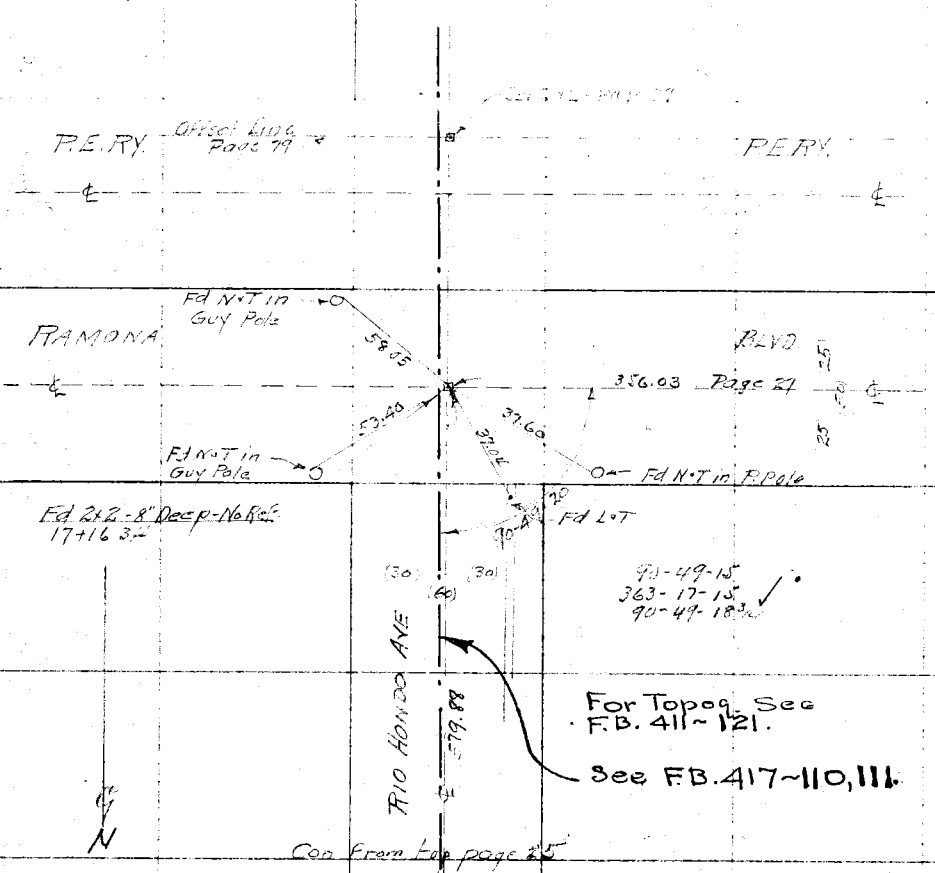

RETURN TO LOS ANGELES COUNTY SURVEYOR

Do not extend notes this side of this line

Note: ANY ADDITIONS OR CHANGES ON THIS SHEET MUST BE MADE OR CIRCLED IN Red. WITH DATE AND NAME OF PERSON MAKING CHANGE.

Date 8-5-29 Notes by Miller Chief Party Miller F.B. 411 Pg 27

3+56.03
7+45.38
11+01.41

Platted by	W. O. No. 1263 D. S. O. No.
Date	Location RAMONA BLVD
Map No. B-441-5	Surveyed by W. C. Miller
Platting C'k'd by A. A. R.	Date Aug 1929
Date June 1930	Indexed

Tape #028
68°F 29½"

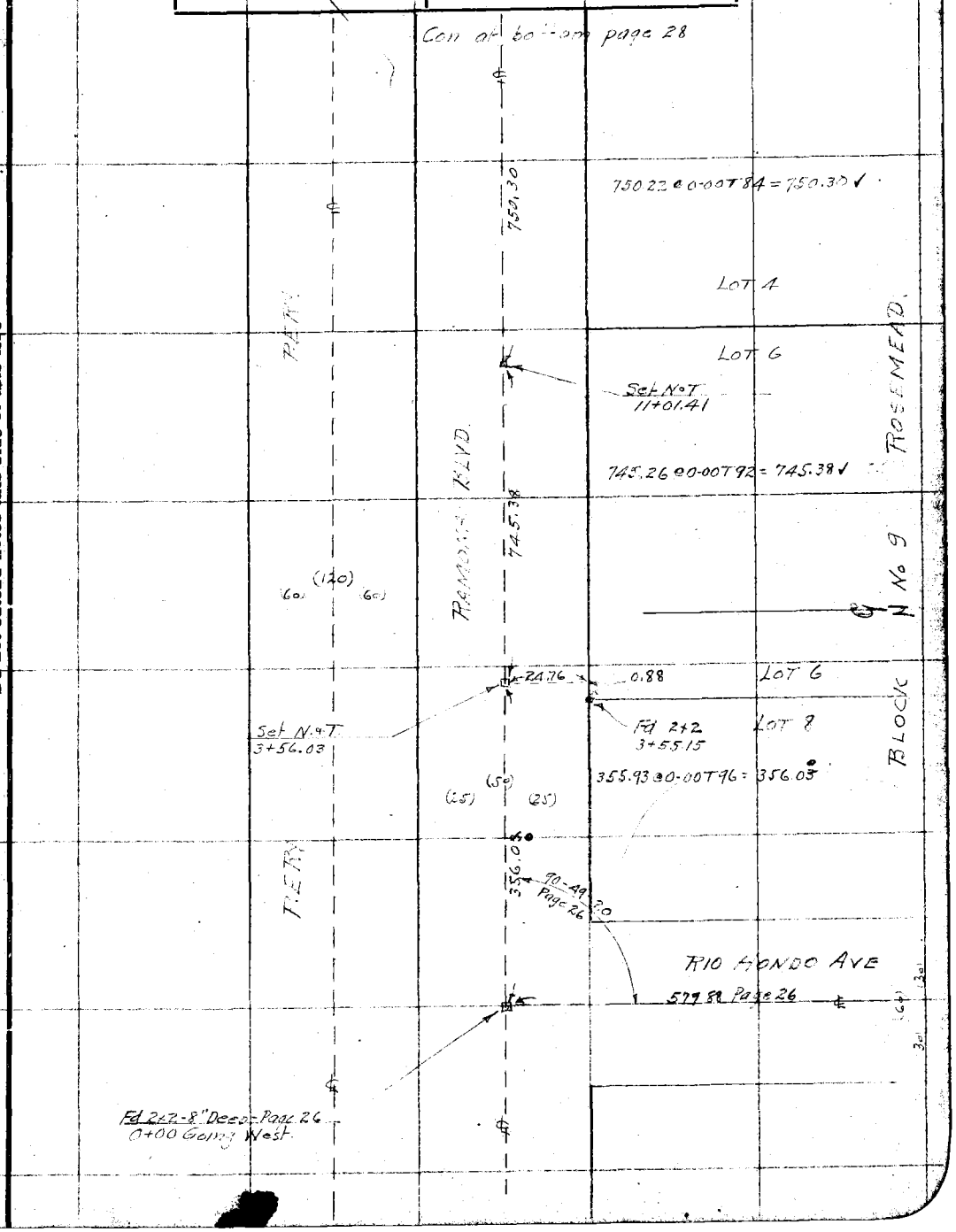

Note: ANY ADDITIONS OR CHANGES ON THIS SHEET MUST BE MADE OR CIRCLED IN Red. WITH DATE AND NAME OF PERSON MAKING CHANGE.

Do not extend notes this side of this line

RETURN TO
LOS ANGELES COUNTY SURVEYOR

F.B. 411 PG. 28 Miller Chief Party Notes by Miller Date 8-6-29

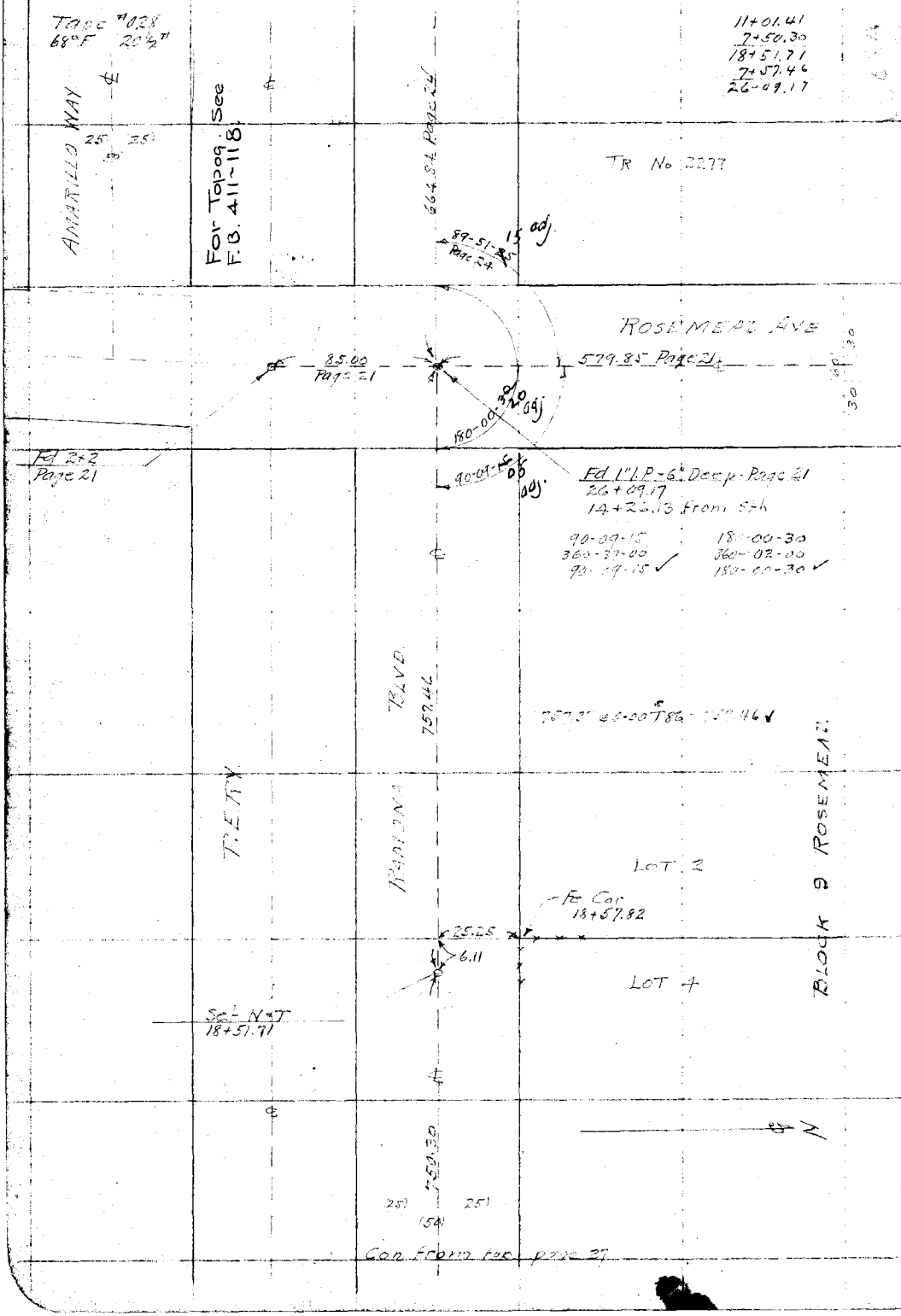

RETURN TO
LOS ANGELES COUNTY SURVEYOR

Do not extend notes this side of this line

Note: ANY ADDITIONS OR CHANGES ON THIS SHEET MUST BE MADE OR CIRCLED IN Red. WITH DATE AND NAME OF PERSON MAKING CHANGE.

Date 8-6-29 Notes by Miller Chief Party Miller F.B. 411 Pg. 29

3+59.72
7+50.50
11+10.22

Platted by	W. O. No. 4263 D. S. O. No.
Date	Location RAMONA BLVD
Map No. B-441-5	Surveyed by [illegible]
Platting C'k'd by A. A. R.	Date Aug 1930
Date June 1930	Indexed A. C. Johnson

Tape #028
68°F 20½

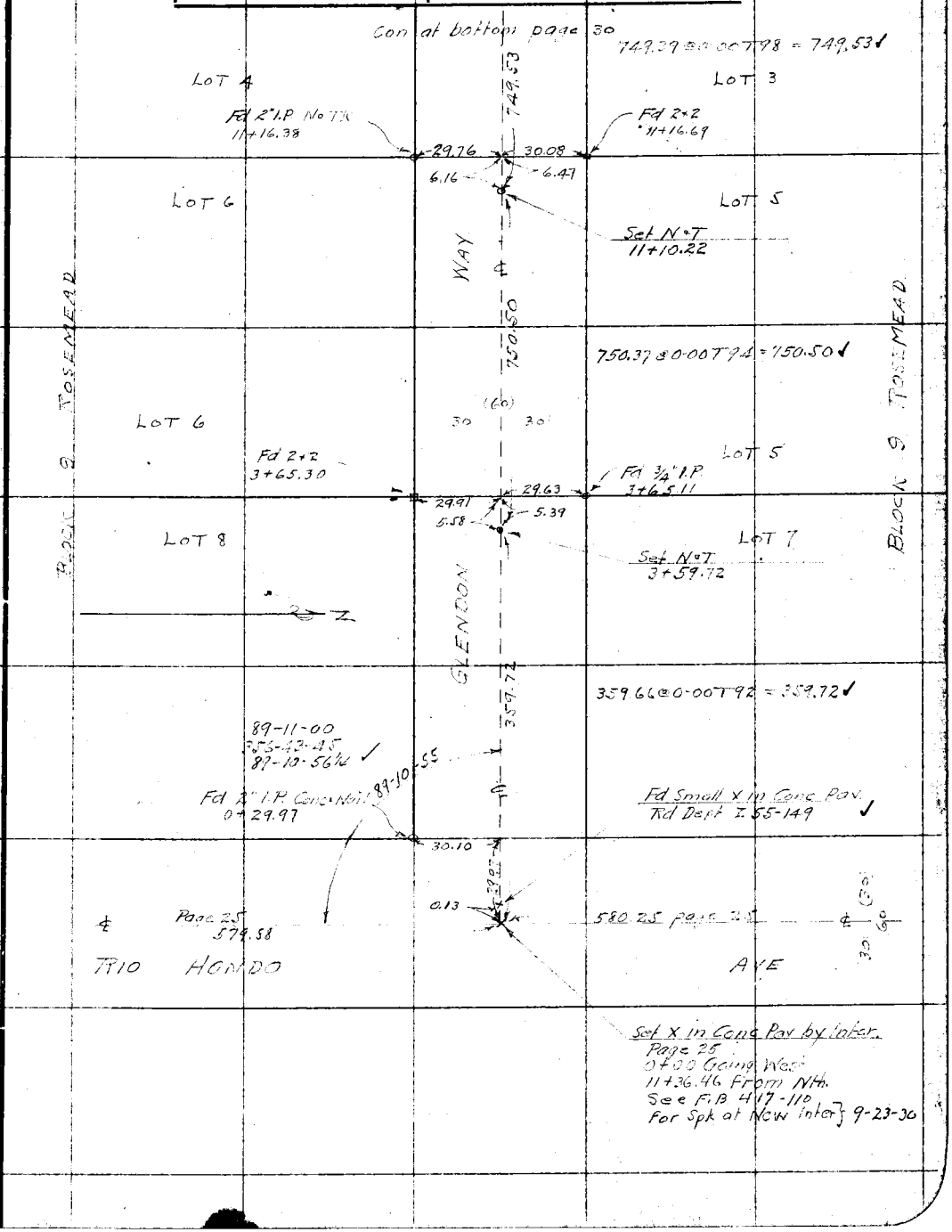

Note: ANY ADDITIONS OR CHANGES ON THIS SHEET MUST BE MADE OR CIRCLED IN Red. WITH DATE AND NAME OF PERSON MAKING CHANGE.

Do not extend notes this side of this line

RETURN TO
LOS ANGELES COUNTY SURVEYOR

F.B. 411 Pg. 30 Miller Chief Party Notes by Miller Date 8-6-29

Tape #028
68°F 20½

TR # 2277

TR # 2277

11+10.22
7+49.53
18+59.75
7+58.15
26+17.90

1169.25 Page 22

90-09-20
Page 22

ROSEMEAD AVE

579.85 Page 22

580.30 Page 22

(30) (60) (30)

89-50-50

Fd 2x2-18" Deep Page 22
26+17.90
20+05.98 from Sth.

89-50-45
359-23-15
89-50-48¾

GLENDON WAY

758.00 @ 0-00 T 95 = 758.15

758.15

BLOCK 9 ROSEMEAD

BLOCK 9 ROSEMEAD

LOT 2

LOT 1

Fd 2x2 No Tk
18+67.59

29.91

7.84

LOT 4

LOT 3

Set No T
18+59.75

N

(30) 60 (30)

749.53

Con from top page 29

RETURN TO
LOS ANGELES COUNTY SURVEYOR

Do not extend notes this side of this line

Note: ANY ADDITIONS OR CHANGES ON THIS SHEET MUST BE MADE OR CIRCLED IN Red. WITH DATE AND NAME OF PERSON MAKING CHANGE.

Date 8-6-29 Notes by Miller Chief Party Miller F.B. 411 Pg. 31

3+69.52
7+56.82
11+26.34

Platted by	W. O. No. 4263 D. S. O. No.
Date	Location RAMONA BLVD
Map No. B-441-5	Surveyed by W. A. Miller
Platting C'k'd by A.A.R.	Date Aug 1929
Date June 1930	Indexed A. C. Johnson

Tape #028
65°F 20½

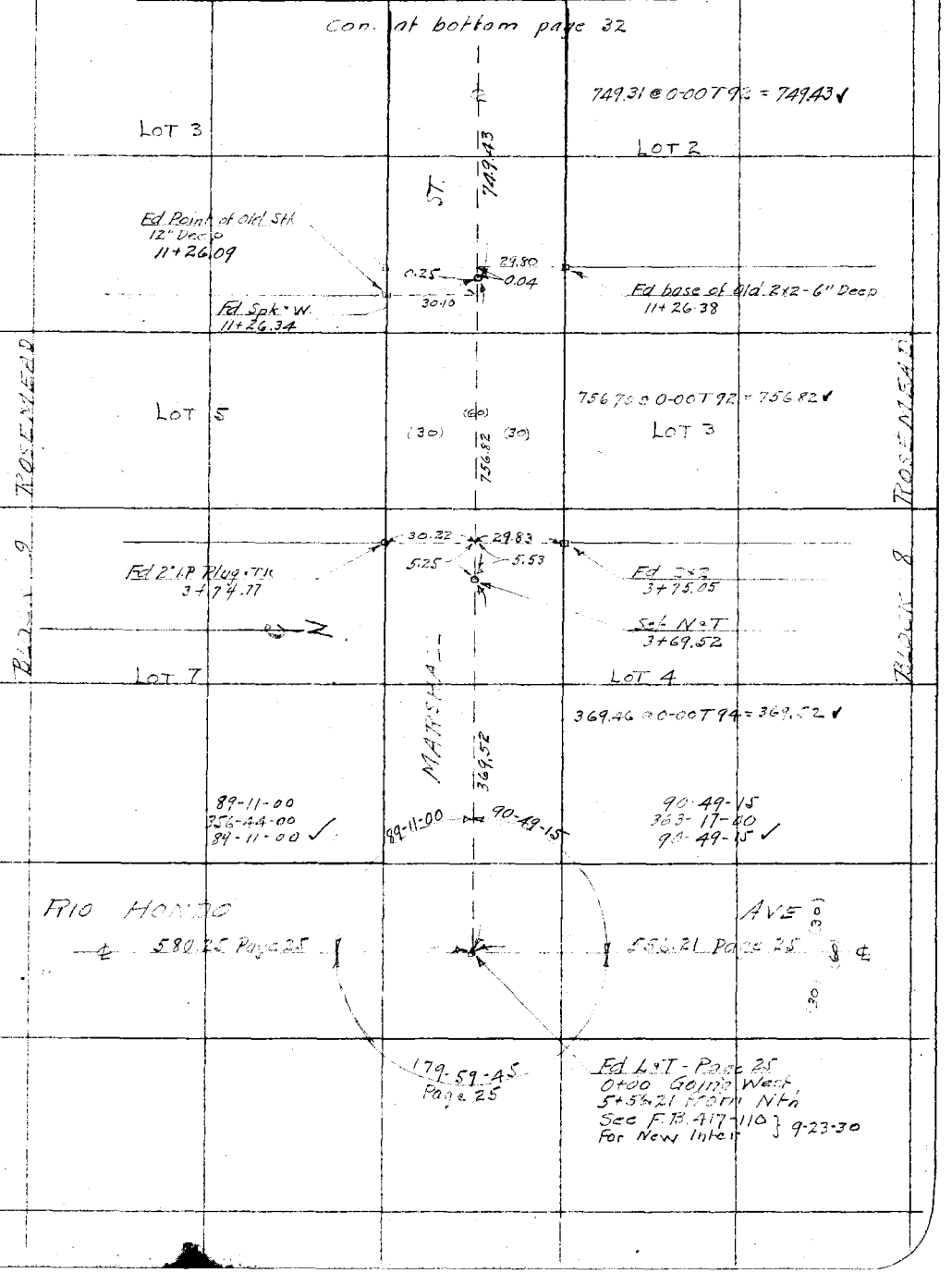

Note: ANY ADDITIONS OR CHANGES ON THIS SHEET MUST BE MADE OR CIRCLED IN Red. WITH DATE AND NAME OF PERSON MAKING CHANGE.

Do not extend notes this side of this line

RETURN TO
LOS ANGELES COUNTY SURVEYOR

F.B. 411 Pg. 32 Miller Chief Party Notes by Miller Date 8-15-29

Tape #028
68°F 20½

11+26.34
7+49.43
18+75.77
7+53.03
26+28.80

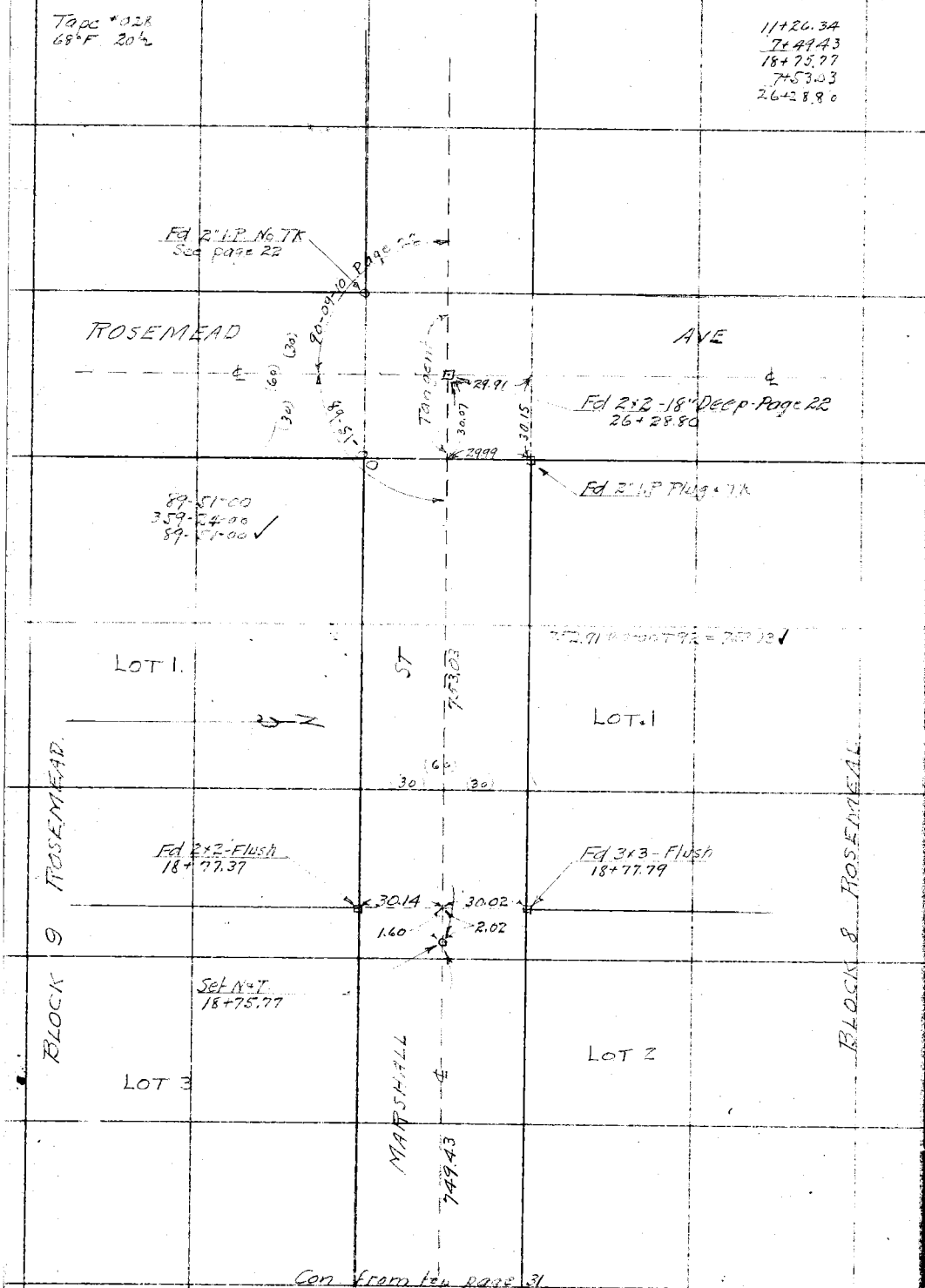

Con from top page 31

RETURN TO
LOS ANGELES COUNTY SURVEYOR

Do not extend notes this side of this line

Note: ANY ADDITIONS OR CHANGES ON THIS SHEET MUST BE MADE OR CIRCLED IN Red. WITH DATE AND NAME OF PERSON MAKING CHANGE.

Date 8-16-29 Notes by Miller Chief Party Miller F.B. 411 Pg. 33

- 0+00.42
4+61.89
4+61.47
5+87.42

Platted by A Svenson	W. O. No. 4263 D. S. O. No.
Date 1-30-30	Location RAMONA BLVD
Map No. B441 Sh6	Surveyed by W.A. [illegible]
Platting C'k'd by A.A.R.	Date Aug 1929
Date July 1930	Indexed A. C. Johnson

Tape #028
68°F 20½

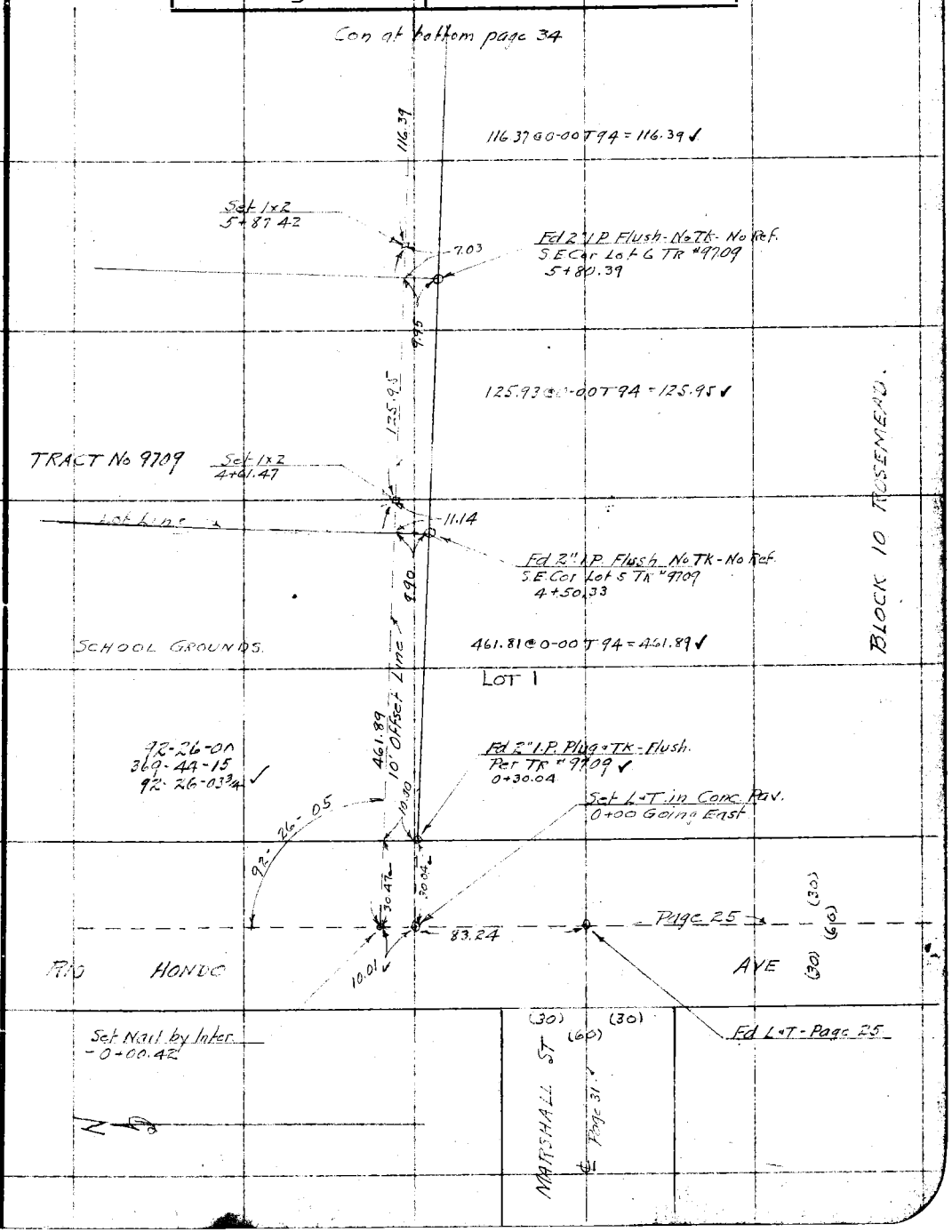

Note: ANY ADDITIONS OR CHANGES ON THIS SHEET MUST BE MADE OR CIRCLED IN Red. WITH DATE AND NAME OF PERSON MAKING CHANGE.

Do not extend notes this side of this line

RETURN TO
LOS ANGELES COUNTY SURVEYOR

F. B. 411 PG 34 Miller Chief Party Notes by Miller Date 8-16-29

Con at bottom page 35

Tape *028
68° F 20 lbs

5+87.42
1+16.39
7+03.81
55.45
7+59.26
63.28
8+22.54
1+21.19
9+43.73
1+29.75
10+73.48

166.88 @ 0-00 T 96 = 166.91 ✓

166.91 10 Offset Line

Fd 2" I.P. Flush No Tk No Ref
S.E. Cor Lot 10 TR "9709
10+81.59

12.17

8.11

Set 1x2
10+73.48

129.73 @ 0-00 T 94 = 129.75 ✓

LOT 4

129.75

3.08

6.52

Fd 2" I.P. Flush No Tk No Ref.
S.E. Cor Lot 9 TR "9709
9+50.25

Set 1x2
9+43.73

121.17 @ 0-00 T 96 = 121.19 ✓

121.19

TRACT No 9709

N

5.33

Fd 2" I.P Flush No Tk No Ref
S E Cor Lot 8 TR "9709
8+30.41

7.87

63.27 @ 0-00 T 96 = 63.28 ✓

Set 1x2
8+22.54

Fd 2" I.P. Flush No Tk No Ref
TR "9709
7+64.39

63.28

9.97

5.13

LOT 1

Set 1x2
7+59.26

BLOCK 10 ROSEMEAD

55.44 @ 0-00 T 94 = 55.45 ✓

55.45

10.03

Fd 2" I.P. Flush No Tk No Ref
S E Cor Lot 7 TR "9709
7+10.47

6.66

Set 1x2
7+03.91

46.32
10 Offset Line 7

Con from top page 33

RETURN TO
LOS ANGELES COUNTY SURVEYOR

Do not extend notes this side of this line

Note: ANY ADDITIONS OR CHANGES ON THIS SHEET MUST BE MADE OR CIRCLED IN Red. WITH DATE AND NAME OF PERSON MAKING CHANGE.

Date 8-16-29 Notes by Miller Chief Party Miller F.B. 411 Pg. 35

Platted by A Svenson	W. O. No. 4263 D. S. O. No.
Date 1-30-30	Location RAMONA BLVD
Map No. B441 Sh 6	Surveyed by [illegible]
Platting C'k'd by A. A. R.	Date Aug 1929
Date July 1930	Indexed A. C. Johnson

10+73.48
1+66.91
12+40.39
12+78.61
12+92.75

Tape #028
68°F 20½

-0+10.75
7+00.51
6+89.76
4+63.08
11+52.84
16.78
11+69.62

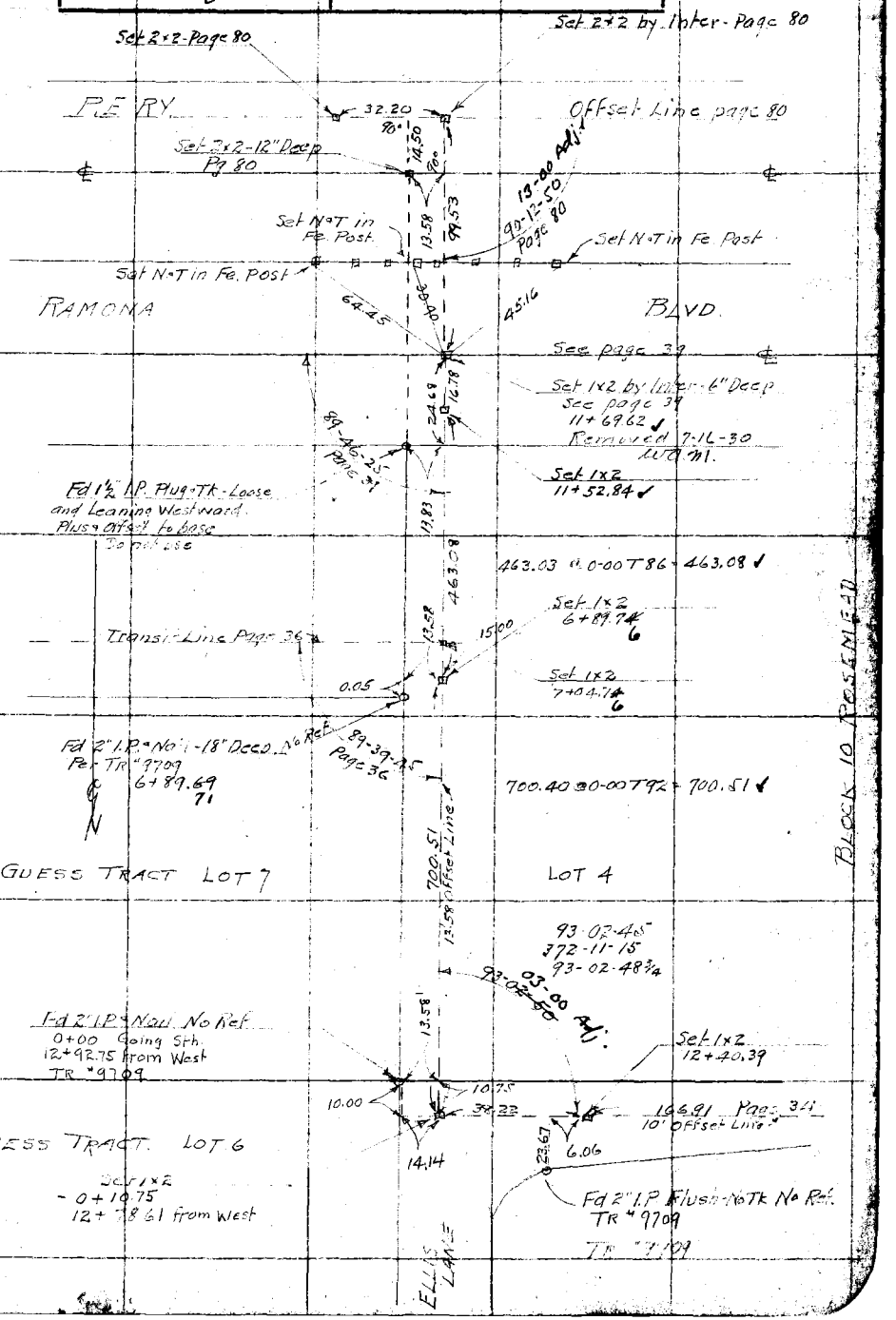

Note: ANY ADDITIONS OR CHANGES ON THIS SHEET MUST BE MADE OR CIRCLED IN Red. WITH DATE AND NAME OF PERSON MAKING CHANGE.

Do not extend notes this side of this line

RETURN TO
LOS ANGELES COUNTY SURVEYOR

F. B. 411 Pg. 36 Miller Chief Party Notes by Miller Date 8-19-29

Tape #028
68°F 20½

TR #7177

-0+13.67
6+15.59
6+01.92
6+79.87
12+81.79
46.17
13+27.96
24.28
13+52.24

14.58

Transit Line
Page 41

10.14

Set Spk + Tin in Willow
Stump - Page 41

Set 1x2 by Inter - Page 41
13+52.24 ✓

24.28

Set 1x2
13+27.96 ✓
46.16 @ 0-00 T 94 = 46.17 ✓

46.17

Set 1x2
12+81.79 ✓

LOT 5 BLOCK 10

679.77 @ 0-00 T 90 = 679.87 ✓

Transit Line

GUESS TRACT LOT 7

Set 1x2
6+01.92 ✓

615.50 @ 0-00 T 90 = 615.59 ✓

LOT 5 BLOCK 10

89-39-45
358-39-00
89-39-45

615.59

89-39-45

Fd 2" I.P. + Nail - Page 25
0+00 Going East
6+89.69 From Nth.

14.98

13.58 Offset Line
Page 35

13.58

13.67

15.00

Set 1x2 Page 35
6+89.74

Set 1x2 Page 35
7+04.746 from Nth.
-0+13.67 Going East.

BLOCK 10 ROSEMEAD

LOT 4 ROSEMEAD BLOCK 10

RETURN TO
LOS ANGELES COUNTY SURVEYOR

Do not extend notes this side of this line

Note: ANY ADDITIONS OR CHANGES ON THIS SHEET MUST BE MADE OR CIRCLED IN Red. WITH DATE AND NAME OF PERSON MAKING CHANGE.

Date 8-19-29 Notes by Miller Chief Party Miller F.B. 411 Pg. 32

Platted by A Svenson	W.O. No. 4263 D.S.O. No.
Date 1-30-30	Location RAMONA BLVD
Map No. 3441 Sh 6	Surveyed by W.A. Miller
Platting C'k'd by A.A.R.	Date Aug 1929
Date July 1930	Indexed A. C. Johnson

Tape #028 68°F 25½#

5+32.70 78.06 6+10.76

GUESS TRACT

Set 2x2 6+10.76

Page 41 Transit Line

10.00

Set 2x2 6+00.76

90-02-00
360-07-45
90-04-56 W

90-01-55 02.00 78.06

78.04 @ 0-00 T 98 = 78.06 ✓

Fd 1½" I.P. - F.B. 297-57 ✓ 5+32.73

25.00

0.03

TR "7177

TR "7177

Fd N.T. F.B. 297-57 ✓ 5+32.70

MARSHALL ST

532.70

532.60 @ 0-00 T 98 = 532.70 ✓

89-35-30
358-22-00
89-35-30

40 Adj (25) (50) (25)

Fd N.T. in P.Pole

89-35-30

BALDWIN AVE

35.02

50.42

59.64

Fd N.T. in P.Pole

Fd 2x2 - 16" Decp. F.B. 297-57 ✓ 0+00

Fd L.T.

Drive

Note: ANY ADDITIONS OR CHANGES ON THIS SHEET MUST BE MADE OR CIRCLED IN Red. WITH DATE AND NAME OF PERSON MAKING CHANGE.

Do not extend notes this side of this line

RETURN TO LOS ANGELES COUNTY SURVEYOR

F.B. 411 Pg. 38 Miller Chief Party Notes by Miller Date 8-20-29

Con at bottom page 39

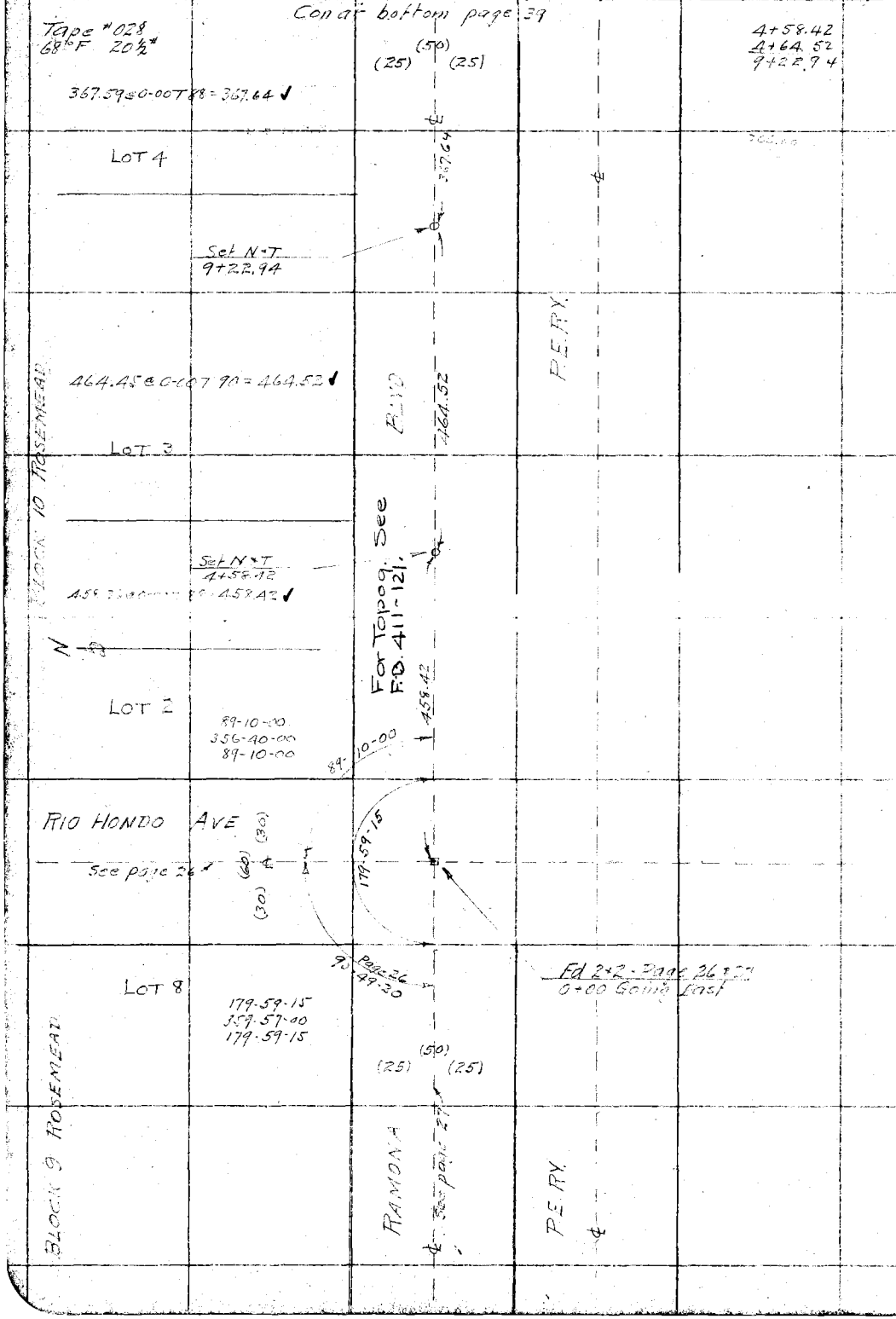

RETURN TO
LOS ANGELES COUNTY SURVEYOR

Do not extend notes this side of this line

Note: ANY ADDITIONS OR CHANGES ON THIS SHEET MUST BE MADE OR CIRCLED IN Red. WITH DATE AND NAME OF PERSON MAKING CHANGE.

Date 8-20-29 Notes by Miller Chief Party Miller F.B. 411 Pg 39

Platted by A Svenson	W.O. No. 4263 D.S.O. No.
Date 1-30-30	Location RAMONA BLVD
Map No. B441-Sh6	Surveyed by W. A. Miller
Platting C'k'd by A.A.R	Date Aug 1929
Date July 1930	Indexed A. C. Johnson

9+22.94
3+67.64
12+90.58
6+68.[illegible]
19+59.50
[illegible]
26+41.83
15.93
26+57.76

Tape #028
68°F 20½

Con at bottom page 40

610.38 @ 0-00 T 94 = 610.48 ✓

89-55-50 page 41

610.48 ✓

Set N+T
26+57.76

See page 41 Transit Line

Set N+T in Guard Rail

Set N+T in Guard Rail

Set S.W.T
26+47.53

5.70

Set N+T
26+41.83

Set N+T in Guard Rail

Set N+T in Guard Rail

682.33 ✓

682.22 @ 0-00 T 94 = 682.33 ✓

Set N+T
19+59.50

668.82 @ 0-00 T 90 = 668.92 ✓

89-46-30
359-05-45 ✓
89-46-26 ✓

LOT 5

668.92

BLVD.

89-46-25 ✓

Fd 1½" I.P. Plug-Tk-Loose
and Leaning Westward.
Plus-offset to base.
Do not use.

24.64

13.94

Page 35
3.58 Offset Line

16.78

Set 1x2-Page 35
11+52.84 From Nth

Set 1x2 by Inter-6" Deep
12+90.58
Removed 7-16-30
W. A. M.

(50)
(25) (25)

LOT 4

367.64

RAMONA

PERY

BLOCK 10 ROSEMEAD

Con from top page 38

Note: ANY ADDITIONS OR CHANGES ON THIS SHEET MUST BE MADE OR CIRCLED IN Red. WITH DATE AND NAME OF PERSON MAKING CHANGE.

Do not extend notes this side of this line

RETURN TO
LOS ANGELES COUNTY SURVEYOR

668.92
13.94
654.98

682.33
668.92
5

F.B. 411 Pg 40 Miller Chief Party Notes by Miller Date 8-20-29

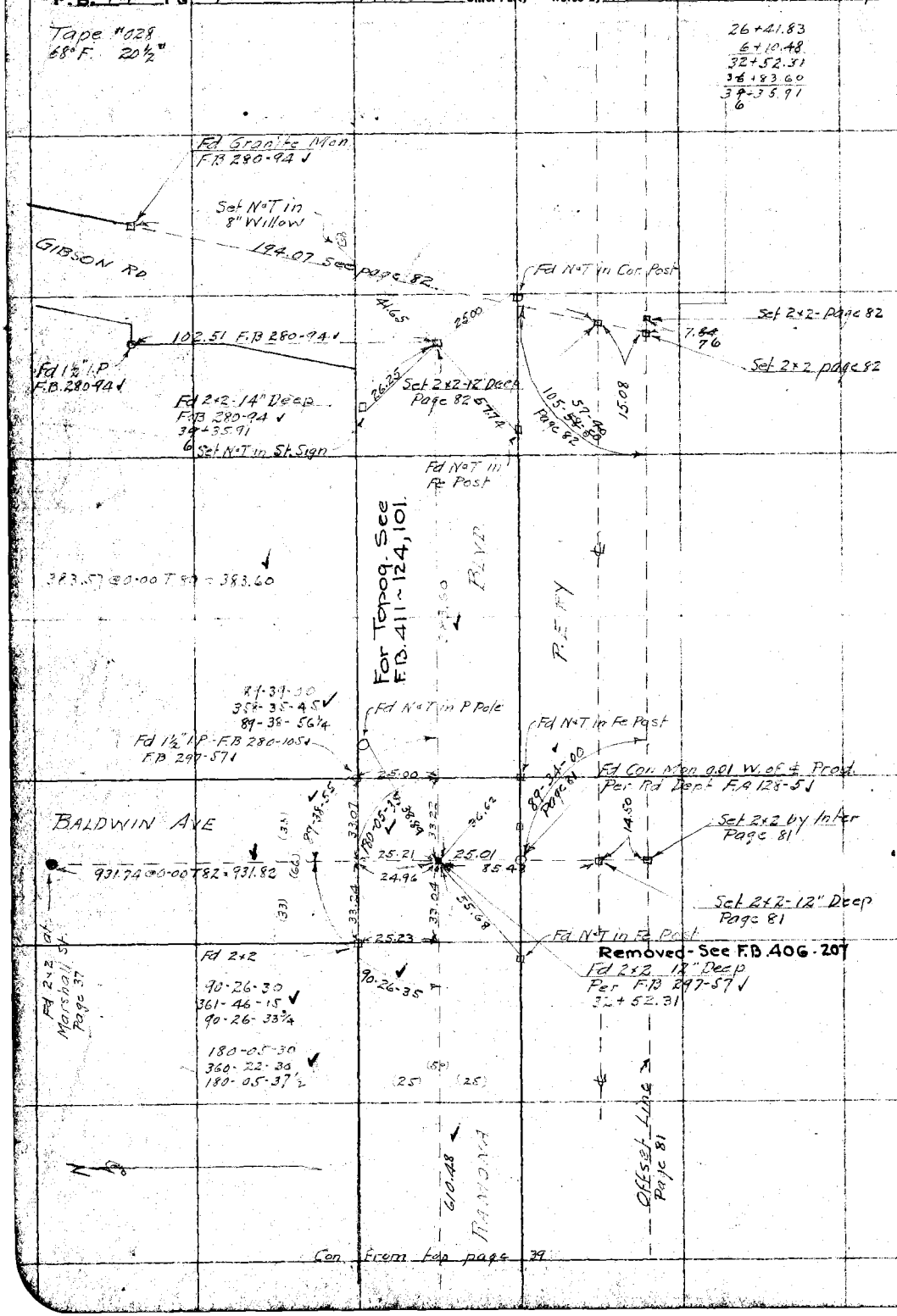

RETURN TO
LOS ANGELES COUNTY SURVEYOR

Do not extend notes this side of this line

Note: ANY ADDITIONS OR CHANGES ON THIS SHEET MUST BE MADE OR CIRCLED IN Red. WITH DATE AND NAME OF PERSON MAKING CHANGE.

Date 8-20-29 Notes by Miller Chief Party Miller F.B. 411 PG. 41

4+67.46
4+64.84
9+32.30

Platted by A S Venson	W. O. No. 4263 D. S. O. No.
Date 1-30-30	Location RAMONA BLVD
Map No. 13441-Sh	Surveyed by W. A. Miller
Platting C'k'd by A. A. R.	Date Aug 1929
Date July 1930	Indexed A. C. Johnson

Tape #028
68°F 20½

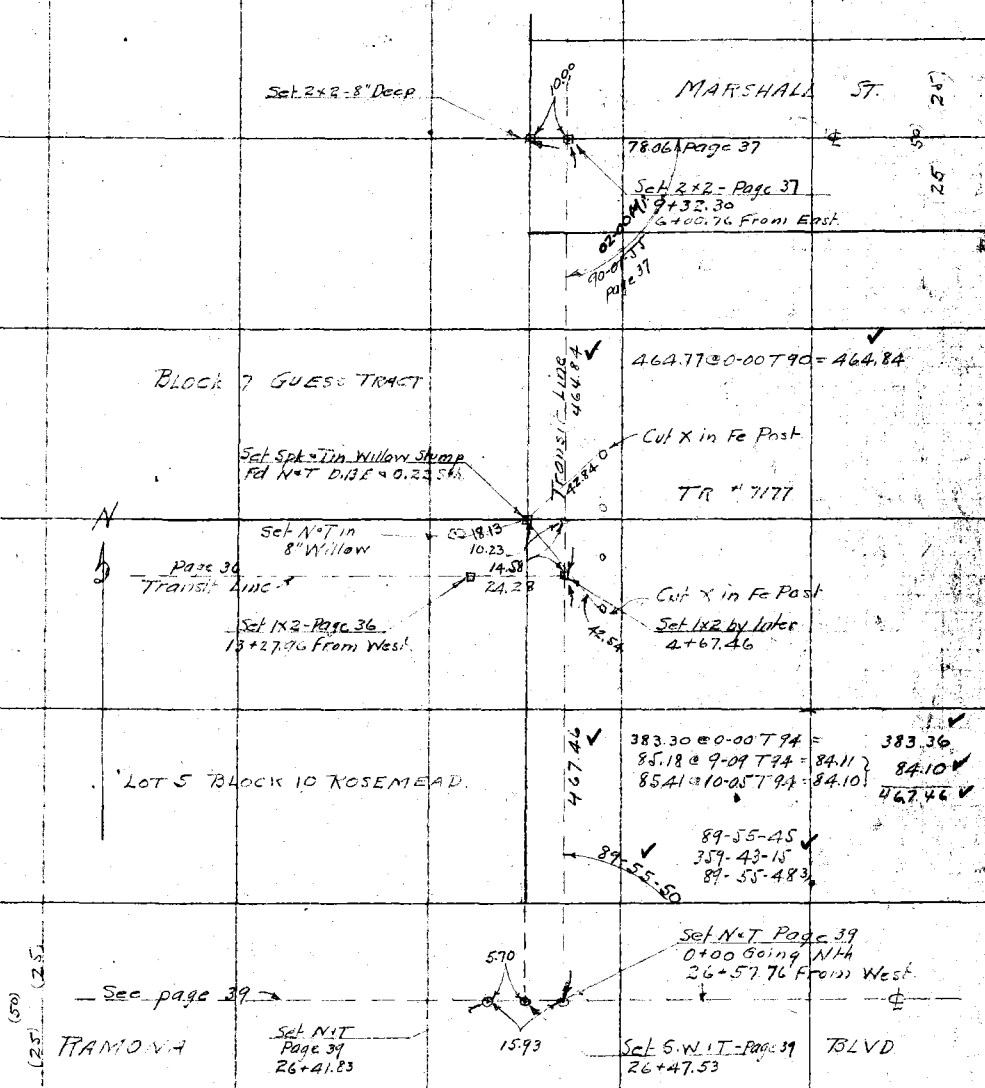

Notes: ANY ADDITIONS OR CHANGES ON THIS SHEET MUST BE MADE OR CIRCLED IN Red. WITH DATE AND NAME OF PERSON MAKING CHANGE.

Do not extend notes this side of this line

RETURN TO
LOS ANGELES COUNTY SURVEYOR

467.76
14.58
482.34

464.84
9+32.30
467.46
464.84
9+32.30
9+25.60
9+07.30
8+82.30

F.B. 411 Pg. 42 Miller Chief Party Notes by Miller Date 8-22-29

Tape #028
68°F 20½

Con on page 43

(25)

Lane Line

432.39 @ 0-00 T 90 = 432.45

4+10.48
10+80.87
14+91.35

Old 3x3 Nail Per F.B. 280-93 Not Found
Set New 3x3 Per Notes of F.B. 280-93
14+91.35
90.77 Set N&T in P Pole
Fd 1½" I.P. Plug-Tk Per F.B. 280-93

Pump House

Set Nail

F.B. 280-93
78°58'35"

Cut x in Drive

Drive

32.00

25.15

Set N&T

35.92

GIBSON ROAD

1080.15 @ 0-00 T 88 = 1080.29

1080.29

TR #7178
100-42-00
42-48-15
100-42-03¾

100-42-05

15 Adj

Fd 1½" I.P. No TK

25.05
25.88

4.75

25.16

Fd 1½" I.P. Plug-Spk Per TR #7178

Set 2x2-8" Decr.
4+10.49

30.17

Fd 1½" I.P. Plug-Tk

51.97

25.00

Fd 1½" I.P. Plug No Tk

Robert Hicks

410.48

410.45 @ 0-00 T 80 = 410.48

N

TR #7177

25

Set N&T in 8" Walnut

Set N&T in Ph. Pole

26.96

27.24

46.72

Fd Granite Mon. Per F.B. 280-94
See page 40
6+00

Set N&T in Top Fe Post

RAMONA BLVD.

RETURN TO
LOS ANGELES COUNTY SURVEYOR

Do not extend notes this side of this line

Note: ANY ADDITIONS OR CHANGES ON THIS SHEET MUST BE MADE OR CIRCLED IN Red. WITH DATE AND NAME OF PERSON MAKING CHANGE.

Date 8-22-29 Notes by Miller Chief Party Miller F.B. 411 PG. 43

Platted by A Svenson	W.O. No. 4263 D.S.O. No.
Date 1-30-30	Location RAMONA BLVD
Map No. B441 Sh 6	Surveyed by W. [illegible]
Platting C'k'd by A.A.R.	Date Aug 1929
Date July 1930	Indexed A. C. Johnson

Tape #028
68°F 20½

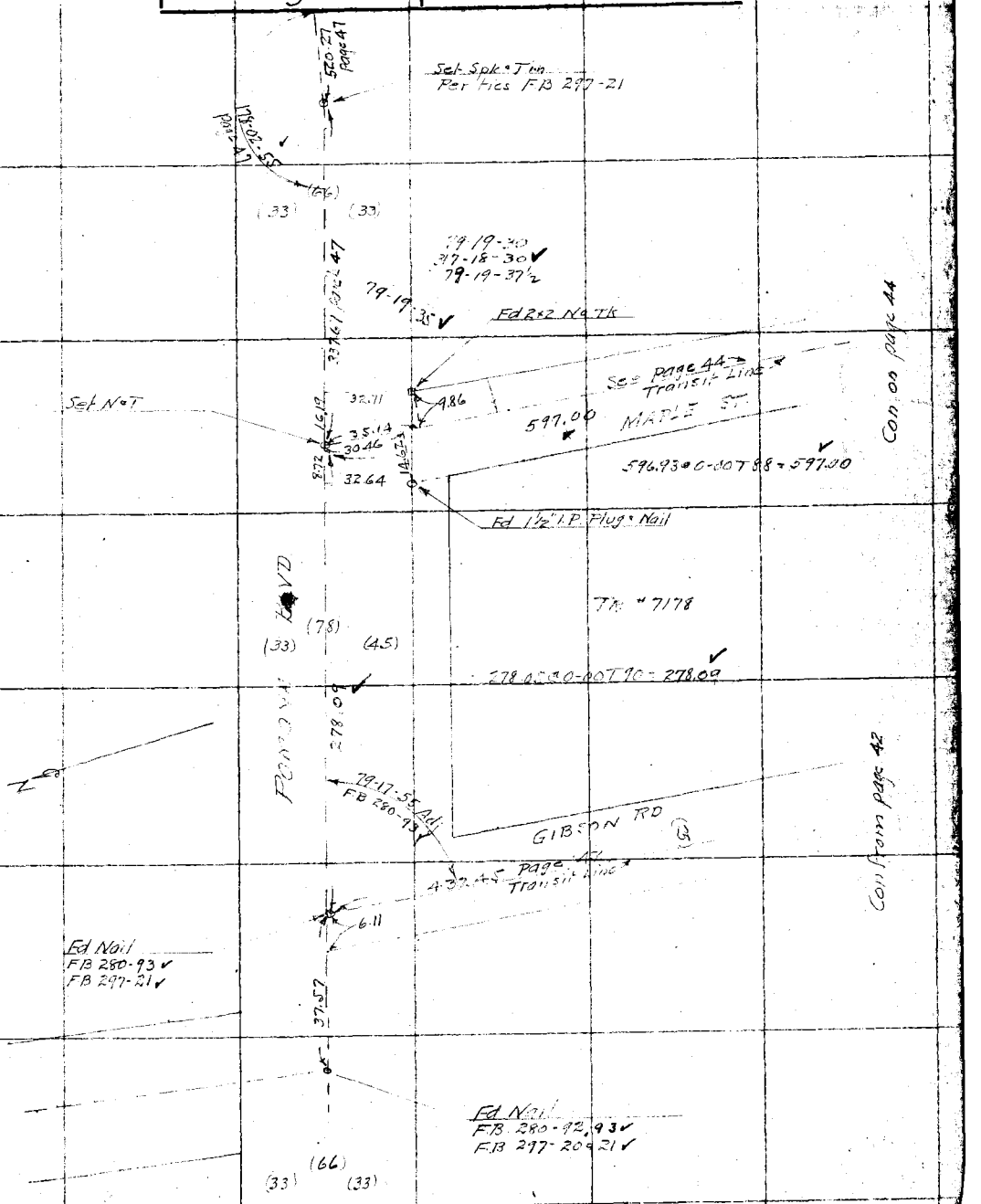

Notes: ANY ADDITIONS OR CHANGES ON THIS SHEET MUST BE MADE OR CIRCLED IN Red. WITH DATE AND NAME OF PERSON MAKING CHANGE.

Do not extend notes this side of this line

RETURN TO
LOS ANGELES COUNTY SURVEYOR

F.B. 411 Pg. 44 Miller Chief Party Notes by Miller Date 8-23-29

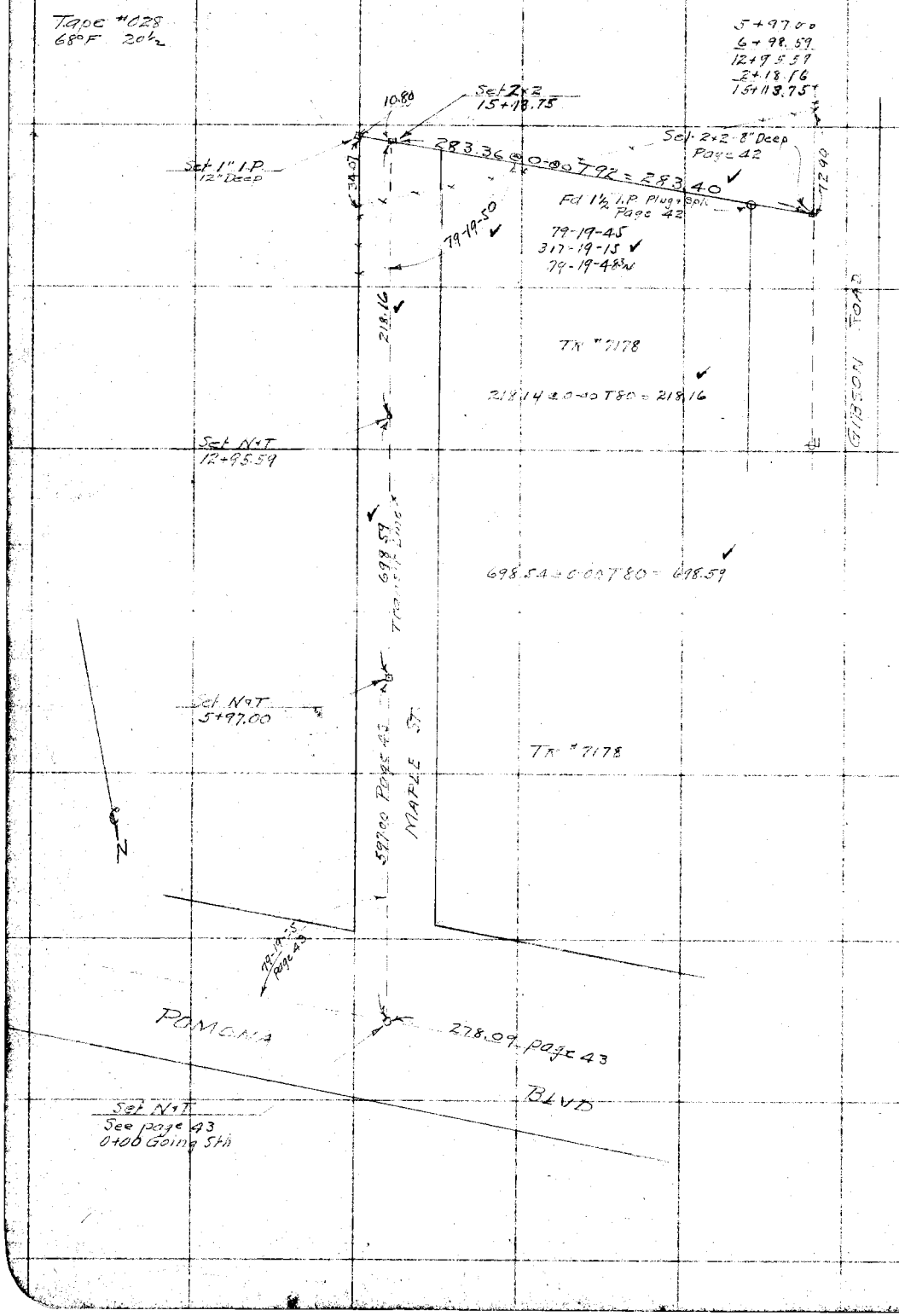

RETURN TO
LOS ANGELES COUNTY SURVEYOR

Do not extend notes this side of this line

Note: ANY ADDITIONS OR CHANGES ON THIS SHEET MUST BE MADE OR CIRCLED IN Red. WITH DATE AND NAME OF PERSON MAKING CHANGE.

Date 8-23-29 Notes by Miller Chief Party Miller F.B. 411 PG. 45

3+96.51
2+18.31
6+14.82
1+40.[illegible]
7+55.02

Platted by A Svenson	W. O. No. 4263 D. S. O. No.
Date 1-30-30	Location RAMONA BLVD
Map No. B441-Sh	Surveyed by W.A. Miller
Platting C'k'd by A.A.R.	Date Aug 1929
Date July 1930	Indexed A. C. Johnson

Tape #028
68°F 20½

218.31

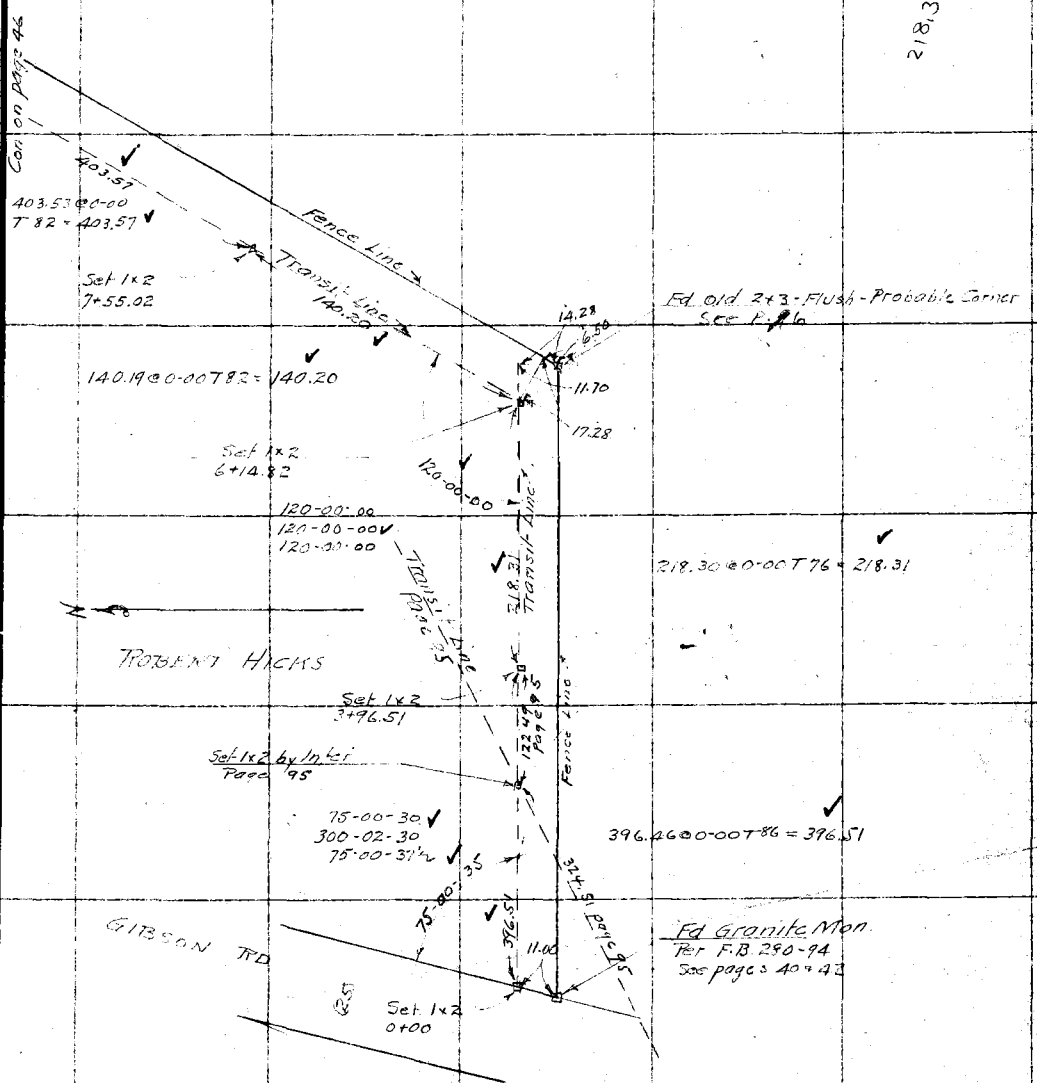

Note: ANY ADDITIONS OR CHANGES ON THIS SHEET MUST BE MADE OR CIRCLED IN Red. WITH DATE AND NAME OF PERSON MAKING CHANGE.

Do not extend notes this side of this line

RETURN TO
LOS ANGELES COUNTY SURVEYOR

F.B. 411 PG 46 Miller Chief Party Notes by Miller Date 8-24-29

Tape #028
68°F 20½

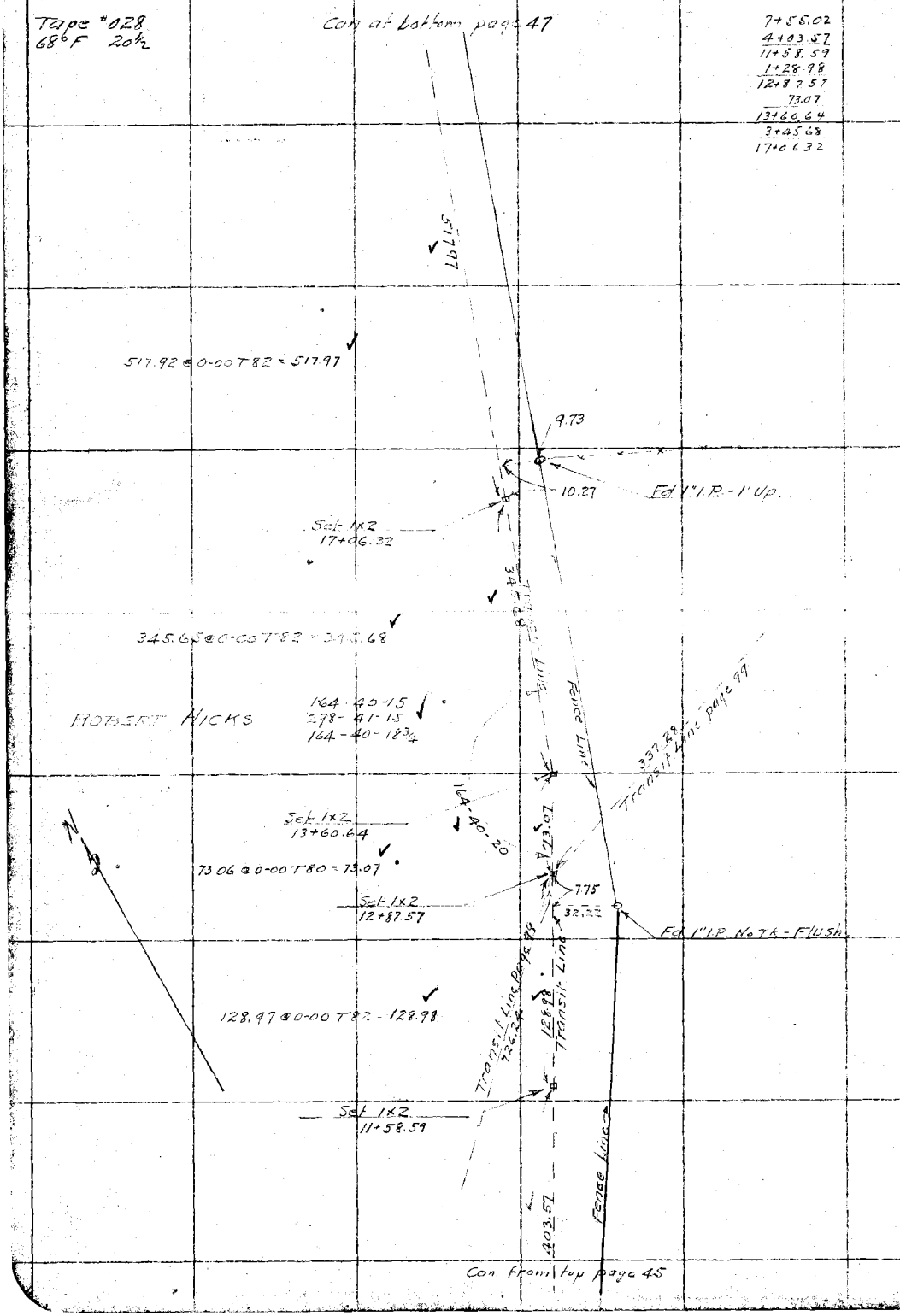

RETURN TO
LOS ANGELES COUNTY SURVEYOR

Do not extend notes this side of this line

Note: ANY ADDITIONS OR CHANGES ON THIS SHEET MUST BE MADE OR CIRCLED IN Red. WITH DATE AND NAME OF PERSON MAKING CHANGE.

Date 8-24-29 Notes by Miller Chief Party Miller F.B. 411 PG. 47

17+06.32
5+17.97
22+24.29

Platted by A Svenson	W. O. No. 4263 D. S. O. No.
Date 1-30-30	Location RAMONA BLVD
Map No. B441-Sh6	Surveyed by W. C. Miller
Platting C'k'd by A. A. R.	Date Aug 1929
Date July 1930	Indexed A. C. Johnson

Tape #028
68°F 20'n

Div 4

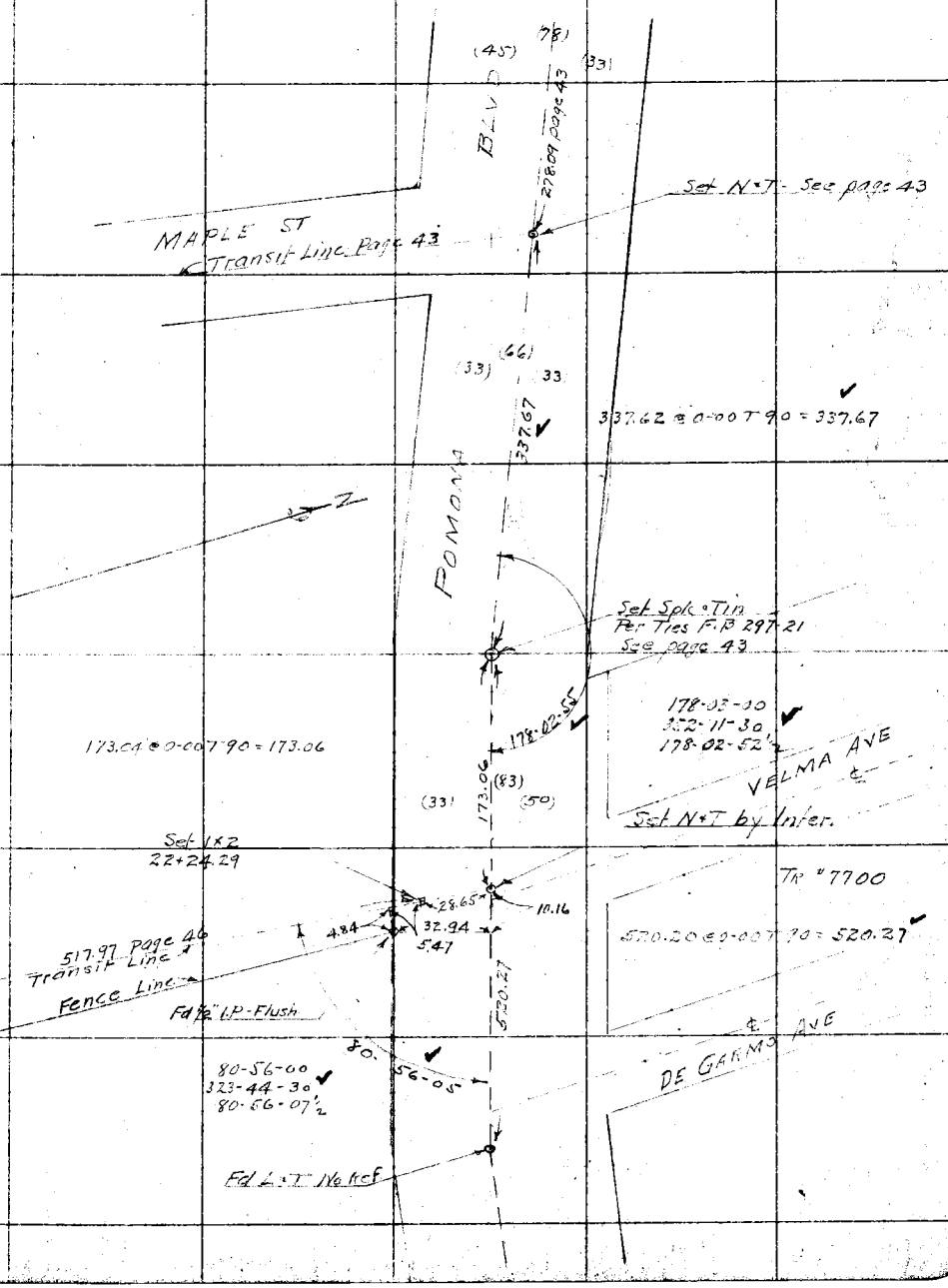

Note: ANY ADDITIONS OR CHANGES ON THIS SHEET MUST BE MADE OR CIRCLED IN Red. WITH DATE AND NAME OF PERSON MAKING CHANGE.

Do not extend notes this side of this line

RETURN TO
LOS ANGELES COUNTY SURVEYOR

F.B. 411 Pg 48 — Miller Chief Party — Notes by Miller — Date 8-26-29 — 10-16-29

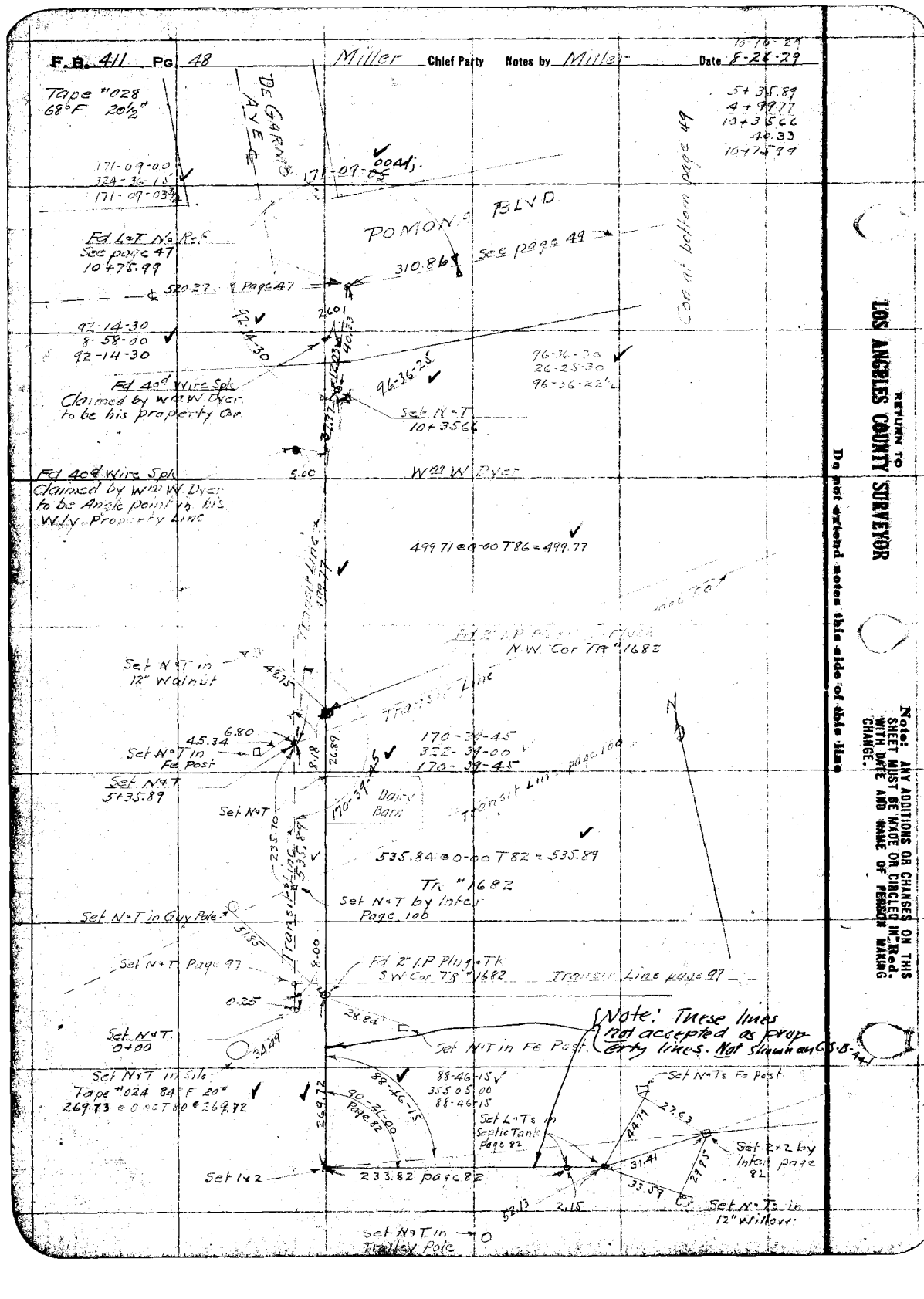

RETURN TO LOS ANGELES COUNTY SURVEYOR

Do not extend notes this side of this line

Note: ANY ADDITIONS OR CHANGES ON THIS SHEET MUST BE MADE OR CIRCLED IN Red. WITH DATE AND NAME OF PERSON MAKING CHANGE.

Date 8-26-29 Notes by Miller Chief Party Miller F.B. 411 Pg 49

Platted by A Svenson	W. O. No. 4263 D. S. O. No.
Date 1-30-30	Location RAMONA BLVD
Map No. B441-Sh 6	Surveyed by W A Miller
Platting C'k'd by A. A. R.	Date Aug 1929
Date July 1930	Indexed A. C. Johnson

3+10.86
5+47.72
8+58.58

3+10.86

Tape #028
68°F 20½#

Tuv A

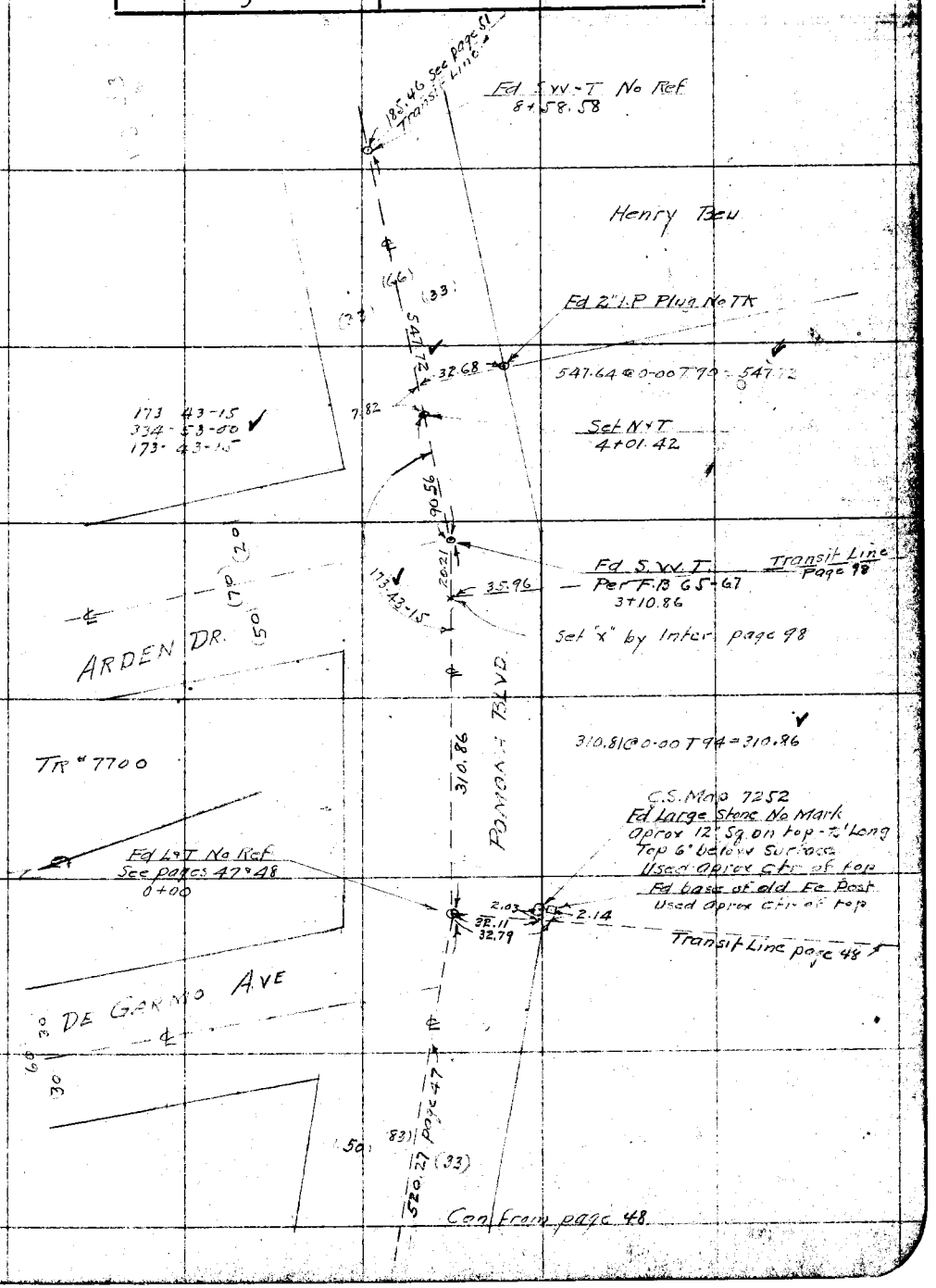

Note: ANY ADDITIONS OR CHANGES ON THIS SHEET MUST BE MADE OR CIRCLED IN Red. WITH DATE AND NAME OF PERSON MAKING CHANGE.

Do not extend notes this side of this line

RETURN TO
LOS ANGELES COUNTY SURVEYOR

F.B. 411 Pg. 50 Miller Chief Party Notes by Miller Date 8-27-29

Tape #028
68° F 20½

Con. at bottom page 51

2+17.23
2+54.47
4+71.70

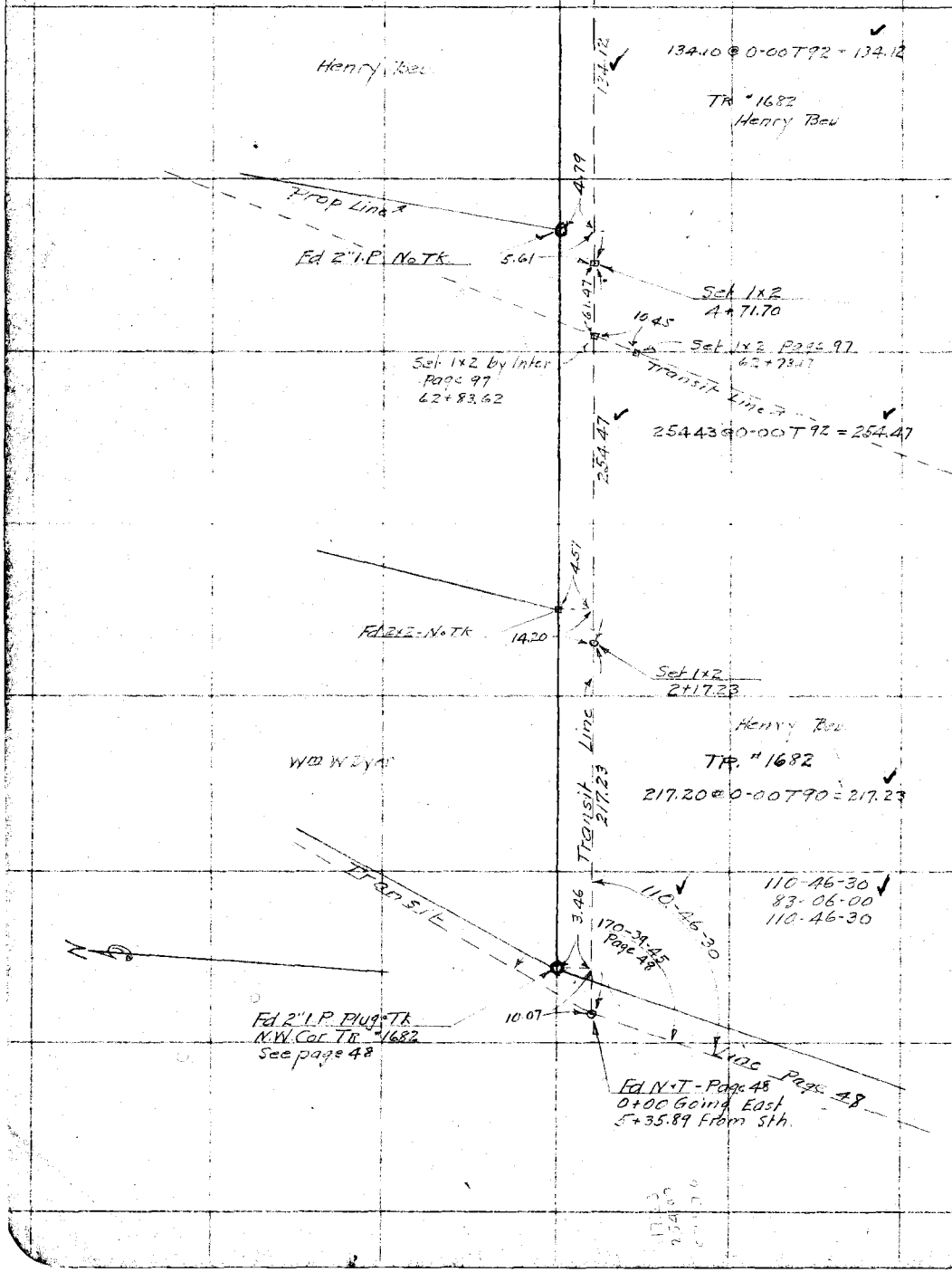

RETURN TO
LOS ANGELES COUNTY SURVEYOR

Do not extend notes this side of this line

Note: ANY ADDITIONS OR CHANGES ON THIS SHEET MUST BE MADE OR CIRCLED IN Red. WITH DATE AND NAME OF PERSON MAKING CHANGE.

Date 8-27-29 Notes by Miller Chief Party Miller F.B. 411 Pg. 57

Platted by A S Venson	W. O. No. 4263 D. S. O. No.
Date 1-30-30	Location RAMONA BLVD
Map No. B441-S16	Surveyed by W A Miller
Platting C'k'd by A. A. R.	Date Aug 1929
Date July 1930	Indexed [illegible]

4+71.70
1+34.12
6+05.82
5+13.21
[illegible]

Tape 028
68° F 20½

Note: ANY ADDITIONS OR CHANGES ON THIS SHEET MUST BE MADE OR CIRCLED IN Red. WITH DATE AND NAME OF PERSON MAKING CHANGE.

Do not extend notes this side of this line.

RETURN TO
LOS ANGELES COUNTY SURVEYOR

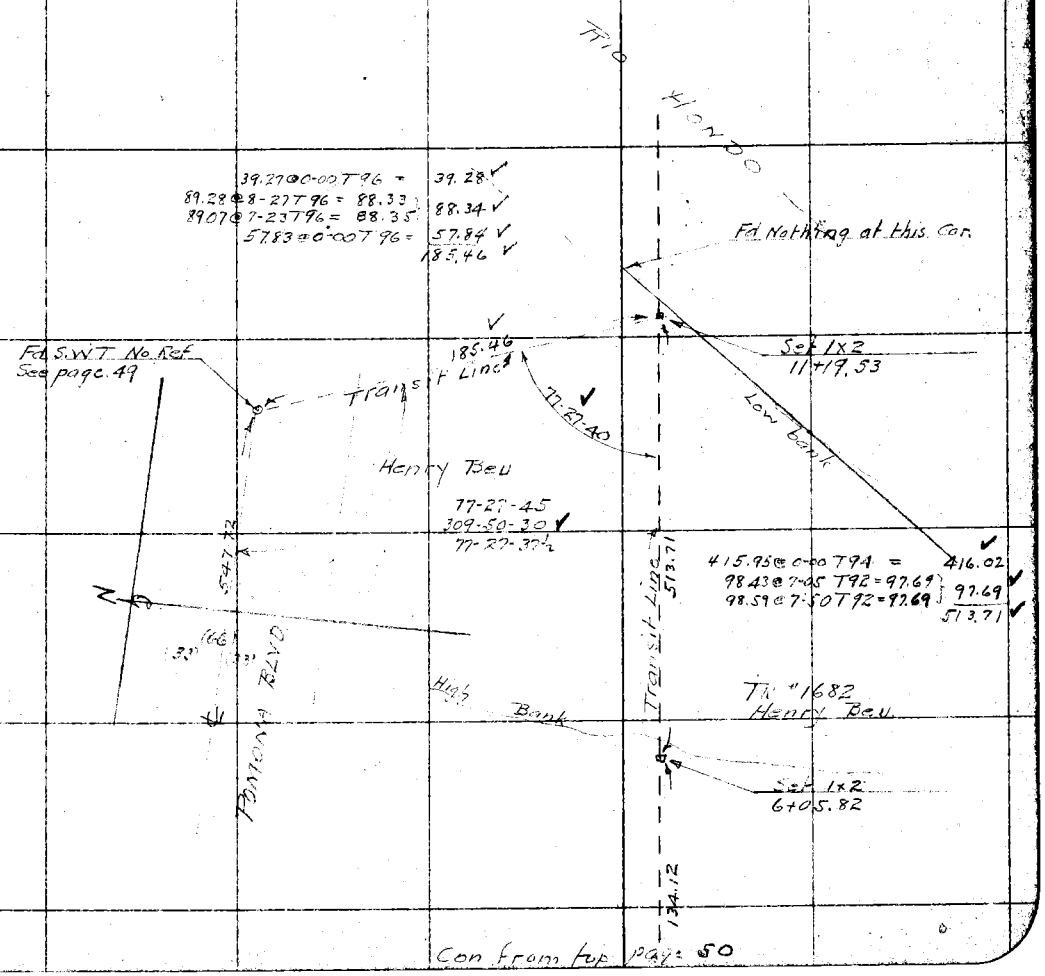

Con from top page 50

F. B. 411 Pg. 52 Miller Chief Party Notes by Miller Date 8-28-29

Tape "028
68°F 26½

Con at bottom page 53

1+95.04
57.80
2+52.84
99.97
3+52.81
35.63
3+88.45

120.80 @ 0-00 T 100 = 120.82 ✓

58.41
120.82

Set N°T in Ph Pole

178-31-45
354-07-30
178-31-52½

Set N°T in Trolley Pole — 0 73.97

Fd 1½ LP Wire in Ctr
3+88.45

178 21.50

4.88
23.99

Set N°T in 10" Walnut

35.63 @ 0-00 T 92 = 35.64 ✓

35.64

0.22

Fd 2" B
3+52.81

99.95 @ 0-00 T 92 = 99.97 ✓

99.97

0.14

Lot 1 TR "883

Fd 1½" I.P. No Tks
2+52.84

57.79 @ 0-00 T 92 = 57.80 ✓

57.80

0.01

Lot Line

Lot 2 TR "883

Fd 1½ I.P. No Tks
1+95.04

195.01 @ 0-00 T 92 = 195.04 ✓

195.04

Cut X in Fc Post
Set N°T in 16" Walnut

1.513

44.25

Fd 1½ I.P. Plug & N

13.32

Cut X in Fc Post

See Pg 53

TRACT No 883

RETURN TO LOS ANGELES COUNTY SURVEYOR

Do not extend notes this side of this line

Note: ANY ADDITIONS OR CHANGES ON THIS SHEET MUST BE MADE OR CIRCLED IN Red. WITH DATE AND NAME OF PERSON MAKING CHANGE.

Date 10-10-29 8-28-29 Notes by Miller Chief Party Miller F.B. 411 Pg 53

3+88.45
1+20.82
5+09.27

Platted by A. Svenson	W.O. No. 4263 D.S.O. No.
Date Jan. 1930	Location RAMONA BLVD
Map No. R-441-C	Surveyed by W A Miller
Platting C'k'd by A.A.R.	Date Aug 1929
Date July 1930	Indexed A. C. Johnson

Tape #028
68°F 20½

Div 4

Con at bottom page 109 FB 417

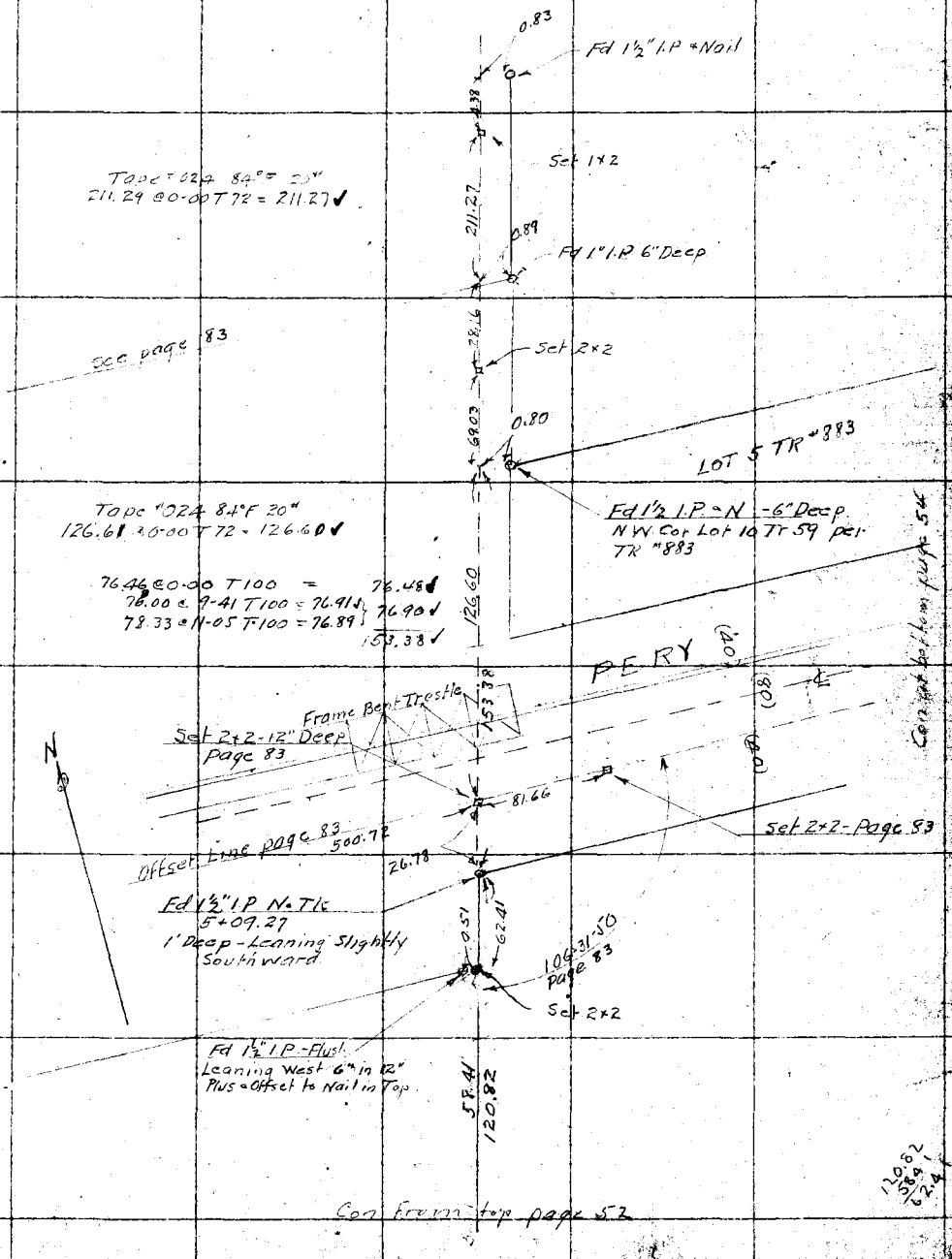

Con from top page 52

Note: ANY ADDITIONS OR CHANGES ON THIS SHEET MUST BE MADE OR CIRCLED IN Red. WITH DATE AND NAME OF PERSON MAKING CHANGE.

Do not extend notes this side of this line

RETURN TO
LOS ANGELES COUNTY SURVEYOR

F.B. 411 Pg. 54 Miller Chief Party Notes by Miller Date 8-28-29

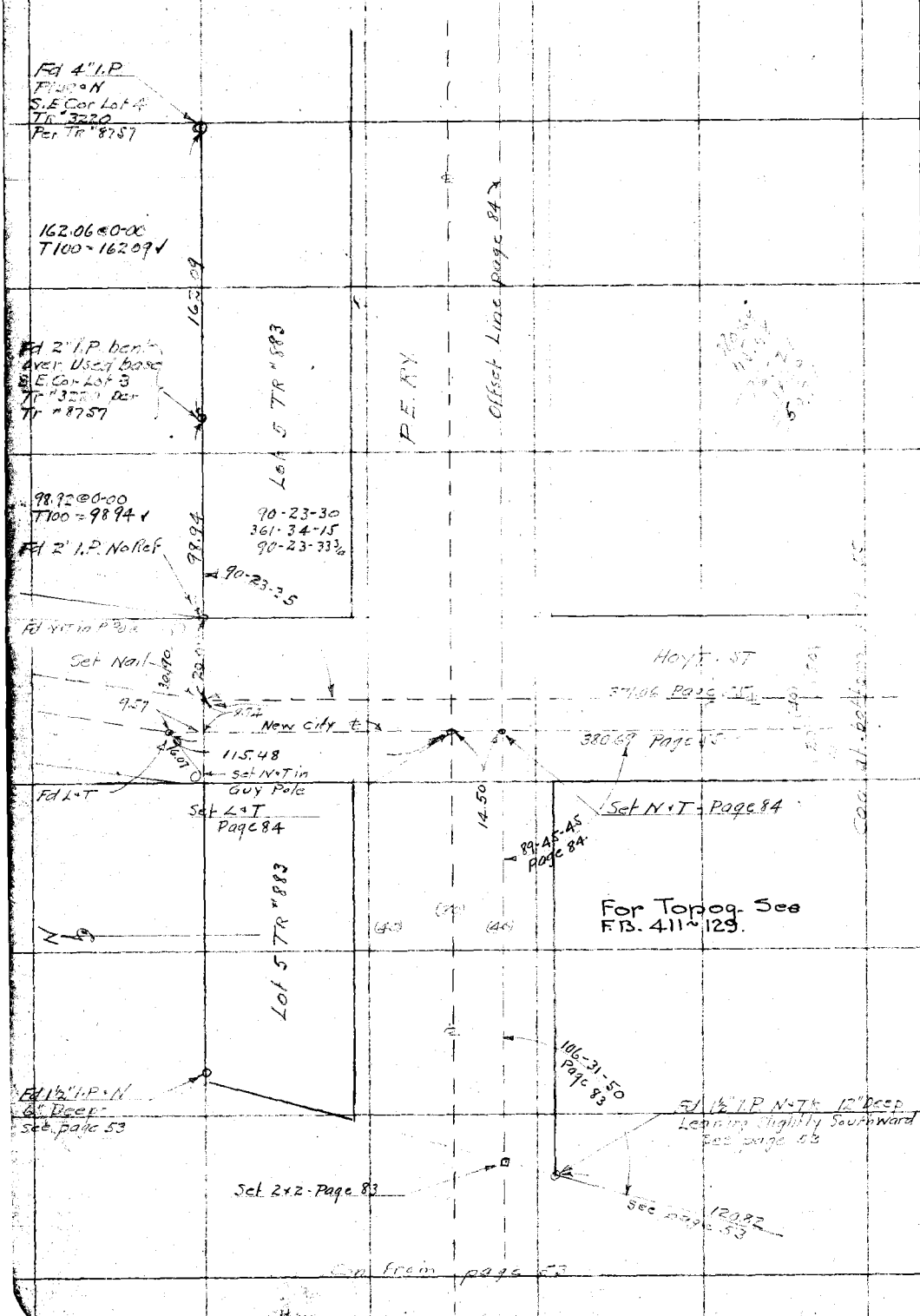

RETURN TO
LOS ANGELES COUNTY SURVEYOR

Do not extend notes this side of this line

Note: ANY ADDITIONS OR CHANGES ON THIS SHEET MUST BE MADE OR CIRCLED IN Red. WITH DATE AND NAME OF PERSON MAKING CHANGE.

Date 8-29-29 Notes by Miller Chief Party Miller F.B. 411 Pg. 55

Platted by A Svenson	W. O. No. 4263 D. S. O. No.
Date 1-30-30	Location RAMONA BLVD
Map No. B 441 Sh 6	Surveyed by W. A. Miller
Platting C'k'd by A. A. R.	Date Aug 1929
Date July 1930	Indexed A. C. Johnson

Tape #028

Div. 4

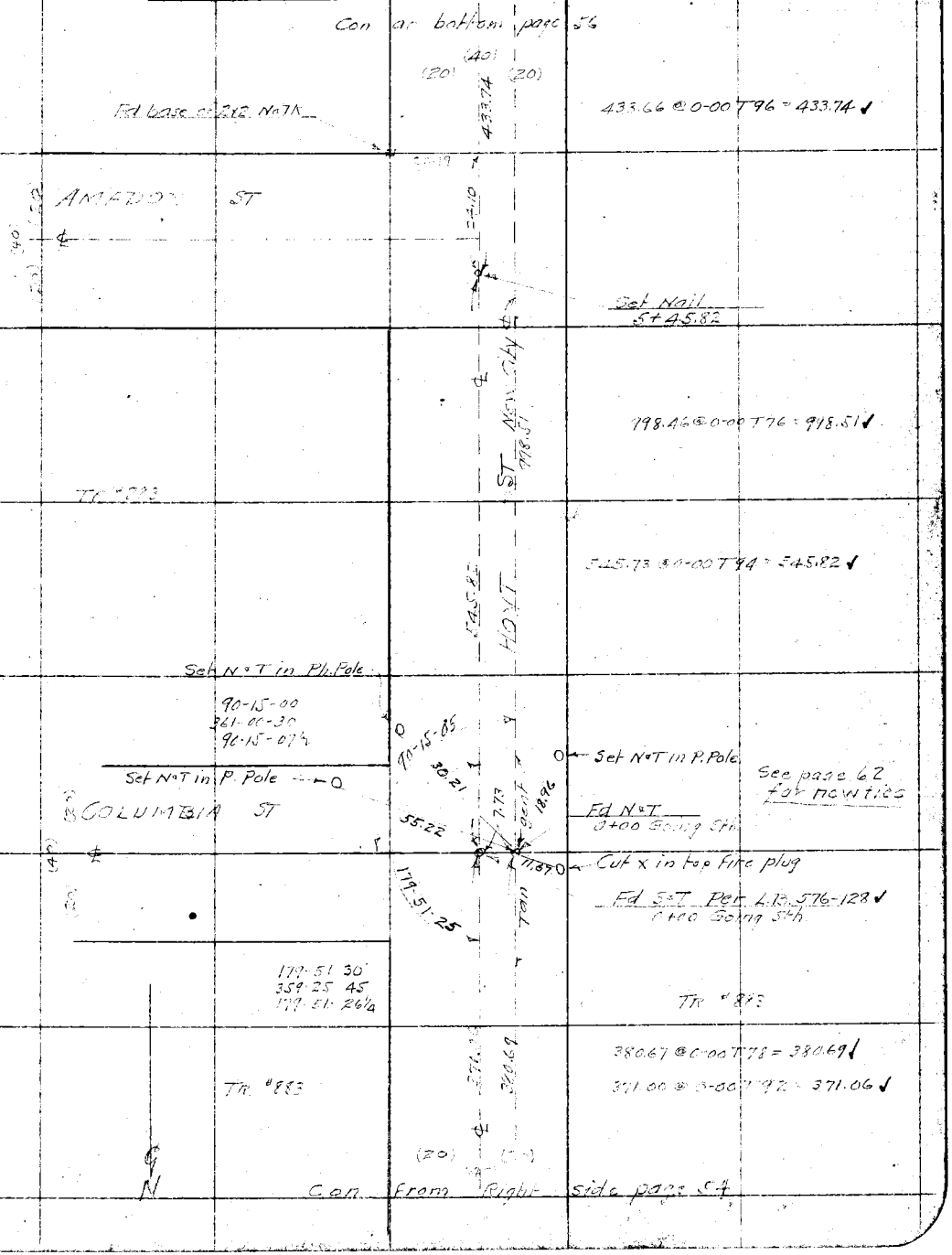

Note: ANY ADDITIONS OR CHANGES ON THIS SHEET MUST BE MADE OR CIRCLED IN Red. WITH DATE AND NAME OF PERSON MAKING CHANGE.

Do not extend notes this side of this line

RETURN TO LOS ANGELES COUNTY SURVEYOR

F.B. 411 Pg. 56 Miller Chief Party Notes by Miller Date 8-29-29

Tape #028
68°F 20½

5+45.82
4+33.74
9+79.56

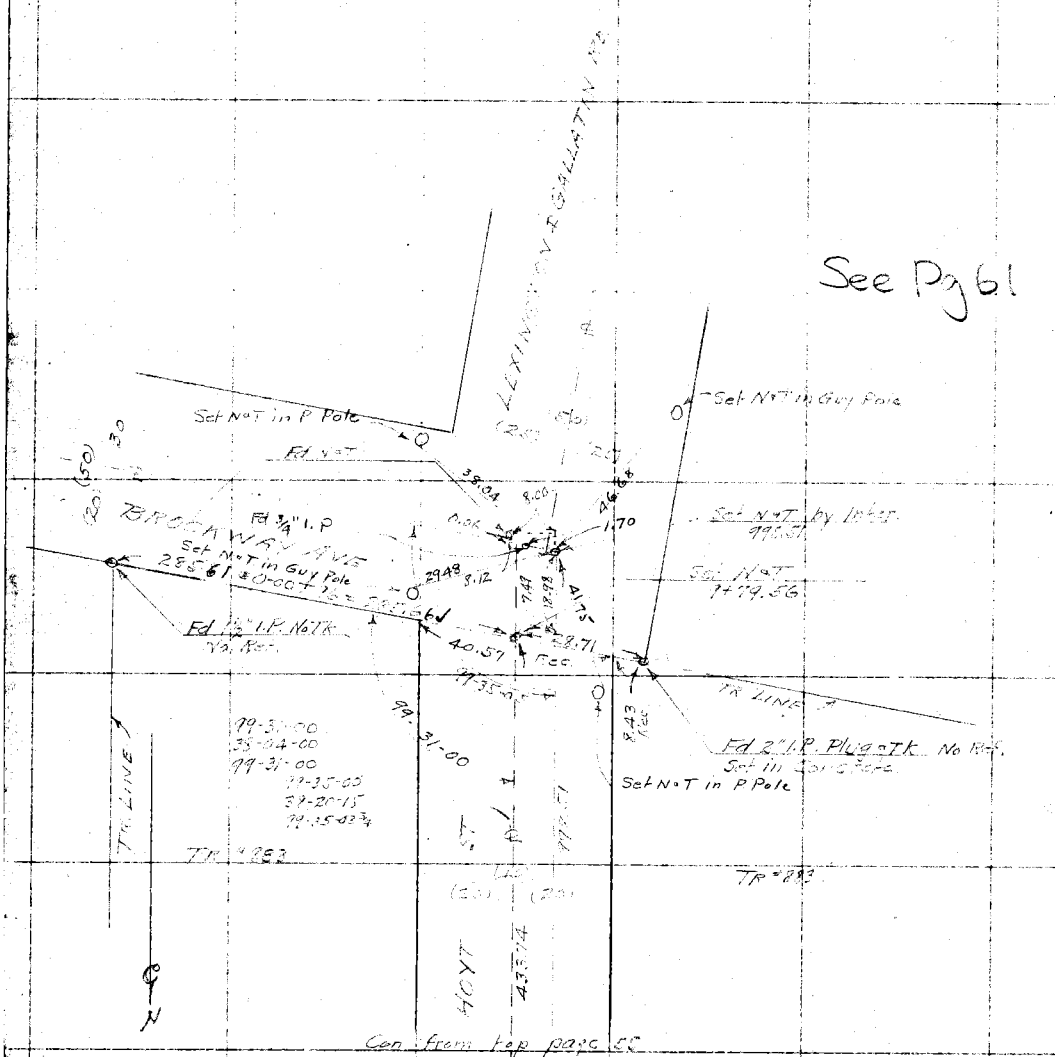

RETURN TO
LOS ANGELES COUNTY SURVEYOR

Do not extend notes this side of this line

Note: ANY ADDITIONS OR CHANGES ON THIS SHEET MUST BE MADE OR CIRCLED IN Red. WITH DATE AND NAME OF PERSON MAKING CHANGE.

Date 8-29-29 Notes by Miller Chief Party Miller F.B. 411 Pg. 57

Platted by A Svenson	W. O. No. 4263 D. S. O. No.
Date 1-30-30	Location RAMONA BLVD
Map No. B441 Sh 6	Surveyed by W.A. Miller
Platting C'k'd by A.A.R.	Date Aug 1929
Date July 1930	Indexed C. Johnson

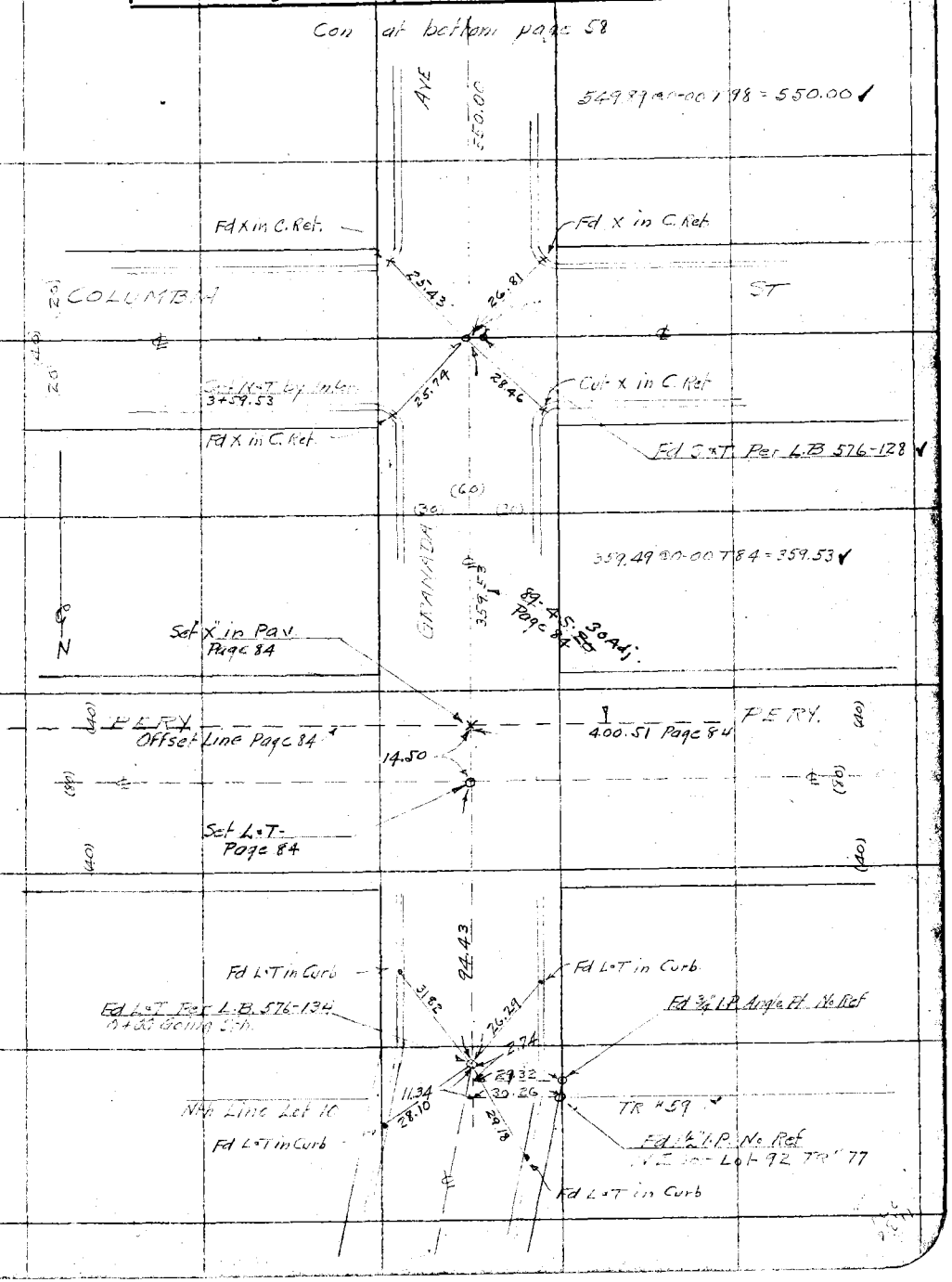

Note: ANY ADDITIONS OR CHANGES ON THIS SHEET MUST BE MADE OR CIRCLED IN Red. WITH DATE AND NAME OF PERSON MAKING CHANGE.

Do not extend notes this side of this line

RETURN TO LOS ANGELES COUNTY SURVEYOR

F.B. 411 Pg. 58 Miller Chief Party Notes by Miller Date 6-29-59

Tape "OK"
68°F 20½"

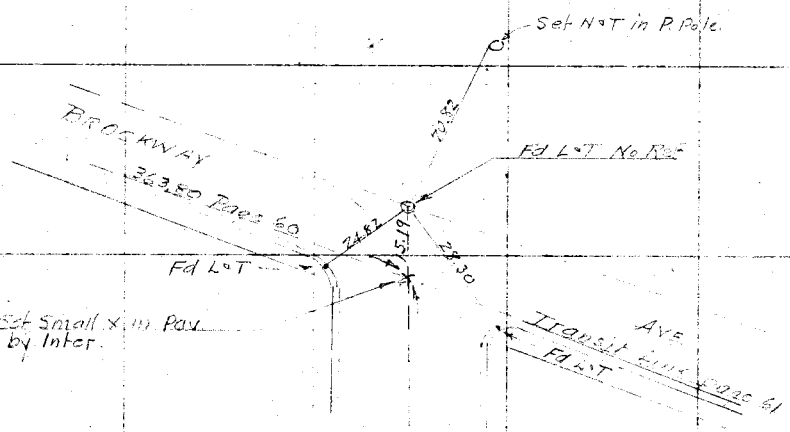



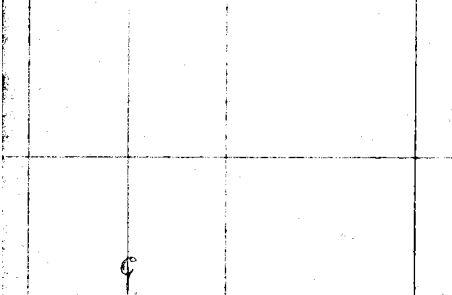

Con from top prec C)

RETURN TO
LOS ANGELES COUNTY SURVEYOR

Do not extend notes this side of this line

Note: ANY ADDITIONS OR CHANGES ON THIS SHEET MUST BE MADE OR CIRCLED IN Red. WITH DATE AND NAME OF PERSON MAKING CHANGE.

Date 8-30-29 Notes by Miller Chief Party Miller F.B. 411 Pg. 59

Platted by A Svenson	W.O. No. 4263 D.S.O. No.
Date 1-30-30	Location RAMONA BLVD
Map No. B441-Sh 6	Surveyed by W.A. [illegible]
Platting C'k'd by A.A.R.	Date Aug 1929
Date July 1930	Indexed A. C. Johnson

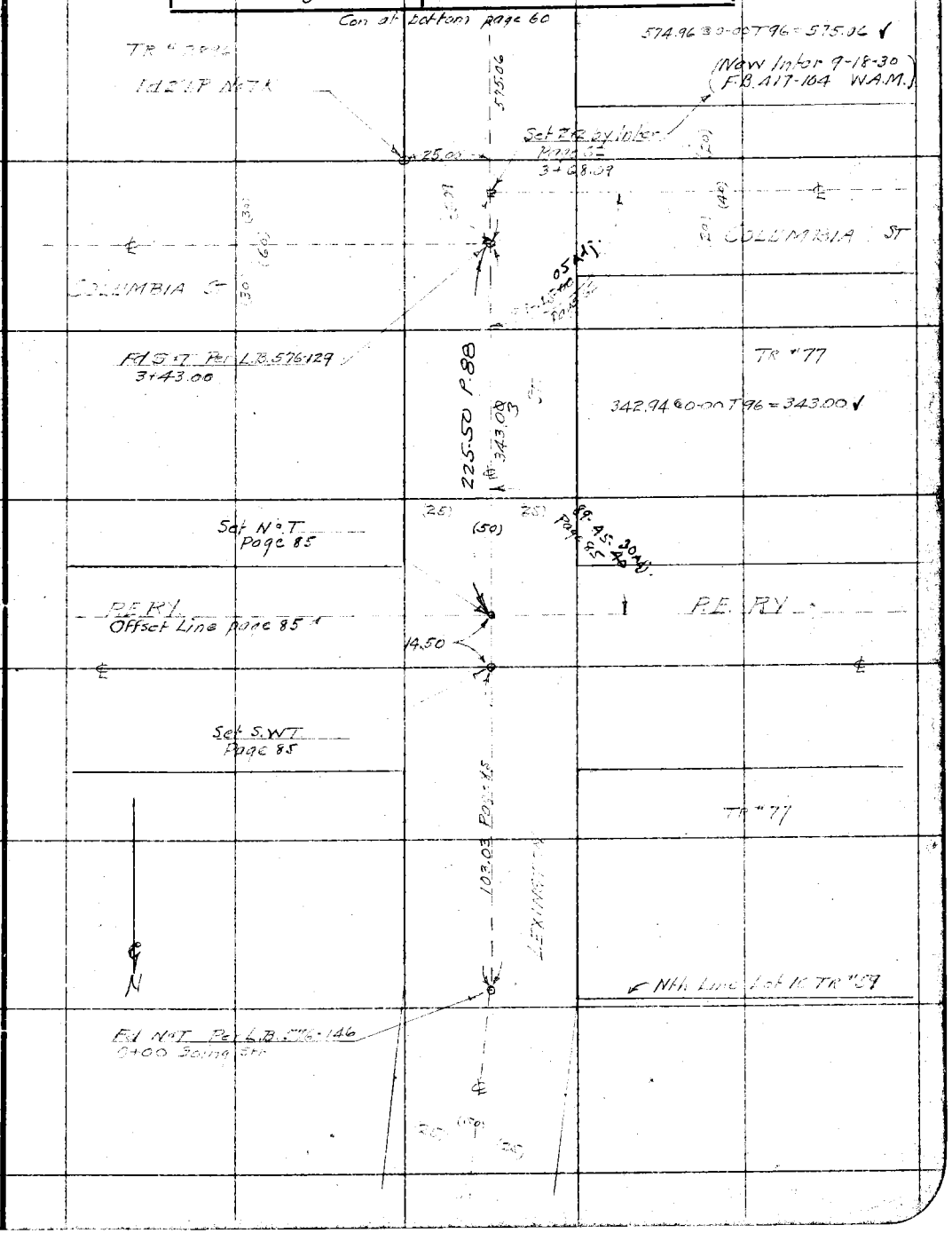

Note: ANY ADDITIONS OR CHANGES ON THIS SHEET MUST BE MADE OR CIRCLED IN Red. WITH DATE AND NAME OF PERSON MAKING CHANGE.

Do not extend notes this side of this line

RETURN TO
LOS ANGELES COUNTY SURVEYOR

F.B. 411 PG. 60 Miller Chief Party Notes by Miller Date 8-30-29

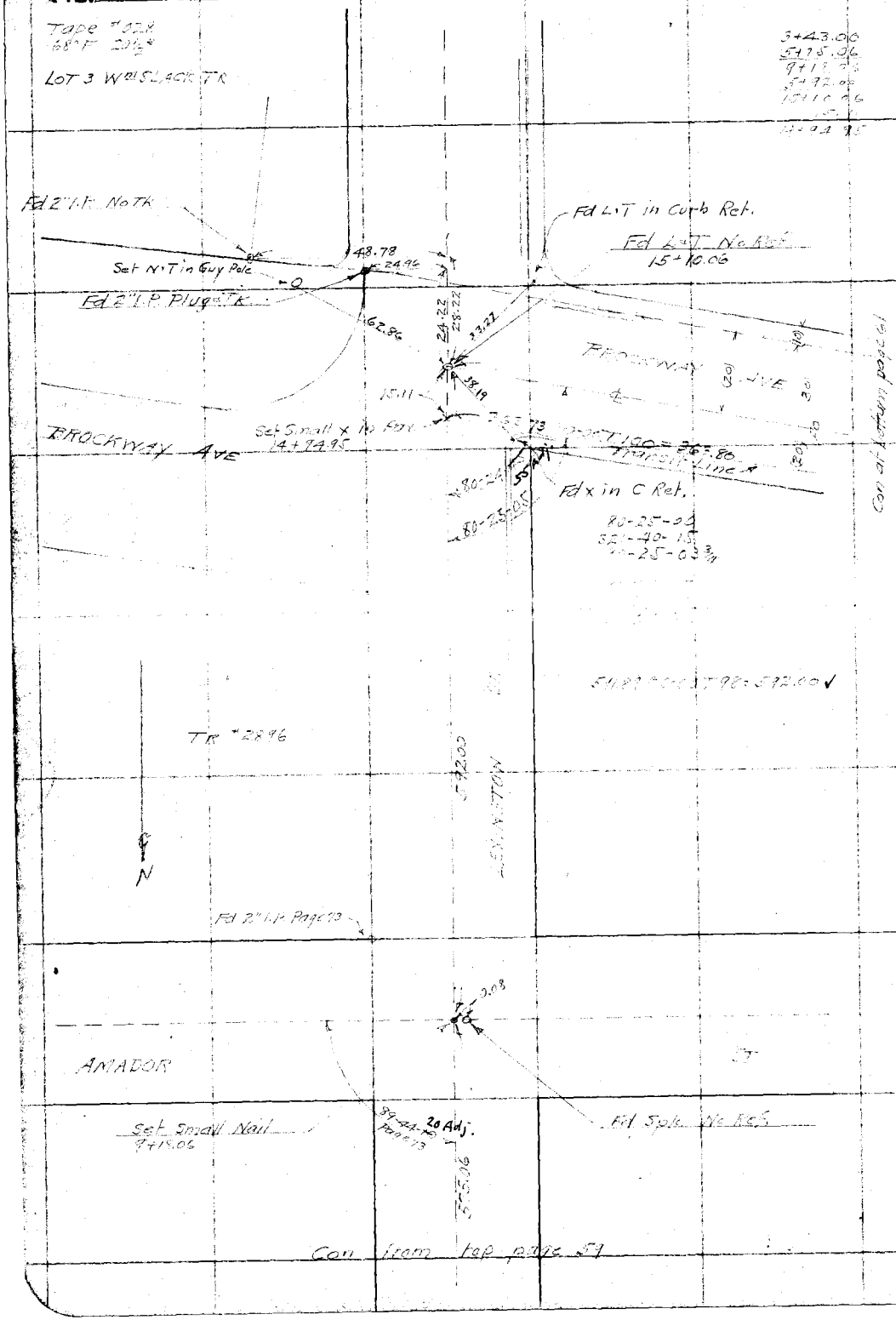

RETURN TO
LOS ANGELES COUNTY SURVEYOR

Do not extend notes this side of this line

Note: ANY ADDITIONS OR CHANGES ON THIS SHEET MUST BE MADE OR CIRCLED IN Red. WITH DATE AND NAME OF PERSON MAKING CHANGE.

Date 8-30-29 Notes by Miller Chief Party Miller F.B. 411 Pg. 61

Platted by A Stenson	W. O. No. 4263 D. S. O. No.
Date 1-30-30	Location RAMONA BLVD
Map No. B441 Sh 6	Surveyed by V.A. Miller
Platting C'k'd by A.A.R.	Date Aug 1929
Date July 1930	Indexed A. C. Johnson

Tape #02

See Pg 56

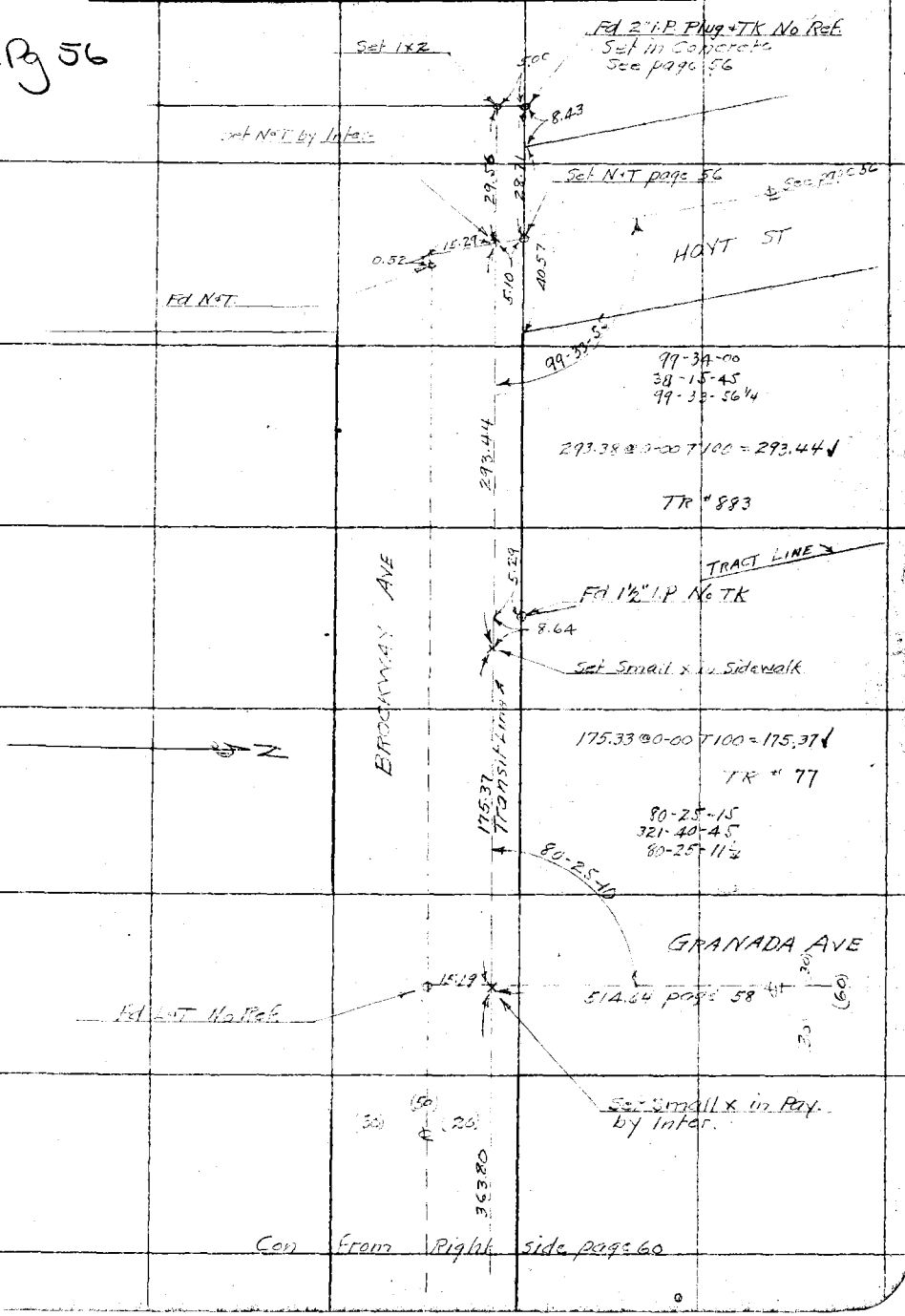

Con from Right side page 60

Note: ANY ADDITIONS OR CHANGES ON THIS SHEET MUST BE MADE OR CIRCLED IN Red, WITH DATE AND NAME OF PERSON MAKING CHANGE.

Do not extend notes this side of this line

RETURN TO LOS ANGELES COUNTY SURVEYOR

F.B. 411 PG. 62 Miller Chief Party Notes by Miller Date 9-3-29

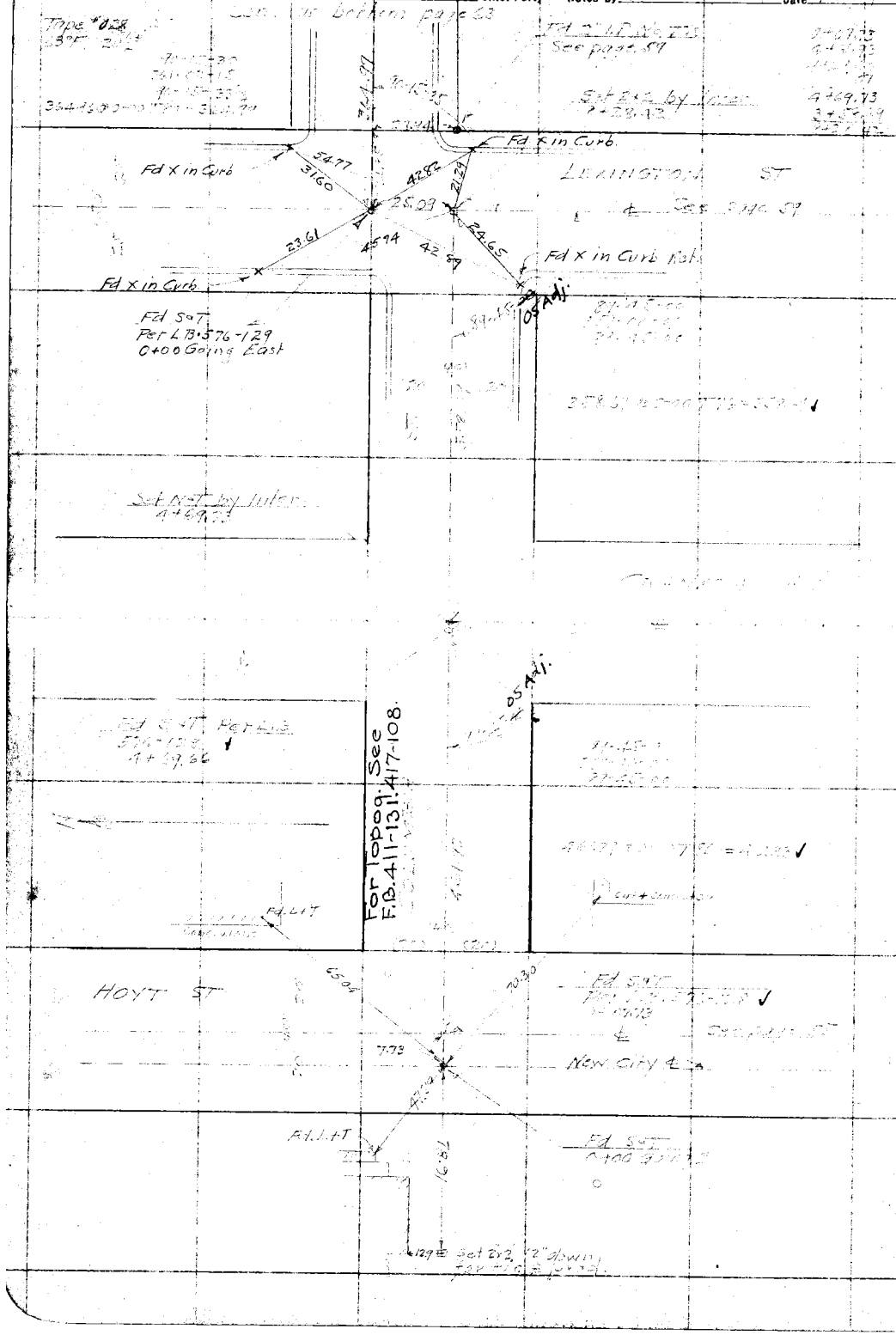

RETURN TO LOS ANGELES COUNTY SURVEYOR

Do not extend notes this side of this line

Note: ANY ADDITIONS OR CHANGES ON THIS SHEET MUST BE MADE OR CIRCLED IN Red. WITH DATE AND NAME OF PERSON MAKING CHANGE.

Date [illegible] Notes by [illegible] Chief Party [illegible] F.B. 411 Pg. 63

Platted by A Svenson	W. O. No. 4263 D. S. O. No.
Date 1-30-30	Location RAMONA [illegible]
Map No. B441-Sh 6	Surveyed by W. A. [illegible]
Platting C'k'd by A. A. R.	Date Sept 1929
Date July 1930	Indexed A. C. Johnson

Con at bottom page 64

Fd 2" I.P. See page 69

ALLEY

Set Small x by [illegible]

89-42-40

WASHINGTON AVE

See page 68

(20) (40) (20)

For Topog. See F.B. 411-133.

Page 67

(60) (30) (30)

ALLEY

Page 67

Set Small x by [illegible]

1+84.99

NOTE:- See pages 88 to 91 for Survey of COLUMBIA ST parallel to P.E. RY 240.00 therefrom ℄ to ℄

184.99

Note: ANY ADDITIONS OR CHANGES ON THIS SHEET MUST BE MADE OR CIRCLED IN Red. WITH DATE AND NAME OF PERSON MAKING CHANGE.

Do not extend notes this side of this line

RETURN TO LOS ANGELES COUNTY SURVEYOR

F.B. 411 Pg. 64 Miller Chief Party Notes by Miller Date

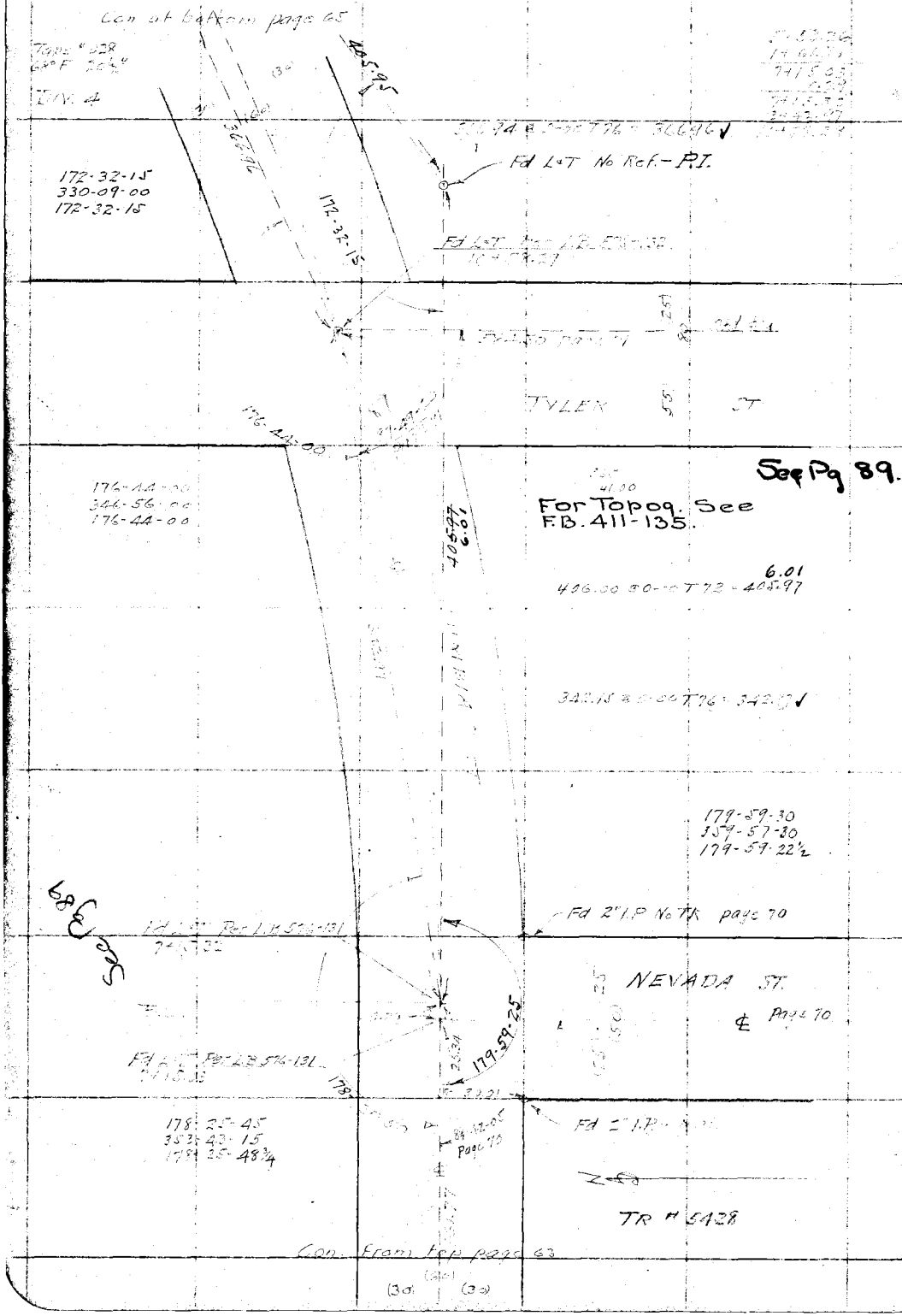

RETURN TO
LOS ANGELES COUNTY SURVEYOR

Do not extend notes this side of this line

Note: ANY ADDITIONS OR CHANGES ON THIS SHEET MUST BE MADE OR CIRCLED IN Red. WITH DATE AND NAME OF PERSON MAKING CHANGE.

Date 1-31-30 Notes by [illegible] Chief Party [illegible] F.B. 411 Pg. 65

Platted by A Svenson
Date 1-30-30
Map No. B441-Sh 6
Platting C'k'd by A.A.R.
Date July 1930

W. O. No. 4263 D. S. O. No.
Location [illegible]
Surveyed by W.A. [illegible]
Date Sept 1929
Indexed by C. Johnson

Tape #034
84°F 20½#

Con at bottom page 66

For Topog. See F.B. 411-136.

521.40 @ 0-00 T 84 = 521.40 ✓

521.40

Fd L.T. Per L.B. 576-132 ✓

179-59-30
359-58-15
179-59-33½

179-33-00
358-11-30
179-32-52½

179-32-55

179-59-35

405.98 @ 0-00 T 74 = 405.95 ✓

CALIFORNIA ST

177-50-15
357-21-15
177-50-18¾

177-59-40

405.95

See 90

Con from top page 64

Note: ANY ADDITIONS OR CHANGES ON THIS SHEET MUST BE MADE OR CIRCLED IN Red. WITH DATE AND NAME OF PERSON MAKING CHANGE.

Do not extend notes this side of this line

RETURN TO LOS ANGELES COUNTY SURVEYOR

F. B. 411 Pg. 66 Chief Party Notes by Date

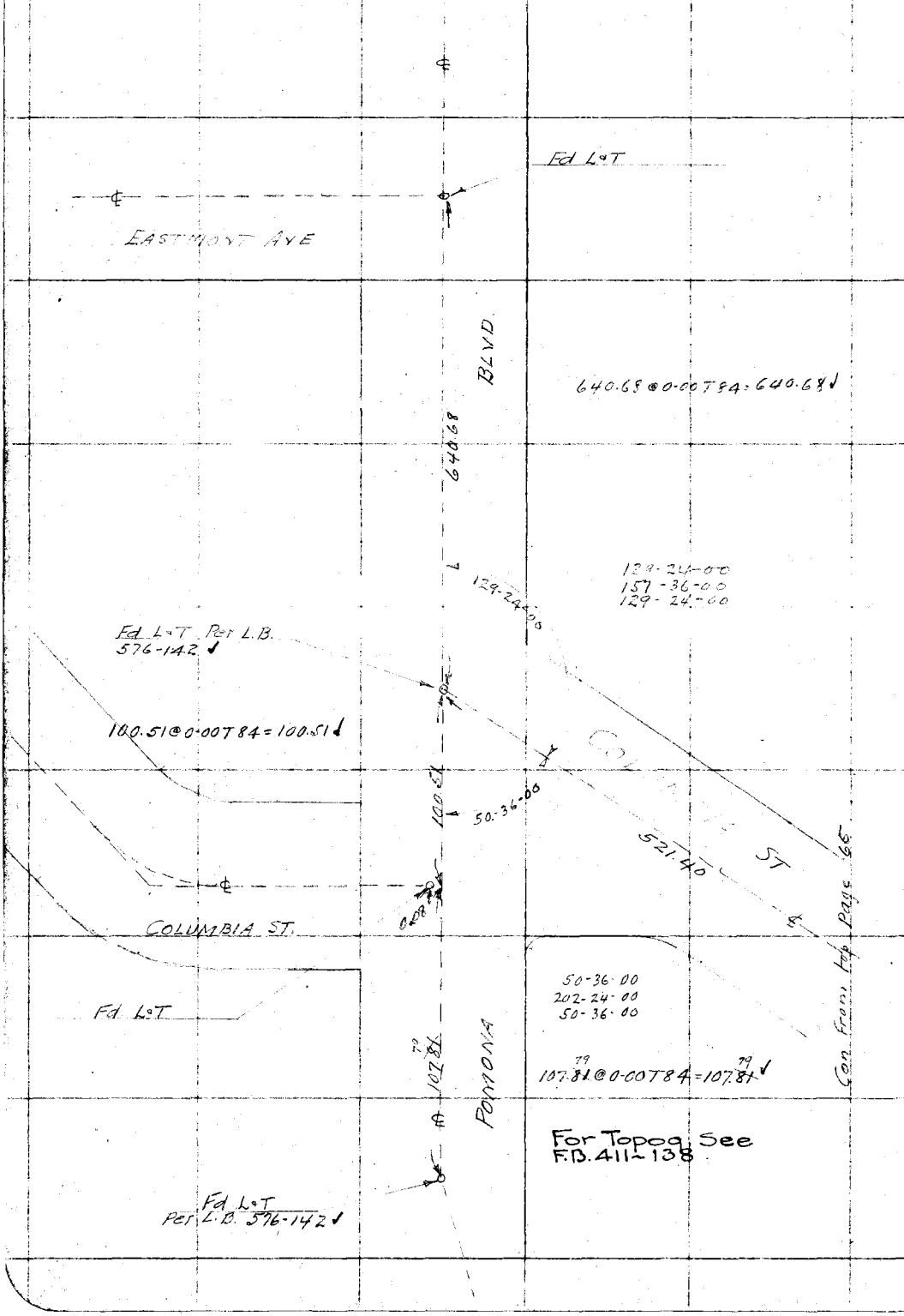

RETURN TO
LOS ANGELES COUNTY SURVEYOR

Do not extend notes this side of this line

Note: ANY ADDITIONS OR CHANGES ON THIS SHEET MUST BE MADE OR CIRCLED IN Red. WITH DATE AND NAME OF PERSON MAKING CHANGE.

Date _____ Notes by _____ Chief Party _____ F.B. 411 Pg. 67

Platted by A Jvenson	W. O. No. 4263 D. S. O. No. _____
Date 1-30-30	Location _____
Map No. B491 Sh 6	Surveyed by _____
Platting C'k'd by A.A.R.	Date _____
Date July 1930	Indexed A C Johnson

Notes: ANY ADDITIONS OR CHANGES ON THIS SHEET MUST BE MADE OR CIRCLED IN Red. WITH DATE AND NAME OF PERSON MAKING CHANGE.

Do not extend notes this side of this line

RETURN TO LOS ANGELES COUNTY SURVEYOR



F. B. _____ Pg. _____ Chief Party _____ Notes by _____ Date _____

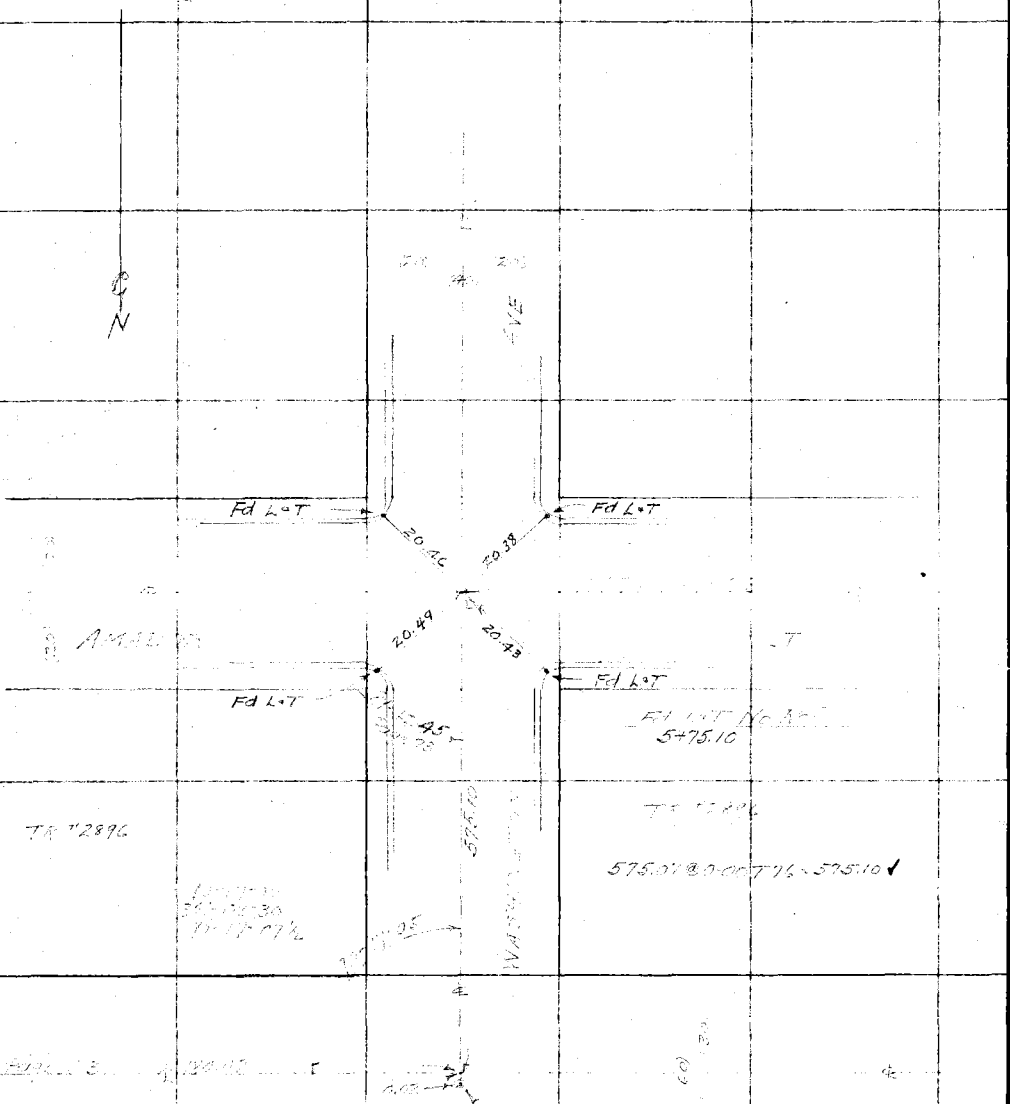

RETURN TO
LOS ANGELES COUNTY SURVEYOR

Do not extend notes this side of this line

Note: ANY ADDITIONS OR CHANGES ON THIS SHEET MUST BE MADE OR CIRCLED IN Red. WITH DATE AND NAME OF PERSON MAKING CHANGE.

Date _____ Notes by _____ Chief Party _____ F.B. 411 Pg. 69

Platted by A Svenson	W. O. No. 4363 D. S. O. No.
Date 1-30-30	Location RAMONA
Map No. B441-Sh 6	Surveyed by
Platting C'k'd by A.A.R.	Date Sept 1929
Date July 1930	Indexed C. Johnson

DIV 4

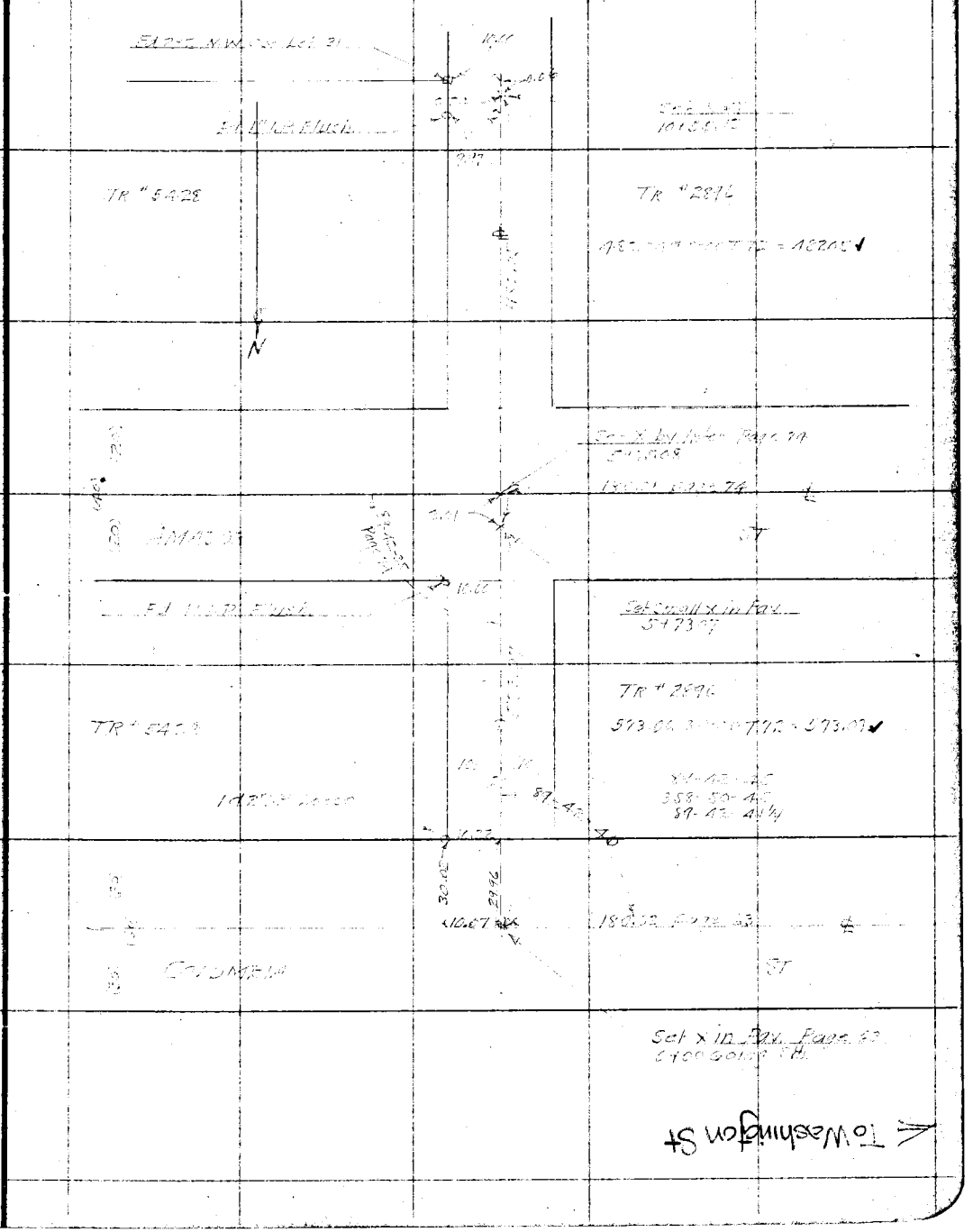

Note: ANY ADDITIONS OR CHANGES ON THIS SHEET MUST BE MADE OR CIRCLED IN Red. WITH DATE AND NAME OF PERSON MAKING CHANGE.

Do not extend notes this side of this line

RETURN TO
LOS ANGELES COUNTY SURVEYOR

F.B. 411 Pg. 70 Miller Chief Party Notes by Miller Date 9-6-29

Tape #028
63°F 20½#

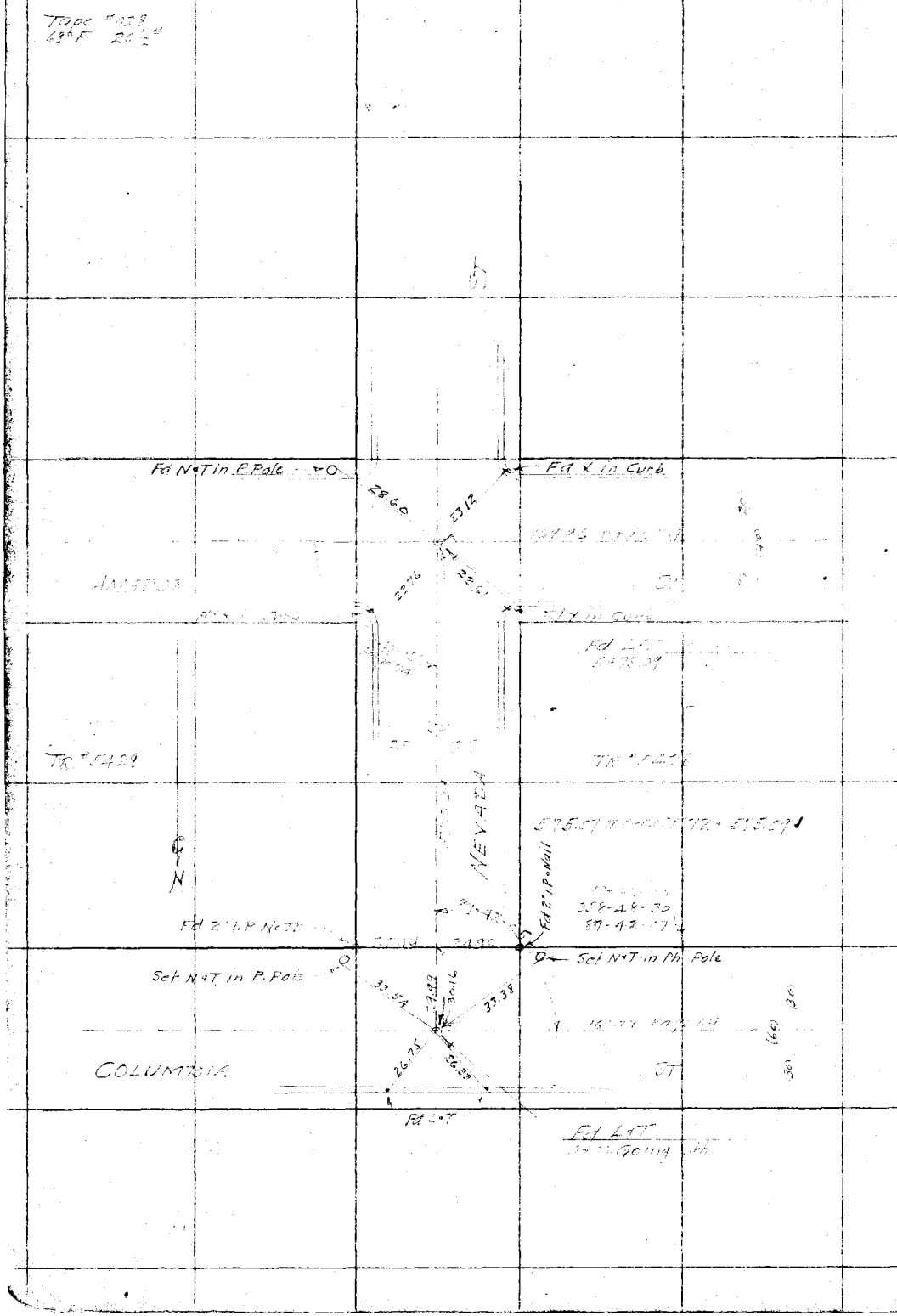

RETURN TO
LOS ANGELES COUNTY SURVEYOR

Do not extend notes this side of this line.

Note: ANY ADDITIONS OR CHANGES ON THIS SHEET MUST BE MADE OR CIRCLED IN Red. WITH DATE AND NAME OF PERSON MAKING CHANGE.

Date _____ Notes by _____ Chief Party _____ F.B. 411 Pg. 71

Platted by A Svenson	W. O. No. 4268 D. S. O. No.
Date 1-30-30	Location
Map No. B 441 Sh 6	Surveyed by
Platting C'k'd by A.A.R.	Date
Date July 1930	Indexed C. Johnson

Notes: ANY ADDITIONS OR CHANGES ON THIS SHEET MUST BE MADE OR CIRCLED IN Red. WITH DATE AND NAME OF PERSON MAKING CHANGE.

Do not extend notes this side of this line

RETURN TO LOS ANGELES COUNTY SURVEYOR

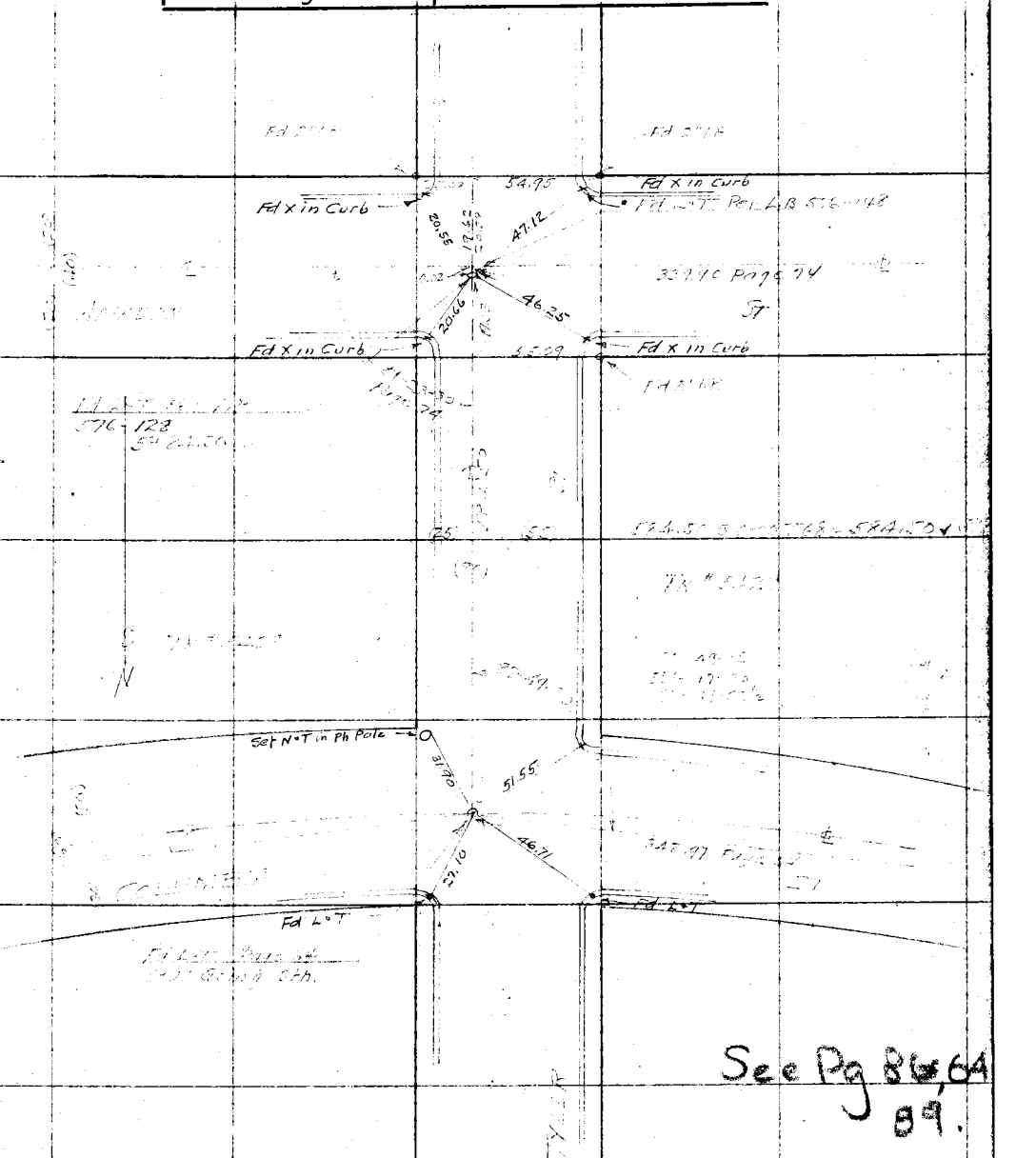

See Pg 86, 64 89.

F. B. 41 Pg. 72 Miller Chief Party Notes by Miller Date 7-7-24

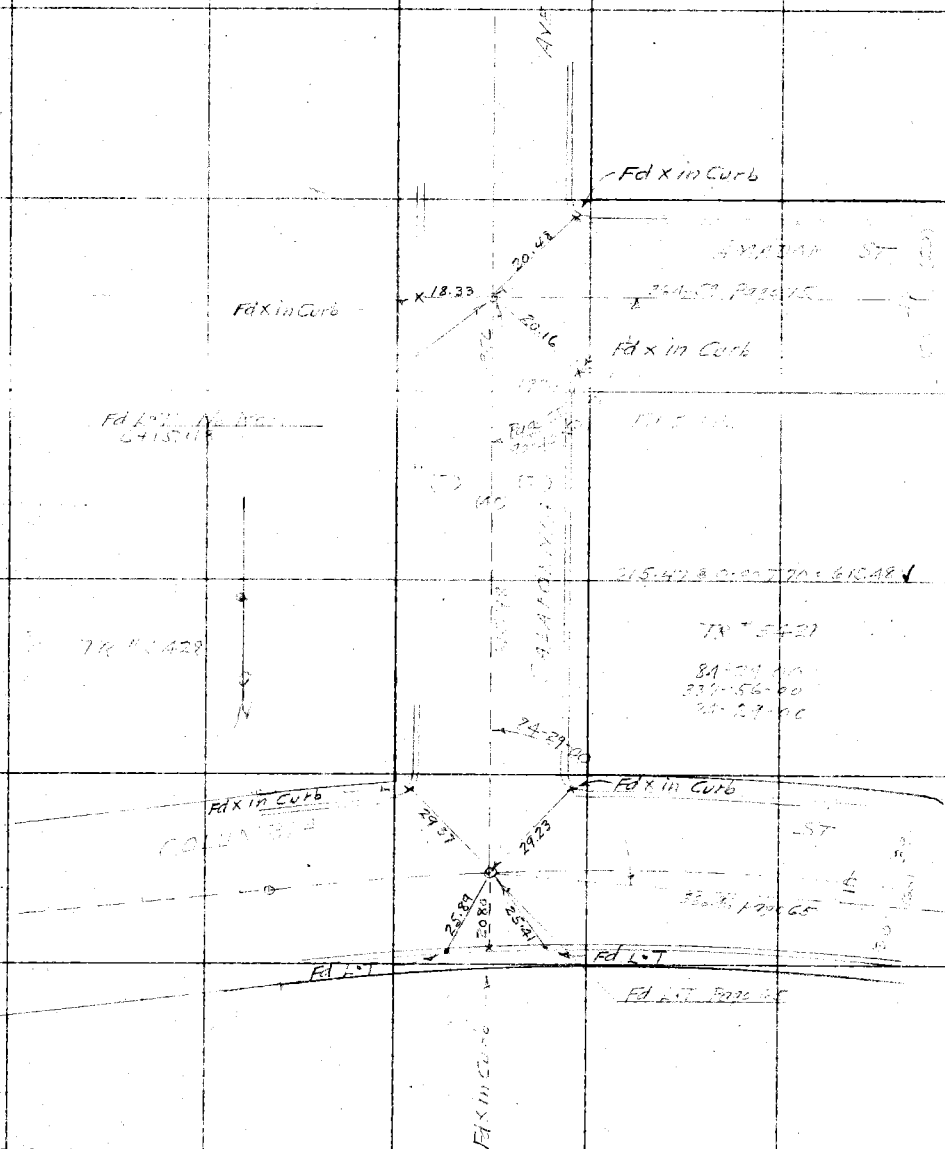

RETURN TO
LOS ANGELES COUNTY SURVEYOR

Do not extend notes this side of this line

Note: ANY ADDITIONS OR CHANGES ON THIS SHEET MUST BE MADE OR CIRCLED IN Red. WITH DATE AND NAME OF PERSON MAKING CHANGE.

Date _____ Notes by _____ Chief Party _____ F.B. 411 Pg. 73

Platted by A Svenson	W. O. No. 4363 D. S. O. No.
Date 1-30-30	Location [illegible]
Map No. B441 Sh	Surveyed by [illegible]
Platting C'k'd by A. A. R.	Date Sept [illegible]
Date July 1930	Indexed C. Johnson

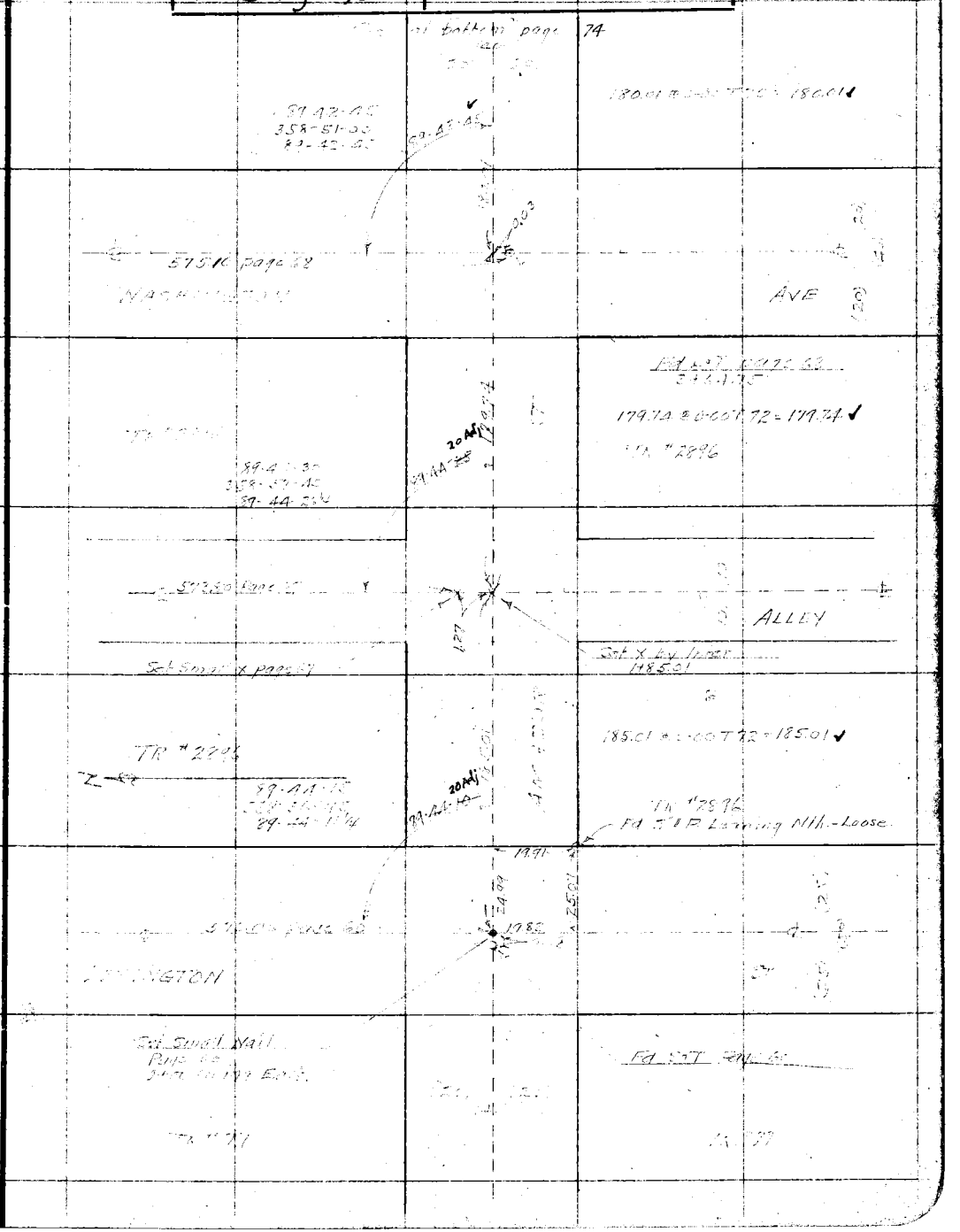

Note: ANY ADDITIONS OR CHANGES ON THIS SHEET MUST BE MADE OR CIRCLED IN Red. WITH DATE AND NAME OF PERSON MAKING CHANGE.

Do not extend notes this side of this line

RETURN TO
LOS ANGELES COUNTY SURVEYOR

F.B. 411 Pg. 74 Miller Chief Party Notes by Miller Date 9-9-29

Tape #028
68°F 20½

Con at bottom page 75

89-23-30
357-34-00
89-23-30

20 Adj.

Fd 2" I.P.

TYLER

Fd 2" I.P.

Fd 2" I.P.

TR #5422

TR #5428

05 Adj.

NEVADA

AVE

Fd 1" I.P. Page 69

TR #2896

TR #2896

25 Adj.

Fd 1" I.P. Page 69

Fd Small x in Pav
Page 69

Sec x by Inter

Con from top page 73

RETURN TO
LOS ANGELES COUNTY SURVEYOR

Do not extend notes this side of this line

Note: ANY ADDITIONS OR CHANGES ON THIS SHEET MUST BE MADE OR CIRCLED IN Red. WITH DATE AND NAME OF PERSON MAKING CHANGE.

Date 1-7-29 Notes by Miller Chief Party [illegible] F.B. 411 Pg. 75

10+54.67
[illegible]
14+19.21

Platted by	W. O. No. 4263 D. S. O. No.
Date	Location [illegible]
Map No. B-441-5&6	Surveyed by [illegible]
Platting C'k'd by A.A.R.	Date Sept 1929
Date July 1930	Indexed A. C. Johnson

Tape #028

Note: ANY ADDITIONS OR CHANGES ON THIS SHEET MUST BE MADE OR CIRCLED IN Red. WITH DATE AND NAME OF PERSON MAKING CHANGE.

Do not extend notes this side of this line

RETURN TO
LOS ANGELES COUNTY SURVEYOR

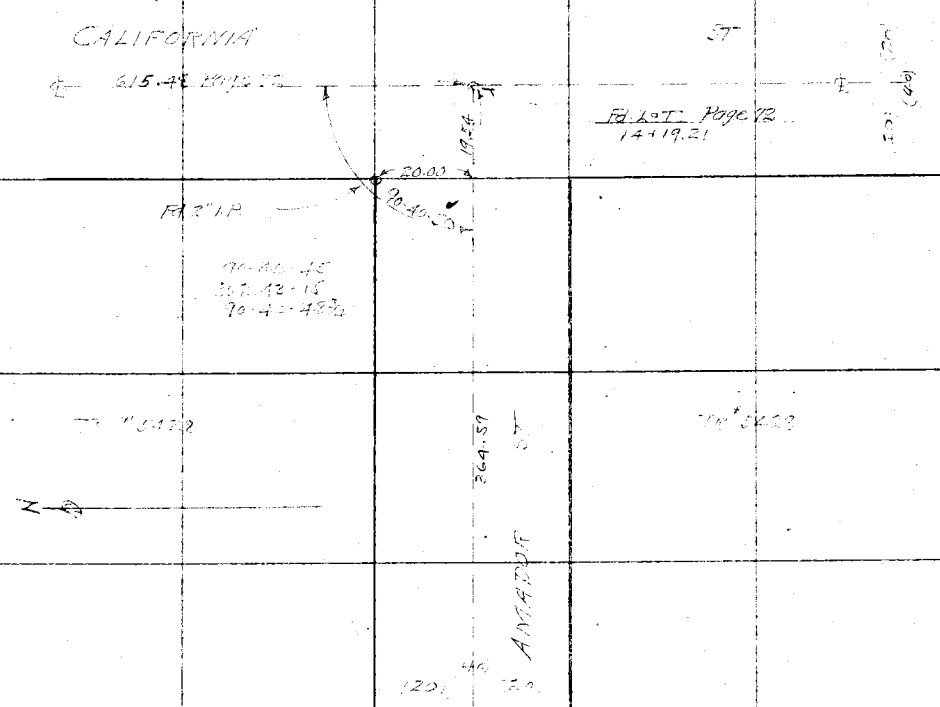

Con from Trp page 74

F.B. 411 Pg. 76 Miller Chief Party Notes by Miller Date 9-30-29

Tape #034
84°F 20½

Con at bottom page 77

89-19-45
357-19-00
89-19-45 ✓

90-40-15
2-41-00
90-40-15 ✓

4+98.12
3+64.56
8+62.68
21.79
8+84.47

1118.60 @ 0-00 T 86 = 1118.61 ✓

Set L&T in New Conc. Pav. by Inter. Old 2×2 - Page 14 lost in paving

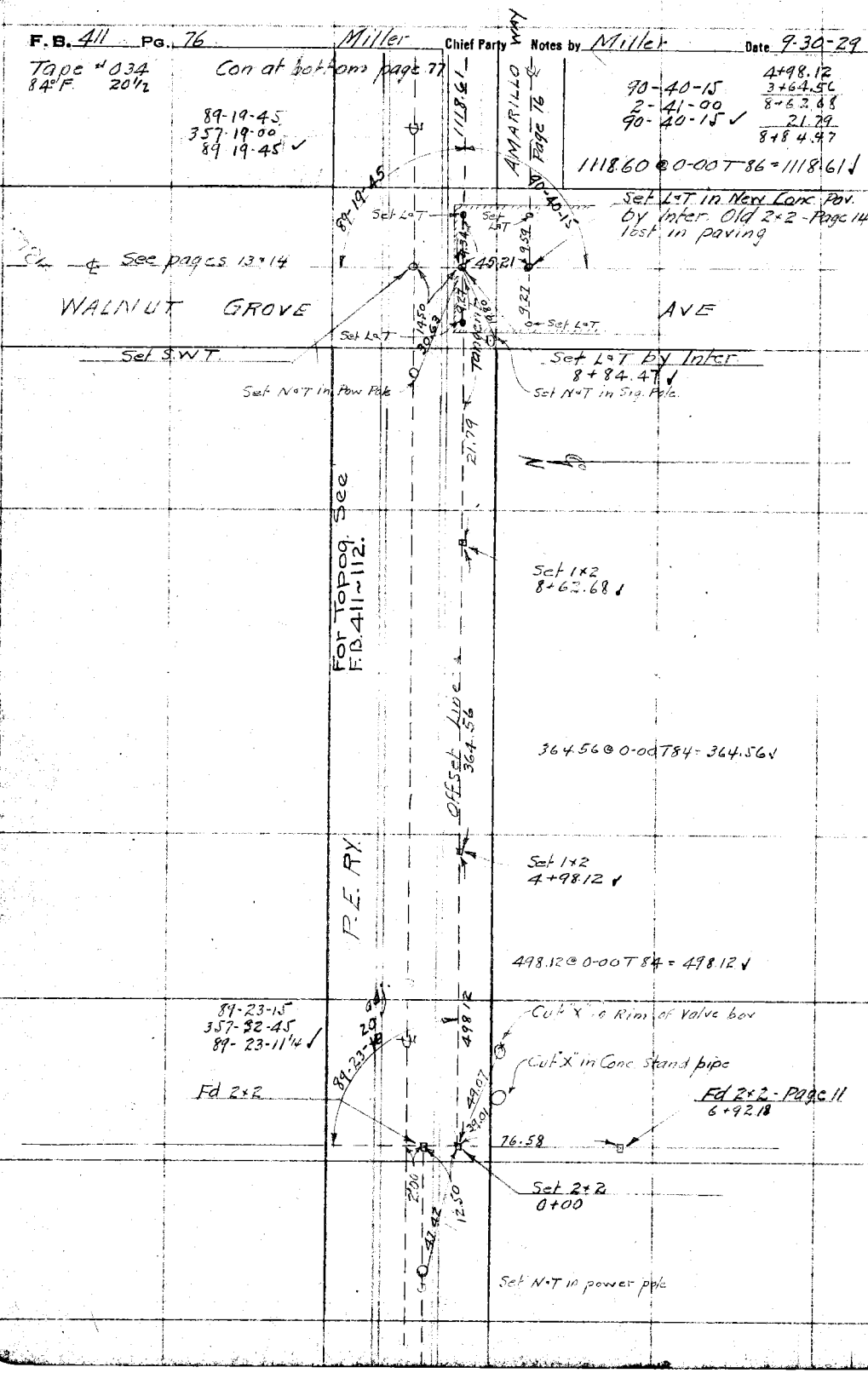

RETURN TO
LOS ANGELES COUNTY SURVEYOR

Do not extend notes this side of this line

Note: ANY ADDITIONS OR CHANGES ON THIS SHEET MUST BE MADE OR CIRCLED IN Red. WITH DATE AND NAME OF PERSON MAKING CHANGE.

Date 10-1-29 Notes by Miller Chief Party Miller F.B. 411 Pg. 77

8+84.47
11+18.61
20+03.08
22+65.30

Platted by	W. O. No. 4263 D. S. O. No.
Date	Location RAMONA BLVD
Map No. B-441-5	Surveyed by W A Miller
Platting C'k'd by A.A.R.	Date Oct 1929
Date June 1930	Indexed A. C. Johnson

Tape #834
84°F 20½

DIV 4

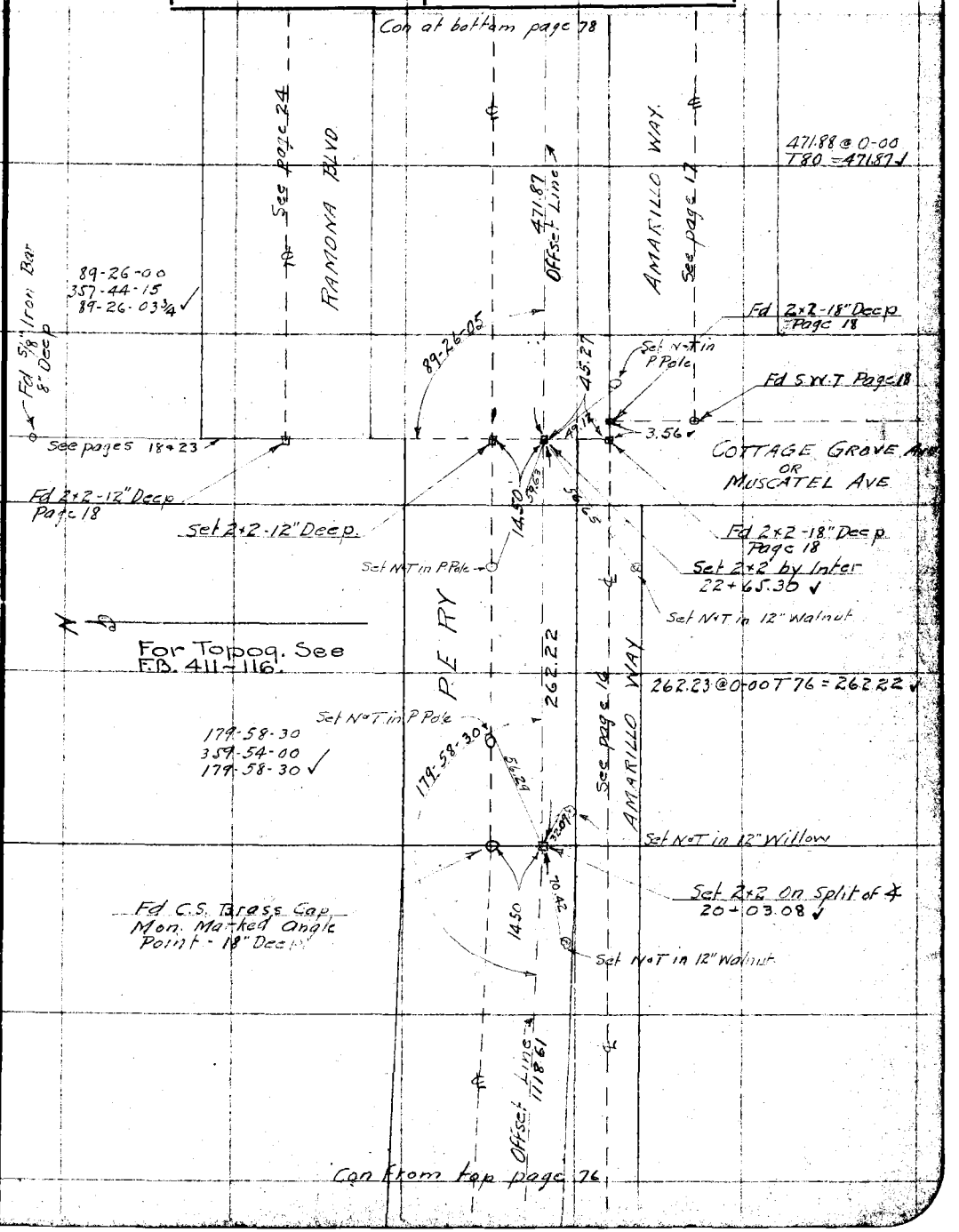

Notes: ANY ADDITIONS OR CHANGES ON THIS SHEET MUST BE MADE OR CIRCLED IN Red. WITH DATE AND NAME OF PERSON MAKING CHANGE.

Do not extend notes this side of this line

RETURN TO LOS ANGELES COUNTY SURVEYOR

F.B. 411 Pg. 78 Miller Chief Party Notes by Miller Date 10-1-29

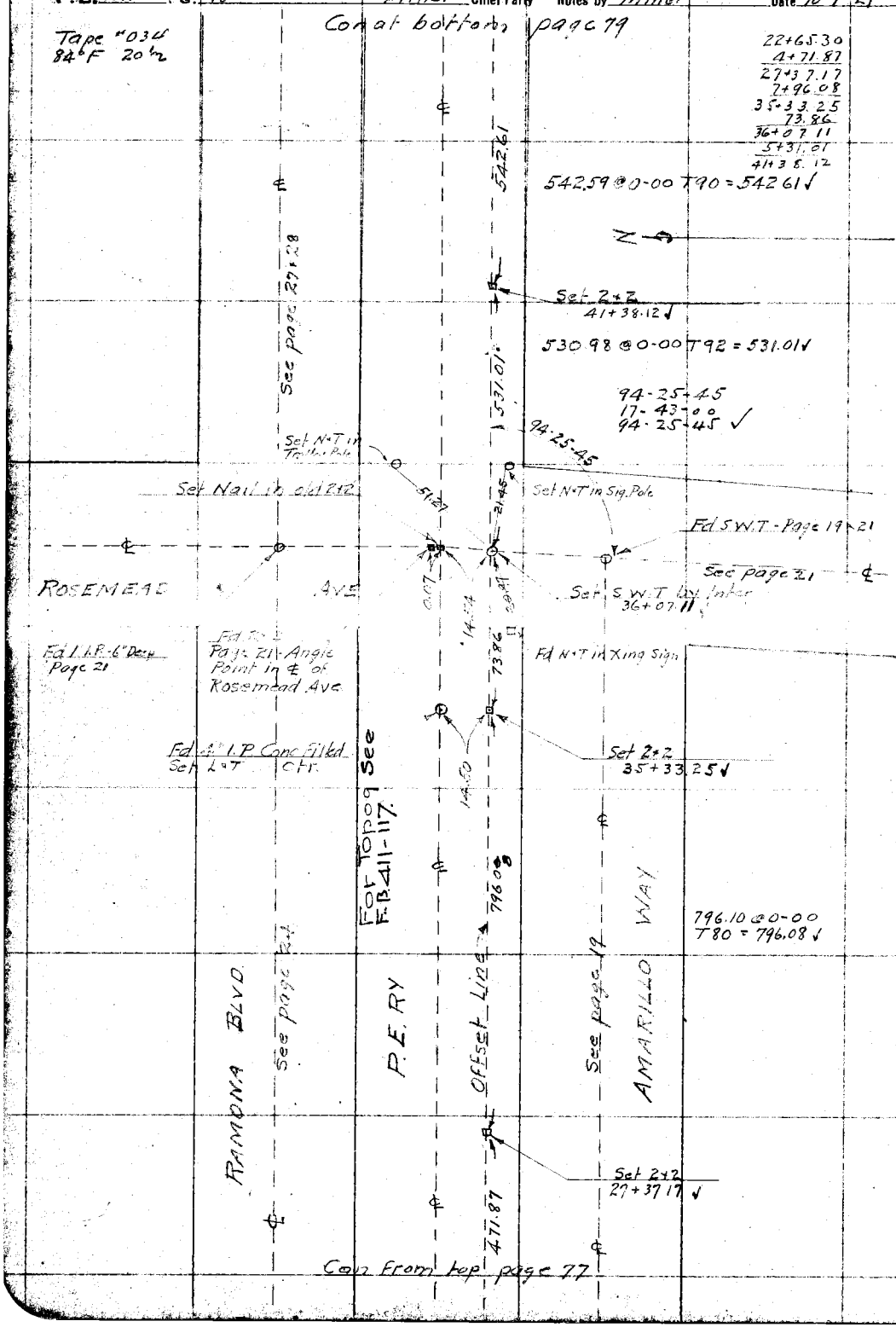

RETURN TO
LOS ANGELES COUNTY SURVEYOR

Do not extend notes this side of this line.

Note: ANY ADDITIONS OR CHANGES ON THIS SHEET MUST BE MADE OR CIRCLED IN Red. WITH DATE AND NAME OF PERSON MAKING CHANGE.

Date 10-1-29 Notes by Miller Chief Party Miller F.B. 411 PG. 79

41+38.12
5+42.61
46+80.73
5+30.18
52+10.91
10+04.75
[illegible]
25.50
62+41.16

Platted by A Svenson	W. O. No. 4263 D. S. O. No.
Date 1-30-30	Location RAMONA BLVD
Map No. B441 Sh 6	Surveyed by W A Miller
Platting C'k'd by A. A. R	Date Oct 1929
Date July 1930	Indexed A. C. Johnson

Tape #034
84°F 20½#
Div 4

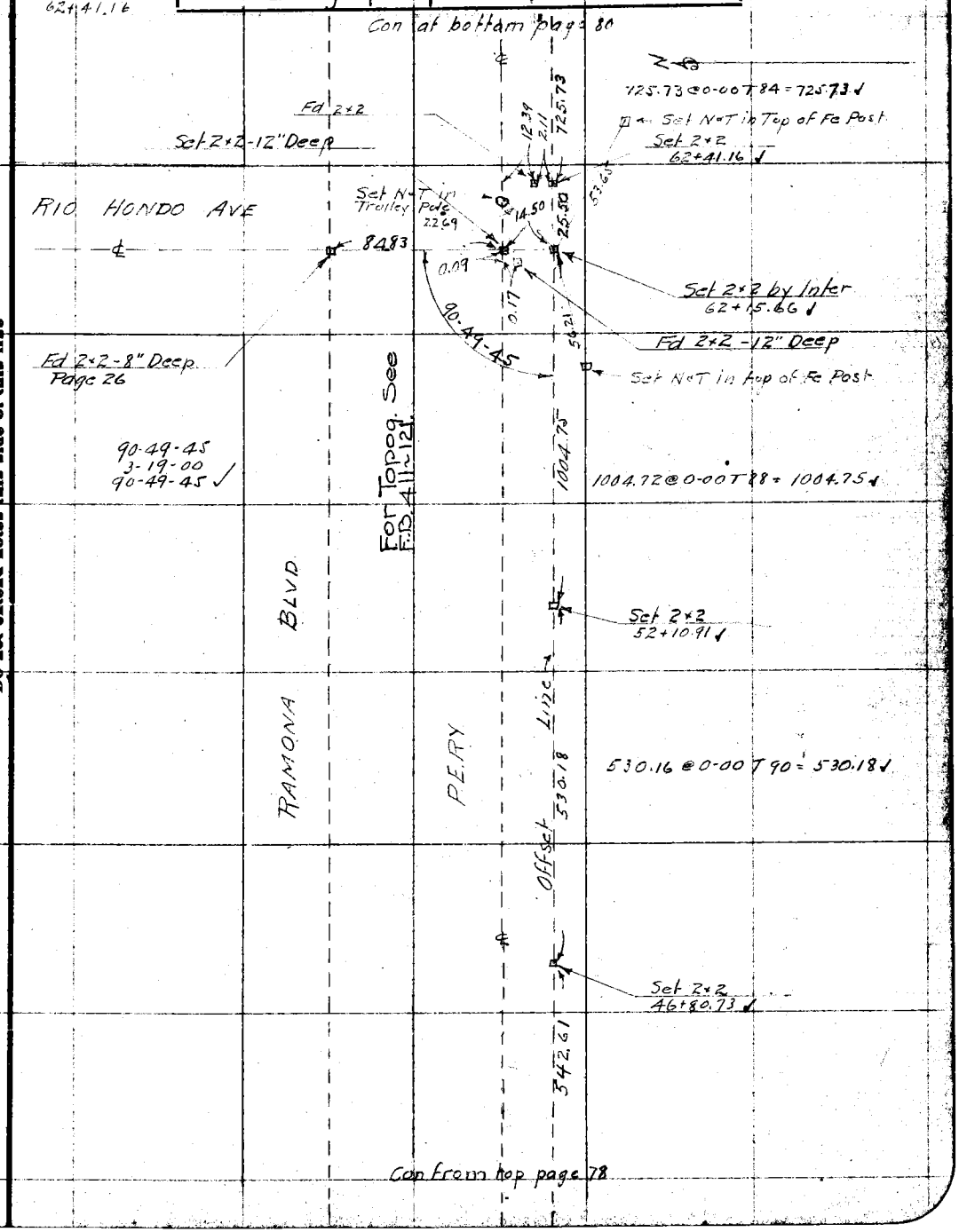

Note: ANY ADDITIONS OR CHANGES ON THIS SHEET MUST BE MADE OR CIRCLED IN Red. WITH DATE AND NAME OF PERSON MAKING CHANGE.

Do not extend notes this side of this line

RETURN TO
LOS ANGELES COUNTY SURVEYOR

F.B. 411 Pg. 80 Miller Chief Party Notes by Miller Date 10-2-29

Tape #034
84°F 20½#

Con at bottom page 81

62+41.16
7+25.73
69+66.89
5+72.59
75+39.48
32.20
75+07.28

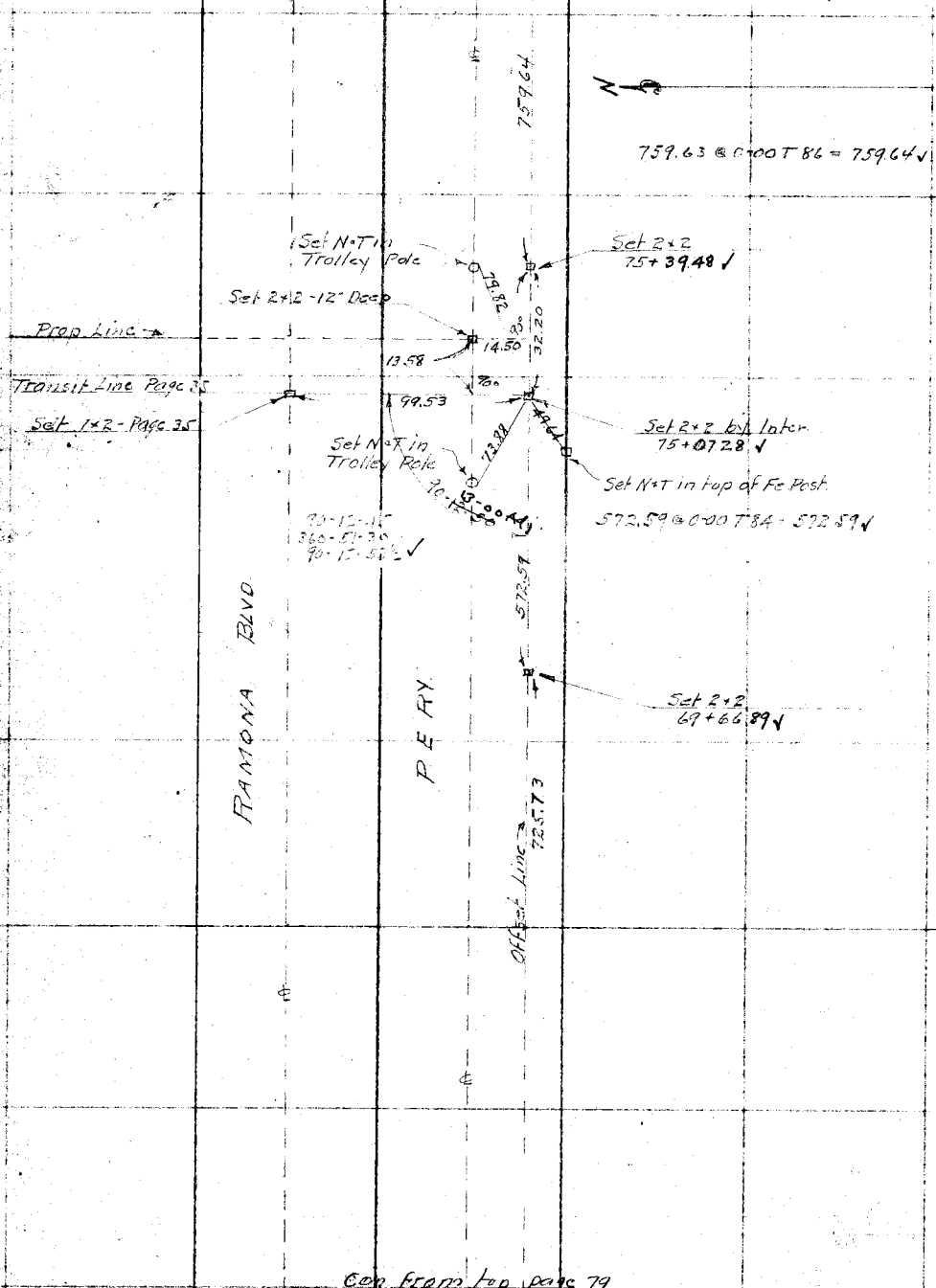

Con from top page 79

RETURN TO
LOS ANGELES COUNTY SURVEYOR

Do not extend notes this side of this line

Note: ANY ADDITIONS OR CHANGES ON THIS SHEET MUST BE MADE OR CIRCLED IN Red. WITH DATE AND NAME OF PERSON MAKING CHANGE.

Date 10-2-29 Notes by Miller Chief Party Miller F.B. 411 Pg. 81

Platted by A Svenson	W. O. No. 4263 D. S. O. No.
Date 1-30-30	Location RAMONA BLVD
Map No. B441-Sh 6	Surveyed by W A Miller
Platting C'k'd by A. A. R.	Date Oct 1929
Date July 1930	Indexed A. C. Johnson

Tape #034
84°F 20½"

DIV 4

75+39.48
7+59.64
82+99.12
8+25.77
89+24.49
5+16
94+40.76
28.02
94+68.78

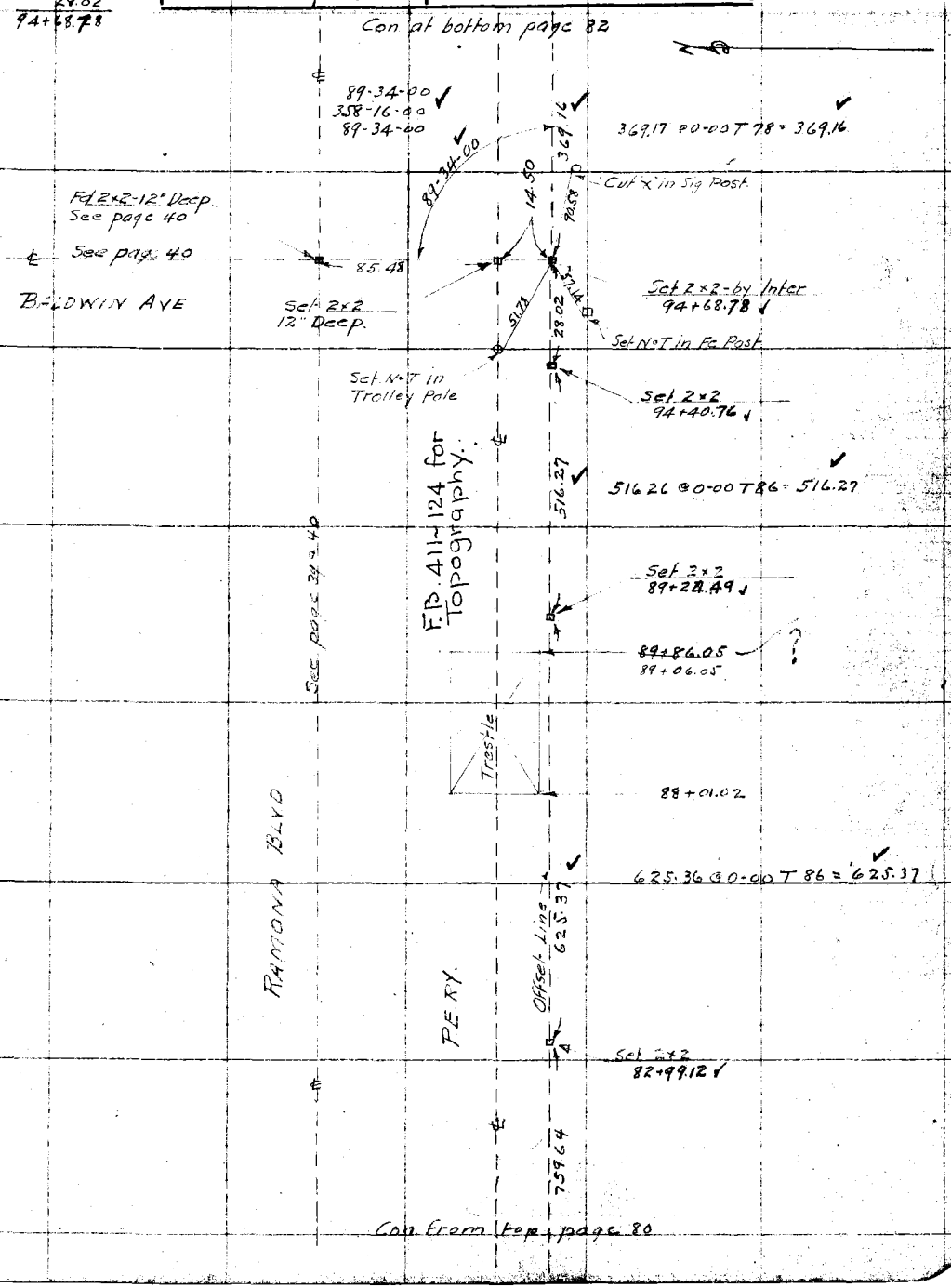

Note: ANY ADDITIONS OR CHANGES ON THIS SHEET MUST BE MADE OR CIRCLED IN Red. WITH DATE AND NAME OF PERSON MAKING CHANGE.

Do not extend notes this side of this line

RETURN TO
LOS ANGELES COUNTY SURVEYOR

F.B. 411 Pg. 82 Miller Chief Party Notes by Miller Date 9-2-29

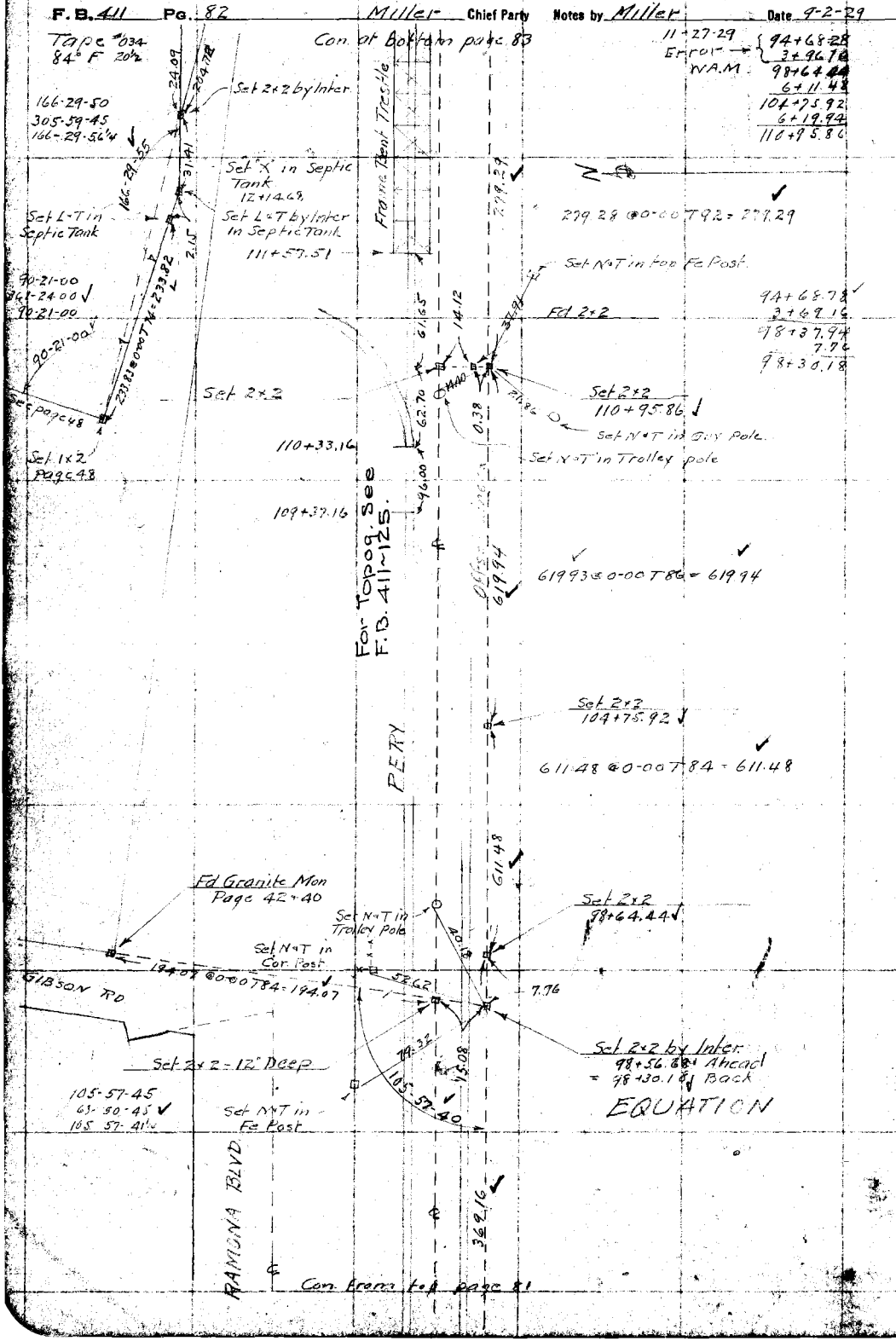

RETURN TO
LOS ANGELES COUNTY SURVEYOR

Do not extend notes this side of this line.

Note: ANY ADDITIONS OR CHANGES ON THIS SHEET MUST BE MADE OR CIRCLED IN Red. WITH DATE AND NAME OF PERSON MAKING CHANGE.

Date 10-3-29 Notes by Miller Chief Party Miller F.B. 411 Pg. 83

Plotted by A Svenson
Date 1-30-30
Map No. B441 Sh
Plotting C'k'd by A.A.R.
Date July 1930

W. O. No. 4263 D. S. O. No.
Location RAMONA Bl. V.2
Surveyed by W.A.Miller
Date Oct 1929
Indexed A. C. Johnson

Tape "4234" 84°F 20½

DIV. 4

Notes. ANY ADDITIONS OR CHANGES ON THIS SHEET MUST BE MADE OR CIRCLED IN Red. WITH DATE AND INITIALS OF PERSON MAKING CHANGE.

Do not extend notes this side of this line

RETURN TO LOS ANGELES COUNTY SURVEYOR

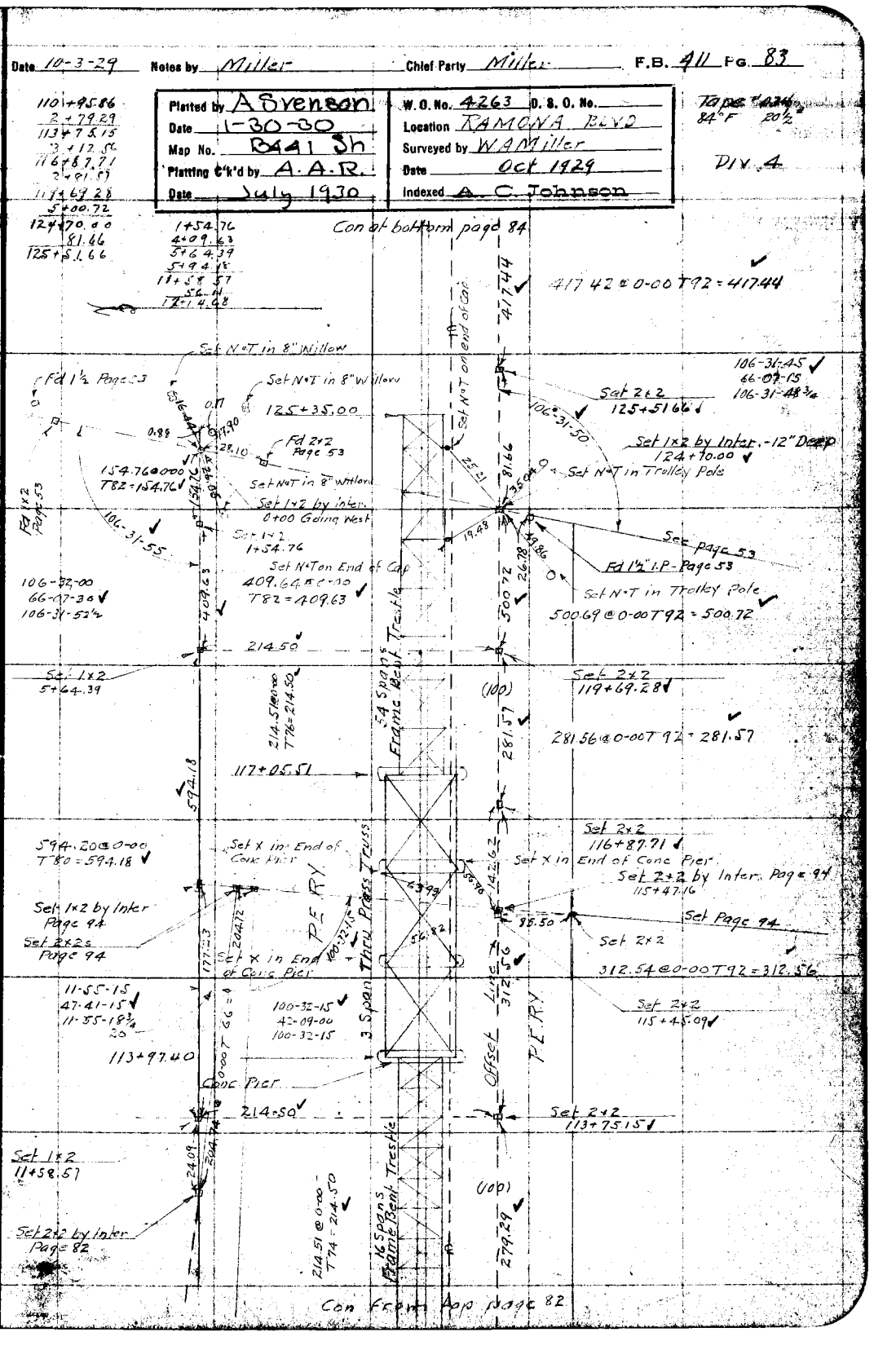

F.B. 416 Pg. 84 Miller Chief Party Notes by Miller Date 10-3-29

Tape #034
84°F 20½#

Con at bottom page 85

125+51.66
4+17.44
129+69.10
69.21
130+38.31
4+00.51
134+38.82

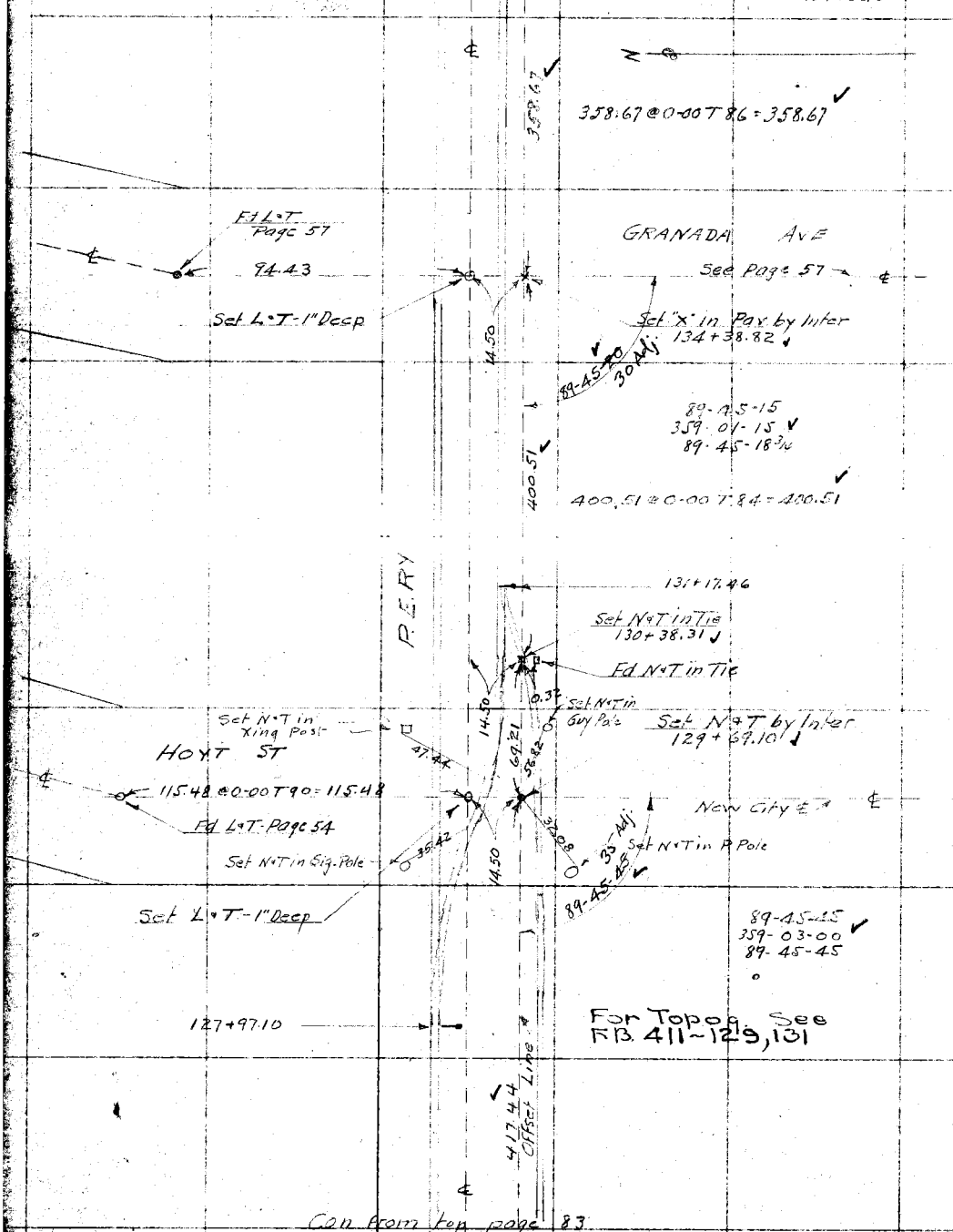

Con from top page 83

RETURN TO
LOS ANGELES COUNTY SURVEYOR

Do not extend notes this side of this line

Note: ANY ADDITIONS OR CHANGES ON THIS SHEET MUST BE MADE OR CIRCLED IN Red. WITH DATE AND NAME OF PERSON MAKING CHANGE.

14 15"

Date 10-4-29 Notes by Miller Chief Party Miller F.B. 411 Pg. 85

137+97.49
3+22.10
141+19.59
144+99.42
145+26.05

Platted by A Svenson	W.O. No. 4263 D.S.O. No.
Date 1-30-30	Location RAMONA BLVD
Map No. B441-Sh 6	Surveyed by W A Miller
Platting C'k'd by A.A.R.	Date Oct 1929
Date July 1930	Indexed C. Johnson

Tape #034
84°F 20½*

Div. 4.

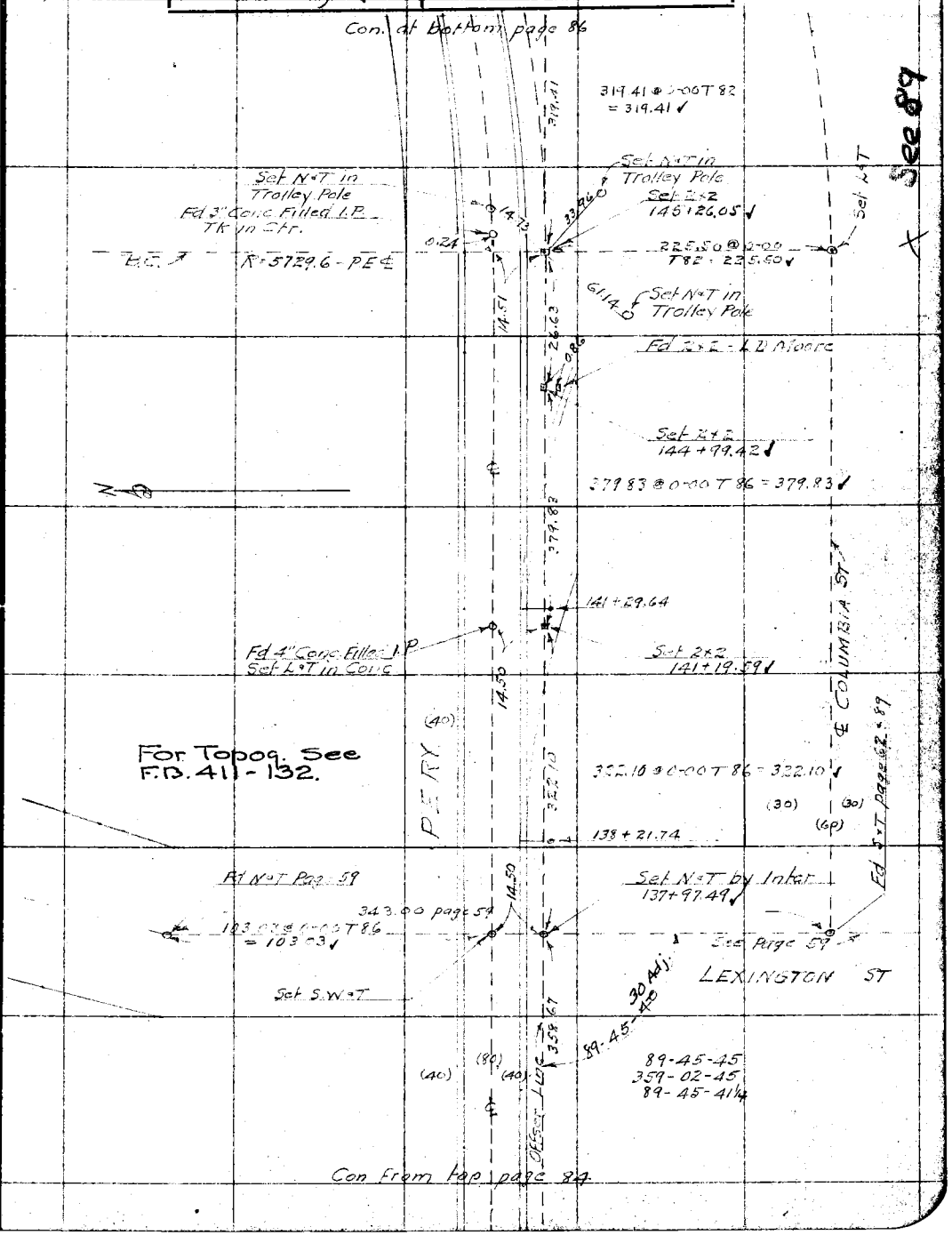

Note: ANY ADDITIONS OR CHANGES ON THIS SHEET MUST BE MADE OR CIRCLED IN Red. WITH DATE AND NAME OF PERSON MAKING CHANGE.

Do not extend notes this side of this line

RETURN TO
LOS ANGELES COUNTY SURVEYOR

F.B. 411 Pg. 86 Miller Chief Party Notes by Miller Date 10-4-29

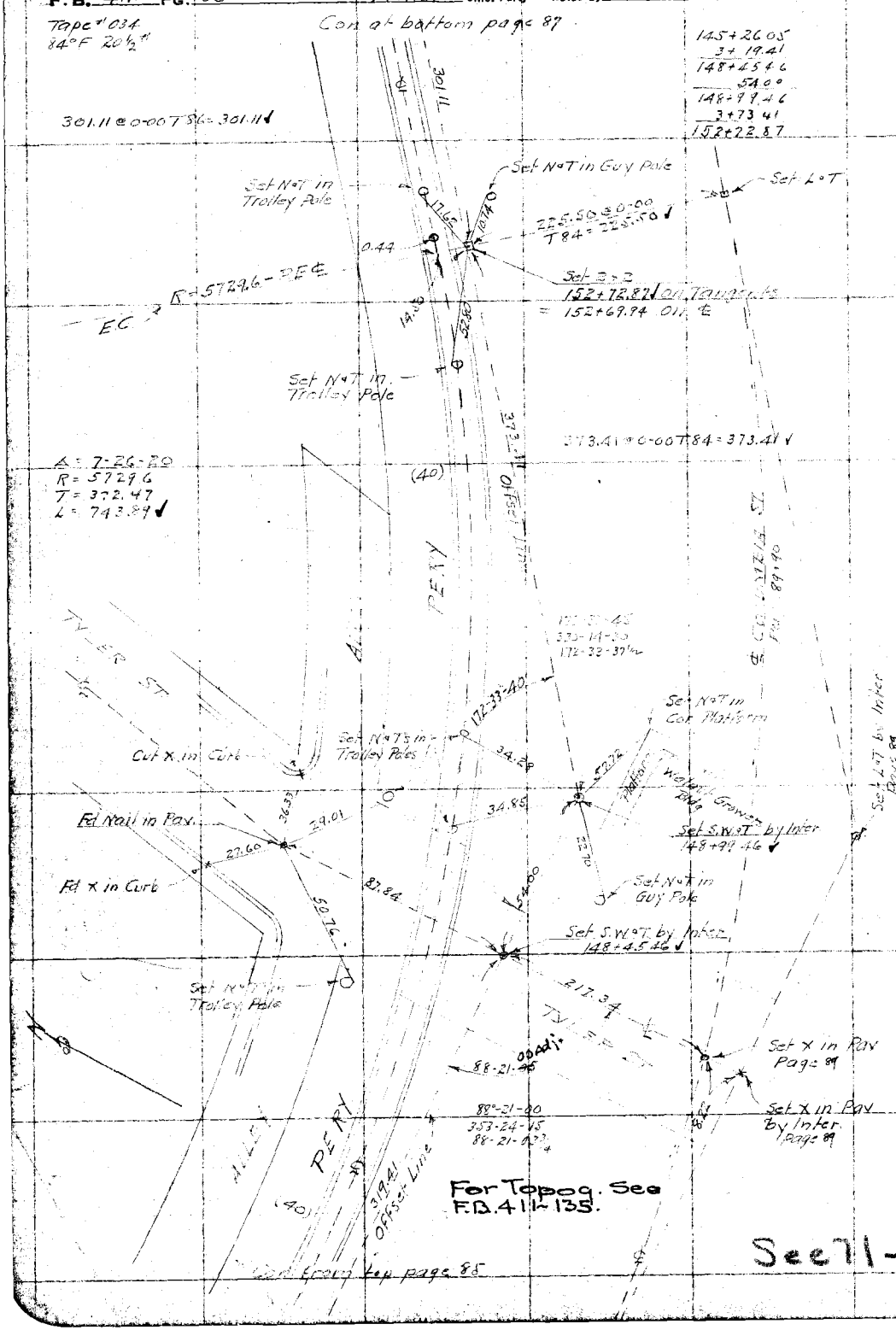

See 71-64

RETURN TO
LOS ANGELES COUNTY SURVEYOR

Do not extend notes this side of this line

Note: ANY ADDITIONS OR CHANGES ON THIS SHEET MUST BE MADE OR CIRCLED IN Red. WITH DATE AND NAME OF PERSON MAKING CHANGE.

Date 10-7-29 Notes by Miller Chief Party Miller F.B. 411 Pg. 87

152+69.94
3+00.90
155+70.84
156+05.74

Platted by A Svenson	W. O. No. 4263 D. S. O. No.
Date 1-30-30	Location RAMONA BLVD
Map No. B441 Sh 6	Surveyed by W.A. Miller
Platting C'k'd by A.A.R.	Date Oct 1929
Date July 1930	Indexed C. Johnson

Tape #034
84°F 20½#

Div 4

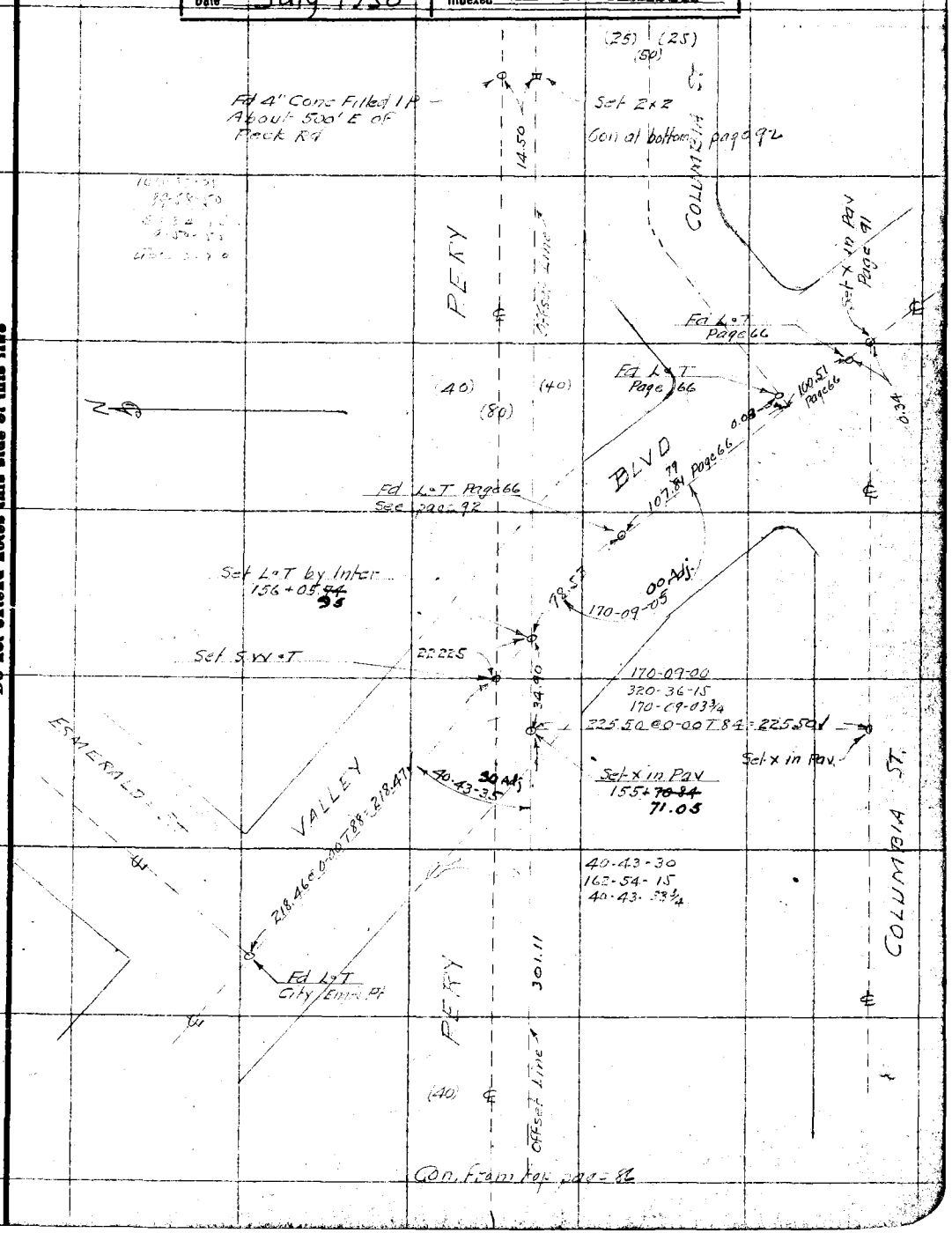

Notes: ANY ADDITIONS OR CHANGES ON THIS SHEET MUST BE MADE OR CIRCLED IN Red. WITH DATE AND NAME OF PERSON MAKING CHANGE.

Do not extend notes this side of this line

RETURN TO
LOS ANGELES COUNTY SURVEYOR

F.B. 411 Pg. 88 Miller Chief Party Notes by Miller Date 10-8-29

Tape #024
84° F 20#

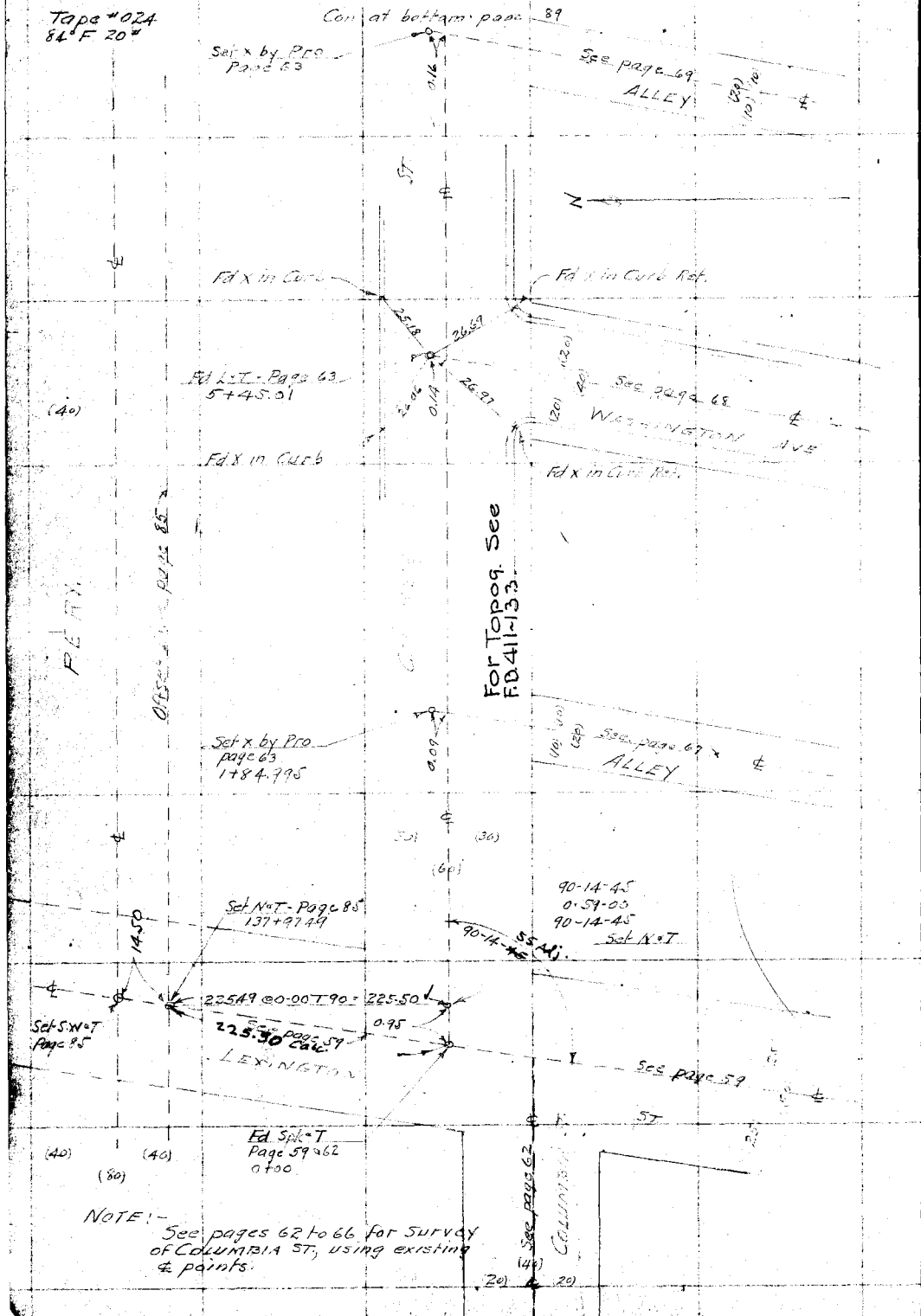

NOTE! - See pages 62 to 66 for Survey of COLUMBIA ST, using existing ℄ points.

RETURN TO LOS ANGELES COUNTY SURVEYOR

Note: ANY ADDITIONS OR CHANGES ON THIS SHEET MUST BE MADE OR CIRCLED IN Red. WITH DATE AND NAME OF PERSON MAKING CHANGE.

Do not extend notes this side of this line.

Date 10-8-29 Notes by Miller Chief Party Miller F.B. 411 Pg. 89

Platted by A Svenson	W. O. No. 4263 D. S. O. No.
Date 1-30-30	Location RAMONA BLVD
Map No. B441-Sh 6	Surveyed by W A Miller
Platting C'k'd by A. A. R.	Date Oct 1929
Date July 1930	Indexed A. C. Johnson

7+15.32
14.20
7+29.53
3+[illegible]
11+17.60

Tape #024
84° F 20°

DIV 4

Con at bottom page 90

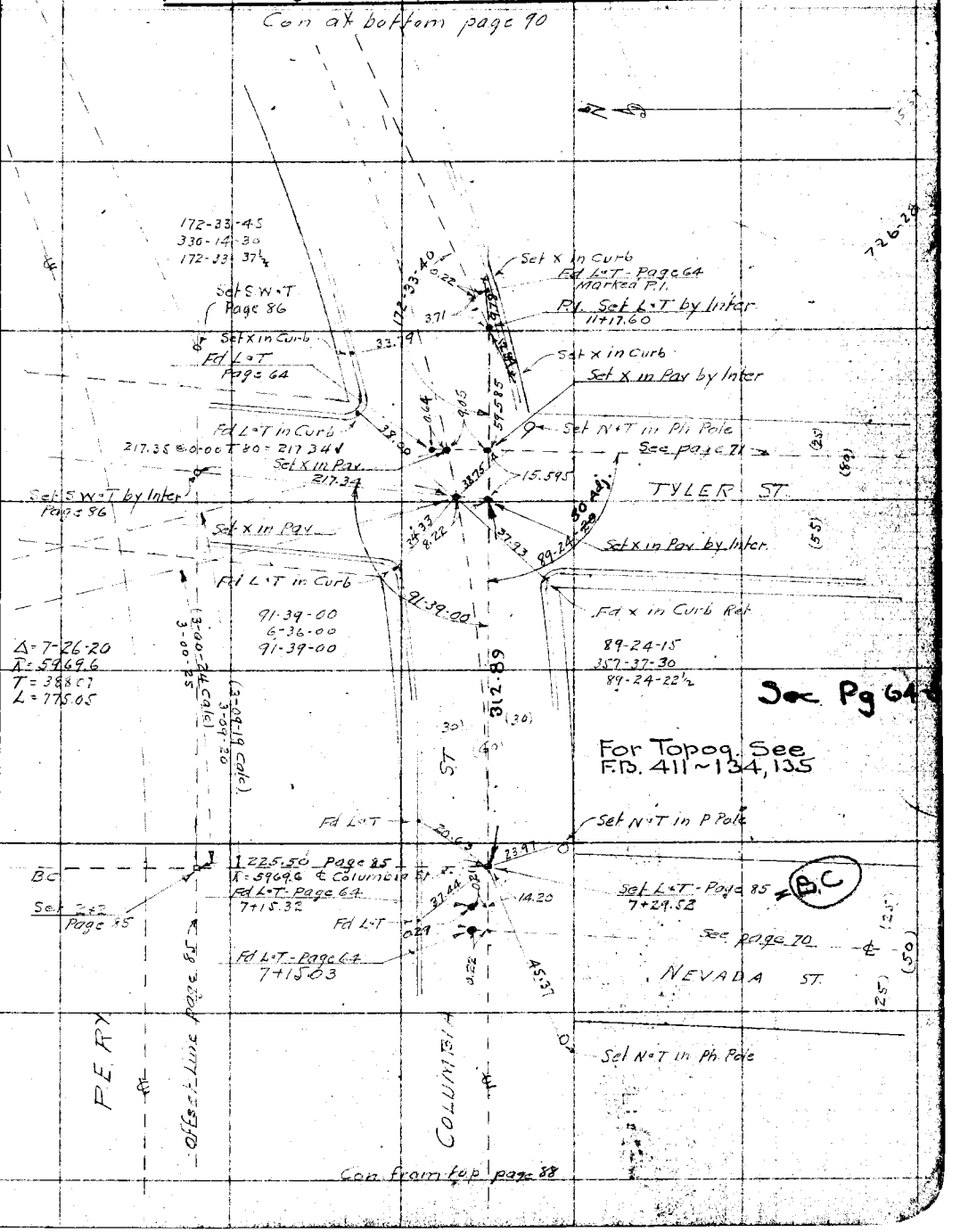

Con from top page 88

Notes: ANY ADDITIONS OR CHANGES ON THIS SHEET MUST BE MADE OR CIRCLED IN Red. WITH DATE AND NAME OF PERSON MAKING CHANGE.

Do not extend notes this side of this line

RETURN TO LOS ANGELES COUNTY SURVEYOR

F.B. 411 Pg. 90 Miller Chief Party Notes by Miller Date 10-8-29

Tape #024
84° F 20#

Con at bottom page 91

7+29.52
7+75.05
15+04.57
3+01.11
18+05.68

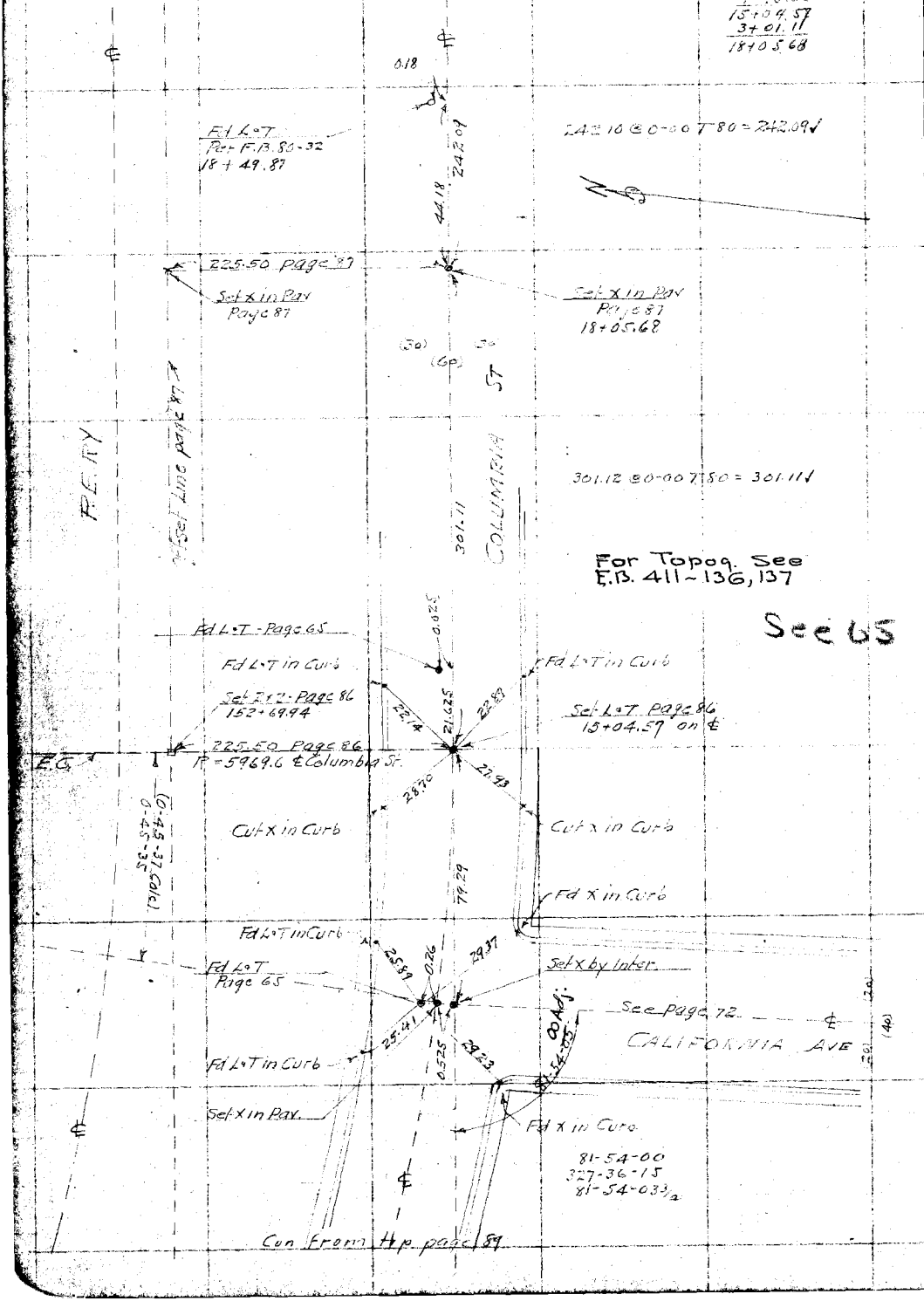

RETURN TO
LOS ANGELES COUNTY SURVEYOR

Do not extend notes this side of this line

Note: ANY ADDITIONS OR CHANGES ON THIS SHEET MUST BE MADE OR CIRCLED IN Red. WITH DATE AND NAME OF PERSON MAKING CHANGE.

Date _____ Notes by _____ Chief Party _____ F.B. 411 Pg. 91

Platted by A Svenson	W. O. No. 4263 D. S. O. No.
Date 1-30-30	Location RAMONA BLVD
Map No. B441-Sh6	Surveyed by [illegible]
Platting C'k'd by A. A. R.	Date Oct 29
Date July 1930	Indexed A. C. Johnson

Tape #024
94°F 20

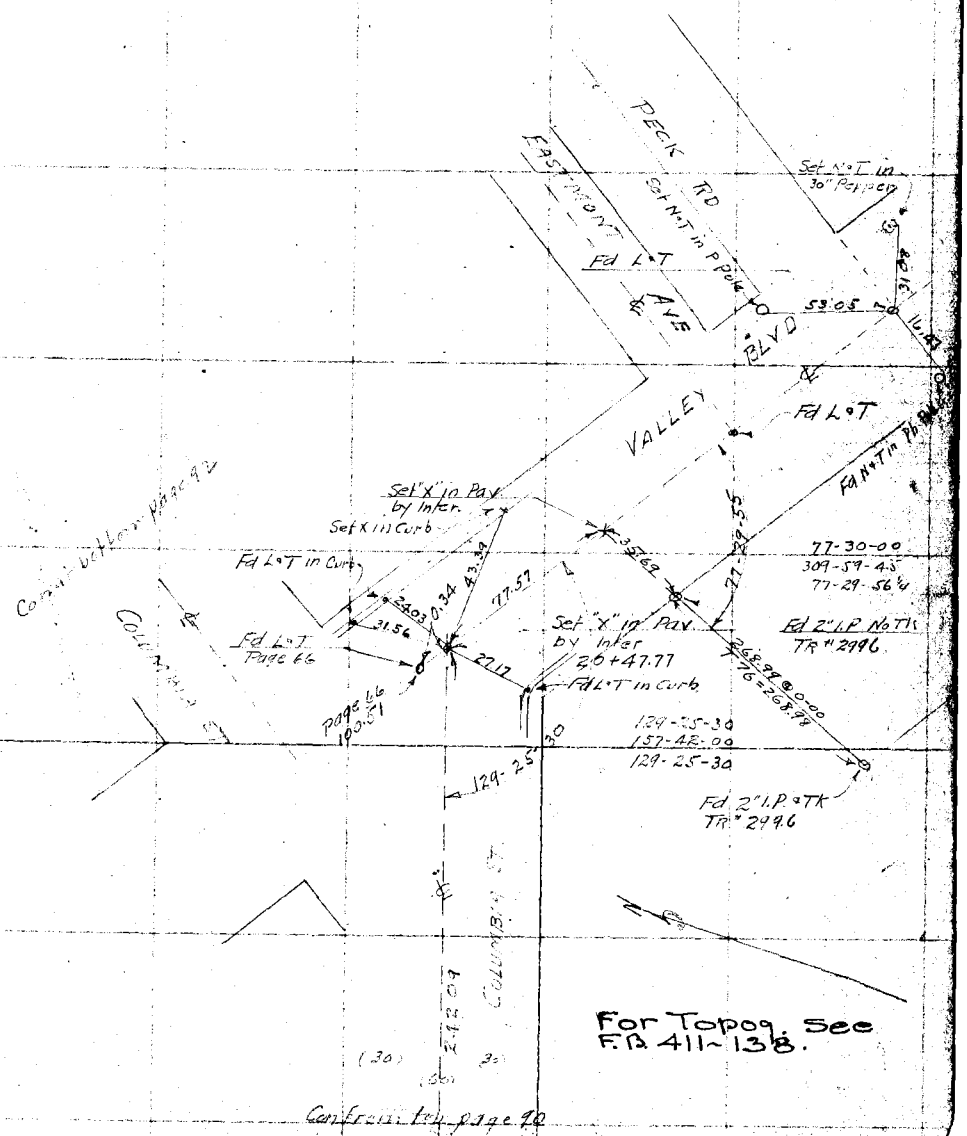

For Topog. See F.B. 411-138.

Confirm to page 90

Note: ANY ADDITIONS OR CHANGES ON THIS SHEET MUST BE MADE OR CIRCLED IN Red. WITH DATE AND NAME OF PERSON MAKING CHANGE.

RETURN TO
LOS ANGELES COUNTY SURVEYOR

Do not extend notes this side of this line

F.B. 411 Pg. 92 Miller Chief Party Notes by Miller Date 11-4-29

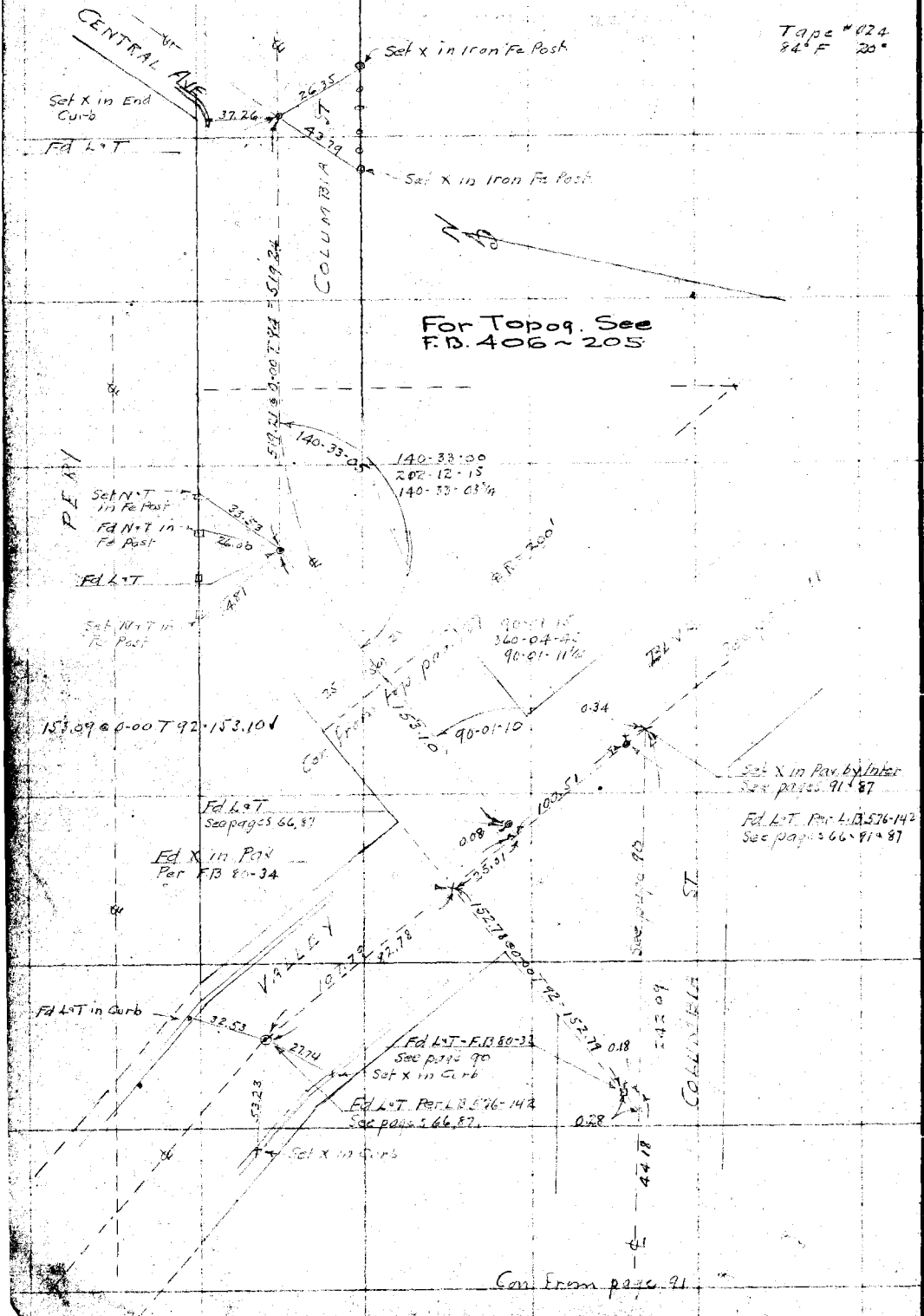

RETURN TO
LOS ANGELES COUNTY SURVEYOR

Do not extend notes this side of this line.

Note: ANY ADDITIONS OR CHANGES ON THIS SHEET MUST BE MADE OR CIRCLED IN Red. WITH DATE AND NAME OF PERSON MAKING CHANGE.

Date 10-14-29 Notes by Miller Chief Party Miller F.B. 411 PG 93

Platted by A Svenson	W. O. No. 4263 D. S. O. No.
Date 1-30-30	Location RAMONA BLVD
Map No. B441-Sh 6	Surveyed by W. A. Miller
Platting C'k'd by A.A.R.	Date Oct 1929
Date July 1930	Indexed A. C. Johnson

Tape #024
84°F 20#

Div 4

3+88.20
5+99.91
9+88.11
6+63.
16+51.62
17+01.90
4.87
17+06.77

See Sheet 12-13

Note: ANY ADDITIONS OR CHANGES ON THIS SHEET MUST BE MADE OR CIRCLED IN Red. WITH DATE AND NAME OF PERSON MAKING CHANGE.

Do not extend notes this side of this line

RETURN TO
LOS ANGELES COUNTY SURVEYOR

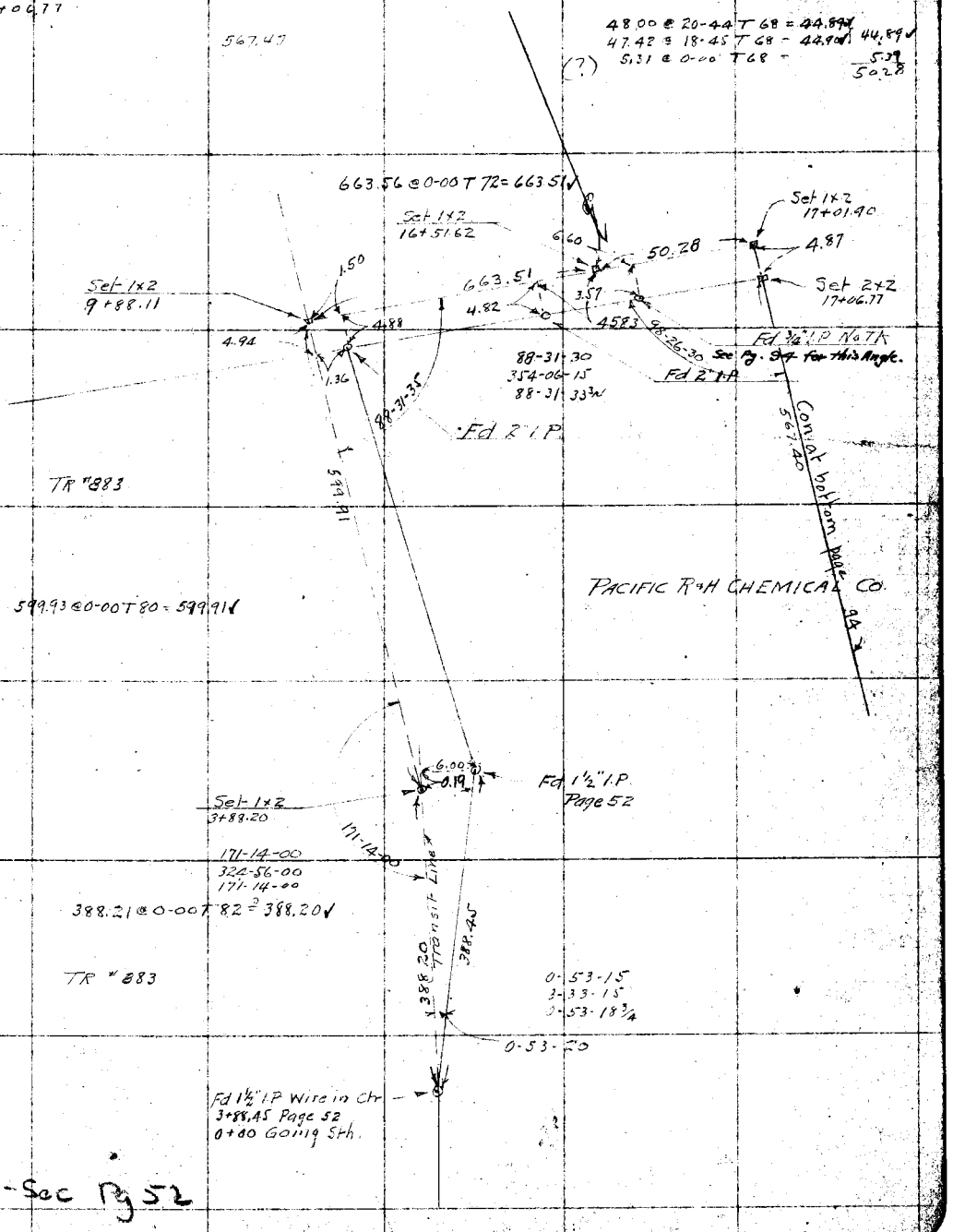

-See Pg 52

F.B. 411 Pg. 94 Miller Chief Party Notes by Miller Date 10-16-29

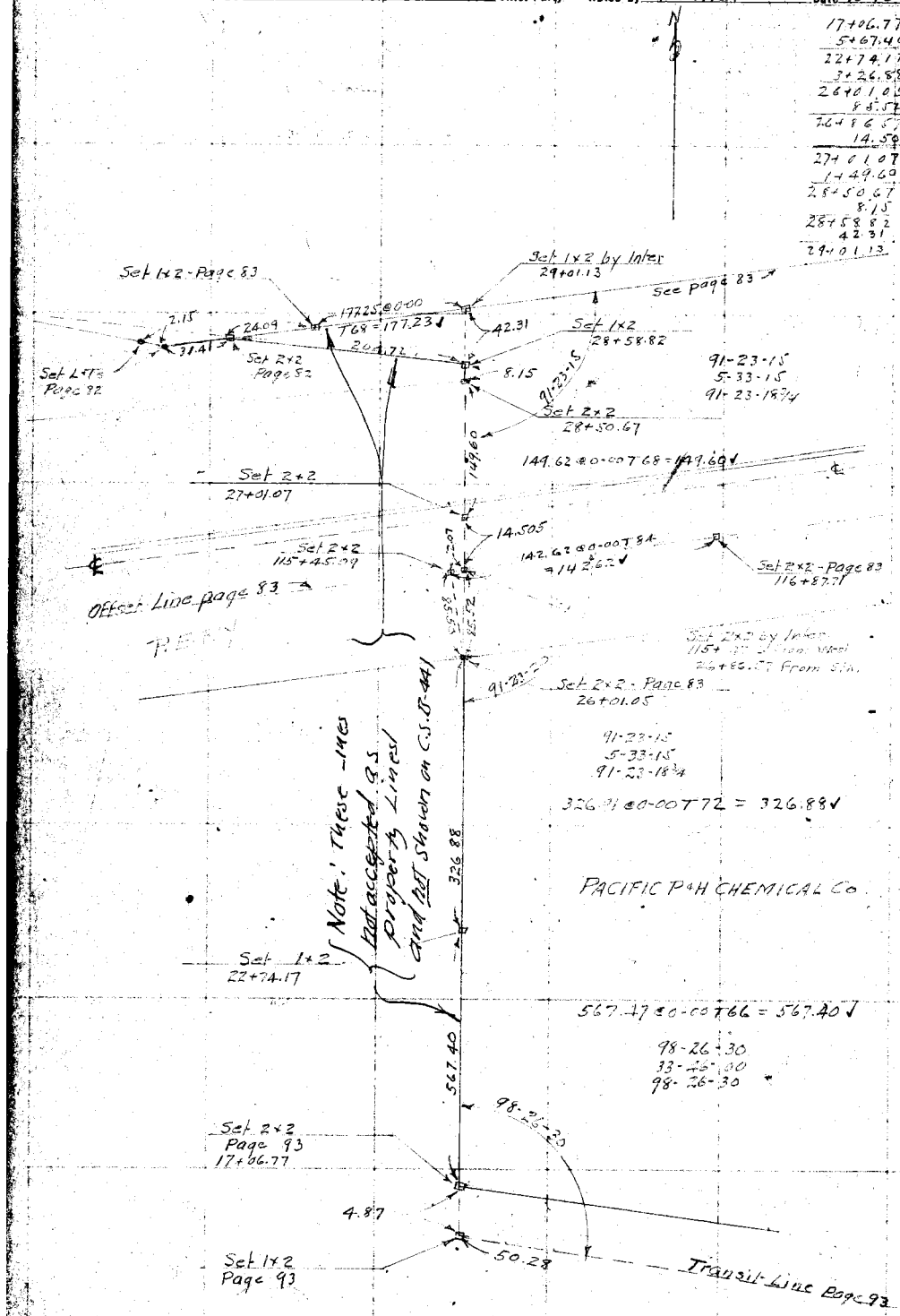

RETURN TO
LOS ANGELES COUNTY SURVEYOR

Do not extend notes this side of this line

Note: ANY ADDITIONS OR CHANGES ON THIS SHEET MUST BE MADE OR CIRCLED IN Red. WITH DATE AND NAME OF PERSON MAKING CHANGE.

See Sheet 12-13

149.60
14.51
164.11

85.52
326.88
567.40
979.80

Date 11-7-29 Notes by Miller Chief Party Miller F.B. 411 Pg. 95

Tape #024
84°F 20#

Platted by A Swenson	W. O. No. 4263 D. S. O. No.
Date 1-30-30	Location RAMONA BLVD
Map No. B441 Sh 6	Surveyed by W. A. Miller
Platting C'k'd by A. A. R.	Date Nov 1929
Date July 1930	Indexed A. C. Johnson

39+35.91
5.47
39+41.38
2+54.95
42+01.33

39+41.38
3+24.51
42+65.89

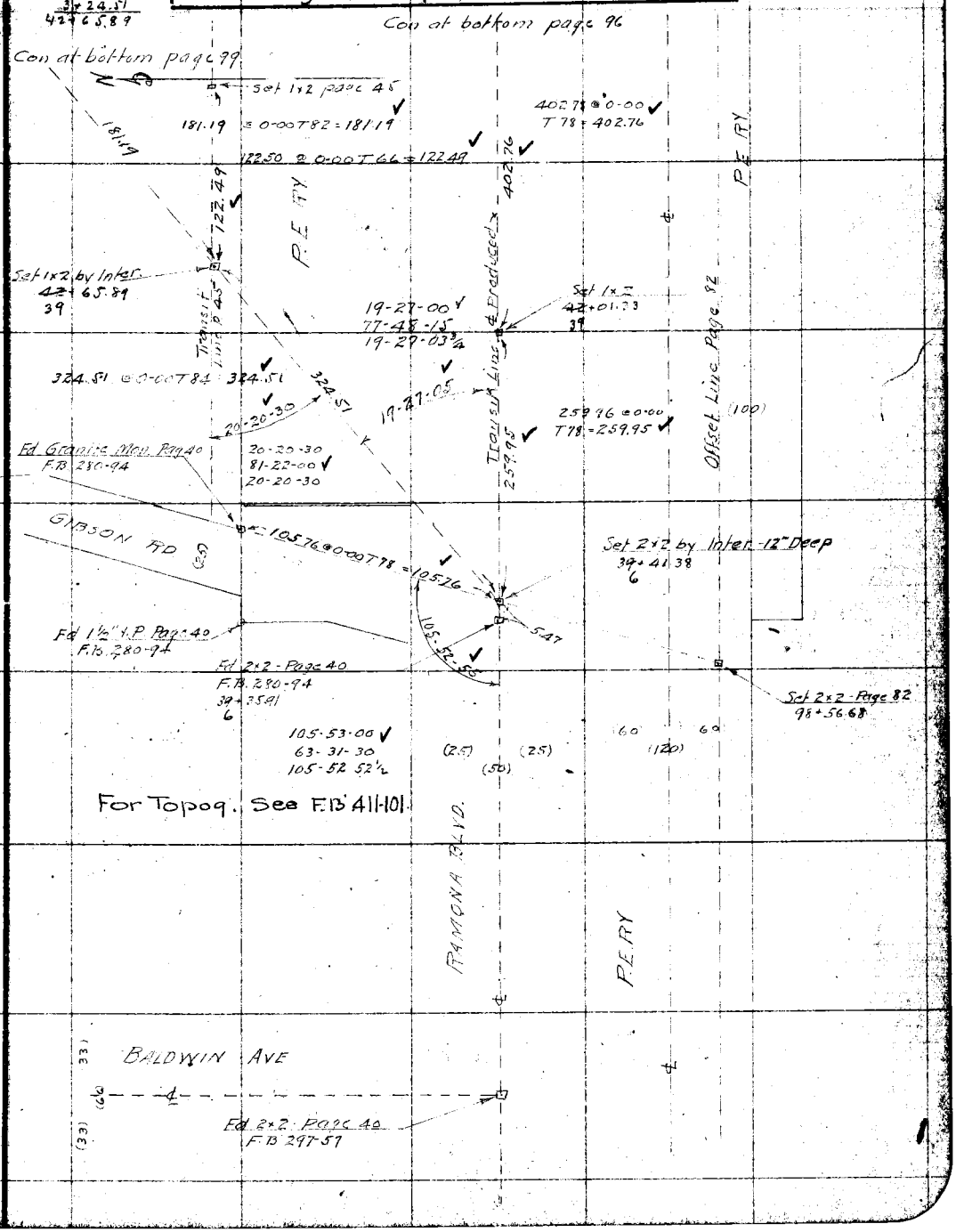

Notes: ANY ADDITIONS OR CHANGES ON THIS SHEET MUST BE MADE OR CIRCLED IN Red. WITH DATE AND NAME OF PERSON MAKING CHANGE.

Do not extend notes this side of this line

RETURN TO LOS ANGELES COUNTY SURVEYOR

F.B. 411 Pg. 96 Miller Chief Party Notes by Miller Date 11-7-29

Tape "024
84°F 20#

42+01.33
4+02.76
46+04.09
3+50.53
49+54.62
2+57.49
52+12.11

324.36 @ 0-00 T82 = 324.36

Con at bottom 97

TR #59

324.36

233.82 Page 48

269.72 Page 48

Fd 1x2 - Page 48
52+12.11
49

144-57-35

144-57-30
219-50-15
144-57-33¼

257.49 @ 0-00 T82 = 257.49

257.49

P.E.RY.

For Topog. See
F.B. 411 ~ 102, 103

Set 1x2
49+54.62
6

138-06-55

138-07-00
192-27-45
138-06-56¼

Rand Dairy

350.53 @ 0-00 T82 = 350.53

350.53

Prop Line

Set 1x2
46+04.09
3

4.52

88.32

Fd Old 2x3 - Flush
Probable Cor.
Page 45

PERY

(100)

Robert Hicks

PERY

Transit Line
402.76

Con from top page 95

RETURN TO
LOS ANGELES COUNTY SURVEYOR

Do not extend notes this side of this line

Note: ANY ADDITIONS OR CHANGES ON THIS SHEET MUST BE MADE OR CIRCLED IN Red. WITH DATE AND NAME OF PERSON MAKING CHANGE.

Date 11-7-29 Notes by Miller Chief Party Miller F.B. 411 Pg. 97

Platted by A Svenson	W.O. No. 4263 D.S.O. No.
Date 1-30-30	Location RAMONA BLVD
Map No. B441 Sh 6	Surveyed by W.A. Miller
Platting C'k'd by A.A.R.	Date Nov 1929
Date July 1930	Indexed A. C. Johnson

52+12.11
3+24.36
55+36.47
3+40.03
58+76.55

62+73.17
3+48.21
66+21.38

Top 324
84°F 20#

Con at bottom page 98

1+48.5
58+76.55
60+26.0

Note: ANY ADDITIONS OR CHANGES ON THIS SHEET MUST BE MADE OR CIRCLED IN Red. WITH DATE AND NAME OF PERSON MAKING CHANGE.

Do not extend notes this side of this line

RETURN TO LOS ANGELES COUNTY SURVEYOR

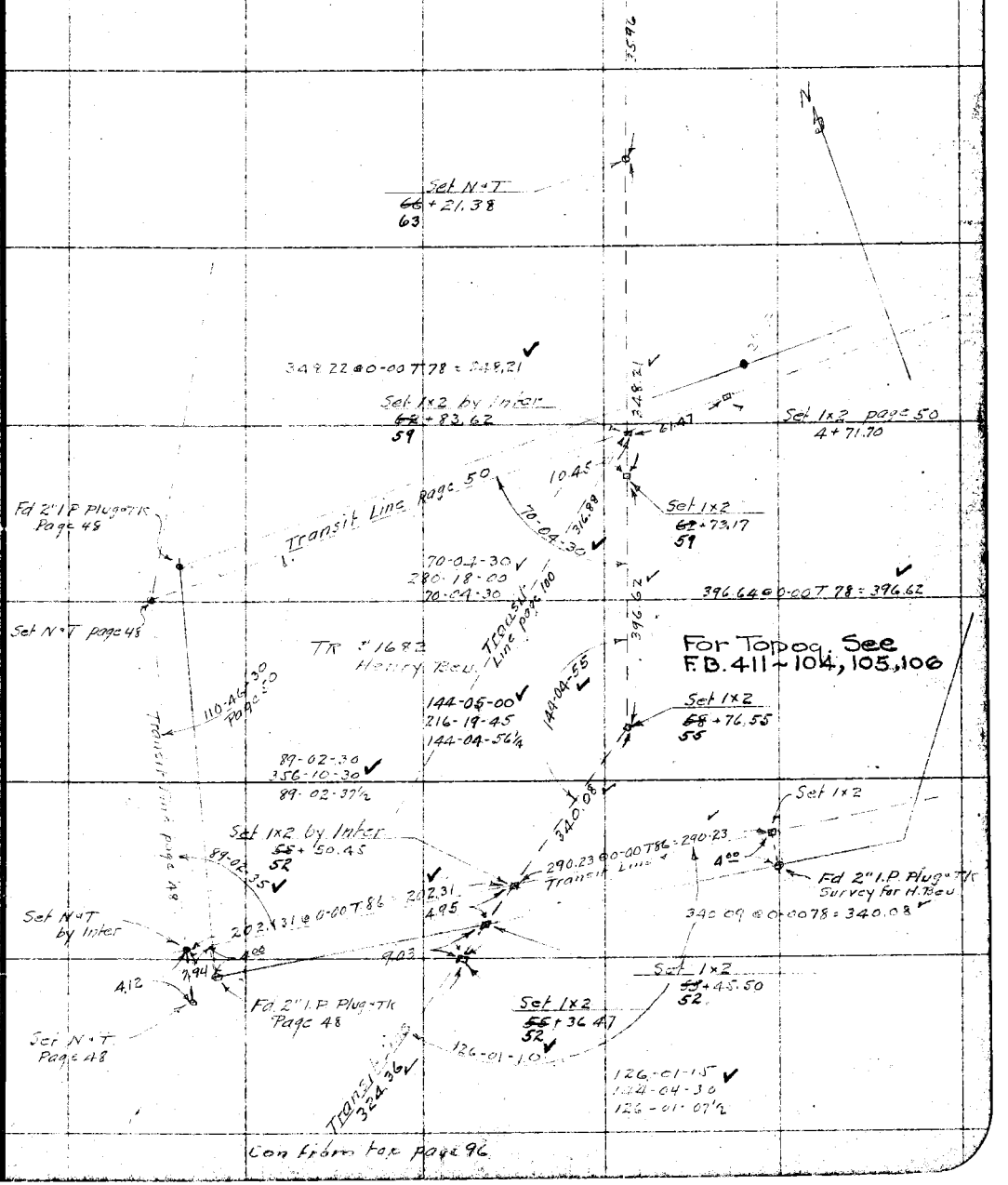

Con from top page 96

F.B. 411 Pg. 98 Miller Chief Party Notes by Miller Date 11-8-29

66 + 21.38
35.96
66 + 57.34

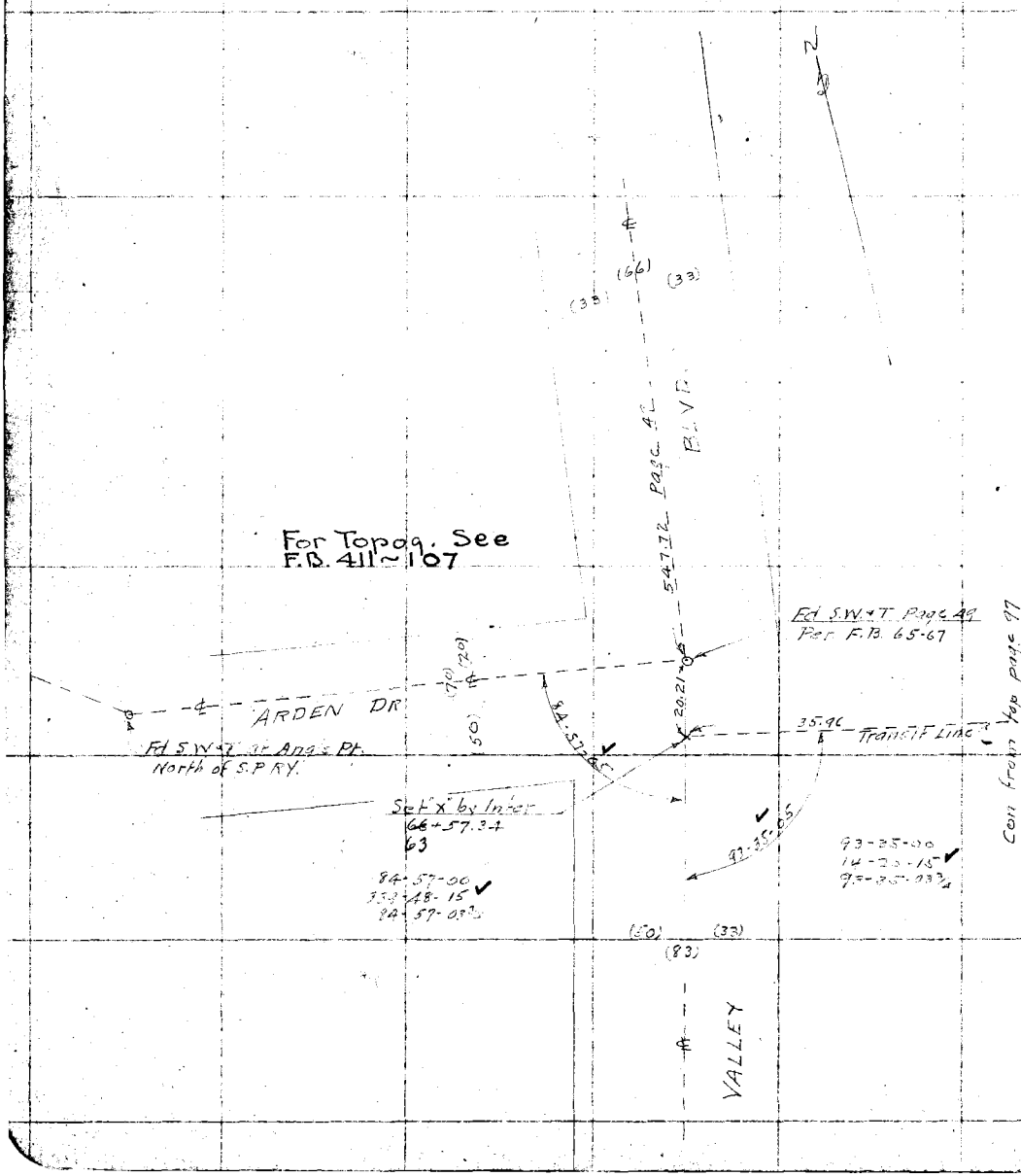

RETURN TO
LOS ANGELES COUNTY SURVEYOR

Do not extend notes this side of this line

Note: ANY ADDITIONS OR CHANGES ON THIS SHEET MUST BE MADE OR CIRCLED IN Red. WITH DATE AND NAME OF PERSON MAKING CHANGE.

Date 11-12-29 Notes by Miller Chief Party Miller F.B. 411 Pg. 99

42+65.89
1+81.19
44+47.08
7+26.24
51+73.32

Platted by A Svenson	W. O. No. 4263 D. S. O. No.
Date 1-30-30	Location RAMONA BLVD
Map No. B441-Sh6	Surveyed by W.A. Miller
Platting C'k'd by A.A.R.	Date Nov 1929
Date July 1930	Indexed C. Johnson

Tape #024
84° F 20#

Div 4

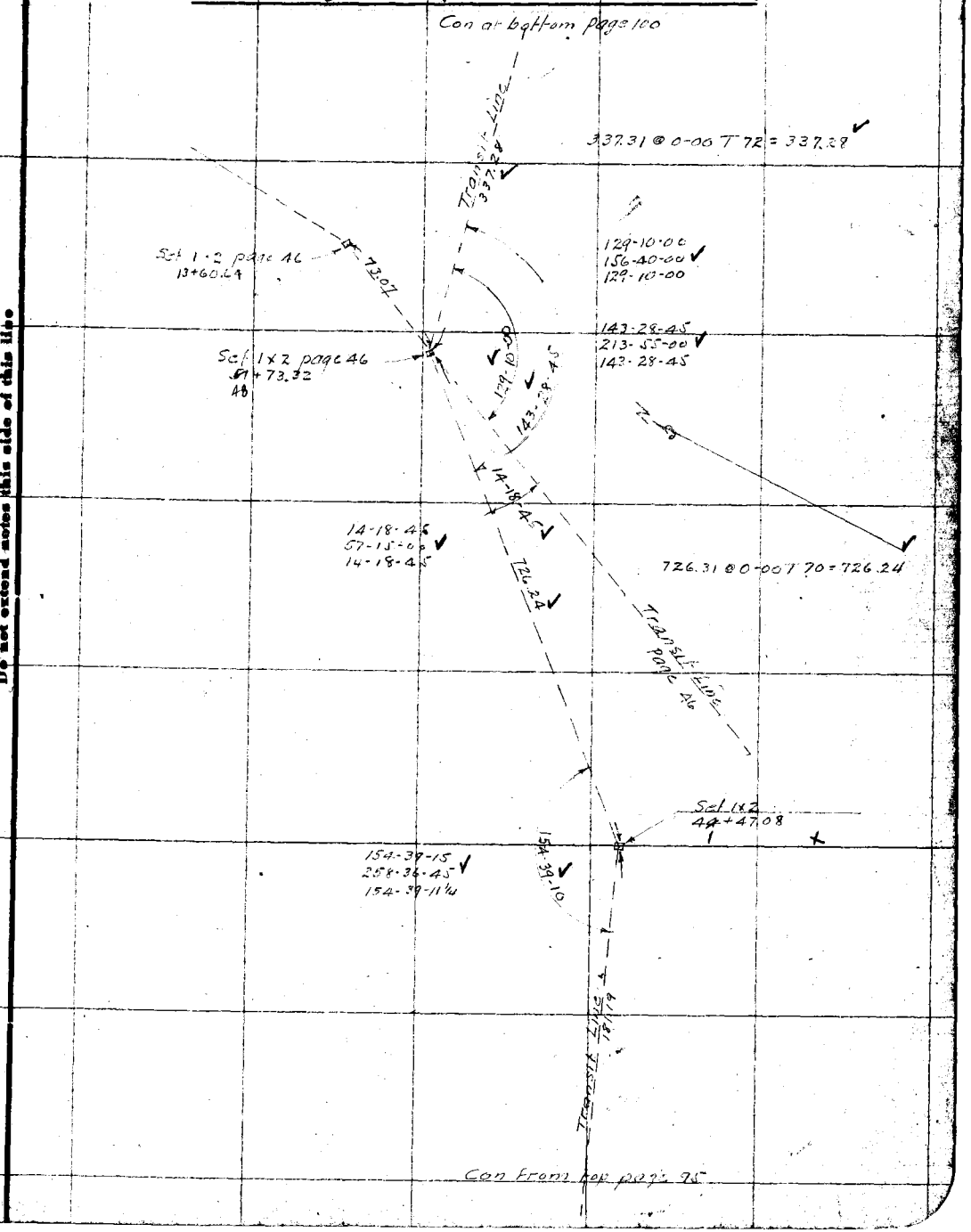

Note: ANY ADDITIONS OR CHANGES ON THIS SHEET MUST BE MADE OR CIRCLED IN Red. WITH DATE AND NAME OF PERSON MAKING CHANGE.

Do not extend notes this side of this line

RETURN TO
LOS ANGELES COUNTY SURVEYOR

F.B. 411 Pg. 100 Miller Chief Party Notes by Miller Date 11-12-29

Tape #024
84°F 20#

51+73.32
3+37.28
58+10.60
2+63.70
57+74.30
3+16.88
60+91.18

Transit Line page 50

61.47

Set 1x2 by Inter
57 60+91.18 =
59 62+83.62 Page 97

396.62

26-38-55

316.88

Transit Line page 97

316.90 @ 0-00 T 72 = 316.88

26-39-00
106-35-30
26-38-52½

137-07-30
188-29-30
137-07-22½

137-07-25

Set 1x2
57+74.30
54

263.72 @ 0-00 T 74 = 263.70

TRACT #1682

Set N+T page 48

Transit Line
235.70

263.70
Transit Line

235.72 @ 0-00 T 74 = 235.70

Set N+T by Inter
58+10.60
52

535.89

68-40-15

Set N+T page 48

337.28

68-40-15
274-41-00
68-40-15

Con from/top page 99

RETURN TO
LOS ANGELES COUNTY SURVEYOR

Do not extend notes this side of this line

Note: ANY ADDITIONS OR CHANGES ON THIS SHEET MUST BE MADE OR CIRCLED IN Red. WITH DATE AND NAME OF PERSON MAKING CHANGE.

Date 11-12-29 Notes by Miller Chief Party Miller F.B. 411 Pg. 101

Platted by A. Svenson.	W. O. No. 4263 D. S. O. No.
Date 1-30-30	Location RAMONA BLVD
Map No. B441 Sh6	Surveyed by W. C. [illegible]
Platting C'k'd by J. D. Price	Date Nov 1929
Date June, 1930	Indexed A. C. Johnson

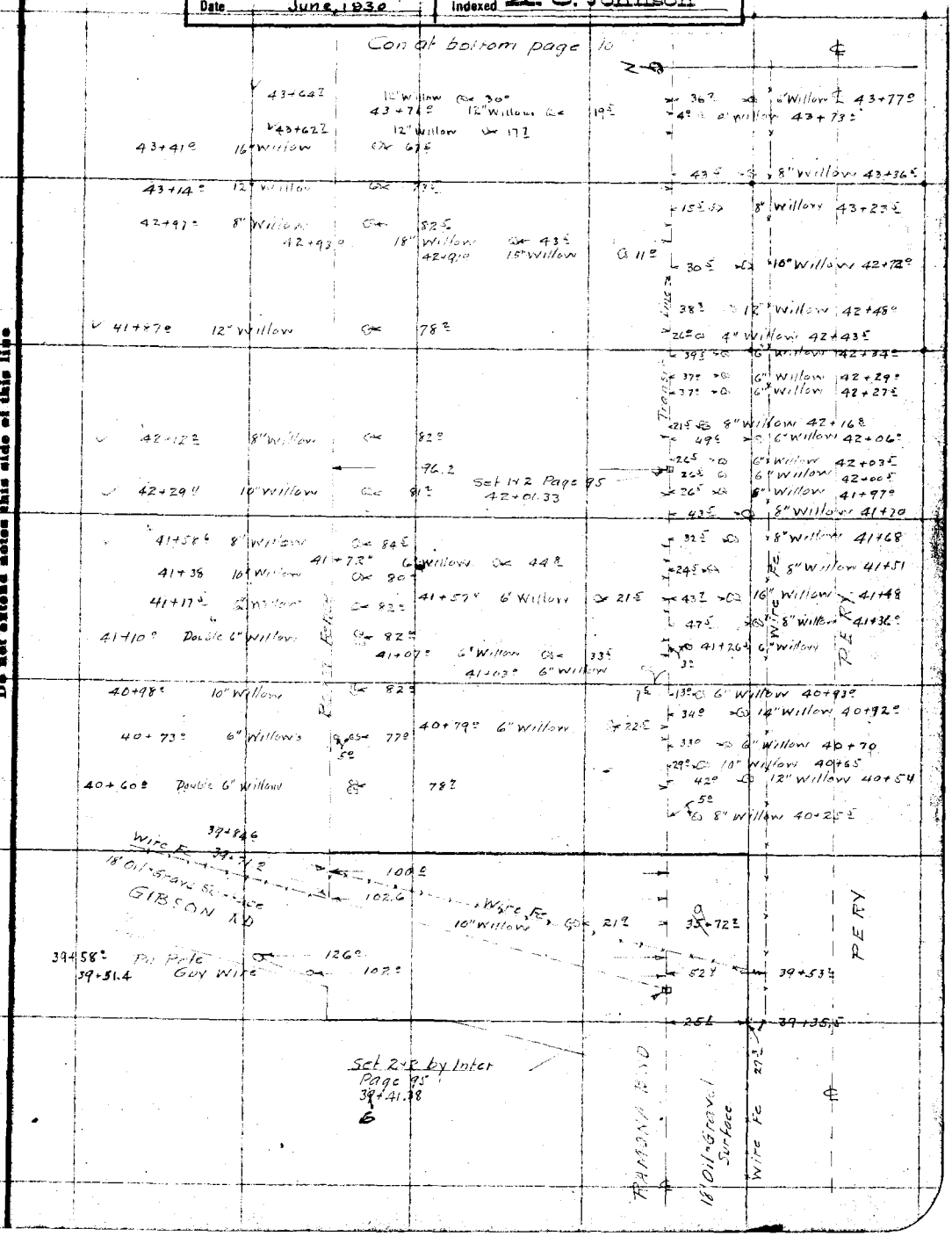

Note: ANY ADDITIONS OR CHANGES ON THIS SHEET MUST BE MADE OR CIRCLED IN Red. WITH DATE AND NAME OF PERSON MAKING CHANGE.

Do not extend notes this side of this line

RETURN TO LOS ANGELES COUNTY SURVEYOR

F.B. 411 PG. 102 (10) Miller Chief Party Notes by Miller Date 11-13-29

Con at bottom page 11

RETURN TO
LOS ANGELES COUNTY SURVEYOR
Do not extend notes this side of this line
Note: ANY ADDITIONS OR CHANGES ON THIS SHEET MUST BE MADE OR CIRCLED IN Red. WITH DATE AND NAME OF PERSON MAKING CHANGE.

Date 11-13-29 Notes by [illegible] Chief Party Miller F.B. 411 Pg. 103

Platted by A Svenson	W. O. No. 4263 D. S. O. No.
Date 1-30-30	Location RAMONA BLVD
Map No. 13441 Sh 6	Surveyed by [illegible]
Platting C'k'd by J. D. Price	Date Nov 1929
Date June, 1930	Indexed C. Johnson

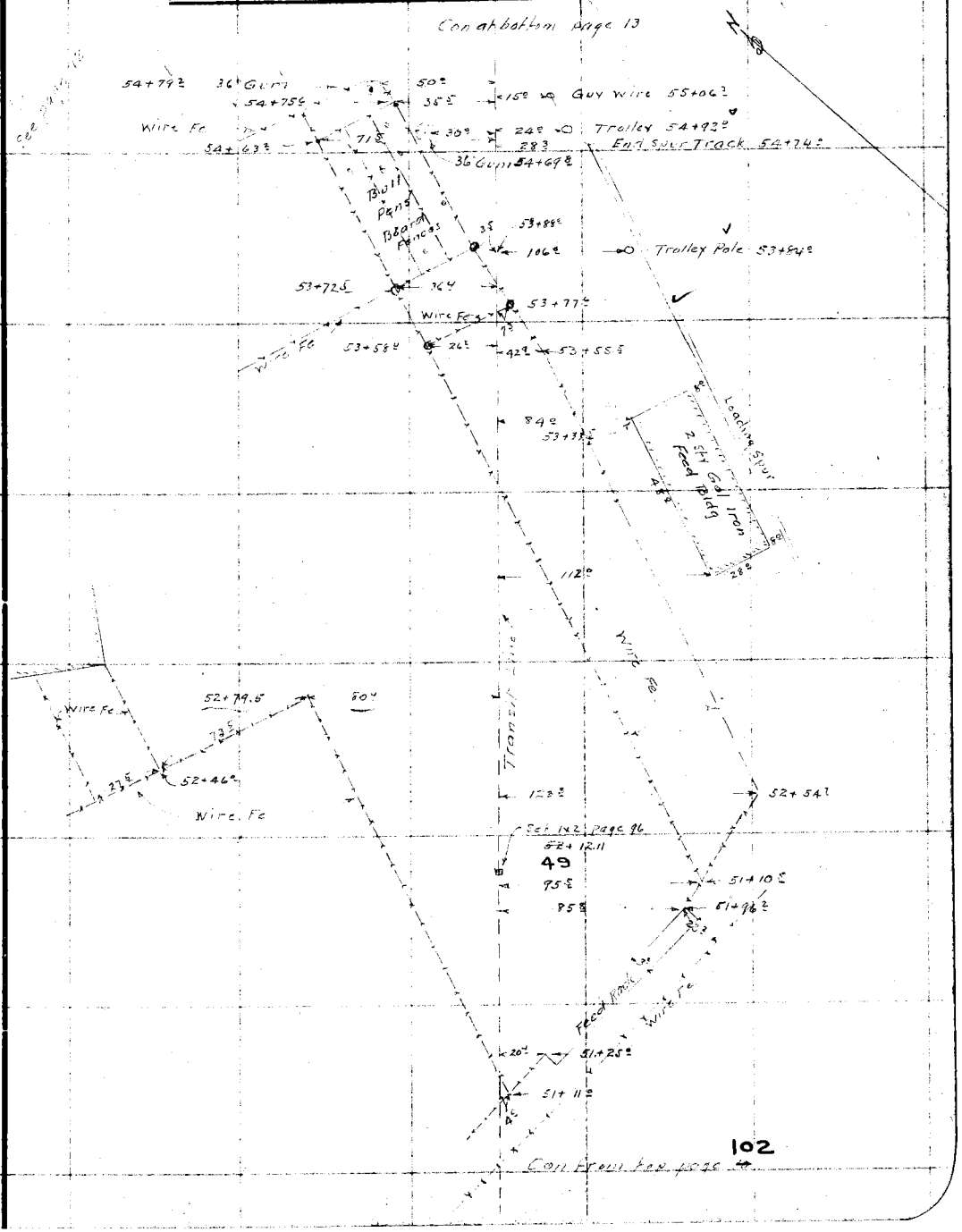

Note: ANY ADDITIONS OR CHANGES ON THIS SHEET MUST BE MADE OR CIRCLED IN Red. WITH DATE AND NAME OF PERSON MAKING CHANGE.

Do not extend notes this side of this line

RETURN TO
LOS ANGELES COUNTY SURVEYOR

F.B. 411 Pg. 104 Miller Chief Party Notes by Miller Date 11-13-29

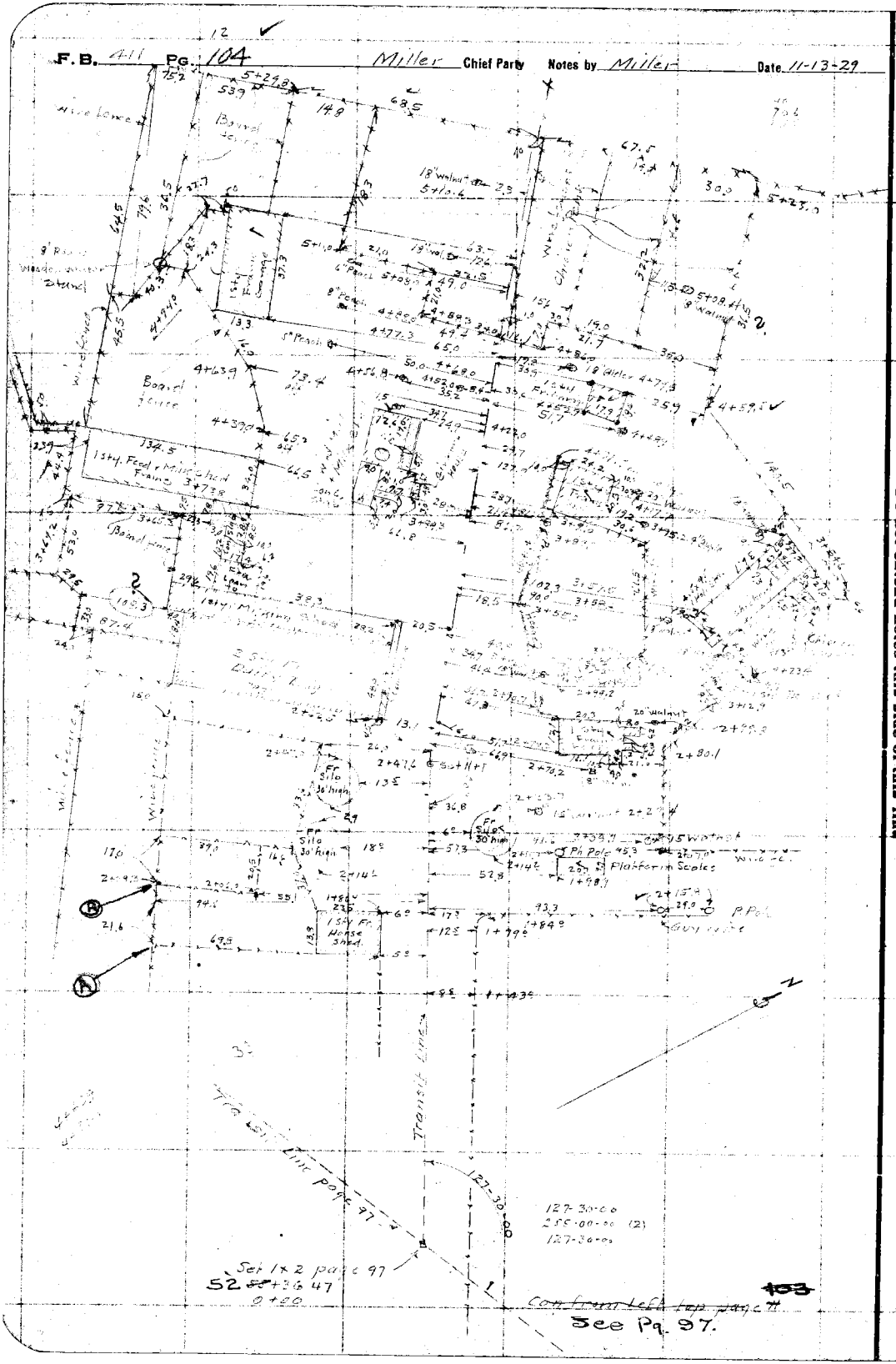

RETURN TO
LOS ANGELES COUNTY SURVEYOR

Do not extend notes this side of this line

Note: ANY ADDITIONS OR CHANGES ON THIS SHEET MUST BE MADE OR CIRCLED IN Red. WITH DATE AND NAME OF PERSON MAKING CHANGE.

161 19
1841

127 30
52 30

161 19
1841

17.4
29.6
38.3
85.3

Date 11-15-29 Notes by Miller Chief Party Miller F.B. 911 Pg. 105

Platted by A Svenson	W. O. No. 4263 D. S. O. No.
Date 1-30-30	Location RAMONA BLVD
Map No. B941-Sh 6	Surveyed by W A Miller
Platting C'k'd by J.D. Price	Date Nov 1929
Date June, 1930	Indexed C. Johnson

Notes: ANY ADDITIONS OR CHANGES ON THIS SHEET MUST BE MADE OR CIRCLED IN Red: WITH DATE AND NAME OF PERSON MAKING CHANGE.

Do not extend notes this side of this line

RETURN TO LOS ANGELES COUNTY SURVEYOR

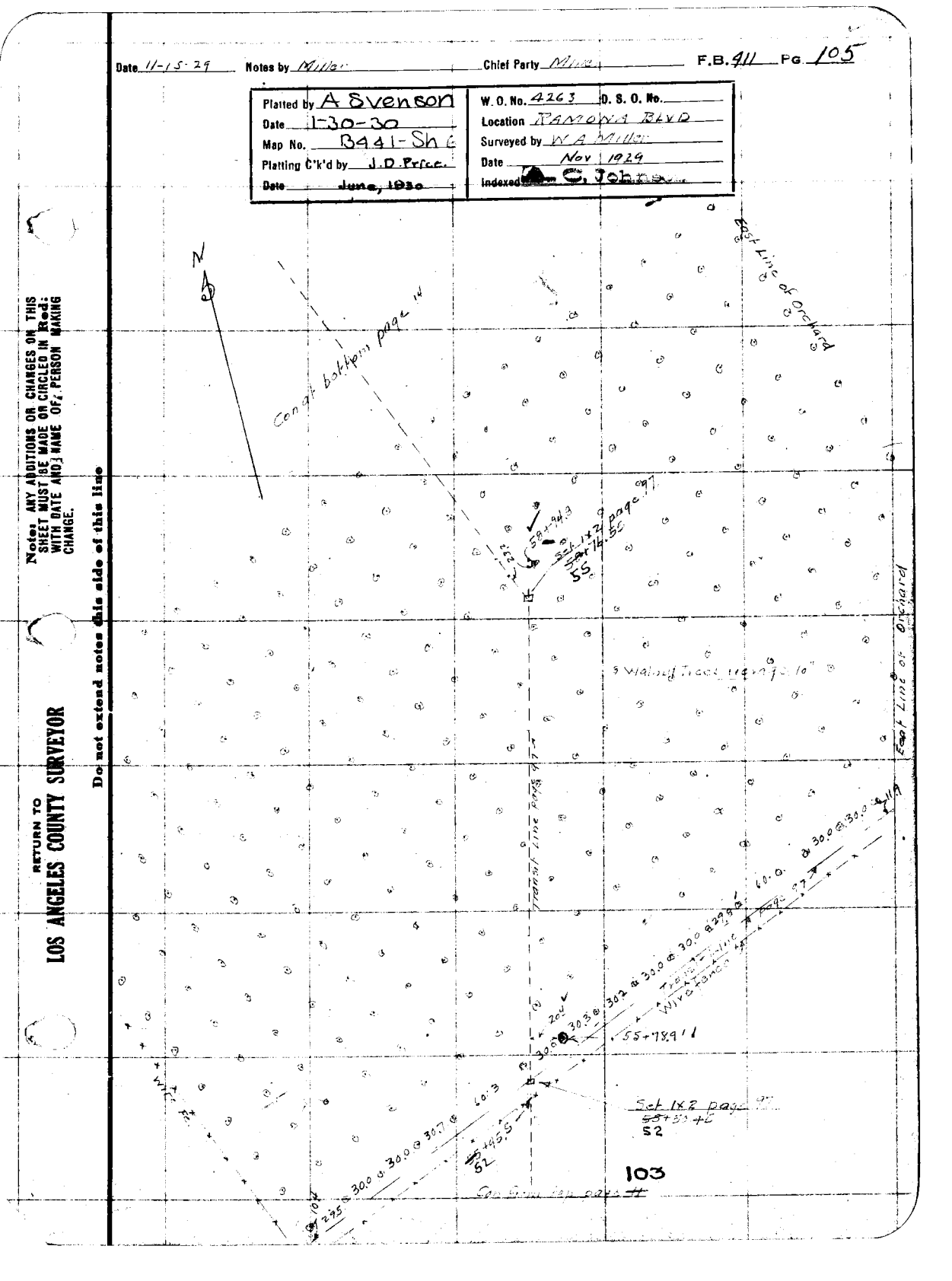

14

F. B. 411 Pg. 106 Miller Chief Party Notes by Miller Date 11-15-29



RETURN TO
LOS ANGELES COUNTY SURVEYOR

Do not extend notes this side of this line

Note: ANY ADDITIONS OR CHANGES ON THIS SHEET MUST BE MADE OR CIRCLED IN Red. WITH DATE AND NAME OF PERSON MAKING CHANGE.

Date 11-16-29 Notes by Miller Chief Party Miller F.B. 431 Pg. 107

Platted by A Svenson	W. O. No. 4263 D. S. O. No.
Date 1-30-30	Location RAMONA BLVD
Map No. B441 Sh 6	Surveyed by W & Miller
Platting C'k'd by J. D. Price	Date Nov 1929
Date ~~June, 1930~~	Indexed A. C. Johnson

Notes: ANY ADDITIONS OR CHANGES ON THIS SHEET MUST BE MADE OR CIRCLED IN Red. WITH DATE AND NAME OF PERSON MAKING CHANGE.

Do not extend notes this side of this line

RETURN TO:
LOS ANGELES COUNTY SURVEYOR

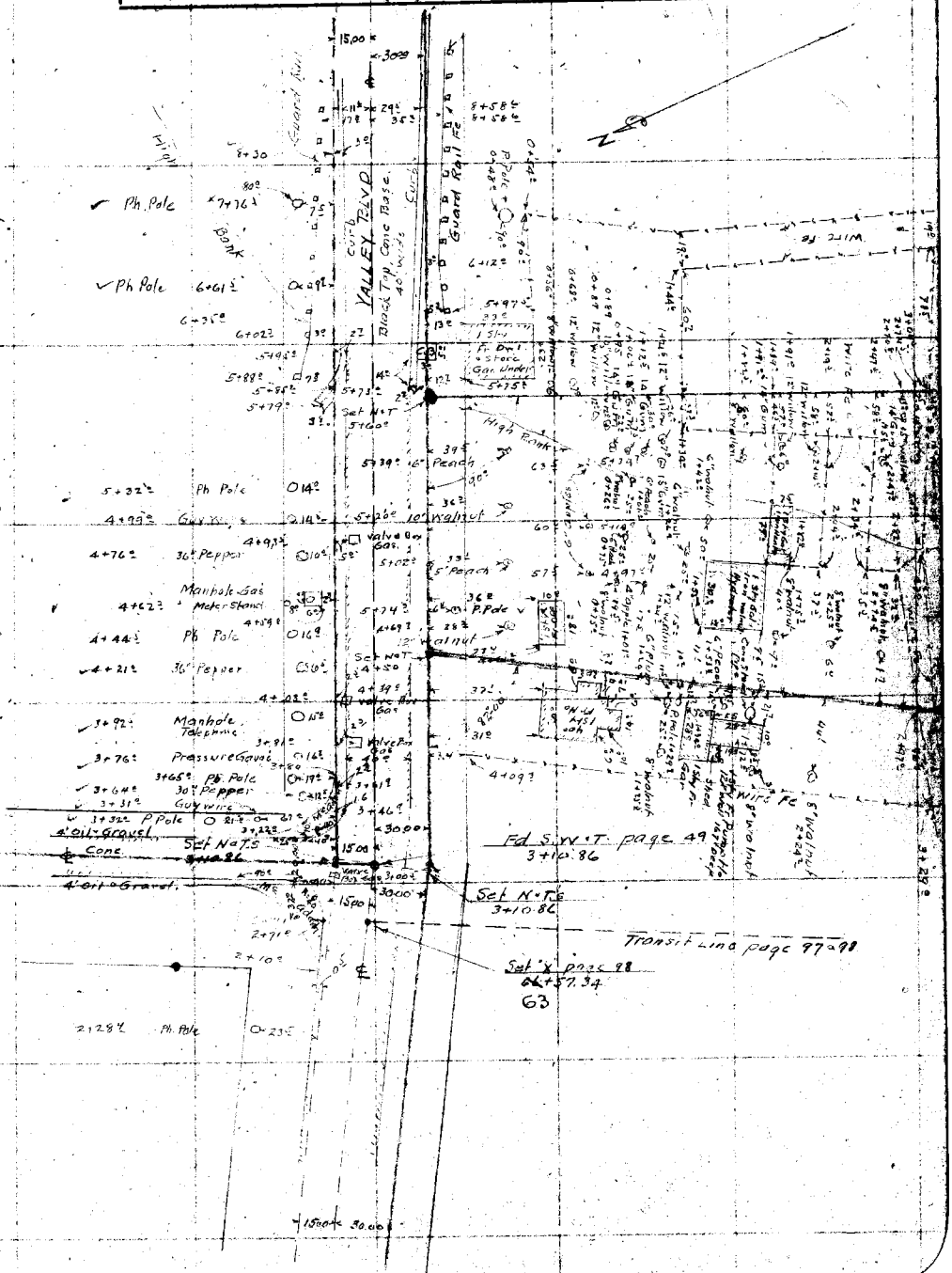

F.B. 411 Pg. 108 Miller Chief Party Notes by Miller Date 11-18-29

Con at bottom page 17

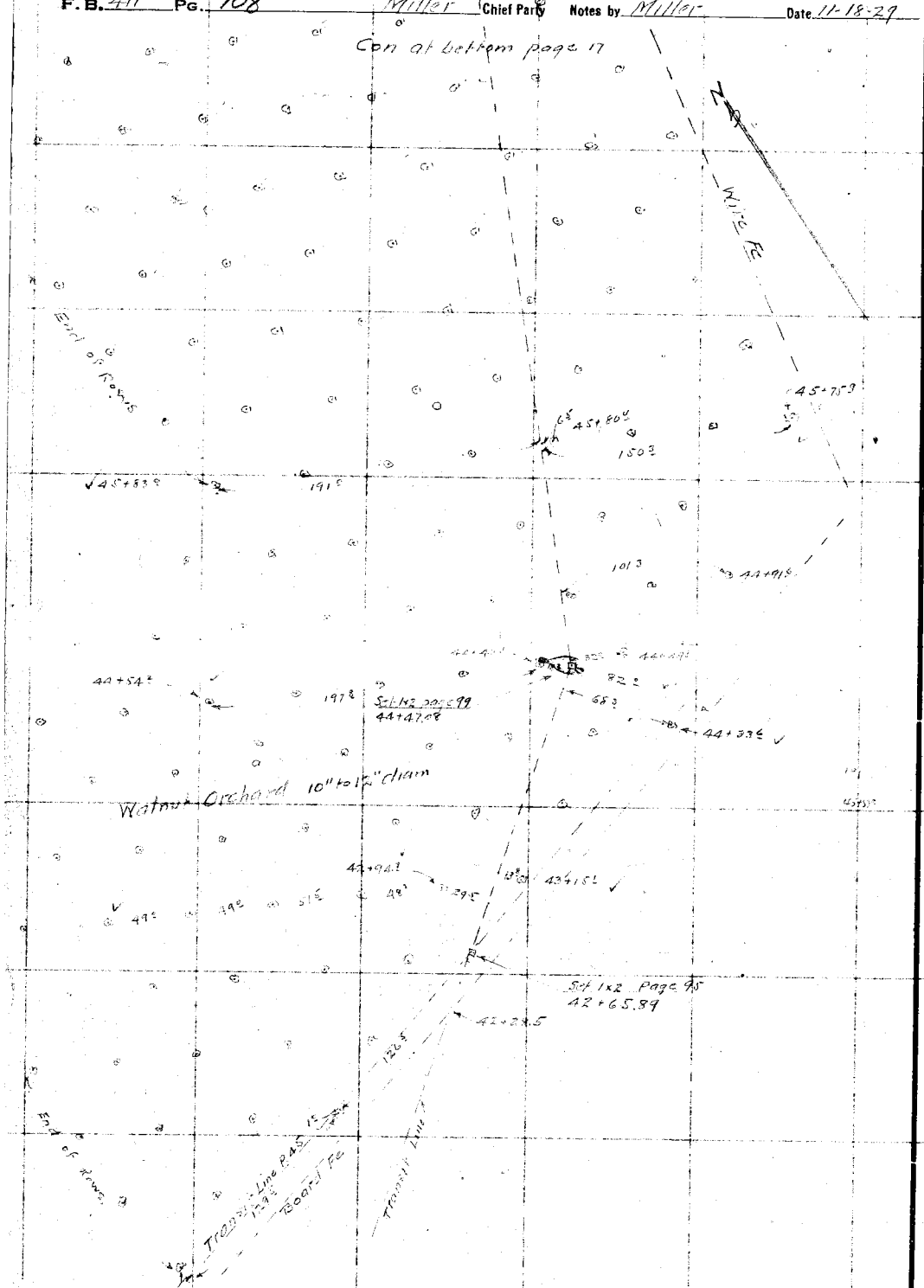

RETURN TO
LOS ANGELES COUNTY SURVEYOR

Do not extend notes this side of this line

Note: ANY ADDITIONS OR CHANGES ON THIS SHEET MUST BE MADE OR CIRCLED IN Red. WITH DATE AND NAME OF PERSON MAKING CHANGE.

Date 11-18-29 Notes by Miller Chief Party Miller F.B. 411 Pg. 109

Platted by A Svenson	W. O. No. 4263 D. S. O. No.
Date 1-30-30	Location RAMONA BLVD
Map No. B441-Sh 6	Surveyed by W. A. Miller
Platting C'k'd by J. D. Price	Date Nov 1929
Date June, 1930	Indexed by C. Johnson

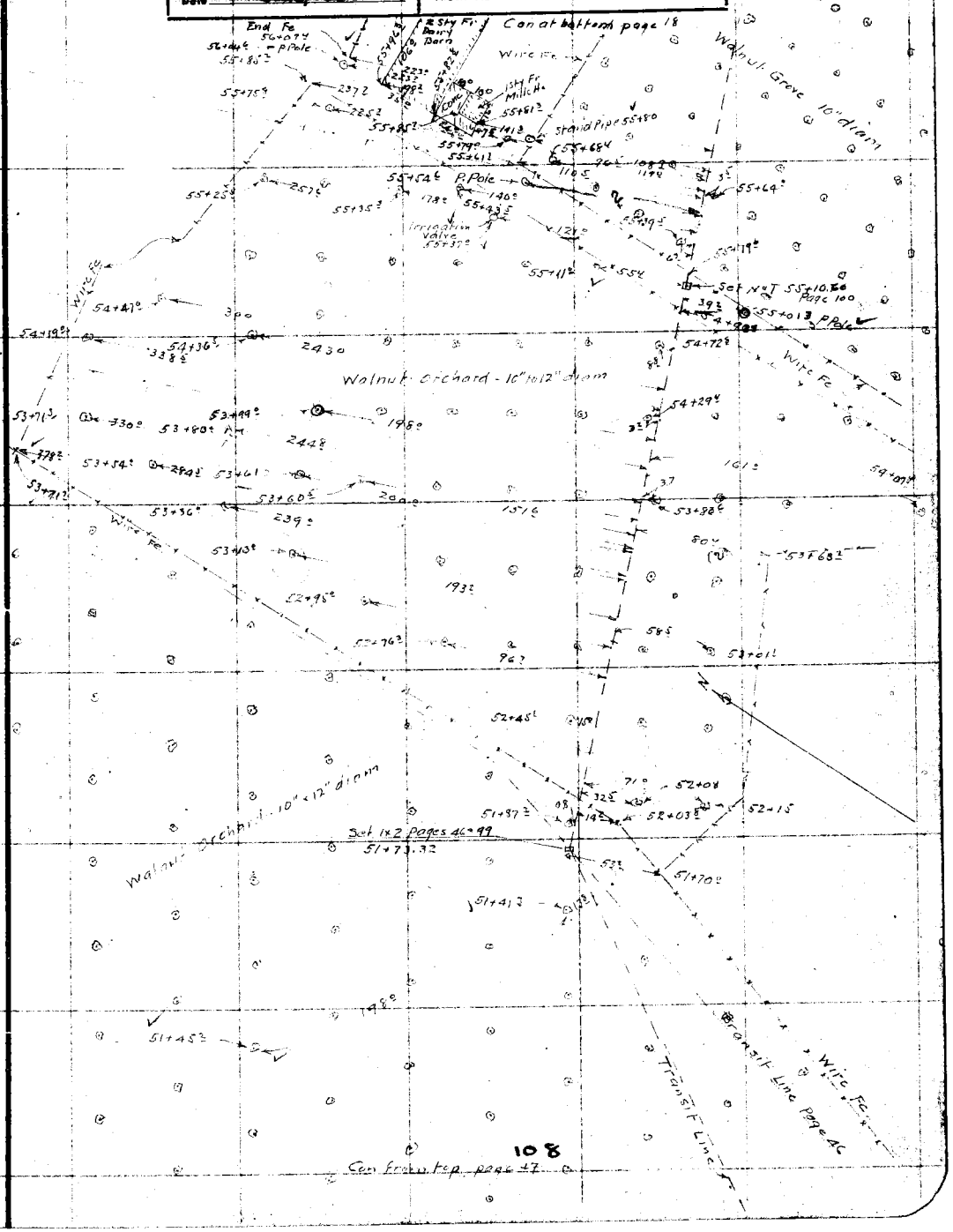

108

Note: ANY ADDITIONS OR CHANGES ON THIS SHEET MUST BE MADE OR CIRCLED IN Red. WITH DATE AND NAME OF PERSON MAKING CHANGE.

Do not extend notes this side of this line

RETURN TO
LOS ANGELES COUNTY SURVEYOR

F. B. 411 Pg. 110 Miller Chief Party Notes by Miller Date 11-19-29

RETURN TO
LOS ANGELES COUNTY SURVEYOR

Do not extend notes this side of this line

Note: ANY ADDITIONS OR CHANGES ON THIS SHEET MUST BE MADE OR CIRCLED IN Red. WITH DATE AND NAME OF PERSON MAKING CHANGE.

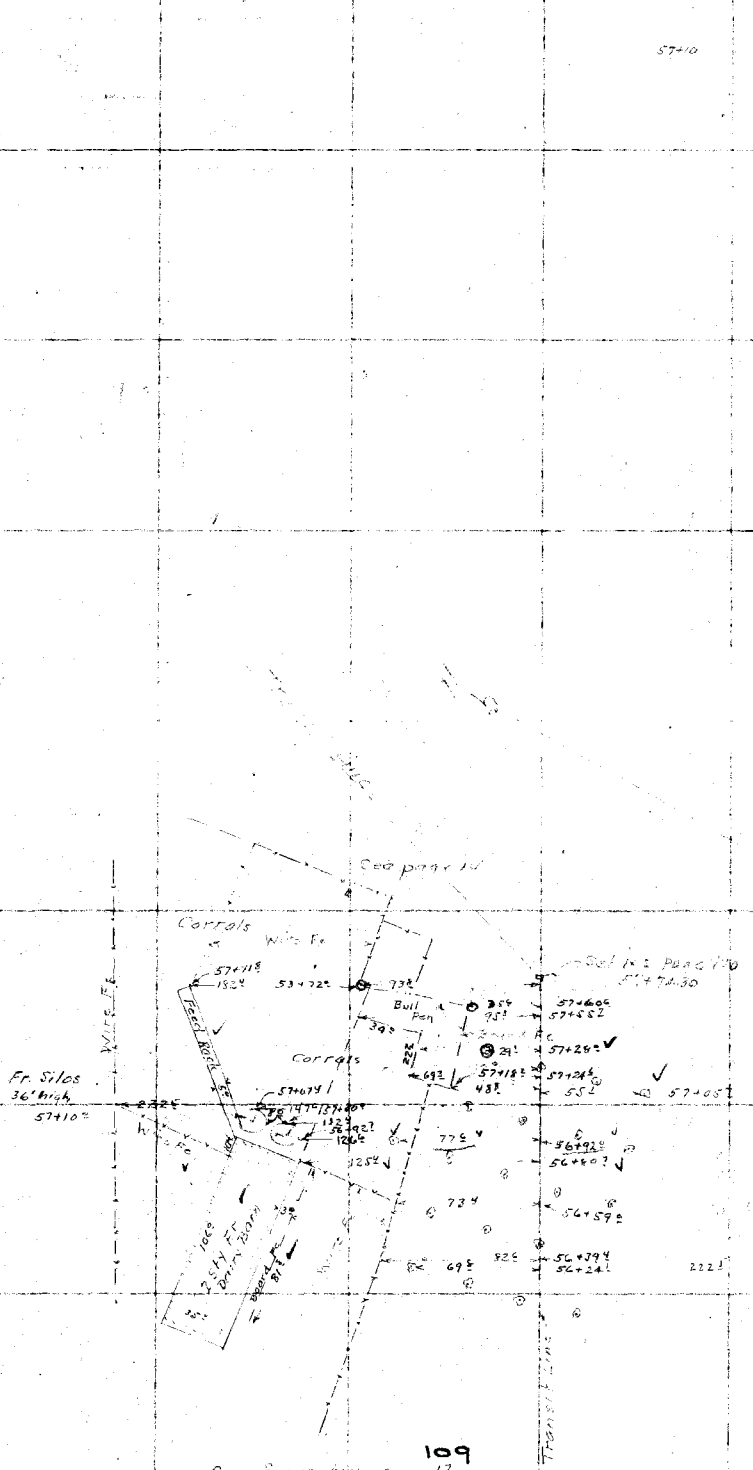

Date _____ Notes by _____ Chief Party _____ F.B. 411 Pg. 111

Platted by R Swenson	W. O. No. 4263 D. S. O. No. _____
Date 1-30-30	Location RAMONA BLVD
Map No. B441-Sh	Surveyed by W.A. [illegible]
Platting C'k'd by Svenson	Date Nov. 1929
Date 4-21-30	Indexed A. C. Johnson

DIV 4

Notes: ANY ADDITIONS OR CHANGES ON THIS SHEET MUST BE MADE OR CIRCLED IN Red. WITH DATE AND NAME OF PERSON MAKING CHANGE.

1900

TOPOGRAPHY

RAMONA BLVD DIV 4

Do not extend notes this side of this line

RETURN TO LOS ANGELES COUNTY SURVEYOR

F.B. 411 PG 112 W. A. Miller Chief Party Notes by E. Carlson Date 11-4-20

RETURN TO
LOS ANGELES COUNTY SURVEYOR

Do not extend notes this side of this line

Note: ANY ADDITIONS OR CHANGES ON THIS SHEET MUST BE MADE OR CIRCLED IN Red. WITH DATE AND NAME OF PERSON MAKING CHANGE.

Date [illegible] Notes by [illegible] Chief Party [illegible] F.B. 411 Page 43

Platted by [illegible]	W.O. No. 4263 B.S.O. No.
Date 1-30-30	Location [illegible]
Map No. 13441 Sh	Surveyed by
Platting C'k'd by Svenson	Date [illegible]
Date 4-21-30	Indexed [illegible]

Div 4

Note: ANY ADDITIONS OR CHANGES ON THIS SHEET MUST BE MADE OR CIRCLED IN Red. WITH DATE AND NAME OF PERSON MAKING CHANGE.

Do not extend notes this side of this line

RETURN TO
LOS ANGELES COUNTY SURVEYOR

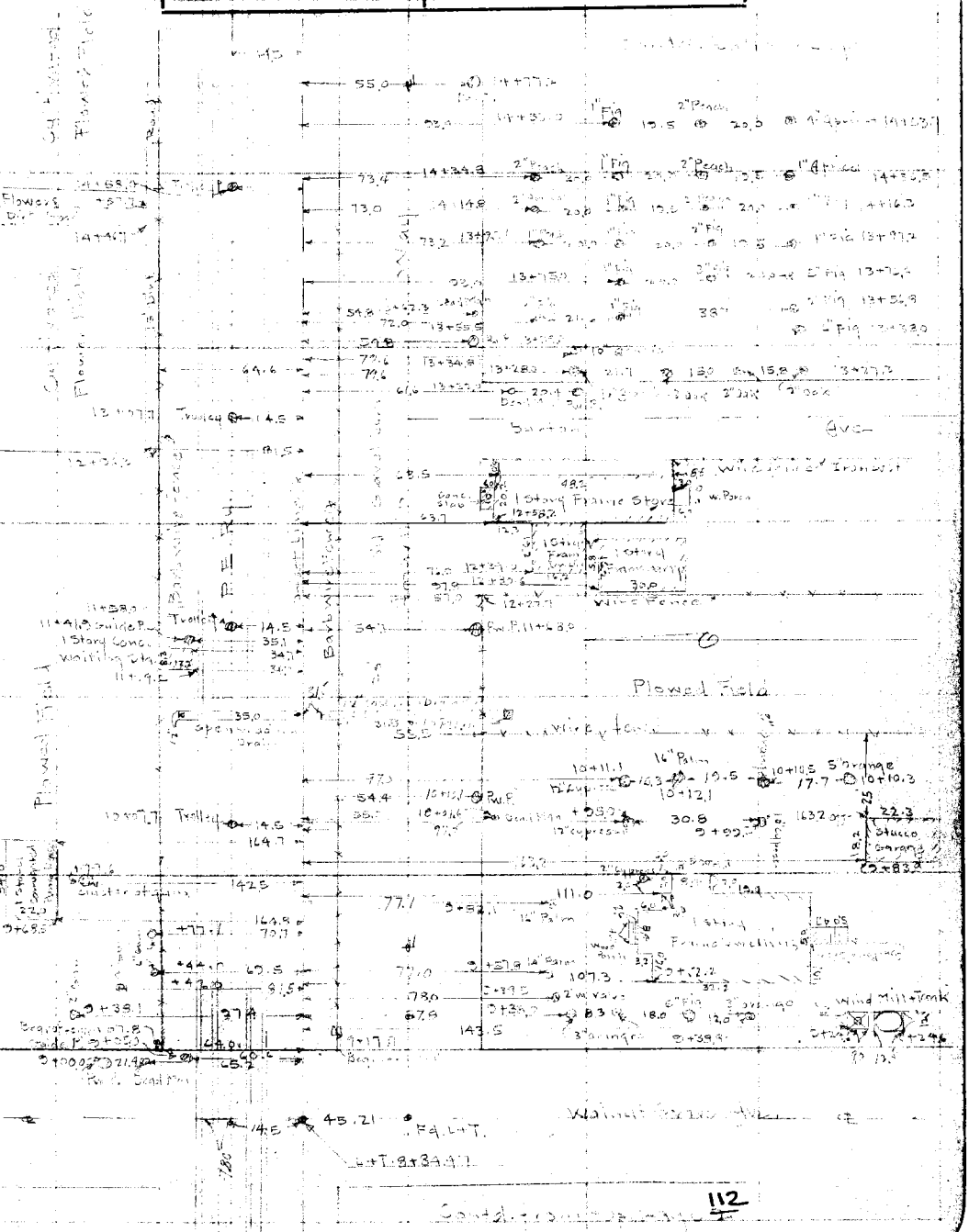

112

F. B. 411 Pg. 114 W. J. Miller Chief Party Notes by E. Carlson Date 11-6-29



RETURN TO
LOS ANGELES COUNTY SURVEYOR

Do not extend notes this side of this line

Note: ANY ADDITIONS OR CHANGES ON THIS SHEET MUST BE MADE OR CIRCLED IN Red. WITH DATE AND NAME OF PERSON MAKING CHANGE.

Date _____ Notes by Miller Chief Party Miller F.B. 411 Pg. 115

Platted by RWMSM	W. O. No. 4263 D. S. O. No.
Date 1-30-30	Location RAMONA BLVD
Map No. B441 Sh	Surveyed by W. A. Miller
Platting C'k'd by Svenson	Date Nov 1929
Date 4-21-30	Indexed A. C. Johnson

Div 4

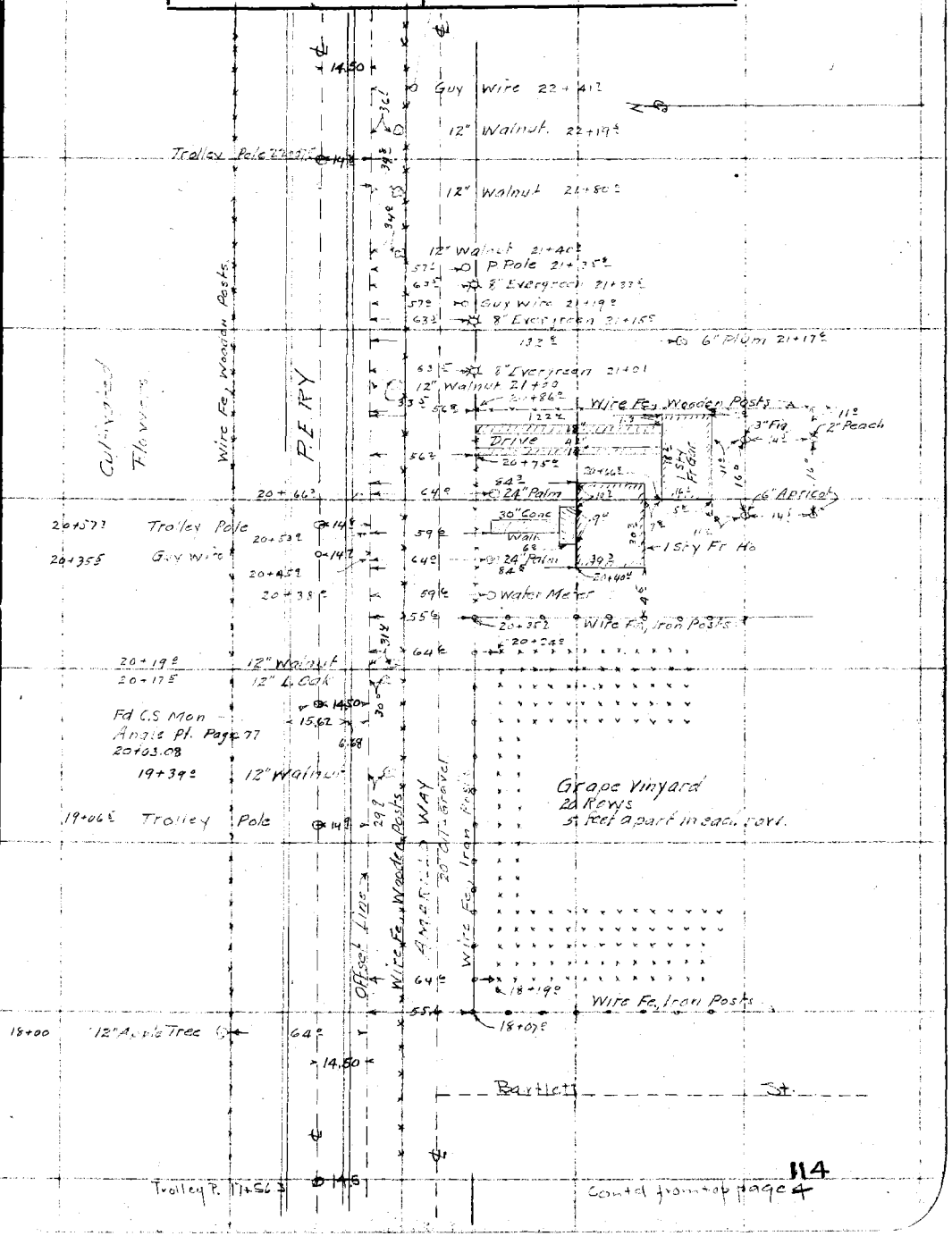

Contd from top page 4

114

Note: ANY ADDITIONS OR CHANGES ON THIS SHEET MUST BE MADE OR CIRCLED IN Red, WITH DATE AND NAME OF PERSON MAKING CHANGE.

Do not extend notes this side of this line

RETURN TO LOS ANGELES COUNTY SURVEYOR

F.B. 411 Pg. 116 Miller Chief Party Notes by Miller Date 11-6-29

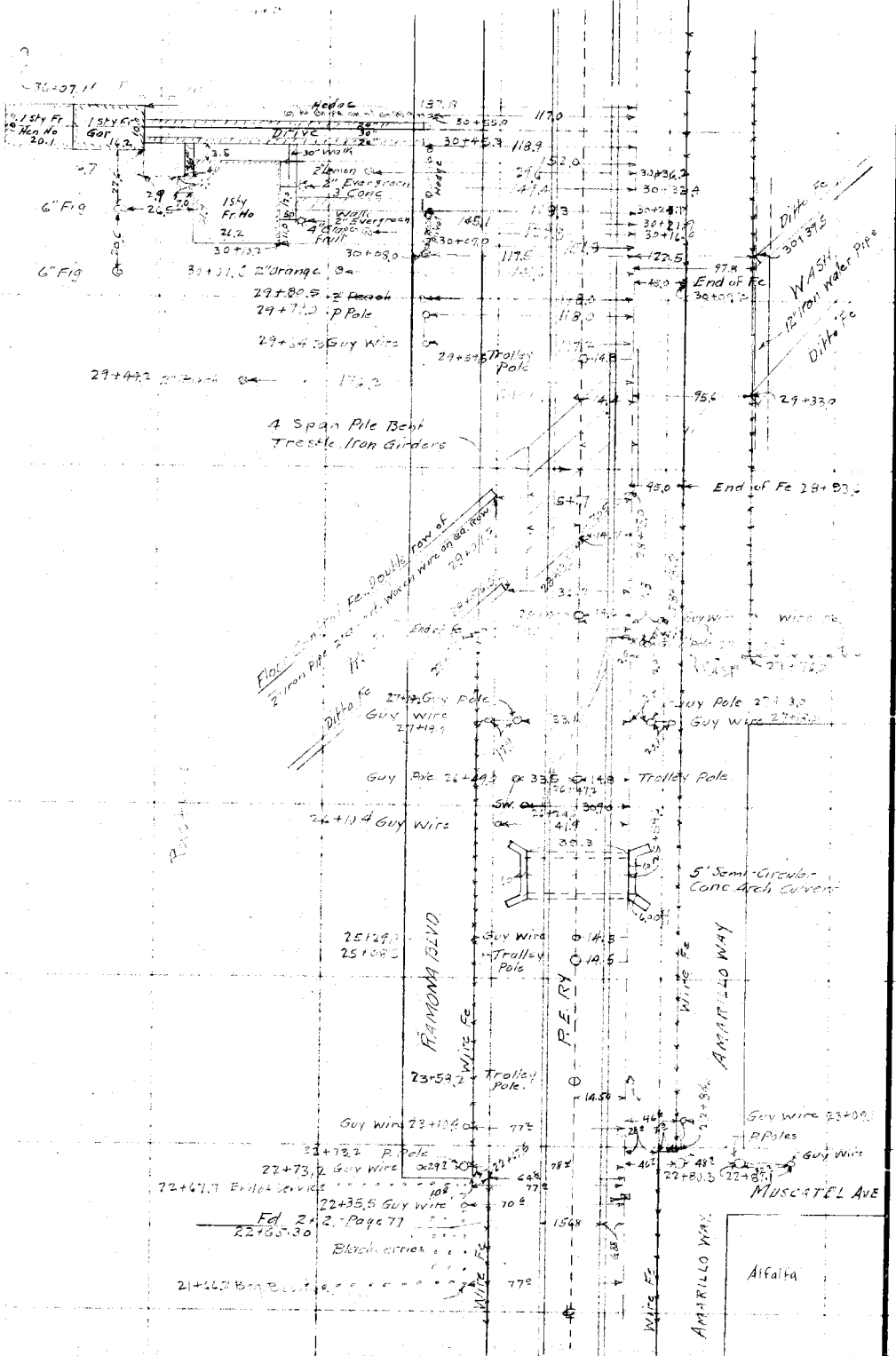

RETURN TO
LOS ANGELES COUNTY SURVEYOR

Note: ANY ADDITIONS OR CHANGES ON THIS SHEET MUST BE MADE OR CIRCLED IN Red. WITH DATE AND NAME OF PERSON MAKING CHANGE.

Do not extend notes this side of this line

Date 11-6-29 Notes by Miller Chief Party Miller F.B. 411 Pg 117

Platted by RAYMOND	W. O. No. 4263 D. S. O. No.
Date 1-30-30	Location RAMONA BLVD
Map No. 8441-Sh	Surveyed by W. A. Miller
Platting C'k'd by Svenson	Date Nov. 1929
Date 4-21-30	Indexed by O. Johnson

DIV 4

Note: ANY ADDITIONS OR CHANGES ON THIS SHEET MUST BE MADE OR CIRCLED IN Red, WITH DATE AND NAME OF PERSON MAKING CHANGE.

Do not extend notes this side of this line

RETURN TO LOS ANGELES COUNTY SURVEYOR

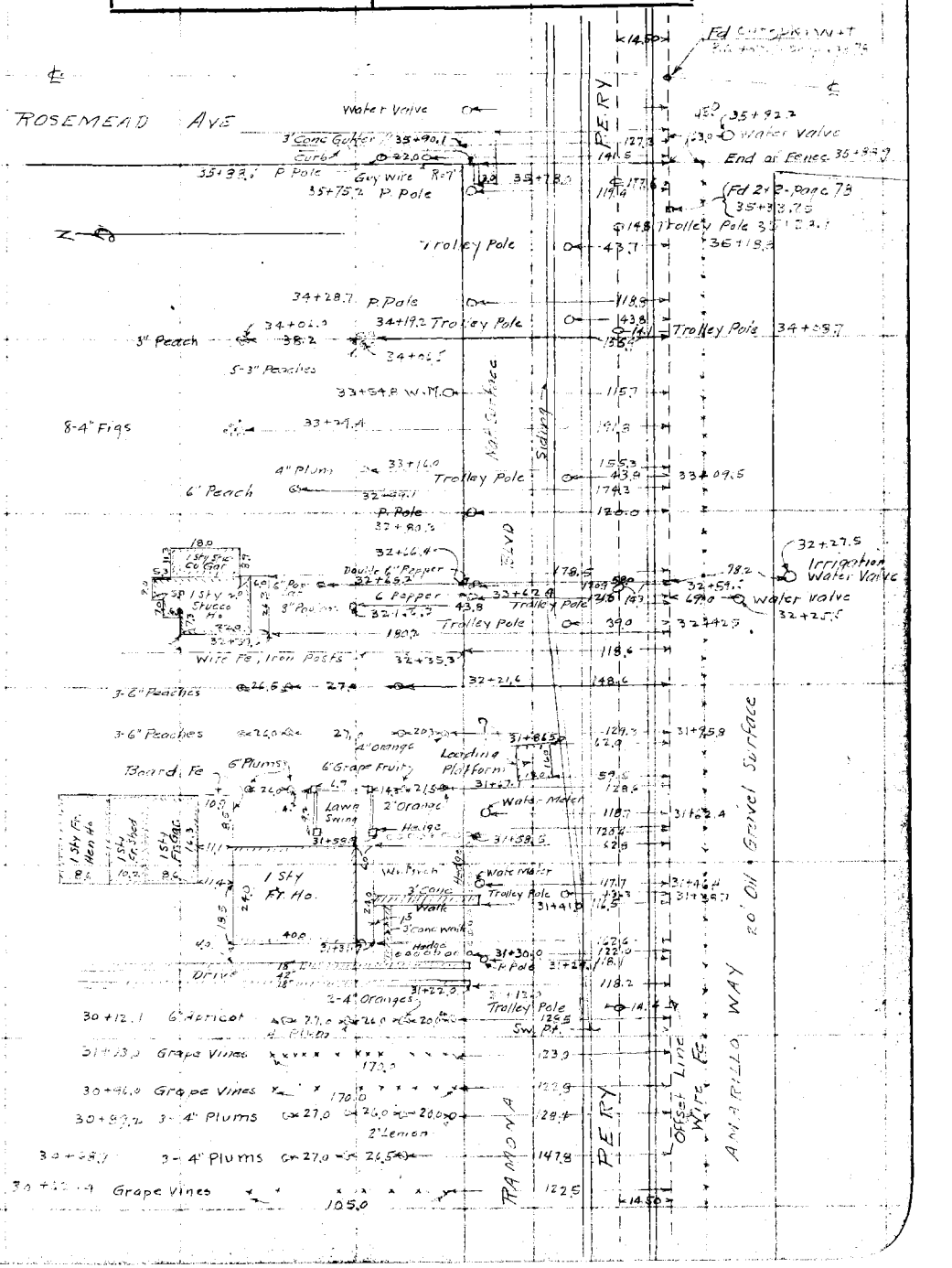

F. B. 411 Pg. 118 Miller Chief Party Notes by Miller Date 11-7-29



RETURN TO
LOS ANGELES COUNTY SURVEYOR

Do not extend notes this side of this line

Note: ANY ADDITIONS OR CHANGES ON THIS SHEET MUST BE MADE OR CIRCLED IN RED WITH DATE AND NAME OF PERSON MAKING CHANGE.

Date 11-19-29 Notes by Miller Chief Party Miller F.B. 411 Pg. 119

Platted by RWMcA	W. O. No. 4263 D. S. O. No.
Date 1-30-30	Location RAMONA BLVD
Map No. B441-8h	Surveyed by W.C. Miller
Platting C'k'd by Svenson	Date Nov 1929
Date 4-21-30	Indexed

DIV 4

Notes: ANY ADDITIONS OR CHANGES ON THIS SHEET MUST BE MADE OR CIRCLED IN Red. WITH DATE AND NAME OF PERSON MAKING CHANGE.

Do not extend notes this side of this line

RETURN TO LOS ANGELES COUNTY SURVEYOR



F. B. 411 PG. 120 Miller Chief Party Notes by Miller Date 11-20-29

RETURN TO
LOS ANGELES COUNTY SURVEYOR

Do not extend notes this side of this line

Note: ANY ADDITIONS OR CHANGES ON THIS SHEET MUST BE MADE OR CIRCLED IN Red. WITH DATE AND NAME OF PERSON MAKING CHANGE.

Date 11-29-29 Notes by Miller Chief Party Wiley F.B. 411 Pg. 121

Platted by A Svenson
Date 1-30-30
Map No. B441-Sh
Platting C'k'd by R.W.McA
Date 4/15/30

W. O. No. 4763 D. S. O. No.
Location Ramona Blvd
Surveyed by
Date Nov 1929
Indexed A. C. Jorgensen

DIV 4

Notice: ANY ADDITIONS OR CHANGES ON THIS SHEET MUST BE MADE ON CIRCLED W. Req. WITH DATE AND NAME OF PERSON MAKING CHANGE.

Do not extend notes this side of this line

RETURN TO
LOS ANGELES COUNTY SURVEYOR

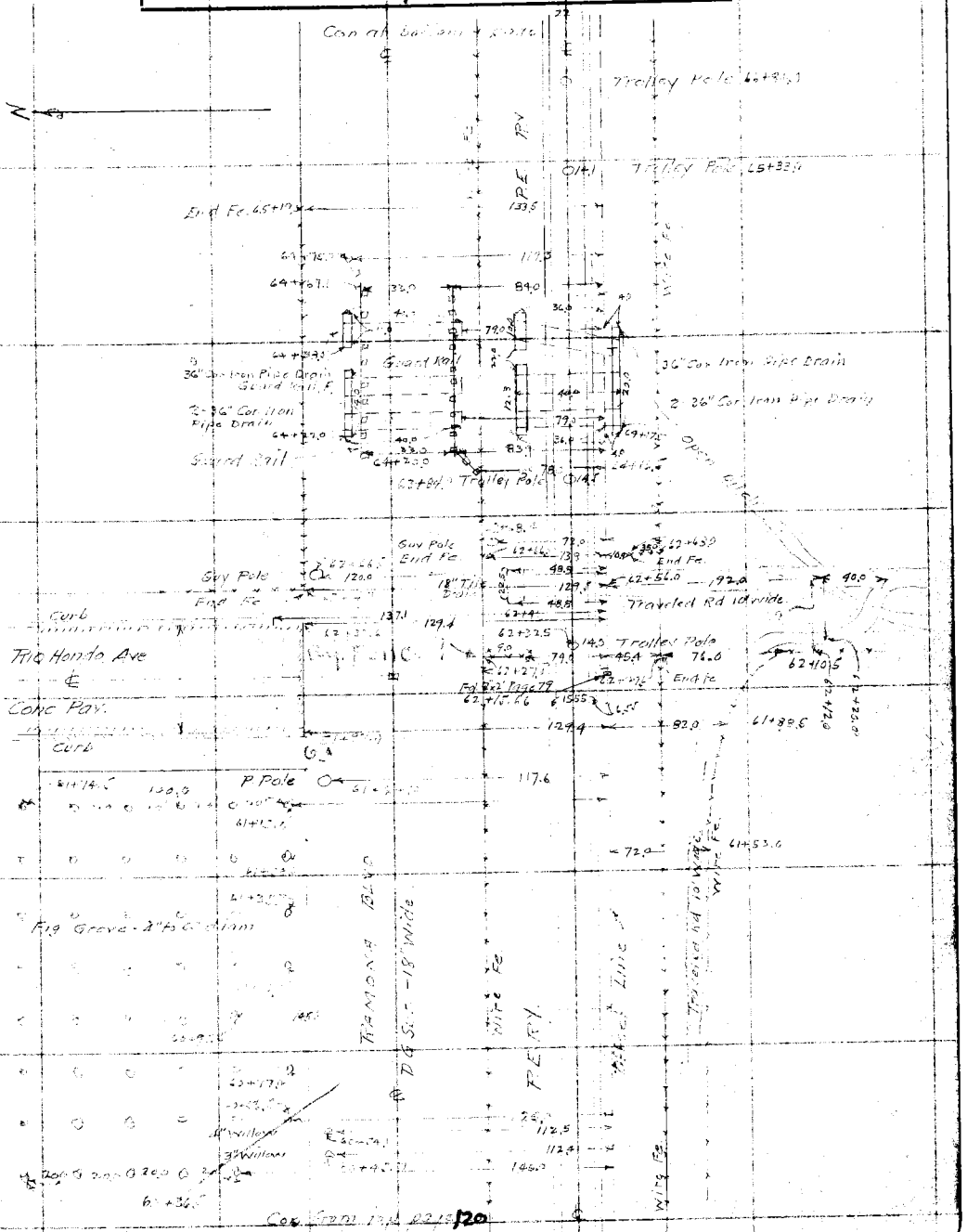

120

F.B. 411 Pg. 122 Miller Chief Party Notes by Miller Date 11-21-27

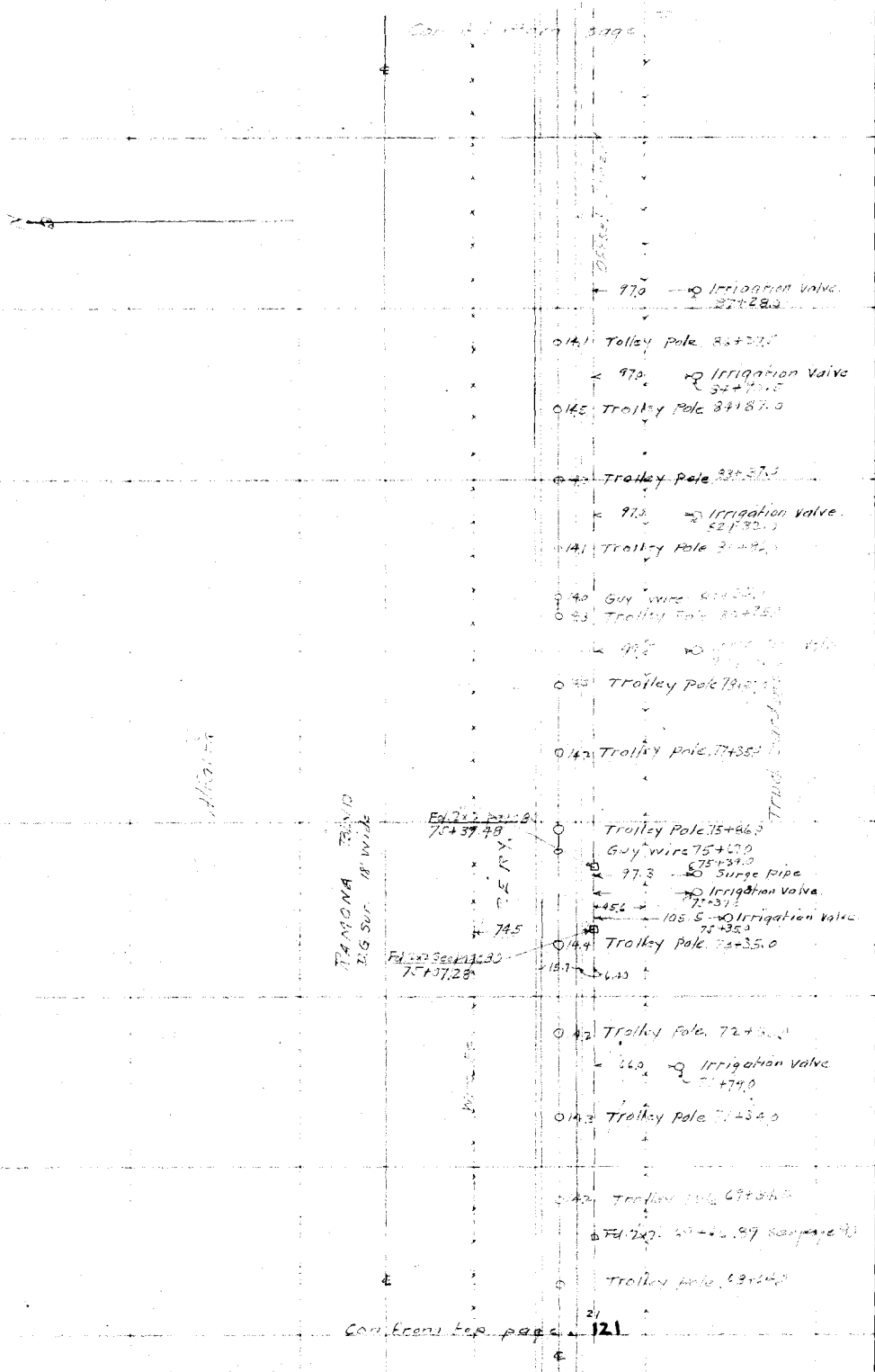

RETURN TO
LOS ANGELES COUNTY SURVEYOR

Do not extend notes this side of this line

Notes: ANY ADDITIONS OR CHANGES ON THIS SHEET MUST BE MADE OR CIRCLED IN Red. WITH DATE AND NAME OF PERSON MAKING CHANGE.

Date 1-30-20 Notes by M. [illegible] Chief Party [illegible] F.B. 411 Pg. 123

Platted by A Svenson	W. O. No. [illegible] D. S. O. No.
Date 1-30-20	Location [illegible]
Map No. D441-Sh	Surveyed by
Platting C'k'd by R.W.Mc	Date
Date 4/16/20	Indexed A. C. Johnson

DIV 4

Note: ANY ADDITIONS OR CHANGES ON THIS SHEET MUST BE MADE OR CIRCLED IN Red. WITH DATE AND NAME OF PERSON MAKING CHANGE.

Do not extend notes this side of this line

RETURN TO LOS ANGELES COUNTY SURVEYOR

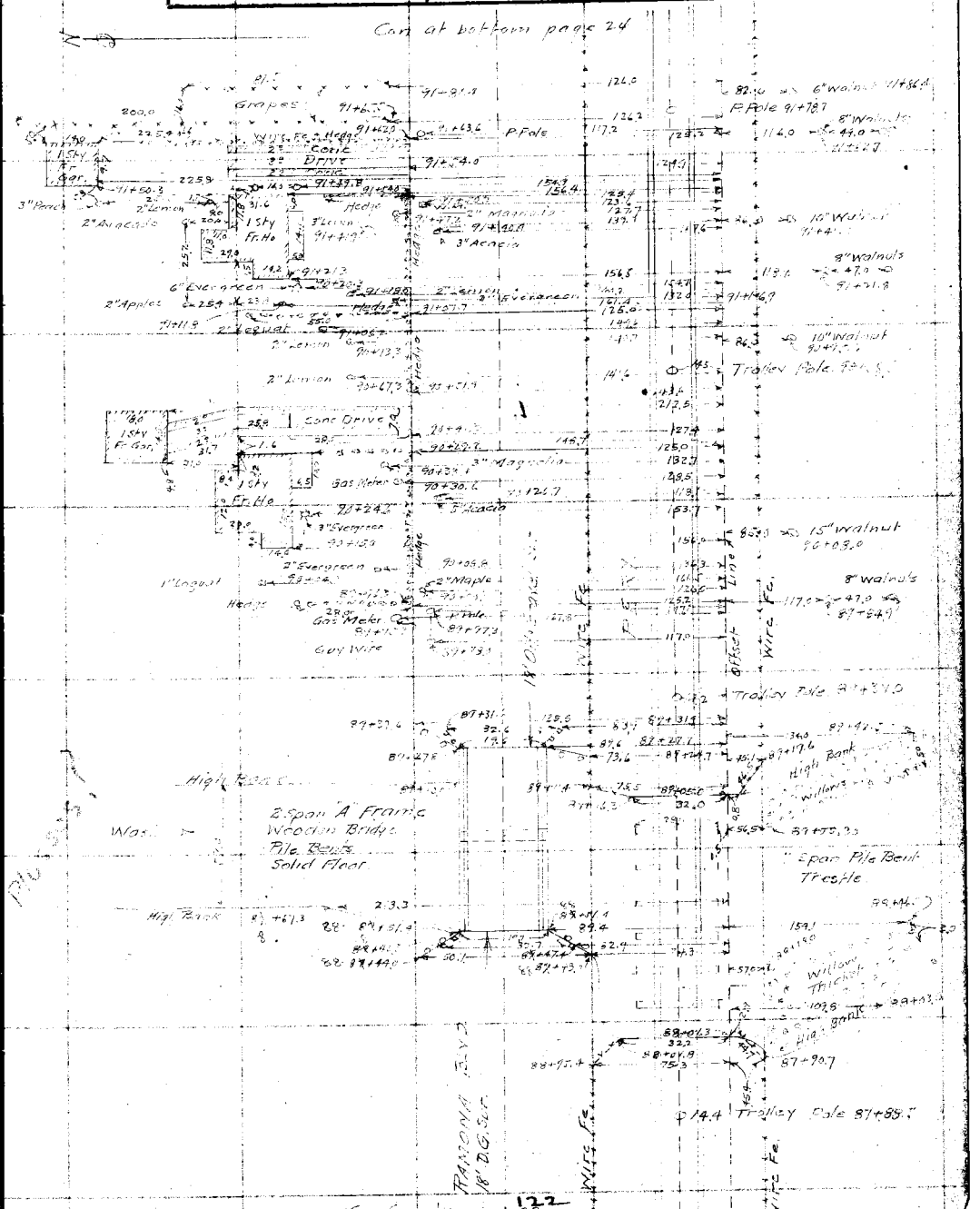

F.B. 411 PG. 124 — Miller — Chief Party — Notes by Miller — Date 11-21-29



RETURN TO
LOS ANGELES COUNTY SURVEYOR

Do not extend notes this side of this line

Note: ANY ADDITIONS OR CHANGES ON THIS SHEET MUST BE MADE OR CIRCLED IN Red. WITH DATE AND NAME OF PERSON MAKING CHANGE.

Date 11-21-29 Notes by Miller Chief Party [illegible] F.B. 411 Pg. 125

Platted by A Svenson	W. O. No. 4263 D. S. O. No.
Date 1-30-30	Location [illegible]
Map No. 13441-Sh	Surveyed by [illegible]
Platting C'k'd by R.W.McC	Date Nov 1929
Date 4/16/30	Indexed C. Johnson



Note: ANY ADDITIONS OR CHANGES ON THIS SHEET MUST BE MADE OR CIRCLED IN Red. WITH DATE AND NAME OF PERSON MAKING CHANGE.

Do not extend notes this side of this line

RETURN TO
LOS ANGELES COUNTY SURVEYOR

F. B. 411 PG. 126 (26) Miller Chief Party Notes by Miller (27) Date 11-22-29



RETURN TO LOS ANGELES COUNTY SURVEYOR

Do not extend notes this side of this line

Note: ANY ADDITIONS OR CHANGES ON THIS SHEET MUST BE MADE OR CIRCLED IN Red. WITH DATE AND NAME OF PERSON MAKING CHANGE.

Date 11-22-29 Notes by Miller Chief Party Miller F.B. 411 Pg. 127

Platted by A Svenson	W. O. No. 4263 D. S. O. No.
Date 1-30-30	Location RAMONA [illegible]
Map No. B441-Sh#6	Surveyed by [illegible]
Platting C'k'd by J. D. Price	Date Nov 1929
Date June, 1930	Indexed A. C. Johnson



Note: ANY ADDITIONS OR CHANGES ON THIS SHEET MUST BE MADE OR CIRCLED IN Red, WITH DATE AND NAME OF PERSON MAKING CHANGE.

Do not extend notes this side of this line

RETURN TO LOS ANGELES COUNTY SURVEYOR

F.B. 41 Pg. 128 Chief Party Notes by Miller Date 11-23-29



127

RETURN TO LOS ANGELES COUNTY SURVEYOR

Do not extend notes this side of this line

Note: ANY ADDITIONS OR CHANGES ON THIS SHEET MUST BE MADE OR CIRCLED IN Red. WITH DATE AND NAME OF PERSON MAKING CHANGE.

Date 11-22-29 Notes by Miller Chief Party [illegible] F.B. 411 Pg. 129

Platted by A Svenson	W. O. No. 4263 D. S. O. No.
Date 1-30-30	Location [illegible]
Map No. B441-Sh #6	Surveyed by [illegible]
Platting C'k'd by J.D. Price	Date Nov. 1929
Date June, 1930	Indexed C. Johnson

DIV 4

Con. at bottom page 30

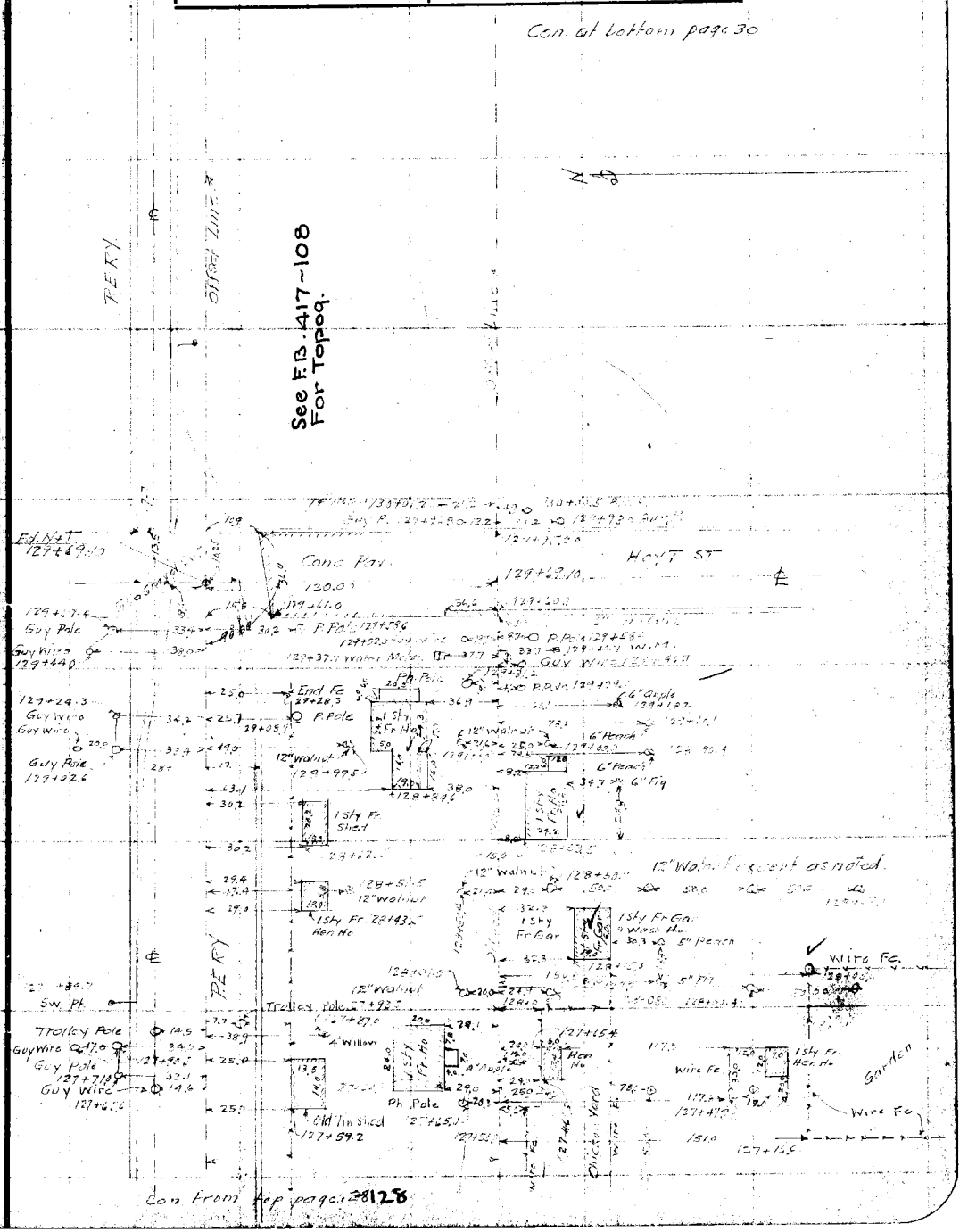

Con from top page 128

Note: ANY ADDITIONS OR CHANGES ON THIS SHEET MUST BE MADE OR CIRCLED IN Red. WITH DATE AND NAME OF PERSON MAKING CHANGE.

Do not extend notes this side of this line

RETURN TO LOS ANGELES COUNTY SURVEYOR

F. B. 411 Pg 130 Miller Chief Party Notes by Miller Date 11-25-29

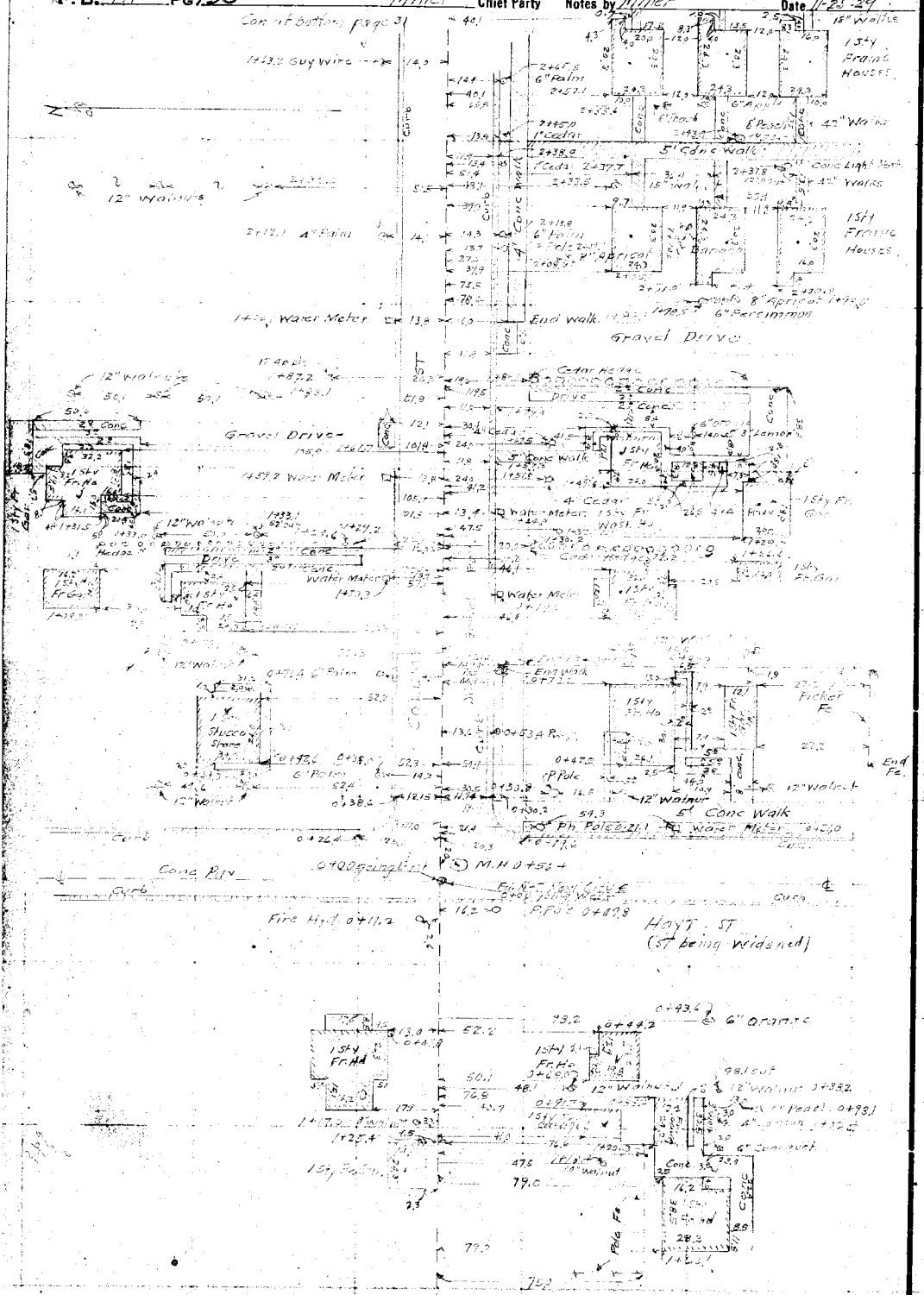

RETURN TO
LOS ANGELES COUNTY SURVEYOR

Do not extend notes this side of this line

Note: ANY ADDITIONS OR CHANGES ON THIS SHEET MUST BE MADE OR CIRCLED IN Red. WITH DATE AND NAME OF PERSON MAKING CHANGE.

Date 11-26-29 Notes by Miller Chief Party Miller F.B. 411 Pg 131

Platted by Asvenson
Date 1-30-30
Map No. B441-Sh#6
Platting C'k'd by J.D. Price
Date June, 1930

W. O. No. 4263 D. S. O. No.
Location RAMONA BLVD
Surveyed by W. A. Miller
Date Nov 1929
Indexed C. Johnson

DIV 4

Notes: ANY ADDITIONS OR CHANGES ON THIS SHEET MUST BE MADE ON CIRCLED IN Red. WITH DATE AND NAME OF PERSON MAKING CHANGE.

Do not extend notes this side of this line

RETURN TO LOS ANGELES COUNTY SURVEYOR

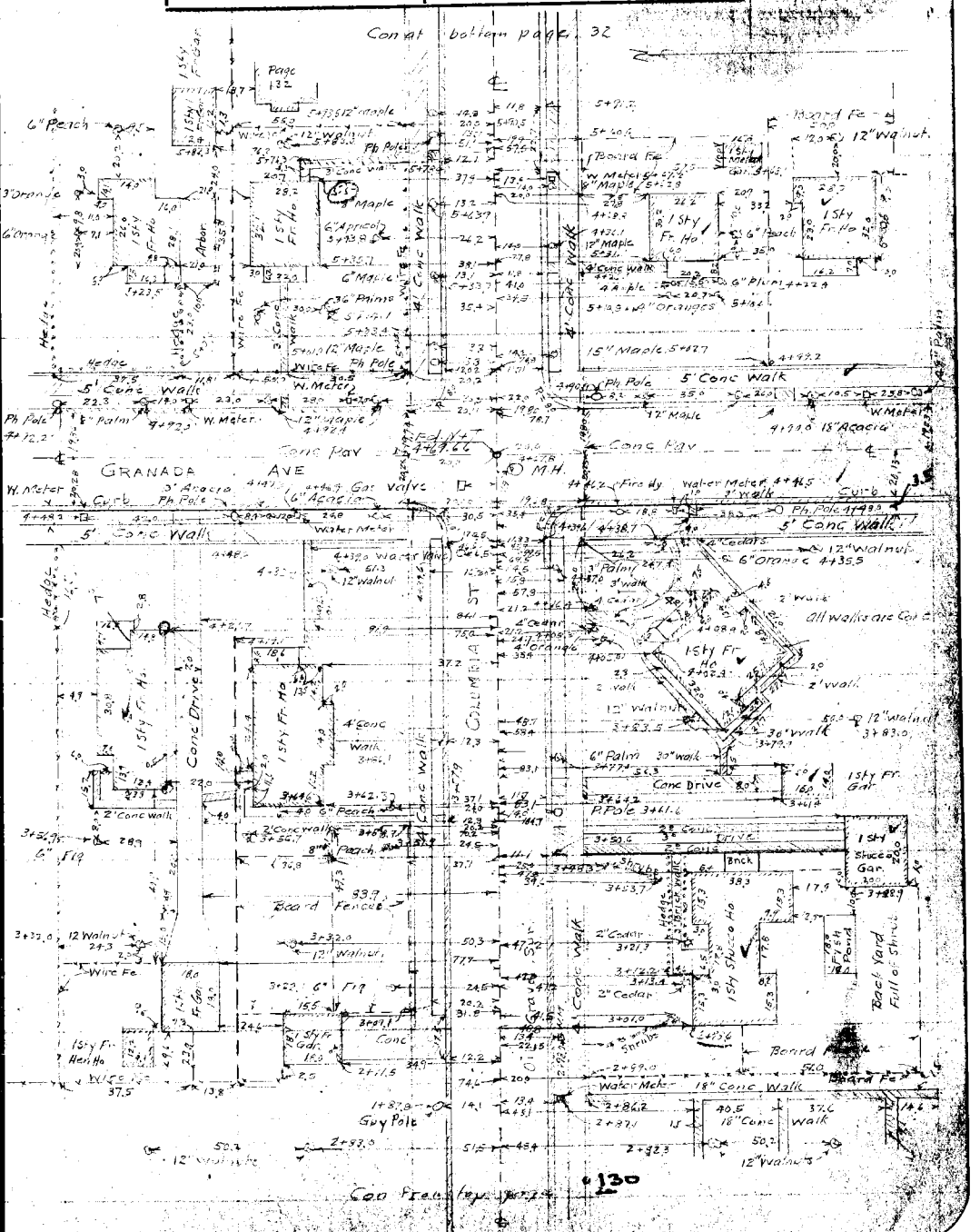

F.B. 211 Pg. 132 Miller Chief Party Notes by Miller Date 11-27-27

Con at bottom page 33

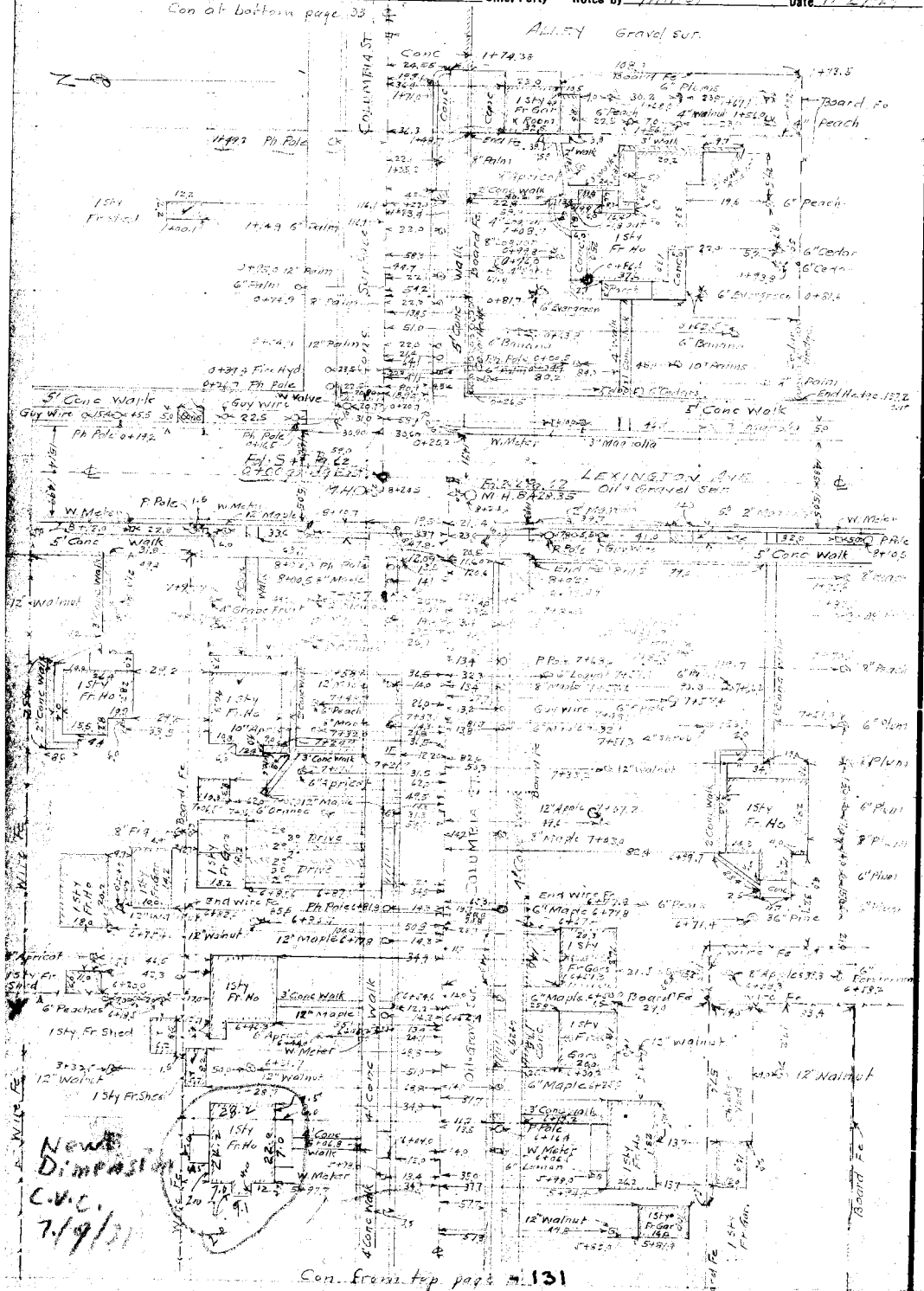

New Dimensions C.V.C. 7/19/27

Con from top page 131

RETURN TO
LOS ANGELES COUNTY SURVEYOR

Do not extend notes this side of this line

Note: ANY ADDITIONS OR CHANGES ON THIS SHEET MUST BE MADE OR CIRCLED IN Red. WITH DATE AND NAME OF PERSON MAKING CHANGE.

Date _____ Notes by _____ Chief Party _____ F.B. 411 Pg. 133

Platted by A Svenson	W. O. No. 4263 D. S. O. No.
Date 1-30-30	Location [illegible]
Map No. B441, Sh # 6	Surveyed by [illegible]
Platting C'k'd by J.D. Price	Date Nov 1949
Date June, 1930	Indexed A. C. Johnson

DIV 4

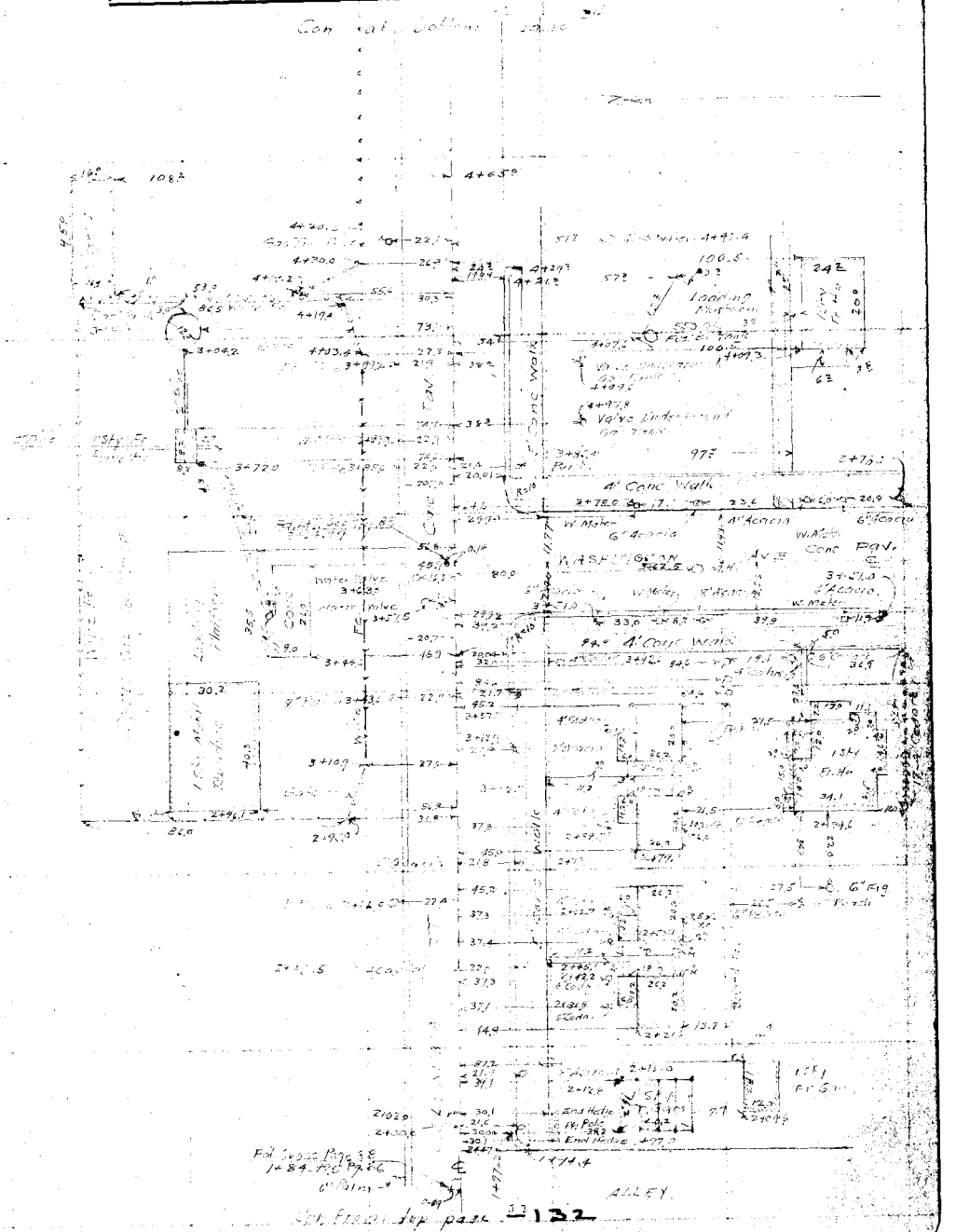

Con. from top page 132

Notes: ANY ADDITIONS OR CHANGES ON THIS SHEET MUST BE MADE OR CIRCLED IN Red, WITH DATE AND NAME OF PERSON MAKING CHANGE.

Do not extend notes this side of this line

RETURN TO
LOS ANGELES COUNTY SURVEYOR

F. B. 411 Pg. 134 Miller Chief Party Notes by Miller Date 11-30-29



RETURN TO
LOS ANGELES COUNTY SURVEYOR

Do not extend notes this side of this line

Note: ANY ADDITIONS OR CHANGES ON THIS SHEET MUST BE MADE OR CIRCLED IN Red. WITH DATE AND NAME OF PERSON MAKING CHANGE.

Date [illegible] Notes by [illegible] Chief Party [illegible] F.B. 411 PG. 135

Platted by A Svenson	W. O. No. 4263 D. S. O. No.
Date 1-30-30	Location [illegible]
Map No. B441-Sh #6	Surveyed by [illegible]
Platting C'k'd by J. D. Price	Date Nov. 1929
Date June, 1930	Indexed A. C. Johnson

Div 4

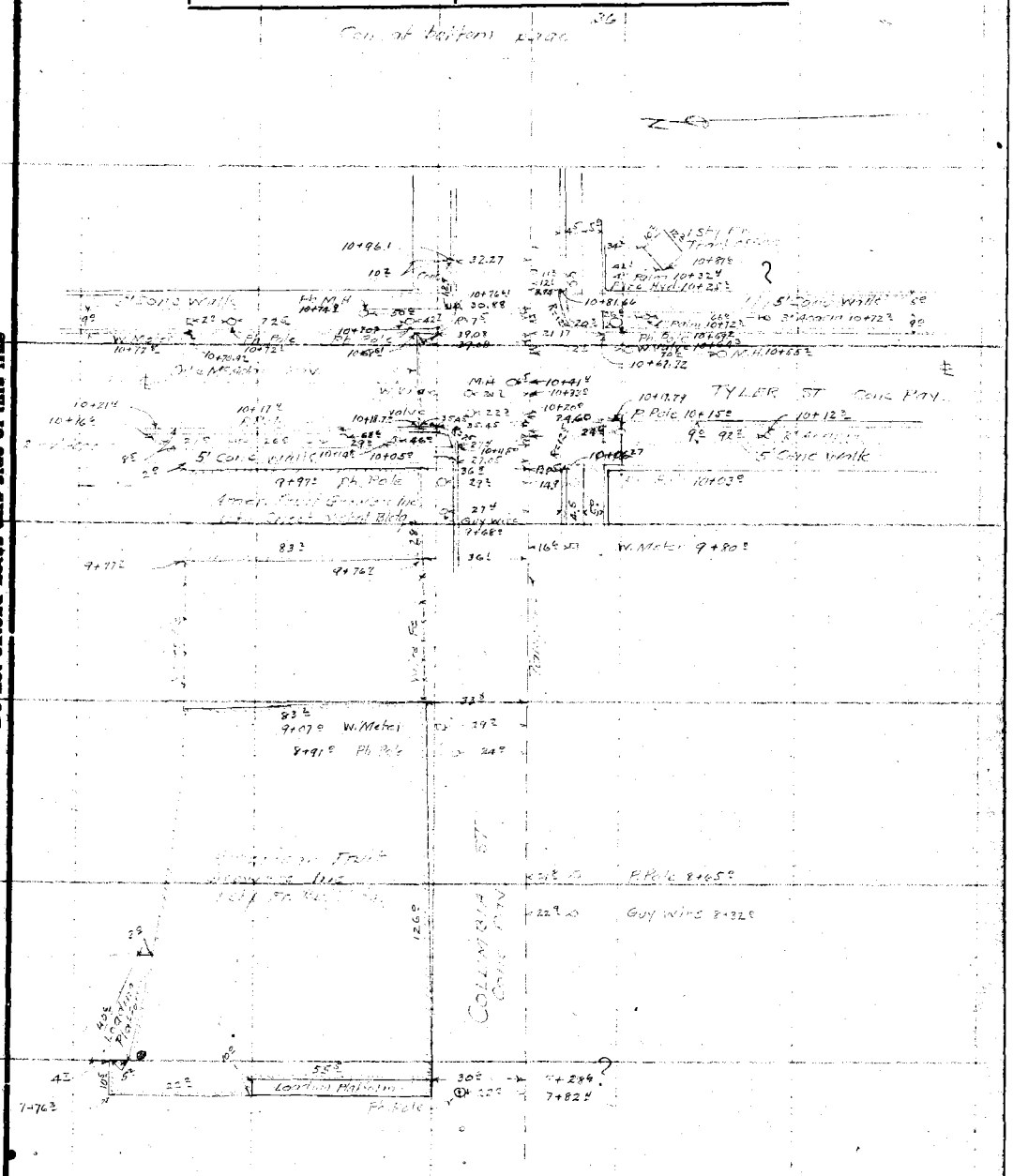

Con from top page 134

Notes: ANY ADDITIONS OR CHANGES ON THIS SHEET MUST BE MADE OR CIRCLED IN Red. WITH DATE AND NAME OF PERSON MAKING CHANGE.

Do not extend notes this side of this line

RETURN TO LOS ANGELES COUNTY SURVEYOR

F. B. 41 Pg. 136 Chief Party Notes by Date 12-3-29

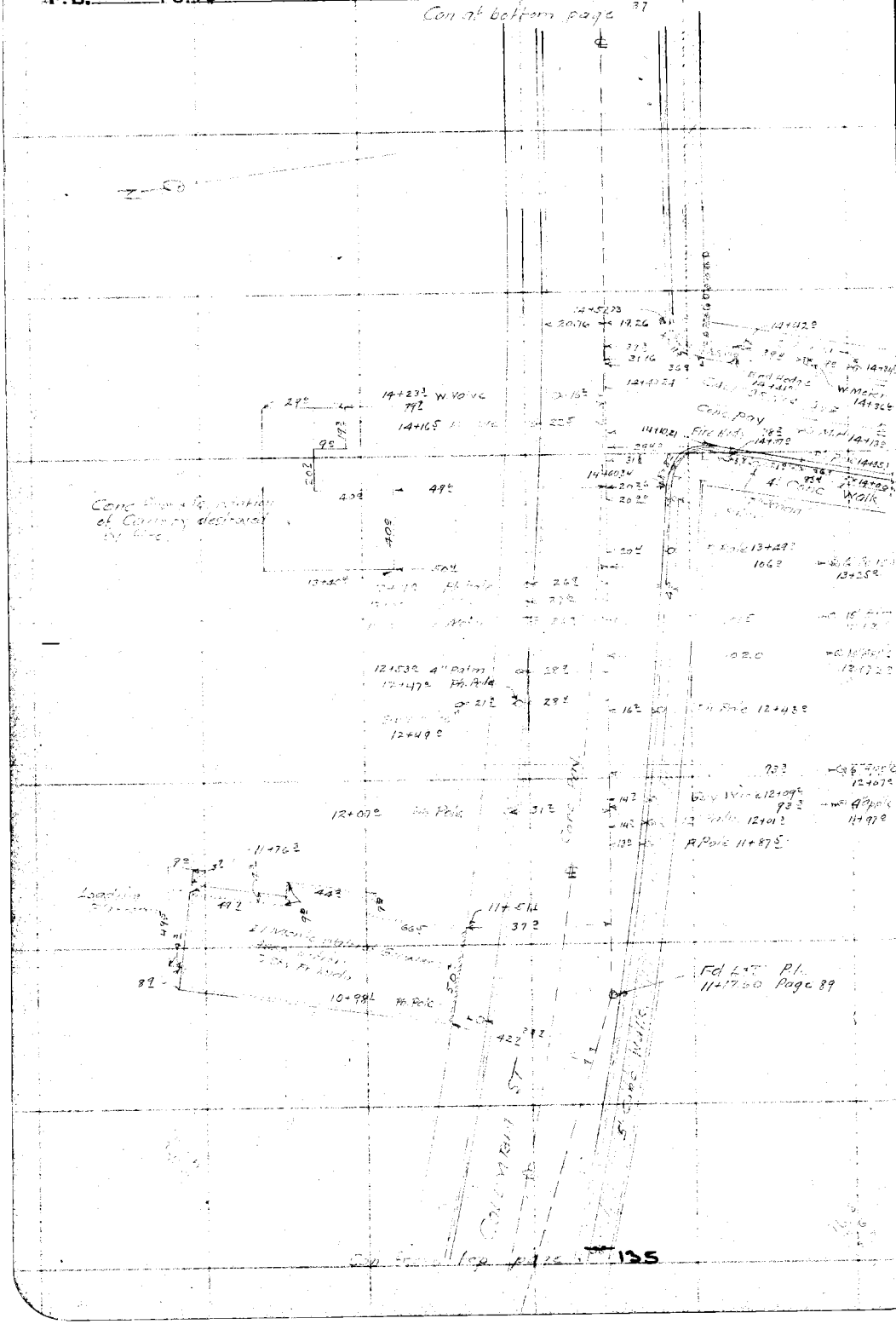

RETURN TO
LOS ANGELES COUNTY SURVEYOR

Do not extend notes this side of this line

Note: ANY ADDITIONS OR CHANGES ON THIS SHEET MUST BE MADE OR CIRCLED IN Red. WITH DATE AND NAME OF PERSON MAKING CHANGE.

Date 12-2-29 Notes by Miller Chief Party Miller F.B. 411 Pg. 137

Plotted by A Svenson	W. O. No. 4263 U. S. O. No.
Date 1-30-30	Location Rosemead Blvd
Map No. B441-Sh #6	Surveyed by M.C.A.C.
Platting C'k'd by J. D. Price	Date Dec 1929
Date June, 1930	Indexed A. C. Johnson

DIV 4

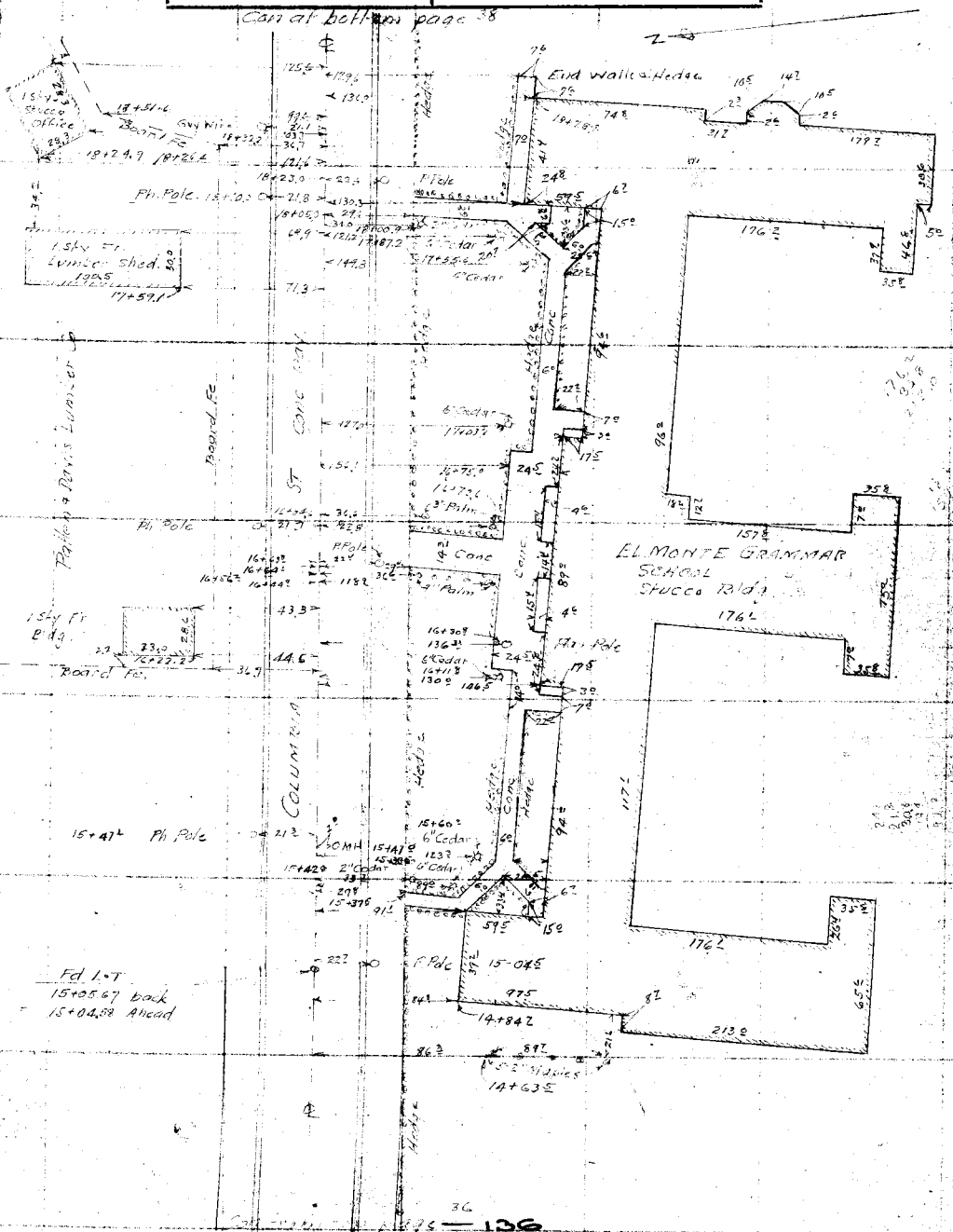

Notes: ANY ADDITIONS OR CHANGES ON THIS SHEET MUST BE MADE OR CIRCLED IN Red. WITH DATE AND NAME OF PERSON MAKING CHANGE.

Do not extend notes this side of this line

RETURN TO LOS ANGELES COUNTY SURVEYOR

F.B. 411 Pg. 138 Miller Chief Party Notes by Miller Date

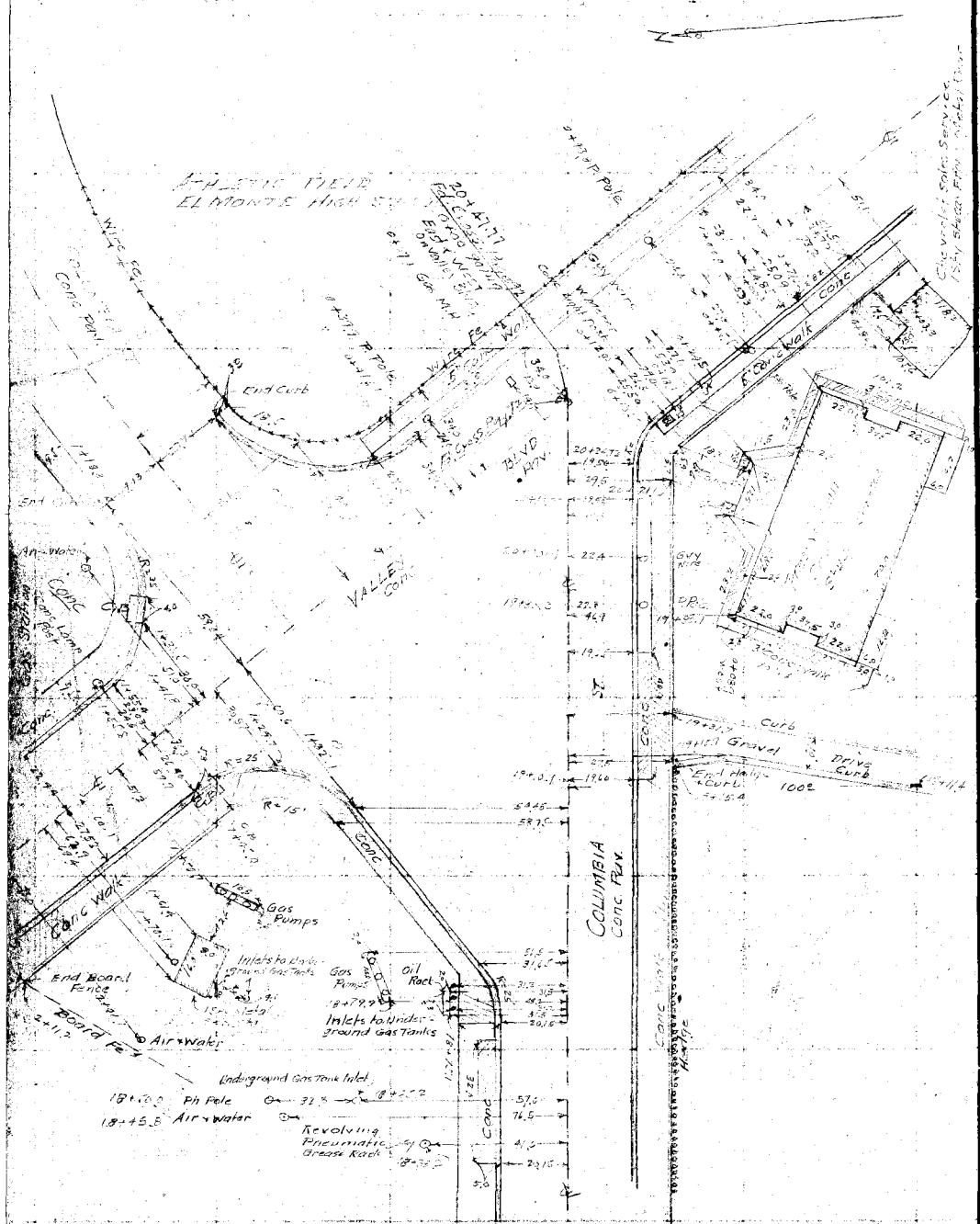

RETURN TO
LOS ANGELES COUNTY SURVEYOR

Note: ANY ADDITIONS OR CHANGES ON THIS SHEET MUST BE MADE OR CIRCLED IN Red. WITH DATE AND NAME OF PERSON MAKING CHARGE.

Do not extend notes this side of this line

Date _____ Notes by _____ Chief Party _____ F.B. 411 Pg. 139

Platted by	W. O. No.
Date	Location
Map No.	Surveyed by
Platting c'k'd by	Date
Date	Indexed

Notes: ANY ADDITIONS OR CHANGES ON THIS SHEET MUST BE MADE OR CIRCLED IN Red. WITH DATE AND NAME OF PERSON MAKING CHANGE.

Do not extend notes this side of this line

RETURN TO
LOS ANGELES COUNTY SURVEYOR

RETURN TO:

LOS ANGELES COUNTY SURVEYOR

Note: ANY ADDITIONS OR CHANGES ON THIS SHEET MUST BE MADE OR CIRCLED IN **Red**. WITH DATE AND NAME OF PERSON MAKING CHANGE.

Do not extend notes this side of this line

F.B.____ Pg.____

Chief Party _____ Notes by _____ Date _____

L.B. _____ PG. _____

PLATTED BY	W.O.NO. _____ D.S.O.NO. _____
DATE	LOCATION
MAP NO.	SURVEYED BY
PLATING C'KD BY	DATE
DATE	INDEXED

B.S.	H.I.	F.S.	ELEV.	STA.	LT.	RT.	REMARKS
				19.5			
				10.5			

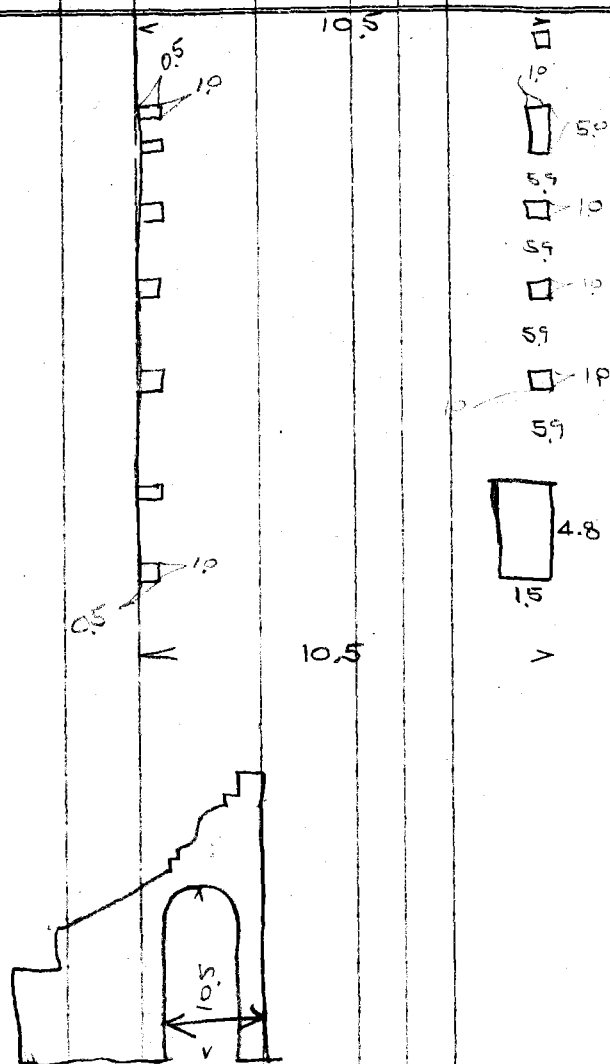

NOTE: ANY ADDITIONS OR CHANGES ON THIS SHEET MUST BE MADE OR CIRCLED IN RED, WITH DATE AND NAME OF PERSON MAKING CHANGE.

DO NOT EXTEND NOTES THIS SIDE OF THIS LINE

RETURN TO

Los Angeles County Surveyor

L.B._____PG._____CHIEF PARTY NOTES BY_____

DATE_____

INST. AT	SIGHT ON	STADIA	HOR. ANGLE	VERT. ANGLE	HOR. DIST.	VERT. DIST.	ROD
1							
2							
3							
4							
5							
6							
7							
8							
9							
10							
11							
12							
13							
14							
15							
16							
17							
18							
19							
20							
21							
22							
23							

RETURN TO

Los Angeles County Surveyor

DO NOT EXTEND NOTES THIS SIDE OF THIS LINE

NOTE: ANY ADDITIONS OR CHANGES ON THIS SHEET MUST BE MADE OR CIRCLED IN RED. WITH DATE AND NAME OF PERSON MAKING CHANGE.