Date 6/29/29 Notes by LCM Chief Party L.C.M. F.B. 412 PG. 1

Plaited by	W. O. No. 4263 D. S. O. No. Tape 042
Date	Location RAMONA BLVD.
Map No.	Surveyed by L.C. McMillan
Platting C'k'd by	Date 6/29/29
Date	Indexed A. C. Johnson

Div #3

Div #3

RAMONA BLVD

A & I 263

(HELLMAN AVE)

FROM.

5th st E to ALMANSOR st.

McMillan
Kemper
W. Tich
Beardsley
Willey
Reynolds

Notes: ANY ADDITIONS OR CHANGES ON THIS SHEET MUST BE MADE OR CIRCLED IN Red. WITH DATE AND NAME OF PERSON MAKING CHANGE.

RETURN TO LOS ANGELES COUNTY SURVEYOR

Do not extend notes this side of this line

F.B. 412 Pg. 2 LCM Chief Party Notes by McMillan Date 6/29/29

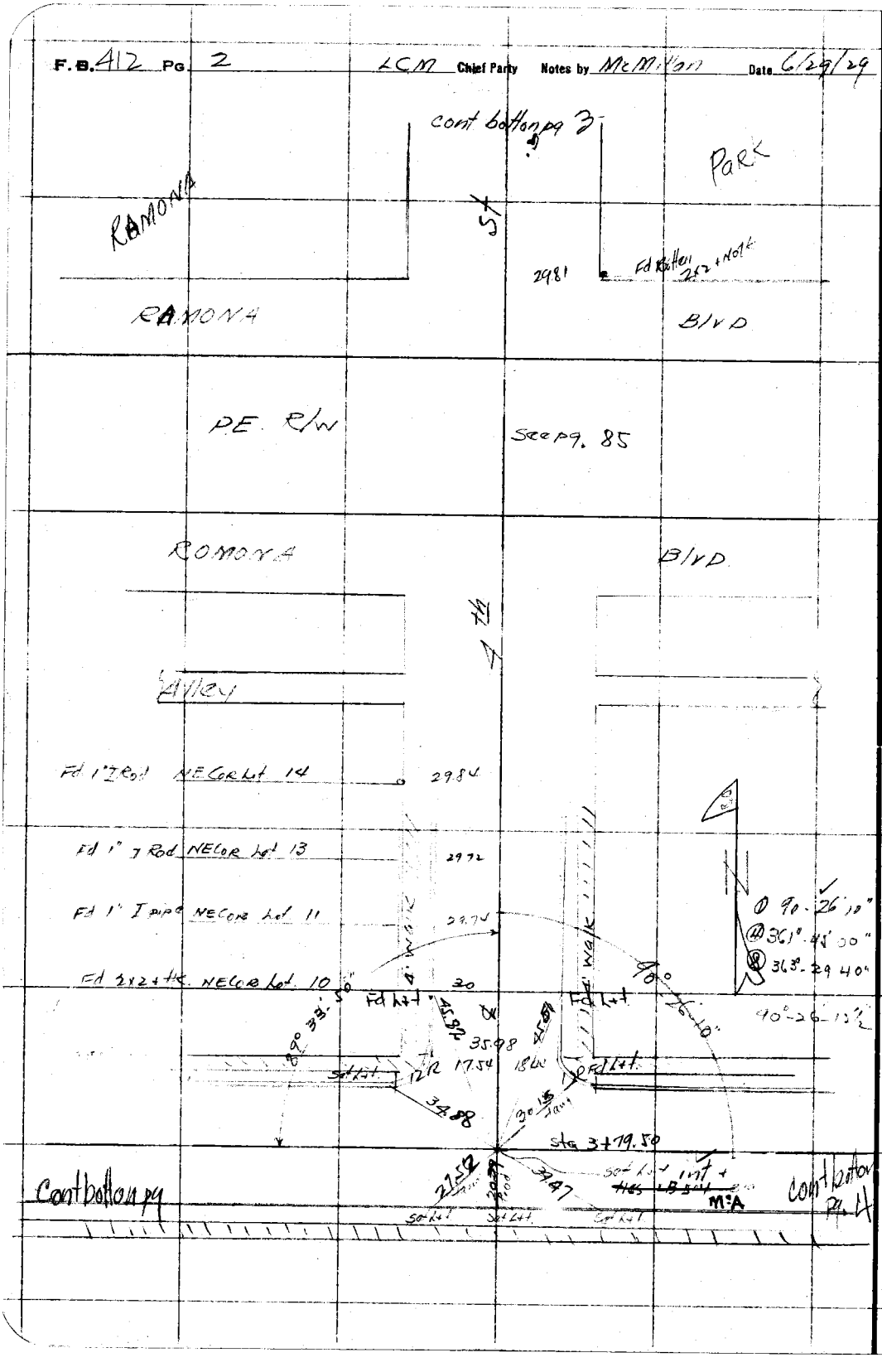

RETURN TO
LOS ANGELES COUNTY SURVEYOR

Do not extend notes this side of this line

Note: ANY ADDITIONS OR CHANGES ON THIS SHEET MUST BE MADE OR CIRCLED IN Red. WITH DATE AND NAME OF PERSON MAKING CHANGE.

Date 6/29/29 Notes by McMillan Chief Party LCM F.B. 412 Pg. 3

(1) 86° 30' 35"
(4) 346° 26' 30"
(8) 337 52' 50"

Plotted by A Svenson	W. O. No. 4263 D. S. O. No. 042
Date 11-29-29	Location Ramona Blvd
Map No. B441-5K3	Surveyed by LC McMillan
Plotting Ck'd by A.A.R.	Date 6/29/29
Date June 1930	Indexed

Div # 3



Notes: ANY ADDITIONS OR CHANGES ON THIS SHEET MUST BE MADE OR CIRCLED IN Red. WITH DATE AND NAME OF PERSON MAKING CHANGE.

Do not extend notes this side of this line

RETURN TO LOS ANGELES COUNTY SURVEYOR

F.B. 412 Pg. 4 LCM Chief Party Notes by McMillan Date 7/1/29

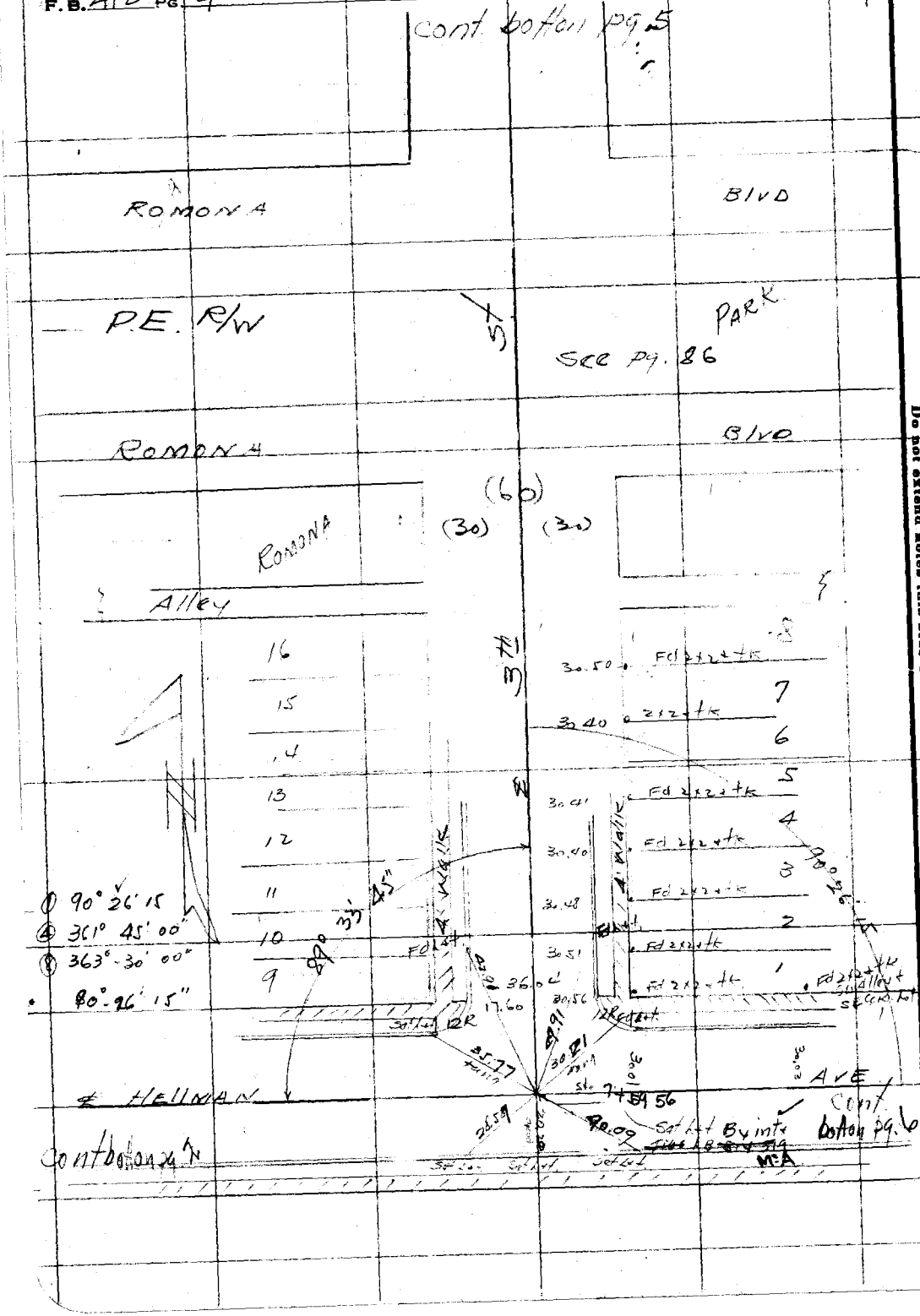

① 90° 26' 15
④ 361° 45' 00"
⑧ 363° 30' 00"
80° 26' 15"

RETURN TO
LOS ANGELES COUNTY SURVEYOR

Do not extend notes this side of this line

Note: ANY ADDITIONS OR CHANGES ON THIS SHEET MUST BE MADE OR CIRCLED IN Red. WITH DATE AND NAME OF PERSON MAKING CHANGE.

Date 7/1/29 Notes by LCM Chief Party LCM F.B. 412 PG 5

Platted by A Svenson	W. O. No. 4263 Tap No. 042
Date 11-29-29	Location Ramona Blvd
Map No. B441-Sh3	Surveyed by LCM & Millan
Platting C'k'd by A.A.R.	Date 6/1/29
Date June 1930	Indexed

Div #3

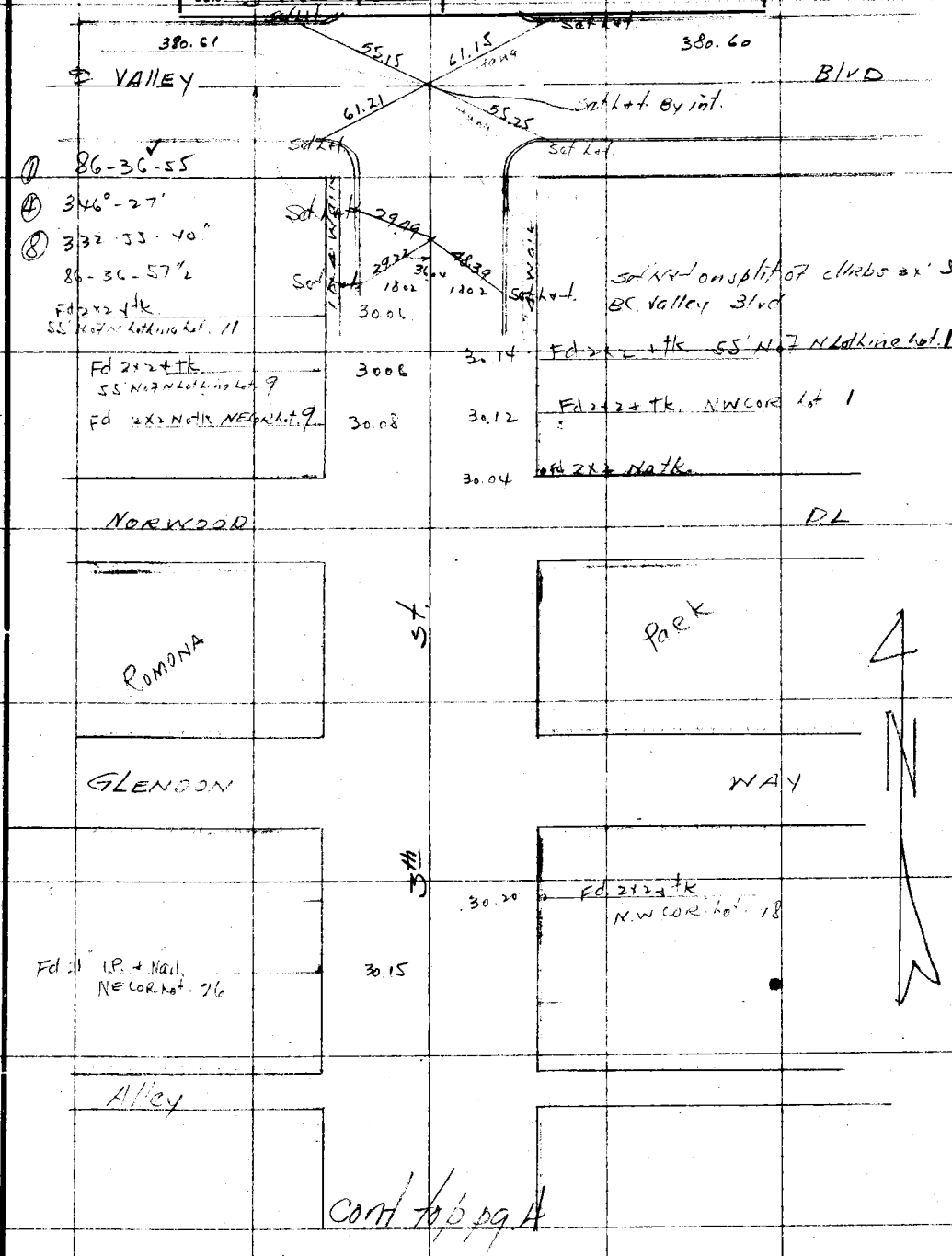

Cont to p pg 4

Notes: ANY ADDITIONS OR CHANGES ON THIS SHEET MUST BE MADE OR CIRCLED IN Red. WITH DATE AND NAME OF PERSON MAKING CHANGE.

Do not extend notes this side of this line

RETURN TO LOS ANGELES COUNTY SURVEYOR

F.B. A12 Pg. 6 LCM Chief Party Notes by McMillan Date 7/1/29

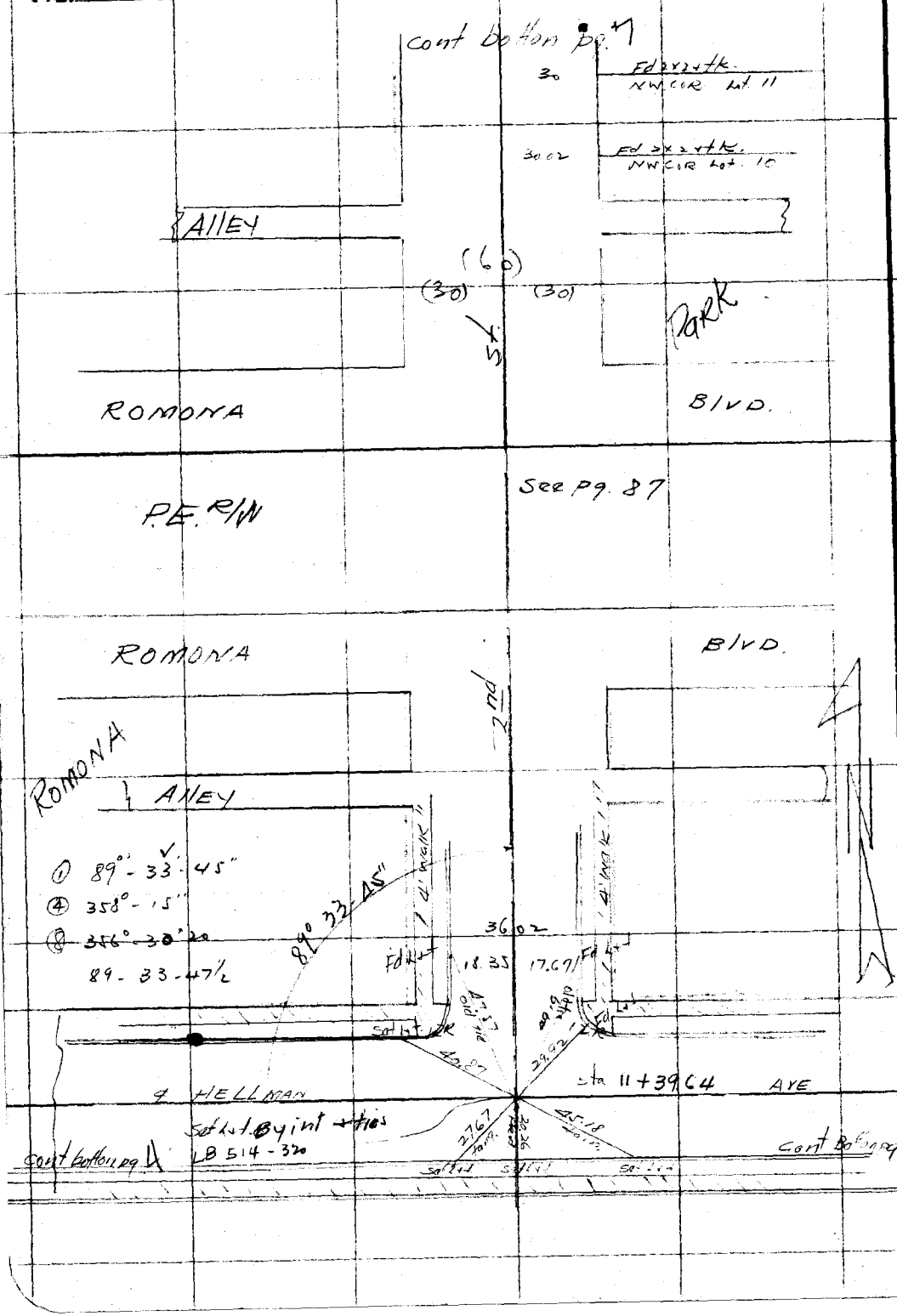

RETURN TO
LOS ANGELES COUNTY SURVEYOR

Do not extend notes this side of this line

Note: ANY ADDITIONS OR CHANGES ON THIS SHEET MUST BE MADE OR CIRCLED IN Red. WITH DATE AND NAME OF PERSON MAKING CHANGE.

Date 7/2/29 Notes by McMillan Chief Party LCM F.B. 412 PG. 7

Platted by A Svenson	W. O. No. 4263 Tape 042
Date 11-29-29	Location ROMONA Blvd.
Map No. B441-Sh3	Surveyed by LCMcMillan
Platting Ck'd by AAR	Date 7/2/29
Date June 1930	Indexed A. C. Johnson

Div #3

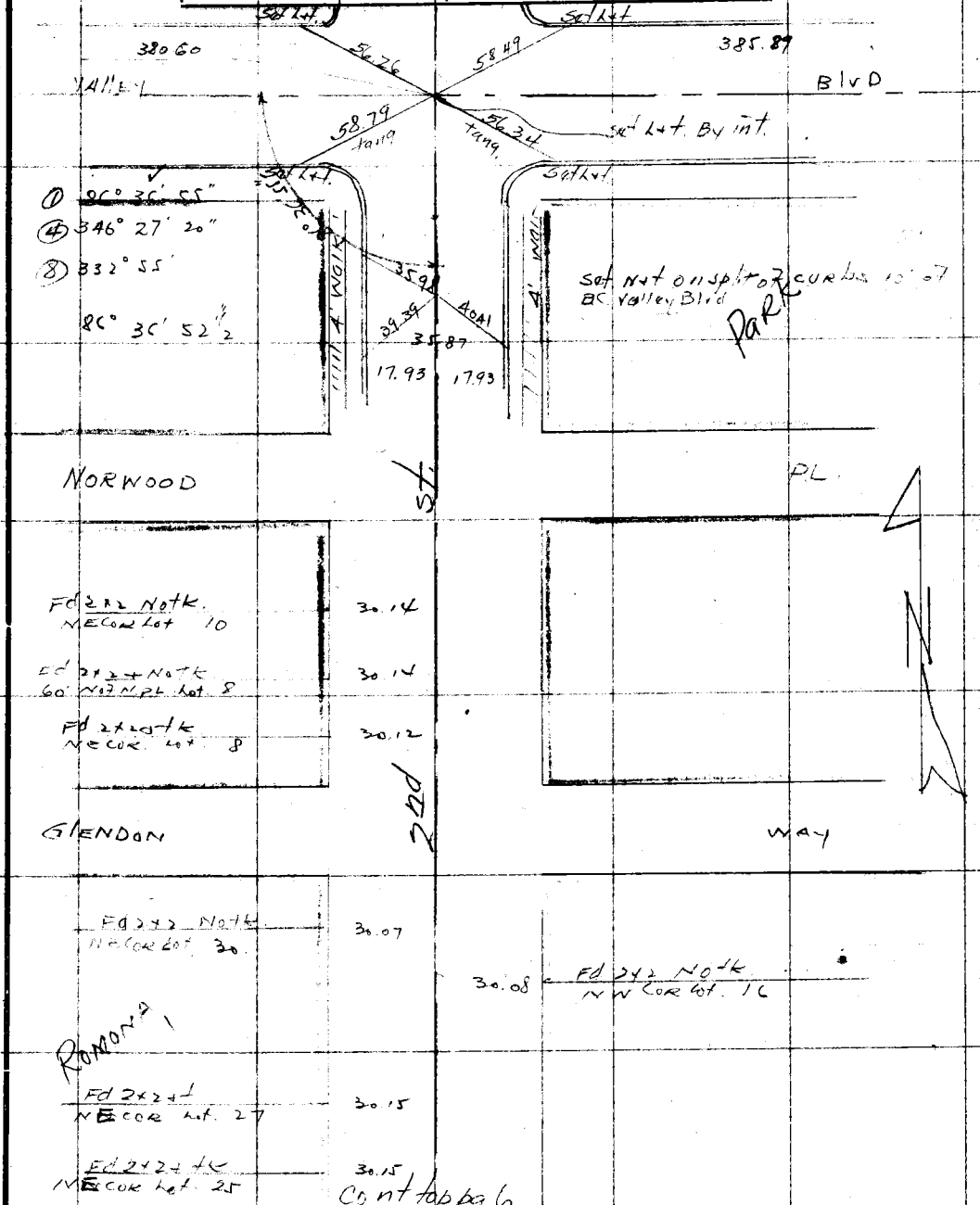

Note: ANY ADDITIONS OR CHANGES ON THIS SHEET MUST BE MADE OR CIRCLED IN Red. WITH DATE AND NAME OF PERSON MAKING CHANGE.

Do not extend notes this side of this line

RETURN TO LOS ANGELES COUNTY SURVEYOR

F.B. 412 Pg. 8 LCM Chief Party Notes by McMillan Date 7/3/29

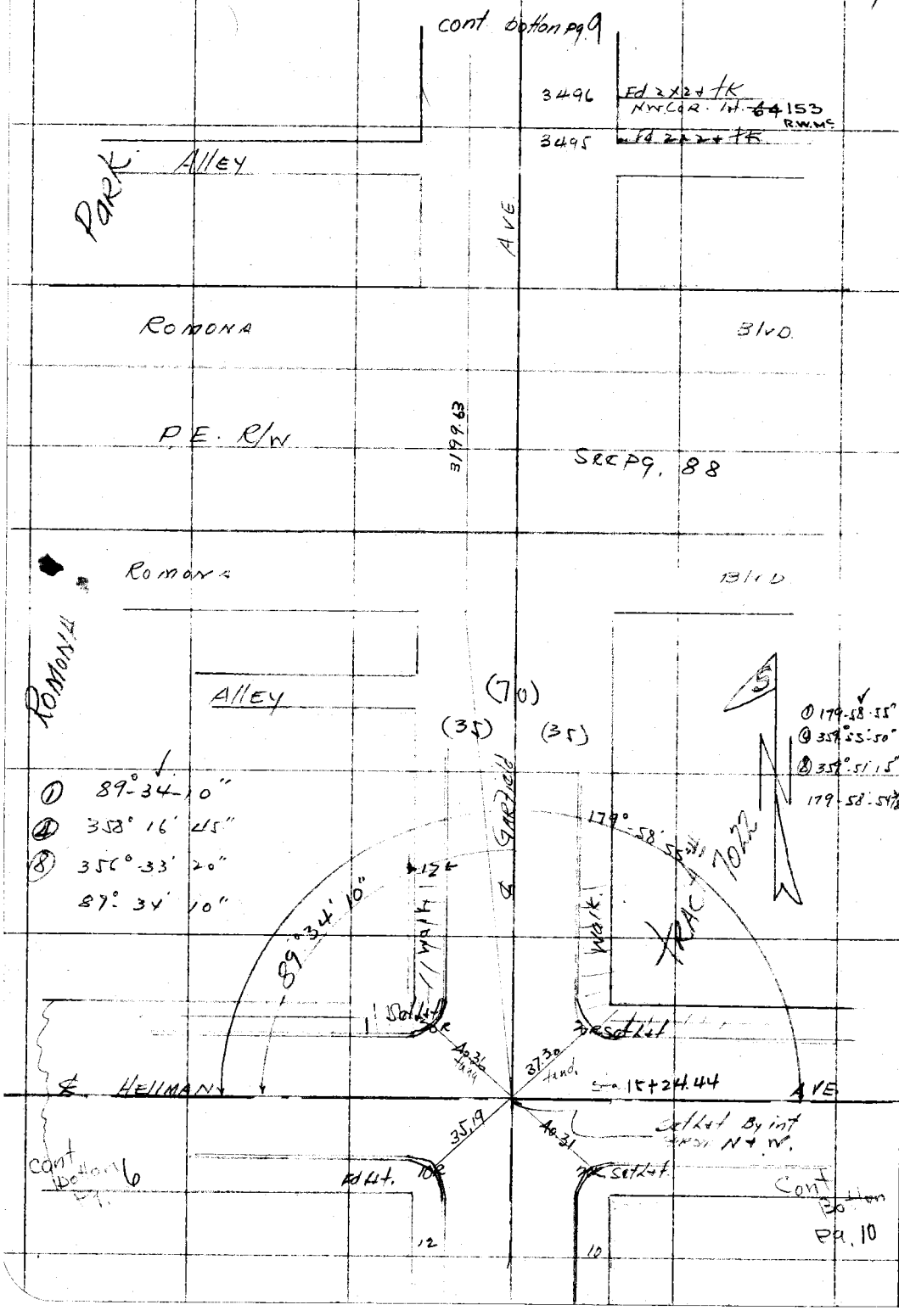

RETURN TO
LOS ANGELES COUNTY SURVEYOR

Do not extend notes this side of this line

Note: ANY ADDITIONS OR CHANGES ON THIS SHEET MUST BE MADE OR CIRCLED IN Red. WITH DATE AND NAME OF PERSON MAKING CHANGE.

Date 7/3/29 Notes by McMillan Chief Party LCM F.B. 412 PG. 9

Platted by A Svenson	W. O. No. 4263 ~~B. S. O. No.~~ 042
Date 11-29-29	Location Romona Blvd.
Map No. B441-3h3	Surveyed by LCMc Millan
Platting C'k'd by A.A.R.	Date 7/3/29
Date June 1930	Indexed A. C. Johnson

Div #3

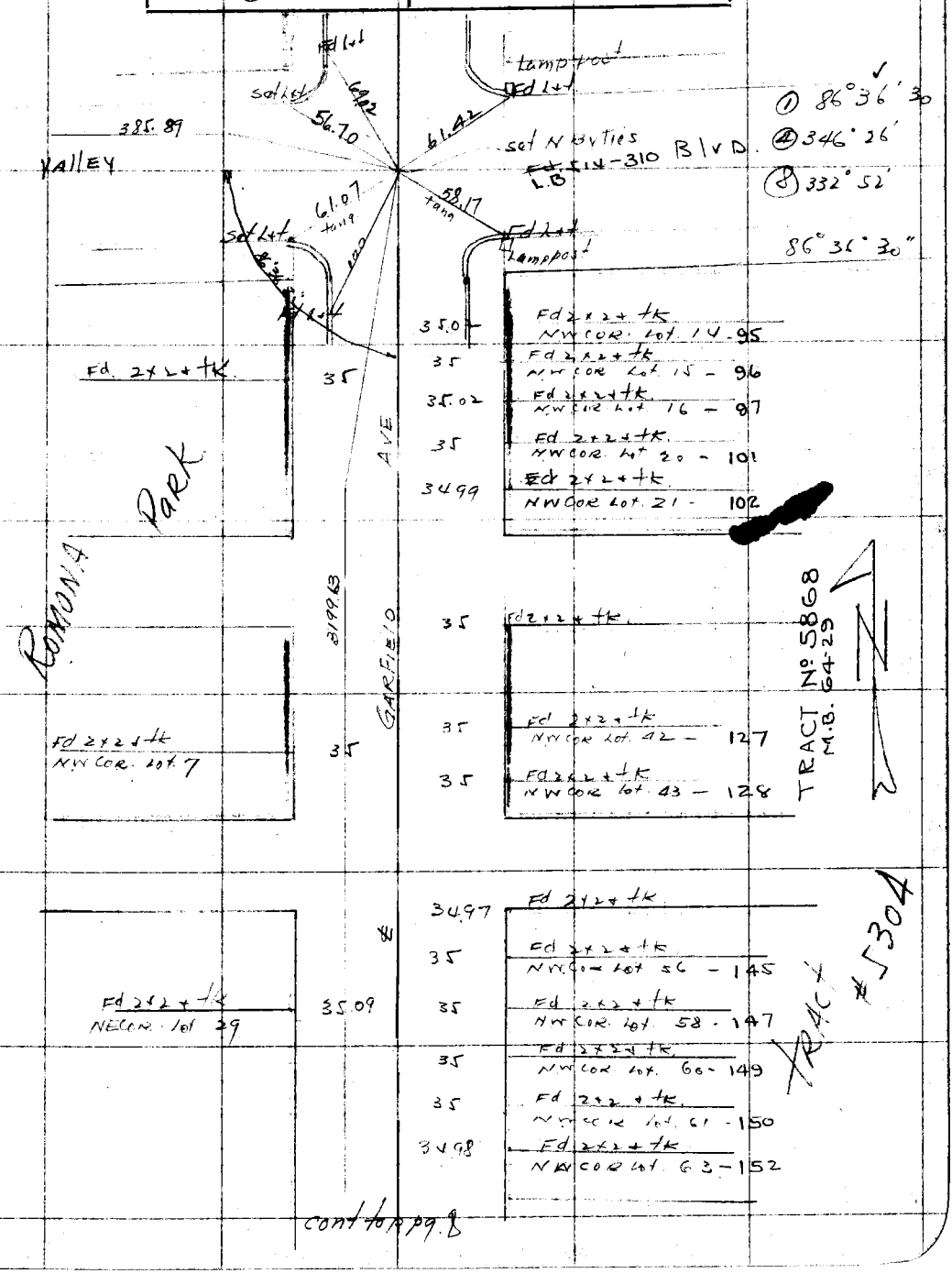

cont to pg. 8

Notes: ANY ADDITIONS OR CHANGES ON THIS SHEET MUST BE MADE OR CIRCLED IN Red. WITH DATE AND NAME OF PERSON MAKING CHANGE.

RETURN TO LOS ANGELES COUNTY SURVEYOR

Do not extend notes this side of this line

F.B. 412 Pg. 10 LCM Chief Party Notes by McMillan Date 7/11/29

Cont bottom pg. 11

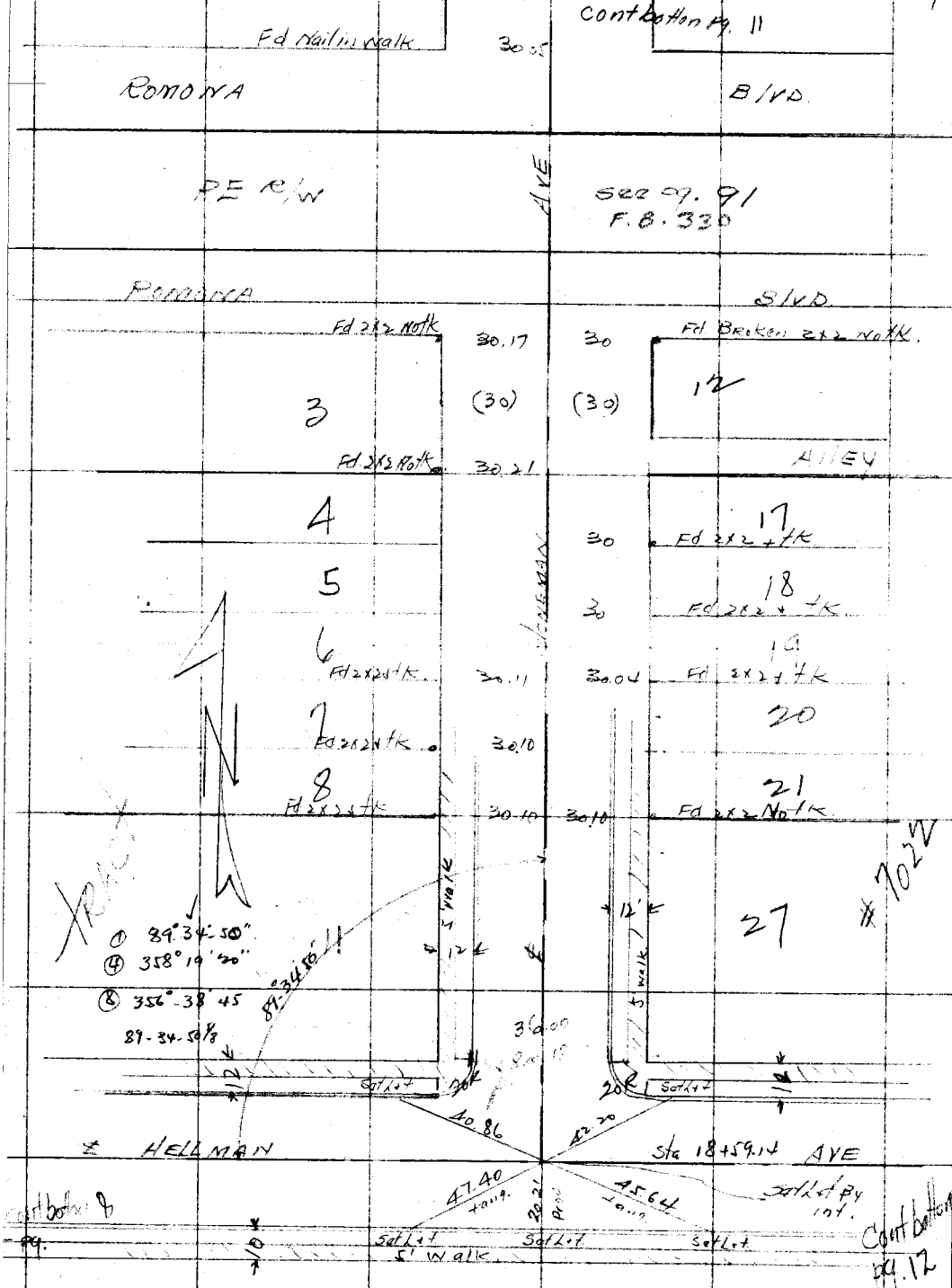

RETURN TO
LOS ANGELES COUNTY SURVEYOR

Do not extend notes this side of this line

Note: ANY ADDITIONS OR CHANGES ON THIS SHEET MUST BE MADE OR CIRCLED IN Red. WITH DATE AND NAME OF PERSON MAKING CHANGE.

Date 7/11/29 Notes by McMillan Chief Party LCM F.B. 412 PG 11

Platted by R.W.McR.	W.O. No. 4263 D.S.O. No. 1000 42
Date Jan. 193	Location ROMONA BLVD.
Map No. B-441-3	Surveyed by LC McMillan
Platting Ck'd by A.A.R.	Date 7/11/29
Date June 1930	Indexed A. C. Johnson

Div #3

36.05
18.02 18.02 25.08 Set Nt.
30.10
24.96 26.68
Set Nt. on split of cb.
Set Nt.

Fd 2x2+tk NW cor lot 177

Fd 2x2+tk NE cor lot 107 — 30.08 — 30.10 — Set Nt. Fd 2x2+tk NW cor lot 181

Fd 2x2+tk NE cor lot 110 — 30.10 — 30.08 — Fd 2x2+tk NW cor lot 184

Fd 2x2+tk NE cor lot 113 — 30.13 — 30.00 — Fd 2x2+tk NW cor 187

Fd 2x2+tk NE cor lot 114 — 30.10 — 30.14 — Fd 2x2+tk NW cor lot 188

14 Walk — AVE — 15 Walk

5868

NOR WOOD — PL.

29.97 — Fd 2x2+tk

Fd 2x2+tk NE cor lot 132 — 30.01 — 30.16 — Fd 2x2+tk NW cor lot 207

TRACT 14

Fd 2x2+tk NE cor lot 138 — 30 — 30.11 — Fd 2x2+tk NW cor lot 213

Fd 2x2+tk NE cor lot 140 — 30.04 — 30.13 — Fd 2x2+tk NW cor lot 215

N

GLENDON — WAY

30.05 — Fd 2x2+tk NW cor lot 233

Fd 2x2+tk NE cor lot 157 — 30.05 — 30.02 — Fd 2x2+tk 25' No of N PL lot 234

Fd 2x2+tk 25' No of N PL lot 158 — 30.04 — 30.10 — Fd 2x2+tk NW cor lot 236

30.03 — Fd 2x2+tk 25' No of N PL lot 237

Fd 2x2+tk NE cor lot 161 — 30.08 — 30 — Fd 2x2+tk NW cor lot 239

STONEMAN

~~Fd 2x2+tk~~ — 30.22 — 29.95 — ~~Fd 2x2 No tk~~

cont top pg. 10

Notes: ANY ADDITIONS OR CHANGES ON THIS SHEET MUST BE MADE OR CIRCLED IN Red, WITH DATE AND NAME OF PERSON MAKING CHANGE.

Do not extend notes this side of this line

RETURN TO LOS ANGELES COUNTY SURVEYOR

F.B. 412 Pg. 12 LCM Chief Party Notes by McMillan Date 7/13/29

Cont to Hon pg 13

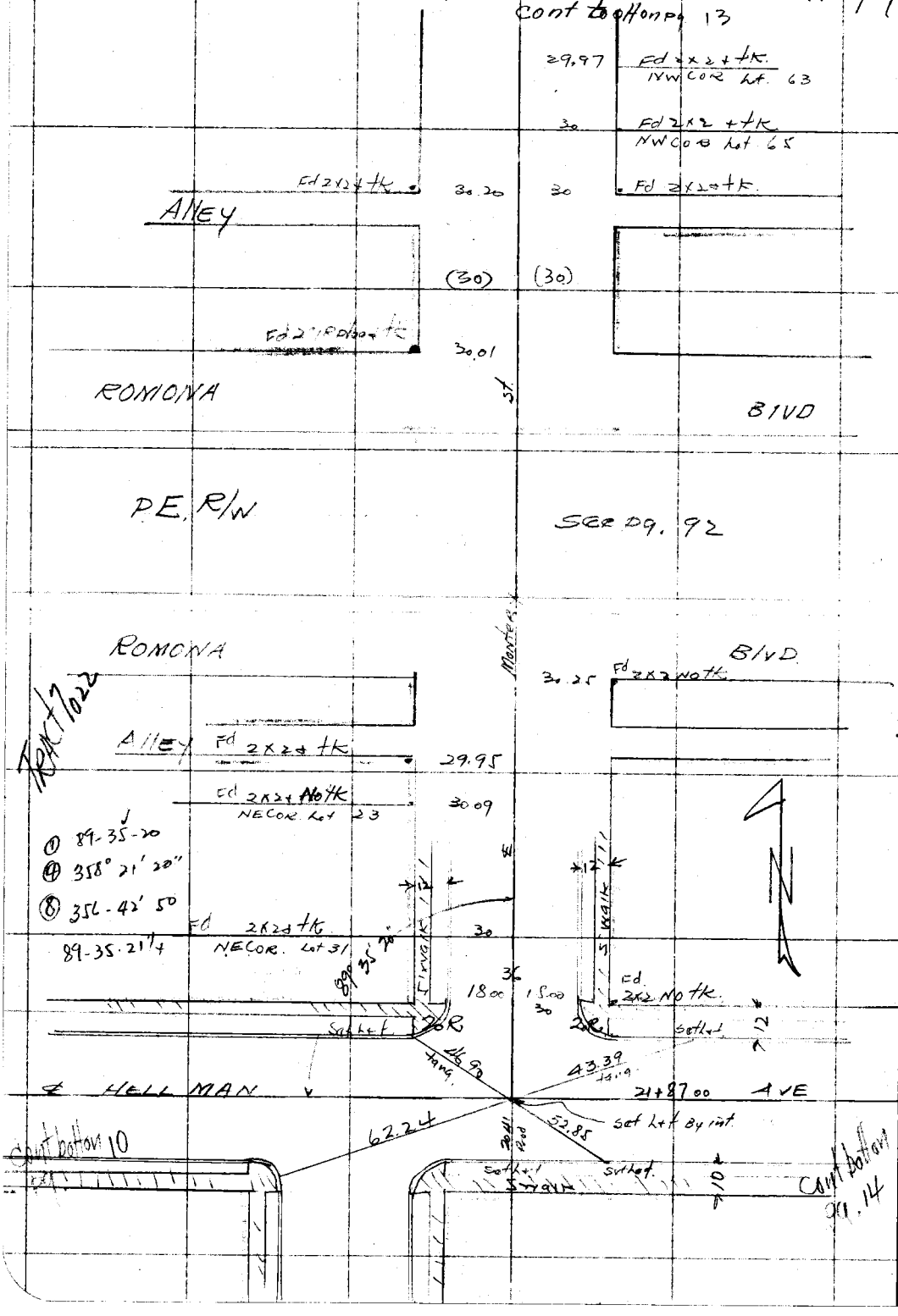

RETURN TO
LOS ANGELES COUNTY SURVEYOR

Do not extend notes this side of this line

Note: ANY ADDITIONS OR CHANGES ON THIS SHEET MUST BE MADE OR CIRCLED IN Red. WITH DATE AND NAME OF PERSON MAKING CHANGE.

Date 7/13/29 Notes by McMillan Chief Party LCM F.B. 412 PG 13

Platted by R.W. McA	W.O. No. 4263 D.O. Tape 042
Date Jan. 1930	Location ROMONA BLVD
Map No. B-441-3	Surveyed by LCMcMillan
Platting C'k'd by A.A.R.	Date 7/13/29
Date June 1930	Indexed A. C. Johnson

DIV #3

Notes: ANY ADDITIONS OR CHANGES ON THIS SHEET MUST BE MADE OR CIRCLED IN Red. WITH DATE AND NAME OF PERSON MAKING CHANGE.

Do not extend notes this side of this line

RETURN TO LOS ANGELES COUNTY SURVEYOR

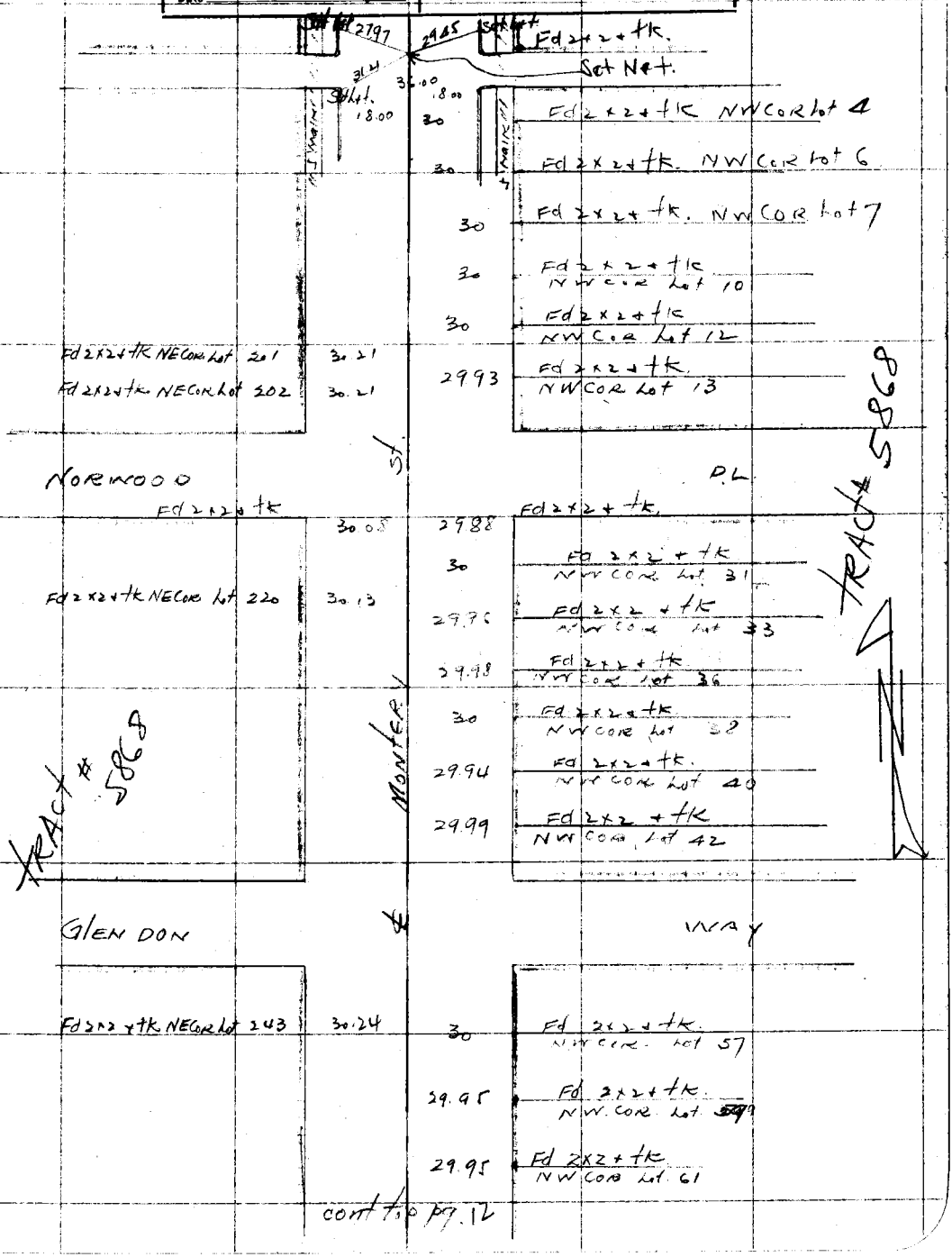

cont to pg. 12

F.B. 412 Pg. 14 LCM Chief Party Notes by McMillan Date

Cont Bottom Pg. 15



RETURN TO
LOS ANGELES COUNTY SURVEYOR

Do not extend notes this side of this line

Note: ANY ADDITIONS OR CHANGES ON THIS SHEET MUST BE MADE OR CIRCLED IN Red. WITH DATE AND NAME OF PERSON MAKING CHANGE.

Date 7/16/29 Notes by McMillan Chief Party L.C.M. F.B. 412 PG 17

Platted by R.W.McA.	W. O. No. 4263 D. S. O. No.
Date Jan. 1930	Location Romona Blvd
Map No. 3-441-3	Surveyed by L.C. McMillan
Platting Ck'd by A.A.R.	Date 7/16/29
Date June 1930	Indexed A. C. Johnson

Div #3

Fd 2x2 + tk — Set Lt. 17.90 — 30 — 35.90 — 18.00 — Set Nat. 30' from 2x2

Fd 2x2 + tk NE Cor lot 169 — 18.96 — 30.08

Fd 2x2 + tk NE Cor lot 173 — 30.06

Fd 2x2 + tk 25' N of N.D.L. lot 174 — 29.97

Fd 2x2 + tk NE Cor lot 175 — 29.94

Fd 2x2 + tk NE Cor lot 176 — 30

Fd 2x2 + tk NE Cor lot 177 — 30.00

Fd 2x2 + tk — 30

NORWOOD — (30) — (30) — PL.

Fd 2x2 + tk — 29.97

Fd 2x2 + tk NE Cor lot 183 — 30.02

Fd 2x2 + tk NE Cor lot 184 — 29.98

Fd 2x2 + tk NE Cor lot 185 — 29.97

Fd 2x2 + tk NE Cor lot 6 — 30.01

Fd 2x2 + tk NE Cor lot 8 — 29.97

Fd 2x2 + tk 25' S of S.D.L. lot 8 — 29.96

Fd 2x2 + tk NE Cor lot 10 — 30.03

Fd 2x2 + tk — 29.90

GLENDON — WAY

Fd 2x2 + tk — 29.90

Fd 2x2 + tk 25' N of N.D.L. lot 20 — 29.95

Fd 2x2 + tk 25' S of S.D.L. lot 19 — 30.06

Fd 2x2 + tk NE Cor lot 21 — 29.95

Fd 2x2 + tk NE Cor lot 24 — 30

Cont top pg. 16

Tract #5795

Tract #5795

Tract #5795

Vista

Sierra

Ave.

Notes: ANY ADDITIONS OR CHANGES ON THIS SHEET MUST BE MADE OR CIRCLED IN Red. WITH DATE AND NAME OF PERSON MAKING CHANGE.

Do not extend notes this side of this line

RETURN TO LOS ANGELES COUNTY SURVEYOR

F.B. 412 Pg 18 ICM Chief Party Notes by McMillan Date 7/16/29

Cont bottom pg. 19

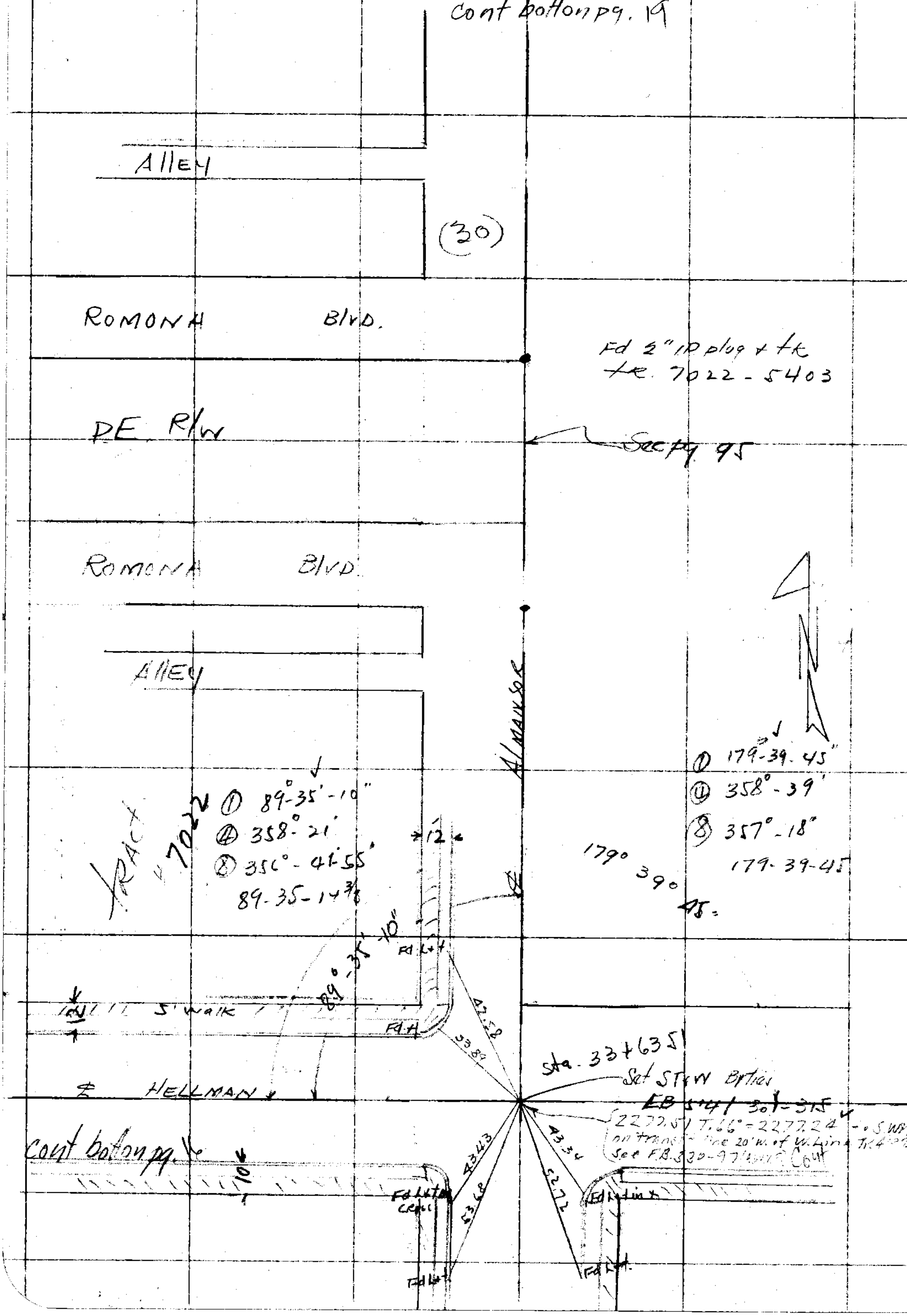

RETURN TO
LOS ANGELES COUNTY SURVEYOR

Do not extend notes this side of this line

Note: ANY ADDITIONS OR CHANGES ON THIS SHEET MUST BE MADE OR CIRCLED IN Red. WITH DATE AND NAME OF PERSON MAKING CHANGE.

Date _____ Notes by McMillan Chief Party LCM F.B. 412 Pg. 15

Platted by R.W. McA	W.O. No. 4263 ~~T.G.P.~~ 0 42
Date Jan. 1930	Location Romona Blvd
Map No. B-441-3	Surveyed by LCMcM.
Platting Ck'd by A.A.R.	Date 7/15/29
Date June 1930	Indexed

Div # 3

Alley Fd 2x2 tk

Set Nut on split cb

Fd 2x2 tk NECOR. 17

Fd 2x2 tk NE Cor. lot 18

Fd 2x2 tk NECOR lot 20

Fd 2x2 tk NECOR. lot 22

Fd 2x2 tk NECOR lot 25

Fd 2x2 tk NECOR lot 28

Fd 2x2 tk NECOR lot 29

Fd 2x2 tk. NWCOR lot 159

Fd 2x2 tk. NWCOR lot 161

Fd 2x2 tk NWCOR lot 162

Fd 2x2 No tk NWCOR lot 164

Fd 2x2 tk. NWCOR lot 166

Fd Nail in walk 2x2 under walk

Norwood PL.

Fd 2x2 tk NECOR lot 44

Fd 2x2 tk NECOR lot 48

Fd 2x2 tk NECOR lot 49

Fd 2x2 tk NECOR lot 53

Fd 2x2 tk NECOR lot 55

Fd Nail in walk

Fd Nail in walk 2x2 under walk

Fd 2x2 tk NWCOR lot 2

Fd 2x2 tk NWCOR LOT 3

Fd 2x2 tk NWCOR lot 4

Fd 2x2 tk NWCOR lot 5

Glendon (30) (30) Way

Fd 2x2 tk NECOR lot 69

Fd 2x2 tk NECOR lot 70

Fd 2x2 tk NECOR lot 72

Fd 2x2 tk NECOR lot 74

Fd 2x2 No tk NWCOR lot 12

Fd 2x2 tk NWCOR lot 15

TRACT # 5868

TRACT # 5304

TRACT # 5459

cont'd pg. 14

Note: ANY ADDITIONS OR CHANGES ON THIS SHEET MUST BE MADE OR CIRCLED IN Red. WITH DATE AND NAME OF PERSON MAKING CHANGE.

Do not extend notes this side of this line

RETURN TO LOS ANGELES COUNTY SURVEYOR

F. B. 412 PG. 16 LCM Chief Party Notes by McMillan Date 7/15/29



RETURN TO
LOS ANGELES COUNTY SURVEYOR

Do not extend notes this side of this line

Note: ANY ADDITIONS OR CHANGES ON THIS SHEET MUST BE MADE OR CIRCLED IN Red. WITH DATE AND NAME OF PERSON MAKING CHANGE.

Date 7/16/29 Notes by McMillan Chief Party LCM F.B. 412 PG 19

Platted by R.W. McA.	W. O. No. 4213 D. S. O. No.
Date Jan. 1930	Location ROMONA BLVD
Map No. B-441-3	Surveyed by LC McMillan
Platting Ck'd by AAR.	Date 7/16/29
Date June 1930	Indexed A. C. Johnson

DIV #3

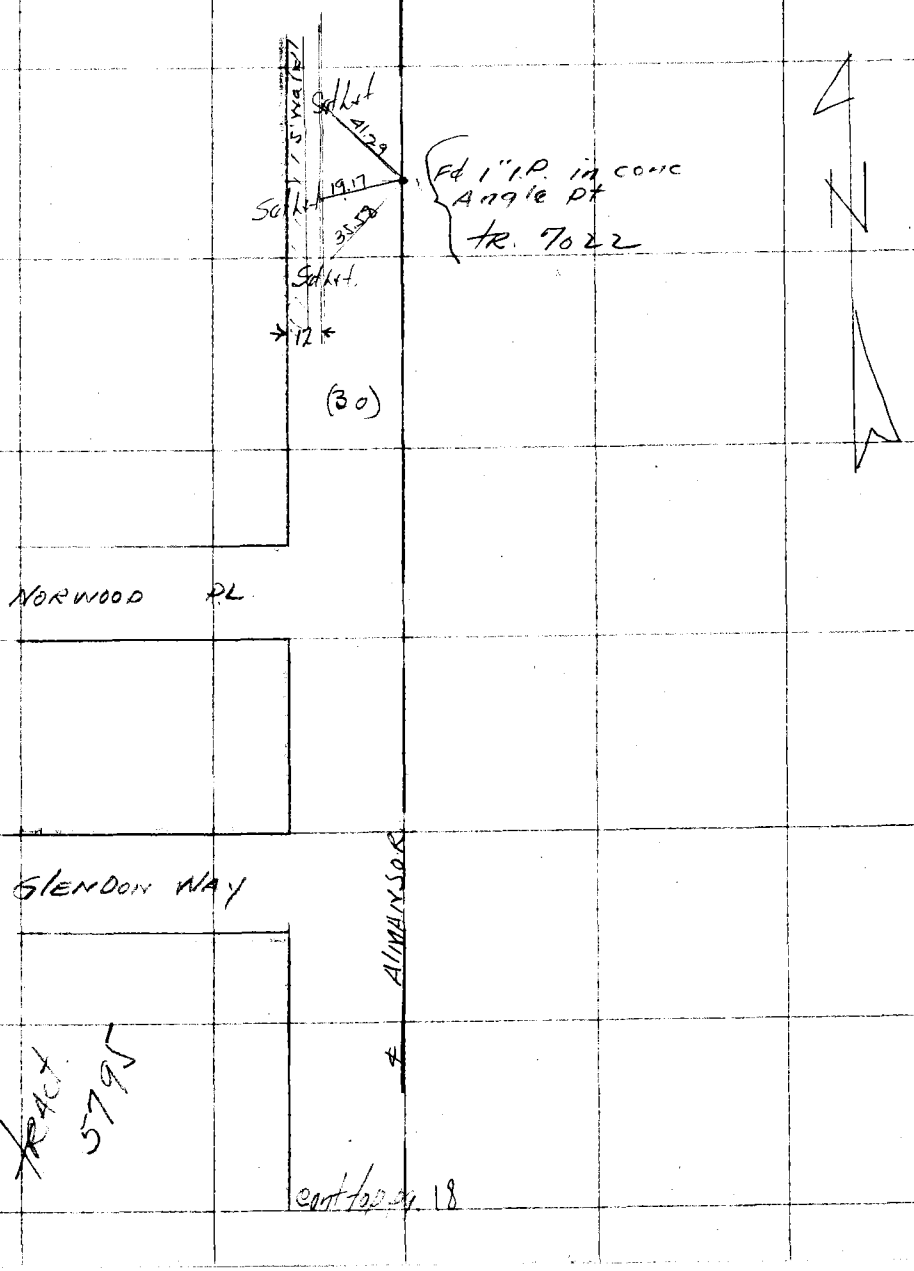

Notes: ANY ADDITIONS OR CHANGES ON THIS SHEET MUST BE MADE OR CIRCLED IN Red. WITH DATE AND NAME OF PERSON MAKING CHANGE.

Do not extend notes this side of this line

RETURN TO LOS ANGELES COUNTY SURVEYOR

F. B. 412 Pg. 20 Chief Party Notes by Date

RETURN TO
LOS ANGELES COUNTY SURVEYOR

Do not extend notes this side of this line

Note: ANY ADDITIONS OR CHANGES ON THIS SHEET MUST BE MADE OR CIRCLED IN Red. WITH DATE AND NAME OF PERSON MAKING CHANGE.

Date 7/19/29 Notes by McMillan Chief Party LCM F.B. 412 PG 21

Platted by A Svenson	W. O. No. 4263 D. S. O. No.
Date 11-29-29	Location RAMONA BLVD
Map No. B441 Sh. 3	Surveyed by LCMcMillan
Platting C'k'd by A.A.R.	Date 7/18/29
Date June 1930	Indexed A. C. Johnson

Div #3

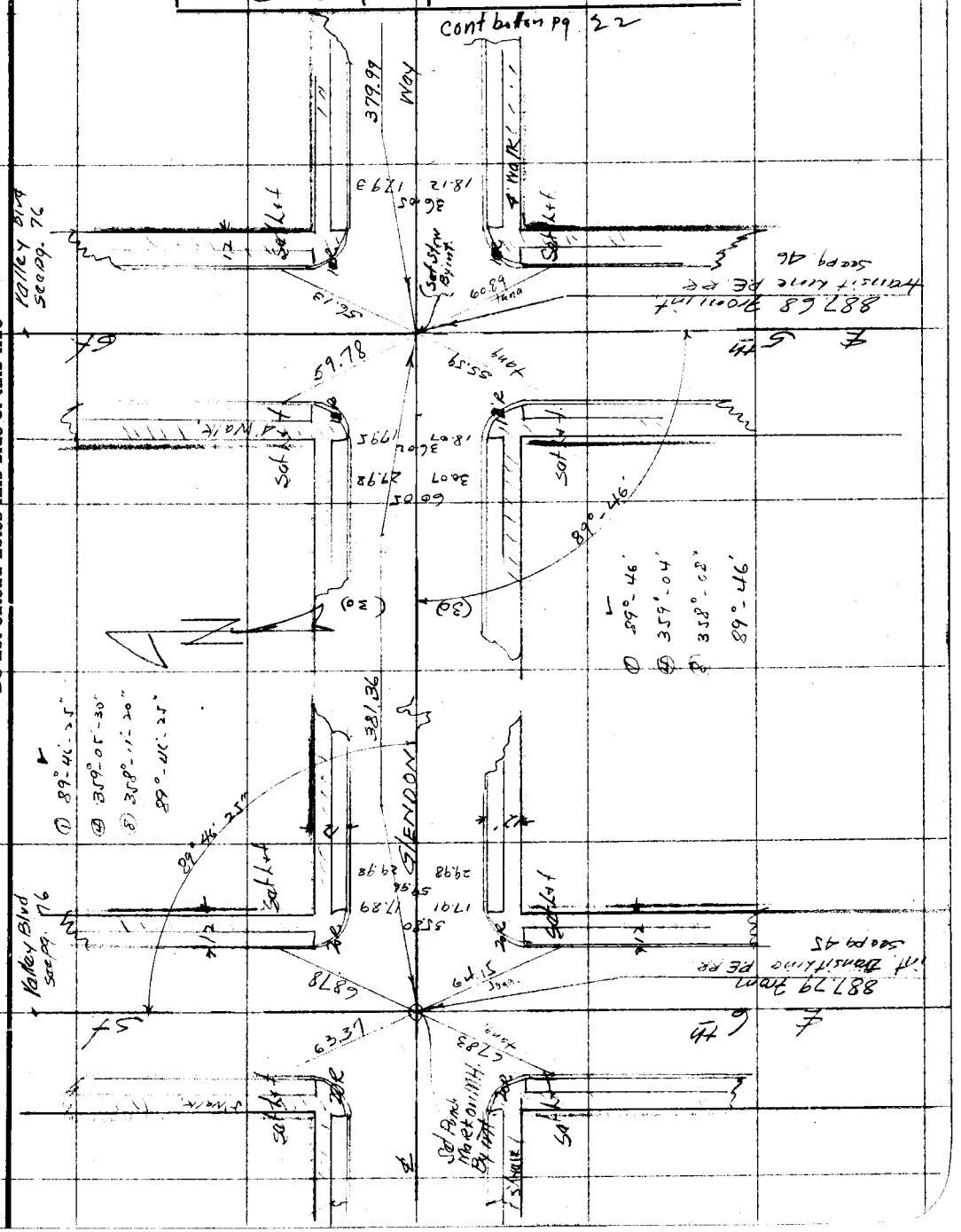

Notes: ANY ADDITIONS OR CHANGES ON THIS SHEET MUST BE MADE OR CIRCLED IN Red. WITH DATE AND NAME OF PERSON MAKING CHANGE.

Do not extend notes this side of this line

RETURN TO
LOS ANGELES COUNTY SURVEYOR

F. B. 412 Pg. 22 LCM Chief Party Notes by McMillan Date 7/18/29

Cont bottom pg 23

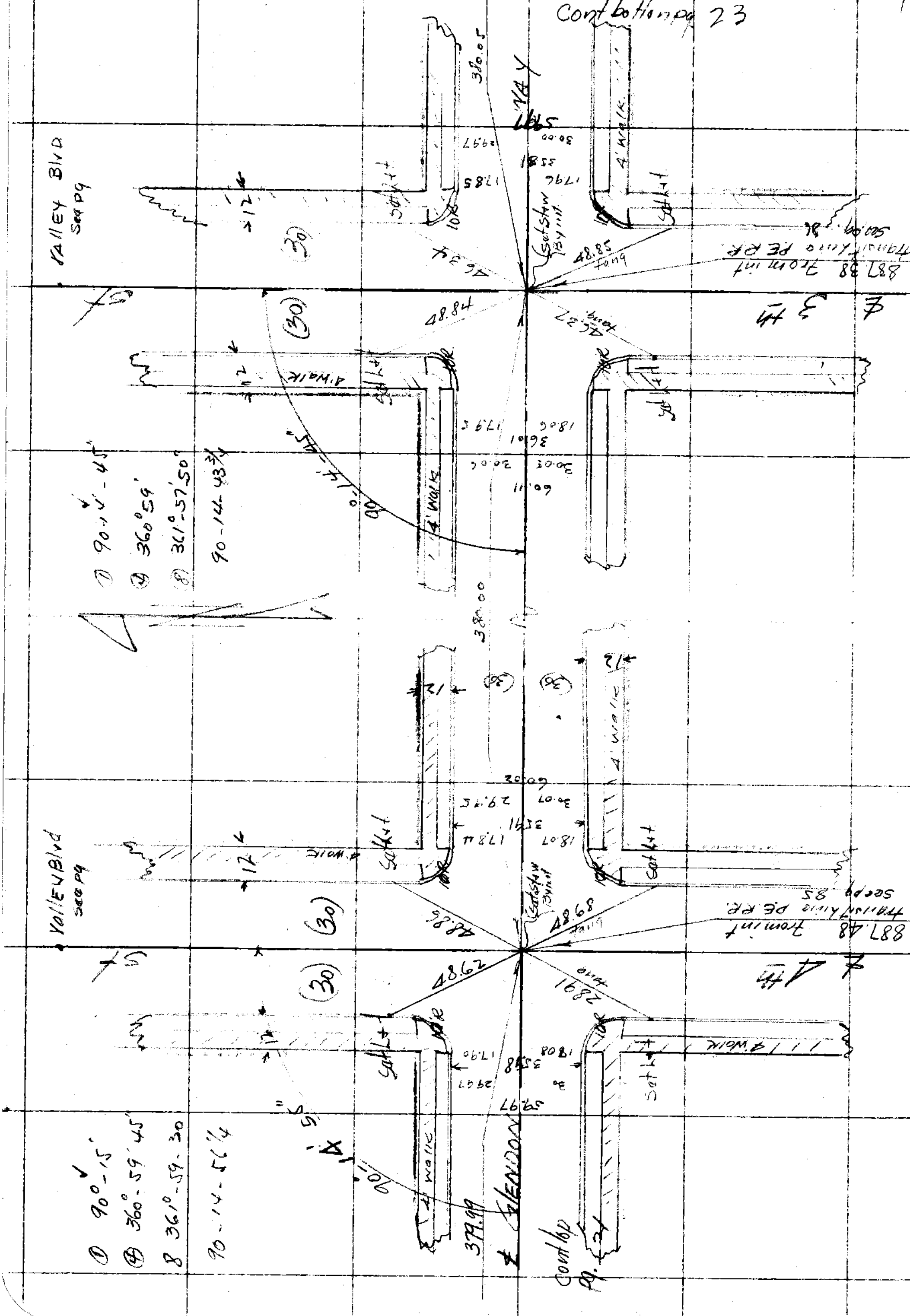

RETURN TO
LOS ANGELES COUNTY SURVEYOR

Do not extend notes this side of this line

Note: ANY ADDITIONS OR CHANGES ON THIS SHEET MUST BE MADE OR CIRCLED IN Red. WITH DATE AND NAME OF PERSON MAKING CHANGE.

Date 7/18/29 Notes by McMillan Chief Party LCM F.B. 412 Pg 23

Platted by A Svenson	W. O. No. 4263 D. S. O. No.
Date 11-29-29	Location RAMONA BLVD
Map No. P.441 Sh 3	Surveyed by LC McMillan
Platting Ck'd by A.A.R.	Date 7/18/29
Date June 1930	Indexed A. C. Johnson

Div #3

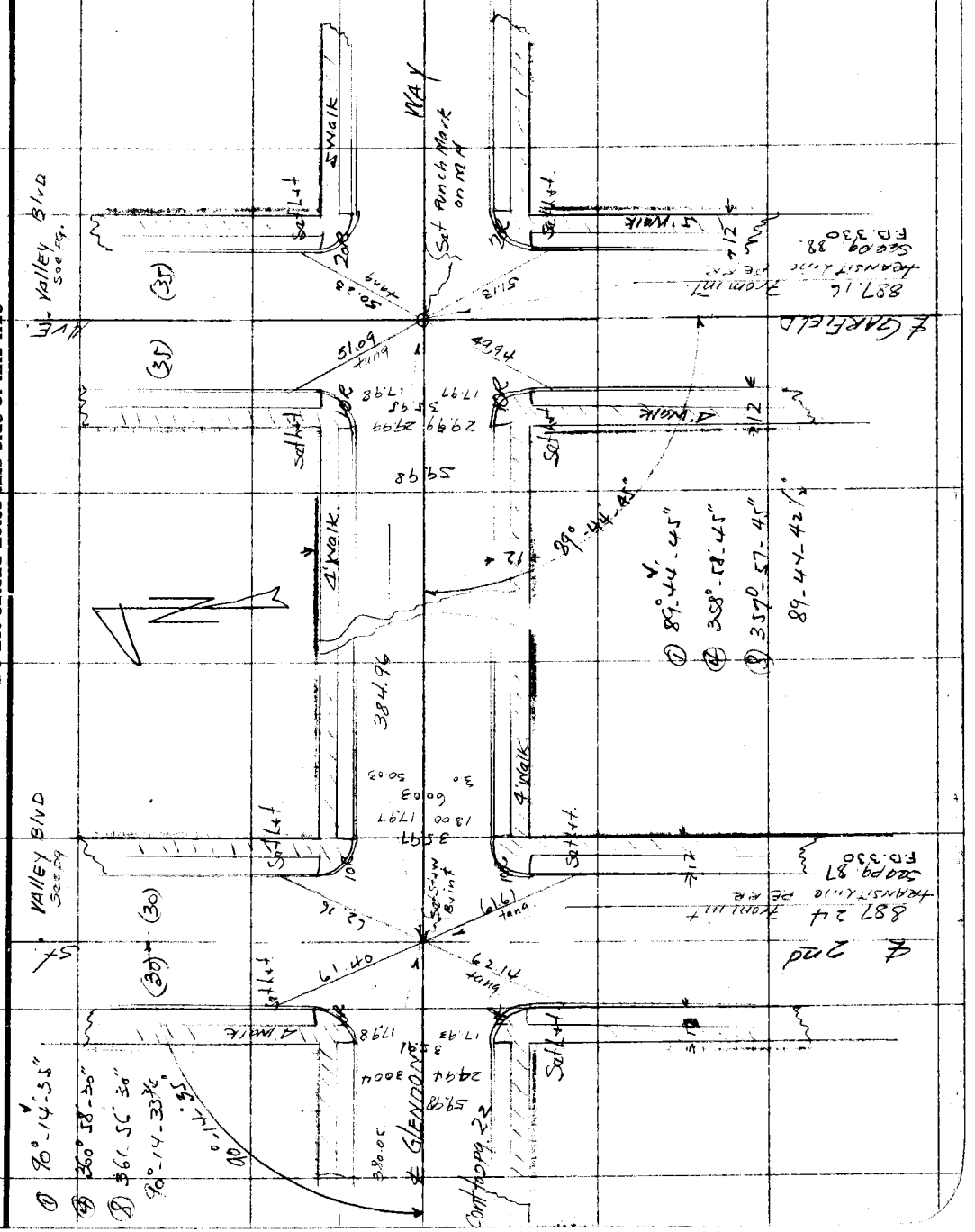

Notes: ANY ADDITIONS OR CHANGES ON THIS SHEET MUST BE MADE OR CIRCLED IN Red. WITH DATE AND NAME OF PERSON MAKING CHANGE.

Do not extend notes this side of this line

RETURN TO
LOS ANGELES COUNTY SURVEYOR

F.B. 412 PG. 24 Chief Party Notes by Date

RETURN TO
LOS ANGELES COUNTY SURVEYOR

Do not extend notes this side of this line

Note: ANY ADDITIONS OR CHANGES ON THIS SHEET MUST BE MADE OR CIRCLED IN Red. WITH DATE AND NAME OF PERSON MAKING CHANGE.

Date _____ Notes by _____ Chief Party _____ F.B. 412 Pg 25

Platted by A. Svenson	W. O. No. 4263 D. S. O. No.
Date 11-28-29	Location RAMONA Blvd
Map No. B441-Sheet 3	Surveyed by LC McMillan
Platting Ck'd by	Date 7/22/29
Date	Indexed A. C. Johnson

Div #2

W.O. 4263

RAMONA Blvd

topography.

Westminister AVE E. to SANGABRIEL Blvd

McMillan
Kemper
Willey
Beardsley
Soderblom

Note: ANY ADDITIONS OR CHANGES ON THIS SHEET MUST BE MADE OR CIRCLED IN Red. WITH DATE AND NAME OF PERSON MAKING CHANGE.

Do not extend notes this side of this line.

RETURN TO
LOS ANGELES COUNTY SURVEYOR

F.B. 412 PG. 26 LCM Chief Party Notes by McMillan Date 7/22/29

Cont bottom pg 28

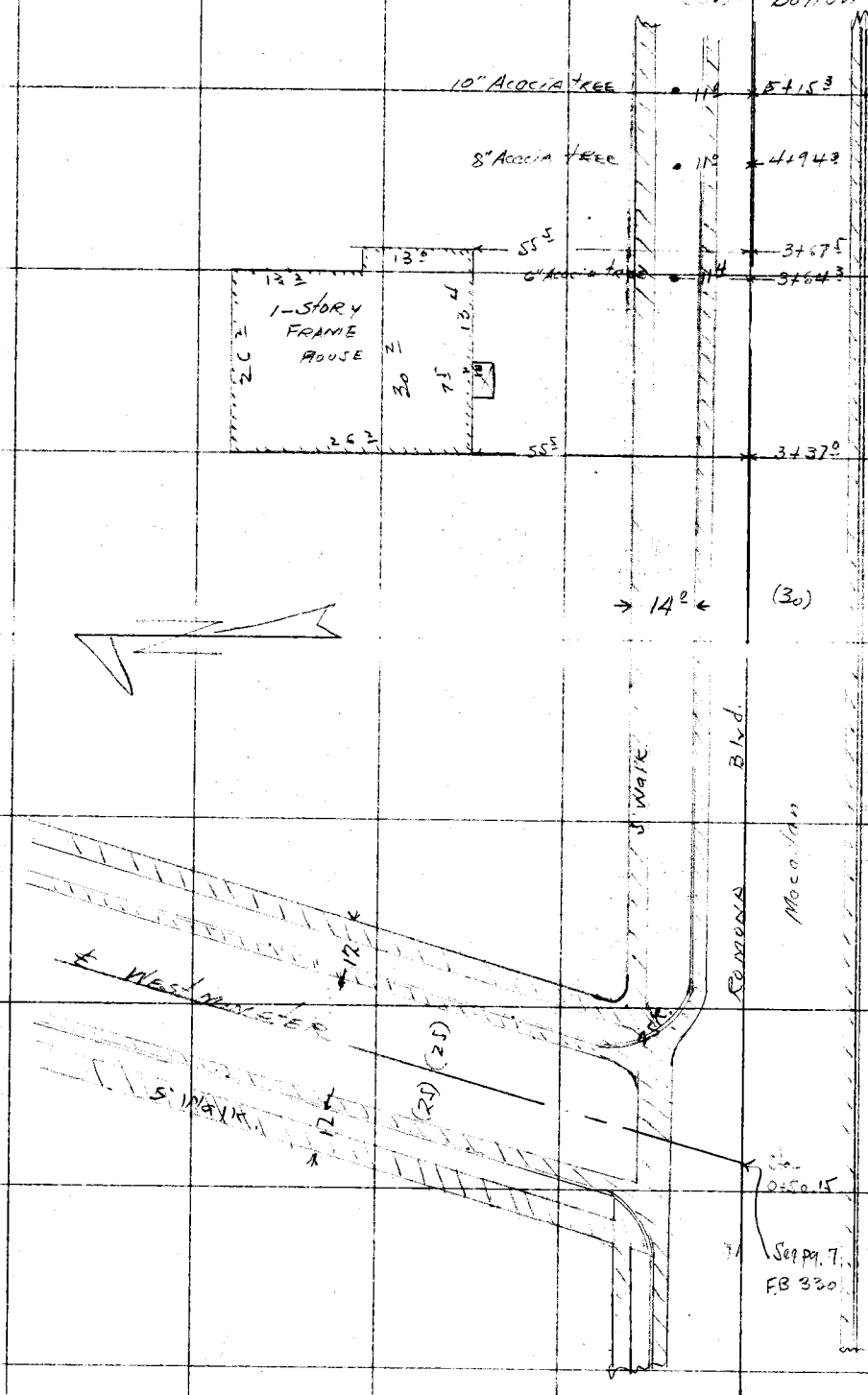

RETURN TO
LOS ANGELES COUNTY SURVEYOR

Do not extend notes this side of this line

Note: ANY ADDITIONS OR CHANGES ON THIS SHEET MUST BE MADE OR CIRCLED IN Red. WITH DATE AND NAME OF PERSON MAKING CHANGE.

Date 7/22/29 Notes by McMillan Chief Party LCM F.B. 412 Pg 27

Platted by A. Svenson	W. O. No. 4263 D. S. O. No.
Date 11-29-29	Location Ramona Blvd
Map No. B441 Sh 3	Surveyed by LC McMillan
Platting Ck'd by	Date 7/22/29
Date	Indexed A. C. Johnson

Div #2

Note: ANY ADDITIONS OR CHANGES ON THIS SHEET MUST BE MADE OR CIRCLED IN Red. WITH DATE AND NAME OF PERSON MAKING CHANGE.

Do not extend notes this side of this line

RETURN TO LOS ANGELES COUNTY SURVEYOR

F. B. 412 PG. 28 LCM Chief Party Notes by McMillan Date 7/22/29

cont bottom pg 30

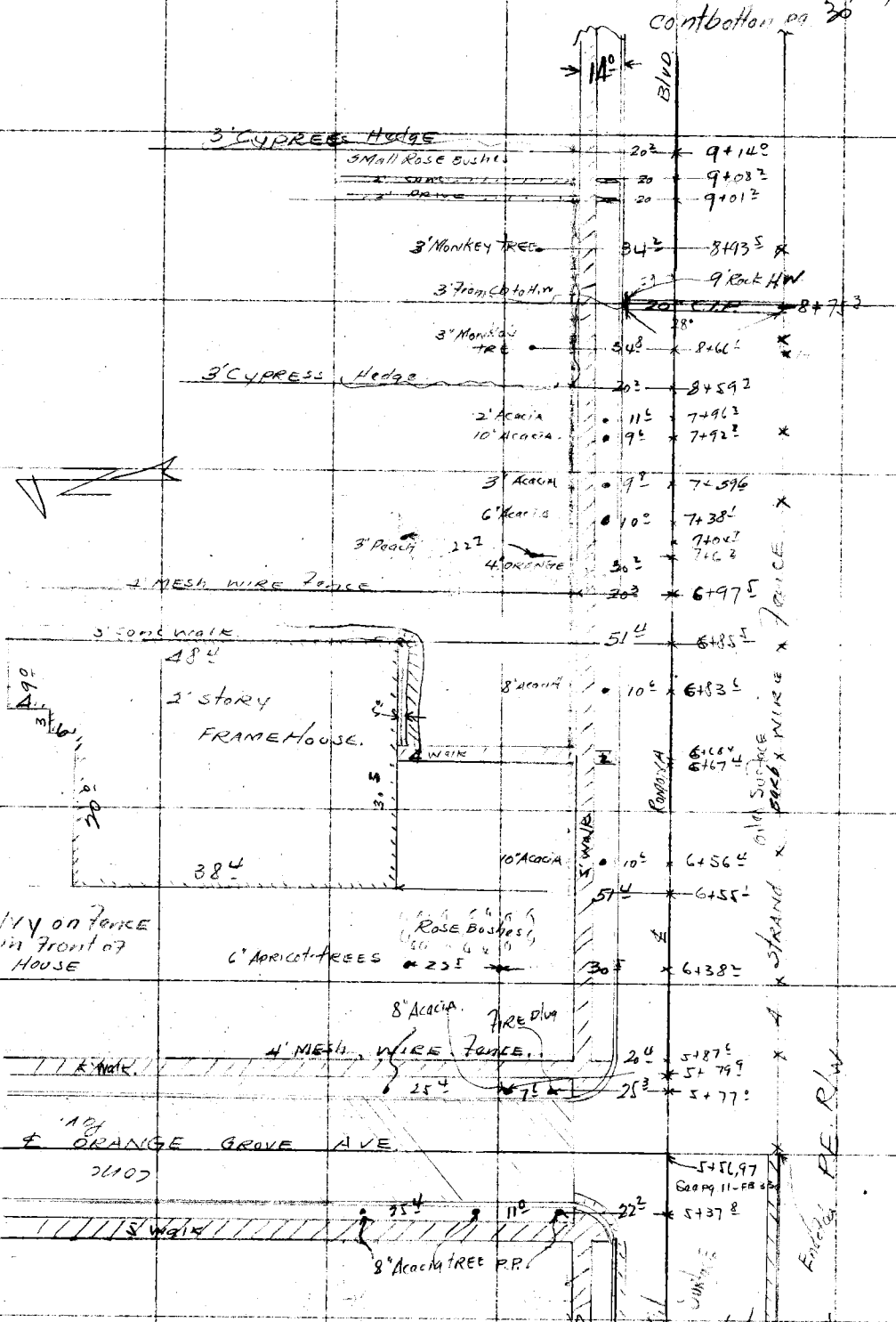

RETURN TO
LOS ANGELES COUNTY SURVEYOR

Do not extend notes this side of this line

Note: ANY ADDITIONS OR CHANGES ON THIS SHEET MUST BE MADE OR CIRCLED IN Red. WITH DATE AND NAME OF PERSON MAKING CHANGE.

Date _____ Notes by L C McMillan Chief Party L C M F.B. 412 PG. 29

Platted by A Svenson	W. O. No. 4263 D. S. O. No. _____
Date 11-29-29	Location Ramona Blvd
Map No. B441-Sh3	Surveyed by L C McMillan
Platting C'k'd by _____	Date _____
Date _____	Indexed _____

Div #2

Notes: ANY ADDITIONS OR CHANGES ON THIS SHEET MUST BE MADE OR CIRCLED IN Red. WITH DATE AND NAME OF PERSON MAKING CHANGE.

Do not extend notes this side of this line

RETURN TO LOS ANGELES COUNTY SURVEYOR

F. B. 412 PG. 30 LCM Chief Party Notes by McMillan Date 7/22/29

cont bottom pg. 32

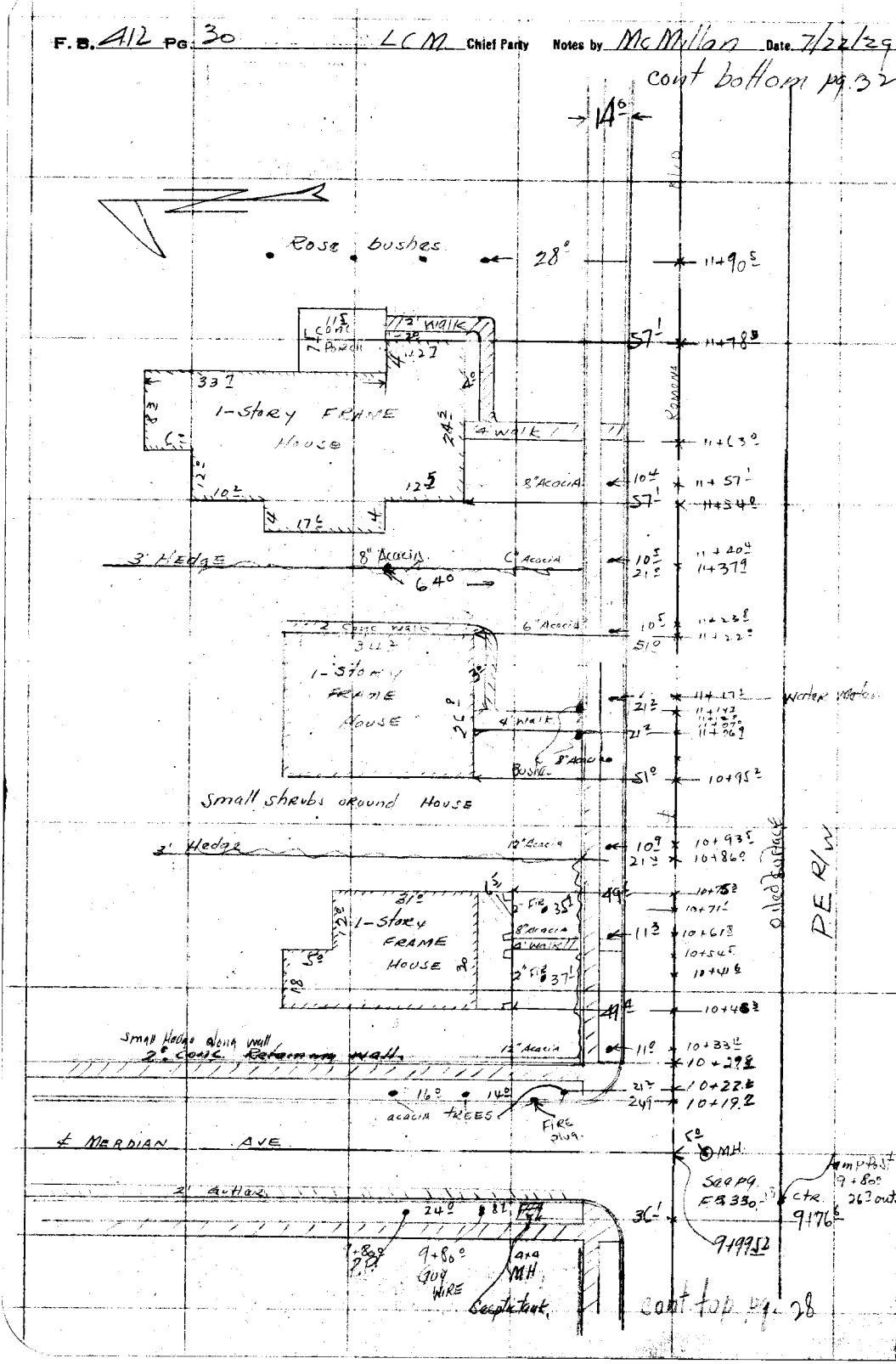

RETURN TO
LOS ANGELES COUNTY SURVEYOR

Do not extend notes this side of this line

Note: ANY ADDITIONS OR CHANGES ON THIS SHEET MUST BE MADE OR CIRCLED IN Red. WITH DATE AND NAME OF PERSON MAKING CHANGE.

Date 7/23/29 Notes by McMillan Chief Party LCM F.B. 412 PG. 31

Plotted by A. Svenson	W. O. No. 4263 D. S. O. No.
Date 11-29-29	Location Romona Blvd
Map No. B491-Sh3	Surveyed by LCM McMillan
Plotting C'k'd by	Date 7/23/29
Date	Indexed A. C. Johnson

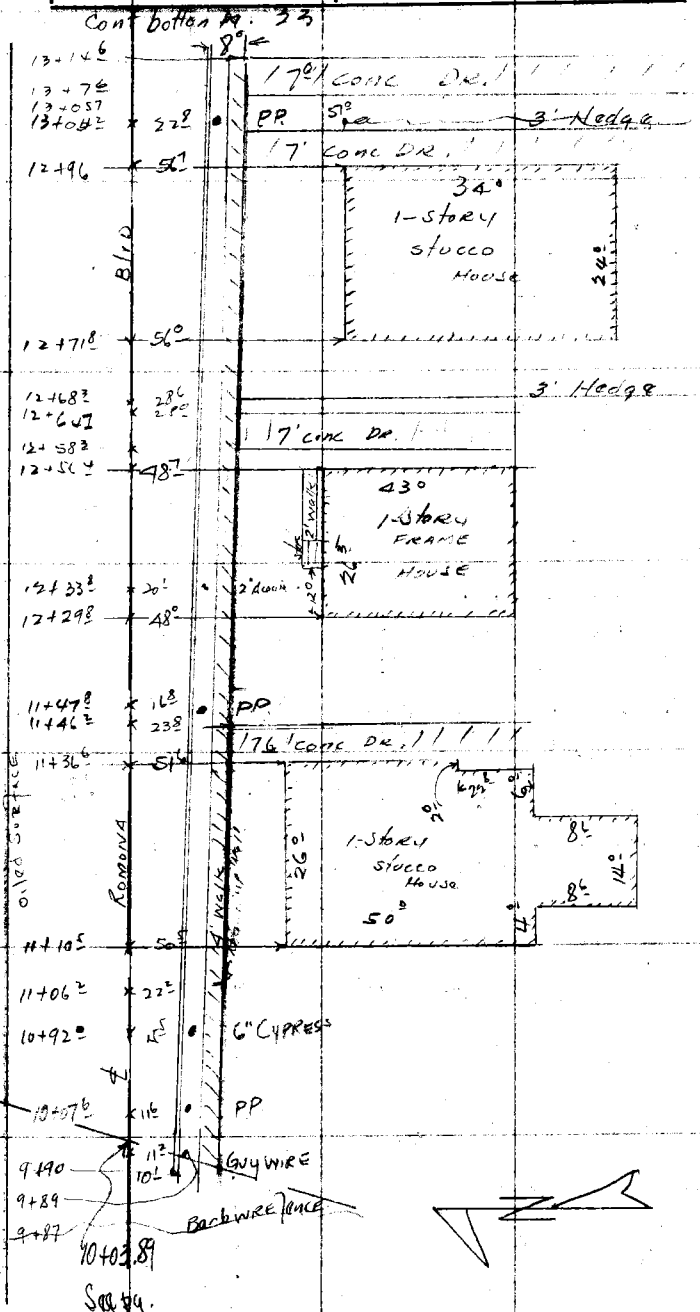

Notes: ANY ADDITIONS OR CHANGES ON THIS SHEET MUST BE MADE OR CIRCLED IN Red. WITH DATE AND NAME OF PERSON MAKING CHANGE.

Do not extend notes this side of this line

RETURN TO LOS ANGELES COUNTY SURVEYOR

F.B. 412 Pg. 32 LCM. Chief Party Notes by McMillan Date 7/22/29

cont bottom pg 34

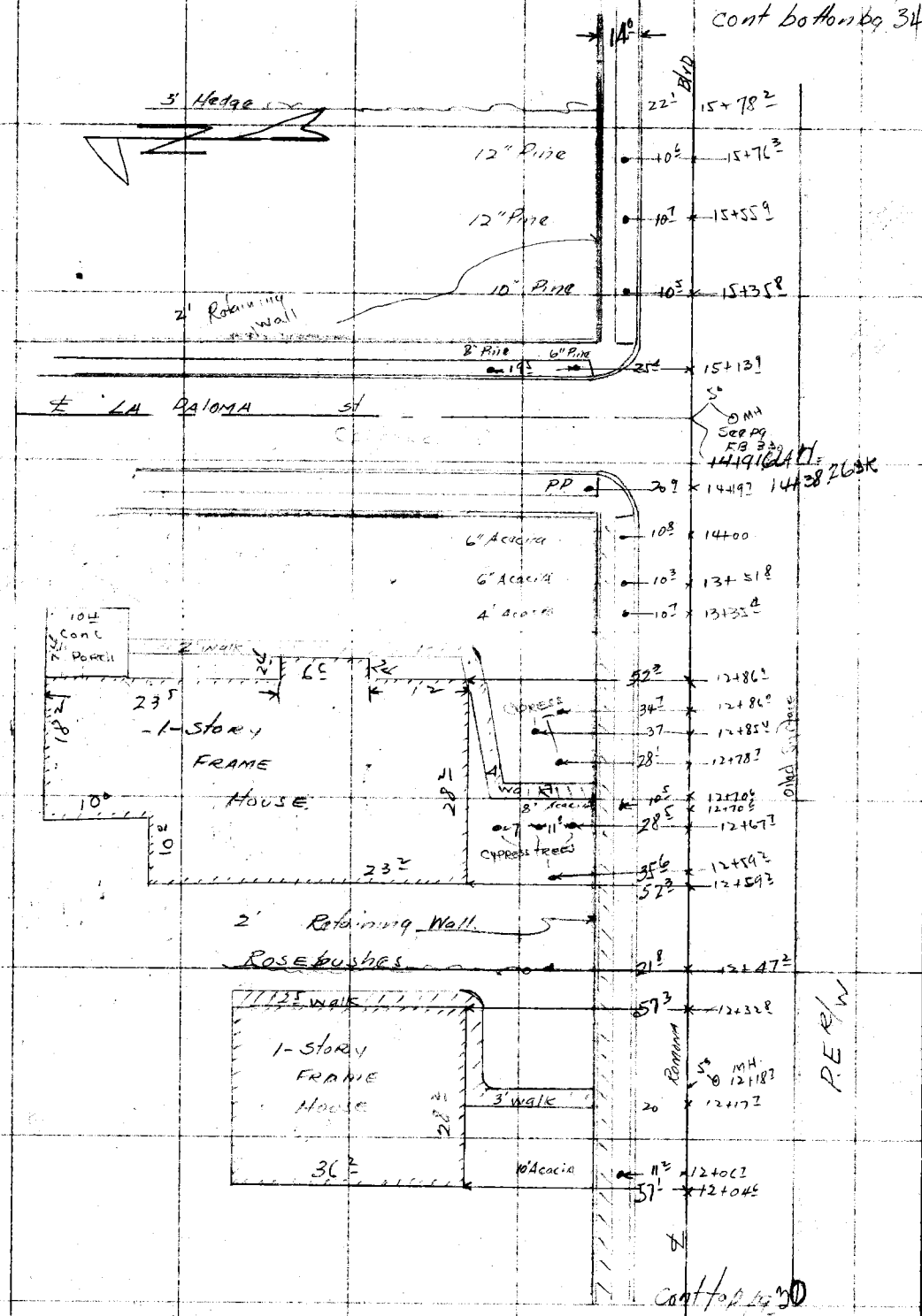

cont top pg 30

RETURN TO
LOS ANGELES COUNTY SURVEYOR

Do not extend notes this side of this line

Note: ANY ADDITIONS OR CHANGES ON THIS SHEET MUST BE MADE OR CIRCLED IN Red. WITH DATE AND NAME OF PERSON MAKING CHANGE.

Date 7/23/29 Notes by McMillan Chief Party LCM F.B. 412 PG 33

Platted by A Svenson	W. O. No. 4263 D. S. O. No.
Date 11-29-29	Location Ramona Blvd.
Map No. B441 Sh 3	Surveyed by LCM
Platting Ck'd by	Date 7/23/29
Date	Indexed A. C. Nelson

cont bottom pg. 35

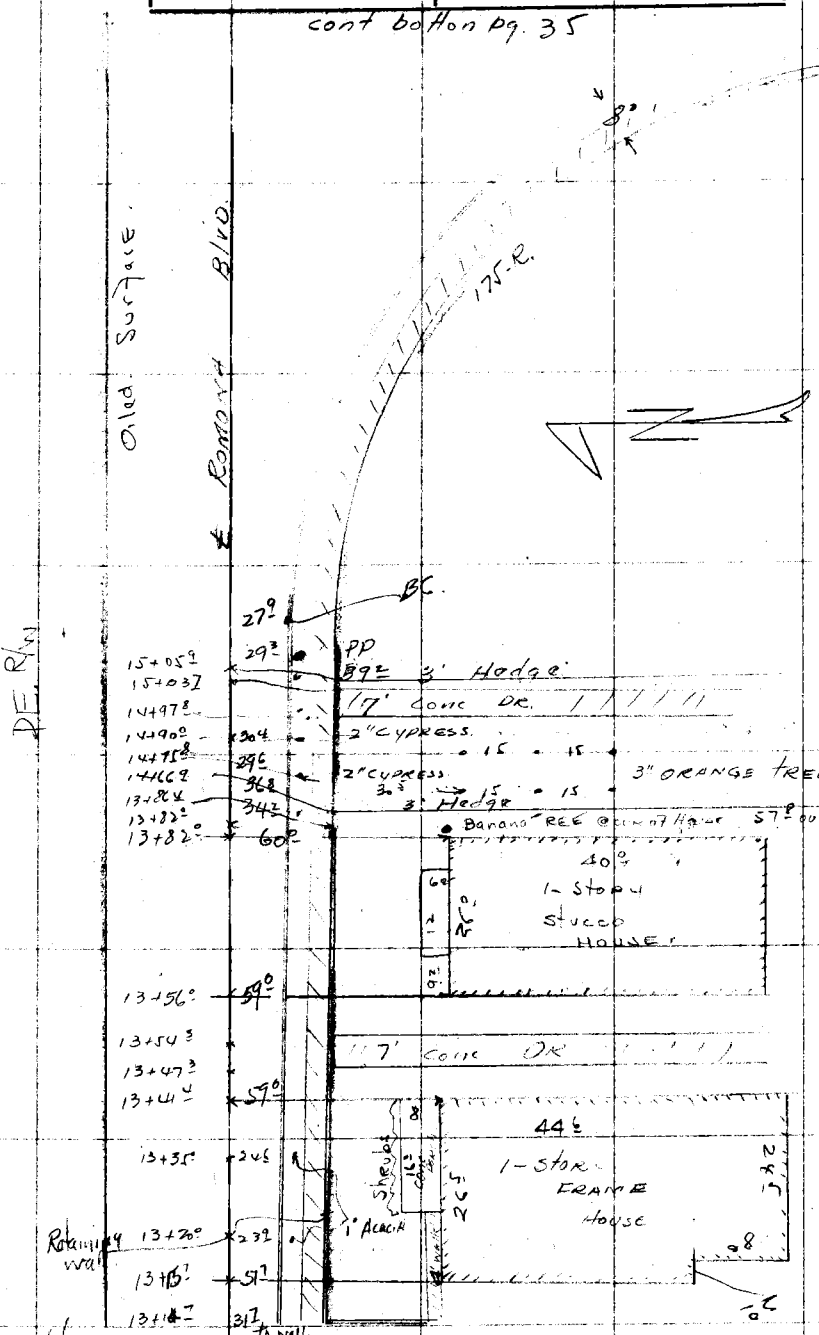

Cont to pg. 31

RETURN TO LOS ANGELES COUNTY SURVEYOR

Notes: ANY ADDITIONS OR CHANGES ON THIS SHEET MUST BE MADE OR CIRCLED IN Red. WITH DATE AND NAME OF PERSON MAKING CHANGE.

Do not extend notes this side of this line

F. B. 412 PG. 34 LCM Chief Party Notes by McMillan Date 7/23/29

cont bottom pg 36

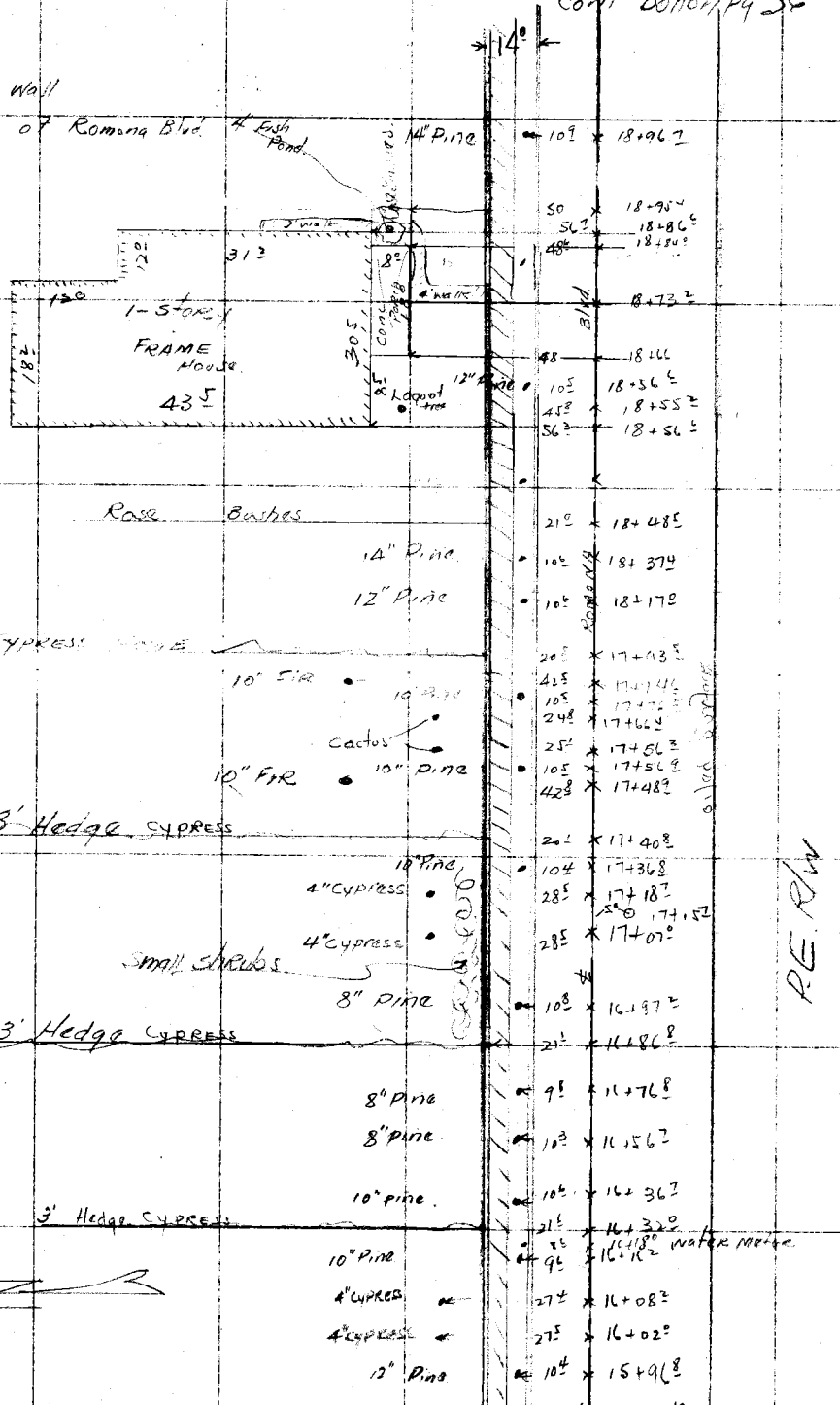

cont top pg. 37

RETURN TO LOS ANGELES COUNTY SURVEYOR

Do not extend notes this side of this line

Note: ANY ADDITIONS OR CHANGES ON THIS SHEET MUST BE MADE OR CIRCLED IN Red. WITH DATE AND NAME OF PERSON MAKING CHANGE.

Date _____ Notes by McMillan Chief Party LCM F.B. 412 Pg. 35

Platted by A Svenson	W. O. No. 4263 D. S. O. No.
Date 11-29-29	Location Romona Blvd
Map No. B441-Sh3	Surveyed by LC McMillan
Platting C'k'd by	Date 7/23/29
Date	Indexed A. C. Johnson

DIV # 2

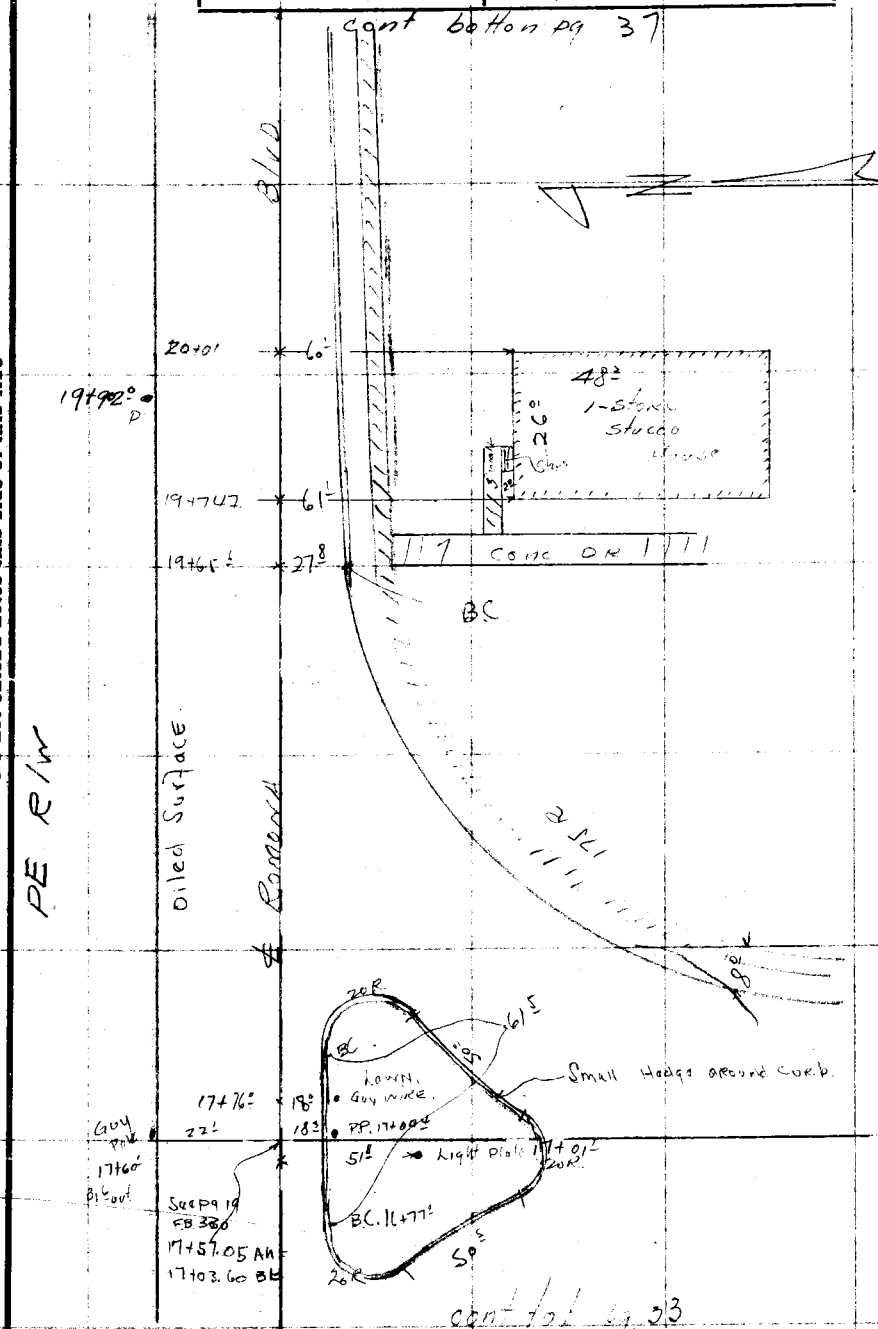

Note: ANY ADDITIONS OR CHANGES ON THIS SHEET MUST BE MADE OR CIRCLED IN Red. WITH DATE AND NAME OF PERSON MAKING CHANGE.

Do not extend notes this side of this line

RETURN TO LOS ANGELES COUNTY SURVEYOR

F.B. 412 Pg. 36 LCM. Chief Party Notes by McMillan Date 7/23/29

Cont bottom pg 38

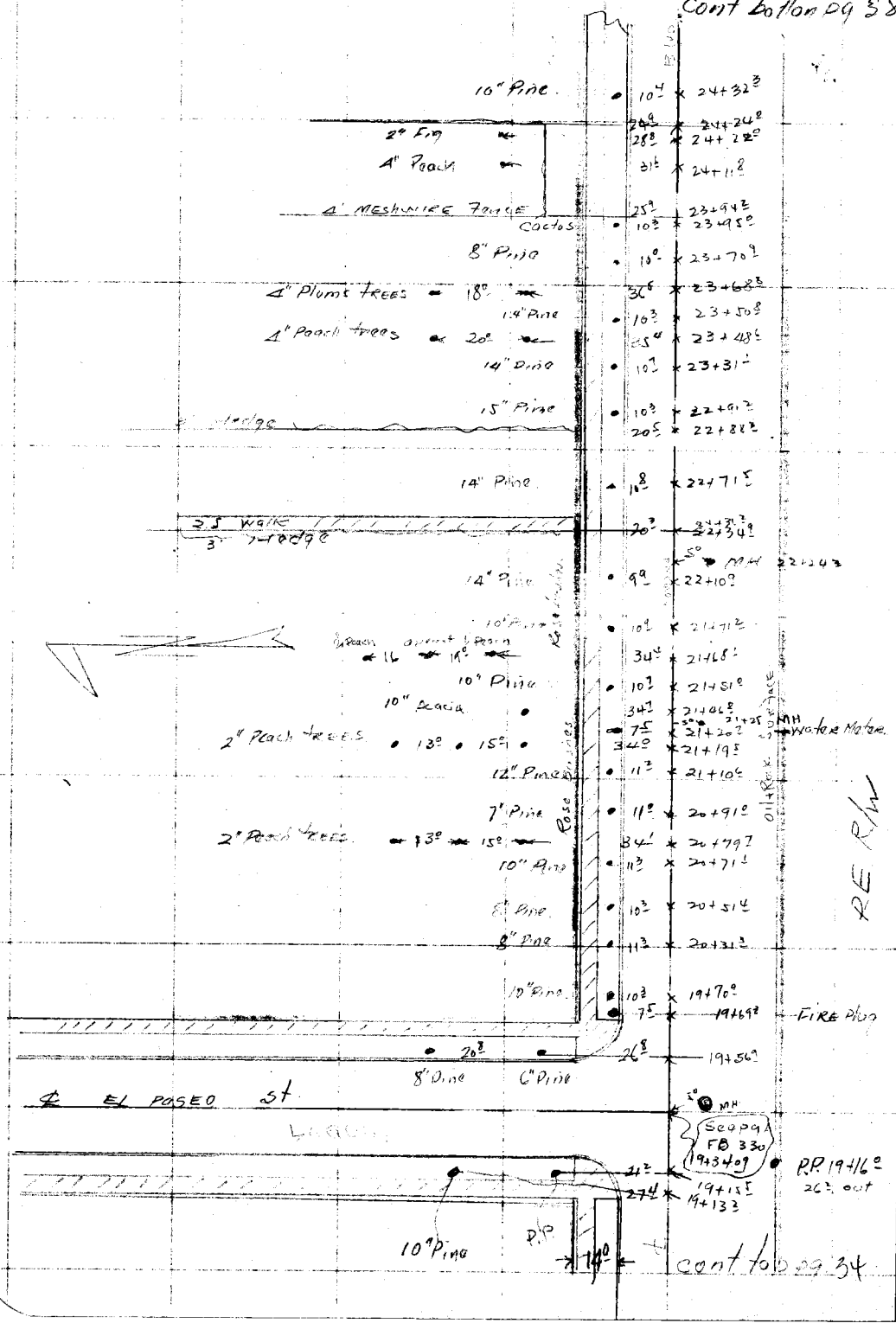

cont to pg 34

RETURN TO
LOS ANGELES COUNTY SURVEYOR

Do not extend notes this side of this line

Note: ANY ADDITIONS OR CHANGES ON THIS SHEET MUST BE MADE OR CIRCLED IN Red. WITH DATE AND NAME OF PERSON MAKING CHANGE.

Date _____ Notes by McMillan Chief Party LCM F.B. 412 PG 37

Platted by A Svenson	W. O. No. 4263 D. S. O. No.
Date B941-Sh3	Location Ramona Blvd Div #2
Map No. 11-29-29	Surveyed by LCM McMillan
Platting C'k'd by	Date 7-24-29
Date	Indexed A. C. Johnson

cont bottom pg 39

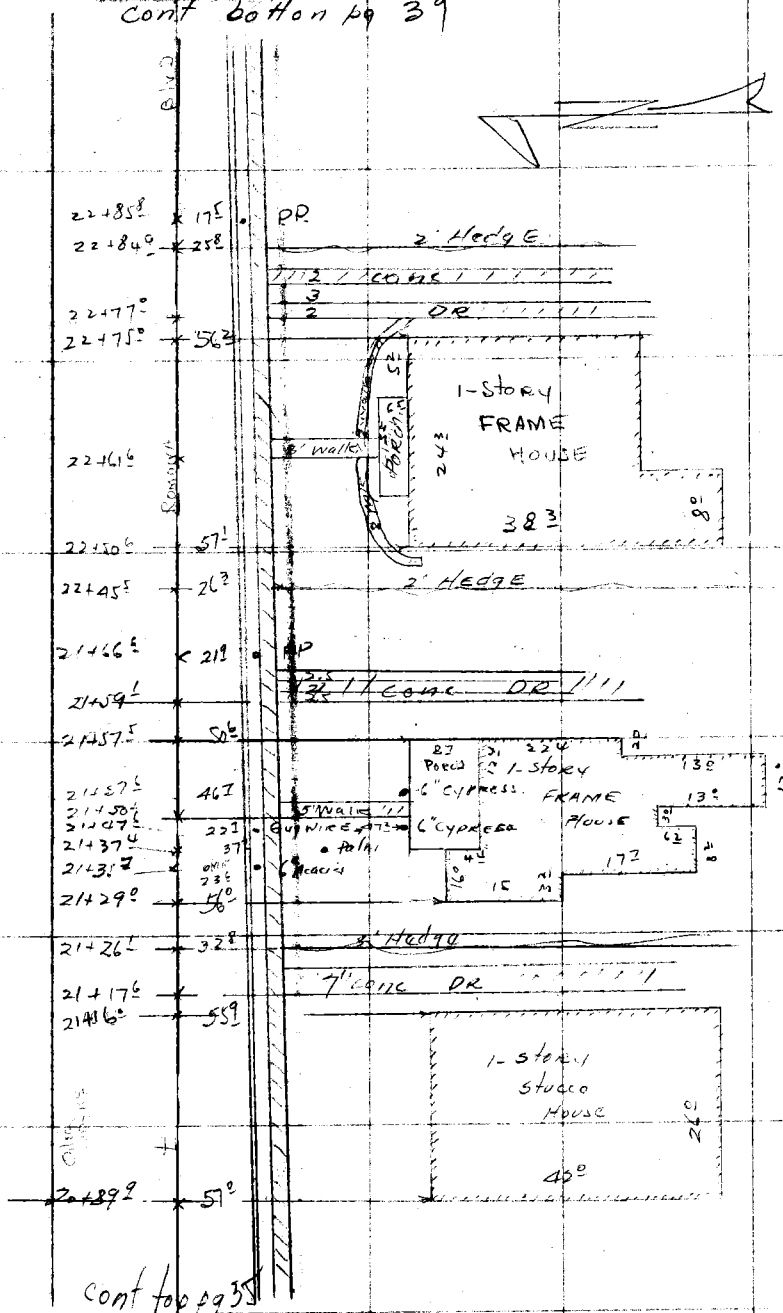

cont top pg 35

RETURN TO
LOS ANGELES COUNTY SURVEYOR
Notes: ANY ADDITIONS OR CHANGES ON THIS SHEET MUST BE MADE OR CIRCLED IN RED, WITH DATE AND NAME OF PERSON MAKING CHANGE.
Do not extend notes this side of this line

F.B. 412 PG. 38 LCM Chief Party Notes by McMillan Date

cont bottom pg 40

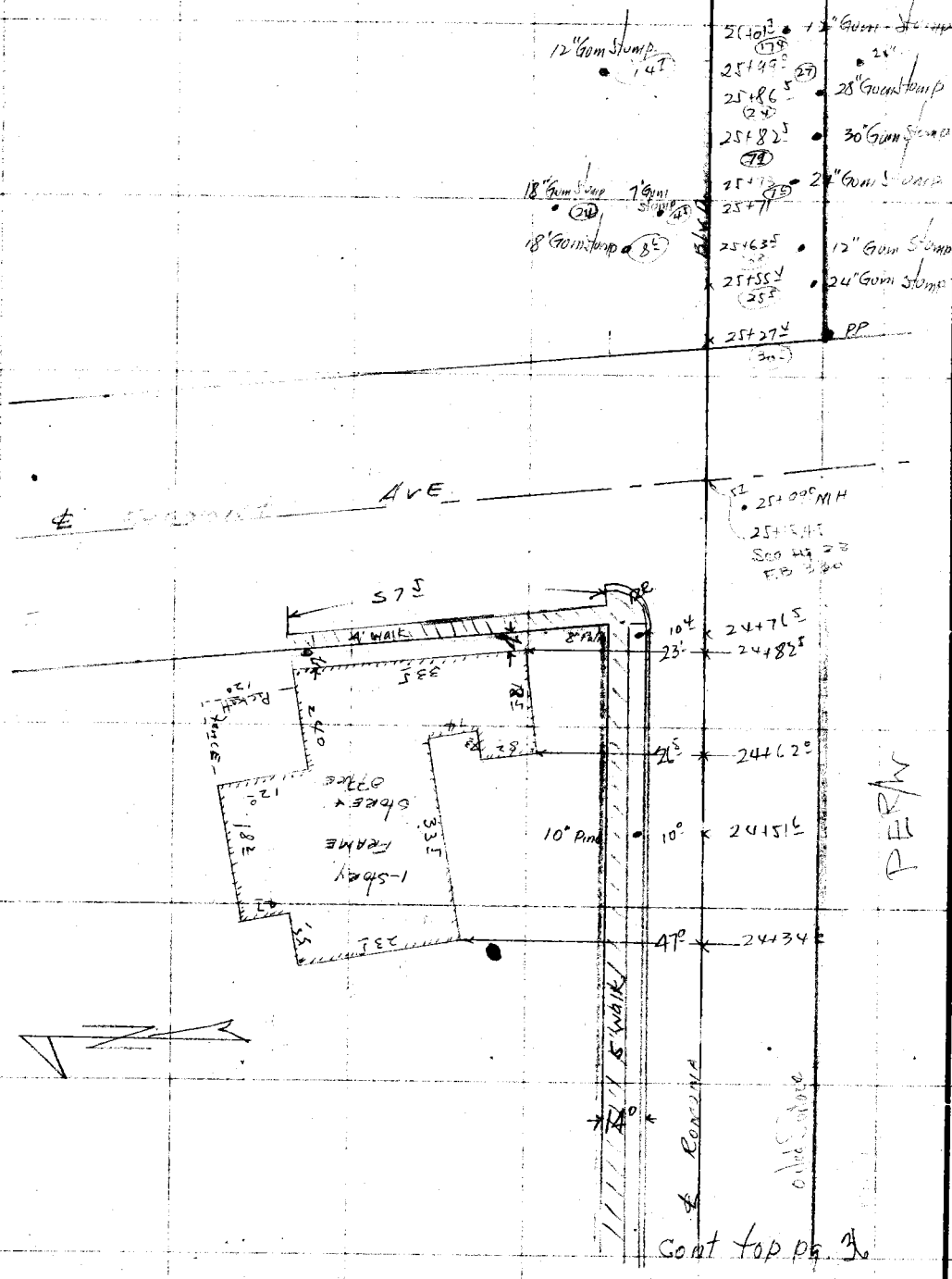

RETURN TO
LOS ANGELES COUNTY SURVEYOR

Do not extend notes this side of this line

Note: ANY ADDITIONS OR CHANGES ON THIS SHEET MUST BE MADE OR CIRCLED IN Red. WITH DATE AND NAME OF PERSON MAKING CHANGE.

Date _____ Notes by McMillan Chief Party LCM F.B. 412 PG. 39

Platted by A Svenson	W. O. No. 4263 D. S. O. No. _____
Date 11-29-29	Location Romona Blvd
Map No. B441-Sh 3	Surveyed by LCM
Platting C'k'd by _____	Date 7/24/29
Date _____	Indexed _____

Div #2

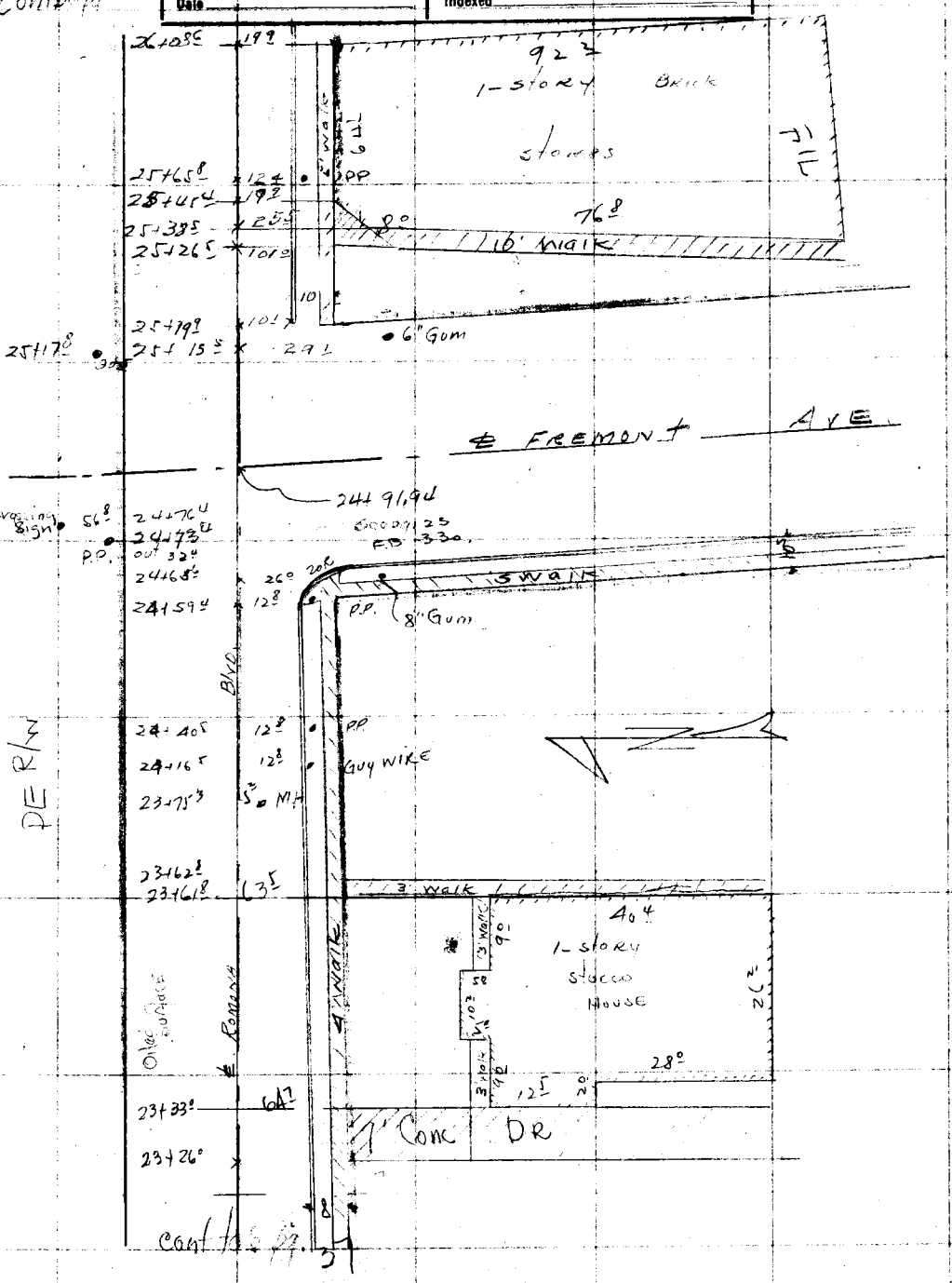

Notes: ANY ADDITIONS OR CHANGES ON THIS SHEET MUST BE MADE OR CIRCLED IN Red. WITH DATE AND NAME OF PERSON MAKING CHANGE.

Do not extend notes this side of this line

RETURN TO LOS ANGELES COUNTY SURVEYOR

F.B. 412 Pg. 40 L.C.M. Chief Party Notes by McMillan Date

cont bottom pg 42

27+76 3 30" (195)

27+74 6 30" (227)

27+65 5 18" (113)

27+56 0 16" (148)

14" (74) 27+55 5 14" (252)

27+48 6 8" (143)

12" (23) 27+39 0 27+35 8 26" (59)

27+22 0 24 8" 27+24 7

outs Marked (00)

24" 7 0 27+18 30" 18" (24)

27+10 8 (194)

27+05 12" (273)

27+09 10" (106) 30" 10" 19 24" 26+85 0

26+81 9 24" (99)

26+71 6 15" (312)

26+63 4 20" (28)

18" (30) 26+62 7

26+55 0 24 (242)

26+48 4 16" (272)

(15) 26+44 8 18"

26+40 1 24" Gum stump (22)

(63) 26+32 1 15" Gum stump

26+17 14" Gum Stump (176)

26+15 6 24" Gum stump (246)

26+08 3 12" Gum stump (21)

26+05 7 24" Gum Stump (288)

PE R/W

cont top pg 38

RETURN TO
LOS ANGELES COUNTY SURVEYOR

Do not extend notes this side of this line

Note: ANY ADDITIONS OR CHANGES ON THIS SHEET MUST BE MADE OR CIRCLED IN Red. WITH DATE AND NAME OF PERSON MAKING CHANGE.

Date _____ Notes by McMillan Chief Party [illegible] F.B. 412 Pg 41

Platted by A Svenson	W. O. No. 1213 D. S. O. No.
Date 11-29-29	Location Romona Blvd
Map No. B441-Sh3	Surveyed by [illegible] McMillan
Platting C'k'd by	Date 11/24/29
Date	Indexed A. C. Johnson

Div #2

Cont bottom pg. 43

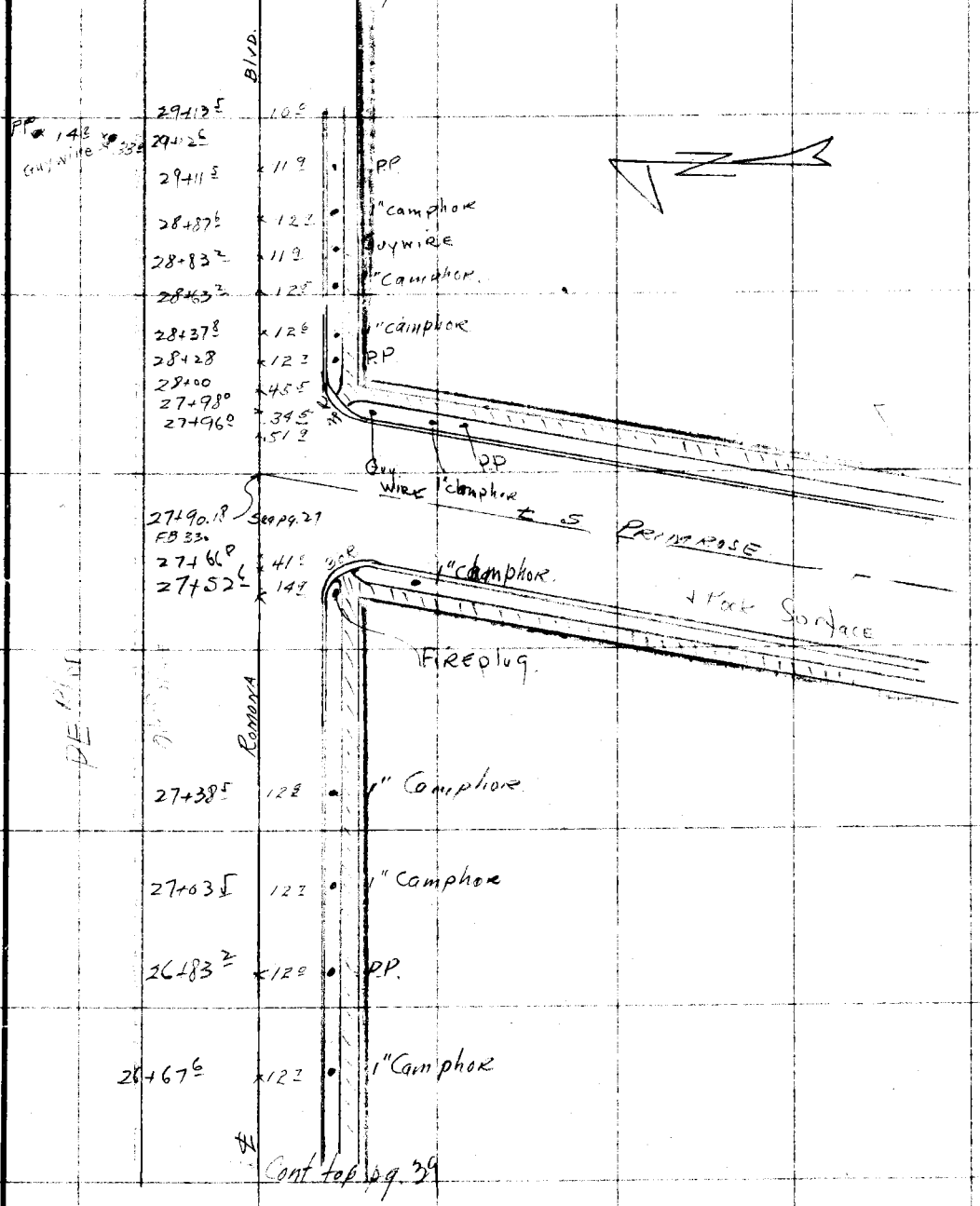

Note: ANY ADDITIONS OR CHANGES ON THIS SHEET MUST BE MADE OR CIRCLED IN Red. WITH DATE AND NAME OF PERSON MAKING CHANGE.

Do not extend notes this side of this line

RETURN TO LOS ANGELES COUNTY SURVEYOR

F.B. 412 PG. 42 LCM Chief Party Notes by McMillan Date 7/24/29

cont bottom pg 44

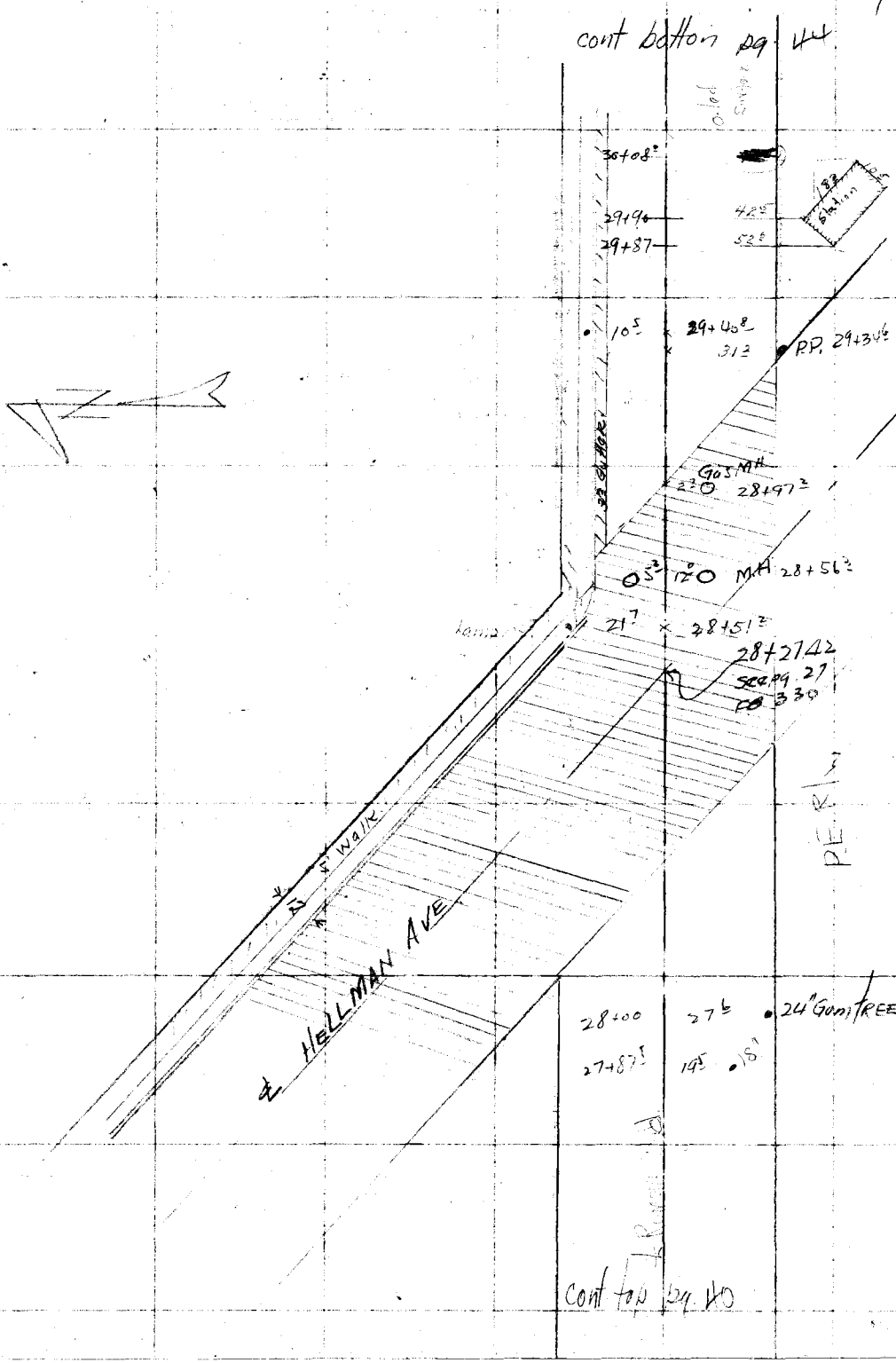

RETURN TO
LOS ANGELES COUNTY SURVEYOR

Do not extend notes this side of this line

Note: ANY ADDITIONS OR CHANGES ON THIS SHEET MUST BE MADE OR CIRCLED IN Red. WITH DATE AND NAME OF PERSON MAKING CHANGE.

Date 7/24/29 Notes by LCM Chief Party McMillan F.B. 412 PG. 43

Platted by A Svenson	W. O. No. 4263 D. S. O. No.
Date 11-29-29	Location Romona Blvd
Map No. B441-Sh 3	Surveyed by LC McMillan
Platting C'k'd by	Date 7/24/29
Date	Indexed A. C. Johnson

Div. #2

Cont bottom pg. 45

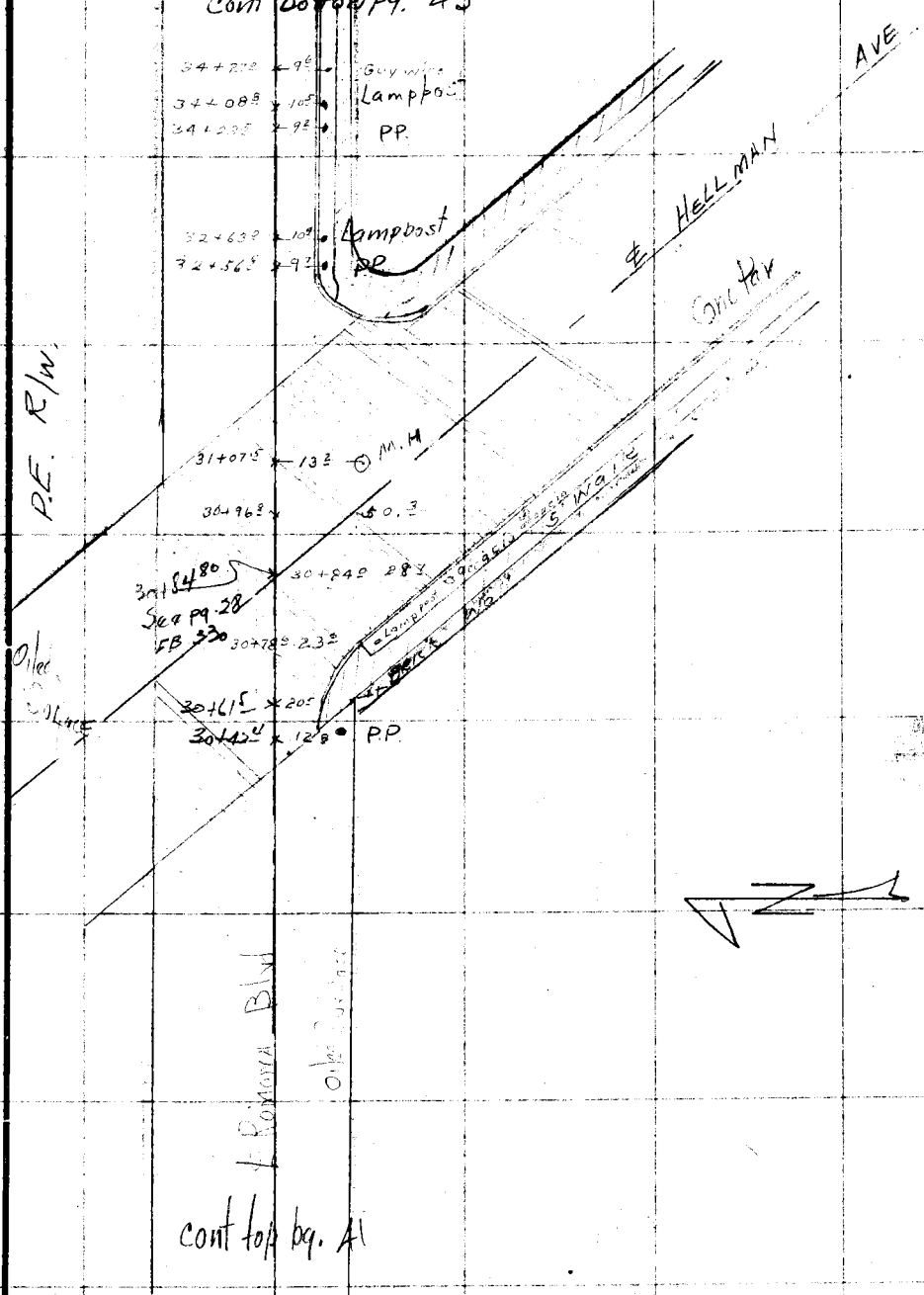

cont top pg. 41

Note: ANY ADDITIONS OR CHANGES ON THIS SHEET MUST BE MADE OR CIRCLED IN Red. WITH DATE AND NAME OF PERSON MAKING CHANGE.

Do not extend notes this side of this line

RETURN TO LOS ANGELES COUNTY SURVEYOR

F. B. 412 Pg. 44 LCM Chief Party Notes by McMillan Date 7/25/29

cont bottom pg. 46

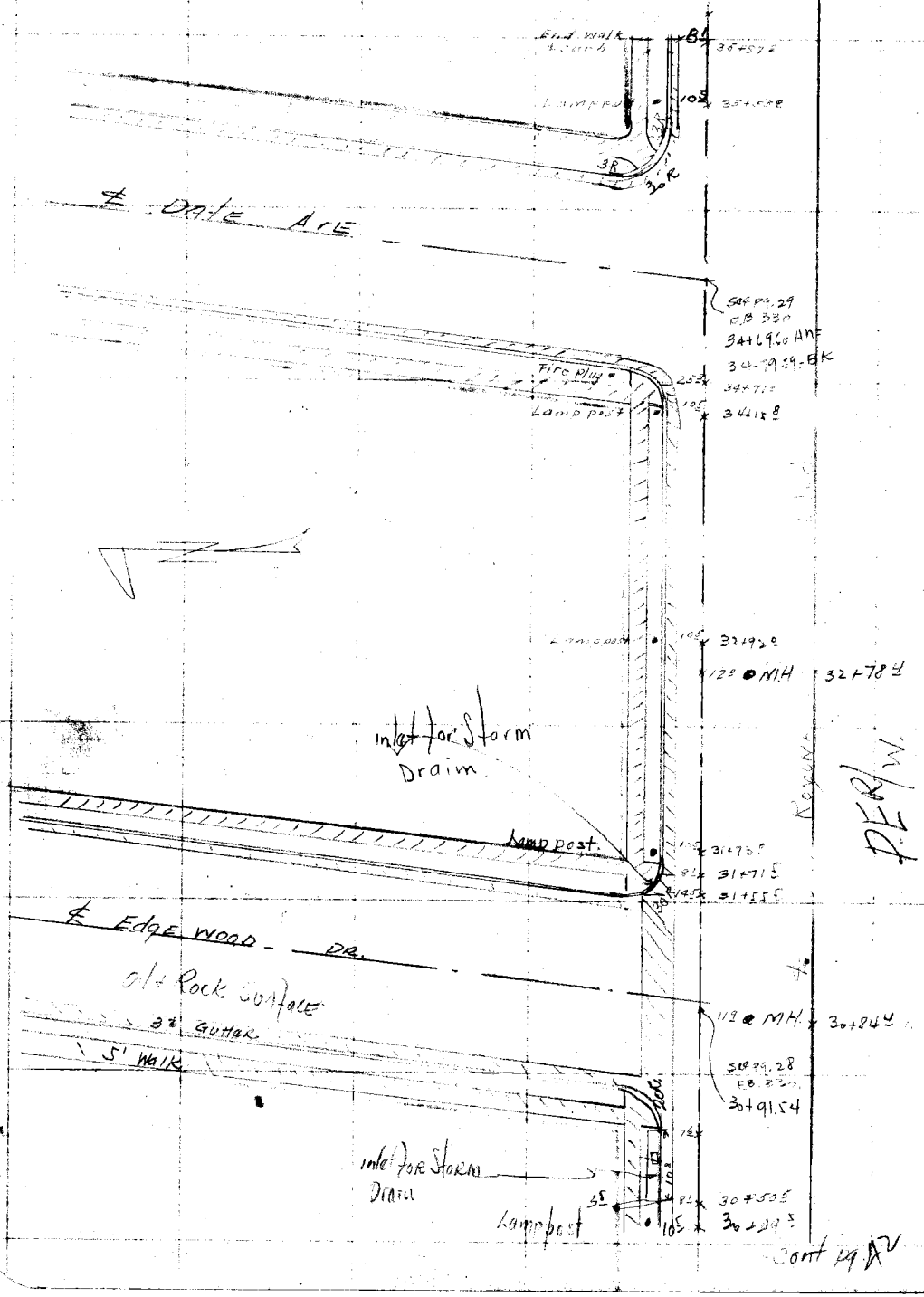

RETURN TO
LOS ANGELES COUNTY SURVEYOR

Do not extend notes this side of this line

Note! ANY ADDITIONS OR CHANGES ON THIS SHEET MUST BE MADE OR CIRCLED IN Red. WITH DATE AND NAME OF PERSON MAKING CHANGE.

Date 7/25/29 Notes by LCM - Willey Chief Party LCM F.B. 412 Pg 45

Platted by A Svenson	W. O. No. 4263 D. S. O. No.
Date 11-29-29	Location Romona Blvd
Map No. B441-Sh3	Surveyed by LC McMillan
Platting C'k'd by	Date 7/25/29
Date	Indexed

Div #2

Cont bottom pg. 47

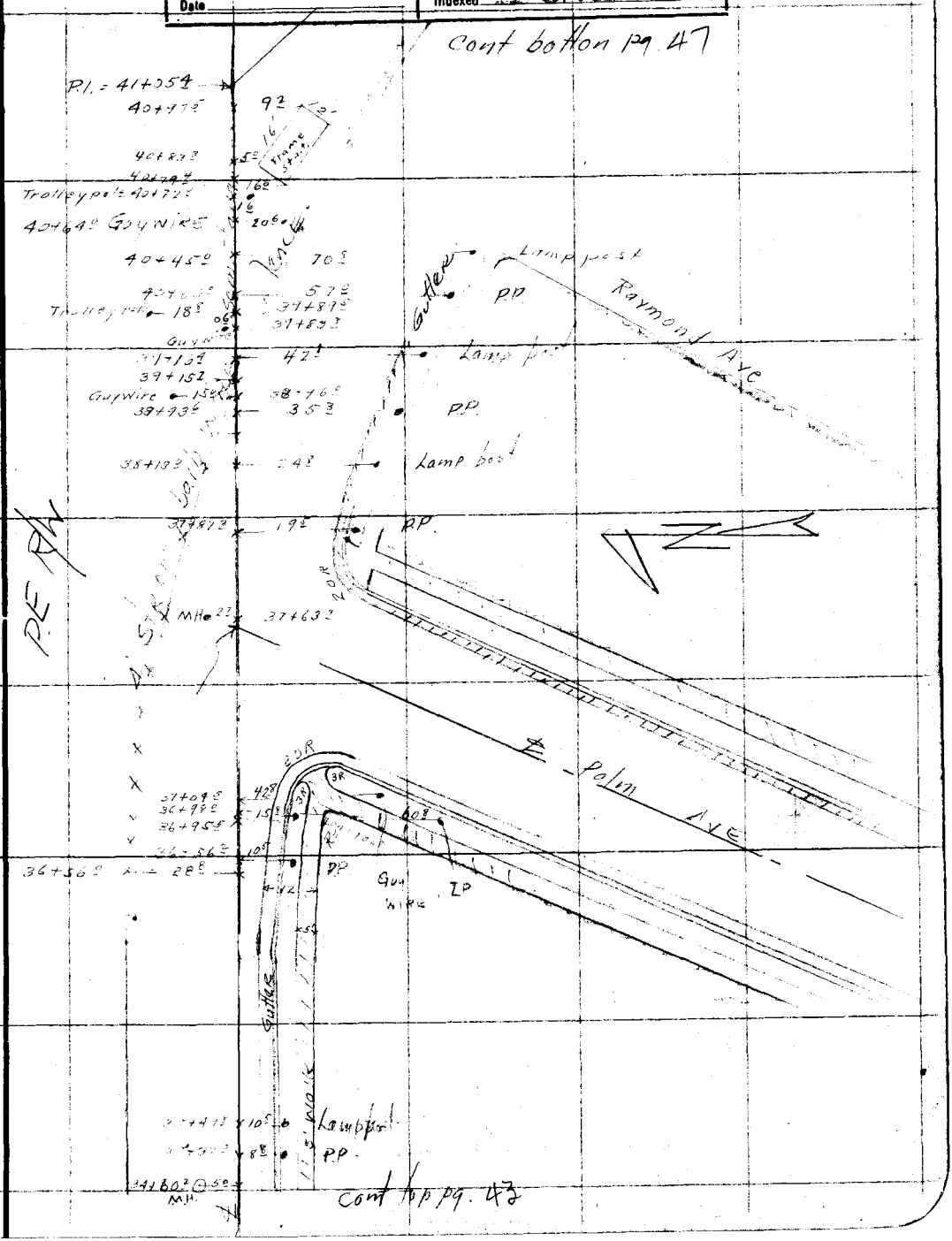

Cont top pg. 43

Note: ANY ADDITIONS OR CHANGES ON THIS SHEET MUST BE MADE OR CIRCLED IN Red. WITH DATE AND NAME OF PERSON MAKING CHANGE.

Do not extend notes this side of this line

RETURN TO LOS ANGELES COUNTY SURVEYOR

F. B. 112 PG. 46 LCM Chief Party Notes by Willey Date 7/25/29

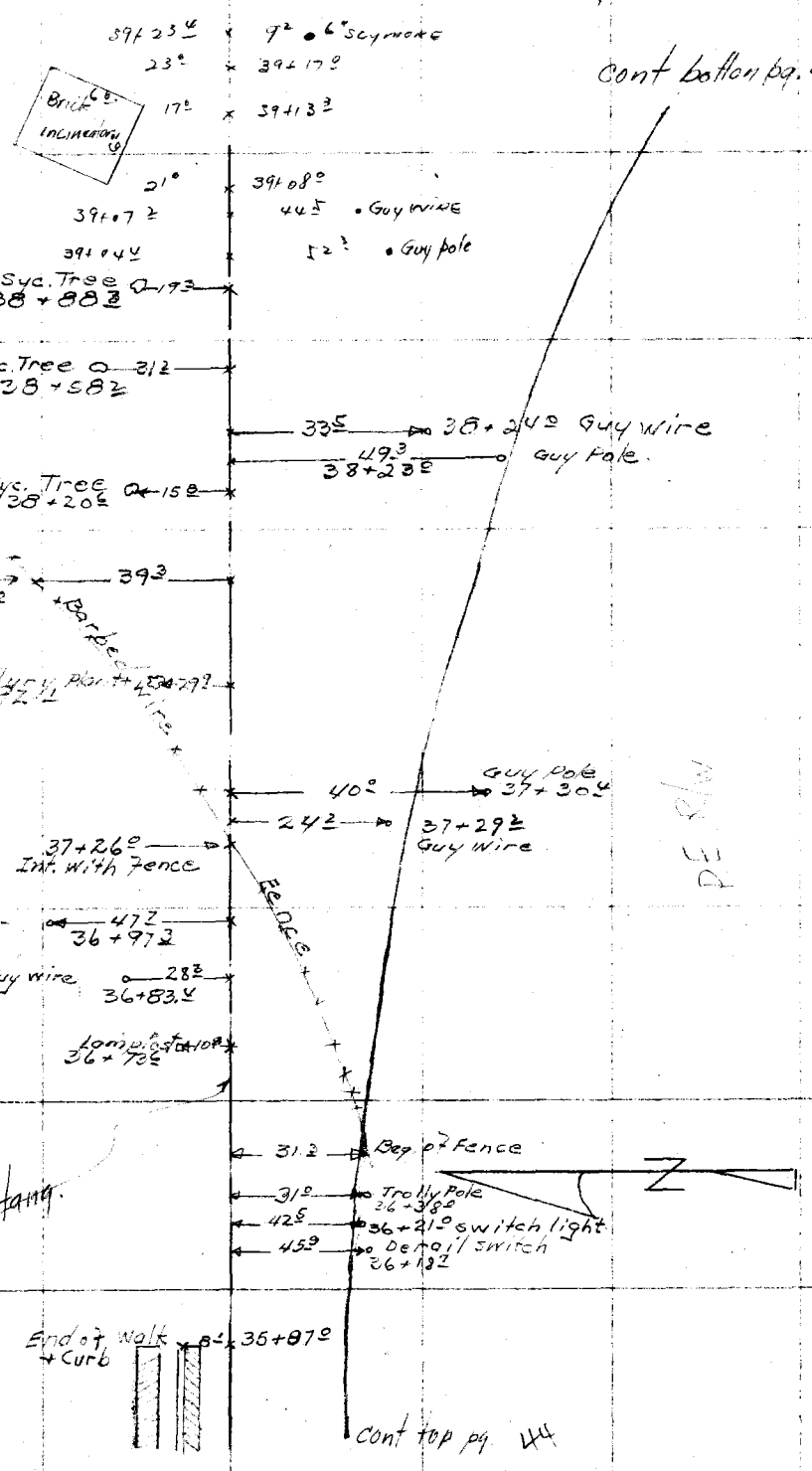

RETURN TO
LOS ANGELES COUNTY SURVEYOR

Do not extend notes this side of this line

Note: ANY ADDITIONS OR CHANGES ON THIS SHEET MUST BE MADE OR CIRCLED IN Red. WITH DATE AND NAME OF PERSON MAKING CHANGE.

Date 7/25/29 Notes by Willey Chief Party LCM F.B. 412 PG. 47

Platted by A Svenson	W. O. No. 4213 D. S. O. No.
Date 11-29-29	Location Ramona Blvd Div # 2
Map No. B441-3h3	Surveyed by LCM & M
Platting C'k'd by	Date 7/25/29
Date	Indexed A. C. Johnson

cont bottom pg. 53

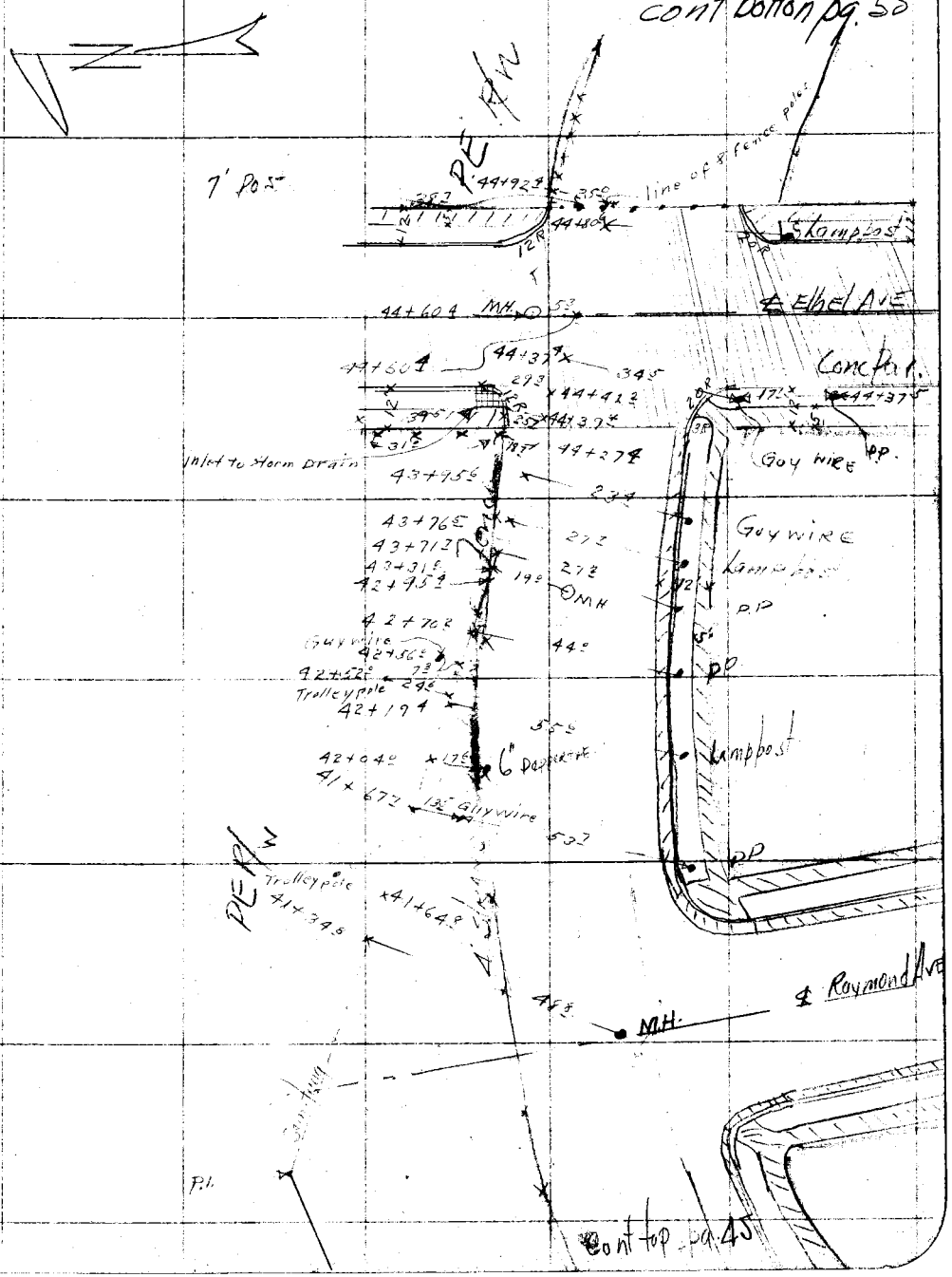

Notes: ANY ADDITIONS OR CHANGES ON THIS SHEET MUST BE MADE OR CIRCLED IN Red. WITH DATE AND NAME OF PERSON MAKING CHANGE.

Do not extend notes this side of this line

RETURN TO LOS ANGELES COUNTY SURVEYOR

F.B. 412 Pg. 48 LCM Chief Party Notes by Willey Date 7/25/29

Cont bottom pg. 50

See F.B. 417~95-88

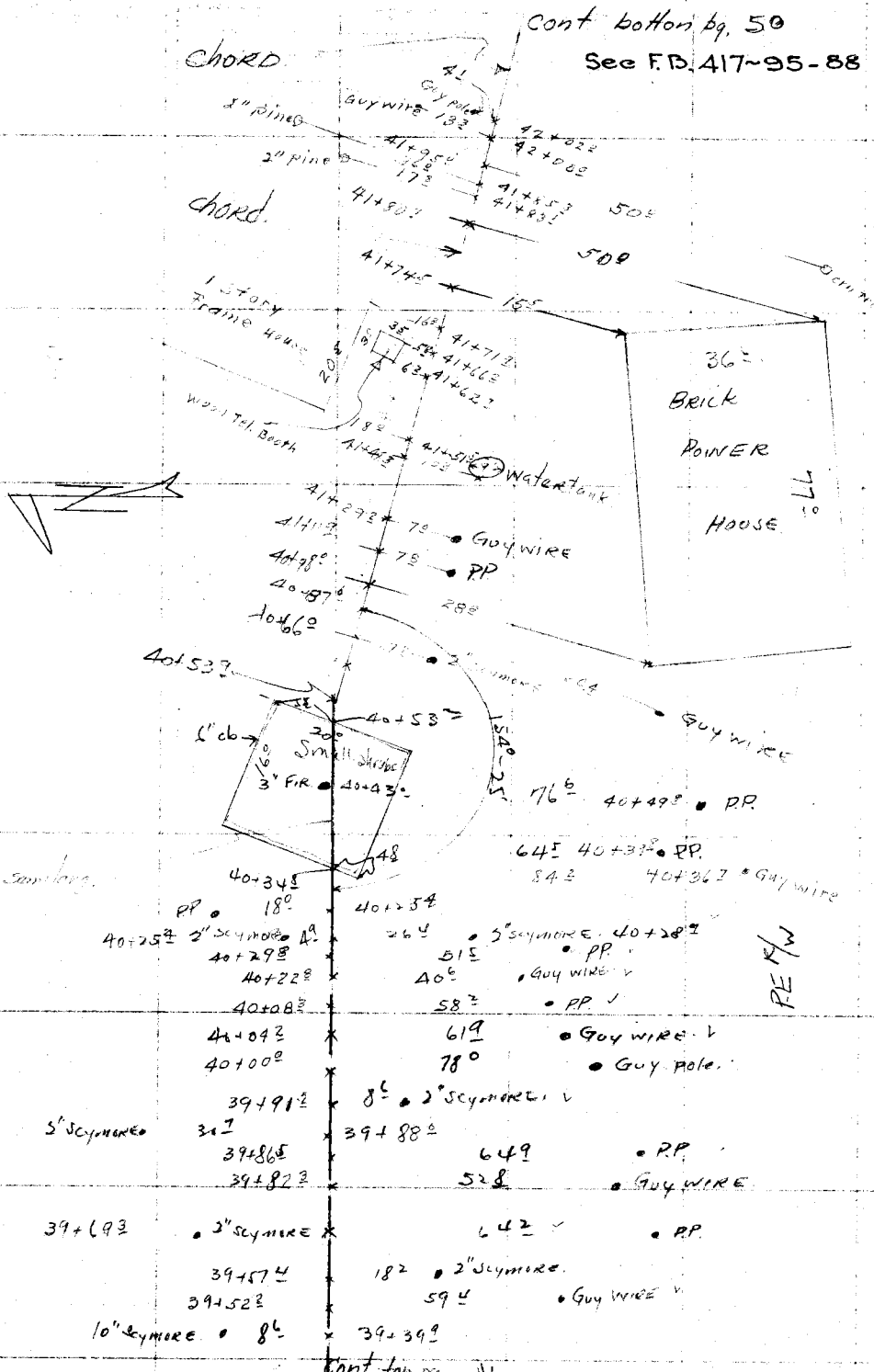

Cont top pg. 46

RETURN TO
LOS ANGELES COUNTY SURVEYOR

Do not extend notes this side of this line

Note: ANY ADDITIONS OR CHANGES ON THIS SHEET MUST BE MADE OR CIRCLED IN Red. WITH DATE AND NAME OF PERSON MAKING CHANGE.

40+539

Date _____ Notes by _____ Chief Party _____ F.B. 412 PG. 49

Platted by A Svenson	W. O. No. 4263 D. S. O. No. _____
Date 11-29-29	Location Romora Blvd
Map No. B441 Sh3	Surveyed by LCM
Platting C'k'd by _____	Date _____
Date _____	Indexed A. C. Johnson

Div #2

Notes: ANY ADDITIONS OR CHANGES ON THIS SHEET MUST BE MADE OR CIRCLED IN BLUE WITH DATE AND NAME OF PERSON MAKING CHANGE.

Do not extend notes this side of this line

RETURN TO
LOS ANGELES COUNTY SURVEYOR

F.B. A12 Pg. 50 LCM Chief Party Notes by LCM Willey Date 7/26/29



RETURN TO
LOS ANGELES COUNTY SURVEYOR

Do not extend notes this side of this line

Note: ANY ADDITIONS OR CHANGES ON THIS SHEET MUST BE MADE OR CIRCLED IN Red. WITH DATE AND NAME OF PERSON MAKING CHANGE.

Date 7/26/29 Notes by _____ Chief Party _____ F.B. 412 Pg. 51

Platted by A Svenson	W. O. No. 4263 D. S. O. No.
Date 11-29-29	Location ROMONA BLVD
Map No. B441Sh3	Surveyed by [illegible]
Platting C'k'd by	Date 7/26/29
Date	Indexed

Div #2

Note: ANY ADDITIONS OR CHANGES ON THIS SHEET MUST BE MADE OR CIRCLED IN Red. WITH DATE AND NAME OF PERSON MAKING CHANGE.

Do not extend notes this side of this line

RETURN TO
LOS ANGELES COUNTY SURVEYOR

F.B. 4V PG. 52 LCM. Chief Party Notes by LCM - WILLEY Date 7/26/29



RETURN TO
LOS ANGELES COUNTY SURVEYOR

Do not extend notes this side of this line

Note: ANY ADDITIONS OR CHANGES ON THIS SHEET MUST BE MADE OR CIRCLED IN Red. WITH DATE AND NAME OF PERSON MAKING CHANGE.

Date 7/26/29 Notes by LCM Willey Chief Party LCM F.B. 412 Pg. 53

Platted by ASvenson	W. O. No. 4263 D. S. O. No.
Date 11-29-29	Location RAMONA BLVD
Map No. B441-Sh3	Surveyed by LCM Millam
Platting C'k'd by	Date 7/26/29
Date	Indexed A. C. Johnson

Div #2

cont bottom pg. 55

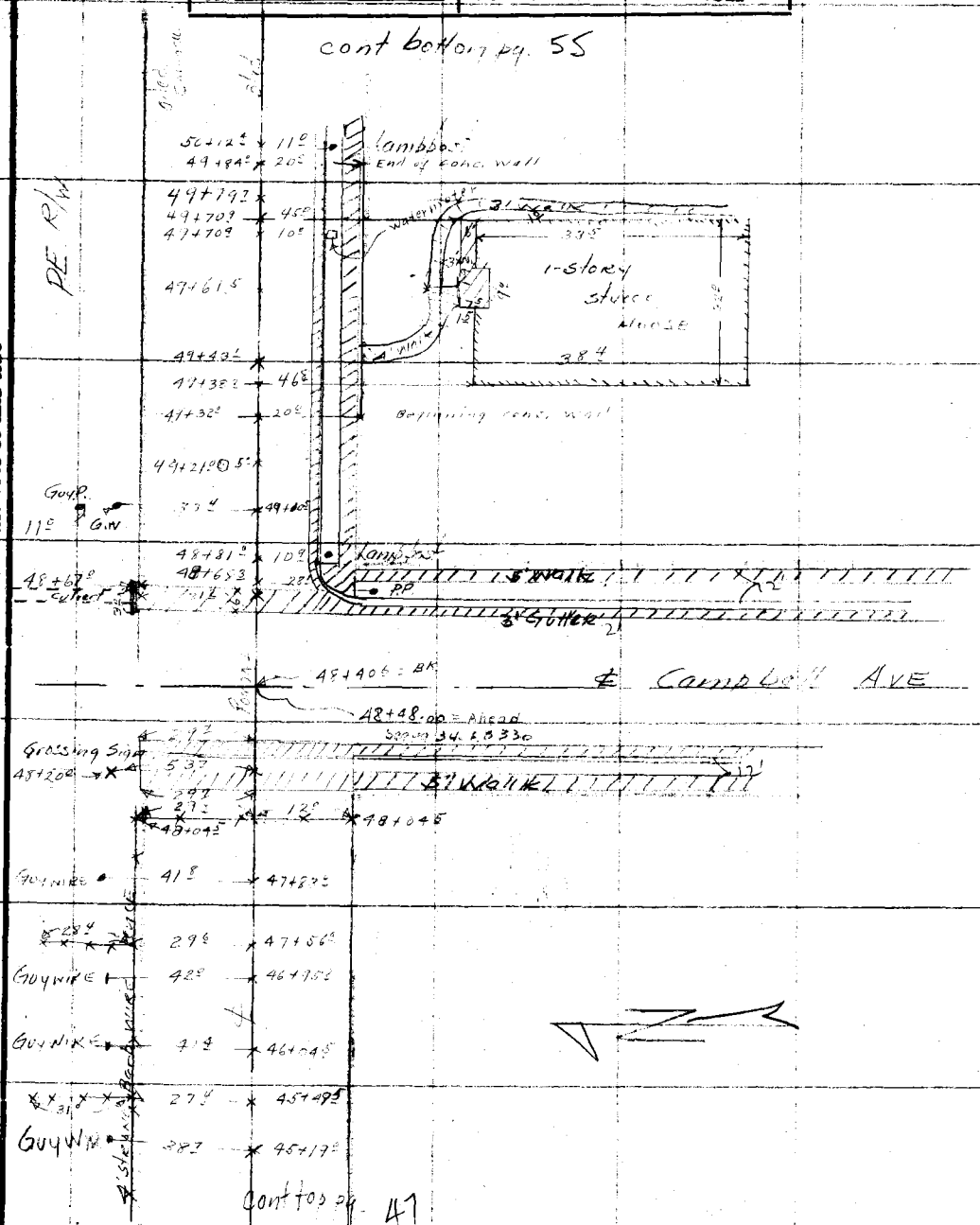

cont top pg. 47

Note: ANY ADDITIONS OR CHANGES ON THIS SHEET MUST BE MADE OR CIRCLED IN Red. WITH DATE AND NAME OF PERSON MAKING CHANGE.

Do not extend notes this side of this line

RETURN TO LOS ANGELES COUNTY SURVEYOR

F.B. 412 Pg. 54 LCM Chief Party Notes by LCM-Willey Date 7/26/29

cont bottom pg. 56

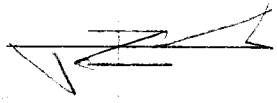

4' strand and wire fence

PER/W

cont top pg. 52

RETURN TO
LOS ANGELES COUNTY SURVEYOR

Note: ANY ADDITIONS OR CHANGES ON THIS SHEET MUST BE MADE OR CIRCLED IN Red. WITH DATE AND NAME OF PERSON MAKING CHANGE.

Do not extend notes this side of this line

Date 7/26/29 Notes by LCM.-Willey Chief Party LCM. F.B. 412 PG. 55

Platted by A Svenson	W.O. No. 4263 D.S.O. No.
Date 11-29-29	Location RAMONA BLVD
Map No. B441 SHB	Surveyed by LCM
Platting C'k'd by	Date 7/26/29
Date	Indexed

D.V #2

Cont bottom pg. 57

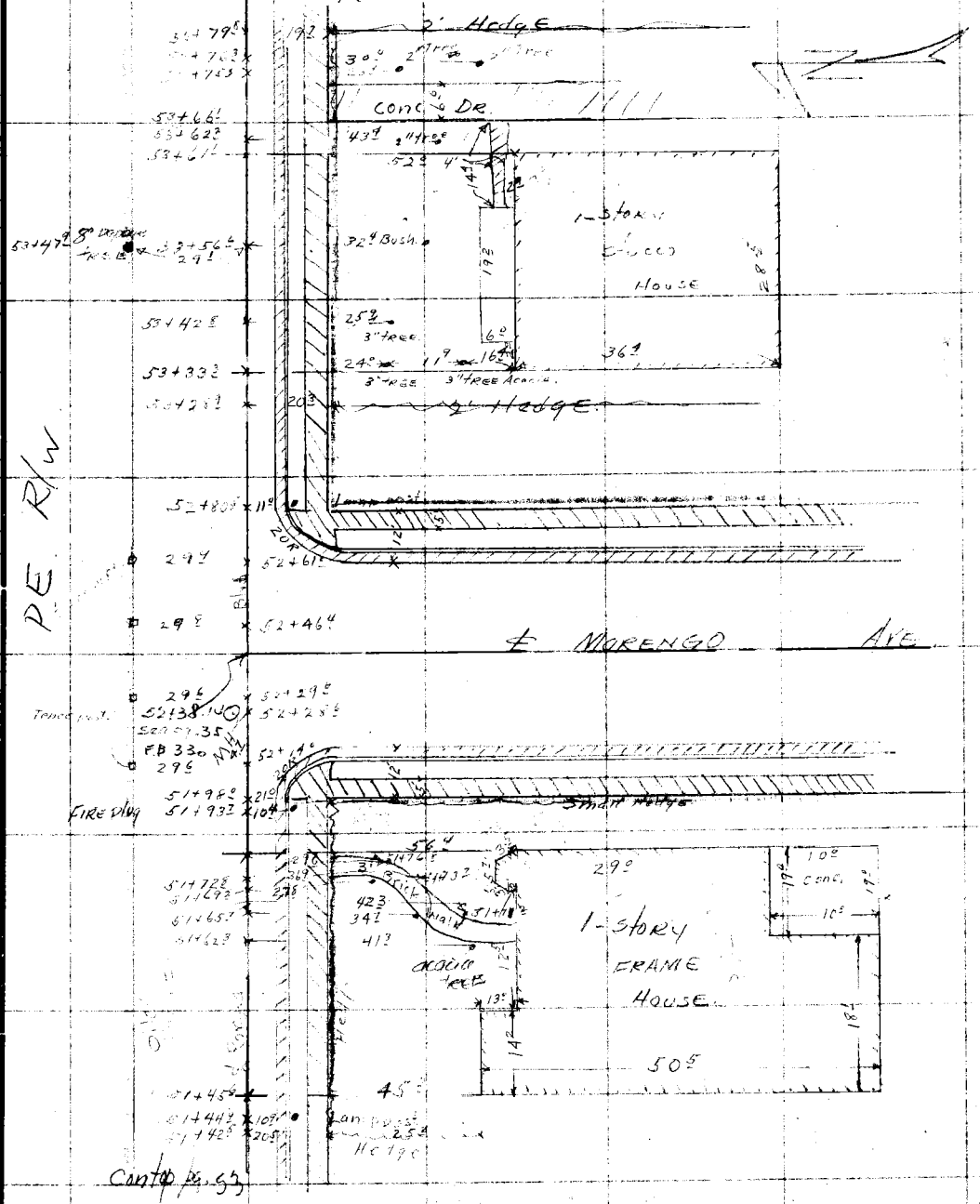

Cont pg. 53

Notes: ANY ADDITIONS OR CHANGES ON THIS SHEET MUST BE MADE OR CIRCLED IN Red. WITH DATE AND NAME OF PERSON MAKING CHANGE.

Do not extend notes this side of this line

RETURN TO LOS ANGELES COUNTY SURVEYOR

F. B. 412 Pg. 56 LCM Chief Party Notes by LCM - Willey Date 7/27/29

cont bottom pg. 58

57+85 × 80 ⊙ Mullberry TREE

56+67 × 33 ⊙ 15" Pepper

54+92 × 26 ⊙ 12" Pepper

PE R/W

cont top pg. 54

RETURN TO
LOS ANGELES COUNTY SURVEYOR

Do not extend notes this side of this line

Note: ANY ADDITIONS OR CHANGES ON THIS SHEET MUST BE MADE OR CIRCLED IN Red. WITH DATE AND NAME OF PERSON MAKING CHANGE.

Date _____ Notes by LCM - WILEY Chief Party LCM F.B. 412 F.G. 57

Platted by A Svenson	W. O. No. 4263 D. S. O. No.
Date 11-29-29	Location
Map No. B491 Sh 3	Surveyed by
Platting C'k'd by	Date 7-27-29
Date	Indexed E. C. Johnson

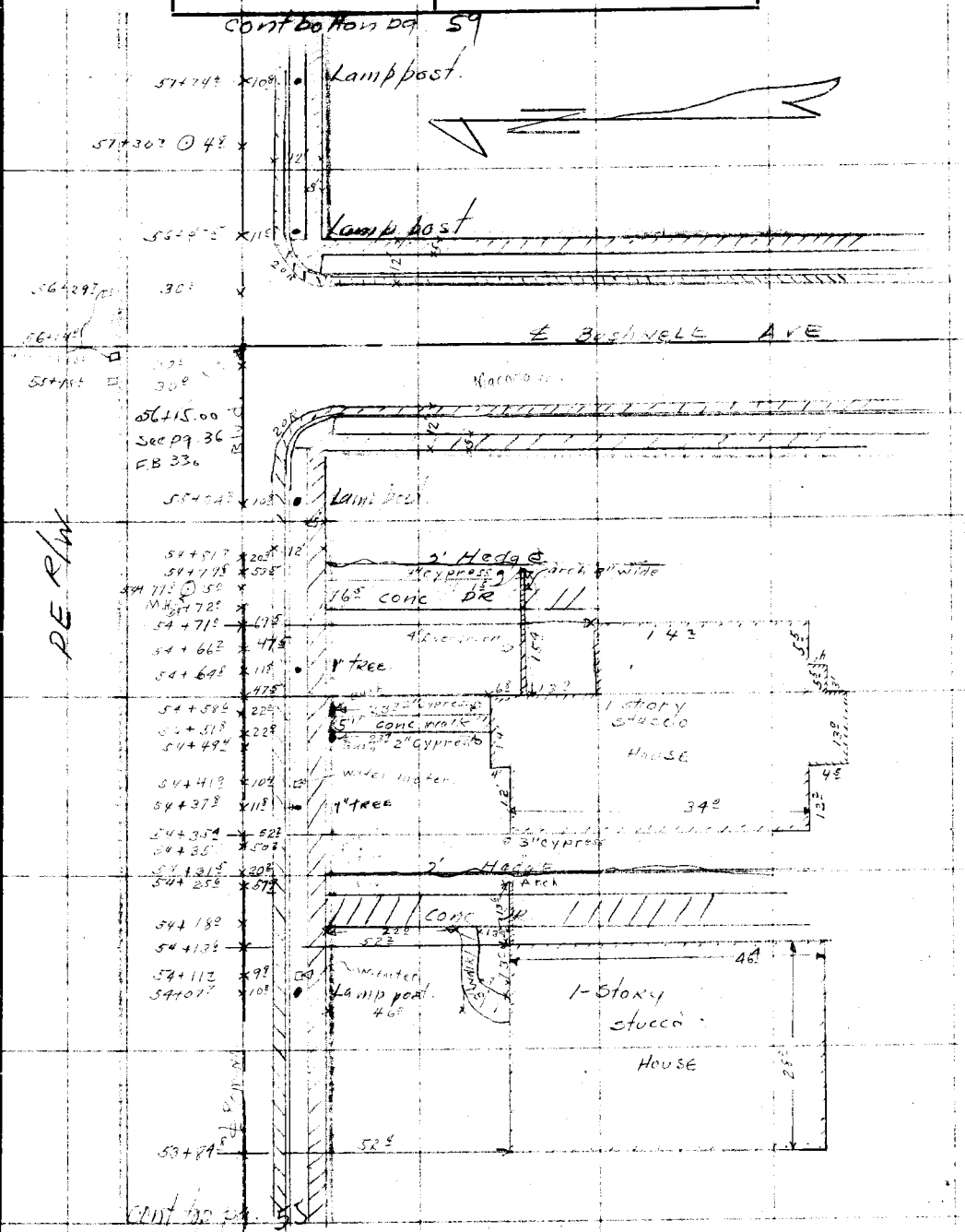

Note: ANY ADDITIONS OR CHANGES ON THIS SHEET MUST BE MADE OR CIRCLED IN Red. WITH DATE AND NAME OF PERSON MAKING CHANGE.

Do not extend notes this side of this line

RETURN TO LOS ANGELES COUNTY SURVEYOR

F. B. 412 Pg. 58 LCM Chief Party Notes by LCM – Willey Date 7/27/29

cont bottom pg. 60

4 strand barb wire fence

P.E. R/W

5+79.5 29.5 18" Twin Pepper

cont top pg 56

RETURN TO
LOS ANGELES COUNTY SURVEYOR

Do not extend notes this side of this line

Note: ANY ADDITIONS OR CHANGES ON THIS SHEET MUST BE MADE OR CIRCLED IN Red. WITH DATE AND NAME OF PERSON MAKING CHANGE.

Date 7/29/29 Notes by LCM - Willey Chief Party LCM. F.B. 412 Pg. 59

Platted by A Svenson	W. O. No. 4263 D. S. O. No.
Date 11-29-29	Location Ramona Blvd
Map No. B441-Sh3	Surveyed by LCM
Platting C'k'd by	Date 7-29-29
Date	Indexed

Div #2

Cont'd on pg. 61

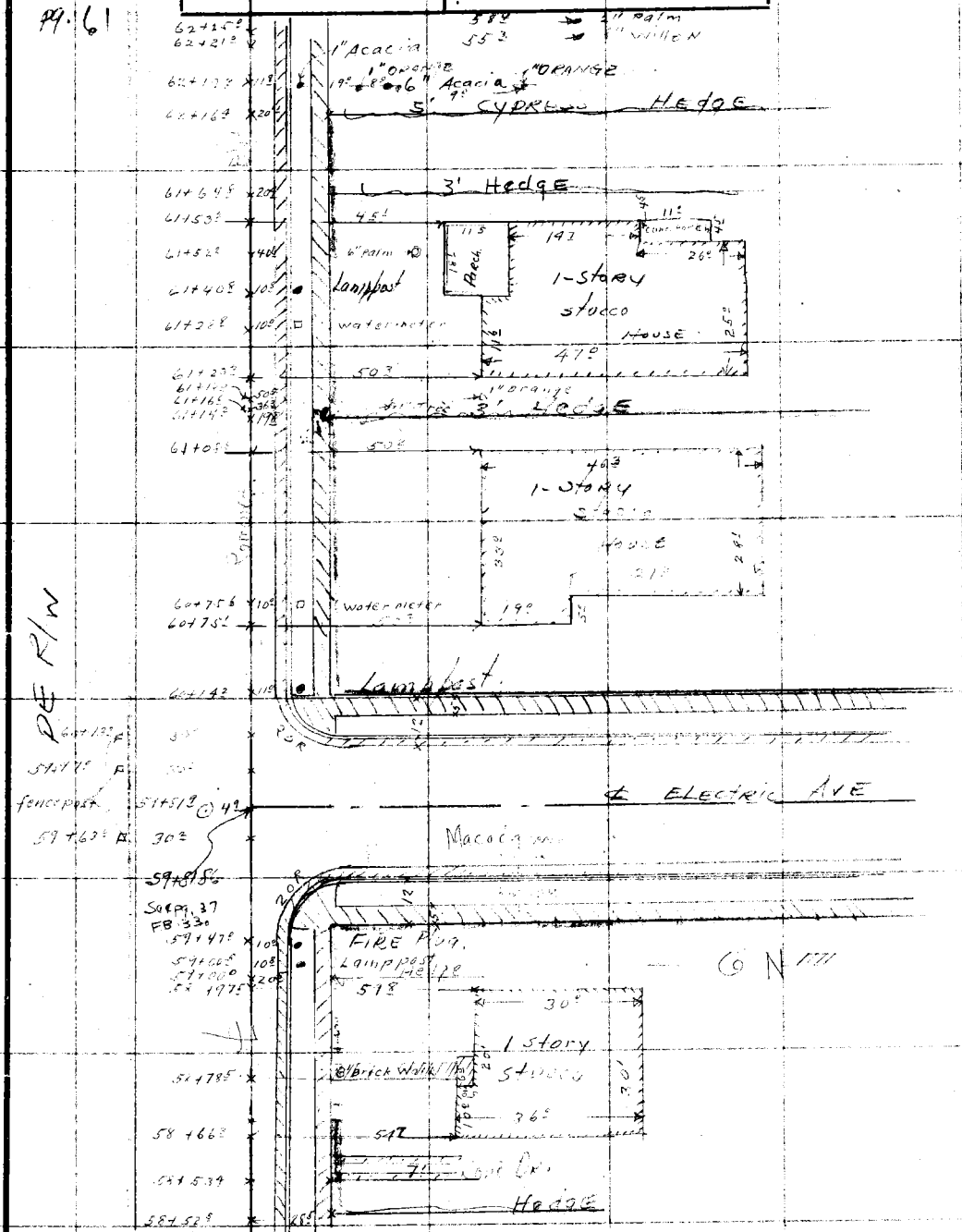

Cont top pg. 57

Note: ANY ADDITIONS OR CHANGES ON THIS SHEET MUST BE MADE OR CIRCLED IN Red, WITH DATE AND NAME OF PERSON MAKING CHANGE.

Do not extend notes this side of this line

RETURN TO LOS ANGELES COUNTY SURVEYOR

F.B. 412 Pg. 60 LCM Chief Party Notes by LCM - Willey Date 7/29/29

cont bottom pg. 62

sta	out		object
61+91.0	30.1	Rt	Fence
62+27.0	28.0	"	12" Pepper
62+44.5	28.0	"	" "
62+66.0	33.2	Lt	10" Acacia
62+66.0	8.5	" Rt	Bamboo
62+67.0		Rt	3" Cypress
62+70.0	14.6	Lt	3" Locust
62+78.0	20.0	"	Guava bush
62+78.0	≠		4" Locust
62+85.9	≠		8" Live Oak
62+85.9	17.5	Rt	10" Cypress
62+85.0	55.6	Lt	6" Oak
62+95.0	45.6	Lt	6" twin Oak
62+97.0	21.0	Lt	3" Ceader
62+97.0		Lt	12" Oak
62+97	22.0	Rt	3" Palm
62+97	48.5	Rt	NW Cor sta
63+00	19.8	Rt	1st conc post
62+97	10.6	Lt	10" Oak
63+02.8	19.8	Rt	NE Cor 2nd post
63+00.8	2.2	Lt	2" Cypress
63+11.3	5.3	Rt	NW Cor 3rd post
63+08.5	46.0	Lt	12" Oak
63+08.5	16.0	Lt	3" Ceader
63+09.3	49.0	Rt	NE Cor sta
63+09.3	3.4	Rt	14" Acacia
63+15.4	2.2	Lt	3" Locust
63+12.6	62.0	Lt	14" Oak
63+14.9	28.7	Lt	8" Cypress
63+15.4	19.3	Lt	3" Locust
63+15.4	8.8	Rt	NE Cor 4th post



cont top pg 58

RETURN TO
LOS ANGELES COUNTY SURVEYOR

Do not extend notes this side of this line

Note: ANY ADDITIONS OR CHANGES ON THIS SHEET MUST BE MADE OR CIRCLED IN Red. WITH DATE AND NAME OF PERSON MAKING CHANGE.

Date 7/29/29 Notes by LCM - Willey Chief Party LCM F.B. 412 Pg. 61

Platted by A Svenson	W. O. No. 4263 D. S. O. No.
Date 11-29-29	Location Ramona Blvd
Map No. 13441-Sh3	Surveyed by LCMc Millan
Platting C'k'd by	Date 7/29/29
Date	Indexed A. C. Johnson

Div #2

Cont bottom pg. 63

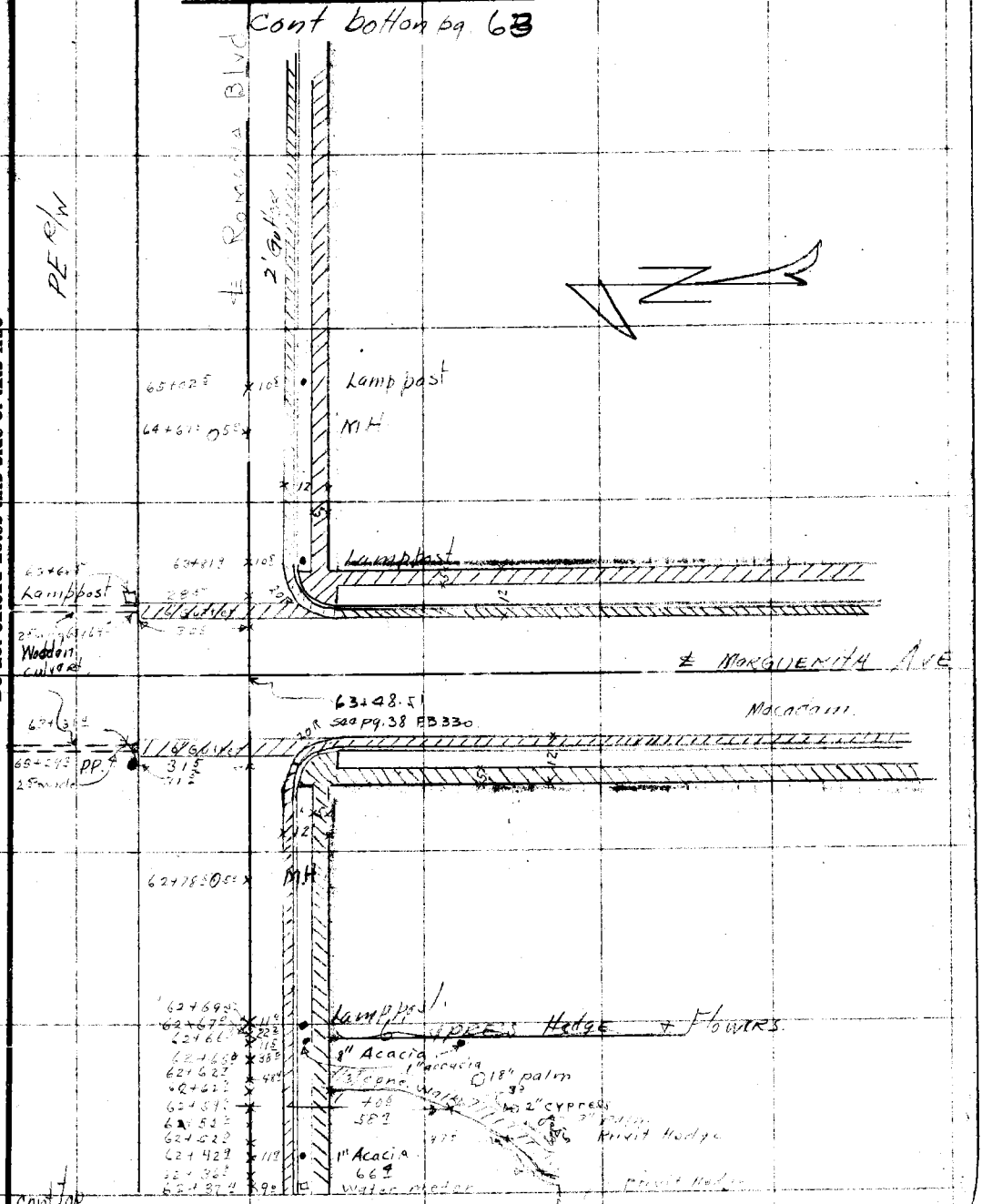

Cont top pg. 59

Notes: ANY ADDITIONS OR CHANGES ON THIS SHEET MUST BE MADE OR CIRCLED IN RED WITH DATE AND NAME OF PERSON MAKING CHANGE.

Do not extend notes this side of this line

RETURN TO LOS ANGELES COUNTY SURVEYOR

F.B. A12 Pg. 62 LCM Chief Party Notes by LCM Tim Willey Date 7/27/29

cont bottom pg 64

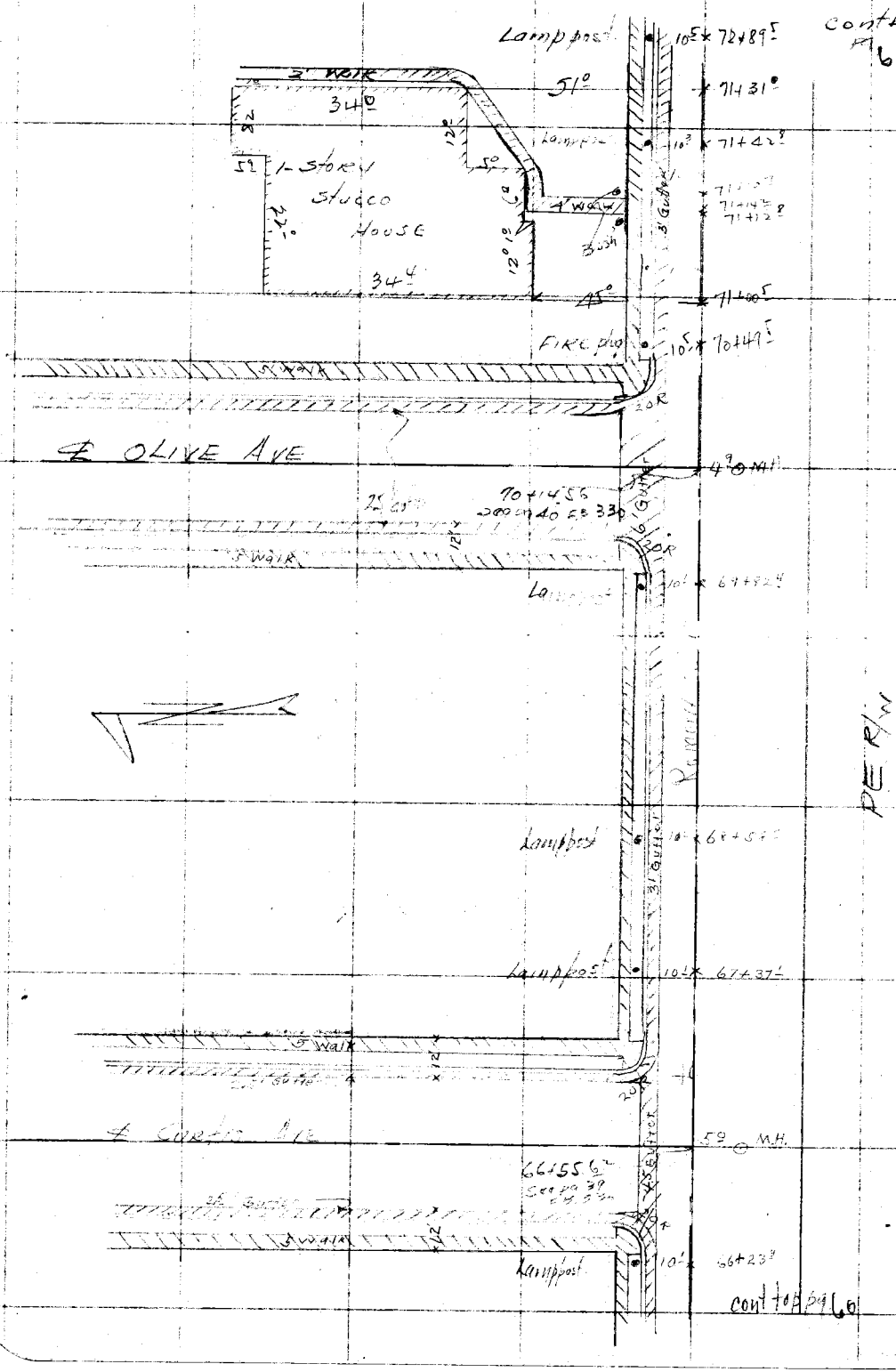

cont top pg 60

RETURN TO
LOS ANGELES COUNTY SURVEYOR

Do not extend notes this side of this line

Note: ANY ADDITIONS OR CHANGES ON THIS SHEET MUST BE MADE OR CIRCLED IN Red. WITH DATE AND NAME OF PERSON MAKING CHANGE.

Date 7/29/29 Notes by McMillan Chief Party LCM F.B. 412 PG 63

Plotted by A Svenson	W. O. No. 4263 D. S. O. No.
Date 11-29-29	Location Amoka Blvd
Map No. B441-Sn3	Surveyed by LC McMillan
Platting C'k'd by	Date 7/29/29
Date	Indexed A. C. Johnson

cont bottom pg 65

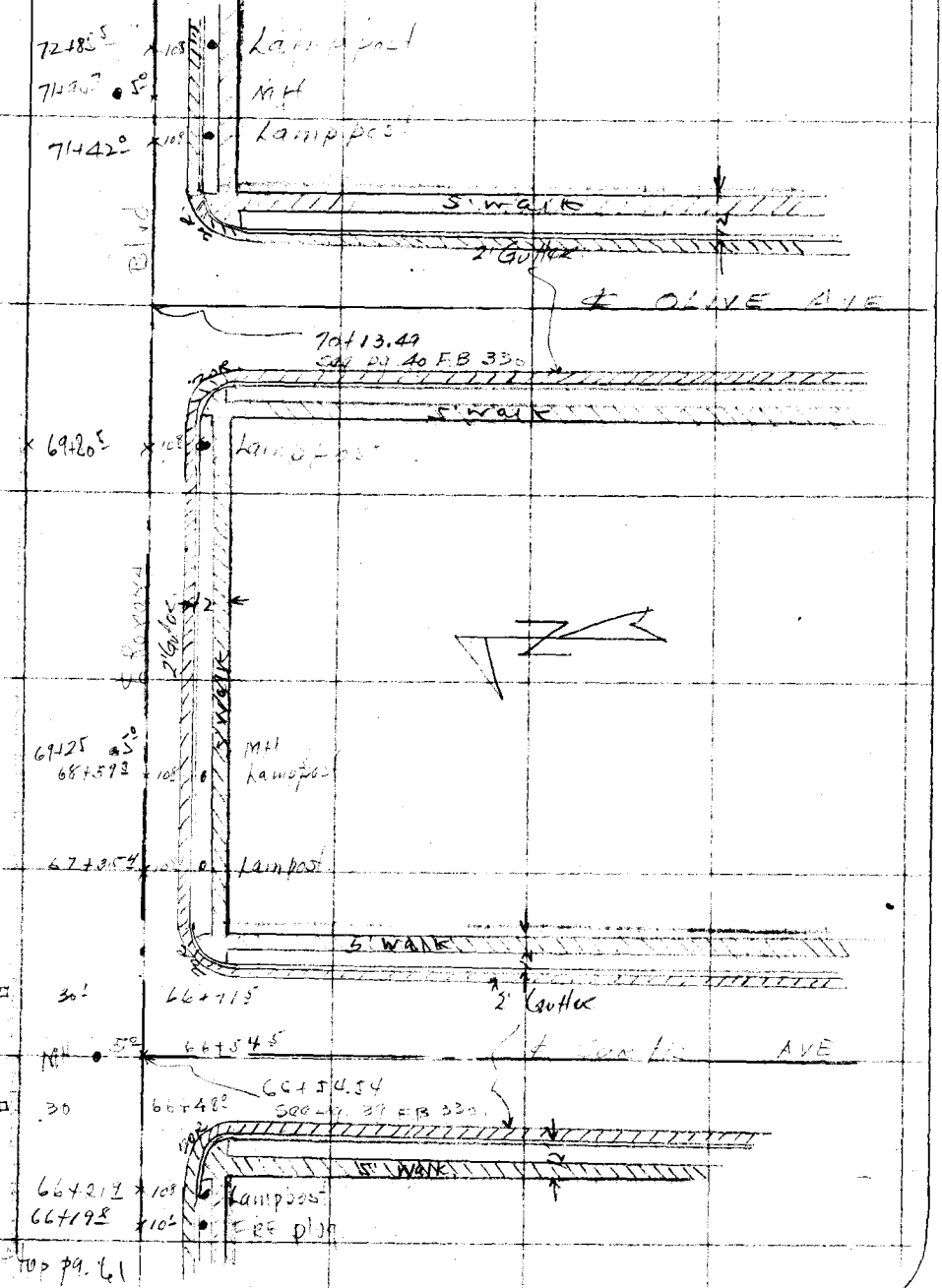

Note: ANY ADDITIONS OR CHANGES ON THIS SHEET MUST BE MADE OR CIRCLED IN Red WITH DATE AND NAME OF PERSON MAKING CHANGE.

Do not extend notes this side of this line

RETURN TO LOS ANGELES COUNTY SURVEYOR

F. B. 412 PG. 64 ECM Chief Party Notes by McMillan Date 7/29/29

cont bottom pg. 66

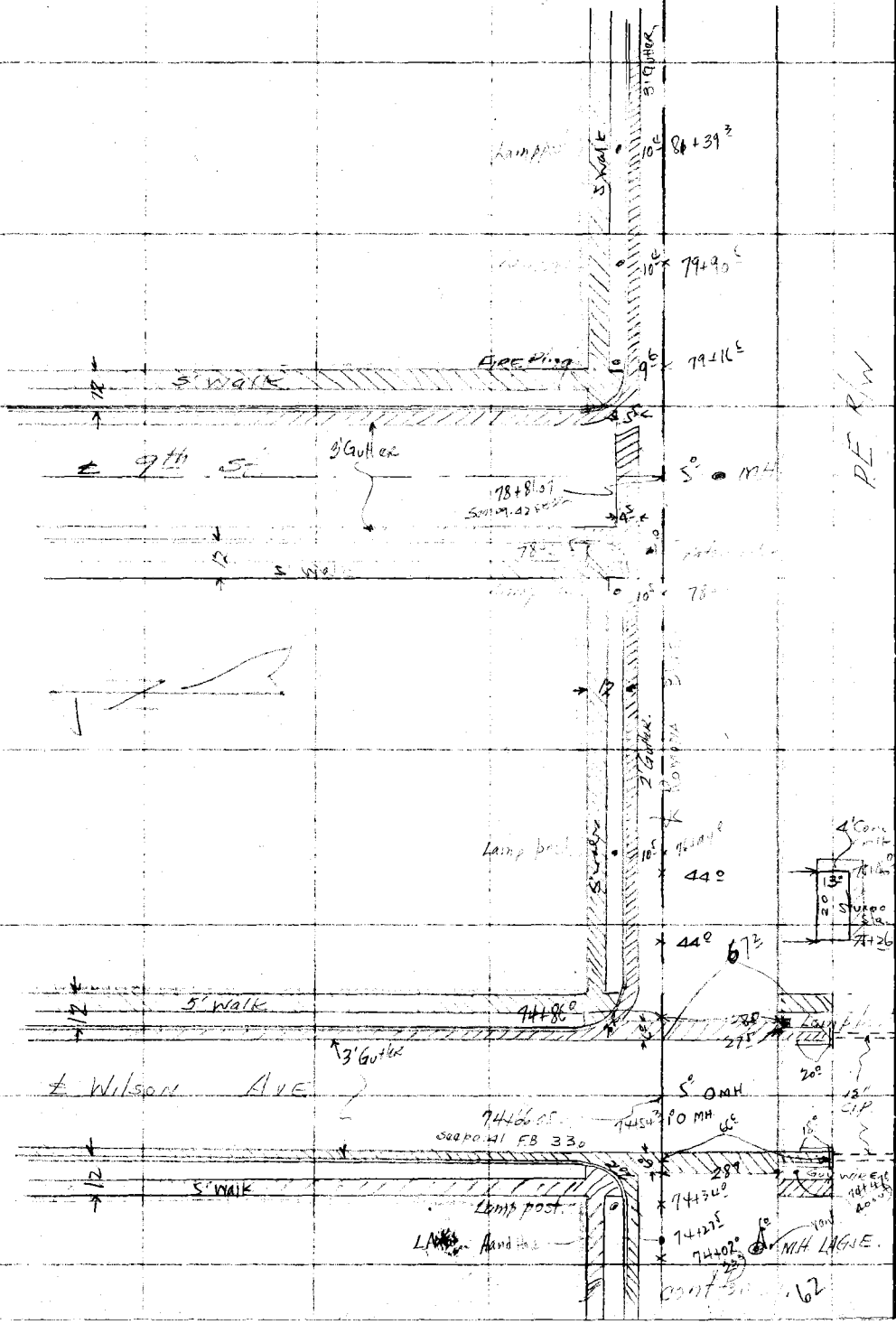

RETURN TO
LOS ANGELES COUNTY SURVEYOR

Do not extend notes this side of this line

Note: ANY ADDITIONS OR CHANGES ON THIS SHEET MUST BE MADE OR CIRCLED IN Red WITH DATE AND NAME OF PERSON MAKING CHANGE.

Date 7/29/29 Notes by [illegible] Chief Party LCM F.B. 412 PG. 65

Platted by A Srenson	W. O. No. 4263 D. S. O. No.
Date 11-29-29	Location RA[illegible]
Map No. B441-Sh3	Surveyed by LCM [illegible]
Platting C'k'd by	Date 7/29/29
Date	Indexed

Div #2

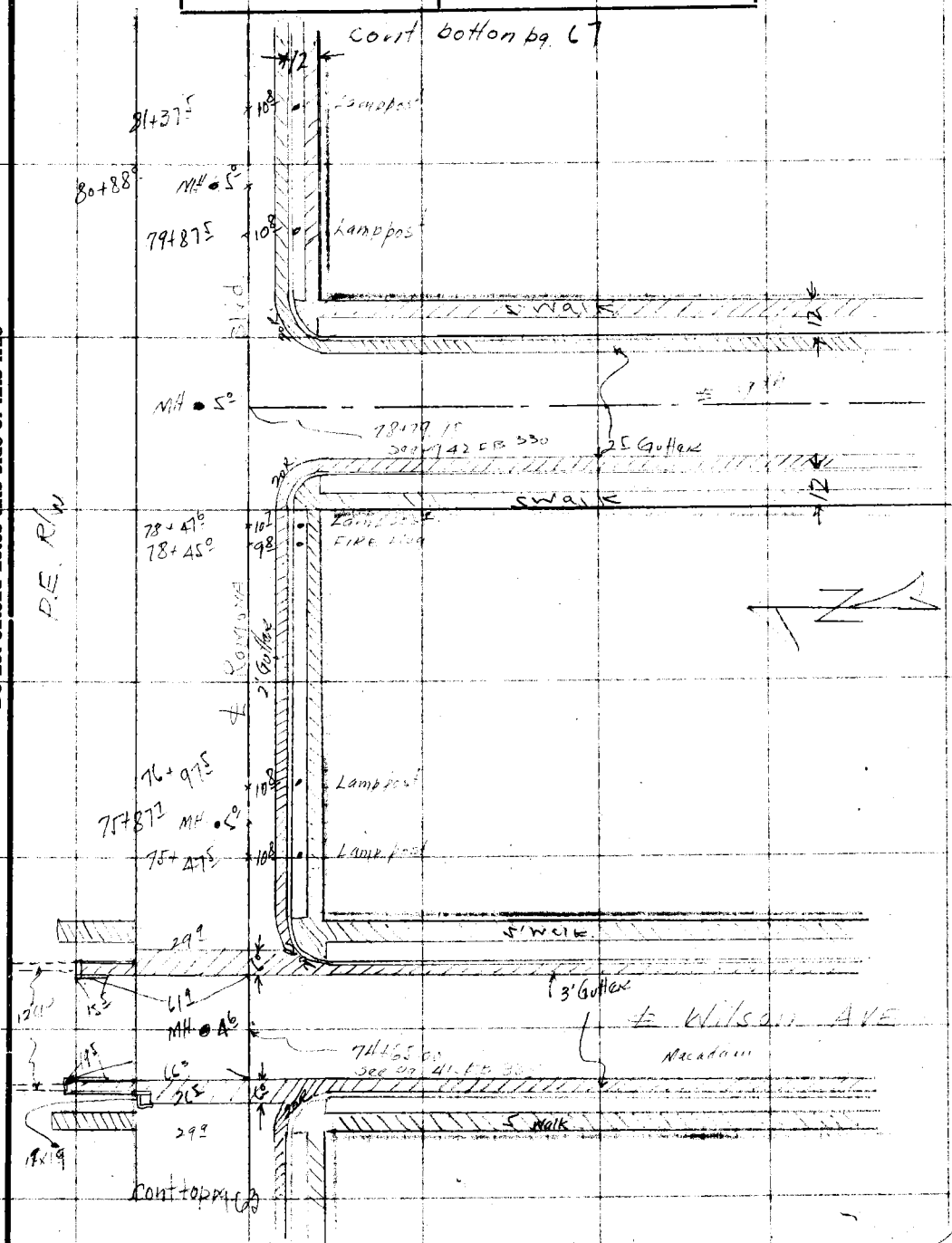

Notes: ANY ADDITIONS OR CHANGES ON THIS SHEET MUST BE MADE OR CIRCLED IN Red. WITH DATE AND NAME OF PERSON MAKING CHANGE.

Do not extend notes this side of this line

RETURN TO LOS ANGELES COUNTY SURVEYOR

F.B. 412 PG. 66 LCM Chief Party Notes by McMillan Date 7/29/29

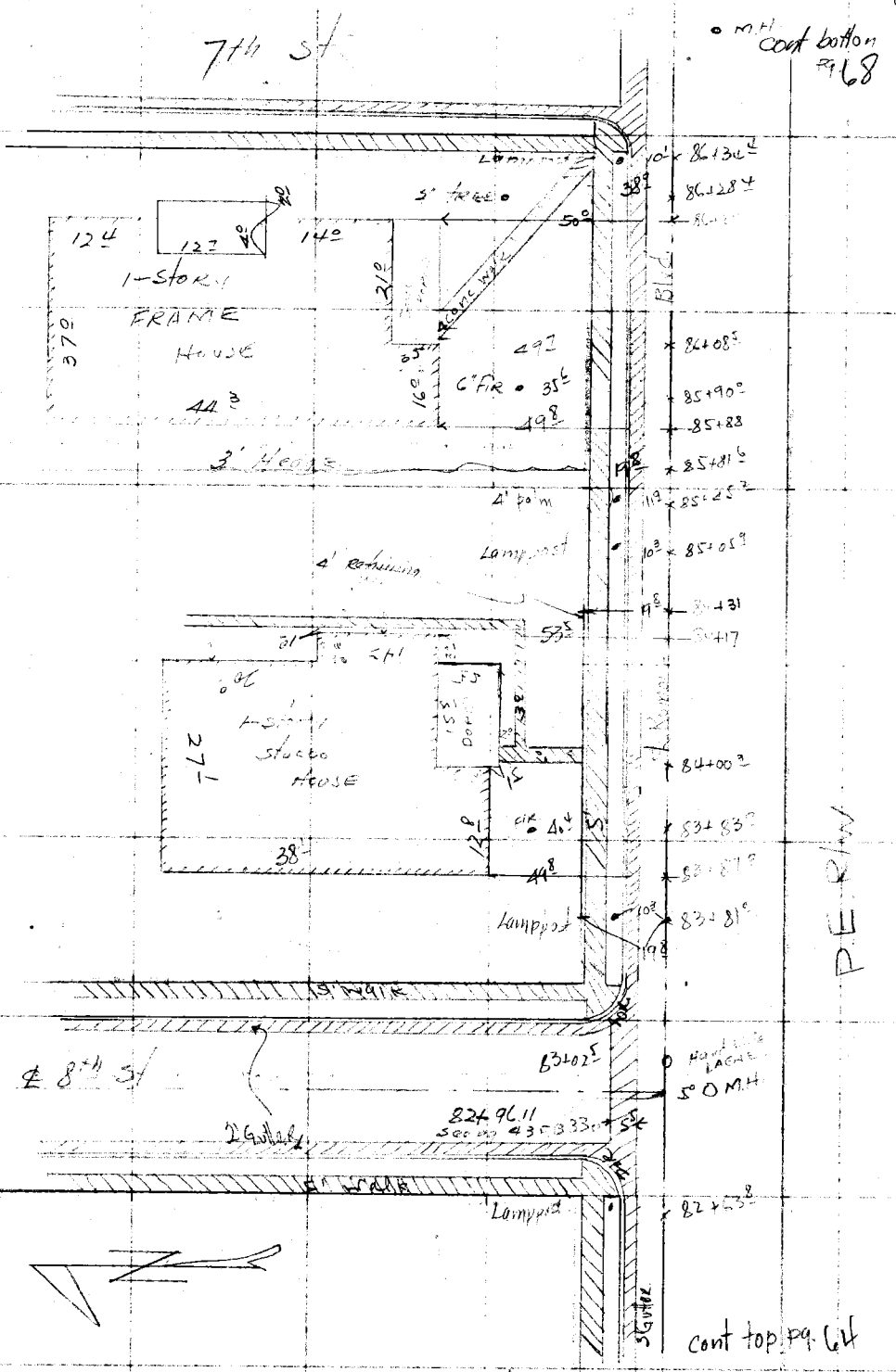

RETURN TO
LOS ANGELES COUNTY SURVEYOR

Do not extend notes this side of this line

Note: ANY ADDITIONS OR CHANGES ON THIS SHEET MUST BE MADE OR CIRCLED IN Red WITH DATE AND NAME OF PERSON MAKING CHANGE.

Date 7/29/29 Notes by LCM Chief Party LCM F.B. 412 PG 67

Plotted by A Swenson	W. O. No. 4263 D. S. O. No.
Date 11-29-29	Location
Map No. B441-Sh3	Surveyed by LCM
Plotting C'k'd by	Date 7/29/29
Date	Indexed

Cont from pg. 69

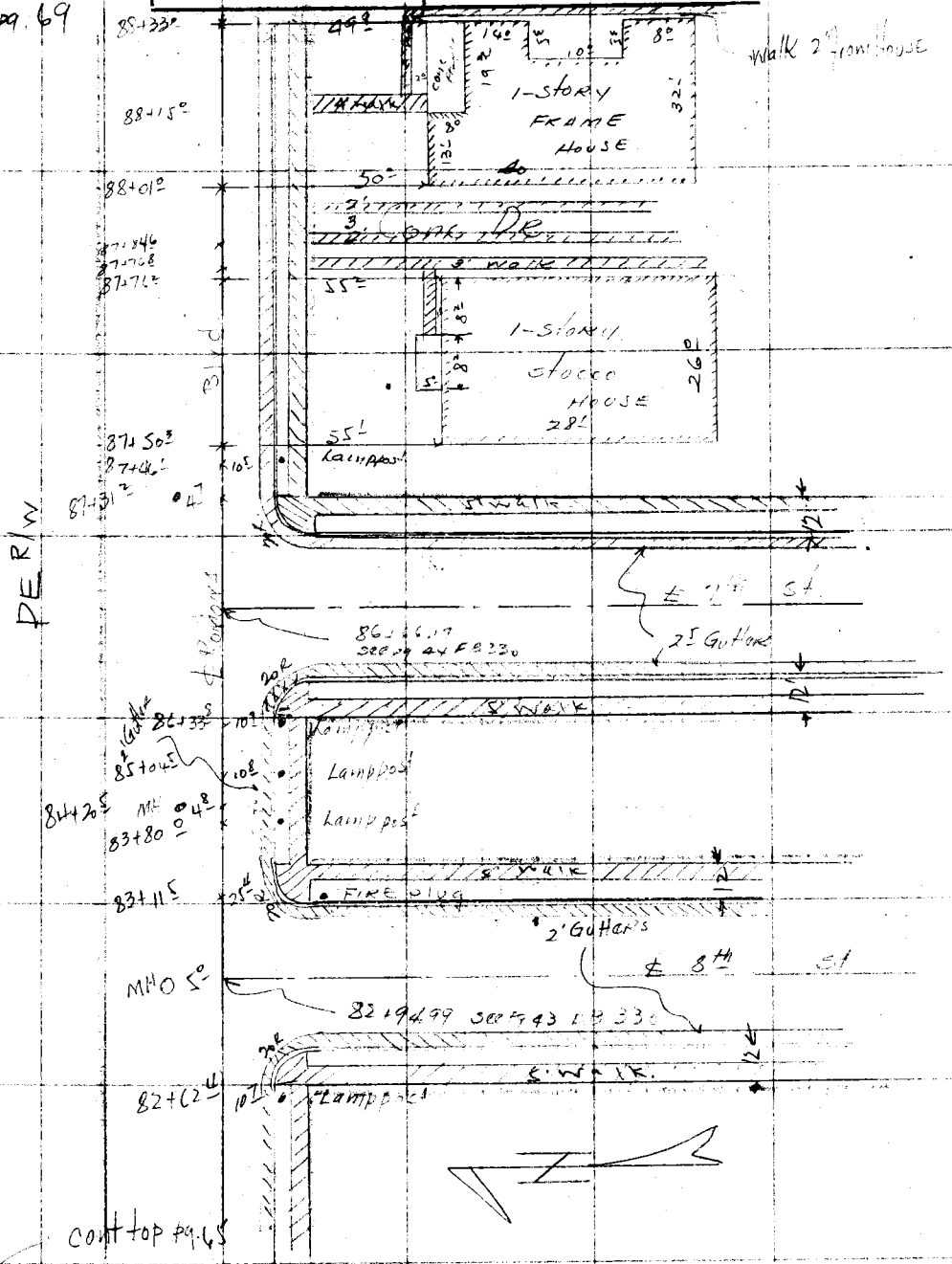

Notes: ANY ADDITIONS OR CHANGES ON THIS SHEET MUST BE MADE OR CIRCLED IN Red. WITH DATE AND NAME OF PERSON MAKING CHANGE.

Do not extend notes this side of this line

RETURN TO LOS ANGELES COUNTY SURVEYOR

F. B. 412 Pg. 68 LCM Chief Party Notes by McMillan Date 7/29/29

cont bottom pg. 76

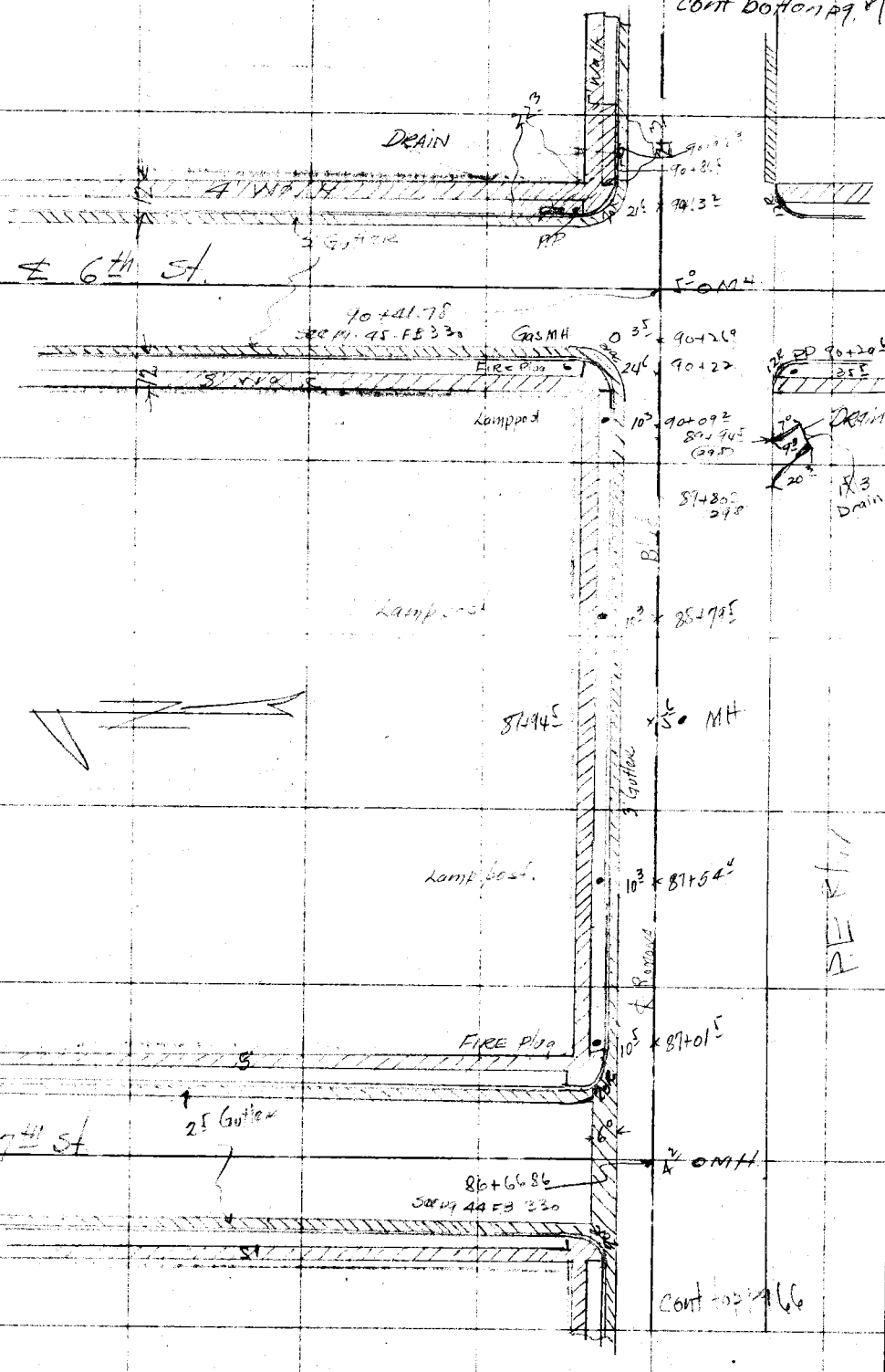

RETURN TO
LOS ANGELES COUNTY SURVEYOR

Do not extend notes this side of this line

Note: ANY ADDITIONS OR CHANGES ON THIS SHEET MUST BE MADE OR CIRCLED IN Red WITH DATE AND NAME OF PERSON MAKING CHANGE.

Date 7/29/29 Notes by McMillan Chief Party LCM F.B. 412 Pg 69

Platted by A Svenson	W. O. No. 4263 D. S. O. No.
Date B441-Sh3	Location Ramona Blvd
Map No. 11-29-29	Surveyed by LCMcMillan
Platting C'k'd by	Date 7/29/29
Date	Indexed A. C. Johnson

Dir #3

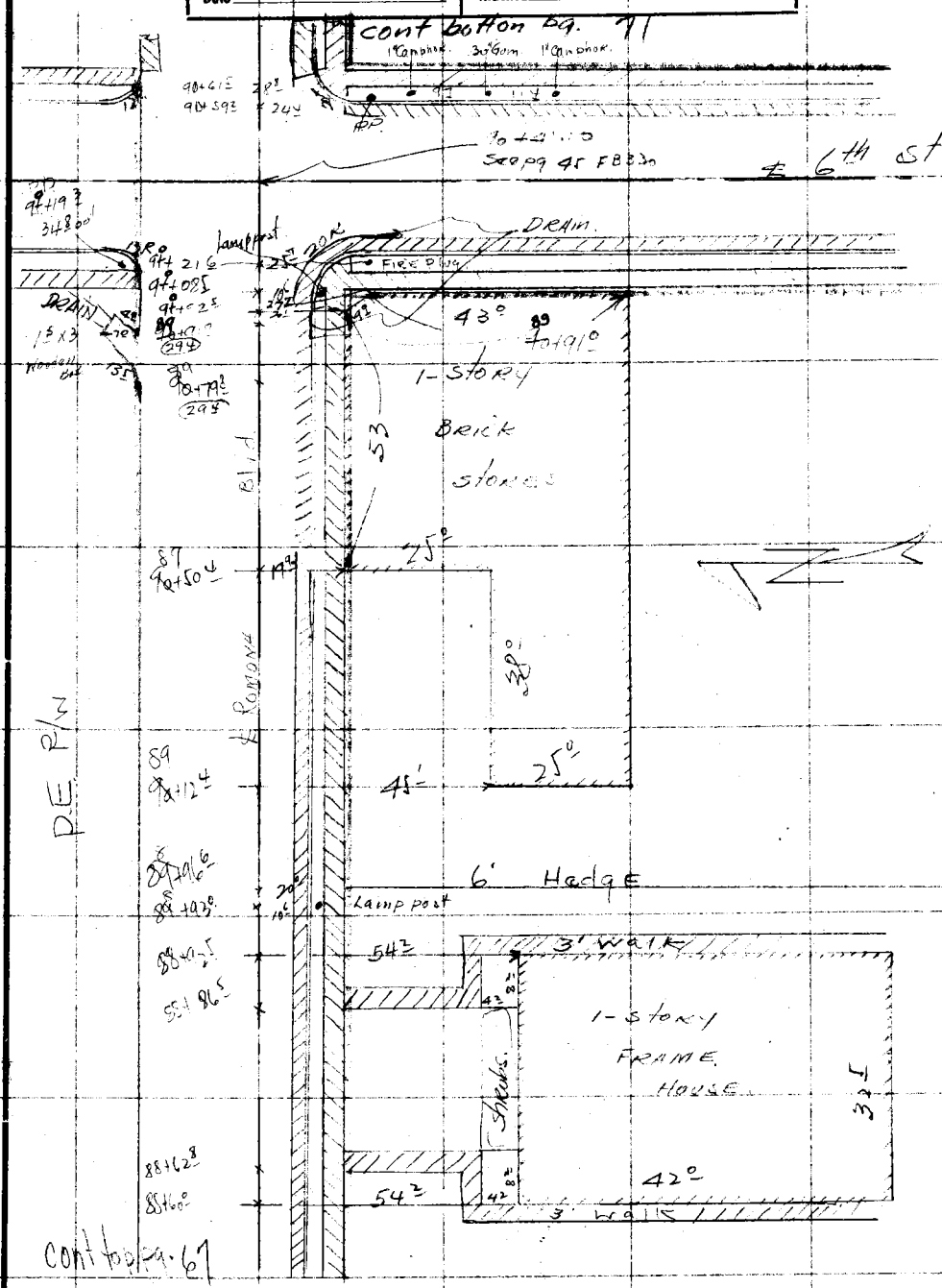

Notes: ANY ADDITIONS OR CHANGES ON THIS SHEET MUST BE MADE OR CIRCLED IN Red. WITH DATE AND NAME OF PERSON MAKING CHANGE.

Do not extend notes this side of this line

RETURN TO
LOS ANGELES COUNTY SURVEYOR

F. B. 412 PG. 70 LCM Chief Party Notes by McMillan Date 7/30/29

Cont bottom pg. 72

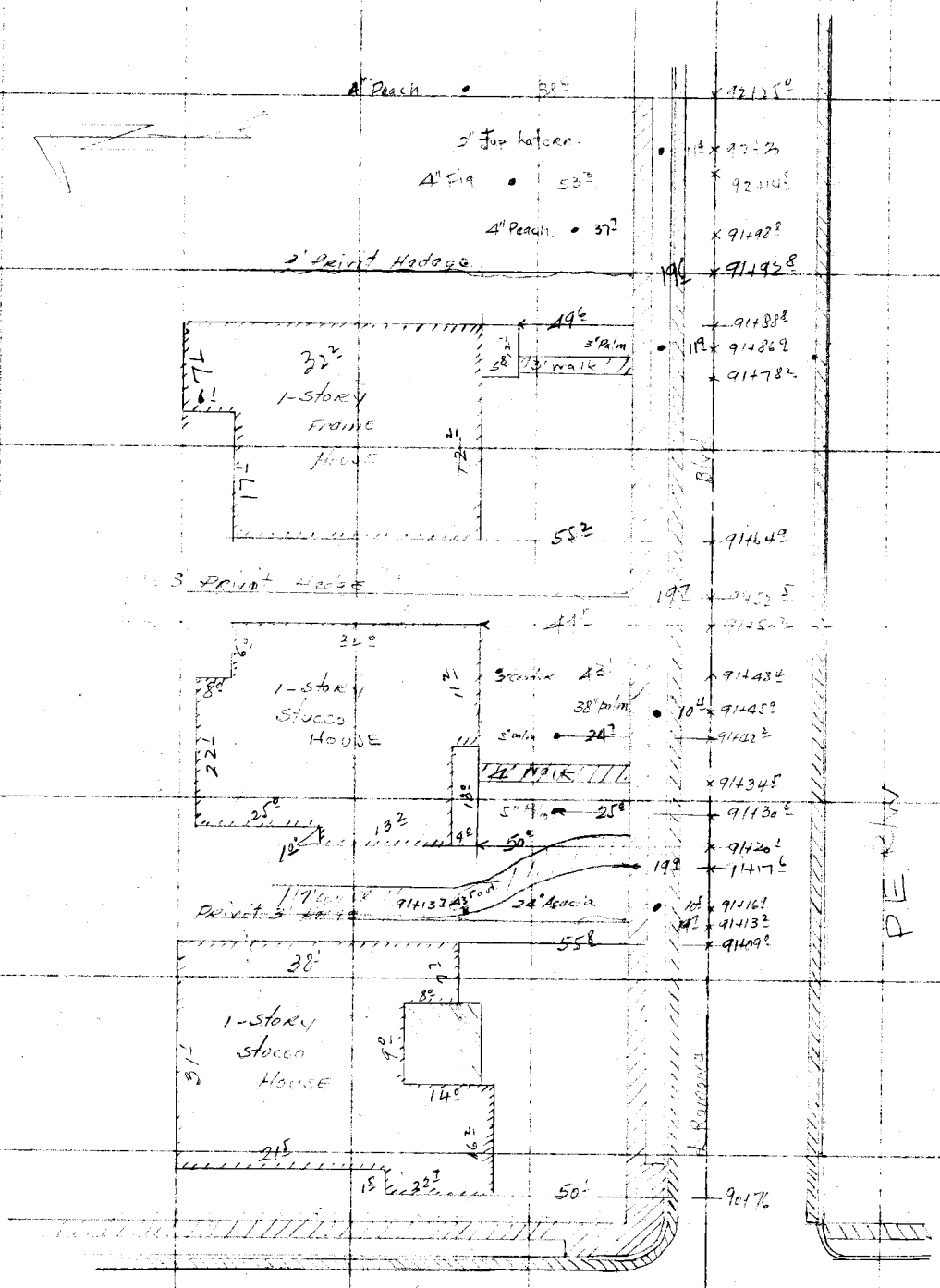

RETURN TO LOS ANGELES COUNTY SURVEYOR

Do not extend notes this side of this line

Note: ANY ADDITIONS OR CHANGES ON THIS SHEET MUST BE MADE OR CIRCLED IN Red. WITH DATE AND NAME OF PERSON MAKING CHANGE.

Date 8/1/29 Notes by McMillan Chief Party LCM F.B. 412 Pg. 71

Platted by A Svenson	W. O. No. 4263 D. S. O. No.
Date 11-29-29	Location CAMONA Blvd
Map No. BM1-Sh 3	Surveyed by L. McMillan
Platting C'k'd by	Date 8/1/29
Date	Indexed

Dir 2

Note: ANY ADDITIONS OR CHANGES ON THIS SHEET MUST BE MADE OR CIRCLED IN Red. WITH DATE AND NAME OF PERSON MAKING CHANGE.

Do not extend notes this side of this line

RETURN TO LOS ANGELES COUNTY SURVEYOR

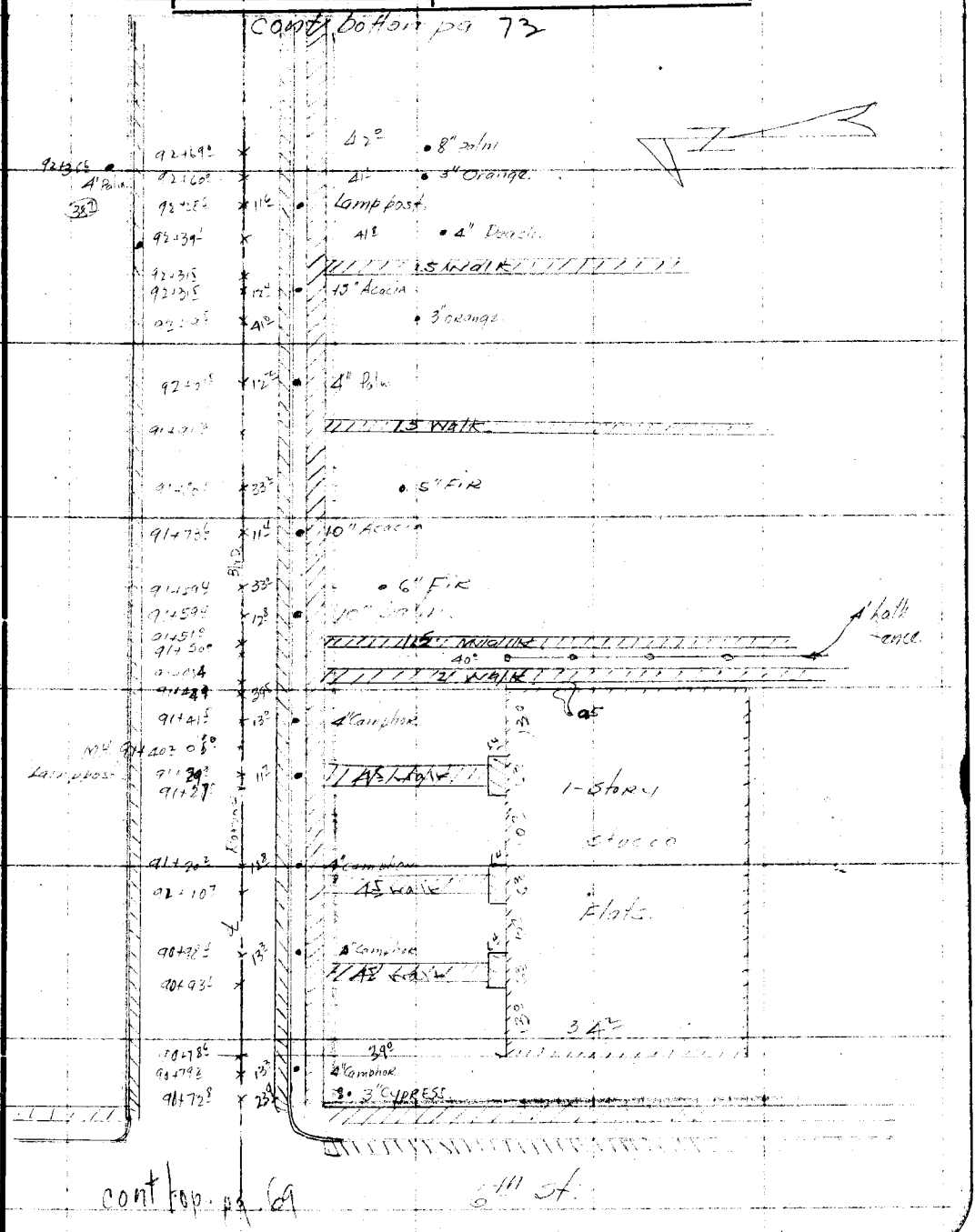

F.B. 412 Pg. 72 LCM Chief Party Notes by Mc Millan Date 7/30/29

cont bottom pg. 74

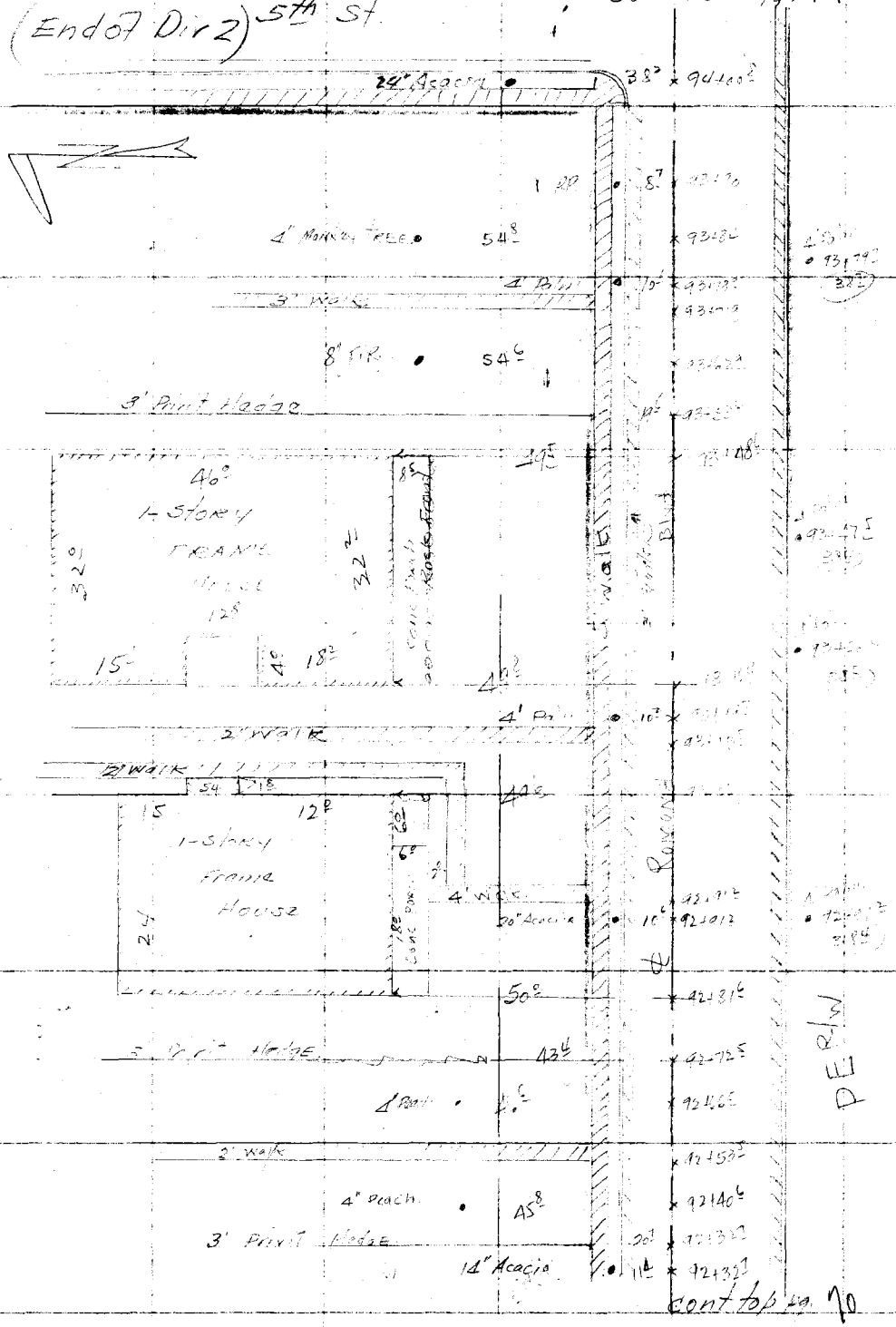

cont top pg. 70

RETURN TO
LOS ANGELES COUNTY SURVEYOR

Do not extend notes this side of this line

Note: ANY ADDITIONS OR CHANGES ON THIS SHEET MUST BE MADE OR CIRCLED IN Red. WITH DATE AND NAME OF PERSON MAKING CHANGE.

Date 7/31/29 Notes by McMillan Chief Party LCM F.B. 412 PG. 73

Platted by A Svenson	W. O. No. 4203 D. S. O. No.
Date 11-29-29	Location
Map No. B441-Sh3	Surveyed by L C McMillan
Platting C'k'd by	Date 7/31/29
Date	Indexed A. C. Johnson

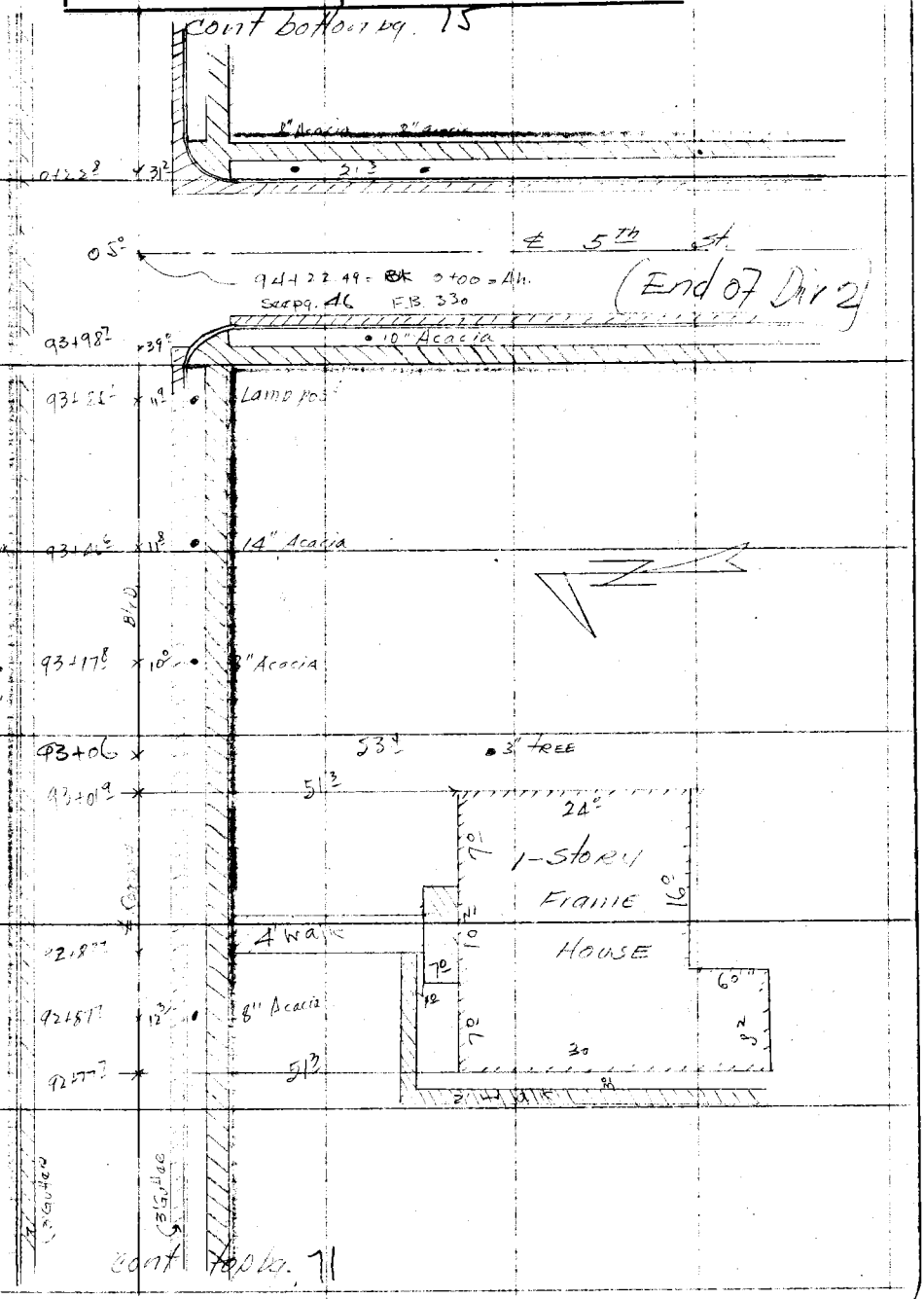

Notes: ANY ADDITIONS OR CHANGES ON THIS SHEET MUST BE MADE OR CIRCLED IN Red. WITH DATE AND NAME OF PERSON MAKING CHANGE.

Do not extend notes this side of this line

RETURN TO LOS ANGELES COUNTY SURVEYOR

F.B. 412 Pg. 74 LCM Chief Party Notes by McN Date 7/30/29

Cont bottom pg. 6

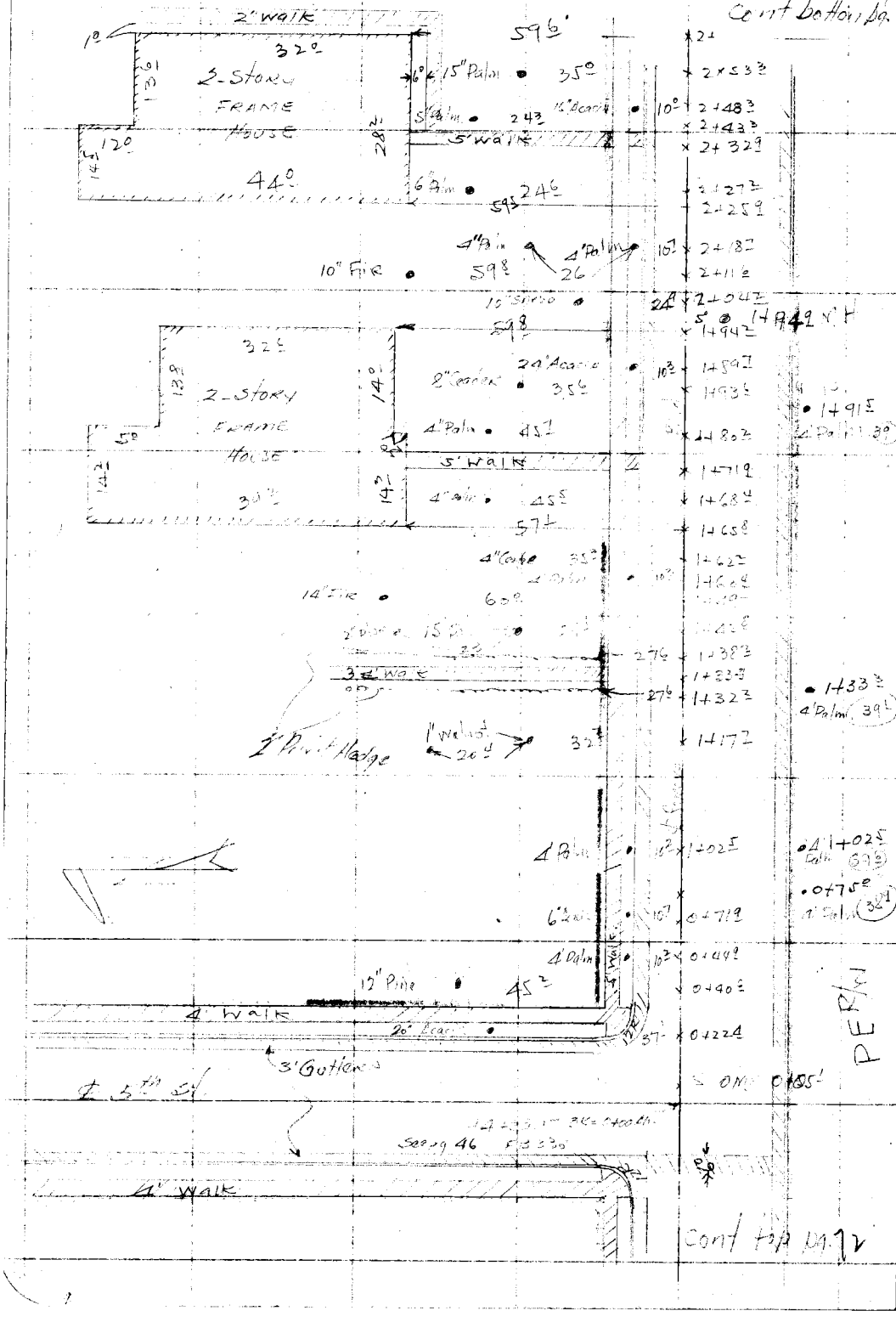

RETURN TO
LOS ANGELES COUNTY SURVEYOR

Do not extend notes this side of this line

Note: ANY ADDITIONS OR CHANGES ON THIS SHEET MUST BE MADE OR CIRCLED IN Red. WITH DATE AND NAME OF PERSON MAKING CHANGE.

Date 7/5 29 Notes by McMillan Chief Party LC McMillan F.B. 412 PG 75

Platted by A Svenson	W. O. No. 4263 D. S. O. No.
Date 11-29-29	Location Ramona Blvd
Map No. B441-Sh3	Surveyed by LC McMillan
Platting Ck'd by	Date
Date	Indexed A. C. Johnson

Div #3

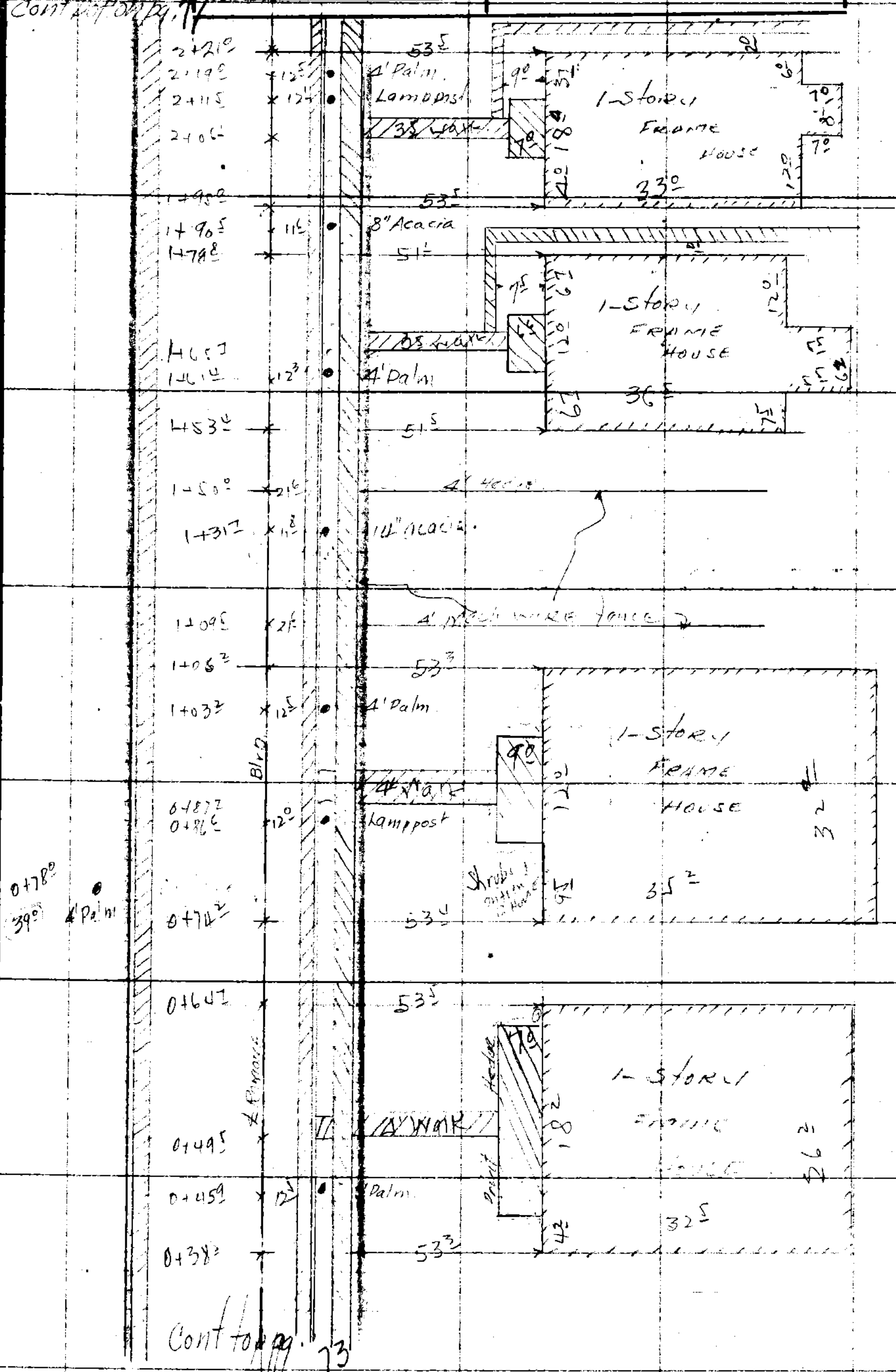

Notes: ANY ADDITIONS OR CHANGES ON THIS SHEET MUST BE MADE OR CIRCLED IN Red. WITH DATE AND NAME OF PERSON MAKING CHANGE.

Do not extend notes this side of this line

RETURN TO LOS ANGELES COUNTY SURVEYOR

F.B. A12 Pg. 76 LCM Chief Party Notes by McMillan Date 7/30/29

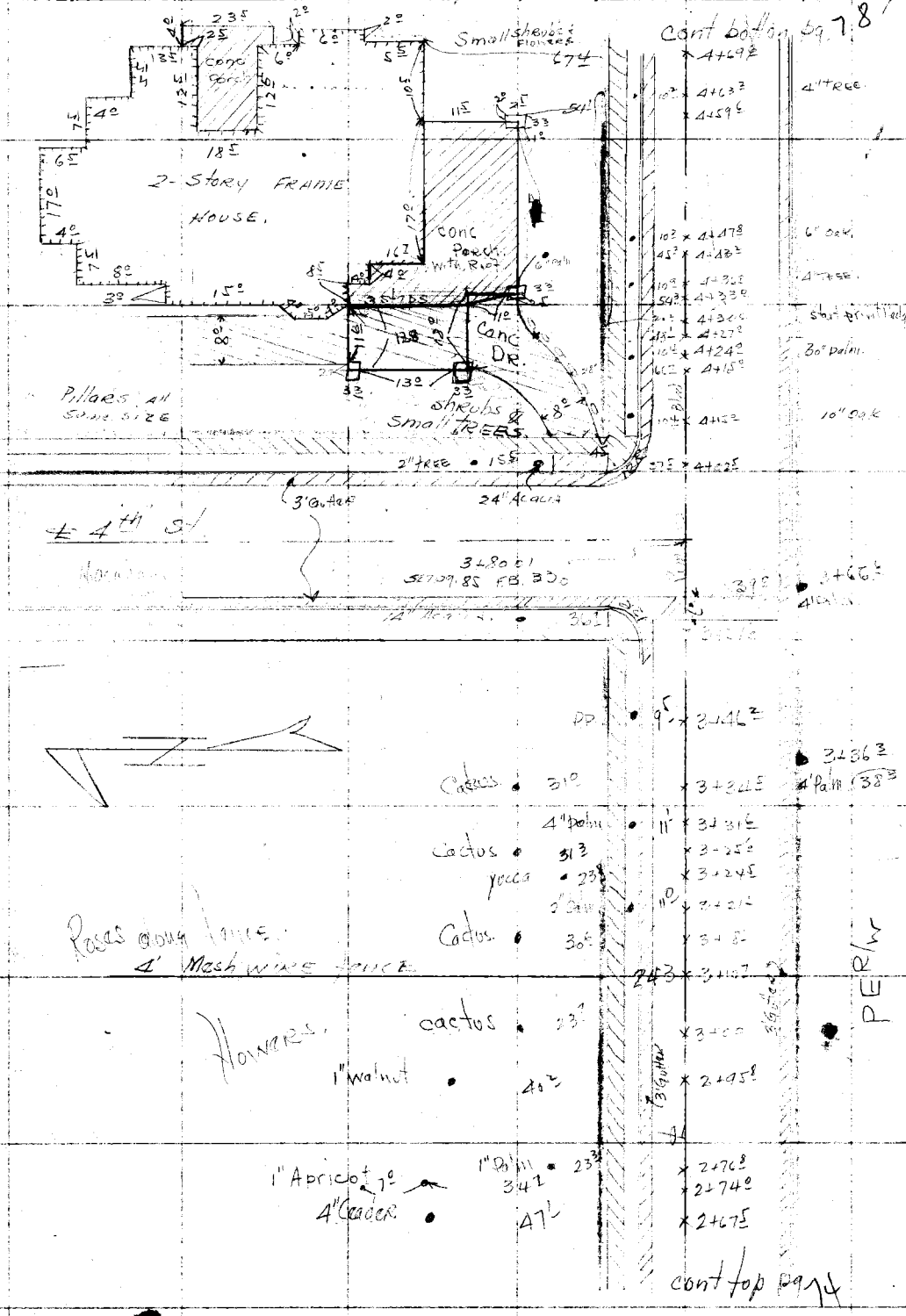

RETURN TO LOS ANGELES COUNTY SURVEYOR

Do not extend notes this side of this line

Note: ANY ADDITIONS OR CHANGES ON THIS SHEET MUST BE MADE OR CIRCLED IN Red WITH DATE AND NAME OF PERSON MAKING CHANGE.

Date 8/1/29 Notes by McMillan Chief Party [illegible] F.B. 412 Pg. 77

Platted by A Svenson	W. O. No. 4263 D. S. O. No.
Date 11-29-29	Location Ramona Blvd
Map No. B441 · Sh3	Surveyed by [illegible]
Platting C'k'd by	Date 8/1/29
Date	Indexed [illegible]

Pit #3

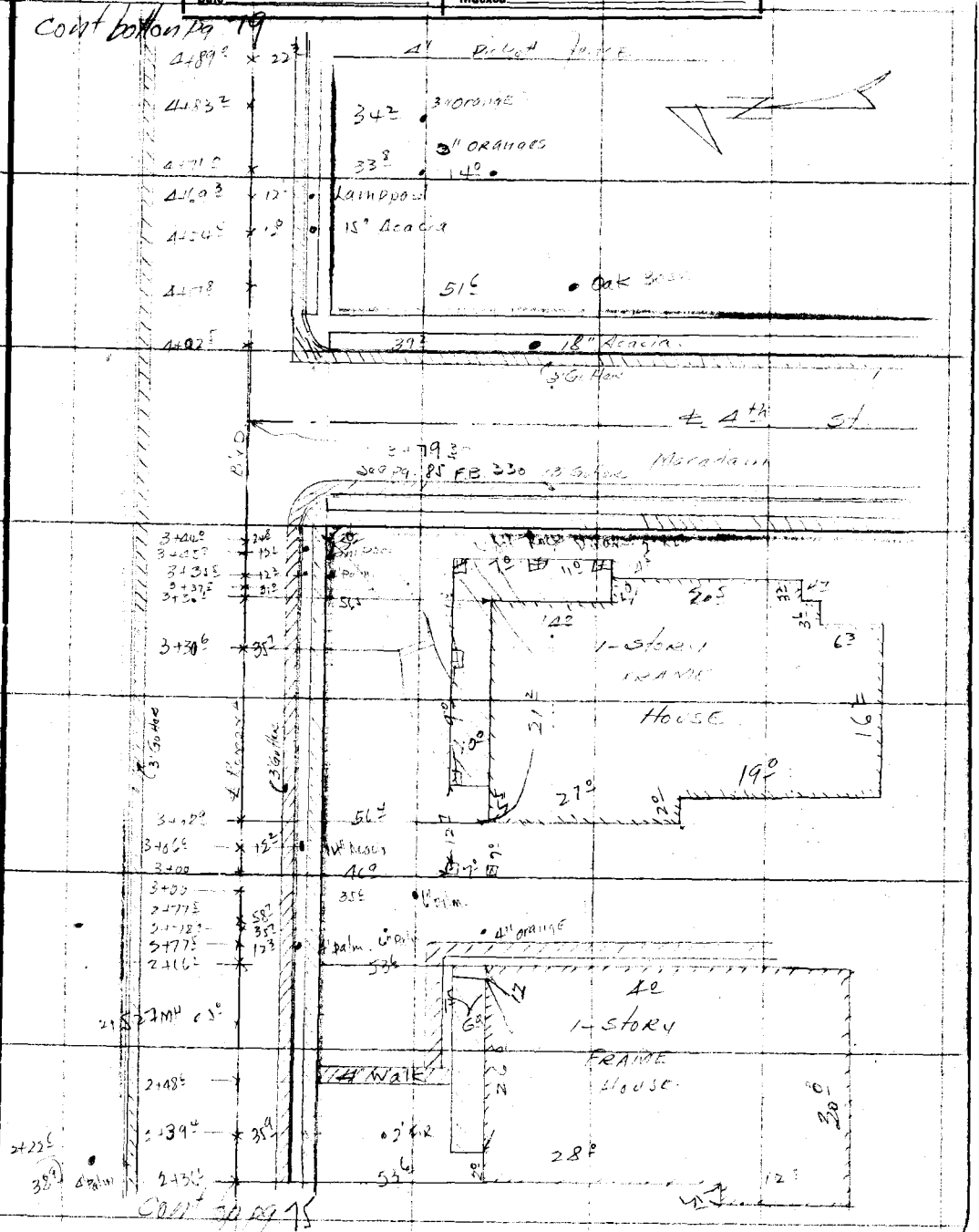

Note: ANY ADDITIONS OR CHANGES ON THIS SHEET MUST BE MADE OR CIRCLED IN Red. WITH DATE AND NAME OF PERSON MAKING CHANGE.

Do not extend notes this side of this line

RETURN TO LOS ANGELES COUNTY SURVEYOR

F.B. 412 Pg. 78 LCM Chief Party Notes by McMillan Date 7/31/29

80

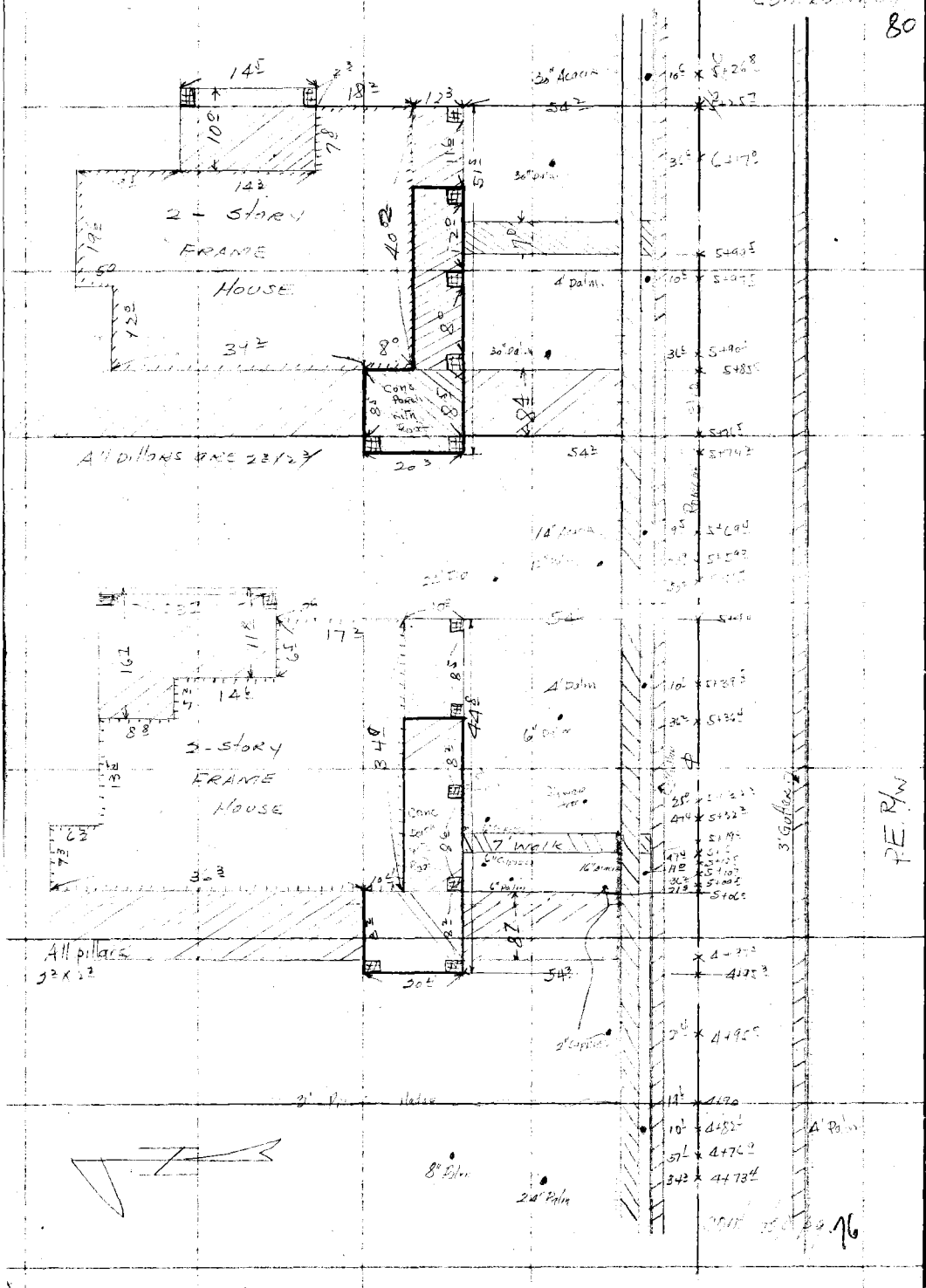

RETURN TO
LOS ANGELES COUNTY SURVEYOR

Do not extend notes this side of this line.

Note: ANY ADDITIONS OR CHANGES ON THIS SHEET MUST BE MADE OR CIRCLED IN Red. WITH DATE AND NAME OF PERSON MAKING CHANGE.

Date 8/2/ Notes by McMillan Chief Party LCM F.B. 412 Pg. 79

Platted by A Svenson	W. O. No. 4263 D. S. O. No.
Date 11-29-29	Location [illegible]
Map No. B441-Sh3	Surveyed by LC McMillan
Platting C'k'd by	Date 8/2/29
Date	Indexed [illegible]

Div #2

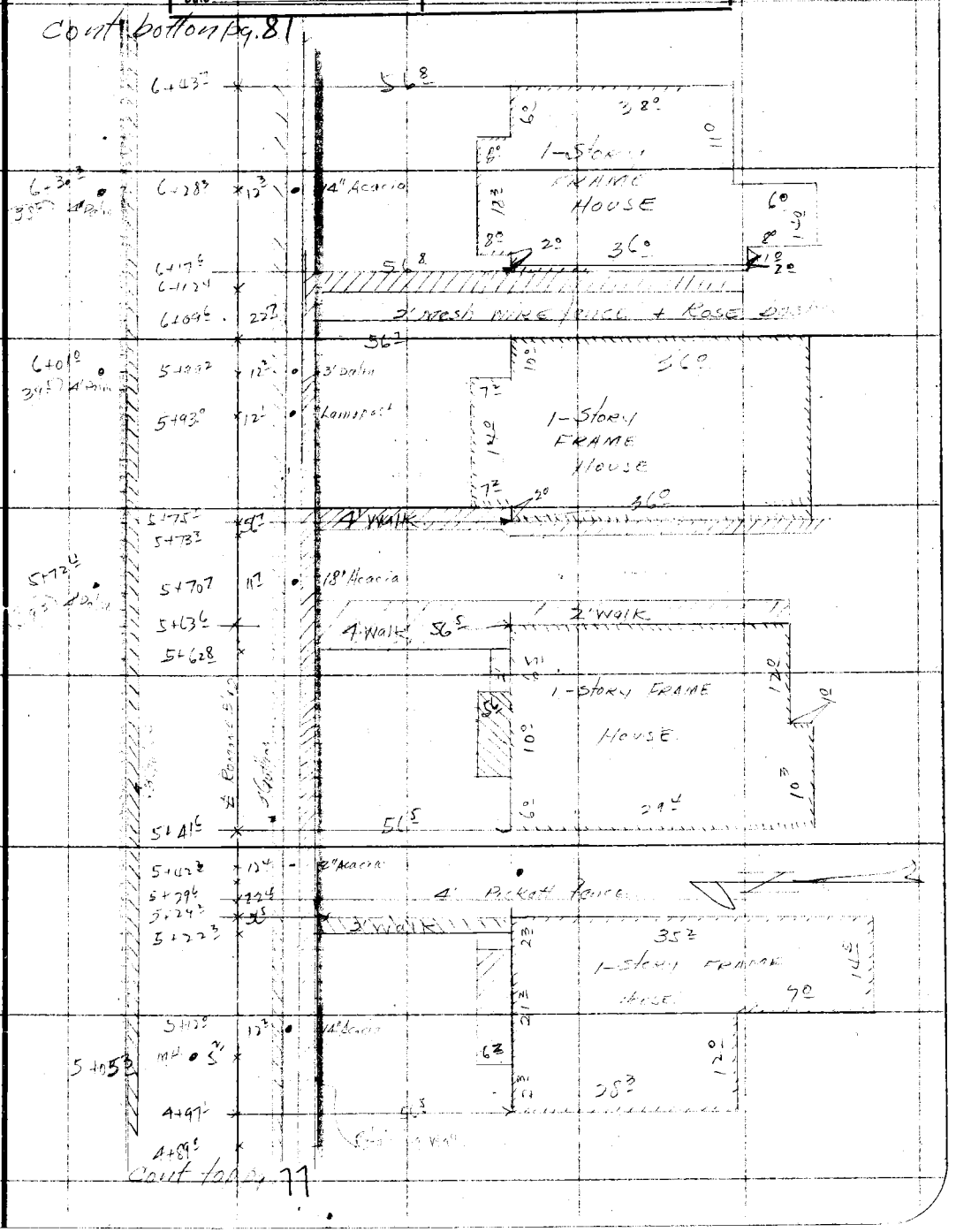

Notes: ANY ADDITIONS OR CHANGES ON THIS SHEET MUST BE MADE OR CIRCLED IN Red. WITH DATE AND NAME OF PERSON MAKING CHANGE.

Do not extend notes this side of this line

RETURN TO LOS ANGELES COUNTY SURVEYOR

F.B. 412 Pg. 80 LCM Chief Party Notes by McMillan Date 7/31/20

cont bottom of 82

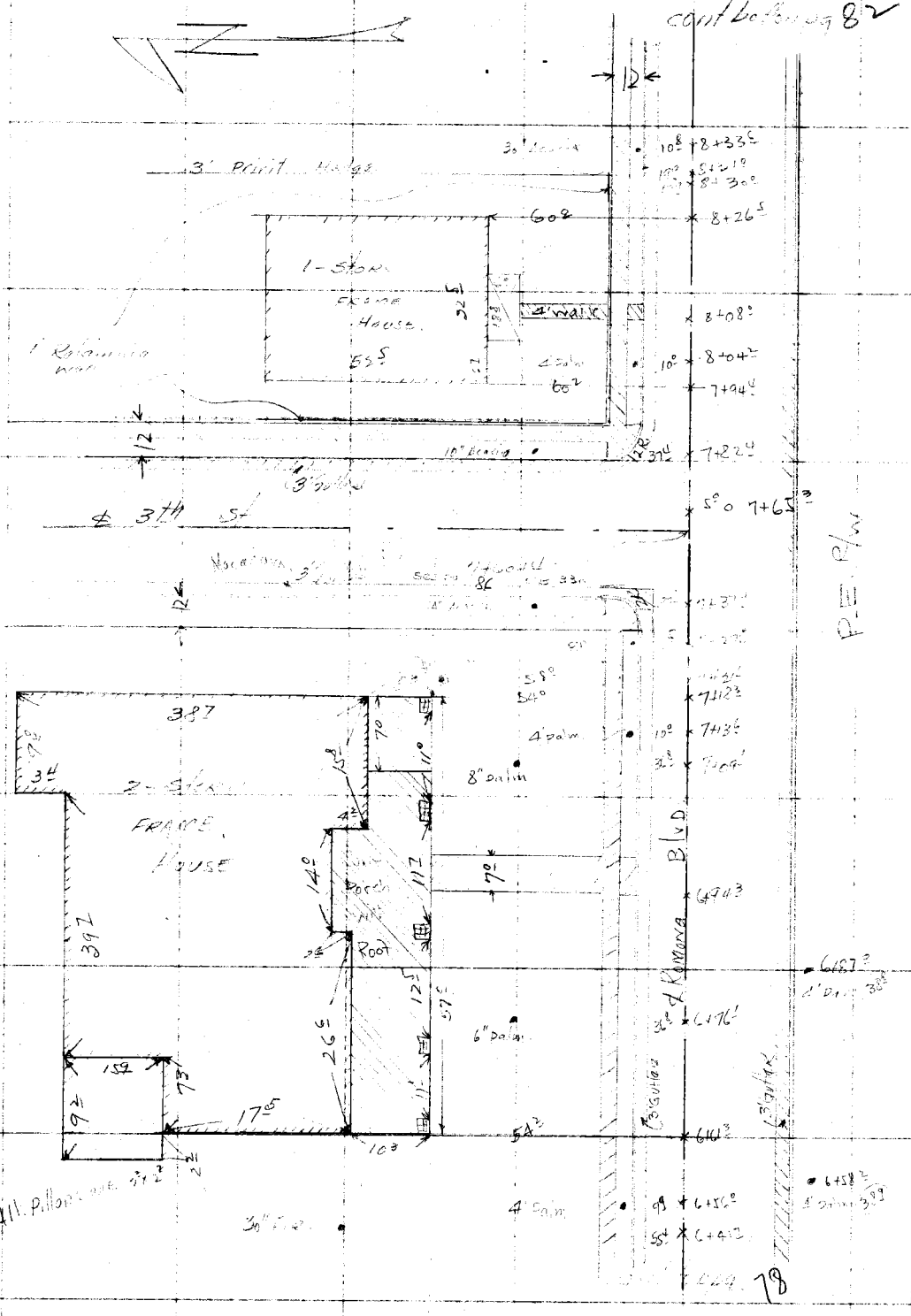

RETURN TO
LOS ANGELES COUNTY SURVEYOR

Do not extend notes this side of this line.

Note: ANY ADDITIONS OR CHANGES ON THIS SHEET MUST BE MADE OR CIRCLED IN Red. WITH DATE AND NAME OF PERSON MAKING CHANGE.

Date 8/2/29 Notes by McMillan Chief Party F.B. 412 PG. 81

Platted by A Svenson	W. O. No. 4265 D. S. O. No.
Date 11-29-29	Location Rancho Blvd
Map No. B441-Sh 3	Surveyed by
Platting C'k'd by	Date 8/2/29
Date	Indexed A. C. Johnson

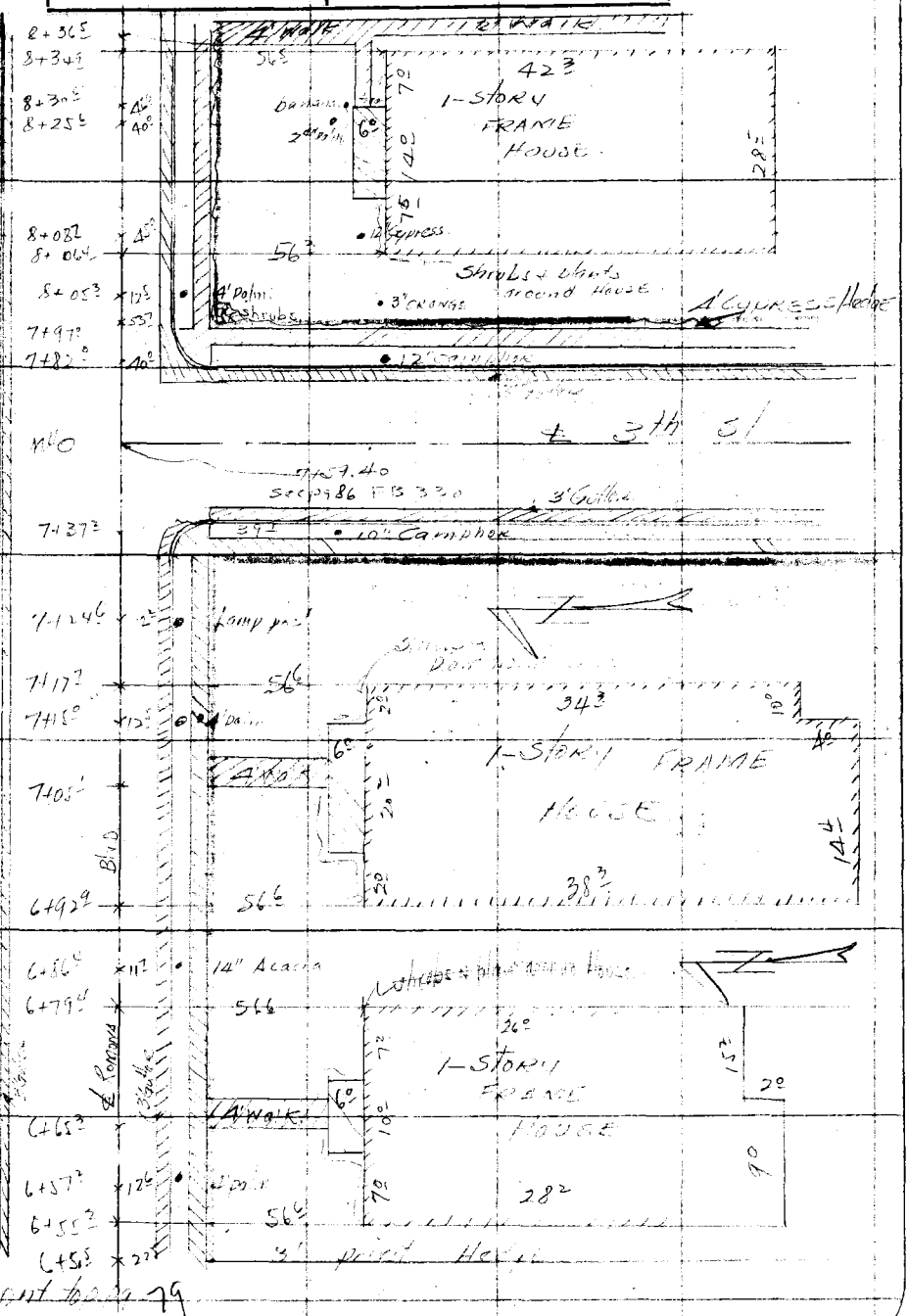

Note: ANY ADDITIONS OR CHANGES ON THIS SHEET MUST BE MADE OR CIRCLED IN Red. WITH DATE AND NAME OF PERSON MAKING CHANGE.

Do not extend notes this side of this line.

RETURN TO LOS ANGELES COUNTY SURVEYOR

F.B. 412 Pg. 82 LCM Chief Party Notes by McMillan Date 7/31/29

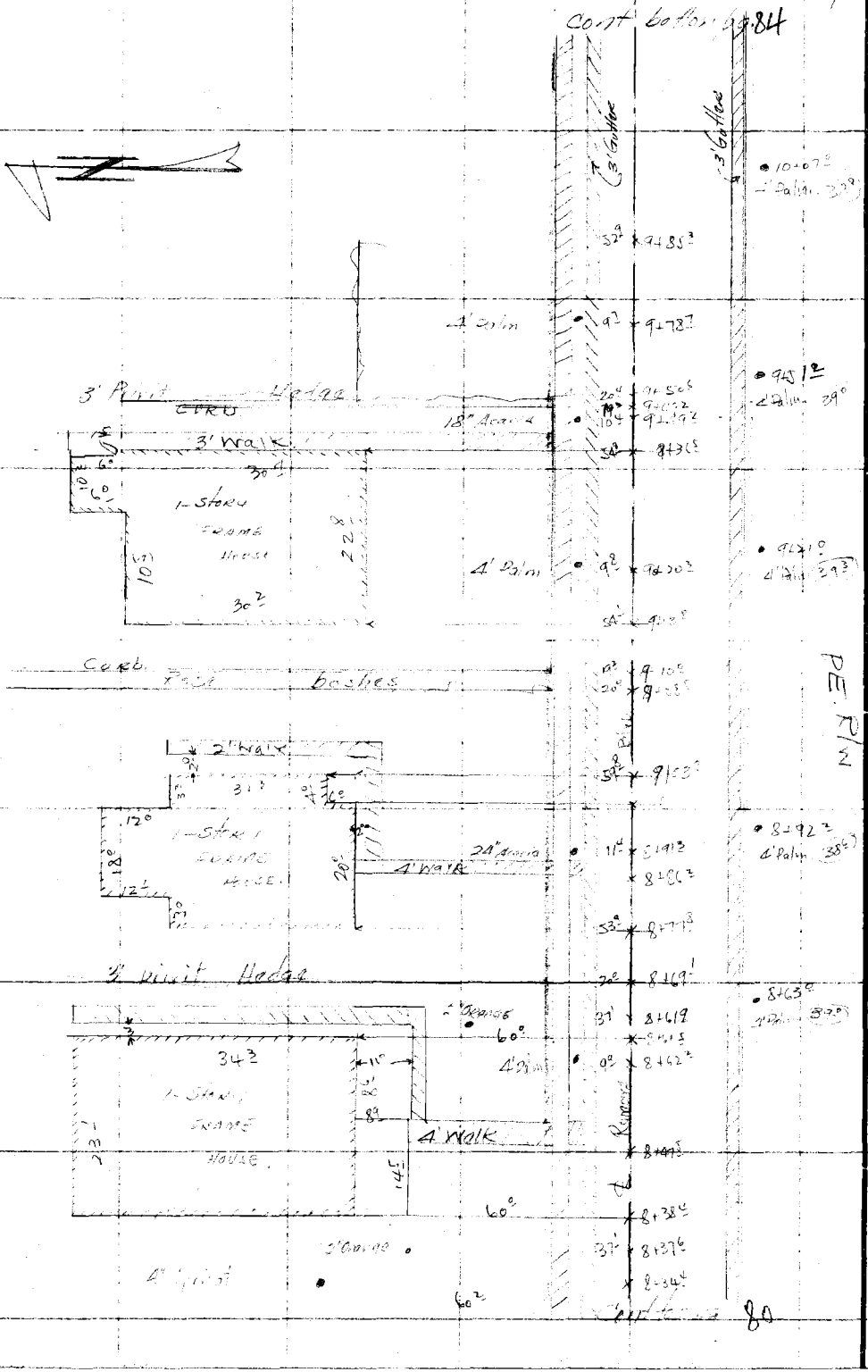

RETURN TO
LOS ANGELES COUNTY SURVEYOR

Do not extend notes this side of this line

Note: ANY ADDITIONS OR CHANGES ON THIS SHEET MUST BE MADE OR CIRCLED IN Red. WITH DATE AND NAME OF PERSON MAKING CHANGE.

Date 8/5/29 Notes by [illegible] Chief Party [illegible] F.B. 412 Pg 83

Platted by A Stenson	W. O. No. 4263 D. S. O. No.
Date 11-29-29	Location [illegible]
Map No. B441 Sh3	Surveyed by [illegible]
Platting C'k'd by	Date 8/5/29
Date	Indexed

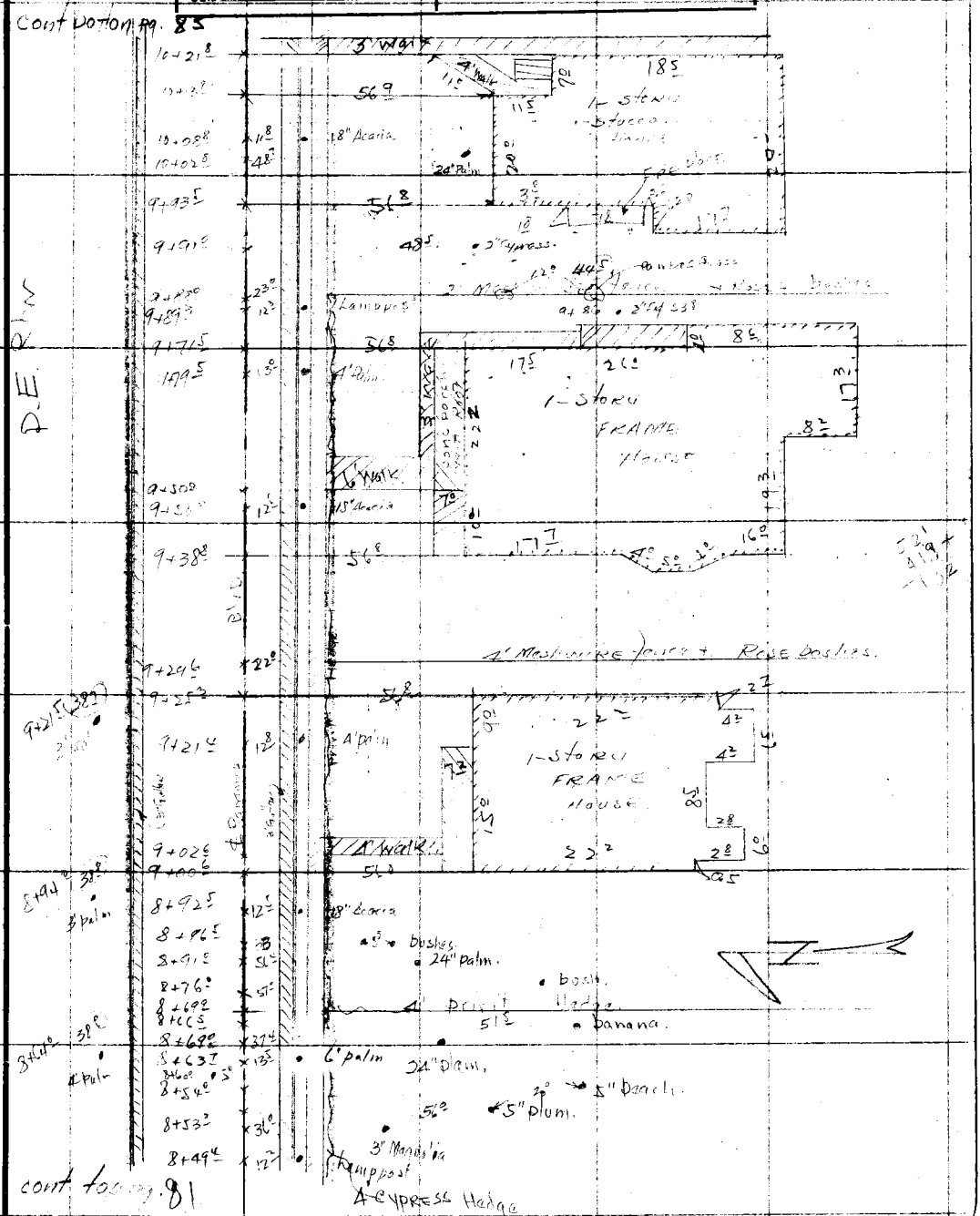

Note: ANY ADDITIONS OR CHANGES ON THIS SHEET MUST BE MADE OR CIRCLED IN Red, WITH DATE AND NAME OF PERSON MAKING CHANGE.

Do not extend notes this side of this line

RETURN TO LOS ANGELES COUNTY SURVEYOR

F.B. 42 Pg. 84 LCM Chief Party Notes by McMillan Date 8/1/27

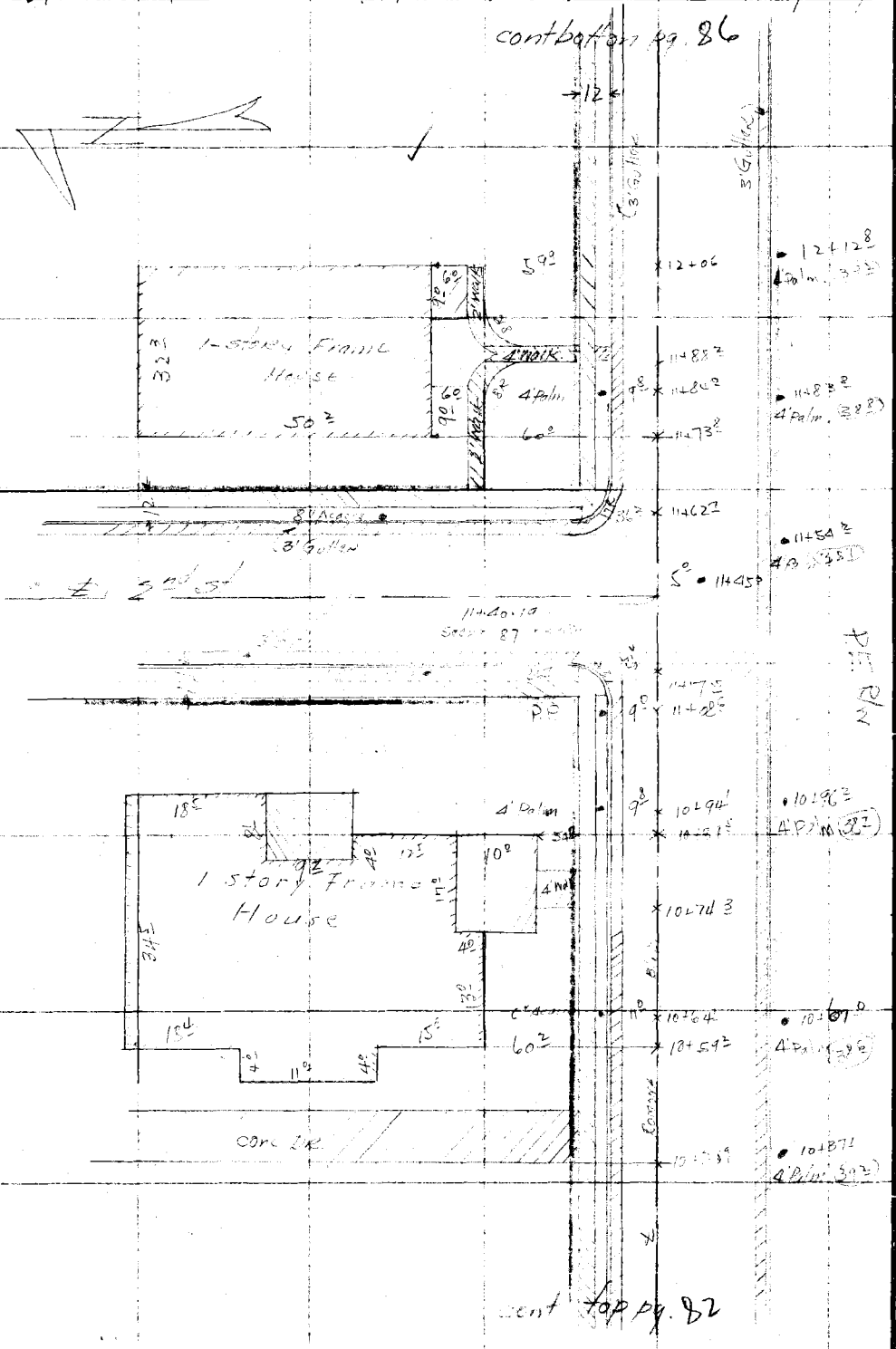

RETURN TO
LOS ANGELES COUNTY SURVEYOR

Do not extend notes this side of this line

Note: ANY ADDITIONS OR CHANGES ON THIS SHEET MUST BE MADE OR CIRCLED IN Red. WITH DATE AND NAME OF PERSON MAKING CHANGE.

Date 8/5/29 Notes by McMillan Chief Party LCM F.B. 412 PG. 85

Platted by A Svenson	W. O. No. 4263 D. S. O. No.
Date 11-29-29	Location [illegible]
Map No. [illegible]	Surveyed by LCM [illegible]
Platting C'k'd by J.D. Price	Date 8/5/29
Date Jan. 13, 30	Indexed A. C. Johnson

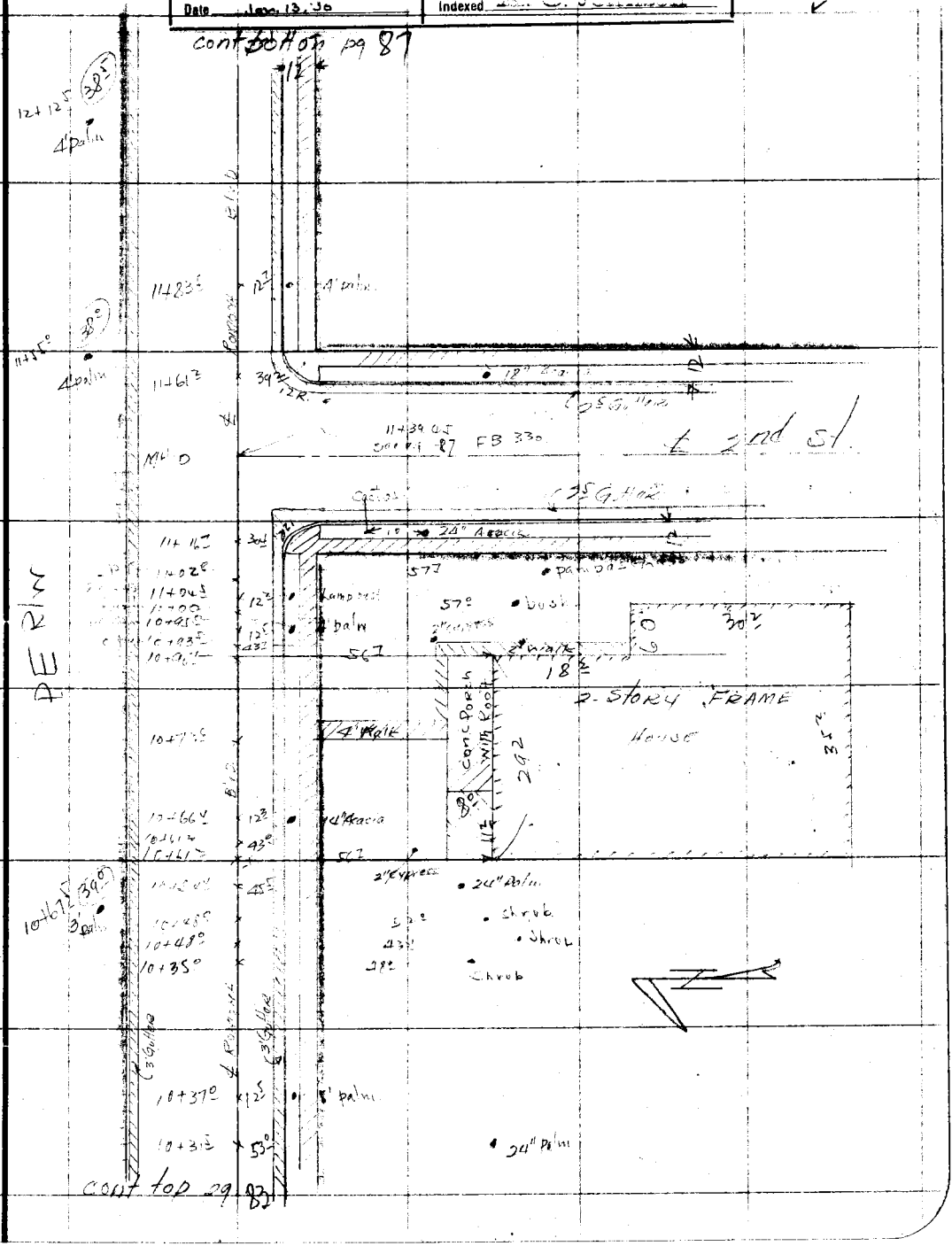

Note: ANY ADDITIONS OR CHANGES ON THIS SHEET MUST BE MADE OR CIRCLED IN Red. WITH DATE AND NAME OF PERSON MAKING CHANGE.

Do not extend notes this side of this line

RETURN TO
LOS ANGELES COUNTY SURVEYOR

F. B. 412 Pg. 86 LCM Chief Party Notes by McMillan Date 8/1/29

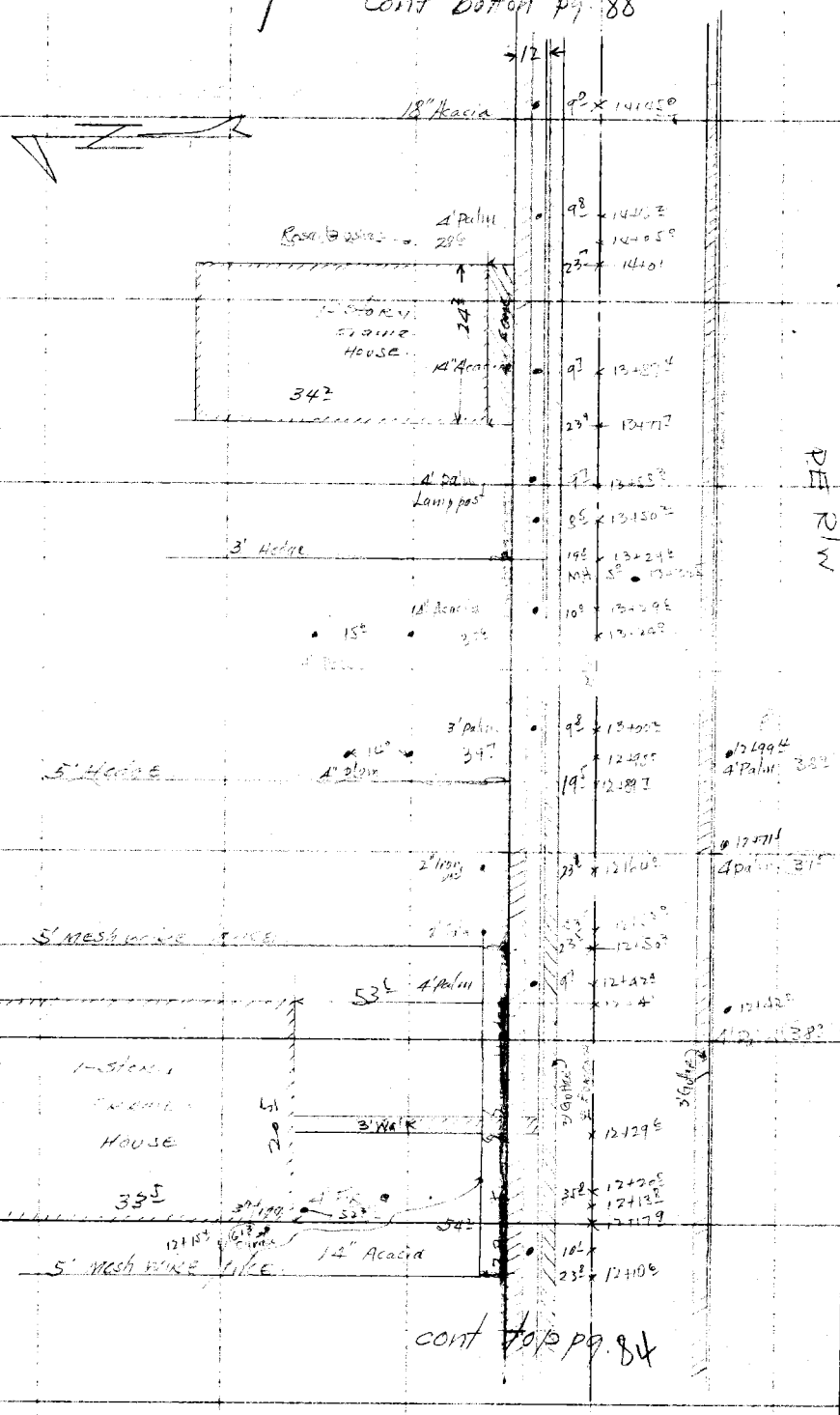

RETURN TO
LOS ANGELES COUNTY SURVEYOR

Do not extend notes this side of this line.

Note: ANY ADDITIONS OR CHANGES ON THIS SHEET MUST BE MADE OR CIRCLED IN Red. WITH DATE AND NAME OF PERSON MAKING CHANGE.

Date 8/5/29 Notes by McMillan Chief Party LCM F.B. 412 PG. 87

Platted by A Svenson	W. O. No. 4263 D. S. O. No.
Date 11-29-29	Location Rancho Blvd
Map No. B441-Sh3	Surveyed by LCM-MM
Platting C'k'd by J.D.Price	Date 8/5/29
Date Jan. 13, '30	Indexed A. C. Johnson

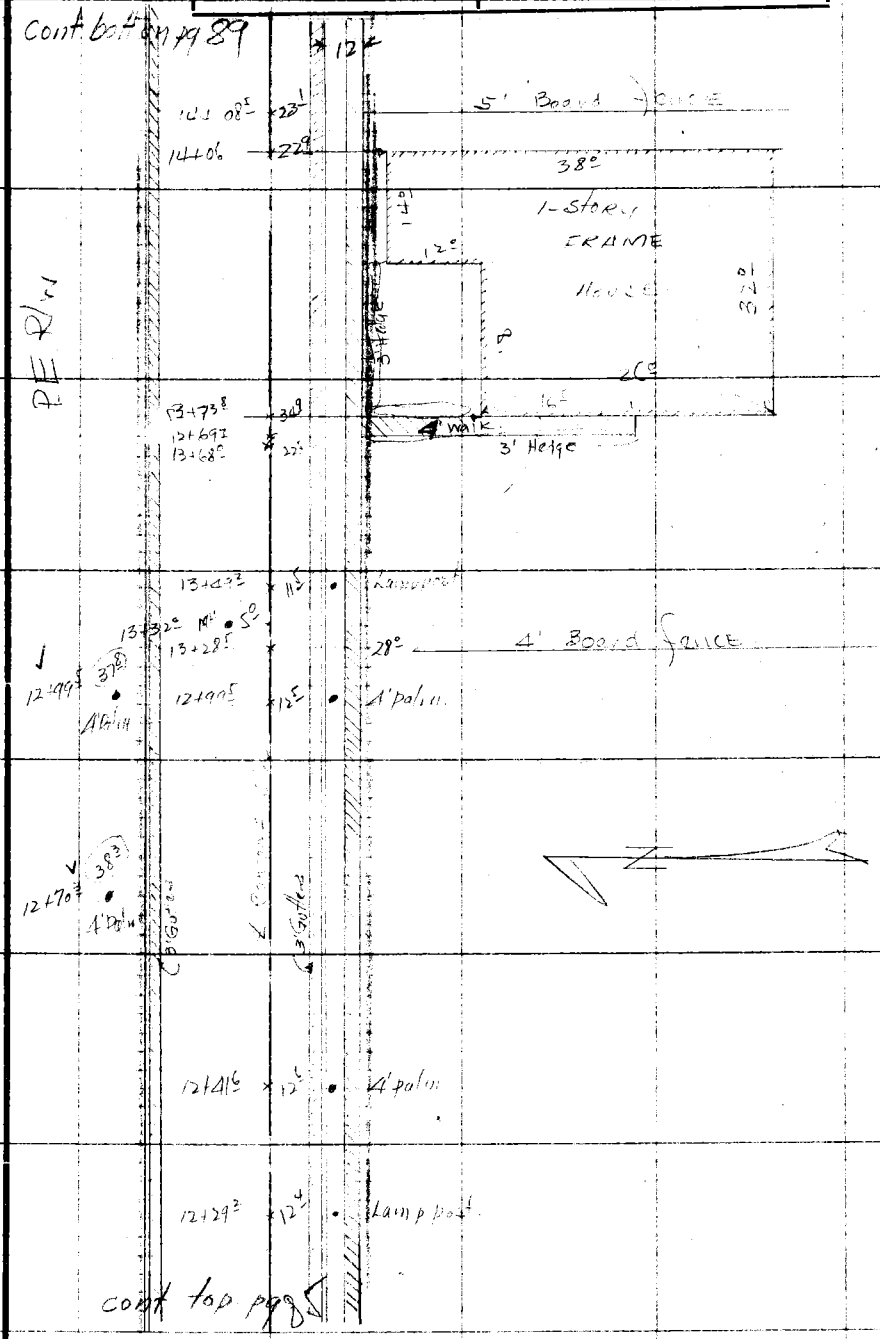

Notes: ANY ADDITIONS OR CHANGES ON THIS SHEET MUST BE MADE OR CIRCLED IN Red. WITH DATE AND NAME OF PERSON MAKING CHANGE.

Do not extend notes this side of this line

RETURN TO LOS ANGELES COUNTY SURVEYOR

F.B. 412 PG. 88 LCM Chief Party Notes by McMillan Date 8/1/29

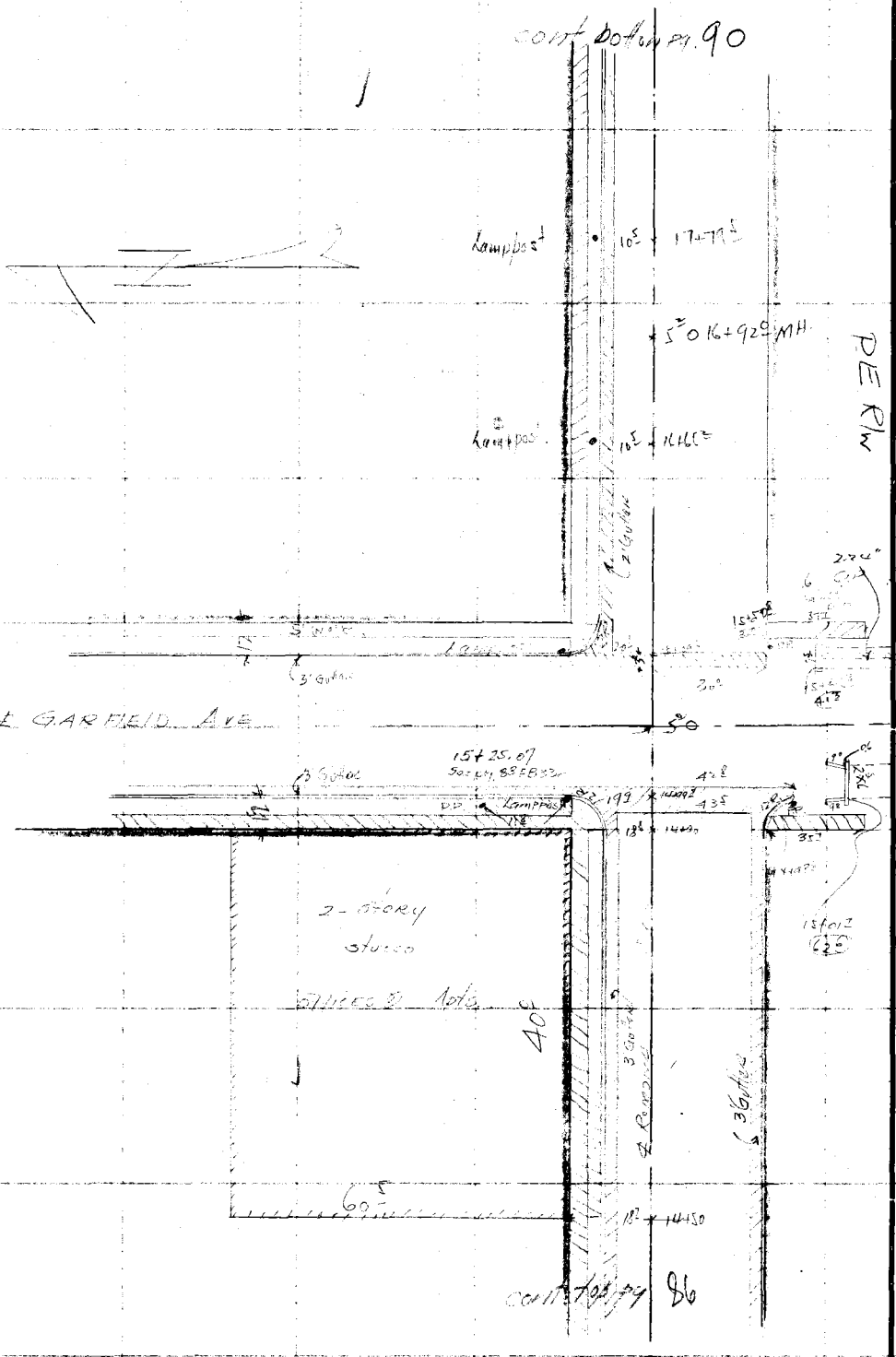

RETURN TO
LOS ANGELES COUNTY SURVEYOR

Do not extend notes this side of this line

Note: ANY ADDITIONS OR CHANGES ON THIS SHEET MUST BE MADE OR CIRCLED IN Red. WITH DATE AND NAME OF PERSON MAKING CHANGE.

Date 8/5/29 Notes by McMillan Chief Party LCM F.B. 412 Pg. 89

Platted by ASvenson	W. O. No. 4263 D. S. O. No.
Date 11-29-29	Location Ramona Blvd
Map No. B441. Sh3,4	Surveyed by LCM McMillan
Platting C'k'd by J. D. Price.	Date 8/5/29
Date Jan. 13, '30.	Indexed

Div #3

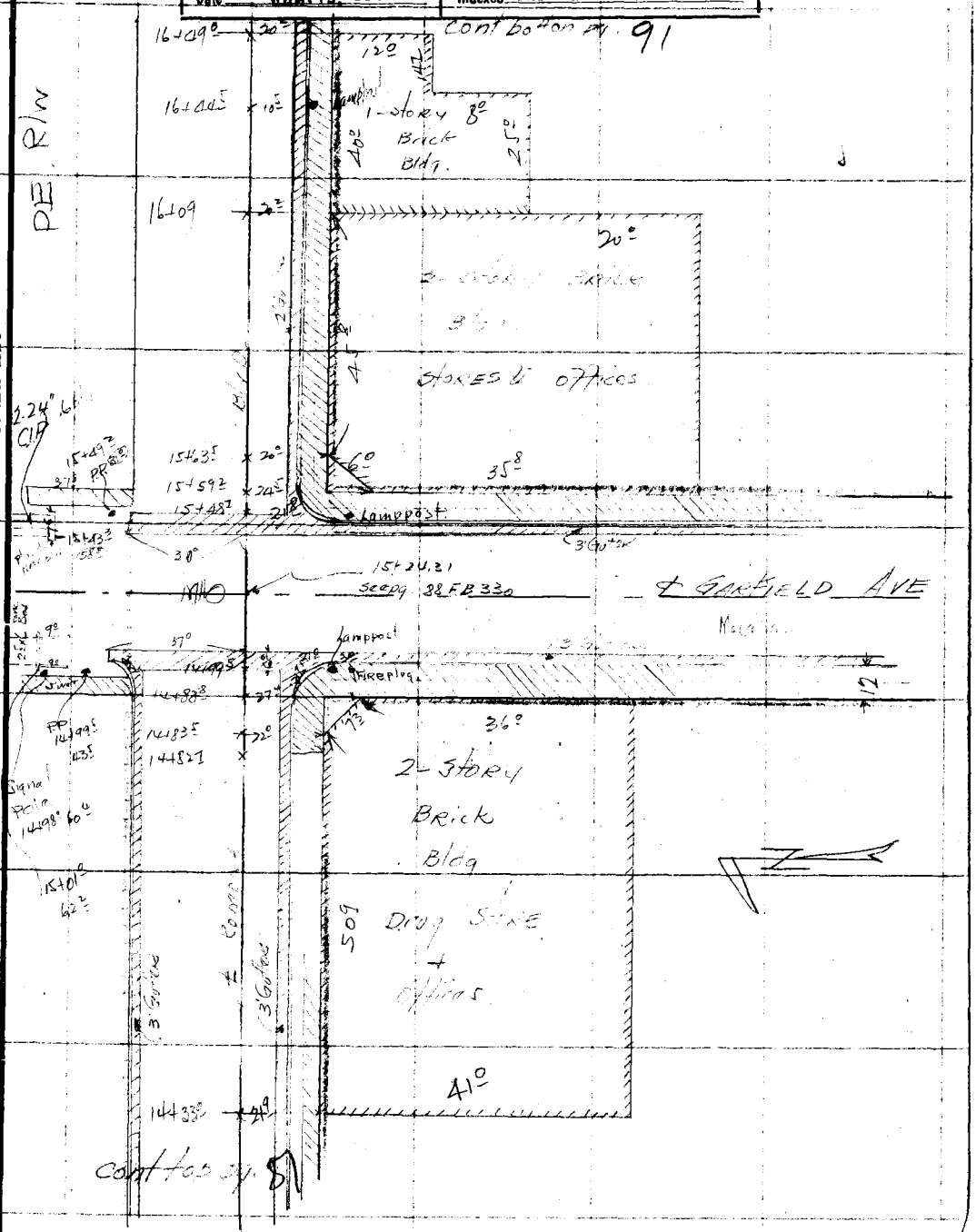

Note: ANY ADDITIONS OR CHANGES ON THIS SHEET MUST BE MADE OR CIRCLED IN Red. WITH DATE AND NAME OF PERSON MAKING CHANGE.

Do not extend notes this side of this line

RETURN TO LOS ANGELES COUNTY SURVEYOR

F. B. 412 PG. 90 LCM Chief Party Notes by McMillan Date 8/6/29

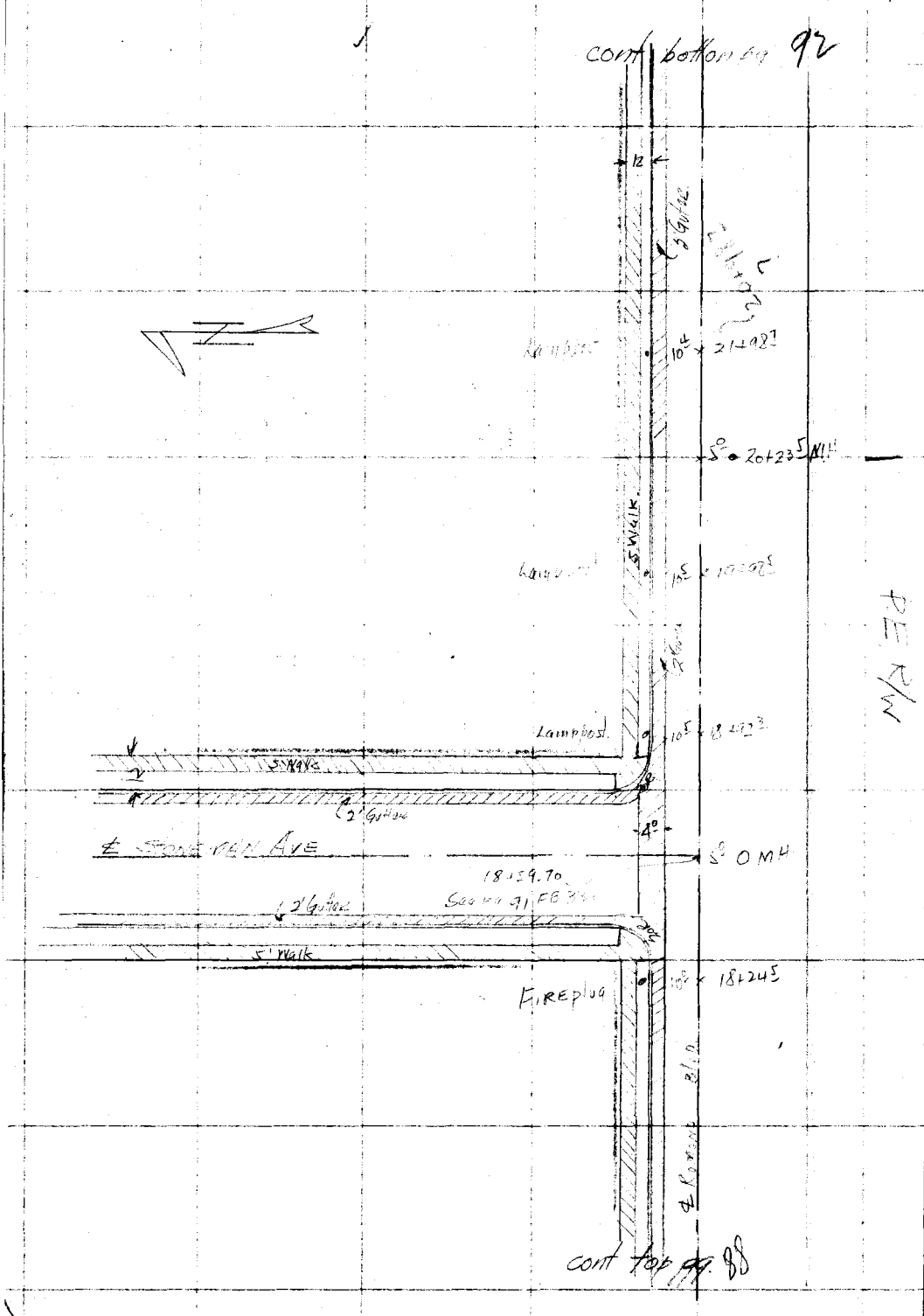

RETURN TO
LOS ANGELES COUNTY SURVEYOR

Do not extend notes this side of this line

Note: ANY ADDITIONS OR CHANGES ON THIS SHEET MUST BE MADE OR CIRCLED IN Red. WITH DATE AND NAME OF PERSON MAKING CHANGE.

Date 8/5/29 Notes by McMillan Chief Party LCM F.B. 412 Pg. 91

Platted by R.W.McA	W.O. No. 4263 D.S.O. No.
Date Jan. 1930	Location Ramona Blvd
Map No. C.S.B-441-	Surveyed by
Platting C'k'd by J.D. Price	Date 8/5/29
Date 1-13-30	Indexed

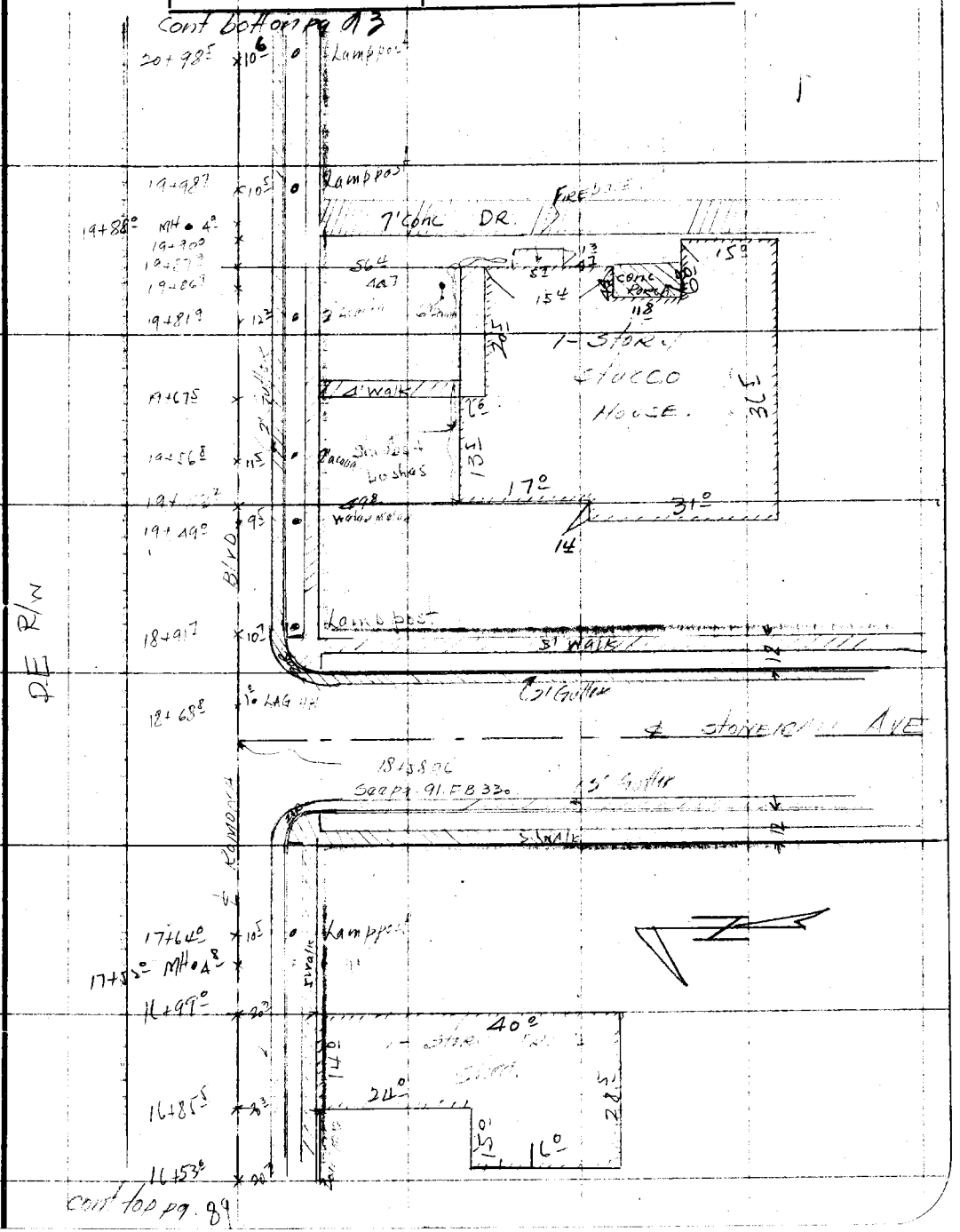

Note: ANY ADDITIONS OR CHANGES ON THIS SHEET MUST BE MADE OR CIRCLED IN Red; WITH DATE AND NAME OF PERSON MAKING CHANGE.

Do not extend notes this side of this line

RETURN TO LOS ANGELES COUNTY SURVEYOR

F. B. 42 PG. 92 LCM Chief Party Notes by McMillan Date 8/6/29

cont bottom pg. 94

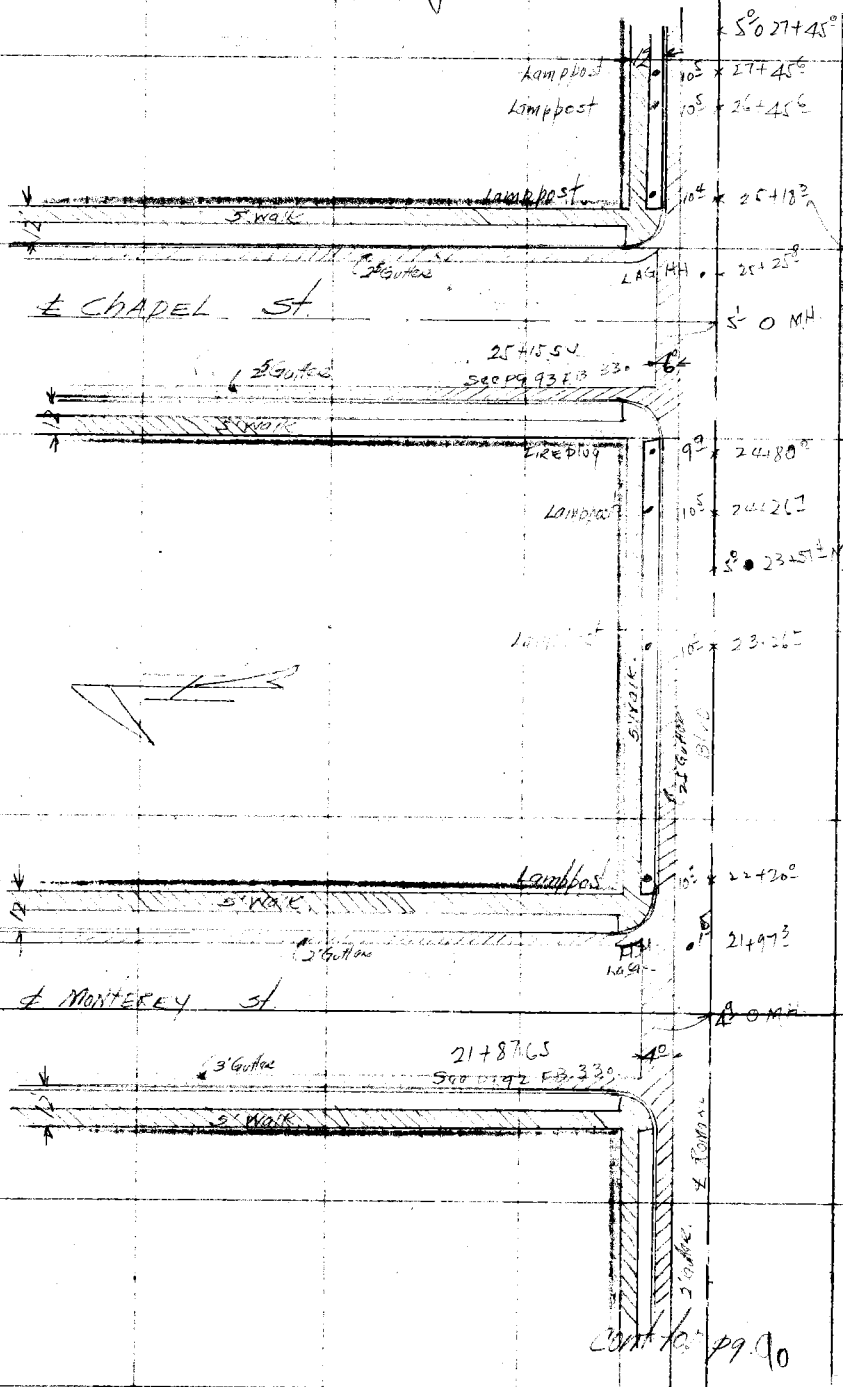

cont to pg. 90

RETURN TO
LOS ANGELES COUNTY SURVEYOR

Do not extend notes this side of this line.

Note: ANY ADDITIONS OR CHANGES ON THIS SHEET MUST BE MADE OR CIRCLED IN Red. WITH DATE AND NAME OF PERSON MAKING CHANGE.

Date 8/5/29 Notes by McMillan Chief Party LCM F.B. 412 Pg 93

Platted by R.W. McA	W. O. No. 1263 D. S. O. No.
Date Jan. 1930	Location Ramona Blvd
Map No. C.S.B-441-	Surveyed by LCM McMillan
Platting C'k'd by J.D. Price.	Date 8/5/29
Date Jan. 13-'30.	Indexed A. C. Johnson

Div #3

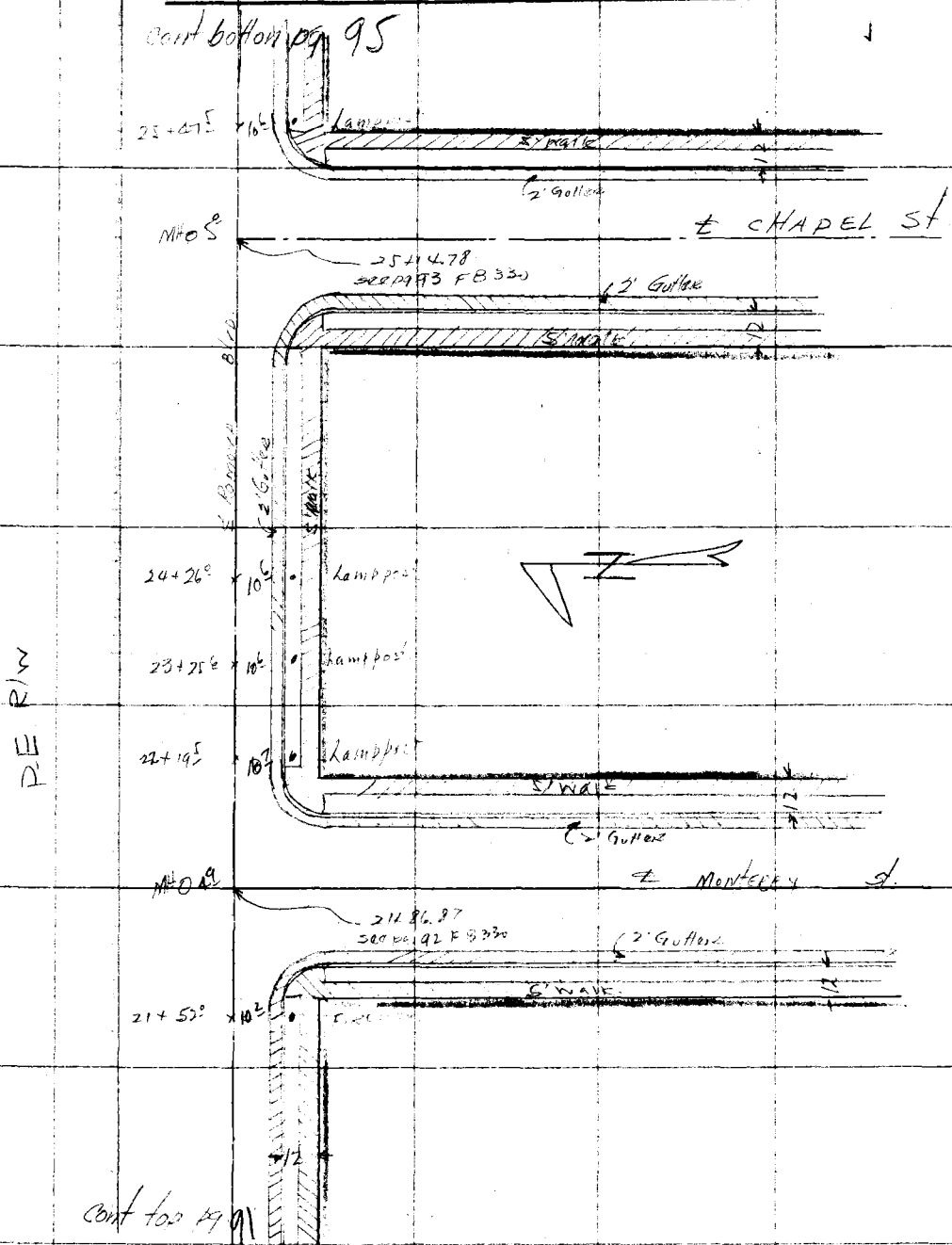

Note: ANY ADDITIONS OR CHANGES ON THIS SHEET MUST BE MADE OR CIRCLED IN Red. WITH DATE AND NAME OF PERSON MAKING CHANGE.

Do not extend notes this side of this line

RETURN TO
LOS ANGELES COUNTY SURVEYOR

F.B. 412 PG. 94 LCM Chief Party Notes by McMillan Date 8/6/29

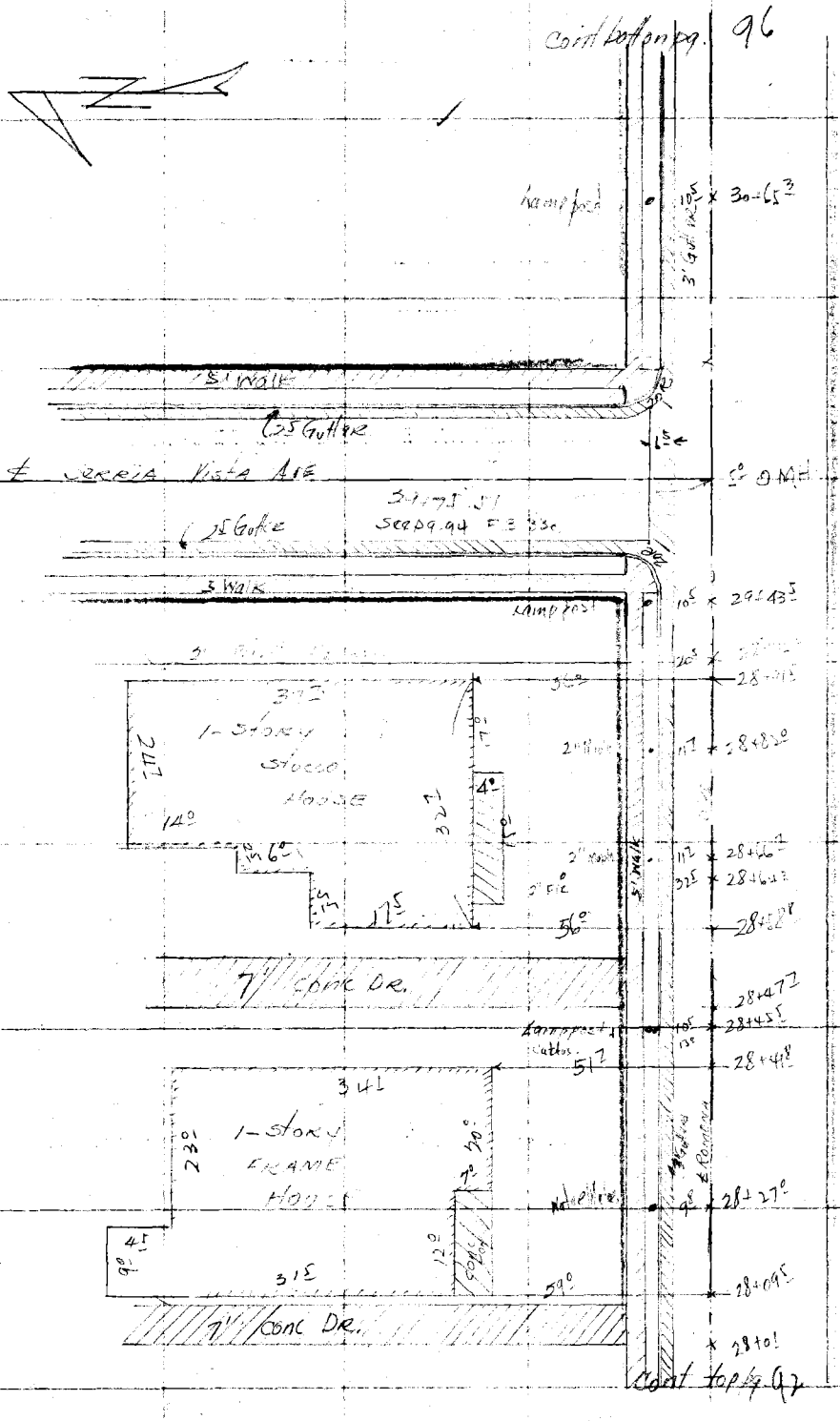

RETURN TO
LOS ANGELES COUNTY SURVEYOR

Do not extend notes this side of this line

Note: ANY ADDITIONS OR CHANGES ON THIS SHEET MUST BE MADE OR CIRCLED IN Red. WITH DATE AND NAME OF PERSON MAKING CHANGE.

Date 8/6/29 Notes by McMillan Chief Party LCM F.B. 412 Pg. 95

Platted by R.W.McA	W.O. No. 4263 D.S.O. No.
Date Jan. 1930	Location RAMONA BLVD
Map No. C.S.B-441	Surveyed by L. McMillan
Platting C'k'd by J.D. Price	Date 8/5/29
Date Jan. 13-'30	Indexed

Div #



Note: ANY ADDITIONS OR CHANGES ON THIS SHEET MUST BE MADE OR CIRCLED IN Red, WITH DATE AND NAME OF PERSON MAKING CHANGE.

Do not extend notes this side of this line

RETURN TO
LOS ANGELES COUNTY SURVEYOR

F. B. 412 PG. 96 LCM Chief Party Notes by McMillan Date 8/6/29

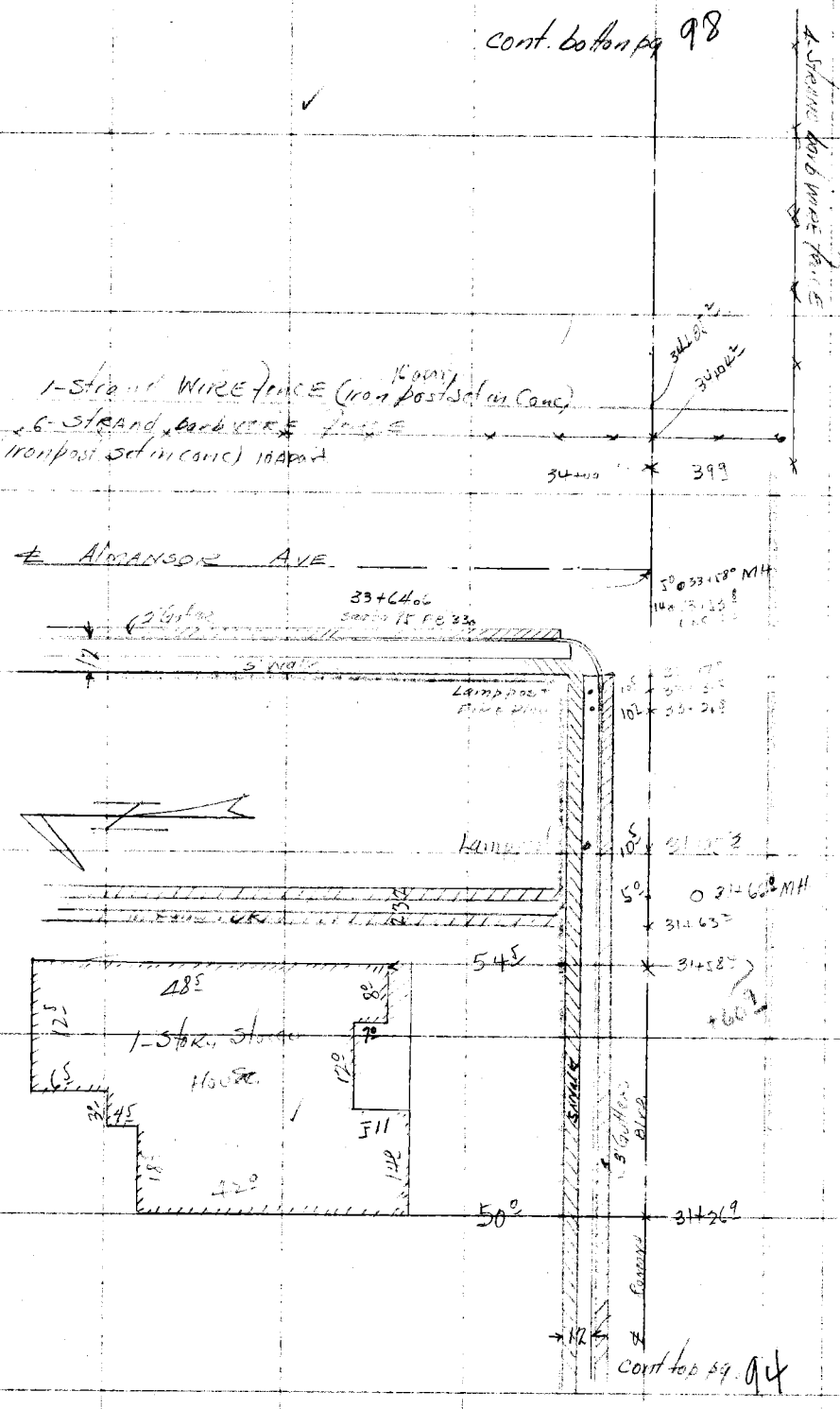

RETURN TO
LOS ANGELES COUNTY SURVEYOR

Do not extend notes this side of this line.

Note: ANY ADDITIONS OR CHANGES ON THIS SHEET MUST BE MADE OR CIRCLED IN Red. WITH DATE AND NAME OF PERSON MAKING CHANGE.

Date 8/6/29 Notes by McMillan Chief Party LCM F.B. 412 Pg 97

Platted by R.W.McA.	W. O. No. 4263 D. S. O. No.
Date Jan. 1930	Location Ramona Blvd
Map No. C.S.B-441-	Surveyed by LCM McMillan
Platting C'k'd by J.D. Price	Date 8/6/29
Date Jan. 13-30	Indexed [illegible]

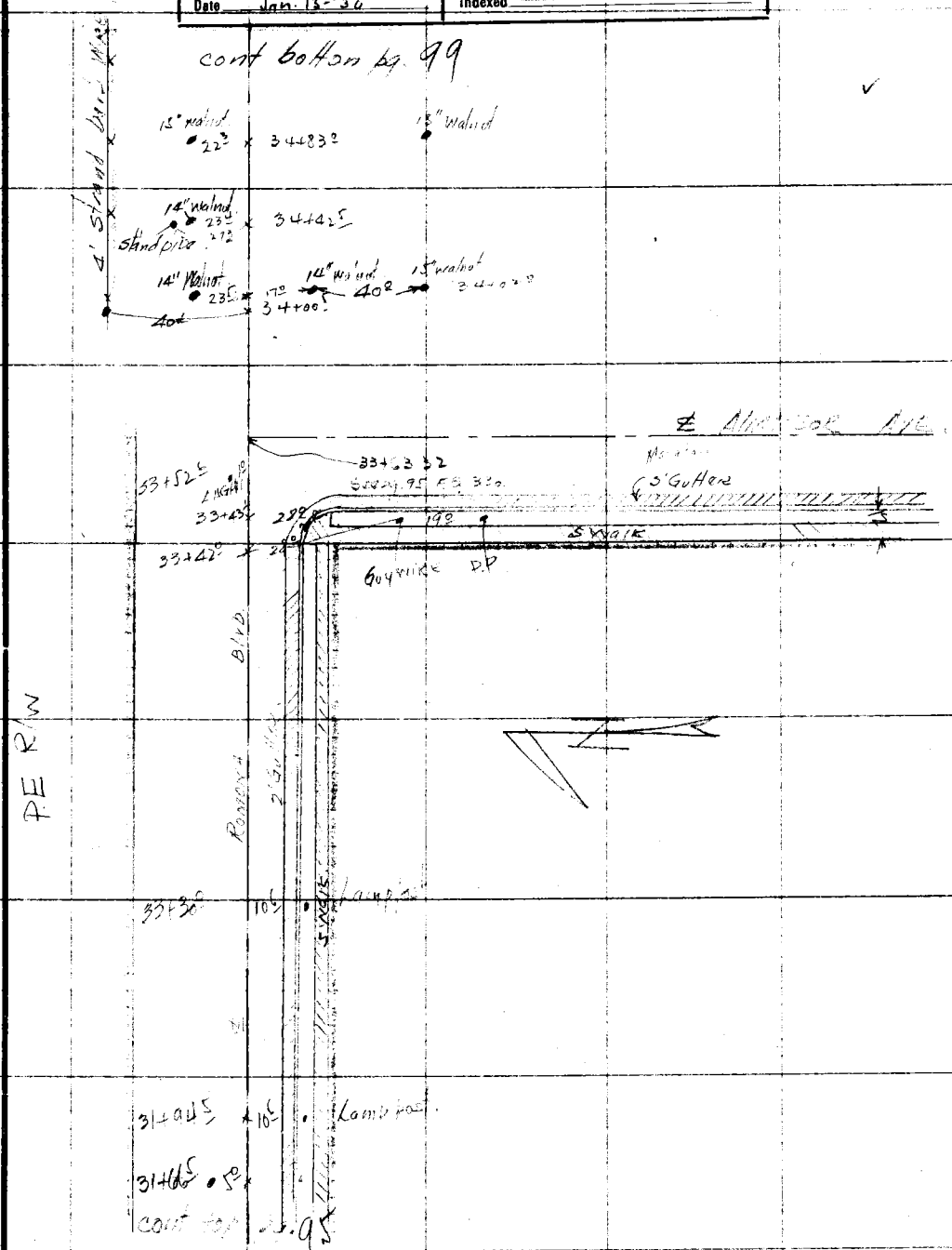

Note: ANY ADDITIONS OR CHANGES ON THIS SHEET MUST BE MADE OR CIRCLED IN Red. WITH DATE AND NAME OF PERSON MAKING CHANGE.

Do not extend notes this side of this line

RETURN TO
LOS ANGELES COUNTY SURVEYOR

F. B. 412 Pg. 98 LCM. Chief Party Notes by McMillan Date 8/7/29

cont bottom pg 100

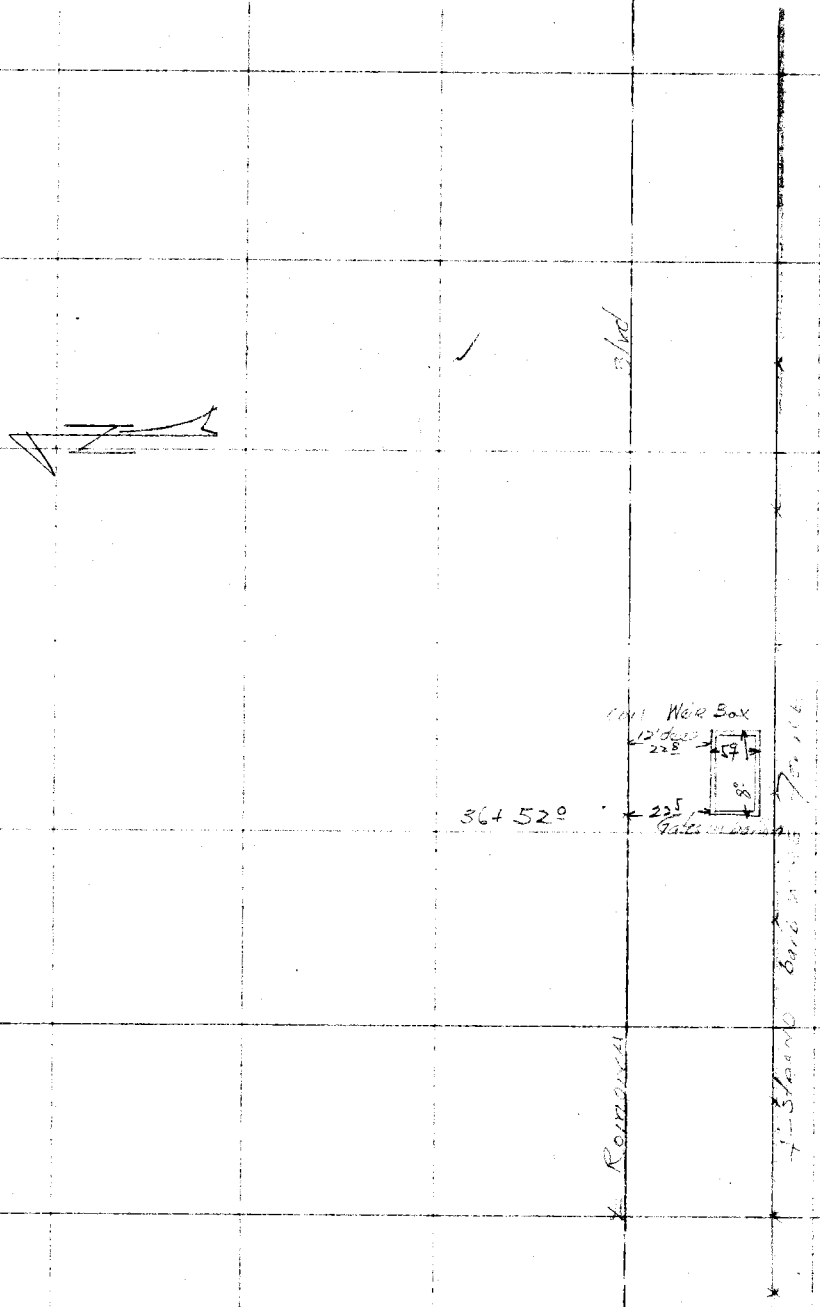

cont top pg. 96

RETURN TO
LOS ANGELES COUNTY SURVEYOR

Do not extend notes this side of this line

Note: ANY ADDITIONS OR CHANGES ON THIS SHEET MUST BE MADE OR CIRCLED IN Red. WITH DATE AND NAME OF PERSON MAKING CHANGE.

Date 8/7/29 Notes by McM Chief Party LCM F.B. 412 Pg. 99

Platted by R.W. McA.	W. O. No. 4263 D. S. O. No.
Date Jan. 1930	Location Barrows
Map No. C.S.B-441-	Surveyed by LC McMillan
Platting C'k'd by J. D. Price	Date 8/7/29
Date	Indexed A. C. Johnson

Dist 3

Note: ANY ADDITIONS OR CHANGES ON THIS SHEET MUST BE MADE OR CIRCLED IN Red. WITH DATE AND NAME OF PERSON MAKING CHANGE.

Do not extend notes this side of this line

RETURN TO LOS ANGELES COUNTY SURVEYOR



F.B. A12 Pg. 100 LCM Chief Party Notes by McMahon Date 8/7/29

cont bottom pg. 102



RETURN TO
LOS ANGELES COUNTY SURVEYOR

Do not extend notes this side of this line

Note: ANY ADDITIONS OR CHANGES ON THIS SHEET MUST BE MADE OR CIRCLED IN Red. WITH DATE AND NAME OF PERSON MAKING CHANGE.

cont top pg. 103

Date 8/7/29 Notes by McMillan Chief Party LCI F.B. 412 Pg. 101

Platted by R.W. McA.	W.O. No. 4263 D.S.O. No.
Date Jan. 1930	Location Ramona Blvd
Map No. C.S. B-441-	Surveyed by LCMcMillan
Platting C'k'd by J.D. Price	Date 8/7/29
Date Jan. 13, 30	Indexed

Div #3

cont bottom pg 103

Note: ANY ADDITIONS OR CHANGES ON THIS SHEET MUST BE MADE OR CIRCLED IN Red. WITH DATE AND NAME OF PERSON MAKING CHANGE.

Do not extend notes this side of this line

RETURN TO LOS ANGELES COUNTY SURVEYOR

18" Walnut 17.3 24.3 24" 40.0 18" Walnut 43+27.0
21.7 43+26.4
12" Standpipe

15" Walnut 17.6 23.3 15" Walnut 40.5 18" Walnut 42+87.0
22.0 42+86.0
12" Standpipe

18" Walnut 16.7 23.2 18" Walnut 39.5 18" Walnut 42+46.7
22.0 42+46.0
12" Standpipe

10" Black Walnut 16.5 42+04.5 23.3 18" Walnut Stump 40.0
22.5 42+00
12" Standpipe

cont Wick Box 4 deep
11.5 41+86.7
41+62.0 63.2 18" Walnut

PE R/W

18" 18.3 41+25.7

Standpipe 23.3 41+04.4
21.2 18" Walnut
18.6 40+85.5

Ramona

20" Walnut 12.3 40+04.7
23.7 40+03.0
12" Standpipe

12" Standpipe 24.0 39+63.5

18" Standpipe 24.0 39+23.5

cont top pg. 99

F.B. A12 Pg. 102 LCM Chief Party Notes by McMillan Date 8/7/29

Cont bottom pg 104



RETURN TO
LOS ANGELES COUNTY SURVEYOR

Note: ANY ADDITIONS OR CHANGES ON THIS SHEET MUST BE MADE OR CIRCLED IN Red. WITH DATE AND NAME OF PERSON MAKING CHANGE.

Do not extend notes this side of this line

PE R/W

Cont top pg. 100

Date 8/7/29 Notes by McNulty Chief Party LCK F.B. 412 Pg 103

Platted by R.W.McA.	W.O. No. 4263 D.S.O. No.
Date Jan. 1930	Location Ramona Blvd
Map No. C.S.B-441	Surveyed by
Platting C'k'd by J.D. Price	Date 8/7/29
Date Jan. 13-30	Indexed

Cont bottom pg 105



Cont top pg. 101

Note: ANY ADDITIONS OR CHANGES ON THIS SHEET MUST BE MADE OR CIRCLED IN Red. WITH DATE AND NAME OF PERSON MAKING CHANGE.

Do not extend notes this side of this line

RETURN TO LOS ANGELES COUNTY SURVEYOR

F.B. 412 Pg. 104 LCM Chief Party Notes by McMillan Date 8/7/29

cont bottom pg. 106

4 strand barb wire fence

Romana BLVD

Conc Wall

47+45.0 34.3

47+43.0 31.0

47+41.5 33.2

7 drap.

cont top pg. 102

RETURN TO
LOS ANGELES COUNTY SURVEYOR

Do not extend notes this side of this line

Note: ANY ADDITIONS OR CHANGES ON THIS SHEET MUST BE MADE OR CIRCLED IN Red. WITH DATE AND NAME OF PERSON MAKING CHANGE.

Date 5/7/29 Notes by McP[illegible] Chief Party LCM F.B. 412 Pg 105

Platted by R.W.McA.	W.O. No. 4263 D.S.O. No.
Date Jan. 1930.	Location RAMONA BLVD
Map No. C.S.B-441	Surveyed by [illegible]
Platting C'k'd by J.D. Price.	Date 8/11/29
Date Jan. 13 '30.	Indexed A. C. Johnson

cont bottom pg. 23
F.B. 417

51+71.0	3.0	12" stand pipe
51+36.6	2.8	12" stand pipe
51+90.5	2.8	12" stand pipe
50+50.0	2.8	12" stand pipe
50+10.2	2.6	12" stand pipe
49+67.0	2.3	12" stand pipe
49+38.6	1.7	12" stand pipe
49+25.8	1.7	24" stand pipe
40'		
15" walnut	12.3	48+89.7
11" standpipe	17.0	48+78.0
11" walnut	13.3	48+49.3
14" standpipe	17.6	48+31.8
12" walnut	13.3	48+08.6
12" standpipe	17.6	47+86.0
14" walnut	13.3	47+68.7
12" standpipe	15.7	47+49.0
15" walnut	13.4	47+28.6
12" standpipe	18.4	47+15.7

Ramona Blvd

PE R/W

4 stand pipe [illegible]

cont top pg 103

Note: ANY ADDITIONS OR CHANGES ON THIS SHEET MUST BE MADE OR CIRCLED IN Red. WITH DATE AND NAME OF PERSON MAKING CHANGE.

Do not extend notes this side of this line

RETURN TO
LOS ANGELES COUNTY SURVEYOR

F. B. A12 Pg. 106 ACM Chief Party Notes by McMillan Date 8/7/29

cont bottom pg. 108

PERM

See pg. 96
FB 330.

cont top pg. 104

RETURN TO
LOS ANGELES COUNTY SURVEYOR

Do not extend notes this side of this line

Note: ANY ADDITIONS OR CHANGES ON THIS SHEET MUST BE MADE OR CIRCLED IN Red. WITH DATE AND NAME OF PERSON MAKING CHANGE.

Date 8-12-22 Notes by McMillan Chief Party LCM F.B. 412 PG. 107

Platted by R.W.McA.	W. O. No. 4263 D. S. O. No.
Date Jan. 1930	Location Ramona St.
Map No. C.S.B-441-	Surveyed by
Platting C'k'd by J.D. Price.	Date 8/12/20
Date Jan. 13, 30	Indexed

Svenson

Note: ANY ADDITIONS OR CHANGES ON THIS SHEET MUST BE MADE OR CIRCLED IN Red. WITH DATE AND NAME OF PERSON MAKING CHANGE.

Do not extend notes this side of this line

RETURN TO
LOS ANGELES COUNTY SURVEYOR

F. B. 412 PG. 108 LCM Chief Party Notes by McMillan Date 8/12/29

Papaag Checked
Svenson 3-11-30

cont bottom pg. 110

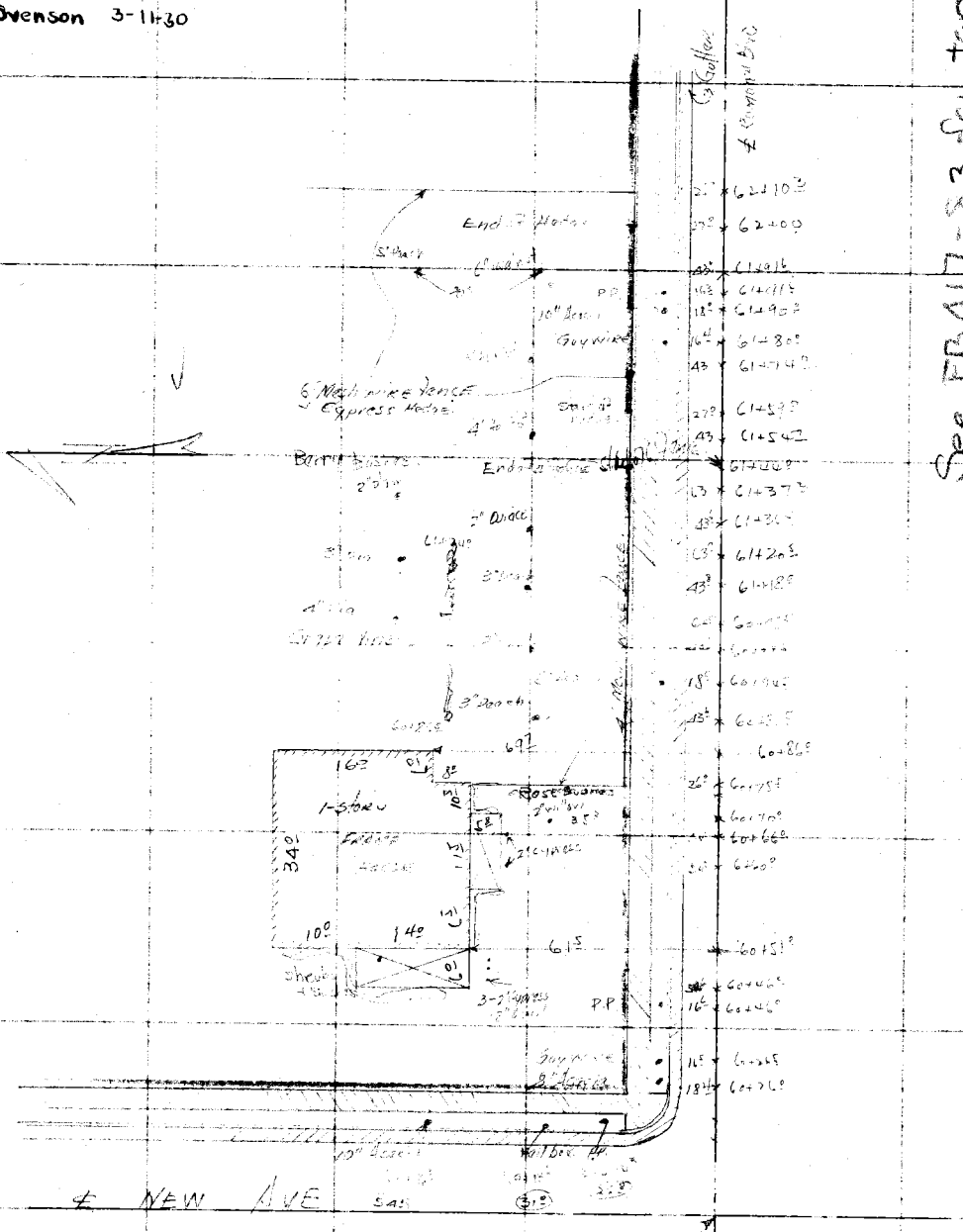

cont top pg. 108

RETURN TO
LOS ANGELES COUNTY SURVEYOR

Do not extend notes this side of this line

Note: ANY ADDITIONS OR CHANGES ON THIS SHEET MUST BE MADE OR CIRCLED IN Red. WITH DATE AND NAME OF PERSON MAKING CHANGE.

Date [illegible] Notes by [illegible] Chief Party [illegible] F.B. 412 PG 109

Platted by R.W. McA.	W. O. No. 4263 D. S. O. No.
Date Jan. 1930	Location [illegible]
Map No. C.B. B-441-	Surveyed by [illegible]
Platting C'k'd by [illegible]	Date [illegible]
Date 1-13-30	Indexed [illegible]

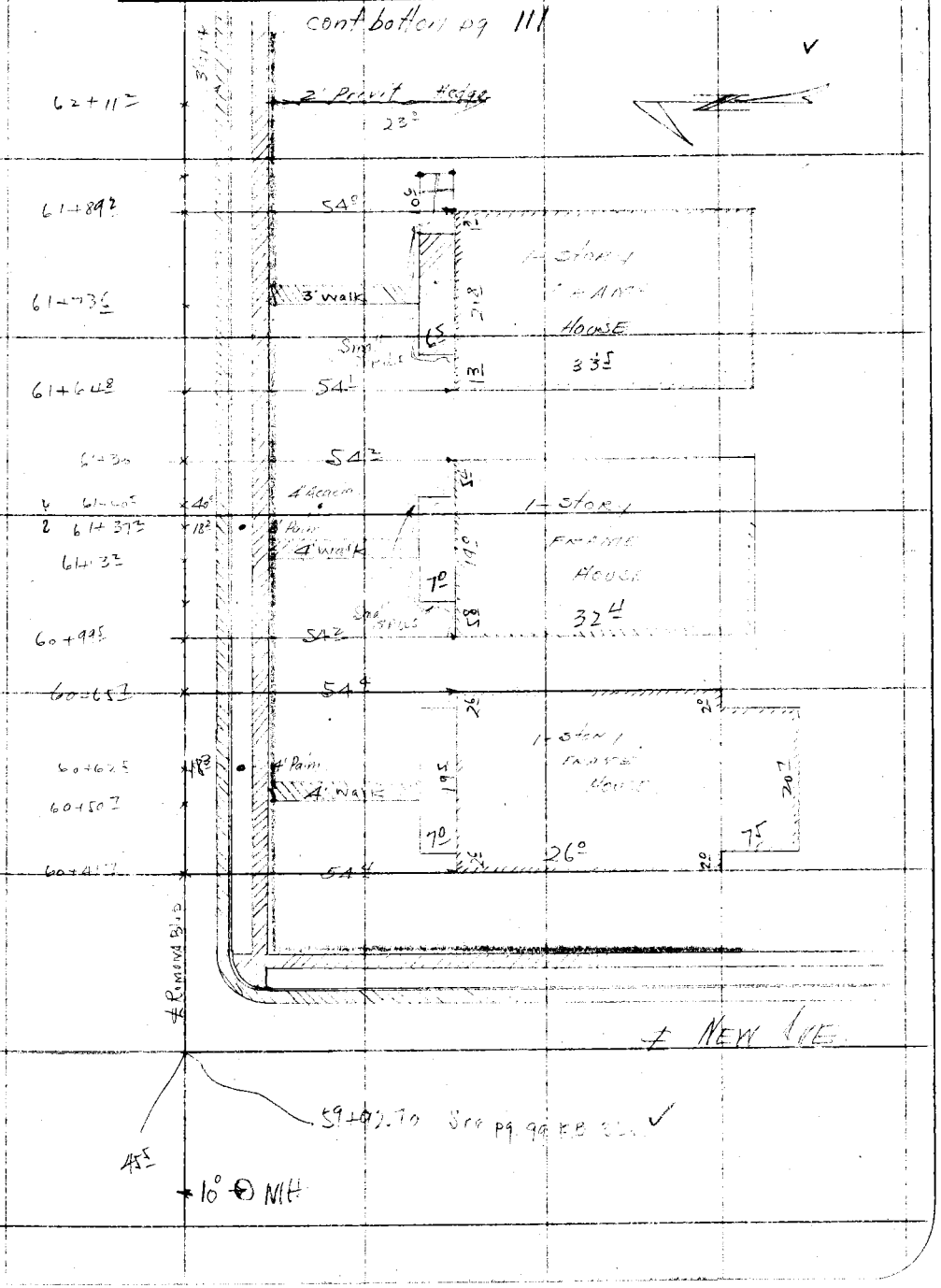

Note: ANY ADDITIONS OR CHANGES ON THIS SHEET MUST BE MADE OR CIRCLED IN Red. WITH DATE AND NAME OF PERSON MAKING CHANGE.

Do not extend notes this side of this line

RETURN TO LOS ANGELES COUNTY SURVEYOR

F.B. 412 Pg. 110 LCM Chief Party Notes by McMillan Date 8/12/29

Topo Checked
Svenson 3-11-30

Cont bottom pg. 112

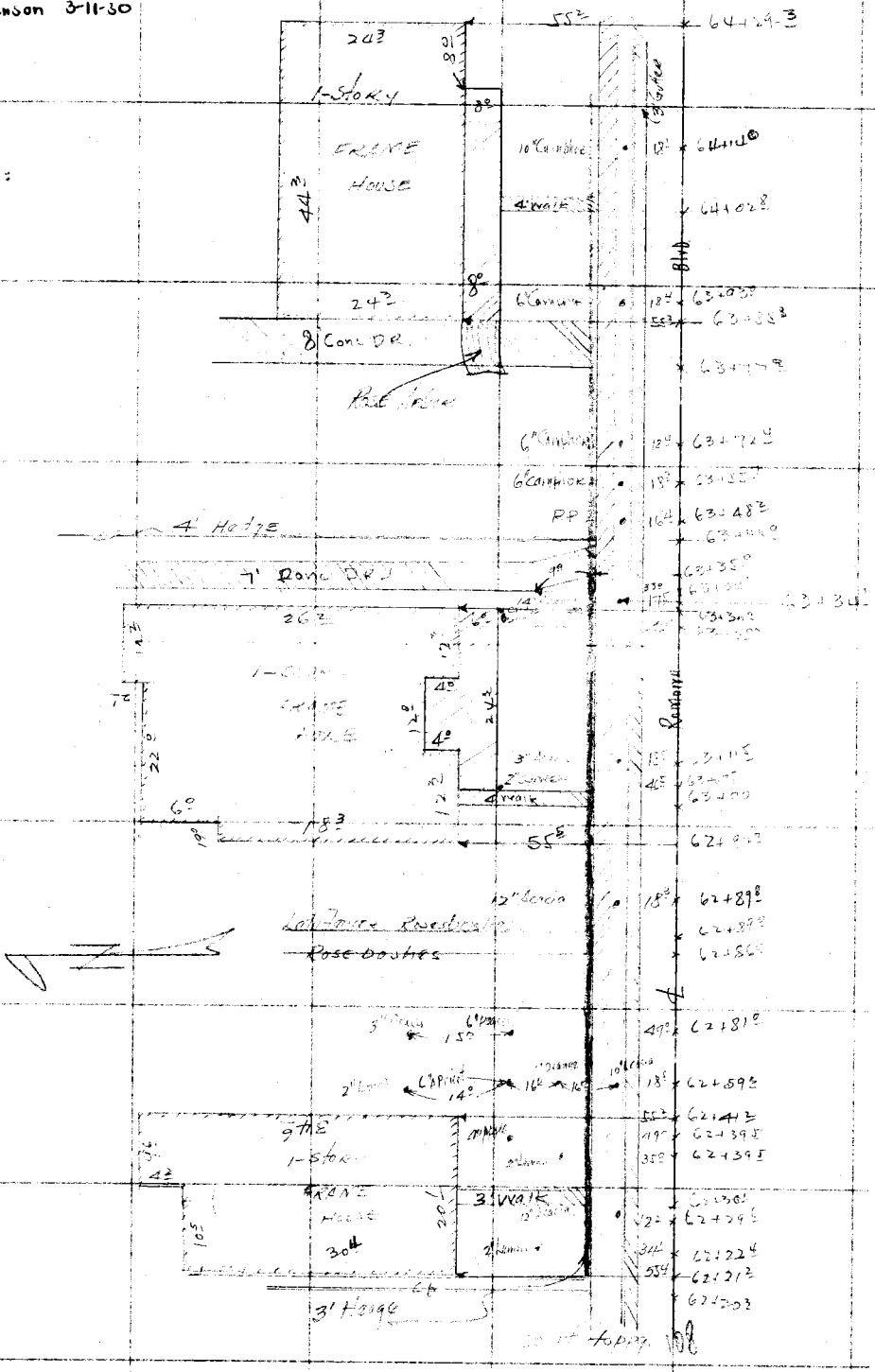

RETURN TO
LOS ANGELES COUNTY SURVEYOR

Do not extend notes this side of this line

Note: ANY ADDITIONS OR CHANGES ON THIS SHEET MUST BE MADE OR CIRCLED IN Red. WITH DATE AND NAME OF PERSON MAKING CHANGE.

Date [illegible] Notes by [illegible] Chief Party [illegible] F.B. 412 Pg. 111

Platted by R.W. McA.	W. O. No. 4263 D. S. O. No.
Date Jan. 1930	Location [illegible]
Map No.	Surveyed by [illegible]
Platting C'k'd by [illegible]	Date [illegible]
Date [illegible]	Indexed [illegible]

Cont bottom pg. 113

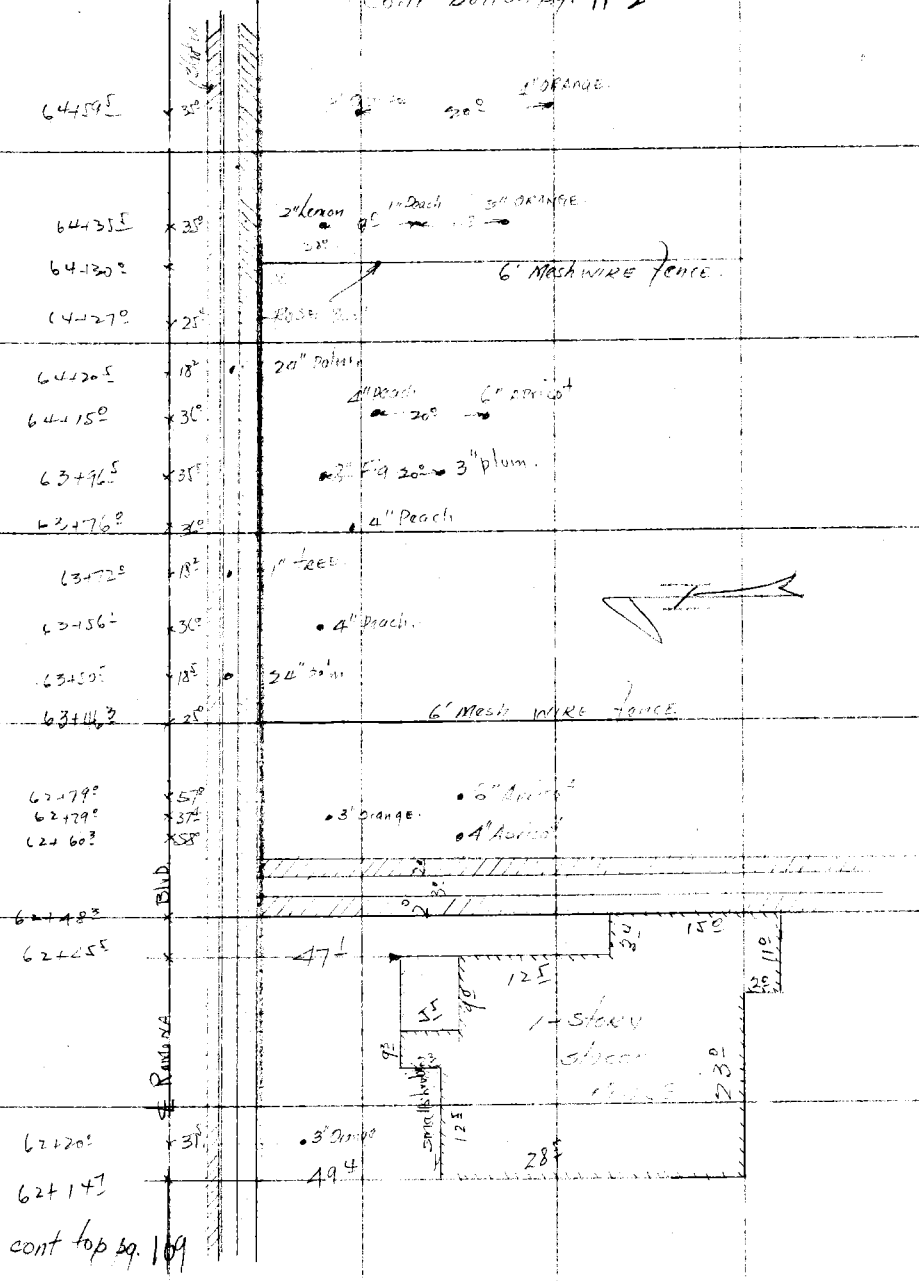

cont top pg. 109

Notes: ANY ADDITIONS OR CHANGES ON THIS SHEET MUST BE MADE OR CIRCLED IN Red. WITH DATE AND NAME OF PERSON MAKING CHANGE.

Do not extend notes this side of this line

RETURN TO LOS ANGELES COUNTY SURVEYOR

F.B. 412 Pg. 112 LCM Chief Party Notes by McMillan Date 8/8/29

cont bottom pg. 114

Topo Checked
Svenson 3-11-80

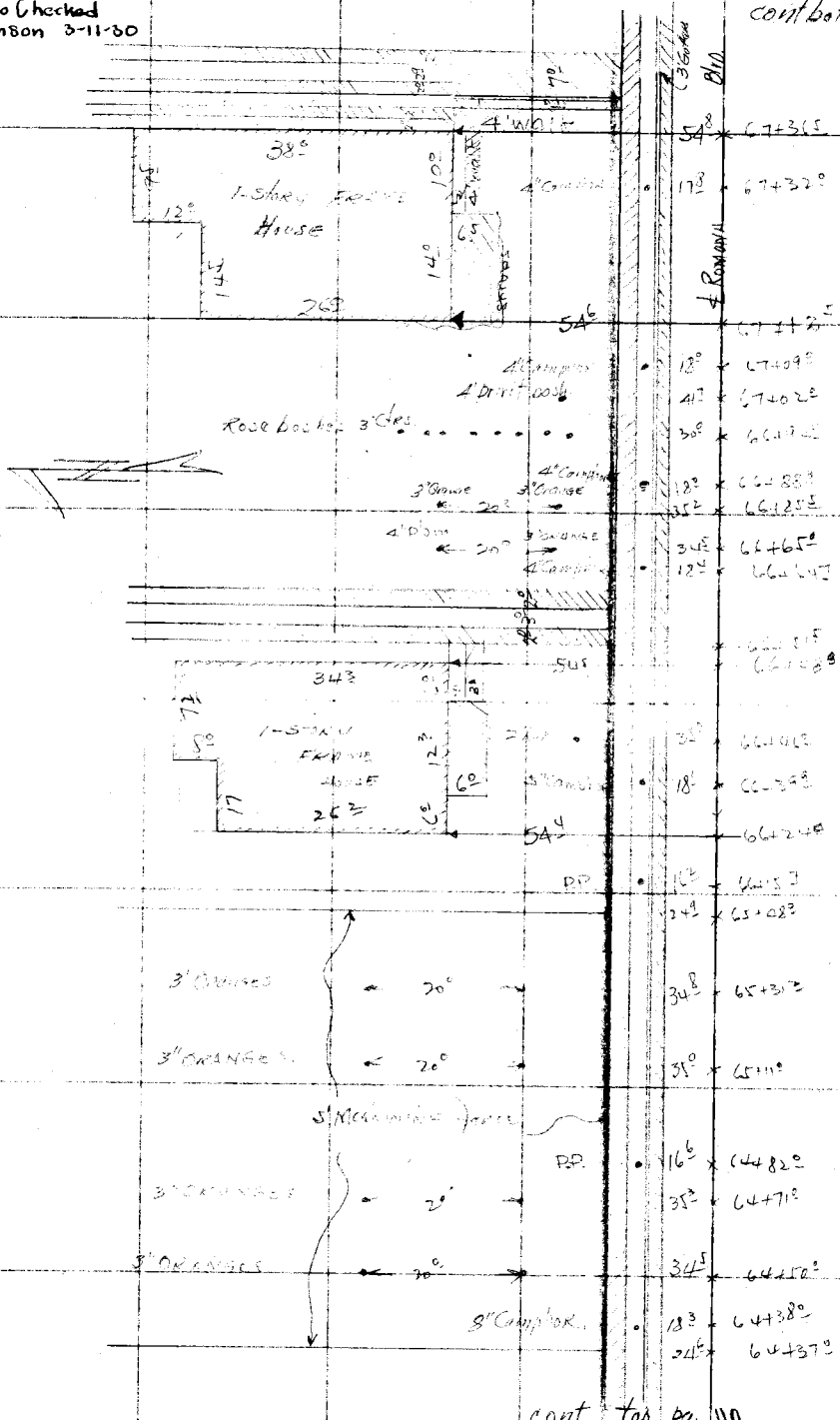

cont top pg. 110

RETURN TO
LOS ANGELES COUNTY SURVEYOR

Do not extend notes this side of this line

Note: ANY ADDITIONS OR CHANGES ON THIS SHEET MUST BE MADE OR CIRCLED IN Red. WITH DATE AND NAME OF PERSON MAKING CHANGE.

Date 8/8/29 Notes by McMillan Chief Party LCM F.B. 412 Pg. 113

Platted by R.W. McA.	W. O. No. 4263 D. S. O. No.
Date Jan. 1930	Location Romona Blvd
Map No.	Surveyed by LC McMillan
Platting C'k'd by	Date 8/8/29
Date	Indexed A. C. Johnson

Cont bottom pg. 115



Cont top pg. 109

Notes: ANY ADDITIONS OR CHANGES ON THIS SHEET MUST BE MADE OR CIRCLED IN Red. WITH DATE AND NAME OF PERSON MAKING CHANGE.

Do not extend notes this side of this line

RETURN TO LOS ANGELES COUNTY SURVEYOR

F.B. 412 Pg. 114 LCM Chief Party Notes by McMillan Date 8/12/29

Topog Cracked

Svenson 8-11-30

cont bottom pg. 116

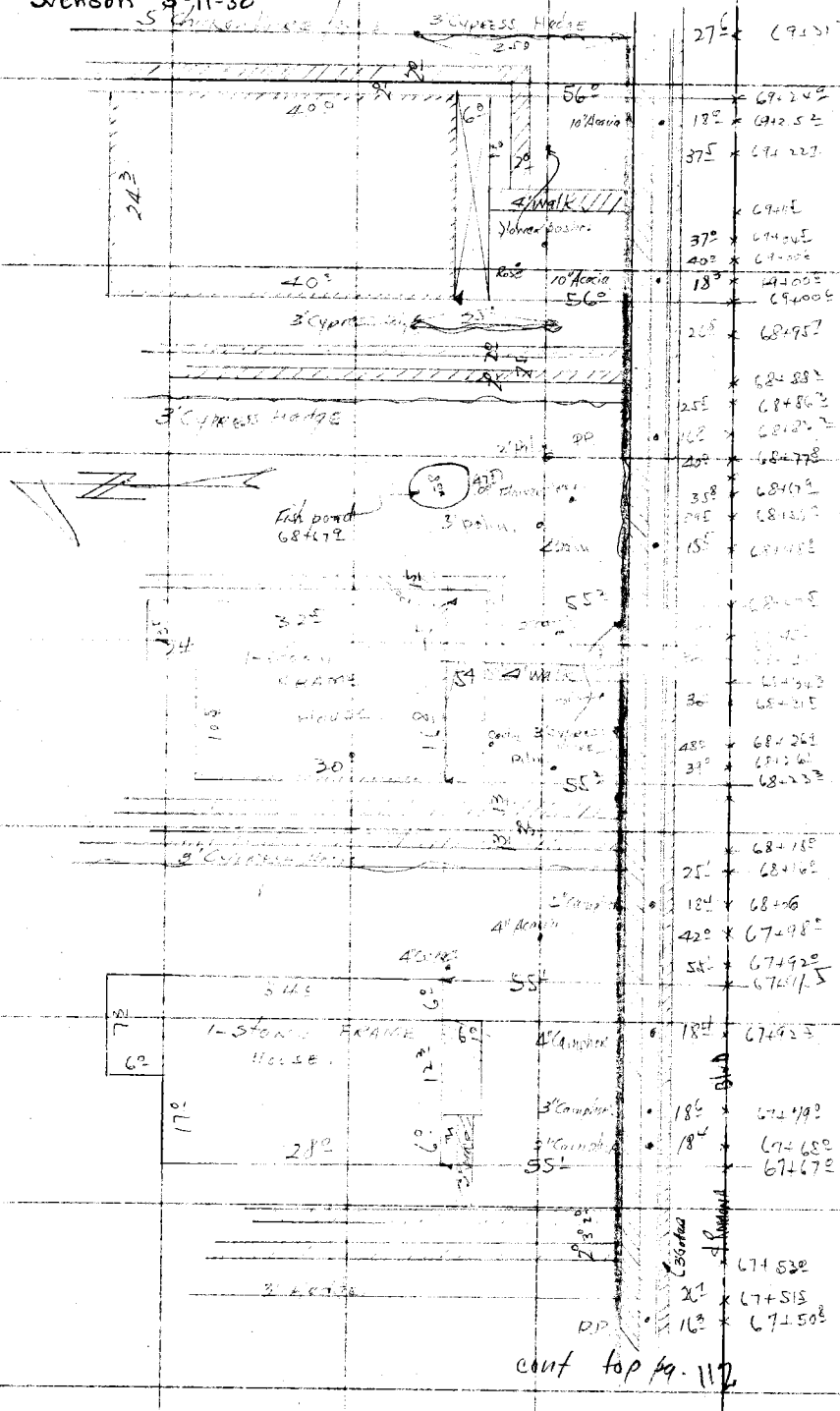

RETURN TO
LOS ANGELES COUNTY SURVEYOR
Do not extend notes this side of this line
Note: ANY ADDITIONS OR CHANGES ON THIS SHEET MUST BE MADE OR CIRCLED IN Red. WITH DATE AND NAME OF PERSON MAKING CHANGE.

Date 8/12/29 Notes by [illegible] Chief Party LCM F.B. 42 PG 115

Plotted by R.W. McA.	W. O. No. 4263 D. S. O. No.
Date Jan. 1930	Location [illegible]
Map No.	Surveyed by [illegible]
Platting C'k'd by A. Swenson	Date 8/12/29
Date 3-12-30	Indexed

#3

cont bottom pg. 117

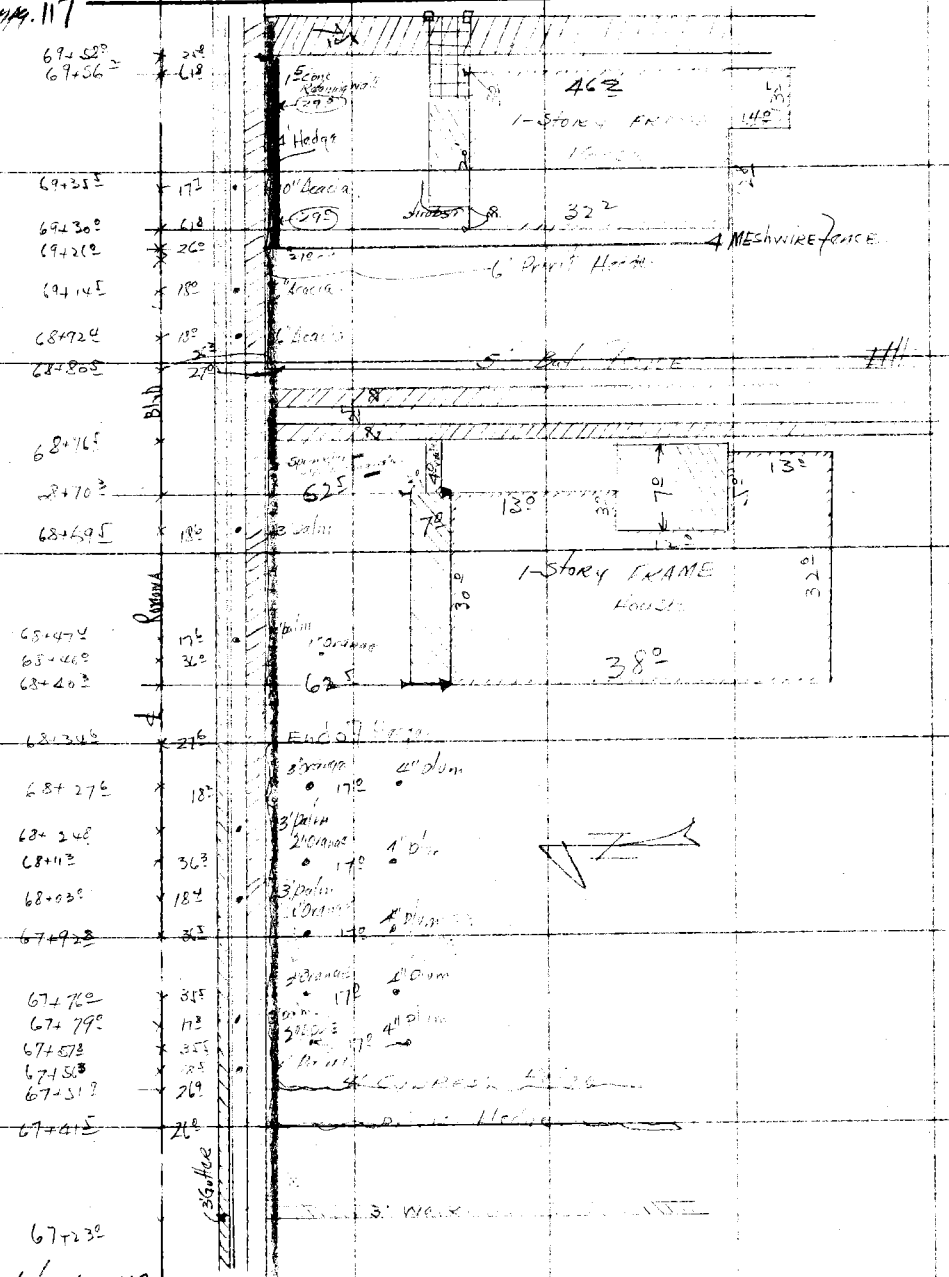

cont top pg. 113

Notes: ANY ADDITIONS OR CHANGES ON THIS SHEET MUST BE MADE OR CIRCLED IN Red, WITH DATE AND NAME OF PERSON MAKING CHANGE.

Do not extend notes this side of this line

RETURN TO LOS ANGELES COUNTY SURVEYOR

F. B. 42 Pg. 116 LCM Chief Party Notes by McMillan Date 8/12/29

Cont bottom pg 118

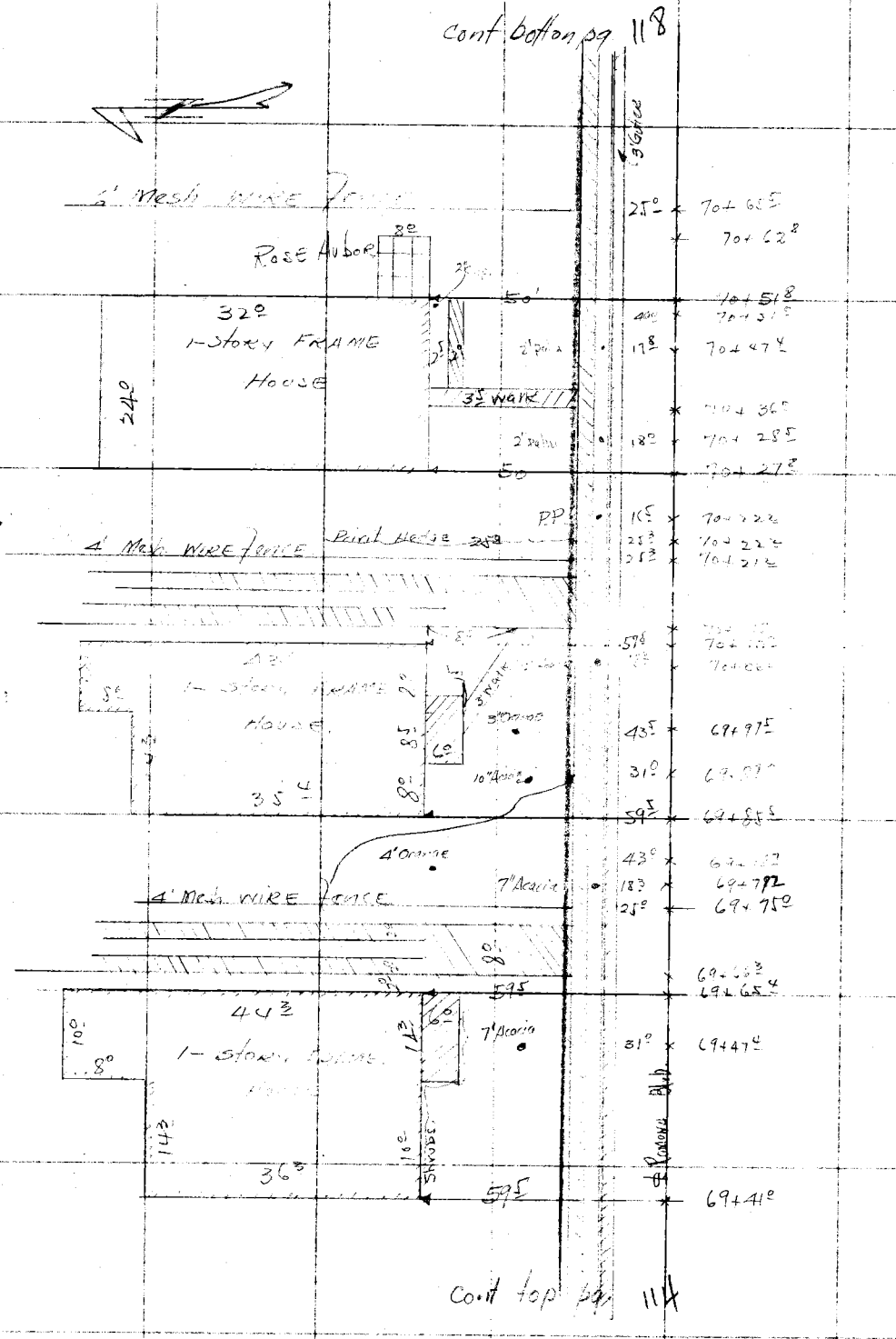

Cont top pg 114

RETURN TO LOS ANGELES COUNTY SURVEYOR

Do not extend notes this side of this line

Note: ANY ADDITIONS OR CHANGES ON THIS SHEET MUST BE MADE OR CIRCLED IN Red. WITH DATE AND NAME OF PERSON MAKING CHANGE.

Date 8/22/29 Notes by McMillan Chief Party LCM F.B. 412 Pg. 117

Plotted by R.W.McA.	W. O. No. 4263 D. S. O. No.
Date Jan. 1930	Location Ramona
Map No.	Surveyed by LCM McMillan
Platting C'k'd by C. Swenson	Date 8/12/29
Date 3-12-30	Indexed

Div #3

cont bottom pg. 119

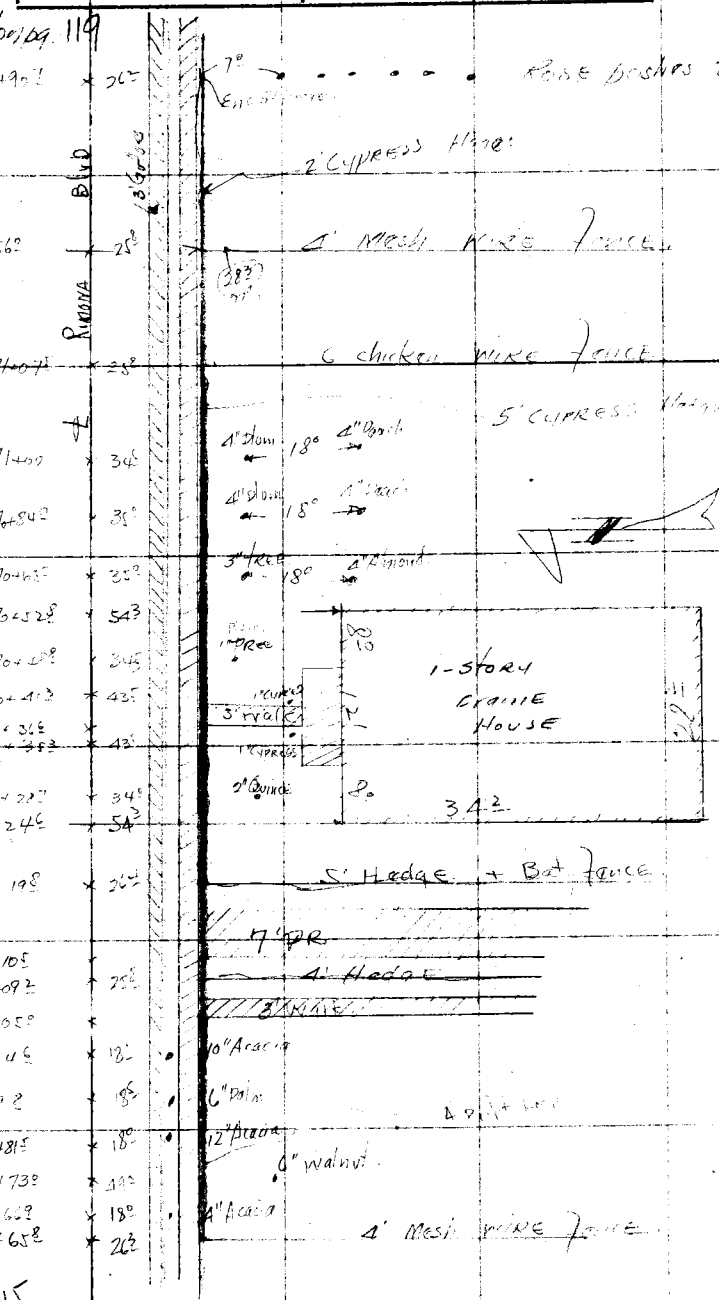

cont top pg. 115

Notes: ANY ADDITIONS OR CHANGES ON THIS SHEET MUST BE MADE OR CIRCLED IN Red. WITH DATE AND NAME OR PERSON MAKING CHANGE.

Do not extend notes this side of this line

RETURN TO LOS ANGELES COUNTY SURVEYOR

F.B. 412 PG. 118 LCM Chief Party Notes by McMillan Date 8/12/29

cont bottom pg. 120

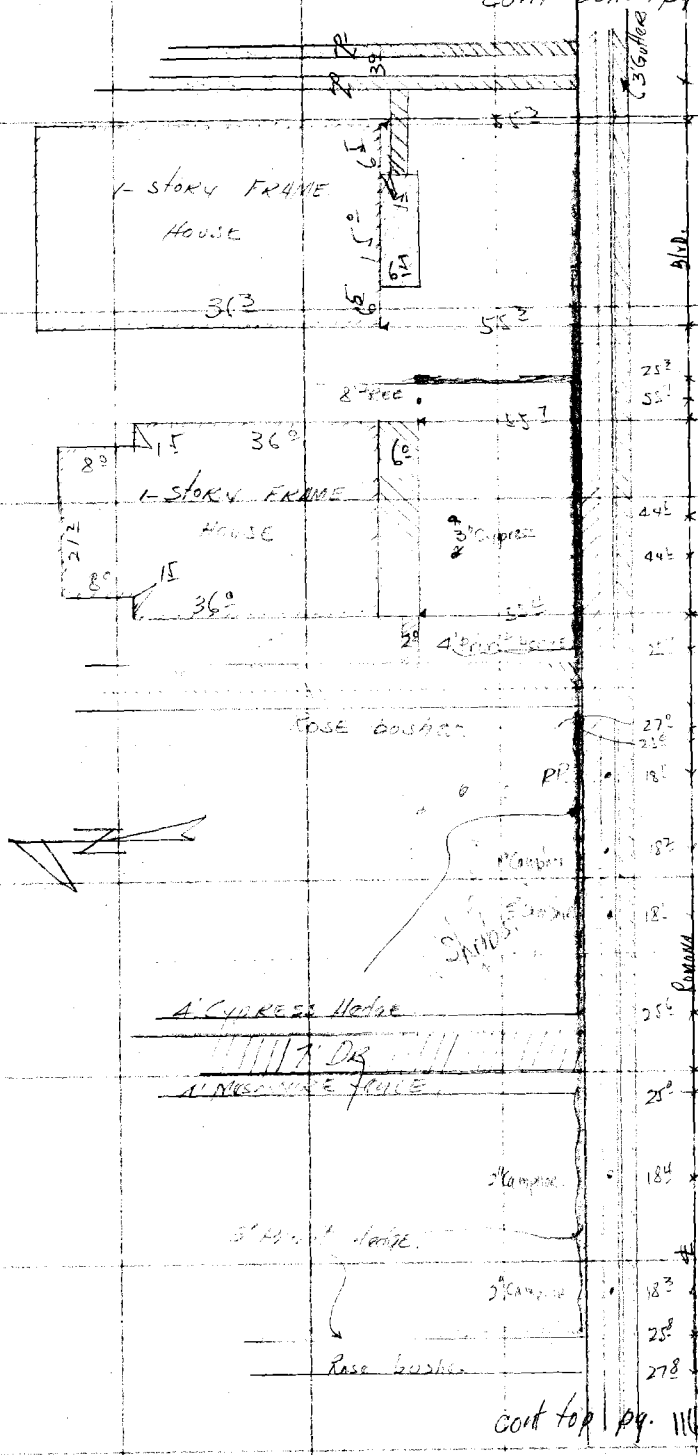

cont top pg. 116

RETURN TO
LOS ANGELES COUNTY SURVEYOR

Do not extend notes this side of this line

Note: ANY ADDITIONS OR CHANGES ON THIS SHEET MUST BE MADE OR CIRCLED IN Red. WITH DATE AND NAME OF PERSON MAKING CHANGE.

Date _____ Notes by McMillan Chief Party LCM F.B. 412 PG. 119

Platted by R.W.McA.	W.O. No. 4263 D.S.O. No.
Date Jan. 1930.	Location Ramona Blvd
Map No.	Surveyed by
Platting C'k'd by G. Swenson	Date 8/12/29
Date 5-12-30	Indexed

cont bottom pg. 121

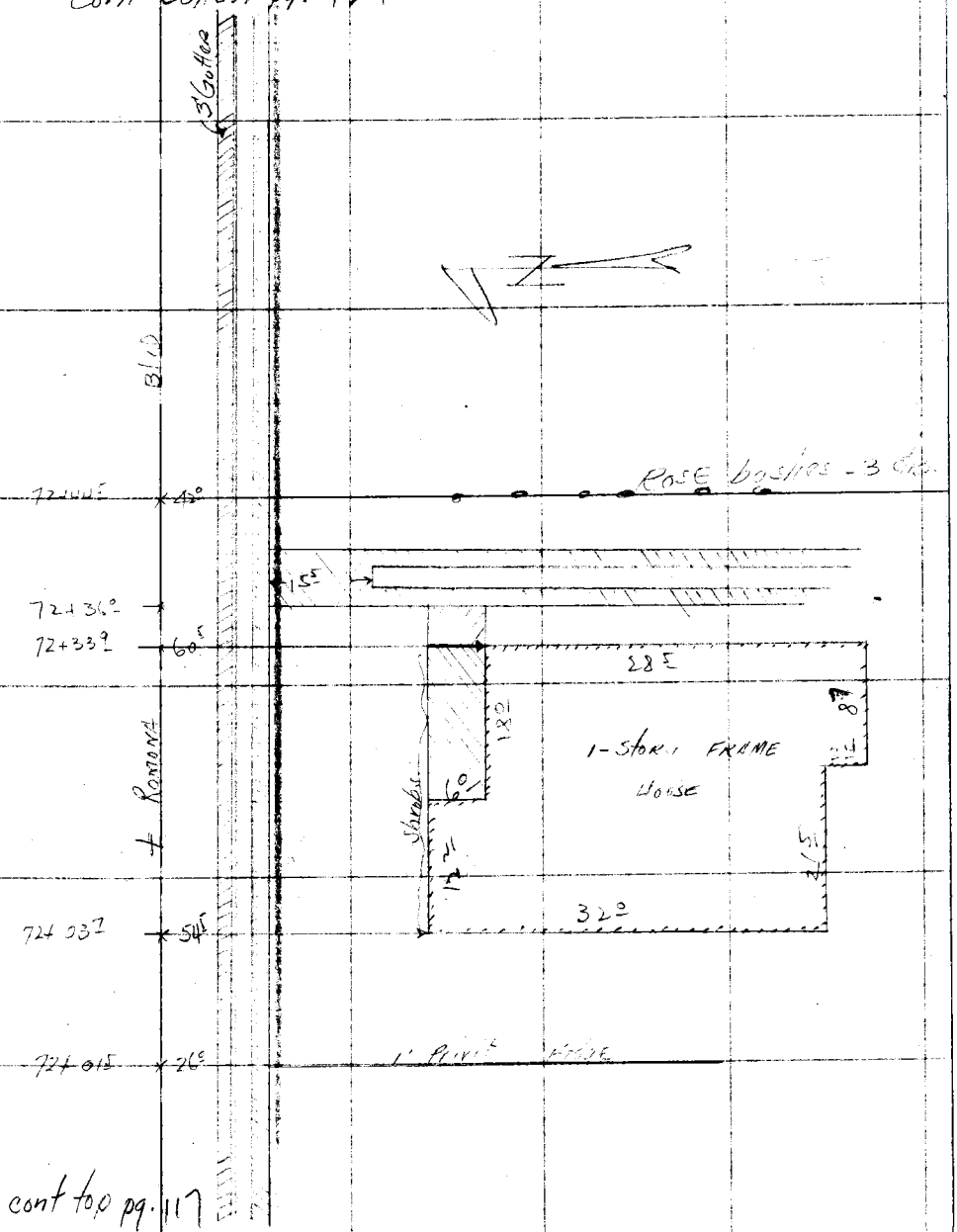

cont top pg. 117

Notes: ANY ADDITIONS OR CHANGES ON THIS SHEET MUST BE MADE OR CIRCLED IN Red. WITH DATE AND NAME OF PERSON MAKING CHANGE.

Do not extend notes this side of this line

RETURN TO LOS ANGELES COUNTY SURVEYOR

F. B. 42 Pg. 120 LCM Chief Party Notes by McMillan Date 8/15/49

Cont bottom pg. 122

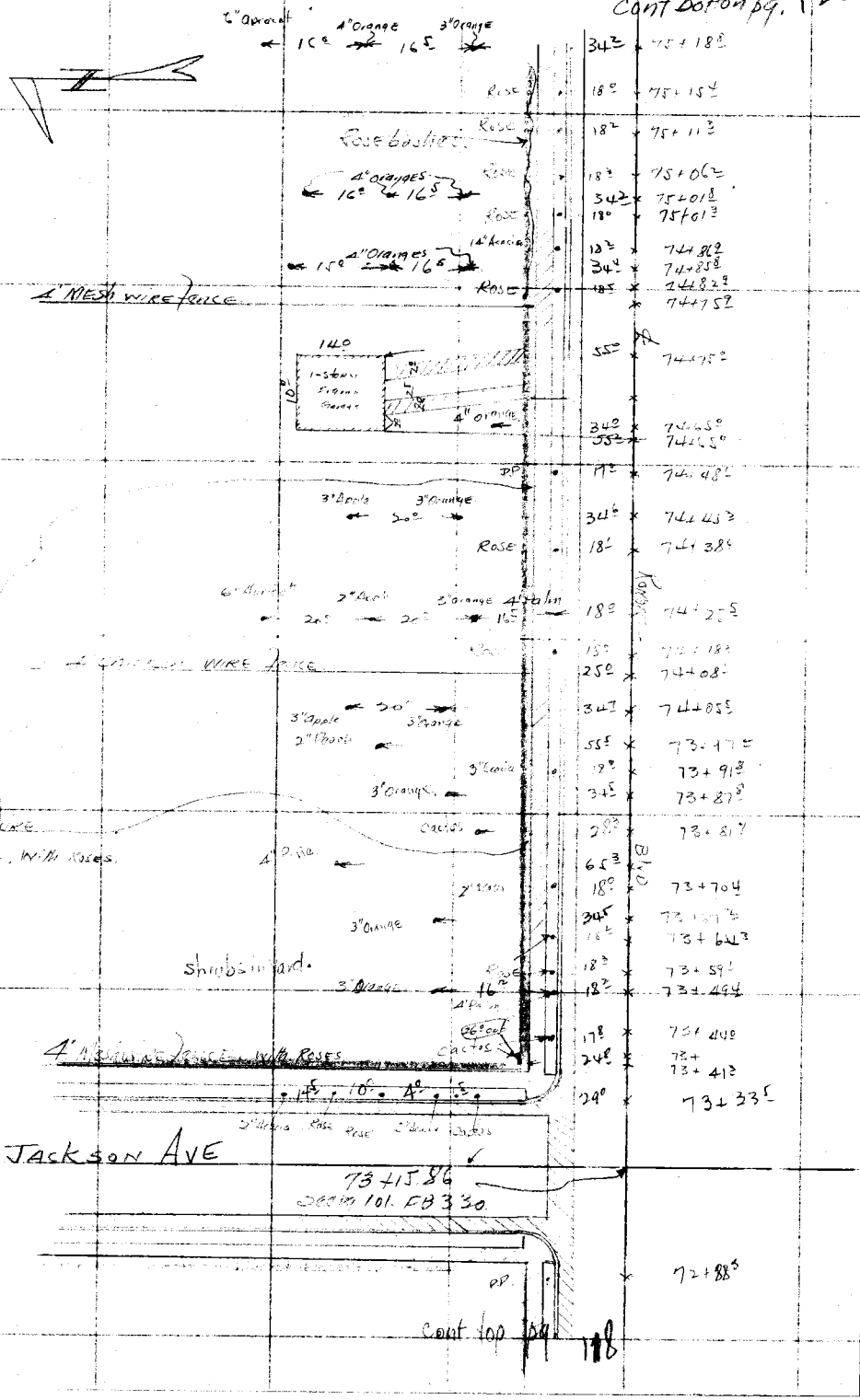

RETURN TO
LOS ANGELES COUNTY SURVEYOR

Do not extend notes this side of this line

Note: ANY ADDITIONS OR CHANGES ON THIS SHEET MUST BE MADE OR CIRCLED IN Red. WITH DATE AND NAME OF PERSON MAKING CHANGE.

Date 8/15/29 Notes by [illegible] Chief Party [illegible] F.B. 412 Pg. 121

Platted by R.W.McA.	W.O. No. 4260 D.S.O. No.
Date Jan. 1930	Location
Map No.	Surveyed by
Platting C'k'd by C. Svenson	Date 8/15/29
Date 3-12-30	Indexed A. C. Johnson

Cont bottom pg. 1 F.B. 417

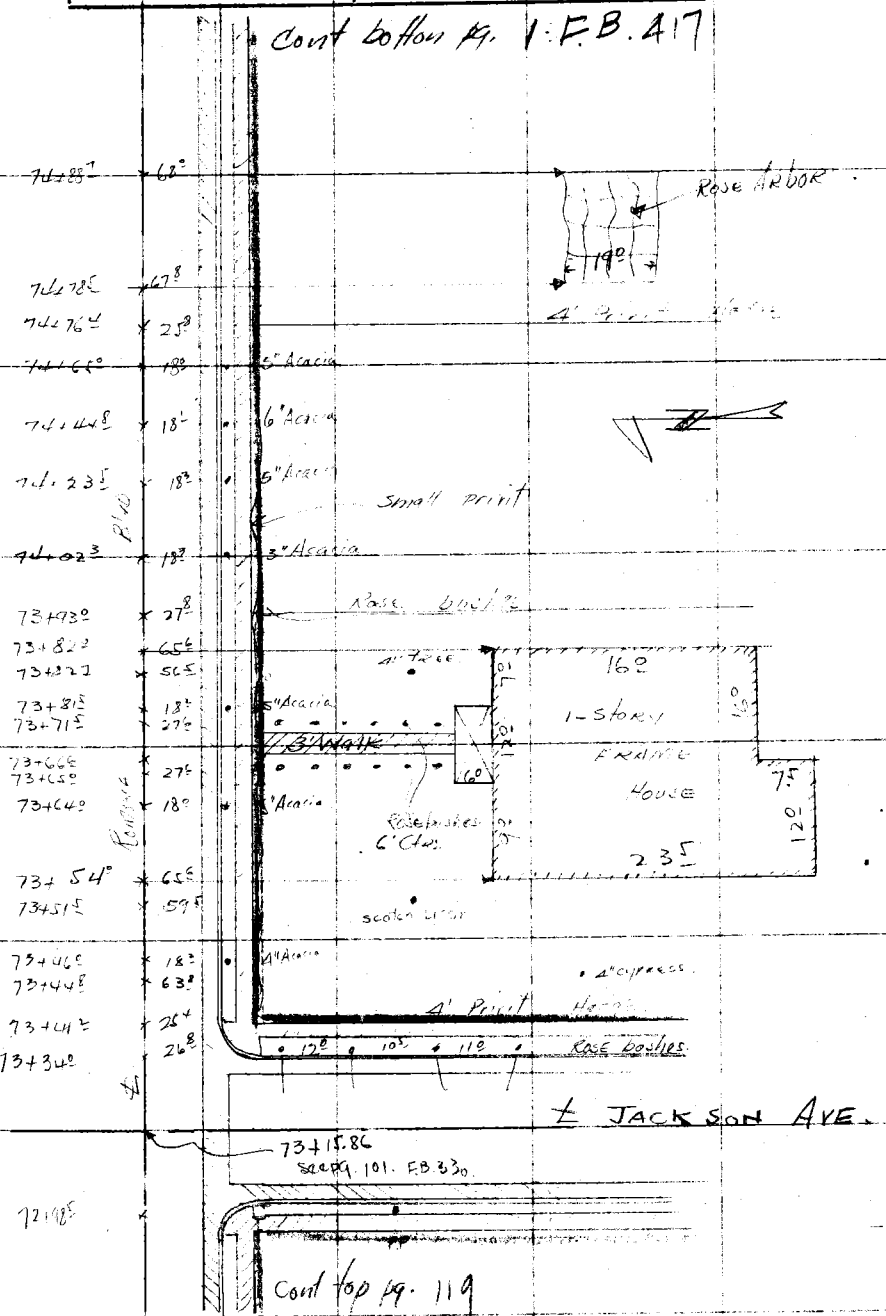

Cont top pg. 119

Note: ANY ADDITIONS OR CHANGES ON THIS SHEET MUST BE MADE OR CIRCLED IN Red. WITH DATE AND NAME OF PERSON MAKING CHANGE.

Do not extend notes this side of this line

RETURN TO LOS ANGELES COUNTY SURVEYOR

F.B. 412 Pg. 122 LCM Chief Party Notes by McMillan Date 8/15/29

cont bottom pg. 2 F.B. 417

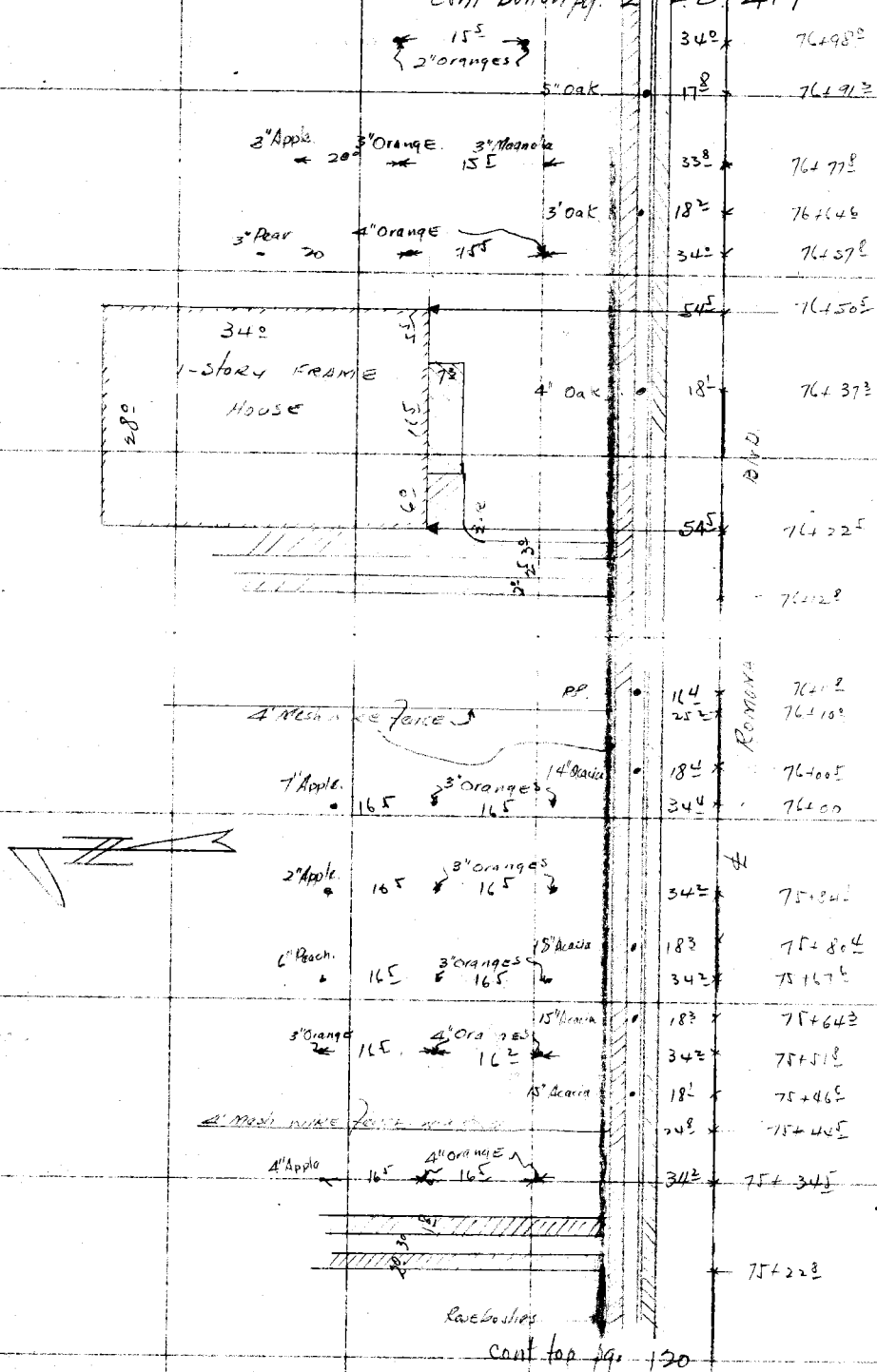

cont top pg. 120

RETURN TO
LOS ANGELES COUNTY SURVEYOR

Do not extend notes this side of this line

Note: ANY ADDITIONS OR CHANGES ON THIS SHEET MUST BE MADE OR CIRCLED IN Red. WITH DATE AND NAME OF PERSON MAKING CHANGE.

Date _____ Notes by _____ Chief Party _____ F.B. 412 PG. 123

Platted by _____	W. O. No. _____ D. S. O. No. _____
Date _____	Location _____
Map No. _____	Surveyed by _____
Platting C'k'd by _____	Date _____
Date _____	Indexed _____

Note: ANY ADDITIONS OR CHANGES ON THIS SHEET MUST BE MADE OR CIRCLED IN Red. WITH DATE AND NAME OF PERSON MAKING CHANGE.

Do not extend notes this side of this line

RETURN TO
LOS ANGELES COUNTY SURVEYOR

RETURN TO
LOS ANGELES COUNTY SURVEYOR

Note: ANY APPLICATION OR CHANGES ON THIS SHEET MUST BE MADE ON CIRCLED IN Red. WITH DATE AND NAME OF PERSON MAKING CHANGE.

Do not extend notes this side of this line

F.B. ____ PG. ____ Chief Party Notes by ____ Date ____

412