Chief Party _____ F. B. _____ Pg. _____

Map No. _____
Platting C'k'd by _____
Date _____

W. O. No. _____ D. S. O. No. _____
Date _____
Indexed _____

A13

Index Chief Party Notes by

F.B. 413

PAGES: Index, 1 to 32 incl., ,34 to 60 incl., 60A, 61, 62, 63, ,65 to 69 incl., ,71 to 79 incl., , 81 to 84 incl., , ,87 to 131 incl., ,133 , ,135 to 152 incl. 153 to 156 incl, 159 to 161 incl.

Date _____ Notes by _____ Chief Party _____ F. B. 413 Pg. 1

Planned by G. A. CROWL	[illegible] 199 [illegible]
Date May 1930	Location [illegible]
Map No. B-498-1&2	Surveyed by C. A. Benson
Planning C'd by D. M. Finley	[illegible]
Date June 1930	Indexed A. C. Johnson 2-1-30

SURVEY OF
Division-2.
Extension of Saddle Peak Road
Change in alignment & New Line
From P.I. #110 near Summit
To -

For Old Alignment see F.B. 124 Pg. [illegible]

Sta. 0+00 Beginning Pg. 1
Sta.

January [illegible]

C. A. Benson [illegible]
J. H. Bender [illegible]
H. M. Smith [illegible]
C. M. MacDougall [illegible]
L. E. Foster [illegible]

Berger Transit [illegible]
Mag. Var. Sec. [illegible]
300 Band Tape [illegible]
at 84°
300 Band Tape #[illegible]
@ 80° F

SEE Pg 64 for
INDEX

F.B. 413 Pg. 2 Benson Chief Party Notes by Benson Date 1-11-29

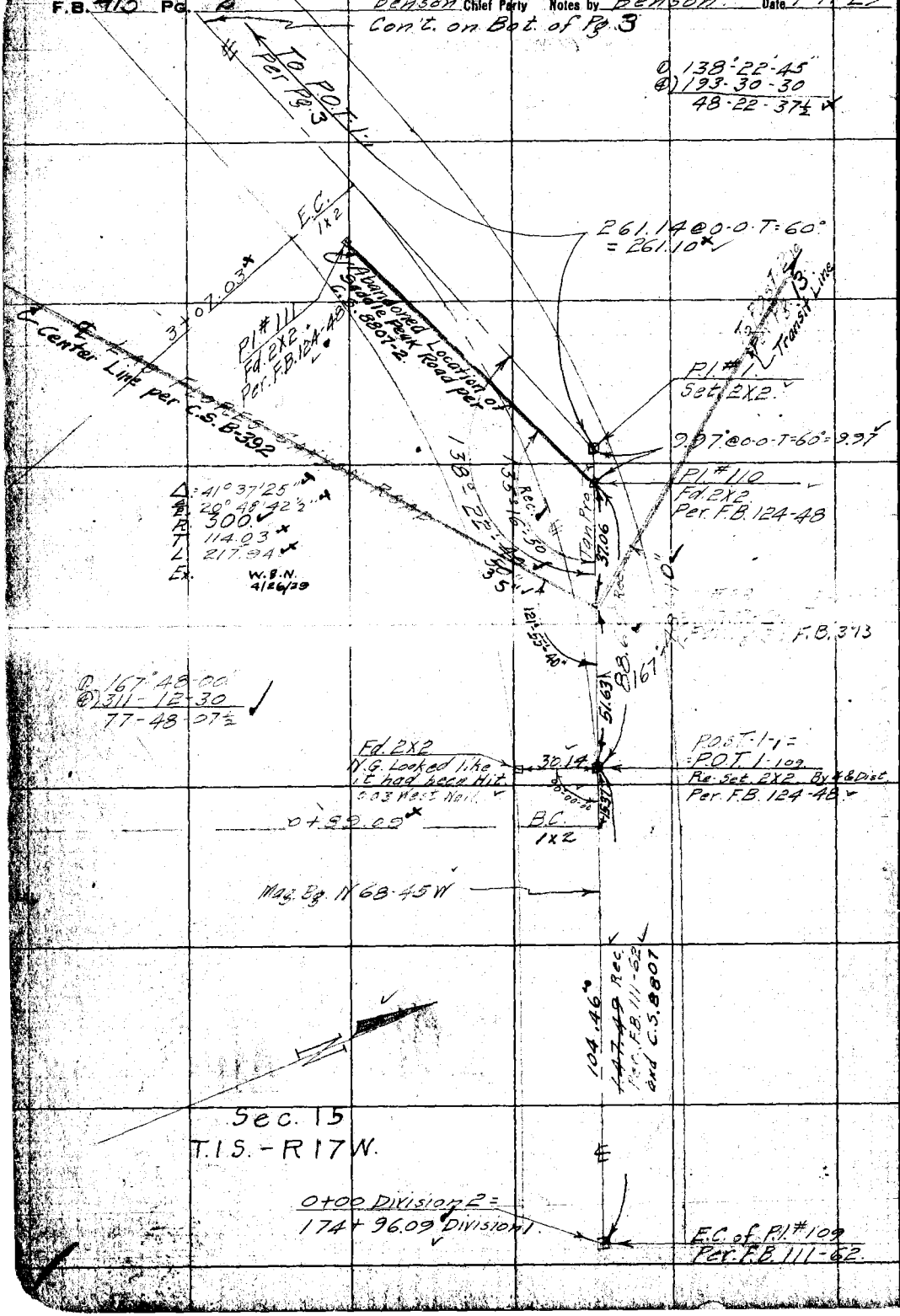

WS 89, A-3

RETURN TO
LOS ANGELES COUNTY SURVEYOR
Do not extend notes this side of this line

Note: ANY ADDITIONS OR CHANGES ON THIS SHEET MUST BE MADE OR CIRCLED IN Red. WITH DATE AND NAME OF PERSON MAKING CHANGE.

Date 1-11-29 Notes by Benson Chief Party Benson F. B. 413 Pg. 3

Plotted by G. A. CROWL	W. O. No. 799 S. & O. No.
Date May 1930	Location Saddle Peak Rd. Division 2
Map No. B-498-1	Surveyed by C. A. Benson
Plotting C'k'd by D. M. Finley	Date Jan 11, 1929
Date June 1930	Indexed A.C.J. 2-1-30

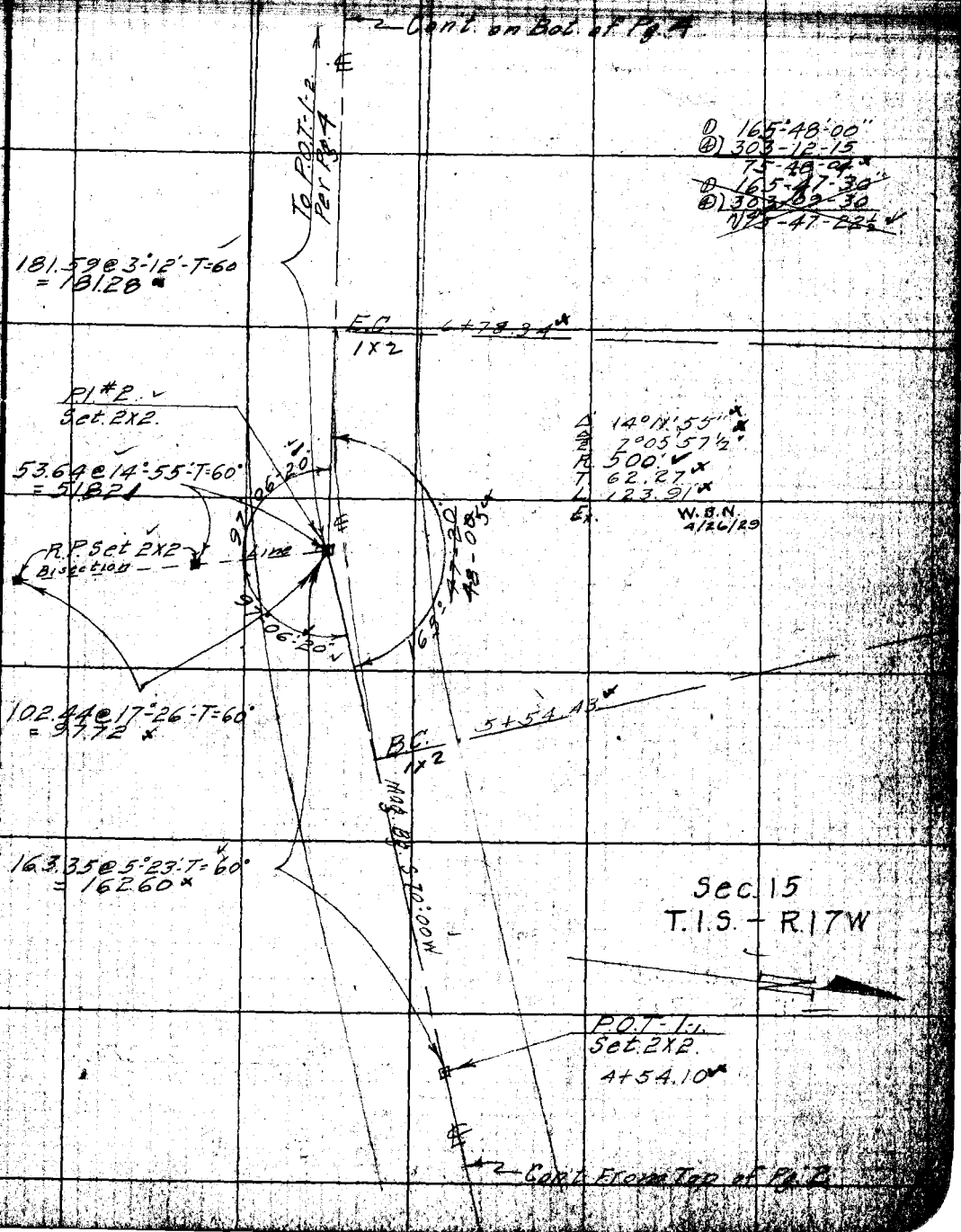

Note: ANY ADDITIONS OR CHANGES ON THIS SHEET MUST BE MADE OR CIRCLED IN Red. WITH DATE AND NAME OF PERSON MAKING CHANGE.

Do not extend notes this side of this line

RETURN TO LOS ANGELES COUNTY SURVEYOR

F.B. 413 Pg. 4 Benson Chief Party Notes by Benson Date 1-11-29

Con't on Bot. of Pg. 5

W.S. 89, 4-3

RETURN TO
LOS ANGELES COUNTY SURVEYOR

Do not extend notes this side of this line

Note: ANY ADDITIONS OR CHANGES ON THIS SHEET MUST BE MADE OR CIRCLED IN Red. WITH DATE AND NAME OF PERSON MAKING CHANGE.

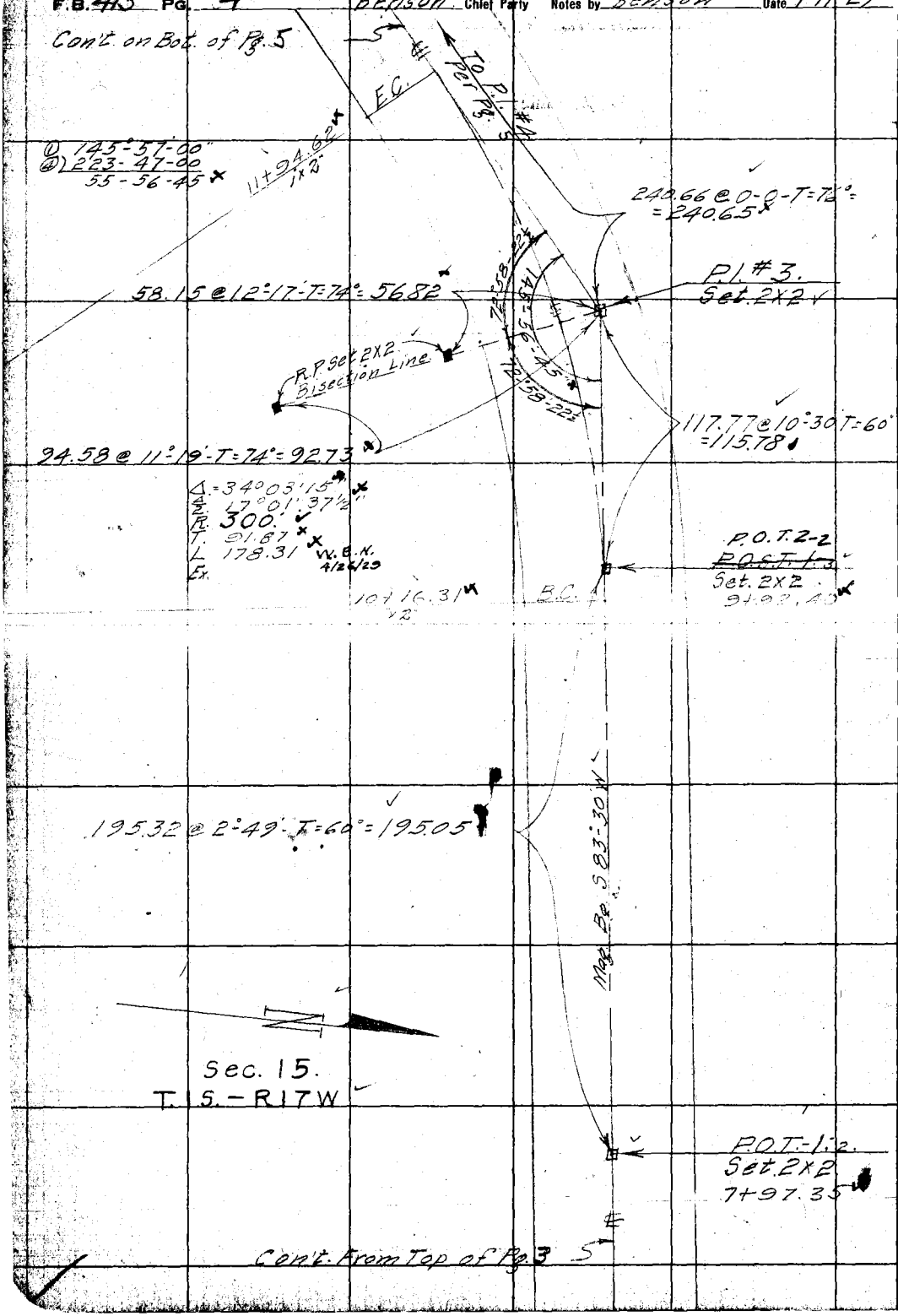

Con't. From Top of Pg. 3

Date 1-11-29 Notes by Benson Chief Party Benson F. B. 413 Pg. 5

Plotted by G. A. CROWL	W. O. No. 799 B. & O. No.
Date May 1930	Location Saddle Peak Road Div. 2
Map No. B-498-1	Surveyed by C. A. Benson
Plotting C'k'd by D. M. Finley	Date Jan 11, 1929
Date June 1930	Indexed A.C.J. 2-3-30

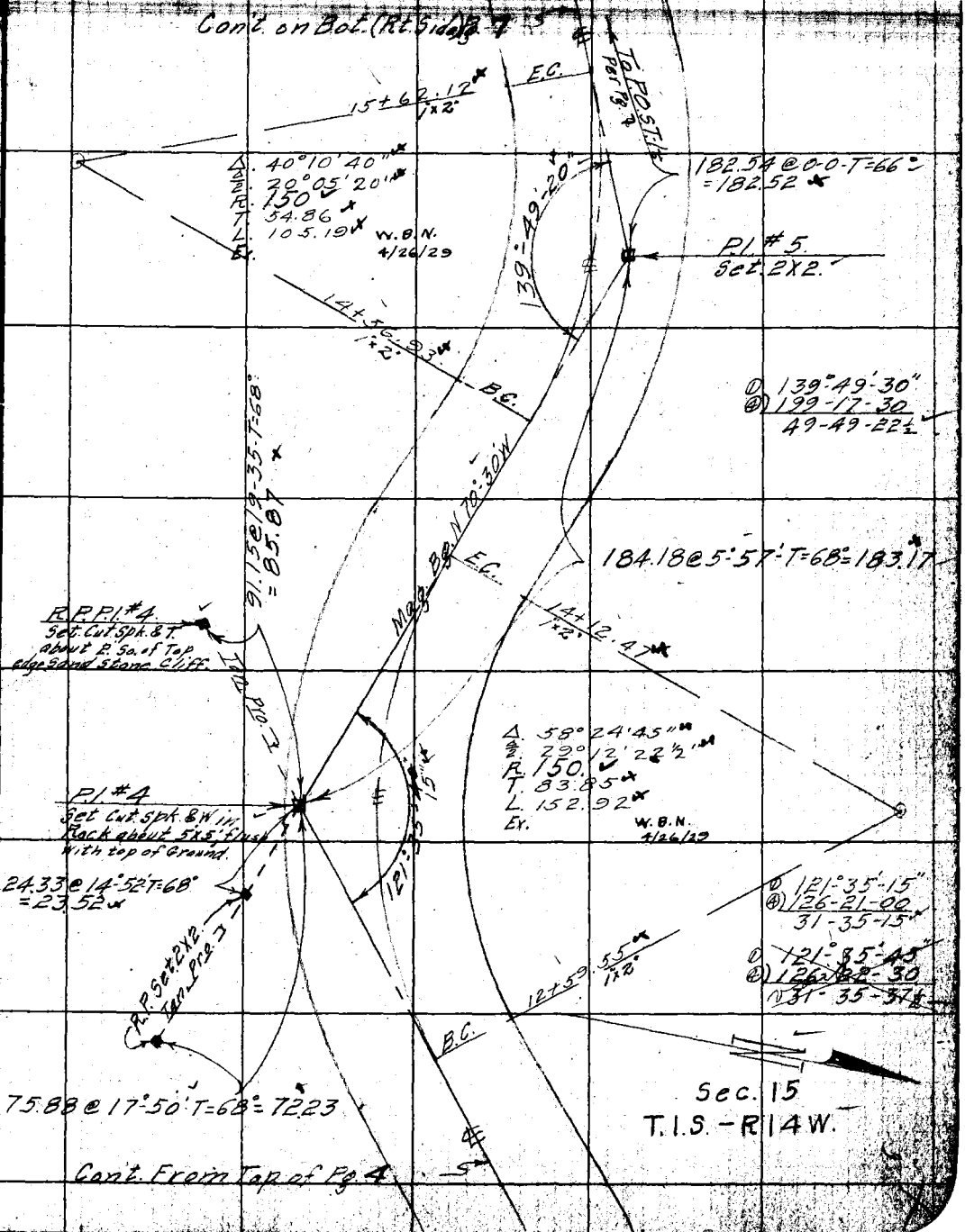

Note: ANY ADDITIONS OR CHANGES ON THIS SHEET MUST BE MADE OR CIRCLED IN Red. WITH DATE AND NAME OF PERSON MAKING CHANGE.

Do not extend notes this side of this line

RETURN TO LOS ANGELES COUNTY SURVEYOR

F.B. 413 PG. 6 Benson Chief Party Notes by Benson Date 1-12-29.

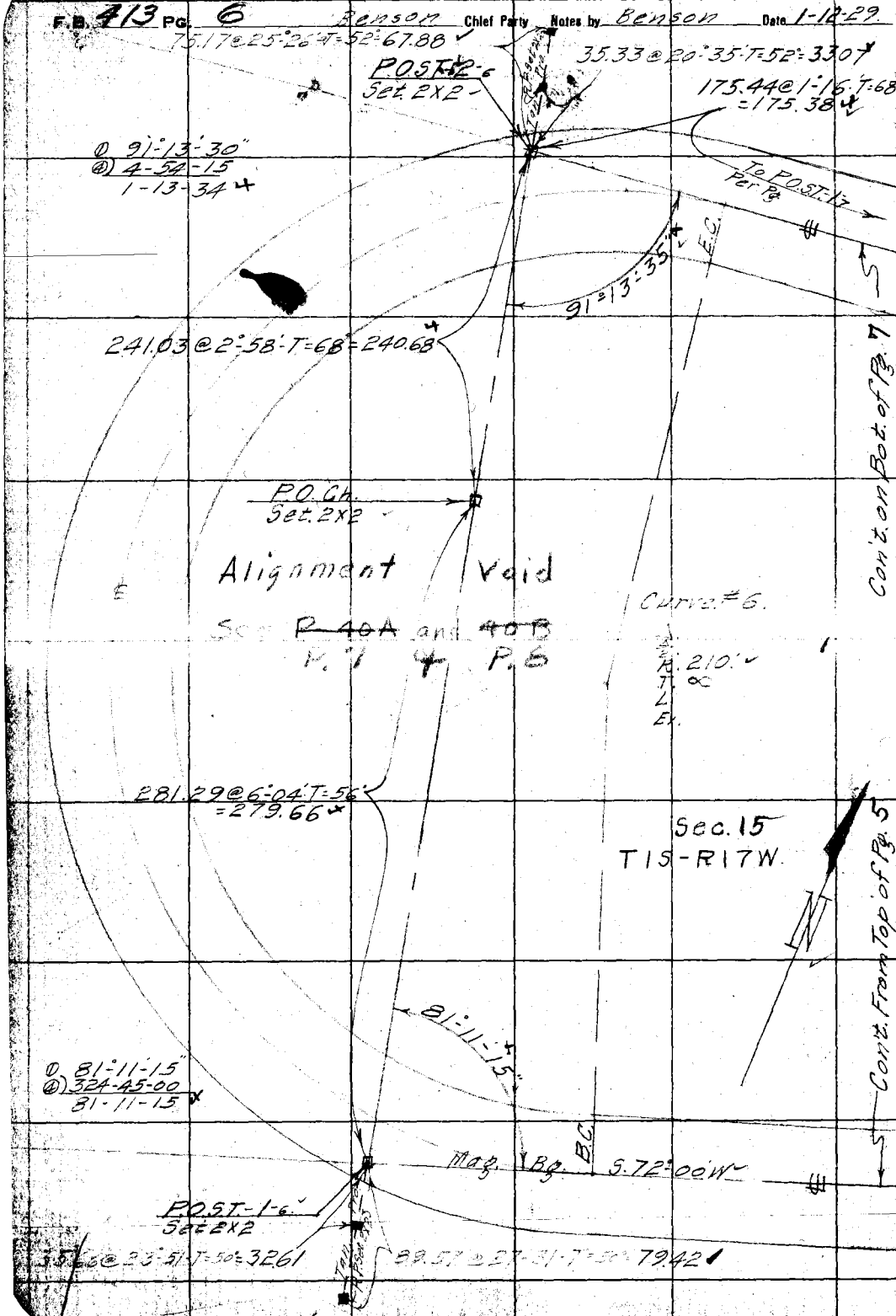

W.S. 89, R-3

RETURN TO
LOS ANGELES COUNTY SURVEYOR

Do not extend notes this side of this line

Note: ANY ADDITIONS OR CHANGES ON THIS SHEET MUST BE MADE OR CIRCLED IN Red. WITH DATE AND NAME OF PERSON MAKING CHANGE.

Date 4/25/29 Notes by W. B. Nesbit Chief Party C. A. Benson F. B. 413 PG. 7 40A

Plotted by G. A. CROWL	W. O. No. 799 D. S. O. No.
Date May 1930	Location Saddle Peak Rd. Div 2
Map No. B-498-1	Surveyed by C. A. Benson
Plotting C'k'd by D. M. Finley	Date 4/25/29
Date June 1930.	Indexed A.C.J. 2-1-30

A-3

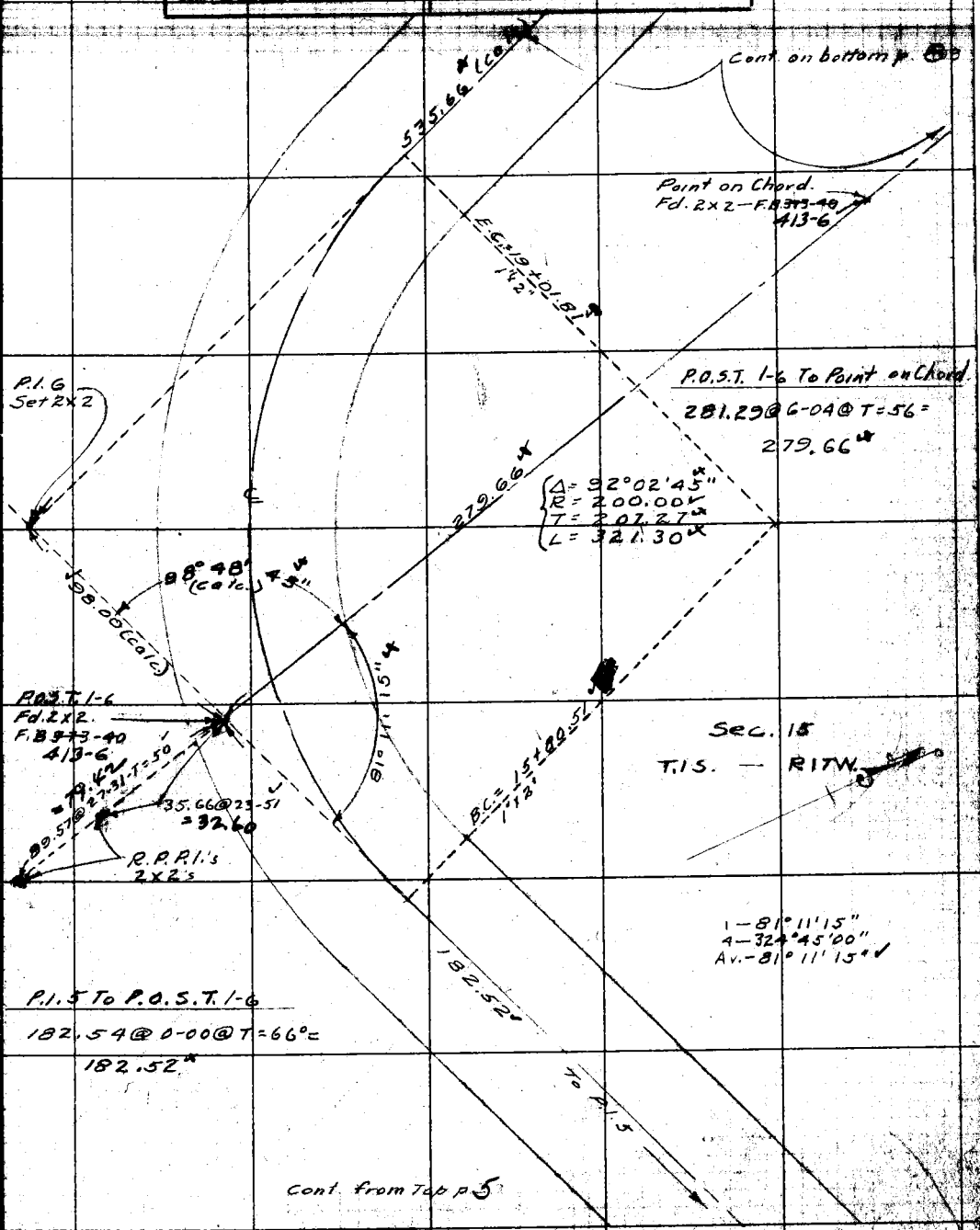

Note: ANY ADDITIONS OR CHANGES ON THIS SHEET MUST BE MADE OR CIRCLED IN Red. WITH DATE AND NAME OF PERSON MAKING CHANGE.

Do not extend notes this side of this line

RETURN TO LOS ANGELES COUNTY SURVEYOR

F.B. 413 Pg. 18 C.A. Benson Chief Party Notes by W.B. Nesbit Date 4/25/29

40B

P.O.S.T. 2-6 To P.O.S.T. 1-7

175.44 @ 1-16 @ T=68 =

175.38

Cont. on bottom p 9.

1 — 91°13'30"
4 — 4° 54' 15"
Av. — 91° 13' 33¾"

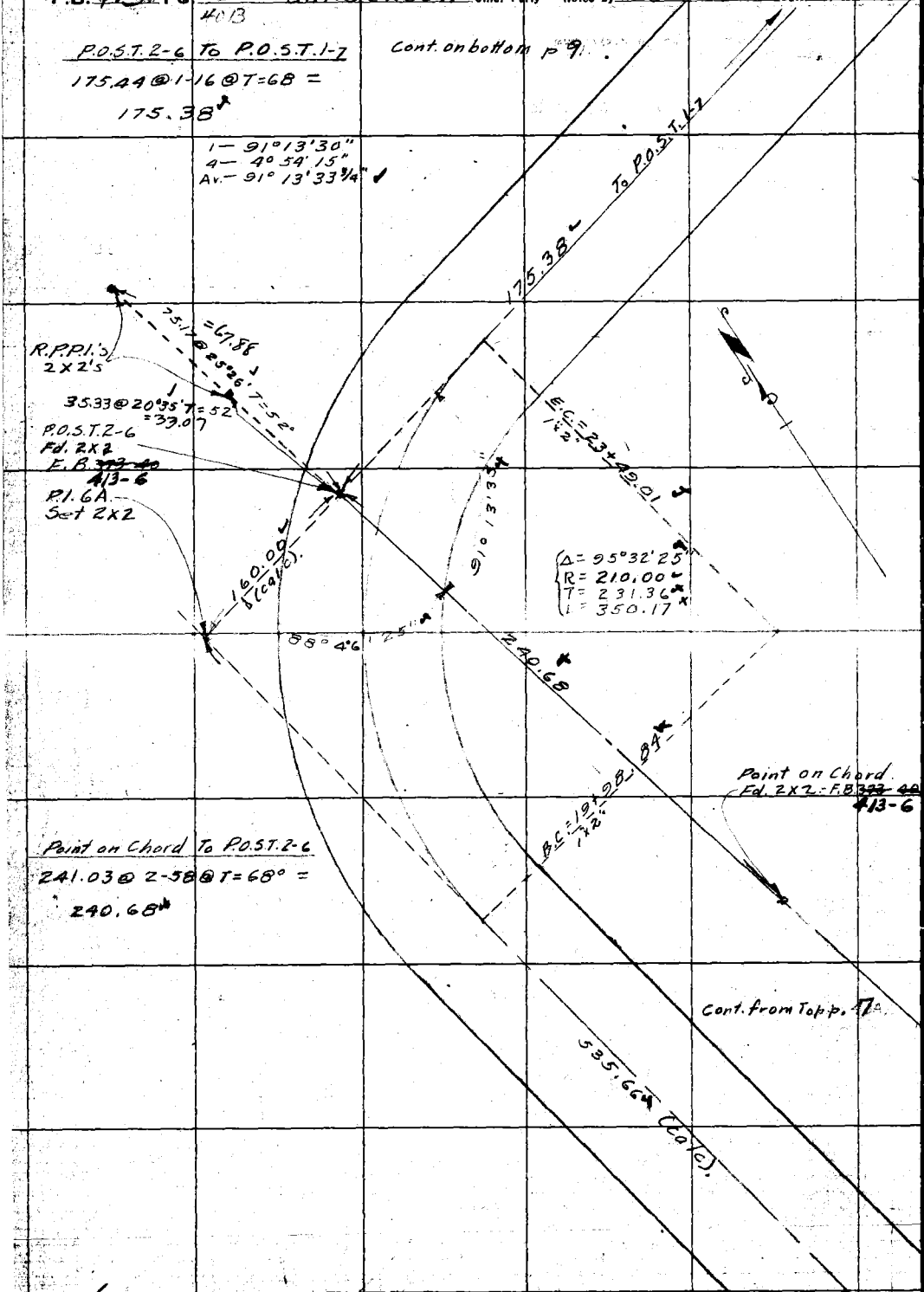

Point on Chord To P.O.S.T. 2-6

241.03 @ 2-58 @ T=68° =

240.68

Cont. from Top p. 7A

W.S. 89 A-3

RETURN TO
LOS ANGELES COUNTY SURVEYOR

Do not extend notes this side of this line

Note: ANY ADDITIONS OR CHANGES ON THIS SHEET MUST BE MADE OR CIRCLED IN Red. WITH DATE AND NAME OF PERSON MAKING CHANGE.

Date 1-12-29 Notes by Benson Chief Party Benson F. B. 413 PG. 9 41

Plotted by G. A. CROWL	W. O. No. 799 G. S. C. No.
Date May 1930	Location Sadalia Peak Rd. Div. 2
Map No. B-498-1	Surveyed by C. A. Benson
Plotting C'k'd by D. M. Finley	Date Jan. 12, 1929
Date June 1930	Indexed A. C. J. 2-1-30

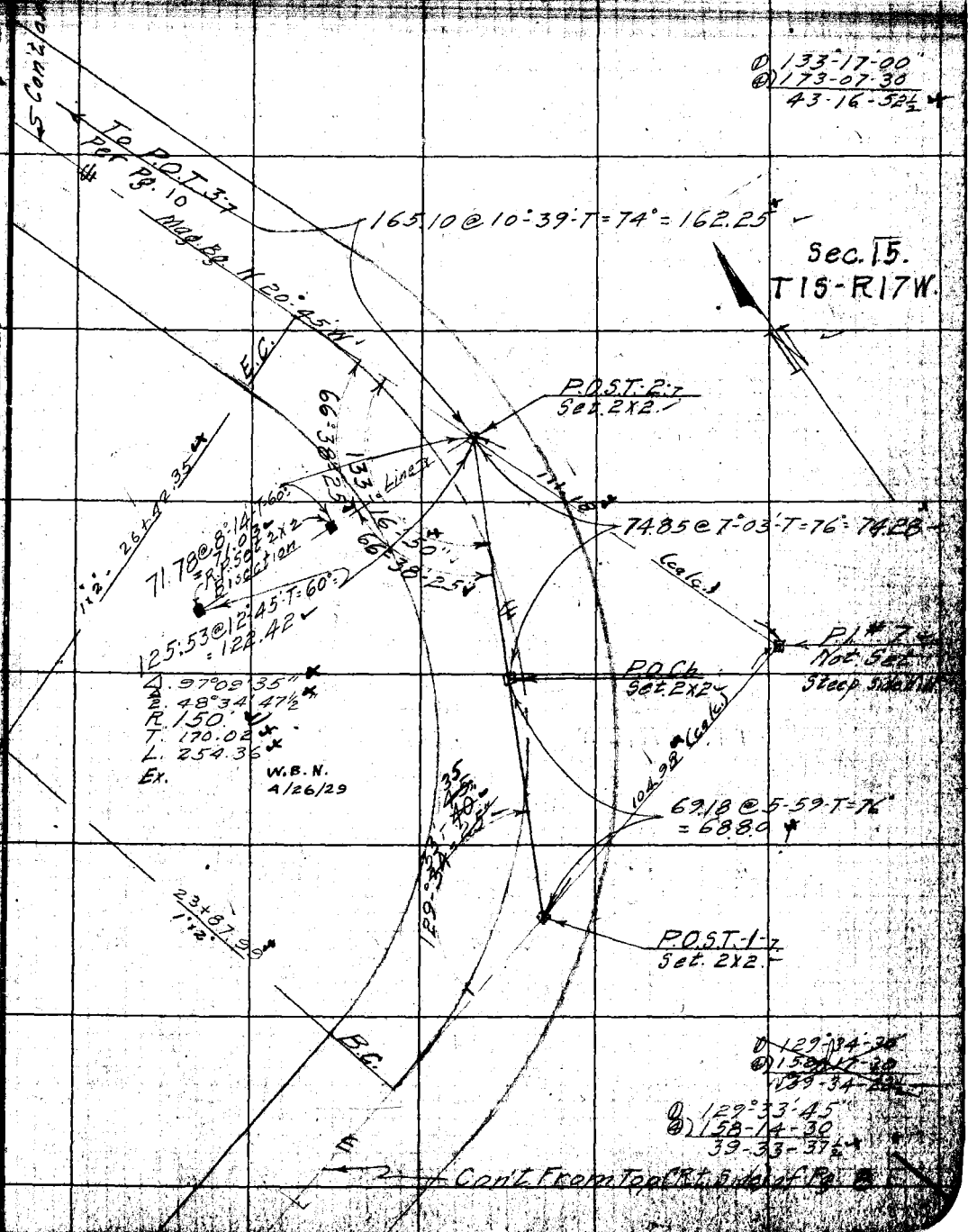

Note: ANY ADDITIONS OR CHANGES ON THIS SHEET MUST BE MADE OR CIRCLED IN Red. WITH DATE AND NAME OF PERSON MAKING CHANGE.

Do not extend notes this side of this line

RETURN TO LOS ANGELES COUNTY SURVEYOR

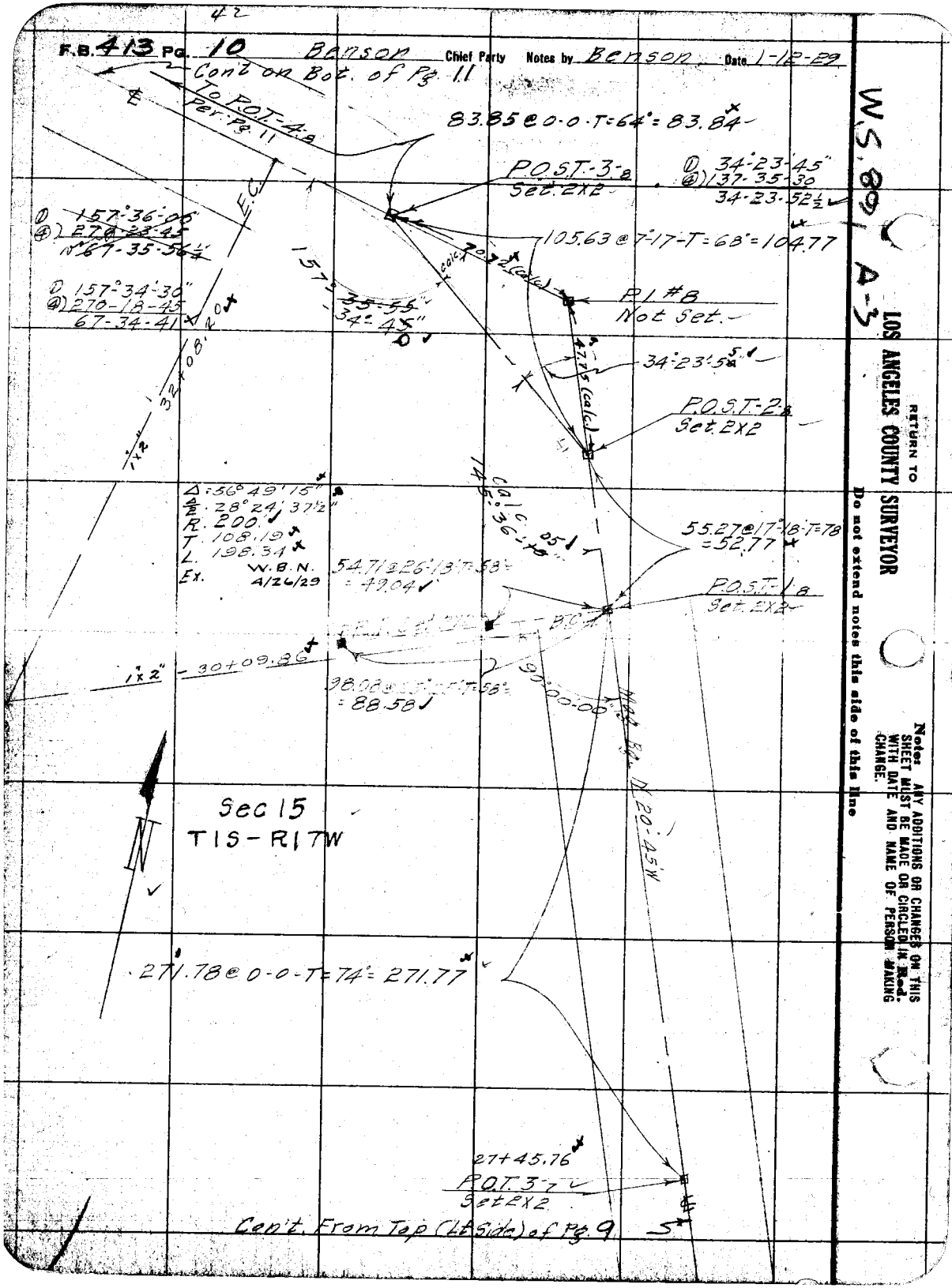
F.B. 413 Pg. 10 Benson Chief Party Notes by Benson Date 1-12-29
Cont on Bot. of Pg. 11
To P.O.T.-4-8 Per Pg. 11
83.85 @ 0-0-T=64° = 83.84
P.O.S.T.-3-8 Set 2X2
① 34°-23'-45"
④ 137-35-30
34-23-52½
① 157°-36'-00"
④ 270-23-45
67-35-56½
105.63 @ 7°-17-T=68° = 104.77
① 157°-34'-30"
④ 270-18-45
67-34-41
157°-35'-55"
34°-45"
P.I. #8 Not Set.
34°-23'-55"
P.O.S.T.-2-8 Set 2X2
32+08.20
1"x2"
Δ = 56°49'15"
Δ/2 = 28°24'37½"
R. 200.
T. 108.19
L. 198.34
Ex. W.B.N. 4/26/29
54.71 @ 26°-13'-T=58° = 49.04
55.27 @ 17°-18'-T=78 = 52.77
P.O.S.T.-1-8 Set 2X2
B.C.
1"x2" 30+09.86
98.08 @ 25°-25'-T=58° = 88.58
90°-00'-00"
Sec 15
T1S-R17W
N
271.78 @ 0-0-T=74° = 271.77
27+45.76
P.O.T. 3-7 Set 2X2
Con't. From Top (Lt Side) of Pg. 9
W.S. 89 A-3
RETURN TO
LOS ANGELES COUNTY SURVEYOR
Do not extend notes this side of this line
Note: ANY ADDITIONS OR CHANGES ON THIS SHEET MUST BE MADE OR CIRCLED IN Red. WITH DATE AND NAME OF PERSON MAKING CHANGE.

Date 1-12-29 Notes by Benson Chief Party Benson F. B. 413 PG. 11

43

Plotted by G. A. CROWL	W. O. No. 799 S. S. O. No.
Date May 1930	Location Saddle Peak Rd. Div. 2
Map No. B-498-1	Surveyed by C. A. Benson
Plotting C'k'd by D. M. Finley	Date Jan. 12, 1929
Date June 1930	Indexed R.C.J. 2-1-30

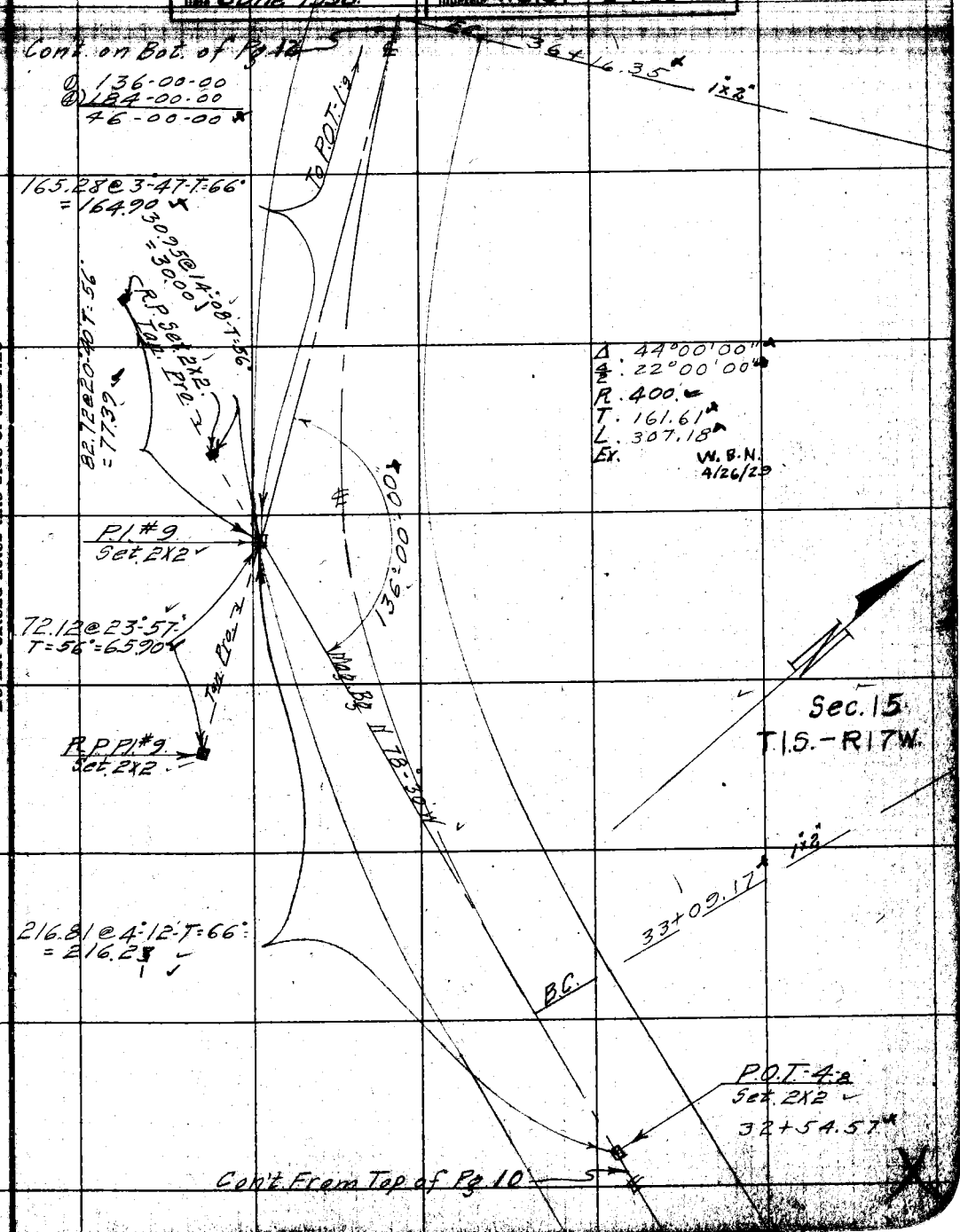

Note: ANY ADDITIONS OR CHANGES ON THIS SHEET MUST BE MADE OR CIRCLED IN Red, WITH DATE AND NAME OF PERSON MAKING CHANGE.

RETURN TO LOS ANGELES COUNTY SURVEYOR

Do not extend notes this side of this line

F.B. 413 Pg. 12 Benson Chief Party Notes by Benson Date 1-12-29
4.4 2-21-29

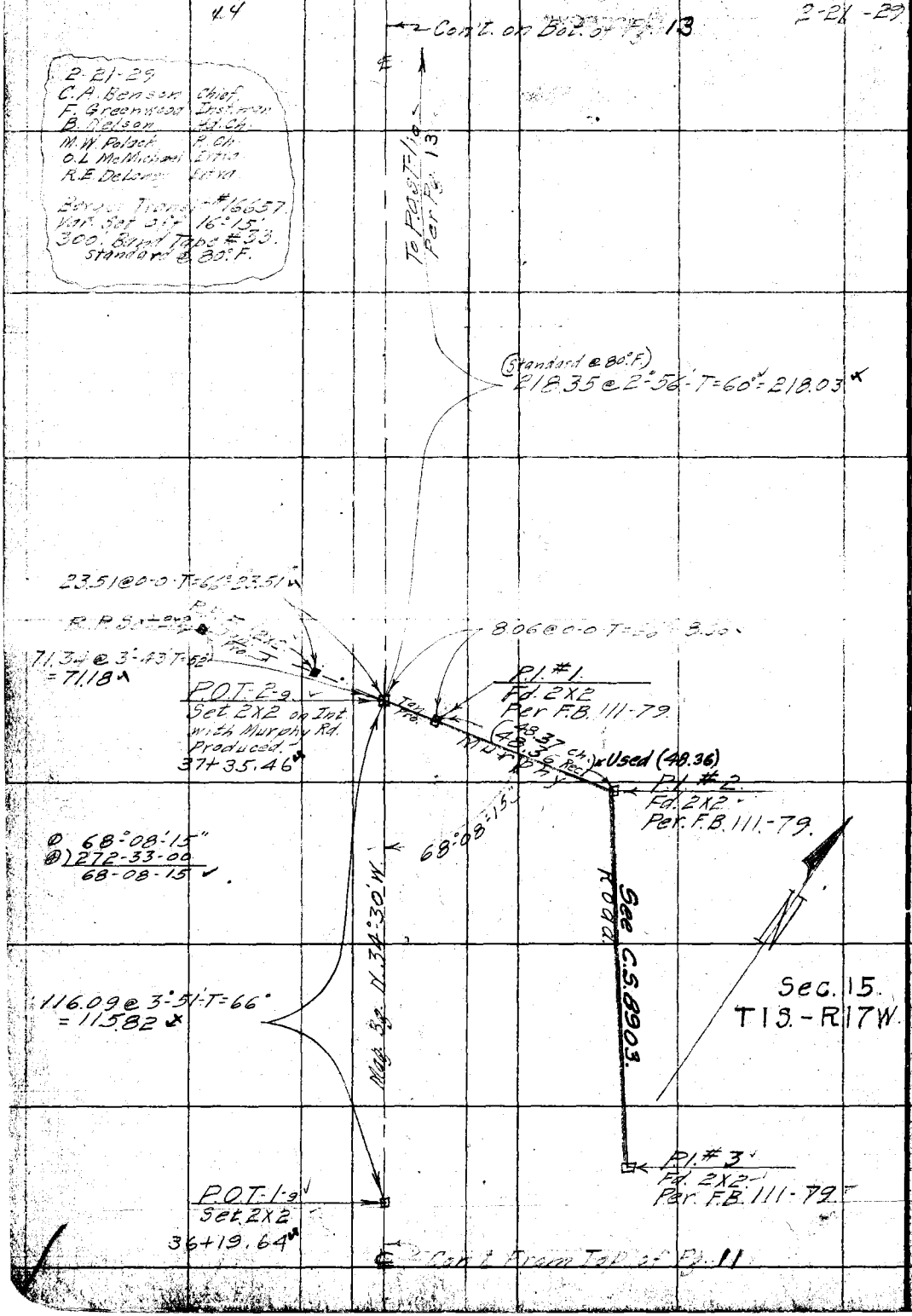

W.S. 89, A-3

RETURN TO
LOS ANGELES COUNTY SURVEYOR

Do not extend notes this side of this line

Note: ANY ADDITIONS OR CHANGES ON THIS SHEET MUST BE MADE OR CIRCLED IN Red. WITH DATE AND NAME OF PERSON MAKING CHANGE.

Date 2-21-29 Notes by Benson Chief Party Benson F. B. 413 Pg. 13

Plotted by G. A. CROWL	W. O. No. 799 O. S. O. No.
Date May 1930	Location Saddle Peak Road
Map No. B-498-1	Surveyed by C. A. Benson
Plotting C'k'd by D. M. Finley	Date Feb 21, 1929
Date June 1930	Indexed A.C.J. 1-30-30

MS A-3

Note: ANY ADDITIONS OR CHANGES ON THIS SHEET MUST BE MADE OR CIRCLED IN Red. WITH DATE AND NAME OF PERSON MAKING CHANGE.

RETURN TO LOS ANGELES COUNTY SURVEYOR

Do not extend notes this side of this line

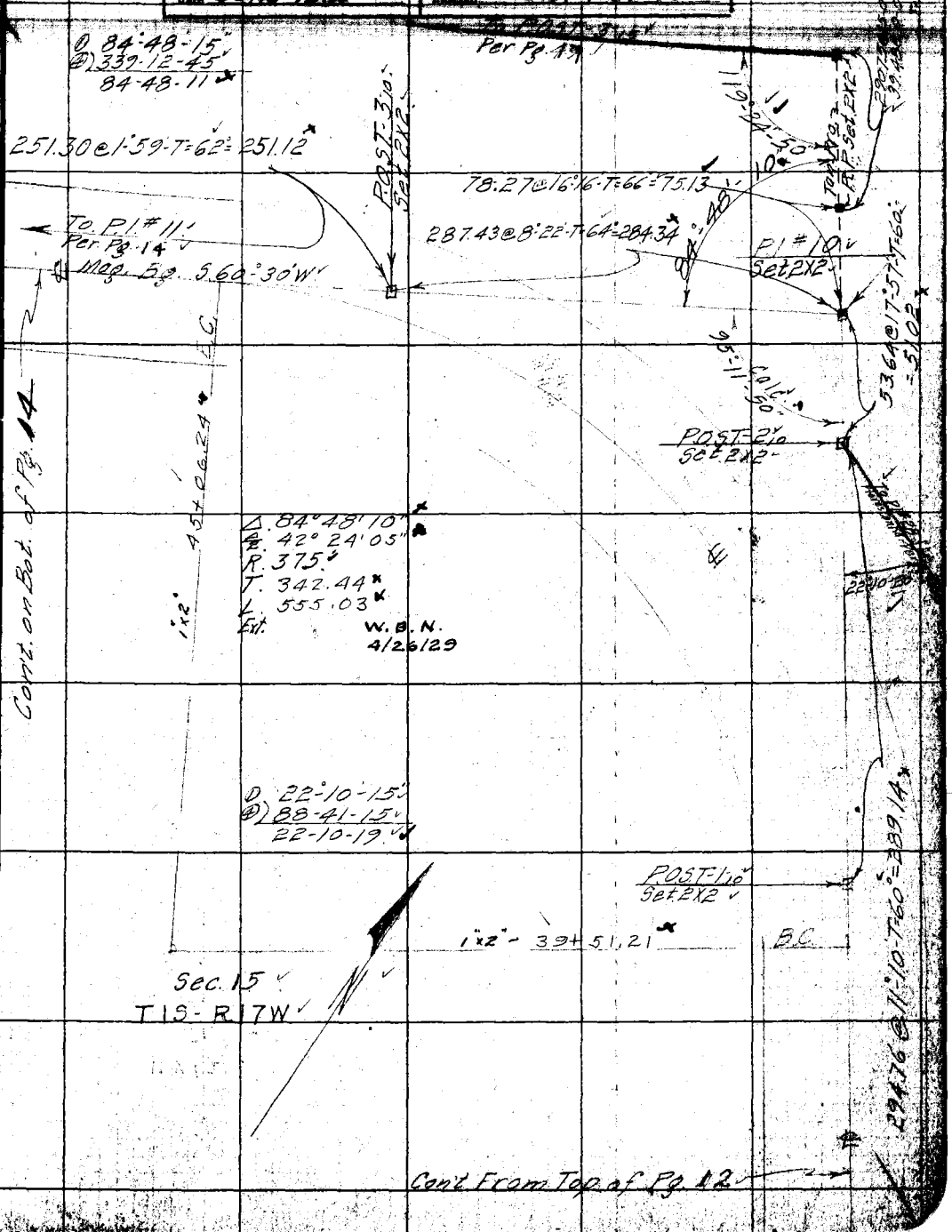

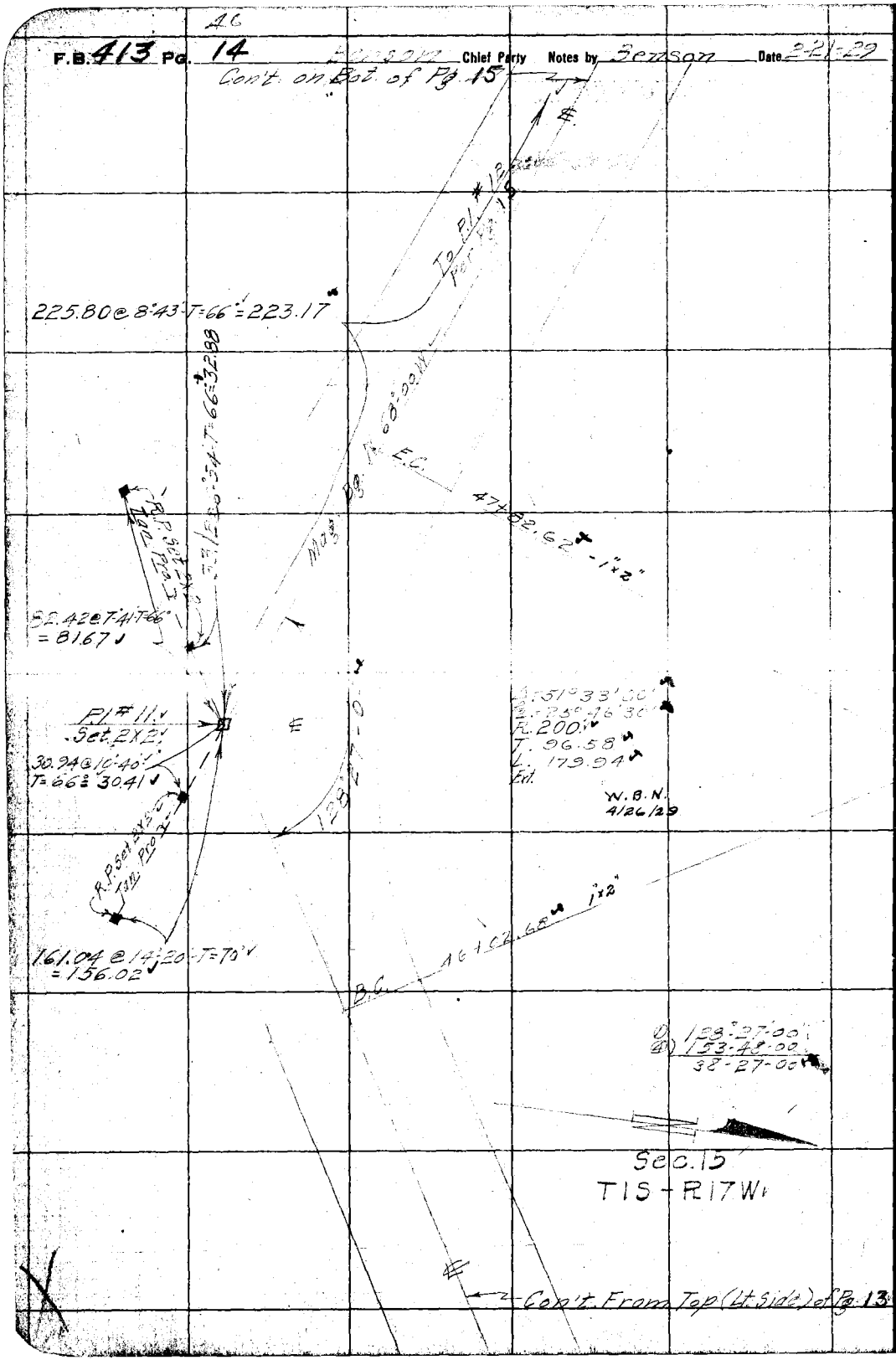

RETURN TO
LOS ANGELES COUNTY SURVEYOR

Do not extend notes this side of this line

Note: ANY ADDITIONS OR CHANGES ON THIS SHEET MUST BE MADE OR CIRCLED IN Red. WITH DATE AND NAME OF PERSON MAKING CHANGE.

Date 2-21-29 2-25-29 Notes by Benson Chief Party Benson F. B. 413 PG. 15 47

Plotted by G. A. CROWL	W. O. No. 722 D. S. O. No.
Date May 1930	Location [illegible]
Map No. B-498-1	Surveyed by C. A. Benson
Plotting C'k'd by D. M. Finley	Date Feb. 21, 1929
Date June 1930	Indexed A.C.J. 2-1-30

Cont. on Bot. of Pg. 16

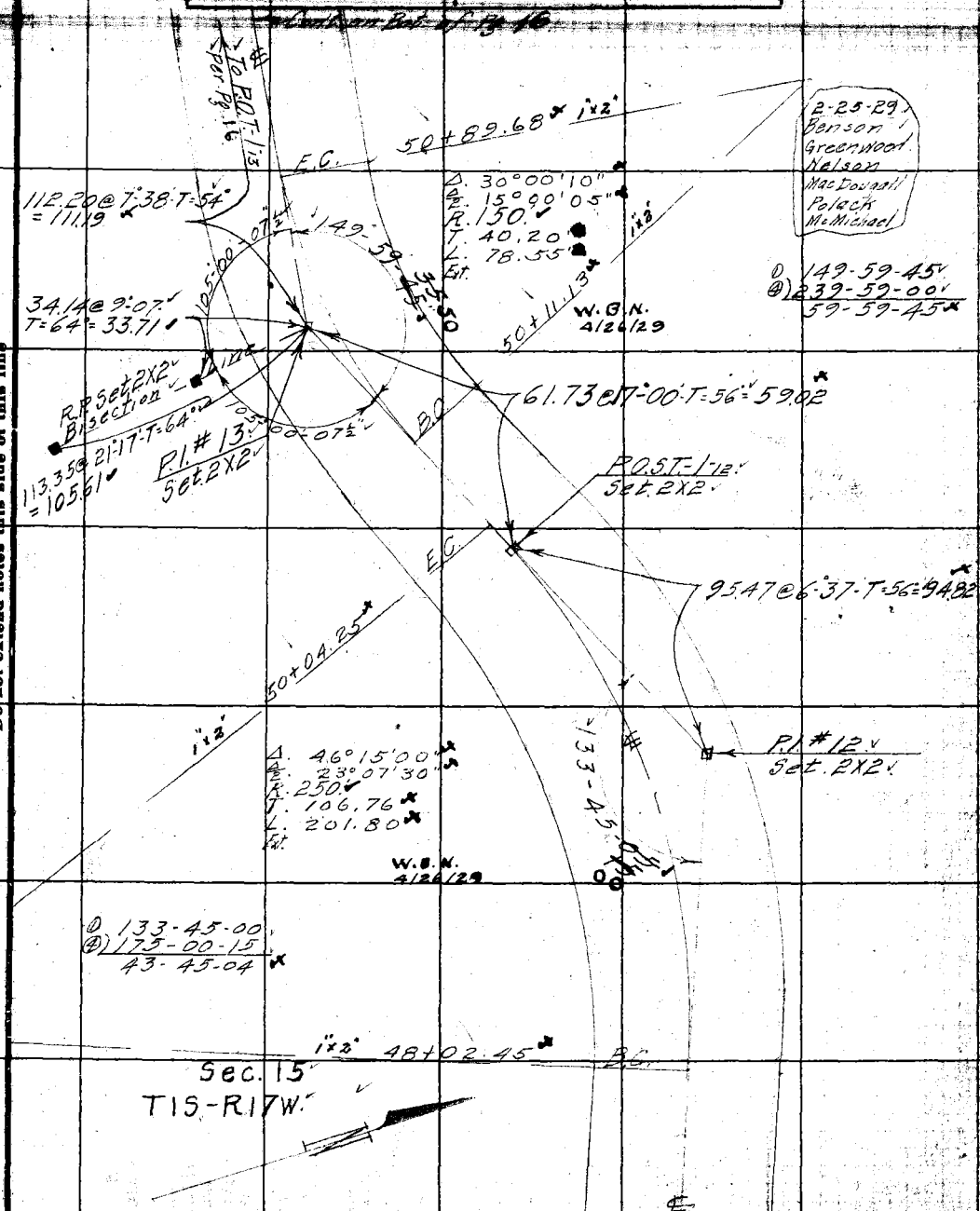

Con't. From Top of Pg. 14

Note: ANY ADDITIONS OR CHANGES ON THIS SHEET MUST BE MADE OR CIRCLED IN Red. WITH DATE AND NAME OF PERSON MAKING CHANGE.

RETURN TO LOS ANGELES COUNTY SURVEYOR

Do not extend notes this side of this line

F.B. 413 PG. 16 Benson Chief Party Notes by B. Date 3-8-29

W.S. 89, A-3.

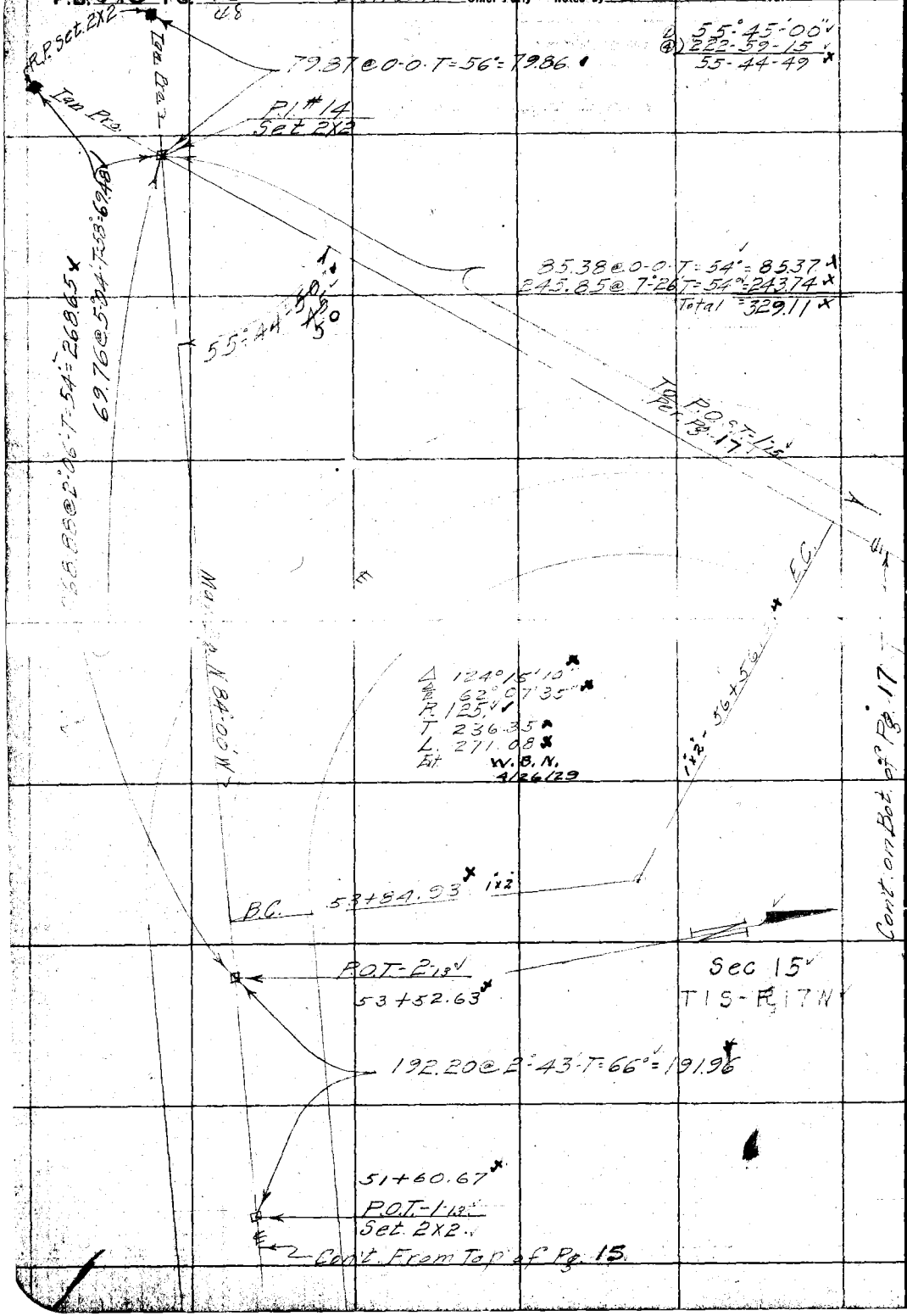

RETURN TO

LOS ANGELES COUNTY SURVEYOR

Do not extend notes this side of this line

Note: ANY ADDITIONS OR CHANGES ON THIS SHEET MUST BE MADE OR CIRCLED IN Red. WITH DATE AND NAME OF PERSON MAKING CHANGE.

W.S. Pg. A-3.

Date _____ Notes by _____ Chief Party _____ F.B. 413 Pg. 17

Platted by G. A. CROWL	W. O. No. 149 D. S. O. No.
Date May 1930	Location
Map No. 2-49.2-1	Surveyed by
Platting Ck'd by D. M. Finley	Date March 5, 19
Date June 1930	Indexed A.C.V. 8-1-30

Notes: ANY ADDITIONS OR CHANGES OR THIS SHEET MUST BE MADE OR CIRCLED IN Red. WITH DATE AND NAME OF PERSON MAKING CHANGE.

Do not extend notes this side of this line

RETURN TO LOS ANGELES COUNTY SURVEYOR

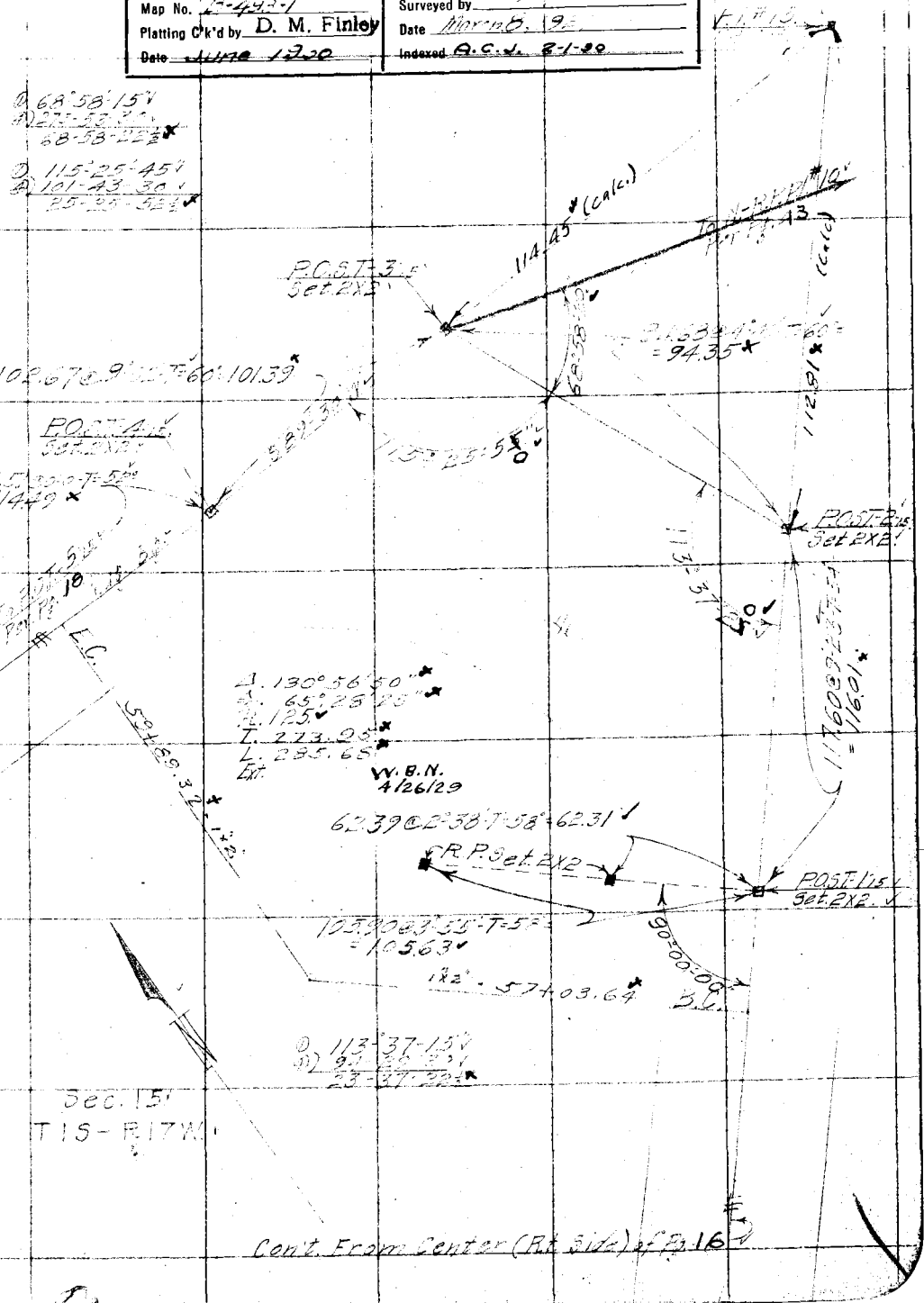

F.B. 413 Pg 18 Chief Party Notes by Date 3-11-59

R.T. Pg 19

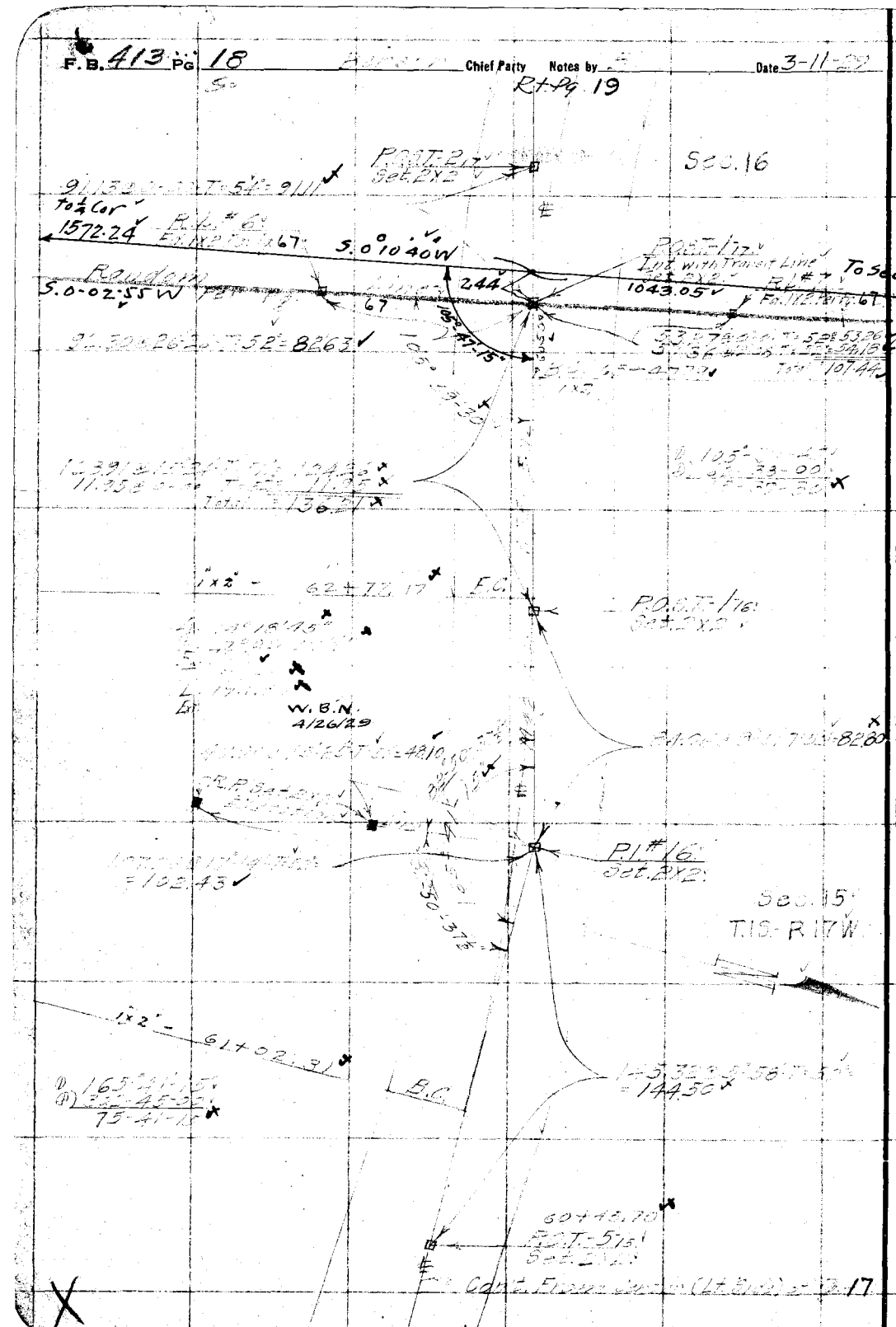

RETURN TO
LOS ANGELES COUNTY SURVEYOR

Do not extend notes this side of this line

Note: ANY ADDITIONS OR CHANGES ON THIS SHEET MUST BE MADE OR CIRCLED IN Red. WITH DATE AND NAME OF PERSON MAKING CHANGE.

Date 6/13/29 Notes by Morin Chief Party Morin F. B. 413 PG. 10

Plotted by	W. O. No. 799 O. S. O. No. [illegible]
Date May 1930.	Location Saddle Pk. Rd.
Map No. B-498-1	Surveyed by MORIN
Plotting C'k'd by D. M. Finley	Date JUNE 13-1929
Date June 1930	Indexed A.C.J. 8-1-30

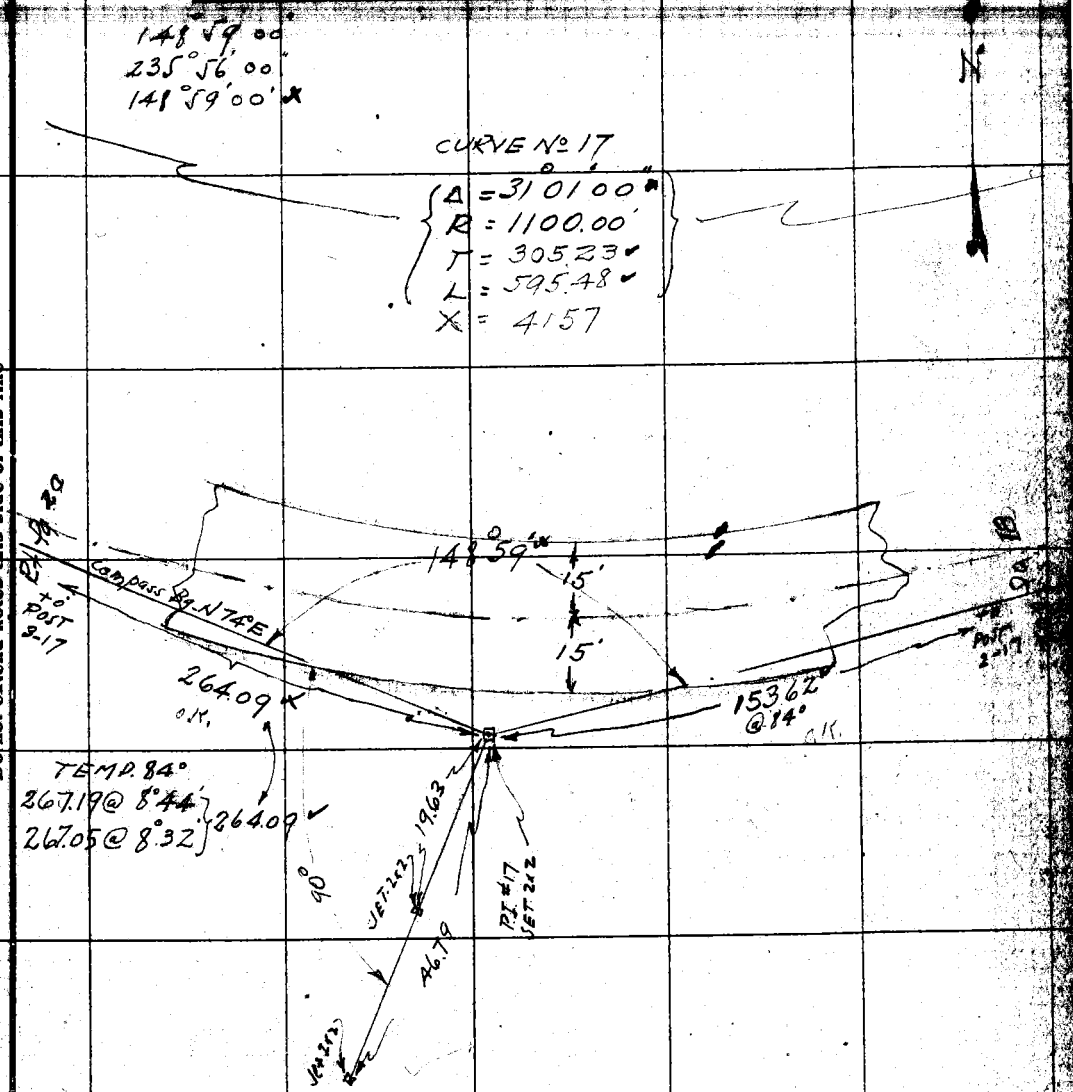

Note: ANY ADDITIONS OR CHANGES ON THIS SHEET MUST BE MADE OR CIRCLED IN Red. WITH DATE AND NAME OF PERSON MAKING CHANGE.

Do not extend notes this side of this line

RETURN TO LOS ANGELES COUNTY SURVEYOR

F.B. 413 PG. 20
52

MORIN Chief Party Notes by M. Date 6-13-29

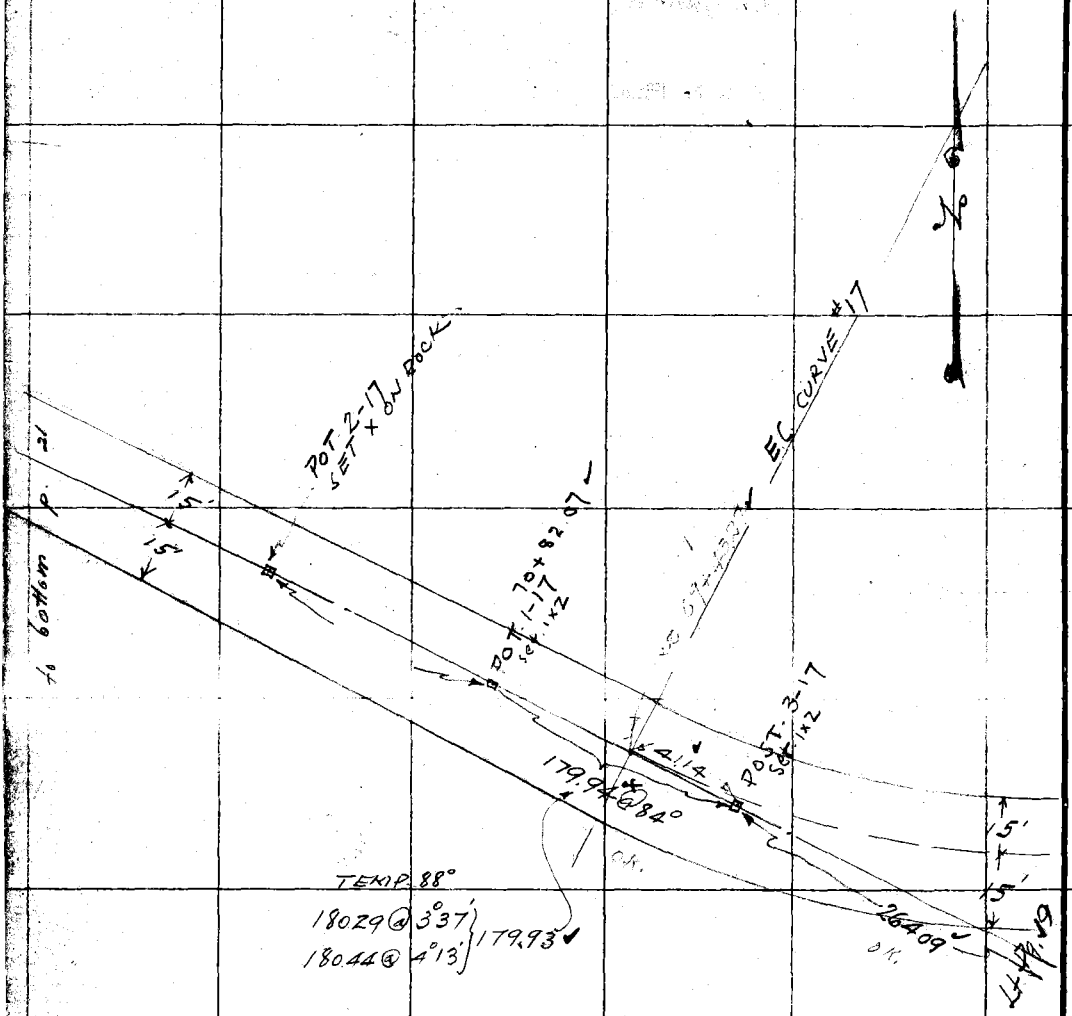

RETURN TO
LOS ANGELES COUNTY SURVEYOR

Do not extend notes this side of this line

Note: ANY ADDITIONS OR CHANGES ON THIS SHEET MUST BE MADE OR CIRCLED IN Red. WITH DATE AND NAME OF PERSON MAKING CHANGE.

Date _____ Notes by R. L. W. Chief Party R. L. Wiley F.B. 413 Pg. 21

Platted by G. A. CROWL	W. O. No. 799 D. S. O. No.
Date May 1930	Location Sa[illegible] Rd
Map No. B-198-1	Surveyed by [illegible]
Platting C'k'd by D. M. Finley	Date June 20 29
Date June 1930	Indexed A.C.J. 2-1-30

~~Cont. to bot. pg 44~~

POST # 1-18
Set 1x2

Cont. to pg 145

New P.I. 18 pg 145

Tem = 87°
POT # 2-17 to POST # 1-18 { 22296 @ 8°00' = 220.79 ✓
22280 @ 7°45' = 220.76 ✓

220.78

B.C. 75+87.29 ✓
1x2

74+58.24 ✓
POT 2-17
Set + in Rock

Tem = 79°
POT 1-17 to POT 2-17 { 376.49 @ 2°19' = 376.18 ✓
37642 @ 2°07' = 376.16 ✓

376.17

70+82.07 ✓
POT # 1-17
Set 1x2

N 7400 N

17994

POST 3-17
1x2

Cont. from top
Pg. 20

Note: ANY ADDITIONS OR CHANGES ON THIS SHEET MUST BE MADE OR CIRCLED IN Red. WITH DATE AND NAME OF PERSON MAKING CHANGE.

Do not extend notes this side of this line

RETURN TO
LOS ANGELES COUNTY SURVEYOR

F.B. 413 Pg: 22 R.L. Willey Chief Party Notes by R.L.W. Date June 24

W.S. 89 A-3

Δ 67°37'45"
R 200
T 130.
L 236.07

Tem = std
POST 3-18 { 10.44 @ 12°48' = 107.70
T1-18 { 10.21 @ 12°15' = 107.70

LINE CHANGE
See pg 145-148

Cont. to Rt. pg 23

78+76.61
POST 1-18
SET 1x2

176 25 15 - 15
348 40 30 - 4th
176 25 07

107.70

POST 3-18
SET 1x2

78+23.36
1x2

00" adj

Note PI 19
Boulder
Set Tenth

79.51 (calc)

+ in Zero
Boulder

5.53

POST 2-18
Set 1x2 Boulder

38.14

R.P. PI 18
SET 2x2

Tem = 79°
POST 2-18 { 83.41 @ 18°17' = 79.20
To
POST 3-18 { 82.88 @ 17°10' = 79.19

15" adj

115°57'

42.234

Tem = 87°
POST 1-18 { 43.56 @ .409 = 42.24
POST 2-18 { 43.19 @ 12°10' = 42.22

115°57'-15" - 1st
103 48 - 15 - 4
115 57 - 11

POST 1-18
SET 1x2

BC set 1x2

22078
N 74°00' W

POT 2-17

Cont. from bot. pg. 21

RETURN TO
LOS ANGELES COUNTY SURVEYOR

Do not extend notes this side of this line

Note: ANY ADDITIONS OR CHANGES ON THIS SHEET MUST BE MADE OR CIRCLED IN Red. WITH DATE AND NAME OF PERSON MAKING CHANGE.

Date 6-24. Notes by [illegible] Chief Party [illegible] F.B. 413 Pg 23

Platted by G. A. CROWL	W. O. No. 799 D. S. O. No.
Date May 1930	Location [illegible]
Map No. B-498-1	Surveyed by [illegible]
Platting C'k'd by D. M. Finley	Date June 24
Date June 1930.	Indexed 2-1-30 A.C.J.

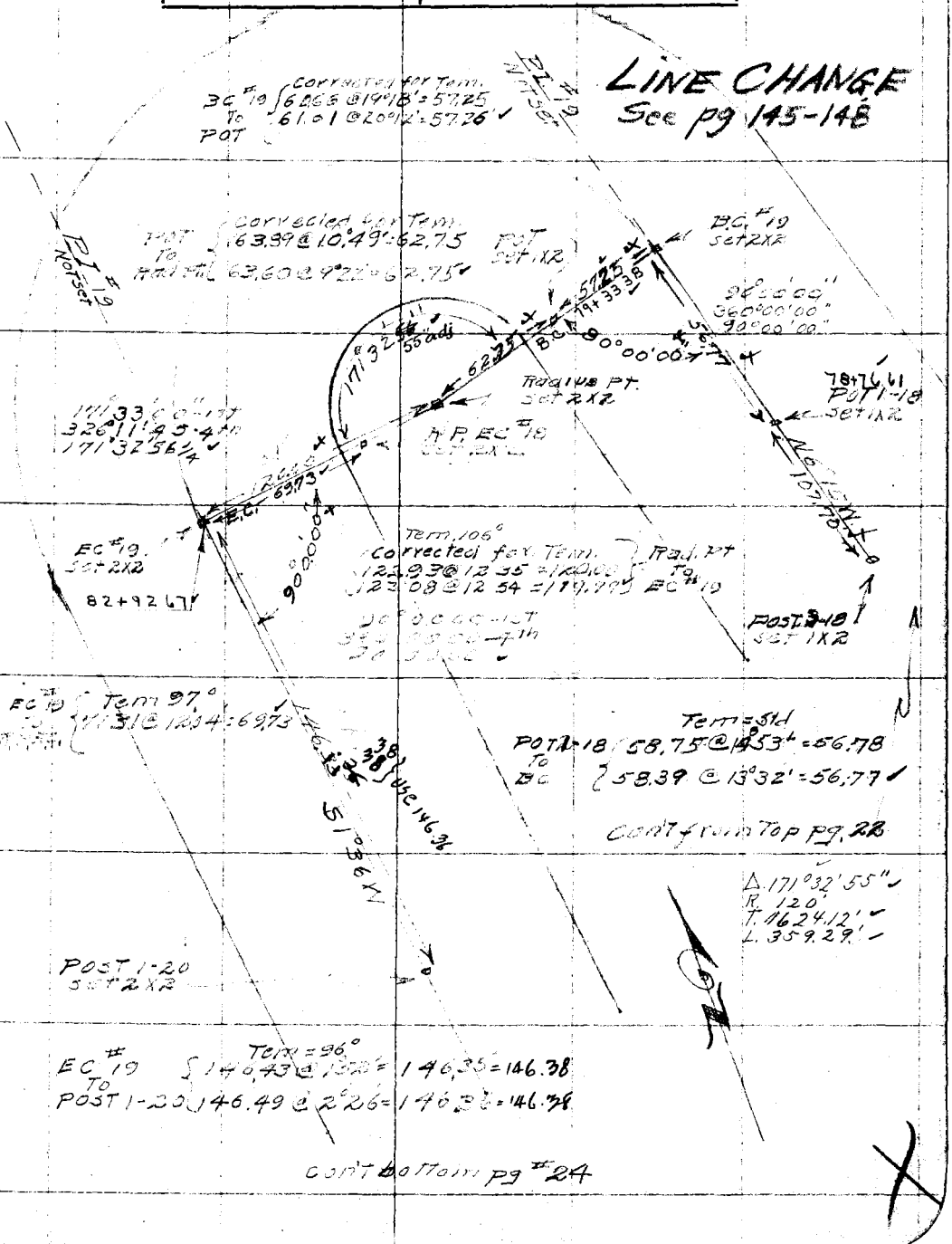

Note: ANY ADDITIONS OR CHANGES ON THIS SHEET MUST BE MADE OR CIRCLED IN Red. WITH DATE AND NAME OF PERSON MAKING CHANGE.

Do not extend notes this side of this line

RETURN TO LOS ANGELES COUNTY SURVEYOR

F. B. 413 Pg. 24 Chief Party Notes by Date June 24

56

180.57

POST 2-20 TO POST 1-21 181.30 @ 5.13 180.55

181.19 @ 4.32 180.62

180.64

av. 180.61

LINE CHANGE
See pg 145-148

PI #20
NOT SET

131.07 A.E.T. (calc)

POST #2-20
SET 2x2

136.63 (calc)

.61

119°45'45"

POST 1-21

B.C. 83+63.2 67

123°36'45" 1ST
134°26'45" 4th
123°36'41" 4

Tem = 107°

POST 1-20 TO POST 2-20 141.37 @ 5.41 140.68

141.43 @ 5.45 140.68

= 140.70

Δ 116°37'30"
R 150'
T 242.99'
L 305.32'

EC #19

Con't from bot. pg #23

RETURN TO
LOS ANGELES COUNTY SURVEYOR

Do not extend notes this side of this line

Note: ANY ADDITIONS OR CHANGES ON THIS SHEET MUST BE MADE OR CIRCLED IN Red. WITH DATE AND NAME OF PERSON MAKING CHANGE.

Date _____ Notes by Willey Chief Party Willey F.B. 413 PG. 25

Platted by G. A. CROWL	W. O. No. 799 D. S. O. No.
Date May 1930	Location Saddle Peak
Map No. B-448-1	Surveyed by [illegible]
Platting C'k'd by D. M. Finley	Date June 24-29
Date June 1930.	Indexed A.C.J. 2-1-30

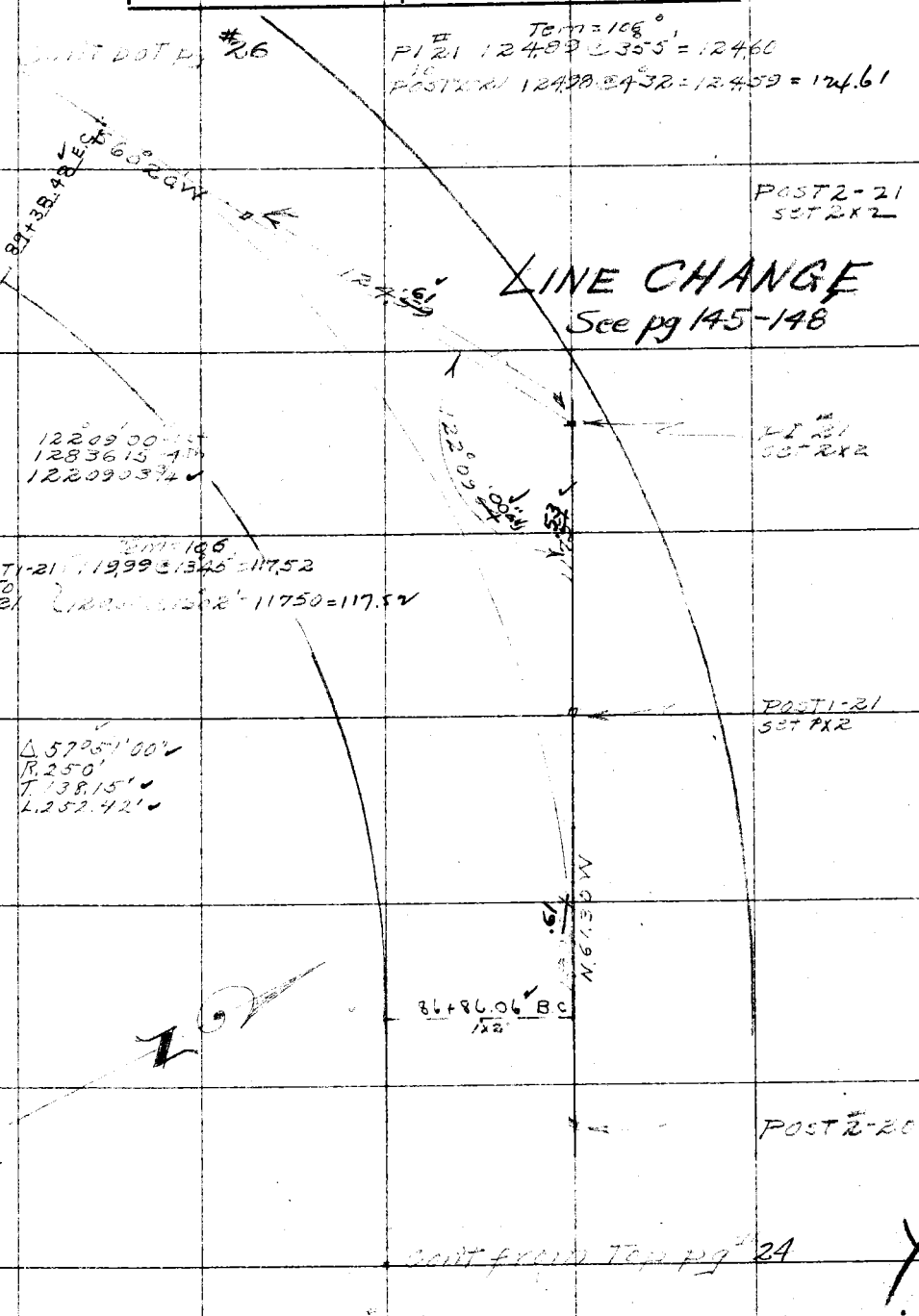

Note: ANY ADDITIONS OR CHANGES ON THIS SHEET MUST BE MADE OR CIRCLED IN Red. WITH DATE AND NAME OF PERSON MAKING CHANGE.

Do not extend notes this side of this line

RETURN TO LOS ANGELES COUNTY SURVEYOR

F.B. 413 Pg. 26 R L Willey Chief Party Notes by R L W Date 6-25-79

BC. #23
set 2x2

LINE CHANGE
See pg 145-148

POST 1-22
set 1x2

91+81.43 E C 1 1x2

PI #22
set plug + Tack
in Rock.

.35
60.34

CHPT

= 60.35

1x2
90+39.69 - B C ✓

.40
128.39

POST 2-21 To CHPT
Tan = 106
128.97 @ 5x4 = 128.39
128.81 @ 4.40 = 128.38
= 128.40

POST 2-21

.61
124.59

P.I. #21

RETURN TO
LOS ANGELES COUNTY SURVEYOR

Do not extend notes this side of this line

Note: ANY ADDITIONS OR CHANGES ON THIS SHEET MUST BE MADE OR CIRCLED IN Red. WITH DATE AND NAME OF PERSON MAKING CHANGE.

Date 7-12-29 Notes by [illegible] Chief Party [illegible] F.B. 413 Pg 27

Platted by	W. O. No. 799 D. S. O. No.
Date May 1930	Location [illegible]
Map No. B-403-1	Surveyed by A Brackett
Platting C'k'd by D. M. Finley	Date July 12-1929
Date June 1930	Indexed A.C.J. 2-1-30

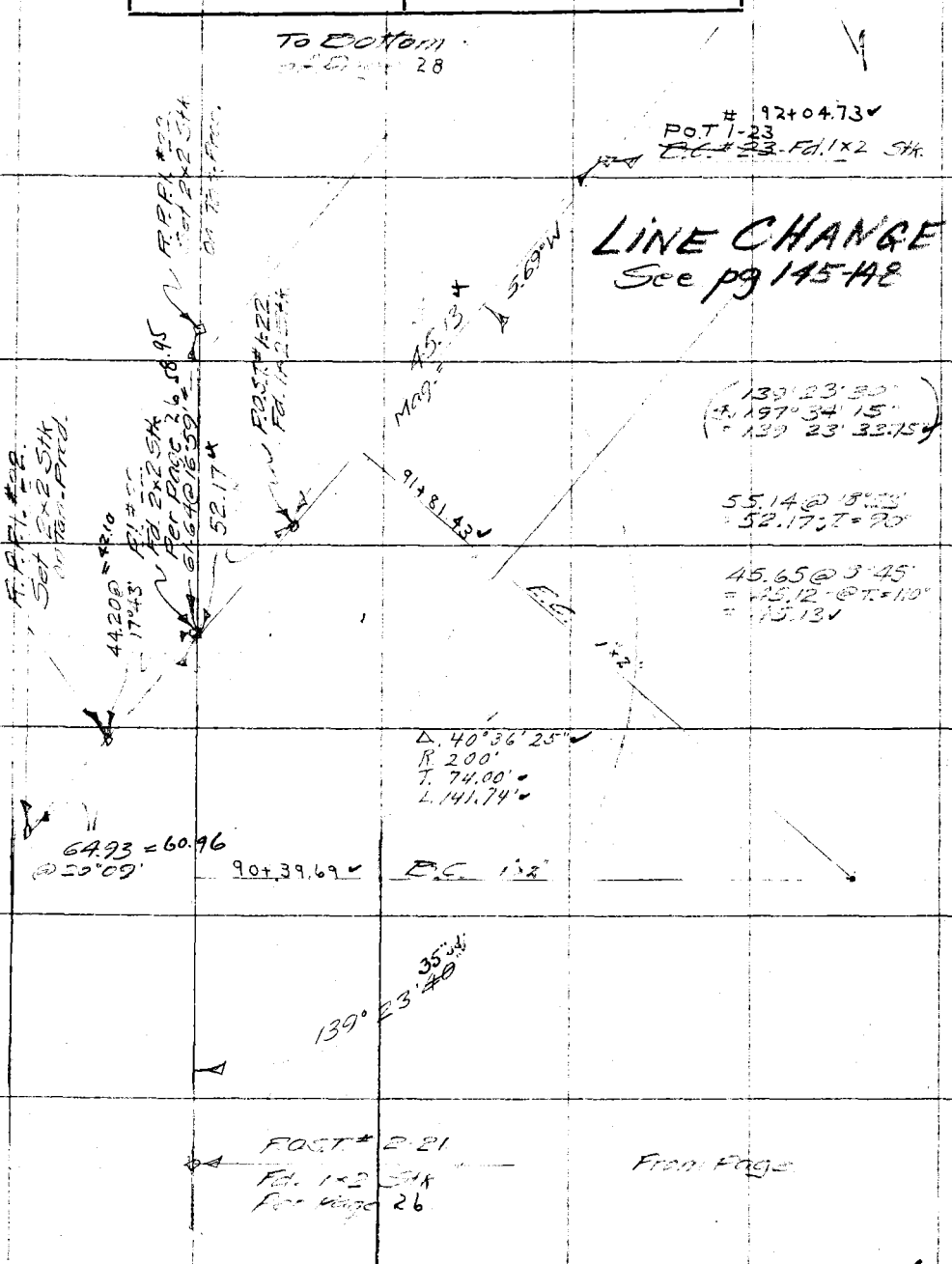

Note: ANY ADDITIONS OR CHANGES ON THIS SHEET MUST BE MADE OR CIRCLED IN Red. WITH DATE AND NAME OF PERSON MAKING CHANGE.

Do not extend notes this side of this line

RETURN TO
LOS ANGELES COUNTY SURVEYOR

22.

F.B. 413. Pg. 28 Brockett Chief Party Notes by Brockett Date 7-12-29.



RETURN TO
LOS ANGELES COUNTY SURVEYOR

Do not extend notes this side of this line

Note: ANY ADDITIONS OR CHANGES ON THIS SHEET MUST BE MADE OR CIRCLED IN Red. WITH DATE AND NAME OF PERSON MAKING CHANGE.

Date 7-12-29 Notes by [illegible] Chief Party [illegible] F.B. 413 Pg. 29

Platted by G. A. CROWL	W. O. No. 799 D. S. O. No.
Date May 1930	Location Saddle Peak Road
Map No. B-498-1	Surveyed by A. Brackett
Platting C'k'd by D. M. Finley	Date July 12-1929
Date June 1930	Indexed A.C.J. 2-1-30

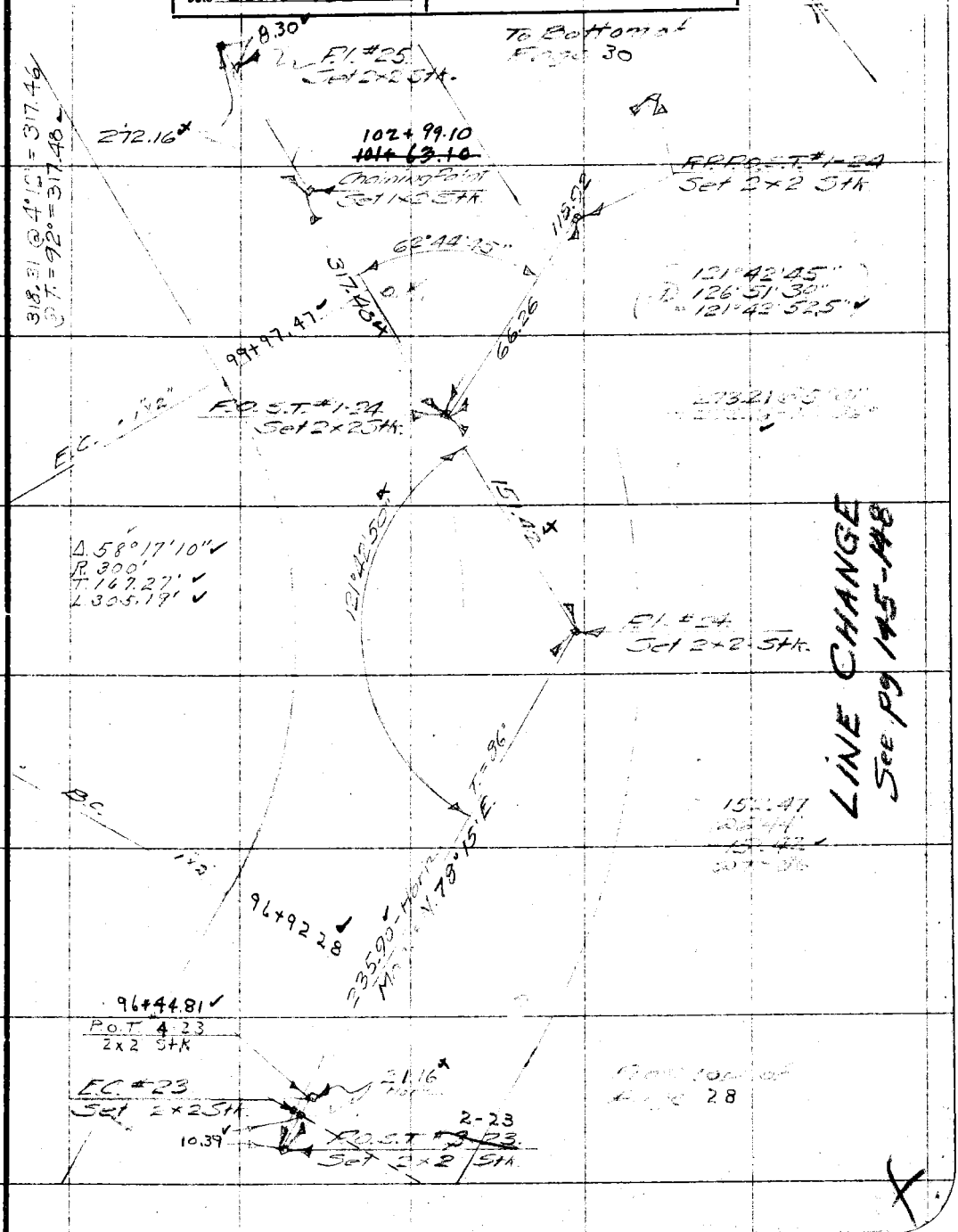

Note: ANY ADDITIONS OR CHANGES ON THIS SHEET MUST BE MADE OR CIRCLED IN Red. WITH DATE AND NAME OF PERSON MAKING CHANGE.

Do not extend notes this side of this line

RETURN TO
LOS ANGELES COUNTY SURVEYOR

F.B. 413 Pg. 30 Bracket Chief Party Notes by Bracket Date 7-12-29

To Bottom of Page 31



RETURN TO
LOS ANGELES COUNTY SURVEYOR

Do not extend notes this side of this line

Note: ANY ADDITIONS OR CHANGES ON THIS SHEET MUST BE MADE OR CIRCLED IN Red. WITH DATE AND NAME OF PERSON MAKING CHANGE.

Date 7-12-29 Notes by Bracket Chief Party Bracket F.B. 413 Pg. 31

Platted by G. A. CROWL	W. O. No. 7[illegible] D. S. O. No.
Date May 1930	Location Sacate Peak Rd.
Map No. B-493-1	Surveyed by A. Brocott
Platting C'k'd by D. M. Finley	Date July 12-1929
Date June 1930	Indexed A.C.J. 2-1-30

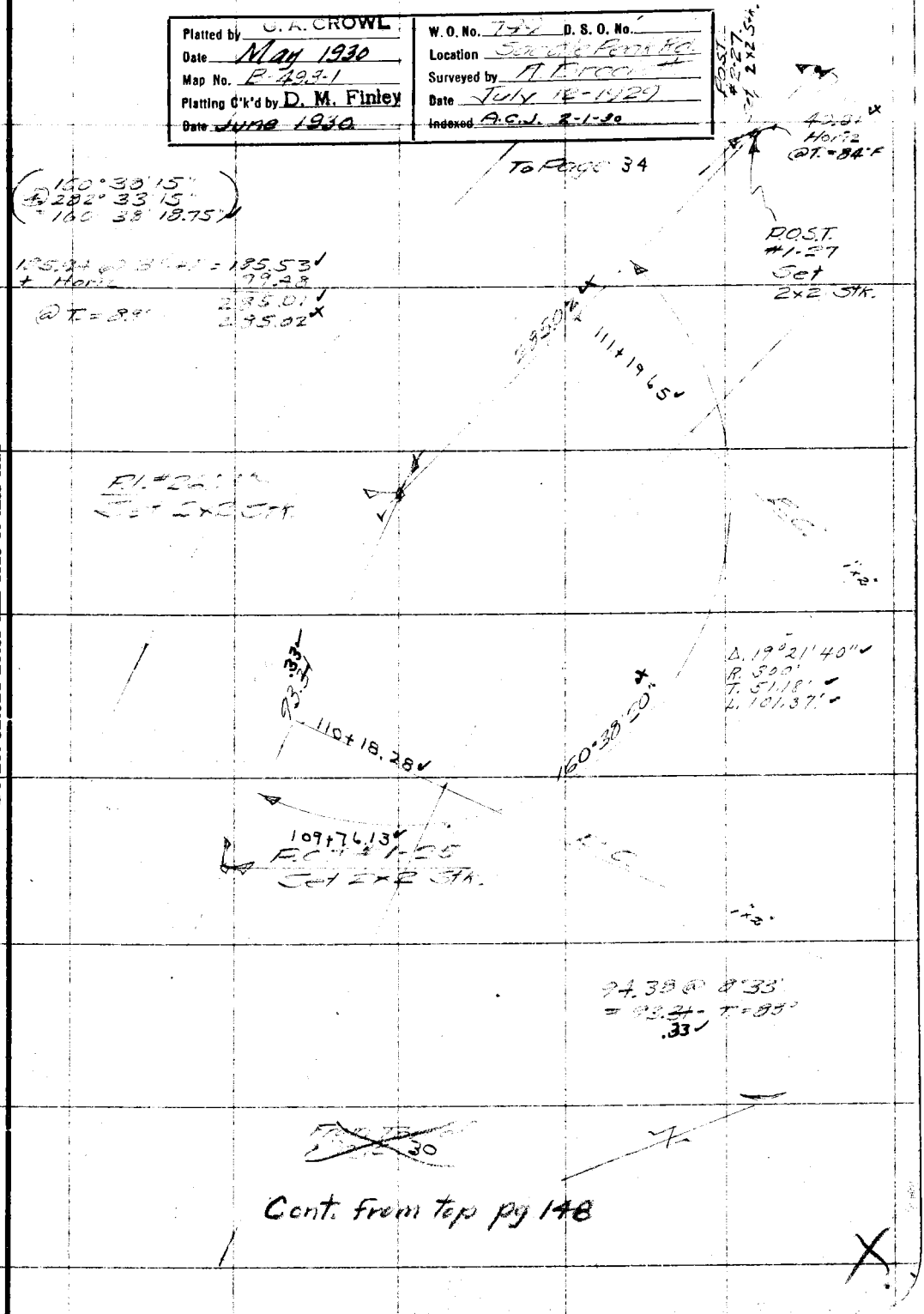

Cont. from top pg 148

Note: ANY ADDITIONS OR CHANGES ON THIS SHEET MUST BE MADE OR CIRCLED IN Red. WITH DATE AND NAME OF PERSON MAKING CHANGE.

Do not extend notes this side of this line

RETURN TO LOS ANGELES COUNTY SURVEYOR 2C

F.B. 43. Pg. 32 Chief Party Notes by Date

105.

RETURN TO
LOS ANGELES COUNTY SURVEYOR

27

Do not extend notes this side of this line

Note: ANY ADDITIONS OR CHANGES ON THIS SHEET MUST BE MADE OR CIRCLED IN Red. WITH DATE AND NAME OF PERSON MAKING CHANGE.

Date _____ Notes by _____ Chief Party _____ F.B. A13 Pg. 33

Platted By _____	W. O. No. _____ D. S. O. No. _____
Date _____	Location _____
Map No. _____	Surveyed by _____
Platting C'k'd by _____	Date _____
Date _____	Indexed A.C.V. 2-1-90

Notes: ANY ADDITIONS OR CHANGES ON THIS SHEET MUST BE MADE OR CIRCLED IN Red. WITH DATE AND NAME OF PERSON MAKING CHANGE.

Do not extend notes this side of this line

RETURN TO
LOS ANGELES COUNTY SURVEYOR

F.B. 413. Pg. 34 Brackett Chief Party Notes by Brackett Date 8-6-29

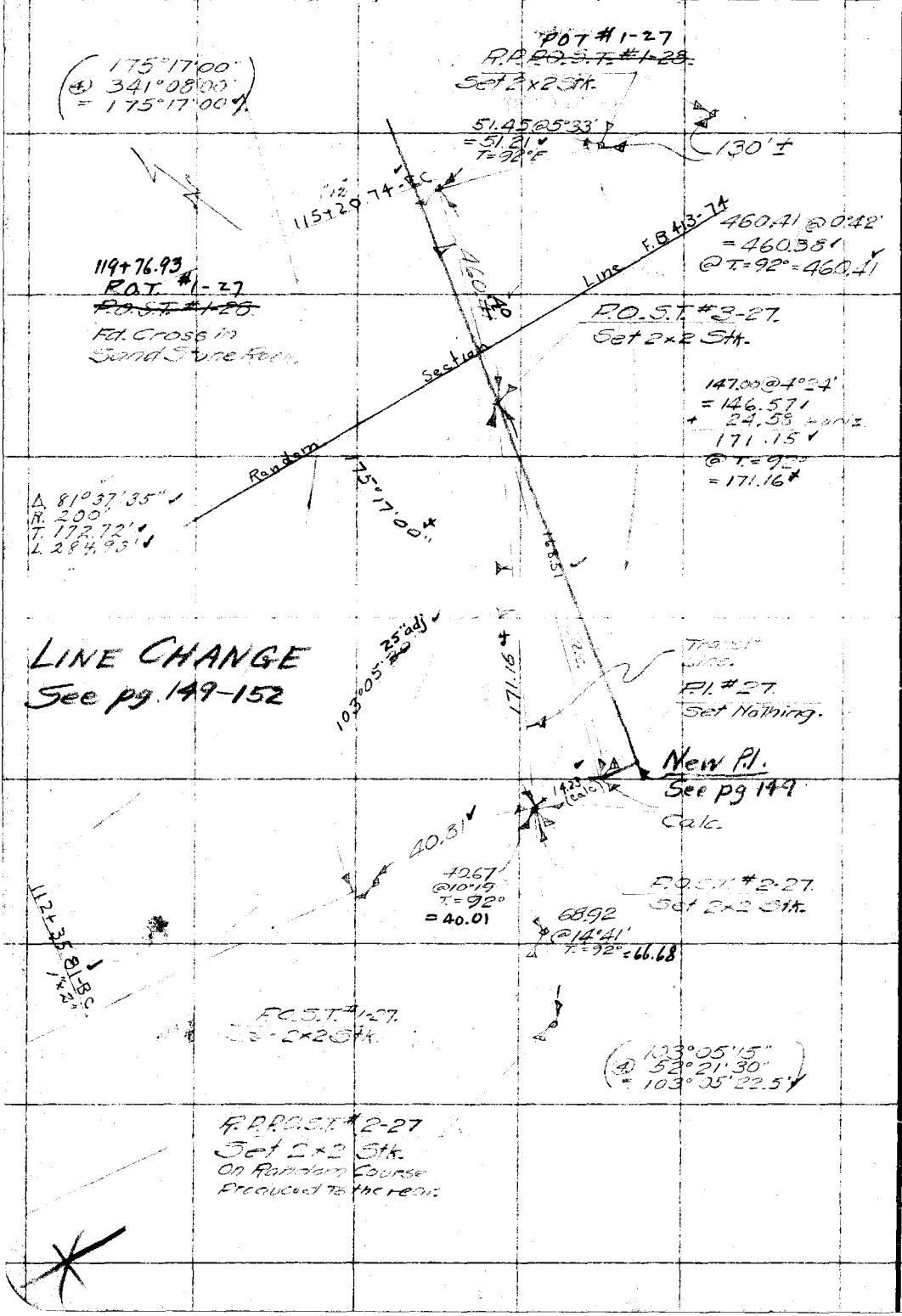

RETURN TO
LOS ANGELES COUNTY SURVEYOR

Do not extend notes this side of this line

Note: ANY ADDITIONS OR CHANGES ON THIS SHEET MUST BE MADE OR CIRCLED IN Red. WITH DATE AND NAME OF PERSON MAKING CHANGE.

27
T168

WC91, D-1

Date Aug 6-29 Notes by [illegible] Chief Party Brackett F.B. 413 Pg. 35

Platted by G. A. CROWL	W. O. No. 799 D. S. O. No.
Date May 1930	Location [illegible]
Map No. B-498-1	Surveyed by [illegible]
Platting C'k'd by D. M. Finley	Date Aug 6 1929
Date June 1930.	Indexed A.C.J. 8-1-30

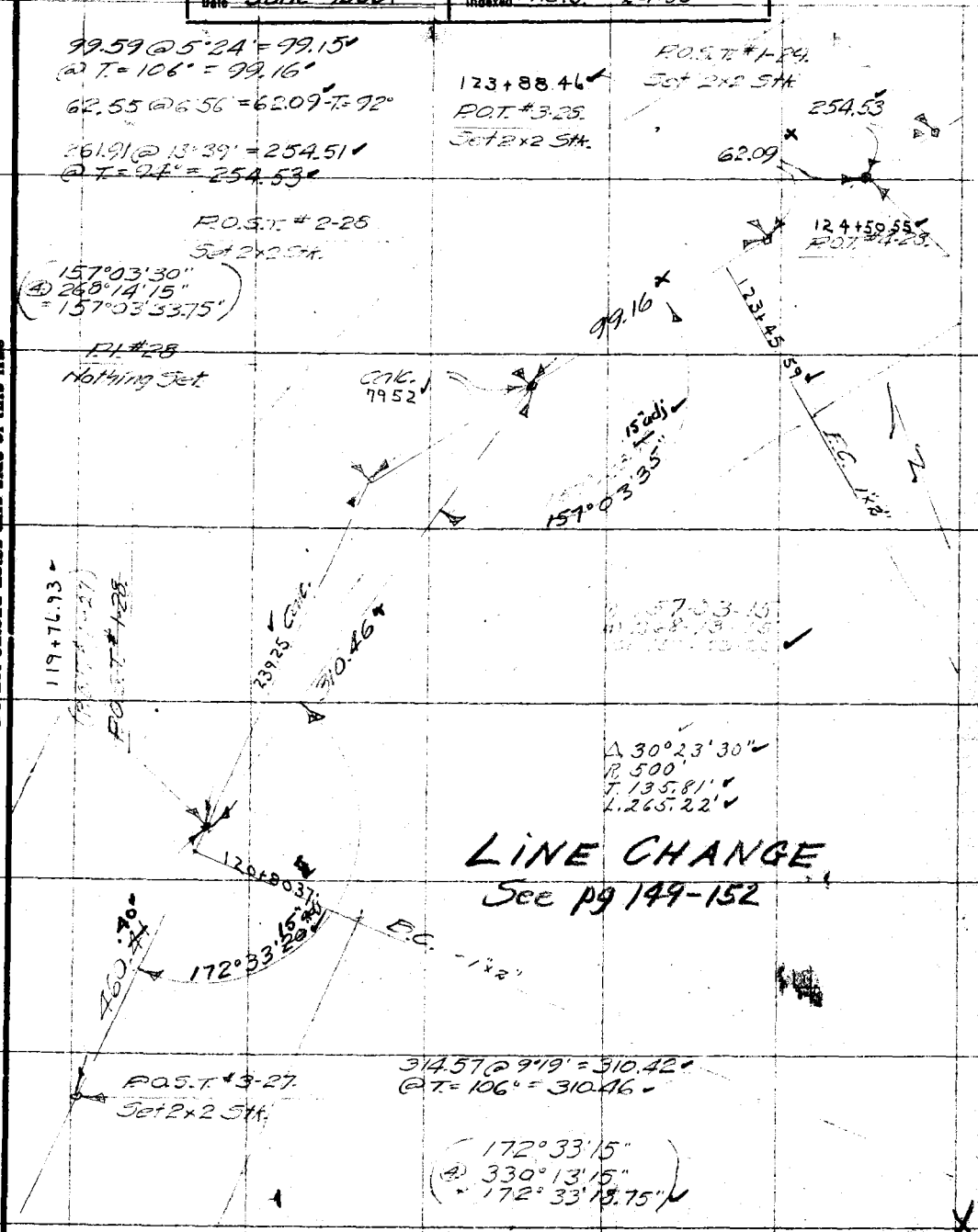

Note: ANY ADDITIONS OR CHANGES ON THIS SHEET MUST BE MADE OR CIRCLED IN Red. WITH DATE AND NAME OF PERSON MAKING CHANGE.

Do not extend notes this side of this line

RETURN TO
LOS ANGELES COUNTY SURVEYOR

F.B. 413. Pg. 36 Brackett. Chief Party Notes by Brackett. Date 8-7-29.

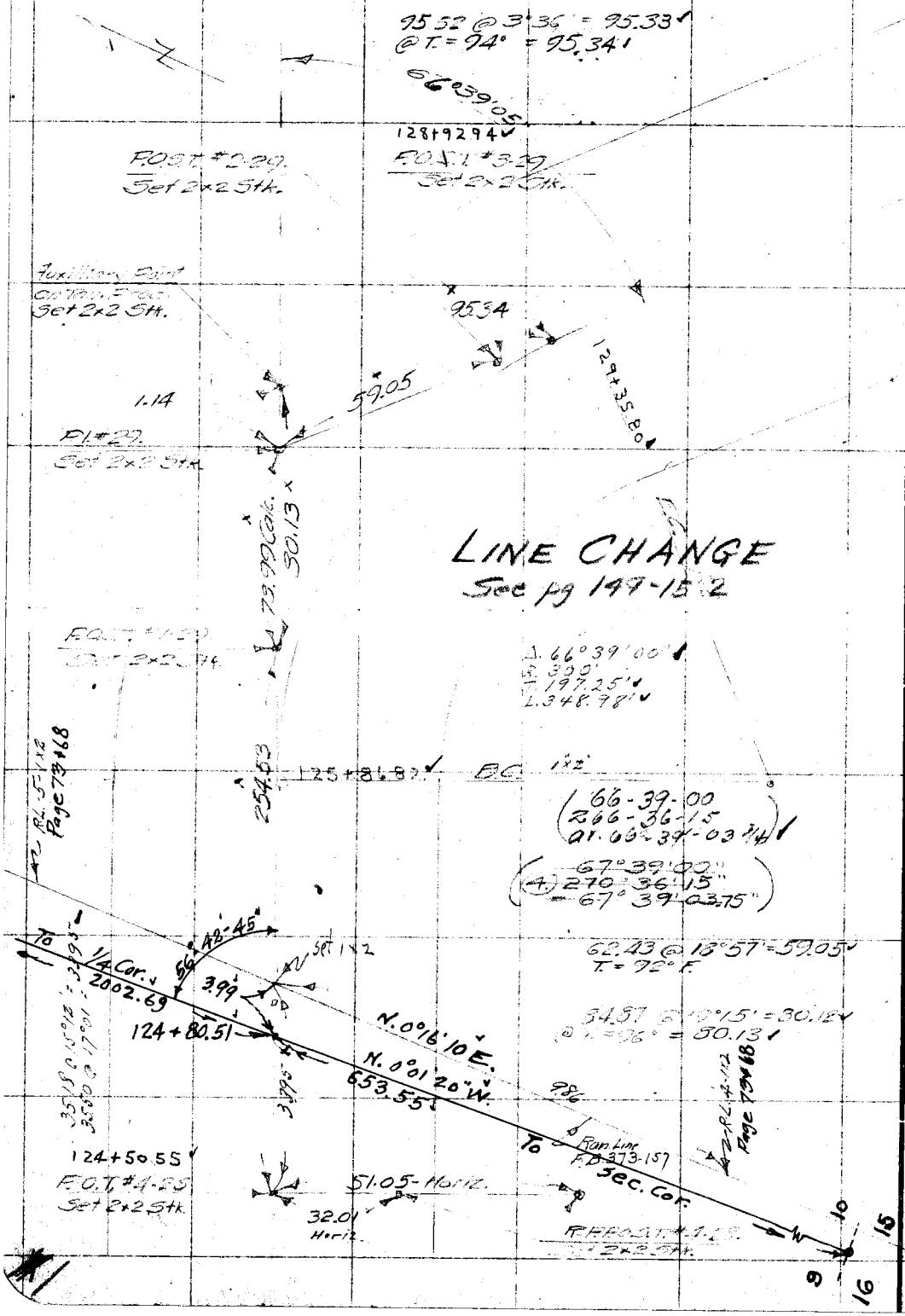

WS 89 A-3

RETURN TO
LOS ANGELES COUNTY SURVEYOR

Do not extend notes this side of this line

Note: ANY ADDITIONS OR CHANGES ON THIS SHEET MUST BE MADE OR CIRCLED IN Red. WITH DATE AND NAME OF PERSON MAKING CHANGE.

29

Date 8-8-29. Notes by Brackett Chief Party Brackett F.B. 413 Pg. 37

Platted by G. A. CROWL	W. O. No. 799. D. S. O. No.
Date May 1930	Location Saddle Peak Road
Map No. B-498-1	Surveyed by A. Brackett
Platting C'k'd by D. M. Finley	Date Aug. 8 - 1929.
Date June 1930.	Indexed A.C.J. 2-1-30

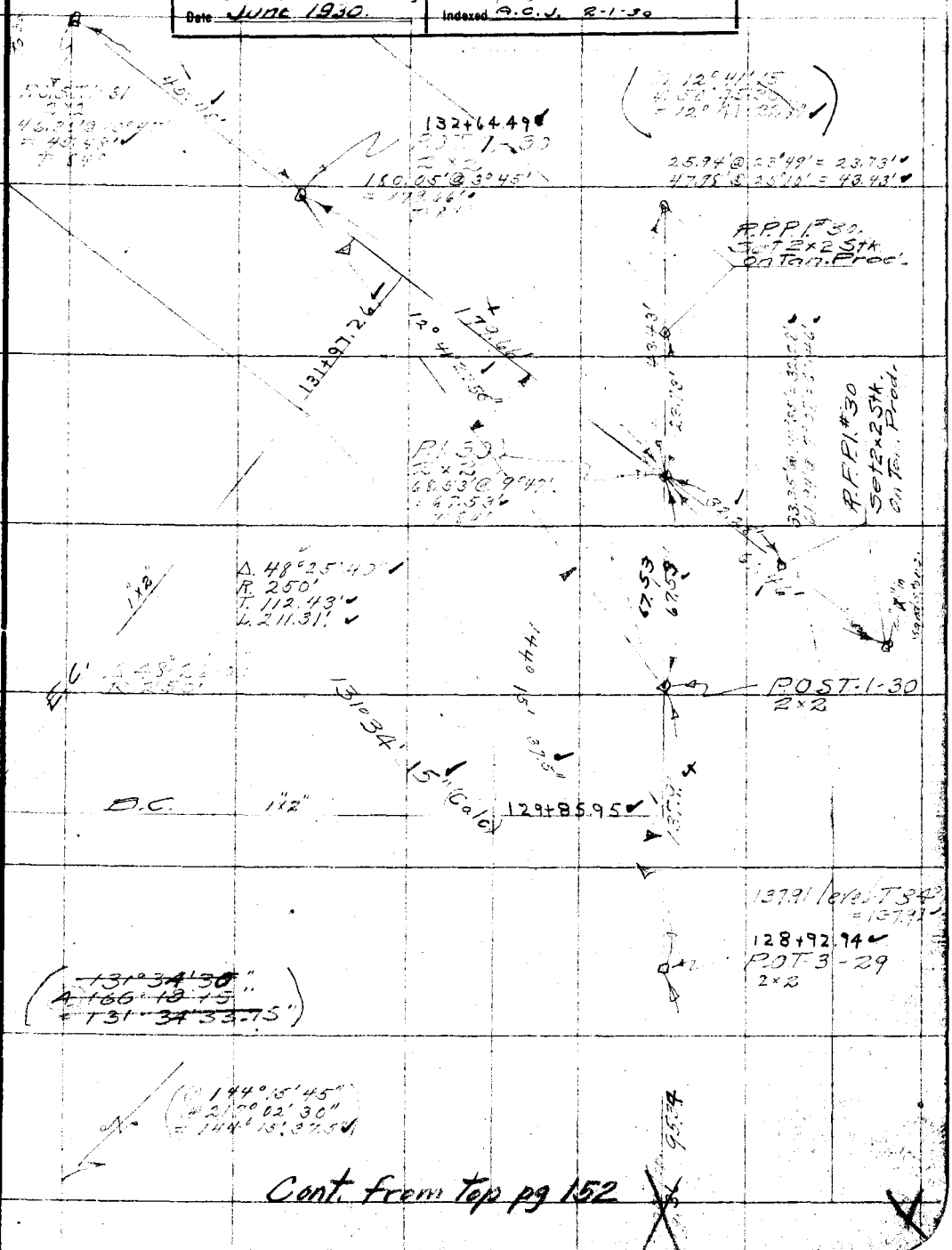

Cont. from top pg 152

Note: ANY ADDITIONS OR CHANGES ON THIS SHEET MUST BE MADE OR CIRCLED IN Red. WITH DATE AND NAME OF PERSON MAKING CHANGE.

Do not extend notes this side of this line

RETURN TO LOS ANGELES COUNTY SURVEYOR 30

F. B. 413 P's 135 Brackett Chief Party Notes by Brackett Date 8-8-29.

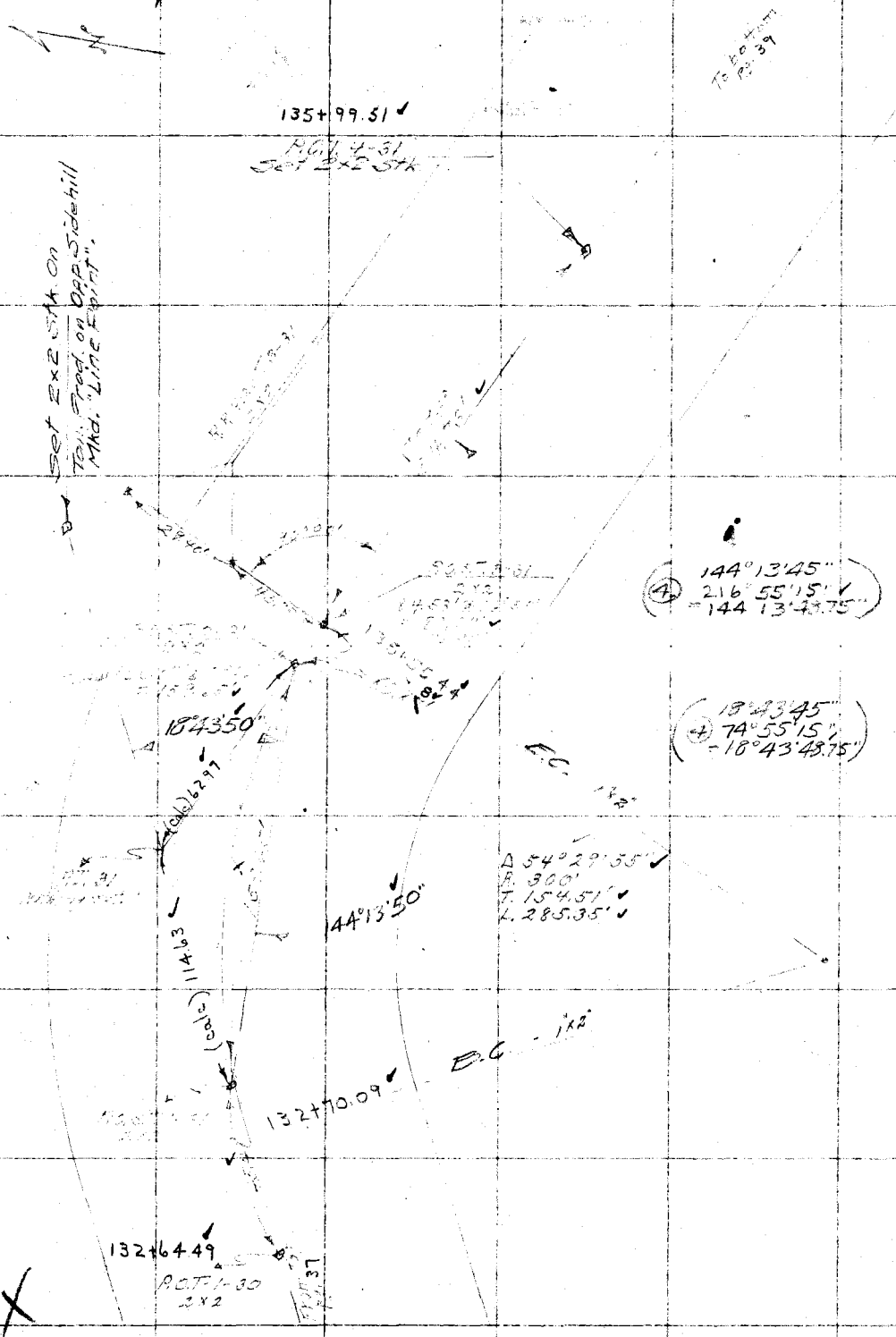

RETURN TO
LOS ANGELES COUNTY SURVEYOR

Do not extend notes this side of this line

Note: ANY ADDITIONS OR CHANGES ON THIS SHEET MUST BE MADE OR CIRCLED IN Red. WITH DATE AND NAME OF PERSON MAKING CHANGE.

Date 8-8-29. Notes by Brackett. Chief Party Brackett F.B. 413 PG. 39

Platted by G. A. CROWL	W. O. No. 799- D. S. O. No.
Date May 1930	Location Saddle Peak Road
Map No. B-498-2	Surveyed by A. Brackett.
Platting C'k'd by D. M. Finley	Date Aug. 8-1929.
Date June 1930	Indexed A.C.J. 2-1-30

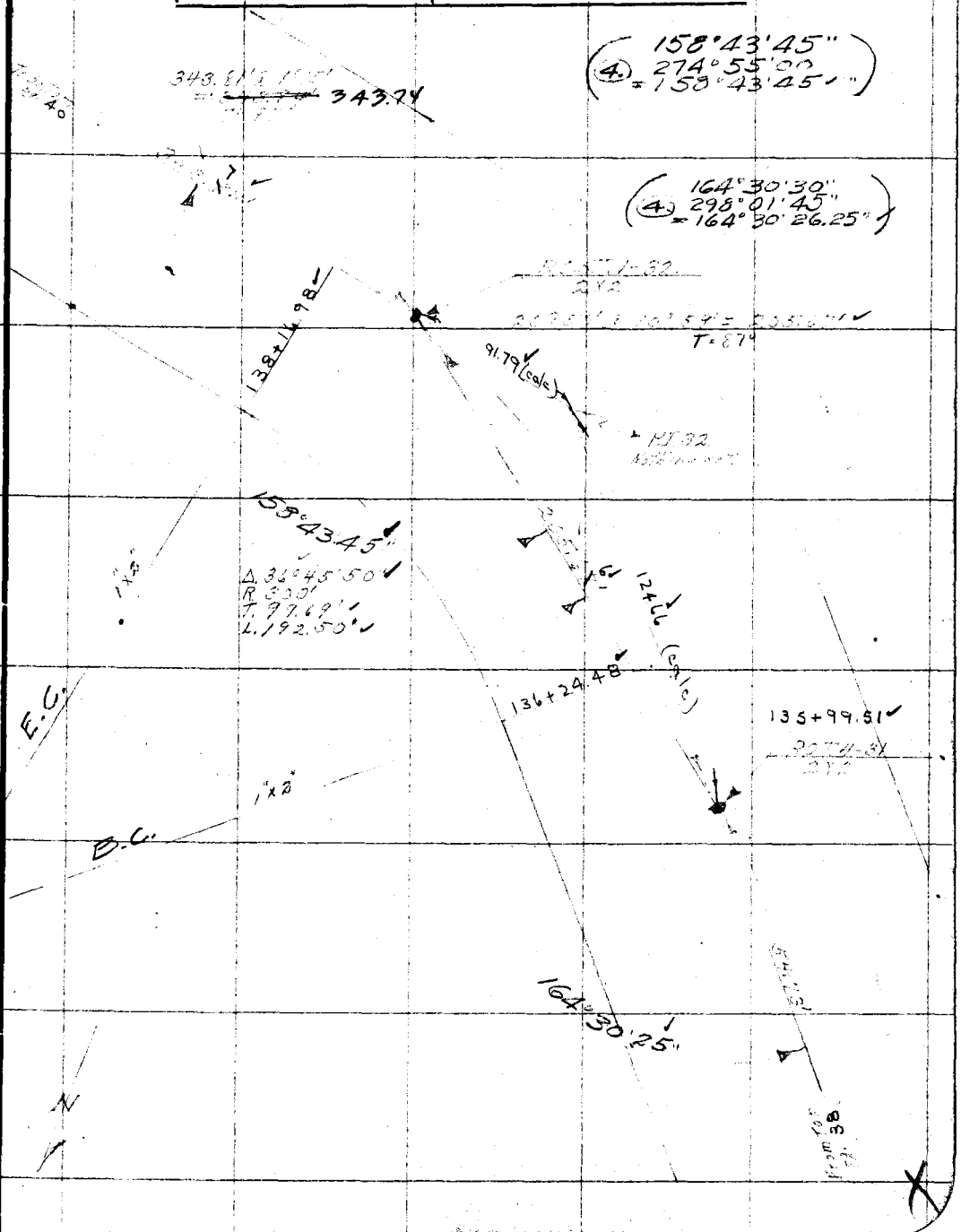

Note: ANY ADDITIONS OR CHANGES ON THIS SHEET MUST BE MADE OR CIRCLED IN Red. WITH DATE AND NAME OF PERSON MAKING CHANGE.

Do not extend notes this side of this line

RETURN TO
LOS ANGELES COUNTY SURVEYOR

RETURN TO
LOS ANGELES COUNTY SURVEYOR

Note: ANY ADDITIONS OR CHANGES ON THIS SHEET MUST BE MADE OR CIRCLED IN Red. WITH DATE AND NAME OF PERSON MAKING CHANGE.

LNS 89 A-3

Do not extend notes this side of this line

Date

Notes by

Chief Party

F. B. 413 Pg.



Date _____ Notes by _____ Chief Party _____ F.B. 413 Pg. 41

Platted by G. A. CROWL	W. O. No. 790 D. S. O. No.
Date May 1930	Location
Map No. B-49-2	Surveyed by
Platting C'k'd by D. M. Finley	Date
Date June 1930	Indexed A. C. Johnson 2-1-30



Note: ANY ADDITIONS OR CHANGES ON THIS SHEET MUST BE MADE OR CIRCLED IN Red. WITH DATE AND NAME OF PERSON MAKING CHANGE.

Do not extend notes this side of this line

RETURN TO
LOS ANGELES COUNTY SURVEYOR

M.S. 8, A-3

34

F.B. 413 Pg. 42 Chief Party Notes by Date

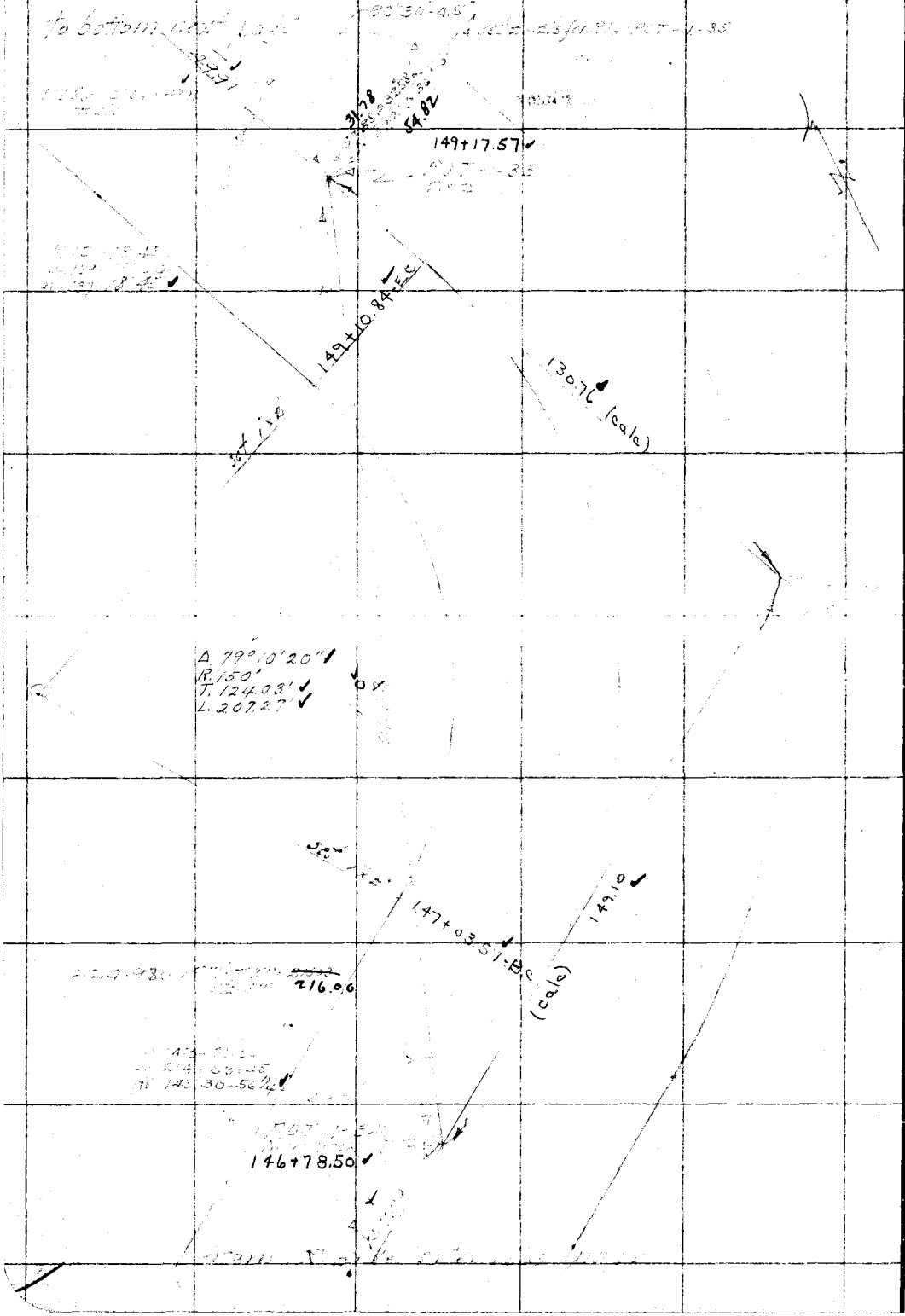

W.S. 89, A-3

RETURN TO
LOS ANGELES COUNTY SURVEYOR

53

Do not extend notes this side of this line

Note: ANY ADDITIONS OR CHANGES ON THIS SHEET MUST BE MADE OR CIRCLED IN Red. WITH DATE AND NAME OF PERSON MAKING CHANGE.

Date _____ Notes by _____ Chief Party _____ F.B. 913 Pg 43

Platted by G. A. CROWL	W. O. No. 192 D. S. O. No.
Date May 1930	Location
Map No. 5-4JE-2	Surveyed by
Platting C'k'd by D. M. Finley	Date
Date June 1930	Indexed A. C. J. 2-1-30

Note: ANY ADDITIONS OR CHANGES ON THIS SHEET MUST BE MADE OR CIRCLED IN Red. WITH DATE AND NAME OF PERSON MAKING CHANGE.

Do not extend notes this side of this line

RETURN TO LOS ANGELES COUNTY SURVEYOR

84.75

151+00.00 E.C.

Δ 50°34'30" ✓
R. 150' ✓
T. 70.86' ✓
L. 132.41' ✓

149+67.49 P.O.T. 2-35

149+67.65 B.C.

RETURN TO
LOS ANGELES COUNTY SURVEYOR

W.S. 89, A-3

L.E.

Note: ANY ADDITIONS OR CHANGES ON THIS SHEET MUST BE MADE OR CIRCLED IN **Red.** WITH DATE AND NAME OF PERSON MAKING CHANGE.

Do not extend notes this side of this line

F.B. 413 Pg. 44

Chief Party _____ Notes by _____ Date _____

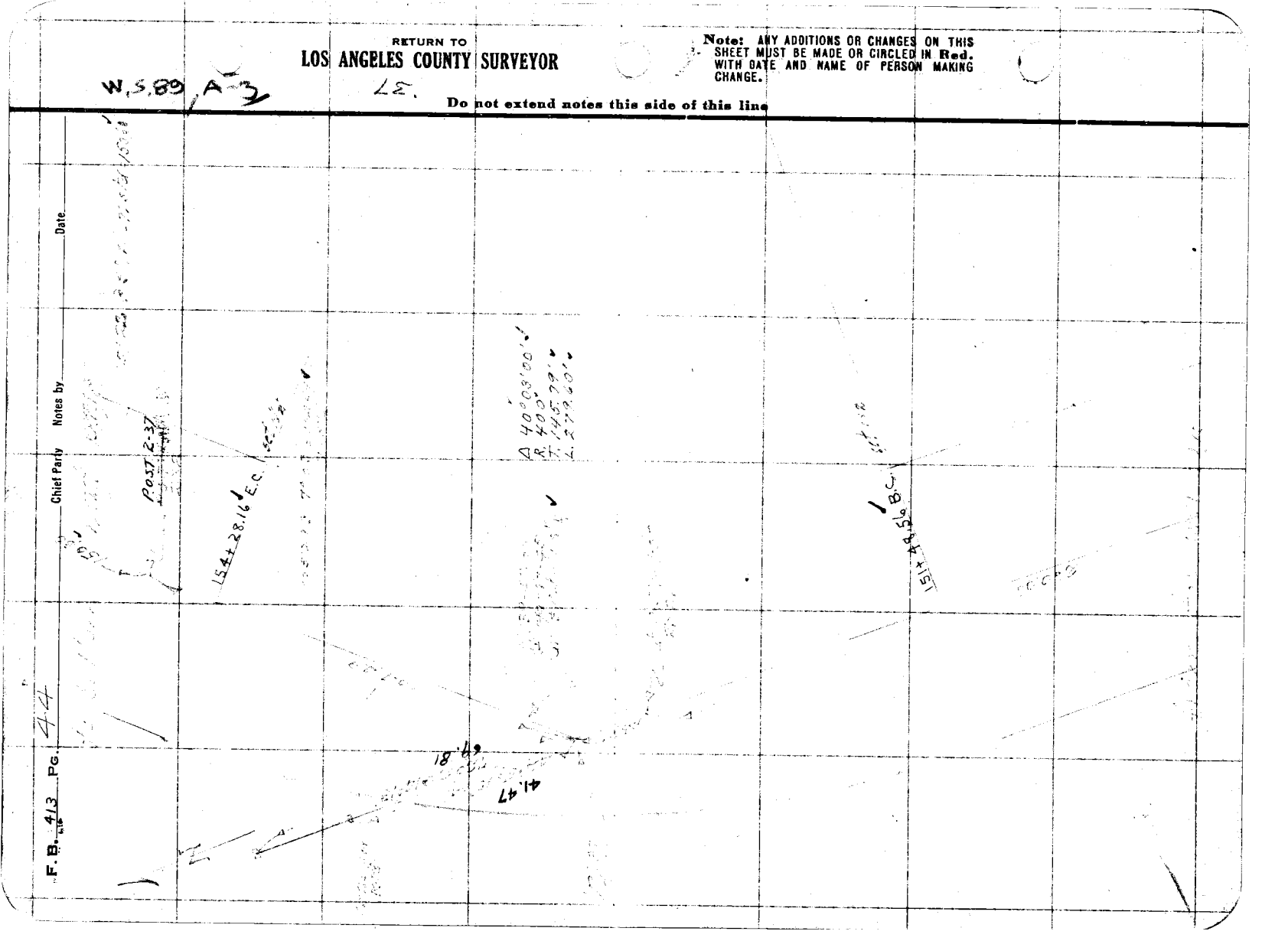

Date _____ Notes by _____ Chief Party _____ F.B. 413 Pg. 45

Platted by G. A. CROWL	W. O. No. _____ D. S. O. No. _____
Date May 1950	Location _____
Map No. P-444-2	Surveyed by _____
Platting C'k'd by D. M. Finley	Date _____
Date June 1950.	Indexed A. C. J. 2-1-50

WS 29A-3

Notes: ANY ADDITIONS OR CHANGES ON THIS SHEET MUST BE MADE OR CIRCLED IN Red. WITH DATE AND NAME OF PERSON MAKING CHANGE.

Do not extend notes this side of this line

RETURN TO LOS ANGELES COUNTY SURVEYOR

155+96.11 E.C.

Δ 40°28'00" ✓
R. 175'
T. 63.93' ~
L. 122.58' ~

29.53

40.00

P.I. 35+52.

154+73.53-B.C.

F.B. 413 Pg. 46 Chief Party Notes by Date

WS 89 A3

RETURN TO
LOS ANGELES COUNTY SURVEYOR
63

Do not extend notes this side of this line

Note: ANY ADDITIONS OR CHANGES ON THIS SHEET MUST BE MADE OR CIRCLED IN Red. WITH DATE AND NAME OF PERSON MAKING CHANGE.

157+69 E.C.

POT 1-39

Δ 42°32'15"
R 200'
T 77.85'
L 148.48'

156+21.16 B.C.

Date 77 Notes by _____ Chief Party _____ F.B. 413 Pg. 47

Platted by G. A. CROWL	W. O. No. 719 D. S. O. No.
Date May 1930	Location
Map No. B-498-2	Surveyed by
Platting C'k'd by D. M. Finley	Date
Date June 1930.	Indexed A.C.J. 2-1-30

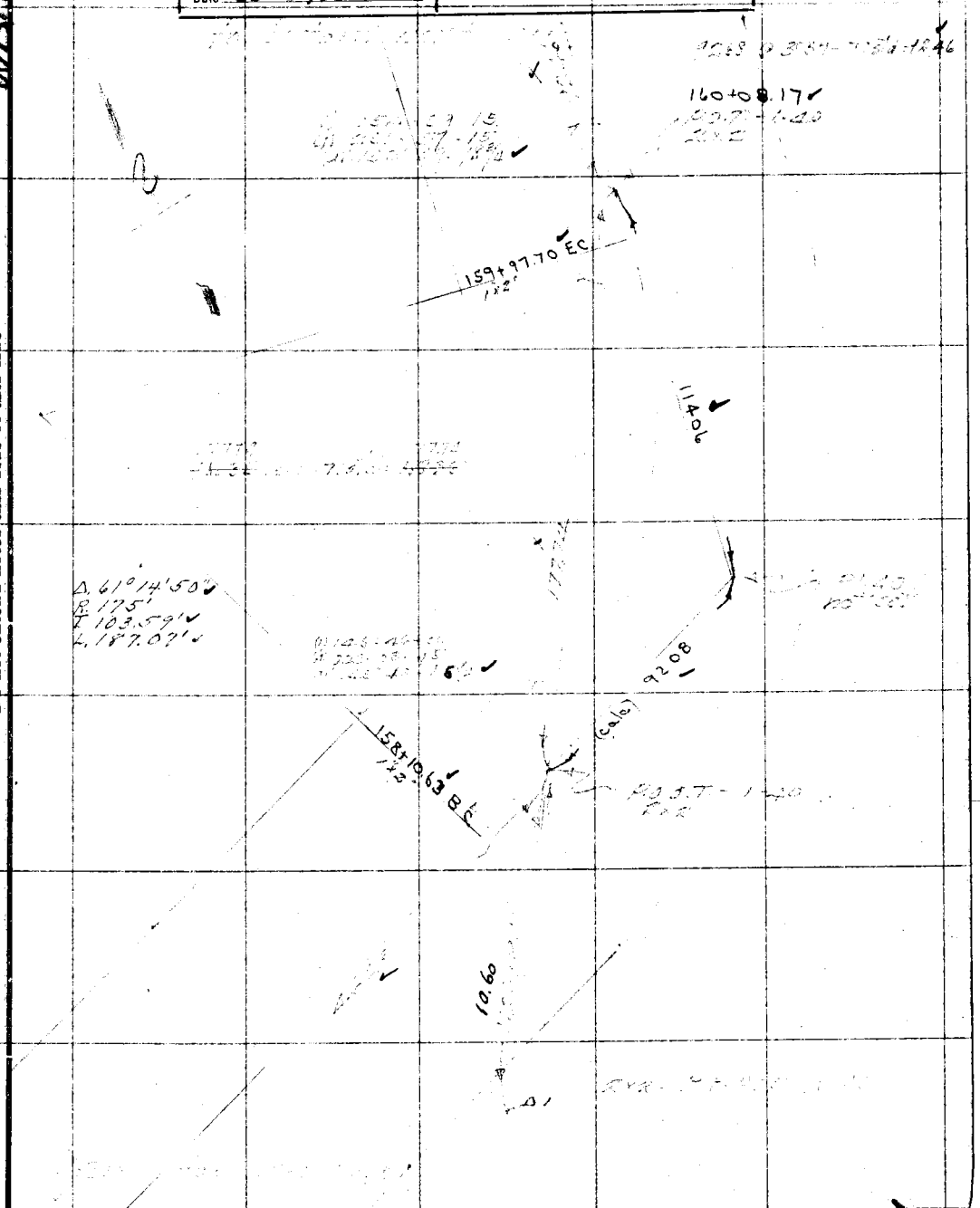

Note: ANY ADDITIONS OR CHANGES ON THIS SHEET MUST BE MADE OR CIRCLED IN Red. WITH DATE AND NAME OF PERSON MAKING CHANGE.

Do not extend notes this side of this line

RETURN TO
LOS ANGELES COUNTY SURVEYOR

F. B. 413 Pg. 28 Chief Party Notes by Date

W.S. 89 A-3

165+88.13

163+19.67 E.C.

Δ 99°55'45"
R 150'
T 178.52'
L 261.60'

160+58.07 BC

=49.84

=30.80

RETURN TO
LOS ANGELES COUNTY SURVEYOR

Do not extend notes this side of this line

Note: ANY ADDITIONS OR CHANGES ON THIS SHEET MUST BE MADE OR CIRCLED IN Red. WITH DATE AND NAME OF PERSON MAKING CHANGE.

Date _____ Notes by _____ Chief Party _____ F.B. 413 Pg. 49

Platted by G. A. CROWL	W. O. No. _____ D. S. O. No. _____
Date May 1930	Location _____
Map No. B-49P-2	Surveyed by _____
Platting C'k'd by D. M. Finley	Date _____
Date June 1930	Indexed A. C. J. 2 1 30

W.S. 89 A-3

Note: ANY ADDITIONS OR CHANGES ON THIS SHEET MUST BE MADE OR CIRCLED IN Red. WITH DATE AND NAME OF PERSON MAKING CHANGE.

Do not extend notes this side of this line

RETURN TO
LOS ANGELES COUNTY SURVEYOR

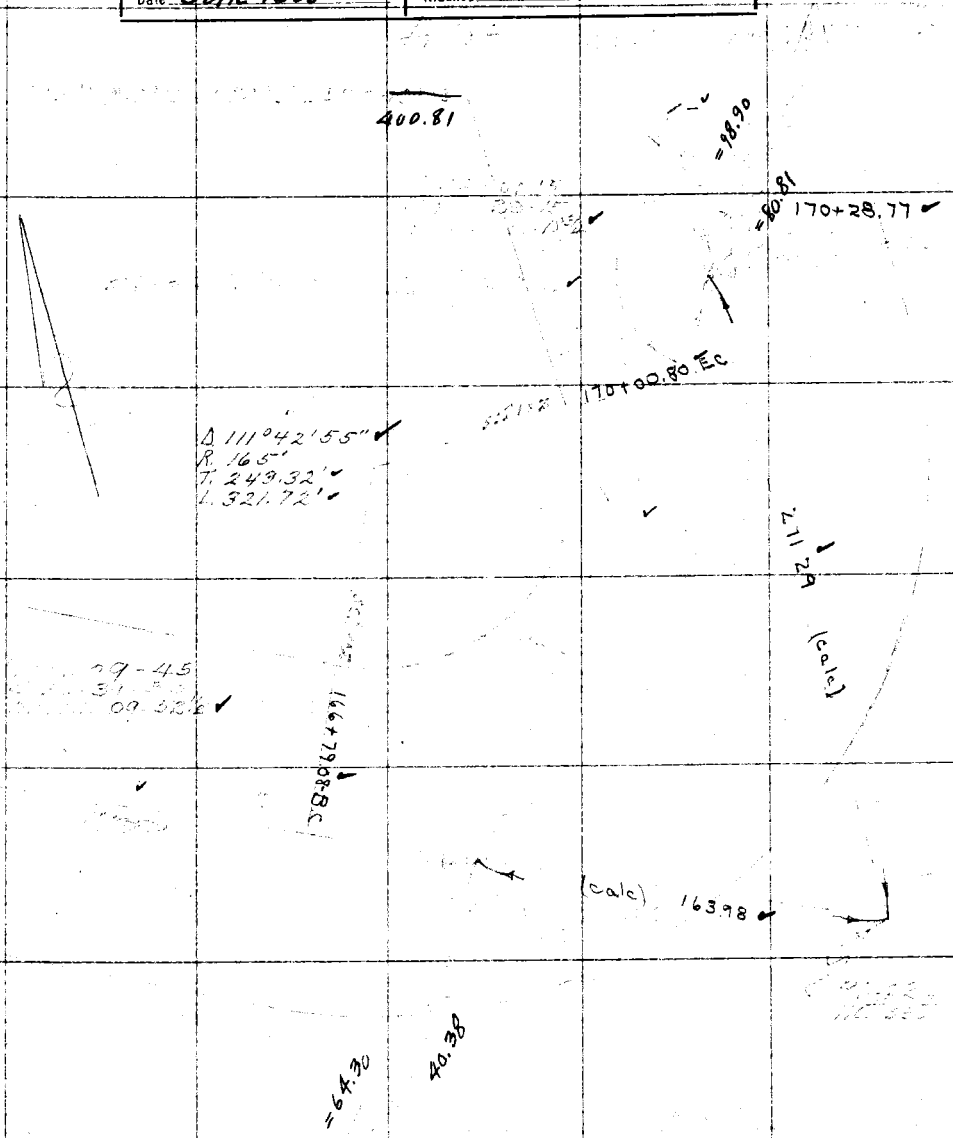

F. B. 413 PG. 50 Chief Party Notes by Date

57

177+39.68

PST-1-43-2x2

57 = 49.74

= 51.86

7

175+15.02 EQ

Δ. 87°13'30"
R. 150'
T. 142.91'
L. 228.35'

172+86.67-B.C.

W.S. 89, A-3

RETURN TO
LOS ANGELES COUNTY SURVEYOR

Do not extend notes this side of this line

Note: ANY ADDITIONS OR CHANGES ON THIS SHEET MUST BE MADE OR CIRCLED IN Red. WITH DATE AND NAME OF PERSON MAKING CHANGE.

W 1994-3

Date _____ Notes by _____ Chief Party _____ F.B. 413 Pg. 51

Platted by G. A. CROWL	W. O. No. _____ D. S. O. No. _____
Date May 1930	Location _____
Map No. E-498-5	Surveyed by _____
Platting C'k'd by D. M. Finley	Date _____
Date June 1930	Indexed A.C.N. 2-1-30

Note: ANY ADDITIONS OR CHANGES ON THIS SHEET MUST BE MADE OR CIRCLED IN Red. WITH DATE AND NAME OF PERSON MAKING CHANGE.

Do not extend notes this side of this line

RETURN TO
LOS ANGELES COUNTY SURVEYOR



F.B. 413 Pg. 52 Chief Party Notes by Date

W.S. 89 A-3

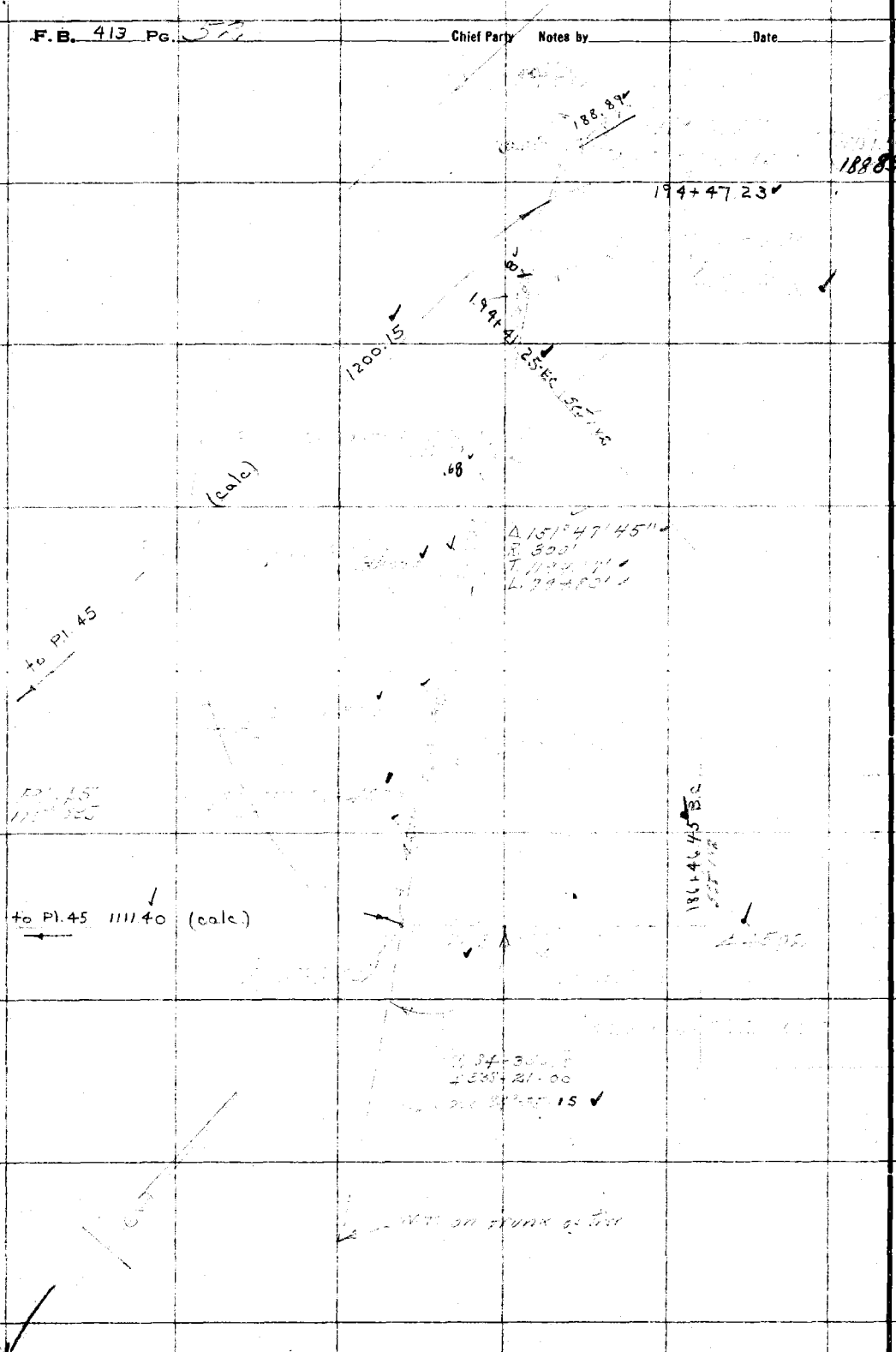

RETURN TO
LOS ANGELES COUNTY SURVEYOR

Do not extend notes this side of this line

Note: ANY ADDITIONS OR CHANGES ON THIS SHEET MUST BE MADE OR CIRCLED IN Red. WITH DATE AND NAME OF PERSON MAKING CHANGE.

188.89

188.89

194+47.23

1200.15

194+41.25 EC

.68

(calc)

Δ 151°47'45"
R 300'

to Pl. 45

to Pl. 45 1111.40 (calc.)

186+46.45 B.C.

15

on trunk of tree

Date _____ Notes by _____ Chief Party _____ F.B. 413 Pg. 53

Platted by G. A. CROWL	W. O. No. _____ D. S. O. No. _____
Date May 1930	Location _____
Map No. B-499-2	Surveyed by _____
Platting C'k'd by D. M. Finley	Date _____
Date June 1930.	Indexed A.C.J. 2-1-30

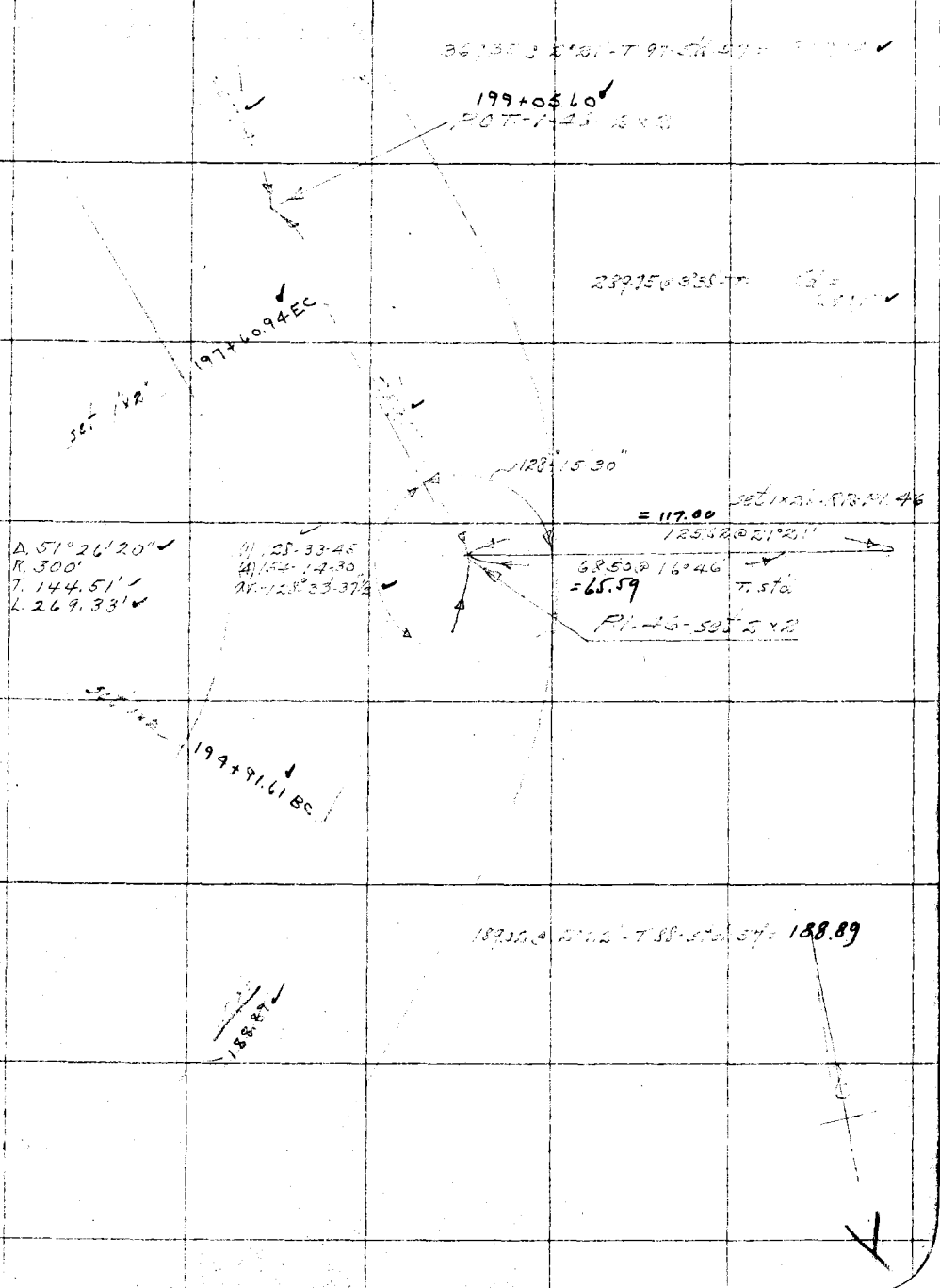

Note: ANY ADDITIONS OR CHANGES ON THIS SHEET MUST BE MADE OR CIRCLED IN Red. WITH DATE AND NAME OF PERSON MAKING CHANGE.

Do not extend notes this side of this line

RETURN TO
LOS ANGELES COUNTY SURVEYOR

RETURN TO
LOS ANGELES COUNTY SURVEYOR

Note: ANY ADDITIONS OR CHANGES ON THIS SHEET MUST BE MADE OR CIRCLED IN Red. WITH DATE AND NAME OF PERSON MAKING CHANGE.

W.S. 89, A2

Do not extend notes this side of this line

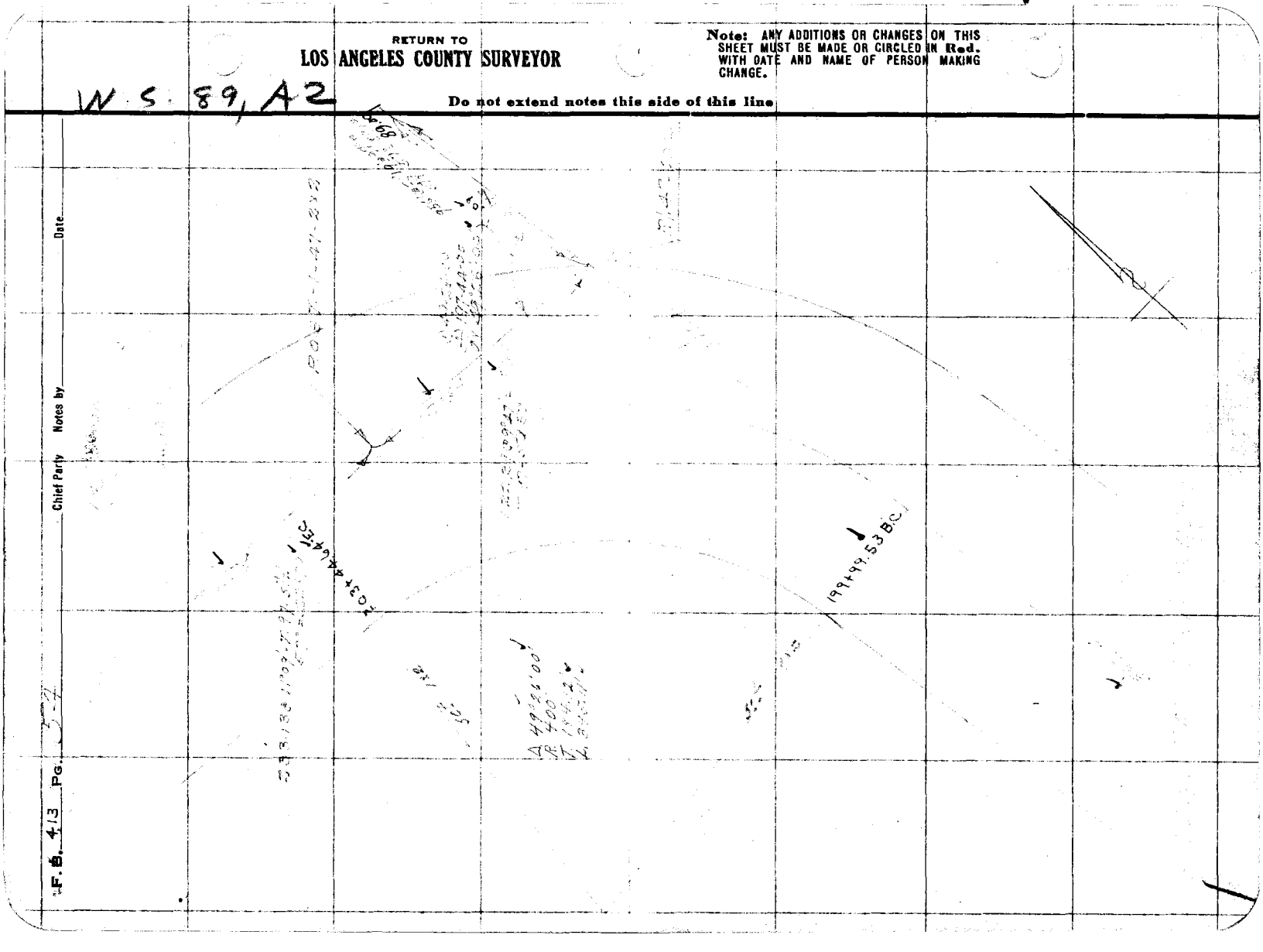

F.B. 413 Pg. 2-21

Chief Party _____ Notes by _____ Date _____

Date _____ Notes by _____ Chief Party _____ F.B. 413 Pg. 55

Platted by G. A. CROWL	W. O. No. _____ D. S. O. No. _____
Date May 1930	Location _____
Map No. L-158-2	Surveyed by _____
Platting C'k'd by D. M. Hamby	Date _____
Date June 1930	Indexed R.C.J. 2-1-30

W 3594-2

Note: ANY ADDITIONS OR CHANGES ON THIS SHEET MUST BE MADE OR CIRCLED IN Red. WITH DATE AND NAME OF PERSON MAKING CHANGE.

Do not extend notes this side of this line

RETURN TO
LOS ANGELES COUNTY SURVEYOR

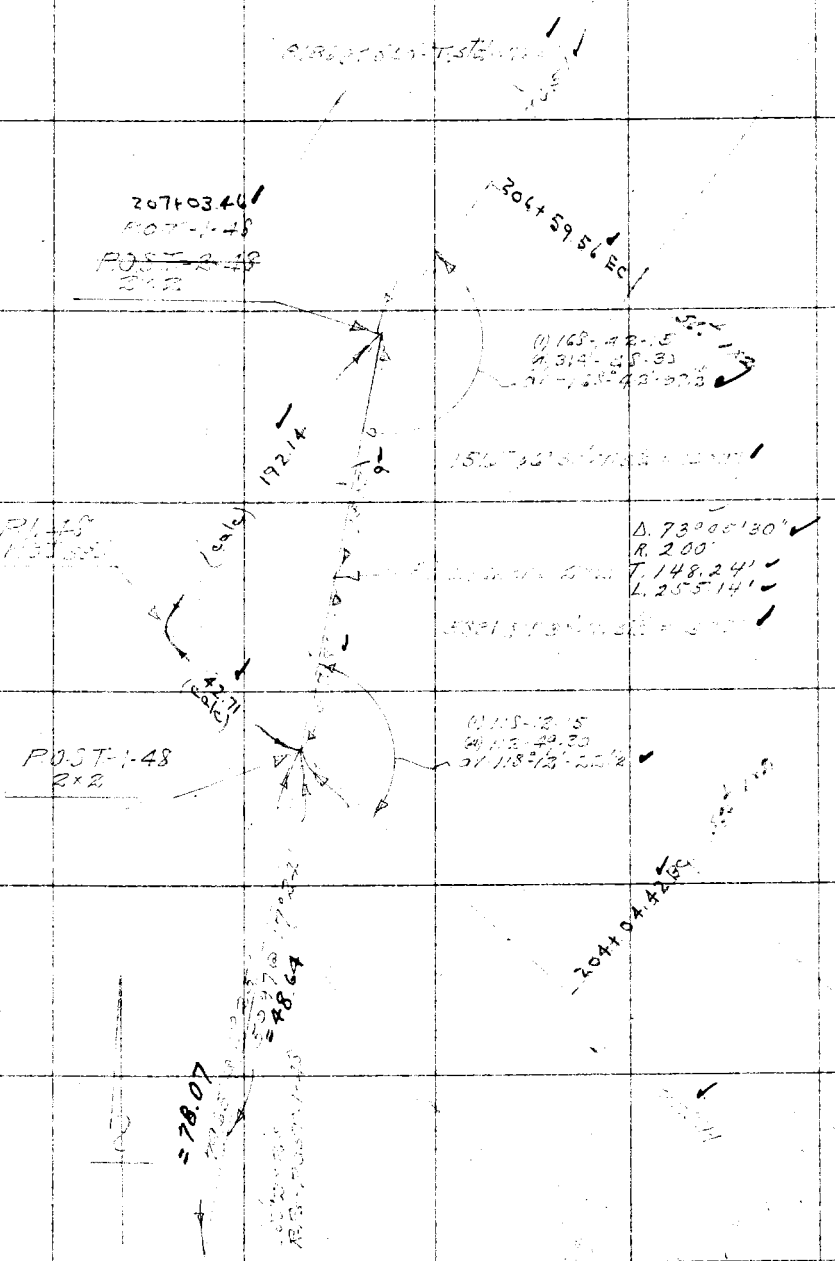

F.B. 413 Pg. 56 Chief Party Notes by Date

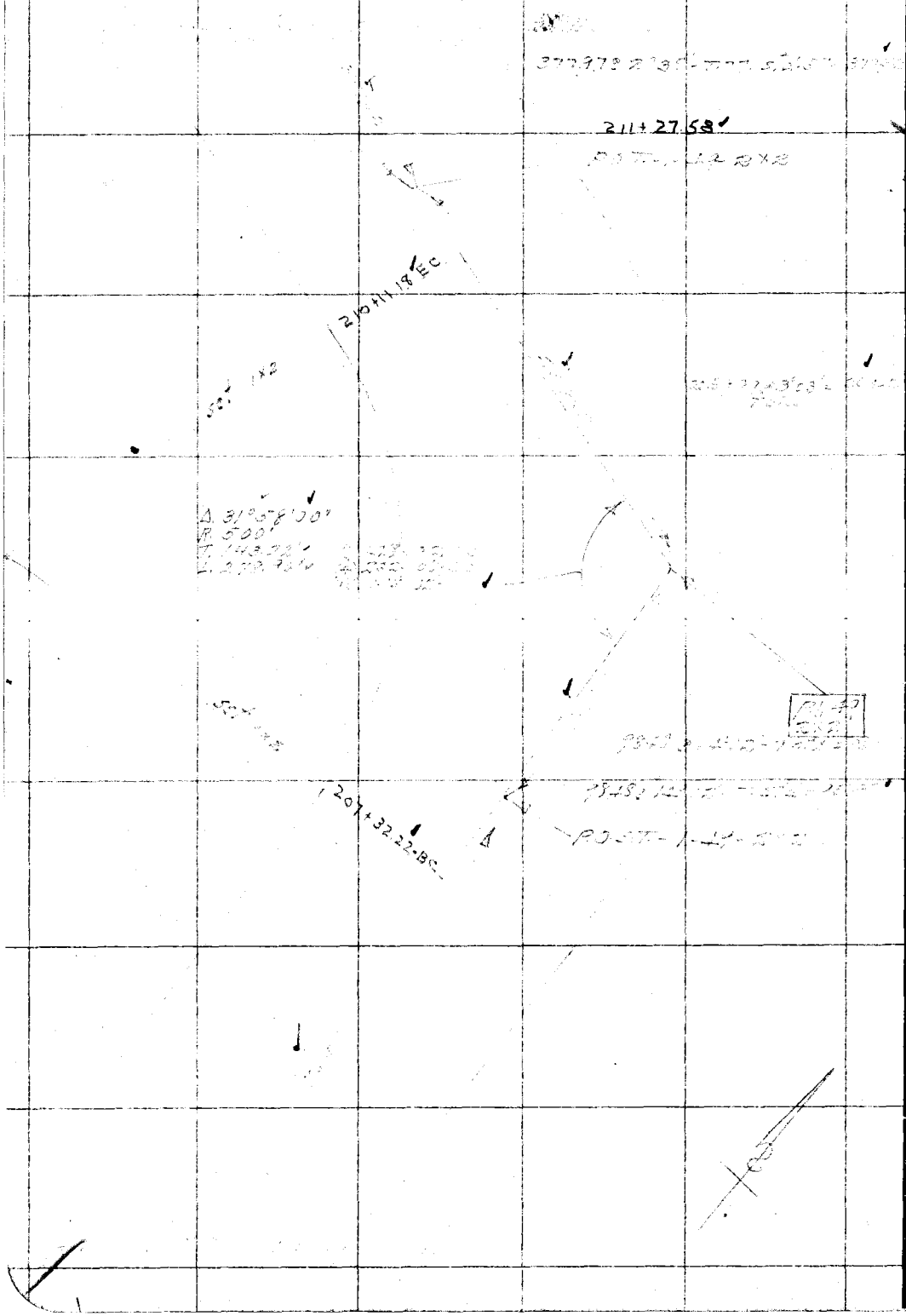

W.S. 89, A-2

RETURN TO
LOS ANGELES COUNTY SURVEYOR

Do not extend notes this side of this line

Note: ANY ADDITIONS OR CHANGES ON THIS SHEET MUST BE MADE OR CIRCLED IN Red. WITH DATE AND NAME OF PERSON MAKING CHANGE.

Date _____ Notes by _____ Chief Party _____ F.B. 413 PG. 57

Platted by G. A. CROWL	W. O. No. _____ D. S. O. No. _____
Date May 1930	Location _____
Map No. B-198-2	Surveyed by _____
Platting C'k'd by D. M. Finley	Date _____
Date June 1930.	Indexed A. C. J. 2-1-30

W.S. 89 A-2

To right side of p. 62.

Note: ANY ADDITIONS OR CHANGES ON THIS SHEET MUST BE MADE OR CIRCLED IN Red. WITH DATE AND NAME OF PERSON MAKING CHANGE.

Do not extend notes this side of this line

RETURN TO
LOS ANGELES COUNTY SURVEYOR

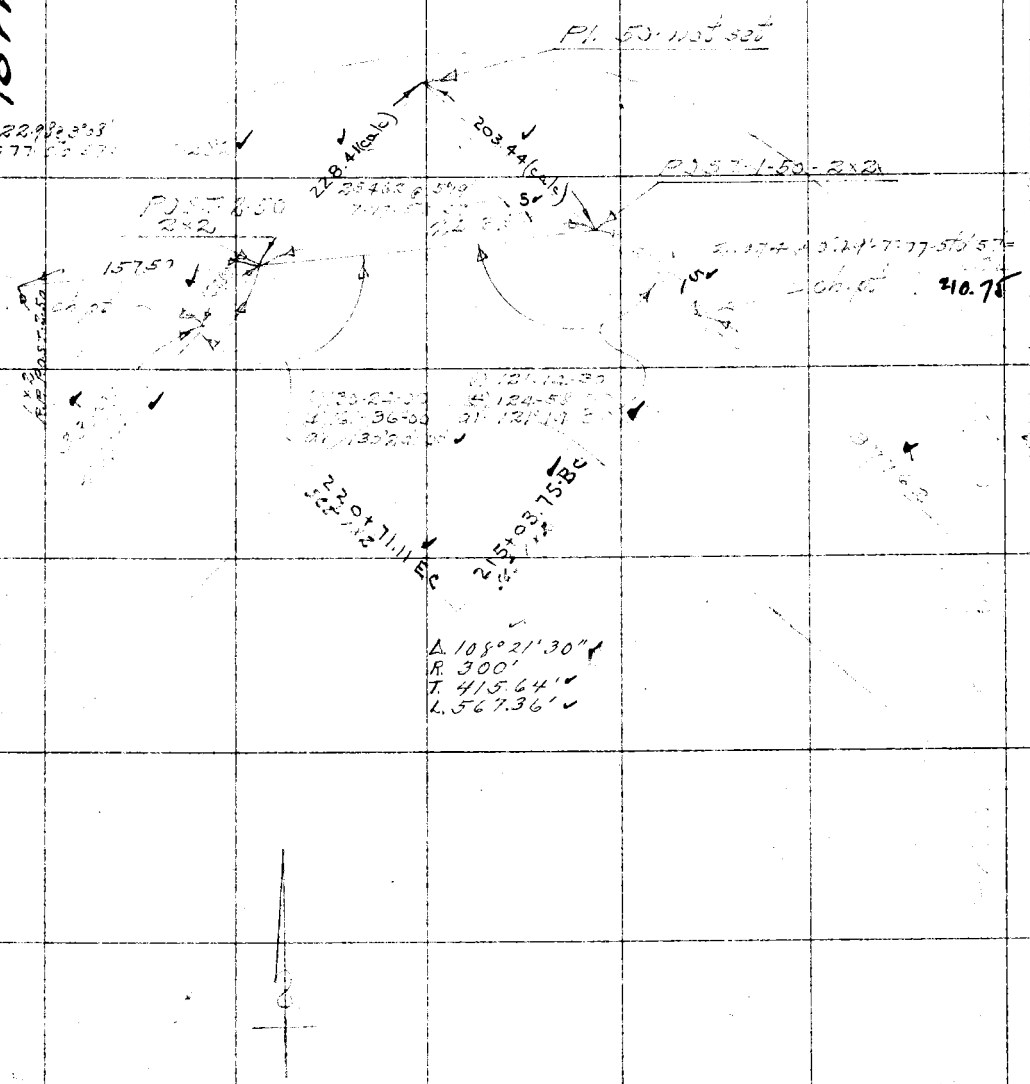

F.B. 413 Pg. 58 Chief Party Notes by Date

This location void 4-4-30
see p. 62

(1) 104-03-45
(4) 56-15-00
or 104-03-[illegible]

Δ 75°56'15"
R. 300'
T. 23[illegible]
L. 397.61'

226+68.91 EC

[illegible]

[illegible]

[illegible]

[illegible]

26.98

147.33

Adopted P.I.
per p. 62

P.I. 51 - 2x2

Note: For alternate location of P.I. 51 and P.I. 52 see pages 62 and 63.

RETURN TO
LOS ANGELES COUNTY SURVEYOR

Do not extend notes this side of this line

Note: ANY ADDITIONS OR CHANGES ON THIS SHEET MUST BE MADE OR CIRCLED IN Red. WITH DATE AND NAME OF PERSON MAKING CHANGE.

Date Oct, 1929 Notes by M & G Chief Party M & G F.B. 413 Pg. 59

Platted by G. A. CROWL	W. O. No. 794 D. S. O. No.
Date May 1930	Location
Map No. L-498-E	Surveyed by
Platting C'k'd by D. M. Finley	Date
Date June 1930	Indexed A.C.J. 2-1-30

Notes: ANY ADDITIONS OR CHANGES ON THIS SHEET MUST BE MADE OR CIRCLED IN Red. WITH DATE AND NAME OF PERSON MAKING CHANGE.

Do not extend notes this side of this line

RETURN TO LOS ANGELES COUNTY SURVEYOR

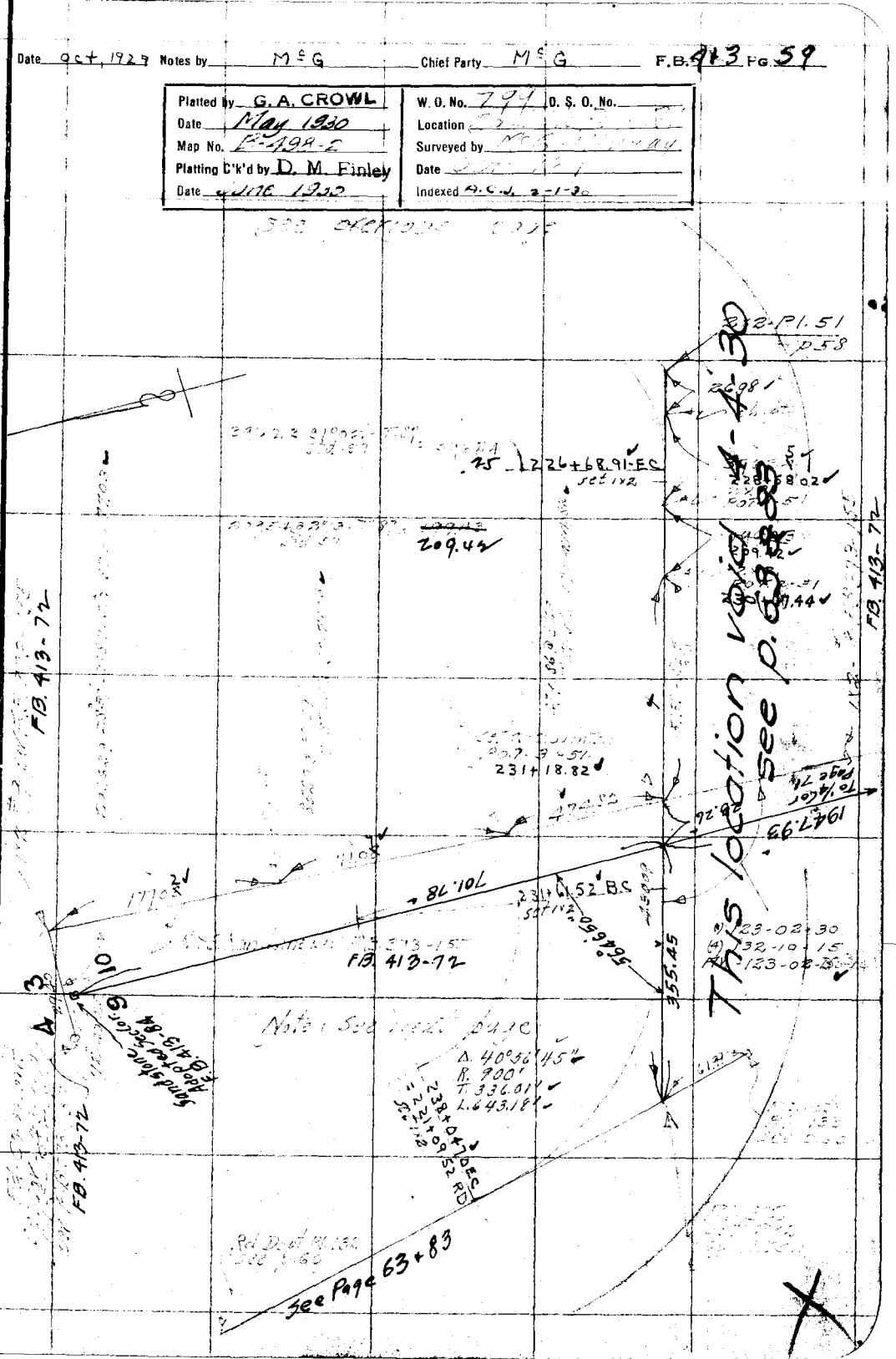

F.B. _____ PG. _____ Chief Party _____ Notes by _____ Date _____

60

Note. This sheet void. Supplemented by sheet 60A. opp. page.

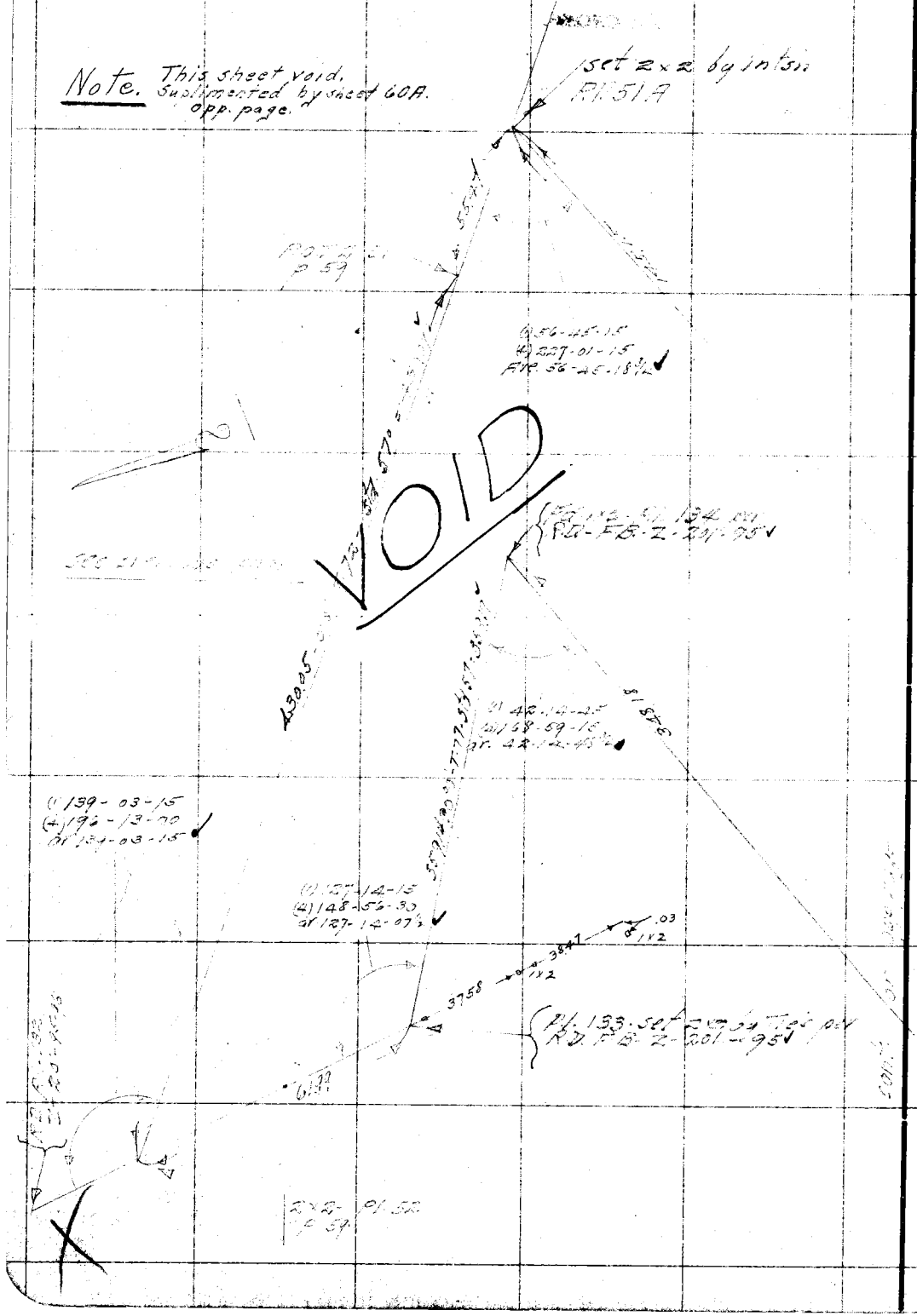

RETURN TO
LOS ANGELES COUNTY SURVEYOR

Do not extend notes this side of this line

Note: ANY ADDITIONS OR CHANGES ON THIS SHEET MUST BE MADE OR CIRCLED IN Red. WITH DATE AND NAME OF PERSON MAKING CHARGE.

Date 1/21/30. Notes by Knight Chief Party McGillivray F. B. 413 PG. 60A

Plotted by G. A. CROWL	W. O. No. 799 S. S. O. No.
Date May 1930	Location Saddle Peak Rd.
Map No. B-498-2	Surveyed by McGillivray
Plotting C'k'd by D. M. Finley	Date 1/21/30
Date June 1930	Indexed A.C.L. 2-1-30

Note. This sheet supliments sheet 60. due to misplacement of P.I. 134 R.D. All distances and angles are copied from sheet 60.

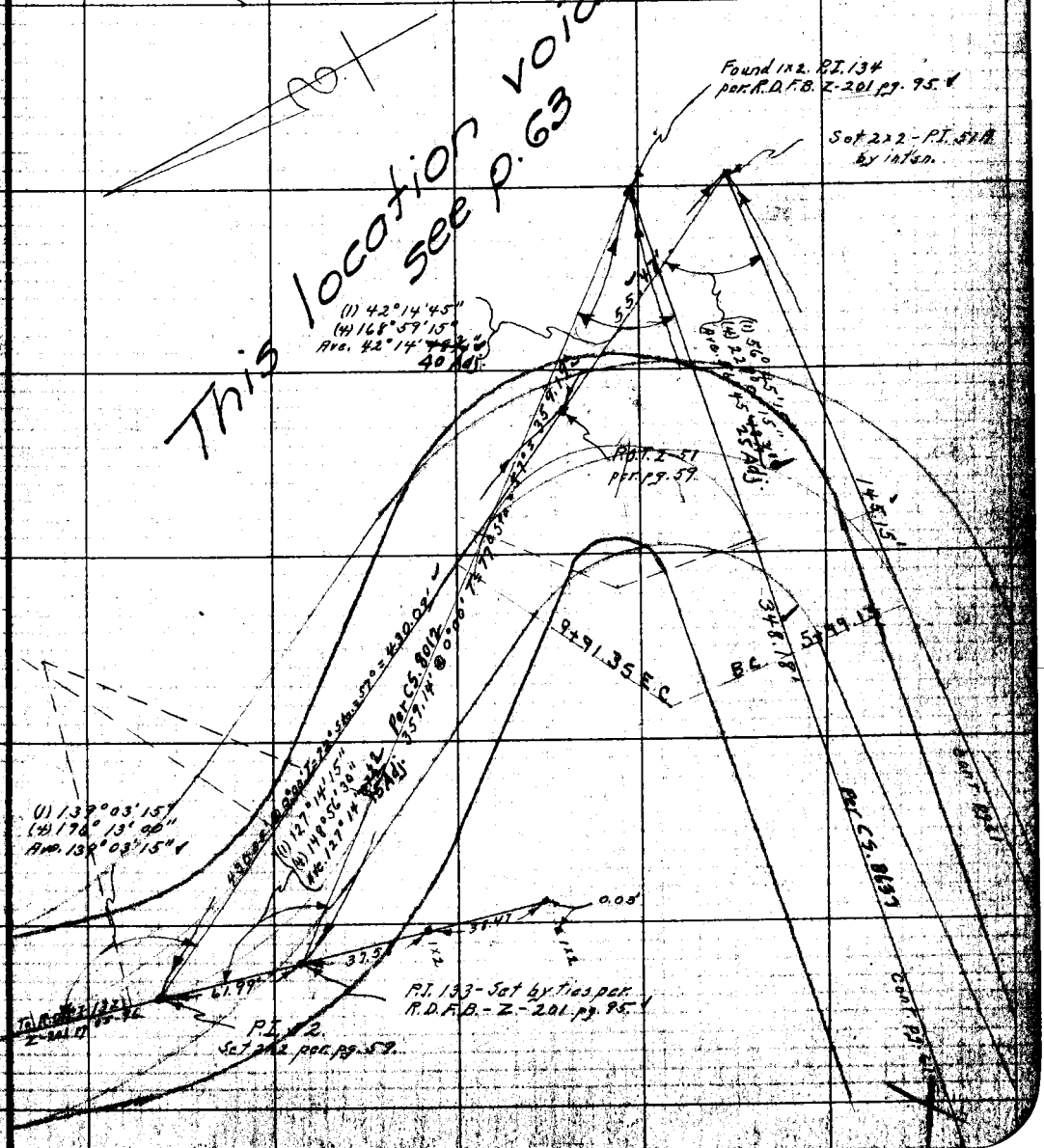

Notes: ANY ADDITIONS OR CHANGES ON THIS SHEET MUST BE MADE OR CHECKED IN RED WITH DATE AND NAME OF PERSON MAKING CHANGE.

RETURN TO LOS ANGELES COUNTY SURVEYOR

Do not extend notes this side of this line

RETURN TO

LOS ANGELES COUNTY SURVEYOR

Notes: ANY ADDITIONS OR CHANGES ON THIS SHEET MUST BE MADE OR CIRCLED IN **Red.** WITH DATE AND NAME OF PERSON MAKING CHANGE.

Do not extend notes this side of this line

F.B. ____ PG. ____ Chief Party ____ Notes by ____ Date ____

61

Date _____ Notes by _____ Chief Party _____ F.B. 413 Pg. _____

Platted by G. A. CROWL	W. O. No. 794 D. S. Q. No.
Date May 1930	Location
Map No. E-498-2	Surveyed by
Platting C'k'd by D. M. Finley	Date
Date June 1930	Indexed A. C. J. 2-1-30

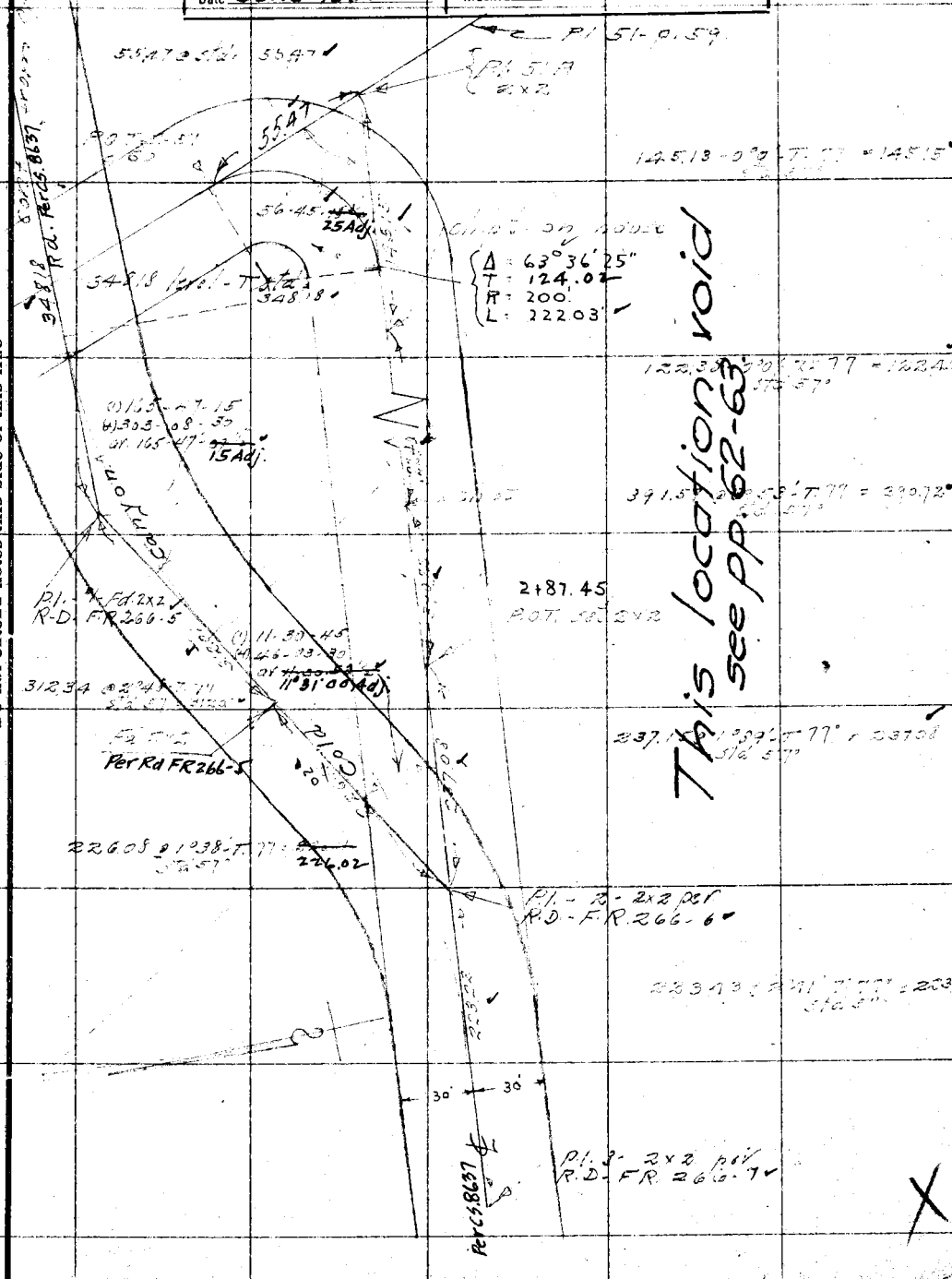

Notes: ANY ADDITIONS OR CHANGES ON THIS SHEET MUST BE MADE OR CIRCLED IN Red. WITH DATE AND NAME OF PERSON MAKING CHANGE.

Do not extend notes this side of this line

RETURN TO
LOS ANGELES COUNTY SURVEYOR

F.B. 413 Pg. _____ Chief Party Notes by _____ Date _____

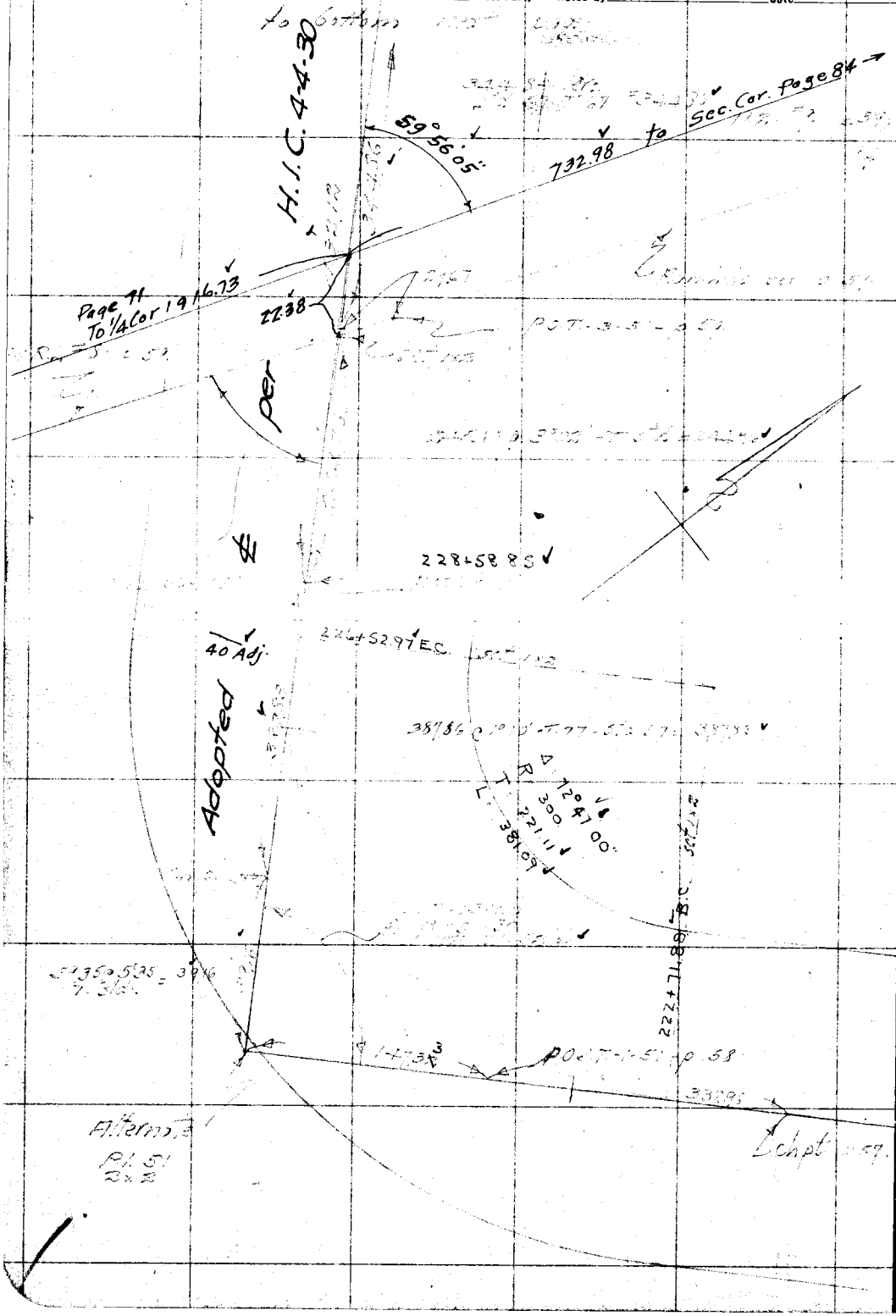

W.S. 89, A-2

RETURN TO
LOS ANGELES COUNTY SURVEYOR

Do not extend notes this side of this line

Note: ANY ADDITIONS OR CHANGES ON THIS SHEET MUST BE MADE OR CIRCLED IN Red. WITH DATE AND NAME OF PERSON MAKING CHANGE.

Date _____ Notes by _____ Chief Party _____ F.B. 413 PG. _____

Platted by G. A. CROWL	W. O. No. 799 D. S. O. No.
Date May 1930	Location [illegible]
Map No. B-79A-2	Surveyed by [illegible]
Platting C'k'd by D. M. Finley	Date [illegible]
Date JUNE 1930	Indexed A.C.J. 2-1-30

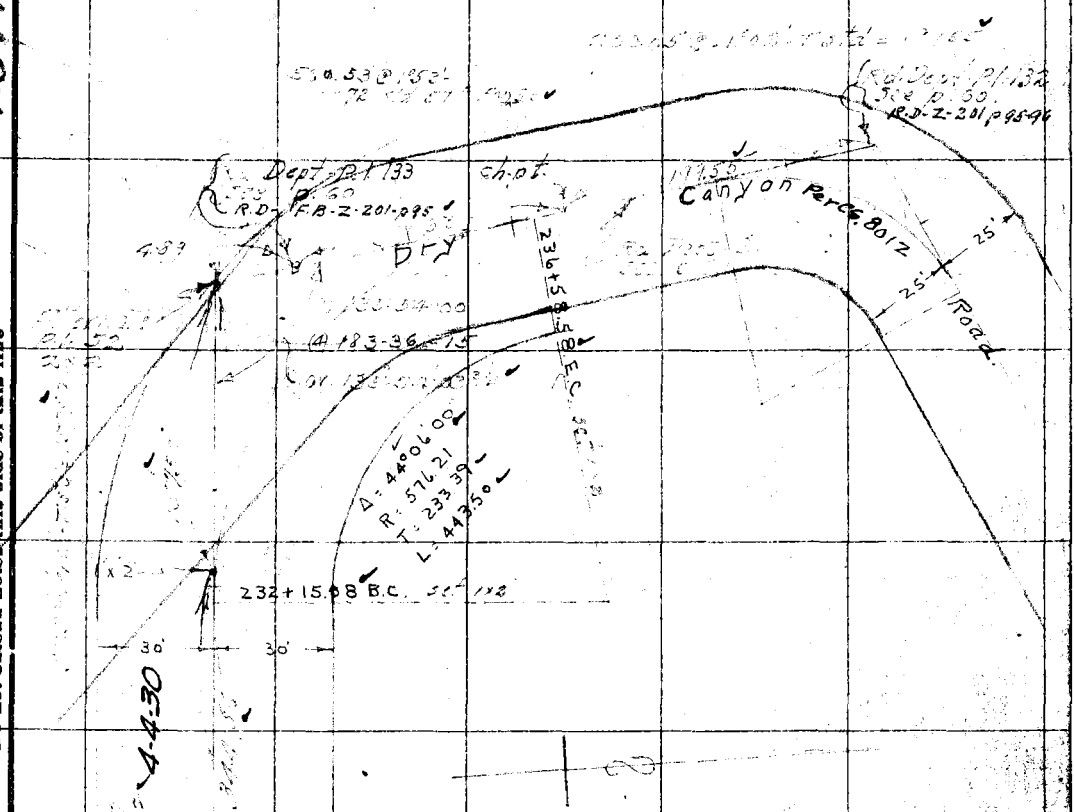

Adopted ℄ per H.I.C. 4-4-30

Note: ANY ADDITIONS OR CHANGES ON THIS SHEET MUST BE MADE OR CIRCLED IN Red. WITH DATE AND NAME OF PERSON MAKING CHANGE.

Do not extend notes this side of this line

RETURN TO
LOS ANGELES COUNTY SURVEYOR

F. B. PG. 64 Chief Party Notes by Date

INDEX

SADDLE PEAK ROAD.

SECTION LINES

T1S - R17W

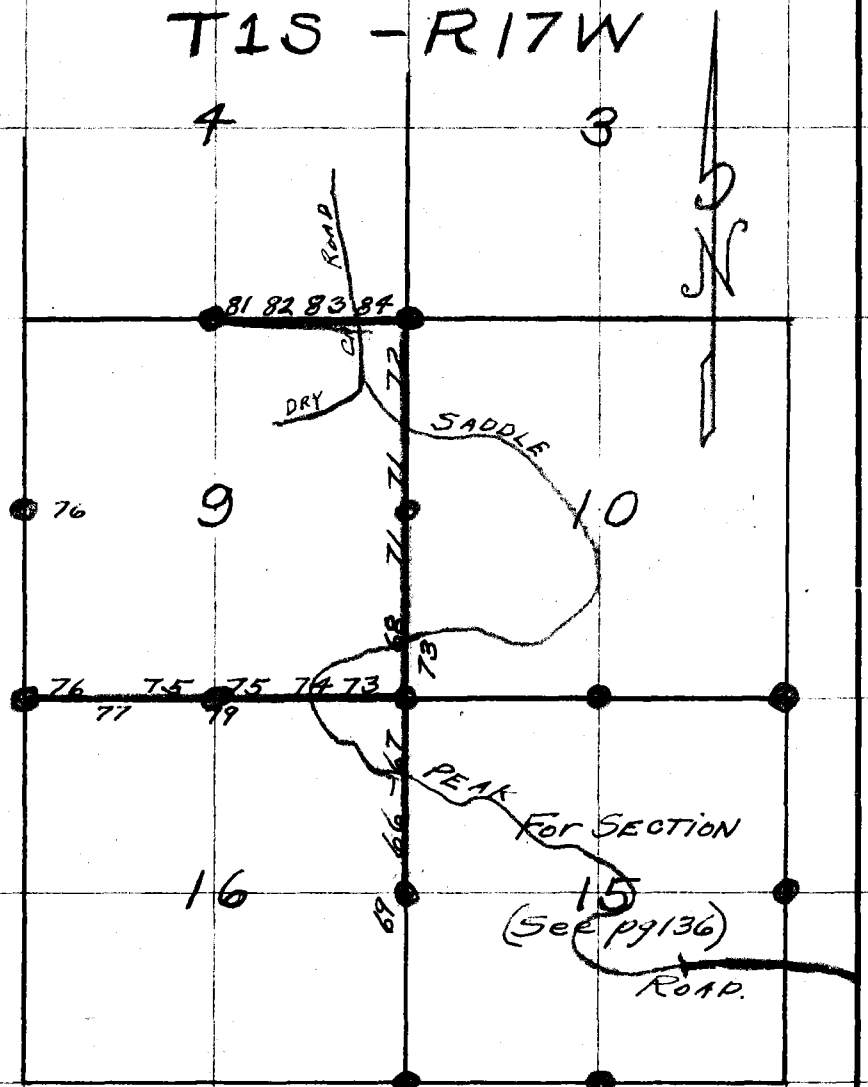

● Set C.S. Mon.

RETURN TO LOS ANGELES COUNTY SURVEYOR

Do not extend notes this side of this line

Note: ANY ADDITIONS OR CHANGES ON THIS SHEET MUST BE MADE OR CIRCLED IN Red. WITH DATE AND NAME OF PERSON MAKING CHANGE.

Date 4/17/29 Notes by H.F.G. Chief Party H.F.Graber F. B. 413 Pg. 67

Plotted by G. A. CROWL
Date May 1930
Map No. B-498-1&2
Planimeted by D. M. Finley
Date June 1930.

W. O. No. 799 , R. & S. No.
Location Saddle Peak Rd
Surveyed by H.F.Graber
Date January 17-1929
Indexed G. S. L. 2-1-30

W.O. 799 A-3

Notes: ANY ADDITIONS OR CHANGES ON THIS SHEET MUST BE MADE OR CIRCLED IN Red. WITH DATE AND NAME OF PERSON MAKING CHANGE.

RETURN TO LOS ANGELES COUNTY SURVEYOR
Do not extend notes this side of this line

(Sec 9)

Found Sandstone 12x16x23 inches Marked - 3 notches on East Face and 4 notches on South Edge Accepted as Sec. Cor for Sec. 9 10 15 16

True Station 26+16.48

26+~~16.41~~ Random line
+15.39 "

T = 84°-Std
489.52 @ 8°41' = 483.91'
M.N.C per A.B.

490.21 @ 8°51'
Temp- ~~49°~~
489.90 @ 8°38'

~~484.26~~

Replaced old Corner with 2" I.P. with bronze Cap Set in Concrete Marked as shown Below- Set Flush with ground

COUNTY SURVEYOR'S MONUMENT
T 1-S
R 17 W
9 | 10
16 | 15
Sec. Cor.

Ch. Pt. Set N&T.
21 + ~~92.15~~ + 31.38 "

Twp - 1-S - Rge. 17-W

165.65 @ 5°55'
Temp- 49°
165.77 @ 6°16'

164.74 "

R.L.#9 Set 1x2
19 + ~~67.98~~ + 66.64 "

215.39'
26 16 43

317.96 @ 25°46'
Temp- 52°
318.52 @ 25°59'

286.29 "

R.L.#7 Set 1x2
16 + ~~81.11~~ + 80.35 "

POST 2"x2" Per Pg. 18 L.A.B.

(Sec 16)

+ Saddle Peak Road

Θ = 0°07'43"

Random Line

199.04 @ 17°14'
Temp- 52°
199.35 @ 17°30'

190.08 "

POST 1"x6" Per Pg. 18 L.A.B.

(Sec 15)

POST 2"x2" Per Pg. 18 L.A.B.

R.L.#6 Set 1x2
14 + ~~91.96~~ + 90.27 "

50°10' 38.41'

89.14 @ 9°45'
Temp- 52°
89.30 @ 10°20'

87.83 "

R.L.#5 Set 1x2
14 + ~~89.22~~ + 02.44 "

From Top pg. 65

F.B. 413 Pg. ~~153~~ 68 Graber Chief Party Notes by H.F.G. Date 1-18-29

W.S. 89, A-3

RETURN TO
LOS ANGELES COUNTY SURVEYOR
Do not extend notes this side of this line

Note: ANY ADDITIONS OR CHANGES ON THIS SHEET MUST BE MADE OR CIRCLED IN Red. WITH DATE AND NAME OF PERSON MAKING CHANGE.

14 + 92.22 — Set 1x2 - R #6 Cont. bot. pg. ~~154~~ 71

131.84' @ 15°42'
Temp. - 54°F
132.08' @ 16°06'
126.89

Set 1x2 - R #5 - 13 + 65.33

391.83' @ 6°43'
Temp. 54°F
391.99' @ 6°53'
389.08'

Set N & Tin - Ch. pt. 9 + 76.25

342.08' @ 15°00
Temp. - 54°F
341.84' @ 14°51'
330.36

Set 1x2 R #4 6 + 45.89

156.35' @ 12°26'
Temp. - 54°F
152.65'

Set 1x2 R #3 4 + 93.24

116.50' @ Level
Temp. - 57°F
116.48'

Set 1x2 R #2 3 + 76.76

199.68' @ 3°24
Temp - 57°F
199.71' @ 3°33'
199.30'

Set 1x2 R #1 1 + 77.46

177.95' @ 4°58'
Temp. - 57°F
177.89' @ 3°50'
177.46

0+00
#1 - 179°46'30"
4 - 359°05'30"
Adj. - 179°46'25"

N 0°01'20"W 2656.24 To 1/4 Cor. Page 71

N 0°16'10"E

True Line

Random Line

T-1-S R-17-W

(Sec. 9)

Sec. Cor. 9-10-15-16
Found Sandstone
12x16x32 inches
Marked 3 Notches on E. Face
4 " " " So. "
Replaced with 2" IP & Bronze Cap set in Concrete
Marked as shown below

COUNTY SURVEYOR'S MONUMENT
T-1-S
9 | 10
16 | 15
Sec. Cor.

From Top pg ~~158~~ 67

Date 1/17/29 Notes by H.F.G. Chief Party H.F. Graber F. B. 413 PG. ~~150~~ 65

Plotted by G. A. CROWL	W. O. No. 799 B. S. O. No.
Date May 1930	Location Saddle Peak Road
Map No. B-498-182	Surveyed by H.F. Graber
Plotting C'k'd by D. M. Finley	Date January 17-1929
Date June 1930	Indexed A.C.J. 2-1-30

H.F. Graber - Chief
F.A. Knight - Instrument
G.D. Scott - Hd. chain
L.J. Upton - Rr. " "
B. Nelson - Extra
M. Harris - "



Legend

= True line

= Corner Found and replaced with bronze capped pipe in concrete

All measurements made with 500 foot 1/4" tape - using 80° as temperature standard

(SEE INDEX Pg 64.)

Notes: ANY ADDITIONS OR CHANGES ON THIS SHEET MUST BE MADE OR CIRCLED IN Red, WITH DATE AND NAME OF PERSON MAKING CHANGE.

RETURN TO LOS ANGELES COUNTY SURVEYOR

Do not extend notes this side of this line

F.B. 413 Pg. 66 ~~157~~ H.F. Graber Chief Party Notes by H.F.G. Date 1/17/29

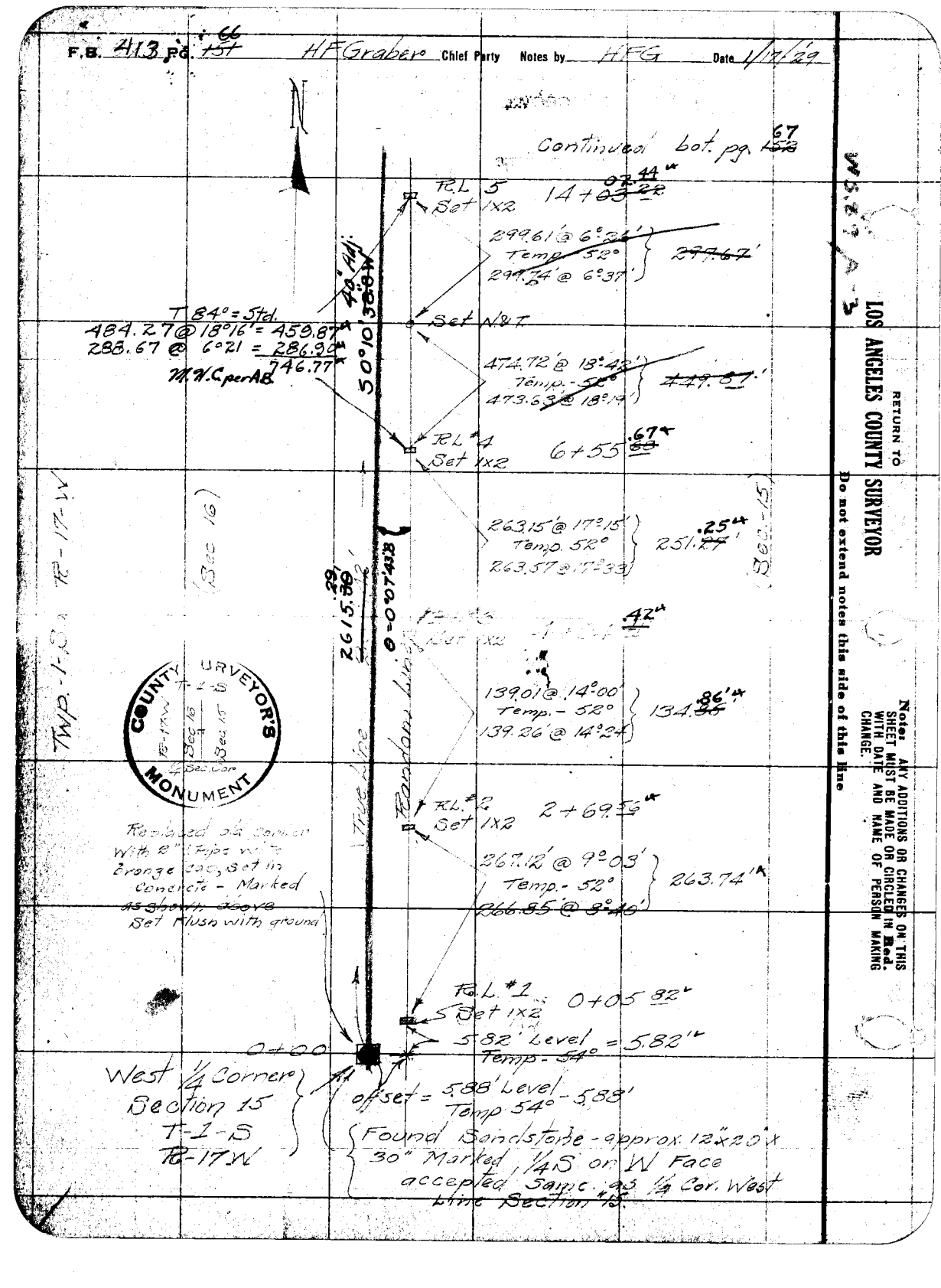

RETURN TO
LOS ANGELES COUNTY SURVEYOR
Do not extend notes this side of this line

Note: ANY ADDITIONS OR CHANGES ON THIS SHEET MUST BE MADE OR CIRCLED IN Red. WITH DATE AND NAME OF PERSON MAKING CHANGE.

Date 3-23-29 Notes by Willey Chief Party Willey F. B. 413 Pg. 60

Planned by G. A. CROWL	W. O. No. 799 D. S. O. No.
Date May 1930	Location Saddle Pk
Map No. B-498-1&2	Surveyed by R L Willey
Planning C'k'd by D. M. Finley	Date Mar 23 29
Date June 1930	Indexed A.C.J. 2-1-30

Note: ANY ADDITIONS OR CHANGES ON THIS SHEET MUST BE MADE OR CIRCLED IN Red. WITH DATE AND NAME OF PERSON MAKING CHANGE.

RETURN TO LOS ANGELES COUNTY SURVEYOR

Do not extend notes this side of this line

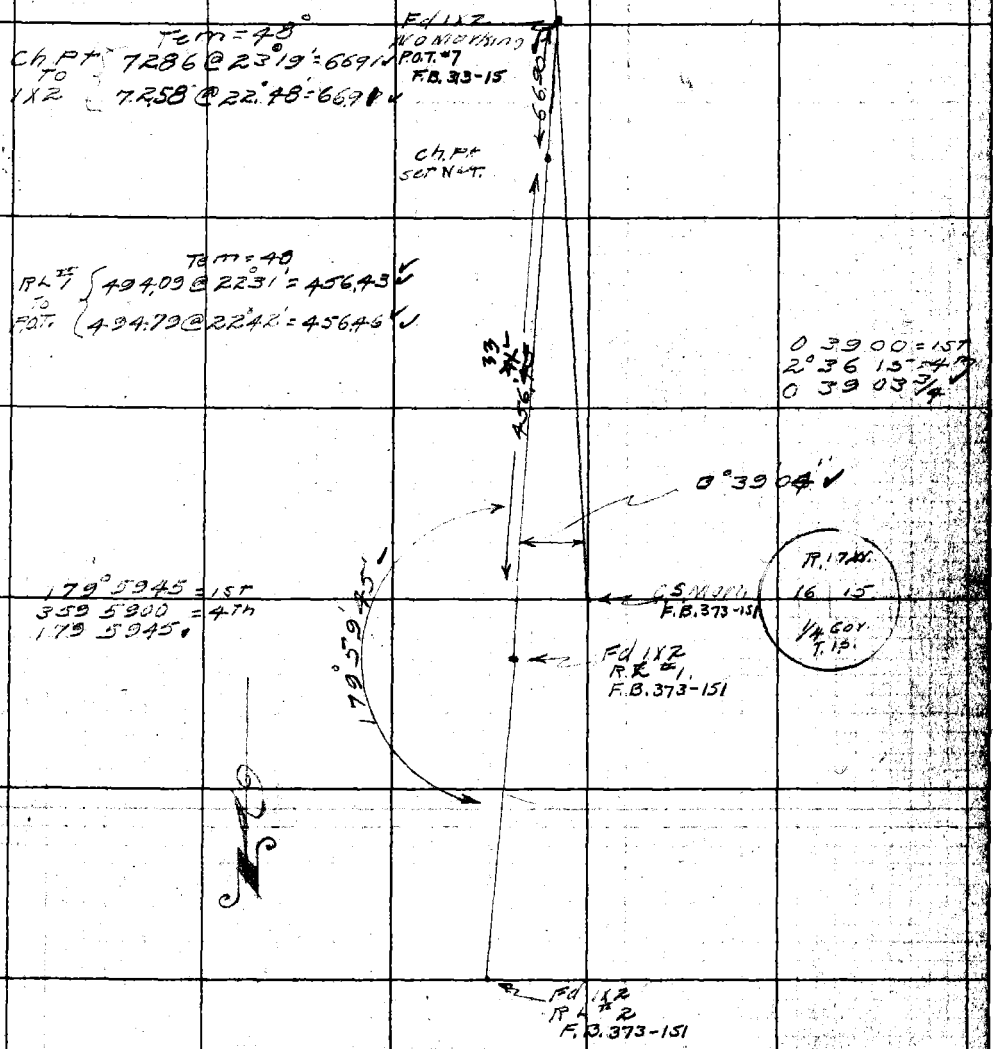

F.B. 413 Pg. 70 Chief Party Notes by Date

RETURN TO
LOS ANGELES COUNTY SURVEYOR

Do not extend notes this side of this line

Note: ANY ADDITIONS OR CHANGES ON THIS SHEET MUST BE MADE OR CIRCLED IN Red. WITH DATE AND NAME OF PERSON MAKING CHANGE.

Date Aug.-1929 Notes by Brackett Chief Party Brackett F.B. 413 Pg. 71

Platted by G. A. CROWL	W. O. No. 799 D. S. O. No.
Date May 1930	Location Saddle Peak Rd.
Map No. B-498-1&2	Surveyed by A. Brackett
Platting C'k'd by D. M. Finley	Date Aug. 1929.
Date June 1930.	Indexed A.C.J. 2-1-30

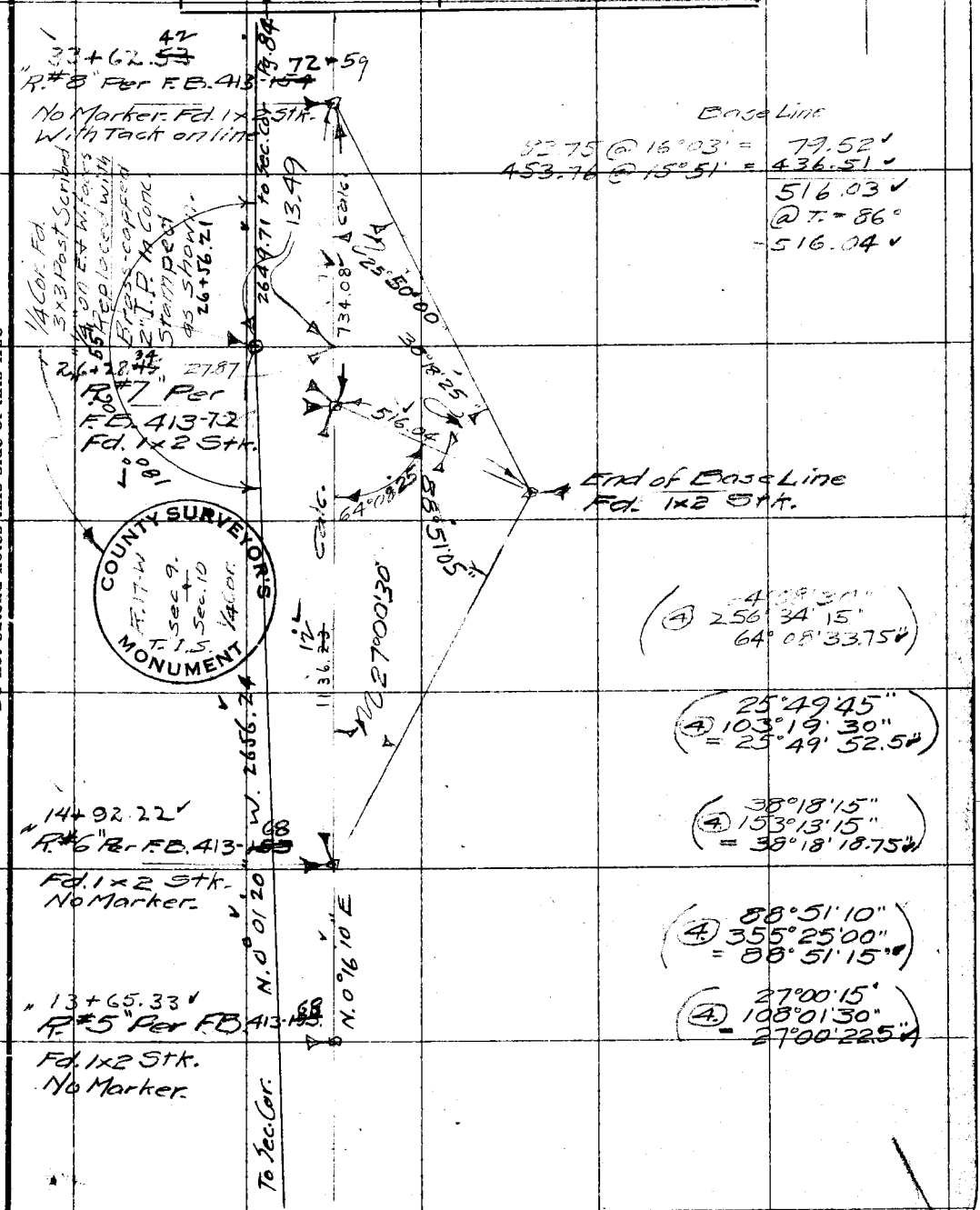

Notes: ANY ADDITIONS OR CHANGES ON THIS SHEET MUST BE MADE OR CIRCLED IN Red. WITH DATE AND NAME OF PERSON MAKING CHANGE.

Do not extend notes this side of this line

RETURN TO LOS ANGELES COUNTY SURVEYOR

F.B. 413 Pg. 72 Brackett Chief Party Notes by Brackett Date Aug. 29.

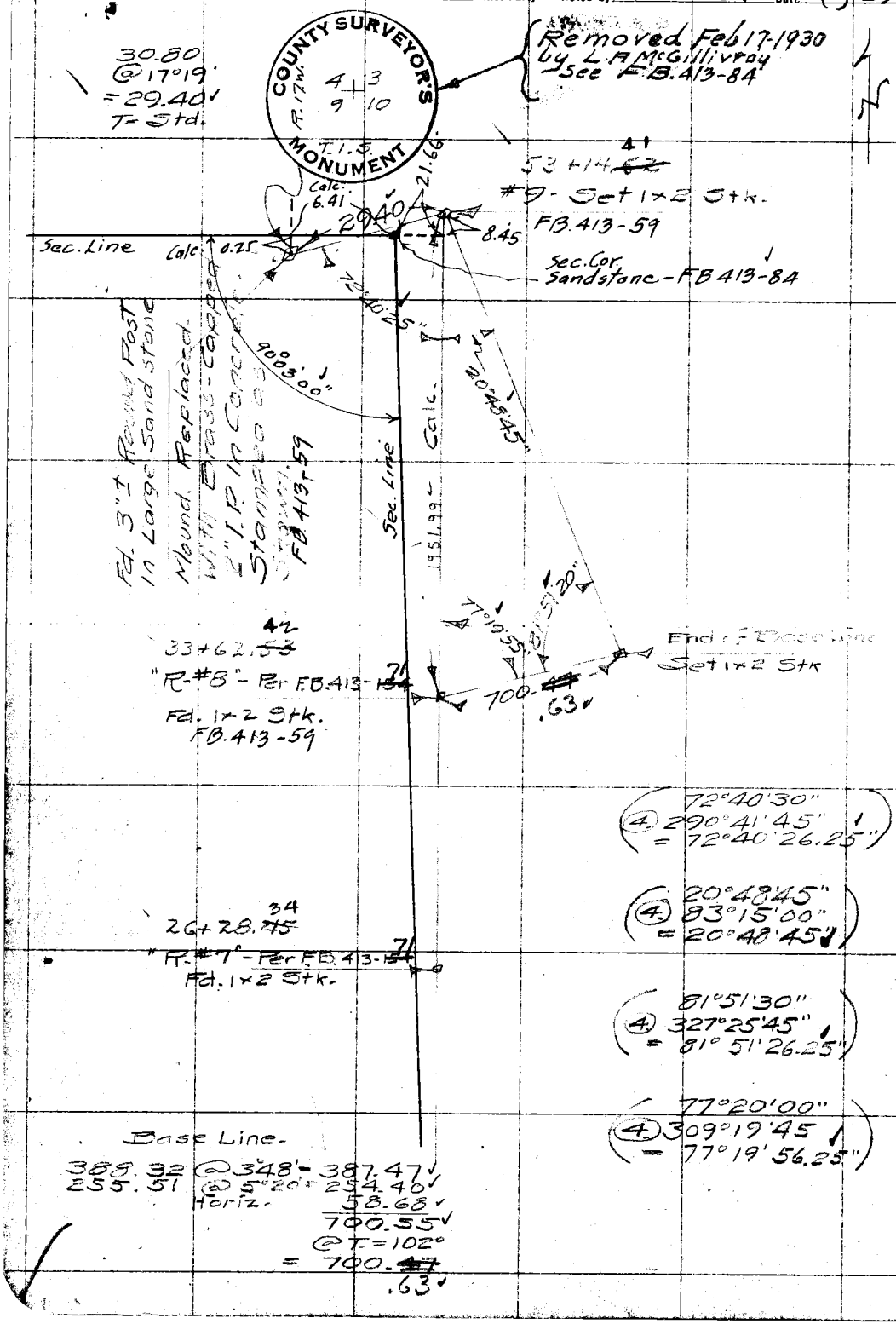

WS 89 A-2

RETURN TO
LOS ANGELES COUNTY SURVEYOR

Do not extend notes this side of this line

Note: ANY ADDITIONS OR CHANGES ON THIS SHEET MUST BE MADE OR CIRCLED IN Red. WITH DATE AND NAME OF PERSON MAKING CHANGE.

W.S. 89 A-3

Date [illegible] Notes by [illegible] Chief Party [illegible] F.B. 413 Pg. 73

Platted by G. A. CROWL	W. O. No. [illegible] D. S. O. No.
Date May 1930	Location [illegible]
Map No. [illegible]	Surveyed by [illegible]
Platting C'k'd by D. M. Finley	Date Sept 1929
Date June 1930	Indexed A. C. Johnson 2-1-30

SEE PAGE 151
For Final Intersection with
Adopted Center Line.

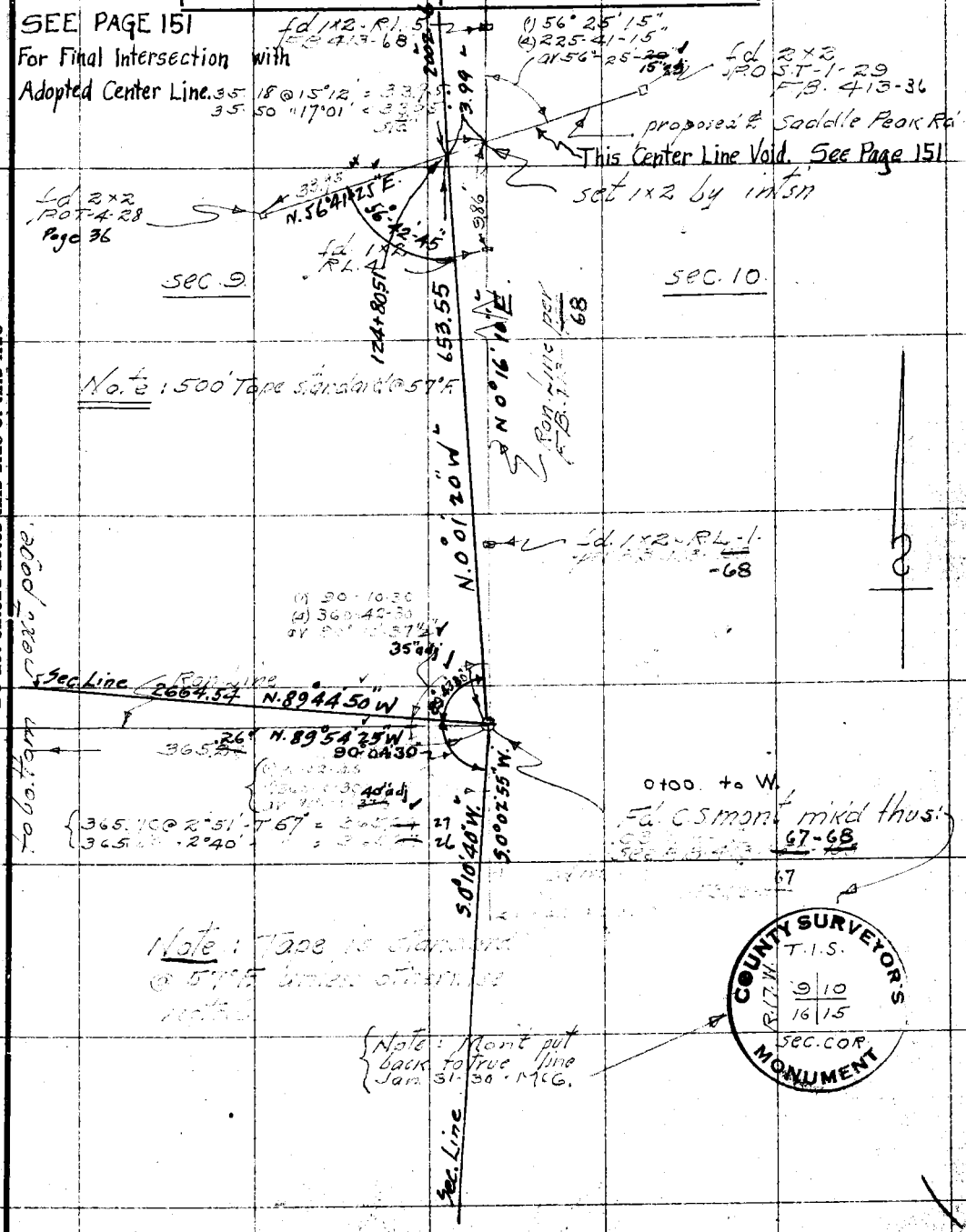

Note: ANY ADDITIONS OR CHANGES ON THIS SHEET MUST BE MADE OR CIRCLED IN Red. WITH DATE AND NAME OF PERSON MAKING CHANGE.

Do not extend notes this side of this line

RETURN TO
LOS ANGELES COUNTY SURVEYOR

F.B. 413 Pg. 74 Chief Party Notes by Date

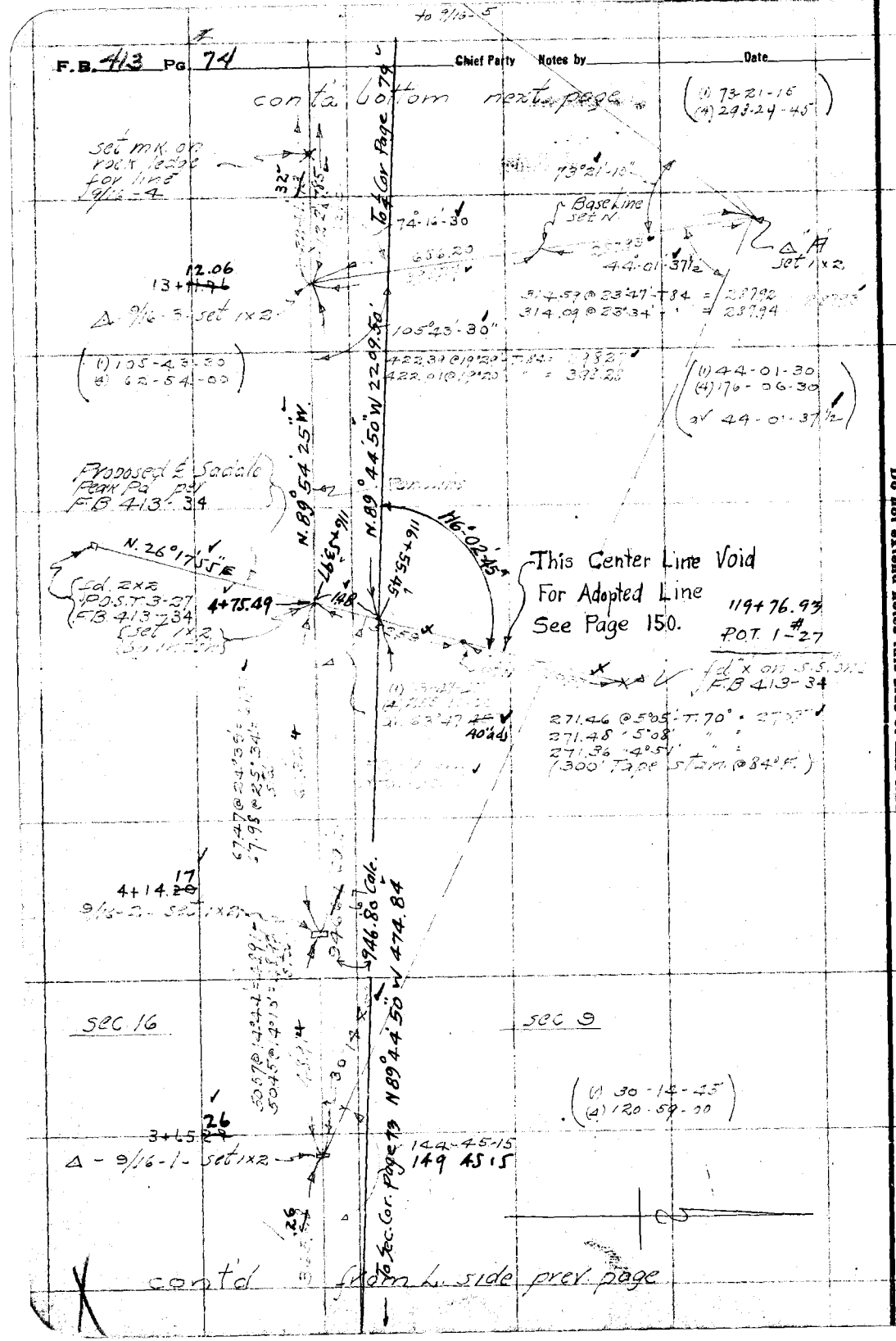

RETURN TO
LOS ANGELES COUNTY SURVEYOR
Do not extend notes this side of this line

Note: ANY ADDITIONS OR CHANGES ON THIS SHEET MUST BE MADE OR CIRCLED IN Red. WITH DATE AND NAME OF PERSON MAKING CHANGE.

Date Sept 1929 Notes by [illegible] Chief Party [illegible] F.B. 413 Pg. 75

Platted by G. A. CROWL	W. O. No. 799 D. S. O. No.
Date May 1930	Location [illegible]
Map No. B-498-1&2	Surveyed by [illegible]
Platting C'k'd by D. M. Finley	Date Sept 1929
Date June 1930	Indexed A. C. J. 2-1-30

to bottom next page

43130 = 7°41 - T.S.4° = 427.50
43143 = 7°49 - " = 427.49

35+53.~~28~~ 38
△ 9/16-7
set 1x2

20°-28'-00" per p 77

(1) 20-28-00
(4) 81-52-00

9/16-6
not set

N.89°54'25"W

Fd. Sandstone slab 12"x18" buried upright marked "WC/¼" on N face (situated at toe of slope of 45° outcrop of sandstone facing N. Accepted same for witness cor. Reset the same with a C.S. mon. and built a mound of rocks. C.S. 9061

See Page 79

Ran

COUNTY SURVEYOR'S MONUMENT
R17W.
Sec. 16
T1-S
Sec. 9

See Page 79
~~set County Mont by proportion bet. N.E. and N.W. of sec. 16. Mont. marked as shown~~
Not set

.32

91.42

143

△ 25+39.~~91~~ 91

147° 37' 35"

9/16-7 #5
set N. in S.S. rock at beginning of North rock face. Fd. nothing for ¼ cor. per C.S. 9061

(1) 147-37-30
(4) 230-30-15

32°-22'-25"

to sta "C" per p 77

from top prev. page.

to △ "A" - prev. page

Notes: ANY ADDITIONS OR CHANGES ON THIS SHEET MUST BE MADE OR CIRCLED IN Red. WITH DATE AND NAME OF PERSON MAKING CHANGE.

Do not extend notes this side of this line

RETURN TO
LOS ANGELES COUNTY SURVEYOR

F.B. 473 Pg. 76 Chief Party Notes by Date

COUNTY SURVEYOR'S MONUMENT
R17W. 8 9 T1S 1/4 COR.

52+62.55

Fd. 4"x4"x4' R.W. post one [illegible] in ground [illegible] on W face with "stump" figures [illegible]

COUNTY SURVEYOR'S MONUMENT
R17W. 8 9 17 16 T1S

52+62.55

52+58.85

50+72.20
9/16-11-set 1x2

19662 @ 20°13' - T 84° = [illegible]
19635 @ 20°00' " " = "

48+87.66
9/16-10-set 1x2

32+72 @ 0°0' - T 84° = [illegible]

45+62.88
Ch. pt. - Nail

94.58 @ 7°49' - T 84° = 9372
94.41 @ 7°03' " = [illegible]

44+69.16
9/16-9-set 1x2

29740 @ 5°55' - T 84° = [illegible]
29746 @ 6°00' " = [illegible]

41+73.29
set 1x2 - Ch. pt.

195.06 @ 9°29' - T 84° = [illegible]
194.75 @ 8°58' " = 19240

39+80.88
9/16-8-set 1x2

S. 89°59'25" W. 2578.22 to 1/4 Cor. Page 79
S. 89°59'35" W. 2578.22 to 1/4 Cor.
N. 89°54'25" W.

427.50

from top prev. page.

WS.89, A-3, A-2.

RETURN TO
LOS ANGELES COUNTY SURVEYOR

Do not extend notes this side of this line.

Note: ANY ADDITIONS OR CHANGES ON THIS SHEET MUST BE MADE OR CIRCLED IN Red. WITH DATE AND NAME OF PERSON MAKING CHANGE.

Date _____ Notes by _____ Chief Party _____ F.B. 413 Pg. 77

Platted by G. A. CROWL	W. O. No. [illegible] D. S. O. No.
Date May 1930	Location [illegible]
Map No. B-498-1[illegible]	Surveyed by
Platting C'k'd by D. M. Finley	Date [illegible]
Date June 1930.	Indexed A.C.J. 2-1-30

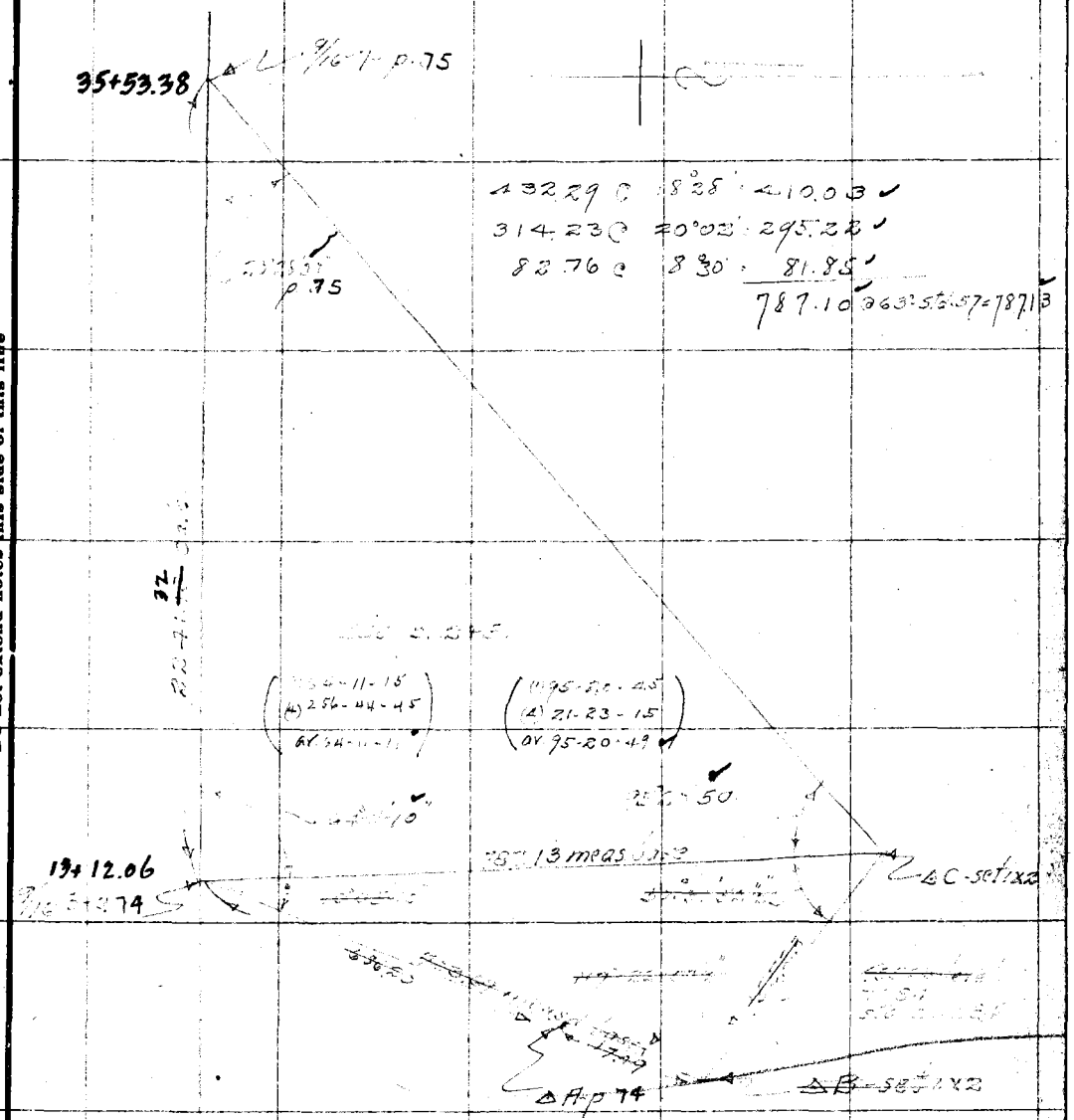

Note: ANY ADDITIONS OR CHANGES ON THIS SHEET MUST BE MADE OR CIRCLED IN Red. WITH DATE AND NAME OF PERSON MAKING CHANGE.

Do not extend notes this side of this line

RETURN TO
LOS ANGELES COUNTY SURVEYOR

F.B. 413 Pg. 78 Chief Party Notes by Date

(1) 20-28-00
(4) 81-52-00
av. 20-28-00

(1) 64-11-15
(4) 256-45-00
av. 64-11-15

(1) 95-20-45
(4) 21-23-15
av. 95-20-47 - adj. 95-20-45

(1) 52-31-45
(4) 210-07-30
av. 52-31-52½

(1) 117-23-00
(4) 109-31-30
av. 117-22-52½

(1) 10-05-15
(4) 40-20-45
av. 10-05-11

RETURN TO
LOS ANGELES COUNTY SURVEYOR

Do not extend notes this side of this line

Note: ANY ADDITIONS OR CHANGES ON THIS SHEET MUST BE MADE OR CIRCLED IN Red. WITH DATE AND NAME OF PERSON MAKING CHANGE.

Platted by G. A. CROWL	W.O. No. 799 D.S.O. No.
Date May 1930	Location Saddle Peak Rd.
Map No. [illegible]	Surveyed by McGillivray
Platting C'k'd by	Date Feb. 10, 1930
Date June 1930	Indexed A.C.J. 2-19-30

F. B. 413 Pg. 79



Fd. sandstone slab 12"x18" buried in upright position marked "W.C." on N. face 1/4 situated at toe of slope of 45° outcrop of sandstone facing North. Accepted same for witness to true 1/4 corner. Reset same with a county monument marked as shown and built a mound of rocks 5' North per C.S. 9061.

F. B. 413 Pg. 30
80

Platted by	W. O. No. D. S. O. No.
Date	Location
Map No.	Surveyed by
Platting C'k'd by	Date
Date	Indexed

Date Feb 17 1930 Notes by MCG Chief Party MCG F.B. 413 Pg. 81

Platted by G. A. CROWE	W. O. No. 799 D. S. O. No.
Date May 1930	Location [illegible]
Map No. B-798-1&2	Surveyed by
Platting C'k'd by D. M. Finley	Date Feb 17 1930
Date June 1930.	Indexed A. C. Johnson

W.S. 9, A-2

Note: ANY ADDITIONS OR CHANGES ON THIS SHEET MUST BE MADE OR CIRCLED IN Red. WITH DATE AND NAME OF PERSON MAKING CHANGE.

Do not extend notes this side of this line

RETURN TO
LOS ANGELES COUNTY SURVEYOR



F.B. 413 Pg. 82 Chief Party Notes by Date

to bottom next page

381.52 @ 13°44' [illegible] 365.95 ✓

ch. pt. 74
10+35.70

[illegible] 7.32 ✓

9+68.03
~~9+67.00~~
ch. pt.

[illegible] 14.3-40
[illegible] ✓

0.88

0.61

9+67.42

fd. 1x2 and tack of
Road Dept. F.B.Z-148-40
from Sta. 9+67.35 ✓

469.39 @ 1°17'-80° [illegible] 469.34 ✓

ch. pt.
9+95.69

332.47 @ 7°28' @ 80° [illegible] ✓

contd from top previous page

RETURN TO
LOS ANGELES COUNTY SURVEYOR

Do not extend notes this side of this line.

Note: ANY ADDITIONS OR CHANGES ON THIS SHEET MUST BE MADE OR CIRCLED IN Red. WITH DATE AND NAME OF PERSON MAKING CHANGE.

Date _____ Notes by _____ Chief Party _____ F.B. 413 Pg. 83

Platted by G. A. CROWL	W. O. No. 799 D. S. O. No.
Date May 1930	Location
Map No. B-498-182	Surveyed by
Platting C'k'd by D. M. Finley	Date Feb. 17, 1930.
Date June 1930.	Indexed A. C. Johnson



Note: ANY ADDITIONS OR CHANGES ON THIS SHEET MUST BE MADE OR CIRCLED IN Red. WITH DATE AND NAME OF PERSON MAKING CHANGE.

Do not extend notes this side of this line

RETURN TO
LOS ANGELES COUNTY SURVEYOR

W.S. 87 A-2

F.B. 413 Pg. 84 Chief Party Notes by Date Feb 17 1930

WS 89 A-2

RETURN TO
LOS ANGELES COUNTY SURVEYOR

Do not extend notes this side of this line

Note: ANY ADDITIONS OR CHANGES ON THIS SHEET MUST BE MADE OR CIRCLED IN Red. WITH DATE AND NAME OF PERSON MAKING CHANGE.

set 1x2 line pt on far ridge

26+43.95 set 1x2 bu in sn

(1) 90-07-45
(4) 360-31-00
ar 90°-07'-45

Fd 1x2 - R-9 per F.B. 413-72

8.45

F.B. 413-71

25 Adj.

(1) 43-10-15
(4) 172-41-00
ar 43°-10'-15"

COUNTY SURVEYOR'S MONUMENT

COUNTY SURVEYOR'S MONUMENT R17W 4 3 9 10 T1S

29

2649.71 to 1/4 Cor. Page 71

90°03'00"

Fd sandstone 10x12x18 firmly embedded - a 1 crow foot top center 5 bars on So. face and 3 bars on E. face. Accepted for SSC cor common to sections 3, 4, 9, 10 - T.1-S - R17W.

Replaced stone with county monument and erected a mound of stones - 8' West. See Rd Dept F.B. Z-14 B42 See C.S. 9061-6

See C.S. 8012

26+17.63

19

from top previous page

Notes Ck'd by KRM.	Survey of SECTION LINES
Map No. Sec. Cor Indexes	W. O. 4999 Tape No. 84 St'd. 81 °F
Office Work	Surveyed by W. S. Cowherd
Checked	Notes W.S.C. Date 8-15-53
Date Aug '53	Indexed A. C. Johnson 8-17-53

F. B. 413 PG. 85

T1SR19W
SEC. 9
NORTH 1/4 COR.

REPLACEMENT of ORIGINAL 1/4 COR.
BETWEEN SEC 4 + 9 T.1.S. R.19.W



Note: Any Additions or Changes on This Sheet Must be Made or Circled in Red Ink With Date and Name of Person Making Change.

Do not extend notes this side of this line.

RETURN TO
LOS ANGELES COUNTY SURVEYOR
726 LOS ANGELES COUNTY
ENGINEERING BLDG.

76F3095 247 2-51

RETURN TO
LOS ANGELES COUNTY SURVEYOR
726 LOS ANGELES COUNTY
ENGINEERING BLDG.

Note: Any Additions or Changes on This Sheet Must be Made or Circled in Red Ink With Date and Name of Person Making Change.

Do not extend notes this side of this line.

F.B. 413 PG. 86

Date _____ Notes by Willey Chief Party R. L. Willey F.B. 413 Pg. 87

Platted by G. A. Crowl	W. O. No. 938 D. S. O. No.
Date Mar. 1930	Location Little Sycamore
Map No. B-494	Surveyed by [illegible]
Platting C'k'd by D. M. Finley	Date Aug 1929
Date April 1930	Indexed A. C. Johnson

LITTLE SYCAMORE CANYON ROAD

Property Lines for Location
Little Sycamore Rd.
Used Beyer Transit # 16223
Chained with 500 Ch 23
Standard at 84° F.
Party
Chief R. L. Willey
Transit G. D. Scott
H. Chain [illegible]
[illegible]
[illegible]

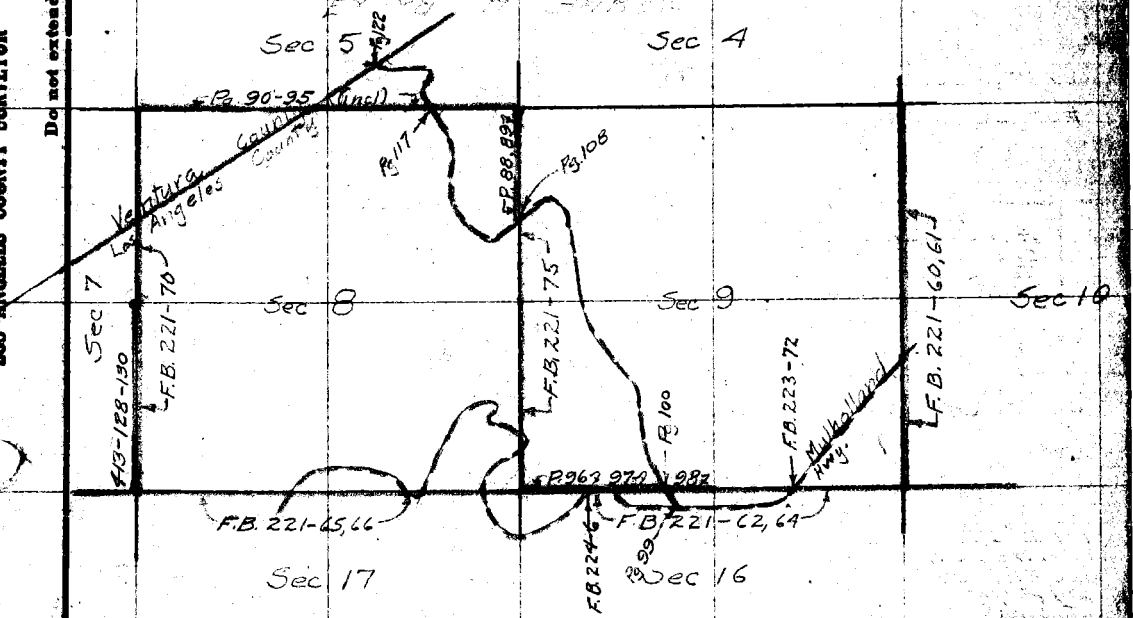

T. 1 S. R. 19 W.

Field Notes checked by K. R. McPherson.

Note: ANY ADDITIONS OR CHANGES ON THIS SHEET MUST BE MADE OR CIRCLED IN Red. WITH DATE AND NAME OF PERSON MAKING CHANGE.

Do not extend notes this side of this line

RETURN TO LOS ANGELES COUNTY SURVEYOR

F.B. 413 Pg. ~~82~~ 88 R.L. Willey Chief Party Notes by Willey Date 8-29

WS. 94, C-2

Pot. Pg ~~83~~ 89

10+92.67 POT 2-S Set 1x2

Temp = 94°
Ch Pt To POT 2-S { 265.01 @ 11°53' = 259.33
26519 @ 12°06' = 259.30

8+33.34 Ch Pt Set N+T

Temp = 94°
POT 1-S To Ch Pt { 415.59 @ 25°49' = 374.11
416.22 @ 26°00' = 374.10

2065.51

SEC. 8 R.19 W. T.1.S.

SEC. 9 R.19 W. T.1.S.

4+59.21 POT 1-S Set 1x2

Temp = 94°
Ch Pt To POT 1-S { 38.98 @ 14°13' = 37.79
39.25 @ 15°42' = 37.79

37.79

4+21.42 Ch Pt Set N+T

Note All distances corrected for Temperture

Temp = 94°
Sec. Cor. To Ch Pt { 500.60 @ 32°40' = 421.42
499.70 @ 32°31' = 421.37

421.42

Fd 2" I.P. + Brass Cap See F.B. # 221 Pg # 75

COUNTY SURVEYOR R.19 W. SEC. 5 4 8 9 COR T.1.S. MONUMENT

Upside Down

0+00

SEC 4

SEC 5

RETURN TO LOS ANGELES COUNTY SURVEYOR

Do not extend notes this side of this line

Note: ANY ADDITIONS OR CHANGES ON THIS SHEET MUST BE MADE OR CIRCLED IN Red. WITH DATE AND NAME OF PERSON MAKING CHANGE.

Date _____ Notes by _____ Chief Party _____ F.B. 413 Pg 83

Platted by G.A. Crowl
Date Mar. 1930
Map No. B-494
Platting Ck'd by D. M. F.
Date APR 1930

W. O. No. 030 D. S. O. No. _____
Location _____
Surveyed by _____
Date Alaska-29
Indexed A. C. Johnson

W.S 94 C-3

Notes: ANY ADDITIONS OR CHANGES ON THIS SHEET MUST BE MADE OR CIRCLED IN Red. WITH DATE AND NAME OF PERSON MAKING CHANGE.

Do not extend notes this side of this line

RETURN TO LOS ANGELES COUNTY SURVEYOR

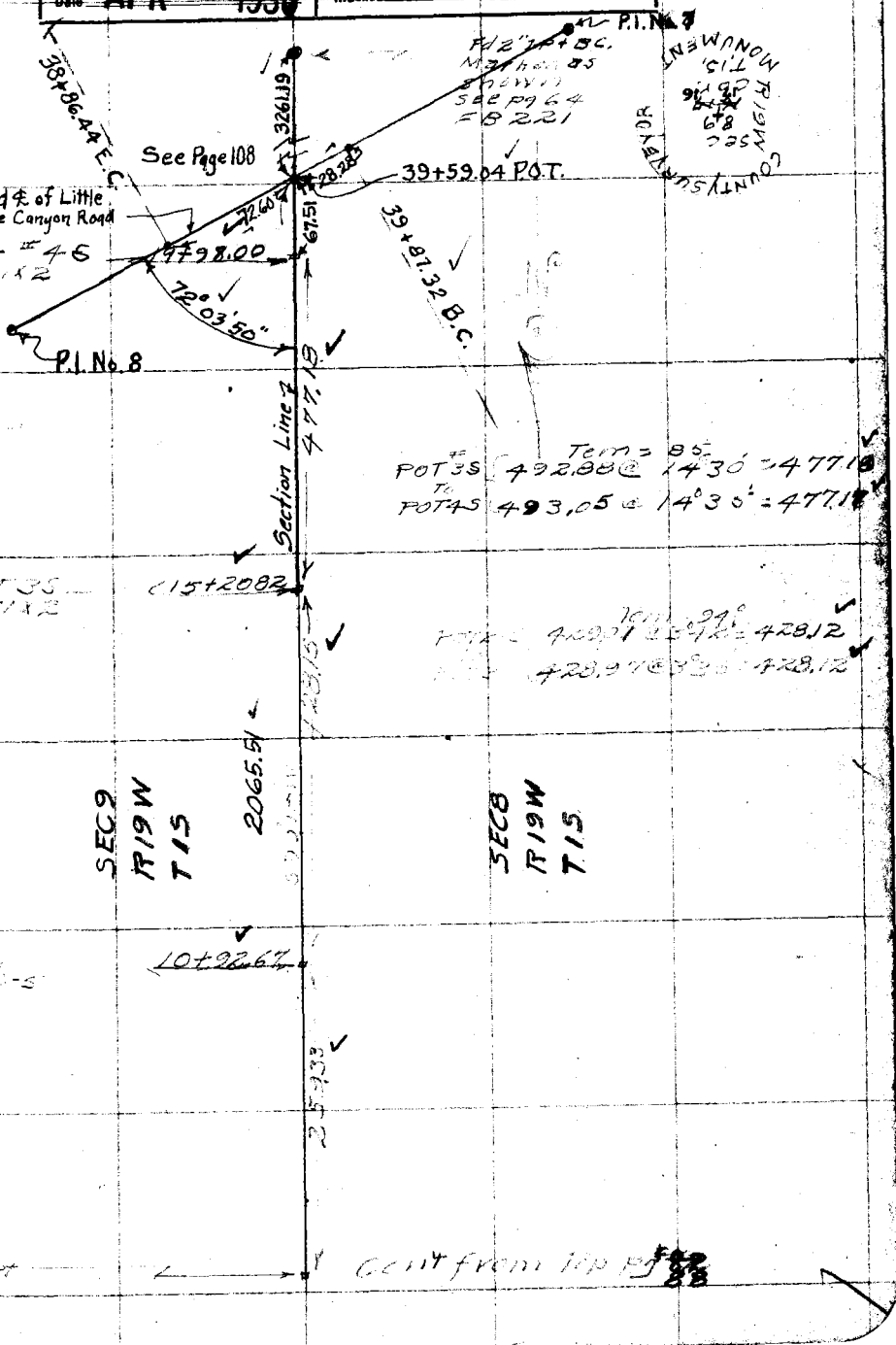

F.B. 413 Pg. 90 R L Willey Chief Party Notes by Willey Date 8-29

WS 94 C-2

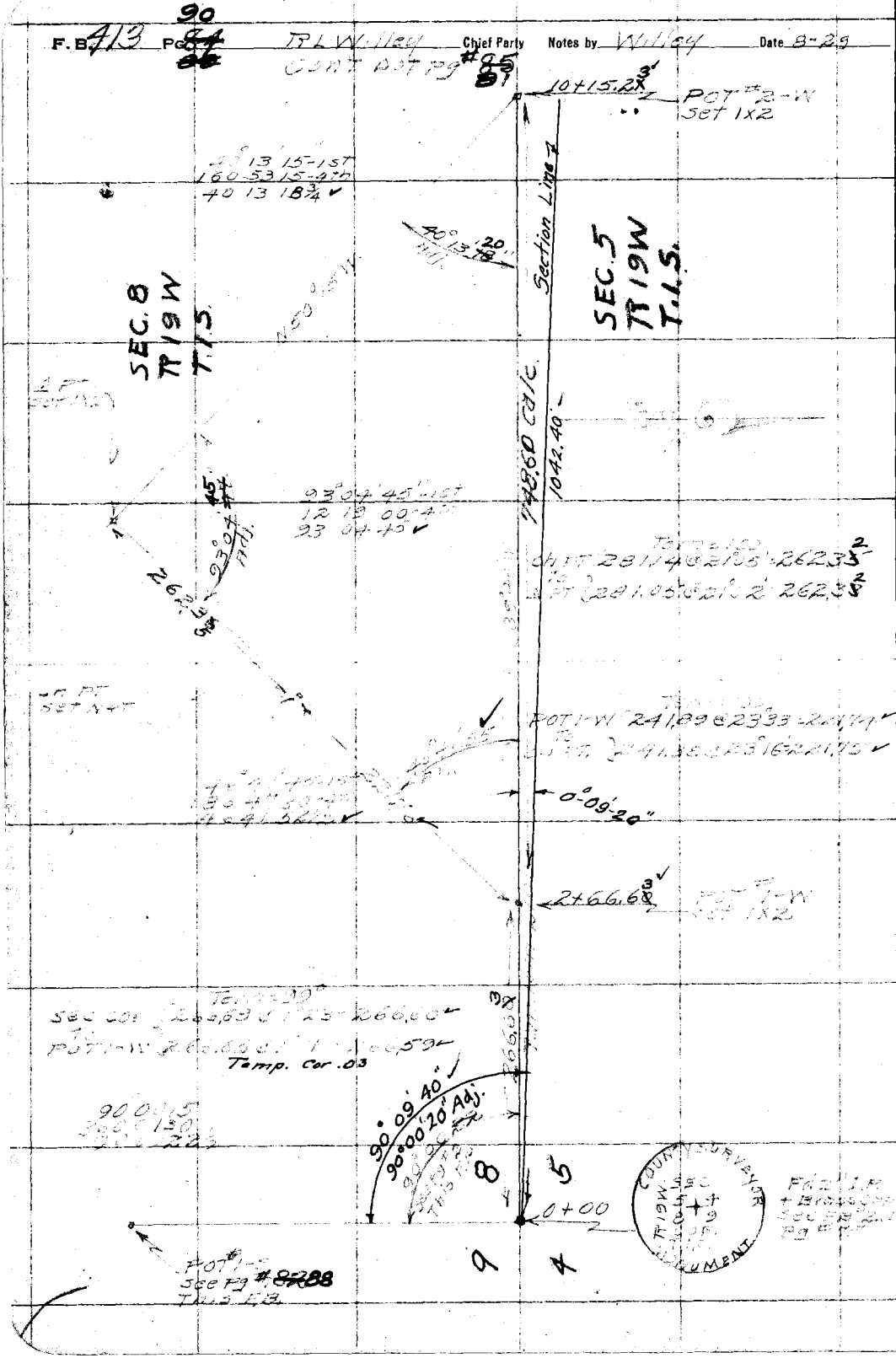

RETURN TO
LOS ANGELES COUNTY SURVEYOR

Do not extend notes this side of this line

Note: ANY ADDITIONS OR CHANGES ON THIS SHEET MUST BE MADE OR CIRCLED IN Red. WITH DATE AND NAME OF PERSON MAKING CHANGE.

Date [illegible] Notes by Willey Chief Party [illegible] F.B. 413 Pg ~~85~~ 91

Platted by G.A. Crowl	W.O. No. 938 D.S.O. No.
Date Mar. 1930	Location Little Sycamore
Map No. B-494	Surveyed by [illegible]
Platting Ck'd by D.M.F.	Date Aug 21-29
Date APR 1930	Indexed A. C. Johnson

W.S. 94 C-2

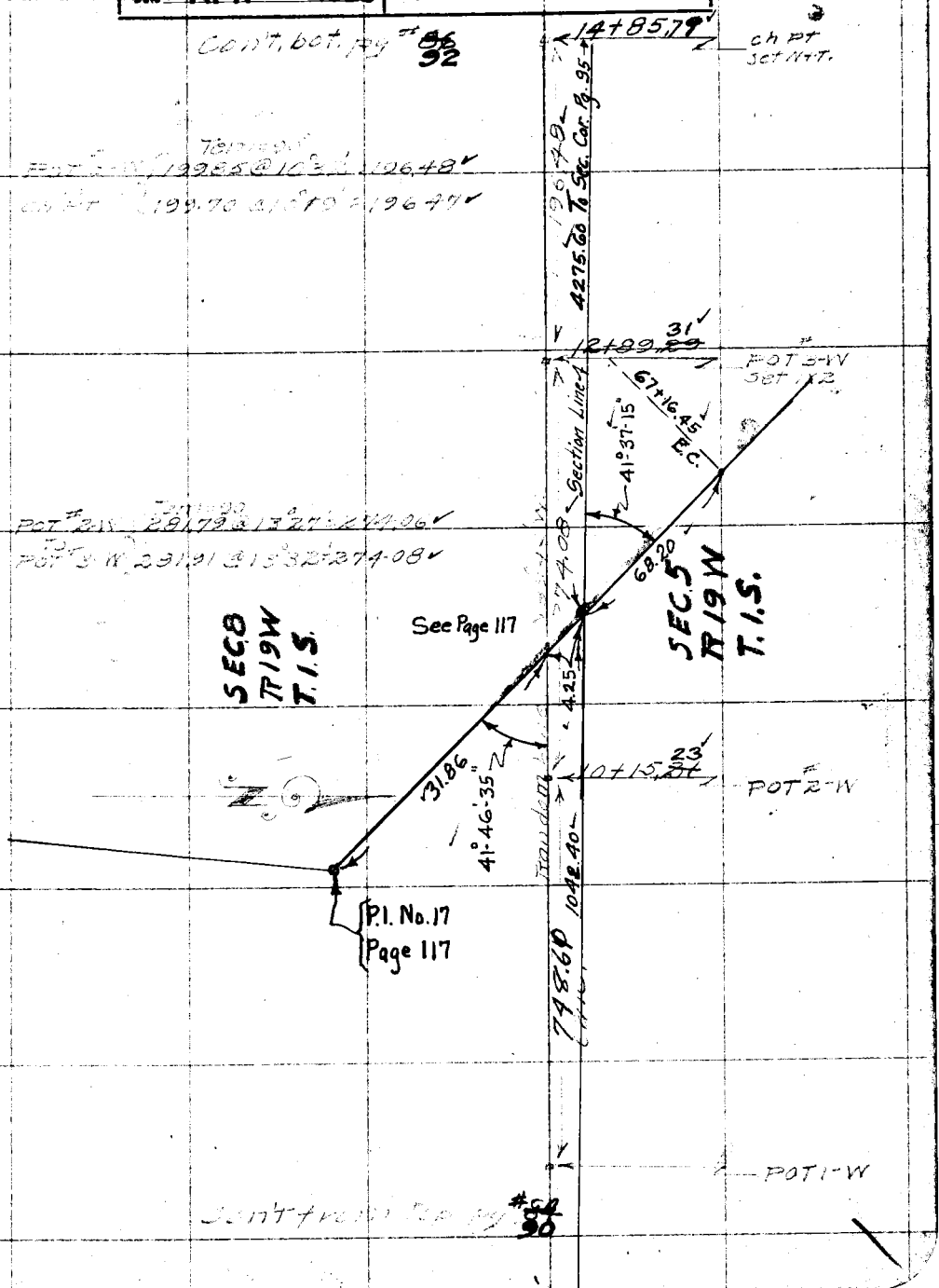

Note: ANY ADDITIONS OR CHANGES ON THIS SHEET MUST BE MADE OR CIRCLED IN Red. WITH DATE AND NAME OF PERSON MAKING CHANGE.

Do not extend notes this side of this line

RETURN TO LOS ANGELES COUNTY SURVEYOR

F.B. 413 Pg. 92 Chief Party Notes by Date

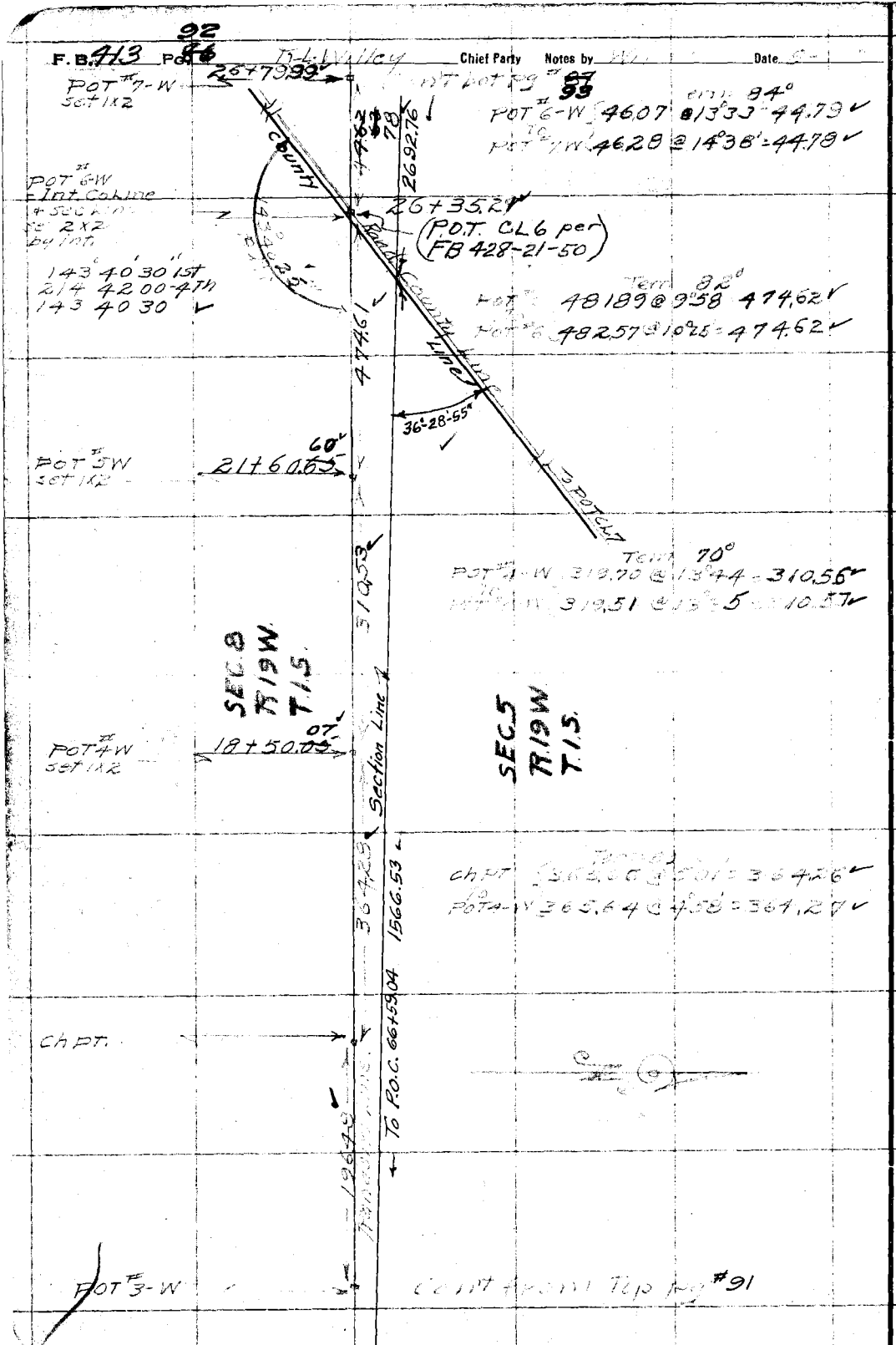

W.S. 94, L-2

RETURN TO
LOS ANGELES COUNTY SURVEYOR

Do not extend notes this side of this line

Note: ANY ADDITIONS OR CHANGES ON THIS SHEET MUST BE MADE OR CIRCLED IN Red. WITH DATE AND NAME OF PERSON MAKING CHANGE.

Date _____ Notes by Willey Chief Party R. L. Willey F.B. 413 Pg. 93

Platted by G. A. Crowl	W. O. No. 938 D. S. O. No.
Date Mar. 1930	Location Little Sycamore
Map No. B-494	Surveyed by [illegible]
Platting C'k'd by D. M. F.	Date Aug 28-29
Date APR 1930	Indexed A. C. Johnson

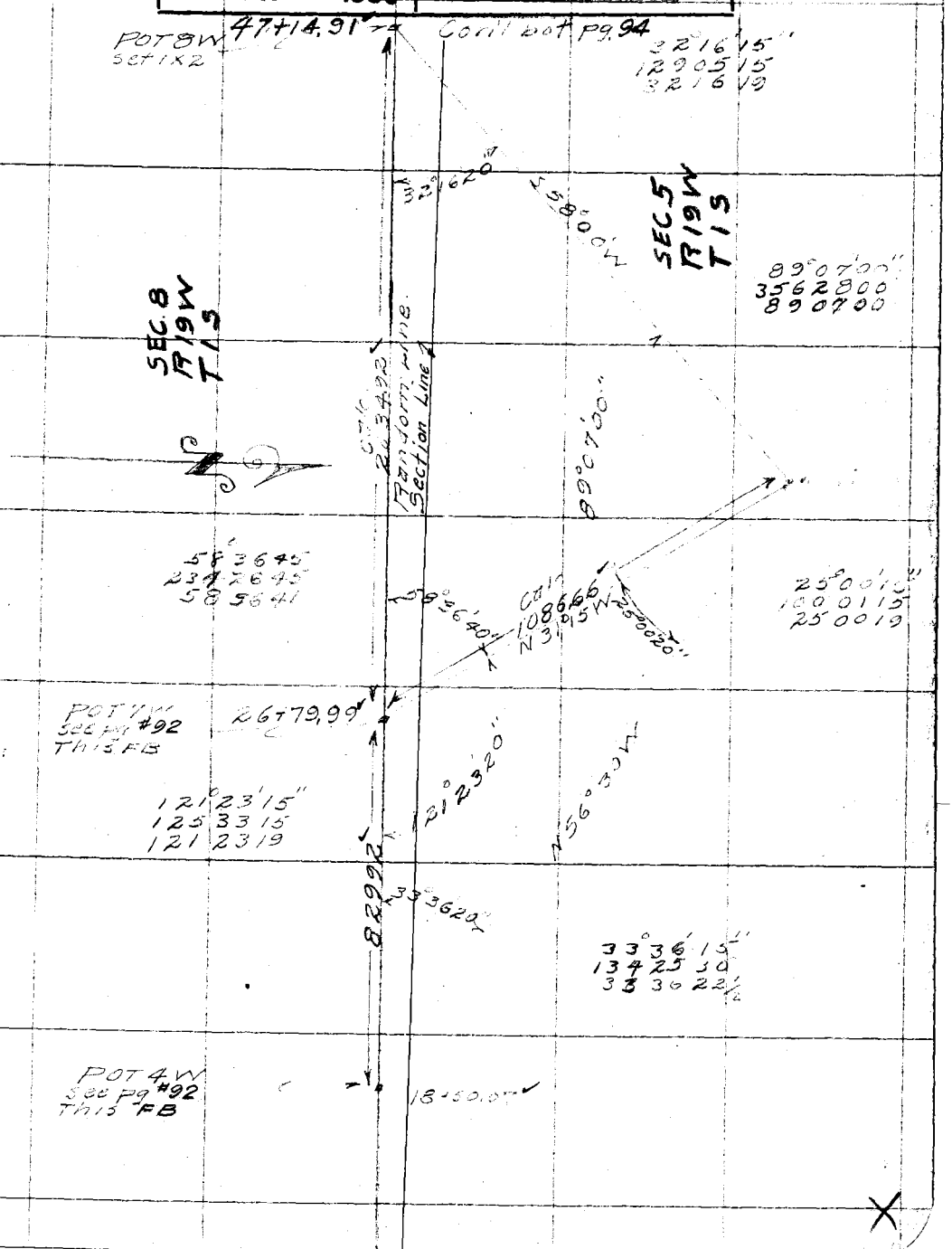

Note: ANY ADDITIONS OR CHANGES ON THIS SHEET MUST BE MADE OR CIRCLED IN Red. WITH DATE AND NAME OF PERSON MAKING CHANGE.

Do not extend notes this side of this line

RETURN TO
LOS ANGELES COUNTY SURVEYOR

F.B. [illegible] Pg. 94 R L Willey Chief Party Notes by Willey Date Aug 29

cont bot pg 95

51+01.88 ch pt set N+T

Tem 70°
POT 10 273.03 @ 19°41' = 257.08
to
ch pt 272.86 @ 19°35' = 257.07

257.06

SEC 8
R19W
T1S

48+44.32 POT 10W set 1x2

SEC 5
R19W
T1S

Tem 70°
POT 9 7410 @ 18°24' = 70.31
to
POT 10 7879 @ [illegible] = 70.31

70.31

47+74.52 POT 9W set 1x2

Section Line 4

Tem 96°
POT 8 59.68 @ 2°45' = 59.61
to
POT 9 59.72 @ 3°30' = 59.61

59.61

POT 8W

34.92

POT 7W

RETURN TO
LOS ANGELES COUNTY SURVEYOR

Do not extend notes this side of this line

Note: ANY ADDITIONS OR CHANGES ON THIS SHEET MUST BE MADE OR CIRCLED IN Red. WITH DATE AND NAME OF PERSON MAKING CHANGE.

Date _____ Notes by Willey Chief Party R.L. Willey F.B. 413 Pg. 95

Platted by G.A. Crowl	W. O. No. 938 D. S. O. No.
Date Mar. 1930	Location Little Sycamore
Map No. B-494	Surveyed by [illegible]
Platting C'k'd by D. M. F.	Date [illegible]
Date APR. 1930	Indexed A. C. Johnson

W. S. 74, B-2

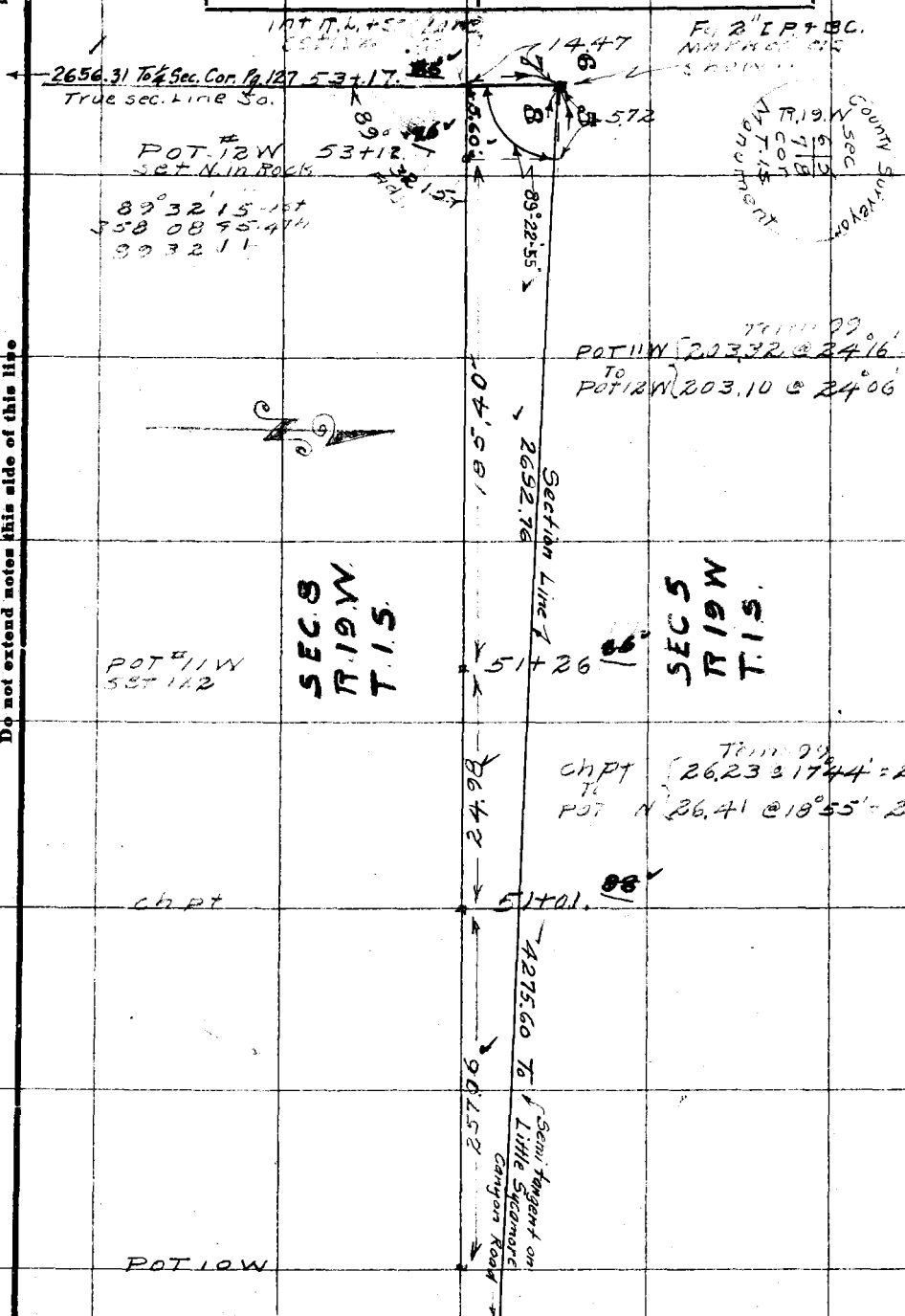

Note: ANY ADDITIONS OR CHANGES ON THIS SHEET MUST BE MADE OR CIRCLED IN Red. WITH DATE AND NAME OF PERSON MAKING CHANGE.

Do not extend notes this side of this line

RETURN TO
LOS ANGELES COUNTY SURVEYOR

F.B. 413 Pg. ~~90~~ 96 R.L. Willey Chief Party Notes by Willey Date Nov 27

W.S. 94, C-2, & C-3

RETURN TO
LOS ANGELES COUNTY SURVEYOR

Do not extend notes this side of this line

Note: ANY ADDITIONS OR CHANGES ON THIS SHEET MUST BE MADE OR CIRCLED IN Red. WITH DATE AND NAME OF PERSON MAKING CHANGE.

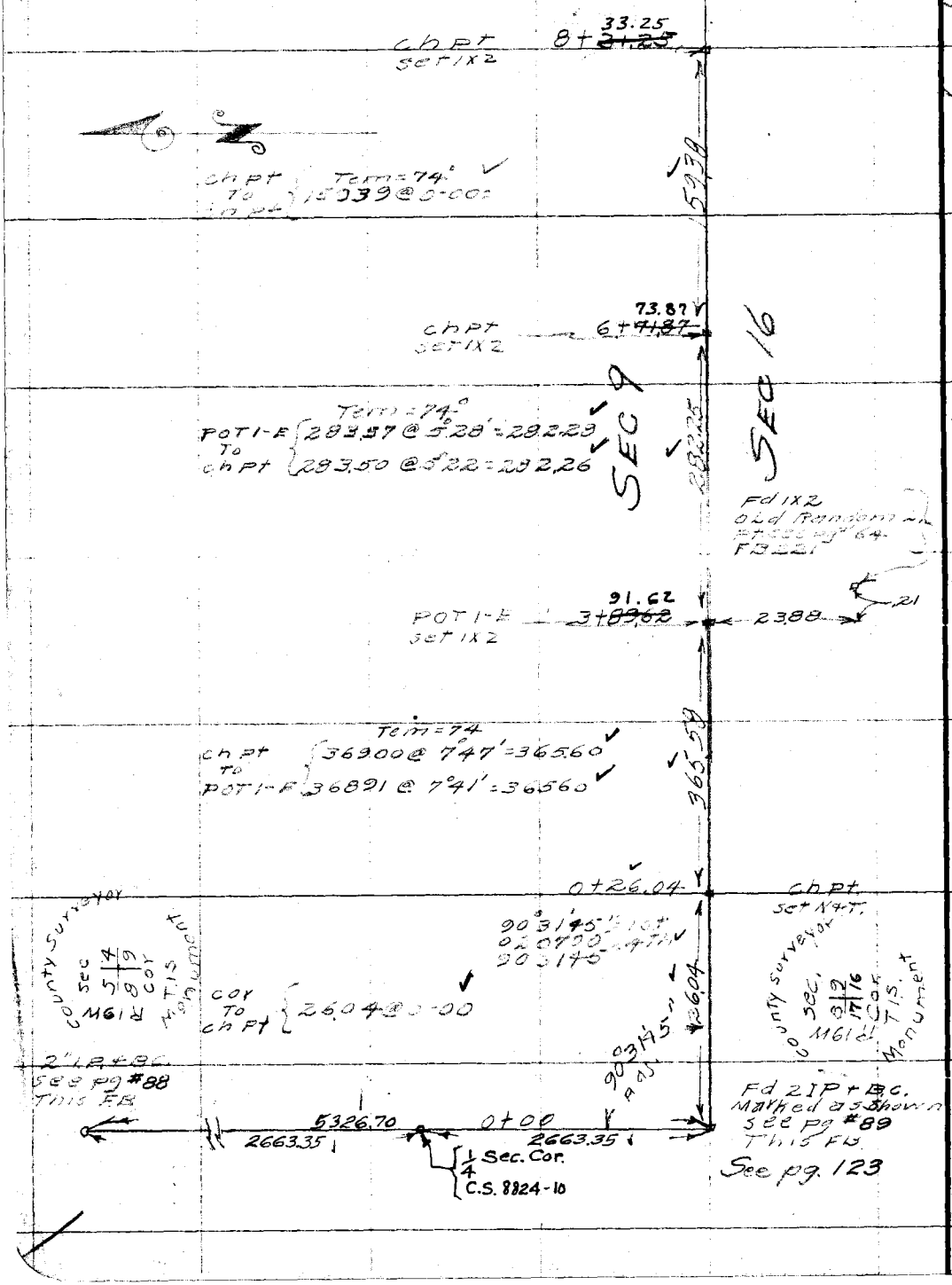

Date _____ Notes by Willey Chief Party R L Willey F.B. 413 Pg. 94 97

Platted by MG.A. Crowl	W. O. No. 938 D. S. O. No.
Date Mar. 1930	Location Little Sycamore
Map No. B-494	Surveyed by
Platting Ck'd by D. M. F.	Date Nov 27-29
Date APR 1930	Indexed A. C. Johnson



Note: ANY ADDITIONS OR CHANGES ON THIS SHEET MUST BE MADE OR CIRCLED IN Red. WITH DATE AND NAME OF PERSON MAKING CHANGE.

Do not extend notes this side of this line

RETURN TO LOS ANGELES COUNTY SURVEYOR

F.B. 413 Pg. ~~92~~ 98 R.L. Willey Chief Party Notes by Willey Date Nov 27

W.S. 94, C-3

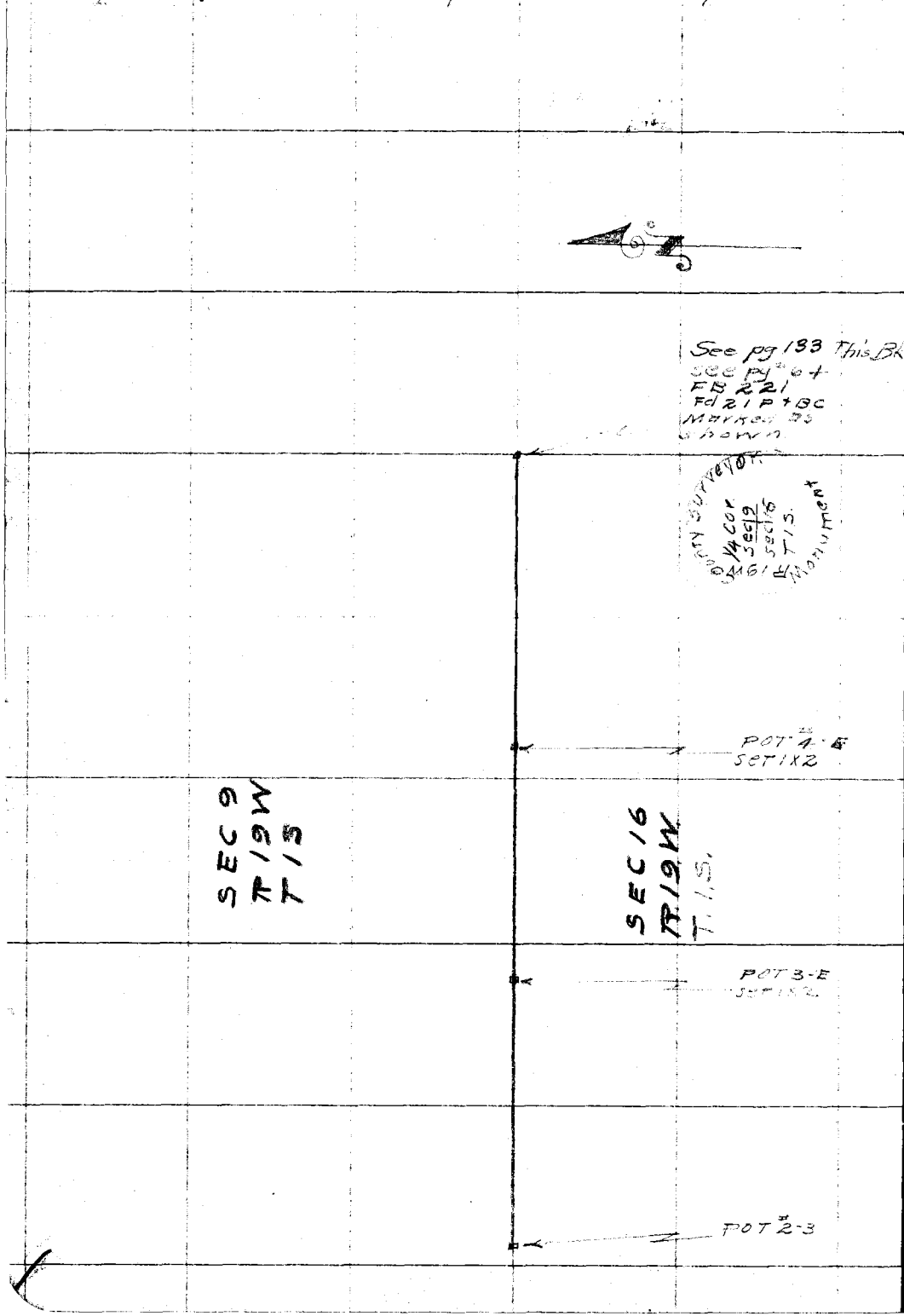

RETURN TO
LOS ANGELES COUNTY SURVEYOR

Do not extend notes this side of this line

Note: ANY ADDITIONS OR CHANGES ON THIS SHEET MUST BE MADE OR CIRCLED IN Red. WITH DATE AND NAME OF PERSON MAKING CHANGE.

Date Nov 20-29 Notes by Willey Chief Party [illegible] F.B. 413 Pg. 99

Platted by G.A. Crowl	W.O. No. 938 D.S.O. No.
Date Mar. 1930	Location Little Sycamore
Map No. B-494	Surveyed by [illegible]
Platting C'k'd by D.M.F.	Date Nov 20 1929
Date APR 1930	Indexed A. C. Johnson

WS 44 C-3

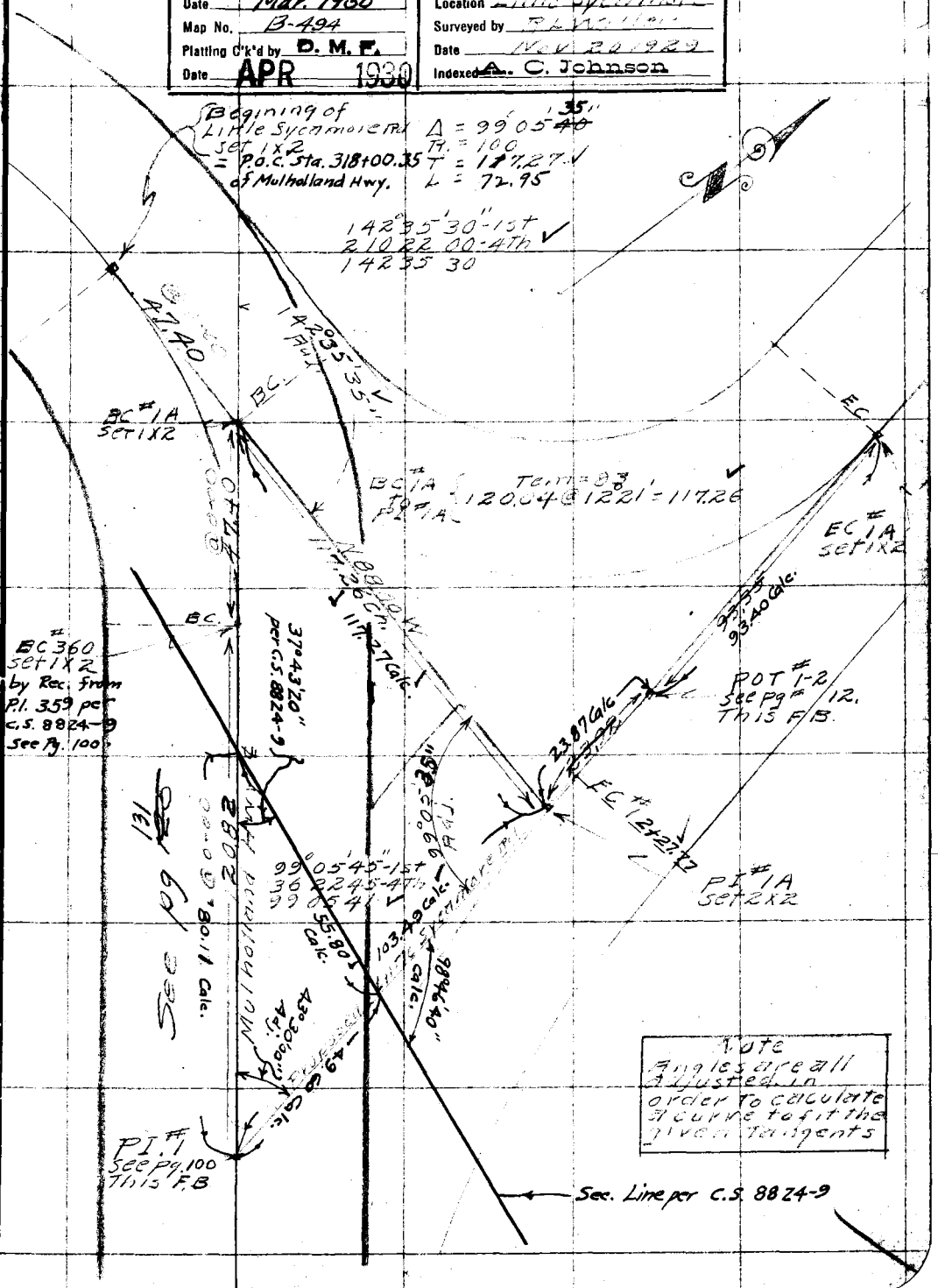

Note: ANY ADDITIONS OR CHANGES ON THIS SHEET MUST BE MADE OR CIRCLED IN Red. WITH DATE AND NAME OF PERSON MAKING CHANGE.

Do not extend notes this side of this line

RETURN TO LOS ANGELES COUNTY SURVEYOR

F.B. 413 Pg. 100 R L Willey Chief Party Notes by Willey Date Nov 19-27

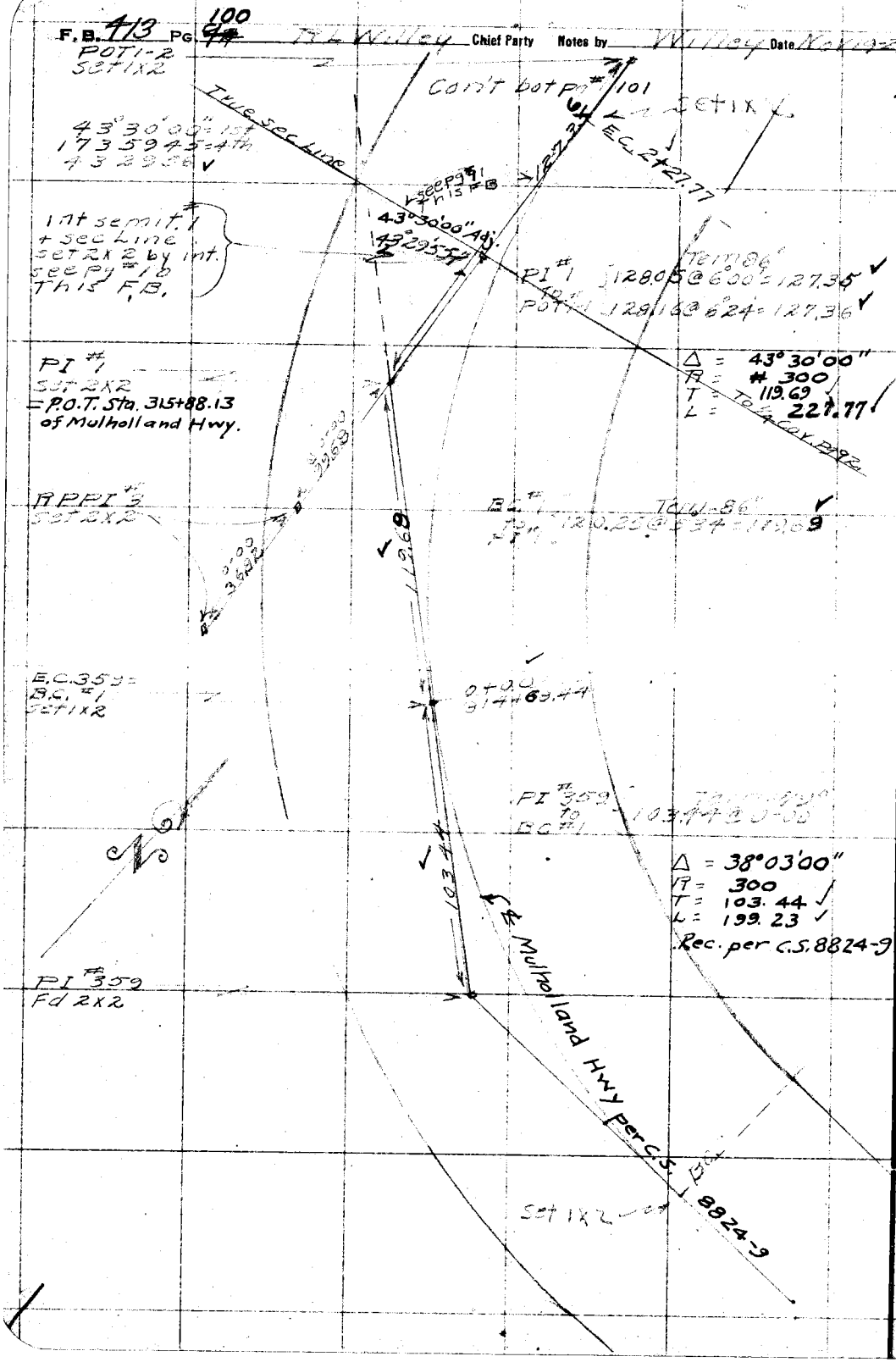

W.S. 94 C-3

RETURN TO
LOS ANGELES COUNTY SURVEYOR

Do not extend notes this side of this line

Note: ANY ADDITIONS OR CHANGES ON THIS SHEET MUST BE MADE OR CIRCLED IN Red. WITH DATE AND NAME OF PERSON MAKING CHANGE.

Date Nov-1929 Notes by Willey Chief Party R.L. Willey F.B. 413 Pg. ~~95~~ 401

Platted by G. A. Crowl	W. O. No. 938 D. S. O. No.
Date Mar. 1930	Location Little [illegible]
Map No. B-494	Surveyed by R.L. W[illegible]
Platting C'k'd by D. M. F.	Date Nov 19-1929
Date APR 1930	Indexed A. C. Johnson

W.S. 94 C-3

Note: ANY ADDITIONS OR CHANGES ON THIS SHEET MUST BE MADE OR CIRCLED IN Red. WITH DATE AND NAME OF PERSON MAKING CHANGE.

Do not extend notes this side of this line

RETURN TO
LOS ANGELES COUNTY SURVEYOR



F.B. 413 Pg. 102 ~~98~~ R.L. Willey Chief Party Notes by Willey Date Nov 20

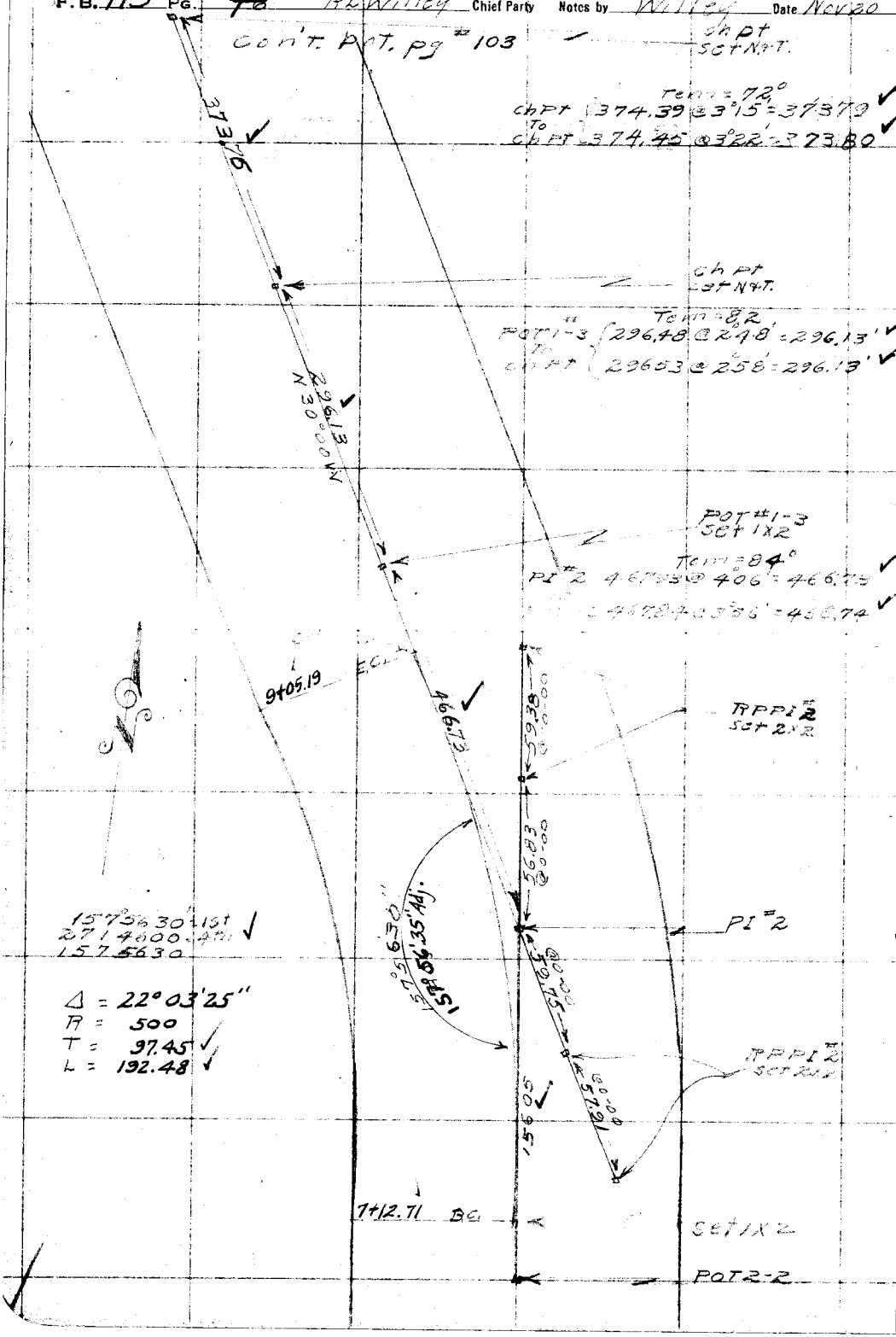

WS. 94, C-2

RETURN TO
LOS ANGELES COUNTY SURVEYOR

Do not extend notes this side of this line

Note: ANY ADDITIONS OR CHANGES ON THIS SHEET MUST BE MADE OR CIRCLED IN Red. WITH DATE AND NAME OF PERSON MAKING CHANGE.

Date N.W. Notes by Willey Chief Party R.L. Willey F.B. 413 Pg. ~~97~~ 103

Platted by G.A. Crowl	W.O. No. 938 D.S.O. No.
Date Mar. 1930	Location Little Sycamore Ck.
Map No. B-494	Surveyed by R.L. Willey
Platting C'k'd by D.M.F.	Date Nov 21-29
Date APR 1930	Indexed A. C. Johnson

W.S. 94 C-2

Note: ANY ADDITIONS OR CHANGES ON THIS SHEET MUST BE MADE OR CIRCLED IN Red. WITH DATE AND NAME OF PERSON MAKING CHANGE.

RETURN TO LOS ANGELES COUNTY SURVEYOR

Do not extend notes this side of this line

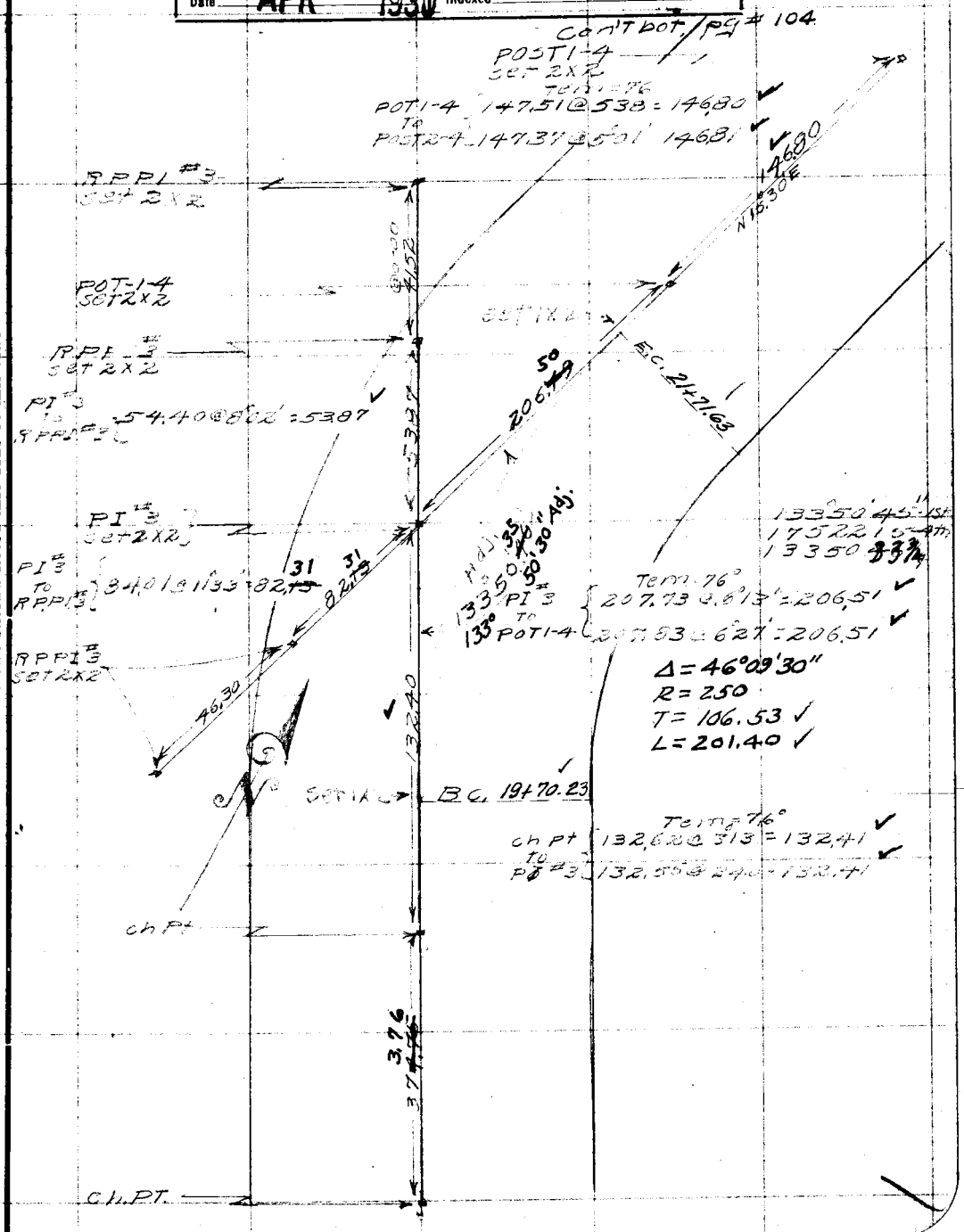

F.B. 413 Pg. 104 R L Willey Chief Party Notes by Willey Date Nov

W.S. 94 C-2

Cont bot pg #105

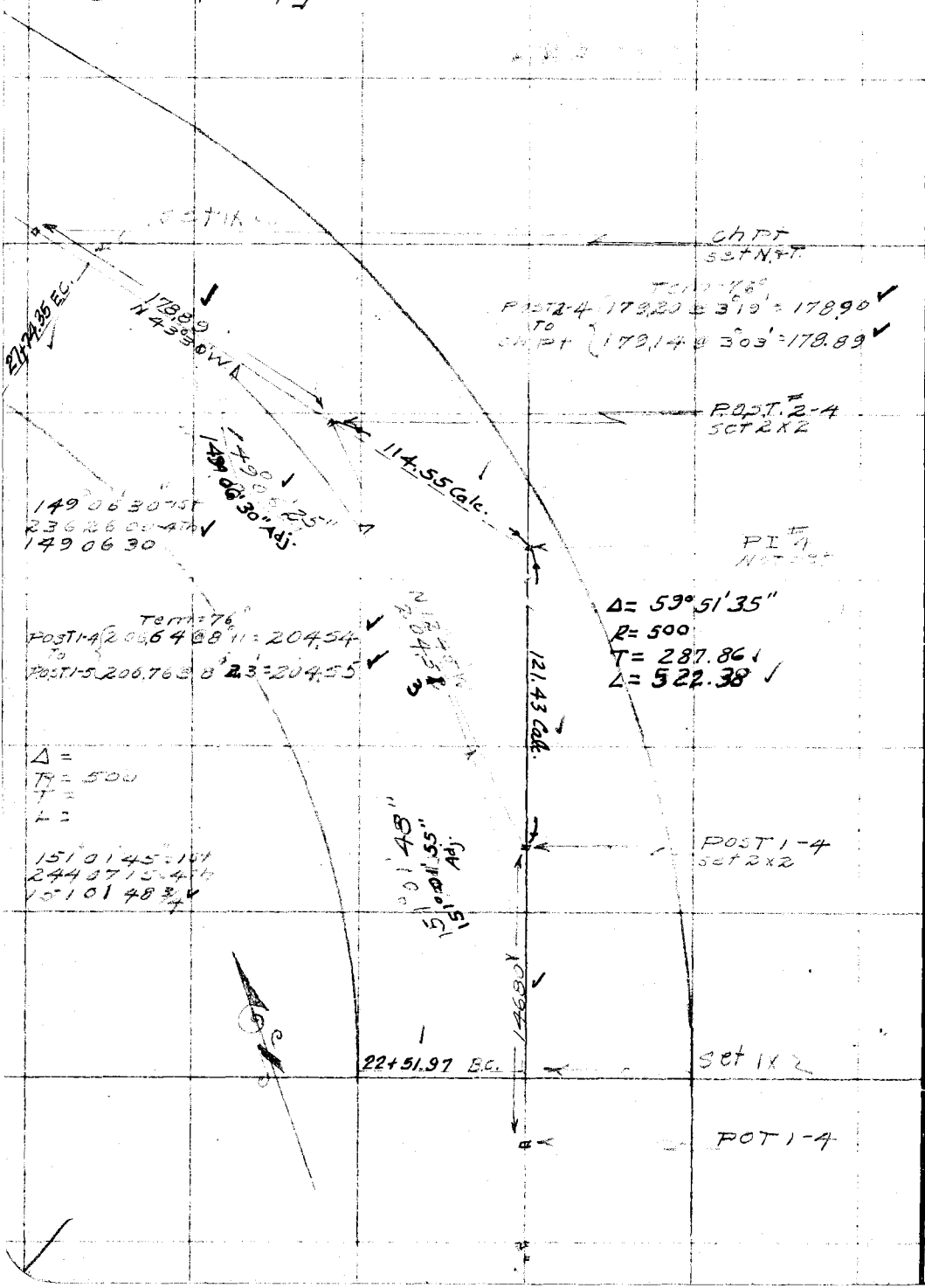

RETURN TO
LOS ANGELES COUNTY SURVEYOR

Do not extend notes this side of this line

Note: ANY ADDITIONS OR CHANGES ON THIS SHEET MUST BE MADE OR CIRCLED IN Red. WITH DATE AND NAME OF PERSON MAKING CHANGE.

WS 94, C-2

Date Nov Notes by Willey Chief Party R L Willey F.B. 413 Pg 99 105

Platted by G.A. Crowl	W.O. No. 939 D.S.O. No.
Date Mar. 1930	Location [illegible]
Map No. B-434	Surveyed by [illegible]
Platting C'k'd by D. M. F.	Date [illegible] 21-1929
Date APR 1930	Indexed A. C. Johnson

Cont. Bot. Pg #106

Ch Pt Set N+T.

POST 1-5 To Ch Pt Tem = 80° 130.43 @ 0-00

130.43

Ch Pt To POST 1-5 2316 @ 0-00

Set 1x2

POST #1-5 Set 1x2

F.C. 30+35.37

RPPI #5 Set 2x2

2316

Ch. Pt. Set N+T.

PI #5 To RPPI #5 51.32 @ 5°11' = 51.11

51.11

52.81

No 700 W

PI #5 To Ch Pt 56.30 @ 20°33' = 52.80

56.62 @ 21°07' = 52.82

PI #5 Set 2x2

PI #5 RPPI #5 52.00 @ 13°40' = 50.53

50.53

Δ = 38°25'30"
R = 250
T = 87.12
L = 167.66

RPPI #5 Set 2x2

38°25'30"

49.11 @ 0-00

74.90

Ch Pt To PI #5 Tem = 78° 174.91 @ 0-00

Ch Pt

Set 1x2

BC 28+67.71

38°25'30" St
153 42 06-47
38 25 30

178.89

POST 2-4

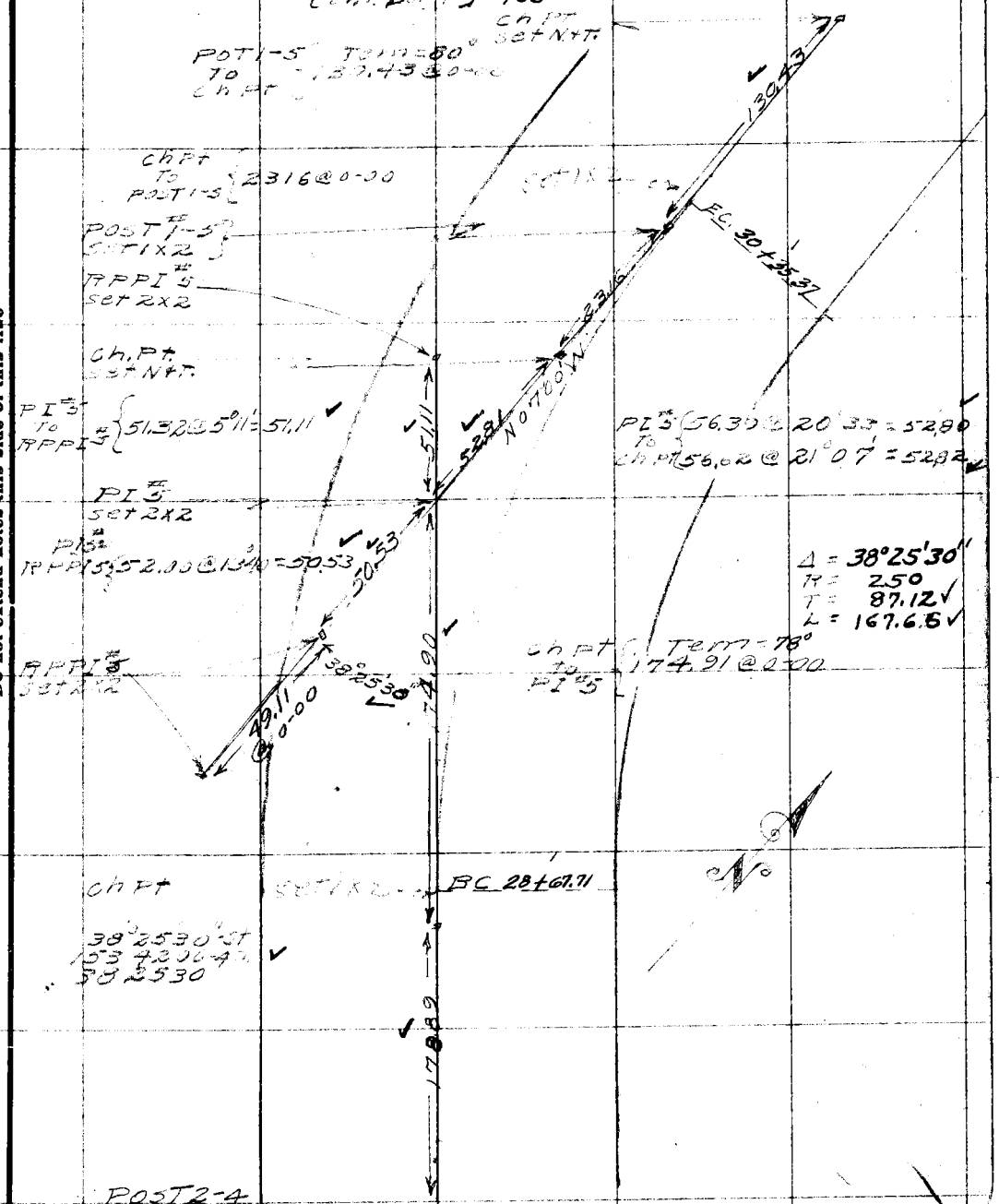

Note: ANY ADDITIONS OR CHANGES ON THIS SHEET MUST BE MADE OR CIRCLED IN Red. WITH DATE AND NAME OF PERSON MAKING CHANGE.

Do not extend notes this side of this line

RETURN TO LOS ANGELES COUNTY SURVEYOR

F.B. 413 Pg. ~~100~~ 106 R.L. Willey Chief Party Notes by Willey Date Nov 22-29

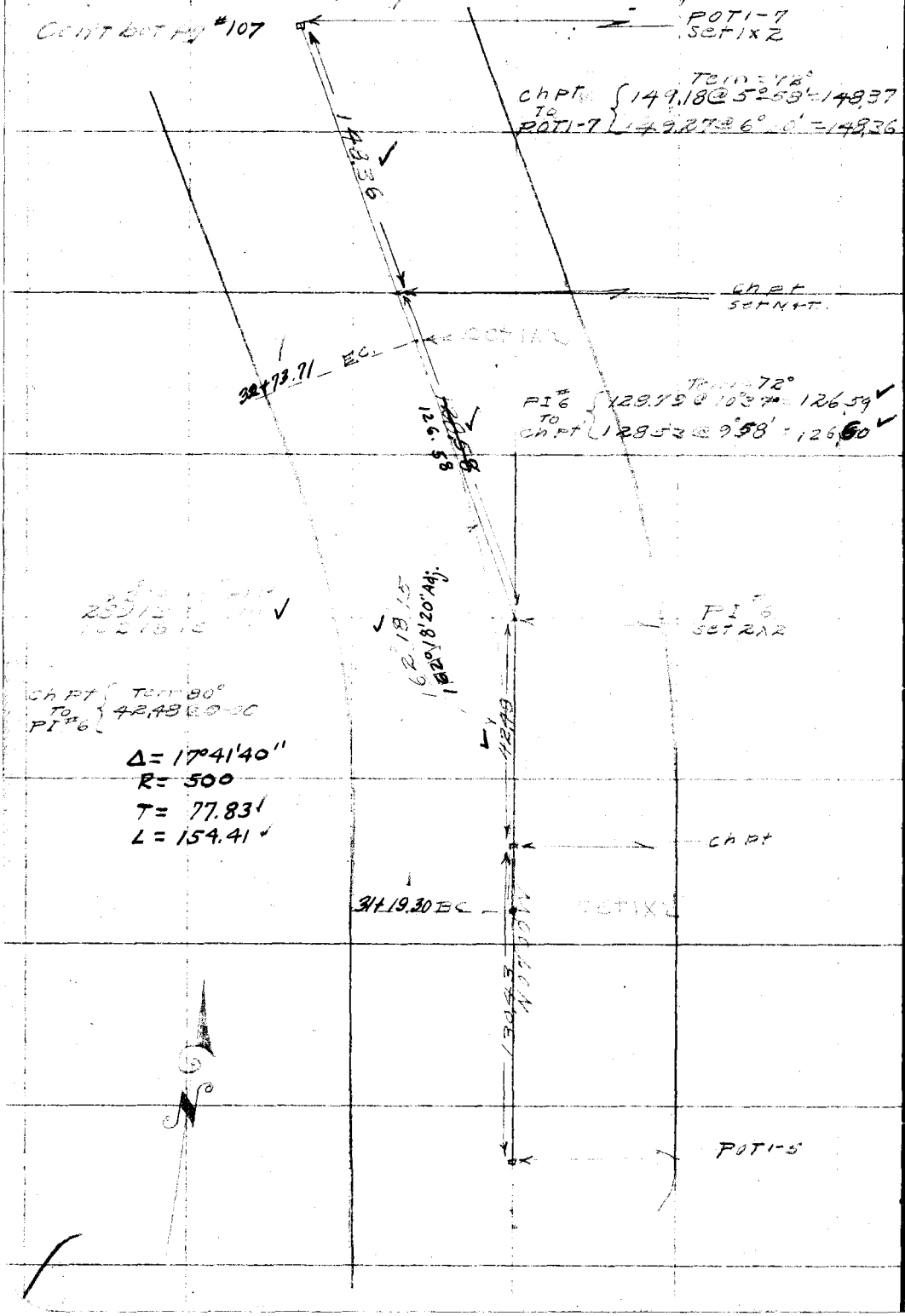

W.C. 94 C-2

RETURN TO
LOS ANGELES COUNTY SURVEYOR

Do not extend notes this side of this line

Note: ANY ADDITIONS OR CHANGES ON THIS SHEET MUST BE MADE OR CIRCLED IN Red. WITH DATE AND NAME OF PERSON MAKING CHANGE.

Date Nov Notes by [illegible] Chief Party [illegible] F.B. 413 Pg. ~~101~~ 107

Platted by G A Crowl	W. O. No. 938 D. S. O. No.
Date Mar. 1930	Location [illegible]
Map No. B-494	Surveyed by [illegible]
Platting C'k'd by D. M. F.	Date Nov 22-29
Date APR 1930	Indexed A. C. Johnson

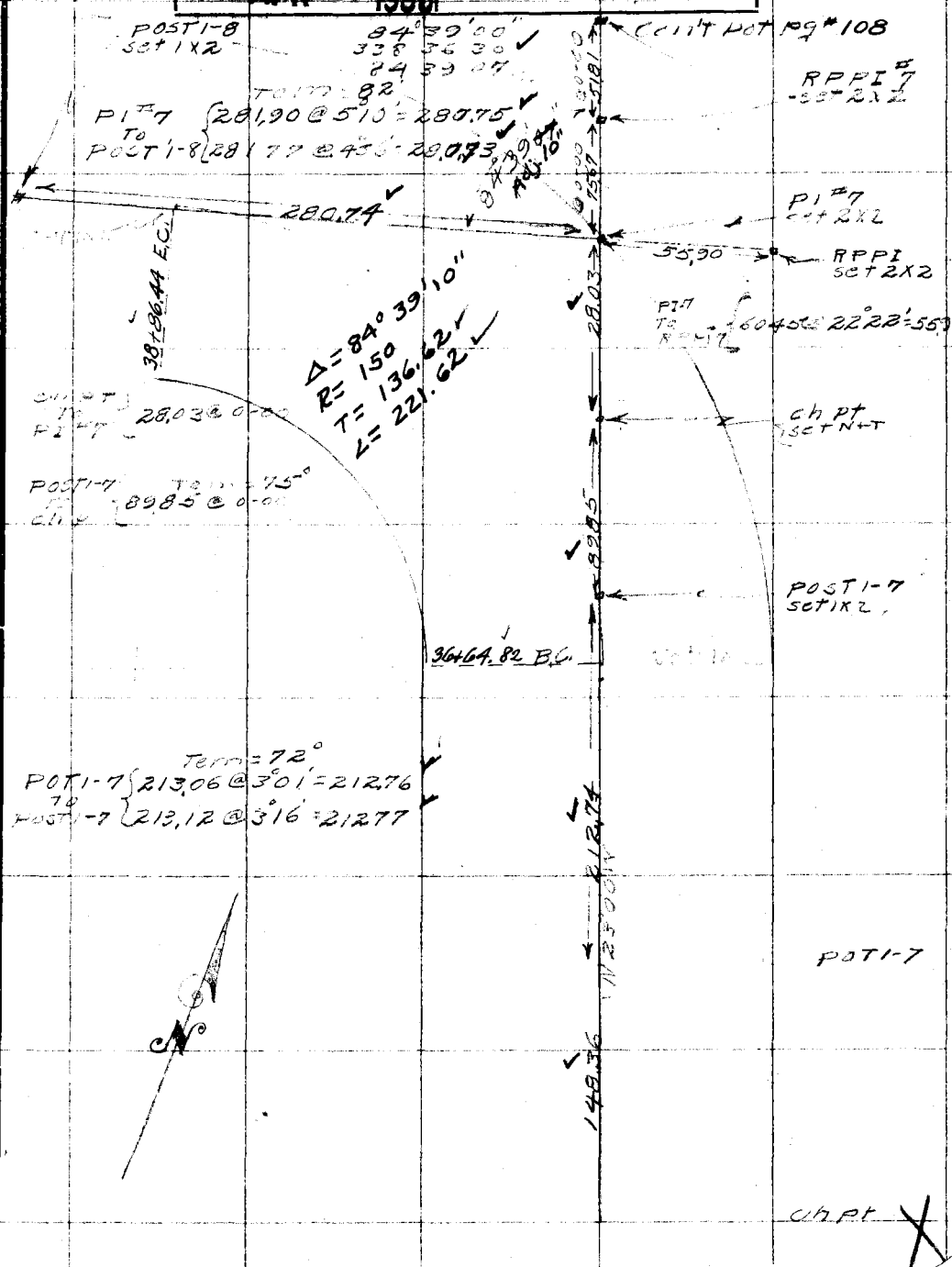

Note: ANY ADDITIONS OR CHANGES ON THIS SHEET MUST BE MADE OR CIRCLED IN Red. WITH DATE AND NAME OF PERSON MAKING CHANGE.

Do not extend notes this side of this line

RETURN TO LOS ANGELES COUNTY SURVEYOR

F.B. 443 Pg. 108 R.L.W. Willey Chief Party Notes by W. Willey Date Nov. 27

cont bot pg #109

W.S. 94 C-2

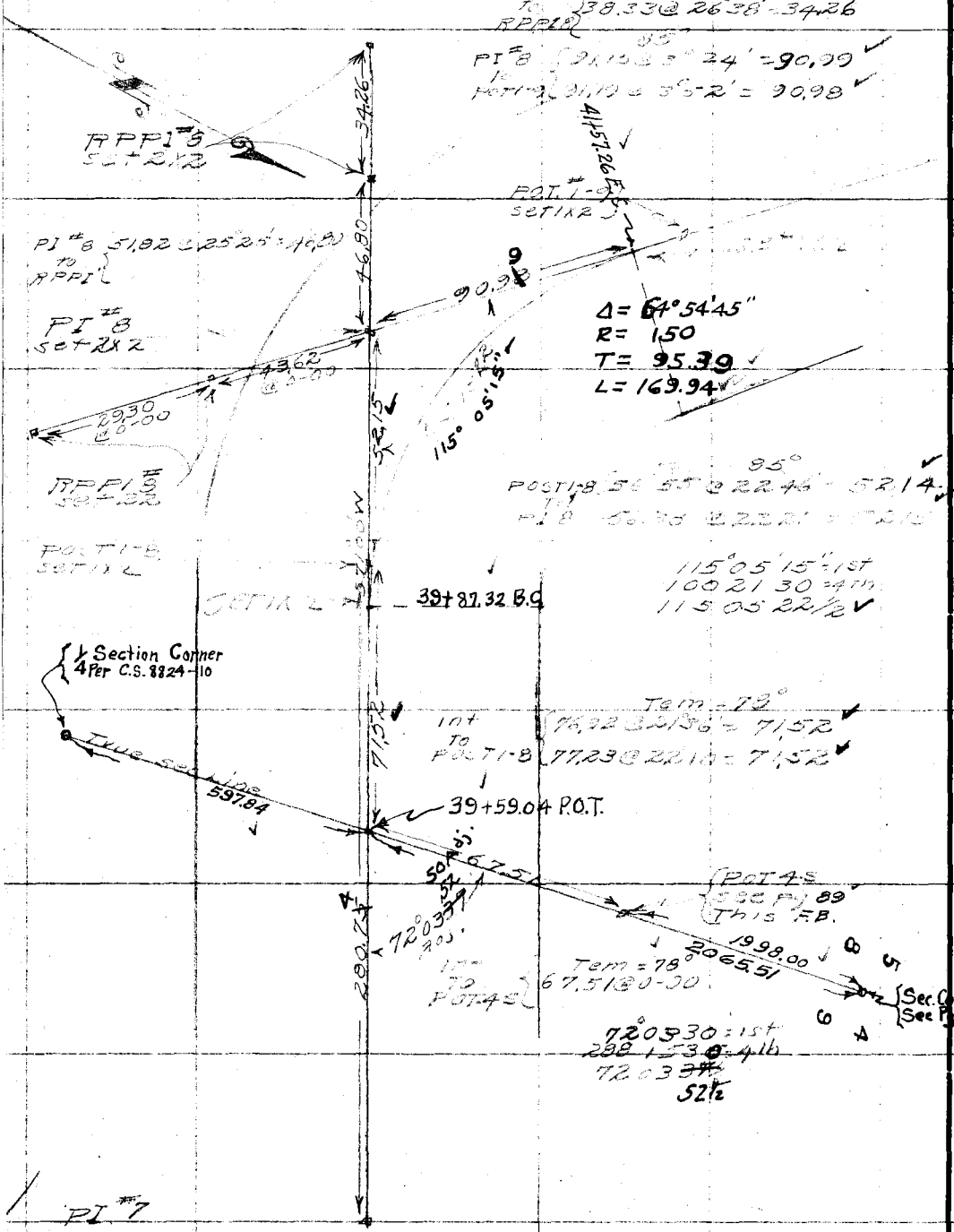

RETURN TO LOS ANGELES COUNTY SURVEYOR

Do not extend notes this side of this line

Note: ANY ADDITIONS OR CHANGES ON THIS SHEET MUST BE MADE OR CIRCLED IN Red. WITH DATE AND NAME OF PERSON MAKING CHANGE.

Date DEC 3-29 Notes by Willey Chief Party R. L. Willey F.B. 413 Pg. ~~103~~ 109

Platted by G. A. Crowl	W. O. No. 038 D. S. O. No.
Date Mar. 1930	Location [illegible]
Map No. B-43+	Surveyed by R. L. W[illegible]
Platting C'k'd by D. M. F.	Date Dec 3-1929
Date APR 1930	Indexed by A. C. Johnson

W.S.94, C-2

Note: ANY ADDITIONS OR CHANGES ON THIS SHEET MUST BE MADE OR CIRCLED IN Red. WITH DATE AND NAME OF PERSON MAKING CHANGE.

Do not extend notes this side of this line

RETURN TO
LOS ANGELES COUNTY SURVEYOR

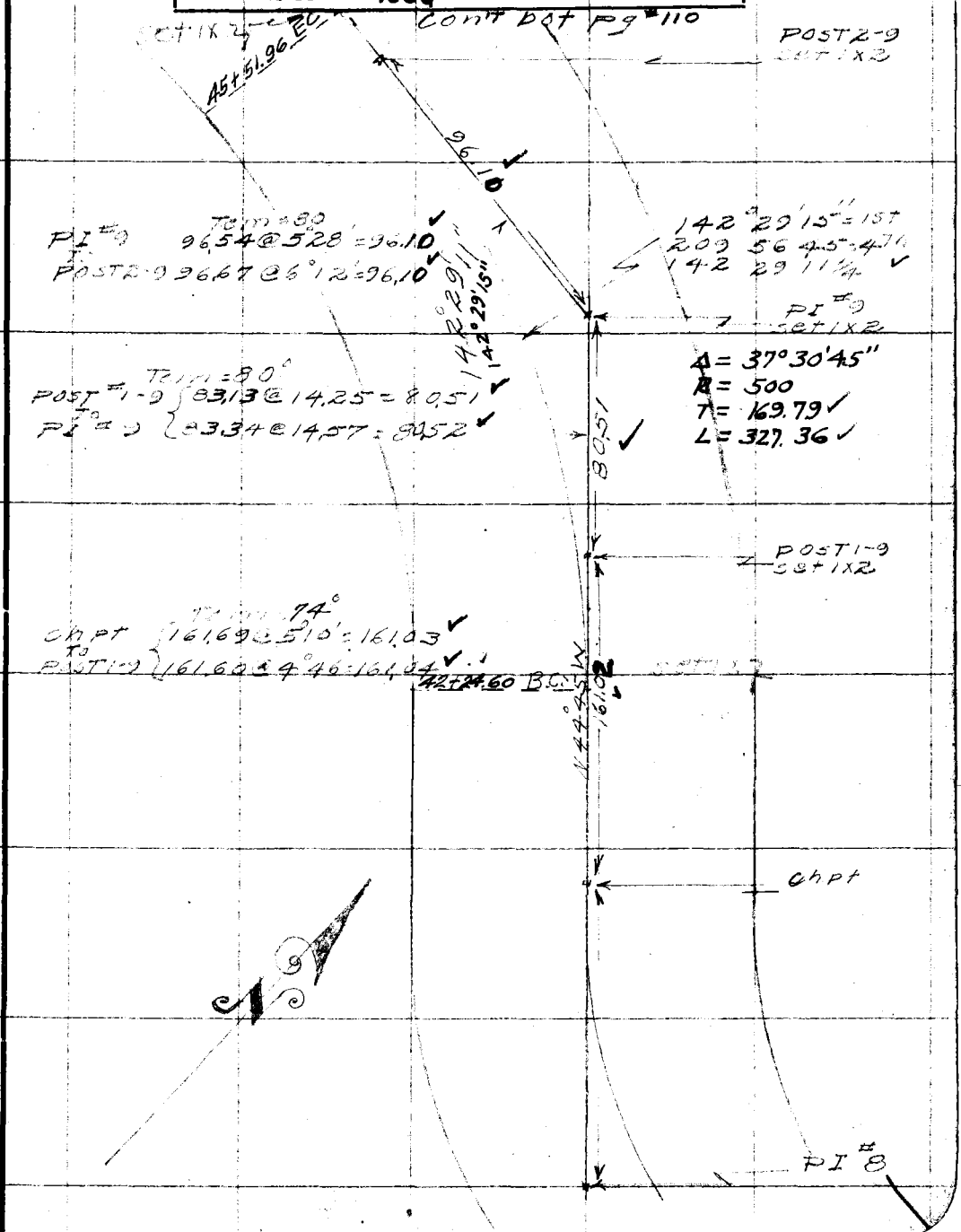

F.B. 413 Pg. ~~184~~ 110 R L Willey Chief Party Notes by Willey Date Dec 3-29

Con't bot pg #111

NOTE
PI #10 is set but No distance or angle because steep vertical and short sights

POST 3-10 set 2x2

Tem = 80°
POST 2-10 to POST 3-10 { 138.58 @ 1°31' = 138.54 ✓ / 138.61 @ 1°52' = 138.54 ✓

19° 33' 00" 1st
78 12 00 = 4th ✓
19 33 00

PI #10 set 2x2

133.45 Calc.

46.45 Calc

93°33'00"
19°33'05" Adj.

138.54 3

48+80.92 E.C.

POST #2-10 set 2x2

Δ = 93° 35' 00"
R = 150
T = 159.69 ✓
L = 245.00 ✓

105 58 11
105° 58' 05"

48.30

105 58 15 = 1st
63 52 45 = 4th
105 58 11 ✓

POST 1-10 to POST 2-10 { Tem = 77° / 48.30 @ 0-00

POST 1-10

B.C. 46+35.92

9

222.5
N 82° 15' W

Tem = 77°
POST 2-9 to POST 1-10 { 222.69 @ 1°47' = 222.58 ✓ / 222.77 @ 2°10' = 222.61 ✓

POST 2-9

PI #9

W.S. 94 C-2

RETURN TO
LOS ANGELES COUNTY SURVEYOR

Do not extend notes this side of this line

Note: ANY ADDITIONS OR CHANGES ON THIS SHEET MUST BE MADE OR CIRCLED IN Red. WITH DATE AND NAME OF PERSON MAKING CHANGE.

W. 544, C-2

Date [illegible] Notes by [illegible] Chief Party R. L. Willey F.B. 413 Pg ~~105~~ 111

Platted by G. A. Crowl	W. O. No. 938 D. S. O. No.
Date Mar. 1930	Location [illegible]
Map No. B-494	Surveyed by [illegible]
Platting C'k'd by D. M. F.	Date Dec 3-29
Date APR 1930	Indexed A. C. Johnson



Note: ANY ADDITIONS OR CHANGES ON THIS SHEET MUST BE MADE OR CIRCLED IN Red. WITH DATE AND NAME OF PERSON MAKING CHANGE.

Do not extend notes this side of this line

RETURN TO
LOS ANGELES COUNTY SURVEYOR

F.B. 413 Pg ~~106~~ 112 R L Willey Chief Party Notes by Willey Date Dec

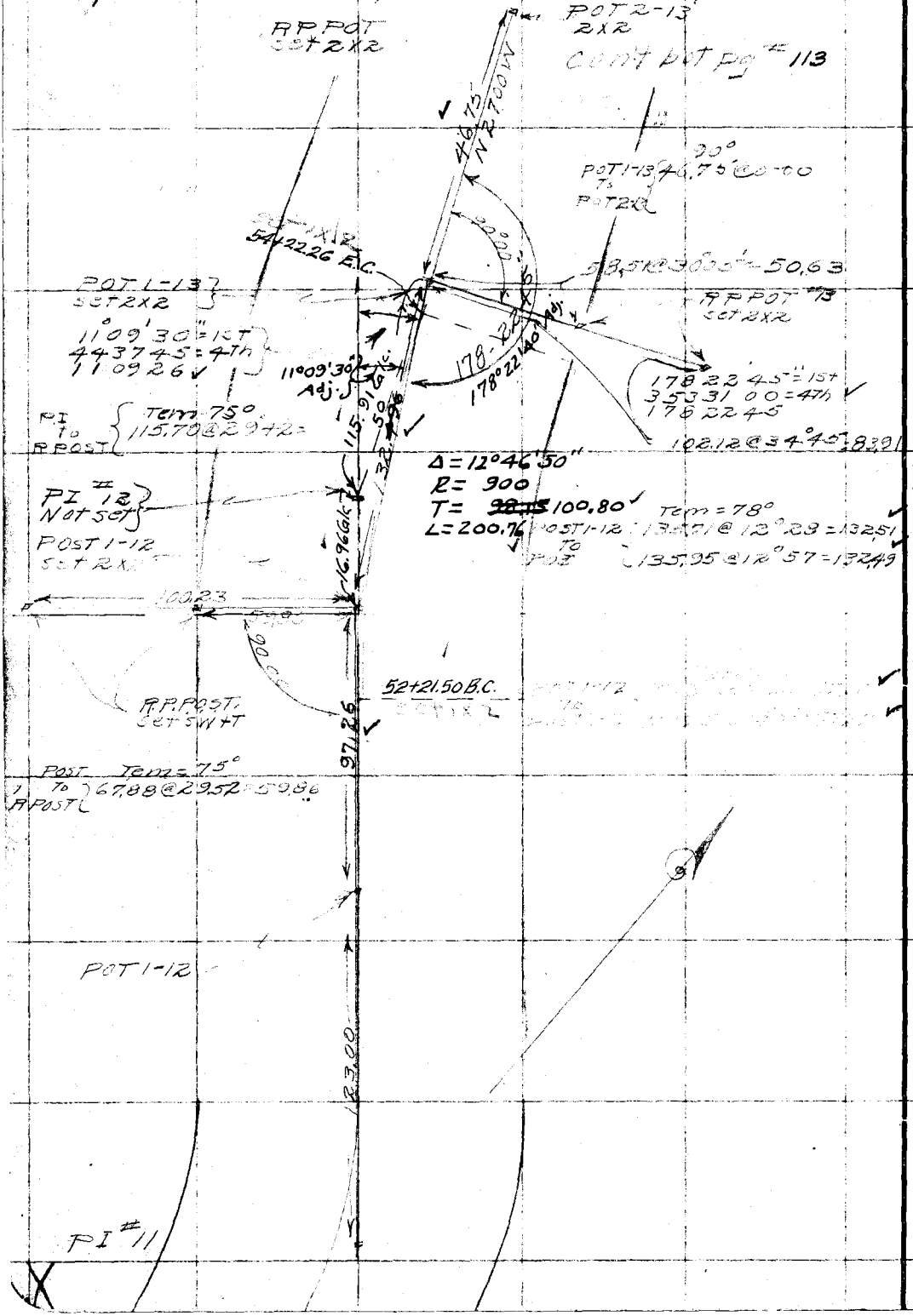

RETURN TO
LOS ANGELES COUNTY SURVEYOR

Do not extend notes this side of this line

Note: ANY ADDITIONS OR CHANGES ON THIS SHEET MUST BE MADE OR CIRCLED IN Red. WITH DATE AND NAME OF PERSON MAKING CHANGE.

Date Dec Notes by Willey Chief Party [illegible] F.B. 413 Pg. ~~[illegible]~~ 113

Platted by G. A. Crowl	W. O. No. 938 D. S. O. No.
Date Mar. 1930	Location [illegible]
Map No. B-494	Surveyed by [illegible]
Platting C'k'd by D. M. F.	Date Dec 16-1929
Date APR 1930	Indexed A. C. Johnson

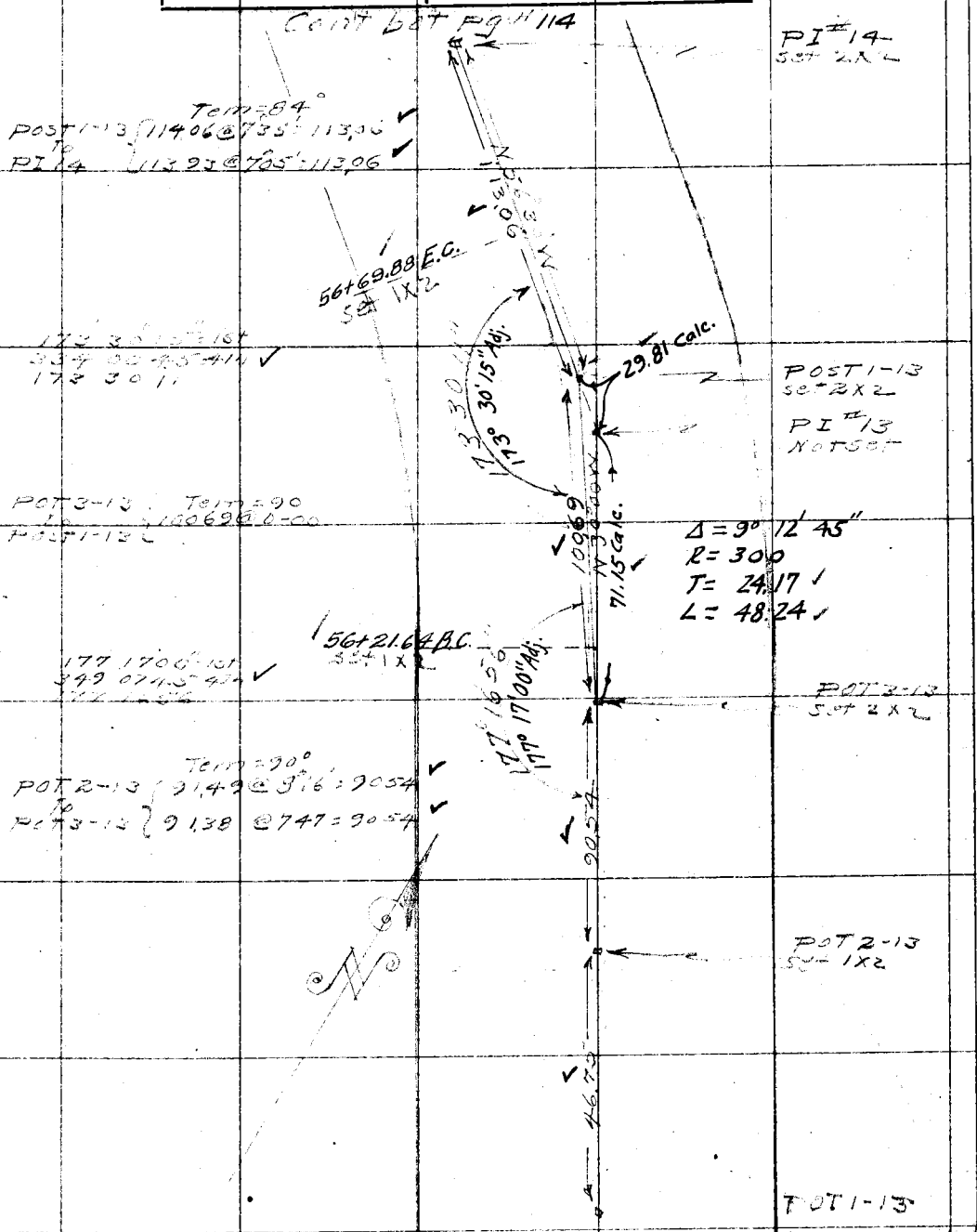

Note: ANY ADDITIONS OR CHANGES ON THIS SHEET MUST BE MADE OR CIRCLED IN Red. WITH DATE AND NAME OF PERSON MAKING CHANGE.

Do not extend notes this side of this line

RETURN TO LOS ANGELES COUNTY SURVEYOR

F. B. 413 Pg. ~~108~~ 114 R L Willey Chief Party Notes by Willey Date Dec

WS94, C-2

Cont bot pg #115

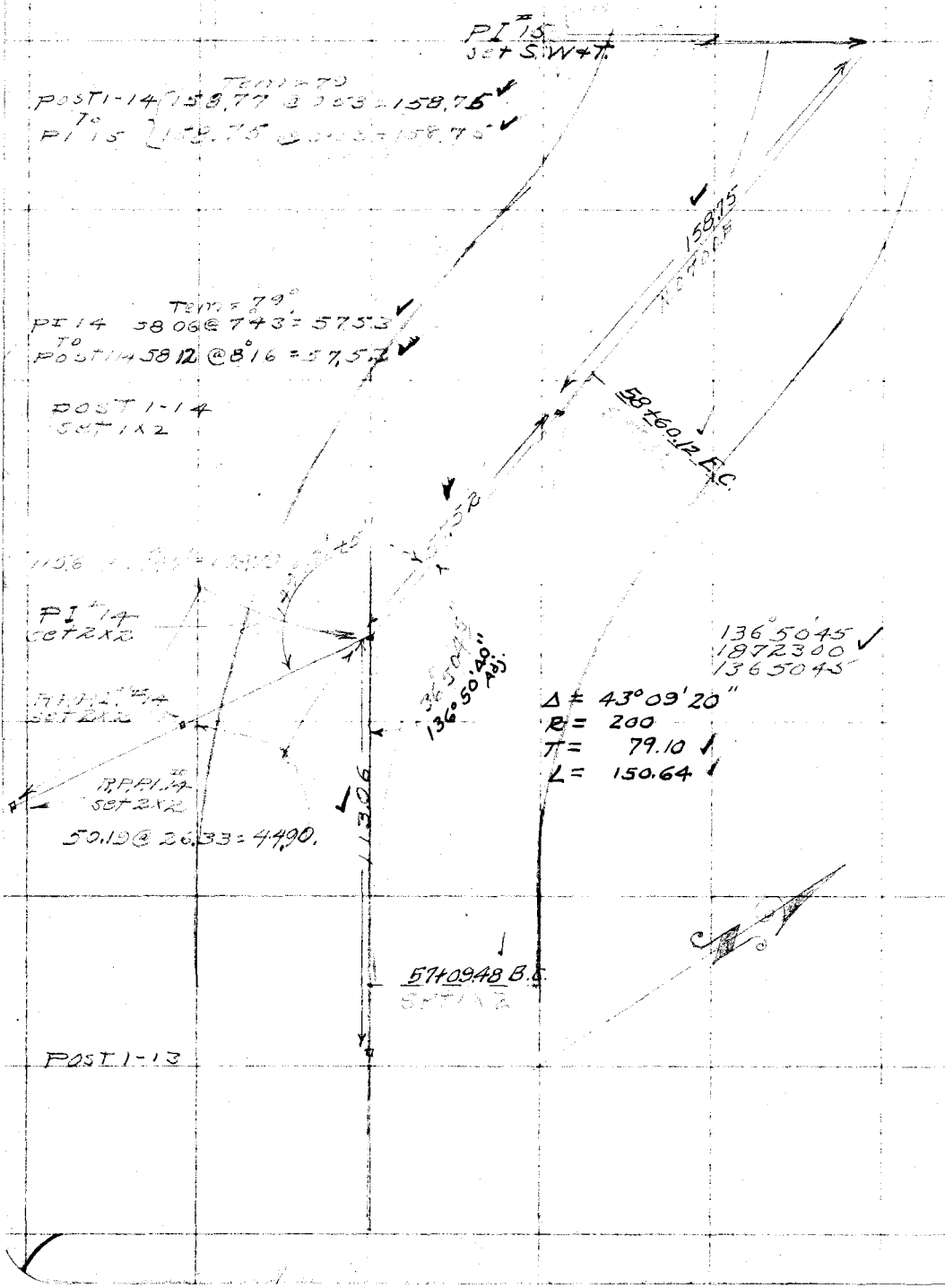

RETURN TO
LOS ANGELES COUNTY SURVEYOR

Do not extend notes this side of this line

Note: ANY ADDITIONS OR CHANGES ON THIS SHEET MUST BE MADE OR CIRCLED IN Red. WITH DATE AND NAME OF PERSON MAKING CHANGE.

Date Dec Notes by [illegible] Chief Party [illegible] F.B. [illegible] Pg. ~~[illegible]~~ 115

Platted by G. A. Crowl	W. O. No. [illegible] D. S. O. No.
Date March 1930	Location Little [illegible]
Map No. B-494	Surveyed by [illegible]
Platting C'k'd by D. M. F.	Date Dec 16 - 1929
Date APR 1930	Indexed A. C. Johnson

Cont Pg # 116

W.S. 94, C+2

Notes: ANY ADDITIONS OR CHANGES ON THIS SHEET MUST BE MADE OR CIRCLED IN Red. WITH DATE AND NAME OF PERSON MAKING CHANGE.

Do not extend notes this side of this line

RETURN TO LOS ANGELES COUNTY SURVEYOR

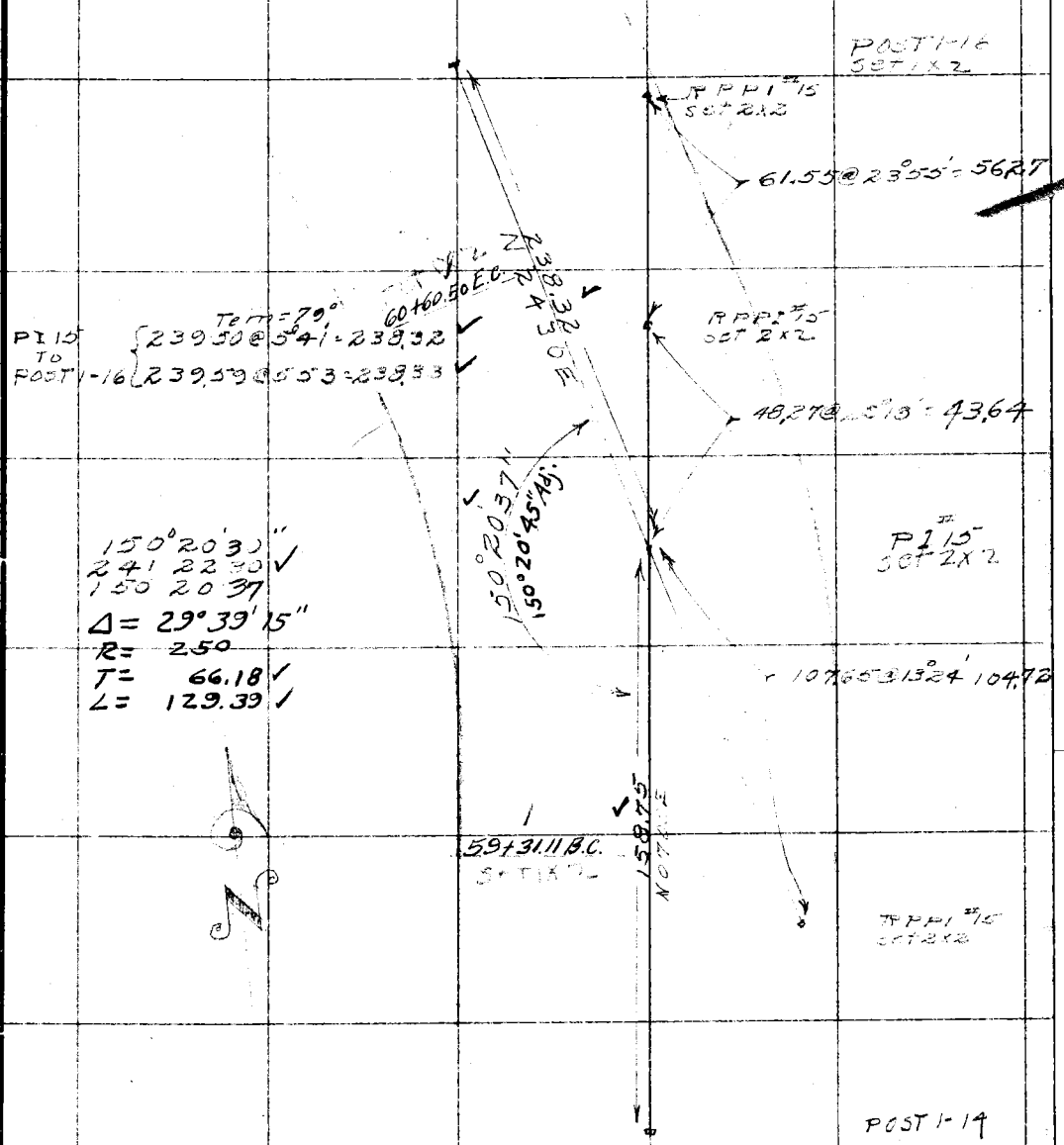

F.B. 413 Pg. ~~110~~ 116 RL Willey Chief Party Notes by Willey Date Dec

W.S. 94 C-2

RETURN TO
LOS ANGELES COUNTY SURVEYOR

Do not extend notes this side of this line

Note: ANY ADDITIONS OR CHANGES ON THIS SHEET MUST BE MADE OR CIRCLED IN Red. WITH DATE AND NAME OF PERSON MAKING CHANGE.

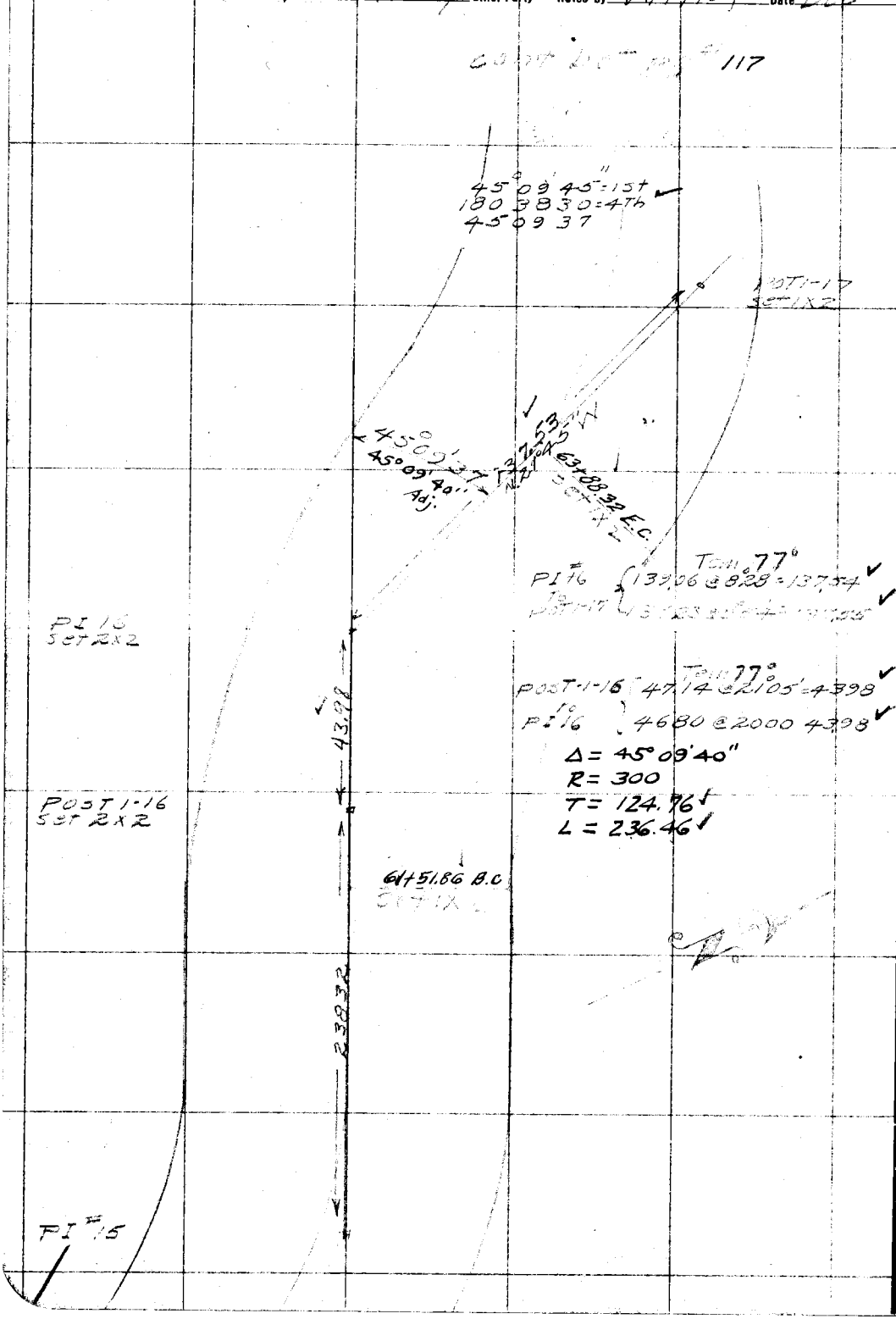

Date Dec Notes by Nilley Chief Party [illegible] F.B. 413 PG. ~~14~~ 117

Platted by G.A. Crowl	W.O. No. 938 D.S.O. No.
Date Mar. 1930	Location [illegible]
Map No. B-494	Surveyed by [illegible]
Platting Ck'd by D.M.F.	Date Dec 16-29
Date APR 1930	Indexed [illegible]

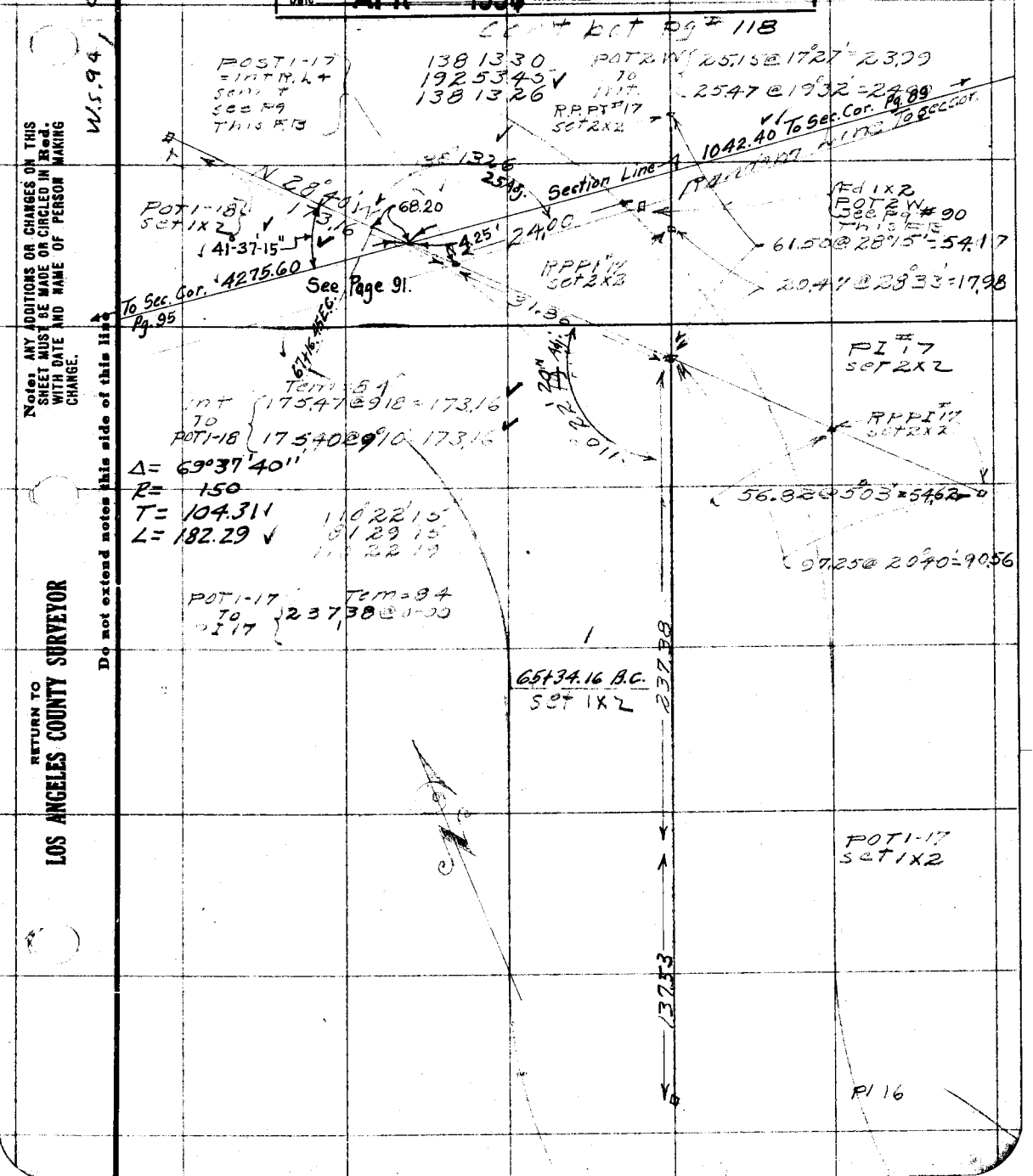

Note: ANY ADDITIONS OR CHANGES ON THIS SHEET MUST BE MADE OR CIRCLED IN Red. WITH DATE AND NAME OF PERSON MAKING CHANGE.

Do not extend notes this side of this line

RETURN TO LOS ANGELES COUNTY SURVEYOR

W.S. 94 C-2

F. B. 413 Pg. ~~112~~ 118 Willey Chief Party Notes by Willey Date Dec.

Con't bot pg # 119

WC 44 C-2

POT 1-19
set 1x2

Tem = 80°
PI 18 to POT 1-19 { 188.70 @ 16°09' = 181.25
188.82 @ 16°16' = 181.26

70+15.31 EC
set 1x2

181.25 W
74°00'

154°13'45"
256°55'00"
154°13'45"

101.48 @ 35°08' = 81.97

PI # 18
set 2x2

154°13'45"

RPPI # 18
set 2x2
56.37 @ 33°22' = 47.08

Tem 80°
POST 1-18 40.71 @ 15°40' = 39.20
to PI # 18 40.44 @ 14°10' = 3[illegible]

Δ = 25°46'15
R = 200
T = 45.75
L = 89.96

POST 1-18
set 2x2

69+25.35 BC

Tem = 84°
POT 1-18 to POST 1-18 { 116.98 @ 11°15' = 114.73
117.15 @ 11°39' = 114.74

114.74
11°28'40" W

POT 1-18

173.16

POST 1-17

RETURN TO
LOS ANGELES COUNTY SURVEYOR

Do not extend notes this side of this line

Note: ANY ADDITIONS OR CHANGES ON THIS SHEET MUST BE MADE OR CIRCLED IN Red. WITH DATE AND NAME OF PERSON MAKING CHANGE.

Date [illegible] Notes by [illegible] Chief Party [illegible] F.B. 413 Pg. ~~113~~ 119

Platted by G. A. Crowl	W. O. No. 938 D. S. O. No.
Date Mar. 1930	Location Little Sycamore
Map No. B-494	Surveyed by P L Willey
Platting C'k'd by D. M. F.	Date Dec 19-29
Date APR 1930	Indexed A. C. Johnson

WS 94, C-2

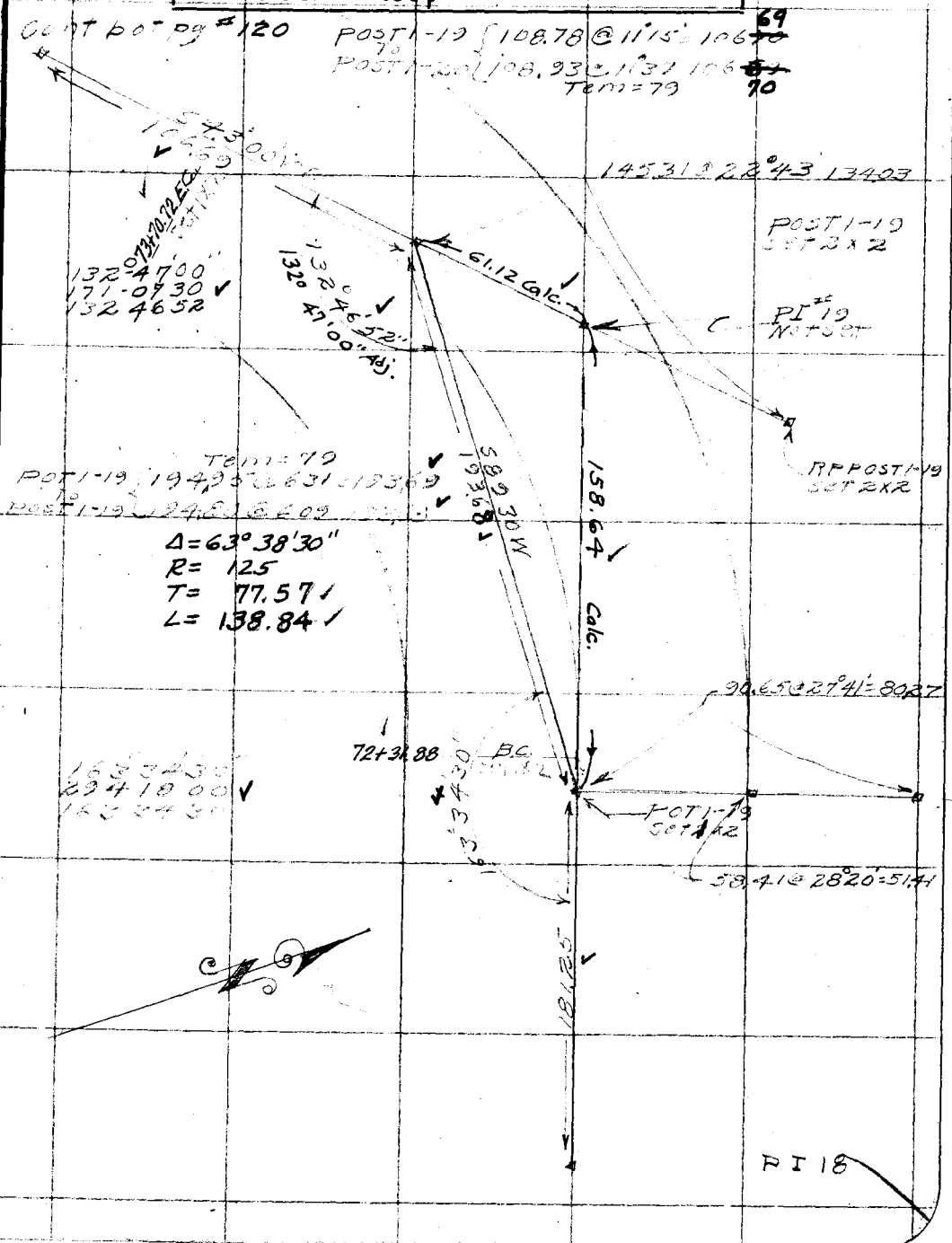

Note: ANY ADDITIONS OR CHANGES ON THIS SHEET MUST BE MADE OR CIRCLED IN Red. WITH DATE AND NAME OF PERSON MAKING CHANGE.

Do not extend notes this side of this line

RETURN TO LOS ANGELES COUNTY SURVEYOR

F.B. 413 Pg. ~~114~~ 120 R L Willey Chief Party Notes by Willey Date

W.S. 94, C-2

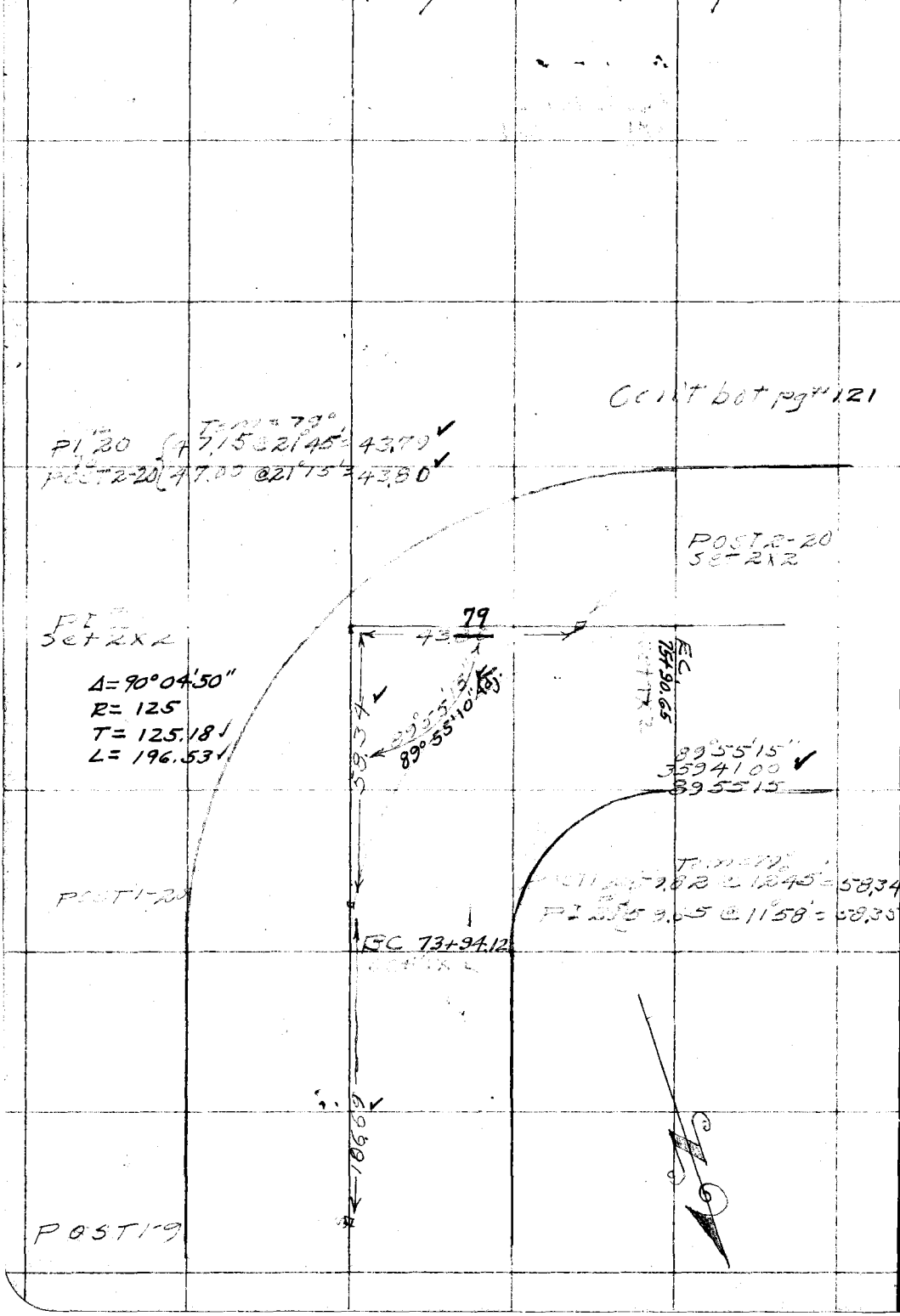

RETURN TO
LOS ANGELES COUNTY SURVEYOR

Do not extend notes this side of this line

Note: ANY ADDITIONS OR CHANGES ON THIS SHEET MUST BE MADE OR CIRCLED IN Red. WITH DATE AND NAME OF PERSON MAKING CHANGE.

Date Dec Notes by Willey Chief Party P L Willey F.B. 413 Pg. ~~115~~ 121

Platted by G.A. Crowl	W.O. No. 938 D.S.O. No.
Date Mar. 1930	Location Little Sycamore
Map No. B-494	Surveyed by P L Willey
Platting C'k'd by D. M. F.	Date Dec 19-29
Date APR 1930	Indexed A. C. Johnson

W.S. 94, C-2

Note: ANY ADDITIONS OR CHANGES ON THIS SHEET MUST BE MADE OR CIRCLED IN Red. WITH DATE AND NAME OF PERSON MAKING CHANGE.

RETURN TO LOS ANGELES COUNTY SURVEYOR

Do not extend notes this side of this line

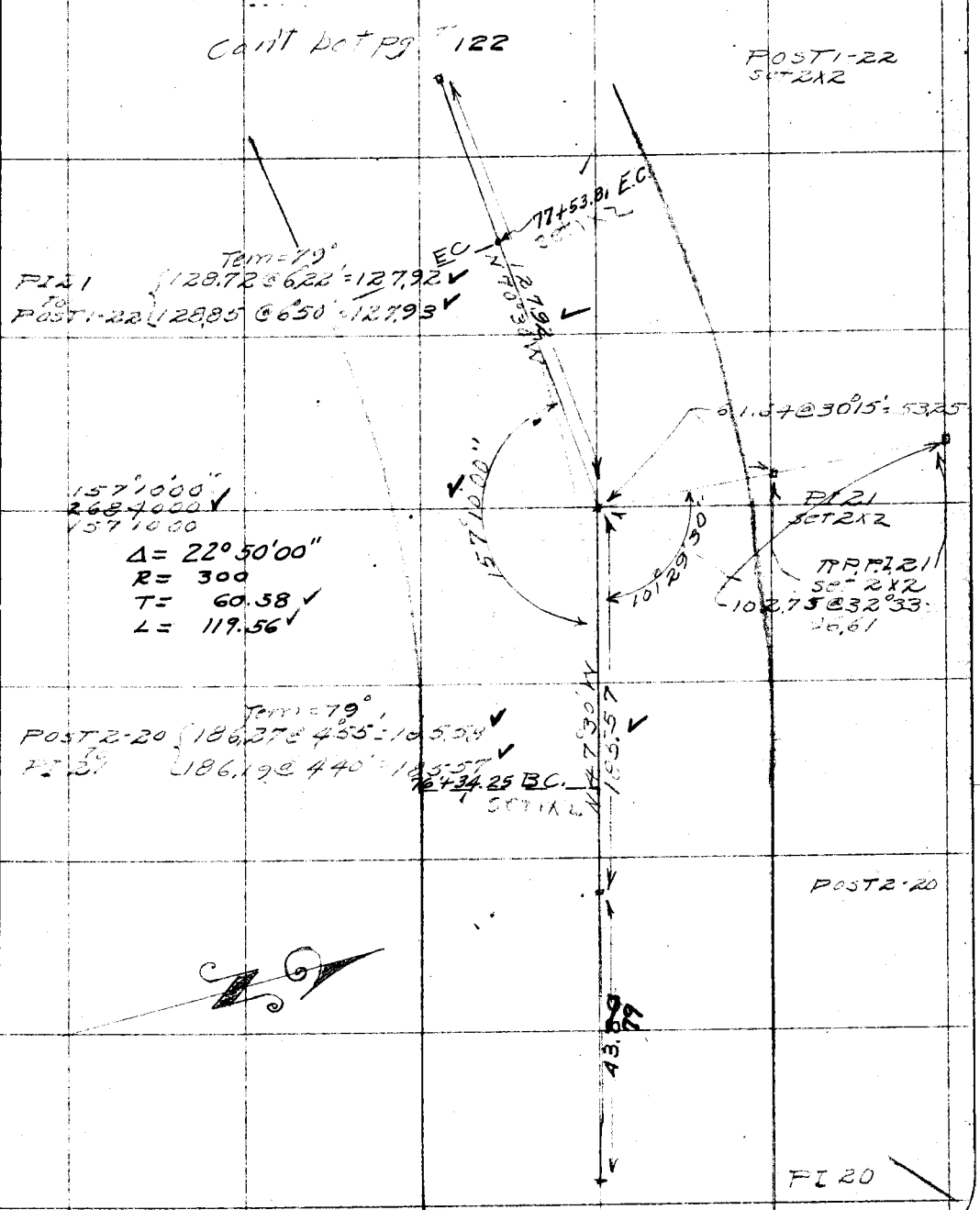

F.B. 413 Pg. ~~116~~ 122 R.L. Willey Chief Party Notes by Willey Date Dec.

W.S. 94, C-2

Term = 85°
Ch pt to Ran. Line Int. { 278.39 @ 16°14' = 267.29 ✓
278.59 @ 16°24' = 267.26 ✓

Term = 85°
Int to Ch pt { 421.55 @ 29°16' = 367.74 ✓
422.06 @ 29°23' = 367.76 ✓

Int Ran. Line + Co Line Sec. Pg # 92 This F.B. (POT C.L. 6 per F.B. 428-49)

Int to Post 2-22 { Term 79° 65.19 @ 22.20 = 60.29 ✓
65.58 @ 23.13 = 60.27 ✓

VENTURA County

L.A. County

Ch pt set N.T.

E.C. 79+65.18

Post 2-22 set 2x2

Int. Ran. Line + Co Line set 2x2 by int.

88°11'15"
352 45 00
88°11'15"

Δ = 35°52'30"
R = 250
T = 80.93 ✓
L = 156.53 ✓

PI # 22 set 2x2

77.53 @ 40°20' = 58.10

Term = 79°
Post 1-22 to PI 22 { 71.57 @ 17°01' = 68.43 ✓
71.38 @ 16°32' = 68.43 ✓

35°52'22"
35°52'30" Adj.

RPPI # 22 set 2x2

Post 1-22

35°52'30"
143 29 30
35 52 22

B.C. 78+08.65 set 1x2

RPPI # 22 set 2x2

52.80 @ 7°55' = 52.30

PI 21

RETURN TO
LOS ANGELES COUNTY SURVEYOR

Do not extend notes this side of this line

Note: ANY ADDITIONS OR CHANGES ON THIS SHEET MUST BE MADE OR CIRCLED IN Red. WITH DATE AND NAME OF PERSON MAKING CHANGE.

Date _____ Notes by [illegible] Chief Party [illegible] F.B. _____ Pg. 123

Platted by G. A. Crowl	W. O. No. [illegible] D. S. O. No. _____
Date Mar. 1930	Location [illegible]
Map No. B-494	Surveyed by _____
Platting C'k'd by D. M. F.	Date [illegible]
Date APR 1930	Indexed A. C. Johnson

W.S. 9a, C-3

Note: ANY ADDITIONS OR CHANGES ON THIS SHEET MUST BE MADE OR CIRCLED IN Red. WITH DATE AND NAME OF PERSON MAKING CHANGE.

Do not extend notes this side of this line

RETURN TO
LOS ANGELES COUNTY SURVEYOR

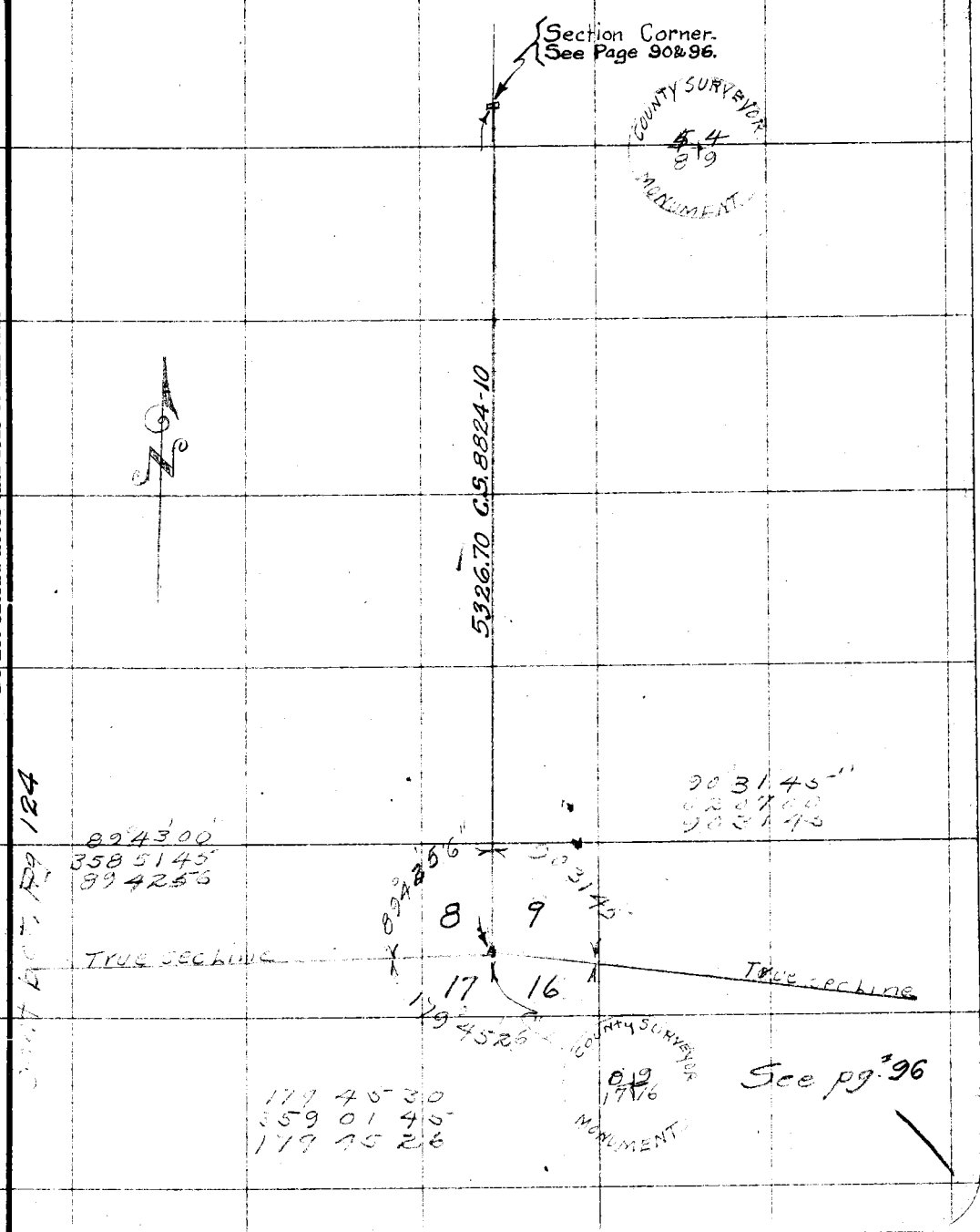

F.B. 413 Pg. ~~118~~ 124 R L Willey Chief Party Notes by Willey Date 2-13-3

WS 94 B-3

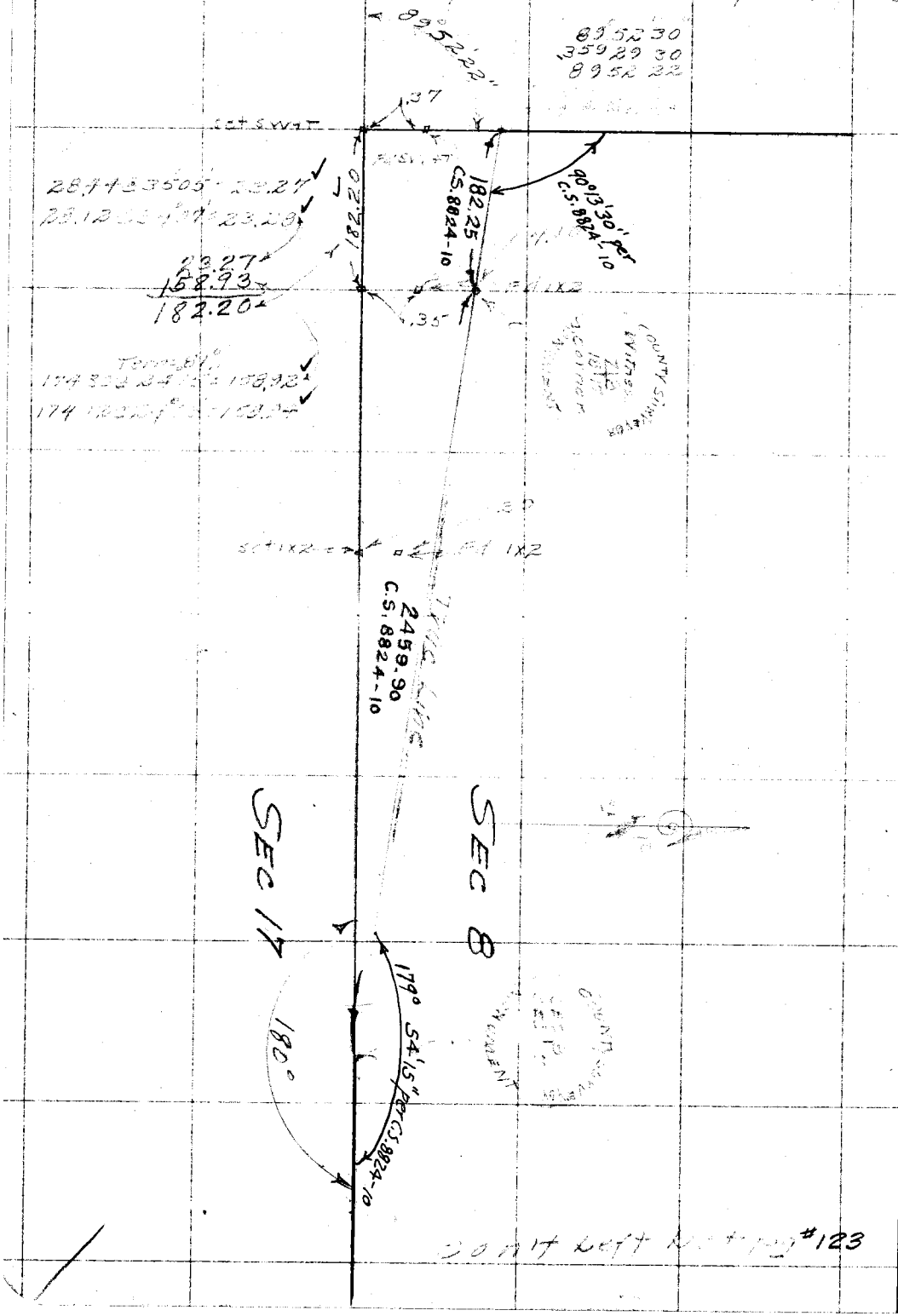

RETURN TO
LOS ANGELES COUNTY SURVEYOR

Do not extend notes this side of this line

Note: ANY ADDITIONS OR CHANGES ON THIS SHEET MUST BE MADE OR CIRCLED IN Red. WITH DATE AND NAME OF PERSON MAKING CHANGE.

Don't left Not pg #123

Date _____ Notes by _____ Chief Party _____ F.B. 413 Pg. ~~114~~ 125

Platted by G. A. Crowl	W. O. No. 938 D. S. O. No.
Date Mar. 1930	Location [illegible]
Map No. B-494	Surveyed by
Platting C'k'd by D. M. F.	Date [illegible]
Date APR 1930	Indexed A. C. Johnson

W.S. 94, B-2

Note: ANY ADDITIONS OR CHANGES ON THIS SHEET MUST BE MADE OR CIRCLED IN Red WITH DATE AND NAME OF PERSON MAKING CHANGE.

Do not extend notes this side of this line.

RETURN TO LOS ANGELES COUNTY SURVEYOR

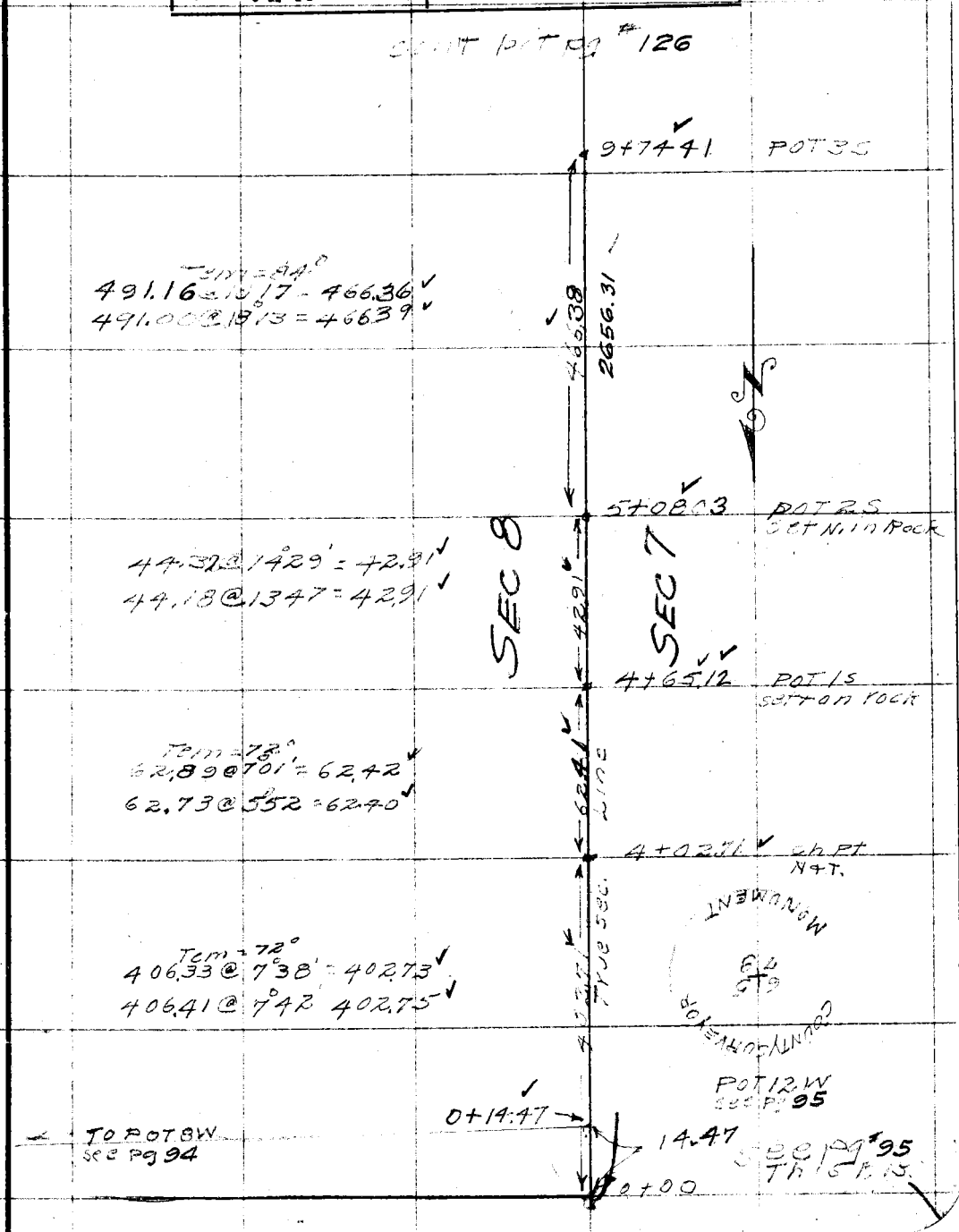

F.B. 413 Pg. ~~120~~ 126 R L Willey Chief Party Notes by Willey Date Feb 14

Cont. bot pg #127

Term = 85,
198.80 @ 29°48 = 172.51
198.43 @ 29°37 = 172.51

19+03.36 ch pt N+T

17+30.85 ch pt N+T

Term = 85°
358.86 @ 20°46 = 335.55
358.60 @ 20°39 = 335.56

13+95.29 ch pt N+T

Term = 85°
398.80 @ 33.29 = 332.62
399.06 @ 33.32 = 332.64

10+62.66 ch pt

Term 84
109.13 @ 36°02' = 88.25
108.79 @ 35°47 = 88.25

9+74.41 POT 35

SEC 8

SEC 7

172.51

335.56

332.62

88.25

46.38

Cont. [illegible] 125 POT 25

RETURN TO
LOS ANGELES COUNTY SURVEYOR

Do not extend notes this side of this line

Note: ANY ADDITIONS OR CHANGES ON THIS SHEET MUST BE MADE OR CIRCLED IN Red. WITH DATE AND NAME OF PERSON MAKING CHANGE.

Date _____ Notes by [illegible] Chief Party [illegible] F.B. 413 Pg. ~~124~~ 127

Platted by G. A. Crowl	W. O. No. [illegible] D. S. O. No.
Date Mar. 1930	Location Little Sycamore
Map No. B-494	Surveyed by
Platting C'k'd by D. M. F.	Date Feb 14 1930
Date APR 1930	Indexed A. C. Johnson

W.S. 74, B-2

Note: ANY ADDITIONS OR CHANGES ON THIS SHEET MUST BE MADE OR CIRCLED IN Red. WITH DATE AND NAME OF PERSON MAKING CHANGE.

Do not extend notes this side of this line

RETURN TO LOS ANGELES COUNTY SURVEYOR

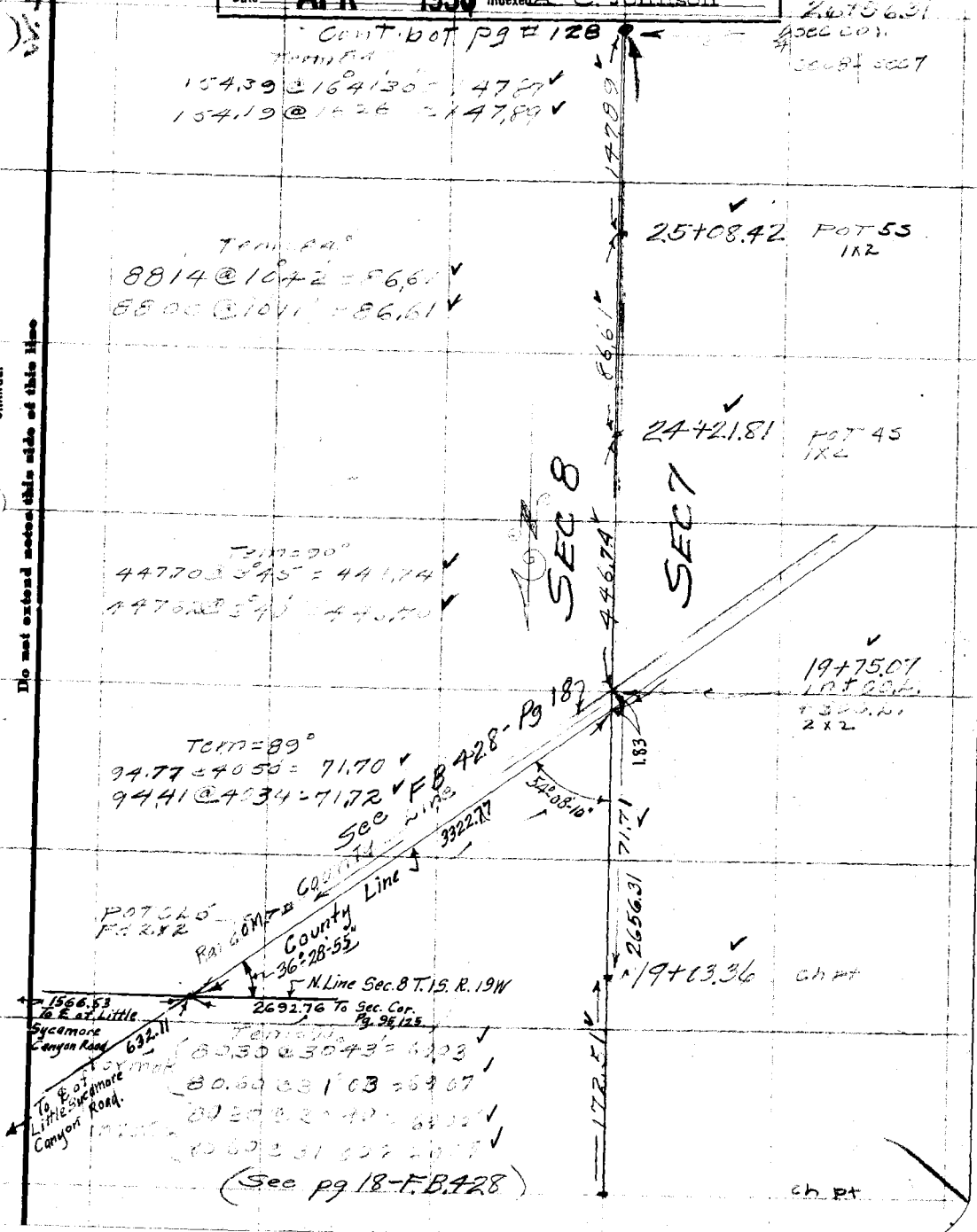

F.B. 42 Pg. 128 RL Willey Chief Party Notes by Willey Date

W.S. 94, B-2



RETURN TO
LOS ANGELES COUNTY SURVEYOR

Do not extend notes this side of this line

Note: ANY ADDITIONS OR CHANGES ON THIS SHEET MUST BE MADE OR CIRCLED IN Red. WITH DATE AND NAME OF PERSON MAKING CHANGE.

Date _____ Notes by Willey Chief Party [illegible] F.B. [illegible] Pg. 129

Platted by G. A. Crowl	W. O. No. [illegible] D. S. O. No.
Date Mar. 1930	Location [illegible]
Map No. B-494	Surveyed by [illegible]
Platting C'k'd by D. M. F.	Date [illegible]
Date APR 1930	Indexed A. C. Johnson

cont bot pg # 130

Fd 1x2 POT 20+89.23

Tem = 87°
230.17 @ 8.21 = 236.63

Fd 1x2 POT 18+52.60

Tem = 87°
482.96 @ 1.08 = 482.87

SEC 8 RIGHT

SEC 7

2654.08 to Sec. Cor. per C.S. 8824-10

Set N+T 13+69.72

From 1/4 Cor.

T1S

Tem = 87
8786 @ 4.08 87.63 Fd 1x2 POT 12+82.09

11+33.37 ch pt set N+T

Notes: ANY ADDITIONS OR CHANGES ON THIS SHEET MUST BE MADE OR CIRCLED IN Red. WITH DATE AND NAME OF PERSON MAKING CHANGE.

Do not extend notes this side of this line

RETURN TO
LOS ANGELES COUNTY SURVEYOR

F.B. _____ Pg. ~~124~~ 130 R L Willey Chief Party Notes by Willey Date Feb 17

W.S. 94 B-3



RETURN TO
LOS ANGELES COUNTY SURVEYOR

Do not extend notes this side of this line

Note: ANY ADDITIONS OR CHANGES ON THIS SHEET MUST BE MADE OR CIRCLED IN Red. WITH DATE AND NAME OF PERSON MAKING CHANGE.

Date _____ Notes by _____ Chief Party _____ F.B. _____ Pg. _____

131

Platted by G.A. Crowl	W. O. No. 928 D. S. O. No. _____
Date Mar. 1930	Location _____
Map No. B-494	Surveyed by _____
Platting C'k'd by D. M. F.	Date _____
Date APR 1930	Indexed A. O. JOBERSON

Notes: ANY ADDITIONS OR CHANGES ON THIS SHEET MUST BE MADE OR CIRCLED IN Red WITH DATE AND NAME OF PERSON MAKING CHANGE.

Do not extend notes this side of this line

RETURN TO LOS ANGELES COUNTY SURVEYOR

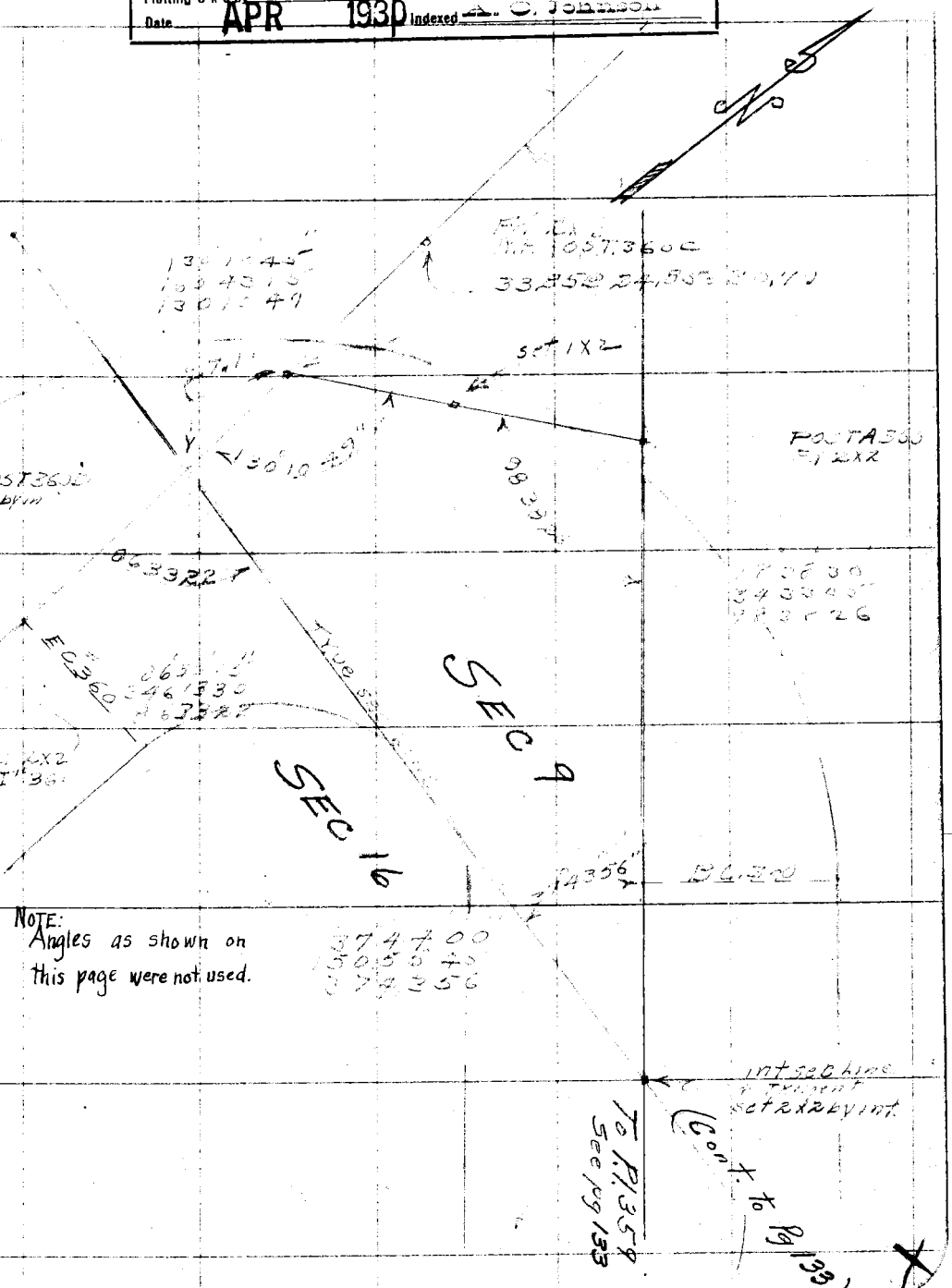

NOTE:
Angles as shown on this page were not used.

F. B. 413 Pg. ~~126~~ 132 Willey Chief Party Notes by Date

RETURN TO
LOS ANGELES COUNTY SURVEYOR

Do not extend notes this side of this line

Note: ANY ADDITIONS OR CHANGES ON THIS SHEET MUST BE MADE OR CIRCLED IN Red. WITH DATE AND NAME OF PERSON MAKING CHANGE.

X

Date Jan. 1930 Notes by Kragness Chief Party R.L.Willey F.B. 413 Pg. ~~127~~ 133

Platted by G.A. Crowl	W. O. No. 938 D. S. O. No.
Date Mar 1930	Location Little Sycamore Cyn. Rd
Map No. B-494	Surveyed by R. L. Willey
Platting C'k'd by D. M. F.	Date Feb, 1930
Date APR 1930	Indexed A. C. Johnson 1-28-30

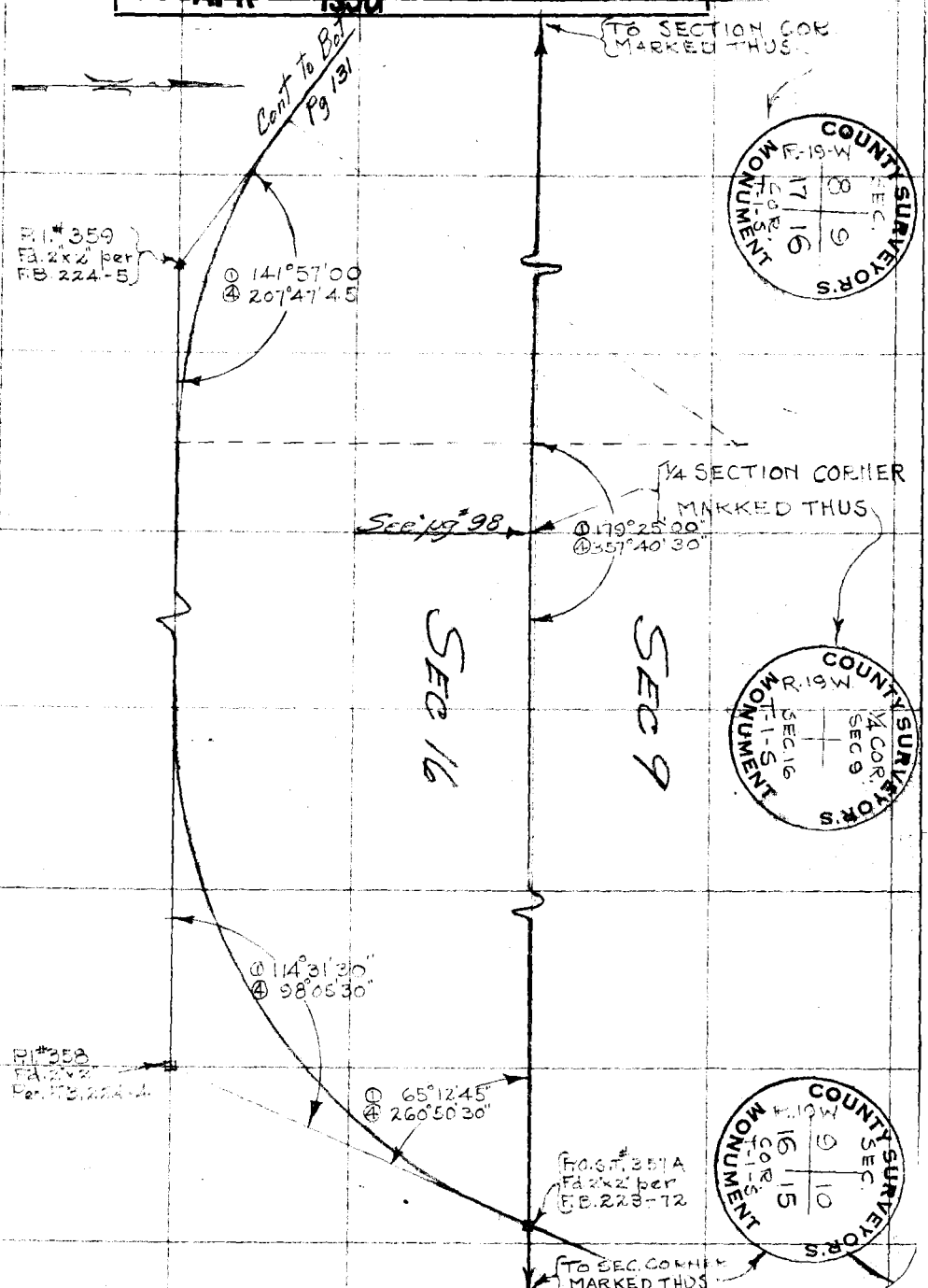

W. 5, 94, C-3, D-3

Note: ANY ADDITIONS OR CHANGES ON THIS SHEET MUST BE MADE OR CIRCLED IN Red. WITH DATE AND NAME OF PERSON MAKING CHANGE.

Do not extend notes this side of this line

RETURN TO LOS ANGELES COUNTY SURVEYOR

F.B. 413 PG. 134 Chief Party Notes by Date

RETURN TO
LOS ANGELES COUNTY SURVEYOR

Note: ANY ADDITIONS OR CHANGES ON THIS SHEET MUST BE MADE OR CIRCLED IN Red. WITH DATE AND NAME OF PERSON MAKING CHANGE.

Do not extend notes this side of this line

Notes Ck'd by D. M. Finley	Survey of Saddle Pk. Rd
Map No. B-498-1	W. O. 799 Tape No. 1-300ft St'd 84 of F.
Office Work R.W. Stewart.	Surveyed by G. A. Benson
Checked D. M. Finley	Notes [illegible] Date 4-29-32
Date Oct. 1932	Indexed C. Johnson 5-14-32

F.B. 413 PG. 135

Note: ANY ADDITIONS OR CHANGES ON THIS SHEET MUST BE MADE OR CIRCLED IN Red Ink. WITH DATE AND NAME OF PERSON MAKING CHANGE.

Do not extend notes this side of this line

RETURN TO
LOS ANGELES COUNTY SURVEYOR
700 HALL OF RECORDS

FORM 247 10M 8-31

PRELIMINARY SURVEY
of
SADDLE PEAK ROAD
SEC. 15 - T. 1 S. - R. 17 W.
W.O. No 799

4

F.B. 413 Pg. 136

INDEX

SEC. 15 - T. 1 S. - R. 17 W.

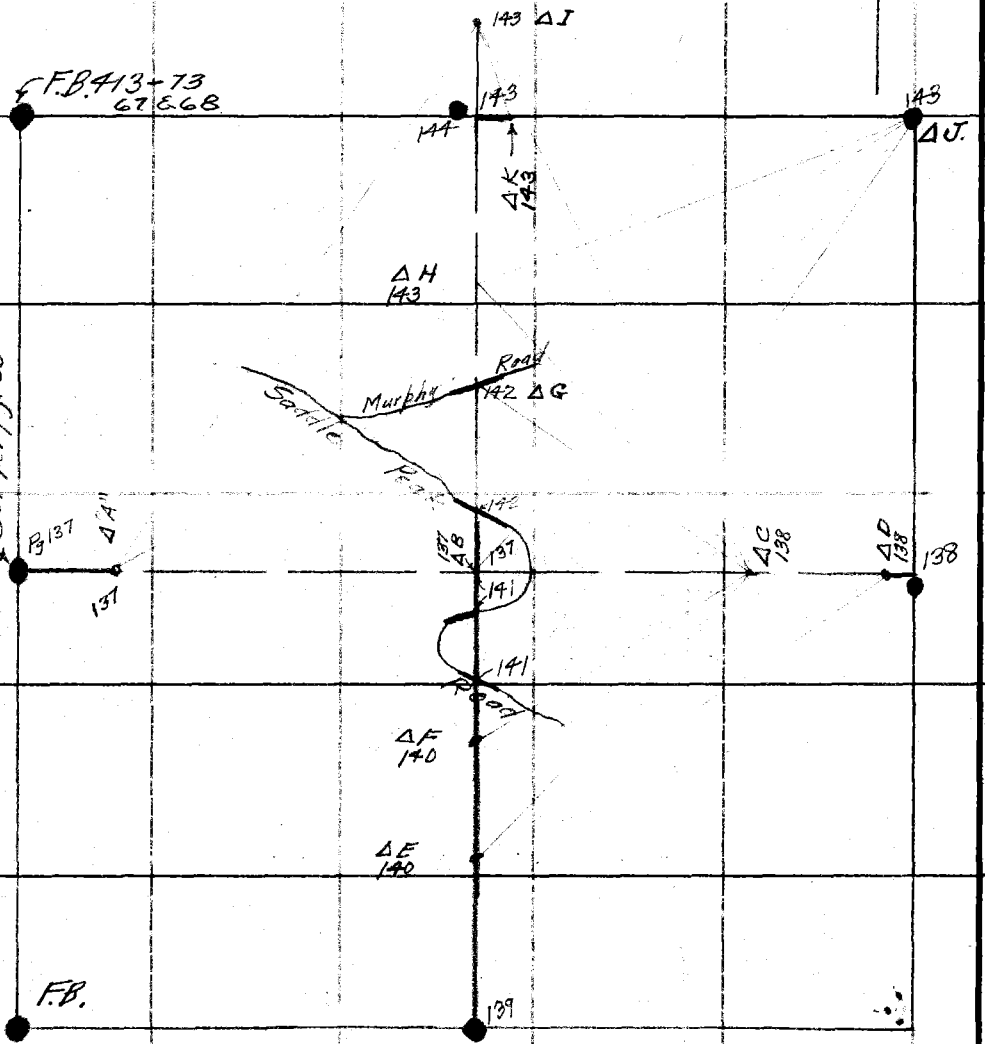

RETURN TO
LOS ANGELES COUNTY SURVEYOR
700 HALL OF RECORDS

Note: ANY ADDITIONS OR CHANGES ON THIS SHEET MUST BE MADE OR CIRCLED IN Red Ink. WITH DATE AND NAME OF PERSON MAKING CHANGE.

Do not extend notes this side of this line

Notes Ck'd by D. M. Finley	Survey of Saddle Pk Rd
Map No. B-498-1	W. O. 799 Tape No. 1-500' St'd 84 °F.
Office Work R. W. Stewart	Surveyed by C. A. Benson
Checked D. M. Finley	Notes Date 4-30-32
Date Oct. 1932	Indexed A. C. Johnson

F.B. 413 Pg. 137

W.S. 89 A-3

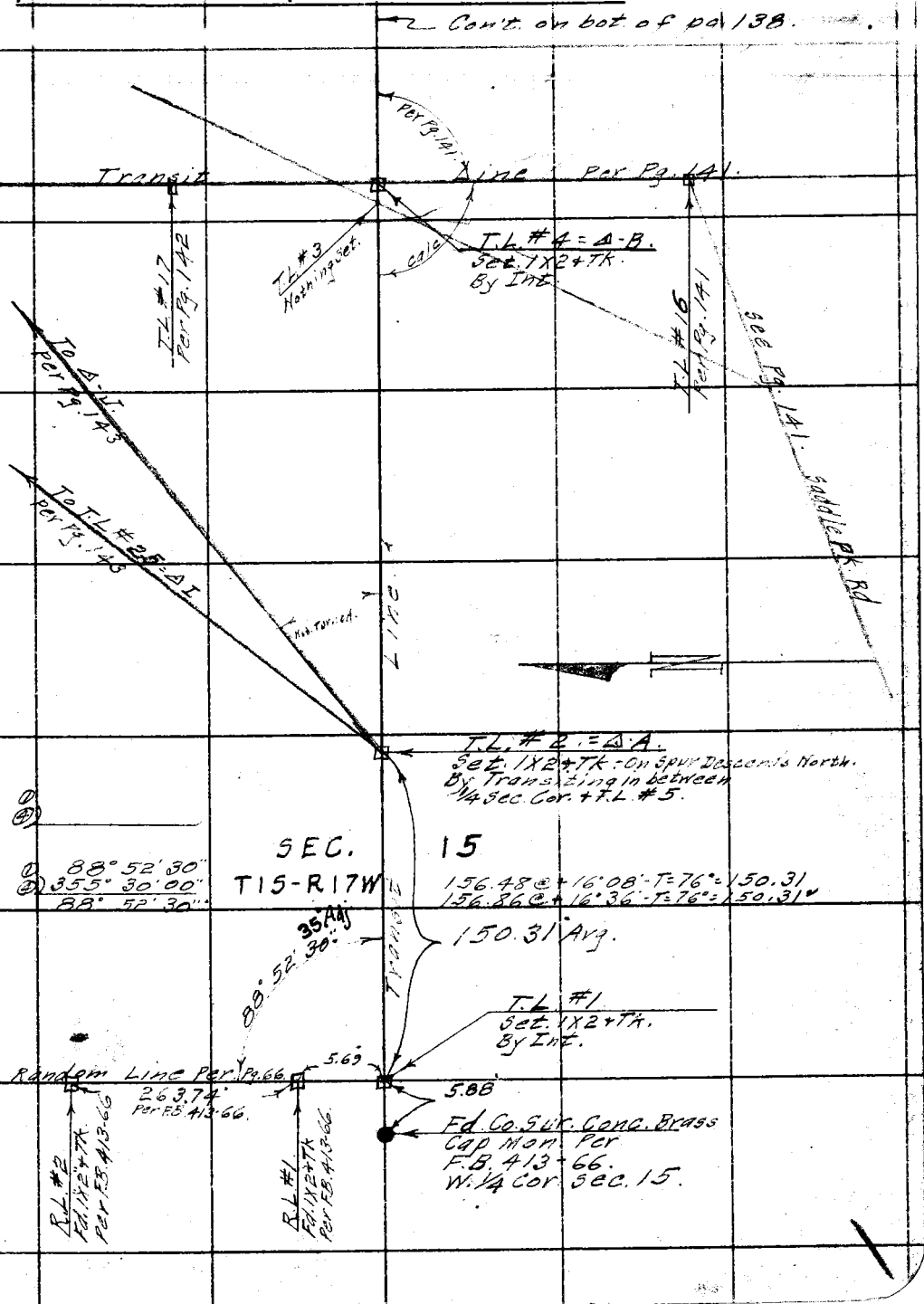

Note: ANY ADDITIONS OR CHANGES ON THIS SHEET MUST BE MADE OR CIRCLED IN Red Ink. WITH DATE AND NAME OF PERSON MAKING CHANGE.

Do not extend notes this side of this line

RETURN TO
LOS ANGELES COUNTY SURVEYOR
700 HALL OF RECORDS

FORM 247 10M 5-3

F.B. 413 Pg 138

W.S. 89, 13-3

RETURN TO
LOS ANGELES COUNTY SURVEYOR
700 HALL OF RECORDS
Do not extend notes this side of this line

Note: ANY ADDITIONS OR CHANGES ON THIS SHEET MUST BE MADE OR CIRCLED IN Red Ink. WITH DATE AND NAME OF PERSON MAKING CHANGE.

Fd. Sandstone Rock 3"X12"-18" High marked "+" on W. Face with mound of Rocks Dia. 2' W. of Rock on E. Slope of S.A. Per C.S. 9174-9 & C.S. Map # 8807-1. F.B. 111-66.

4.70

Re-placed Rock with Co. Std. Conc. Brass Cap Mon. and laid rock along side. 5-23-32 CAB.

S 5.45 E - 33° 34' - T 80' - 48.70'
S 7.14 E - 31° 32' - T 80' - 48.70'

48.1

COUNTY SURVEYOR'S MONUMENT SEC. 15 T1S R17W SEC. 14 T1S R17W

T.L. # 8 = A-D
Set 1X2+TK.
on Spur Descending So.

① 30° 46' 15"
④ 123° 05' 00"
30° 46' 15".

Note: - This angle not very good on account of short sight & looking into sun.

T.L. # 7
Set 1X2+TK.

30° 46' 15" 50' Adj.

SEC. 15
T1S-R17W.

To Δ-E Per Pg. 140

T.L. # 6
Set 1X2+TK.

① 14° 53' 00"
④ 59° 31' 30"
14° 52' 52½".

① 36° 53' 45"
④ 147° 35' 00"
36° 53' 45".

① 95° 36' 00"
④ 382° 24' 00"
95° 36' 00".

① 20° 34' 15"
④ 82° 17' 15"
20° 34' 19".

① 26° 42' 15"
④ 106° 48' 25"
26° 42' 11".

① 11° 25' 45"
④ 45° 42' 43"
11° 25' 41".

① 58° 42' 00"
④ 234° 48' 30"
58° 42' 07½".

① 57° 28' 00"
④ 229° 52' 15"
57° 28' 04".

T.L. # 5 = Δ-C
Set 1X2+TK.
on Divide Ridge

To Δ-T.L. #25 Per Pg. 143 - 26° 43' 10"

To Δ-T.L. #23 Per Pg. 143

To Δ-T.L. #21 Per Pg. 142

30° Adj. 2°

35° 45" Adj. 00"

35° Adj. 4°

14° 53' 55"

11° 25' 40"

20° 34' 20"

30° Adj. 10°

4 36 calc. 22° 00' 40"

27' - 55" Adj.

57° 28' 05"

To Δ-E Per Pg. 140

To Δ-E=T.L. #13 Per Pg. 140

To Δ-E=T.L. #12 Per Pg. 140.

Cont. from top of Pg. 137.

Notes Ck'd by D. M. Finley	Survey of Saddle Pk. Rd.	F.B. 418 Pg. 139.
Map No. B-498-1	W. O. 799 Tape No. 1-500' St'd 84 °F.	C. A. Benson
Office Work R. W. Stewart	Surveyed by C. A. Benson	H. L. Snelson
Checked D. M. Finley	Notes	M. Taylor
Date Oct. 1932	Date 5-4-32	W. L. Wiley
	Indexed A. C. Johnson	500' Tape #1 Std @ 84°.
		Berger Transit #16499

W.S. M A-4

Note: ANY ADDITIONS OR CHANGES ON THIS SHEET MUST BE MADE OR CIRCLED IN Red Ink, WITH DATE AND NAME OF PERSON MAKING CHANGE.

Do not extend notes this side of this line

RETURN TO
LOS ANGELES COUNTY SURVEYOR
700 HALL OF RECORDS

FORM 247 10M 8-31

Rev. to Bk. 02 - 8 - pg. 140

To T.L. #11 Per p. 140

435.58 @ +17°16' -T=60° = 415.89'
434.98 @ +17°01' -T=60° = 415.88'
415.88' Avg.

Ch. Pt.
Set 1X1.
On Spur Descends S.70°W.
4+18.11'

D R A I N

210.49 @ +11°38' -T=64° = 206.14'
211.35 @ +12°41' -T=64° = 206.16'
206.15 Avg.

T.L. #10
Set 1X2+TK.
On Spur Descends S.60°W.
2+11.96'

SEC. 15
T 1S - R 17W.

Trans. 0° Due North

164.88 @ +24°34' -T=60° = 149.92'
164.47 @ +24°14' -T=60° = 149.95'
149.94' Avg.

T.L. #9
Set 1X2+TK.
0+62.02'

① 89°12'00"
② 356°48'15"
89°12'04"

73.85 @ +32°52' -T=56° = 62.02'
74.53 @ +33°40' -T=56° = 62.02'
62.02' Avg.

① 73°51'45"
② 295°26'45"
73°51'41"

① 16°16'45"
② 65°06'45"
16°16'41"

11-55 Adj
89°12'05"
73°51'
16°16'40"
This angle not used.

A-A
Fd. 2X2+TK.
Per F.B. 340-135
" F.B. 313-7
" F.B. 373-31.
55.26 Avg.
65.41 @ +32°20' -T=60° = 55.26'
66.10 @ +33°15' -T=60° = 55.27'

A-D
Per F.B. 318-7
" F.B. 373-31

S. 1/4 Sec. Cor. - Sec. 15.
Fd. Co. Sur. Conc. Brass
Cap Holl. Stamped as shown.
50'± E. of old Trail & 30'± N.W. of Large
Boulder on S.W. Slope.
0+00 going N.

MONUMENT
SEC. 15
SEC. 22
T. 1 S.
R. 17 W.
COR.
SURVEYOR'S

F.B. 413 Pg. 140

Con't. on bot. of pg. 141.

To T.L. #15 per Pg. 141.
To Δ-J per Pg. 143
206.17 @ - 33°24' - T=54' = 172.09'
208.20 @ - 34°14' - T=54' = 172.10'
172.09' Avg.
T.L. #14
Set 1X2 + TK.
15 + 46.53
D 29°00'00"
(R) 116°00'13"
29°00'04"
To T.L. #5-AC per Pg. 135
D 37°58'50"
(R) 151°54'15"
37°58'34"
129.62 @ - 28°52' - T=50' = 113.48'
125.07 @ - 27°35' - T=50' = 113.43'
113.48' Avg.
37°58'30"
30'W.
SEC. 15
T1S - R17W.
T.L. #13 = Δ F.
Set 1X2 + TK.
on Divide Ridge Bg's N 70°E
17 + 33.05'
D 113°01'30"
(R) 252°06'00"
113°01'30"
365.26 @ + 18°32' - T=54' = 346.25'
364.17 @ + 18°32' - T=54' = 345.21'
346.23' Avg.
Ch. Pt.
Set 1X1
on N. Edge of Small Spur
Descends 15 East
13 + 86.82'
To Δ-C-T.L. #3 per Pg. 135
To Δ-D per Pg. 138
382.45 @ - 5°01' - T=52' = 380.91'
382.43 @ - 4°54' - T=52' = 380.95'
380.93' Avg.
52°05'30"
35°46'
58°12'15"
T.L. #12 = Δ E.
Set 1X2 + TK.
on Top Ridge Bg's N.W. & East
10 + 05.89'
D 52°05'30"
(R) 208°23'30"
52°05'37½"
D 6°06'45"
(R) 24°26'45"
6°06'41"
D 58°12'15"
(R) 232°49'30"
58°12'22½"
172.99 @ + 6°22' - T=54' = 171.90'
173.30 @ + 7°12' - T=54' = 171.90'
171.90' Avg.
T.L. #11
Set 1X2 + TK. - 2' W of Fence
On S. Pt. of Ridge Bg's S 79°W
8 + 33.93'
Con't from Top of Pg. 139

RETURN TO
LOS ANGELES COUNTY SURVEYOR
700 HALL OF RECORDS
Do not extend notes this side of this line

Note: ANY ADDITIONS OR CHANGES ON THIS SHEET MUST BE MADE OR CIRCLED IN Red Ink. WITH DATE AND NAME OF PERSON MAKING CHANGE.

Notes Ck'd by D. M. Finley	Survey of Saddle Pk. Rd.
Map No. B-498-1	W. O. 799 Tape No. 1-500 St'd 34 °F.
Office Work R. W. Stewart	Surveyed by C. A. Benson 7-32
Checked D. M. Finley	Notes AB Date 5-6-32
Date Oct. 1932	Indexed A. C. Johnson

F.B. 413 PG. 141

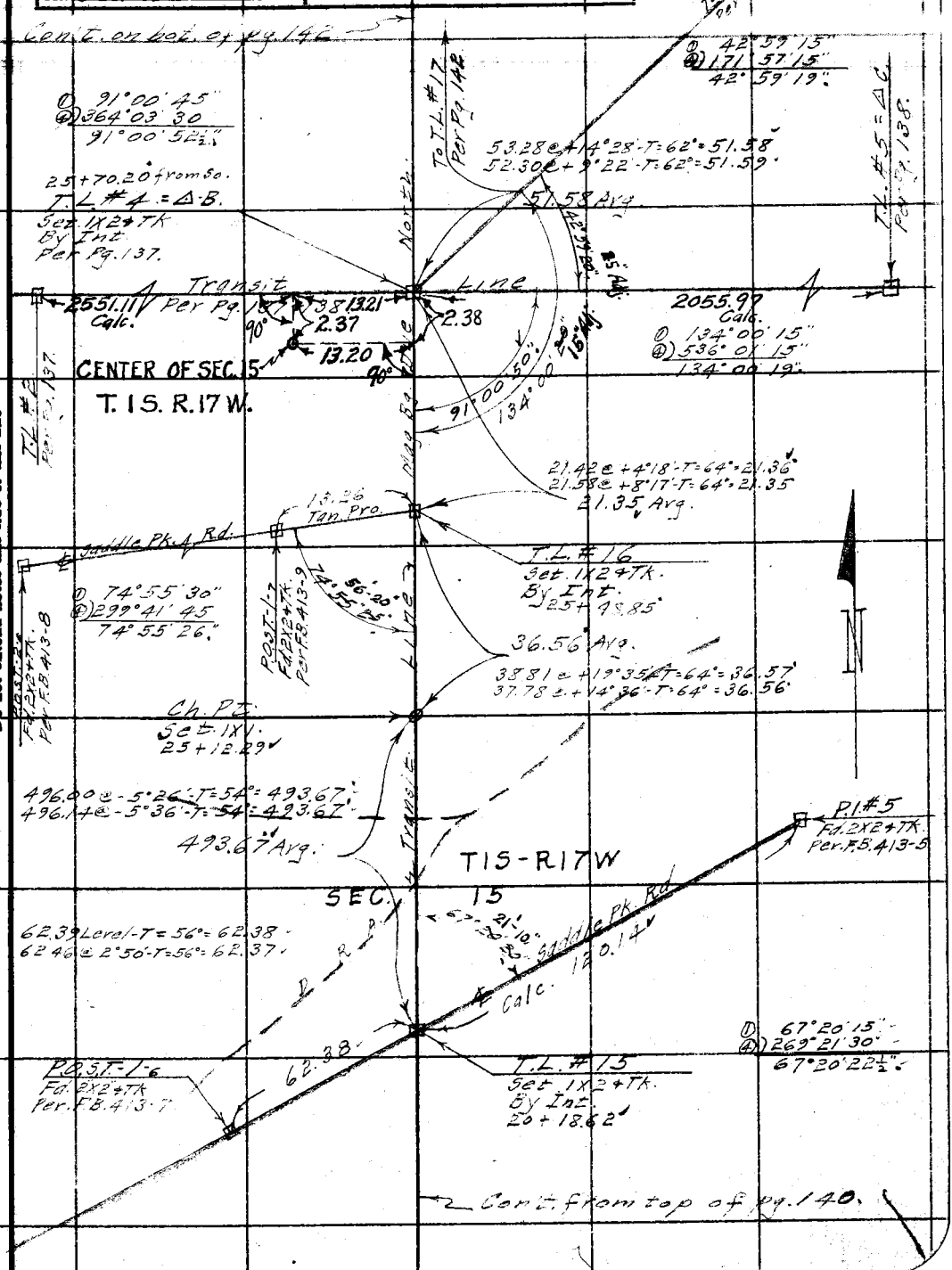

Note: ANY ADDITIONS OR CHANGES ON THIS SHEET MUST BE MADE OR CIRCLED IN Red Ink. WITH DATE AND NAME OF PERSON MAKING CHANGE.

Do not extend notes this side of this line

RETURN TO
LOS ANGELES COUNTY SURVEYOR
700 HALL OF RECORDS

FORM 247 10M 5-31

F.B. 413 Pg 142

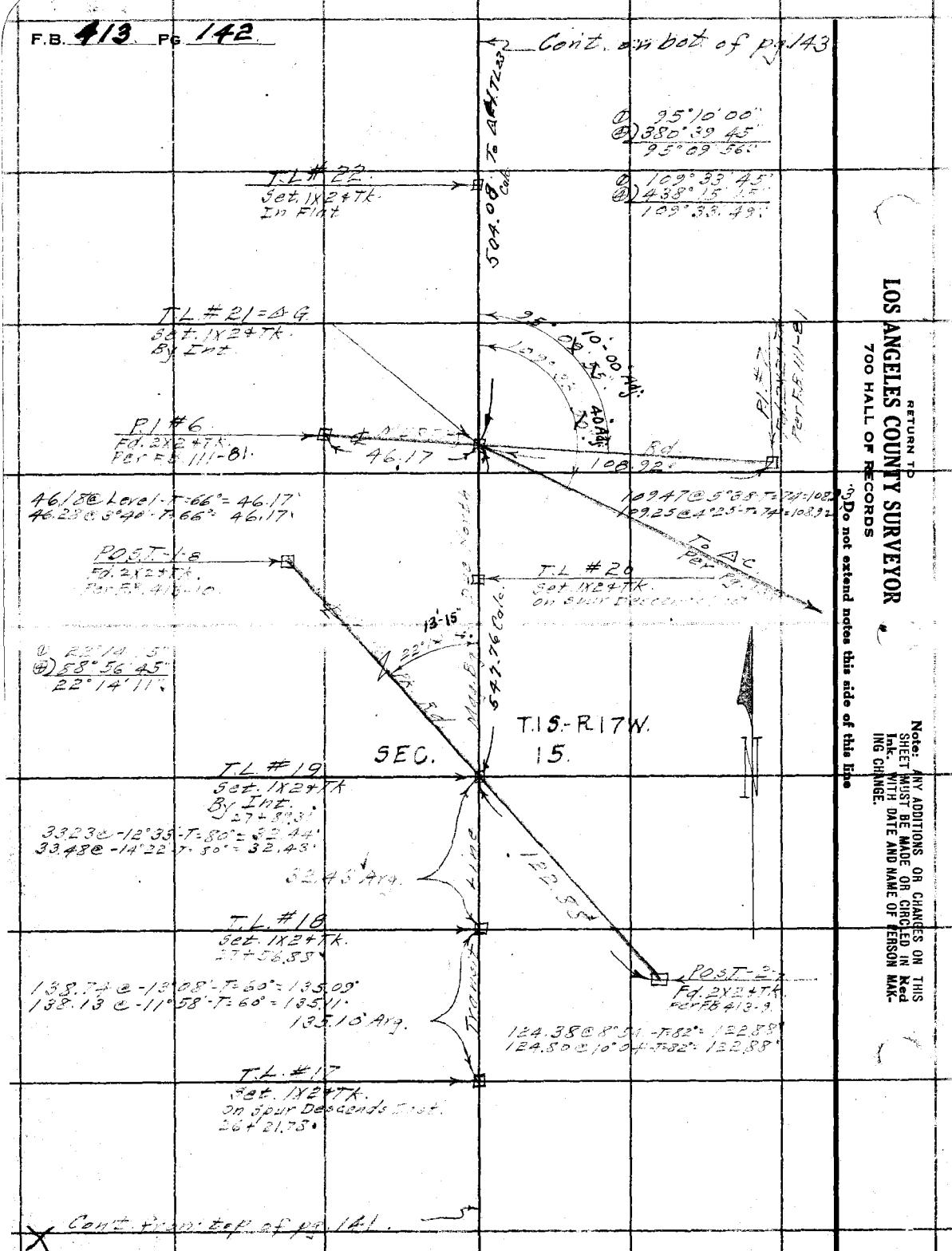

RETURN TO
LOS ANGELES COUNTY SURVEYOR
700 HALL OF RECORDS

Do not extend notes this side of this line

Note: ANY ADDITIONS OR CHANGES ON THIS SHEET MUST BE MADE OR CIRCLED IN Red Ink. WITH DATE AND NAME OF PERSON MAKING CHANGE.

Notes Ck'd by D. M. Finley	Survey of [illegible]
Map No. B-498-1	W. O. 799 Tape No. 1-500 St'd 84 °F.
Office Work R. W. Stewart	Surveyed by C. A. Benson
Checked D. M. Finley	Notes B Date 5-11-32
Date Oct. 1932	Indexed A. C. Johnson

F.B. 413 PG. 143

W.S. 89, B-3, A-3

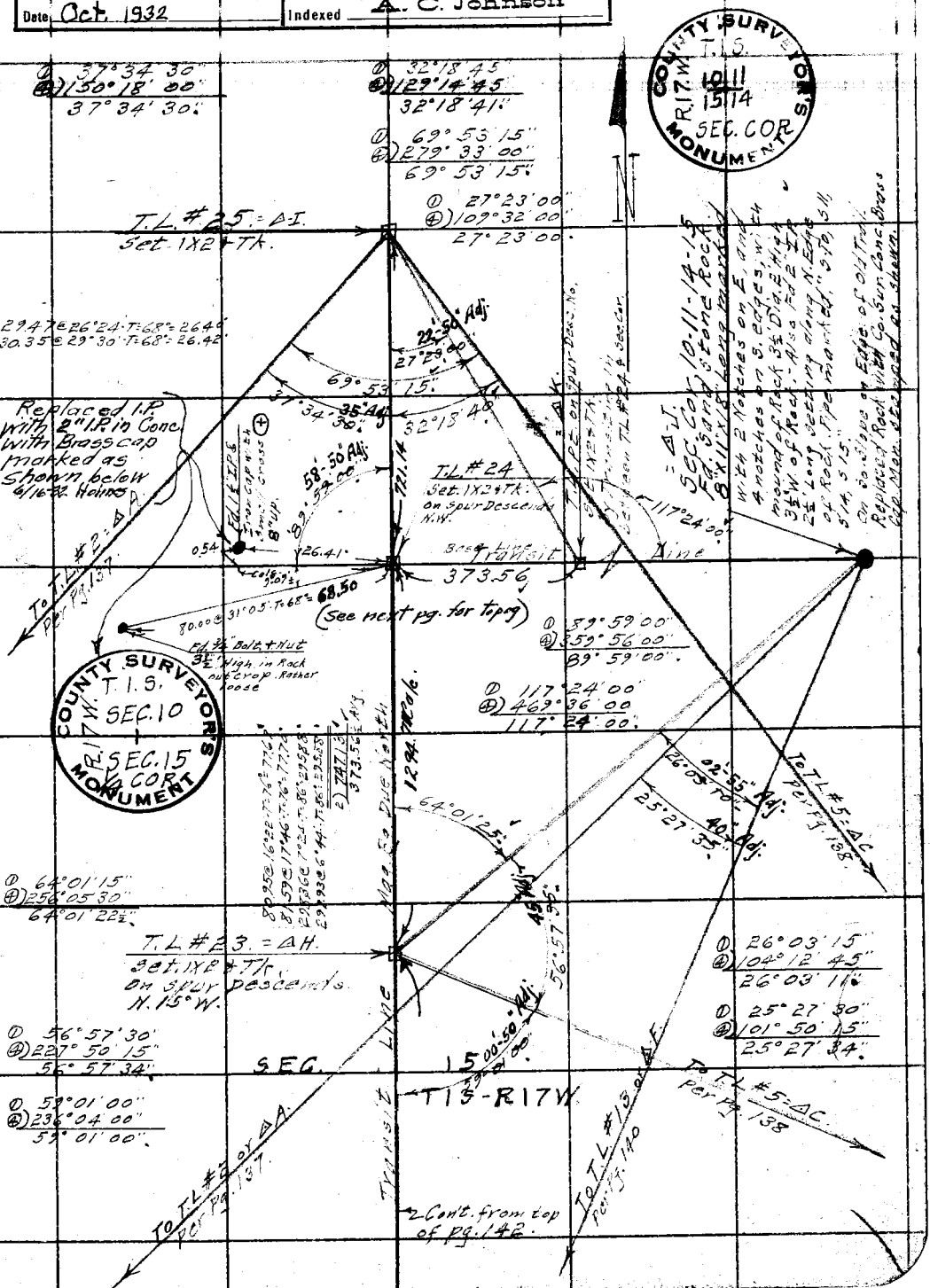

Note: ANY ADDITIONS OR CHANGES ON THIS SHEET MUST BE MADE OR CIRCLED IN Red Ink. WITH DATE AND NAME OF PERSON MAKING CHANGE.

Do not extend notes this side of this line

RETURN TO
LOS ANGELES COUNTY SURVEYOR
700 HALL OF RECORDS

FORM 247 10M 8-31

F.B. 413 Pg 144

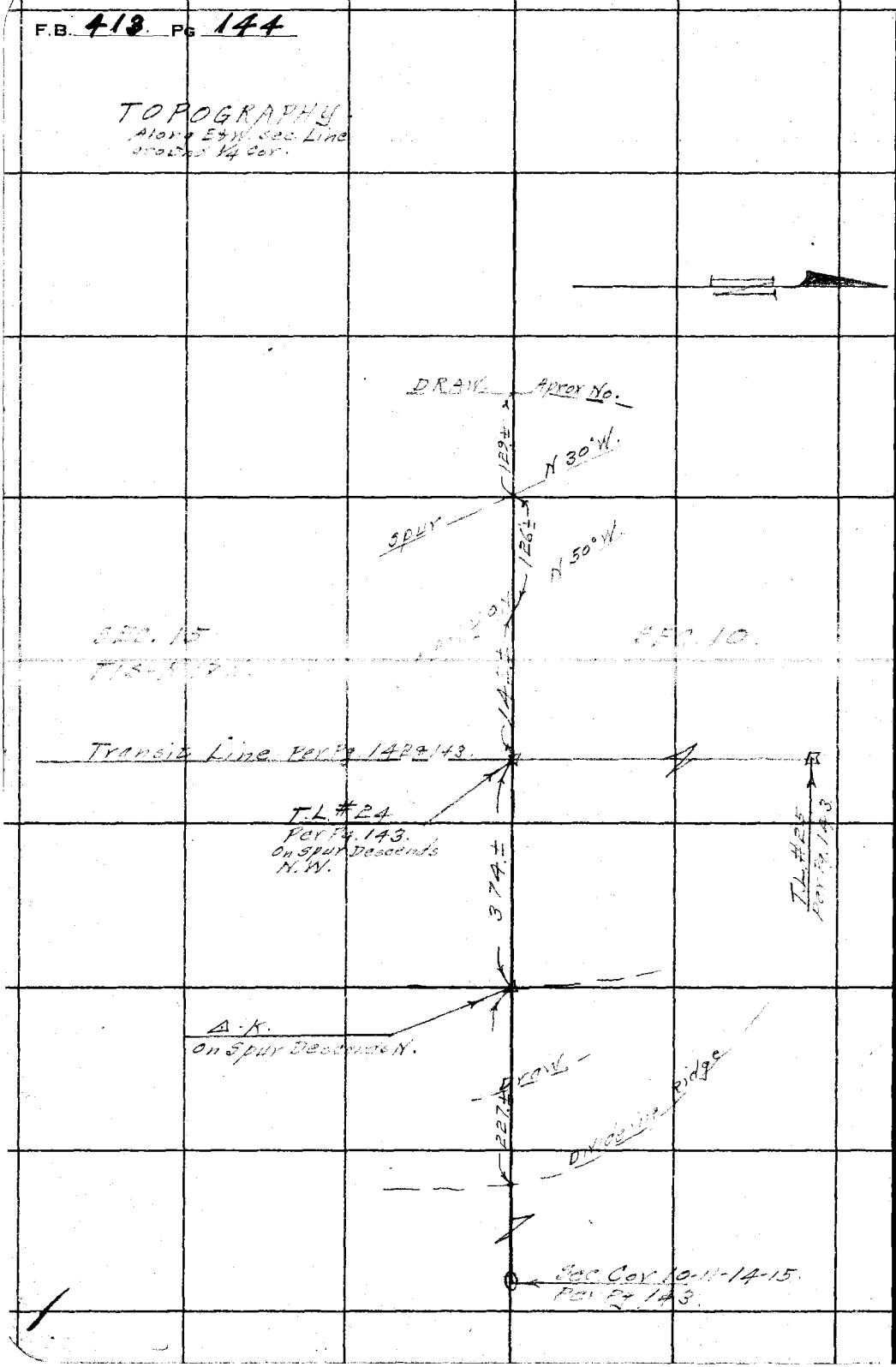

RETURN TO
LOS ANGELES COUNTY SURVEYOR
700 HALL OF RECORDS
Do not extend notes this side of this line
Note: ANY ADDITIONS OR CHANGES ON THIS SHEET MUST BE MADE OR CIRCLED IN Red Ink. WITH DATE AND NAME OF PERSON MAKING CHANGE.

WS 89 B-3

Date _____ Notes by F. C. Howard Chief Party F. C. Howard F.B. 413 Pg. 145

Platted by H. U. M. Higgins	W. O. No. 799 D. S. O. No.
Date Oct. 1932	Location Saddle Peak Rd
Map No. B-498-1	Surveyed by F. C. Howard
Platting C'k'd by D. M. Finley	Date June 15-1932
Date Oct. 1931	Indexed A. C. [illegible] 6-28-32

WS 91, D-1

SADDLE PEAK ROAD

300 ft tape Standard at T. 84° F.

Cont to bottom pg 146

POST #19A Set 1x2

250.03 @ 0°50' @ T. 74° = 249.98

181.84 .83 Adj

POST #1-18 Fd 1x2 FB 413-22

249.98

1x2

E.C. 77+06.05

36.18

10" Adj.

142°22'15" Adj

P.I. #18 Set 2x2

.50 Adj

① 142°22'15"
④ 209°29'00"
142-22-15

Δ = 37-37 ~~45~~"
R = 200
T = 68.~~14~~.15
L = 131.~~35~~.36

B.C. 75+74.69 ~~70~~

Set 1x2

LINE CHANGE
FROM B.C. CURVE No. 18
TO
E.C. CURVE No. 26 (NEW)
= OLD E.C. CURVE 29

.45 Adj

116.46

74+58.24
POT # E-17
Fd x in rock
FB 413-21

Cont. from pg. 21

Note: ANY ADDITIONS OR CHANGES ON THIS SHEET MUST BE MADE OR CIRCLED IN Red. WITH DATE AND NAME OF PERSON MAKING CHANGE.

Do not extend notes this side of this line

RETURN TO
LOS ANGELES COUNTY SURVEYOR

F.B. 413 Pg. 146 F. C. Howard Chief Party Notes by F. C. Howard Date 6-15-32

W.S. 91, D-1

Cont. to bottom left pg 147

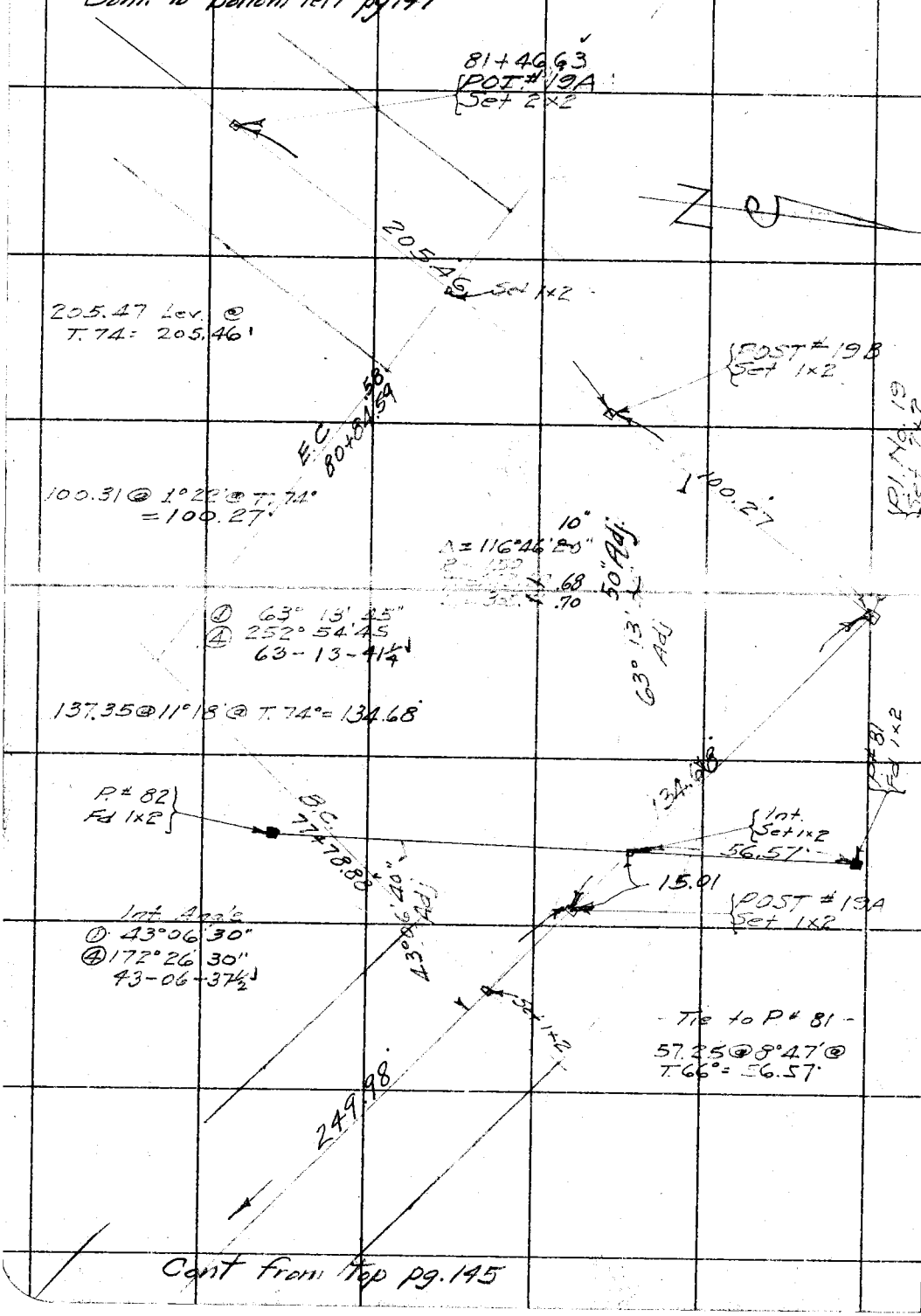

Cont from top pg. 145

RETURN TO
LOS ANGELES COUNTY SURVEYOR

Do not extend notes this side of this line

Note: ANY ADDITIONS OR CHANGES ON THIS SHEET MUST BE MADE OR CIRCLED IN Red. WITH DATE AND NAME OF PERSON MAKING CHANGE.

W.S. 91, D-1

Date _____ Notes by F. C. Howard Chief Party F. C. Howard F.B. 413 Pg. 147

Platted by H. U. M. Higgins	W. O. No. 799 D. S. O. No.
Date Oct 1932	Location Saddle Peak
Map No. B-498-1	Surveyed by F. C. Howard
Platting C'k'd by D. M. Finley	Date June 1932
Date Oct 1932	Indexed A. C. Johnson

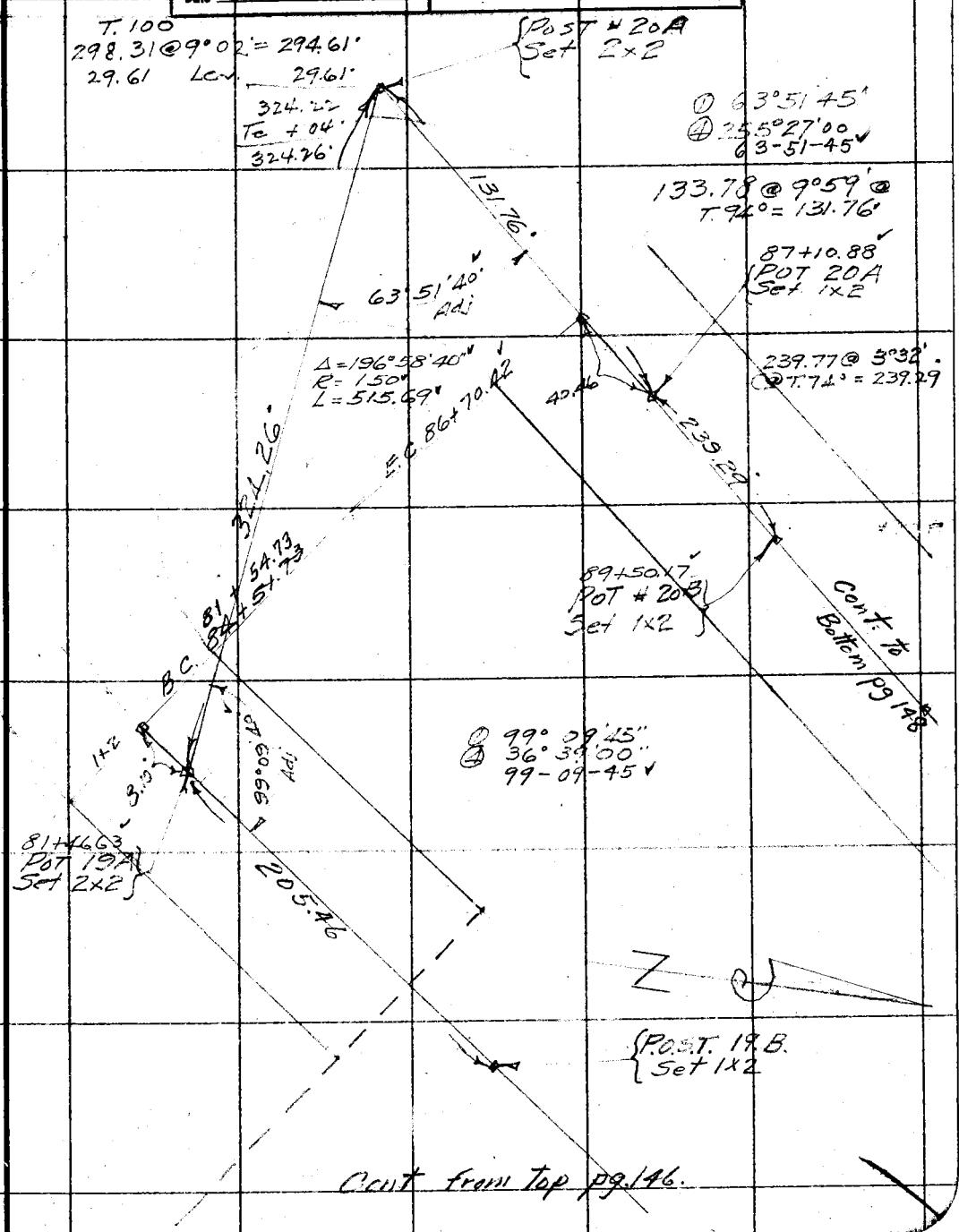

Note: ANY ADDITIONS OR CHANGES ON THIS SHEET MUST BE MADE OR CIRCLED IN Red. WITH DATE AND NAME OF PERSON MAKING CHANGE.

Do not extend notes this side of this line

RETURN TO
LOS ANGELES COUNTY SURVEYOR

F.B. 413 Pg 148 F. C. Howard Chief Party Notes by F. C. Howard Date

Cont. to bottom pg. 31.

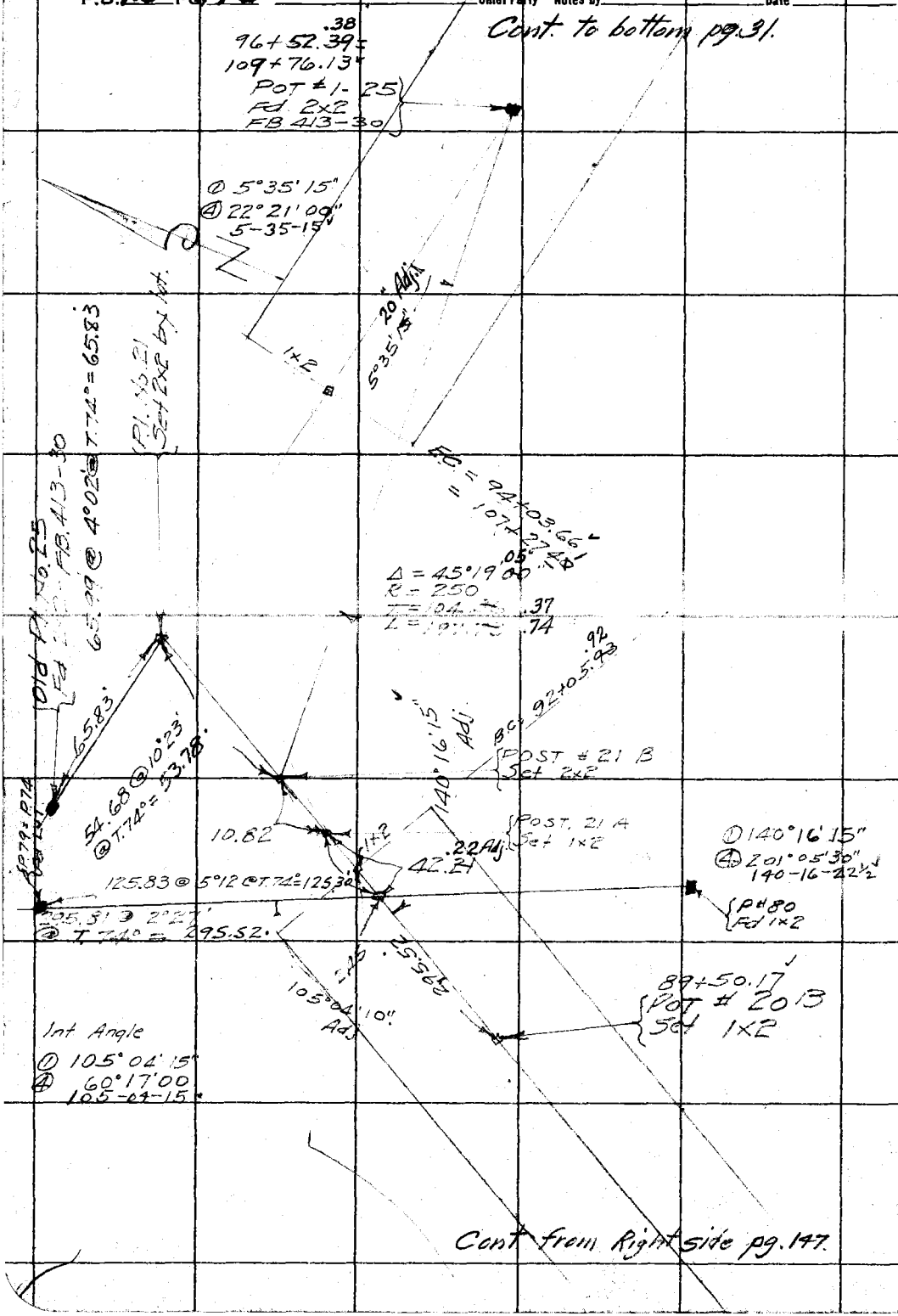

Cont from Right side pg. 147.

W.S 91 D-1

RETURN TO
LOS ANGELES COUNTY SURVEYOR

Do not extend notes this side of this line

Note: ANY ADDITIONS OR CHANGES ON THIS SHEET MUST BE MADE OR CIRCLED IN Red. WITH DATE AND NAME OF PERSON MAKING CHANGE.

F.B. 413 Pg. 150 F. C. Howard Chief Party Notes by F. C. Howard Date 6-15-32

Cont. to bottom pg. 151

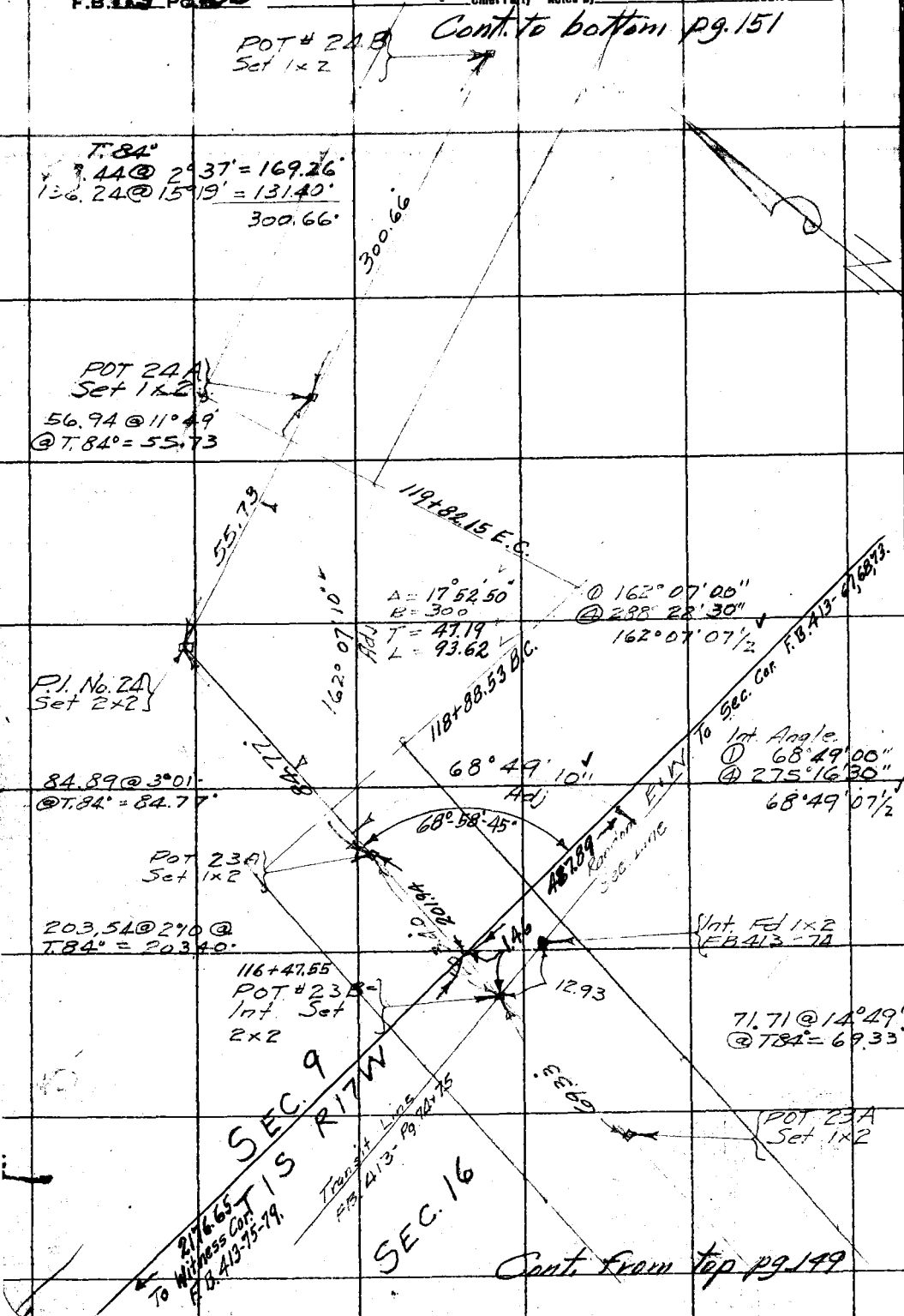

Cont. from top pg. 149

W.S. 91, D-1, A-3

RETURN TO
LOS ANGELES COUNTY SURVEYOR

Do not extend notes this side of this line

Note: ANY ADDITIONS OR CHANGES ON THIS SHEET MUST BE MADE OR CIRCLED IN Red. WITH DATE AND NAME OF PERSON MAKING CHANGE.

Date _____ Notes by F. C. Howard Chief Party F. C. Howard F.B. 413 Pg. 149

Platted by H. U. M. Higgins	W. O. No. 799 D. S. O. No.
Date Oct. 1932	Location Saddle Peak Road
Map No. B-498-1	Surveyed by F. C. Howard
Platting C'k'd by D. M. Finley	Date June 15-1932
Date Oct. 1932	Indexed A. C. Johnson

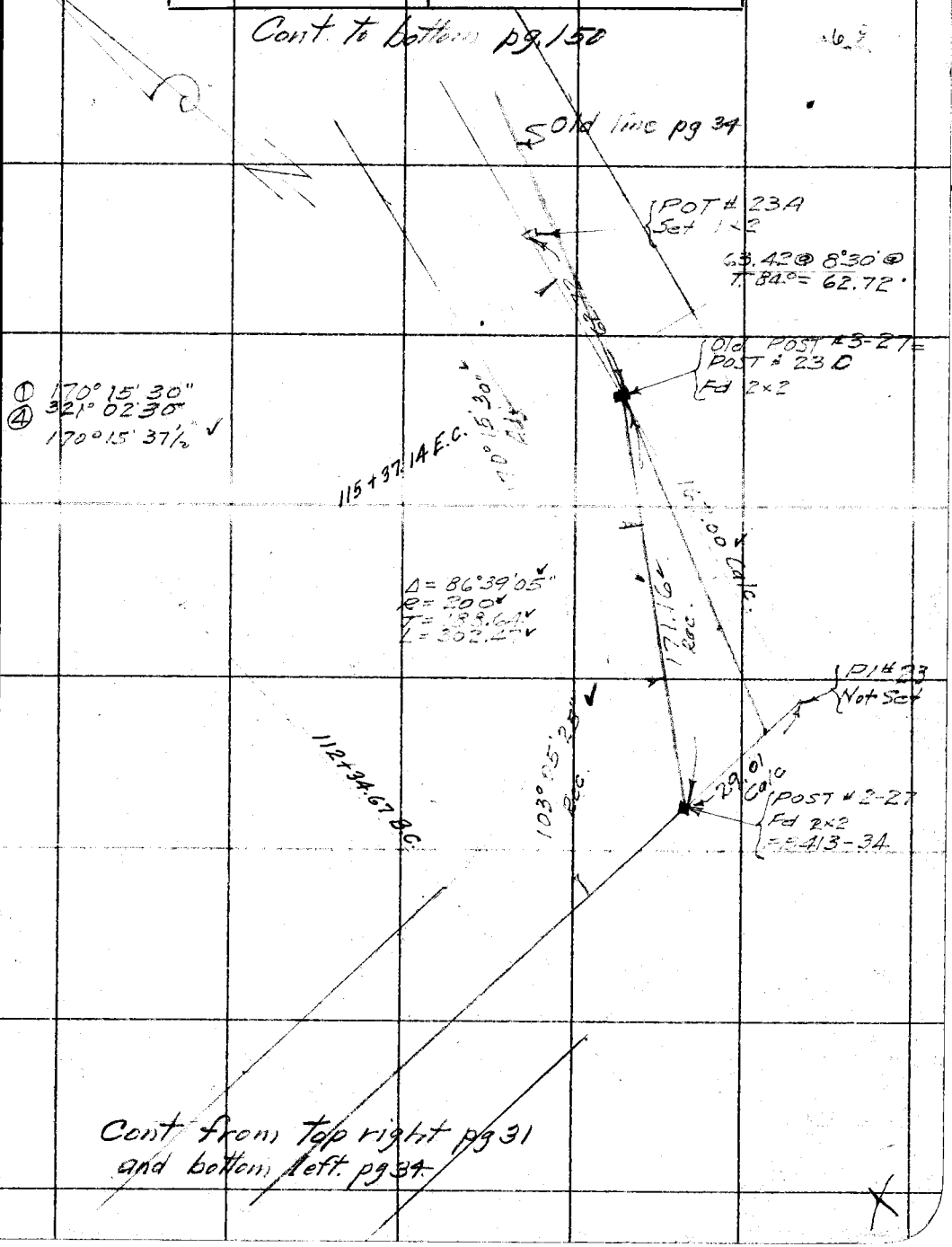

Note: ANY ADDITIONS OR CHANGES ON THIS SHEET MUST BE MADE OR CIRCLED IN Red. WITH DATE AND NAME OF PERSON MAKING CHANGE.

Do not extend notes this side of this line

RETURN TO
LOS ANGELES COUNTY SURVEYOR

Date _____ Notes by F. C. Howard Chief Party F. C. Howard F.B. 413 Pg 151

Platted by H.U.M. Higgins	W. O. No. 799 D. S. O. No.
Date Oct. 1932	Location Saddle Peak Road
Map No. B-498-1	Surveyed by F. C. Howard
Platting C'k'd by D. M. Finley	Date June 15-1932
Date Oct. 1932	Indexed A. C. Johnson

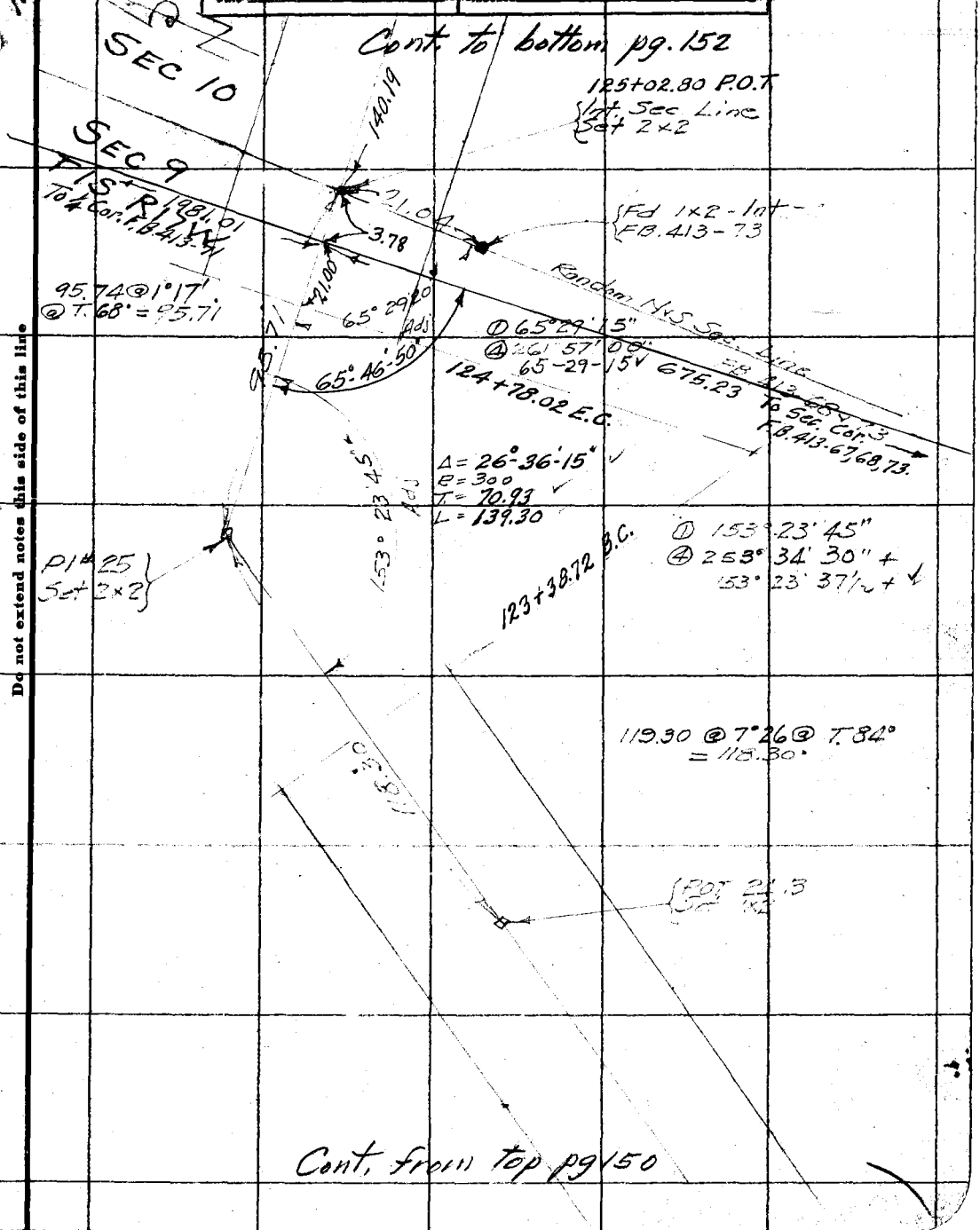

Note: ANY ADDITIONS OR CHANGES ON THIS SHEET MUST BE MADE OR CIRCLED IN Red. WITH DATE AND NAME OF PERSON MAKING CHANGE.

Do not extend notes this side of this line

RETURN TO LOS ANGELES COUNTY SURVEYOR

F.B. 413 Pg. 152 F. C. Howard Chief Party Notes by F. C. Howard Date 6-16-32

W.S. 89, A-3

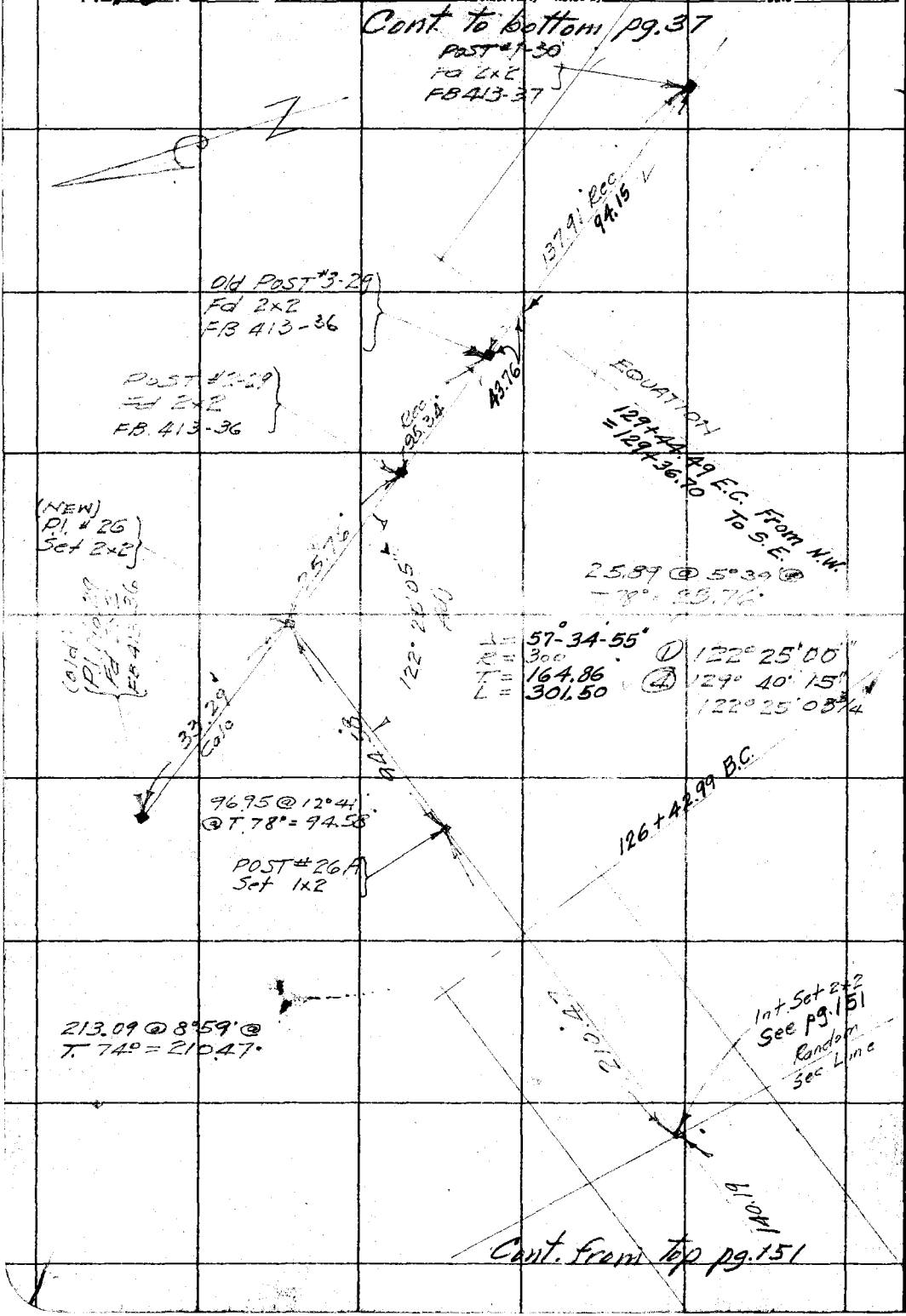

RETURN TO
LOS ANGELES COUNTY SURVEYOR

Do not extend notes this side of this line

Note: ANY ADDITIONS OR CHANGES ON THIS SHEET MUST BE MADE OR CIRCLED IN Red. WITH DATE AND NAME OF PERSON MAKING CHANGE.

Date _____ Notes by [illegible] Chief Party [illegible] F.B. 413 Pg 153

Platted by	W. O. No. 8081 D. S. O. No.
Date	Location [illegible]
Map No.	Surveyed by
Platting C'k'd by	Date 4-46-35
Date	Indexed A. C. Johnson 6-8-35

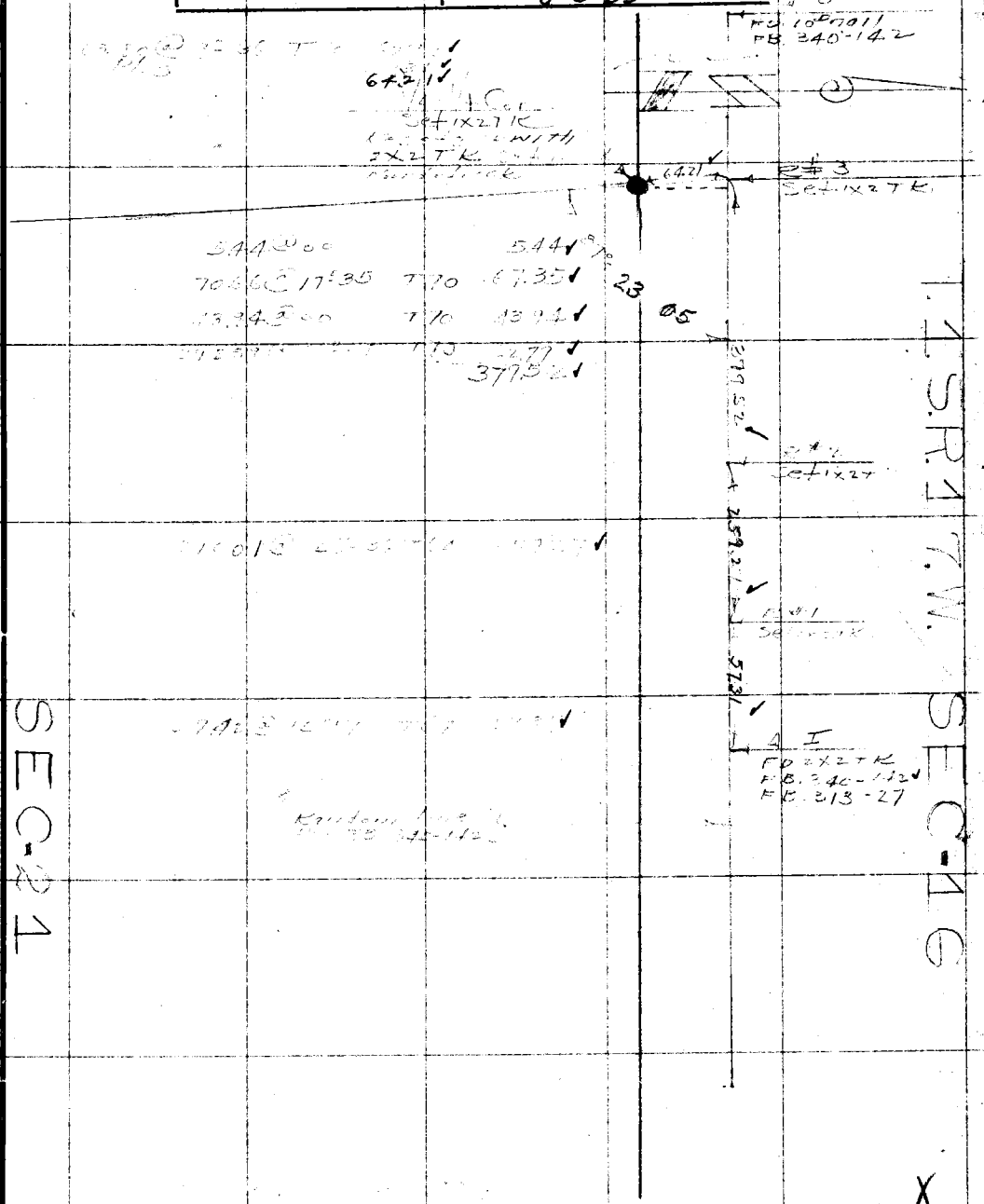

Note: ANY ADDITIONS OR CHANGES ON THIS SHEET MUST BE MADE OR CIRCLED IN Red. WITH DATE AND NAME OF PERSON MAKING CHANGE.

Do not extend notes this side of this line

RETURN TO
LOS ANGELES COUNTY SURVEYOR

F.B. 413 Pg. 154 Chief Party Notes by T.J.S. Date 5-28-35



RETURN TO
LOS ANGELES COUNTY SURVEYOR

Do not extend notes this side of this line

Note: ANY ADDITIONS OR CHANGES ON THIS SHEET MUST BE MADE OR CIRCLED IN Red. WITH DATE AND NAME OF PERSON MAKING CHANGE.

Date _____ Notes by [illegible] Chief Party [illegible] F.B. 413 Pg. 155

Platted by _____	W. O. No. 8081 D. S. O. No. _____
Date _____	Location [illegible]
Map No. _____	Surveyed by Stevenson
Platting C'k'd by _____	Date 5-31-35
Date _____	Indexed A. C. Johnson



Note: ANY ADDITIONS OR CHANGES ON THIS SHEET MUST BE MADE OR CIRCLED IN Red. WITH DATE AND NAME OF PERSON MAKING CHANGE.

Do not extend notes this side of this line

RETURN TO
LOS ANGELES COUNTY SURVEYOR

F.B. 413 Pg. 56 Stevenson Chief Party Notes by T.J.S. Date 5-4-35

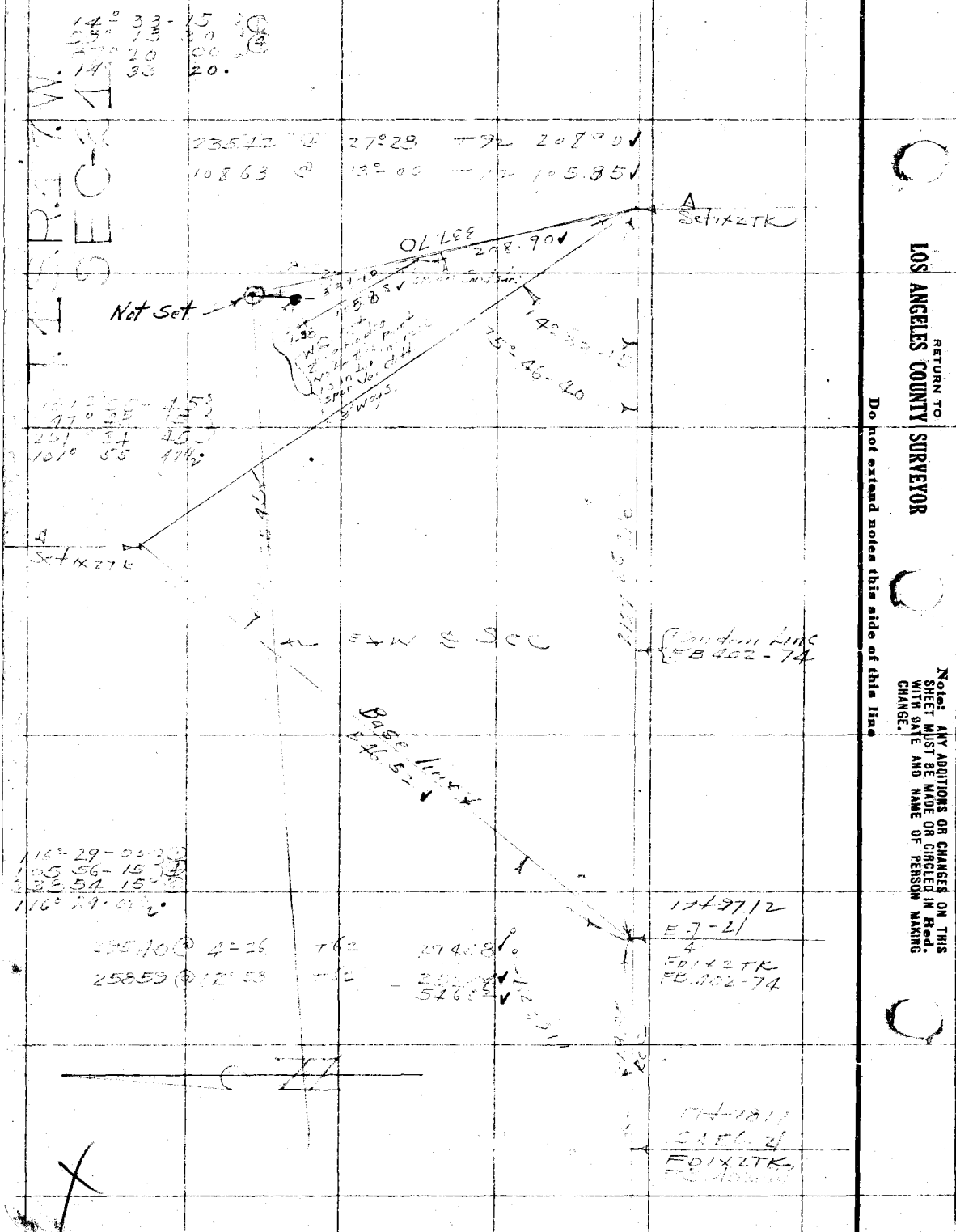

RETURN TO LOS ANGELES COUNTY SURVEYOR

Do not extend notes this side of this line

Note: ANY ADDITIONS OR CHANGES ON THIS SHEET MUST BE MADE OR CIRCLED IN Red. WITH DATE AND NAME OF PERSON MAKING CHANGE.

FORM 247 10M 11-35

RETURN TO
LOS ANGELES COUNTY SURVEYOR
700 HALL OF RECORDS

Note: Any Additions or Changes on This Sheet Must be Made or Circled in **Red Ink** With Date and Name of Person Making Change.

Do not extend notes this side of this line

Notes Ck'd by
Map No.
Office Work
Checked
Date

Survey of
W. O. Tape No. St'd °F.
Surveyed by
Notes Date
Indexed

F.B. 413 Pg. 157

RETURN TO
LOS ANGELES COUNTY SURVEYOR
700 HALL OF RECORDS

Note: Any Additions or Changes on This Sheet Must be Made or Circled in **Red Ink** With Date and Name of Person Making Change.

Do not extend notes this side of this line

F.B. _____ PG. _____

Date _____ Notes by _____ Chief Party _____ F.B. 413 Pg. 159

Platted by _____	W. O. No. 7938 D. S. O. No. _____
Date _____	Location _____
Map No. _____	Surveyed by _____
Platting C'k'd by _____	Date _____
Date _____	Indexed _____ 6-20-55

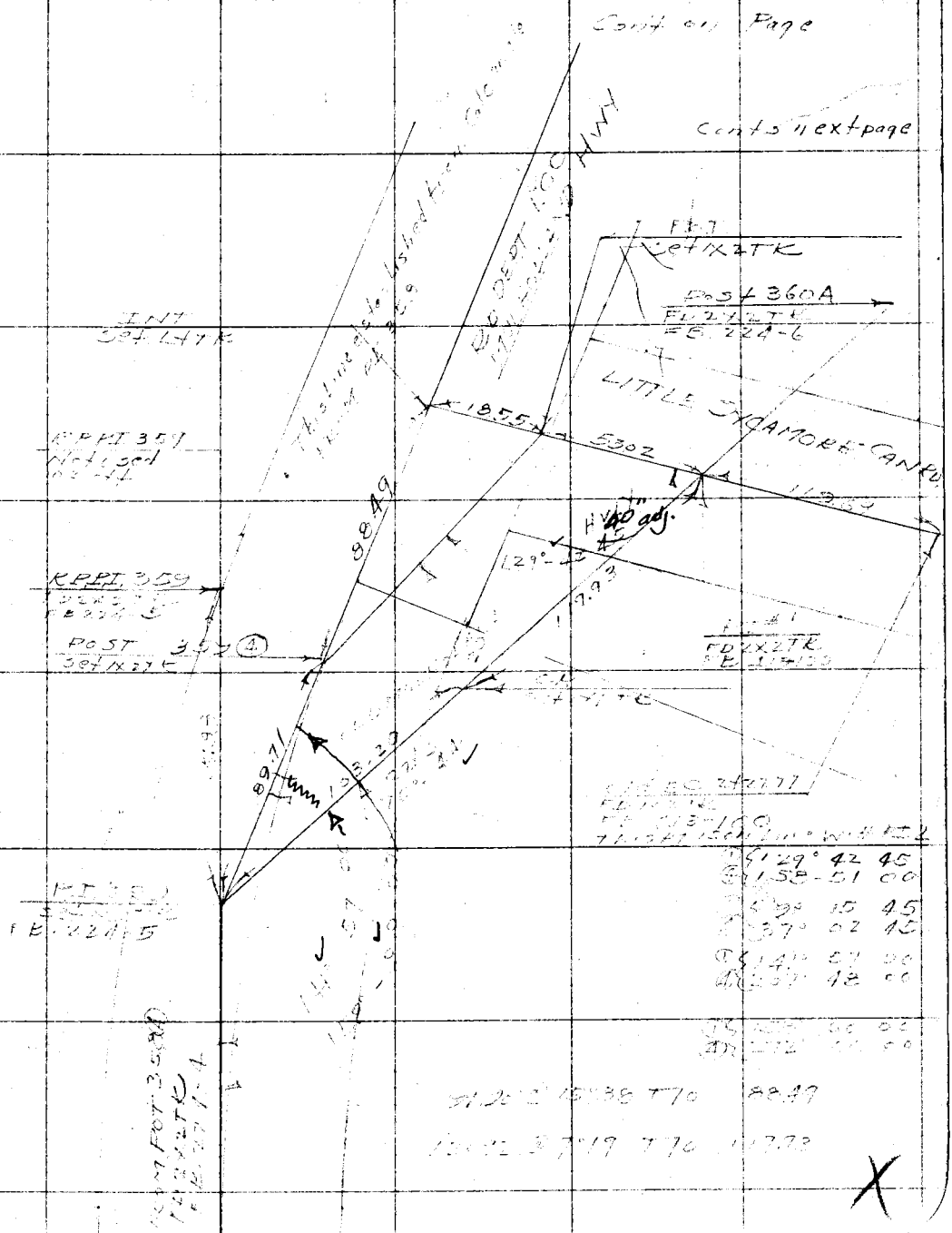

Note: ANY ADDITIONS OR CHANGES ON THIS SHEET MUST BE MADE OR CIRCLED IN Red. WITH DATE AND NAME OF PERSON MAKING CHANGE.

Do not extend notes this side of this line

RETURN TO
LOS ANGELES COUNTY SURVEYOR

F. B. 413 PG. 160 Stevenson Chief Party Notes by T.E.S. Date

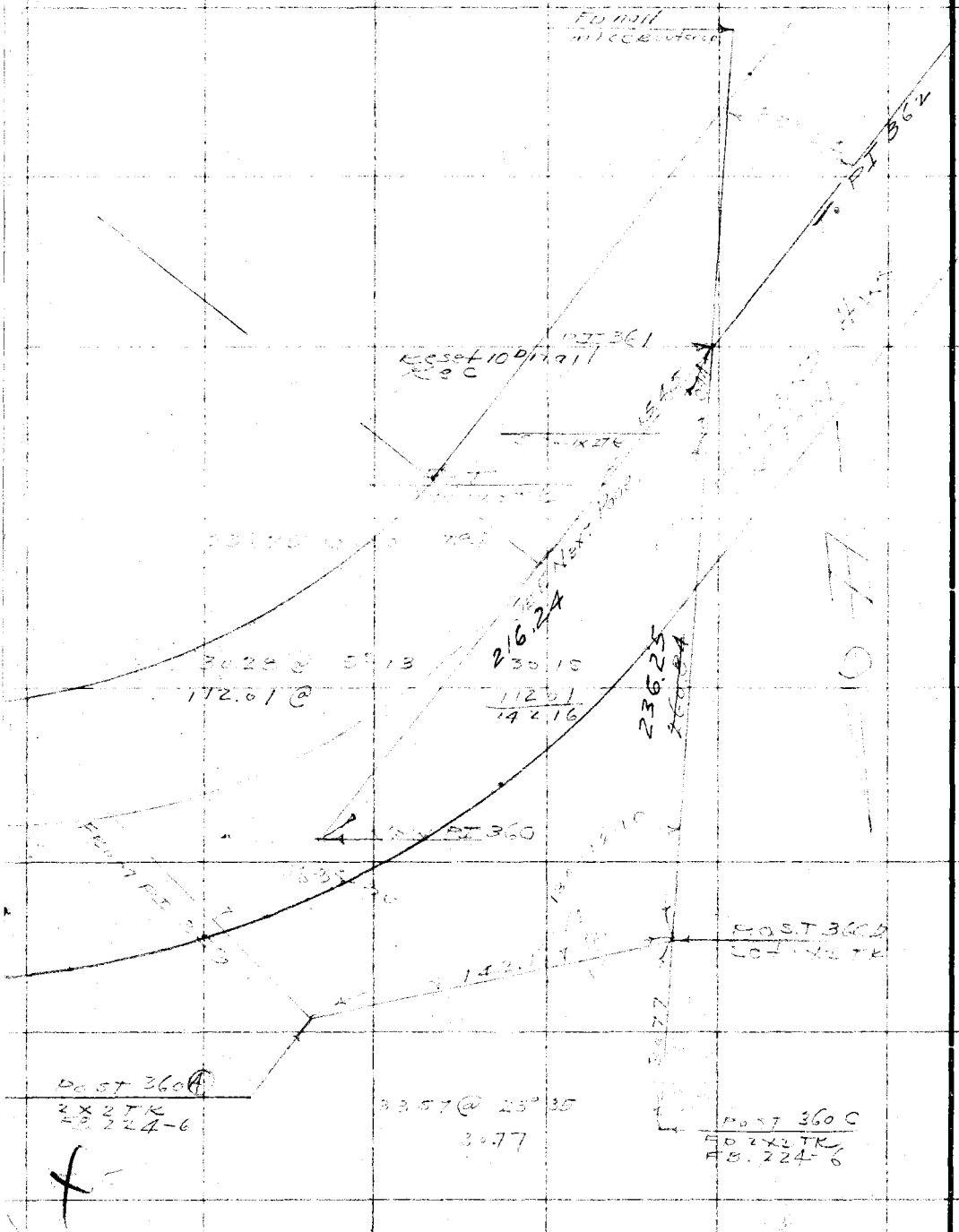

RETURN TO
LOS ANGELES COUNTY SURVEYOR

Do not extend notes this side of this line

Note: ANY ADDITIONS OR CHANGES ON THIS SHEET MUST BE MADE OR CIRCLED IN Red. WITH DATE AND NAME OF PERSON MAKING CHANGE.

Notes Ck'd by Drew	Survey of MULHOLLAND HWY
Map No.	W. O. 7938 Tape No 23 St'd 84 OF.
Office Work	Surveyed by Stevenson
Checked	Notes T.J.S. Date 6-19-35
Date	Indexed A. C. Johnson

F.B. 413 PG. 161

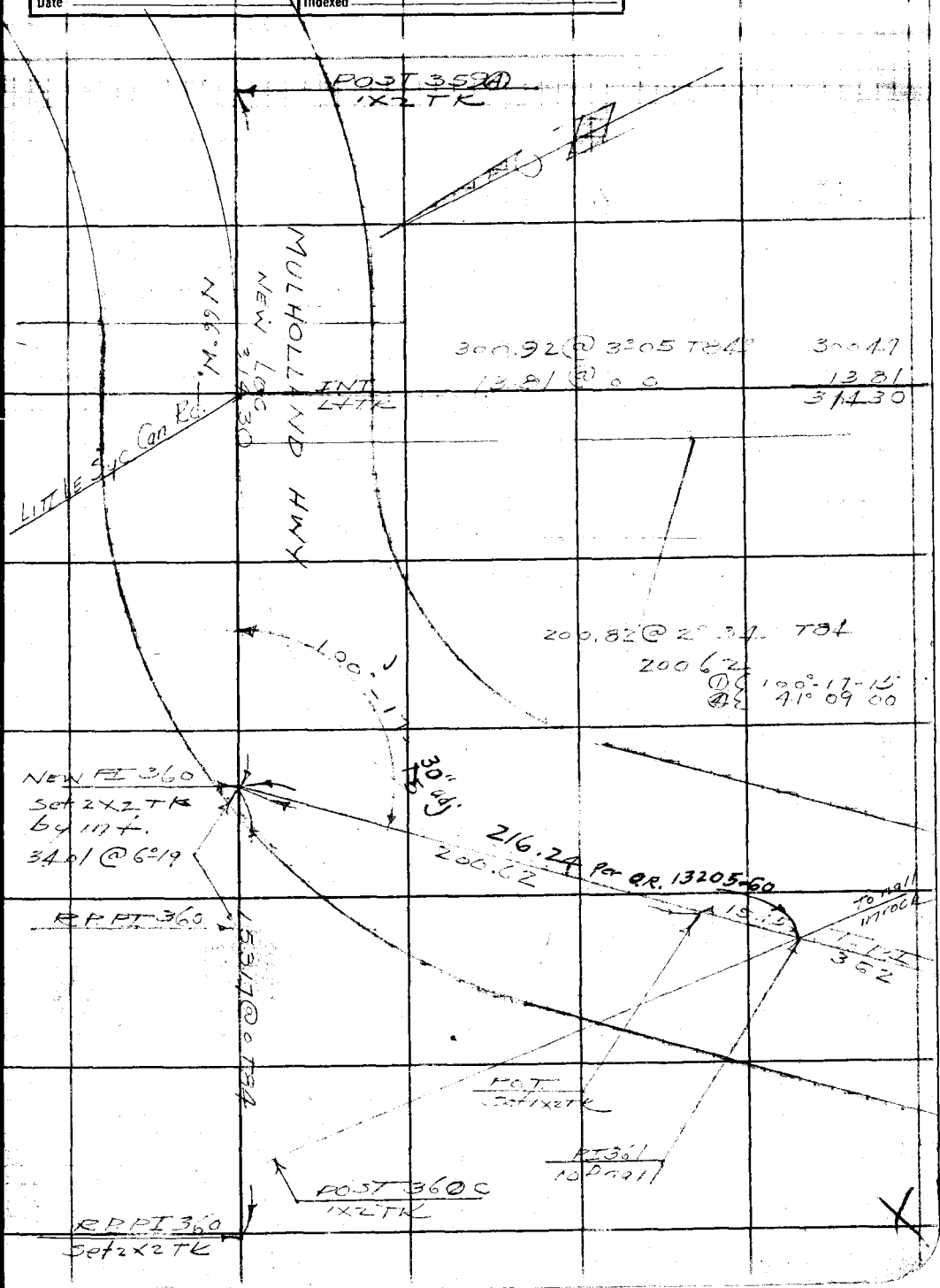

Note: ANY ADDITIONS OR CHANGES ON THIS SHEET MUST BE MADE OR CIRCLED IN Red Ink WITH DATE AND NAME OF PERSON MAKING CHANGE.

Do not extend notes this side of this line

RETURN TO
LOS ANGELES COUNTY SURVEYOR
700 HALL OF RECORDS

FORM 247 BM 2-34

RETURN TO

LOS ANGELES COUNTY SURVEYOR

700 HALL OF RECORDS

Note: ANY ADDITIONS OR CHANGES ON THIS SHEET MUST BE MADE OR CIRCLED IN **Red Ink** WITH DATE AND NAME OF PERSON MAKING CHANGE.

Do not extend notes this side of this line

F.B. 413 PG. 152