Date _____ Notes by _____ Chief Party _____ F.B. _____ Pg. _____

Platted by _____	W. O. No. _____ D. S. O. No. _____
Date _____	Location _____
Map No. _____	Surveyed by _____
Platting C'k'd by _____	Date _____
Date _____	Indexed _____

LOS ANGELES COUNTY SURVEYOR

F.B. 417 Pg. Index Chief Party Notes by Date

F.B. 417

PAGES: Index, Index, ,1 to 81 incl.,

,83 to 112 incl., 113, , 115 to 129 incl.

RETURN TO
LOS ANGELES COUNTY SURVEYOR

Do not extend notes this side of this line

Note: ANY ADDITIONS OR CHANGES ON THIS SHEET MUST BE MADE OR CIRCLED IN Red. WITH DATE AND NAME OF PERSON MAKING CHANGE.

Date _____ Notes by _____ Chief Party _____ F.B. 417 Pg. _____

Plotted by	W. O. No. 4263 O. S. O. No.
Date	Location Ramona Blvd
Map No.	Surveyed by L.C. McMillan
Plotting C'k'd by	Date
Date	Indexed A. C. Johnson

Notes: ANY ADDITIONS OR CHANGES ON THIS SHEET MUST BE MADE OR CIRCLED IN Red. WITH DATE AND NAME OF PERSON MAKING CHANGE.

Do not extend notes this side of this line

RETURN TO LOS ANGELES COUNTY SURVEYOR

RAMONA BLVD

A & I 263

DIVISION #3

TOPOGRAPHY

Contd. From F.B. 412-121

F.B. 417- 1 to 87

DIVISION #2

Pages 88 - 96 - Topog at Power House

DIVISION #4

Pages 97-112 Final Center Line

F.B._____ PG._____ _____ Chief Party Notes by_____ Date_____

RETURN TO

LOS ANGELES COUNTY SURVEYOR

Do not extend notes this side of this line

Notes: ANY ADDITIONS OR CHANGES ON THIS SHEET MUST BE MADE OR CIRCLED IN Red. WITH DATE AND NAME OF PERSON MAKING CHANGE.

Date 8/16/29 Notes by McMillan Chief Party LCM F.B. 412 Pg. 1

Plotted by J.D. Prince	W.O. No. [illegible] C.S.O. No.
Date Dec. 1929	Location Romona Blvd
Map No. C.S. 8-441-5	Surveyed by L.C. McMillan
Plotting C'k'd by Svenson	Date 8/16/29
Date 3-12-36	Indexed A. C. Johnson

Div #3

contd on pg. 3

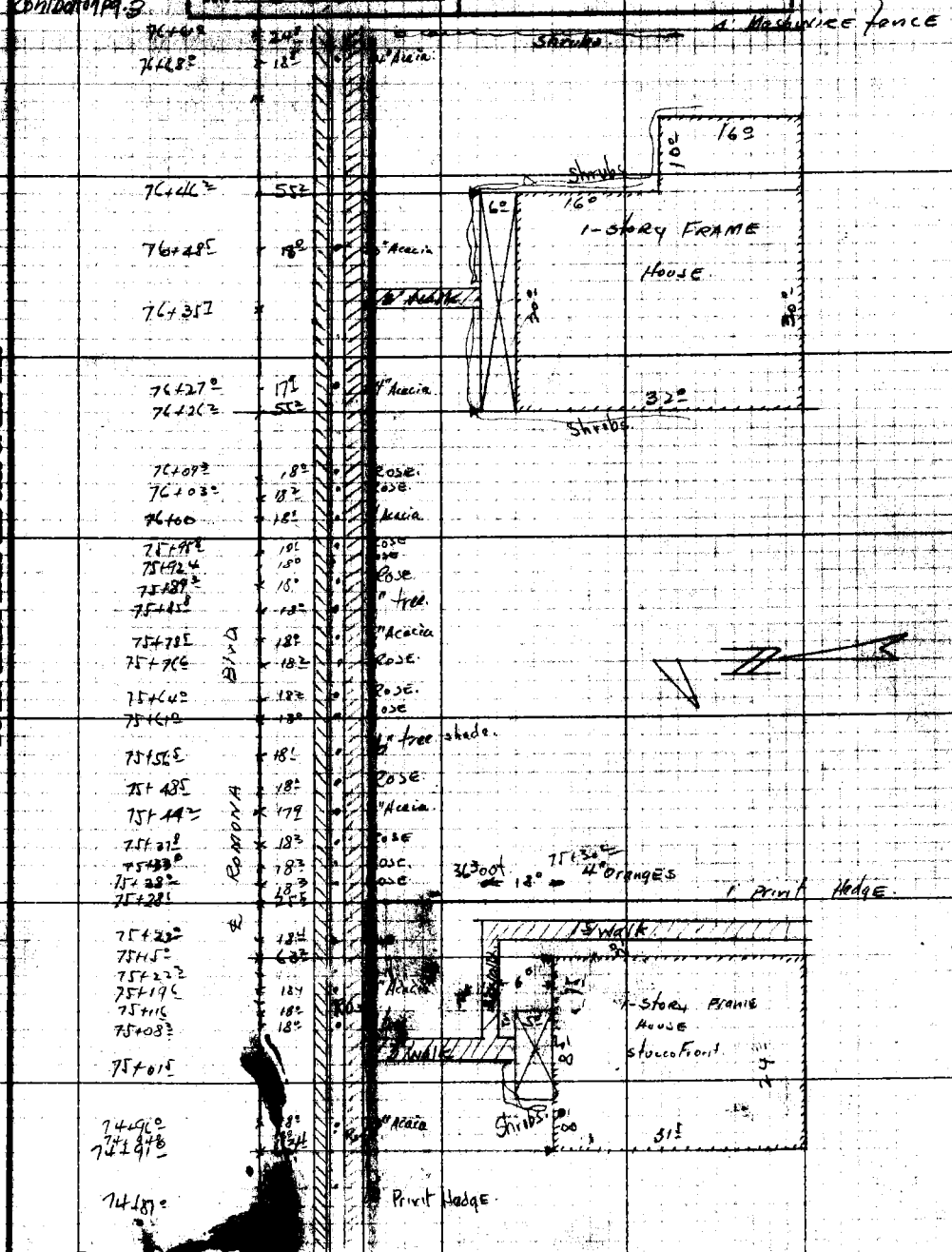

Contd on top page 121 - F.B. 412

Note: ANY ADDITIONS OR CHANGES OF THIS SHEET MUST BE MADE ON CONCLUSION WITH DATE AND NAME OF PERSON MAKING CHANGE.

Do not extend notes this side of this line

RETURN TO LOS ANGELES COUNTY SURVEYOR

F.B. 417 Pg. 2 LCM Chief Party Notes by McMillan Date 8/15/29

cont bottom pg. 4

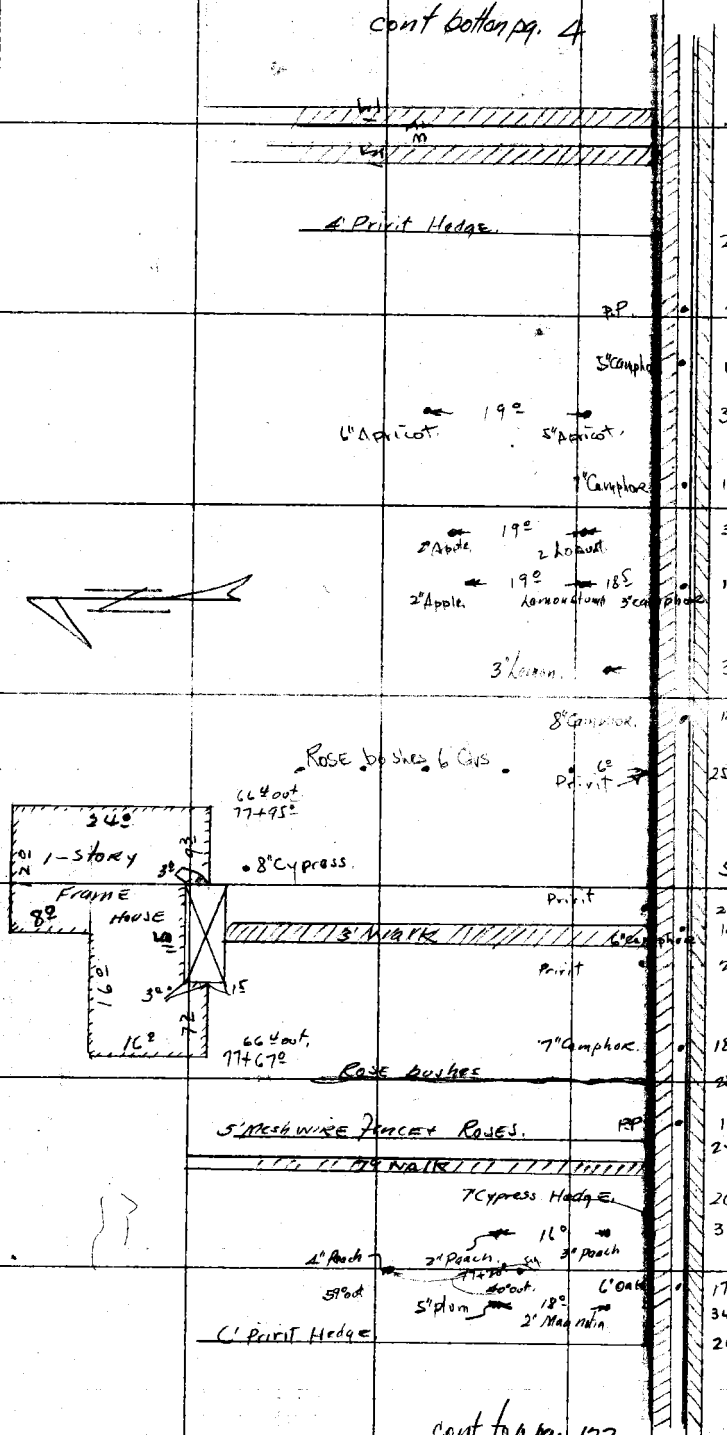

		78+83.4
	25.0	78+81.2
	16.0	78+78.8
	17.8	78+64.5
	39.4	78+62.1
	17.8	78+48.0
	38.5	78+44.2
	18.3	78+26.1
	38.5	78+07.3
	18.1	78+03.2
	25.5	77+99.0
	58.0	77+83.0
	25.4	77+82.9
	18.0	77+81.6
		77+79.0
	25.4	77+77.3
	18.4	77+59.0
	28.2	77+57.6
	16.1	77+48.9
	24.8	77+48.9
		77+36.2
	26.0	77+35.4
	33.5	77+32.2
	17.8	77+18.4
	34.0	77+15.0
	26.0	77+02.7

Blvd

Romona

cont top pg. 122

FB 412

RETURN TO LOS ANGELES COUNTY SURVEYOR

Do not extend notes this side of this line

Note: ANY ADDITIONS OR CHANGES ON THIS SHEET MUST BE MADE OR CIRCLED IN Red. WITH DATE AND NAME OF PERSON MAKING CHANGE.

Date 8/15/29 Notes by McMillan Chief Party LCM F.B. 417 Pg. 3

Planned by [illegible]	W.O. No. 4263 B.S.O. No.
Date Dec. 1929	Location Romona Blvd Div #3
Map No. [illegible]	Surveyed by LCMcMillan
Plotting C'k'd by Svenson	Date 8/15/29
Date 3-12-30	Indexed A. C. Johnson

cont bottom pg. 5

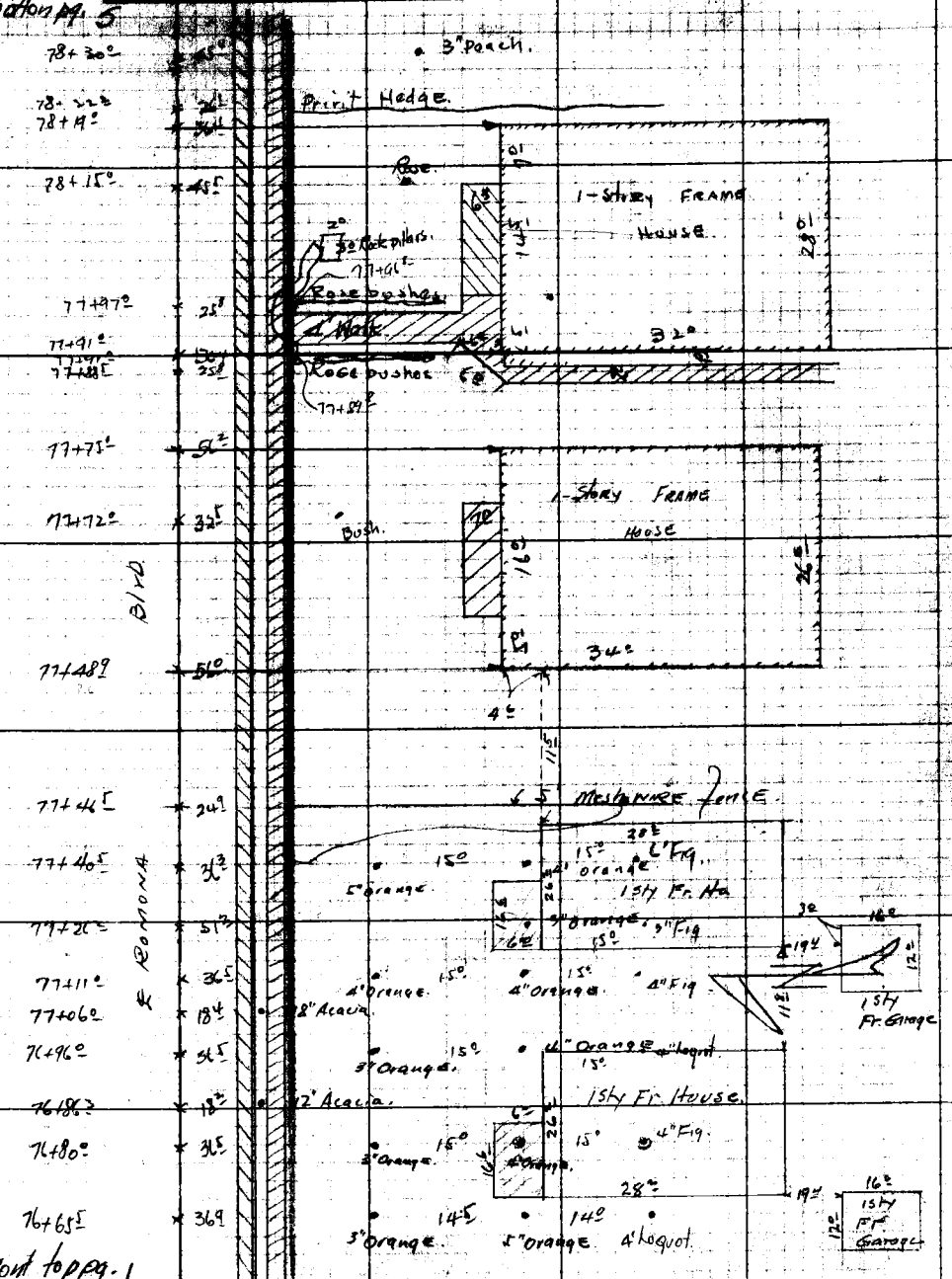

Cont top pg. 1

Notes: ANY ADDITIONS OR CHANGES ON THIS SHEET MUST BE MADE ON CHECKED WITH DATE AND NAME OF PERSON CHANGE.
Do not extend notes this side of this line
RETURN TO LOS ANGELES COUNTY SURVEYOR

F.B. 417 Pg. 4 LCM Chief Party Notes by McMillan Date 8/16/29

cont bottom pg. 6

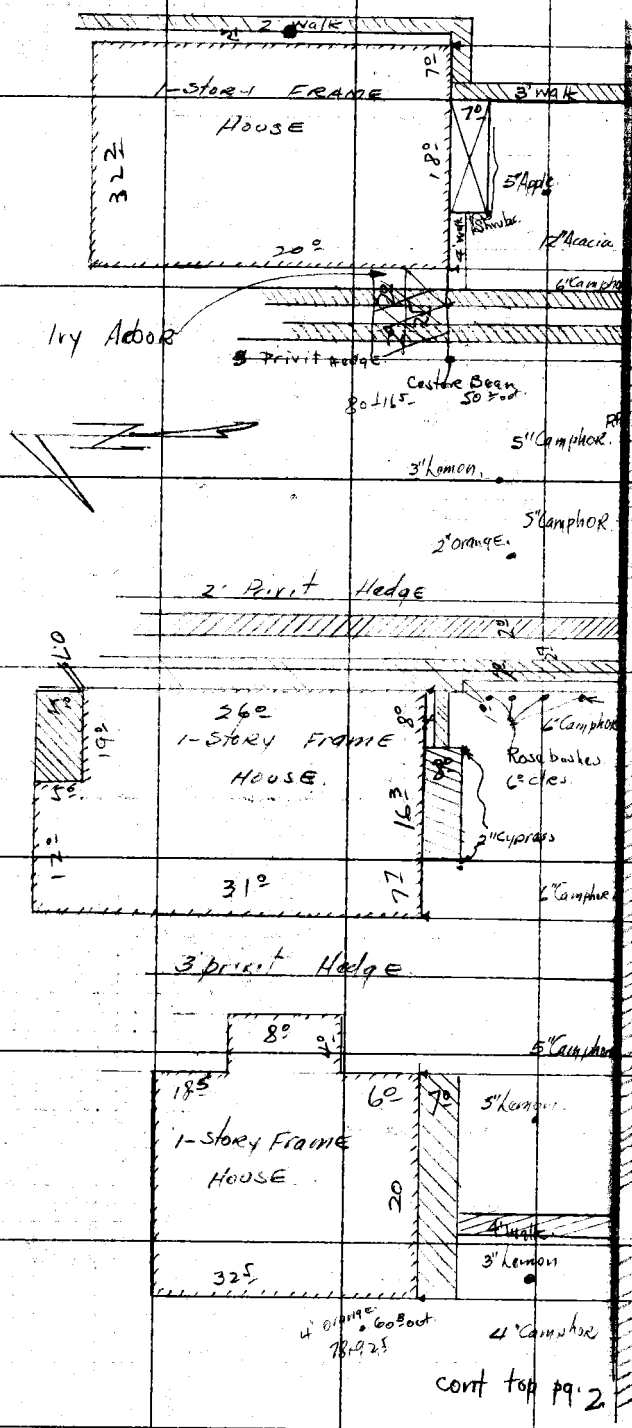

cont top pg. 2

6

RETURN TO LOS ANGELES COUNTY SURVEYOR

Do not extend notes this side of this line

Note: ANY ADDITIONS OR CHANGES ON THIS SHEET MUST BE MADE OR CIRCLED IN Red. WITH DATE AND NAME OF PERSON MAKING CHANGE.

Date 8/16/29 Notes by McMillan Chief Party LCM F.B. 417 Pg. 5

Plotted by J.D. Price	W.O. No. 4263 S.S.O. No.
Date Dec. 1929	Location Romona Blvd
Map No. C.S. B-441-5	Surveyed by L.C. McMillan
Plotting C'k'd by Swenson	Date 8/16/29
Date 3-12-30	Indexed A. C. Johnson

Div #3

cont bottom pg. 7

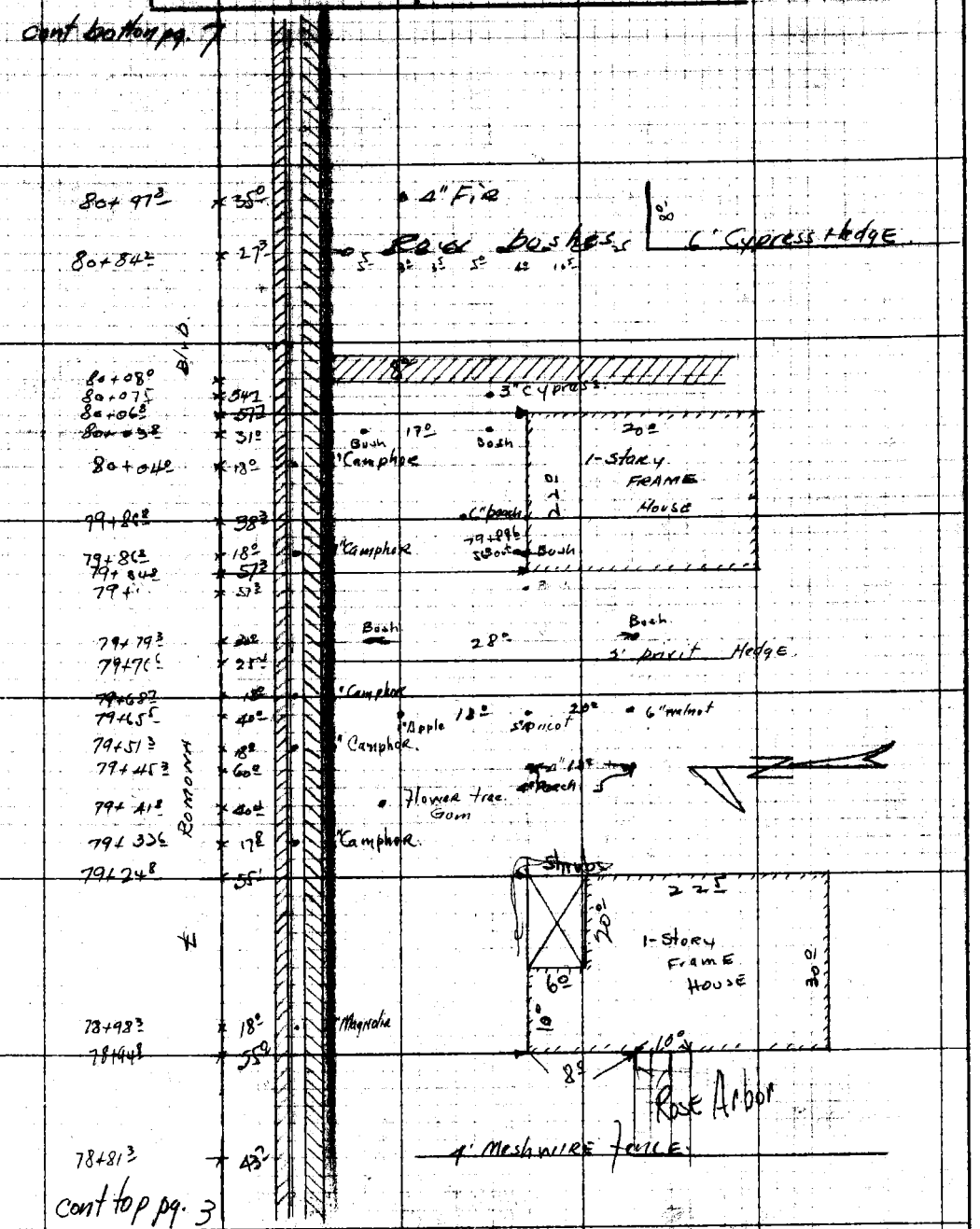

cont top pg. 3

Notes: ANY ADDITIONS OR CHANGES ON THIS SHEET MUST BE MADE ON CIRCLES OF THIS WITH DATE AND NAME OF PERSON MAKING CHANGE.

Do not extend notes this side of this line

RETURN TO LOS ANGELES COUNTY SURVEYOR

F.B. 417 Pg. 6 LCM Chief Party Notes by McMillan Date 8/16/29

cont bottom pg 8

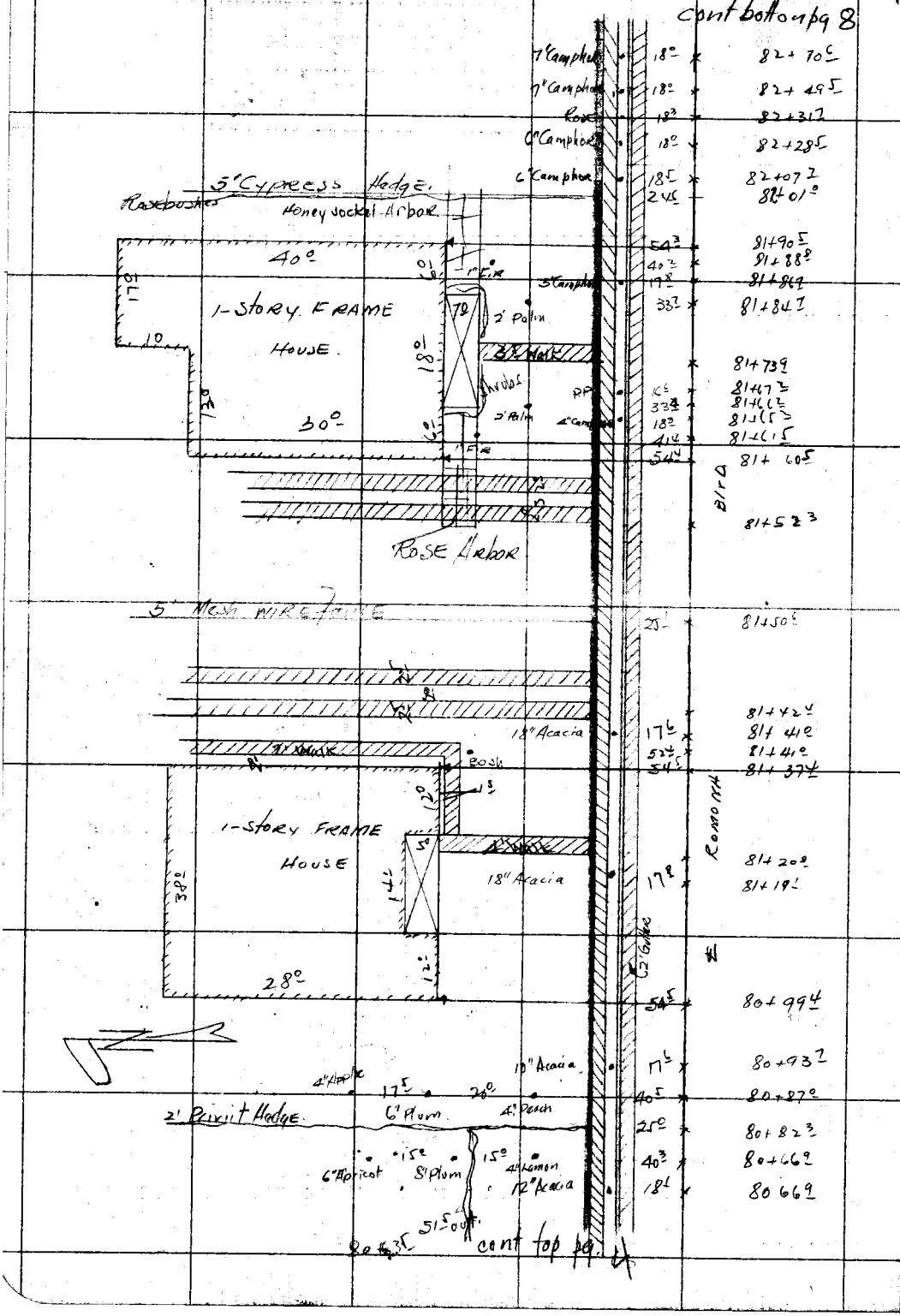

RETURN TO
LOS ANGELES COUNTY SURVEYOR

Do not extend notes this side of this line

Note: ANY ADDITIONS OR CHANGES ON THIS SHEET MUST BE MADE OR CIRCLED IN Red. WITH DATE AND NAME OF PERSON MAKING CHANGE.

Date 8/16/29 Notes by McMillan Chief Party LCM F.B. 417 Pg. 7

Planned by J. D. [illegible]	W.O. No. 4263 D.S.O. No.
Date Dec. 1929	Location Ramona Blvd Dir #3
Map No. C.S. [illegible]	Surveyed by LCMcMillan
Plotting C'k'd by Swanson	Date 8/16/29
Date 3-11-30	Indexed A. C. Johnson

contbd on pg. 9

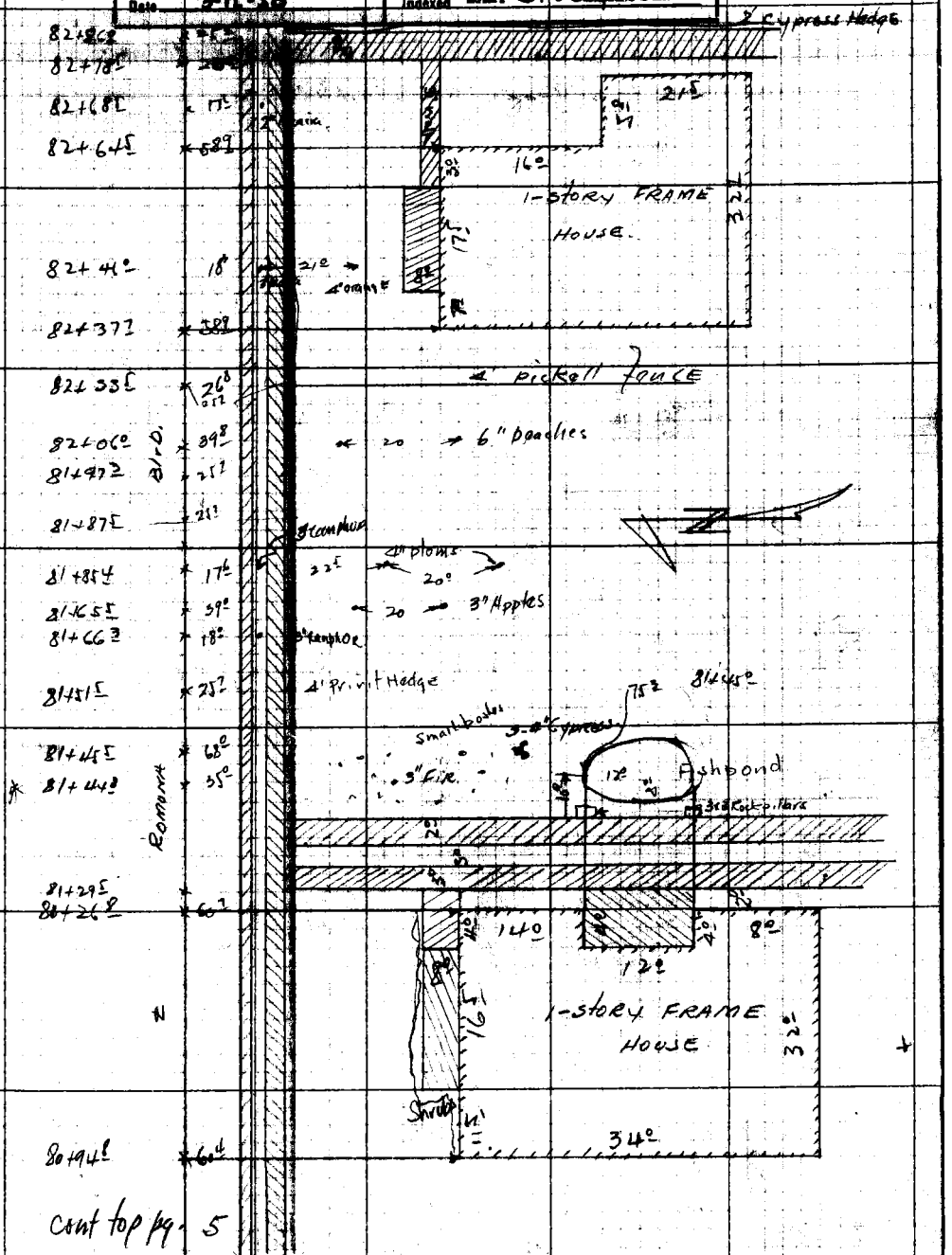

Cont top pg. 5

Notes: ANY ADDITIONS OR CHANGES OF THIS SHEET MUST BE MADE IN CIRCLE OF THIS WITH DATE AND NAME OF PERSON MAKING CHANGE.

Do not extend notes this side of this line

RETURN TO LOS ANGELES COUNTY SURVEYOR

F. B. 47 PG. 8 LCM Chief Party Notes by McMillan Date 8/16/29

Cont bottom pg. 10

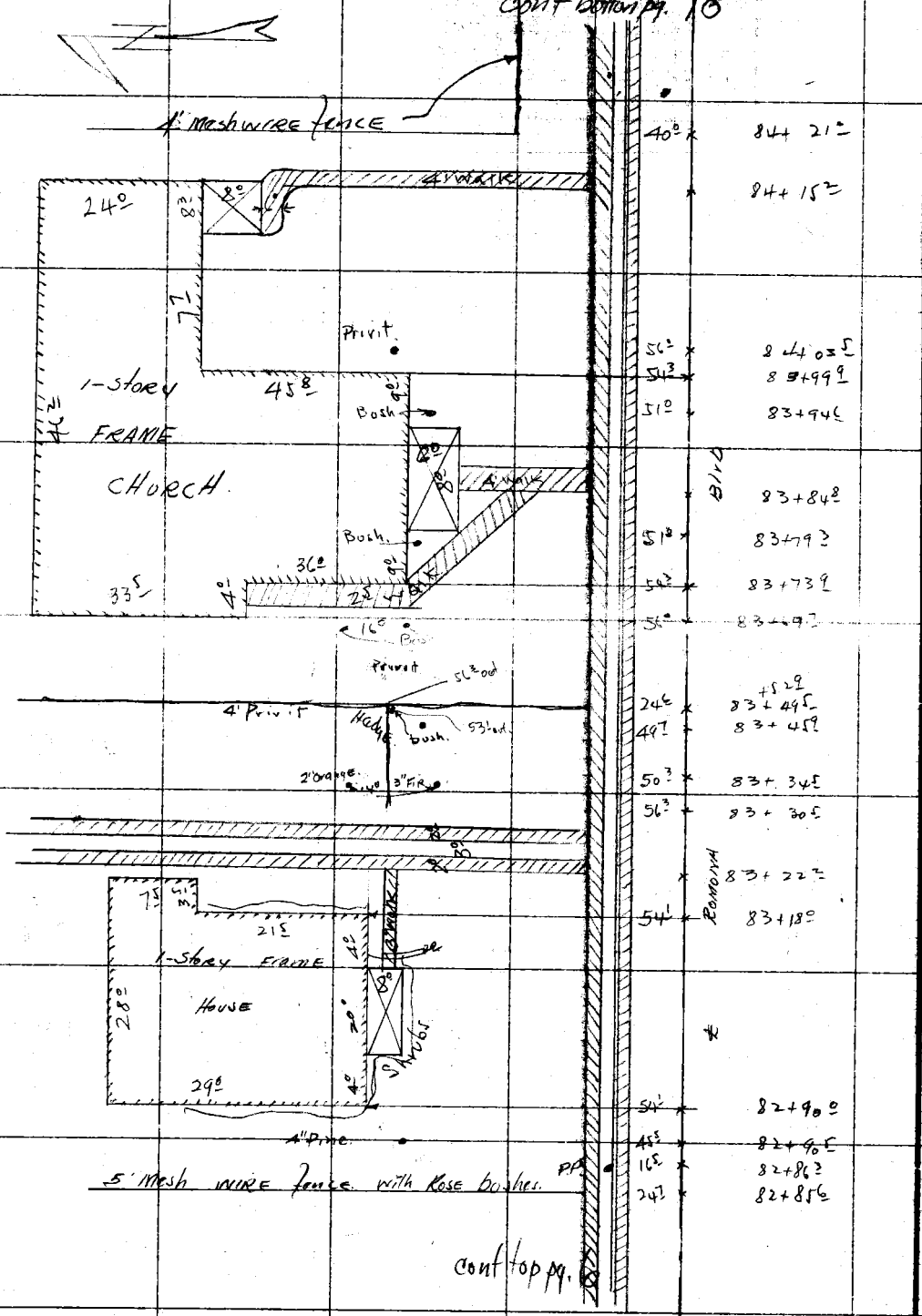

Cont top pg. 8

RETURN TO LOS ANGELES COUNTY SURVEYOR

Do not extend notes this side of this line.

Note: ANY ADDITIONS OR CHANGES ON THIS SHEET MUST BE MADE OR CIRCLED IN RED WITH DATE AND NAME OF PERSON MAKING CHANGE.

Date 8/16/29 Notes by McMillan Chief Party LC McMillan F.B. 417 Pg 9

Plotted by J. D. Price	W. O. No. 4263 O. S. O. No.
Date Dec. 1929	Location Romona Blvd
Map No. C.S. B-441-5	Surveyed by LC McMillan
Plotting C'k'd by Svenson	Date 8/16/29
Date 8-12-30	Indexed A. C. Johnson

Div #3

cont bottom pg. 11

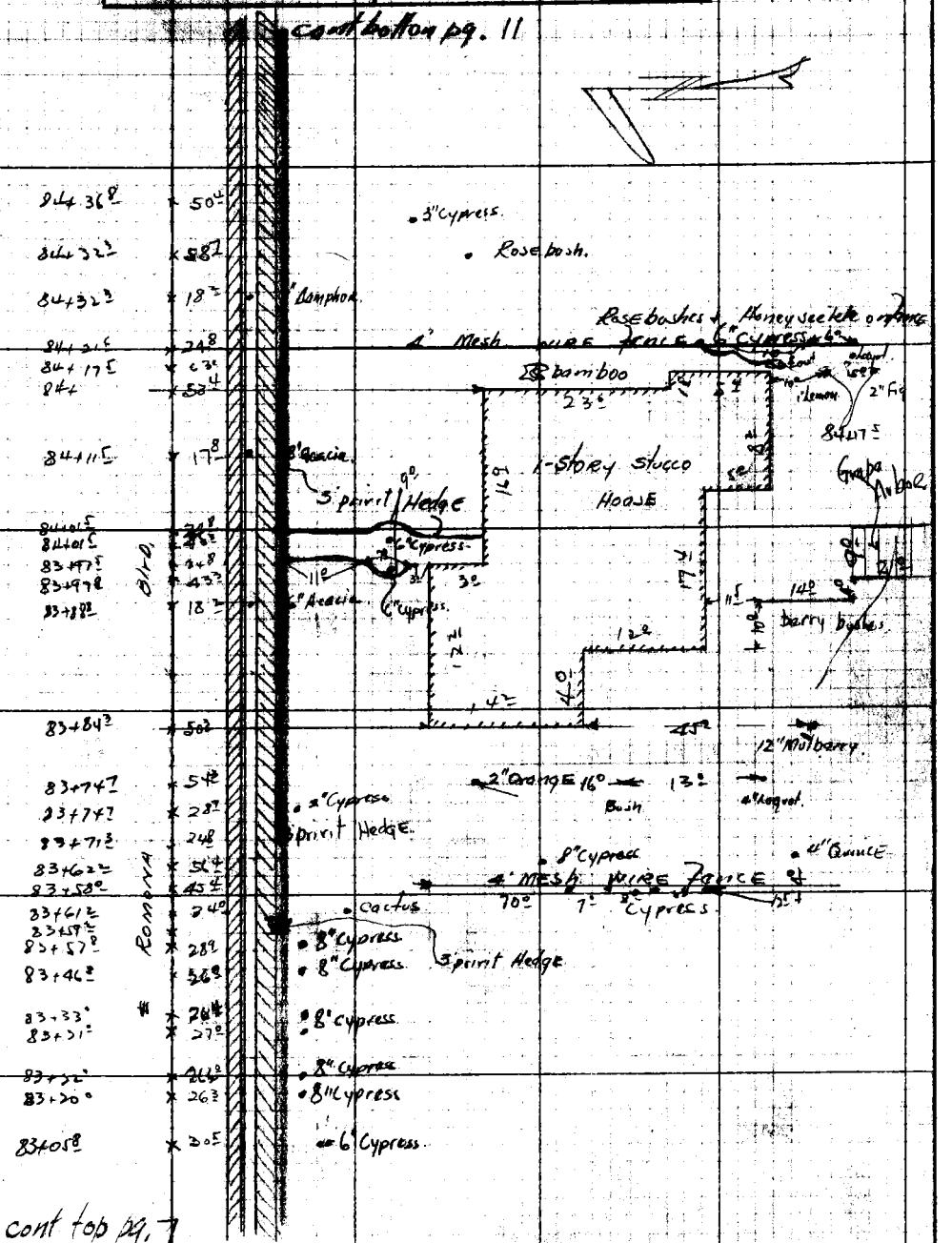

cont top pg. 7

Note: ANY ADDITIONS OR CHANGES ON THIS SHEET MUST BE MADE OR CIRCLED IN WITH DATE AND NAME OF PERSON MAKING CHANGE.

Do not extend notes this side of this line

REFERRED TO LOS ANGELES COUNTY SURVEYOR

F.B. 417 Pg. 10 LCM Chief Party Notes by McMillan Date 8/16/29

Cont bottom pg. 12

86+11.62

10.5 - 86+02.5 MH

4' Palm.

56° 85+76°

Guy WIRE 16° 85+82°

P.P. 16.2 85+57.7

4' Palm 35° 85+55.3

4' palm. 35° 85+34.

4' Palm. 35° 85+12.

4' Mesh wire fence.

40° 84+95.7

4" Orange.

4' Palm 35° 84+91.4

4' Mesh wire fence

4' Palm. 34.8 84+61.8

4' Palm. 35° 84+46.9

Guy wire 16.8 84+46.9

4' Palm. 35° 84+26.3

50° out.

P.P. 16.5 84+21.7

Cont to pg 8

Bird

Romona

RETURN TO LOS ANGELES COUNTY SURVEYOR

Do not extend notes this side of this line

Note: ANY ADDITIONS OR CHANGES ON THIS SHEET MUST BE MADE OR CIRCLED IN Red. WITH DATE AND NAME OF PERSON MAKING CHANGE.

Date 8/16/29 Notes by McMillan Chief Party LCM F.B. 417 Pg. 11

Planted by J. D. Price	W. O. No. 4263 D. E. O. No.
Date Dec. 1929	Location Romona Blvd
Map No. C.S. B-441-5	Surveyed by L.C. McMillan
Plotting C'k'd by Svenson	Date 8/16/29
Date 3-12-30	Indexed A. C. Johnson

cont bottom pg 13

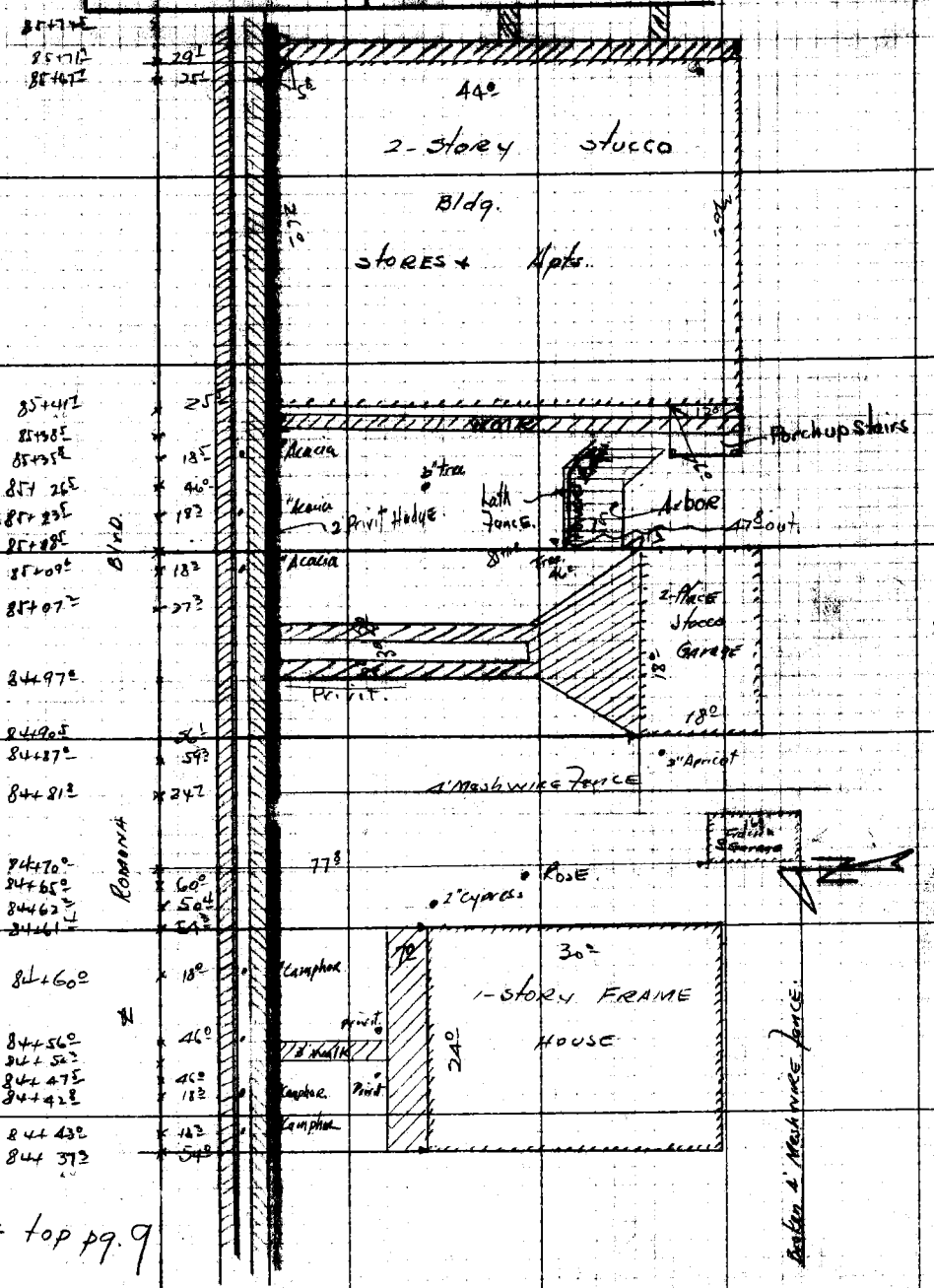

cont top pg. 9

Notes: ANY ADDITIONS OR CHANGES ON THIS SHEET MUST BE MADE OR CIRCLED IN RED WITH DATE AND NAME OF PERSON MAKING CHANGE.

RETURN TO LOS ANGELES COUNTY SURVEYOR

Do not extend notes this side of this line

F.B. 417 Pg. 12 LCM Chief Party Notes by McMillan Date 8/20/29

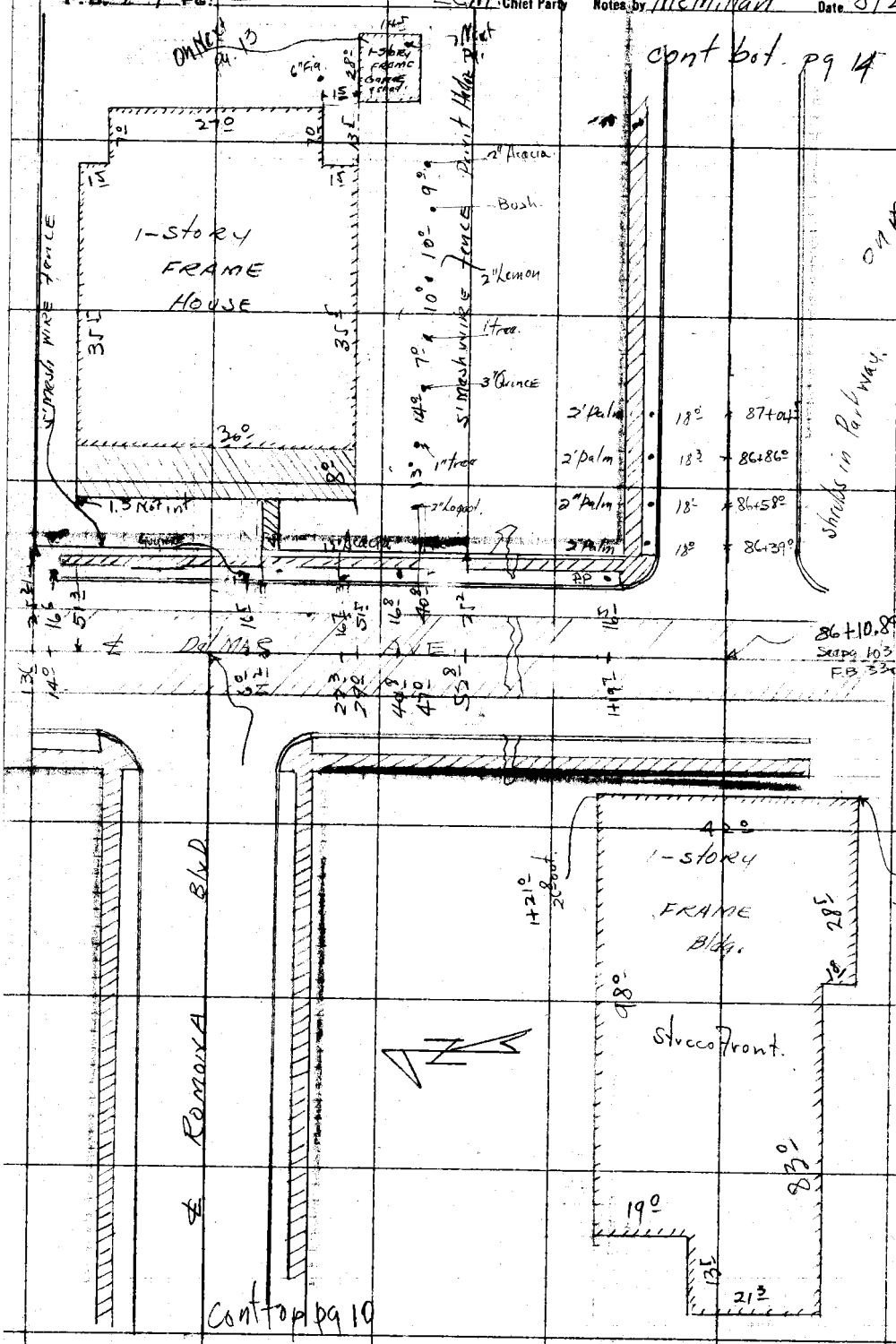

RETURN TO LOS ANGELES COUNTY SURVEYOR

Do not extend notes this side of this line

Note: ANY ADDITIONS OR CHANGES ON THIS SHEET MUST BE MADE OR CIRCLED IN RED WITH DATE AND NAME OF PERSON MAKING CHANGE.

Date 8/21/29 Notes by McMillan Other Party LCM F.B. 417 Pg. 13

Plotted by [illegible]	W.O. No. 4260 C.S.D. No.
Date 11-6-29	Location Pomona Blvd
Map No. C.S. [illegible] #5	Surveyed by LCMcMillan
Plotting C'k'd by Svenson	Date 8/21/29
Date 3-12-30	Indexed A. C. Johnson

Div #8

Note: ANY ADDITIONS OR CHANGES ON THIS SHEET MUST BE MADE OR CIRCLED IN WHICH WITH DATE AND NAME OF PERSON MAKING CHANGE.

RETURN TO LOS ANGELES COUNTY SURVEYOR

Do not extend notes this side of this line



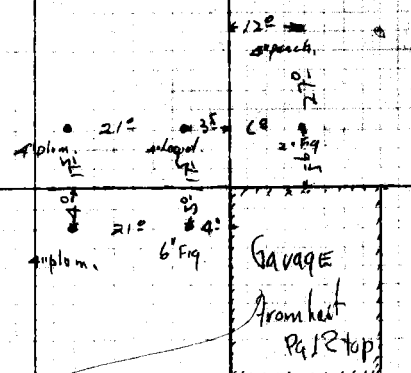

Junction 6" Cypress Hedges

S. McCh WIRE

F.B. 417 Pg. 14 LCM Chief Party Notes by McMillan Date 8/21/29

cont bot pg. 16

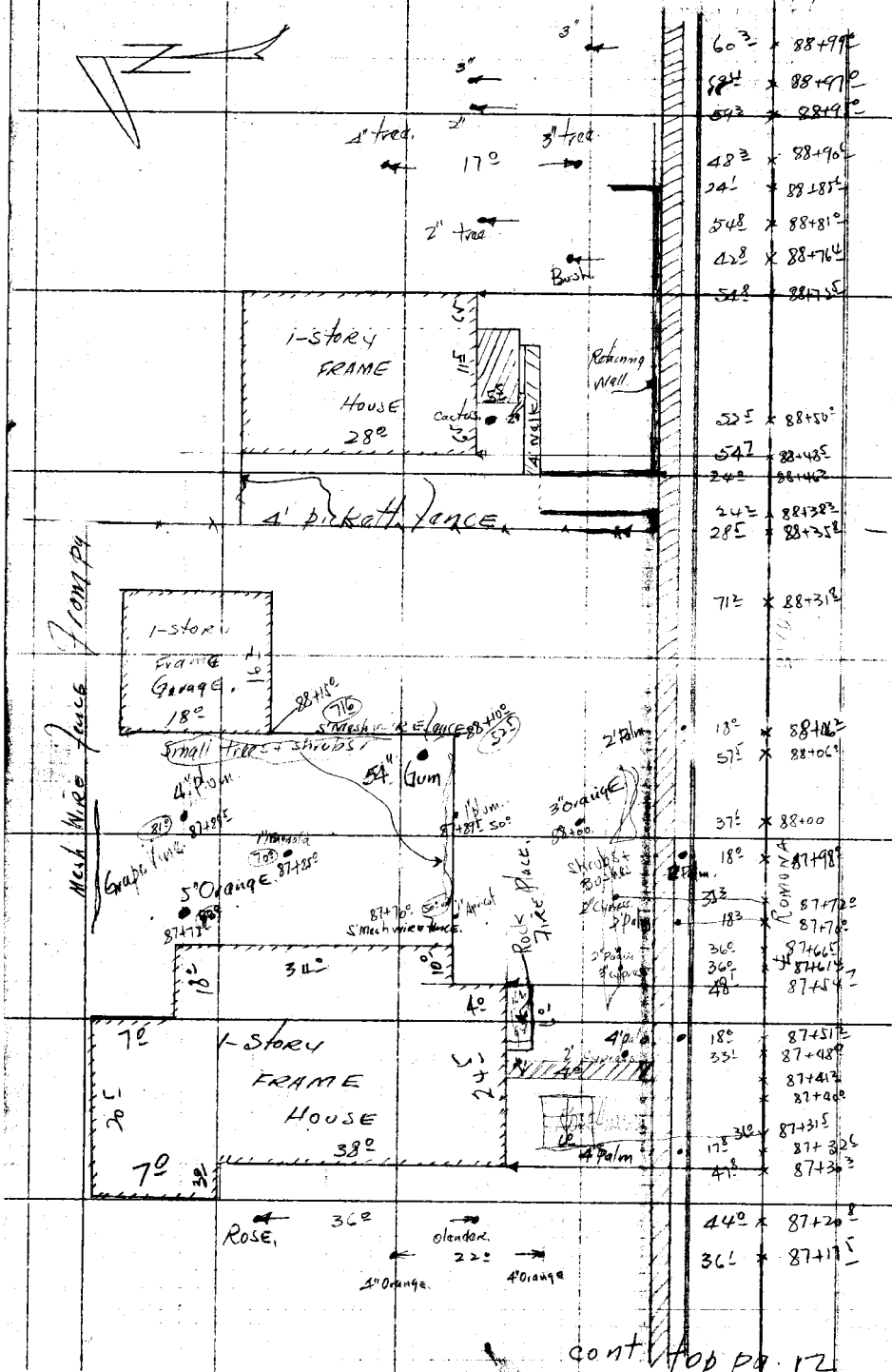

60³	88+99⁰
58⁴	88+97⁰
59³	88+95⁰
48³	88+90⁶
24¹	88+85⁶
54⁸	88+81⁰
42⁸	88+76⁴
54⁸	88+75⁵
52⁵	88+50⁰
54⁷	88+48⁵
24⁰	88+46²
24²	88+38³
28⁵	88+35⁸
71²	88+31⁸
18⁰	88+06²
57⁵	88+06⁰
37¹	88+00
18⁰	87+98⁰
31³	87+72⁰
18³	87+70⁰
36⁰	87+66⁵
36⁰	87+61⁴
48¹	87+54⁷
18⁰	87+51²
33¹	87+48⁰
	87+41³
	87+40⁰
36⁰	87+31⁵
17⁸	87+32⁶
47⁸	87+30³
44⁰	87+20⁸
36¹	87+17⁵

cont top pg. 12

RETURN TO LOS ANGELES COUNTY SURVEYOR

Do not extend notes this side of this line

Note: ANY ADDITIONS OR CHANGES ON THIS SHEET MUST BE MADE OR CIRCLED IN Red. WITH DATE AND NAME OF PERSON MAKING CHANGE.

Date 8/21/29 Notes by L. McMillan Chief Party LCM F.B. 412 Pg 15

Plotted by J. D. Price	W.O. No. 4263 S.S.O. No.
Date 11-6-29	Location Romona Blvd
Map No. CS 8-441-56.5	Surveyed by LCMcMillan
Plotting Ch'k'd by Swerson	Date 8/21/29
Date 3-13-30	Indexed C. Johnson

Div #3

Not Plotted as on PER W



Cont top pg 12

RETURN TO LOS ANGELES COUNTY SURVEYOR

Notes: ANY ADDITIONS OR CHANGES ON THIS SHEET MUST BE MADE IN CIRCLE OR THE WITH DATE AND NAME OF PERSON MAKING CHANGE.

Do not extend notes this side of this line

F.B. 417 Pg. 16 LCM Chief Party Notes by McMillan Date 8/22/29

cont bottom pg. 17

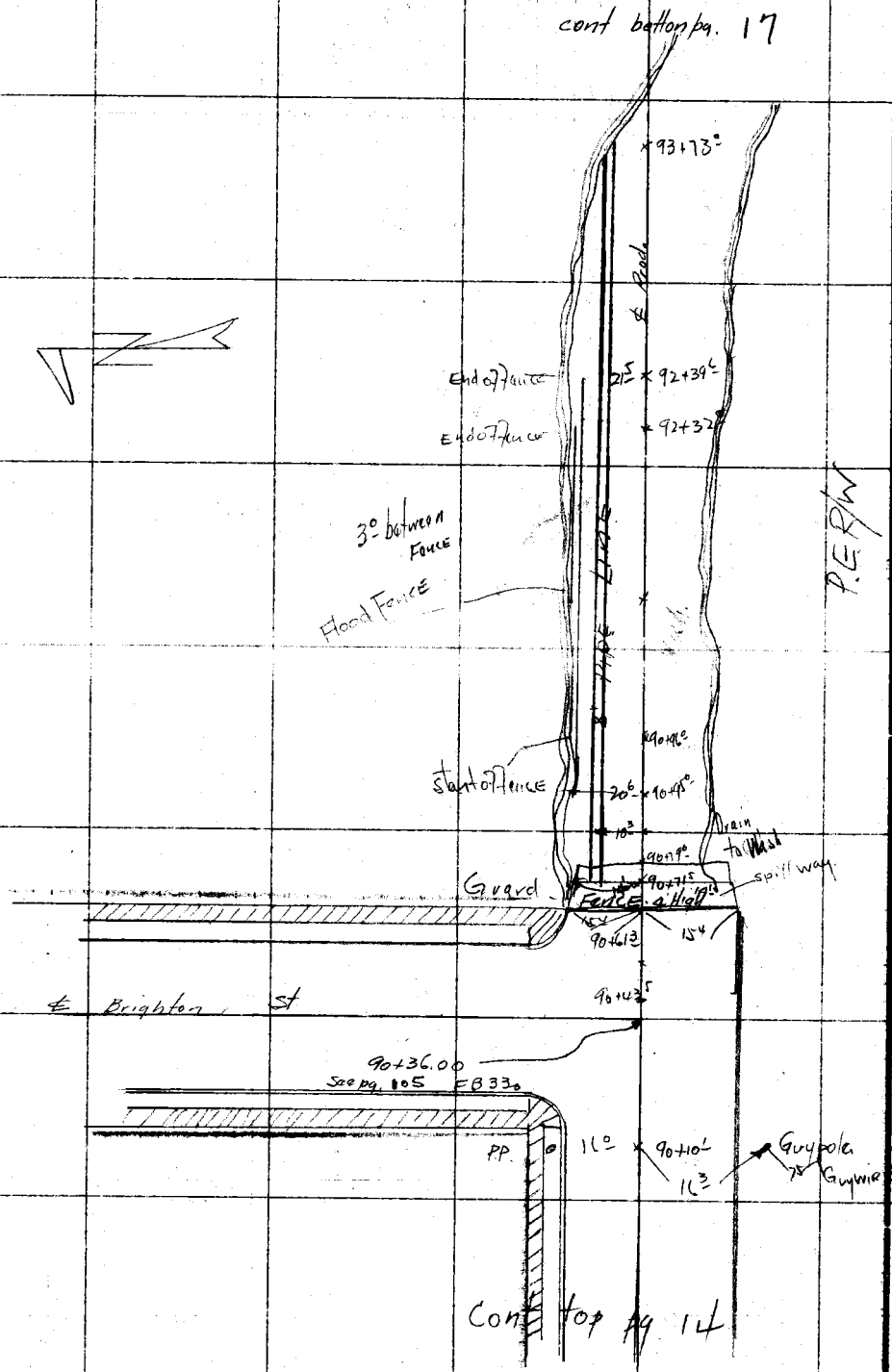

RETURN TO LOS ANGELES COUNTY SURVEYOR

Do not extend notes this side of this line

Note: ANY ADDITIONS OR CHANGES ON THIS SHEET MUST BE MADE OR CIRCLED IN Red. WITH DATE AND NAME OF PERSON MAKING CHANGE.

Date 8/22/29 Notes by McMillan Chief Party LCM F.B. 417 Pg. 17

Plotted by J. D. Price	W.O. No. 4263 B.S.O. No.
Date 11-6-29	Location Ramona Blvd
Map No. C.S.B. 441-Sh. 5	Surveyed by LC McMillan
Plotting C'k'd by Svenson	Date 8/22/29
Date 3-13-30	Indexed A. C. Johnson

Div #3

cont bottom pg 18

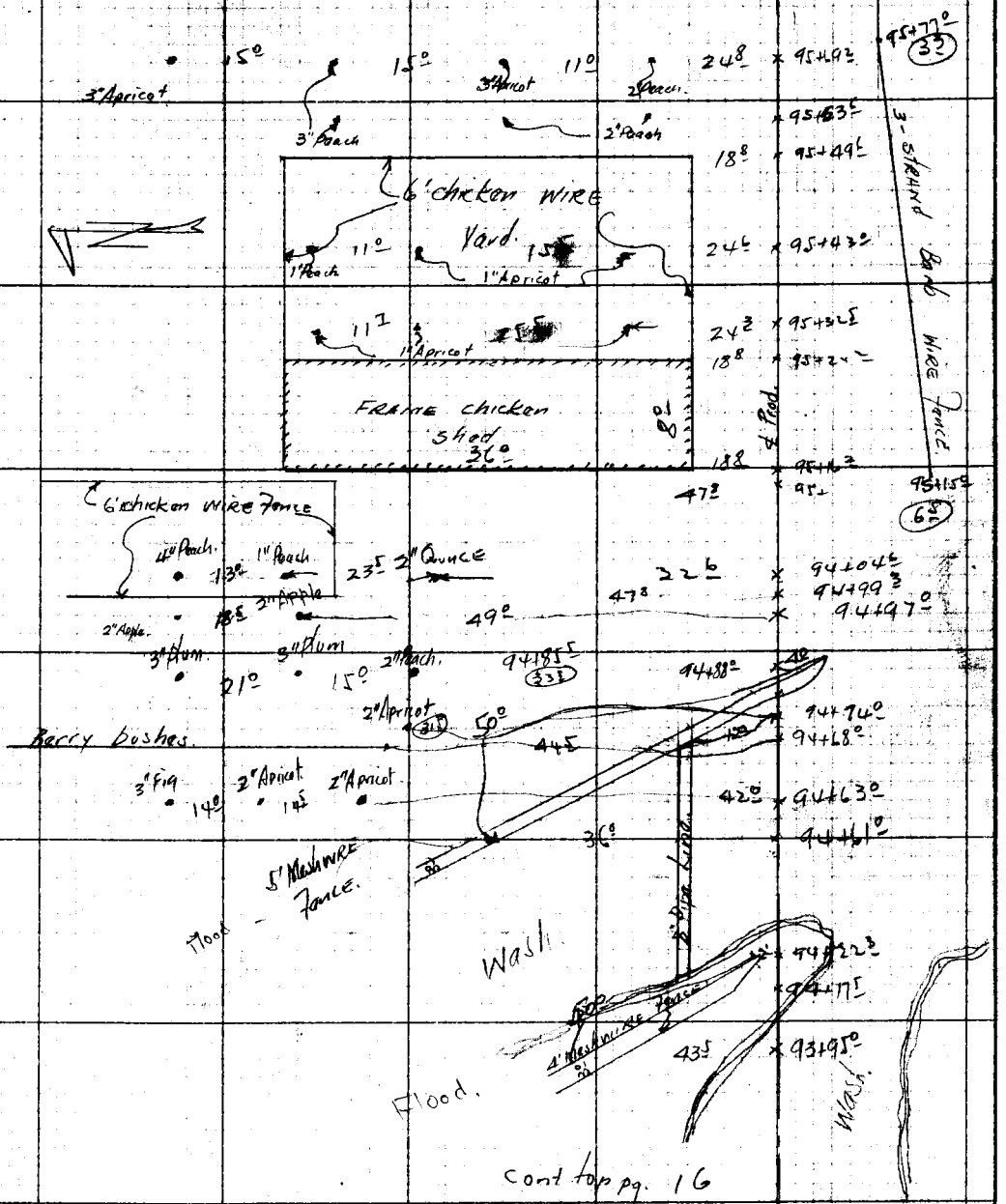

cont top pg. 16

Notes: ANY ADDITIONS OR CHANGES OF THIS SHEET MUST BE MADE OR CIRCLED IN RED WITH DATE AND NAME OF PERSON MAKING CHANGE.

Do not extend notes this side of this line

RETURN TO LOS ANGELES COUNTY SURVEYOR

F.B. 417 Pg. 18 LCM Chief Party Notes by McMillan Date 8/22/29

cont bottom pg. 19

1" Loquot. 44.5 98+16.0
Rose. 98+12.5
3" Cypress 19.7 6" Cypress 54.7 98+02.2
3" Pear. 74.2 97+88.0
4" Apricot.
3' Privit Hedge
74.2 97+75.3
2" Palm. 55.0 97+68.5
Privit Hedge 17.3 97+65.4
transit Line from pt @ Denton to stew @ 8th
℄ Denton
<pt.
97+39.63
See pg. 108 - FB330
PP. 18.0 Guy wire 21.8 97+20.5
25.3 97+05.4
3" peach.
Rose Bushes.
19.5 out
33.5 97+00
3" peach
25.7 96+9.5
2" peach
41.4 96+80.4
1-Story Frame House 24.0
11.5 1" Apricot 26.5 2" peach 96+79.7
11.5 1" Apricot 26.3 2" peach 96+65.9
11.6 2" Apricot 26.3 2" Peach 96+52.3
41.8 96+49.6
3" Peach 15.0 3" Apricot 23.0 1" Apricot 27.0 96+41.0
℄ Prod.
4" Apricot. 38.0 96+36.0
3" Peach. 15.5 2" Apricot. 23.5 7" Peach. 27.0 96+27.0
4" Peach. 15.2 3" Peach. 12.0 6" Peach. 16.0 1" Peach. 22.5 96+09.5
2" Pear. 15.0 4" Peach. 15.0 4" Peach. 12.2 2" Peach. 23.2 96+00
Small barrels
2" Pear. 15.0 4" Peach. 15.0 4" Apricot. 12.2 1" Apricot. 22.3 95+86.2

cont top pg. 17

3-Strand barb wire fence

RETURN TO LOS ANGELES COUNTY SURVEYOR

Do not extend notes this side of this line

Note: ANY ADDITIONS OR CHANGES ON THIS SHEET MUST BE MADE OR CIRCLED IN Red. WITH DATE AND NAME OF PERSON MAKING CHANGE.

Date 8/22/29 Notes by McMillan Chief Party LCM F.B. 417 Pg. 19

Plotted by J. D. Price	W.O. No. 4263 B.S.O. No.
Date 11-6-29	Location ROMONA Blvd
Map No. C.S.B. 441-36.5	Surveyed by LCMcMillan
Plotting C'k'd by Svenson	Date 8/22/29
Date 3-13-30	Indexed by A. C. Johnson

Div #3

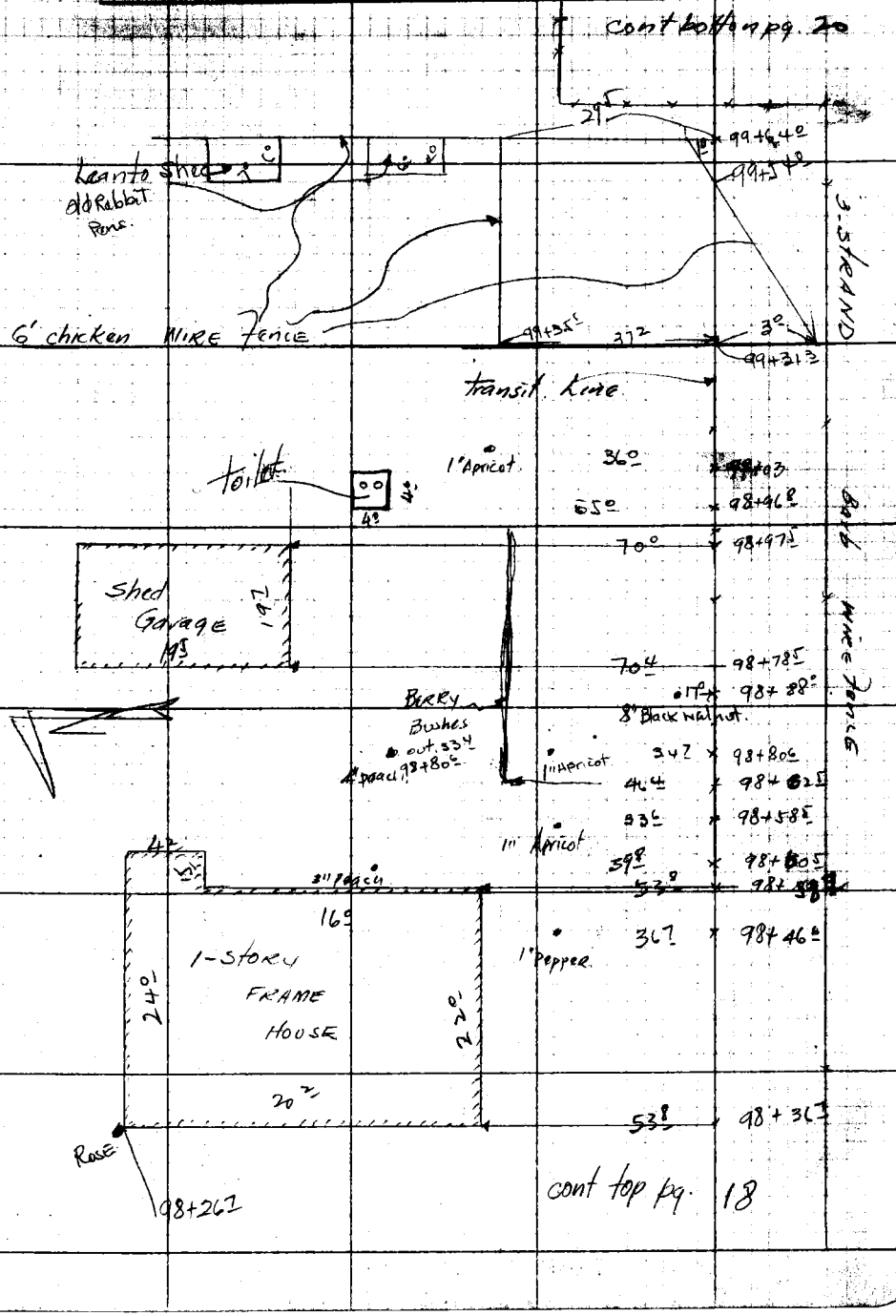

cont top pg. 18

Notes: ANY ADDITIONS OR CHANGES IN THIS SHEET MUST BE MADE OR CANCELED WITH DATE AND NAME OF PERSON MAKING CHANGE.

Do not extend notes this side of this line

RETURN TO LOS ANGELES COUNTY SURVEYOR

F.B. 417 Pg. 30 LCM. Chief Party Notes by McMillan Date 8/22/29

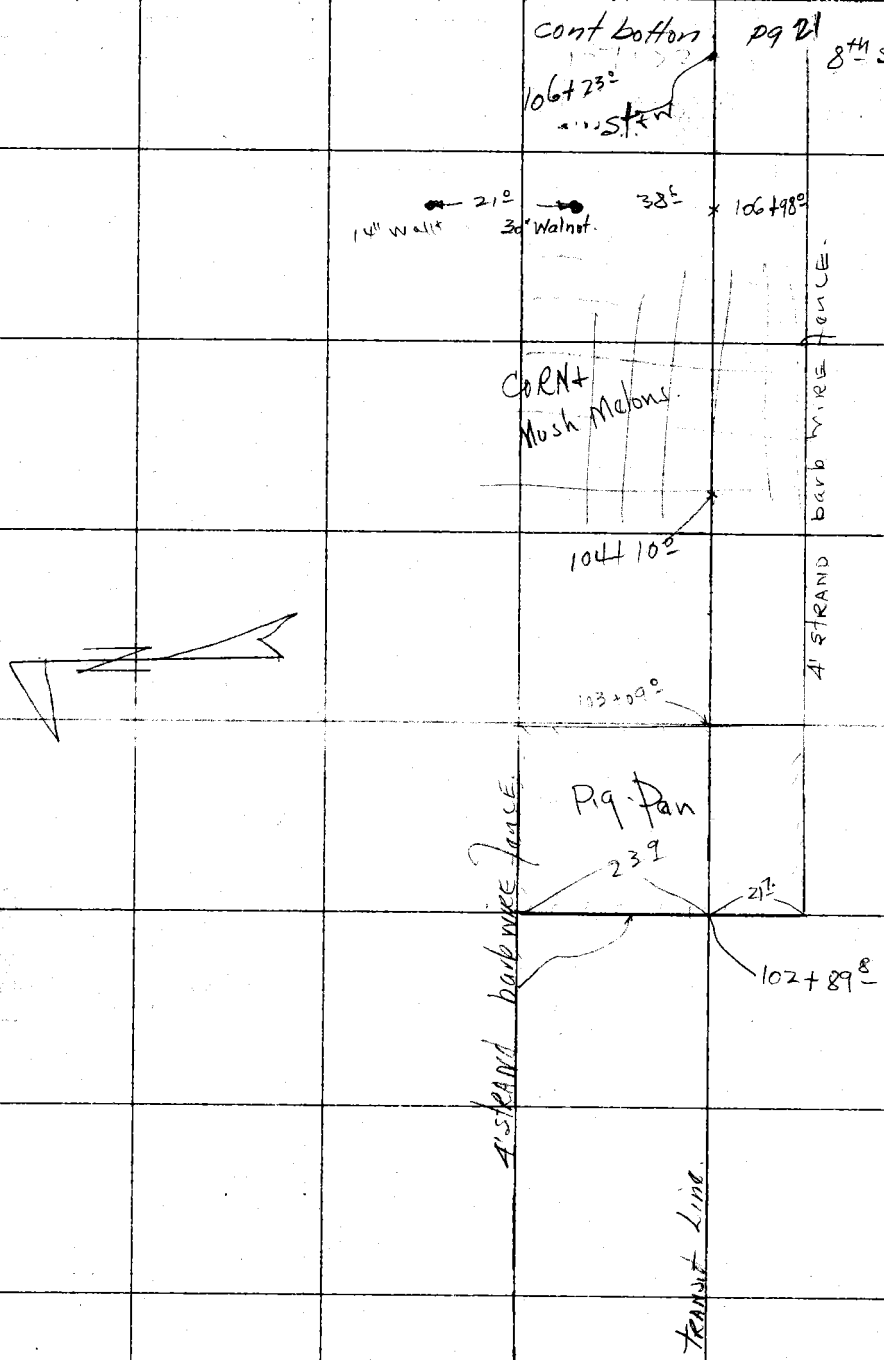

cont top pg. 19

RETURN TO
LOS ANGELES COUNTY SURVEYOR

Do not extend notes this side of this line

Note: ANY ADDITIONS OR CHANGES ON THIS SHEET MUST BE MADE OR CIRCLED IN Red. WITH DATE AND NAME OF PERSON MAKING CHANGE.

Date 8/23/29 Notes by McMillan Chief Party LCM F.B. 417 Pg. 21

Planned by J. D. Price	W.O. No. 4263 D.S.O. No.
Date 11-6-29.	Location Romona Blvd
Map No. C.S.B-441-Sh.5	Surveyed by LC McMillan
Plotting C'k'd by Svenson	Date 8/23/29
Date 3-13-30	Indexed A. C. Johnson

Div #3

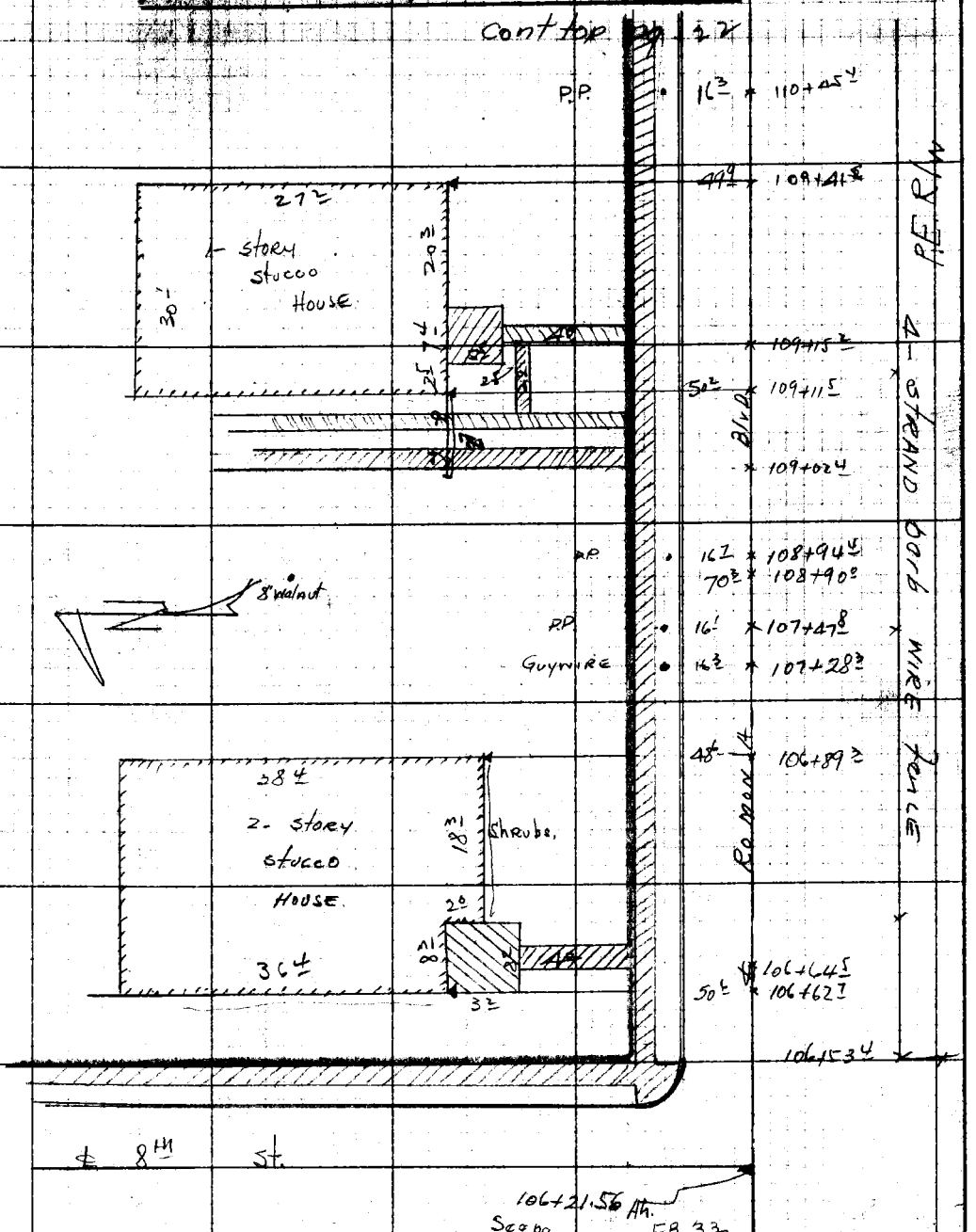

cont top pg. 20

Notes: ANY ADDITIONS OR CHANGES ... SHEET MUST BE MADE OR CIRCLED ... WITH DATE AND NAME OF PERSON ... CHANGE.

Do not extend notes this side of this line

RETURN TO LOS ANGELES COUNTY SURVEYOR

F.B. 417 Pg. 22 LCM Chief Party Notes by McMillan Date 8/24/29

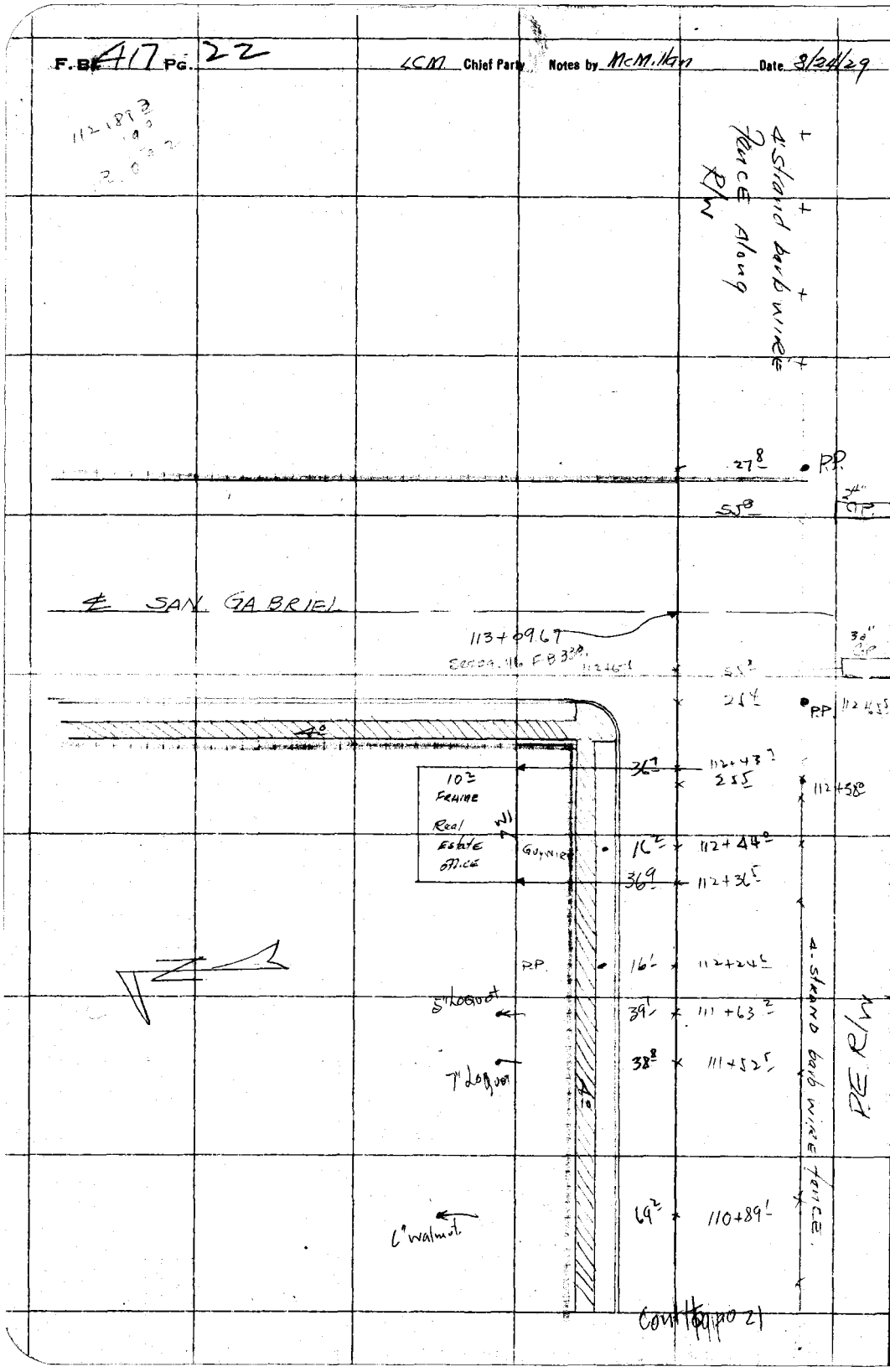

Cont'd to pg 21

RETURN TO
LOS ANGELES COUNTY SURVEYOR

Do not extend notes this side of this line

Note: ANY ADDITIONS OR CHANGES ON THIS SHEET MUST BE MADE OR CIRCLED IN Red. WITH DATE AND NAME OF PERSON MAKING CHANGE.

Date 8/7/29 Notes by McMillan Chief Party LCM F.B. 417 Pg 23

Plotted by J. D. Price	W.O. No. 4263 D.S.O. No.
Date Dec. 1929	Location Romona Blvd
Map No. C.S. B-441-485	Surveyed by LCMc Millan
Plotting C'k'd by Svensen	Date 8/7/29
Date 3-13-30	Indexed A. C. Johnson



cont top pg 105 FB 412

Note: ANY ADDITIONS OR CHANGES ON THIS SHEET MUST BE MADE OR CANCELED IN RED, WHEN DONE AND SIGNED BY PERSON CHARGE.

RETURN TO LOS ANGELES COUNTY SURVEYOR

F.B. 417 Pg. 24 LCM Chief Party Notes by Kempar - LCM Date 8/8/29

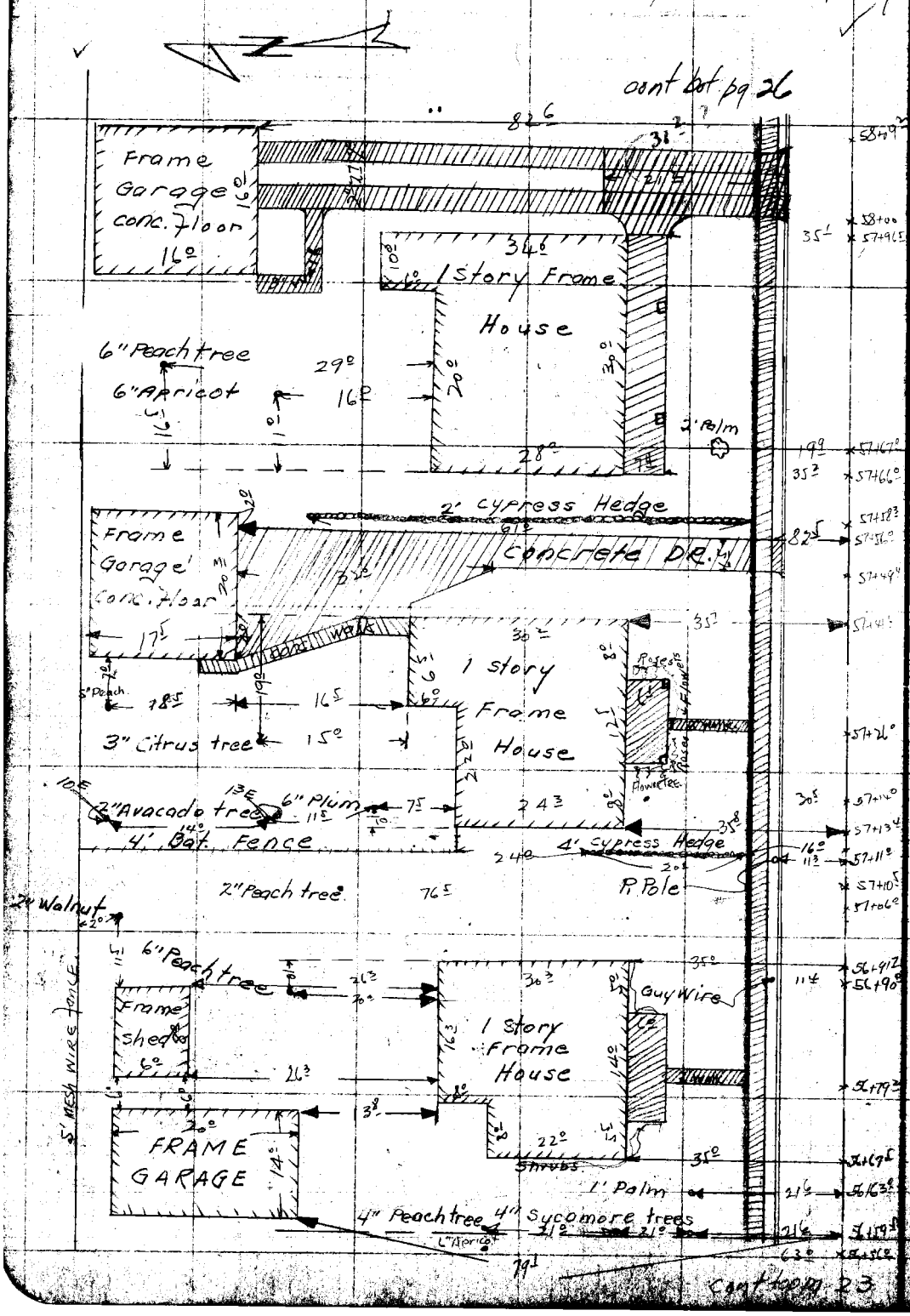

RETURN TO LOS ANGELES COUNTY SURVEYOR

Do not extend notes this side of this line

Note: ANY ADDITIONS OR CHANGES ON THIS SHEET MUST BE MADE OR CIRCLED IN Red WITH DATE AND NAME OF PERSON MAKING CHANGE.

Date 8/8/29 Notes by Kempe LCM Chief Party LCM F.B. 417 Pg 25

59
44.5

Plotted by [illegible]	W.O. No. 4263 U.S.G.S. No.
Date [illegible]	Location Romona Blvd
Map No. [illegible]	Surveyed by LCMc Millan
Plotting C.V.C. Swenson	Date 8/8/29
Date 3-13-30	Indexed A. C. Johnson

Div #3

cont bot pg 27

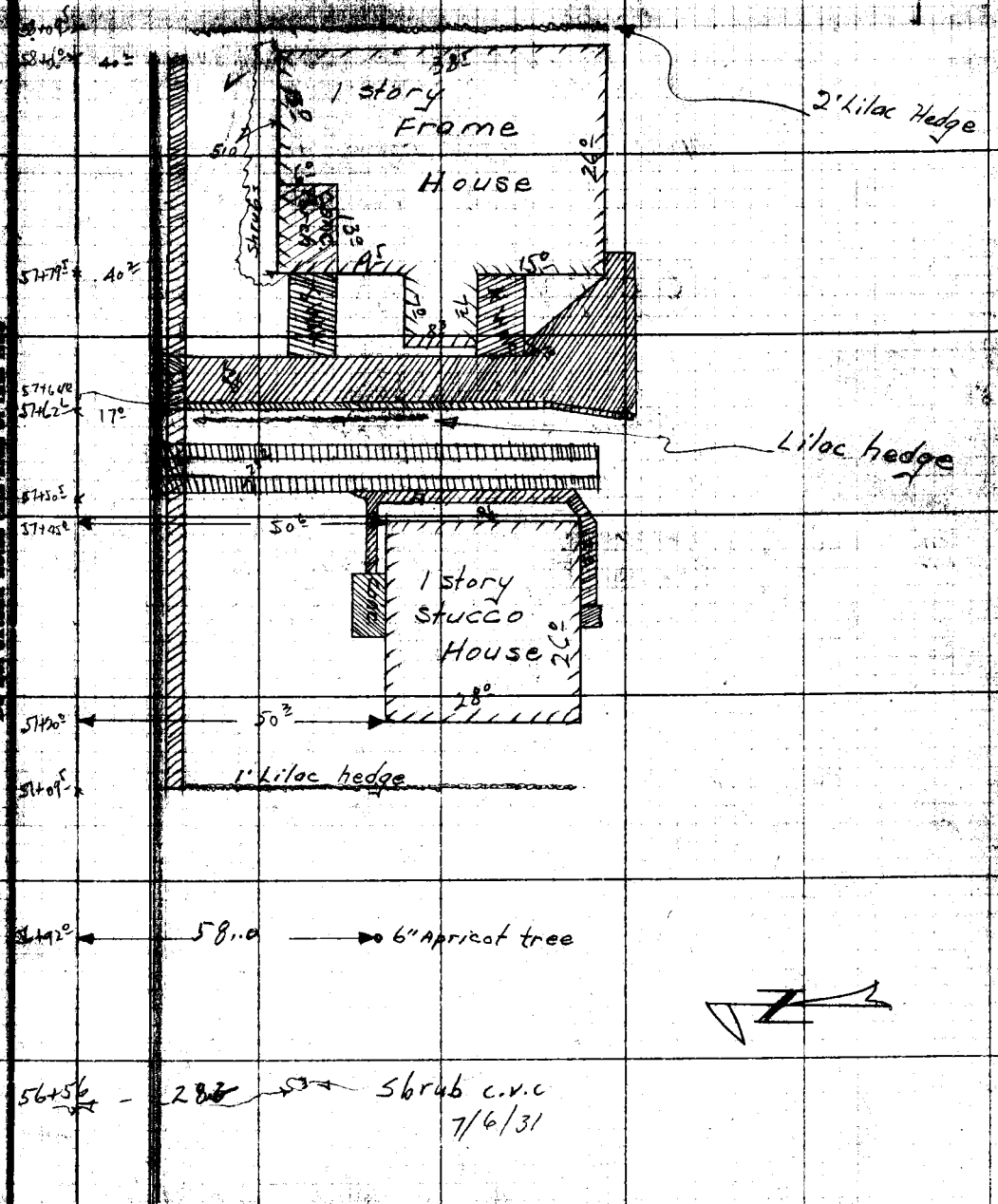

cont top pg. 23

Notes: ANY ADDITIONS OR CHANGES TO THIS SHEET MUST BE MADE ON THIS SHEET AND NOT TO BE MADE ON THIS CHANGE.
RETURN TO LOS ANGELES COUNTY SURVEYOR
Do not extend notes this side of this line

F. B. 47 PG. 26 LCM Chief Party Notes by Kempore-LCM Date 8/8/29

59+89.98

NEW cont bottom pg 28

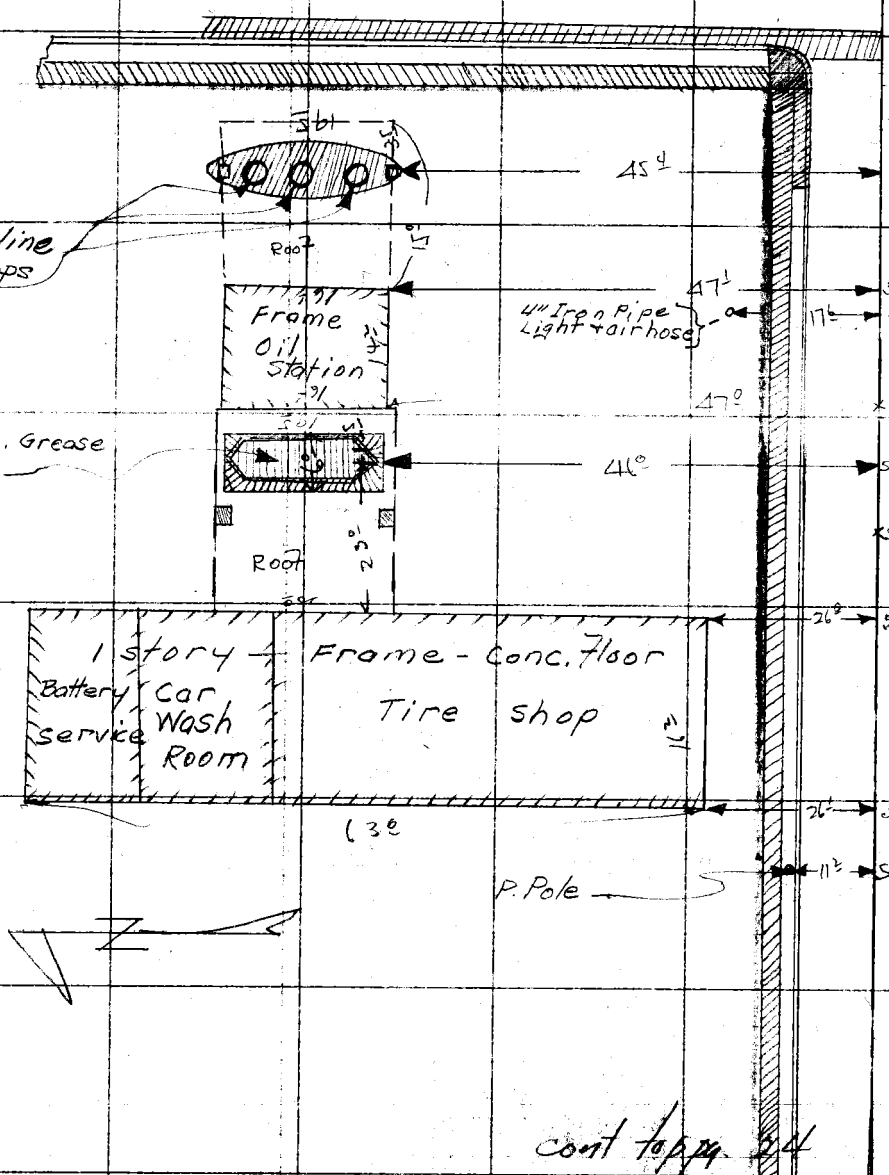

cont top pg. 24

RETURN TO LOS ANGELES COUNTY SURVEYOR

Do not extend notes this side of this line

Note: ANY ADDITIONS OR CHANGES ON THIS SHEET MUST BE MADE OR CIRCLED IN Red. WITH DATE AND NAME OF PERSON MAKING CHANGE.

Date 8/8/29 Noted by McMillan Chief Party LCM F.M. 417 Pg. 27

Plotted by J.D. Price	W.O. No. [illegible]
Date Dec., 1928	Location Rowena Blvd
Map No. C.S. B-441-485	Surveyed by LCMcMillan
Plotting C'k'd by	Date 8/8/29
Date	Indexed A. C. Johnson

Div #3

cont bot. pg. 29

AVE

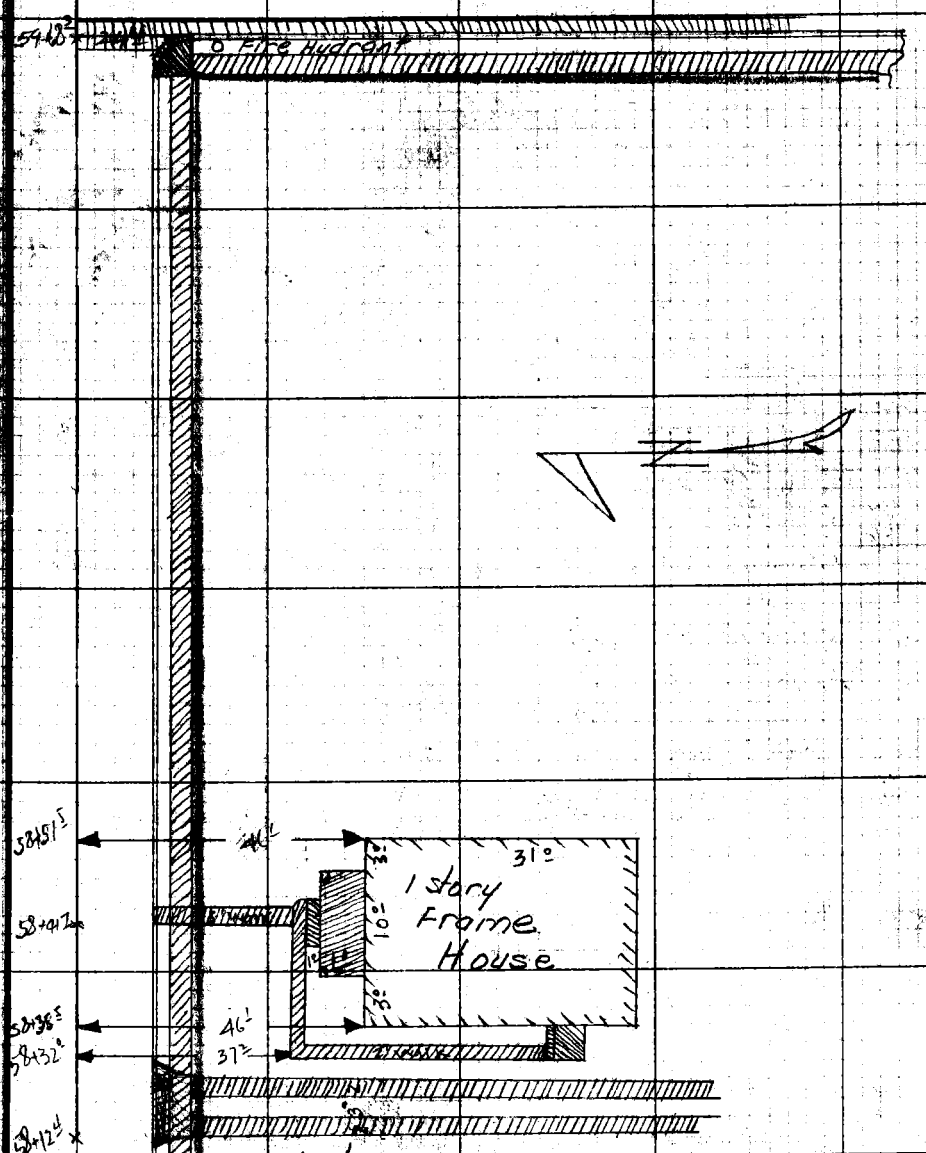

Cont top pg. 25

Notes: ANY ADDITIONS OR CHANGES ON THIS SHEET MUST BE SUBMITTED WITH DATE AND [illegible] CHANGE.

Do not [illegible]

RETURN TO LOS ANGELES COUNTY SURVEYOR

F.B. 417 Pg. 28 L.C.M. Chief Party Notes by Kemper Date 8/14/29

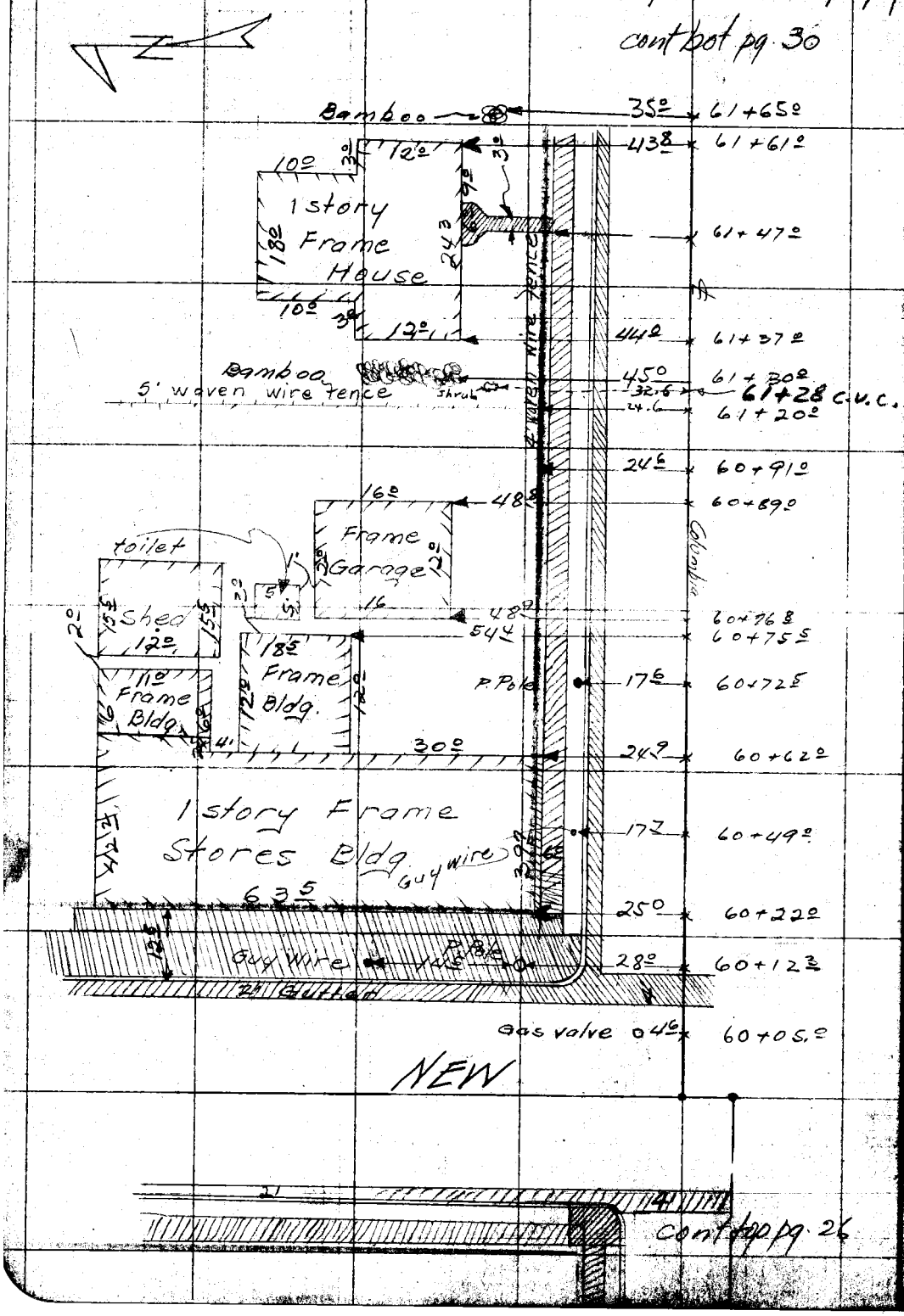

RETURN TO
LOS ANGELES COUNTY SURVEYOR

Do not extend notes this side of this line

Note: ANY ADDITIONS OR CHANGES ON THIS SHEET MUST BE MADE OR CIRCLED IN Red. WITH DATE AND NAME OF PERSON MAKING CHANGE.

Location: Romona Blvd
Surveyed by: [illegible]
Date: 8/14/29
Indexed: A. C. Johnson

Div #3

Cont bot pg 31

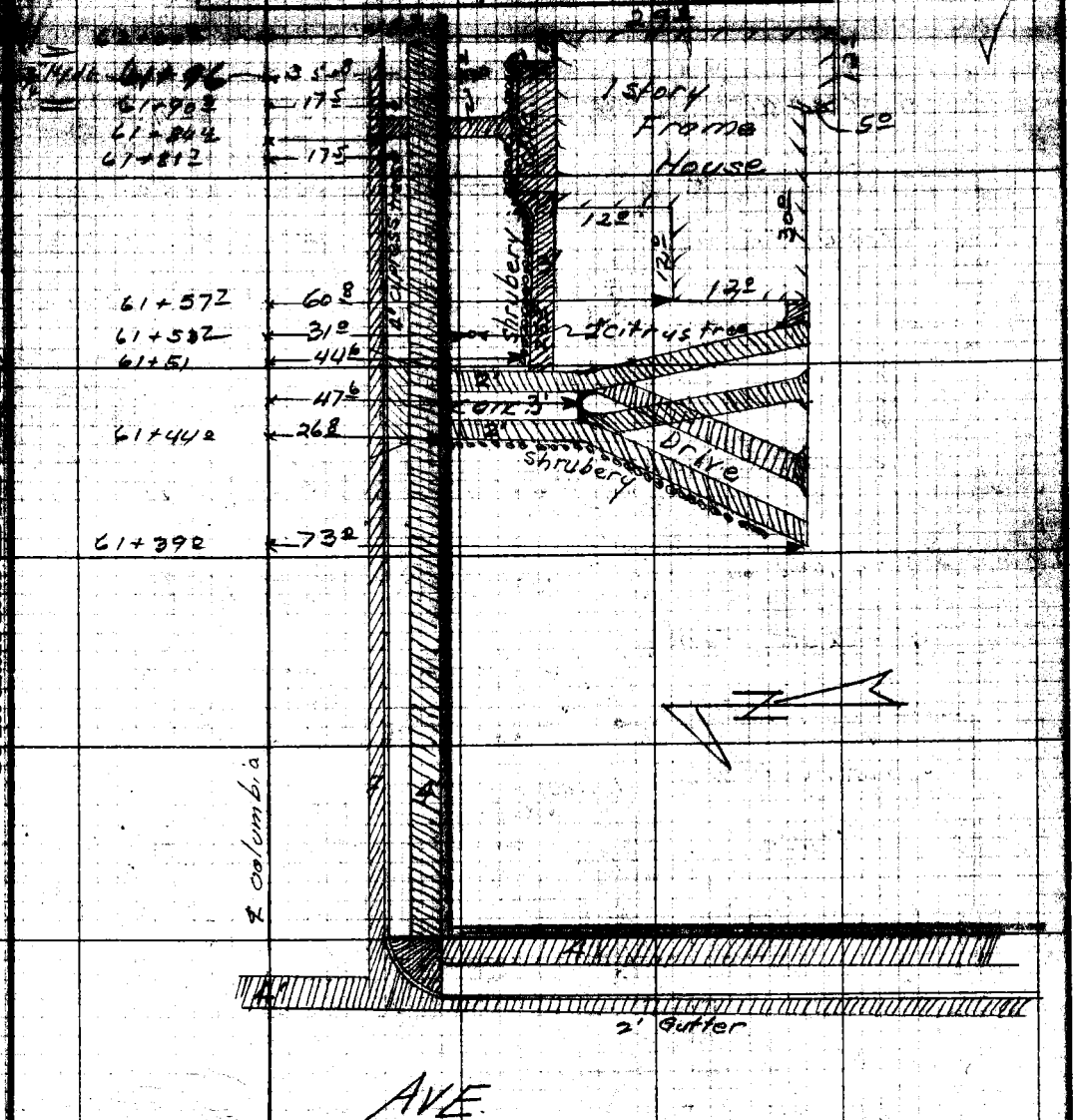

Cont top pg 27

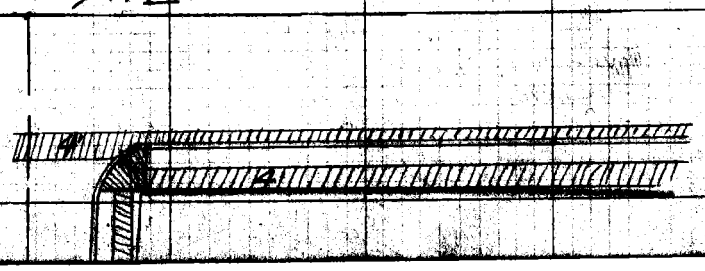

Return to LOS ANGELES COUNTY SURVEYOR

Do not extend notes this side of this line

F.B. 417 Pg. 30 LCM Chief Party Notes by Kemper Date 8/14/29

cont bot pg. 32

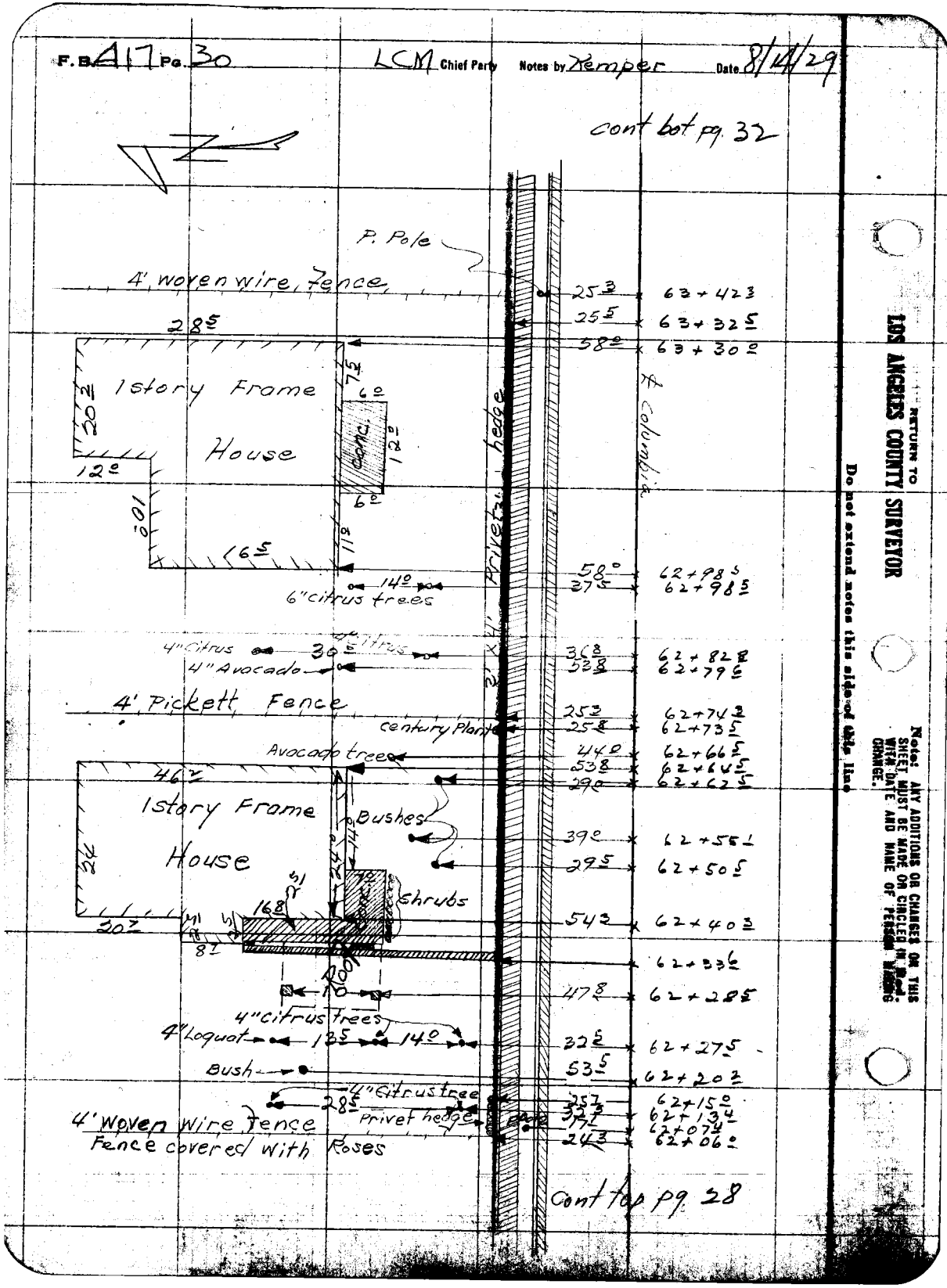

Cont top pg. 28

RETURN TO LOS ANGELES COUNTY SURVEYOR
Do not extend notes this side of this line
Note: ANY ADDITIONS OR CHANGES ON THIS SHEET MUST BE MADE OR CIRCLED IN Red WITH DATE AND NAME OF PERSON MAKING CHANGE.

Date 8/14/29 Notes by Kemper Chief Party LCM F.B. 417 Pg. 31

Plotted by J. D. Price	W. O. No. 4213 S. S. C. No.
Date 10-18-29	Location Romona Blvd
Map No. C-S. 8-441-5	Surveyed by L C McMillan
Plotting C'k'd by	Date 8/14/29
Date	Indexed A. C. Johnson

Div. #3

cont bot pg. 33

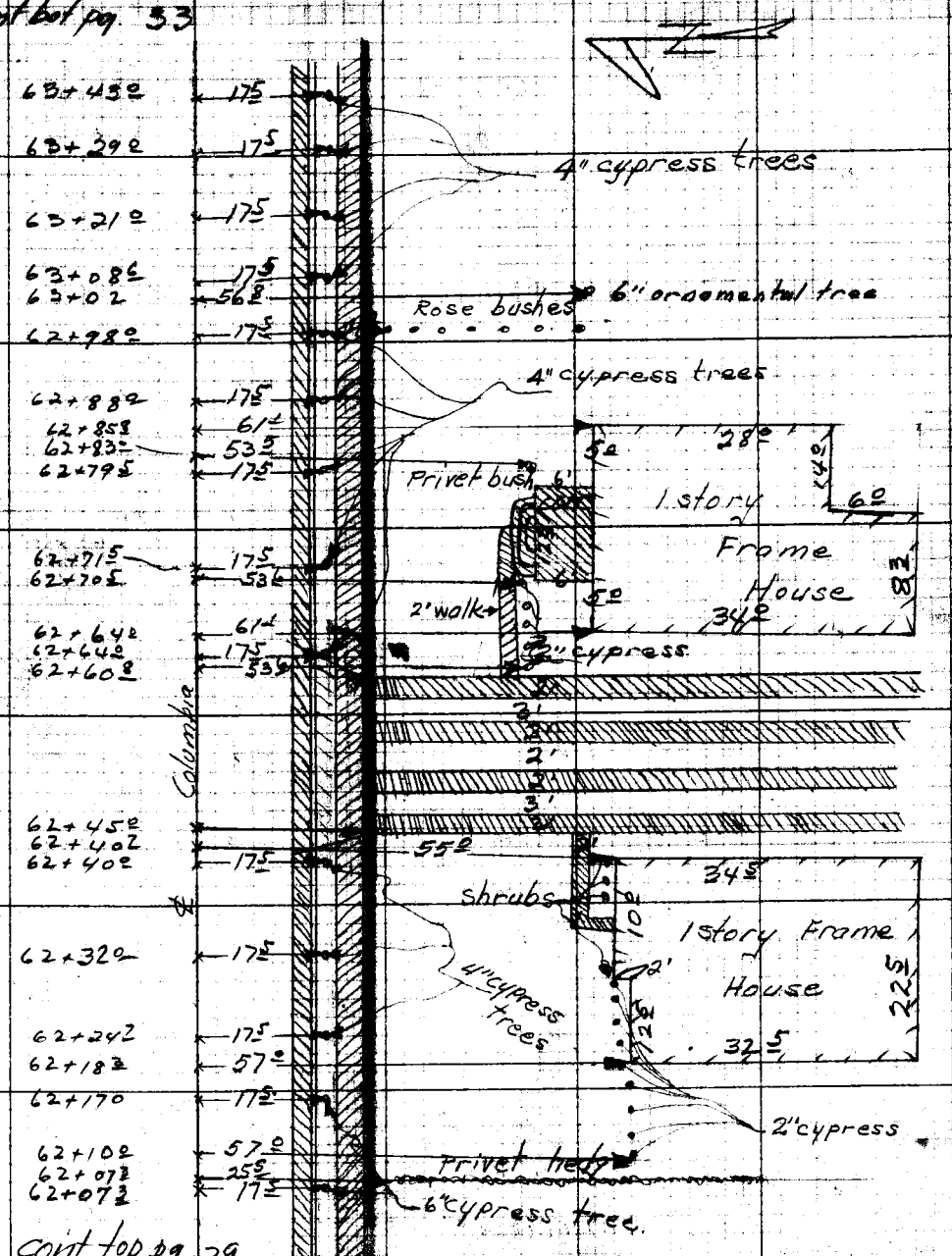

cont top pg. 29

F.B. 417 PG. 32 LCM Chief Party Notes by Hemper Date 8/14/29

cont bot. pg. 34



cont top pg. 30

RETURN TO LOS ANGELES COUNTY SURVEYOR

Do not extend notes this side of this line

Note: ANY ADDITIONS OR CHANGES ON THIS SHEET MUST BE MADE OR CIRCLED IN Red. WITH DATE AND NAME OF PERSON MAKING CHANGE.

Date 8/14/29 Notes by Kemper Chief Party LCM F.B. 417 Pg. 33

Plotted by J. D. Price	W. O. No. 4263
Date 10-18-29	Location ROMONA BLVD
Map No. C.S. B-441 Sht #5	Surveyed by LCMcMillan
Plotting Ck'd by	Date 8/14/29
Date	Indexed A. C. Johnson

Div #3

cont bot pg 35

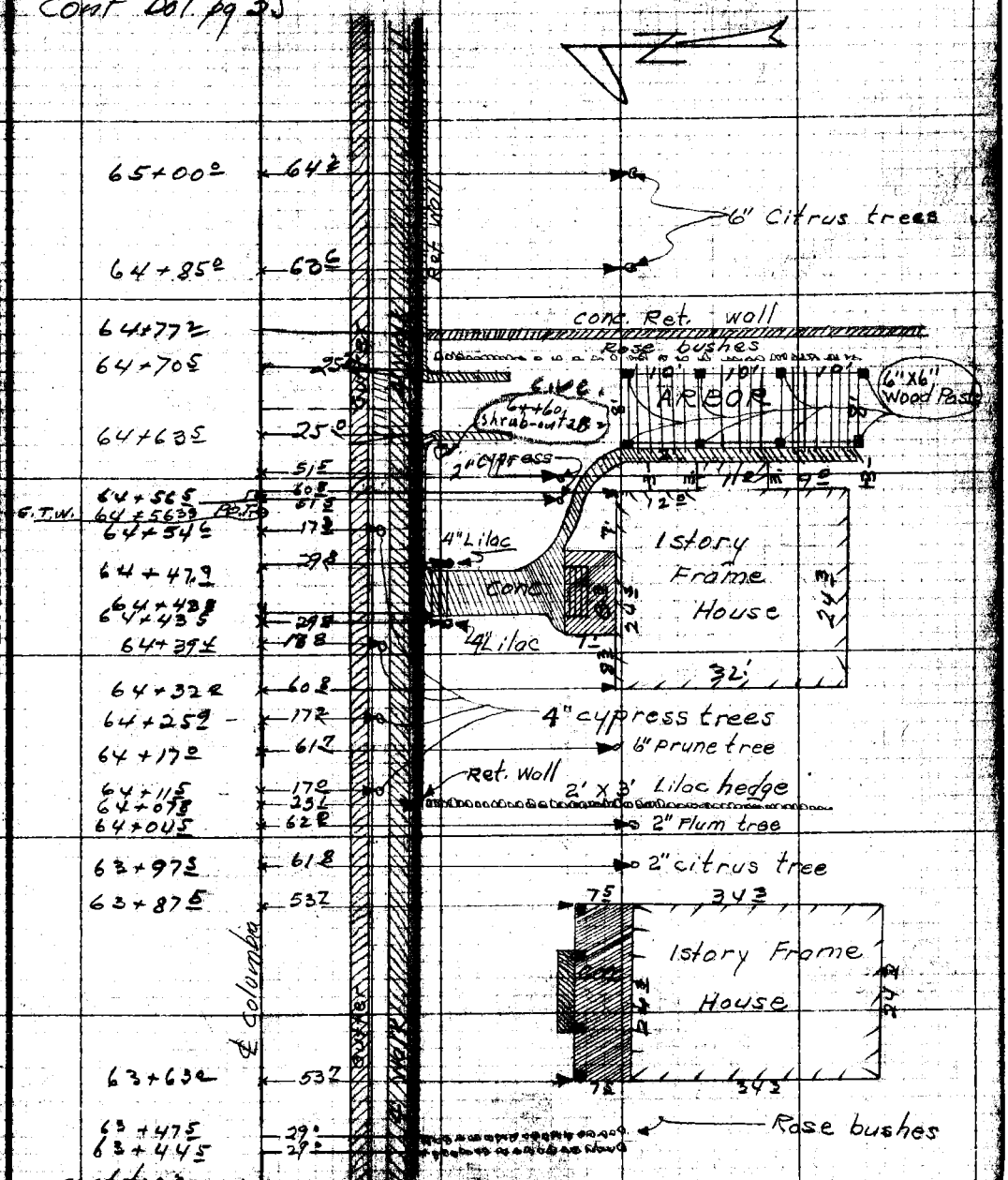

cont top pg 31

LOS ANGELES COUNTY SURVEYOR

F.B. 417 Pg. 34 LCM. Chief Party Notes by Kemper Date 8/14/29

cont bot pg. 36

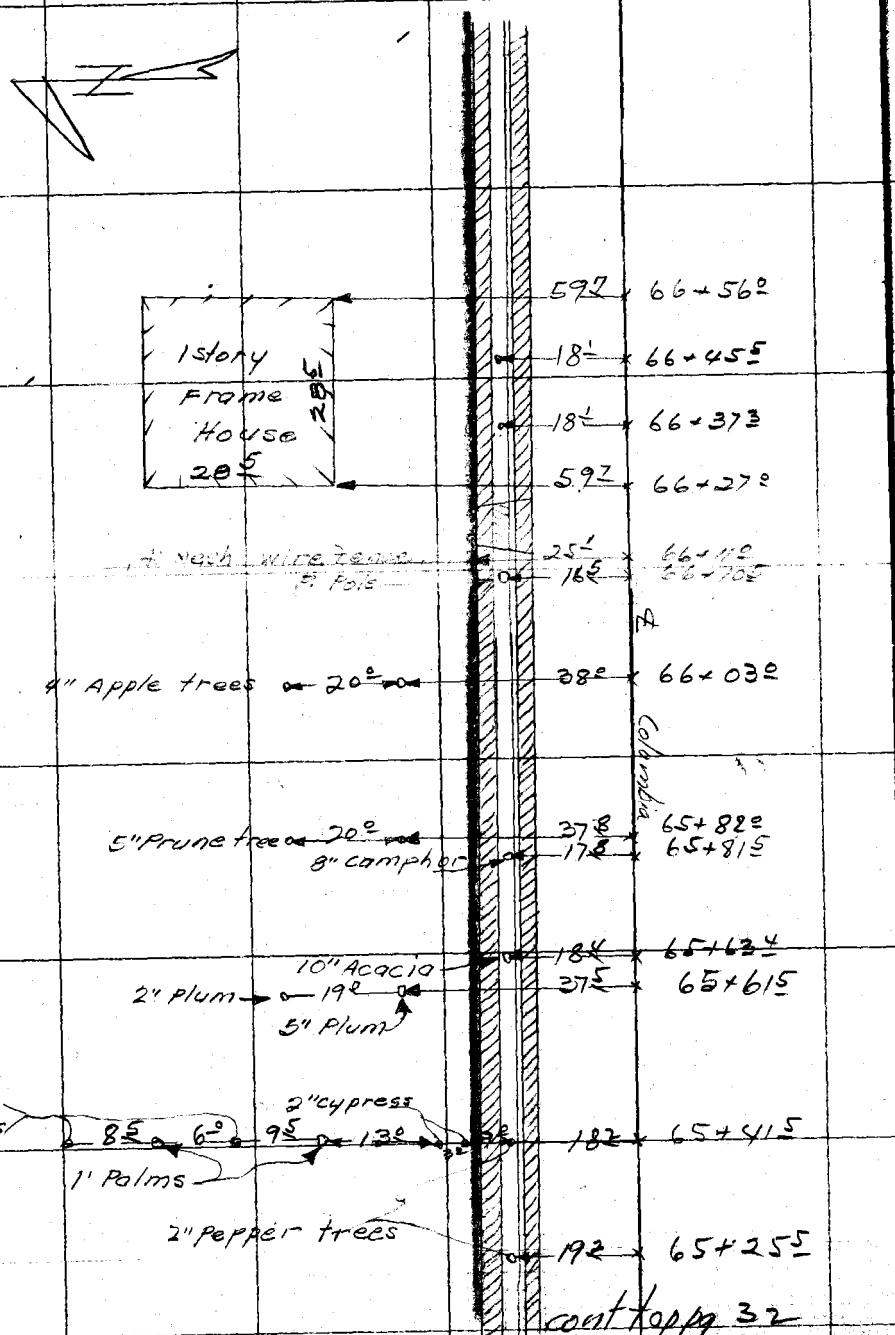

cont top pg 32

RETURN TO
LOS ANGELES COUNTY SURVEYOR
Do not extend notes this side of this line
Note: ANY ADDITIONS OR CHANGES ON THIS SHEET MUST BE MADE OR CIRCLED IN Red. WITH DATE AND NAME OF PERSON MAKING CHANGE.

Date 8/14/29 Notes by Kemper Chief Party LCM F.B. 417 Pg 35

Plotted by J. D. Price	W. O. No. 4263 S. O. No.
Date 10-18-29	Location Romona Blvd
Map No. C.S. B-441 Sh. 5	Surveyed by LCMcMillan
Plotting Ck'd by	Date 8/14/29
Date	Indexed A. C. Johnson

Div #3

cont bot. pg 37

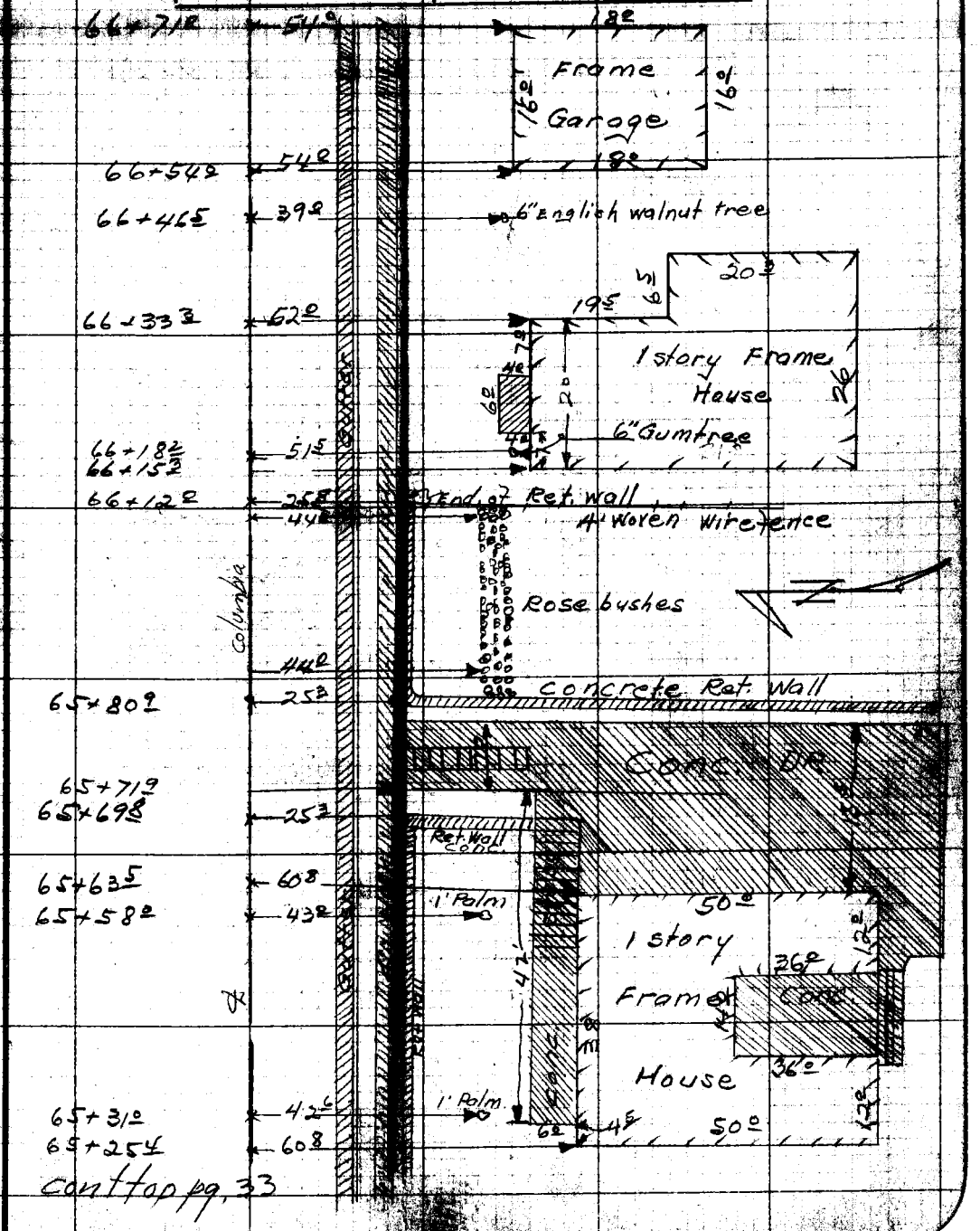

cont top pg. 33

Note: ANY ADDITIONS OR CHANGES ON THIS SHEET MUST BE MADE OR CIRCLED IN WHICH WITH NOTE AND NAME OF PERSON MAKING CHANGE.

Do not extend notes this side of this line

RETURN TO LOS ANGELES COUNTY SURVEYOR

F. B. 47 Pg. 36 LCM. Chief Party Notes by Kemper Date 8/14/29

cont bot. pg. 38

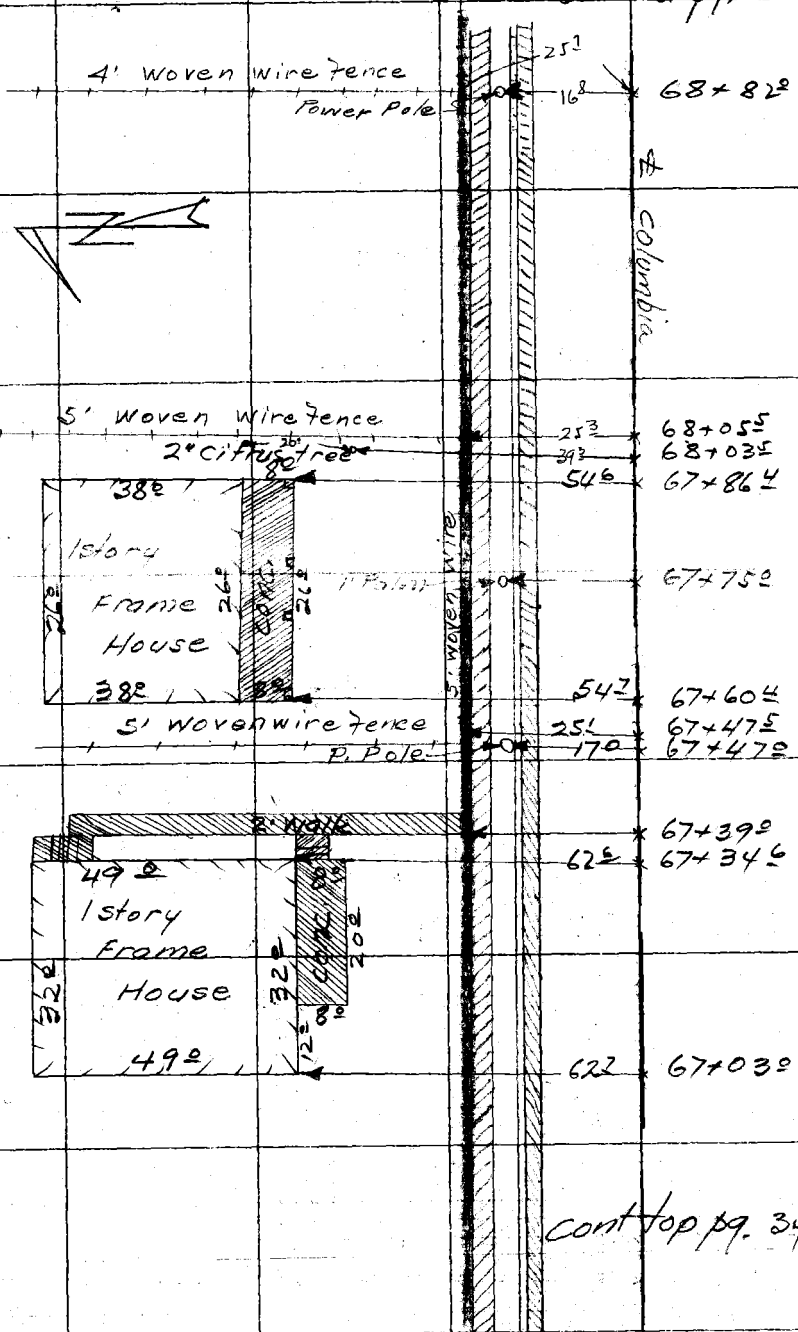

cont top pg. 34

RETURN TO
LOS ANGELES COUNTY SURVEYOR
Do not extend notes this side of this line
Note: ANY ADDITIONS OR CHANGES ON THIS SHEET MUST BE MADE OR CIRCLED IN Red. WITH DATE AND NAME OF PERSON MAKING CHANGE.

Date 8/14/29 Noted by [illegible] Chief Party LCM F.B. 417 Pg. 32

Plotted by J. D. Price	W.O. No. 4263 S.S.O. No.
Date 10-18-29	Location Romona Blvd
Map No. C.S. B-441 Sh. 5	Surveyed by LCMcMillan
Plotting C'k'd by	Date 8/14/29
Date	Indexed A. C. Johnson

Div # 3

cont bot pg 39

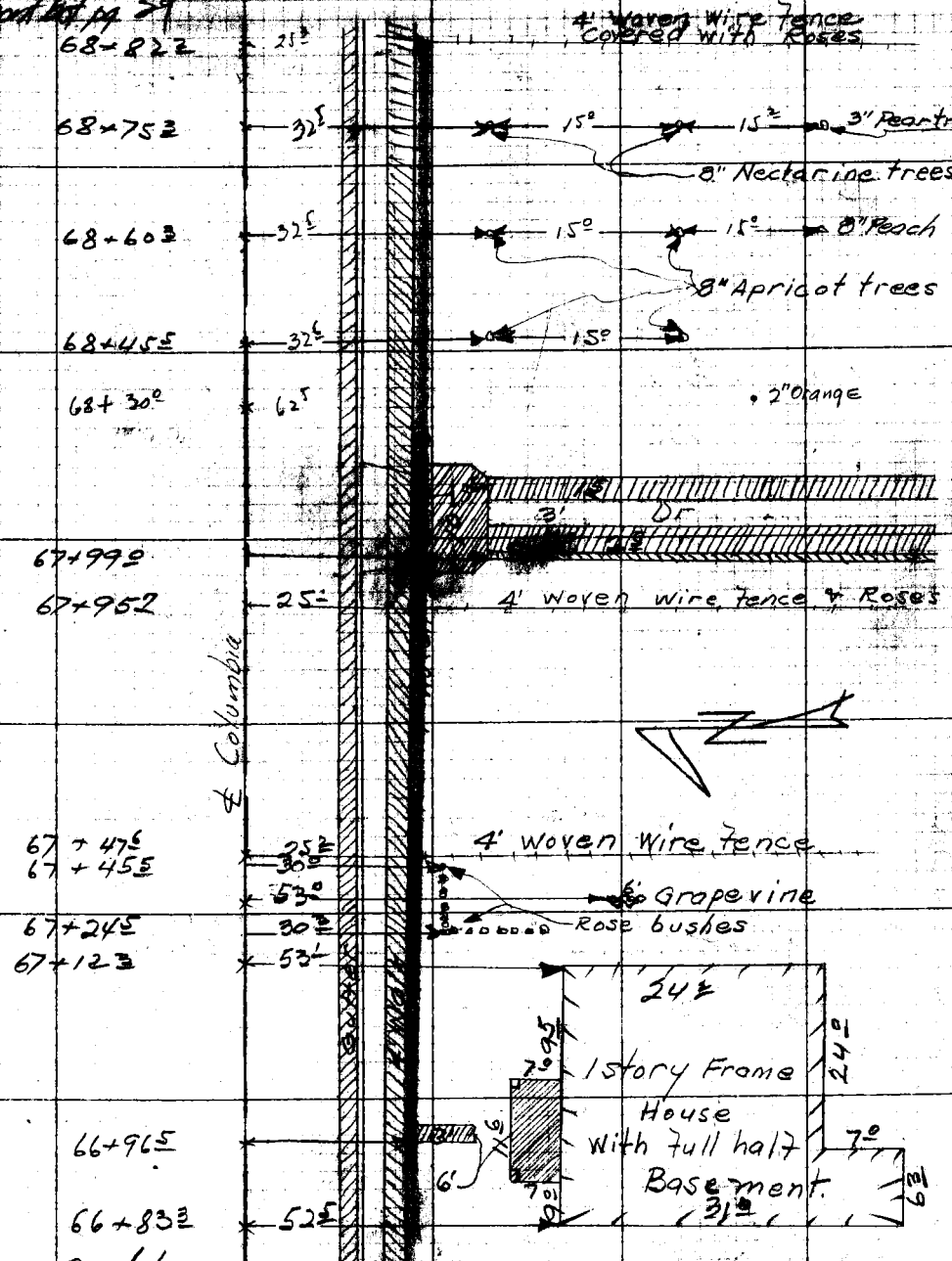

Cont top pg 35

Notes: Any additions or changes on this sheet must be made on the original notes. Do not extend notes this side of this line.
RETURN TO LOS ANGELES COUNTY SURVEYOR

F.B. 417 PG. 38 LCM Chief Party Notes by Kempar Date 8/15/29

cont bot. pg 40

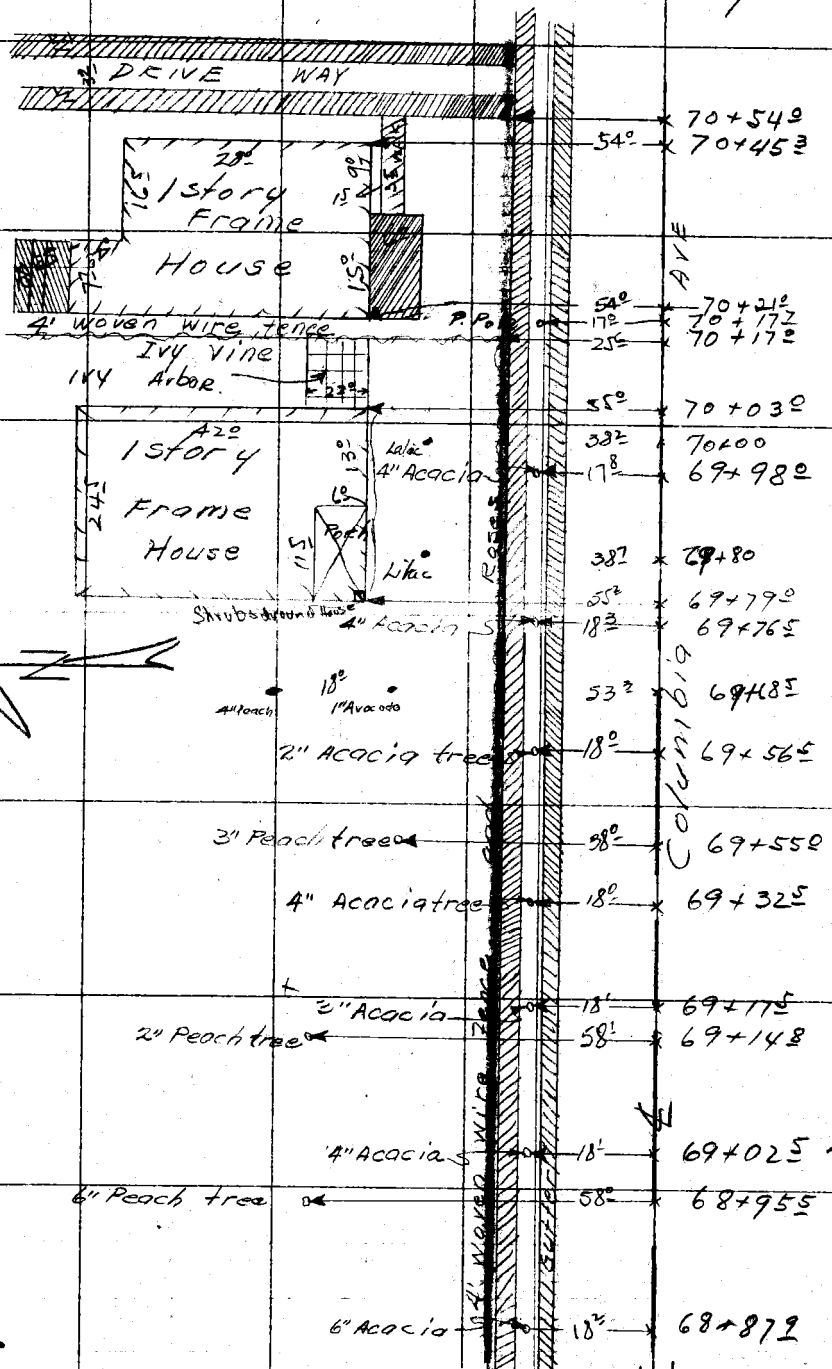

Cont top pg. 39

RETURN TO LOS ANGELES COUNTY SURVEYOR

Do not extend notes this side of this line

Note: ANY ADDITIONS OR CHANGES ON THIS SHEET MUST BE MADE OR CIRCLED IN Red. WITH DATE AND NAME OF PERSON MAKING CHANGE.

Date 8/15/29 Notes by Kempar Chief Party LCM. F.B. 417 Pg 39

Plotted by J. D. Price	W. O. No. 4263 S. S. O. No.
Date 10-19-'29	Location Romana Blvd
Map No. C.S.B-441-II #5	Surveyed by LCMcMillan
Platting Ck'd by	Date 8/15/29
Date	Indexed A. C. Johnson

Div #3

25
42
67.0

cont bot pg 41

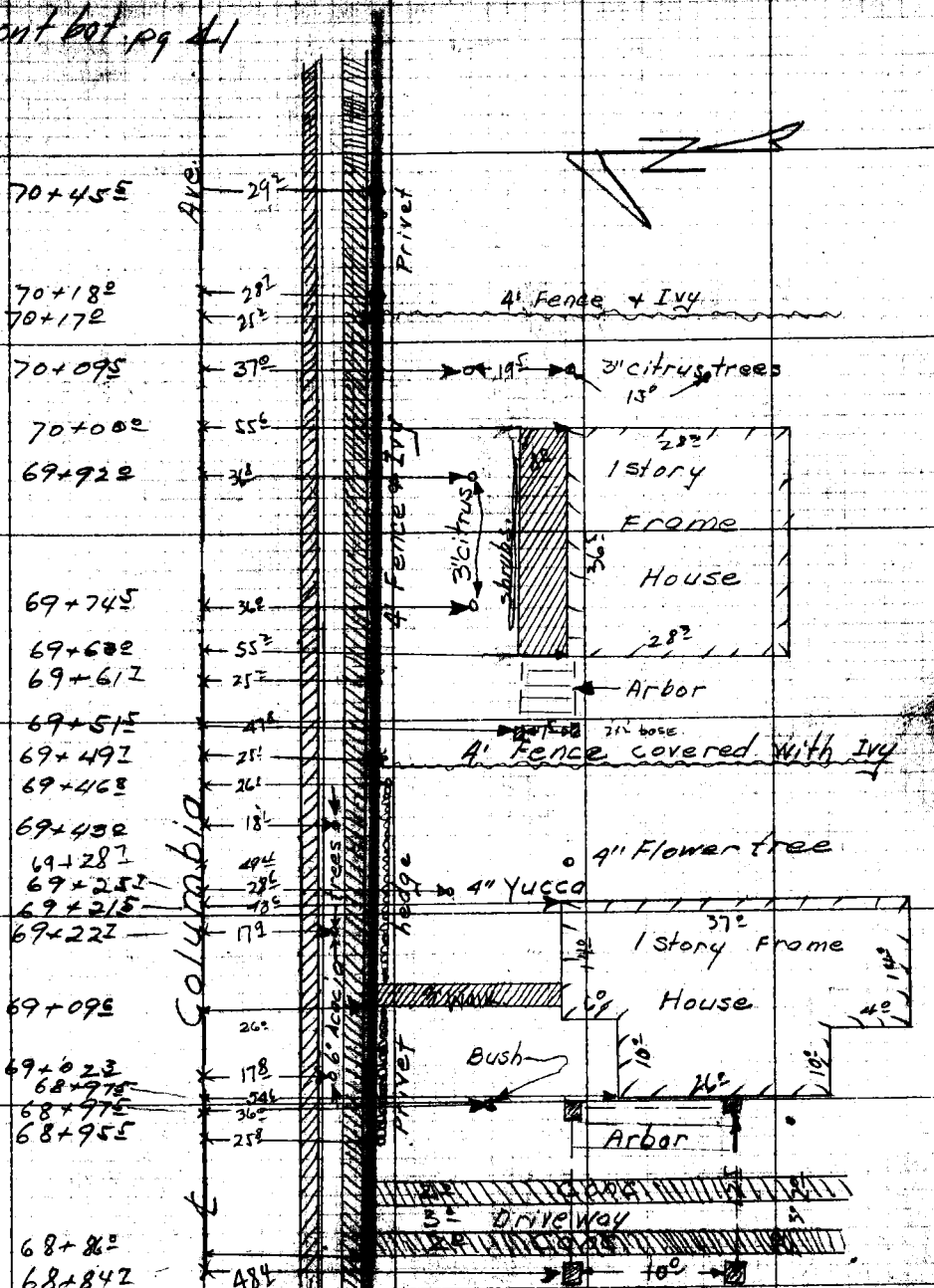

cont top pg 37

Note: ANY ADDITIONS OR CHANGES ON THIS SHEET MUST BE MADE OR CHECKED IN WITH NOTE AND NAME OF PERSON MAKING CHANGE.

RETURN TO LOS ANGELES COUNTY SURVEYOR

Do not extend notes this side of this line

F. B. 417 Pg. 40 LCM Chief Party Notes by Tempper Date 8/15/29

cont bot. pg. 42

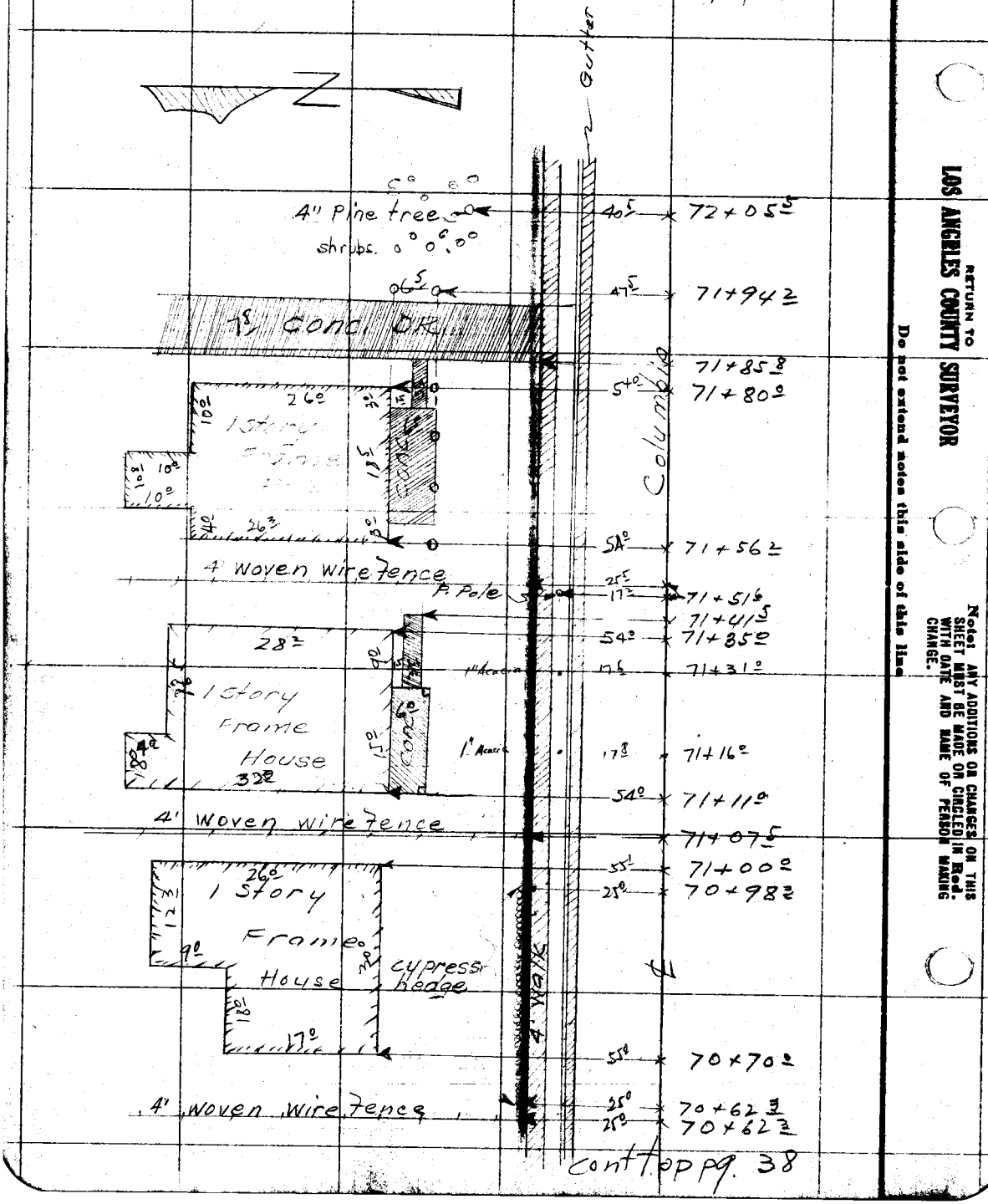

Cont top pg. 38

RETURN TO LOS ANGELES COUNTY SURVEYOR

Do not extend notes this side of this line

Note! ANY ADDITIONS OR CHANGES ON THIS SHEET MUST BE MADE OR CIRCLED IN Red. WITH DATE AND NAME OF PERSON MAKING CHANGE.

Date 8/15/29 Notes by Kemper Chief Party LCM F.B. 417 Pg. 41

Plotted by S. D. Price	W.O. No. 4263 D.S.O. No.
Date 10-19-29	Location Romona Blvd
Map No. C.B. B-441-Sh 5	Surveyed by LCMcMillan
Plotting C'k'd by	Date 8/15/29
Date	Indexed A. C. Johnson

Div #3

cont bot pg. 43

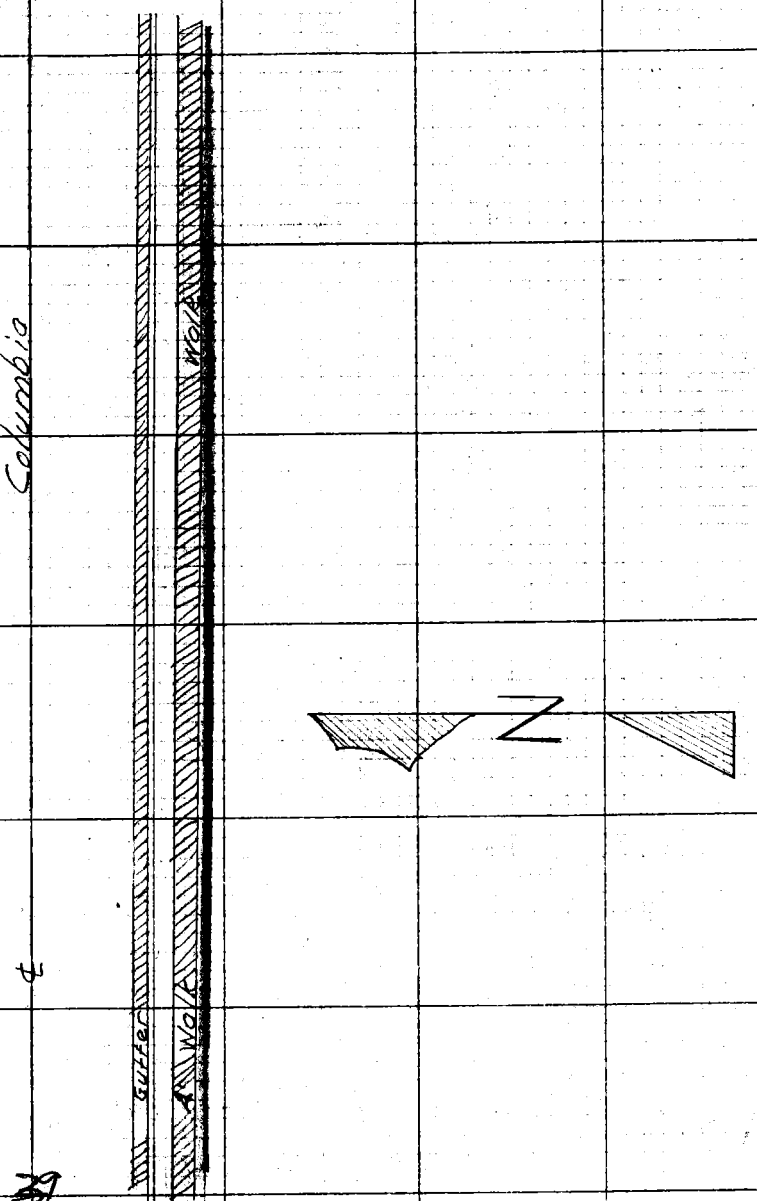

cont top pg. 39

Note: ANY ADDITIONS OR CORRECTIONS ON SHEET MUST BE MADE AS SOON AS THEY WITH DATE AND NAME OF CHANGE.

Do not extend notes this side of this line

LOS ANGELES COUNTY SURVEYOR

F.B. 417 PG. 42 LCM. Chief Party Notes by Kenpar-LCM Date 8/15/29

cont bot pg. 44

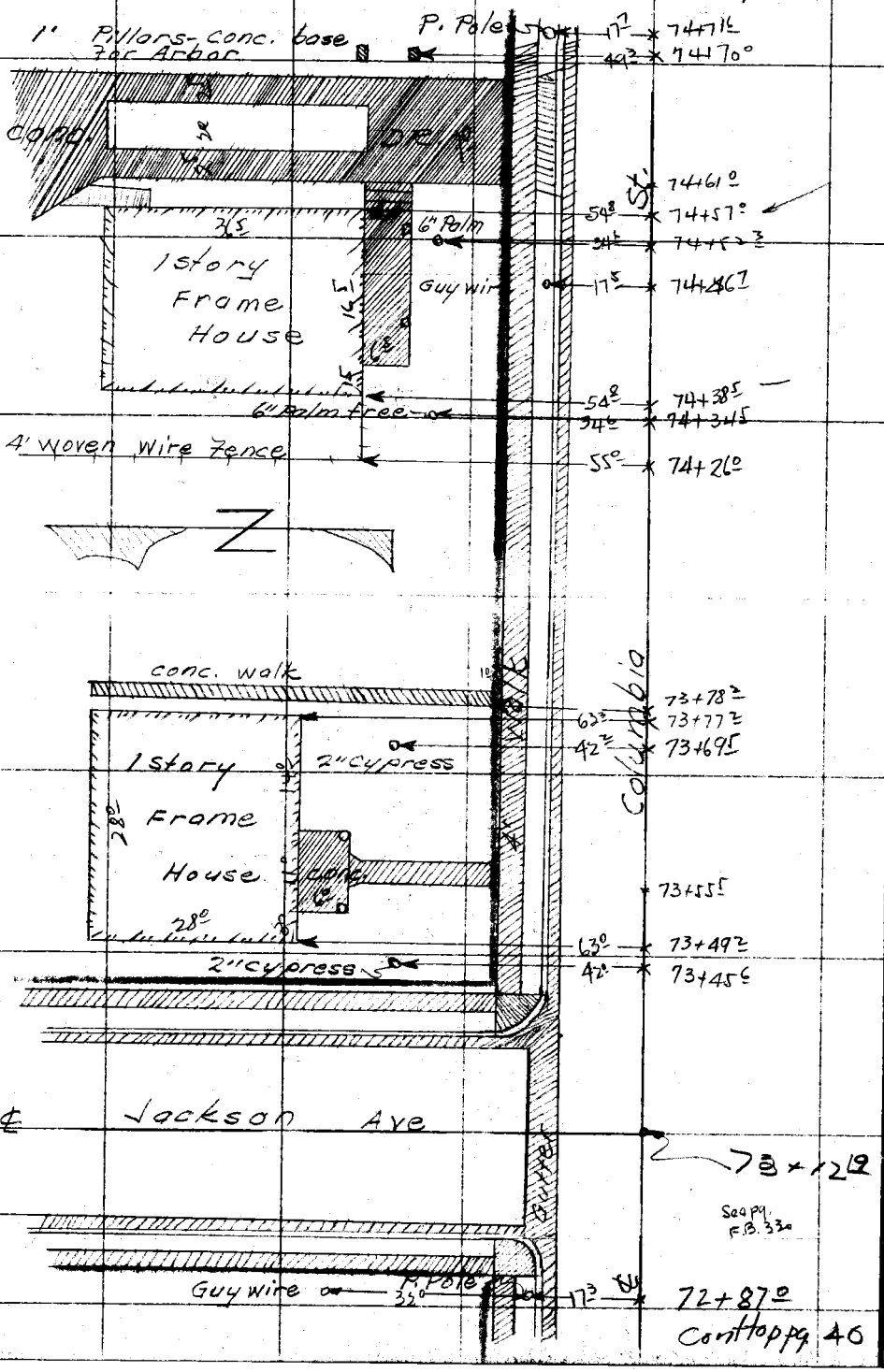

RETURN TO LOS ANGELES COUNTY SURVEYOR

Do not extend notes this side of this line

Note: ANY ADDITIONS OR CHANGES ON THIS SHEET MUST BE MADE OR CIRCLED IN Red. WITH DATE AND NAME OF PERSON MAKING CHANGE.

Date 8/15/29 Notes by [illegible] LCM Chief Party LCM F.B. 417 Pg. 43

Plotted by J. D. [illegible]	W.O. No. [illegible] S.B.O. No.
Date 10-19-29	Location Romona Blvd.
Map No. C.S. B-441-JL5	Surveyed by LCM c Millan
Plotting C'k'd by	Date 8/15/29
Date	Indexed by A. C. Johnson

Div # 3

cont bot pg 45

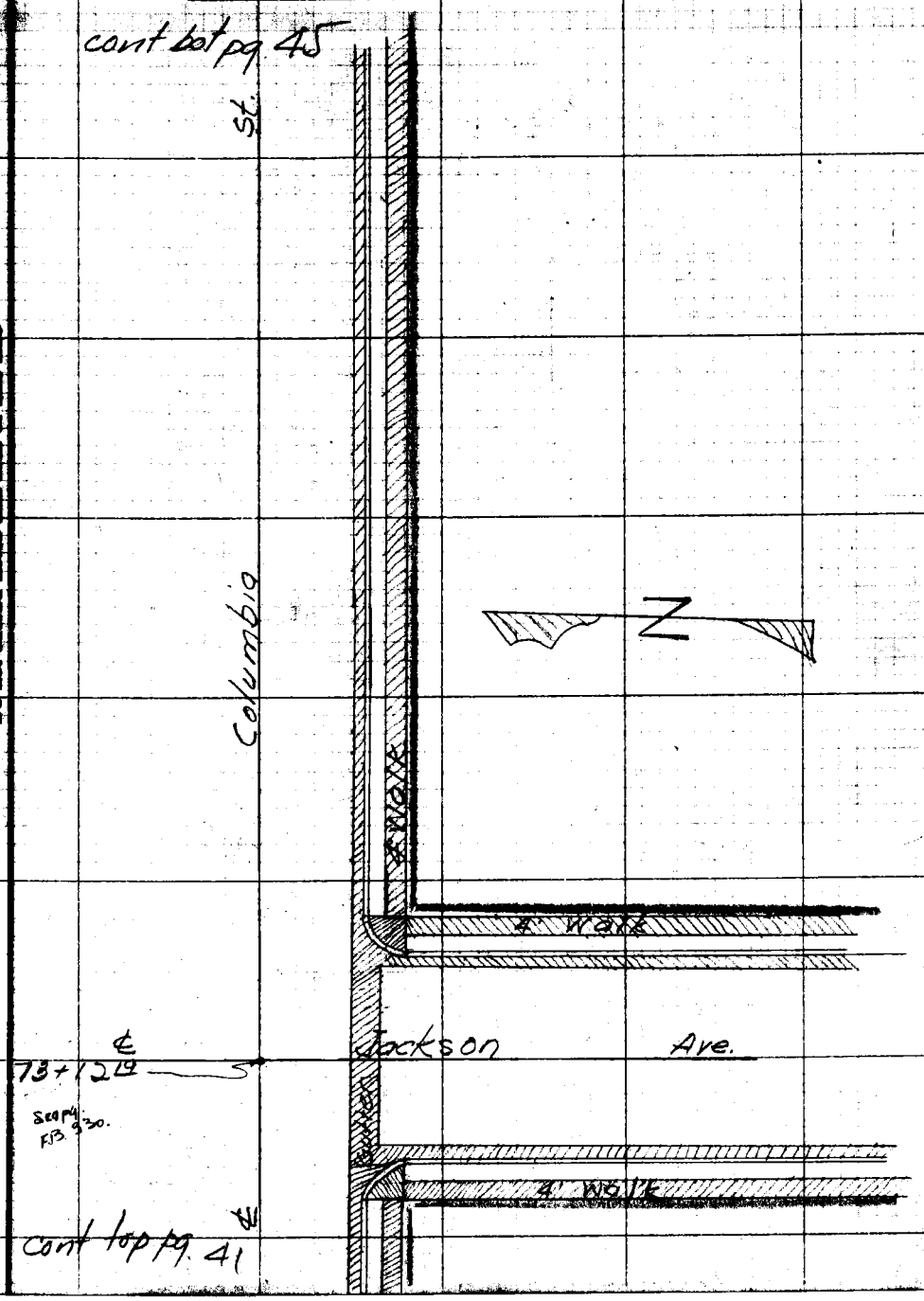

cont top pg. 41

Notes: ANY ADDITIONS OR CHANGES ON THIS SHEET MUST BE MADE IN CIRCLES IN THE WORK DATE AND THEIR OFFICIAL BASIS CHANGE.
Do not extend notes this side of this line.
DRAWN TO LOS ANGELES COUNTY SURVEYOR

F. B. 417 PG. 44 LCM. Chief Party Notes by Kemper Date 8/15/29

cont bot. pg 46

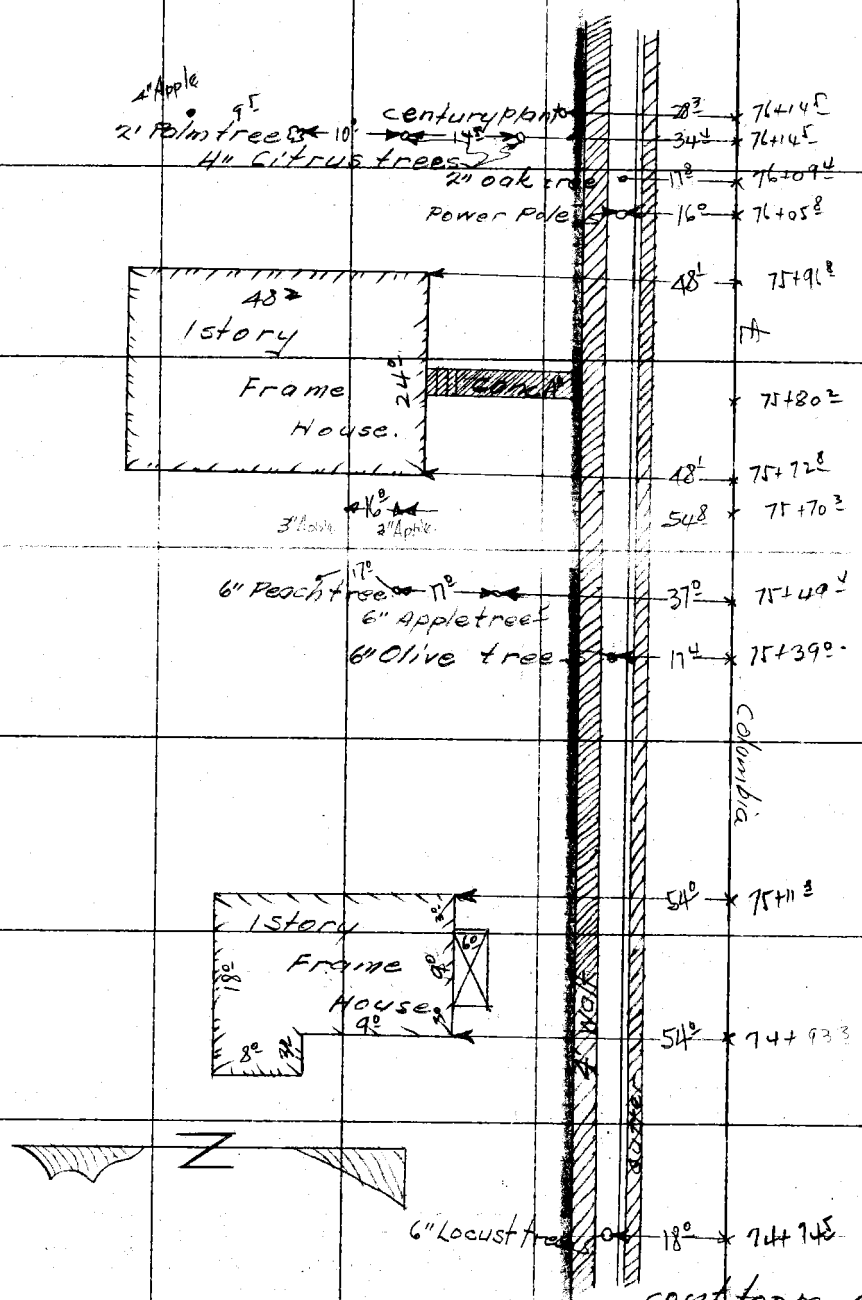

cont top pg. 46

RETURN TO
LOS ANGELES COUNTY SURVEYOR
Do not extend notes this side of this line
Notes: ANY ADDITIONS OR CHANGES ON THIS SHEET MUST BE MADE OR CIRCLED IN Red. WITH DATE AND NAME OF PERSON MAKING CHANGE.

Date 8/15/29 Notes by Kemper — LCM Chief Party LCM F.B. 417 Pg. 45

Plotted by J. D. [illegible]	W.O. No. 4263 S.S.O. No.
Date 10-10-29	Location Romana Blvd
Map No. C.S. 8-441 - Sh. 5	Surveyed by LCM McMillan
Plotting C'k'd by	Date 8/15/29
Date	Indexed A. C. Johnson

Div #3

cont bot pg. 47

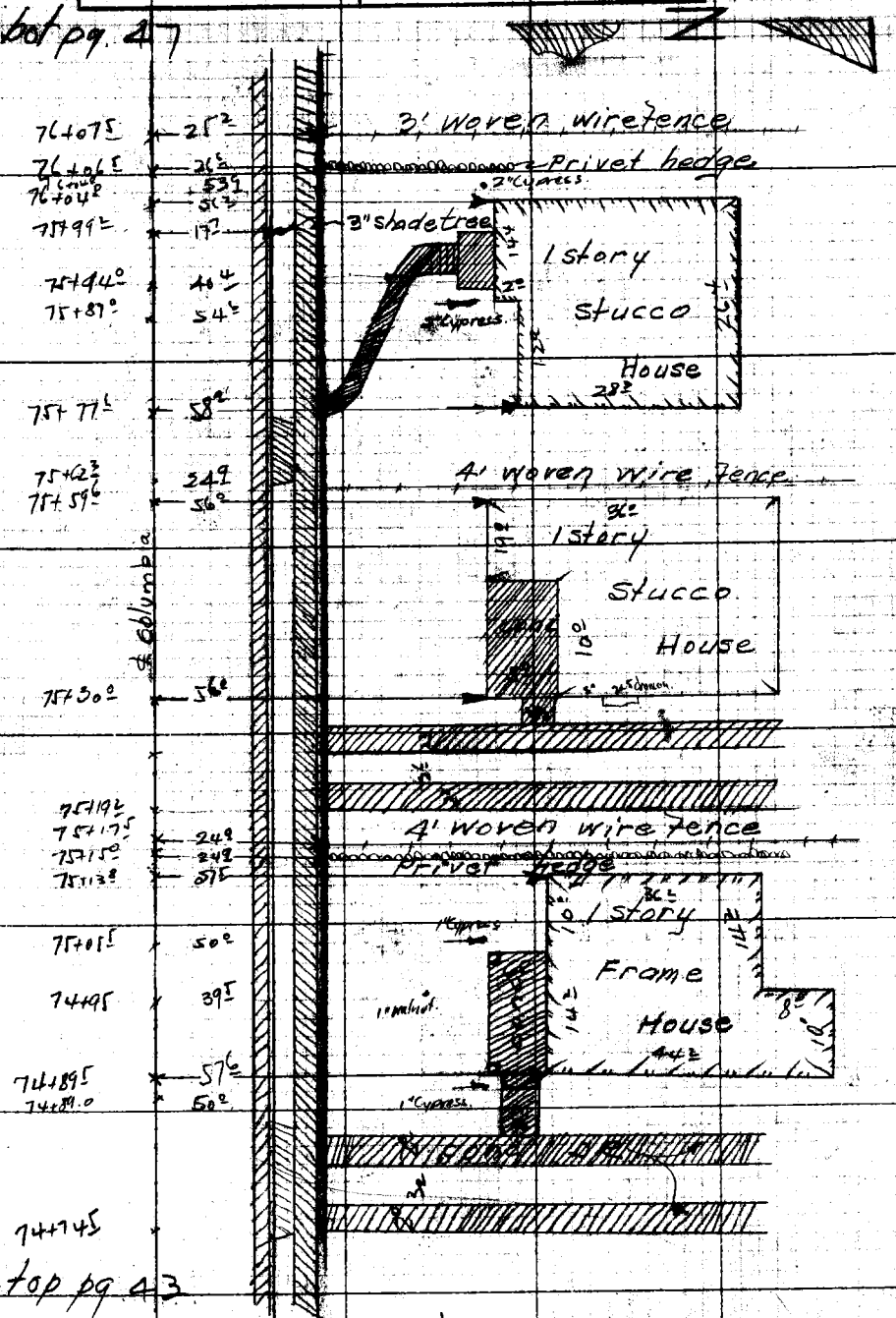

cont top pg 43

F.B. 417 PG. 46 L.M. Chief Party Notes by Kemper Date 8/15/29

cont top pg 48

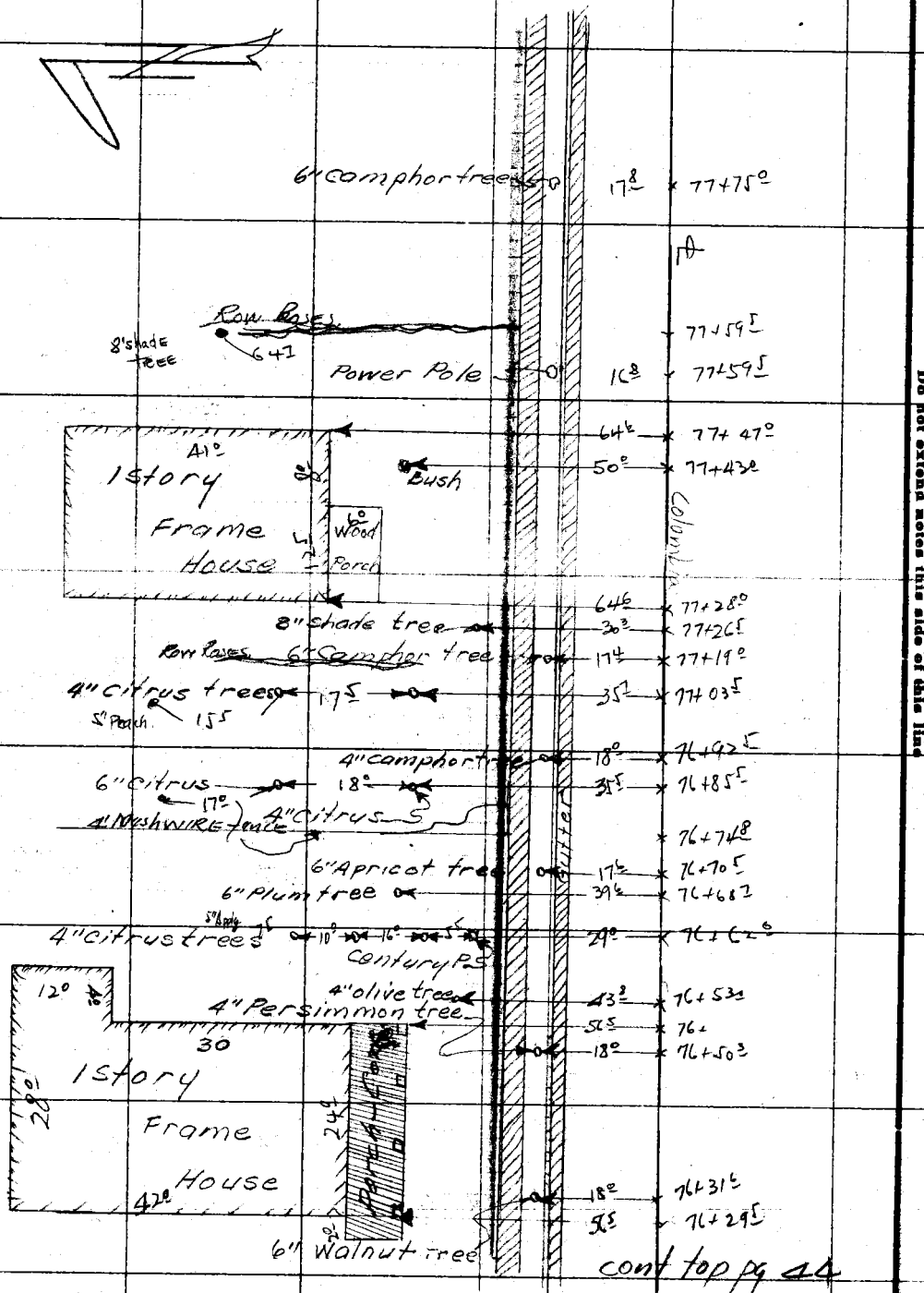

cont top pg 46

RETURN TO
LOS ANGELES COUNTY SURVEYOR
Do not extend notes this side of this line
Note: ANY ADDITIONS OR CHANGES ON THIS SHEET MUST BE MADE OR CIRCLED IN Red. WITH DATE AND NAME OF PERSON MAKING CHANGE.

Date 8/15/29 Name by Kemper Chief Party LCM F.B. 417 Pg. 47

Planned by J. D. Price	W.O. No. 4263 S.S.O. No.
Date 10-19-29.	Location Ronnon A Blvd Div #3
Map No. C.S. B-441-Sh 5	Surveyed by LCMcMillan
Platting C'k'd by	Date 8/15/29
Date	Indexed A. C. Johnson

cont top pg 49

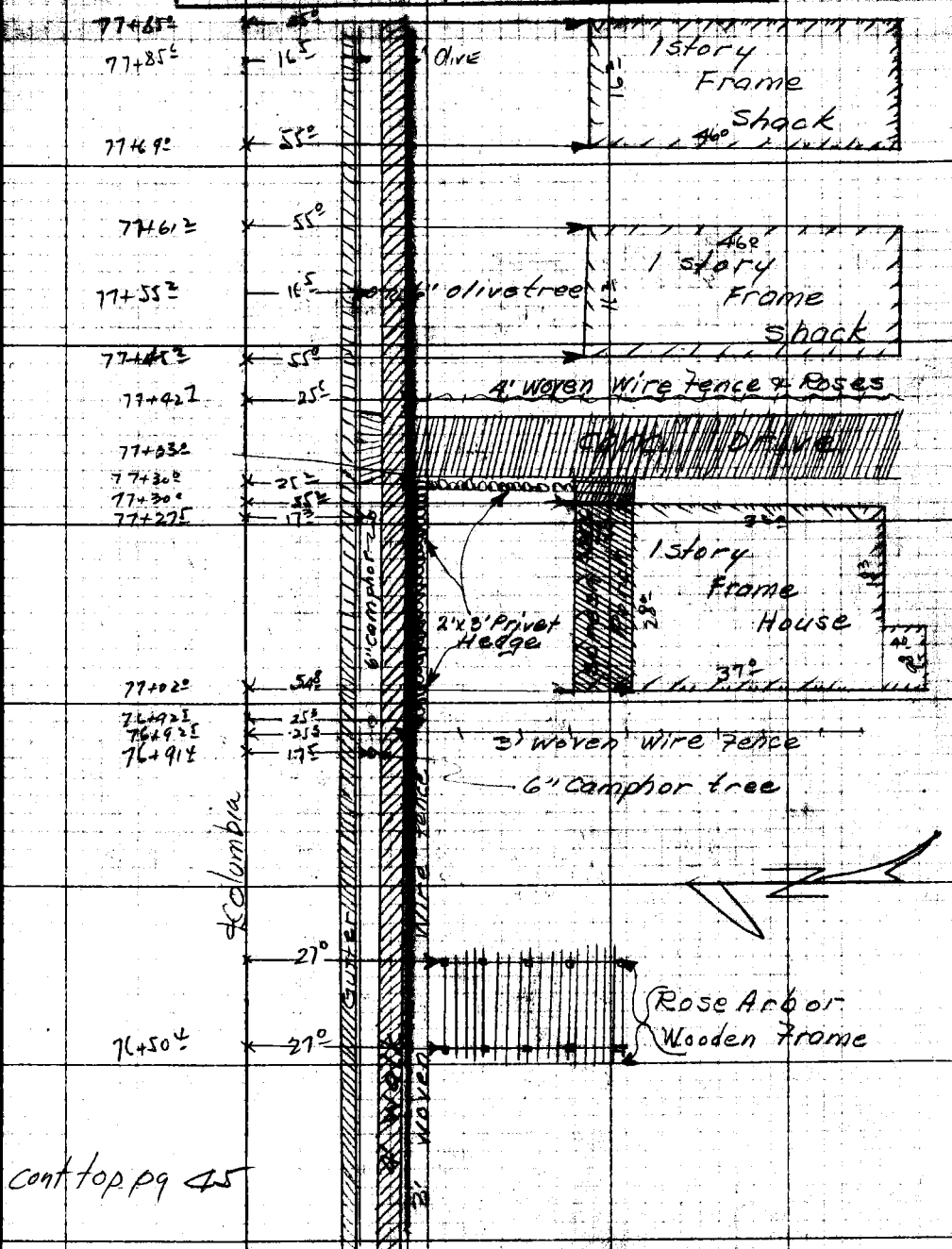

cont top pg 45

RETURN TO LOS ANGELES COUNTY SURVEYOR
Do not extend notes this side of this line

F. B. 417 Pg. 48 LCM. Chief Party Notes by Hemper Date 8/19/29

cont bottom pg 50

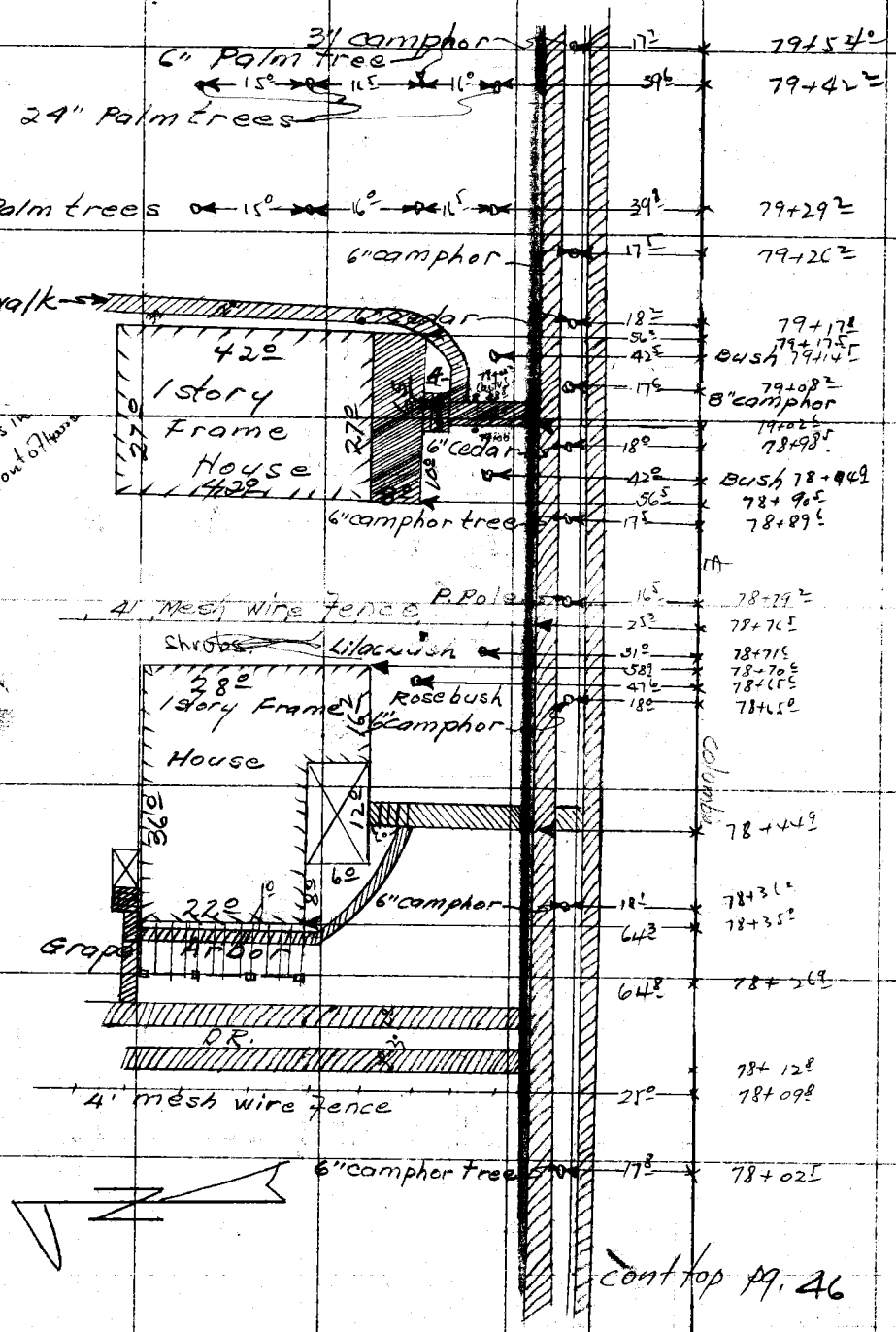

cont top pg. 46

RETURN TO LOS ANGELES COUNTY SURVEYOR

Do not extend notes this side of this line

Note: ANY ADDITIONS OR CHANGES ON THIS SHEET MUST BE MADE OR CIRCLED IN Red WITH DATE AND NAME OF PERSON MAKING CHANGE.

Date 8/19/29 Notes by Kemper Chief Party KCM F.B. 417 Pg. 49

Plotted by J.D. Price	W.O. No. 4263 D.S.O. No.
Date 10-21-29	Location Romona Blvd
Map No. C.S. 8-441-Sh.5	Surveyed by KCMcMillan
Plotting Ck'd by	Date 8/19/29
Date	Indexed A. C. Johnson

Div #3

cont bottom pg 51

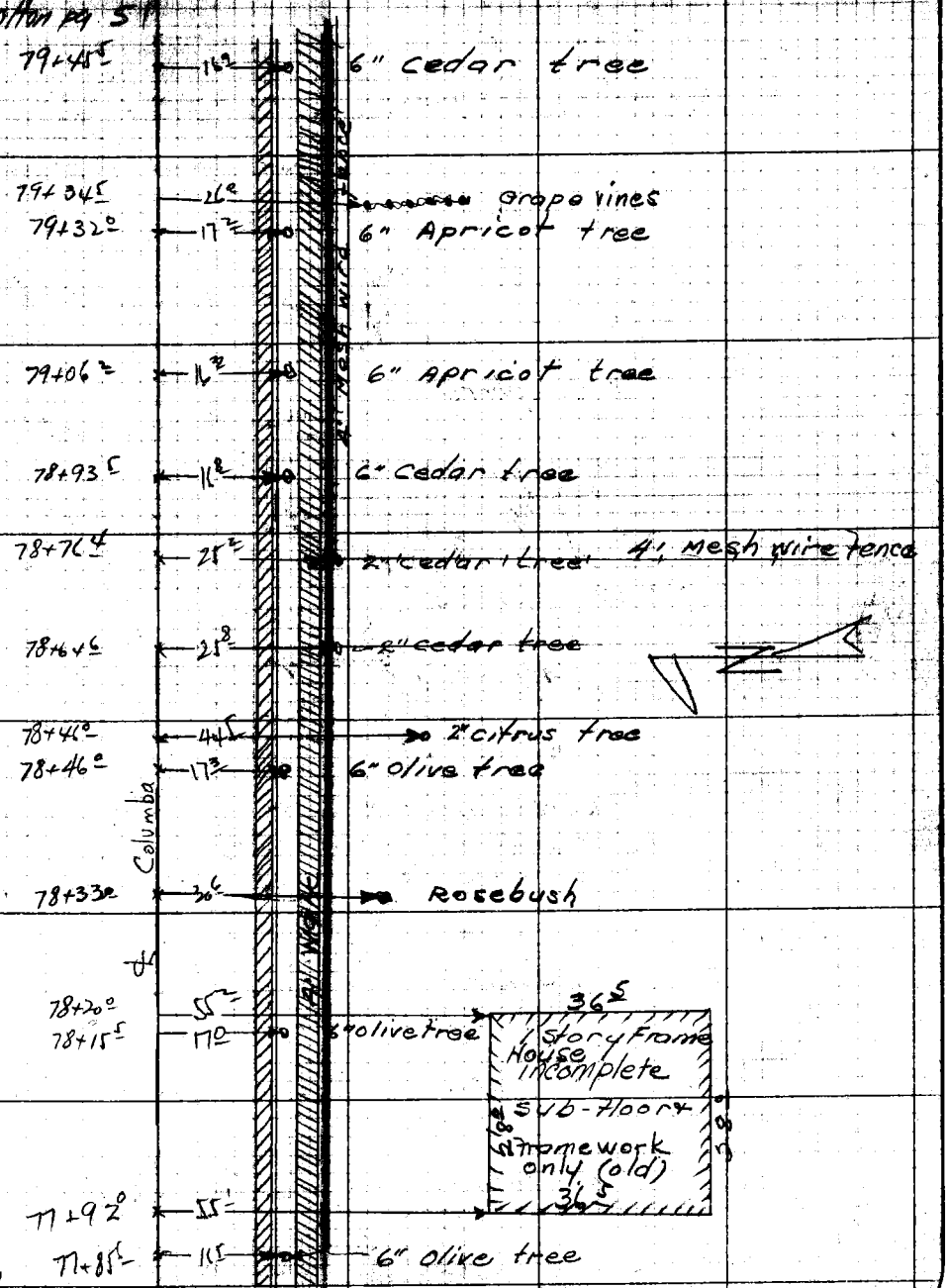

cont top pg. 47

Note: ANY ADDITIONS OR CHANGES TO THIS SHEET MUST BE MADE IN THE OFFICE OF THE CHIEF, WITH DATE AND NAME OF PERSON MAKING CHANGE.
Do not extend notes this side of this line
RETURN TO LOS ANGELES COUNTY SURVEYOR

F. 417 Pg. 50 LCM Chief Party Notes by Kempar Date 8/19/29

Cont bottom pg. 52

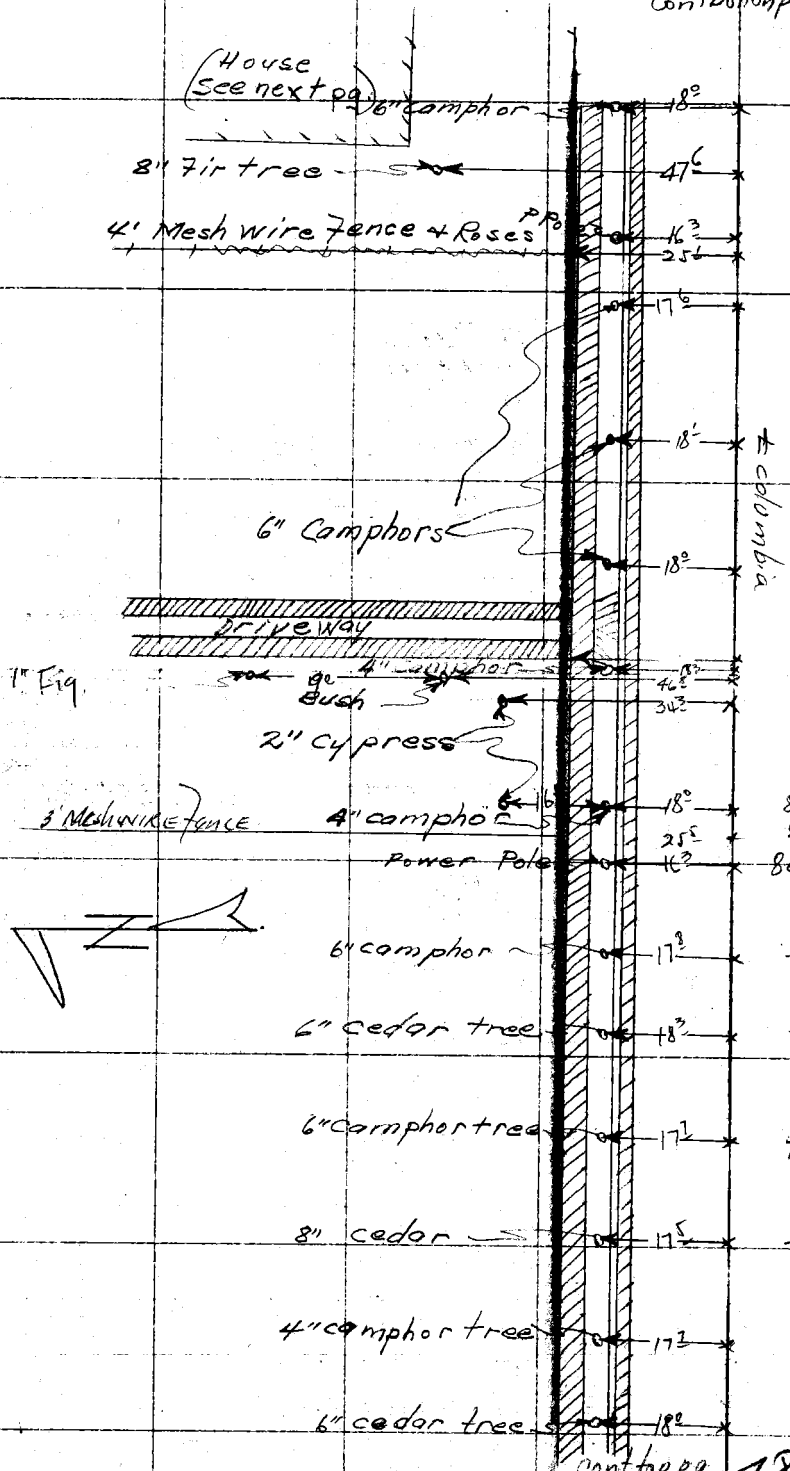

Cont top pg. 48

RETURN TO
LOS ANGELES COUNTY SURVEYOR

Do not extend notes this side of this line

Note: ANY ADDITIONS OR CHANGES ON THIS SHEET MUST BE MADE OR CIRCLED IN Red. WITH DATE AND NAME OF PERSON MAKING CHANGE.

Date 8/19/29 Notes by [illegible] Chief Party LCM F.B. 417 Pg. 54

Plotted by J. D. Price	W. O. No. 4263
Date [illegible] -29	Location Ramona Blvd
Map No. C. S. B-491-36.5	Surveyed by L C McMillan
Plotting Ch'k'd by	Date 8/19/29
Date	Indexed A. C. Johnson

Div #3

Cont from pg 53

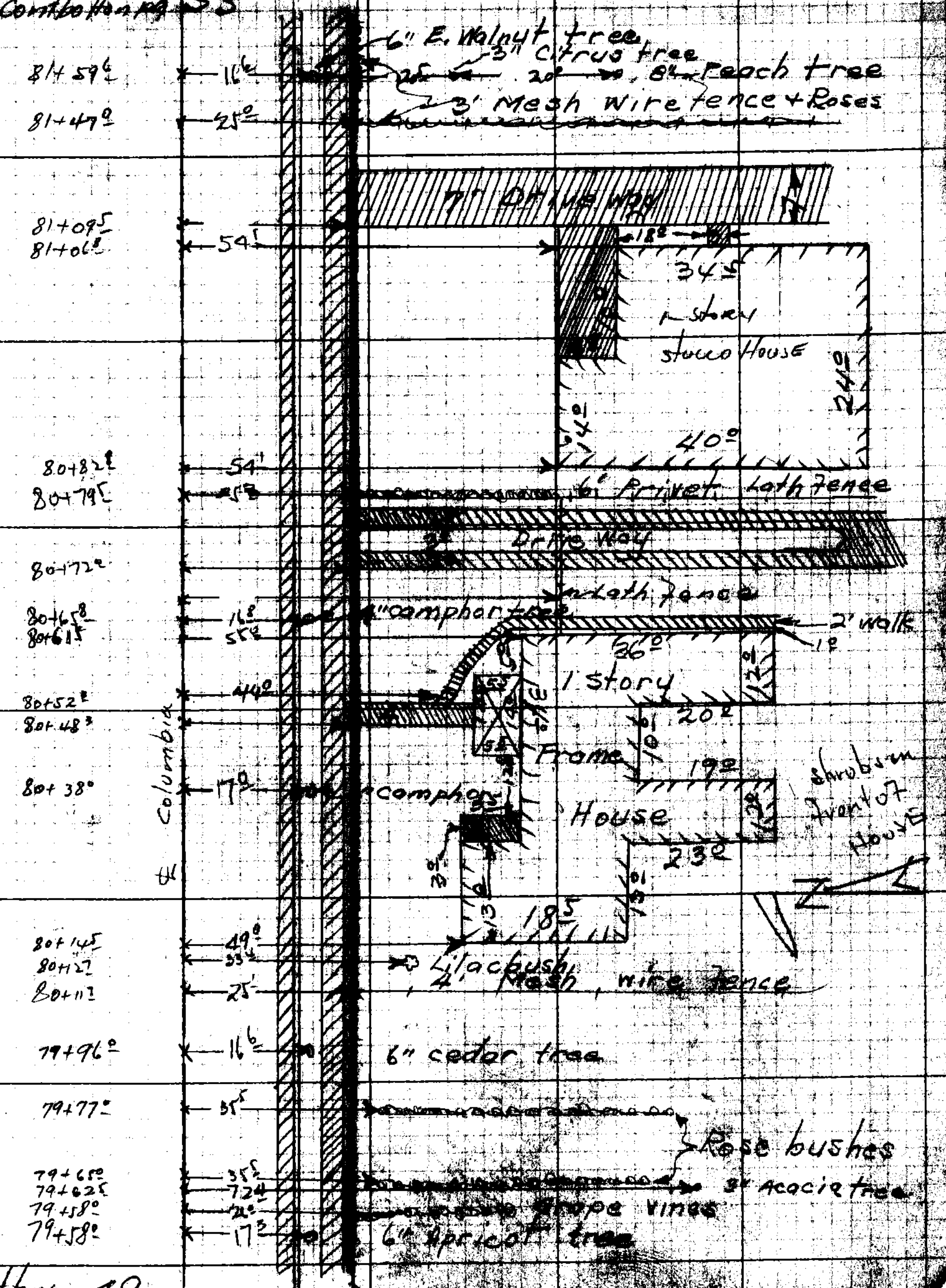

Cont to pg. 49

Notes: ANY ADDITIONS OR CHANGES ON THIS SHEET MUST BE MADE IN CIRCLES IN Red WITH DATE AND NAME OF PERSON MAKING CHANGE.

Do not extend notes this side of this line

RETURN TO LOS ANGELES COUNTY SURVEYOR

F. B. 417 PG. 52 LCM Chief Party Notes by Kemper Date 8/19/29

cont bottom pg. 54

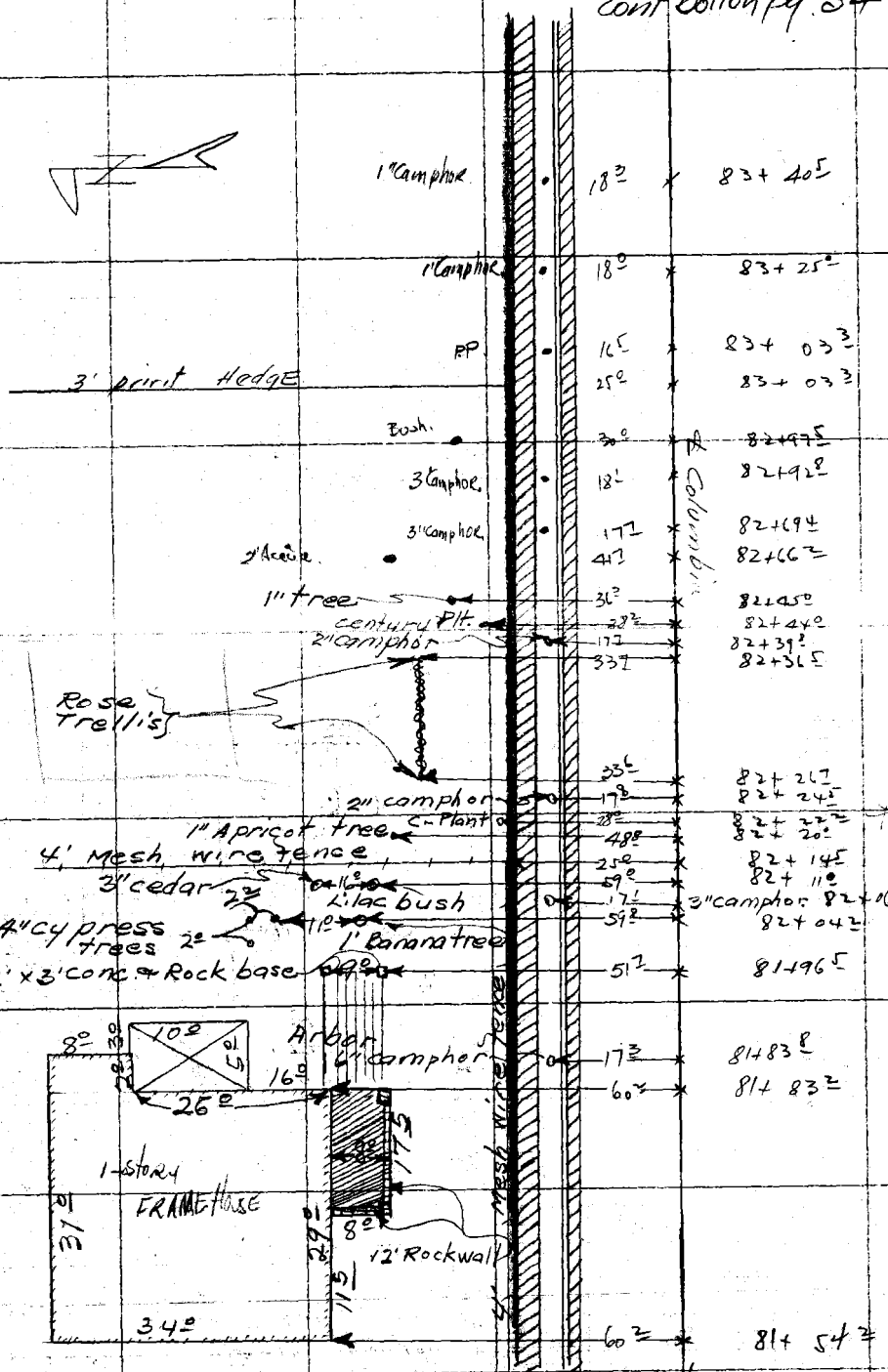

cont top pg. 50

RETURN TO
LOS ANGELES COUNTY SURVEYOR
Do not extend notes this side of this line
Note: ANY ADDITIONS OR CHANGES ON THIS SHEET MUST BE MADE OR CIRCLED IN Red. WITH DATE AND NAME OF PERSON MAKING CHANGE.

Date 8/19/29 Noted by [illegible] Chief Party LCM F.B. 417 Pg. 53

Plotted by J. D. Price	W. O. No. [illegible] S. O. No.
Date 10-21-29	Location Romana Blvd
Map No. C.S. B-441-SW	Surveyed by LCMcMillan
Plotting C'k'd by	Date 8/19/29
Date	Indexed A. C. Johnson

Dir #3

cont bottom pg 55

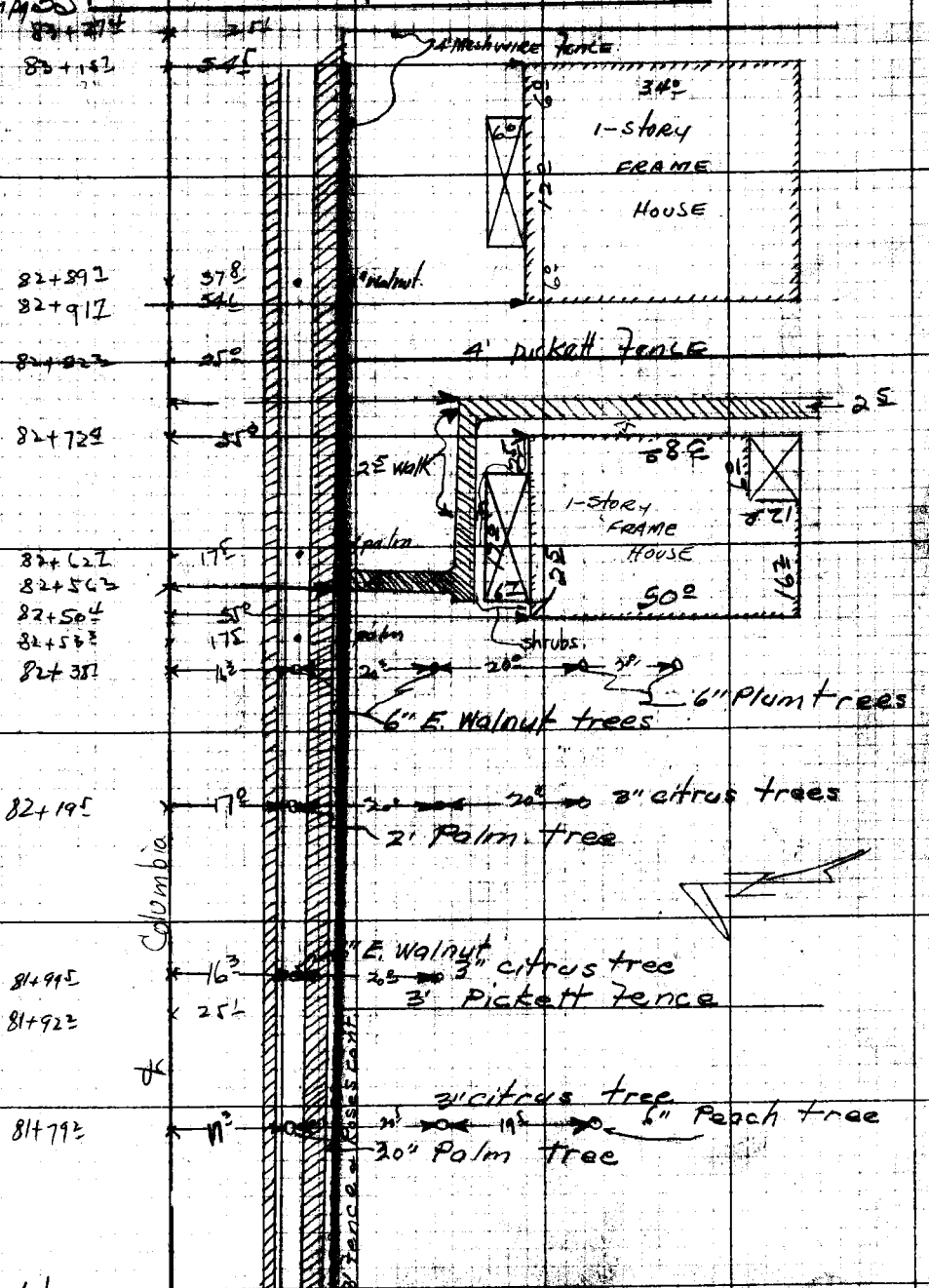

cont top pg. 51

Notes: Any [illegible] SHEET MUST BE [illegible] WITH NOTE AND NAME OF [illegible] CHANGE.
Do not extend notes this side of this line
LOS ANGELES COUNTY SURVEYOR

F.B. 417 Pg. 54 LCM. Chief Party Notes by McMillan Date 8/19/29

cont bot. pg. 56

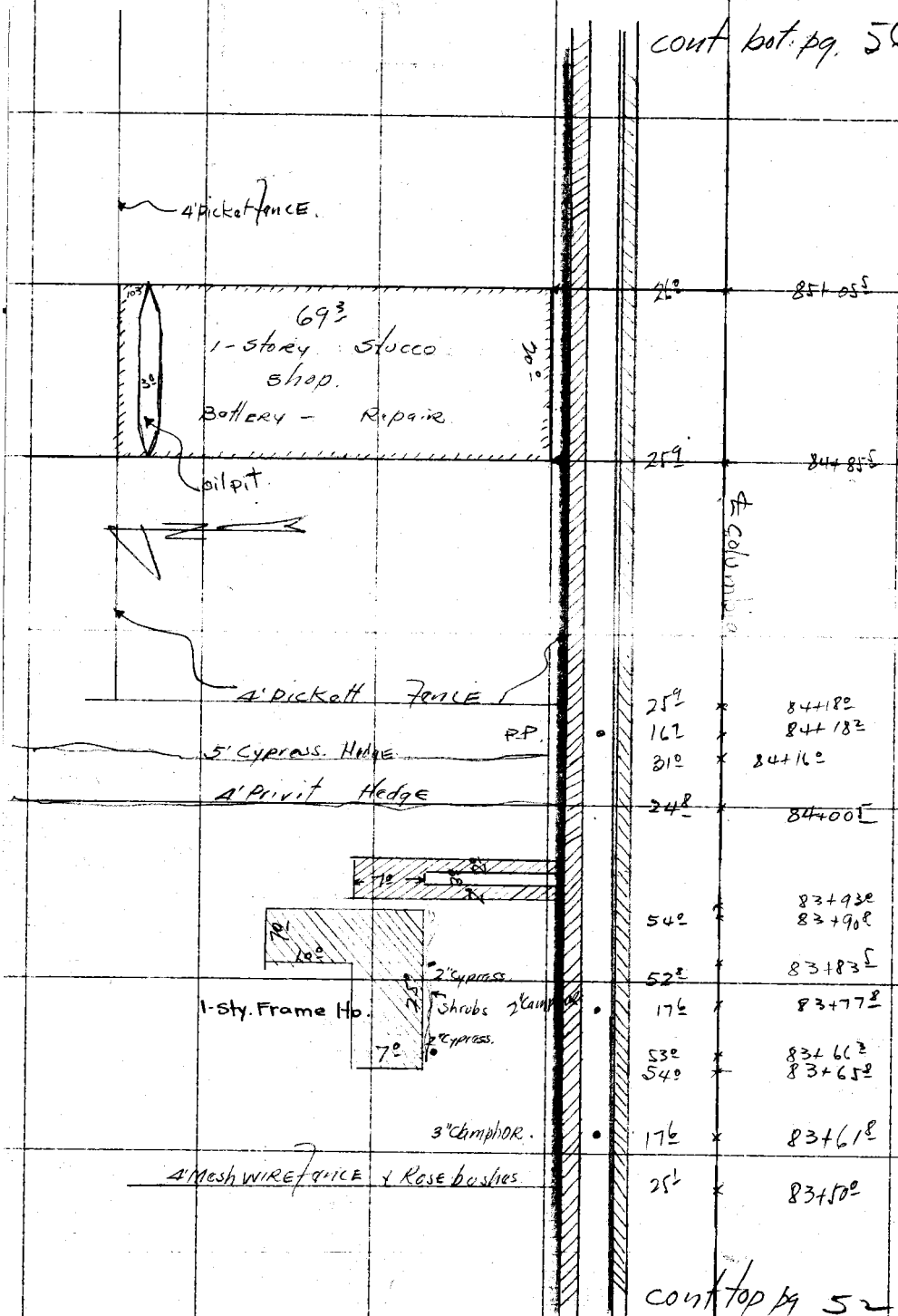

cont top pg 52

RETURN TO
LOS ANGELES COUNTY SURVEYOR
Do not extend notes this side of this line
Note: ANY ADDITIONS OR CHANGES ON THIS SHEET MUST BE MADE OR CIRCLED IN Red. WITH DATE AND NAME OF PERSON MAKING CHANGE.

Date 8/19/29 Notes by McMillan Chief Party LCM F.B. 417 Pg. 55

Plotted by J.D. Price	W.O. No. 4263 O.S.O. No.
Date 10-21-29	Location Ramona Blvd
Map No. C.S. B-441-565	Surveyed by LCMcMillan
Plotting C'k'd by	Date 8/19/29
Date	Indexed A. C. Johnson

Div #3

cont bot pg 57

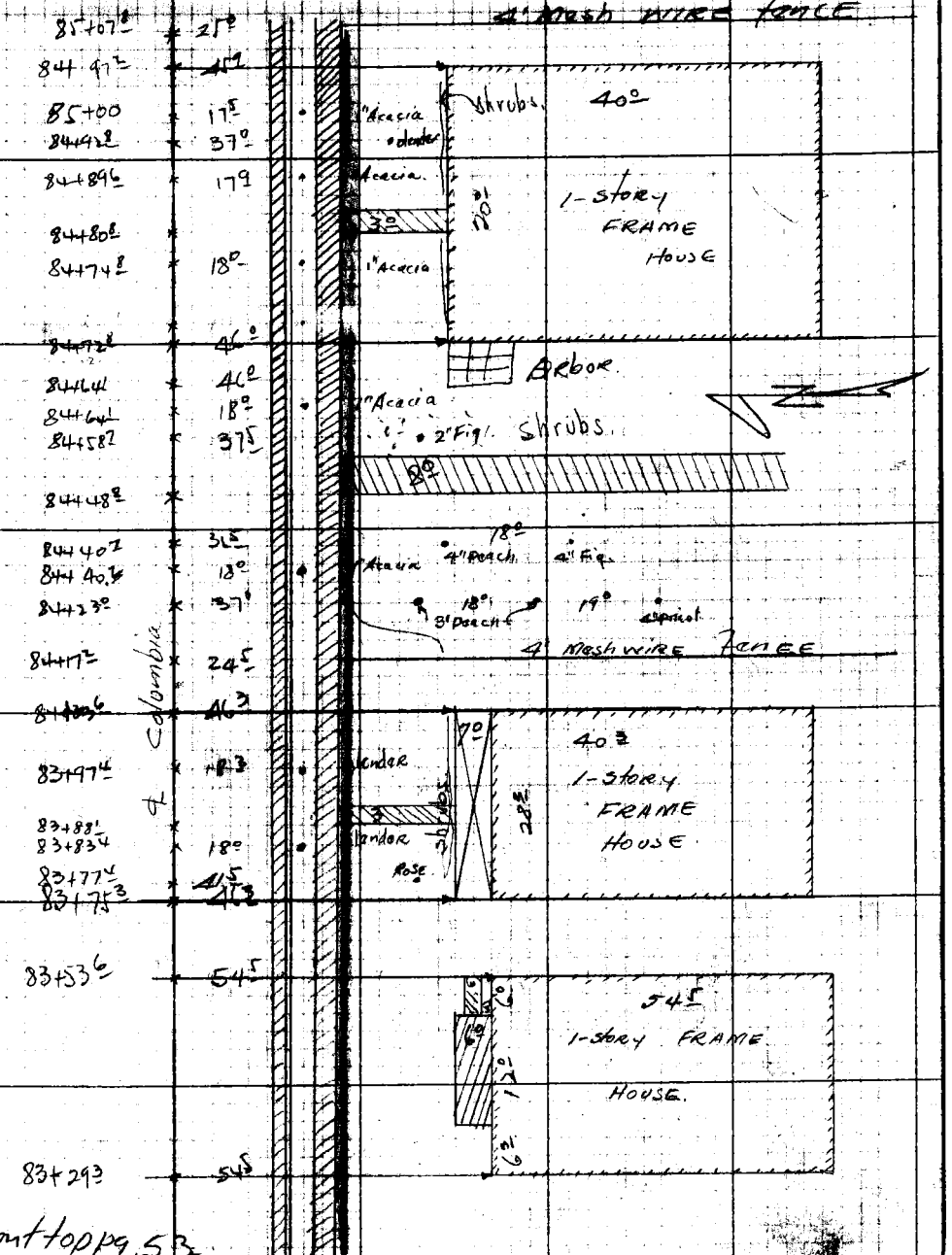

cont top pg. 53

Note: ANY ADDITIONS OR CHANGES ON THIS SHEET MUST BE MADE OR CIRCLED IN RED WITH DATE AND NAME OF PERSON MAKING CHANGE.

Do not extend notes this side of this line

RETURN TO LOS ANGELES COUNTY SURVEYOR

F.B. 47 PG. 56 LCM. Chief Party Notes by LCM. Date 8/19/29

RETURN TO
LOS ANGELES COUNTY SURVEYOR

Do not extend notes this side of this line

Note: ANY ADDITIONS OR CHANGES ON THIS SHEET MUST BE MADE OR CIRCLED IN Red WITH DATE AND NAME OF PERSON MAKING CHANGE.

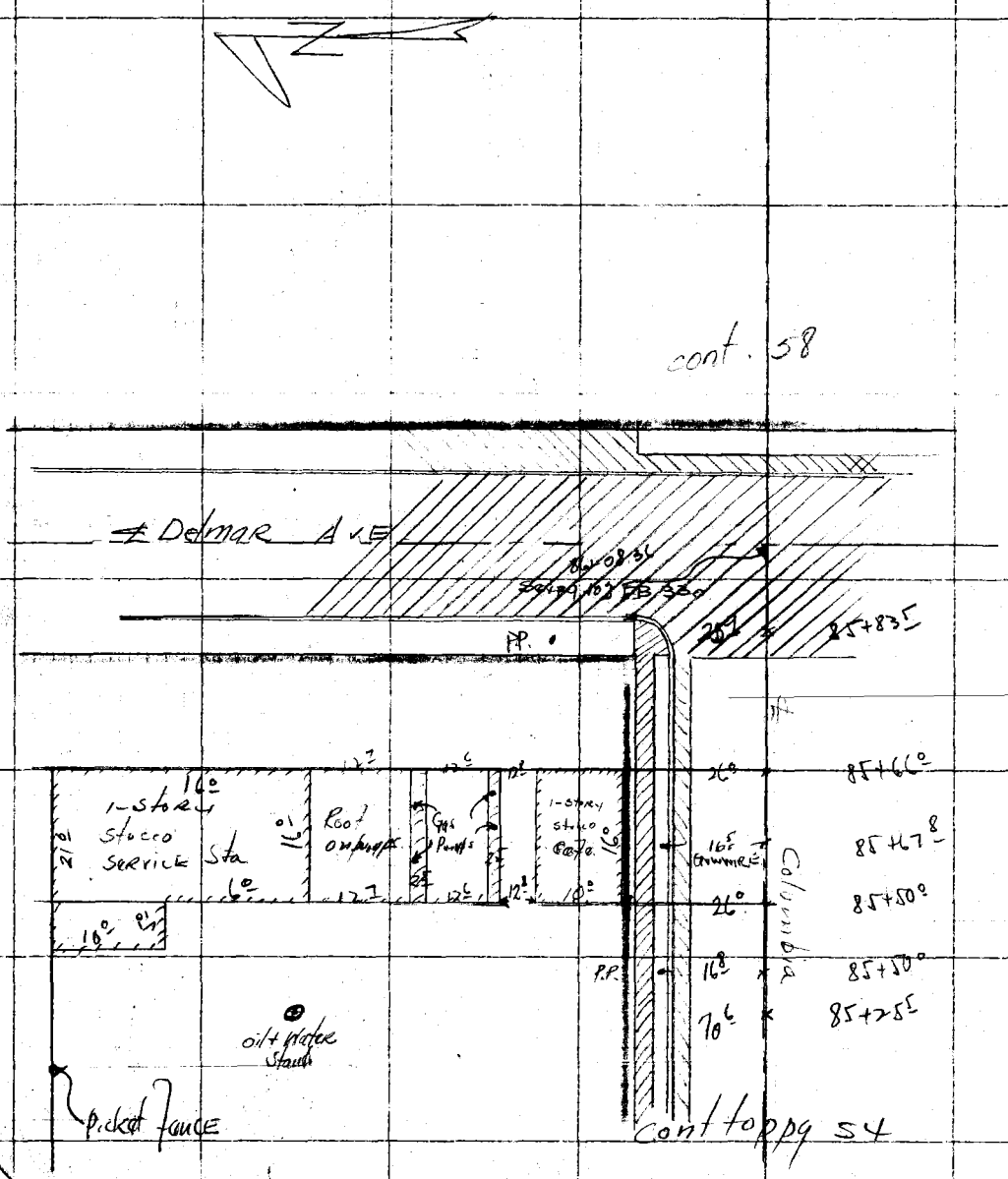

Date 8/19/29 Notes by McMillan Chief Party LCM F.B. 417 Pg. 57

Plotted by J.D. Price	W.O. No. 1263 B.S.O. No.
Date 10-22-29	Location ROMANA BLVD
Map No. C.S. B-441-Sh.5	Surveyed by LC McMillan
Plotting Ck'd by	Date 8/19/29
Date	Indexed A. C. Johnson

Div #3

Notes: ANY ADDITIONS OR CHANGES ... SHEET MUST BE MADE OR ... WITH DATE AND NAME OF ... CHANGE.

RETURN TO LOS ANGELES COUNTY SURVEYOR

Do not extend notes this side of this line

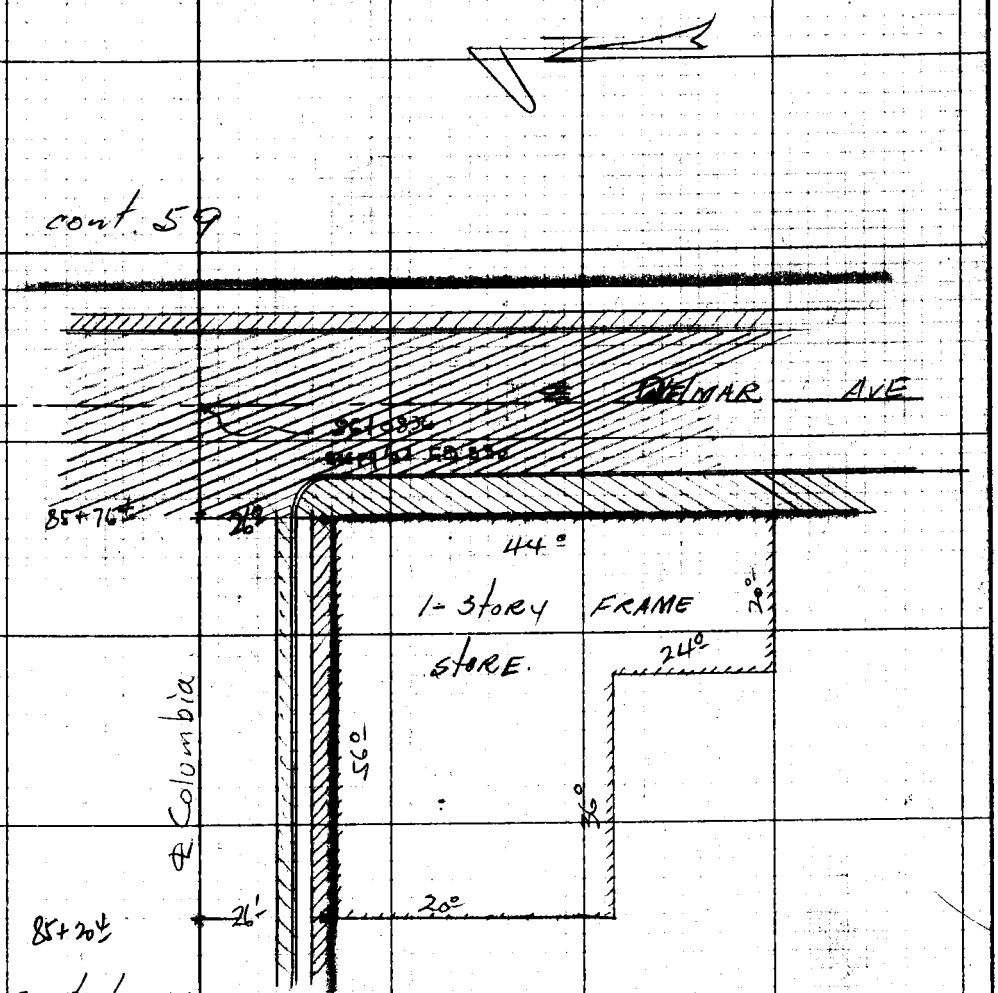

cont. top pg 55

F. B. 417 Pg. 58 L.C.M. Chief Party Notes by Kemper Date 8/22/29

cont bot. Pg. 60

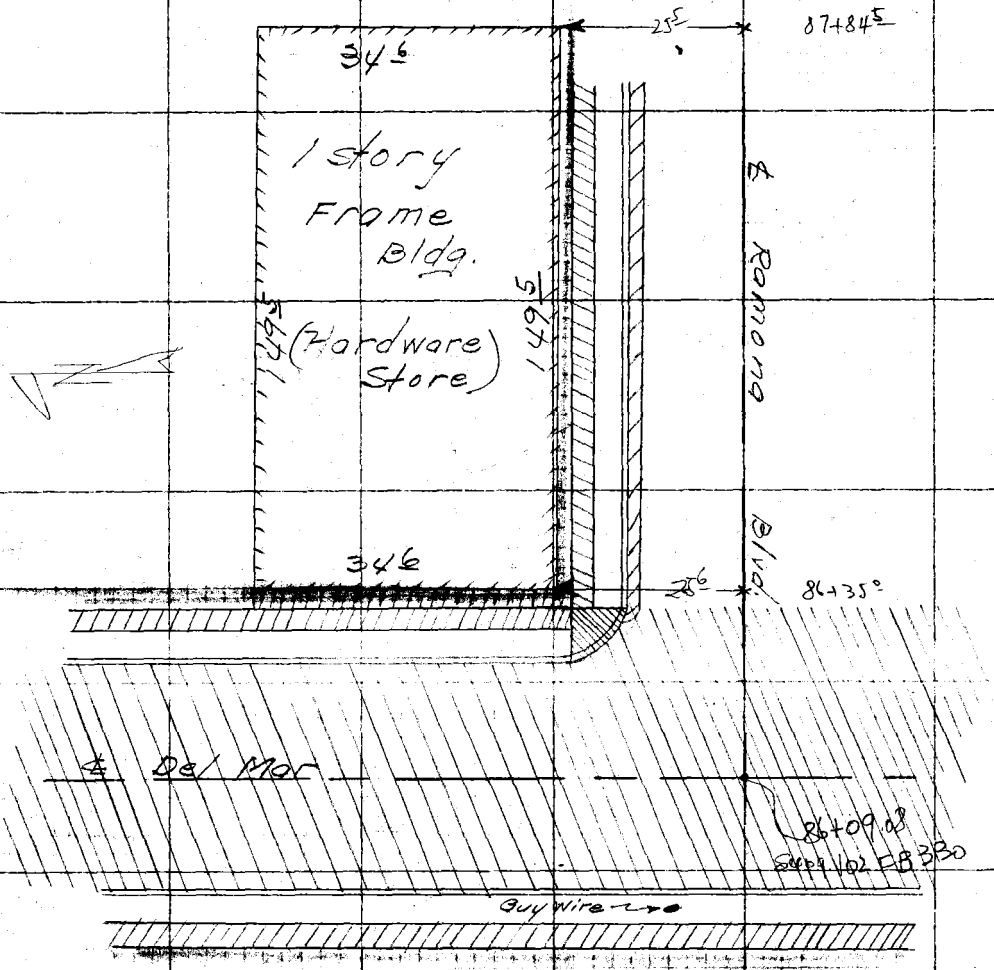



28.2 × 123.0

28.2

Not located

RETURN TO
LOS ANGELES COUNTY SURVEYOR

Do not extend notes this side of this line

Note: ANY ADDITIONS OR CHANGES ON THIS SHEET MUST BE MADE OR CIRCLED IN Red. WITH DATE AND NAME OF PERSON MAKING CHANGE.

Date 8/22/29 Notes by [illegible] Chief Party LCM F.B. 417 Pg. 58

Plotted by A. Svenson	W.O. No. 4363
Date 10-21-29	Location Ramona Blvd
Map No. CS [illegible]-365	Surveyed by LCMcMillan
Plotting Ck'd by	Date 8/22/29
Date	Indexed A. C. Johnson

cont bot pg 61

cont [illegible] pg

12" Walnut

10" Black walnut

10" Acacia

12" Acacia

12" Palm

20" Palm Guywire

Ramona Blvd.

1 story Frame store Bldg. (stucco front)

1 story Brick Bldg. - stores -

2' Palm

P. Pole

1 story Frame Realestate office

4" Mesh wire fence with Roses

P. Pole

Del Mar

P. Pole

Cont. 57

8" Apricot

18" Shade tree

2-Story FRAME House

cont top of pg.

Notes: ANY ADDITIONS OR CHANGES ON THIS SHEET MUST BE MADE OR CONCLUDED WITHIN DATE AND SIGNATURE OF PERSON MAKING CHANGE.

Do not extend notes this side of this line

RETURN TO LOS ANGELES COUNTY SURVEYOR

F. B. 417 Pg. 60 LCM Chief Party Notes by McMillan Date 8/22/29

cont bot. pg 62

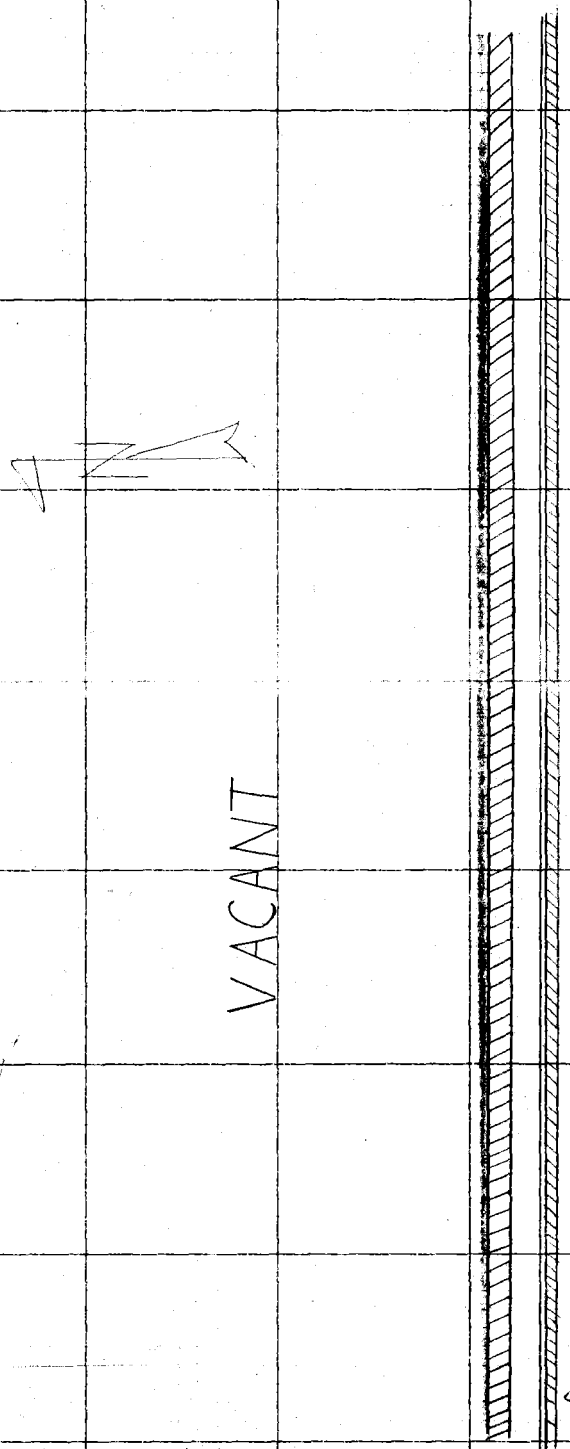

cont top pg. 58

RETURN TO
LOS ANGELES COUNTY SURVEYOR

Do not extend notes this side of this line

Note: ANY ADDITIONS OR CHANGES ON THIS SHEET MUST BE MADE OR CIRCLED IN Red WITH DATE AND NAME OF PERSON MAKING CHANGE.

Date 8/22/29 Notes by Kempe - LCM Chief Party LCM F.B. 417 Pg. 61

Plotted by A Svenson	W.O. No. 4263 D.S.D. No.
Date 10-31-29	Location Romona Blvd
Map No. CS [redacted] 91, Sh 5	Surveyed by LCMcMillan
Plotting O'k'd by	Date 8/22/29
Date	Indexed A. C. Johnson

Div #3

cont bot pg 63

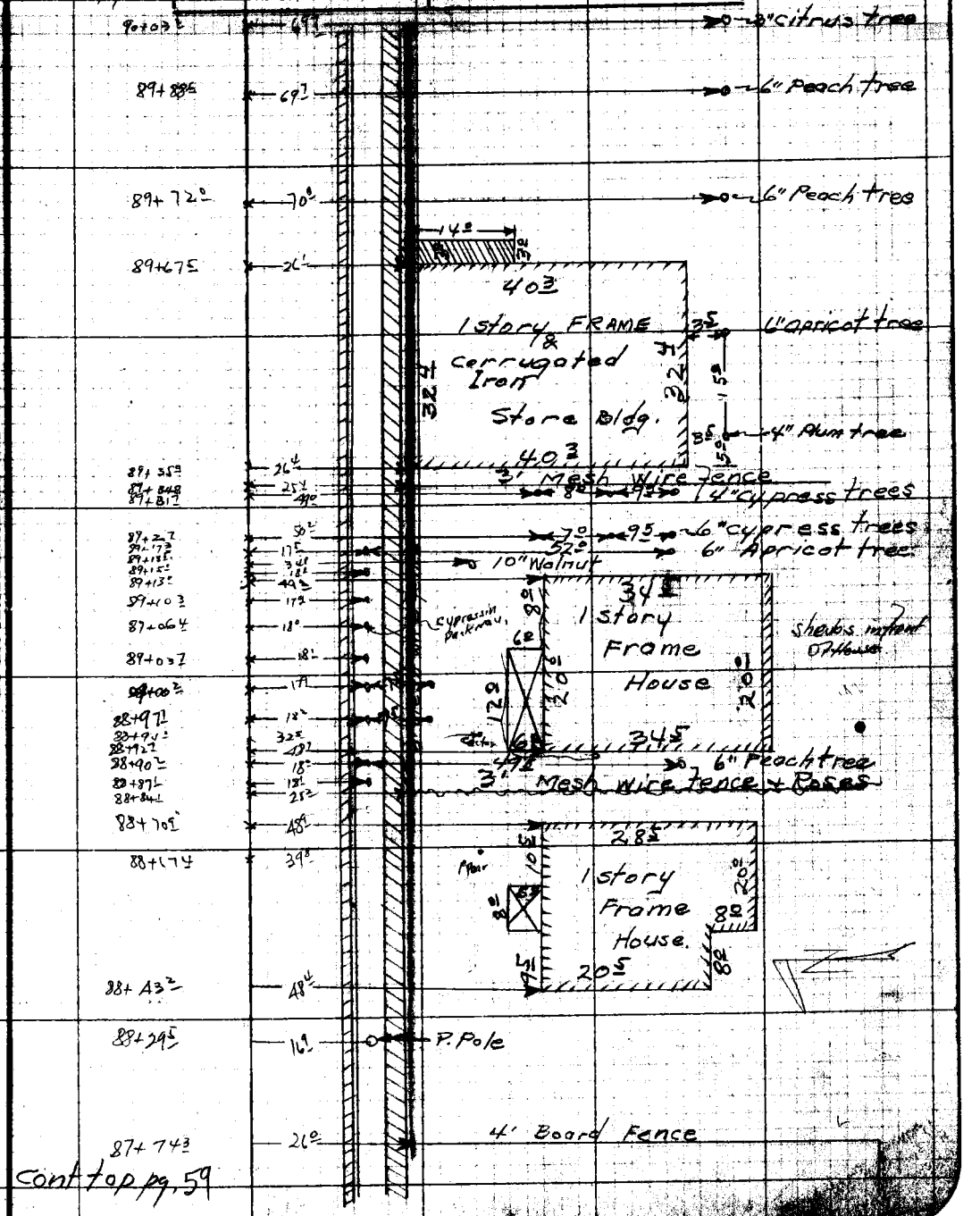

cont top pg. 59

Notes: NOT ... SHEET ... WITH DATE ... CHANGE.

Do not extend notes this side of this line

RETURN TO LOS ANGELES COUNTY SURVEYOR

F.B. 417 PG. 62 LCM. Chief Party Notes by Kemper-LCM. Date 8/22/29

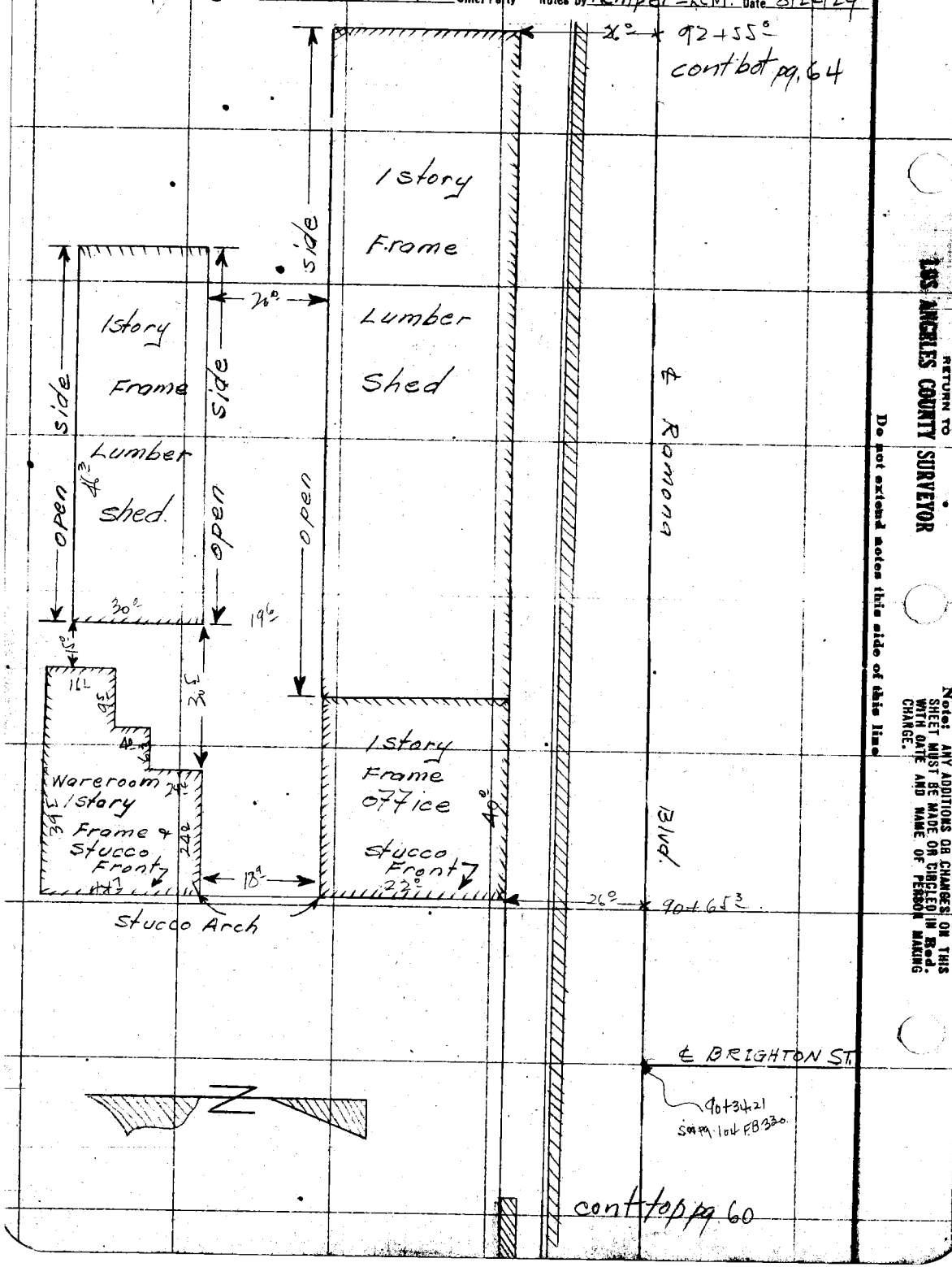

RETURN TO
LOS ANGELES COUNTY SURVEYOR

Do not extend notes this side of this line

Note: ANY ADDITIONS OR CHANGES ON THIS SHEET MUST BE MADE OR CIRCLED IN Red. WITH DATE AND NAME OF PERSON MAKING CHANGE.

Date 8/22/29 Notes by Kemper Chief Party [illegible] F.B. 417 Pg. 63

Plotted by A. Svenson
Date 10-21-29
Map No. C.S. B-441.Sh5
Plotting Chk'd by
Date

W.O. No. [illegible] D.S.O. No.
Location Ramona Blvd
Surveyed by A.C. McMillan
Date 8/22/29
Indexed A. C. Johnson

Dir #3

cont bot pg. 65

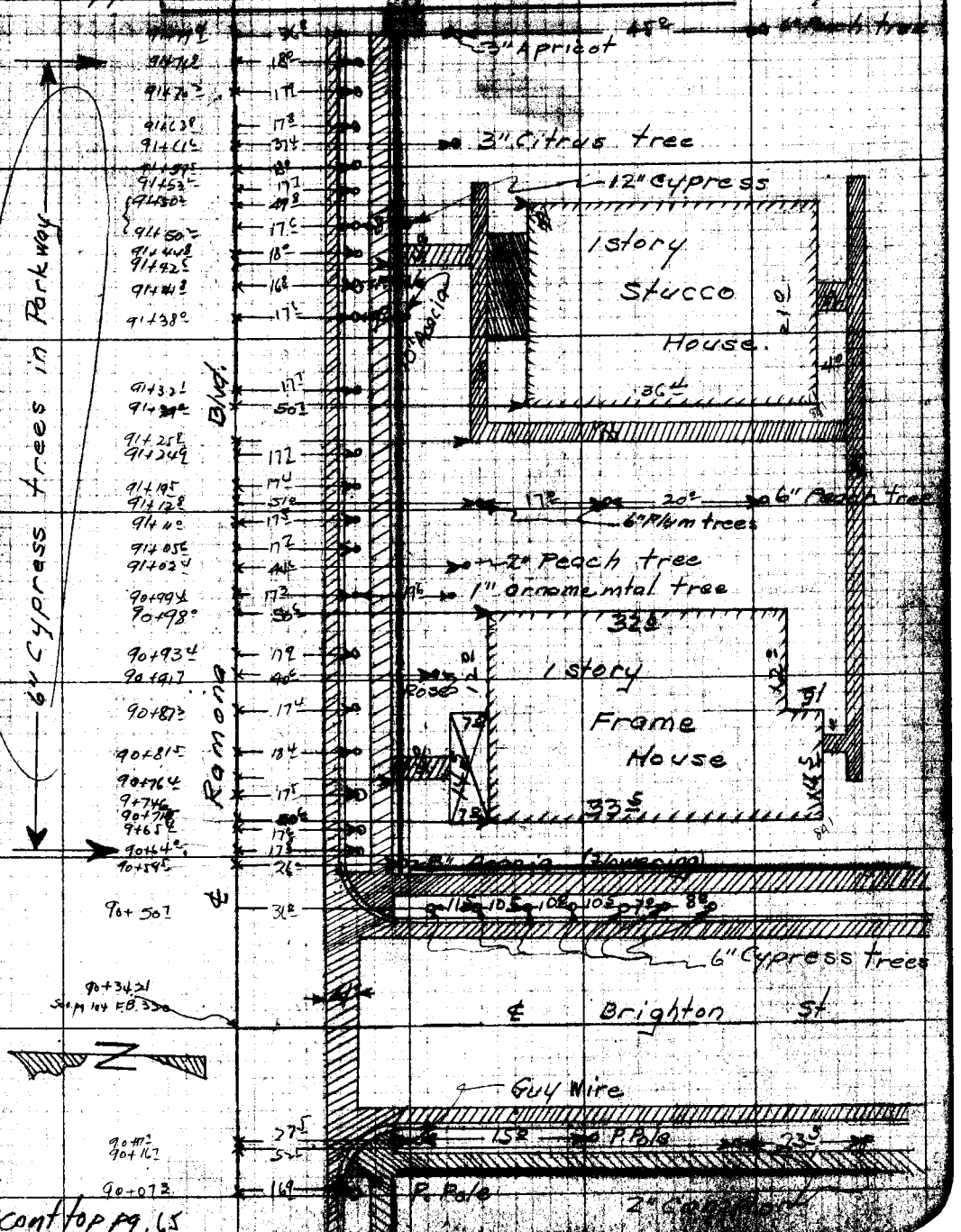

cont top pg. 65

F.B. 417 PG 64 Chief Party Notes by Kemper Date 8/27/29

cont bot. pg. 66



cont top pg. 62

RETURN TO
LOS ANGELES COUNTY SURVEYOR

Do not extend notes this side of this line

Note: ANY ADDITIONS OR CHANGES ON THIS SHEET MUST BE MADE OR CIRCLED IN RED WITH DATE AND NAME OF PERSON MAKING CHANGE.

Date 8/22/29 Notes by Kemper Chief Party LCM F.B. 417 Pg. 65

Plotted by A. Svenson	W. O. No. 4263 D. S. O. No.
Date 10-21-29	Location Ramona Blvd
Map No. CSB-441-6h5	Surveyed by LC McMillan
Plotting C'k'd by	Date 8/22/29
Date	Indexed A. C. Johnson

Div #3

cont bot pg 67

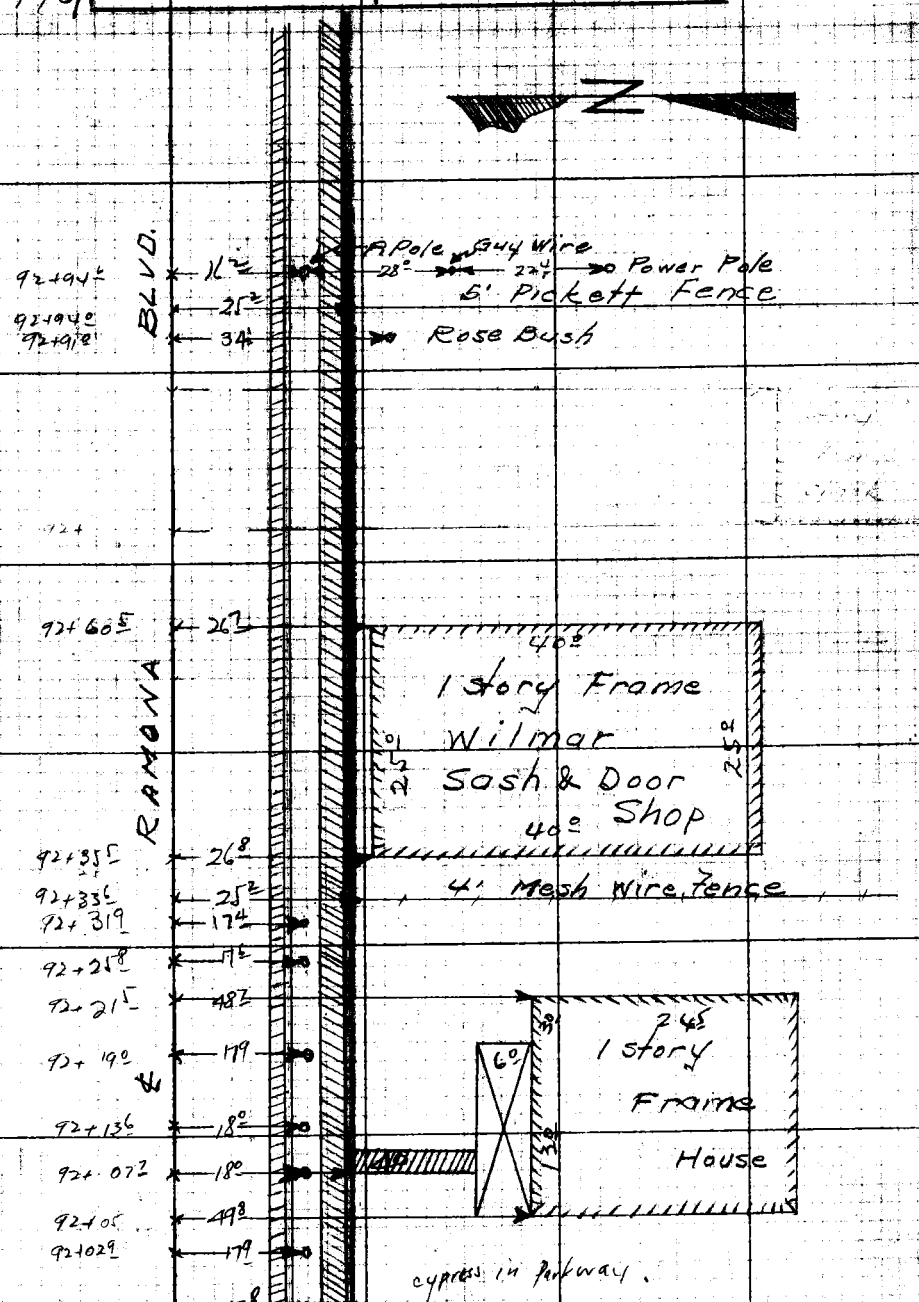

cont top pg 65

F. B. 417 Pg. 66 LCM Chief Party Notes by Kemper - Date 8/23/29

cont bot pg. 68

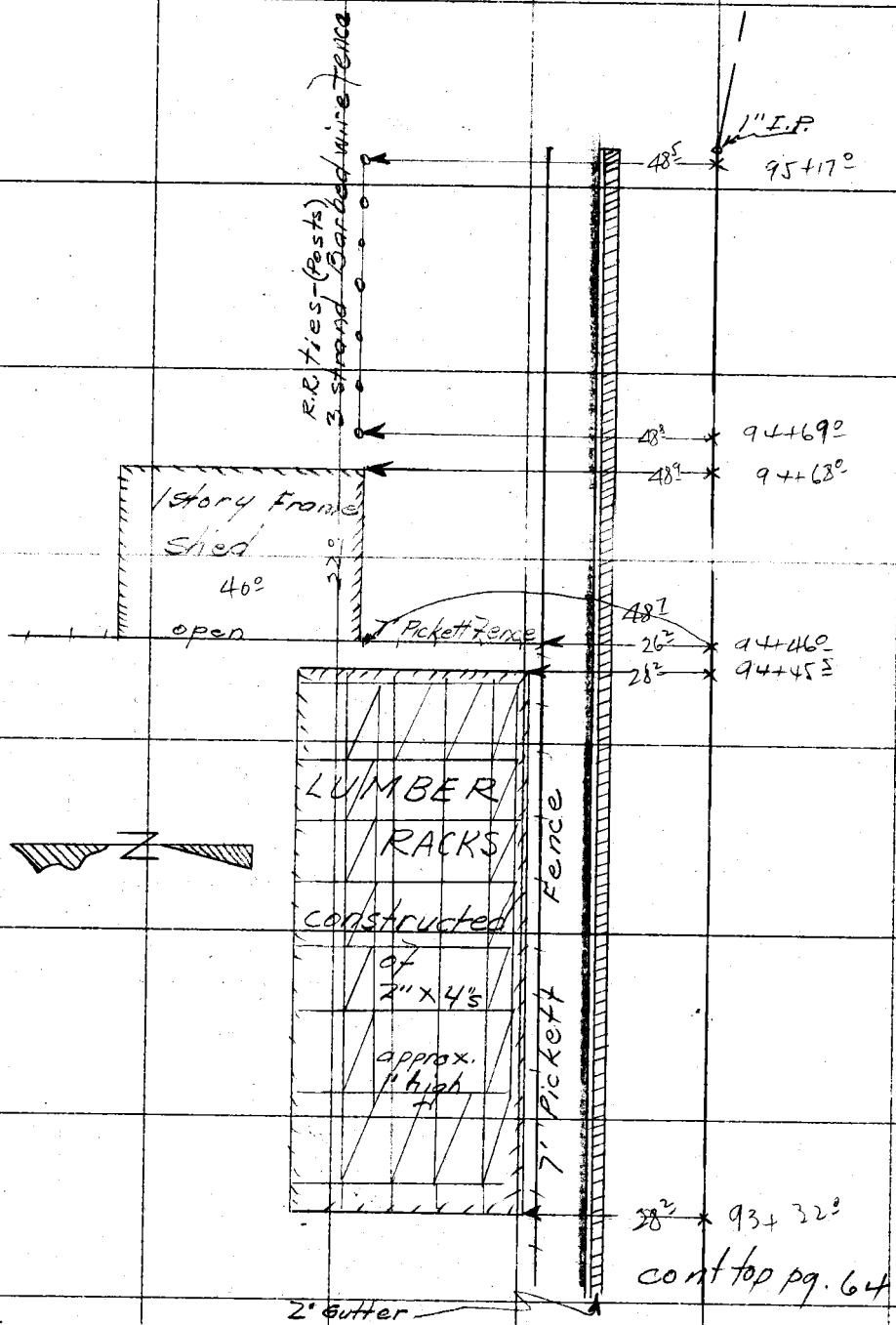

cont top pg. 64

RETURN TO
LOS ANGELES COUNTY SURVEYOR
Do not extend notes this side of this line.
Note: ANY ADDITIONS OR CHANGES ON THIS SHEET MUST BE MADE OR CIRCLED IN Red. WITH DATE AND NAME OF PERSON MAKING CHANGE.

Date 8/23/29 Name of Hamper Chief Party LCM F.B. 417 Pg. 67

Plotted by A. Svenson	W. O. No. 4263 D. S. O. No.
Date 10-21-29	Location Ramona Blvd
Map No. CSB-441-5hS	Surveyed by LC McMillan
Plotting C'k'd by	Date 8/23/29
Date	Indexed A. C. Johnson

Dir #3

cont bot. pg. 69

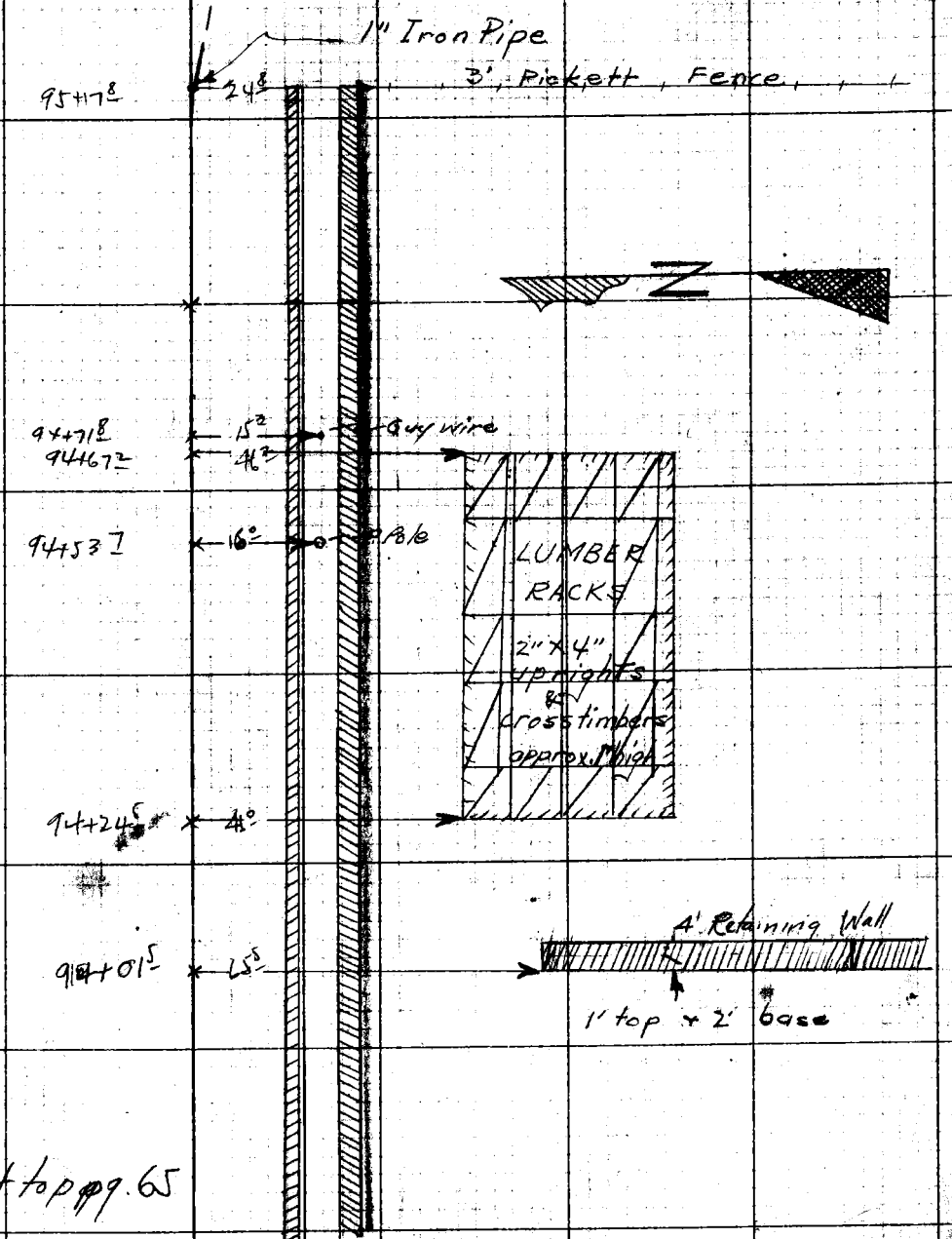

cont top pg. 65

LOS ANGELES COUNTY SURVEYOR
Do not extend notes this side of this line

F. B. 417 Pg. 68 LCM Chief Party Notes by Kemper Date 8/23/29

cont bot pg. 70

3 strand barbed wire fence

99+61.83
See pg. 109 FB 33
I.P. Plug & Tk.

3' strand barbed wire fence

TRANSIT. ~~line~~

Fence

50°

96+15°

5' Flood

Iron Posts + Braces

43?

95+87.5

50°

95+55°

Fence

Flood Guard Fence

5'

Iron Posts

45°

95+26

I.P.

Ramona Blvd.

cont to pg. 66

RETURN TO
LOS ANGELES COUNTY SURVEYOR

Do not extend notes this side of this line

Note! ANY ADDITIONS OR CHANGES ON THIS SHEET MUST BE MADE OR CIRCLED IN Red. WITH DATE AND NAME OF PERSON MAKING CHANGE.

Date 8/23/29 Notes by Kemper Chief Party LCM F.B. 417 Pg 69

Plotted by A. Svenson	W.O. No. 1263 D.S.O. No.
Date 10-31-29	Location Ramona Blvd
Map No. CSB 441 Sh 5	Surveyed by LCMcMillan
Plotting C'k'd by	Date 8/23/29
Date	Indexed A. C. Johnson

Div #3

cont bot. pg 71

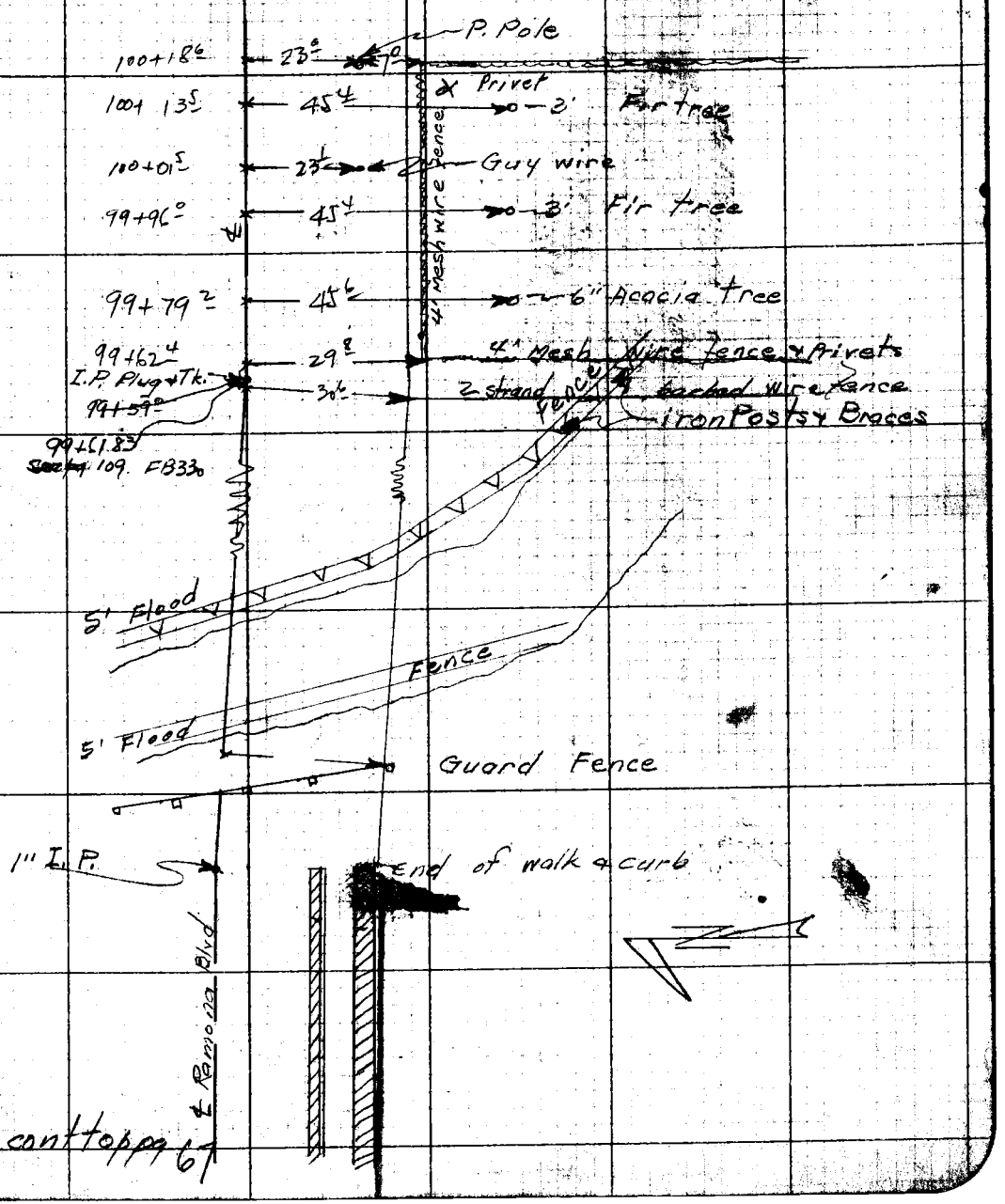

cont top pg 67

Note: ANY ADDITIONS OR CHANGES OF THIS SHEET MUST BE MADE OR CHECKED IN WITH DATE AND NAME OF PERSON MAKING CHANGE.

RETURN TO LOS ANGELES COUNTY SURVEYOR

Do not extend notes this side of this line

F.B. 417 Pg 70 LCM Chief Party Notes by Kemper Date 8/23/29

cont bot pg. 72

3 strand barbed wire fence 0.8 104+06.7

6' mesh wire fence

6' mesh wire fence 1.4 102+95.0

F. Pole 102+69.3

52 Rows +35

8

2"x2"+Tk.

102+44.54

cont top pg 68

RETURN TO
LOS ANGELES COUNTY SURVEYOR

Do not extend notes this side of this line

Note: ANY ADDITIONS OR CHANGES ON THIS SHEET MUST BE MADE OR CIRCLED IN Red. WITH DATE AND NAME OF PERSON MAKING CHANGE.

Date _____ Notes by Kemper — Chief Party LCM F.B. 417 Pg. 71

Plotted by A Svenson	W. O. No. 4263 D. S. O. No.
Date 10-21-29	Location Ramona Blvd
Map No. C.S.B-441-Sh5	Surveyed by L C McMillan
Plotting Ck'd by	Date 8/23/29
Date	Indexed C. Johnson

Div #3

cont bot pg. 73

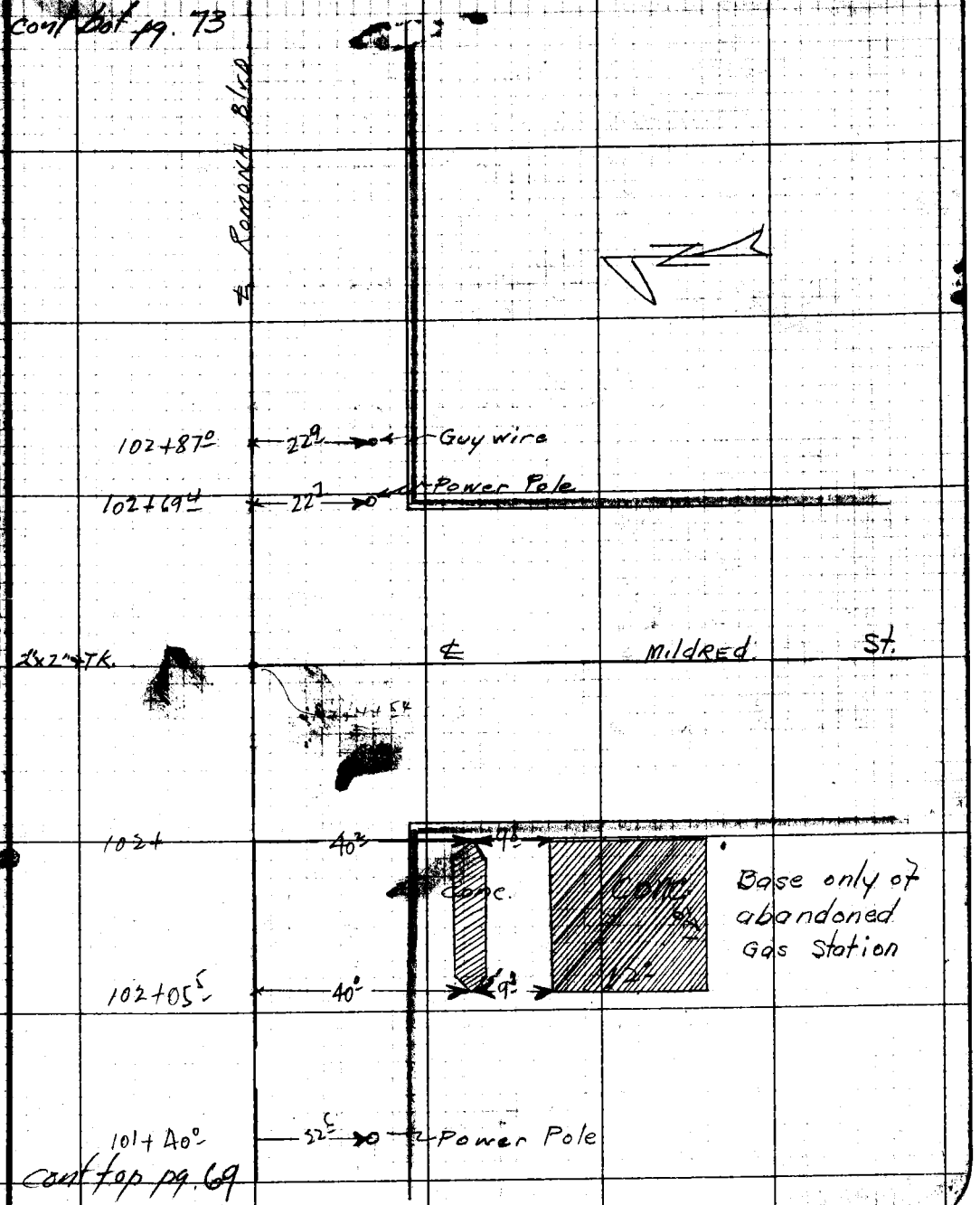

cont top pg. 69

Notes ANY ADDITIONS OR CHANGES ON THIS SHEET MUST BE MADE OR CIRCLED IN WHOLE WITH DATE AND NAME OF PERSON MAKING CHANGE.
RETURN TO ANGELES COUNTY SURVEYOR
Do not extend notes this side of this line

F.B. 417 PG. 72 . LCM Chief Party Notes by Kemper Date 8/23/29

cont Bottom pg. 74

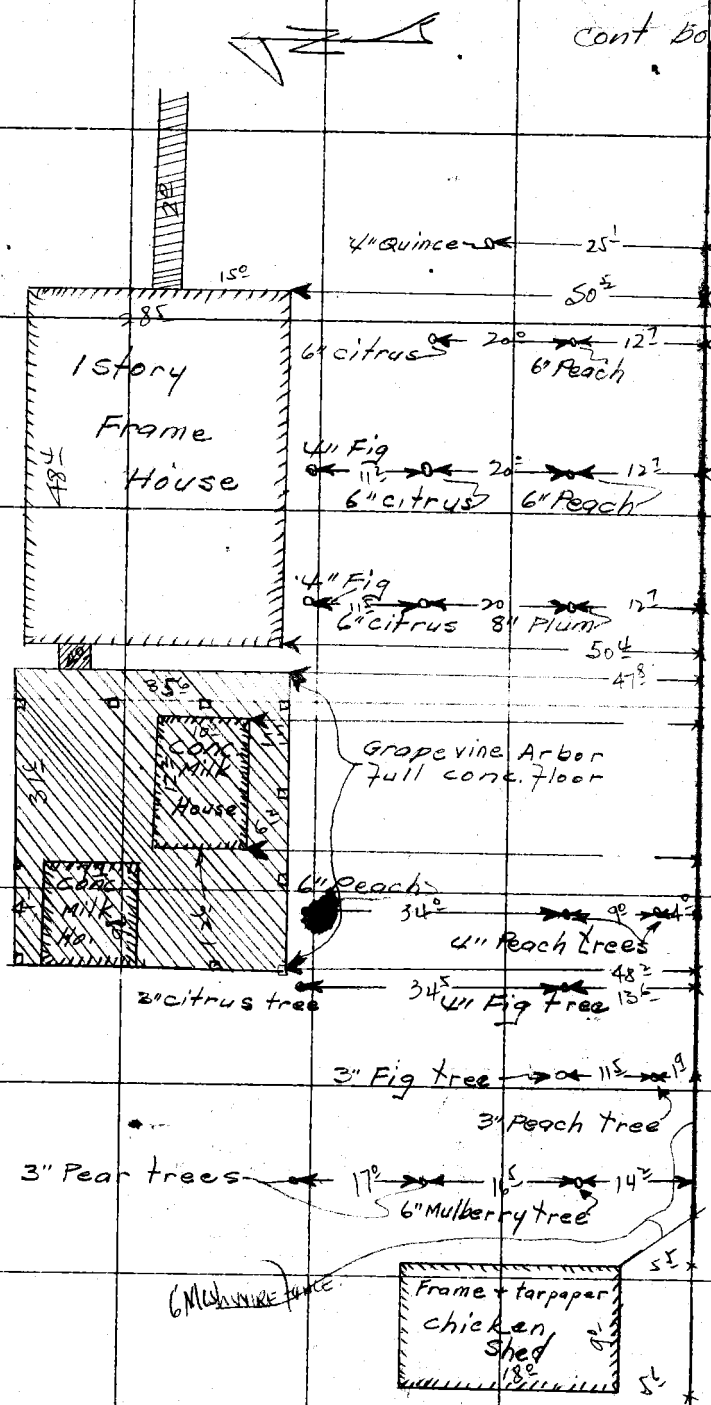

cont top pg. 70

RETURN TO
LOS ANGELES COUNTY SURVEYOR
Do not extend notes this side of this line
Note: ANY ADDITIONS OR CHANGES ON THIS SHEET MUST BE MADE OR CIRCLED IN Red WITH DATE AND NAME OF PERSON MAKING CHANGE.

Date 8/23/29 Notes by Temper Chief Party LCM F.B. 412 Pg. 73

Plotted by A Svenson	W. O. No. 4263 S. O. No.
Date 10-21-29	Location ROMONA BLVD
Map No. CS 441-Sh5	Surveyed by LCMcMillan
Plotting Ck'd by	Date 8/23/29
Date	Indexed A. C. Johnson

Div #3

cont bottom pg 75

30'

VACANT

Cont top pg 71

Please, any additions or changes on this sheet must be made on circles in blank, with date and name of person making change.

Do not extend notes this side of this line

LOS ANGELES COUNTY SURVEYOR

F.B. 417 Pg. 74 LCM. Chief Party Notes by KEMPER-LCM. Date 8-23-29

cont bottom pg. 76

	20	21°	17²		107+69°
20	21	21	17³		107.49⁴
20°	20⁵	21²	18°		107+30³
21°	21	2	18°		107+09³
	20°		39¹		106+89⁶
			19²		106+69¹
			12'		

Note - 8" Peach trees very old mostly dead & being burned at present time G.L.K.

conc. curb

℄ Eight st.

106+20.49
see pg. 113 FB 330

Guy wire		21³	BP	105+98⁴
10" E. Walnut		10'		105+97⁶
3' cypress hedge	16²	31⁴		105+96⁶
4" Lequat tree				105+89⁹
4" Persimmon tree		24⁹		105+85⁶
4" citrus tree	20°	11²		105+75⁵

6" citrus tree

cont top pg 72

RETURN TO LOS ANGELES COUNTY SURVEYOR

Do not extend notes this side of this line

Note! ANY ADDITIONS OR CHANGES ON THIS SHEET MUST BE MADE OR CIRCLED IN Red. WITH DATE AND NAME OF PERSON MAKING CHANGE.

Date 8/23/29 Notes by KEMPER — LCM Chief Party L.C. McMillan F.B. 417 Pg. 75

Plotted by A Svenson	W. O. No. 4263 D. S. O. No.
Date 10-21-29	Location Romona Blvd
Map No. CSB 441-Sh 5	Surveyed by L.C. McMillan
Plotting C'k'd by	Date 8/24/29
Date	Indexed A. C. Johnson

Div #3

cont'd on pg 77



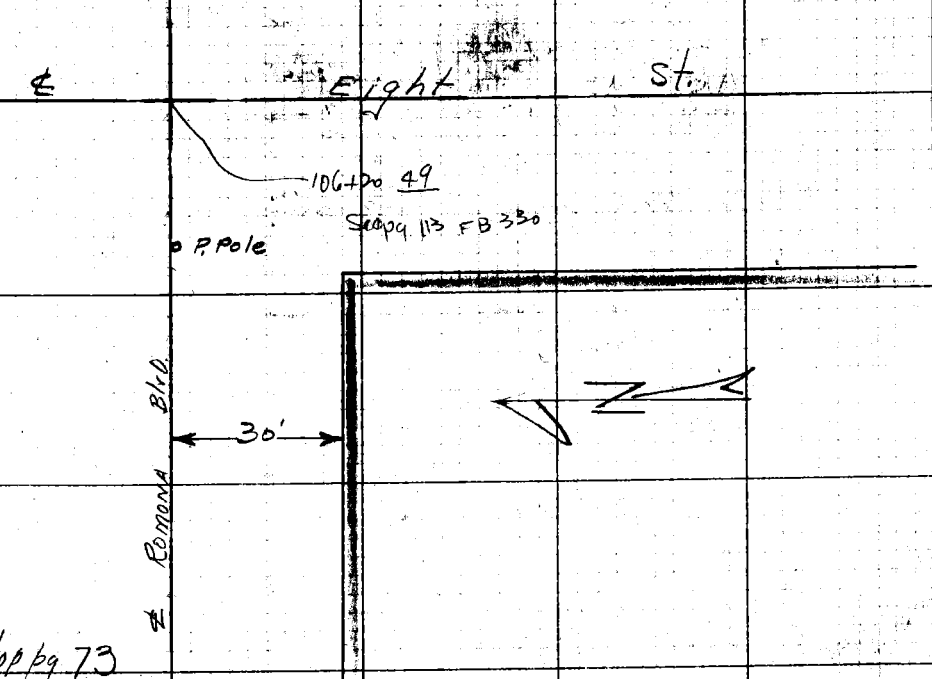

cont'd on pg 73

Note: ANY ADDITIONS OR CHANGES IN THIS SHEET MUST BE MADE OR CIRCLED IN RED WITH DATE AND NAME OF PERSON MAKING CHANGE.

Do not extend notes this side of this line

RETURN TO LOS ANGELES COUNTY SURVEYOR

F.B. 417 Pg. 76 LCM. Chief Party Notes by Kemper Date 8/23/29

cont bottom pg. 78

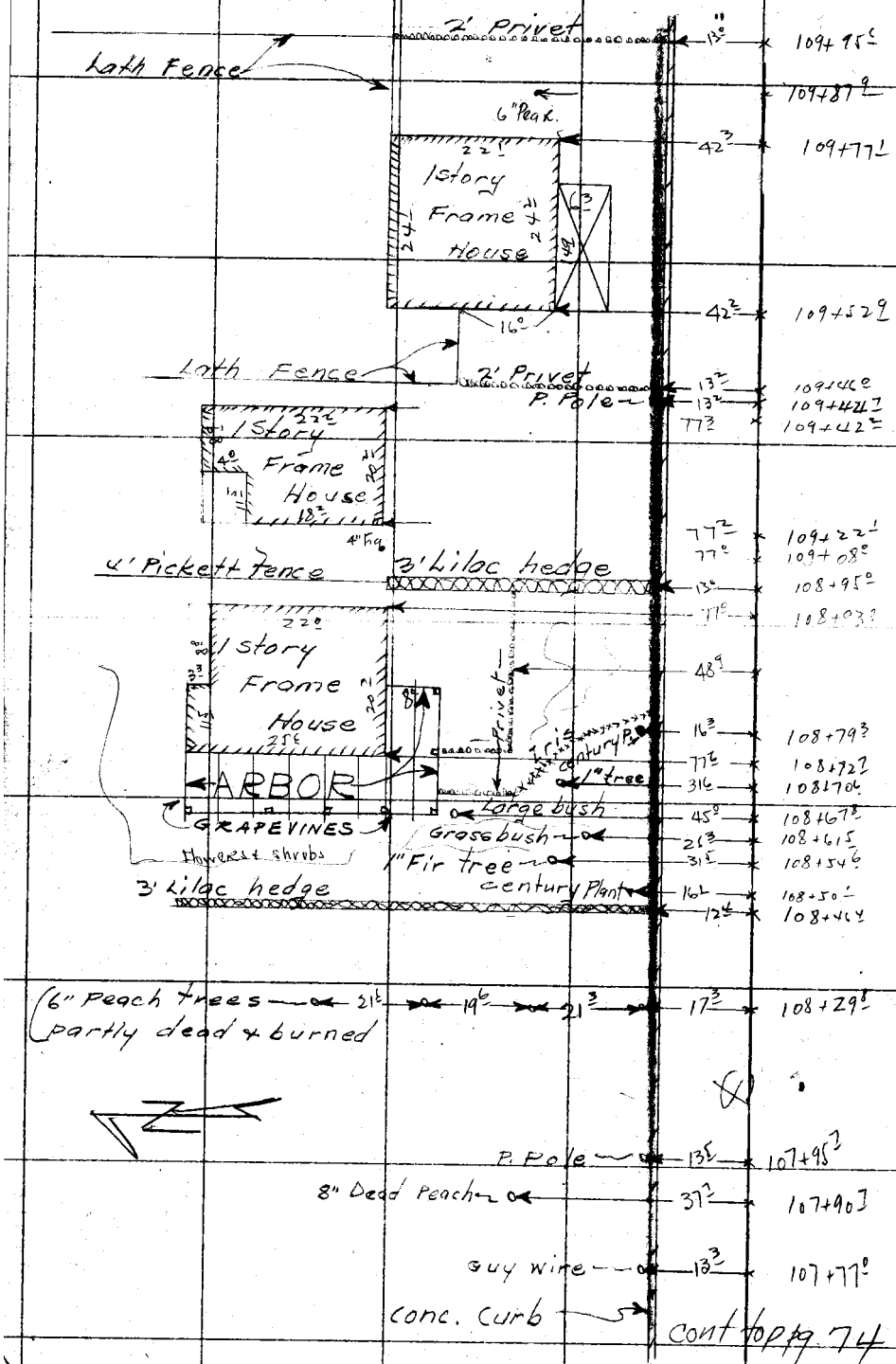

cont top pg. 74

RETURN TO
LOS ANGELES COUNTY SURVEYOR
Do not extend notes this side of this line
Note: ANY ADDITIONS OR CHANGES ON THIS SHEET MUST BE MADE OR CIRCLED IN Red. WITH DATE AND NAME OF PERSON MAKING CHANGE.

Date 8/24/29 Noted by Zemper - LCM Chief Party LCM F.B. 417 Pg. 77

Plotted by A Svenson	W.O. No. 4263 B.S.O. No.
Date 10-21-29	Location Romona Blvd
Map No. CSB441-Sh5	Surveyed by LC McMillan
Plotting C'k'd by	Date 8/24/29
Date	Indexed A. C. Johnson

Dir #3

cont bottom pg 79

109+73.5 ← 42.5



109+47.5 ← 42.6

109+40.0 ← 39.0 2" citrus 32.0 → 2" Apple tree

109+38.8 ← 52.4 → 2" citrus tree

109+22.4 ← 15.7 18.4 18.0 19.0 → 3" Prune tree
6" E. Walnut 4" Prune 6" E Walnut

109+04.5 ← 16.4 18.3 18.1 19.0 → 4" Peach
4" Prune 4" Peach 4" Prune

108+85.5 ← 15.5 4" Prune 18.4 18.0 18.7 → 6" Prune
6" E. Walnut

108+67.0 ← 15.7 18.0 18.2 19.0 → 6" Peach
6" Prune 6" Peach 6" Prune

108+49.0 ← 15.5 5" E. Walnut 18.0 18.0 → 6" E. Walnut
4" Prune

108+31.4 ← 14.9 17.9 18.1 → 8" Prune trees

108+13.8 ← 15.5 18.2 4" Prune 18.0 19.0 → 4" Prune
4" E. Walnut 6" E Walnut

107+95.7 ← 15.1 17.9 18.0 19.2 → 4" Peach
4" Prune 4" Peach 6" Prune

conc. curb

cont top pg 75

RETURN TO LOS ANGELES COUNTY SURVEYOR
Do not pulled notes

F. B. 47 Pg. 78 LCM Chief Party Notes by Kemper LCM Date 8/24/29

cont bottom pg. 80

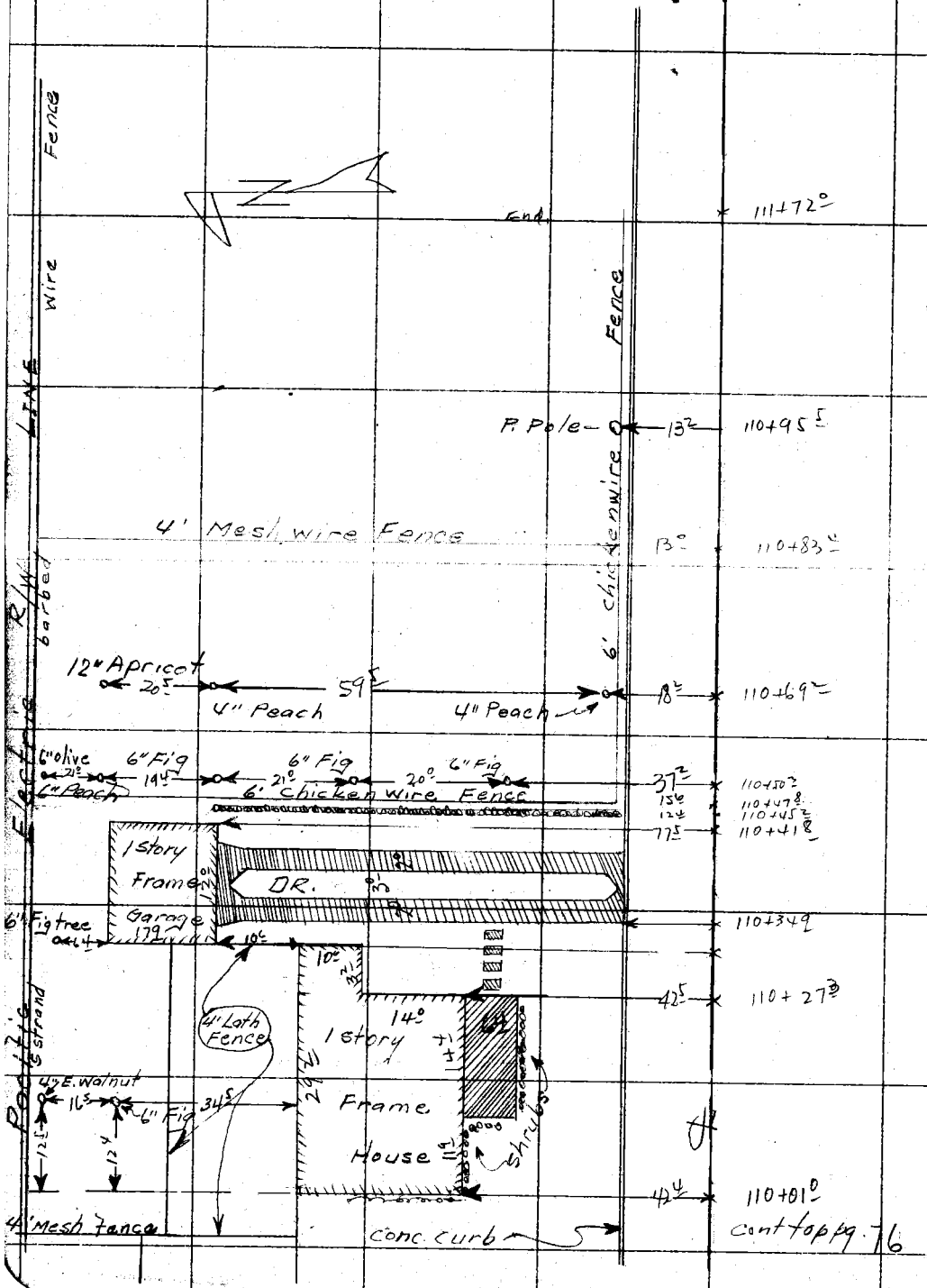

RETURN TO
LOS ANGELES COUNTY SURVEYOR
Do not extend notes this side of this line

Note: ANY ADDITIONS OR CHANGES ON THIS SHEET MUST BE MADE OR CIRCLED IN Red. WITH DATE AND NAME OF PERSON MAKING CHANGE.

Date 8/24/29 Notes by Kemper Chief Party LCM F.B. 417 Pg. 78

Plotted by A Svenson	W.O. No. 4263 B.B.O. No.
Date 10-21-29	Location Romona Blvd
Map No. CS 8-441-Shs	Surveyed by L C McMillan
Plotting C'k'd by	Date 8/24/29
Date	Indexed A. C. Johnson

Div #3

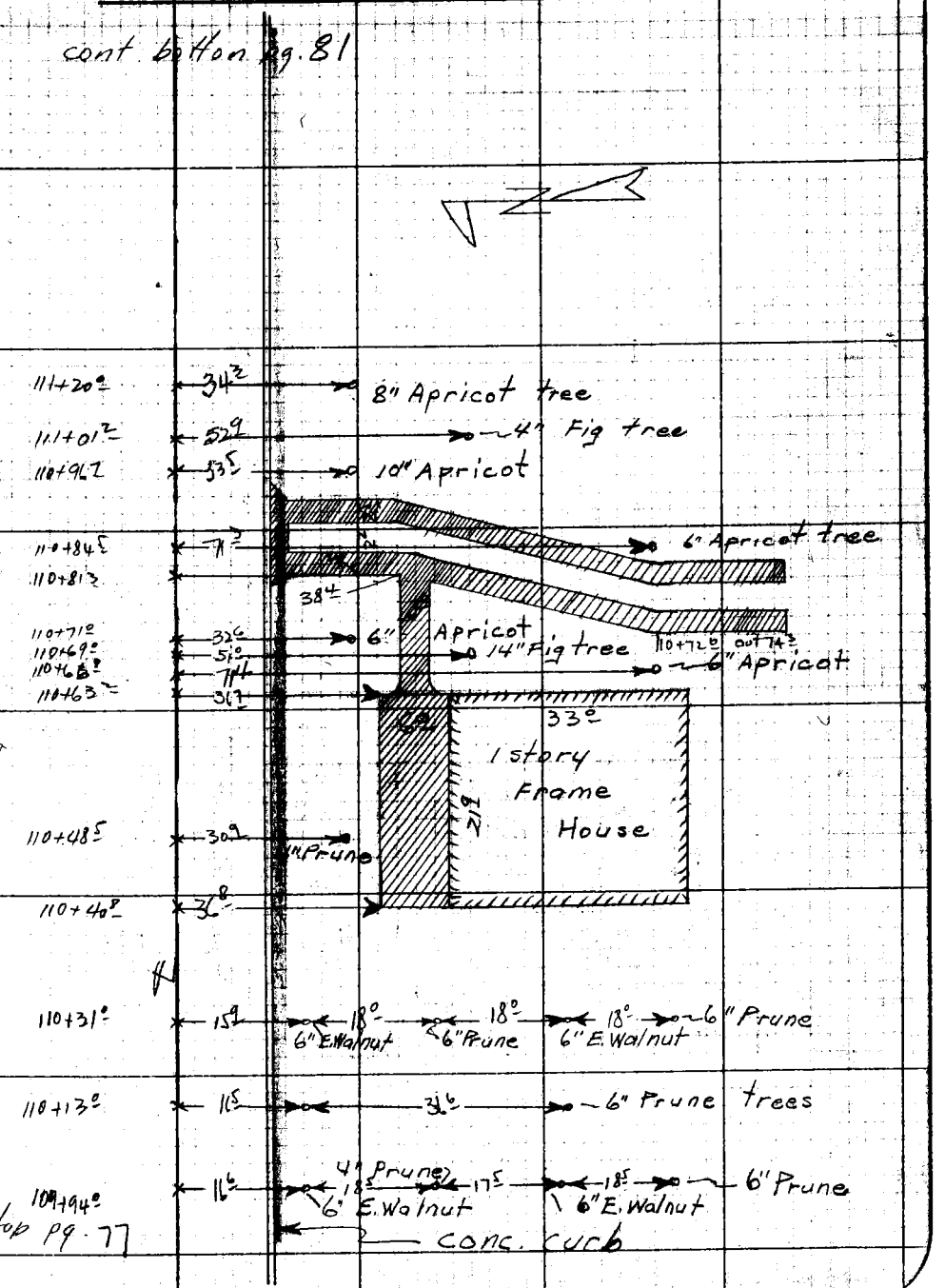

Note: Any directions or changes in this sheet must be made on the original sheet. Do not extend notes from this side of this sheet.

RETURN TO LOS ANGELES COUNTY SURVEYOR

F. B. 417, Pg. 80 Chief Party Notes by Kemper Date 8/24/29

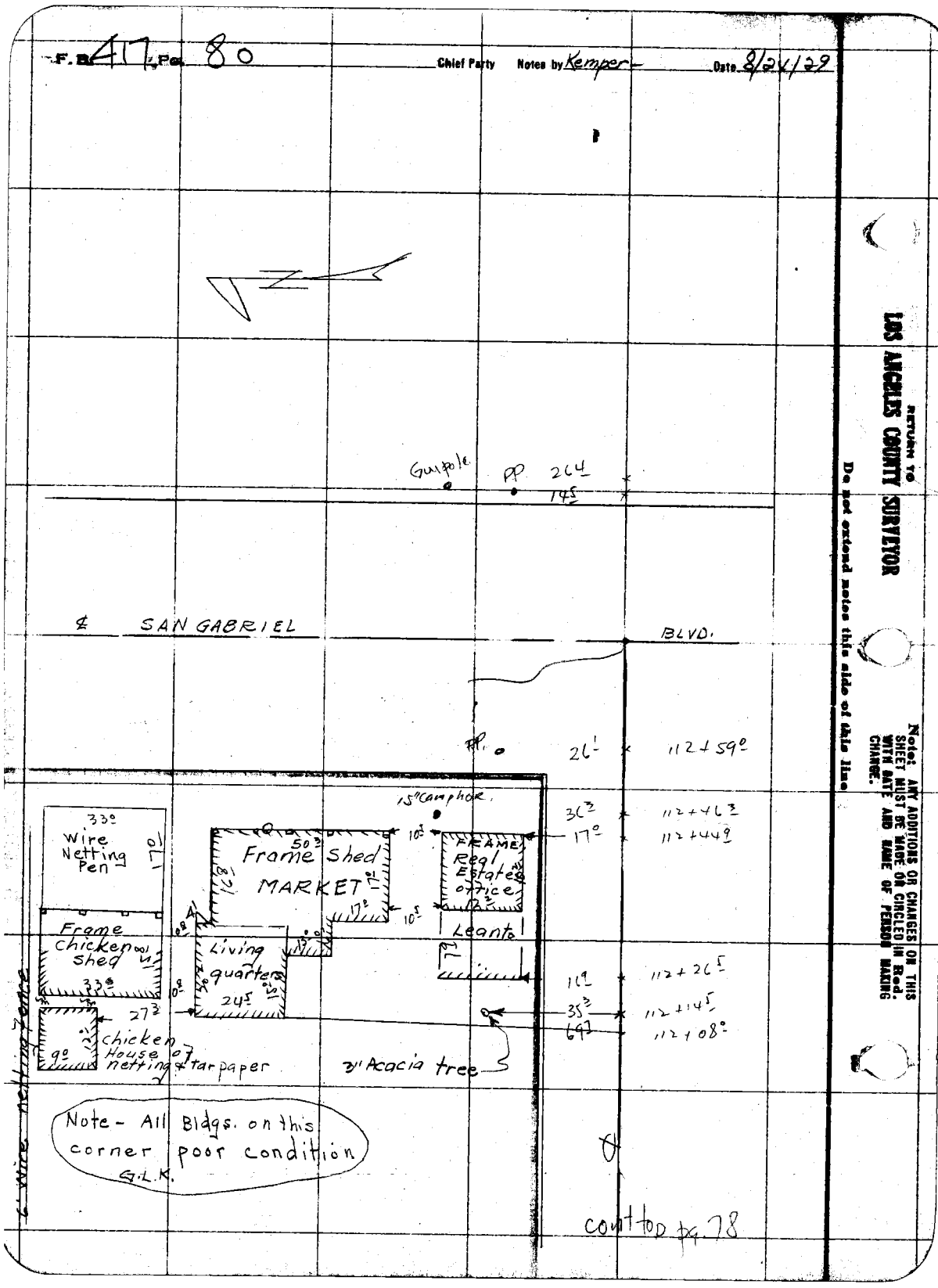

cont to pg 78

RETURN TO LOS ANGELES COUNTY SURVEYOR

Do not extend notes this side of this line

Note: ANY ADDITIONS OR CHANGES ON THIS SHEET MUST BE MADE OR CIRCLED IN Red. WITH DATE AND NAME OF PERSON MAKING CHANGE.

Date 8/24/29 Notes by Kemper Chief Party LCM F.B. 417 Pg. 81

Plotted by A Swenson	W.O. No. 4263 D.S.O. No.
Date 10-21-29	Location Romona Blvd
Map No. C.S.B 441 Shs	Surveyed by LCM Millan
Plotting C'k'd by	Date 8/24/29
Date	Indexed A. C. Johnson

Div #3

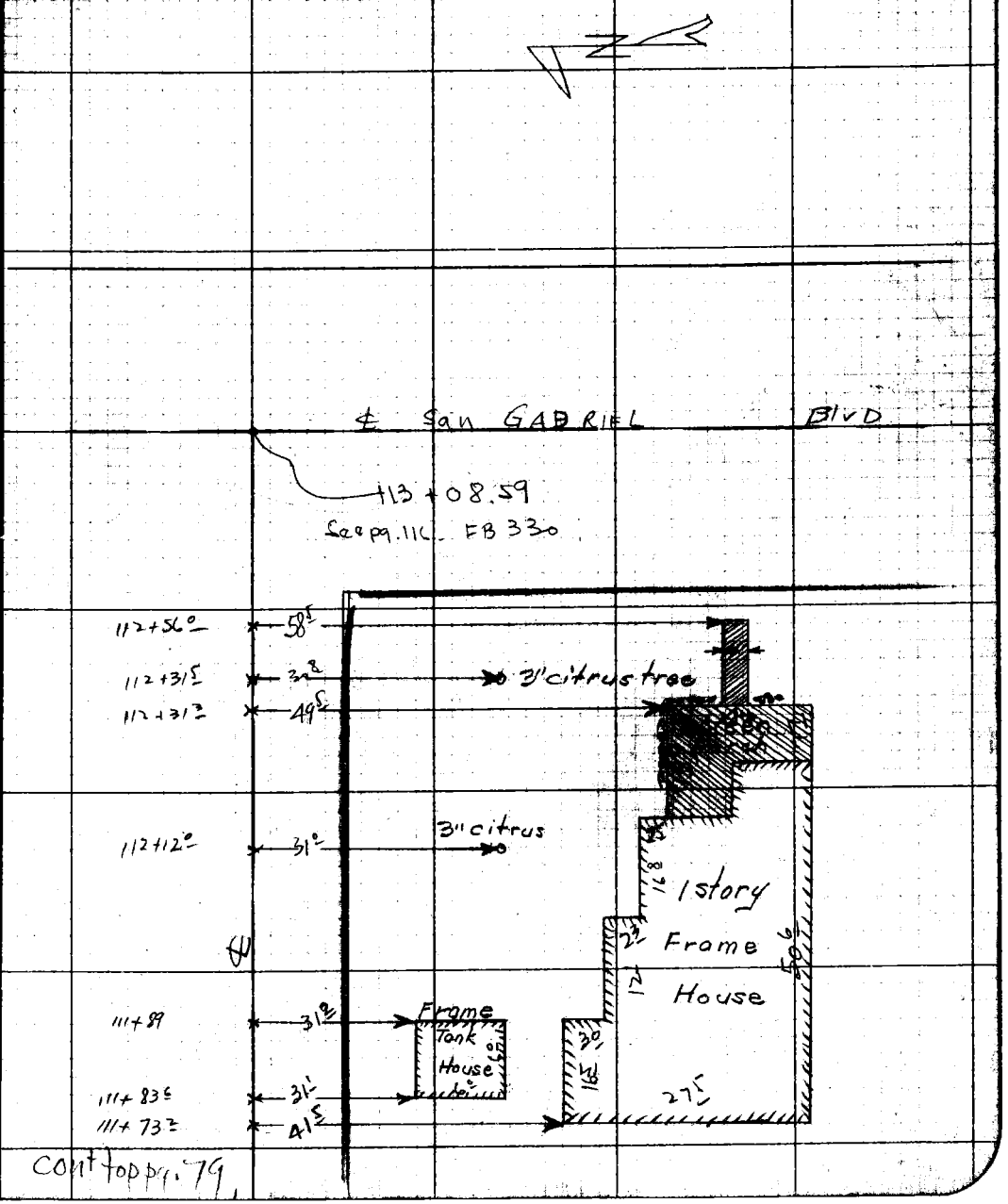

Cont top pg. 79

Note: ANY ADDITIONS OR CHANGES OF THIS SHEET MUST BE MADE OR REPORTED WITH NOTE AND NAME OF PERSON MAKING CHANGE.

Do not extend notes this side of this line

RETURN TO LOS ANGELES COUNTY SURVEYOR

F. B. 417 Pg. 82 Chief Party Notes by Date

RETURN TO

LOS ANGELES COUNTY SURVEYOR

Do not extend notes this side of this line

Note! ANY ADDITIONS OR CHANGES ON THIS SHEET MUST BE MADE OR CIRCLED IN Red. WITH DATE AND NAME OF PERSON MAKING CHANGE.

2

Date 2-27-30 Notes by Miller Chief Party Miller F.B. 417 PG. 83

Plotted by A Svenson	W. O. No. 4263 D. S. O. No.
Date 3-10-30	Location RAMONA BLVD
Map No. CS B441-Sh5	Surveyed by W.A. Miller
Plotting C'k'd by	Date Feb 1930
Date	Indexed A. C. J[redacted]

Note: ANY ADDITIONS OR CHANGES ON THIS SHEET MUST BE MADE ON CIRCLED IN Red. WITH DATE AND NAME OF PERSON MAKING CHANGE.

Do not extend notes this side of this line

RETURN TO LOS ANGELES COUNTY SURVEYOR

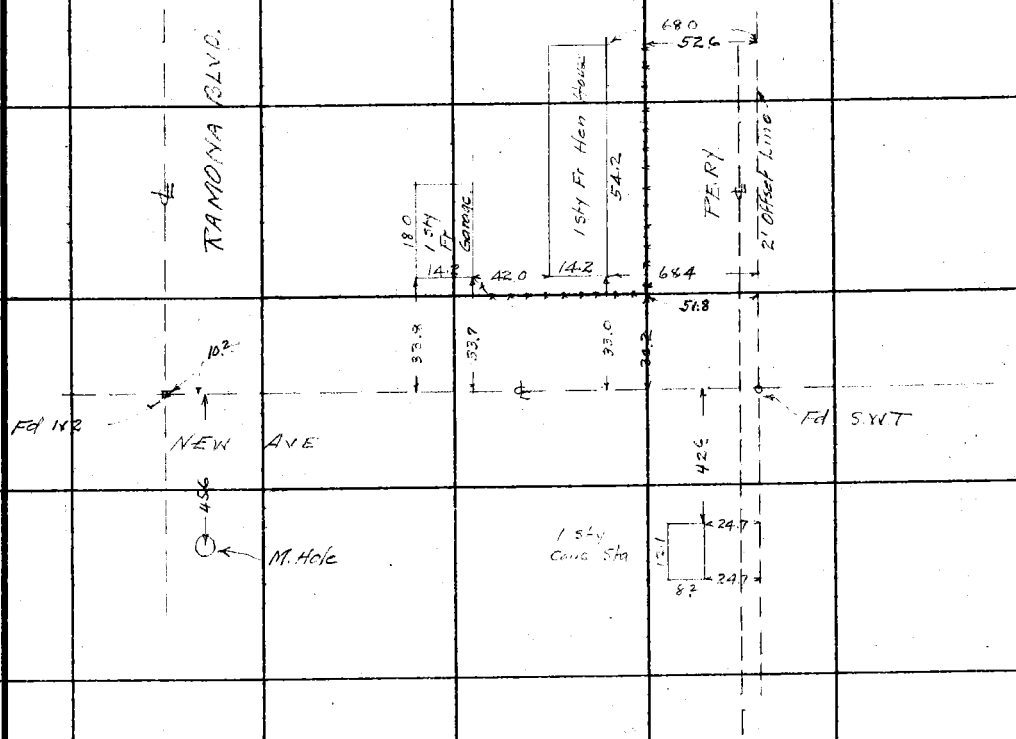

F.B. 417 PG. 84 Miller Chief Party Notes by Miller Date 2-27-30

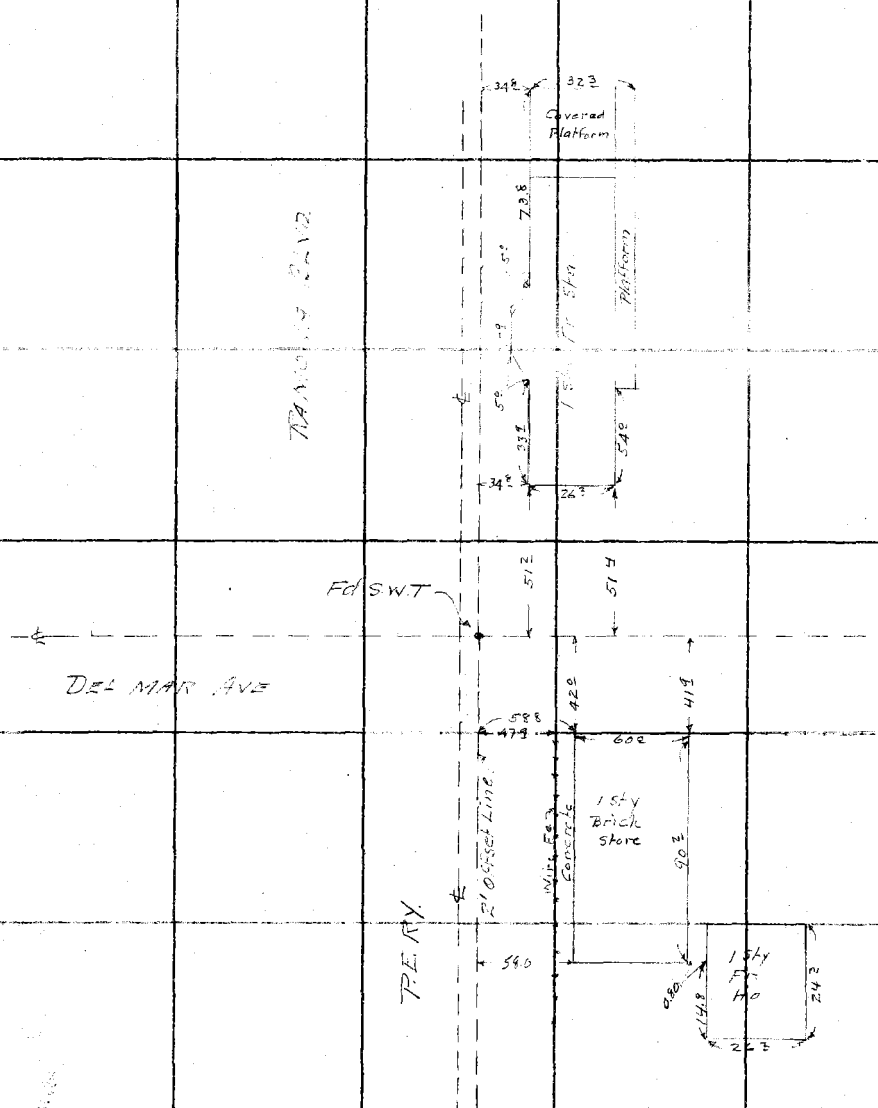

RETURN TO
LOS ANGELES COUNTY SURVEYOR

Do not extend notes this side of this line

Note: ANY ADDITIONS OR CHANGES ON THIS SHEET MUST BE MADE OR CIRCLED IN Red. WITH DATE AND NAME OF PERSON MAKING CHANGE.

Date 2-25-30 Notes by Miller Chief Party Miller F.B. 417 PG. 85

Plotted by A Svenson	W. O. No. 4263 R. S. O. No.
Date 3-10-30	Location RAMONA BLVD
Map No. CS B441-Sh5	Surveyed by W.A Miller
Plotting C'k'd by	Date Feb 1930
Date	Indexed A. C. Johnson

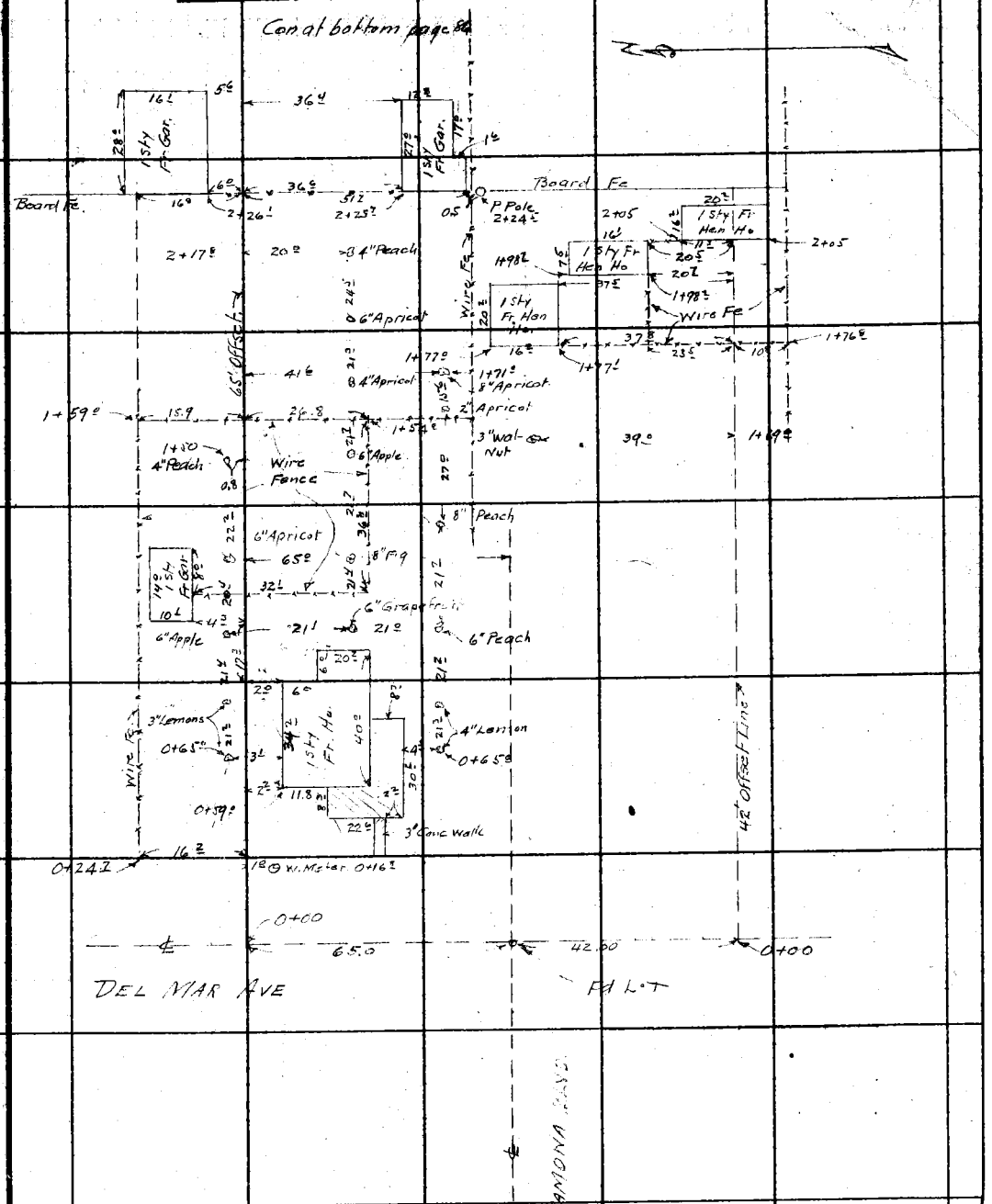

Note: ANY ADDITIONS OR CHANGES ON THIS SHEET MUST BE MADE IN RED. WITH DATE AND NAME OF PERSON MAKING CHANGE.

Do not extend notes this side of this line

RETURN TO LOS ANGELES COUNTY SURVEYOR

F.B. 417 PG. 86 Miller Chief Party Notes by Miller Date 2-28-80

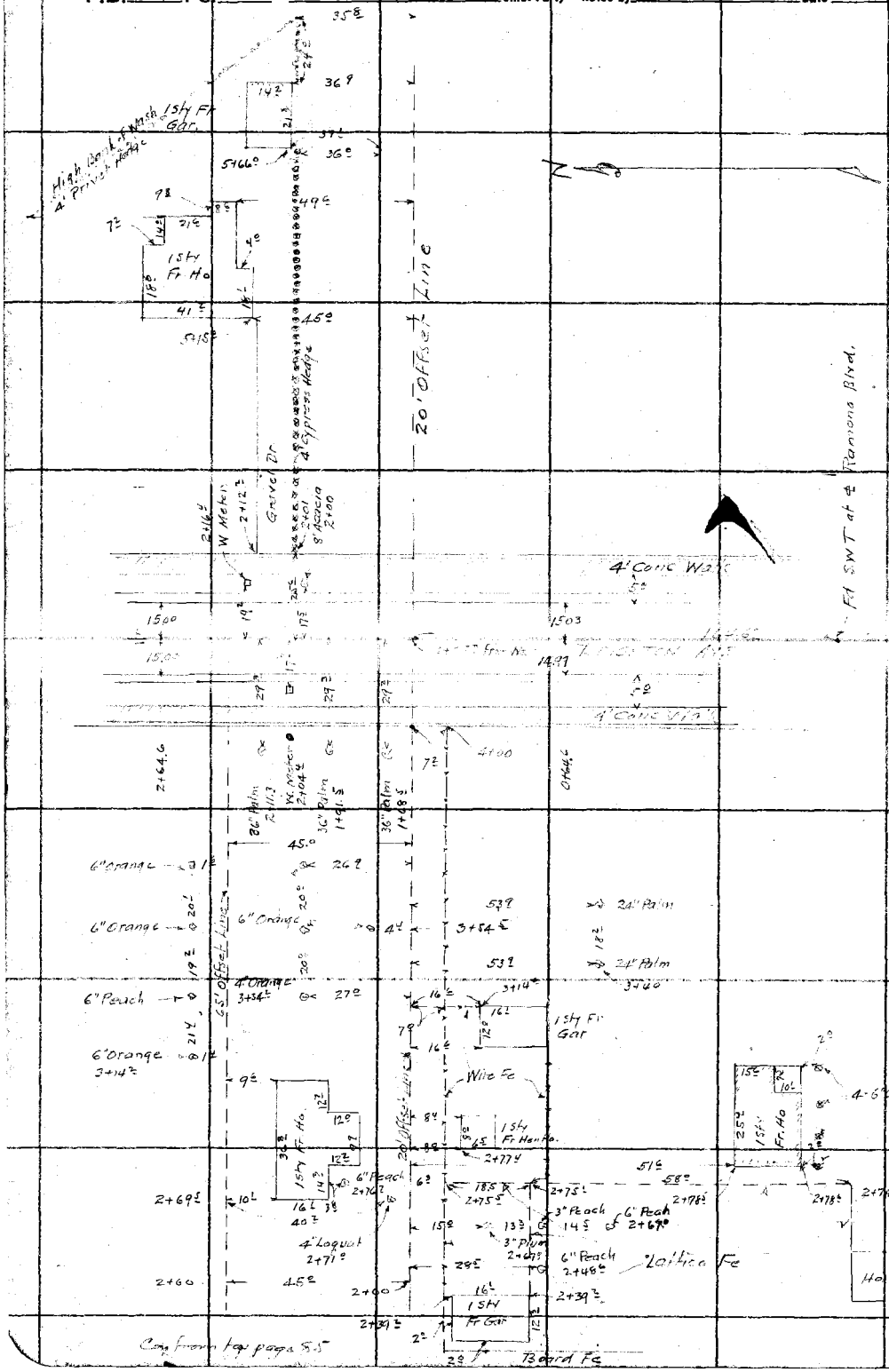

RETURN TO
LOS ANGELES COUNTY SURVEYOR

Do not extend notes this side of this line

Note: ANY ADDITIONS OR CHANGES ON THIS SHEET MUST BE MADE OR CIRCLED IN Red. WITH DATE AND NAME OF PERSON MAKING CHANGE.

Date 2-28-30 Notes by Miller Chief Party Miller F.B. 417 PG. 87

Plotted by J.D. Price	W. O. No. 4263 D. S. O. No.
Date Dec. 23-'30.	Location RAMONA BLVD
Map No. [redacted]	Surveyed by W.A. Miller
Plotting C'k'd by	Date Feb 1930
Date	Indexed A. C. Johnson

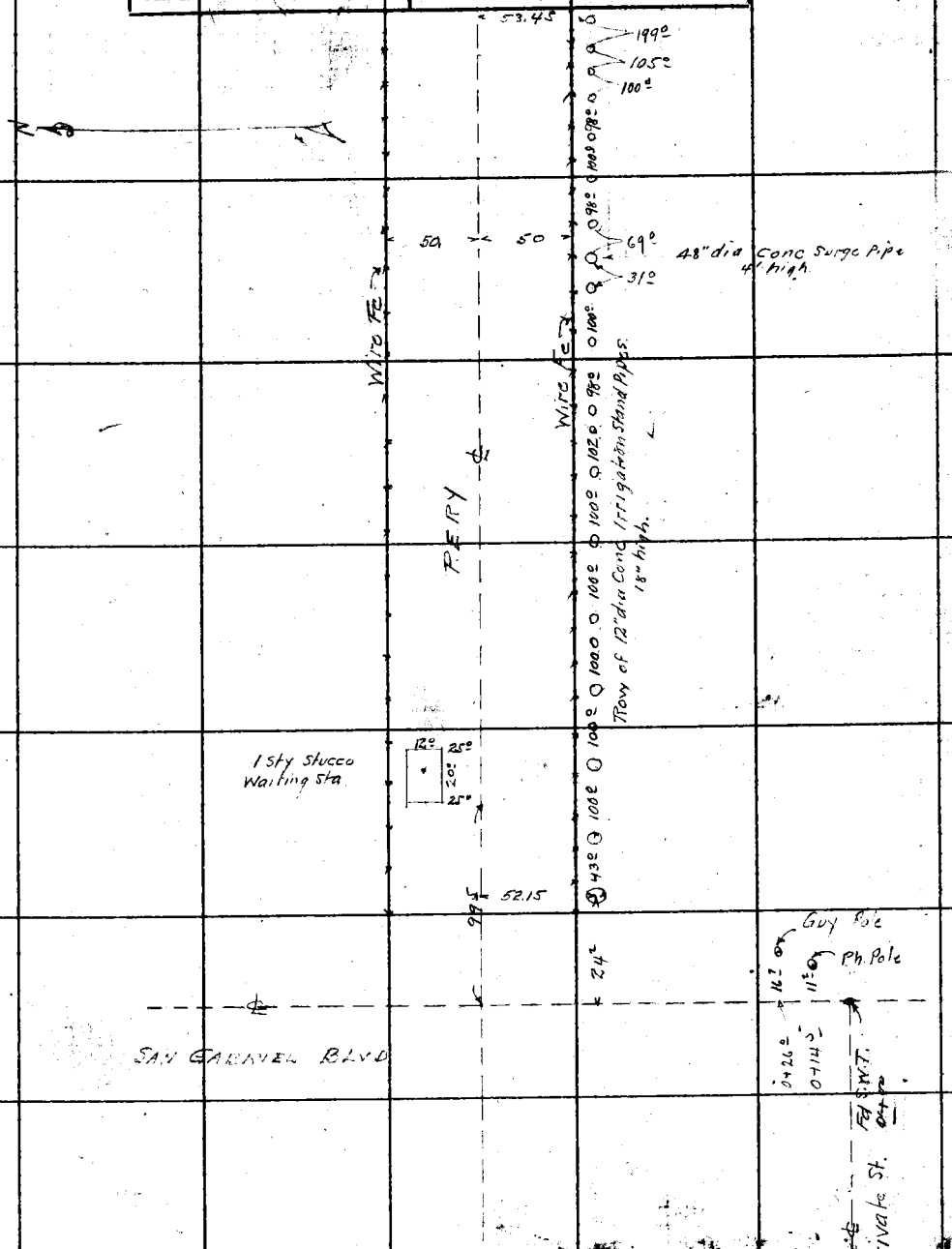

Note: ANY ADDITIONS OR CHANGES ON THIS SHEET MUST BE MADE OR CIRCLED IN RED, WITH DATE AND NAME OF PERSON MAKING CHANGE.

Do not extend notes this side of this line

RETURN TO LOS ANGELES COUNTY SURVEYOR

F.B. 417 PG. 88 Miller Chief Party Notes by Miller Date 2-27-30

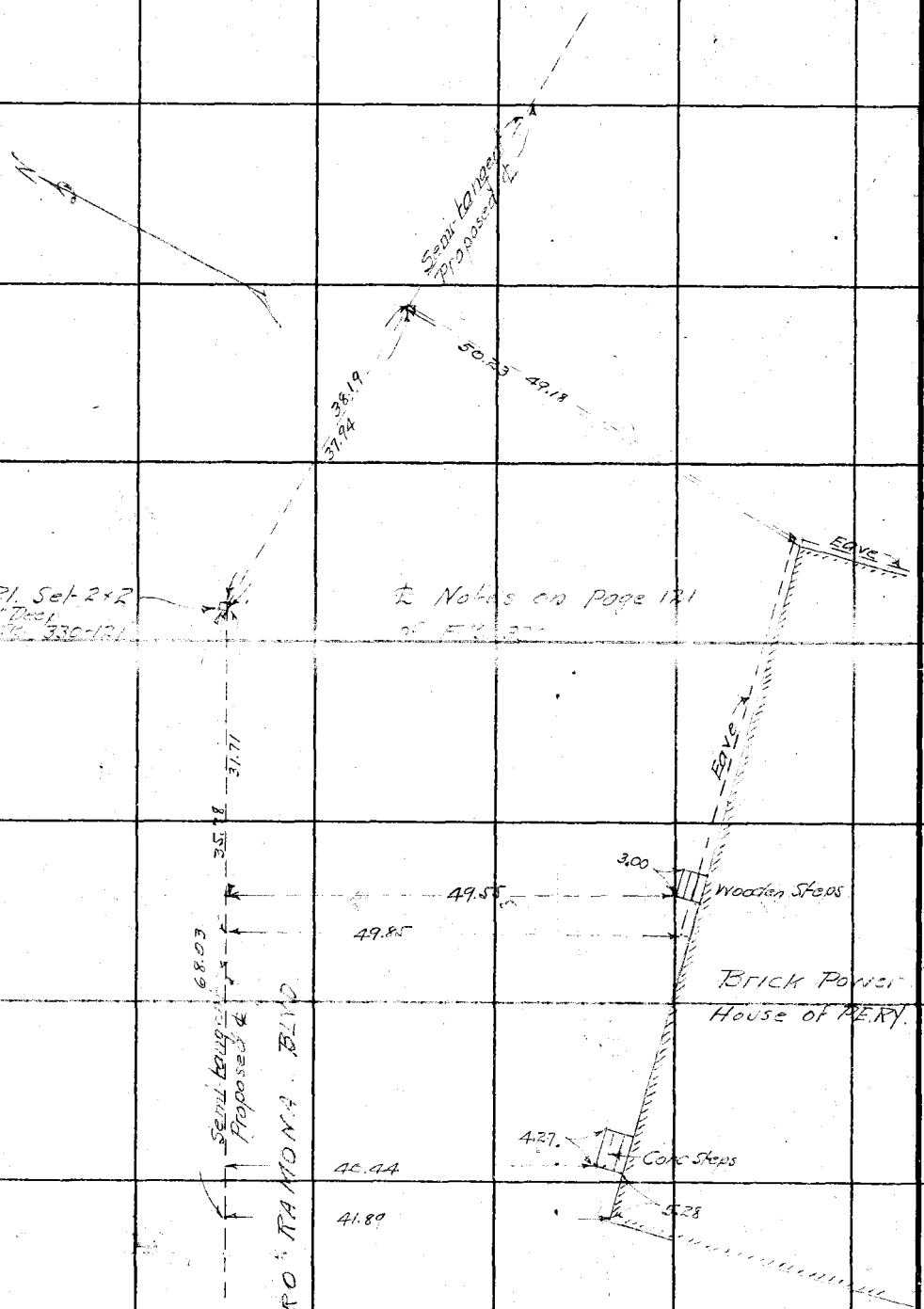

RETURN TO
LOS ANGELES COUNTY SURVEYOR

Do not extend notes this side of this line

Note: ANY ADDITIONS OR CHANGES ON THIS SHEET MUST BE MADE OR CIRCLED IN Red. WITH DATE AND NAME OF PERSON MAKING CHANGE.

Date 3-13-30 Notes by Miller Chief Party Miller F.B. 417 Pg. 89

Platted by	A.E.S.	W. O. No.	4263 D. S. O. No.
Date	May 1930	Location	RAMONA BLVD
Map No.	B-441 Sht 3	Surveyed by	W.A. Miller
Platting C'k'd by	A.A.R.	Date	Mar 1930
Date	June 1930	Indexed	C. Johnson

Tape #034
84°F 20#
Div 3

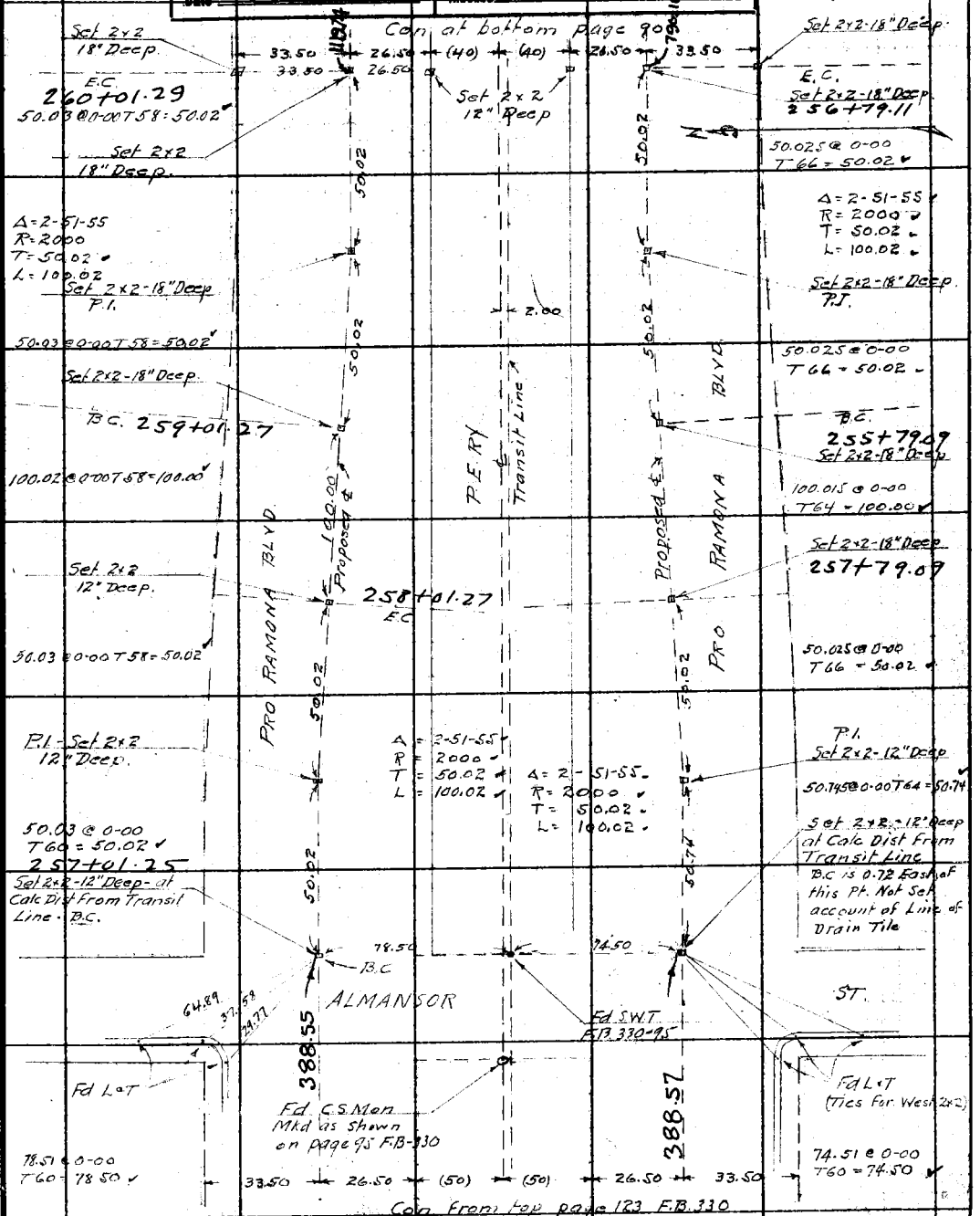

Note: ANY ADDITIONS OR CHANGES ON THIS SHEET MUST BE MADE OR CIRCLED IN Red. WITH DATE AND NAME OF PERSON MAKING CHANGE.

RETURN TO LOS ANGELES COUNTY SURVEYOR

Do not extend notes this side of this line

F.B. 417 PG. 90 Miller Chief Party Notes by Miller Date 3-17-30

Tape #034
84 F° 20#

Con at bottom page 92

Div 3
283+46.16
Fd 1x1
F.B. 330-99

40 40

(50) (50)

NEW AVE

318.045 @ 0-00
T 62 = 318.00

318.00

(60) (60)

Fd S.W.T.
F.B. 330-99

282+99.66
~~280+28.76~~ E.C.

Set 2x2 - E.C.
30" Deep.

164-32-15
298-08-45
164-32-11½

271.535 @ 0-00
T62 = 271.50

271.50

Δ = 15-27-40
R = 2000
T = 271.50
L = 539.69

Set 2x2 - P.I.
18" Deep

Adj. 164-32-20

271.50

277+59.97
~~274+88.47~~

271.535 @ 0-00 T64
= 271.50

943.99

943.10 @ 0-00
T66 = 943.99

Set 2x2 - T.C.
18" Deep.

2.00

Proposed 114.37 BLVD
RAMON

PERY

Transit Line

114.39 @ 0-00 T62 = 114.37

Set 2x2 - E.C.
18" Deep

276+45.60
~~273+74.10~~
E.C.

263.835 @ 0-00
T64 = 263.80

263.80

Set 2x2 - 18" Deep
P.I.

Set 1x2

68.50

Δ = 15-01-40
R = 2000
T = 263.80
L = 524.57

Adj. 164-58-20

26.50 (40) (40)

164-58-30
299-53-45
164-58-26½

263.835 @ 0-00 T64 = 263.80

68.51 @ 0-00 T66 = 68.50

263.80

Set 2x2 - 18" Deep

Set 2x2
18" Deep

271+21.03
~~268+49.53~~ B.C.

Set 2x2
18" Deep

33.50 26.50

Con from top page 89

1119.74

For Topog. See
F.B. 417-26
F.B. 412-105-108

1258.99
943.99
@ 15.00

RETURN TO
LOS ANGELES COUNTY SURVEYOR

Do not extend notes this side of this line

Note: ANY ADDITIONS OR CHANGES ON THIS SHEET MUST BE MADE OR CIRCLED IN Red. WITH DATE AND NAME OF PERSON MAKING CHANGE.

Date 3-17-30 Notes by Miller Chief Party Miller F.B. 417 Pg. 91

Platted by A.E.S	W. O. No. 4263 D. S. O. No.
Date June 1930	Location RAMONA BLVD
Map No. B-441 Sht 3	Surveyed by W.A. Miller
Platting C'k'd by A.A.R	Date Mar 1930
Date July 1930	Indexed C. Johnson

Tape #034
84°F 20#
Div. 3
41.855

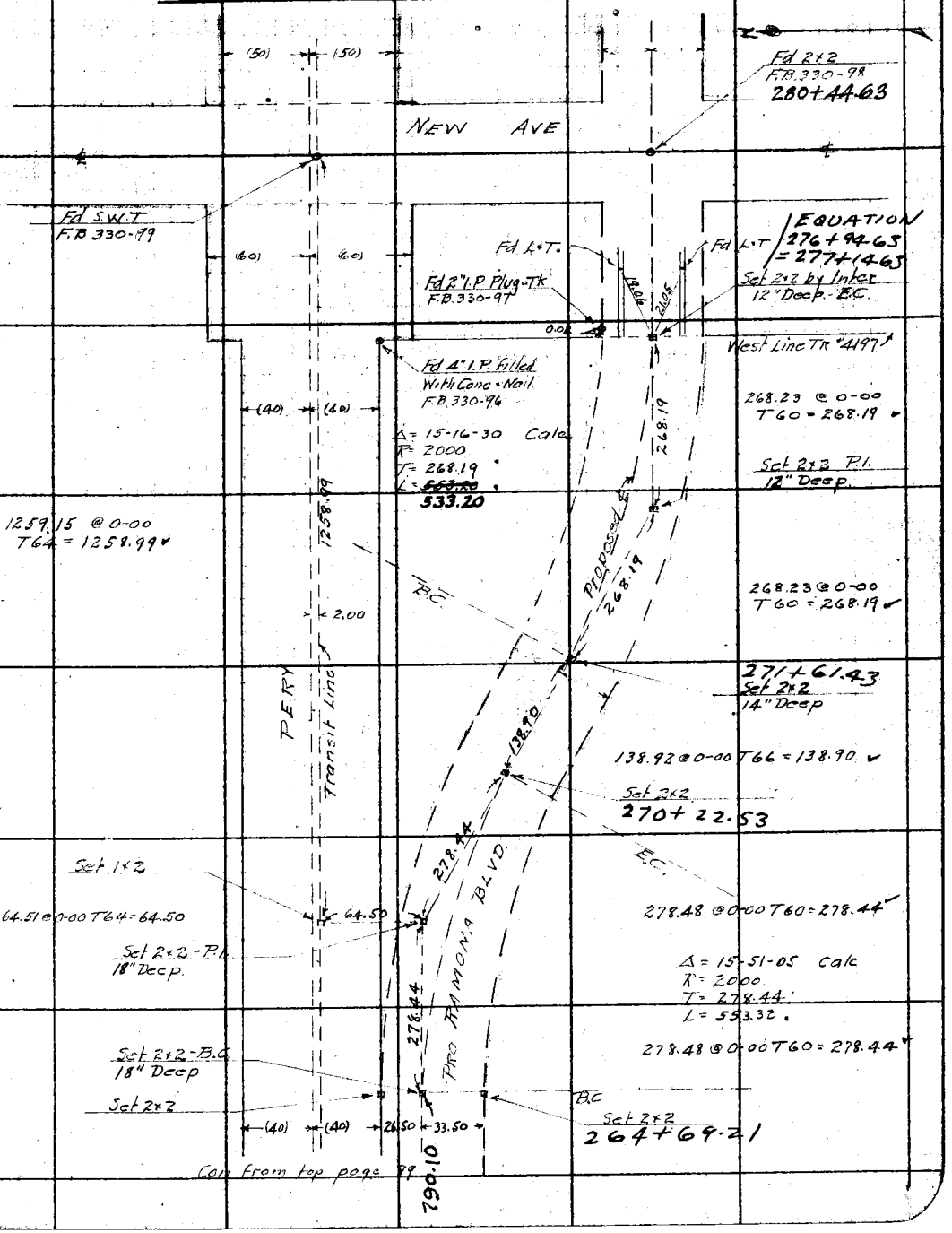

Con from top page 99

Note: ANY ADDITIONS OR CHANGES ON THIS SHEET MUST BE MADE OR CIRCLED IN Red. WITH DATE AND NAME OF PERSON MAKING CHANGE.

Do not extend notes this side of this line

RETURN TO
LOS ANGELES COUNTY SURVEYOR

F.B. 417 PG. 92 Miller Chief Party Notes by Miller Date 3-18-30

Tape #034
84 F 20#
Div. 3

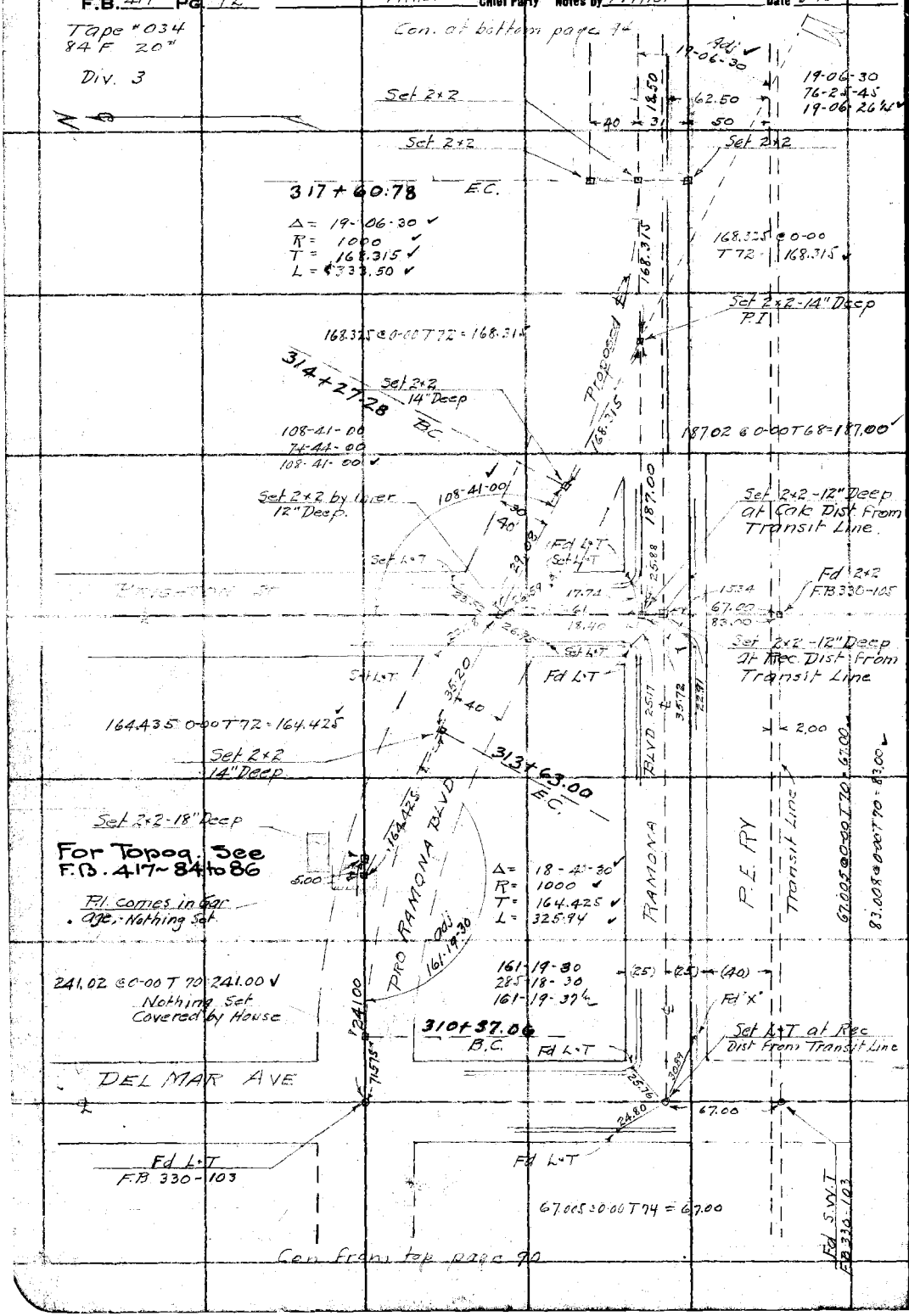

RETURN TO
LOS ANGELES COUNTY SURVEYOR

Do not extend notes this side of this line

Note: ANY ADDITIONS OR CHANGES ON THIS SHEET MUST BE MADE OR CIRCLED IN Red. WITH DATE AND NAME OF PERSON MAKING CHANGE.

Date 3-19-30 Notes by Miller Chief Party Miller F.B. 417 PG. 93

Plotted by D.M.E.	W. O. No. 4263 S. O. No.
Date June 1930	Location RAMONA BLVD.
Map No. II-441-4	Surveyed by W.A. Miller
Plotting C'k'd by A.A.P.	Date Mar 1930
Date July 1930	Indexed C. Jobjiect

Tape #034
84°F 20#
Div. 3

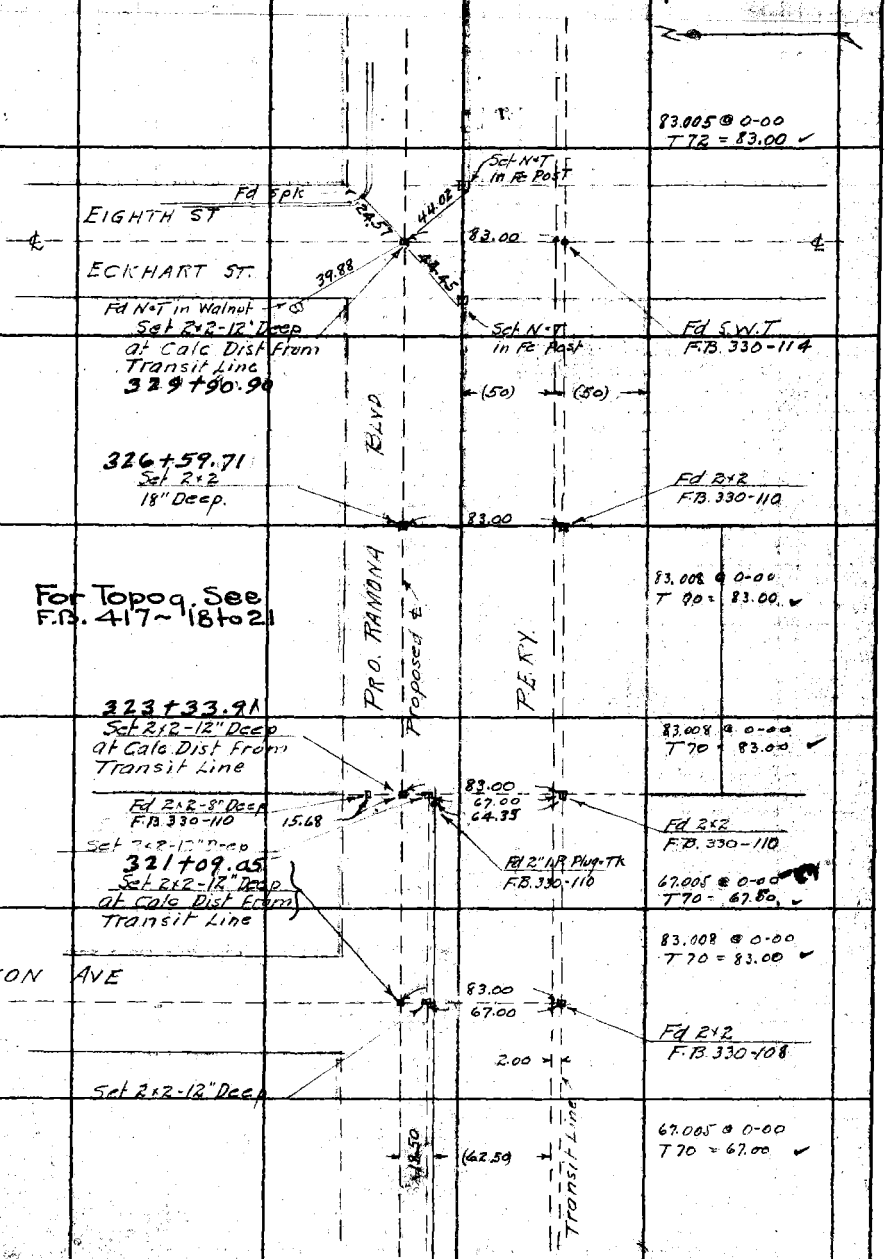

Con From top page 94

Note: ANY ADDITIONS OR CHANGES ON THIS SHEET MUST BE MADE OR CHECKED IN Red. WITH DATE AND NAME OF PERSON MAKING CHANGE.
Do not extend notes this side of this line
RETURN TO LOS ANGELES COUNTY SURVEYOR

F.B. 417 PG. 94 Miller Chief Party Notes by Miller Date 3-20-30

Tape #034
84°F 20#
Div #3

Con at bottom page 93

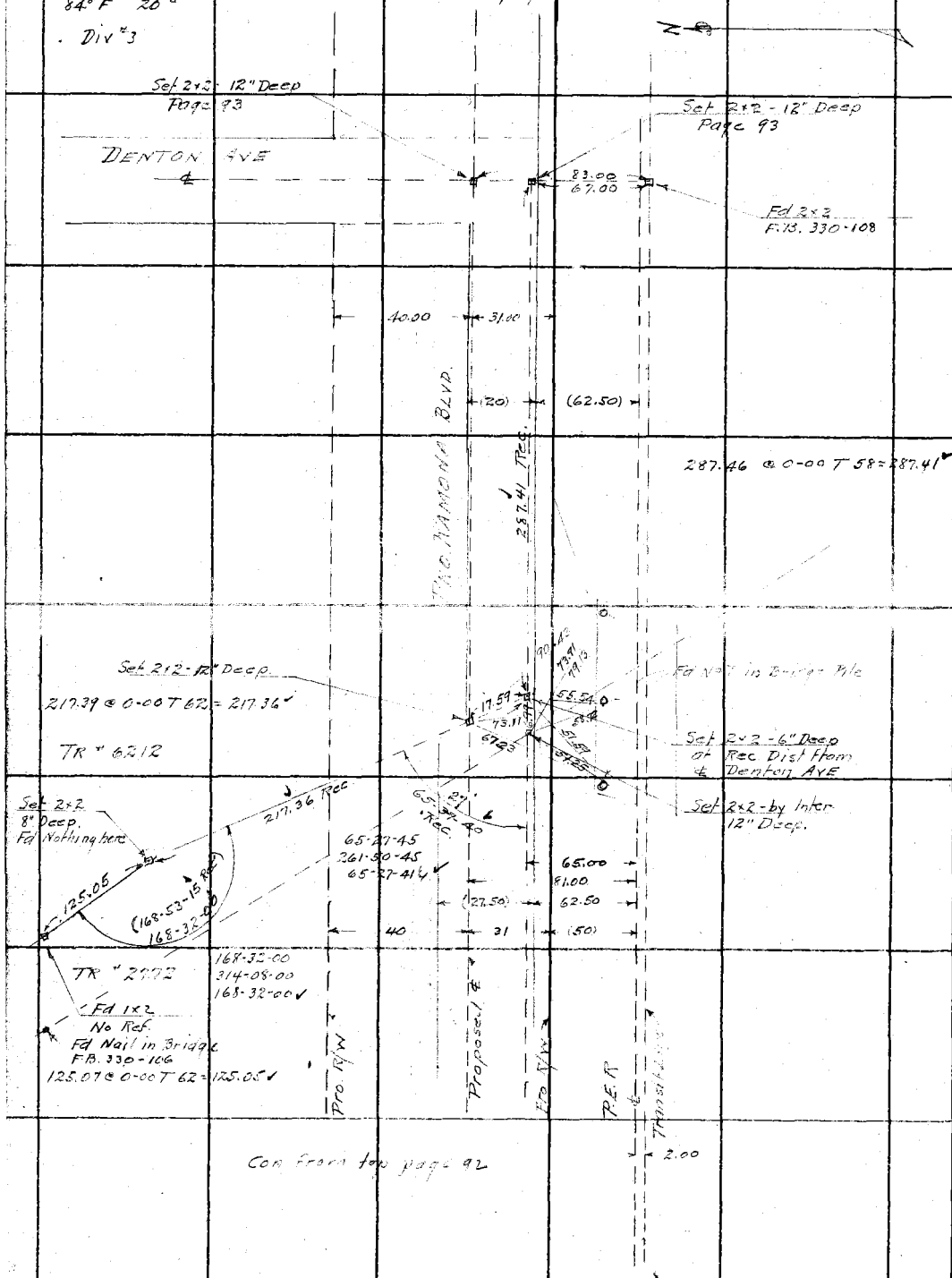

Con from top page 92

RETURN TO
LOS ANGELES COUNTY SURVEYOR

Do not extend notes this side of this line

Note: ANY ADDITIONS OR CHANGES ON THIS SHEET MUST BE MADE OR CIRCLED IN Red. WITH DATE AND NAME OF PERSON MAKING CHANGE.

Date 4-1-30 Notes by Miller Chief Party Miller F.B. 412 PG. 95

Plotted by R.W.McA.	W. O. No. 4263 D. S. O. No.
Date 4/3/30	Location RAMONA BLVD.
Map No. B-441-2	Surveyed by W. A. Miller
Plotting C'k'd by A. Svenson	Date Apr. 1930
Date 4/7/30	Indexed A. C. J.

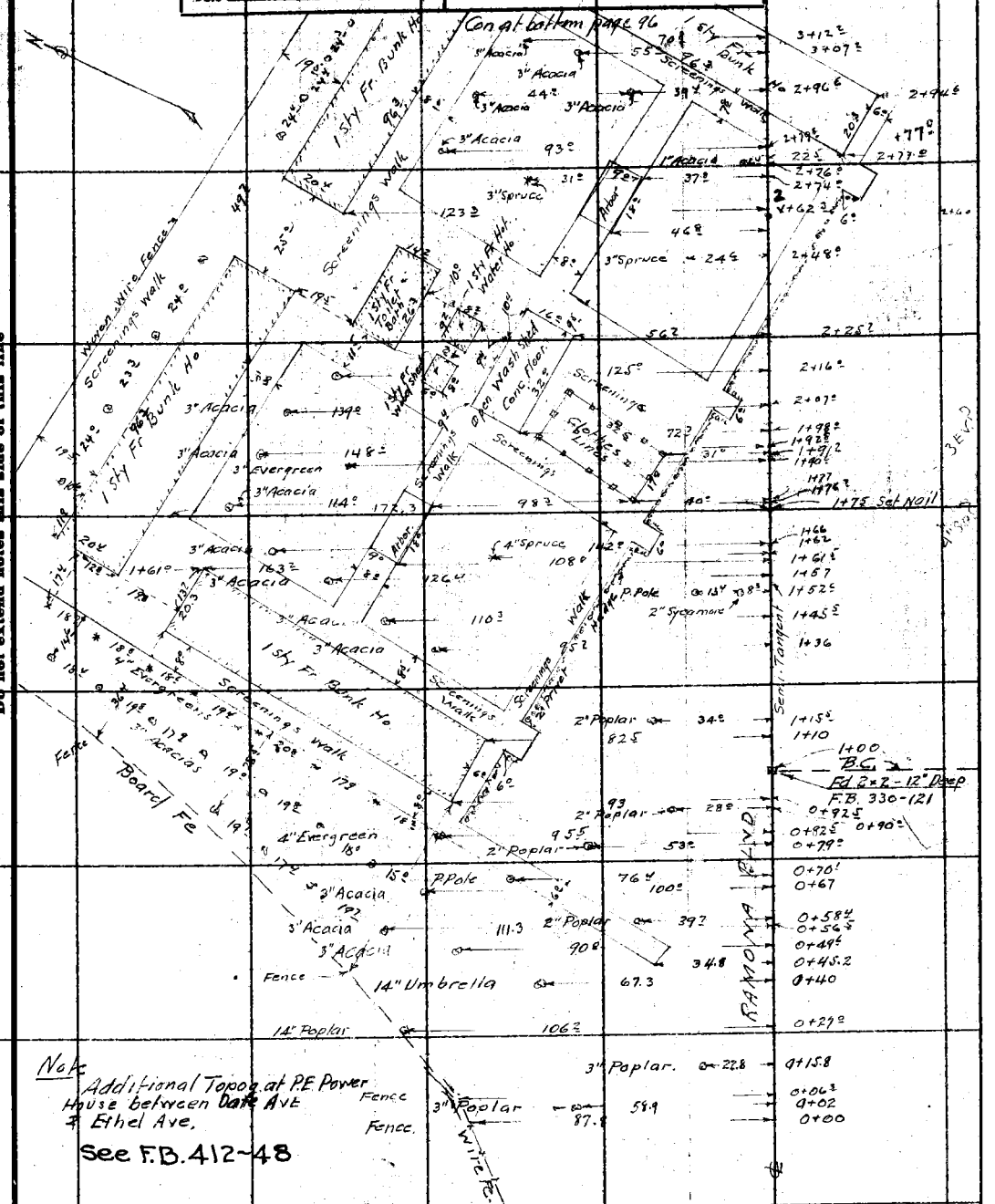

Note: Additional Topog. at P.E. Power House between Date Ave & Ethel Ave.

See F.B. 412-48

Note: ANY ADDITIONS OR CHANGES ON THIS SHEET MUST BE MADE ON CIRCLER IN R.o.S. WITH DATE AND NAME OF PERSON MAKING CHANGE.

Do not extend notes this side of this line

RETURN TO LOS ANGELES COUNTY SURVEYOR

F.B. 417 PG. 96 Miller Chief Party Notes by Miller Date 4-1-30

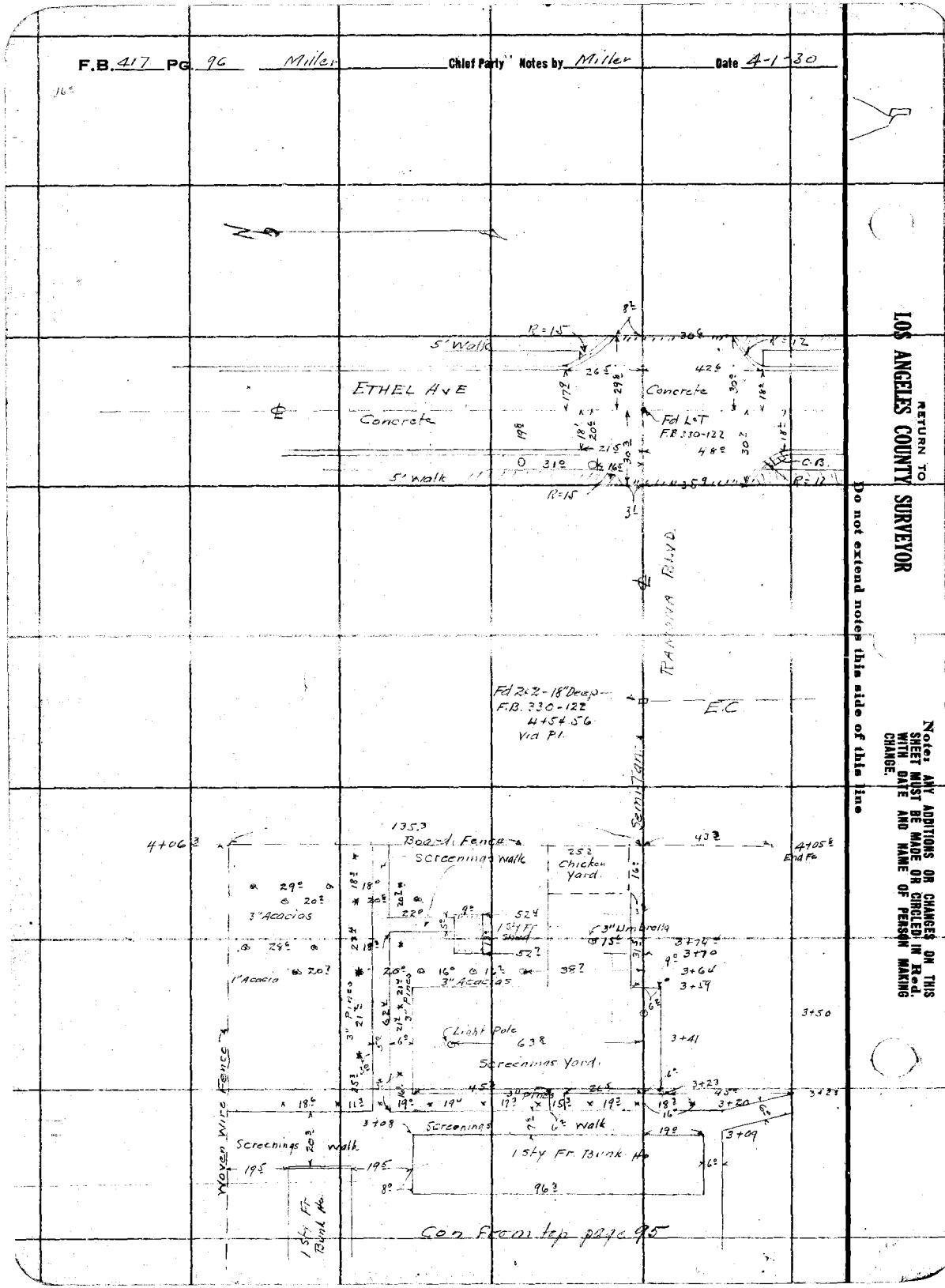

RETURN TO
LOS ANGELES COUNTY SURVEYOR

Do not extend notes this side of this line

Notes: ANY ADDITIONS OR CHANGES ON THIS SHEET MUST BE MADE OR CIRCLED IN Red. WITH DATE AND NAME OF PERSON MAKING CHANGE.

Date _____ Notes by _____ Chief Party _____ F.B. 417 PG. 97

Platted by _____	W. O. No. 4263 D. S. O. No. _____
Date _____	Location RAMONA BLVD.
Map No. _____	Surveyed by W.A. Miller
Platting C'k'd by _____	Date Sept 1930
Date _____	Indexed A. C. Johnson

STAKING PROPOSED ℄
SOUTH SIDE P.E. RY
BALDWIN AVE TO VALLEY BLVD

Note: ANY ADDITIONS OR CHANGES ON THIS SHEET MUST BE MADE OR CIRCLED IN Red. WITH DATE AND NAME OF PERSON MAKING CHANGE.

Do not extend notes this side of this line

RETURN TO
LOS ANGELES COUNTY SURVEYOR

F.B. 417 Pg. 98 Chief Party Notes by Date

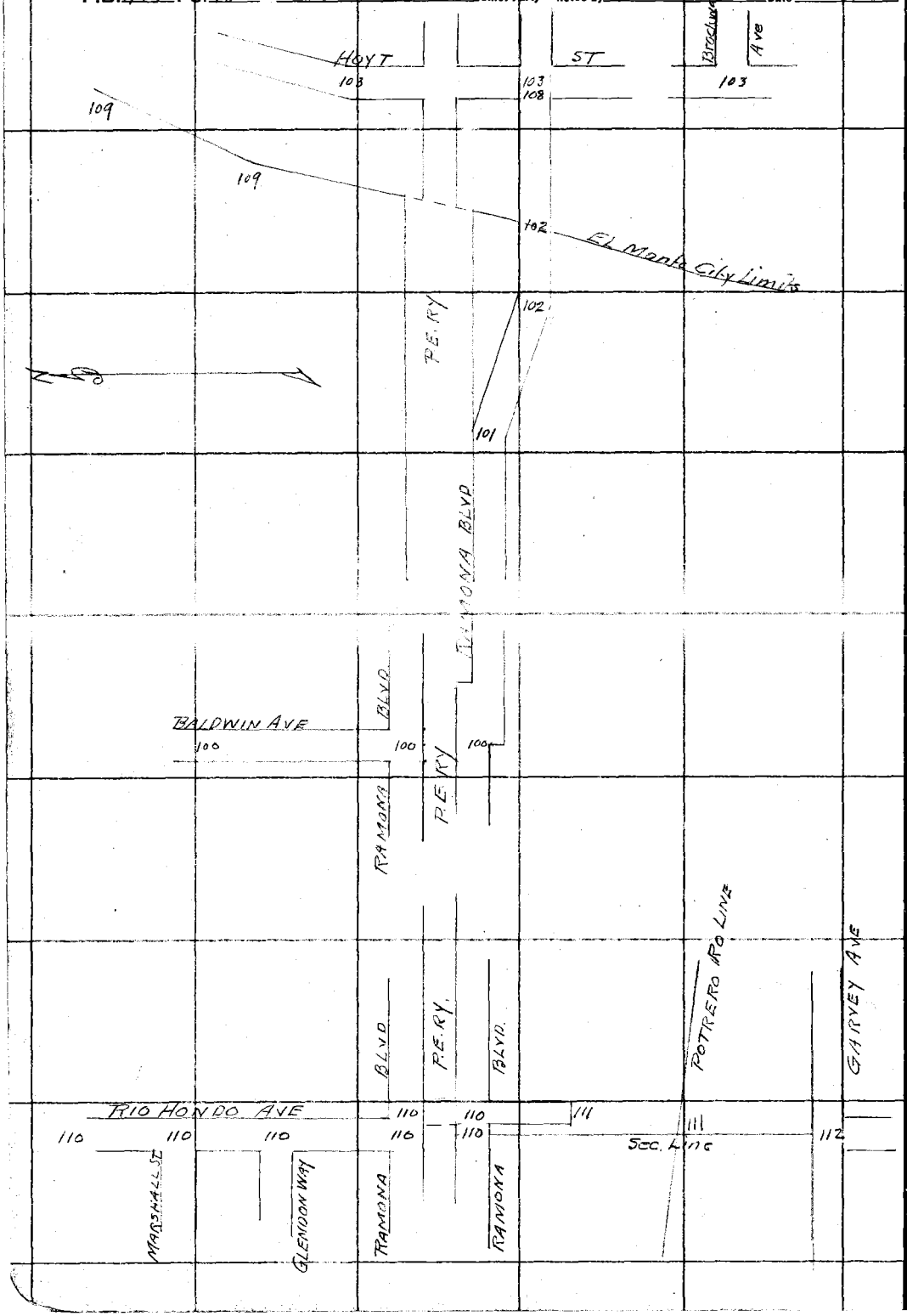

RETURN TO
LOS ANGELES COUNTY SURVEYOR

Do not extend notes this side of this line

Notes: ANY ADDITIONS OR CHANGES ON THIS SHEET MUST BE MADE OR CIRCLED IN Red. WITH DATE AND NAME OF PERSON MAKING CHANGE.

Date _____ Notes by _____ Chief Party _____ F.B. 412 PG. 99

Platted by J.D. Price.	W. O. No. 4263 D. S. O. No.
Date Oct. 1930.	Location RAMONA BLVD
Map No. C.S. B-441 Sh 6	Surveyed by W.A. Miller
Plotting C'k'd by A.A.R.	Date Sept 1930
Date Nov. 1930	Indexed A. C. Johnson

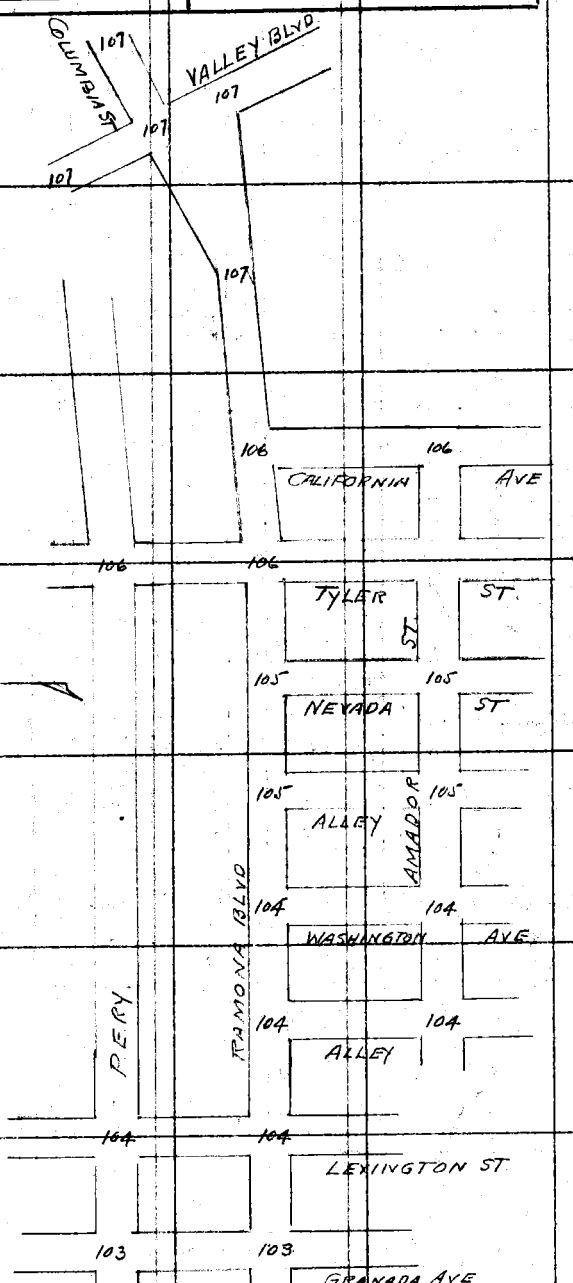

Note: ANY ADDITIONS OR CHANGES ON THIS SHEET MUST BE MADE OR CIRCLED IN Red. WITH DATE AND NAME OF PERSON MAKING CHANGE.

Do not extend notes this side of this line

RETURN TO LOS ANGELES COUNTY SURVEYOR

F.B. 417 Pg. 100 Miller Chief Party Notes by Miller Date

Con at bottom pg 101

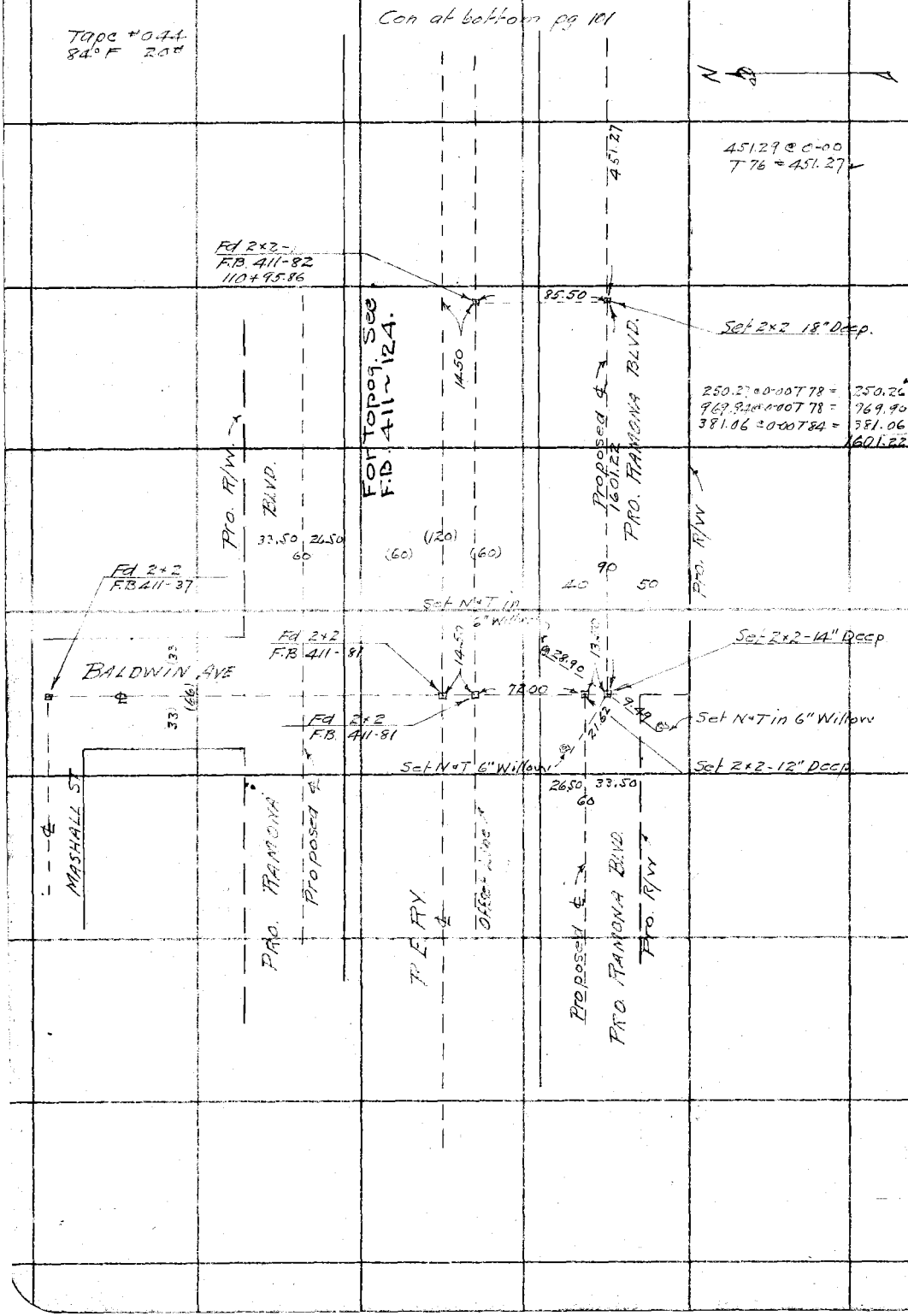

RETURN TO
LOS ANGELES COUNTY SURVEYOR

Do not extend notes this side of this line

Note: ANY ADDITIONS OR CHANGES ON THIS SHEET MUST BE MADE OR CIRCLED IN Red. WITH DATE AND NAME OF PERSON MAKING CHANGE.

Date 9-17-30 Notes by Miller Chief Party Miller F.B. 417 Pg. 101

Plotted by J. D. Price.	W. O. No. 4263 D. S. D. No.
Date Oct., 1930.	Location. RAMONA BLVD.
Map No. C.S. B-441 Sh. #6	Surveyed by W.A. Miller
Platting C'k'd by A.A.R.	Date Sept 1930
Date Nov. 1936	Indexed A. C. Johnson

Tape #044
84°F 20#

Div IV

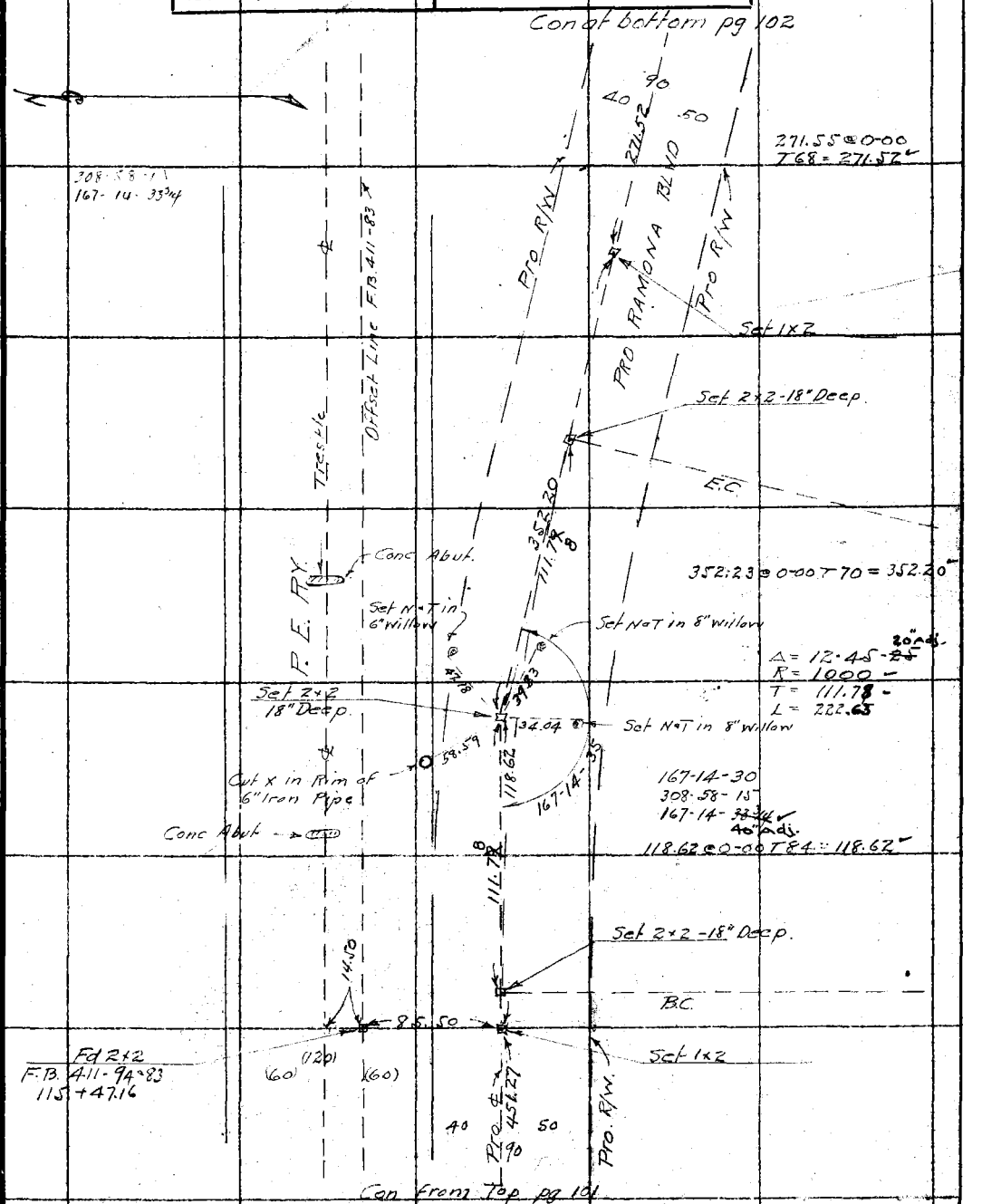

Notes: ANY ADDITIONS OR CHANGES ON THIS SHEET MUST BE MADE OR CIRCLED IN Red. WITH DATE AND NAME OF PERSON MAKING CHANGE.

Do not extend notes this side of this line

RETURN TO LOS ANGELES COUNTY SURVEYOR

F.B. 417 PG. 102 Miller Chief Party Notes by Miller Date 9-18-30

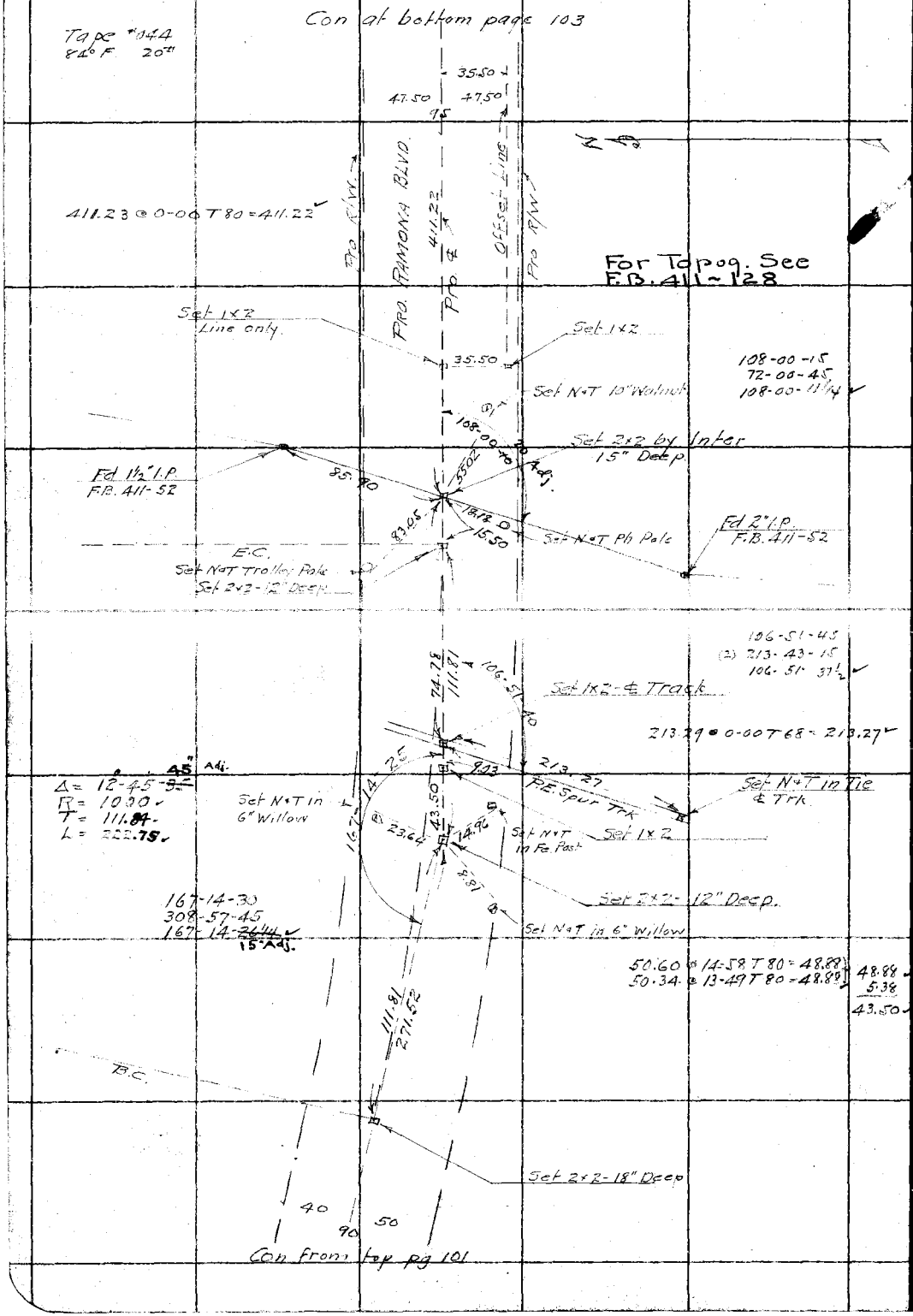

RETURN TO
LOS ANGELES COUNTY SURVEYOR

Do not extend notes this side of this line

Note: ANY ADDITIONS OR CHANGES ON THIS SHEET MUST BE MADE OR CIRCLED IN Red. WITH DATE AND NAME OF PERSON MAKING CHANGE.

Date 9-18-30 Notes by Miller Chief Party Miller F.B. 412 Pg 103

Plotted by J.D. Price	W. O. No. 4263 D. S. O. No.
Date Oct., 1930.	Location RAMONA BLVD
Map No. C.S.B-441 Sh.6	Surveyed by W.A. Miller
Platting C'k'd by A.A.R.	Date Sept 1930
Date NOV. 1930	Indexed A. C. Johnson

Tape +044
84°F 20#

Div IV

Con at bottom pg 104

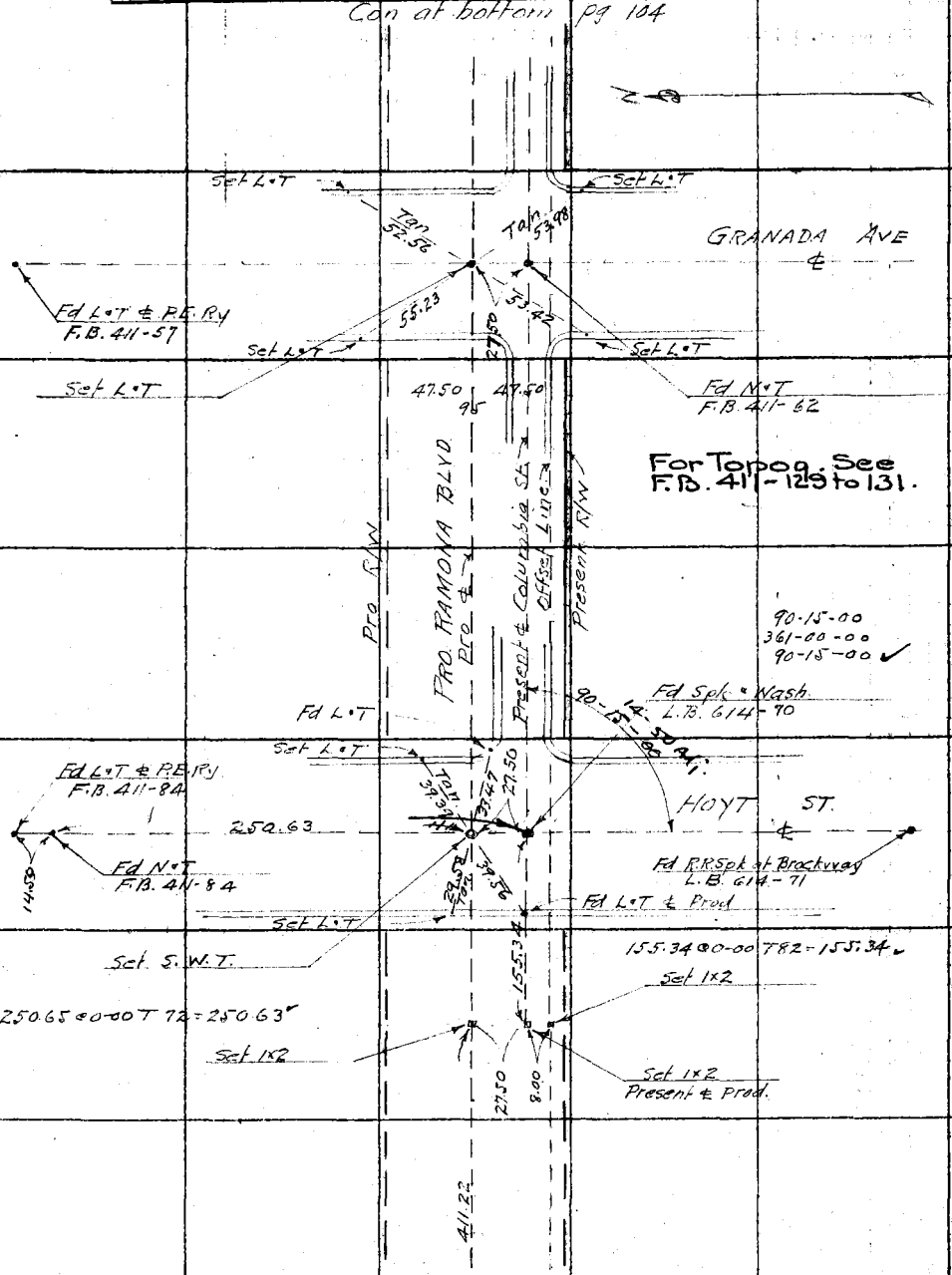

Con from top pg 102

Notes: ANY ADDITIONS OR CHANGES ON THIS SHEET MUST BE MADE OR CIRCLED IN Red. WITH DATE AND NAME OF PERSON MAKING CHANGE.

Do not extend notes this side of this line

RETURN TO LOS ANGELES COUNTY SURVEYOR

F.B. 417 Pg. 104 Miller Chief Party Notes by Miller Date 9-18-30

Tape #044
84°F 20"

Con at bottom page 105

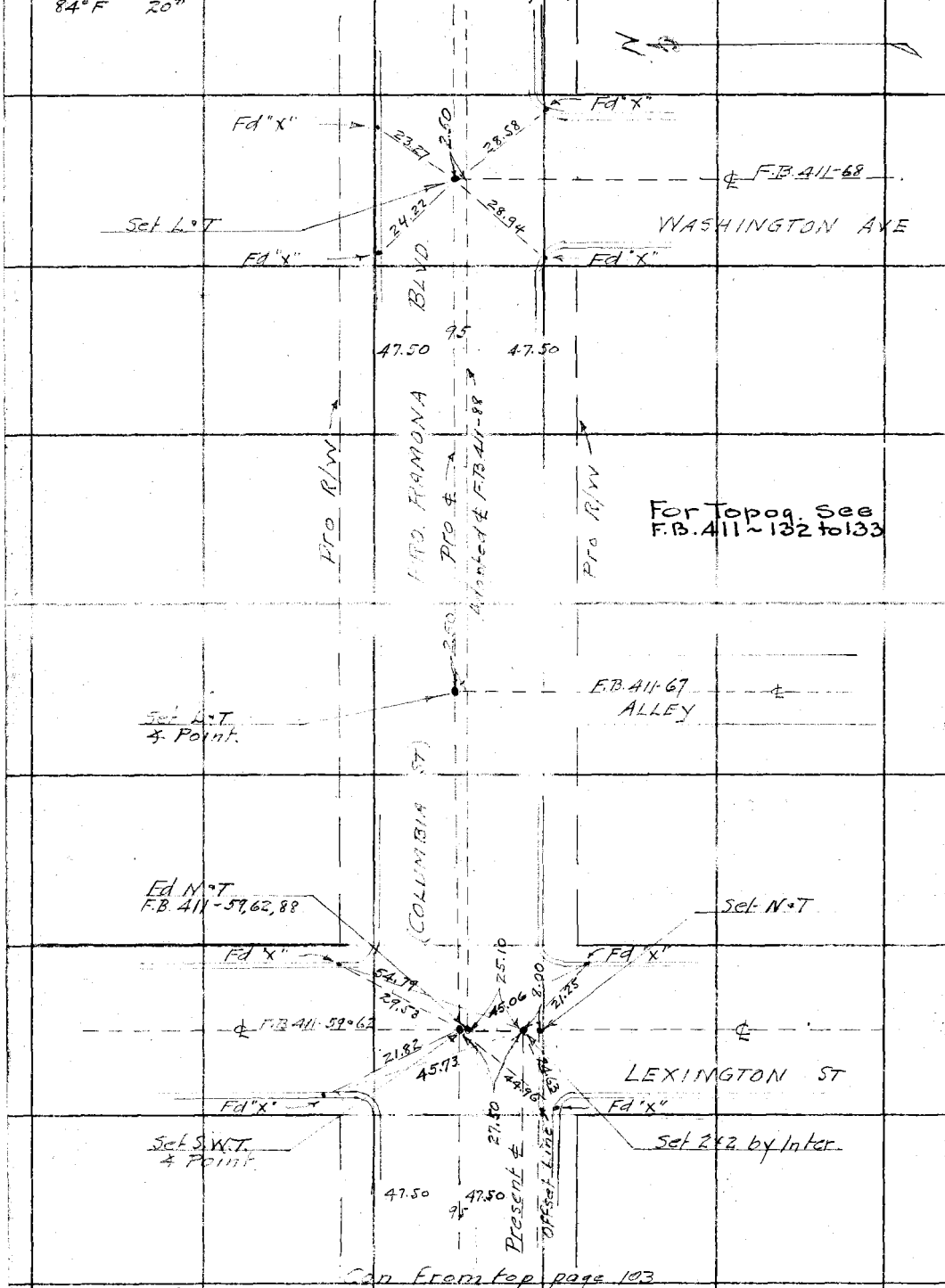

Con From top page 103

RETURN TO
LOS ANGELES COUNTY SURVEYOR

Do not extend notes this side of this line

Note: ANY ADDITIONS OR CHANGES ON THIS SHEET MUST BE MADE OR CIRCLED IN Red. WITH DATE AND NAME OF PERSON MAKING CHANGE.

Date 9-18-30 Notes by Miller Chief Party Miller F.B. 417 PG. 105

Tape #044
84°F 20"
DIV IX

Plotted by J.D. Price.	W. O. No. D. S. O. No.
Date Oct., 1930.	Location
Map No. C.S.D-441 Sh. 6	Surveyed by
Platting C'k'd by A.A.R.	Date
Date Nov. 1930	Indexed A. C. Johnson

Con at bottom page 106

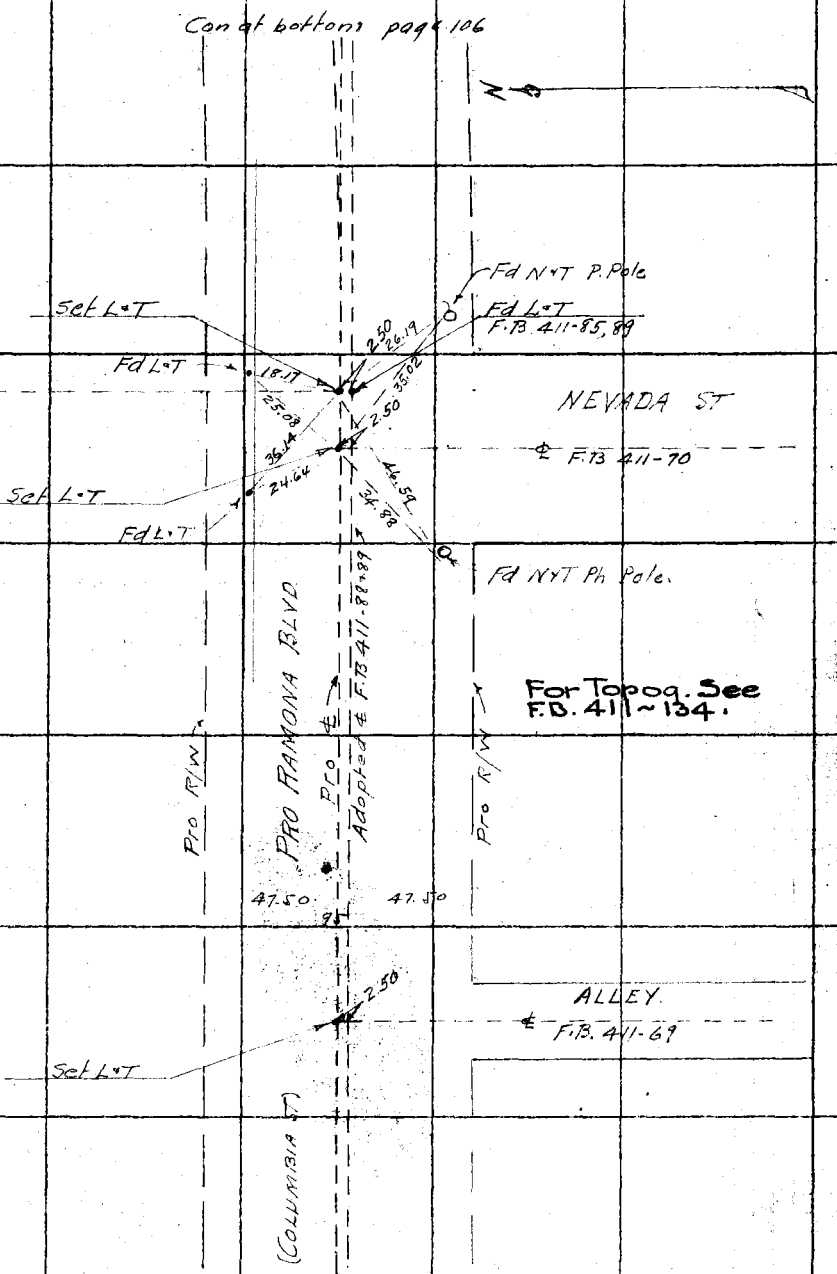

Con from top page 104

Note: ANY ADDITIONS OR CHANGES ON THIS SHEET MUST BE MADE OR CIRCLED IN Red. WITH DATE AND NAME OF PERSON MAKING CHANGE.

Do not extend notes this side of this line

RETURN TO
LOS ANGELES COUNTY SURVEYOR

F.B. 417 Pg. 106 Miller Chief Party Notes by Miller Date 9-18-30

Con at bottom pg 107.

Tape #044
84°F. 20#

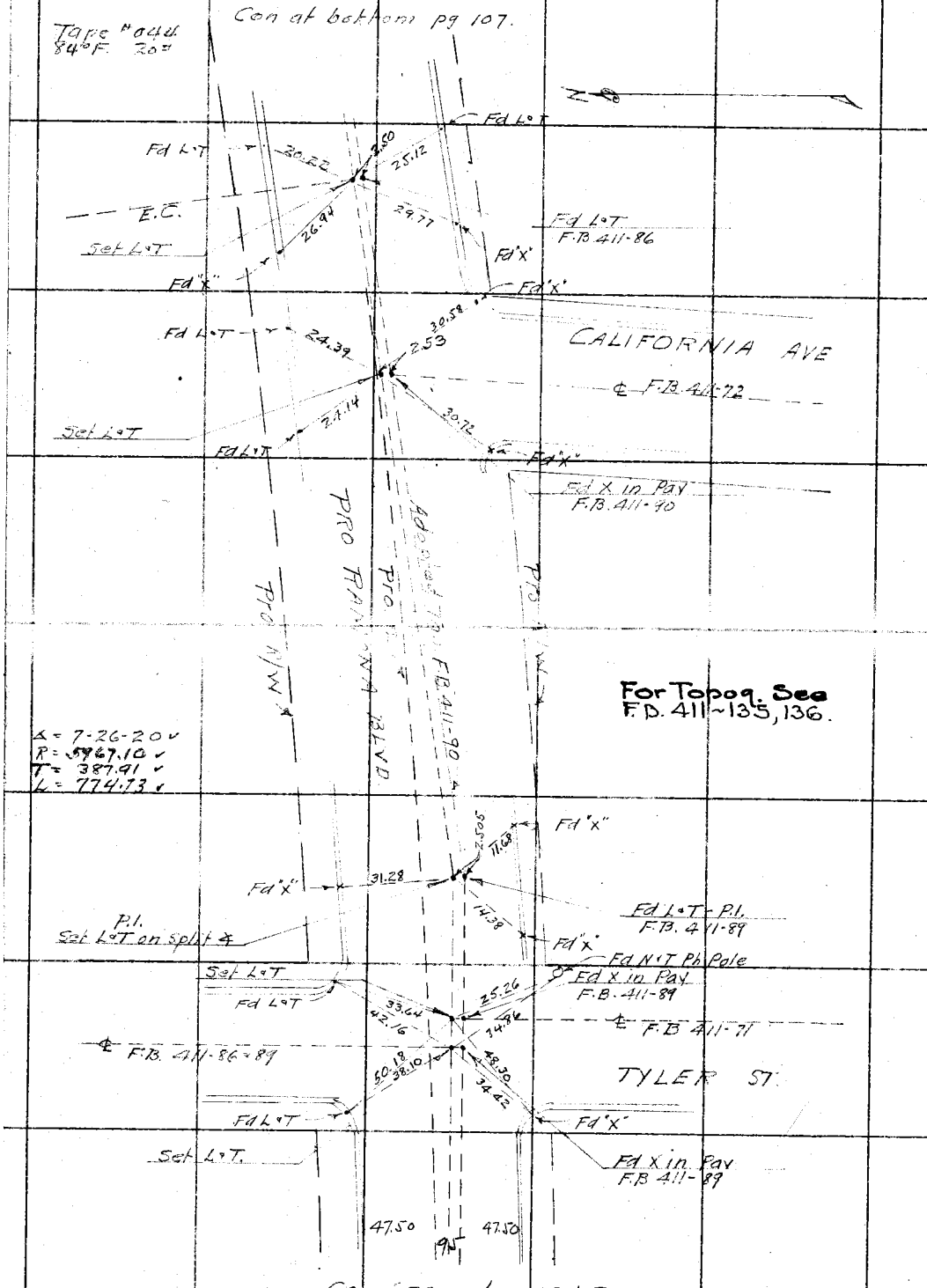

Con from top pg 107

RETURN TO
LOS ANGELES COUNTY SURVEYOR

Do not extend notes this side of this line

Note: ANY ADDITIONS OR CHANGES ON THIS SHEET MUST BE MADE OR CIRCLED IN Red. WITH DATE AND NAME OF PERSON MAKING CHANGE.

Date 9-19-30 Notes by Miller Chief Party Miller F.B. 417 PG. 107

Tape #044
84° F 20°

DIV IV

Plotted by J. D. Price.	W. O. No. 4263 D. S. O. No.
Date Oct., 1930.	Location RAMONA BLVD
Map No. C.S. B-441 Sh. 6.	Surveyed by W. A. Miller
Plotting C'k'd by A.A.R.	Date Sept 1930
Date Nov. 1930	Indexed A. C. Johnson

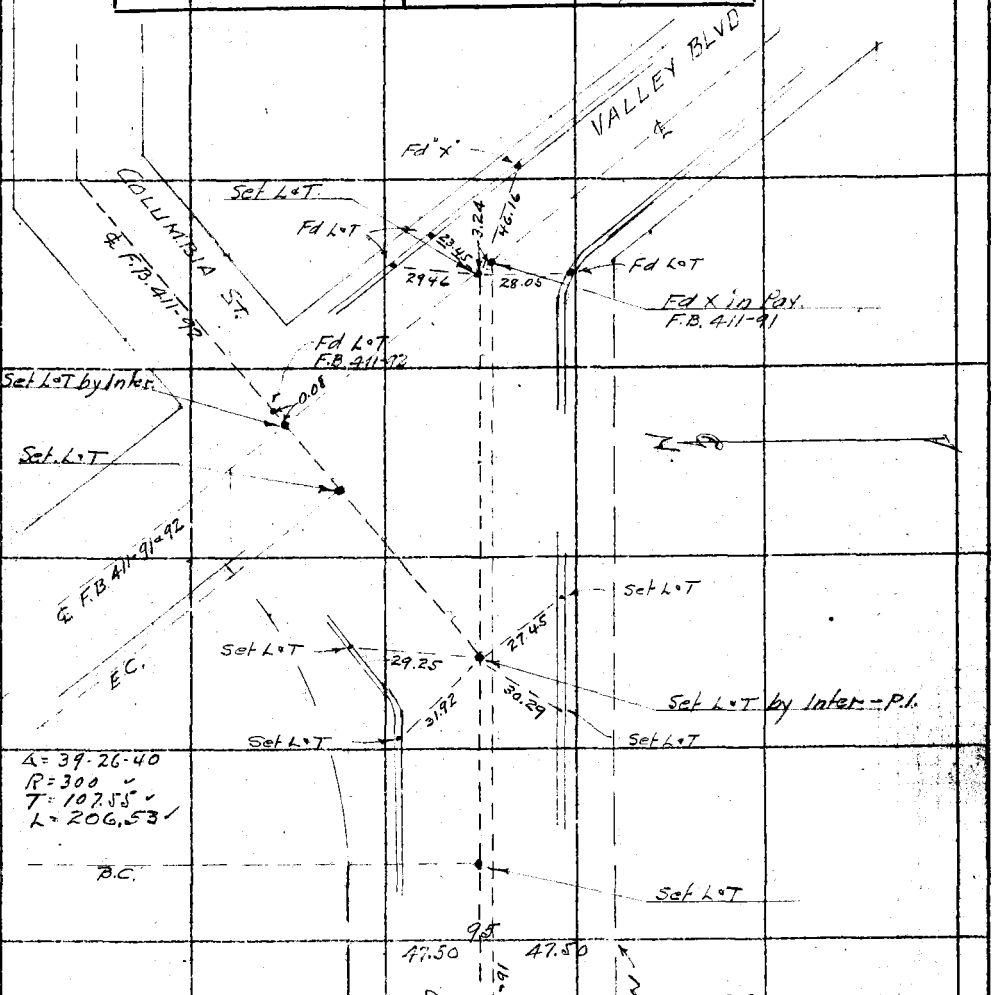

For Topog. See F.B. 411-137, 138

Con. From top pg 106

Note: ANY ADDITIONS OR CHANGES ON THIS SHEET MUST BE MADE OR CIRCLED IN Red. WITH DATE AND NAME OF PERSON MAKING CHANGE.

Do not extend notes this side of this line

RETURN TO LOS ANGELES COUNTY SURVEYOR

F.B. 417 Pg. 108 Miller Chief Party Notes by Miller Date 9-19-30

~ Additional Topog ~

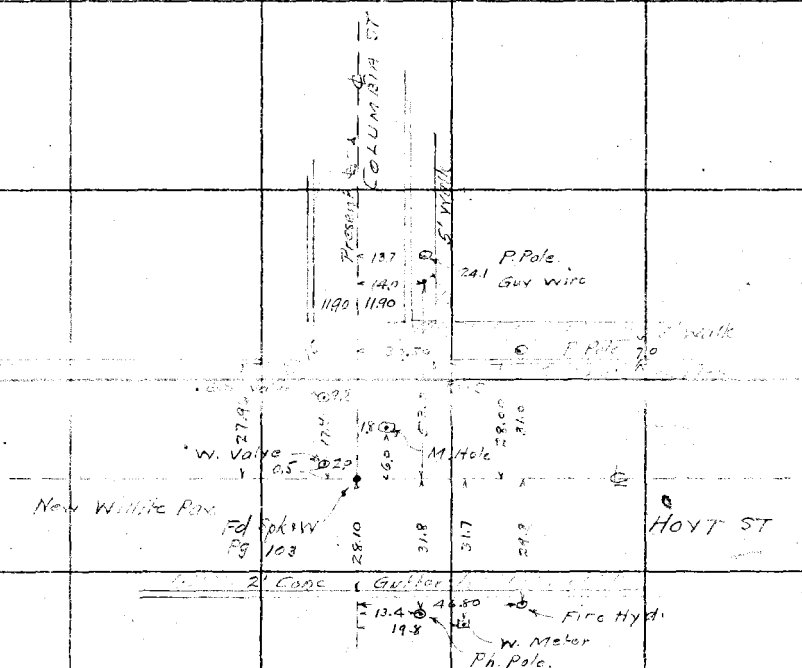

RETURN TO
LOS ANGELES COUNTY SURVEYOR

Do not extend notes this side of this line

Note: ANY ADDITIONS OR CHANGES ON THIS SHEET MUST BE MADE OR CIRCLED IN Red. WITH DATE AND NAME OF PERSON MAKING CHANGE.

Date _____ Notes by Miller Chief Party Miller F.B. 447 PG. 109

Plotted by J. D. Price.	W. O. No. 4263 D. S. O. No.
Date Oct., 1930.	Location RAMONA BLVD
Map No. C.S.B-441, Sh. 6	Surveyed by W. A. Miller
Plotting C'k'd by A. A. R.	Date Sept 1930
Date Dec. 1930	Indexed A. C. Johnson

Tape #044
84° F. 20#

DIV IV

Notes: ANY ADDITIONS OR CHANGES ON THIS SHEET MUST BE MADE OR CIRCLED IN Red, WITH DATE AND NAME OF PERSON MAKING CHANGE.

Do not extend notes this side of this line

RETURN TO LOS ANGELES COUNTY SURVEYOR

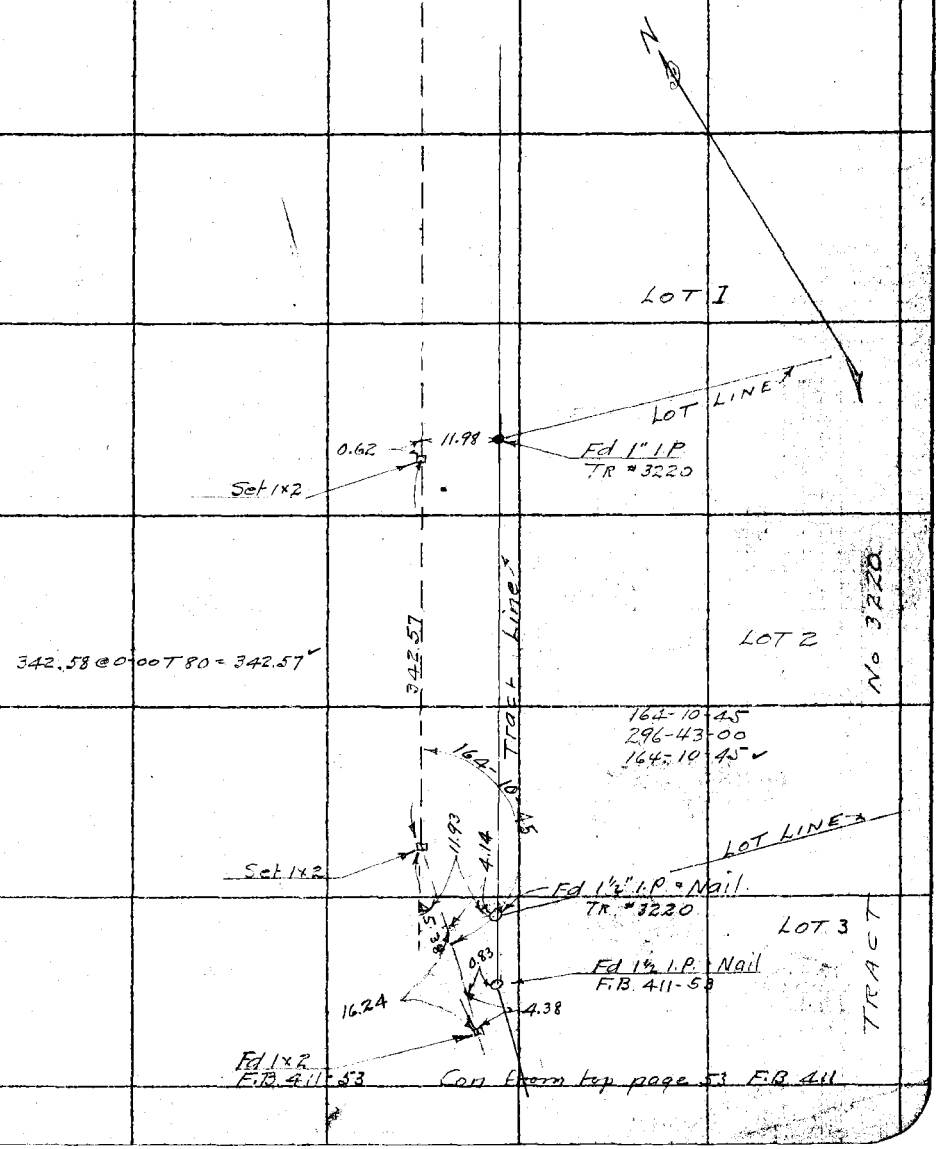

F.B. 417 Pg. 110 Miller Chief Party Notes by Miller Date 9-20-30

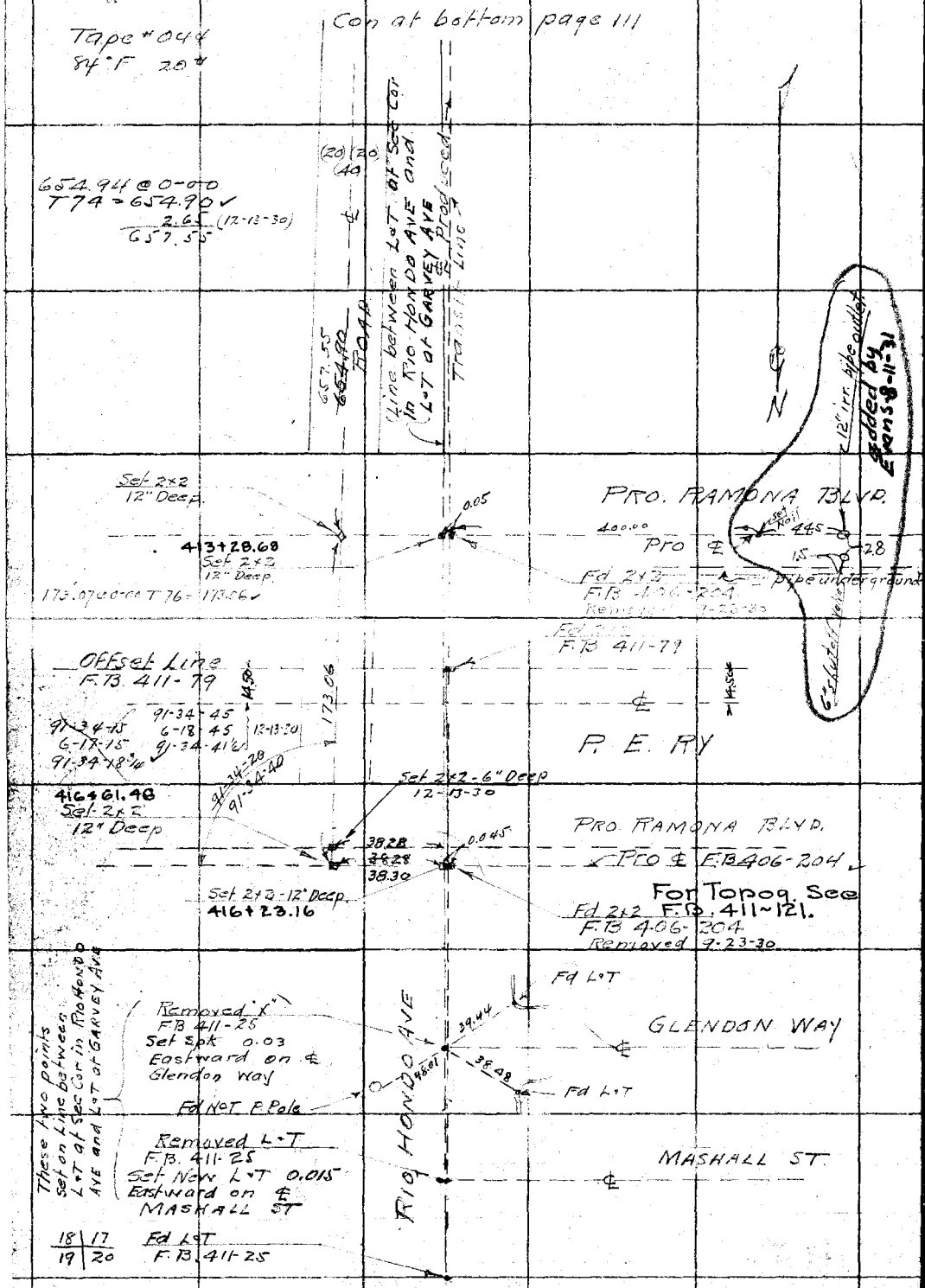

RETURN TO
LOS ANGELES COUNTY SURVEYOR

Do not extend notes this side of this line

Note: ANY ADDITIONS OR CHANGES ON THIS SHEET MUST BE MADE OR CIRCLED IN Red. WITH DATE AND NAME OF PERSON MAKING CHANGE.

Date 9-20-30 Notes by Miller Chief Party Miller F.B. 417 PG. 111

Platted by J.D. Price.	W. O. No. 4263 D. S. O. No.
Date Oct, 1930.	Location RAMONA BLVD.
Map No. C.S.B-441 Sh.6	Surveyed by
Platting C'k'd by A.A.R	Date
Date Dec. 1930	Indexed A. C. Johnson

Tape #044
84°F 20#

DIV IV

Con at bottom page 112

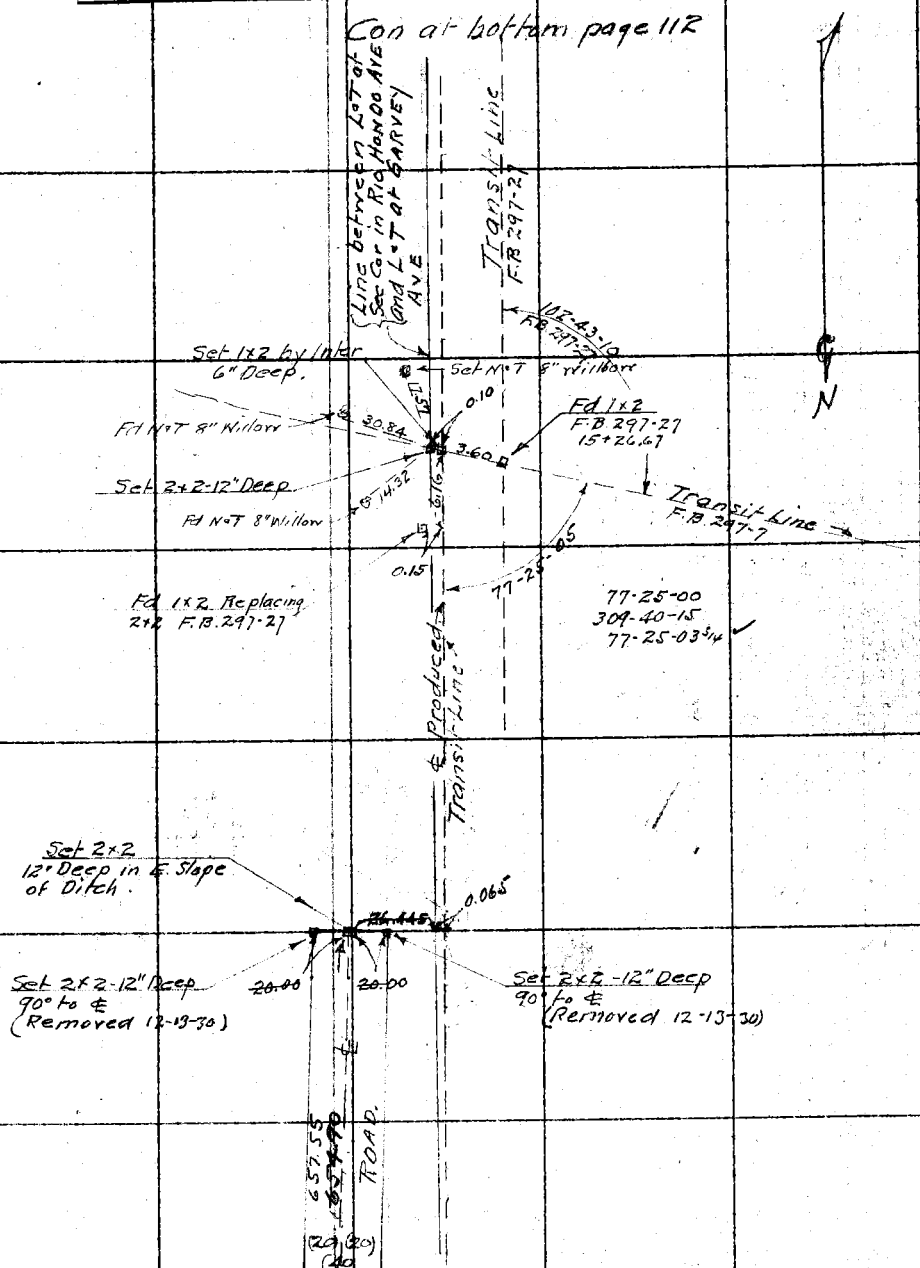

Con from top page 110

Note: ANY ADDITIONS OR CHANGES ON THIS SHEET MUST BE MADE OR CHECKED IN Red. WITH DATE AND NAME OF PERSON MAKING CHANGE.

Do not extend notes this side of this line

RETURN TO LOS ANGELES COUNTY SURVEYOR

F.B. 417 PG. 112 Miller Chief Party Notes by Miller Date 9-20-30

Tape #044
84°F 20#



Con From top pg 111

RETURN TO
LOS ANGELES COUNTY SURVEYOR

Do not extend notes this side of this line

Note: ANY ADDITIONS OR CHANGES ON THIS SHEET MUST BE MADE OR CIRCLED IN Red. WITH DATE AND NAME OF PERSON MAKING CHANGE.

Notes Ck'd by	Survey of Ramona BLVD
Map No.	W. O. 4263 Tape No. St'd °F.
Office Work	Surveyed by C. V. Crumley
Checked	Notes C. V. C. Date 7/3/31
Date	Indexed A. C. Johnson 7-13-31

F.B. 417 PG 113

Additional Topography
on
Ramona BLVD

July 1931

W.O. 4263

C.V. Crumley
Jack Gregory
F. A. Knight
V. J. White

Note: ANY ADDITIONS OR CHANGES ON THIS SHEET MUST BE MADE OR CIRCLED IN Red Ink, WITH DATE AND NAME OF PERSON MAKING CHANGE.

Do not extend notes this side of this line

RETURN TO
LOS ANGELES COUNTY SURVEYOR
700 HALL OF RECORDS

FORM 847 10M 5-31

F.B. 417 PG. 114

RETURN TO

LOS ANGELES COUNTY SURVEYOR

700 HALL OF RECORDS

Do not extend notes this side of this line

Note: ANY ADDITIONS OR CHANGES ON THIS SHEET MUST BE MADE OR CIRCLED IN Red Ink, WITH DATE AND NAME OF PERSON MAKING CHANGE.

Notes Ck'd by	Survey of Ramona Blvd
Map No.	W. O. Tape No. St'd °F.
Office Work	Surveyed by
Checked	Notes Date 7/6/31
Date	Indexed A. C. Johnson 7-13-31

F.B. 417 PG. 115

Div 2

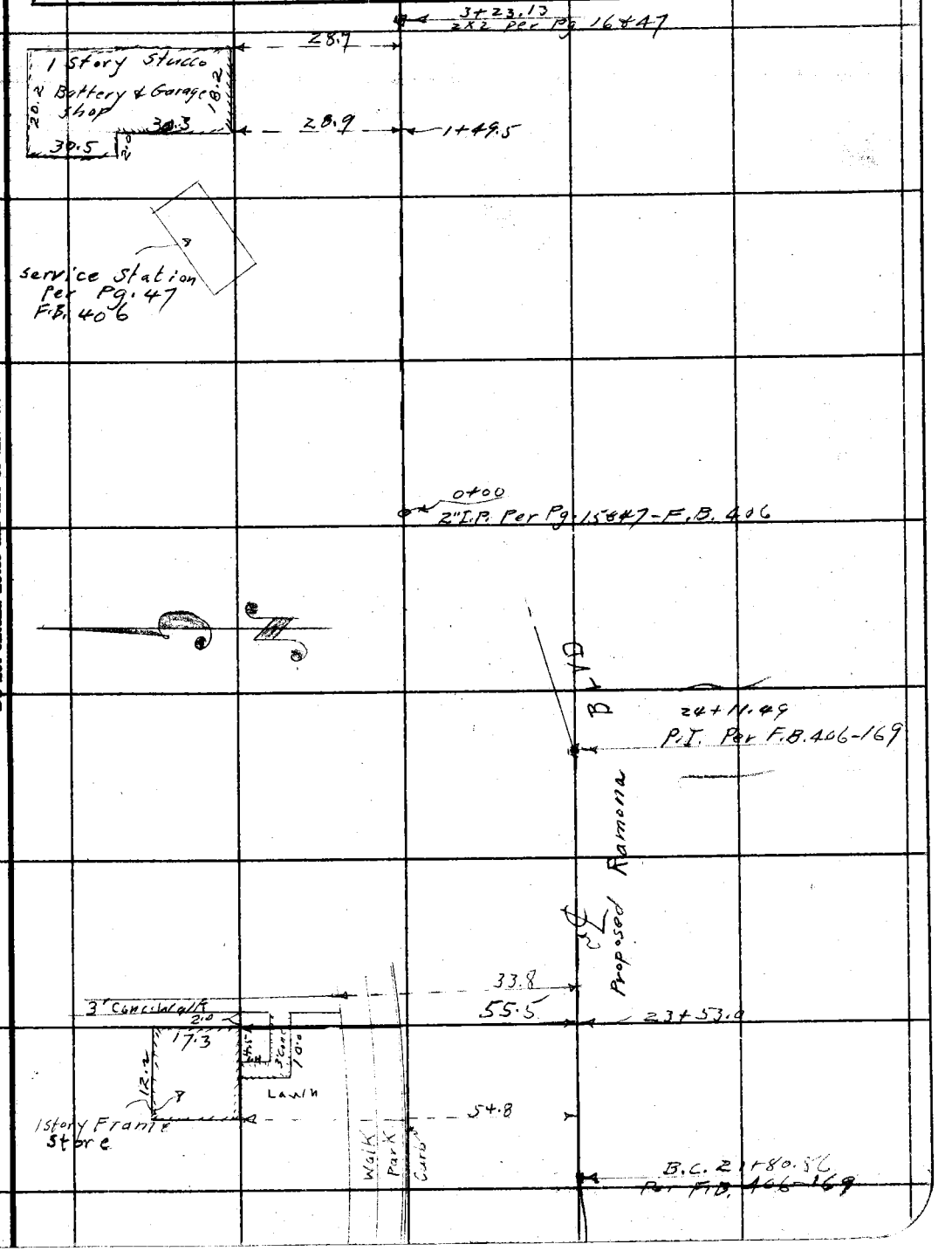

Note: ANY ADDITIONS OR CHANGES ON THIS SHEET MUST BE MADE OR CIRCLED IN Red Ink. WITH DATE AND NAME OF PERSON MAKING CHANGE.

Do not extend notes this side of this line

RETURN TO
LOS ANGELES COUNTY SURVEYOR
700 HALL OF RECORDS

FORM 247 10M 5-31

F.B. 417 PG. 116

Cont'd To Bottom Pg.

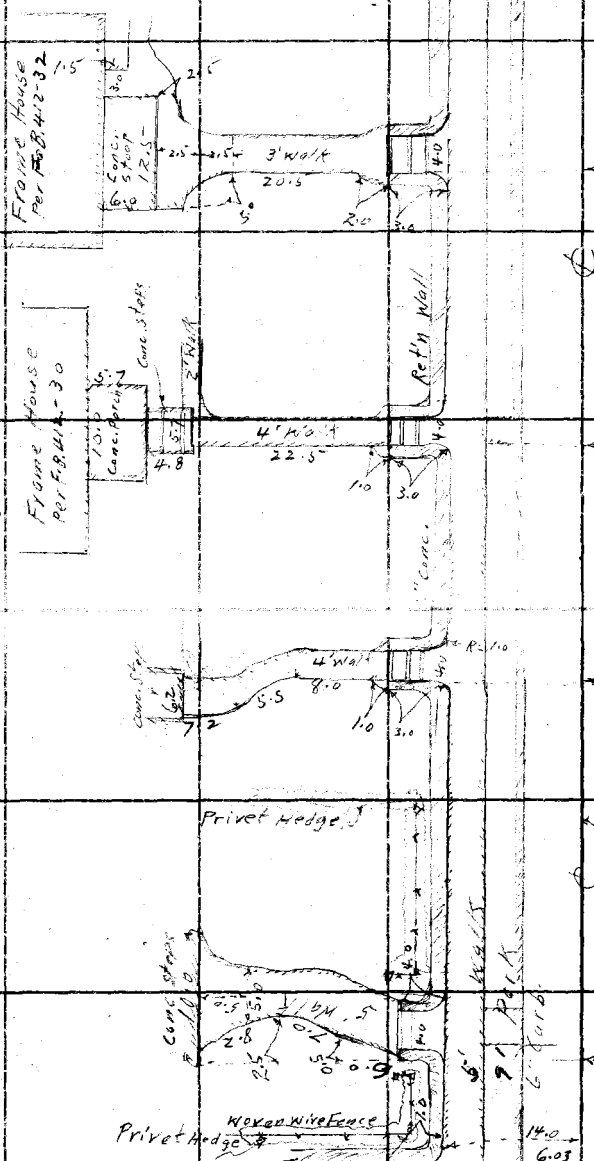

RETURN TO
LOS ANGELES COUNTY SURVEYOR
700 HALL OF RECORDS
Do not extend notes this side of this line

Note: ANY ADDITIONS OR CHANGES ON THIS SHEET MUST BE MADE OR CIRCLED IN Red Ink. WITH DATE AND NAME OF PERSON MAKING CHANGE.

Notes Ck'd by	Survey of Ramona Blvd
Map No.	W. O. 4263 Tape No. St'd °F.
Office Work	Surveyed by C. V. Crumley
Checked	Notes C. V. C. Date 7/7/31
Date	Indexed A. C. Johnson

F.B. 417 Pg. 117

D.S.

14+91.66
3013
15+21.96

Cont'd To Bottom Pg

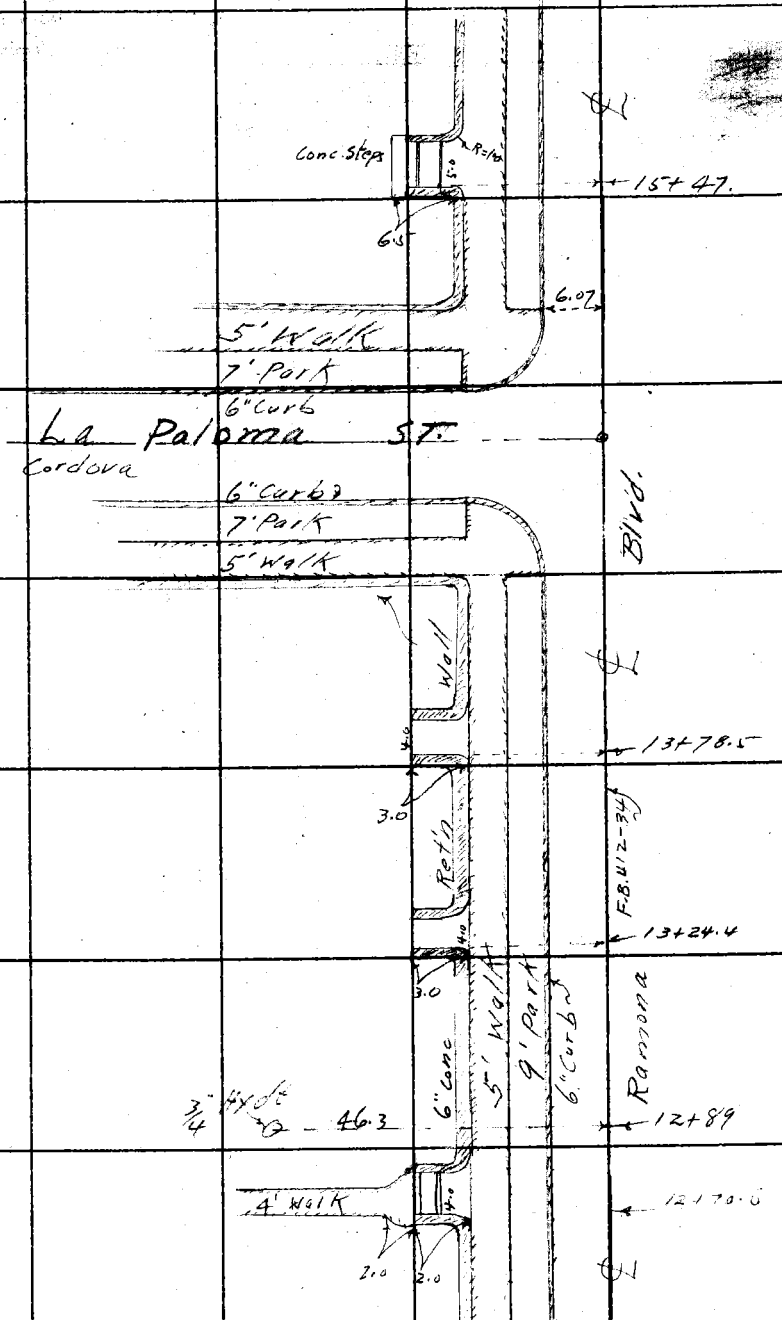

Cont'd From Top Pg.

Note: ANY ADDITIONS OR CHANGES ON THIS SHEET MUST BE MADE OR CIRCLED IN Red Ink, WITH DATE AND NAME OF PERSON MAKING CHANGE.

RETURN TO
LOS ANGELES COUNTY SURVEYOR
700 HALL OF RECORDS

Do not extend notes this side of this line

FORM 247 10M 5-31

F.B. 417 PG 148 Cont'd To Bottom Pg

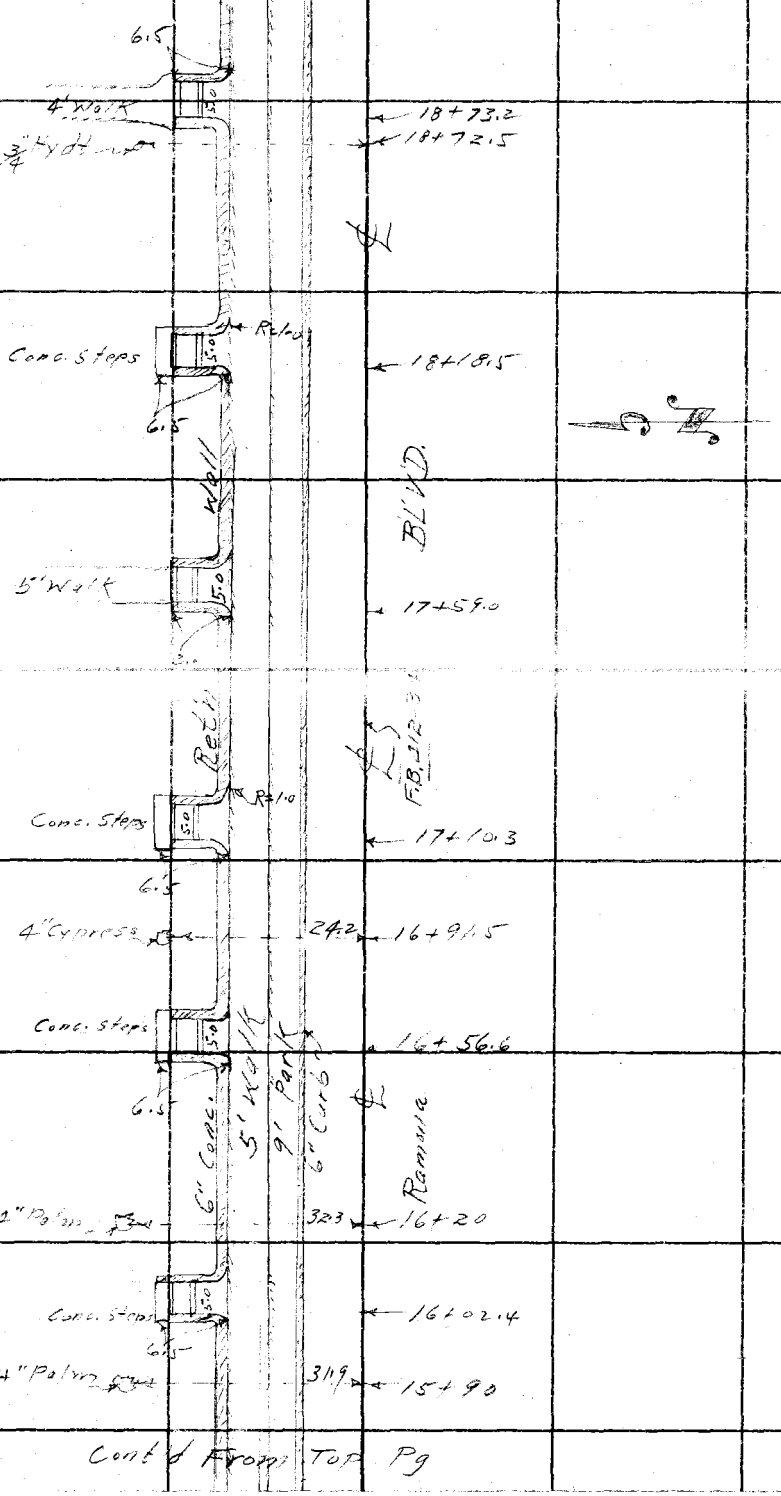

Cont'd From Top Pg

RETURN TO
LOS ANGELES COUNTY SURVEYOR
700 HALL OF RECORDS
Do not extend notes this side of this line

Note: ANY ADDITIONS OR CHANGES ON THIS SHEET MUST BE MADE OR CIRCLED IN **Red Ink.** WITH DATE AND NAME OF PERSON MAKING CHANGE.

Notes Ck'd by	Survey of Ramona BLVD
Map No.	W. O. 4263 Tape No. St'd °F.
Office Work	Surveyed by C. V. Crumley
Checked	Notes C. V. C. Date 7/7/31
Date	Indexed A. C. Johnson

F.B. 417 Pg. 119

Dis 2

Note: ANY ADDITIONS OR CHANGES ON THIS SHEET MUST BE MADE OR CIRCLED IN Red Ink, WITH DATE AND NAME OF PERSON MAKING CHANGE.

RETURN TO
LOS ANGELES COUNTY SURVEYOR
700 HALL OF RECORDS

Do not extend notes this side of this line

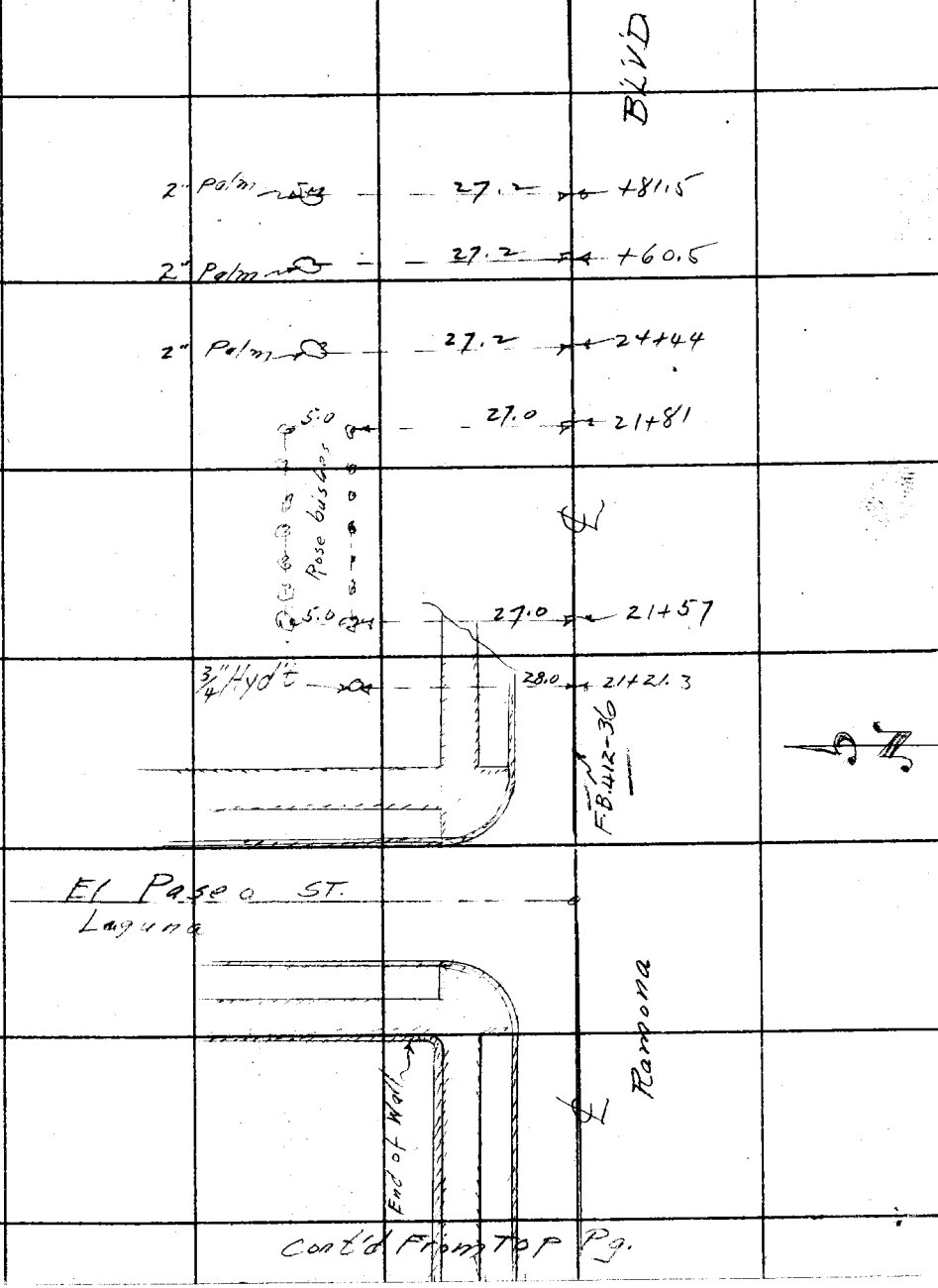

Cont'd From Top Pg.

FORM 247 10M 5-31

F.B. 417 PG. 120

Div ✓

RETURN TO
LOS ANGELES COUNTY SURVEYOR
700 HALL OF RECORDS

Do not extend notes this side of this line

Note: ANY ADDITIONS OR CHANGES ON THIS SHEET MUST BE MADE OR CIRCLED IN **Red Ink.** WITH DATE AND NAME OF PERSON MAKING CHANGE.

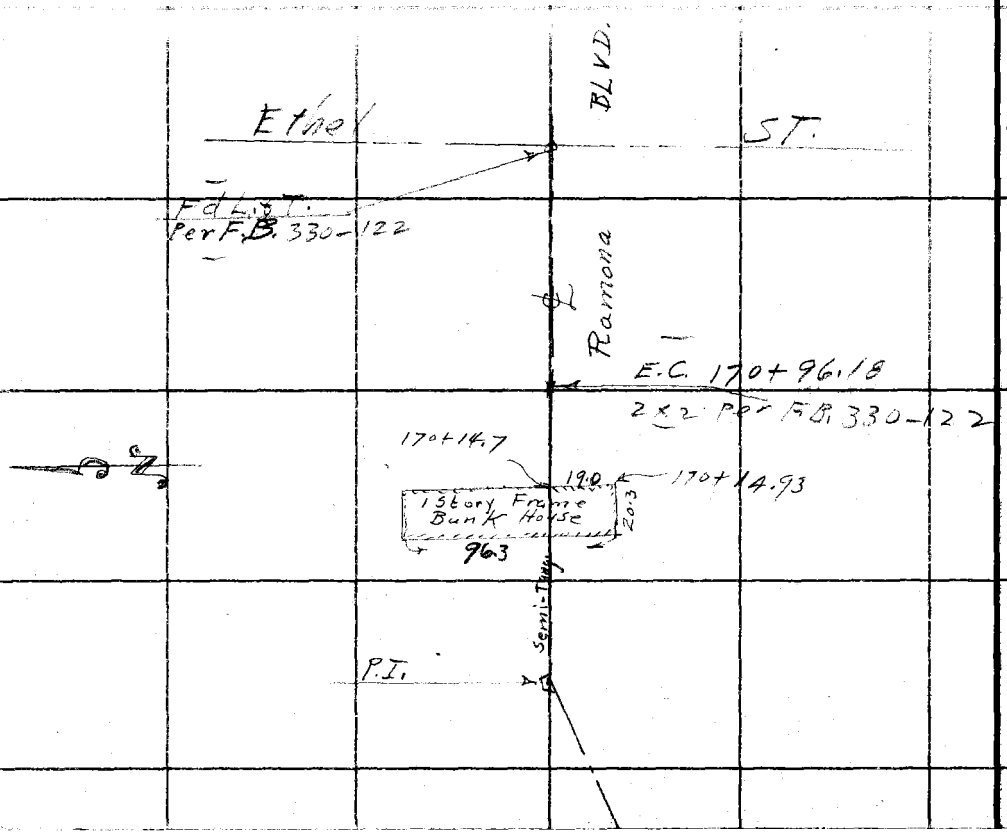

Notes Ck'd by	Survey of Ramona BLVD
Map No.	W. O. 4263 Tape No. St'd °F.
Office Work	Surveyed by C. V. Crumley
Checked	Notes C. V. C. Date 7/6/31
Date	Indexed A. C. Johnson

F.B. 417 Pg. 7121

Div 3

Cont'd To Bottom Pg.

53.5 67+86.4
Rose & Shrub 27.0 +85
3/4" Hydt 36.0 +77.5
Shrubs 27.0 67+69
Shrub 48.5 +61.5
53.5 +60.5
House Per F.B. 417-36
Shrubs
Meter 17.0 +59.0
Cypress Hedge 26.5 67+46.5
4" Curb 25.0 67+45.5
+24.5 25.5 +34.5
Hedge
1" Cypress 29.9 +30.0
1" Peach 29.8 67+14.5
17.0 +08.5 Meter
9.0 7. 11. 4.0 30.0 67+05
(1" Trees) 25.5 +01.5
34.0 29.5 67+01
Privet Hedge
F.B. 417-36
Flowers & Shrubs 66+80. 40.8
95.9
29.5 +71
Small Hedge 28.5
66+67 66+61.6 95.9
Vine 59.0 66+60
3/4" Hydt 53.3 52.0
66+58
Pan Kway
Curb
18.0 +45
+44.0 out 58.7
Meter 18.0 +38.3
+38.3 out 58.7
4" Cypress 18.0 +36.3
Walk
Curb
Walk
Flowers & Roses 26.0
66+15.3 51.8
26.5
Roses 66+12 66+12.0 25.8
F.B. 417-35
End of Ret'n Wall
Ramona BLVD (Columbia ST)
6" Conc. Curb
18.0
1 Story Frame Garage
16.0
6" Peach Tree
4.0
Conc. Stops
10.0
5.0
20.4
20.0
1 Story Frame House
37.5
26.8
40.4

Note: ANY ADDITIONS OR CHANGES ONE THIS SHEET MUST BE MADE OR CIRCLED IN Red Ink, WITH DATE AND NAME OF PERSON MAKING CHANGE.

RETURN TO
LOS ANGELES COUNTY SURVEYOR
700 HALL OF RECORDS

Do not extend notes this side of this line

FORM 247 10M 5-31

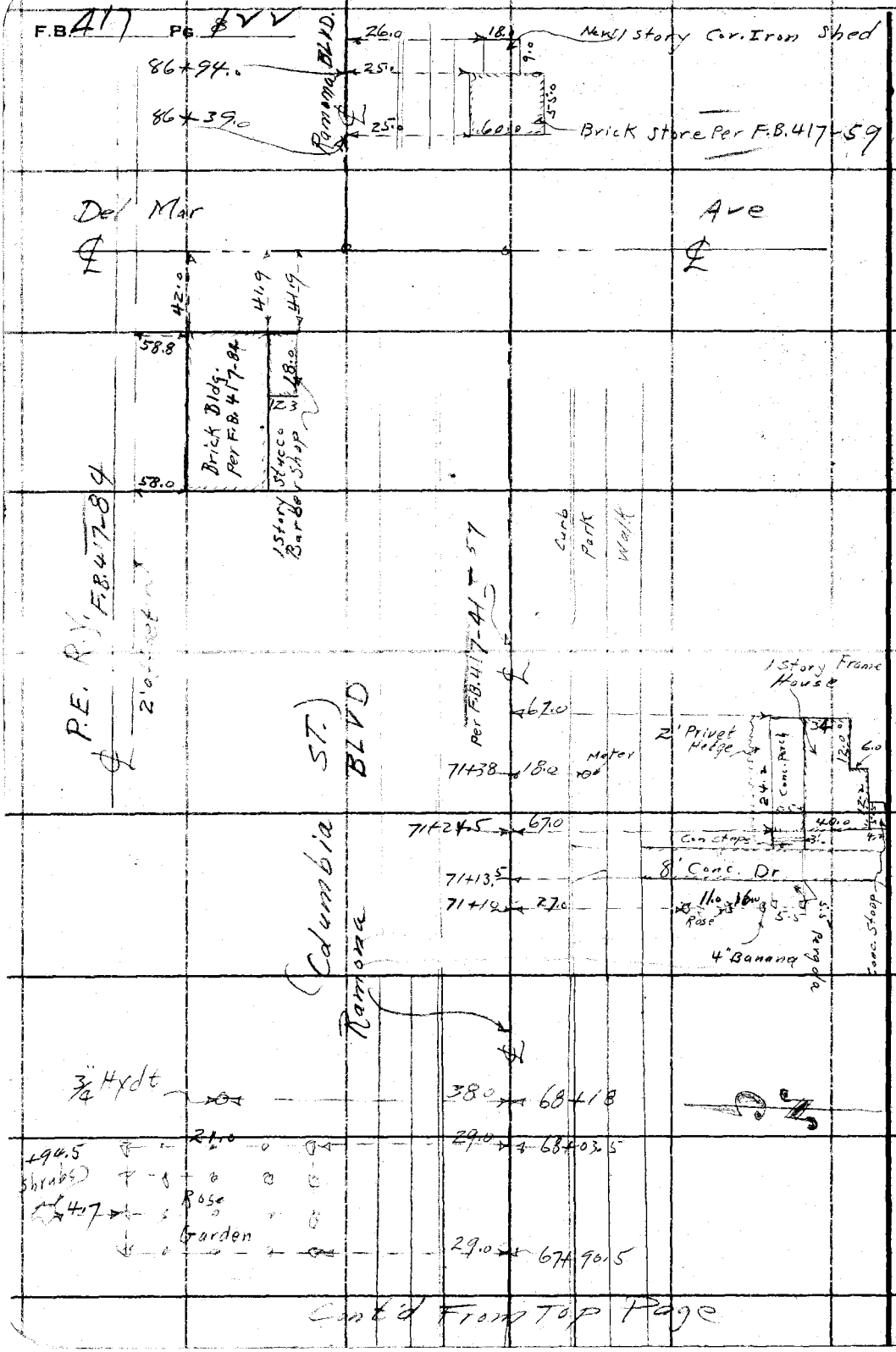

RETURN TO
LOS ANGELES COUNTY SURVEYOR
700 HALL OF RECORDS
Do not extend notes this side of this line

Note: ANY ADDITIONS OR CHANGES ON THIS SHEET MUST BE MADE OR CIRCLED IN **Red Ink.** WITH DATE AND NAME OF PERSON MAKING CHANGE.

Notes Ck'd by	Survey of Ramona Blvd
Map No.	W. O. 4263 Tape No. St'd °F.
Office Work	Surveyed by C. V. Crumley
Checked	Notes C.V.C. Date 7/8/31
Date	Indexed A. C. Johnson

F.B. 417 Pg. 123

Dis 3

Cont'd To Bottom Pg.

1" Fig. 1" Apple 1" Grape

30.0 9.5 2.9 + 49.5

2" Fig. 1" Grape 1" Grape 2" Peach

7.0 7.5 7.5 8.0 12.6 + 34

1" Fig

1" Grape

32.0 3.2 + 29

1" Grape

27.5 2.3 + 25

1" Grape

41.0 3.0 + 21

BLVD

F.B. 417-68

1" Fig 1" Fig

13.0 6.5 15.0 14.0 12.3 + 18.5

1" Grape

3.3 + 17

4.2 2" Grape

6.0 2.5 + 05

Ramona

1" Fig 2" Peach 1" Plum

27.0 14.5 12.0 + 03

13.0 15.0 19.6 103+01

1" Grape 2" Grape

52nd Row 2" Grapes

8.0 102+79.5 - 52nd Row.

6.5 5.0

Mildred Ave

℄ (Lafayette St)

Vinyard 11 Rows Wide

52 Rows Long.

102+44.54

Fd. 2X2" Per F.B. 417-70

6.0

Spaced 6.5 X 6.0

99+68 - 1st Row

11 Rows 2" Grape Vines

6.5

A Pt.

99+61.83

Fd. 2" I.P. Plug & Nail

Per F.B. 417-68

Notes: ANY ADDITIONS OR CHANGES MUST BE MADE ON THIS SHEET. MUST BE MADE OR CIRCLED IN RED INK, WITH DATE AND NAME OF PERSON MAKING CHANGE.

Do not upload notes this side of this line

RETURN TO LOS ANGELES COUNTY SURVEYOR 700 HALL OF RECORDS

FORM 247 10M 8-31

F.B. 417 Pg 134

Cont'd To Bottom Pg

Shrub

109+79.7 8.0 16.7 42.5 Dirt Drive

109+76.7 30.5 109+73.6

Shrub

Castor bean 22.7 Shrub 16.7 109+51 2.5 6" Curb

Walk

Patio

Per F.B. 417 Pg. 77

Brick Cess-Pool ± 8' Dia.

35.0 +94

3" Fig 5.6 +35

1" Plum 20.5 23.0 1" Grape 21.1 +24

1" Fig

1" Fig 1" Plum 1" Grape 1" Fig

13.0 6.0 6.0 14.5 8.0 8.0 12.6 104+09

1" Grape 1" Grape 1" Grape

13.0 15.0 17.0 3.3 102+01

BLVD

1" Fig 1" Plum 1" Fig

13.5 13.0 15.0 16.0 11.9 +94

1" Grape 1" Grape

15.5 20.3 +89.5

1" Grape 1" Grape

13.5 15.5 17.5 3.3 +85.5

F.B. 417-70

1" Fig 1" Fig 1" Fig 1" Fig

13.5 12.5 31.0 11.9 +79.5

1" Grape

45.5 3.3 +77

Rampa

1" Grape

26.4 32.0 3.3 +73.5

1" Grape 1" Grape

13.0 32.0 3.3 +69.5

1" Grape 1" Apple 1" Apple 1" Grape

6.5 22.0 9.0 3.6 +64.0

1" Tree 1" Grape 1" Grape

10.0 26.0 8.0 24.5 3.6 +61.0

1" Grape 1" Tree 1" Grape

58.0 2.9 103+53

RETURN TO
LOS ANGELES COUNTY SURVEYOR
700 HALL OF RECORDS
Do not extend notes this side of this line

Note: ANY ADDITIONS OR CHANGES ON THIS SHEET MUST BE MADE OR CIRCLED IN Red Ink. WITH DATE AND NAME OF PERSON MAKING CHANGE.

Notes Ck'd by	Survey of Ramona BLVD
Map No.	W. O. 4263 Tape No. St'd °F.
Office Work	Surveyed by C. V. Crumley
Checked	Notes C.V.C. Date 7/8/31
Date	Indexed A. C. Johnson

F.B. 417 Pg. 125

D.-3

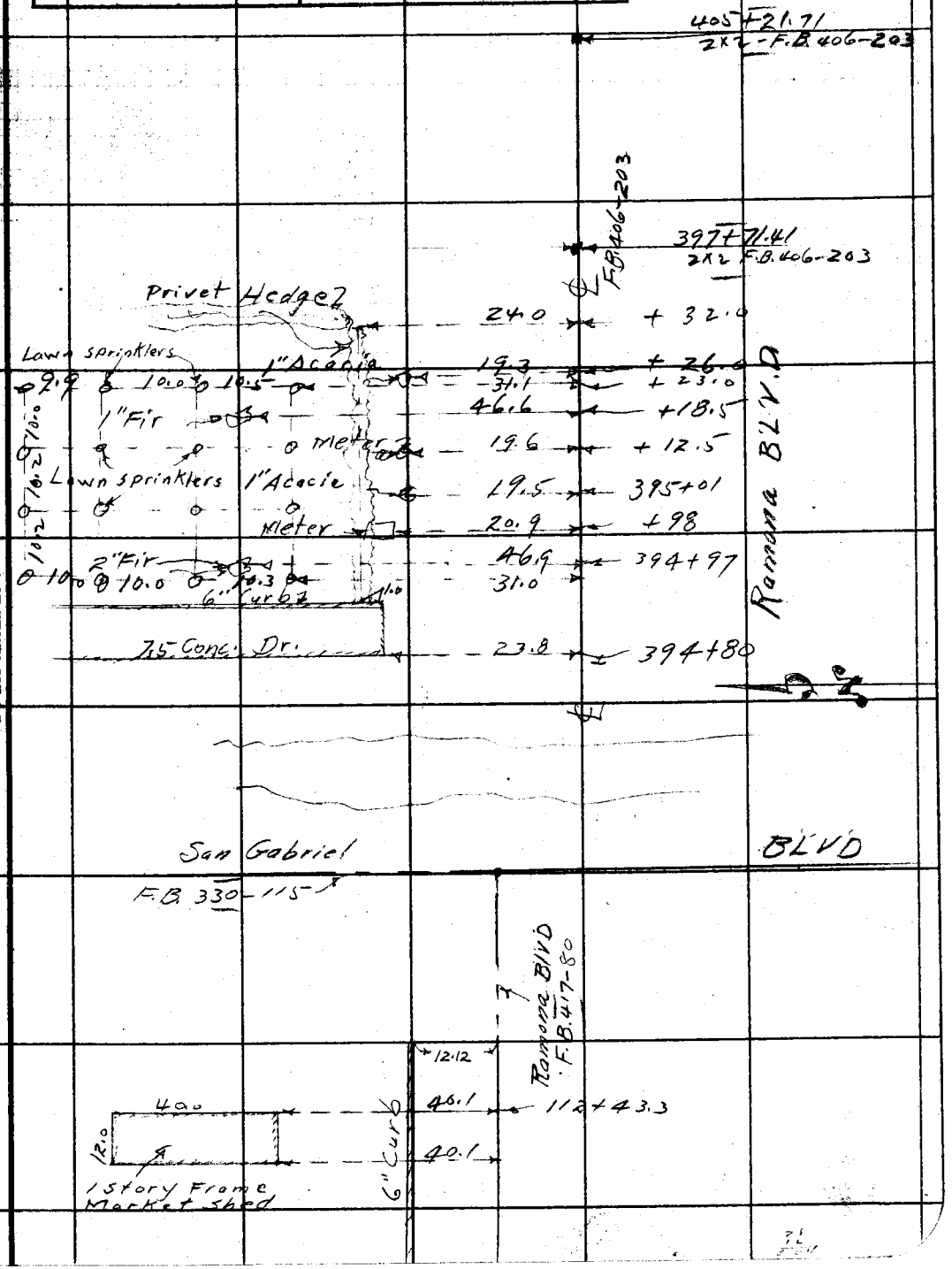

Note: ANY ADDITIONS OR CHANGES ON THIS SHEET MUST BE MADE OR CIRCLED IN Red Ink. WITH DATE AND NAME OF PERSON MAKING CHANGE.

Do not extend notes this side of this line

RETURN TO
LOS ANGELES COUNTY SURVEYOR
700 HALL OF RECORDS

FORM 247 10M 5-31

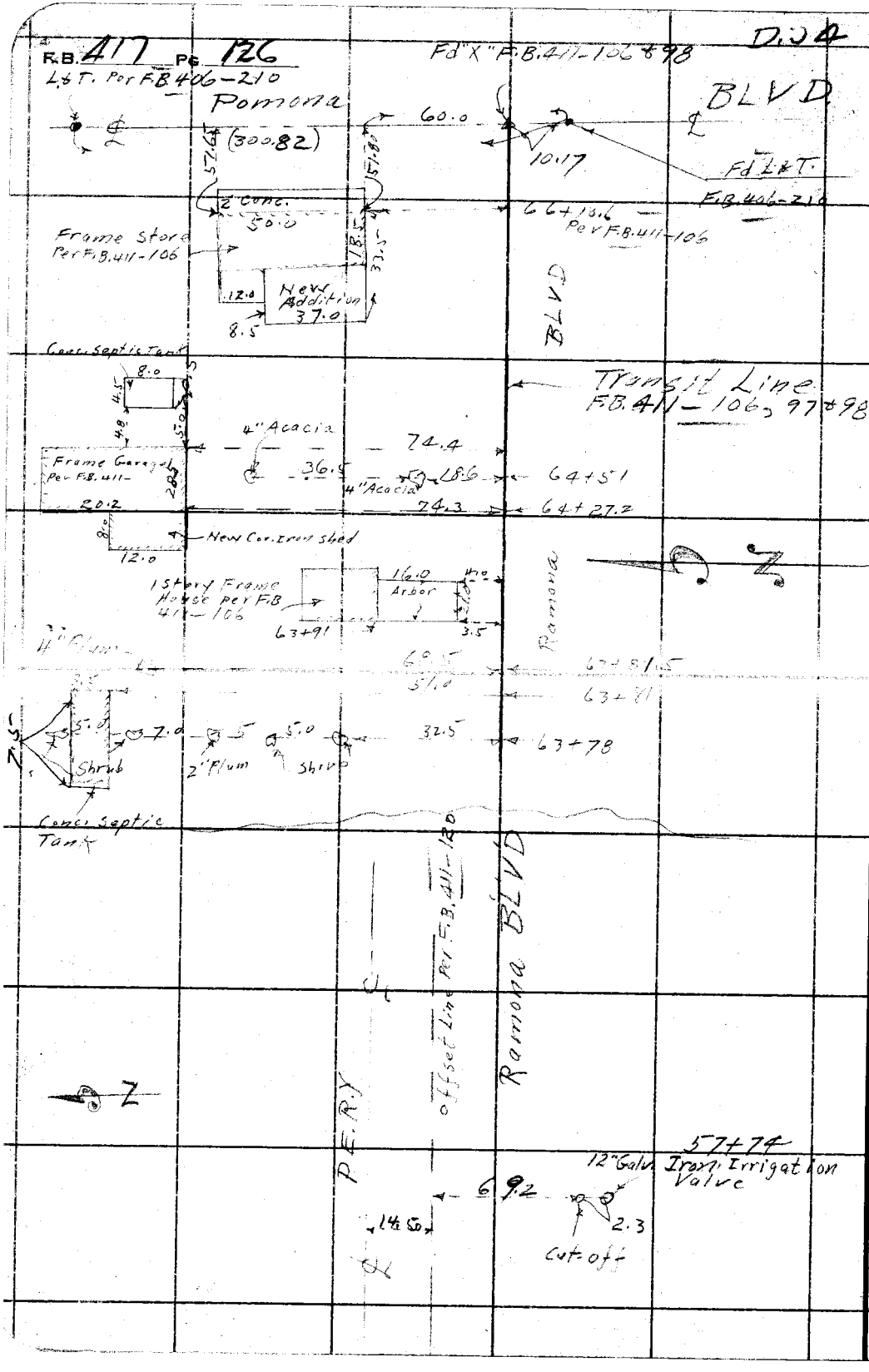

RETURN TO
LOS ANGELES COUNTY SURVEYOR
700 HALL OF RECORDS

Do not extend notes this side of this line

Note: ANY ADDITIONS OR CHANGES ON THIS SHEET MUST BE MADE OR CIRCLED IN Red Ink. WITH DATE AND NAME OF PERSON MAKING CHANGE.

Index Ch'd by	Survey of Ramona BLVD.
Map No.	W. O. 4263 Tape No. St'd °F.
Office Work	Surveyed by C. V. Crumley
Checked	Notes C.V.C. Date 7/9/31
Date	Indexed A. C. Johnson

F.B. 417 PG. 127

D.J. 4

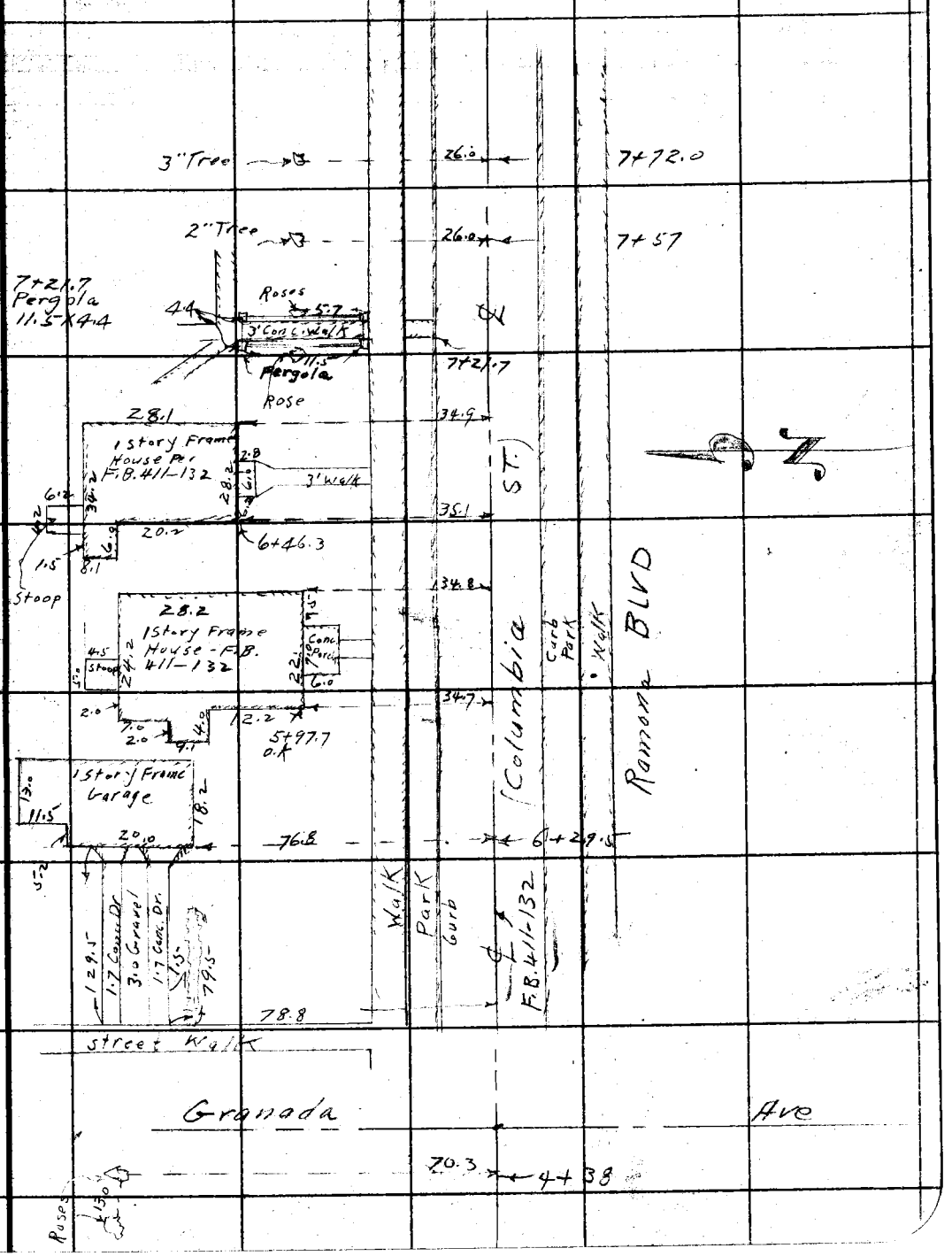

Note: ANY ADDITIONS OR CHANGES ON THIS SHEET MUST BE MADE OR CIRCLED IN Red Ink, WITH DATE AND NAME OF PERSON MAKING CHANGE.

Do not extend notes this side of this line

RETURN TO
LOS ANGELES COUNTY SURVEYOR
700 HALL OF RECORDS

FORM 847 10M 5-31

F.B. 417 Pg. 178

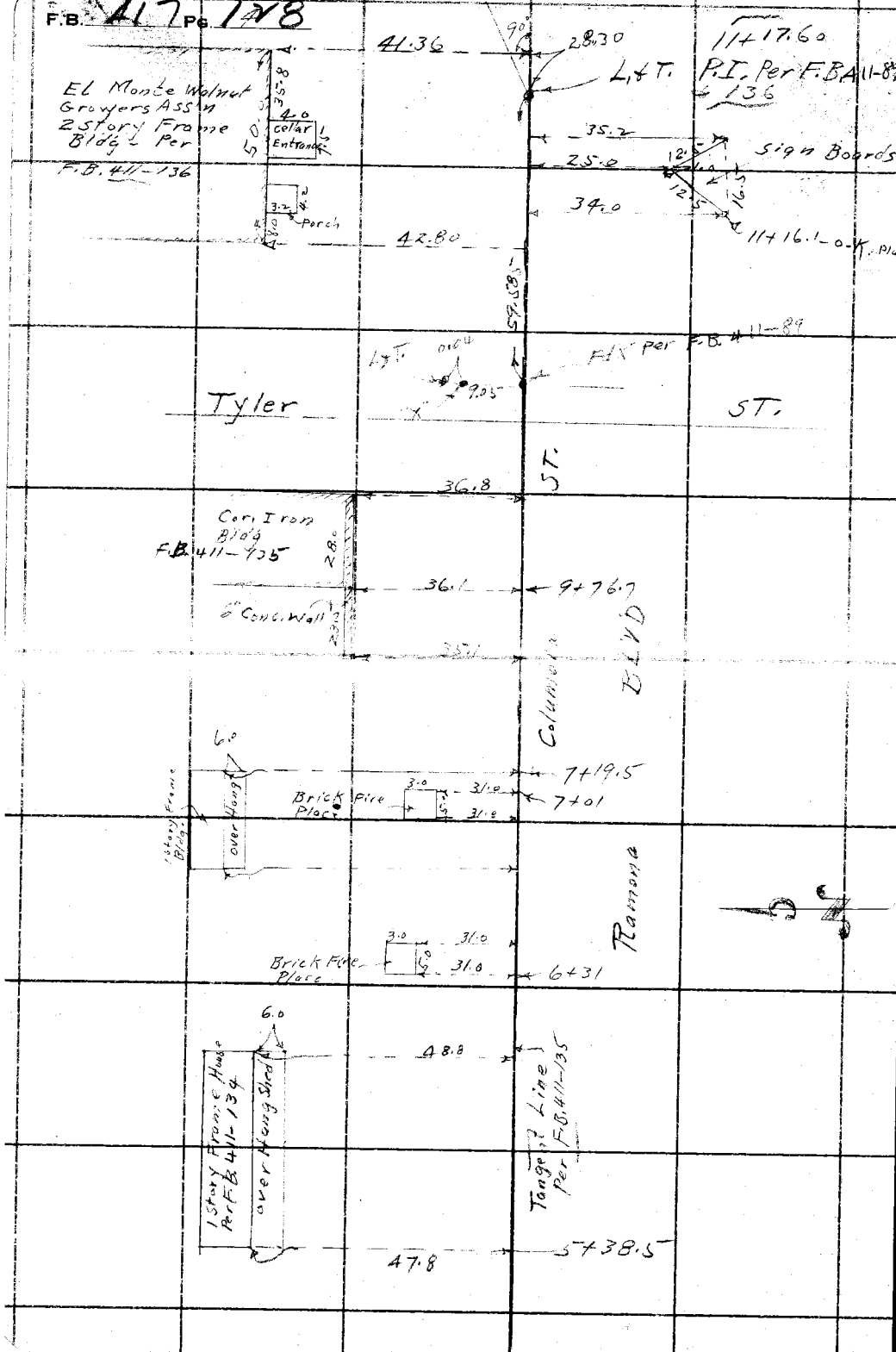

RETURN TO
LOS ANGELES COUNTY SURVEYOR
700 HALL OF RECORDS

Do not extend notes this side of this line

Note: ANY ADDITIONS OR CHANGES ON THIS SHEET MUST BE MADE OR CIRCLED IN Red Ink. WITH DATE AND NAME OF PERSON MAKING CHANGE.

Notes Ck'd by	Survey of Ramona BL'VD
Map No.	W. O. 4263 Tape No. St'd °F.
Office Work	Surveyed by C. V. Crumley
Checked	Notes C.V.C. Date 7/9/31
Date	Indexed [illegible] C. Johnson

F.B. 417 PG. 129

Div 4

Note: ANY ADDITIONS OR CHANGES ONT THIS SHEET MUST BE MADE OR CIRCLED IN Red Ink, WITH DATE AND NAME OF PERSON MAKING CHANGE.

RETURN TO
LOS ANGELES COUNTY SURVEYOR
700 HALL OF RECORDS

Do not extend notes this side of this line

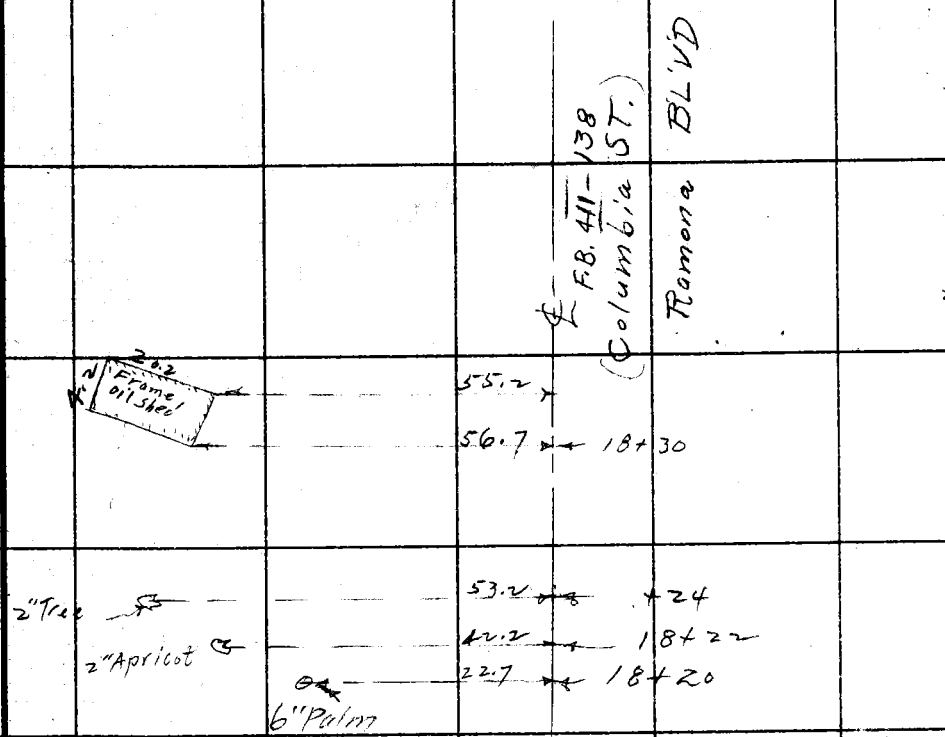

FORM 247 10M 5-31

RETURN TO
LOS ANGELES COUNTY SURVEYOR
[illegible] OF RECORDS

Note: [illegible] CHANGES ON THIS [illegible] MADE OR [illegible]ED IN Red [illegible] WITH [illegible] PERSON MAKING [illegible]

[illegible] notes [illegible]

417

F.B. 417 PG. 130