Survey of
W. O. Tape No St'd or.
Surveyed by
Notes Date
Indexed

F.B. Pg.

LOS ANGELES

418

F.B. 418 Pg. Index

F.B. 418

PAGES: INDEX, 1 to 106 incl., 107, 108, 109, 110

RETURN TO
LOS ANGELES COUNTY SURVEYOR
700 HALL OF RECORDS

Note: ANY ADDITIONS OR CHANGES ON THIS SHEET MUST BE MADE OR CIRCLED IN Red Ink WITH DATE AND NAME OF PERSON MAKING CHANGE.

Do not extend notes this side of this line

Date _____ Notes by H S Johnson Chief Party H-S-J F.B. 418 Pg 1

| | |
|---|---|
| Platted by G. A. CROWL | W. O. No. 931 D. S. O. No. _____ |
| Date NOV. 1930 | Location Mills Ave Ext |
| Map No. B-521-1,2,3 | Surveyed by H S Johnson |
| Platting C'k'd by _____ | Date Sept 1929 |
| Date _____ | Index C. Johnson 2-11-30 |

Notes: ANY ADDITIONS OR CHANGES ON THIS SHEET MUST BE MADE IN CIRCLED IN Red. WITH DATE AND NAME OF PERSON MAKING CHANGE.

Do not extend notes this side of this Map

RETURN TO LOS ANGELES COUNTY SURVEYOR

# Center Line Survey Of MILLS AVE EXT. Claremont

From S.B. + L.A. County B'dary
North To S¼ Cor Of
Sec. 27 T 1 N. R 8 W
at
Pomello Dr.

W.O. 931

100 Ft Tape Band #046
Std. @ 84°

300 Ft Band #10
Std @ 84°

H. S. Johnson
C. M. Helm
S. C. Barnhart
W.M. Hallerson
G. G. Linden

Sept. 17 To Nov 29 1929

✓

F.B. 418 Pg. 2 H.S. Chief Party Notes by H.S.J. Date

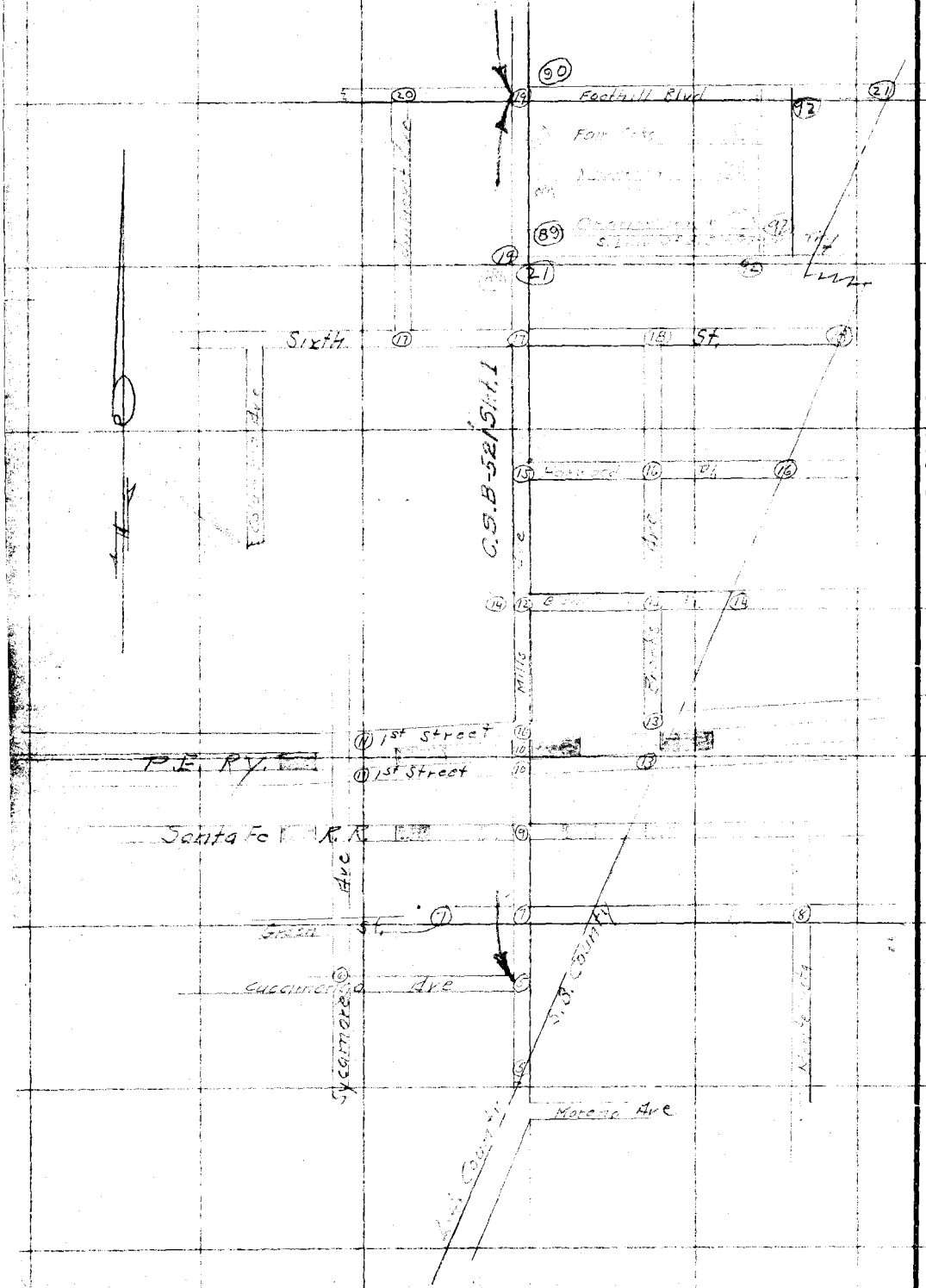


RETURN TO
LOS ANGELES COUNTY SURVEYOR

Do not extend notes this side of this line

Note: ANY ADDITIONS OR CHANGES ON THIS SHEET MUST BE MADE OR CIRCLED IN Red. WITH DATE AND NAME OF PERSON MAKING CHANGE.

Date _____ Notes by H. S. J. Chief Party H.S. Johnson F.B. 418 Pg 3

| | |
|---|---|
| Platted by G. A. CROWL | W. O. No. 931 O. S. O. No. |
| Date NOV 1930 | Location Mills Ave Ext |
| Map No. B-521-1,2,3 | Surveyed by H.S.J. |
| Platting C'k'd by | Date Sept-Nov 1929 |
| Date | Indexed A. C. Johnson |

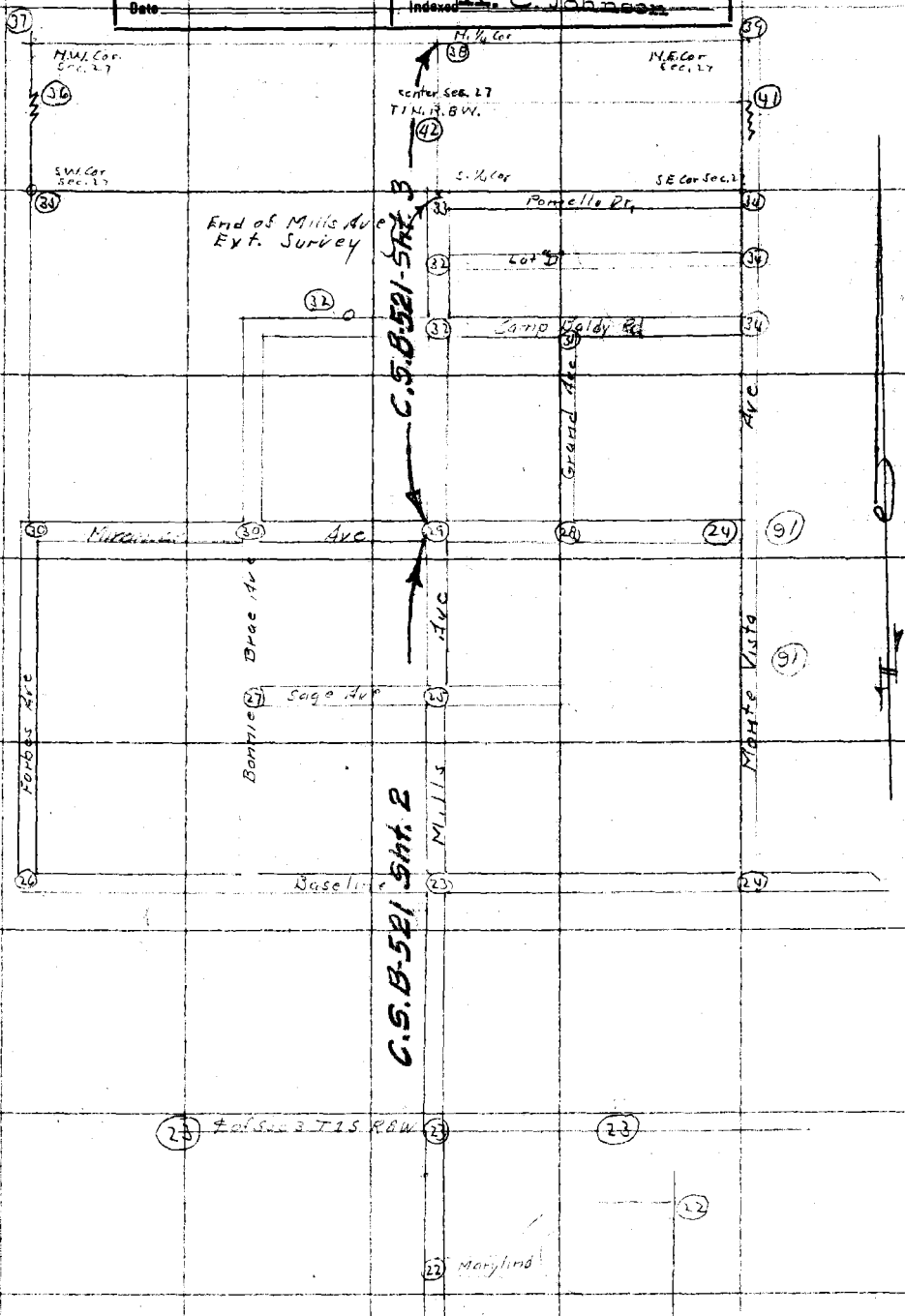


Notes: ANY ADDITIONS OR CHANGES ON THIS SHEET MUST BE MADE IN CIRCLED IN Red. WITH DATE AND NAME OF PERSON MAKING CHANGE.

Do not extend notes this side of this line

RETURN TO LOS ANGELES COUNTY SURVEYOR

F.B. 418 Pg. 4 H.S.J. Chief Party Notes by H.S.J. Date

W.S. 49-D 6

RETURN TO
LOS ANGELES COUNTY SURVEYOR

Do not extend notes this side of this line

Note: ANY ADDITIONS OR CHANGES ON THIS SHEET MUST BE MADE OR CIRCLED IN Red. WITH DATE AND NAME OF PERSON MAKING CHANGE.

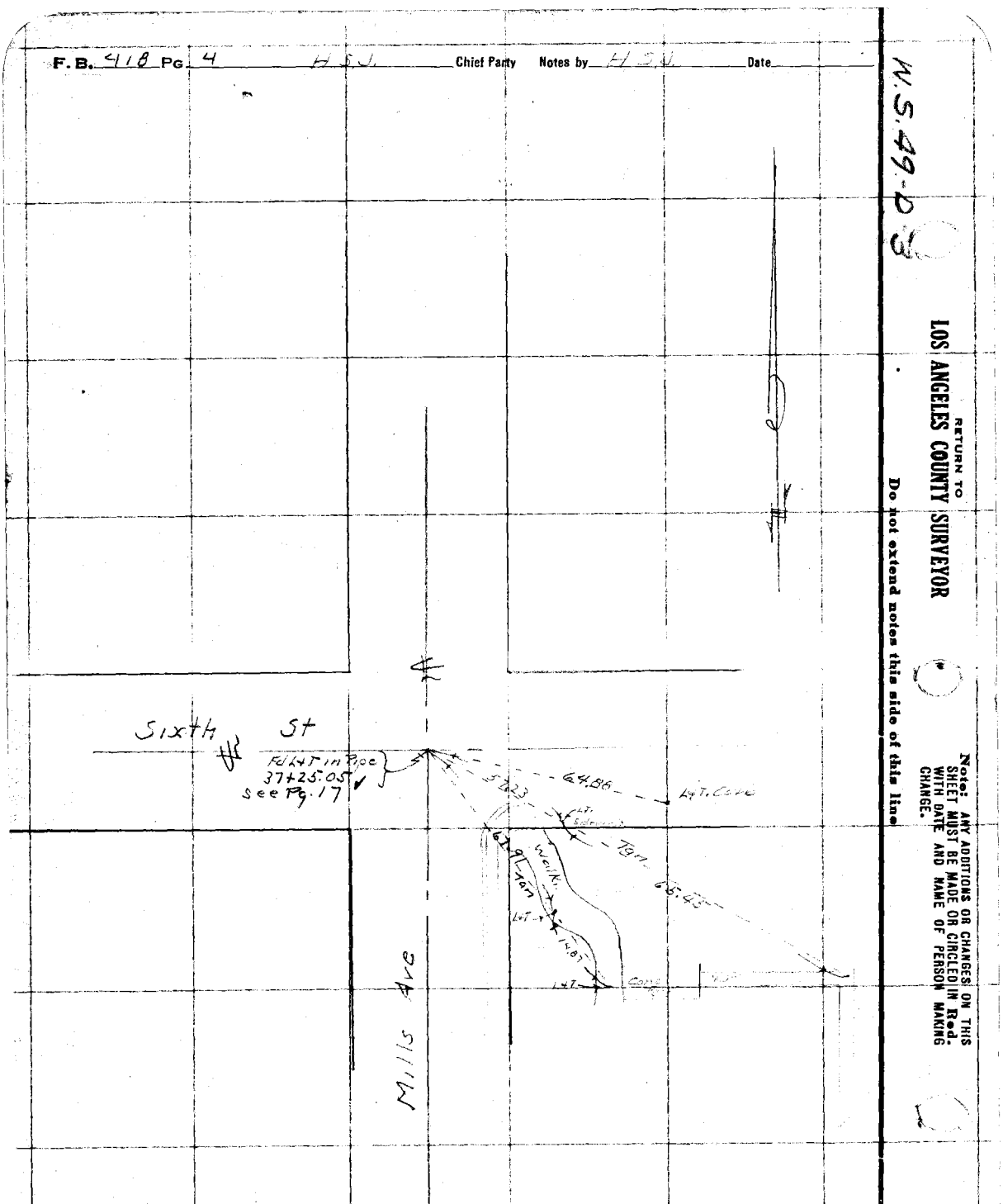

Date _____ Notes by H.S. Johnson Chief Party H.S.J. F.B. 418 Pg. [illegible]

Tape #046
Std @ 84°
22½ lbs

| | |
|---|---|
| Platted by G. A. CROWL | W. O. No. 931 Tape No. 046 |
| Date NOV 1930 | Location Mills Ave Ext |
| Map No. B-521-1 | Surveyed by H.S. Johnson |
| Platting C'k'd by | Date Sept 1928 |
| Date NOV 1930 | Indexed A. C. Johnson |

W.S. 89-0-3

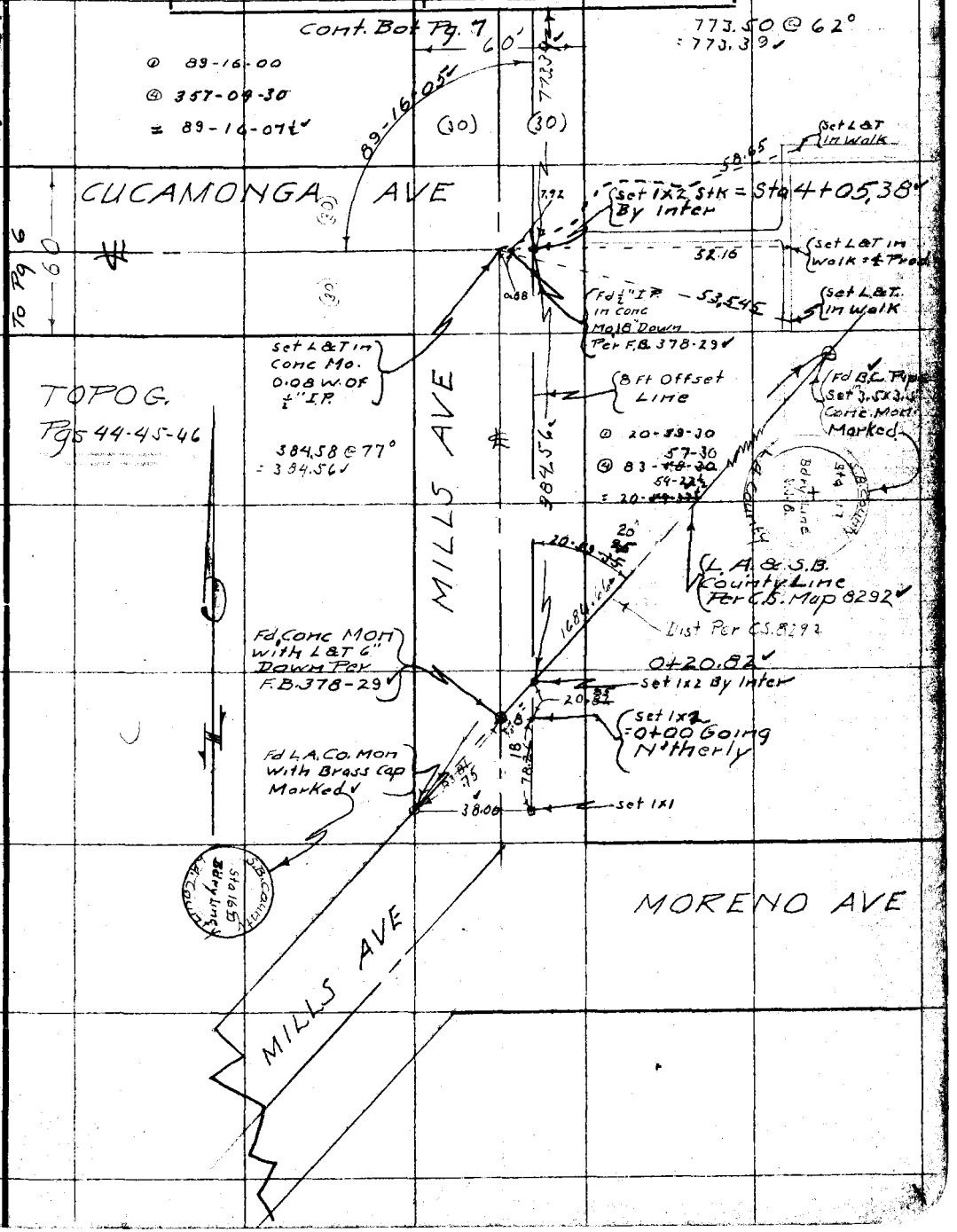


Note: ANY ADDITIONS OR CHANGES ON THIS SHEET MUST BE MADE OR CIRCLED IN Red. WITH DATE AND NAME OF PERSON MAKING CHANGE.

Do not extend notes this side of this line

RETURN TO
LOS ANGELES COUNTY SURVEYOR

RETURN TO
LOS ANGELES COUNTY SURVEYOR

Note: ANY ADDITIONS OR CHANGES ON THIS SHEET MUST BE MADE OR CIRCLED IN Red. WITH DATE AND NAME OF PERSON MAKING CHANGE.

W.S. 49-D-2

Do not extend notes this side of this line

F.B. 418 Pg. 6 H.S.H. Chief Party Notes by Date

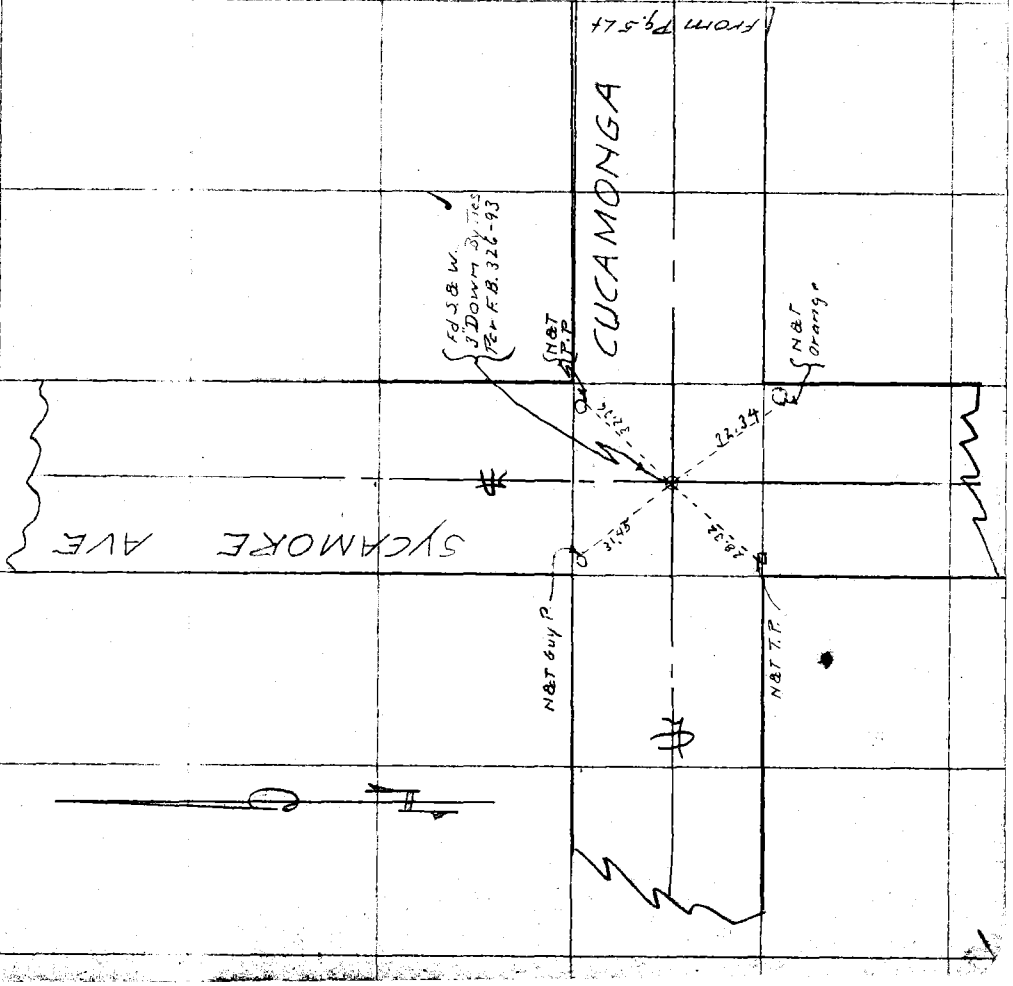

Date _____ Notes by H.S.J. Chief Party H.S.J. F.B. 418 Pg 9

| | |
|---|---|
| Platted by G. A. CROWL | W. O. No: 931 Tape No. 046 |
| Date NOV 1930 | Location Mills Ave Ext. |
| Map No. B-521-1 | Surveyed by H.S. Johnson |
| Platting C'k'd by | Date Sept 1929 |
| Date NOV 1930 | Indexed A. C. Johnson |

Tape 046
Std. @ 84°
22½ lbs

W.S. 49-D-2

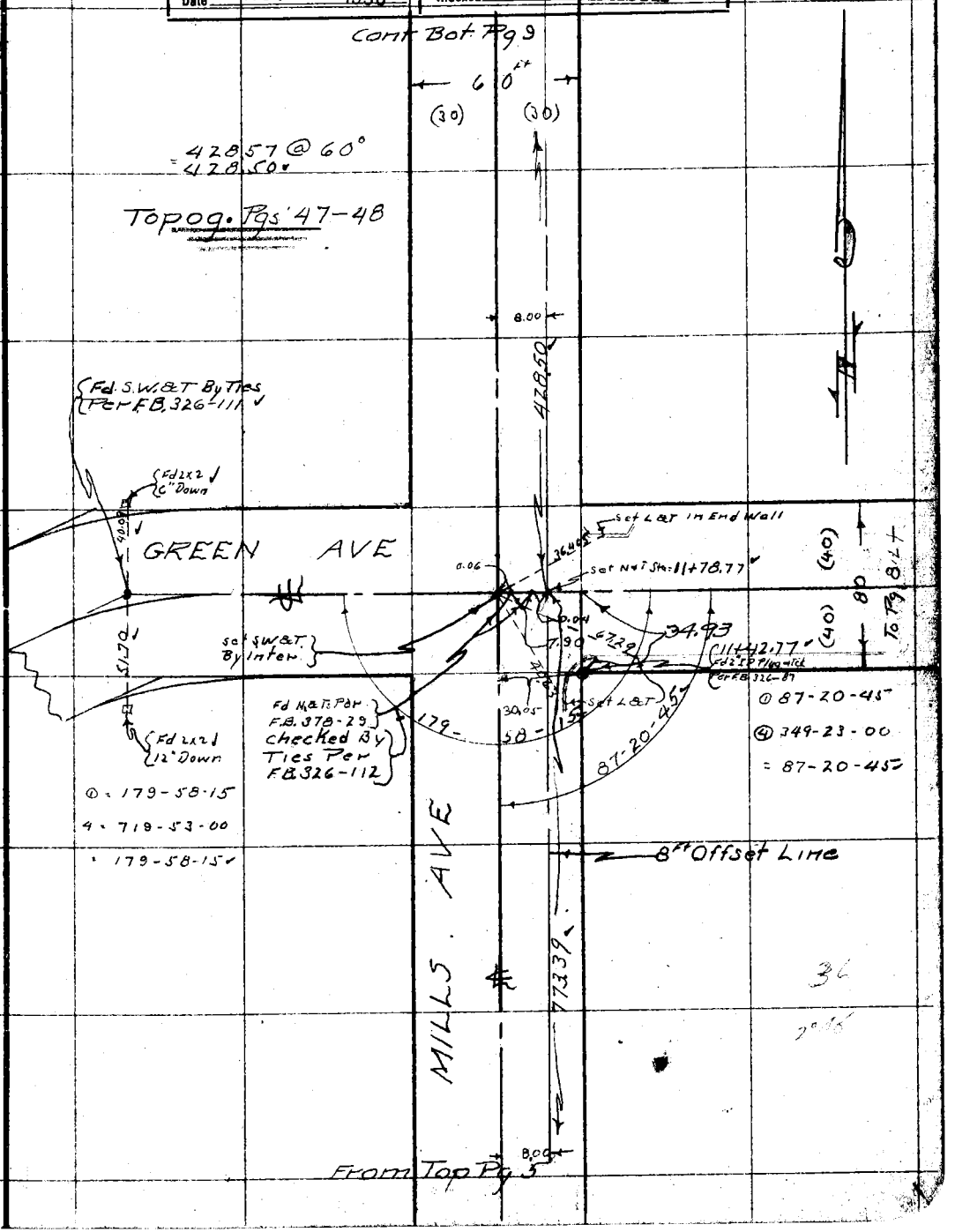


Note: ANY ADDITIONS OR CHANGES ON THIS SHEET MUST BE MADE OR CIRCLED IN Red. WITH DATE AND NAME OF PERSON MAKING CHANGE.

Do not extend notes this side of this line

RETURN TO LOS ANGELES COUNTY SURVEYOR

RETURN TO
LOS ANGELES COUNTY SURVEYOR

Note: ANY ADDITIONS OR CHANGES ON THIS SHEET MUST BE MADE OR CIRCLED IN Red. WITH DATE AND NAME OF PERSON MAKING CHANGE.

W.S. 49-D-2

Do not extend notes this side of this line

F.B. 418 Pg. 8 Chief Party H.S.J. Notes by H.S.J. Date

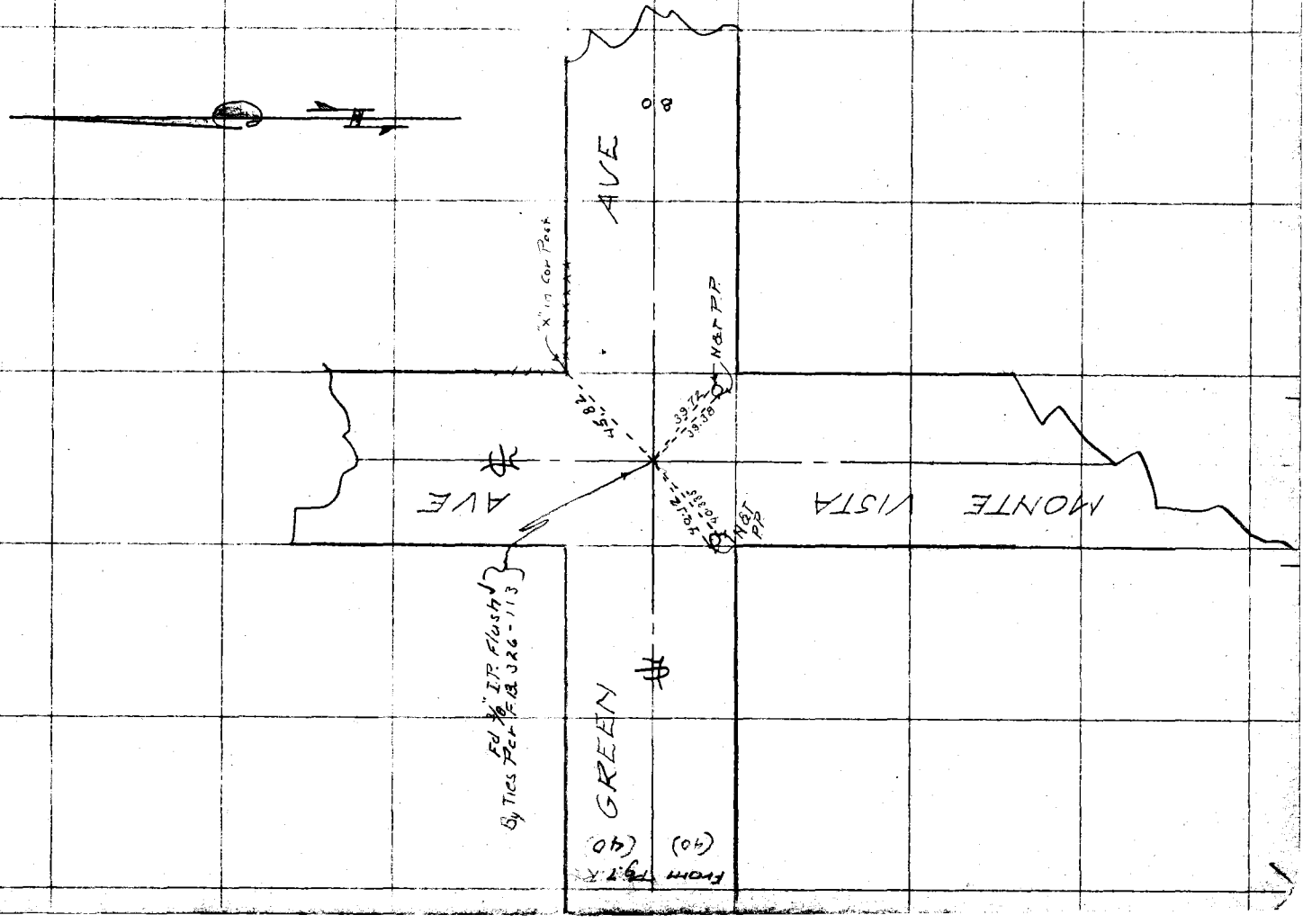

Date _____ Notes by H.S. Johnson Chief Party H.S.J. F.B. 418 Pg 9

| | |
|---|---|
| Platted by G. A. CROWL | W.O. No. 931 Tope D.S.O. No. 046 |
| Date NOV 1930 | Location MILLS AVE EXT. |
| Map No. B-521-1 | Surveyed by H.S. Johnson |
| Platting C'k'd by _____ | Date Sept. 1929 |
| Date NOV 1930 | Indexed A. C. Johnson |

Tope 046
Std @ 84°
22½ lbs

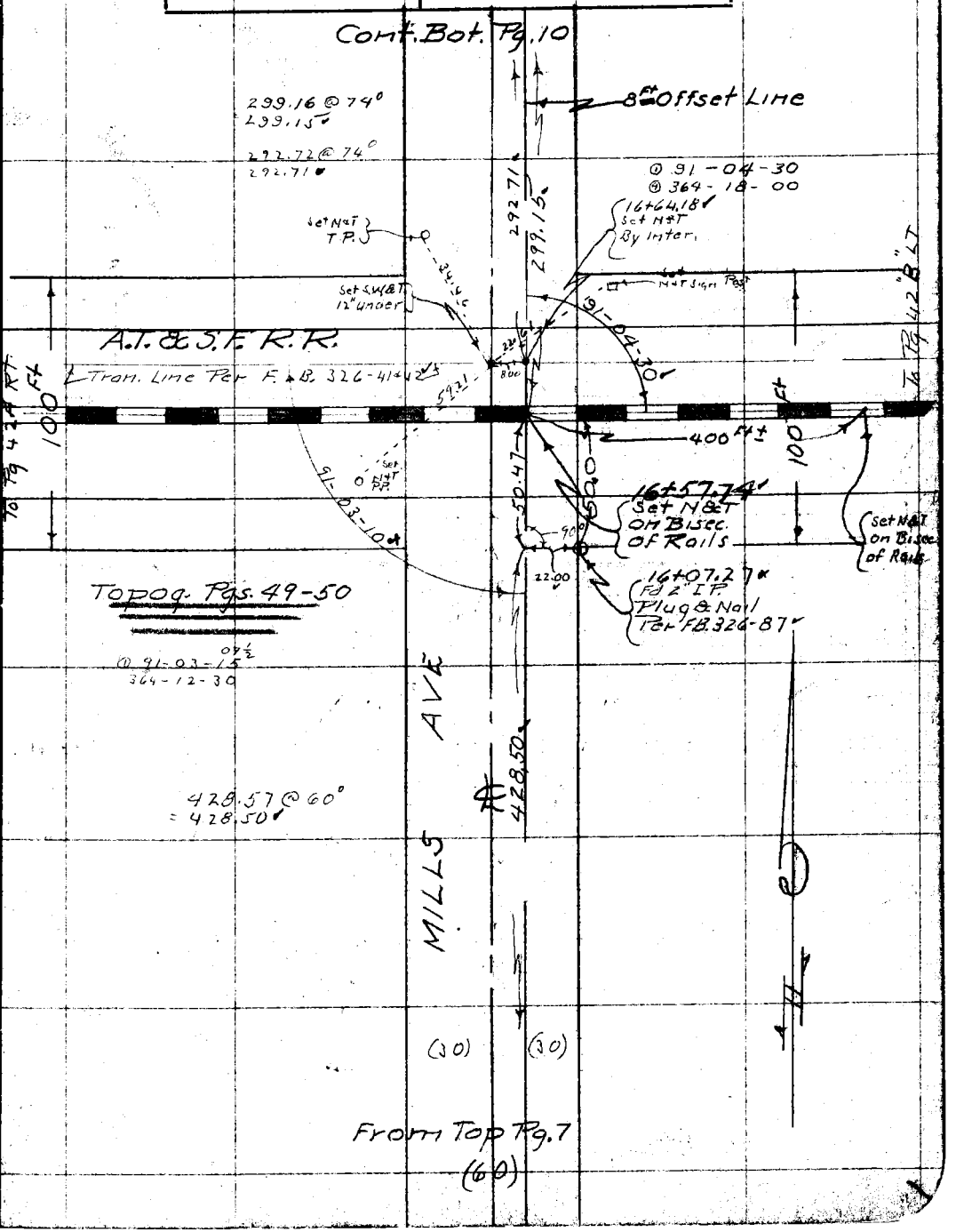


W.S. 49-D-2

Note: ANY ADDITIONS OR CHANGES ON THIS SHEET MUST BE MADE OR CIRCLED IN Red. WITH DATE AND NAME OF PERSON MAKING CHANGE.

Do not extend notes this side of this line

RETURN TO LOS ANGELES COUNTY SURVEYOR

F.B. 418 Pg. 10 H.S.J. Chief Party Notes by Date

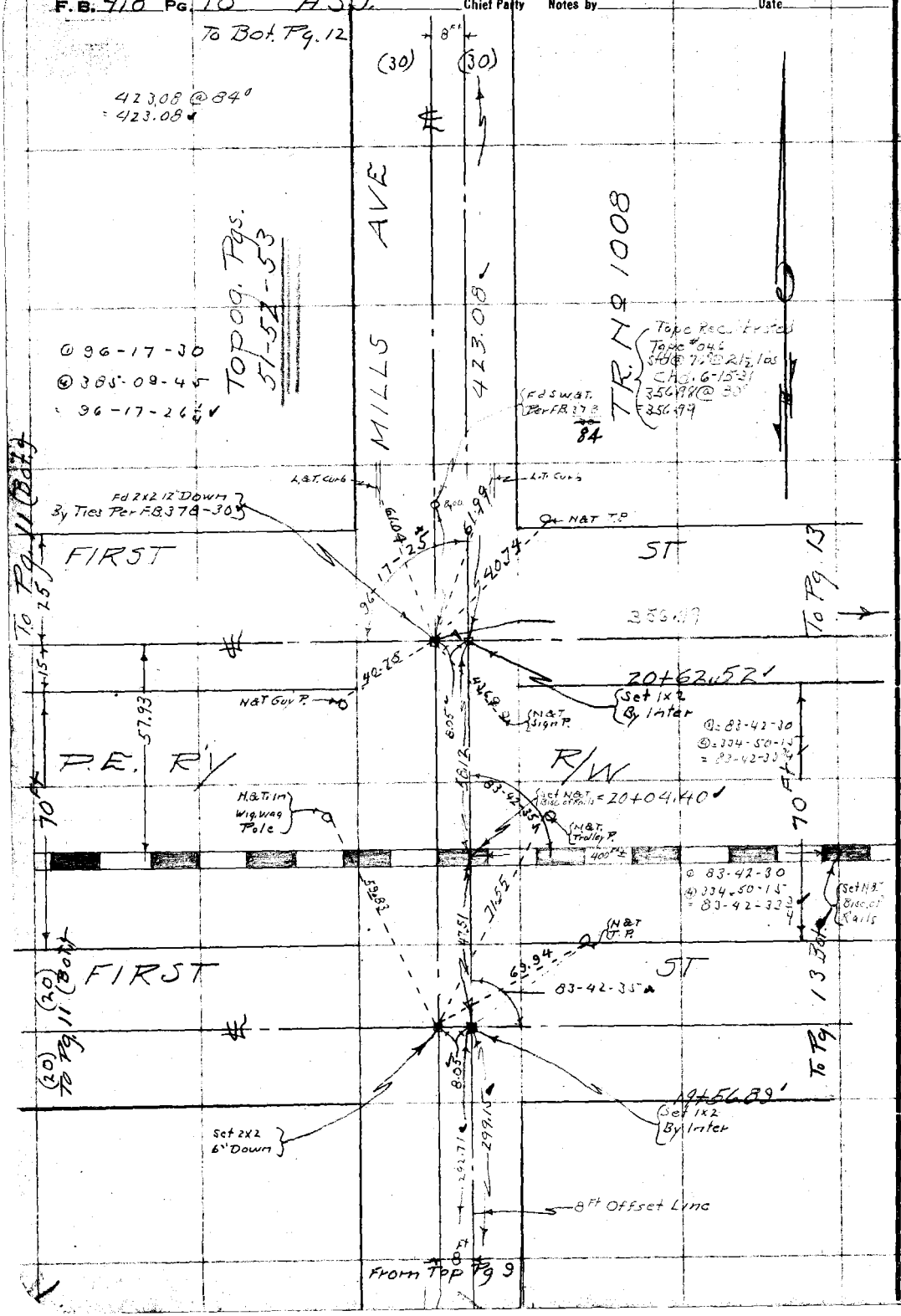


W.S. 49-D-2

RETURN TO
LOS ANGELES COUNTY SURVEYOR

Do not extend notes this side of this line.

Note: ANY ADDITIONS OR CHANGES ON THIS SHEET MUST BE MADE OR CIRCLED IN Red. WITH DATE AND NAME OF PERSON MAKING CHANGE.

57.79

Date _____ Notes by H S J Chief Party H S J F.B. 418 Pg. 11

| | |
|---|---|
| Platted by G. A. CROWL | W.O. No. 931 D.S.O. No. _____ |
| Date NOV 1930 | Location Mills Ave Ext |
| Map No. B-521-1 | Surveyed by H.S. Johnson |
| Platting C'k'd by _____ | Date Sept. 1929 |
| Date NOV 1930 | Indexed A. C. Johnson |

Tape 04L
Std @ 84°
22½ lbs

W.S. 49-D-2

RETURN TO
LOS ANGELES COUNTY SURVEYOR

Note: ANY ADDITIONS OR CHANGES ON THIS SHEET MUST BE MADE OR CIRCLED IN Red. WITH DATE AND NAME OF PERSON MAKING CHANGE.

Do not extend notes this side of this line

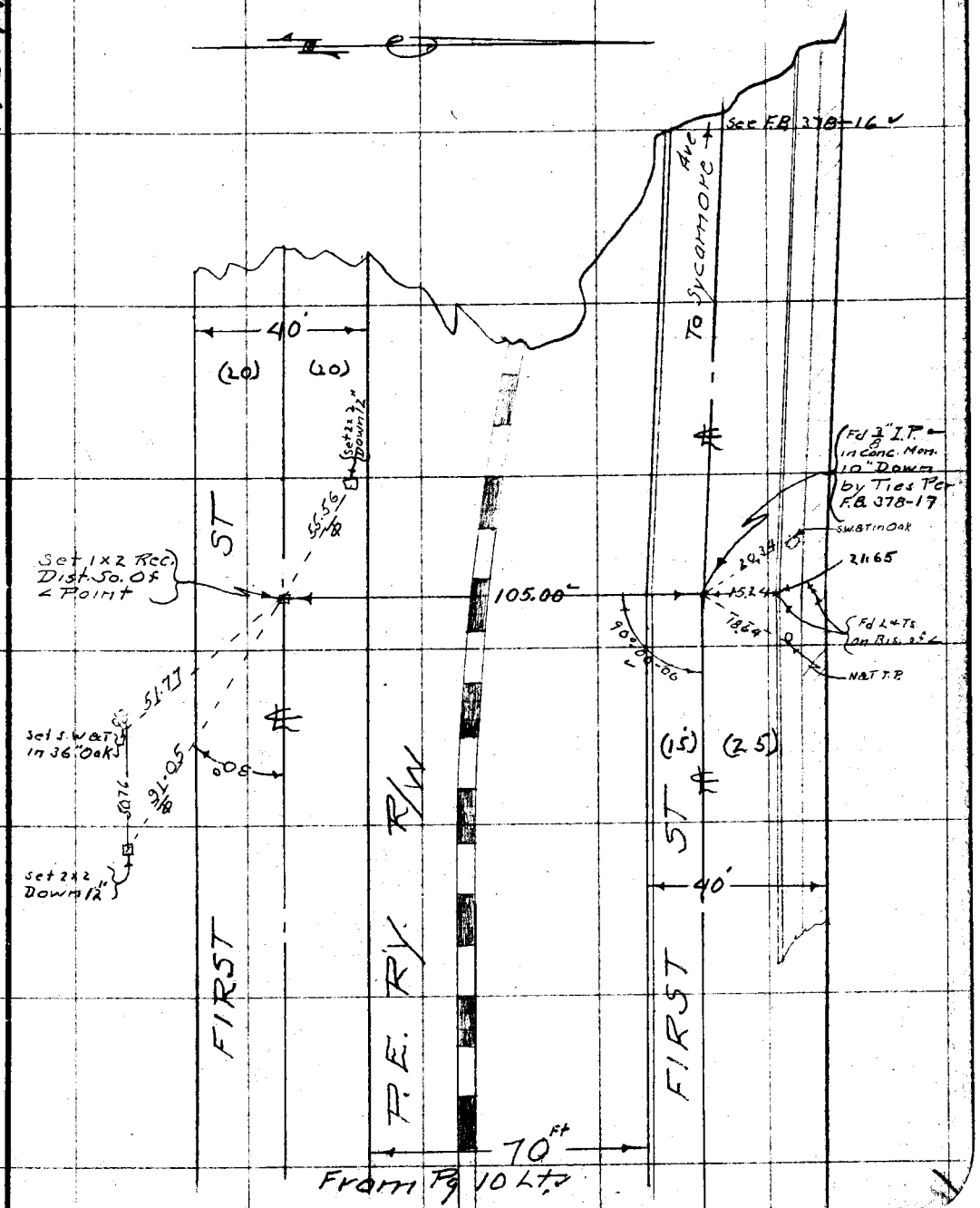

F.B. 418 PG. 12 H.S. Johnson Chief Party Notes by Date

To Bot. Pg. 15

W.S. 49-D-2

RETURN TO LOS ANGELES COUNTY SURVEYOR

Do not extend notes this side of this line

Note: ANY ADDITIONS OR CHANGES ON THIS SHEET MUST BE MADE OR CIRCLED IN Red. WITH DATE AND NAME OF PERSON MAKING CHANGE.

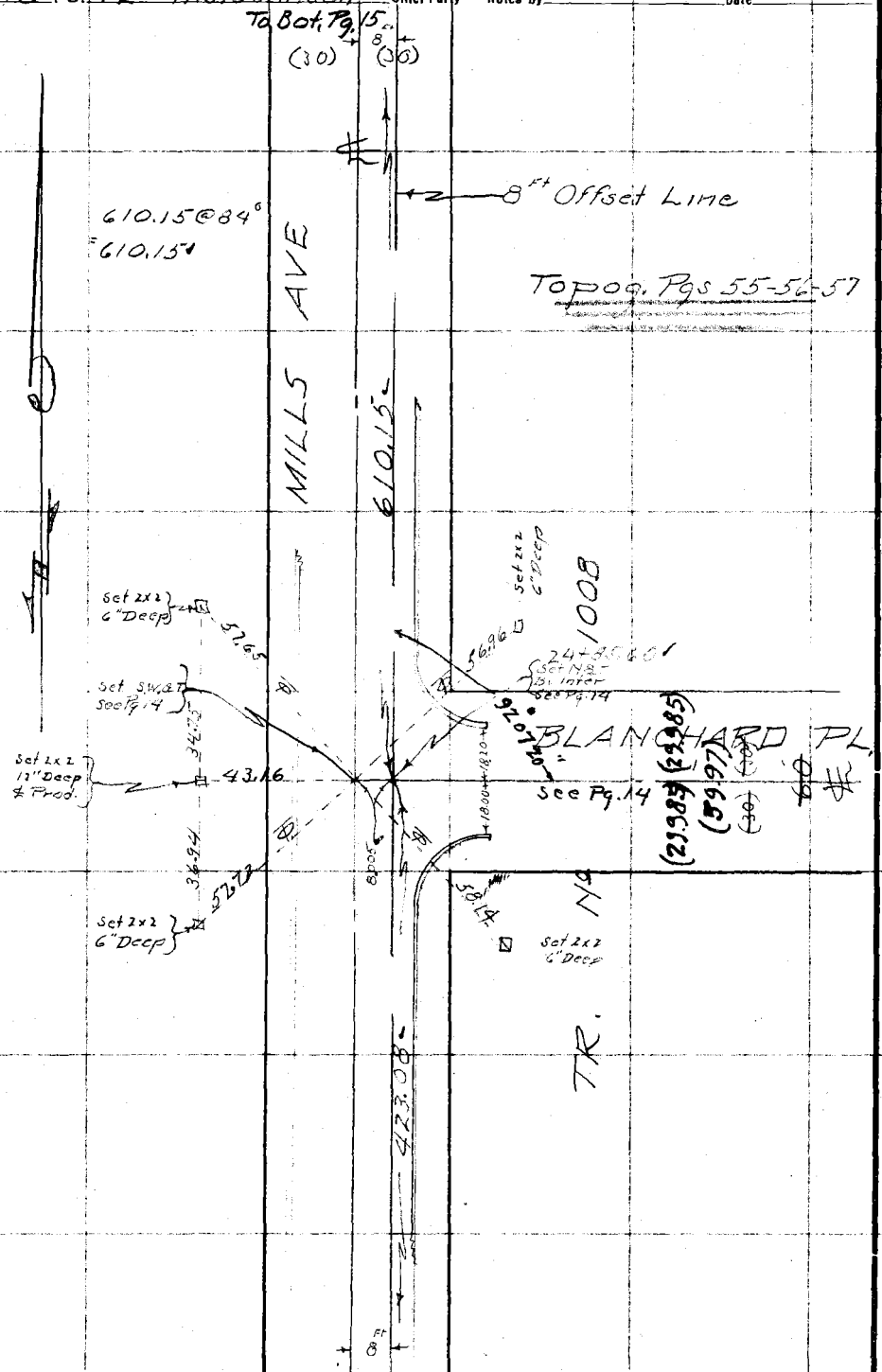


from Top Pg. 10

Date _____ Notes by H.S.J. Chief Party H.S.J. F.B. 418 Pg. 19

| | |
|---|---|
| Platted by G. A. CROWL | W. O. No. 931 D. S. O. No. |
| Date NOV 1930 | Location Mills Ave Ext. |
| Map No. B-521-1 | Surveyed by H. S. Johnson |
| Platting C'k'd by | Date Sept 1929 |
| Date NOV 1930 | Indexed A. C. Johnson |

Tape #046
Std @ 84°
22½ lbs

W.S. 49-D-2

Note: ANY ADDITIONS OR CHANGES ON THIS SHEET MUST BE MADE OR CIRCLED IN Red. WITH DATE AND NAME OF PERSON MAKING CHANGE.

Do not extend notes this side of this line

RETURN TO
LOS ANGELES COUNTY SURVEYOR

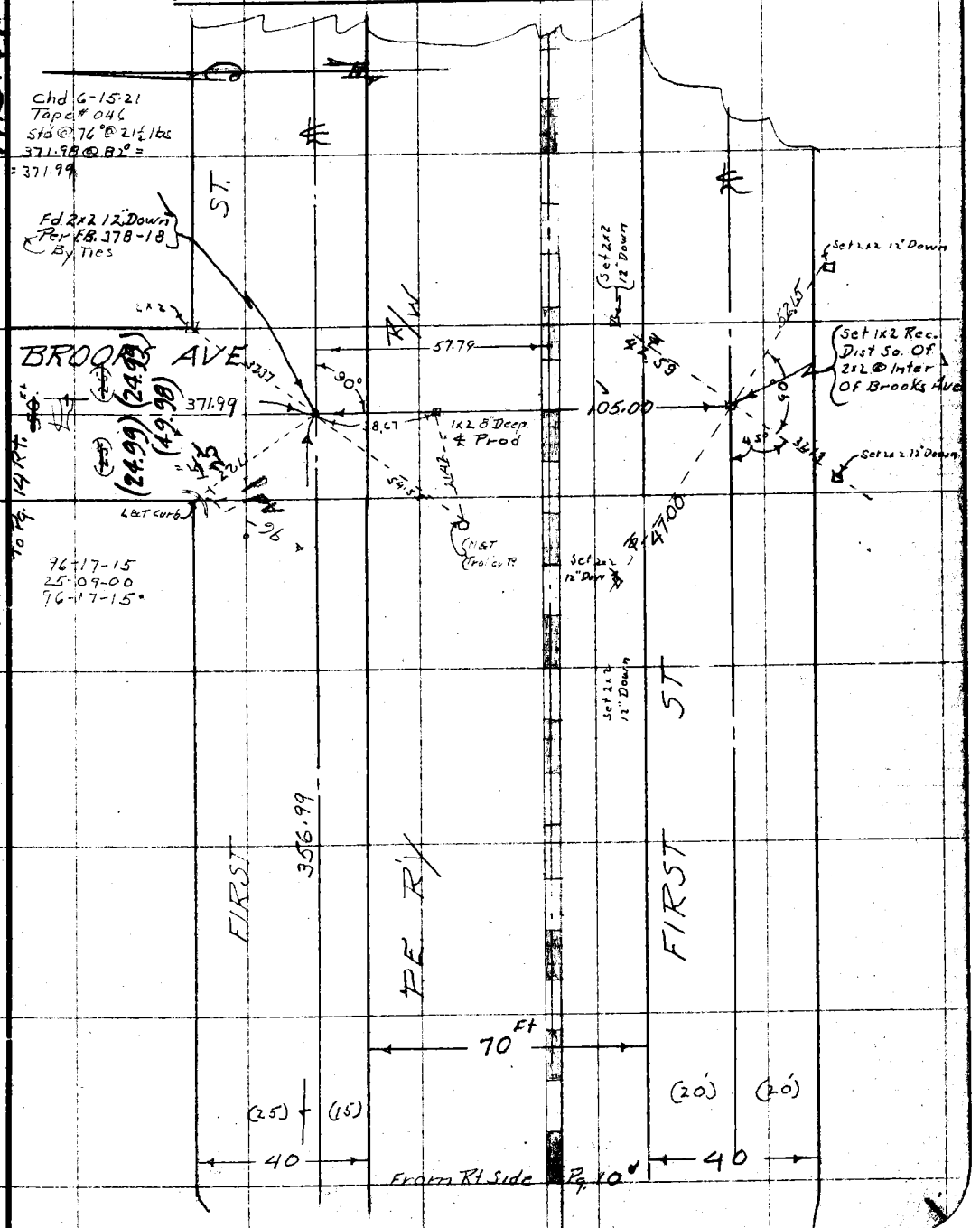

F.B. 418 Pg. 14 H.S.U. Chief Party Notes by Date

W.S. 49.0-21

RETURN TO LOS ANGELES COUNTY SURVEYOR

Do not extend notes this side of this line

Note: ANY ADDITIONS OR CHANGES ON THIS SHEET MUST BE MADE OR CIRCLED IN Red. WITH DATE AND NAME OF PERSON MAKING CHANGE.

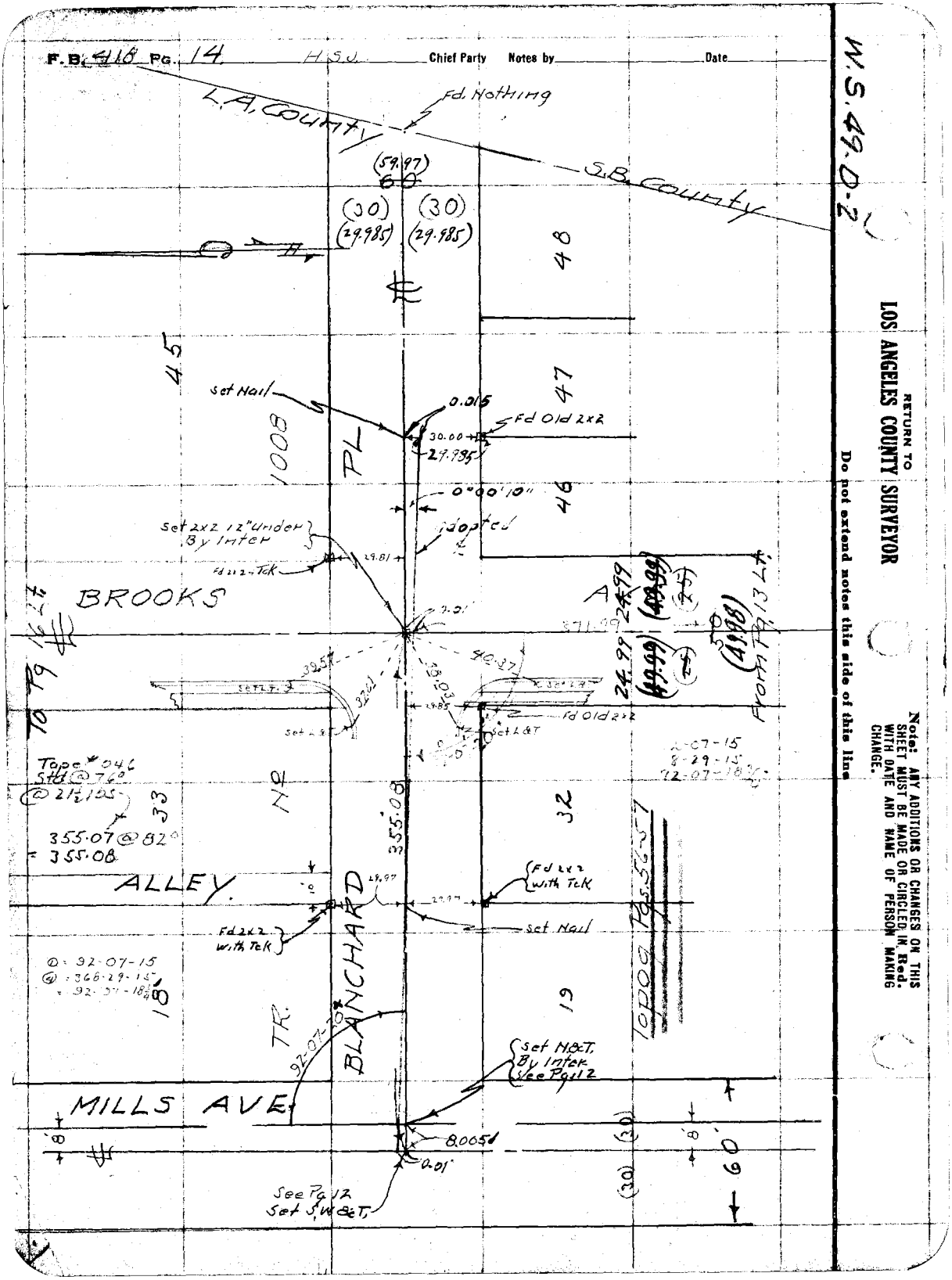

Date _____ Notes by H.S.J. Chief Party H.S.J. F.B. 418 Pg. [illegible]

| | |
|---|---|
| Platted by G. A. CROWL | W. O. No. 991 D. S. O. No. |
| Date NOV 1930 | Location MILLS AVE EXT |
| Map No. B-521-1 | Surveyed by H.S. Johnson |
| Platting C'k'd by | Date Sept. 1929 |
| Date NOV 1930 | Indexed A. C. Johnson |

Tape 046
Std @ 84°
22½ lbs

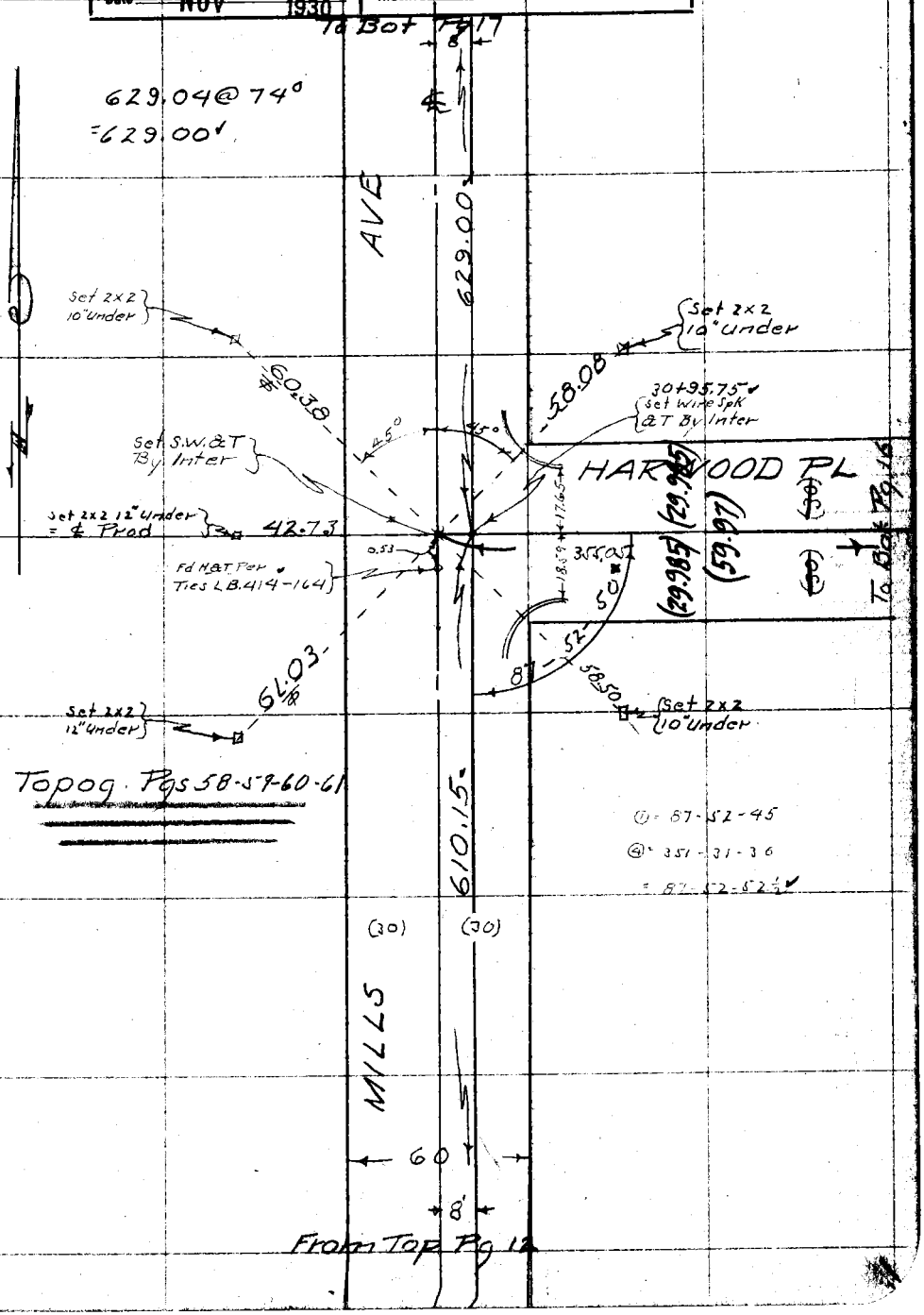


W.S. 49-D-2

Notes: ANY ADDITIONS OR CHANGES ON THIS SHEET MUST BE MADE OR CIRCLED IN Red. WITH DATE AND NAME OF PERSON MAKING CHANGE.

Do not extend notes this side of this line

RETURN TO LOS ANGELES COUNTY SURVEYOR

F.B. 418 PG. 16 H.S.J. Chief Party Notes by Date

W.S. 49-D-2

RETURN TO LOS ANGELES COUNTY SURVEYOR

Do not extend notes this side of this line

Note: ANY ADDITIONS OR CHANGES ON THIS SHEET MUST BE MADE OR CIRCLED IN Red. WITH DATE AND NAME OF PERSON MAKING CHANGE.

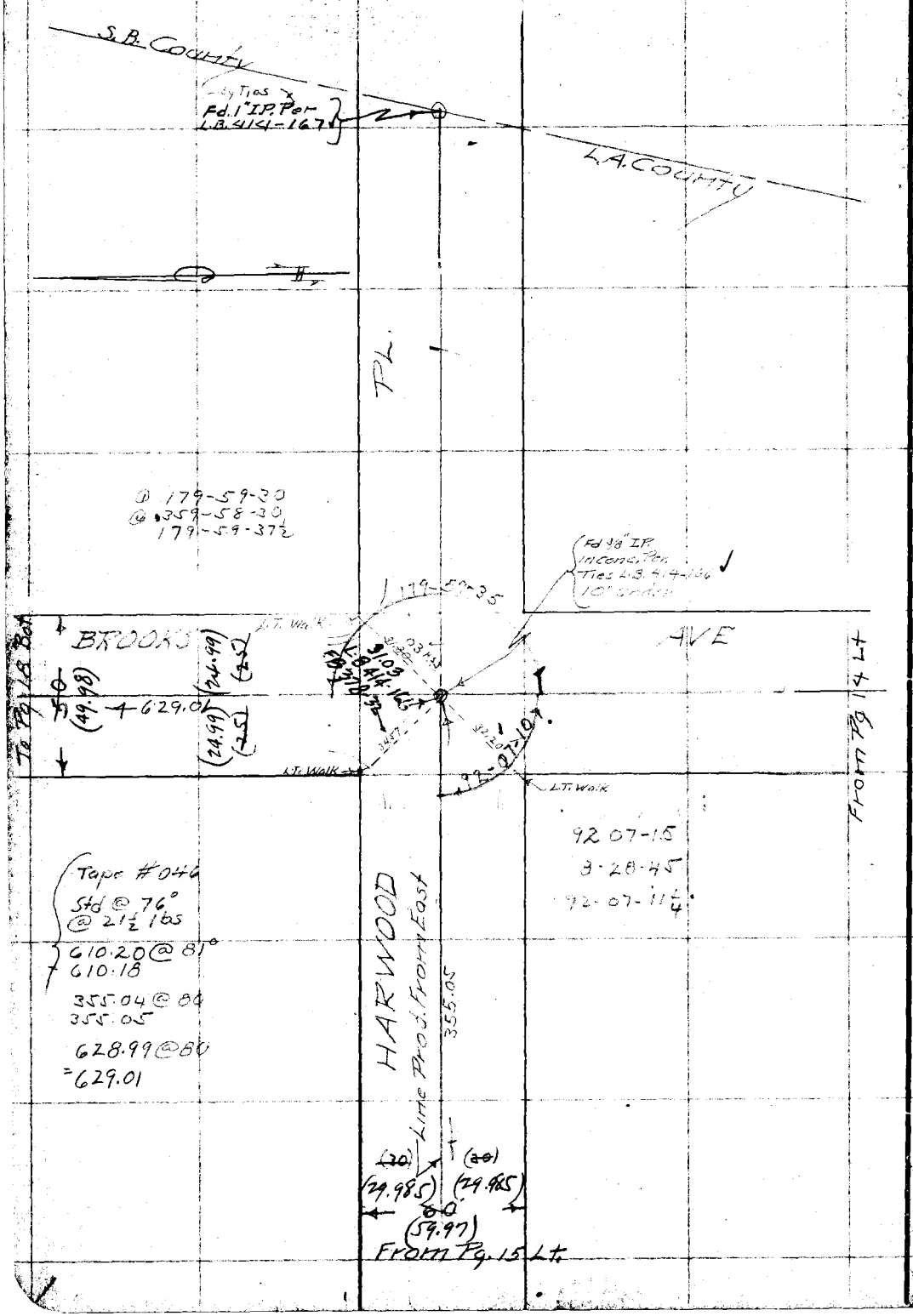

Date _____ Notes by H.S.J. Chief Party H.S.J. F.B. 418 Pg. 14

| | |
|---|---|
| Platted by G. A. CROWL | W. O. No. 931 D. S. O. No. |
| Date NOV 1930 | Location Mills Ave Ext |
| Map No. B-521-1 | Surveyed by H.S. Johnson |
| Platting C'k'd by | Date Sept 1929 |
| Date NOV 1930 | Indexed A. C. Johnson |

Tape 046
Std @ 84°
22½ lbs

W.S. 49-D-2

Note: ANY ADDITIONS OR CHANGES ON THIS SHEET MUST BE MADE OR CIRCLED IN Red. WITH DATE AND NAME OF PERSON MAKING CHANGE.

Do not extend notes this side of this line

RETURN TO
LOS ANGELES COUNTY SURVEYOR

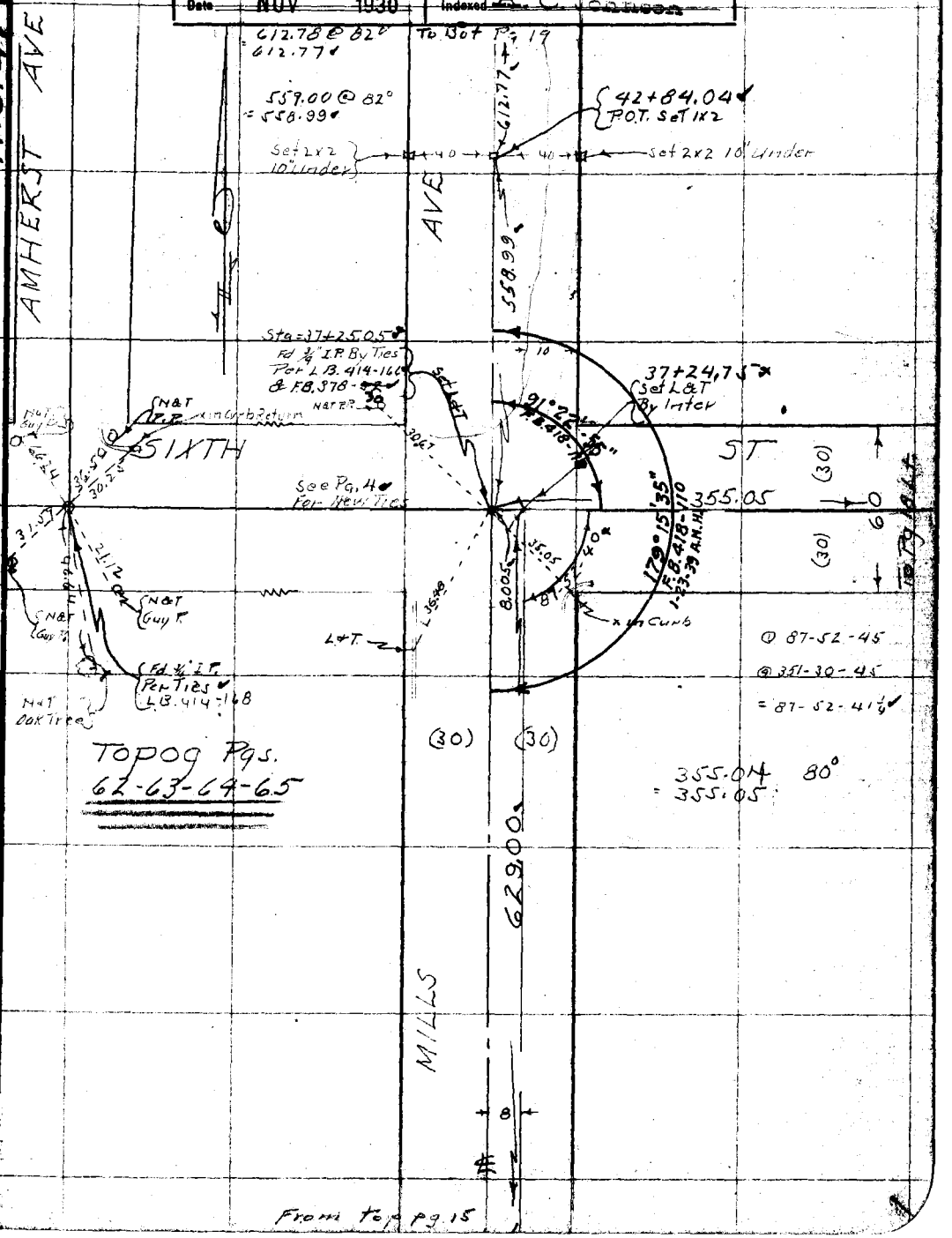

F.B. 418 Pg. 16 H.S.J. Chief Party Notes by H.S.J. Date

W.S. 49-D-2

RETURN TO LOS ANGELES COUNTY SURVEYOR

Do not extend notes this side of this line

Note: ANY ADDITIONS OR CHANGES ON THIS SHEET MUST BE MADE OR CIRCLED IN Red. WITH DATE AND NAME OF PERSON MAKING CHANGE.

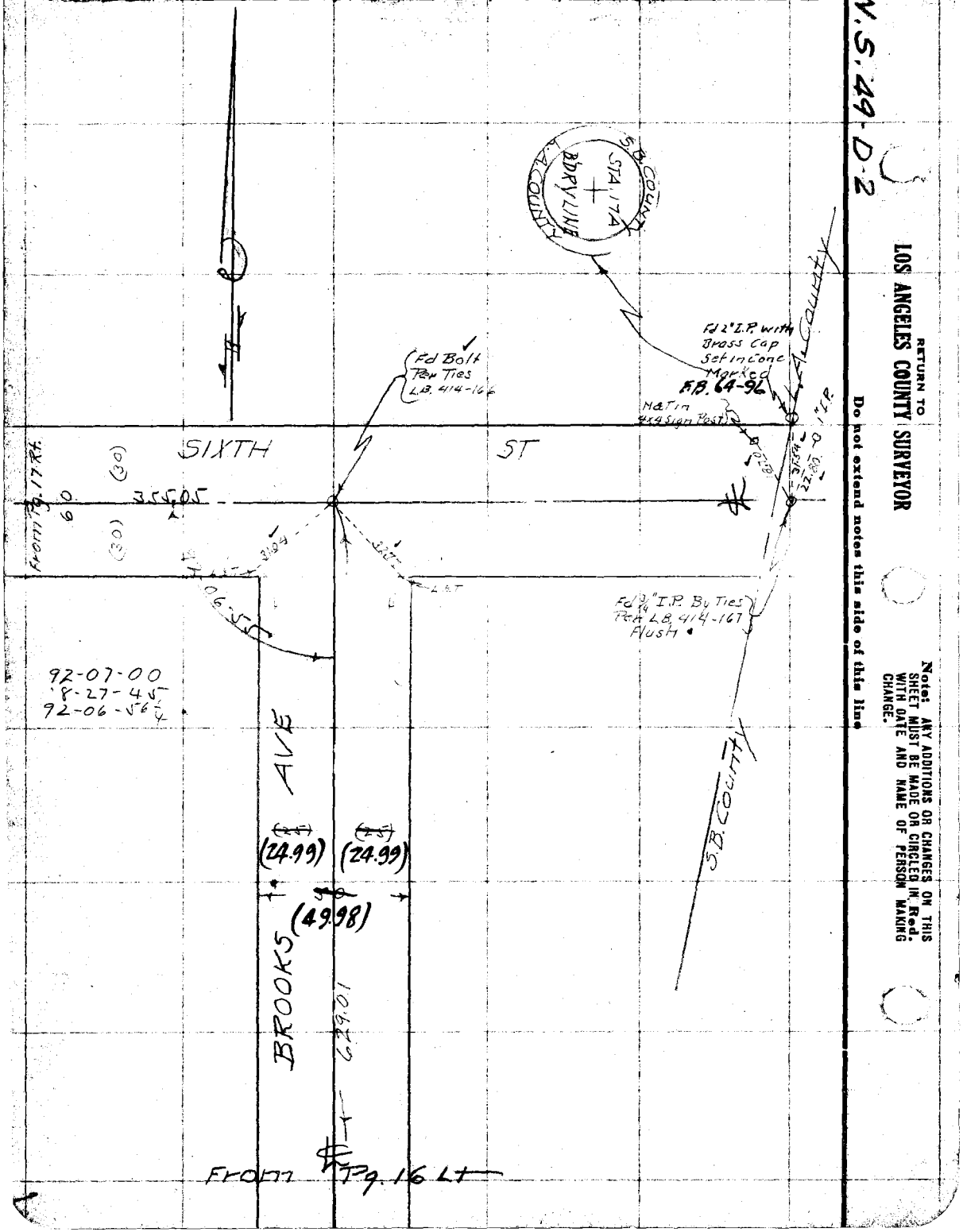

Date _____ Notes by H. S. Johnson Chief Party H. S. J F.B. 418 Pg. 19

Planted by G. A. CROWL
Date NOV 1930
Map No. B-521-1
Platting C'k'd by
Date NOV 1930

W. O. No. 931 O. S. O. No.
Location Mills Ave Ext.
Surveyed by H. S. Johnson
Date Sept 1929
Indexed A. C. Johnson

Tape Chs Std @ 84°
22.161

W.S.47-D-2

Notice: ANY ADDITIONS OR CHANGES ON THIS SHEET MUST BE MADE IN CIRCLED "Red" WITH DATE AND NAME OF PERSON MAKING CHANGE.

Do not cut out notes this side of this line

RETURN TO LOS ANGELES COUNTY SURVEYOR

664.31 @ 70°
664.28

711.47 @ 94°
711.52

Note: Estab. By Inters. Set Four Nails 1 FtN & 1 Ft W. Station Set in Curb Bolt Set in Top of Curb, Brass Plug & Tack in Lead in Center of Cross on Top of Curb, Bears S 0.02 Sa Cl Inter.

6-18-31 H.S.J. To Rt Side Pg 22

1319.29 @ 66°
1319.20

① = 89-08-00
④ - 356-52-30
= 89-08-07½

Corrie 6-18-31

63+73.21
Fd. M&T Per Ties FQ 124.4

Set L&T. Gas Pump Base

FOOTHILL BLVD

Set Wire Spk in T. P. 9.32 S. L.D. Parkway 6-18-31

Fd. Party L.T. 6-12-31

(30) (30)

664.28

1319.20

Sec. Line

To Pg 20 Rt.

To Pg 21 Lt

Set S.W.B.T. Pepper Tree

Fd. L&T in Endwall 6-16-31

464.43 @ 84°
464.43

59+08.78
Set 1x2 P.O.I.

M&T P. Pole

① 89-01-45
④ 356-07-00
= 89-01-45

425.75 @ 84°
425.75

Set 2x2 10" under

40.00

Set 2x2 10" under

For Use of Orange Grove, Marengo and Fair Oaks Aves. see Pgs. 89+90

① 90-59-15
④ 363-57-15
= 90-59-18½

54+83.03
Set 1x2 P.O.I.

Set 2x2 10" under

40.00

39.96

Set 2x2 10" under

40.00

29.5

AVE

RUBBISH DUMP

T.R. No 9383 East Claremont MR 28-80

429.60 @ 92°
429.59

1" = 90-54-15
= 362-37-30
30-54-22½

50+53.46
Fd. Old 2x2 & Tck. in Mound of Rock O.M. &

1319.12 @ 92°
= 1319.18

1319.18

48+96.81
Set 1x2 P.O.I.

156.65 @ 82°
156.65

Reset 2x2 6" Under 6-18-31 H.S.J.

Set 2x2 10" under

40.00

40.00

Set 2x2 10" under

Topog. Pgs. 66-67

MILLS

612.77

Tower Rd.

RUBBISH DUMP

Fd. 2x2 & Tck. in Mound of Rock See Pg. 20

From Top of Pg 17

6 0

F.B. 418 PG. 20 Chief Party ____ Notes by ____ Date ____

W.S. 49-D-2

RETURN TO
LOS ANGELES COUNTY SURVEYOR

Do not extend notes this side of this line

Note: ANY ADDITIONS OR CHANGES ON THIS SHEET MUST BE MADE OR CIRCLED IN Red. WITH DATE AND NAME OF PERSON MAKING CHANGE.

Date _____ Notes by H.S.J. Chief Party H.S.J. F.B. 418 Pg. [illegible]

| | |
|---|---|
| Platted by G. A. CROWL | W. O. No. 931 D. S. O. No. |
| Date NOV 1930 | Location Mills Ave Ext |
| Map No. B-521-2 | Surveyed by H.S. Johnson |
| Platting C'k'd by | Date Sept 1929 |
| Date NOV 1930 | Indexed A. C. Johnson |

W.S. 49-D-2

Notes: ANY ADDITIONS OR CHANGES ON THIS SHEET MUST BE MADE OR CIRCLED IN Red. WITH DATE AND NAME OF PERSON MAKING CHANGE.

Do not extend notes this side of this line

RETURN TO LOS ANGELES COUNTY SURVEYOR

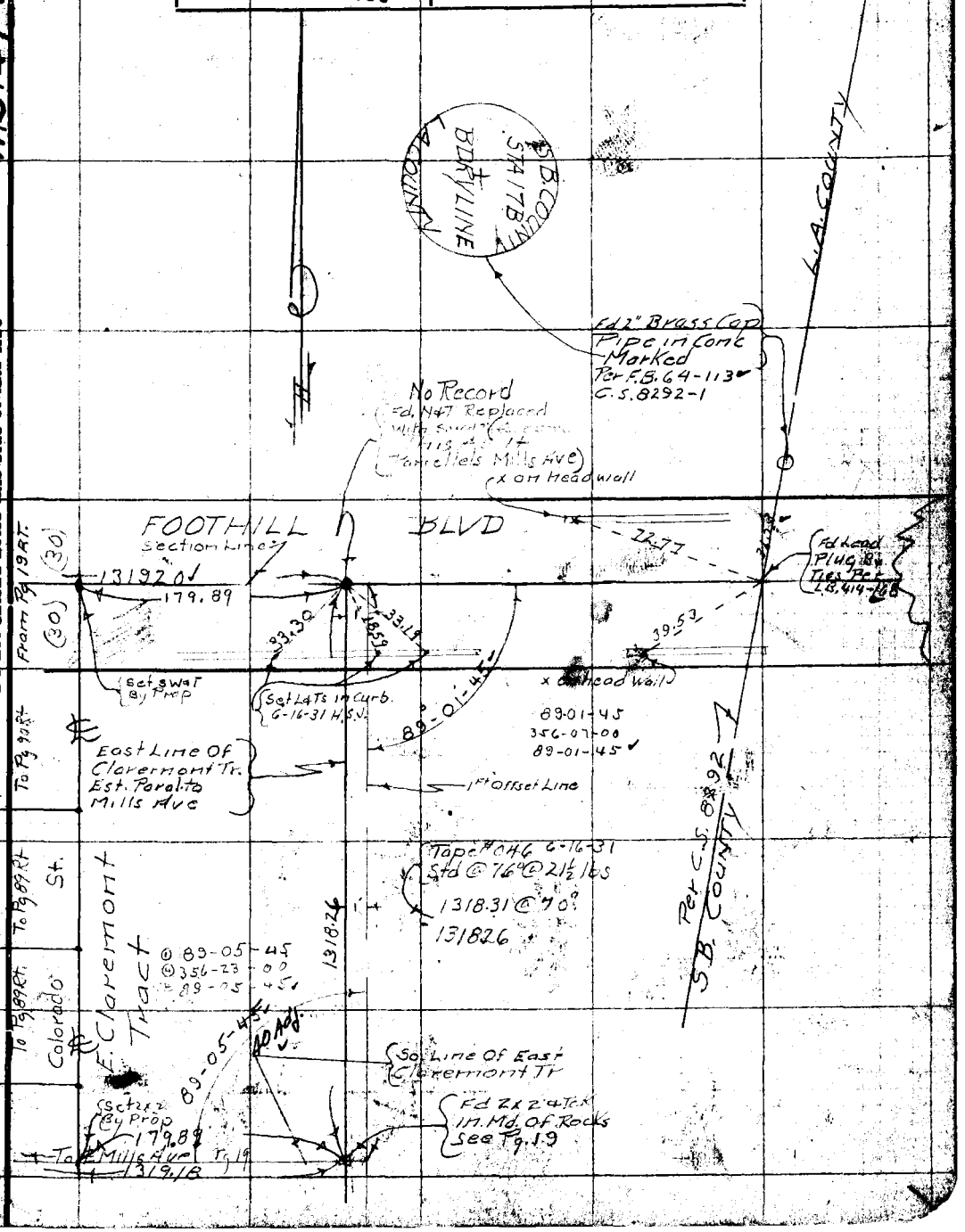

F.B. 418 Pg. 22 H.S.J. Chief Party Notes by H.S.J. Date

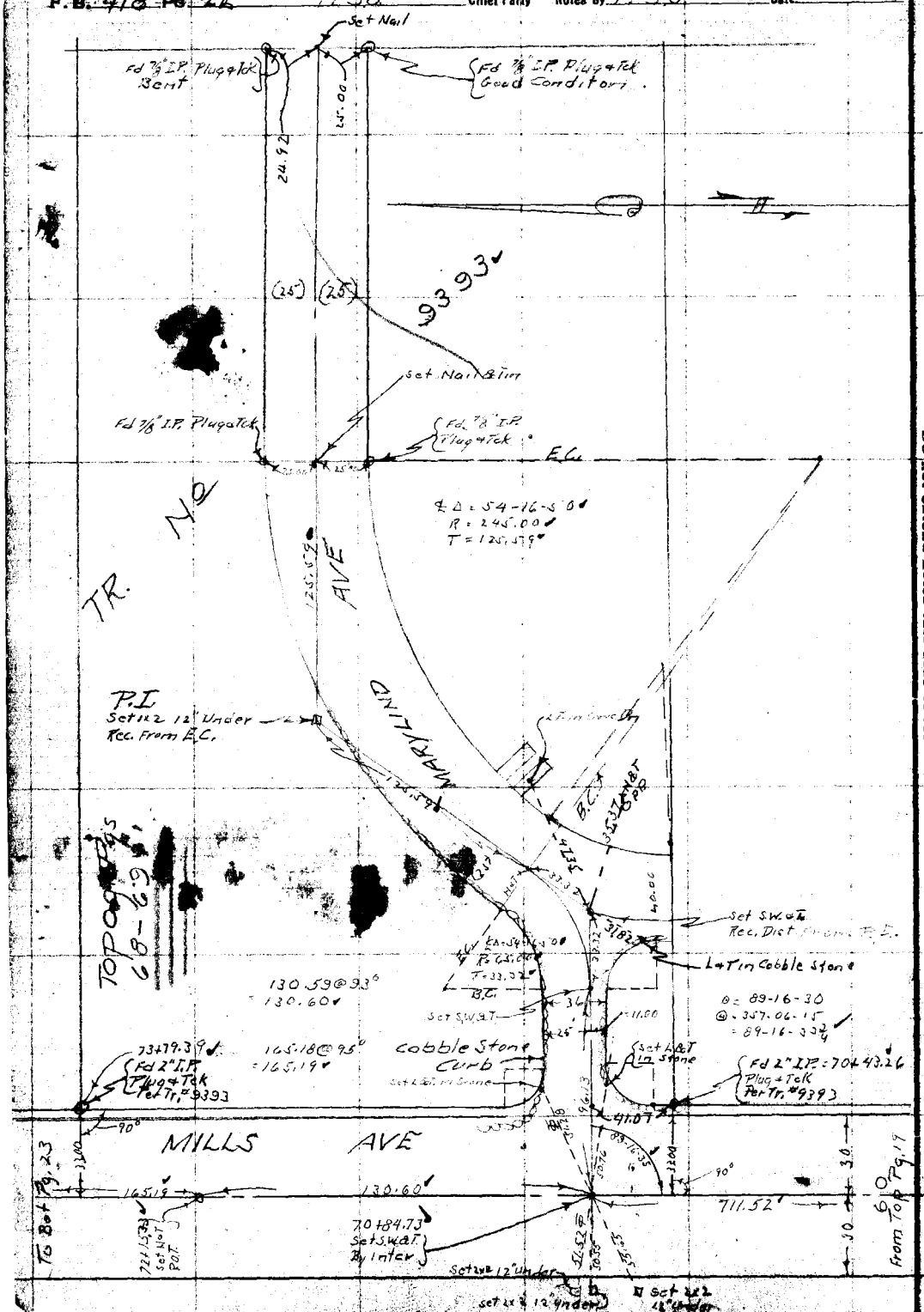


RETURN TO
LOS ANGELES COUNTY SURVEYOR

Do not extend notes this side of this line

Note: ANY ADDITIONS OR CHANGES ON THIS SHEET MUST BE MADE OR CIRCLED IN RED, WITH DATE AND NAME OF PERSON MAKING CHANGE.

Date _____ Notes by H.S.J. Chief Party H.S. Johnson F.B. 418 Pg. 39

| | |
|---|---|
| Planned by G. A. CROWL | W. O. No. 931 D. S. O. No. |
| Date NOV 1930 | Location MILLS Ave EXT |
| Map No. B-521-2 | Surveyed by H.S. Johnson |
| Platting C'k'd by | Date Oct 1929 |
| Date | Indexed A. C. Johnson |

Tape 046 Std @ 84° 22½ lbs




Topog. Pgs
70-71-72-73-74
75-76-77-78
79-80-81

Note: ANY ADDITIONS OR CHANGES ON THIS SHEET MUST BE MADE OR CIRCLED IN Red. WITH DATE AND NAME OF PERSON MAKING CHANGE.

Do not extend notes this side of this line

RETURN TO LOS ANGELES COUNTY SURVEYOR

F.B. 418 Pg. 24 H.S. Johnson Chief Party Notes by H.S.J. Date

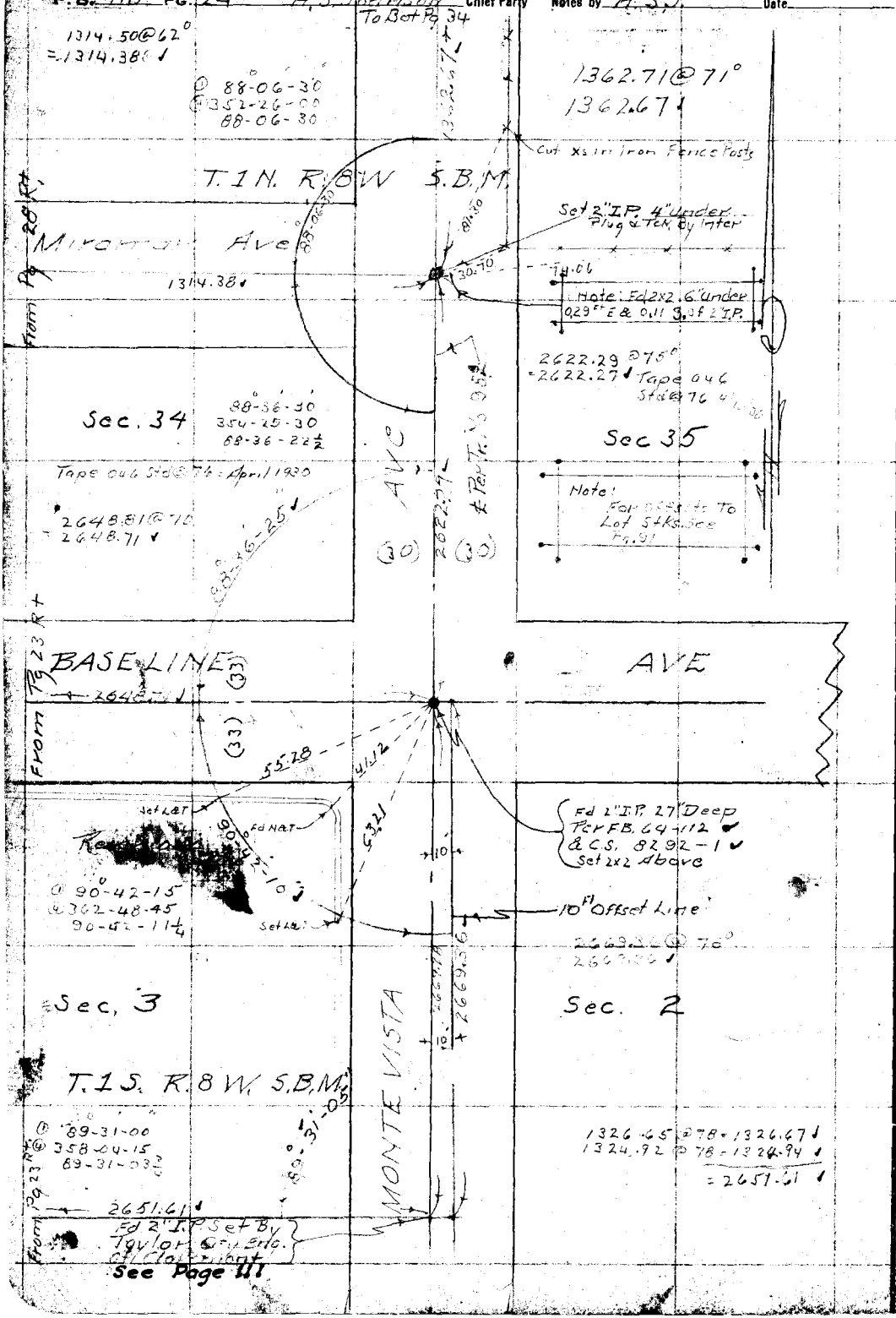


See Page 111

RETURN TO
LOS ANGELES COUNTY SURVEYOR

Do not extend notes this side of this line

Note: ANY ADDITIONS OR CHANGES ON THIS SHEET MUST BE MADE OR CIRCLED IN Red. WITH DATE AND NAME OF PERSON MAKING CHANGE.

Date _____ Notes by H.S. Johnson Chief Party H.S. Johnson F.B. 418 Pg 25

| | |
|---|---|
| Platted by G. A. CROWL | W. O. No. 731 D. S. O. No. |
| Date NOV 1930 | Location Mills Ave Ext |
| Map No. B-521-2 | Surveyed by H.S. Johnson |
| Platting C'k'd by | Date Oct 1929 |
| Date | Indexed A. C. Johnson |

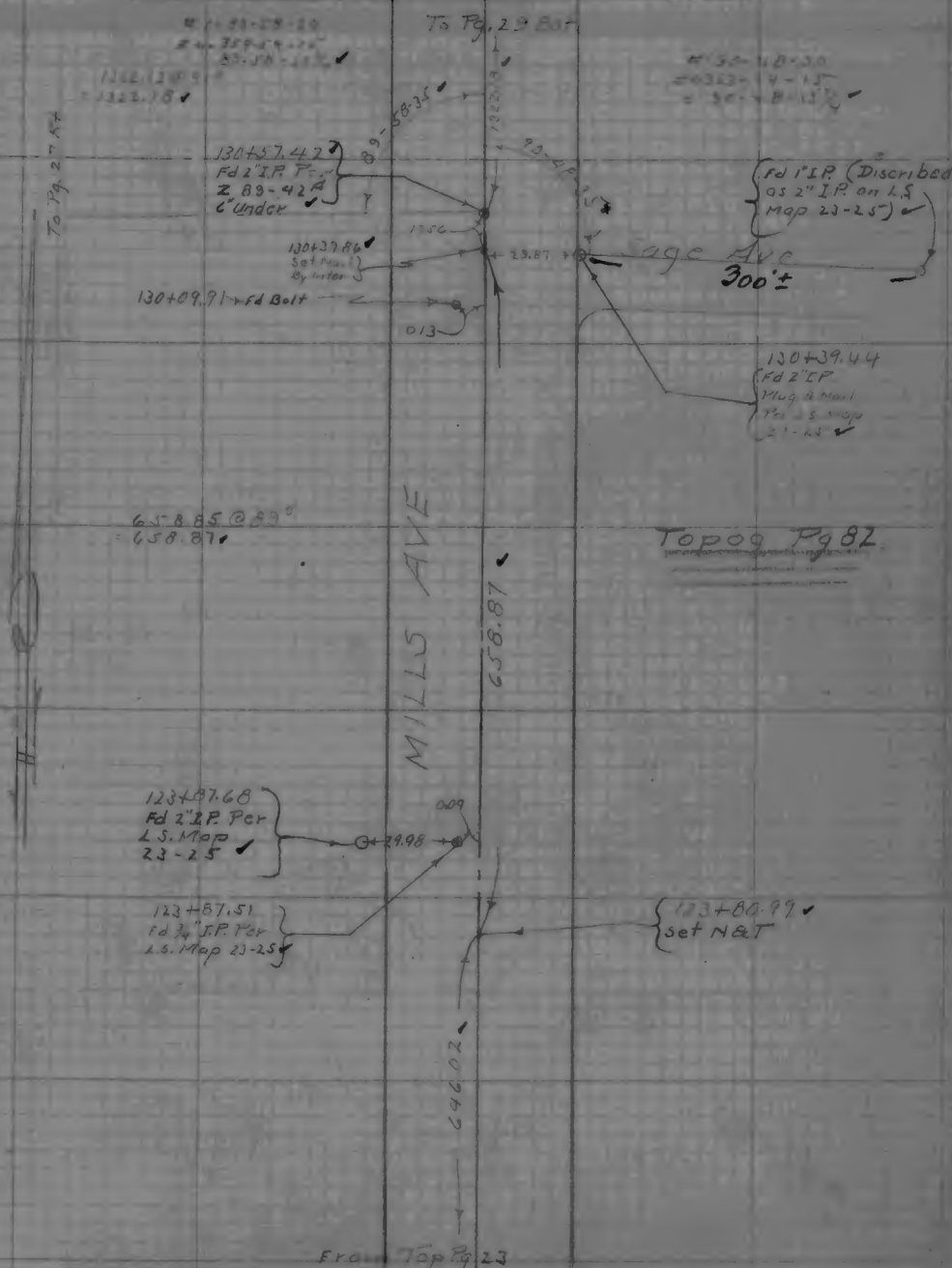


Note: ANY ADDITIONS OR CHANGES ON THIS SHEET MUST BE MADE OR CIRCLED IN Red. WITH DATE AND NAME OF PERSON MAKING CHANGE.

Do not extend notes this side of this line

RETURN TO
LOS ANGELES COUNTY SURVEYOR

F.B. 418 Pg. 26 H.S. Johnson Chief Party Notes by H.S. Johnson Date

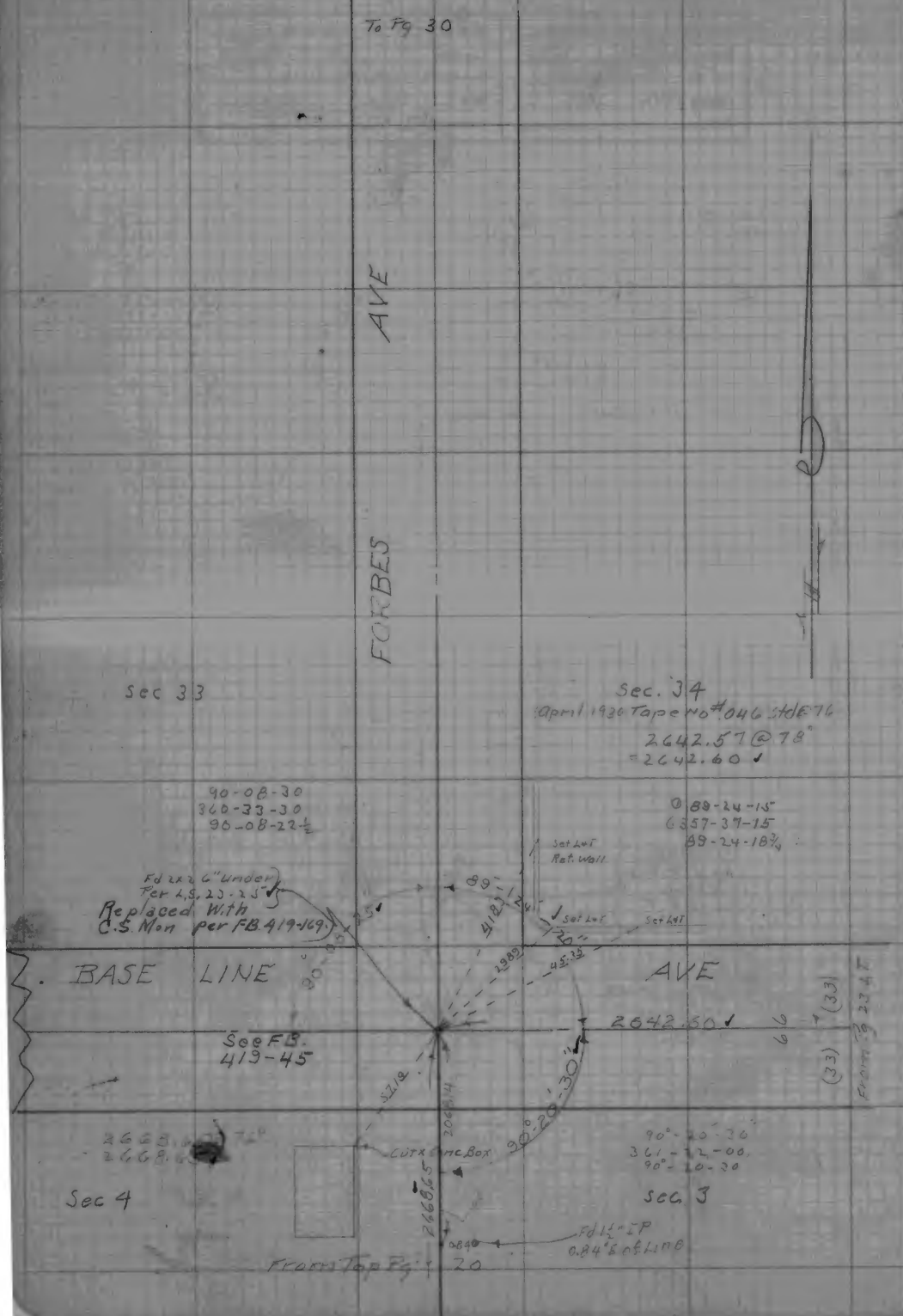


RETURN TO
LOS ANGELES COUNTY SURVEYOR

Do not extend notes this side of this line

Note: ANY ADDITIONS OR CHANGES ON THIS SHEET MUST BE MADE OR CIRCLED IN Red. WITH DATE AND NAME OF PERSON MAKING CHANGE.

Date _____ Notes by H.S.J. Chief Party H.S.J. F.B. 418 Pg 27

| | |
|---|---|
| Platted by G. A. CROWL | W. O. No. 931 D. S. O. No. |
| Date NOV 1930 | Location Mills Ave Ext |
| Map No. B-521-2 | Surveyed by H. S. Johnson |
| Platting C'k'd by | Date Oct 1929 |
| Date | Indexed A. C. Johnson |

Tape #046
Std. @ 54
22 lbs

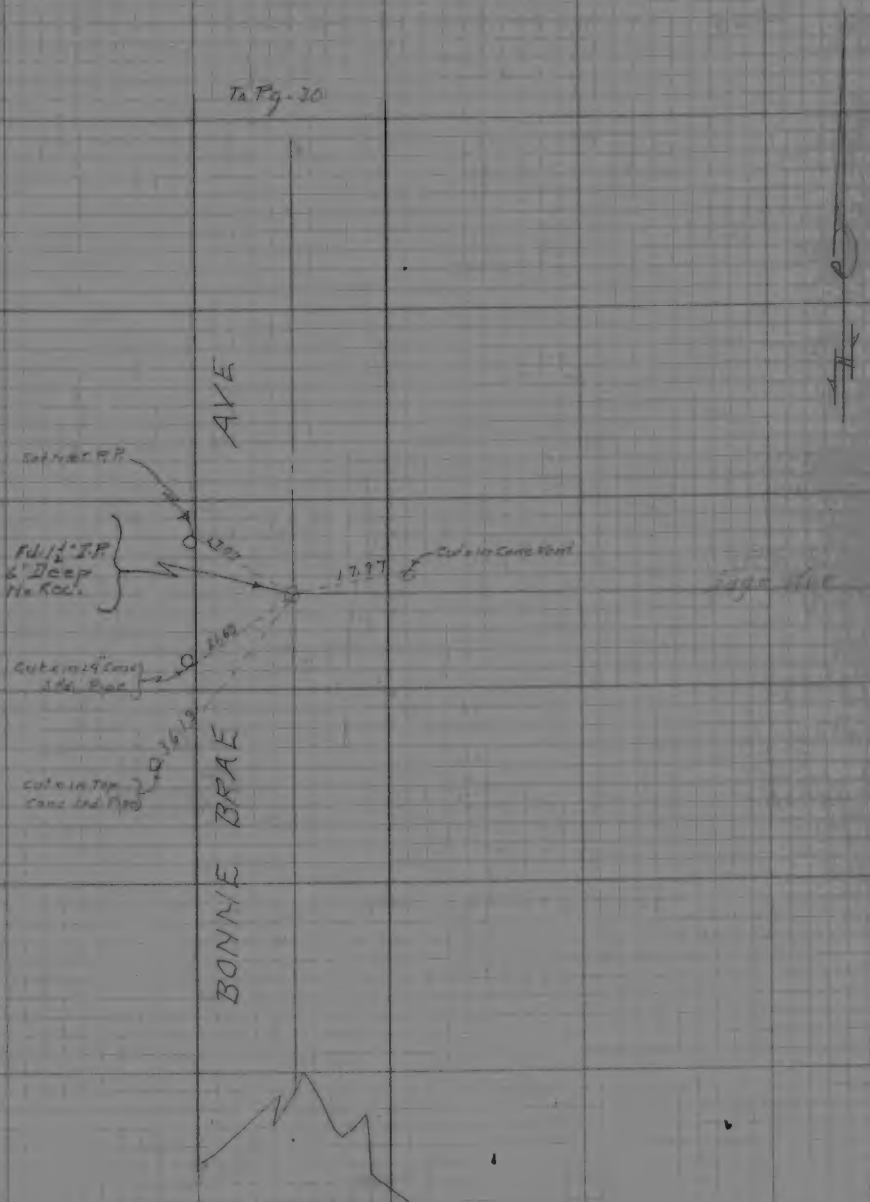


Note: ANY ADDITIONS OR CHANGES ON THIS SHEET MUST BE MADE OR CIRCLED IN Red. WITH DATE AND NAME OF PERSON MAKING CHANGE.

Do not extend notes this side of this line

RETURN TO
LOS ANGELES COUNTY SURVEYOR

F.B. 418 Pg. 28 H.S. Johnson Chief Party Notes by H.S.J. Date

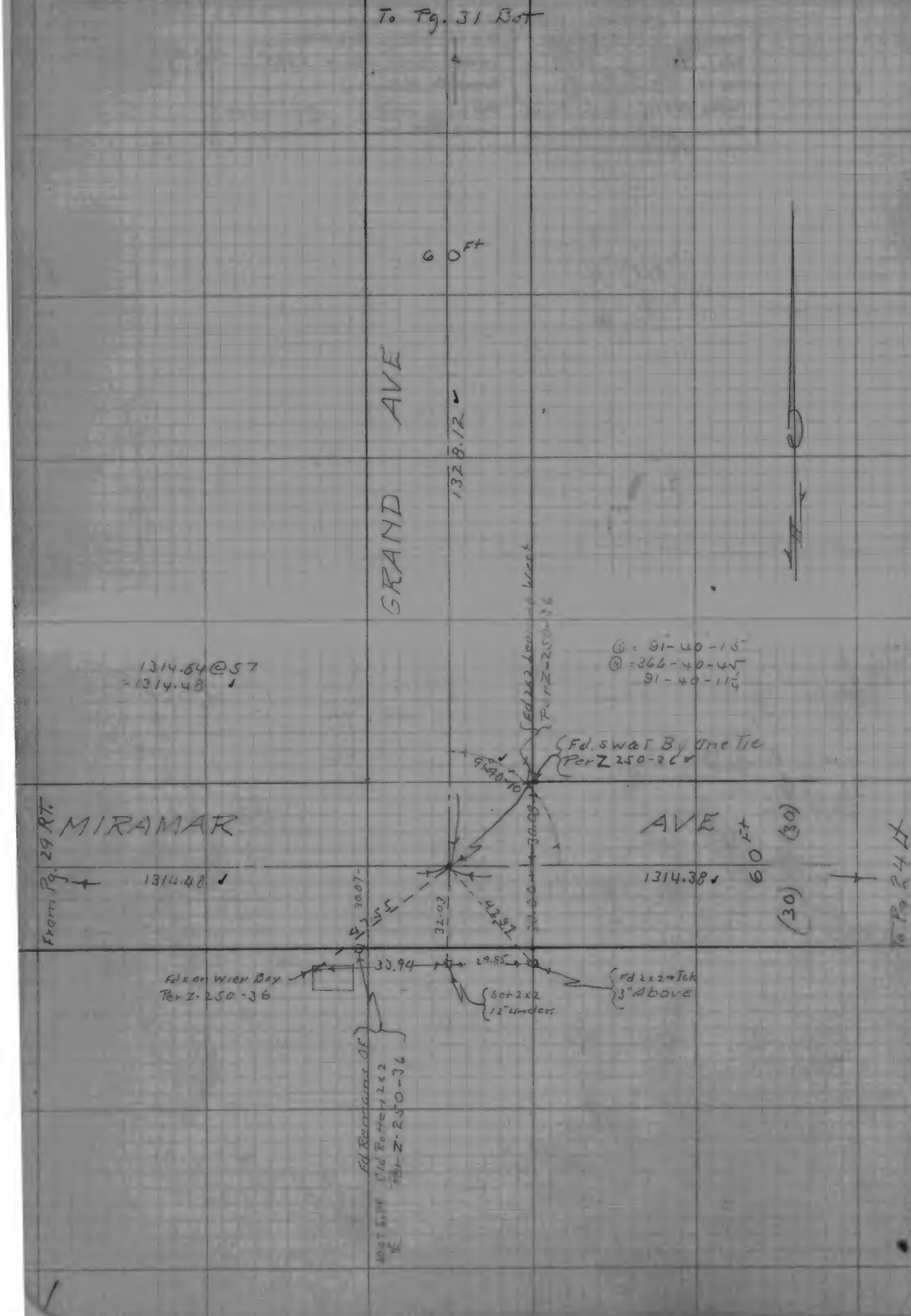


W.S. 50-0.5

RETURN TO
LOS ANGELES COUNTY SURVEYOR

Do not extend notes this side of this line

Note: ANY ADDITIONS OR CHANGES ON THIS SHEET MUST BE MADE OR CIRCLED IN Red. WITH DATE AND NAME OF PERSON MAKING CHANGE.

Date _____ Notes by H.S.J. Chief Party H.S.J. F.B. 418 Pg. 29

| | |
|---|---|
| Platted by G. A. CROWL | W. O. No. 931 D. S. O. No. |
| Date NOV 1930 | Location Mills Ave |
| Map No. B-521-23 | Surveyed by H.S. Johnson |
| Platting C'k'd by | Date Oct. 1929 |
| Date | Indexed A. C. Johnson |

Tape 046
Std. @ 84°
225.100

W.S.-50-D-5

Note: ANY ADDITIONS OR CHANGES ON THIS SHEET MUST BE MADE OR CIRCLED IN Red. WITH DATE AND NAME OF PERSON MAKING CHANGE.

RETURN TO
LOS ANGELES COUNTY SURVEYOR

Do not extend notes this side of this line

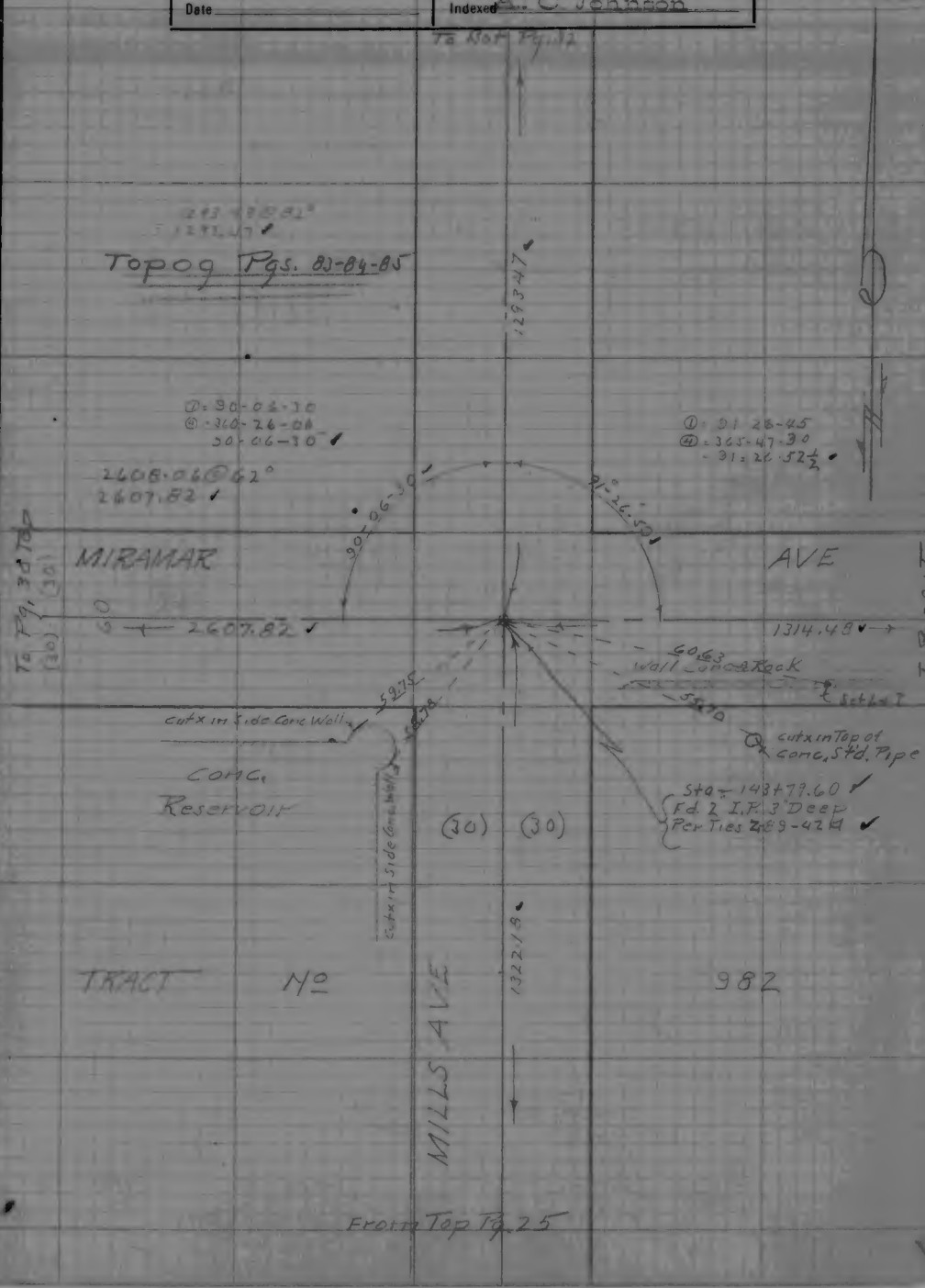

F. B. 418 Pg. 30 H. S. Johnson Chief Party Notes by H. S. J. Date

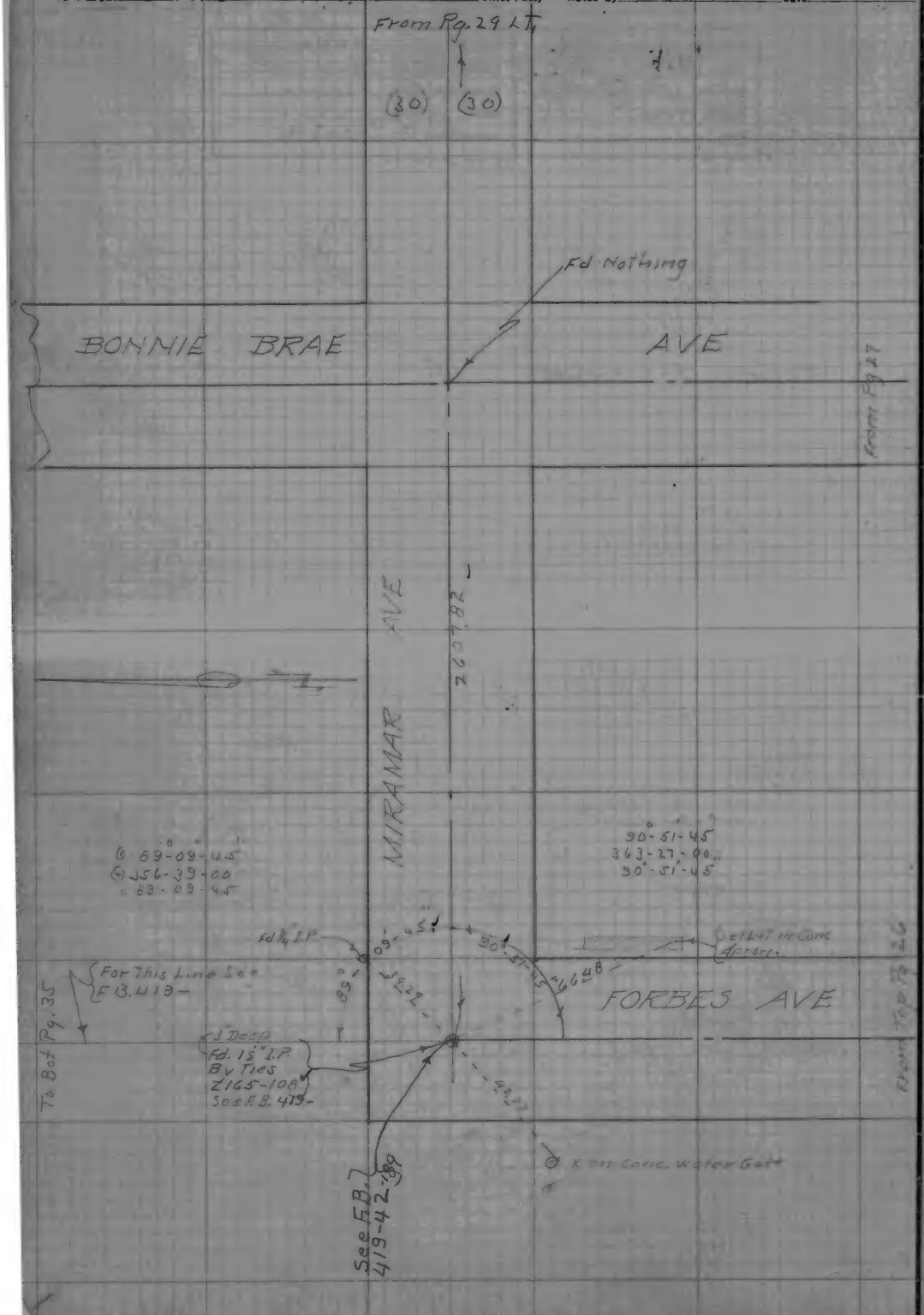


NS. 50-03

RETURN TO
LOS ANGELES COUNTY SURVEYOR

Do not extend notes this side of this line

Note: ANY ADDITIONS OR CHANGES ON THIS SHEET MUST BE MADE OR CIRCLED IN Red. WITH DATE AND NAME OF PERSON MAKING CHANGE.

Date _____ Notes by H.S.J. Chief Party H.S.J. F.B. 418 Pg. 31

| | |
|---|---|
| Platted by G. A. CROWL | W. O. No. 931 D. S. O. No. |
| Date NOV 1930 | Location Mills Ave Ext |
| Map No. B-521-3 | Surveyed by H.S. Johnson |
| Platting C'k'd by | Date Oct 1929 |
| Date | Indexed A. C. Johnson |

Tape #046
Std @ 89°

W.S. 50-D-5

Note: ANY ADDITIONS OR CHANGES ON THIS SHEET MUST BE MADE OR CIRCLED IN Red. WITH DATE AND NAME OF PERSON MAKING CHANGE.

RETURN TO
LOS ANGELES COUNTY SURVEYOR

Do not extend notes this side of this line

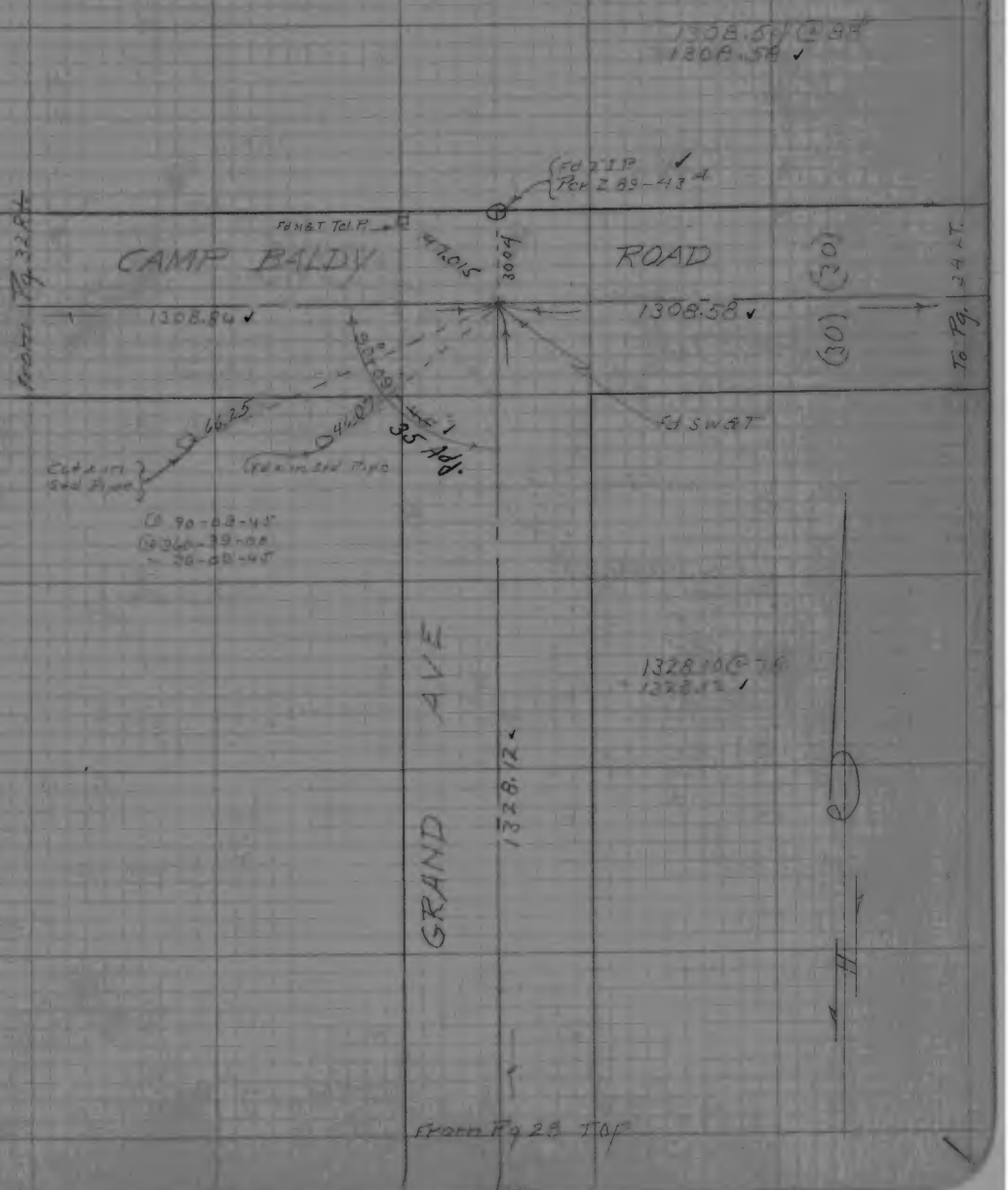

F.B. 418 Pg. 32 H.S.J. Chief Party Notes by H.S.J. Date

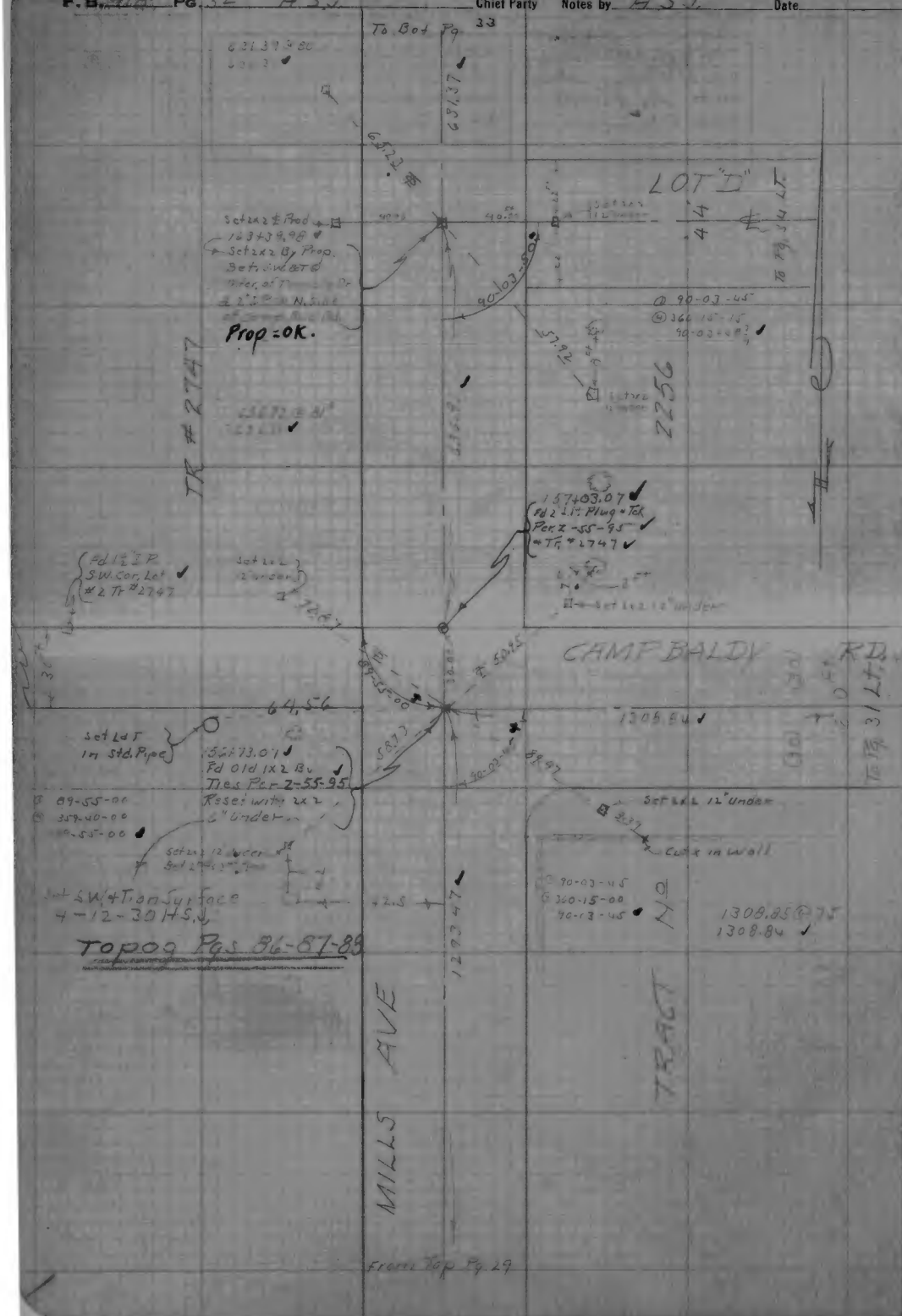


W.S. 50-0.5

RETURN TO
LOS ANGELES COUNTY SURVEYOR

Do not extend notes this side of this line

Note: ANY ADDITIONS OR CHANGES ON THIS SHEET MUST BE MADE OR CIRCLED IN Red. WITH DATE AND NAME OF PERSON MAKING CHANGE.

RETURN TO
**LOS ANGELES COUNTY SURVEYOR**

**Notes:** ANY ADDITIONS OR CHANGES ON THIS SHEET MUST BE MADE OR CIRCLED IN **Red.** WITH DATE AND NAME OF PERSON MAKING CHANGE.

**Do not extend notes this side of this line**

WS 50-D-5

Date______ Notes by W. S. Johnston Chief Party W. S. J. F.B. 418 PG. 33

| | |
|---|---|
| Platted by G. A. CROWE | W. O. No. 931 D. S. O. No. ______ |
| Date NOV 1930 | Location Mills Ave Ext. |
| Map No. B-521 | Surveyed by W. S. Johnston |
| Platting C'k'd by ______ | Date Oct 1929 |
| Date ______ | Indexed A. C. Johnson |

F.B. 918 Pg. 39 H.S.J. Chief Party Notes by H.S.J. Date

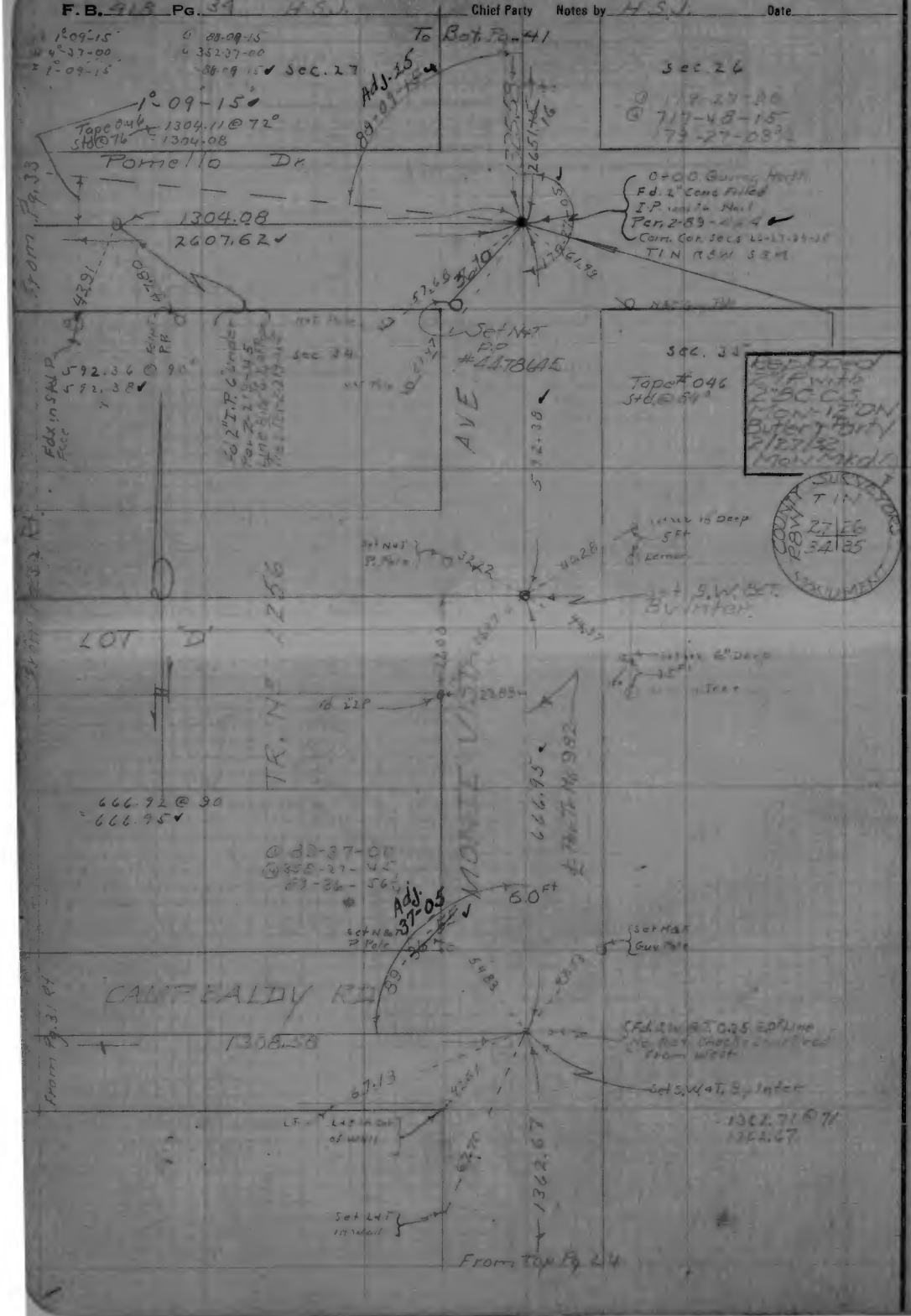


RETURN TO
LOS ANGELES COUNTY SURVEYOR

Do not extend notes this side of this line

Note: ANY ADDITIONS OR CHANGES ON THIS SHEET MUST BE MADE OR CIRCLED IN Red. WITH DATE AND NAME OF PERSON MAKING CHANGE.

W.S. 5003-

Date _____ Notes by H. S. L. Chief Party [illegible] F.B. 418 Pg. 35

| | |
|---|---|
| Platted by G. A. CROWL | W. O. No. 931 D. S. O. No. |
| Date NOV 1930 | Location Mill Ave Ext. |
| Map No. B-521 | Surveyed by H. S. L. |
| Platting C'k'd by | Date Nov. 1929 |
| Date | Indexed A. C. Johnson |

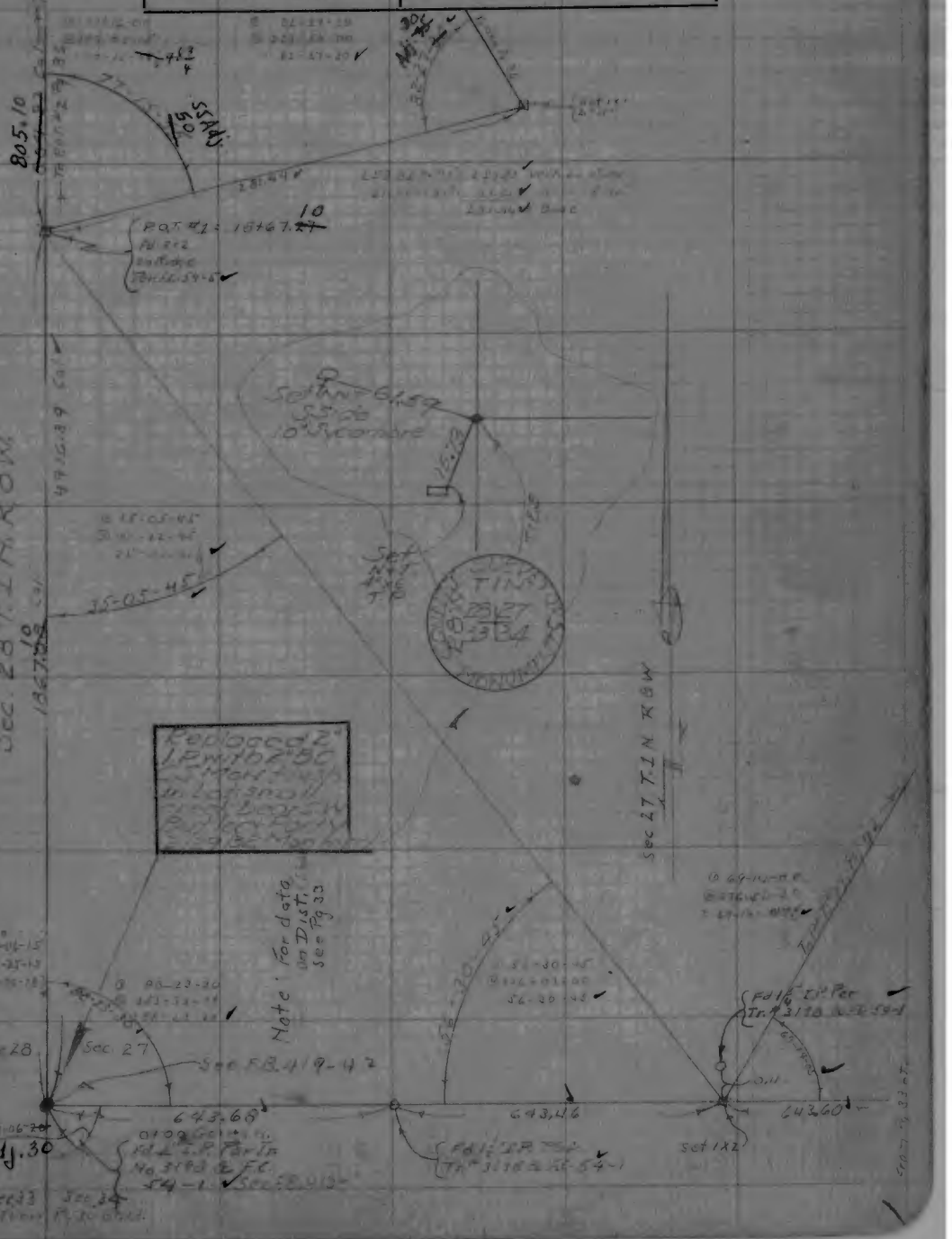


Note: ANY ADDITIONS OR CHANGES ON THIS SHEET MUST BE MADE OR CIRCLED IN Red. WITH DATE AND NAME OF PERSON MAKING CHANGE.

Do not extend notes this side of this line

RETURN TO
LOS ANGELES COUNTY SURVEYOR

F.B. 418 Pg. 36 H.S.J. Chief Party Notes by Date

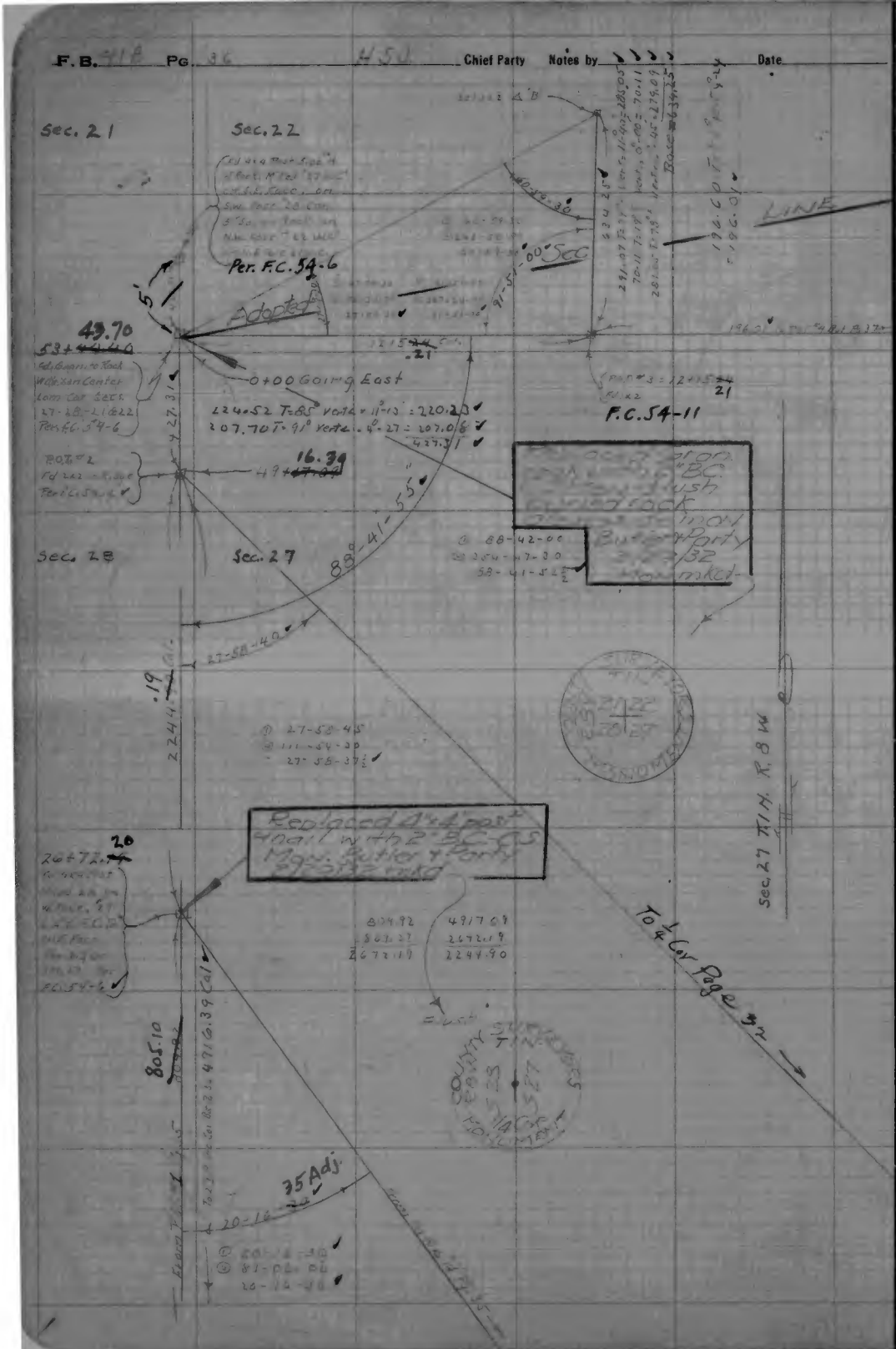


W.S. 50-C-5

RETURN TO

**LOS ANGELES COUNTY SURVEYOR**

Do not extend notes this side of this line

Note: ANY ADDITIONS OR CHANGES ON THIS SHEET MUST BE MADE OR CIRCLED IN Red. WITH DATE AND NAME OF PERSON MAKING CHANGE.

Date _____ Notes by _____ Chief Party H.S.J. F.B. 41 P

| | |
|---|---|
| Platted by G. A. CROWL | W. O. No. [illegible] D. S. O. No. |
| Date NOV 1930 | Location [illegible] |
| Map No. B-521 | Surveyed by [illegible] |
| Platting C'k'd by | Date Nov 1929 |
| Date | Indexed A. C. Johnson |




Note: ANY ADDITIONS OR CHANGES ON THIS SHEET MUST BE MADE OR CIRCLED IN Red. WITH DATE AND NAME OF PERSON MAKING CHANGE.

Do not extend notes this side of this line

RETURN TO
LOS ANGELES COUNTY SURVEYOR

F. B. 316 Pg. 12 — Chief Party — Notes by H.S.J. — Date

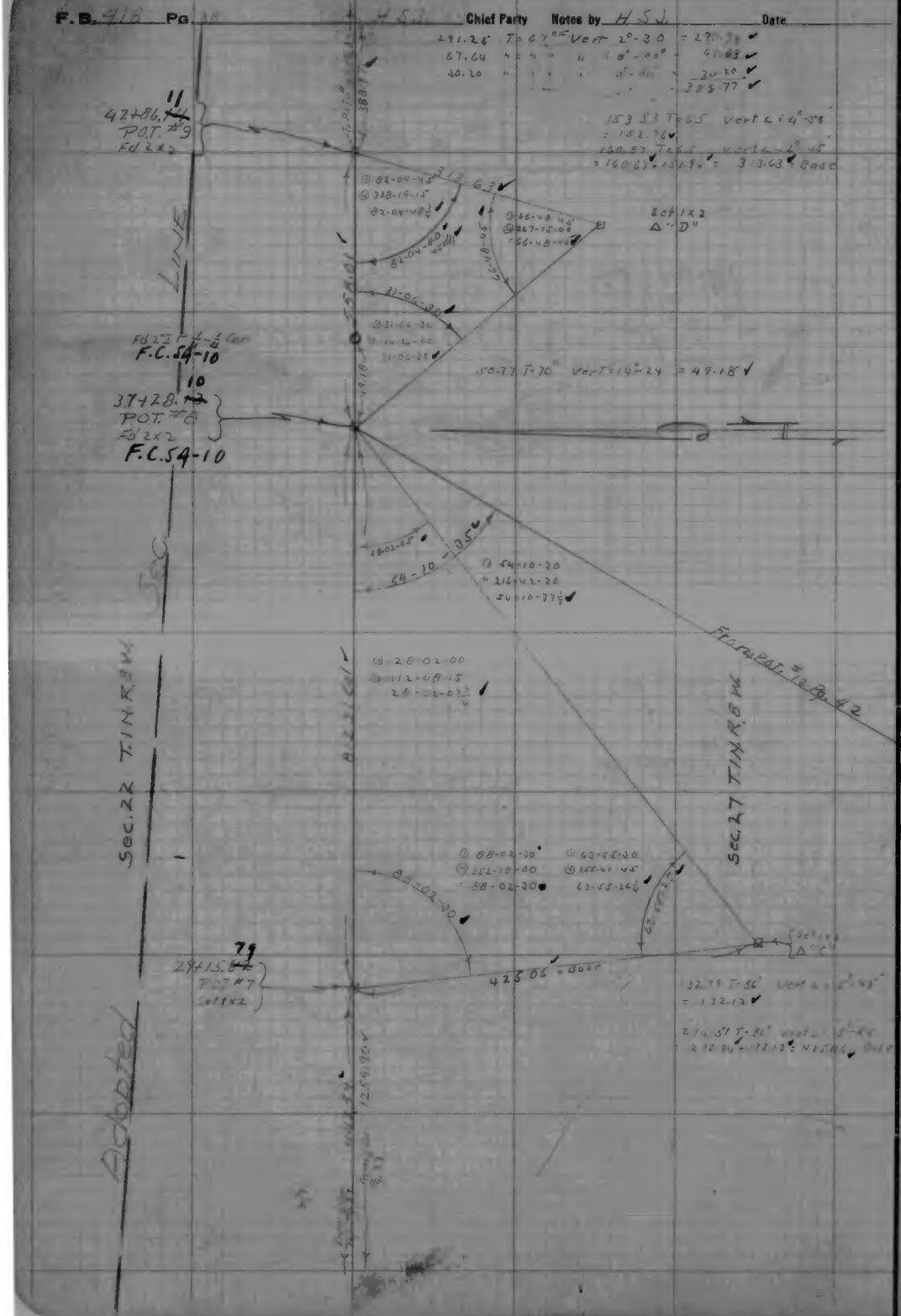


RETURN TO
LOS ANGELES COUNTY SURVEYOR
Do not extend notes this side of this line

Note: ANY ADDITIONS OR CHANGES ON THIS SHEET MUST BE MADE OR CIRCLED IN Red, WITH DATE AND NAME OF PERSON MAKING CHANGE.

Date _____ Notes by _____ Chief Party H.S.J. F.B. 418 Pg 39

| | |
|---|---|
| Platted by G. A. CROWL | W. O. No. 931 D. S. O. No. |
| Date NOV 1930 | Location Mills Ave Ext |
| Map No. B-521 | Surveyed by H.S. Johnson |
| Platting C'k'd by | Date Nov 1929 |
| Date | Indexed A. C. Johnson |

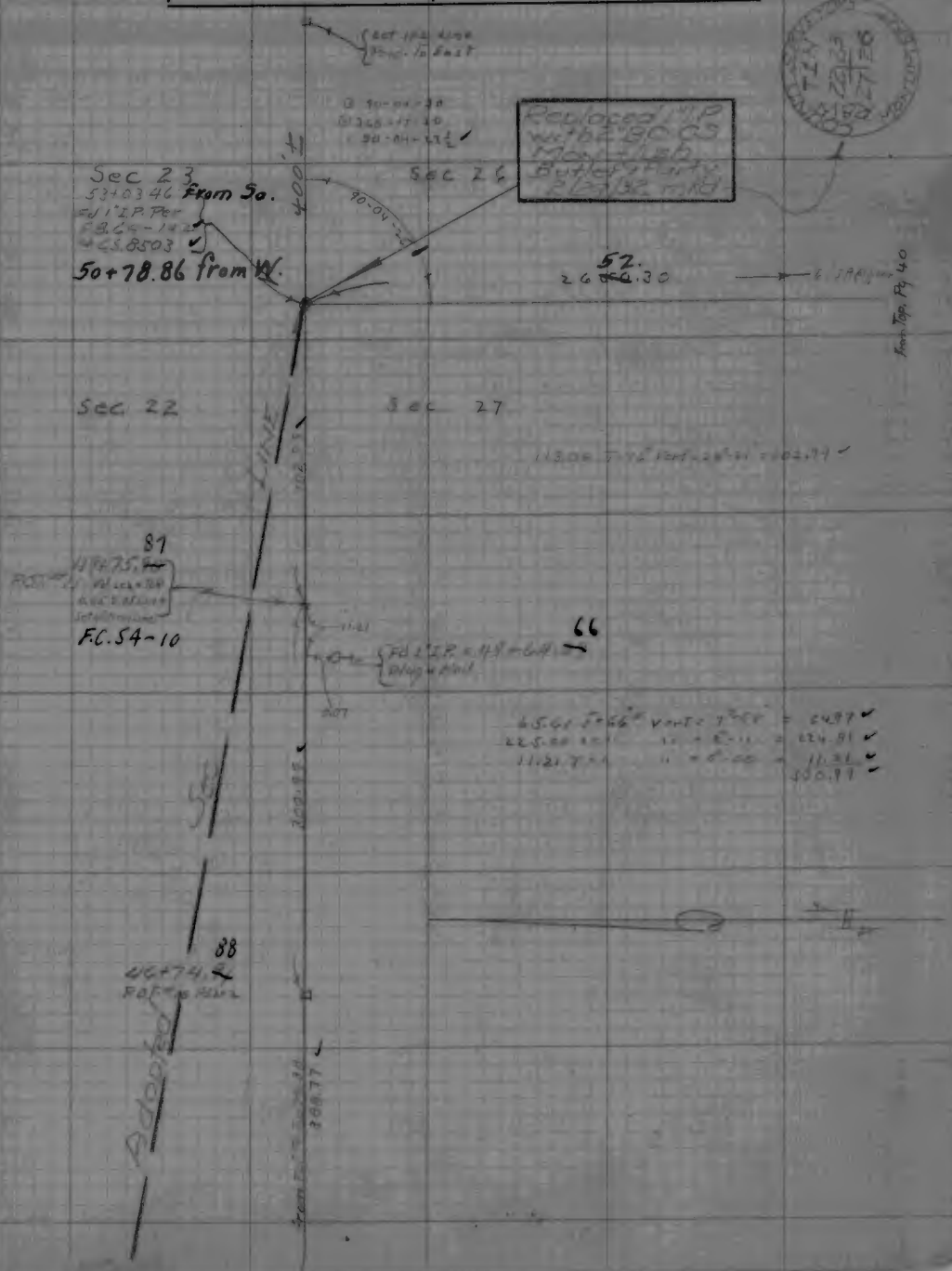


Note: ANY ADDITIONS OR CHANGES ON THIS SHEET MUST BE MADE OR CIRCLED IN Red. WITH DATE AND NAME OF PERSON MAKING CHANGE.

Do not extend notes this side of this line

RETURN TO
LOS ANGELES COUNTY SURVEYOR

F.B. 418 Pg. 40 Chief Party Notes by Date

RETURN TO
LOS ANGELES COUNTY SURVEYOR

Note: ANY ADDITIONS OR CHANGES ON THIS SHEET MUST BE MADE OR CIRCLED IN Red. WITH DATE AND NAME OF PERSON MAKING CHANGE.

Do not extend notes this side of this line

Date _____ Notes by _____ Chief Party H S J F.B. 418 Pg. 41

| | |
|---|---|
| Platted by G. A. CROWL | W. O. No. 931 D. S. O. No. |
| Date NOV 1930 | Location Mills Ave Ext |
| Map No. S-521 | Surveyed by H S Johnson |
| Platting C'k'd by | Date Nov 1929 |
| Date | Indexed A. C. Johnson |

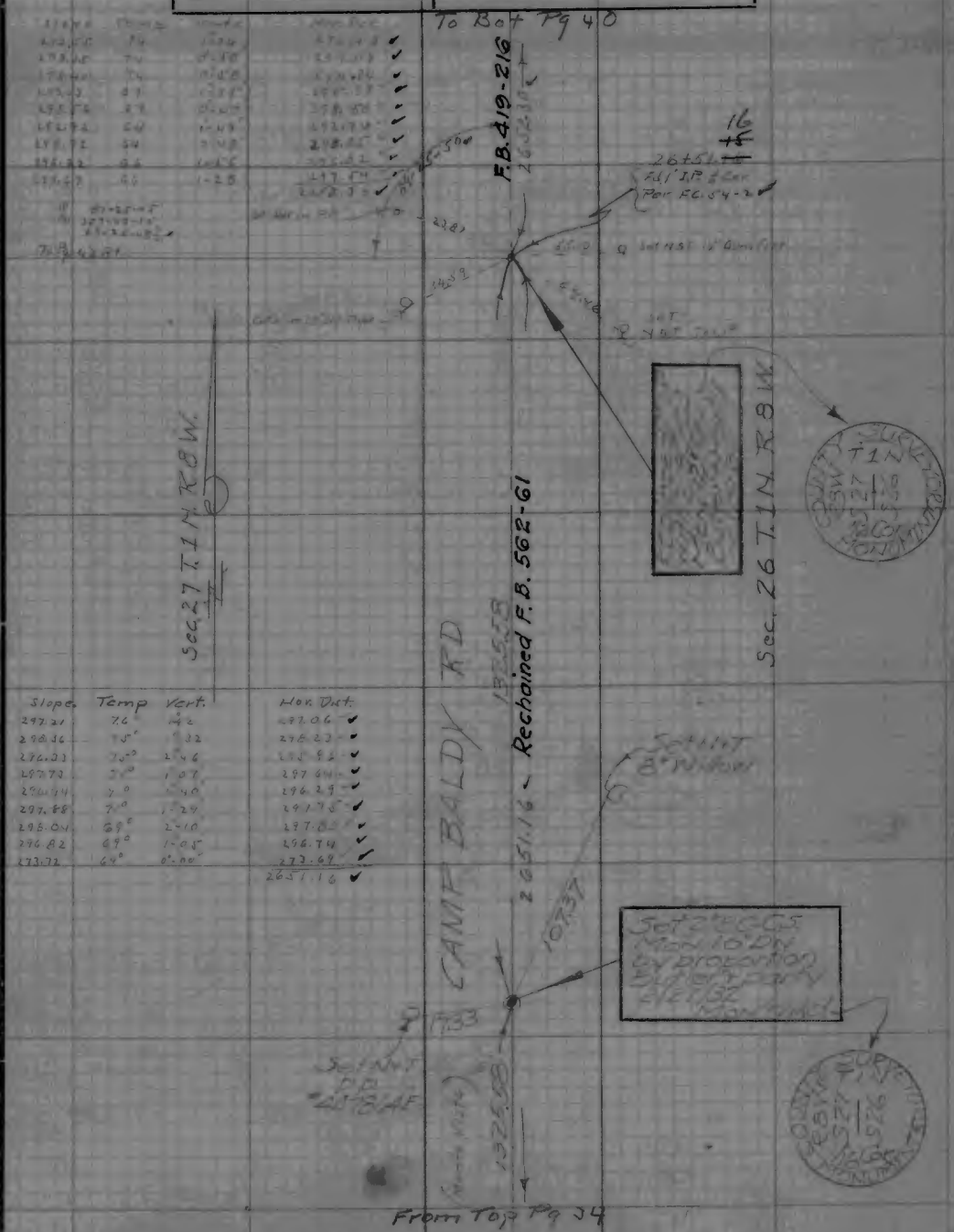


| Slope | Temp | Vert. | Hor. Dist. |
|---|---|---|---|
| 297.21 | 76° | 1.42 | 297.06 |
| 298.36 | 75° | 1.32 | 298.23 |
| 296.33 | 75° | 2.46 | 295.96 |
| 297.73 | 70° | 1.07 | 297.64 |
| 296.94 | 70° | 1.40 | 296.29 |
| 297.88 | 70° | 1.29 | 297.75 |
| 298.04 | 69° | 2.10 | 297.85 |
| 296.82 | 69° | 1.05 | 296.74 |
| 273.72 | 64° | 0.00 | 273.69 |
| | | | 2651.16 |

Note: ANY ADDITIONS OR CHANGES ON THIS SHEET MUST BE MADE OR CIRCLED IN Red. WITH DATE AND NAME OF PERSON MAKING CHANGE.

Do not extend notes this side of this line

RETURN TO
LOS ANGELES COUNTY SURVEYOR

F.B. 418 Pg. 42 H.S. Johnson Chief Party Notes by H.S.J. Date Nov 1929

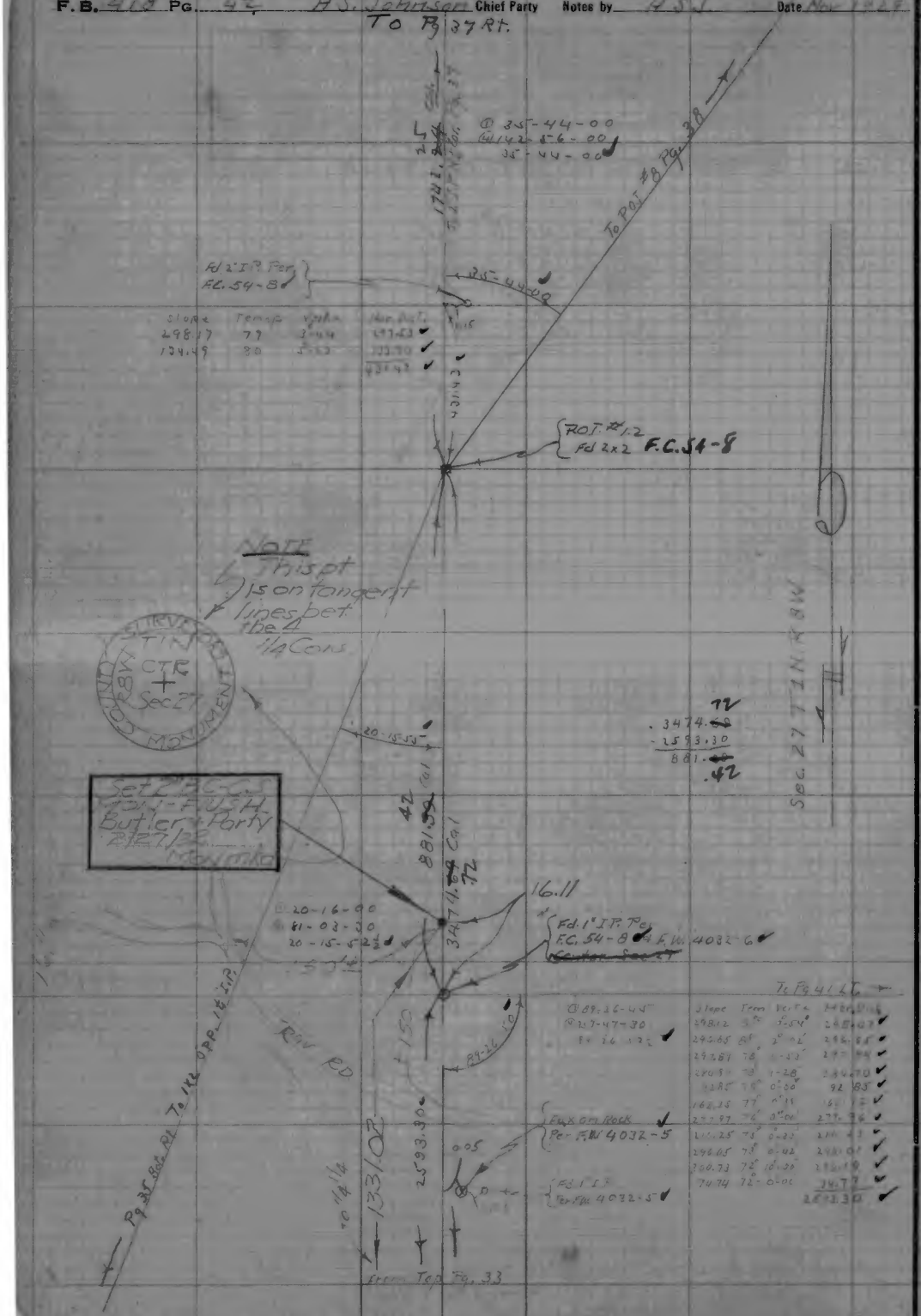


W.S. 50 D-5

RETURN TO
LOS ANGELES COUNTY SURVEYOR

Do not extend notes this side of this line

Note: ANY ADDITIONS OR CHANGES ON THIS SHEET MUST BE MADE OR CIRCLED IN Red. WITH DATE AND NAME OF PERSON MAKING CHANGE.

Date _____ Notes by H.S.L. Chief Party H.S.L. F.B. 418 Pg. 424

| | |
|---|---|
| Platted by G. A. CROWL | W. O. No. 421 D. S. O. No. _____ |
| Date NOV 1930 | Location Mills Ave Ext |
| Map No. B-521-1 | Surveyed by H.S. LeHaseon |
| Platting C'k'd by _____ | Date Dec. 1913. |
| Date _____ | Indexed ~~A. C. Johnson~~ |

Note: ANY ADDITIONS OR CHANGES ON THIS SHEET MUST BE MADE OR CIRCLED IN Red. WITH DATE AND NAME OF PERSON MAKING CHANGE.

Do not extend notes this side of this line

RETURN TO
LOS ANGELES COUNTY SURVEYOR



F.B. 411A Pg. 42"B" H.S. Johnson Chief Party Notes by H.S.J. Date

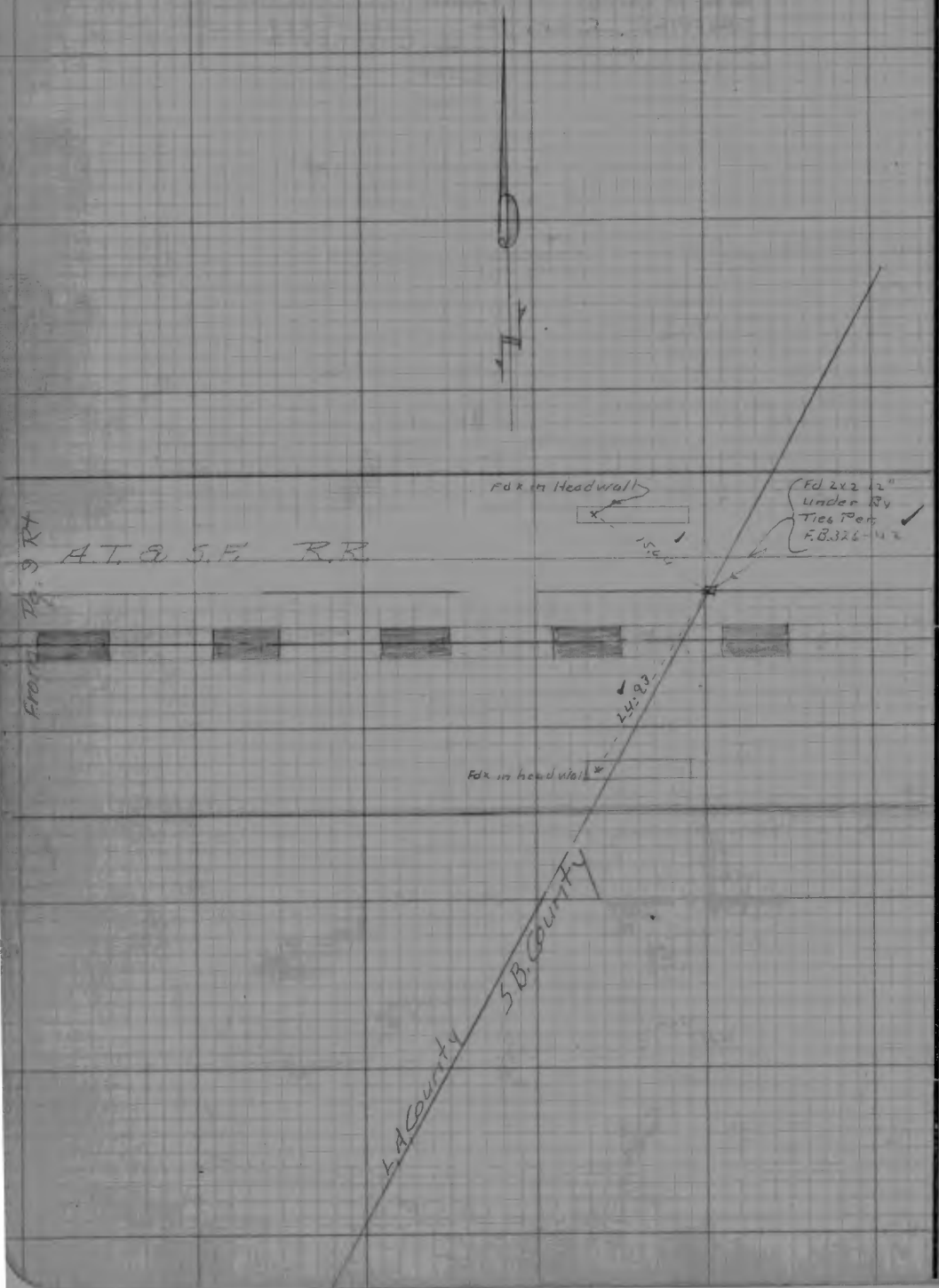


RETURN TO
LOS ANGELES COUNTY SURVEYOR

Do not extend notes this side of this line.

Note: ANY ADDITIONS OR CHANGES ON THIS SHEET MUST BE MADE OR CIRCLED IN Red. WITH DATE AND NAME OF PERSON MAKING CHANGE.

Date _____ Notes by _____ Chief Party _____ F.B. 418 Pg 43

| | |
|---|---|
| Platted by G. A. CROWL | W. O. No. 931 D. S. O. No. |
| Date 1930 100 | Location Mills Ave Ext |
| Map No. B-521-1 | Surveyed by H. S. Johnson |
| Platting C'k'd by D. M. Finley | Date Nov 1929 |
| Date Dec 1930 | Indexed H. C. Johnson 2-11-30 |

W.O. 931

Topography

Pgs. 43 To 88

Mills Ave Ext.

From

S.B. + L.A. County B'dary

North To

Pomello Dr.

H. S. Johnson
C. M. Helm
S. C. Bornhart
W. M. Halleran
C. G. Linden

Note: ANY ADDITIONS OR CHANGES ON THIS SHEET MUST BE MADE OR CIRCLED IN Red. WITH DATE AND NAME OF PERSON MAKING CHANGE.

Do not extend notes this side of this line

RETURN TO
LOS ANGELES COUNTY SURVEYOR

F.B. 418 Pg. 44 Chief Party Notes by Date Nov 1929

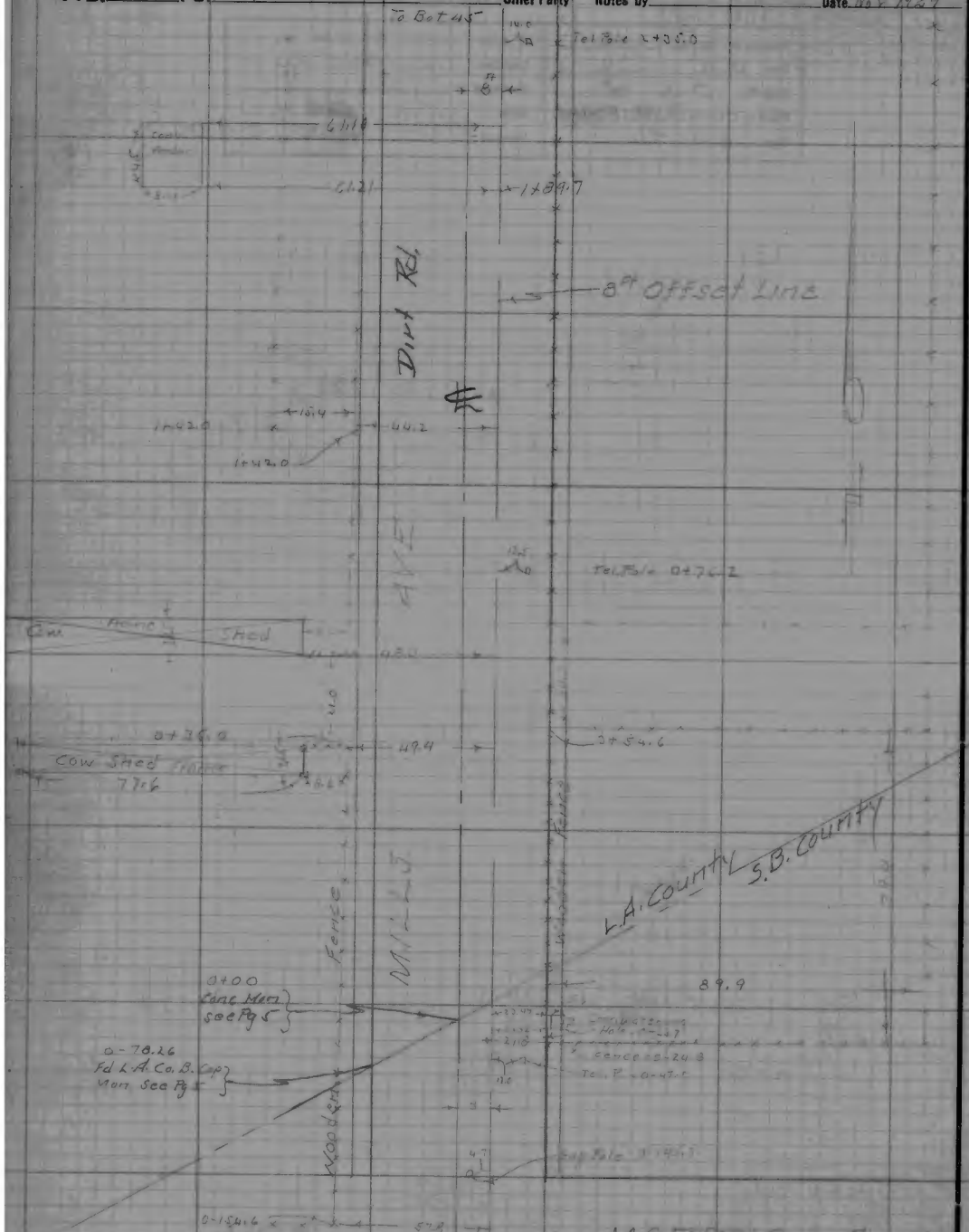


RETURN TO
LOS ANGELES COUNTY SURVEYOR
Do not extend notes this side of this line

Note: ANY ADDITIONS OR CHANGES ON THIS SHEET MUST BE MADE OR CIRCLED IN Red. WITH DATE AND NAME OF PERSON MAKING CHANGE.

Date Nov 1929 Notes by H.S. Johnson Chief Party H.S.J. F.B. 418 Pg 45

| | |
|---|---|
| Plotted by G. A. CROWL | W. O. No. 22 D. S. O. No. |
| Date OCT 1930 | Location Milldale Ext. |
| Map No. B-521-1 | Surveyed by H.S. Johnson |
| Platting C'k'd by D. M. Finley | Date Nov. 1929 |
| Date Dec. 1930. | Indexed A. C. Johnson |

Notes: ANY ADDITIONS OR CHANGES ON THIS SHEET MUST BE MADE OR CIRCLED IN Red. WITH DATE AND NAME OF PERSON MAKING CHANGE.

Do not extend notes this side of this line

RETURN TO LOS ANGELES COUNTY SURVEYOR

F. B. 418 Pg. 46 H.S.J. Chief Party Notes by H.S.J. Date Nov. 1929

To Bot Pg 47

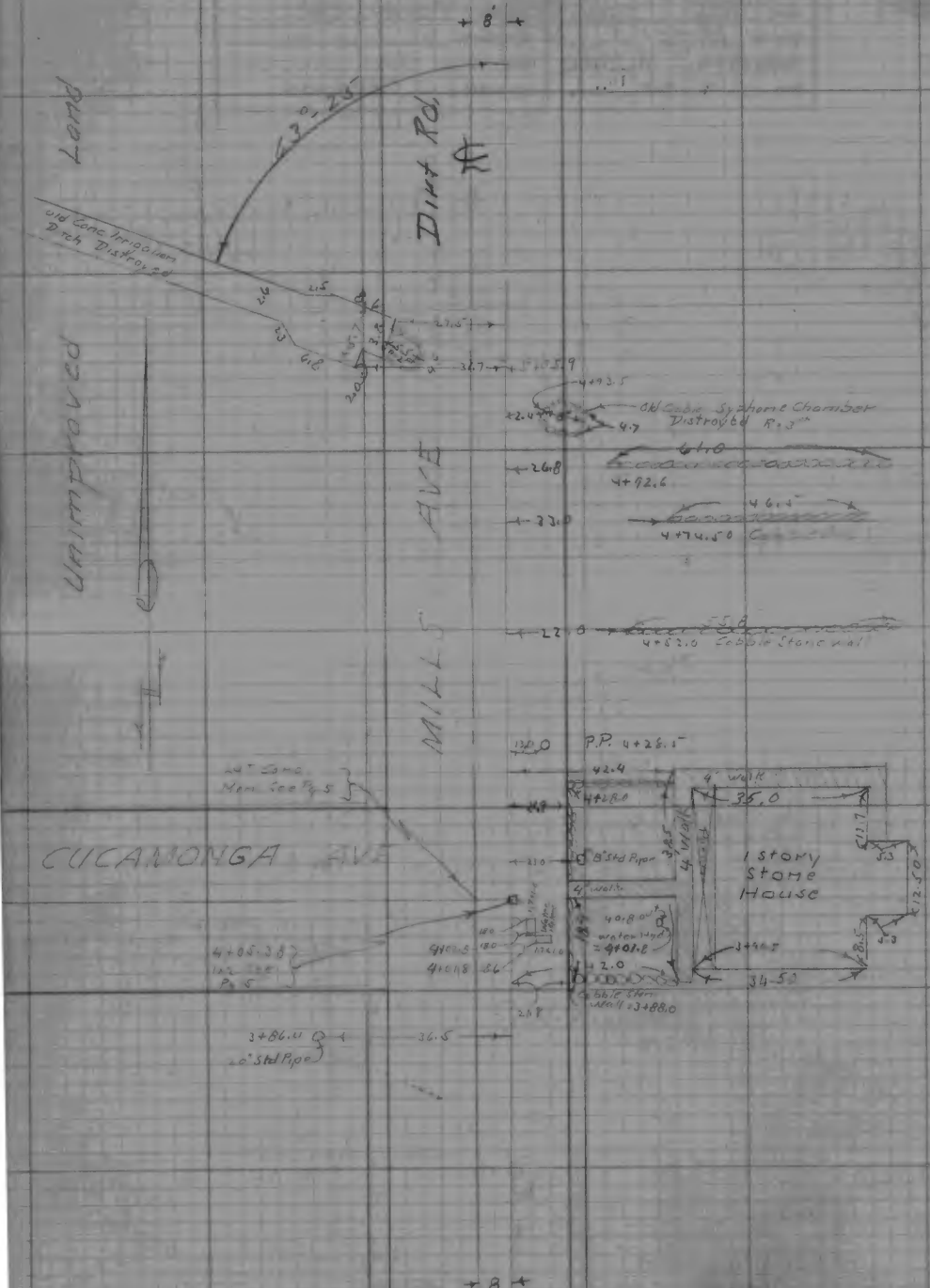


RETURN TO
LOS ANGELES COUNTY SURVEYOR

Do not extend notes this side of this line

Note: ANY ADDITIONS OR CHANGES ON THIS SHEET MUST BE MADE OR CIRCLED IN Red. WITH DATE AND NAME OF PERSON MAKING CHANGE.

Date Nov. 1929 Notes by H. S. Johnson Chief Party H. S. J. F.B. 418 Pg 47

| | |
|---|---|
| Platted by G. A. CROWL | W. O. No. 931 D. S. O. No. |
| Date OCT 1930 | Location Mills Ave Ex. |
| Map No. B-521 | Surveyed by H. S. Johnson |
| Platting C'k'd by D. M. Finley | Date Nov. 1929 |
| Date DEC 1930 | Indexed A. C. Johnson |

Notes: ANY ADDITIONS OR CHANGES ON THIS SHEET MUST BE MADE OR CIRCLED IN Red. WITH DATE AND NAME OF PERSON MAKING CHANGE.

Do not extend notes this side of this line

RETURN TO
LOS ANGELES COUNTY SURVEYOR

F. B. 418 Pg. 43 To Bot. Pg 49 H.S.D. Chief Party Notes by H.S.D. Date Nov. 1929




RETURN TO LOS ANGELES COUNTY SURVEYOR

Do not extend notes this side of this line

Note: ANY ADDITIONS OR CHANGES ON THIS SHEET MUST BE MADE OR CIRCLED IN Red. WITH DATE AND NAME OF PERSON MAKING CHANGE.

Date Nov 1929 Notes by H S Johnson Chief Party H S J F.B. 408 Pg 49

| | |
|---|---|
| Platted by G. A. CROW | W. O. No. 127 D. S. O. No |
| Date OCT 1930 | Location Mills Ave E/L |
| Map No. B-521-1 | Surveyed by H S Johnson |
| Platting C'k'd by D. M. Finley | Date Nov 1929 |
| Date DEC 1930 | Indexed A. C. J. |

To B&T Pg. 50

Unimproved Land

Oil Surface

Mills Ave

From Top Pg 48

RETURN TO LOS ANGELES COUNTY SURVEYOR

Notes: ANY ADDITIONS OR CHANGES ON THIS SHEET MUST BE MADE OR CIRCLED IN Red. WITH DATE AND NAME OF PERSON MAKING CHANGE.

Do not extend notes this side of this line

F.B. 418 Pg. 50 H. S. J. Chief Party Notes by H. S. J. Date Nov. 1929

To Bot Pg. 51




RETURN TO
LOS ANGELES COUNTY SURVEYOR
Do not extend notes this side of this line

Note: ANY ADDITIONS OR CHANGES ON THIS SHEET MUST BE MADE OR CIRCLED IN Red. WITH DATE AND NAME OF PERSON MAKING CHANGE.

Date Nov 1929 Notes by H. S. Johnston Chief Party H. S. J. F.B. 418 Pg 51

| | |
|---|---|
| Platted by C. A. CROWL | W. O. No. 937 D. S. O. No. |
| Date OCT 1930 | Location Mills Ave E of |
| Map No. B-521-1 | Surveyed by H. S. Johnston |
| Platting C'k'd by D. M. Finley | Date Nov 1929 |
| Date DEC 1930 | Indexed E. C. Johnson |

Note: ANY ADDITIONS OR CHANGES ON THIS SHEET MUST BE MADE OR CIRCLED IN Red. WITH DATE AND NAME OF PERSON MAKING CHANGE.

Do not extend notes this side of this line

RETURN TO LOS ANGELES COUNTY SURVEYOR

Unimproved land

Oil Surface

Mills Ave

A. T. & S. F. R. R.

100' R/W

16+57.74 See Pg 9

From Top Pg 50

F.B. 418 Pg. 52 H. S. J. Chief Party Notes by H. S. J. Date Nov 1929




RETURN TO
LOS ANGELES COUNTY SURVEYOR

Do not extend notes this side of this line

Note: ANY ADDITIONS OR CHANGES ON THIS SHEET MUST BE MADE OR CIRCLED IN Red. WITH DATE AND NAME OF PERSON MAKING CHANGE.

Date Nov 1929 Notes by H S Johnson Chief Party H S J F.B. 41E Pg 53

| | |
|---|---|
| Platted by G. A. CROWL | W. O. No. 93 D. S. O. No. |
| Date OCT 1930 | Location Mills Ave E. of |
| Map No. B-521-1 | Surveyed by H S Johnson |
| Platting C'k'd by D. M. Finley | Date Nov 1929 |
| Date DEC 1930 | Indexed A. C. Johnson |

RETURN TO
LOS ANGELES COUNTY SURVEYOR

Note: ANY ADDITIONS OR CHANGES ON THIS SHEET MUST BE MADE OR CIRCLED IN Red. WITH DATE AND NAME OF PERSON MAKING CHANGE.

Do not extend notes this side of this line



F.B. 418 Pg. 54 H.S.J. Chief Party Notes by H.S.J. Date Nov. 1927

℄

VOID

From Top Pg.

RETURN TO
LOS ANGELES COUNTY SURVEYOR

Do not extend notes this side of this line

Note: ANY ADDITIONS OR CHANGES ON THIS SHEET MUST BE MADE OR CIRCLED IN Red. WITH DATE AND NAME OF PERSON MAKING CHANGE.

Date Nov 1929 Notes by H. S. Johnson Chief Party H. S. J. F.B. 4/8 Pg 55

| | |
|---|---|
| Platted by G. A. CROWL | W. O. No. 931 D. S. O. No. |
| Date OCT 1930 | Location Mills Ave. Ext. |
| Map No. B-521-1 | Surveyed by H. S. Johnson |
| Platting C'k'd by D. M. Finley | Date Nov. 1929 |
| Date DEC 1930 | Indexed A. C. Johnson |

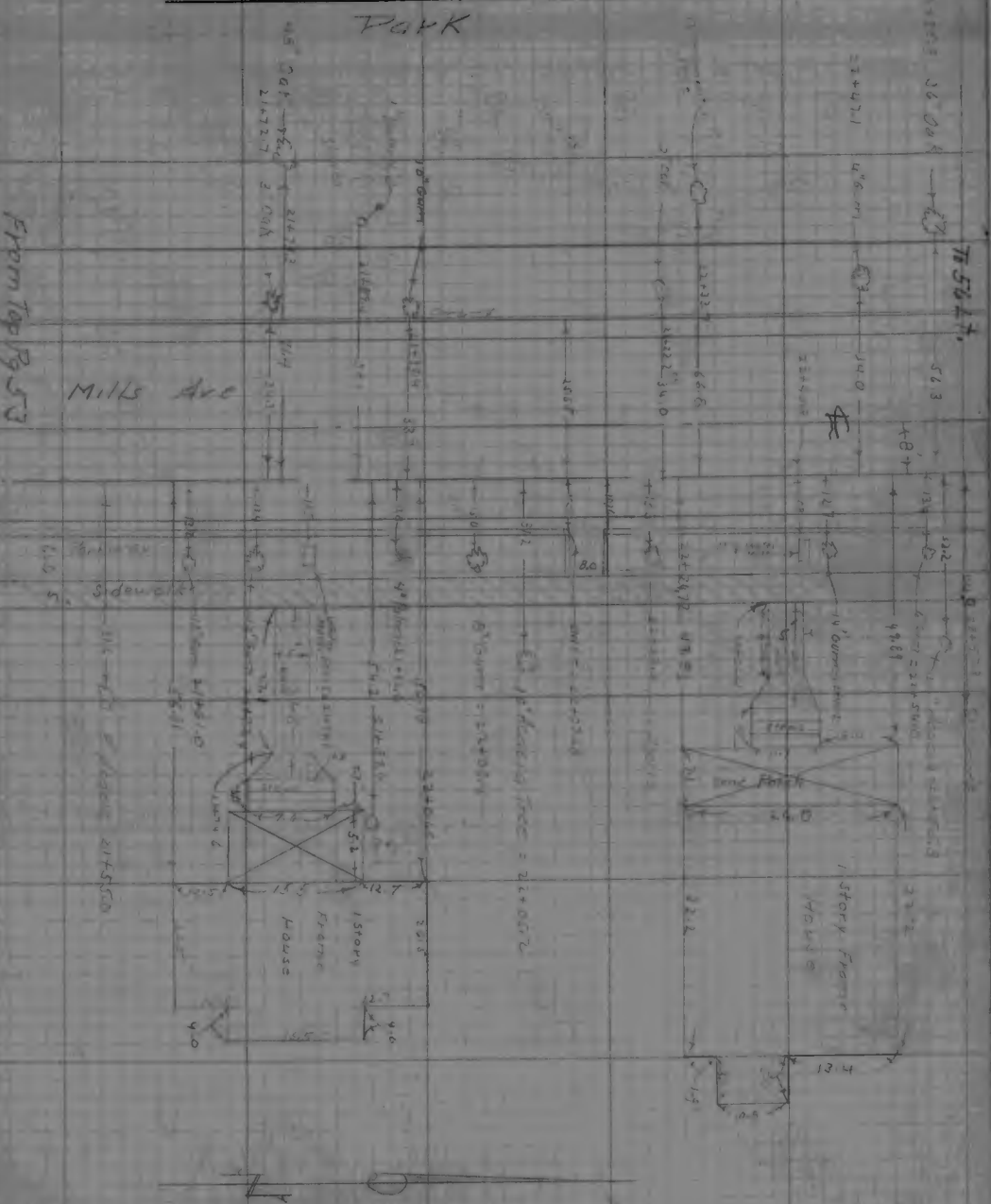


Note: ANY ADDITIONS OR CHANGES ON THIS SHEET MUST BE MADE OR CIRCLED IN Red. WITH DATE AND NAME OF PERSON MAKING CHANGE.

Do not extend notes this side of this line

RETURN TO
LOS ANGELES COUNTY SURVEYOR

RETURN TO
LOS ANGELES COUNTY SURVEYOR

**Note:** ANY ADDITIONS OR CHANGES ON THIS SHEET MUST BE MADE OR CIRCLED IN **Red.** WITH DATE AND NAME OF PERSON MAKING CHANGE.

**Do not extend notes this side of this line**

F.B. 318 Pg. 5/6 H.S.U. Chief Party Notes by H.S.U. Date Nov 1924



Date Nov 1929 Notes by H. S. Johnson Chief Party H. S. J. F.B. 4/E Pg. 57

| | |
|---|---|
| Platted by G. A. CROWL | W. O. No. 931 D. S. O. No. |
| Date OCT 1930 | Location Mills Ave. Ext. |
| Map No. B 521-1 | Surveyed by H. S. Johnson |
| Platting C'k'd by D. M. Finley | Date Nov. 1929 |
| Date DEC 1930 | Indexed C. Johnson |

Park

Mills Ave

Notes: ANY ADDITIONS OR CHANGES ON THIS SHEET MUST BE MADE OR CIRCLED IN Red. WITH DATE AND NAME OF PERSON MAKING CHANGE.

Do not extend notes this side of this line

RETURN TO LOS ANGELES COUNTY SURVEYOR

RETURN TO
**LOS ANGELES COUNTY SURVEYOR**

**Note:** ANY ADDITIONS OR CHANGES ON THIS SHEET MUST BE MADE OR CIRCLED IN **Red.** WITH DATE AND NAME OF PERSON MAKING CHANGE.

**Do not extend notes this side of this line**

Date Nov 1939

Notes by H.S.

Chief Party

F.B. 418 Pg.



Date Nov 1929 Notes by H S Johnson Chief Party H. S. J. F.B. 418 Pg. 59

| | |
|---|---|
| Platted by G. A. CROWL | W. O. No. 731 D. S. O. No. |
| Date NOV 1930 | Location Mills Ave. Ext. |
| Map No. B-52 -1 | Surveyed by H S Johnson |
| Platting C'k'd by D. M. Finley | Date Nov 1929 |
| Date NOV 1930 | Indexed A. C. Johnson |

Note: ANY ADDITIONS OR CHANGES ON THIS SHEET MUST BE MADE OR CIRCLED IN Red, WITH DATE AND NAME OF PERSON MAKING CHANGE.

Do not extend notes this side of this line

RETURN TO LOS ANGELES COUNTY SURVEYOR



F.B. 418 Pg. 60 H.S.J. Chief Party Notes by H.S.J. Date Nov. 1929

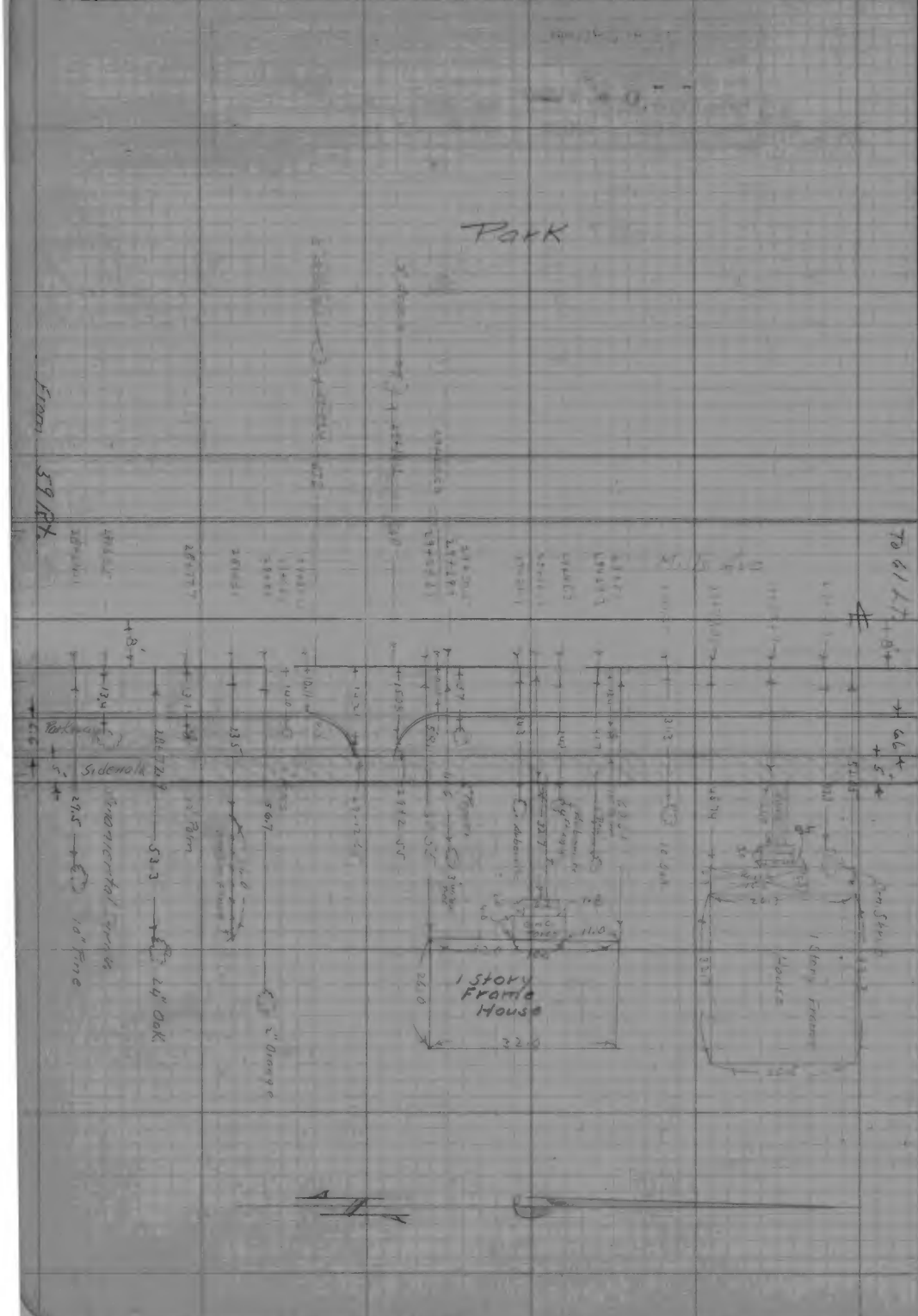


RETURN TO
LOS ANGELES COUNTY SURVEYOR

Do not extend notes this side of this line

Note: ANY ADDITIONS OR CHANGES ON THIS SHEET MUST BE MADE OR CIRCLED IN Red. WITH DATE AND NAME OF PERSON MAKING CHANGE.

Date Nov 1929 Notes by H. S. Johnson Chief Party H. S. J. F.B. 18 Pg. 61

| | |
|---|---|
| Platted by G. A. CROWL | W. O. No. 231 D. S. O. No. |
| Date NOV 1930 | Location Mills Ave. Ext. |
| Map No. B-521-1 | Surveyed by H. S. Johnson |
| Platting C'k'd by D. M. Flint | Date Nov. 1929 |
| Date NOV 1930 | Indexed A. C. Johnson |




Notes: ANY ADDITIONS OR CHANGES ON THIS SHEET MUST BE MADE OR CIRCLED IN Red, WITH DATE AND NAME OF PERSON MAKING CHANGE.

Do not extend notes this side of this line

RETURN TO LOS ANGELES COUNTY SURVEYOR

F.B. 418 Pg. 62 H.S.J. Chief Party Notes by H.S.J. Date Nov. 1929

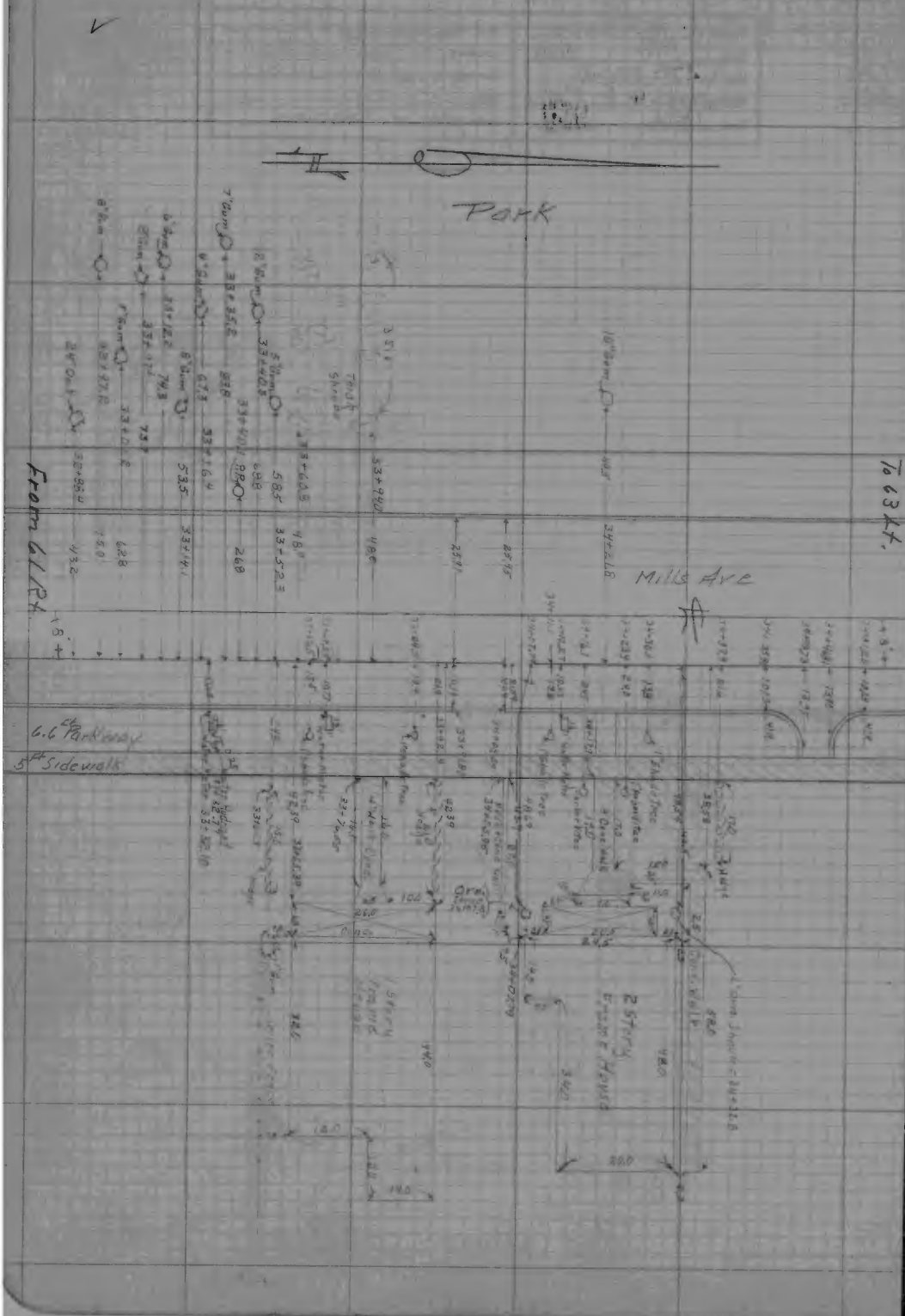


RETURN TO
**LOS ANGELES COUNTY SURVEYOR**

**Do not extend notes this side of this line**

**Note:** ANY ADDITIONS OR CHANGES ON THIS SHEET MUST BE MADE OR CIRCLED IN Red. WITH DATE AND NAME OF PERSON MAKING CHANGE.

Date Nov. 1929 Notes by H. S. Johnson Chief Party H. S. J. F.B. 415 Pg. 63

| | |
|---|---|
| Platted by G. A. CROWL | W. O. No. |
| Date NOV 1930 | D. S. O. No. |
| Map No. B-521-1 | Location Mills Ave. Ext. |
| Platting C'k'd by D. M. Finley | Surveyed by H. S. Johnson |
| Date DEC 1930 | Date Nov. 1929 |
| | Indexed A. C. Johnson |

RETURN TO
LOS ANGELES COUNTY SURVEYOR

**Note:** ANY ADDITIONS OR CHANGES ON THIS SHEET MUST BE MADE OR CIRCLED IN **Red.** WITH DATE AND NAME OF PERSON MAKING CHANGE.

**Do not extend notes this side of this line**

RETURN TO
**LOS ANGELES COUNTY SURVEYOR**

**Note:** ANY ADDITIONS OR CHANGES ON THIS SHEET MUST BE MADE OR CIRCLED IN **Red.** WITH DATE AND NAME OF PERSON MAKING CHANGE.

**Do not extend notes this side of this line**

F.B. 412 Pg. 64 Chief Party H.S.L. Notes by H.S.L. Date Nov. 1929

Date Nov. 1929 Notes by H. S. Johnson Chief Party H. S. J. F.B. 418 Pg. 65

| | |
|---|---|
| Platted by G. A. CROWL | W. O. No. 731 D. S. O. No. |
| Date NOV 1930 | Location Mills Ave Ext |
| Map No. B-521-1 | Surveyed by H. S. Johnson |
| Platting C'k'd by D. M. Finley | Date Nov. 1929 |
| Date DEC 1930 | Indexed A. C. Johnson |

Note: ANY ADDITIONS OR CHANGES ON THIS SHEET MUST BE MADE OR CIRCLED IN Red. WITH DATE AND NAME OF PERSON MAKING CHANGE.

Do not extend notes this side of this line

RETURN TO
LOS ANGELES COUNTY SURVEYOR

F.B. 418 Pg. 66 H.S.J. Chief Party Notes by H.S.J. Date Nov 1929




RETURN TO
LOS ANGELES COUNTY SURVEYOR

Do not extend notes this side of this line

Note: ANY ADDITIONS OR CHANGES ON THIS SHEET MUST BE MADE OR CIRCLED IN Red. WITH DATE AND NAME OF PERSON MAKING CHANGE.

Date Nov 1929 Notes by H. S. Johnson Chief Party H. S. J. F.B. 415 Pg. 67

| | |
|---|---|
| Platted by G.A. CROWL NOV 1930 | W. O. No. ____ D. S. O. No. ____ |
| Date ____ | Location Mills Ave. Ext. |
| Map No. B-521-1,2 | Surveyed by H. S. Johnson |
| Platting C'k'd by E.P. Walker | Date Nov. 1929 |
| Date Dec 1930 | Indexed A. C. Johnson |




Notes: ANY ADDITIONS OR CHANGES ON THIS SHEET MUST BE MADE OR CIRCLED IN Red. WITH DATE AND NAME OF PERSON MAKING CHANGE.

Do not extend notes this side of this line

RETURN TO LOS ANGELES COUNTY SURVEYOR

F.B. 419 Pg. 68 H.S.J. Chief Party Notes by H.S.J. Date Nov 1929




RETURN TO
LOS ANGELES COUNTY SURVEYOR

Do not extend notes this side of this line

Note: ANY ADDITIONS OR CHANGES ON THIS SHEET MUST BE MADE OR CIRCLED IN Red. WITH DATE AND NAME OF PERSON MAKING CHANGE.

Date Nov 1929 Notes by H. S. Johnson Chief Party [illegible] F.B. [illegible] Pg. 69

| | |
|---|---|
| Platted by G. A. CROWL | W. O. No. ____ D. S. O. No. ____ |
| Date NOV 1930 | Location Mills Ave Ext |
| Map No. B 521-2 | Surveyed by H. S. Johnson |
| Platting C'k'd by F. R. Wallich | Date Nov. 1929 |
| Date Dec. 1930 | Indexed A. C. Johnson |

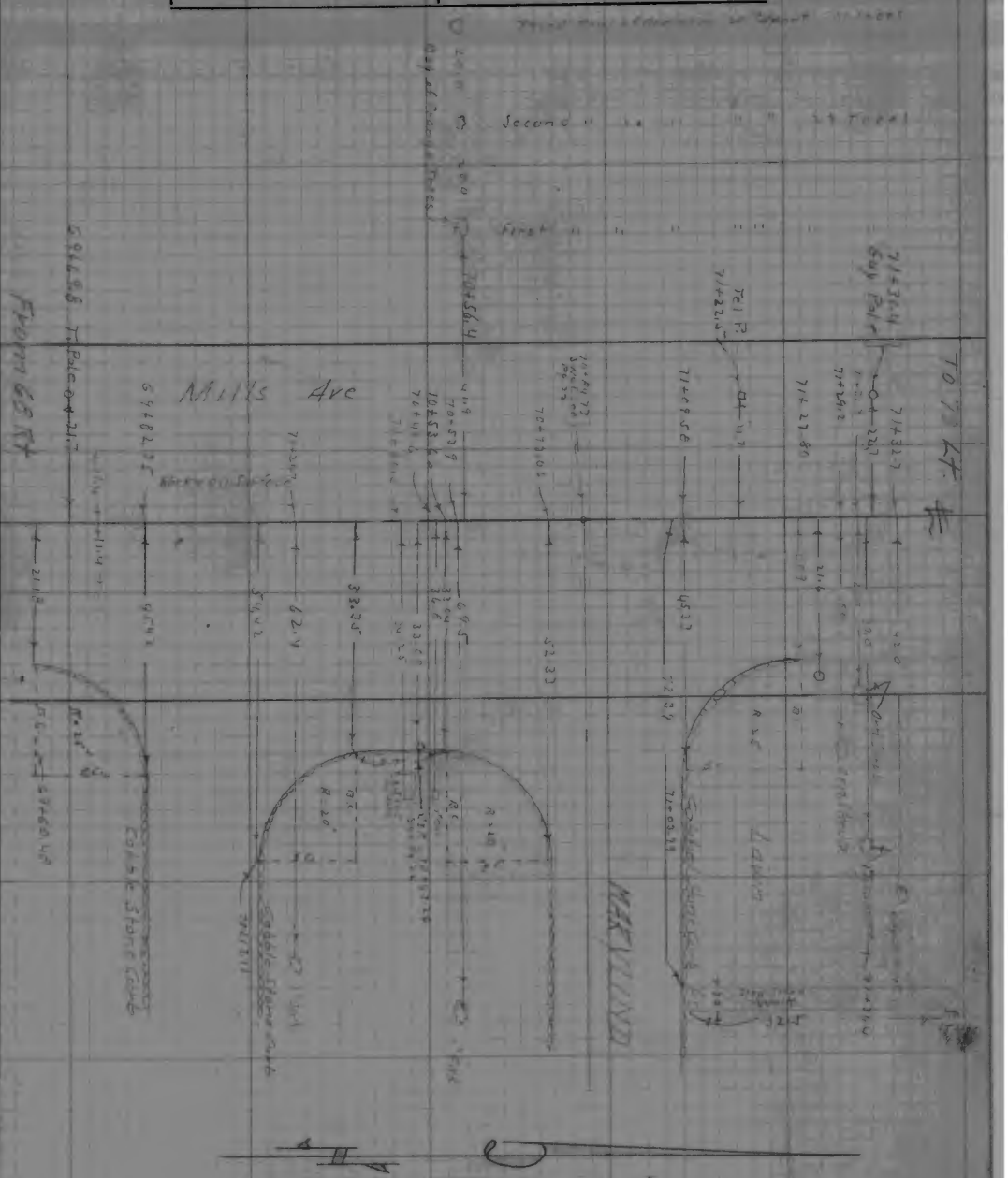


Note: ANY ADDITIONS OR CHANGES ON THIS SHEET MUST BE MADE OR CIRCLED IN Red. WITH DATE AND NAME OF PERSON MAKING CHANGE.

Do not extend notes this side of this line

RETURN TO LOS ANGELES COUNTY SURVEYOR

RETURN TO
LOS ANGELES COUNTY SURVEYOR

**Note:** ANY ADDITIONS OR CHANGES ON THIS SHEET MUST BE MADE OR CIRCLED IN **Red.** WITH DATE AND NAME OF PERSON MAKING CHANGE.

**Do not extend notes this side of this line**

F. B. 118 Pg. 70 H.S.L. Chief Party Notes by H.S. Date Nov. 1929

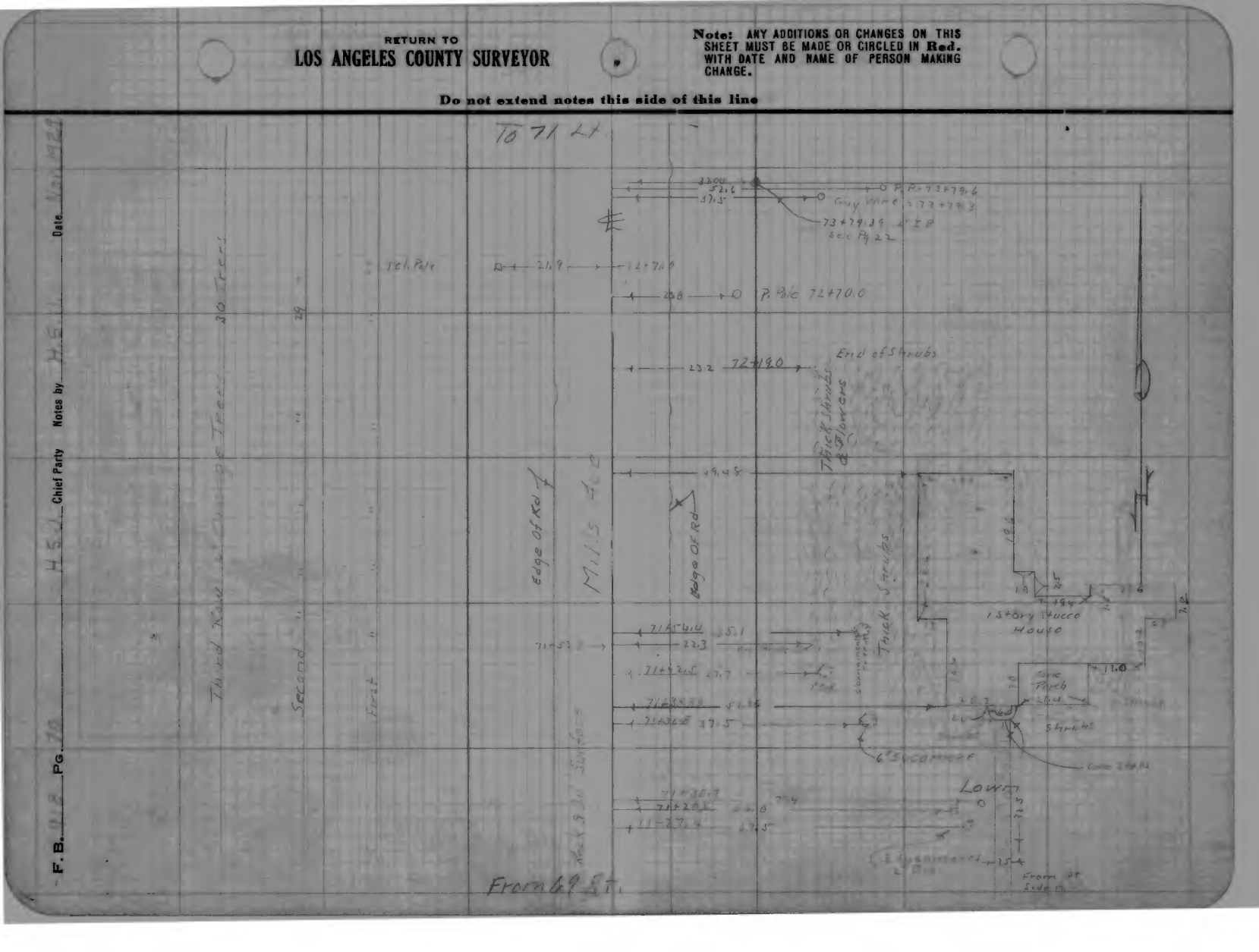

Date Nov. 1930 Notes by H. S. Johnson Chief Party H. S. J. F.B. 413 Pg. 71

| | |
|---|---|
| Platted by G. A. CROWL | W. O. No. 731 D. S. O. No. |
| Date NOV 1930 | Location Mills Ave. E. of T. |
| Map No. B-521-2 | Surveyed by H. S. Johnson |
| Platting C'k'd by F. R. Wallich | Date Nov. 1930 |
| Date Dec. 1930 | Indexed H. C. Johnson |

Notes ANY ADDITIONS OR CHANGES ON THIS SHEET MUST BE MADE OR CIRCLED IN Red. WITH DATE AND NAME OF PERSON MAKING CHANGE.

Do not extend notes this side of this line

RETURN TO LOS ANGELES COUNTY SURVEYOR



RETURN TO
**LOS ANGELES COUNTY SURVEYOR**

To 73 Lt.

**Note:** ANY ADDITIONS OR CHANGES ON THIS SHEET MUST BE MADE OR CIRCLED IN **Red.** WITH DATE AND NAME OF PERSON MAKING CHANGE.

**Do not extend notes this side of this line**

F.B. W18 PG. 72 Chief Party H.S.C. Notes by H.S.C. Date Nov 1929

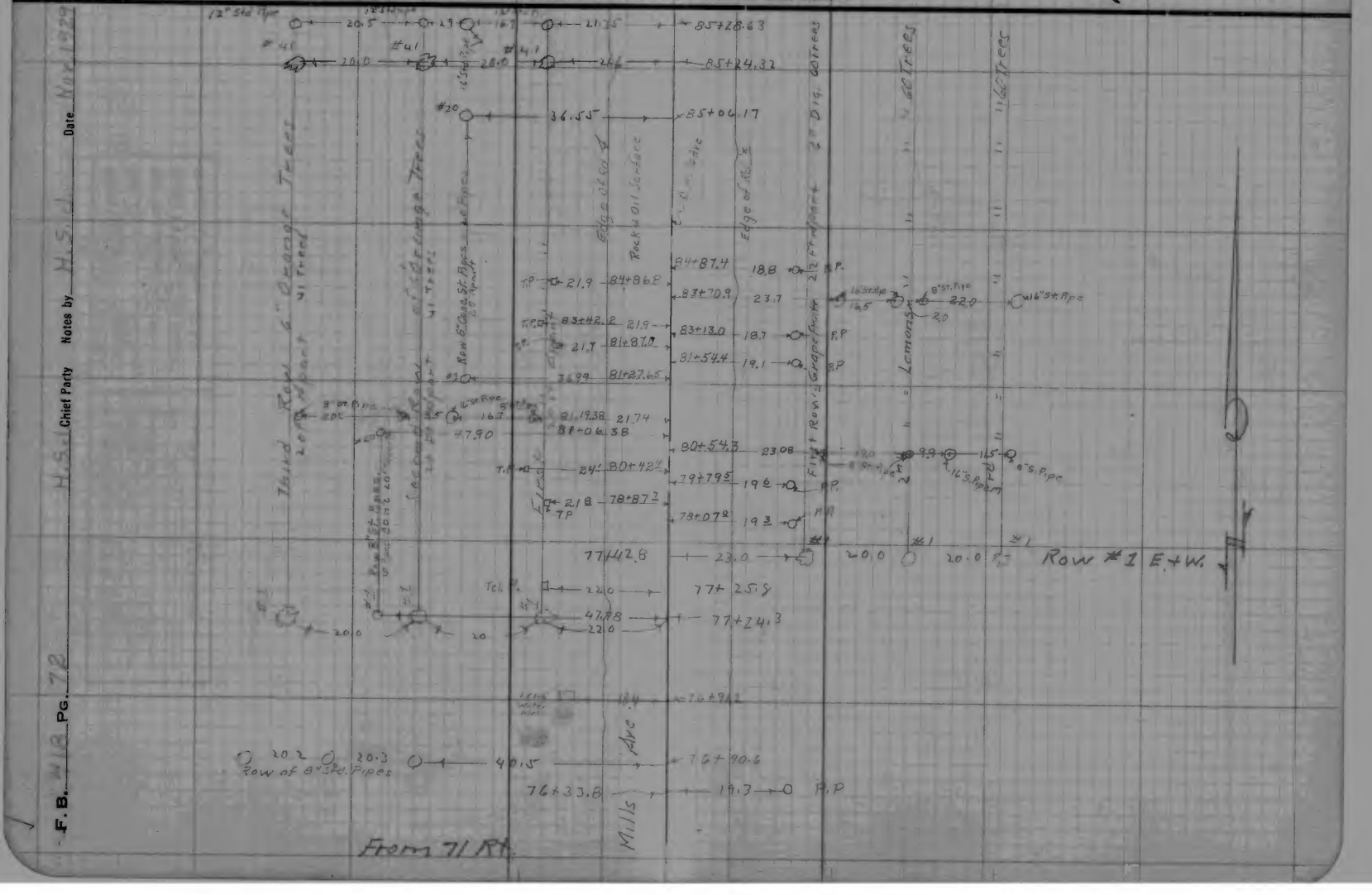

Date Nov 1929 Notes by H. S Johnson Chief Party H. Sd F.B. 710 Pg 73

| | |
|---|---|
| Platted by G. A. CROWL | W. O. No. 921 D. S. O. No |
| Date NOV 1930 | Location Mills Ave Ext. |
| Map No. B-521-2 | Surveyed by H. S Johnson |
| Platting C'k'd by F. R. Wallich | Date Nov 1929 |
| Date Dec. 1930 | Indexed A. C. Johnson |




Notes: ANY ADDITIONS OR CHANGES ON THIS SHEET MUST BE MADE OR CIRCLED IN Red. WITH DATE AND NAME OF PERSON MAKING CHANGE.

Do not extend notes this side of this line

RETURN TO LOS ANGELES COUNTY SURVEYOR

RETURN TO
**LOS ANGELES COUNTY SURVEYOR**

**Note:** ANY ADDITIONS OR CHANGES ON THIS SHEET MUST BE MADE OR CIRCLED IN **Red.** WITH DATE AND NAME OF PERSON MAKING CHANGE.

**Do not extend notes this side of this line**




F. B. 71 PG. 74 Chief Party H.S.J. Notes by H.S.J. Date Nov 1929

Date Nov. 1929 Notes by H. S. Johnson Chief Party H. S. J. F.B. 418 Pg. 75

| | |
|---|---|
| Platted by G. A. CROWL | W. O. No. 931 D. S. O. No. |
| Date NOV 1930 | Location Mills Ave. Ext. |
| Map No. B-521-2 | Surveyed by H. S. Johnson |
| Platting C'k'd by F. R. Wallich | Date Nov. 1929 |
| Date Dec. 1930 | Indexed A. C. Johnson |

Unimproved Land

Note: ANY ADDITIONS OR CHANGES ON THIS SHEET MUST BE MADE OR CIRCLED IN Red. WITH DATE AND NAME OF PERSON MAKING CHANGE.

Do not extend notes this side of this line

RETURN TO LOS ANGELES COUNTY SURVEYOR

RETURN TO
LOS ANGELES COUNTY SURVEYOR

**Note:** ANY ADDITIONS OR CHANGES ON THIS SHEET MUST BE MADE OR CIRCLED IN **Red.** WITH DATE AND NAME OF PERSON MAKING CHANGE.

**Do not extend notes this side of this line**

F.B. 418 Pg. 76 H.S.U. Chief Party Notes by H.S.U. Date 4-5-61

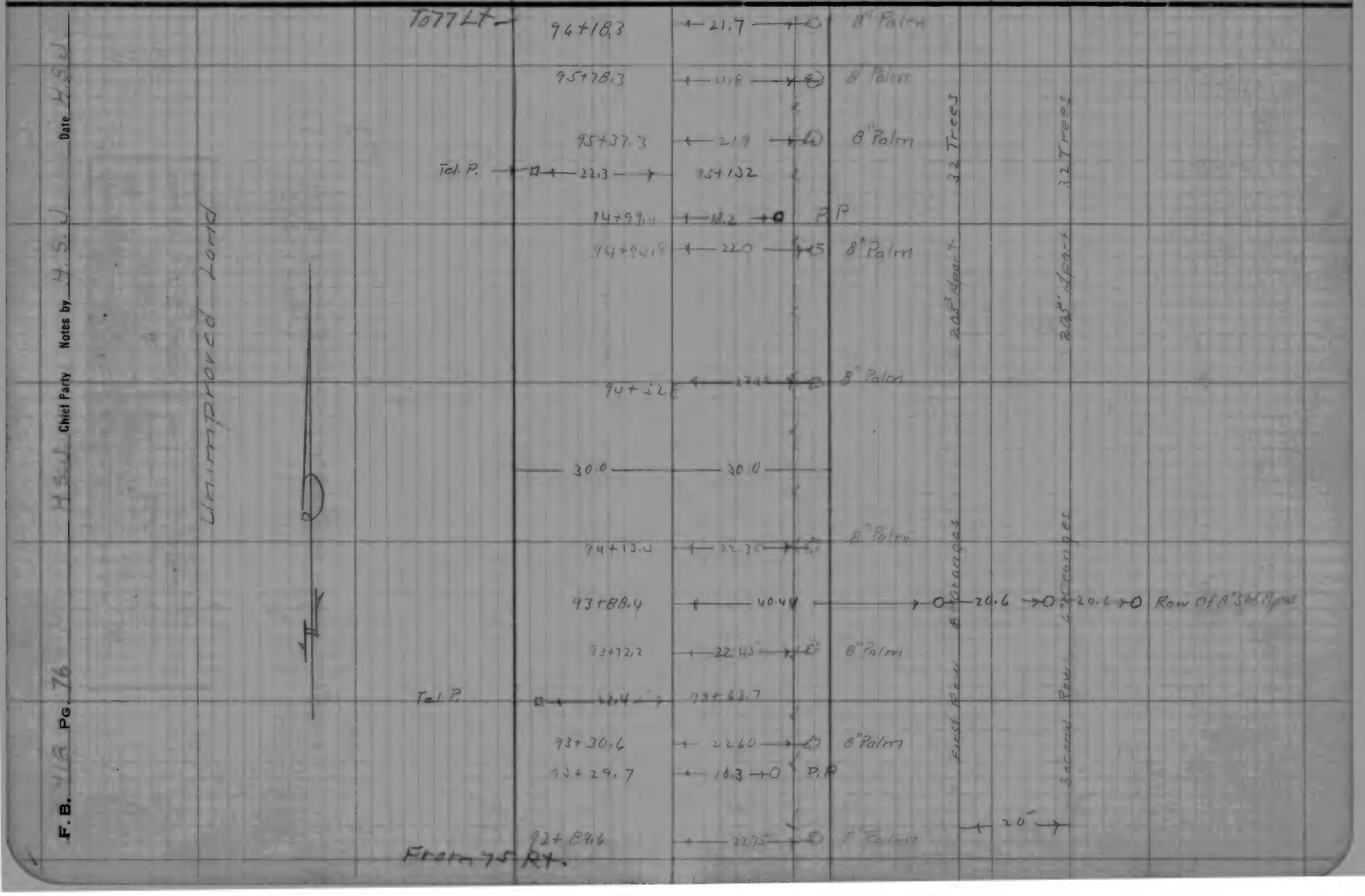

Date H.S.J. Notes by H. S. Johnson Chief Party H. S. J. F.B. 419 Pg 77

| | |
|---|---|
| Platted by G. A. CROWL | W. O. No. 32 D. S. O. No |
| Date NOV 1930 | Location Mills Pvt. Ext. |
| Map No. B-521-2 | Surveyed by H. S. Johnson |
| Platting C'k'd by F. R. Wallich | Date Nov 1930 |
| Date Dec. 1930 | Indexed A. C. Johnson |




Note: ANY ADDITIONS OR CHANGES ON THIS SHEET MUST BE MADE OR CIRCLED IN Red. WITH DATE AND NAME OF PERSON MAKING CHANGE.

Do not extend notes this side of this line

RETURN TO
LOS ANGELES COUNTY SURVEYOR

RETURN TO
**LOS ANGELES COUNTY SURVEYOR**

**Note:** ANY ADDITIONS OR CHANGES ON THIS SHEET MUST BE MADE OR CIRCLED IN **Red.** WITH DATE AND NAME OF PERSON MAKING CHANGE.

**Do not extend notes this side of this line**

F. B. 418 Pg. 78 H.S.J. Chief Party Notes by H.S.J. Date Nov 1929



Date Nov 1929 Notes by H. S. Johnson Chief Party H. S. J. F.B. 419 Pg 79

| | |
|---|---|
| Platted by G. A. CROWL | W. O. No. 921 D. S. O. No. |
| Date NOV 1930 | Location Mills Ave. Ext. |
| Map No. 5-521-2 | Surveyed by H. S. Johnson |
| Platting C'k'd by F.R. Wallich | Date Nov 1929 |
| Date Dec. 1930 | Indexed A. C. Johnson |

**Notes:** ANY ADDITIONS OR CHANGES ON THIS SHEET MUST BE MADE OR CIRCLED IN **Red**: WITH DATE AND NAME OF PERSON MAKING CHANGE.

RETURN TO
LOS ANGELES COUNTY SURVEYOR

**Do not extend notes this side of this line**

RETURN TO
**LOS ANGELES COUNTY SURVEYOR**

**Note:** ANY ADDITIONS OR CHANGES ON THIS SHEET MUST BE MADE OR CIRCLED IN **Red.** WITH DATE AND NAME OF PERSON MAKING CHANGE.

**Do not extend notes this side of this line**

F. B. 418 PG. 80 Chief Party Notes by Date



Date _____ Notes by _____ Chief Party _____ F.B. 418 Pg 81

| | |
|---|---|
| Platted by G. A. CROWL | W. O. No. _____ D. S. O. No. _____ |
| Date NOV 1930 | Location _____ |
| Map No. B-521-2 | Surveyed by _____ |
| Platting C'k'd by F. R. Wallich | Date _____ |
| Date Dec. 1930 | Indexed A. C. Johnson |

Notes: ANY ADDITIONS OR CHANGES ON THIS SHEET MUST BE MADE OR CIRCLED IN Red. WITH DATE AND NAME OF PERSON MAKING CHANGE.

Do not extend notes this side of this line

RETURN TO
LOS ANGELES COUNTY SURVEYOR



RETURN TO
**LOS ANGELES COUNTY SURVEYOR**

**Note:** ANY ADDITIONS OR CHANGES ON THIS SHEET MUST BE MADE OR CIRCLED IN **Red.** WITH DATE AND NAME OF PERSON MAKING CHANGE.

**Do not extend notes this side of this line**

F.B. 416 Pg. 82 Chief Party Notes by Date



Date _____ Notes by _____ Chief Party _____ F.B. [illegible] Pg 83

| | |
|---|---|
| Platted by G. A. CROWL | W. O. No. [illegible] D. S. O. No. _____ |
| Date NOV 1930 | Location [illegible] |
| Map No. B-521-2 | Surveyed by H. S. Johnson |
| Platting C'k'd by F.R. Wallich | Date Nov 1929 |
| Date Dec. 1930 | Indexed A. C. Johnson |

Note: ANY ADDITIONS OR CHANGES ON THIS SHEET MUST BE MADE OR CIRCLED IN Red. WITH DATE AND NAME OF PERSON MAKING CHANGE.

Do not extend notes this side of this line

RETURN TO
LOS ANGELES COUNTY SURVEYOR

RETURN TO
LOS ANGELES COUNTY SURVEYOR

**Note:** ANY ADDITIONS OR CHANGES ON THIS SHEET MUST BE MADE OR CIRCLED IN **Red.** WITH DATE AND NAME OF PERSON MAKING CHANGE.

**Do not extend notes this side of this line**

F.B. 418 PG. 84 Chief Party Notes by Date

Date ____ Notes by ____ Chief Party H.S.J. F.B. 918 PG 85

| | |
|---|---|
| Platted by G. A. CROWL | W. O. No. 931 D. S. O. No. ____ |
| Date NOV 1930 | Location Mills Ave Ext |
| Map No. B-521-2,3 | Surveyed by H.S. Johnson |
| Platting C'k'd by E.R. Wallich | Date Nov 1929 |
| Date Dec. 1930 | Indexed A. C. Johnson |

**Notes:** ANY ADDITIONS OR CHANGES ON THIS SHEET MUST BE MADE OR CIRCLED IN **Red.** WITH DATE AND NAME OF PERSON MAKING CHANGE.

**Do not extend notes this side of this line**

RETURN TO
**LOS ANGELES COUNTY SURVEYOR**

RETURN TO
LOS ANGELES COUNTY SURVEYOR

**Note:** ANY ADDITIONS OR CHANGES ON THIS SHEET MUST BE MADE OR CIRCLED IN **Red.** WITH DATE AND NAME OF PERSON MAKING CHANGE.

**Do not extend notes this side of this line**

F. B. 215 PG. 186 Chief Party Notes by Date



Date _____ Notes by _____ Chief Party H. S. J. F.B. 418 Pg. 87

| | |
|---|---|
| Platted by G. A. CROWL | W. O. No. 931 D. S. O. No. |
| Date NOV 1930 | Location Mills Ave Ext |
| Map No. B-521-3 | Surveyed by H. S. Johnson |
| Platting C'k'd by F. R. Wallich | Date Nov 1929 |
| Date Dec. 1930 | Indexed A. C. Johnson |

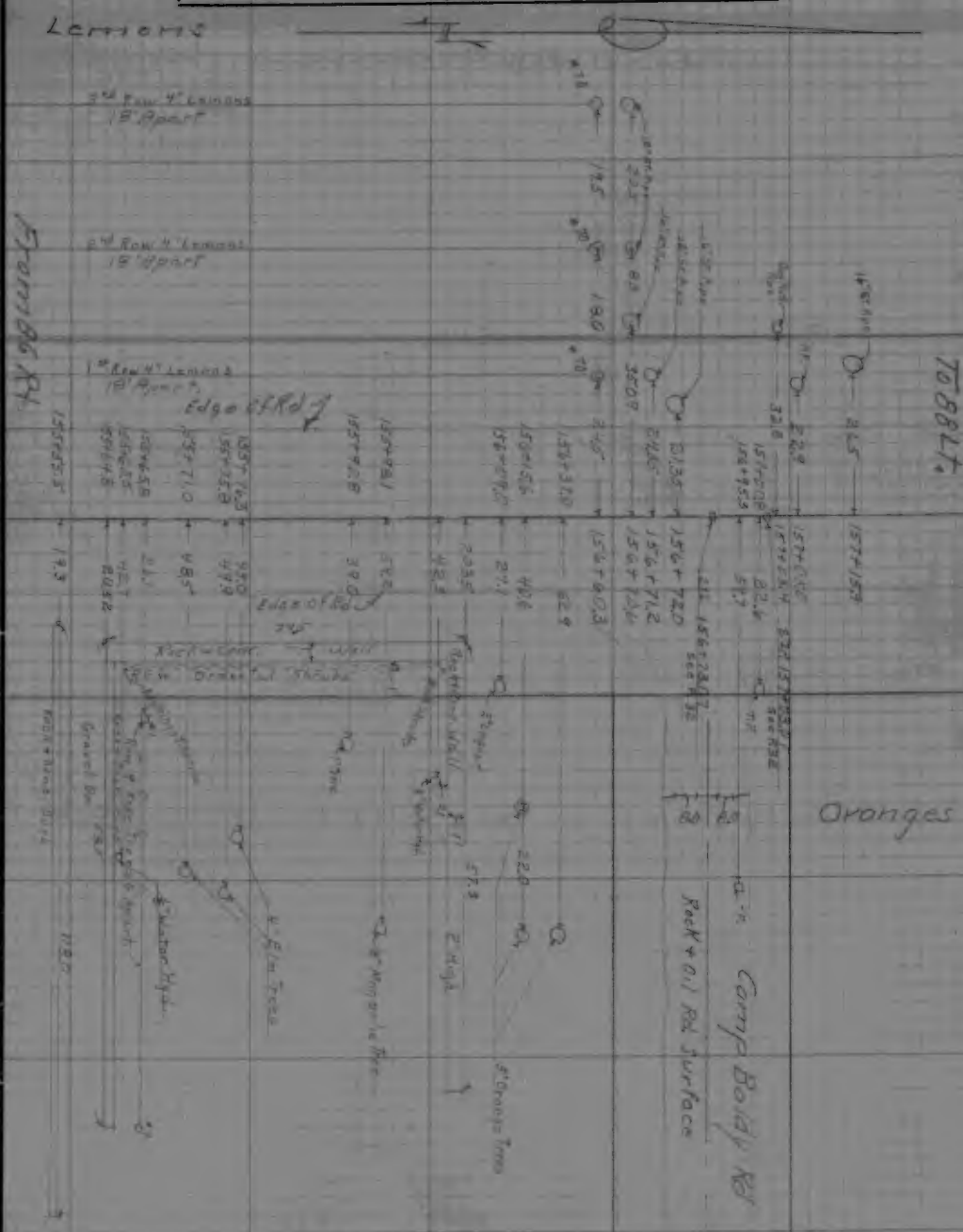


Note: ANY ADDITIONS OR CHANGES ON THIS SHEET MUST BE MADE OR CIRCLED IN Red. WITH DATE AND NAME OF PERSON MAKING CHANGE.

Do not extend notes this side of this line

RETURN TO
LOS ANGELES COUNTY SURVEYOR

F.B. 418 Pg. 88 H.S.J. Chief Party Notes by H.S. Johnson Date




RETURN TO
LOS ANGELES COUNTY SURVEYOR

Do not extend notes this side of this line

Note: ANY ADDITIONS OR CHANGES ON THIS SHEET MUST BE MADE OR CIRCLED IN Red. WITH DATE AND NAME OF PERSON MAKING CHANGE.

Date _____ Notes by HSJ. Chief Party H.S. Johnson F.B. 418 Pg. [illegible]

| | |
|---|---|
| Platted by G. A. CROWL | W. O. No. 931 O. S. O. No. |
| Date NOV 1930 | Location Mills Ave Ext |
| Map No. B-521-3 | Surveyed by H.S. Johnson |
| Platting C'k'd by D.M. Finley | Date 4-1-30 |
| Date Dec 1930 | Indexed A. C. Johnson |

Tape #046 Std @ 76° F.

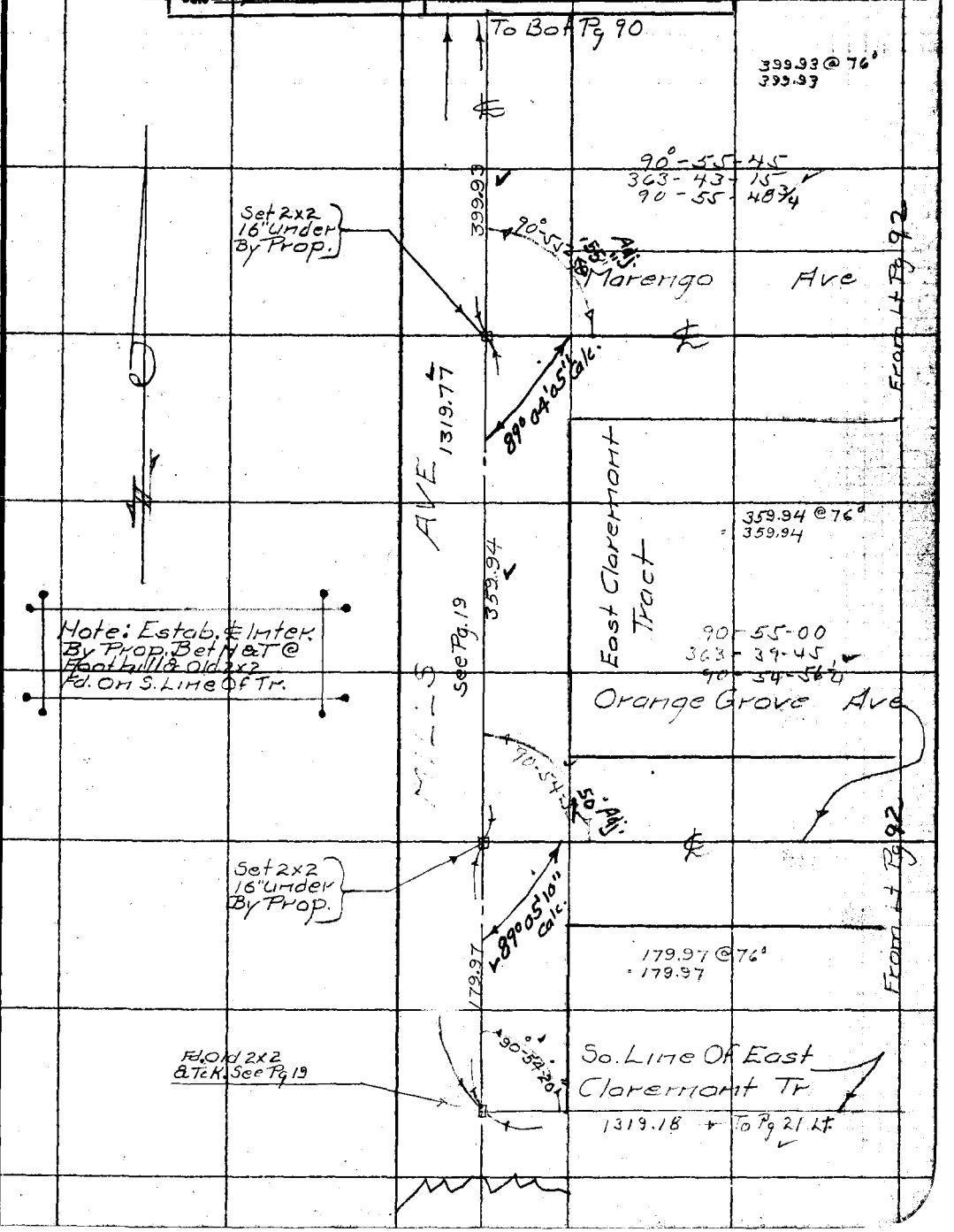


Note: ANY ADDITIONS OR CHANGES ON THIS SHEET MUST BE MADE OR CIRCLED IN Red. WITH DATE AND NAME OF PERSON MAKING CHANGE.

Do not extend notes this side of this line

RETURN TO LOS ANGELES COUNTY SURVEYOR

F.B. 418 Pg. 90 H.S. Johnson Chief Party Notes by _____ Date 4-1-30

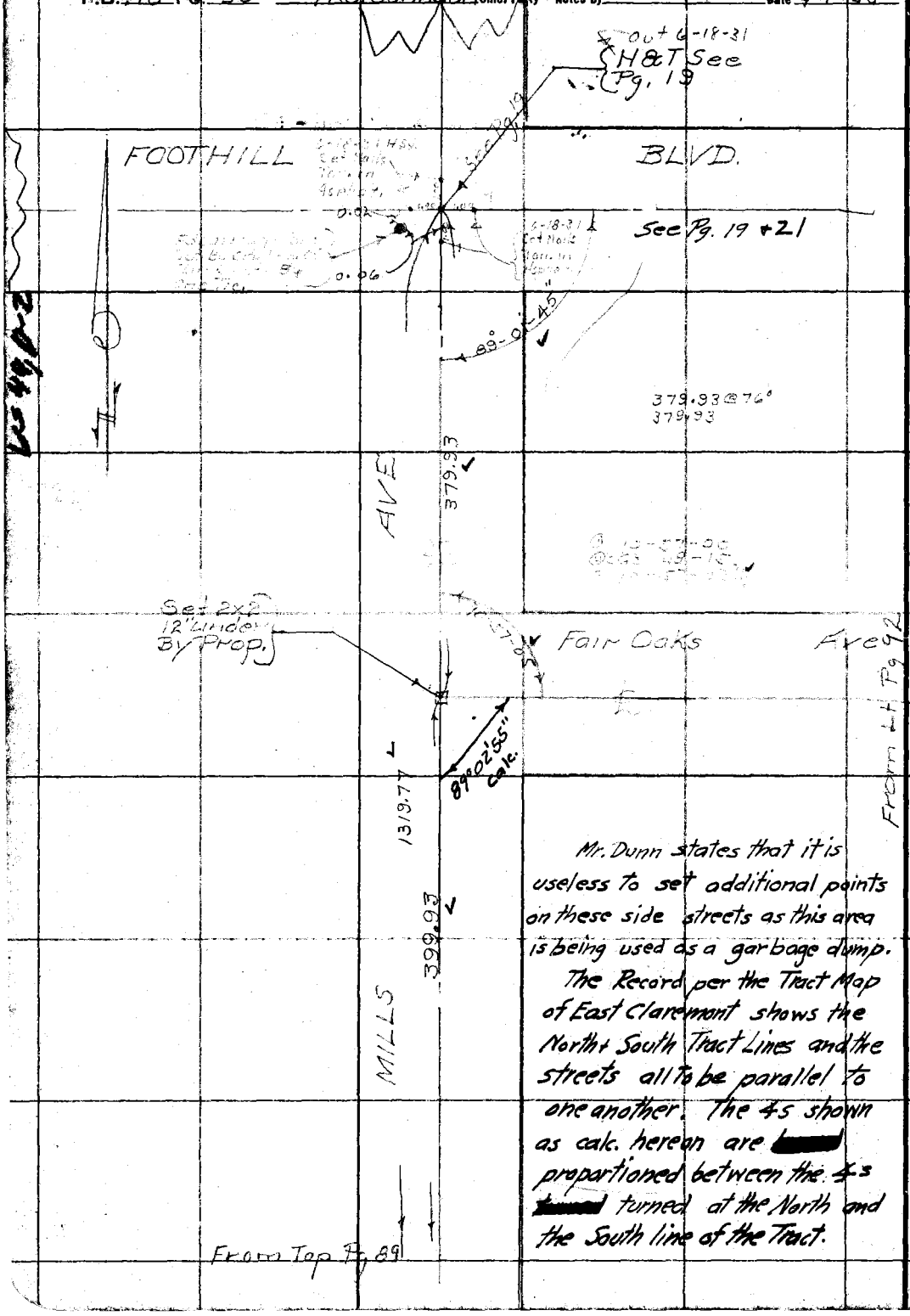


Mr. Dunn states that it is useless to set additional points on these side streets as this area is being used as a garbage dump.

The Record per the Tract Map of East Claremont shows the North + South Tract Lines and the streets all to be parallel to one another. The 4s shown as calc. hereon are [redacted] proportioned between the 4s [redacted] turned at the North and the South line of the Tract.

RETURN TO
LOS ANGELES COUNTY SURVEYOR

Do not extend notes this side of this line

Note: ANY ADDITIONS OR CHANGES ON THIS SHEET MUST BE MADE OR CIRCLED IN Red. WITH DATE AND NAME OF PERSON MAKING CHANGE.

Date _____ Notes by H.S.J. Chief Party _____ F.B. 418 Pg. 91

| | |
|---|---|
| Platted by G. A. CROWL | W. O. No. 931 D. S. O. No. |
| Date NOV 1930 | Location Mills Ave Ext |
| Map No. B-521-3 | Surveyed by H.S.Johnson |
| Platting C'k'd by D.M.Finley | Date April 1930 |
| Date Dec 1930 | Indexed A. C. Johnson |

Tr. No 2256

28

29.73

Tr No 982

Fd 2x2

30.19

Miramar

Set 2" IP
See Pg 24

30.33

Fd 2x2

13

22

Note: for ℄ of Monte Vista
see pg. 24

Fd 2x2

30.25

23

Ave

12

Fd 2x2

Fd 2x2

30.24

29.80

86

30.25

Fd 2x2

24

11

Fd 2x2

Fd 2x2

Tr No 982

29.85

30.21

Tr No 982

25

Vista

10

Tr No 982

Fd 2x2

30.42

Fd 2x2

30.20

Monte

To Base Line
1311±

Note: ANY ADDITIONS OR CHANGES ON THIS SHEET MUST BE MADE OR CIRCLED IN Red. WITH DATE AND NAME OF PERSON MAKING CHANGE.

Do not extend notes this side of this line

RETURN TO
LOS ANGELES COUNTY SURVEYOR

F. B. 418 Pg. 92 Chief Party Notes by Date

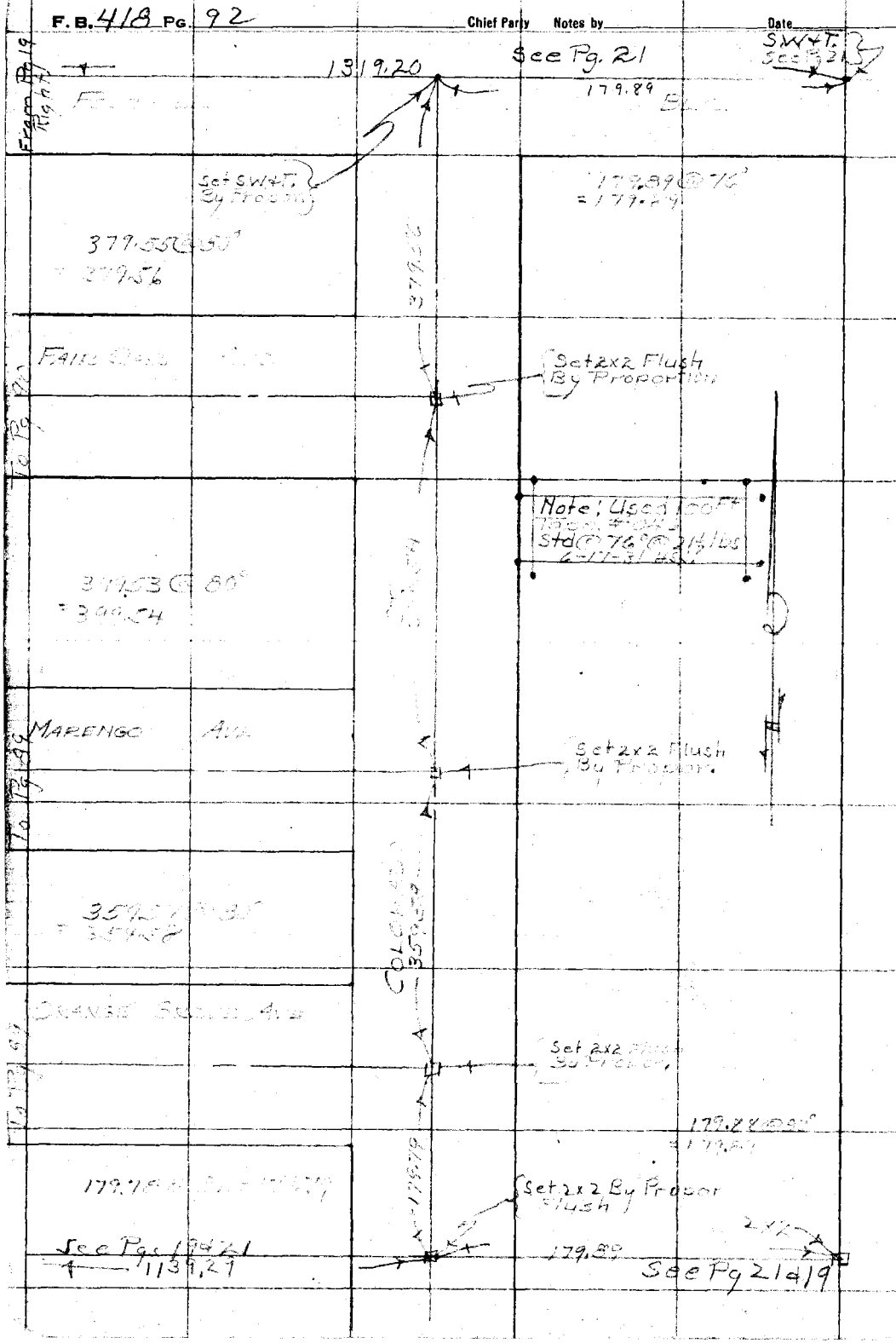


RETURN TO
LOS ANGELES COUNTY SURVEYOR

Note: ANY ADDITIONS OR CHANGES ON THIS SHEET MUST BE MADE OR CIRCLED IN Red. WITH DATE AND NAME OF PERSON MAKING CHANGE.

Do not extend notes this side of this line

| | | | |
|---|---|---|---|
| Notes Ck'd by Drew | Survey of Mills Ave Ext'n | F.B. 418 | Pg. 93 |
| Map No. | W. O. 931 Tape No. 17 St'd 54 °F. | | |
| Office Work | Surveyed by S. E. Butler | | |
| Checked | Notes Date 12/31 | | |
| Date | Indexed A. C. Johnson 12-31-31 | | |

# W.O. 931
# MILLS AVE.
# EXT'N

(ADDITIONAL WORK)

Showing ties from Cor Sec. 21, 22, 27 & 28 N'LY one mile to ANG NAT FOR Bd'ry and W'LY 1½ mile to Licen Survey 18-47 in order to prove up on rock shown as above Sec Cor as per F.B. 418/36

NOTE: FOR LOCATION of LINES of occupation in & around Sec 27 - See Pg 101

C.L. Berger & Sons ⊼'s
No. 15698
& No. 16657

500' Tape #017
Std @ 54°

BUTLER
McMillan
LIND
Willess
VAN DEREN

RETURN TO
LOS ANGELES COUNTY SURVEYOR
700 HALL OF RECORDS
Do not extend [illegible] side of [illegible]
Please ADD ADDITIONS OR CHANGES ON THIS SHEET WITH THE NAME OR CIRCLED IN RED WITH DATE AND NAME OF PERSON MAK. THE CHANGE.

F.B. 418 Pg. 94

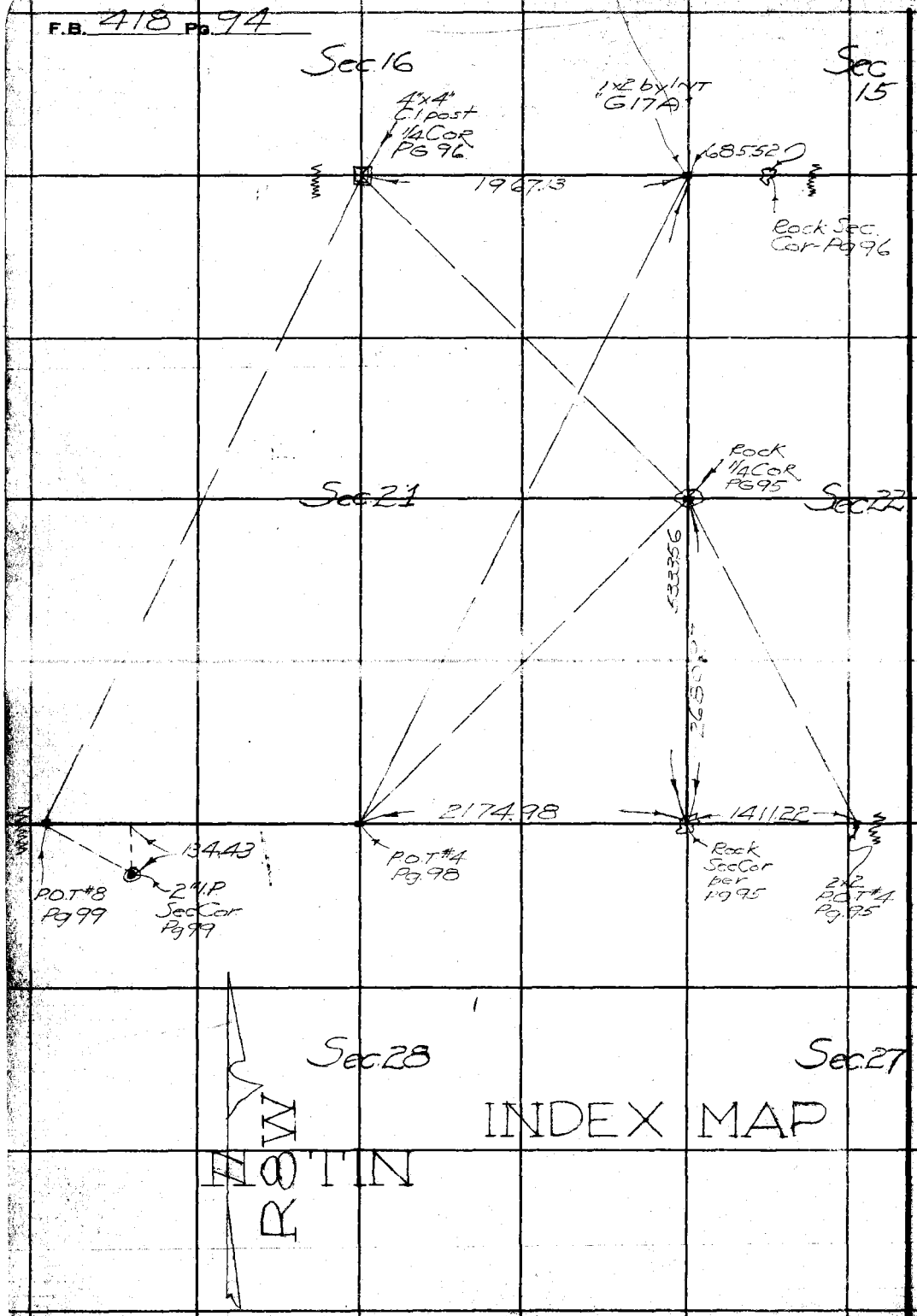


RETURN TO
LOS ANGELES COUNTY SURVEYOR
700 HALL OF RECORDS

Do not extend notes this side of this line

Note: ANY ADDITIONS OR CHANGES ON THIS SHEET MUST BE MADE OR CIRCLED IN Red Ink. WITH DATE AND NAME OF PERSON MAKING CHANGE.

Book Entd by Draw
Bind No.
Office Work
Checked
Date

Survey of MILLS AVE. ext'n F.B. 418 Pg.
W. O. 931 Tape No. 17 St'd 54 of.
Surveyed by J.E. BUTLER
Notes Date 12/31
Indexed A. C. Johnson

Note: ANY ADDITIONS OR CHANGES OF THIS SHEET MUST BE MADE OR CIRCLED IN Red Ink, WITH DATE AND NAME OF PERSON MAKING CHANGE.

RETURN TO
LOS ANGELES COUNTY SURVEYOR
700 HALL OF RECORDS
Do not extend notes this side of this line

FORM 247 10M 5-31

CONT. BOT NEXT PG.

Set 2" I.P. + B.C. in concrete. B.C. marked as shown. C.E.D. '33
1/4 Sec Cor
Fd gran. rock 16"x11"x8" - 8" in the ground. NOTE these dimensions fit the 1/4 Cor as set by Pearson
(488.4 as per C.S. 9130-12 altho unable to distinguish 1/4 on W. face as rock is disintegrating I accept this COR. Rock was found surrounded by rock mound
Set nail in top for topog. call see pg. 97 See also L.S. 18-47

TRIANGULATION 4"x4" C.I. 1/4 COR bet Sec. 16 & 21 See next pg.

COUNTY SURVEYOR'S MONUMENT
T. 1 N.
R. 13 W.
SEC. 21
SEC. 22
1/4 SEC. COR

See pg 107

Triangulation 4"x4" C.I. 1/4 Cor Bet Sec 16 & Sec 21 See next pg.

Calc from a 533356

2680.97 Calc from a

P.O.T. #4 Pg. 98

"G" 40°20'30" 40°20'25" (adpt)

1" F 20°24'14" 20°24'35" (adpt)

"B" 27°01'46" 27°01'50" (adpt)

S21

S22

Random Line

MAG. N

SEC. LINE

P.O.T. #0 Set 1x2 by transit in bet rock Sec. Cors. See Pg. 97 for topog. 97°37'22" @ 54° = 90.00 calc from a 217498

"A" 59°41'56" 59°41'50" (adpt)

BASE LINE 141.22

Fd P.K. = 100 per FB 418/66 = 141.41 from N

CONT. PG. 98

174' @ 14°40' = 163' STADIA

196.01 copied FB 418/66

P.O.T. #1 Set 1x2 on low spur bear S10°E

Sec. Cor = 0+00 N'LY & W'LY - Fd Gran. rock 15"x12"x8" with 1ge x cut in top = 0+00 E'LY per FB 418/86 Topog Pg 97

copied FB 418/86 42.31

"C" 88°42'16" 88°41'55" pg. 36

"D" 86°43'34" 86°43'40" (adpt)

FENCE = POT #3 per FB 418/66 ok for Line

P.O.T. #2 Fd 2x2 tk on spur bear E+W per FB 418/86

Set 1x2 tk by Sec Line 8 feet from N'ly Corner Site P.O.T. #2 to W

S28

S27

S 18th

F.B. 418 Pg. 96

ANGLES

"A"
91-14-00
364-56-15
4-29-45
Av. 91-14-05 1/8" ✓

"B"
52-39-00
210-35-00
61-10-00
Av. 52-38-45 ✓

"C"
15-42-45
62-51-00
94-16-30
Av. 15-42-45 ✓

"D"
22-37-45
90-30-45
181-02-00
Av. 22-37-45 ✓

Note See F.B. 482-104

"G17A" Set 1x2 tk by INT For topog. con't See Pg. 97

S16

1/4 Sec Cor Fd 4"x4" C.I. Post on Top Spur bear S 25° W also ctr. fire-break per FB 482/121 = G20 & Sta 26+52.9E from E per above F.B.

Fd 1x2 tk on low spur bear S 15° E = G19+ Sta 17+62 per FB 482/121

Fd 1x2 tk Top low spur bear S 10° E = G18+ Sta 10+84 from E per FB 482/121

Fd 1x2 tk Top Spur bear N 50° E & Sta 1+17 from E per FB 482/40

Sec. Cor 3"x2"x11" Gron. Back 0.4' & 0.6' per FB 482/120

Sec. LINE

FOR

BDRY

CALC. 685.82 per F.B. 482/20 & 21

1967.13 CALC.

35' Stadia

POT #3 1x2 See Pg 97

POT #2 1x2 See Pg 97

POT #1 1x2 See Pg 97

TO POT #8 Pg 100

NOT MEAS

16°57'50"

NOTE This L obtained by CALC. of missing L in Quadri-lateral.

52-38-45 NOT ADJ from Δ

S21

TO POT #1 Pg. 98

TO POT #4 Pg. 98

TRIANG TO POT #6 See prec pg.

1/4 Cor per prec pg.

N 0° 10' E LINE

22°37'40" (calc)

22°37'45" (calc)

2652.97

447' Stadia

360°15' Cal. to pg prec

Meas 982.5' to RANDOM

NOTE: FOR ROUGH OUTLINE TOPOG. See next pg.

R 8 W

T 1 N

533.46

2680.97

CONT. FROM TOP PREC. PG.

RETURN TO
LOS ANGELES COUNTY SURVEYOR
700 HALL OF RECORDS

Do not extend notes this side of this line

Note: ANY ADDITIONS OR CHANGES ON THIS SHEET MUST BE MADE OR CIRCLED IN Red Ink. WITH DATE AND NAME OF PERSON MAKING CHANGE.

| | | | |
|---|---|---|---|
| Notes Ck'd by Drew | Surveyor MILLS AVE EXT'N | F.B. 418 | Pg. 97 |
| Map No. | W. O. 93 L Tape No. 17 St'd 54 °F. | | |
| Office Work | Surveyed by BUTLER | | |
| Checked | Notes " Date 12/31 | | |
| Date | Indexed A. C. Johnson | | |

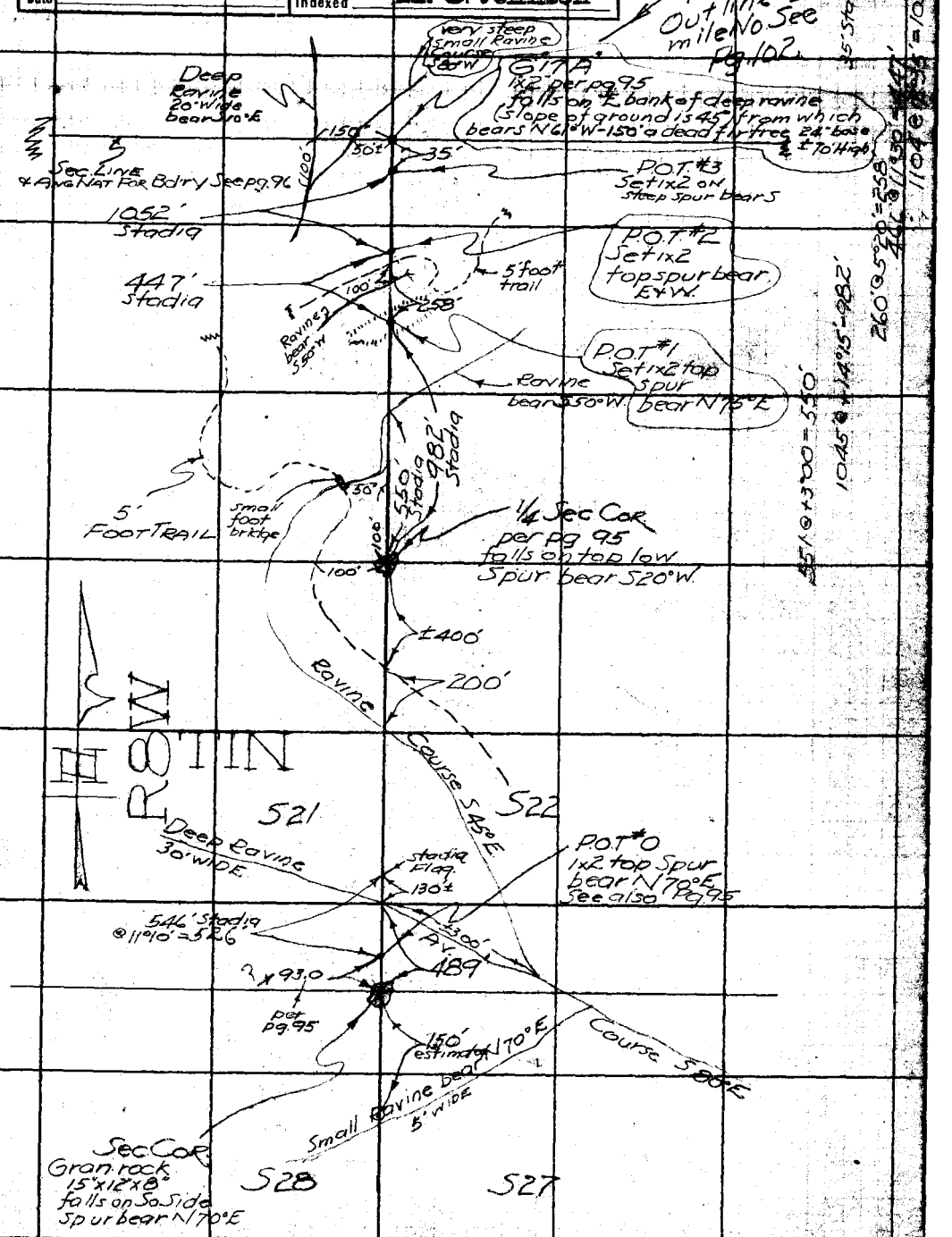


Note: ANY ADDITIONS OR CHANGES OF THIS SHEET MUST BE MADE OR CIRCLED IN Red Ink. WITH DATE AND NAME OF PERSON MAKING CHANGE.

Do not extend notes this side of this line

RETURN TO
LOS ANGELES COUNTY SURVEYOR
700 HALL OF RECORDS

FORM 247 10M 5-31




RETURN TO
**LOS ANGELES COUNTY SURVEYOR**
700 HALL OF RECORDS

Note: ANY ADDITIONS OR CHANGES ON THIS SHEET MUST BE MADE OR CIRCLED IN Red Ink. WITH DATE AND NAME OF PERSON MAKING CHANGE.

Do not extend notes this side of this line.

FORM 247 10M 5-31

RETURN TO
**LOS ANGELES COUNTY SURVEYOR**
700 HALL OF RECORDS

Note: ANY ADDITIONS OR CHANGES ON THIS SHEET MUST BE MADE OR CIRCLED IN Red Ink. WITH DATE AND NAME OF PERSON MAKING CHANGE.

Do not extend notes this side of this line

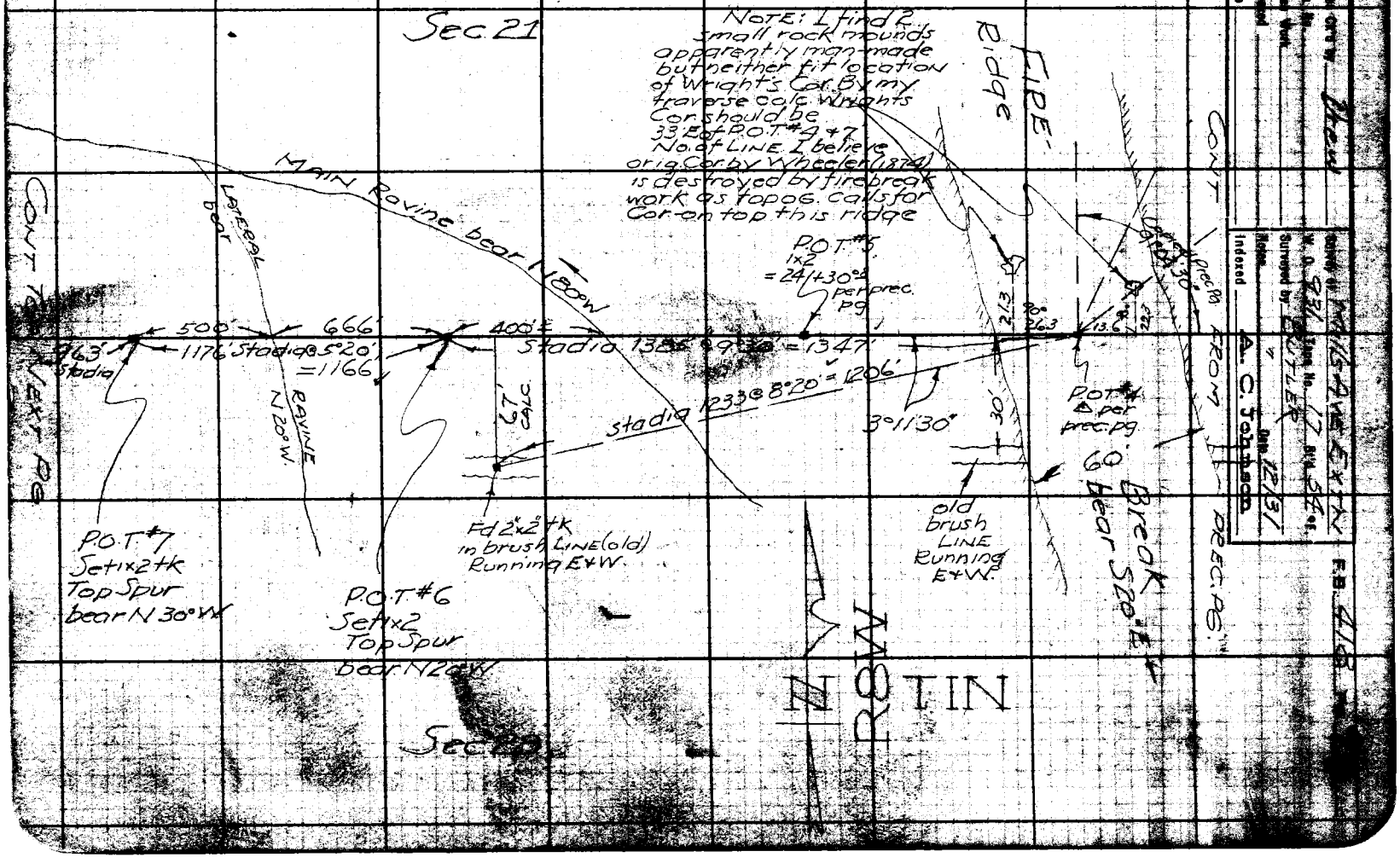


Note: Ck'd by Drew
Map No.
Office Work
Checked
Date

Survey of Mills Ave Extn
W. O. 931 Tract No. 17 Bk 54 of
Surveyed by Butler
Notes
Date 12/31
Indexed A. C. Johnson

F.B. 418

RETURN TO
**LOS ANGELES COUNTY SURVEYOR**
700 HALL OF RECORDS

**Note:** ANY ADDITIONS OR CHANGES ON THIS SHEET MUST BE MADE OR CIRCLED IN **Red Ink.** WITH DATE AND NAME OF PERSON MAKING CHANGE.

**Do not extend notes this side of this line**

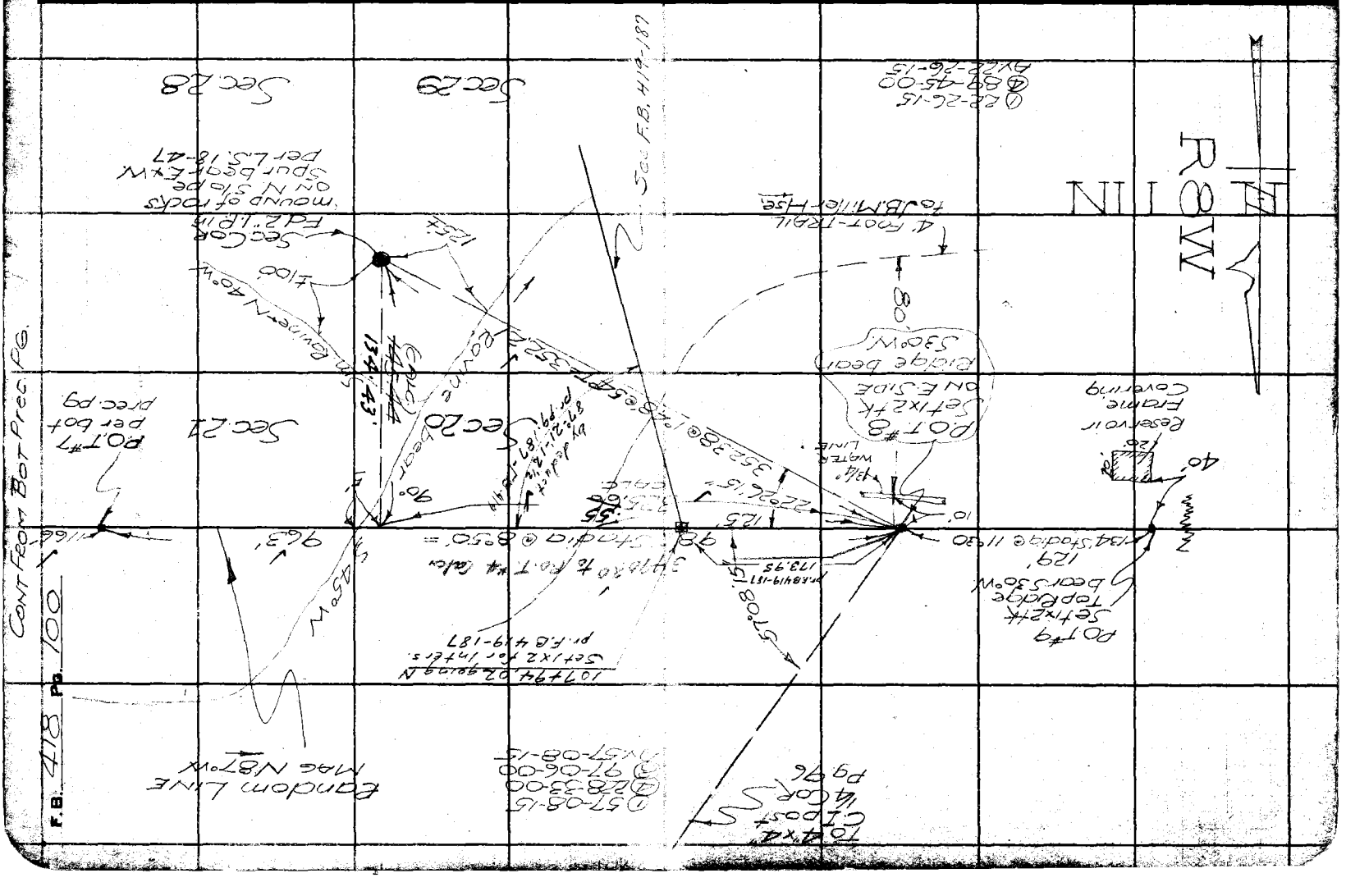

FORM 247 10M 8-31

RETURN TO
**LOS ANGELES COUNTY SURVEYOR**
700 HALL OF RECORDS

**Note:** ANY ADDITIONS OR CHANGES ON THIS SHEET MUST BE MADE OR CIRCLED IN Red Ink. WITH DATE AND NAME OF PERSON MAKING CHANGE.

Do not extend notes this side of this line

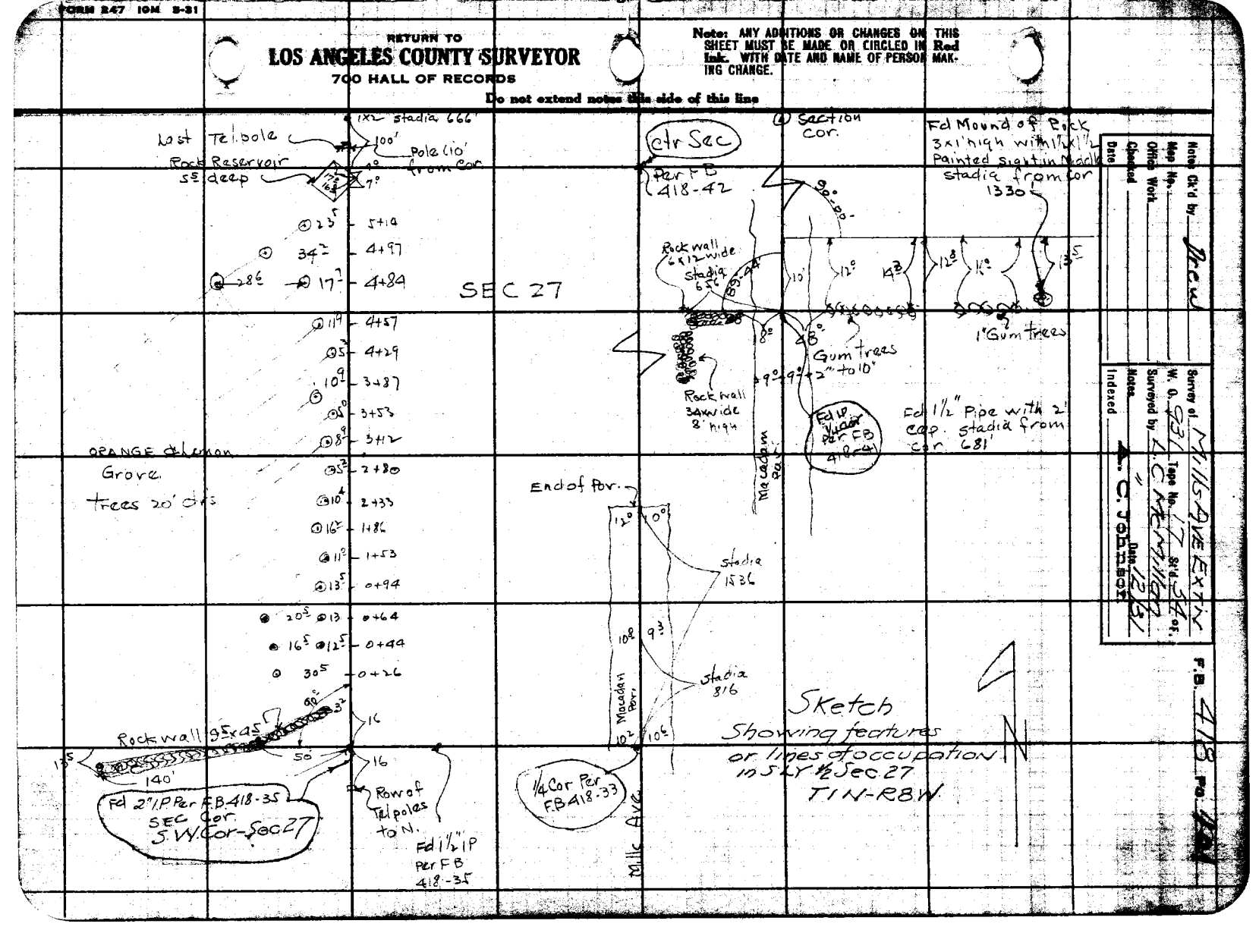

RETURN TO
**LOS ANGELES COUNTY SURVEYOR**
700 HALL OF RECORDS

**Note:** ANY ADDITIONS OR CHANGES ON THIS SHEET MUST BE MADE OR CIRCLED IN **Red Ink.** WITH DATE AND NAME OF PERSON MAKING CHANGE.

**Do not extend notes this side of this line**

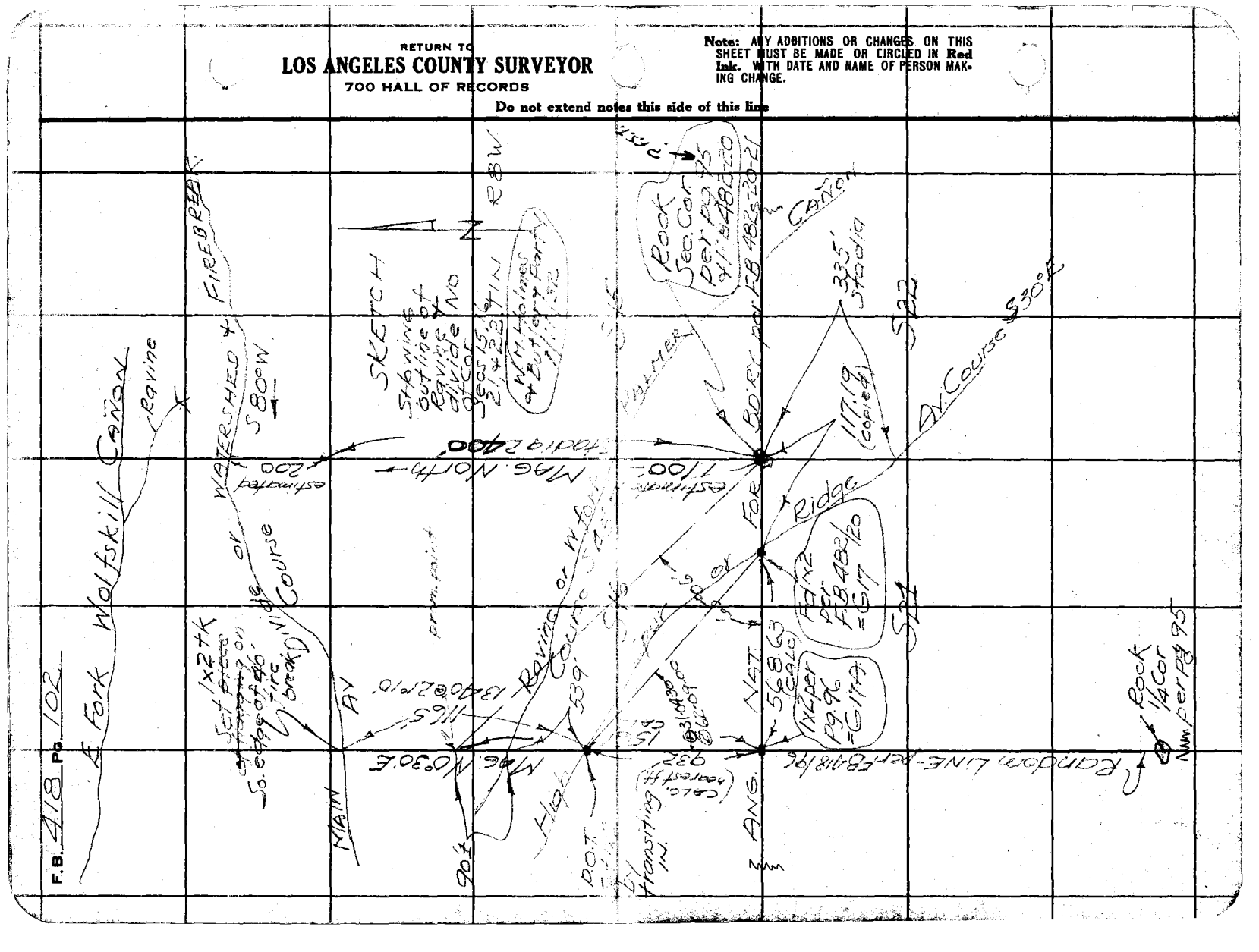

| | | |
|---|---|---|
| Notes Ck'd by Drew | Survey of Mills Ave Extn | F.B. 418 Pg. [illegible] |
| Map No. | W. O. 931 Tape No. 25 St'd 84 °F. | |
| Office Work | Surveyed by Butler | |
| Checked | Notes Date 12/31 | |
| Date | Indexed A. C. Johnson 1-18-32 | |

W.O. 931

MILLS AVE EXT'N

Rechain Co. Bd'ry
bet FOOTHILL BLVD &
BASE LINE & Remeasure
tie angles to above STS.

C.L. Berger ⊼ #16657
300' Tape #25-Std @ 84°

12/23 + 12/24/31

BUTLER
McMillan
LIND
Willess
SMELSER J.R.

NOTE: For Original
Survey of Co. Bd'ry See
F.B. 64-95

Note: ANY ADDITIONS OR CHANGES ON THIS SHEET MUST BE MADE OR CIRCLED IN Red Ink, WITH DATE AND NAME OF PERSON MAKING CHANGE.

RETURN TO
LOS ANGELES COUNTY SURVEYOR
700 HALL OF RECORDS
Do not extend notes this side of this line

FORM 247 10M 5-31

F.B. 418 Pg. 104

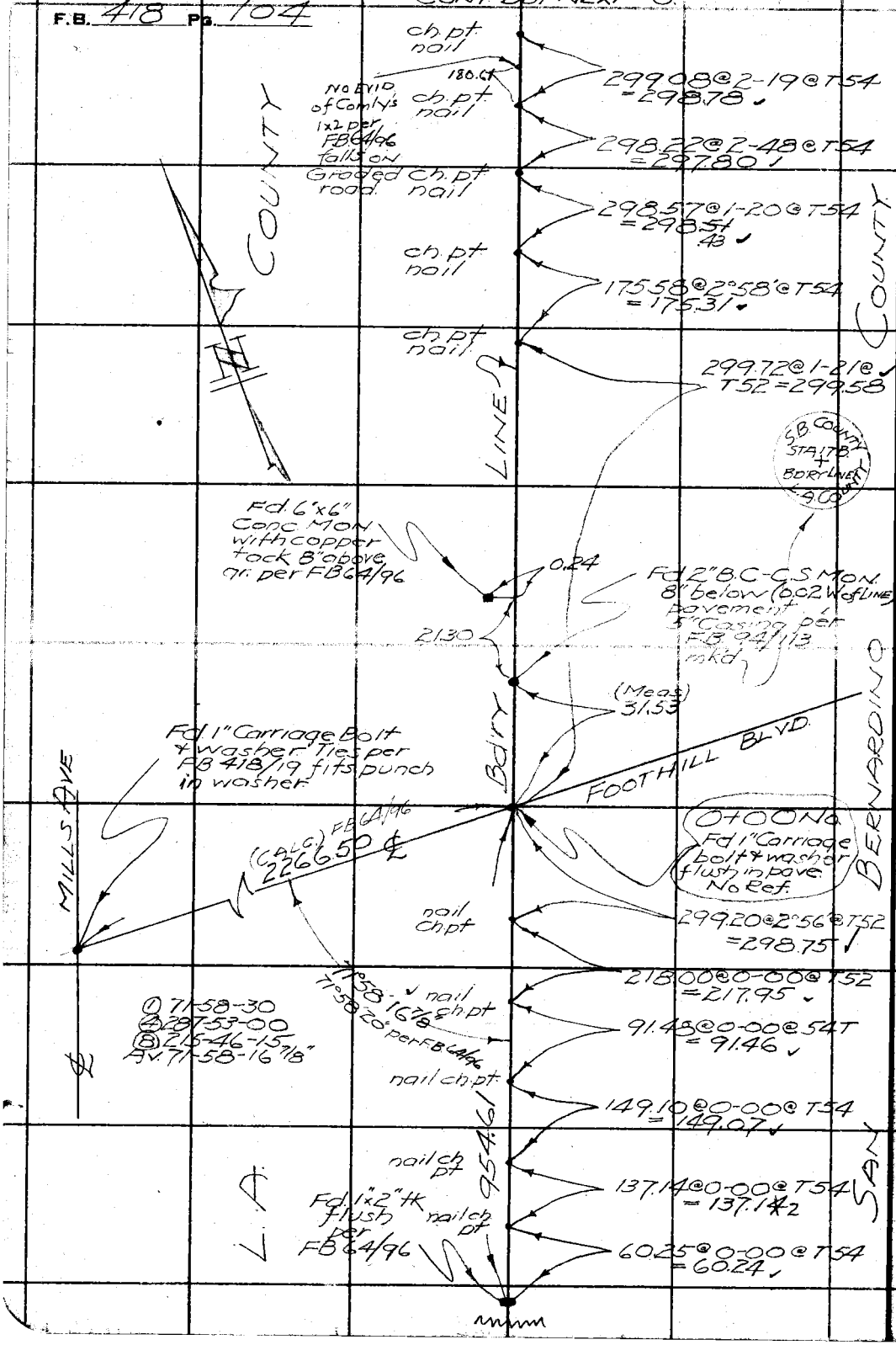


RETURN TO
**LOS ANGELES COUNTY SURVEYOR**
700 HALL OF RECORDS

Do not extend notes this side of this line

Note: ANY ADDITIONS OR CHANGES ON THIS SHEET MUST BE MADE OR CIRCLED IN Red Ink, WITH DATE AND NAME OF PERSON MAKING CHANGE.

| | | |
|---|---|---|
| Notes Ck'd by Draw | Survey of Mills Ave Extn | F.B. 418 Pg. 105 |
| Map No. | W. O. 931 Tape No. 25 St'd 84 °F. | |
| Office Work | Surveyed by Butler | |
| Checked | Notes " Date 12/31 | |
| Date | Indexed A. C. Johnson | |

TO BOT. NEXT PG. (R)

105.53 @ 0-00 @ T54 = 105.51

299.18 @ 2°33 @ T54 = 298.82

298.38 @ 1-22 @ T58 = 298.25

194.94 @ 3-05 @ T58 = 194.63

299.37 @ 0-00 @ T56 = 299.31

205.03 @ 2-53 @ T56 = 204.74

299.03 @ 1°39' @ T56 = 298.85

80.94 @ 0-00 @ 84 = 80.94

275.79 @ 2-05 @ T56 = 275.56

299.66 @ 3°12' @ T54 = 299.13

298.20 @ 1-34 @ T50 = 298.02

229.24 @ 2°30 @ T50 = 228.97

279.68 @ 0-00 @ T54 = 279.62

148.39 @ 1-56 @ T54 = 148.28

184.28 @ 2°52' @ T52 = 184.01

nail ch pt per top prec pg

298.78

Fd 1x2 tk per FB 64/95 47+83.60

Fd 1x2 tk flush per FB 64/95 30+02.55

COUNTY LINE

BDRY

L.A.

SAN BERNARDINO

FROM TOP PREC. PG.

NOTE: All points except 1x2s noted are nail ch pts.

Note: ANY ADDITIONS OR CHANGES ON THIS SHEET MUST BE MADE OR CIRCLED IN Red Ink. WITH DATE AND NAME OF PERSON MAKING CHANGE.

Do not extend notes this side of this line

RETURN TO
LOS ANGELES COUNTY SURVEYOR
700 HALL OF RECORDS

FORM 247 10M 5-31

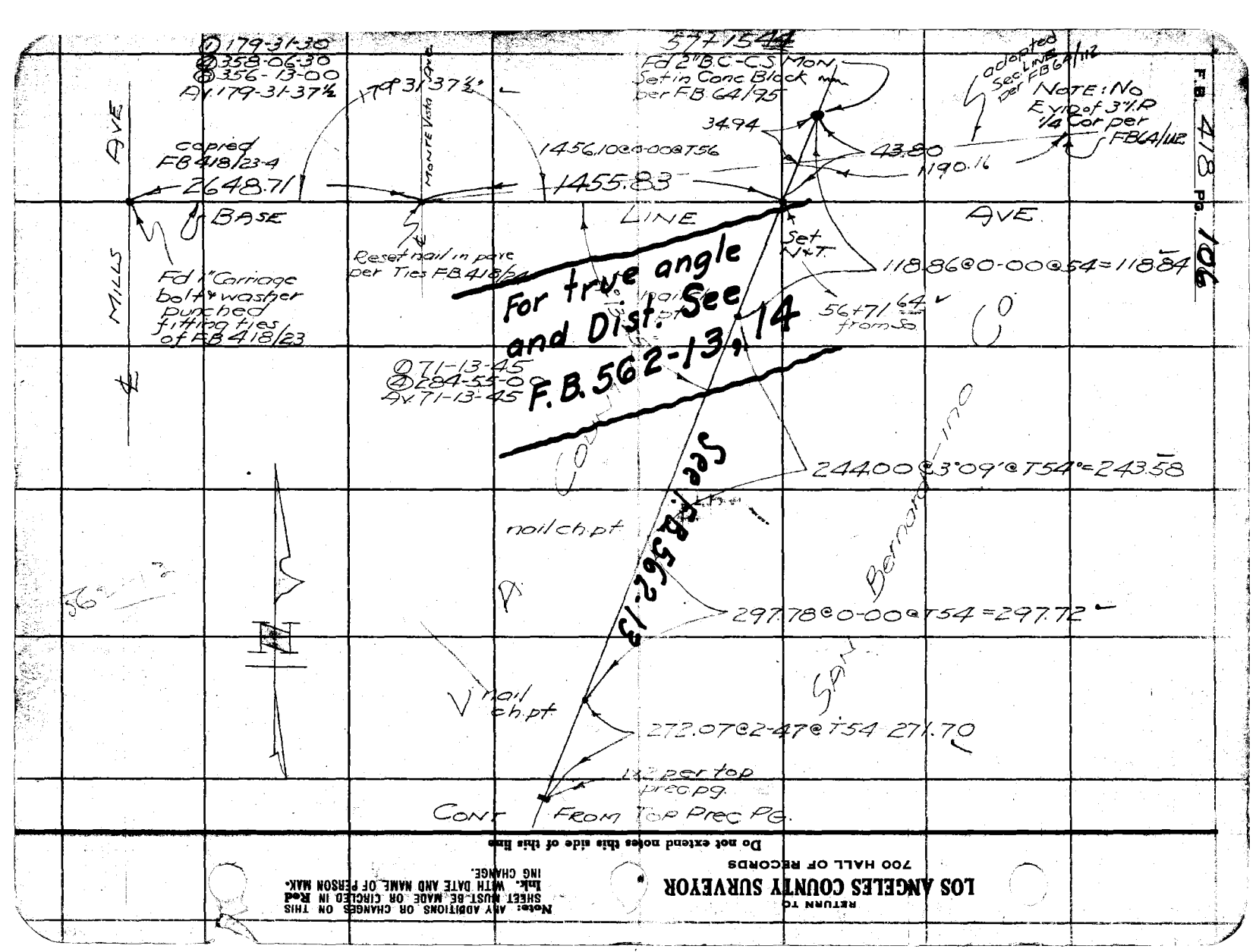


Do not extend notes this side of this line

RETURN TO
LOS ANGELES COUNTY SURVEYOR
700 HALL OF RECORDS

Note: ANY ADDITIONS OR CHANGES ON THIS SHEET MUST BE MADE OR CIRCLED IN Red Ink. WITH DATE AND NAME OF PERSON MAK-ING CHANGE.

| | |
|---|---|
| Notes Ck'd by | Survey of Cobal Canyon F.T.T |
| Map No. | W. O. 7170 Tape No. Stadia St'd °F. |
| Office Work | Surveyed by A. N. HELLSTROM |
| Checked | Notes A.N.H. Date 6-22-33 |
| Date | Indexed A. C. Johnson 6-28-33 |

F.B. 418 Pg. 102

Stadia Survey of E&W ℄ of Sec. 22 T1N R8W

Cont on bottom pg 102

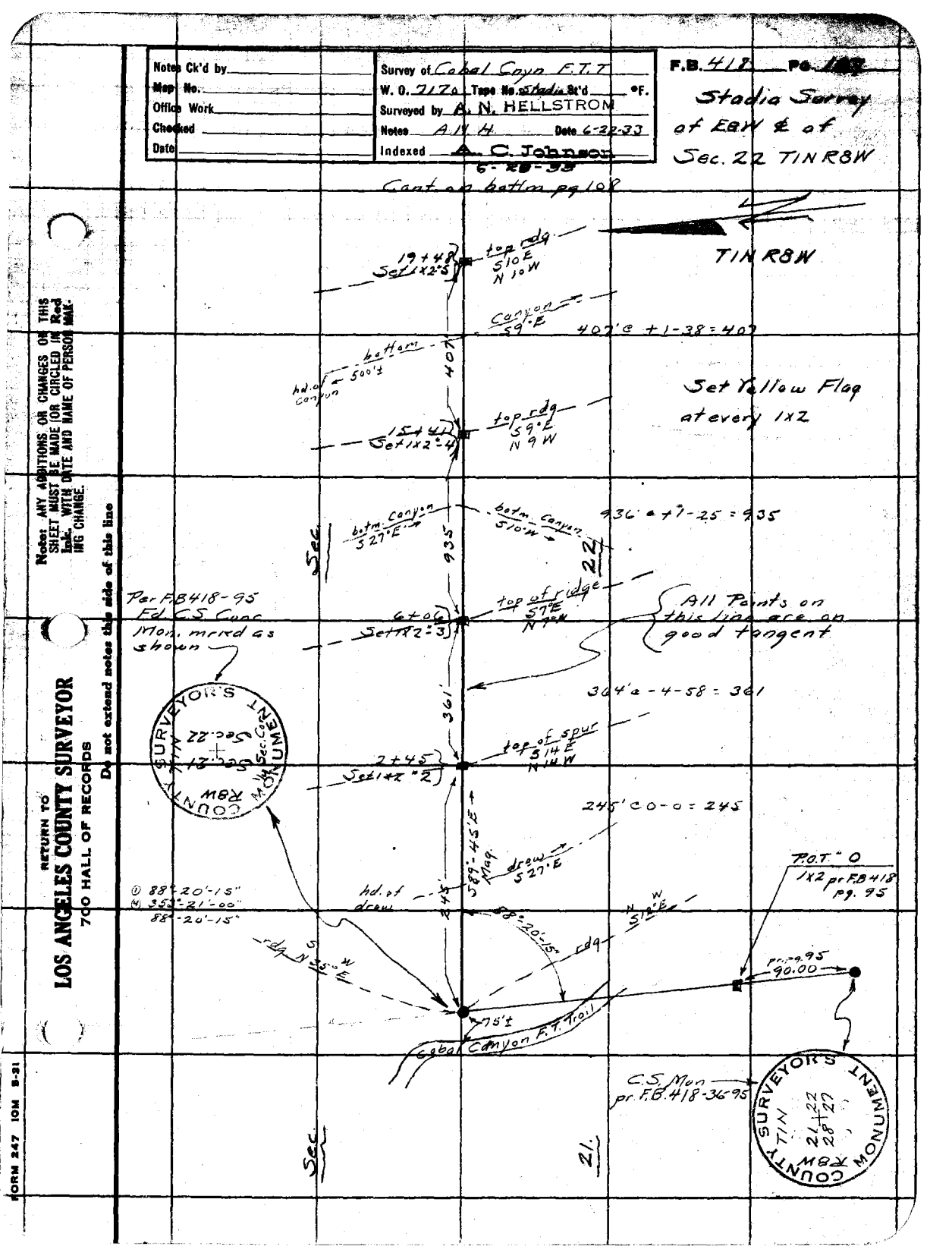


RETURN TO
LOS ANGELES COUNTY SURVEYOR
700 HALL OF RECORDS

Notes: ANY ADDITIONS OR CHANGES OR THIS SHEET MUST BE MADE IN OR CIRCLED IN Red Ink, WITH DATE AND NAME OF PERSON MAKING CHANGE.

Do not extend notes this side of this line

FORM 247 10M 8-31

F.B. 418 Pg. 108

T1N R8W

Sec. 22

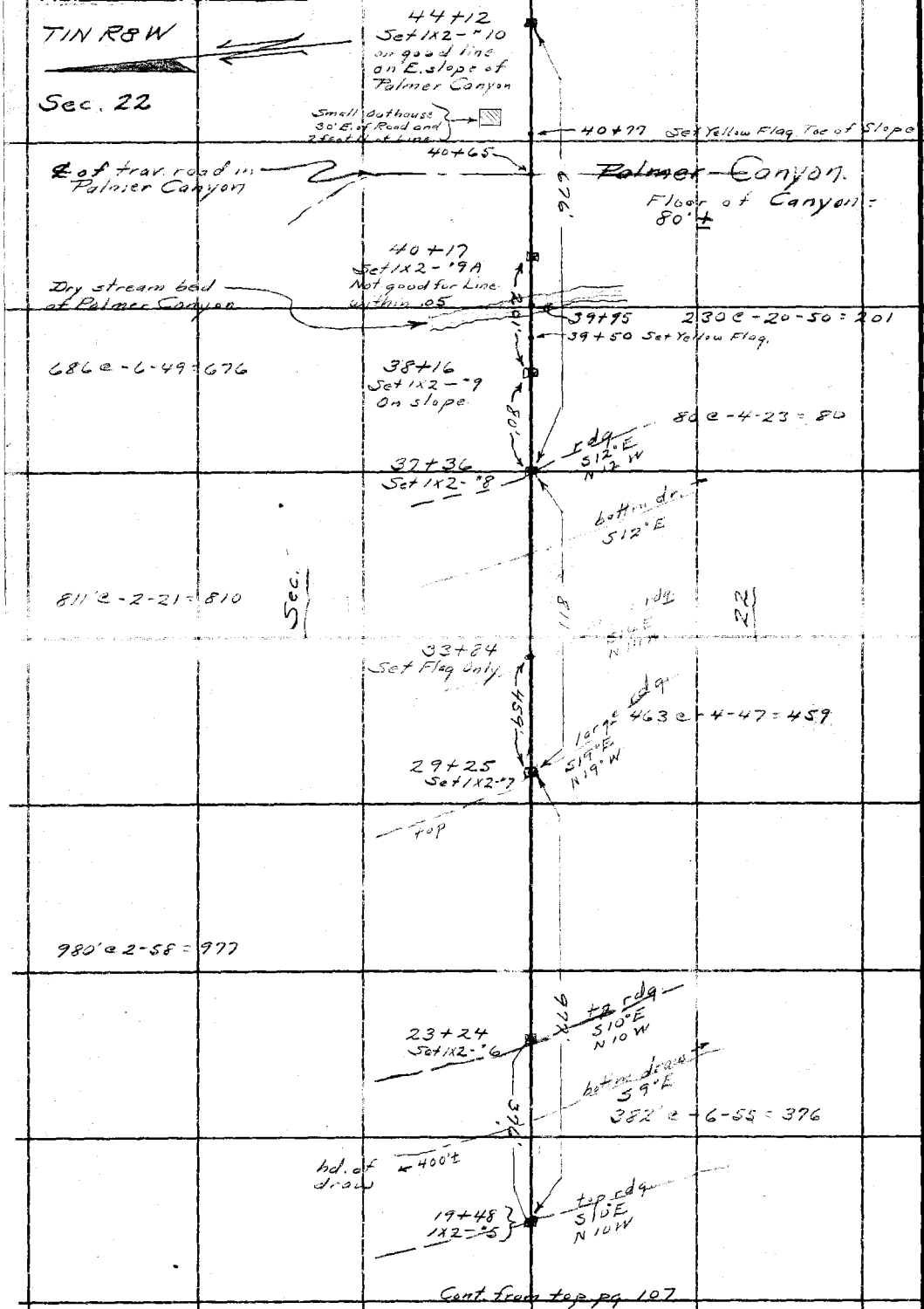


Cont. from top pg. 107

RETURN TO
LOS ANGELES COUNTY SURVEYOR
700 HALL OF RECORDS
Do not extend notes this side of this line

Note: ANY ADDITIONS OR CHANGES ON THIS SHEET MUST BE MADE OR CIRCLED IN Red Ink. WITH DATE AND NAME OF PERSON MAKING CHANGE.

Notes Ck'd by D.M. Finley
Map No. B-521-1
Office Work
Checked
Date

Survey
W. O.
Survey
No.
Index

Tape No. Std. OF
Date
1-24-99

F.B. A18 Pg. 109

RE-RUN
of Notes
Mills Ave & C.O. Line
From
Foothill Blvd. South
to
Sta 17

Note: Any Additions or Changes on This Sheets Must be Made or Circled in Red Ink With Date and Name of Person Making Change.

Do not extend notes this side of this line

RETURN TO
LOS ANGELES COUNTY SURVEYOR
700 HALL OF RECORDS

FORM 247 SM 10-37

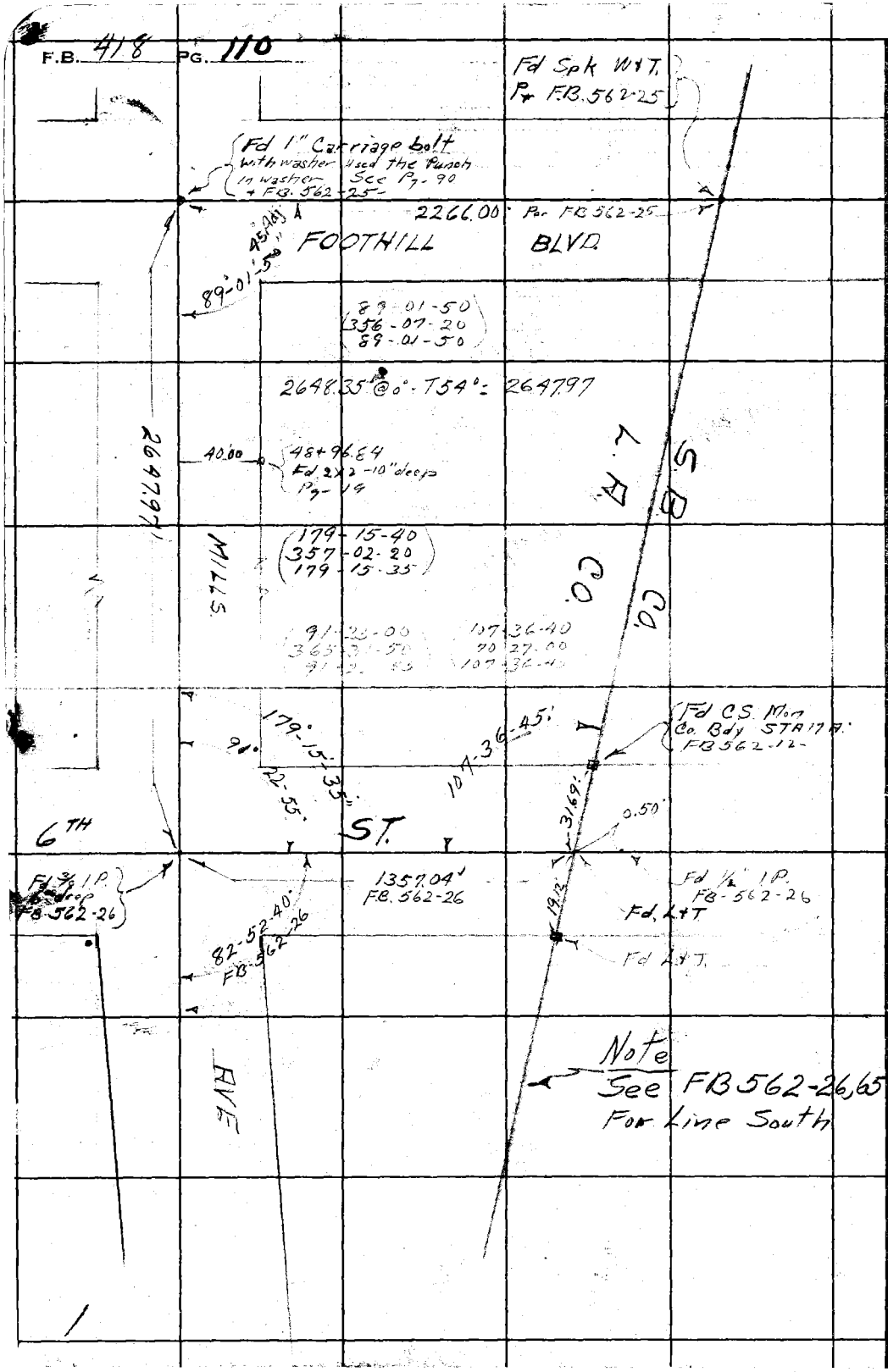


W.S. 49 D-2

RETURN TO
**LOS ANGELES COUNTY SURVEYOR**
700 HALL OF RECORDS

**Note:** Any Additions or Changes on This Sheets Must be Made or Circled in **Red Ink** With Date and Name of Person Making Change.

**Do not extend notes this side of this line**

F.B. 418 - 111

FB 418 - 111

# Sketch of Surveys in Sec 3, T.1.S., R.8.W., S.B.B.+M.

Made for J.D. Johnson, - - - - March, 1912, By
W. L. Smith, Civ. Engr.
Claremont California

0249-A28

0249 A28

418