Survey of

W. O. Tape No. St'd °F.

Surveyed by

Date

Indexed

F.B. Pg.

4 20

F.B. 420 Pg Index

F.B. 420

PAGES: Index, 1 to 6 incl., , 7 to 33 incl.,

, 35 to 39 incl.,

75 to 94 incl., 95,

RETURN TO
LOS ANGELES COUNTY SURVEYOR
700 HALL OF RECORDS
Do not extend notes this side of this line

NOTE: ANY ADDITIONS OR CHANGES ON THIS SHEET MUST BE MADE ON CHECKED IN Red Ink, WITH DATE AND NAME OF PERSON MAKING CHANGE.

Date _____ Notes by A.W.V.F. Chief Party A.W. Van Fleet F.B. 420 Pg. 1

Plotted by Wood	W. O. No. 955 ~~C.S.O.~~ Tape No. 029
Date Mar. 1930	Location Inglewood-Redondo Blvd.
Map No. B-455	Surveyed by A.W. Van Fleet
Plotting Ck'd by	Date
Date	Indexed A. C. Johnson

Div. I

Note: ANY ADDITIONS OR CHANGES ON THIS SHEET MUST BE MADE OR CIRCLED IN Red, WITH DATE AND NAME OF PERSON MAKING CHANGE.

Do not extend notes this side of this line

RETURN TO LOS ANGELES COUNTY SURVEYOR

℄ SURVEY
INGLEWOOD-REDONDO BLVD.
DIV. I
W.O. 955

Party
Van Fleet
Gregory
Kenniston
Irwin
Floyd

100' Band Tape #029 Calibrated @ T. 84° F. Surveyed Sept. 17 to Oct. 24, 1929

℄ has all been double chained.
℄ of survey shown in blue pencil.

F. B. 420 Pg. 2 A.W. Van Fleet Chief Party Notes by A.W. Van Fleet Date Sept. 1929

To bottom of page 3

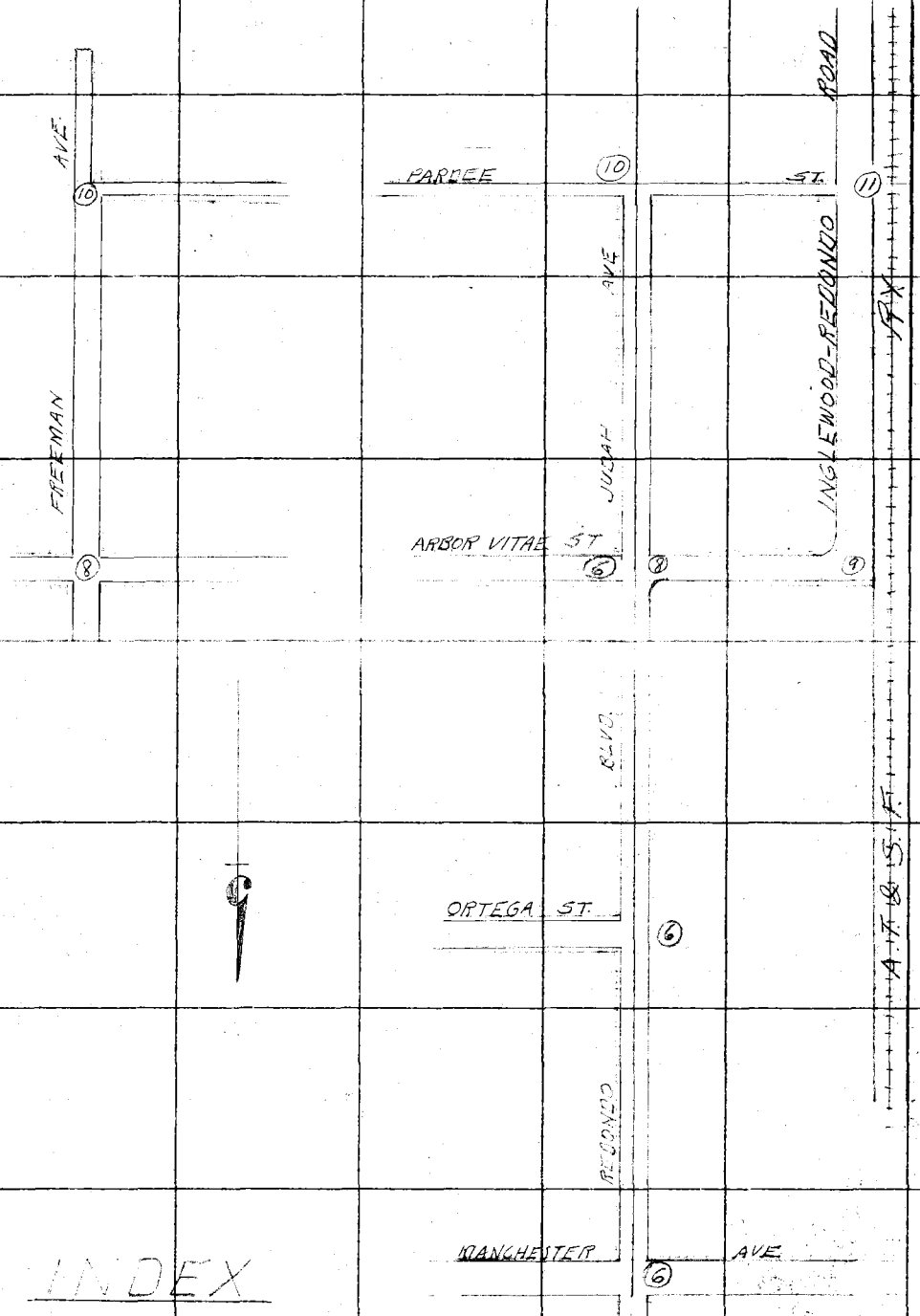

INDEX

RETURN TO
LOS ANGELES COUNTY SURVEYOR

Do not extend notes this side of this line

Note: ANY ADDITIONS OR CHANGES ON THIS SHEET MUST BE MADE OR CIRCLED IN Red. WITH DATE AND NAME OF PERSON MAKING CHANGE.

Date Sept. 1929 Notes by A.W.V.F. Chief Party A.W. VanFleet F.B. A20 Pg 3

Platted by Wood	W. O. No. 955 D. S. O. No.
Date Mar. 1930	Location Inglewood-Redondo Blvd
Map No. B-455	Surveyed by A.W. VanFleet
Platting Ck'd by	Date Sept. 1929
Date	Indexed A. C. Johnson

Div. I

To bottom of page 4

ROAD

LENNOX (16) (16) (17)

AVE.

PALM ST. (14) (14) (15)

FREEMAN

INGLEWOOD-REDONDO

A T & S F

(12) SAN ANTONIO (12) Beginning of Div. I ST. (13)

From top of page 3

Notes ANY ADDITIONS OR CHANGES ON THIS SHEET MUST BE MADE OR CIRCLED IN Red. WITH DATE AND NAME OF PERSON MAKING CHANGE.

Do not extend notes this side of this line

RETURN TO LOS ANGELES COUNTY SURVEYOR

F. B. 420 Pg. 4 A.W. Van Fleet Chief Party Notes by A.W.V.F. Date Oct. 1929

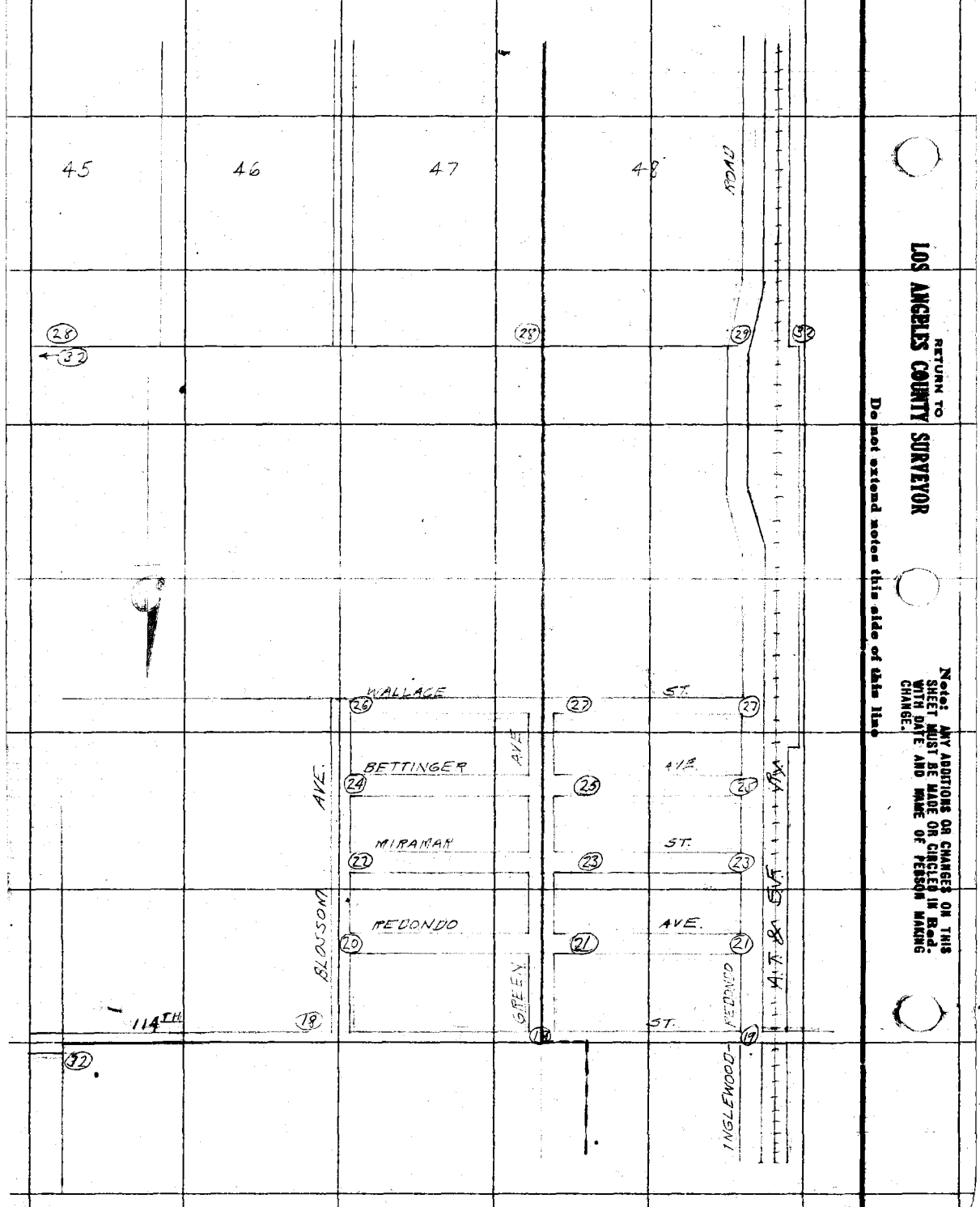

RETURN TO LOS ANGELES COUNTY SURVEYOR

Do not extend notes this side of this line

Note: ANY ADDITIONS OR CHANGES ON THIS SHEET MUST BE MADE OR CIRCLED IN Red WITH DATE AND NAME OF PERSON MAKING CHANGE.

Date Oct. 1929 Notes by A.W.V.F. Chief Party A.W. VanFleet F.B. 420 Pg. 5

Platted by Wood
Date May 1930
Map No. B-455-2
Platting C'k'd by CAR
Date

W. O. No. 955 D. S. O. No.
Location Inglewood & Redondo Blvd.
Surveyed by A.W.Van Fleet
Date Oct. 1929
Indexed A. C. Johnson

Div. I

Notes. ANY ADDITIONS OR CHANGES OR THIS SHEET MUST BE MADE OR CIRCLED IN Red. WITH DATE AND NAME OF PERSON MAKING CHANGE.

Do not extend notes this side of this line

RETURN TO LOS ANGELES COUNTY SURVEYOR

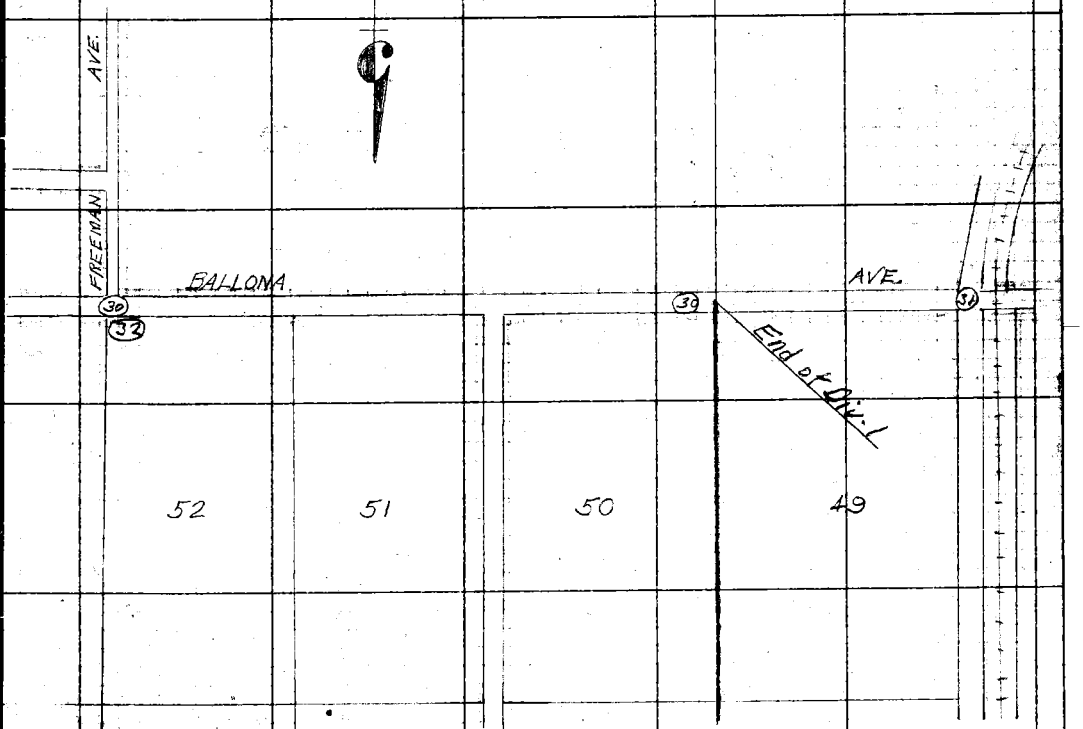

F. B. 420 Pg. 6 A.W. Van Fleet Chief Party Notes by A.W.V.F. Date 9-18-29

To bottom of page 10

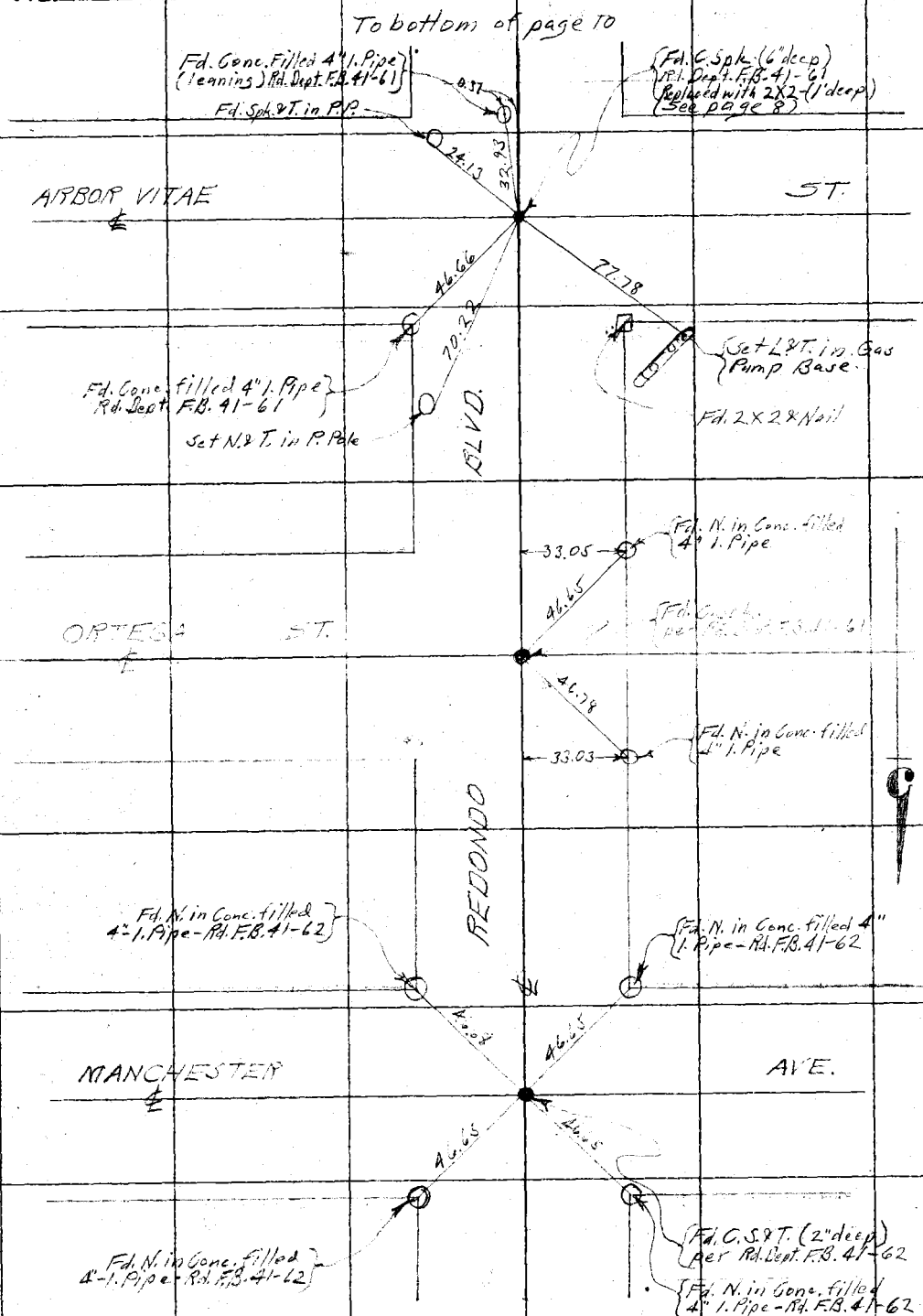

RETURN TO LOS ANGELES COUNTY SURVEYOR

Do not extend notes this side of this line

Note! ANY ADDITIONS OR CHANGES ON THIS SHEET MUST BE MADE OR CIRCLED IN Red. WITH DATE AND NAME OF PERSON MAKING CHANGE.

Date _____ Notes by _____ Chief Party _____ F.B. 420 Pg. 7

Platted by Wood
Date Mar. 1930
Map No. B-455-2
Plotting C'k'd by Cook
Date

W.O. No. 955 D.S.O. No.
Location Inglewood-Redondo Blvd
Surveyed by
Date
Indexed A. G. Johnson

DIV. I

Note: ANY ADDITIONS OR CHANGES ON THIS SHEET MUST BE MADE OR CIRCLED IN Red. WITH DATE AND NAME OF PERSON MAKING CHANGE.

Do not extend notes this side of this line

RETURN TO
LOS ANGELES COUNTY SURVEYOR

F.B. 420 Pg. 8 A.W. Van Fleet Chief Party Notes by A.W.V.F. Date 10-9-29

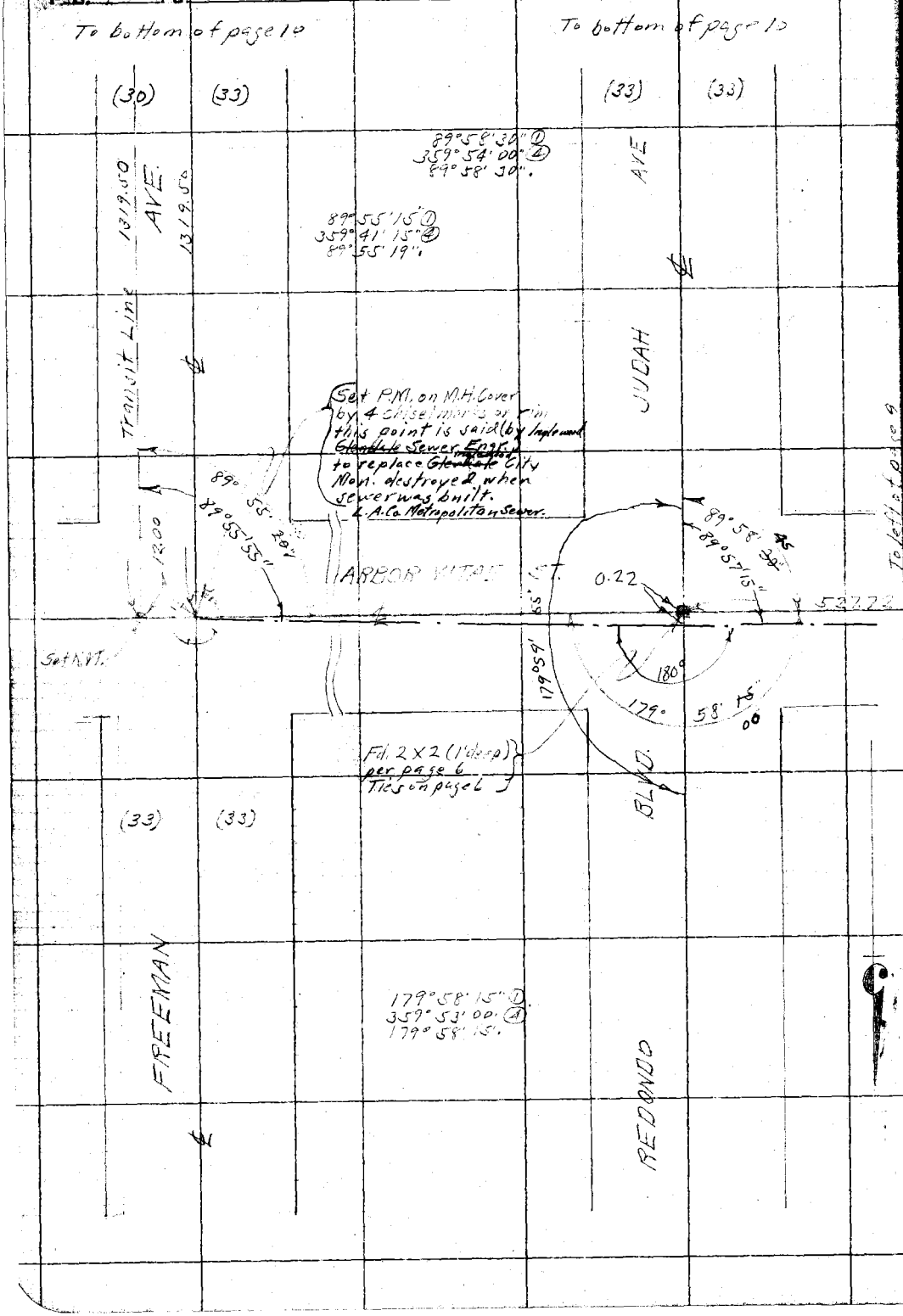

RETURN TO
LOS ANGELES COUNTY SURVEYOR

Do not extend notes this side of this line

Note: ANY ADDITIONS OR CHANGES ON THIS SHEET MUST BE MADE OR CIRCLED IN Red. WITH DATE AND NAME OF PERSON MAKING CHANGE.

Date 10-9-29 Notes by A.W.V.F. Chief Party A.W. Van Fleet F.B. 420 Pg. 9

Platted by Wood	W.O. No. 955 ~~C.O.C.~~ Tape No. 029
Date Mar. 1930	Location Inglewood-Redondo Blvd.
Map No. B-455-2	Surveyed by A.W. Van Fleet
Platting C'k'd by [illegible]	Date 10-9-29
Date	Indexed A. C. Johnson

DIV. I

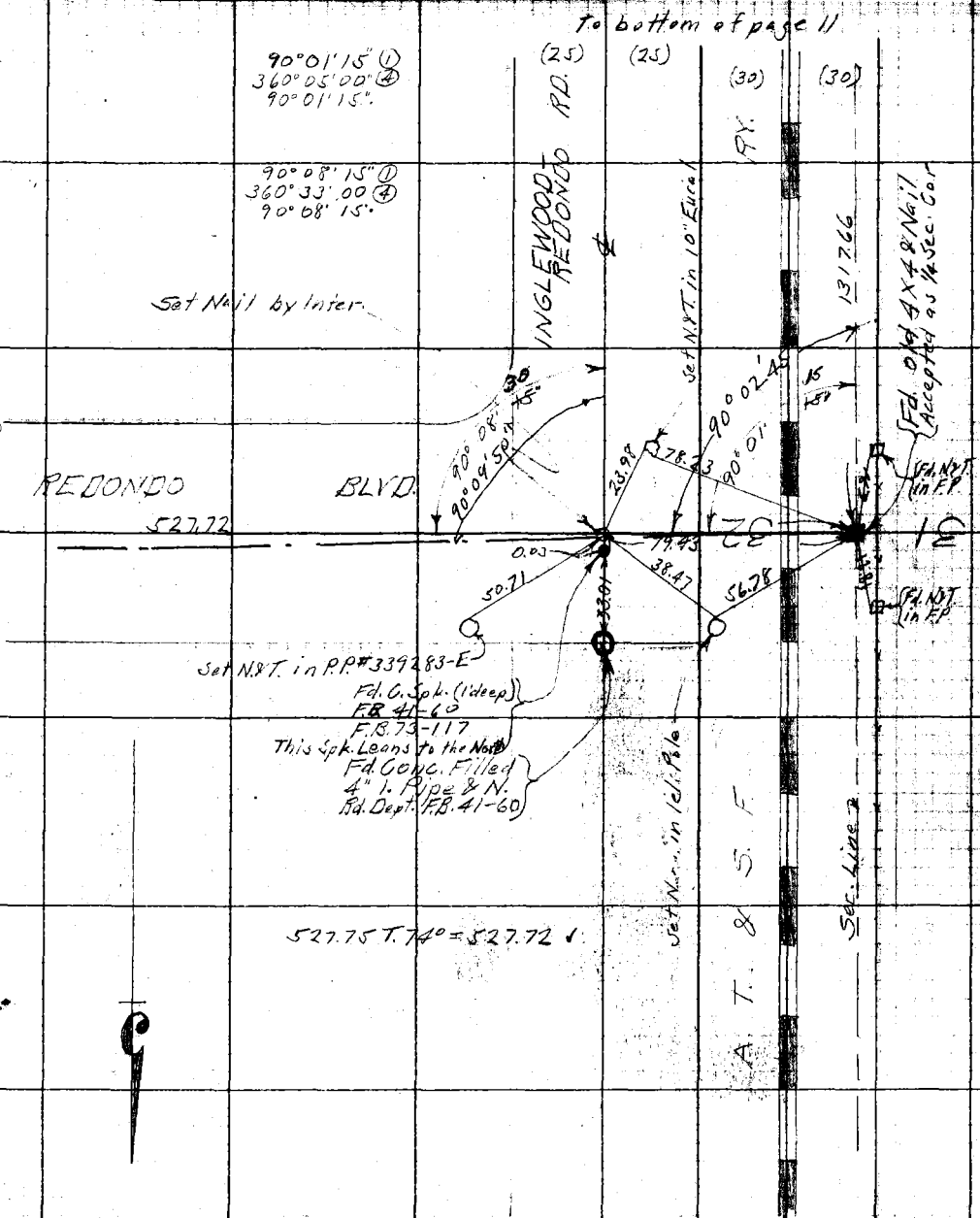

Notes: ANY ADDITIONS OR CHANGES ON THIS SHEET MUST BE MADE OR CIRCLED IN Red. WITH DATE AND NAME OF PERSON MAKING CHANGE.

Do not extend notes this side of this line

RETURN TO LOS ANGELES COUNTY SURVEYOR

F.B. 420 Pg. 10 A.W. Van Fleet Chief Party Notes by A.W.V.F. Date 10-10-29

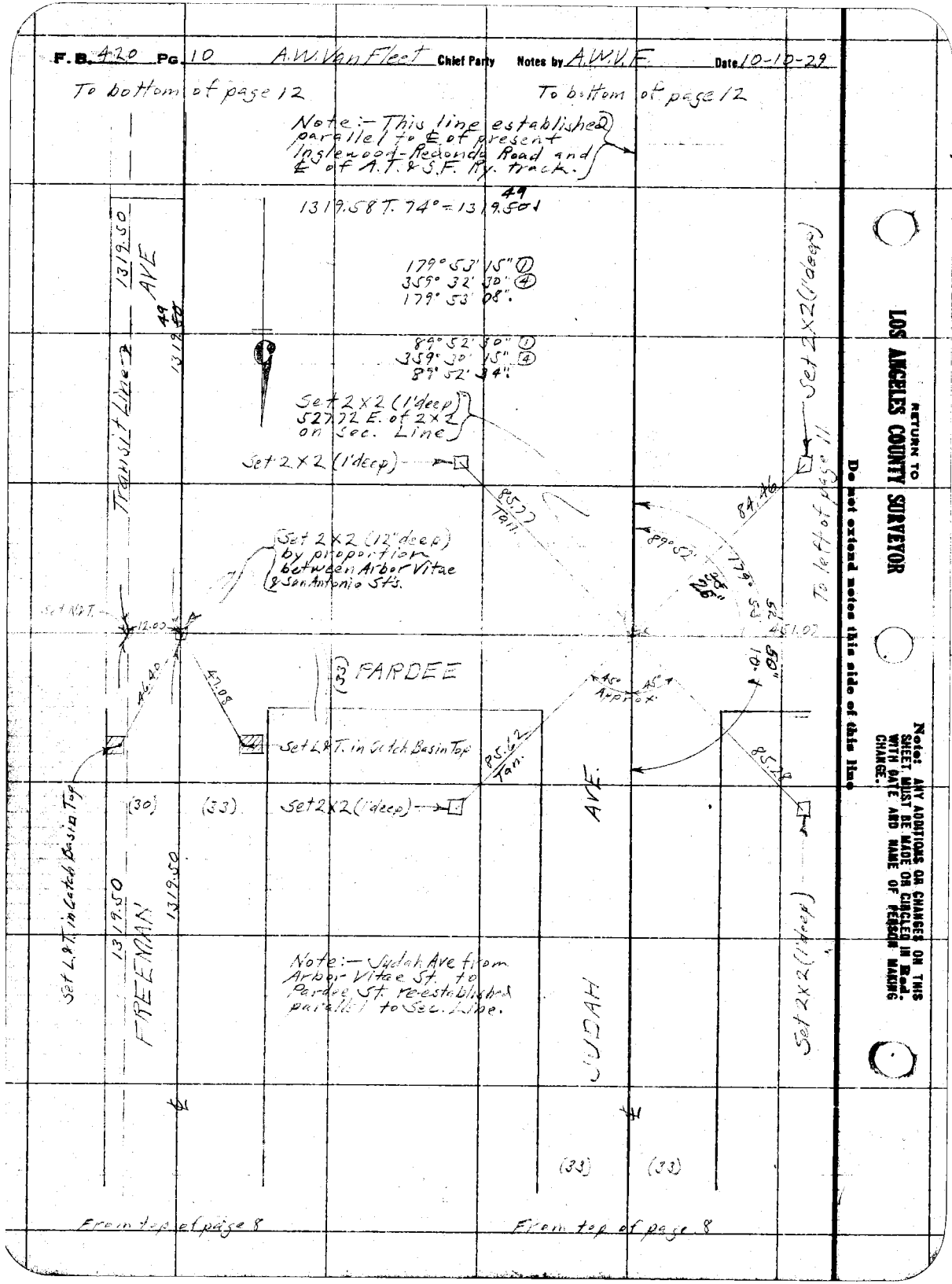

RETURN TO LOS ANGELES COUNTY SURVEYOR

Do not extend notes this side of this line

Note: ANY ADDITIONS OR CHANGES ON THIS SHEET, MUST BE MADE OR CIRCLED IN Red. WITH DATE AND NAME OF PERSON MAKING CHANGE.

Date 10-11-29 Notes by A.W.V.F. Chief Party A.W. Van Fleet F.B. 420 Pg. 11

Platted by Wood	W. O. No. 955 ~~[illegible]~~ Tape No. 029
Date Mar. 1930	Location Inglewood-Redondo Blvd.
Map No. B-455-2	Surveyed by A.W. Van Fleet
Platting Ck'd by [illegible]	Date 10-11-29
Date	Indexed A. C. Johnson

Div. I

To bottom of page 13

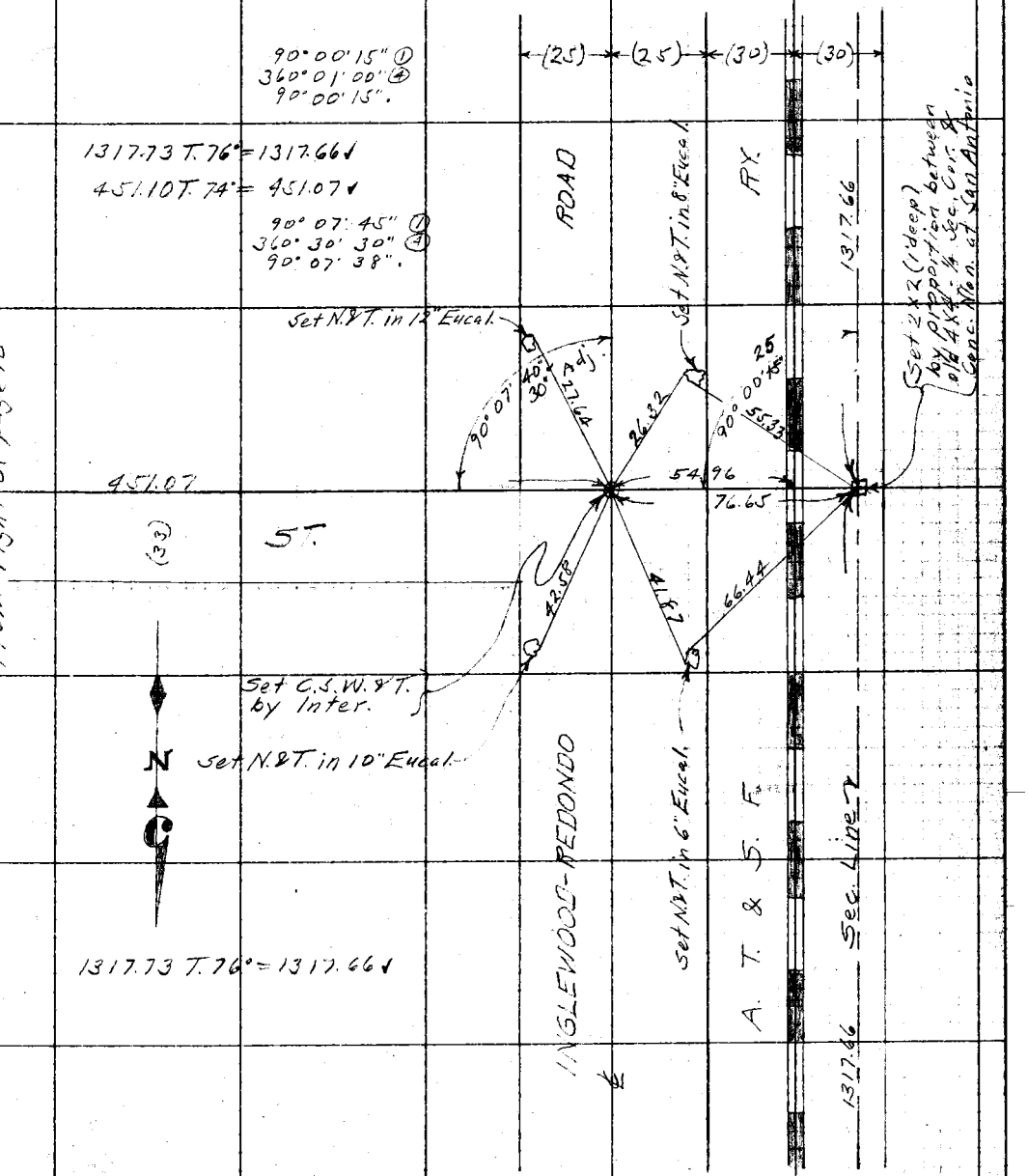

From top of page 9

Notes: ANY ADDITIONS OR CHANGES ON THIS SHEET MUST BE MADE OR CIRCLED IN Red. WITH DATE AND NAME OF PERSON MAKING CHANGE.

Do not extend notes this side of this line

RETURN TO LOS ANGELES COUNTY SURVEYOR

F.B. 420 Pg. 12 A.W. Van Fleet Chief Party Notes by A.W.V.F Date 10-1-29

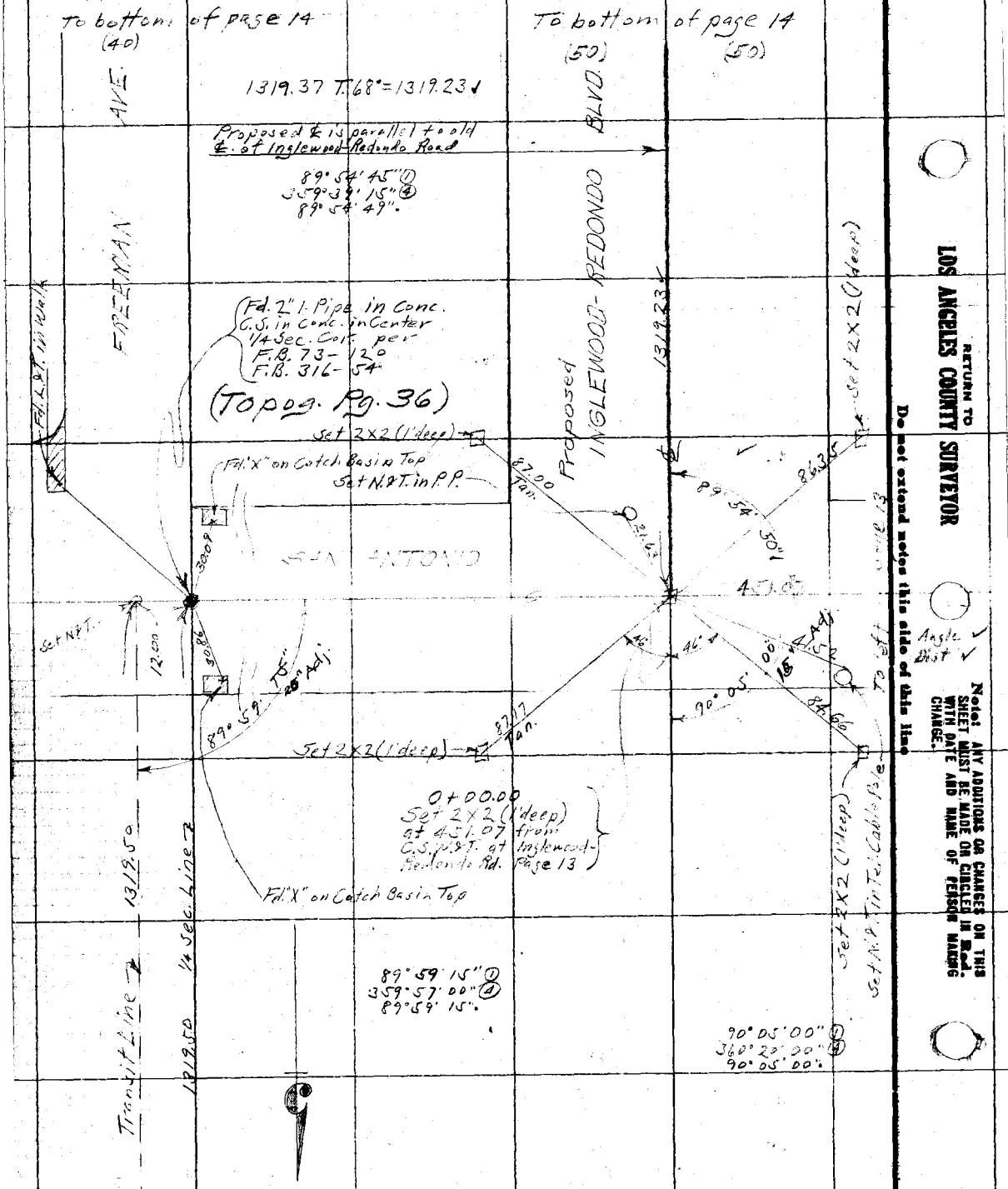

RETURN TO
LOS ANGELES COUNTY SURVEYOR
Do not extend notes this side of this line

Angle
Dist

Note: ANY ADDITIONS OR CHANGES ON THIS SHEET MUST BE MADE OR CIRCLED IN Red. WITH DATE AND NAME OF PERSON MAKING CHANGE.

Date 10-11-29 Notes by A.W.V.F. Chief Party A.W. Van Fleet F.B. 420 Pg. 13

Platted by Wood	W. O. No. 955 ~~C.C.C.~~ Tape No. 029
Date Mar. 1930	Location Inglewood-Redondo Blvd
Map No. B-455-2	Surveyed by A.W. Van Fleet
Platting C'k'd by CAR	Date 10-11-29
Date	Indexed A. C. Johnson

Div. I

To bottom of page 15

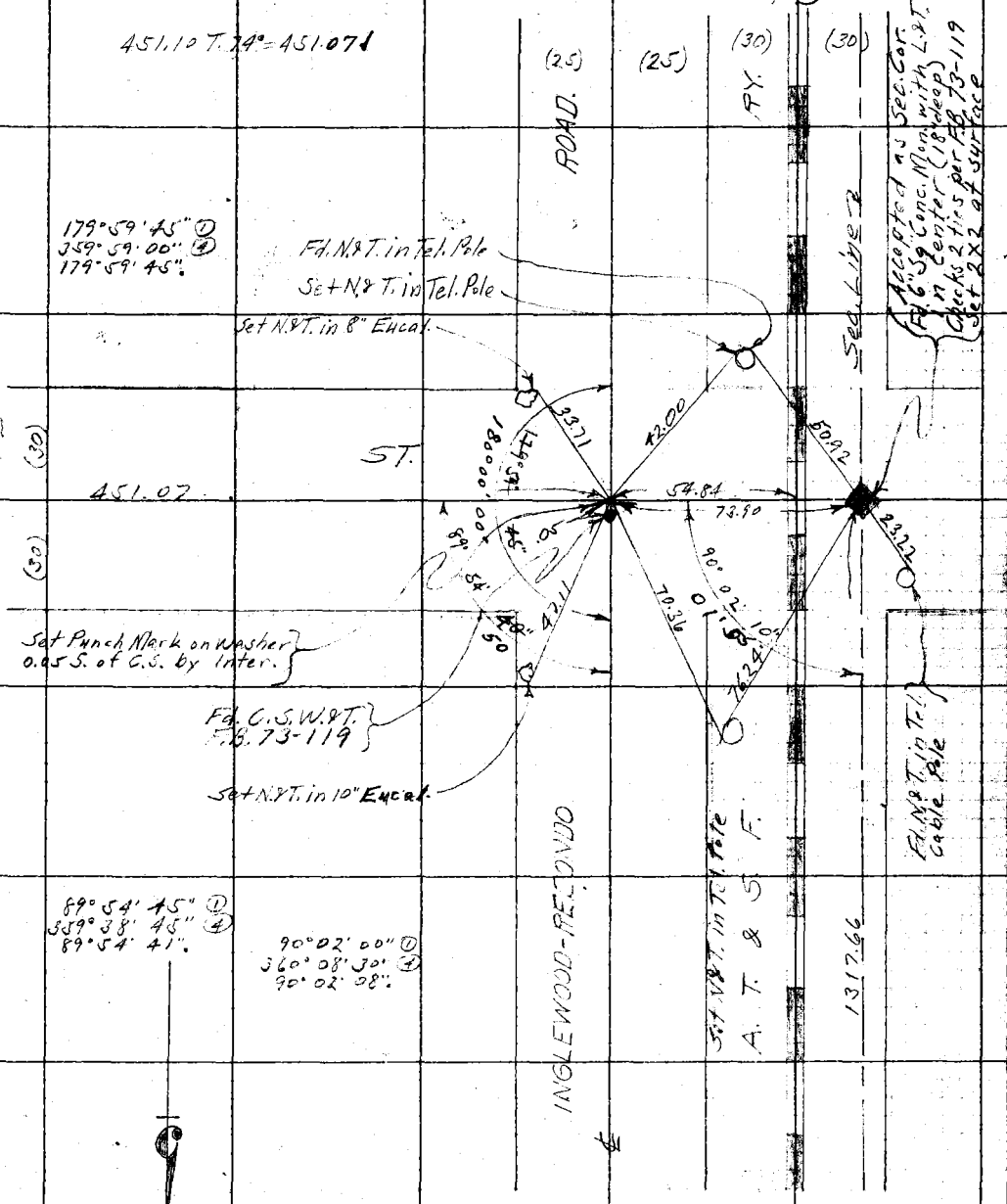

From top of page 11

Notes: ANY ADDITIONS OR CHANGES ON THIS SHEET MUST BE MADE OR CIRCLED IN Red. WITH DATE AND NAME OF PERSON MAKING CHANGE.

Do not extend notes this side of this line

RETURN TO LOS ANGELES COUNTY SURVEYOR

F. B. 420 Pg. 14 A.W. Van Fleet Chief Party Notes by A.W.V.F. Date 10-14-29

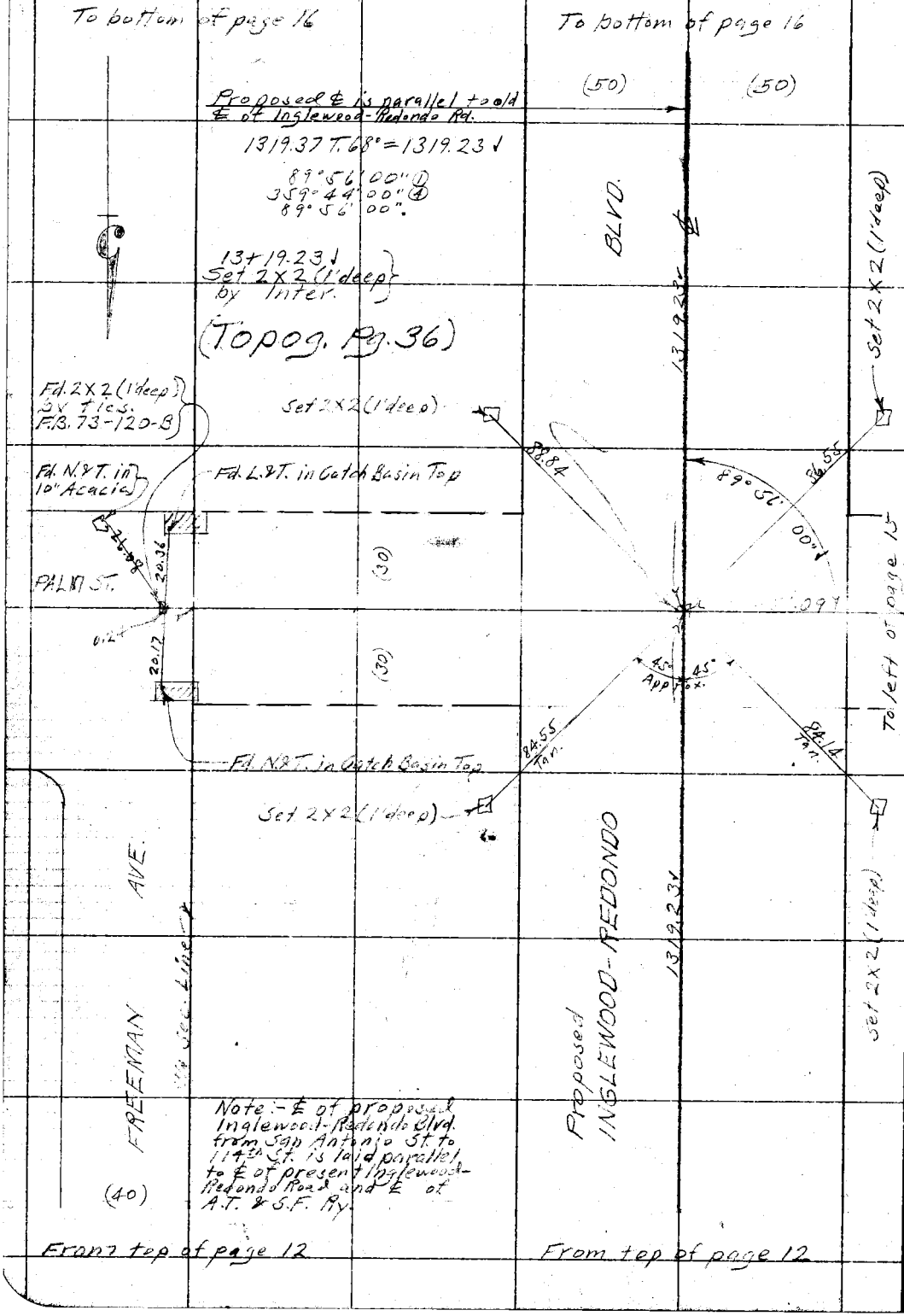

RETURN TO
LOS ANGELES COUNTY SURVEYOR

Do not extend notes this side of this line

Ties ✓
Angle ✓
Dist. ✓

Note: ANY ADDITIONS OR CHANGES ON THIS SHEET MUST BE MADE OR CIRCLED IN Red. WITH DATE AND NAME OF PERSON MAKING CHANGE.

Date 10-14-29 Notes by A.W.V.F. Chief Party A.W. Van Fleet F.B. 420 Pg. 15

Platted by Wood	W. O. No. 955 ~~S.O.C.~~ Tape No. 029
Date Mar. 1930	Location Inglewood-Redondo Blvd.
Map No. B-455-2	Surveyed by A.W. Van Fleet
Platting Ck'd by aak	Date 10-14-29
Date	Indexed A. C. Johnson

Div. I

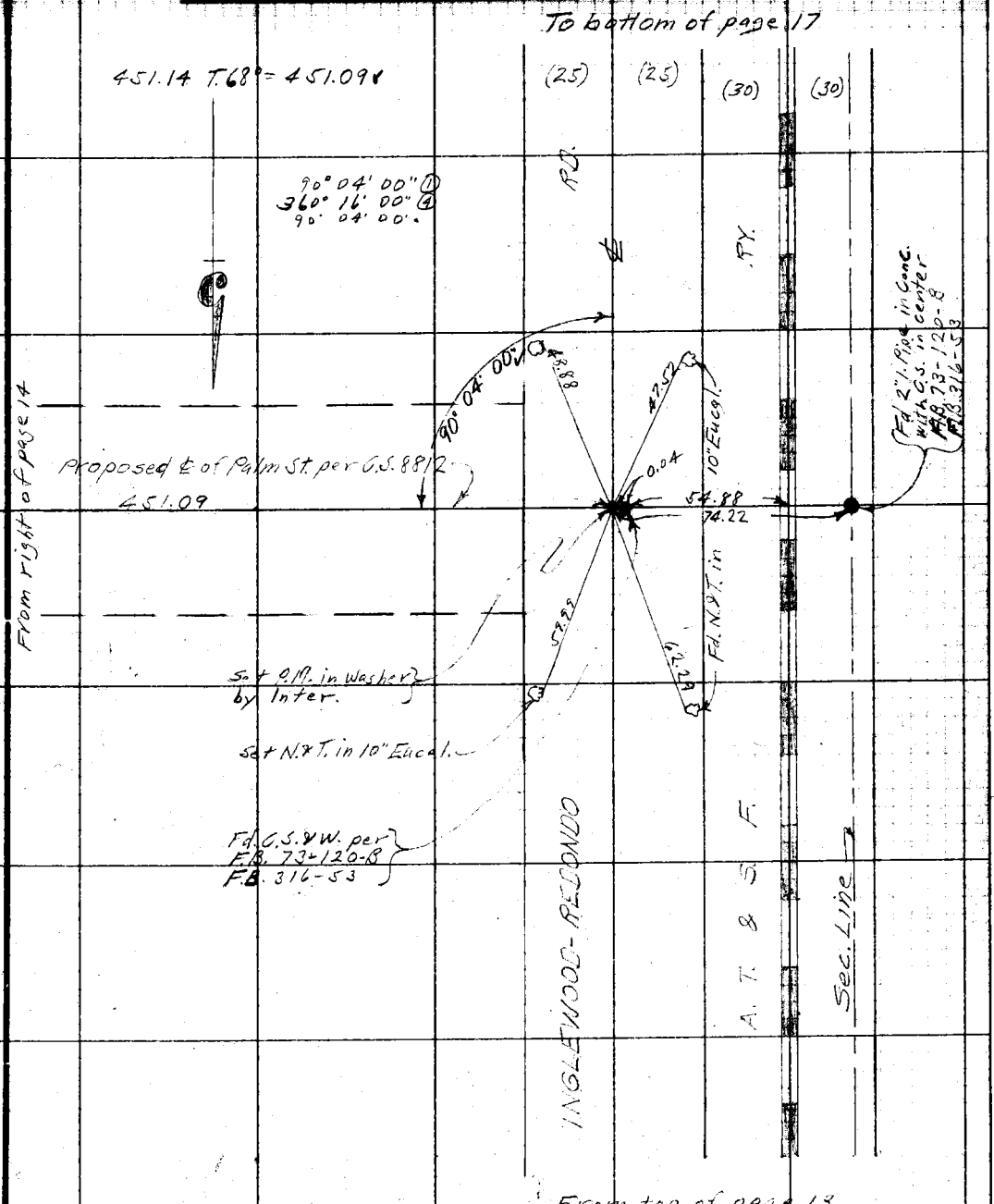

Notes: ANY ADDITIONS OR CHANGES ON THIS SHEET MUST BE MADE OR CIRCLED IN Red, WITH DATE AND NAME OF PERSON MAKING CHANGE.

Do not extend notes this side of this line

RETURN TO LOS ANGELES COUNTY SURVEYOR

F.B. 420 Pg. 16 A.W. Van Fleet Chief Party Notes by A.W.V.F. Date 10-15-29

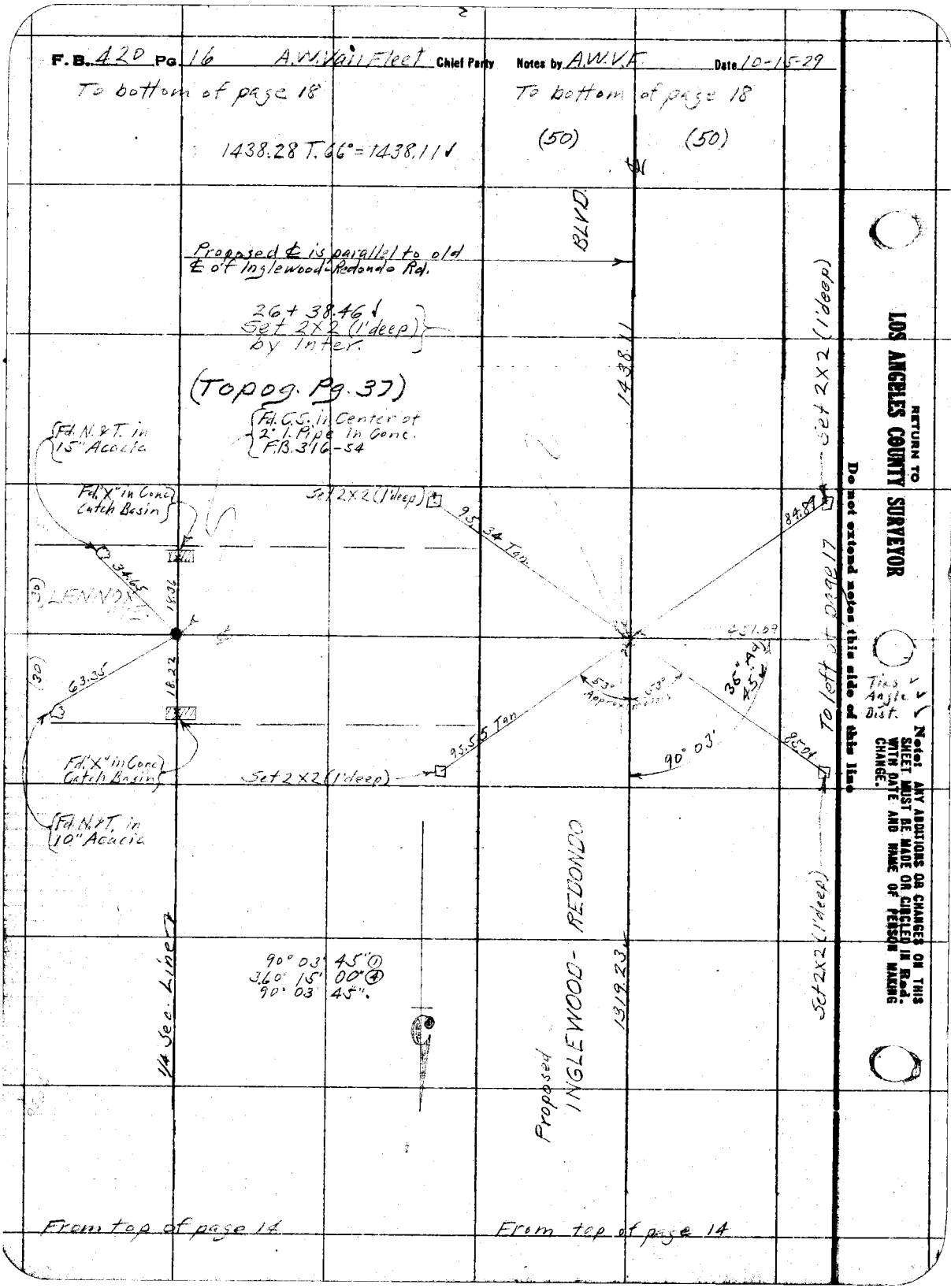

RETURN TO
LOS ANGELES COUNTY SURVEYOR

Do not extend notes this side of this line

Note: ANY ADDITIONS OR CHANGES ON THIS SHEET MUST BE MADE OR CIRCLED IN Red. WITH DATE AND NAME OF PERSON MAKING CHANGE.

Ties ✓
Angle ✓
Dist. ✓

Date 10-15-29 Notes by A.W.V.F. Chief Party A.W. Van Fleet F.B. 420 Pg. 17

Platted by Wood	W. O. No. 955 Tape No. 029
Date Mar. 1930	Location Inglewood-Redondo Blvd
Map No. B-455-2	Surveyed by A.W. Van Fleet
Platting C'k'd by [illegible]	Date 10-15-29
Date	Indexed A. C. Johnson

Div. I

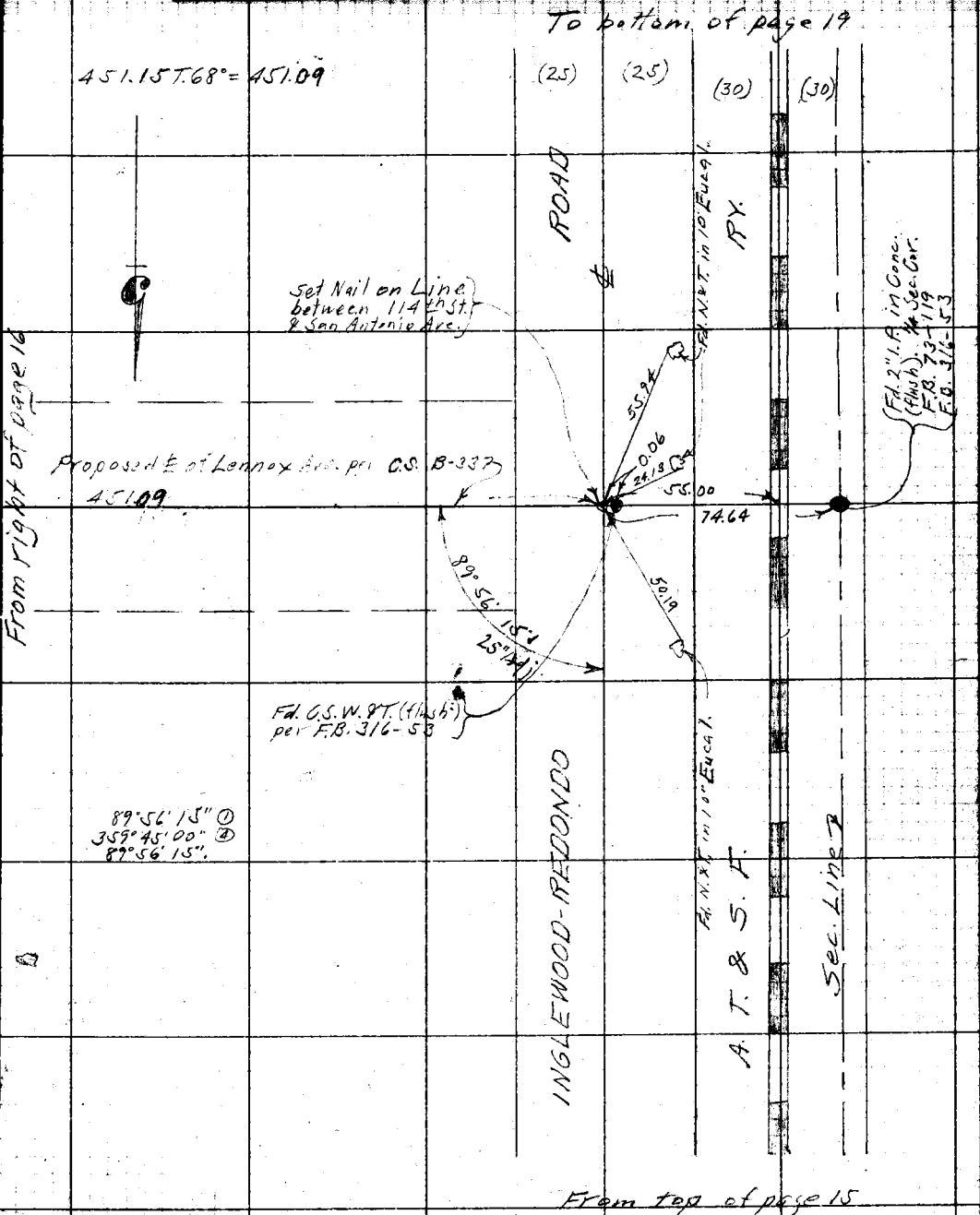

Notes: ANY ADDITIONS OR CHANGES ON THIS SHEET MUST BE MADE OR CIRCLED IN Red. WITH DATE AND NAME OF PERSON MAKING CHANGE.

Do not extend notes this side of this line

RETURN TO LOS ANGELES COUNTY SURVEYOR

F.B. 420 Pg. 18 A.W. Van Fleet Chief Party Notes by A.W.V.F. Date 10-15-29

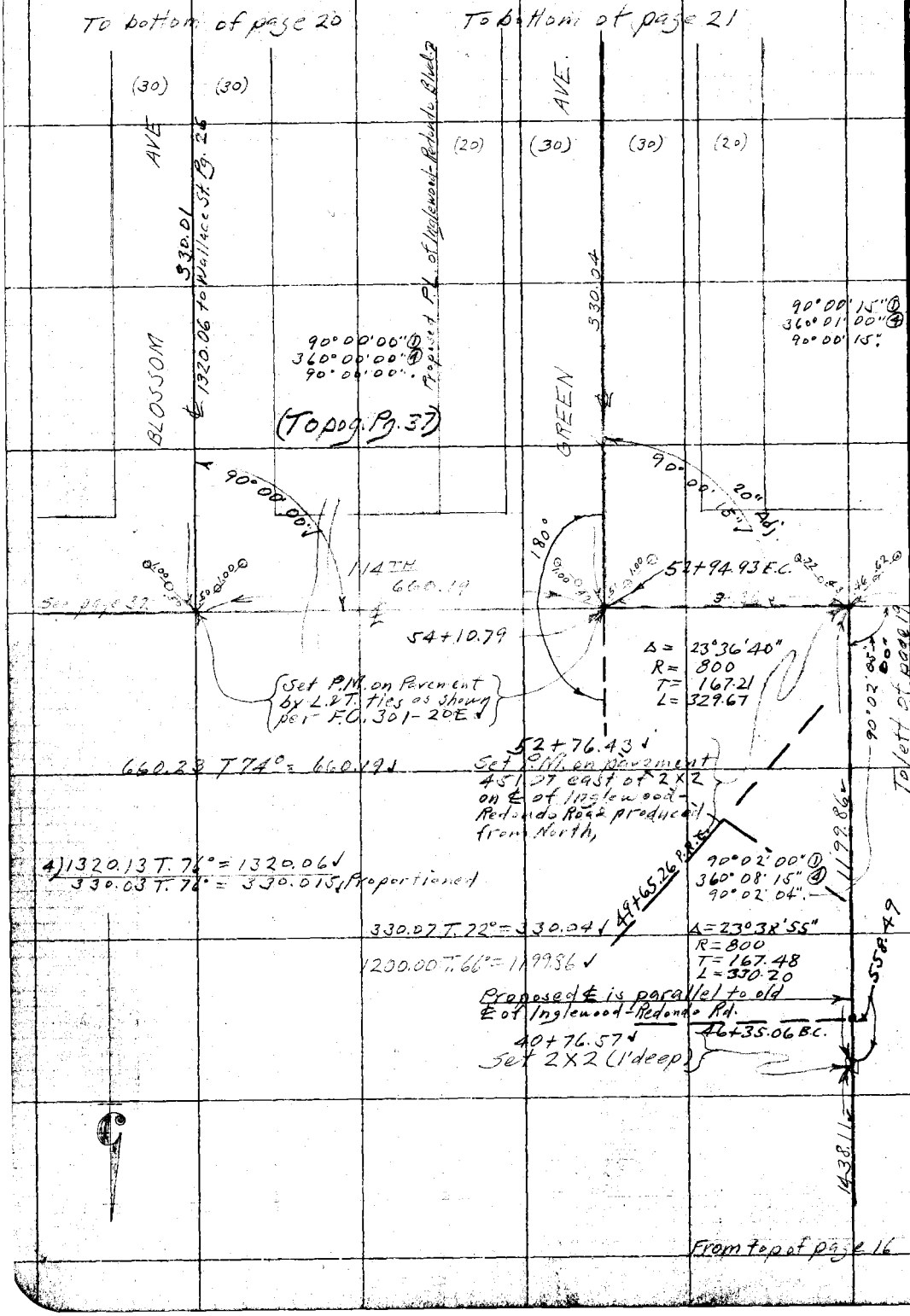

RETURN TO
LOS ANGELES COUNTY SURVEYOR

Do not extend notes this side of this line

Note: ANY ADDITIONS OR CHANGES ON THIS SHEET MUST BE MADE OR CIRCLED IN Red. WITH DATE AND NAME OF PERSON MAKING CHANGE.

Date 10-15-29 Notes by A.W.V.F. Chief Party A.W. Van Fleet F.B. 420 Pg 19

Platted by Wood	W. O. No. 955 ~~C.G.O.~~ Tape No. 029
Date Mar. 1930	Location Inglewood-Redondo Blvd.
Map No. B-455-2	Surveyed by [illegible]
Platting Ck'd by [illegible]	Date 10-15-29
Date	Indexed A. C. Johnson

Div. I

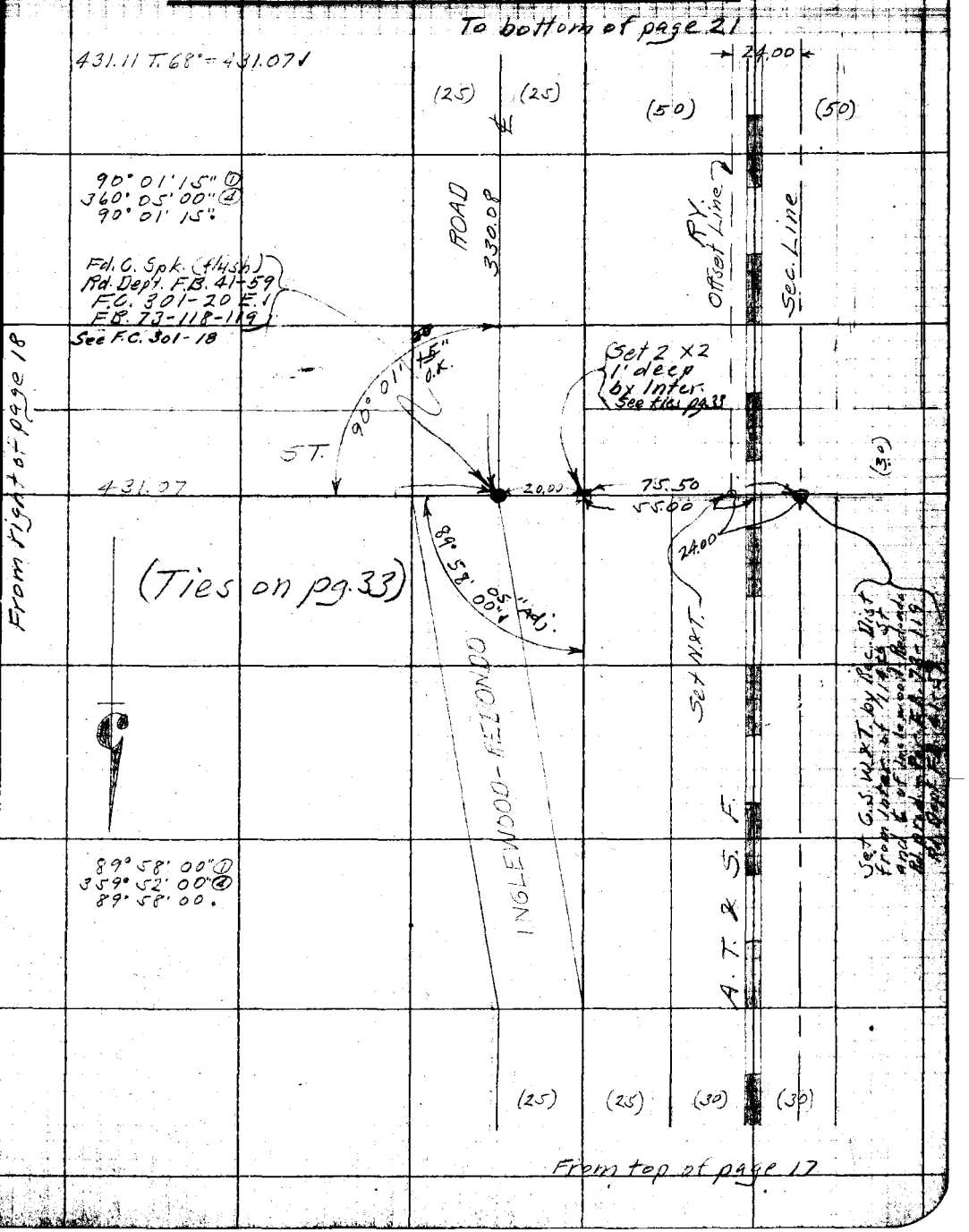

Note: ANY ADDITIONS OR CHANGES ON THIS SHEET MUST BE MADE OR CIRCLED IN Red. WITH DATE AND NAME OF PERSON MAKING CHANGE.

Do not extend notes this side of this line

RETURN TO LOS ANGELES COUNTY SURVEYOR

F. B. 420 Pg. 20 A.W. Van Fleet Chief Party Notes by A.W.V.F. Date 10-2-29

To bottom of page 22

(30) (30)

AVE.
330.02

Set 2 x 2 (1' deep)

Set 2 x 2 (15" deep) by proportion between 114th St. and Wallace St.

40.95 Appx.

47.68 Appx.

Set 2 x 2 (1' deep)

(30)

REDONDO

662.17 Calc.

40.08

45° Approx. 45°

47.25

(30)

Set 2 x 2 (1' deep)

Set 2 x 2 (1' deep)

To top of page 21

BLOSSOM
330.01

From top of page 18

RETURN TO
LOS ANGELES COUNTY SURVEYOR

Do not extend notes this side of this line

Note: ANY ADDITIONS OR CHANGES ON THIS SHEET MUST BE MADE OR CIRCLED IN Red. WITH DATE AND NAME OF PERSON MAKING CHANGE.

Date 10-2-29 Notes by A.W.V.F. Chief Party A.W. VanFleet F.B. 420 Pg. 21

Tape

Platted by Wood
Date Mar. 1930
Map No. B-455-2
Platting Ck'd by Oak
Date

W. O. No. 955 ~~S. O. No.~~ 029
Location Inglewood-Redondo Blvd.
Surveyed by A.W. VanFleet
Date 10-2-29
Indexed A. C. Johnson

Div. I

Notes: ANY ADDITIONS OR CHANGES OF THIS SHEET MUST BE MADE OR ENCIRCLED IN Red. WITH DATE AND NAME OF PERSON MAKING CHANGE.

RETURN TO LOS ANGELES COUNTY SURVEYOR

Do not extend notes this side of this line

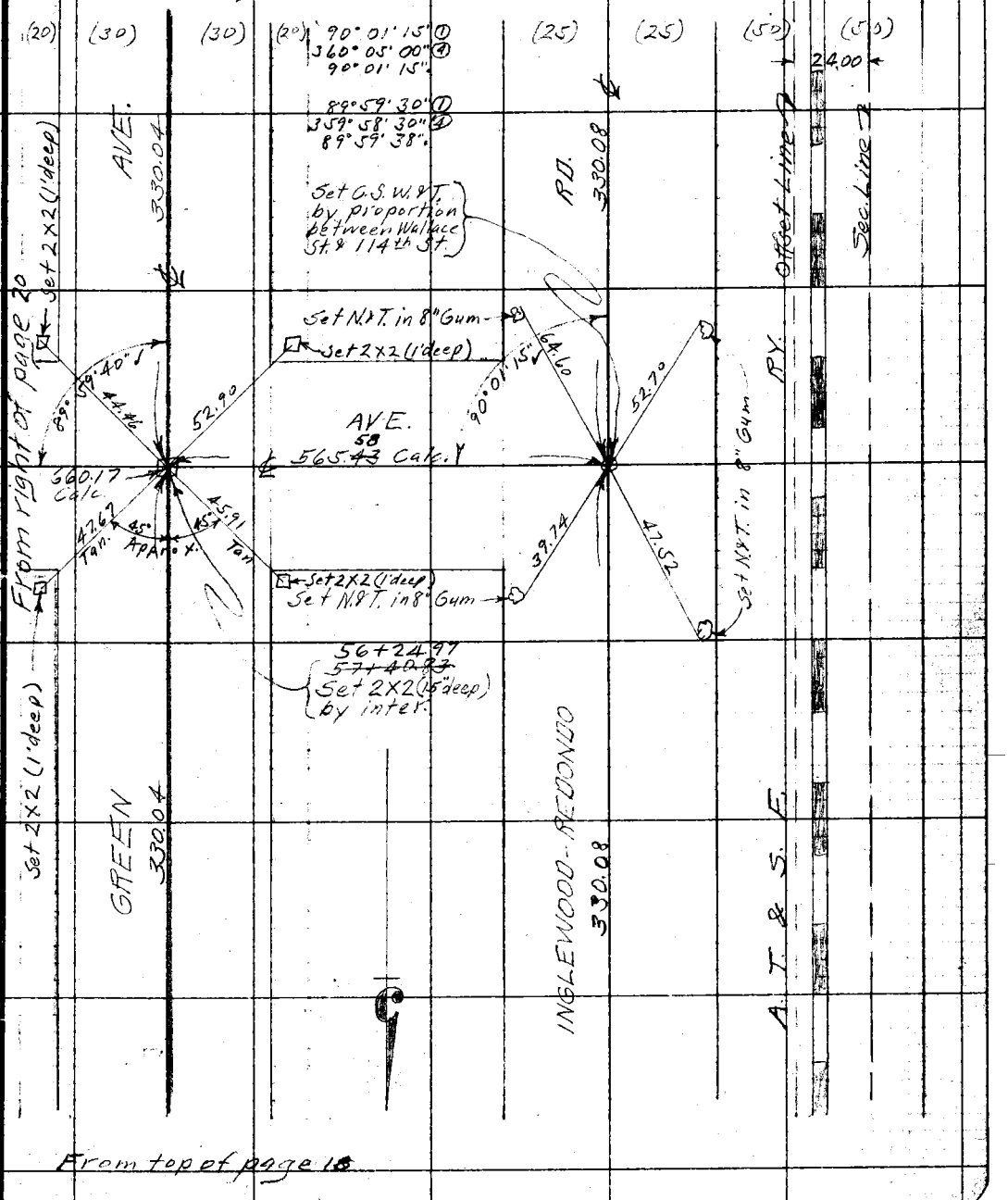

F.B. 420 Pg 22 A.W. Van Fleet Chief Party Notes by A.W.V.F. Date 10-2-29

To bottom of page 24

(30) (30)

AVE. 33001

Set N.P.T. in Cor. of 8'X12' House

Set 2X2 (15" deep) by proportion between 114th St. and Wallace St.

52.00

(30) MIRAMAR

(30)

Set N.P.T. in Cor. of House

To left of page 23

BLOSSOM 33004

From top of page 20

RETURN TO LOS ANGELES COUNTY SURVEYOR
Do not extend notes this side of this line
Note: ANY ADDITIONS OR CHANGES OR THIS SHEET MUST BE MADE OR CIRCLED IN Red. WITH DATE AND NAME OF PERSON MAKING CHANGE.

Date 10-2-29 Notes by A.W.V.F. Chief Party A.W. Van Fleet Tape F.B. 420 Pg. 23

Platted by Wood	W. O. No. 955 ~~S. C. O.~~ No. 029
Date Mar. 1930	Location Inglewood-Redondo Blvd.
Map No. B-455-2	Surveyed by A.W. Van Fleet
Plotting C'k'd by aak	Date 10-2-29
Date	Indexed A. C. Johnson

Div. I

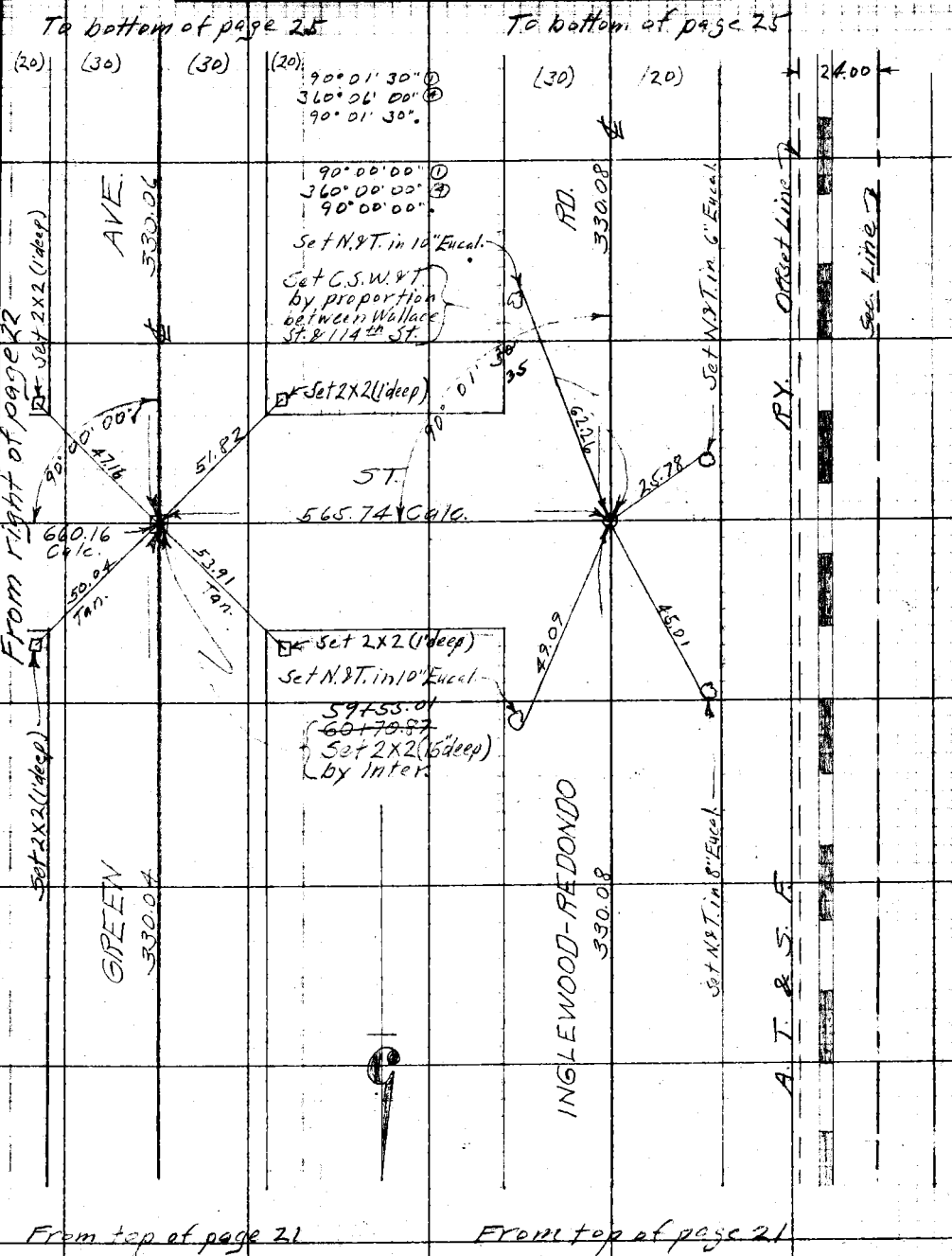

Note: ANY ADDITIONS OR CHANGES ON THIS SHEET MUST BE MADE OR CIRCLED IN Red. WITH DATE AND NAME OF PERSON MAKING CHANGE.

Do not extend notes this side of this line

RETURN TO LOS ANGELES COUNTY SURVEYOR

F.B. 420 PG. 24 A.W. VanFleet Chief Party Notes by A.W.V.F. Date 10-3-29

To bottom of page 26

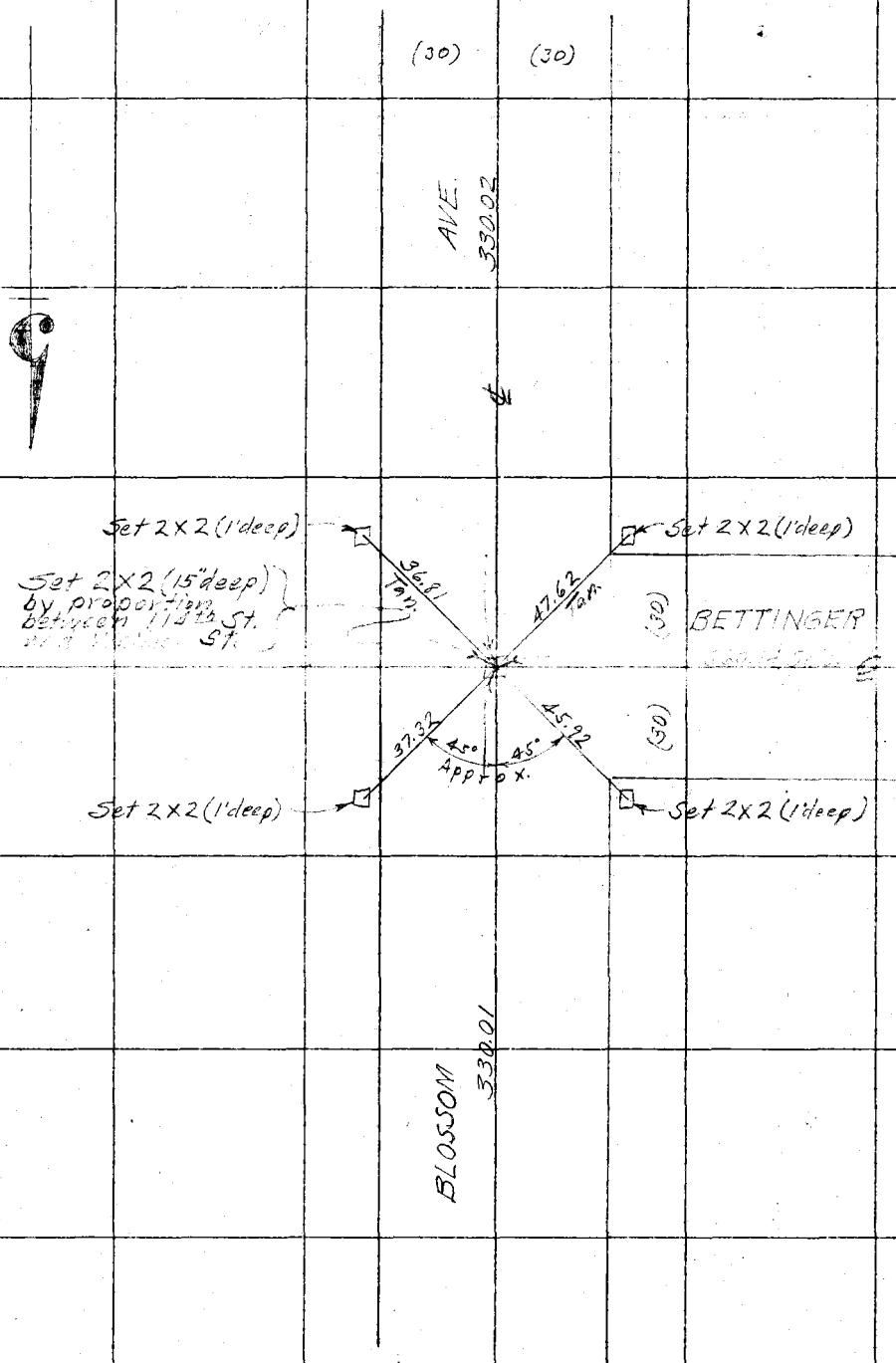

To left of page 25

From top of page 22

RETURN TO LOS ANGELES COUNTY SURVEYOR

Do not extend notes this side of this line

Note! ANY ADDITIONS OR CHANGES ON THIS SHEET MUST BE MADE OR CIRCLED IN Red. WITH DATE AND NAME OF PERSON MAKING CHANGE.

Date 10-3-29 Notes by A.W.V.F. Chief Party A.W. Van Fleet F.B. 420 Pg. 25

Tape

Platted by Wood	W. O. No. 955 ~~B. B. O.~~ No. 029
Date Mar. 1930	Location Inglewood-Redondo Blvd.
Map No. B-455-2	Surveyed by [illegible]
Platting C'k'd by aaR	Date 10-3-29
Date	Indexed A. C. Johnson

Div. I

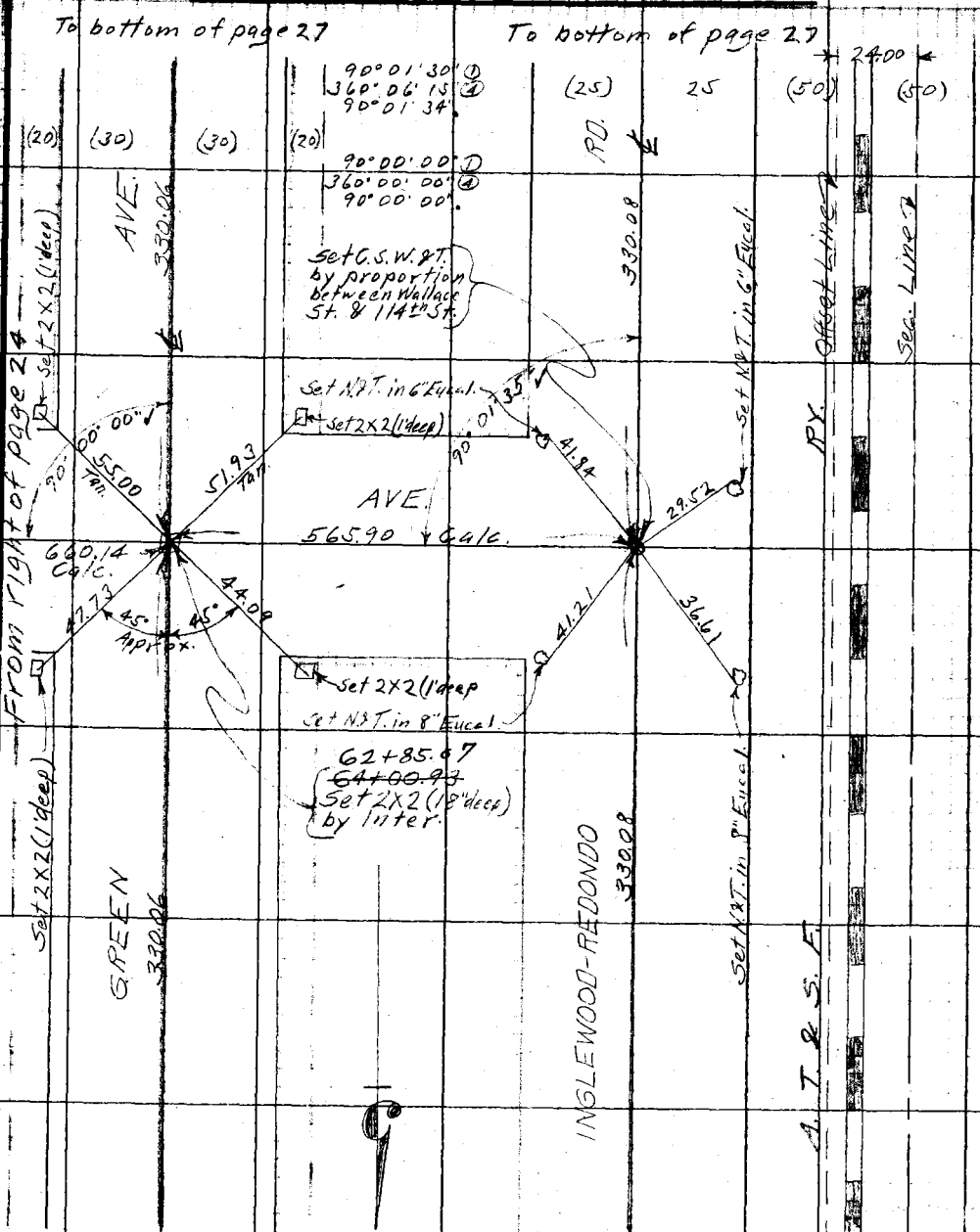

Note: ANY ADDITIONS OR CHANGES ON THIS SHEET MUST BE MADE OR CIRCLED IN Red. WITH DATE AND NAME OF PERSON MAKING CHANGE.

Do not extend notes this side of this line

RETURN TO LOS ANGELES COUNTY SURVEYOR

F.B. 420 Pg. 26 A.W. Van Fleet Chief Party Notes by A.W.V.F Date 10-1-29

1226.24 T. 78° = 1226.19 ✓
566.08 T. 78° = 566.06 ✓
660.16 T. 78° = 660.13 ✓

(Topog. Pg. 38)

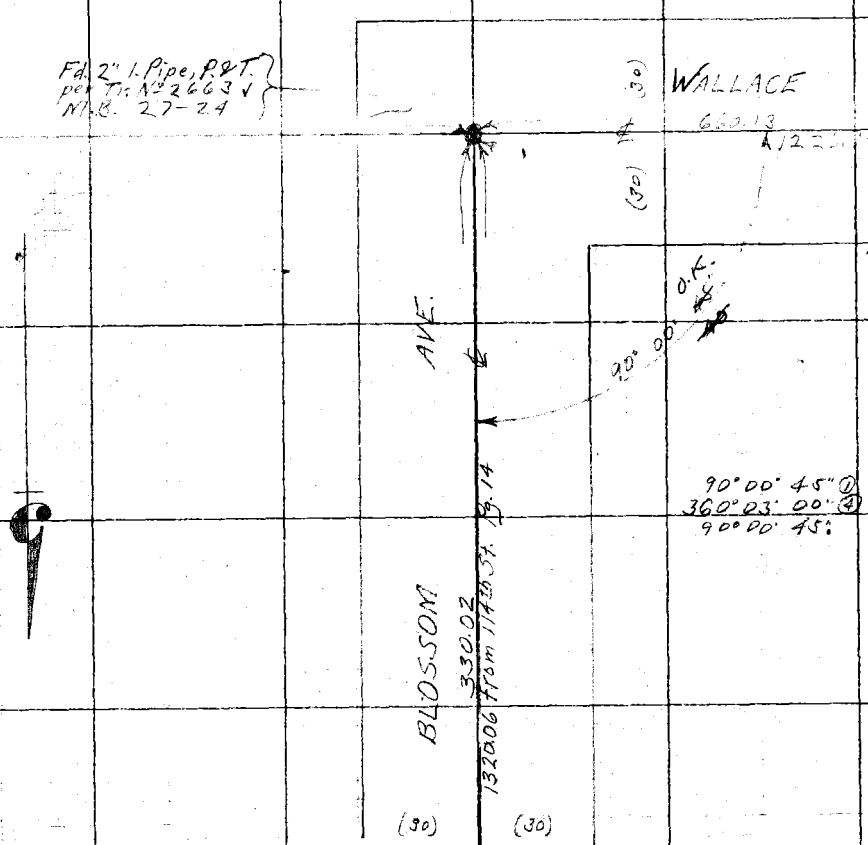

To left of page 27

From top of page 24

RETURN TO
LOS ANGELES COUNTY SURVEYOR

Do not extend notes this side of this line

Note: ANY ADDITIONS OR CHANGES ON THIS SHEET MUST BE MADE OR CIRCLED IN Red. WITH DATE AND NAME OF PERSON MAKING CHANGE.

Date 10-1-29 Notes by A.W.V.F. Chief Party A.W. Van Fleet Tape F.B. 420 Pg. 27

Plotted by Wood	W.O. No. 955 O.S.O. No. 029
Date Mar. 1930	Location Inglewood-Redondo Blvd.
Map No. B-455-4	Surveyed by A.W. Van Fleet
Plotting Ck'd by [illegible]	Date 10-1-29
Date	Indexed A. C. Johnson

DIV. I

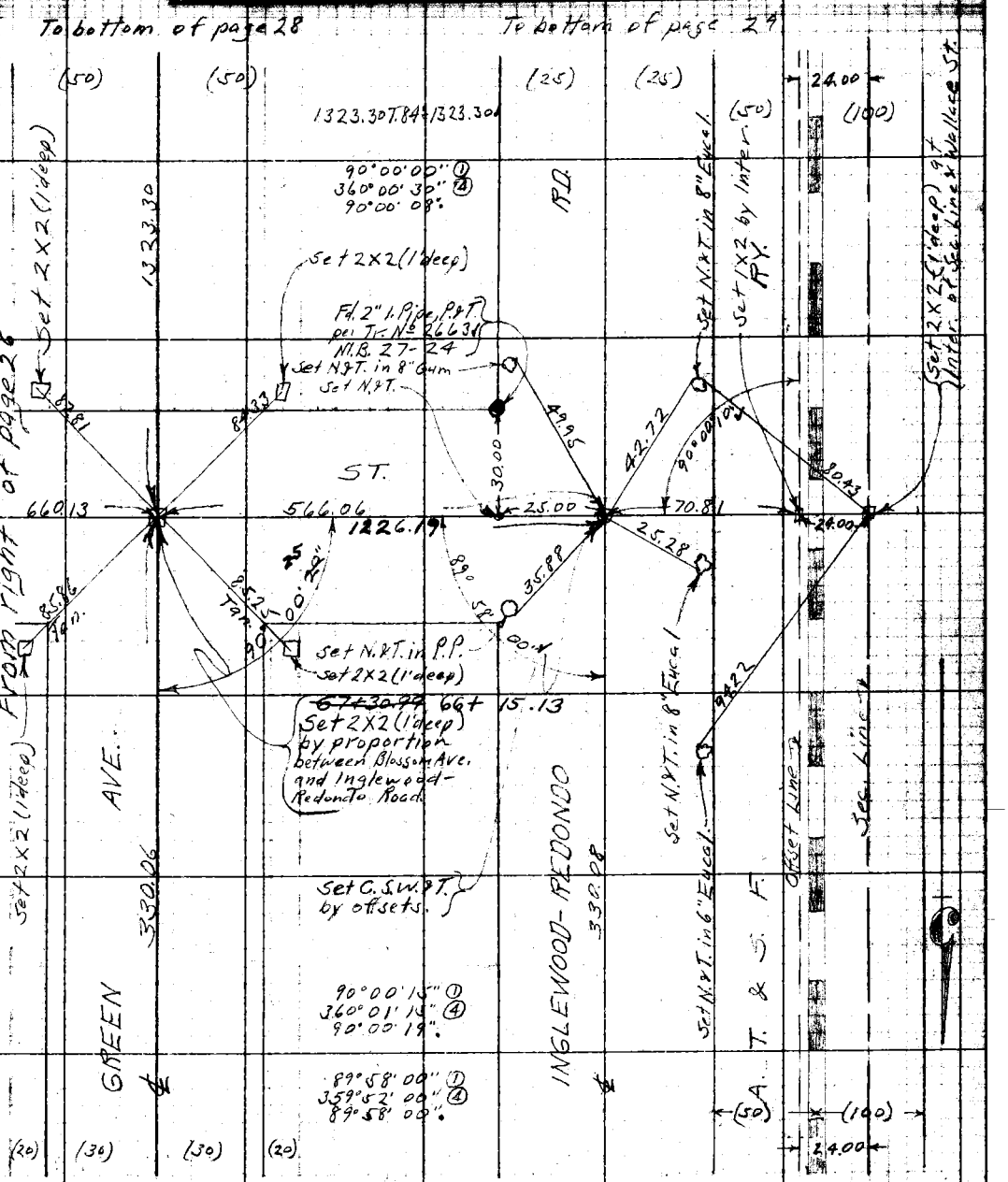

From top of page 25

Notes: ANY ADDITIONS OR CHANGES ON THIS SHEET MUST BE MADE OR CIRCLED IN Red. WITH DATE AND NAME OF PERSON MAKING CHARGE.

Do not extend notes this side of this line

RETURN TO LOS ANGELES COUNTY SURVEYOR

F.B. 420 Pg. 28 A.W. Van Fleet Chief Party Notes by A.W.V.F. Date 10-22-29

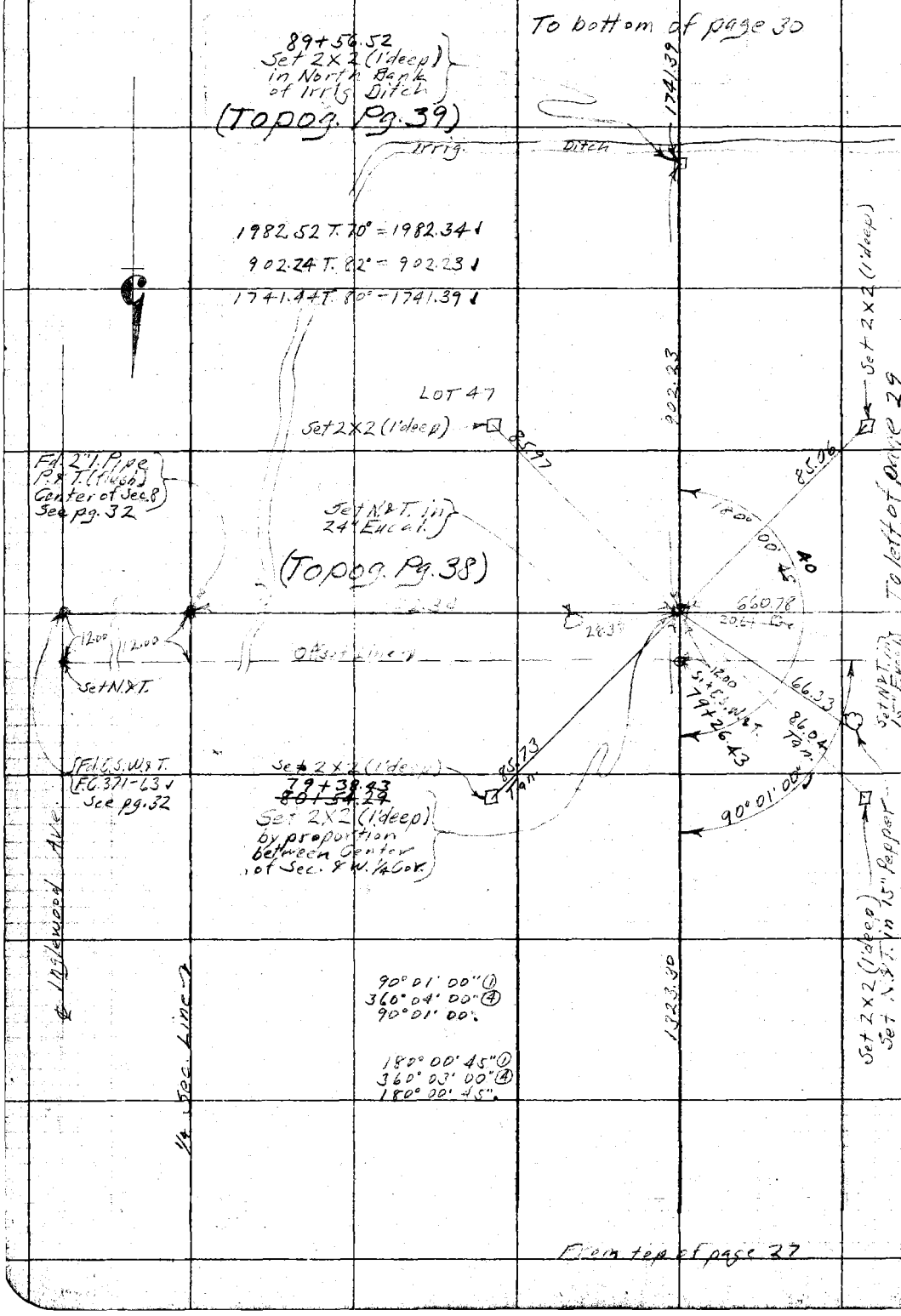

RETURN TO
LOS ANGELES COUNTY SURVEYOR

Do not extend notes this side of this line

Note: ANY ADDITIONS OR CHANGES ON THIS SHEET MUST BE MADE OR CIRCLED IN Red. WITH DATE AND NAME OF PERSON MAKING CHANGE.

Date 10-22-29 Notes by A.W.V.F. Chief Party A.W. Van Fleet F.B. 420 Pg. 29

Tape

Platted by Wood	W.O. No. 955 No. 029
Date Mar. 1930	Location Inglewood-Redondo Blvd
Map No. B-455-2	Surveyed by A.W. Van Fleet
Platting C'k'd by [illegible]	Date 10-22-29
Date	Inspected C. Johnson

Div. I

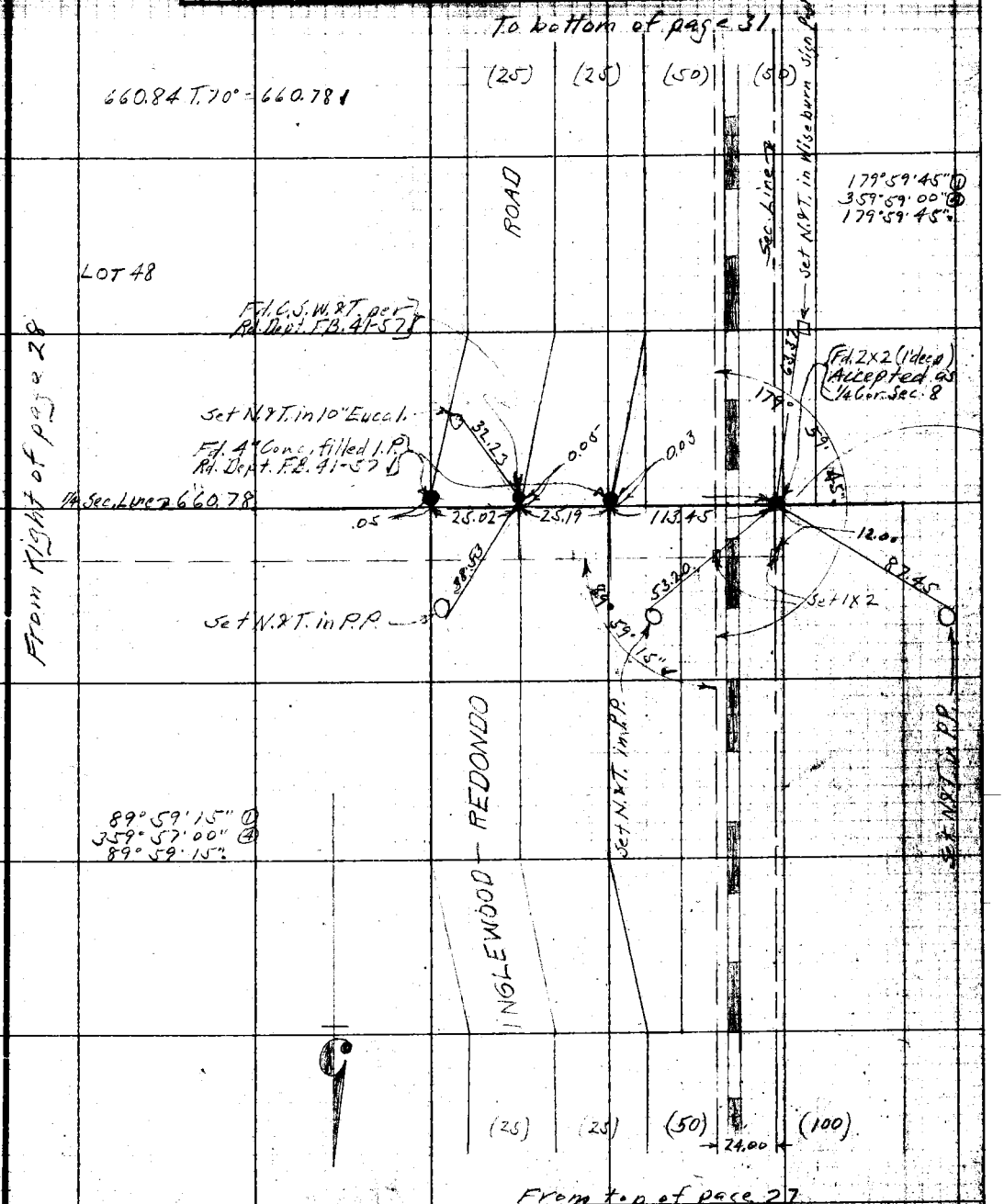

Notes: ANY ADDITIONS OR CHANGES ON THIS SHEET MUST BE MADE OR CIRCLED IN Red. WITH DATE AND NAME OF PERSON MAKING CHANGE.

Do not extend notes this side of this line

RETURN TO LOS ANGELES COUNTY SURVEYOR

F.B. 420 Pg. 30 A.W. Van Fleet Chief Party Notes by A.W.V.F. Date 10-23-29

S.W. Tie 98.04 @ 2°16' = 97.94
N.W. " 70.52 @ 3°12' = 70.41

89°59'45" (1)
359°59'00" (4)
89°59'45".

1983.48 T. 78° = 1983.~~39~~ 40

(Topog. Pg. 39)

105+82.05
~~106+97.91~~
Set C.S.W.&T. by prop. between S.W. Cor. & S. 1/4 Cor. of Sec. 8 - Replaced with 2×2 (1' deep)

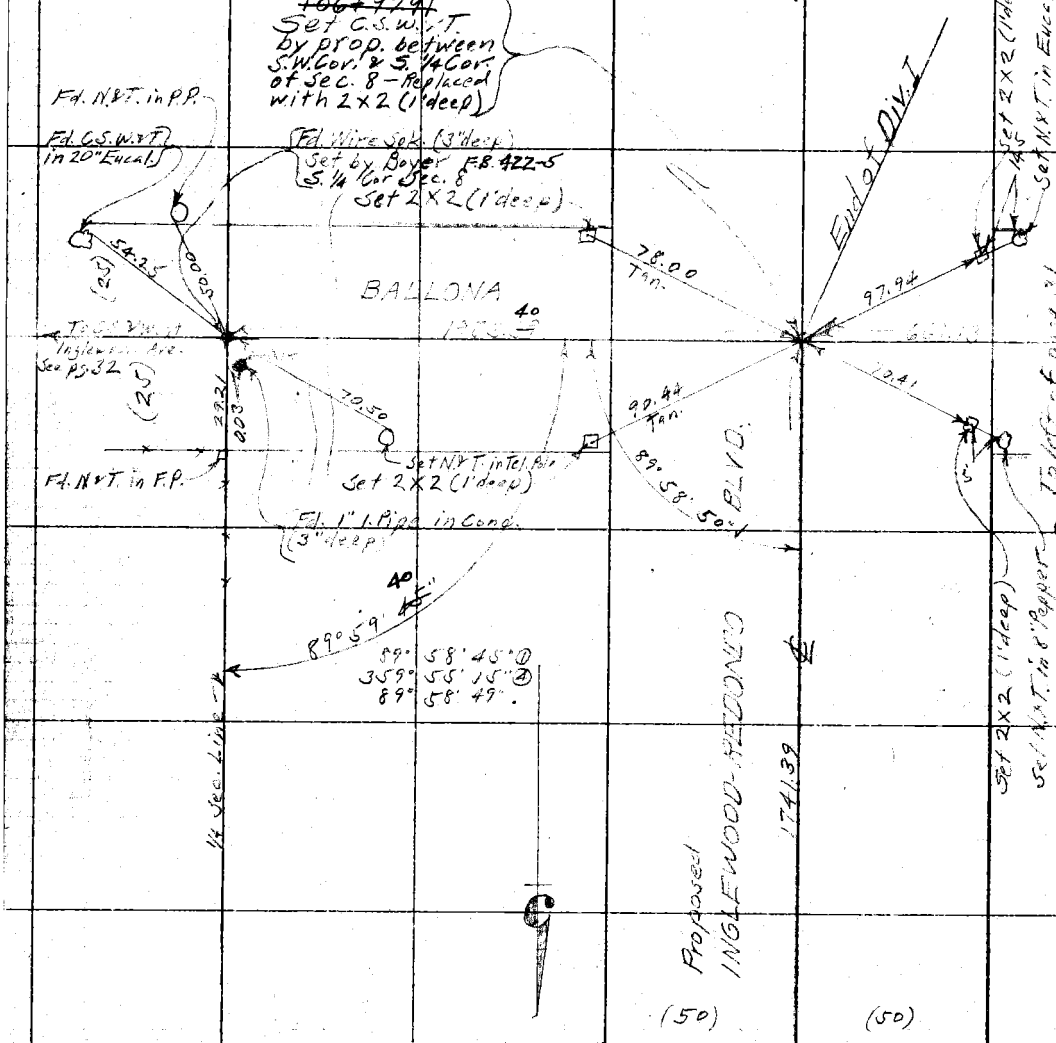

From top of page 28

RETURN TO
LOS ANGELES COUNTY SURVEYOR

Do not extend notes this side of this line

Note: ANY ADDITIONS OR CHANGES ON THIS SHEET MUST BE MADE OR CIRCLED IN Red. WITH DATE AND NAME OF PERSON MAKING CHANGE.

Date 10-23-29 Notes by A.W.V.F. Chief Party A.W. Van Fleet F.B. 420 Pg. 31

Tape

Platted by Wood	W. O. No. 955 ~~C.S.O.~~ No. 029
Date Mar. 1930	Location Inglewood-Redondo Blvd.
Map No. B-455-2	Surveyed by A.W. Van Fleet
Platting Ck'd by [illegible]	Date 10-23-29
Date	Indexed

Div. I

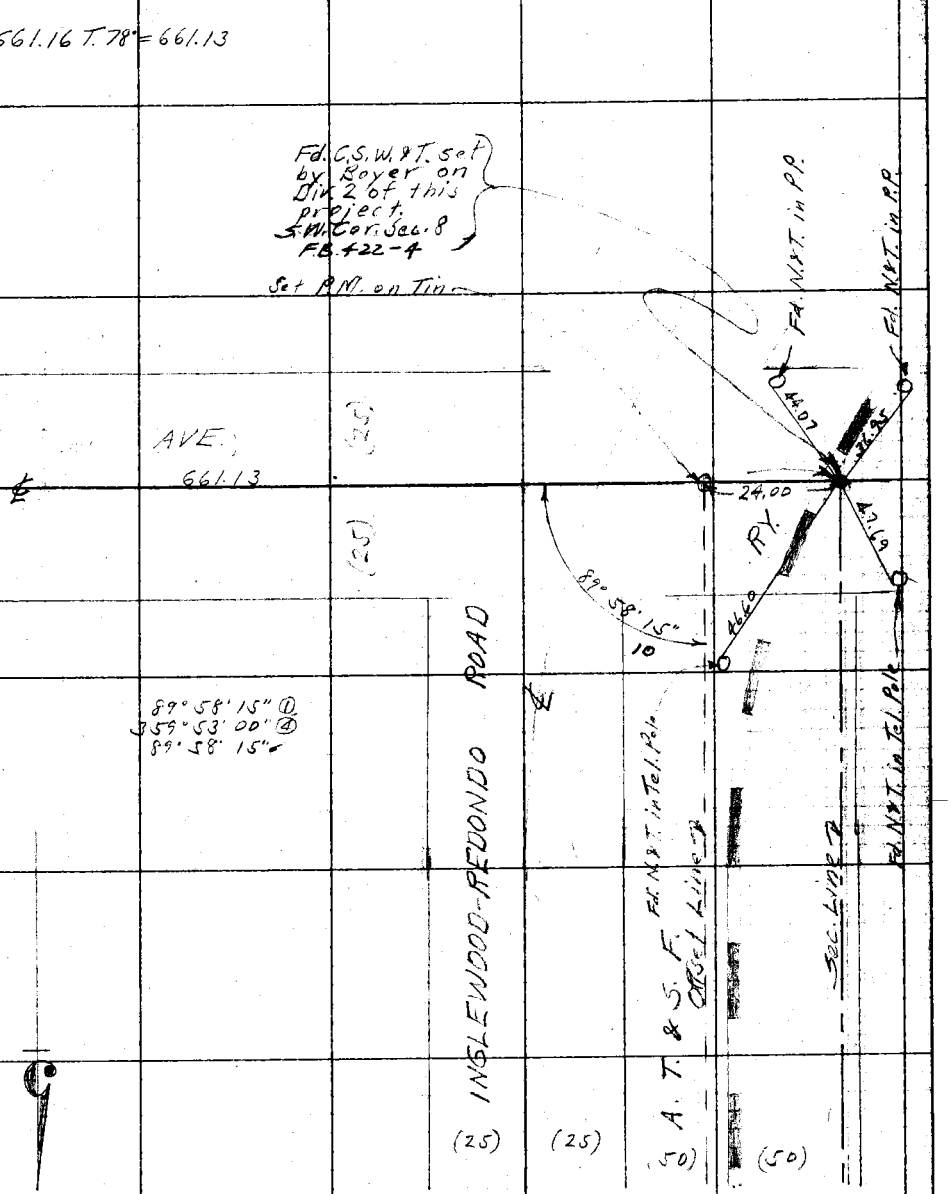

From top of page 29

Notes: ANY ADDITIONS OR CHANGES ON THIS SHEET MUST BE MADE OR CIRCLED IN Red. WITH DATE AND NAME OF PERSON MAKING CHANGE.

Do not extend notes this side of this line

RETURN TO LOS ANGELES COUNTY SURVEYOR

F.B. 420 Pg. 32 A.W. Van Fleet Chief Party Notes by A.W.V.F. Date 10-24-29

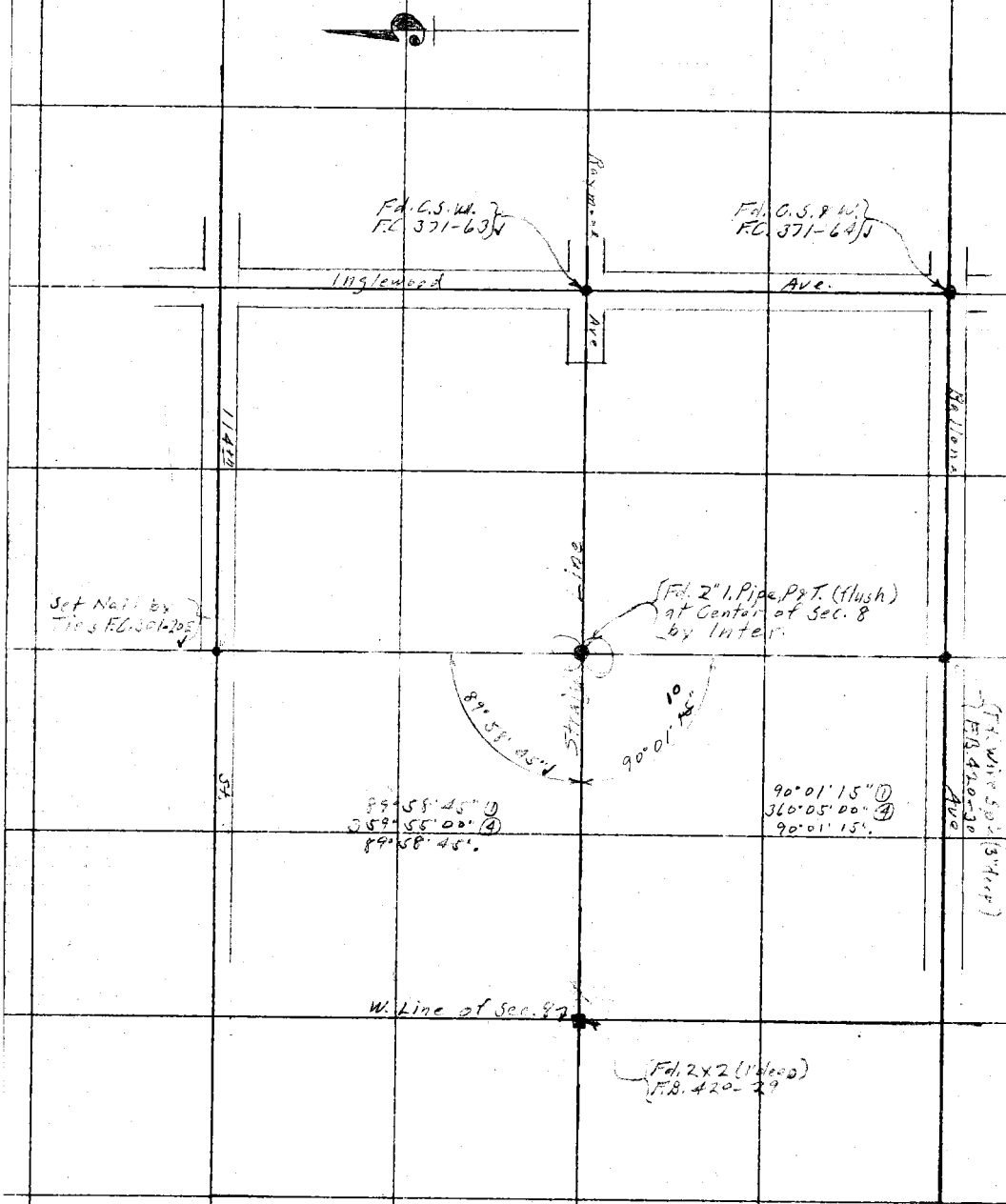

RETURN TO
LOS ANGELES COUNTY SURVEYOR

Do not extend notes this side of this line

Note: ANY ADDITIONS OR CHANGES ON THIS SHEET MUST BE MADE OR CIRCLED IN Red. WITH DATE AND NAME OF PERSON MAKING CHANGE.

Date 12-29-29 Notes by A.W.V.T. Chief Party A.W. Von Fleet F.B. 420 Pg. 33

Platted by Wood
Date Mar. 1930
Map No. B-455-2
Platting Ck'd by Rar.
Date

W. O. No. 955 ~~S. C. O.~~ No. 029
Location Inglewood-Redondo Blvd
Surveyed by A.W. Von Fleet
Date 10-24-29
Indexed

Div. I

(Ties to intersections of 114th St. & Inglewood Redondo Rd.

(See page 19)

Fd. N. & T. in P.P.

Fd. N. in Conc. filled 4" I.P.

ROAD

Fd. N. in Conc. filled 4" I.P.

Fd. N. & T. in Guy Pole

54.26
39.24
75.38
56.27

39.18
35.75
30.48
23.38

114TH ST.

Fd. C. Spk. See Pg. 19

Set 2x2 1" deep by Inter. See Pg. 19

39.23
53.03

39.14
54.16

Fd. N. in Conc. filled 4" I.P.

Fd. N. in Conc. filled 4" I.P.

64.99
76.55

Fd. N. & T. in Tel. Pole

INGLEWOOD-REDONDO

Notes: ANY ADDITIONS OR CHANGES ON THIS SHEET MUST BE MADE OR CIRCLED IN Red. WITH DATE AND NAME OF PERSON MAKING CHANGE.

Do not extend notes this side of this line

RETURN TO LOS ANGELES COUNTY SURVEYOR

F.B. 420 Pg. 34 Chief Party Notes by Date

RETURN TO
LOS ANGELES COUNTY SURVEYOR

Do not extend notes this side of this line

Note: ANY ADDITIONS OR CHANGES ON THIS SHEET MUST BE MADE OR CIRCLED IN Red. WITH DATE AND NAME OF PERSON MAKING CHANGE.

Date _____ Notes by A.W.V.F. Chief Party A.W. Van Fleet F.B. 420 Pg. 35

Platted by Wood	W. O. No. 955 D. S. O. No.
Date Mar. 1930	Location Inglewood-Redondo Blvd.
Map No. B-455-2	Surveyed by A. W. Van Fleet
Platting C'k'd by A.A.R.	Date
Date	Indexed A. C. Johnson

Notes: ANY ADDITIONS OR CHANGES ON THIS SHEET MUST BE MADE OR CIRCLED IN Red. WITH DATE AND NAME OF PERSON MAKING CHANGE.

Do not extend notes this side of this line

RETURN TO LOS ANGELES COUNTY SURVEYOR

TOPOGRAPHY

INGLEWOOD-REDONDO BLVD.

DIV. I

Party
Van Fleet
Gregory
Knudsen
Nathan

Oct. 25, 1929

F.B. 420 Pg. 36 A.W. Van Fleet Chief Party Notes by A.W.V.F Date 10-25-29

To bottom of page 37

Cultivated Land (Grain)

13+45 {4" Gas Pipe Line on top of ground

Proposed ℄ PALM Unimproved Traveled Road AVE.

13+19.23
Fd. 2 X 2 (1' deep)
F.B. 420-14

Cultivated Land (Grain)

Proposed ℄ of INGLEWOOD BLVD.

24'

29'

42'

0+35 Sign Board

0+16.5 {Power Pole & 6Hx Wire

23.5 14.5

Oil & Screenings

SAN ANTONIO ST.

18'

33'

Tel. Cable Pole 0-18

0+00.00
Fd. 2 X 2 (1' deep)
F.B. 420-12

RETURN TO LOS ANGELES COUNTY SURVEYOR

Do not extend notes this side of this line

Notes: ANY ADDITIONS OR CHANGES ON THIS SHEET MUST BE MADE OR CIRCLED IN Red. WITH DATE AND NAME OF PERSON MAKING CHANGE.

Date 10-25-29 Notes by A.W.V.F. Chief Party A.W. Van Fleet F.B. 420 Pg. 37

Platted by Wood	W. O. No. 955 D. S. O. No.
Date Mar. 1930	Location Inglewood-Redondo Blvd.
Map No. B-455-2	Surveyed by A.W. Van Fleet
Platting C'k'd by aaR	Date 10-25-29
Date	Indexed

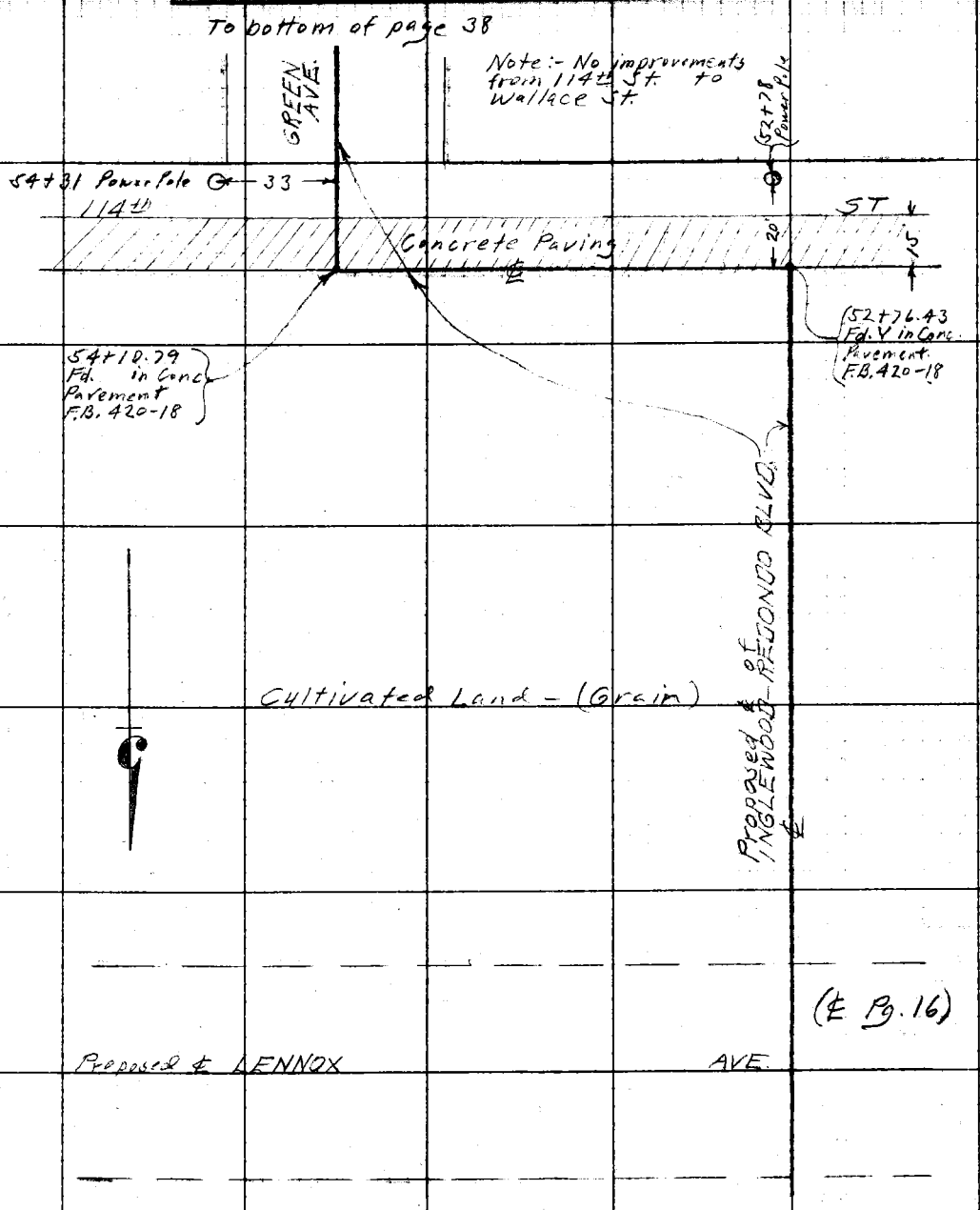

Note: ANY ADDITIONS OR CHANGES ON THIS SHEET MUST BE MADE OR CIRCLED IN Red. WITH DATE AND NAME OF PERSON MAKING CHANGE.

Do not extend notes this side of this line

RETURN TO LOS ANGELES COUNTY SURVEYOR

F.B. 420 Pg. 38 A.W. VanFleet Chief Party Notes by A.W.V.F. Date 10-25-29

To bottom of page 39



From top of page 37

RETURN TO
LOS ANGELES COUNTY SURVEYOR
Do not extend notes this side of this line

Notice: ANY ADDITIONS OR CHANGES ON THIS SHEET MUST BE MADE OR CIRCLED IN Red. WITH DATE AND NAME OF PERSON MAKING CHANGE.

Date 10-25-29 Notes by A.W. VanFleet Chief Party A.W. VanFleet F.B. 420 Pg. 39

Platted by Wood
Date Mar. 1930
Map No. B-455-2
Platting C'k'd by
Date

W. O. No. 955 D. S. O. No.
Location Inglewood-Redondo Blvd.
Surveyed by A.W. VanFleet
Date 10-25-29
Indexed A. C. Johnson

Div. I

106+97.9
Fd. 2 x 2 (1 deep)
F.B. 420-30

Oil & Screenings

BALLONA AVE.

106+74 Tel. Pole — 80.5 — 106+73 Old Fence Line - Posts only

71' — 45' — 15 — 16 — 16

8" Pepper — 3" Pepper — 8' — 106+74 — 106+66

Ploughed Ground

68.5

Old Frame Stable and Hay Barn

1" Hydrant

105+29 — 105+13

78' Corral — 16' — Frame Garage

104+91

90' — 78' — 24' — 1 Story Frame Shop

104+85 — Wooden Fence

89+51 — 4' Irrig. Ditch

From top of page 38

Notice: ANY ADDITIONS OR CHANGES ON THIS SHEET MUST BE MADE ON CIRCLED M Rod. WITH MATE AND MADE BY PERSON MAKING CHANGE.

Do not extend notes this side of this line

RETURN TO LOS ANGELES COUNTY SURVEYOR

RETURN TO
LOS ANGELES COUNTY SURVEYOR

Note: ANY ADDITIONS OR CHANGES ON THIS SHEET MUST BE MADE OR CIRCLED IN Red. WITH DATE AND NAME OF PERSON MAKING CHANGE.

Do not extend notes this side of this line

F.B. 420 Pg. 40

Chief Party

Notes by

Date

Notes Ch'd by D.M. Finley	Survey of Centinela Creek	F.B. 420 Pg. [illegible]
Map No. B-104-2-[illegible]	W. O. [illegible] Tape No. 051 Sta [illegible] of	
[illegible]	[illegible]	
Date March 1933	Indexed A. C. Johnson	

L SURVEY OF PROP'D. CENTINELA CREEK.

from

JEFFERSON BL'VD.

to

~~[illegible]~~

FLORENCE AVE.

[illegible] - Dep. Tape #051 normal [illegible]

[illegible] - RC-W.T. LIND

(For "B" Line & other lines see L.B. 371-4)

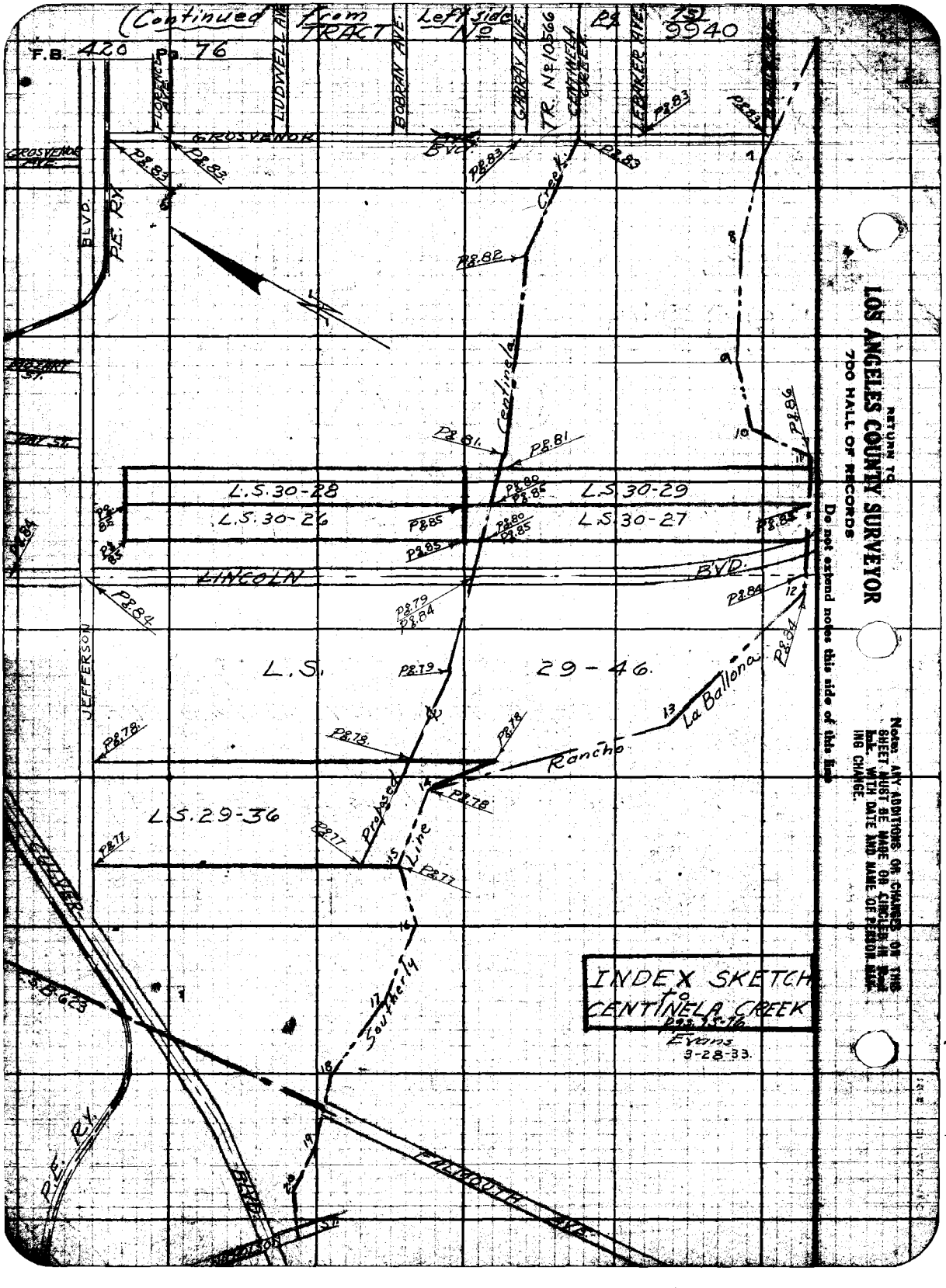
(Continued from Left side No. 9940
TRACT
F.B. 420 Pg. 76
FLORENCE AVE.
LUDWELL AVE.
BOBRAN AVE.
GABRAY AVE.
TR. No. 10566
CENTINELA CREEK
LEBAKER AVE.
GROSVENOR
GROSVENOR AVE.
BLVD.
P.E. RY.
Centinela Creek
L.S. 30-28
L.S. 30-29
L.S. 30-26
L.S. 30-27
LINCOLN
BVD.
JEFFERSON
L.S. 29-46
La Ballona
Rancho
L.S. 29-36
Proposed Line
Southerly
FALMOUTH AVE.
P.E. RY.
INDEX SKETCH to CENTINELA CREEK
Evans
3-28-33.
RETURN TO
LOS ANGELES COUNTY SURVEYOR
700 HALL OF RECORDS
Do not extend notes this side of this line
Note: ANY ADDITIONS OR CHANGES ON THIS SHEET MUST BE MADE OR CIRCLED IN Ink. WITH DATE AND NAME OF PERSON MAKING CHANGE.

Notes Ck'd by D. M. Finley	Survey of Centinella Creek.	F.B. 420 #16 Pg. 77
Map No. B-104-2-B-S03	W. O. 769 Tape No. 051 St'd 84 of.	
Office Work R. W. McAllister	Surveyed by [illegible]	
[illegible] D. M. Finley	[illegible]	
Date Mar. 1933	Indexed A. C. Johnson	

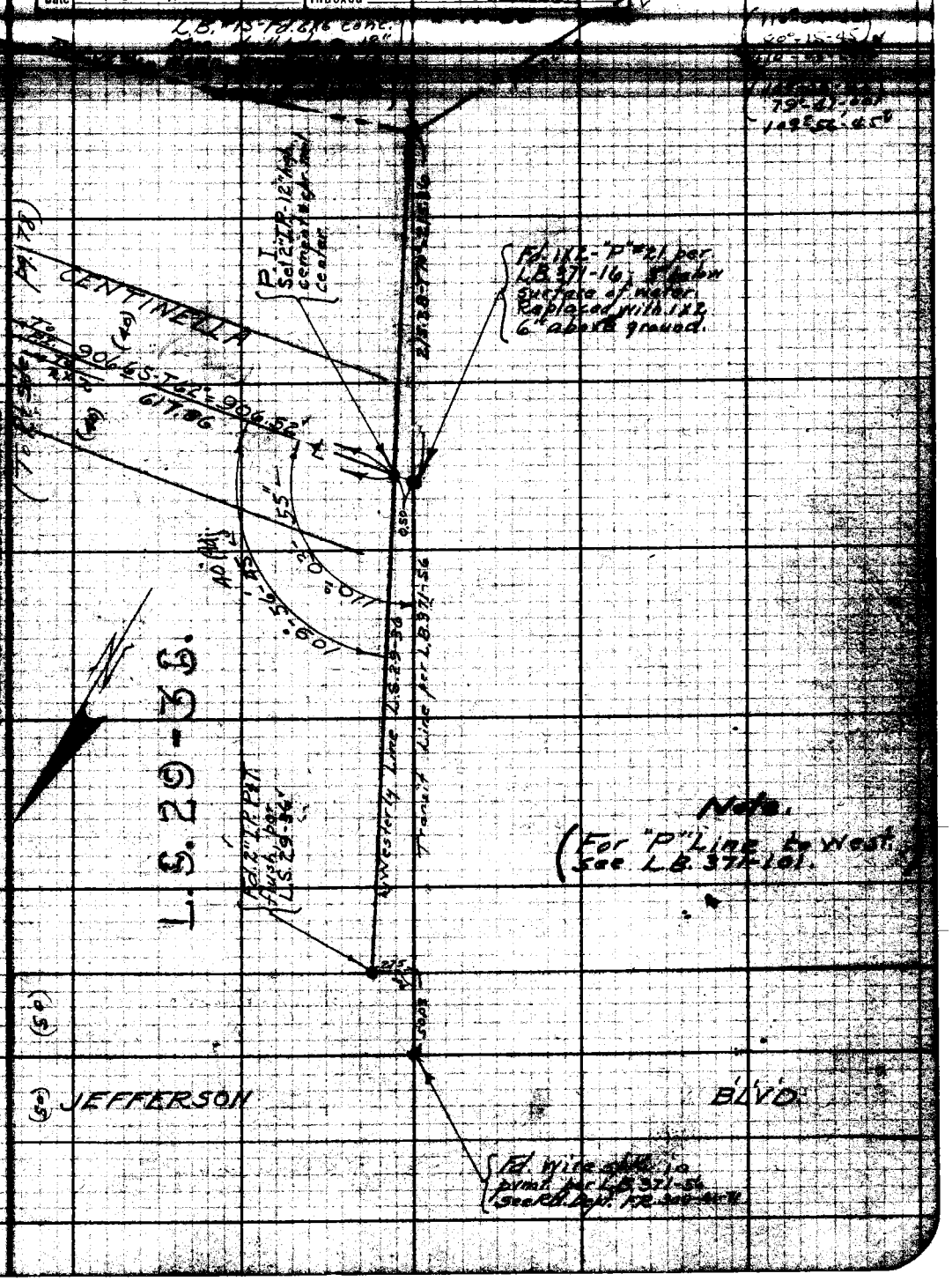

LOS ANGELES COUNTY SURVEYOR
700 HALL OF RECORDS

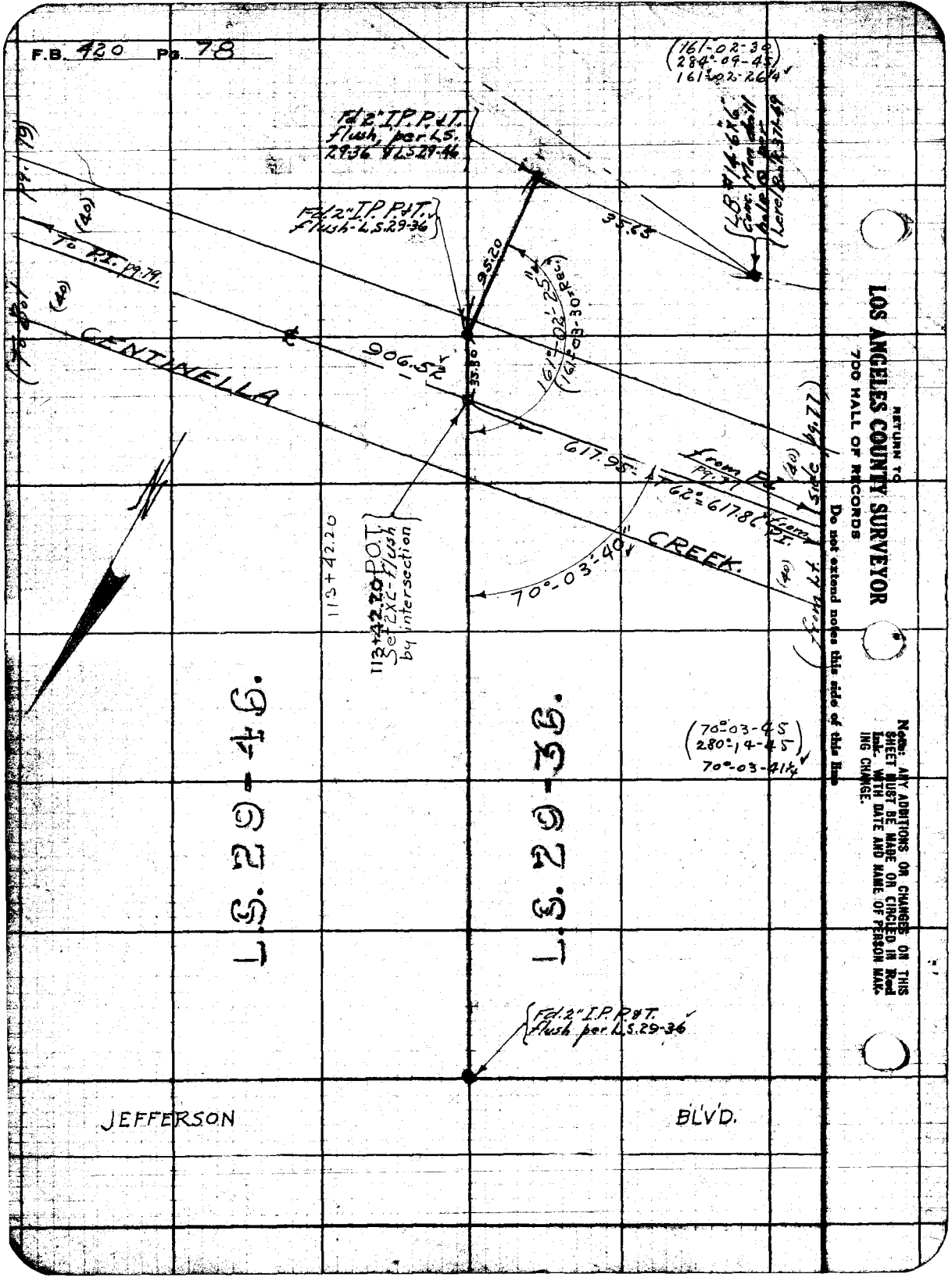
F.B. 420 Pg. 78
(161-02-30)
(284°-09-45)
161°-02-26¼
Fd 2" I.P. P&T. flush, per L.S. 29-36 & L.S. 29-46
Fd 2" I.P. P&T. flush-L.S. 29-36
35.65
95.20
161°-02'-25"
(161°-03-30 = Rec.)
To P.I. pg. 79.
(40)
CENTINELLA
906.52
35.80
617.95
from P.I. pg. 77
T 62° = 617.86
from P.I.
(40)
side pg. 77
CREEK.
70°-03'-40"
113+42.20
113+42.20 P.O.T. Set 2X2-flush by intersection
L.S. 29-46.
L.S. 29-36.
(70°-03-45)
(280°-14-45)
70°-03-41¼
Fd. 2" I.P. P&T. flush per L.S. 29-36
JEFFERSON
BLVD.
RETURN TO
LOS ANGELES COUNTY SURVEYOR
700 HALL OF RECORDS
Do not extend notes this side of this line
Note: ANY ADDITIONS OR CHANGES ON THIS SHEET MUST BE MADE OR CIRCLED IN Red Ink. WITH DATE AND NAME OF PERSON MAKING CHANGE.

Notes Ck'd by D. M. Finley	Survey of Centinella Creek	F.B. 420 Pg. 7[illegible]
Map No. ~~B-104-2~~ B-303	W. O. 769 Tape No. 051 St'd 84 °F.	
Office Work R. W. McAllister	Surveyed by Evans	
Checked D. M. Finley	Date [illegible]	
Date Mar. 1933.	Indexed A. C. Johnson	

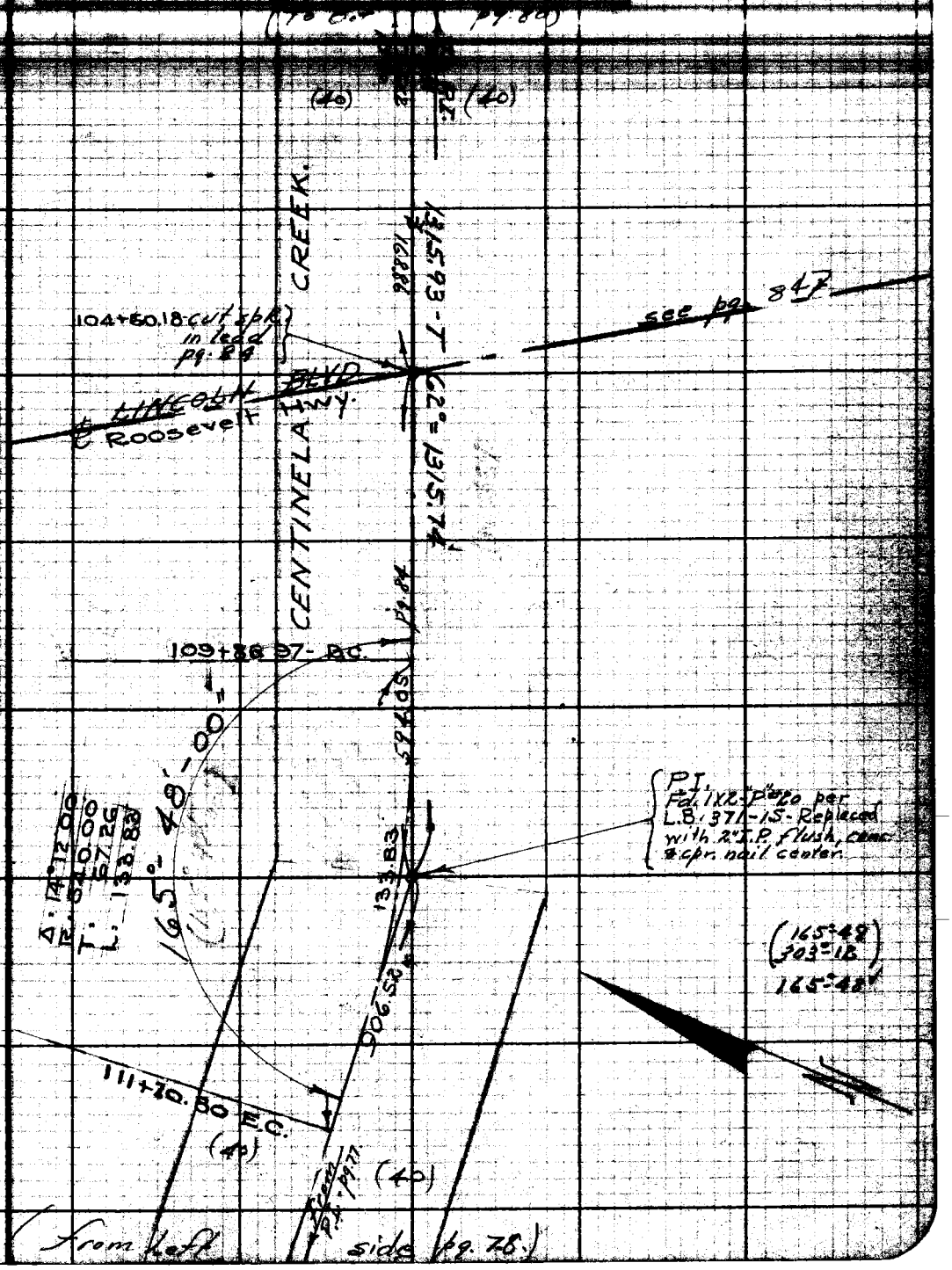

Notes: ANY ADDITIONS OR CHANGES ON THIS SHEET MUST BE MADE OR CIRCLED IN Red Ink. WITH DATE AND NAME OF PERSON MAKING CHANGE.

RETURN TO
LOS ANGELES COUNTY SURVEYOR
700 HALL OF RECORDS

Do not extend notes this side of this line

FORM 247 ISM 2-31

RETURN TO
LOS ANGELES COUNTY SURVEYOR
700 HALL OF RECORDS

Note: ANY ADDITIONS OR CHANGES ON THIS SHEET MUST BE MADE OR CIRCLED IN Red Ink. WITH DATE AND NAME OF PERSON MAKING CHANGE.

Do not extend notes this side of this line

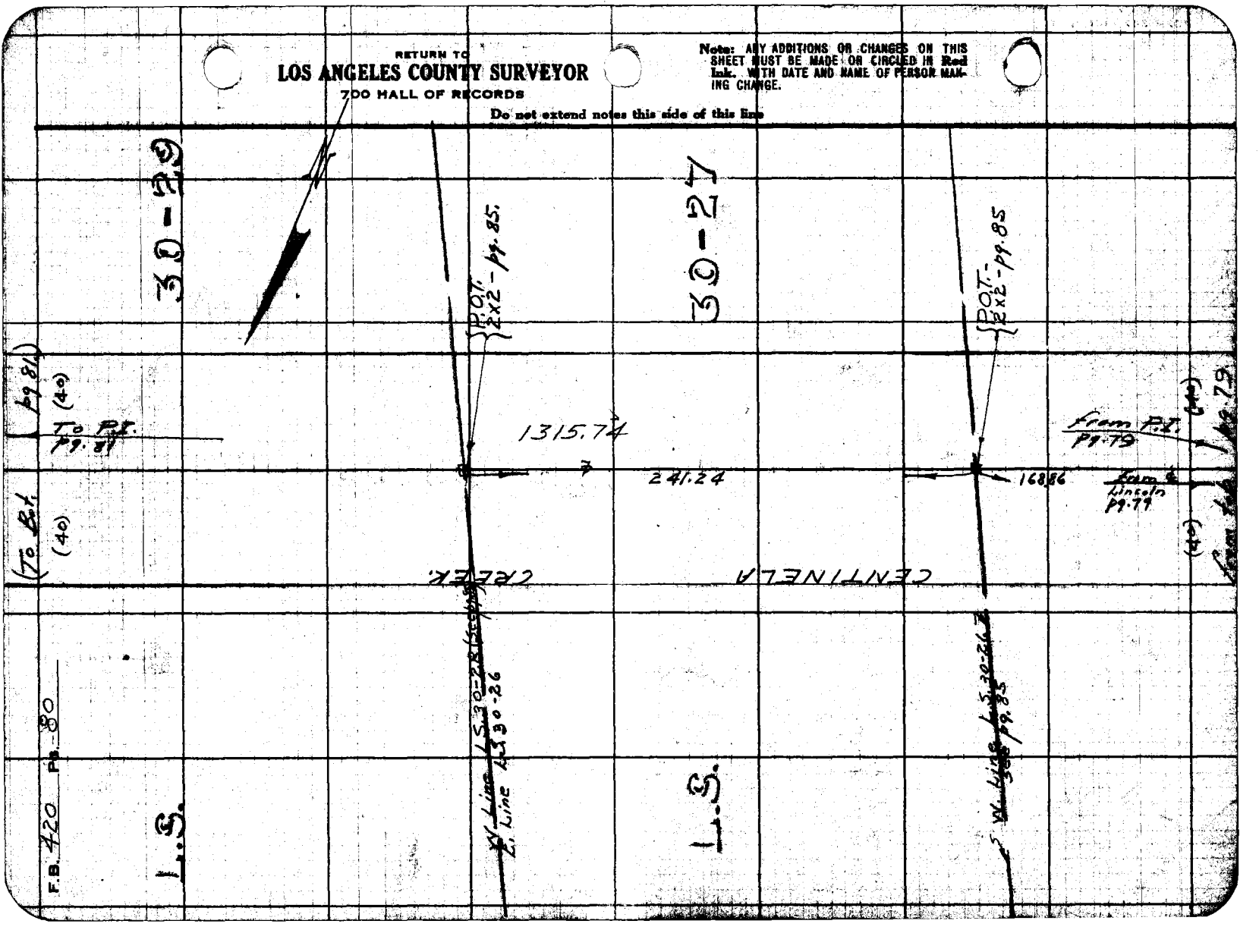

F.B. 420 Pg. 80

Notes Ck'd by D. M. Finley	Survey of Centinela Creek F.B. 420 Pg. 81
Map No. B-104-2 B 903	W. O. 769 Tape No. 051 St'd 89°F.
Office Work R. W. McAllister	Surveyed by [illegible]
Checked D. M. Finley	[illegible]
Date Mar. 1933	Indexed A. C. Johnson

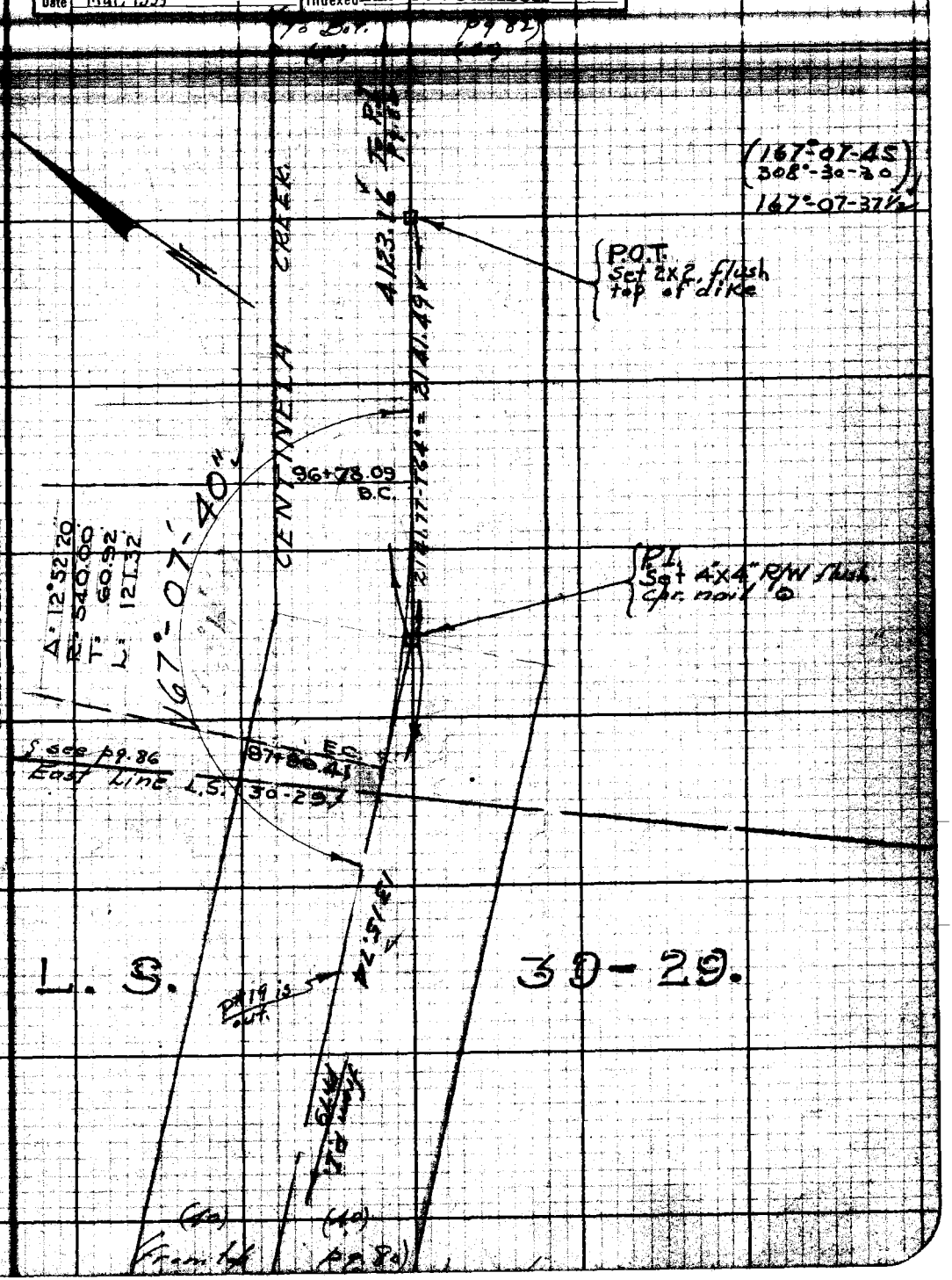

Notes: ANY ADDITIONS OR CHANGES OF THIS SHEET MUST BE MADE OR CIRCLED IN RED INK, WITH DATE AND NAME OF PERSON MAKING CHANGE.

Do not extend notes this side of this line

RETURN TO
LOS ANGELES COUNTY SURVEYOR
700 HALL OF RECORDS

FORM 247 IDM 2-31

RETURN TO
LOS ANGELES COUNTY SURVEYOR
700 HALL OF RECORDS

Note: ANY ADDITIONS OR CHANGES ON THIS SHEET MUST BE MADE OR CIRCLED IN **Red Ink.** WITH DATE AND NAME OF PERSON MAKING CHANGE.

Do not extend notes this side of this line

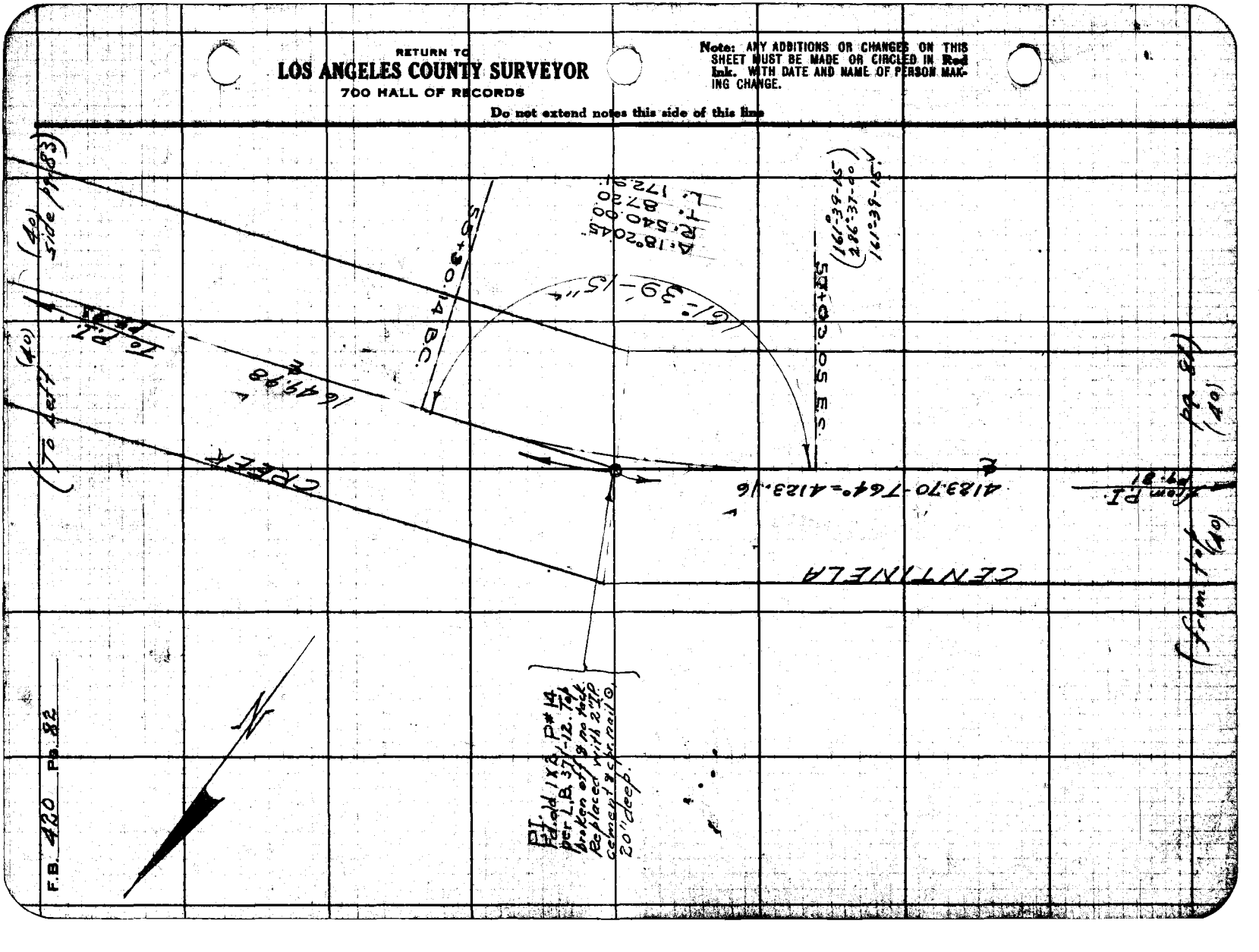

Notes Ck'd by D. M. Finley	Survey of Centinela Creek	F.B. 420 Pg. 83
Map No. B-104-2B-903	W. O. 769 Tape No. 057 St'd 84 °F.	
Drawn by R. W. McAllister	Surveyed by [illegible]	
Checked D. M. Finley	[illegible]	
Date Mar. 1933	Indexed A. C. Johnson	

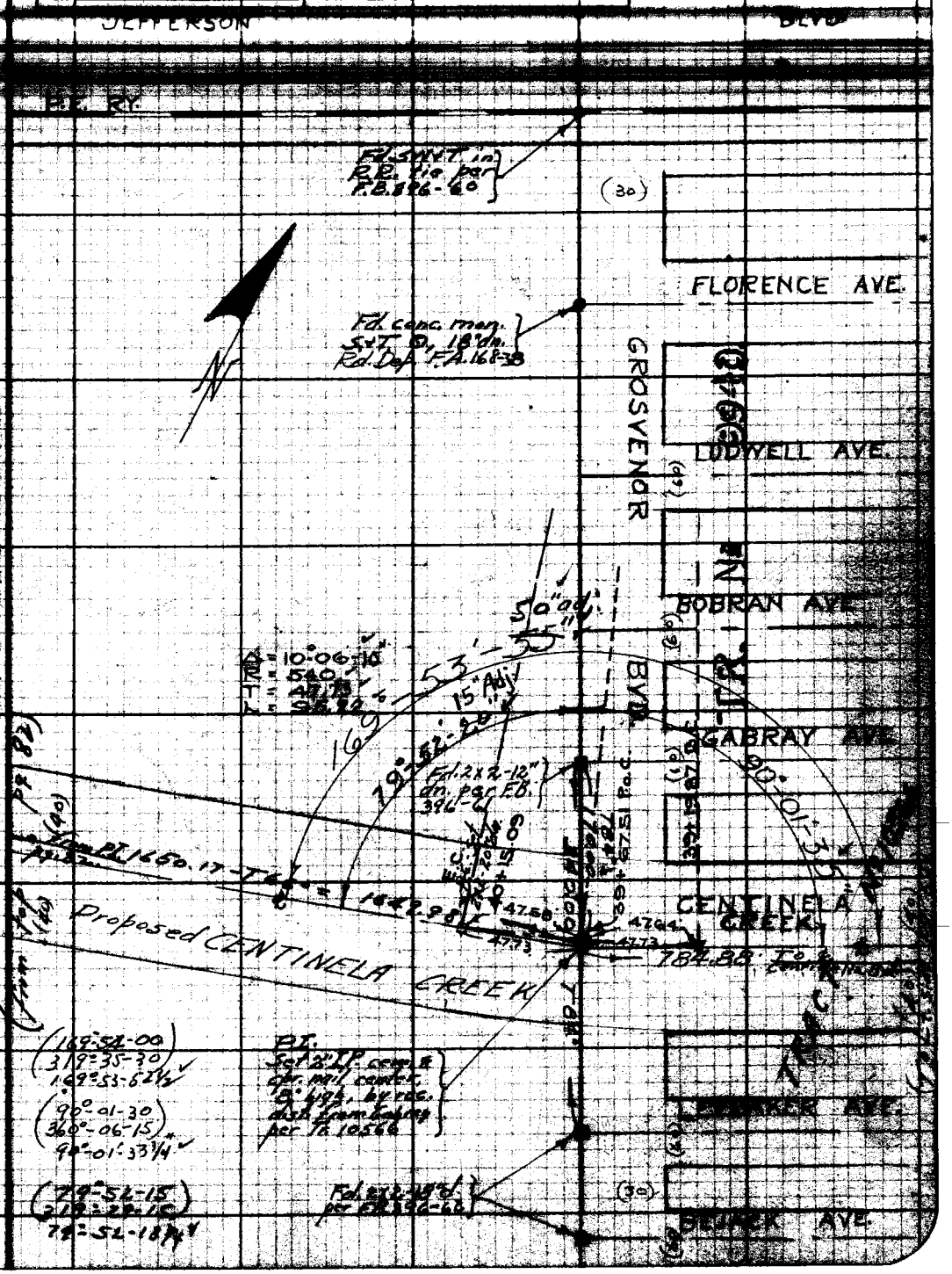

Notes: ANY ADDITIONS OR CHANGES OF THIS SHEET MUST BE MADE OR CIRCLED IN RED INK, WITH DATE AND NAME OF PERSON MAKING CHANGE.

Do not extend notes this side of this line

RETURN TO
LOS ANGELES COUNTY SURVEYOR
700 HALL OF RECORDS

FORM 247 IBM 5-31

F.B. 420 Pg. 84

RETURN TO
LOS ANGELES COUNTY SURVEYOR
700 HALL OF RECORDS
Do not extend notes this side
Note: ANY ADDITIONS OR CHANGES ON THIS SHEET MUST BE MADE OR CIRCLED IN Red Ink. WITH DATE AND NAME OF PERSON MAKING CHANGE.

Notes Ck'd by D.M. Finley	Survey of Centinela Creek F.B. 420 Pg. 85
Map No. B-1043 B 803	W. O. 769 Tape No. 051 St'd 84 °F.
Office Work R. W. McAllister	Surveyed by [illegible]
Checked D.M. Finley	[illegible]
Date Mar. 1933	Indexed A. C. Johnson

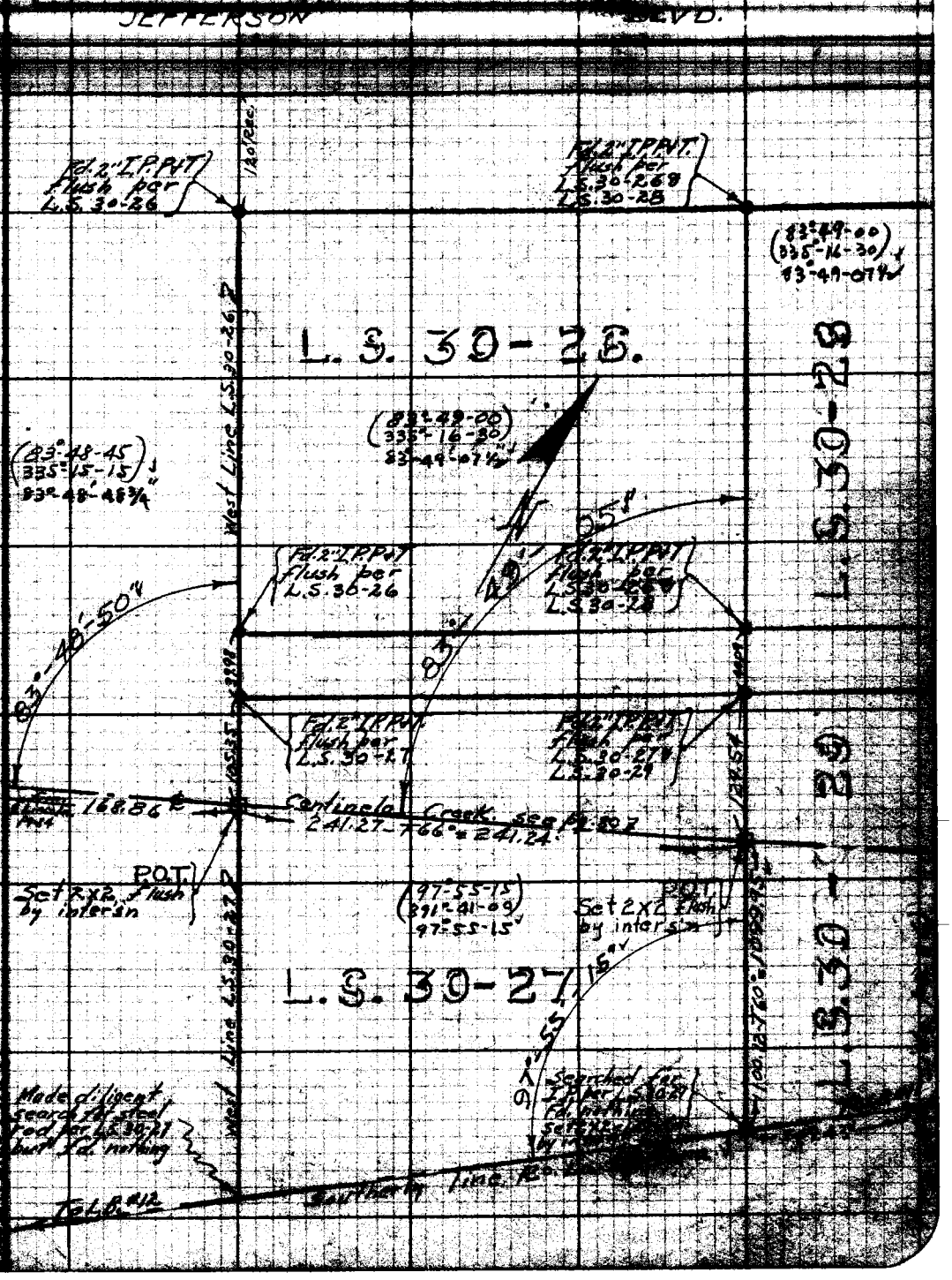

Notes: ANY ADDITIONS OR CHANGES OF THIS SHEET MUST BE MADE OR CIRCLED IN RED INK WITH DATE AND NAME OF PERSON MAKING CHANGE.

Do not extend notes this side of this line

RETURN TO LOS ANGELES COUNTY SURVEYOR 700 HALL OF RECORDS

RETURN TO
LOS ANGELES COUNTY SURVEYOR
700 HALL OF RECORDS

Note: ANY ADDITIONS OR CHANGES ON THIS SHEET MUST BE MADE OR ENCLED IN Red Ink. WITH DATE AND NAME OF PERSON MAKING CHANGE.

Do not extend notes this side of this line

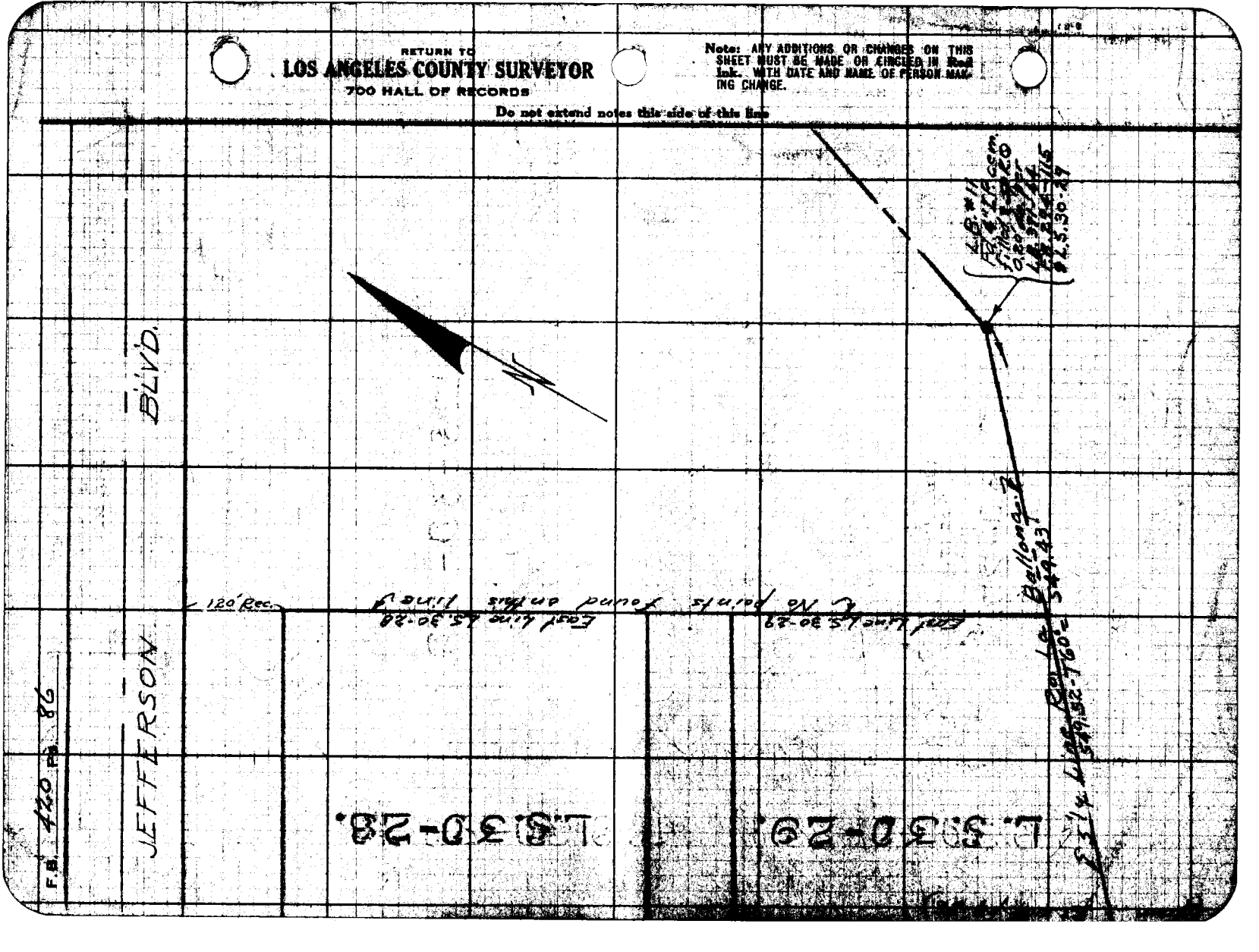

Notes Ck'd by D.M. Finley	Survey of Centinela Creek	F.B. 420 Pg 87
Map No. B-903	W. O. 769 Tape No. 051 St'd 84 °F.	
Office Work R.W. McA.	Surveyed by [illegible]	
[illegible] D.M. Finley	[illegible]	
Date Apr. 1933	Indexed A. C. Johnson	

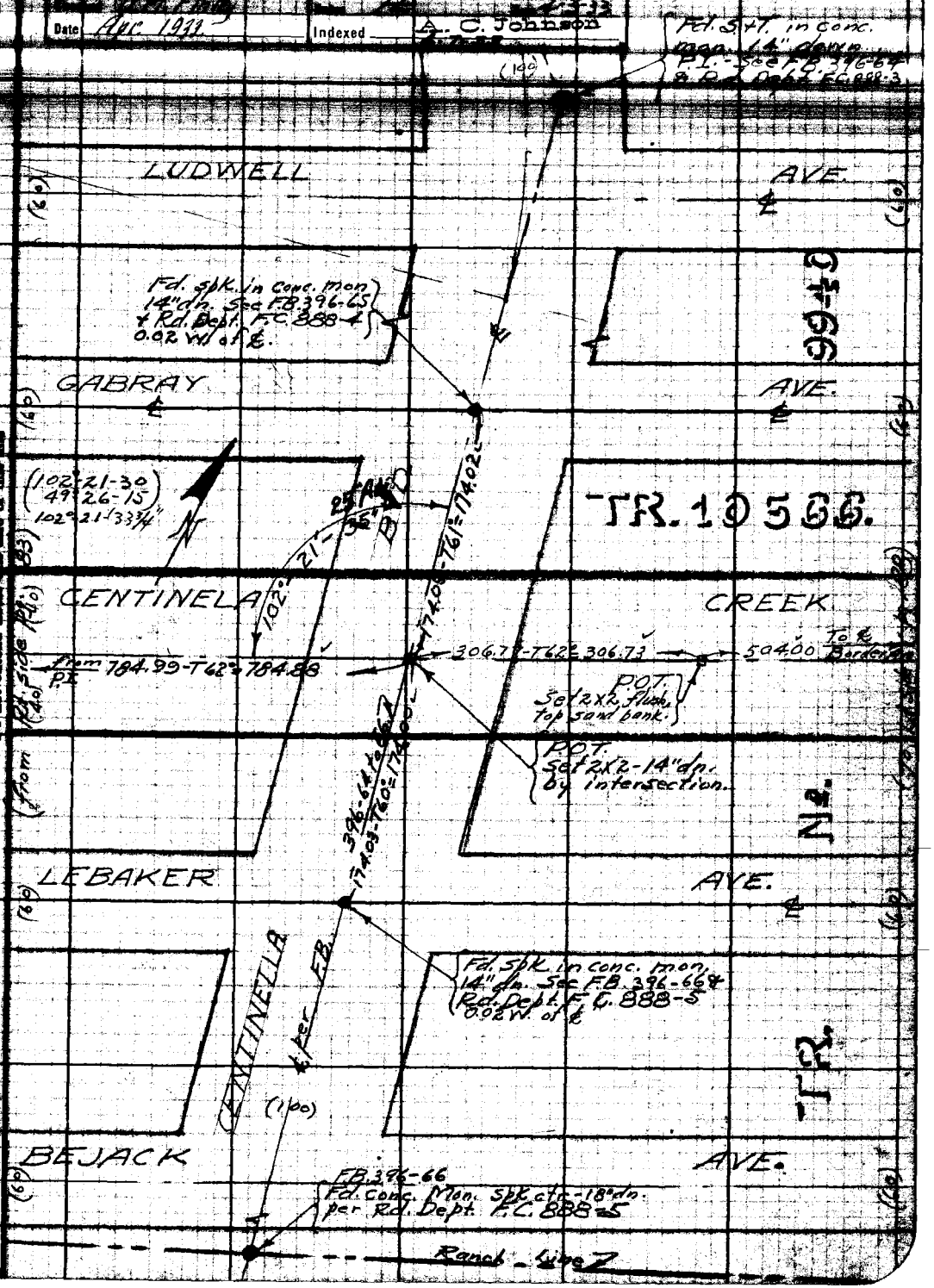

Notes: ANY ADDITIONS OR CHANGES ON THIS SHEET MUST BE MADE OR CIRCLED IN Red Ink, WITH DATE AND NAME OF PERSON MAKING CHANGE.

Do not extend notes this side of this line

RETURN TO LOS ANGELES COUNTY SURVEYOR 700 HALL OF RECORDS

FORM 247 10M 5-31

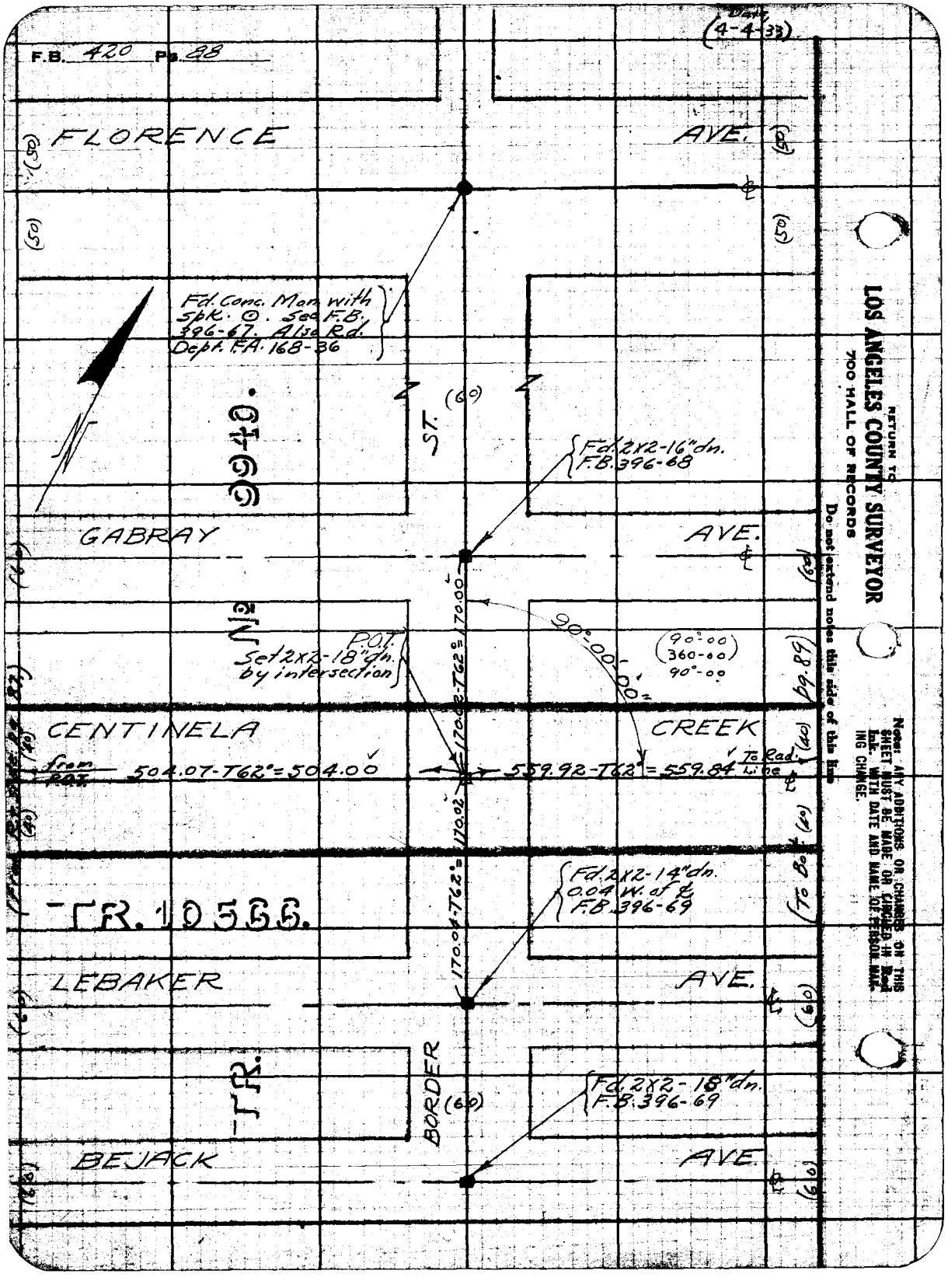
F.B. 420 Pg. 88
Date (4-4-33)
FLORENCE AVE.
(50)
Fd. Conc. Mon. with Spk. ⊙. See F.B. 396-67. Also Rd. Dept. F.A. 168-36
ST. (60)
Fd. 2x2-16" dn. F.B. 396-68
GABRAY AVE.
No. 9940.
P.O.T. Set 2x2-18" dn. by intersection
170.02-T62° = 170.00
90°-00'-00"
(90°-00) (360-00) 90°-00
CENTINELA CREEK
from P.O.T. 504.07-T62° = 504.00
559.92-T62° = 559.84
To Rad. Line
170.02-T62° = 170.02
Fd. 2x2-14" dn. 0.04 W. of ℄ F.B. 396-69
TR. 10566.
LEBAKER AVE.
TR.
BORDER (60)
Fd. 2x2-18" dn. F.B. 396-69
BEJACK AVE.
RETURN TO
LOS ANGELES COUNTY SURVEYOR
700 HALL OF RECORDS
Do not extend notes this side of this line
Note: ANY ADDITIONS OR CHANGES ON THIS SHEET MUST BE MADE OR CIRCLED IN Red Ink. WITH DATE AND NAME OF PERSON MAKING CHANGE.

Notes Ck'd by D.M. Finley | Survey of Centinela Creek | F.B. 420 | Pg. 87

Map No. B-903 | W.O. 269 | Tape No. 031 | St'd 84 °F. (To Left side pg. 90)

Date Apr. 1933 | Indexed A. C. Johnson

LOS ANGELES COUNTY SURVEYOR
700 HALL OF RECORDS

RETURN TO
LOS ANGELES COUNTY SURVEYOR
700 HALL OF RECORDS

Note: ANY ADDITIONS OR CHANGES ON THIS SHEET MUST BE MADE OR CIRCLED IN Red Ink. WITH DATE AND NAME OF PERSON MAKING CHANGE.

Do not extend notes this side of this line (To L.t. side pg. 91)

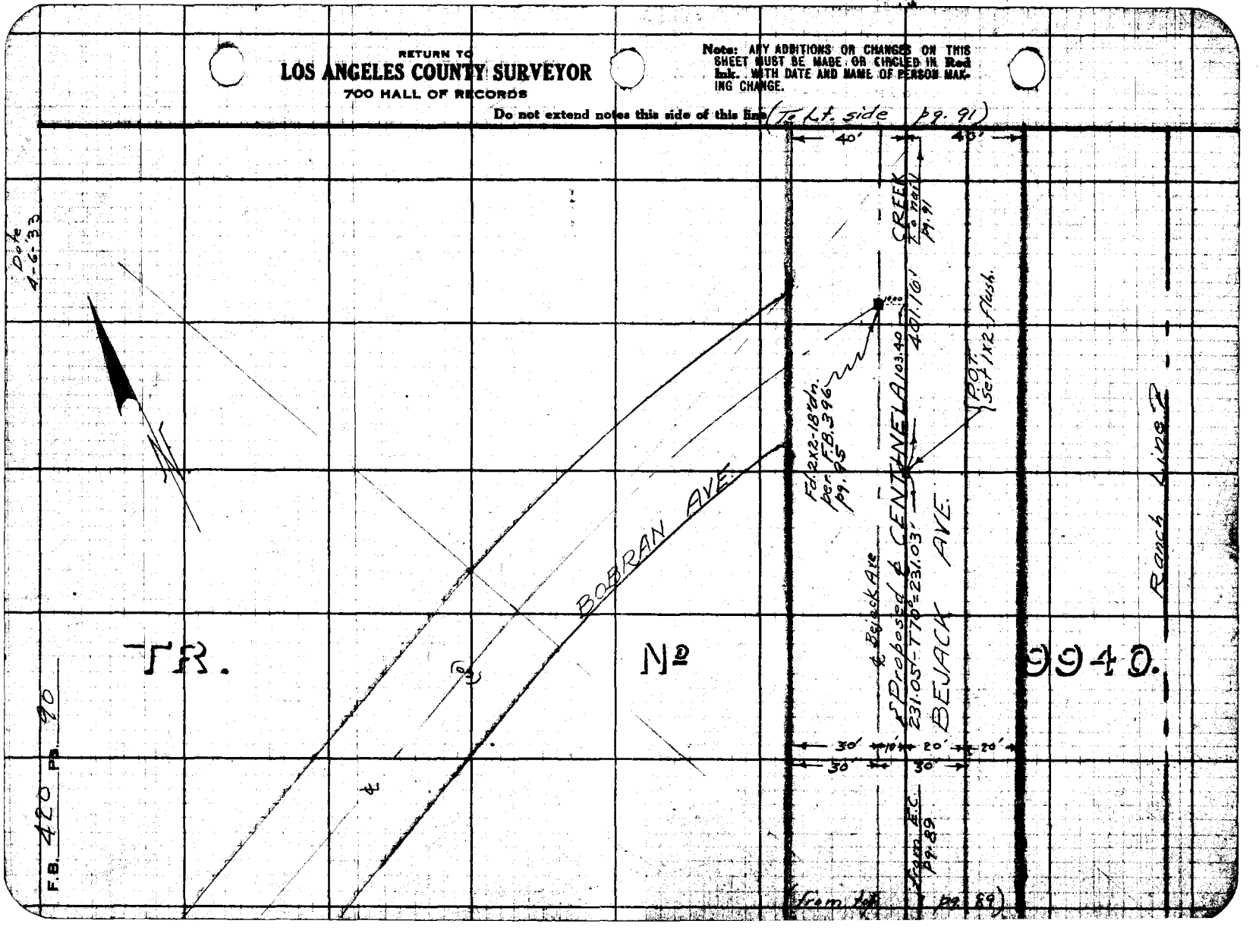

Notes Ck'd by D.M. Finley | Survey of Centinela Creek. | F.B. 420 Pg. 21
Map No. B-303 | W. O. 769 | Tape No. 051 St'd 84° °F.
Date Apr. 1933 | Indexed A. C. Johnson

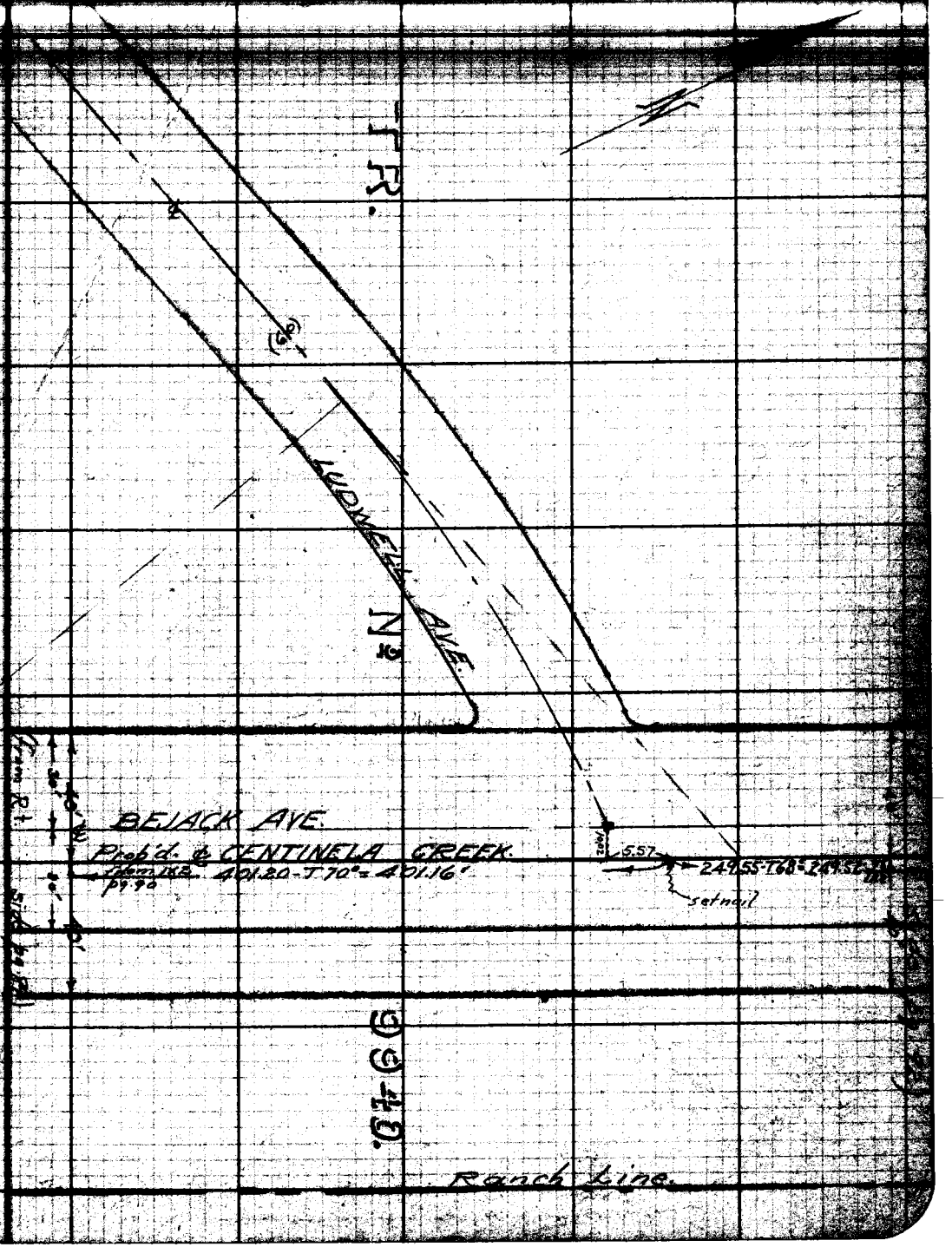

LOS ANGELES COUNTY SURVEYOR
700 HALL OF RECORDS

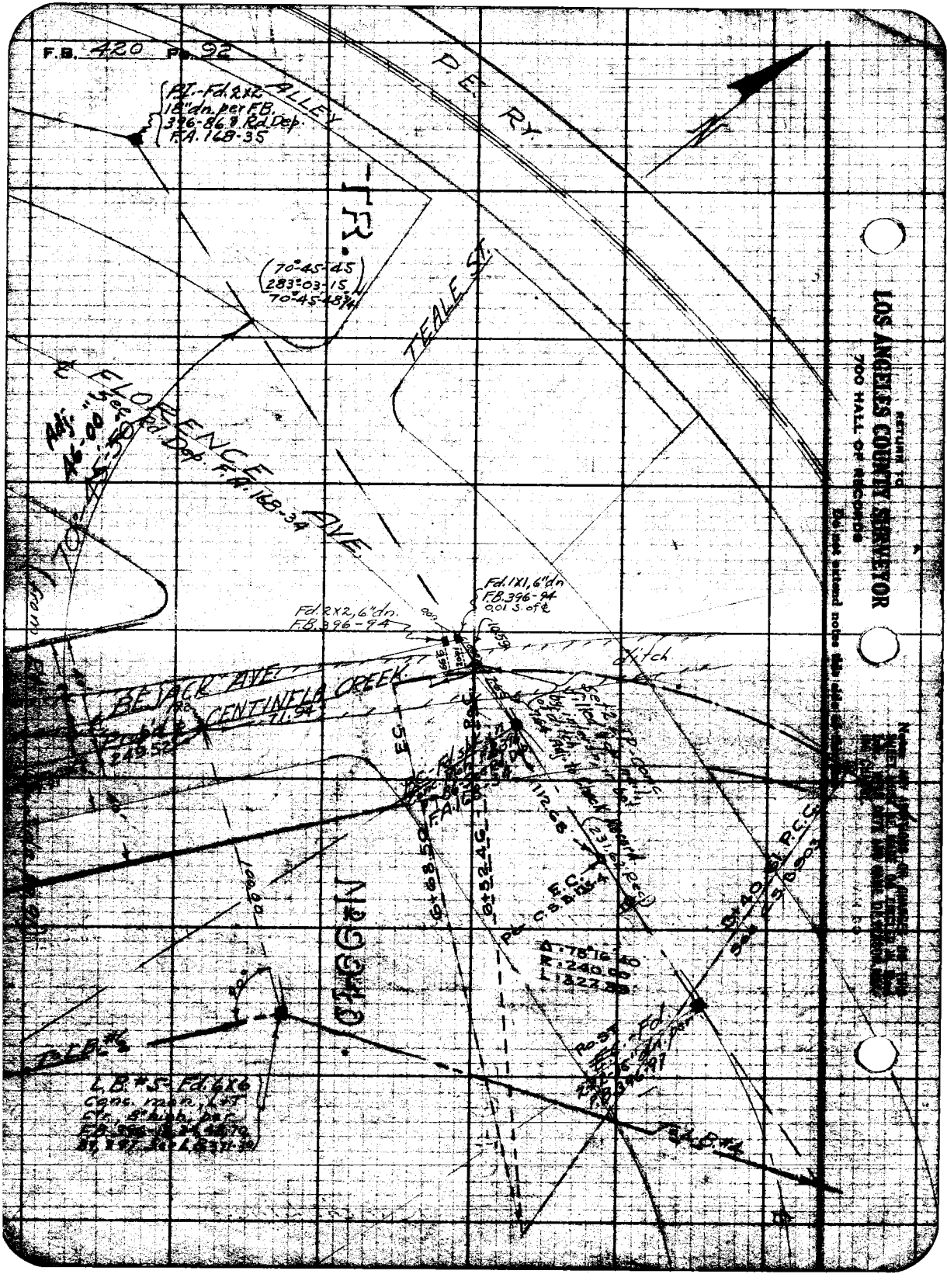
F.B. 420 Pg. 92
P.E. RY.
ALLEY
P.I.-Fd. 2x2
18" dn. per F.B.
396-86 & Rd. Dep.
F.A. 168-35
TR.
70°-45-45
283°-03-15
70°-45-48¾
TEALE ST.
FLORENCE AVE.
Adj. 46-00
Rd. Dep. F.A. 168-34
Fd. 1X1, 6" dn
F.B. 396-94
0.01 S. of ℄
Fd. 2X2, 6" dn.
F.B. 396-94
ditch
BEJACK AVE.
CENTINELA CREEK
71.94
249.52
E.C.
112.68
6+68.50
6+52.46
Δ: 78°16'40
R: 240.00
L: 327.39
L.B. #5 - Fd. 6X6
Conc. mon. L+T
RETURN TO
LOS ANGELES COUNTY SURVEYOR
700 HALL OF RECORDS
Do not extend notes this side of this line

Notes Ck'd by	Survey of Centinela Ave
Map No. B-903	W. O. 7769 Topo No. 035 St'd 76 °F.
Office Work R.W.McA.	Surveyed by L. D. Moore
Checked D. M. Finley	Notes Moore Date 9-19-33
Date Sept 1933	Indexed A. C. Johnson

F.B. 420 PG. 93

℄ CHANGE
of
CENTINELA CREEK
from
Sta. 74+01.32 to Sta.
Job # 7769

Party
Moore
Van Fleet
Bowers
Harris

Sept. 19, 20, 1933
For Profile see L.B.

See L.B. 371-93 For Profile of
Proposed Line Change.

Notes: ANY ADDITIONS OR CHANGES ON THIS SHEET MUST BE MADE OR CIRCLED IN RED INK WITH DATE AND NAME OF PERSON MAKING CHANGE.

RETURN TO
LOS ANGELES COUNTY SURVEYOR
700 HALL OF RECORDS
Do not extend notes this side of this line

FORM 247 10M 8-31

F.B. 420 Pg. 94

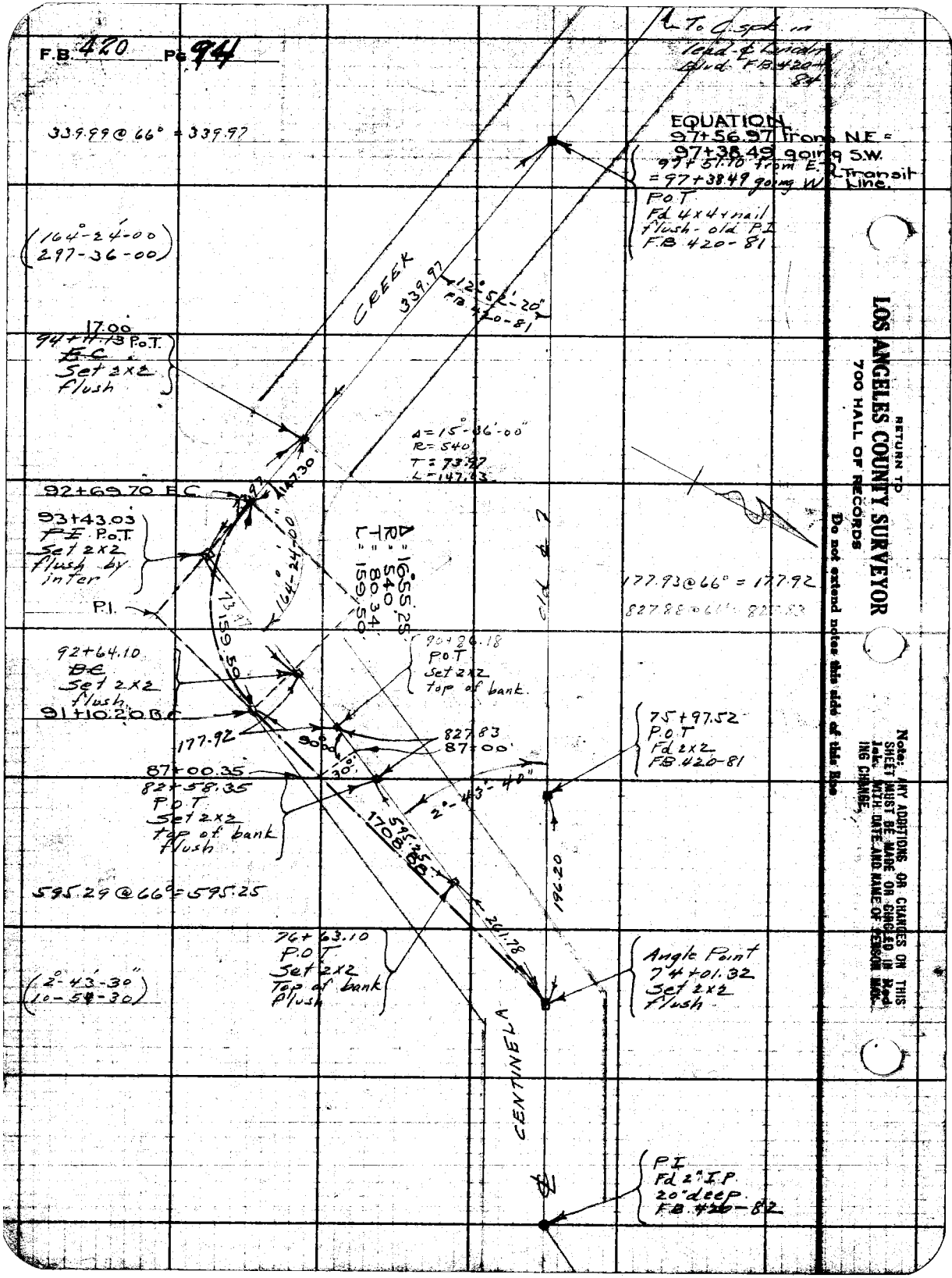

RETURN TO
LOS ANGELES COUNTY SURVEYOR
700 HALL OF RECORDS
Do not extend notes this side of this line

Note: ANY ADDITIONS OR CHANGES ON THIS SHEET MUST BE MADE ON CIRCLED IN Red Ink WITH DATE AND NAME OF PERSON MAKING CHANGE.

Notes Ck'd by
Map No.
Office Work
Checked
Date

Survey of Court Case #383374
W. O. 5035 Tape No 39 St'd 84 of.
Surveyed by Evans
Notes
Date 7/31/35
Indexed A. C. Johnson

F.B. 420 Pg. 95

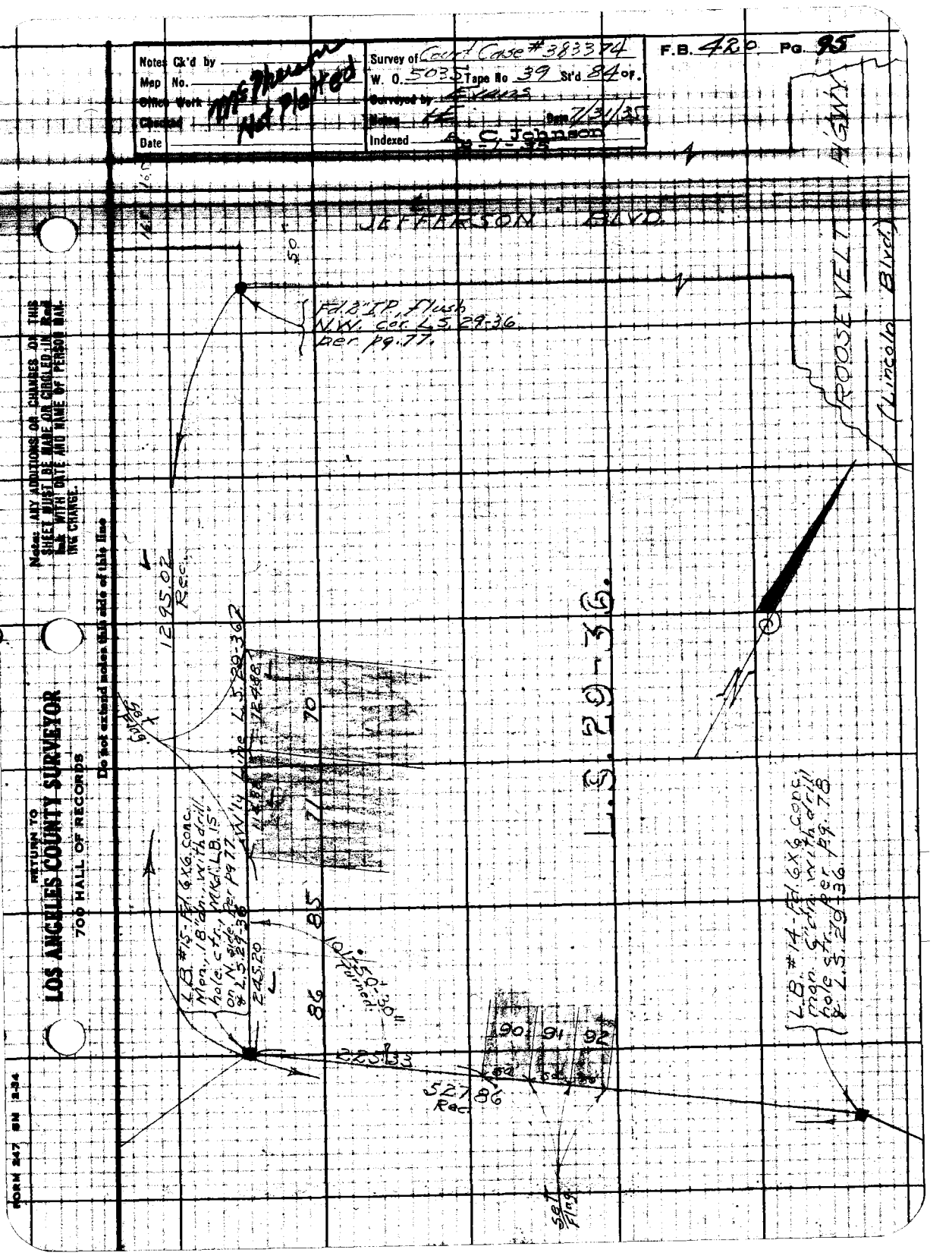

Note: ANY ADDITIONS OR CHANGES OF THIS SHEET MUST BE MADE OR CIRCLED IN Red Ink WITH DATE AND NAME OF PERSON MAKING CHANGE.

Do not extend notes this side of this line

RETURN TO
LOS ANGELES COUNTY SURVEYOR
700 HALL OF RECORDS

FORM 247 SM 2-34

RETURN TO

LOS ANGELES COUNTY SURVEYOR

700 HALL OF RECORDS

Note: ANY ADDITIONS OR CHANGES ON THIS SHEET MUST BE MADE OR CIRCLED IN Red Ink WITH DATE AND NAME OF PERSON MAKING CHANGE.

Do not extend notes this side of this line

P.B.

P.G.

Notes Ck'd by: [illegible]	Survey of: Engle-Redondo Blvd	F.B. 420 Pg. 101
Map No. B-455-6	W. O. 7955 Tape No. 07 St'd 84°F	
Office Work: [illegible]	Surveyed by: [illegible]	
Checked: [illegible]	Notes: [illegible]	
Date: Feb. 1941	Indexed: [illegible]	

SURVEY
OF
INGLEWOOD-REDONDO BLVD.
FROM
CENTURY BLVD.
NORTH TO
LATHERA BLVD.
Job # 7955

Moore
Fenner
Lawson
Clinite

B-455-

Note: Any Additions or Changes [illegible] Sheet Must be Made of [illegible] Ink With Date and Name of [illegible] Making Change.

RETURN TO
LOS ANGELES COUNTY SURVEYOR
700 HALL OF RECORDS

Do not extend notes this side of this line.

FORM 247 5M 10-39

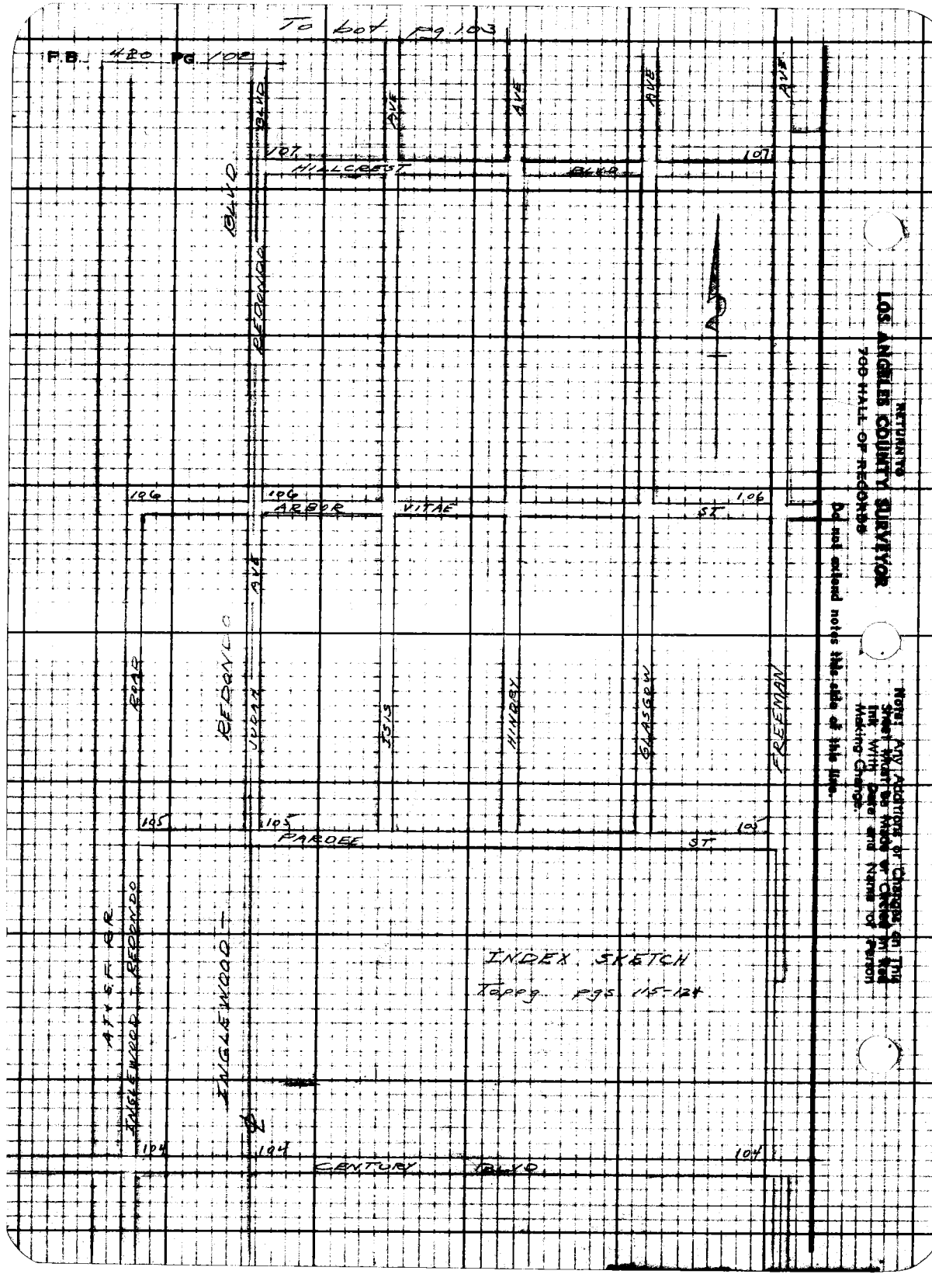
To bot pg 103
F.B. 420 PG 102
BLVD
AVE
AVE
AVE
AVE
107
107
HILLCREST
BLVD
BLVD
REDONDO
106
106
106
ARBOR
VITAE
ST
AVE
REDONDO
ROAD
JUDAH
ISIS
HINDRY
GLASGOW
FREEMAN
105
105
105
PARDEE
ST
AT & S.F. R.R.
INGLEWOOD - REDONDO
INGLEWOOD
INDEX SKETCH
Top pg pgs 115-124
104
104
104
CENTURY
BLVD
RETURN TO
LOS ANGELES COUNTY SURVEYOR
700 HALL OF RECORDS
Do not extend notes this side of this line.
Note: Any Additions or Changes on This Sheet Must Be Made or Circled in Red Ink With Date and Name of Person Making Change.

Notes Ck'd by [signature]	Survey of Eagle-Redondo Blvd
Map No. B-455-6	W. O. 7355 Tape No. 07 St'd 84 °F
Office Work Cox	Surveyed by Moore
Checked Roesert	Notes Moore Date 1-6-41
Date Feb 1941	Indexed: A. C. Johnson

F.B. 420 PG 103

Note: Any Additions or Changes on This Sheet Must be Made or Circled in Red Ink With Date and Name of Person Making Change.

Do not extend notes this side of this line.

RETURN TO
LOS ANGELES COUNTY SURVEYOR
700 HALL OF RECORDS

FORM 247 5M 10-39

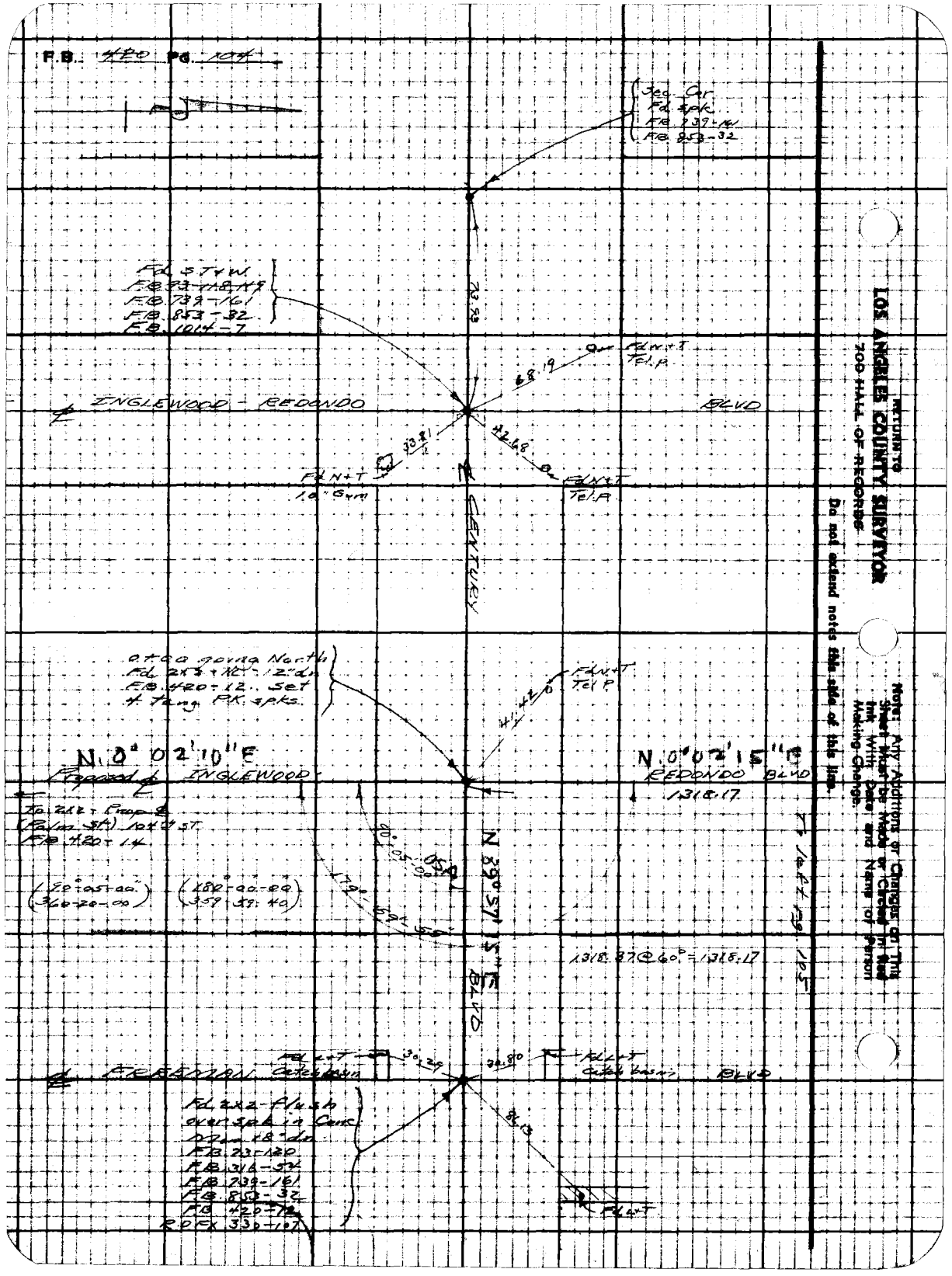

RETURN TO
LOS ANGELES COUNTY SURVEYOR
700 HALL OF RECORDS

Do not extend notes this side of this line

Note: Any Additions or Changes to This Sheet Must Be Made by Clerk in Red Ink With Date and Name of Person Making Change.

Notes Ck'd by aaR	Survey of Inglewood - Redondo Blvd	F.B. 420 Pg. 105
Map No. B-455-6	W. O. 7955 Tape No. 07 St'd 84 °F	
Office Work Cox	Surveyed by Moore	
Checked Roeser	Notes Moore Date 1-6-41	
Date Feb. 1941	Indexed A. C. Johnson	

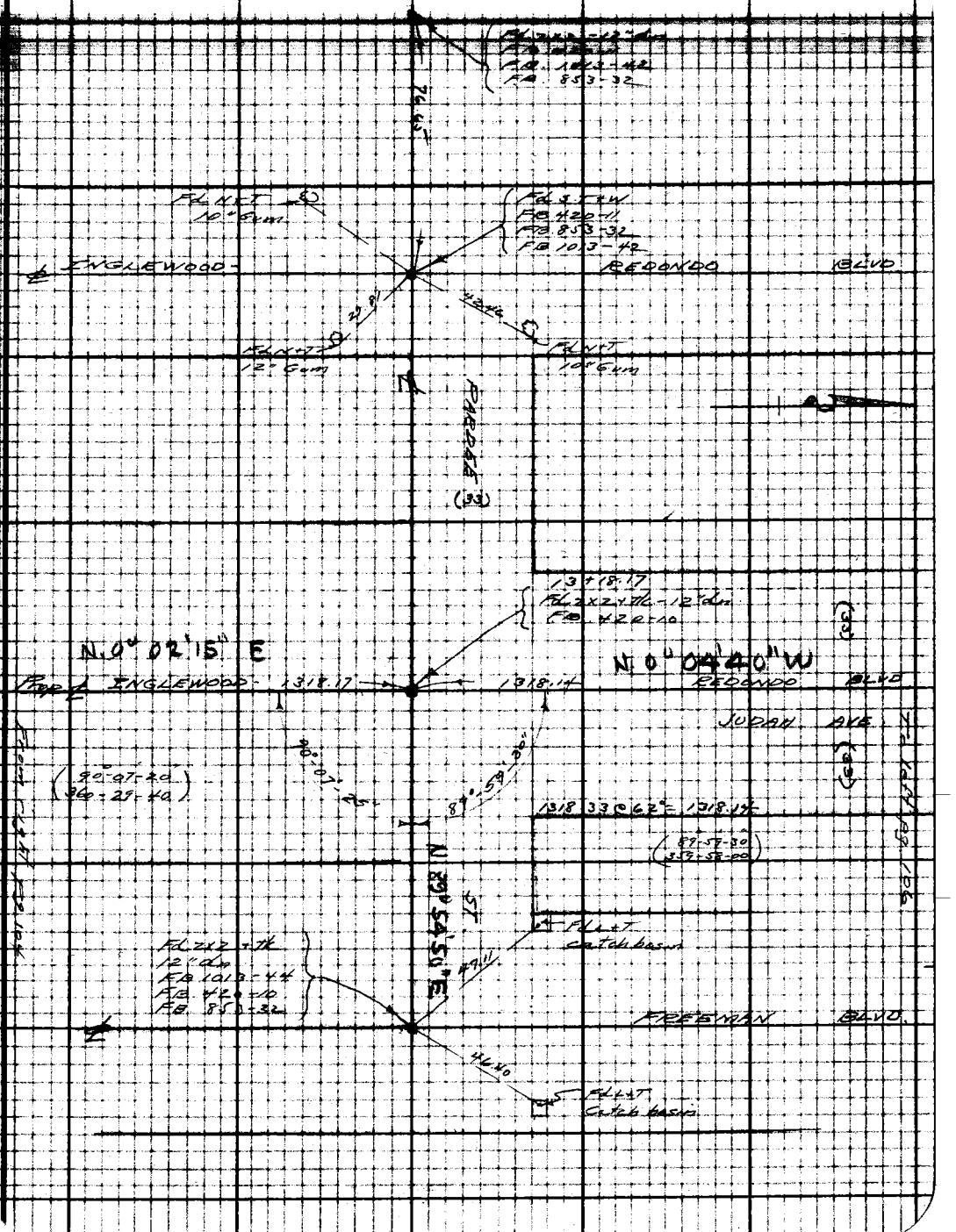

Notes: Any Additions or Changes on This Sheet Must be Made or Circled in Red Ink With Date and Name of Person Making Change.

Do not extend notes this side of this line.

RETURN TO
LOS ANGELES COUNTY SURVEYOR
700 HALL OF RECORDS

FORM 247 5M 10-39

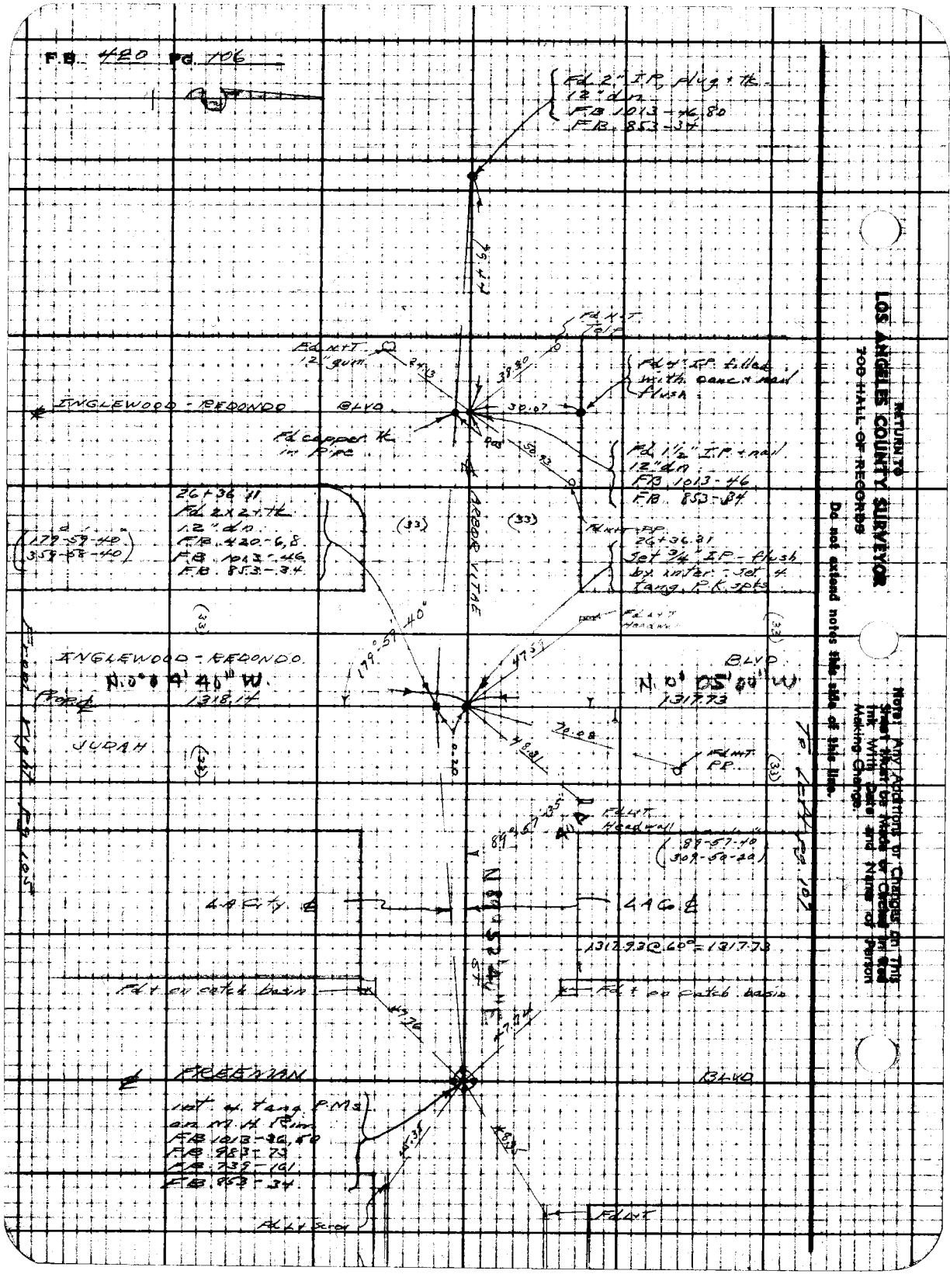
F.B. 420 Pg. 106
Fd 2" I.P. plug + tk
12" dn
F.B. 1013-46, 80
F.B. 853-34
Fd N.T. Tel P
Fd N.T. 12" gum
Fd 4" I.P. filled with conc + nail flush
INGLEWOOD - REDONDO BLVD
Fd copper tk in pipe
Fd 1½" I.P. + nail
12" dn
F.B. 1013-46
F.B. 853-34
26+36.41
Fd 2x2 + tk
12" dn
F.B. 420-6, 8
F.B. 1013-46
F.B. 853-34
(179°-59'-40")
(359-58-40)
ARBOR VITAE
Fd N.T. P.P.
26+36.31
Set ¾" I.P. - flush by inter. - set 4 tang. P.K. spks
Fd N.T. Headwall
INGLEWOOD - REDONDO BLVD
N 0° 04' 40" W
1318.14
N 0° 05' 00" W
1317.73
Prop. ℄
JUDAH
Fd N.T. P.P.
Fd N.T. Headwall
(89-57-40)
(309-50-20)
L.A. City ℄
L.A. Co ℄
1312.93 @ 60° = 1317.73
Fd + on catch basin
Fd + on catch basin
FREEMAN BLVD
int. 4 tang. P.M.s on M.H. Rim
F.B. 1013-36, 50
F.B. 983-73
F.B. 739-101
F.B. 853-34
Fd L + Screw
Fd N.T.
Front Right Pg. 105
To Left Pg. 107
RETURN TO
LOS ANGELES COUNTY SURVEYOR
700 HALL OF RECORDS
Do not extend notes this side of this line.
Note: Any Additions or Changes on This Sheet Must be Made or Circled in Red Ink With Date and Name of Person Making Change.

Notes Ck'd by: [illegible]
Map No. R-4556
Office Work: [illegible]
Checked: [illegible]
Date: Feb. 1944

Survey of: Eagle-Redondo blvd
W. O. 7955 Tape No. 07 St'd 84°F
Surveyed by: Moore
Notes: Moore Date 1-7-44
Indexed: A. C. Johnson

F.B. 420 Pg. 107

Note: Any Additions or Changes on This Sheet Must be Made or Circled in Red Ink With Date and Name of Person Making Change.

RETURN TO
LOS ANGELES COUNTY SURVEYOR
700 HALL OF RECORDS
Do not extend notes this side of this line.

FORM 247 BM 10-58

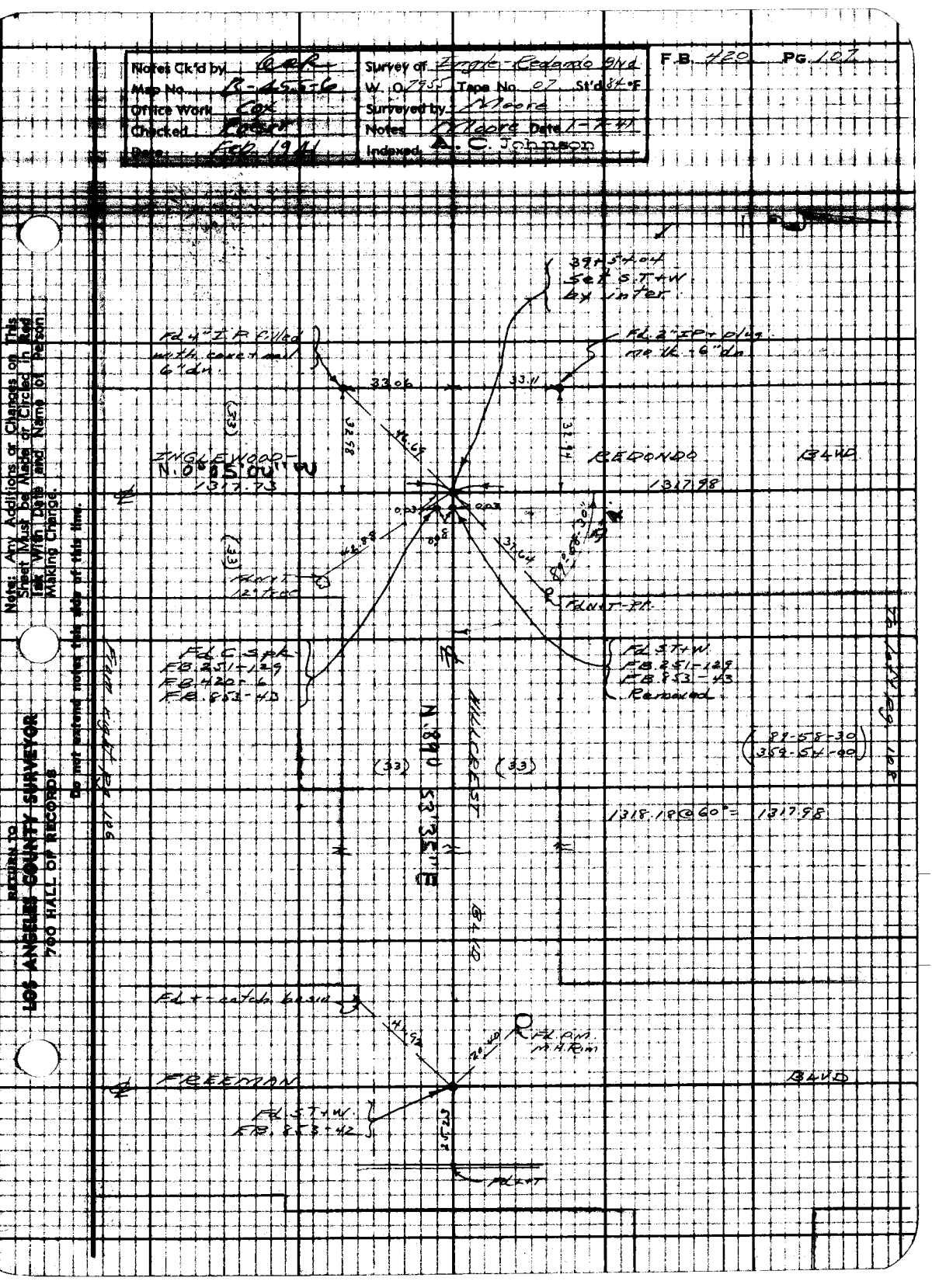

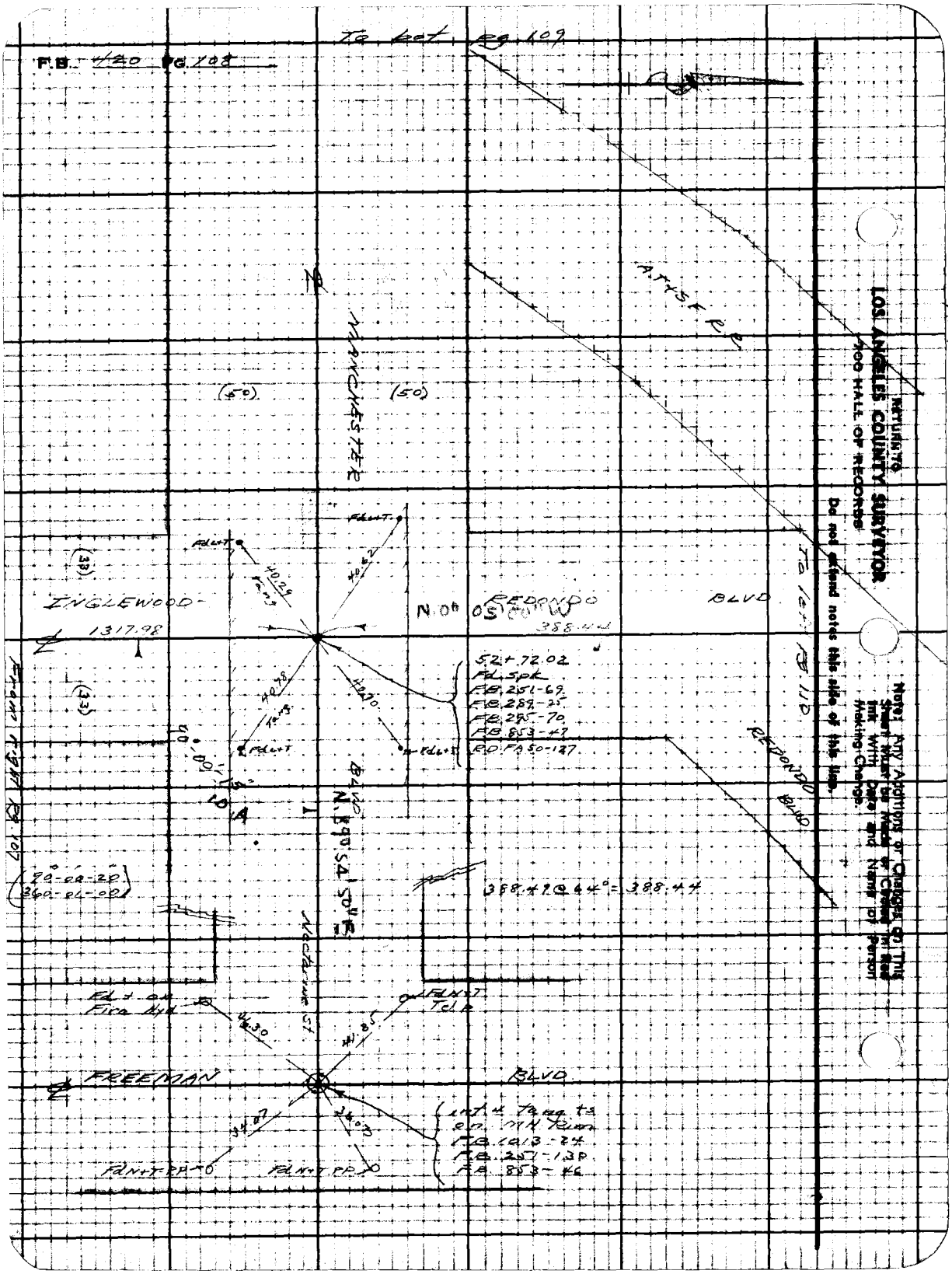

RETURN TO
LOS ANGELES COUNTY SURVEYOR
700 HALL OF RECORDS
Do not extend notes this side of this line.
Note: Any Additions or Changes on This Sheet Must be Made or Checked in Red Ink With Date and Name of Person Making Change.

Notes Ck'd by: Cook	Survey of: Ingle - Redondo Blvd.	F.B. 420	PG. 109
Map No. B-455-6	W. O. 795 Tape No. 07 St'd 84°F		
Office Work: Cox	Surveyed by: Moore		
Checked: Roeser	Notes: Moore Date: 1-7-41		
Date: Feb. 1941	Indexed: A. C. Johnson		

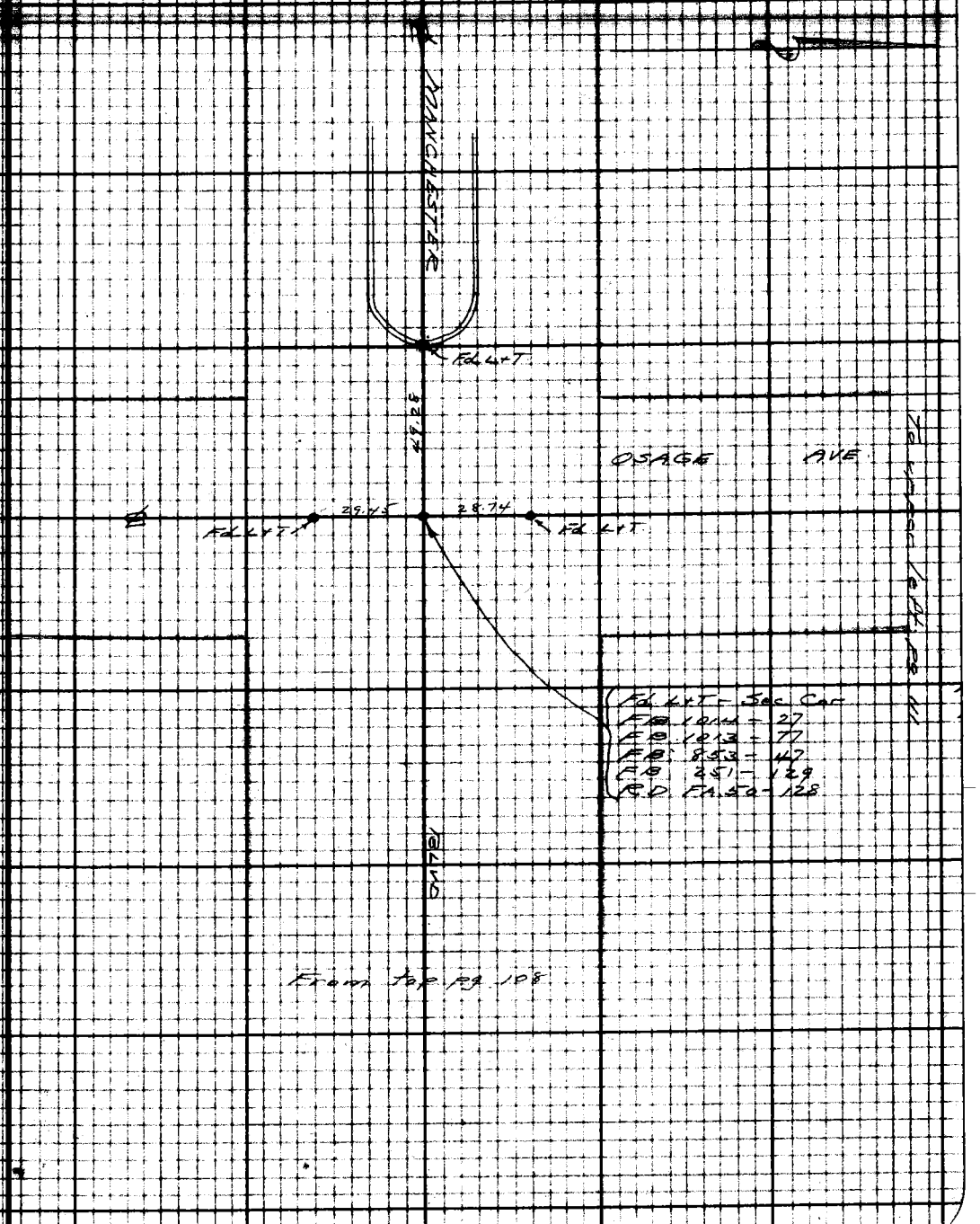

Note: Any Additions or Changes on This Sheet Must be Made or Circled in Red Ink With Date and Name of Person Making Change.

Do not extend notes this side of this line.

RETURN TO
LOS ANGELES COUNTY SURVEYOR
700 HALL OF RECORDS

FORM 247 5M 10-39

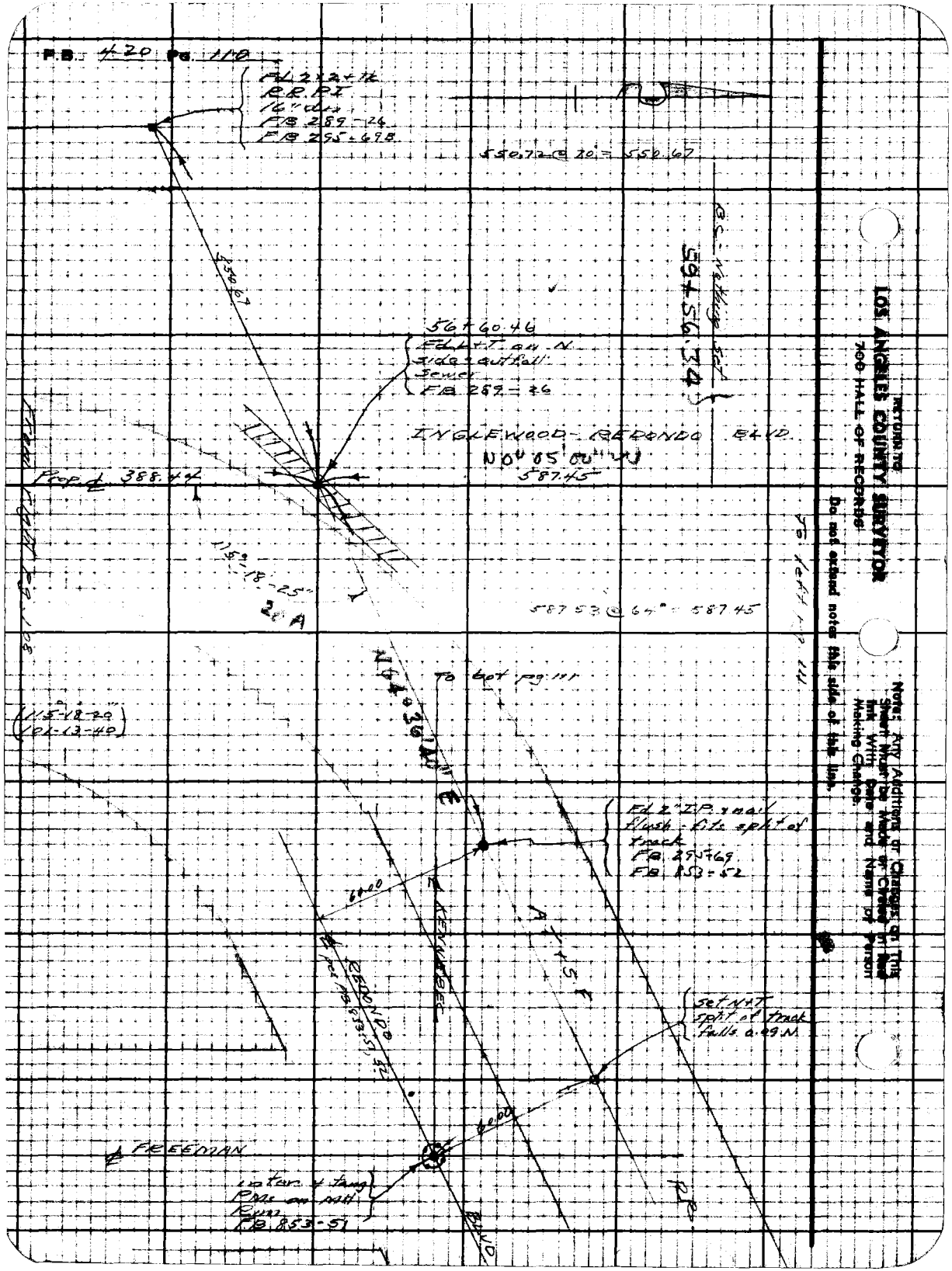

RETURN TO
LOS ANGELES COUNTY SURVEYOR
700 HALL OF RECORDS
Do not extend notes this side of this line.
Note: Any Additions or Changes on This Sheet Must be Made or Circled in Red Ink With Date and Name of Person Making Change.


Notes Ck'd by
Map No. R-45-6
Office Work
Checked
Date Feb. 1911
Survey of Eagle - Redondo Blvd
W.O. 7255 Tape No. 07 St'd 84°F
Surveyed by Meade
Notes Meade Date 1-7-11
Indexed C. Johnson
F.B. 420 Pg. 114
Note: Any Additions or Changes on This Sheet Must be Made or Circled in Red Ink With Date and Name of Person Making Change.
Do not extend notes this side of this line.
RETURN TO
LOS ANGELES COUNTY SURVEYOR
900 HALL OF RECORDS
FORM 247 BM 10-59
ENGLEWOOD RECORD
N.0°05'00" W
Δ = 35°19'15"
R = 2000
T = 636.77
L = 1232.93
OLD WIRELESS STATION
SITE
ELWIN AVE
ELWIN PL
ELWIN ST
ELWIN AV
ELWIN CT
ELWIN PP
ELWIN EP
ELWIN TP
ELWIN MH
ELWIN CB
ELWIN WV
ELWIN FH
ELWIN SV
ELWIN SB
ELWIN SP
ELWIN SL
ELWIN SS
ELWIN SD
ELWIN SW
ELWIN SC
ELWIN SE
ELWIN SF
ELWIN SG
ELWIN SH
ELWIN SJ
ELWIN SK
ELWIN SM
ELWIN SN
ELWIN SO
ELWIN SQ
ELWIN SR
ELWIN SU
ELWIN SV
ELWIN SW
ELWIN SX
ELWIN SY
ELWIN SZ
ELWIN TA
ELWIN TB
ELWIN TC
ELWIN TD
ELWIN TE
ELWIN TF
ELWIN TG
ELWIN TH
ELWIN TJ
ELWIN TK
ELWIN TL
ELWIN TM
ELWIN TN
ELWIN TO
ELWIN TP
ELWIN TQ
ELWIN TR
ELWIN TS
ELWIN TT
ELWIN TU
ELWIN TV
ELWIN TW
ELWIN TX
ELWIN TY
ELWIN TZ
ELWIN UA
ELWIN UB
ELWIN UC
ELWIN UD
ELWIN UE
ELWIN UF
ELWIN UG
ELWIN UH
ELWIN UJ
ELWIN UK
ELWIN UL
ELWIN UM
ELWIN UN
ELWIN UO
ELWIN UP
ELWIN UQ
ELWIN UR
ELWIN US
ELWIN UT
ELWIN UU
ELWIN UV
ELWIN UW
ELWIN UX
ELWIN UY
ELWIN UZ
ELWIN VA
ELWIN VB
ELWIN VC
ELWIN VD
ELWIN VE
ELWIN VF
ELWIN VG
ELWIN VH
ELWIN VJ
ELWIN VK
ELWIN VL
ELWIN VM
ELWIN VN
ELWIN VO
ELWIN VP
ELWIN VQ
ELWIN VR
ELWIN VS
ELWIN VT
ELWIN VU
ELWIN VV
ELWIN VW
ELWIN VX
ELWIN VY
ELWIN VZ
ELWIN WA
ELWIN WB
ELWIN WC
ELWIN WD
ELWIN WE
ELWIN WF
ELWIN WG
ELWIN WH
ELWIN WJ
ELWIN WK
ELWIN WL
ELWIN WM
ELWIN WN
ELWIN WO
ELWIN WP
ELWIN WQ
ELWIN WR
ELWIN WS
ELWIN WT
ELWIN WU
ELWIN WV
ELWIN WW
ELWIN WX
ELWIN WY
ELWIN WZ
ELWIN XA
ELWIN XB
ELWIN XC
ELWIN XD
ELWIN XE
ELWIN XF
ELWIN XG
ELWIN XH
ELWIN XJ
ELWIN XK
ELWIN XL
ELWIN XM
ELWIN XN
ELWIN XO
ELWIN XP
ELWIN XQ
ELWIN XR
ELWIN XS
ELWIN XT
ELWIN XU
ELWIN XV
ELWIN XW
ELWIN XX
ELWIN XY
ELWIN XZ
ELWIN YA
ELWIN YB
ELWIN YC
ELWIN YD
ELWIN YE
ELWIN YF
ELWIN YG
ELWIN YH
ELWIN YJ
ELWIN YK
ELWIN YL
ELWIN YM
ELWIN YN
ELWIN YO
ELWIN YP
ELWIN YQ
ELWIN YR
ELWIN YS
ELWIN YT
ELWIN YU
ELWIN YV
ELWIN YW
ELWIN YX
ELWIN YY
ELWIN YZ
ELWIN ZA
ELWIN ZB
ELWIN ZC
ELWIN ZD
ELWIN ZE
ELWIN ZF
ELWIN ZG
ELWIN ZH
ELWIN ZJ
ELWIN ZK
ELWIN ZL
ELWIN ZM
ELWIN ZN
ELWIN ZO
ELWIN ZP
ELWIN ZQ
ELWIN ZR
ELWIN ZS
ELWIN ZT
ELWIN ZU
ELWIN ZV
ELWIN ZW
ELWIN ZX
ELWIN ZY
ELWIN ZZ

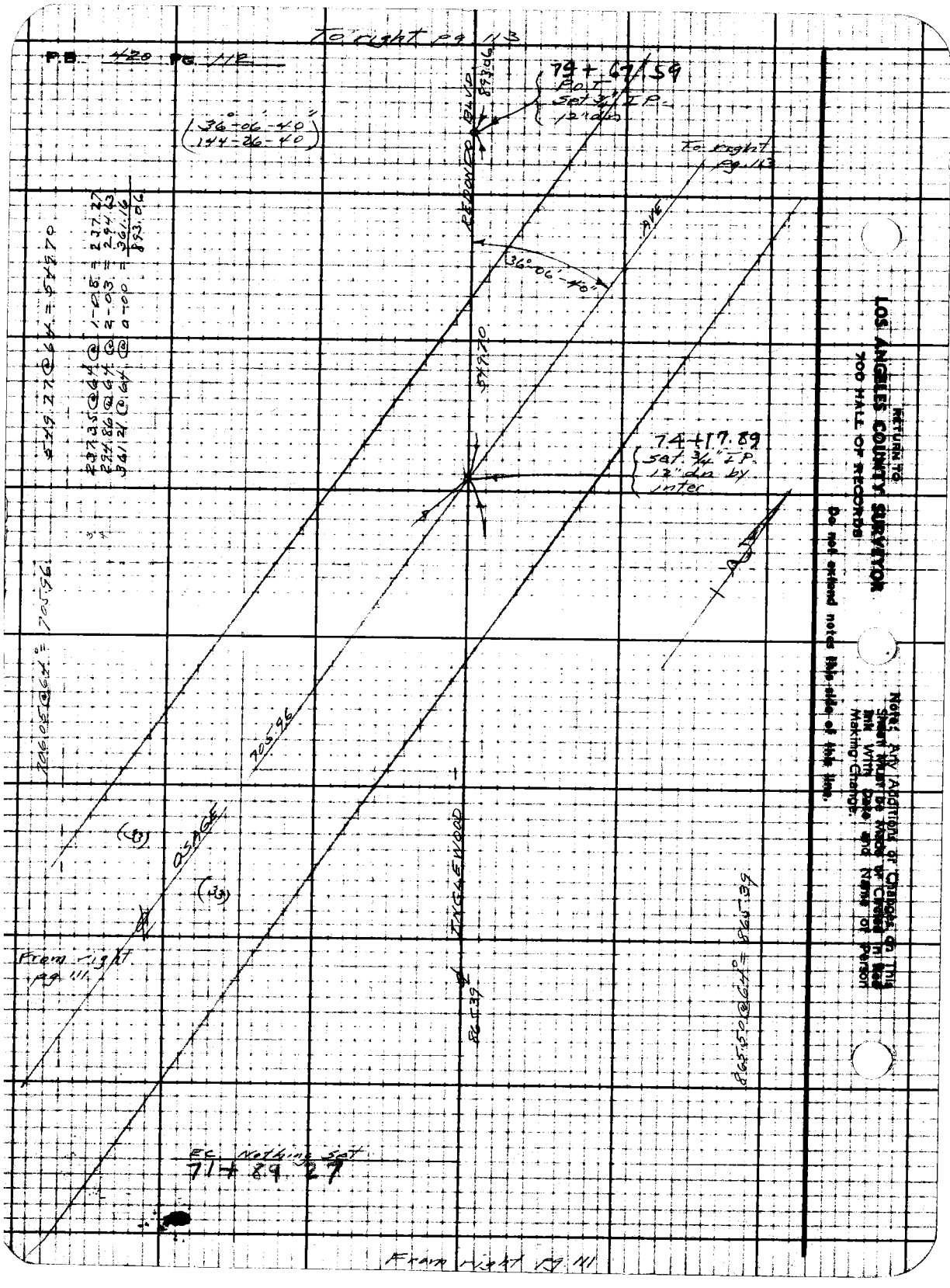

To right pg 113
P.B. 420 PG. 112
79+67.59
Pot
Set 3/4" I.P.
12" dn
(36°-06'-40")
(144-26-40)
REDONDO BLVD
893.06
To right pg 113
AVE
36°-06'-40"
549.70
74+17.89
Set 3/4" I.P.
12" dn by
inter
705.96
OSAGE
(33)
(33)
INGLEWOOD
865.39
865.50@64° = 865.39
From right pg 111
EC Nothing Set
71+89.27
From right pg 111
RETURN TO
LOS ANGELES COUNTY SURVEYOR
700 HALL OF RECORDS
Do not extend notes this side of this line.
Note: Any Additions or Changes on This Sheet Must Be Made or Circled in Red Ink With Date and Name of Person Making Change.

Notes Ck'd by: [illegible]	Survey of: Ingle - Red Blvd	F.B. 420	Pg. 113
Map No. A-455-6	W. O. 7955 Tape No.	St'd 64 °F	
Office Work: Cox	Surveyed by: Moore		
Checked: Roeser	Notes: Moore	Date: 1-10-41	
Date: Feb. 1941	Indexed: [illegible]		

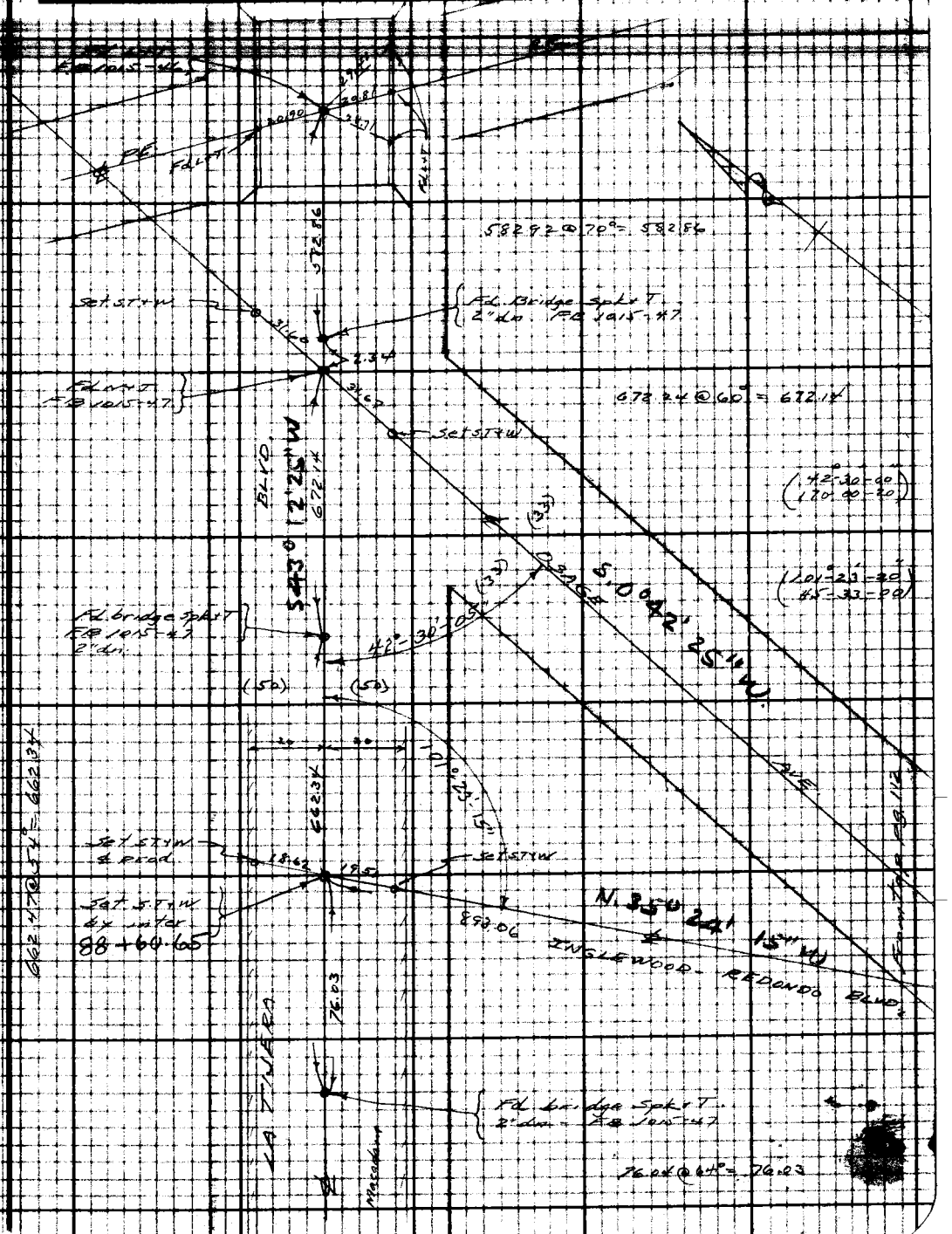

Note: Any Additions or Changes on This Sheet Must be Made or Circled in Red Ink With Date and Name of Person Making Change.

Do not extend notes this side of this line.

RETURN TO
LOS ANGELES COUNTY SURVEYOR
700 HALL OF RECORDS

FORM 247 5M 10-39

RETURN TO
LOS ANGELES COUNTY SURVEYOR
700 HALL OF RECORDS

Note: Any Additions or Changes on This Sheet Must be Made or Circled in Red Ink With Date and Name of Person Making Change.

Do not extend notes this side of this line.

F.B. 4320 Pg. 1145

Notes Ck'd by	Survey of Engle-Red Blvd	F.B. 4.20 Pg. 115
Map No. B-455-6	W. O. 7955 Tape No. St'd. °F	
Office Work Cox	Surveyed by Moore	
Checked Rueser	Notes Moore Date 1-9-41	
Date Feb 1941	Indexed A. C. Johnson	

TOPOGRAPHY
ON
INGLEWOOD-REDONDO BLVD.
FROM
CENTURY BLVD.
NORTH TO
LA TIJERA BLVD.
Job # 7955

Note: Any Additions or Changes on This Sheet Must be Made or Circled in Red Ink With Date and Name of Person Making Change.

Do not extend notes this side of this line.

RETURN TO
LOS ANGELES COUNTY SURVEYOR
700 HALL OF RECORDS

FORM 247 5M 10-39


To bot pg 117
F.B. 420 PG. 116
28+37 - PP
28+09 - 12" Gum
28+04
Macadam
INGLEWOOD - REDONDO BLVD
1 Story Fr. Hse
27+65
27+68 - 6" Gum
27+31 - air + water
conc base - 2' dia
27+22 - 6" Gum
27+04 - RP
Steel Service
Station
gas tank inlets
conc island
26+94
26+90
26+77
conc headwalls
26+65
26+69
26+64 - PP
26+64 - Fire Hd
ARBOR VITAE
Macadam
26+36.31
3/4" I.P. - pg 106
cultivated
0+00
2x2 - pg 104
0+18 - Telp.
CENTURY
BLVD
Macadam
RETURN TO
LOS ANGELES COUNTY SURVEYOR
700 HALL OF RECORDS
Do not extend notes this side of this line.
Note: Any Additions or Changes on This Sheet Must be Made or Circled in Red Ink With Date and Name of Person Making Change.

Notes Ck'd by	Survey of Inglewood Red. Blvd.	F.B. 420 PG. 117
Map No. B-455-6	W. O. 7955 Tape No. St'd °F	
Office Work Cox	Surveyed by Moore	
Checked Rieser	Notes Moore Date 1-9-41	
Date Feb 1941	Indexed A. C. Johnson	

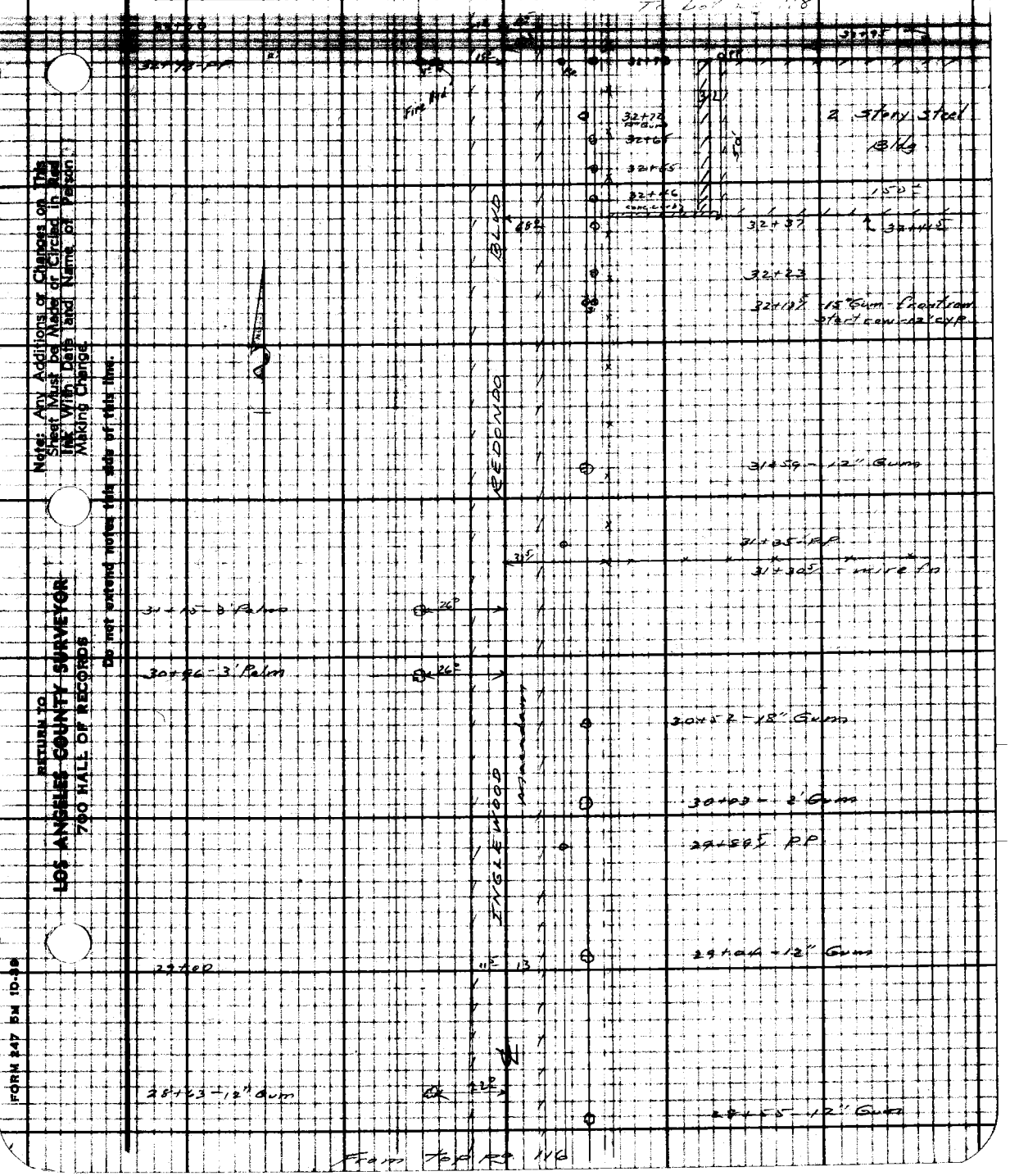

Note: Any Additions or Changes on This Sheet Must be Made or Circled in Red Ink With Date and Name of Person Making Change.

Do not extend notes this side of this line.

RETURN TO
LOS ANGELES COUNTY SURVEYOR
700 HALL OF RECORDS

FORM 247 5M 10-38



RETURN TO
LOS ANGELES COUNTY SURVEYOR
700 HALL OF RECORDS
Do not extend notes this side of this line.

Note: Any Additions or Changes on This Sheet Must be Made or Circled in Red Ink With Date and Name of Person Making Change.

Notes Ck'd by		Survey of Ingle Red Blvd	F.B. 420 PG. 118
Map No.	R-455-6	W. O. 795 Tape No. St'd °F	
Office Work	Cox	Surveyed by Moore	
Checked	Rieser	Notes Moore Date 1-9-41	
Date	Feb 1941	Indexed L. C. Johnson	

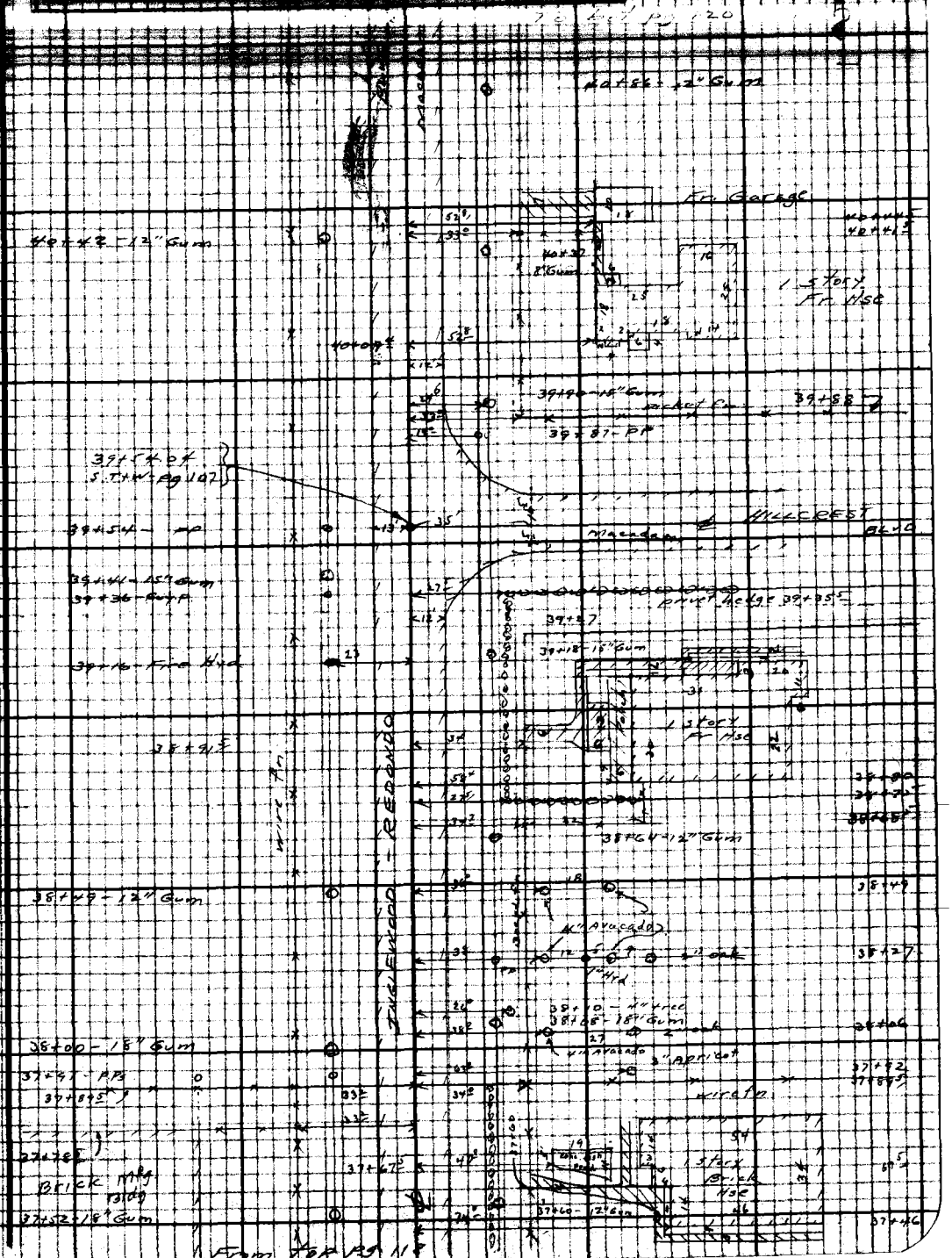

Note: Any Additions or Changes on This Sheet Must be Made or Circled in Red Ink With Date and Name of Person Making Change.

Do not extend notes this side of this line.

RETURN TO
LOS ANGELES COUNTY SURVEYOR
700 HALL OF RECORDS

FORM 247 5M 10-39



RETURN TO
LOS ANGELES COUNTY SURVEYOR
700 HALL OF RECORDS
Do not extend notes this side of this line.
Note: Any Additions or Changes on This Sheet Must be Made or Circled in Red Ink With Date and Name of Person Making Change.

Notes Ck'd by		Survey of Ingle-Red-Blvd	F.B. 423 PG. 121
Map No. B-455-6		W. O. 1955 Tape No. St'd °F	
Office Work Cox		Surveyed by Moore	
Checked Roeser		Notes Moore Date 1-9-41	
Date Feb. 1941		Indexed A. C. Johnson	



Note: Any Additions or Changes on This Sheet Must be Made or Circled in Red Ink With Date and Name of Person Making Change.

Do not extend notes this side of this line.

RETURN TO
LOS ANGELES COUNTY SURVEYOR
700 HALL OF RECORDS

FORM 247 5M 10-39



RETURN TO
LOS ANGELES COUNTY SURVEYOR
700 HALL OF RECORDS

Do not extend notes this side of this line.

Notes: Any Additions or Changes on This Sheet Must Be Made or Circled in Red Ink With Date and Name of Person Making Change.

Notes Ck'd by	Survey of Eagle Red Blvd
Map No. B-455-6	W. O. 7955 Tape No. St'd °F
Office Work Cox	Surveyed by Moore
Checked Rheser	Notes Moore Date 1-10-41
Date Feb 1941	Indexed A. C. Johnson

F.B. 420 PG. 123

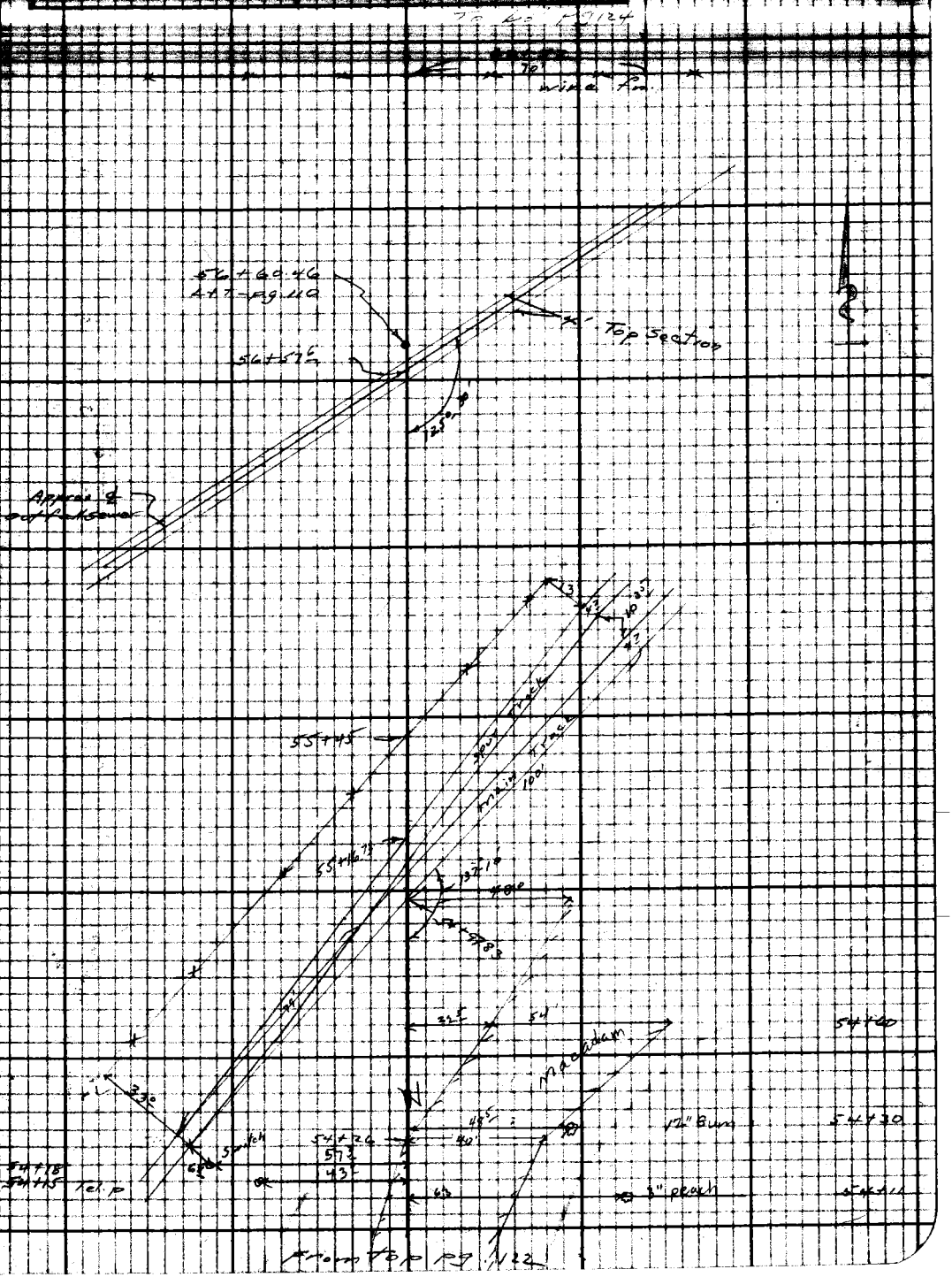

Note: Any Additions or Changes on This Sheet Must be Made or Circled in Red Ink With Date and Name of Person Making Change.

Do not extend notes this side of this line.

RETURN TO
LOS ANGELES COUNTY SURVEYOR
700 HALL OF RECORDS

FORM 247 5M 10-39

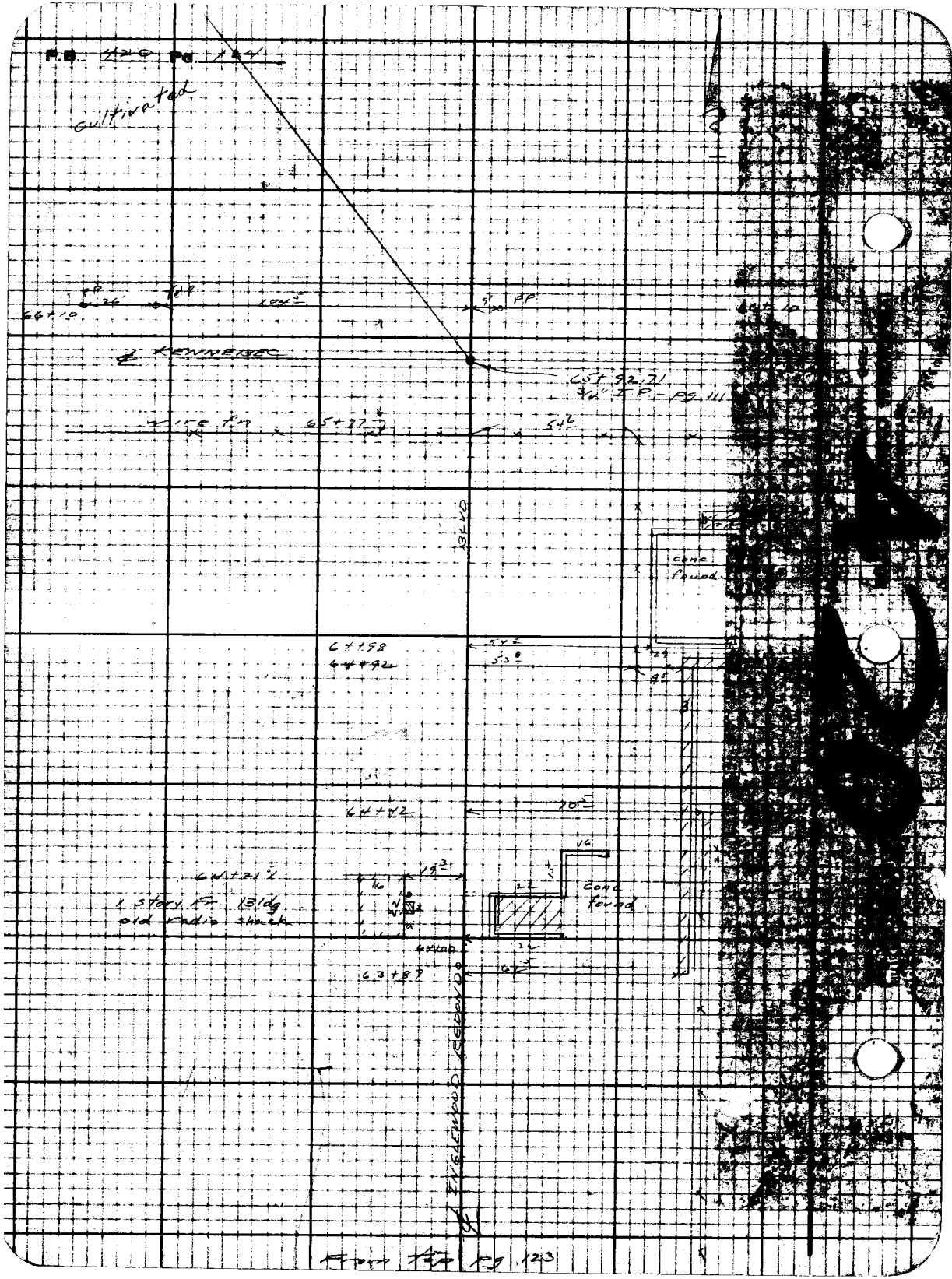
F.B. 420 Pg. 124
cultivated
66+10
104.5
℄ KENNEBEC
65+92.71
3/4" I.P. - Pg. 111
wire fn
65+77
54.6
BLVD
conc found
64+98
64+92
54.2
53.8
64+42
70.5
64+21.5
1 story Fr. Bldg.
old radio shack
19.3
conc found
64+00
63+87
62.5
INGLEWOOD REDONDO
From Top Pg. 123