Notes Ck'd by

Map No.

Survey of

W. O. Tape No. St'd °F.

Surveyed by

Date

Indexed

F.B. Pg.

F.B. 421 Ps. Index

F.B.421

Pages index:-

1 to 54 incl., 55 to 57 incl., ,

59 to 100 incl., ., ., 103 to 150 incl.,

RETURN TO
LOS ANGELES COUNTY SURVEYOR
700 HALL OF RECORDS
Do not extend notes this side of this line

Note: ANY ADDITIONS OR CHANGES ON THIS SHEET MUST BE MADE OR CIRCLED IN Red Ink. WITH DATE AND NAME OF PERSON MAKING CHANGE.

Date _____ Notes by _____ Chief Party _____ F.B. _____ PG. _____

Platted by	W. O. No.
Date	Location
Map No.	Surveyed by
Platting Ck'd by	Date
Date	Indexed

Note: ANY ADDITIONS OR CHANGES ON THIS SHEET MUST BE MADE OR SIGNED IN Red. WITH DATE AND NAME OF PERSON MAKING CHANGE.

Do not extend notes this side of this line

RETURN TO LOS ANGELES COUNTY SURVEYOR

FB 421 cont from FB 394

Index.

Traverse & Cabin Location	1-36
Center line Div #2 - Pl # 81-120	37-86
Traverse & Cabin	87-100
& Div #2 Pl # 121-138.	101-124.

RETURN TO
LOS ANGELES COUNTY SURVEYOR

Note: ANY ADDITIONS OR CHANGES ON THIS SHEET MUST BE MADE OR CIRCLED IN Red. WITH DATE AND NAME OF PERSON MAKING CHANGE.

Do not extend notes this side of this line

F.B. ____ Pg. ____

Chief Party ____ Notes by ____ Date ____

Date Sept. 1928 Notes by _____ Chief Party J. H. Bender F.B. 421 Pg. 1

Plotted by Morin	W. O. No. 785 B. S. O. No.
Date 10-4-29	Location Santa Anita Cr Rd
Map No. B-362-2	Surveyed by J. H. B.
Platting C'k'd by Rodgers	Date Sept 1928
Date 10-7-29	Inspected by C. Johnson

TRAVERSE & LOCATION OF CABINS, ANGLE-POINTS OF STREAM BED, AND ALL IMPROVEMENTS IN WINTER CREEK FROM SANTA ANITA CR RD TO ROBERT'S CAMP

Continued from F.B. 394 - 151

J. H. Bender - Chief
C. R. Lawson - Inst.
W. E. Henderson - H. Ch.
F. P. Dillon - R. Ch.
D. F. Hooper - Extra

G. L. Berger transit #16857 - Variation 15°45' E

300' bnd. tape #3 - Std @ 84°F 100' - 22°, 300' - 36°, 300' - 34°
300' " #1 - Std @ 84°F 100' - 25½', 300' - 36½', 300' - 16½'

Note:- All angles turned in clockwise direction

Notes: ANY ADDITIONS OR CHANGES ON THIS SHEET MUST BE MADE OR CIRCLED IN Red. WITH DATE AND NAME OF PERSON MAKING CHANGE.

Do not exhaust notes this side of this line

Return to: LOS ANGELES COUNTY SURVEYOR

F. B. 421 Pg. 2 Bender Chief Party Notes by L.H.E Date 9/21/89

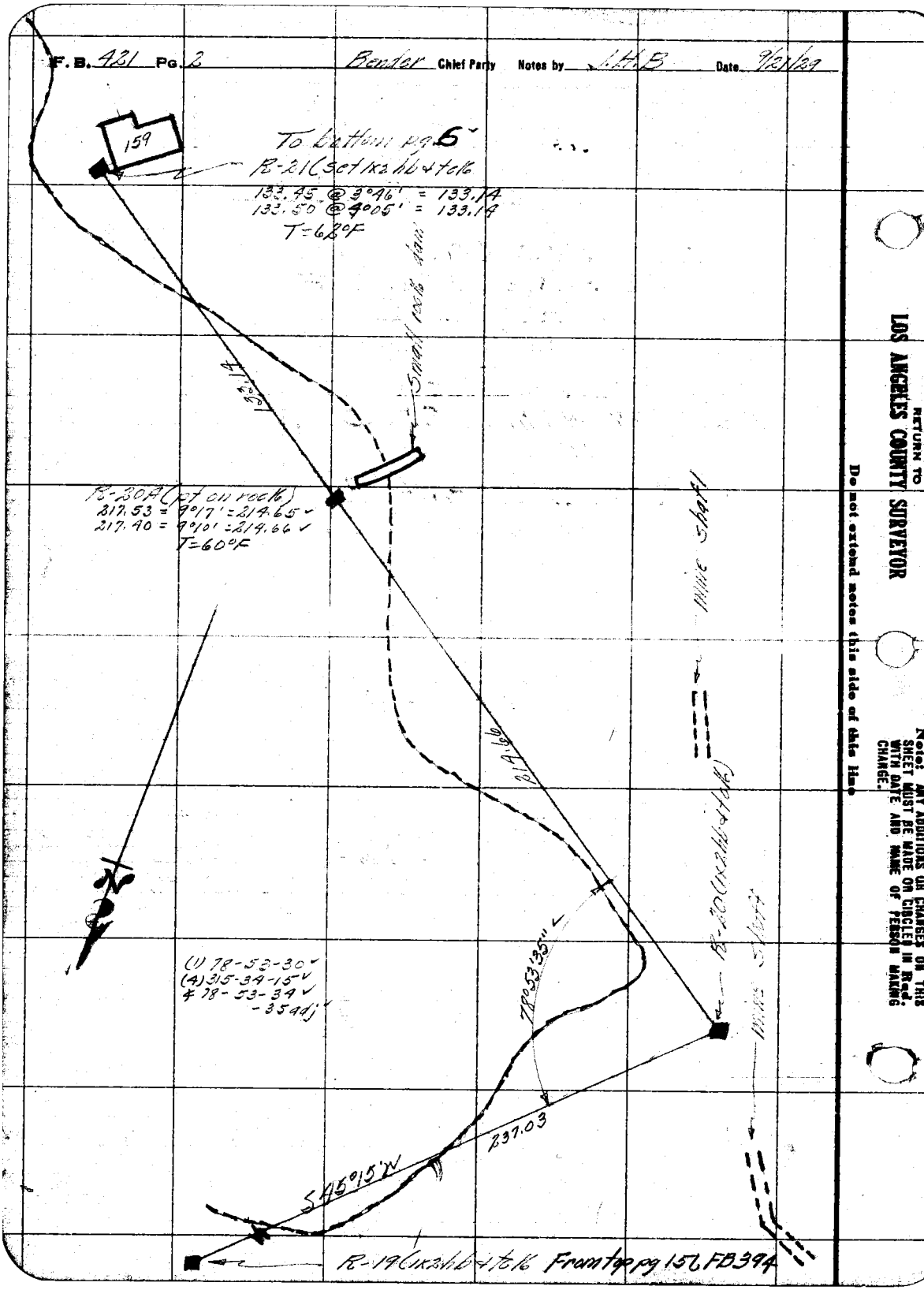

RETURN TO
LOS ANGELES COUNTY SURVEYOR
Do not extend notes this side of this line

Note: ANY ADDITIONS OR CHANGES ON THIS SHEET MUST BE MADE OR CIRCLED IN Red, WITH DATE AND NAME OF PERSON MAKING CHANGE.

Date 7/21/29 Notes by L.H.B. Chief Party Bowlin F.B. 421 Pg. 3

Plotted by Morin
Date 10-4-29
Map No. B-369-2
Plotting Ck'd by Rodgers
Date 10-7-29

W. O. No. 785 U. S. G. No.
Location Santa Fe Trail Co Rd
Surveyed by L. H. Bowlin
Date Sept 1929
Inspected A. C. Johnson

Contd from FB 394-147

At	From	Slope dist	V.A.	T	Horiz Angle	Horiz. Dist	Remarks
R22A	R-20	133.95	3°46'	62°F	0°00'180° ℓ.	133.14	R-21
		133.50	4°05'			133.14	
					355°40'	72°	Stream bed
					303°10'	4°	① Cabin #159
					218°95'	15°	② See p 4 for sketch
				Go°?	60°00'	19°	③ Stream bed
					170°00	24°	Stream bed
					190°25'	36°	2' left to st. bed
					190°25'	66°	Stream bed
					180°20'	93°	
R-21	R-20	214.08	2°51'	70°F	(1) 155-25-15 ✓ (4) 261-40-30 ✓ + 155-25-07½ -10 adj ✓	213.80 ✓	R-22 (Set 1x2 hub tack) Set Iron Pin, Stake 8 4 F S 81°00' E ✓
		214.13	3°09'			213.80 ✓	
R-22	R21				(1) 199-55-45 ✓ (4) 79-13-30 ✓ + 199-55-52½ -30 adj ✓		R-23 Pt. on rock ✓
		57.68 + 24.59 + 20.73 = 102.95	0°00' 0°00' 0°00'	70°F	199-55-30	102.94 ✓	R-22A Pt on rock
R23	R-22	180.65	8°05'	70°F	0°00'	178.84 ✓	R22A ✓
		180.92	8°40'			178.83 ✓	
		241.77	2°48'	72°F	(1) 243-04-30 ✓ (4) 252-18-30 ✓ + 243-04-37½ -35 adj ✓	241.46 ✓	R-24 (Set 1x2 hub tack)
		241.72	3°41'			241.44 ✓	S 2°45' W ✓
R-24	R-23	135.15	7°33'	72°F	tangent produced ✓	133.97 ✓	R-25 (Set 1x2 hub tack)
		135.02	7°06'			133.97 ✓	
R-25	R-24	154.27	6°08'	70°F	(1) 209-25-15 ✓ (4) 117-41-15 ✓ + 209-25-19 ✓ -20 adj ✓	153.38 ✓	R-26 (Set 1x2 hub tack)
		154.19	5°50'			153.38 ✓	

Notes: ANY ADDITIONS OR CHANGES ON THIS SHEET MUST BE MADE OR CIRCLED IN Red, WITH DATE AND NAME OF PERSON MAKING CHANGE.

Do not extend notes this side of this line

RETURN TO LOS ANGELES COUNTY SURVEYOR

F. B. 921 Pg. 9 Bender Chief Party Notes by J.H.B. Date 9/21/29

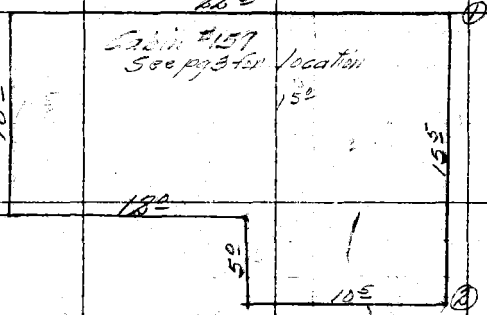

RETURN TO
LOS ANGELES COUNTY SURVEYOR

Do not extend notes this side of this line

Note: ANY ADDITIONS OR CHANGES ON THIS SHEET MUST BE MADE OR CIRCLED IN Red. WITH DATE AND NAME OF PERSON MAKING CHANGE.

Date 9/21/29 Notes by J.H.B. Chief Party Bender F.B. 231 Pg 5

Platted by Morin
Date 10-4-29
Map No. 8-369-2
Platting C'k'd by Rodgers
Date 10-7-29

W. O. No. 785 D. S. O. No.
Location Santa Anita Ca Rd
Surveyed by J.H. Bender
Date Sept. 1929
Indexed A. C. Johnson

At	From	Slope dist	V.A.	T.	Horiz Angle	Horiz. dist	Remarks
R-26	R-25	173.83 173.89	3°00' 3°15'	64°F	(1) 167-43-00 (4) 310-52-00 ∠ 167-43-00	173.57 173.59	R-27 (1x2hb4tk) S 20°30' W
R-27	R-26	107.33 107.21	8°28' 8°01'	66°F	(1) 158-39-15 (4) 274-37-15 ∠ 158-39-15 -2 adj	106.16 106.15	R-27A (pt on rock)
27A	27	159.18 159.31	7°55' 8°16'	68°F	tang prod	157.65 157.64	R-28 (pt on rock)
R-28	R-27	124.78 124.97	10°20' 9°33'	72°F	(1) 155-33-95 (4) 262-15-15 ∠ 155-33-99 -5 adj	122.76 122.74	R-29 (set 1x2 hb4tk)
R-29	R-28	149.06 148.91	11°41' 11°25	78°F	(1) 227-15-30 (4) 189-01-45 ∠ 227-15-26 -2.5 adj	145.96 145.95	R-30 (1x2 hb4tk) S 21°15' W
R-30	R-29	106.70 106.84	11°08' 11°30'	78°F	(1) 249-01-15 (4) 276-04-45 ∠ 249-01-11 -10 adj	104.69 104.70	R-31 (1x2hb4tk)
R-31	R-30	199.56 199.52	10°34' 10°30'	84°F	(1) 192-41-15 (4) 210-44-45 ∠ 192-41-11 -10 adj	191.26 191.26	R-32 (1x2hb4tk) S 53°15' W
R-32	R-31	229.54 229.67	10°40' 10°52'	86°F	(1) 157-00-45 (4) 268-03-00 ∠ 157-00-45	225.54 225.52	R-33 (pt on rock)

Notes: ANY ADDITIONS OR CHANGES ON THIS SHEET MUST BE MADE OR CIRCLED IN Red. WITH DATE AND NAME OF PERSON MAKING CHANGE.

Do not extend notes this side of this line.

RETURN TO LOS ANGELES COUNTY SURVEYOR

F. B. 431 Pg. 6 S.H.B. Chief Party Notes by J.F.B. Date 7/24/29

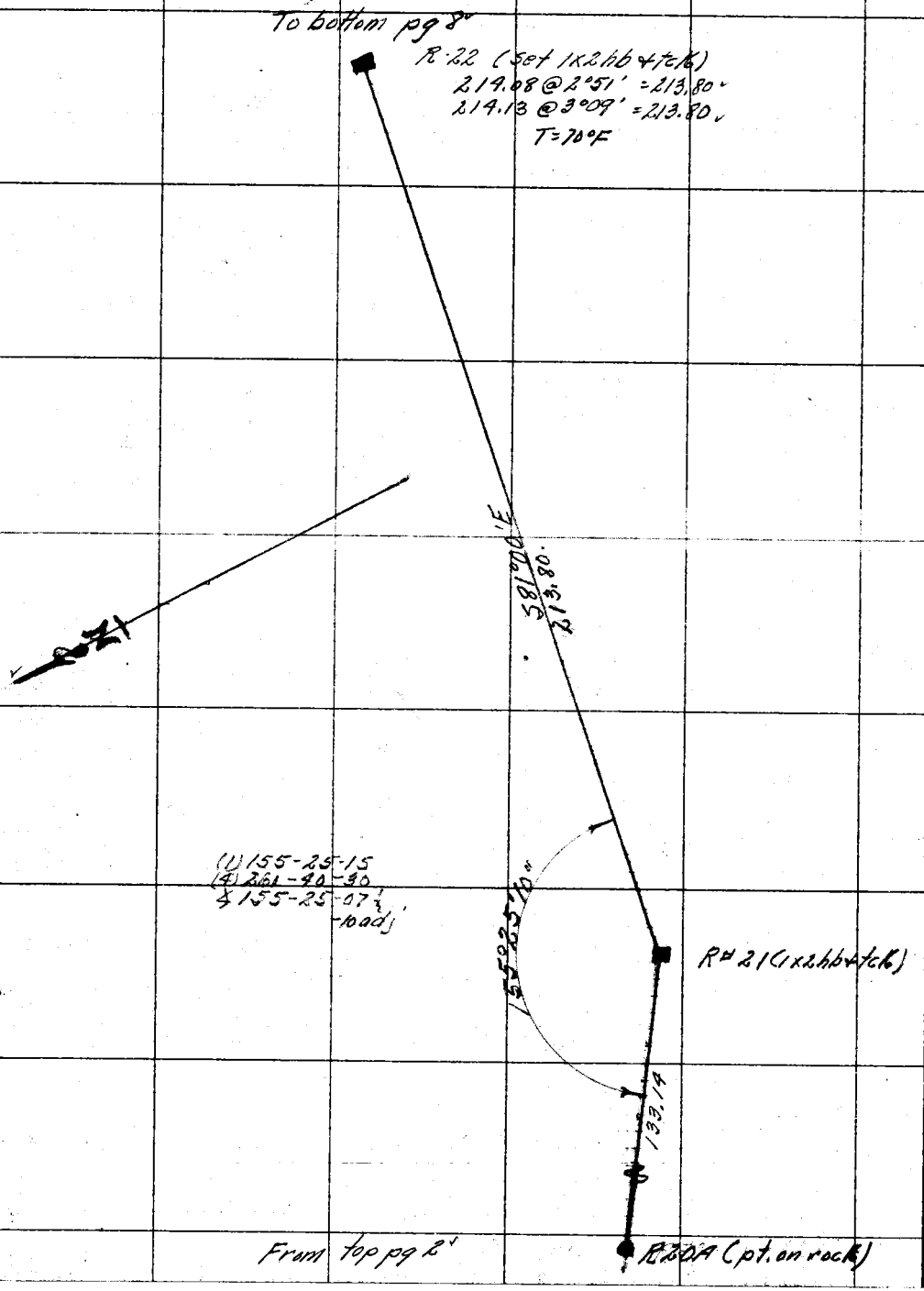

RETURN TO
LOS ANGELES COUNTY SURVEYOR

Do not extend notes this side of this line

Note: ANY ADDITIONS OR CHANGES ON THIS SHEET MUST BE MADE OR CANCELED IN Red. WITH DATE AND NAME OF PERSON MAKING CHANGE.

Date 9/25/29 Notes by J.H.B. Chief Party Bender F.B. 421 Pg. 7

Platted by Morin	W. O. No. 785 D. S. O. No.
Date 10-4-29	Location Santa Anita Cr. Rd.
Map No. B-369-2	Surveyed by J.H. Bender
Platting Ck'd by Rodgers	Date 9/25/29
Date 10-7-29	Indexed A. C. Johnson

At	From	Slope dist	VA	T	Horiz Angle	Horiz. dist	Remarks
R-33	R-32	241.41 241.47	6°09' 6°19'	72°F	(1) 139-55-45 (4) 199-42-30 ∡ 139-55-37½ -40 adj	240.00 239.98	R-34 (nail in rock) S10°45'E
R-34	R-33	253.23 253.72	32°36' 32°46'	66°F	(1) 210-58-45 (4) 123-55-00 ∡ 210-58-45	213.30 213.32	R-35 (1x2 hb + tck)
R-35	R-34	243.46 243.06	41°58' 41°52'	66°F	(1) 253-45-00 (4) 294-59-45 ∡ 253-44-56 -55 adj	180.98 180.98	P.O.ST. 58A Fd 2x2 hb + tck
POST 58A	R-35				(1) 73-25-45 (4) 293-43-00 (5) 73-25-45		Pl. #57 (Fd 2x2 hb + tck)
					(1) 253-25-45 (4) 293-43-00 ∡ 253-25-45		P.O.L. Fd 2x2 hb + tck
	Pl #57				180°00'00" (double-center chk)		P.O.L. (2x2 hb + tck)

Note: ANY ADDITIONS OR CHANGES ON THIS SHEET MUST BE MADE OR CIRCLED IN Red. WITH DATE AND NAME OF PERSON MAKING CHANGE.

Do not extend notes this side of this line

RETURN TO LOS ANGELES COUNTY SURVEYOR

F. B. 421 Pg. 8 Bender Chief Party Notes by J.H.B. Date 9/25/29

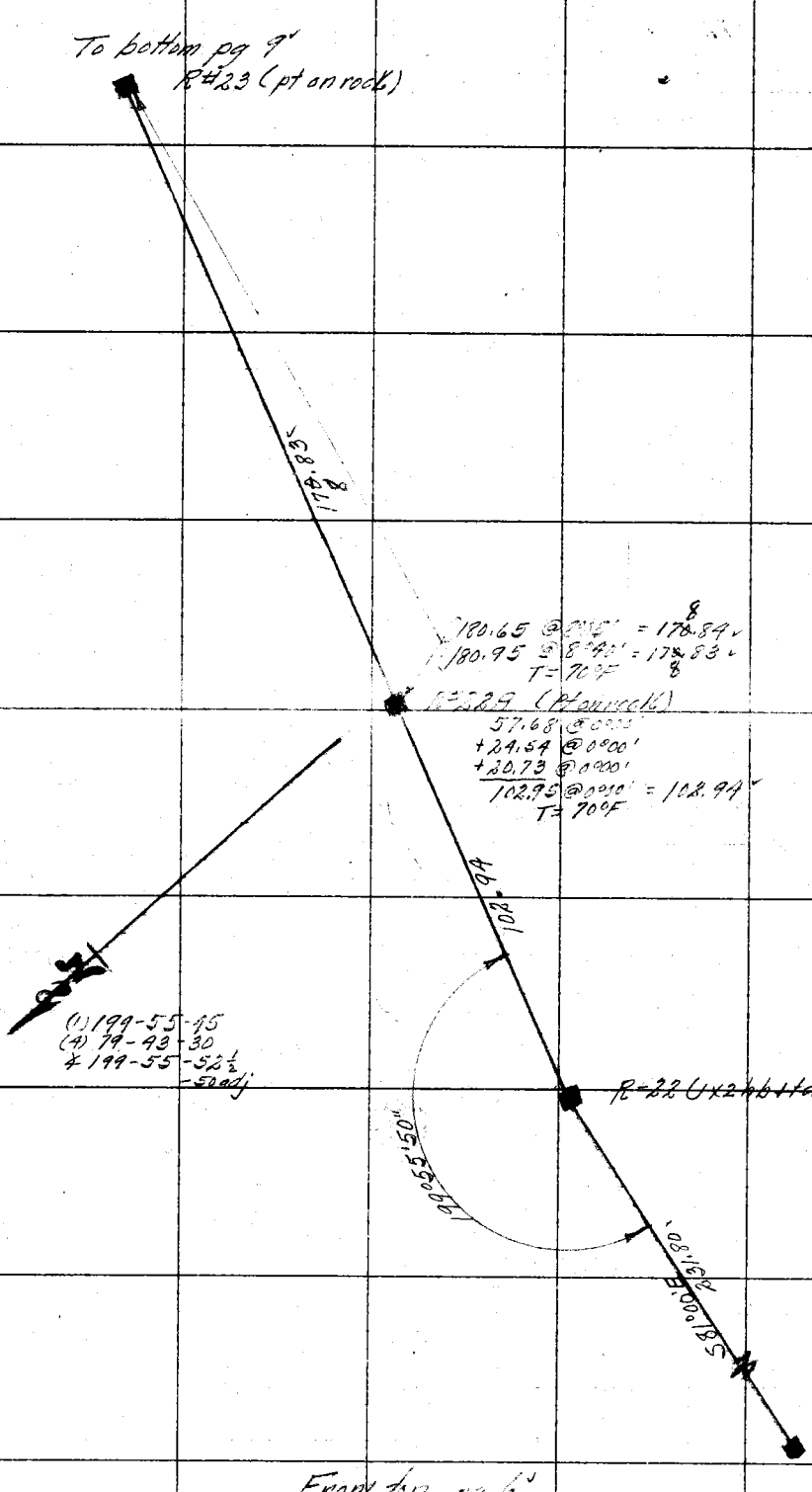

RETURN TO
LOS ANGELES COUNTY SURVEYOR
Do not extend notes this side of this line

Note: ANY ADDITIONS OR CHANGES ON THIS SHEET MUST BE MADE OR CIRCLED IN Red. WITH DATE AND NAME OF PERSON MAKING CHANGE.

Date 9/25/29 Notes by J.H.B. Chief Party Bender F.B. 421 Pg. 9

Platted by Morin	W.O. No. 785 D.S.O. No.
Date 10-8-29	Location Santa Anita Cn Rd.
Map No. B-369-2	Surveyed by J.H. Bender
Platting Ck'd by Rodgers	Date Sept, 1929
Date 10-7-29	Indexed A. C. Johnson

To bottom pg 10

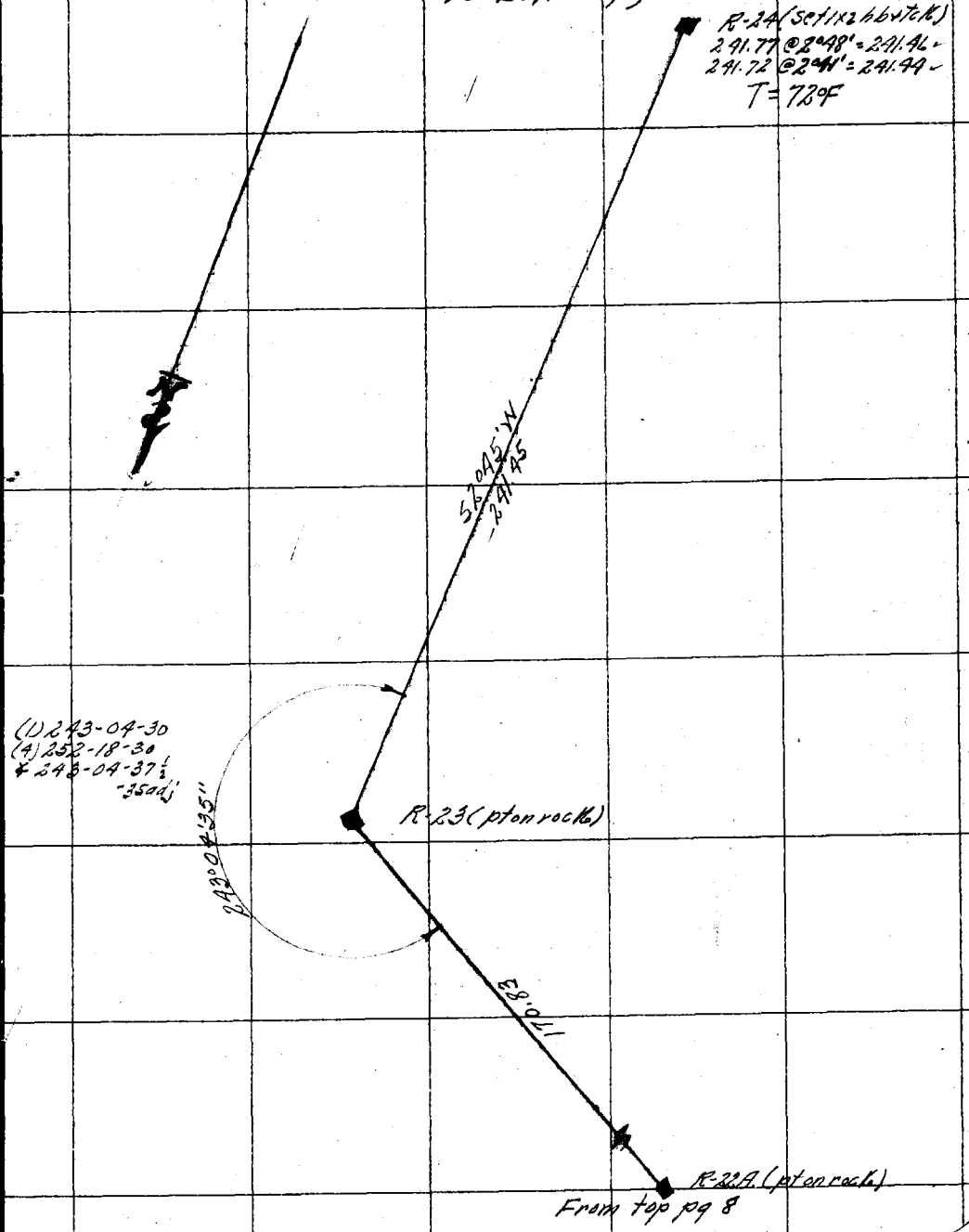

From top pg 8

Note: ANY ADDITIONS OR CHANGES ON THIS SHEET MUST BE MADE OR CIRCLED IN Red. WITH DATE AND NAME OF PERSON MAKING CHANGE.

Do not extend notes this side of this line

RETURN TO
LOS ANGELES COUNTY SURVEYOR

F. B. 421 PG. 10 Bender Chief Party Notes by J.H.B. Date 9/25/29

To bottom pg 11.

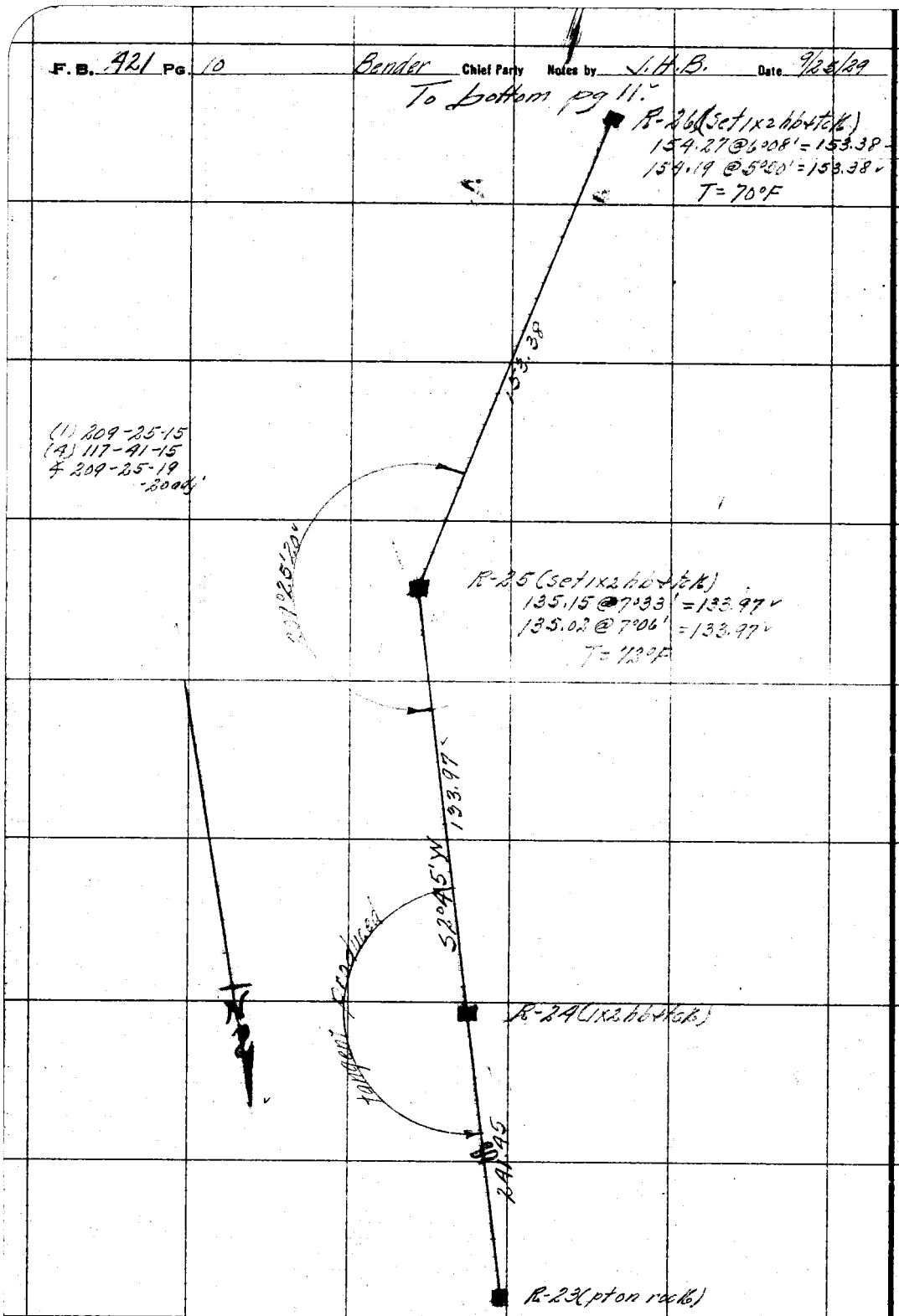

From top pg 9

RETURN TO
LOS ANGELES COUNTY SURVEYOR
Do not extend notes this side of this line

Notice: ANY ADDITIONS OR CHANGES ON THIS SHEET MUST BE MADE OR CIRCLED IN Red: WITH DATE AND NAME OF PERSON MAKING CHANGE.

Date 9/25/26 Notes by J.H.B Chief Party J.H.B. F.B. 421 Pg. 11

Platted by Morin	W.O. No. 785 D.S.O. No.
Date 10-4-29	Location Santa Anita Cn Rd
Map No. B-369-2	Surveyed by J.H. Bender
Platting C'k'd by Rodgers	Date Sept. 1929
Date 10-27-29	Indexed

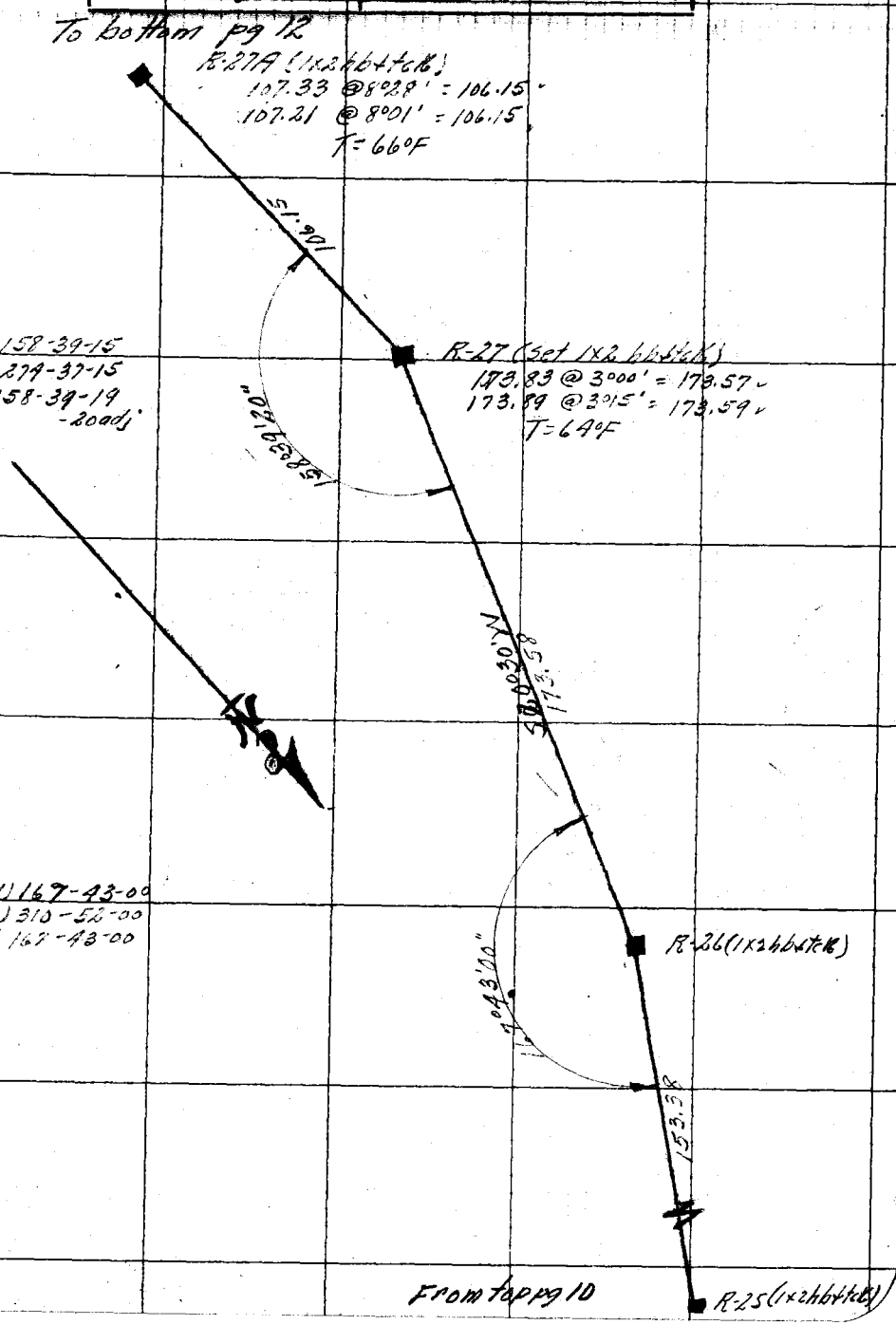

Note: ANY ADDITIONS OR CHANGES ON THIS SHEET MUST BE MADE OR CIRCLED IN Red. WITH DATE AND NAME OF PERSON MAKING CHANGE.

Do not extend notes this side of this line

RETURN TO
LOS ANGELES COUNTY SURVEYOR

F.B. 421 Pg. 12 Bender Chief Party Notes by J.H.B. Date 9/25/29

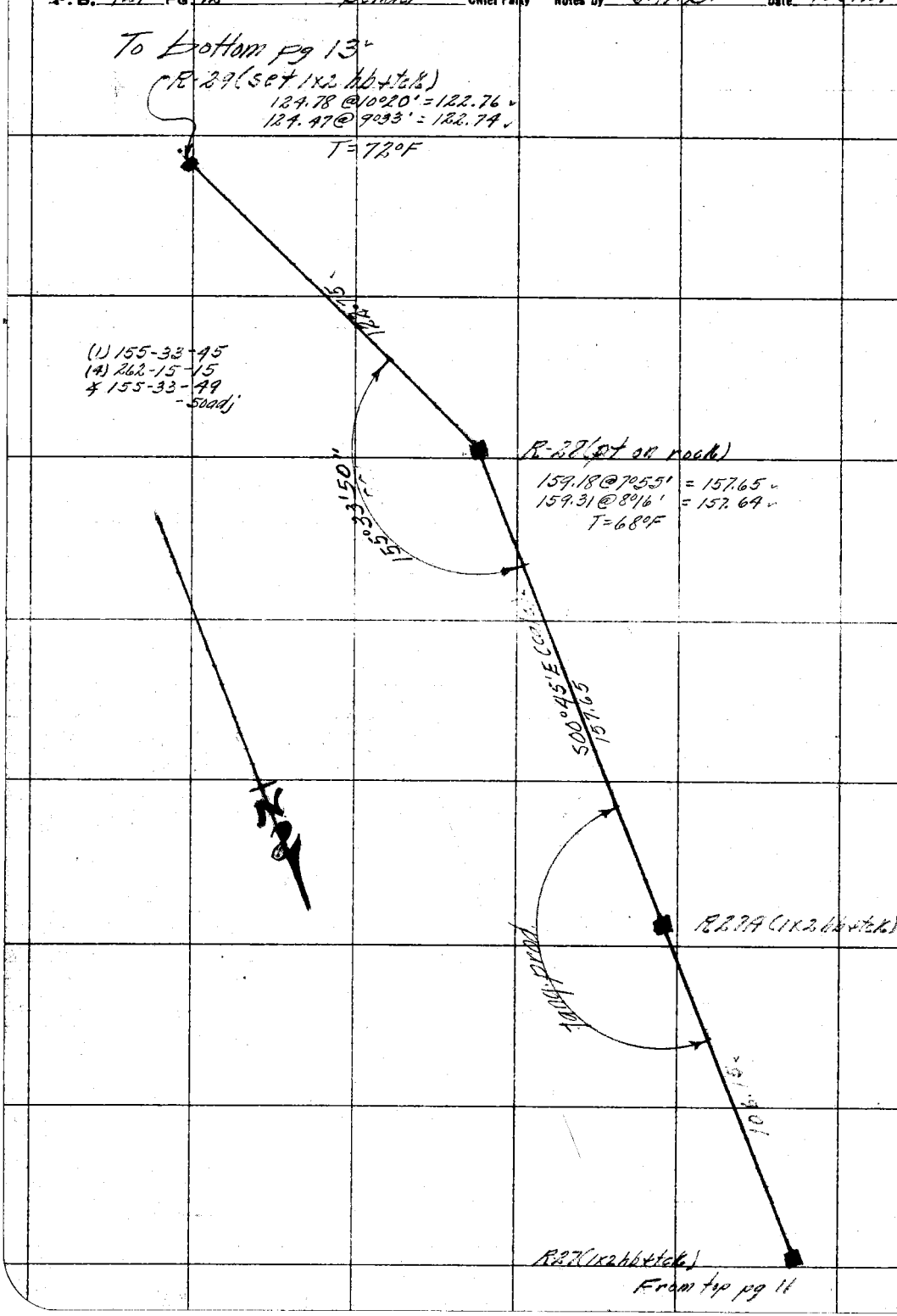

RETURN TO
LOS ANGELES COUNTY SURVEYOR

Note: ANY ADDITIONS OR CHANGES ON THIS SHEET MUST BE MADE OR CIRCLED IN Red. WITH DATE AND NAME OF PERSON MAKING CHANGE.

Do not extend notes this side of this line

Date 9/21 Notes by J.H.B. Chief Party Bender F.B. 231 Pg 13

Platted by Morin	W. O. No. 765 D. S. O. No.
Date 10-4-29	Location Santa Anita Cyn Rd
Map No. B-369-2	Surveyed by J.H. Bender
Platting Ck'd by Rodgers	Date Sept, 1929
Date 10-7-29	Indexed

Note: ANY ADDITIONS OR CHANGES ON THIS SHEET MUST BE MADE OR CIRCLED IN Red. WITH DATE AND NAME OF PERSON MAKING CHANGE.

Do not extend notes this side of this line

RETURN TO LOS ANGELES COUNTY SURVEYOR

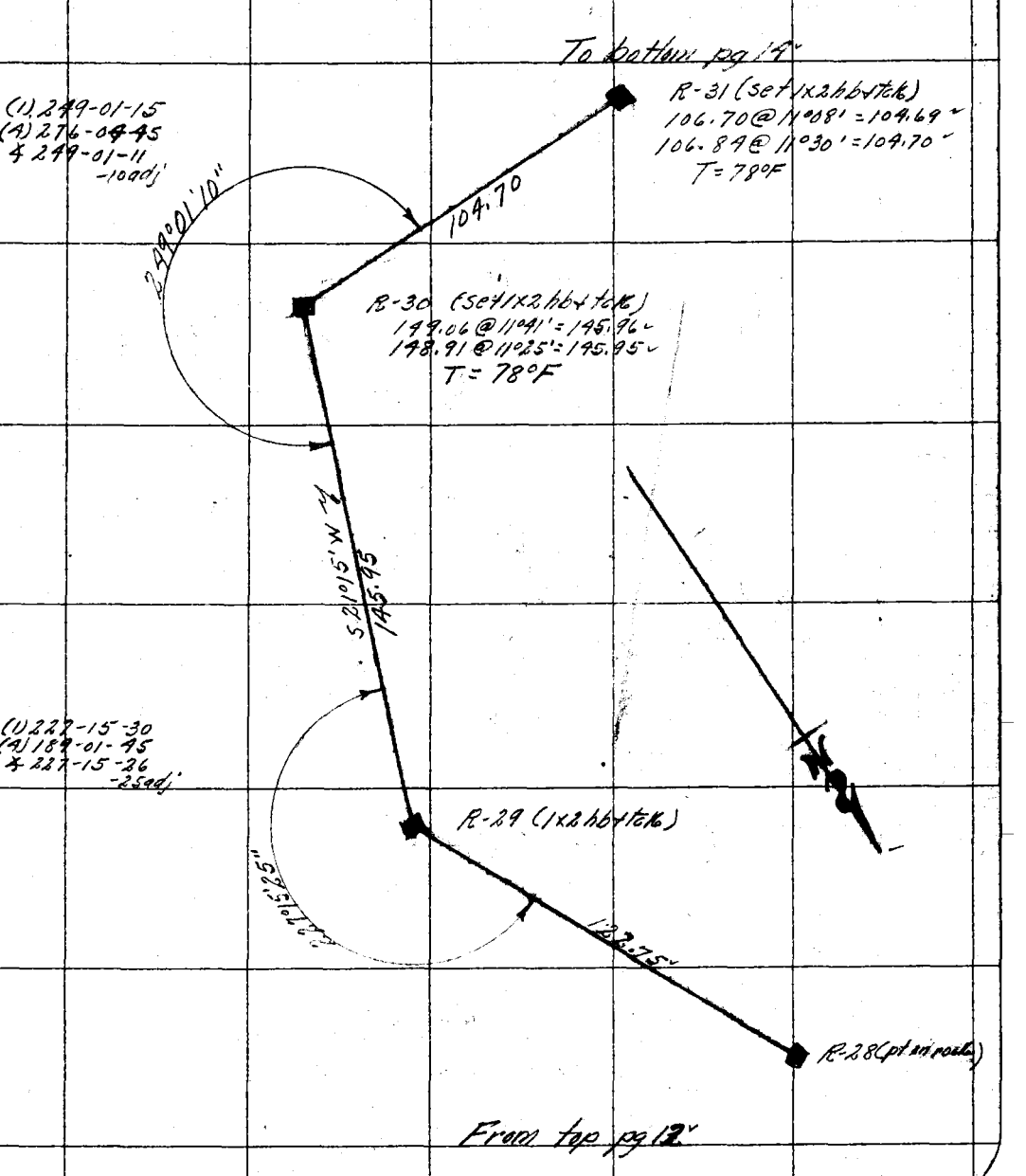

F. B. 421 Pg. 14 Bender Chief Party Notes by J.H.B. Date 9/25/29

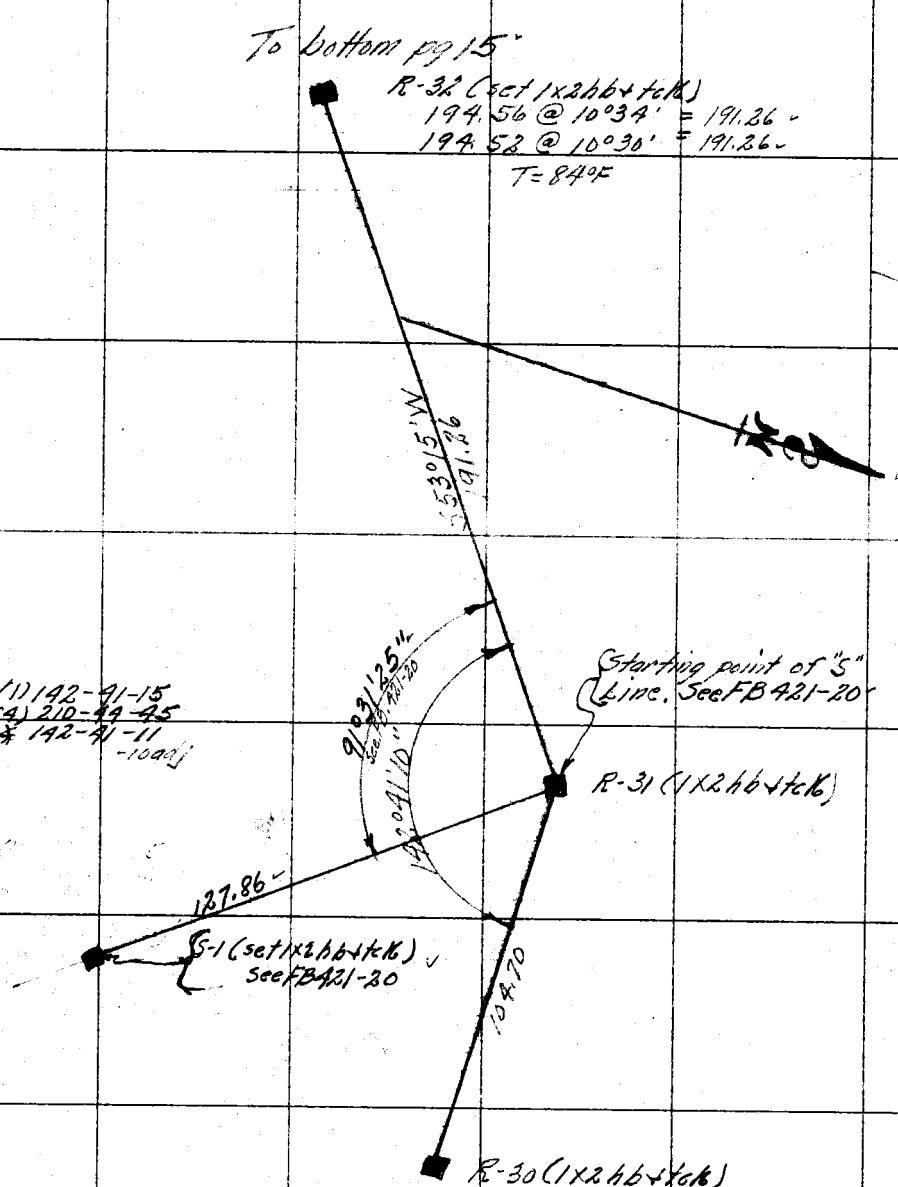

RETURN TO
LOS ANGELES COUNTY SURVEYOR
Do not extend notes this side of this line

Note: ANY ADDITIONS OR CHANGES ON THIS SHEET MUST BE MADE OR CIRCLED IN Red. WITH DATE AND NAME OF PERSON MAKING CHANGE.

Date 7/25/19 Notes by J.H.B. Chief Party Bender F.B. 421 Pg 15

Platted by Marin	W. O. No. 785 D. S. O. No.
Date 10-4-29	Location Santa Anita Cn Rd
Map No. B-369-2	Surveyed by J. H. Bender
Platting C'k'd by Rodgers	Date Sept 1989
Date 10-7-29	Indexed R. C. Johnson

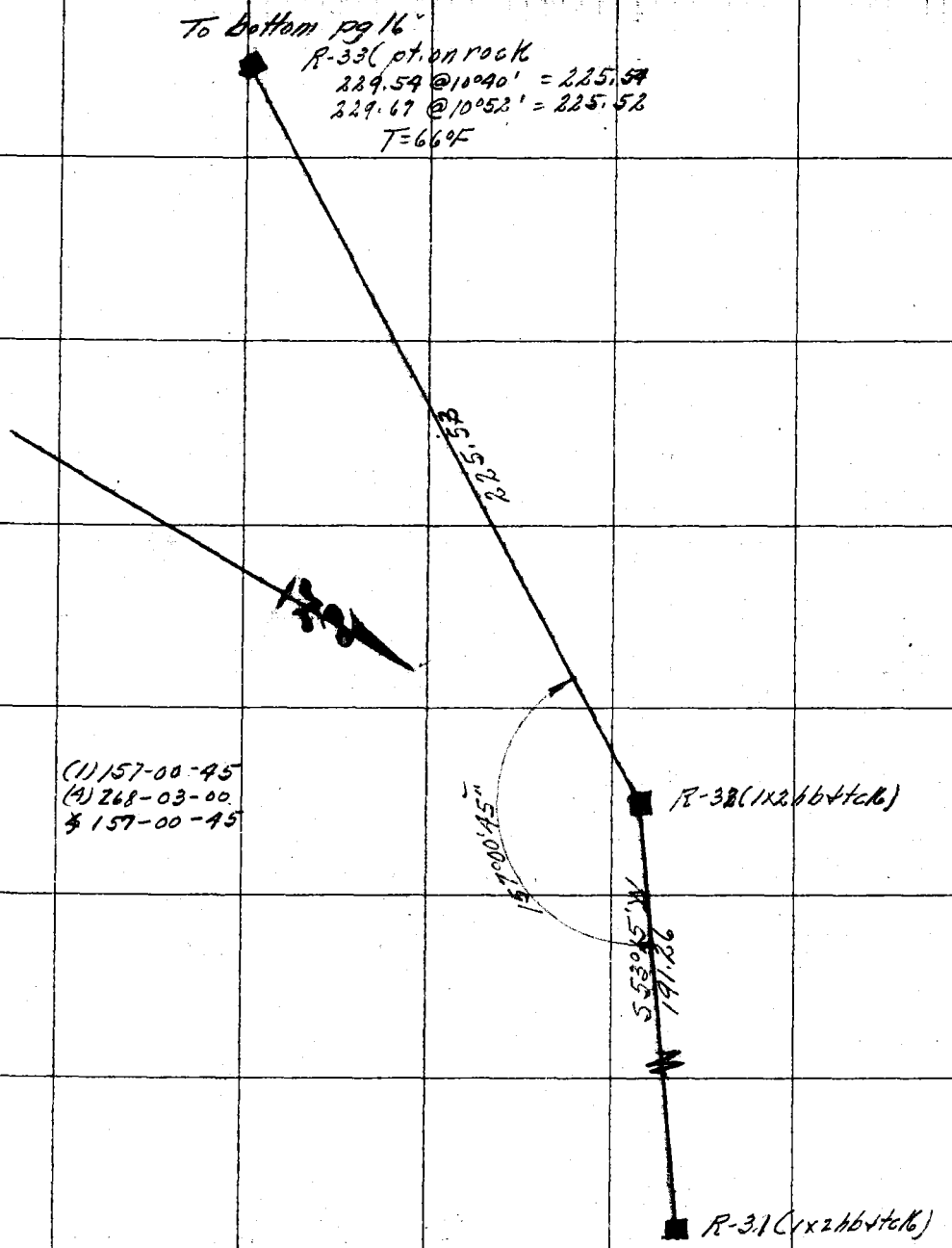

Note: ANY ADDITIONS OR CHANGES ON THIS SHEET MUST BE MADE OR CIRCLED IN Red. WITH DATE AND NAME OF PERSON MAKING CHANGE.

Do not extend notes this side of this line

RETURN TO
LOS ANGELES COUNTY SURVEYOR

F. B. 421 Pg. 16 Bender Chief Party Notes by J.H.S. Date 7-25-50

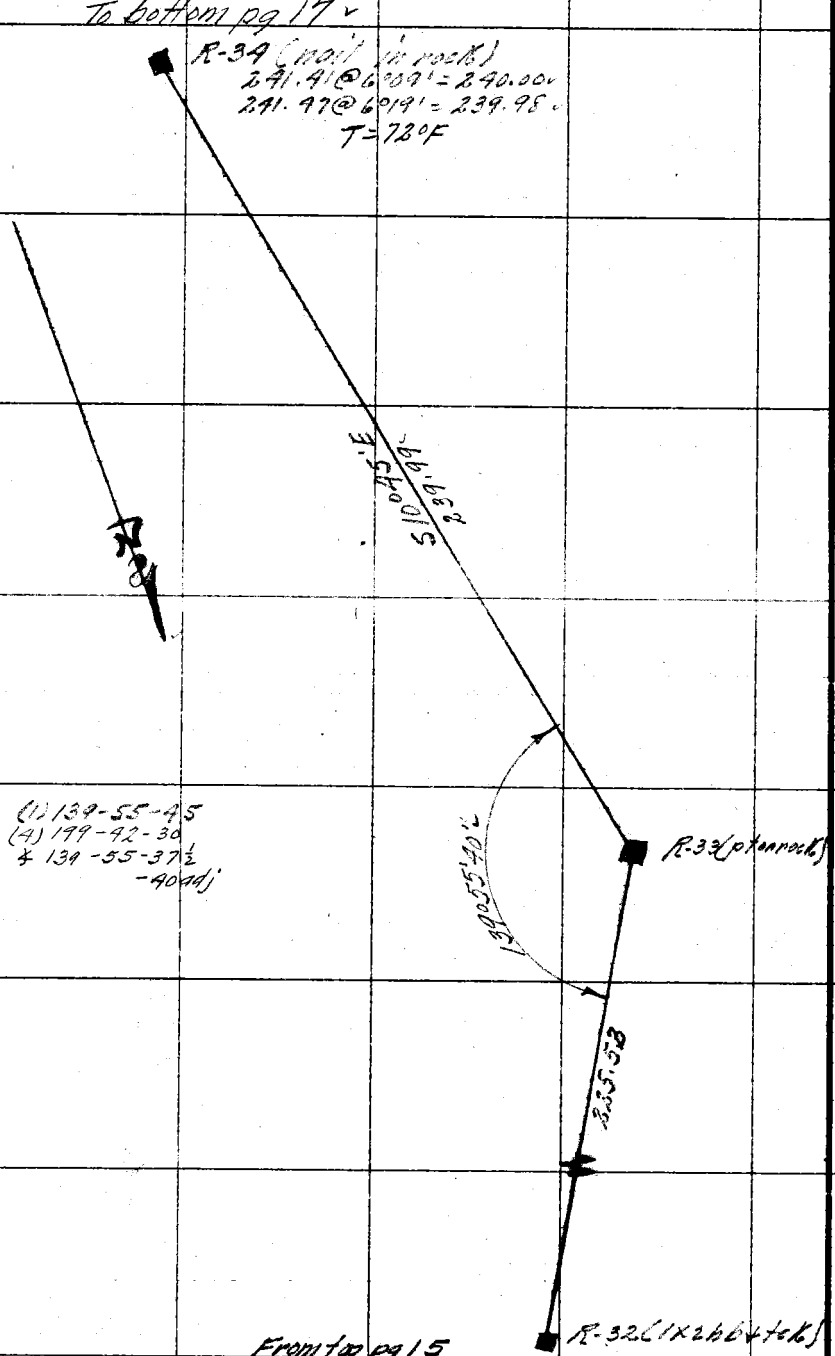

RETURN TO
LOS ANGELES COUNTY SURVEYOR

Do not extend notes this side of this line

Note: ANY ADDITIONS OR CHANGES ON THIS SHEET MUST BE MADE OR CIRCLED IN Red. WITH DATE AND NAME OF PERSON MAKING CHANGE.

Date 9/25/29 Notes by J.H.B. Chief Party Bender F.B. 421 PG 17

Plotted by Morin	W.O. No. 785 D.S.O. No.
Date 10-4-29	Location Santa Anita Cn Rd
Map No. B-369-2	Surveyed by J.H. Bender
Plotting Ck'd by Rodgers	Date Sept. 1929
Date 10-7-29	Indexed A. C. Johnson

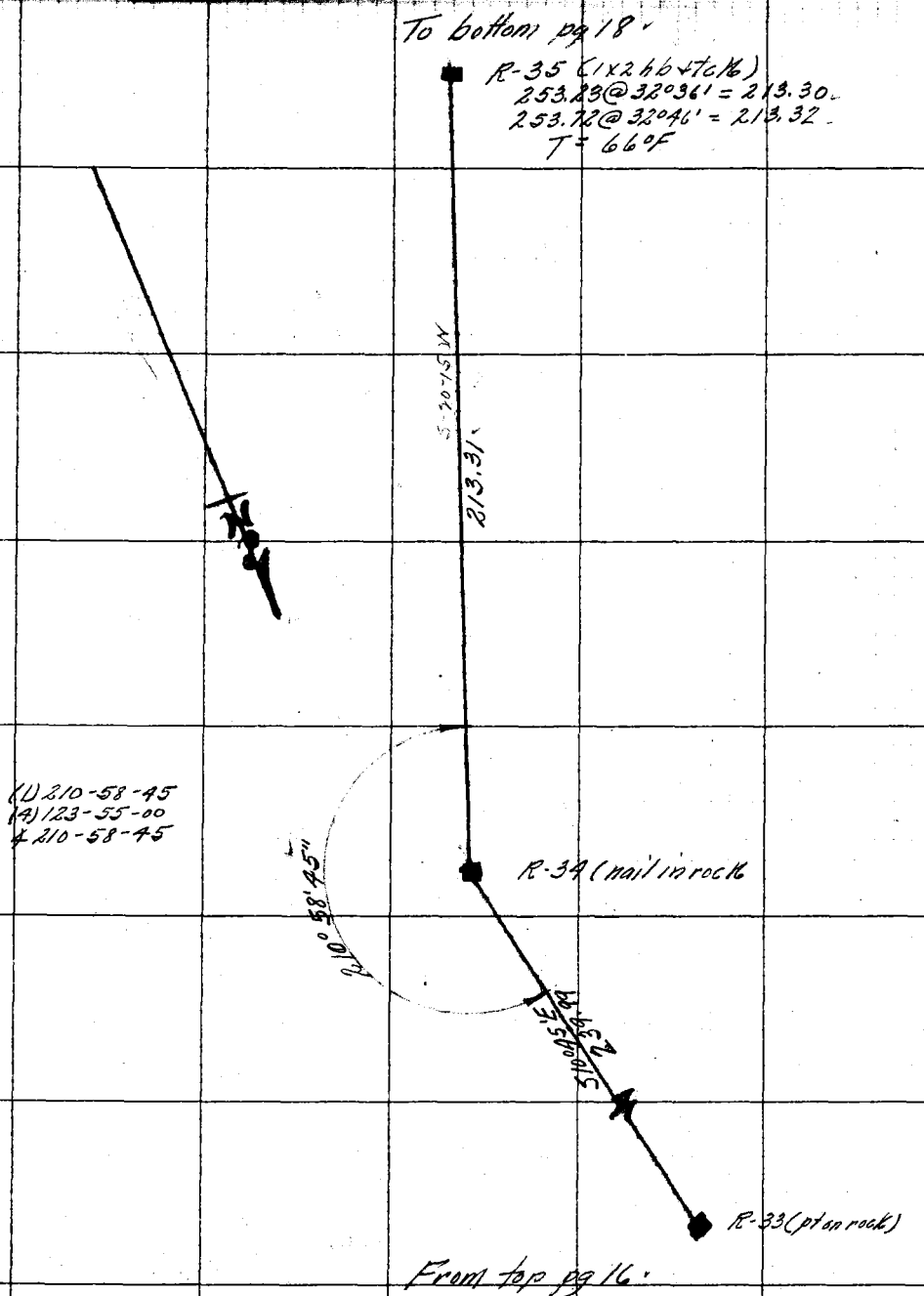

Note: ANY ADDITIONS OR CHANGES ON THIS SHEET MUST BE MADE OR CIRCLED IN Red. WITH DATE AND NAME OF PERSON MAKING CHANGE.

Do not extend notes this side of this line

RETURN TO
LOS ANGELES COUNTY SURVEYOR

F. B. 721 Pg. 18 Bender Chief Party Notes by J.H.B. Date 9/25/29

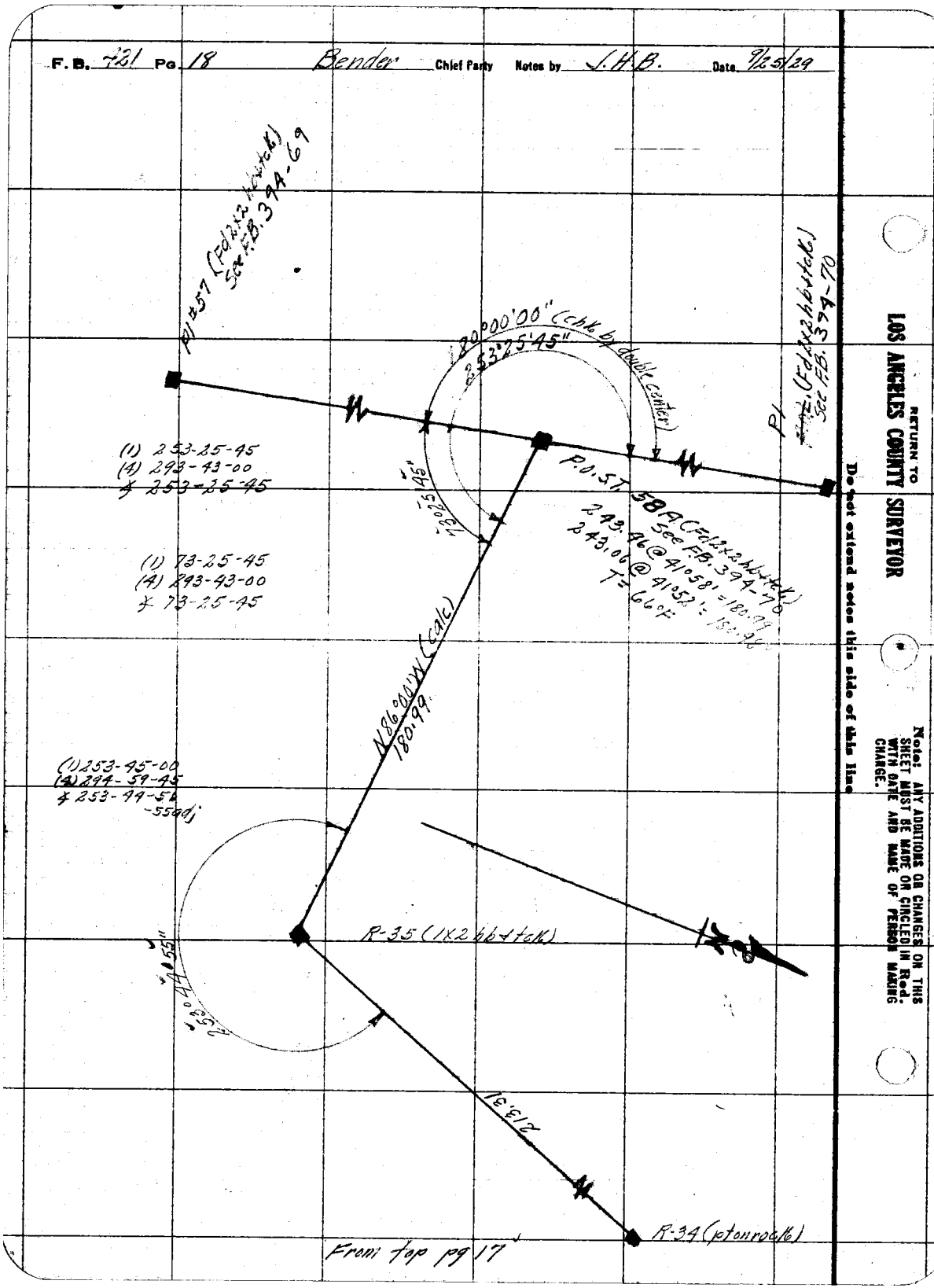

From Top pg 17

RETURN TO
LOS ANGELES COUNTY SURVEYOR
Do not extend notes this side of this line

Note: ANY ADDITIONS OR CHANGES ON THIS SHEET MUST BE MADE OR CIRCLED IN Red. WITH DATE AND NAME OF PERSON MAKING CHANGE.

Date 9/26/29 Notes by J.H.B. Chief Party Bender F.B. 921 Pg 19

Platted by Marin	W. O. No. 785 U. S. O. No.
Date 10-4-29	Location Santa Anita Cañon Rd
Map No. B-369-2	Surveyed by J.H.Bender
Platting Ck'd by Rodgers	Date Sept. 1929
Date 10-7-29	Indexed A. C. JOHNSON

TRAVERSE and LOCATION of CABINS and COURSE OF STREAM in BIG SANTA ANITA CANYON from R-31 to

J.H.Bender
C.R.Lawson
W.E.Henderson
F.P.Dillon
D.F.Hooper

Note:- All angles to points on Random line turned in counter-clockwise direction, all other angles turned in clockwise direction

Berger transit #16857, Variation set off - 15°45'E

Notes: ANY ADDITIONS OR CHANGES ON THIS SHEET MUST BE MADE OR CIRCLED IN Red. WITH DATE AND NAME OF PERSON MAKING CHANGE.

Do not extend notes this side of this line.

RETURN TO LOS ANGELES COUNTY SURVEYOR

F. B. 421 Pg. 20 Bender Chief Party Notes by J.H.B Date 9/26/29

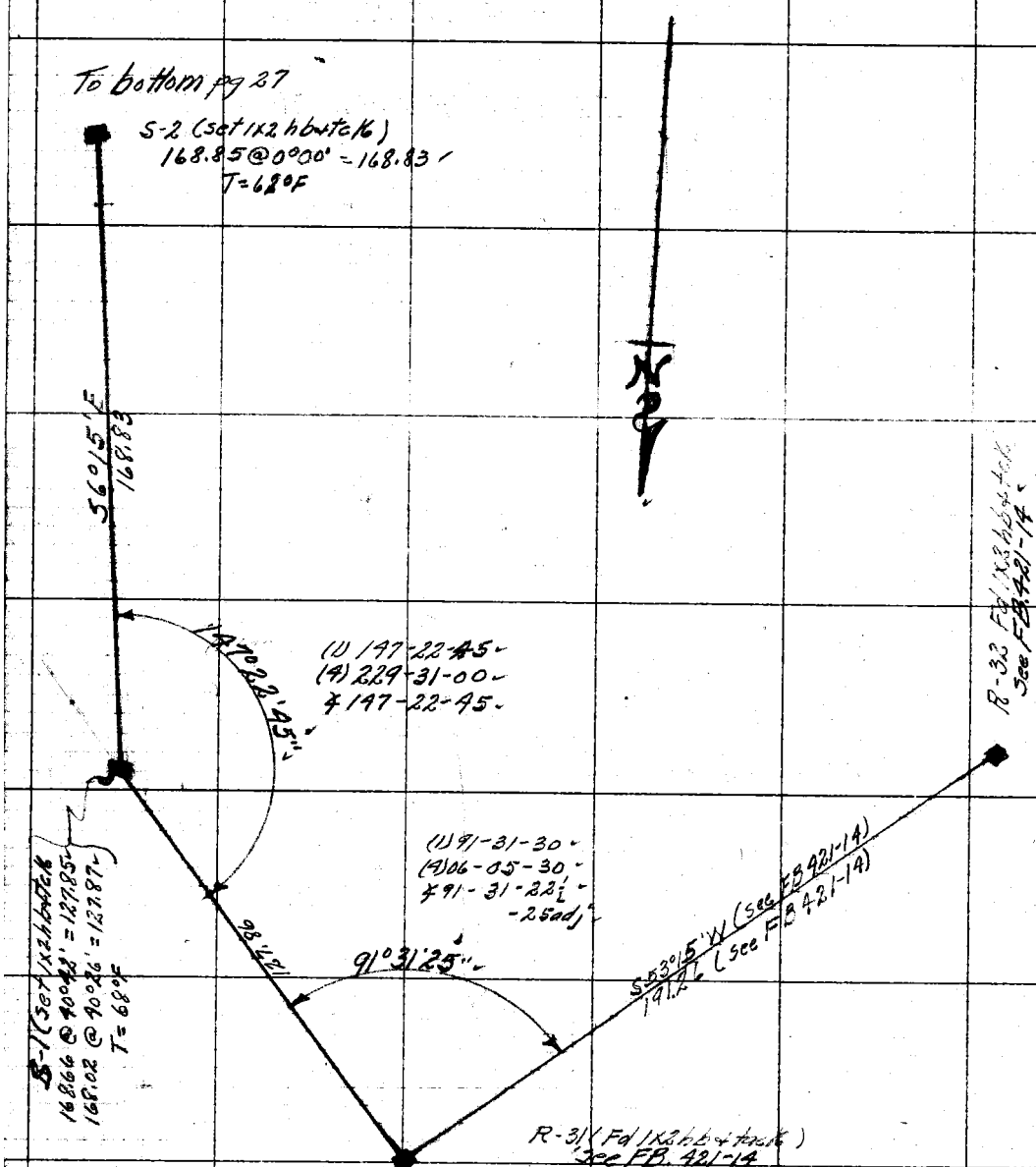

RETURN TO
LOS ANGELES COUNTY SURVEYOR

Do not extend notes this side of this line

Note: ANY ADDITIONS OR CHANGES ON THIS SHEET MUST BE MADE OR CIRCLED IN Red. WITH DATE AND NAME OF PERSON MAKING CHANGE.

Date 9/26/29 Notes by J.H.B. Chief Party Bender F.B. 421 Pg. 21

Plotted by Morin	W.O. No. 785 D.S.O. No.
Date 10-4-29	Location Santa Anita Cp Rd.
Map No. B-369-2	Surveyed by J.H. Bender
Plotting Ck'd by Rodgers	Date Sept 1929
Date 10-7-29	Indexed A. C. Johnson

At.	From	Slope dist	V.A.	T.	Horiz Angle	Horiz. dist	Remarks
R-31	R-32	168.66 168.02	40°42' 40°26'	68°F	(1) 91-31-30 (4) 06-05-30 ∡ 91-31-22½ -25adj	127.85 127.87	S-1 (Set 1x2hb+tck) angle counter-clockwise
S-1	R-31	168.85	0°00'	62°F	(1) 147-22-45 (4) 229-31-00 ∡ 147-22-45	168.83	S-2 (Set 1x2hb+tck) S-6°15'E Angle Counter-Clockwise
S-2	S-1				112°05'	29.5	① State Normal Cabin. See pg 22 for sketch
					143°40'	50.0	②
					145°10'	68.0	③ Small cabin near State Normal Cabin See pg 22 for Sketch
					148°25'	77.0	④
					(1) 193-14-45 (4) 52-59-15 ∡ 193-14-49 -50adj		S-3 (set 1x2hb+tck)
		120.68 120.57	8°42' 8°22'	64°F	193-14-50	119.27 119.27	S-2A. (Ptonrock)
S2A	S-2				338°25	10.5	⑤ Cabin #1 See pg 22 for Sketch
					288°00'	26.0	⑥
					56°50'	29.0	⑦ Shed See pg 22 for Sketch
					72°50'	27	⑧
					136°40'	20.5	⑨ Cabin #2 See pg 24 for Sketch
					117°35'	32.0	⑩
S-3	S-2	164.85 165.02	6°14' 6°45'	64°F	0°00'	163.86 163.86	S-2A (ptonrock
					340°00'	125.0	Stream bed
					334°20'	225.0	" "
					1°50'	84.0	" "

Note: ANY ADDITIONS OR CHANGES ON THIS SHEET MUST BE MADE OR CIRCLED IN Red. WITH DATE AND NAME OF PERSON MAKING CHANGE.

Do not extend notes this side of this line

RETURN TO LOS ANGELES COUNTY SURVEYOR

F. B. 921 Pg. 22 Bender Chief Party Notes by J. H. B. Date 9/26/39

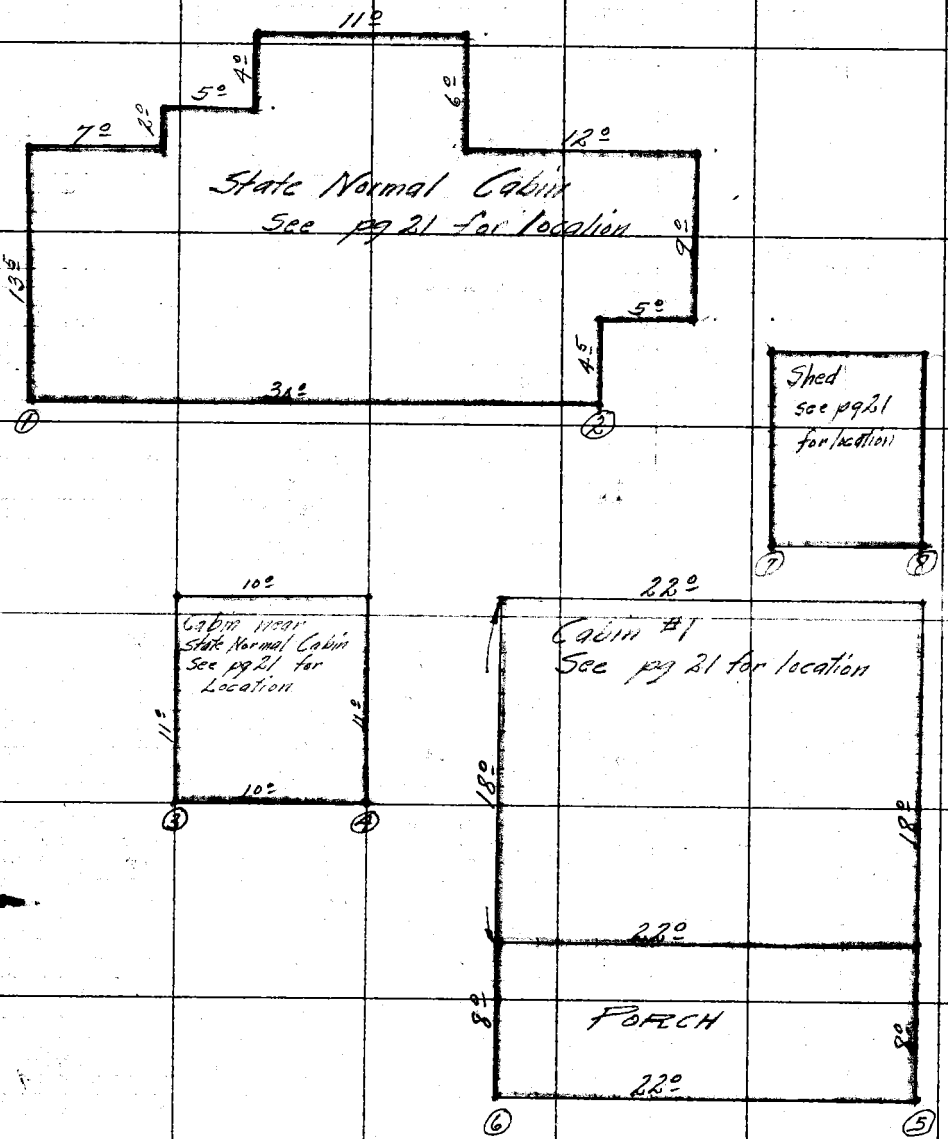

RETURN TO
LOS ANGELES COUNTY SURVEYOR

Do not extend notes this side of this line

Note: ANY ADDITIONS OR CHANGES ON THIS SHEET MUST BE MADE OR CIRCLED IN Red. WITH DATE AND NAME OF PERSON MAKING CHARGE.

Date 9/26/29 Notes by J.H.B. Chief Party Bender F.B. 421 PG 23

Platted by Morin	W.O. No. 785 D.S.O. No.
Date 10-1-29	Location Santa Anita Cn Rd
Map No. 369-2	Surveyed by J. H. Bender
Platting C'k'd by Rodgers	Date Sept. 1929
Date 10-7-29	Indexed A. C. Johnson

At	From	Slope dist	V.A.	T.	Horiz. Angle	Horiz Dist	Remarks
S-3	S-2				80°00'	45°	Stream bed
					125°50'	128°	(A) Cabin #212 See pg 24 for
					129°15'	150°	(B) sketch
		286.18	4°00'	68°F	(1) 219-42-15 ✓ (4) 158-49-00 ✓	285.45 ✓	S-4 (set 1x2 hb & tck)
		286.12	3°47'		∡ 219-42-15 ✓	285.47	S 59°00' E
S-4	S-3				354°55'	16°	(C) Cabin #175 See pg 24 for
					283°00'	20.5	(D) sketch
					1°40'	123°	Stream bed
					86°55	46°	— —
		254.54	4°35'	68°F	tang. produced	253.70 ✓	S4A (1x2 hb & tck
		254.59	4°44'			253.69 ✓	S 59°00' E Stream bed
S-4A	S-4				25°20'	134°	(E) Cabin #169 See pg 24 for
					29°35'	116°	(F) sketch
					53°30'	63°	G Cabin #9 See pg 24 for
					69°00'	54°	H sketch
		186.83	2°23'	70°F	tang. prod.	186.65 ✓	S-5 (1x2 hb & tck) Stream bed
		186.89	2°45'			186.65 ✓	
S5	S4A	41.97	0°00'	70°F	tang. prod.	41.97	S-6 (1x2 hb & tck
					197°20'	39°	Stream bed
		50°	7°55'		133°35'		(1) Cabin #215
		40.5	3°42'		136°45'		(2) See pg 26 for sketch
		46.4	6°41'		151°10'		(3)
		73			182°10'	73.8	(4) Cabin adjacent to #215
					190°40'	82.3	(5) See pg 26 for sketch

Note: ANY ADDITIONS OR CHANGES ON THIS SHEET MUST BE MADE OR CIRCLED IN Red. WITH DATE AND NAME OF PERSON MAKING CHANGE.

Do not extend notes this side of this line

RETURN TO LOS ANGELES COUNTY SURVEYOR

F. B. 431 Pg. 24 Bender Chief Party Notes by J.H.B. Date 9/26/29

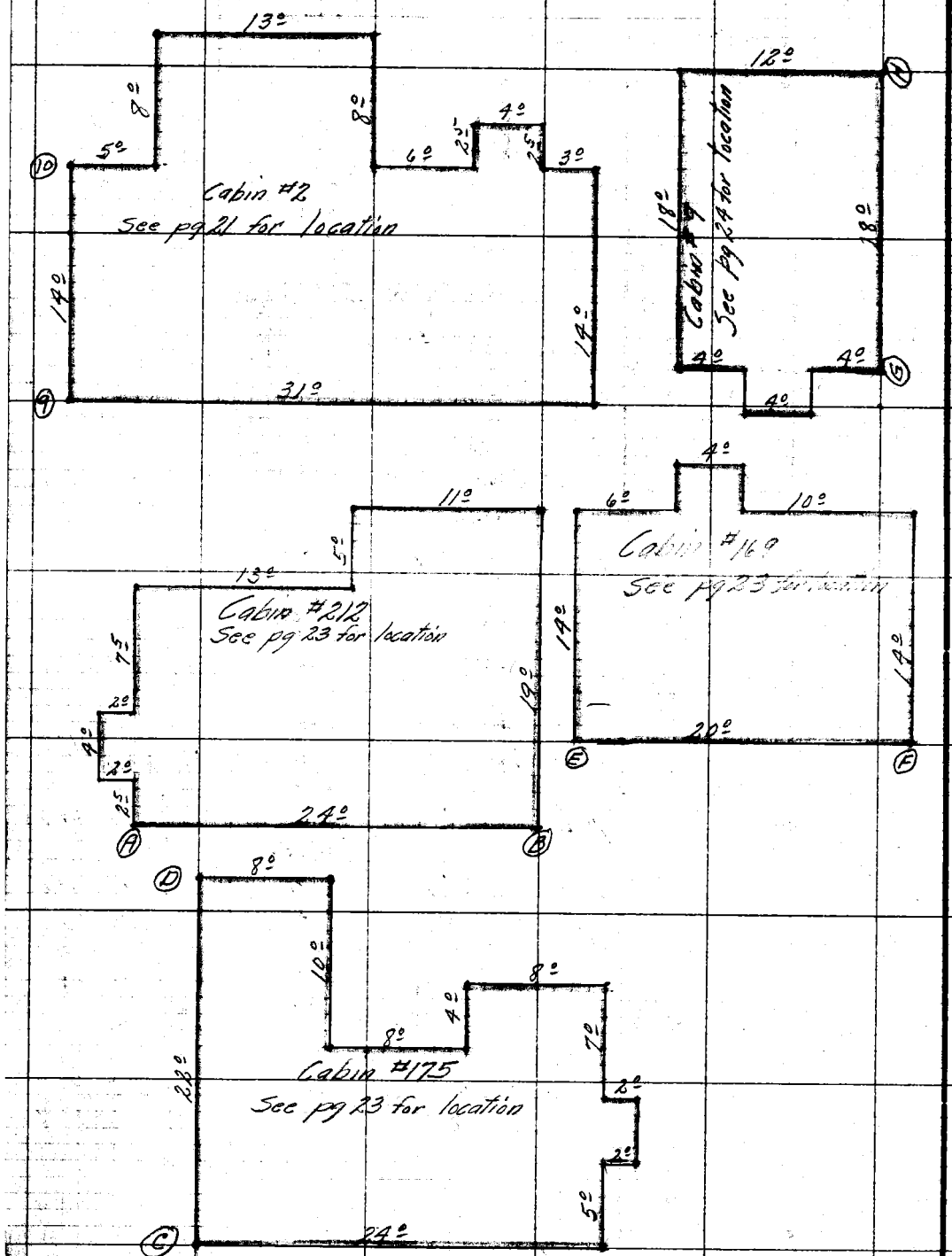

LOS ANGELES COUNTY SURVEYOR

RETURN TO

Do not extend notes this side of this line

Notice: ANY ADDITIONS OR CHANGES ON THIS SHEET MUST BE MADE OR CIRCLED IN Red. WITH DATE AND NAME OF PERSON MAKING CHANGE.

Date 9/26/29 Notes by J.H.B. Chief Party Bender F.B. 421 Pg 25

Plotted by Morin	W.O. No. 785 D.S.O. No.
Date 10-4-29	Location Santa Anita Cn Rd
Map No. 8-369-2	Surveyed by J.H. Bender
Plotting Ck'd by Rodgers	Date Sept 1929
Date 10-7-29	Indexed A. C. Johnson

At.	From	Slope dist	V.A.	T.	Horiz Angle	Horiz. dist	Remarks
S-6	S-5				314°35'	82.5	(A) Cabin #148 See pg 26 for sketch
					320°20'	88.0	(B)
		260.56	2°38'		(1) 115-23-15 ✓	260.25 ✓	
		260.53	2°29'	66°F	(4) 101-32-45 ✓ (4) 105-23-11 ✓ -10 adj ✓	260.25 ✓	S-7 (1x2 hb+tck) S 5°30' W
S-7	S-6				27°00'	35.0	(6) Cabin #186 See pg 26 for location
					50°50'	22.5	(7)
					26°30'	75.0	(8) Shed see pg 26 for location
					26°30'	66.6, 6' Rt to	(9)
					267°45'	27.0	Stream bed
					170°05'	112.0	(10) Cabin #138 See pg 26 for sketch
					180°25'	115.0	(11)
					156°20'	68.5	Stream bed
		240.20	3°49'	T=66°F	(1) 219-18-30 ✓ (4) 157-14-00 ✓	239.64 ✓	S-8 (set 1x2 hb+tck)
		240.11	3°24'		4 219-18-30 ✓	239.66 ✓	
S-8	S-7				260°10'	12.5	(1) Cabin #185 See pg 34 for sketch
					291°10'	18.7	(2)
					307°40'	20.0	(3)
					332°55'	18.0	(4)
					42°30'	73.0	Stream bed
					146°45'	28.0	✓ ✓
					215°40'	69.0	✓ ✓
		297.68	5°29	48°F	(1) 118-08-00 ✓ (4) 112-32-15 ✓	296.25 ✓	S-9 (pt on rock)
		297.60	5°20'		4 118-08-04 ✓ -05 adj ✓	296.24 ✓	S-28°30' W

Note: ANY ADDITIONS OR CHANGES ON THIS SHEET MUST BE MADE OR CIRCLED IN Red. WITH DATE AND NAME OF PERSON MAKING CHANGE.

Do not extend notes this side of this line

RETURN TO LOS ANGELES COUNTY SURVEYOR

F. B. 421 Pg. 26 Border Chief Party Notes by J.K.B. Date 9/26/29

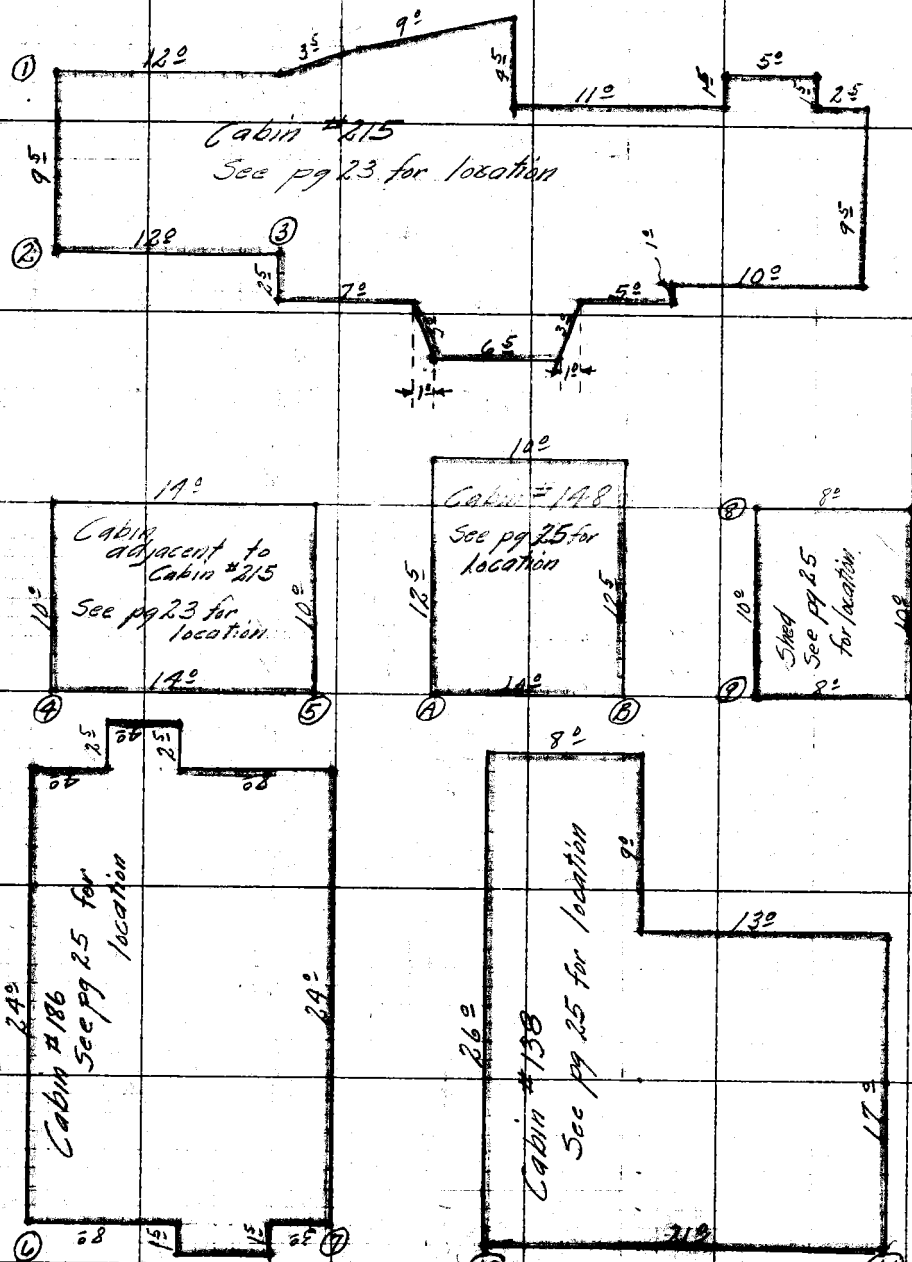

RETURN TO
LOS ANGELES COUNTY SURVEYOR

Do not extend notes this side of this line

Note: ANY ADDITIONS OR CHANGES ON THIS SHEET MUST BE MADE OR CIRCLED IN Red. WITH DATE AND NAME OF PERSON MAKING CHANGE.

Date 9/26/29 Notes by J.H.B. Chief Party Bender F.B. 421 Pg. 27

Plotted by Morin	W. O. No. 785 D. S. O. No.
Date 10-4-29	Location Santa Anita Cn Rd
Map No. B-369-2	Surveyed by J. H. Bender
Plotting C'k'd by Rodgers	Date Sept, 1929
Date 10-7-29	Indexed A. C. Johnson

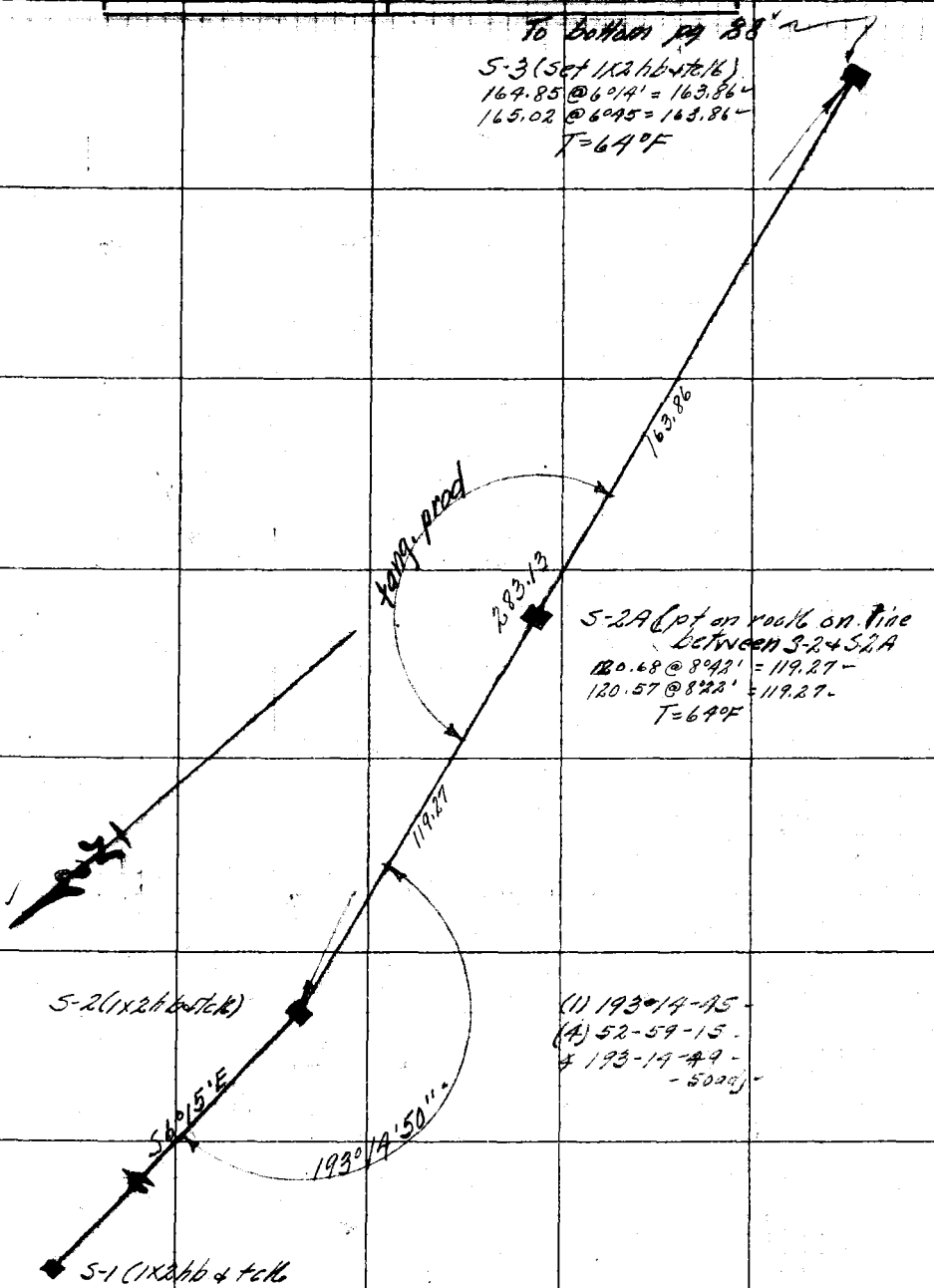

From top left hand side pg 20

Note: ANY ADDITIONS OR CHANGES ON THIS SHEET MUST BE MADE OR CIRCLED IN Red. WITH DATE AND NAME OF PERSON MAKING CHANGE.

RETURN TO LOS ANGELES COUNTY SURVEYOR

Do not extend notes this side of this line

F.B. 421 Pg. 28 Bender Chief Party Notes by J.H.B. Date 9/26/29

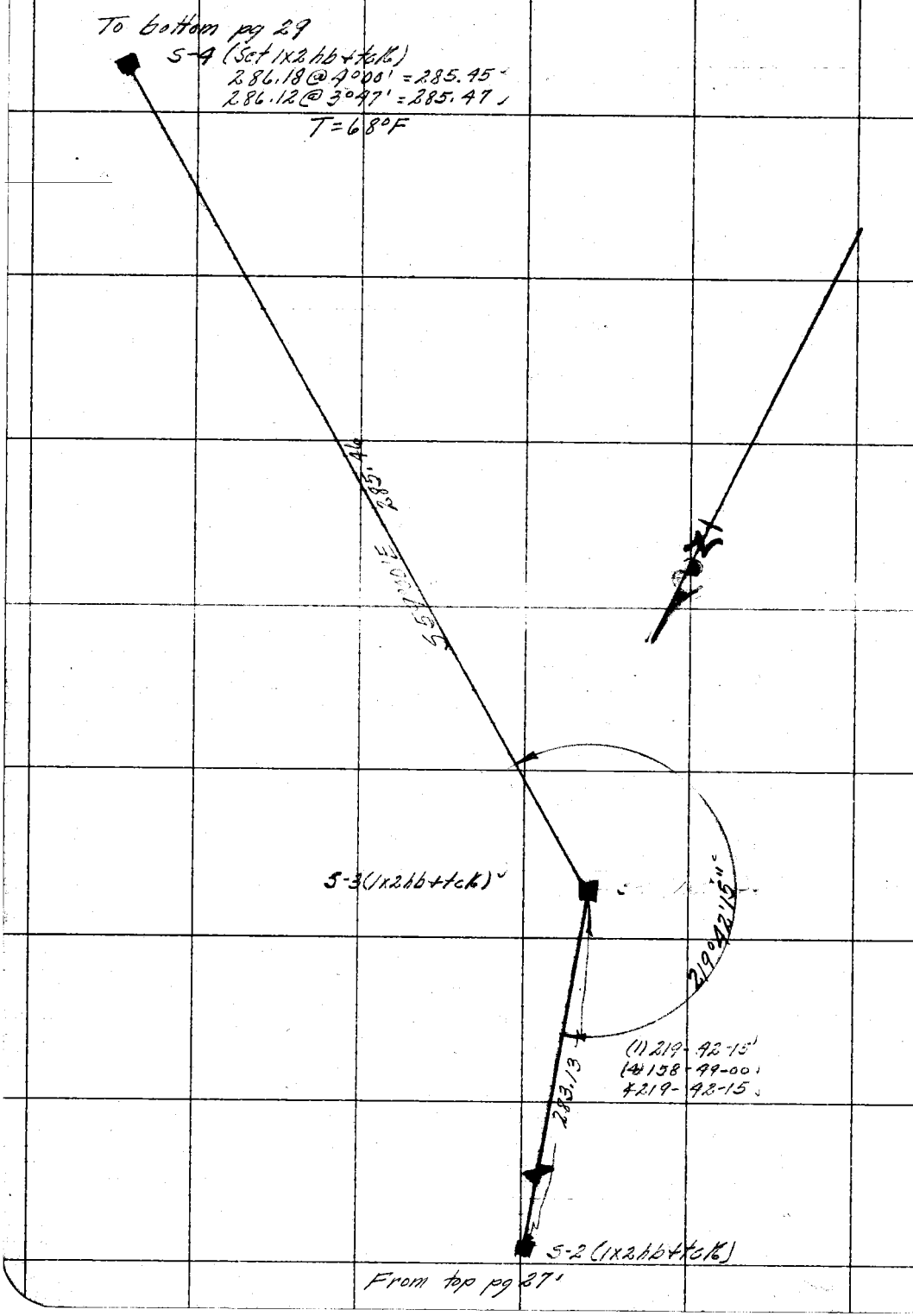

RETURN TO
LOS ANGELES COUNTY SURVEYOR

Note: ANY ADDITIONS OR CHANGES ON THIS SHEET MUST BE MADE OR CIRCLED IN Red. WITH DATE AND NAME OF PERSON MAKING CHANGE.

Do not extend notes this side of this line

Date 9/26/29 Notes by J.H.B. Chief Party [illegible] F.B. [illegible] Pg. 29

Platted by Morin	W. O. No. 785 D. S. O. No.
Date 10-4-29	Location Santa Anita Cn Rd
Map No. B-369-2	Surveyed by [illegible]
Platting C'k'd by Rodgers	Date Sept. 1929
Date 10-7-29	Indexed A. C. Johnson

To bottom pg 30

S-4A (Set 1x2 hb + tc k)
254.54 @ 4°35' = 253.70
254.59 @ 4°44' = 253.69
T = 68°F



253.69

S 59°00'E

tang prod.

S-4 (1x2 hb + tc k)

285.46

S-3 (1x2 hb + tc k)

From top pg 28

Note: ANY ADDITIONS OR CHANGES ON THIS SHEET MUST BE MADE OR CIRCLED IN Red. WITH DATE AND NAME OF PERSON MAKING CHANGE.

Do not extend notes this side of this line

RETURN TO
LOS ANGELES COUNTY SURVEYOR

F.B. 921 Pg. 30 Bender Chief Party Notes by J.H.B. Date 9/26/29

To bottom pg 31

S-6 (Set 1x2hb+tck
41.97@0°00' = 41.97
T=70°F

41.97

tang. prod

S-5 (set 1x2hb+tck)
186.83 @ R°23' = } 186.65
186.89 @ R°45' =
T= 70°F

S 59°00' E
186.65

tang. prod

S-4A (Set 1x2hb+tck)

W 253.69

S-4 (Set 1x2hb+tck)

RETURN TO
LOS ANGELES COUNTY SURVEYOR
Do not extend notes this side of this line

Note! ANY ADDITIONS OR CHANGES ON THIS SHEET MUST BE MADE OR CIRCLED IN Red. WITH DATE AND NAME OF PERSON MAKING CHANGE.

Date 9/26/29 Notes by J.H.B. Chief Party Bender F.B. 421 Pg. 31

Platted by Morin	W. O. No. 785 D. S. O. No.
Date 10-4-29	Location Santa Anita Cn Rd
Map No. B-369-2	Surveyed by J. H. Bender
Platting C'k'd by Rodgers	Date Sept. 1929
Date 10-7-29	Indexed A. C. Johnson

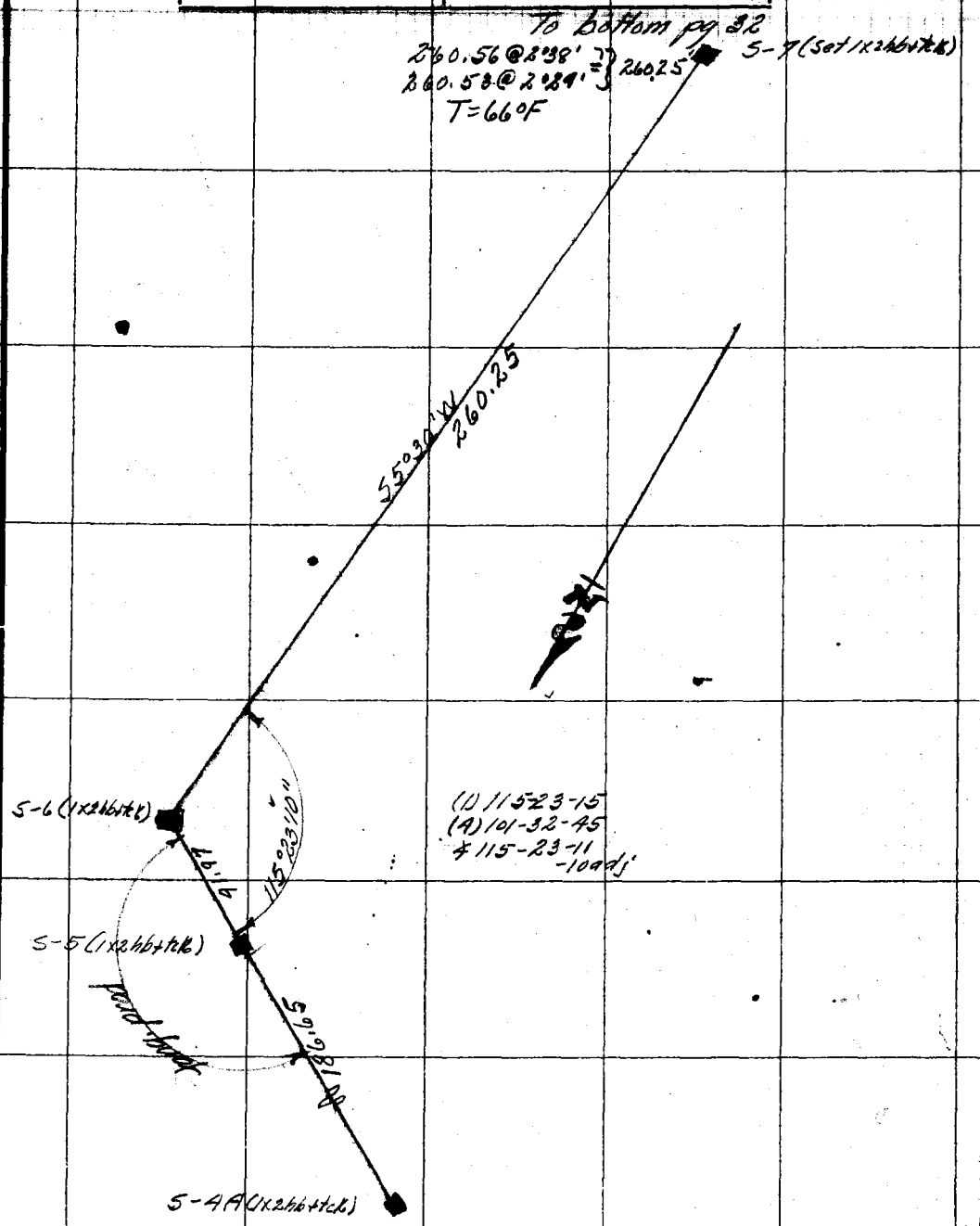

From top pg 30.

Note: ANY ADDITIONS OR CHANGES ON THIS SHEET MUST BE MADE OR CIRCLED IN Red, WITH DATE AND NAME OF PERSON MAKING CHANGE.

RETURN TO LOS ANGELES COUNTY SURVEYOR

Do not extend notes this side of this line

F. B. 421 Pg. 32 Bender Chief Party Notes by J.H.B. Date 9/26/29

To bottom pg 35'

S-8 (Set 1X2 hub+tk)
240.20 @ 3049' = 239.69 ✓
240.11 @ 3029' = 239.66 ✓
T = 66°F

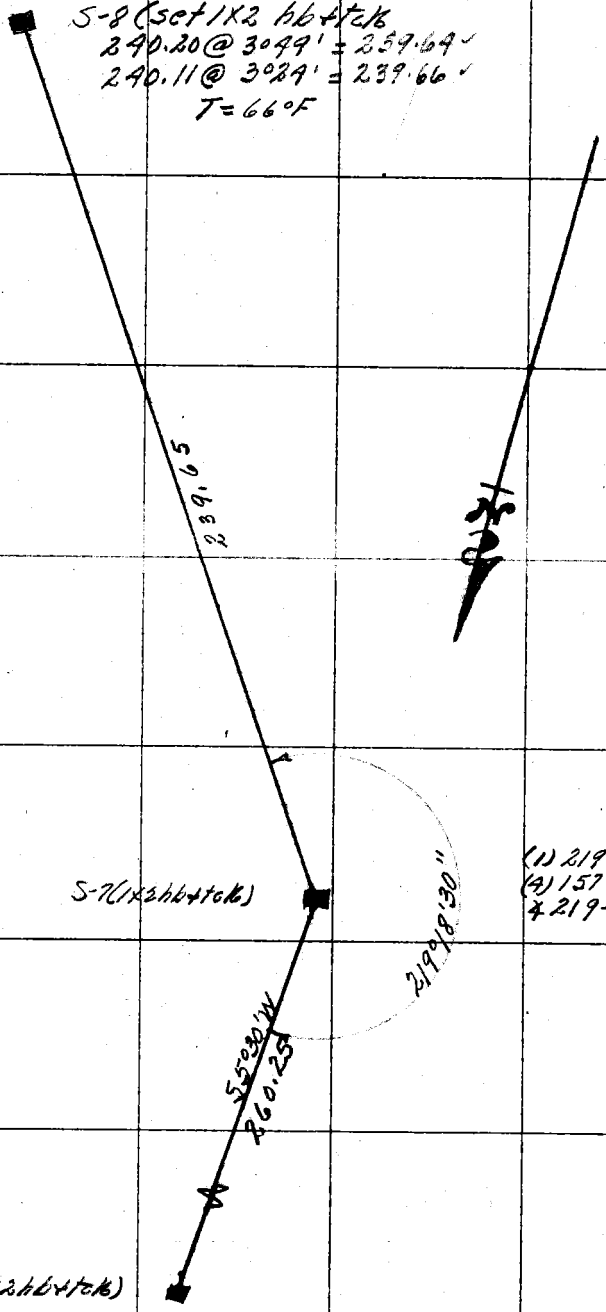

(1) 219-18-30 ✓
(4) 157-19-30 ✓
4 219-18-30 ✓

From top pg 31

RETURN TO
LOS ANGELES COUNTY SURVEYOR

Do not extend notes this side of this line

Note: ANY ADDITIONS OR CHANGES ON THIS SHEET MUST BE MADE OR CIRCLED IN Red. WITH DATE AND NAME OF PERSON MAKING CHANGE.

Date 7/27/29 Notes by J.H.B. Chief Party [illegible] F.B. 421 Pg. 33

Platted by Morin	W.O. No. 785 D.S.O. No.
Date 10-4-29	Location Santa Anita Cn Rd
Map No. B-369-2	Surveyed by [illegible]
Platting C'k'd by Rodgers	Date Sept 1929
Date 10-7-29	Indexed A. C. Johnson

At	From	Slope dist	V.A.	T	Horiz. Angle	Horiz. dist	Remarks
S-9	S-8				0°00'	189°	Stream bed
					0°00'	159°	" "
					347°10'	130°	" "
					0°00'	52°	" "
					90°00'	12°	" "
					113°00'	25°	" "
					158°05'	40°	" "
					(1) 201-54-15		S-10 (x2hb+tck
					(4) 87-37-30		
					∡201-54-22½ -20 adj		

Note: ANY ADDITIONS OR CHANGES ON THIS SHEET MUST BE MADE OR CIRCLED IN Red. WITH DATE AND NAME OF PERSON MAKING CHANGE.

RETURN TO LOS ANGELES COUNTY SURVEYOR

Do not extend notes this side of this line

F. B. 421 Pg. 34 Bender Chief Party Notes by J. H. B Date 9/27/29

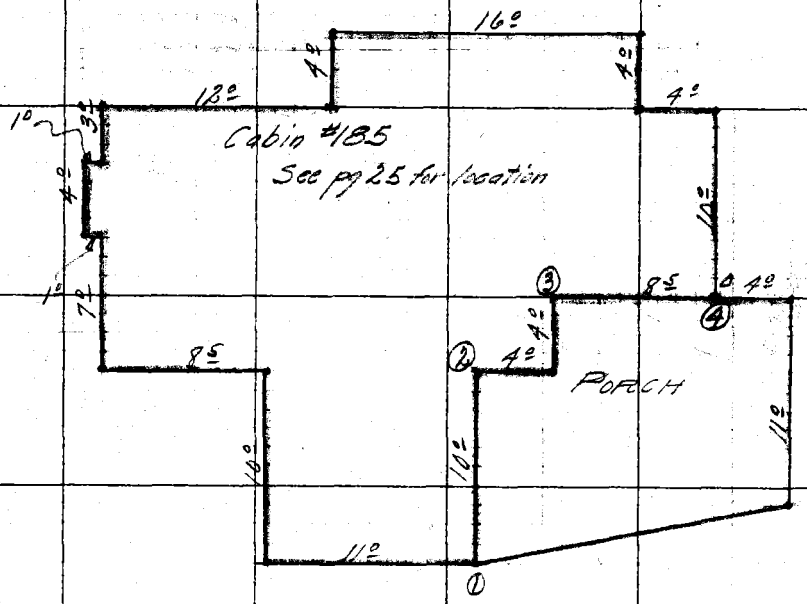

RETURN TO
LOS ANGELES COUNTY SURVEYOR

Do not extend notes this side of this line

Note: ANY ADDITIONS OR CHANGES ON THIS SHEET MUST BE MADE OR CIRCLED IN Red. WITH DATE AND NAME OF PERSON MAKING CHANGE.

Date 9/22/29 Notes by J.H.B. Chief Party Bender F.B. 42 Pg. 35

Platted by Fred Holaday	W. O. No. 785 O. S. O. No.
Date Oct. 1930	Location Santa Anita Cn Rd
Map No. B-369-2	Surveyed by
Platting C'k'd by	Date Sept. 1929
Date	Indexed A. C. Johnson

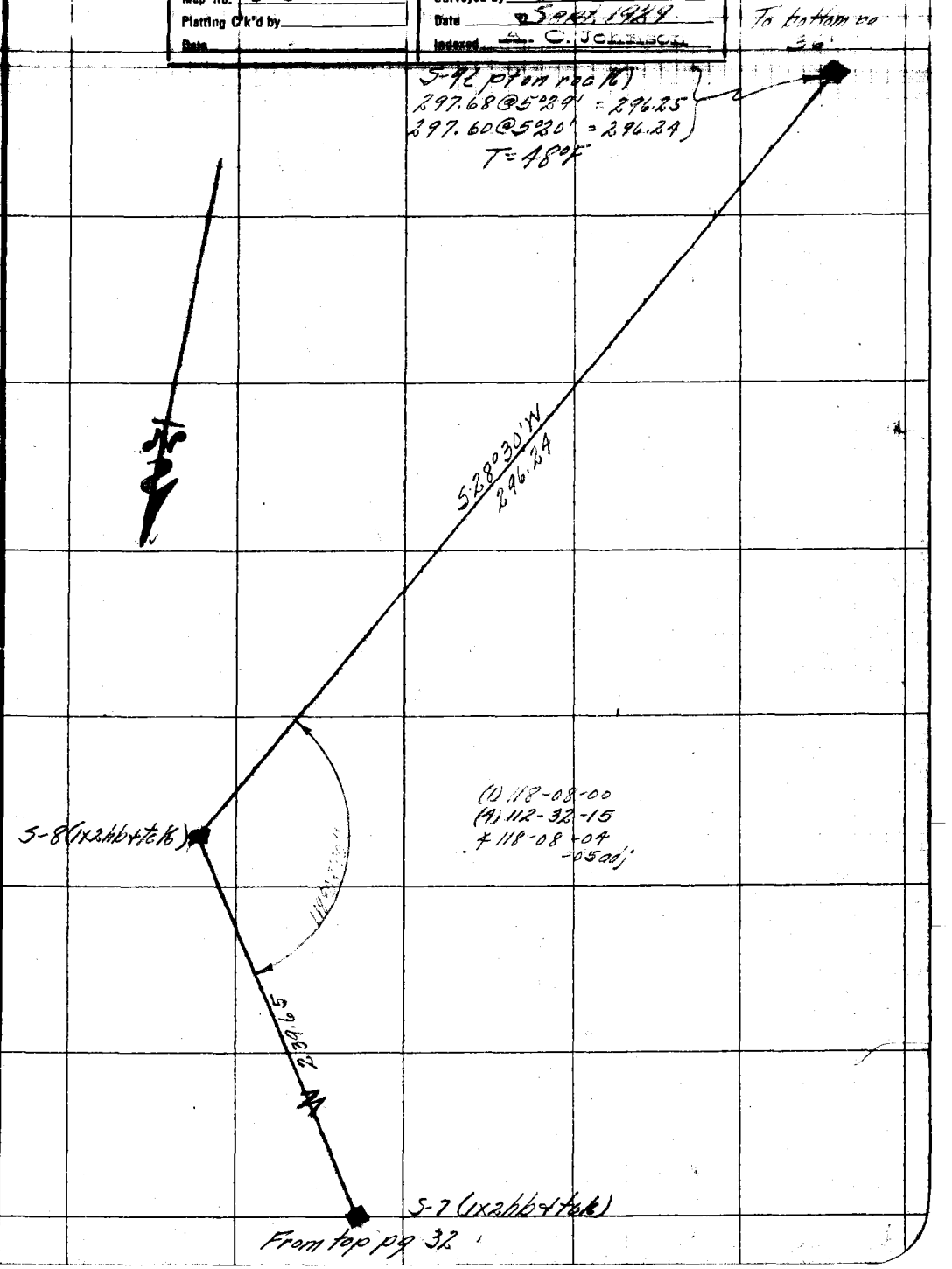

Note: ANY ADDITIONS OR CHANGES ON THIS SHEET MUST BE MADE OR CIRCLED IN Red. WITH DATE AND NAME OF PERSON MAKING CHANGE.

Do not extend notes this side of this line.

RETURN TO
LOS ANGELES COUNTY SURVEYOR

F. B. 921 Pg. 36 Bender Chief Party Notes by J.H.S. Date 9/27/29



From top pg 35

RETURN TO
LOS ANGELES COUNTY SURVEYOR
Do not extend notes this side of this line

Note: ANY ADDITIONS OR CHANGES ON THIS SHEET MUST BE MADE OR CIRCLED IN Red. WITH DATE AND NAME OF PERSON MAKING CHANGE.

Date Oct. 1929 Notes by J.H.B. Chief Party Bender F.B. 421 Pg 37

Plotted by	W.O. No. 785 C.S.O. No.
Date	Location Santa Anita Cn Rd
Map No.	Surveyed by J.H. Bender
Plotting C'k'd by	Date Oct 1929
Date	Indexed A. C. Johnson

CENTER-LINE SURVEY
DIV. II.
Santa Anita Canyon Rd.
W.O. #785

J.H. Bender - chief
G.W. Kleineck - inst
C.R. Lawson - H.Ch
N.E. Henderson - R.Ch
F.P. Dillon - Xtra
D.F. Hooper - Xtra

Note: Adjustments of turned angles and chained distances made by J.H. Smith pp. 37-123 incl.

See L.B. #504 For BMs
" LB 580 " Profile & Cross Section

Notes: ANY ADDITIONS OR CHANGES ON THIS SHEET MUST BE MADE OR CIRCLED IN RED WITH DATE AND SIGNATURE OF PERSON MAKING CHANGE.
Do not extend notes this side of this line
RETURN TO LOS ANGELES COUNTY SURVEYOR

F.B. 421 Pg. 39 Bender Chief Party Notes by J.H.B. Date 10/5/89

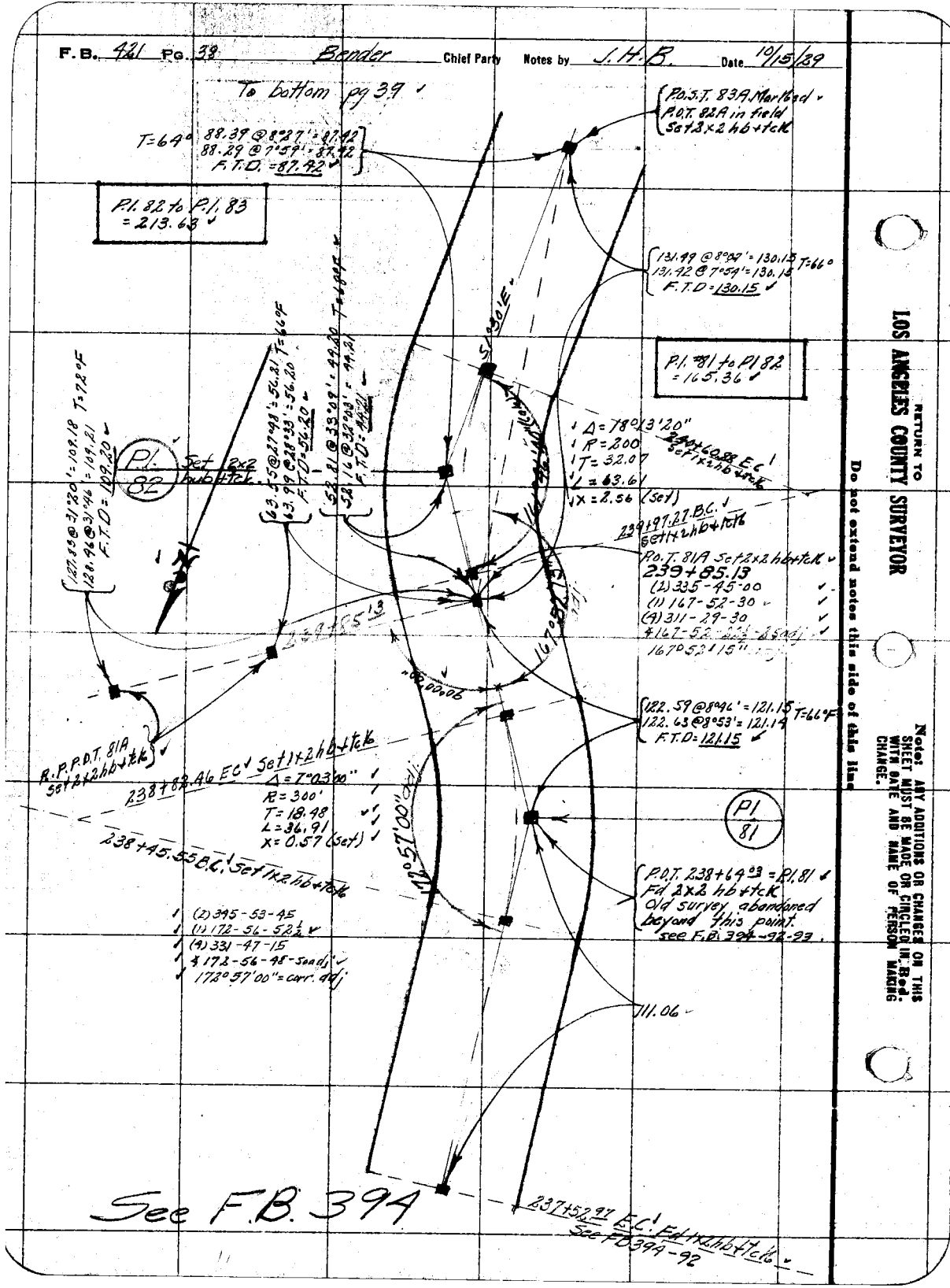

RETURN TO LOS ANGELES COUNTY SURVEYOR

Do not extend notes this side of this line

Note: ANY ADDITIONS OR CHANGES ON THIS SHEET MUST BE MADE OR CIRCLED IN RED, WITH DATE AND NAME OF PERSON MAKING CHANGE.

Date 10/15/29 Notes by J.H.B. Chief Party Bender F.B. 421 Pg. 39

Plotted by Morin	W. O. No. D. S. O. No.
Date May 1931	Location
Map No. B-369-3	Surveyed by
Plotting C'k'd by D. M. Finley	Date
Date DEC 1931	Indexed A. C. Johnson

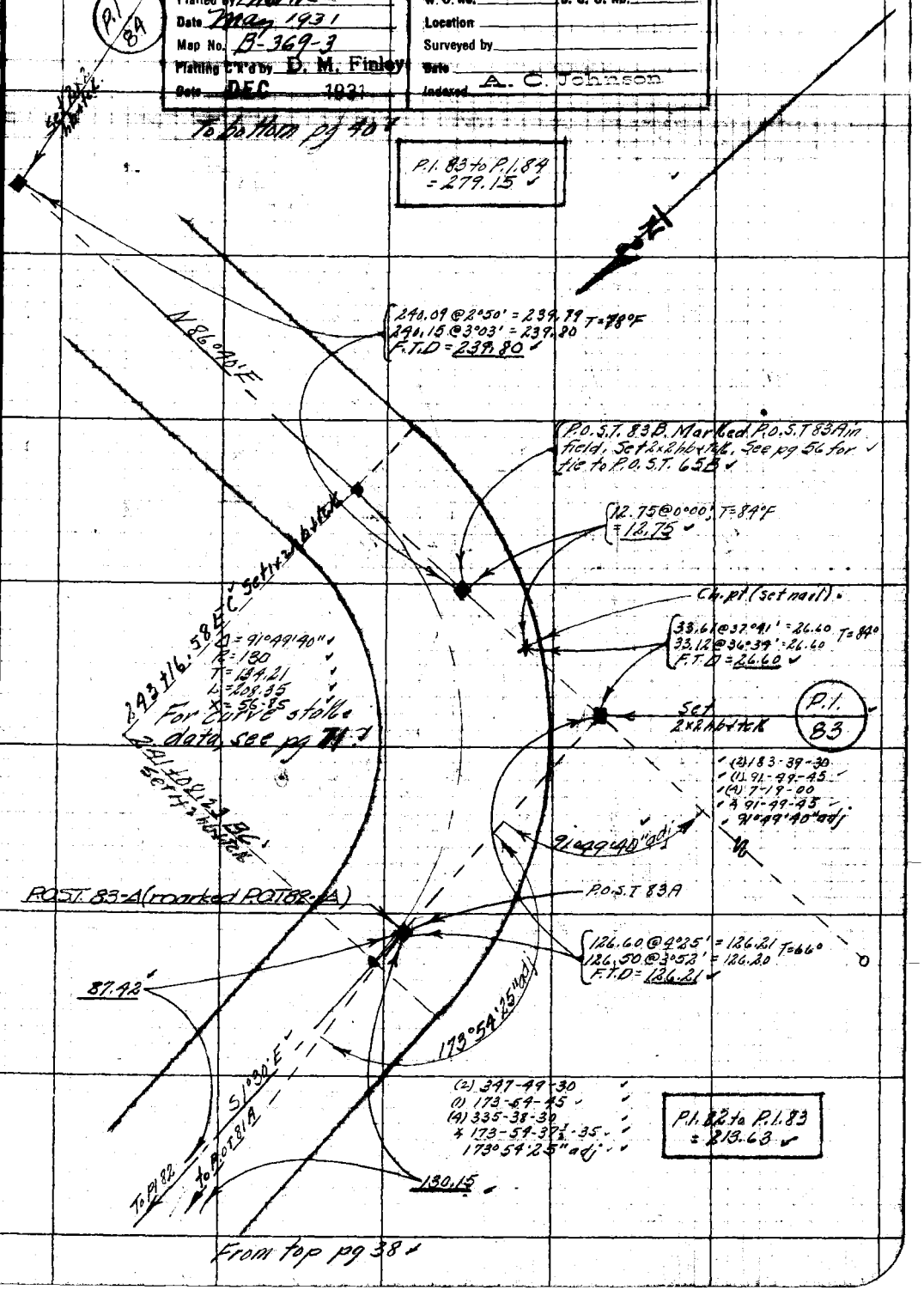

Notes: ANY ADDITIONS OR CHANGES ON THIS SHEET MUST BE MADE OR CIRCLED IN Red, WITH DATE AND NAME OF PERSON MAKING CHANGE.

Do not extend notes this side of this line

RETURN TO LOS ANGELES COUNTY SURVEYOR

F.B. 421 Pg. 40 Bender Chief Party Notes by J.H.B. Date Oct. '29

To bottom pg 41

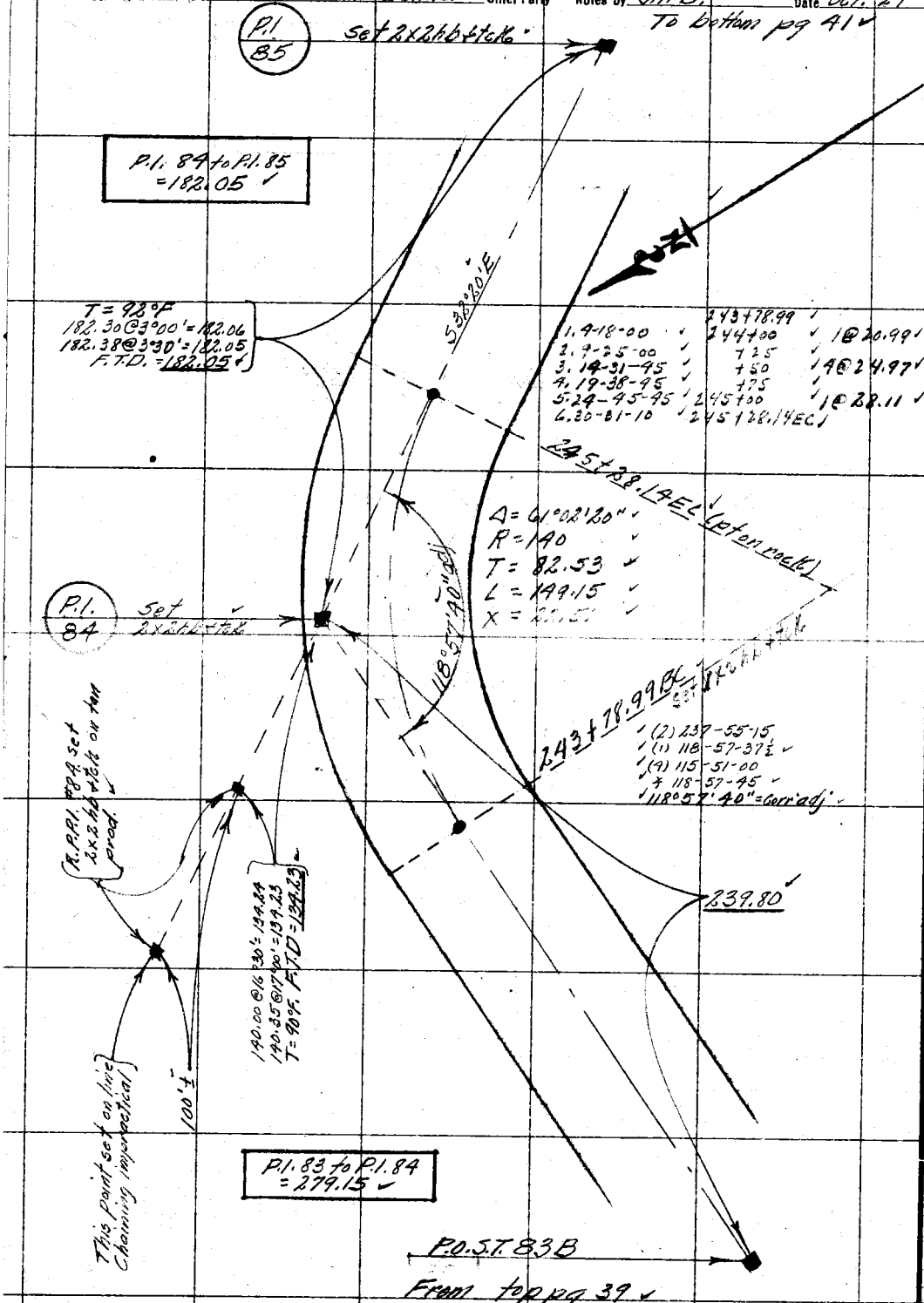

RETURN TO
LOS ANGELES COUNTY SURVEYOR

Do not extend notes this side of this line

Note: ANY ADDITIONS OR CHANGES ON THIS SHEET MUST BE MADE OR CIRCLED IN Red. WITH DATE AND NAME OF PERSON MAKING CHANGE.

Date Oct. '29 Notes by J.H.B. Chief Party Bender F.B. 921 Pg. 41

Plotted by	W.O. No. 785 D.S.O. No.
Date	Location Santa Anita Cn. Rd
Map No. B-369-3	Surveyed by J. H. Bender
Plotting C'k'd by D. M. Finley	Date October, 1929
Date DEC 1931	Indexed A. C. Johnson

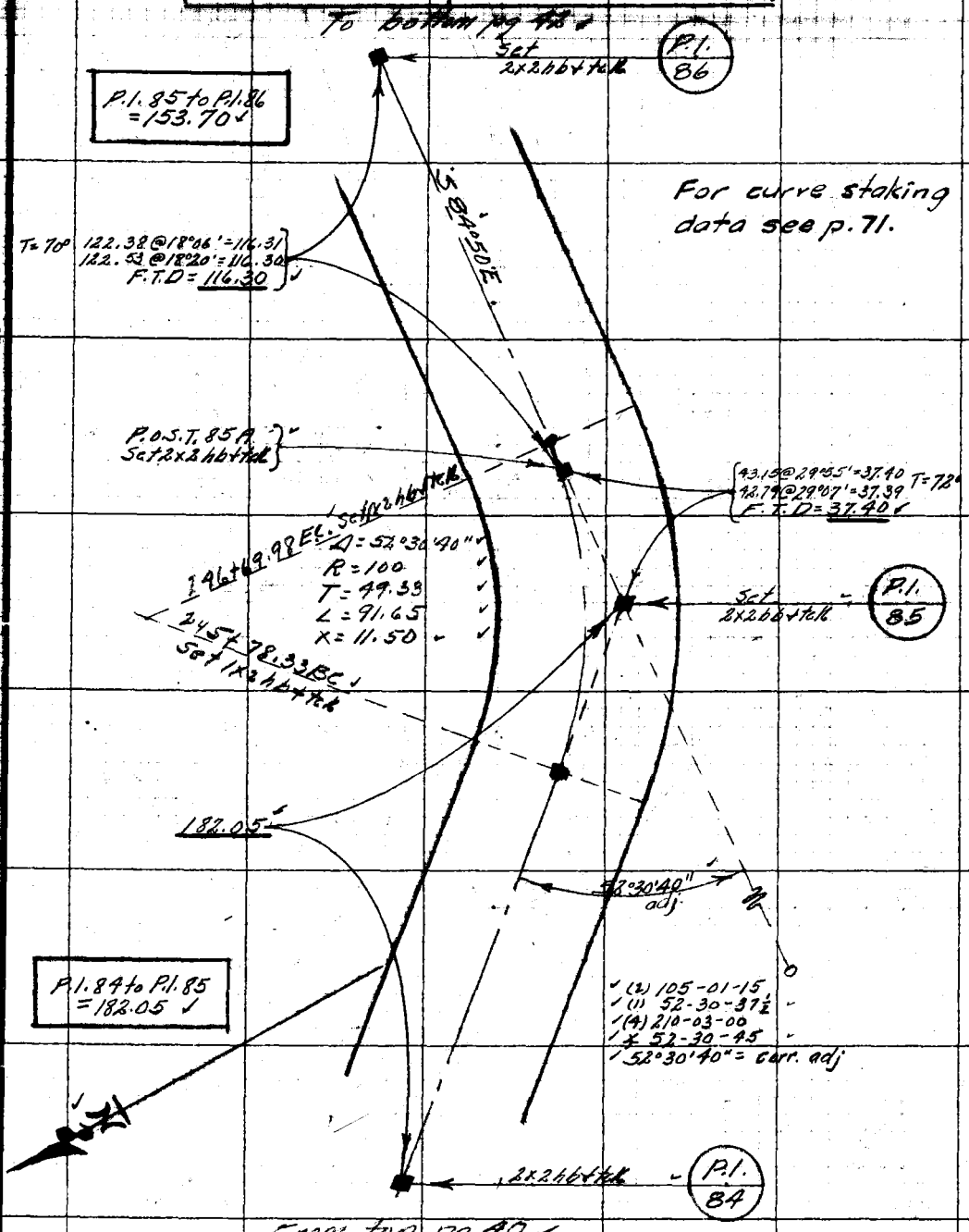

Note: ANY ADDITIONS OR CHANGES ON THIS SHEET MUST BE MADE OR CIRCLED IN Red, WITH DATE AND NAME OF PERSON MAKING CHANGE.

Do not extend notes this side of this line

RETURN TO LOS ANGELES COUNTY SURVEYOR

F.B. 921 Pg. 92 Bender Chief Party Notes by J.H.B. Date Oct. '29

To bottom pg 93 ✓

P.I. 88 — Set 2x2 hub & tack.

T=84° 135.55@8°00' = 134.23
195.41 @ 8°0' = 134.23
F.T.O = 134.23 ✓

P.I. 87 to P.I. 88 = 134.23 ✓

P.I. 87 — Set 2x2 hub & tack.

T=76° 53.3/@3°51' = 45.28 ✓
53.66 @ 22°26' = 46.29
F.T.O = 45.29

P.I. 86 to P.I. 87 = 144.45 ✓

P.I. 86 — Set 2x2 hub & tack.

R.P.P.I. 1286 Set 2x2 hub & tack on tan, pond

T=60° 115.53@41°37' = 84.32
118.38@41°46' = 86.37
F.T.O = 86.36 ✓

116.30 ✓

P.I. 85 to P.I. 86 = 153.70 ✓

P.O.S.T. 85A

From top pg 91 ✓

222+36.32 ✓
Δ = 12-47-30 ✓ BC.
R = 200 ✓
T = 22.42 ✓
L = 44.65 ✓
X = 1.25 ✓
Set X
Set 1x2 hub & tack

248+91.67 BC. ✓
Set 1x2 hub & tack
248+68.80 ✓
P.O.T. 86A
Set nail & tack

119.57@29°24' = 104.15
119.92@29°42' = 104.14 T=60°
F.T.O = 104.14 ✓
(2) 339-25-00 ✓
(1) 167-12-30 ✓
(4) 308-50-30 ✓
1/4 167-12-37½ ✓
167°18'30" = Corr. adj.

S 26°04'45" E ✓

248+20.19 EC. ✓
Δ = 58-05-00 ✓
R = 100 ✓
T = 55.53 ✓
L = 101.37 ✓
X = 19.38 ✓

247+18.57 BC. ✓
Set 1x2 hub & tack

(2) 243-50-15 ✓
(1) 121-55-07½ ✓
(4) 127-10-00 ✓
121-55-00 ✓
121°55'00" ✓

Set 1x2 hub & tack, 82.82 Lt. ✓

Set 1x2 hub & tack, 71.1 Lt. ✓

RETURN TO
LOS ANGELES COUNTY SURVEYOR
Do not extend notes this side of this line

Note: ANY ADDITIONS OR CHANGES ON THIS SHEET MUST BE MADE OR CIRCLED IN Red. WITH DATE AND NAME OF PERSON MAKING CHANGE.

Date Oct. '29 Notes by J.H.B. Chief Party Bender F.B. 421 Pg. 43

Platted by	W. O. No. 785 B. S. O. No.
Date	Location Santa Anita Cn. Rd
Map No. B-369-3	Surveyed by J. H. Bender
Platting C'k'd by D. M. Finley	Date October, 1929
Date DEC 1931	Indexed A. C. Johnson

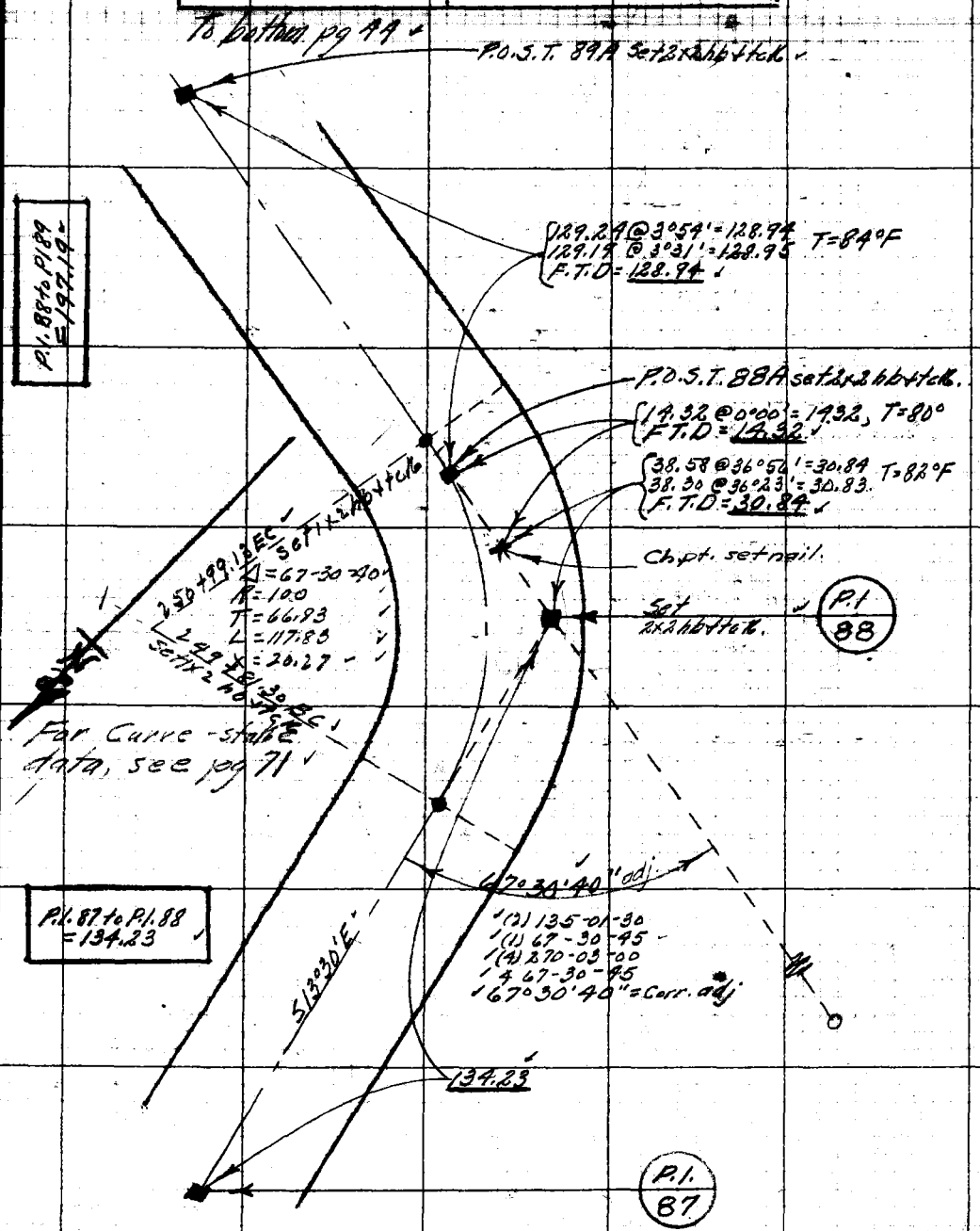

Note: ANY ADDITIONS OR CHANGES ON THIS SHEET MUST BE MADE OR CIRCLED IN Red, WITH DATE AND NAME OF PERSON MAKING CHANGE.

Do not extend notes this side of this line

RETURN TO LOS ANGELES COUNTY SURVEYOR

F.B. 421 Pg. 44 Bender Chief Party Notes by J.H.B. Date Oct '29

To bottom pg 45

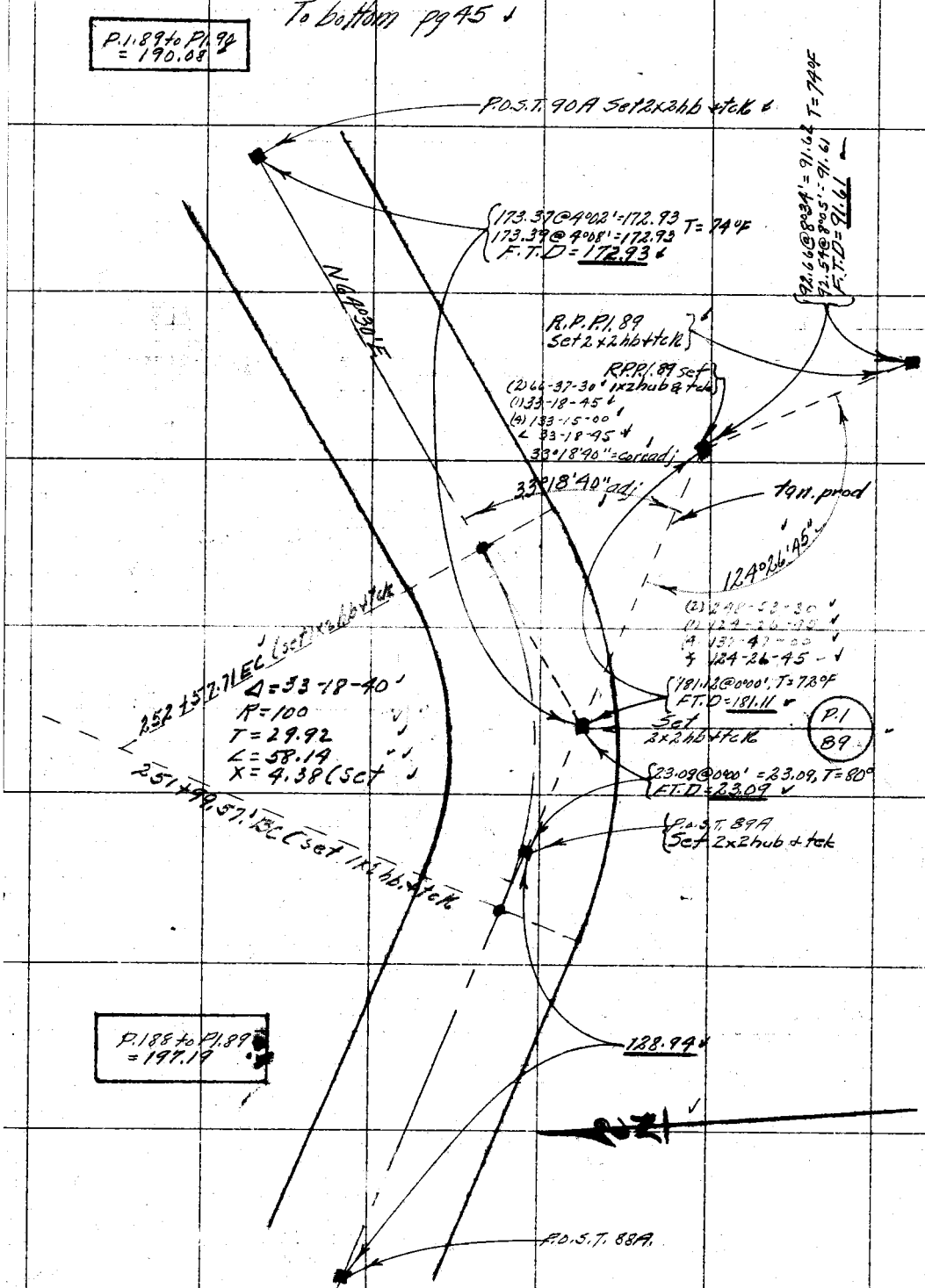

From top pg 43

RETURN TO
LOS ANGELES COUNTY SURVEYOR
Do not extend notes this side of this line
Note: ANY ADDITIONS OR CHANGES ON THIS SHEET MUST BE MADE OR CIRCLED IN Red. WITH DATE AND NAME OF PERSON MAKING CHANGE.

Date Oct. '29 Notes by J.H.B. Chief Party Bender F.B. 421 Pg 45

Plotted by	W. O. No. 785 D. S. O. No.
Date	Location Santa Anita Cn Rd
Map No. B-369-3	Surveyed by J. H. Bender
Plotting Ck'd by D. M. Finley	Date October, 1929
Date DEC 1931	Indexed

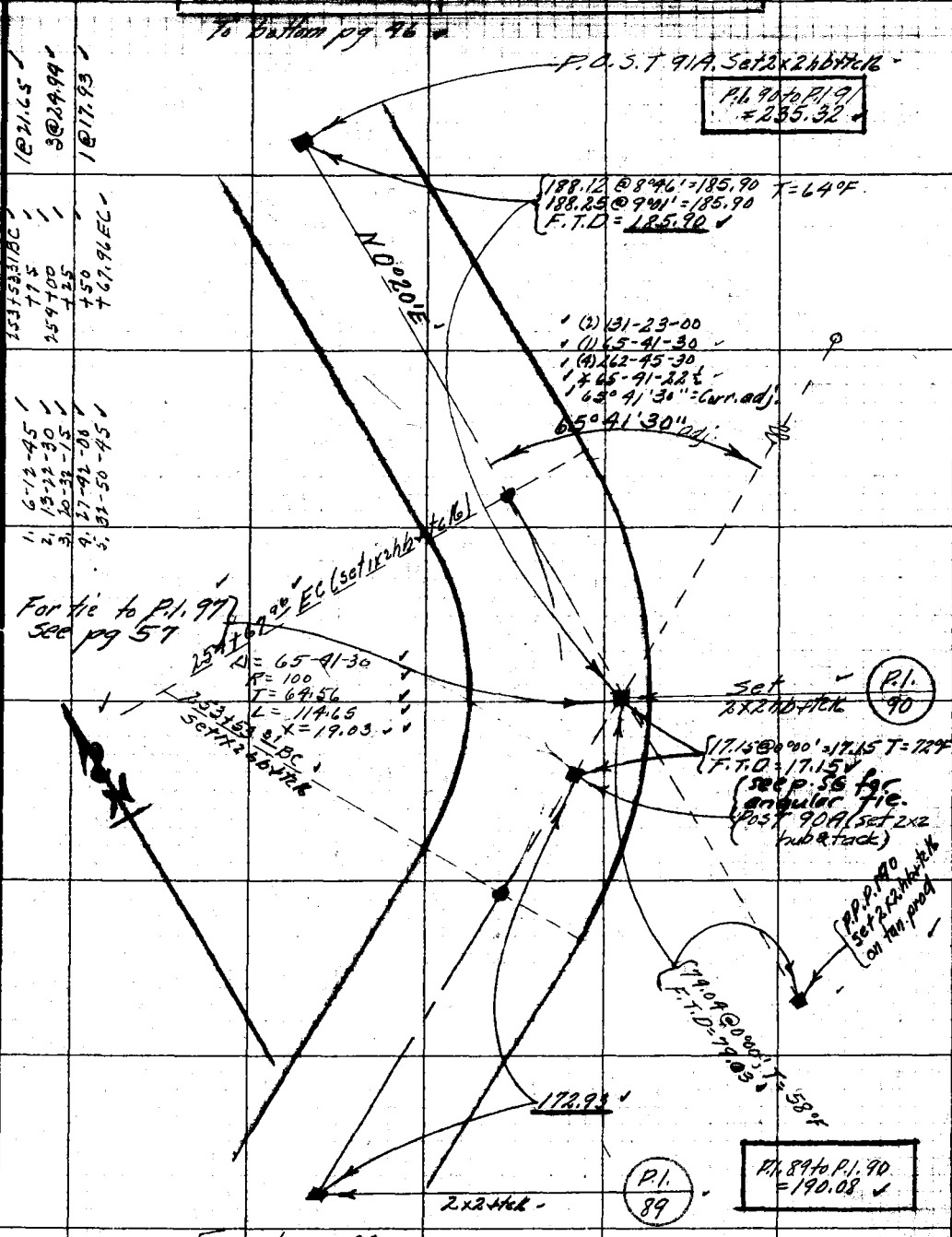

Note: ANY ADDITIONS OR CHANGES ON THIS SHEET MUST BE MADE OR CIRCLED IN Red. WITH DATE AND NAME OF PERSON MAKING CHANGE.

Do not extend notes this side of this line.

RETURN TO LOS ANGELES COUNTY SURVEYOR

F.B. 421 Pg. 46 Bender Chief Party Notes by J.H.B. Date Oct. '29.

To bottom pg 47

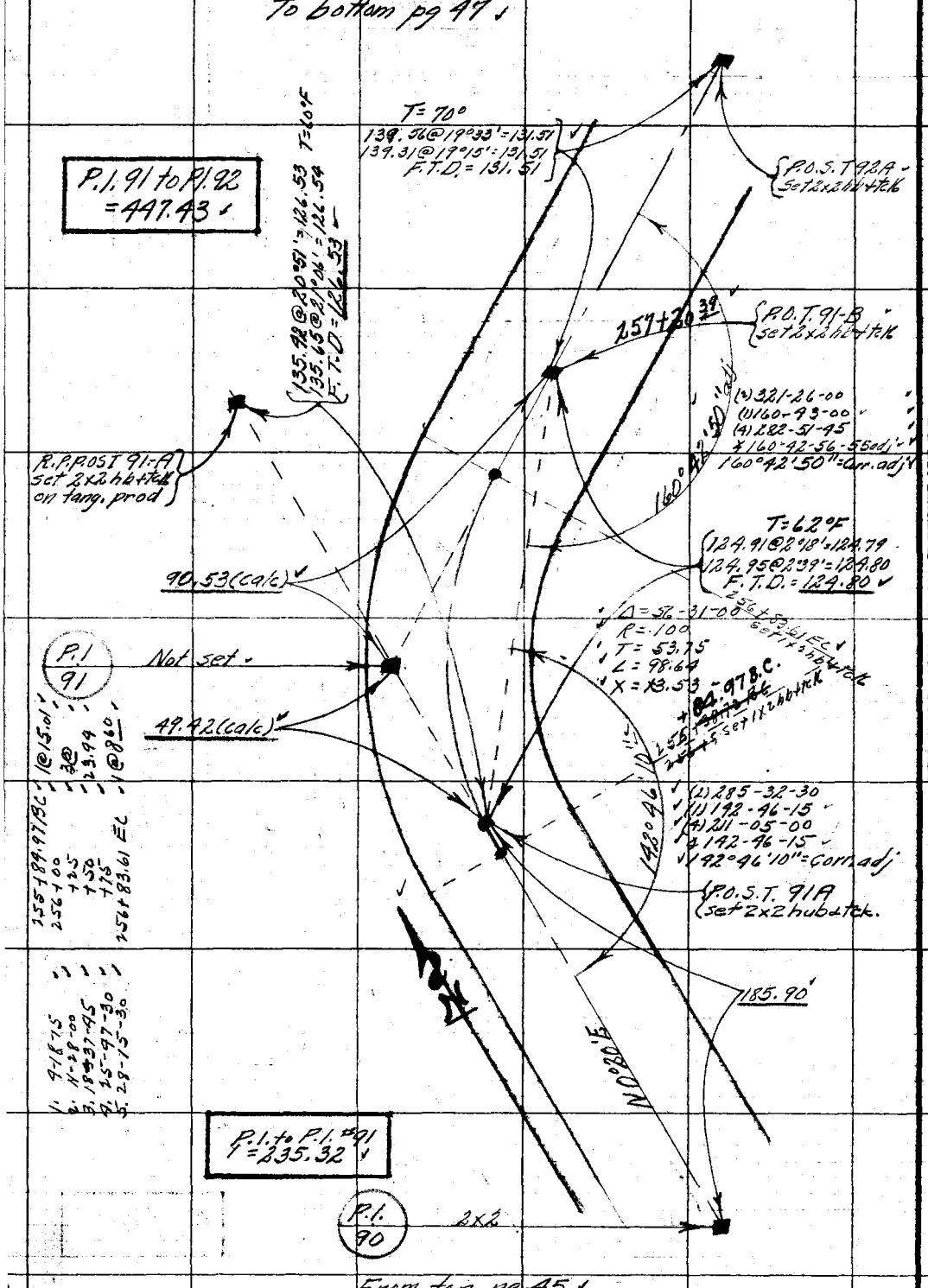

From top pg 45

RETURN TO
LOS ANGELES COUNTY SURVEYOR

Do not extend notes this side of this line

Note: ANY ADDITIONS OR CHANGES ON THIS SHEET MUST BE MADE OR CIRCLED IN Red. WITH DATE AND NAME OF PERSON MAKING CHANGE.

Date Oct. '29 Notes by J.H.B. Chief Party Bantin F.B. 421 Pg 47

Platted by	W. O. No. 785 D. S. O. No.
Date	Location Santa Paula Co. Rd
Map No. B-369-3	Surveyed by J.H. Bantin
Plotting Ck'd by D. M. Finley	Date Oct 1929
Date DEC 1931	Indexed A. C. Johnson

To bottom pg 38

P.I. 92 to P.I. 93 = 566.17

P.O.S.T. 92, D, Set 2x2 hub + tk

81.76 @ 14°59' = 79.00 T = 66°F
81.62 @ 14°34' = 78.99
F.T.D = 79.00

P.O.S.T. 92 C. Set 2x2 hub + tk

60.10 @ 33°34' = 55.09 T = 74°F
60.30 @ 33°00' = 55.09
F.T.D = 55.09

P.O.S.T. 92-B, Set 2x2 hub + tk

P.O.S.T. 92 B to P.I. 92 = 204.74 (calc)

P.I. 93

Set 2x2 hub + tk

T = 227.30 @ 73°5' = 227.35
227.44 @ 74°2' = 227.34
F.T.D = 227.34

Set 2x2 hub + tk

Δ = 198°14'00"
R = 100
T = 351.44
L = 258.72

259.17 ℄ Bk

P.I. 92 Not Set

P.O.L. Set 1x2 hub + tk.

For curve-stake data, see pg 72

Set 2x2 hub + tk

CD = 78°F
60.78 @ 82°53' = 60.69
60.82 @ 39°43' = 60.69
F.T.D = 60.69

T = 84°F
59.11 @ 65°1' = 58.69
59.15 @ 79°10' = 58.69
F.T.D = 58.69

115°27'30" adj

N 56°40' E

(2) 230-55-00
(1) 115-27-30
(4) 10-49-30
+ 115-27-30 - 2 Sad.
115°27'30" Curr. adj

P.O.S.T. 92A Set 2x2 hub + tk.

P.O.S.T. 92A to P.I. 92 = 285.99 (calc)

P.O.T. 91B

131.51

P.I. 91 to P.I. 92 = 447.43

From top pg 46

Notes: ANY ADDITIONS OR CHANGES ON THIS SHEET MUST BE MADE OR CIRCLED IN Red. WITH DATE AND NAME OF PERSON MAKING CHANGE.

Do not extend notes this side of this line

RETURN TO LOS ANGELES COUNTY SURVEYOR

F.B. 421 Pg. 48 Bender Chief Party Notes by J.H.B. Date Oct. 29

To bo Horn pg 99 ✓

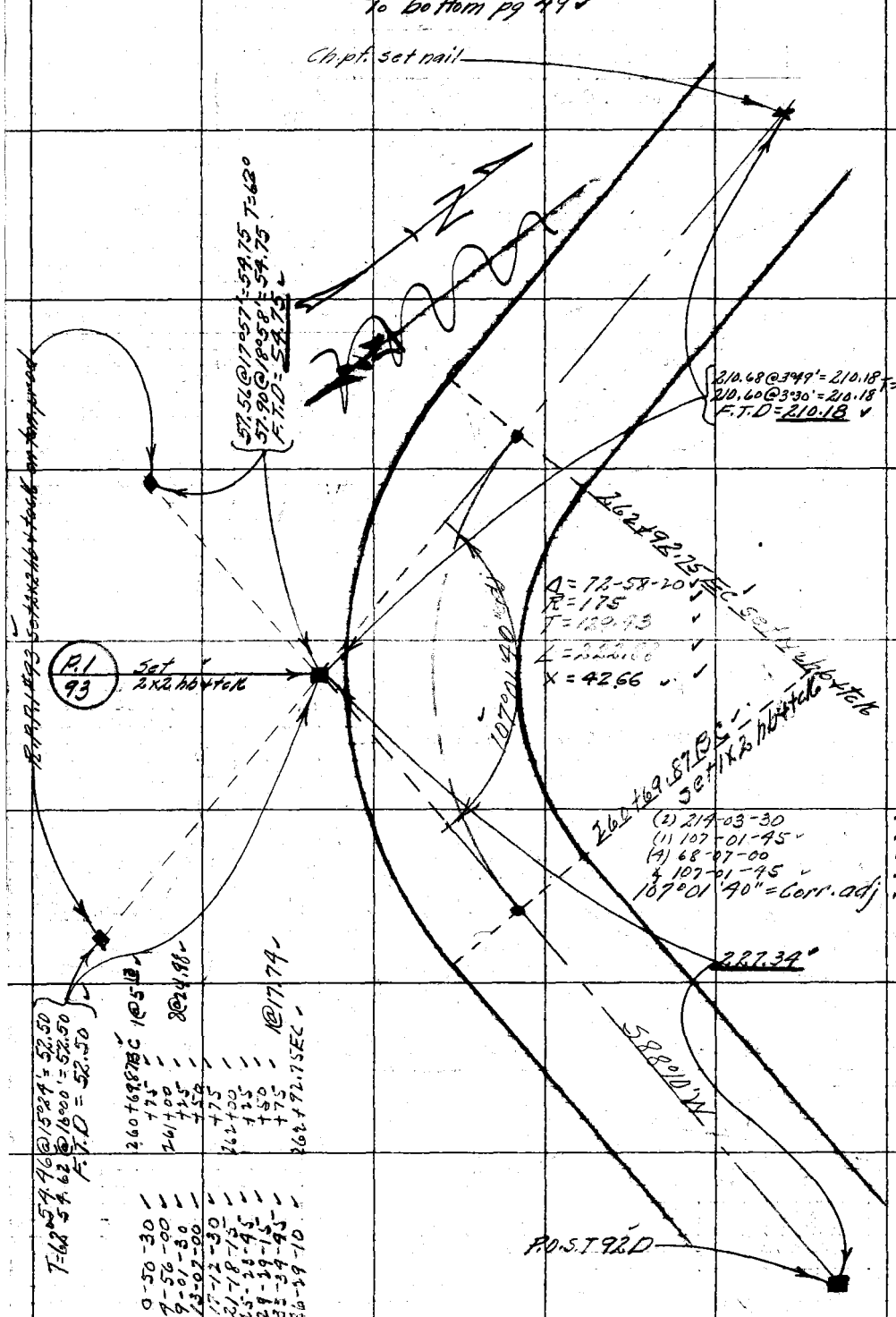

RETURN TO
LOS ANGELES COUNTY SURVEYOR
Do not extend notes this side of this line

Note: ANY ADDITIONS OR CHANGES ON THIS SHEET MUST BE MADE OR CIRCLED IN Red. WITH DATE AND NAME OF PERSON MAKING CHANGE.

Date Oct. '29 Notes by J.H.B. Chief Party Bender F.B. 421 Pg 49

Plotted by	W. O. No. 785 B. B. O. No.
Date	Location Santa Anita Cn Rd
Map No. B-360-3	Surveyed by J. H. Bender
Plotting C'k'd by D. M. Finley	Date Oct. 1929
Date DEC 1931	Indexed A. C. Johnson

To bottom pg 50 ✓

T=70°F
128.14@9°18'=126.45 ✓
127.85@8°30'=126.44 ✓
F.T.D=126.44 ✓

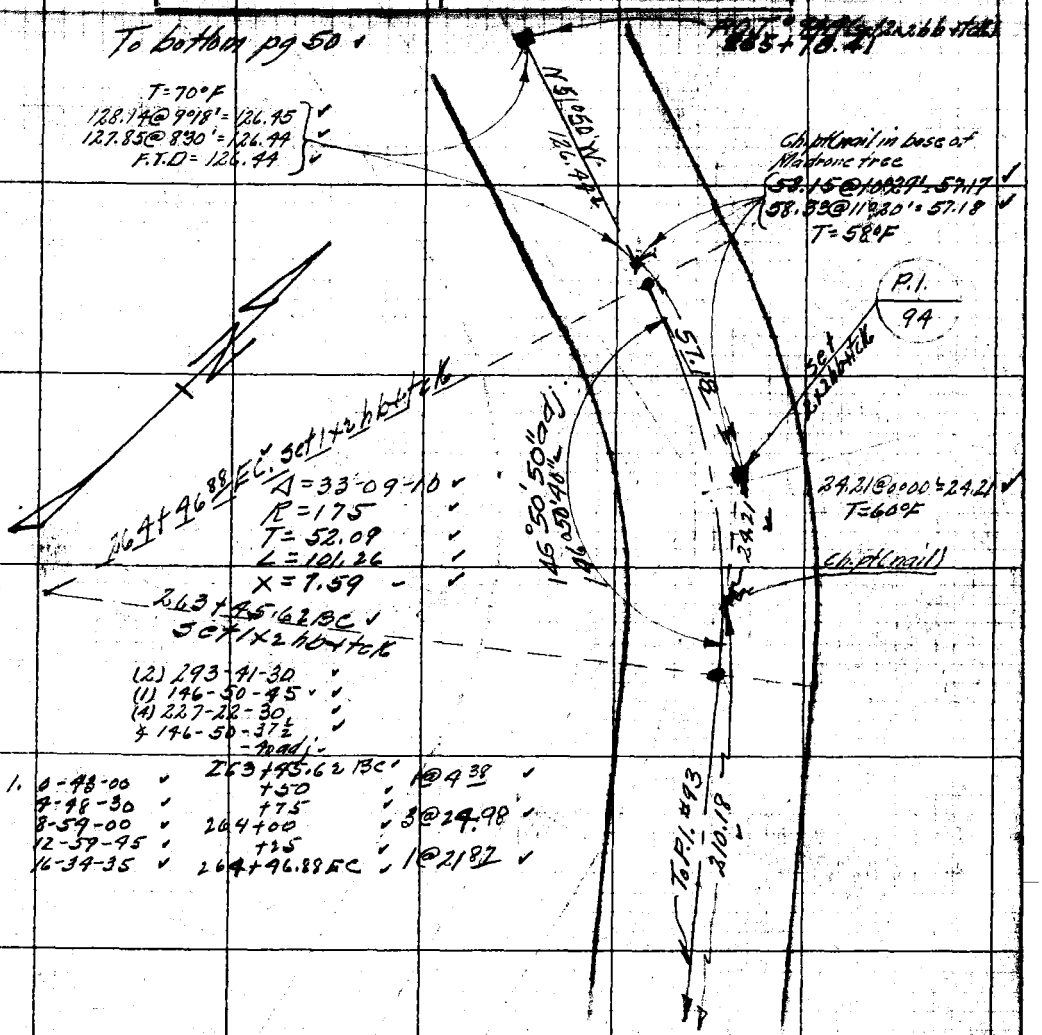

264+46.88 EC. set 1x2 hb+tck
Δ=33-09-10 ✓
R=175 ✓
T=52.09 ✓
L=101.26 ✓
X=7.59 ✓

263+45.62 BC ✓
set 1x2 hb+tck

(2) 293-41-30 ✓
(1) 146-50-45 ✓
(4) 227-22-30 ✓
∡ 146-50-37½ ✓
-40 adj

1. 0-48-00 ✓	263+45.62 BC ✓	1@4.38 ✓	
4-48-30 ✓	+50 ✓		
8-59-00 ✓	+75 ✓	3@24.98 ✓	
12-59-45 ✓	264+00 ✓		
16-34-35 ✓	+25 ✓		
	264+46.88 EC ✓	1@21.87 ✓	

P.I. #93 to P.I. #94
=234.39 ✓

From top pg 48 ✓

Note: ANY ADDITIONS OR CHANGES ON THIS SHEET MUST BE MADE OR CIRCLED IN Red. WITH DATE AND NAME OF PERSON MAKING CHANGE.

Do not extend notes this side of this line

RETURN TO LOS ANGELES COUNTY SURVEYOR

F. B. 421 Pg 50 Bender Chief Party Notes by J.H.B. Date Oct. 29

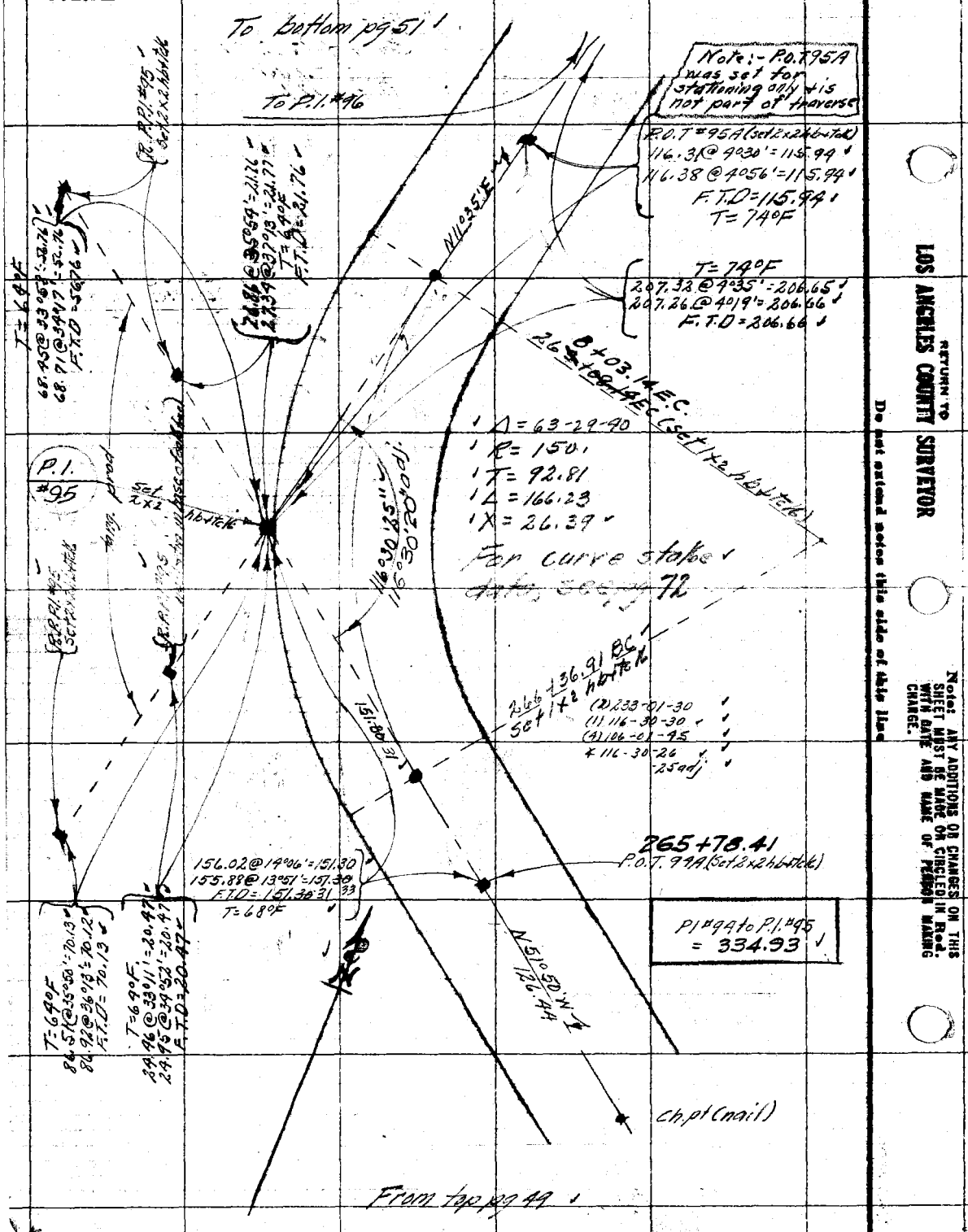

RETURN TO LOS ANGELES COUNTY SURVEYOR

Do not extend notes this side of this line

Note: ANY ADDITIONS OR CHANGES ON THIS SHEET MUST BE MADE OR CIRCLED IN Red; WITH DATE AND NAME OF PERSON MAKING CHANGE.

Date Oct 1929 Notes by J.H.B. Chief Party Bender F.B. 421 Pg. 51

Plotted by	W. O. No. 785 B. S. O. No.
Date	Location Santa Anita Ck Rd
Map No. B-369-3	Surveyed by J. H. Bender
Plotting C'k'd by D. M. Finley	Date Oct. 1929
Date DEC. 1931	Indexed A. C. Johnson

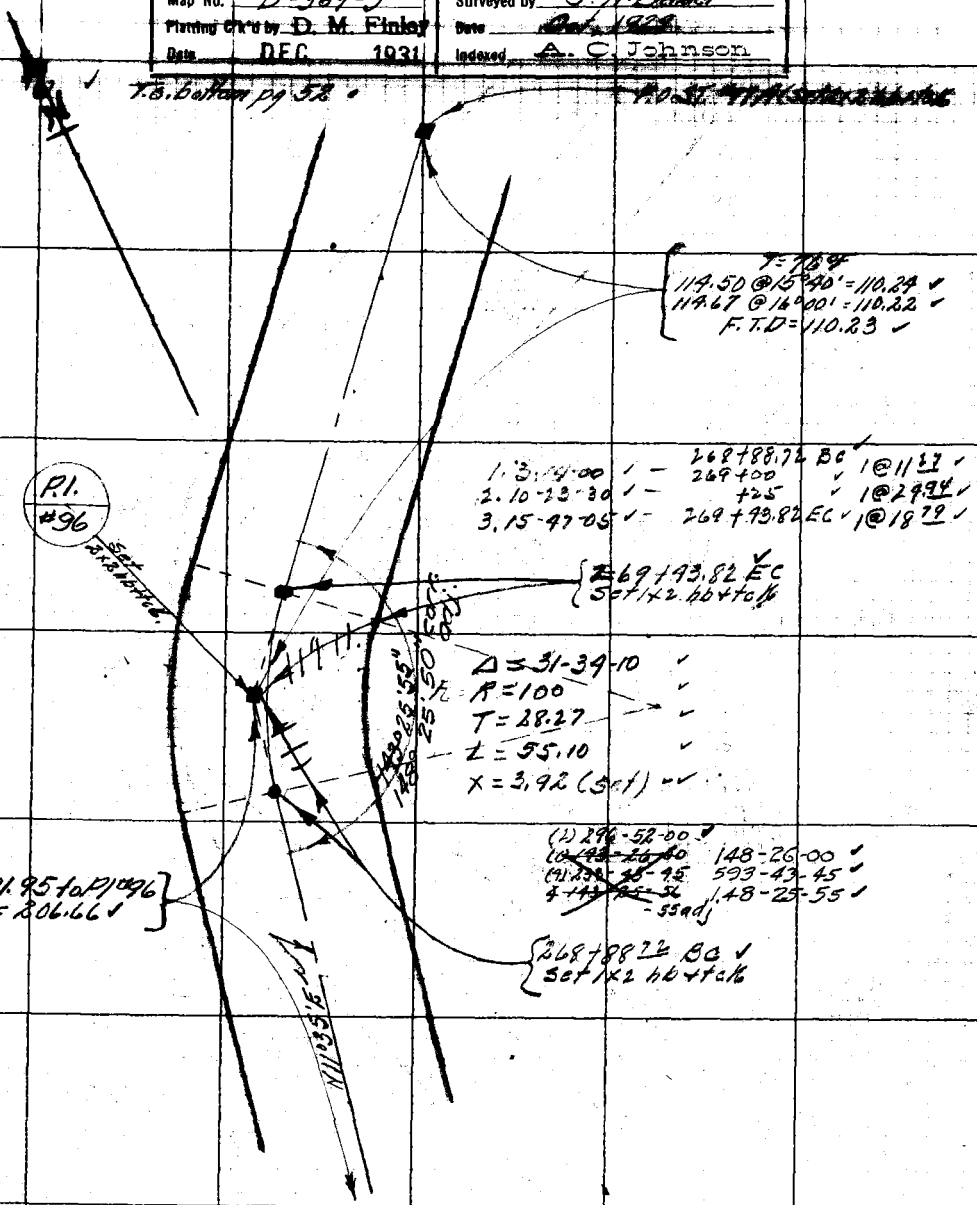

From top pg 50

Note: ANY ADDITIONS OR CHANGES ON THIS SHEET MUST BE MADE OR CIRCLED IN Red. WITH DATE AND NAME OF PERSON MAKING CHANGE.

Do not extend notes this side of this line

RETURN TO LOS ANGELES COUNTY SURVEYOR

F. B. 424 Pg 52 Baxter Chief Party Notes by J.K.B. Date Nov. 1929

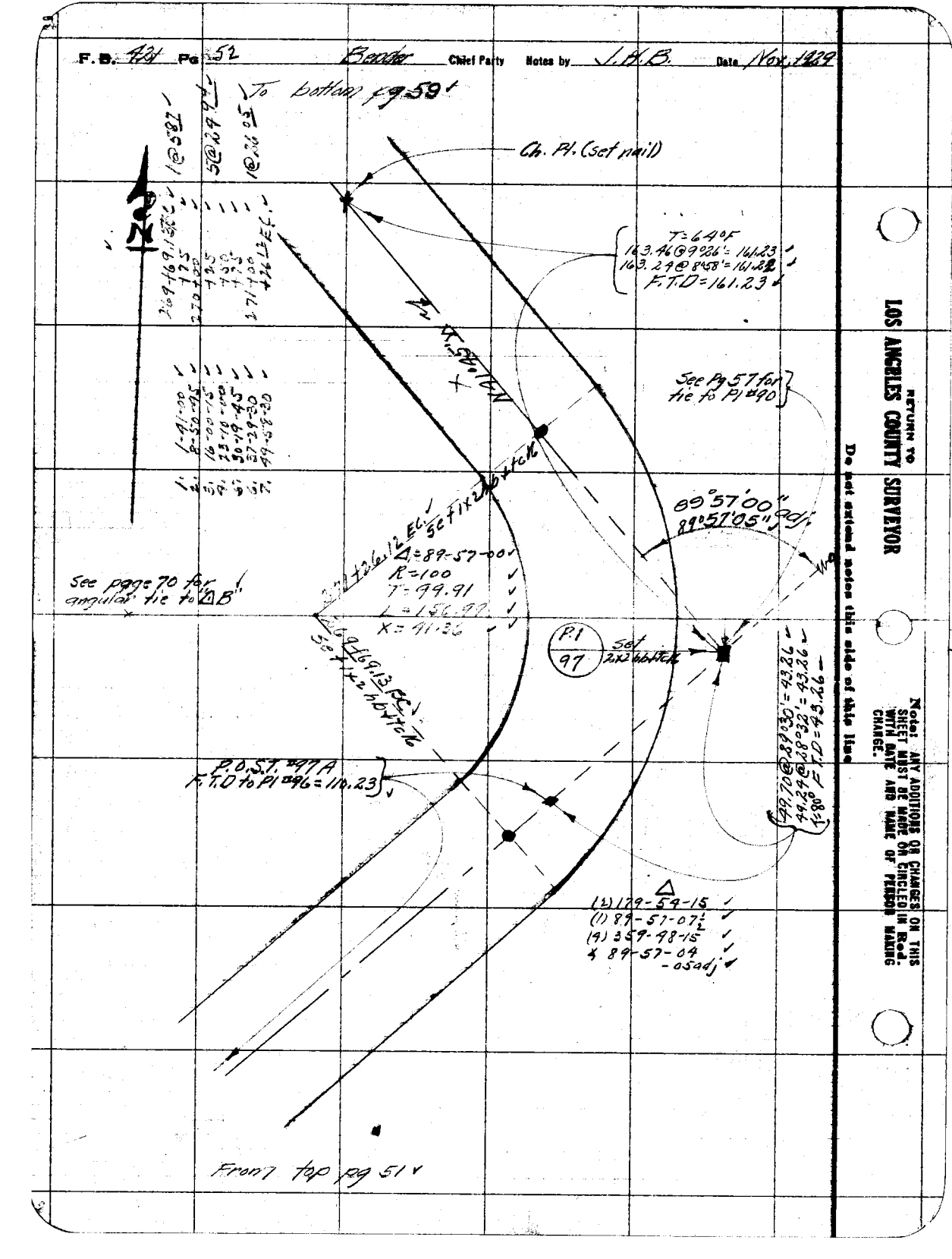

RETURN TO LOS ANGELES COUNTY SURVEYOR

Do not extend notes this side of this line

Note! ANY ADDITIONS OR CHANGES ON THIS SHEET MUST BE MADE OR CIRCLED IN Red. WITH DATE AND NAME OF PERSON MAKING CHANGE.

Date Nov-Dec. 1939 Notes by [illegible] Chief Party [illegible] F.B. 421 Pg. 53

Platted by	W. O. No. 785 D. S. O. No.
Date	Location Santa Anita Ave
Map No. B-369-3	Surveyed by [illegible]
Platting C'k'd by D. M. Finley	Date Nov-Dec. 1939
Date DEC 1931	Indexed A. C. Johnson

P.I. 104 (CURVE DATA)

	def	Chd	Sta
1.	6-48-00 ✓	1@23.67 ✓	280+76.27 BC ✓
2.	13-57-30 ✓		281+00 ✓
3.	21-07-15 ✓	6@24.99 ✓	+25 ✓
4.	28-17-00 ✓		+50 ✓
5.	35-26-45 ✓		+75 ✓
6.	43-36-30 ✓		282+00 ✓
7.	49-46-15 ✓		+25 ✓
8.	56-41-30 ✓	1@24.12 ✓	+50 ✓
			282+74.16 EC ✓

See pg 65 for Survey

P.I. 117 (CURVE DATA)

1.	2-43-30 ✓	1@9.51 ✓	310+40.99 BC ✓
2.	9-53-15 ✓		+50 ✓
3.	17-03-00 ✓		+75 ✓
4.	24-12-45 ✓	6@24.99 ✓	311+00 ✓
5.	31-22-15 ✓		+25 ✓
6.	38-32-00 ✓		+50 ✓
7.	45-41-45 ✓		+75 ✓
8.	53-20-40 ✓	1@26.73 ✓	312+00 ✓
			312+26.21 E.C. ✓

See pg 81 for Survey

P.I. #119 (CURVE DATA)

1.	3-55-45 ✓	1@17.12 ✓	317+32.85 BC ✓
2.	7-39-30 ✓		+50 ✓
3.	15-23-30 ✓		+75 ✓
4.	21-07-15 ✓		318+00 ✓
5.	26-51-00 ✓	10@24.96	+25 ✓
6.	32-34-45 ✓		+50 ✓
7.	38-18-30 ✓		+75 ✓
8.	44-02-15 ✓		319+00 ✓
9.	49-46-00 ✓		+25 ✓
10.	55-29-45 ✓		+50 ✓
11.	61-13-30 ✓		+75 ✓
12	64-14-55 ✓	1@13.17 ✓	320+00 ✓
			320+13.92 E.C. ✓

See page 83 for Survey

Notes: ANY ADDITIONS OR CHANGES OF THIS SHEET MUST BE MADE OR CIRCLED IN Red. WITH DATE AND NAME OF PERSON MAKING CHANGE.

Do not extend notes this side of this line

RETURN TO LOS ANGELES COUNTY SURVEYOR

F. B. 421 Pg. 54 Chief Party Notes by Date

RETURN TO
LOS ANGELES COUNTY SURVEYOR

Note! ANY ADDITIONS OR CHANGES ON THIS SHEET MUST BE MADE OR CIRCLED IN Red. WITH DATE AND NAME OF PERSON MAKING CHANGE.

Do not extend notes this side of this line

Date Oct 1929 Notes by J.H.B. Chief Party Bender F.B. 421 Pg 55

Platted by	W. O. No. 785 O. S. O. No.
Date	Location Santa Anita Cn Rd
Map No. B-369-3	Surveyed by J. H. Bender
Platting Ck'd by D. M. Finley	Date Oct. 1929
Date DEC 1931	Indexed A. C. Johnson

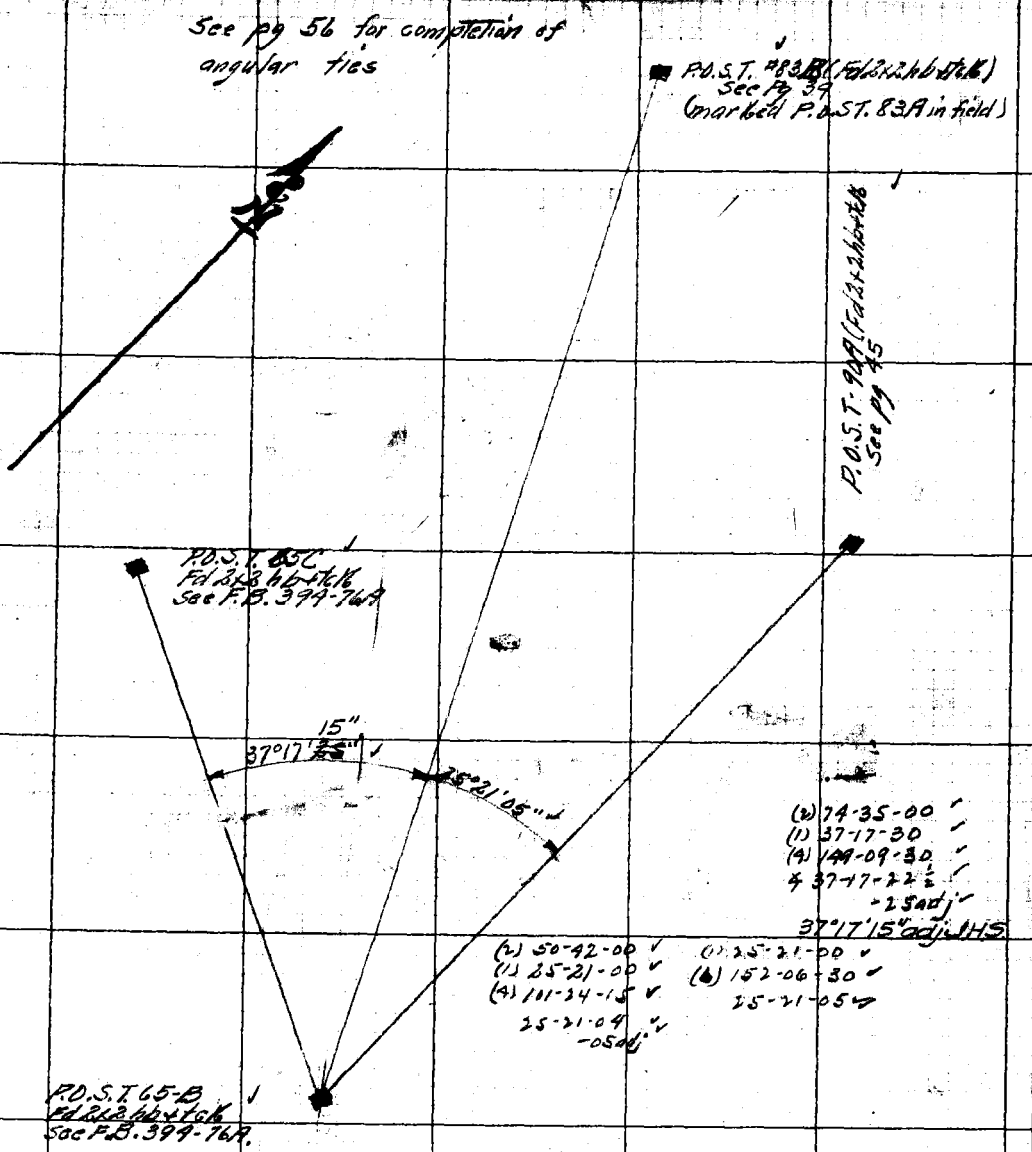

Note: ANY ADDITIONS OR CHANGES ON THIS SHEET MUST BE MADE OR CIRCLED IN Red. WITH DATE AND NAME OF PERSON MAKING CHANGE.

RETURN TO LOS ANGELES COUNTY SURVEYOR

Do not extend notes this side of this line

F.B. 421 Pg. 66 Bender Chief Party Notes by Bender Date Oct. 1939

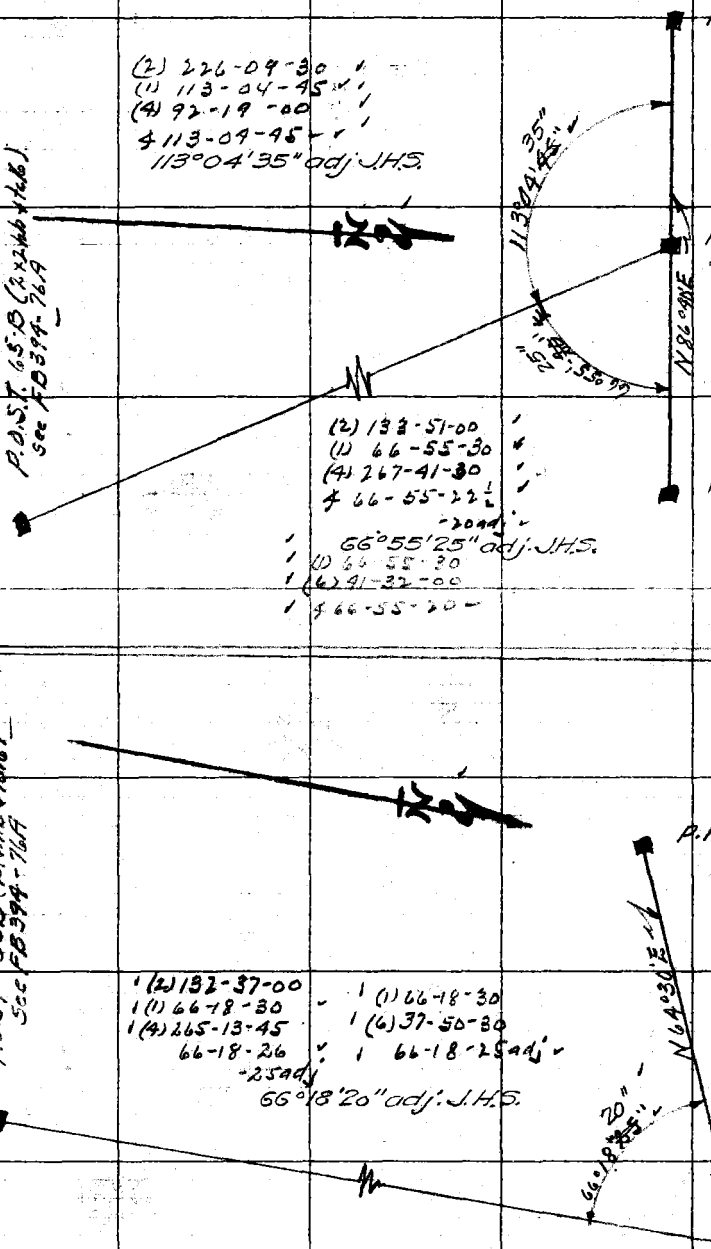

RETURN TO
LOS ANGELES COUNTY SURVEYOR
Do not extend notes this side of this line

Note: ANY ADDITIONS OR CHANGES ON THIS SHEET MUST BE MADE ON CIRCLED IN Red. WITH DATE AND NAME OF PERSON MAKING CHANGE.

Date Nov. 1929 Notes by J.H.B. Chief Party Bender F.B. 421 Pg. 57

Plotted by	W. O. No. D. S. O. No.
Date	Location
Map No. B-369-3	Surveyed by
Plotting C'k'd by D. M. Finley	Date
Date DEC. 1931	Inspected C. Johnson

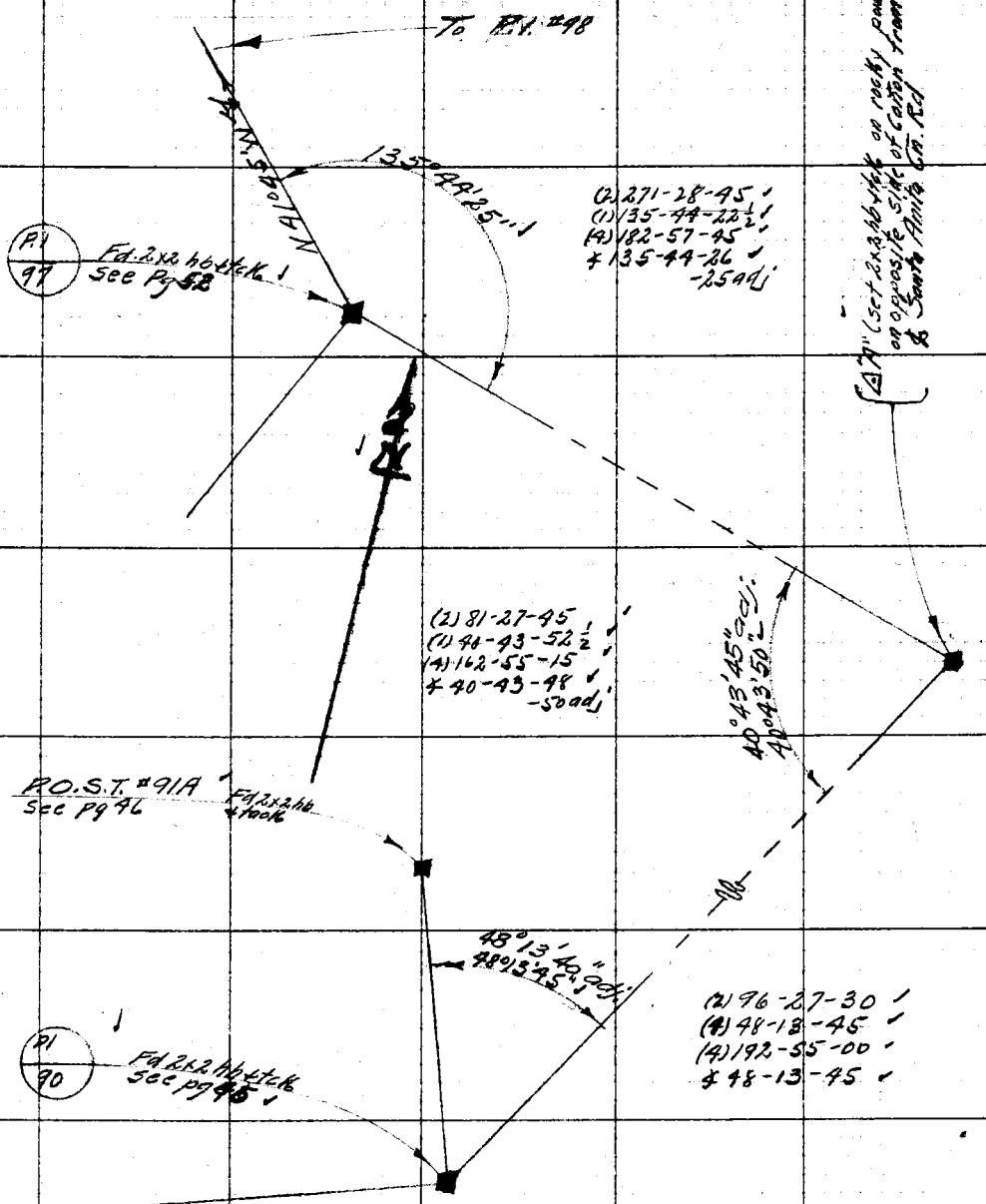

Notice: ANY ADDITIONS OR CHANGES OF THIS SHEET MUST BE MADE OR CIRCLED IN Red. WITH DATE AND NAME OF PERSON MAKING CHANGE.

Do not extend notes this side of this line

RETURN TO LOS ANGELES COUNTY SURVEYOR

RETURN TO

LOS ANGELES COUNTY SURVEYOR

Note: ANY ADDITIONS OR CHANGES ON THIS SHEET MUST BE MADE OR CIRCLED IN Red. WITH DATE AND NAME OF PERSON MAKING CHANGE.

Do not extend notes this side of this line

F. B. 431 Pg. 58

Chief Party

Notes by

Date

Date Nov 1929 Notes by J.H.B. Chief Party Bender F.B. 921 Pg. 58

Platted by	W. O. No. 785 D. S. O. No.
Date	Location Santa Anita Ck Rd
Map No. B-369-3	Surveyed by J.H. Bender
Platting C'k'd by D. M. Finley	Date Nov. 1929
Date DEC 1931	Indexed A. C. [illegible]

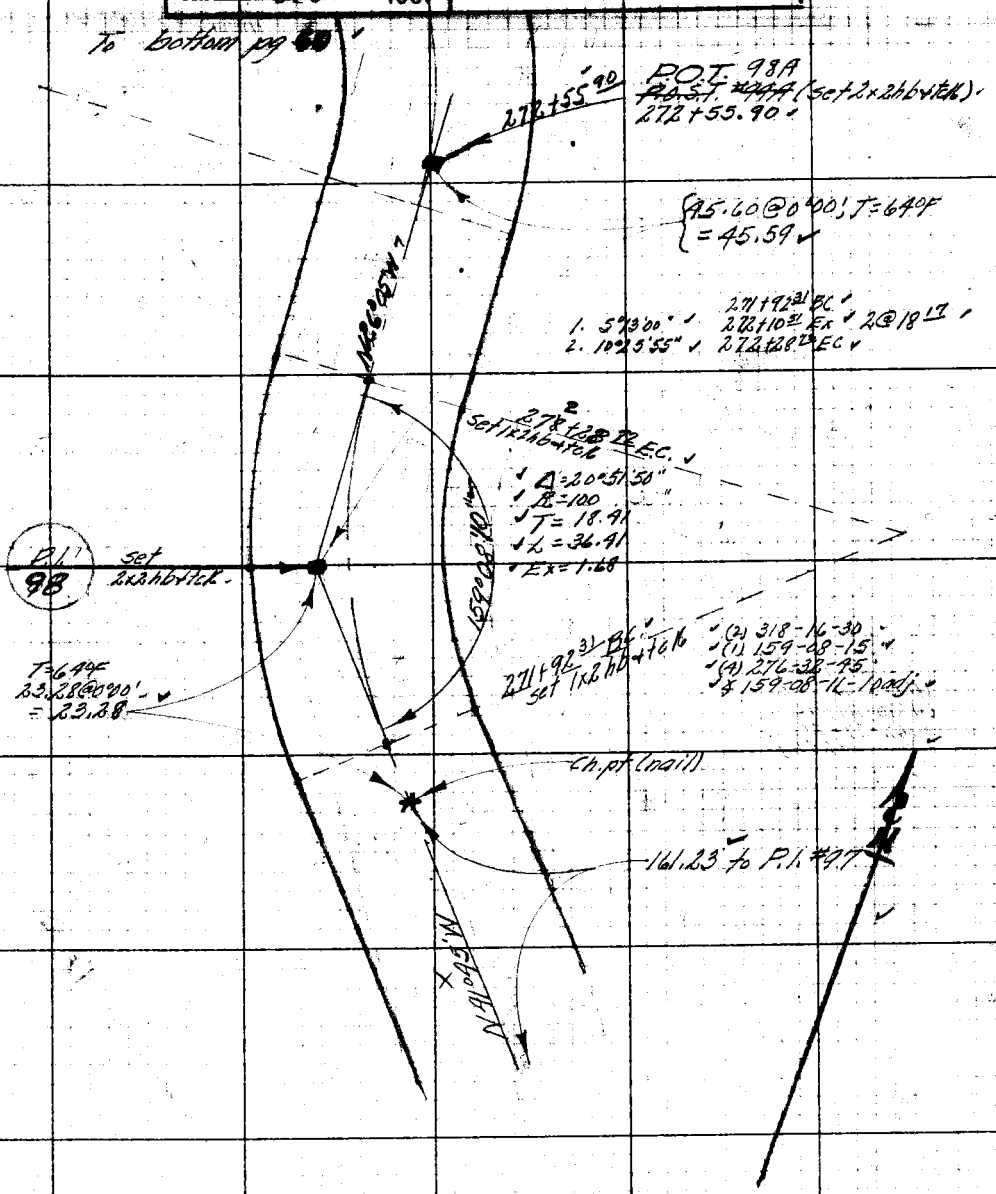

From top pg 52

Notes: ANY ADDITIONS OR CHANGES ON THIS SHEET MUST BE MADE OR CIRCLED IN Red. WITH NAME AND NAME OF PERSON MAKING CHANGE.

Do not extend notes this side of this line

RETURN TO LOS ANGELES COUNTY SURVEYOR

F.B. 421 Pg. 60 Bender Chief Party Notes by J.H.B. Date Nov 1929

To bottom pg 61 ✓

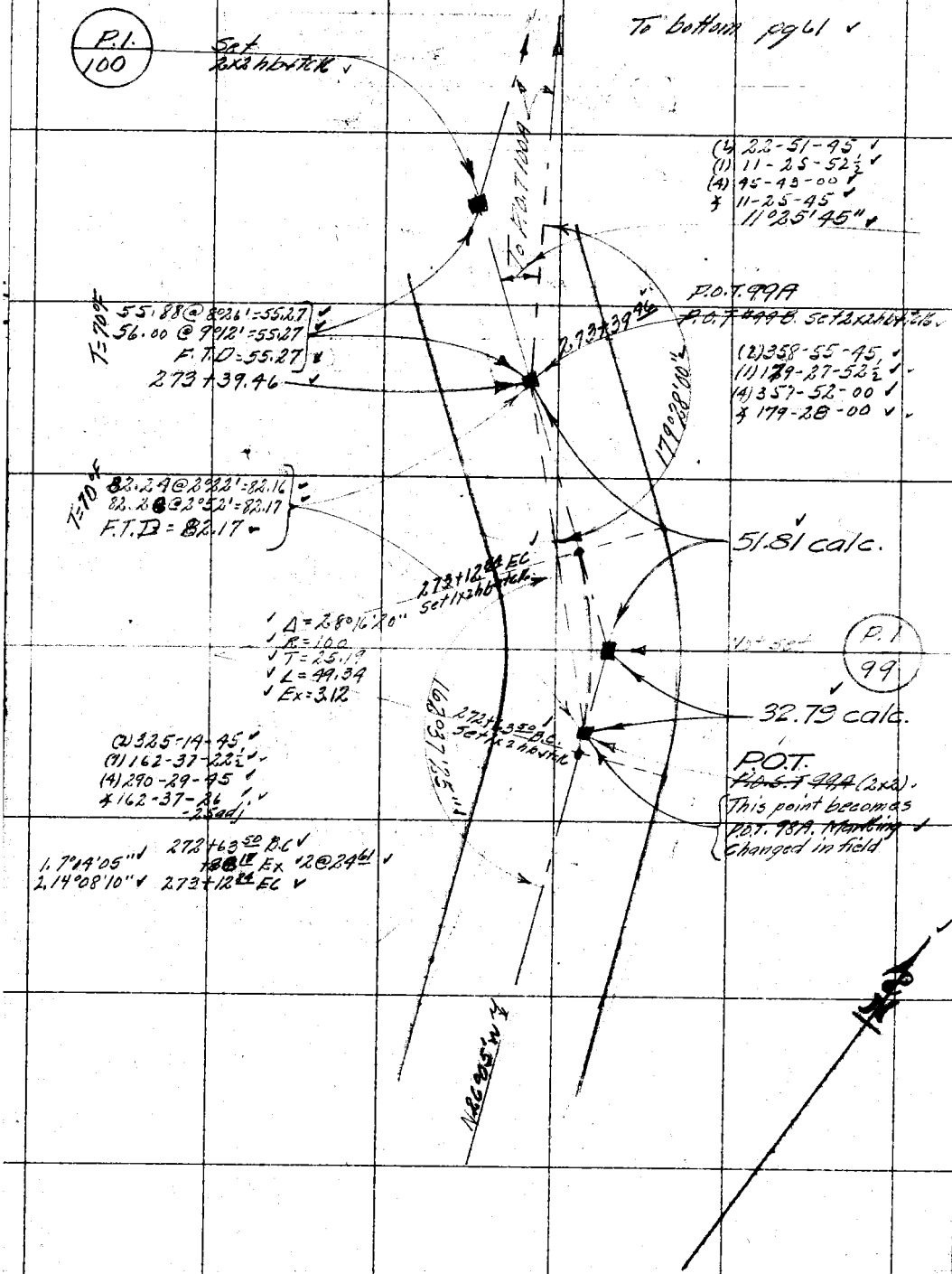

From top pg 57 ✓

RETURN TO
LOS ANGELES COUNTY SURVEYOR

Do not extend notes this side of this line

Note: ANY ADDITIONS OR CHANGES ON THIS SHEET MUST BE MADE OR CIRCLED IN Red. WITH DATE AND NAME OF PERSON MAKING CHANGE.

Date Nov. 1929 Notes by J.H.B. Chief Party Bender F.B. 931 Pg. 61

Platted by	W.O. No. 785 D.S.O. No.
Date	Location Santa Anita Ln Rd
Map No. B-369-3	Surveyed by J.H. Bender
Platting C'k'd by D. M. Finley	Date Nov. 1929
Date DEC 1931	Indexed C. Johnson

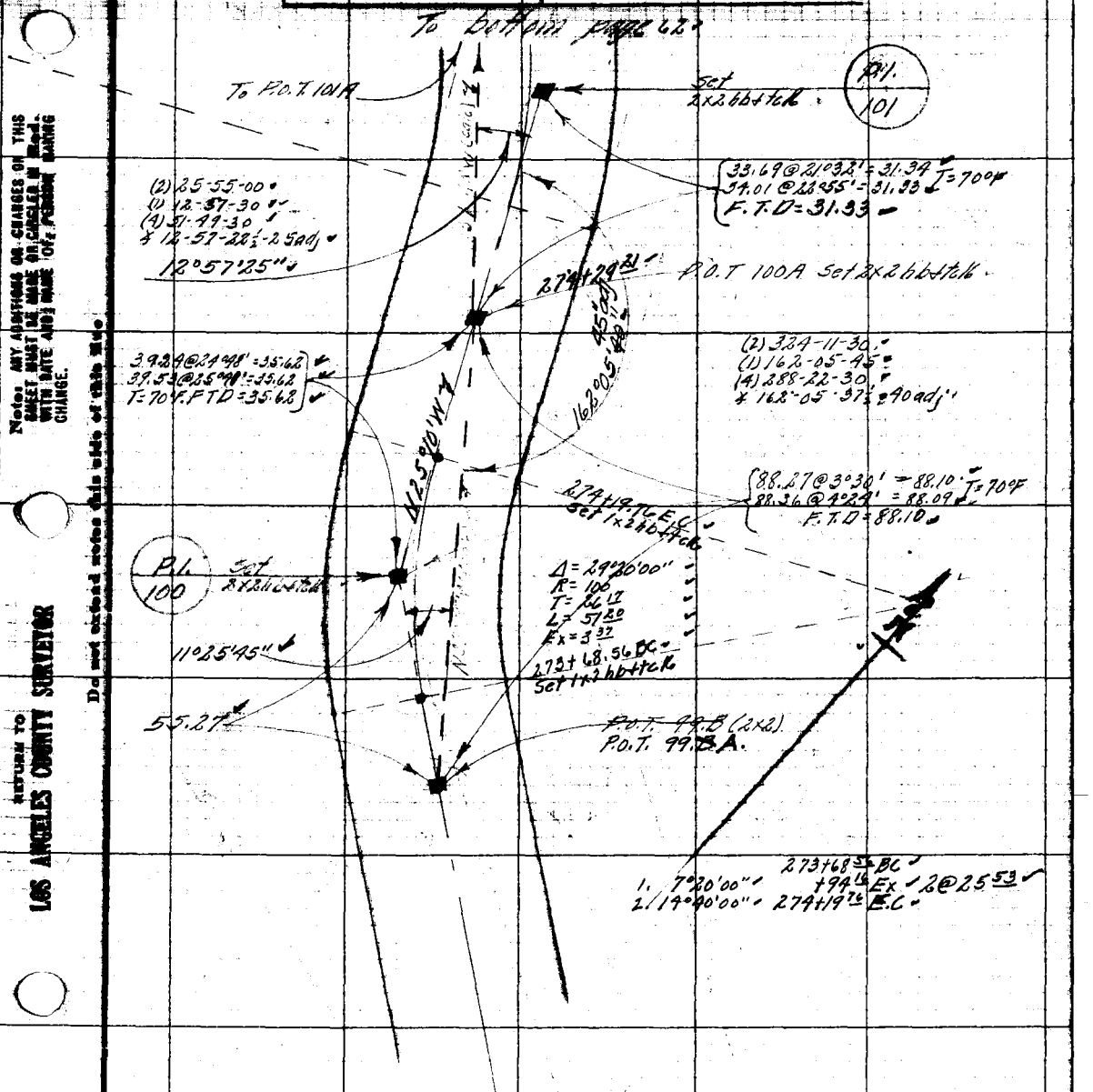

From top page 60

Note: ANY ADDITIONS OR CHANGES ON THIS SHEET MUST BE MADE OR CIRCLED IN Red, WITH DATE AND NAME OF PERSON MAKING CHANGE.

Do not extend notes this side of this line

RETURN TO LOS ANGELES COUNTY SURVEYOR

F. B. 421 Pg. 62 Bender Chief Party Notes by J.H.B. Date Nov 1939

To bottom pg. 63

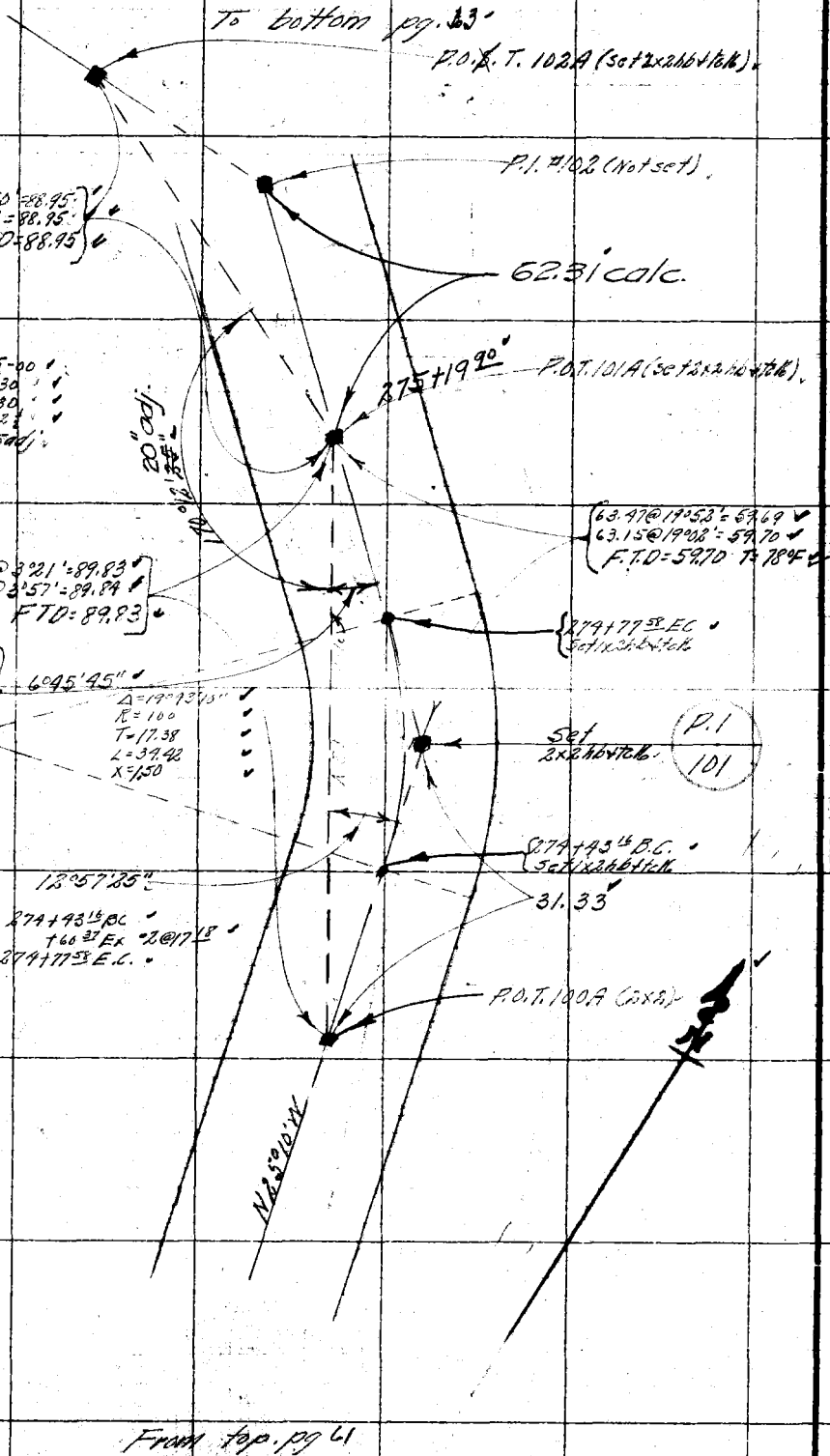

From top pg 61

RETURN TO LOS ANGELES COUNTY SURVEYOR

Do not extend notes this side of this line

Note: ANY ADDITIONS OR CHANGES ON THIS SHEET MUST BE MADE OR CIRCLED IN Red WITH DATE AND NAME OF PERSON MAKING CHANGE.

Date Nov. 1929 Notes by J.H.B. Chief Party Bender F.B. 421 Pg. 63

Platted by	W.O. No. 785 B.S.O. No.
Date	Location Santa Anita Cn Rd
Map No. B-369-3	Surveyed by J.H. Bender
Platting C'k'd by D. M. Finley	Date Nov. 1929
Date DEC 1931	Indexed A. C. Johnson

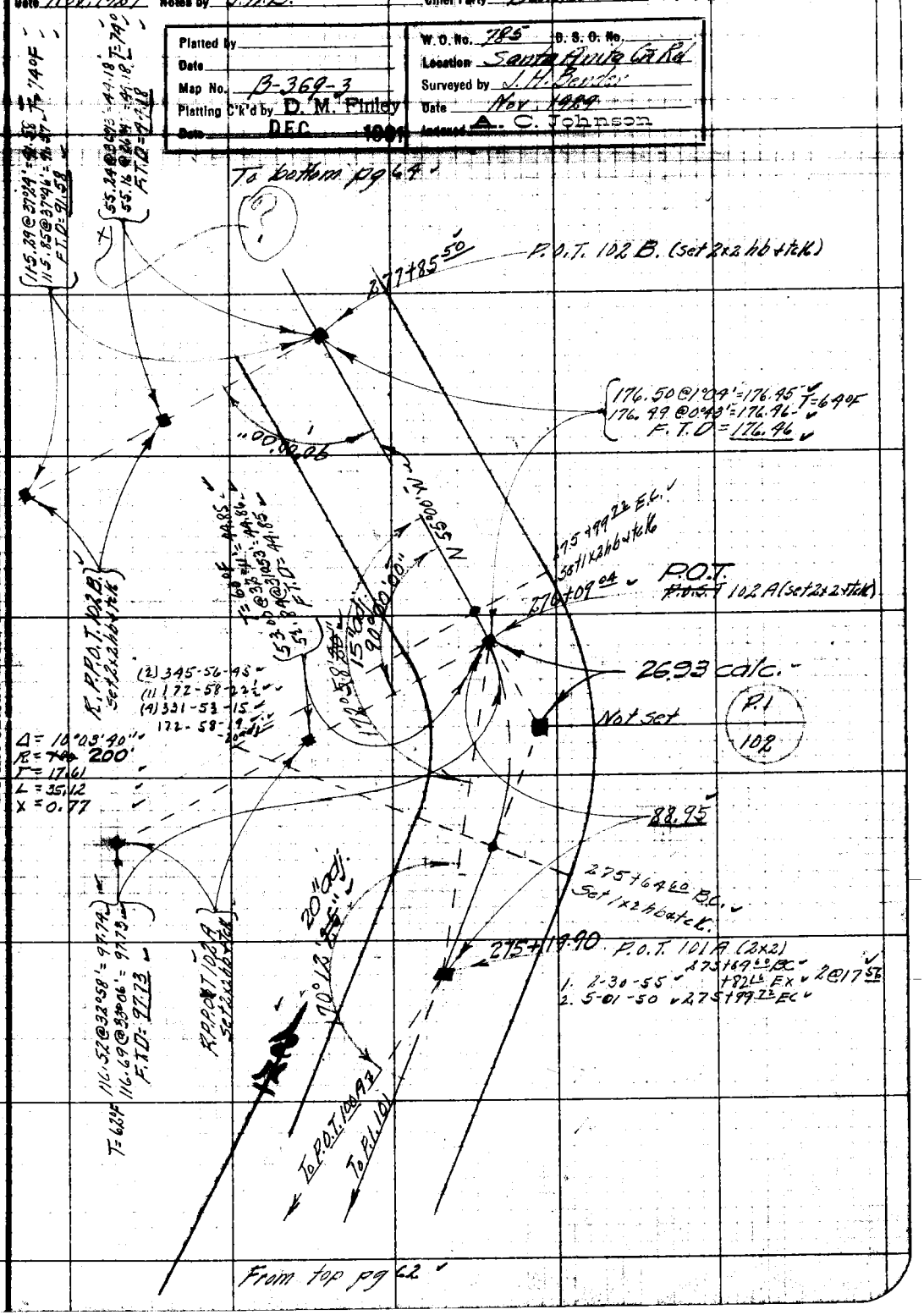

Notes: ANY ADDITIONS OR CHANGES ON THIS SHEET MUST BE MADE OR CIRCLED IN Red. WITH DATE AND NAME OF PERSON MAKING CHANGE.

Do not extend notes this side of this line

RETURN TO LOS ANGELES COUNTY SURVEYOR

F.B. 481 Pg. 64 Bender Chief Party Notes by J.H.B. Date Nov. 1929

To bottom pg 65

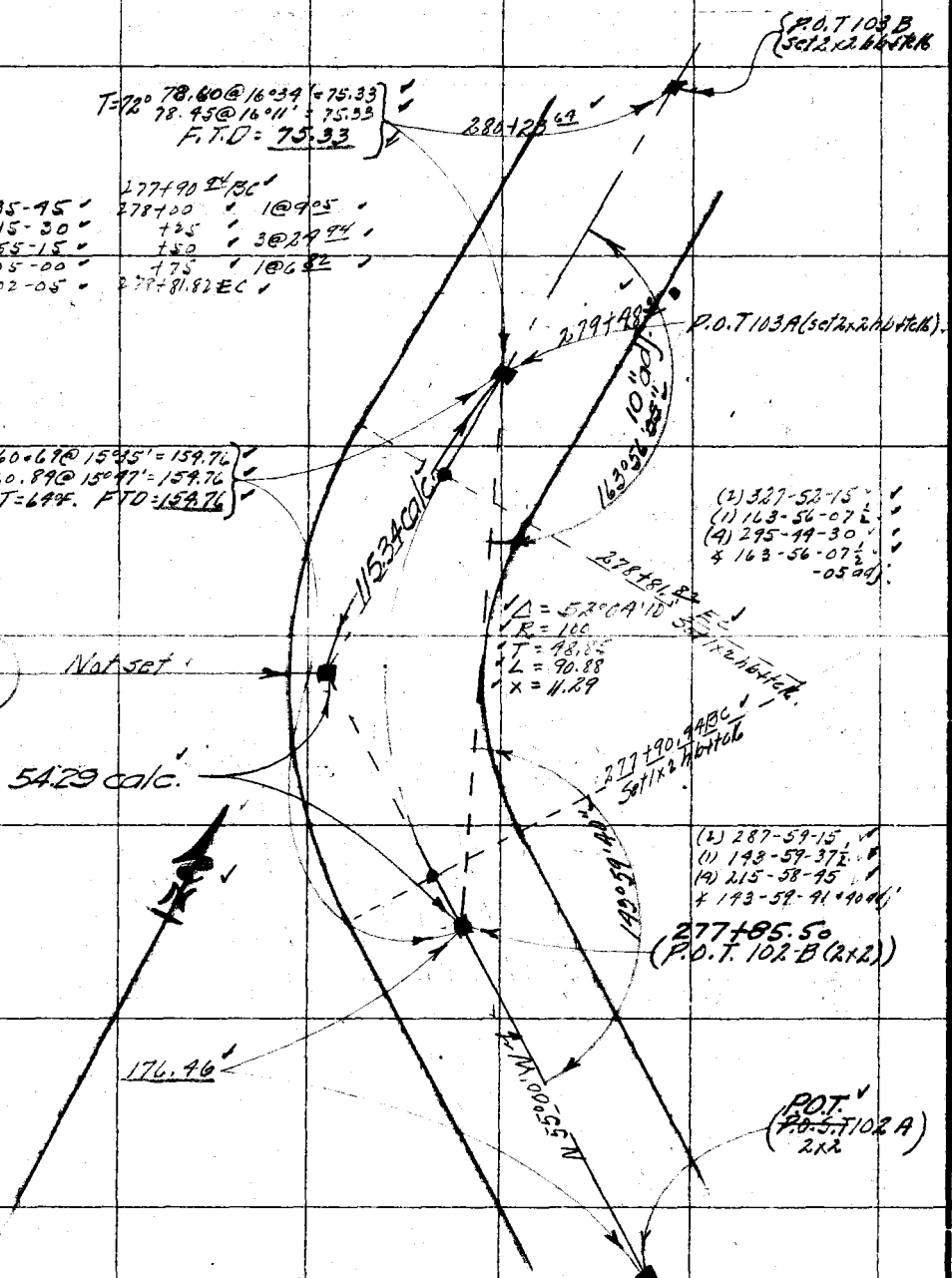

From top pg 63

RETURN TO LOS ANGELES COUNTY SURVEYOR

Do not extend notes this side of this line

Note: ANY ADDITIONS OR CHANGES ON THIS SHEET MUST BE MADE OR CIRCLED IN, Red. WITH DATE AND NAME OF PERSON MAKING CHANGE.

Date Nov. 1929 Notes by J.H.B. Chief Party Bender F.B. 421 Pg. 65

Platted by	W.O. No. 785 D.B.O. No.
Date	Location Santa Anita Cr. Rd
Map No. B-369-3	Surveyed by J.H. Bender
Platting C'k'd by D. M. Finley	Date Nov. 1929
Date DEC 1921	Indexed by C. Johnson

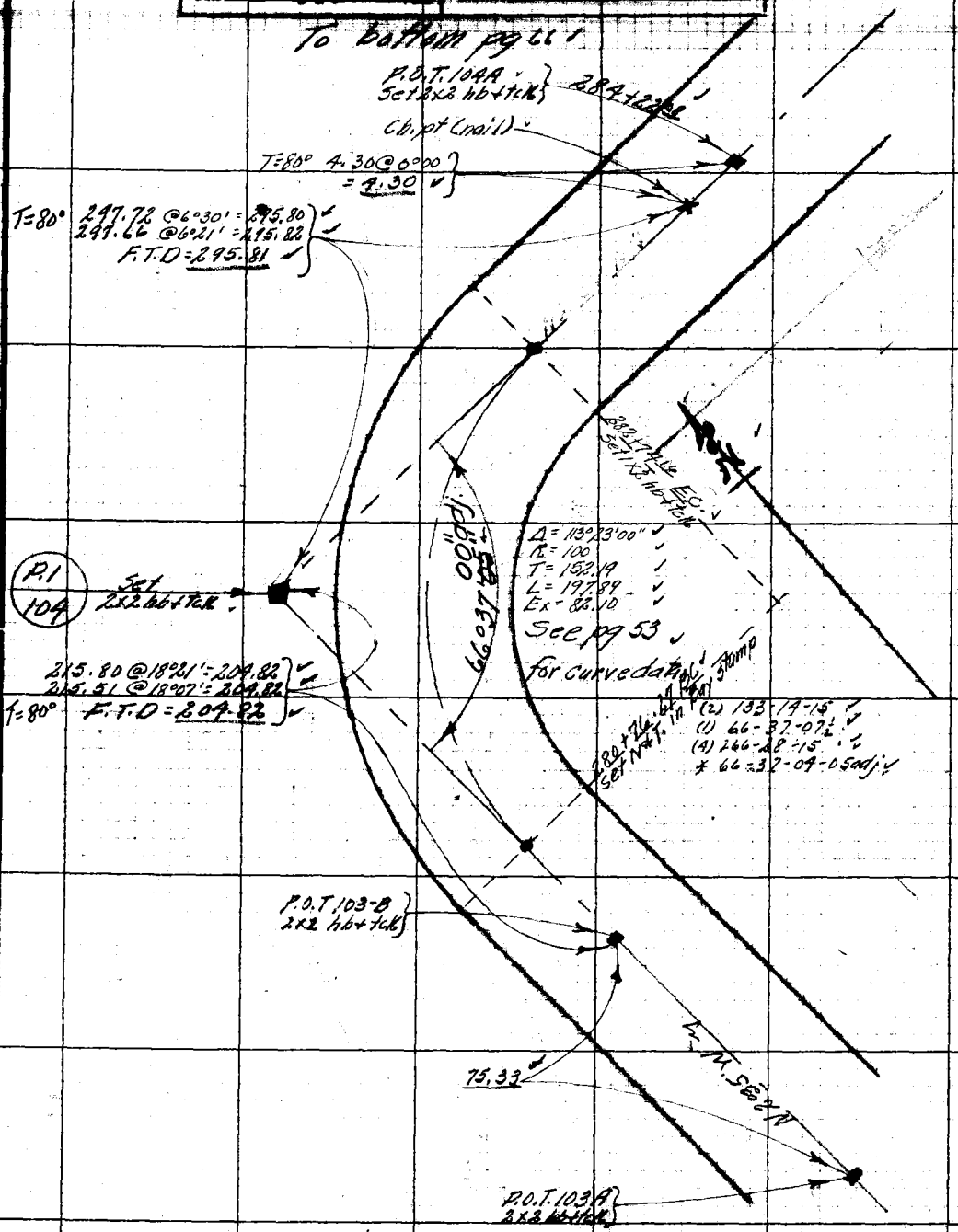

Note: ANY ADDITIONS OR CHANGES ON THIS SHEET MUST BE MADE OR CIRCLED IN Red, WITH DATE AND NAME OF PERSON MAKING CHANGE.

Do not extend notes this side of this line

RETURN TO LOS ANGELES COUNTY SURVEYOR

F.B. 421 Pg. 66 Bender Chief Party Notes by J.H.B. Date Nov. 1929

To bottom pg. 67

1. 5-56-45 1@20.72 284+29.24 BC
2. 13-06-30 +50
3. 20-16-15 4@24.94 285+00
4. 27-26-00 +25
5. 34-35-45 +50
6. 43-03-55 1@29.48 285+79.57 E.C.

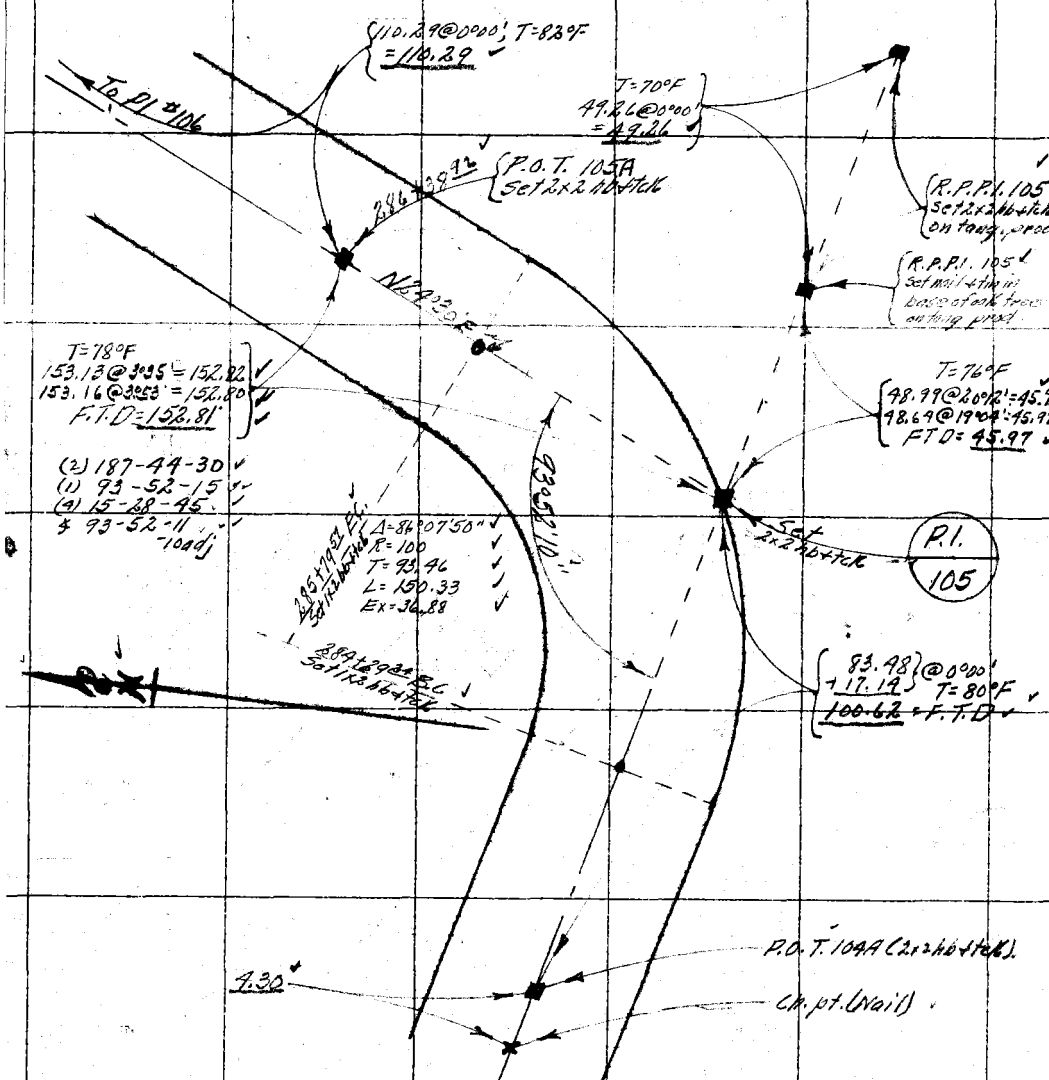

From top pg 65

RETURN TO
LOS ANGELES COUNTY SURVEYOR

Do not extend notes this side of this line

Note: ANY ADDITIONS OR CHANGES ON THIS SHEET MUST BE MADE OR CIRCLED IN Red. WITH DATE AND NAME OF PERSON MAKING CHANGE.

Date Nov 1929 Notes by J.H.B. Chief Party Bender F.B. 421 Pg. 67

Platted by	W. O. No. 785 D. S. O. No.
Date	Location Santa Anita Cn Rd
Map No. B-369-3	Surveyed by J. H. Bender
Platting C'k'd by D. M. Finley	Date Nov. 1929
Date DEC 1931	Indexed A. C. Johnson

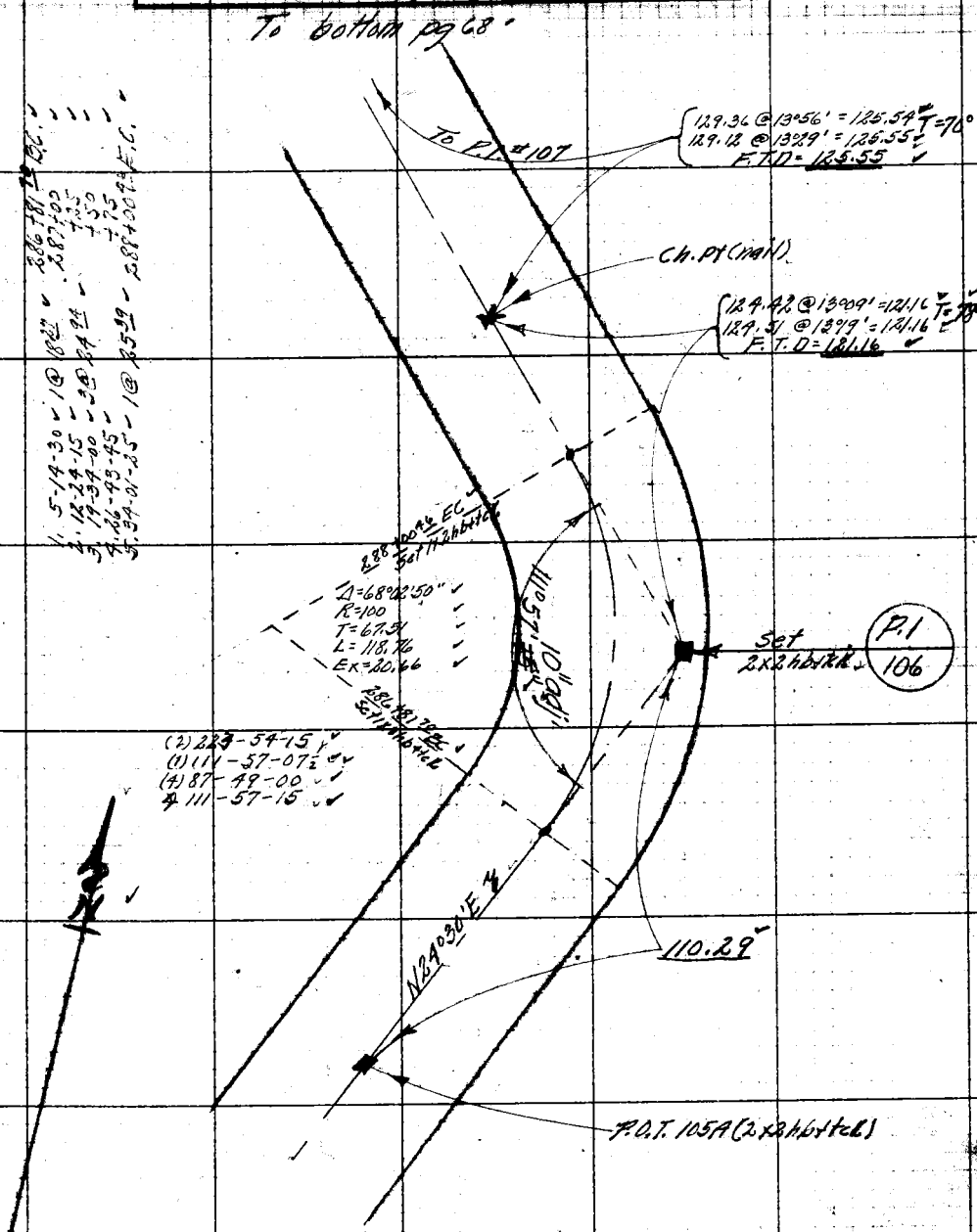

From top pg 66

Note: ANY ADDITIONS OR CHANGES ON THIS SHEET MUST BE MADE IN CIRCLES IN Red, WITH DATE AND NAME OF PERSON MAKING CHANGE.

Do not extend notes this side of this line

RETURN TO LOS ANGELES COUNTY SURVEYOR

F.B. 421 Pg. 68 Bender Chief Party Notes by J.H.B. Date Nov. 1929

To bottom pg. 69

1. 6-49-30	1@23.76	288+51.18 B.C.
2. 13-59-15		+75
3. 21-08-45		289+00
4. 28-18-30	6@24.94	+25
5. 35-28-15		+50
6. 42-38-00		+75
7. 49-47-45		290+00
8. 52-06-20	1@8.05	+25
		290+33.06 E.C.

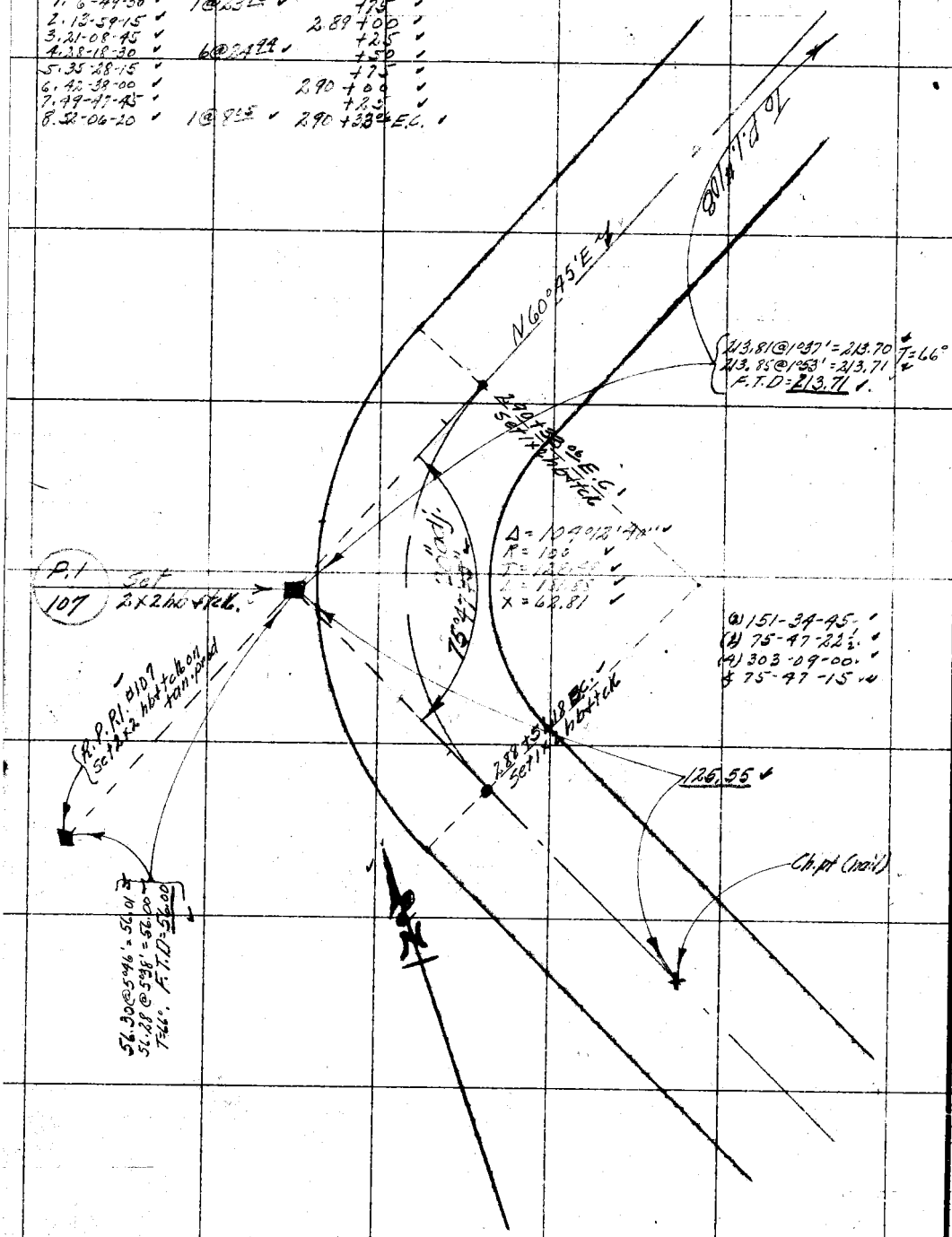

From top pg 67

RETURN TO
LOS ANGELES COUNTY SURVEYOR

Do not extend notes this side of this line

Note: ANY ADDITIONS OR CHANGES ON THIS SHEET MUST BE MADE OR CIRCLED IN Red. WITH DATE AND NAME OF PERSON MAKING CHANGE.

Date Nov 1929 Notes by J.H.B. Chief Party Bender F.B. 421 Pg 69

Platted by	W. O. No. 785 D. S. O. No.
Date	Location Santa Anita Cn Rd
Map No. B-369-3	Surveyed by J.H. Bender
Platting C'k'd by D. M. Finley	Date Nov. 1929
Date DEC 1931	Indexed A. C. Johnson

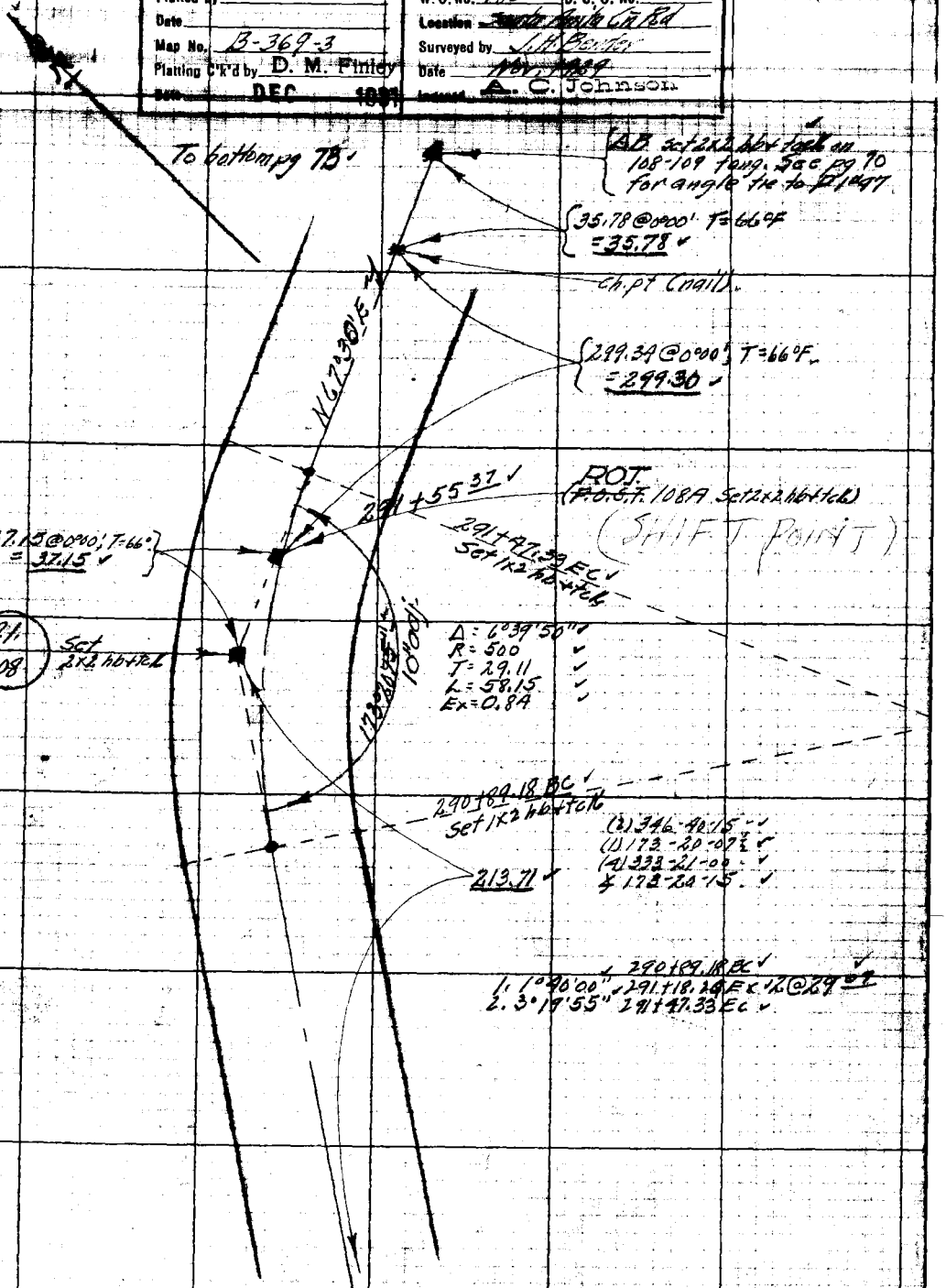

From top pg 68

Notice: ANY ADDITIONS OR CHANGES ON THIS SHEET MUST BE MADE OR CANCELED IN RED. WITH DATE AND TIME OF PERMIT RANGE CHANGE.

Do not extend notes [illegible] of this line

RETURN TO LOS ANGELES COUNTY SURVEYOR

F.B. 421 Pg. 70 Bender Chief Party Notes by J.H.B. Date Nov. 1939

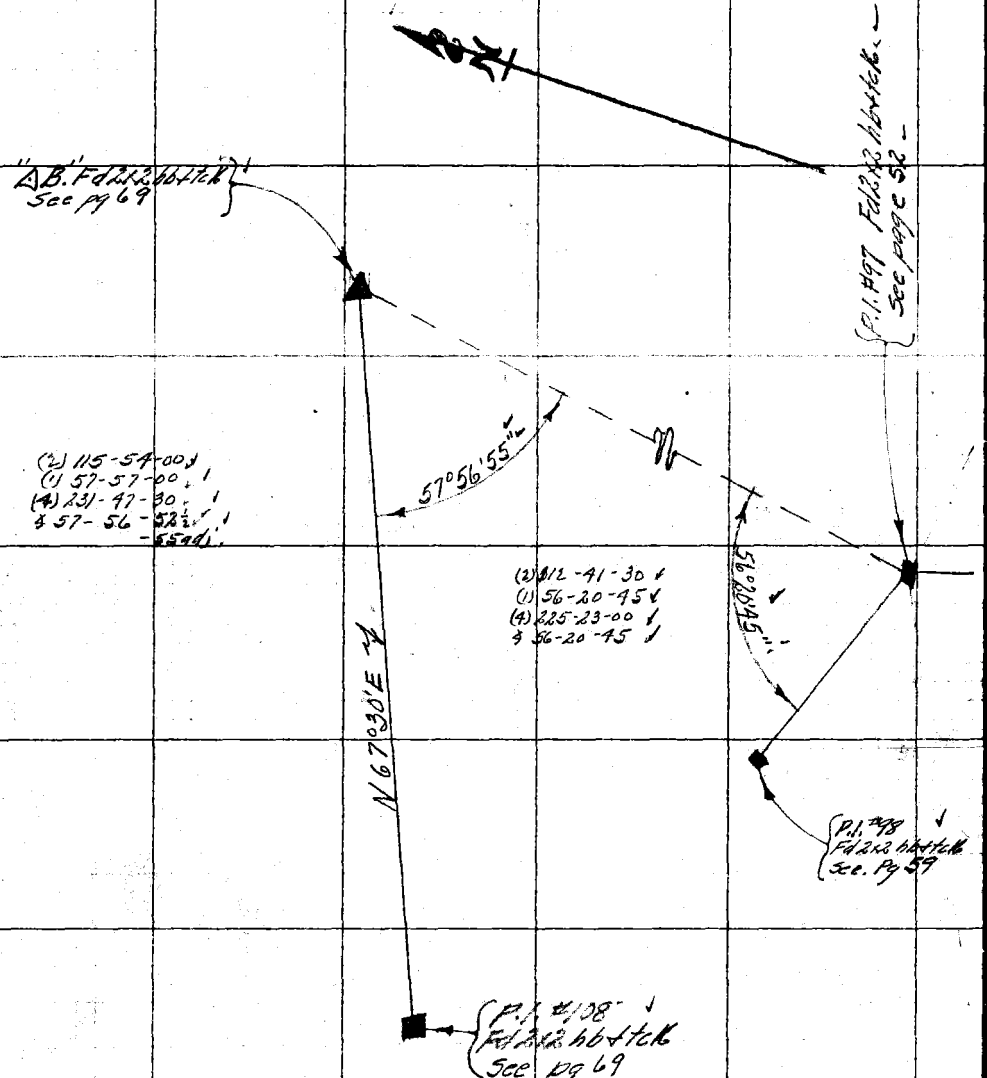

RETURN TO
LOS ANGELES COUNTY SURVEYOR
Do not extend notes this side of this line

Note: ANY ADDITIONS OR CHANGES ON THIS SHEET MUST BE MADE, OR INITIALED IN RED, WITH DATE AND NAME OF PERSON MAKING CHANGE.

RETURN TO
LOS ANGELES COUNTY SURVEYOR

Note: ANY ADDITIONS OR CHANGES ON THIS SHEET MUST BE MADE OR CIRCLED IN **Red.** WITH DATE AND NAME OF PERSON MAKING CHANGE.

Do not extend notes this side of this line

P.I	Δ d(½Δ)	R.	T.	L.	Def from BC	Sta.	Chd.
83	91-49-40 (45-54-50)	130	134.21	208.35		241+08.23 BC	
					1. 3-41-45	+25	1@16.75
				Ext: 56.85	2. 9-12-15	+50	
					3. 14-42-45	+75	
	For survey, see pg 39				4. 20-13-30	242+00	
					5. 25-44-00	+25	
					6. 31-14-30	+50	7@24.96
					7. 36-45-00	+75	
					8. 42-15-30	243+00	
					9. 45-54-50	243+16.58 EC	1@16.56
86	58-05-00 (29-02-30)	100	55.53	101.37		247+18.82 BC	
					1. 1-46-15	+25	1@6.18
	For survey see pg 42				2. 8-56-00	+50	3@24.94
					3. 16-05-45	+75	
					4. 23-15-30	248+00	1@20.14
					5. 29-02-30	+20.19 EC	
88	67-30-40 (33-45-20)	100	66.83	117.83		249+81.30 BC	
					1. 5-21-30	250+00	
					2. 12-31-15	+25	
	For survey see pg 43				3. 19-40-45	+50	
					4. 26-50-30	+75	
					5. 33-45-20	250+99.13 EC	
85	52-30-40 (26-15-20)	100	49.33	91.65	1. 6-12-30	245+78.33 BC	1@21.63
					2. 13-22-15	246+00	2@24.94
					3. 20-32-00	+25	
					4. 26-15-20	+50	1@19.94
						246+69.98 EC	

Date Oct-Nov-29 Notes by J.H.B. Chief Party Bender F.B. 321 Pg 71

Platted by
Date
Map No.
Platting C'k'd by
Date

W.O. No. 785 D.S.O. No.
Location Santa Anita Co. Rd.
Surveyed by [illegible]
Date Oct-Nov-1989
Indexed A. C. [illegible]

F.B. 421 PG 72 Bender Chief Party Notes by J.H.B. Date Oct 4 Nov 29

P.I.	Δ. (½ Δ)	R.	T.	L		Def. from BC	Sta	Shot.
92	148-19-00 (74-07-00)	100	351.44	258.72			257+25.85 BC	1@24.09
					1.	6-55-00	+50	
					2.	[illegible]-04-45	+75	
					3.	21-19-30	258+00	
					4.	[illegible]-24-15	+25	
					5.	[illegible]-34-00	+50	
					6.	42-43-45	+75	
					7.	49-53-30	259+00	9@24.94
					8.	[illegible]-03-00	+25	
					9.	[illegible]-12-45	+50	
					10.	71-22-30	+75	
					11.	74-07-00	259+84.57 EC	1@9.56
95	63-29-40 (31-49-50)	150	92.81	166.23			266+36.91 = BC	1@13.08
					1	2-30-00	266+50	
					2	7-16-30	+75	
					3	[illegible]-03-00	267+00	5@24.92
					4	[illegible]-49-30	+25	
					5	[illegible]-36-00	+50	
					6	[illegible]-22-15	+75	1@28.10
					7	31-44-50	268+03.14 EC	

For survey, see pg 47

For ℄ survey, see pg 50

Note: ANY ADDITIONS OR CHANGES ON THIS SHEET MUST BE MADE OR CIRCLED IN Red. WITH DATE AND NAME OF PERSON MAKING CHANGE.

RETURN TO LOS ANGELES COUNTY SURVEYOR

Do not extend notes this side of this line

Date Dec. 1989 Notes by J. H. B. Chief Party Bender F.B. 421 Pg. 73

Platted by
Date
Map No. B-369-3
Platting C'k'd by D. M. Finley
Date DEC 1991

W.O. No. 785 S. S. O. No.
Location Santa Monica Canyon
Surveyed by J. H. Bender
Date Dec. 1989
Indexed

To Bo Plan pg. 74

Pl.109 to Pl.110 = 244.83

P1 110

5ct 2x2x4x4x1/4 Ch.pt (nail

T=76.96
L=149.62
149.77 @ 3°53' = 149.42
F.T.O = 149.42

Δ C (5ct 2x2x4x4x1/4 Ch.pt)
(2) 213-25-00
(1) 106-42-30
(9) 66-50-15
(4) 16-42-34
-15 adj.
30" adj.

Δ D "L8x4x1/4 Ch.pt" See pg 69; pg 70 for tie to P.I. 107

70.95 @ 14°40' = 68.79
70.77 @ 13°43' = 68.75
F.T.O = 68.75

T=76.96
L=149.62
149.77 @ 3°53' = 149.42
F.T.O = 149.42

P.I. 109 (5ct 2x2x4x4x1/4 Ch.pt)

T=76.96
L=149.62
149.77 @ 3°53' = 149.42
F.T.O = 149.42

45° 44' 40"

(POST 109A
5ct 2x2x4x4x1/4 Ch.pt
T=76.96
L=149.62
149.77 @ 3°53' = 149.42
F.T.O = 149.42

180° 22' 35"

90° 00' 00"

195° 47' 35"

P.I. 109

5ct 2x2x4x4x1/4 Ch.pt

G 5.01 @ 0°00' T=84.96
F.T.O = 55.01

79° 09' 40"

294+90.93 E.C. 5ct 2x2x4x4x1/4 Ch.pt

Δ = 79° 09' 40"
R = 100
T = 82.67
L = 138.16
X = 69.75

294+52.27 B.C. 5ct 2x2x4x4x1/4 Ch.pt

(2) 158-19-15
(1) 79-09-37½
(14) 316-38-15
79-09-37½ 35"
-40 adj.

(7) 291-35-30
(1) 145-47-45
(4) 223-11-00
295-47-45

N 6° 30' E

280.07
370.07

R.O.T.

2x4x36" Hub
See pg 69

108A

P.I. 108 to P.I. 109 = 317.22

From top pg 69

Return to
LOS ANGELES COUNTY SURVEYOR

Notice ANY ADDITIONS OR CHANGES OF THIS SHEET MUST BE MADE BY ORIGINAL P.E.S. WITH DATE AND NATURE OF EACH CHANGE.

Do not extend notes this side of this line

F.B. 721 Pg. 74 Bender Chief Party Notes by J.H.B. Date Dec. 1989

To bottom pg 75.

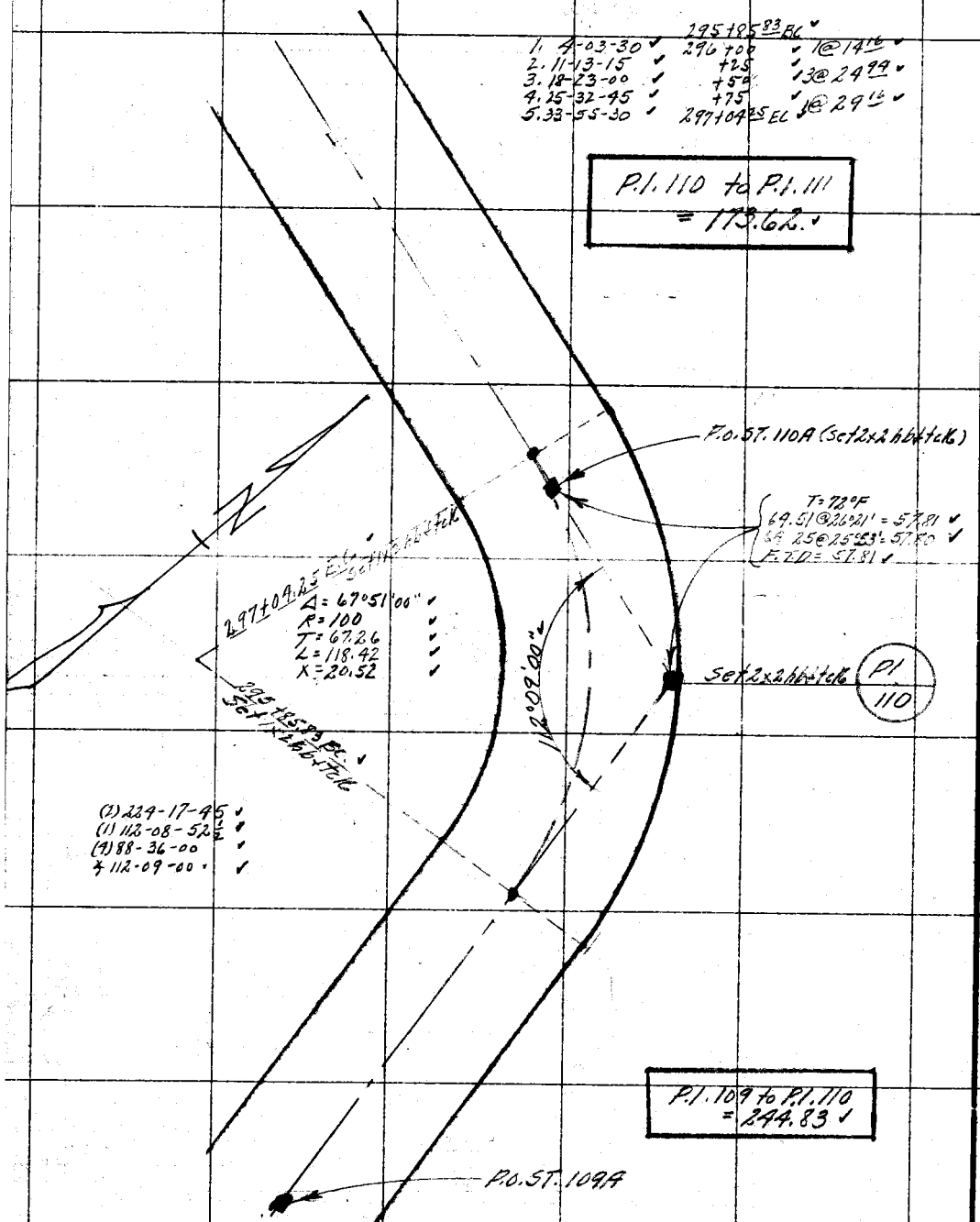

From top pg 73.

RETURN TO LOS ANGELES COUNTY SURVEYOR

Do not extend notes this side of this line

Note: ANY ADDITIONS OR CHANGES ON THIS SHEET MUST BE MADE OR CIRCLED IN RED, WITH DATE AND NAME OF PERSON MAKING CHANGE.

Date Dec. 1929 Notes by J.H.B. Chief Party Bender F.B. 421 Pg. 75

Plotted by	W.O. No. 785 O.S.O. No.
Date	Location Santa Anita Cn Rd
Map No. B-369-3	Surveyed by J.H. Bender
Plotting C'k'd by D. M. Finley	Date Dec. 1929
Date DEC 1931	Indexed A. C. Johnson

To bottom pg 76

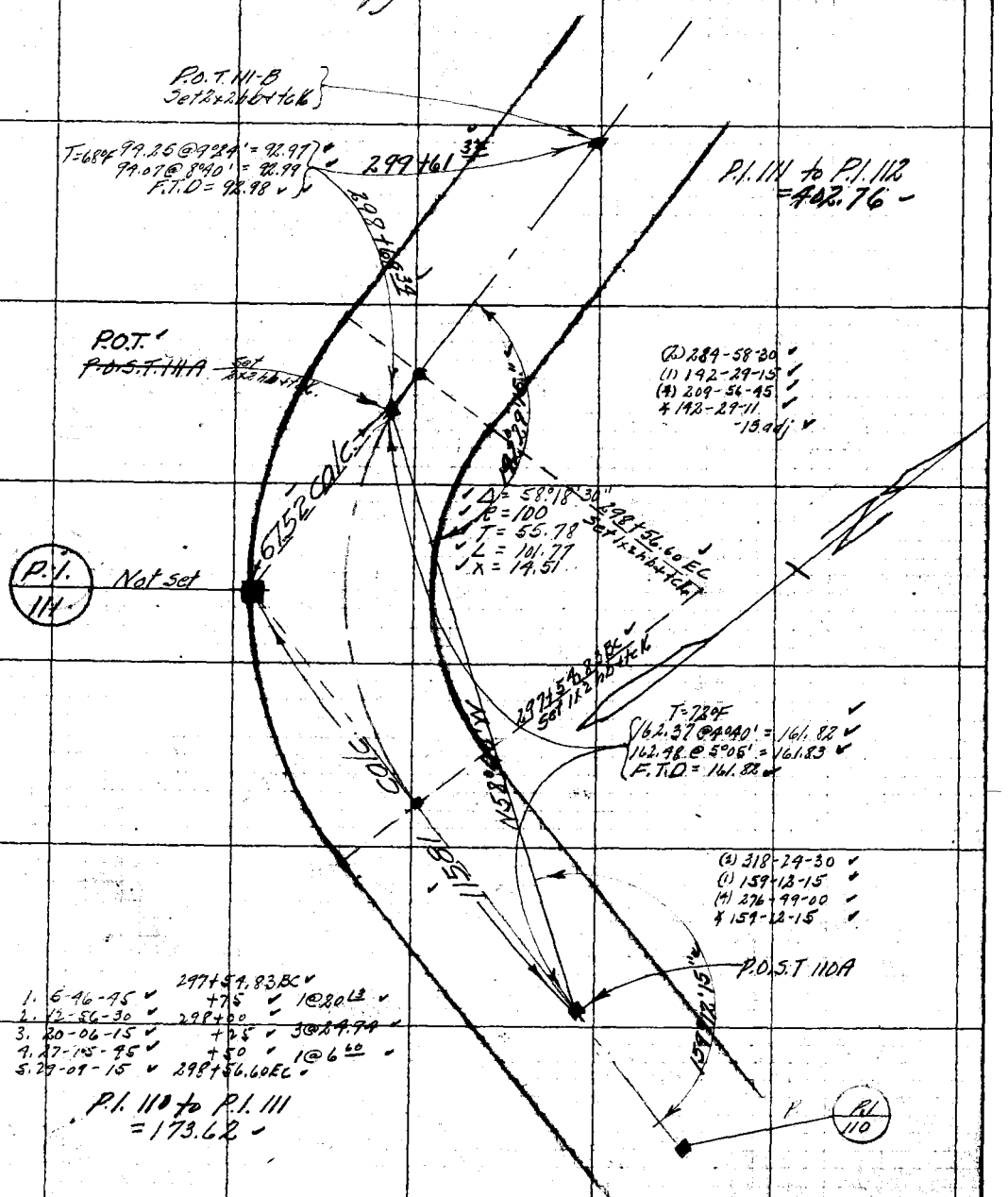

1. 6-46-45 297+54.83 BC
2. 12-56-30 +75 1@20.13
3. 20-06-15 298+00
4. 27-15-45 +25 3@24.94
5. 29-09-15 +50 1@6.60
298+56.60 EC

P.I. 110 to P.I. 111
= 173.62

From top pg 74

Notes: ANY ADDITIONS OR CHANGES ON THIS SHEET MUST BE MADE OR CIRCLED IN Red. WITH DATE AND NAME OF PERSON MAKING CHANGE.

Do not extend notes this side of this line

RETURN TO LOS ANGELES COUNTY SURVEYOR

F.B. 921 Pg. 76 Bender Chief Party Notes by J.H.B. Date Dec. 1939

To Bothin, pg 77

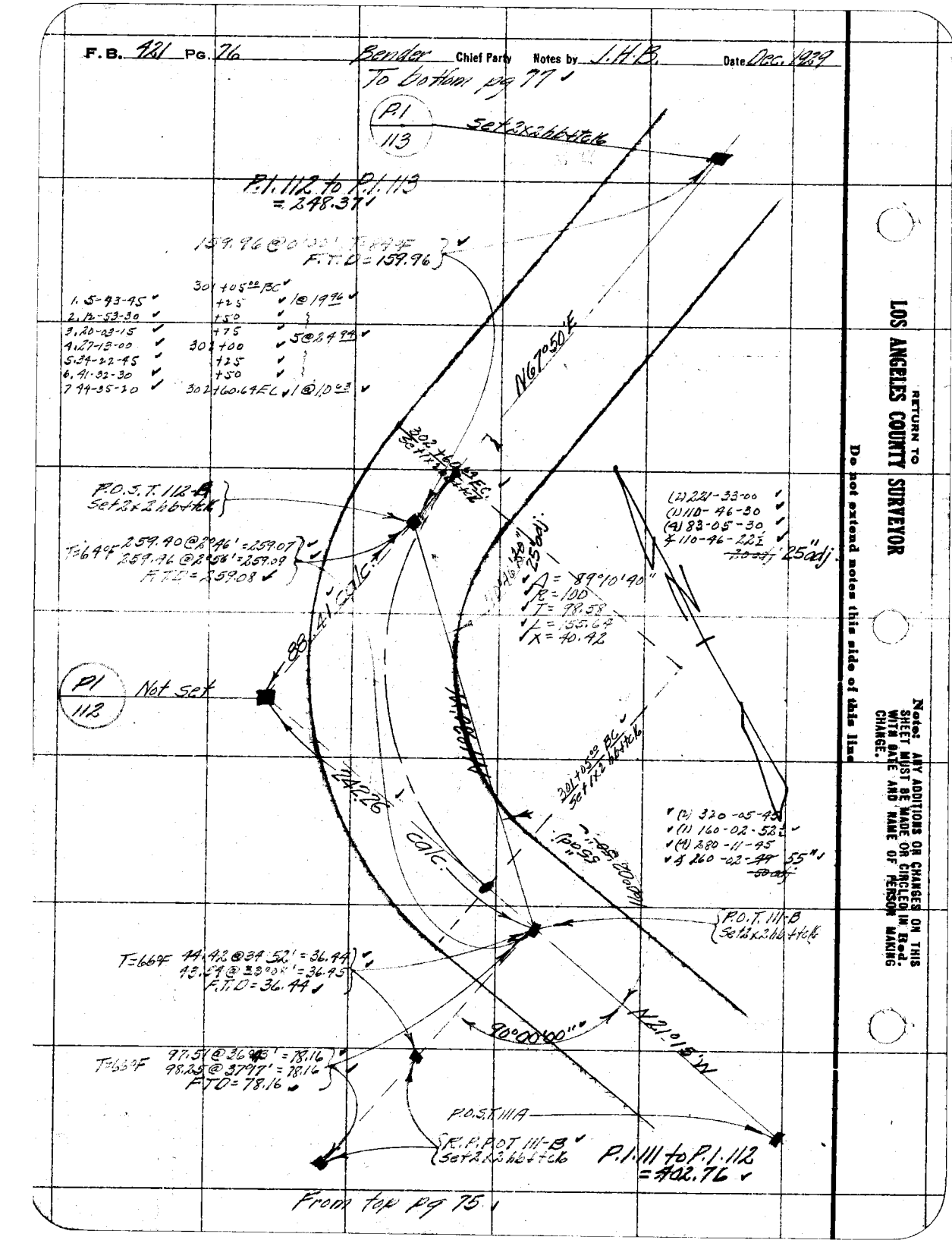

RETURN TO LOS ANGELES COUNTY SURVEYOR

Do not extend notes this side of this line

Note: ANY ADDITIONS OR CHANGES ON THIS SHEET MUST BE MADE OR CIRCLED IN RED WITH DATE AND NAME OF PERSON MAKING CHANGE.

Date Dec. 1939 Notes by J.H.B. Chief Party [illegible] F.B. 281 Pg. 77

Plotted by	W. O. No. 785 D. S. O. No.
Date	Location Santa Anita Cn Rd
Map No. B-369-3	Surveyed by J. H. Bender
Plotting C'k'd by D. M. Finley	Date Dec. 1939
Date DEC 1931	Indexed A. C. Johnson

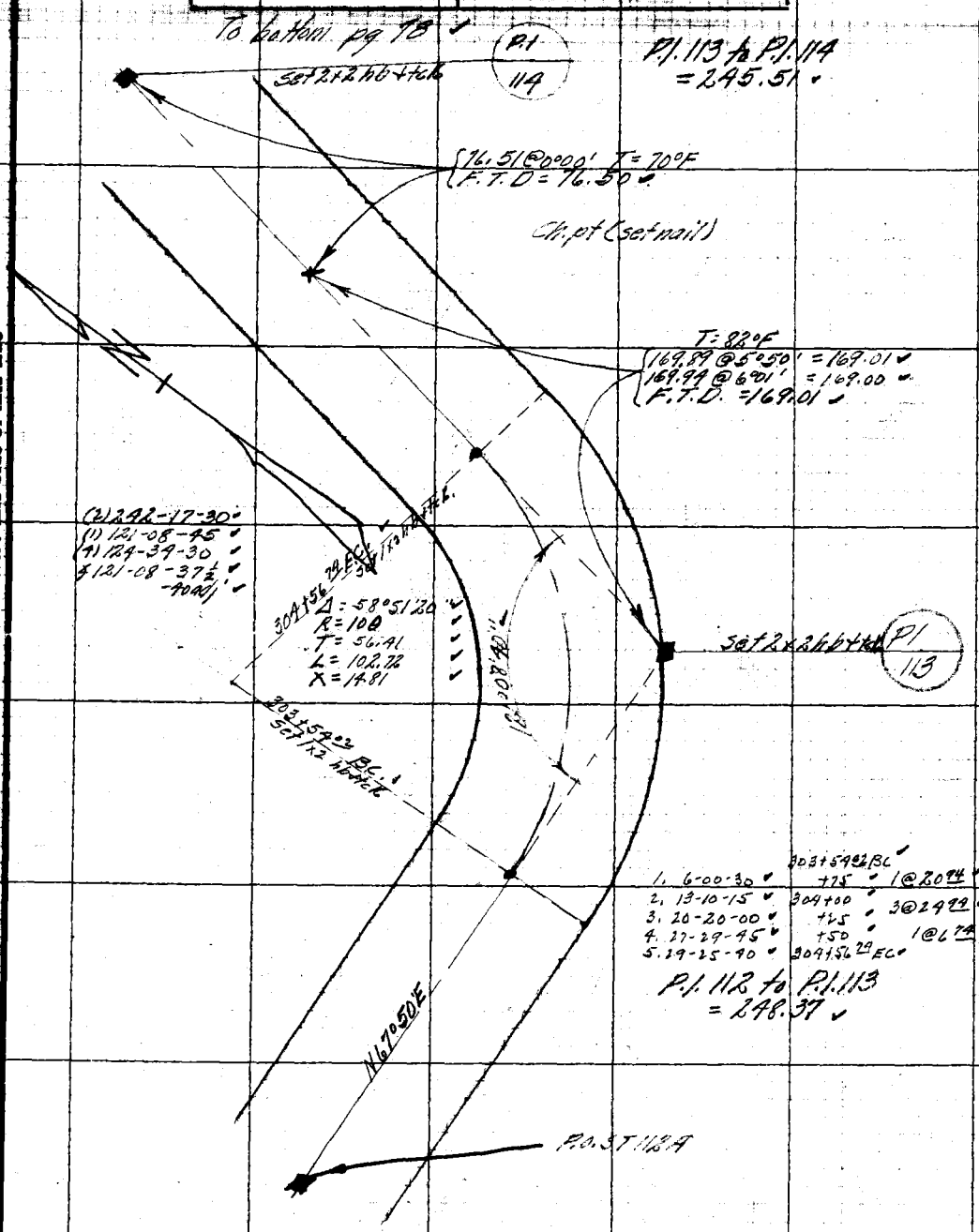

Notes: ANY ADDITIONS OR CHANGES ON THIS SHEET MUST BE MADE OR CIRCLED IN Red, WITH DATE AND NAME OF PERSON MAKING CHANGE.

Do not extend notes this side of this line

RETURN TO LOS ANGELES COUNTY SURVEYOR

F. B. 421 Pg. 78 Chief Party Notes by [illegible] Date [illegible]

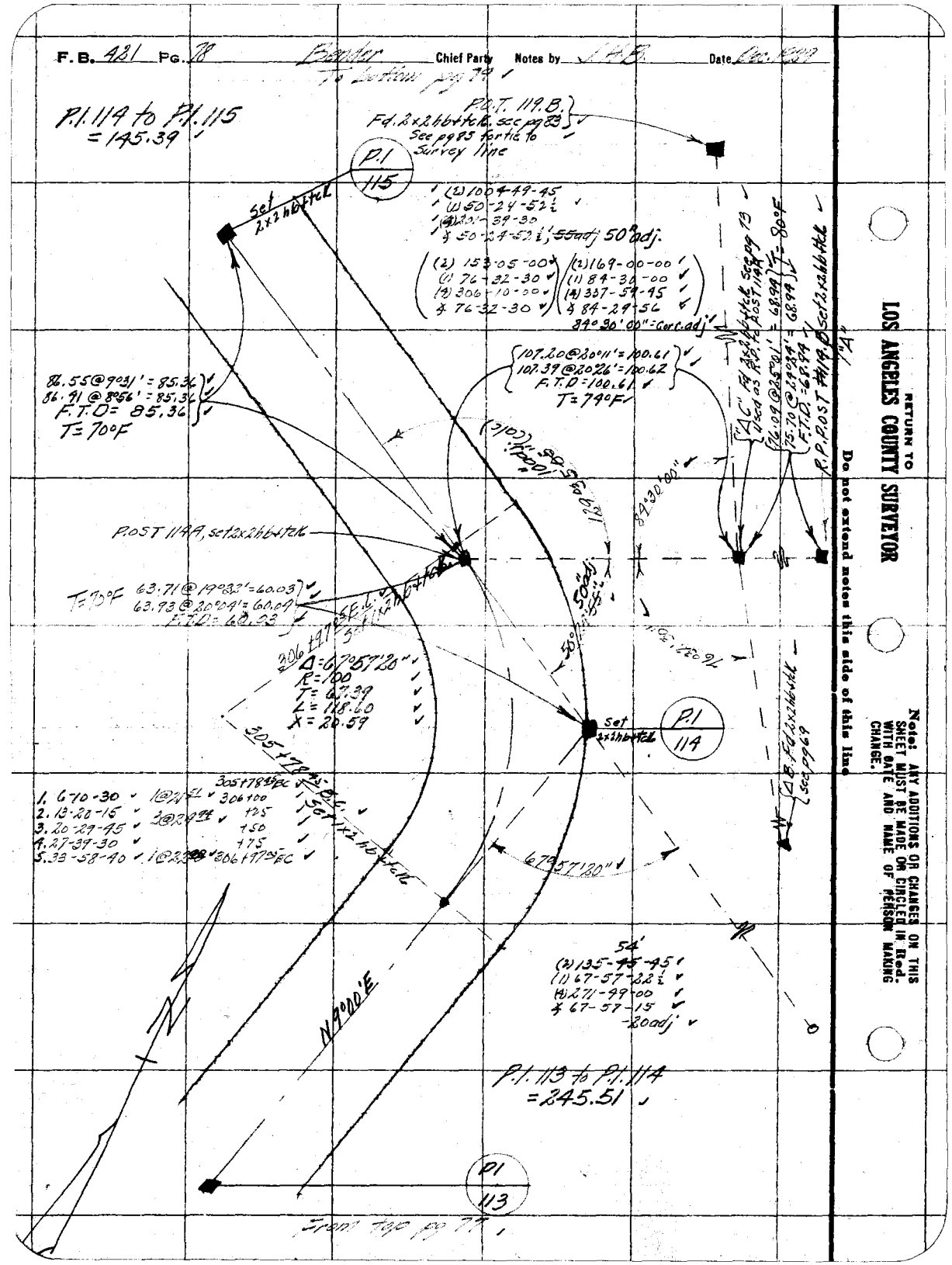

From top of pg 77

To bottom pg 79

RETURN TO LOS ANGELES COUNTY SURVEYOR

Do not extend notes this side of this line

Note: ANY ADDITIONS OR CHANGES ON THIS SHEET MUST BE MADE ON CIRCLED IN Red. WITH DATE AND NAME OF PERSON MAKING CHANGE.

Date Dec. 1929 Notes by J. H. Bender Chief Party Bender F.B. 421 Pg 79

Platted by	W. O. No. 785 D. S. O. No.
Date	Location Santa Anita Cn Rd
Map No. B-369-3	Surveyed by J. H. Bender
Platting C'k'd by D. M. Finley	Date Dec. 1929
Date DEC 1931	Indexed A. C. Johnson

To bottom pg 80

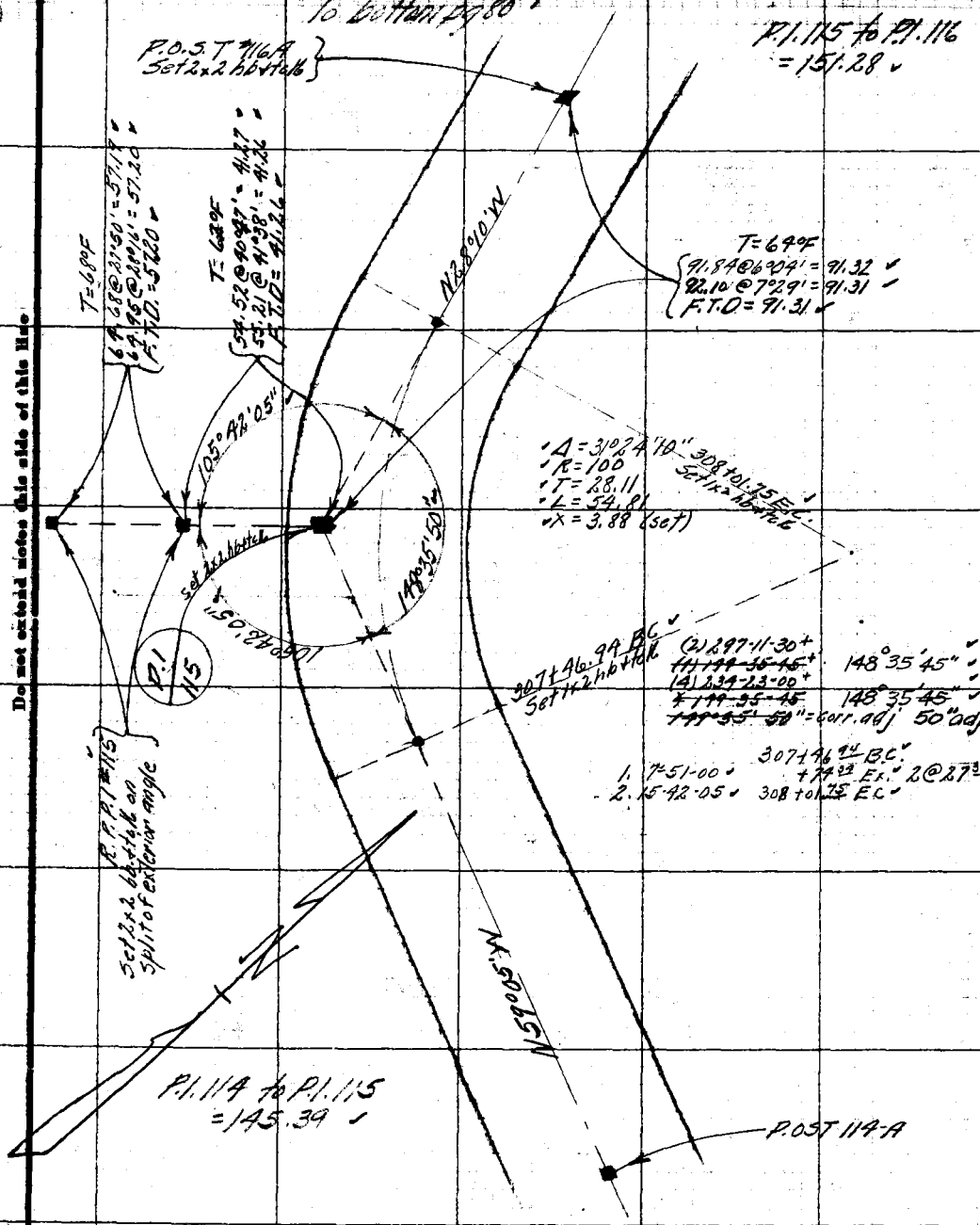

From top pg 78.

Note: ANY ADDITIONS OR CHANGES ON THIS SHEET MUST BE MADE OR CIRCLED IN Red, WITH DATE AND NAME OF PERSON MAKING CHANGE.

Do not extend notes this side of this line

RETURN TO LOS ANGELES COUNTY SURVEYOR

F.B. 421 Pg. 80 Bender Chief Party Notes by J.H.B. Date Dec. 1929

To bottom pg 81

P.I. 116 to P.I. 117 = 270.62

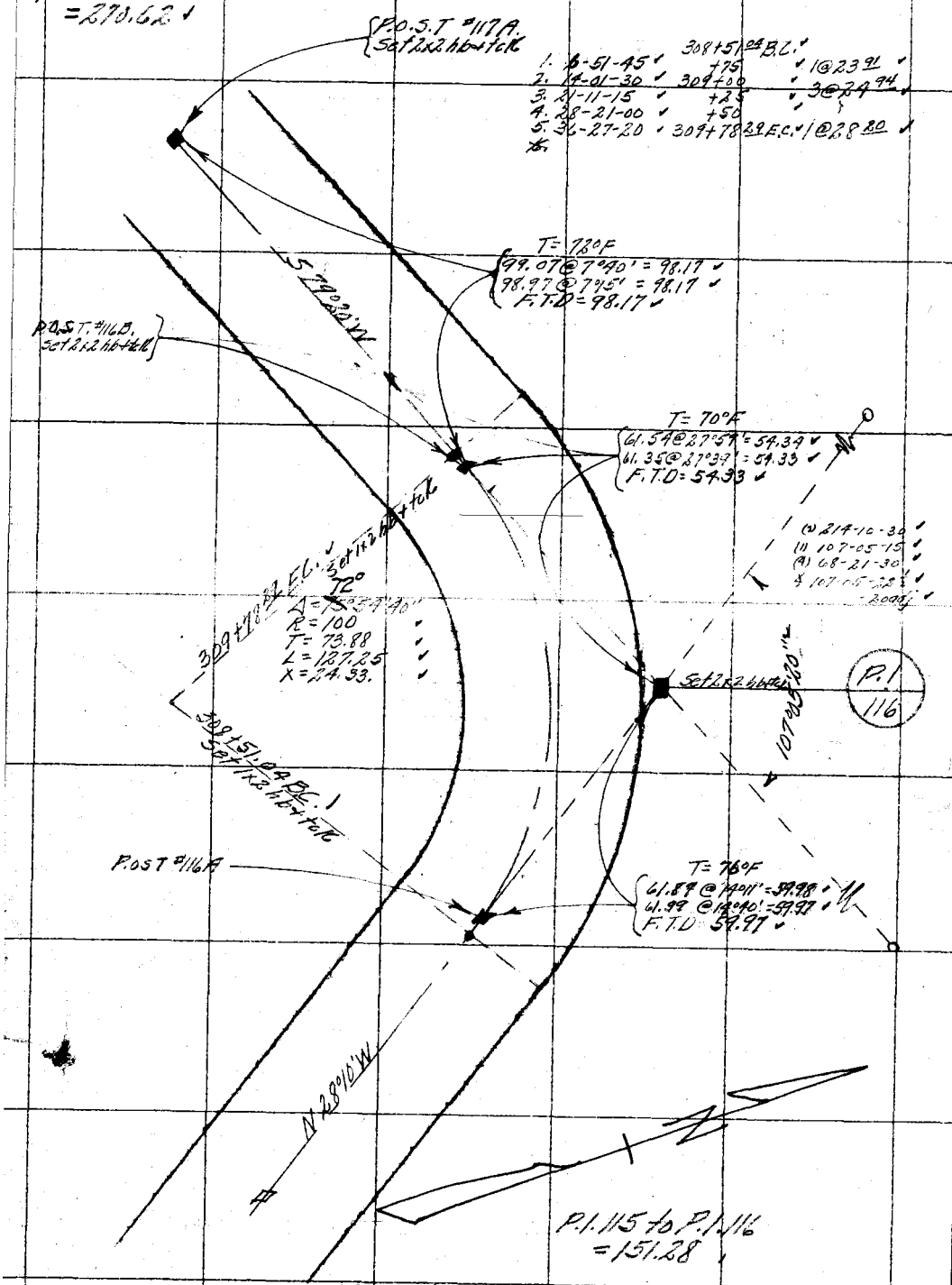

From top pg 79

RETURN TO
LOS ANGELES COUNTY SURVEYOR

Do not extend notes this side of this line

Note: ANY ADDITIONS OR CHANGES ON THIS SHEET MUST BE MADE OR CIRCLED IN Red. WITH DATE AND NAME OF PERSON MAKING CHANGE.

Date Dec. 1929 Notes by J.H.B. Chief Party Bender F.B. 421 Pg. 81

Plotted by	W.O. No. 785 D.S.O. No.
Date	Location Santa Anita Ch Rd
Map No. B-369-3	Surveyed by J.H. Bender
Plotting C'k'd by D. M. Finley	Date Dec. 1929
Date DEC 1931	Indexed A. C. Johnson

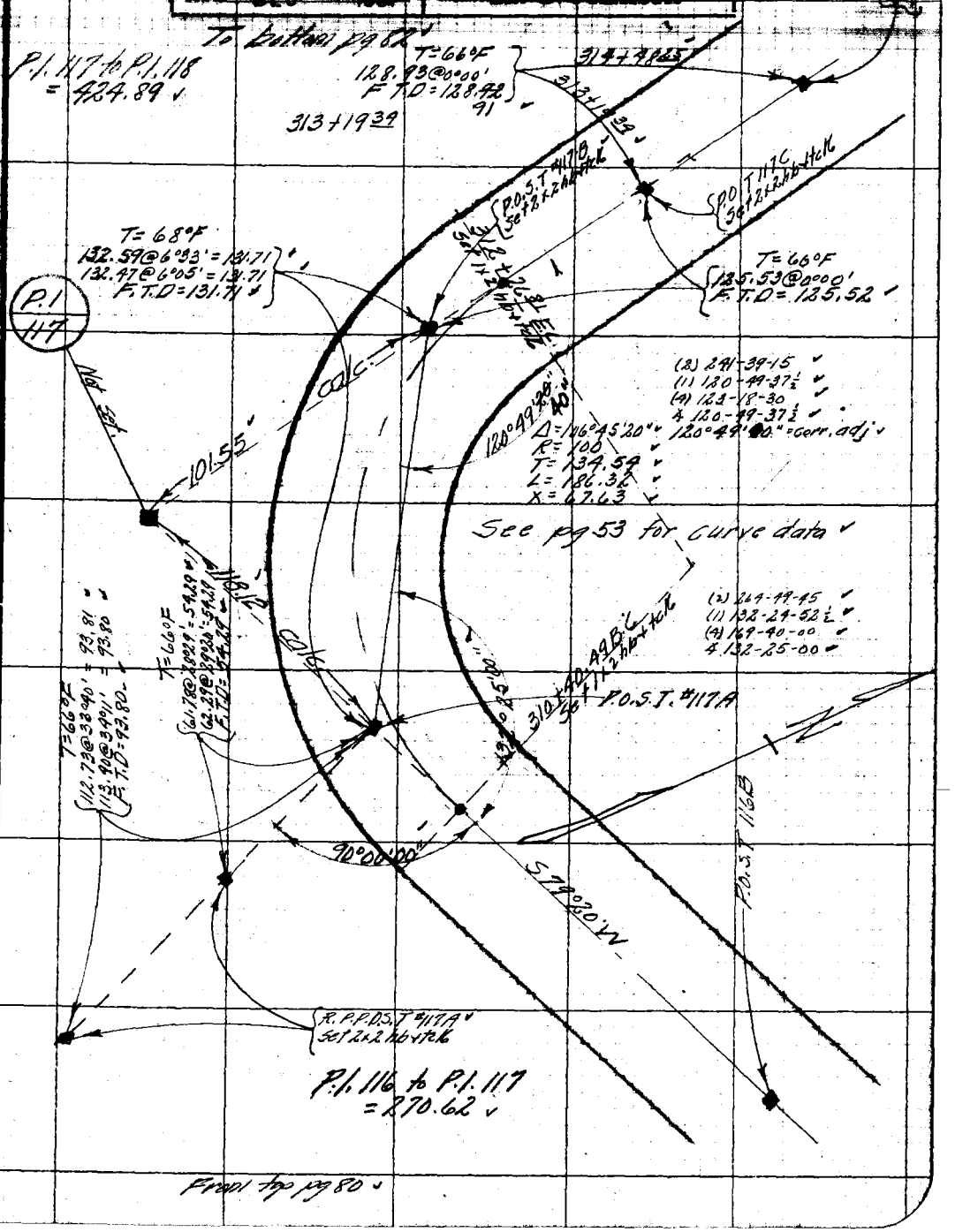

Note: ANY ADDITIONS OR CHANGES ON THIS SHEET MUST BE MADE OR CIRCLED IN Red. WITH DATE AND NAME OF PERSON MAKING CHANGE.

Do not extend notes this side of this line

RETURN TO LOS ANGELES COUNTY SURVEYOR

F.B. 421 Pg. 88 Bender Chief Party Notes by J.H.B. Date Dec. 1989

To bottom pg 83

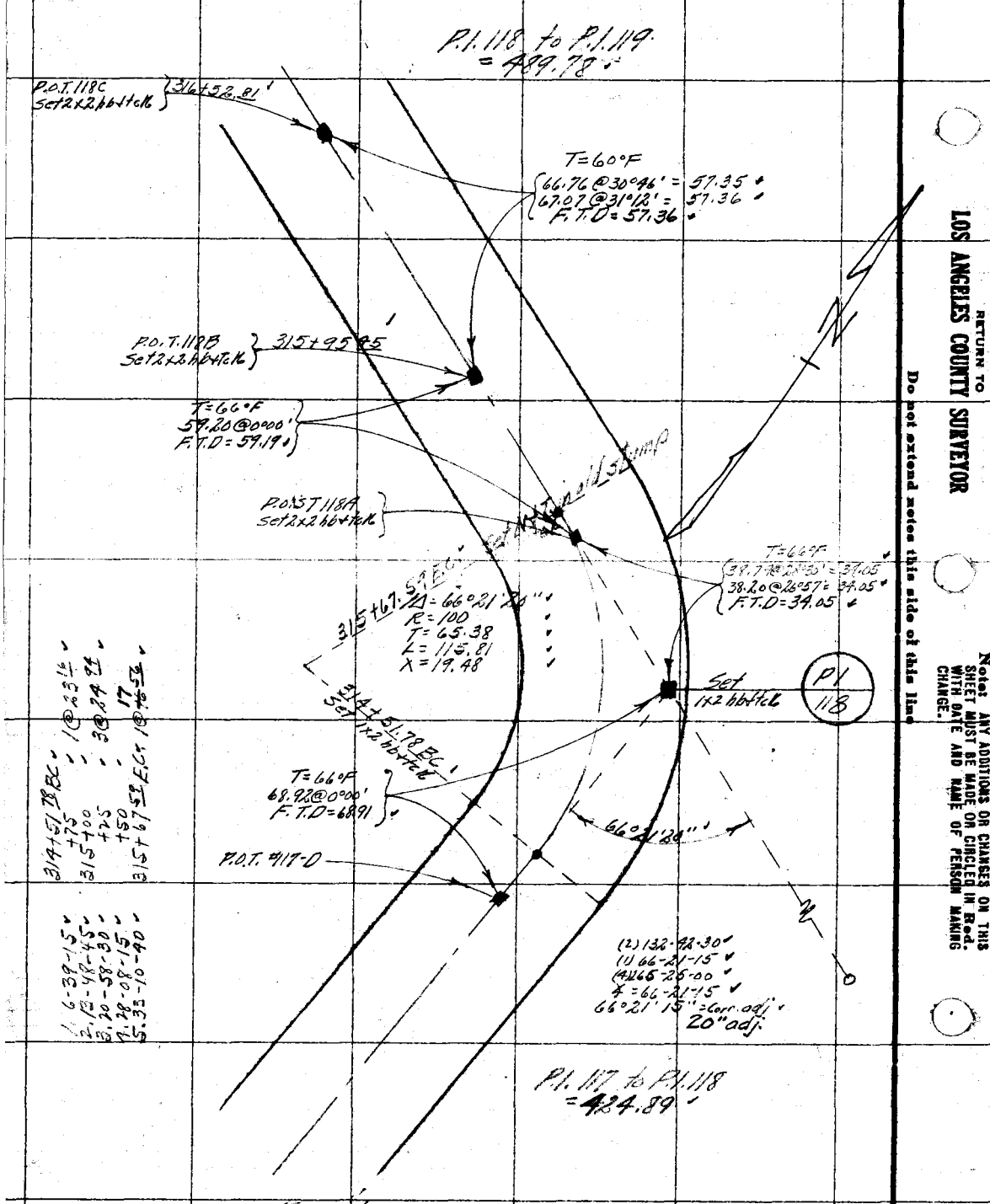

RETURN TO LOS ANGELES COUNTY SURVEYOR

Do not extend notes this side of this line

Note: ANY ADDITIONS OR CHANGES ON THIS SHEET MUST BE MADE OR CIRCLED IN Red. WITH DATE AND NAME OF PERSON MAKING CHANGE.

Date Dec. 1929 Notes by J.H.B. Chief Party Bender F.B. 421 Pg. 83

Platted by	W.O. No. 785 D.S.O. No.
Date	Location Santa Anita Cn Rd
Map No. B-369-3	Surveyed by J.H. Bender
Platting C'k'd by D. M. Finley	Date Dec. 1929
Date DEC 1931	Indexed A. C. Johnson

16152

NOTE: Field work beyond POT 119B by Butler & Party

CL Bender
π #16152
300' Tape #37
Std. 884°T

Butler
Knight
Kragness
Auer
Baker
Dillon

Survey begun 8/12/30

To bottom pg 84

P.I. 119 to P.I. 120
= 964.76

P.O.T. #119-B
Set 2x2 hb+tck

See pg 85 for tie to ΔC

T=88°F
233.49 @ 7°21' = 231.58
233.40 @ 7°12' = 231.57
F.T.D = 231.58

P.O.S.T. 119A
Set 2x2 hb+tck

P.I. 119

Not Set

248.91'

calc.

339.18'

(2) 196-12-15
(1) 98-06-07½
(4) 32-24-00
∡ 98-06-00
Δ = 128°29'50"
R = 125
T = 259.14
L = 280.34
X = 162.71

See pg 53 for curve data

T=78°F
273.63 @ 11°30' = 268.12
273.89 @ 11°46' = 268.12
F.T.D = 268.13
(2) 93-11-45
(1) 46-35-52½
(4) 186-23-15
∡ 46-35-49
-50 adj

46°35'50"

calc.

P.O.T. #118-C

N 60°20' W

P.O.T. 118B

P.I. 118 to P.I. 119
= 489.78

From top pg 83

Note: ANY ADDITIONS OR CHANGES ON THIS SHEET MUST BE MADE OR CIRCLED IN RED, WITH DATE AND NAME OF PERSON MAKING CHANGE.

Do not extend under this title of this line

RETURN TO LOS ANGELES COUNTY SURVEYOR

F.B. 421 Pg. 84 — BUTLER Chief Party — Notes by BUTLER — Date Aug 1930

To Sta from pg 83

6657@5-38@78°T=6625 /
6671@6-44@78°T=6625 / 6625 /

8478@0-00@82°T=8478 /
8478@0-00@82°T=8478 / 8478 /

8042@9-56@78°T=7921 /
8032@9-32@78°T=7921 / 7921 /

7829@6-46@78°T=7774 /
7844@7-36@78°T=7775 / 7774 /

3079.8 /

Used 100' Tape-Set 76°

To P.I. #121-30 7.98'
N 8°40 W

Set 1X24"k

100' Tape-R.P.
7419@23-10-30@80°T=6820 /

100' Tape-R.P.
4300@22-38@80°T=3969 /

POST 120C 2"x2" Flush

R.P. 2x2 Flush

R.P. 2x2 Flush

R.P. 2x2 Flush

Δ-120B 2"x2" Flush

104-03-15 /
56-12-45 /
104-03-11¼ /
-10

151-40-30 /
246-42-15 /
151-40-33¾ /
-30

300' TAPE @37 Std @ 84°T
100' TAPE @045 Std @ 76°T

Δ=156-06-30 /
R=100 /
T= /
L= /

C.T.R. 120

For Curve data See page 86 FB-1421

128-10-00 /
152-40-15 /
128-10-03¾ /
-00

125-04-00 /
250-08-00 /
125-04-00 /

322+34.54
DOT-1198
Fd 2x2 Tk

BC=322+34.54

09°55" adj.
128°10'00"
25 adj.
151°40'30"

Angular closure Line CC- pg 110

421.11 calc. to P.I. 120

POST #120A 2"x2" Flush

11.61

N 69°00 E
62.45

128°04'00"

120.58 /

R.P. 2x2" Flush

R.P. 2x2" Flush

Set 1X24"k

applied prec pg

POST 1198 231.58

300' TAPE /
63.63@10-54@84°T=6248 /
63.29@9-09@84°T=6248 /

100' TAPE /
93.63@1-32@84°T=9360 /
93.67@2-10@84°T=9360 /

100' TAPE
82.58@0-00@90°T=8259 /
82.61@1-16@90°T=8260 /

From top pg 83 /

300' TAPE-R.P.
133.32@25-15@84°T=120.58 /

100' TAPE-R.P.
89.75@25-09@92°T=81.25 /

RETURN TO LOS ANGELES COUNTY SURVEYOR

Do not extend notes this side of this line

Note: ANY ADDITIONS OR CHANGES ON THIS SHEET MUST BE MADE OR CIRCLED IN RED WITH DATE AND NAME OF PERSON MAKING CHANGE.

Date Dec. 1929 Notes by J.H.B. Chief Party Bender F.B. 421 Pg. 85

Platted by	W. O. No. 785 D. S. O. No.
Date	Location Santa Anita Ca Rd
Map No. B-369-3	Surveyed by J.H. Bender
Platting C'k'd by D. M. Finley	Date Dec. 1929
Date DEC 1931	Indexed [illegible] C. [illegible]

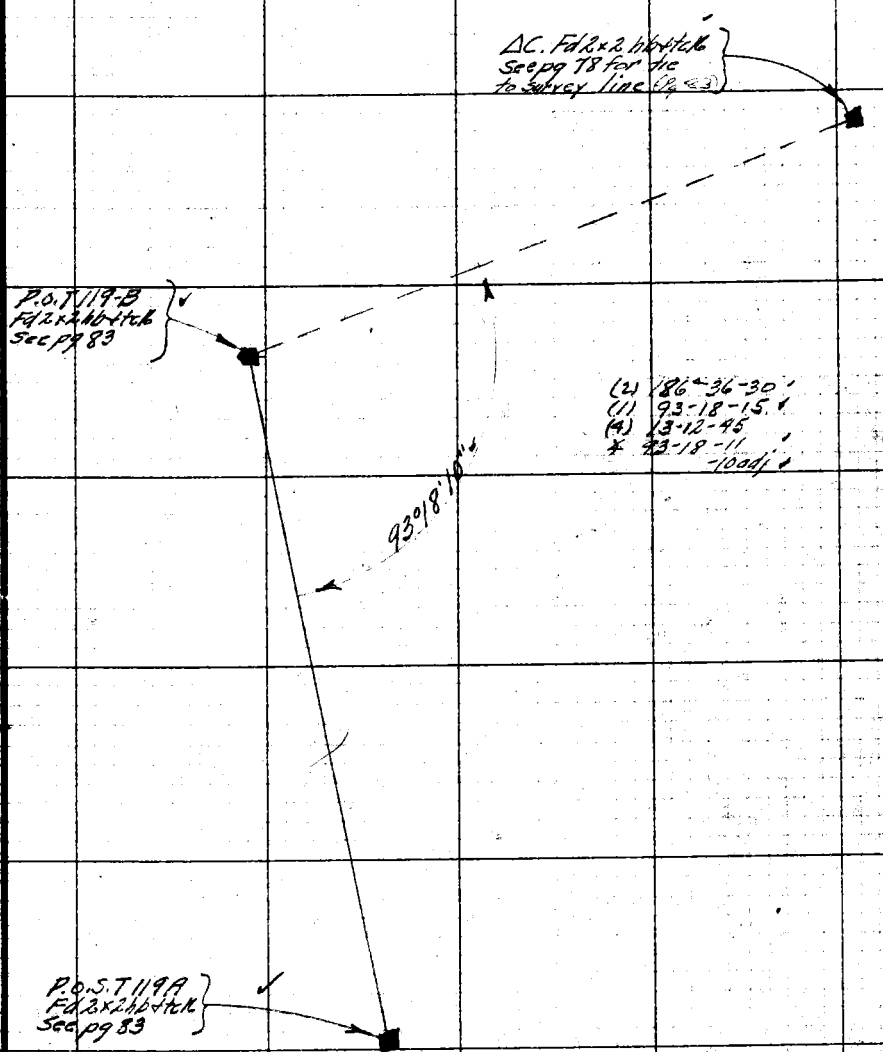

Notes: ANY ADDITIONS OR CHANGES ON THIS SHEET MUST BE MADE OR CIRCLED IN RED, WITH DATE AND NAME OF PERSON MAKING CHANGE.

Do not extend notes this side of this line

RETURN TO LOS ANGELES COUNTY SURVEYOR

F.B. 424 Pg. 86 Bender Chief Party Notes by J.H.B. Date

Curve data on PI #120
FB. 421-84

Defl	Cds	Sta
		BC=322+46.15
1-8-16-00	28.75	+ 75
2-15-25-30		323+00
3-22-35-15		+25
4-29-45-00		+50
5-36-54-45	2@	+75
6-44-04-30	24.94	324+00
7-51-14-15		+25
8-58-24-00		+50
9-65-33-45		+75
10-72-43-15	1@	325+00
11-78-03-15	18.58	EC=325+18.61

Curve data on PI #127
FB. 421-109

Defl	Cds	Sta
		BC=33348437
1-4-28-45	1@	335+00
2-11-38-30	15.61	+25
3-18-48-00	4@	+50
4-25-57-45	24.94	+75
5-33-07-30	1@	336+00
6-42-27-20	32.42	EC=336+32.87

Curve data on PI #130
FB. 421-113

Defl	Cds	Sta
		BC=340+32.35
1-9-01-00	2@	EX=340+63.82
2-18-01-55	31.34	EC=340+95.29

Curve data on PI #131
FB. 421-114

Defl	Cds	Sta
		BC=341+48.61
1-7-33-35	1@	+75
2-14-43-20	26.31	342+00
3-21-53-00	4@	Ex 342+25
4-29-02-45	24.94	+50
5-36-12-30	1@	+75
6-39-10-45	10.37	EC=342+85.37

Curve data on PI #135
FB. 421-118

Defl	Cds	Sta
		BC=34747.39
1-3-57-15	1@	+75
2-7-32-10	27.68	348+00
3-11-07-00	3@	+25
4-14-41-50	24.98	+50
5-17-19-10	1@	EC=348+68.30
	18.29	

Curve data on PI #136
FB. 421-119

Defl	Cds	Sta
		BC=35145432
1-1-58-30	1@	+75
2-4-21-45	20.68	352+00
3-6-45-00	2@	+25
4-8-47-30	24.99	EC=352+46.39
	1@	
	21.39	

Curve data on PI #137
FB. 421-120

Defl	Cds	Sta
		BC=353+11.16
1-1-59-00	1@	+25
2-5-33-45	13.84	+50
3-9-08-40	3@	+75
4-12-43-30	24.98	354+00
5-16-20-55	1@	EC=354+18.31
	18.30	

Curve data on PI #138
FB. 421-121

Defl	Cds	Sta
		BC=355+46.55
1-8-26-15	1@	+75
2-15-36-00	29.34	356+00
3-22-45-40	2@	+25
4-31-57-15	29.94	EC=356+57.09
	1@	
	31.95	

RETURN TO LOS ANGELES COUNTY SURVEYOR

Do not extend notes this side of this line

Note: ANY ADDITIONS OR CHANGES ON THIS SHEET MUST BE MADE OR CIRCLED IN RED WITH DATE AND NAME OF PERSON MAKING CHANGE.

Date 12/30/29 Notes by Kleineck G.W. Chief Party J.H. [illegible] F.B. 421 Pg. 87

Platted by Fred Holaday	W.O. No. 785 D.S.O. No.
Date Oct. 1930	Location Santa Anita Cñ
Map No. B-369-2	Surveyed by [illegible]
Platting C'k'd by	Date Oct. '29
Date	Indexed A. C. Johnson

Inst At	Sight On	Stadia	Hor. Ang.	Vert. Ang.	Hor. Dist.	Rod	Remarks.
T-2	T-1	385-100 286	0°00'	+1°30'	286	2°	Sta T-1
		505 300 206	120-37-52½ / 241-15-45 ② / 482-32-00 ④ / 120-38-00	+3°13'	205	4°	Sta. T-3 ∡ to right. S 54°00' E (Mag.) Set 1x2 in crack Tp. of rock
		789 676 114	0°30'	0°00'	114	7½	Cent. Stream Bed.
		350 300 51	121°20'	-10°50'	49	3°	" " "
		1094 1079 16	38°10'	0°00'	16	10½	" " "
		118 100 19	151-50	+5°11'	19	1°	Brass Cap in Rock = Ref. Pt. U.S.G.S.
		121 100 22	150-25	+5°39'	22	1°	N.W. Cor. Wier shed, size 5'x5'
		428 400 29	162-40	+14-40	27	4°	2.0' stand-pipe = S.W. Cor. Wier shed.
		941 800 142	107-55	-7°-03'	140	9°	Hd. of Falls - Cent. of Str. Bed.
T-3	T-2	405 200 206	0°00'	-2°54'	205	1³	Sta. T-2 (ch. shot)
		567 400 168	158-50-45 / 317-41-30 ② / 275-23-15 ④ / 158-50-49	-30-39	125	5°	Sta. T-4 ∡ to Left. Set 1x2
T-4	T-3	567 400 168	0°00'	+30°46'	125	5°	Sta. T-3 (ch. shot)
		594 471 124	148-08-52½ / 296-17-45 ② / 232-35-30 ④ / 148-08-52½	0°00'	124	5³	Sta. T-5 ∡ to Left. S. 1°00' E (Mag.) Set 1x2
		694 652 ½ 85	28°25'	0°00'	85	6⁵	Cent. Str. Bed.
		" (+45)	28-25	0°00'	130		∡ pt. - Cent. of Str. Bed.
		736 722 15	284-40	0°00'	15	7³	Cent. of Str. Bed.
T-5	T-4	513 390 124	0°00'	0°00'	124	4³	Sta. T-4 (ch. shot)
		289 259 31	4°55'	0°00'	31	2²	S.W. Cor Cabin #174 (W'ly side) See p. 93

Contd top p. 88.

Notes: ANY ADDITIONS OR CHANGES ON THIS SHEET MUST BE MADE OR CIRCLED IN Red. WITH DATE AND NAME OF PERSON MAKING CHANGE.

RETURN TO LOS ANGELES COUNTY SURVEYOR

Do not extend notes this side of this line

F.B. 421 Pg. 88 J.H. Bowser Chief Party Notes by Earl Maverick Date 10-30-49

Cont'd from bot. p. 87

Inst. sight At On.	Stadia	Hor Ang.	Vert. Ang.	Hor. Dist.	Foo.	Remarks
T-5 T-4 (Cont'd)						
248 226	23	27-55	0°00'	23	2ℓ	S.W. Cor. Cabin #174 (5'by 5'log) See p. 93.
424 400	25	126-00	+11°17'	24	4ℓ	N.W. Cor. Annex to Cabin #174 See p. 93
531 500	32	148-05	+11-26'	31	5ℓ	S.W. Cor. Annex to Cab. #174 See p. 93
487 288	288	(153-07-37½ 306-05-45 252-05-30 45-30-37½)	-5°03'	286	4ℓ	Sta. T-6. ✗ to ⊿ set (See 1x2
492 480	93	303-40	-7-59'	91	4ℓ	Cent. of Str. Bed.
T-6 T-5						
486 200	287	0°00'	+4°41'	285	4ℓ	Sta. T-5 (ch. shot)
343 300	244	(129-15-00 258-30-00 157-00-45 14-15-07½)	-5°43'	241	2ℓ	Sta. T-7 ✗ to ⊿ set (See 1x2 S 50°00' W (Mag)
397 390	88	21°40'	+1°32'	87	2ℓ	N.W. Cor. Cabin #164 See p. 94.
240						S.E. Cor. Cabin #164 See p. 94.
447 400	43	268-20	-10°51'	42	4ℓ	Cent. of Str. Bed.
T-7 T-6						
442 240	243	0°00'	+4°35'	241	3ℓ	Sta. T-6 (check shot)
705 300	406	(241-31-22½ 253-07-45 206-06-00 241-31-30)	-2°54'	405	5ℓ	(Sta. T-8 ✗ to Right (See 1x2
336 200	137	ditto	-4°07'	136	3ℓ	Sta. T-7a = Pt. on rock in bed of Str.
660 625	36	58-40	0°00'	36	6ℓ	Cent. of Str. Bed.
T-7a T-7						
336 200	137	0°00'	+2°25'	137	3ℓ	Sta. T-7 (ch. shot)
393 300	91	57-15	+2°11'	80	3ℓ	(Lot #177 S.W. Cor. Cabin # ? See p. 94.
704 600	105	60°20'	+2°00'	92	7ℓ	(S.E. Cor. Cabin # ? See p. 94 (Lot #177
T-8 T-7						
606 200	407	0°00'	+2°05'	406	4ℓ	T-7. (ch. shot)
548 500	49	27°20'	+4°50'	48	5ℓ	N.W. Cor. Cabin # 178 See p. 95

Cont'd at Top p. 89

RETURN TO LOS ANGELES COUNTY SURVEYOR
Do not extend notes this side of this line
Note: ANY ADDITIONS OR CHANGES ON THIS SHEET MUST BE MADE OR CIRCLED IN Red. WITH DATE AND NAME OF PERSON MAKING CHANGE.

Date 12-26-29 Notes by Geo. Bierwert Chief Party C.W. Bender F.B. 421 Pg. 89 91

Platted by Fred Holaday
Date Oct. 1930
Map No. B-369-2
Plotting C'k'd by
Date

W. O. No. 185 B. S. O. No.
Location Santa Anita Cr.
Surveyed by C.W. Murdock
Date 10-30-'29
Indexed C. Johnson

Notice: ANY ADDITIONS OR CHANGES OF THIS SHEET MUST BE MADE OR CHECKED IN Red. WITH DATE AND NAME OF PERSON MAKING CHANGE.

Do not extend notes this side of this line

RETURN TO LOS ANGELES COUNTY SURVEYOR

Inst. At	Sight On	Stadia	Hor. Ang.	Vert Ang.	Hor. Dist.	Rod	Remarks.
T-8	T-7	Contd from bot. p. 88.					
		439 402 40	65°10'	+10°40'	39	4°	S.E. Cor. Cabin #178 See p. 95
		272 189	(117-57-45 30-55-30 327-51-00 171-57-45)	0°00'	82	6E	Sta. T-9A & to Right S. 30 W. (Mag.) Set 1x2
		526 500 25	277-55	-17°21'	25	5°	Cent of Sta. Bc d.
		579 306 273	3-55-19-00 2-55-19-00 127-55-19-00 135-19-00	+20°40'	246	4°	Sta. T-9 & to Right S. 5° 45' E. (Mag.) Set 1x2
T-9A	T-8	483 300 183	0°00'	0°00'	183	3°	Sta. T-8 (Ch. Shot.)
		369 200 170	311-55	-5°05'	169	3°	S.E. Cor. Porch of Cab #179. See p. 96.
		337 300 132	273-55	-4°52'	121	2°	N.E. Cor. Porch of Cab. #179. See p. 96
		271 100 242	193-05	-3°45'	241	2°	S.E. Cor. Cabin #149. See p. 97
		555 300 256	208-05	-3°50'	255	4°	N.W. Cor. Cabin #149. See p. 97
T-9	T-8	459 200 241	0°00'	-21°18'	246	3°	Sta. T-8. (Ch. Shot)
		557 300 285	0°00'	-21°06'	248	4°	Sta. T-8 (Ch. Shot)
		330 300 1/2 126	(81-58-52½ 163-57-45 327-55-00 81-58-45)	-26°14'	1015	9°	P.O.T. #43-B-Road Line Div. #1 & to Left Ed. 2x2
P.O.T. 43-B	T-9	221 200 1/2 159	0°00'	-25°16'	1018	8°	Sta. T-9 (Ch. Shot)
	X		(66-57-52½ 120-55-45 267-51-30 66-57-52½)	Closing Angle.			P.O.T. #44-A of Road Line Div. #1 & to Left Ed. 2x2.

For sketches, see pages 90-91 + 92

F.B. 421 Pg. 90 40 J.H. Bender Chief Party Notes by G.W. Palmer Date 10-30-29

Traverse Line with Location of Stream & Cabins.

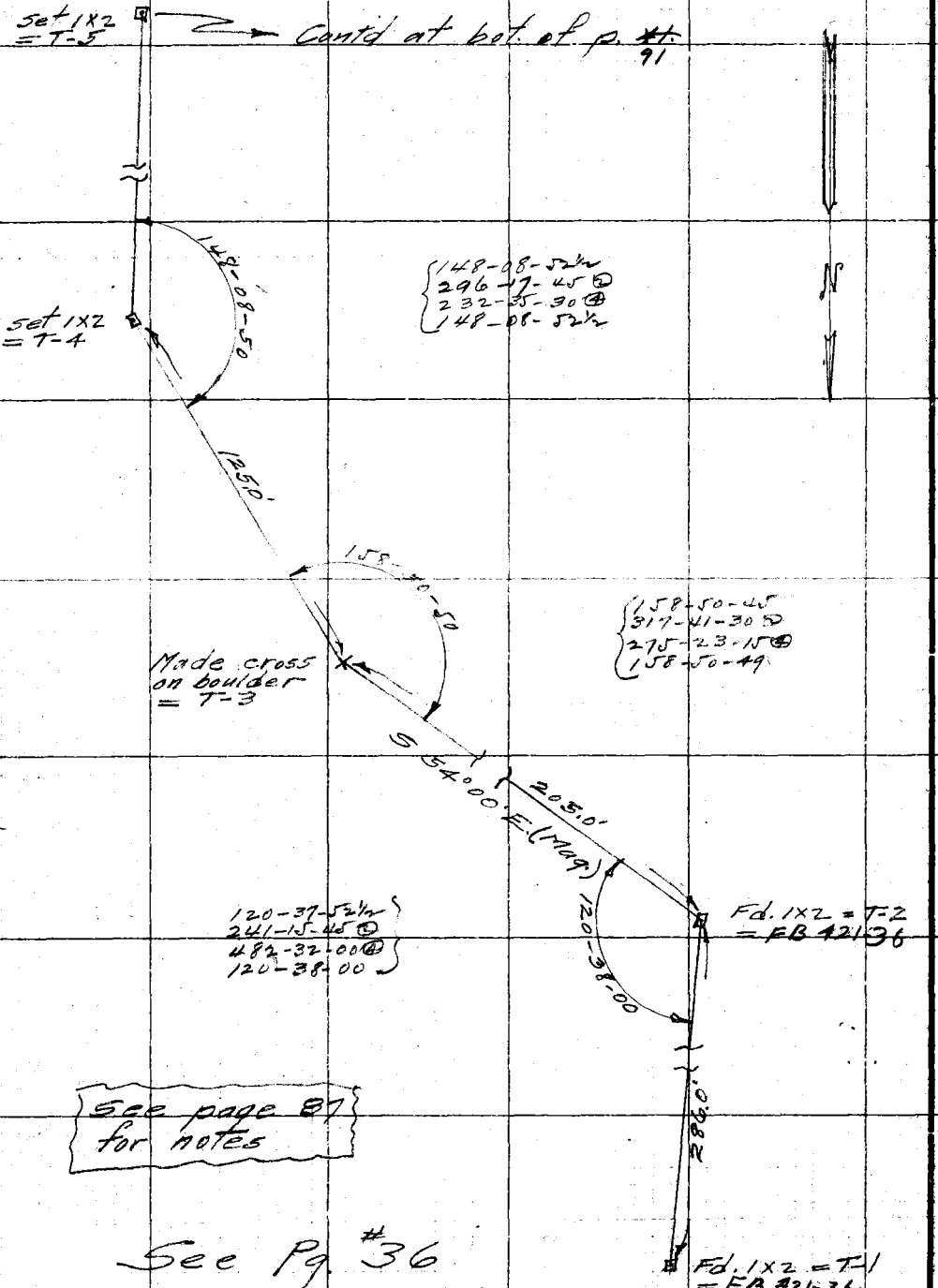

See page 87 for notes

See Pg. #36

RETURN TO
LOS ANGELES COUNTY SURVEYOR
Do not extend notes this side of this line
Note: ANY ADDITIONS OR CHANGES ON THIS SHEET MUST BE MADE OR CIRCLED IN Red. WITH DATE AND NAME OF PERSON MAKING CHANGE.

Date 10-30-'29 Notes by G.W. Kleineck Chief Party J.H. Bender F.B. 421 Pg. 91

Platted by Fred Holaday	W. O. No. 785 D. S. O. No.
Date Oct. 1930	Location Santa Anita Ck
Map No. B-369-2	Surveyed by G.W. Kleineck
Platting Ck'd by	Date 10-30-'29
Date	Indexed A. C. Johnson

Traverse Line with Location of Stream & Cabins - Cont'd

Cont'd at bot page 92

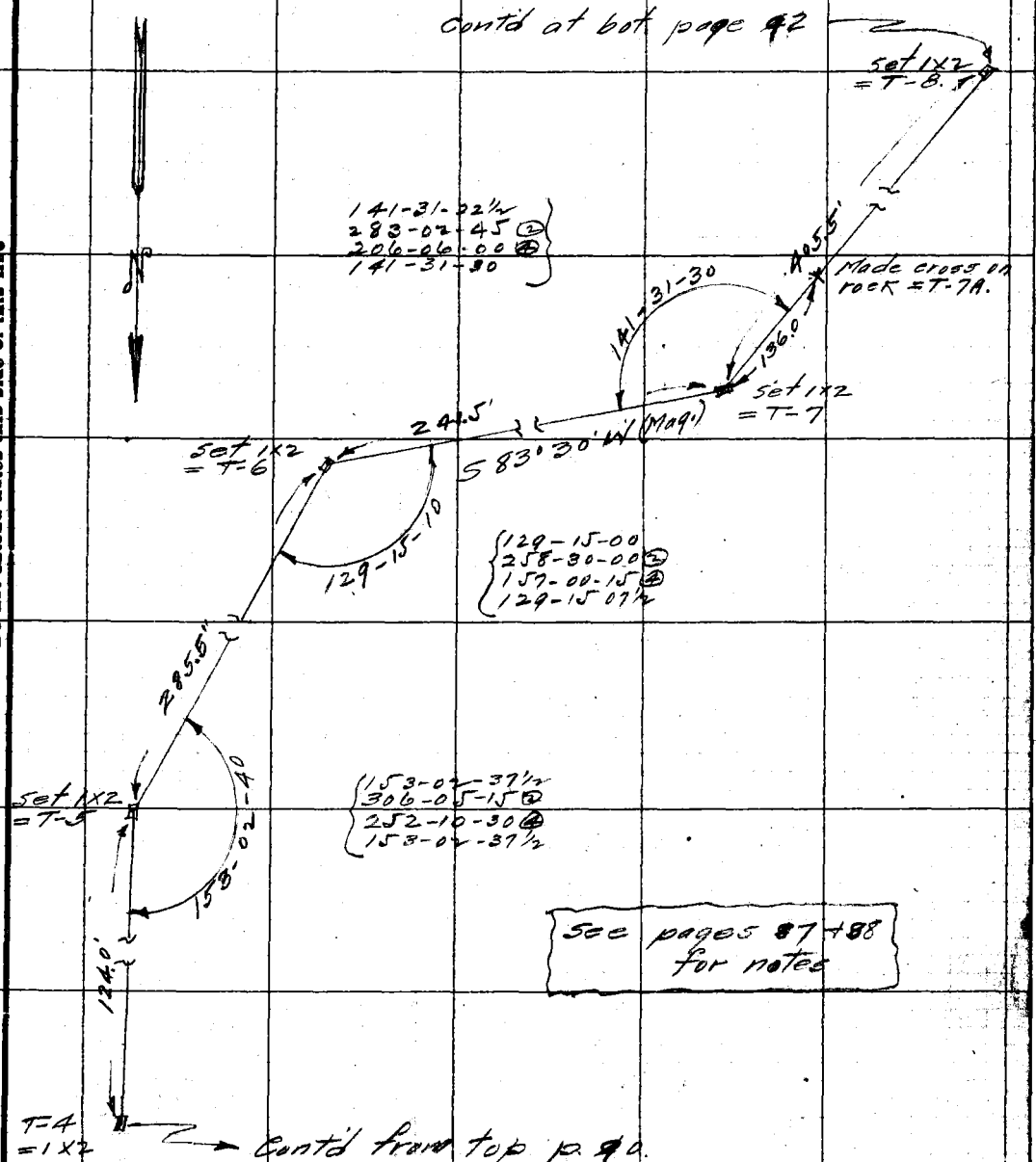

Cont'd from top p. 90.

See pages 87 + 88 for notes

Note: ANY ADDITIONS OR CHANGES ON THIS SHEET MUST BE MADE OR CIRCLED IN Red. WITH DATE AND NAME OF PERSON MAKING CHANGE.

Do not extend notes this side of this line

RETURN TO LOS ANGELES COUNTY SURVEYOR

F.B. 421 Pg. ~~42~~ 92 J.H. Bender, Chief Party Notes by Kleineck Date 10-30-'29

Traverse Line with Location of Stream & Cabins-Contd.

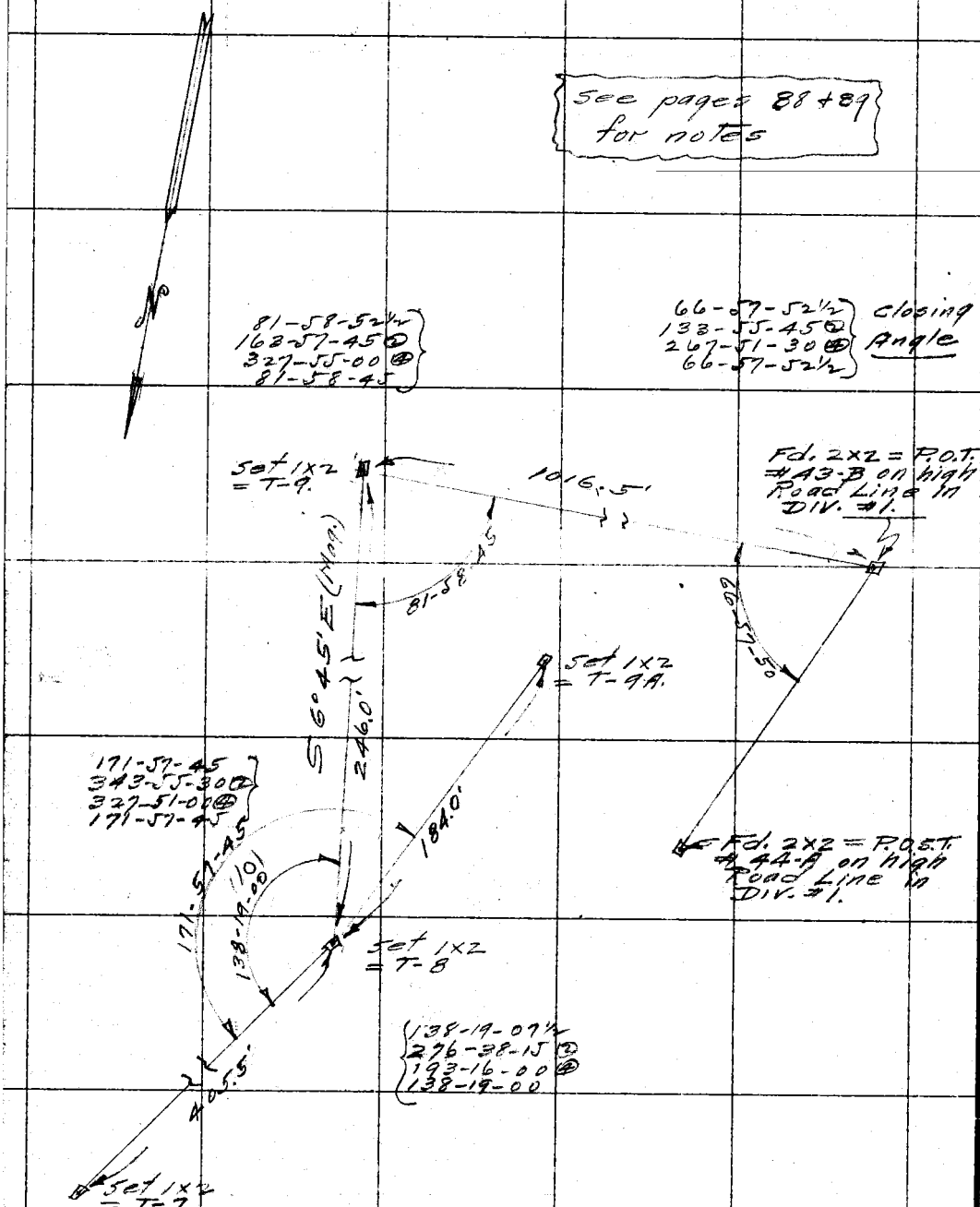

Contd from top of p. 91.

RETURN TO LOS ANGELES COUNTY SURVEYOR
Do not extend notes this side of this line
Note: ANY ADDITIONS OR CHANGES ON THIS SHEET MUST BE MADE OR CIRCLED IN Red. WITH DATE AND NAME OF PERSON MAKING CHANGE.

Date 10-30-29 Notes by G.W. Heinecke Chief Party L.H. Bender F.B. 421 Pg. 92

Platted by Fred Holaday	W. O. No. 765 U. S. G. No.
Date Oct. 1930	Location Santa Anita, Cal.
Map No. B-369-2	Surveyed by G.W. Heinecke
Platting Ck'd by	Date 10-30-29
Date	Indexed A. C. Johnson

Ties To, & Dimensions of Cabins Along Stream.

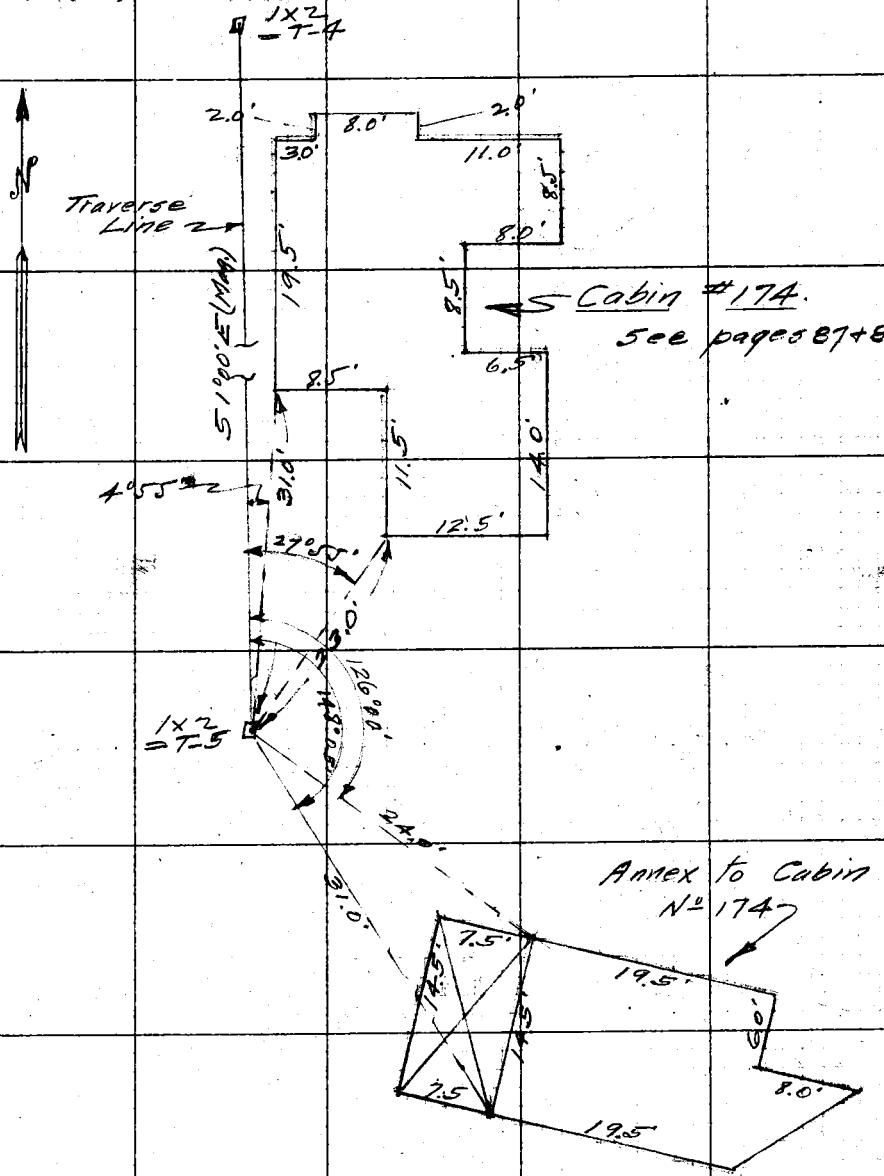

Cont'd on p. 94.

Notes: ANY ADDITIONS OR CHANGES ON THIS SHEET MUST BE MADE OR CIRCLED IN Red. WITH DATE AND NAME OF PERSON MAKING CHANGE.
Do not extend notes this side of this line
RETURN TO LOS ANGELES COUNTY SURVEYOR

F. B. 421 PG. 94 J. H. Bender Chief Party Notes by G.W. Heinecke Date 10-30-'29

Ties To, & Dimensions of Cabins Along Stream

Contd from p. 93

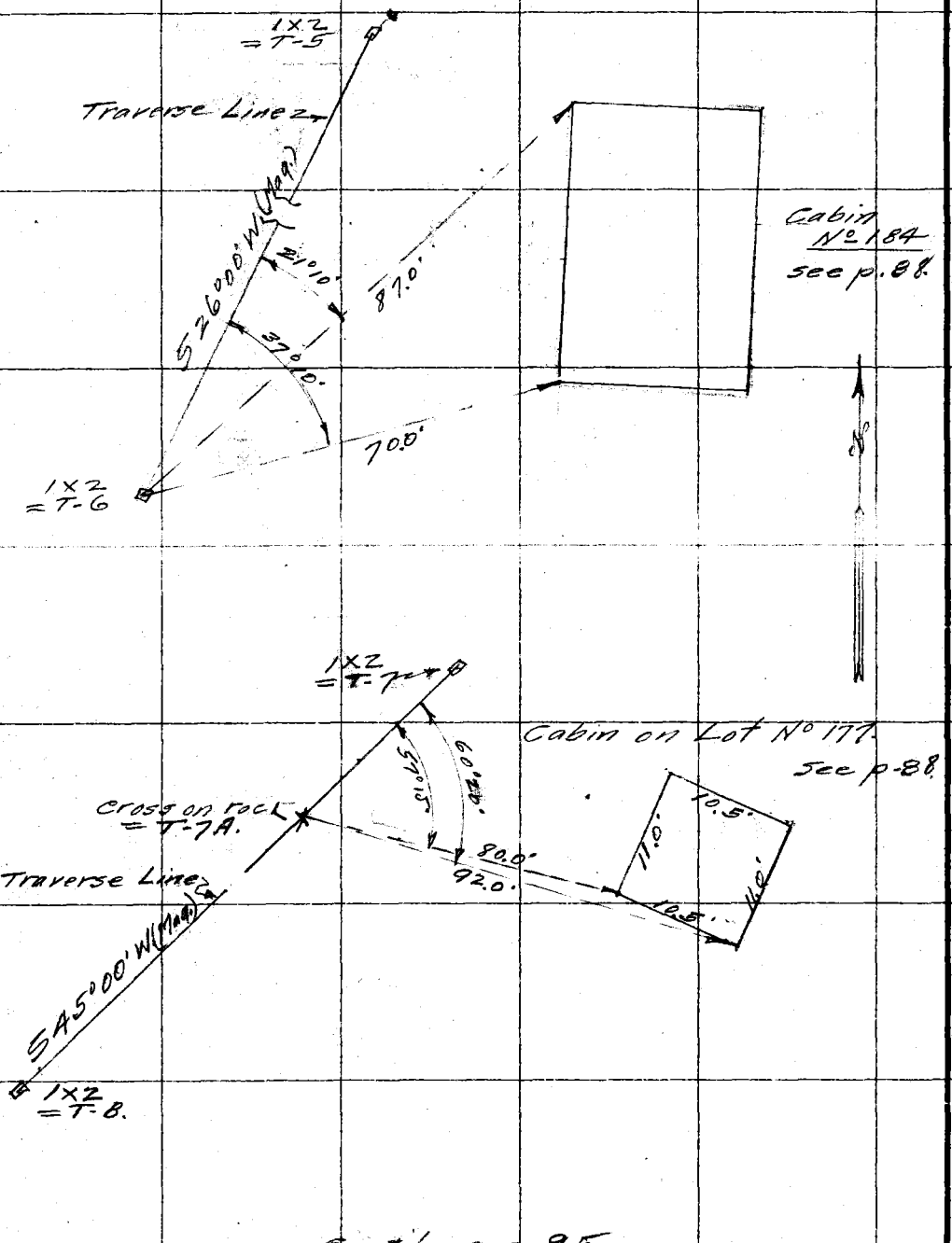

Contd on p. 95

RETURN TO LOS ANGELES COUNTY SURVEYOR

Do not extend notes this side of this line

Note: ANY ADDITIONS OR CHANGES ON THIS SHEET MUST BE MADE OR CIRCLED IN Red. WITH DATE AND NAME OF PERSON MAKING CHANGE.

Date 10-30-'29 Notes by E.W. Werner Chief Party C.H. Bender F.B. 421 Pg. 45

Planted by Fred Holaday	W. O. No. 185 D. B. D. No.
Date Oct. 1930	Location Santa Anita Cal
Map No. 8-369-2	Surveyed by E.W. Werner
Plotting Ck'd by	Date 10-30-'29
Date	Indexed A.L.C. Johnson

Contd from p. 94.

Cabin No 178

See pages 88 + 89

1 x 2 = T-7 → 9

Traverse Line →

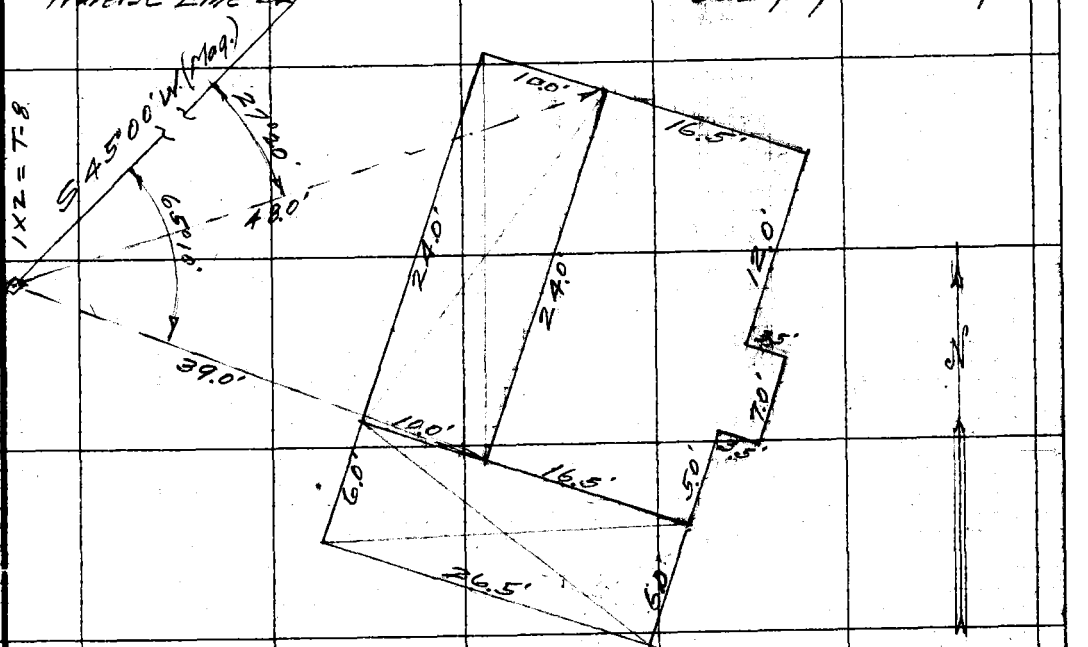

Contd on p. 96.

Note: ANY ADDITIONS OR CHANGES OR THIS SHEET MUST BE MADE OR CIRCLED IN Red, WITH DATE AND NAME OF PERSON MAKING CHANGE.

Do not extend notes this side of this line

RETURN TO LOS ANGELES COUNTY SURVEYOR

F. B. 421 Pg 96 #6 J. H. Bender, Chief Party Notes by G. W. Meinecke Date 10-30-29

Ties to, & Dimensions of Cabins Along Stream

Contd from p. 95.

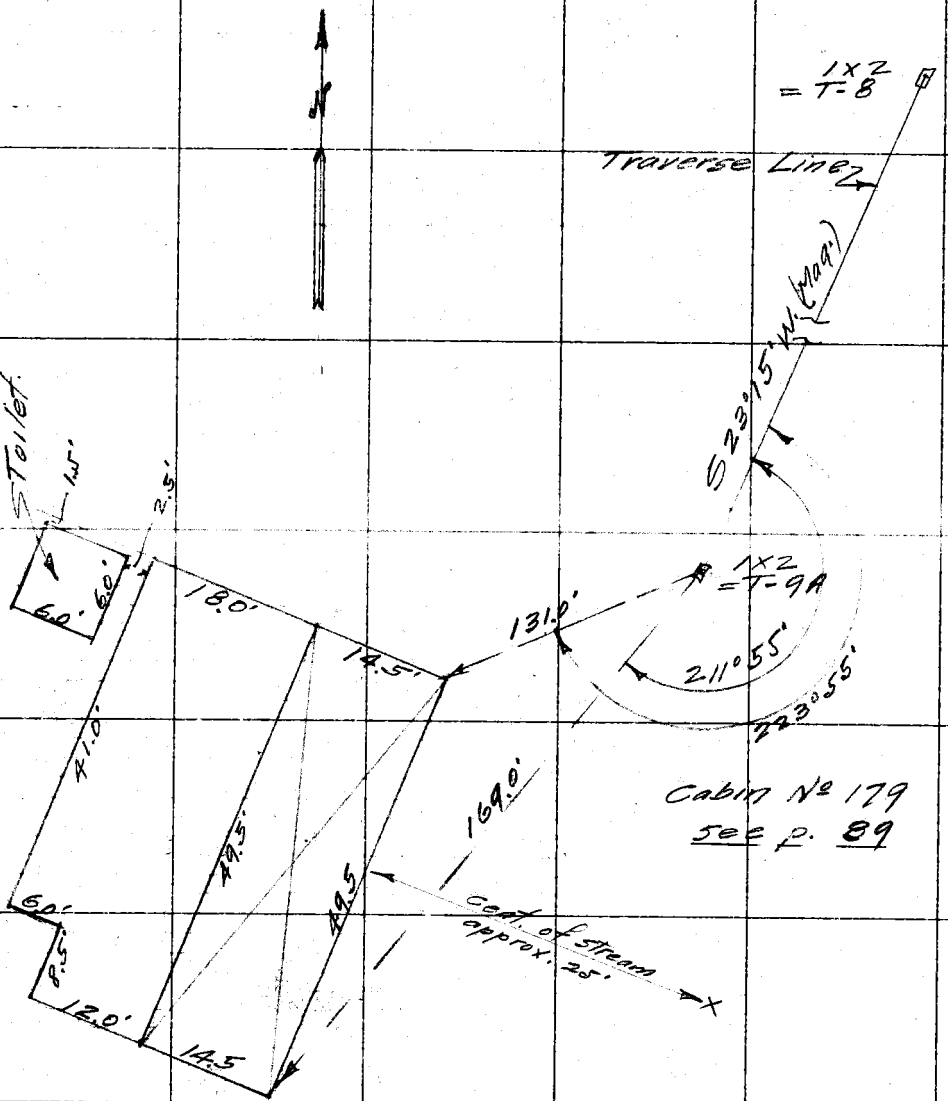

Contd on p. 97.

RETURN TO LOS ANGELES COUNTY SURVEYOR
Do not extend notes this side of this line
Note: ANY ADDITIONS OR CHANGES ON THIS SHEET MUST BE MADE OR CIRCLED IN Red. WITH DATE AND NAME OF PERSON MAKING CHANGE.

Date 10-30-'29 Notes by G.W. Meincer Chief Party J.H. Bender F.B. A21 Pg 47

Platted by Fred Holeday	W. O. No. 985 D. S. O. No.
Date Oct. 1930	Location Santa Anita Cañon
Map No. B-369-2	Surveyed by G.W. Meincer
Platting Ck'd by	Date 10-30-'29
Date	Indexed A. C. Johnson

Ties to, & Dimensions of Cabins Along Stream.
Contd from p. 96.

Notice: ANY ADDITIONS OR CHANGES OR THIS SHEET MUST BE MADE OR CANCELED IN Red. WITH DATE AND NAME OF PERSON MAKING CHANGE.

Do not extend notes this side of this line

RETURN TO LOS ANGELES COUNTY SURVEYOR

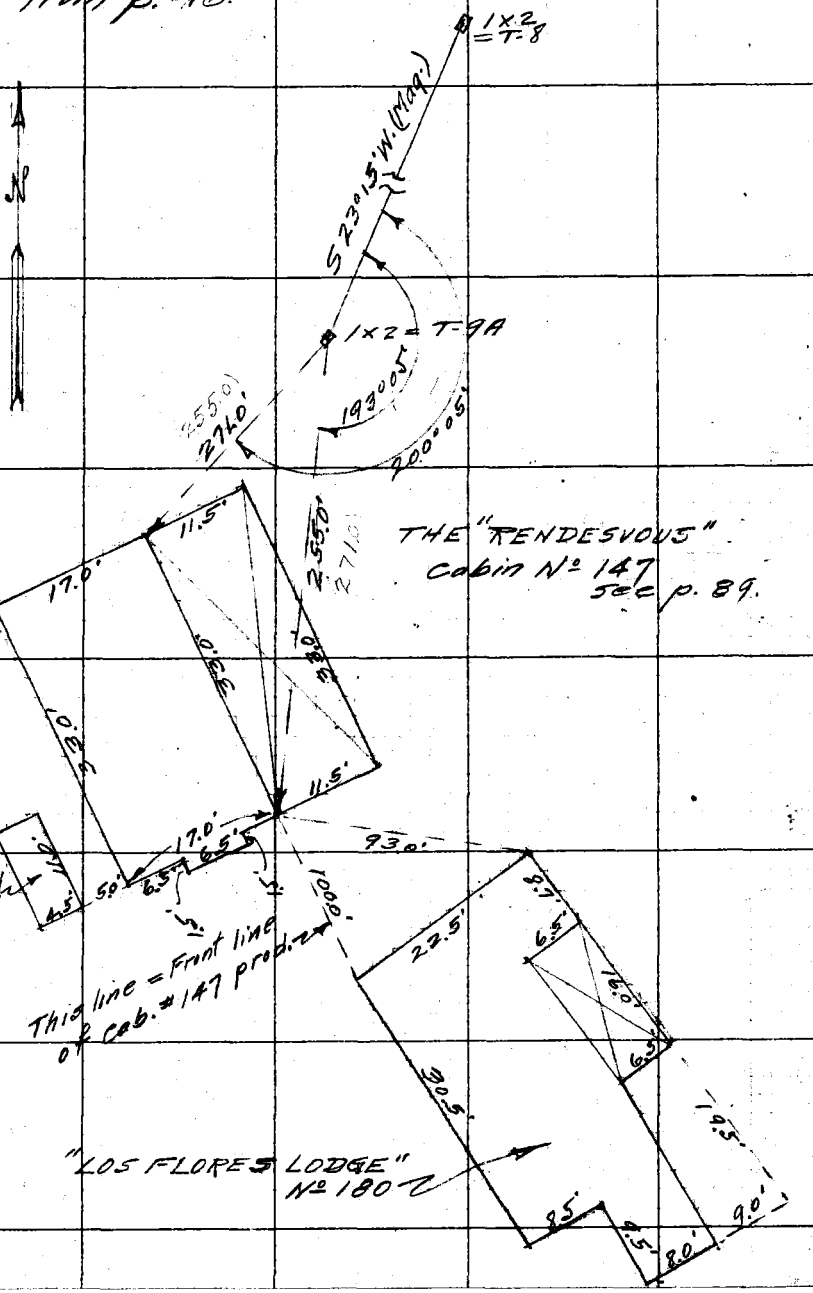

F.B. 421 Pg 98 Bender Chief Party Notes by J.H.B. Date 6/30/30

Location of Santa Anita Ranger Sta and [illegible] at First Water Camp

Inst at	Sighton	Stadia	V	H.	Object	Remarks
R-29 See Pg 13	R-30 See Pg. 13	10.75 10.00 76	14°10'	(1) 161-17-00 (2) 322-34-00 (4) 161-17-00	R-29A.	(set) X-mark on cement pavillion
R-29A	R-29	4.96 4.00 47		131°35'	Main bldg at First Water	①
		5.19 5.00 20		196°10'	" "	②
		5.21 5.00		217°10'	∠ pt cement pav	③
		5.185 5.00 19.5		236°15'	" "	④
		5.19 5.00		25°20'	" "	⑤
		5.41 5.00		115°50'	" "	⑥
		10.13 10.00		30[illegible]	Shower house	⑦
		10.135 10.00		292°25'	Shower house	⑧
		11.28 11.00		263°00'	residence	⑨
		11.30 11.00		202°05'	" "	⑩
		11.35 11.00		275°25'	Cabin #1	⑪
		10.26 10.00		285°15'	" "	⑫
		6.30 6.00		328°25'	Cabin #5	⑬
		10.35 10.00		308°30'	" "	⑭
		3.86 3.00		(1) 339-25-00 (2) 318-50-00 (4) 339-25-00	R-29B.	pt on rock

Note: Connect cement work to #① on bldg.

RETURN TO LOS ANGELES COUNTY SURVEYOR

Do not extend notes this side of this line

Note: ANY ADDITIONS OR CHANGES ON THIS SHEET MUST BE MADE OR CIRCLED IN Red. WITH DATE AND NAME OF PERSON MAKING CHANGE.

Date 6/30/30 Notes by J.H.B. Chief Party [illegible] F.B. [illegible] Pg. 79

Plotted by Fred Holaday	W. O. No. 785 D. S. O. No.
Date Oct. 1930	Location Santa Anita Cn Rd
Map No. B-369-2	Surveyed by J.H. Bender
Plotting Ck'd by	Date 6/6/30
Date	Indexed [illegible]

Note: ANY ADDITIONS OR CHANGES ON THIS SHEET MUST BE MADE OR CIRCLED IN Red. WITH DATE AND NAME OF PERSON MAKING CHANGE.

Do not extend notes this side of this line

RETURN TO LOS ANGELES COUNTY SURVEYOR

Host at	Sight on	Stadia	VA	H	Object	Remarks
R-29B	R-29A	11.225 11.00		25°00'	Cabin #3	(15) ✓
		11.28 11.00		39°30'	✓ ✓	(16) ✓
		11.155 11.00		42°15'	✓ #4	(17) ✓
		11.12 11.00		80°25'	✓ ✓	(18) ✓
		11.29 11.00		129°26'	✓ #8	(19) ✓
		11.40 11.00		120°50'	✓ ✓	(20) ✓
		11.52 11.00	13°20'	99°00'	✓ #2	(21) ✓
		11.50 11.00	13°40'	87°20'	✓ #2	(22) ✓
		11.46 11.00		118°10'	✓ #6	(23) ✓
		11.53 11.00		115°15'	✓ #6	(24) ✓
R-27	R-26					See pg 11
See Pg 11	See Pg 11	2.68 1.00	—	298°55'	Live Oak Lodge	(25) ✓
		2.67 1.00		293°15'	✓ ✓	(26) ✓
		5.40 4.00		261°15'	Cabin #44	(27) ✓
		8.46 7.00		256°05'		(28) ✓
		6.98 6.00	8°20'	(1) 133-07-30 (2) 266-15-00 x 133-07-30	R-27A	1x2
R-27A	R-27	5.69 5.00	10°00'	211°20'	Santa Anita Ranger Sta	(29) ✓
See Pg 11	See Pg 11	5.74 5.00	9°38'	199-30		(30) ✓
		5.42 5.00		166°35	Cabin #28	(31) Rangers dwelling
		4.28 4.00		145°40'	✓ ✓	(32)

RETURN TO
LOS ANGELES COUNTY SURVEYOR

Note: ANY ADDITIONS OR CHANGES ON THIS SHEET MUST BE MADE BY SURVEYOR IN OFFICE WITH DATE AND NAME OF PERSON MAKING CHANGE.

Do not extend notes this side of this line

Main Bldg of First Water Camp

Residence

Cabin #1

Cabin #5

Cabin #3

Cabin #4

Cabin #2

Cabin #6

Luna Oak Lodge

Cabin #44

Santa Anita Ranger Sta.

Ranger's Dwelling

Cabin #28

Bender

F.B. 221 Pg. 110

Date _____ Notes by _____ Chief Party _____ F.B. 421 PG. 101

Plotted by _____	W. O. No. _____ D. S. O. No. _____
Date _____	Location _____
Map No. _____	Surveyed by _____
Plotting C'k'd by _____	Date _____
Date _____	Indexed _____

RETURN TO
LOS ANGELES COUNTY SURVEYOR

Note: ANY ADDITIONS OR CHANGES ON THIS SHEET MUST BE MADE OR CIRCLED IN Red. WITH DATE AND NAME OF PERSON MAKING CHANGE.

Do not extend notes this side of this line

RETURN TO
LOS ANGELES COUNTY SURVEYOR

Note: ANY ADDITIONS OR CHANGES ON THIS SHEET MUST BE MADE OR CANCELED IN Red. WITH DATE AND NAME OF PERSON MAKING CHANGE.

Do not extend notes this side of this line

Date

Chief Party Notes by

F.B. 421 PG. 102

Date Aug 1930 Notes by BUTLER Chief Party BUTLER F.B. 421 Pg. 103

Platted by	W. O. No. 785 D. S. O. No.
Date	Location Santa Anita Cn Rd
Map No. B-369-3	Surveyed by BUTLER
Platting C'k'd by D. M. Finley	Date Aug 1930
Date DEC 1931	Indexed A. C. Johnson 8-16-30

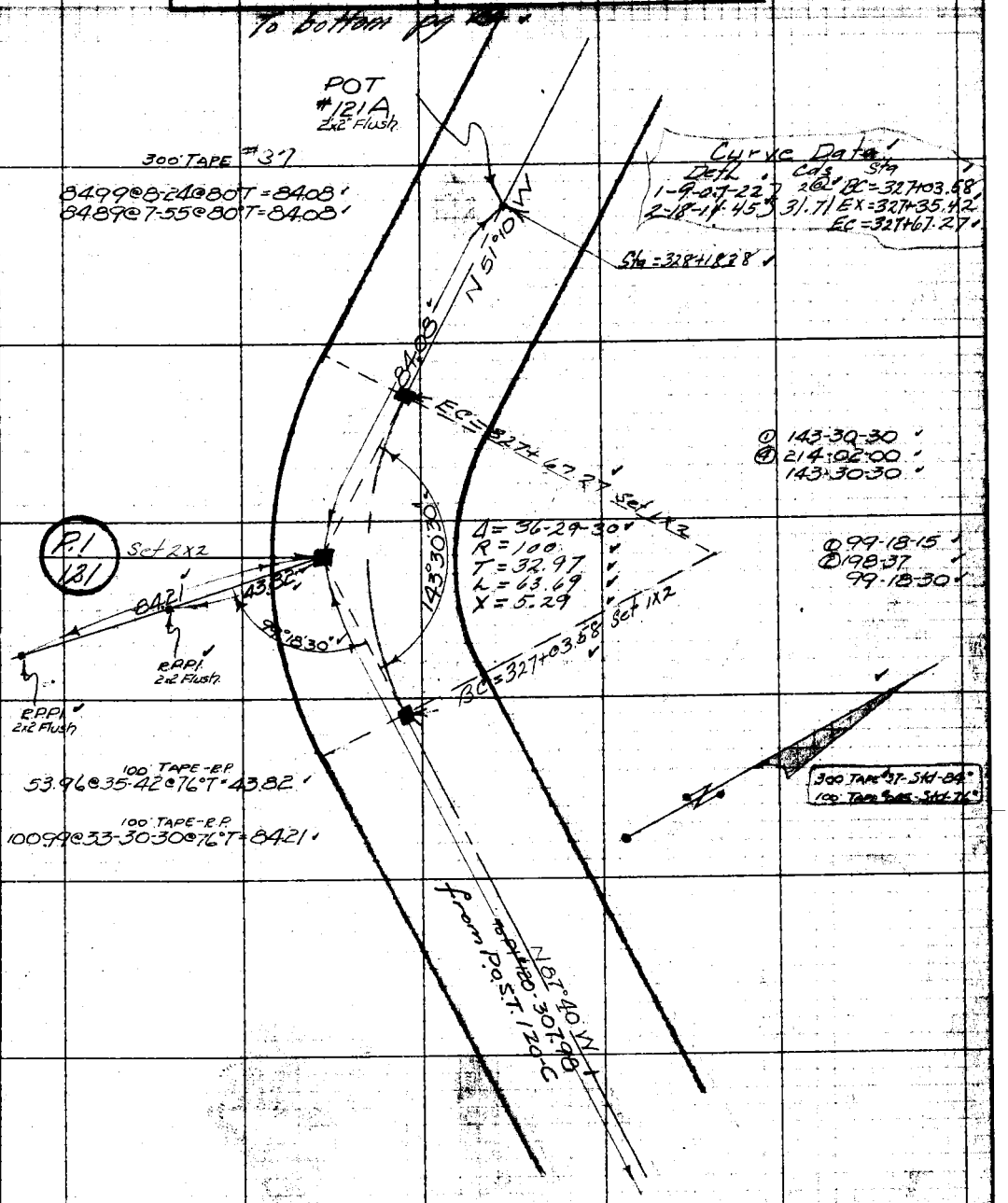

From top pg 84

Note: ANY ADDITIONS OR CHANGES ON THIS SHEET MUST BE MADE OR CIRCLED IN Red. WITH DATE AND NAME OF PERSON MAKING CHANGE.

Do not extend notes this side of this line

RETURN TO LOS ANGELES COUNTY SURVEYOR

F.B. 421 Pg. 104 BUTLER Chief Party Notes by S.E.B Date Aug 1930

To bottom pg 105

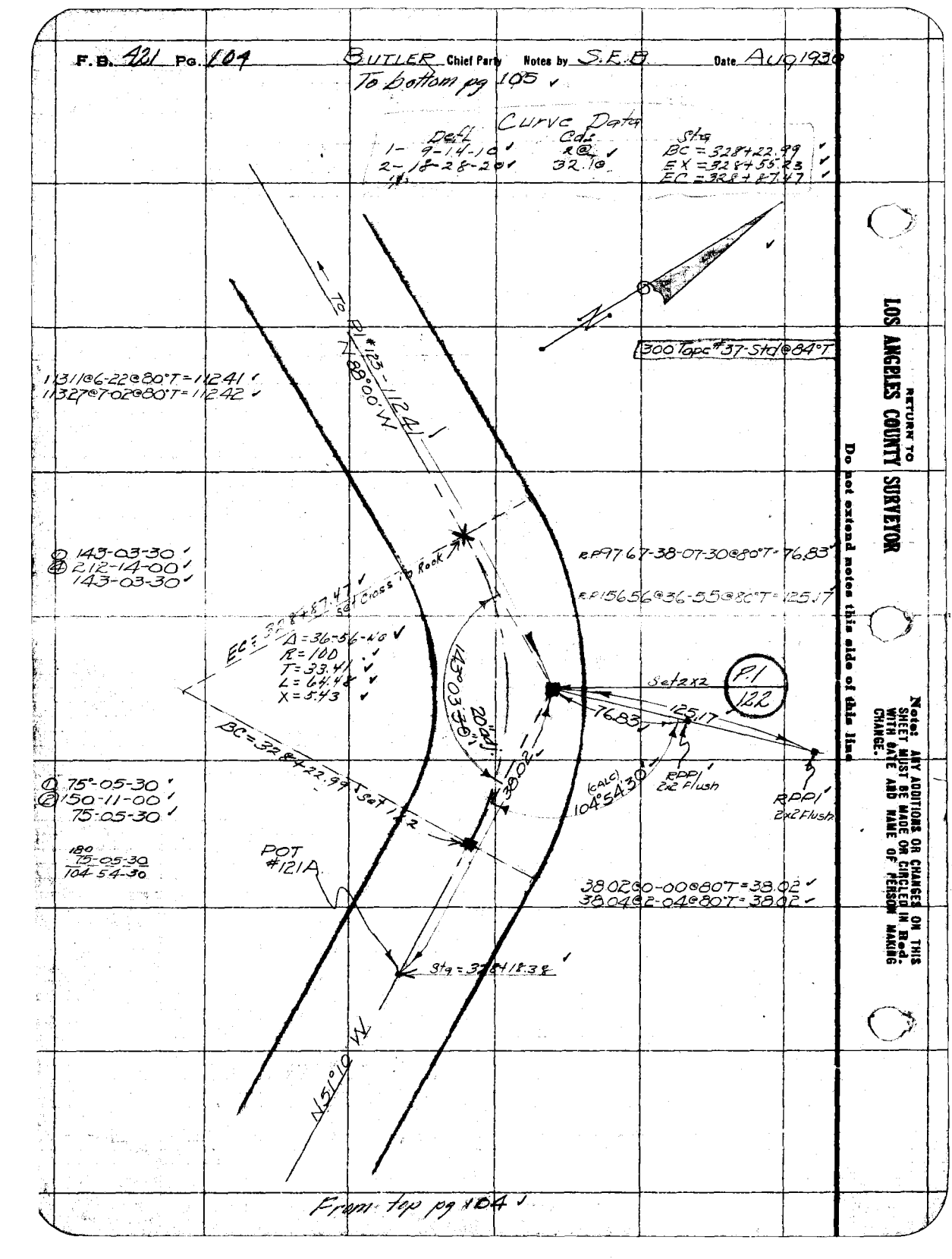

From top pg 104

RETURN TO LOS ANGELES COUNTY SURVEYOR

Do not extend notes this side of this line

Note: ANY ADDITIONS OR CHANGES ON THIS SHEET MUST BE MADE OR CIRCLED IN Red WITH DATE AND NAME OF PERSON MAKING CHANGE.

Date Aug 1930 Notes by BUTLER Chief Party BUTLER F.B. 421 Pg 105

Platted by	W. O. No. 785 B. S. O. No.
Date	Location Santa Anita Cn Rd
Map No. B-369-3	Surveyed by BUTLER
Platting C'k'd by D. M. Finle	Date Aug 1930
Date DEC 1931	Indexed A. C. Johnson

To bottom pg 106

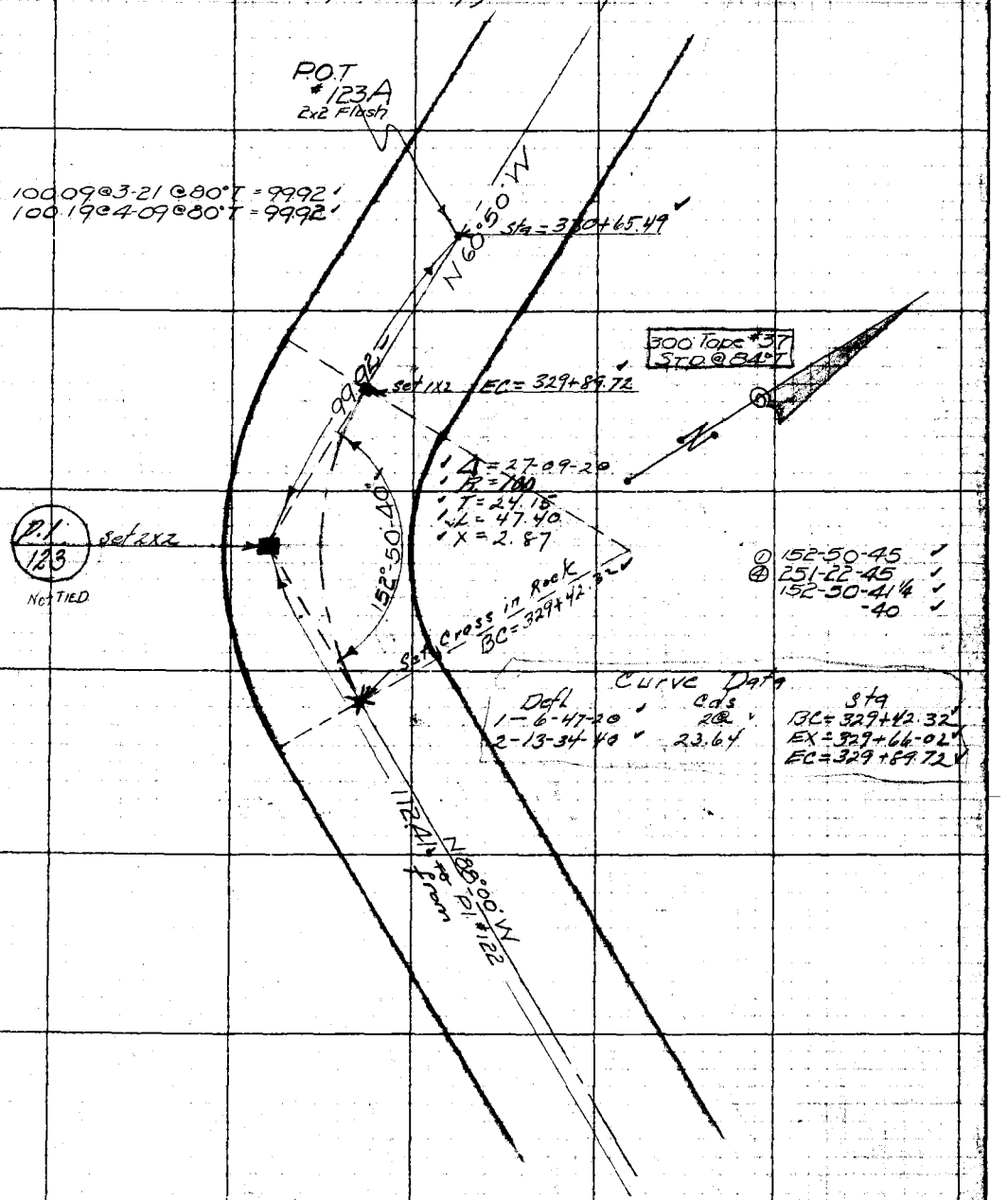

From top pg 104

Note: ANY ADDITIONS OR CHANGES ON THIS SHEET MUST BE MADE OR CIRCLED IN RED WITH DATE AND NAME OF PERSON MAKING CHANGE.

Do not extend notes this side of this line

RETURN TO LOS ANGELES COUNTY SURVEYOR

F.B. 481 Pg. 106 · BUTLER Chief Party Notes by S.E.B. Date Aug 1930

To bottom pg 107

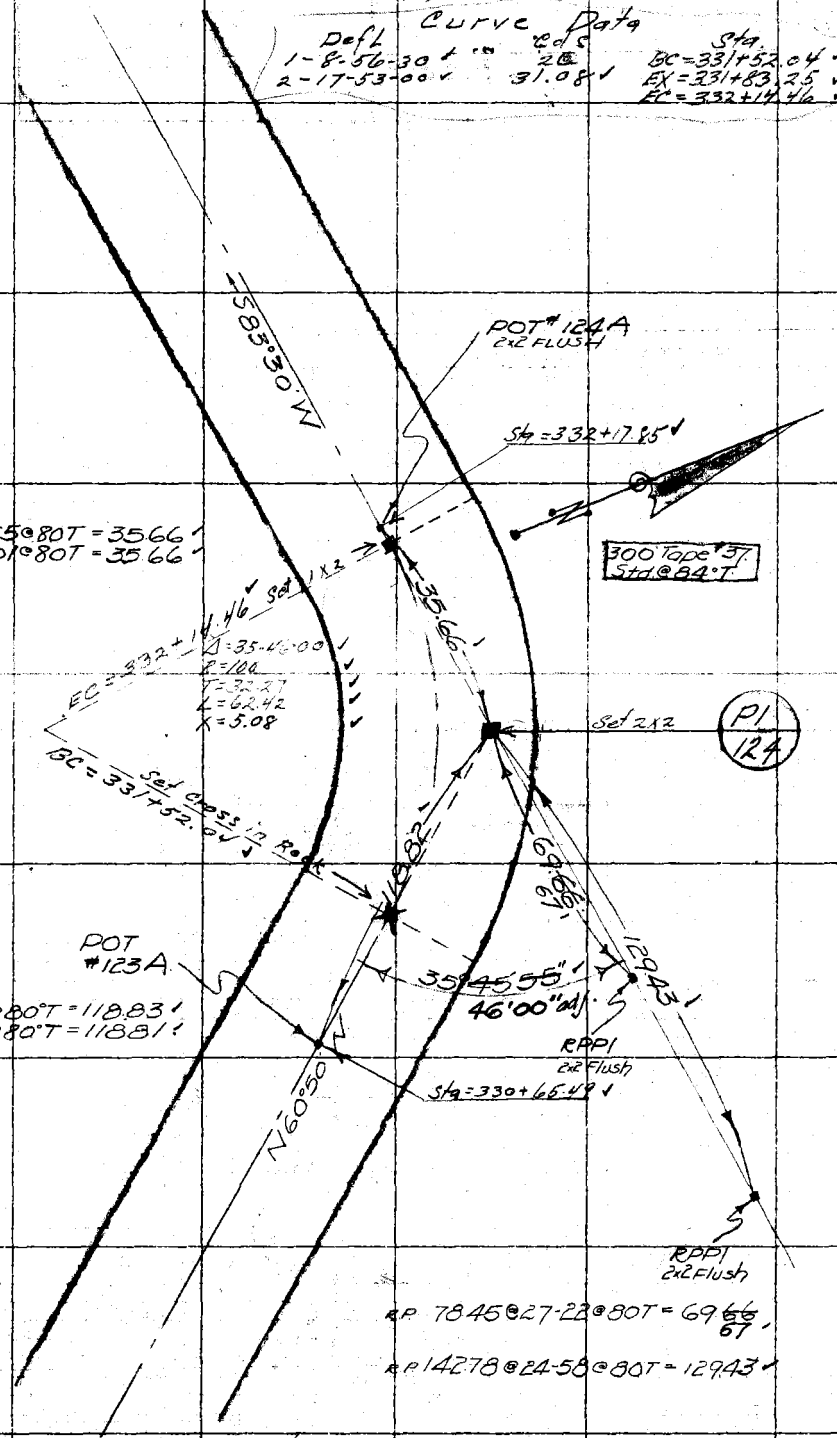

3659 @ 12-55 @ 80T = 3566
3692 @ 15-01 @ 80T = 3566

From top pg 105

RETURN TO LOS ANGELES COUNTY SURVEYOR

Do not extend notes this side of this line

Note: ANY ADDITIONS OR CHANGES ON THIS SHEET MUST BE MADE IN CIRCLES IN Red. WITH DATE AND NAME OF PERSON MAKING CHANGE.

Date Aug 1930 Notes by BUTLER Chief Party BUTLER F.B. 421 Pg 107

Platted by	W. O. No. 785 D. S. O. No.
Date	Location Santa Anita Cir. Rd
Map No. B-369-3	Surveyed by BUTLER
Platting C'k'd by D. M. Finley	Date Aug 1930
Date DEC 1931	Indexed A. C. Johnson

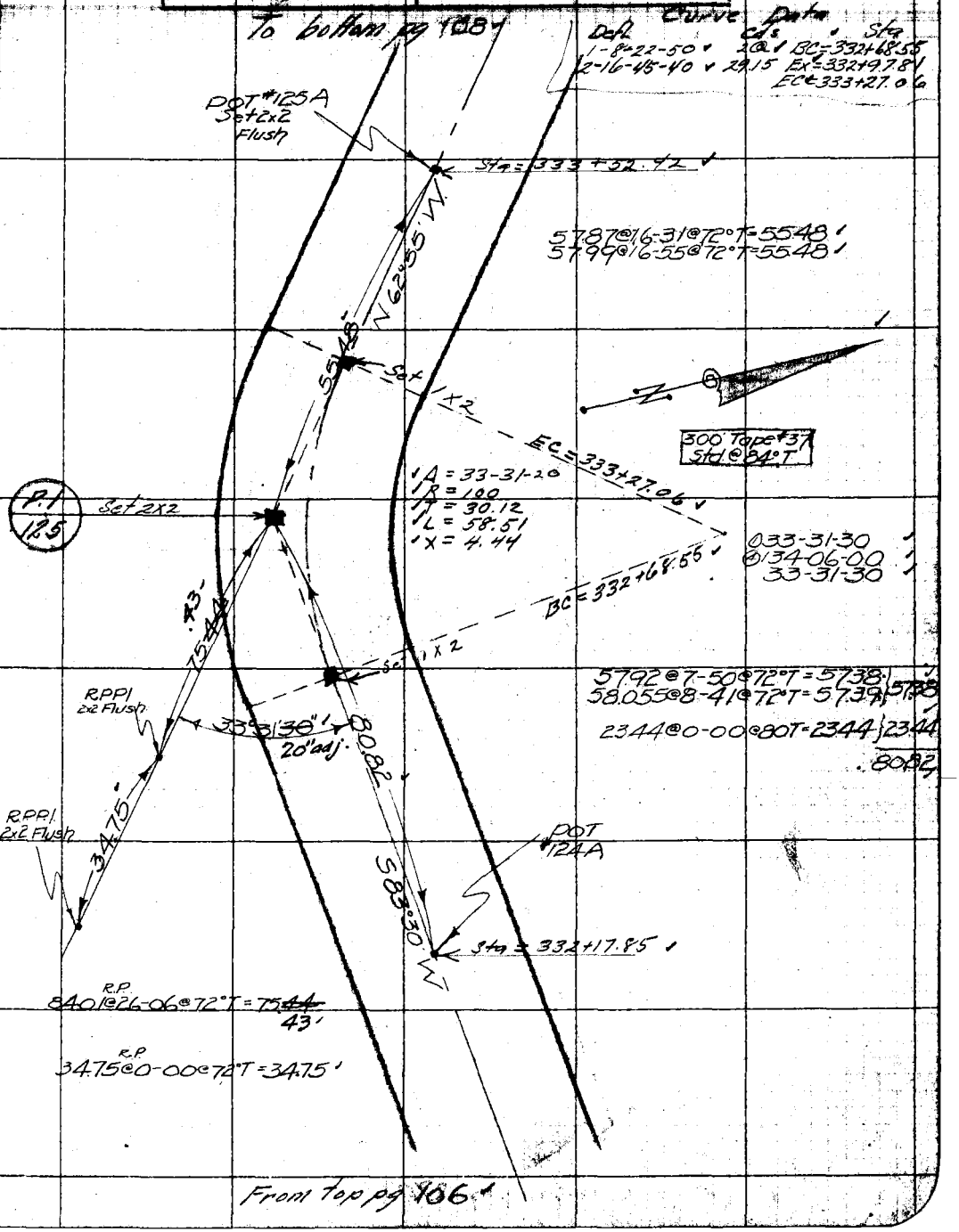

Notes: ANY ADDITIONS OR CHANGES ON THIS SHEET MUST BE MADE OR CIRCLED IN Red. WITH DATE AND NAME OF PERSON MAKING CHANGE.

Do not extend notes this side of this line

RETURN TO LOS ANGELES COUNTY SURVEYOR

F.B. 921 Pg. 108 BUTLER Chief Party Notes by S.E.B Date Aug 1930

To bottom pg 109'

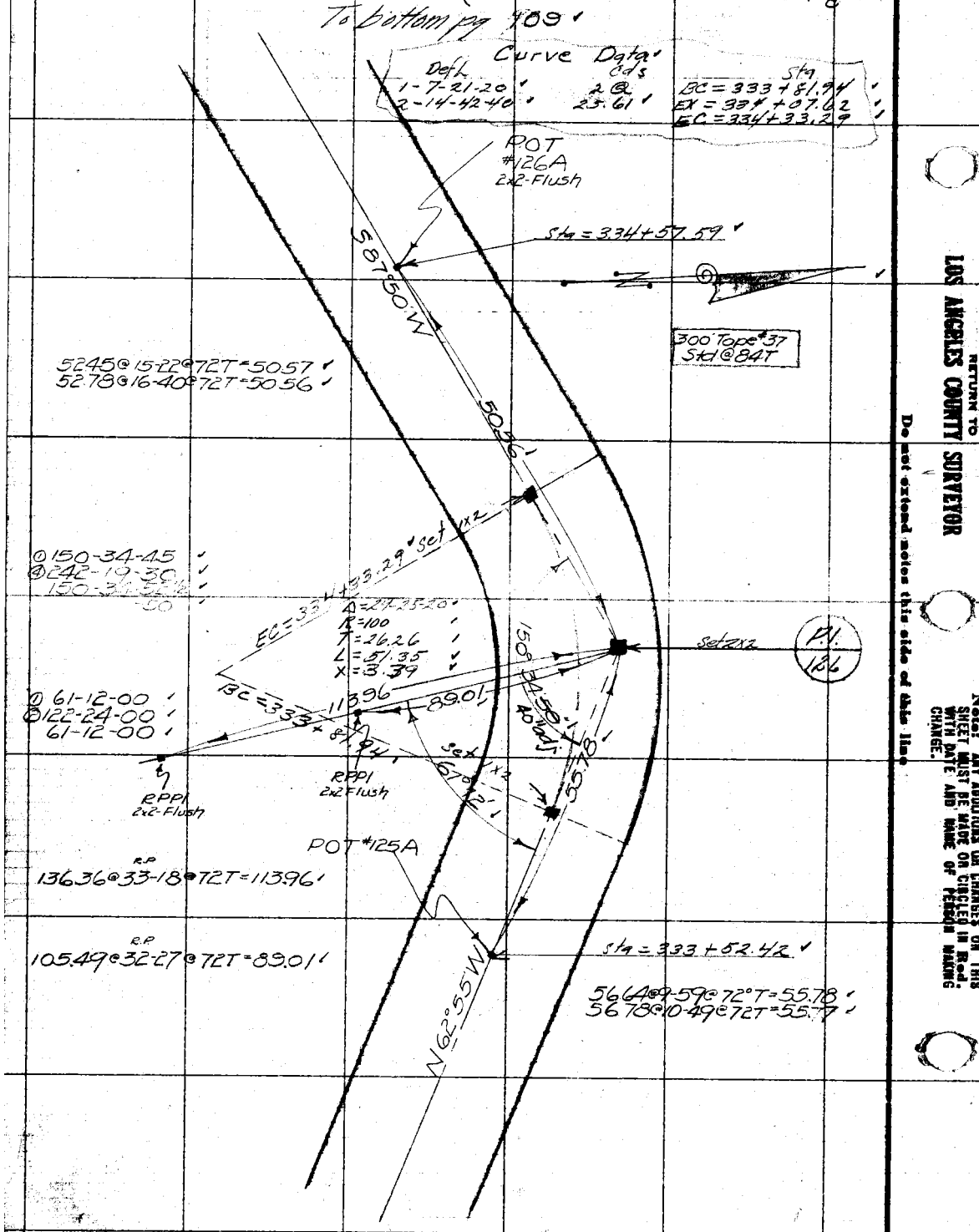

From top pg 107'

RETURN TO LOS ANGELES COUNTY SURVEYOR

Do not extend notes this side of this line

Note! ANY ADDITIONS OR CHANGES ON THIS SHEET MUST BE MADE OR CIRCLED IN Red. WITH DATE AND NAME OF PERSON MAKING CHANGE.

Date Aug 1930 Notes by BUTLER Chief Party BUTLER F.B. 421 PG. 109

Plotted by	W. O. No. 785 D. O. O. No.
Date	Location Santa Anita Cr. Rd
Map No. B-369-3	Surveyed by BUTLER
Plotting Ck'd by D. M. Finley	Date Aug 1930
Date DEC 1931	Inspect A. C. Johnson

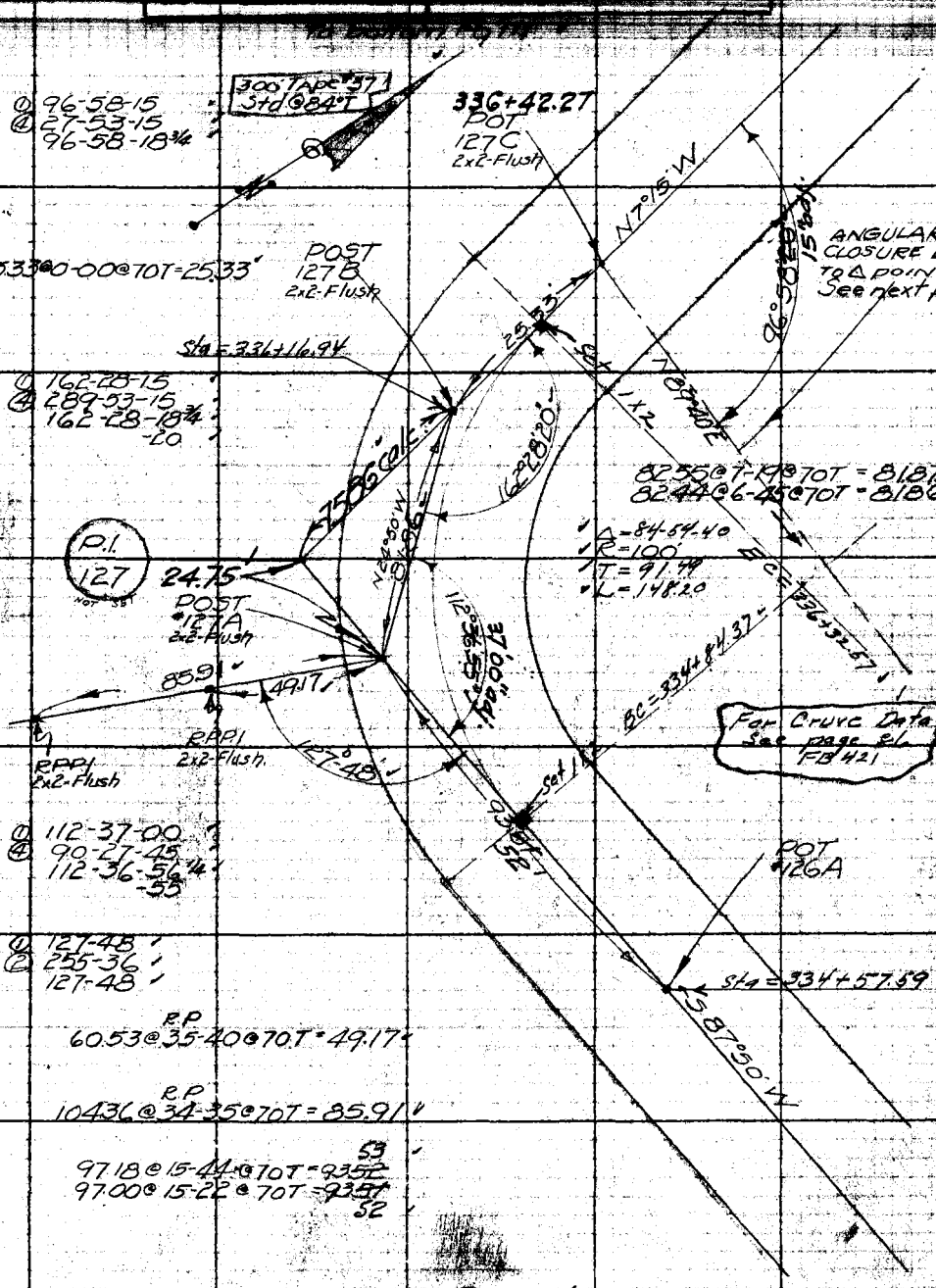

RETURN TO LOS ANGELES COUNTY SURVEYOR

Do not extend notes on this side of this line

F.B. 421 Pg. 110 BUTLER Chief Party Notes by BUTLER Date Aug 1930

SKETCH SHOWING ANGULAR CLOSURE BETWEEN POST #120A AND POT #127 C.

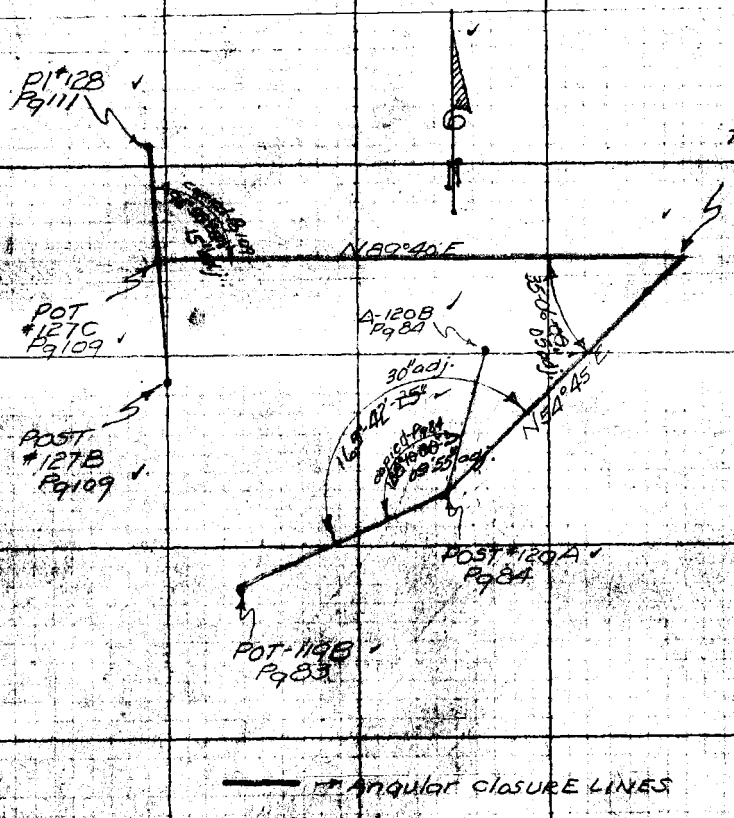

(A) 35-06-00
(B) 140-23-45
(C) 280-47-45
Av 35-05-58½
-06-00 Adj

(A) 165-42-15
(B) 302-49-30
165-42-22½
-25

RETURN TO LOS ANGELES COUNTY SURVEYOR

Do not extend notes this line of this box

Date Aug 1930 Notes by BUTLER Chief Party BUTLER F.B. 421 Pg. 111

Platted by	W. O. No. 785 D. S. O. No.
Date	Location Santa Anita Cr. Rd.
Map No. B-369-3	Surveyed by BUTLER
Platting C'k'd by D. M. Finley	Date Aug 1930
Date [illegible]	[illegible] A. C. Johnson 8-27-30

Dir #2

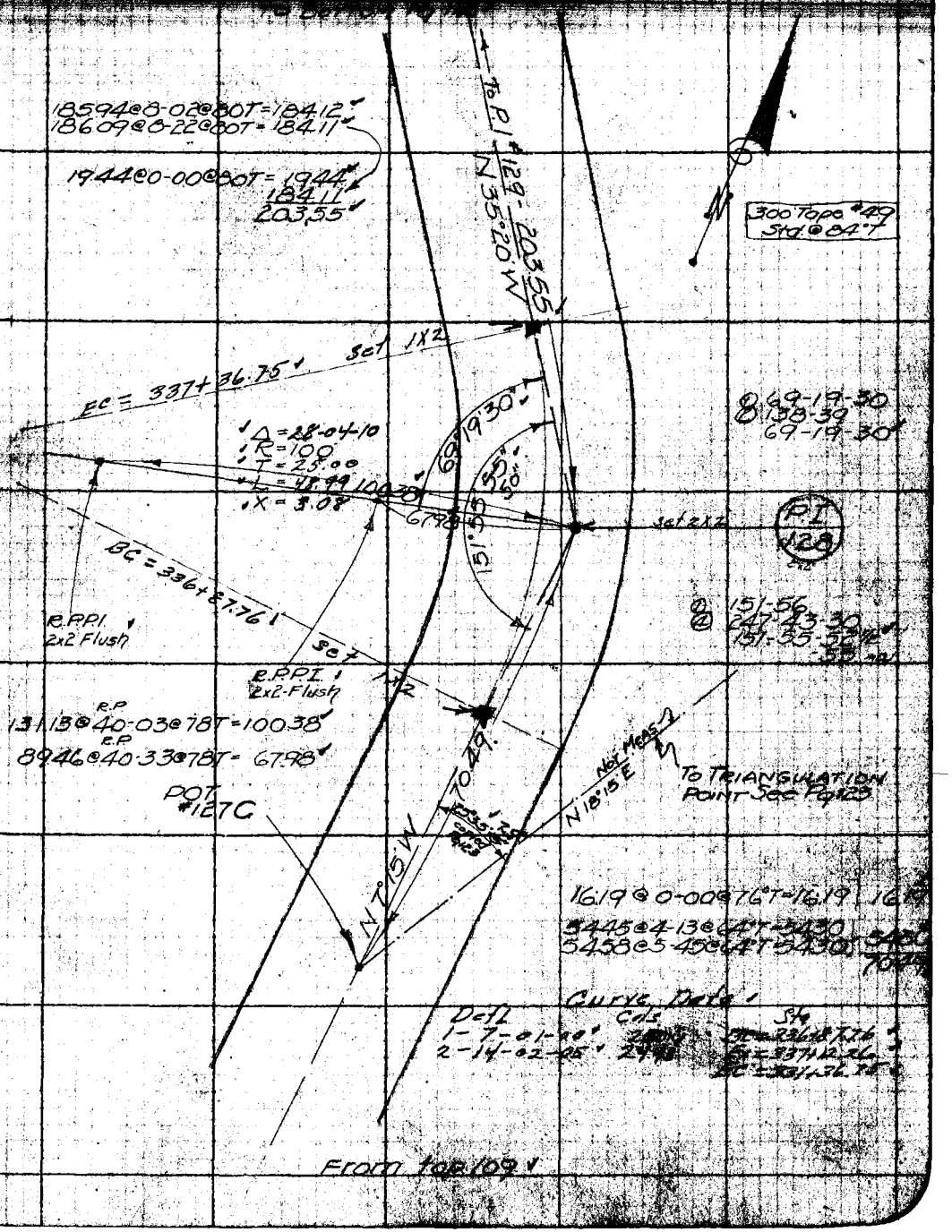

Notes: Not required on the sides of this line. Sheet must be made as shown in the sheet. Note: Date and name of person making change.

LOS ANGELES COUNTY SURVEYOR

F.B. 421 Pg. 112 BUTLER Chief Party Notes by BUTLER Date Aug 1930

To bottom Pg 113

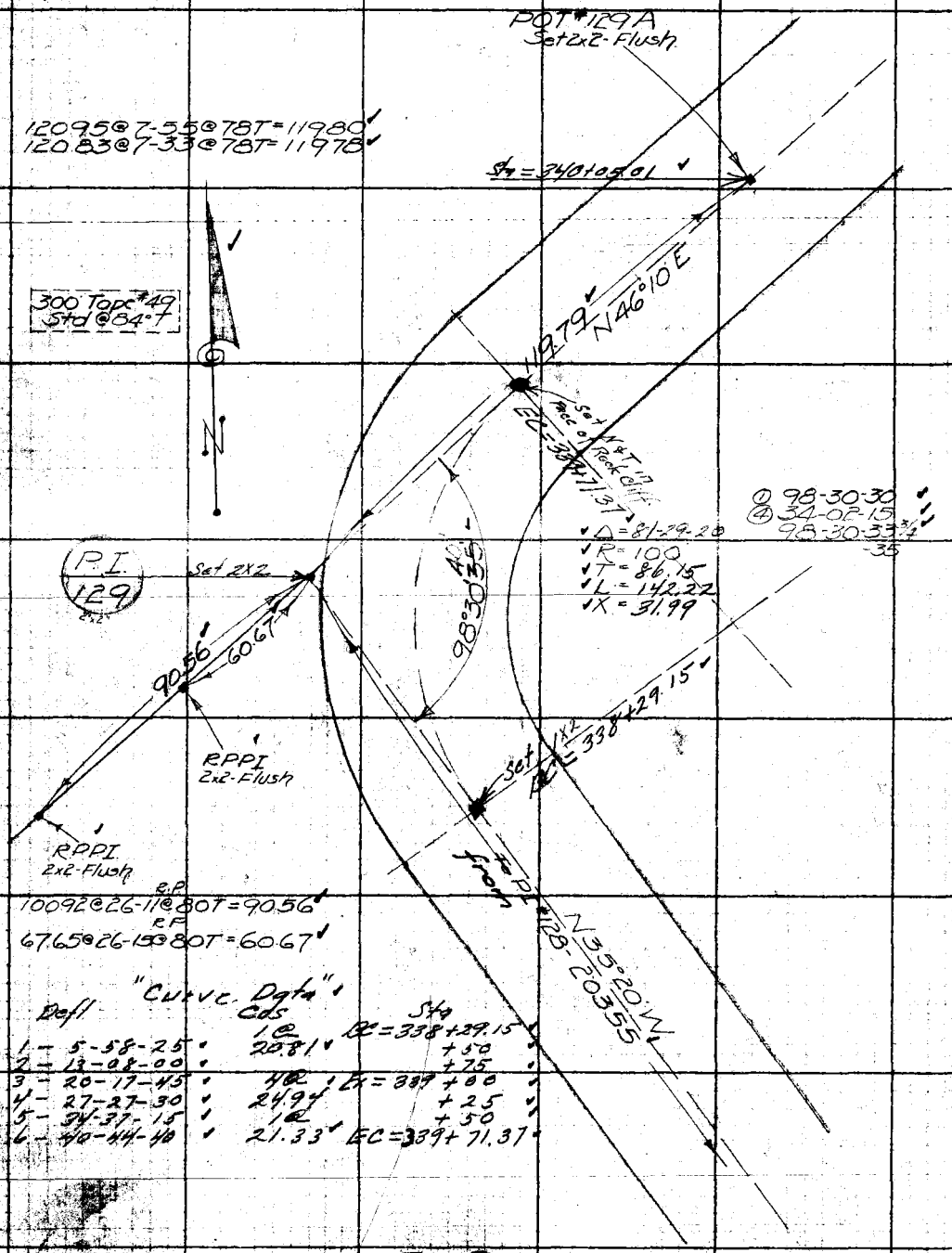

"Curve Data"

Defl	Cds	Sta
	1@	EC = 338+29.15
1 - 5-58-25	20.81	+50
2 - 13-08-00		+75
3 - 20-17-45	4@	Ex = 339+00
4 - 27-27-30	24.94	+25
5 - 34-37-15	1@	+50
6 - 40-44-40	21.33	EC = 339+71.37

From Top Pg 111

RETURN TO
LOS ANGELES COUNTY SURVEYOR
Do not extend notes this side of this line
Note: ANY ADDITIONS OR CHANGES ON THIS SHEET MUST BE MADE OR CONCLUDED IN RED. WITH DATE AND NAME OF PERSON MAKING CHANGE.

Date Aug 1930 Notes by BUTLER Chief Party BUTLER F.B. 421 Pg. 113

Platted by	W. O. No. 795 U. S. O. No.
Date	Location Santa Anita Cn Rd
Map No. B-369-3	Surveyed by BUTLER
Platting Ck'd by D. M. Finley	Date Aug 1930
Date DEC 1931	Inspector A. C. Johnson

To bottom Pg 114

For Curve Data See page 86 F.B. 421

112.18 @ 6-16 @ 76°T = 111.51
112.33 @ 6-53 @ 76°T = 111.52

26.38 @ 0-00 @ 76°T = 26.38
111.51
137.89

To P.I. #131 - 137.89
N 10° E

POST #130A
Set 2x2 Flush

① 155-39-00
④ 262-36-15
155-39-03¾
-05

① 90°
② 180°
90°

87.38 @ 11-54 @ 80T = 85.50
87.52 @ 12-20 @ 80T = 85.50

Sta = 340+92.22

Set 1x2
93.81

EC = 340+95.29

Δ = 36-03.50
R = 100
T = 32.55
L = 62.94
X = 5.17

R.P. Set 2x2 Flush

BC = 340+32.55

Set 1x2

R.P. Set 2x2 Flush

R.P.
116.95 @ 36-40 @ 78T = 93.81

R.P.
77.64 @ 35-04 @ 76T = 63.55

85.50
N 34°30' E

53.89 Calc.

P.I. 130

① 168-17-30
④ 313-09-30
168-17-22½
Back

15"
168°17'25"

N 46°10' E

POT #129A

Sta = 340+05.01

300 Tape #49
Std @ 84°T

From Top Pg 112

Notes and additions on this sheet must be made so correct in Red. With date and name of person making change.

Do not extend notes this side of this line

RETURN TO LOS ANGELES COUNTY SURVEYOR

F.B. 421 Pg. 114 BUTLER Chief Party Notes by BUTLER Date Aug 1930

TO BOTTOM PG. 115

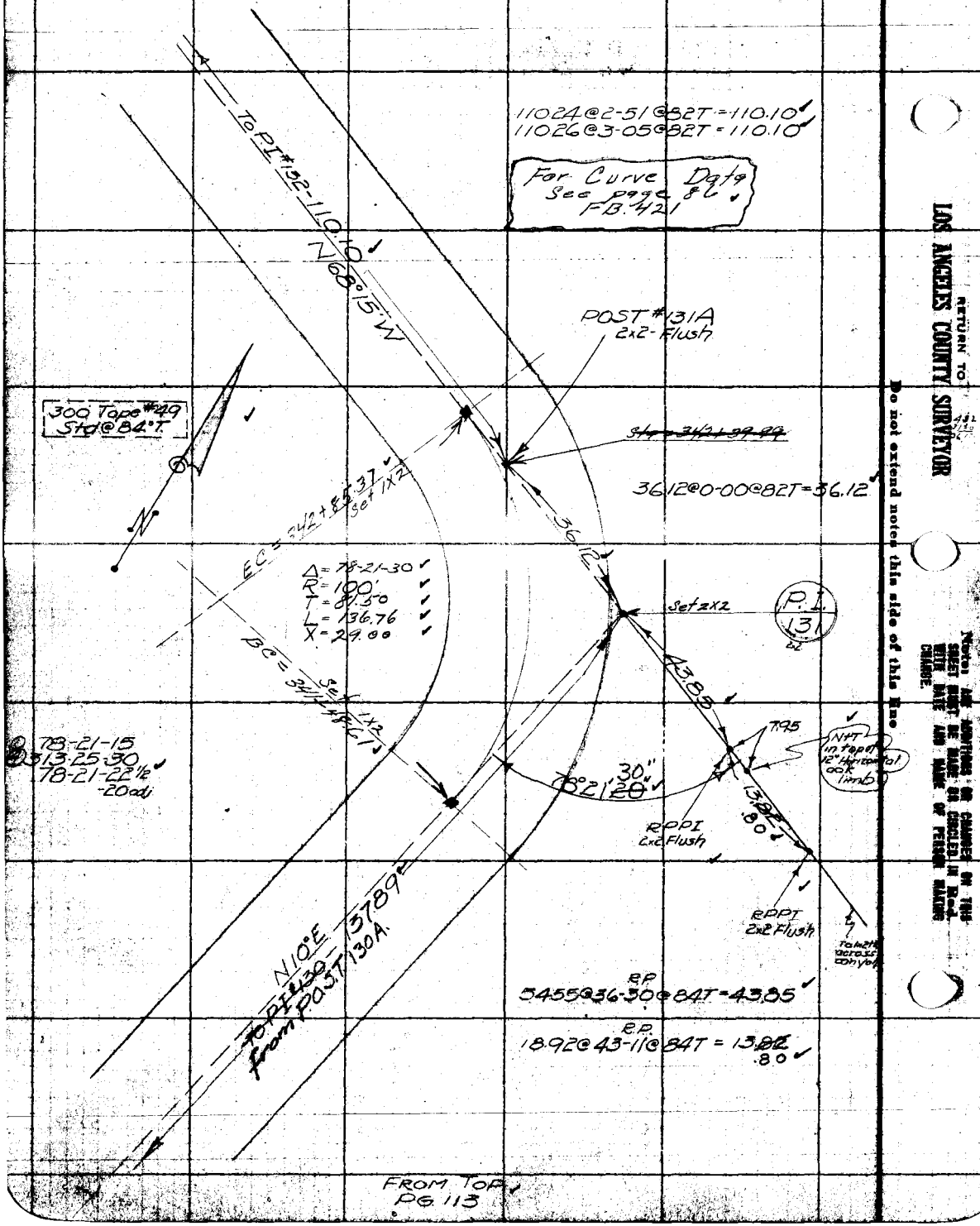

11024 @ 2-51 @ 82T = 110.10
11026 @ 3-05 @ 82T = 110.10

For Curve Data See page 8L FB. 421

~~341+39.99~~

3612 @ 0-00 @ 82T = 36.12

43.85

E.P. 3455 @ 36-30 @ 84T = 43.85

E.P. 18.92 @ 43-11 @ 84T = 13.80

FROM TOP PG. 113

LOS ANGELES COUNTY SURVEYOR

RETURN TO

Do not extend notes this side of this line

NOTE: ALL MONUMENTS OR CHANGES ON THIS SHEET MUST BE MADE OR CHECKED IN RED WITH DATE AND NAME OF PERSON MAKING CHANGE.

Date Aug 1930 Notes by BUTLER Chief Party BUTLER F.B. 421 PG. 115

Plotted by	W. O. No. 785 O. S. O. No.
Date	Location Santa Anita Cn Ro
Map No. B-369-3	Surveyed by BUTLER
Plotting C'k'd by D. M. Finley	Date Aug 1930
Date DEC 1931	Inspected by A. C. Johnson

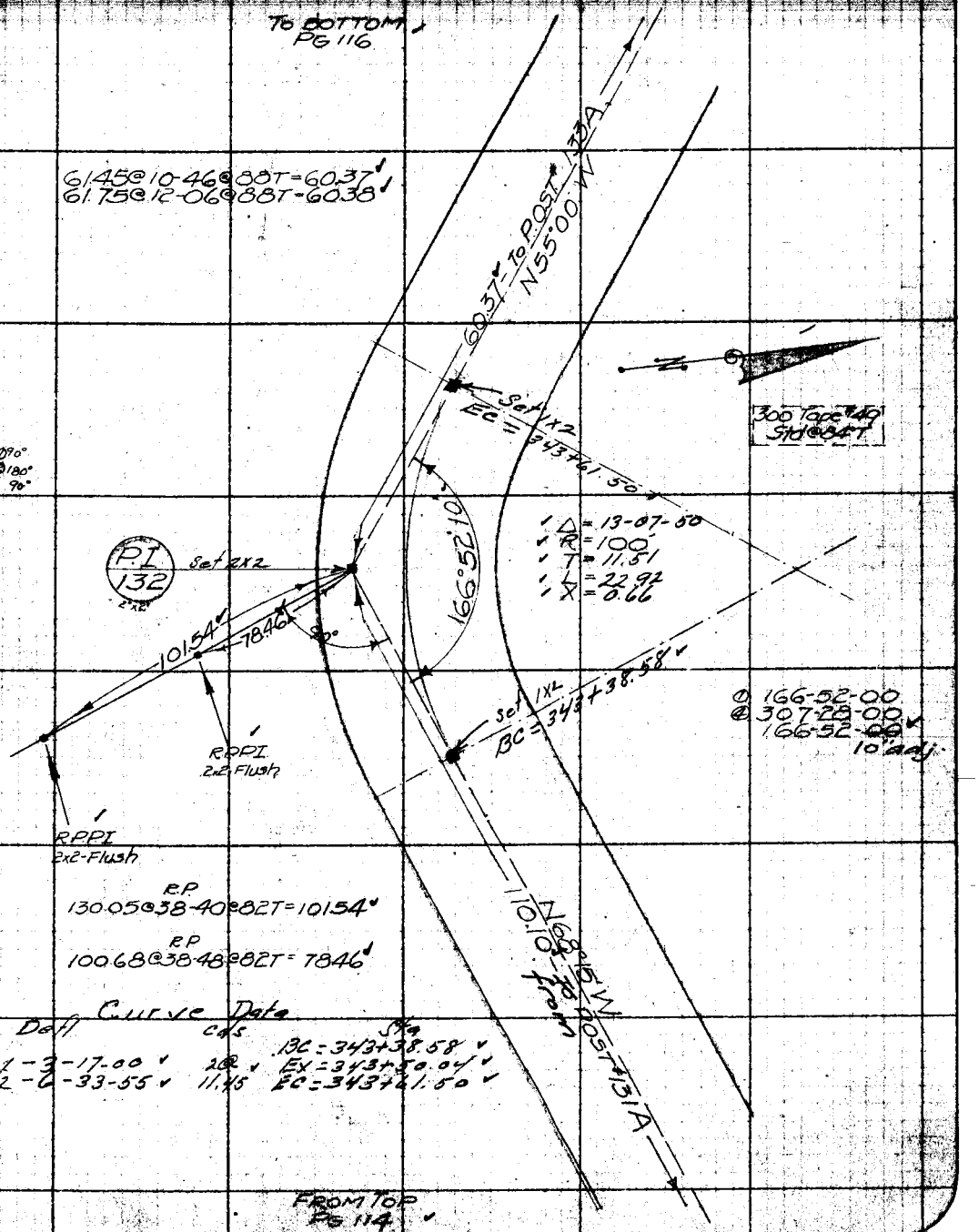

Notes: ANY ADDITIONS OR CHANGES ON THIS SHEET MUST BE MADE OR CIRCLED IN RED WITH DATE AND NAME OF PERSON MAKING CHANGE.

Do not extend notes this side of this line

RETURN TO LOS ANGELES COUNTY SURVEYOR

F.B. 421 Pg. 116 — BUTLER Chief Party — Notes by BUTLER — Date AUG 1930

To bottom PG 117

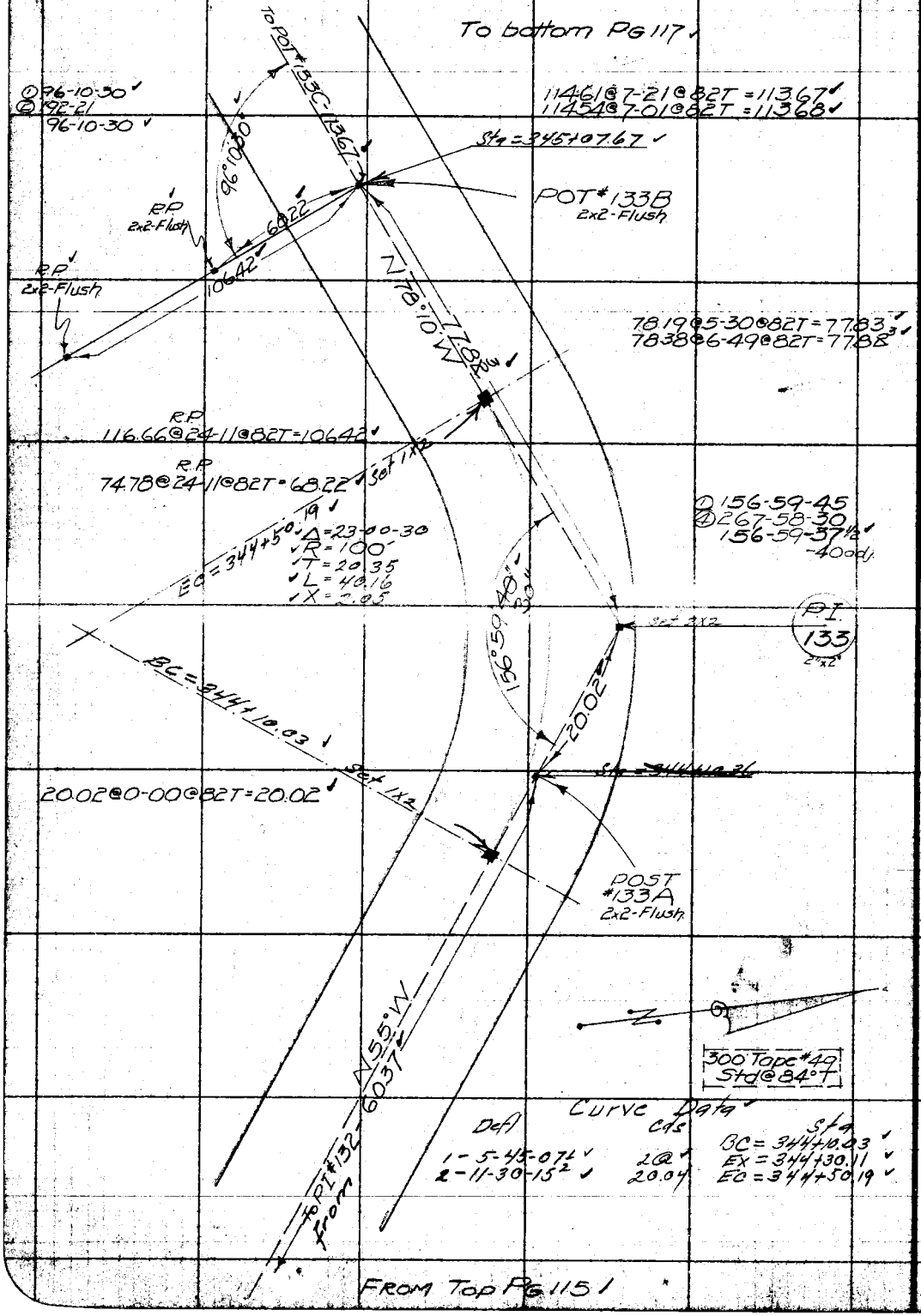

FROM Top PG 115

RETURN TO LOS ANGELES COUNTY SURVEYOR

Do not extend notes this side of this line

Note: ALL ADDITIONS OR CHANGES ON THIS SHEET MUST BE MADE OR CANCELED IN RED WITH DATE AND NAME OF PERSON MAKING CHANGE.

Date Aug 1930 Notes by BUTLER Chief Party BUTLER F.B. 421 Pg. 117

Platted by	W. O. No. 785 D. S. O. No.
Date	Location Santa Anita Cn RD
Map No. B-369-3	Surveyed by BUTLER
Platting C'k'd by D. M. Finley	Date Aug 1930
Date DEC 1931	Indexed A. C. Johnson

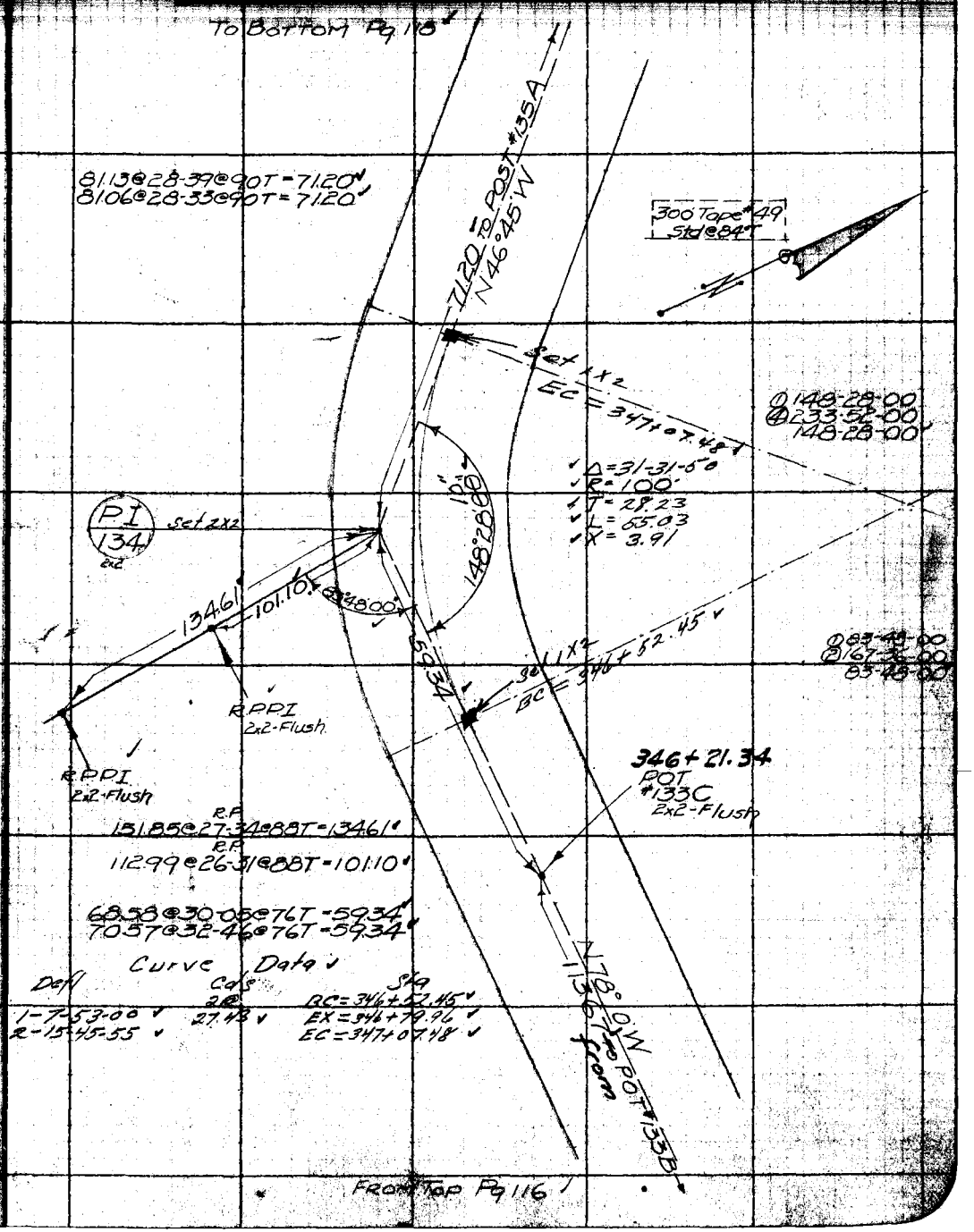

Note: ANY ADDITIONS OR CHANGES ON THIS SHEET MUST BE MADE OR CIRCLED IN Red. WITH DATE AND NAME OF PERSON MAKING CHANGE.

Do not extend notes this side of this line

LOS ANGELES COUNTY SURVEYOR

F.B. 421 Pg. 118 BUTLER Chief Party Notes by BUTLER Date AUG 1930

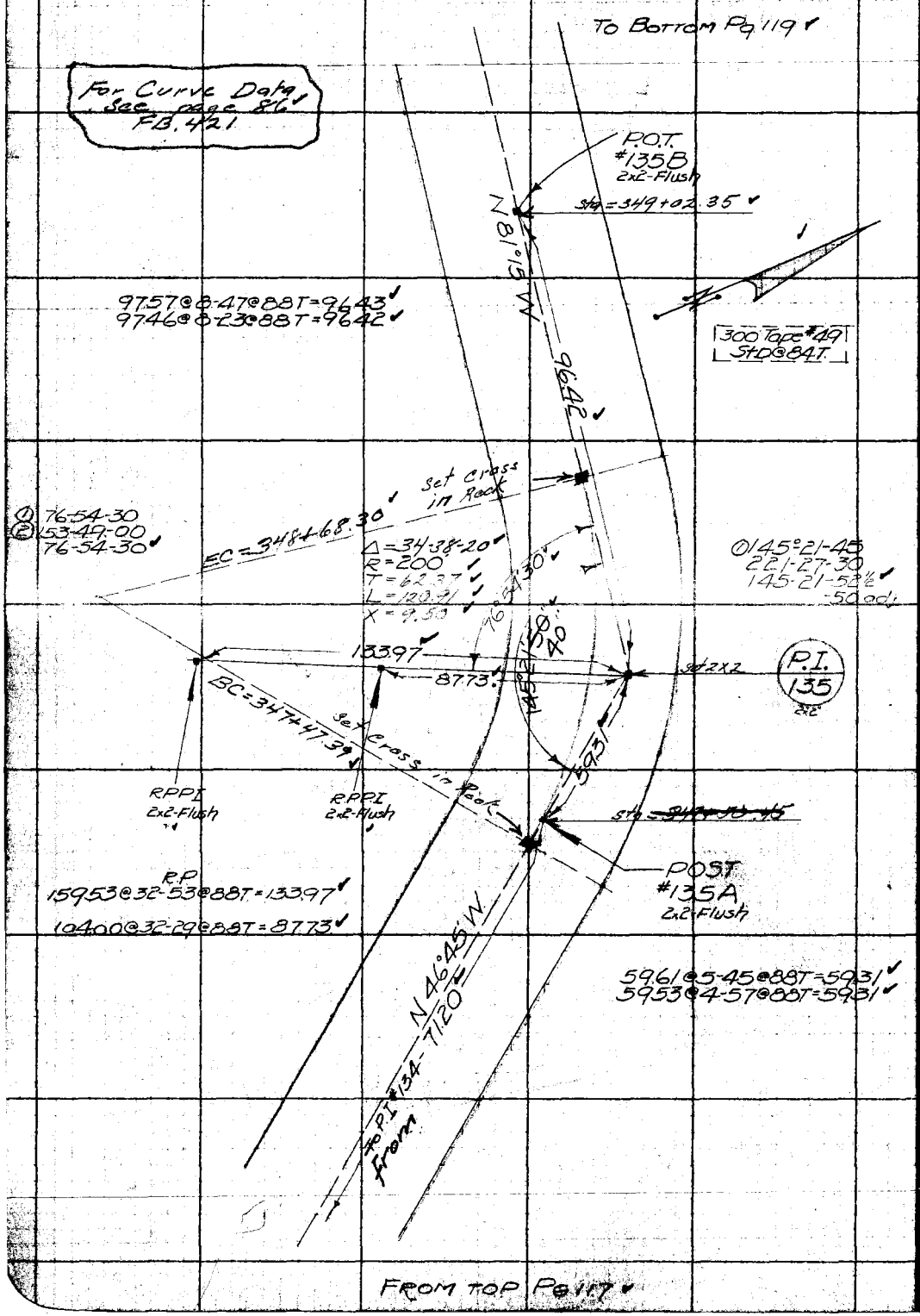

FROM TOP Pg 117

RETURN TO LOS ANGELES COUNTY SURVEYOR

Do not extend notes this side of this line

Notes and additions or changes on this sheet must be made or circled in red. Write date and name of person making change.

Date Aug 1930 Notes by BUTLER Chief Party BUTLER F.B. 421 PG. 119

Plotted by	W. O. No. 785 D. S. O. No.
Date	Location Santa Anita Cn Rd
Map No. B-369-3	Surveyed by BUTLER
Platting C'k'd by D. M. Finley	Date Aug 1930
Date DEC 1931	A. C. Jo[illegible]

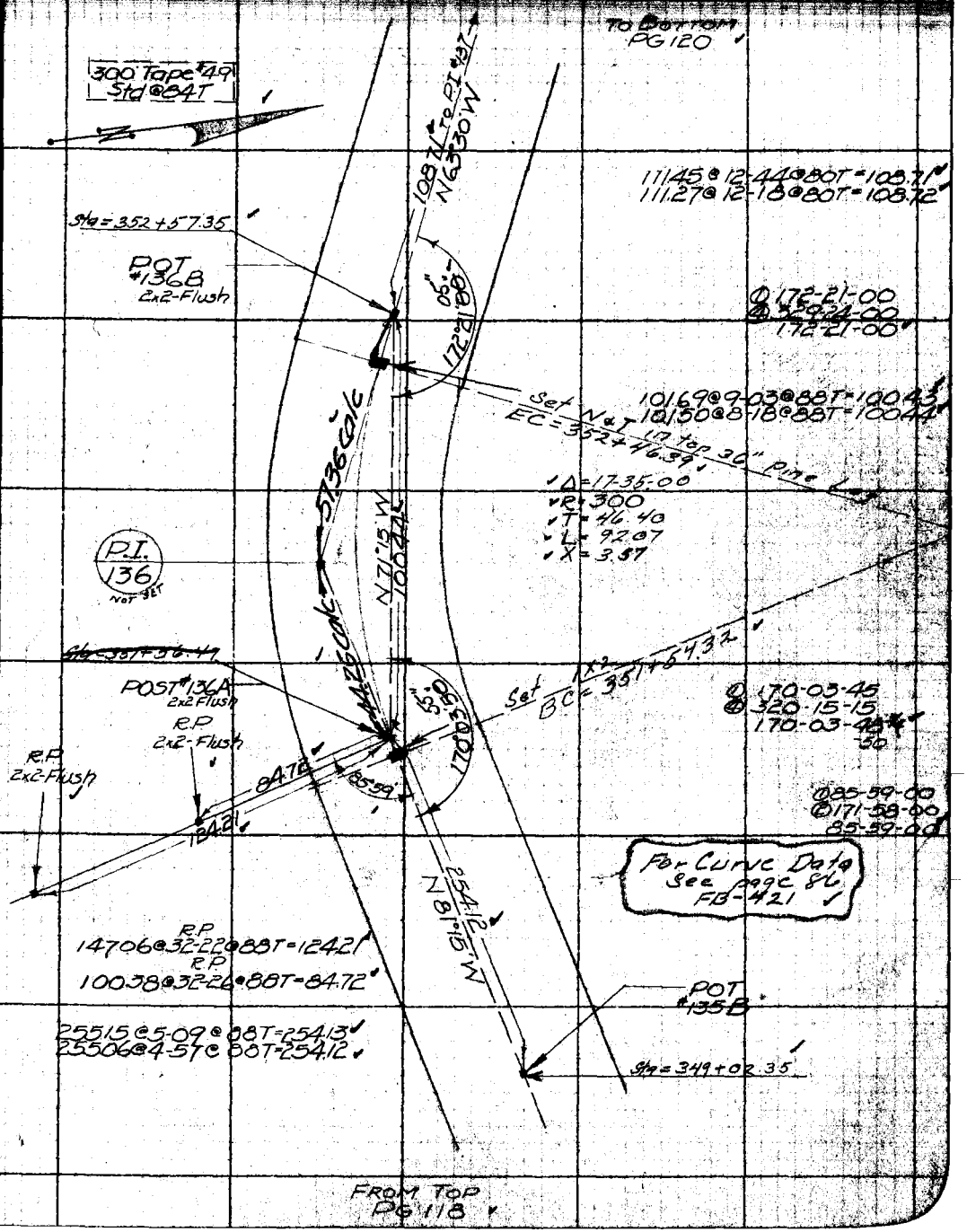

Note: ANY ADDITIONS OR CHANGES ON THIS SHEET MUST BE MADE OR CIRCLED IN RED WITH DATE AND NAME OF PERSON MAKING CHANGE.

Do not extend notes this side of this line

RETURN TO LOS ANGELES COUNTY SURVEYOR

F.B. 421 Pg. 120 BUTLER Chief Party Notes by BUTLER Date Aug 1930

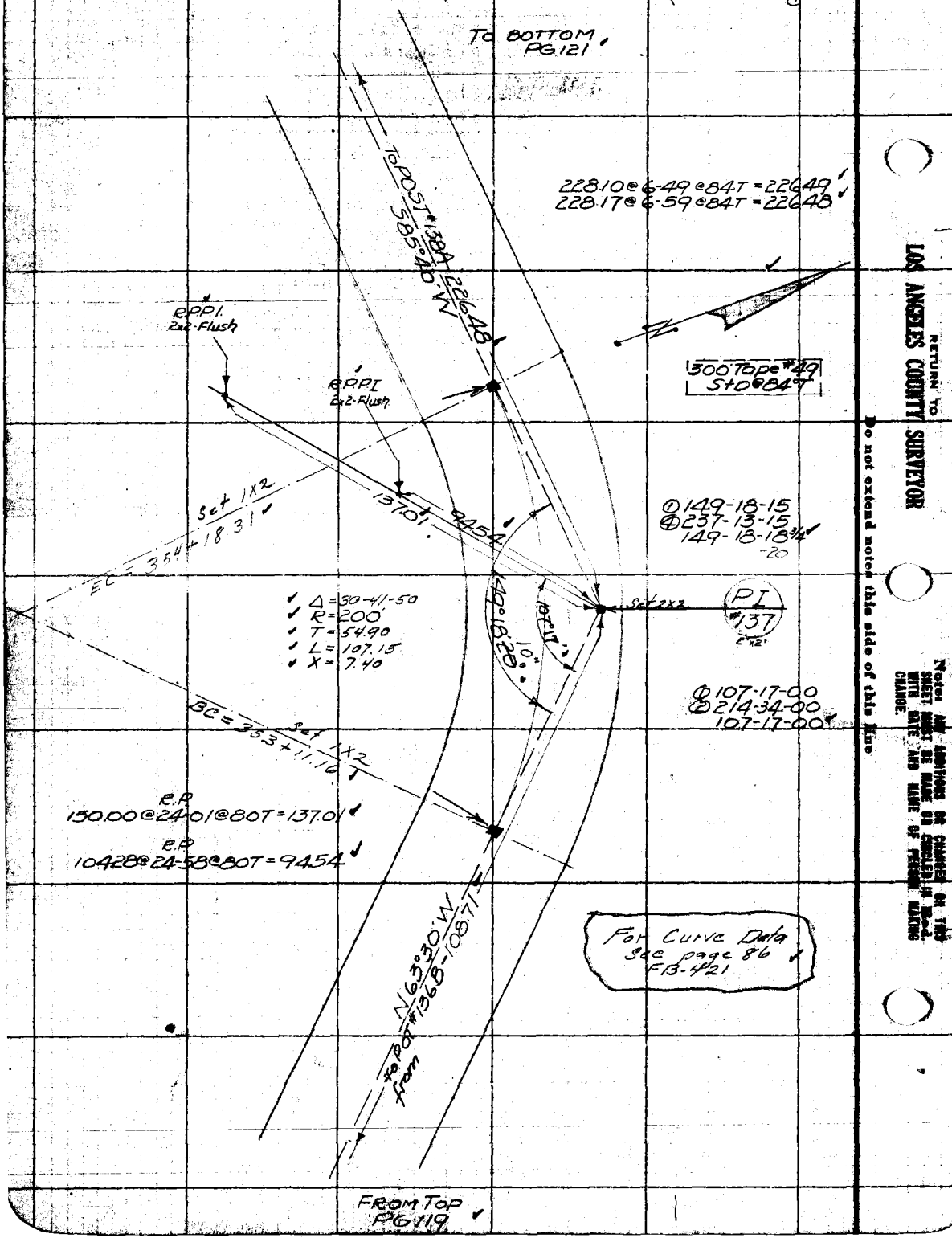

RETURN TO LOS ANGELES COUNTY SURVEYOR

Do not extend notes this side of this line

Notes ARE ADDITIONS OR CHANGES ON THIS SHEET MUST BE MADE AS CHECKED IN RED WITH DATE AND NAME OF PERSON MAKING CHANGE.

Date Aug 1930 Notes by BUTLER Chief Party BUTLER F.B. 421 Pg. 121

Platted by	W. O. No. 705 D. S. O. No.
Date	Location Santa Anita Cr. Rd.
Map No. B-369-3	Surveyed by BUTLER
Platting C'k'd by D. M. Finley	Date Aug 1930
Date DEC 1931	Reviewed A. C. Johnson

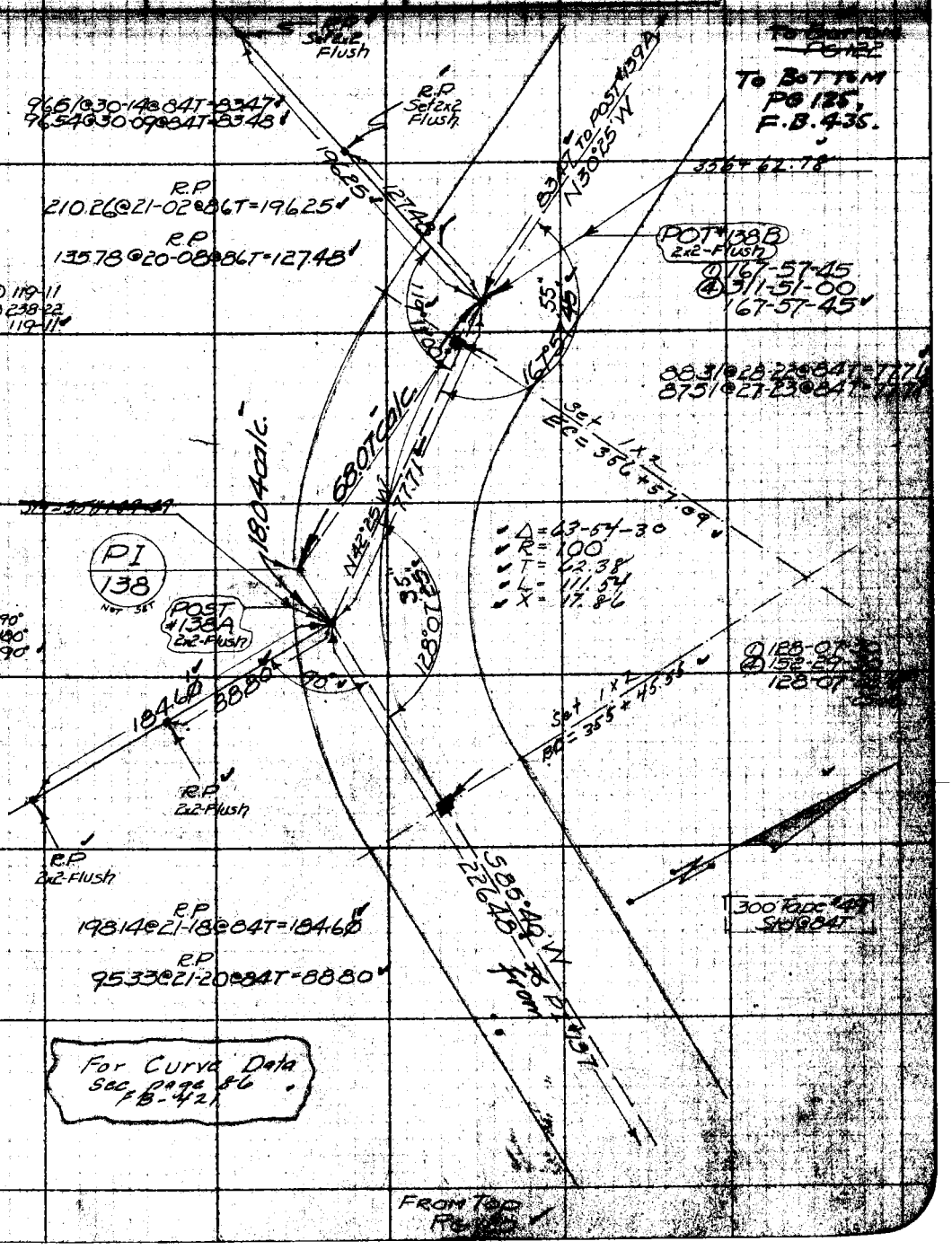

Notes and additions or changes on this sheet must be made as circled in red. With date and name of person making change.

Do not extend notes this side of this line

Return to LOS ANGELES COUNTY SURVEYOR

F.B. 421 Pg. 122 — BUTLER Chief Party — Notes by BUTLER — Date Aug 1930

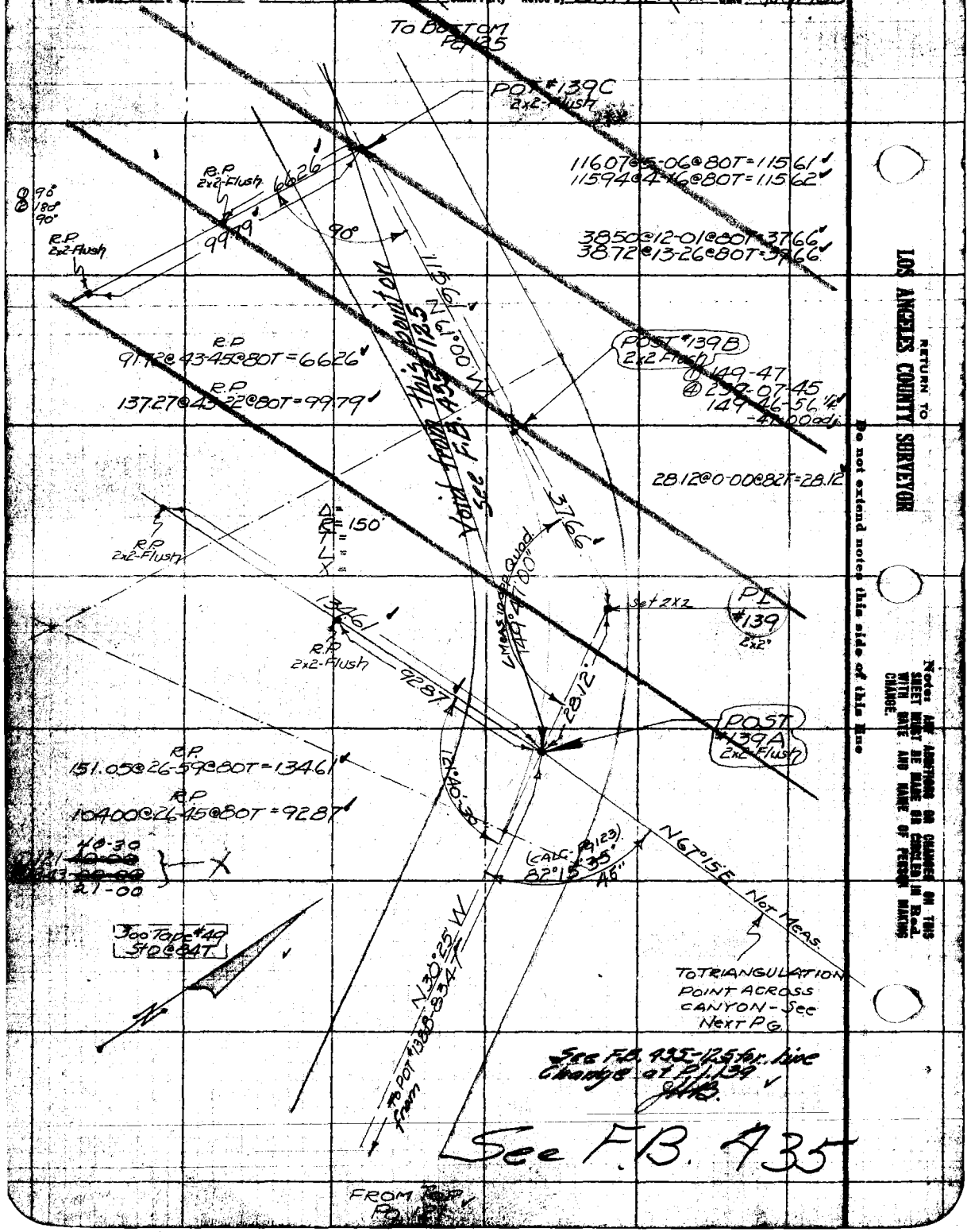

RETURN TO LOS ANGELES COUNTY SURVEYOR

Do not extend notes this side of this line

Notes: ANY ADDITIONS OR CHANGES ON THIS SHEET MUST BE MADE BY RED CIRCLED IN RED WITH DATE AND NAME OF PERSON MAKING CHANGE.

Date Aug 1930 Notes by BUTLER Chief Party BUTLER F.B. 421 Pg 123

Platted by	W. O. No. 785 D. S. O. No.
Date	Location Santa Anita Cr Rd
Map No. B-369-3	Surveyed by BUTLER
Platting C'k'd by D. M. Finley	Date Aug 1930
Date [illegible] 1931	Inspector A. C. Johnson

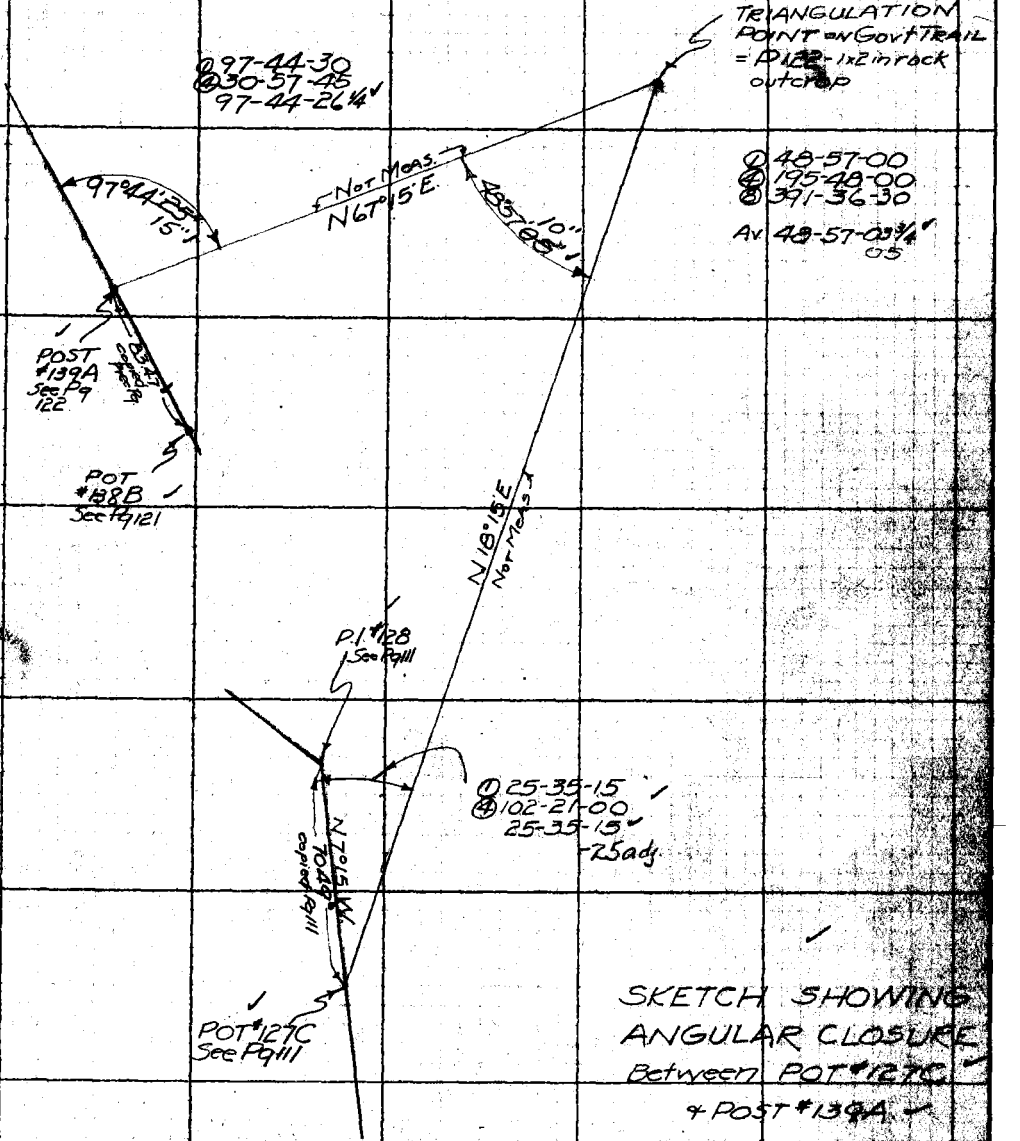

SKETCH SHOWING ANGULAR CLOSURE Between POT #127C & POST #139A

℄

Notes: ANY ADDITIONS OR CHANGES ON THIS SHEET MUST BE MADE OR CHECKED IN Red WITH DATE AND NAME OF PERSON MAKING CHANGE.

Do not extend notes this side of this line

RETURN TO LOS ANGELES COUNTY SURVEYOR

F.B. 421 PG. 124 BUTLER Chief Party Notes by BUTLER Date AUG 1930

RETURN TO LOS ANGELES COUNTY SURVEYOR

Do not extend notes this side of this line

F.B. 42 Pg. [illegible]

Tape No. St'd °F.

Indexed A. C. Johnson

SURVEY OF SAN ANITA
CAN RD.

CUTOFF FROM SIERRA
MADRE TO DOUBLE DR.

STURTEVANT DR - PROP LINES

W O 786



RETURN TO
LOS ANGELES COUNTY SURVEYOR
700 HALL OF RECORDS
Do not extend notes this side of this line
Note: ANY ADDITIONS OR CHANGES ON THIS SHEET MUST BE MADE OR CIRCLED IN Red Ink, WITH DATE AND NAME OF PERSON MAKING CHANGE.

Orig. Plotted by [illegible] Checked by [illegible]

Orig. Comp. by [illegible] Checked by [illegible]

Final Check [illegible]

Blue Print Paper [illegible]

Blue Print Check [illegible]

Tracing [illegible]

Tracing Check [illegible]

Map No. B-757

Planting Data [illegible]

Lot/Inst. Party STEVENSON F.B. 421 Pg. 1 2-6

W. O. No. TOE D. P. C. No.

SAN ANITA OAKS

Surveyed by STEVENSON

Date A. C. Johnson

300 [illegible]

Return to LOS ANGELES COUNTY SURVEYOR

Do not extend notes this side of this line

CAMILLO QUERCIO TR

FOUND I.P. PER TR 2456 & R.S. EXHIBIT A. 23.20' CITY SIERRA MADRE

SET 3/4" I.P. & TAG "RCE 5967" 0.2' EAST OF ALTA VISTA & 1 FT. NORTH OF PROP. LINE

ENT. ALTA VISTA FROM PT 14

@ 26° 22.0' @ 104° 45.15

24.31 @ 17°46 T70 = 23.21

24.03 @ 18°10 T70 = 23.19

T.D. 23.20

Rechained 2-4-32 CE

26°-23-15 20
104°-13-15 3

24°-50-15 3
99°-21-30 3

24°-50'20"

2.21.69

ALTA VISTA DR

100°

FD 1/2" I.P. PER TR 2456

So. 4 E LINE TR 2.456

182.67

STUEMANTOB DIST WEST ALONG

TO PT 14 ESTIMATED

150.00 @ 00 T64° 149.98
32.70 @ 00 T64 32.69
182.67

224.35 @ 8°47 T60 - 221.69
224.49 @ 9°02

BOT SET TR 2

19.94

300.30 @ 7°26 T68 = 297.75
300.35 @ 7°31 T68 = 297.74 297.74
TD = 297.74
140.80 @ 13°24 T70 = 137.14 137.15
140.31 @ 12°32 T70 = 137.15 434.89
TD = 137.15 Feb 4, 1932 CE

24.30 @ 34°54
24.92 @ 36°49 1994

25.31 @ 38°28 T72 = 19.91
2-4-32 CE County

FD 2" I.P. & C SECOR LOT 421 TR 2456

14°-04-00 3
176 15 45 3

434.95
433.33 EBC
434.89
Rechained 2-4-32 CE

FROM A.B. 14

139.56 @ 12° 45 T60° 135.11
139.26 @ 12 25
3.00 @ 0 0 3.00
299.42 @ 7° 28 T62° 296.04
299.29 @ 7° 16 434.95

CONT FROM TOP PAGE 1 2

F.B. 421 Pg. 127 STEVENSON Chief Party Notes by S Date [illegible]

CONT. TO BOT PAGE 128

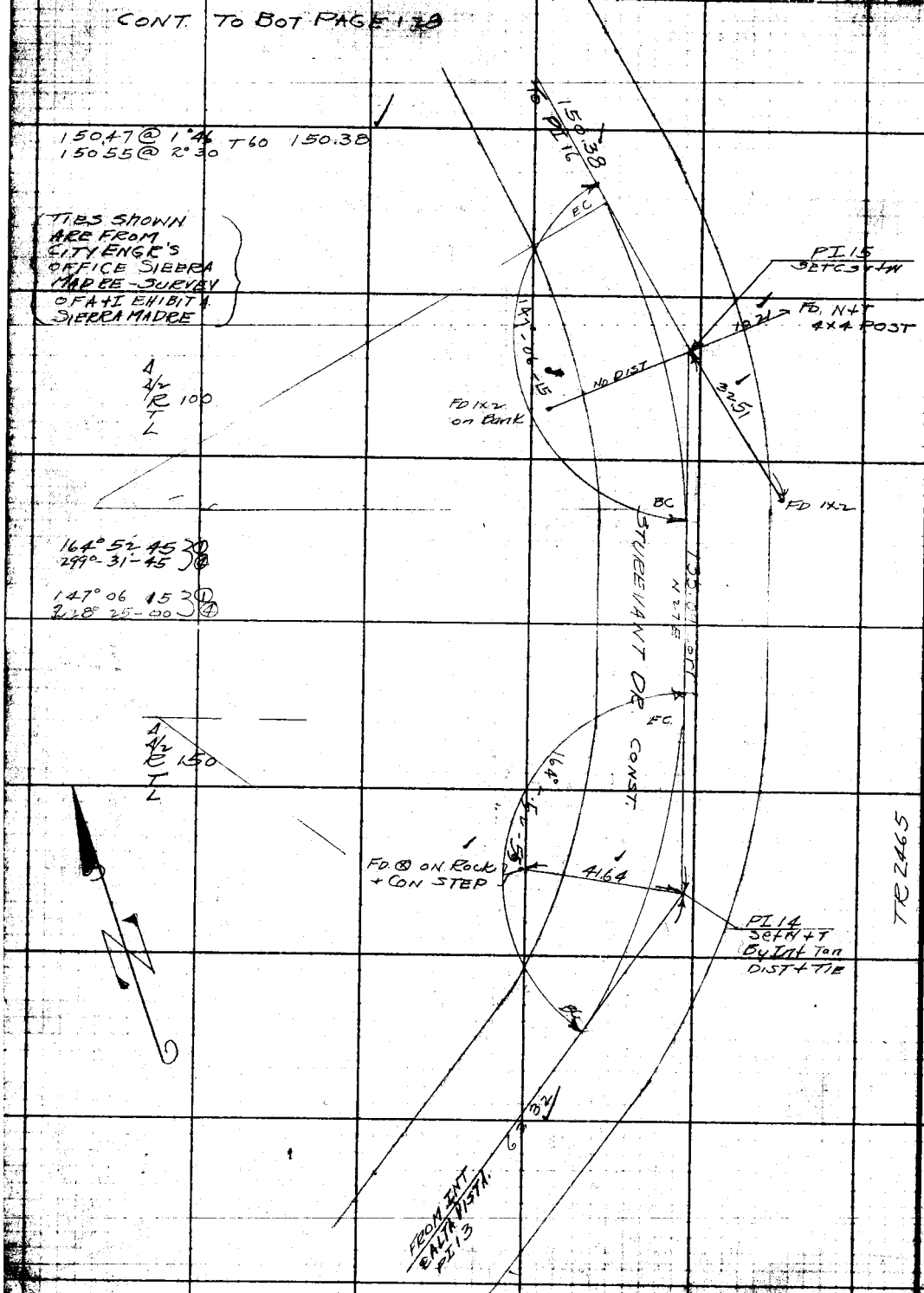

CONT FROM TOP PAGE 126

RETURN TO LOS ANGELES COUNTY SURVEYOR

Do not extend notes this side of this line

Note: ANY ADDITIONS OR CHANGES ON THIS SHEET MUST BE MADE OR CIRCLED IN Red. WITH DATE AND NAME OF PERSON MAKING CHANGE.

Date _____ Notes by S Chief Party STEVENSON F.B. 471 Pg. 128

Plotted by O.L. Peck	W. O. No. 785 O. S. O. No.
Date March 1932	Location SAN ANITA CAN RD
Map No. B-757	Surveyed by STEVENSON
Plotting C'K'd by [illegible]	Date 12-16-[illegible]
Date Mar 1932	Indexed [illegible]

CONT TO NOT PAGE 127

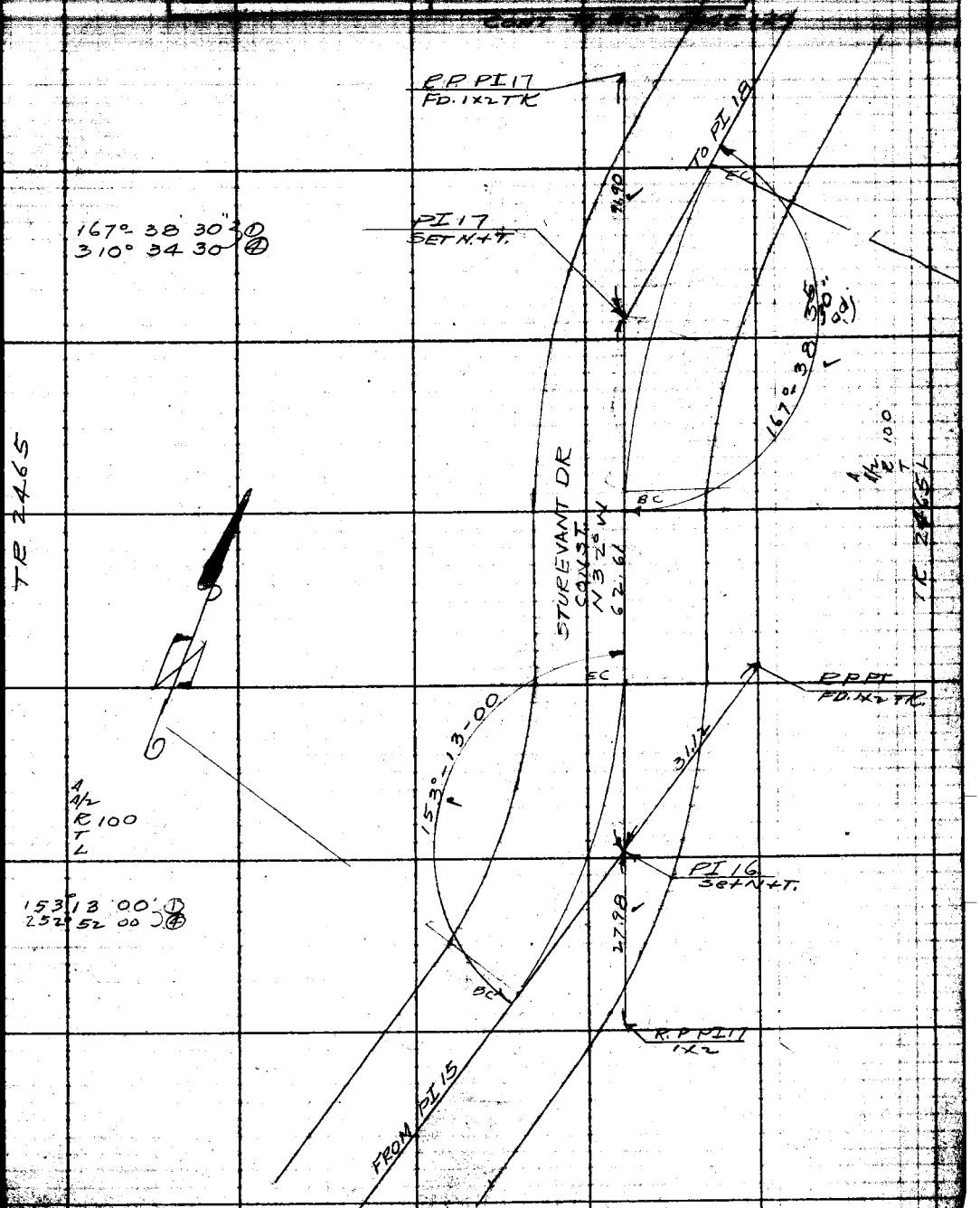

CONT FROM TOP PAGE 127

RETURN TO
LOS ANGELES COUNTY SURVEYOR
Do not extend notes this side of this line
Note: ANY ADDITIONS OR CHANGES ON THIS SHEET MUST BE MADE OR PERSON MAKING WITH DATE AND NAME OF PERSON MAKING CHANGE.

F.B. 421 PG. 129 STEVENSON Chief Party Notes by S Date

CONT TO BOT PAGE 130

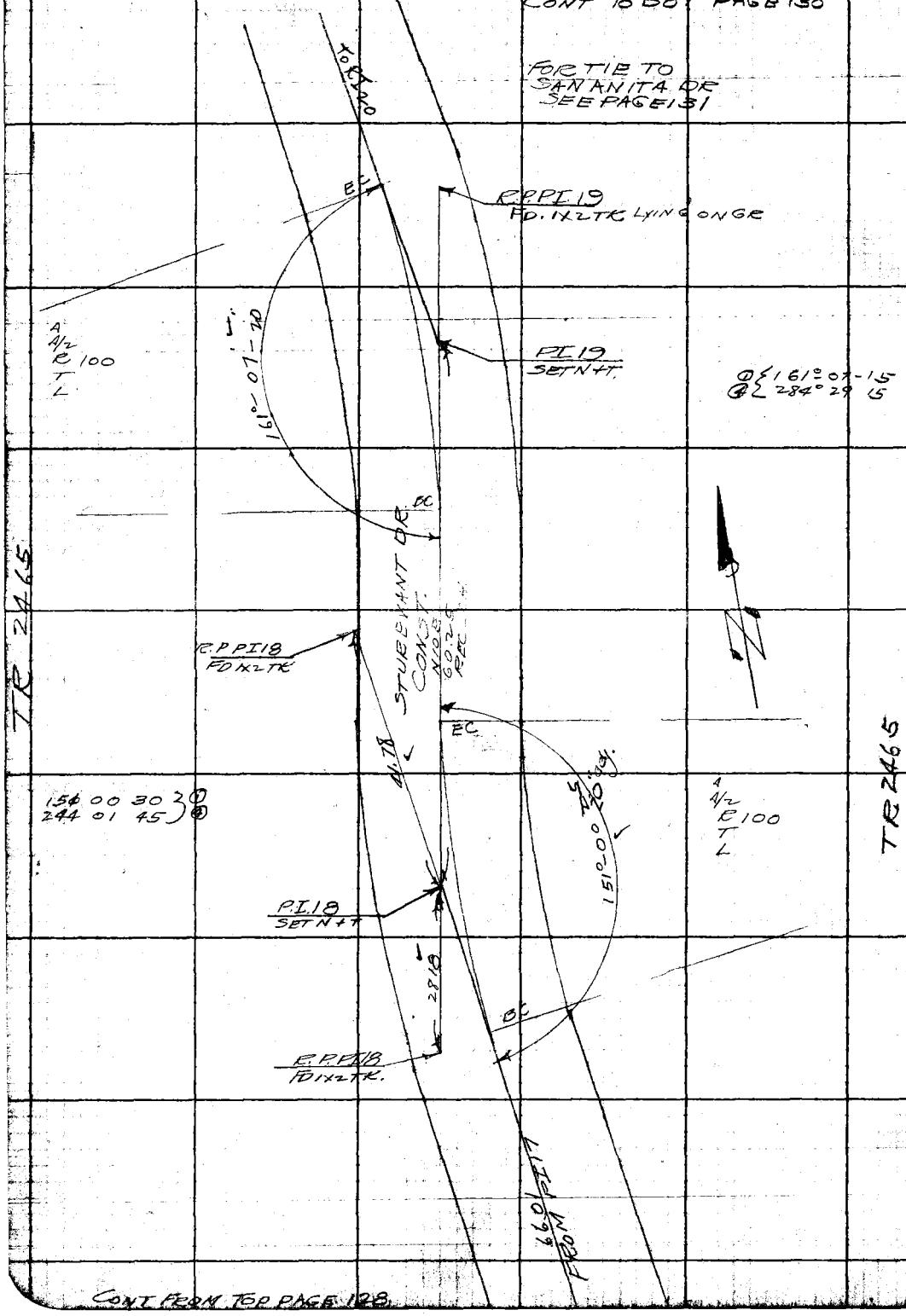

CONT FROM TOP PAGE 128

RETURN TO
LOS ANGELES COUNTY SURVEYOR

Do not extend notes this side of this line

Note: ANY ADDITIONS OR CHANGES ON THIS SHEET MUST BE MADE OR CIRCLED IN Red. WITH DATE AND NAME OF PERSON MAKING CHANGE.

Date _____ Notes by _____ Chief Party STEVENSON F.B. 421 PG. 130

3 - #48

Plotted by O.L. Pack	W. O. No. 985 O. S. O. No.
Date March 1932	Location SAN ANITA CAN RD. STAD 84
Map No. B-757	Surveyed by STEVENSON
Plotting Ck'd by Mar 1932	Date
Date Drew	Indexed C. Johnson

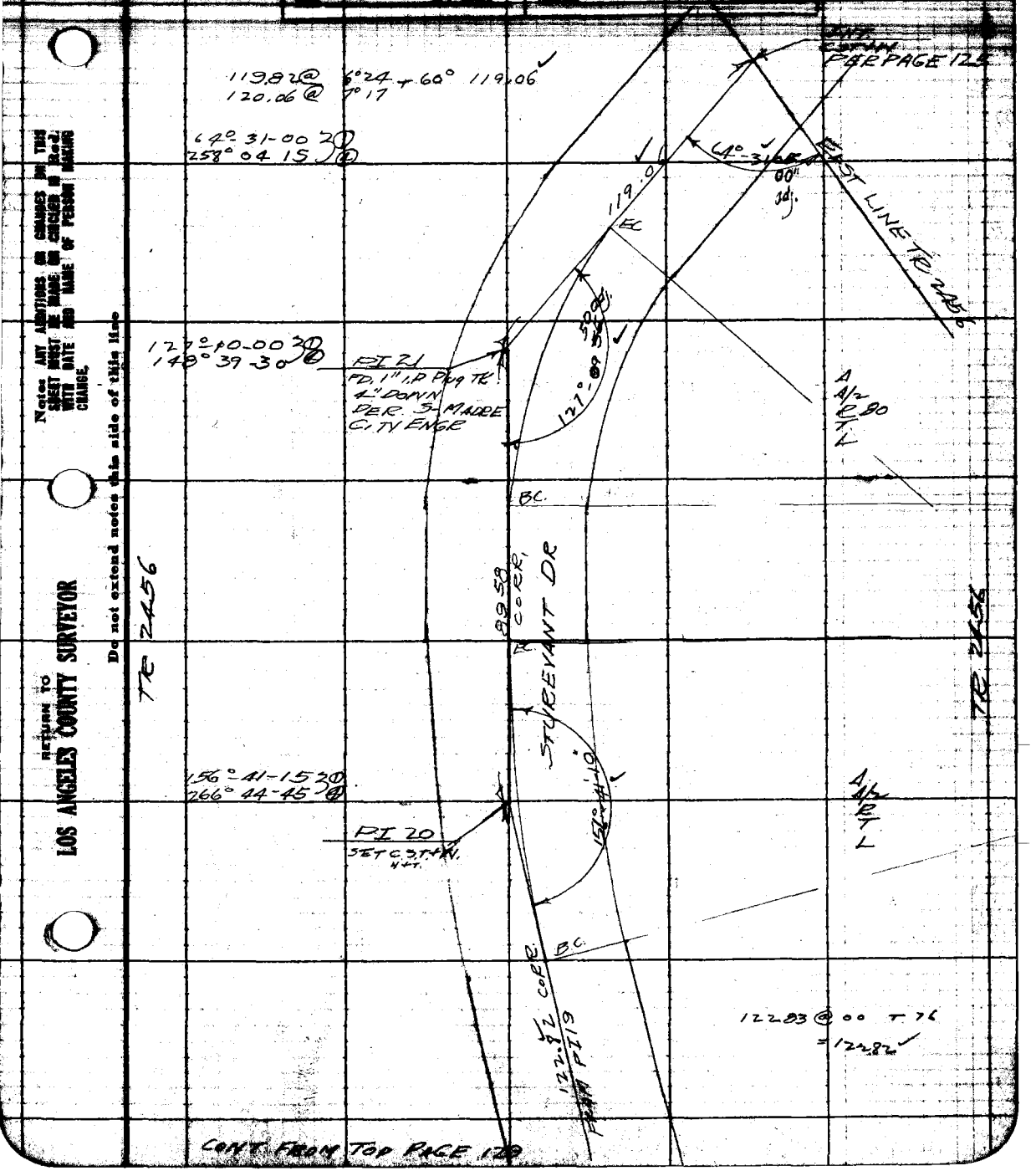

CONT FROM TOP PAGE 129

Notes: ANY ADDITIONS OR CHANGES ON THIS SHEET MUST BE MADE OR CHECKED IN Red. WITH DATE AND NAME OF PERSON MAKING CHANGE.

Do not extend notes this side of this line

RETURN TO LOS ANGELES COUNTY SURVEYOR

F.B. 421 Pg. 131 STEVENSON Chief Party Notes by S Date 12-18-31

CONT TO BOT PAGE 132

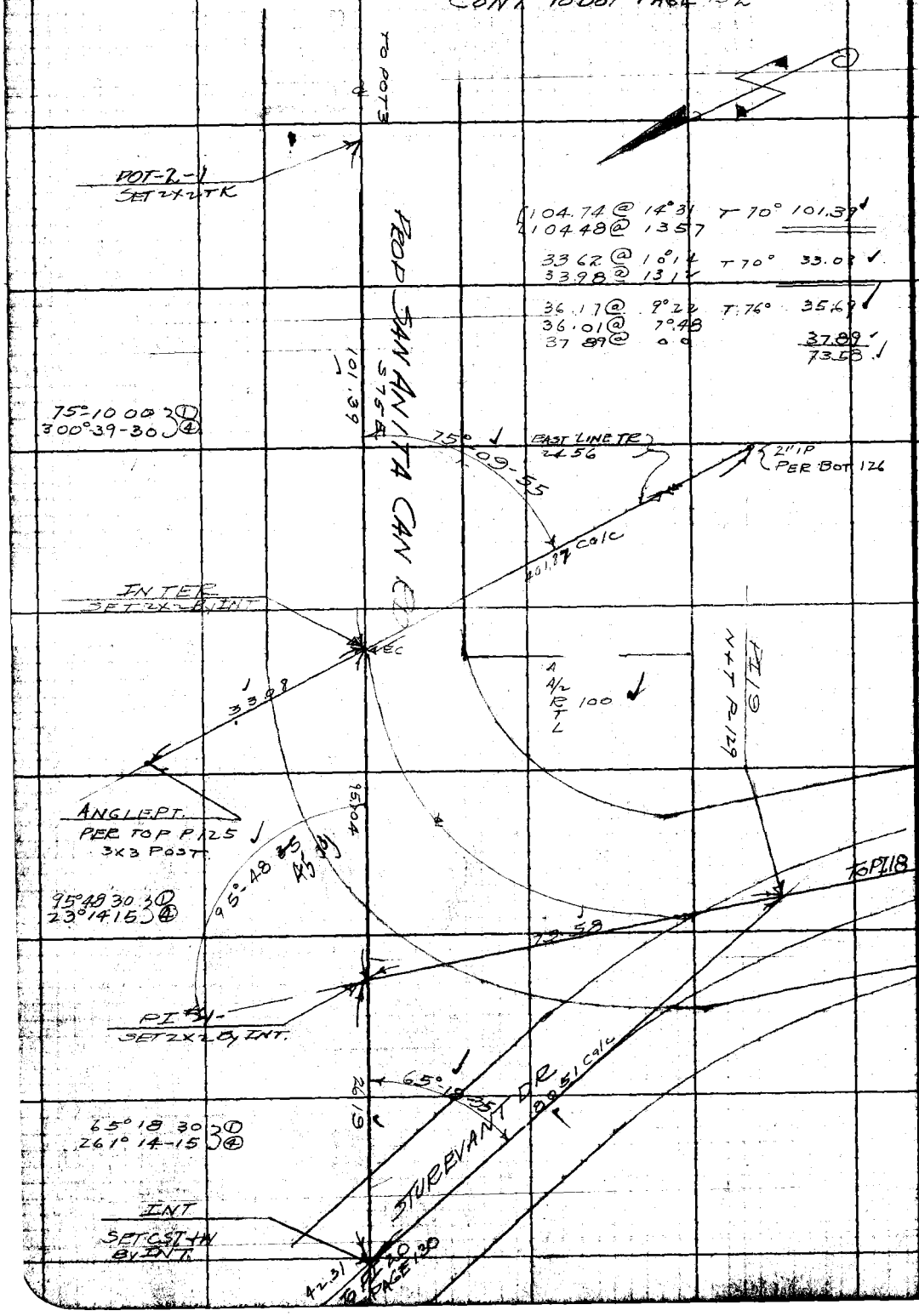

RETURN TO
LOS ANGELES COUNTY SURVEYOR

Do not extend notes this side of this line

Note: ANY ADDITIONS OR CHANGES ON THIS SHEET MUST BE MADE OR CIRCLED IN Red. WITH DATE AND NAME OF PERSON MAKING CHANGE.

Date _____ Notes by 2 Chief Party STEVENSON F.B. 421 PG. 132

Plotted by O. L. Peck	W. O. No. 785 D. S. O. No.
Date March 1932	Location SAN ANITA CAN RD
Map No. B-757	Surveyed by STEVENSON
Plotting C'k'd by Drew	Date 12-18-31
Date Mar. 1932	Inspect A. C. Johnson

3 — #48

STAND 24

CONT FROM TOP PAGE 131

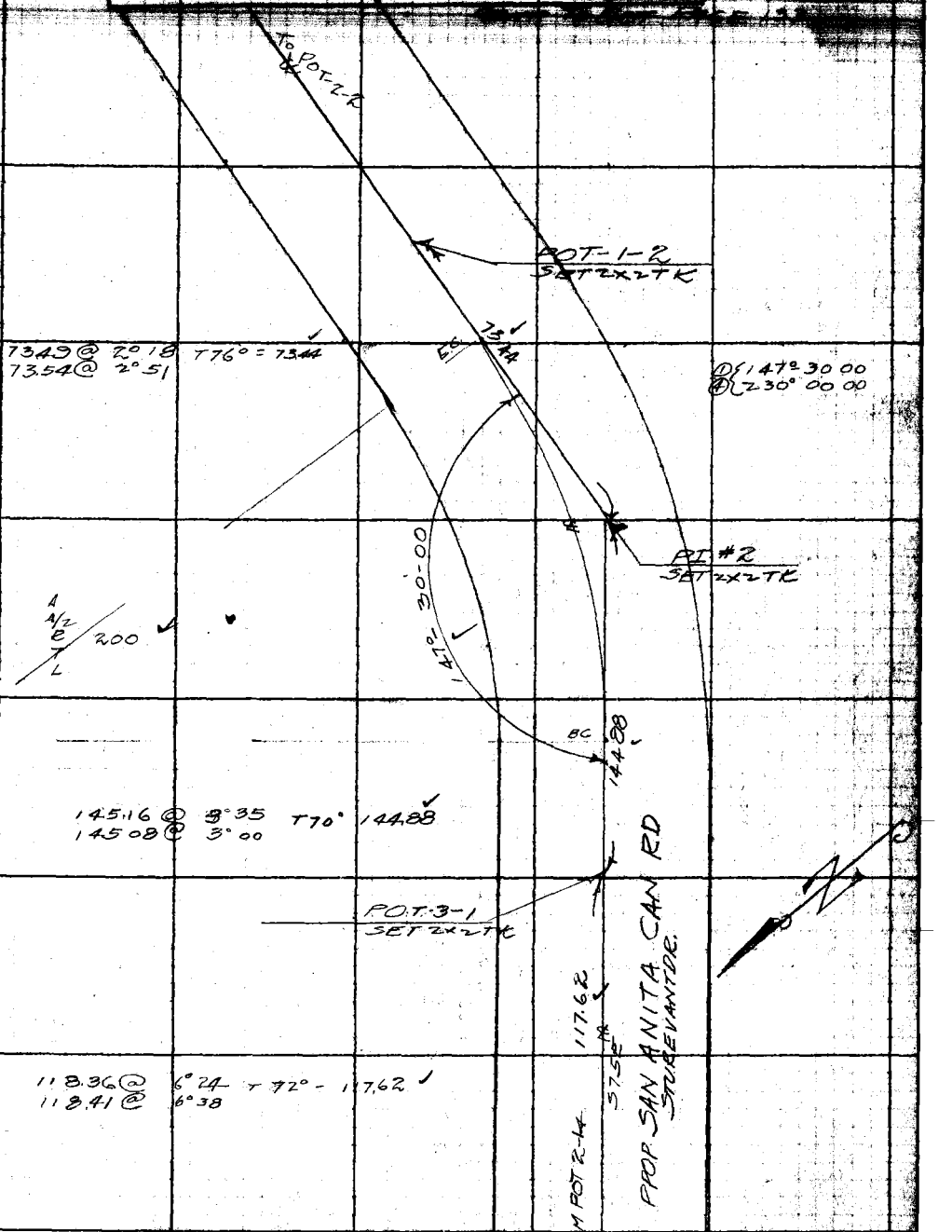

Note: ANY ADDITIONS OR CHANGES ON THIS SHEET MUST BE MADE OR CIRCLED IN Red. WITH DATE AND NAME OF PERSON MAKING CHANGE.

Do not extend notes this side of this line

RETURN TO
LOS ANGELES COUNTY SURVEYOR

CONT FROM TOP PAGE 131

CONT TO BOT PAGE 134

F.B. 421 Pg. 133 STEVENSON Chief Party Notes by S Date 12-19 31

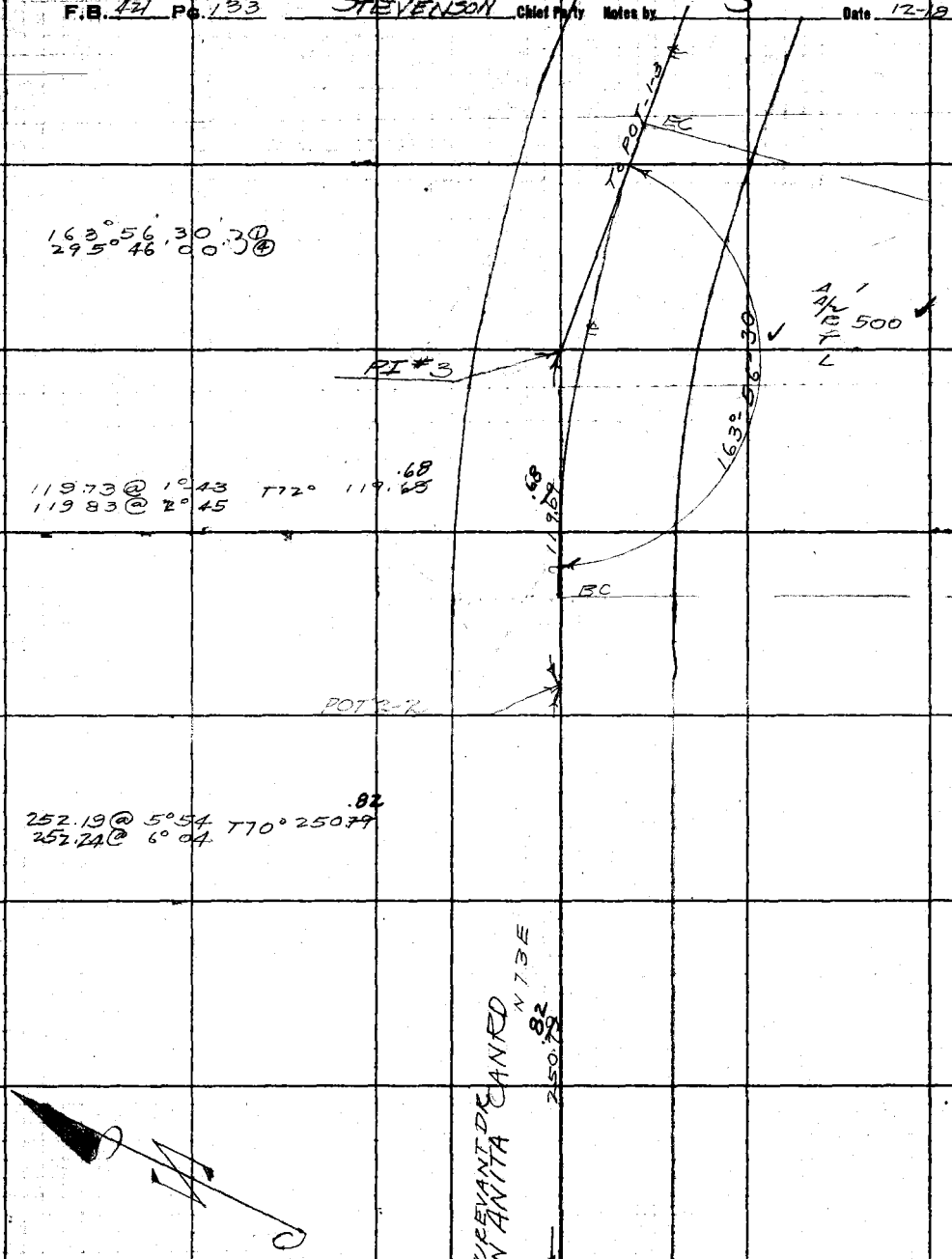

163° 56' 30" (1) (4)
295° 46' 00" (3)

119.73 @ 1° 43
119.83 @ 2° 45
T 72° 119.68

252.19 @ 5° 54
252.24 @ 6° 04
T 70° 250.79

CONT FROM TOP PAGE 132

RETURN TO
LOS ANGELES COUNTY SURVEYOR

Do not extend notes this side of this line

Note: ANY ADDITIONS OR CHANGES ON THIS SHEET MUST BE MADE OR CIRCLED IN Red. WITH DATE AND NAME OF PERSON MAKING CHANGE.

Date _____ Notes by S Chief Party STEVENSON F.B. 421 PG. 134

Plotted by O.L. Pack	W. O. No. 785 D. S. O. No.
Date March 1932	Location SAN ANITA CAN RD
Map No. B-757	Surveyed by STEVENSON
Plotting C'k'd by Drew	Date 12-18-31
Date Mar 1932	Inspector C. Johnson

300#48
STAND
84°

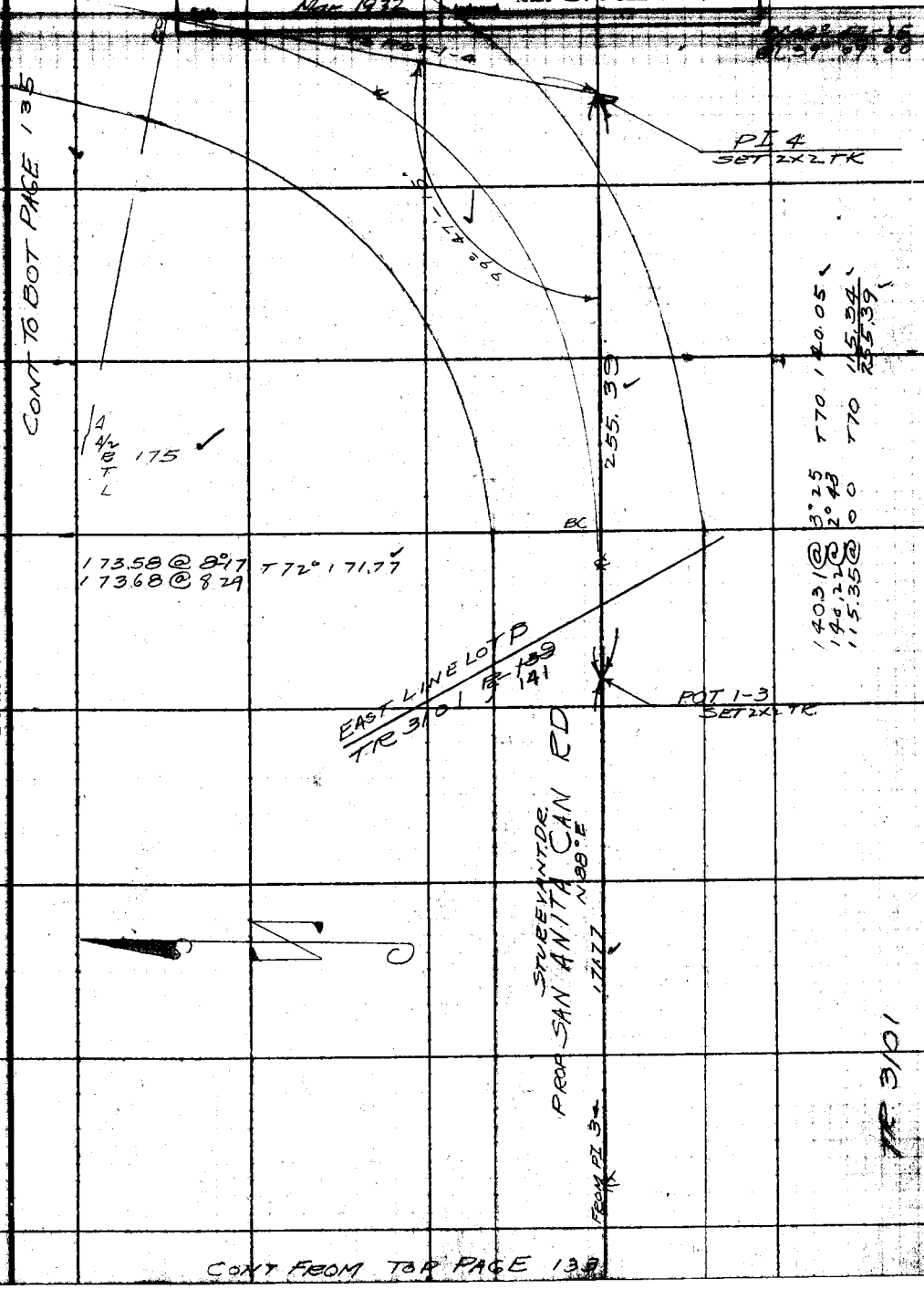

CONT FROM TOP PAGE 133

Notes ANY ADDITIONS OR CHANGES ON THIS SHEET MUST BE MADE OR CIRCLED IN RED. WITH DATE AND NAME OF PERSON MAKING CHANGE.

Do not extend notes this side of this line

RETURN TO
LOS ANGELES COUNTY SURVEYOR

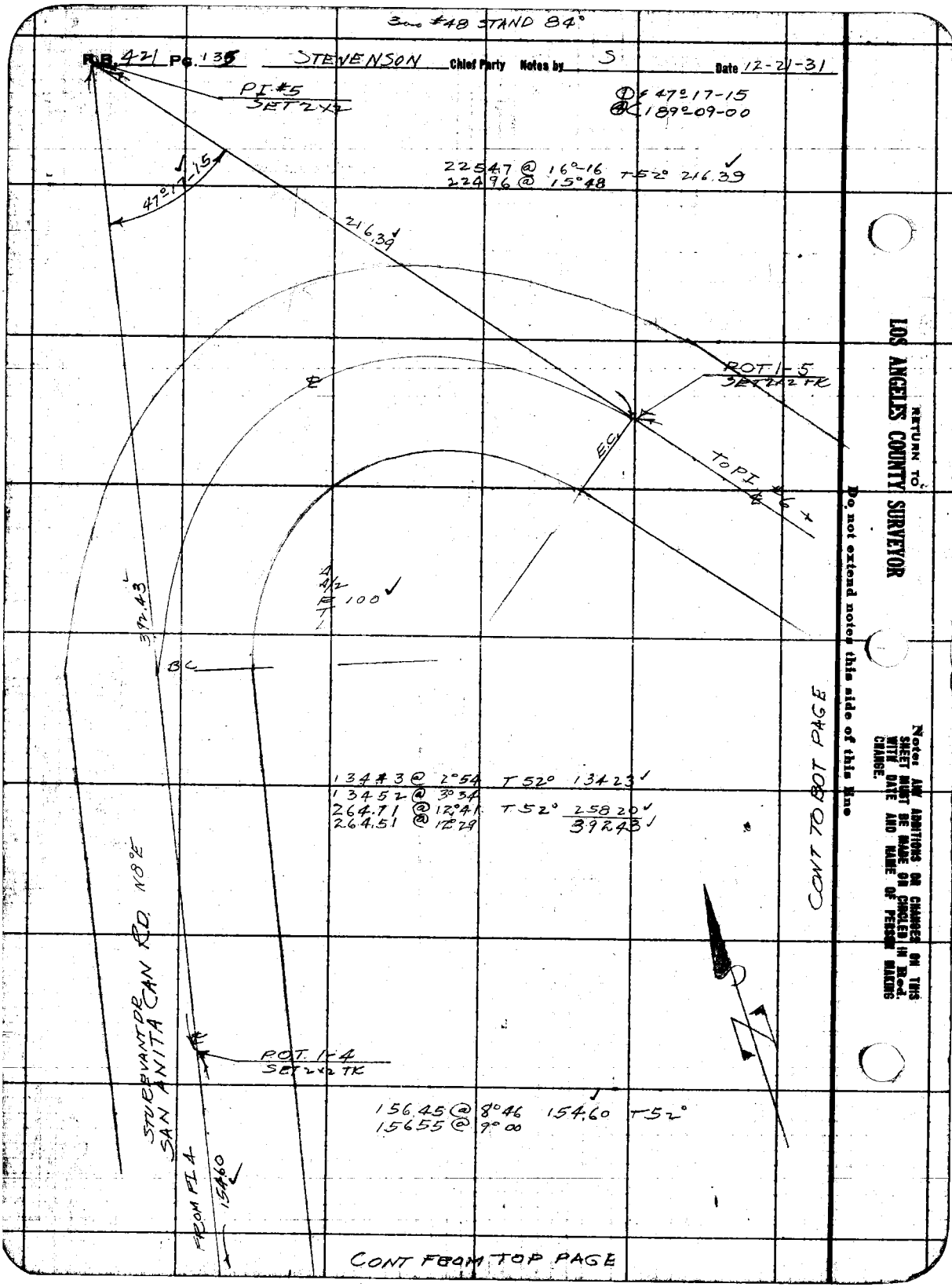

3 ~ #48 STAND 84°
R.B. 421 Pg. 135
STEVENSON Chief Party Notes by S Date 12-21-31
PI #5
SET 2x2
① 47°17-15
② 189°09-00
22547 @ 16°-16
22496 @ 15°48
T52° 216.39
47°17-15
216.39
POT 1-5
SET 2x2 TK
E.C.
TO PI #6
392.43
A
A/2
E 100
BC
13443 @ 2°54
13452 @ 3°34
264.71 @ 12°41
264.51 @ 12°29
T52° 13423
T52° 25820
39243
CONT TO BOT PAGE
STUBEVANT DR
SAN ANITA CAN RD. N8°E
POT. 1-4
SET 2x2 TK
156.45 @ 8°46
15655 @ 9°00
154.60
T52°
FROM PI 4
154.60
CONT FROM TOP PAGE
RETURN TO
LOS ANGELES COUNTY SURVEYOR
Do not extend notes this side of this line
Note: ANY ADDITIONS OR CHANGES ON THIS SHEET MUST BE MADE OR CIRCLED IN Red. WITH DATE AND NAME OF PERSON MAKING CHANGE.

Date _____ Notes by S Chief Party STEVENSON F.B. 421 PG. 13[illegible]

Plotted by O. L. Peck	W. O. No. 7[illegible]
Date March 1932	Location SAN ANITA CAN RD
Map No. B-757	Surveyed by STEVENSON
Plotting Ck'd by Drew	Date 12-[illegible]-31
Date Mar. 1932	Instrument [illegible] Johnson

CONT TO BOT PAGE

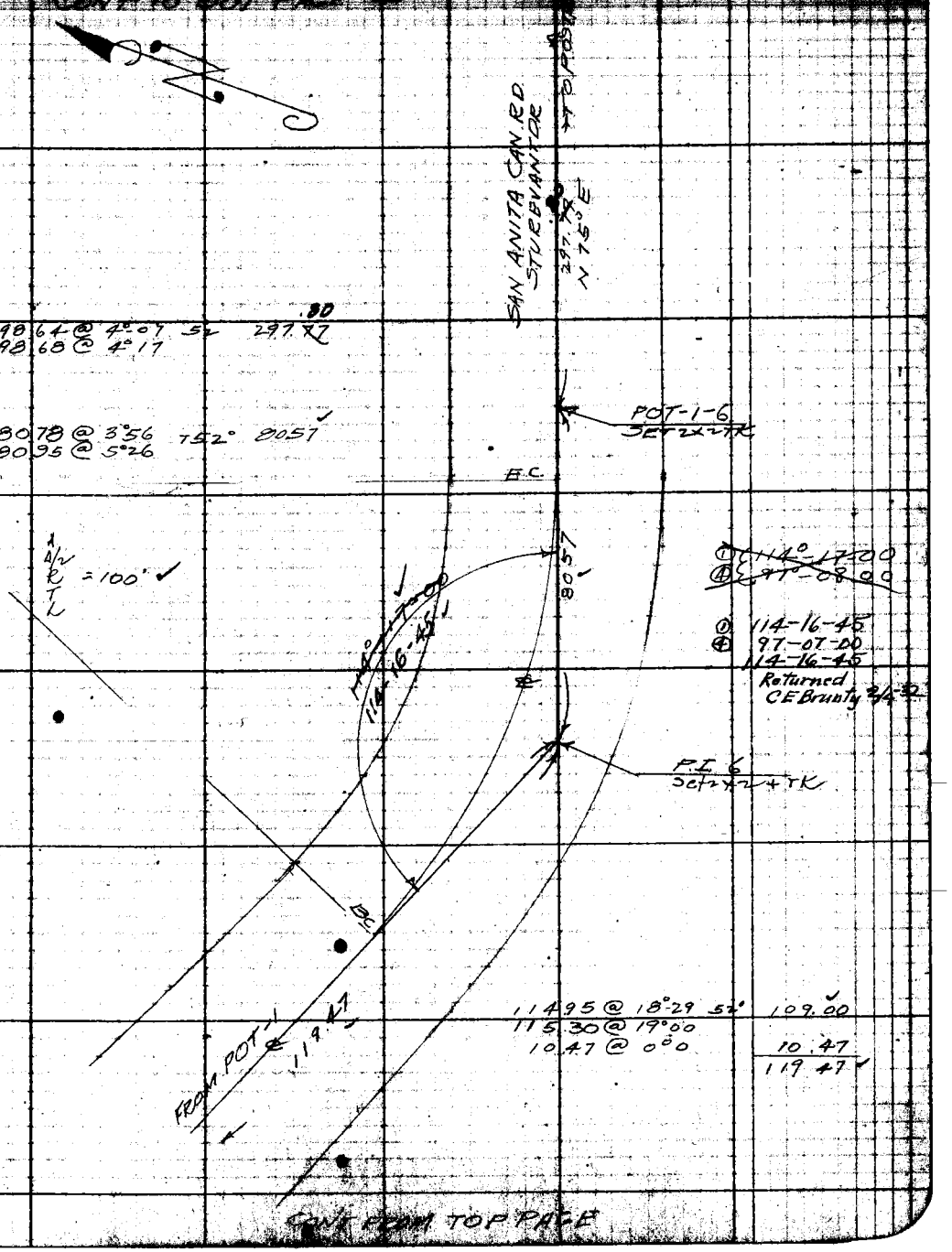

CONT FROM TOP PAGE

RETURN TO
LOS ANGELES COUNTY SURVEYOR
Note: ANY ADDITIONS OR CHANGES ON THIS SHEET MUST BE MADE AND SUBMITTED IN WRITING WITH DATE AND NAME OF PERSON MAKING CHANGE.
Do not extend notes this side of this line

CONT TO BOT PAGE 142

F.B. 421 PG. 137 STEVENSON Chief Party Notes by S Date 12-30 31

Cont. to Bot. Page 142

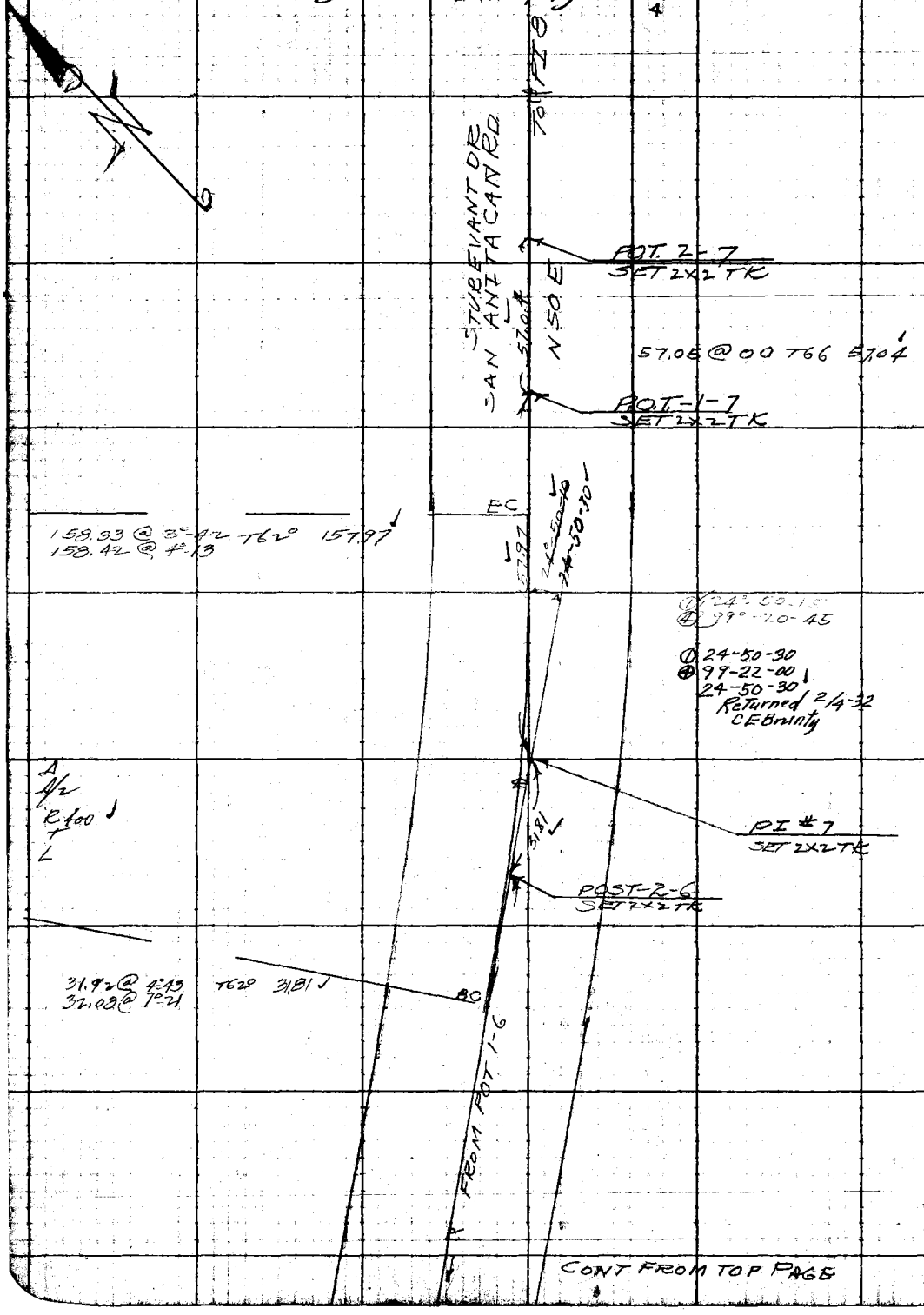

RETURN TO
LOS ANGELES COUNTY SURVEYOR

Do not extend notes this side of this line

Note: ANY ADDITIONS OR CHANGES ON THIS SHEET MUST BE MADE OR CIRCLED IN Red. WITH DATE AND NAME OF PERSON MAKING CHANGE.

Date _____ Notes by _____ Chief Party STEVENSON F.B. 421 PG. 138

Plotted by O.L. Pack	W. O. No. 785 D. S. O. No.
Date March 1932	Location SAN ANITA CAN RD
Map No. B-757	Surveyed by STEVENSON
Plotting C'k'd by Drew	Date 12-23-31
Date Mar. 1932	Indexed by C. Johnson

300 #48
STAND 84

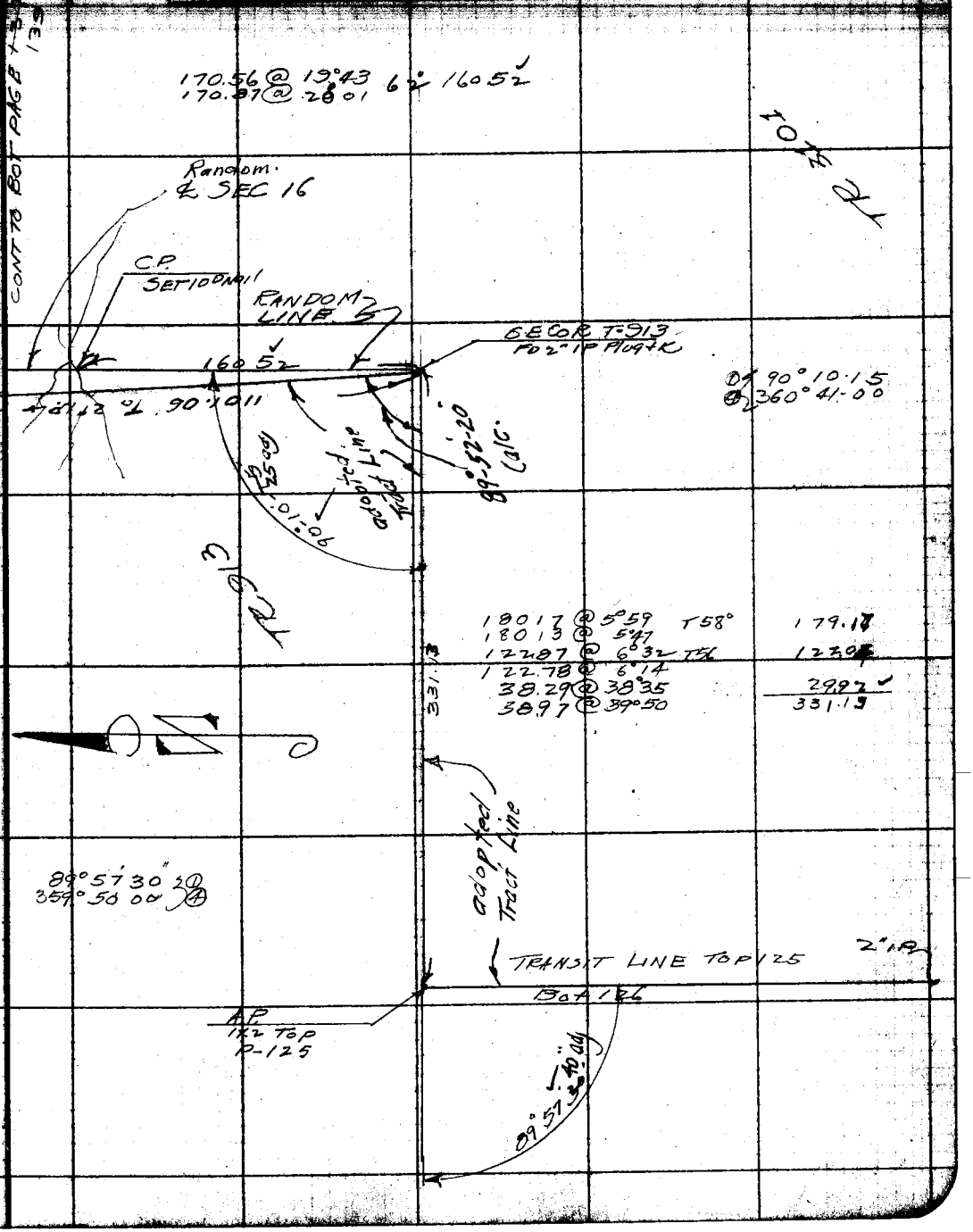

Note: ANY ADDITIONS OR CHANGES ON THIS SHEET MUST BE MADE OR CIRCLED IN Red WITH DATE AND NAME OF PERSON MAKING CHANGE.

Do not extend notes this side of this line

RETURN TO
LOS ANGELES COUNTY SURVEYOR

F.B. 44 Pg. 139 STEVENSON Chief Party Notes by S Date 12-23-31

163.46 @ 19°13 54° 154.33
163.93 @ 19°40

6.59 @ 00 6.59
297.60 @ 33°21 T60° 248.57
298.15 @ 33°30
43.85 @ 00 T58 43.84
299.00

N E COR TR 3101
LOT A
FD 2" I.P.
Plug + TK

FD 2" I.P. Plug + TK
N.W. COR
TR 3101

0.19 ∠ 90°-57.9 160.12' 154.33 299.00 587.30 140 ∠ 1½"
FD 3X3 STAKE
WITH 10D NAIL
89-36-10 Calc
2" I.P.
0.95'
Identical
Random Line
CONT BOT PAGE 138

90°-19-00 ①
361° 15 30 ④

90°-18 59 45 adj

℄ SEC 16

Adopted line

163.97 @ 17°59
163.66 @ 17°39 56° 155.93

11.35 @ 0°0 11.35

90.70 @ 34°25
89.92 @ 33°41 T56° 74.80

56.53 @ 36°23
56.34 @ 36°07 T56° 45.50
55.60 @ 35°09

30.76 @ 42°17
29.43 @ 39°19 T56 22.76
29.81 @ 40°12

300.31 @ 24°08
×300.75 @ 24°19 T56° 274.00
300.51 @ 24°13

13.11 @ 00 13.11

Random LINE

② 134.77 @ 38°46 T56 105.06

237.86 @ 00 T60° 237.82
940.34

TR 913

1101.06

940.34

TR 3101

FROM C.P.

Topkeys

CONT

RETURN TO
LOS ANGELES COUNTY SURVEYOR

Do not extend notes this side of this line

Note: ANY ADDITIONS OR CHANGES ON THIS SHEET MUST BE MADE OR CIRCLED IN Red. WITH DATE AND NAME OF PERSON MAKING CHANGE.

Date _____ Notes by STEVENSON Chief Party S F.B. 41 Pg. 140

Plotted by O.L. Pack	W. O. No. 785 S. O. No.
Date March 1932	Location SAN ANITA CAN RD
Map No. B-757	Surveyed by STEVENSON
Plotting Ck'd by Trew	Date 10-24-31
Date Mar. 1932	Checked A. C. Johnson

3 to 40 STAND 22

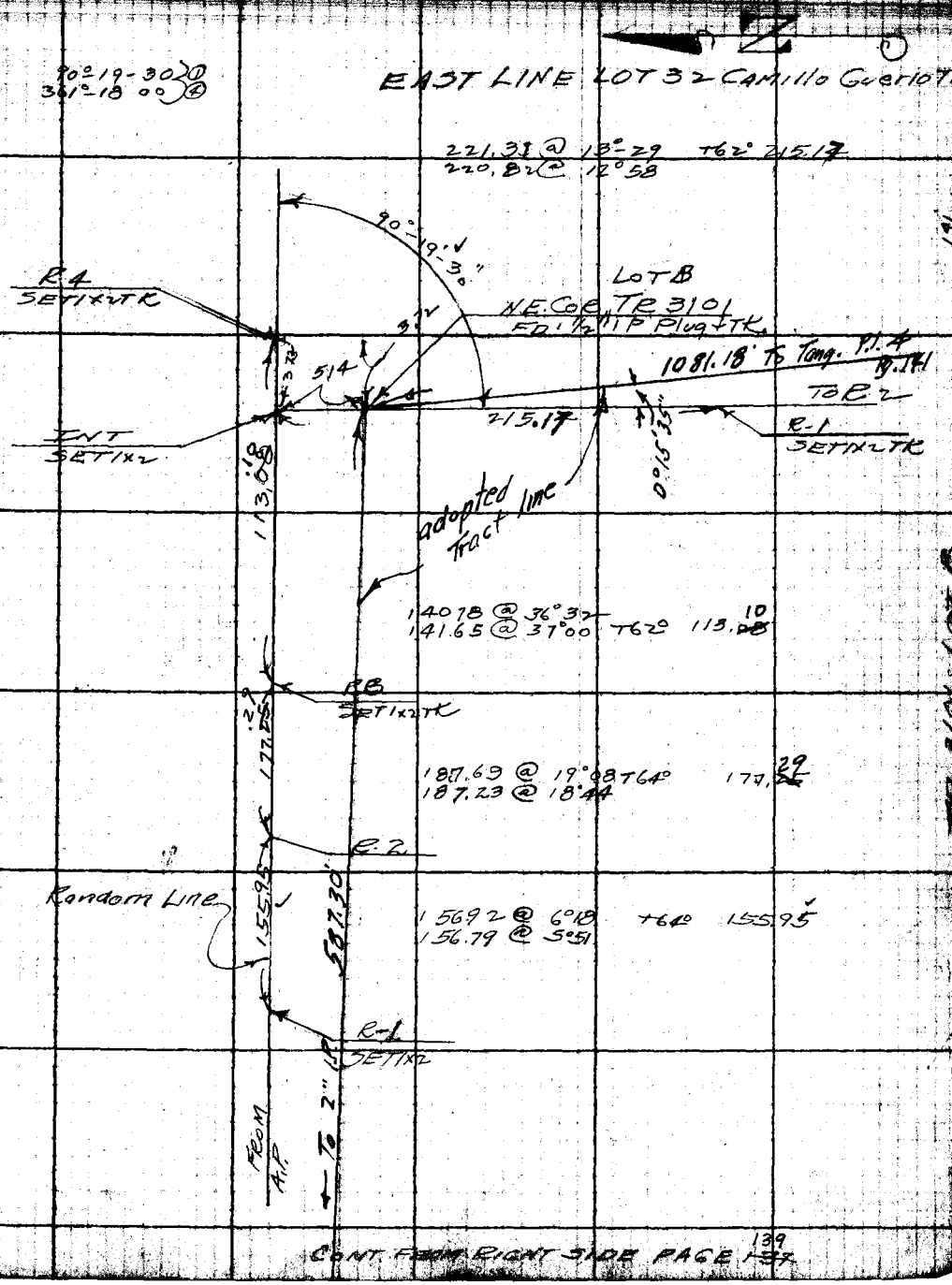

Notes: ANY ADDITIONS OR CHANGES ON THIS SHEET MUST BE MADE OR CHECKED IN RED WITH DATE AND NAME OF PERSON MAKING CHANGE.

Do not extend notes this side of this line

RETURN TO LOS ANGELES COUNTY SURVEYOR

CONT TO BOT PAGE 141

CONT FROM RIGHT SIDE PAGE 139

F.B. 421 Pg. 141 STEVENSON Chief Party Notes by S Date 12-26-31

CONT TO BOT PAGE ~~140~~ 142

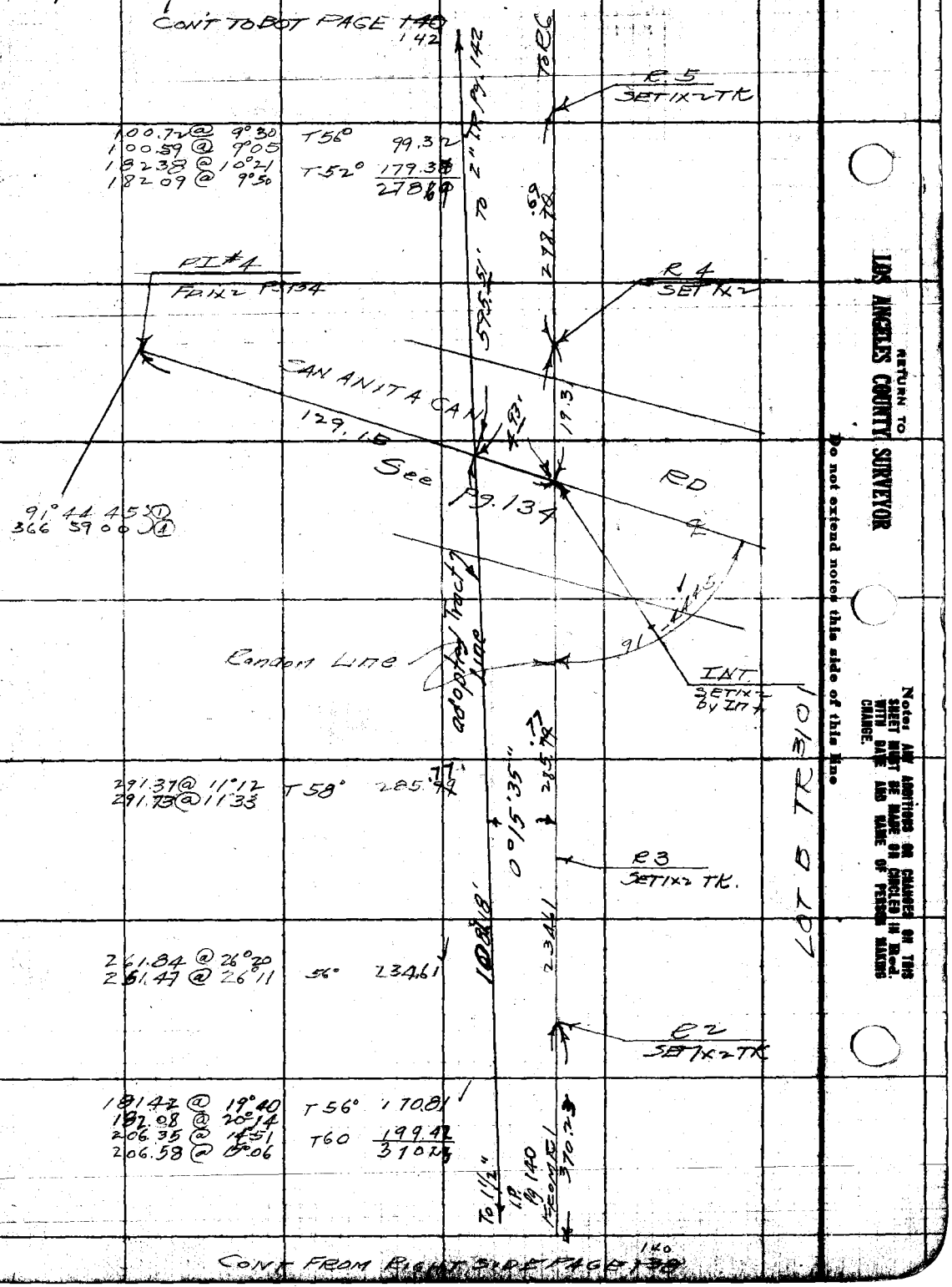

CONT FROM RIGHT SIDE PAGE ~~138~~ 140

RETURN TO LOS ANGELES COUNTY SURVEYOR

Do not extend notes this side of this line

Notes: ANY ADDITIONS OR CHANGES ON THIS SHEET MUST BE MADE OR CIRCLED IN Red. WITH DATE AND NAME OF PERSON MAKING CHANGE.

Date _____ Notes by S Chief Party STEVENSON F.B. 421 PG. 143

Plotted by O.L. Peck	W. O. No. 785 G. S. S. No.
Date March 1932	Location SAN ANITA CAN RD
Map No. B-757	Surveyed by STEVENSON
Plotting Chk'd by Drew	Date 12-29-31
Date Mar. 1932	Indexed A. C. Johnson

3 #30 STAND 84

143

TO R 9

R#8

297.41 @ 11°-01 T 58° 291.88
297.01 @ 10°-37
230.75 @ 0°0 T 58° 230.75
522.63

522.63

R 7
INT.
SET 1x2
by INT

89°-47-40

90°-01

89°47-45 ①
359°10' 45 ④

66.08

7.61

89°48'00"
19.148

Tract line

FD. 2" IP
Set 10D nail
TR 31.01

① 90°-01-30
④ 360°-05-15

FD. 2" IP
with 4d Nail
TR 31.01

adopted

78.26

71.74 @ 40°-02 T52° 54.72
71.10 @ 39°-25
14.24 @ 38°-23 11.16
14.59 @ 40°-03 66.08

82.31 @ 18°-00 T 58° 78.26
82.69 @ 18°-49

EAST LINE LOT 22
CAMILLO GUERRA TR.

595.51

0°15'35"

R-6
Set 1x2 TK

LOT B

To Tangent
Pl. #4

222.20 @ 9°32 T54° 219.11
222.10 @ 9°20

219.11
FROM R5

RANDOM LINE

TR 31.01

Note: ANY ADDITIONS OR CHANGES ON THIS SHEET MUST BE MADE OR CIRCLED IN RED WITH DATE AND NAME OF PERSON MAKING CHANGE.

Do not extend notes this side of this line

RETURN TO
LOS ANGELES COUNTY SURVEYOR

P.B. 421 Pg. 143 STEVENSON Chief Party Notes by S Date 12-29-31

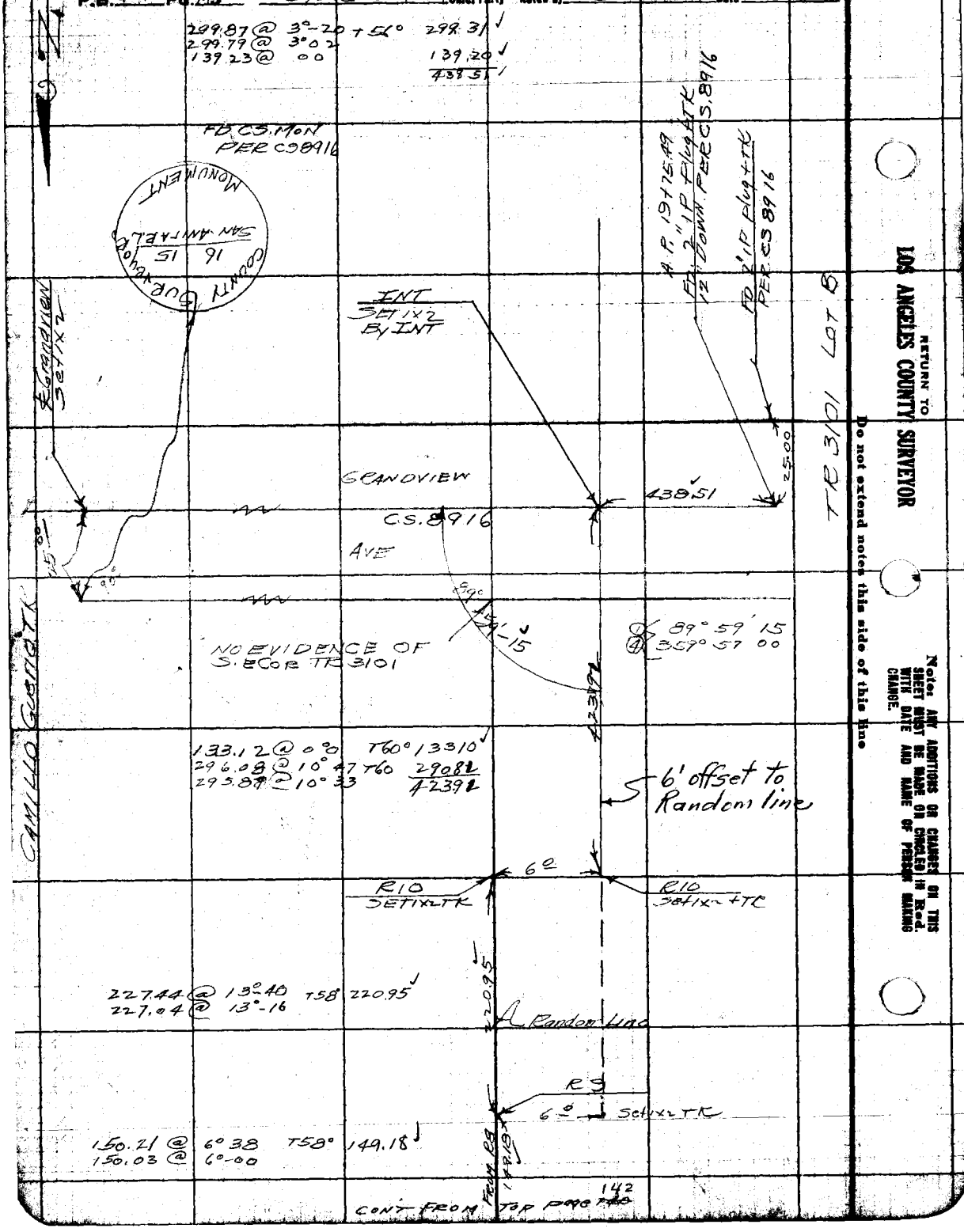

RETURN TO
LOS ANGELES COUNTY SURVEYOR

Do not extend notes this side of this line

Note: ANY ADDITIONS OR CHANGES ON THIS SHEET MUST BE MADE OR CHOSEN IN Red. WITH DATE AND NAME OF PERSON MAKING CHANGE.

CONT TO BOT PAGE 143

Date _____ Notes by S Chief Party STEVENSON F.B. 421 PG. 14[illegible]

Plotted by O.L. Pack	W. O. No. 785 D. S. O. No.
Date March 1932	Location SAN ANITA CAN RD
Map No. B-757	Surveyed by STEVENSON
Plotting C'k'd by DFBW	Date [illegible]
Date [illegible]	Inspector A. C. Johnson

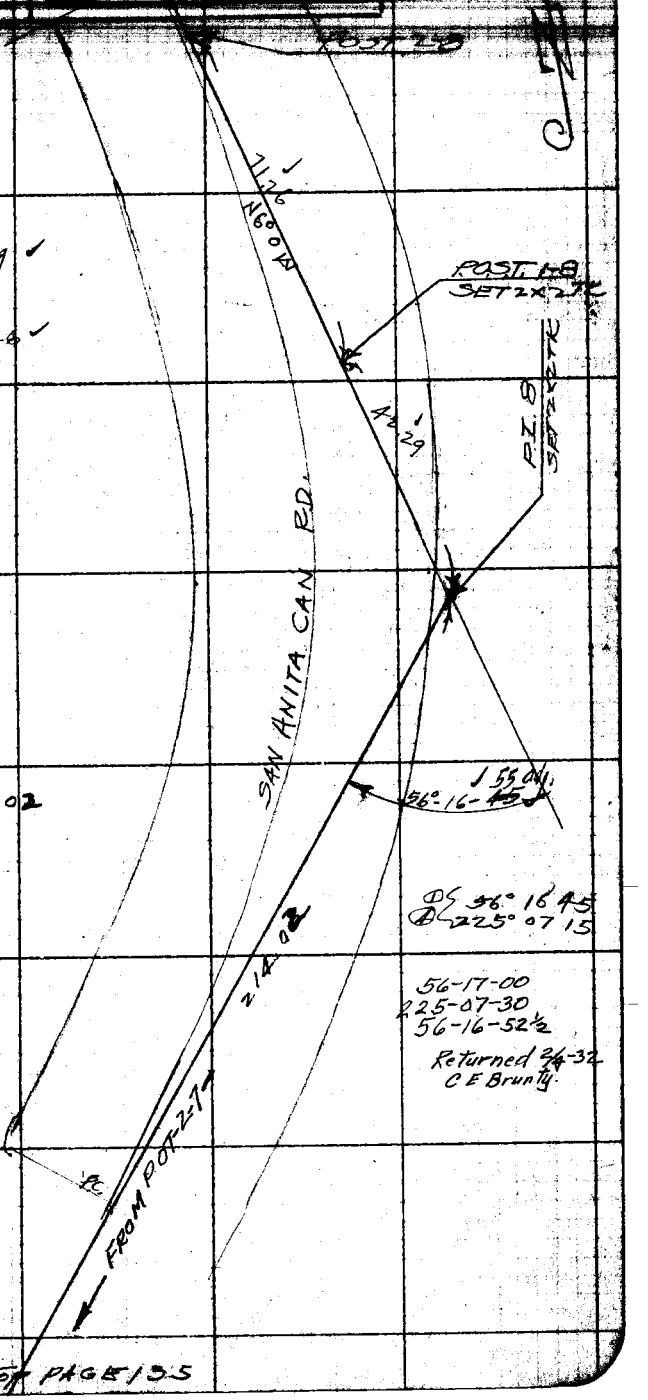

47.01 @ 25°51 T66° 42.29 ✓
47.41 @ 27°00

72.49 @ 10°29 T60 71.26 ✓
72.73 @ 11°29

4
4/2
R 350 ✓
T
L

216.55 @ 8°42 T66° 214.02
216.74 @ 9°03

① 56° 16 45
② 225° 07 15

56-17-00
225-07-30
56-16-52½

Returned 2/4-32
C E Brunty

CONT FROM TOP PAGE 135

Notes: ANY ADDITIONS OR CHANGES ON THIS SHEET MUST BE MADE OR CHECKED IN [illegible] WITH DATE AND NAME OF PERSON MAKING CHANGE.

Do not extend notes this side of this line

RETURN TO
LOS ANGELES COUNTY SURVEYOR

CONT TO BOT PAGE

F.B. 421 Pg. 145 STEVENSON Chief Party Notes by S Date

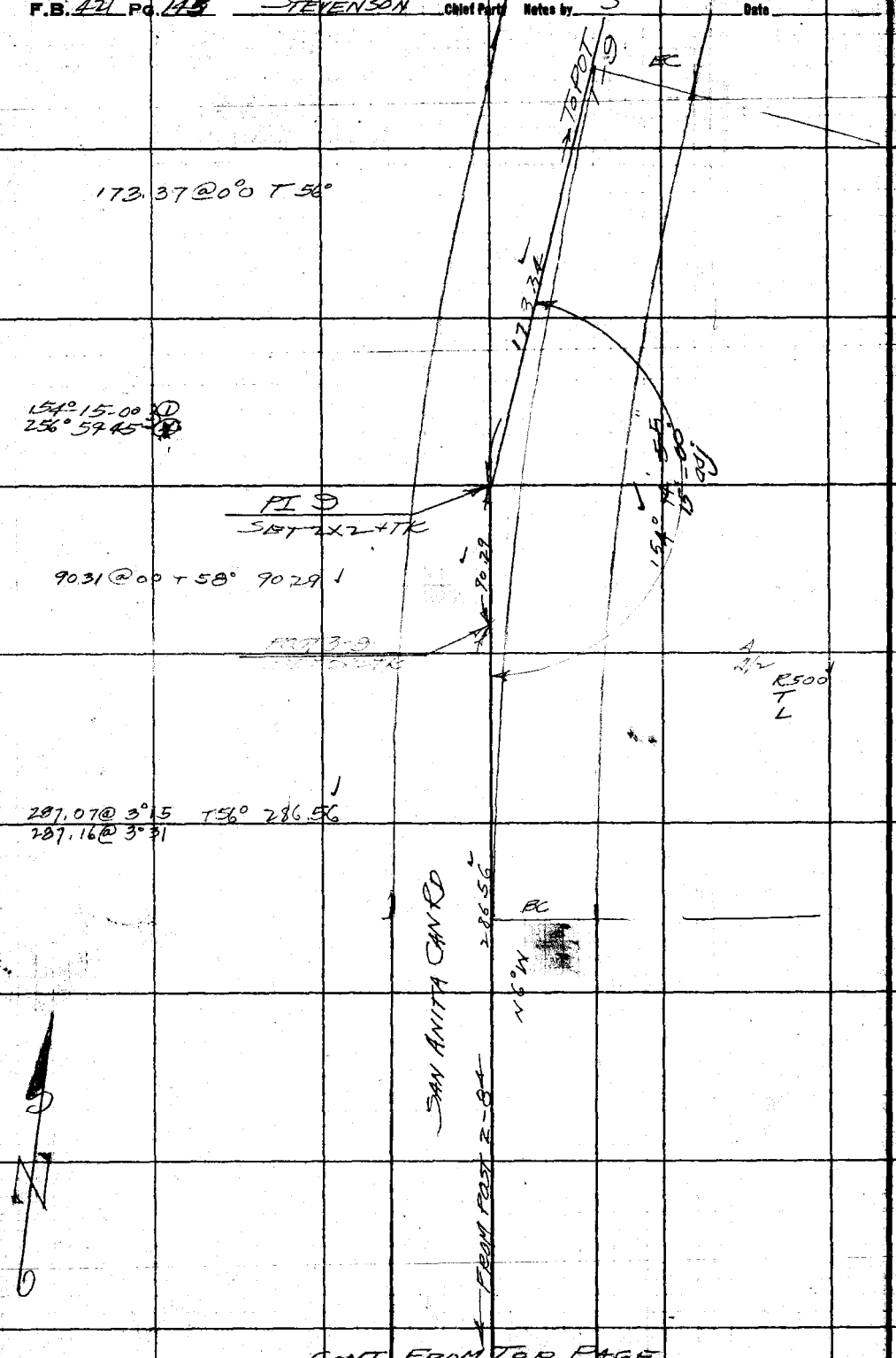

RETURN TO
LOS ANGELES COUNTY SURVEYOR

Do not extend notes this side of this line

Notes: ANY ADDITIONS OR CHANGES ON THIS SHEET MUST BE MADE OR CIRCLED IN Red. WITH DATE AND NAME OF PERSON MAKING CHANGE.

Date _____ Notes by S Chief Party STEVENSON F.B. 421 PG. 146

Plotted by O.L. Pack	W. O. No. 785 D. S. O. No.
Date March 1933	Location SAN ANITA CAN RD.
Map No. 8-757	Surveyed by STEVENSON
Platting C'k'd by Drew	Date [illegible]
Date Mar. 1933	Indexed A. C. Johnson

300 #30
STAND 84°

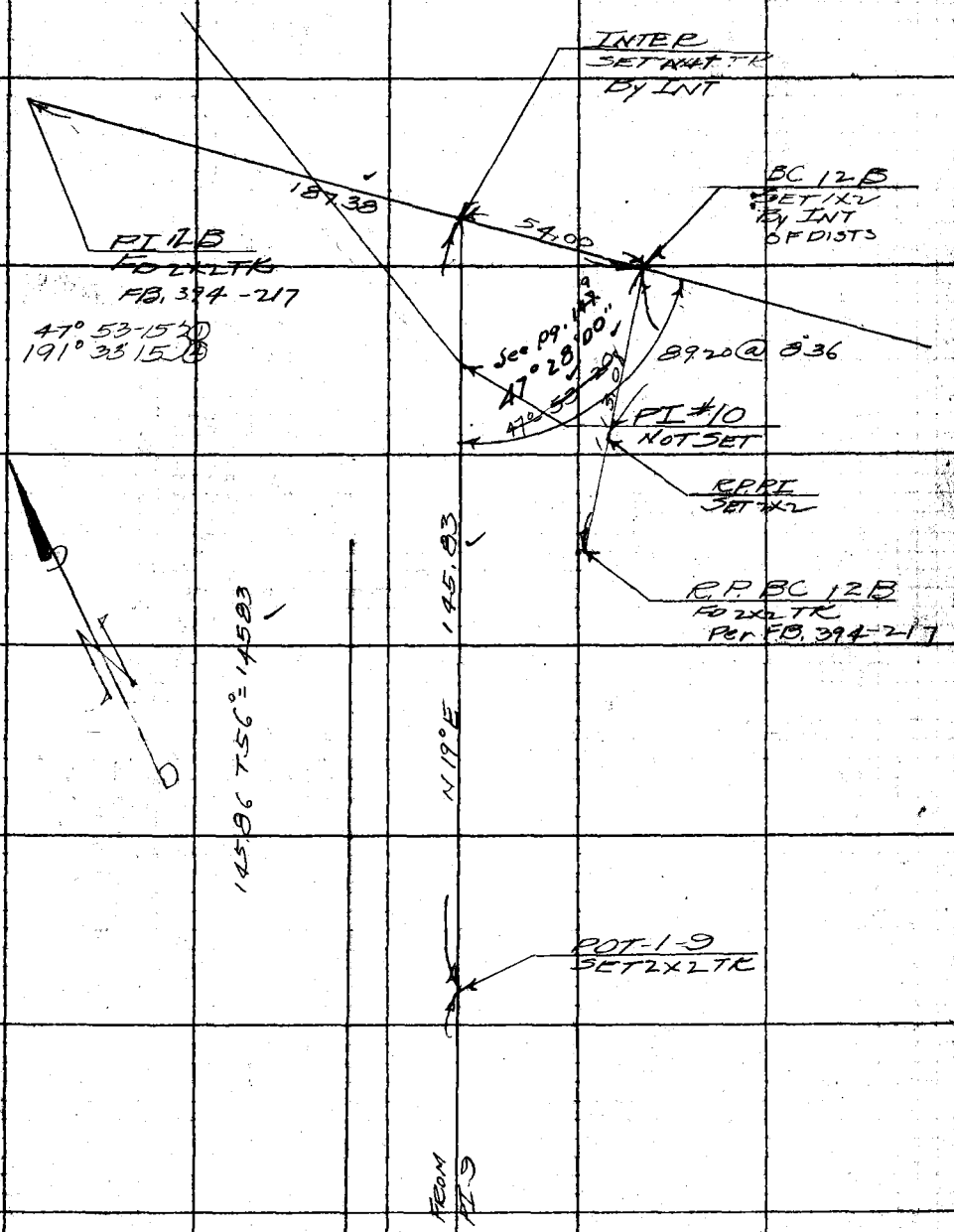

Note: ANY ADDITIONS OR CHANGES ON THIS SHEET MUST BE MADE OR CIRCLED IN Red WITH DATE AND NAME OF PERSON MAKING CHANGE.

RETURN TO
LOS ANGELES COUNTY SURVEYOR

Do not extend notes this side of this line

F.B. 421 Pg. 145 Chief Party Notes by Date

RETURN TO
LOS ANGELES COUNTY SURVEYOR

Do not extend notes this side of this line

Notes Ck'd by		Survey of Santa Anita Cn. Rd.	F.B. 421 Pg. 140
Map No.	B-757	W. O. 785 Tape No. 14 St'd. 84° of.	
Office Work	O.L. Pack	Surveyed by C.B. Brunty	
[illegible]	[illegible]	[illegible]	
Date	Mar 1932	Indexed A. C. Johnson	

Resurvey for

Angular Closure

POT #1-3
See FB 421
Pgs. 134+139

91°45'15" ①
7°01'00" ④
91°45'15" Av.

90°12'20" ①
360°50'00" ④
90°12'30" Av.

This pt. not shown in FB 421-140
Fd. 1x2 + tack .015 N. of line (on sharp spur) I reset on line

Fd 2" IP + 10d Nail See F.B. 421-140

Set sight on ridge

100' ±

54.92 ±
73.69 Pg. 140

11.12 ±

7.65 Level

150' ±

Set sight on ridge

90°02'15" ①
360°08'45" ④
90°02'11¼" Av.

90-01-20
Pg. 142

Fd. 1x2 Int. .015' N. of line I reset by Int (See FB 421-140) (Note - 1x2 Int. was moved 04' west)

Fd. 2" IP + 10d nail See Pg. 140

89°59'30" ①
359°58'00" ④
89°59'30" Av.

179°36'00" ②
359°12'00" ④
89°48'00" Av.

89°59'30"

Fd. 1x2 ± tack

Set 1x2

250' ±

6.00

R 9 Fd. 1x2 + tack per F.B. 421 Pg. 141

90°00'00" ①
360°00'00" ④
90°00'00" Av.

90°00'00"

Fd. 1x2 + tack

6.00

R 10 Fd 1x2 + tack (See FB 421 Pg. 141)

90°00'30" ①
360°02'45" ④
90°00'41¼ Av

90°00'45"

Fd. C.S. Monument Per CS 8916 + FB 421 Pg. 141

Grand View Ave

Angle Pt. 19+75.49 per C.S. 8916 and F.B. 421 Pg. 141 Fd. 2" I.P. with plug + tack (12" below surface) ℄ Grand View Ave

Fd. 1x2 Int. Per F.B. 421 Pg. 141

Note: ANY ADDITIONS OR CHANGES ON THIS SHEET MUST BE MADE OR CIRCLED IN RED INK WITH DATE AND NAME OF PERSON MAKING CHANGE.

RETURN TO
LOS ANGELES COUNTY SURVEYOR
700 HALL OF RECORDS

Do not extend notes this side of this line

FORM 247 10M 9-31

F.B. 421 Pg. 139

Feb. 2, 1932

PI #12B Fd 2x2
F.B. 394-217

① 201.45 @ 27°20'T64 = 178.93
② 201.20 @ 27°11'T64 = 176.95
TD 176.94
45.53
133.41

133.41

178.94

① 145.88 @ 0°00'T64 = 145.86

47°28'00" ①
189°51'30" ②
47°27'52½" Av.

Set ~~Nail~~ by Intersection
Set Spk. 0.4'T. 0.8' deep
45.54 Level T64 = 45.53

45.54

Set Nail

145.86

Fd. 2x2
POT #1-9
F.B. 421-144

47°28'00" W

PI #9 Fd 2x2
Per FB 421-143

77°41'39"
Calc

94.99 R.

RP has been removed

POST #11B-B Fd Nothing
Set 1x2 From RP. FB394-216

RP POST #11B-B
Per FB 394-216
Fd 2x2 + tack

90° Rec.

169°07'08" Calc.
169°07'07½" Turned

② 113.54 @ 27°15'T64 = 100.93
② 114.32 @ 28°00'T64 = 100.91
T.D. 100.92

4.72 Level T64 = 4.72
100.92
105.64

PI #11B
Not Set
FB394-216

169°07'00" ①
316°28'30" ②
169°07'07½" Av.

PI #10B Fd 2x2
F.B. 394-215

RETURN TO
LOS ANGELES COUNTY SURVEYOR
700 HALL OF RECORDS

Do not extend notes this side of this line

Note: ANY ADDITIONS OR CHANGES ON THIS SHEET MUST BE MADE OR CIRCLED IN Red Ink. WITH DATE AND NAME OF PERSON MAKING CHANGE.

Notes Ck'd by	Survey of Santa Anita Cn. Rd.
Map No. B-757	W. O. 785 Tape No. 300 FT St'd 84 °F.
Office Work O.L. Peck	Surveyed by C E Brunty
Checked [illegible]	Notes Brunty Date 2-3-32
Date Mar 1932	Indexed A. C. Johnson

F.B. 421 Pg. 150

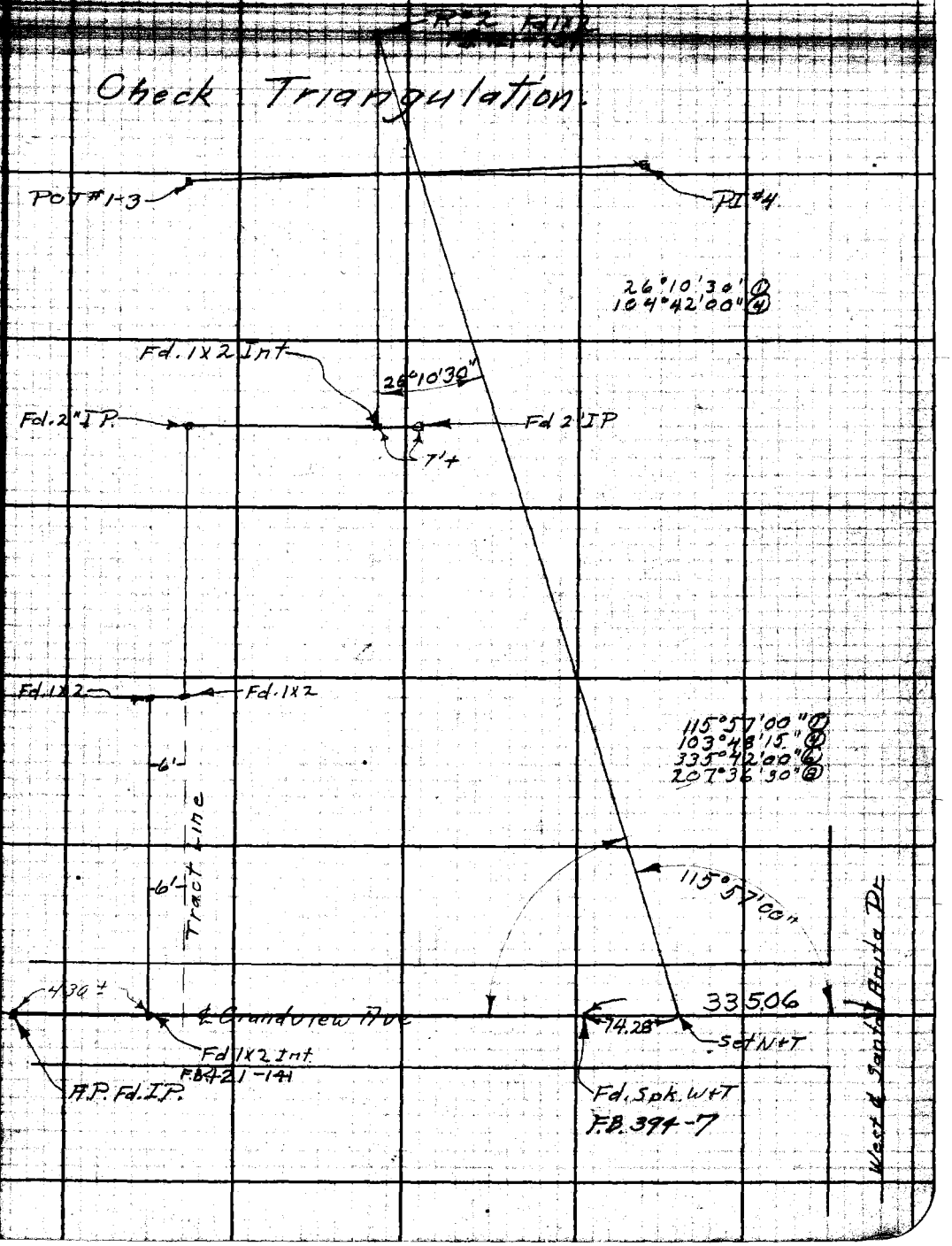

Note: ANY ADDITIONS OR CHANGES ON THIS SHEET MUST BE MADE OR CIRCLED IN Red Ink. WITH DATE AND NAME OF PERSON MAKING CHANGE.

RETURN TO
LOS ANGELES COUNTY SURVEYOR
700 HALL OF RECORDS

Do not extend notes this side of this line

FORM 247 10M 5-31

RETURN TO

LOS ANGELES COUNTY SURVEYOR

700 HALL OF RECORDS

Notes: ANY ADDITIONS OR CHANGES ON THIS SHEET MUST BE MADE OR CIRCLED IN Red Ink, WITH DATE AND NAME OF PERSON MAKING CHANGE.

Do not extend notes this side of this line

PP

F. B.