Notes Ch'd by
Mail No.
Date
Time

Survey of
W. O. Tape No. Std °F.
Surveyed by
Date
Indexed

F.B. Pg.

4 2 2

F.B. 422 Pg. Index

F.B. 422

PAGES: Index, 1 to 15 incl., , 17 to 96A incl.,
97 to 129 incl., ,131 to 145 incl., ,
147 to 157 incl., , 159 to 165 incl.,
, 167 to 180 incl.,

RETURN TO
LOS ANGELES COUNTY SURVEYOR
700 HALL OF RECORDS
Do not extend notes this side of this line

Note: ANY ADDITIONS OR CHANGES ON THIS SHEET MUST BE MADE OR CIRCLED IN Red Ink. WITH DATE AND NAME OF PERSON MAKING CHANGE.

Date _____ Notes by _____ Chief Party _____ F.B. 422 Pg. 1

Platted by _____	W. O. No. 955 D. S. O. No. _____
Date _____	Location Inglewood - Redondo Blvd.
Map No. _____	Surveyed by J. D. Boyer & H. F. Evans
Platting C'k'd by _____	Date 1956
Date _____	Indexed by C. Johnson 12-3-56

INGLEWOOD - REDONDO BLVD
W.O. 955

DIVISION 2 — Page 4 to 16
INDEX MAP — PAGE 2 & 3

DIVISION 3 — Page 17 to 117
INDEX MAPS. — PAGE 45 et seq.
PAGE 96A"

Note: ANY ADDITIONS OR CHANGES ON THIS SHEET MUST BE MADE OR CIRCLED IN Red. WITH DATE AND NAME OF PERSON MAKING CHANGE.

RETURN TO
LOS ANGELES COUNTY SURVEYOR

Do not extend notes this side of this line

P.B. 422 Pg. 2 Chief Party Notes by Date

INDEX MAP

INGLEWOOD - REDONDO BLVD
DIV. NO. 2

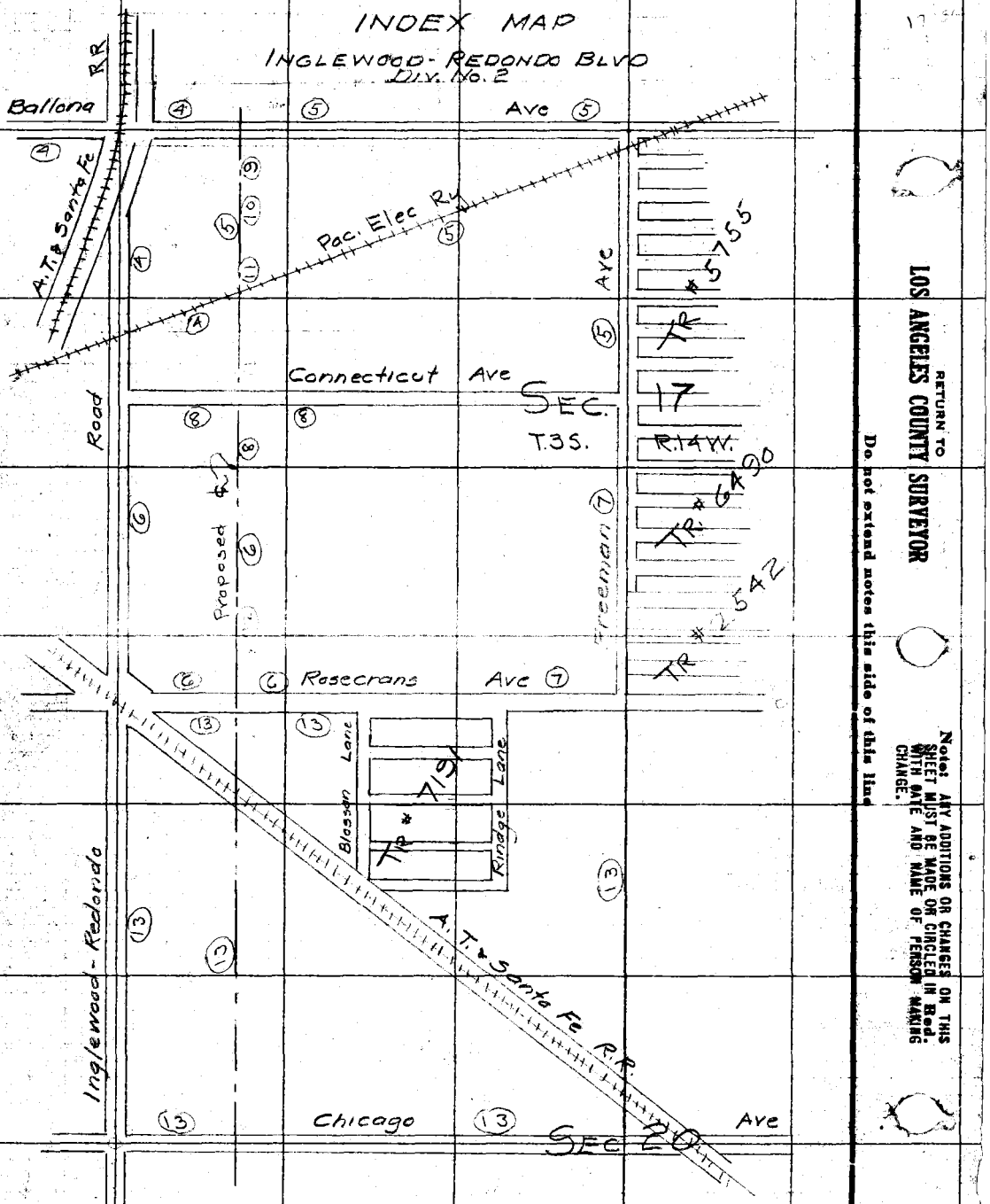

To Top Page 3

RETURN TO
LOS ANGELES COUNTY SURVEYOR

Do not extend notes this side of this line

Note: ANY ADDITIONS OR CHANGES ON THIS SHEET MUST BE MADE OR CIRCLED IN Red. WITH DATE AND NAME OF PERSON MAKING CHANGE.

Date _____ Notes by _____ Chief Party _____ F.B. 422 Pg. 3

Platted by KVMORIN	W. O. No. 985 O. S. O. No.
Date 11/29/29	Location Inglewood-Redondo
Map No. B.455-3	Surveyed by Boyer, Evans
Platting C'k'd by [illegible]	Date [illegible] 1930
Date	Indexed A. C. Johnson

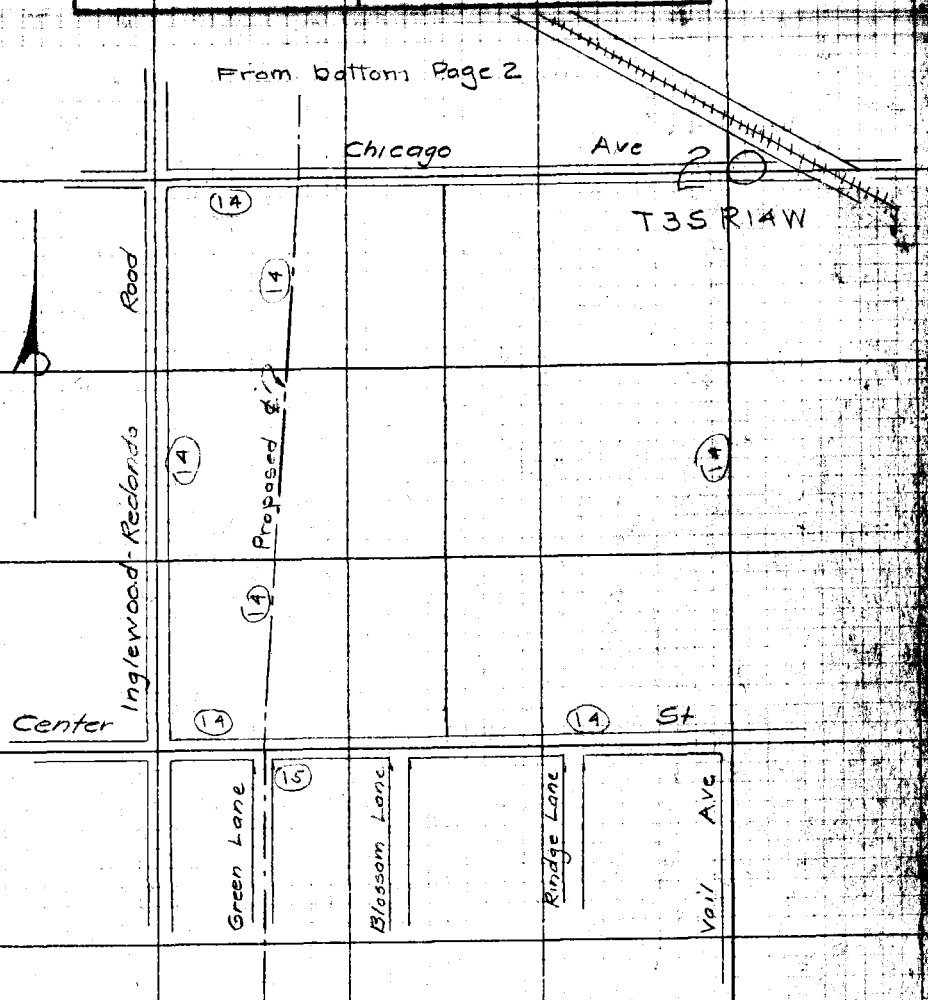

For Index to Div 3 see Page 45 et seq.

Notes: ANY ADDITIONS OR CHANGES ON THIS SHEET MUST BE MADE OR CIRCLED IN Red. WITH DATE AND NAME OF PERSON MAKING CHANGE.

Do not extend notes this side of this line

RETURN TO
LOS ANGELES COUNTY SURVEYOR

F.B. 422 Pg. 4 Chief Party Notes by Date

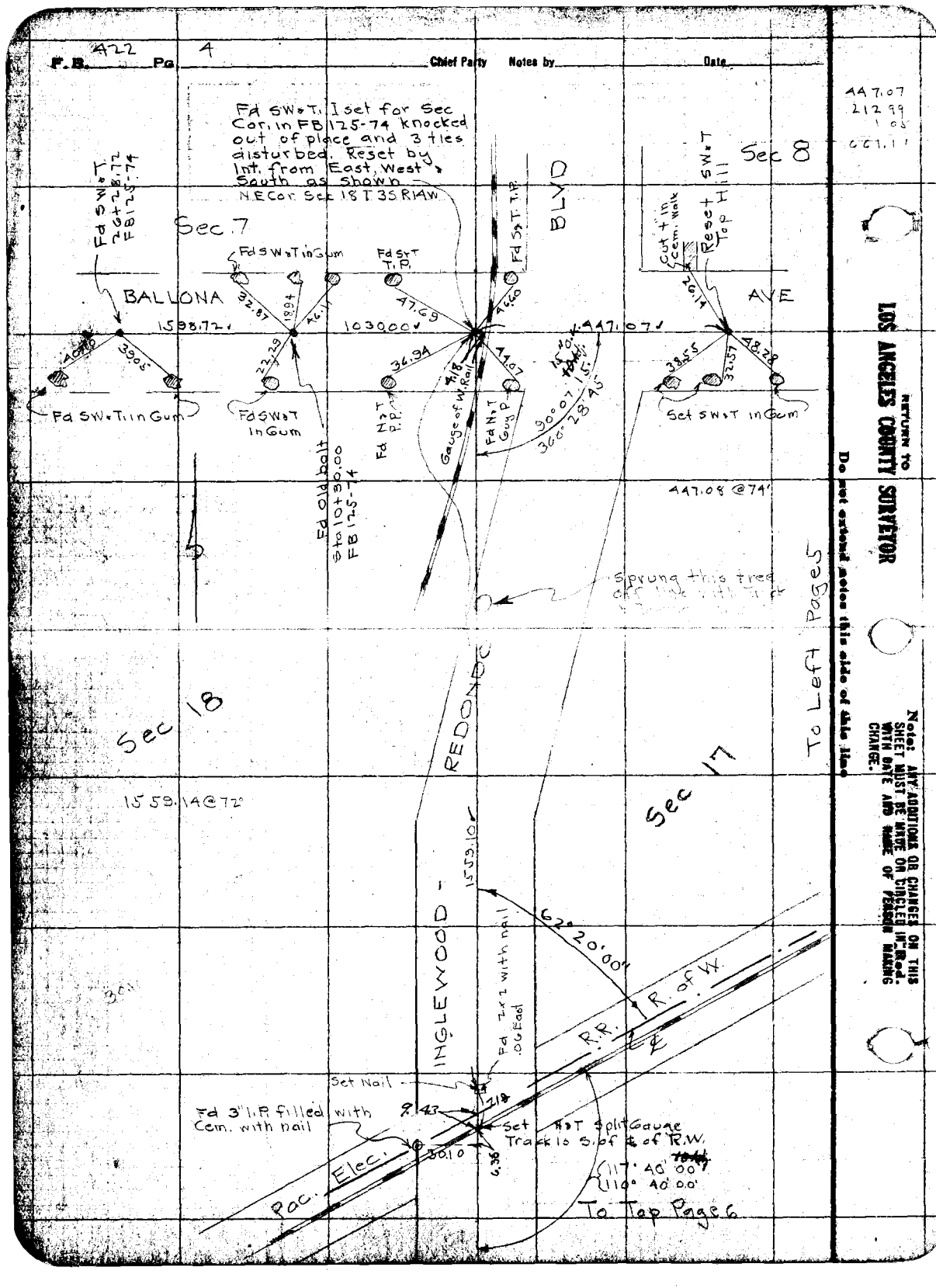

Date: Notes by: Chief Party: F.B. 422 Pg. 5

100' Tape #036
Std. @ 72°
Pull 20.5 lbs.

Plated by KVM	W. O. No. 055
Date 1/29/29	Inglewood-Redondo-Blvd.
Map No. B-455-3	Surveyed by Boyer & Party
Platting Ch'k'd by [illegible]	Date Sept. 1928
Date	A. C. Johnson

Notes: ANY ADDITIONS OR CHANGES ON THIS SHEET MUST BE MADE OR CIRCLED IN Red. WITH DATE AND NAME OF PERSON MAKING CHANGE.

Do not extend notes this side of this line

RETURN TO LOS ANGELES COUNTY SURVEYOR

F.B. 422 Pg. 6 Chief Party Notes by Date

From bottom Page 4

RETURN TO LOS ANGELES COUNTY SURVEYOR

Do not extend notes this side of this line

Notes: ANY ADDITIONS OR CHANGES ON THIS SHEET MUST BE MADE OR CIRCLED IN Red. WITH DATE AND NAME OF PERSON MAKING CHANGE.

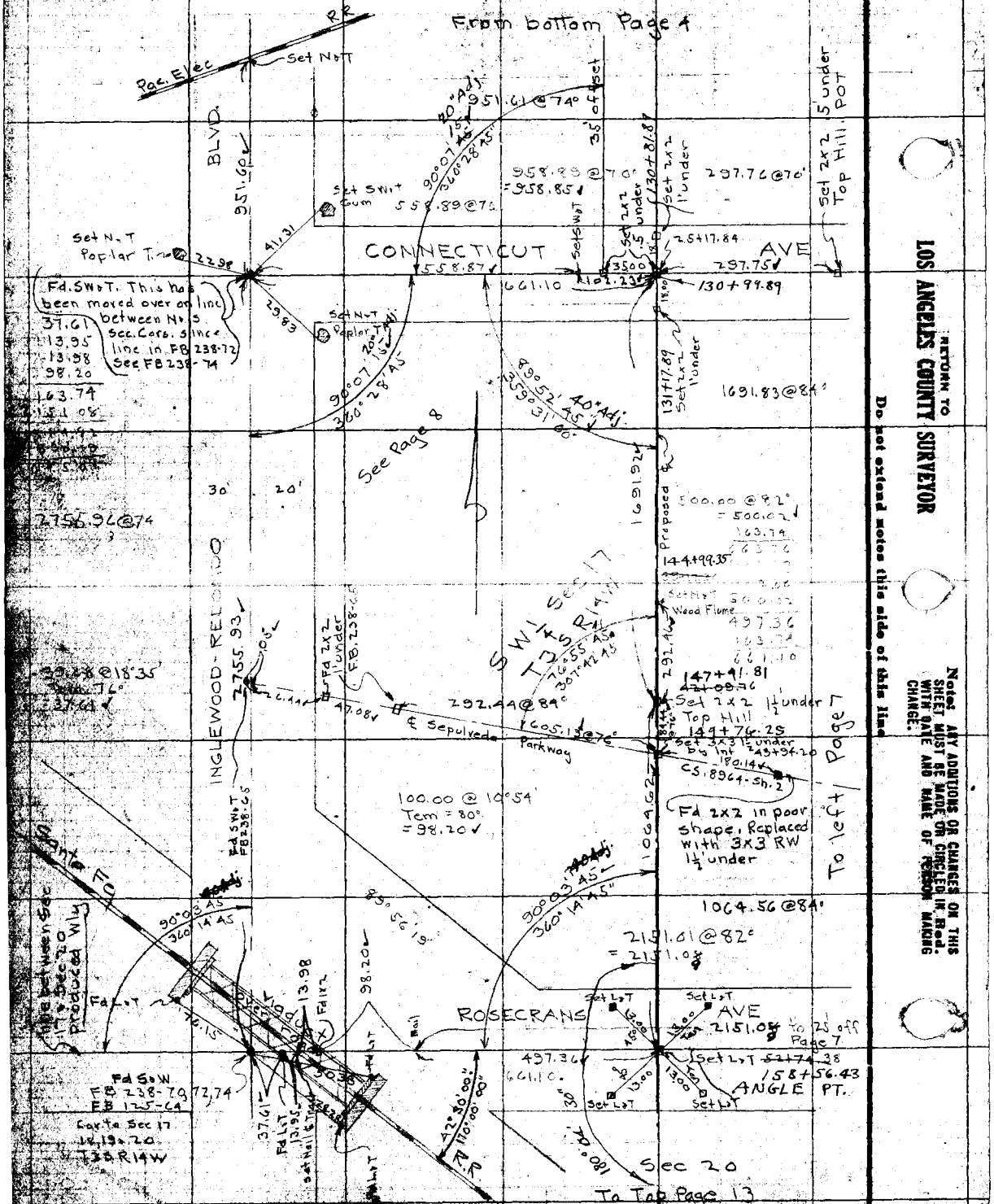

Date _____ Notes by _____ Chief Party _____ F.B. 422 Pg. 7

JD Boyer
JC Day II
Mose Taylor HC
H. Irwin RC

Plotted by KVM	W.O. No. 955 B.O.O. No.
Date 11/29/29	Location Hawthorne
Map No. B-455-3	Surveyed by Boyer & Party
Plotting C'k'd by [illegible]	Date Sept & Oct 1923
Date	Indexed [illegible]

100' Tape [illegible]
Std @ 76° [illegible]
20.4 lbs

Note: ANY ADDITIONS OR CHANGES ON THIS SHEET MUST BE MADE IN RED, WITH DATE AND SIGNATURE PERSON MAKING CHANGE.

Do not extend notes this side of this line

SUBMIT TO LOS ANGELES COUNTY SURVEYOR

From Right Page 6

W ½ Sec 17

CONNECTICUT AVE

471.08 @ 74°

90°07'
360°27'45"

471.07

Fd 2x2 FB 238-74

1686.00

21.88

Fd. 1x2 per FB 238-74

1686.06 @ 70°

1083.53 @ 76°

1083.53

TR# 6490

Set Nail Top hill

315.81 @ @ 76

315.81

24.99
20.06

Fd 2" I.P.

Fd 1½" I.P. has [illegible]

Set 1x2

1x2 per F.B. 238-75 destroyed

553.04 @ 76°

553.04

TR# [illegible]

FREEMAN

Found 2x2 FB 238-75

330.18 @ 82°
330.19
28.95
301.29

754.8 @ 76°

754.8

90°03'30"
360°13'30"

Set 1x2

Fd 1" I.P. driven in 2" I.P. FB 125-64

Fd N&T in gum

ROSECRANS AVE

Set L&T by Int

28.95

Set L&T

301.24

29.64

25.66

Set L&T by Int. of Ties as shown, to replace 2x2 [illegible]

Rd. Dept. later set 4 1/2" out at 45° from sec line for ties see below see FR 307-46

27.33

29.82

30.87 ok

46.17
46.15 Rec

S&W in Gum

Fd N&T T.P.

Fd S&W&T in Gum

Fd S&W&T in Gum FR 307-46

Fd 2x2 1' under

S&W Gum

Sepulveda Blvd FB 238-64

Fd L&T

13.49

13.61

Set L&T

14.09

To Top Page 13

F.B. 422 PG. 8 Chief Party Notes by Date

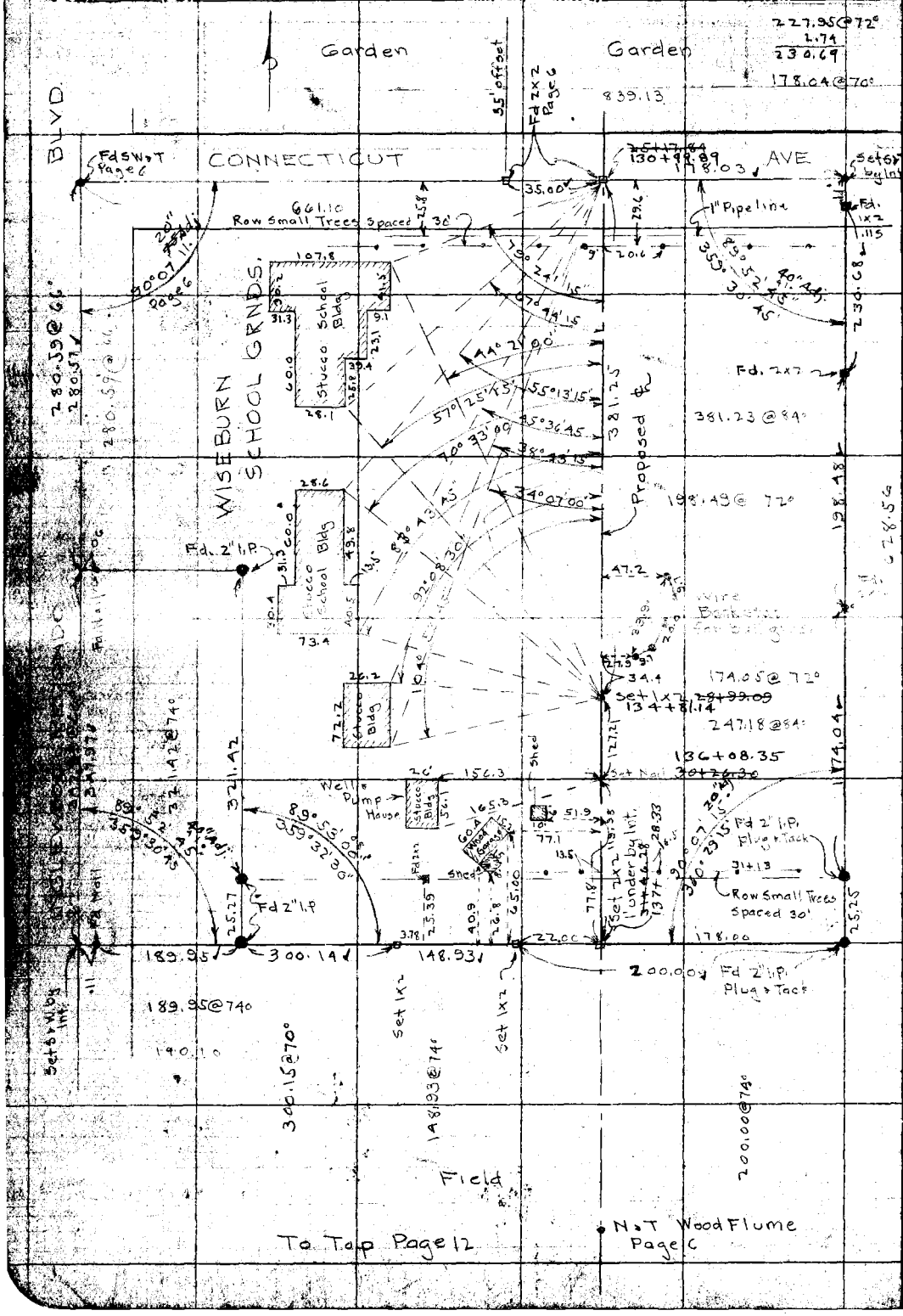

RETURN TO
LOS ANGELES COUNTY SURVEYOR

Do not extend notes this side of this line.

Note: ANY ADDITIONS OR CHANGES ON THIS SHEET MUST BE MADE OR CIRCLED IN Red. WITH DATE AND NAME OF PERSON MAKING CHANGE.

Date _____ Notes by _____ Chief Party _____ F.B. 422 Pg. _____

100' Tape #036 Std. @ 76°

Plotted by K.V. MORIN	W.O. No. 955 D.S.O. No.
Date 11/29/29	Location Hawthorne
Map No. B-455-3	Surveyed by Boyer & Part
Plotting C'k'd by [illegible]	Date Oct 1929
Date	Indexed [illegible] Johnson

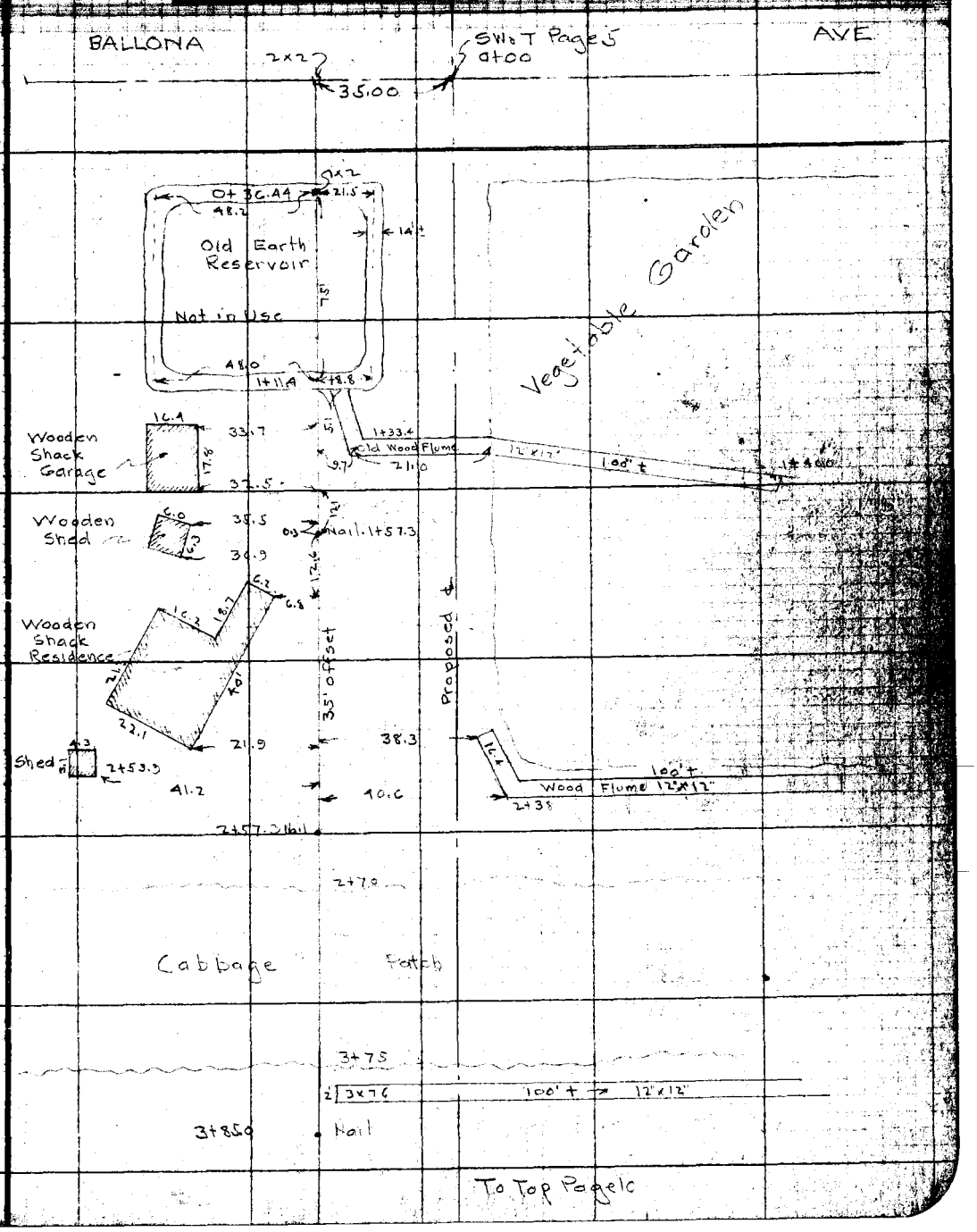

Note: ANY ADDITIONS OR CHANGES ON THIS SHEET MUST BE MADE OR CIRCLED IN Red. WITH DATE AND NAME OF PERSON MAKING CHANGE.

Do not extend notes this side of this line

RETURN TO LOS ANGELES COUNTY SURVEYOR

From bottom Page 9

F.B. 422 PG 10 Chief Party Notes by Date

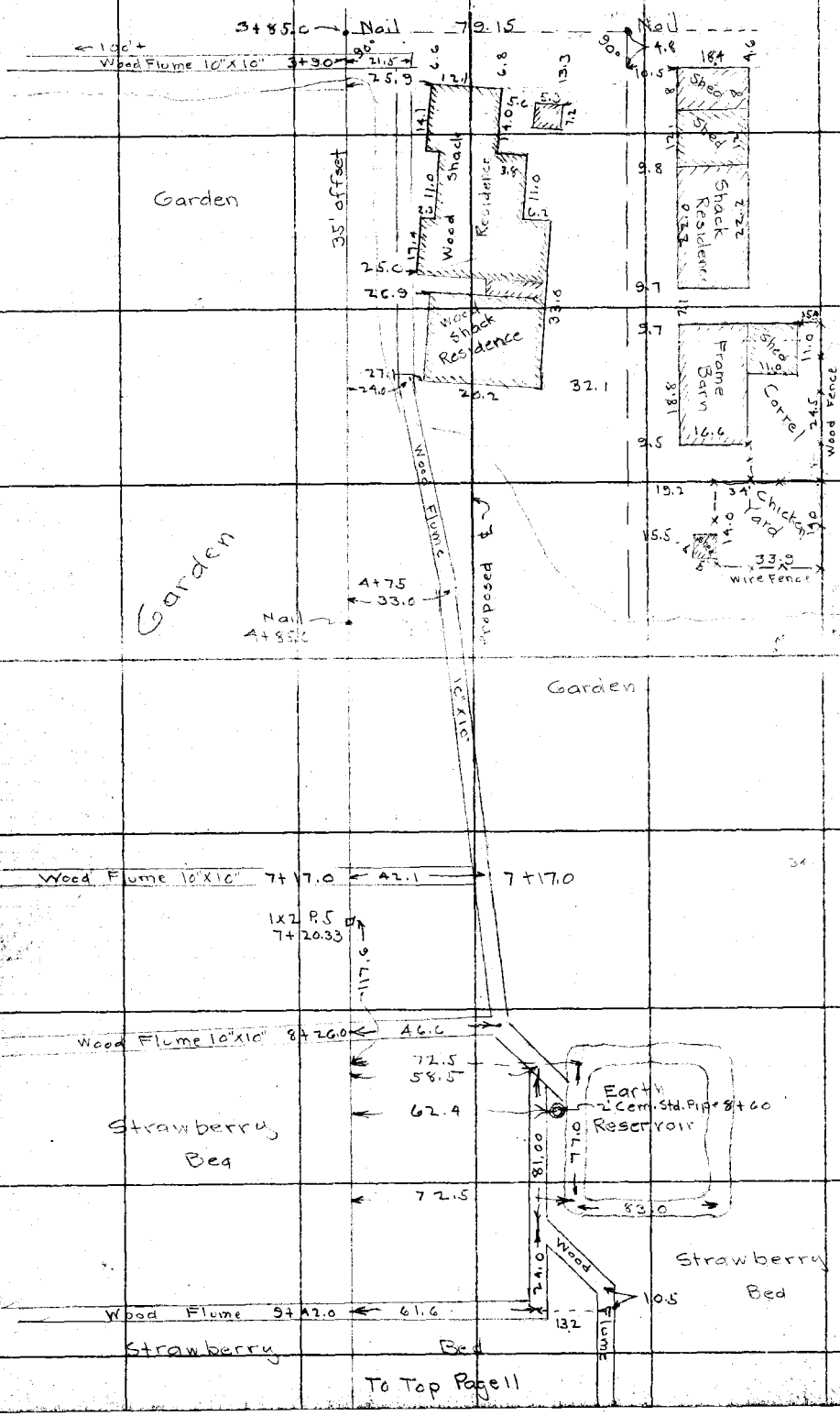

RETURN TO LOS ANGELES COUNTY SURVEYOR

Do not extend notes this side of this line

Note: ANY ADDITIONS OR CHANGES ON THIS SHEET MUST BE MADE OR CIRCLED IN Red. WITH DATE AND NAME OF PERSON MAKING CHANGE.

Date _____ Notes by _____ Chief Party _____ F.B. 422 Pg. 11

Platted by KVM	W. O. No. 955 S. S. O. No.
Date 11/29/29	Location Hawthorne
Map No. B-455-3	Surveyed by Boyer & Party
Platting C'k'd by	Date Oct 1929
Date	Indexed A. C. Johnson

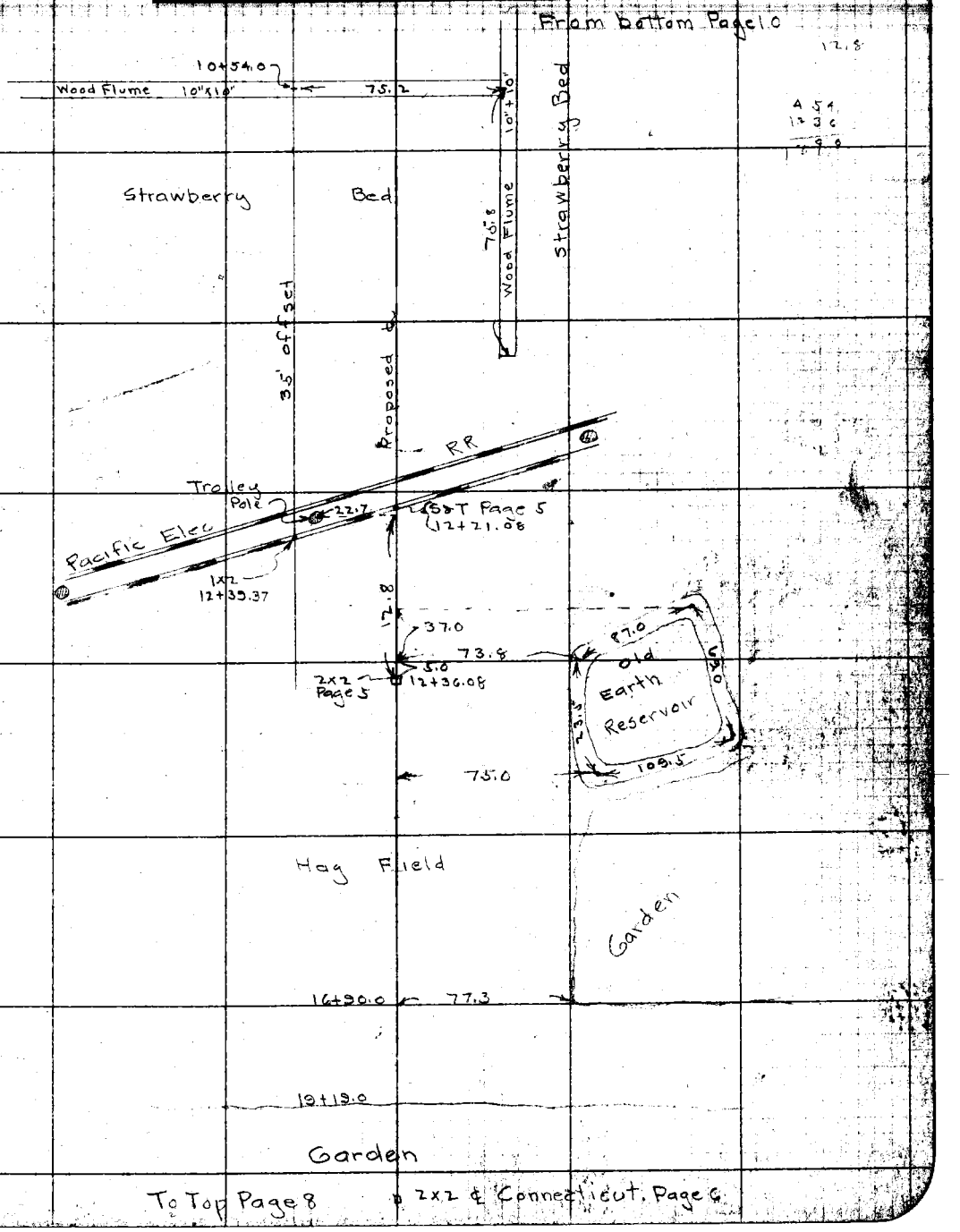

Note: ANY ADDITIONS OR CHANGES ON THIS SHEET MUST BE MADE OR CIRCLED IN Red. WITH DATE AND NAME OF PERSON MAKING CHANGE.

Do not extend notes this side of this line

RETURN TO LOS ANGELES COUNTY SURVEYOR

F. B. 422 Pg. 12 Chief Party Notes by Date

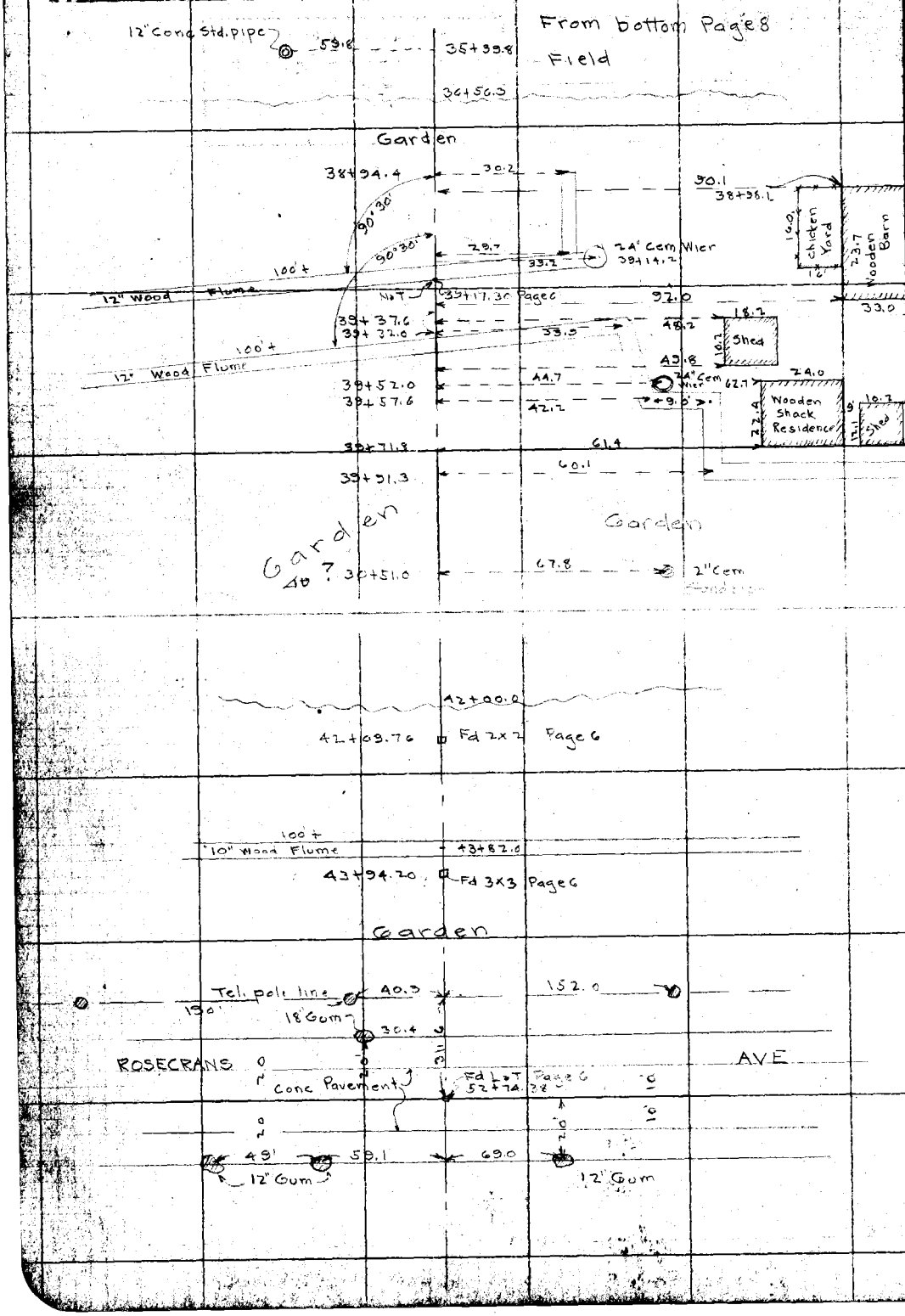

3539.8
3775
39+17.3
261
34563

RETURN TO
LOS ANGELES COUNTY SURVEYOR

Do not extend notes this side of this line

Note: ANY ADDITIONS OR CHANGES ON THIS SHEET MUST BE MADE OR CIRCLED IN Red. WITH DATE AND NAME OF PERSON MAKING CHANGE.

Date _____ Notes by _____ Chief Party _____ F.B. 422 Pg. 13

Plotted by K.V.M.
Date 11/29/24
Map No. B-455-3
Plotting Ck'd by R.O.R.
Date _____

W. O. No. 955 S. O. No. _____
Location Hawthorne
Surveyed by Boyer + Partn
Date Oct 1929
Indexed A. C. Johnson

100 Tape # 036 Std @ 76°

Notes: ANY ADDITIONS OR CHANGES OF THIS SHEET MUST BE MADE BY CIRCLED AND DATED WITH NAME OF PERSON MAKING CHANGE.

Do not detail notes this side of this line

Returned to LOS ANGELES COUNTY SURVEYOR

From bottom Page 6 & 7

To Spk. & Inglewood Ave FB 238-74

ROSECRANS

Fd. Spk. on Page 6

661.10

158 + 56.43 Fd L+T Page 6

Fd L+T .02 N.

Set Nail

601.23

361.06

AVE

330.19

1/4 Sec Cor. Page 7 cutx

10.00

Page 7

Set 1x2

Fd 2" I.P.

Fd Spk. 1.3' W

Set Nail

1419.24

1419.35

Field

NW 1/4 Sec 20 T3S R14W

TR # 7191

BLOSSOM LANE

RINGE LANE

R.R. C.L.

Santa Fe R.R.

Field

INGLEWOOD - REDONDO

1224.28

1224.33 @ 70

2025.79

2025.79 @ 76°

181.88

Fd N&T Curb & Gutter marked

Fd N&T Gum 0.00 moved 0.00

CHICAGO

661.10

1706.22

1706.67

EQUATION 184+99.88 from N. = 184+99.68 going S.

1706.67 @ 76°

Set 2x2 under

Set SW&T Tap Hole

Fd 1" I.P. set by oil

Set Nail P.P.

Fd N&T Gum Bush moved

Fd Spk in 2" I.P. FB 125-63

Fd N&T Butt Sign P.

1937.77 @ 76

706.22 @ 76

Set 1x2 under

Set 1x2 by Int.

184+15.08

A 80.00 @ 78°

= A 80.01

80.17 @ 11°12

A 78.64

A 80.01

558.65

61.04 @ 19°50'

= 59.01

Set 1/2" I.P. F.B. 175-63

Set Nail P.P.

Set 1/2" I.P. Set by Oil

1/4 Sec Cor. Set 1x2

38.32

Set Nail P.P.

Fd 1" I.P. set by oil

Set Nail P.P.

Set 1/2" I.P.

AVE

To R.R.

50 Adj.

10 Adj.

10 Adj.

558.65
59.01
2025.79
2643.45

1419.35
1224.28
73

121.26
460.36
1803.28
2384.89
259.06
2643.95

F.B. 422 PG. 14 Chief Party ______ Notes by ______ Date ______

RETURN TO LOS ANGELES COUNTY SURVEYOR

Do not extend notes this side of this line

Note: ANY ADDITIONS OR CHANGES ON THIS SHEET MUST BE MADE OR CIRCLED IN RED, WITH DATE AND NAME OF PERSON MAKING CHANGE.

Date _____ Notes by _____ Chief Party _____ F.B. 422 Pg. 15

Plotted by KVM	W. O. No. 955
Date 11-29-29	Location Hawthorne
Map No. B.455-3	Surveyed by Boyer & [illegible]
Plotting C'k'd by [illegible]	Date Oct 1929
Date	Indexed [illegible] C. Johnson

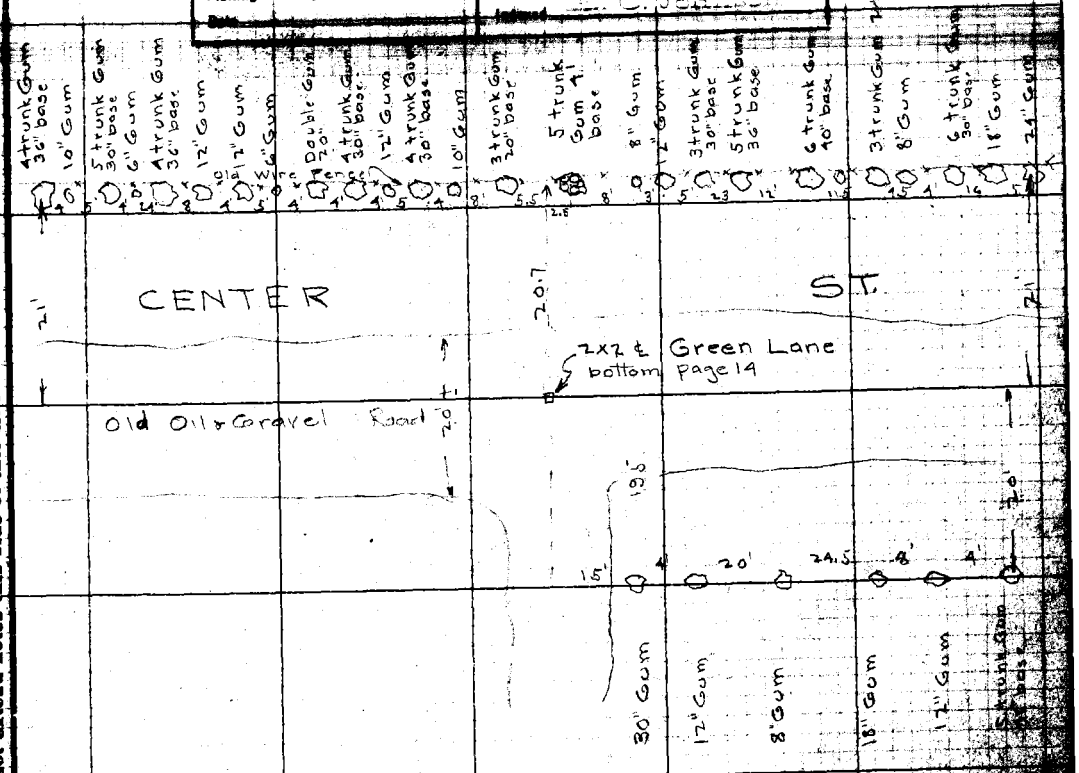

Note: ANY ADDITIONS OR CHANGES ON THIS SHEET MUST BE MADE OR CIRCLED IN Red. WITH DATE AND NAME OF PERSON MAKING CHARGE.

Do not extend notes this side of this line

RETURN TO
LOS ANGELES COUNTY SURVEYOR

RETURN TO

LOS ANGELES COUNTY SURVEYOR

Note: ANY ADDITIONS OR CHANGES ON THIS SHEET MUST BE MADE OR CIRCLED IN Red. WITH DATE AND NAME OF PERSON MAKING CHANGE.

Do not extend notes this side of this line

F. B. 422 Pg. 16

Chief Party _____ Notes by _____ Date _____

Date _____ Notes by _____ Chief Party _____ F.B. 422 Pg 17

Plotted by	W.O. No. 955 Div 3 O.S.O. No.
Date	Location Redondo
Map No. B-455-4	Surveyed by Boyer & Party
Plotting C'k'd by ACK	Date Oct 1929
Date	Indexed

100' Tape #.036
Std @ 76°
JD Boyer
J.A. Willess
J.C. Dey
H.H. Irwin

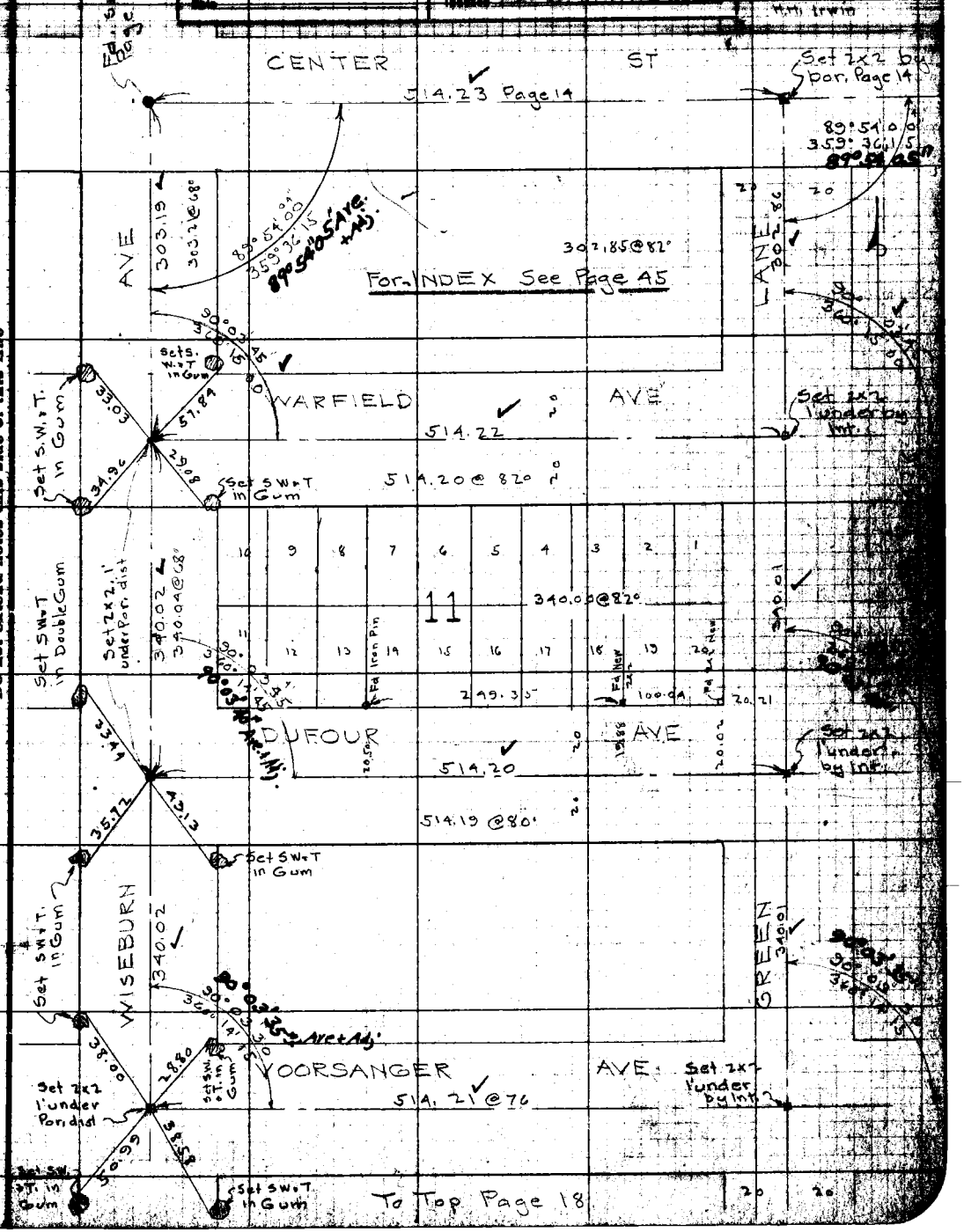

Note: ANY ADDITIONS OR CHANGES ON THIS SHEET MUST BE MADE OR CIRCLED IN Red, WITH DATE AND NAME OF PERSON MAKING CHANGE.

Do not extend notes this side of this line

RETURN TO
LOS ANGELES COUNTY SURVEYOR

F. B. 422 Pg. 18 Chief Party Notes by Date

From bottom Page 17

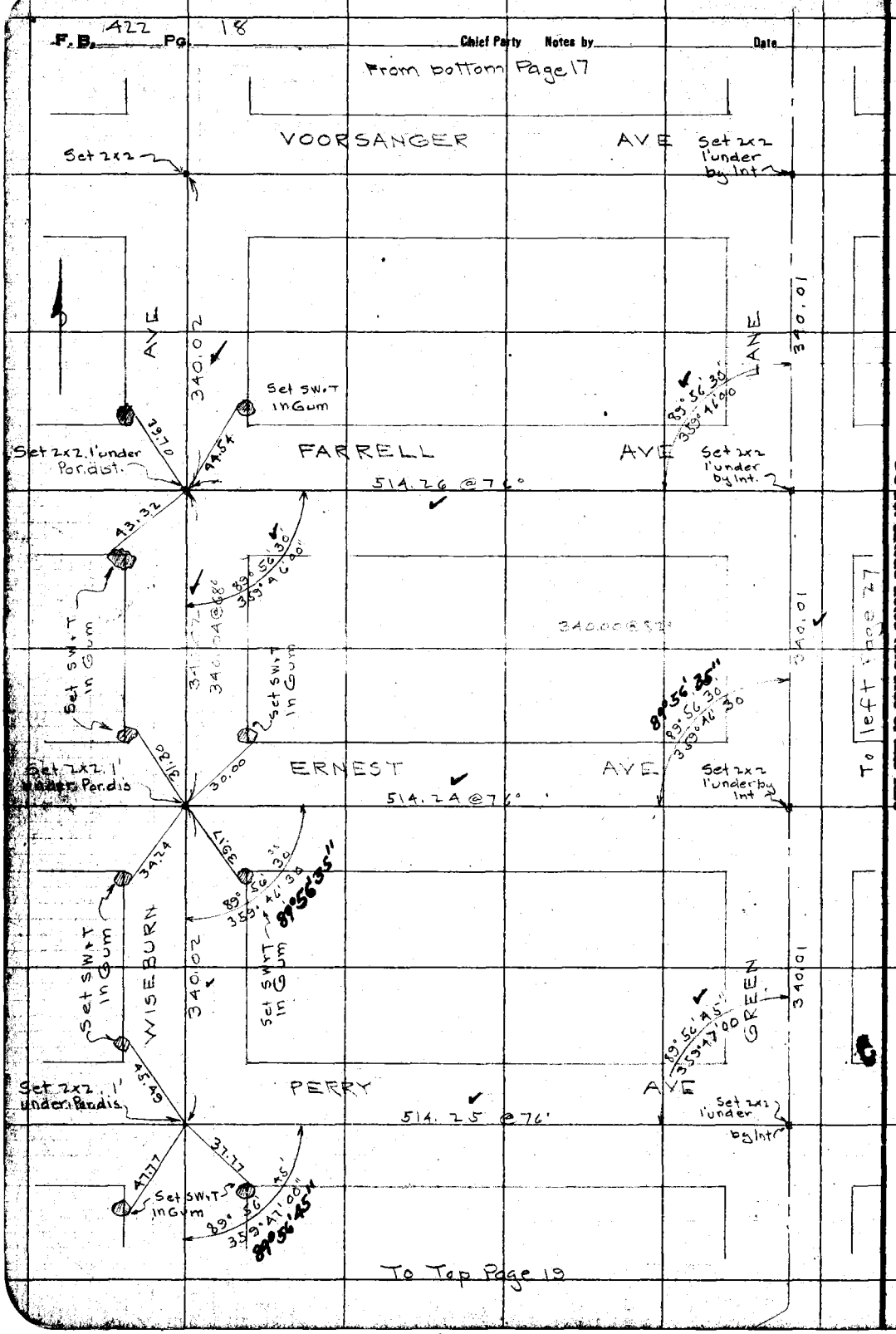

To Top Page 19

RETURN TO LOS ANGELES COUNTY SURVEYOR

Do not extend notes this side of this line

Note: ANY ADDITIONS OR CHANGES ON THIS SHEET MUST BE MADE OR CIRCLED IN RED WITH DATE AND NAME OF PERSON MAKING CHANGE.

Date _____ Notes by _____ Chief Party _____ F.B. 422 Pg. 19

Platted by	W.O. No. 955 D.S.O. No.
Date	Location Redondo
Map No. B-455-4	Surveyed by Boyer
Platting C'k'd by aaR	Date Oct 1929
Date	Indexed A. C. Johnson

100' Tape #036 Std @ 76°

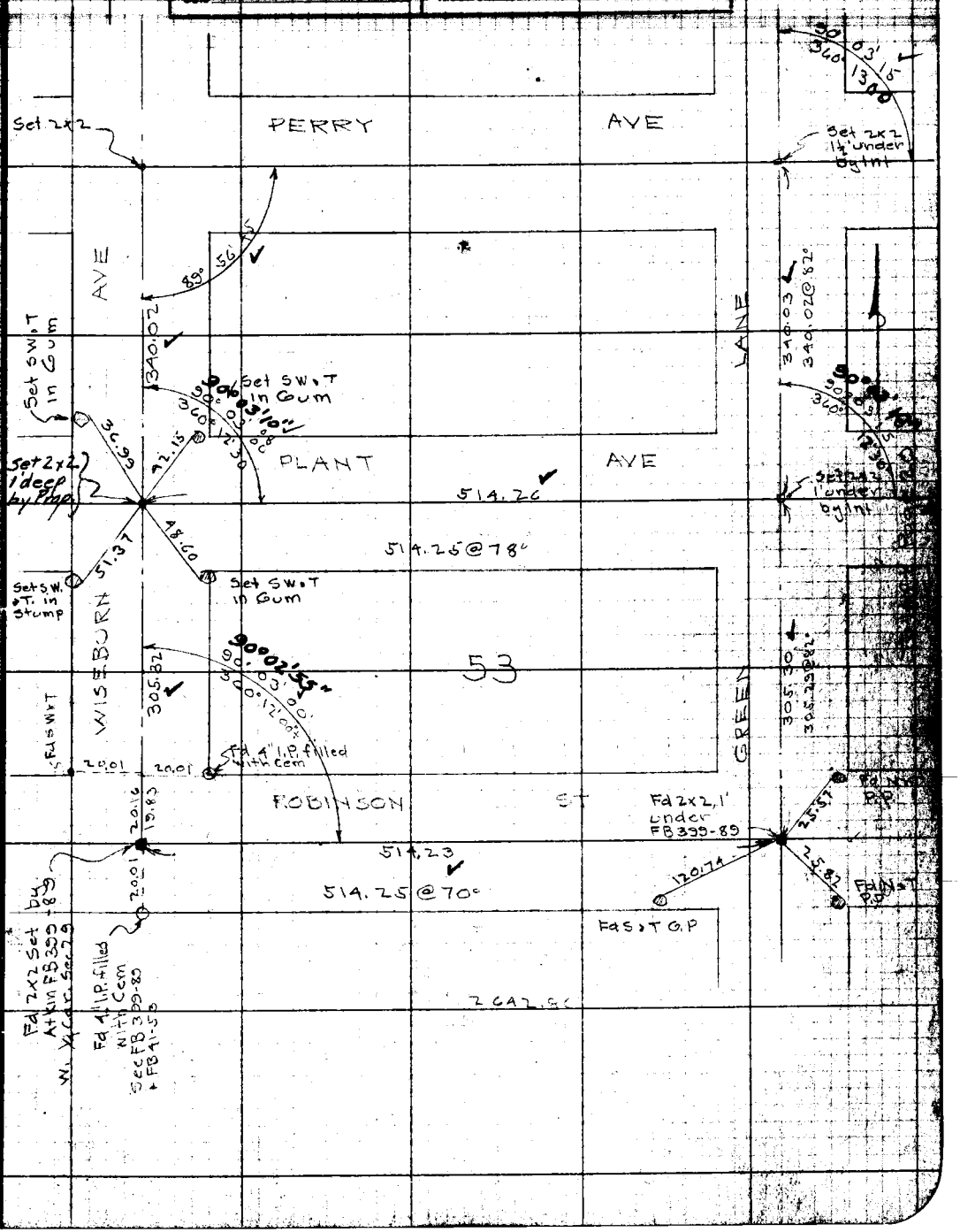

Notes: ANY ADDITIONS OR CHANGES ON THIS SHEET MUST BE MADE OR CIRCLED IN Red. WITH DATE AND NAME OF PERSON MAKING CHANGE.

Do not extend notes this side of this line

RETURN TO LOS ANGELES COUNTY SURVEYOR

F. B. 422 PG. 20 Chief Party Notes by Date

From bottom Page 27

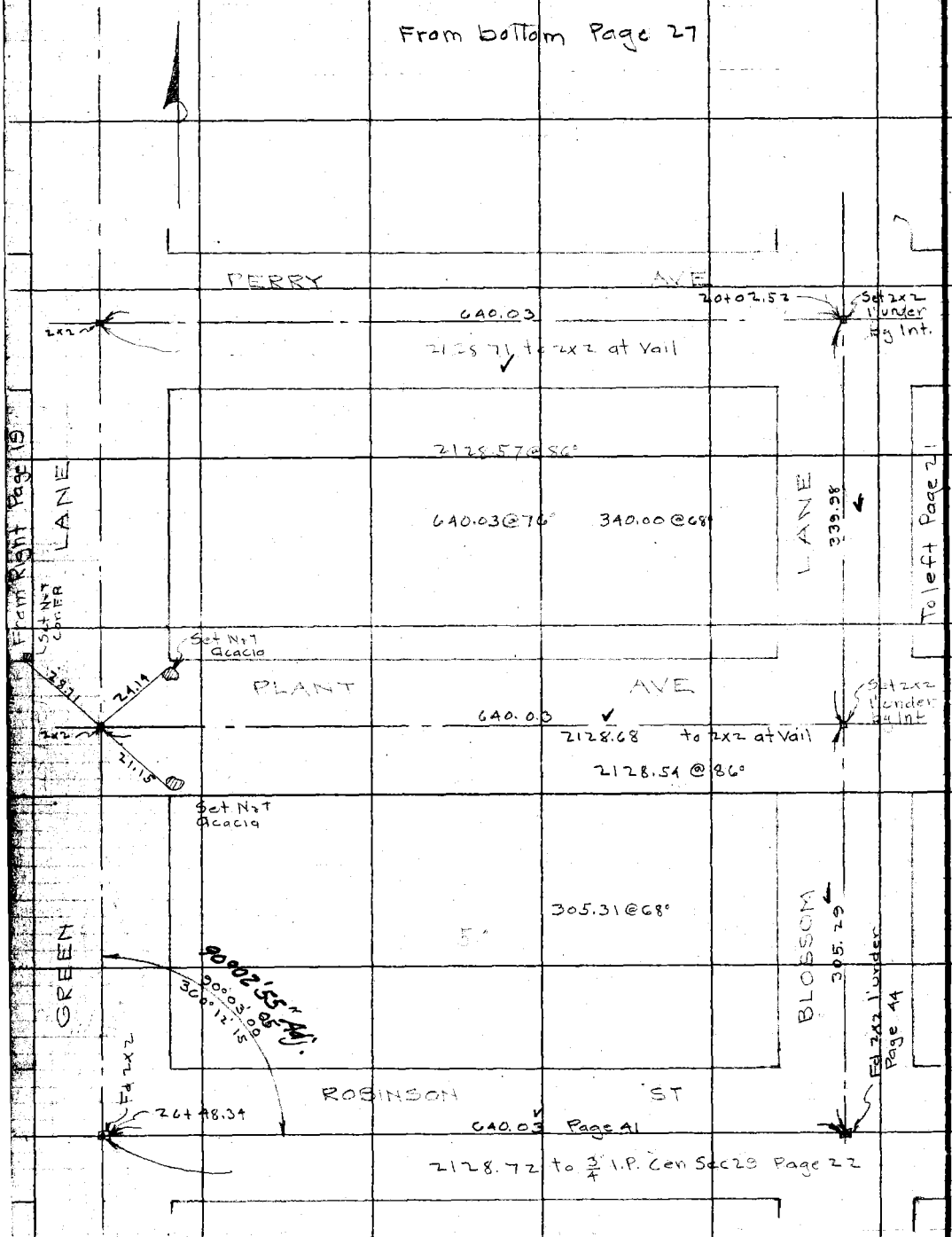

RETURN TO LOS ANGELES COUNTY SURVEYOR

Do not extend notes this side of this line

Note: ANY ADDITIONS OR CHANGES ON THIS SHEET MUST BE MADE OR CIRCLED IN Red. WITH DATE AND NAME OF PERSON MAKING CHANGE.

Date _____ Notes by _____ Chief Party _____ F.B. 422 Pg. 21

Plotted by	W. O. No. 955 D. S. O. No.
Date	Location Redondo
Map No. B-455-4	Surveyed by Boyer & Parta
Plotting C'k'd by [illegible]	Date Nov 1929
Date	Indexed A. C. [illegible]

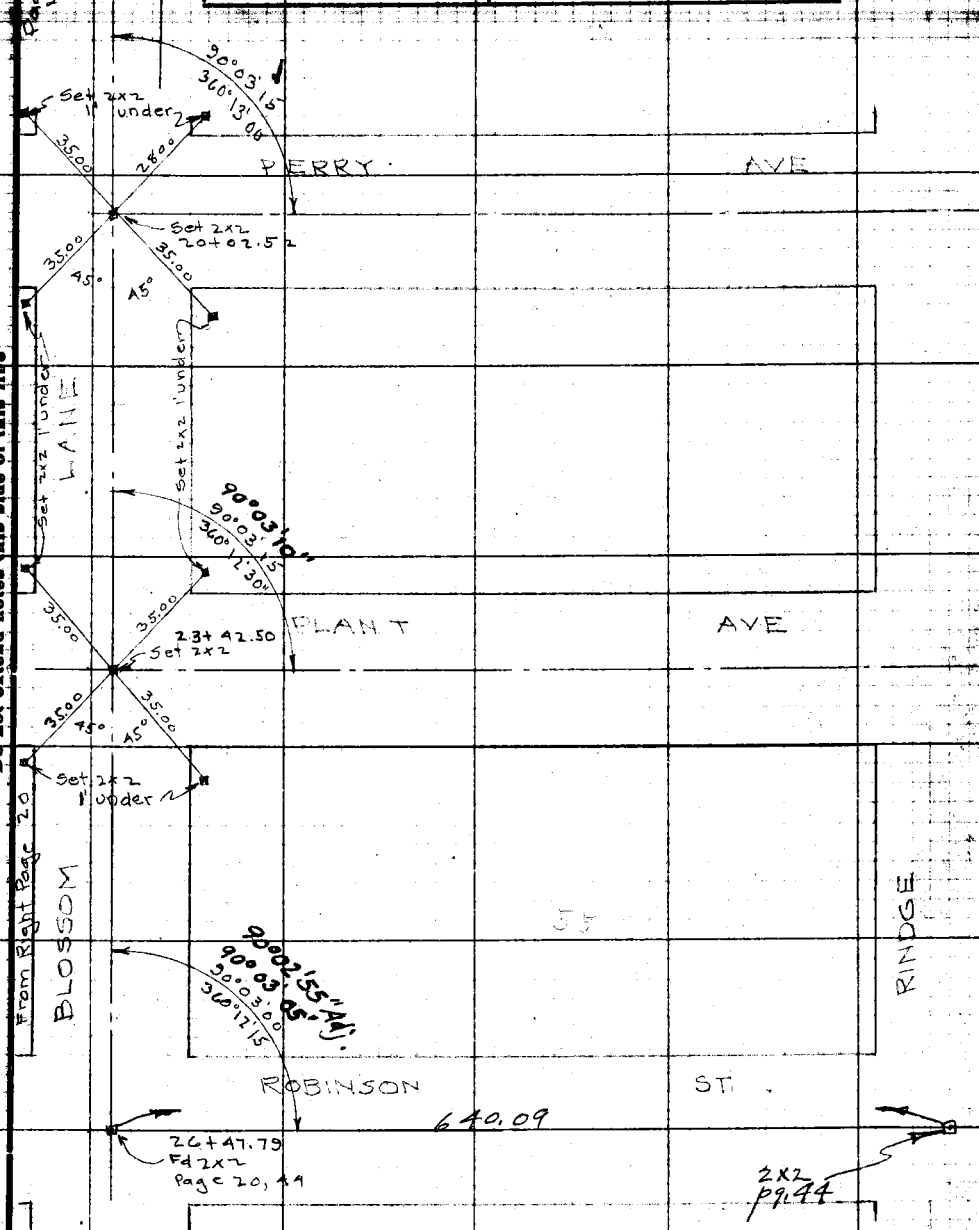

To Top Page 44

Notes: ANY ADDITIONS OR CHANGES ON THIS SHEET MUST BE MADE OR CIRCLED IN Red. WITH DATE AND NAME OF PERSON MAKING CHANGE.

Do not extend notes this side of this line

RETURN TO: LOS ANGELES COUNTY SURVEYOR

F.B. 422 Pg. 22 Chief Party Notes by Date

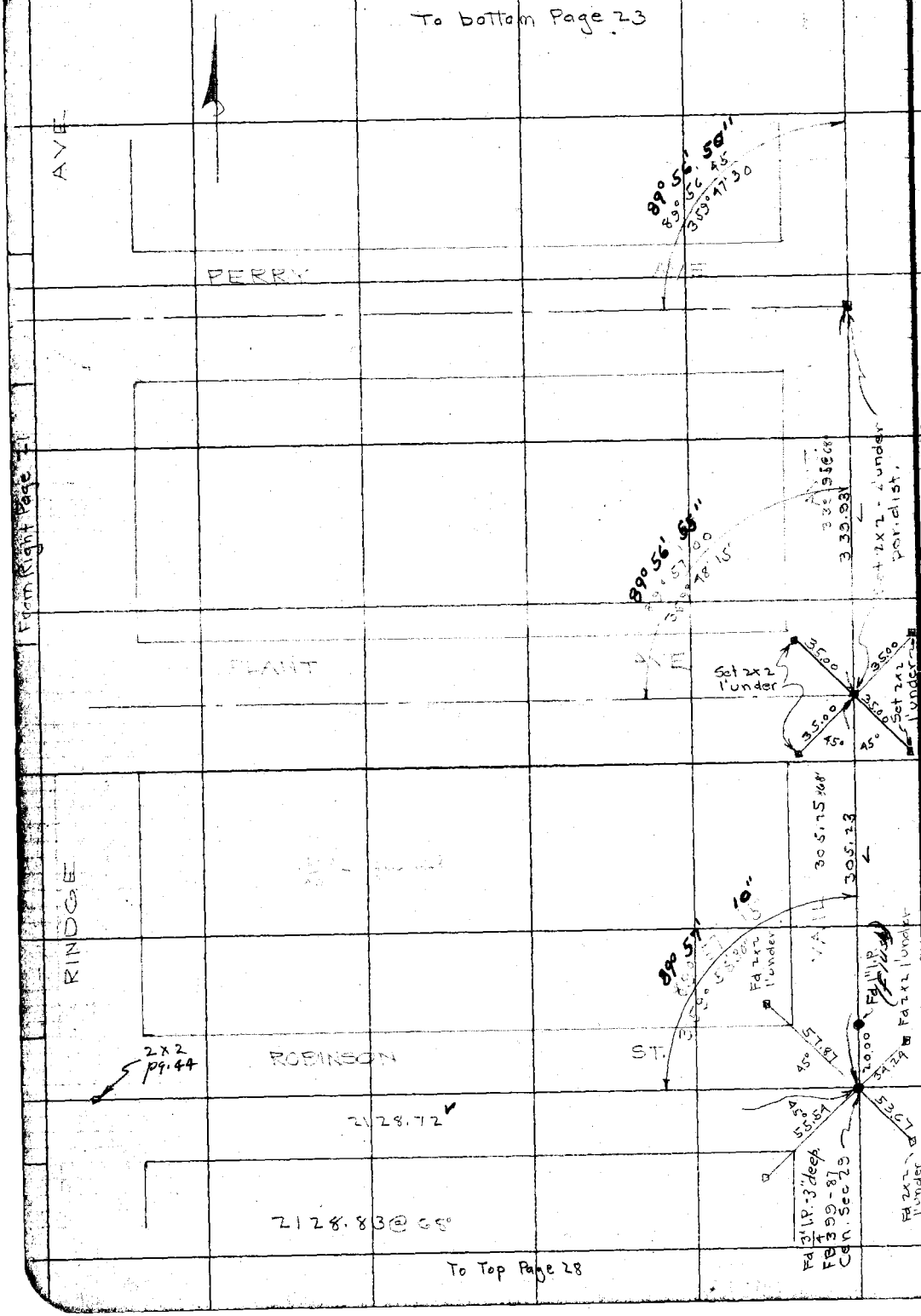

RETURN TO
LOS ANGELES COUNTY SURVEYOR

Do not extend notes this side of this line

Note: ANY ADDITIONS OR CHANGES ON THIS SHEET MUST BE MADE OR CIRCLED IN Red. WITH DATE AND NAME OF PERSON MAKING CHANGE.

Date _____ Notes by _____ Chief Party _____ F.B. 422 Pg. 23

Platted by	W. O. No. 955 O. S. O. No.
Date	Location Redondo
Map No. B-455-4	Surveyed by Boyer
Platting Ck'd by aak	Date Oct 1929
Date	Indexed

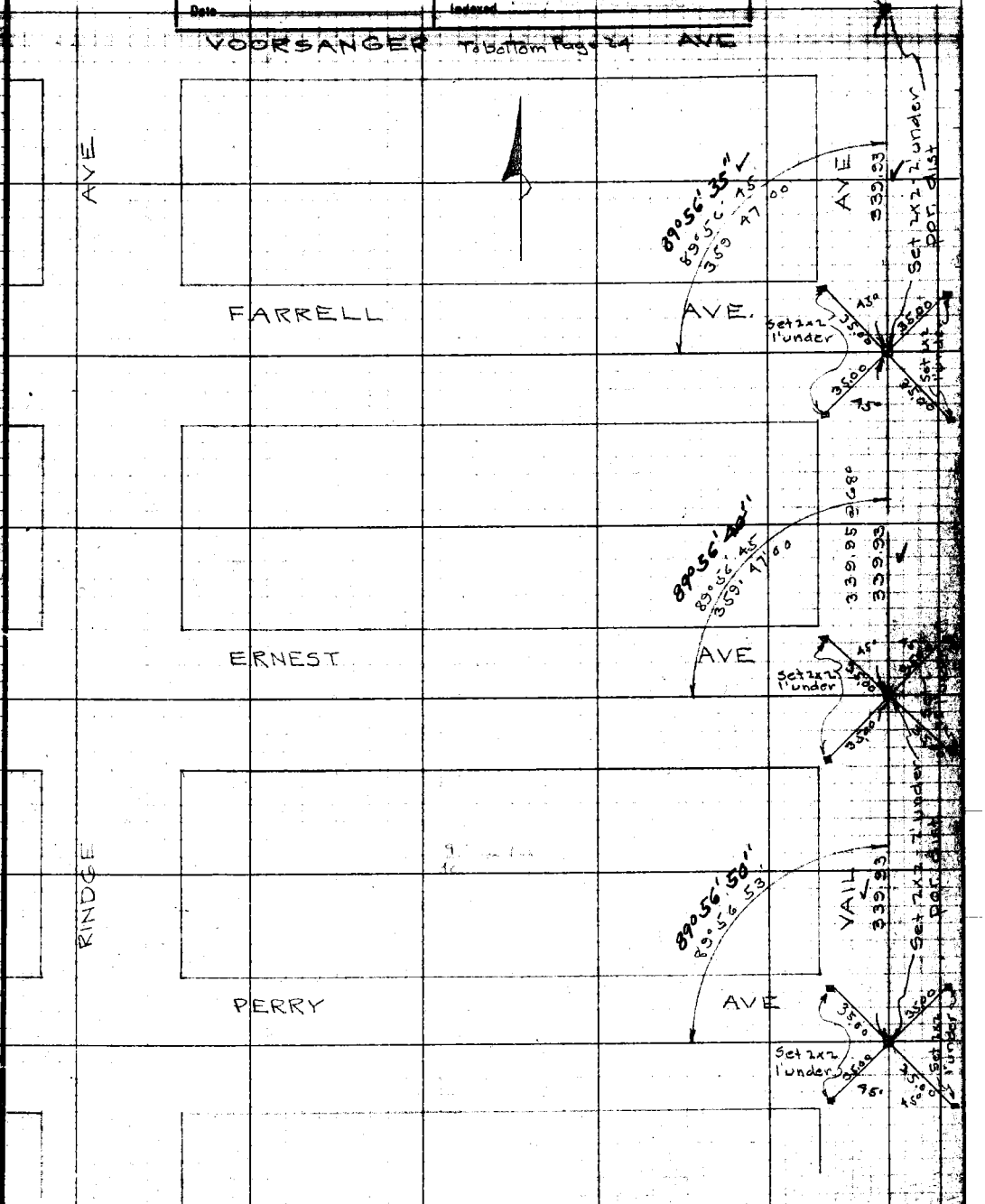

From Top Page 22

Notes: ANY ADDITIONS OR CHANGES ON THIS SHEET MUST BE MADE OR CIRCLED IN Red. WITH DATE AND NAME OF PERSON MAKING CHANGE.

Do not extend notes this side of this line

RETURN TO
LOS ANGELES COUNTY SURVEYOR

F.B. 422 PG. 24 Chief Party Notes by Date

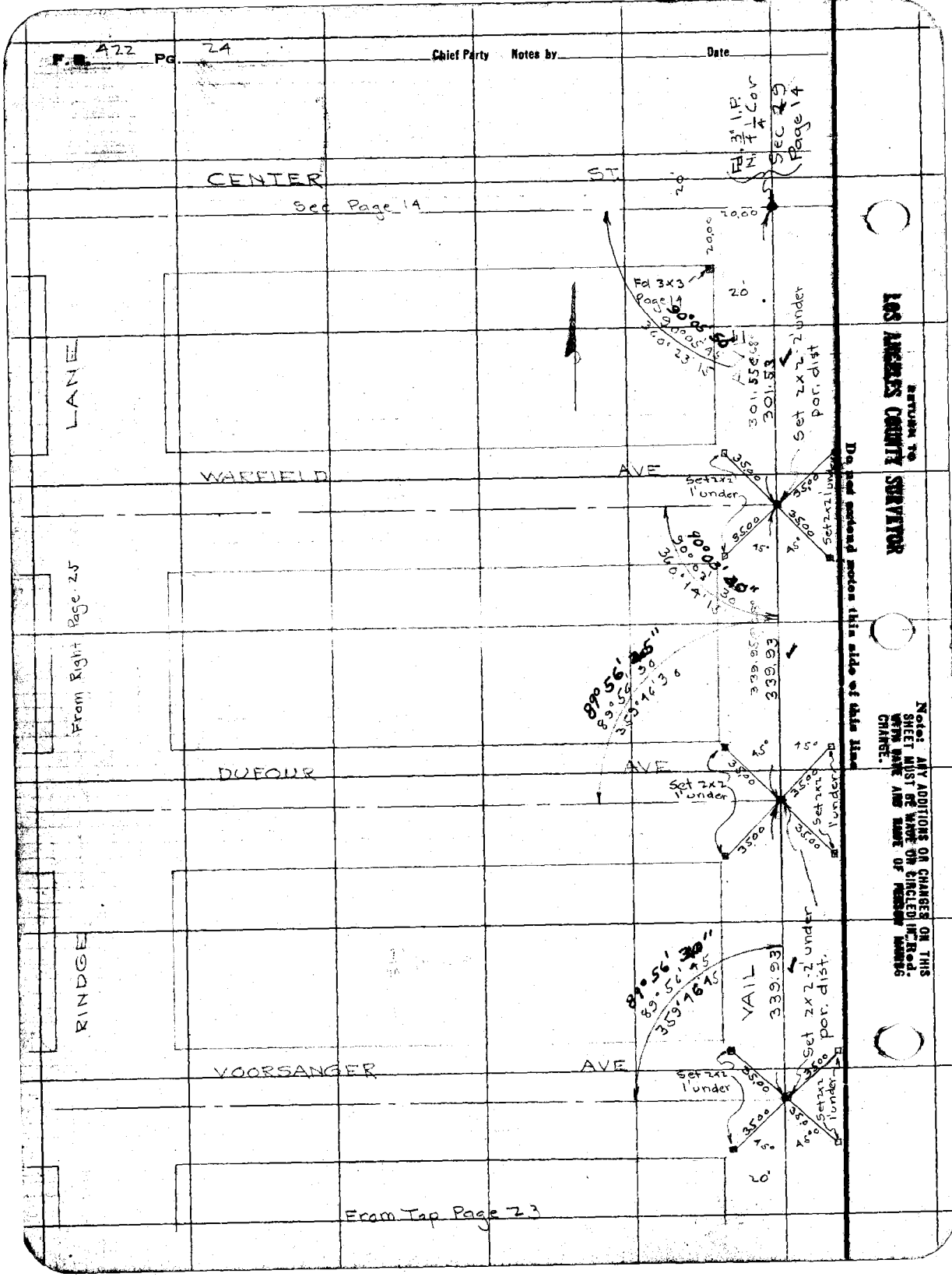

RETURN TO
LOS ANGELES COUNTY SURVEYOR

Do not extend notes this side of this line

Note: ANY ADDITIONS OR CHANGES ON THIS SHEET MUST BE MADE OR CIRCLED IN Red. WITH DATE AND NAME OF PERSON MAKING CHANGE.

Date _____ Notes by _____ Chief Party _____ F.B. 422 Pg 25

Plotted by	W. O. No. 955 D. S. O. No.
Date	Location Redondo
Map No. B-455-4	Surveyed by Boyer & Pope
Plotting C'k'd by [illegible]	Date Nov 1929
Date	Indexed

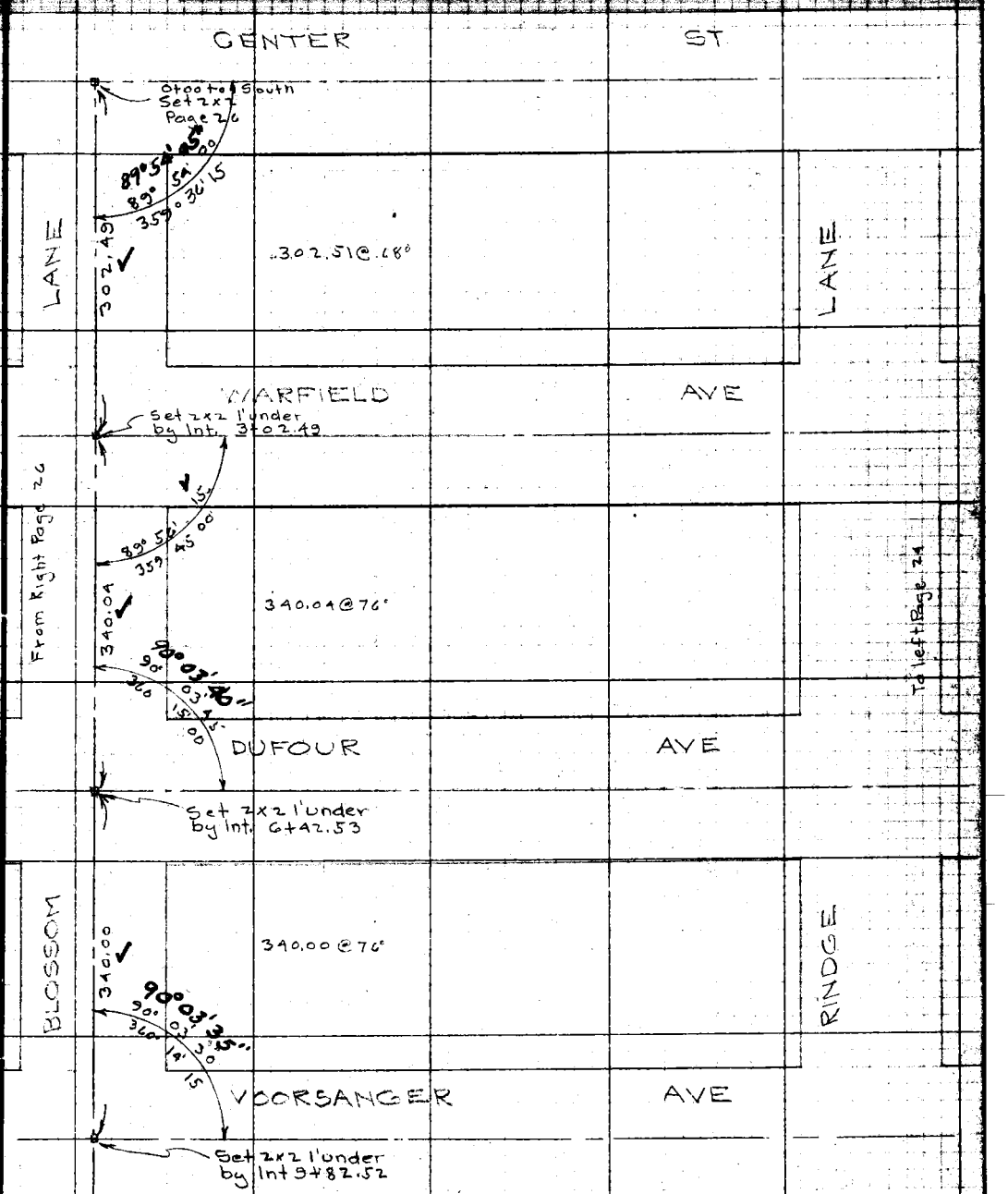

Notes: ANY ADDITIONS OR CHANGES ON THIS SHEET MUST BE MADE OR CIRCLED IN Red. WITH DATE AND NAME OF PERSON MAKING CHANGE.

Do not extend notes this side of this line

RETURN TO
LOS ANGELES COUNTY SURVEYOR

F.B. 422 Pg. 26 Chief Party Notes by Date

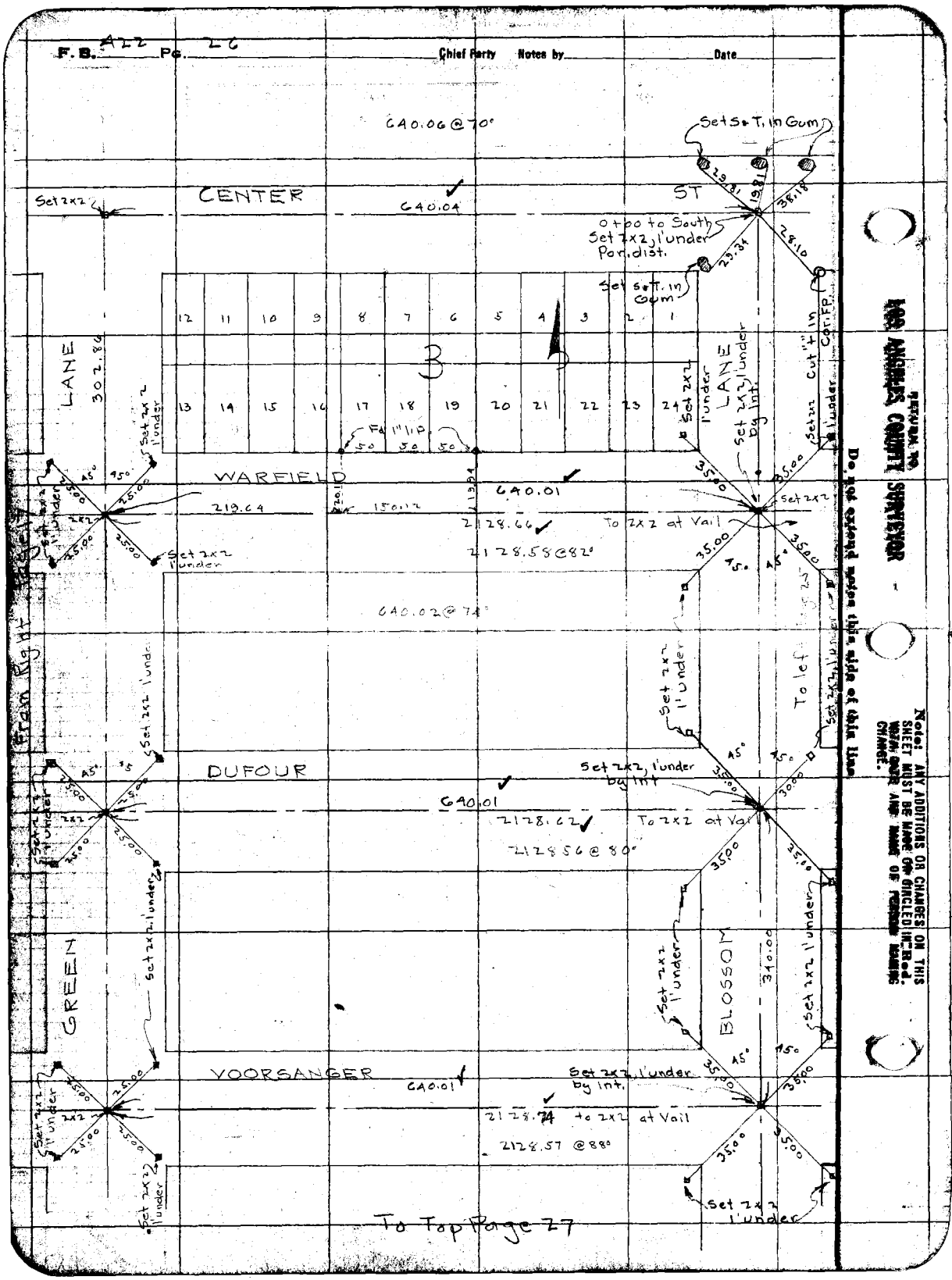

RETURN TO
LOS ANGELES COUNTY SURVEYOR

Do not extend maps this side of this line

Note: ANY ADDITIONS OR CHANGES ON THIS SHEET MUST BE MADE OR CIRCLED IN Red. WORK DONE AND NAME OF PERSON MAKING CHANGE.

Date _____ Notes by _____ Chief Party _____ F.B. 422 Pg. 27

Platted by	W. O. No. 955 D. S. O. No.
Date	Location Redondo
Map No. B-455-4	Surveyed by [illegible]
Platting C'k'd by aar	Date Oct & Nov 1929
Date	Indexed A. C. Johnson

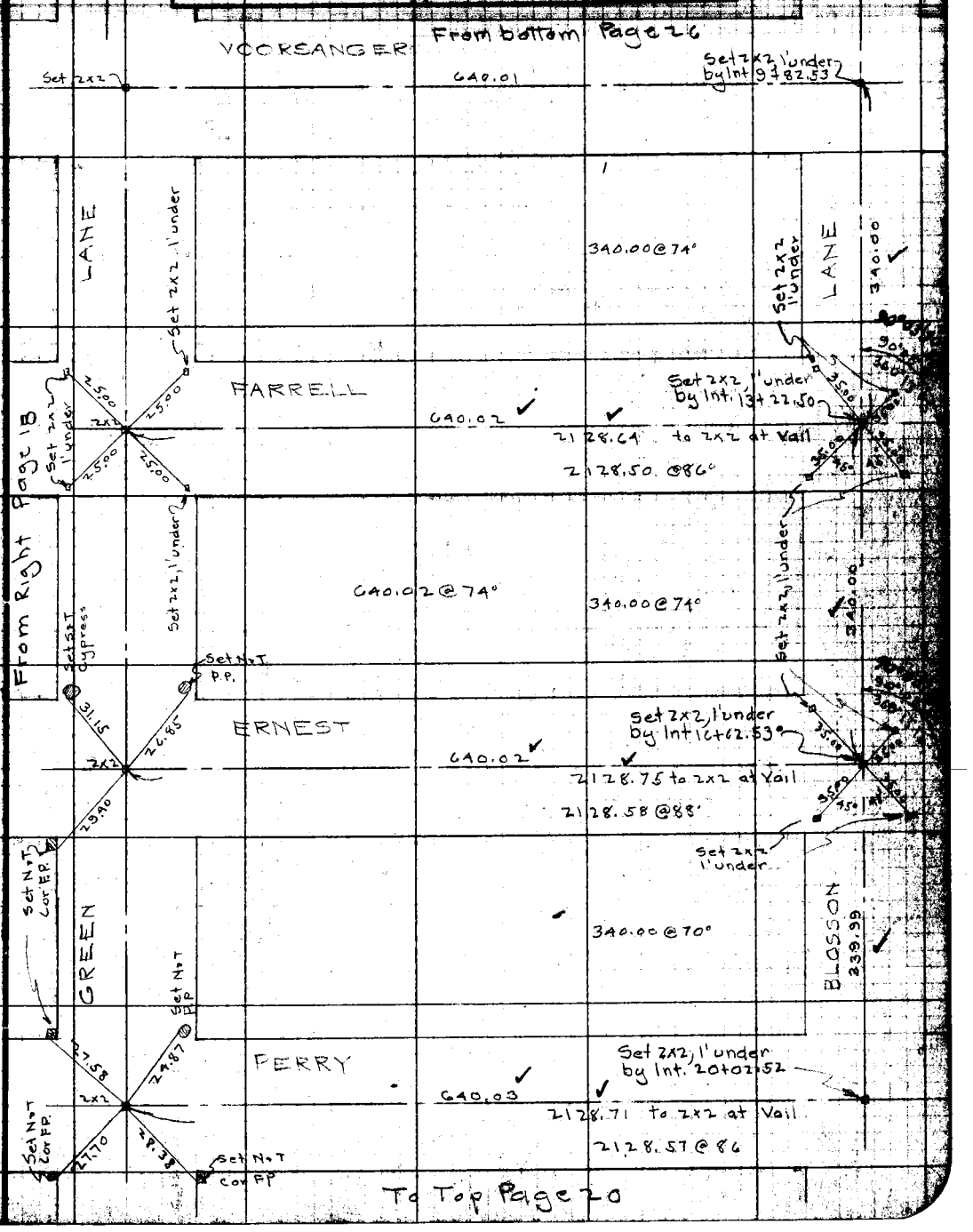

Note: ANY ADDITIONS OR CHARGES ON THIS SHEET MUST BE MADE OR CIRCLED IN Red, WITH DATE AND NAME OF PERSON MAKING CHANGE.

Do not extend notes this side of this line

RETURN TO LOS ANGELES COUNTY SURVEYOR

F.B. 422 Pg. 28 Chief Party Notes by Date

From Bottom Page 22

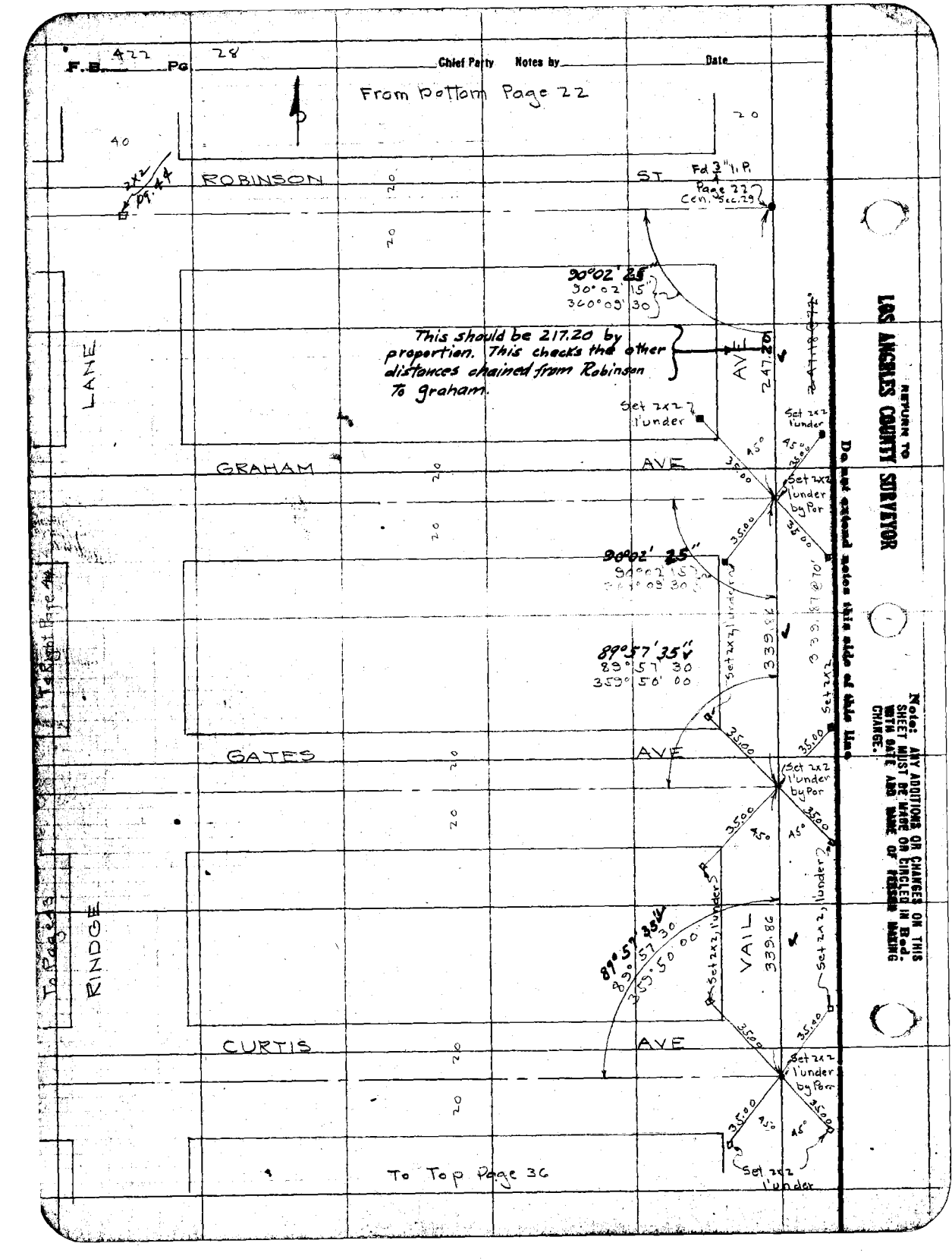

RETURN TO LOS ANGELES COUNTY SURVEYOR

Do not extend notes this side of this line

Note: ANY ADDITIONS OR CHANGES ON THIS SHEET MUST BE MADE OR CIRCLED IN Red, WITH DATE AND NAME OF PERSON MAKING CHARGE.

Date _____ Notes by _____ Chief Party _____ F.B. 422 Pg. 20

Plotted by	W.O. No. 955 O.S.O. No.
Date	Location Redondo
Map No. B-455-4	Surveyed by Boyer
Plotting C'k'd by AAR	Date Nov 1929
Date	Indexed A. C. Johnson

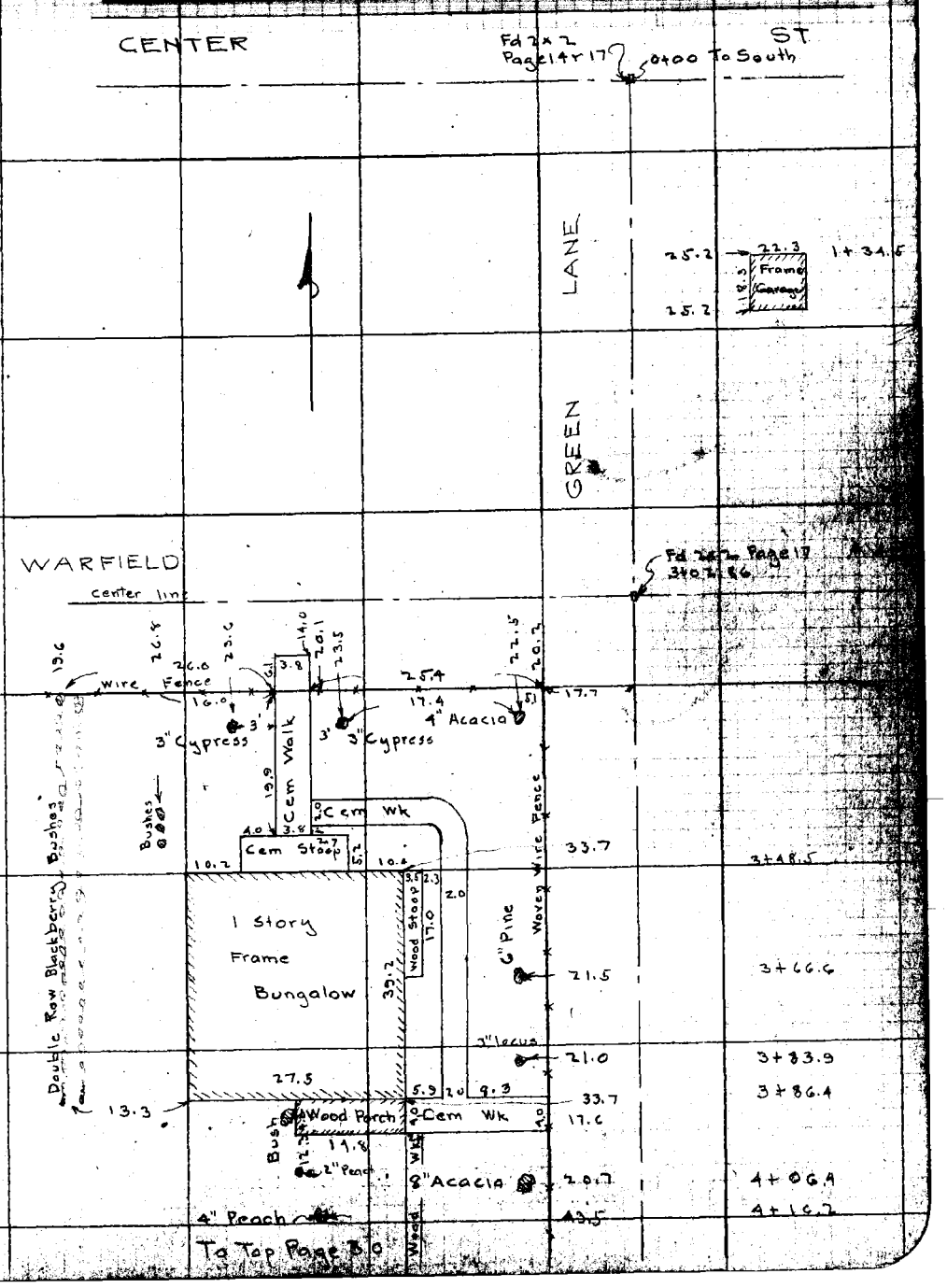

Notes: ANY ADDITIONS OR CHANGES ON THIS SHEET MUST BE MADE OR CIRCLED IN Red. WITH DATE AND NAME OF PERSON MAKING CHANGE.

Do not extend notes this side of this line

RETURN TO
LOS ANGELES COUNTY SURVEYOR

422 30

F. B. Pg. Chief Party Notes by Date

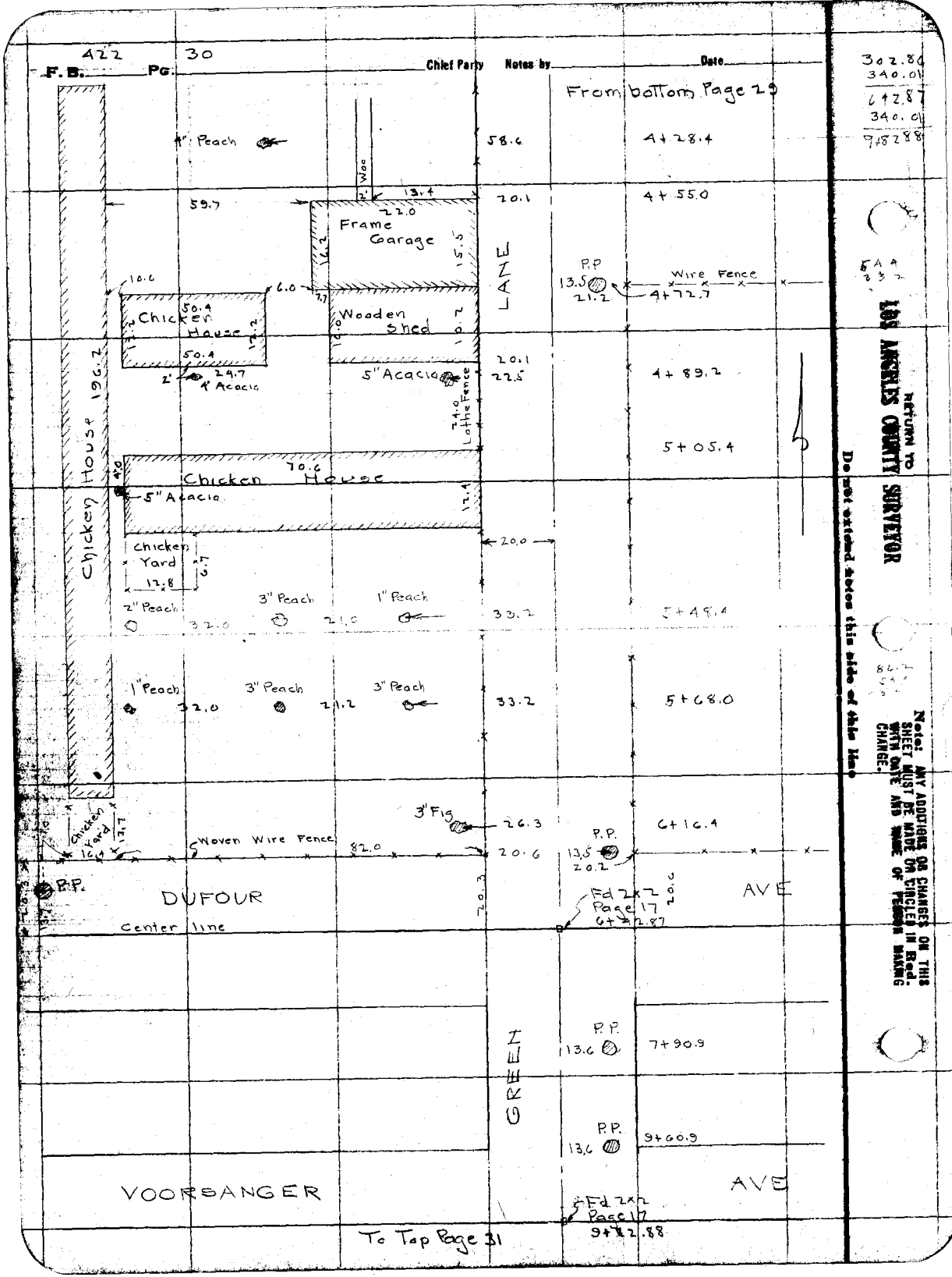

302.84
340.01
642.87
340.0
982.88

RETURN TO LOS ANGELES COUNTY SURVEYOR

Do not extend dates this side of this line

Note: ANY ADDITIONS OR CHANGES ON THIS SHEET MUST BE MADE IN CIRCLED IN Red. WITH DATE AND NAME OF PERSON MAKING CHANGE.

Date _____ Notes by _____ Chief Party _____ F.B. 422 Pg. 31

Platted by	W. O. No. 955 G. S. O. No.
Date	Location Redondo
Map No. B-455-4	Surveyed by Boyer
Platting C'k'd by aaR	Date Nov 1929
Date	Indexed

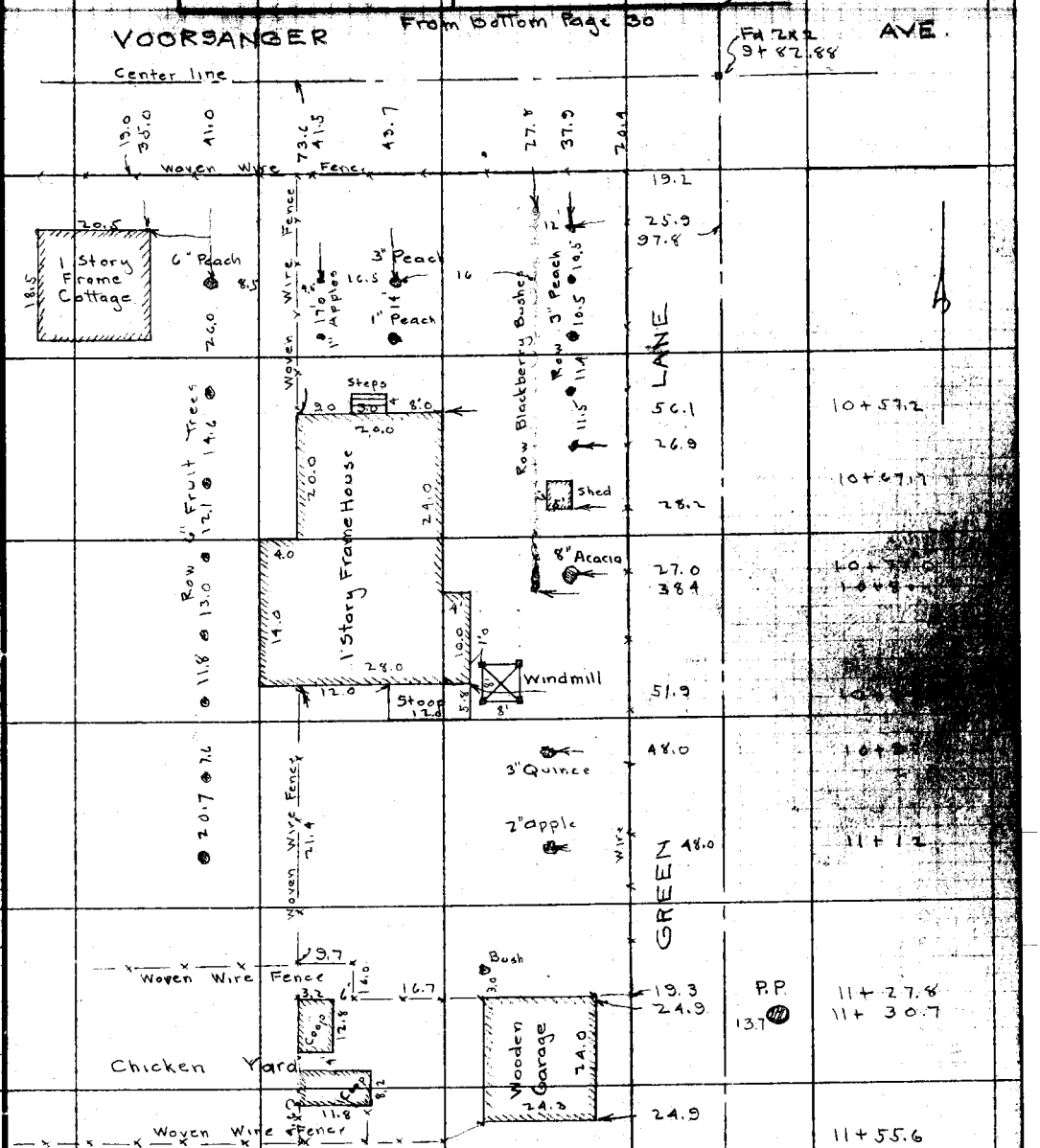

To Top Page 32

Note: ANY ADDITIONS OR CHANGES ON THIS SHEET MUST BE MADE OR CIRCLED IN Red. WITH DATE AND NAME OF PERSON MAKING CHANGE.

Do not extend notes this side of this line

RETURN TO
LOS ANGELES COUNTY SURVEYOR

F.B. 422 Pg. 32 Chief Party Notes by Date

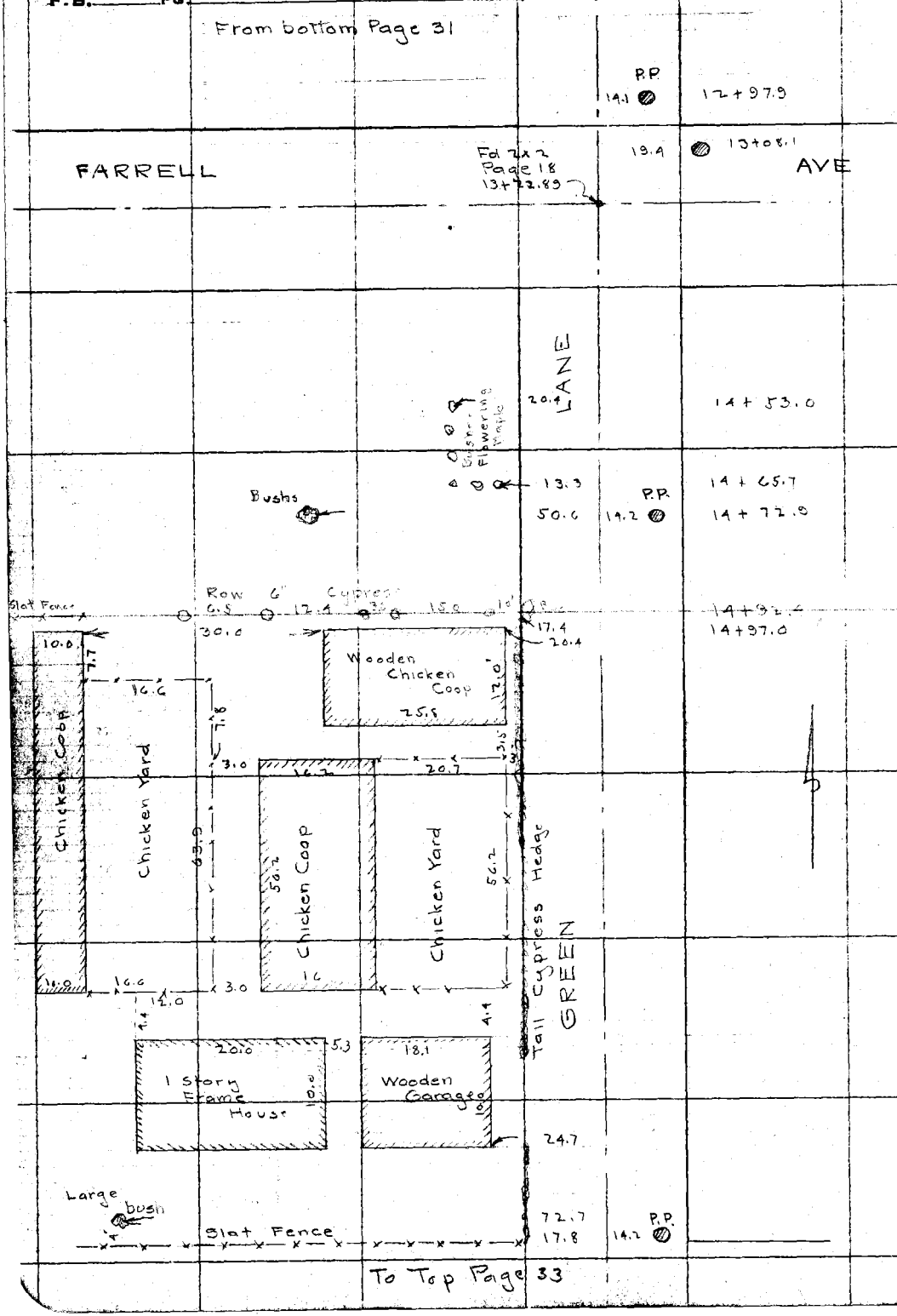

9+82.88
3 40 01
13 22 89
3 40 01
166 290
3 40 01

20+02.91
3 40 03
23 42 94
3 05 30
26 48 34

RETURN TO
LOS ANGELES COUNTY SURVEYOR

Do not extend notes this side of this line

Note: ANY ADDITIONS OR CHANGES ON THIS SHEET MUST BE MADE ON CIRCLES IN Red. WITH DATE AND NAME OF PERSON MAKING CHANGE.

Date _____ Notes by _____ Chief Party _____ F.B. A22 Pg 33

Platted by _____	W. O. No. 955 D. S. O. No. _____
Date _____	Location Redondo
Map No. B-455-4	Surveyed by Boyer
Platting C'k'd by aaR	Date Nov 1929
Date _____	Indexed A. C. Johnson

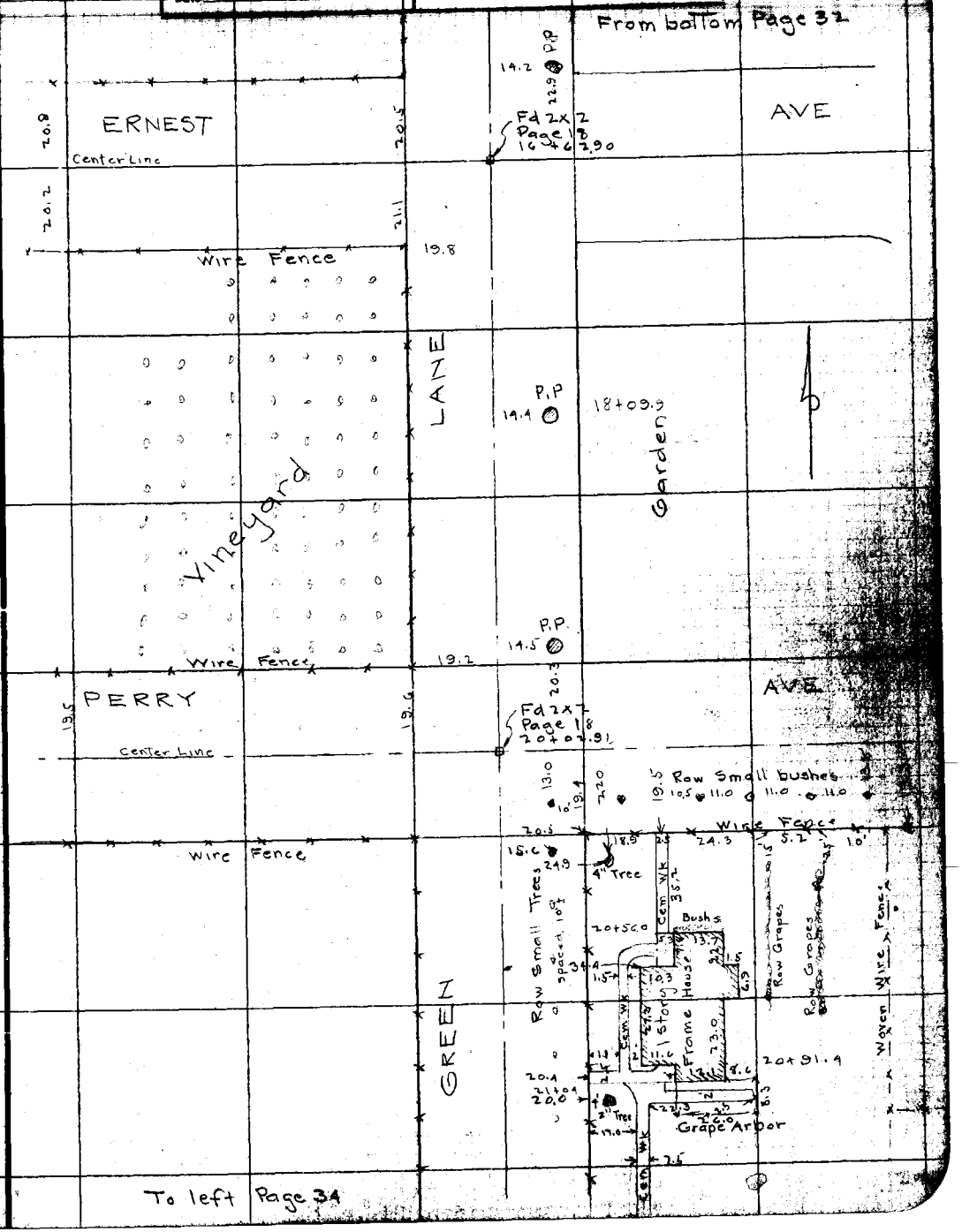

Notes: ANY ADDITIONS OR CHANGES ON THIS SHEET MUST BE MADE OR CIRCLED IN Red. WITH DATE AND NAME OF PERSON MAKING CHANGE.

Do not extend notes this side of this line

RETURN TO LOS ANGELES COUNTY SURVEYOR

F.B. 422 Pg. 34 Chief Party Notes by Date

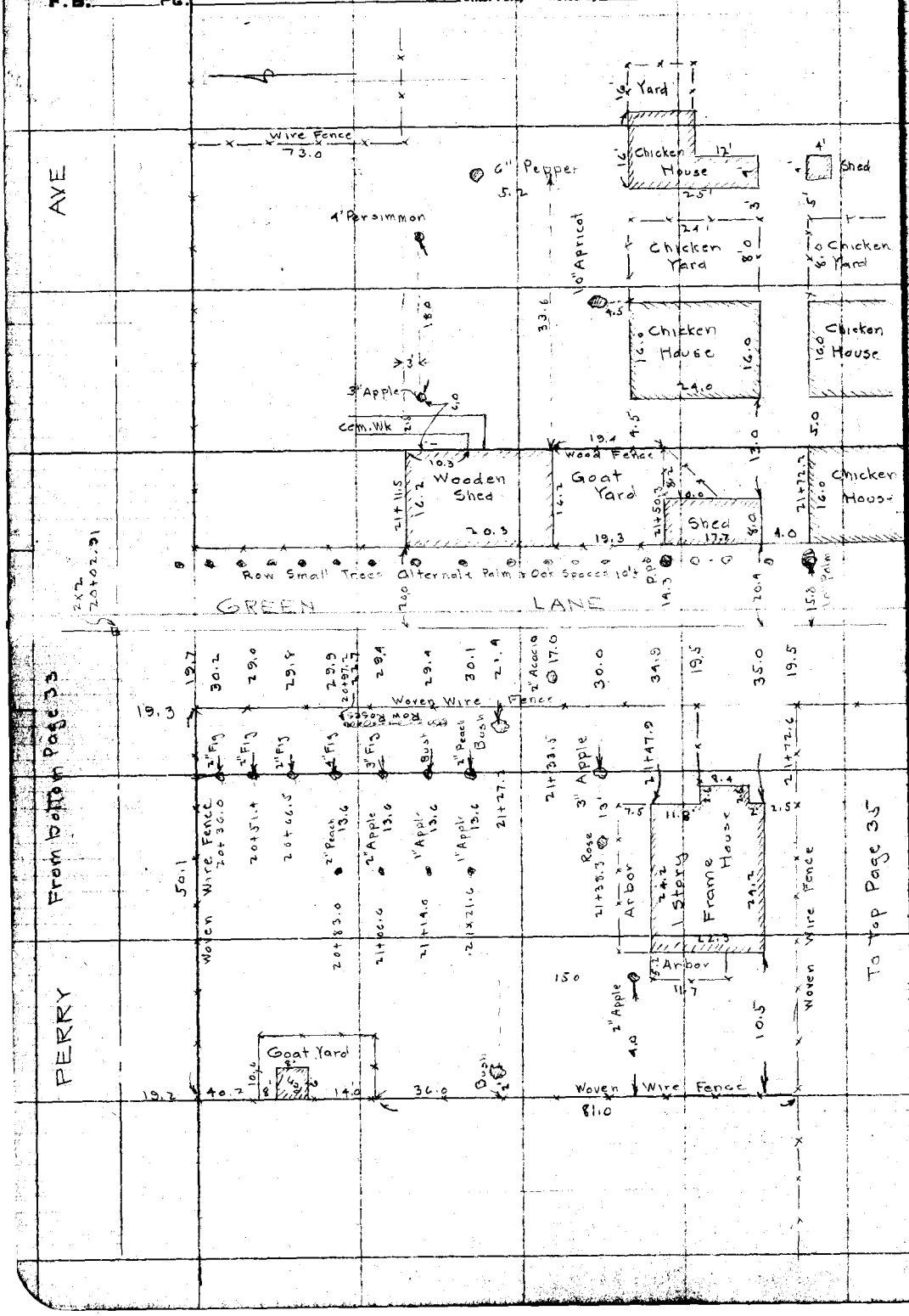

RETURN TO
LOS ANGELES COUNTY SURVEYOR

Do not extend above this side of this line

Note: ANY ADDITIONS OR CHANGES ON THIS SHEET MUST BE MADE OR CIRCLED IN Red. WITH DATE AND NAME OF PERSON MAKING CHANGE.

Date _____ Notes by _____ Chief Party _____ F.B. 422 Pg 36

Platted by	W.O. No. 955 S.S.O. No.
Date	Location Redondo
Map No. B-455-4	Surveyed by Boyer
Platting C'k'd by [illegible]	Date Nov 1929
Date	Indexed C. Johnson

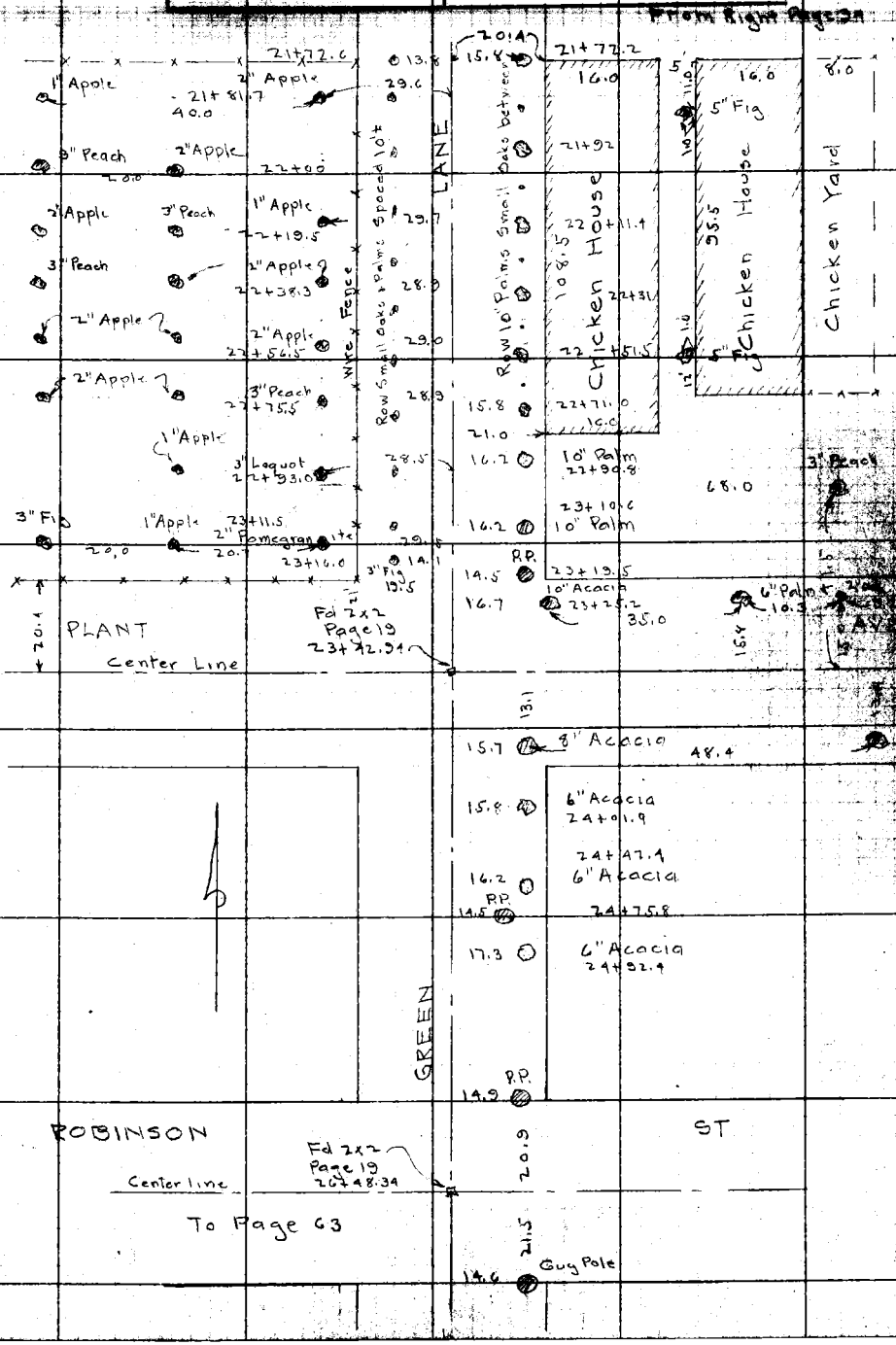

Notes: ANY ADDITIONS OR CHANGES ON THIS SHEET MUST BE MADE OR CIRCLED IN Red. WITH DATE AND NAME OF PERSON MAKING CHANGE.

Do not extend notes this side of this line

RETURN TO LOS ANGELES COUNTY SURVEYOR

F.B. 422 Pg. 36 Chief Party Notes by Date

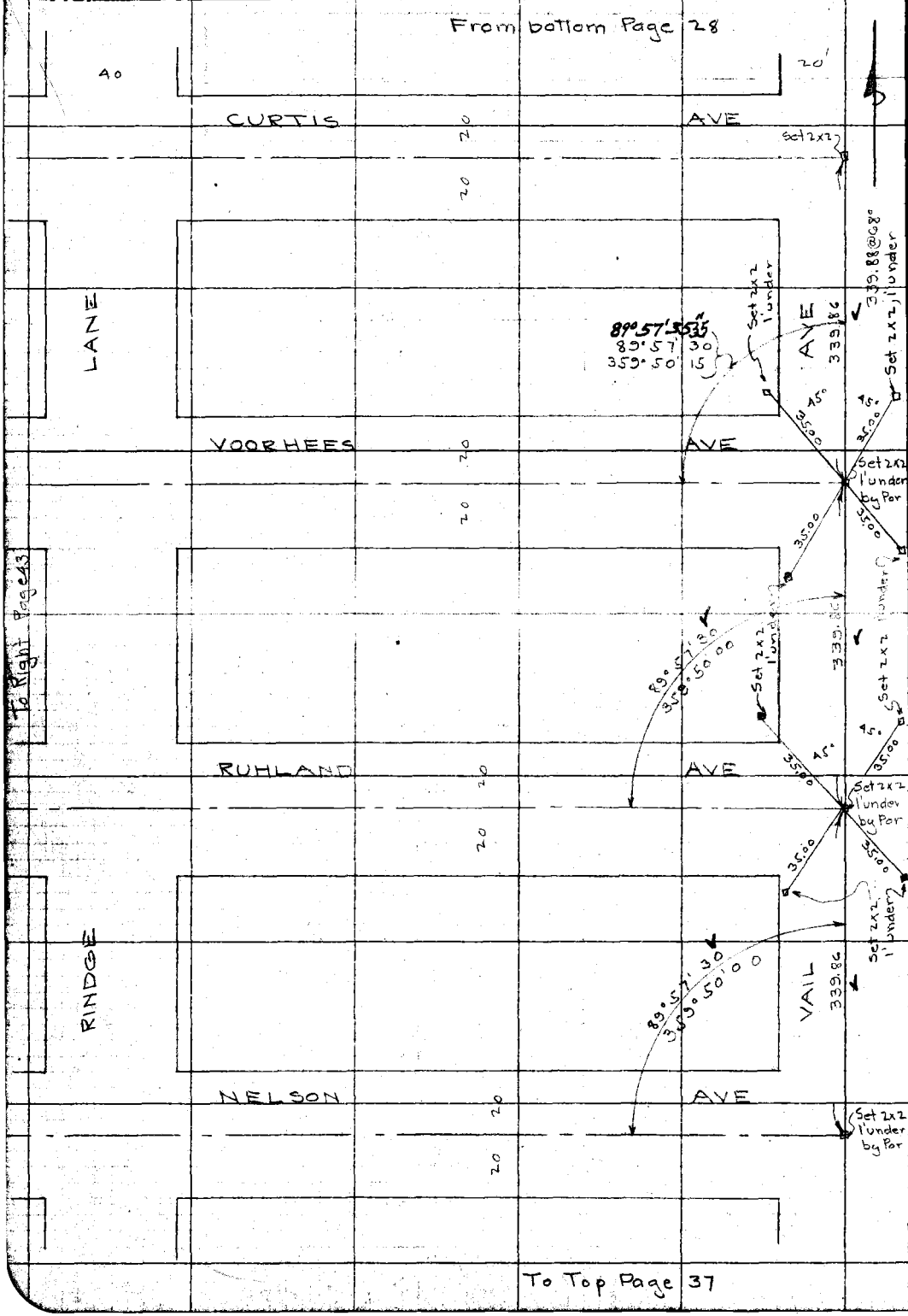

RETURN TO
LOS ANGELES COUNTY SURVEYOR

Do not extend notes this side of this line

Note: ANY ADDITIONS OR CHANGES ON THIS SHEET MUST BE MADE OR CIRCLED IN Red. WITH DATE AND NAME OF PERSON MAKING CHANGE.

Date _____ Notes by _____ Chief Party _____ F.B. 422 Pg. 37

Platted by	W.O. No. 955 D.S.O. No.
Date	Location Redondo
Map No. B-455-4	Surveyed by Boyer & Party
Platting C'k'd by [illegible]	Date Nov 1920
Date	Indexed

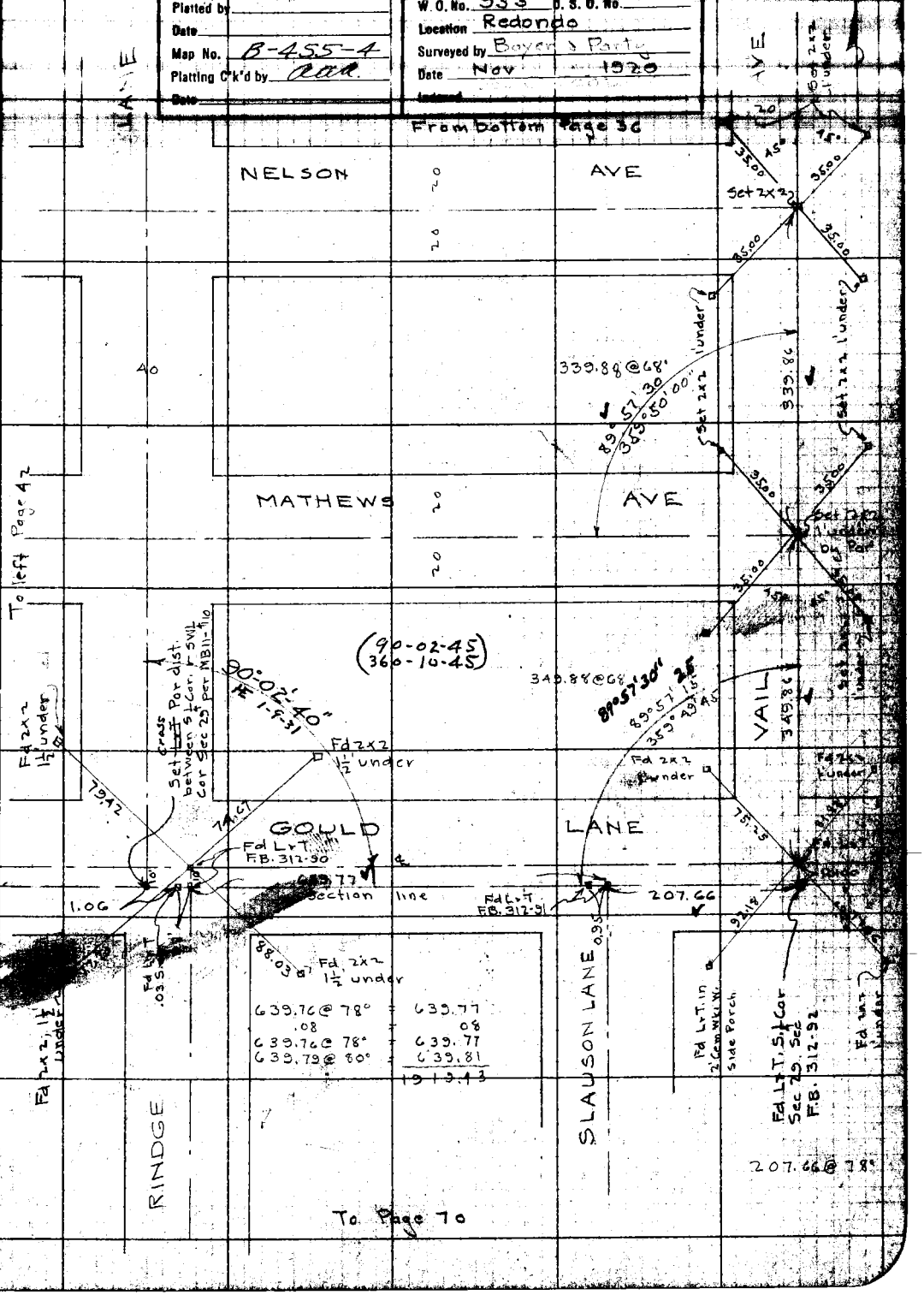

Note: ANY ADDITIONS OR CHANGES ON THIS SHEET MUST BE MADE OR CIRCLED IN Red. WITH DATE AND NAME OF PERSON MAKING CHANGE.

Do not extend notes this side of this line

RETURN TO LOS ANGELES COUNTY SURVEYOR

F.B. 422 Pg. 38 Chief Party Notes by Date

RETURN TO LOS ANGELES COUNTY SURVEYOR

Do not extend notes this side of this line

Note: ANY ADDITIONS OR CHANGES ON THIS SHEET MUST BE MADE OR CIRCLED IN Red. WITH DATE AND NAME OF PERSON MAKING CHANGE.

Date _____ Notes by _____ Chief Party _____ F.B. 422 Pg. 39

Platted by	W.O. No. 955 O.S.O. No.
Date	Location Redondo
Map No. B-455-4	Surveyed by Boyer & Party
Platting C'k'd by aaR	Date Nov & Dec 1929
Date	Notes A. C. Johnson

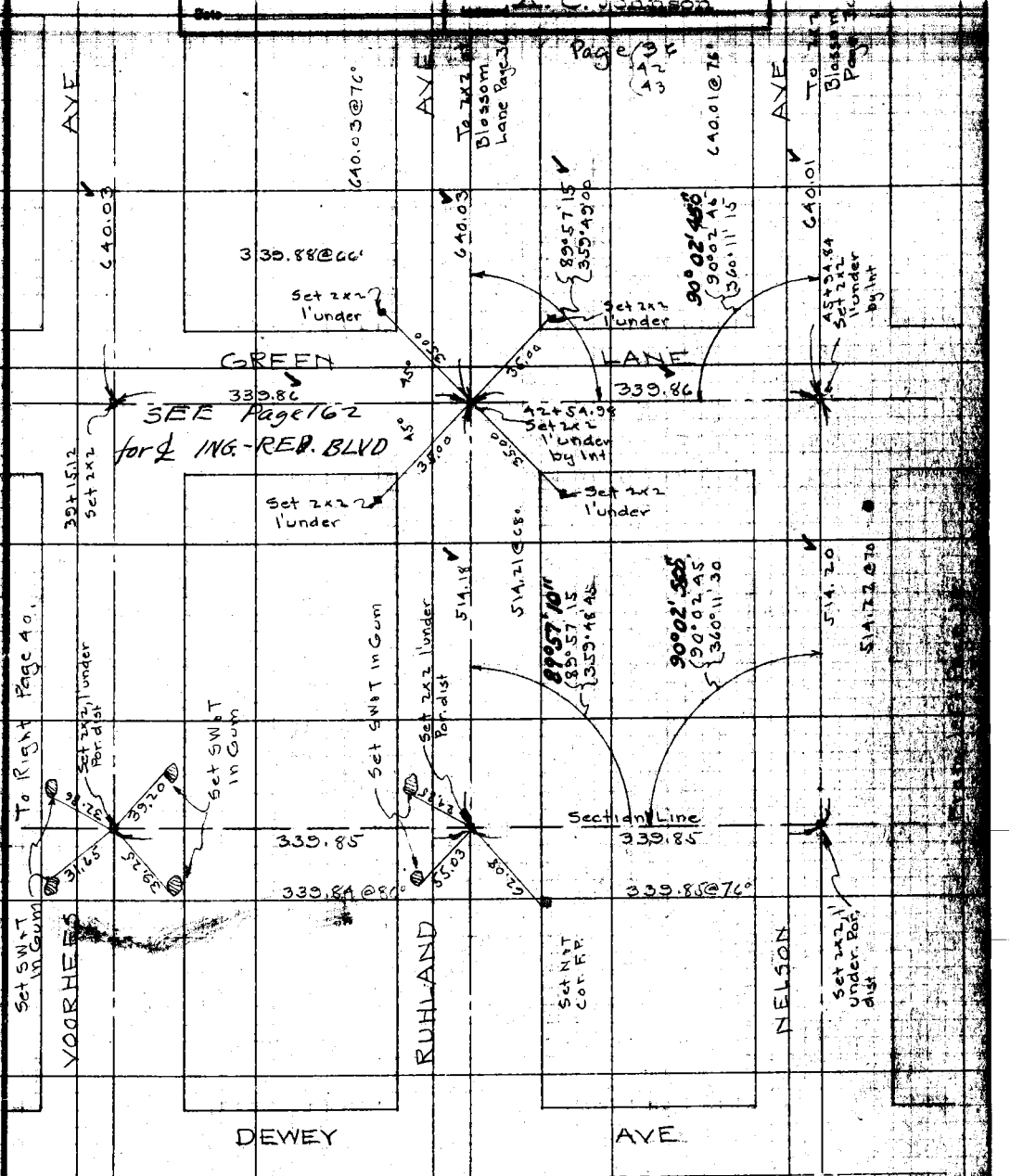

Notes: ANY ADDITIONS OR CHANGES ON THIS SHEET MUST BE MADE OR CIRCLED IN Red. WITH DATE AND NAME OF PERSON MAKING CHANGE.

Do not extend notes this side of this line

RETURN TO
LOS ANGELES COUNTY SURVEYOR

F.B. 422 Pg. 40 Chief Party Notes by Date

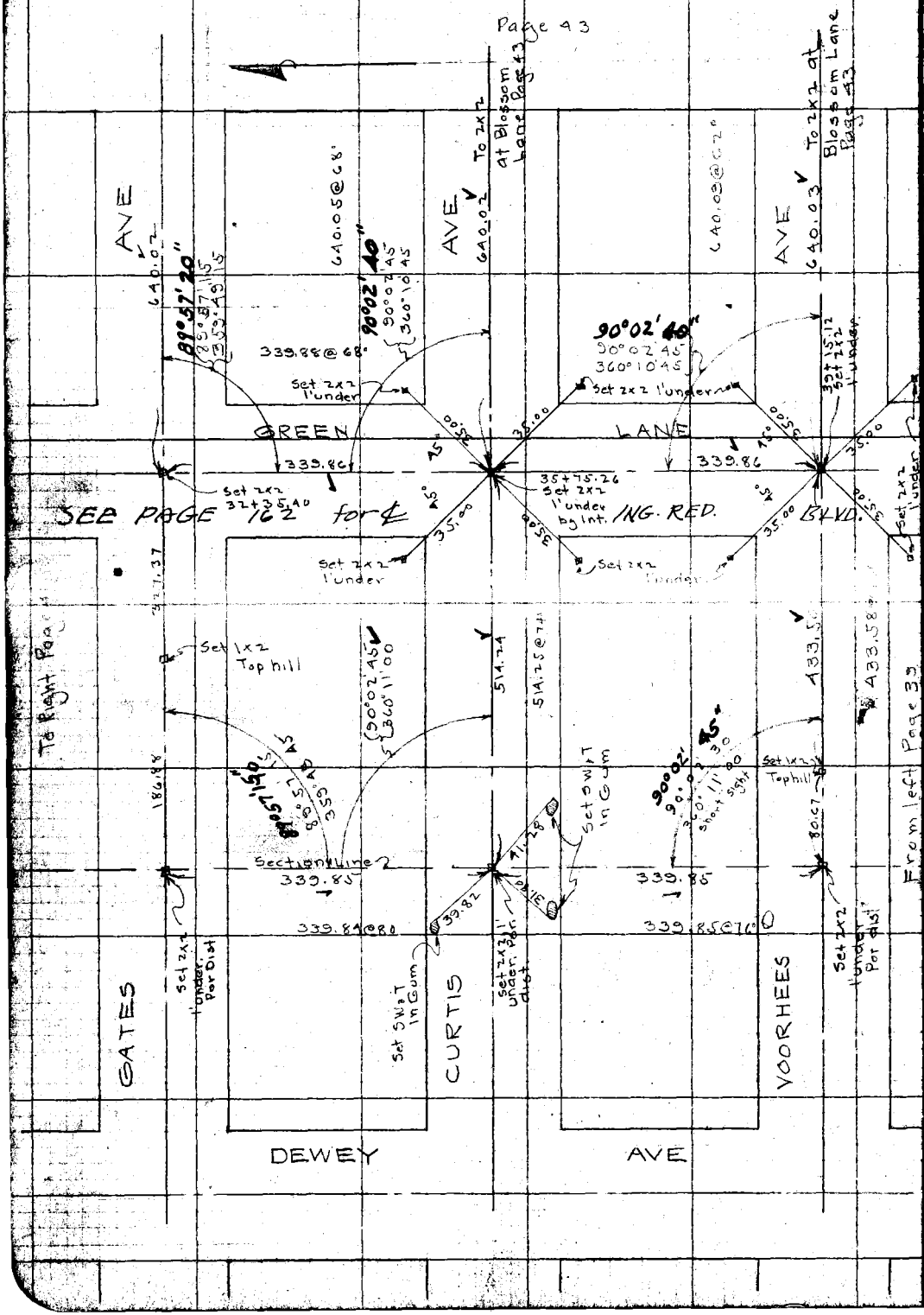

RETURN TO
LOS ANGELES COUNTY SURVEYOR

Do not extend notes this side of this line

Note: ANY ADDITIONS O[illegible]ES ON THIS SHEET MUST BE MADE [illegible] IN Red. WITH DATE AND NAME [illegible] MAKING CHANGE.

Date______ Notes by______ Chief Party______ F.B. 422 Pg. 41

Platted by	W. O. No. 956 D. S. O. No.
Date	Location Redondo
Map No. B-455-4	Surveyed by Boyer & Party
Platting Ck'd by OAR	Date Nov & Dec 1929
Date	Indexed

100' Tape # 030 Std @ 76°

Note: ANY ADDITIONS OR CHANGES ON THIS SHEET MUST BE MADE OR CIRCLED IN Red. WITH DATE AND NAME OF PERSON MAKING CHANGE.

RETURN TO LOS ANGELES COUNTY SURVEYOR

Do not extend notes this side of this line

F.B. 422 Pg 42 Chief Party Notes by Date

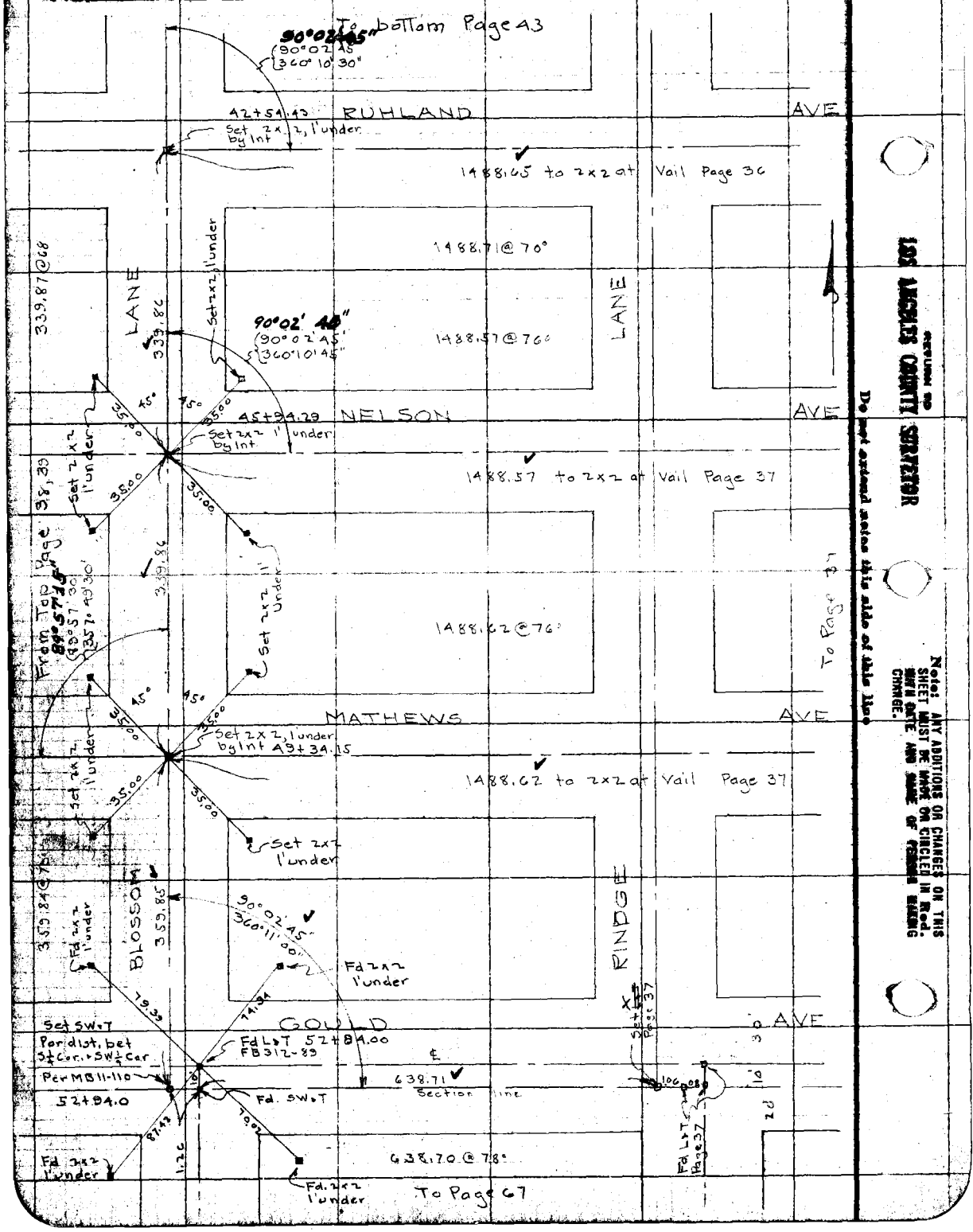

LOS ANGELES COUNTY SURVEYOR

Do not extend notes this side of this line

Note: ANY ADDITIONS OR CHANGES ON THIS SHEET MUST BE MADE ON CIRCLED IN Red. WITH DATE AND NAME OF PERSON MAKING CHANGE.

To bottom Page 41

Date _____ Notes by _____ Chief Party _____ F.B. 422 Pg 49

Platted by	W. O. No. 955 D. S. O. No.
Date	Location Redondo
Map No.	Surveyed by Boyer
Platting C'k'd by	Date Nov 1929
Date	Indexed A. C. Johnson

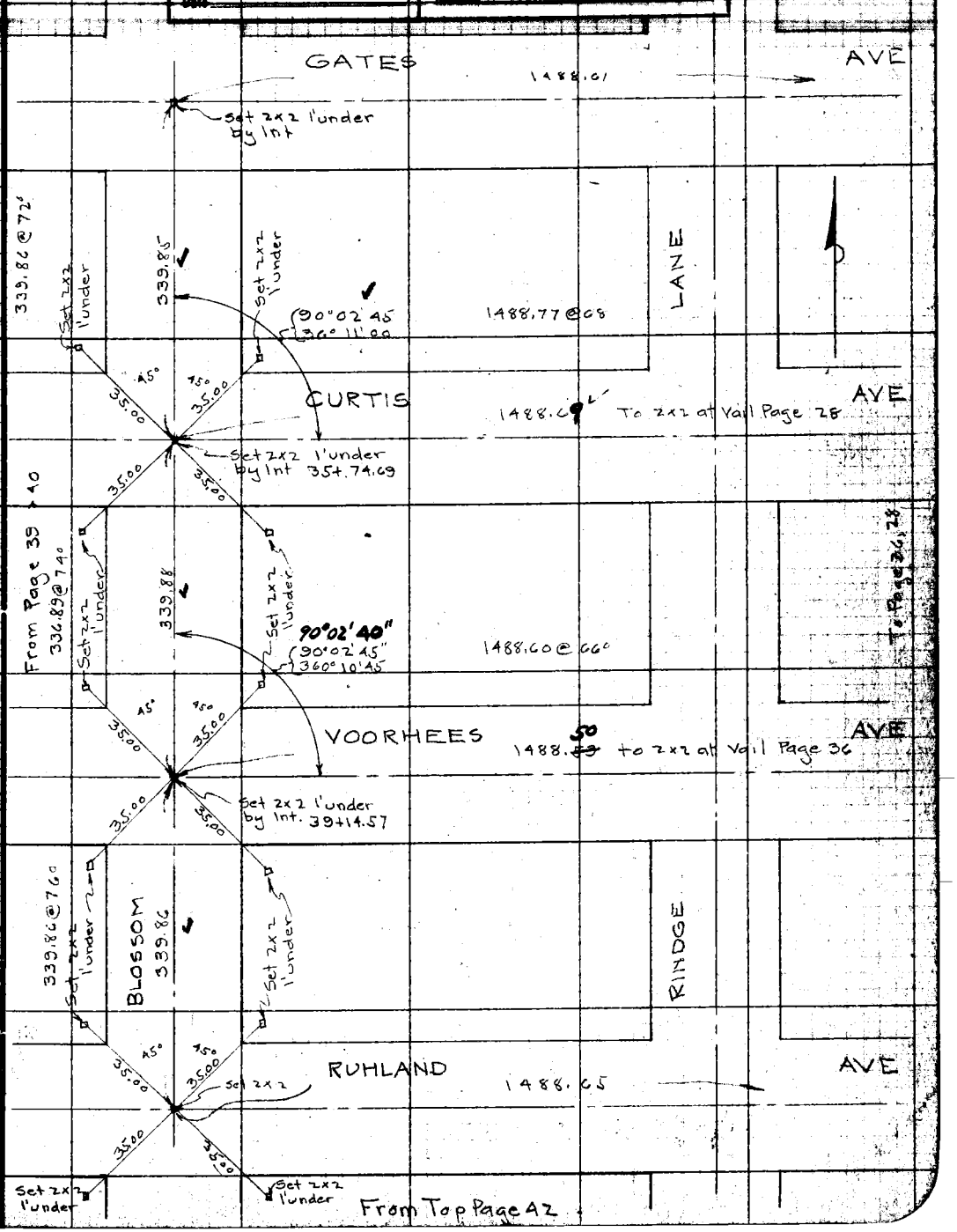

Note: ANY ADDITIONS OR CHANGES ON THIS SHEET MUST BE MADE OR CIRCLED IN Red. WITH DATE AND NAME OF PERSON MAKING CHANGE.

Do not extend notes this side of this line

RETURN TO
LOS ANGELES COUNTY SURVEYOR

F.B. 422 Pg. 44 Chief Party Notes by Date

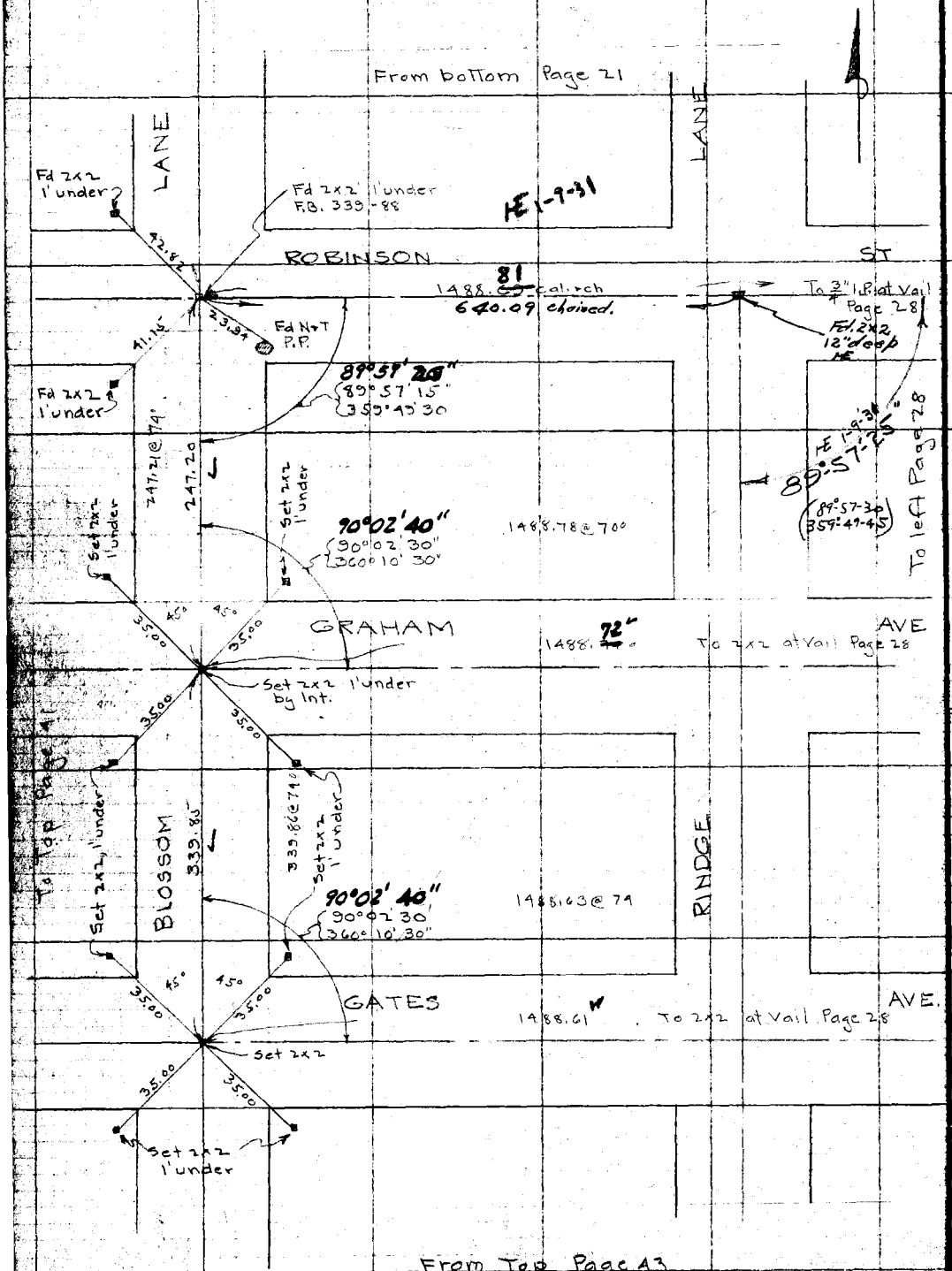

RETURN TO LOS ANGELES COUNTY SURVEYOR

Do not extend notes this side of this line

Note: ANY ADDITIONS OR CHANGES ON THIS SHEET MUST BE MADE OR CIRCLED IN Red WITH DATE AND NAME OF PERSON MAKING CHANGE.

Date _____ Notes by _____ Chief Party _____ F.B. 422 Pg. 45

Platted by	W. O. No. 955 O. S. O. No.
Date	Location Redondo
Map No.	Surveyed by Boyer & Party
Platting Ck'd by	Date Dec 1929
Date	Indexed

INDEX DIV. #3 Ing.- Red Blvd.

Numbers in circle refer to pages

Center St

	17	Lane 29	26	49 Lane	50	25	Lane	24	Ave
	Warfield							Ave	
		29							
Ave	17	30	26	51	52	25		24	
	Dufour							Ave	
	17	30	26	53		25		24	
	Voorsanger							Ave	
	18	31	27		54			23	
	Farrell							Ave	
	18	32	27		55			23	
	Ernest							Ave	
	18	33	27		55			23	
Wiseburn	Perry							Ave	
	19	Green 34 33	20	Blossom	56	21	Rindge	22	Vail
	Plant	36						Ave	
	19	35	20		57	21		22	
	Robinson							St	
								28	

Note: ANY ADDITIONS OR CHANGES ON THIS SHEET MUST BE MADE OR CIRCLED IN Red, WITH DATE AND NAME OF PERSON MAKING CHANGE.

Do not extend notes this side of this line

RETURN TO LOS ANGELES COUNTY SURVEYOR

F.B. 422 Pg. 46 Chief Party Notes by Date

INDEX

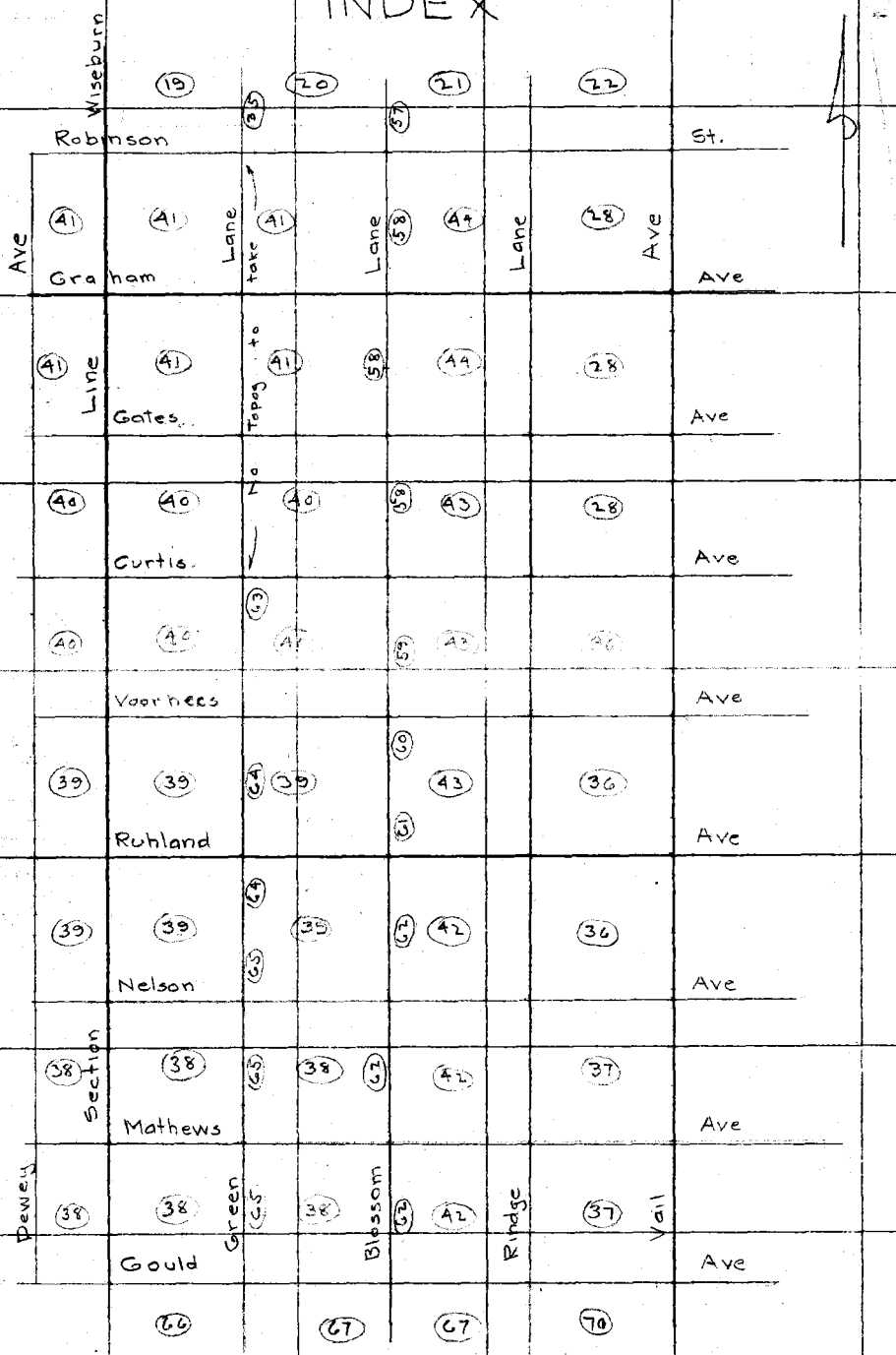

RETURN TO
LOS ANGELES COUNTY SURVEYOR
Do not extend notes this side of this line

Note: ANY ADDITIONS OR CHANGES ON THIS SHEET MUST BE MADE OR CIRCLED IN Red. WITH DATE AND NAME OF PERSON MAKING CHANGE.

Date _____ Notes by _____ Chief Party _____ F.B. 422 Pg. 47

Platted by	W. O. No. 955 O. S. O. No.
Date	Location Redondo
Map No.	Surveyed by Boyer & Party
Platting Ck'd by	Date Nov 1929
Date	Indexed A. C. Johnson

INDEX

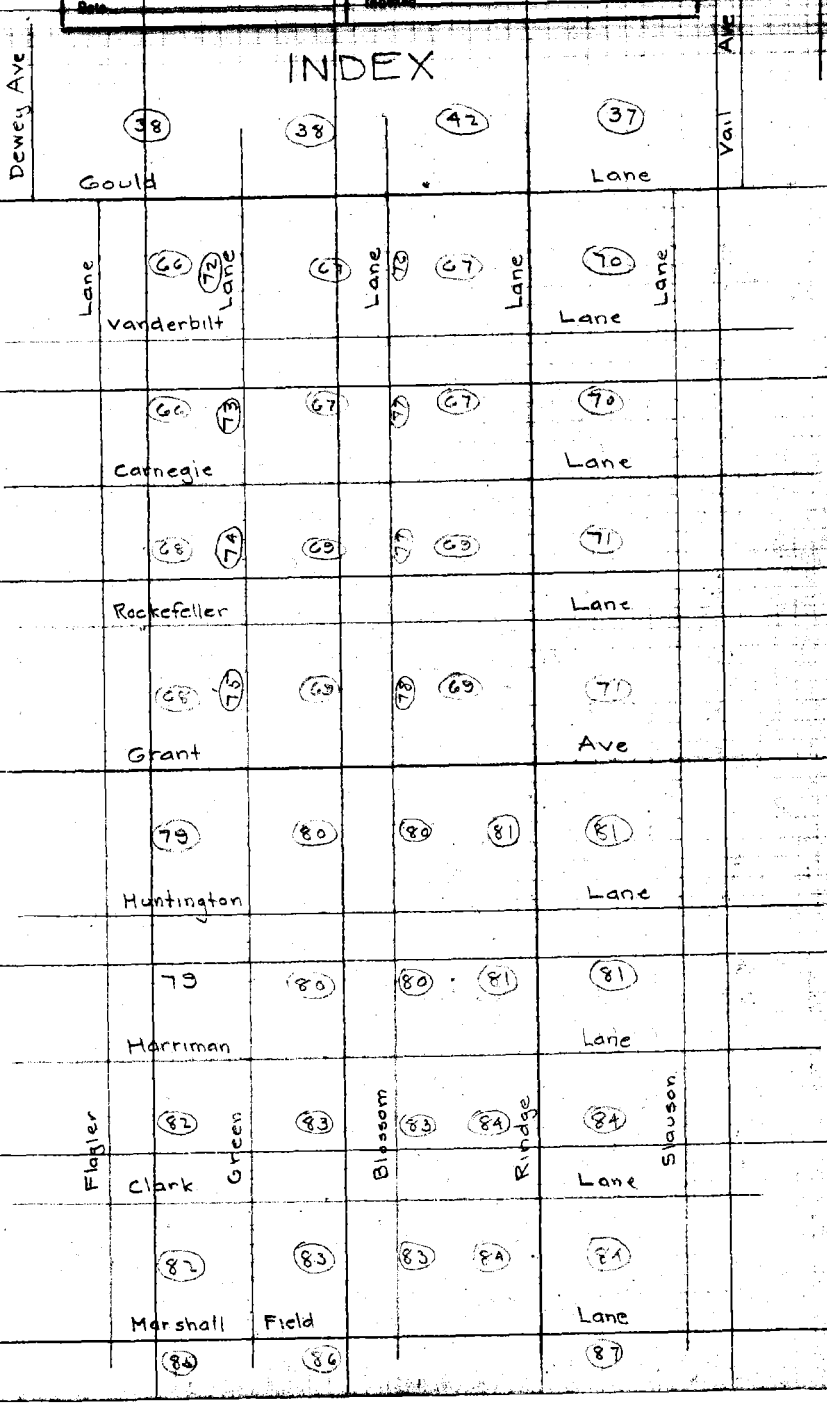

Notes: ANY ADDITIONS OR CHANGES ON THIS SHEET MUST BE MADE OR CIRCLED IN Red. WITH DATE AND NAME OF PERSON MAKING CHANGE.

Do not extend notes this side of this line

RETURN TO
LOS ANGELES COUNTY SURVEYOR

F.B. 422 Pg. 48 Chief Party Notes by Date

INDEX

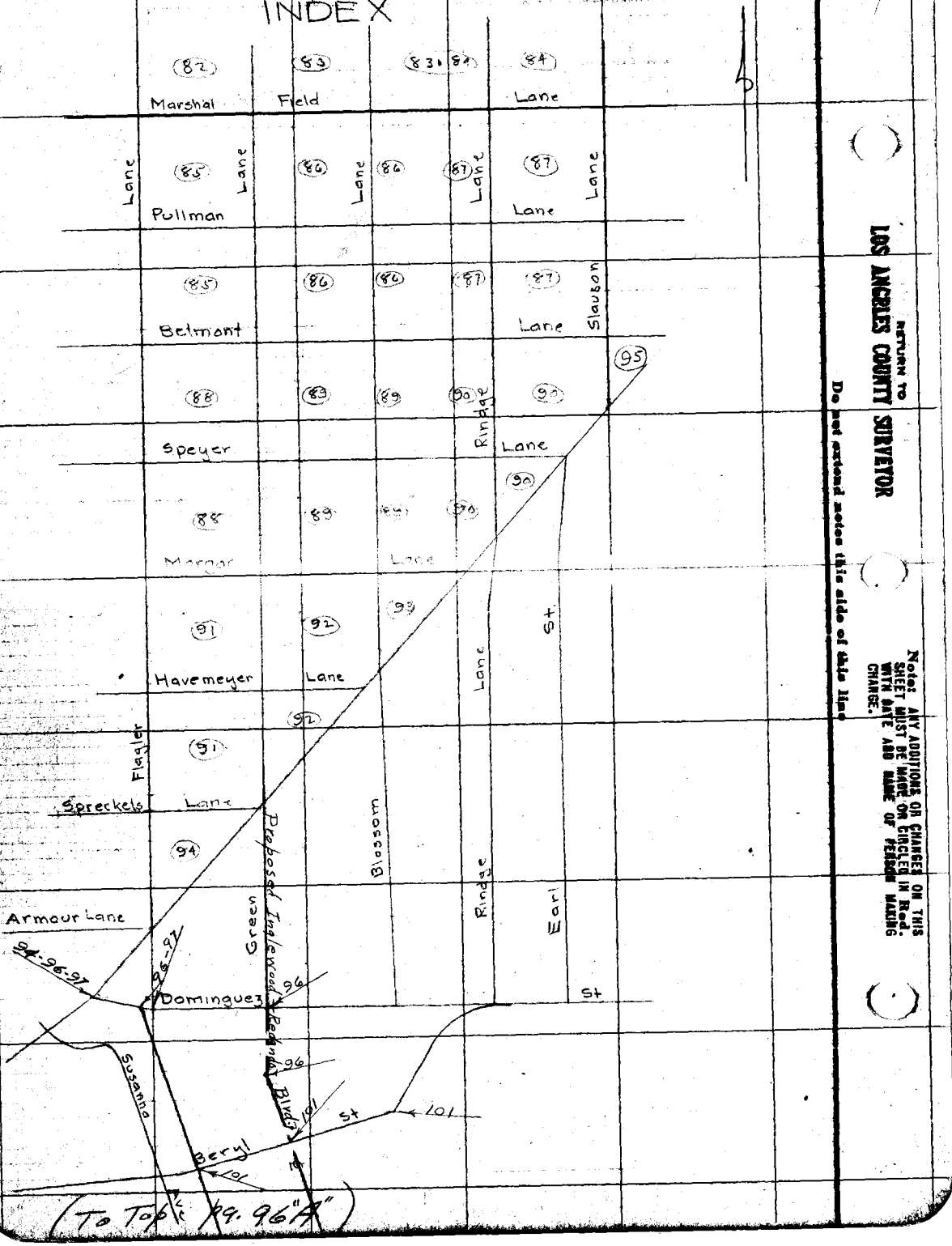

RETURN TO LOS ANGELES COUNTY SURVEYOR

Do not extend notes this side of this line

Note: ANY ADDITIONS OR CHANGES ON THIS SHEET MUST BE MADE OR CIRCLED IN Red. WITH DATE AND NAME OF PERSON MAKING CHANGE.

Date _____ Notes by J. A. Willess Chief Party Boyer F.B. 422 PG. 49

Plotted by	W. O. No. 955 S. S. O. No.
Date	Location Redondo
Map No. B-455-4	Surveyed by Boyer & Party
Plotting C'd by [illegible]	Date Nov & Dec 1929
Date	Indexed A. C. Johnson

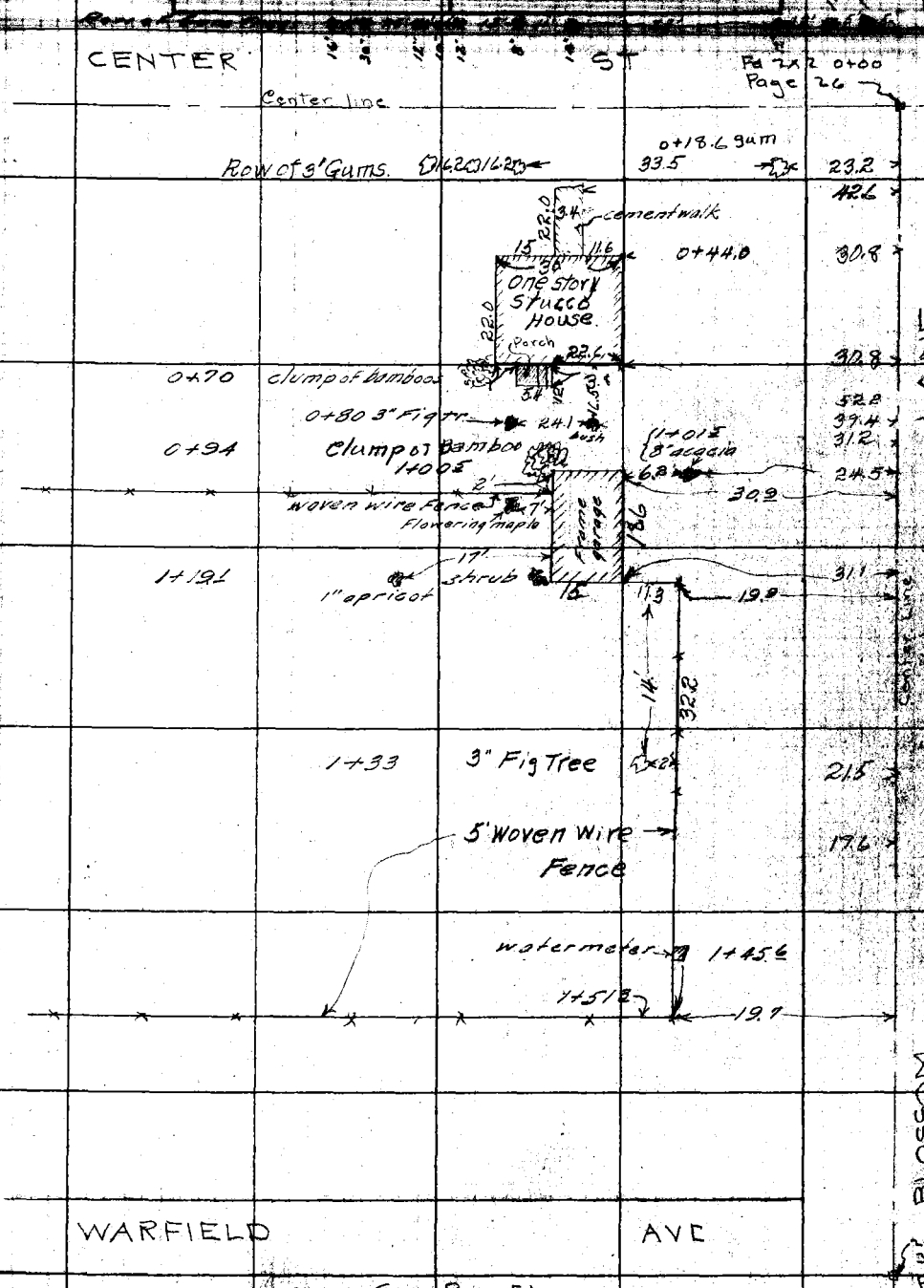

See Page 51

NOTE: ANY ADDITION OR CHANGES ON THIS SHEET MUST BE MADE OR CIRCLED IN RED, WITH DATE AND NAME OF PERSON MAKING CHANGE.

DO NOT EXTEND NOTES THIS SIDE OF THIS LINE

RETURN TO LOS ANGELES COUNTY SURVEYOR

F.B. 422 PG. 50 Chief Party Notes by J.C.Dey Date

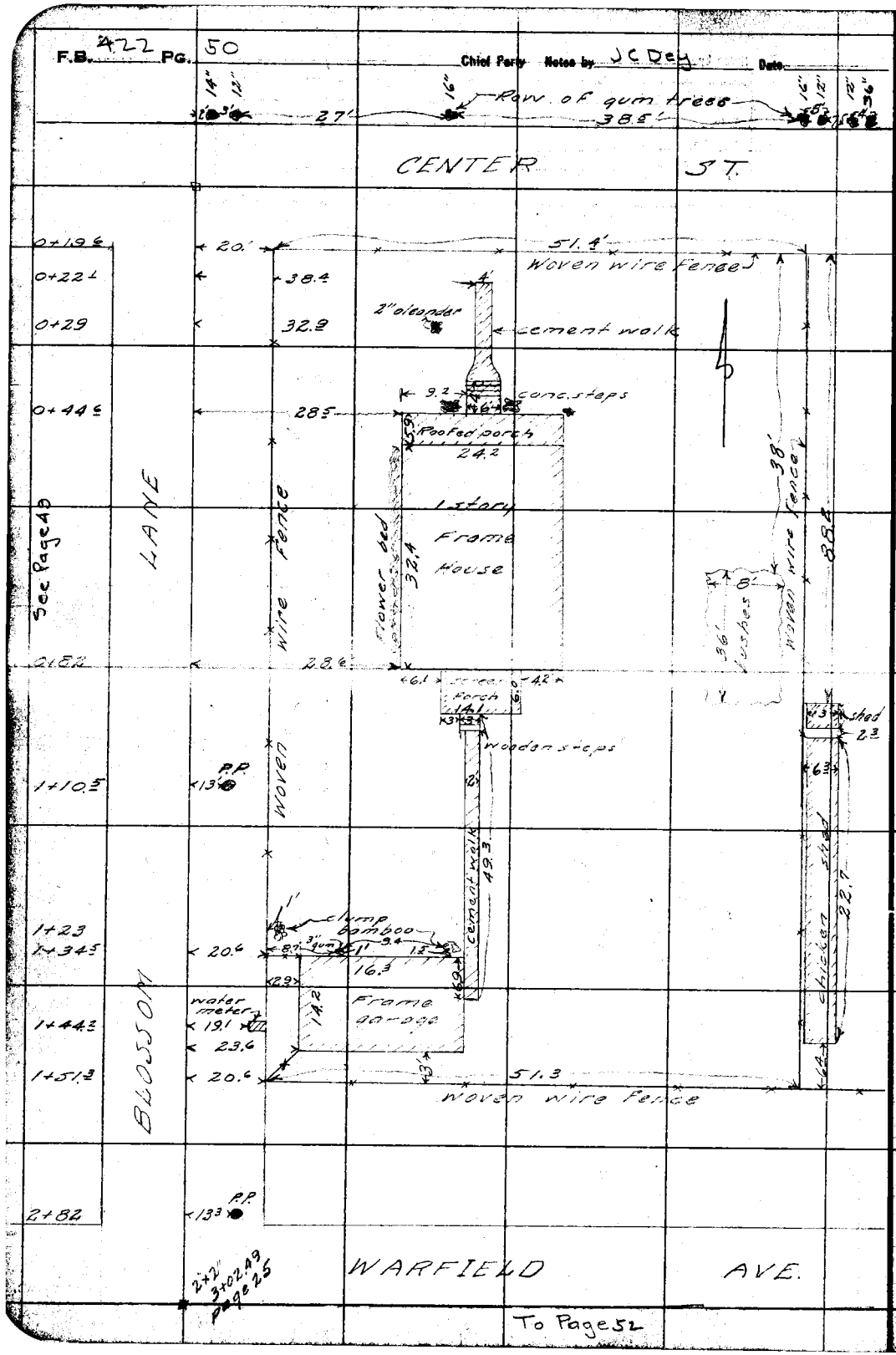

RETURN TO LOS ANGELES COUNTY SURVEYOR

DO NOT EXTEND NOTES THIS SIDE OF THIS LINE

NOTE: ANY ADDITION OR CHANGES ON THIS SHEET MUST BE MADE OR CIRCLED IN RED, WITH DATE AND NAME OF PERSON MAKING CHANGE.

Date _____ Notes by JC Dey Chief Party _____ F.B. 422 Pg. 51

Plotted by	W. O. No. 955 S. E. O. No.
Date	Location Redondo
Map No. B-455-4	Surveyed by Boyer & Party
Plotted C'k'd by [illegible]	Date Nov & Dec 1929
Date	Indexed A. C. Johnson

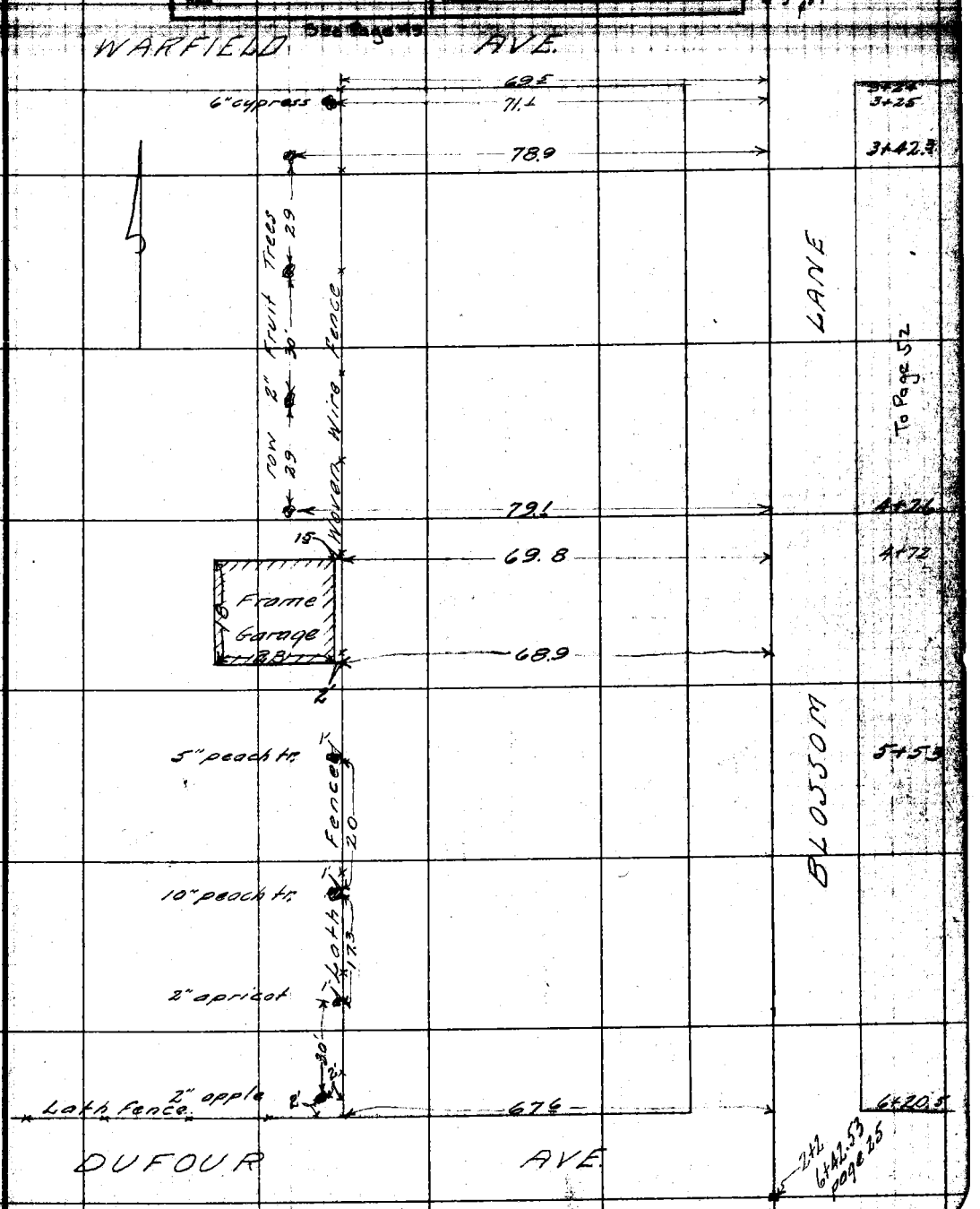

To Page 53

NOTE: ANY ADDITION OR CHANGES ON THIS SHEET MUST BE MADE OR CIRCLED IN RED, WITH DATE AND NAME OF PERSON MAKING CHANGE.

DO NOT EXTEND NOTES THIS SIDE OF THIS LINE

RETURN TO LOS ANGELES COUNTY SURVEYOR

F.B. 422 PG. 52 Chief Party Notes by J C Dey Date

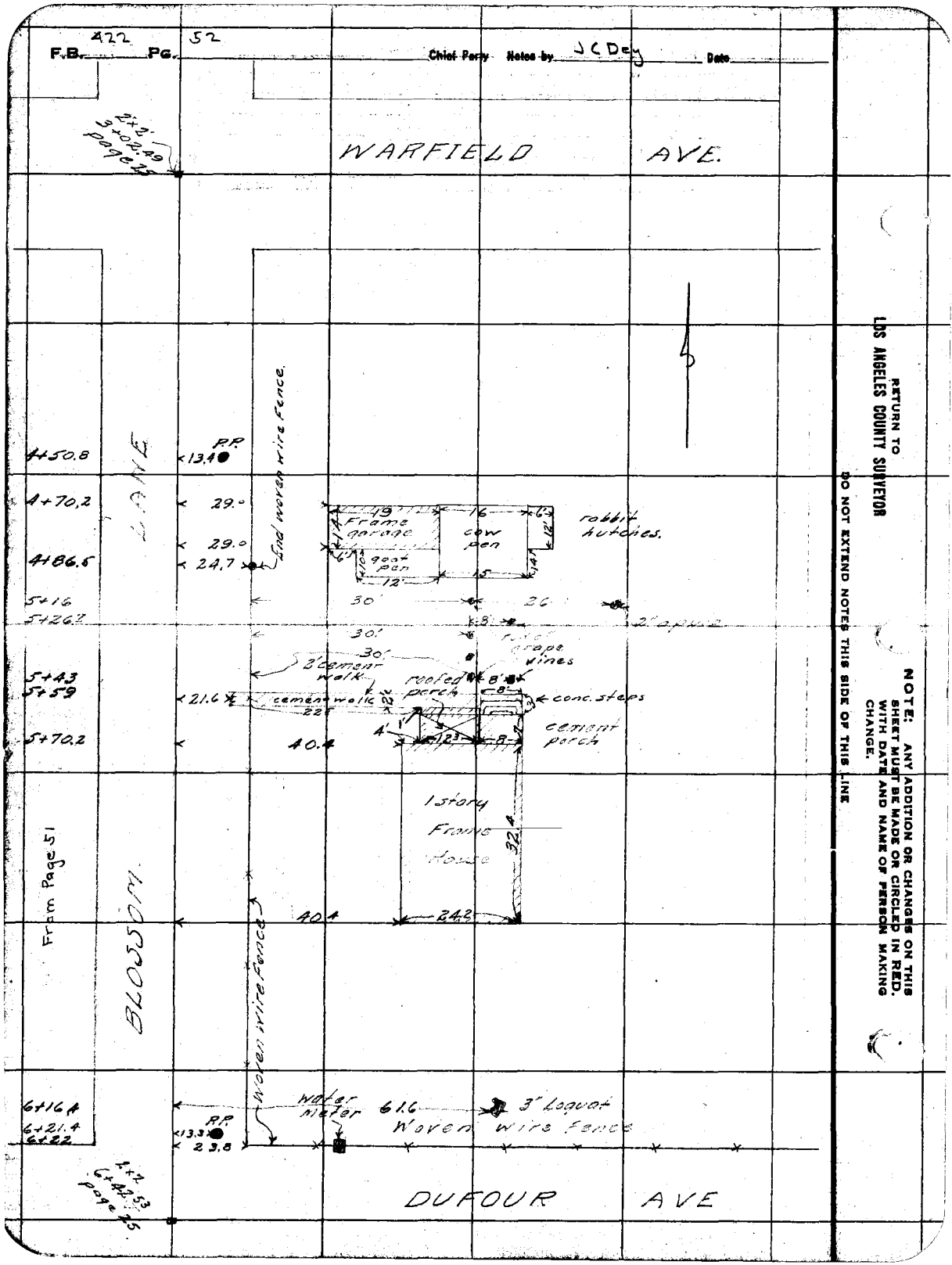

RETURN TO
LOS ANGELES COUNTY SURVEYOR

DO NOT EXTEND NOTES THIS SIDE OF THIS LINE

NOTE: ANY ADDITION OR CHANGES ON THIS SHEET MUST BE MADE OR CIRCLED IN RED. WITH DATE AND NAME OF PERSON MAKING CHANGE.

Date _____ Notes by J C Dey Chief Party _____ F.B. 422 Pg. 53

Plotted by	W. O. No. 955 D. S. O. No.
Date	Location Redondo
Map No. B-455-4	Surveyed by Boyer & Party
Plotting C'k'd by [illegible]	Date Nov & Dec 1929
Date	Indexed A. C. Johnson

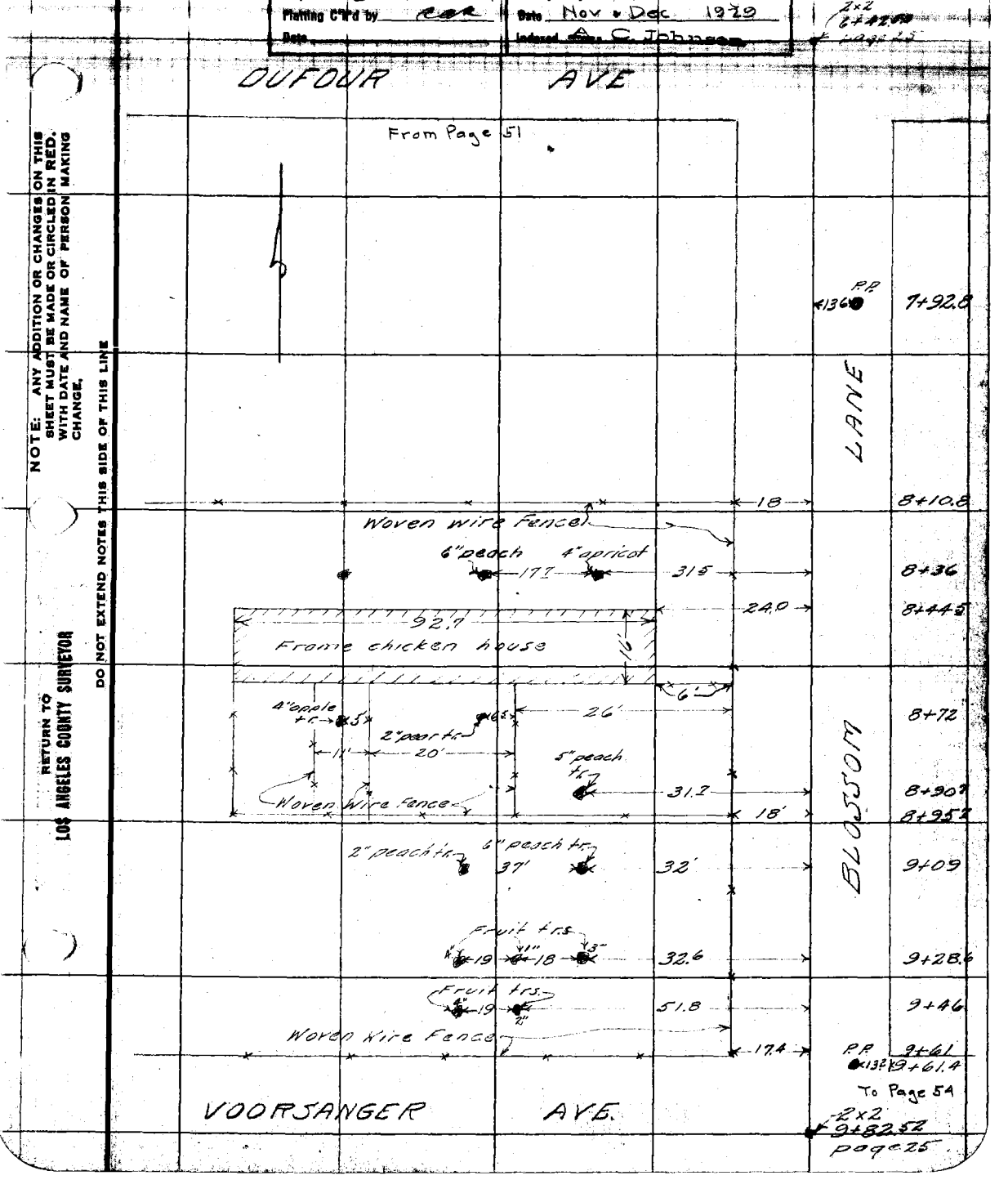

NOTE: ANY ADDITION OR CHANGES ON THIS SHEET MUST BE MADE OR CIRCLED IN RED. WITH DATE AND NAME OF PERSON MAKING CHANGE.

DO NOT EXTEND NOTES THIS SIDE OF THIS LINE

RETURN TO LOS ANGELES COUNTY SURVEYOR

F.B. 422 PG. 54 Chief Party Notes by Date

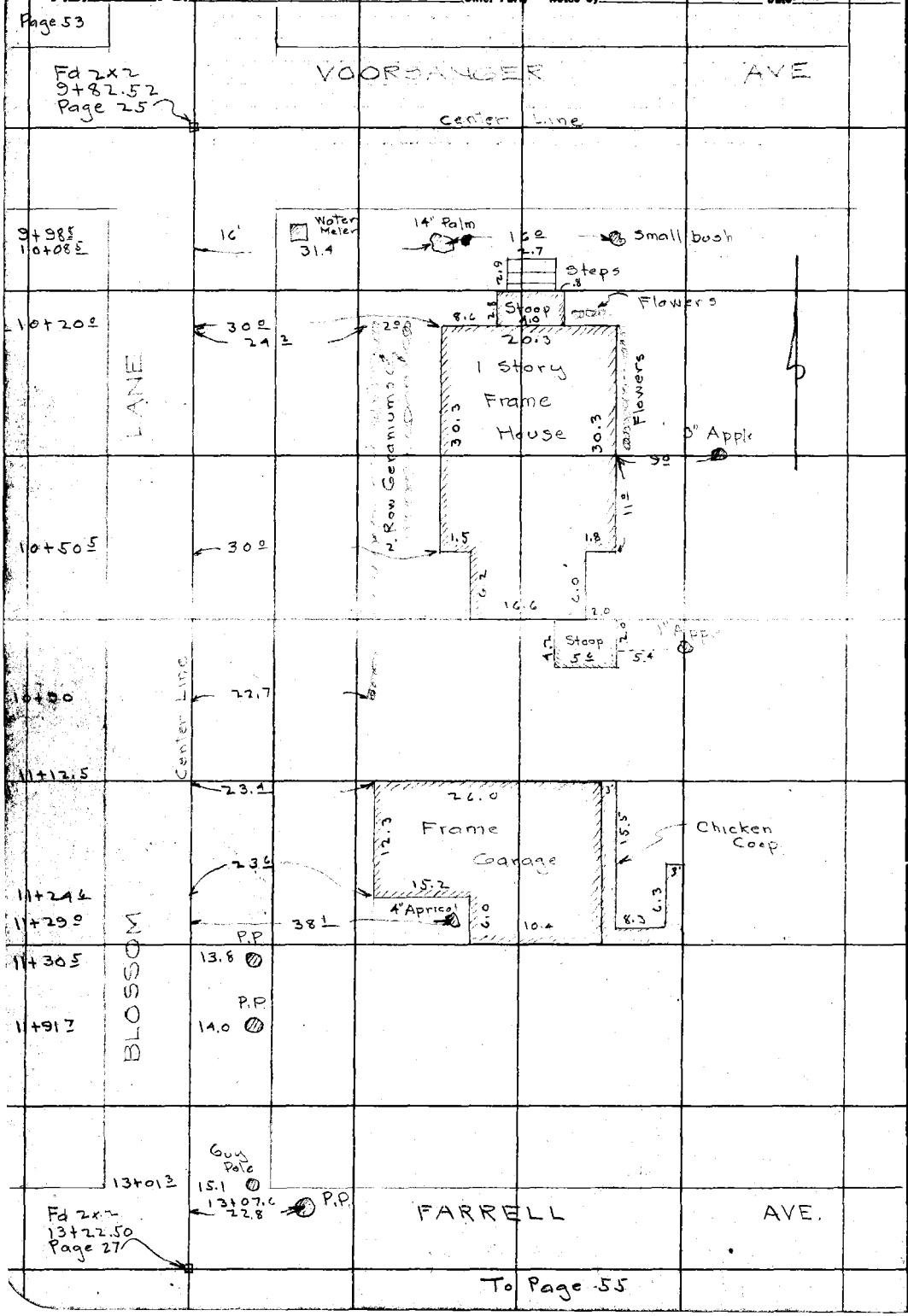

To Page 55

RETURN TO
LOS ANGELES COUNTY SURVEYOR

DO NOT EXTEND NOTES THIS SIDE OF THIS LINE

NOTE: ANY ADDITION OR CHANGES ON THIS SHEET MUST BE MADE OR CIRCLED IN RED, WITH DATE AND NAME OF PERSON MAKING CHANGE.

Date _____ Notes by _____ Chief Party _____ F.B. 422 Pg. 55

Platted by	W. O. No. 955 D. S. O. No.
Date	Location Redondo
Map No. B-455-4	Surveyed by Boyer & Party
Platting C'k'd by [illegible]	Date Nov & Dec 1929
Date	Indexed [illegible]

From Page 54

NOTE: ANY ADDITION OR CHANGES ON THIS SHEET MUST BE MADE OR CIRCLED IN RED, WITH DATE AND NAME OF PERSON MAKING CHANGE.

DO NOT EXTEND NOTES THIS SIDE OF THIS LINE

RETURN TO LOS ANGELES COUNTY SURVEYOR



To Page 56

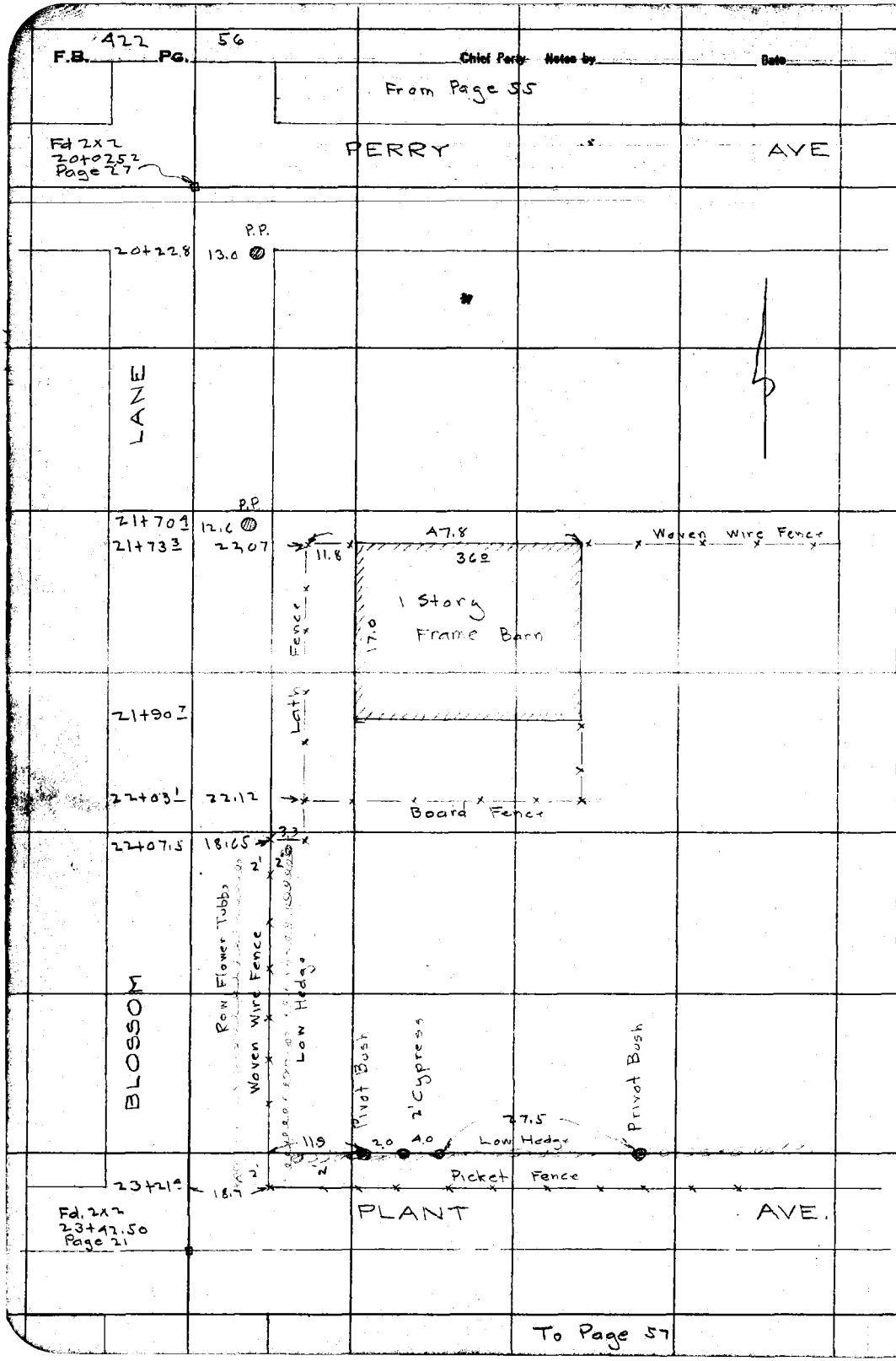

RETURN TO
LOS ANGELES COUNTY SURVEYOR

DO NOT EXTEND NOTES THIS SIDE OF THIS LINE

NOTE: ANY ADDITION OR CHANGES ON THIS SHEET MUST BE MADE OR CIRCLED IN RED, WITH DATE AND NAME OF PERSON MAKING CHANGE.

Date _____ Notes by _____ Chief Party _____ F.B. 422 Pg. 57

Plotted by	W. O. No. 955 D. S. O. No.
Date	Location Redondo
Map No. B-455-4	Surveyed by Boyer & Party
Plotting C'k'd by [illegible]	Date Nov & Dec 1929
Date	Indexed A. C. Johnson



NOTE: ANY ADDITION OR CHANGES ON THIS SHEET MUST BE MADE OR CIRCLED IN RED, WITH DATE AND NAME OF PERSON MAKING CHANGE.

DO NOT EXTEND NOTES THIS SIDE OF THIS LINE

RETURN TO LOS ANGELES COUNTY SURVEYOR

F.B. 422 PG. 58 Chief Party Notes by Date

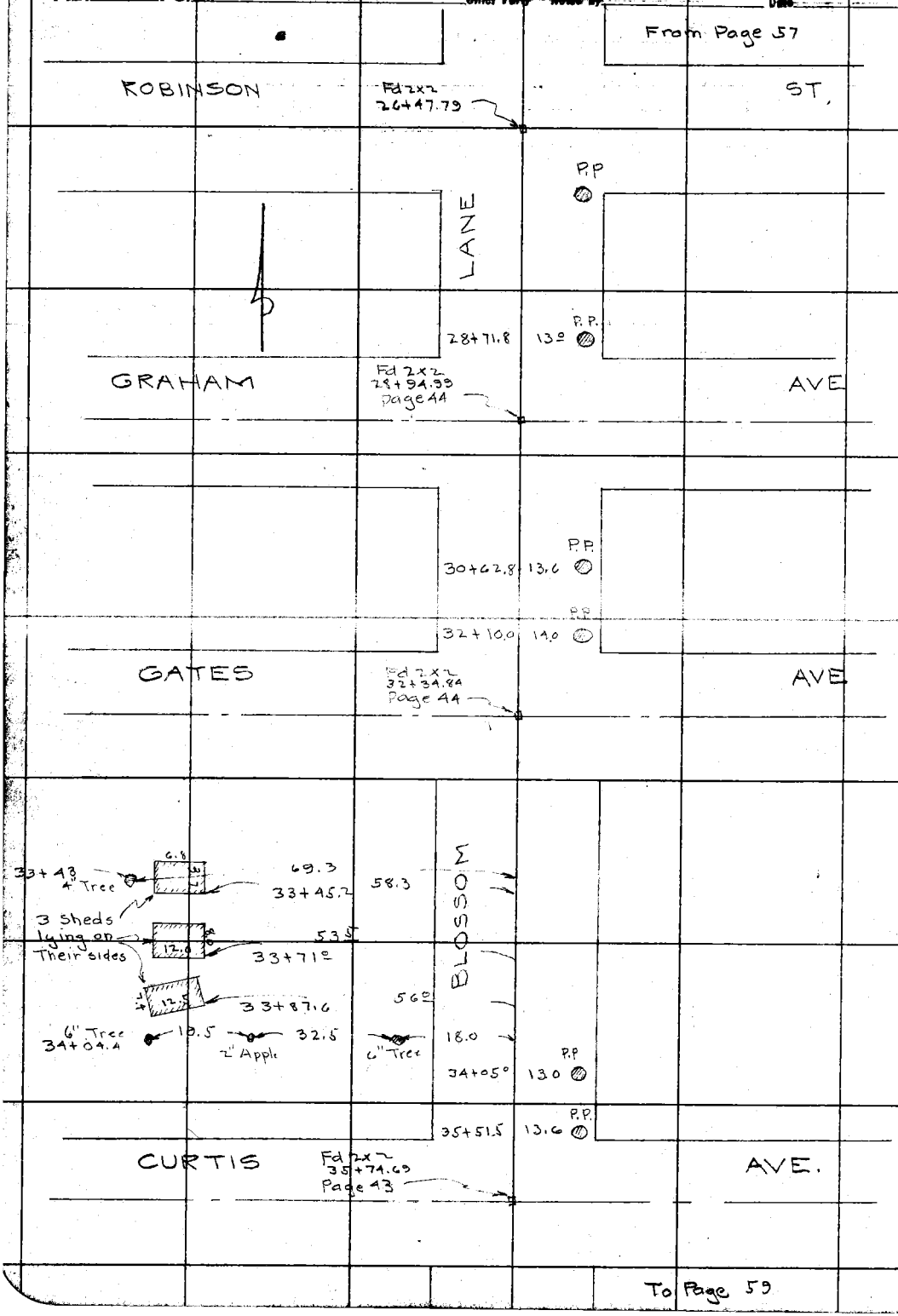

RETURN TO
LOS ANGELES COUNTY SURVEYOR

DO NOT EXTEND NOTES THIS SIDE OF THIS LINE

NOTE: ANY ADDITION OR CHANGES ON THIS SHEET MUST BE MADE OR CIRCLED IN RED, WITH DATE AND NAME OF PERSON MAKING CHANGE.

Date _____ Notes by _____ Chief Party _____ F.B. 422 Pg. 59

Plotted by	W. O. No. 955 D. S. O. No.
Date	Location Redondo
Map No. B-455-4	Surveyed by Boyer & Party
Plotting C'k'd by [illegible]	Date Nov & Dec 1929
Date	Indexed A. C. Johnson

NOTE: ANY ADDITION OR CHANGES ON THIS SHEET MUST BE MADE OR CIRCLED IN RED, WITH DATE AND NAME OF PERSON MAKING CHANGE.

RETURN TO LOS ANGELES COUNTY SURVEYOR

DO NOT EXTEND NOTES THIS SIDE OF THIS LINE

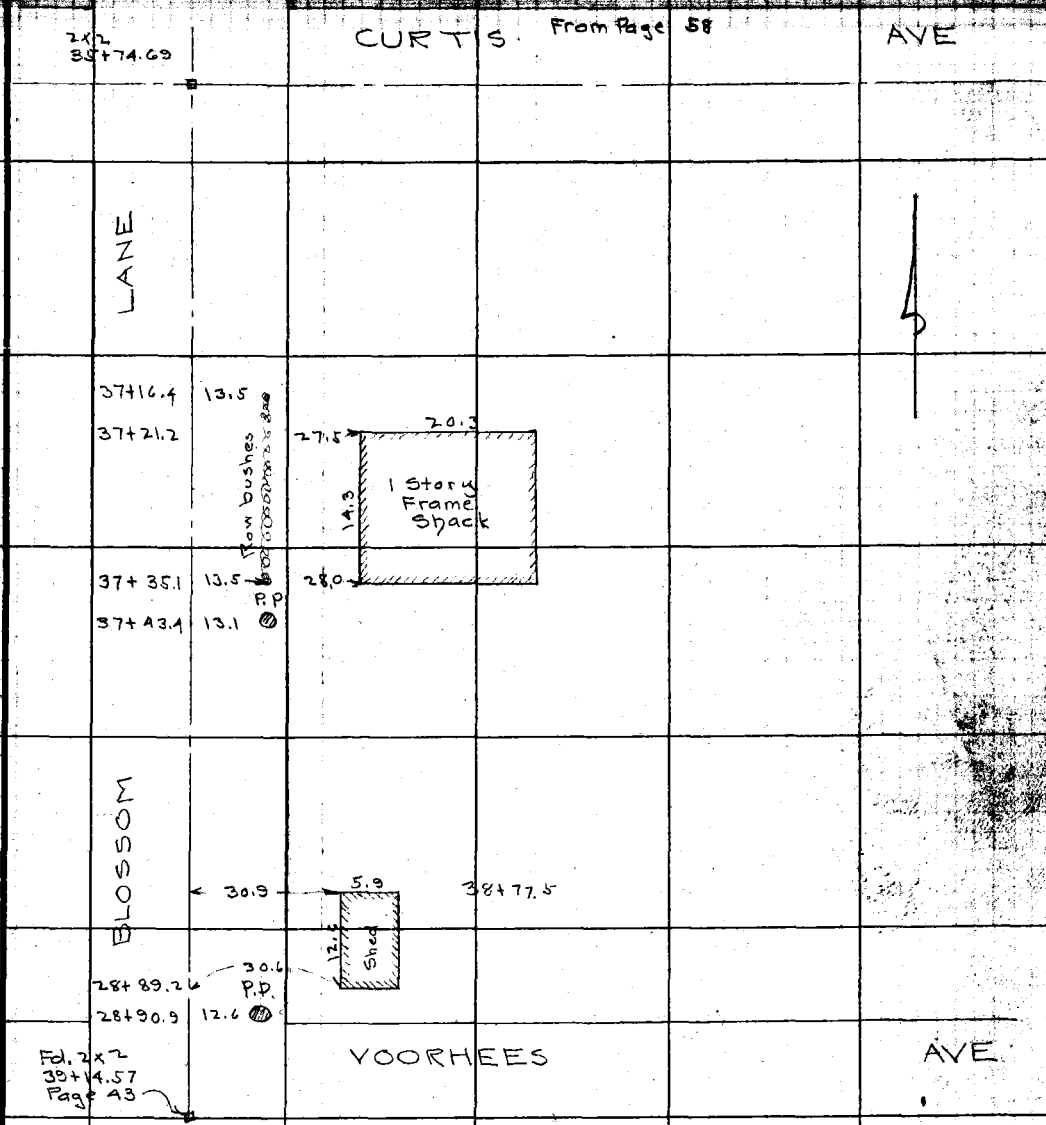

To Page 60

F.B. 422 PG. 60 Chief Party Notes by Date

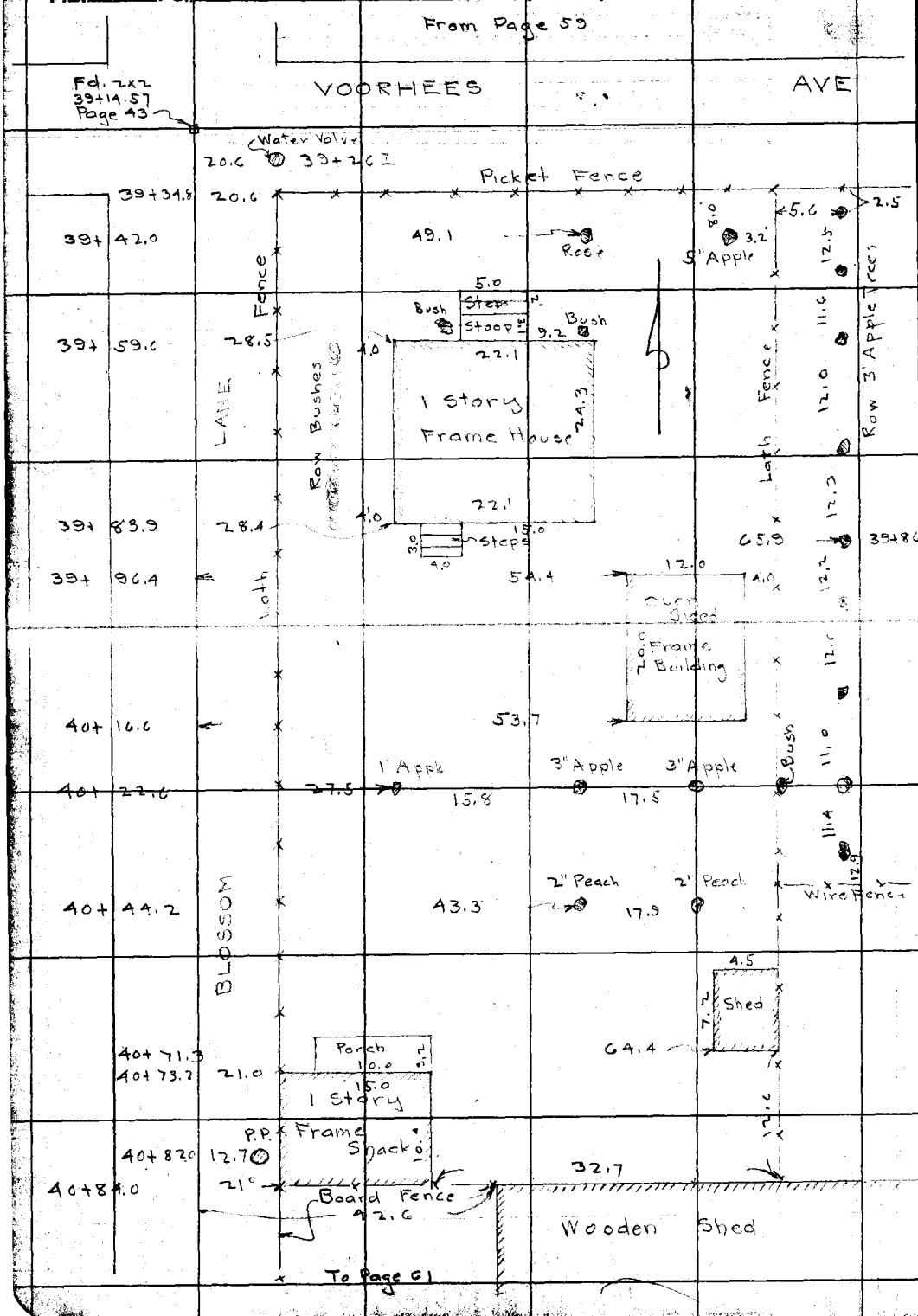

RETURN TO
LOS ANGELES COUNTY SURVEYOR

DO NOT EXTEND NOTES THIS SIDE OF THIS LINE

NOTE: ANY ADDITION OR CHANGES ON THIS SHEET MUST BE MADE OR CIRCLED IN RED. WITH DATE AND NAME OF PERSON MAKING CHANGE.

Date _____ Notes by _____ Chief Party _____ F.B. 422 Pg. 61

Plotted by _____	W. O. No. 955 D. C. O. No. _____
Date _____	Location Redondo
Map No. B-455-4	Surveyed by Boyer + Party
Plotting C'k'd by [illegible]	Date Nov + Dec 1929
Date _____	Indexed A. C. Johnson

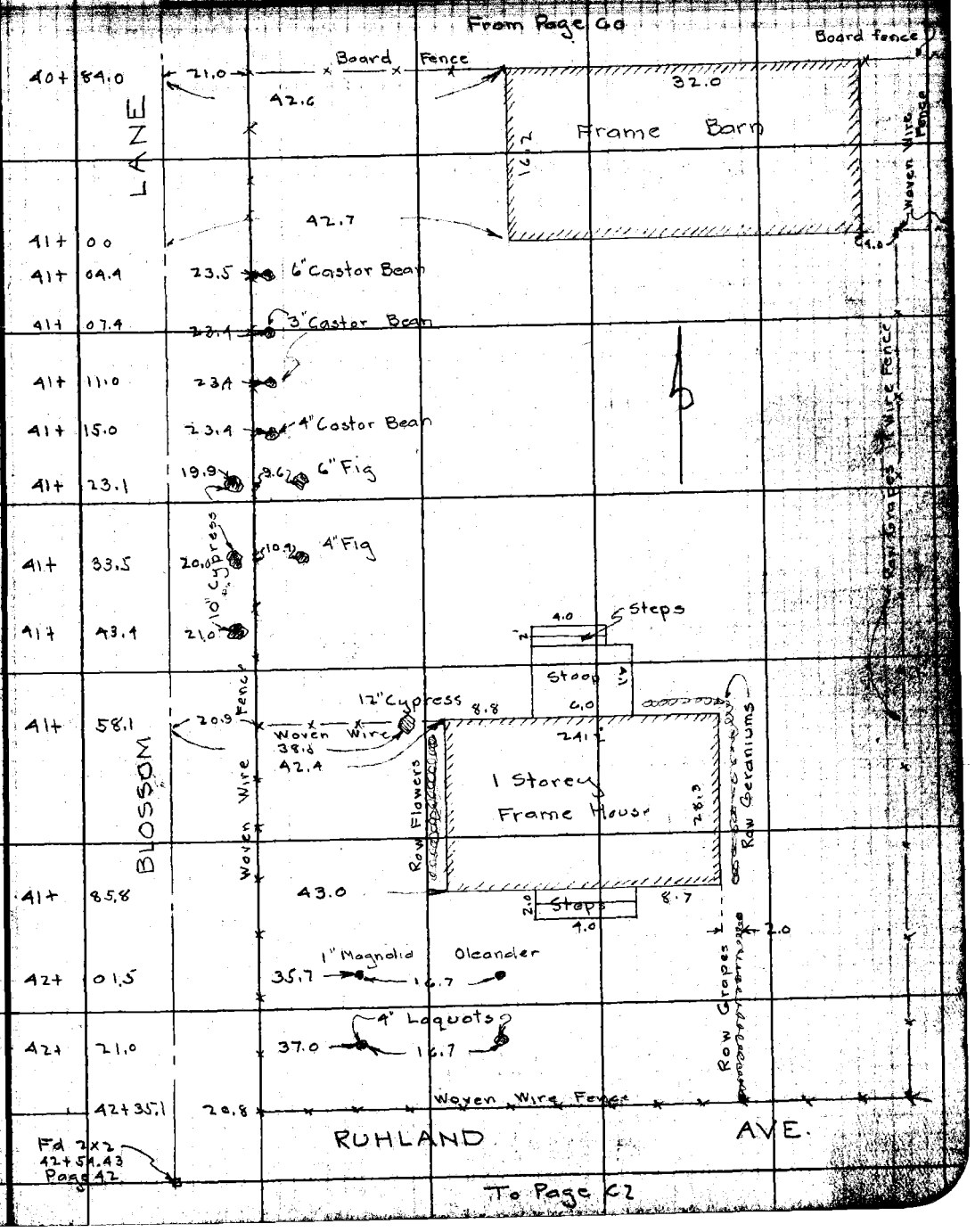

NOTE: ANY ADDITION OR CHANGES ON THIS SHEET MUST BE MADE OR CIRCLED IN RED, WITH DATE AND NAME OF PERSON MAKING CHANGE.

DO NOT EXTEND NOTES THIS SIDE OF THIS LINE

RETURN TO LOS ANGELES COUNTY SURVEYOR

F.B. 1422 Pg. 62 Chief Party Notes by: Date:

From Page C1

RUHLAND AVE

Fd 2x2
42+54.43
Page 42

42+73.7 P.P. 13.3

WEST

44+22.2 P.P 13.1

NELSON AVE

Fd 2x2
45+94.29
Page 42

46+14.6 P.P. 13.3

47+62.3 P.P. 13.4

MATHEWS AVE

Fd. 2x2
49+34.15
Page 42

ROSSLYN

49+89.9 P.P 13.4

Sq T.P.
52+55.3

52+43.3
10" Gum

51.7 13.6

10" Gum

10" Gum

73.1 31.0 17.5 60.2

GOULD AVE

52+74.0
N Edge Conc.

20' Conc Pavement

Fd SW+T
52+94.0
Page 42

Fd SW+T

RETURN TO
LOS ANGELES COUNTY SURVEYOR

DO NOT EXTEND NOTES THIS SIDE OF THIS LINE

NOTE: ANY ADDITION OR CHANGES ON THIS SHEET MUST BE MADE OR CIRCLED IN RED, WITH DATE AND NAME OF PERSON MAKING CHANGE.

Date _____ Notes by J A Willess Chief Party _____ F.B. A22 Pg. 63

Platted by	W. O. No. 955 U. S. G. No.
Date	Location Redondo
Map No. B-4554	Surveyed by Boyer
Platting C'K'd by aaR	Date Dec 1929
Date	Indexed A. C. Johnson

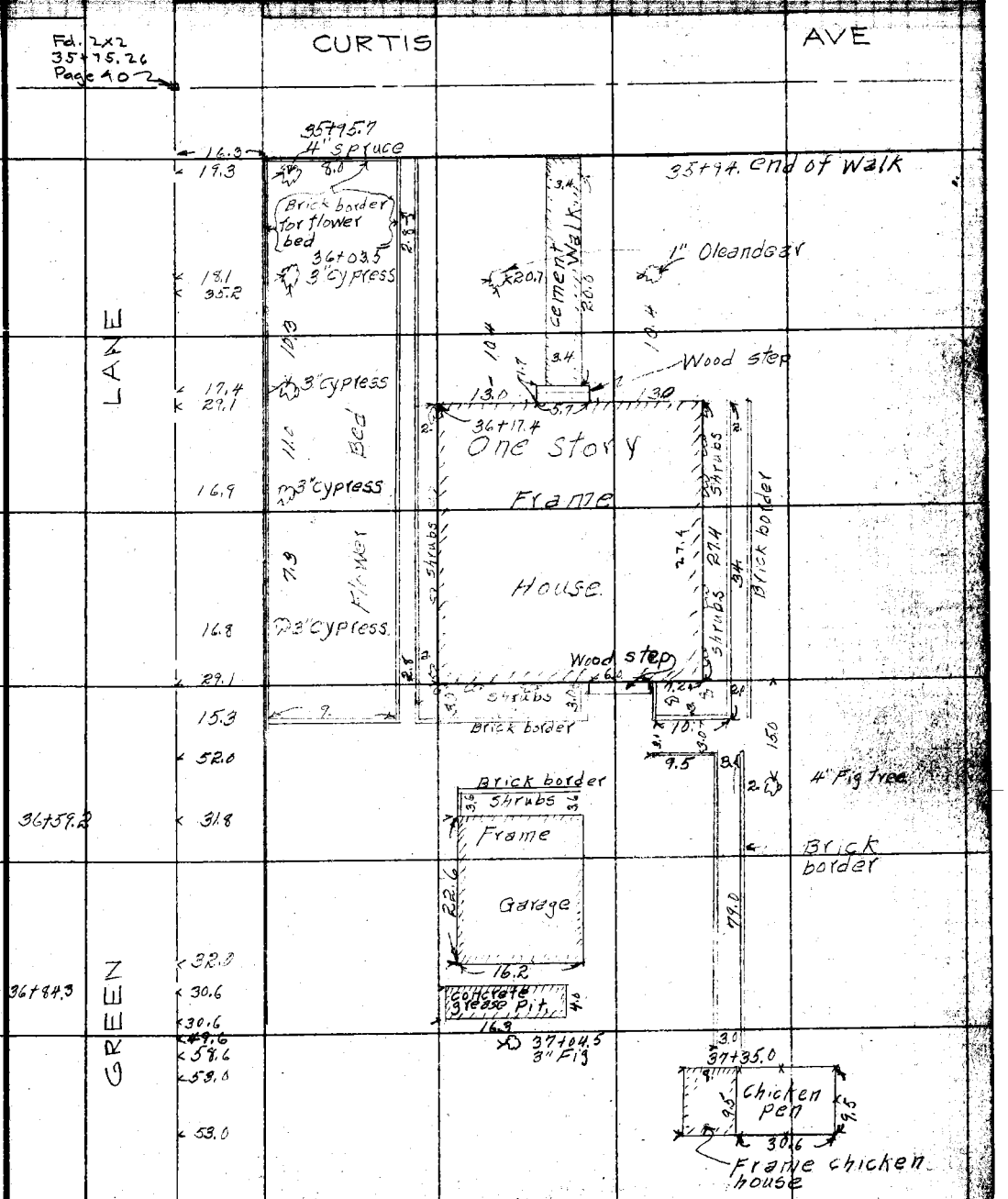

To Top Page C4

NOTE: ANY ADDITION OR CHANGES ON THIS SHEET MUST BE MADE OR CIRCLED IN RED, WITH DATE AND NAME OF PERSON MAKING CHANGE.

DO NOT EXTEND NOTES THIS SIDE OF THIS LINE

RETURN TO LOS ANGELES COUNTY SURVEYOR

F.B. 922 Pg. 64 Chief Party Notes by Date

From bottom Page 63

VOORHEES AVE

Fd 2x2
39+15.12
Page 39

LANE

144.44@64
=149.93

10"Gum

5.0 18.2
14"Gum Clump
10-10"Gums

313 41.2

Clump
4-12"Gum

3-10"Gums

10.8 37.6

54.5

Clump
4-12"Gums

40+33.6

40+30.8

Clump 4
10"Gums

40+50.5

6.8

40+59.55 1x2

14" double Gum

38.6

3-10"Gums

40+64.6

8"Gum

22.0

41+5[illegible]

4-8"Gums

41.8 41+65.3

42+11.0

3.5

10"Gum

2-8"Gums

6" Gum

42+17.5

32.1

41.3

42+24.5

40.2

3-10"Gums

10" Gum

28.5

RUHLAND AVE

Fd 2x2
42+54.98
Page 39

OLIVE

42+81.0

11.6

2-8"Gums

3.5

2-10"Gums

25.7

6-8"Gums

6-10"Gums

4-12"Gums

2-12"Gums

42+87.0

9.8

10.5

4.8

3.5

22.7

33.0

2-8"Gums

8"Gum

4-10" Gums

RETURN TO
LOS ANGELES COUNTY SURVEYOR

DO NOT EXTEND NOTES THIS SIDE OF THIS LINE

NOTE: ANY ADDITION OR CHANGES ON THIS SHEET MUST BE MADE OR CIRCLED IN RED. WITH DATE AND NAME OF PERSON MAKING CHANGE.

Date _____ Notes by _____ Chief Party _____ F.B. 422 PG. 65

Plotted by	W. O. No. 955 B. O. O. No.
Date	Location Redondo
Map No. B-455-4	Surveyed by Boyer & Party
Plotting C'k'd by AAR	Date Dec 1929
Date	Indexed A. C. Johnson

NOTE: ANY ADDITION OR CHANGES ON THIS SHEET MUST BE MADE OR CIRCLED IN RED, WITH DATE AND NAME OF PERSON MAKING CHANGE.

DO NOT EXTEND NOTES THIS SIDE OF THIS LINE

RETURN TO LOS ANGELES COUNTY SURVEYOR

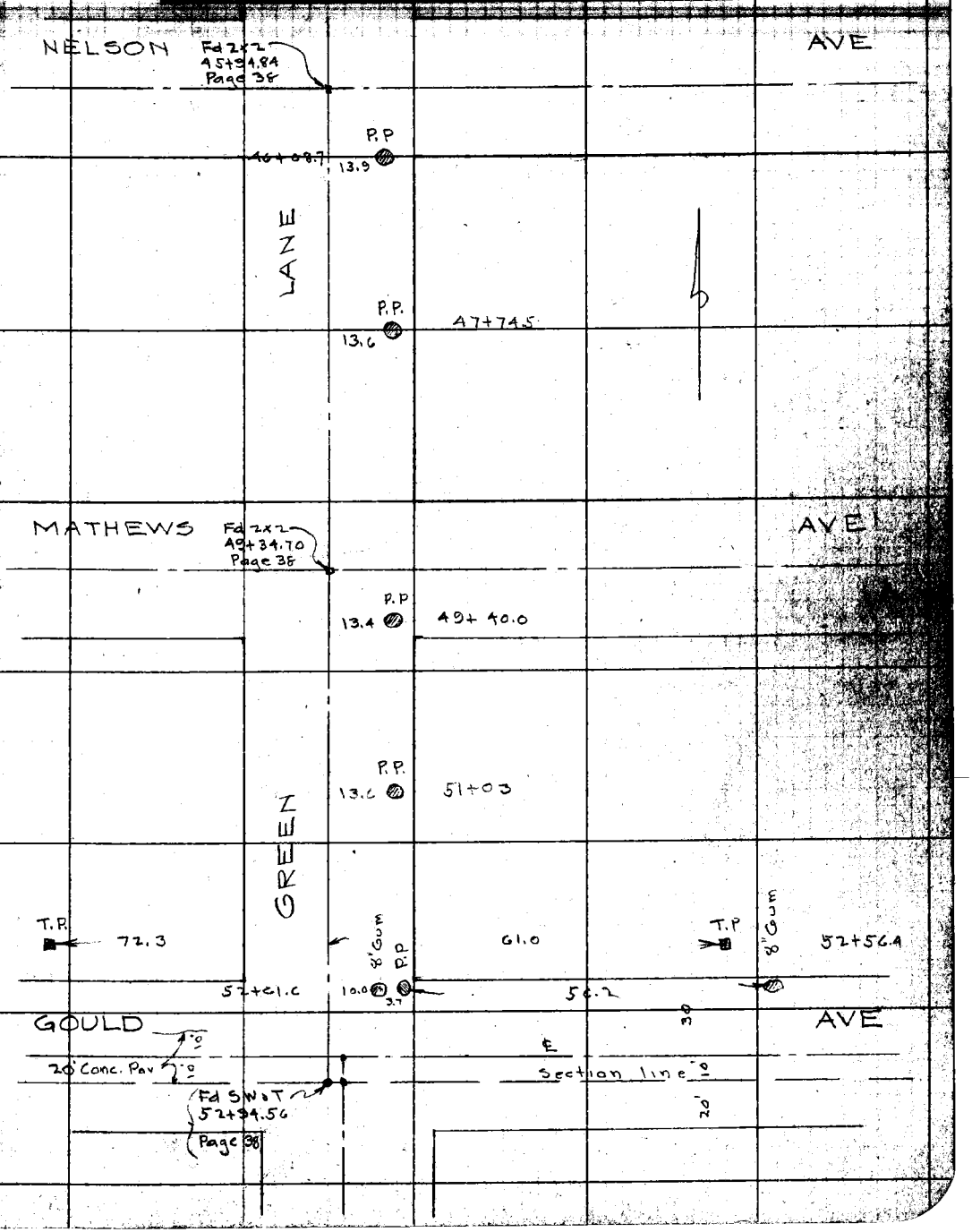

F.B. 422 Pg. 66 Chief Party Notes by Date

To Page 38

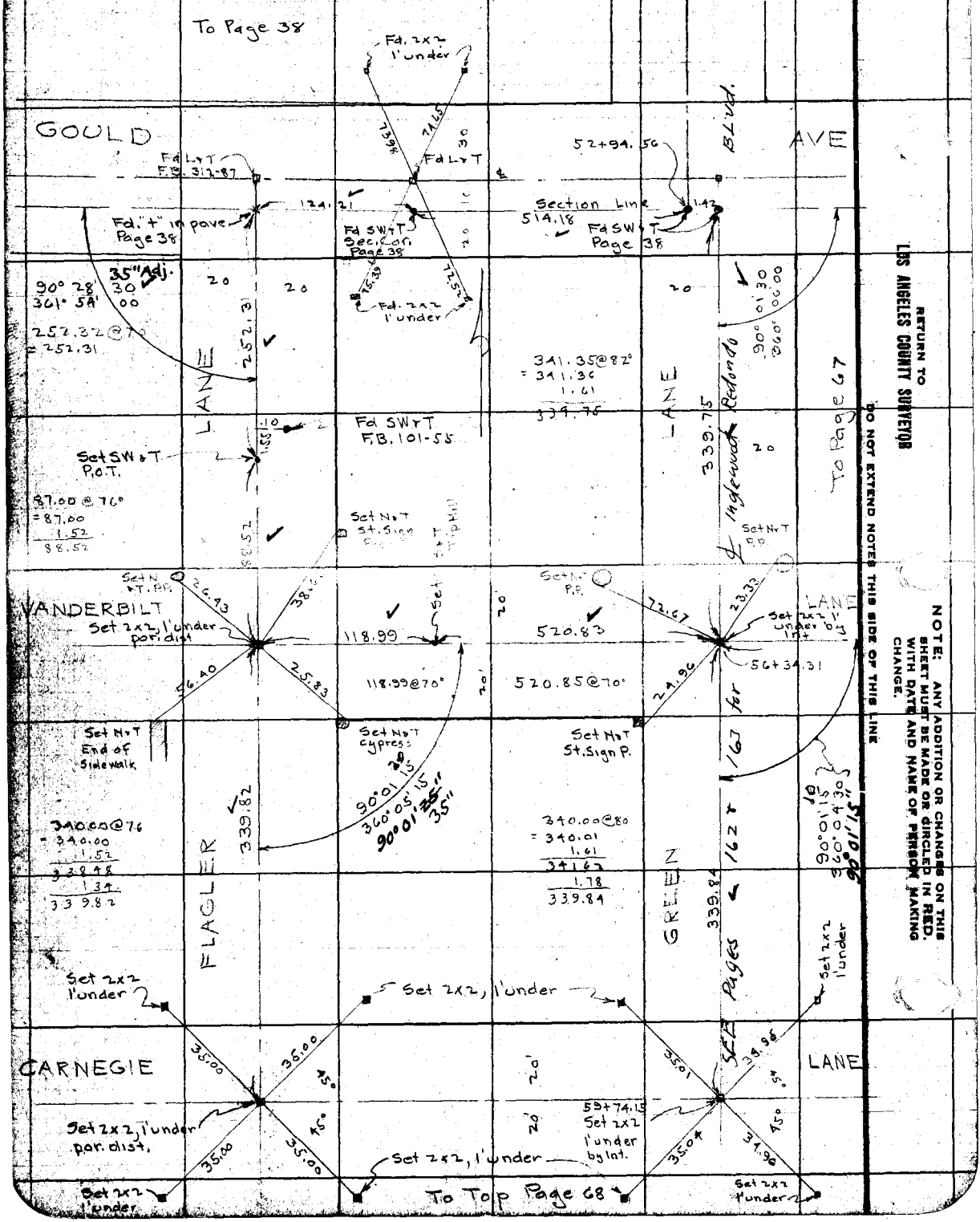

RETURN TO LOS ANGELES COUNTY SURVEYOR

DO NOT EXTEND NOTES THIS SIDE OF THIS LINE

NOTE: ANY ADDITION OR CHANGES ON THIS SHEET MUST BE MADE OR CIRCLED IN RED. WITH DATE AND NAME OF PERSON MAKING CHANGE.

52+94.00
3 39.83
5 6+33.83
3 39.87
5 9+73.70

Date _____ Notes by _____ Chief Party _____ F.B. 422 Pg. 67

Plotted by	W. O. No. 955 S. S. O. No.
Date	Location Redondo
Map No. B-455-4	Surveyed by Boyer & Party
Plotting C'k'd by [illegible]	Date Dec 1929
Date	Indexed A. C. Johnson

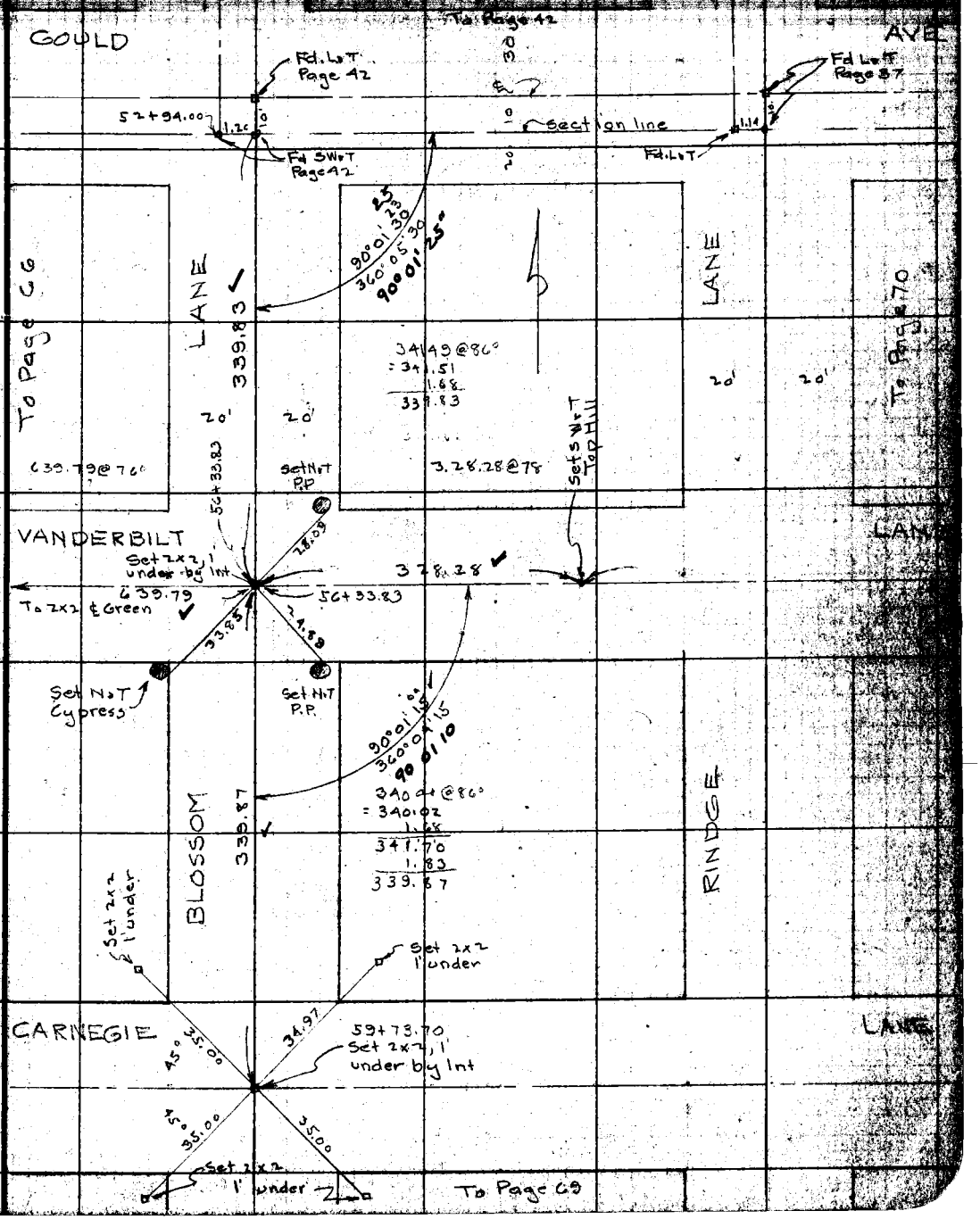

NOTE: ANY ADDITION OR CHANGES ON THIS SHEET MUST BE MADE OR CIRCLED IN RED, WITH DATE AND NAME OF PERSON MAKING CHANGE.

DO NOT EXTEND NOTES THIS SIDE OF THIS LINE

RETURN TO LOS ANGELES COUNTY SURVEYOR

F.B. A22 Pg. 68 Chief Party Notes by Date

FROM bottom Page 68

639.96 @ 50°

LANE

LANE

LANE

CARNEGIE

Set 2x2, 1' under

639.85

59+74.15 Set 2x2 1' under by Int.

90°01'15" 360°04'15" 90°01'00"

339.82

339.88

To Page 69

340.00 @ 76°
= 340.00
1.34
338.66
1.16
339.82

340.00 @ 80°
= 340.01
1.78
341.79
1.91
339.88

89°59'55" Adj. 89°59'05"

Set 2x2 1' under

ROCKEFELLER

Set 2x2 1' under Por. Dist.

35.00 35.00 45° 26.00 15° 35.00

LANE

485.19 485.25 35.00 90° 151.72 @ 90° 151.70

39.34 23.32 39.81 36.12

Cut 19.03 Set 2x2 1' under Int.

Set 2x2 1' under

Set 2x2 1' under Top Hill

Set N&T Cypress

162.88 @ 76°
= 162.88
1.16
161.72

161.72

Set 2x2 1' under

Set 2x2 1' under

Set SW&T Pot

358.00 @ 68°
= 357.98
1.91
359.89

Set N&T Cor. F.P.

FLAGLER

198.10

198.10 @ 76°
= 198.10

90°00'45" 360°00'00" 90°00'45"

359.89

GREEN

Cut 13.92 Set 2x2 1' under Por. dist.

137.91 @ 82°

Set N&T Cypress

Set H&T. T.P.

Set 2x2 1' under Top Hill

Set N&T Cypress

89°59'15" 89°59'05" Adj.

Fd. S W&T. Set by Attin F.B. 393-20

Fd N&T. Guy P.P.

GRANT

AVE

Set N&T P.P.

44.07 30.52 46.61 16.05 53.24 137.86 6.90 38.03 137.92 137.85

633.85 633.85 @ 84°

31.38 33.20

Set N&T P.P.

N.T.P.P.

Fd B.C. Conc. Co. Surv. Mon. 1' under F.B. 393-19 F.B. 1011-57

Point of B.B.

To Page 79

Set N&T St.

898

RETURN TO LOS ANGELES COUNTY SURVEYOR

DO NOT EXTEND NOTES THIS SIDE OF THIS LINE

NOTE: ANY ADDITION OR CHANGES ON THIS SHEET MUST BE MADE OR CIRCLED IN RED. WITH DATE AND NAME OF PERSON MAKING CHANGE.

59+73.70
3 39.86
63+13.56
205.94
153.94

Date _____ Notes by _____ Chief Party _____ F.B. 422 Pg. 69

Platted by	W. O. No. 955 D. S. O. No.
Date	Location Redondo
Map No. B-455-4	Surveyed by Boyer & Party
Platting C'k'd by [illegible]	Date Dec 1929
Date	Indexed

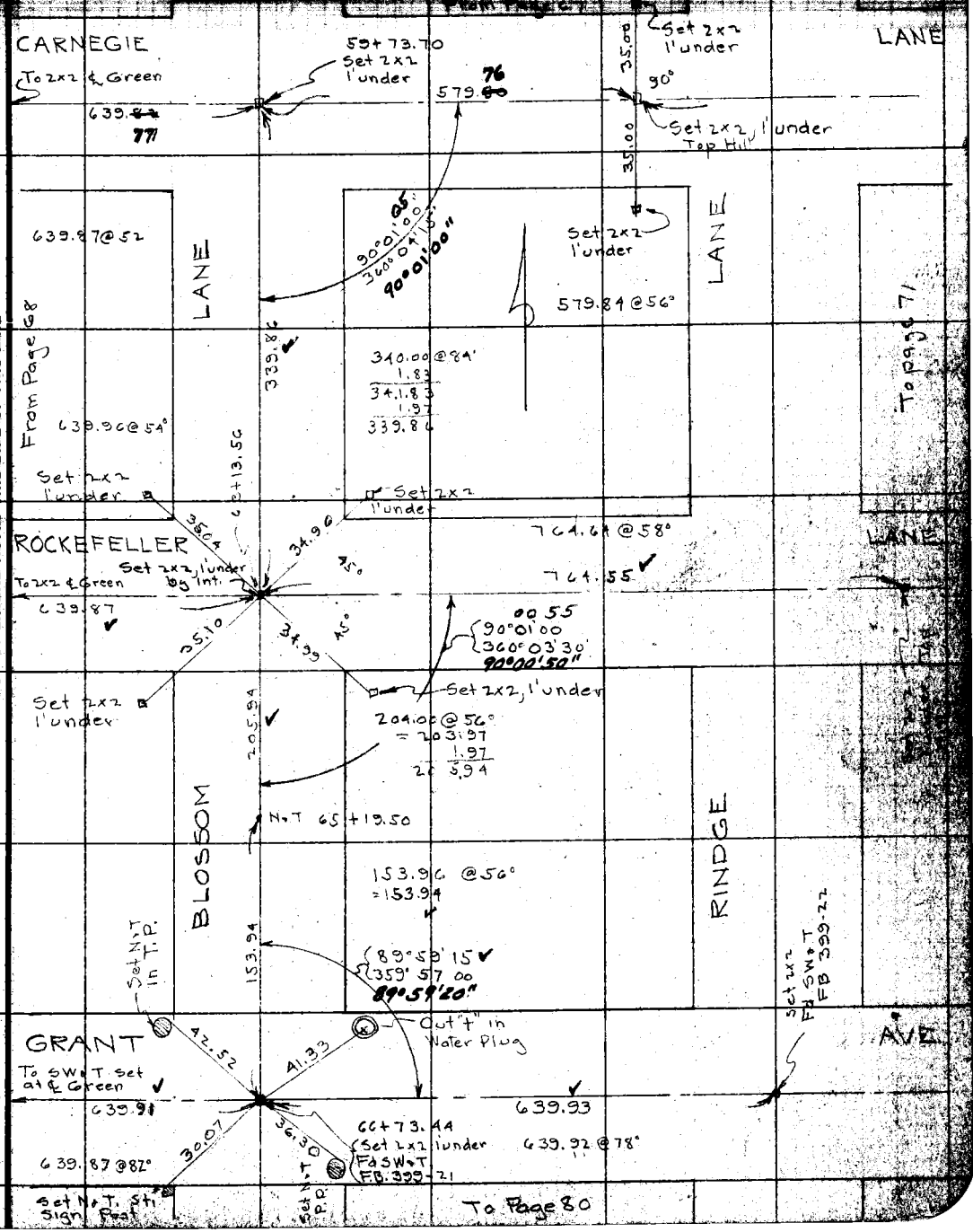

NOTE: ANY ADDITION OR CHANGES ON THIS SHEET MUST BE MADE OR CIRCLED IN RED. WITH DATE AND NAME OF PERSON MAKING CHANGE.

DO NOT EXTEND NOTES THIS SIDE OF THIS LINE

RETURN TO LOS ANGELES COUNTY SURVEYOR

F.B. 422 PG. 70 Chief Party Notes by Date

From Page 37

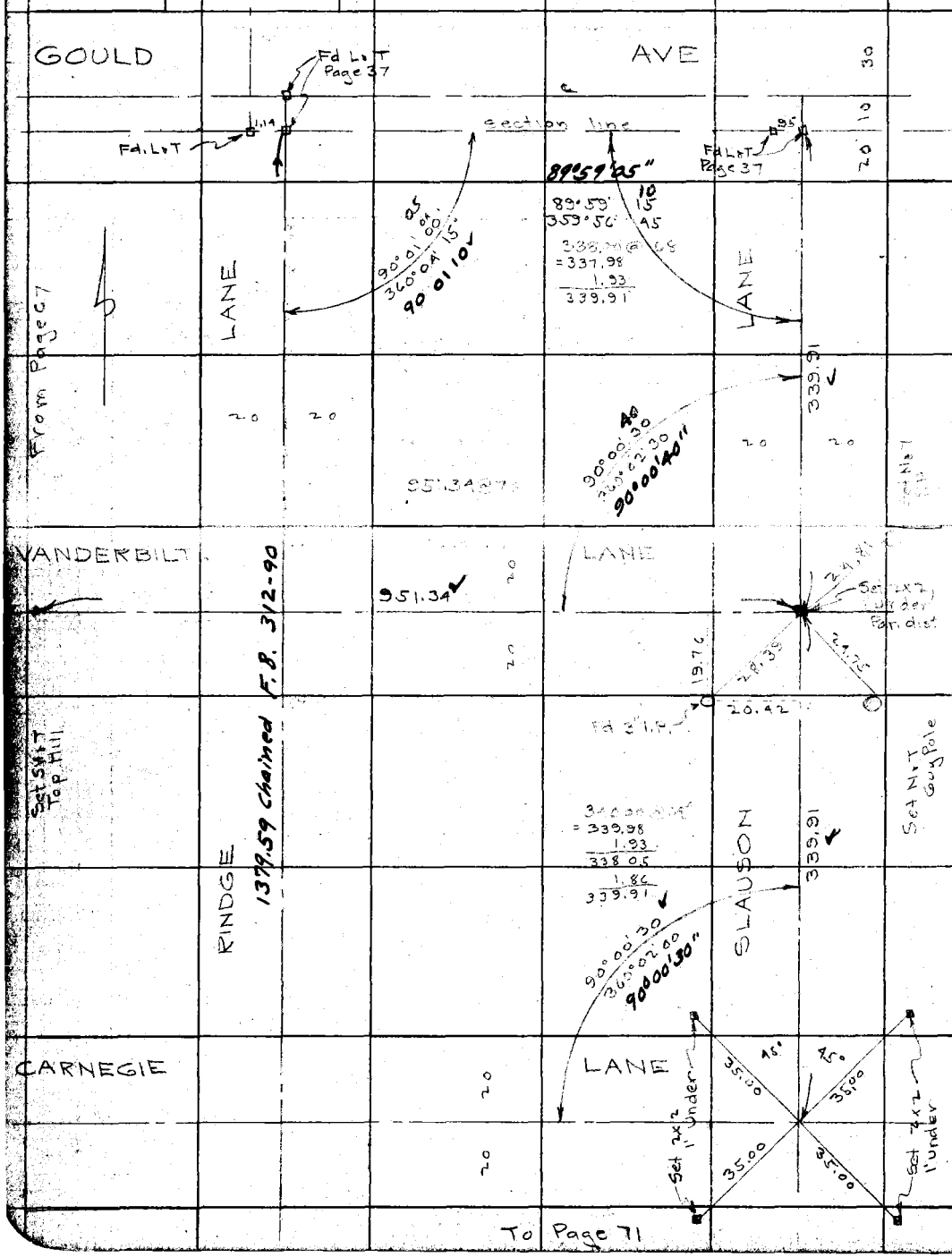

To Page 71

RETURN TO
LOS ANGELES COUNTY SURVEYOR

DO NOT EXTEND NOTES THIS SIDE OF THIS LINE

NOTE: ANY ADDITION OR CHANGES ON THIS SHEET MUST BE MADE OR CIRCLED IN RED, WITH DATE AND NAME OF PERSON MAKING CHANGE.

Date _____ Notes by _____ Chief Party _____ F.B. 422 Pg. 71

Platted by _____	W. O. No. 955 D. S. O. No. _____
Date _____	Location Redondo
Map No. B-455-4	Surveyed by Boye
Platting C'k'd by [illegible]	Date Dec 1929
Date _____	Indexed [illegible] C. Johnson

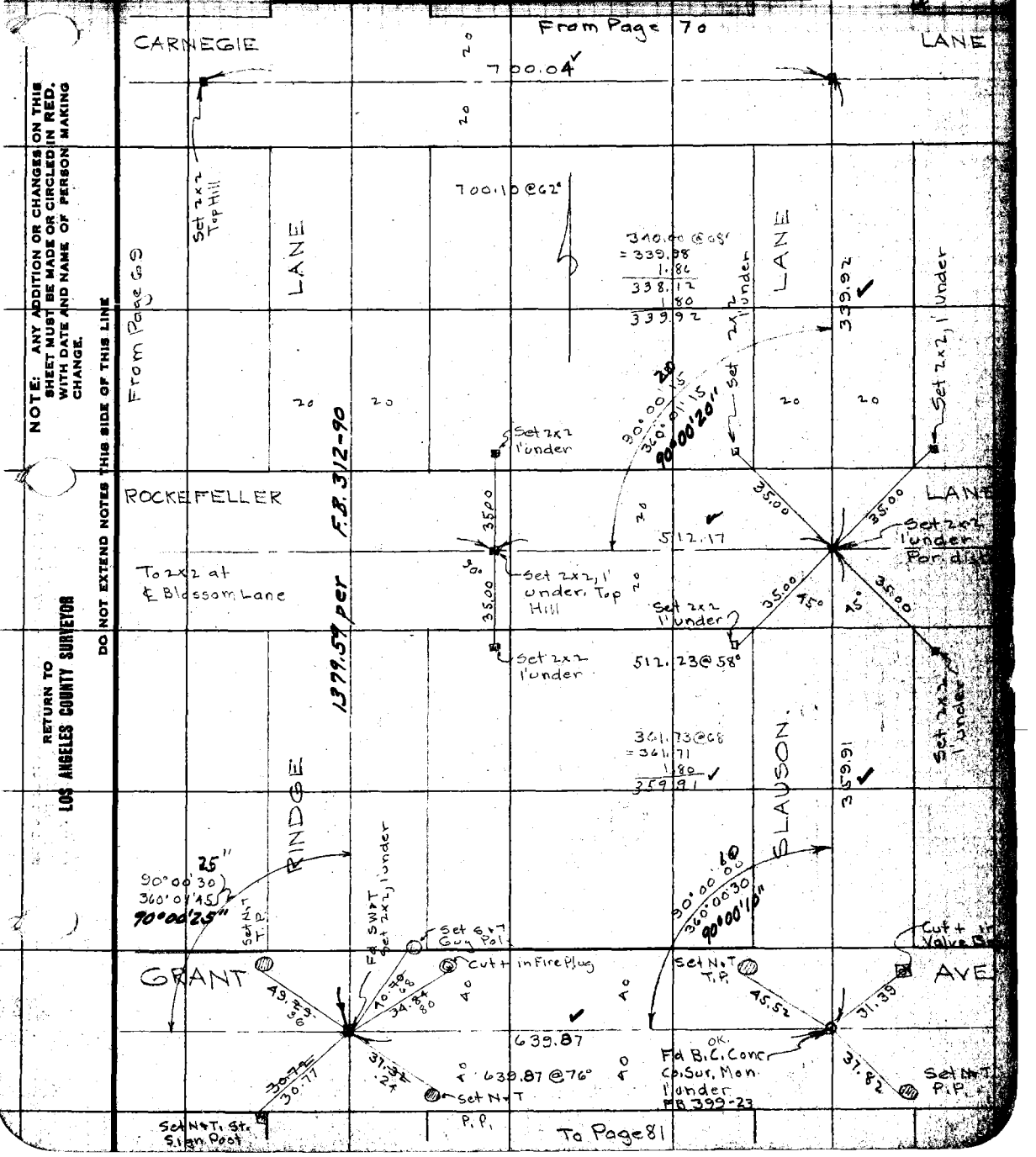

NOTE: ANY ADDITION OR CHANGES ON THIS SHEET MUST BE MADE OR CIRCLED IN RED. WITH DATE AND NAME OF PERSON MAKING CHANGE.

DO NOT EXTEND NOTES THIS SIDE OF THIS LINE

RETURN TO LOS ANGELES COUNTY SURVEYOR

F.B. 422, Pg. 72 Chief Petty Notes by Date

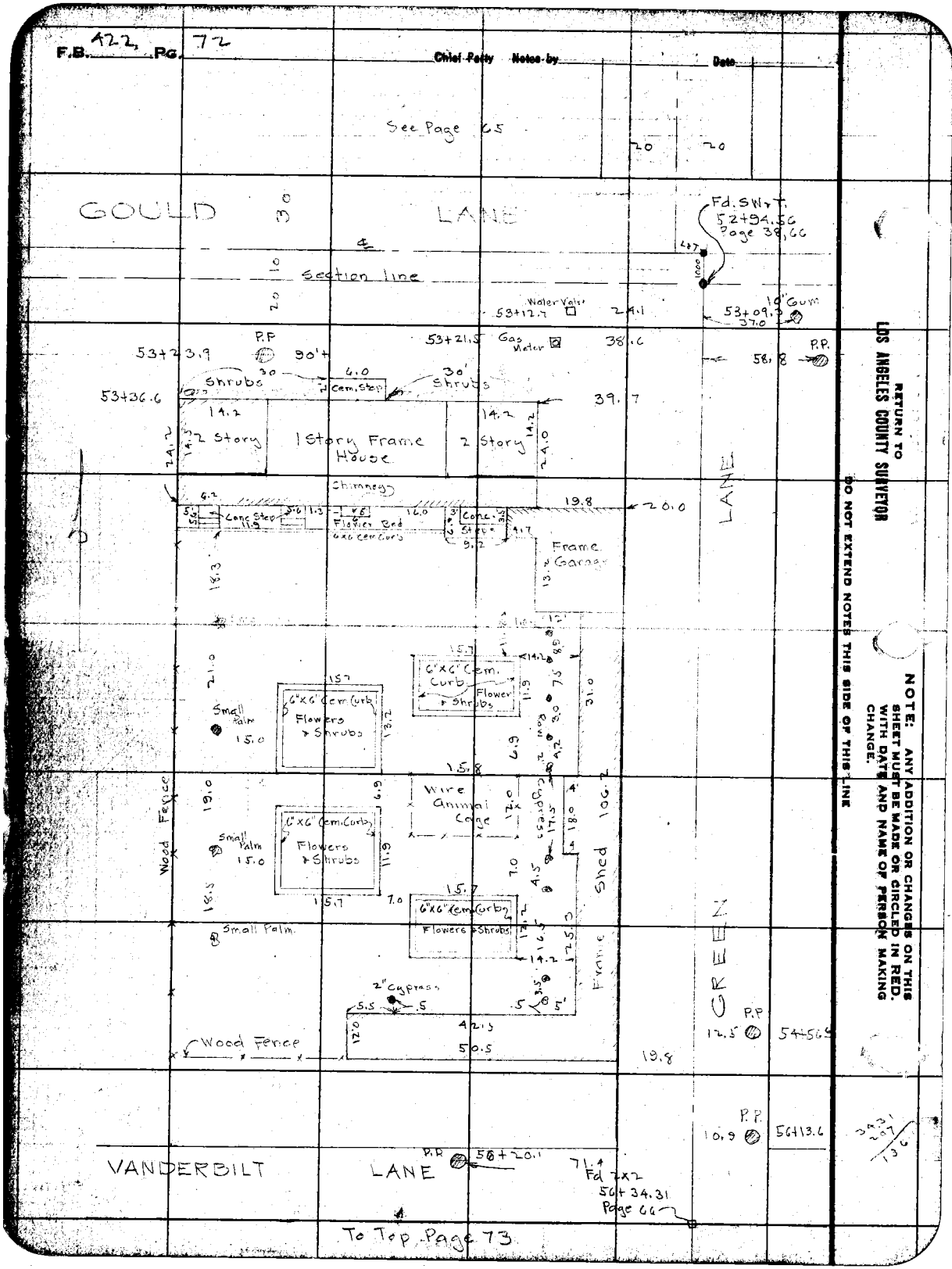

RETURN TO LOS ANGELES COUNTY SURVEYOR

DO NOT EXTEND NOTES THIS SIDE OF THIS LINE

NOTE: ANY ADDITION OR CHANGES ON THIS SHEET MUST BE MADE OR CIRCLED IN RED. WITH DATE AND NAME OF PERSON MAKING CHANGE.

Date _____ Notes by _____ Chief Party _____ F.B. 422 Pg. 73

Platted by	W. O. No. 955 D. S. O. No.
Date	Location Redondo
Map No. B-455-4	Surveyed by [illegible]
Platting C'k'd by aaR	Date Jan 192.
Date	Indexed A. C. Johnson

56+34.31
3 39 84
59+74.1
3 39 88
359.89
6 6+73 92

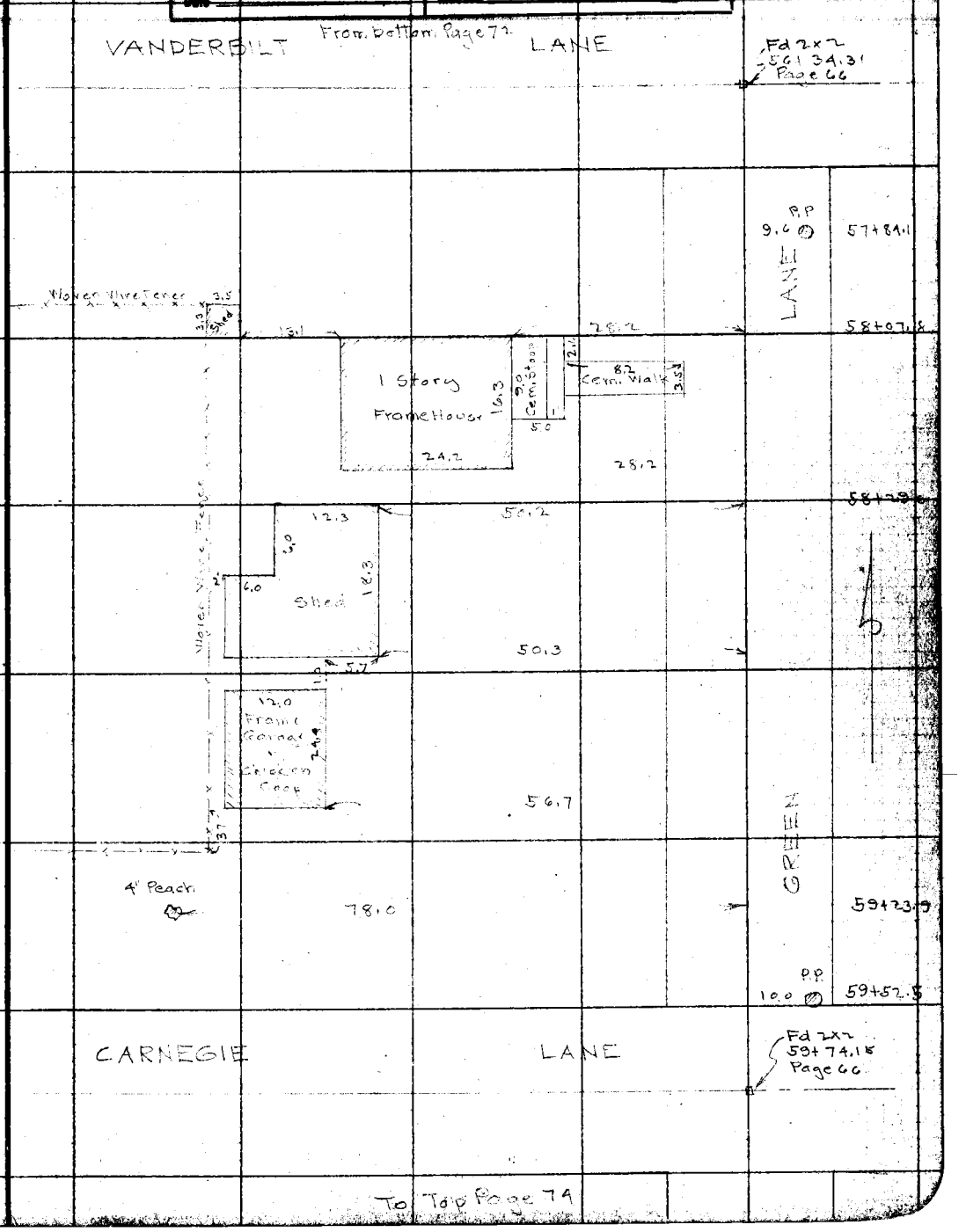

Note: ANY ADDITIONS OR CHANGES ON THIS SHEET MUST BE MADE OR CIRCLED IN Red. WITH DATE AND NAME OF PERSON MAKING CHANGE.

Do not extend notes this side of this line

RETURN TO
LOS ANGELES COUNTY SURVEYOR

F.B. ____ Pg. ____ Chief Party ____ Notes by ____ Date ____

From bottom Page 73

CARNEGIE LANE

Fd 2x2
59+74.15
Page 66

RETURN TO
LOS ANGELES COUNTY SURVEYOR

Do not extend notes this side of this line

Notes: ANY ADDITIONS OR CHANGES ON THIS SHEET MUST BE MADE OR CIRCLED IN Red. WITH DATE AND NAME OF PERSON MAKING CHANGE.

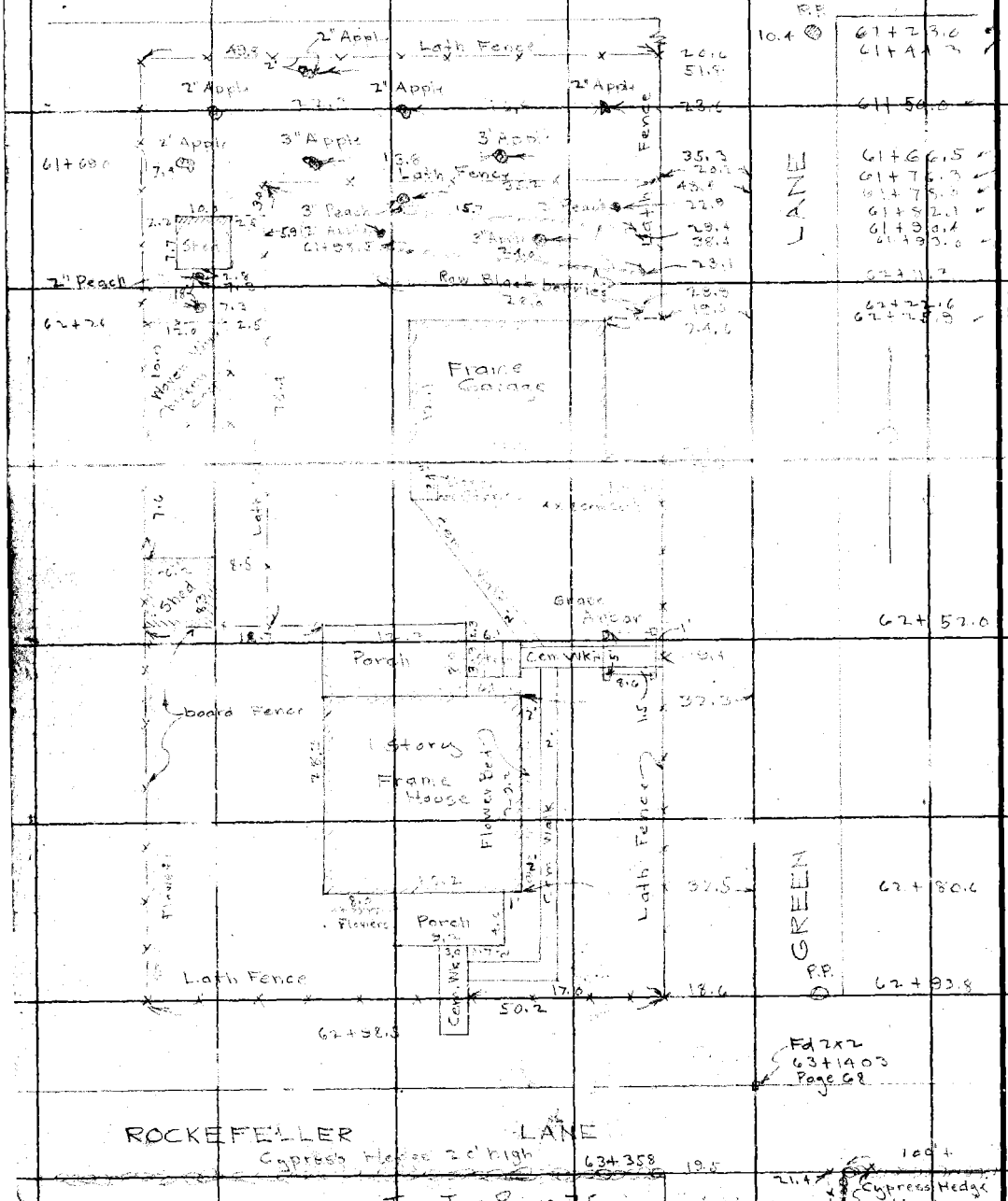

Date _____ Notes by _____ Chief Party _____ F.B. _____ Pg. 75

63+14.03

Platted by _____	W. O. No. _____ D. S. O. No. _____
Date _____	Location Redondo
Map No. B-455-4	Surveyed by _____
Platting C'k'd by aaR	Date _____ 19 _____
Date _____	Indexed A. C. Johnson

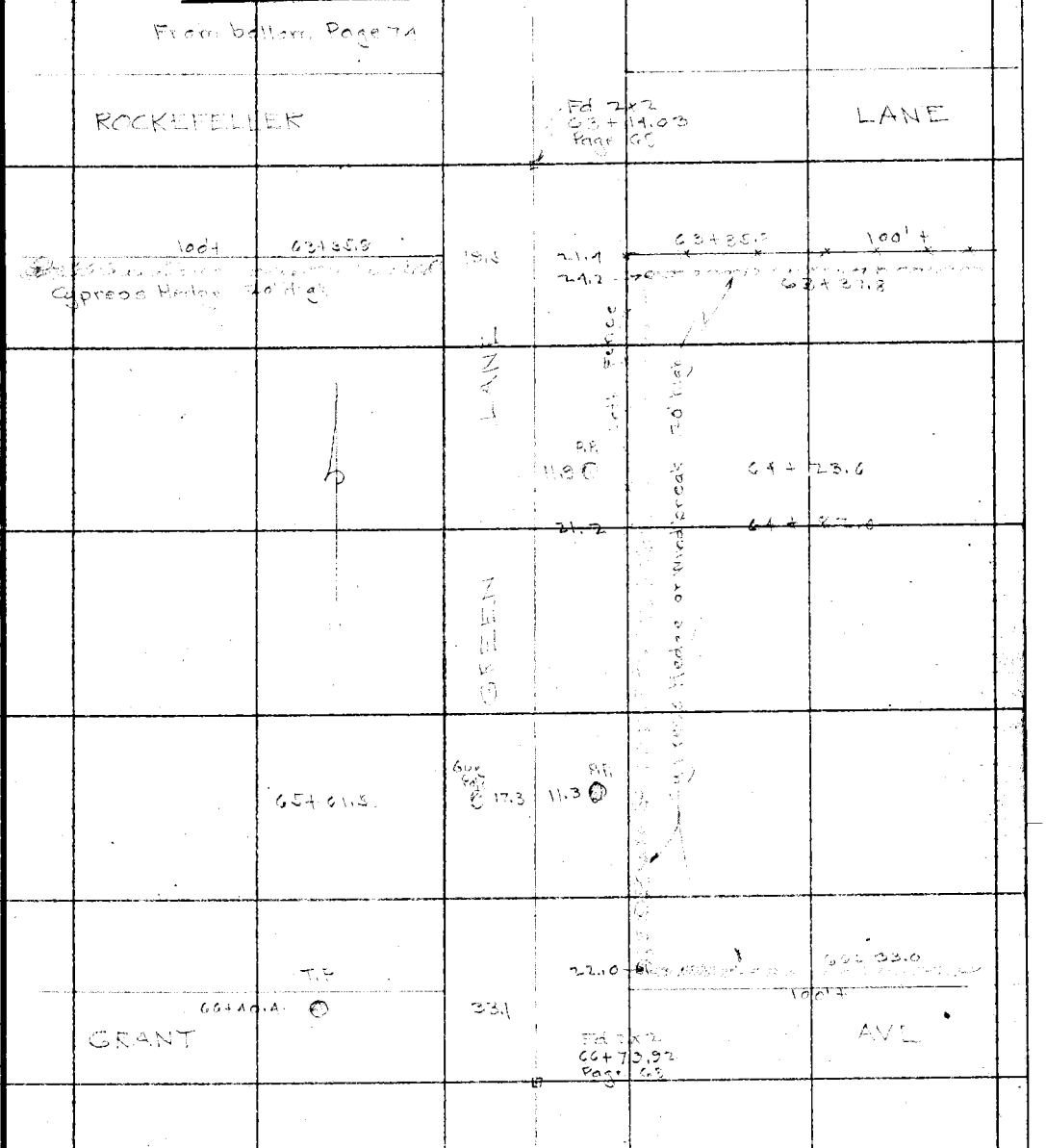

TOPOG. by BUTLER + Party
CONT. Pg 147

Note: ANY ADDITIONS OR CHANGES ON THIS SHEET MUST BE MADE OR CIRCLED IN Red. WITH DATE AND NAME OF PERSON MAKING CHANGE.

Do not extend notes this side of this line

RETURN TO
LOS ANGELES COUNTY SURVEYOR

F.B. A22 Pg. 76 Chief Party Notes by Date

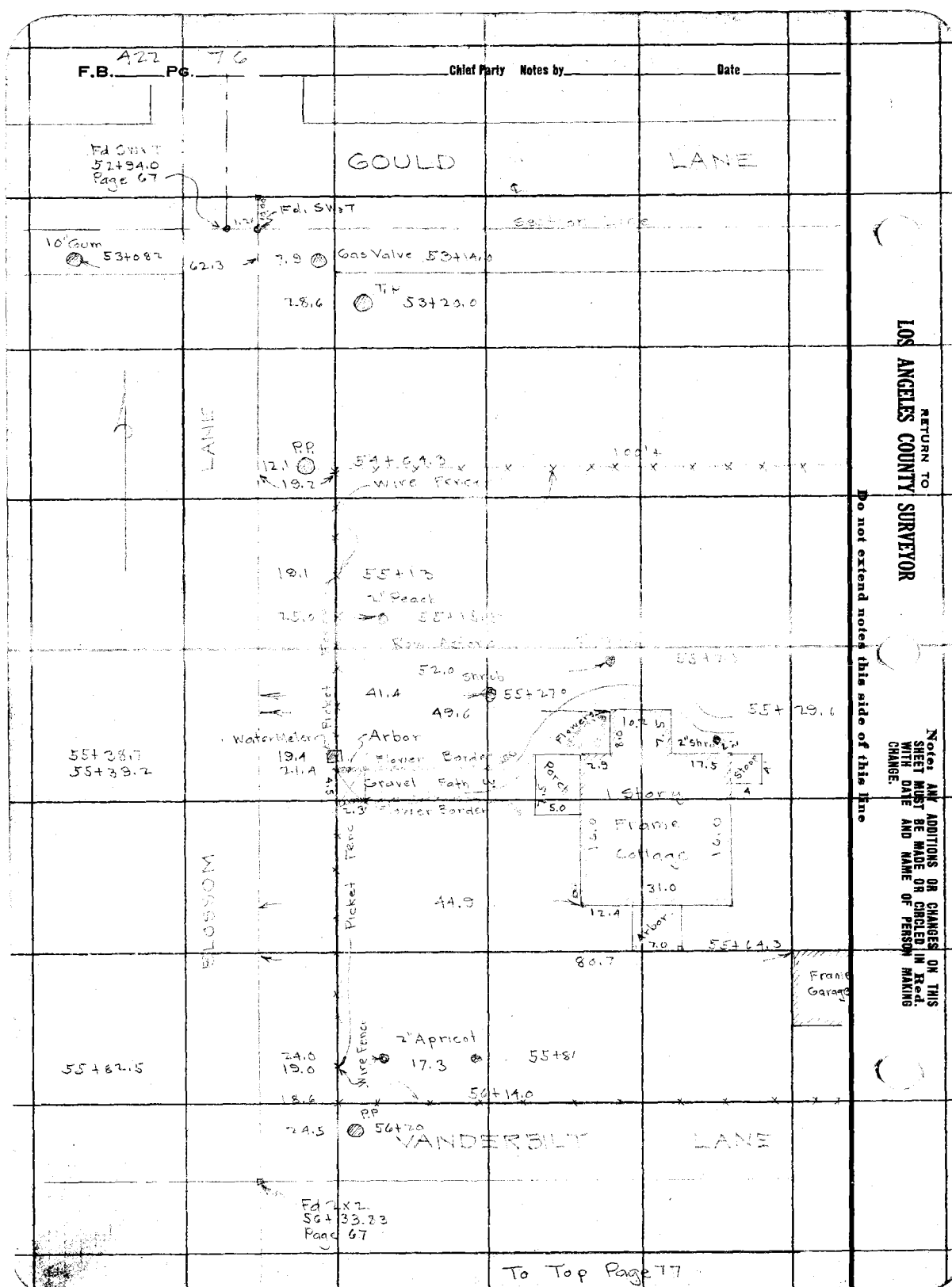

RETURN TO
LOS ANGELES COUNTY SURVEYOR
Do not extend notes this side of this line

Note: ANY ADDITIONS OR CHANGES ON THIS SHEET MUST BE MADE OR CIRCLED IN Red. WITH DATE AND NAME OF PERSON MAKING CHANGE.

Date _____ Notes by _____ Chief Party _____ F.B. _____ PG. 77

Platted by _____	W. O. No. 955 D. S. O. No. _____
Date _____	Location Redondo
Map No. B-455-4	Surveyed by _____
Platting C'k'd by aaR	Date _____ 1920
Date _____	Indexed A. C. Johnson

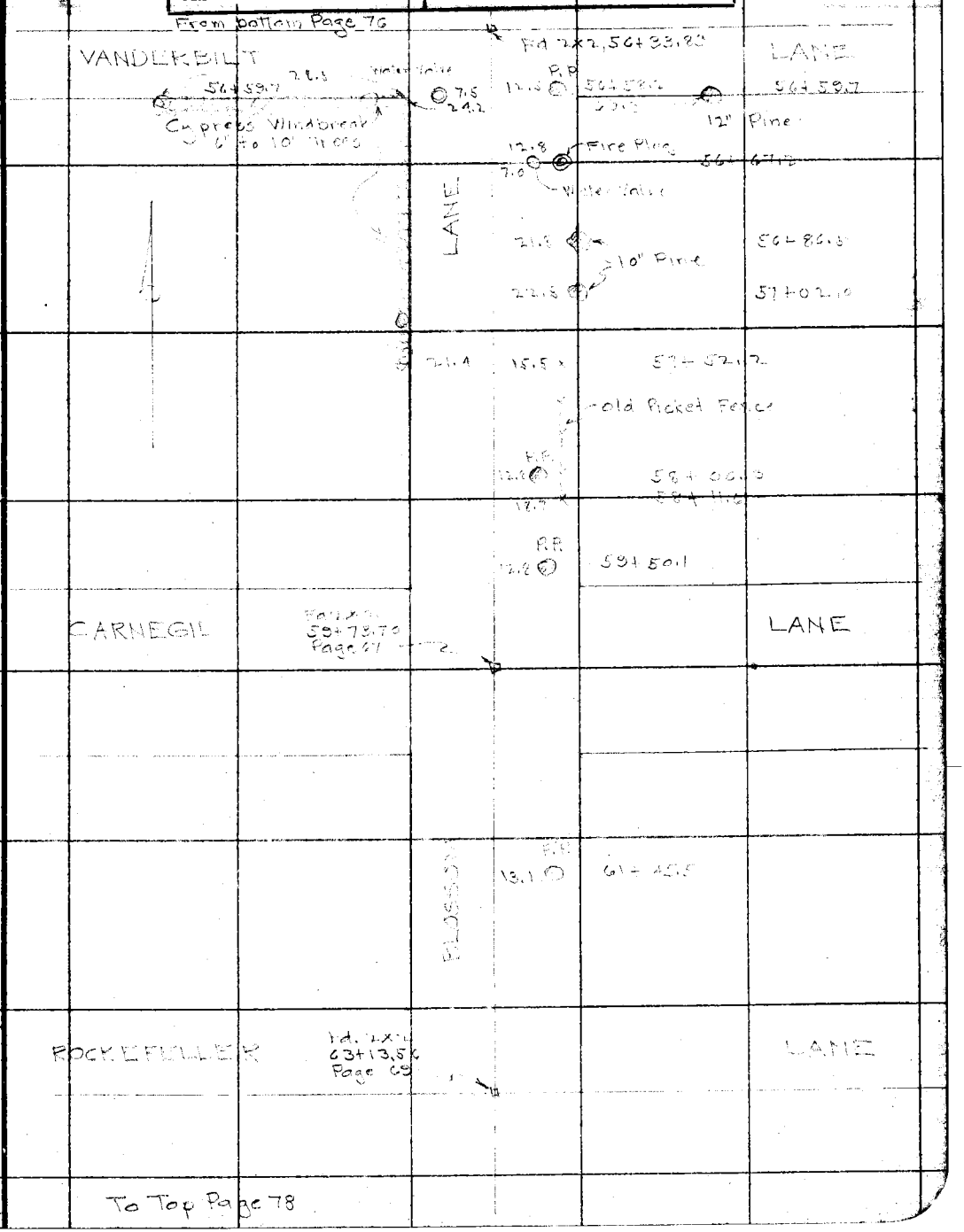

Note: ANY ADDITIONS OR CHANGES ON THIS SHEET MUST BE MADE OR CIRCLED IN Red. WITH DATE AND NAME OF PERSON MAKING CHANGE.

Do not extend notes this side of this line

RETURN TO
LOS ANGELES COUNTY SURVEYOR

F.B. 422 Pg. 78 Chief Party Notes by Date

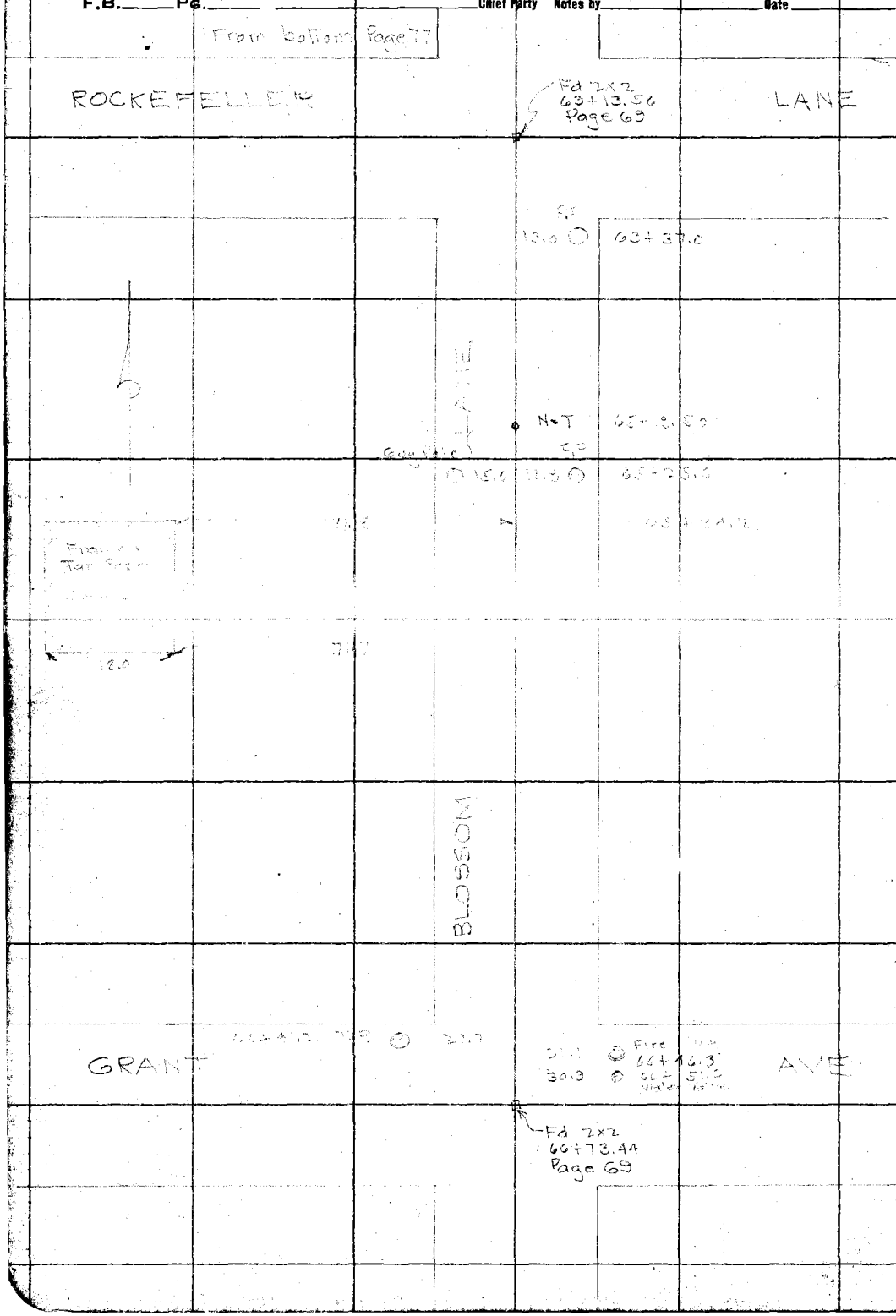

RETURN TO
LOS ANGELES COUNTY SURVEYOR

Do not extend notes this side of this line

Note: ANY ADDITIONS OR CHANGES ON THIS SHEET MUST BE MADE OR CIRCLED IN Red. WITH DATE AND NAME OF PERSON MAKING CHANGE.

Date _____ Notes by _____ Chief Party _____ F.B. _____ PG. 79

Platted by _____	W. O. No. 955 D. S. O. No. _____
Date _____	Location Redondo
Map No. B-455-4	Surveyed by [illegible]
Platting C'k'd by aak	Date _____
Date _____	Indexed A. C. Johnson

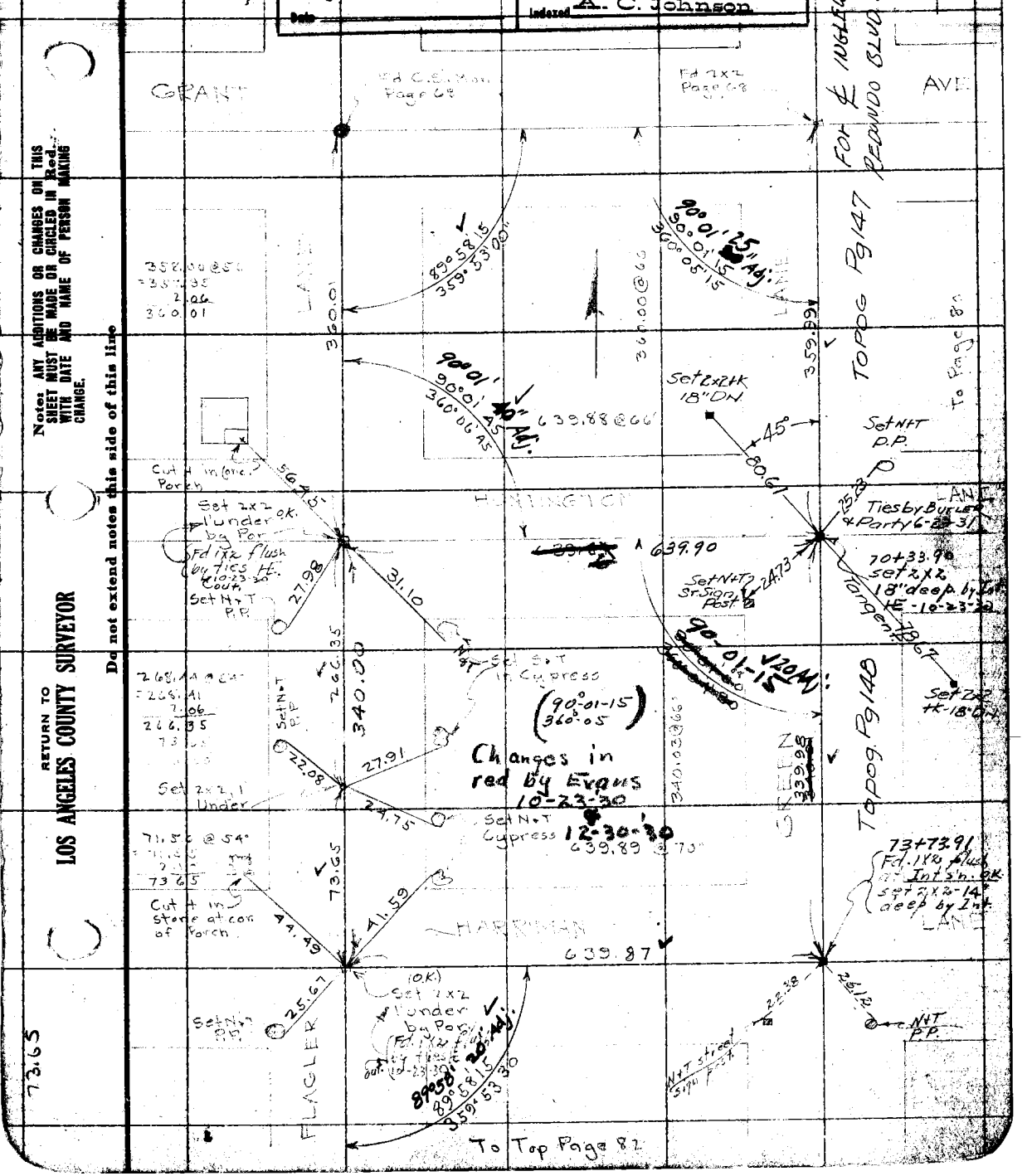

Note: ANY ADDITIONS OR CHANGES ON THIS SHEET MUST BE MADE OR CIRCLED IN Red. WITH DATE AND NAME OF PERSON MAKING CHANGE.

Do not extend notes this side of this line

RETURN TO LOS ANGELES COUNTY SURVEYOR

RETURN TO
LOS ANGELES COUNTY SURVEYOR

Note: ANY ADDITIONS OR CHANGES ON THIS SHEET MUST BE MADE OR CIRCLED IN Red. WITH DATE AND NAME OF PERSON MAKING CHANGE.

Do not extend notes this side of this line

Date

Notes by

Chief Party

F.B. 422 PG. 80

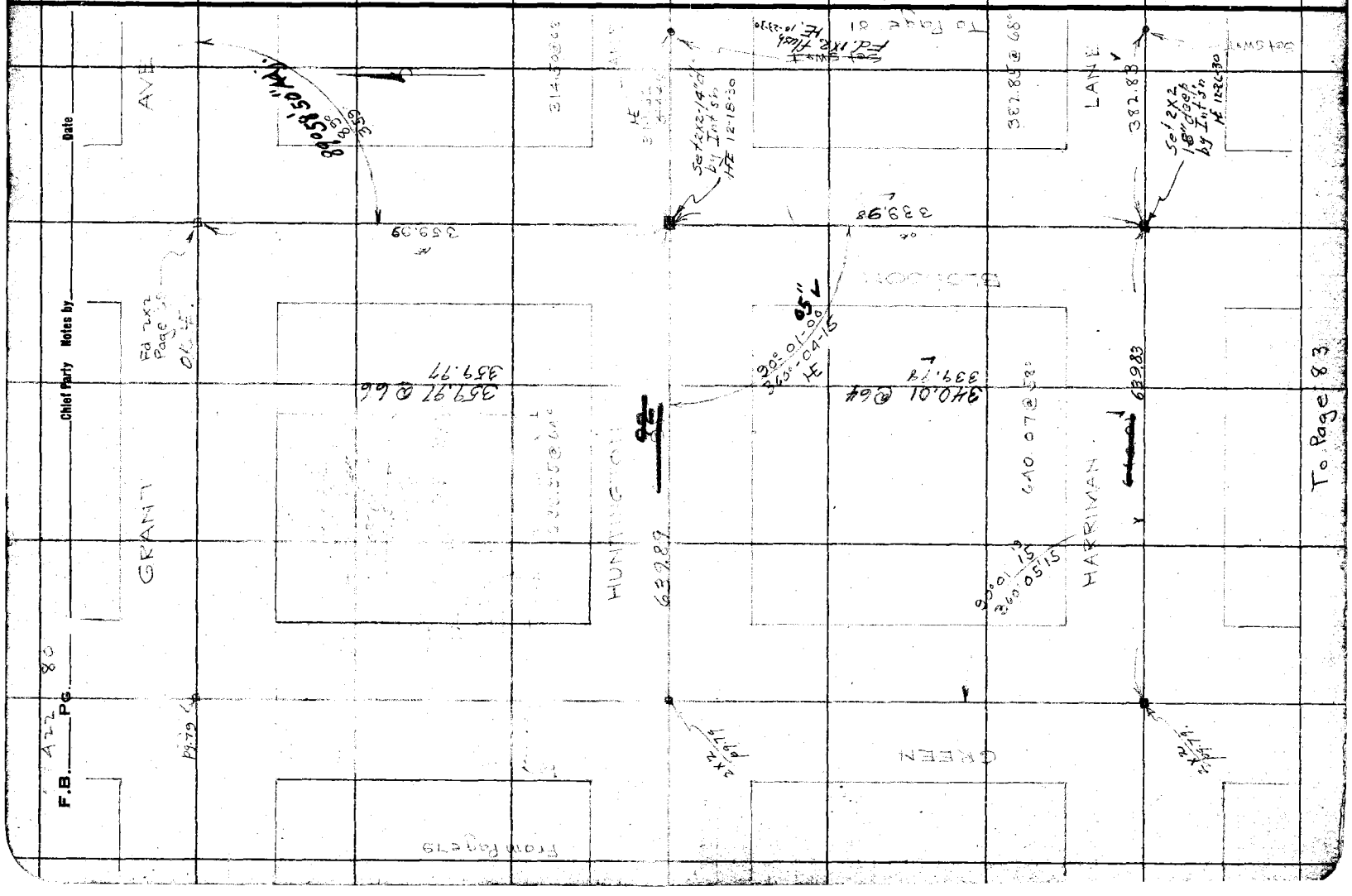

Date _____ Notes by _____ Chief Party _____ F.B. A22 PG. 81

Platted by _____	W. O. No. 955 D. S. O. No. _____
Date _____	Location Redondo
Map No. B-455-4	Surveyed by Boyer & Party
Platting C'k'd by AAR	Date _____
Date _____	Indexed A. C. Johnson



To Page 84

Note: ANY ADDITIONS OR CHANGES ON THIS SHEET MUST BE MADE OR CIRCLED IN Red. WITH DATE AND NAME OF PERSON MAKING CHANGE.

Do not extend notes this side of this line

RETURN TO
LOS ANGELES COUNTY SURVEYOR

F.B. 422 PG. 82 Chief Party Notes by Date

From Page 79

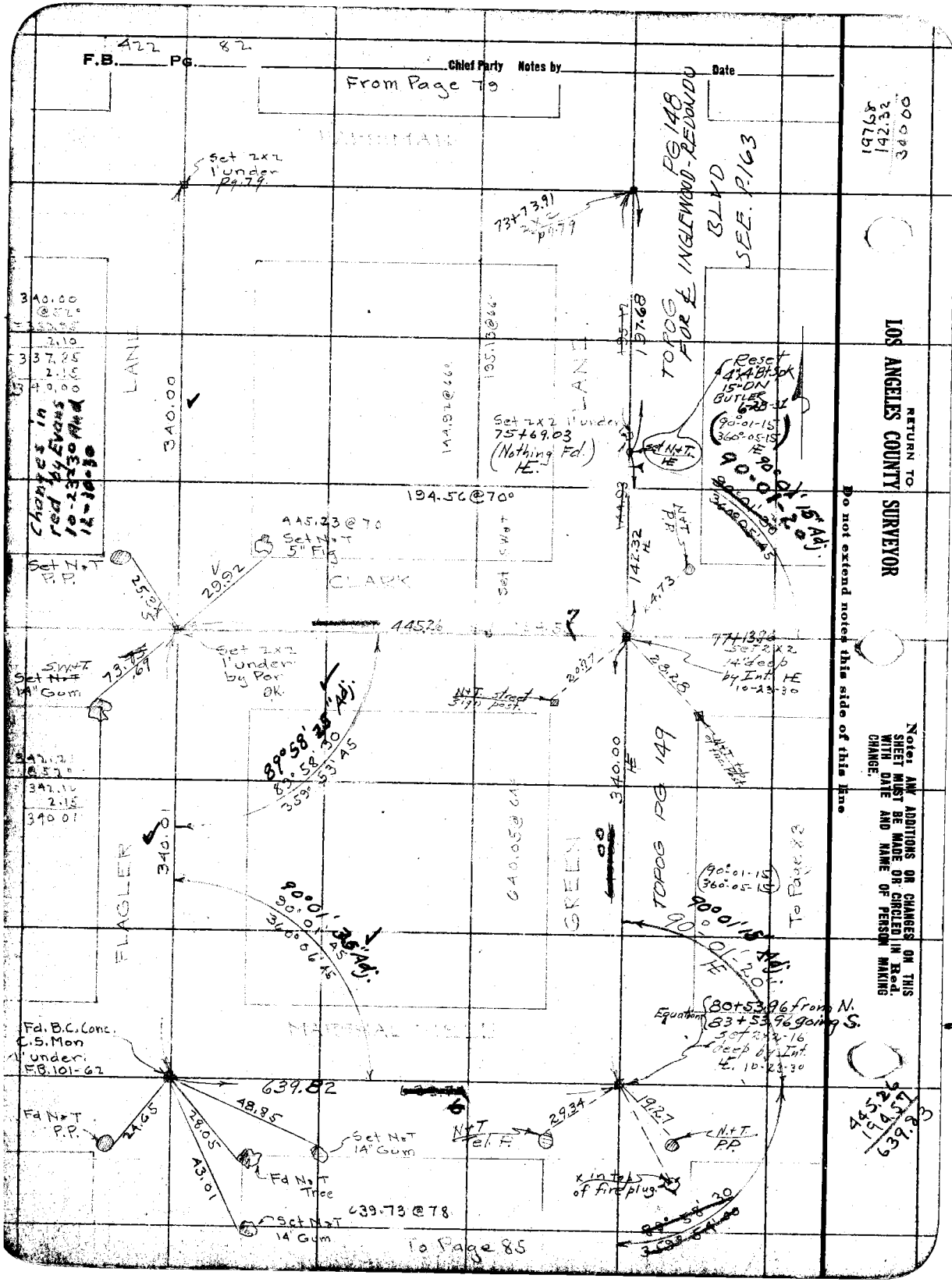

Date _____ Notes by _____ Chief Party _____ F.B. 422 PG. 83

Platted by	W. O. No. 955 D. S. O. No.
Date	Location Redondo
Map No. B-455-4	Surveyed by Boyer & Part
Platting C'k'd by AAR	Date Jan 1930
Date	Indexed A. C. [illegible]

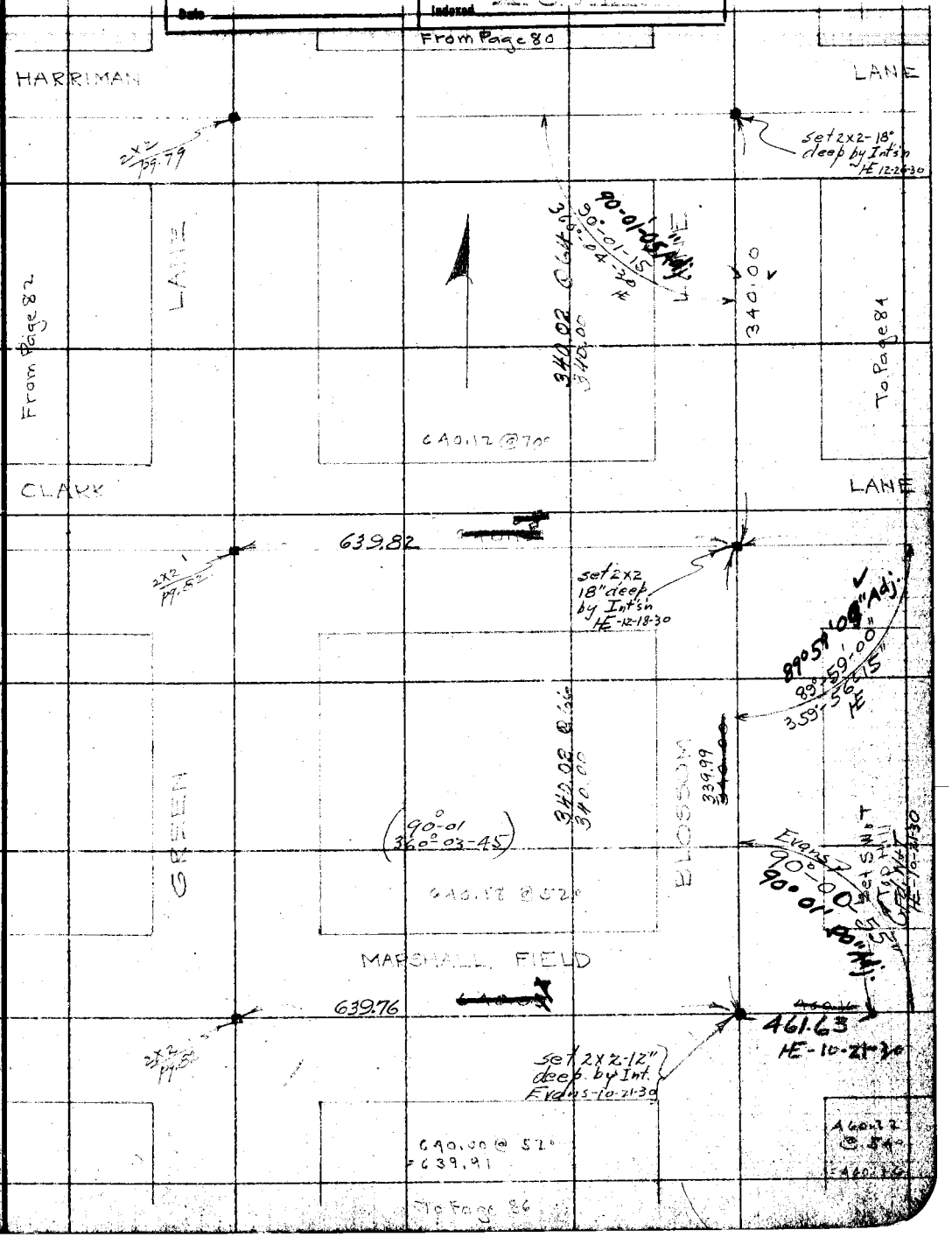

Note: ANY ADDITIONS OR CHANGES ON THIS SHEET MUST BE MADE OR CIRCLED IN Red. WITH DATE AND NAME OF PERSON MAKING CHANGE.

Do not extend notes this side of this line

RETURN TO
LOS ANGELES COUNTY SURVEYOR

F.B. 422 Pg. 84 Chief Party Notes by Date

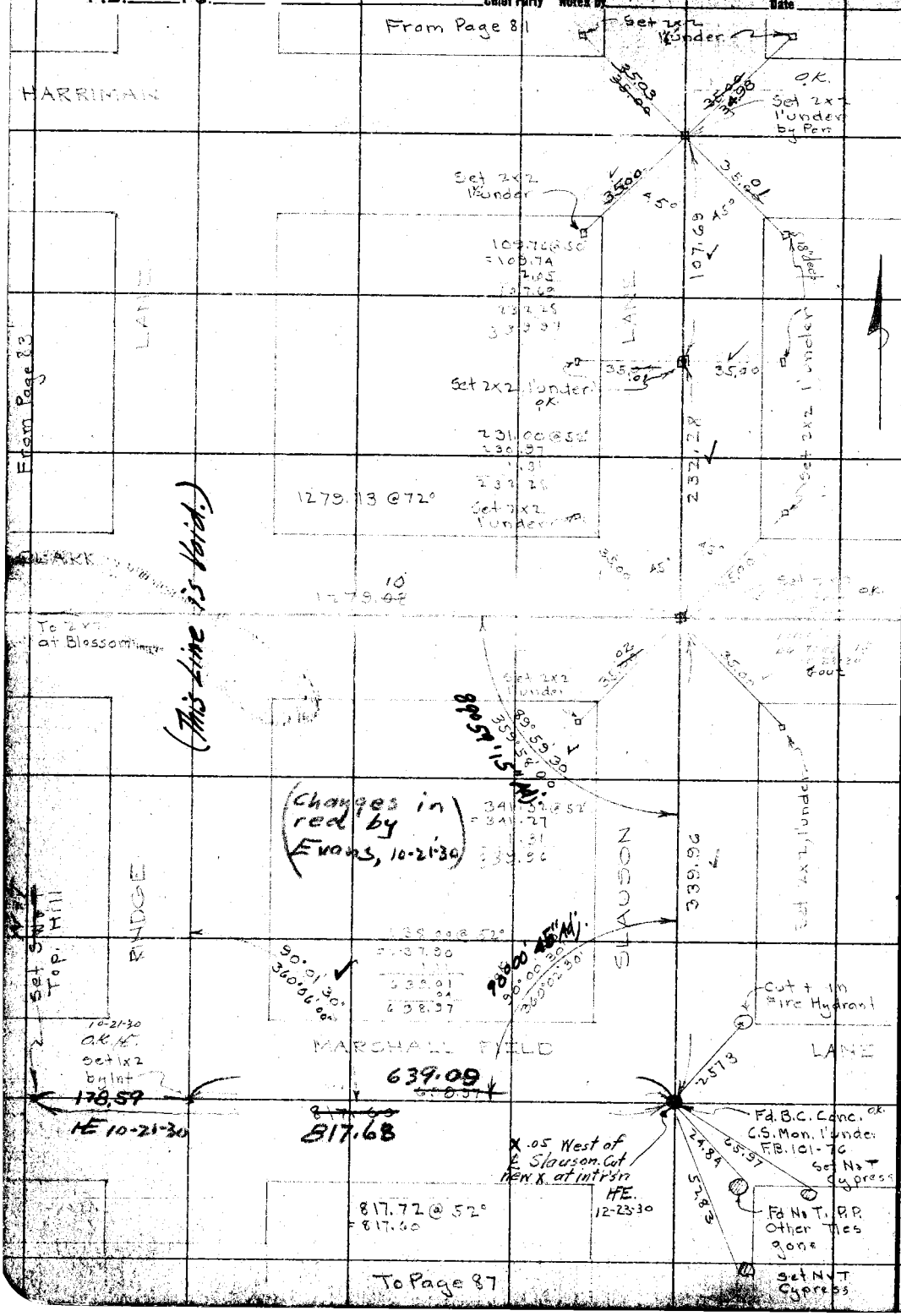

232.28
107.68
339.96

RETURN TO
LOS ANGELES COUNTY SURVEYOR

Do not extend notes this side of this line

Note: ANY ADDITIONS OR CHANGES ON THIS SHEET MUST BE MADE OR CIRCLED IN Red. WITH DATE AND NAME OF PERSON MAKING CHANGE.

Date _____ Notes by _____ Chief Party _____ F.B. 422 Pg. 85

Platted by	W. O. No. 955 D. S. O. No.
Date	Location Redondo
Map No. B-455-4	Surveyed by [illegible]
Platting C'k'd by aak	Date Jan 1930
Date	Indexed A. C. Johnson

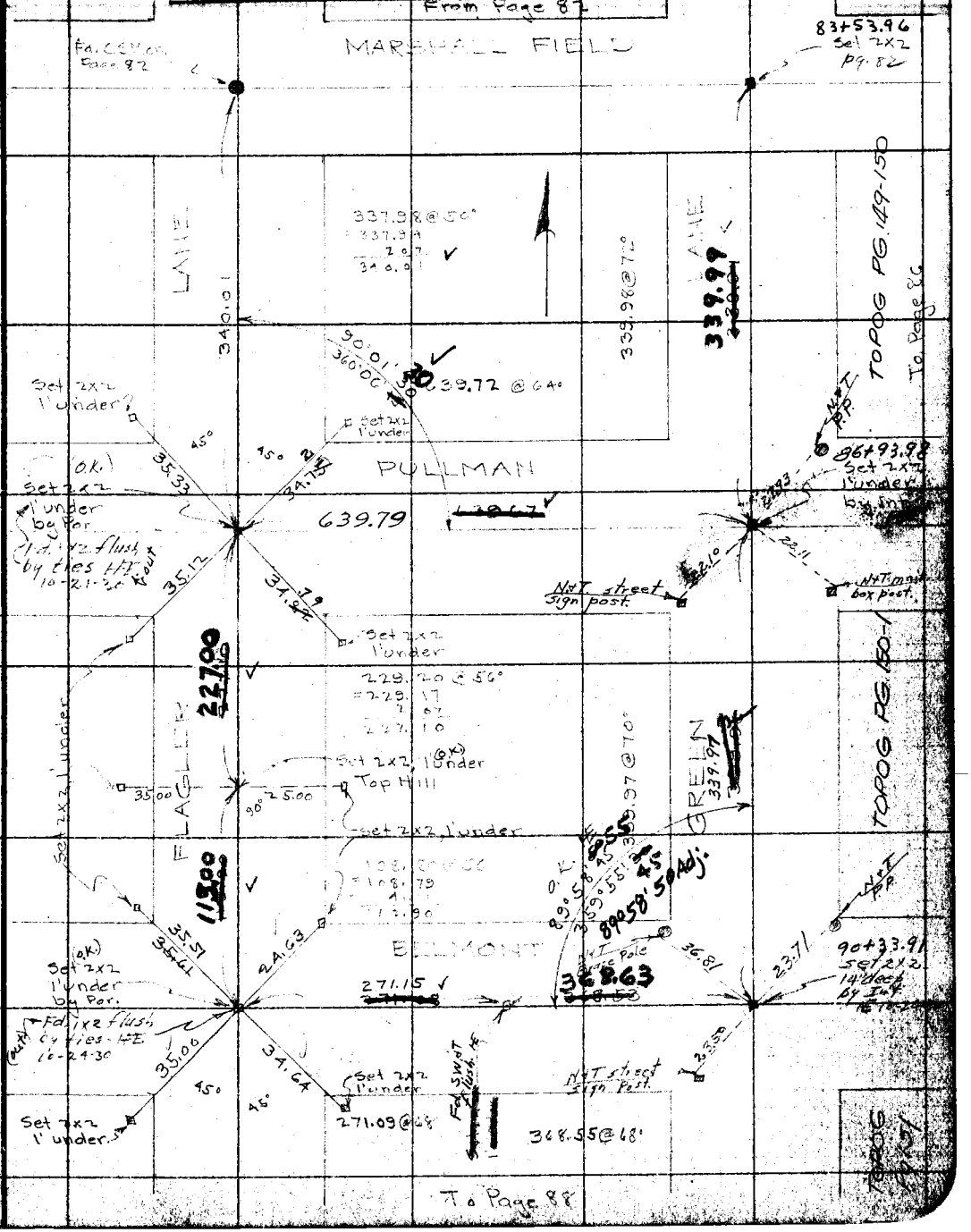

Note: ANY ADDITIONS OR CHANGES ON THIS SHEET MUST BE MADE OR CIRCLED IN Red. WITH DATE AND NAME OF PERSON MAKING CHANGE.

Do not extend notes this side of this line

RETURN TO
LOS ANGELES COUNTY SURVEYOR

F.B. A22 Pg. 86 Chief Party Notes by Date

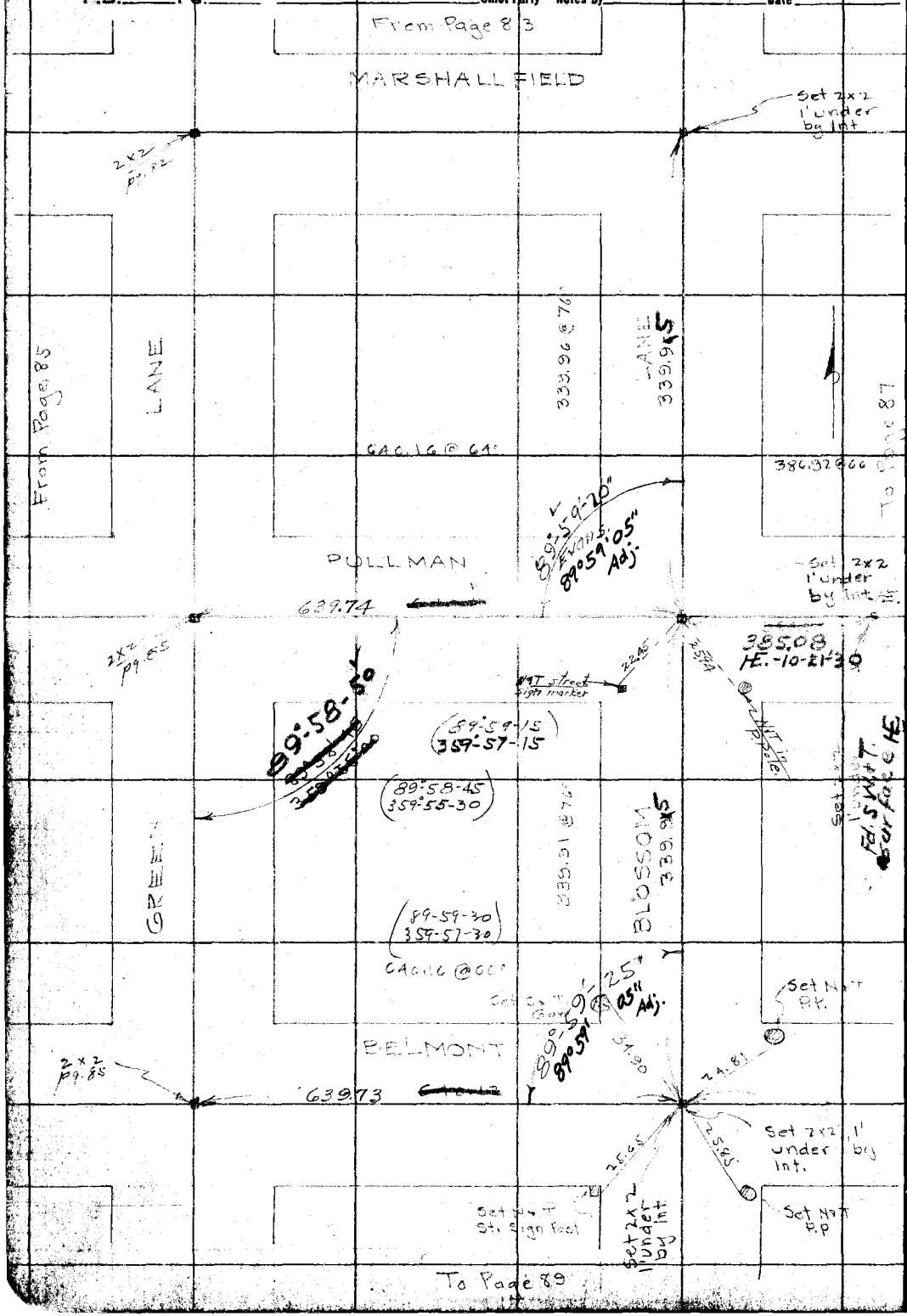

RETURN TO
LOS ANGELES COUNTY SURVEYOR

Do not extend notes this side of this line

Note: ANY ADDITIONS OR CHANGES ON THIS SHEET MUST BE MADE OR CIRCLED IN Red. WITH DATE AND NAME OF PERSON MAKING CHANGE.

385.08
894.05
1279.13

Date _____ Notes by _____ Chief Party _____ F.B. 422 Pg. 87

Platted by	W. O. No. 955 O. S. O. No.
Date	Location Redondo
Map No. B-455-10	Surveyed by Boyer & Party
Platting C'k'd by aaR	Date Jan 1930
Date	Indexed

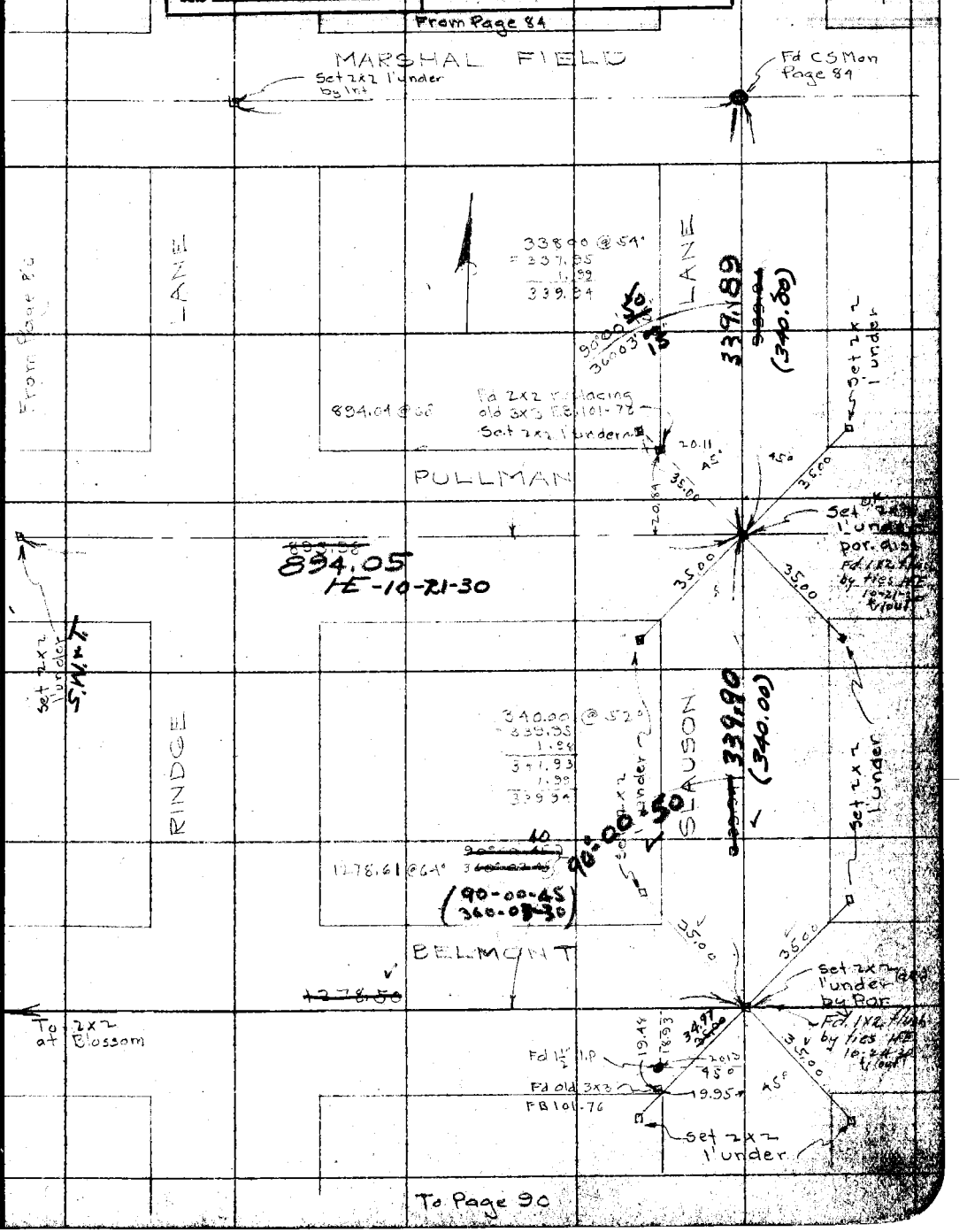

Note: ANY ADDITIONS OR CHANGES ON THIS SHEET MUST BE MADE OR CIRCLED IN Red. WITH DATE AND NAME OF PERSON MAKING CHANGE.

Do not extend notes this side of this line

RETURN TO
LOS ANGELES COUNTY SURVEYOR

F.B. 422 PG. 88 Chief Party Notes by _____ Date _____

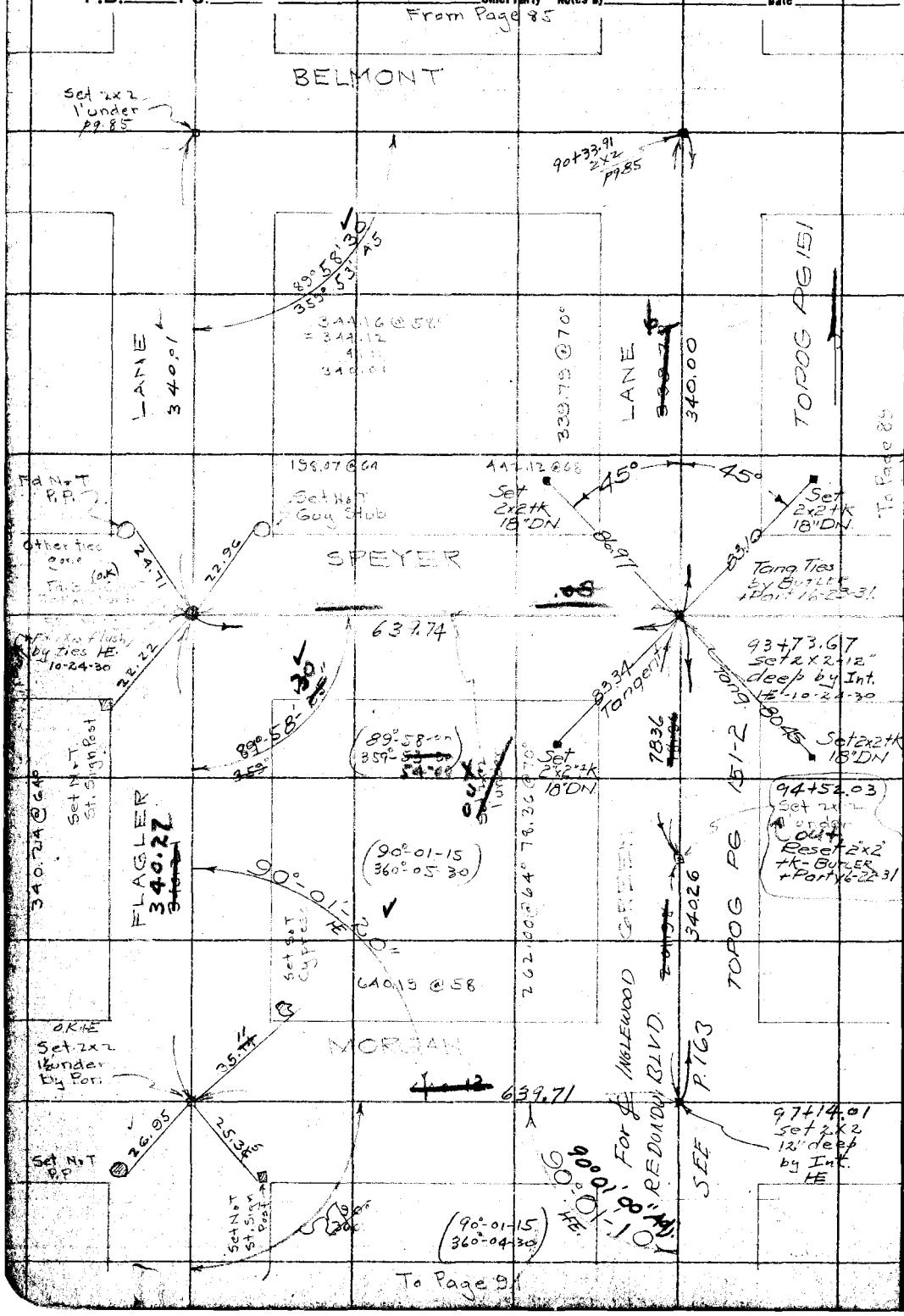

RETURN TO
LOS ANGELES COUNTY SURVEYOR

Do not extend notes this side of this line

Note: ANY ADDITIONS OR CHANGES ON THIS SHEET MUST BE MADE OR CIRCLED IN Red. WITH DATE AND NAME OF PERSON MAKING CHANGE.

Date _____ Notes by _____ Chief Party _____ F.B. 422 PG. 89

Platted by	W. O. No. 955 D. S. O. No.
Date	Location Redondo
Map No. B-455-4	Surveyed by [illegible]
Platting C'k'd by [illegible]	Date Jan Feb 1930
Date	Indexed A. C. Johnson

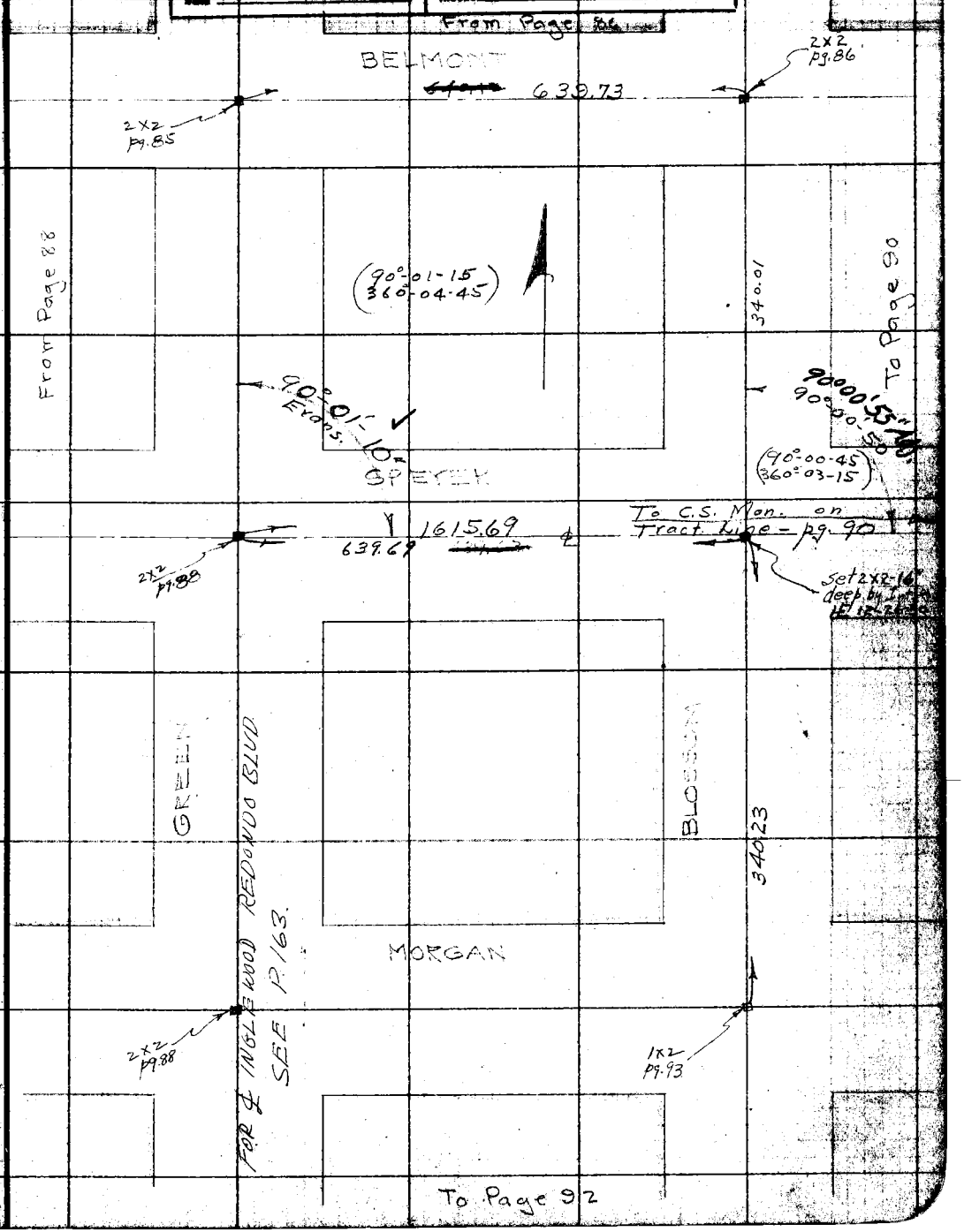

Note: ANY ADDITIONS OR CHANGES ON THIS SHEET MUST BE MADE OR CIRCLED IN Red. WITH DATE AND NAME OF PERSON MAKING CHANGE.

Do not extend notes this side of this line

RETURN TO
LOS ANGELES COUNTY SURVEYOR

F.B. 422 Pg. 90 Chief Party Notes by Date

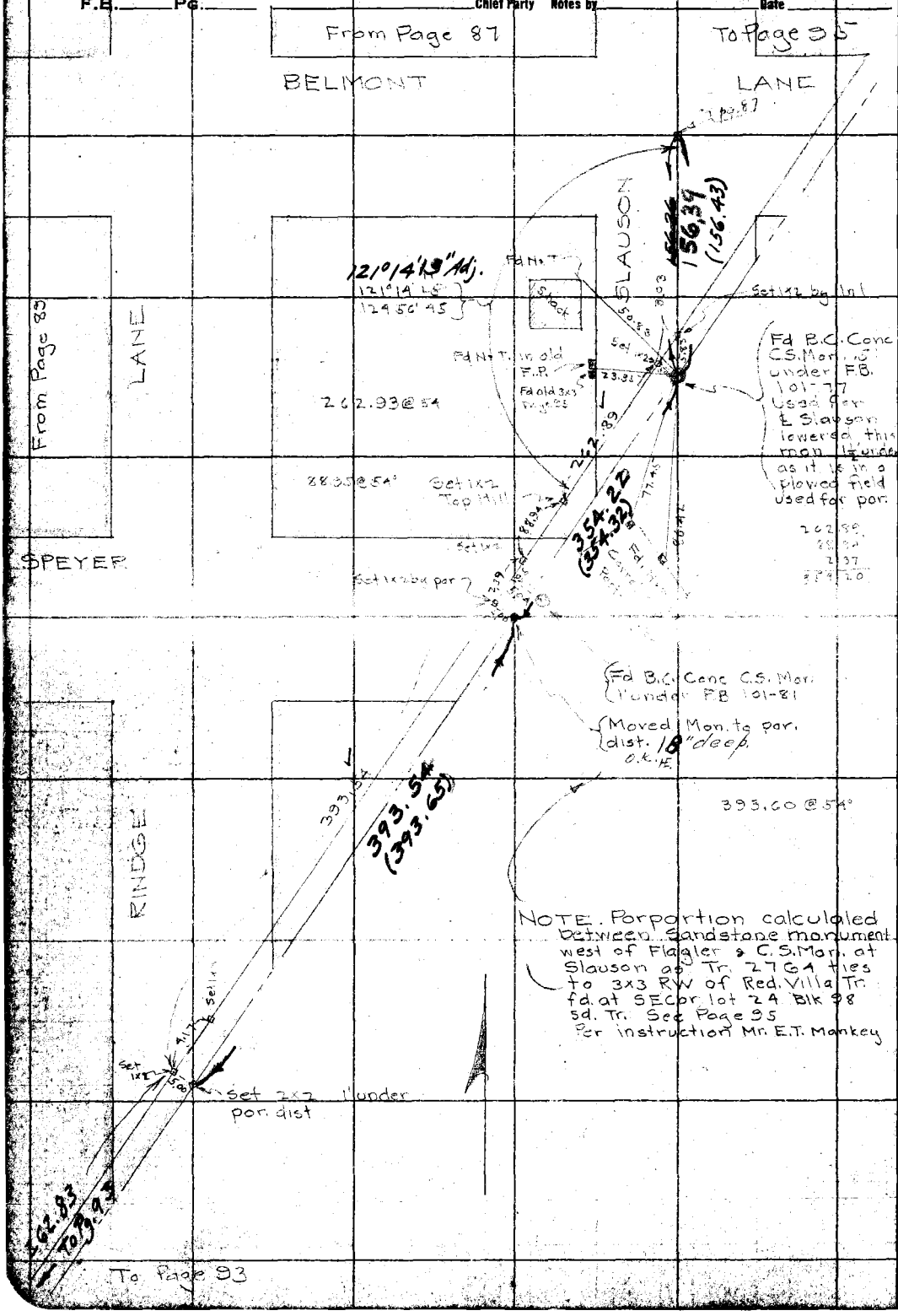

RETURN TO
LOS ANGELES COUNTY SURVEYOR

Do not extend notes this side of this line

Note: ANY ADDITIONS OR CHANGES ON THIS SHEET MUST BE MADE OR CIRCLED IN Red. WITH DATE AND NAME OF PERSON MAKING CHANGE.

Date _____ Notes by _____ Chief Party _____ F.B. 422 Pg. 91

Platted by	W. O. No. 955 D. S. O. No.
Date	Location Redondo
Map No. B-455-4	Surveyed by [illegible]
Platting C'k'd by [illegible]	Date Jan. Feb 1930
Date	Indexed

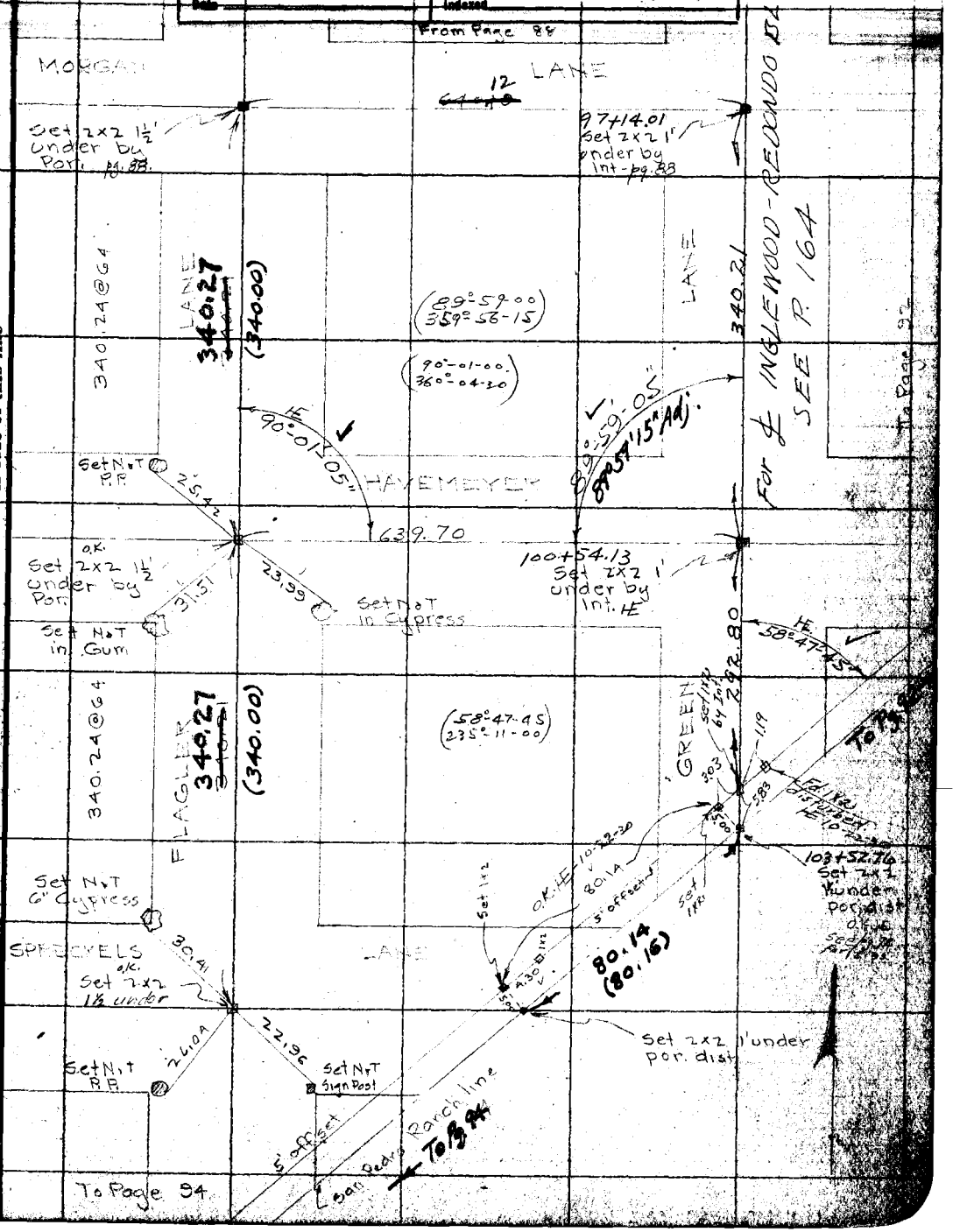

Note: ANY ADDITIONS OR CHANGES ON THIS SHEET MUST BE MADE OR CIRCLED IN Red. WITH DATE AND NAME OF PERSON MAKING CHANGE.

Do not extend notes this side of this line

RETURN TO LOS ANGELES COUNTY SURVEYOR

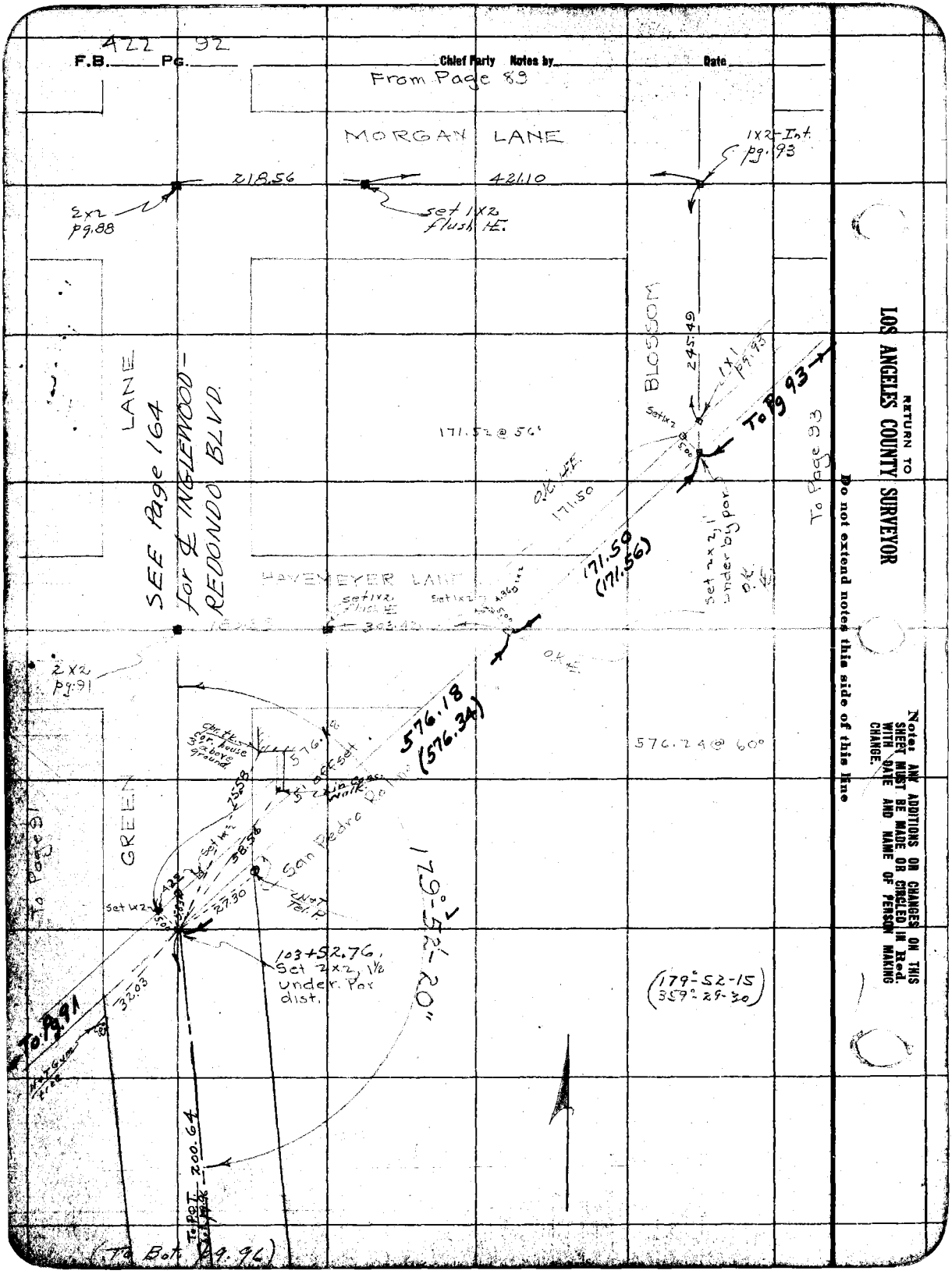

F.B. 422 Pg. 92
Chief Party Notes by
Date
From Page 89
MORGAN LANE
218.56
421.10
2x2 pg.88
set 1x2 flush H.E.
1x2-Int. pg. 93
BLOSSOM
245.49
1x1 pg.93
To Pg 93
To Page 93
171.52 @ 56°
O.K. H.E.
171.50
171.50 (171.56)
set 2x2, 1' under by por. O.K.
LANE
SEE Page 164 for ℄ INGLEWOOD-REDONDO BLVD.
HAVEMEYER LANE
set 1x2 flush H.E.
303.42
2x2 pg.91
O.K. H.E.
576.18 (576.34)
576.24 @ 60°
Cpr. tk. cor. house 3' above ground
576.18
5' offset
San Pedro Rd
GREEN
To Page 91
Set 1x2
38.56
27.30
Set 1x2
422
103+52.76, Set 2x2, 1½ under. Por dist.
179°-52'-20"
(179°-52-15 359°-29-30)
32.03
To Pg.91
200.64
To Bot. Pg. 96
RETURN TO
LOS ANGELES COUNTY SURVEYOR
Do not extend notes this side of this line
Note: ANY ADDITIONS OR CHANGES ON THIS SHEET MUST BE MADE OR CIRCLED IN Red. WITH DATE AND NAME OF PERSON MAKING CHANGE.

Date _____ Notes by _____ Chief Party _____ F.B. 422 PG. 93

Platted by	W. O. No. 955 D. S. O. No.
Date	Location Redondo
Map No. B-455-4	Surveyed by [illegible]
Platting C'k'd by aaR.	Date Feb 1930
Date	Indexed A. C. Johnson

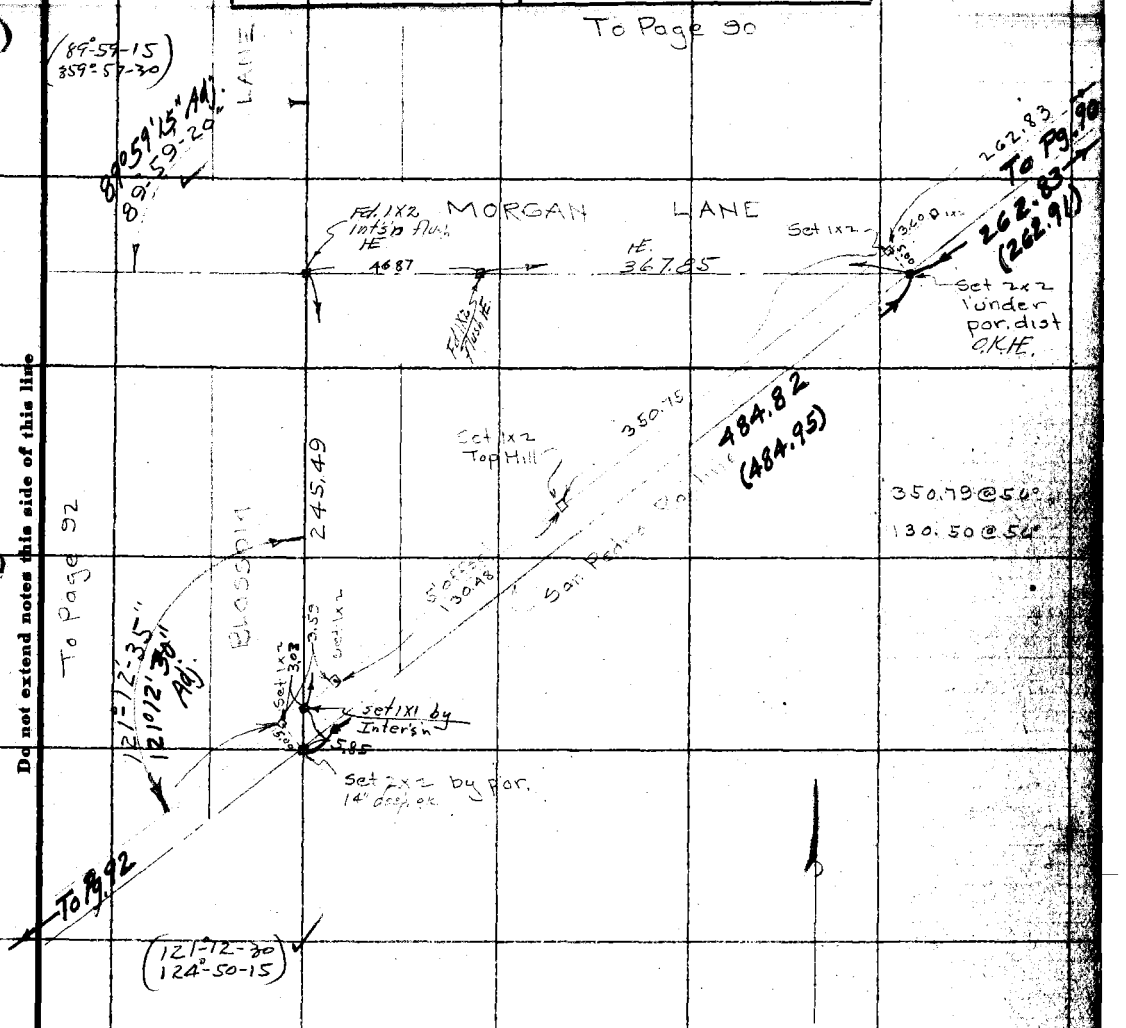

Note: ANY ADDITIONS OR CHANGES ON THIS SHEET MUST BE MADE OR CIRCLED IN Red. WITH DATE AND NAME OF PERSON MAKING CHANGE.

Do not extend notes this side of this line

RETURN TO
LOS ANGELES COUNTY SURVEYOR

F.B. 422 Pg. 94 Chief Party Notes by Date

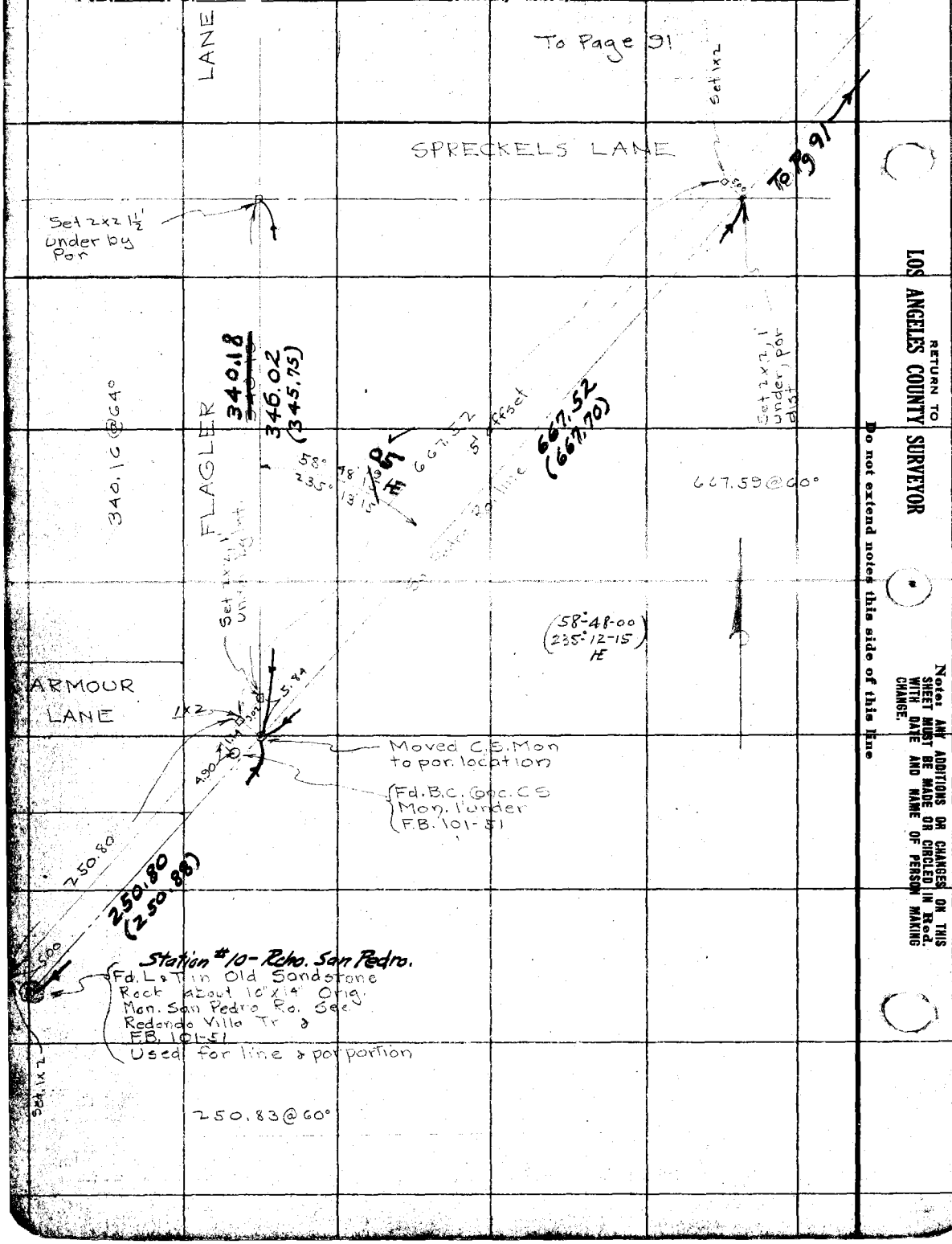

RETURN TO LOS ANGELES COUNTY SURVEYOR

Do not extend notes this side of this line

Note: ANY ADDITIONS OR CHANGES ON THIS SHEET MUST BE MADE OR CIRCLED IN Red. WITH DATE AND NAME OF PERSON MAKING CHANGE.

Date _____ Notes by _____ Chief Party _____ F.B. _____ PG. 95

Platted by _____	W. O. No. _____ D. S. O. No. _____
Date _____	Location _____
Map No. B-455-4	Surveyed by _____
Platting C'k'd by aaR	Date _____
Date _____	Indexed _____

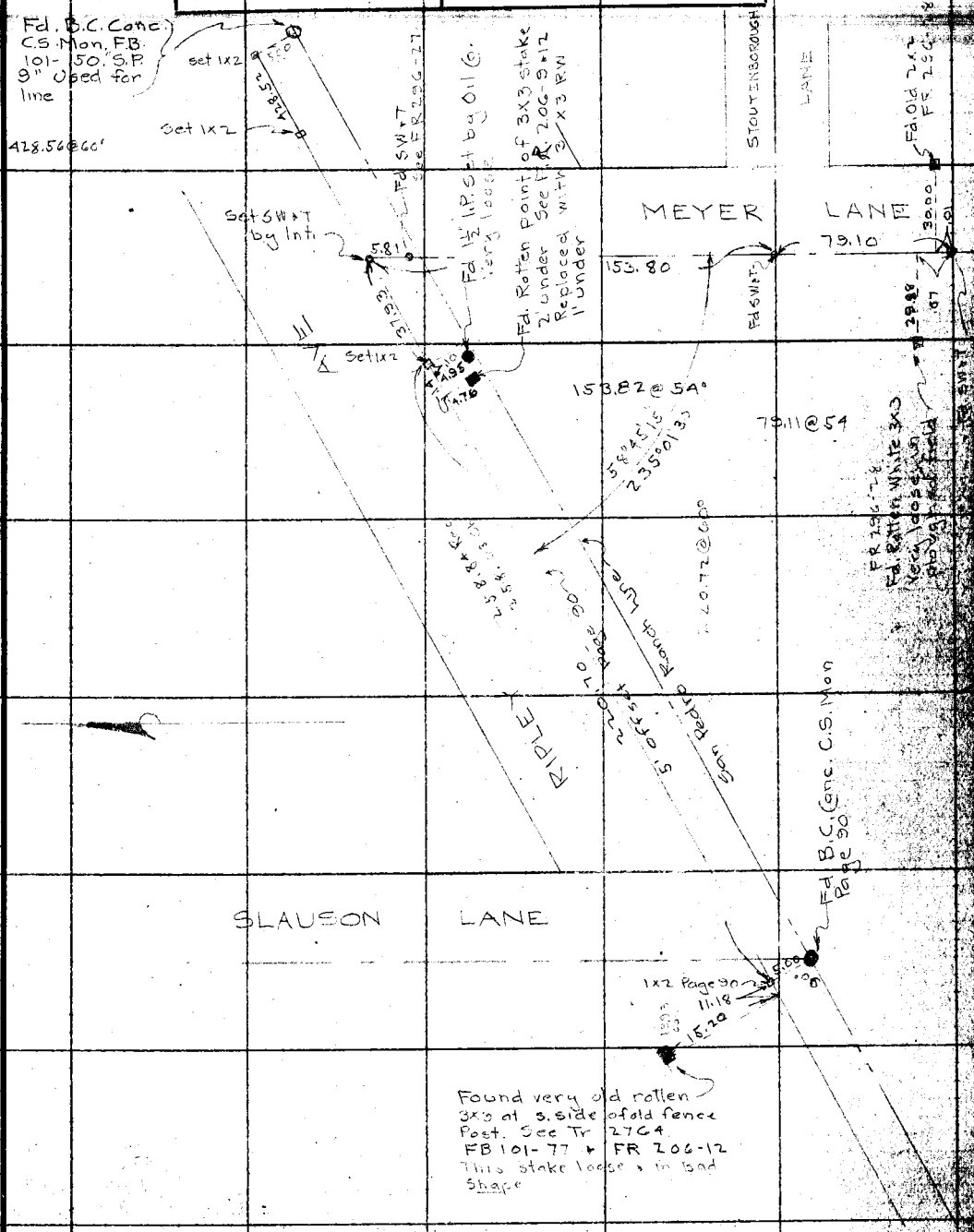

Note: ANY ADDITIONS OR CHANGES ON THIS SHEET MUST BE MADE OR CIRCLED IN Red. WITH DATE AND NAME OF PERSON MAKING CHANGE.

Do not extend notes this side of this line

RETURN TO
LOS ANGELES COUNTY SURVEYOR

RETURN TO
LOS ANGELES COUNTY SURVEYOR

Note: ANY ADDITIONS OR CHANGES ON THIS SHEET MUST BE MADE OR CIRCLED IN Red. WITH DATE AND NAME OF PERSON MAKING CHANGE.

Do not extend notes this side of this line

Date 11-6-30

M.R. 39-1-17

East Line Redondo Townsite per pgs. 97-100

Sec. Cor. Fd. 2" I.P. plugged, chr. tk.; driven Old 4X4, 18" deep. 211+22.76 Per F.C. 395-45 & F.R. 296-49

Sandstone Mon. - LAT ⊙ per pg. 94 - See F.C. 395-43

2382.5

P.O.T. - 105+53.40 Set 2"x2" 14" deep.

Proposed E'ly line

P.I. - Angle Pt. Set 2"x2" 12" deep by intersn. 1113+65.88

P.O.T. - 113+57.21 Flush. Set 2"x2"

90°-03'

60.00

Fd. 1" I.P. Pt. 6" dn.

Set 2"x2" 12" deep.

Set 1"x1" 6" dn.

Set 10"x5"

Evans

20.00

To Bat

To Pt. of Int's. Beryl Ave. & Bet. Pg. 101

547.94-T78°=547.92

8.67

471.67-T78°=471.65

629.97-T78°-629.98

29.95

20.00

R 302.23-T16°=302.21

Proposed & of GREEN LANE

FOR LATER LOCATION OF REONDO BLVD SEE

Redondo Blvd. 170°-48'-45" R 2643.24 Pages 164 & 165

Linde Wood - Redondo c/o

℄ INGLEWOOD

DOMINGUEZ

Fd. old 3"x3" R.Wd. 5' ft. per F.C. 395-43 set nail center

Fd. old 2"x2" R.Wd. 5' ft. per F.C. 395-43 set nail center

Proposed B/W line?

BLOSSOM LANE

H.F. Evans - Dep.
Henry Martin - π
D.W. Reynolds - H.C.
R. De Laney - R.C.

6.26 @ 0-0 = 6.26
133.06 @ 3-03 = 132.87
299.77 @ 1-22 = 299.68
109.13 @ 0-0 = 109.13
547.94

D: 14-270

(90°-09' 360°-36')

Fd. 2" I.P. P.T. 6" deep 200+65.91 per F.C. 395-42 See F.R. 296-49

Fd. old rotten 2"x2" 194+39.11 per F.C. 395-41

170°-48'-45" 323'-15"

F.B. 422 Pg. 36

94° 0' 94.34

(from Bot. pg. 48)

Date _____ Notes by H.E. Chief Party _____ F.B. 422 PG. 96"A"

Platted by	W. O. No. 955 D. S. O. No.
Date	Location Inglewood-Redondo Blvd.
Map No.	Surveyed by Evans
Platting O'k'd by	Date 10-22-30 — 11-26-30
Date	Indexed A. C. Johnson

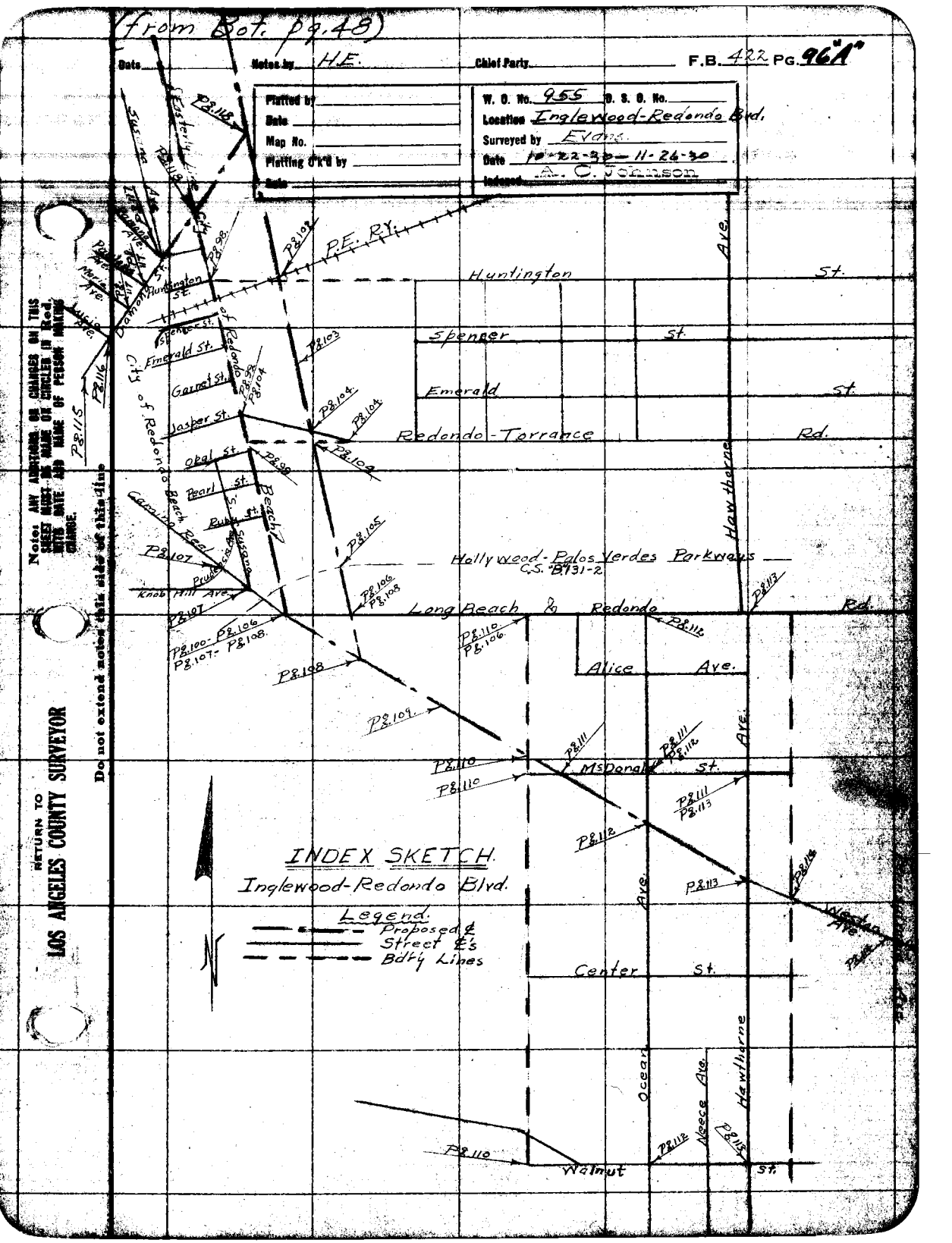

Note: ANY ADDITIONS OR CHANGES ON THIS SHEET MUST BE MADE OR CIRCLED IN RED, WITH DATE AND NAME OF PERSON MAKING CHANGE.

Do not extend notes this side of this line

RETURN TO LOS ANGELES COUNTY SURVEYOR

F.B. 422 PG. 96"B" Chief Party Notes by Date

RETURN TO
LOS ANGELES COUNTY SURVEYOR

Do not extend notes this side of this line

Note: ANY ADDITIONS OR CHANGES ON THIS SHEET MUST BE MADE OR CIRCLED IN Red. WITH DATE AND NAME OF PERSON MAKING CHANGE.

Date (84° Tape) Notes by Chief Party F.B. 432 PG. 97

Plotted by Wood	W. O. No. 955 B. S. O. No.
Date Jan. 1931	Location Inglewood-Redondo Blvd.
Map No. B-455-485	Surveyed by Evans
Plotting C'k'd by AAR	Date 10-29-30
Date	Indexed

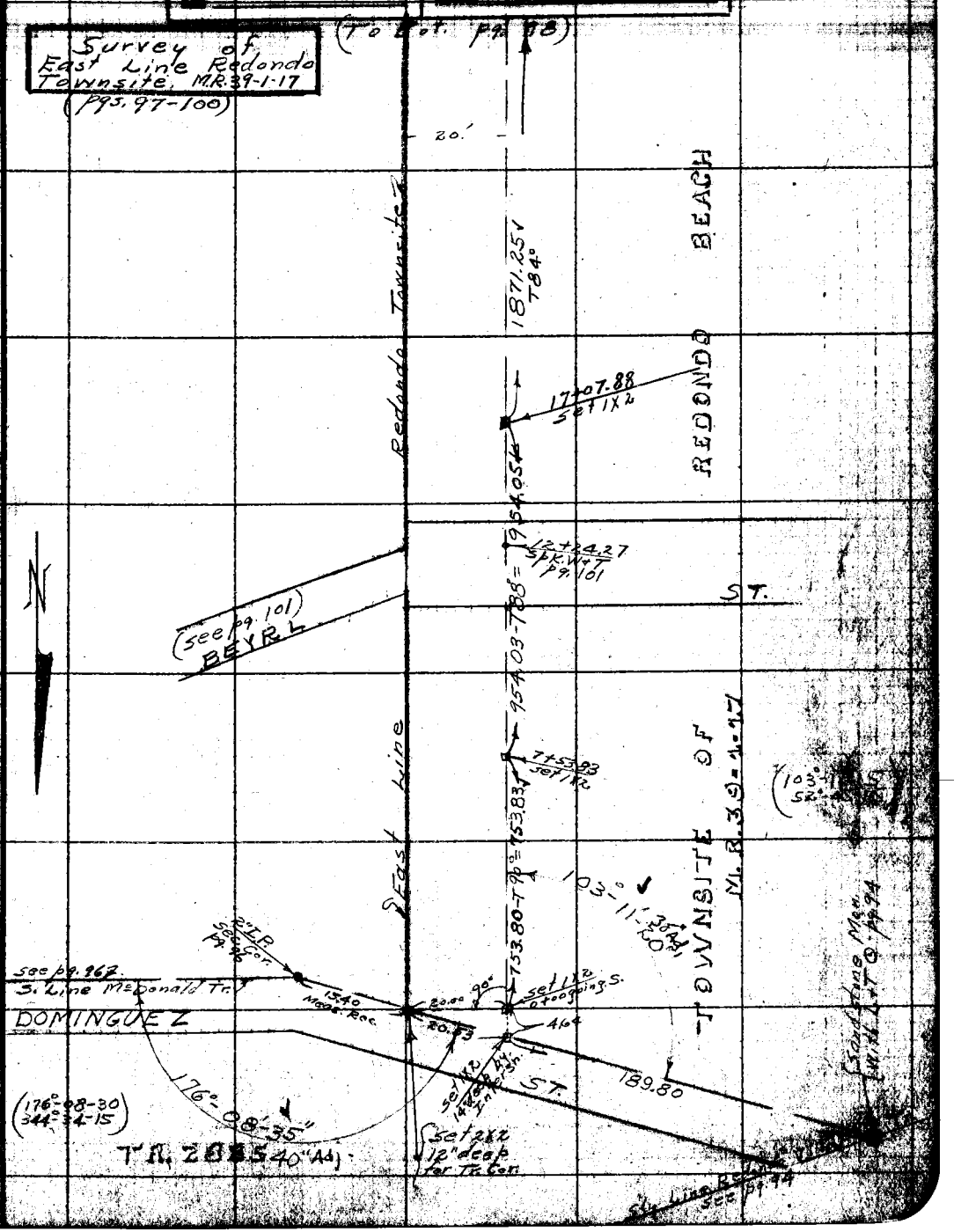

Note: ANY ADDITIONS OR CHANGES ON THIS SHEET MUST BE MADE OR CIRCLED IN Red. WITH DATE AND NAME OF PERSON MAKING CHANGE.

Do not extend notes this side of this line

RETURN TO
LOS ANGELES COUNTY SURVEYOR

(To Bot. pg. 99)

F.B. 422 Pg. 98 Chief Party Notes by HE Date 10-30-30

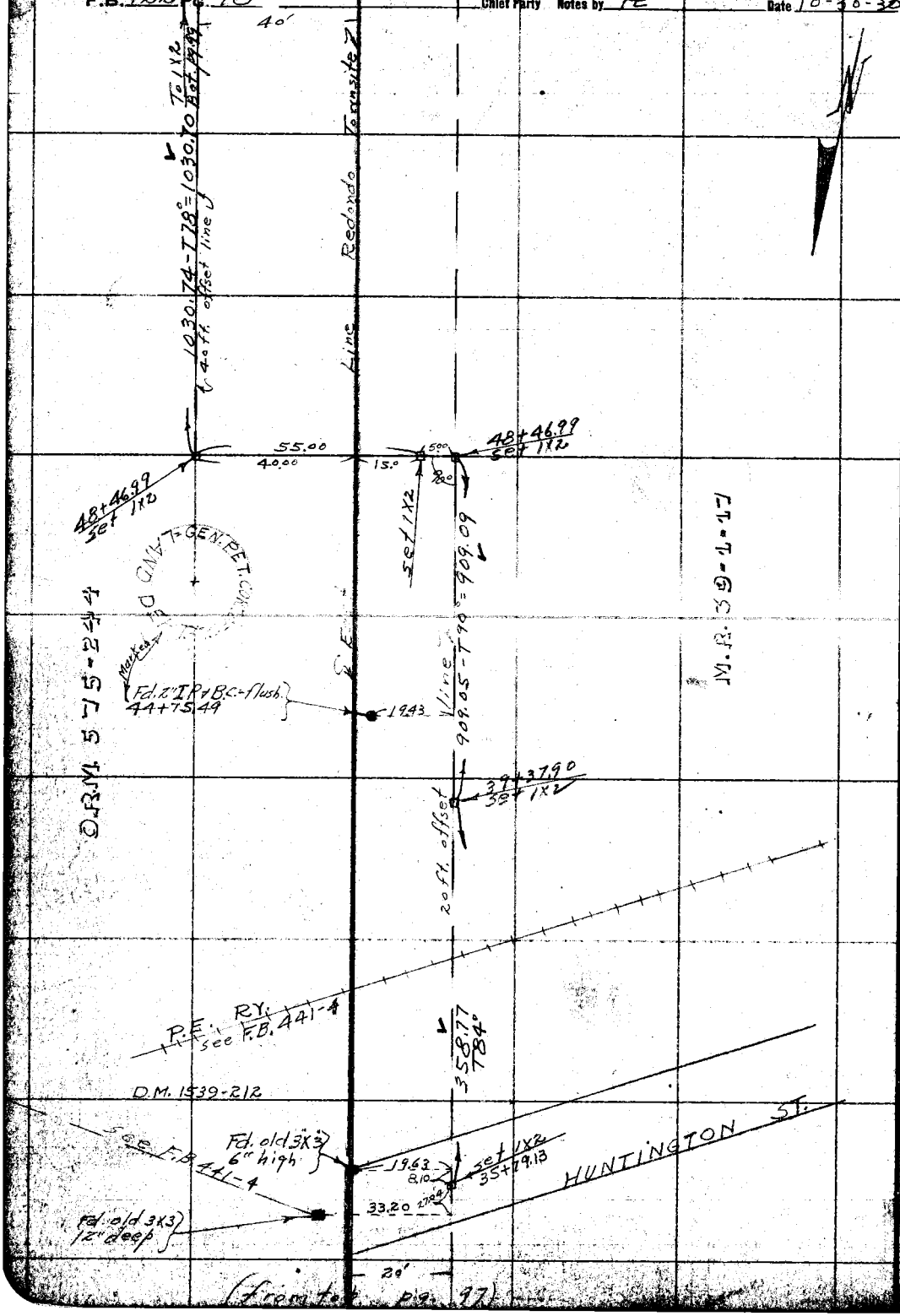

(from top pg. 97)

RETURN TO
LOS ANGELES COUNTY SURVEYOR

Do not extend notes this side of this line

Note: ANY ADDITIONS OR CHANGES ON THIS SHEET MUST BE MADE OR CIRCLED IN Red. WITH DATE AND NAME OF PERSON MAKING CHANGE.

Date _____ Notes by _____ Chief Party _____ F.B. 422 PG. 99

(84° Tape 300 ft. Tape #34)

Platted by Wood	W. O. No. 955 D. S. O. No.
Date Jan. 1931	Location Inglewood-Redondo Blvd.
Map No. B-455-5	Surveyed by Evans
Platting C'k'd by [illegible]	Date 10-31-30
Date	Indexed

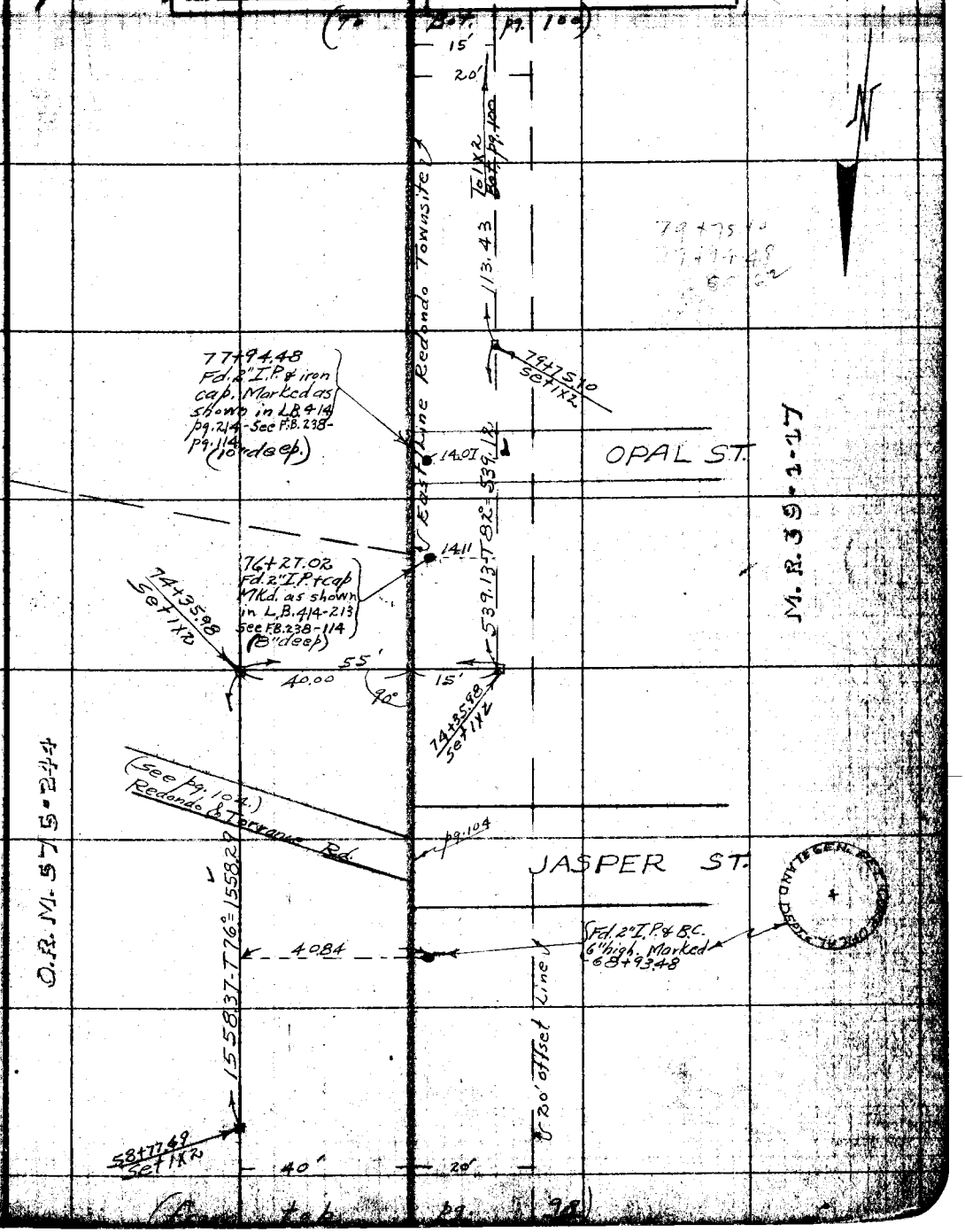

Note: ANY ADDITIONS OR CHANGES ON THIS SHEET MUST BE MADE OR CIRCLED IN Red. WITH DATE AND NAME OF PERSON MAKING CHANGE.

Do not extend notes this side of this line

RETURN TO LOS ANGELES COUNTY SURVEYOR

RETURN TO
LOS ANGELES COUNTY SURVEYOR

Note: ANY ADDITIONS OR CHANGES ON THIS SHEET MUST BE MADE OR CIRCLED IN Red. WITH DATE AND NAME OF PERSON MAKING CHANGE.

Do not extend notes this side of this line

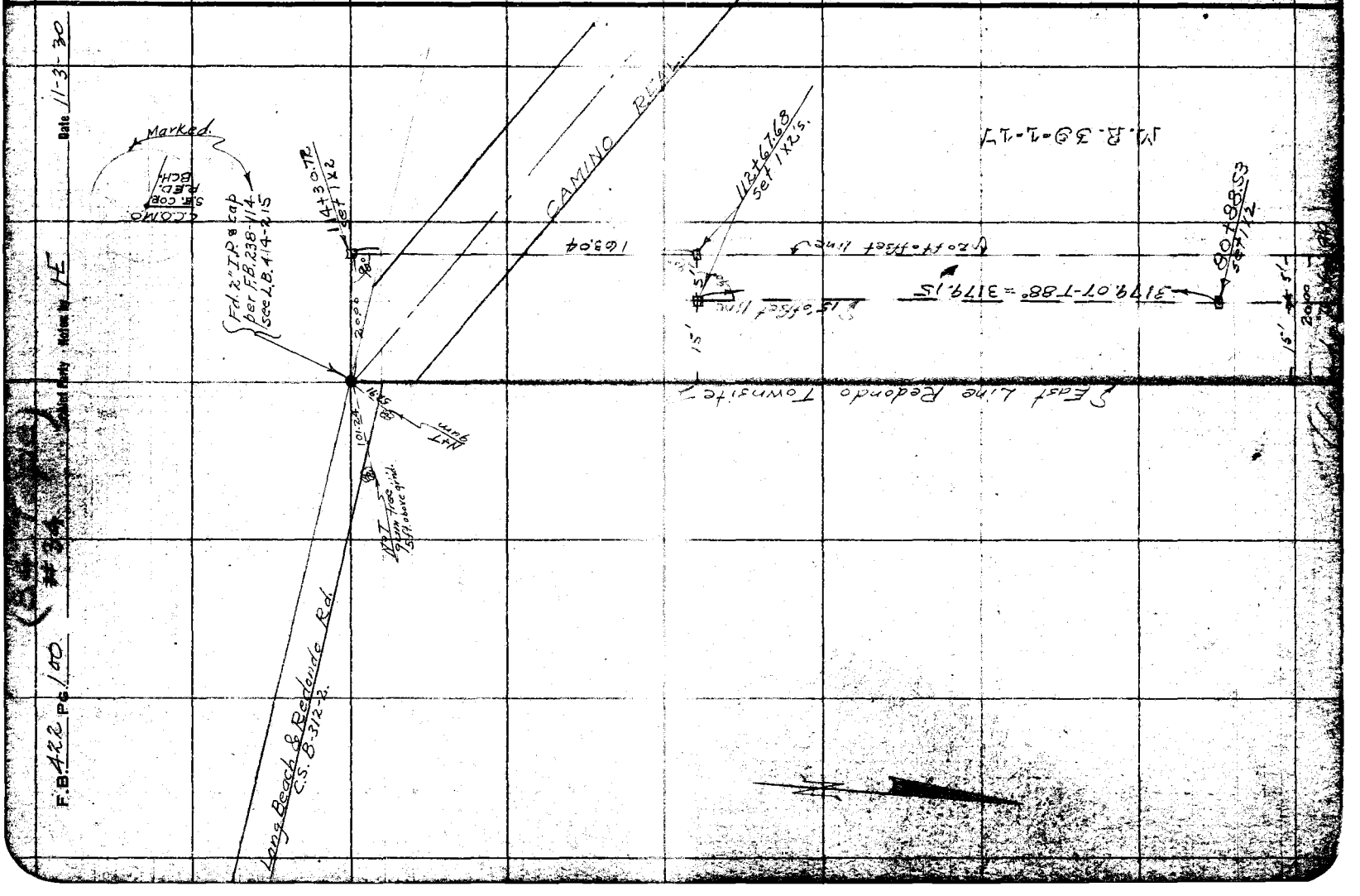

Date _____ Notes by _____ Chief Party _____ F.B. 422 Pg. 101

(84° Tape)

Platted by Wood	W.O. No. 955 O.S.O. No.
Date Jan. 1931	Location Inglewood-Redondo Blvd.
Map No. B-455-5	Surveyed by [illegible]
Platting Ck'd by aaR.	Date 11-7-30
Date	Indexed A. C. Johnson

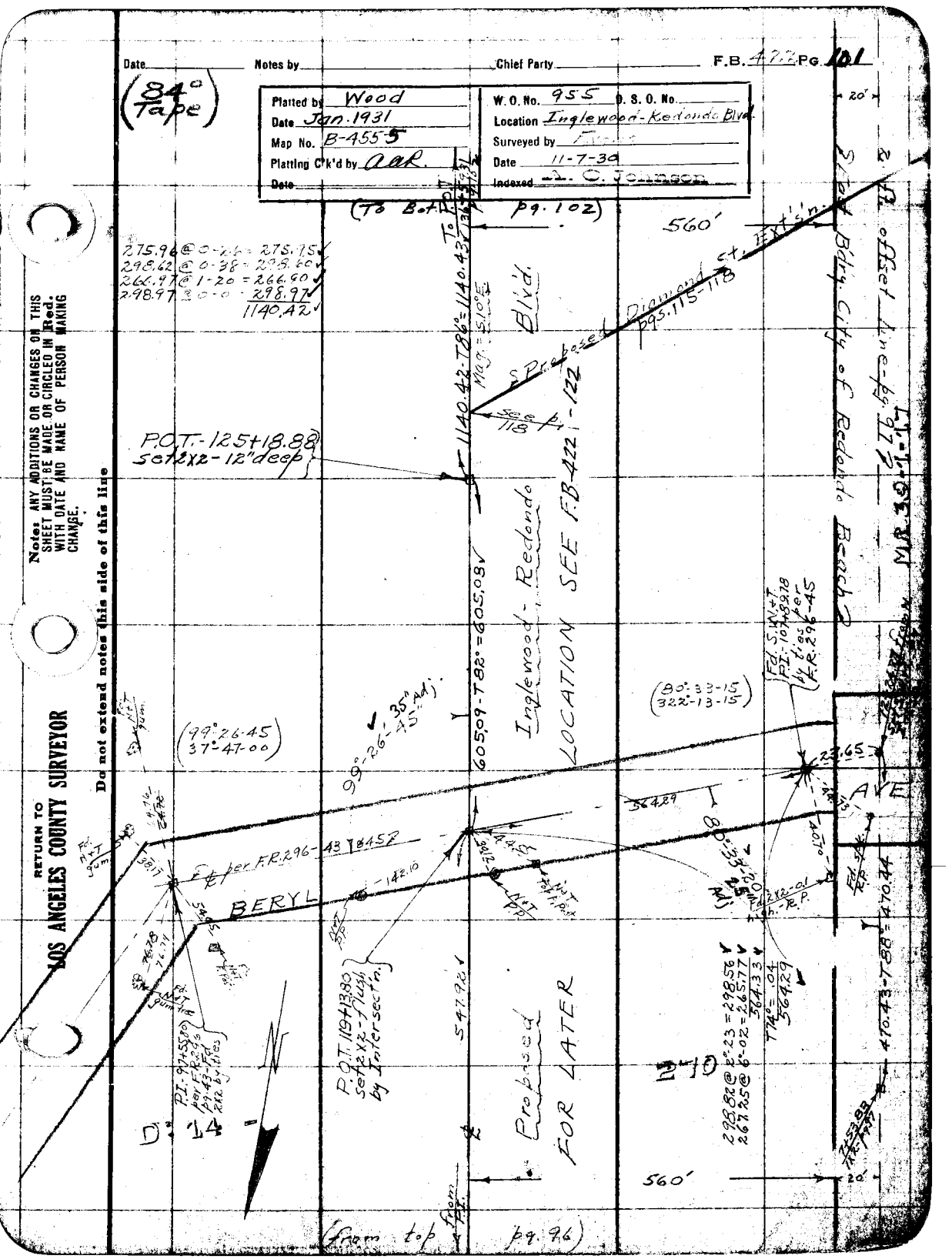

Note: ANY ADDITIONS OR CHANGES ON THIS SHEET MUST BE MADE OR CIRCLED IN Red. WITH DATE AND NAME OF PERSON MAKING CHANGE.

Do not extend notes this side of this line

RETURN TO LOS ANGELES COUNTY SURVEYOR

F.B. 422 Pg. 102 Chief Party Notes by E Date 11-7-30



RETURN TO
LOS ANGELES COUNTY SURVEYOR

Do not extend notes this side of this line

Note: ANY ADDITIONS OR CHANGES ON THIS SHEET MUST BE MADE OR CIRCLED IN Red. WITH DATE AND NAME OF PERSON MAKING CHANGE.

Date _____ Notes by _____ Chief Party _____ F.B. 422 Pg. 103

(300' tape #34 - Std. @ 84°)

Platted by Wood	W. O. No. 955 O. S. O. No.
Date Jan. 1931	Location Inglewood-Redondo Blvd.
Map No. B-455-5	Surveyed by [illegible]
Platting C'k'd by [illegible]	Date 11-8-30
Date	Indexed



Note: ANY ADDITIONS OR CHANGES ON THIS SHEET MUST BE MADE OR CIRCLED IN Red. WITH DATE AND NAME OF PERSON MAKING CHANGE.

Do not extend notes this side of this line

RETURN TO LOS ANGELES COUNTY SURVEYOR

F.B. 422 Pg. 104 (To Bot. pg. 105) Chief Party Notes by HE Date

298.09 @ 00 = 298.09 ✓
211.60 @ 00 = 211.60 ✓
167.06 @ 3-21 = 166.77 ✓
299.76 @ 2-01 = 299.57 ✓
297.69 @ 3-43 = 297.06 ✓
272.93 @ 1-15 = 272.87 ✓
1545.96

225.33 @ 1-24 = 225.26 ✓
298.85 @ 1-10 = 298.79 ✓
296.55 @ 0-00 = 296.55 ✓
251.05 @ 1-07 = 251.00 ✓
1071.60

2617.63 To P.O.T. at 213+90.42 as chained on Carson St. See F.B. 455-8+24. Distances in red above are adjusted to fit the Carson St. Survey

RETURN TO
LOS ANGELES COUNTY SURVEYOR
Do not extend notes this side of this line
Note: ANY ADDITIONS OR CHANGES ON THIS SHEET MUST BE MADE OR CIRCLED IN Red. WITH DATE AND NAME OF PERSON MAKING CHANGE.

Date _____ Notes by _____ Chief Party _____ F.B. 122 Pg 105

(84° Tape #34)

Platted by Wood	W. O. No. 955 D. S. O. No.
Date Jan. 1931	Location Inglewood-Redondo Blvd
Map No. C.S.B. 455-5	Surveyed by Evans
Platting C'k'd by aak	Date 11-10-30
Date	Indexed A. C. Johnson

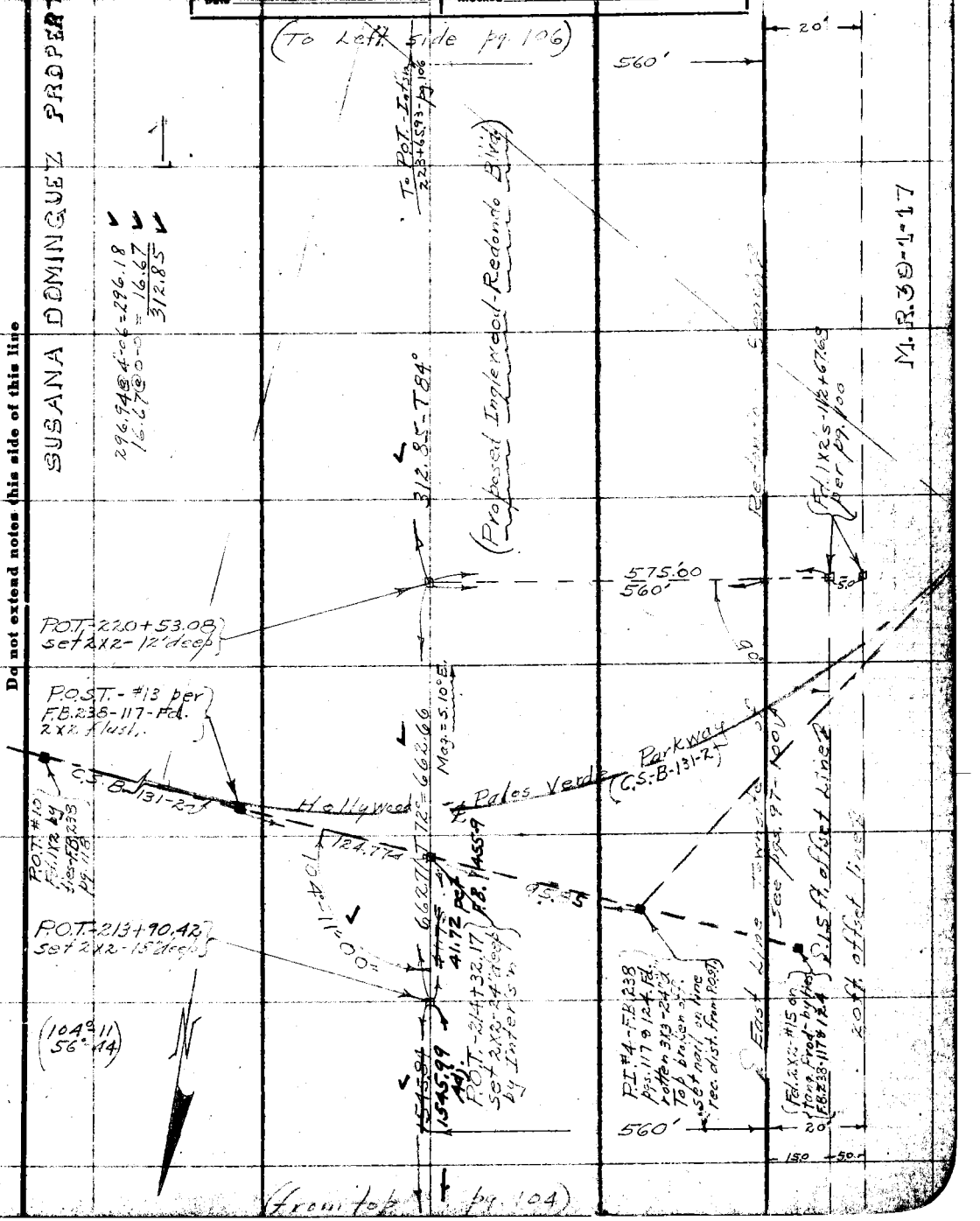

Notes: ANY ADDITIONS OR CHANGES ON THIS SHEET MUST BE MADE OR CIRCLED IN Red. WITH DATE AND NAME OF PERSON MAKING CHANGE.

Do not extend notes this side of this line

RETURN TO LOS ANGELES COUNTY SURVEYOR

RETURN TO
LOS ANGELES COUNTY SURVEYOR

Note: ANY ADDITIONS OR CHANGES ON THIS SHEET MUST BE MADE OR CIRCLED IN Red. WITH DATE AND NAME OF PERSON MAKING CHANGE.

Do not extend notes this side of this line

Date

Notes by

Chief Party

F. B. 422 PG. 106

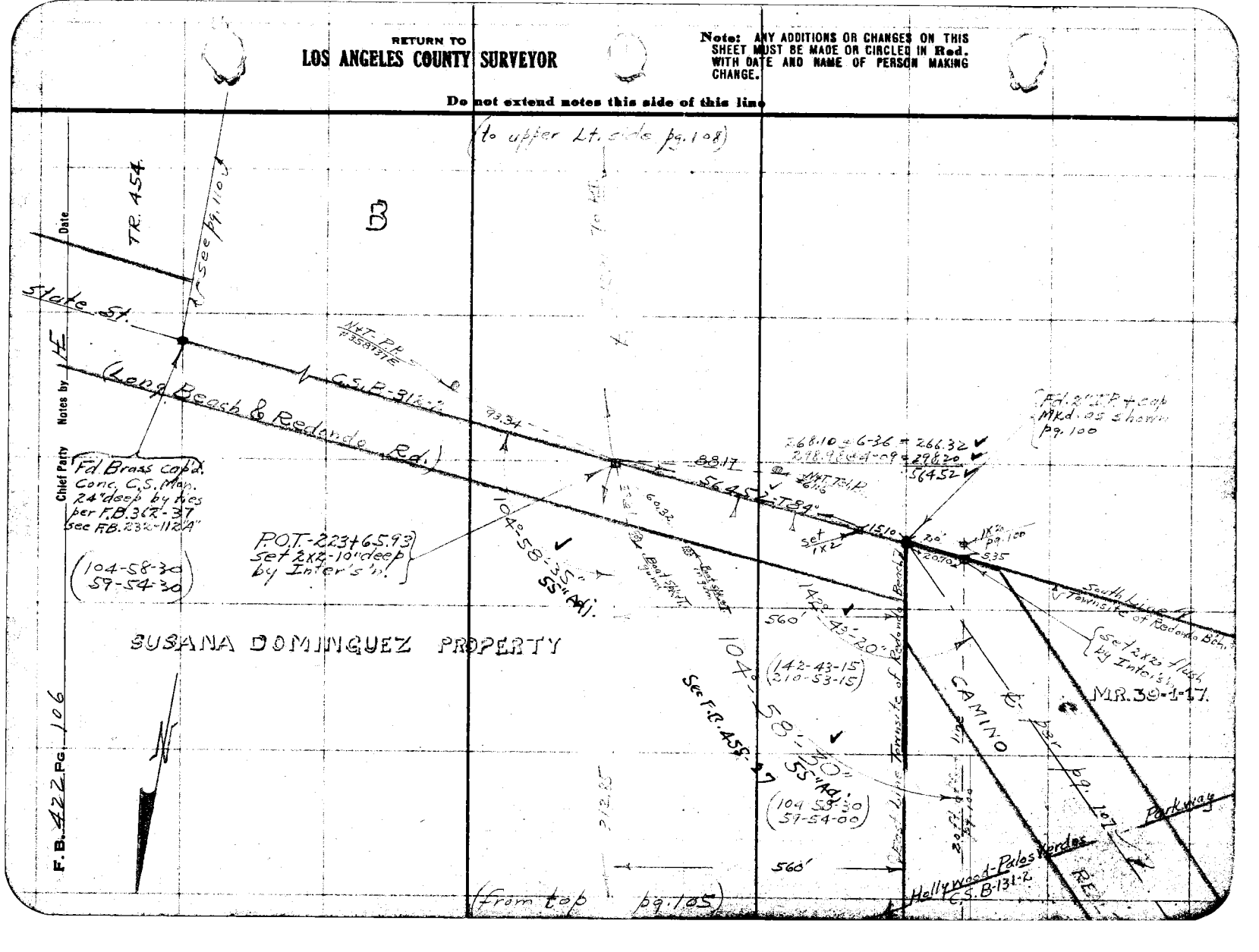

Date _____ Notes by _____ Chief Party _____ F.B. 422 Pg. 107

Platted by Wood	W. O. No. 955 D. S. O. No.
Date Jan. 1931	Location Inglewood & Redondo Blvd.
Map No. C.S.B-455-5	Surveyed by Evans
Platting C'k'd by aaR.	Date 11-13-30
Date	Indexed

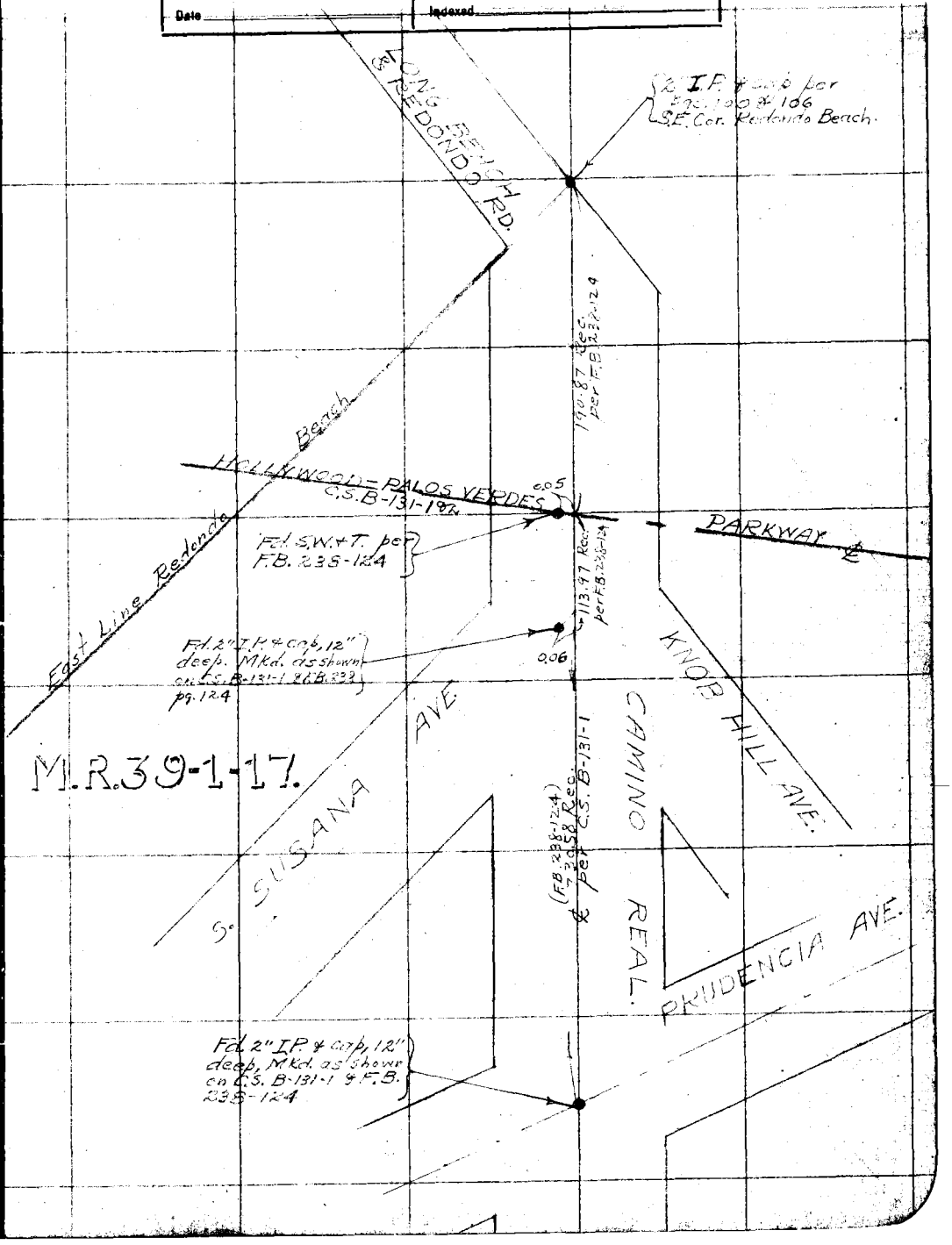

Note: ANY ADDITIONS OR CHANGES ON THIS SHEET MUST BE MADE OR CIRCLED IN Red. WITH DATE AND NAME OF PERSON MAKING CHANGE.

Do not extend notes this side of this line

RETURN TO
LOS ANGELES COUNTY SURVEYOR

RETURN TO
LOS ANGELES COUNTY SURVEYOR

Note: ANY ADDITIONS OR CHANGES ON THIS SHEET MUST BE MADE OR CIRCLED IN Red. WITH DATE AND NAME OF PERSON MAKING CHANGE.

Do not extend notes this side of this line

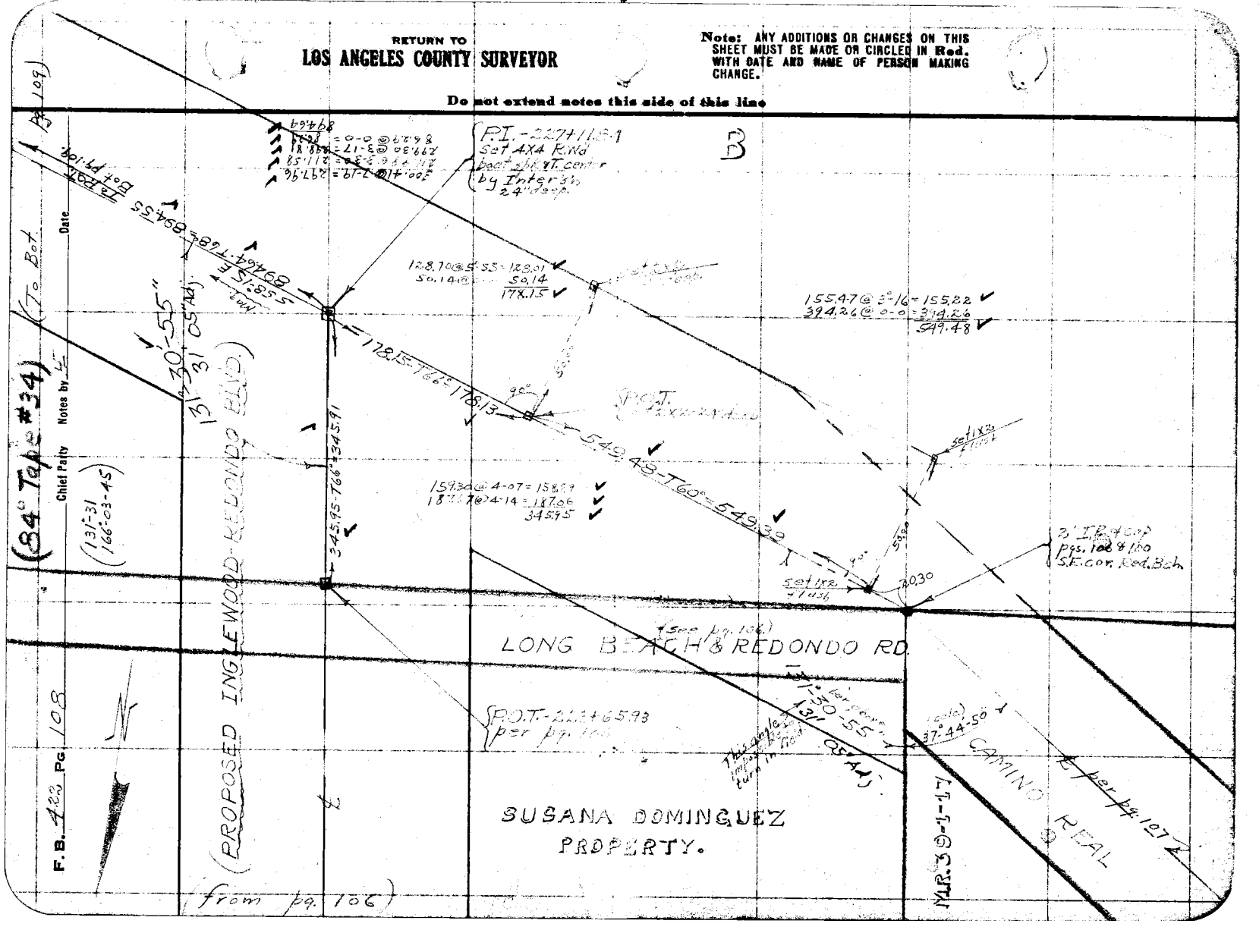

Date _____ Notes by HE _____ Chief Party _____ F.B. [illegible] Pg. 109

Platted by Wood	W. O. No. 955 D. S. O. No.
Date Jan. 1931	Location Inglewood-Redondo Blvd.
Map No. C.S.B-455-2	Surveyed by
Platting Ck'd by	Date 11-19-30
Date	Indexed

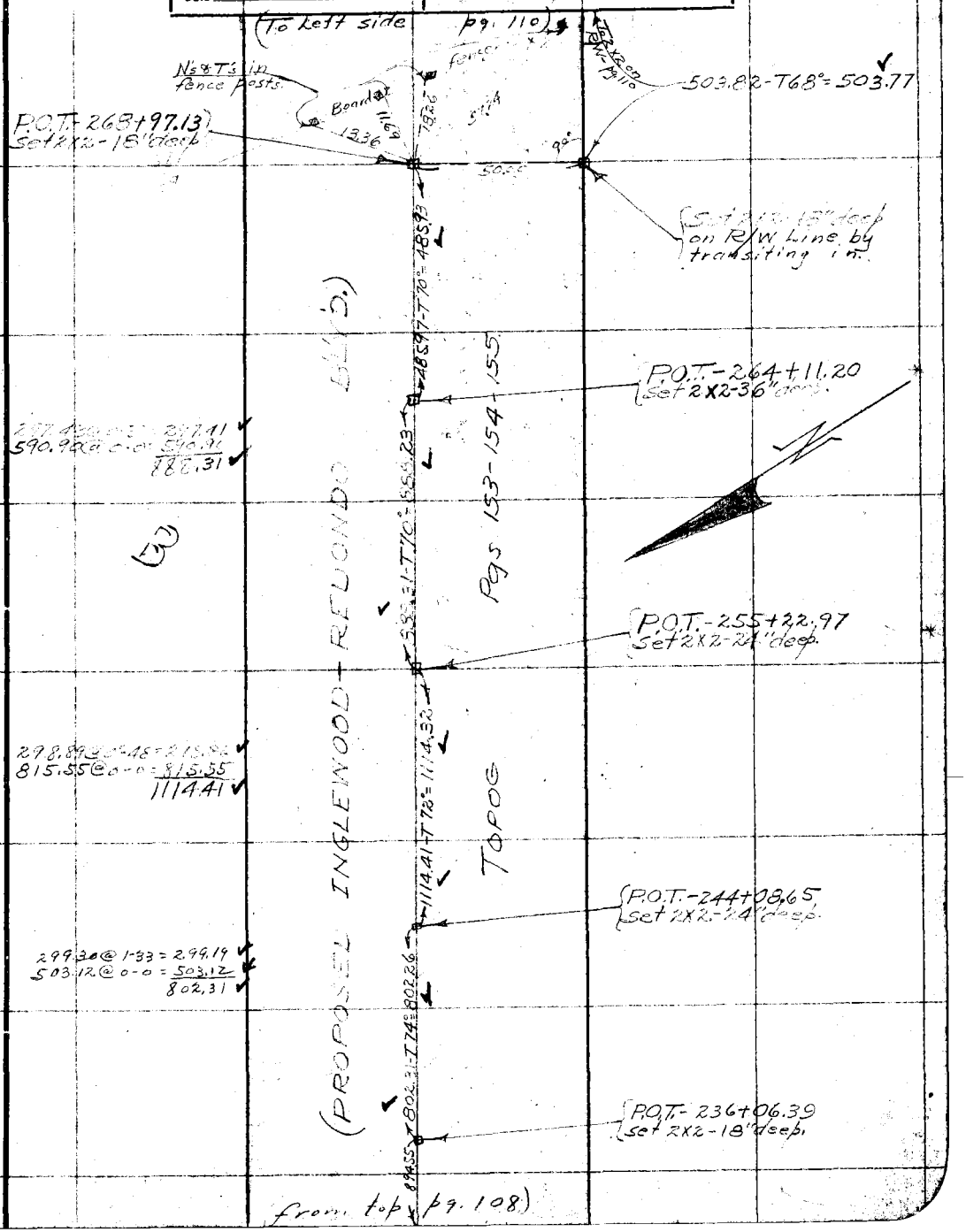

Note: ANY ADDITIONS OR CHANGES ON THIS SHEET MUST BE MADE OR CIRCLED IN Red. WITH DATE AND NAME OF PERSON MAKING CHANGE.

Do not extend notes this side of this line

RETURN TO
LOS ANGELES COUNTY SURVEYOR

(84° Tape #34)

F.B. 422 PG. 110 Chief Party Notes By HE Date

RETURN TO
LOS ANGELES COUNTY SURVEYOR

Do not extend notes this side of this line

Note: ANY ADDITIONS OR CHANGES ON THIS SHEET MUST BE MADE OR CIRCLED IN Red. WITH DATE AND NAME OF PERSON MAKING CHANGE.

Date _____ Notes by _____ Chief Party _____ F.B. 422 Pg. 111

Plotted by Wood	W. O. No. 955 O. S. O. No.
Date Jan. 1991	Location Inglewood - Redondo Blvd.
Map No. B-455-2	Surveyed by Evans
Platting C'k'd by	Date 11-20-30
Date	Indexed

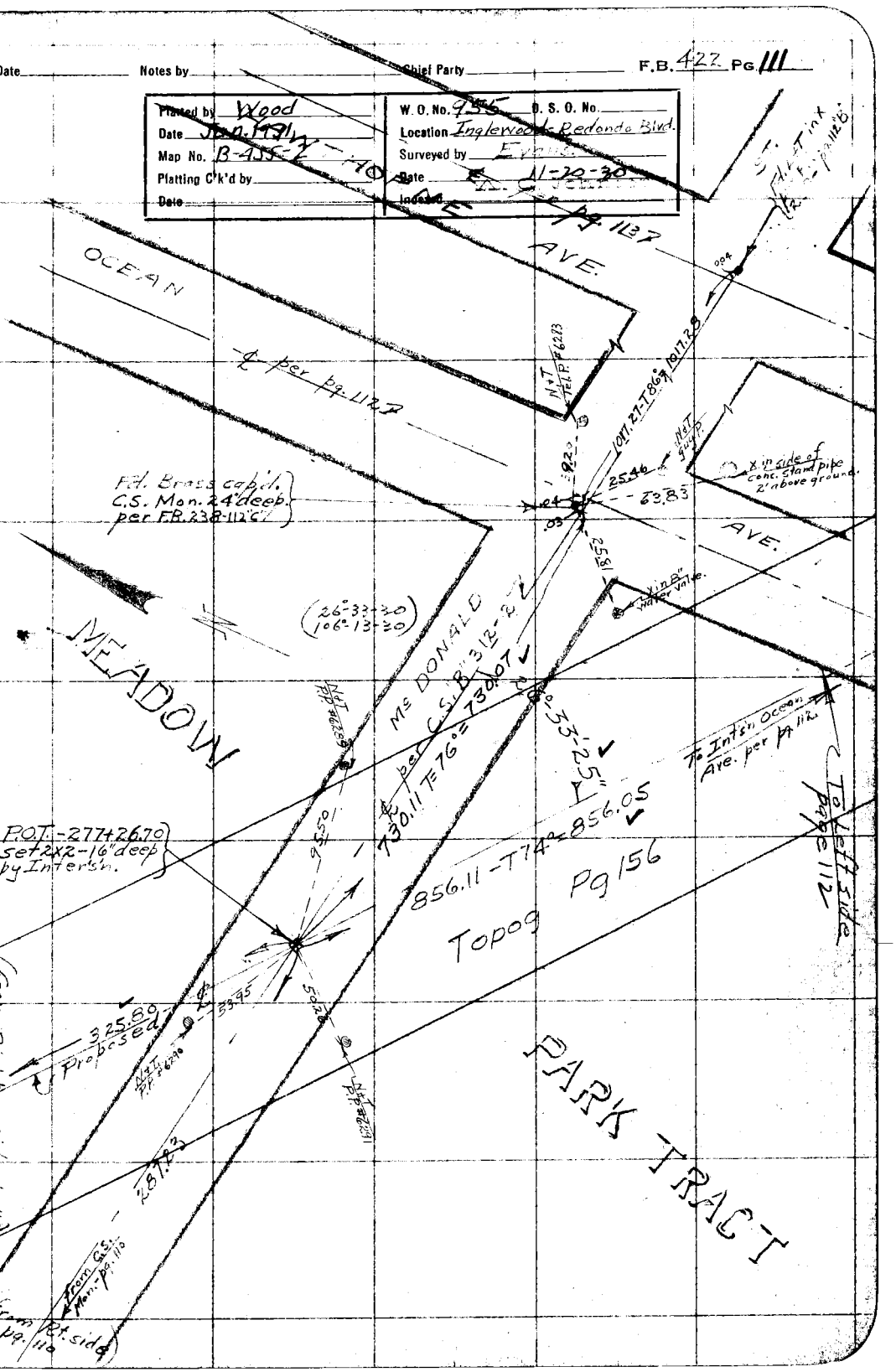

Note: ANY ADDITIONS OR CHANGES ON THIS SHEET MUST BE MADE OR CIRCLED IN Red. WITH DATE AND NAME OF PERSON MAKING CHANGE.

Do not extend notes this side of this line

RETURN TO
LOS ANGELES COUNTY SURVEYOR

(84° Tape.) #051.

F.B. 422 Pg. 112 Chief Party Notes by HE Date

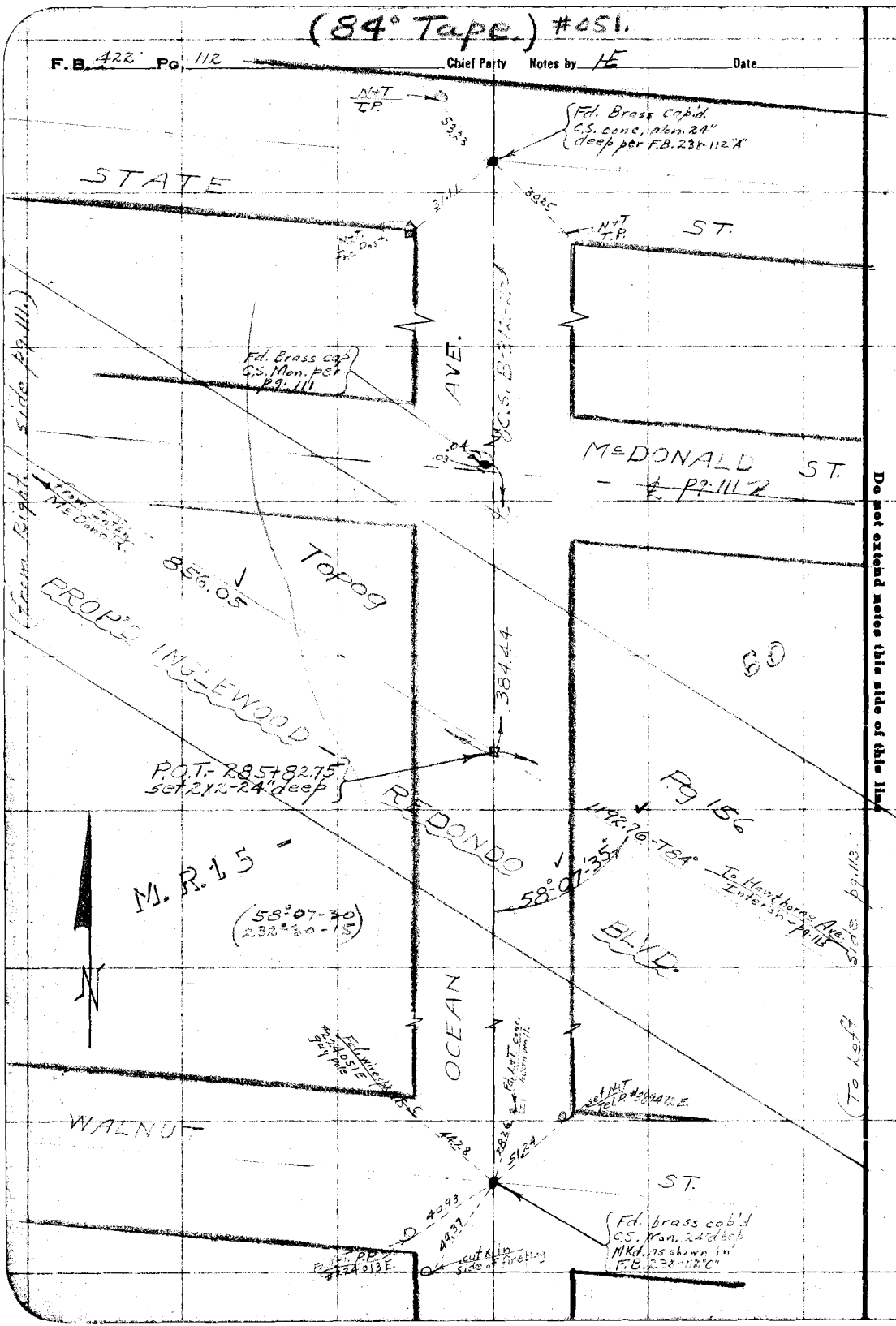

RETURN TO
LOS ANGELES COUNTY SURVEYOR

Do not extend notes this side of this line

Note: ANY ADDITIONS OR CHANGES ON THIS SHEET MUST BE MADE OR CIRCLED IN Red. WITH DATE AND NAME OF PERSON MAKING CHANGE.

(84° Tape #051)

Date _____ Notes by _____ Chief Party _____ F.B. 422 Pg. 113

Platted by	Wood	W. O. No.	955 D. S. O. No.
Date	Jan. 1931	Location	Inglewood-Redondo Brd.
Map No.	B-455-2	Surveyed by	Evans
Platting C'k'd by		Date	11-24-30
Date		Indexed	

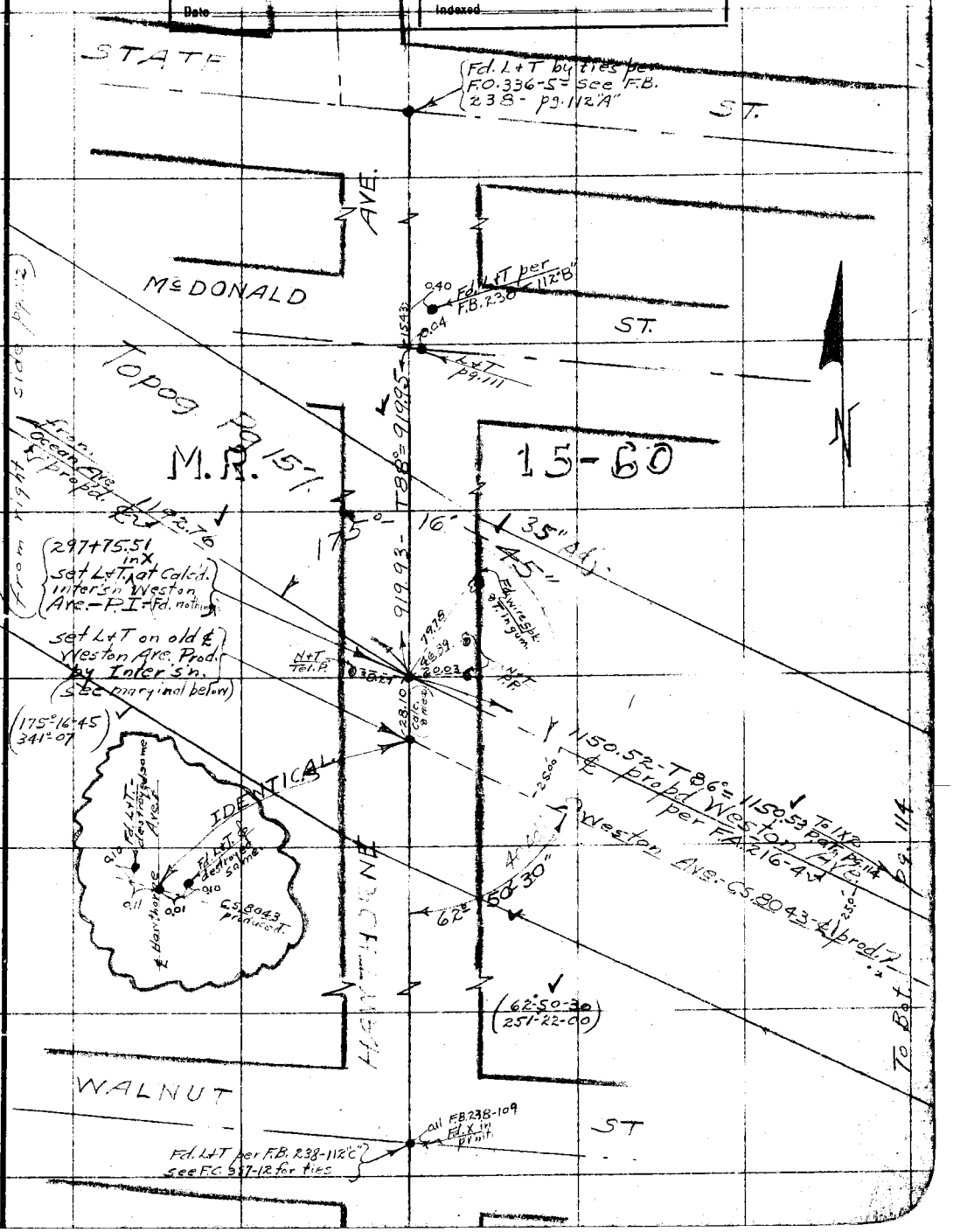

Note: ANY ADDITIONS OR CHANGES ON THIS SHEET MUST BE MADE OR CIRCLED IN Red. WITH DATE AND NAME OF PERSON MAKING CHANGE.

Do not extend notes this side of this line

RETURN TO LOS ANGELES COUNTY SURVEYOR

F.B. 422 Pg. 114 Chief Party Notes by Date

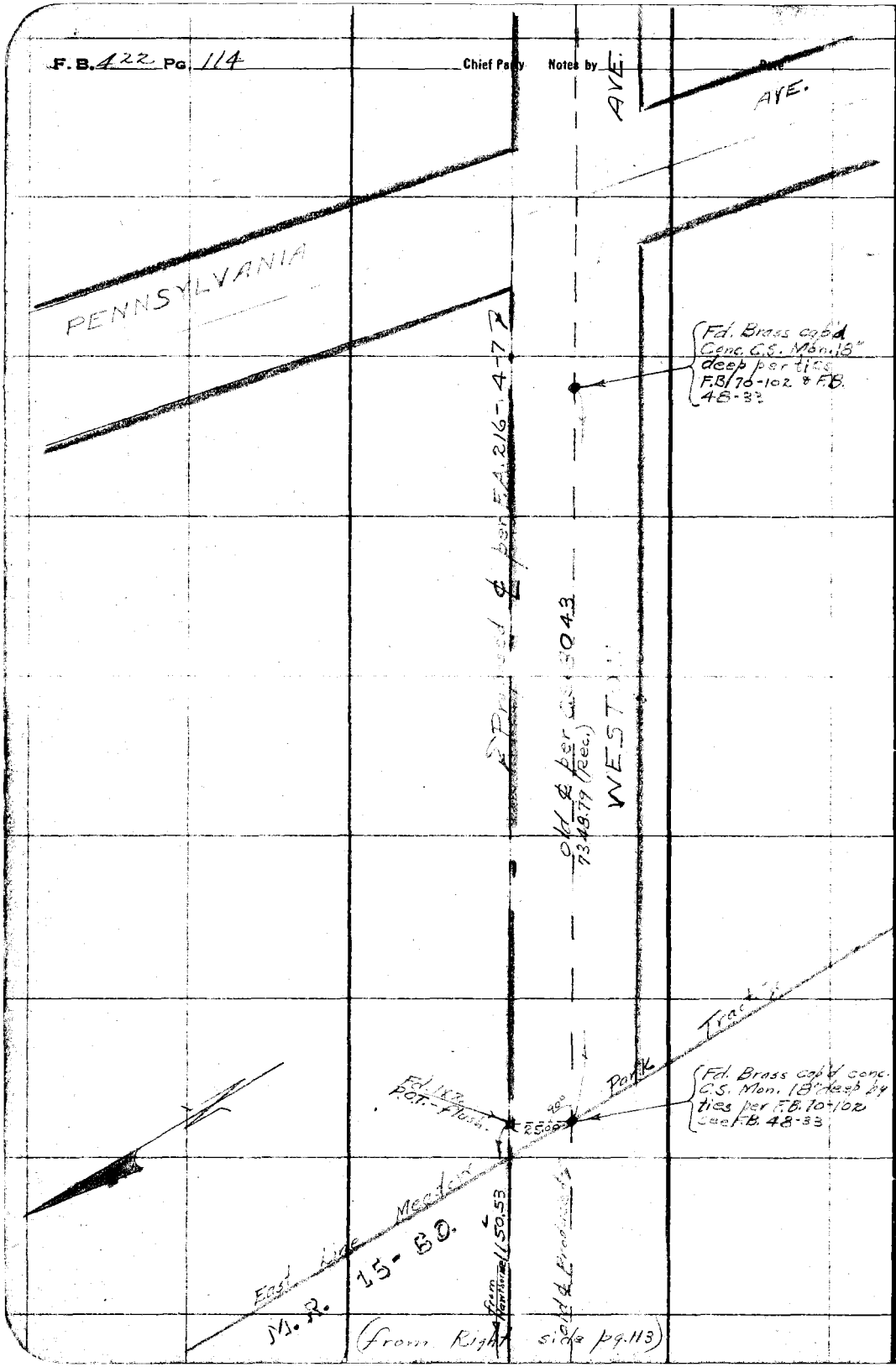

RETURN TO
LOS ANGELES COUNTY SURVEYOR

Do not extend notes this side of this line

Note: ANY ADDITIONS OR CHANGES ON THIS SHEET MUST BE MADE OR CIRCLED IN Red. WITH DATE AND NAME OF PERSON MAKING CHANGE.

Date 11-26-30 Notes by H. Martin Chief Party Evans F.B. 422 Pg. 115

Platted by Wood	W. O. No. 955 O. S. O. No.
Date Jan. 1931	Location Inglewood Redondo Blvd
Map No. B-455-3	Surveyed by Martin
Platting C'k'd by	Date 11-26-30
Date	Indexed

(84° Tape #051)

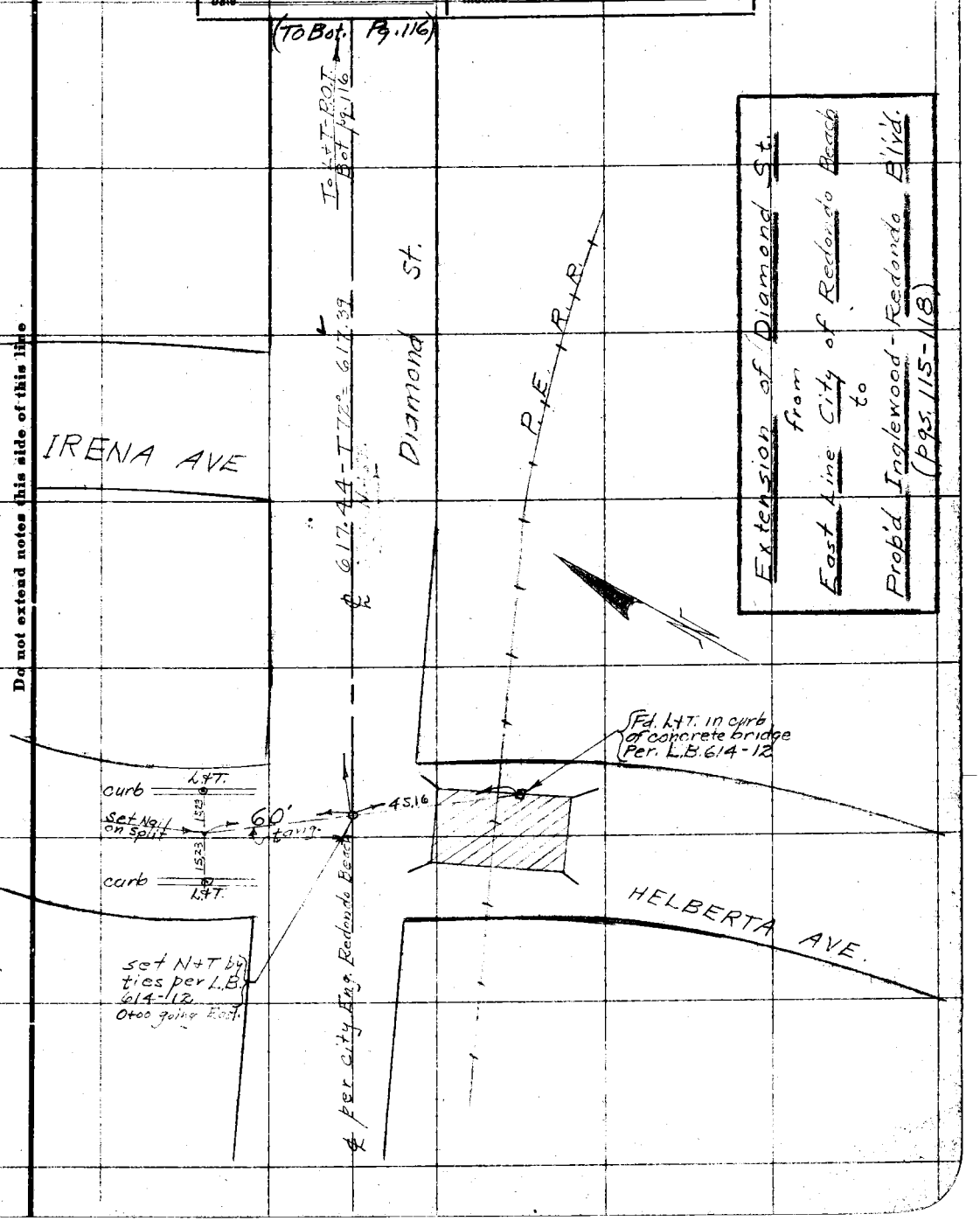

Notes: ANY ADDITIONS OR CHANGES ON THIS SHEET MUST BE MADE OR CIRCLED IN Red. WITH DATE AND NAME OF PERSON MAKING CHANGE.

Do not extend notes this side of this line

RETURN TO LOS ANGELES COUNTY SURVEYOR

F.B. 422 PG. 116 Evans Chief Party Notes by Martin Date 11-26-30

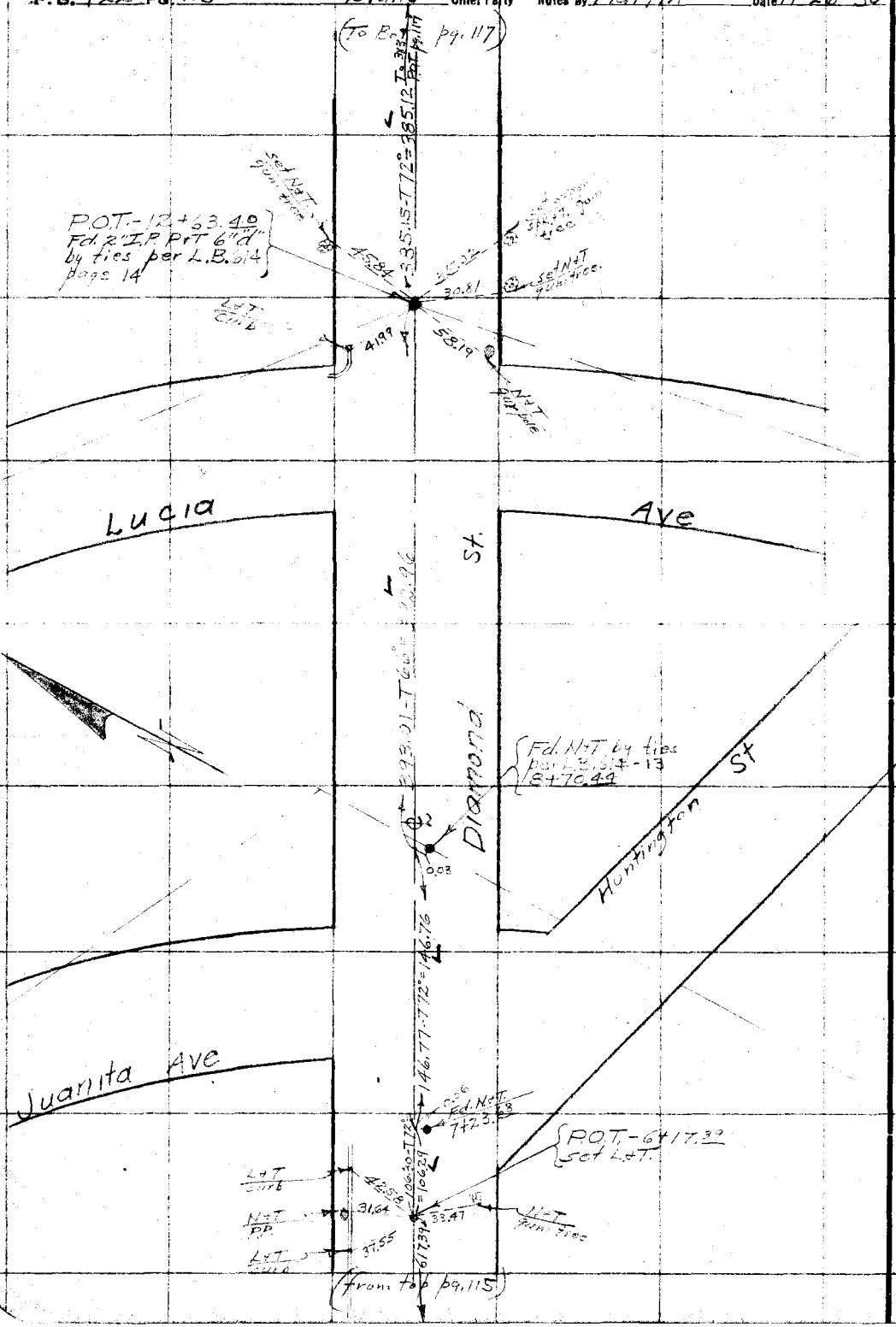

RETURN TO
LOS ANGELES COUNTY SURVEYOR
Do not extend notes this side of this line

Note: ANY ADDITIONS OR CHANGES ON THIS SHEET MUST BE MADE OR CIRCLED IN Red. WITH DATE AND NAME OF PERSON MAKING CHANGE.

Date 11-26-30 Notes by H. Martin Chief Party Evans F.B. 422 Pg. 117

Platted by Wood	W. O. No. 955 O. S. O. No.
Date Jan. 1931	Location Inglewood-Redondo Blvd.
Map No. B-455-3	Surveyed by Evans
Platting C'k'd by	Date 11-28-30
Date	Indexed

84° Tape #051

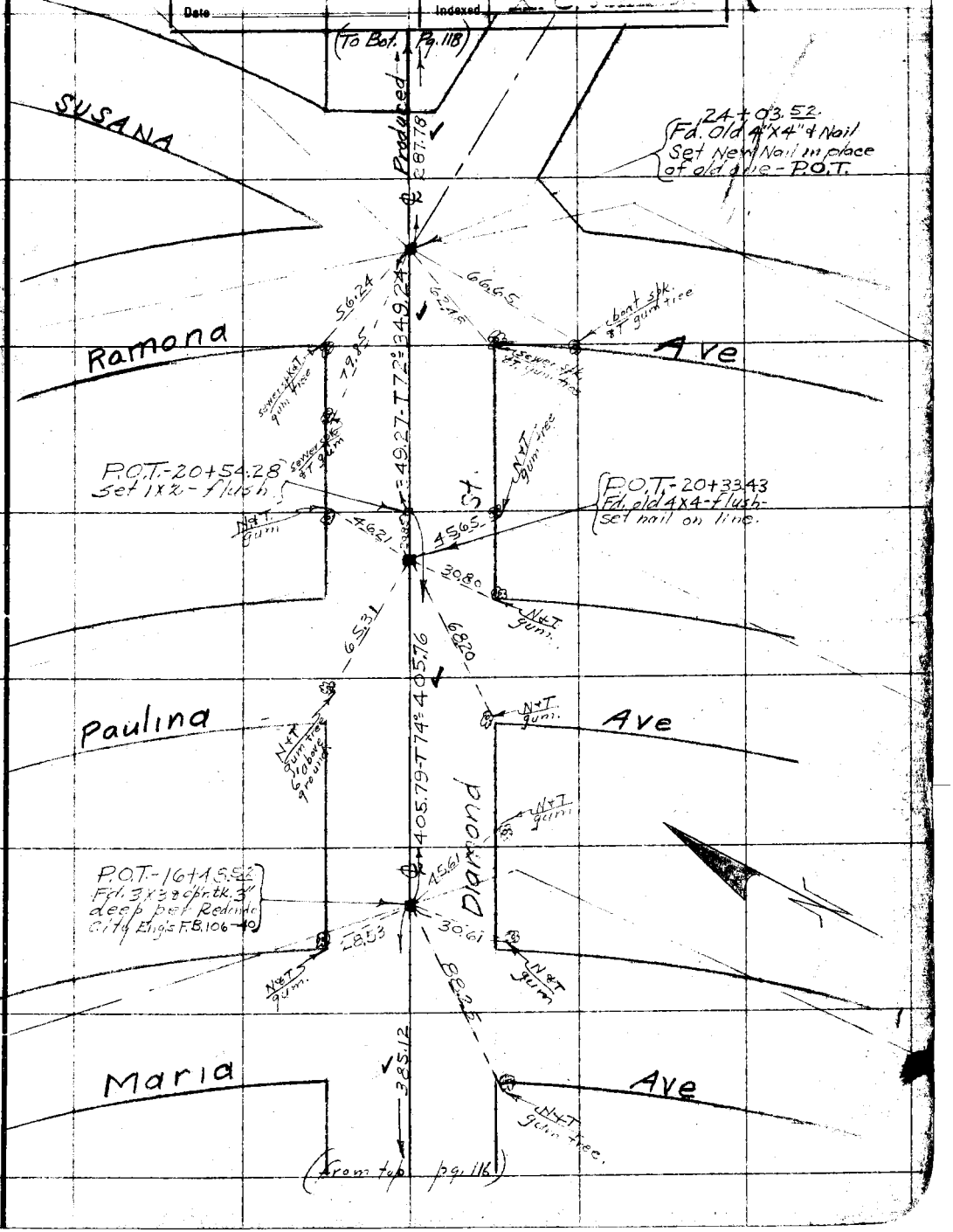

Note: ANY ADDITIONS OR CHANGES ON THIS SHEET MUST BE MADE OR CIRCLED IN Red. WITH DATE AND NAME OF PERSON MAKING CHANGE.

Do not extend notes this side of this line

RETURN TO
LOS ANGELES COUNTY SURVEYOR

RETURN TO
LOS ANGELES COUNTY SURVEYOR

Note: ANY ADDITIONS OR CHANGES ON THIS SHEET MUST BE MADE OR CIRCLED IN **Red.** WITH DATE AND NAME OF PERSON MAKING CHANGE.

Do not extend notes this side of this line

F. B. 422 PG 118 Chief Party Notes by LL Date

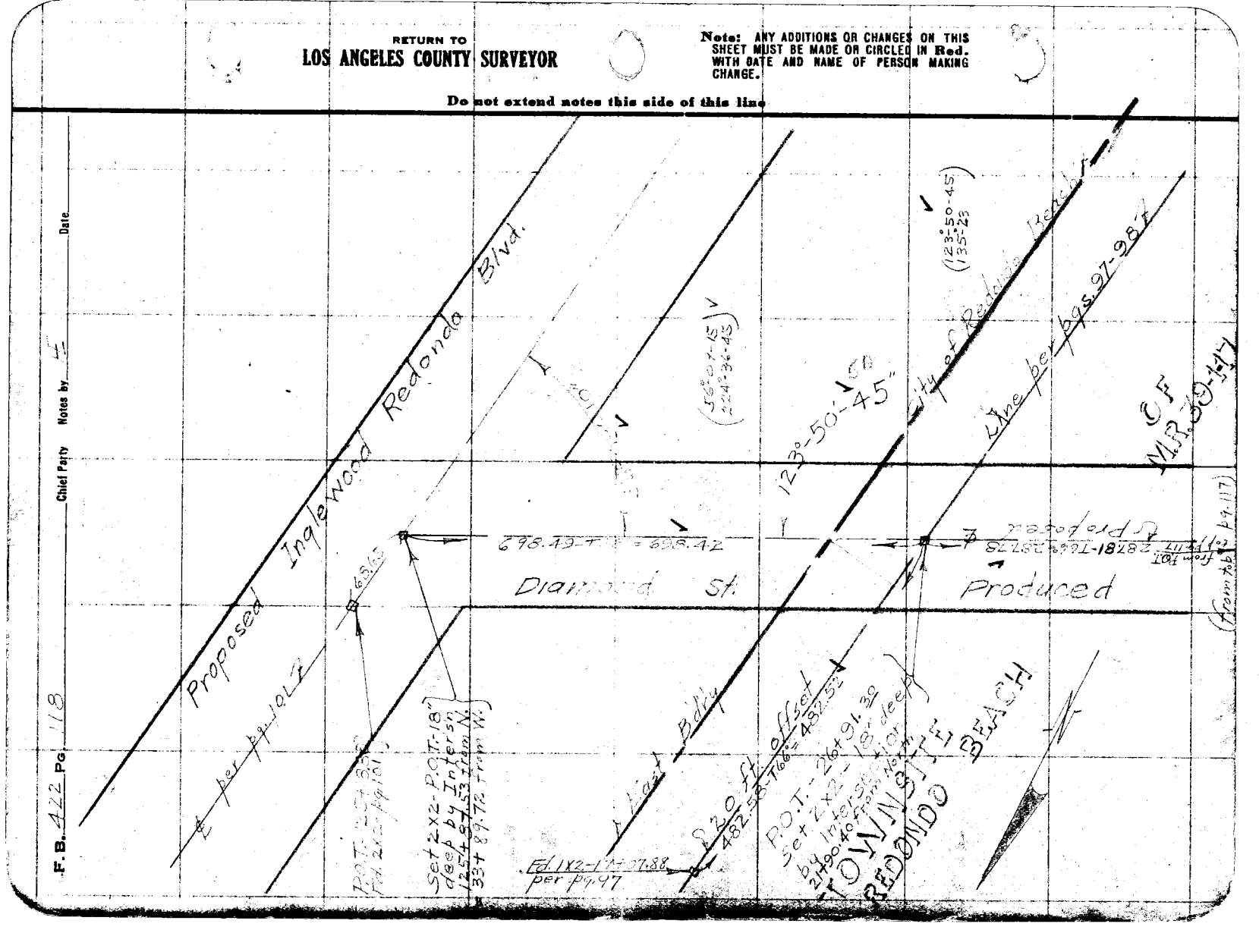

Date 4-11-31 Notes by Moore Chief Party Moore F.B. 422 Pg. 119

Platted by Morin	W. O. No. 955 T. O. No. 020
Date May. 1931	Location Inglewood Redondo-Blvd
Map No. B.455-5	Surveyed by L. D. Moore
Platting C'k'd by CAR.	Date 4-4-31
Date	Indexed C. Johnson 4-23-31

Note: ANY ADDITIONS OR CHANGES ON THIS SHEET MUST BE MADE OR CIRCLED IN Red. WITH DATE AND NAME OF PERSON MAKING CHANGE.

Do not extend notes this side of this line

RETURN TO LOS ANGELES COUNTY SURVEYOR

CENTERLINE
RELOCATION
of
INGLEWOOD-REDONDO BLVD
from
MORGAN LANE
SOUTH
to
LONG BEACH-REDONDO ROAD
W.O. # 955

Party
Moore
Blanchard
Cole
Taylor

April 1931
100' band tape # 020 100.00 [illegible]

F.B. 422 Pg. 120 Moore Chief Party Notes by Moore Date 4-4-31

To lower right pg. 121

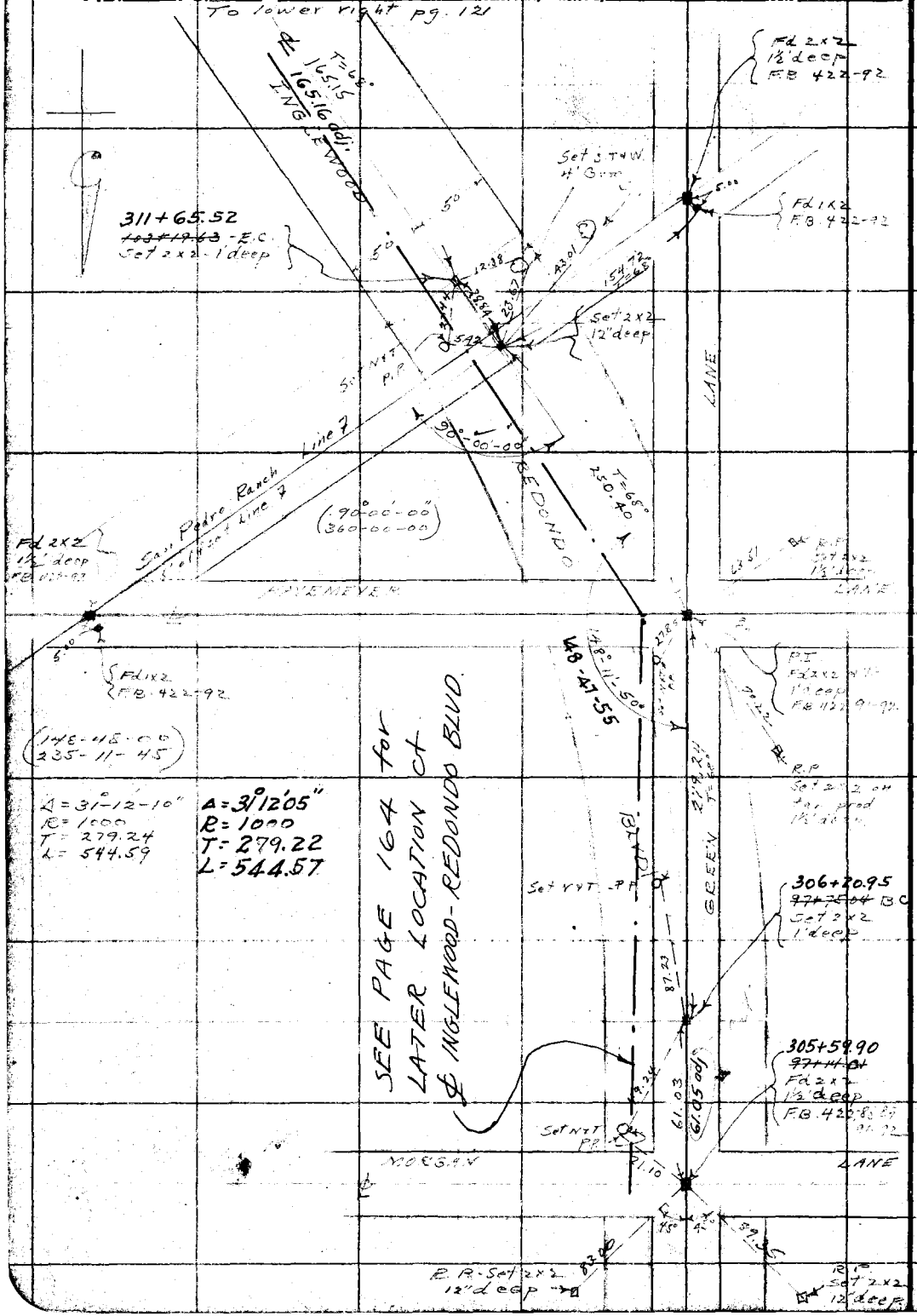

RETURN TO
LOS ANGELES COUNTY SURVEYOR

Do not extend notes this side of this line

Note: ANY ADDITIONS OR CHANGES ON THIS SHEET MUST BE MADE OR CIRCLED IN Red. WITH DATE AND NAME OF PERSON MAKING CHANGE.

Date 4-4-31 Notes by Moore Chief Party Moore F.B. 422 PG. 121

Platted by Morin	W. O. No. 955 Tape No. 020
Date May 1931	Location Inglewood Redondo Blvd
Map No. B-455-5	Surveyed by [illegible]
Platting C'k'd by AAR.	Date 4-4-31
Date	Indexed A. C. Johnson

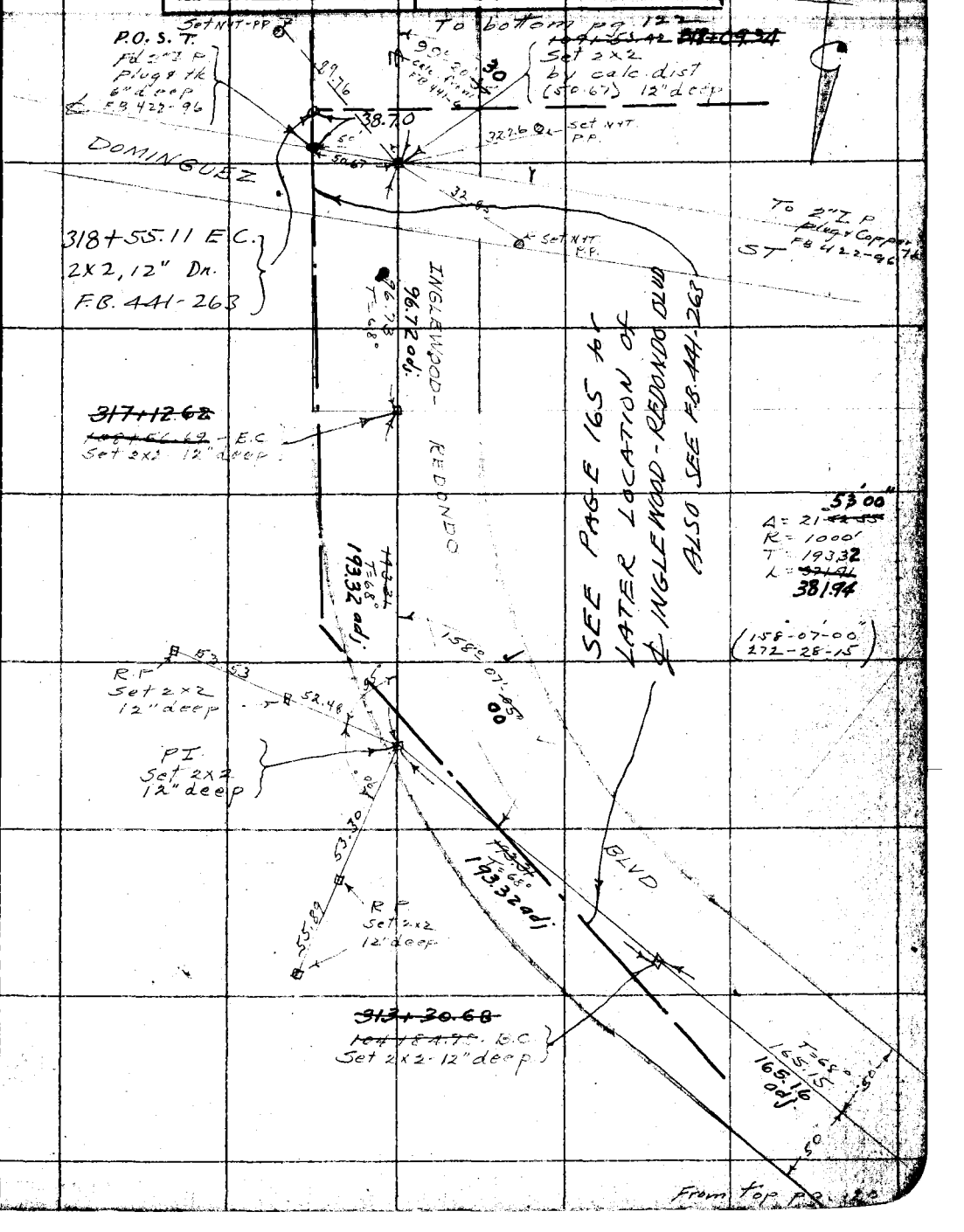

Note: ANY ADDITIONS OR CHANGES ON THIS SHEET MUST BE MADE OR CIRCLED IN Red. WITH DATE AND NAME OF PERSON MAKING CHANGE.

Do not extend notes this side of this line

RETURN TO LOS ANGELES COUNTY SURVEYOR

F.B. 422 Pg 122 — Moore Chief Party — Notes by Moore — Date 4-6-31

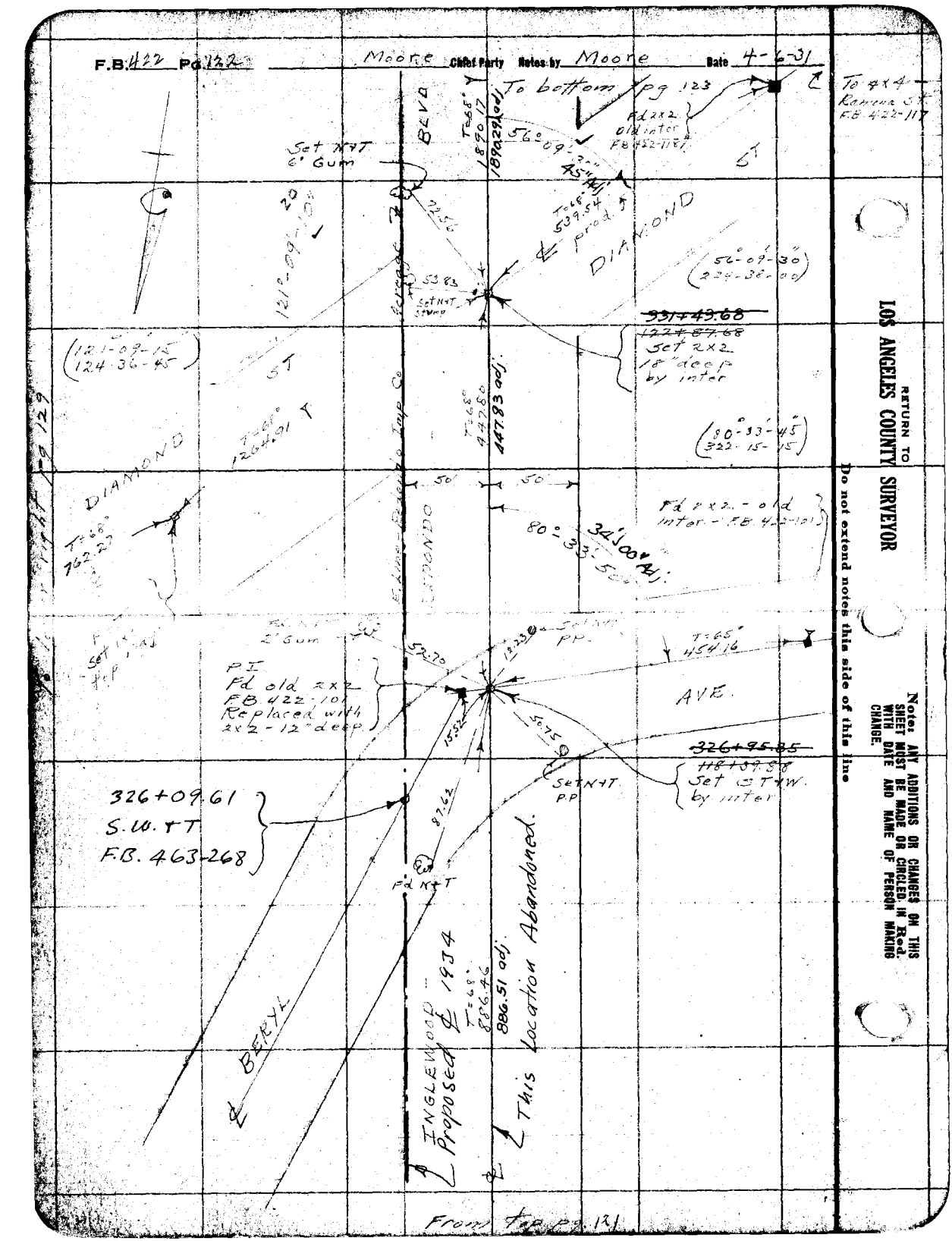

RETURN TO
LOS ANGELES COUNTY SURVEYOR

Do not extend notes this side of this line

Notes: ANY ADDITIONS OR CHANGES ON THIS SHEET MUST BE MADE OR CIRCLED IN Red. WITH DATE AND NAME OF PERSON MAKING CHANGE.

Date 4-7-31 Notes by Moore Chief Party Moore F.B. 445 Pg 123

Plotted by Merin
Date May 1931
Map No. B-455-5
Plotting Chkd by Ask.
Date

W. O. No. 755 Sup. C. O. No. 020
Location Inglewood Blvd
Surveyed by L. E. Moore
Date 4-7-31
Indexed A. C. Johnson

To bottom pg 124

50' 50'

BLVD T=66° 1229.32

(179-59-30)
359-58-15

Fd 1x2 FB 441-4, 6

~~338+68.93~~
~~145+12.81~~
Angle Point
Set 2x2-18" deep
See bottom of pg
for ties

For new Angle Point
See pg 159

Fd 2x2 18" deep FB 441-4 Angle pt in R/W

(80-32-00)
342-28-00

1008.58 Calc

R.R. T=66° 616.16

50.00 50.68

~~333+60.02~~
LAST 0A.50
Set 2x2 12" deep by inter

T=66° 1520.86

T=66° 416.09

for Adopted Line SEE F.B. 441-242

N. Line

80° 32' 00"

G.N. Depot

603.62

Line

Set 2x2

~~350+08.76~~
~~+3+52.64~~
Set 2x2 flush by inter

Calc 51.02 51.00

P.E.

101° 29' 00" 20.44

SEE F.B. 441-137 for Adopted

S. Line Redondo Imp. Co 7

1029.66

T=66° 174.79

Fd 2" I.P. FB 441-137

S.T.W. FB 441-4

Fd 2x2 FB 441-4, 6

Fd 2" I.P. FB 441-46

SEE F.B. 441-137

51.08 40.34

40.38

Los Angeles per F.B. 441-

(Proposed) See F.B. 441-

(101-41-00)
46-44-30

Note - this inter. void
See Pg 145

Set 2x2 12" deep per Office Calc. S.E. Cor. Redondo Improv. Co.

~~141+77.85~~
Set 2x2 12" deep by inter

Ties

P.I. 2x2 F.B. 441-137 + 258

347+93.28 (BC)
2x2 12" Dn
F.B. 441-258

ENGLEWOOD-REDONDO ELINE

1890.29 adj
T=66°
1890.17

SEE F.B. 441-256 for LATER LOCATION

(101-40-30)
46-42-00

(101-29-00)
45-56-00

Fd NAT 3" Gum

Set NAT 3" Gum

74.22

56.61

145+11.28 P.I.

From top pg 122

Note: ANY ADDITIONS OR CHANGES ON THIS SHEET MUST BE MADE OR CIRCLED IN Red WITH DATE AND NAME OF PERSON MAKING CHANGE.

Do not extend notes this side of this line

RETURN TO LOS ANGELES COUNTY SURVEYOR

F.B. 422 Pg. 124 Moore Chief Party Notes by Moore Date 4-10-31

To bottom Pg. 125

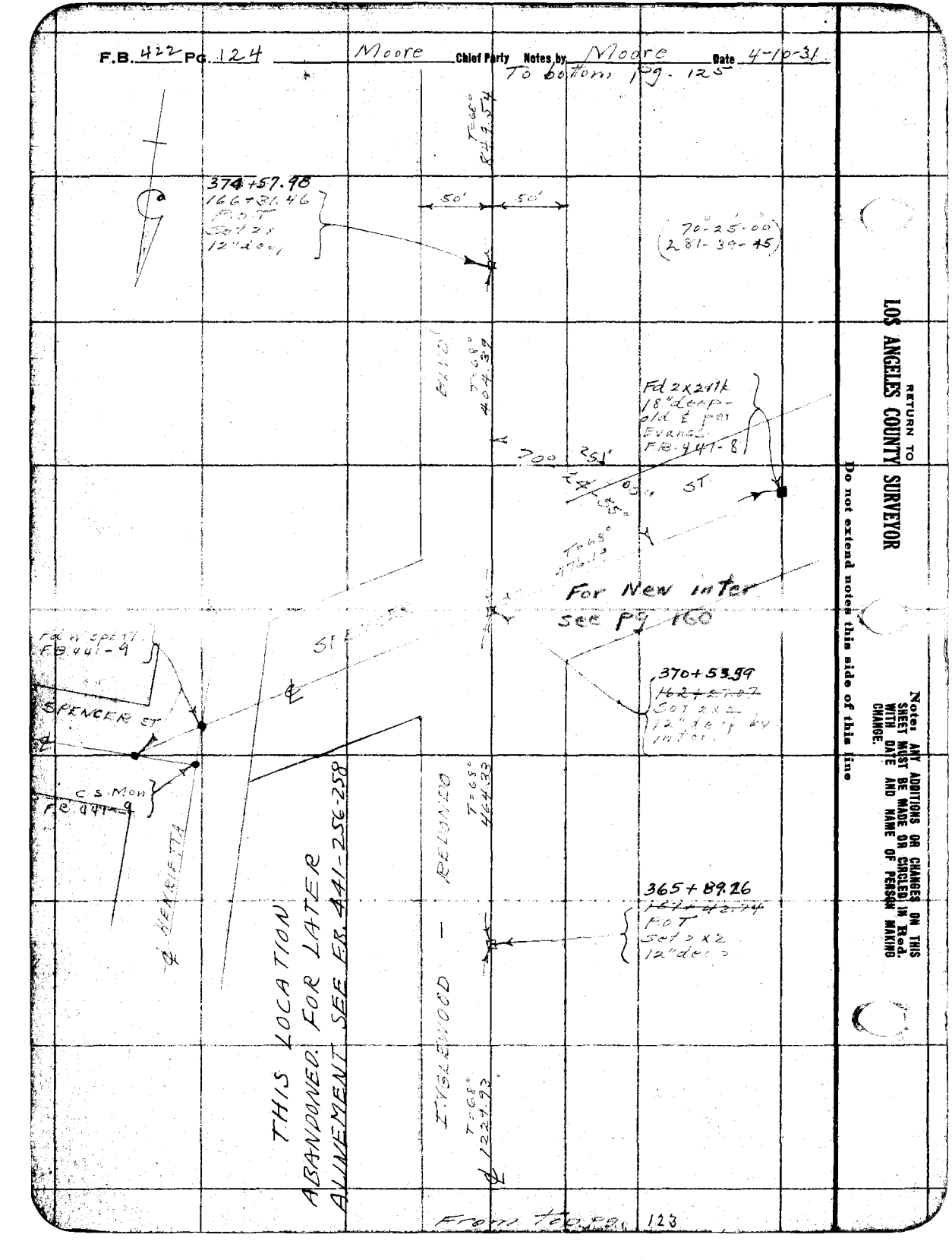

From top of Pg. 123

RETURN TO
LOS ANGELES COUNTY SURVEYOR

Do not extend notes this side of this line

Note: ANY ADDITIONS OR CHANGES ON THIS SHEET MUST BE MADE OR CIRCLED IN Red. WITH DATE AND NAME OF PERSON MAKING CHANGE.

Date 4-10-31 Notes by [illegible] Chief Party [illegible] F.B. 422 PG. 125

Platted by Morin	W. O. No. 955 D. S. O. No. 020
Date May-1932	Location Inglewood-Redondo Blvd
Map No. B-455-5	Surveyed by
Platting C'k'd by aak	Date 4-10-31
Date	Indexed A. C. Johnson

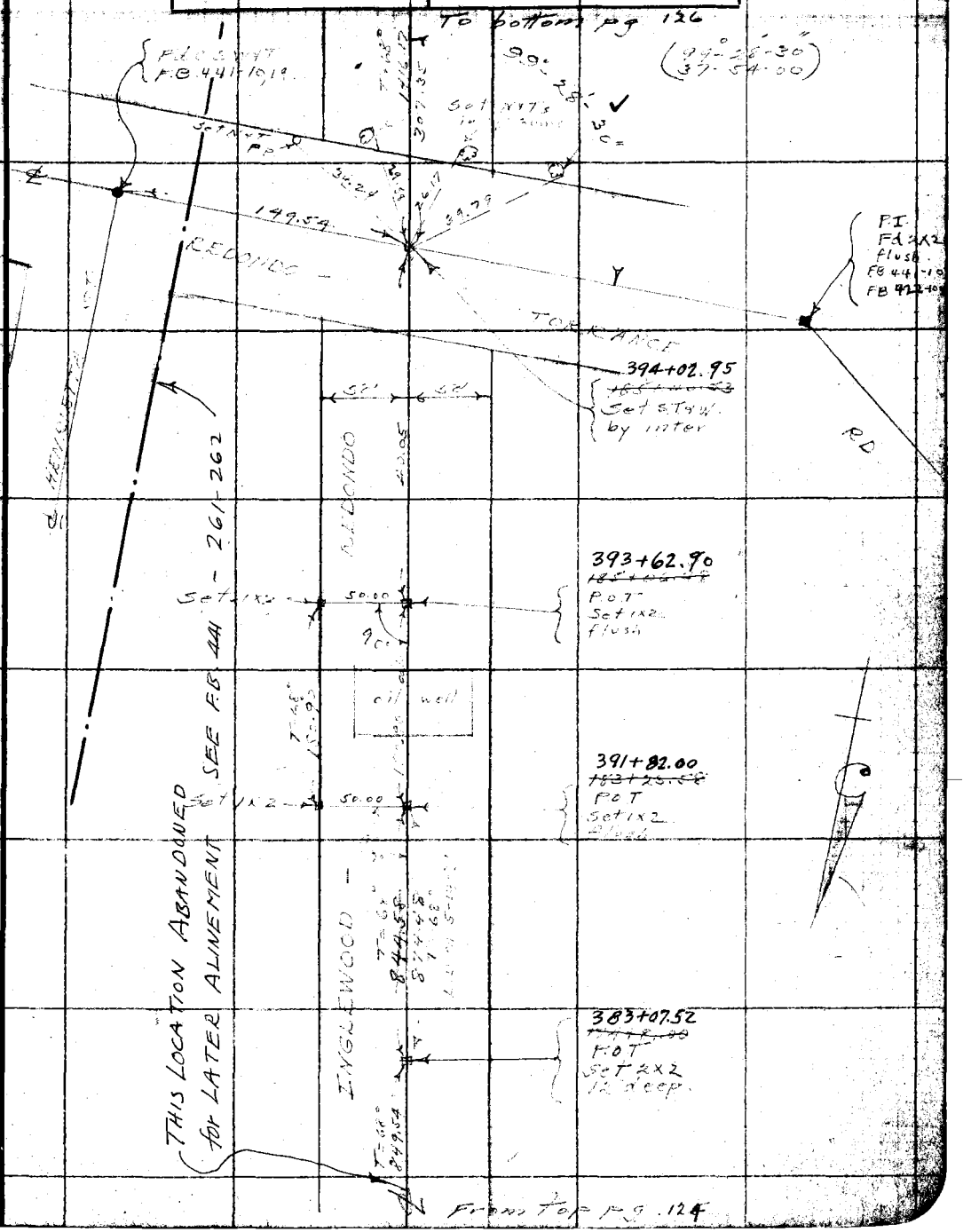

Note: ANY ADDITIONS OR CHANGES ON THIS SHEET MUST BE MADE OR CIRCLED IN Red. WITH DATE AND NAME OF PERSON MAKING CHANGE.

Do not extend notes this side of this line

RETURN TO
LOS ANGELES COUNTY SURVEYOR

F.B. 422 Pg. 126 Moore Chief Party Notes by Moore Date 4-13-31

To bottom pg. 127

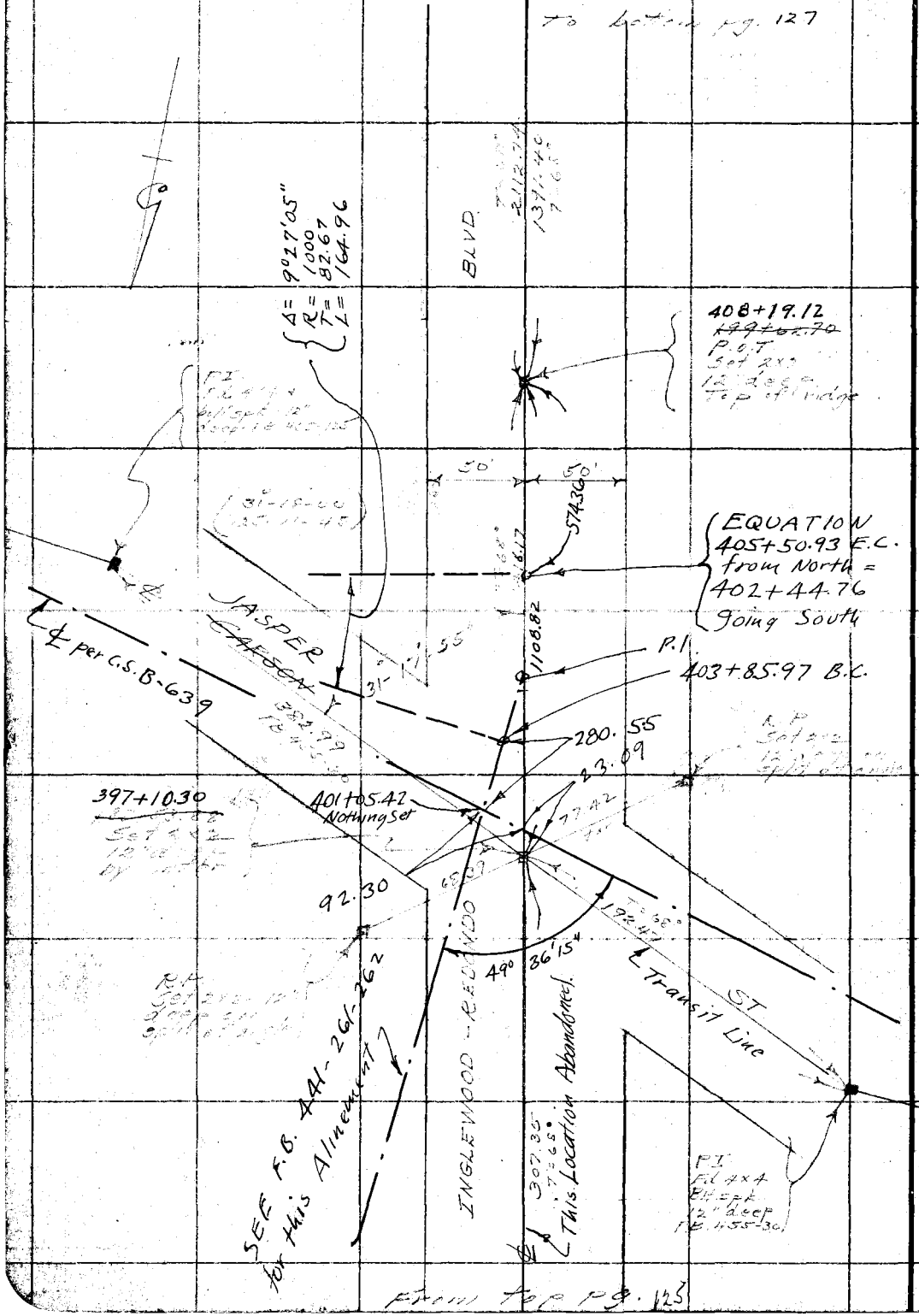

RETURN TO
LOS ANGELES COUNTY SURVEYOR

Do not extend notes this side of this line

Notes, ANY ADDITIONS OR CHANGES ON THIS SHEET MUST BE MADE OR CIRCLED IN Red. WITH DATE AND NAME OF PERSON MAKING CHANGE.

Date 4-14-31 Notes by Moore Chief Party Moore F.B. 432 PG 127

Platted by Morin	W. O. No. 955 D. O. No. 020
Date May 1932	Location Inglewood-Redondo
Map No. B-455-5	Surveyed by L. D. Moore
Platting C'k'd by AAR	Date 4-14-31
Date	Indexed A. C. Johnson

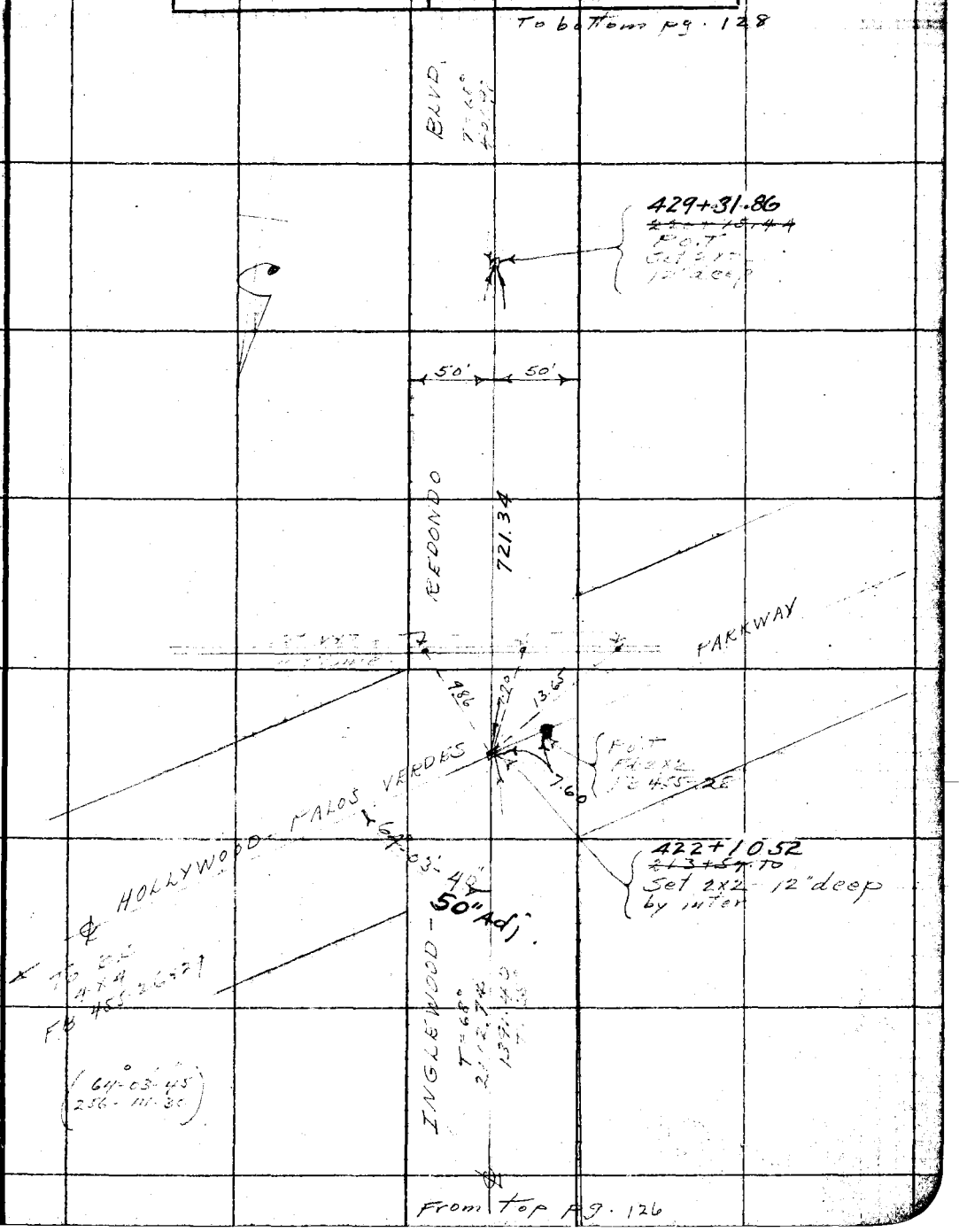

Note: ANY ADDITIONS OR CHANGES ON THIS SHEET MUST BE MADE OR CIRCLED IN Red. WITH DATE AND NAME OF PERSON MAKING CHANGE.

Do not extend notes this side of this line

RETURN TO
LOS ANGELES COUNTY SURVEYOR

F.B. 422 Pg. 128 Moore Chief Party Notes by Moore Date 4-13-31

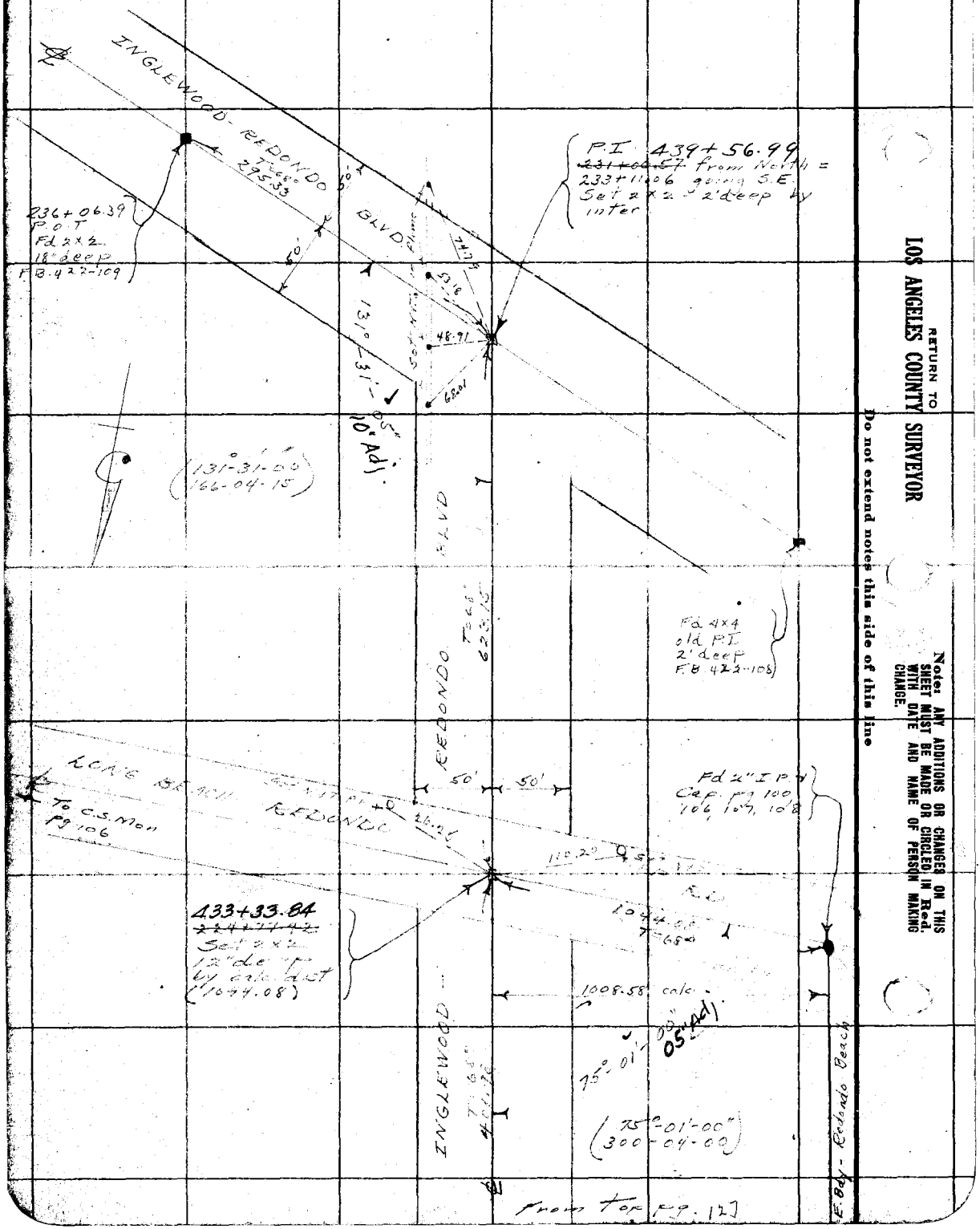

RETURN TO
LOS ANGELES COUNTY SURVEYOR

Do not extend notes this side of this line

Note: ANY ADDITIONS OR CHANGES ON THIS SHEET MUST BE MADE OR CIRCLED IN Red. WITH DATE AND NAME OF PERSON MAKING CHANGE.

Date [illegible] Notes by Moore Chief Party Moore F.B. [illegible] PG. 129

Platted by May-1932	W. O. No. 955 D. S. O. No. 020
Date Morin	Location Inglewood-Redondo Blvd
Map No. B-455-5	Surveyed by [illegible]
Platting C'k'd by	Date 4-14-31
Date	Indexed A. C. Johnson

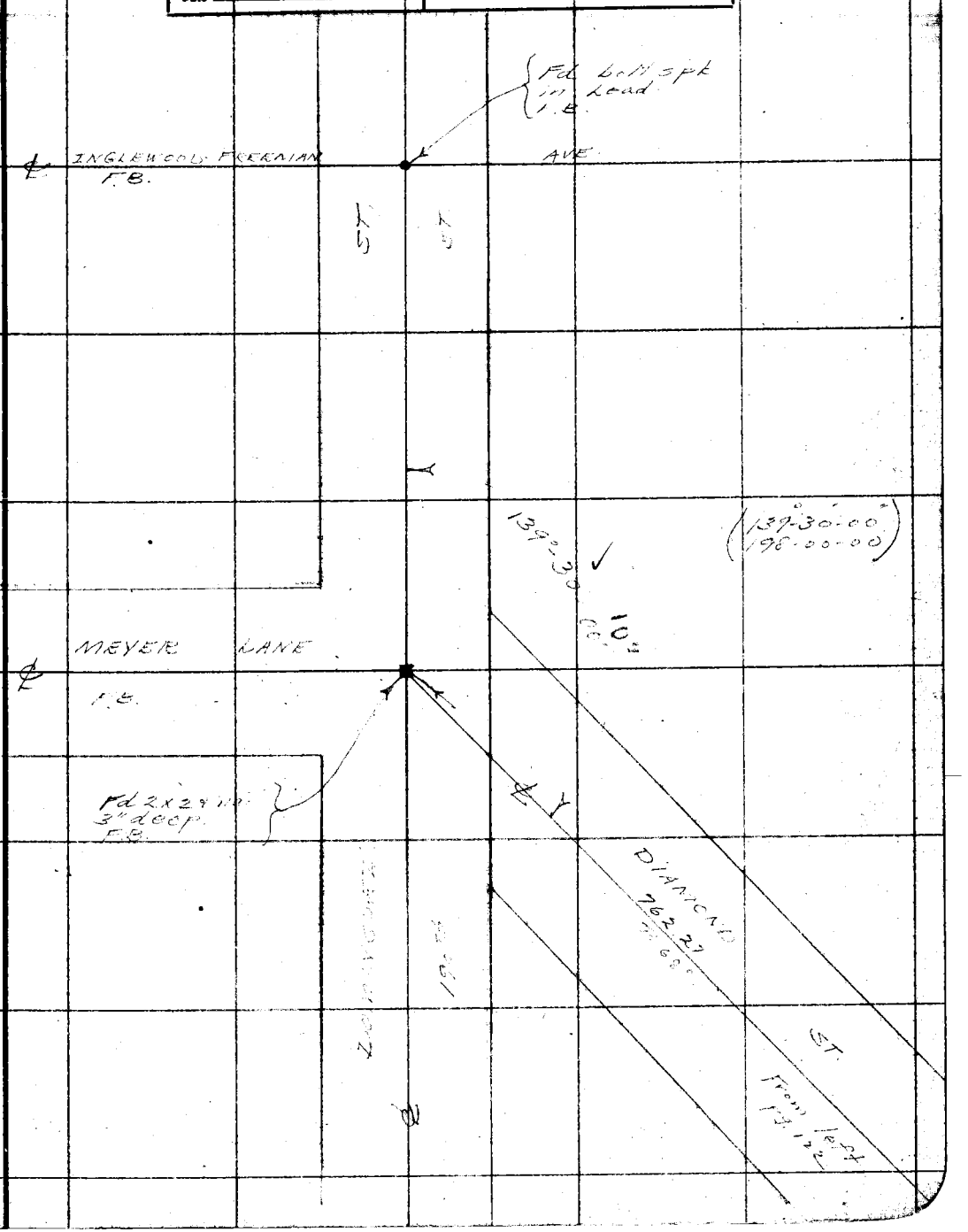

Note: ANY ADDITIONS OR CHANGES ON THIS SHEET MUST BE MADE OR CIRCLED IN Red. WITH DATE AND NAME OF PERSON MAKING CHANGE.

Do not extend notes this side of this line

RETURN TO
LOS ANGELES COUNTY SURVEYOR

F.B. 422 Pg. 130 Chief Party Notes by Date

RETURN TO
LOS ANGELES COUNTY SURVEYOR

Do not extend notes this side of this line

Note: ANY ADDITIONS OR CHANGES ON THIS SHEET MUST BE MADE OR CIRCLED IN Red. WITH DATE AND NAME OF PERSON MAKING CHANGE.

Date 4-14-31 Notes by [illegible] Chief Party [illegible] F.B. 422 Pg. 131

Platted by Morin	W. O. No. 955 D. S. O. No.
Date Feb. 1932	Location Inglewood - Redondo Blvd.
Map No. B-455 - 4	Surveyed by [illegible]
Platting C'k'd by AAR	Date 4-14-31
Date	Indexed C. Johnson 4-23-31

TOPOGRAPHY
from
NEW CENTERLINE
INGLEWOOD - REDONDO BLVD.
from
[illegible]
to
LONG BEACH - REDONDO BLVD.
W.O. #955

For ¢ notes see F.B. 422-119-130

Note: ANY ADDITIONS OR CHANGES ON THIS SHEET MUST BE MADE OR CIRCLED IN Red. WITH DATE AND NAME OF PERSON MAKING CHANGE.

Do not extend notes this side of this line

RETURN TO
LOS ANGELES COUNTY SURVEYOR

F.B. 422 PG. 132 Moore Chief Party Notes by Moore Date 4-14-31

To bottom pg 133

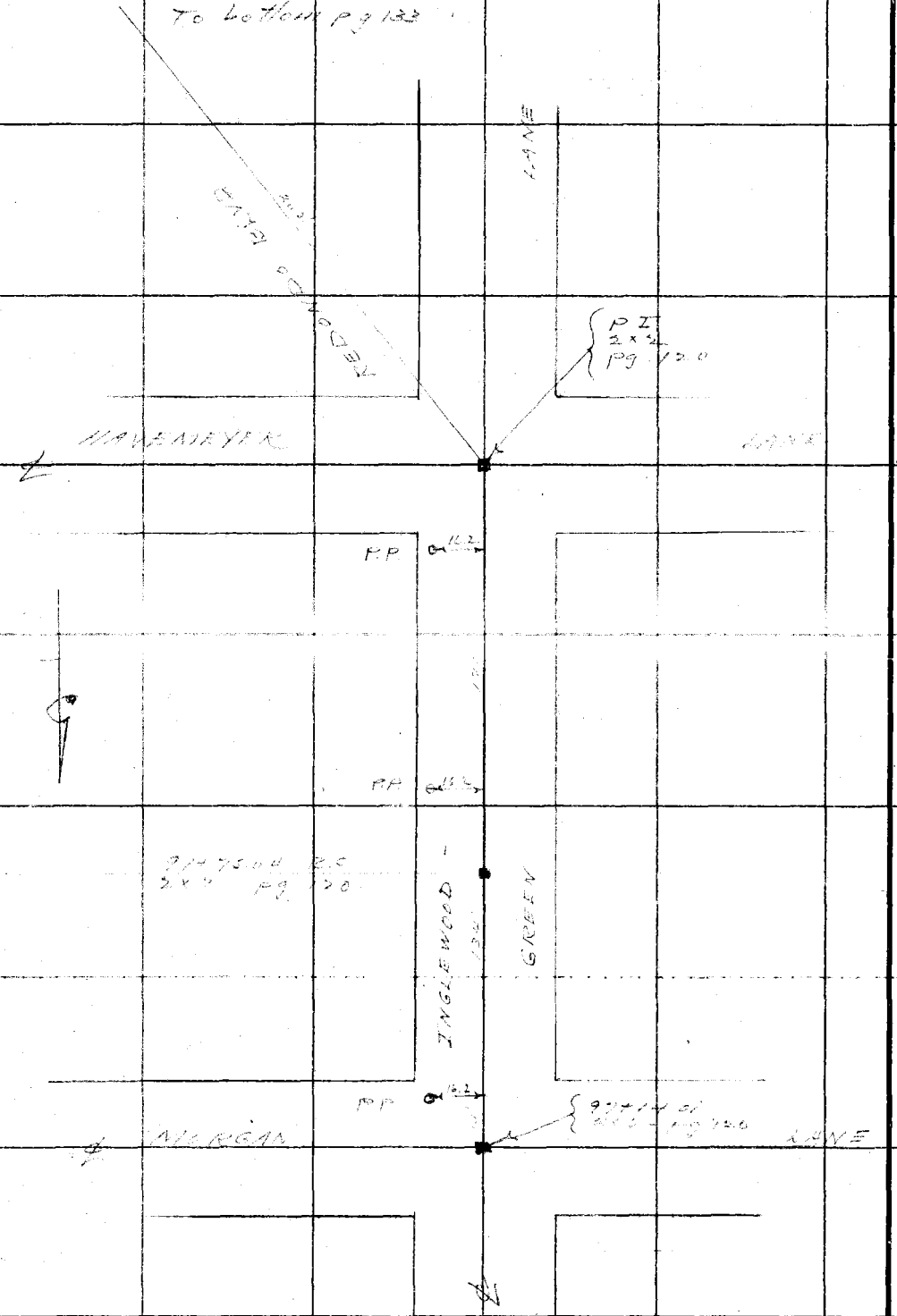

RETURN TO
LOS ANGELES COUNTY SURVEYOR

Do not extend notes this side of this line

Note: ANY ADDITIONS OR CHANGES ON THIS SHEET MUST BE MADE OR CIRCLED IN Red. WITH DATE AND NAME OF PERSON MAKING CHANGE.

Date [illegible] Notes by [illegible] Chief Party [illegible] F.B. [illegible] Pg. 133

Platted by Morin	W. O. No. 955 D. S. O. No.
Date Feb-1937	Location Inglewood Redondo Blvd
Map No. B-455 - 4+5	Surveyed by [illegible]
Platting C'k'd by [illegible]	Date 4-14-31
Date	Indexed A. C. Johnson

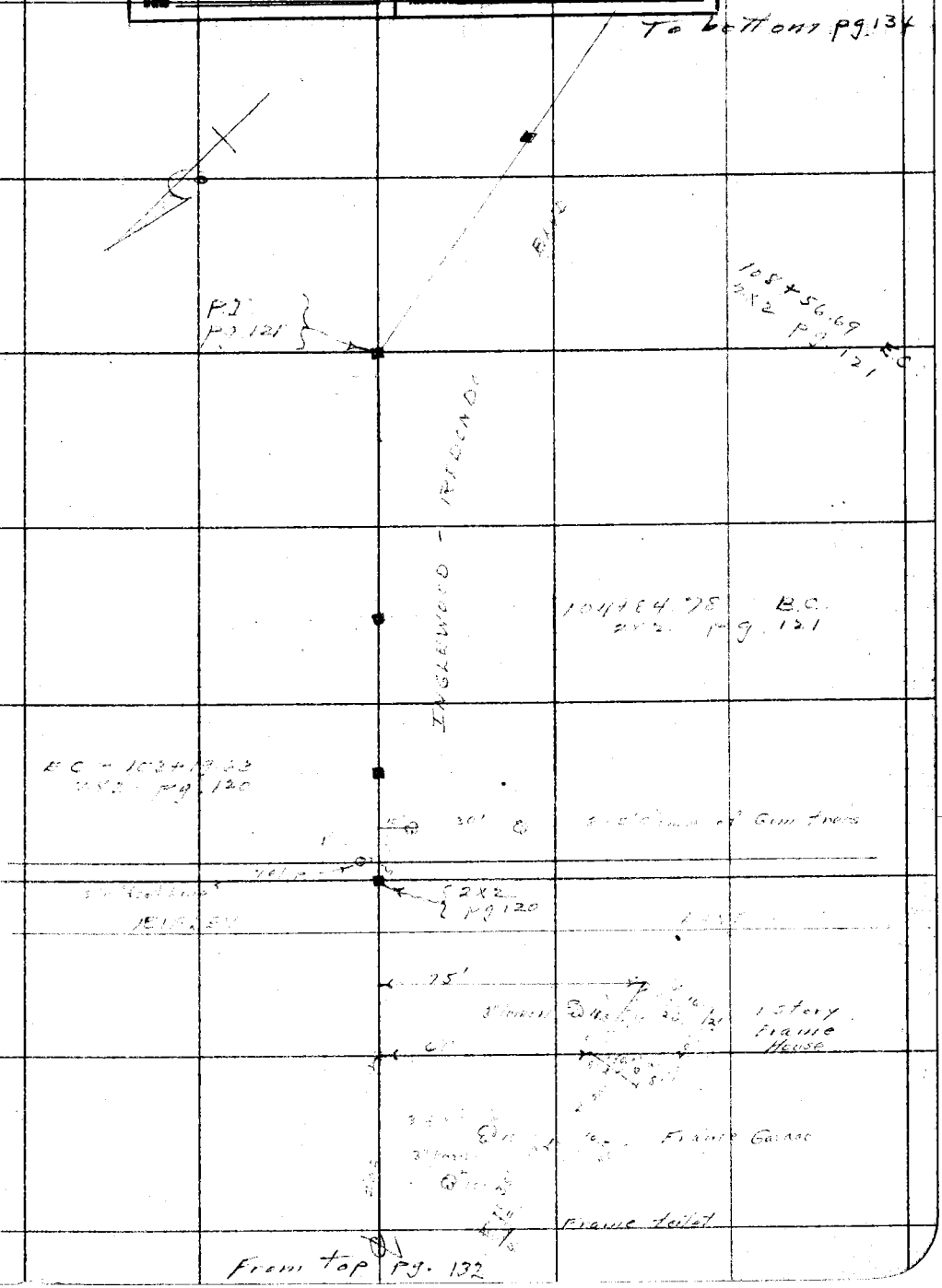

Note: ANY ADDITIONS OR CHANGES ON THIS SHEET MUST BE MADE OR CIRCLED IN Red. WITH DATE AND NAME OF PERSON MAKING CHANGE.

Do not extend notes this side of this line

RETURN TO
LOS ANGELES COUNTY SURVEYOR

F.B. 422 PG. 134 Moore Chief Party Notes by Moore Date 4-14-31

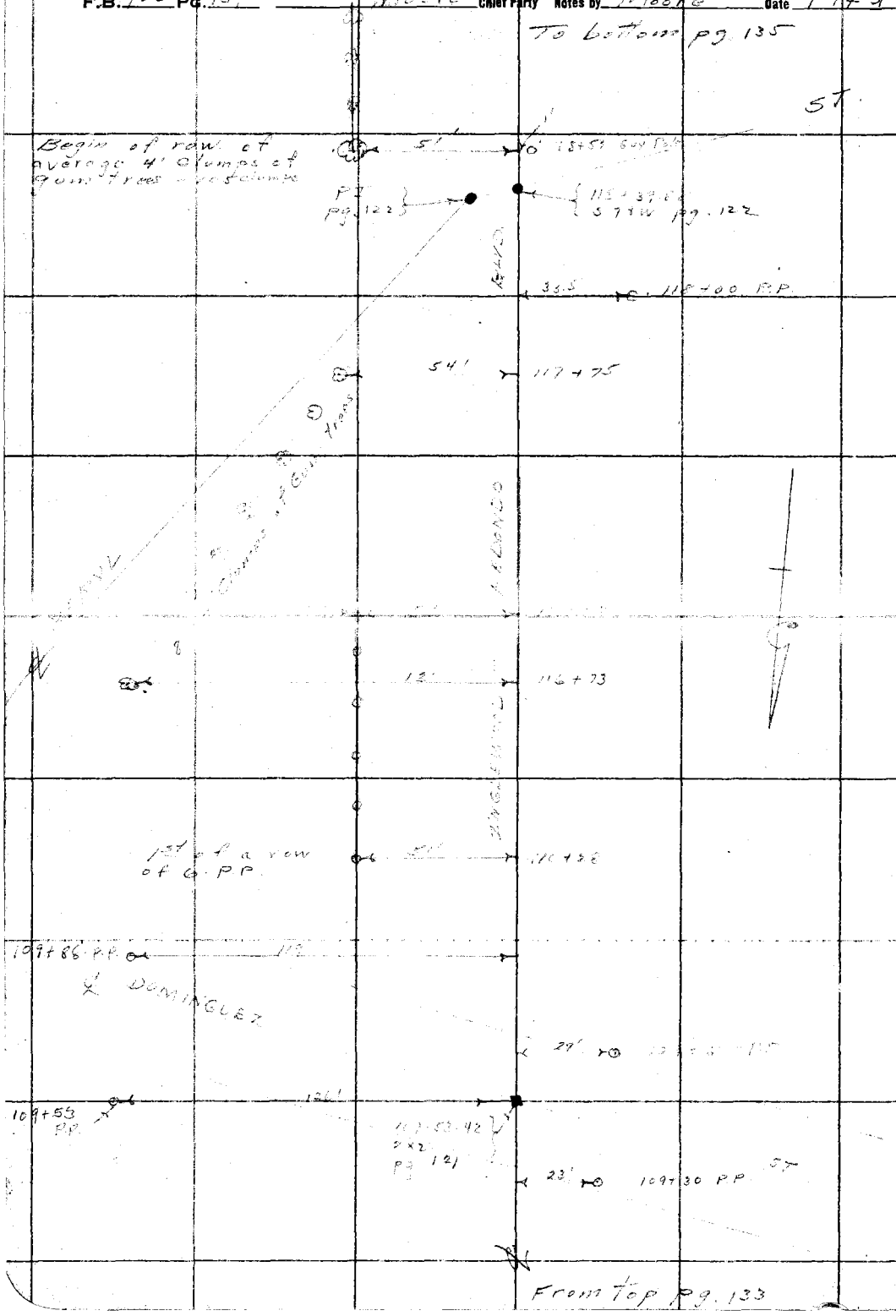

RETURN TO
LOS ANGELES COUNTY SURVEYOR

Do not extend notes this side of this line

Note: ANY ADDITIONS OR CHANGES ON THIS SHEET MUST BE MADE OR CIRCLED IN Red. WITH DATE AND NAME OF PERSON MAKING CHANGE.

Date 4-14-31 Notes by Moore Chief Party Moore F.B. 422 PG. 135

Platted by Morin	W. O. No. 955 D. S. O. No.
Date Feb. 1932	Location Inglewood Redondo Blvd
Map No. B-455-5	Surveyed by [illegible] Moore
Platting C'k'd by AAR	Date 4-14-31
Date	Indexed A. C. Johnson

To bottom pg. 136



From top pg. 134

Note: ANY ADDITIONS OR CHANGES ON THIS SHEET MUST BE MADE OR CIRCLED IN Red. WITH DATE AND NAME OF PERSON MAKING CHANGE.

Do not extend notes this side of this line

RETURN TO
LOS ANGELES COUNTY SURVEYOR

RETURN TO
LOS ANGELES COUNTY SURVEYOR

Note: ANY ADDITIONS OR CHANGES ON THIS SHEET MUST BE MADE OR CIRCLED, IN Red. WITH DATE AND NAME OF PERSON MAKING CHANGE.

Do not extend notes this side of this line

F.B. 427 PG. 136 Chief Party Moore Notes by Moore Date 1-14-31

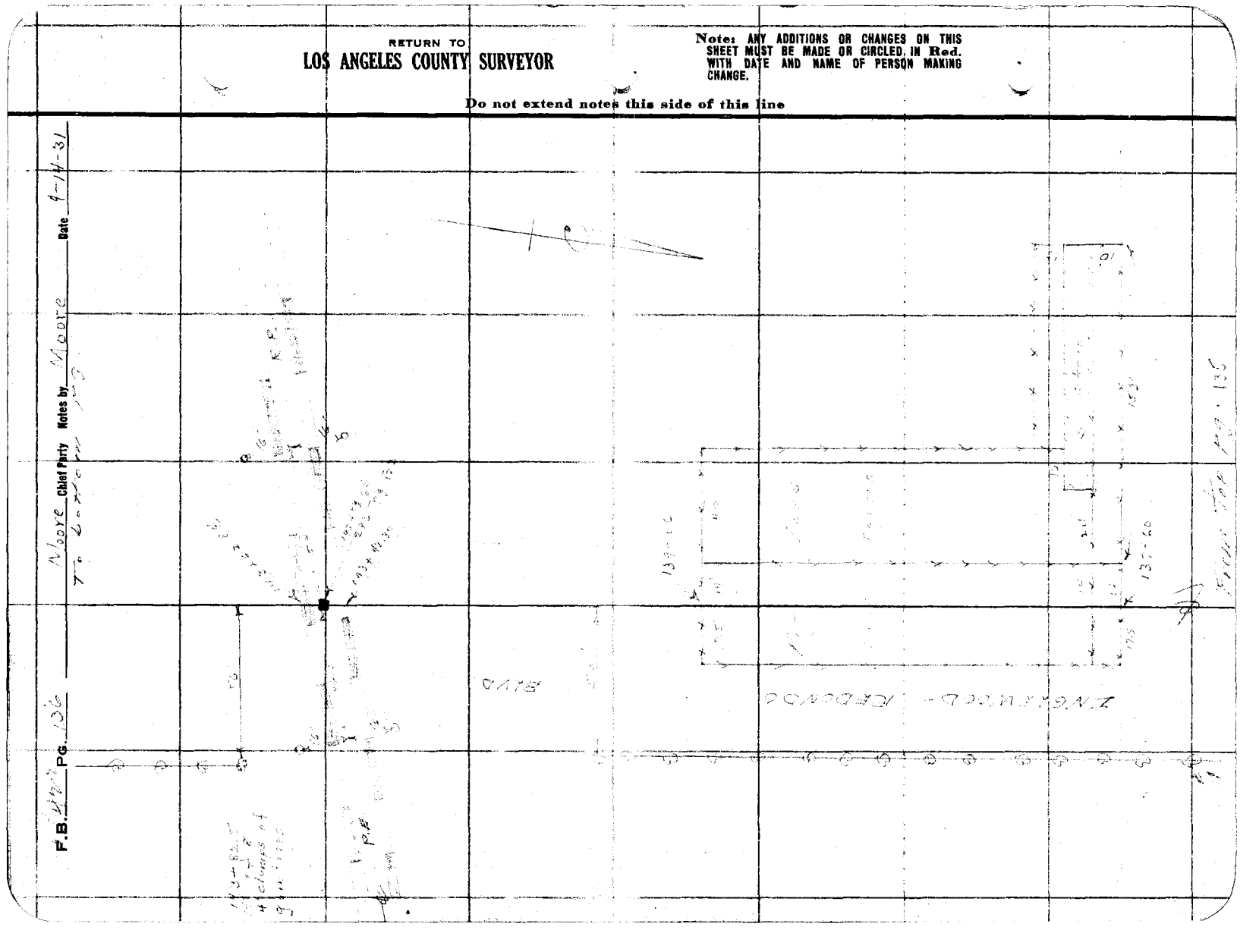

Date _____ Notes by _____ Chief Party _____ F.B. _____ PG 137

Platted by Morin	W. O. No. _____ D. S. O. No. _____
Date Feb. 1937	Location _____
Map No. B-455-5	Surveyed by _____
Platting C'k'd by CAR	Date 4-15-51
Date _____	Indexed _____

Notes: ANY ADDITIONS OR CHANGES ON THIS SHEET MUST BE MADE OR CIRCLED IN Red WITH DATE AND NAME OF PERSON MAKING CHANGE.

Do not extend notes this side of this line

RETURN TO LOS ANGELES COUNTY SURVEYOR

To Bottom Pg 135

BLVD

oil sump

oil sump

oil well wood derrick

157+64 - P.P.

157+87

157+63

157+42.74

INGLEWOOD - REDONDO

From Top pg. 136

F.B. 422 Pg. 138 Moore Chief Party Notes by Moore Date 4-15-31

171+34-P.P. 16' To bottom pg. 139



122'

Oil well
Wood derrick

25'

Belt Shed

Pump Shed

14

129' 170+27

P.P. 41' 169+74

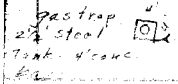

99'

Conc. Pump House 26.5

103 169+02

Gas trap 2½' Steel Tank 4' conc. base

123' 168+57

166+15 P.P. 67'

166+50-P.P. 93'

165+34 111'

Transformer poles

165+24 113'

23' 165+10-P.P.



Elevated water tank



10'

103'

26'

Compressor Boiler House

INGLEWOOD

ST

110'

162+27 12' water tank

6'

162+27.07
2x2 - pg 124

Spencer

From top pg. 137

RETURN TO
LOS ANGELES COUNTY SURVEYOR

Do not extend notes this side of this line

Note: ANY ADDITIONS OR CHANGES ON THIS SHEET MUST BE MADE OR CIRCLED IN Red. WITH DATE AND NAME OF PERSON MAKING CHANGE.

Date 4-15-31 Notes by Moore Chief Party Moore F.B. 4[illegible] Pg 139

Platted by Morin	W. O. No. 955 D. S. O. No.
Date Feb-1932	Location Inglewood Redondo Blvd
Map No. B-455-5	Surveyed by L. D. Moore
Platting C'k'd by [illegible]	Date 4-15-31
Date	Indexed A. C. Johnson

To bottom pg 140

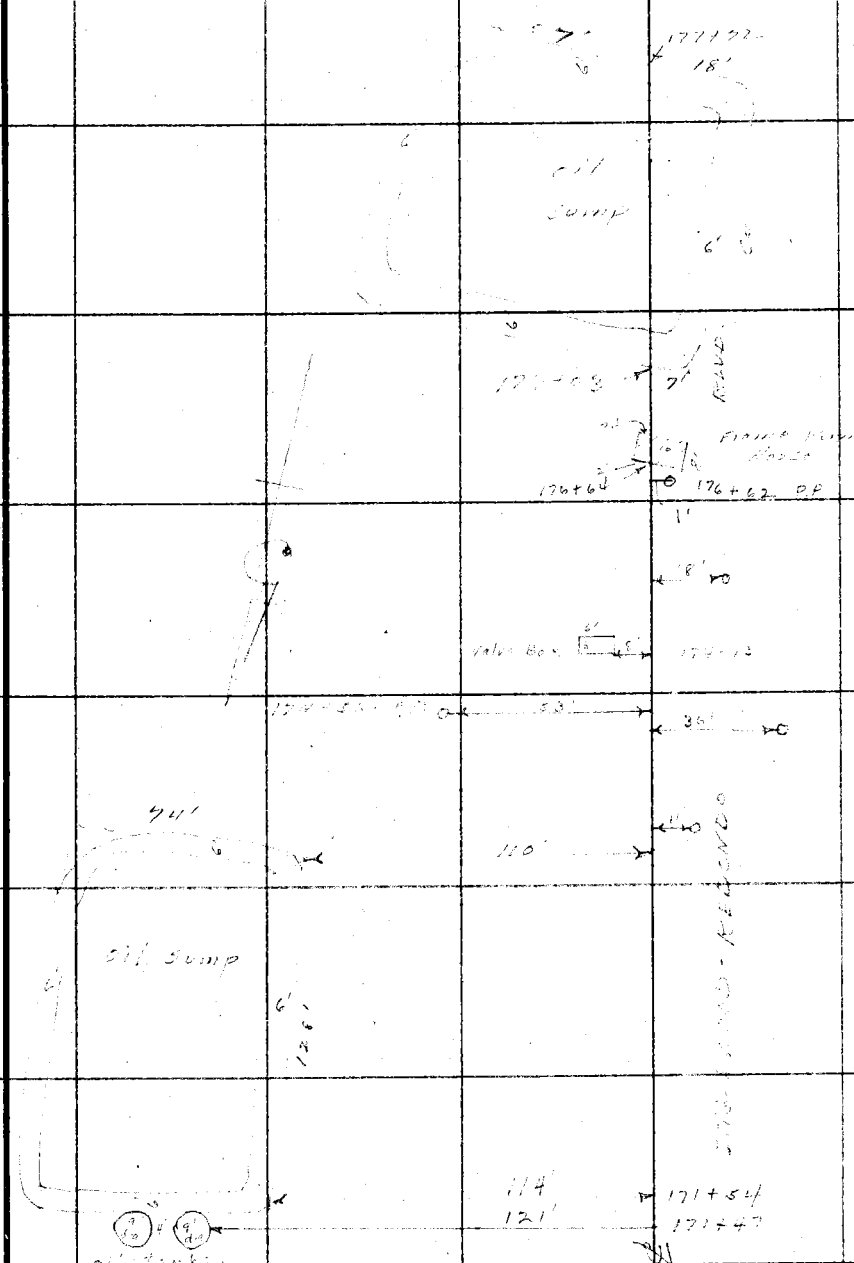

From top pg. 138

Note: ANY ADDITIONS OR CHANGES ON THIS SHEET MUST BE MADE OR CIRCLED IN Red. WITH DATE AND NAME OF PERSON MAKING CHANGE.

Do not extend notes this side of this line

RETURN TO
LOS ANGELES COUNTY SURVEYOR

F.B. 422 Pg. 140 Moore Chief Party Notes by Moore Date 4-15-31

To bottom Pg 141



From top Pg. 139

RETURN TO
LOS ANGELES COUNTY SURVEYOR

Do not extend notes this side of this line

Note: ANY ADDITIONS OR CHANGES ON THIS SHEET MUST BE MADE OR CIRCLED IN Red. WITH DATE AND NAME OF PERSON MAKING CHANGE.

Date 4-15-31 Notes by Moore Chief Party Moore F.B. 422 Pg 141

Platted by Morin	W. O. No. 955 D. S. O. No.
Date Feb. 1932	Location Inglewood-Redondo Blvd
Map No. B-455-5	Surveyed by
Platting C'k'd by aaR	Date 4-15-31
Date	Indexed A. C. Johnson

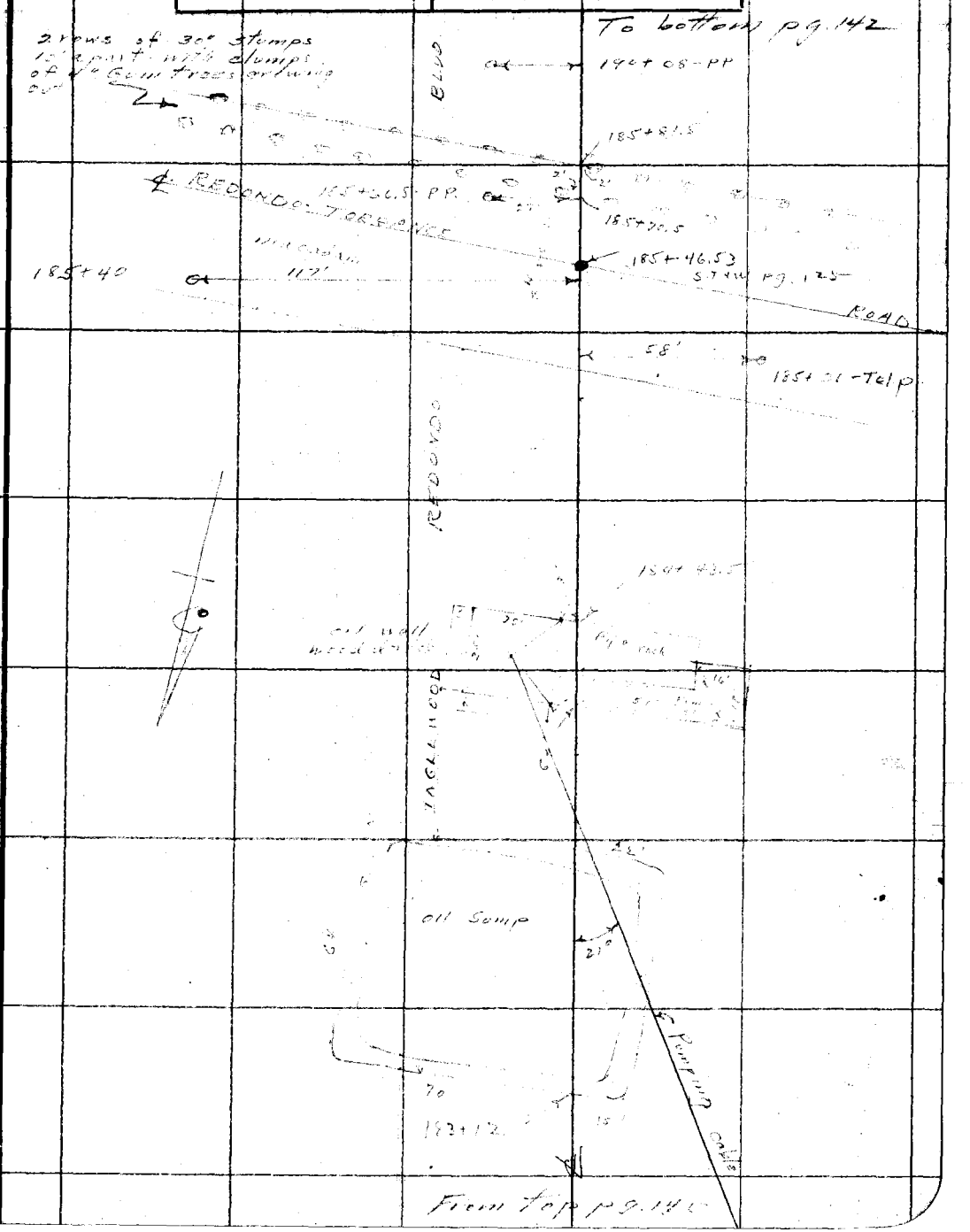

Note: ANY ADDITIONS OR CHANGES ON THIS SHEET MUST BE MADE OR CIRCLED IN Red. WITH DATE AND NAME OF PERSON MAKING CHANGE.

Do not extend notes this side of this line

RETURN TO
LOS ANGELES COUNTY SURVEYOR

F.B. 2422 Pg. 142 Moore Chief Party Notes by Moore Date 4-15-31

To bottom pg 143

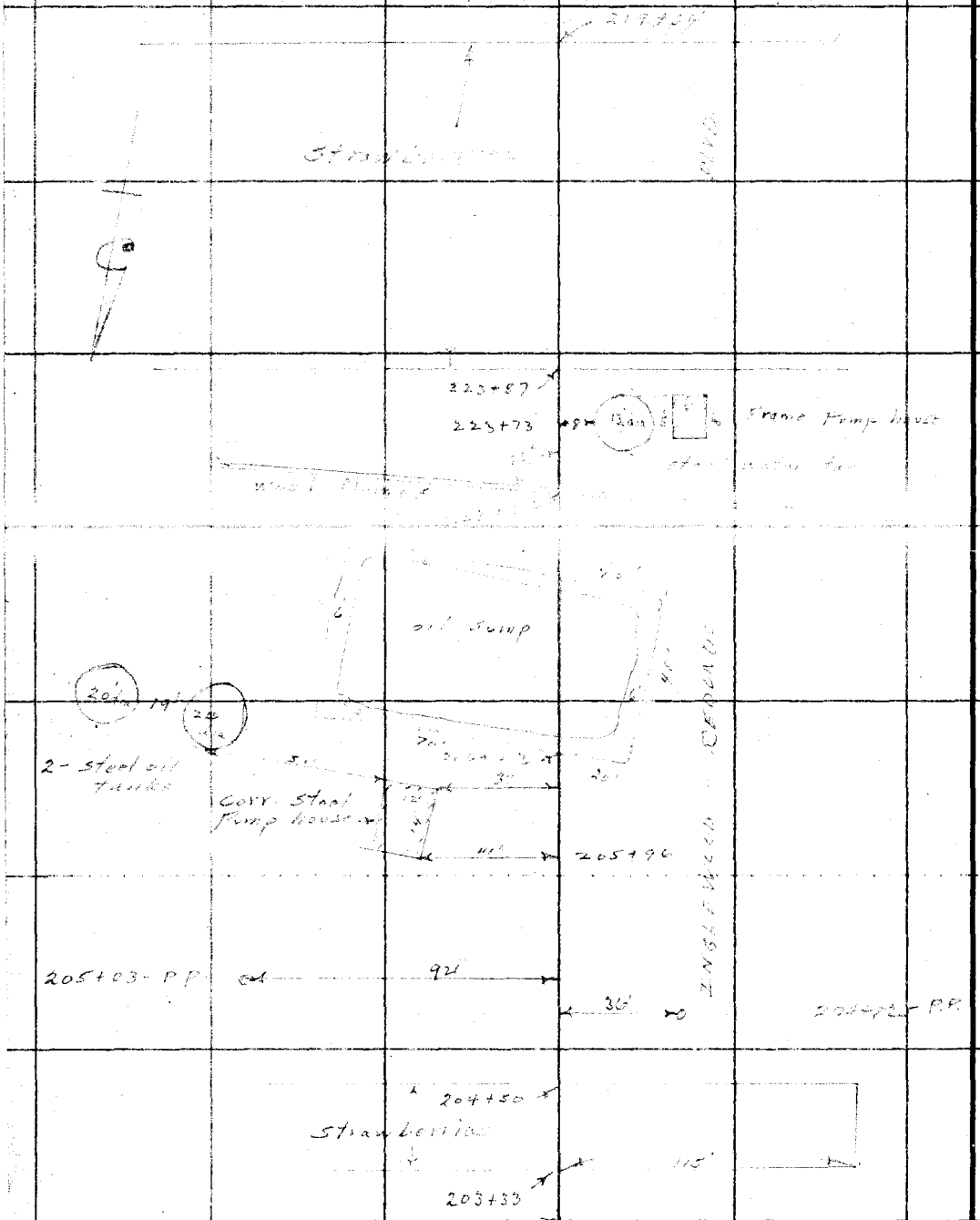

RETURN TO
LOS ANGELES COUNTY SURVEYOR

Do not extend notes this side of this line

Notes: ANY ADDITIONS OR CHANGES ON THIS SHEET MUST BE MADE OR CANCELED IN Red. WITH DATE AND NAME OF PERSON MAKING CHANGE.

Date 4-15-31 Notes by Moore Chief Party Moore F.B. 422 Pg. 43

Platted by Morin	W. O. No. 955 D. S. O. No.
Date Feb. 1931	Location Inglewood Realty Co.
Map No. B-455-5	Surveyed by
Platting C'k'd by CAR	Date 4-15-31
Date	Indexed A. C. Johnson

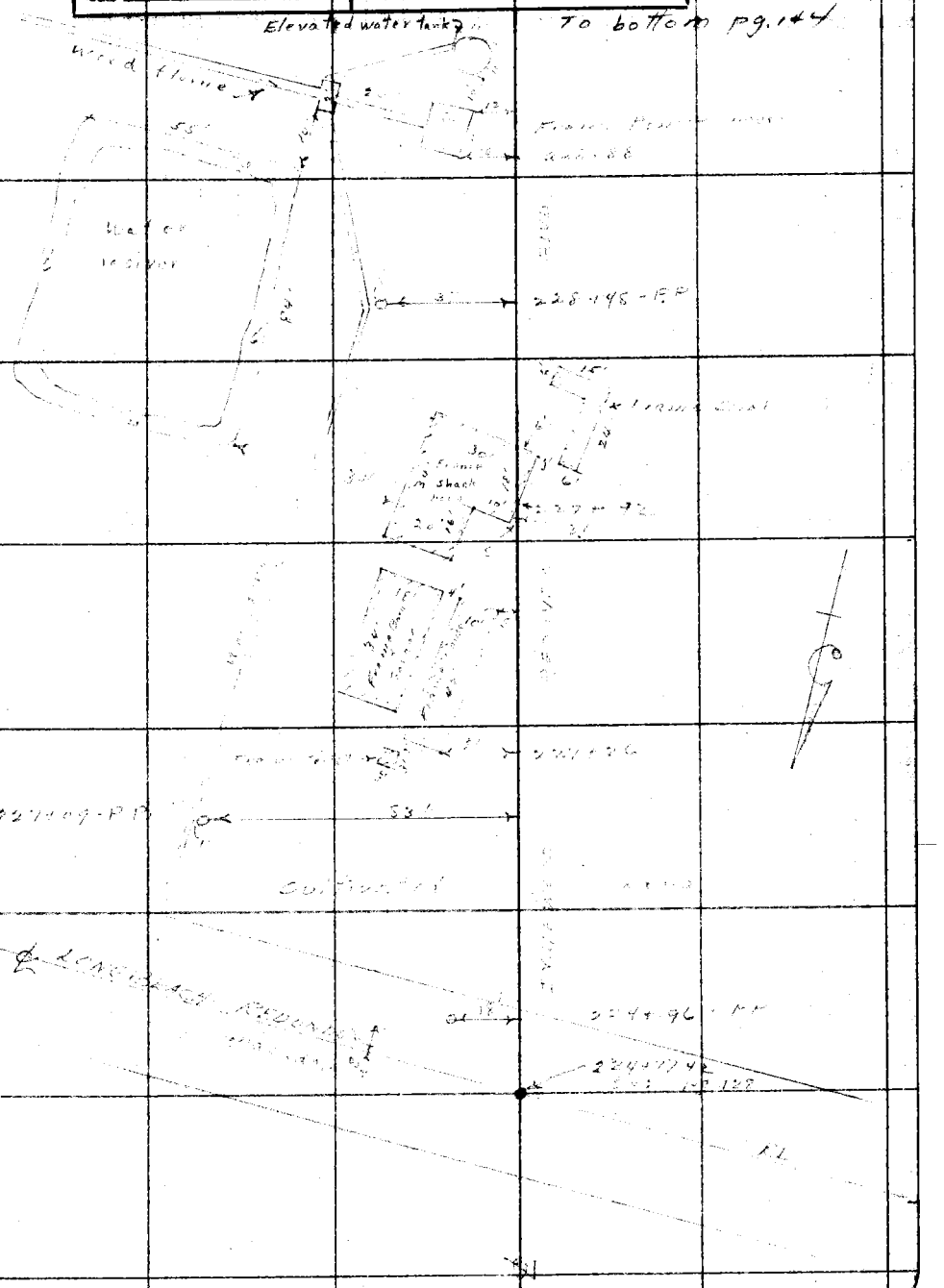

Note: ANY ADDITIONS OR CHANGES ON THIS SHEET MUST BE MADE OR CIRCLED IN Red. WITH DATE AND NAME OF PERSON MAKING CHANGE.

Do not extend notes this side of this line

RETURN TO LOS ANGELES COUNTY SURVEYOR

F.B. 422 Pg. 144 Moore Chief Party Notes by [illegible] Date 4-16-31



RETURN TO
LOS ANGELES COUNTY SURVEYOR

Do not extend notes this side of this line

Note: ANY ADDITIONS OR CHANGES ON THIS SHEET MUST BE MADE OR CIRCLED IN Red. WITH DATE AND NAME OF PERSON MAKING CHANGE.

Date 5-21-31 Notes by [illegible] Chief Party [illegible] F.B. 422 PG. 145

Platted by Morin	W. O. No. 955 Tape B. S. O. No. 028
Date Feb-1932	Location Inglewood-Redondo-Blvd
Map No. B-455	Surveyed by [illegible]
Platting C'k'd by [illegible]	Date 5-21-31
Date	Indexed A. C. Johnson 5-26-31

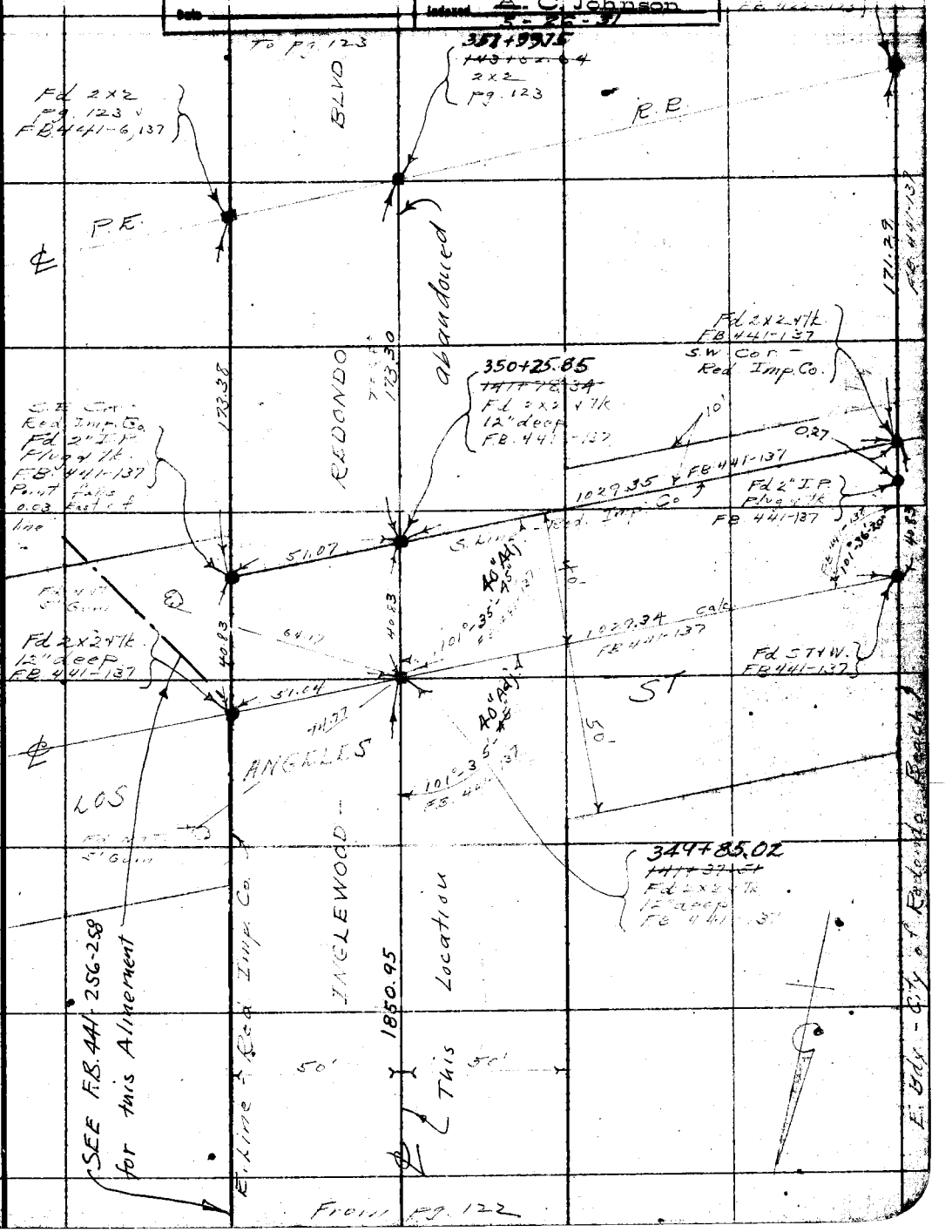

Note: ANY ADDITIONS OR CHANGES ON THIS SHEET MUST BE MADE OR CIRCLED IN Red. WITH DATE AND NAME OF PERSON MAKING CHANGE.

Do not extend notes this side of this line

RETURN TO LOS ANGELES COUNTY SURVEYOR

RETURN TO
LOS ANGELES COUNTY SURVEYOR

Note: ANY ADDITIONS OR CHANGES ON THIS SHEET MUST BE MADE OR CIRCLED IN Red. WITH DATE AND NAME OF PERSON MAKING CHANGE.

Do not extend notes this side of this line

Date

Chief Party Notes by

F.B. 422 Pg. 146

Date 6/31 Notes by BUTLER Chief Party BUTLER F.B. 422 PG. 147

Platted by	W. O. No. 955 D. S. O. No.
Date	Location Inglewood Red. Blvd.
Map No. B-455-4	Surveyed by S.E. BUTLER
Platting C'k'd by CAR	Date 6-31
Date	Indexed A. C. Johnson 6-27-31

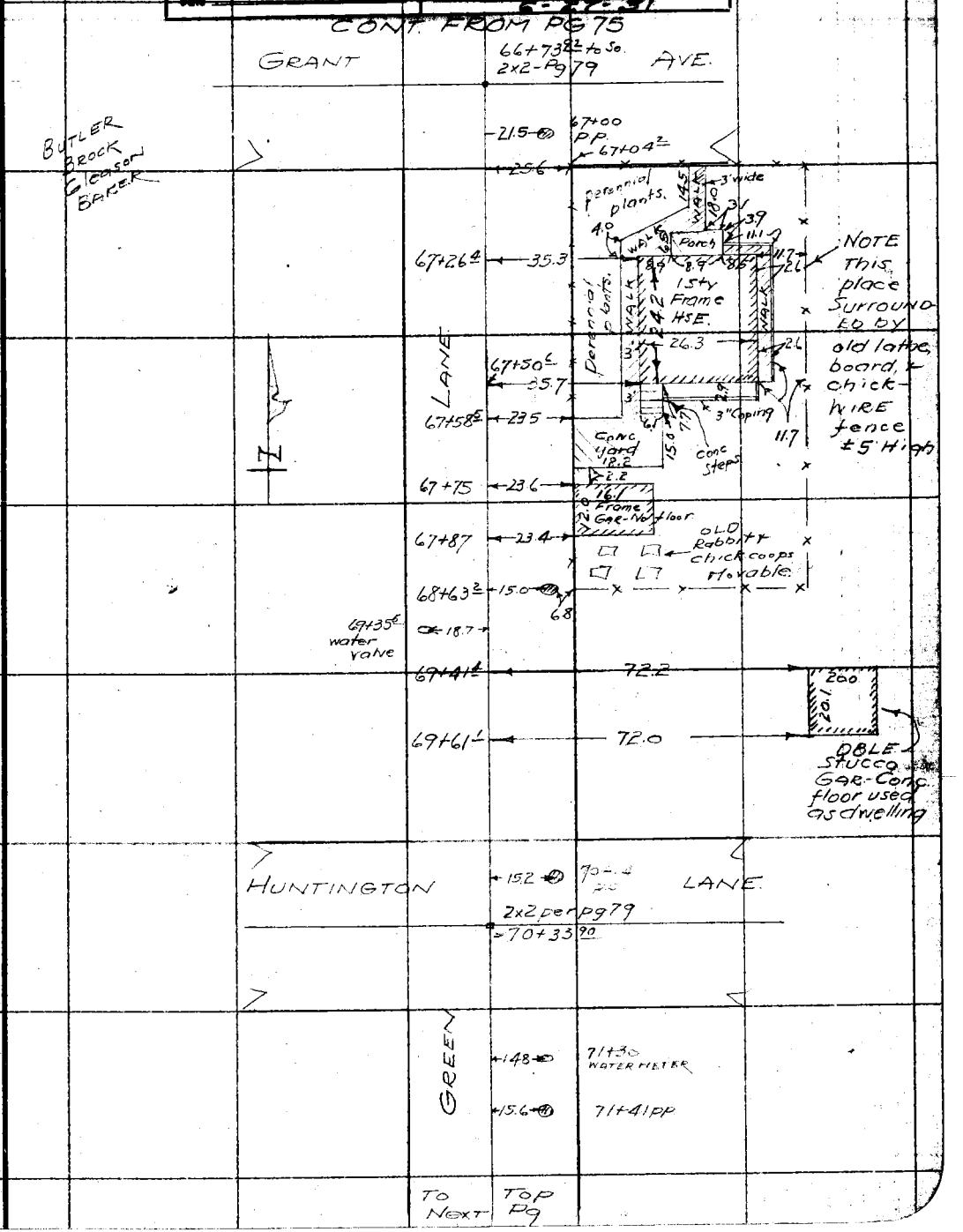

Note: ANY ADDITIONS OR CHANGES ON THIS SHEET MUST BE MADE OR CIRCLED IN Red. WITH DATE AND NAME OF PERSON MAKING CHANGE.

Do not extend notes this side of this line

RETURN TO LOS ANGELES COUNTY SURVEYOR

F.B. 422 Pg. 148 — BUTLER Chief Party — Notes by: BUTLER — Date 6/31

From prec. | bot pg

153 @ 72+69 P.P

HARRIMAN — LANE

2x2 = 73+73 2/ per pg 79

149 @ 73+97 PP

LANE

145 @ 75+46 P.P

GREEN

140 @ 76+95 PP

77+04 WATER VALVE — 0 23.4 — 55.1 — @ 77+00 P.P

77+13 2/ 2x2" Pg 82

CLARK — LANE

19.7 0 77+23 WATER VALVE

138 @ 78+19 P.P

To Next Pg. | Top Pg.

RETURN TO
LOS ANGELES COUNTY SURVEYOR

Do not extend notes this side of this line

Note: ANY ADDITIONS OR CHANGES ON THIS SHEET MUST BE MADE OR CIRCLED IN Red. WITH DATE AND NAME OF PERSON MAKING CHANGE.

Date 6/31 Notes by BUTLER Chief Party BUTLER F.B. 422 PG 149

Platted by
Date
Map No. B-455A
Platting C'k'd by CAR
Date

W. O. No. 955 D. S. O. No.
Location Inglwd-Redondo Blvd
Surveyed by BUTLER
Date 6/31
Indexed

Notes: ANY ADDITIONS OR CHANGES ON THIS SHEET MUST BE MADE OR CIRCLED IN Red. WITH DATE AND NAME OF PERSON MAKING CHANGE.

Do not extend notes this side of this line

RETURN TO LOS ANGELES COUNTY SURVEYOR

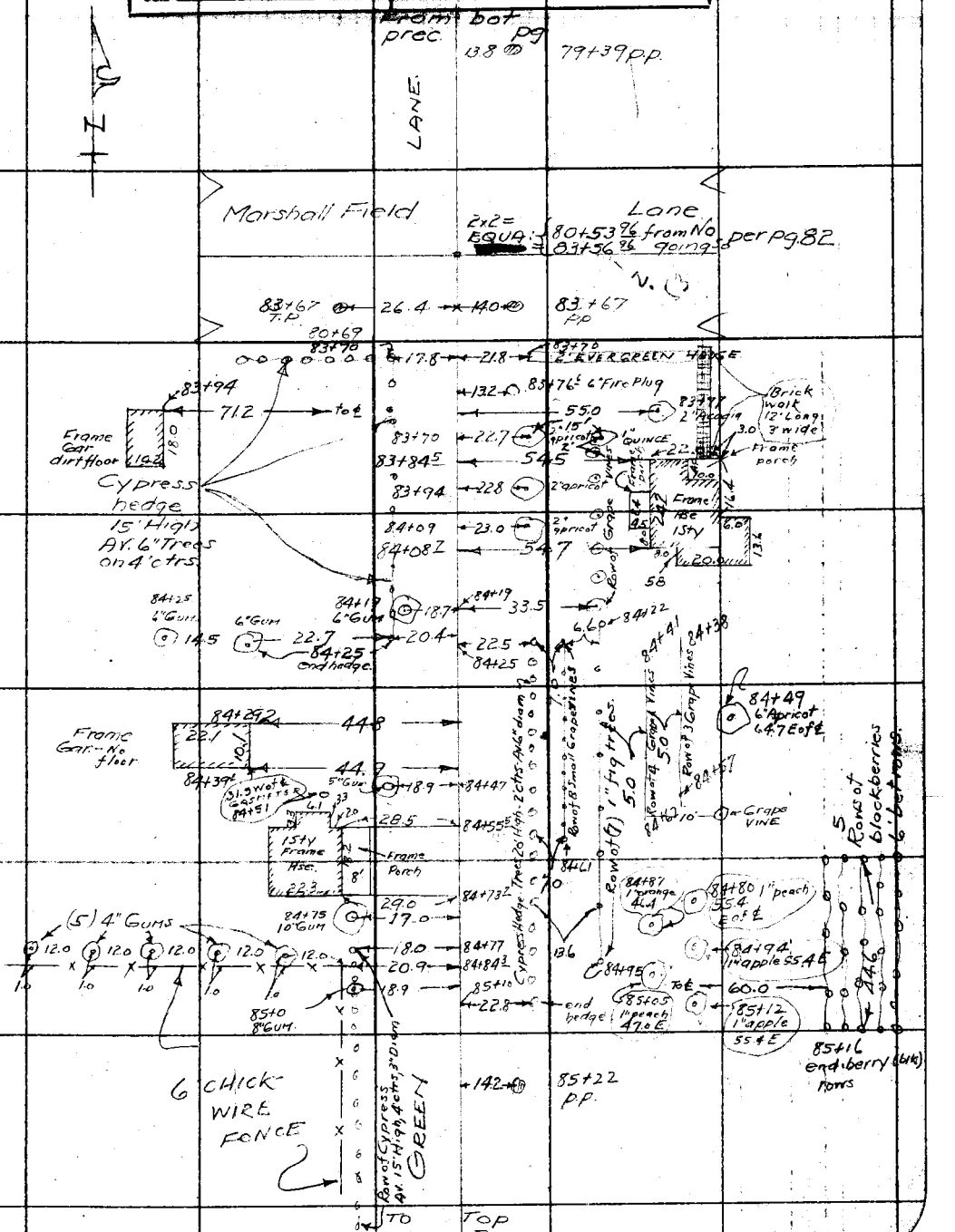

F.B. 422 PG. 150 — BUTLER Chief Party — Notes by BUTLER — Date 6/31

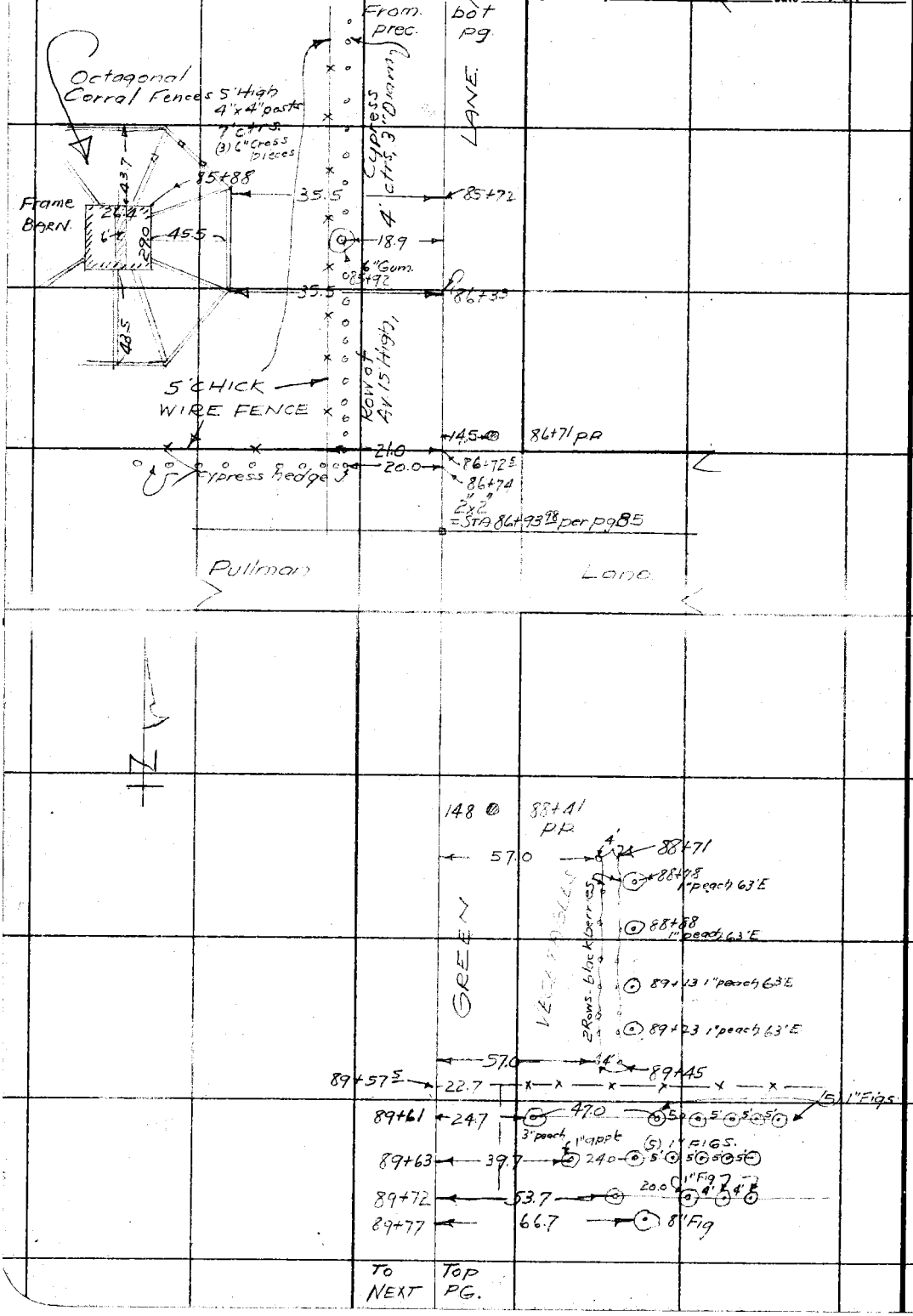

RETURN TO
LOS ANGELES COUNTY SURVEYOR

Do not extend notes this side of this line

Notes: ANY ADDITIONS OR CHANGES ON THIS SHEET MUST BE MADE OR CIRCLED IN Red. WITH DATE AND NAME OF PERSON MAKING CHANGE.

Date 6/31 Notes by BUTLER Chief Party BUTLER F.B. 422 Pg. 151

Platted by	W. O. No. 955 D. S. O. No.
Date	Location Inglwd Redondo Blvd
Map No. B-455-4	Surveyed by BUTLER
Platting C'k'd by [illegible]	Date 6/31
Date	Indexed A. C. Johnson



Note: ANY ADDITIONS OR CHANGES ON THIS SHEET MUST BE MADE OR CIRCLED IN Red. WITH DATE AND NAME OF PERSON MAKING CHANGE.

Do not extend notes this side of this line

RETURN TO
LOS ANGELES COUNTY SURVEYOR

F.B. 422 Pg. 152 BUTLER Chief Party Notes by BROCK Date 6-31

From Prec. bot Pg.

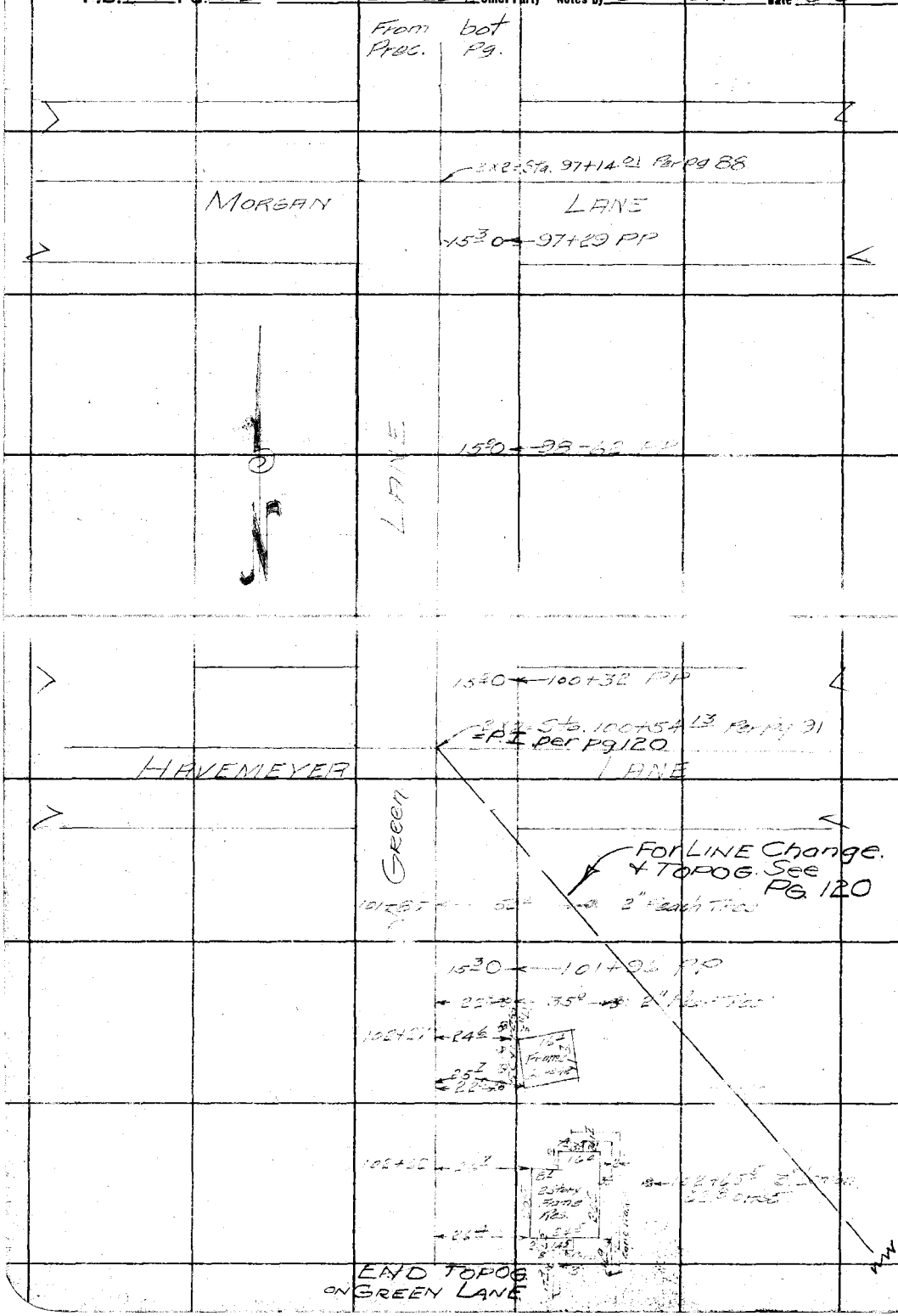

RETURN TO
LOS ANGELES COUNTY SURVEYOR

Do not extend notes this side of this line

Note: ANY ADDITIONS OR CHANGES ON THIS SHEET MUST BE MADE OR CIRCLED IN Red. WITH DATE AND NAME OF PERSON MAKING CHANGE.

Date 6-31 Notes by BUTLER Chief Party BUTLER F.B. 422 PG. 153

Platted by MORIN	W. O. No. 955 D. S. O. No.
Date 2-23-32	Location Inglwd Redondo Blvd.
Map No. B-680	Surveyed by BUTLER
Platting Ck'd by AAR	Date 6-31
Date	Indexed C. Johnson

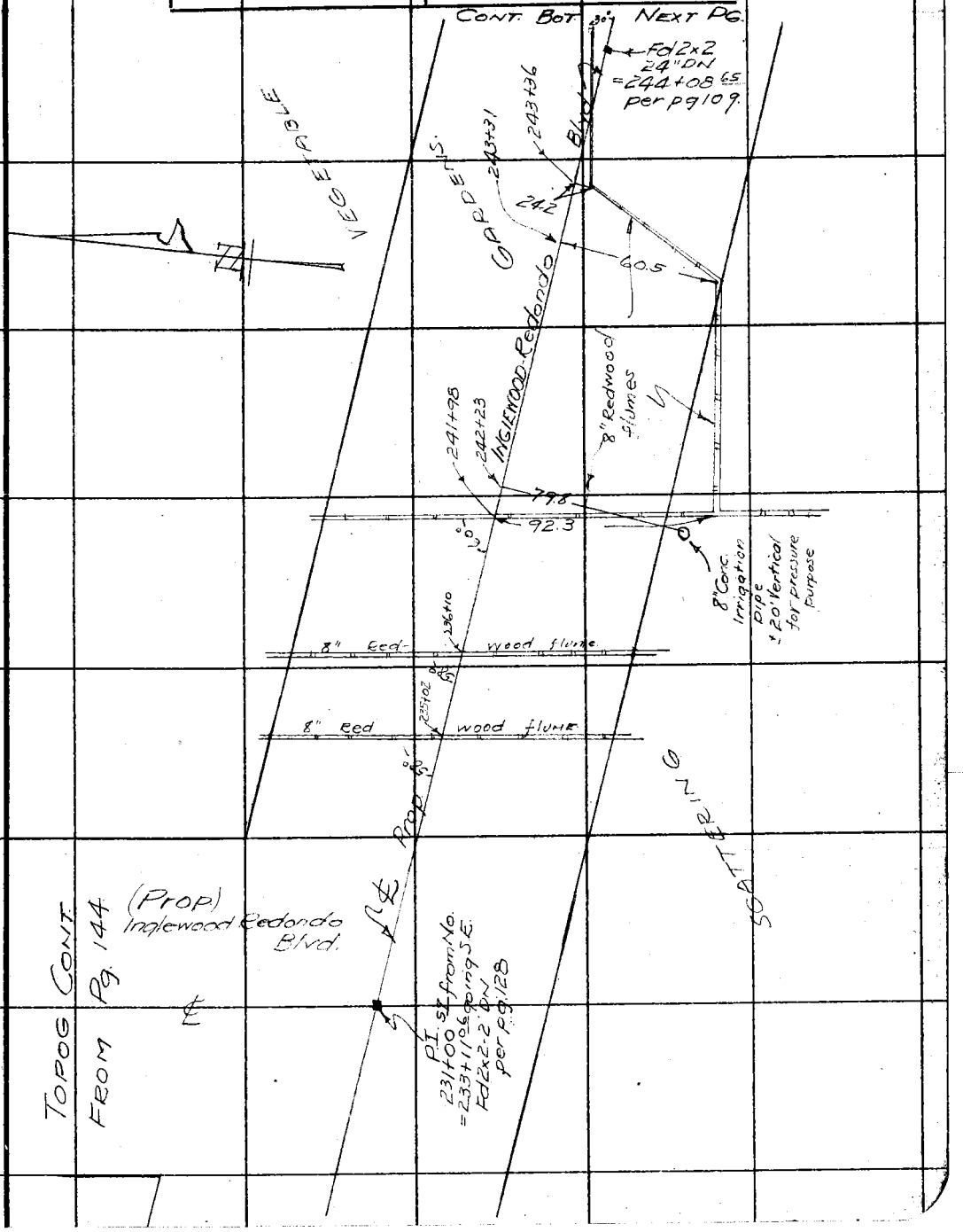

Notes: ANY ADDITIONS OR CHANGES ON THIS SHEET MUST BE MADE OR CIRCLED IN Red. WITH DATE AND NAME OF PERSON MAKING CHANGE.

Do not extend notes this side of this line

RETURN TO
LOS ANGELES COUNTY SURVEYOR

F.B. 422 Pg. 154 BUTLER Chief Party Notes by BUTLER Date 6-31.

RETURN TO
LOS ANGELES COUNTY SURVEYOR

Do not extend notes this side of this line

Notes: ANY ADDITIONS OR CHANGES ON THIS SHEET MUST BE MADE OR CIRCLED IN Red, WITH DATE AND NAME OF PERSON MAKING CHANGE.

Date 6-31 Notes by BUTLER Chief Party BUTLER F.B. 422 PG. 155

Platted by MORIN	W. O. No. 955 D. S. O. No.
Date B-680 2-23-32	Location Inglwd-Redondo Blvd.
Map No.	Surveyed by BUTLER
Platting C'k'd by AAR	Date 6-31
Date	Indexed A. C. Johnson

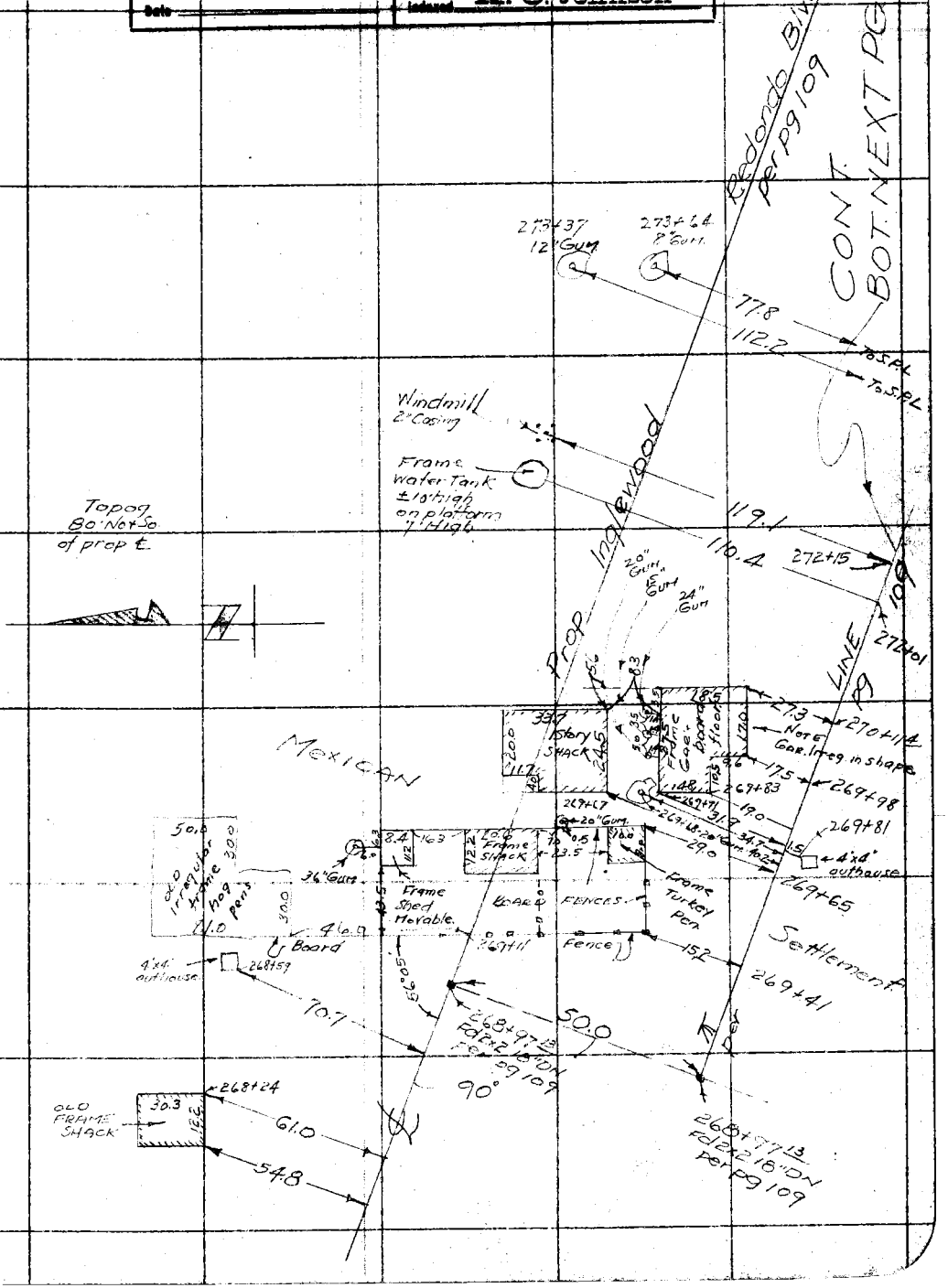

Note: ANY ADDITIONS OR CHANGES ON THIS SHEET MUST BE MADE OR CIRCLED IN Red. WITH DATE AND NAME OF PERSON MAKING CHANGE.

Do not extend notes this side of this line

RETURN TO LOS ANGELES COUNTY SURVEYOR

F.B. 422 PG. 156 BUTLER Chief Party Notes by BUTLER Date 6-31.

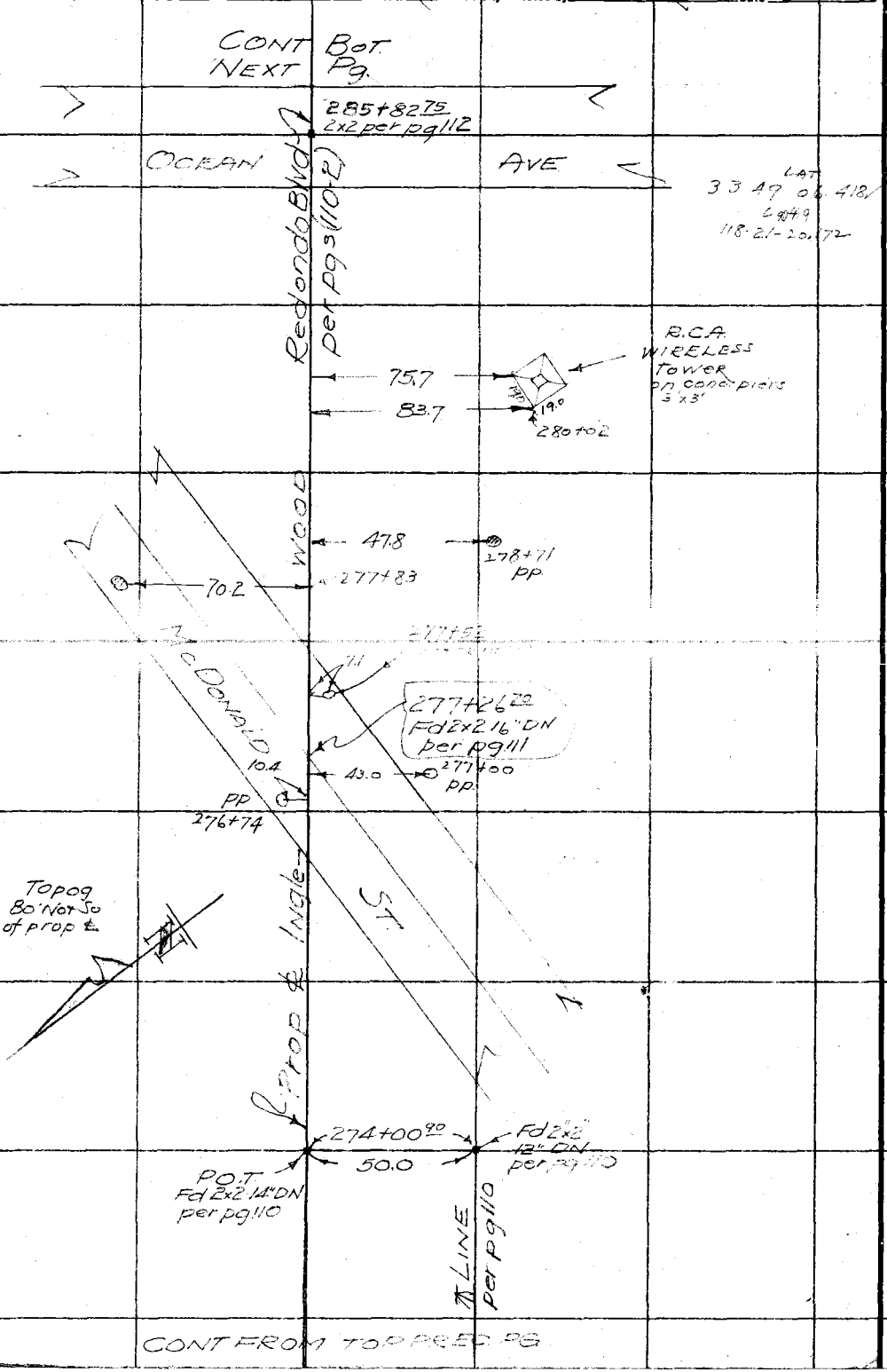

RETURN TO
LOS ANGELES COUNTY SURVEYOR

Do not extend notes this side of this line

Notes: ANY ADDITIONS OR CHANGES ON THIS SHEET MUST BE MADE OR CIRCLED IN Red. WITH DATE AND NAME OF PERSON MAKING CHANGE.

Date 6-31 Notes by BUTLER Chief Party BUTLER F.B. 422 Pg. 157

Platted by MORIN	W. O. No. 955 D. S. O. No.
Date 7/23/32	Location Inglwd-Redondo Blvd
Map No. B-680	Surveyed by
Platting C'k'd by CAR	Date 6-31
Date	Indexed C. J.

Note: ANY ADDITIONS OR CHANGES ON THIS SHEET MUST BE MADE OR CIRCLED IN Red. WITH DATE AND NAME OF PERSON MAKING CHANGE.

Do not extend notes this side of this line

RETURN TO
LOS ANGELES COUNTY SURVEYOR

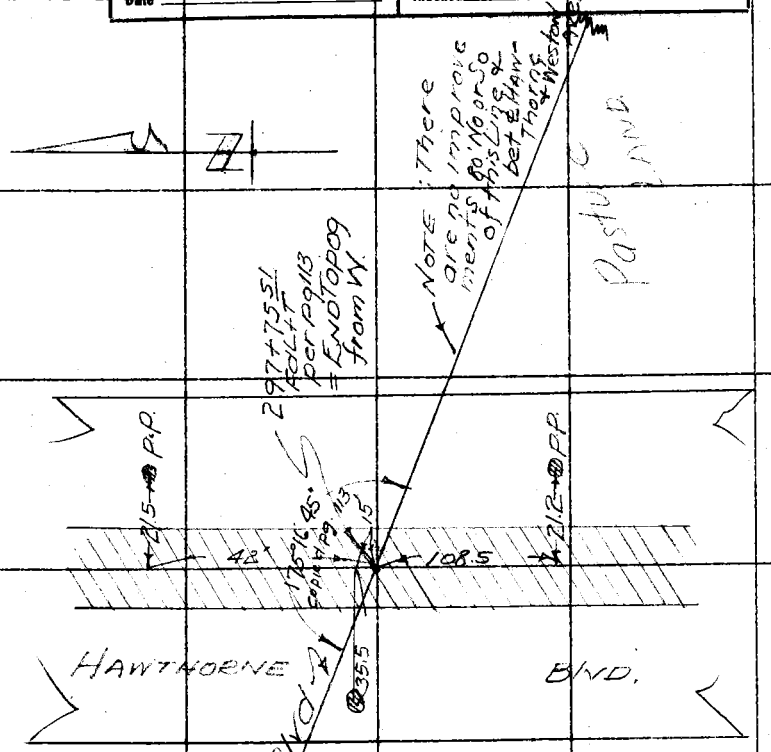

RETURN TO
LOS ANGELES COUNTY SURVEYOR

Note: ANY ADDITIONS OR CHANGES ON THIS SHEET MUST BE MADE OR CIRCLED IN Red. WITH DATE AND NAME OF PERSON MAKING CHANGE.

Do not extend notes this side of this line

Date

Chief Party Notes by

F.B. 422 Pg. 158

Notes Ck'd by	Survey of Inglewood-Redondo Blvd F.B. 422 Pg. 159
Map No. B-455-5	W. O. 755 Tape No. 228 St'd 68° °F.
Office Work	Surveyed by L.D. Moore
Checked AaR	Notes Moore Date 4-23-32
Date	Indexed A. C. Johnson 5-6-32

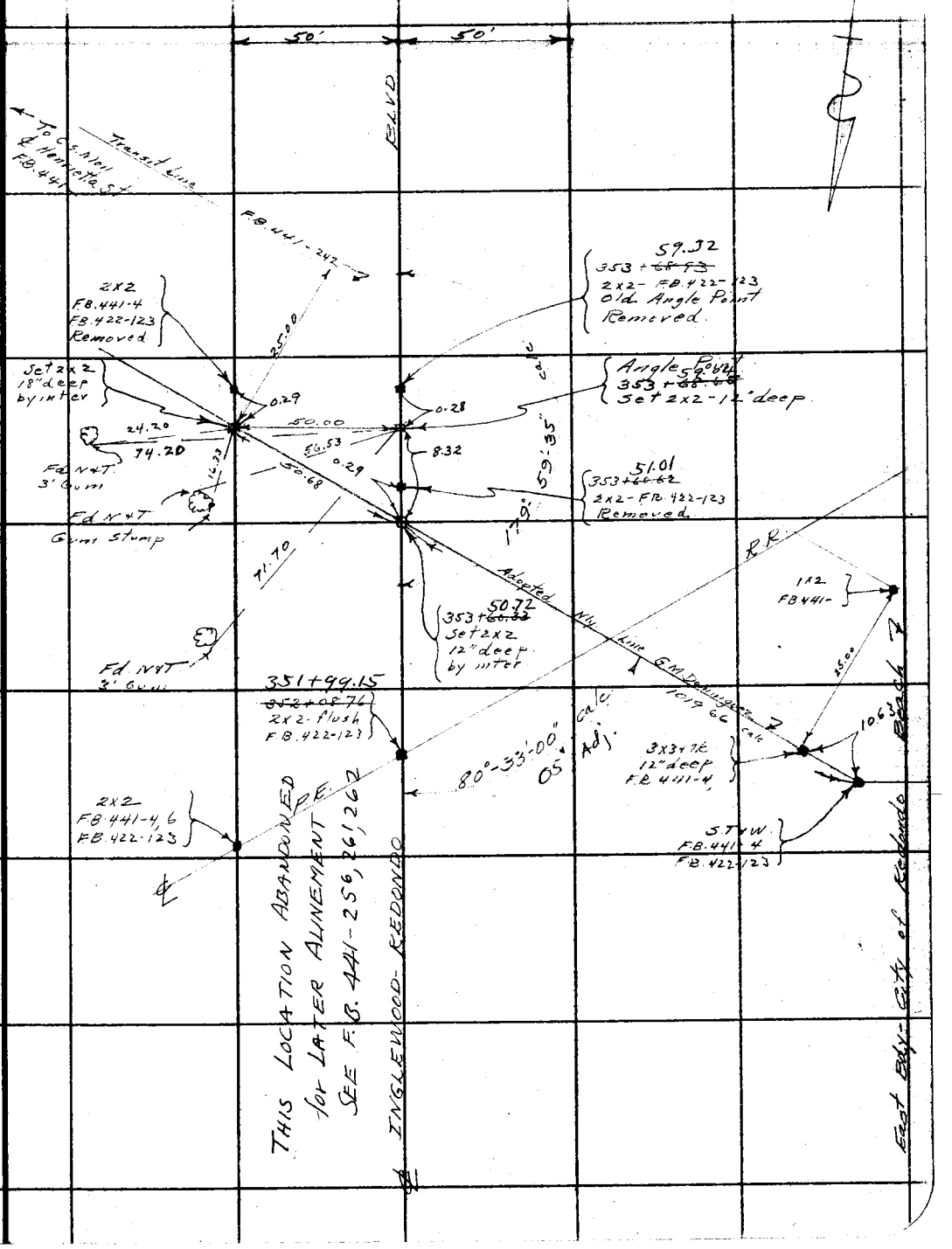

Note: ANY ADDITIONS OR CHANGES ON THIS SHEET MUST BE MADE OR CIRCLED IN Red Ink, WITH DATE AND NAME OF PERSON MAKING CHANGE.

Do not extend notes this side of this line

RETURN TO
LOS ANGELES COUNTY SURVEYOR
700 HALL OF RECORDS

FORM 247 10M 5-31

RETURN TO
LOS ANGELES COUNTY SURVEYOR
700 HALL OF RECORDS

Note: ANY ADDITIONS OR CHANGES ON THIS SHEET MUST BE MADE OR CIRCLED IN **Red Ink.** WITH DATE AND NAME OF PERSON MAKING CHANGE.

Do not extend notes this side of this line

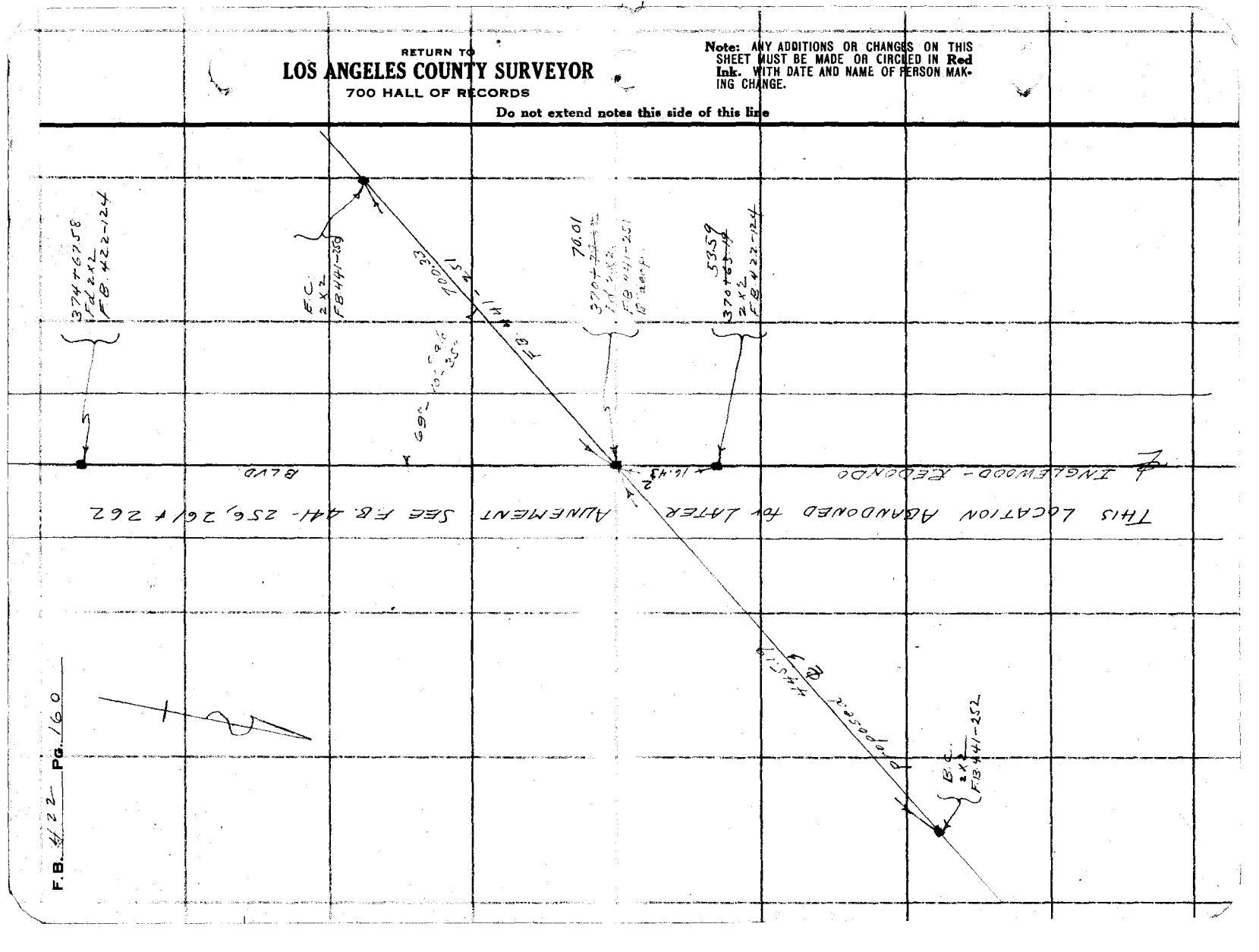

F.B. 422 PG. 160

Notes Ck'd by	Survey of Inglewood-Redondo Blvd
Map No. B-455-4	W. O. 755 Tape No. St'd °F.
Office Work	Surveyed by L.D. Moore
Checked aaR.	Notes Moore Date 7-27-32
Date	Indexed C. Johnson 7-29-32

F.B. 422 PG. 161

LINE CHANGE
INGLEWOOD-REDONDO BLVD
from
CENTER ST
SOUTH
to
190th ST.

July 27, 28, 1932

Note: ANY ADDITIONS OR CHANGES ON THIS SHEET MUST BE MADE OR CIRCLED IN Red Ink. WITH DATE AND NAME OF PERSON MAKING CHANGE.

RETURN TO
LOS ANGELES COUNTY SURVEYOR
700 HALL OF RECORDS

Do not extend notes this side of this line

FORM 247 10M 5-31

F.B. 422 Pg. 162

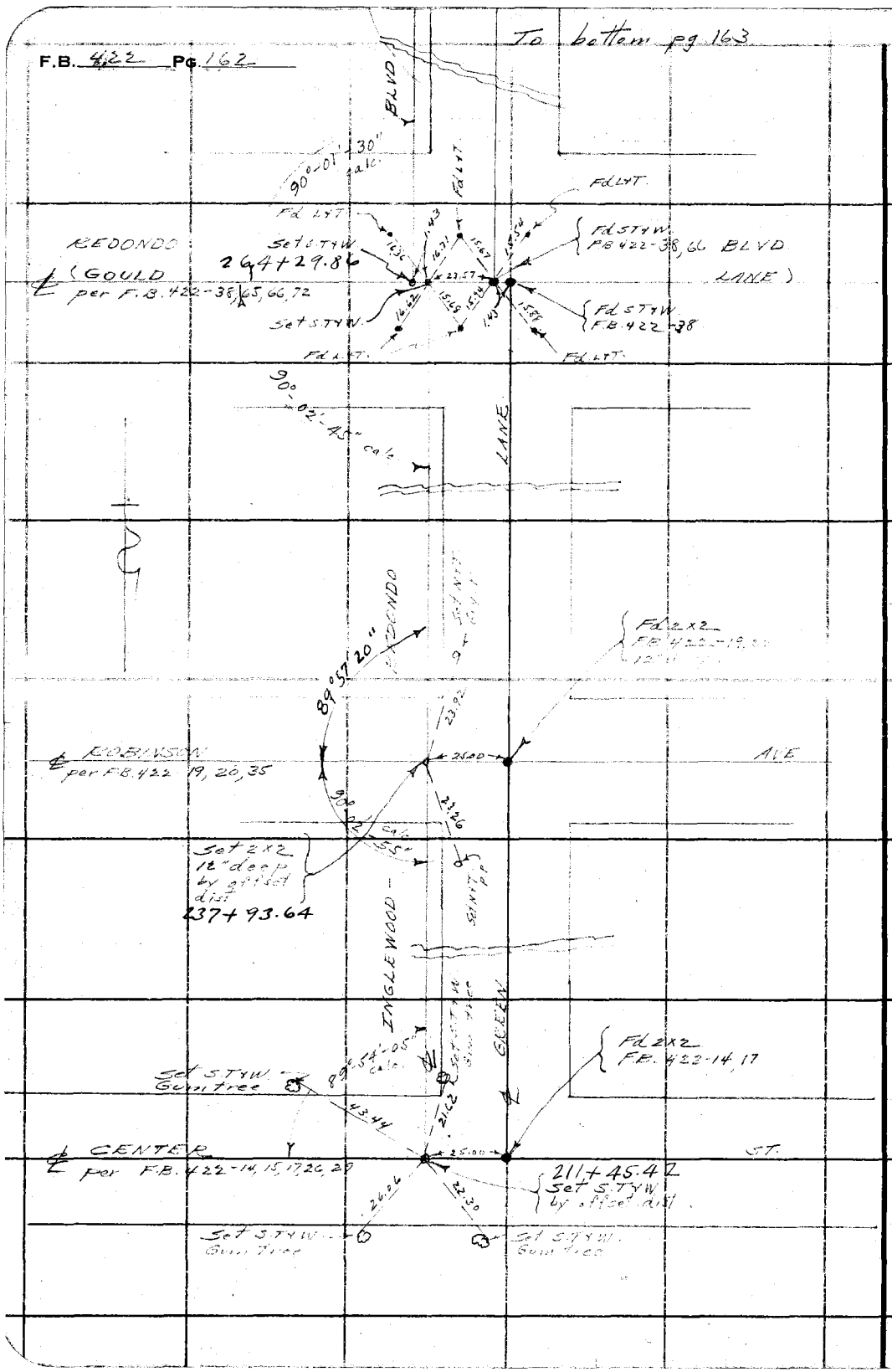

RETURN TO
LOS ANGELES COUNTY SURVEYOR
700 HALL OF RECORDS
Do not extend notes this side of this line

Note: ANY ADDITIONS OR CHANGES ON THIS SHEET MUST BE MADE OR CIRCLED IN **Red Ink.** WITH DATE AND NAME OF PERSON MAKING CHANGE.

Notes Ck'd by	Survey of Inglewood - Redondo Blvd
Map No. B-455-4	W. O. 155 Tape No. ____ St'd ____ °F.
Office Work	Surveyed by L D Moore
Checked aaR	Notes Moore Date 7-28-32
Date	Indexed C. Johnson

F.B. 422 PG 163

To bottom pg. 164

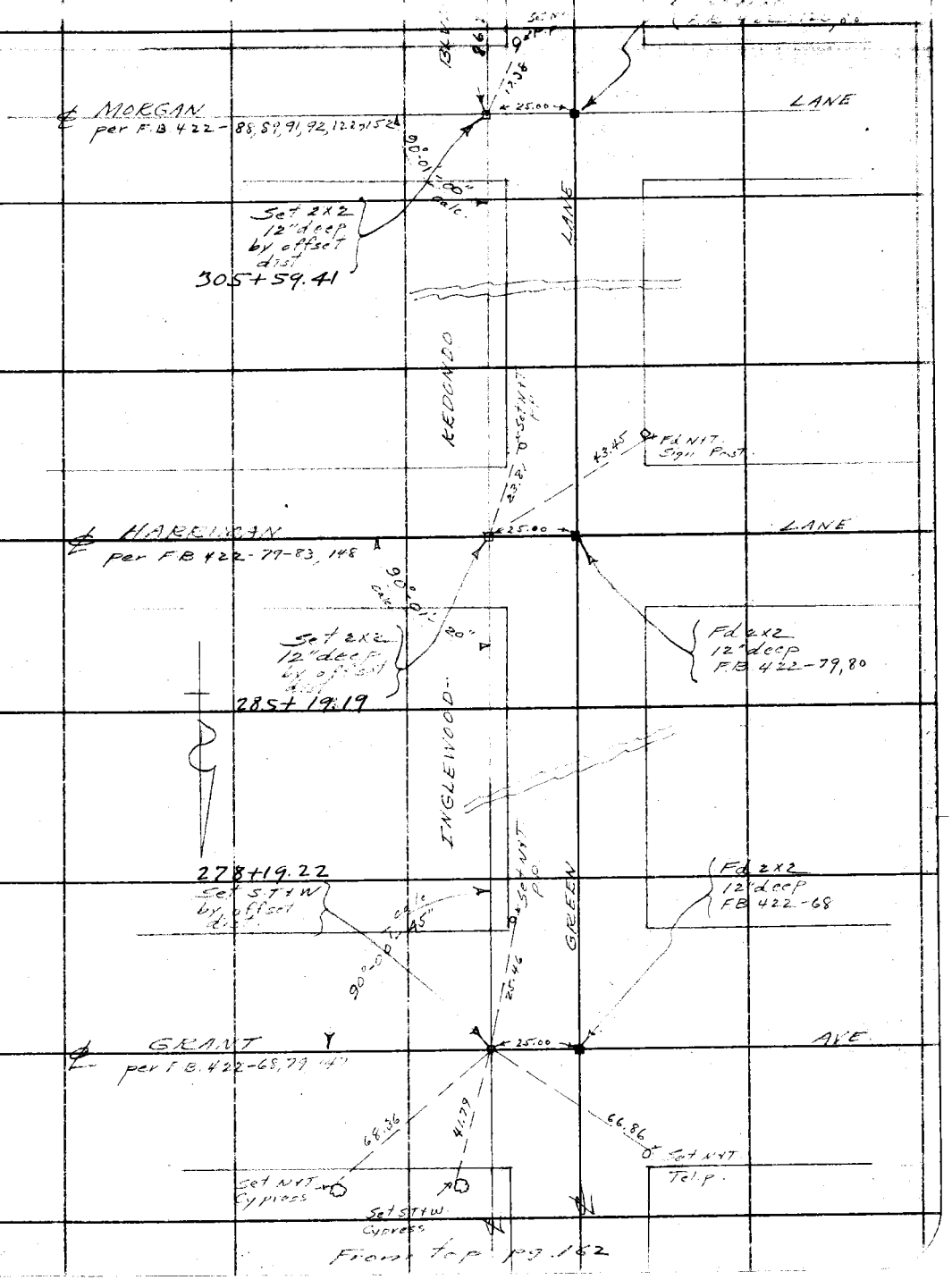

From top pg. 162

Note: ANY ADDITIONS OR CHANGES ON THIS SHEET MUST BE MADE OR CIRCLED IN Red Ink. WITH DATE AND NAME OF PERSON MAKING CHANGE.

Do not extend notes this side of this line

RETURN TO
LOS ANGELES COUNTY SURVEYOR
700 HALL OF RECORDS

FORM 247 10M 5-31

F.B. 422 PG. 164

To bottom pg. 165

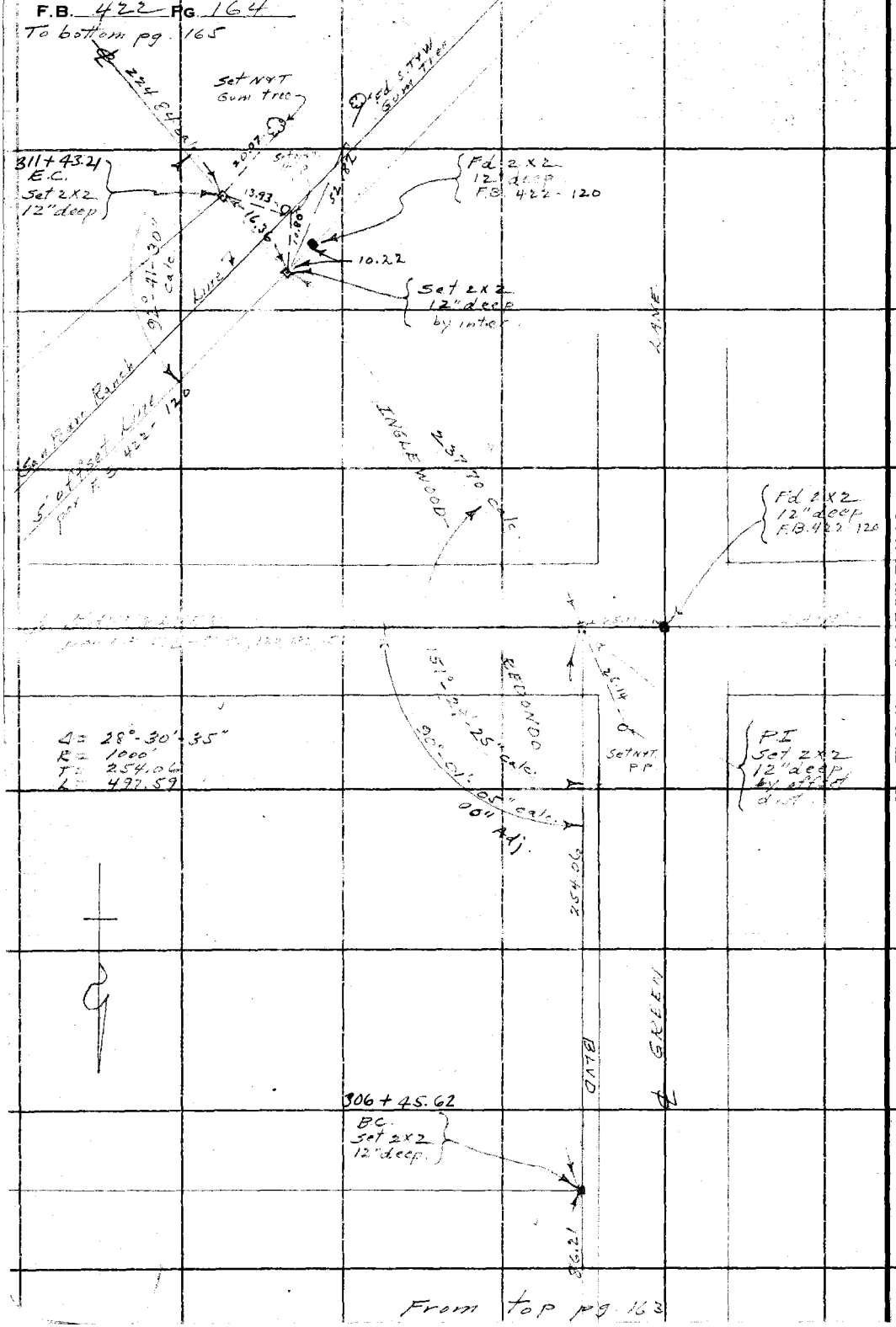

From top pg. 163

RETURN TO
LOS ANGELES COUNTY SURVEYOR
700 HALL OF RECORDS

Do not extend notes this side of this line

Note: ANY ADDITIONS OR CHANGES ON THIS SHEET MUST BE MADE OR CIRCLED IN Red Ink. WITH DATE AND NAME OF PERSON MAKING CHANGE.

Notes Ck'd by	Survey of Inglewood Redondo Blvd
Map No. B-455-4	W. O. 755 Tape No. St'd 65 °F.
Office Work	Surveyed by L. D. Moore
Checked aak.	Notes Moore Date 7-28-32
Date	Indexed C. Johnson

F.B. 422 Pg. 165

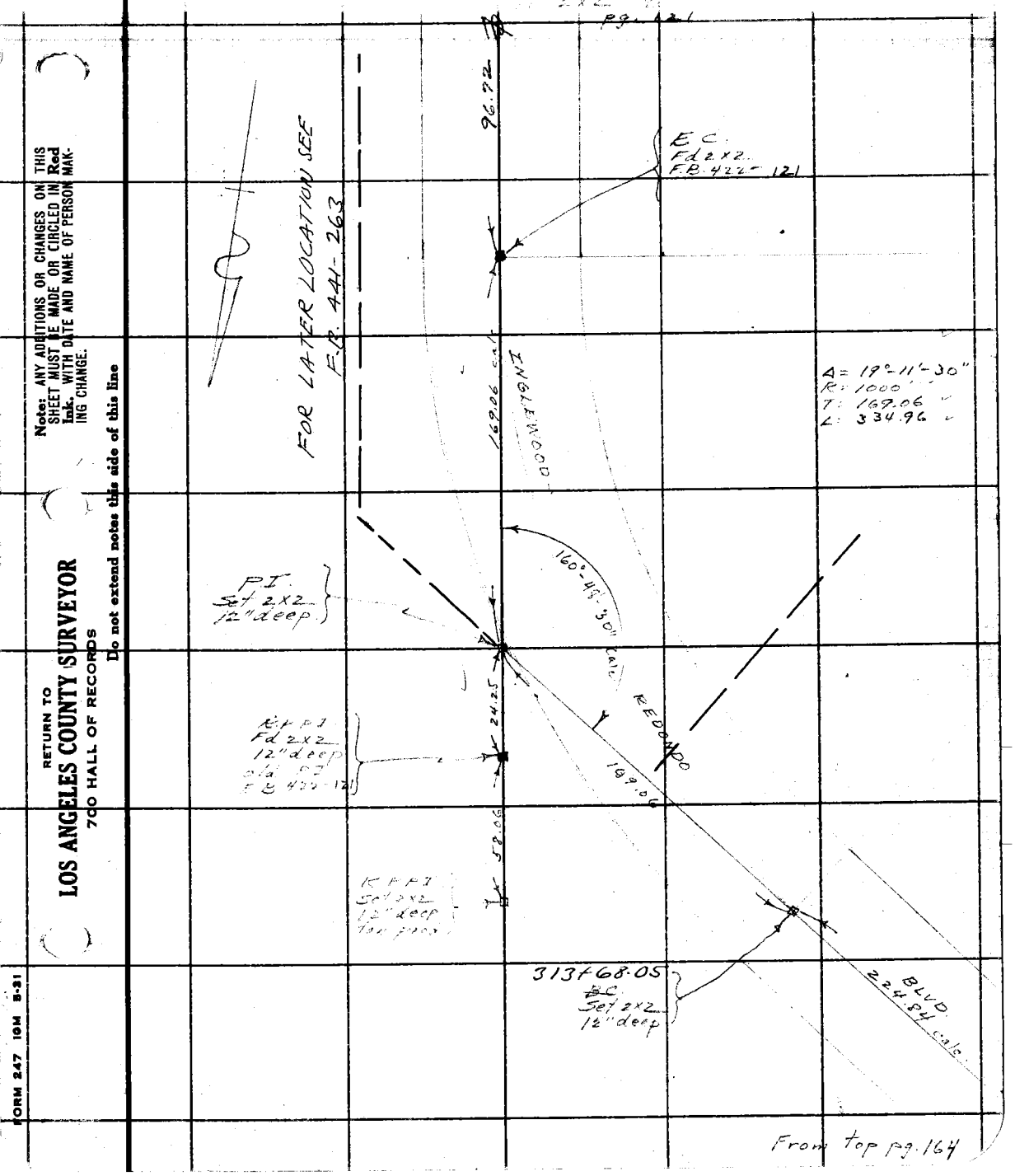

From top pg. 164

Note: ANY ADDITIONS OR CHANGES ON THIS SHEET MUST BE MADE OR CIRCLED IN Red Ink. WITH DATE AND NAME OF PERSON MAKING CHANGE.

RETURN TO
LOS ANGELES COUNTY SURVEYOR
700 HALL OF RECORDS

Do not extend notes this side of this line

FORM 247 10M 5-31

RETURN TO

LOS ANGELES COUNTY SURVEYOR

700 HALL OF RECORDS

Note: ANY ADDITIONS OR CHANGES ON THIS SHEET MUST BE MADE OR CIRCLED IN **Red Ink.** WITH DATE AND NAME OF PERSON MAKING CHANGE.

Do not extend notes this side of this line

F.B. 422 PG. 166

Date _____ Notes by _____ Chief Party _____ F.B. 142 Pg. 171

Platted by _____	W. O. No. 955 D. S. O. No. _____
Date _____	Location Redondo
Map No. _____	Surveyed by Bayer & Parry
Platting C'k'd by _____	Date _____
Date _____	Indexed _____

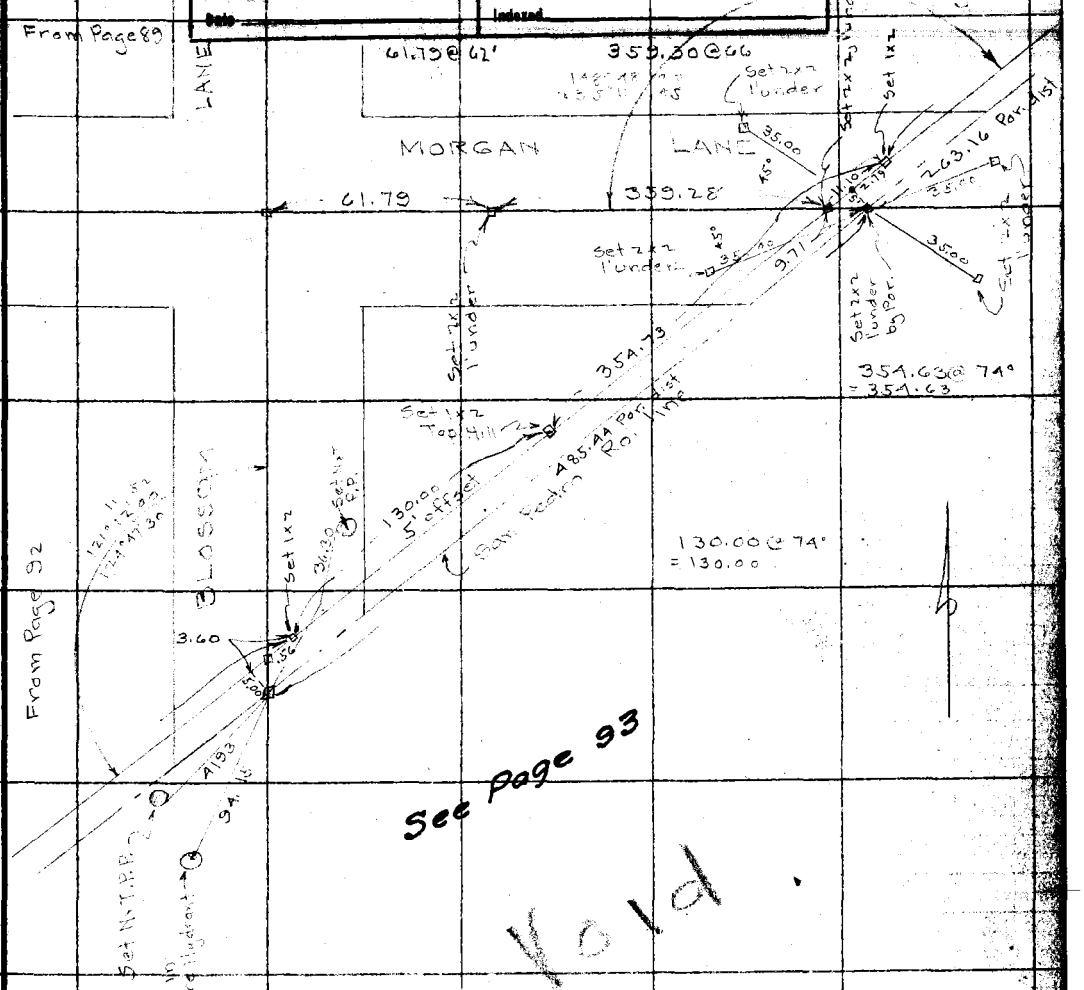

Note: ANY ADDITIONS OR CHANGES ON THIS SHEET MUST BE MADE OR CIRCLED IN Red. WITH DATE AND NAME OF PERSON MAKING CHANGE.

Do not extend notes this side of this line

RETURN TO
LOS ANGELES COUNTY SURVEYOR

F.B. 422 PG. 172 Chief Party Notes by Date

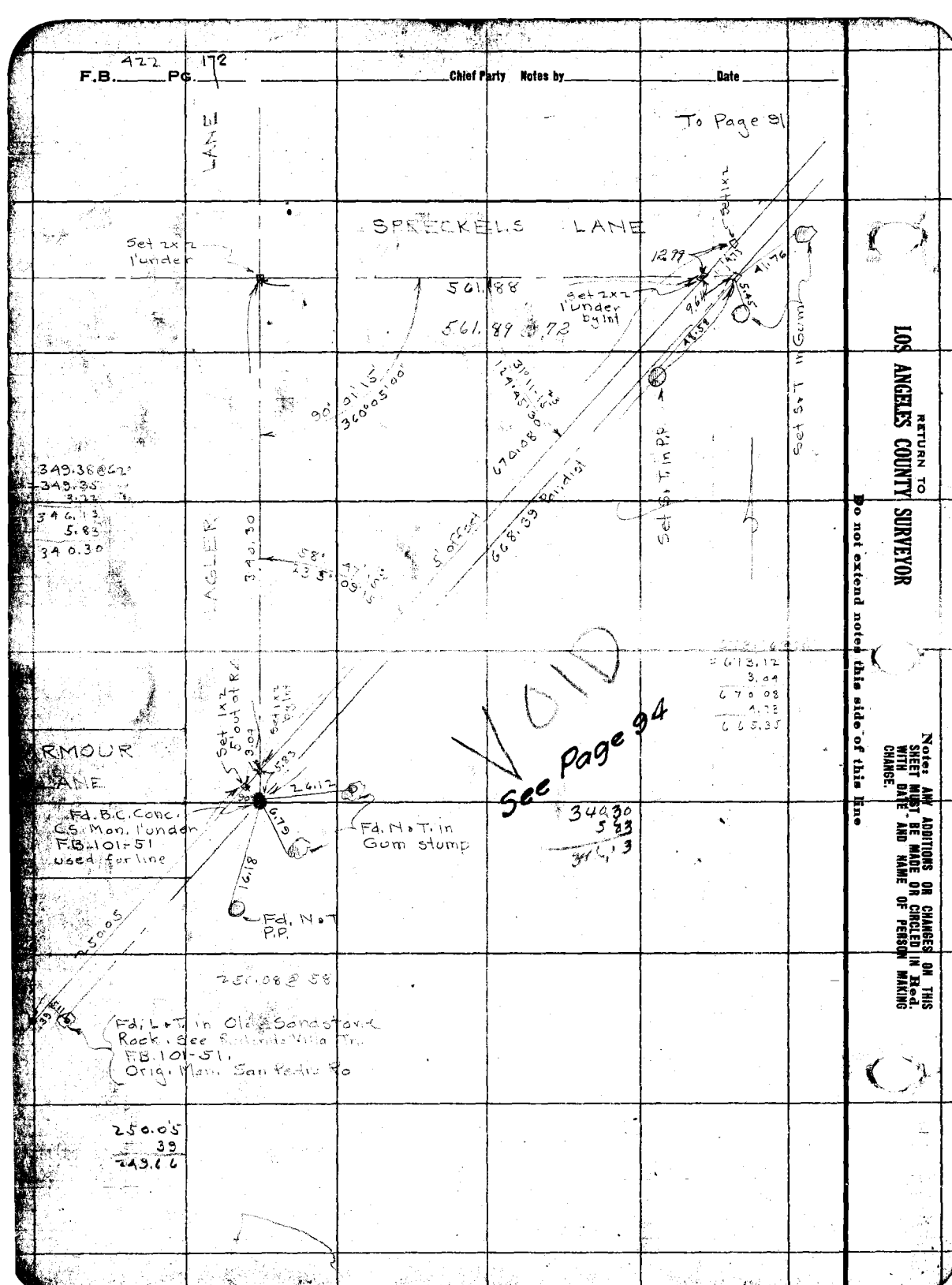

RETURN TO
LOS ANGELES COUNTY SURVEYOR

Do not extend notes this side of this line

Notes: ANY ADDITIONS OR CHANGES ON THIS SHEET MUST BE MADE OR CIRCLED IN Red. WITH DATE AND NAME OF PERSON MAKING CHANGE.

Date _____ Notes by _____ Chief Party _____ F.B. 422 PG. 169

Platted by _____	W. O. No. 955 D. S. O. No. _____
Date _____	Location Redondo
Map No. _____	Surveyed by [illegible]
Platting C'k'd by _____	Date [illegible] 1930
Date _____	Indexed _____

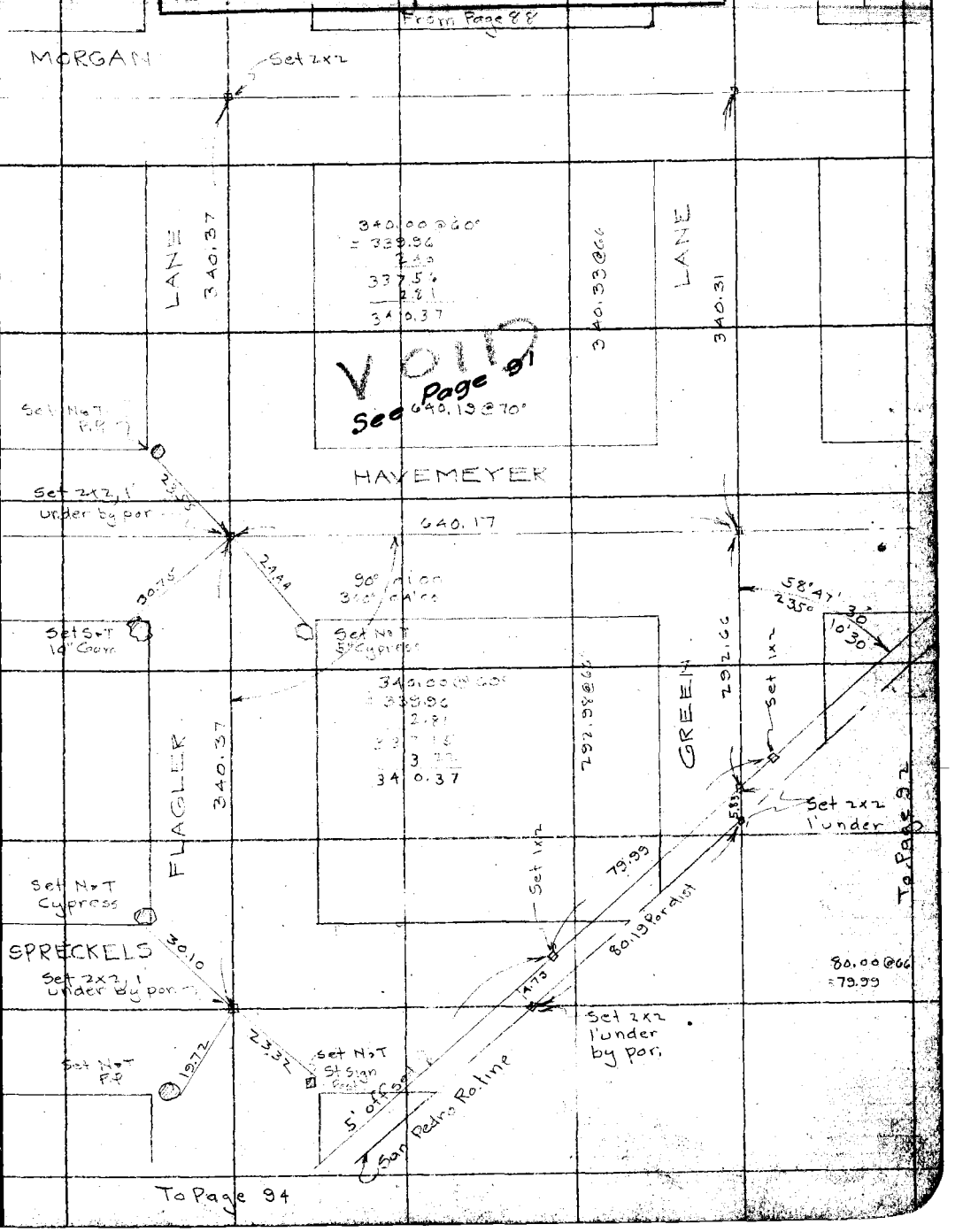

Note: ANY ADDITIONS OR CHANGES ON THIS SHEET MUST BE MADE OR CIRCLED IN Red. WITH DATE AND NAME OF PERSON MAKING CHANGE.

Do not extend notes this side of this line

RETURN TO
LOS ANGELES COUNTY SURVEYOR

F.B. 422 Pg. 170 Chief Party Notes by Date

From Page 89

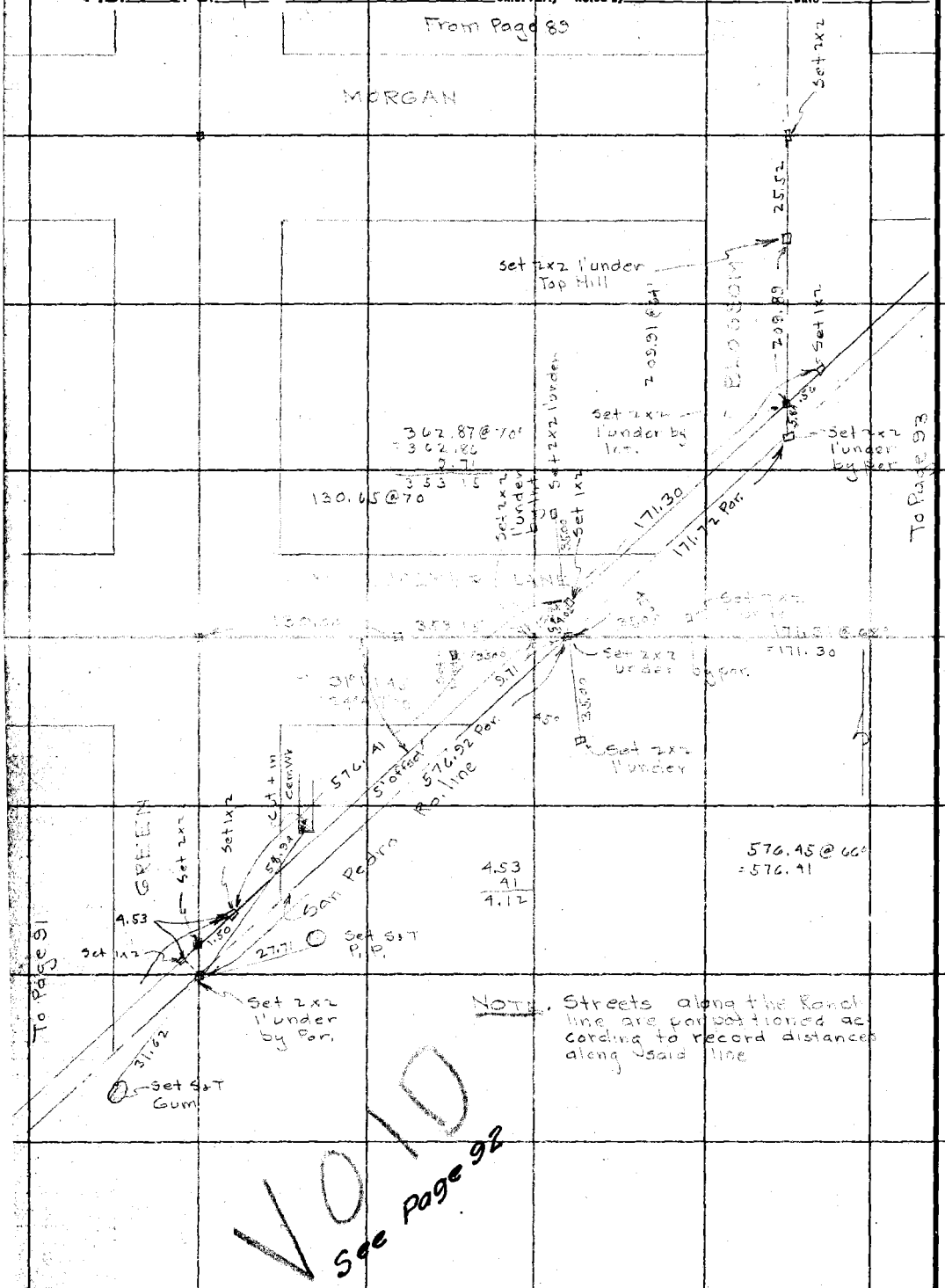

RETURN TO LOS ANGELES COUNTY SURVEYOR

Do not extend notes this side of this line

Note: ANY ADDITIONS OR CHANGES ON THIS SHEET MUST BE MADE OR CIRCLED IN Red. WITH DATE AND NAME OF PERSON MAKING CHANGE.

Date _____ Notes by _____ Chief Party _____ F.B. 122 Pg. 167

Platted by _____	W. O. No. 955 D. S. O. No. _____
Date _____	Location Redondo
Map No. _____	Surveyed by Boyer & Parry
Platting C'k'd by _____	Date Jan 1930
Date _____	Indexed _____

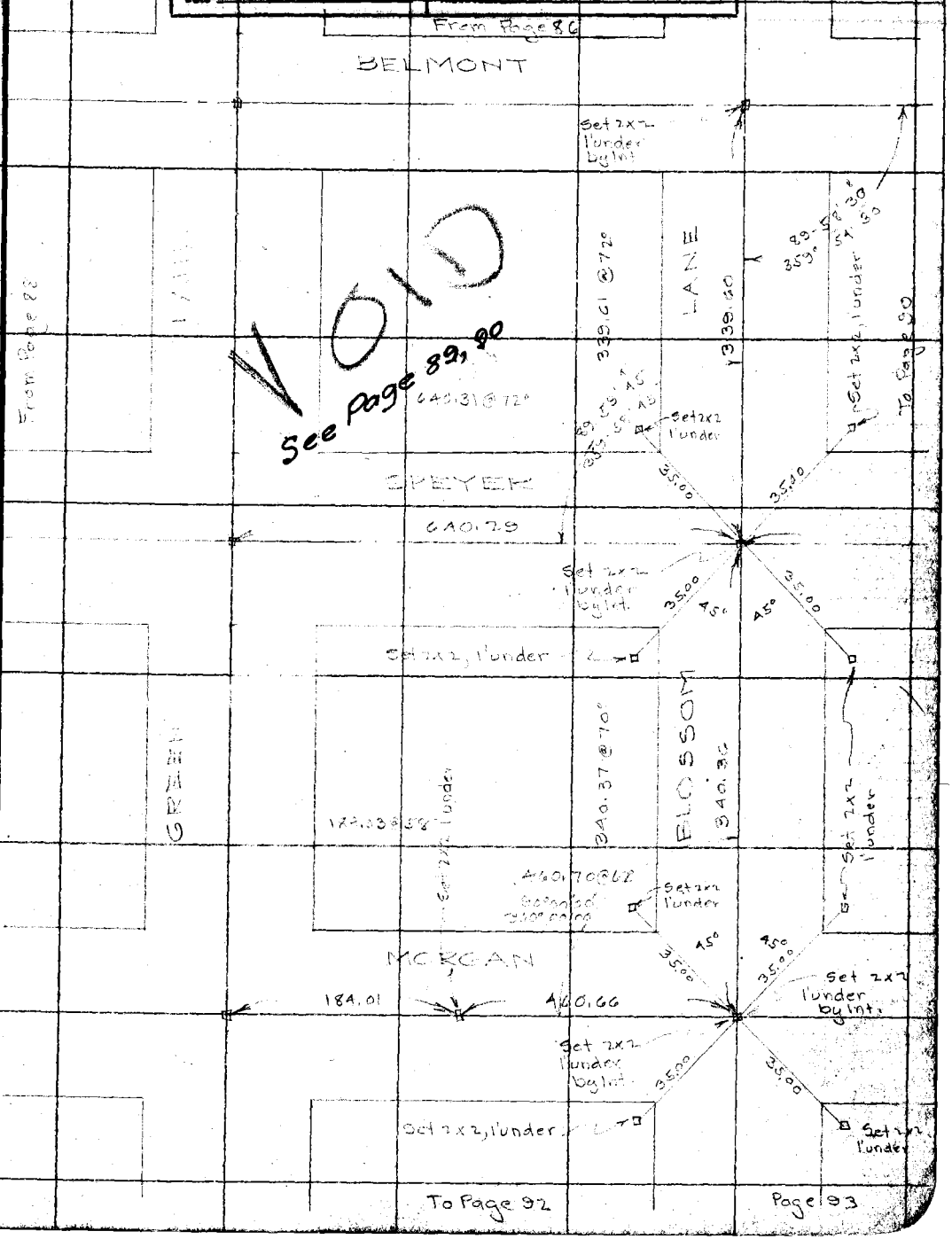

Note: ANY ADDITIONS OR CHANGES ON THIS SHEET MUST BE MADE OR CIRCLED IN Red. WITH DATE AND NAME OF PERSON MAKING CHANGE.

Do not extend notes this side of this line

RETURN TO
LOS ANGELES COUNTY SURVEYOR

F.B. 422 Pg. 168 Chief Party Notes by Date

From Page 87

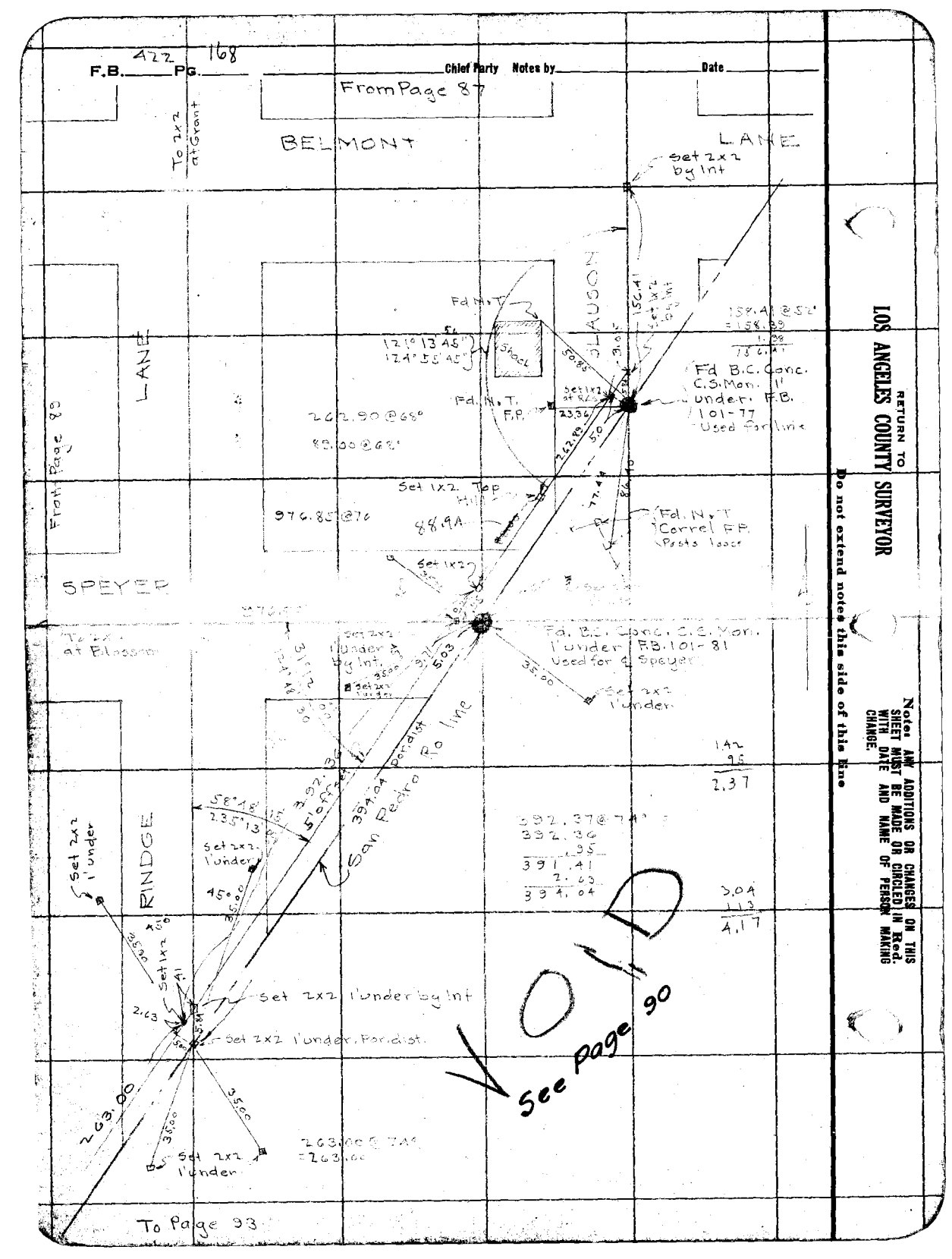

OLD

See Page 90

RETURN TO LOS ANGELES COUNTY SURVEYOR

Do not extend notes this side of this line

Notes: ANY ADDITIONS OR CHANGES ON THIS SHEET MUST BE MADE OR CIRCLED IN Red. WITH DATE AND NAME OF PERSON MAKING CHANGE.

Noted Ck'd by	Survey of Inglewood-Redondo Blvd F.B. 422 Pg. 173
Map No. B. 455-5	W. O. 7955 Tape No ____ St'd ____ OF.
Office Work H. U. M. H.	Surveyed by L. D. Moore
Checked JAR	Notes Moore Date 7-25-34
Date Aug '34	Indexed A. C. Johnson

7-26-34

TOPOGRAPHY
ON
LINE CHANGE
ON
INGLEWOOD-REDONDO BLVD
FROM
P.E. RAILWAY
SOUTH TO
TORRANCE BLVD.
Job # 7955

Note: ANY ADDITIONS OR CHANGES OF THIS SHEET MUST BE MADE OR CHGED. IN Red Ink WITH DATE AND NAME OF PERSON MAKING CHANGE.

Do not extend notes this side of this line

RETURN TO
LOS ANGELES COUNTY SURVEYOR
700 HALL OF RECORDS

FORM 247 BM 2-34

RETURN TO

LOS ANGELES COUNTY SURVEYOR

700 HALL OF RECORDS

Note: ANY ADDITIONS OR CHANGES ON THIS SHEET MUST BE MADE OR CIRCLED IN **Red Ink** WITH DATE AND NAME OF PERSON MAKING CHANGE.

Do not extend notes this side of this line

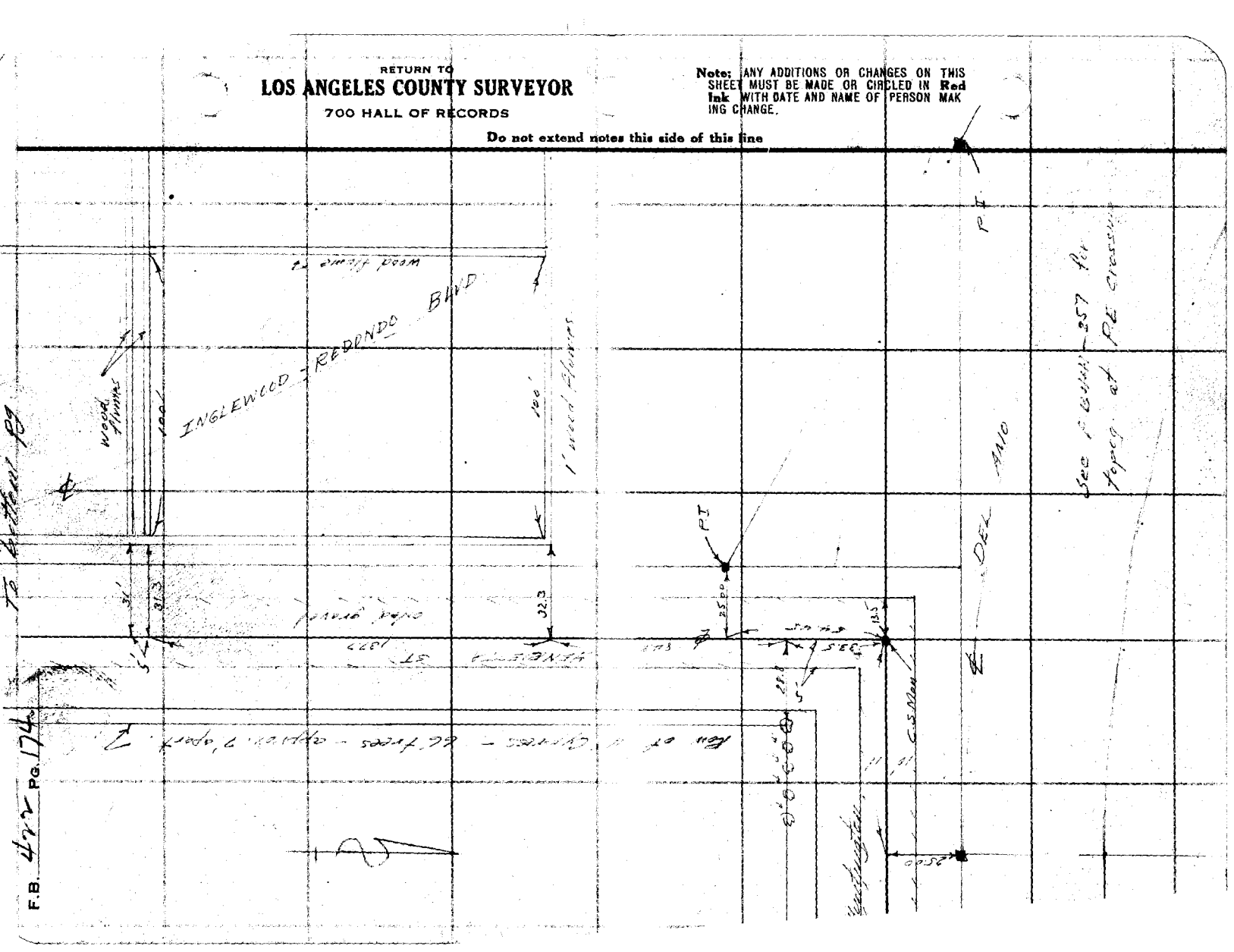

Notes Ck'd by	Survey of Inglewood Redondo Blvd
Map No. B-455-5	W. O. 7955 Tape No ____ St'd ____ °F.
Office Work H.U.M.H.	Surveyed by A. D. Moore
Checked AAR	Notes D. Moore Date 2-[illegible]-34
Date Aug. 34	Indexed A. C. Johnson

F.B. 4 Pg. 175

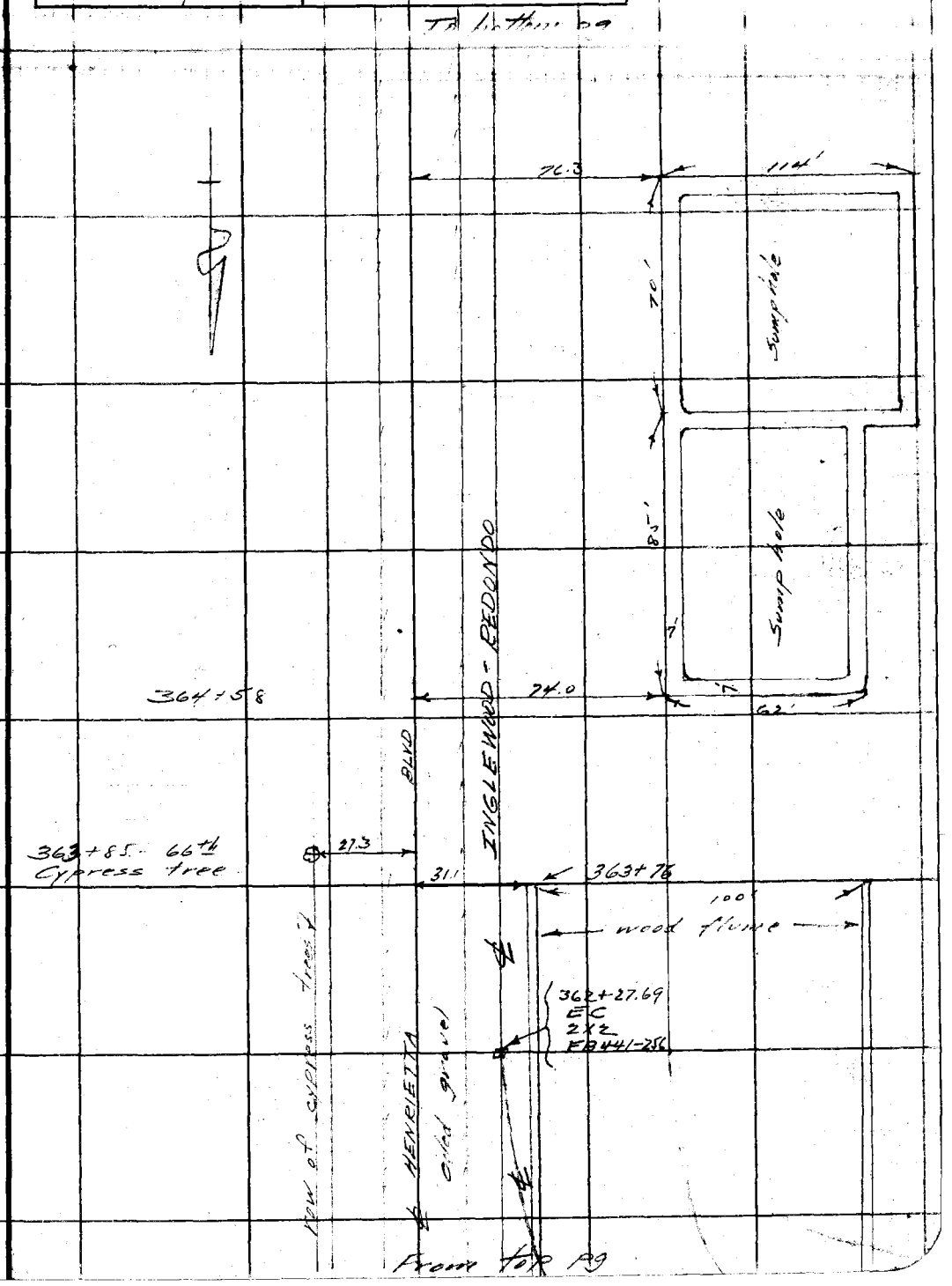

Note: ANY ADDITIONS OR CHANGES ON THIS SHEET MUST BE MADE OR CIRCLED IN Red Ink WITH DATE AND NAME OF PERSON MAKING CHANGE.

Do not extend notes this side of this line

RETURN TO
LOS ANGELES COUNTY SURVEYOR
700 HALL OF RECORDS

FORM 247 5M 2-34

F.B. 423 PG. 176

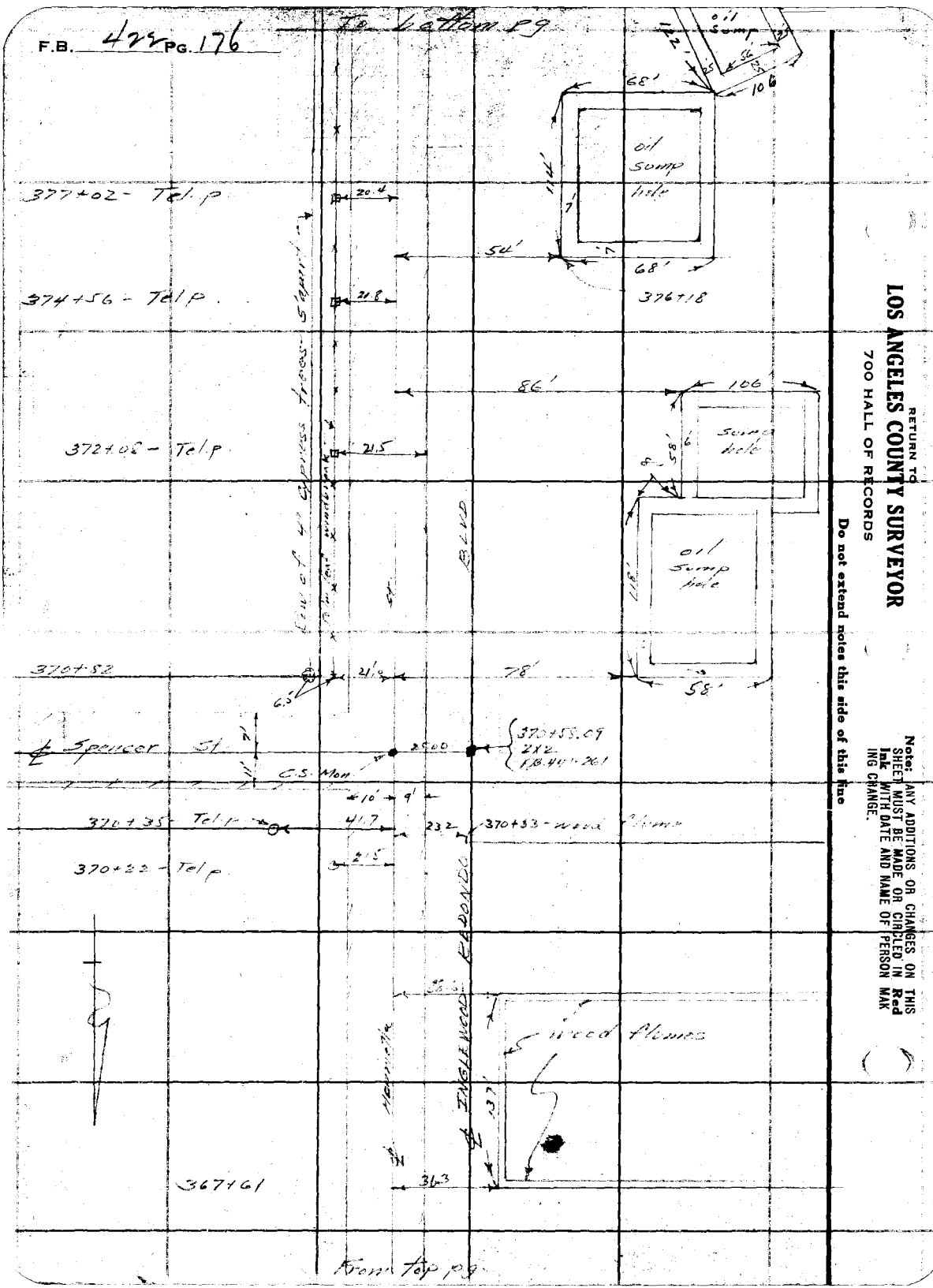

RETURN TO
LOS ANGELES COUNTY SURVEYOR
700 HALL OF RECORDS

Do not extend notes this side of this line

Note: ANY ADDITIONS OR CHANGES ON THIS SHEET MUST BE MADE OR CIRCLED IN **Red Ink** WITH DATE AND NAME OF PERSON MAKING CHANGE.

Notes Ck'd by	Survey of Inglewood-Redondo Blvd
Map No. B-455-5	W. O. 7955 Tape No ____ St'd ____ OF.
Office Work H. U. M. H.	Surveyed by L. D. Moore
Checked OAR	Notes Moore Date 7-25-34
Date Aug '34	Indexed A. C. Johnson

F.B. 422 PG. 177



Note: ANY ADDITIONS OR CHANGES ON THIS SHEET MUST BE MADE OR CIRCLED IN Red Ink WITH DATE AND NAME OF PERSON MAKING CHANGE.

Do not extend notes this side of this line

RETURN TO
LOS ANGELES COUNTY SURVEYOR
700 HALL OF RECORDS

FORM 247 5M 2-34

F.B. 477 PG. 178



RETURN TO
LOS ANGELES COUNTY SURVEYOR
700 HALL OF RECORDS

Do not extend notes this side of this line

Note: ANY ADDITIONS OR CHANGES ON THIS SHEET MUST BE MADE OR CIRCLED IN Red Ink WITH DATE AND NAME OF PERSON MAKING CHANGE.

Notes Ck'd by	Survey of Inglewood - Redondo Blvd
Map No. B-455-5	W. O. 7955 Tape No. St'd OF.
Office Work H.U.M.H.	Surveyed by L. D. Moore
Checked OVR	Notes Moore Date 7-25-34
Date Aug 34	Indexed A. C. Johnson

F.B. 422 Pg. 179



Note: ANY ADDITIONS OR CHANGES ON THIS SHEET MUST BE MADE OR CIRCLED IN Red Ink WITH DATE AND NAME OF PERSON MAKING CHANGE.

Do not extend notes this side of this line

RETURN TO
LOS ANGELES COUNTY SURVEYOR
700 HALL OF RECORDS

FORM 247 5M 2-34

F.B. 444 Pg. 180

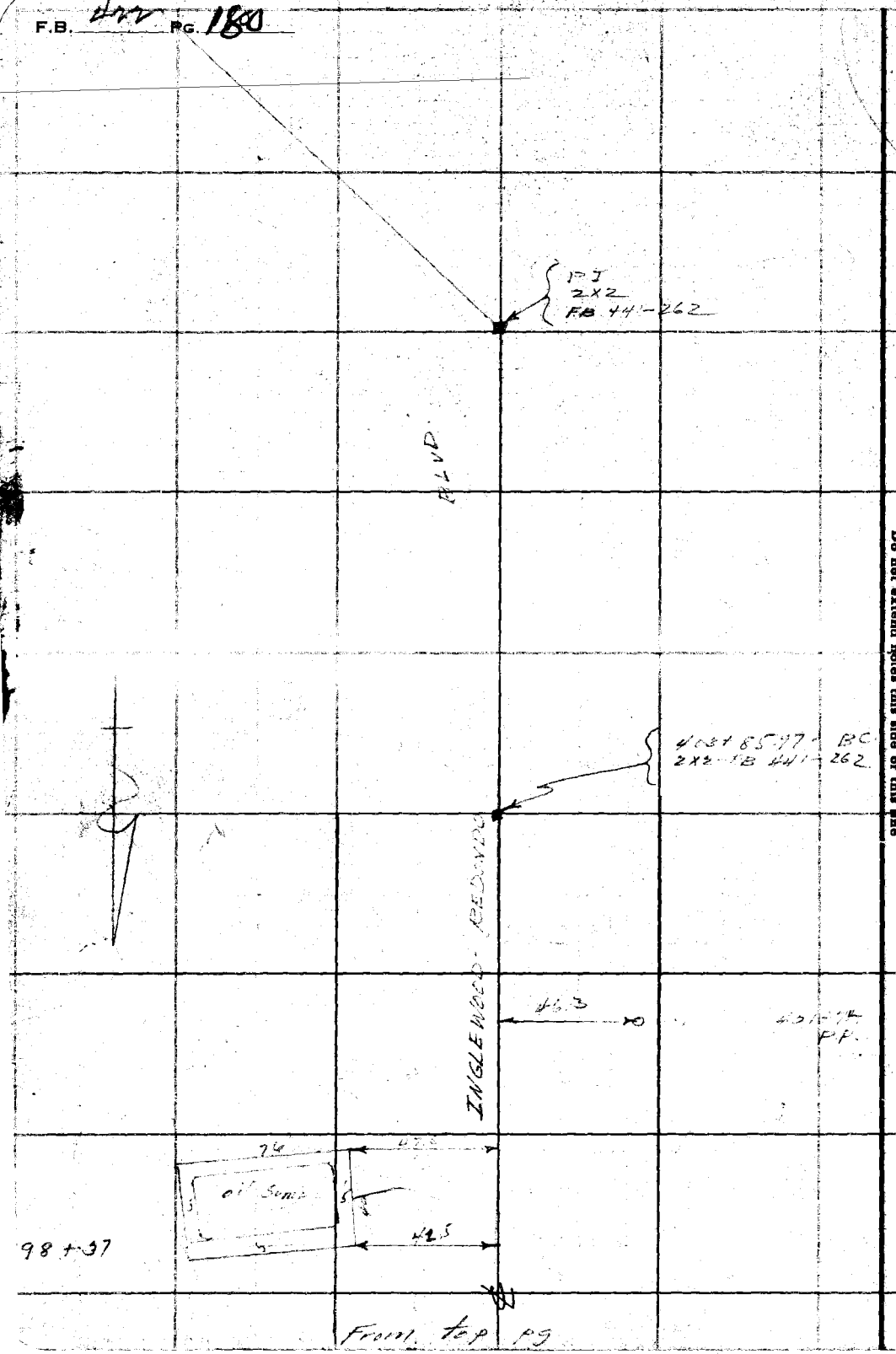

RETURN TO
LOS ANGELES COUNTY SURVEYOR
700 HALL OF RECORDS

Do not extend notes this side of this line

Note: ANY ADDITIONS OR CHANGES ON THIS SHEET MUST BE MADE OR CIRCLED IN **Red Ink** WITH DATE AND NAME OF PERSON MAK ING CHANGE.

424 181

F. B. Pg.

Notes Ck'd by KRM
Map No. CSB-2483
Office Work DROWN
Checked C.J.G
Date May. 1954

Survey of Inglewood - Redondo Blvd
W. O. 7955 Tape No. C133 St'd. 68 °F
Surveyed by N.R. Smith
Notes " Date 9-29-53
Indexed A. C. Johnson 11-2-53

J.N. 7955

INGLEWOOD - REDONDO BLVD.

CENTER LINE

for

LOCATION

of

HAYNES LANE & MORGAN LANE

between

Reynolds Lane & Goodman Ave.

N.R. Smith
J. Gregory
D. LeGoult
L. Bankson

W.S. 25
V.T. 49-3

Note: Any Additions or Changes on This Sheet Must be Made or Circled in Red Ink With Date and Name of Person Making Change.

Do not extend notes this side of this line.

RETURN TO
LOS ANGELES COUNTY SURVEYOR
726 LOS ANGELES COUNTY
ENGINEERING BLDG.

76F3095 247 2-51

422 182

F. B. _____ PG. _____

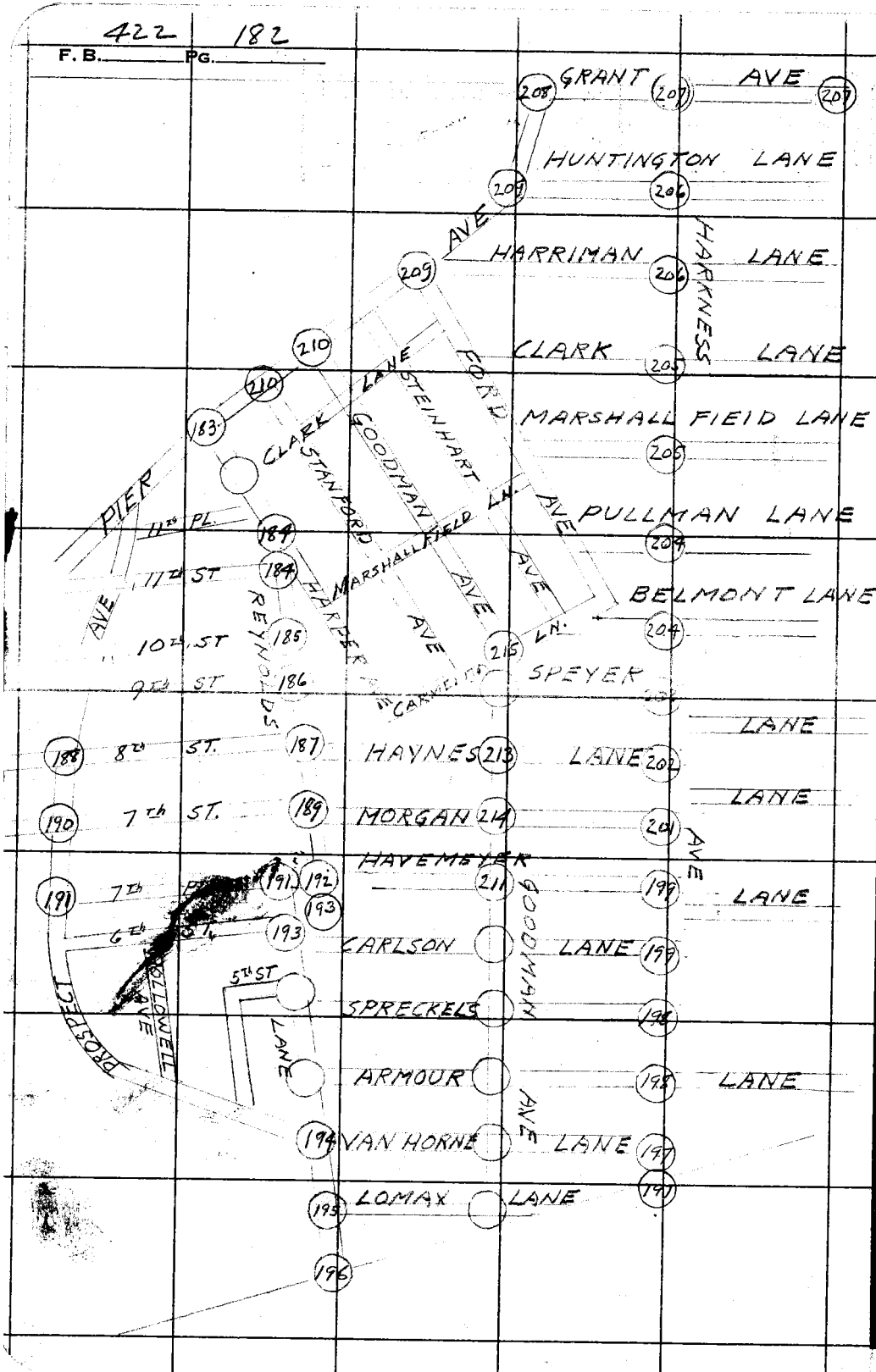

RETURN TO
LOS ANGELES COUNTY SURVEYOR
726 LOS ANGELES COUNTY
ENGINEERING BLDG.

Do not extend notes this side of this line.

Note: Any Additions or Changes on This Sheet Must be Made or Circled in Red Ink With Date and Name of Person Making Change.

192

F. B. 422 PG. 183

Notes Ck'd by KRM	Survey of Inglewood-Redondo Blvd
Map No. C.S.B. ~ 2483	W. O. 7955 Tape No. 6131 St'd 68 °F
Office Work DROWN	Surveyed by N. R. Smith
Checked C.J.G.	Notes Date 10-22-53
Date Mar. 1954	Indexed A. C. Johnson

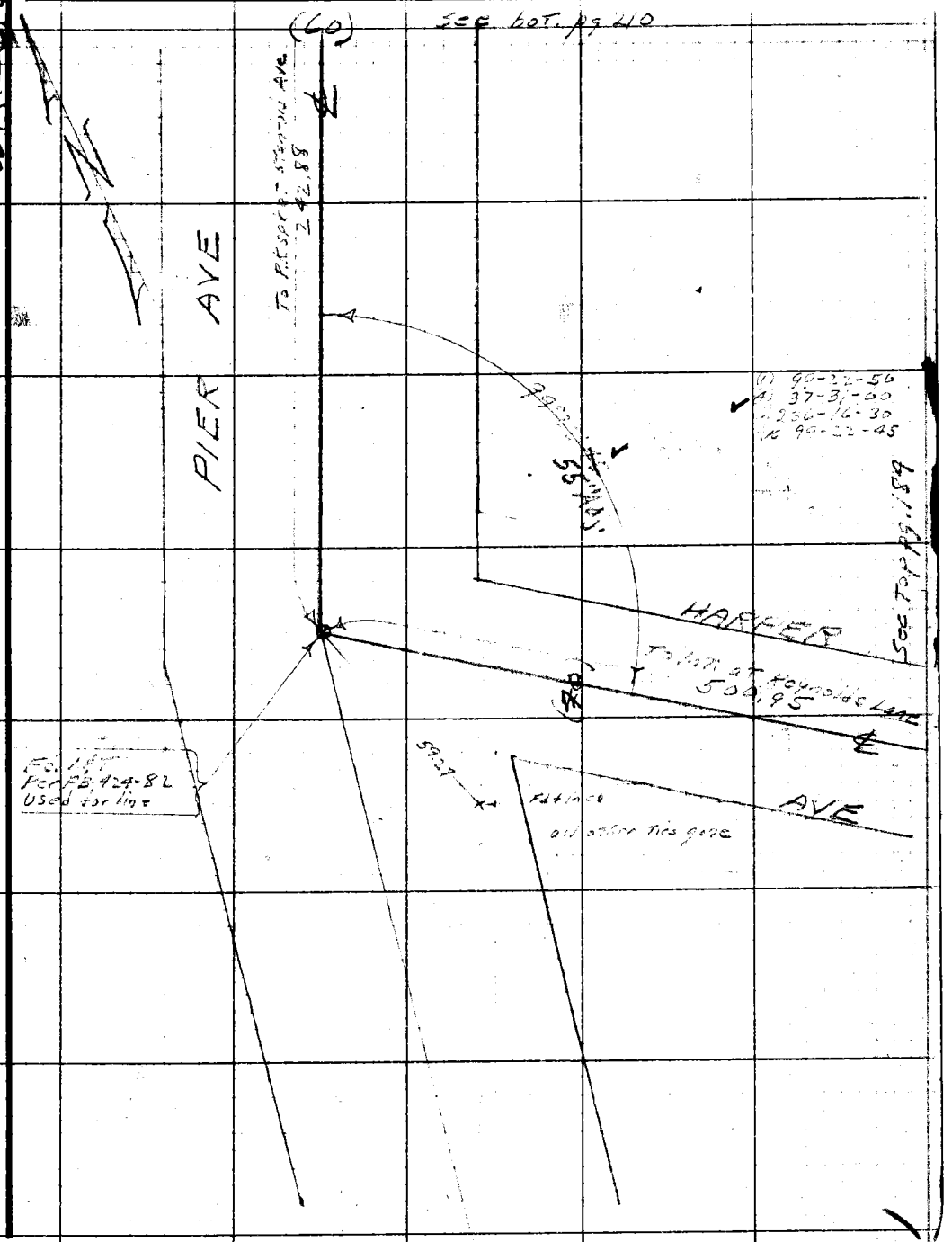

Note: Any Additions or Changes on This Sheet Must be Made or Circled in Red Ink With Date and Name of Person Making Change.

Do not extend notes this side of this line.

RETURN TO
LOS ANGELES COUNTY SURVEYOR
726 LOS ANGELES COUNTY
ENGINEERING BLDG.

76F309S 247 10M 1-49

F. B. 422 Pg. 184

See Night pg. 183

4525 B-4

See Top Pg. 185

RETURN TO
LOS ANGELES COUNTY SURVEYOR
725 LOS ANGELES COUNTY
ENGINEERING BLDG.

Do not extend notes this side of this line.

Note: Any Additions or Changes on This Sheet Must be Made or Circled in Red Ink With Date and Name of Person Making Change.

422 185

F. B. _____ PG. _____

Notes Ck'd by KRM	Survey of Inglewood-Redondo Blvd
Map No. C.S.B.~2483	W. O. 7955 Tape No. 0133 St'd. 68° °F
Office Work Drown	Surveyed by N. R. Smith
Checked C. J. G.	Notes " Date 10-16-53
Date Mar. 1954	Indexed C. Johnson

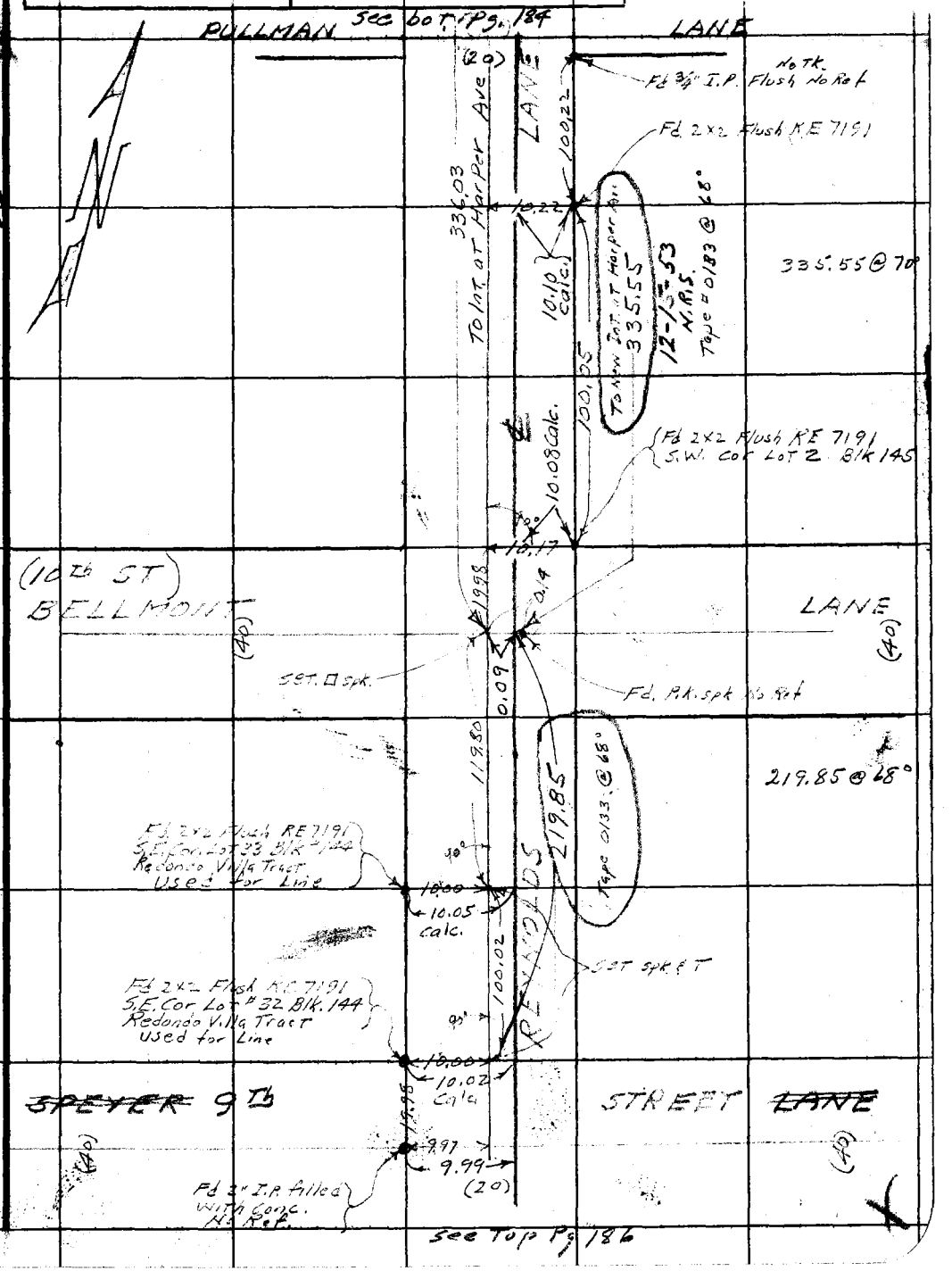

Note: Any Additions or Changes on This Sheet Must be Made or Circled in Red Ink With Date and Name of Person Making Change.

Do not extend notes this side of this line.

RETURN TO
LOS ANGELES COUNTY SURVEYOR
726 LOS ANGELES COUNTY
ENGINEERING BLDG.

76F309S 247 2-51

F. B. 422 PG. 186

See bot. Pg 185

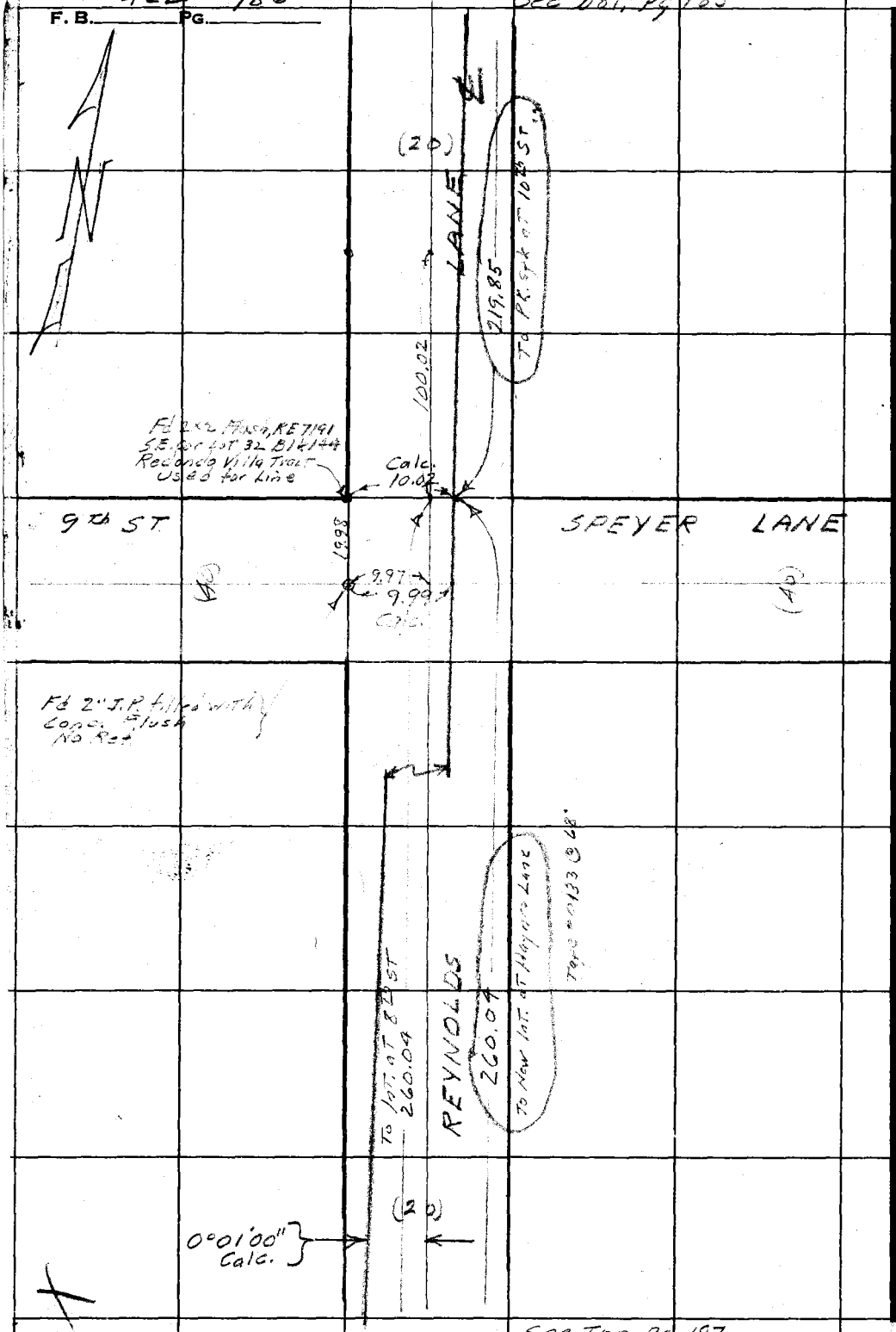

See Top Pg. 187

RETURN TO
LOS ANGELES COUNTY SURVEYOR
726 LOS ANGELES COUNTY
ENGINEERING BLDG.

Do not extend notes this side of this line.

Note: Any Additions or Changes on This Sheet Must be Made or Circled in Red Ink With Date and Name of Person Making Change.

Notes Ck'd by KRM	Survey of Inglewood-Redondo Blvd
Map No. CSB-2483	W. O. 7955 Tape No. 0133 St'd. 68° °F
Office Work Drown	Surveyed by N.R. Smith
Checked C. J. G.	Notes " Date 10-2-53
Date Mar. 1954	Indexed L. C. Johnson

Note: Any Additions or Changes on This Sheet Must be Made or Circled in Red Ink With Date and Name of Person Making Change.

Do not extend notes this side of this line.

RETURN TO
LOS ANGELES COUNTY SURVEYOR
726 LOS ANGELES COUNTY ENGINEERING BLDG.

76F309S 247 2-51

F. B. 422 PG. 188

see Lett Pg. 187

RETURN TO
LOS ANGELES COUNTY SURVEYOR
726 LOS ANGELES COUNTY ENGINEERING BLDG.

Do not extend notes this side of this line.

Note: Any Additions or Changes on This Sheet Must be Made or Circled in Red Ink With Date and Name of Person Making Change.

422 199

F. B. Pg.

Notes Ck'd by KRM
Map No. C.S.B.-2483
Office Work Drown
Checked C.J.G.
Date Mar. 1954

Survey of Inglewood-Redondo Blvd
W. O. 355 Tape No. 0133 St'd. 68 °F
Surveyed by N.R. Smith
Notes " Date 10-9-53
Indexed C. Johnson

Note: Any Additions or Changes on This Sheet Must be Made or Circled in Red Ink With Date and Name of Person Making Change.

Do not extend notes this side of this line.

RETURN TO
LOS ANGELES COUNTY SURVEYOR
726 LOS ANGELES COUNTY
ENGINEERING BLDG.

78F3098 247 2-51

N 25° 13' E

(1) 89-39-50
(4) 359-59-00
(L) 179-58-30
Arc 89-59-45

T = 66°
243.17 @ 1° 59' = 243.04
243.25 @ 2° 24' = 243.03
293.03
.03 x T @ 66°
243.00
Tape # 100 @ 84°

See Top Pg. 190

8° 59' 45"

LANE (20)

212.46 To Int of Hayvenhurst Ave

212.42 To 3/4" I.P. at Layers

See bot. pg. 187

+ in cb.

2.09 2.23 2.13

Set 1/2" I.P.

2" I.P.

No Thing Set

+ on conc slab

2.09 7.91 0.11

Nail in P.P.

25.48 28.89 34.87

21.18

Fd + 0.06

10.13 0.12

Set 1/2" I.P. 18" deep filled with Conc. Cap. Tk.

12-14-53
N.R.S.

Set 1/2" I.P. 18" deep filled with Conc. Cap. Tk.

10.41

+ in cb.

7th

Fd + in cb

MORGAN (20)

To Left

351.68

TRANSIT LINE

8.02

0.11 Calc.

52.39

STREET

IDENTICAL

99°10'45"

Set + on sidewalk at Conc.

(Set Nail in P.P. 850 947 E)

(1) 99°11'10
(4) 36-44-40
(L) 235-07-00
Ave 99-11-10

30.53 30.54

I.P. - see Marginal

0.12 Calc.

2.09

MORGAN LANE

610.41 To Int of Goodman Ave

Fd 2" I.P. No Tk. Filled With Conc. Flush, With Mont.

This point was under 4.5 feet of dirt & broken Conc

Fd + in cb

10.32

Destroyed 12-14-53
N.R.S.

Set 1/2" I.P. Flush
Record Dist from 7th St. comp. 30.54

See Left Pg. 191

24308

To Nearest Int of Harcourt Ave

REYNOLDS (20)

242.83 To R.R. sta at Hawthorne Line

(20)

See Left Pg. 192

RETURN TO
LOS ANGELES COUNTY SURVEYOR
726 LOS ANGELES COUNTY
ENGINEERING BLDG.

Note: Any Additions or Changes on This Sheet Must be Made or Circled in Red Ink With Date and Name of Person Making Change.

Do not extend notes this side of this line.

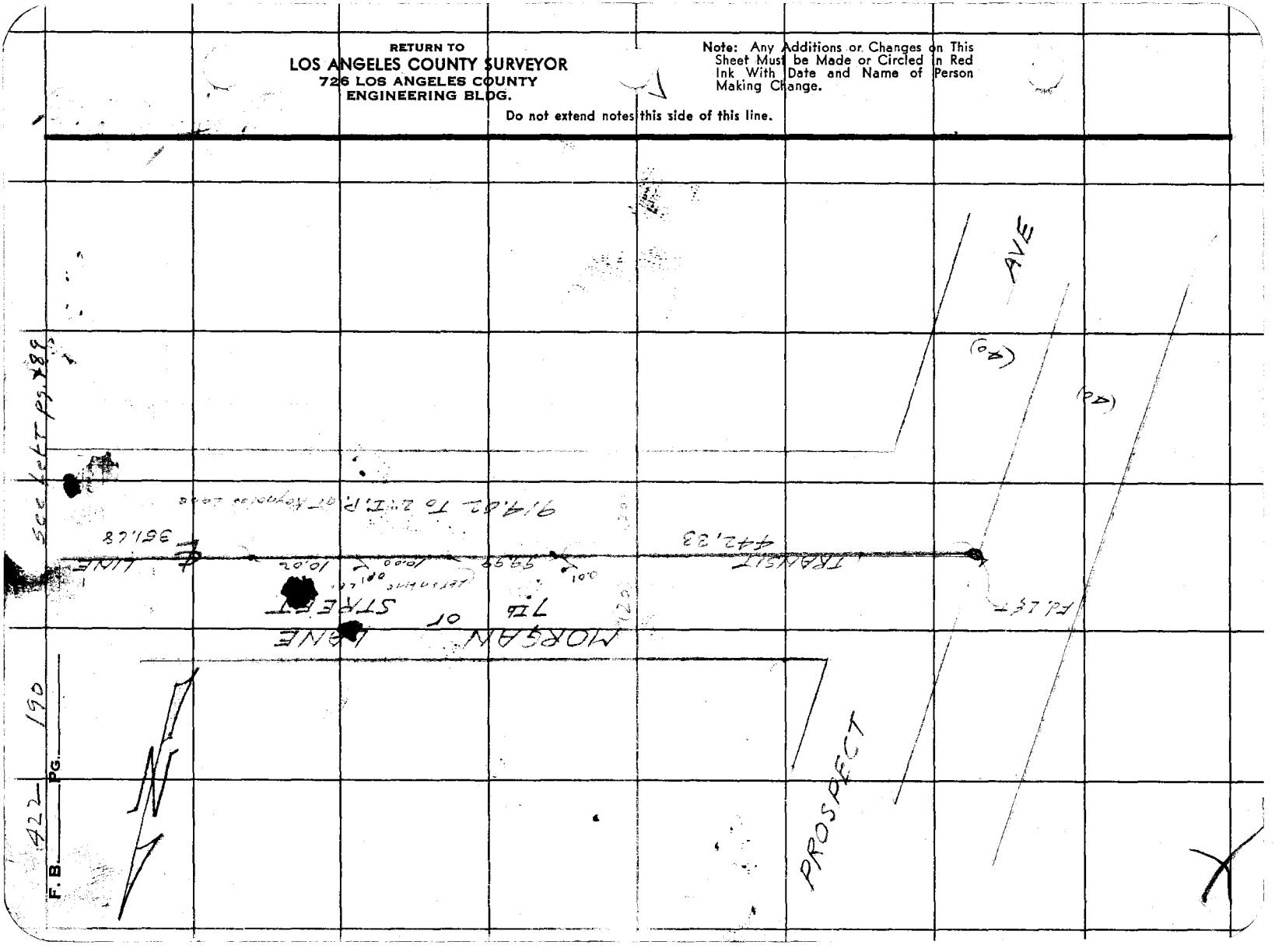

422 191

F. B. _____ PG. _____

Notes Ck'd by KRMc	Survey of Inglewood-Redondo Blvd
Map No. CSB-2A83	W. O. 7955 Tape No. 0133 St'd. 68° °F
Office Work Drown	Surveyed by N. R. Smith
Checked C. J. G.	Notes " Date 10-53
Date Mar. 1954	Indexed E. C. Johnson



Note: Any Additions or Changes on This Sheet Must be Made or Circled in Red Ink With Date and Name of Person Making Change.

Do not extend notes this side of this line.

RETURN TO
LOS ANGELES COUNTY SURVEYOR
726 LOS ANGELES COUNTY
ENGINEERING BLDG.

76F309S 247 2-51

F. B. 422 PG. 192

WS 25 B-4

RETURN TO
LOS ANGELES COUNTY SURVEYOR
726 LOS ANGELES COUNTY
ENGINEERING BLDG.

Do not extend notes this side of this line.

Note: Any Additions or Changes on This Sheet Must be Made [redacted] Circled in Red Ink With Date and [redacted] of Person Making Change.

Notes Ck'd by KRM	Survey of Inglewood-Redondo Blvd.
Map No. C.S.B. 2483	W. O. 7955 Tape No. 0183 St'd. 68 °F
Office Work Drown	Surveyed by N. R. Smith
Checked C.J.G.	Notes " Date 10-16-53
Date Mar. 1954	Indexed C. Johnson

F. B. 422 Pg. 192

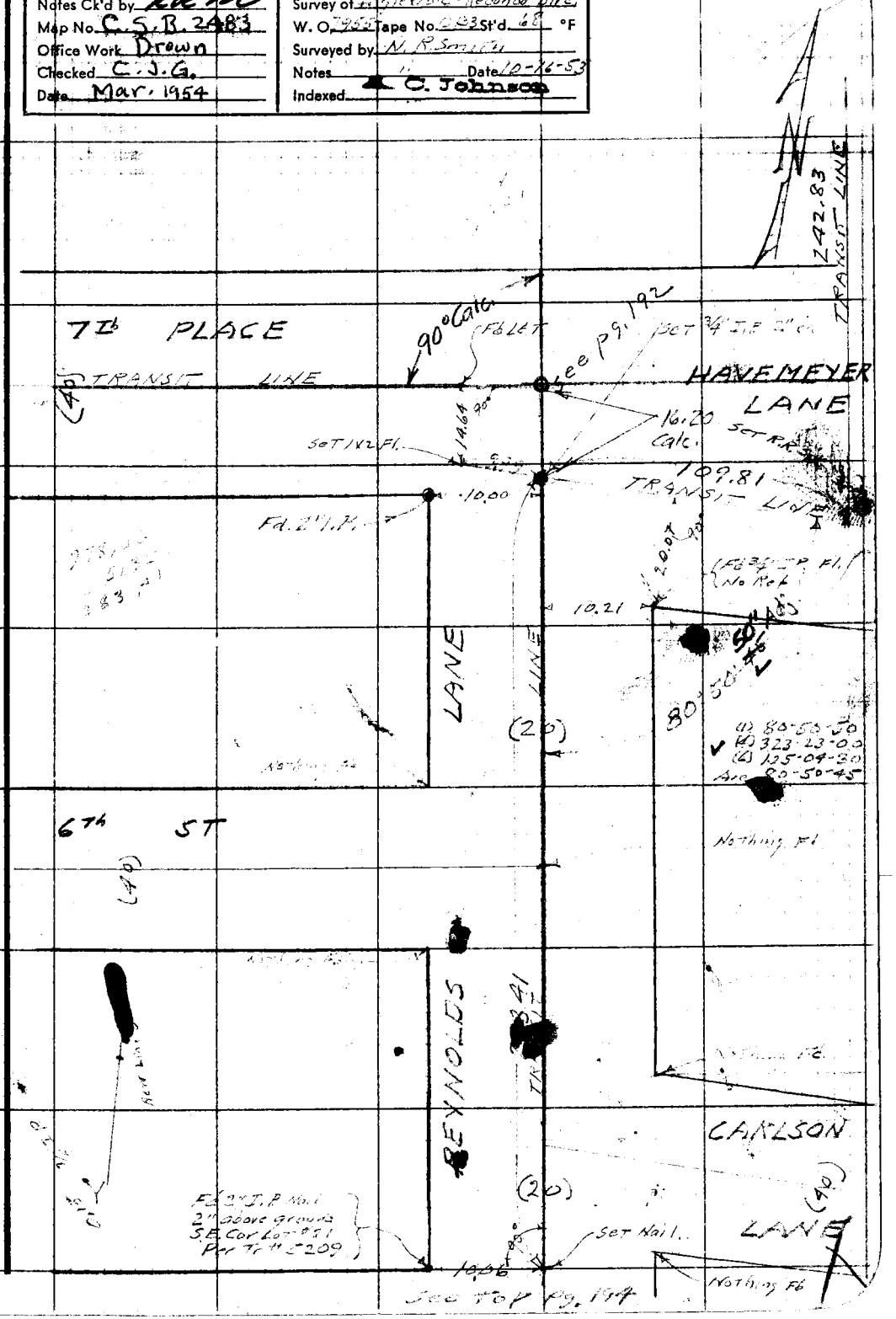

Note: Any Additions or Changes on This Sheet Must be Made or Circled in Red Ink With Date and Name of Person Making Change.

Do not extend notes this side of this line.

LOS ANGELES COUNTY SURVEYOR
726 ... ANGELES COUNTY
ENGINEERING BLDG.

76F309S 247 10M 1-49

F. B. 422 Pg. 194

425 B4

RETURN TO
LOS ANGELES COUNTY SURVEYOR
726 LOS ANGELES COUNTY
ENGINEERING BLDG.

Do not extend notes this side of this line.

Note: Any Additions or Changes on This Sheet Must be Made or Circled in Red Ink With Date and Name of Person Making Change.

Notes Ck'd by KRM	Survey of [illegible] Redondo [illegible]
Map No. C.S.B-2483	W. O. 7955 Tape No. 133 St'd 68 °F
Office Work Drown	Surveyed by N. R. Smith
Checked C.J.G.	Notes " Date 10-53
Date Mar. 1954	Indexed A. C. Johnson

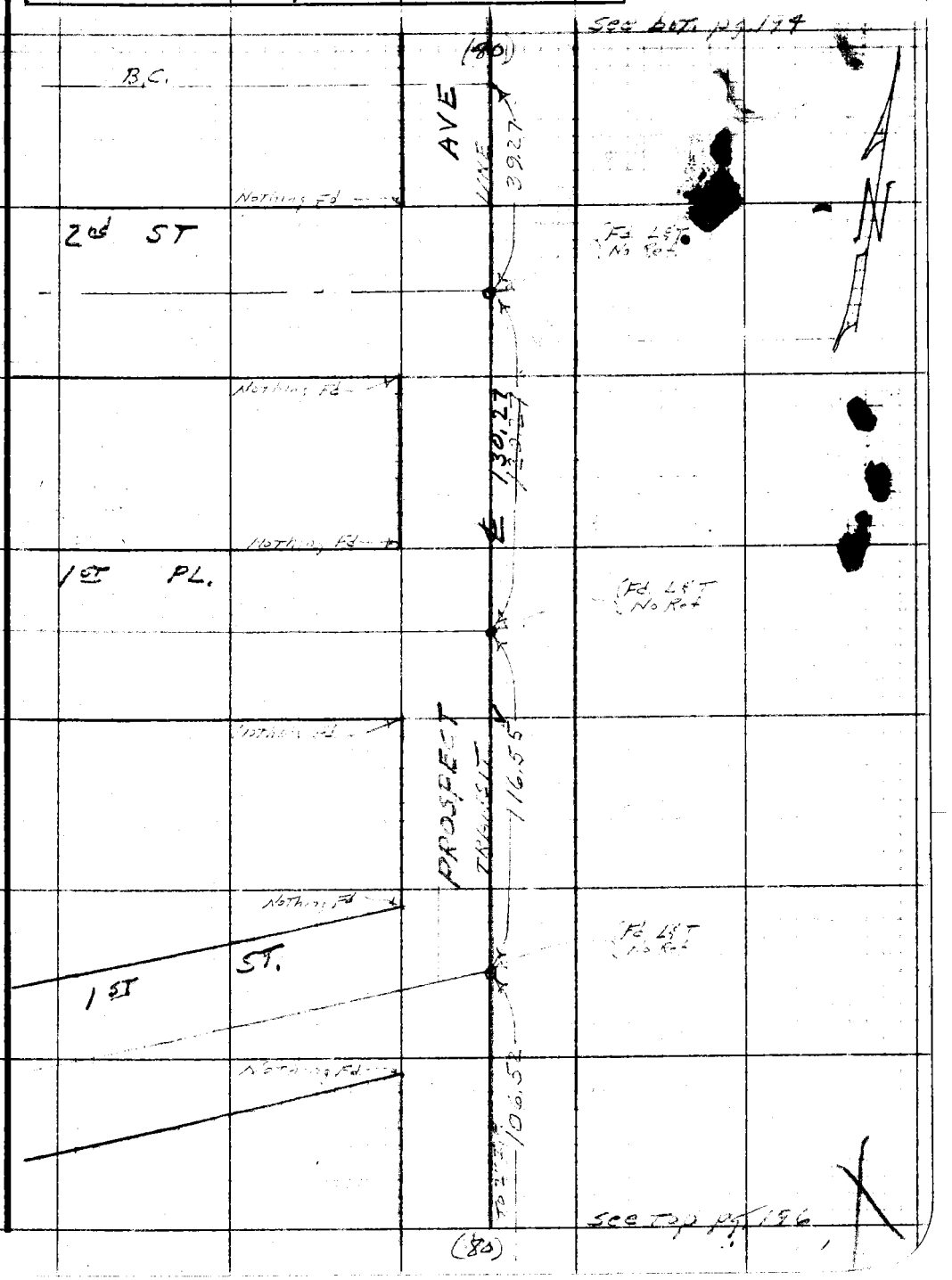

Note: Any Additions or Changes of This Sheet Must be Made or Circled in Red Ink With Date and Name of Person Making Change.

Do not extend notes this side of this line.

RETURN TO
LOS ANGELES COUNTY SURVEYOR
726 LOS ANGELES COUNTY
ENGINEERING BLDG.

76F309S 247 10M 1-49

RETURN TO
LOS ANGELES COUNTY SURVEYOR
726 LOS ANGELES COUNTY
ENGINEERING BLDG.

Note: Any Additions or Changes on This Sheet Must be Made or Circled in Red Ink With Date and Name of Person Making Change.

Do not extend notes this side of this line.

4525, A4

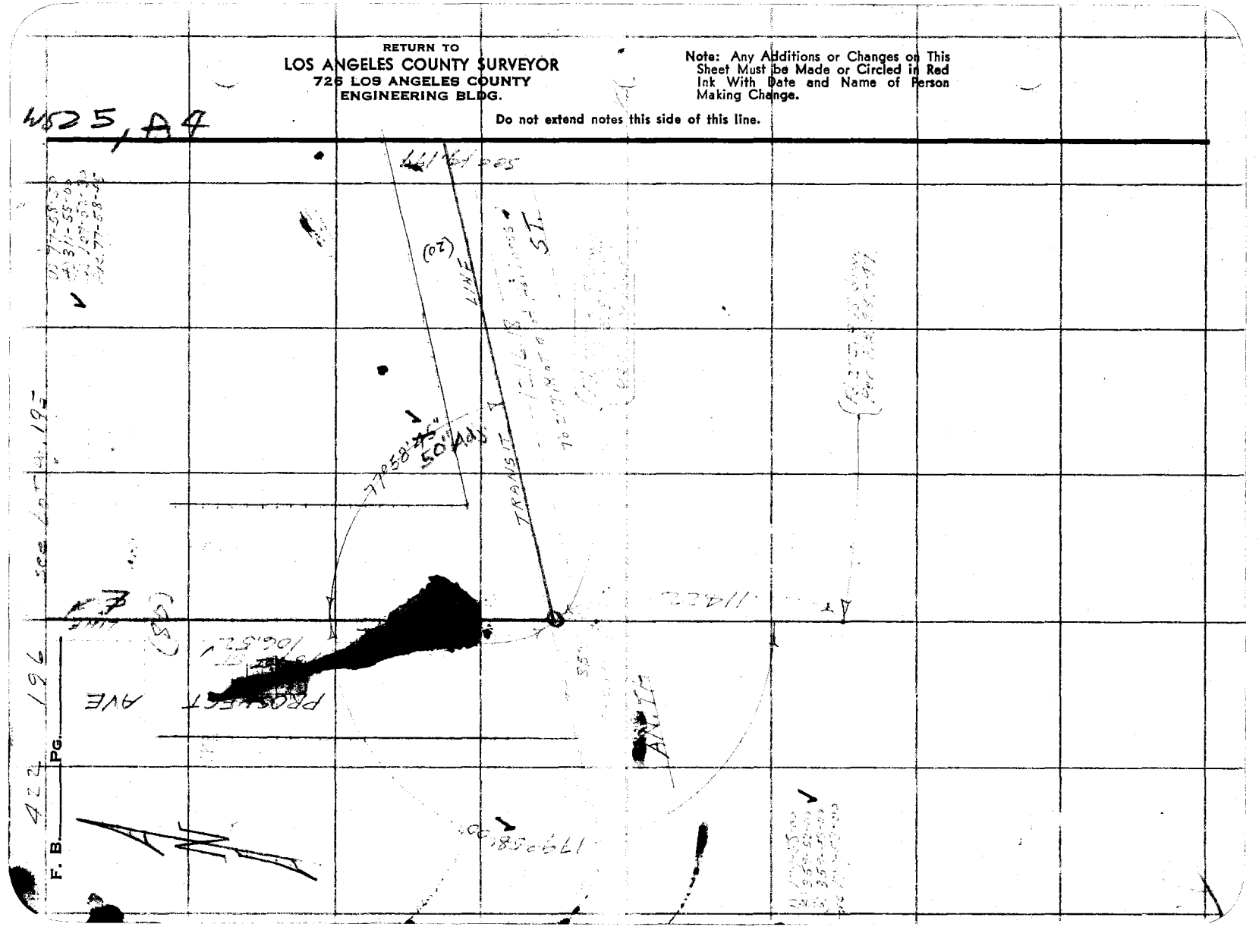

Notes Ck'd by KRM	Survey of Inglewood-Redondo Blvd
Map No. CSB-2483	W. O. 1955 Tape No. 0133 St'd 68 °F
Office Work Drawn	Surveyed by N. R. Smith
Checked C. J. G.	Notes " Date 10-15-53
Date Mar 1954	Indexed A. C. Johnson

F. B. 4[illegible] PG. 197

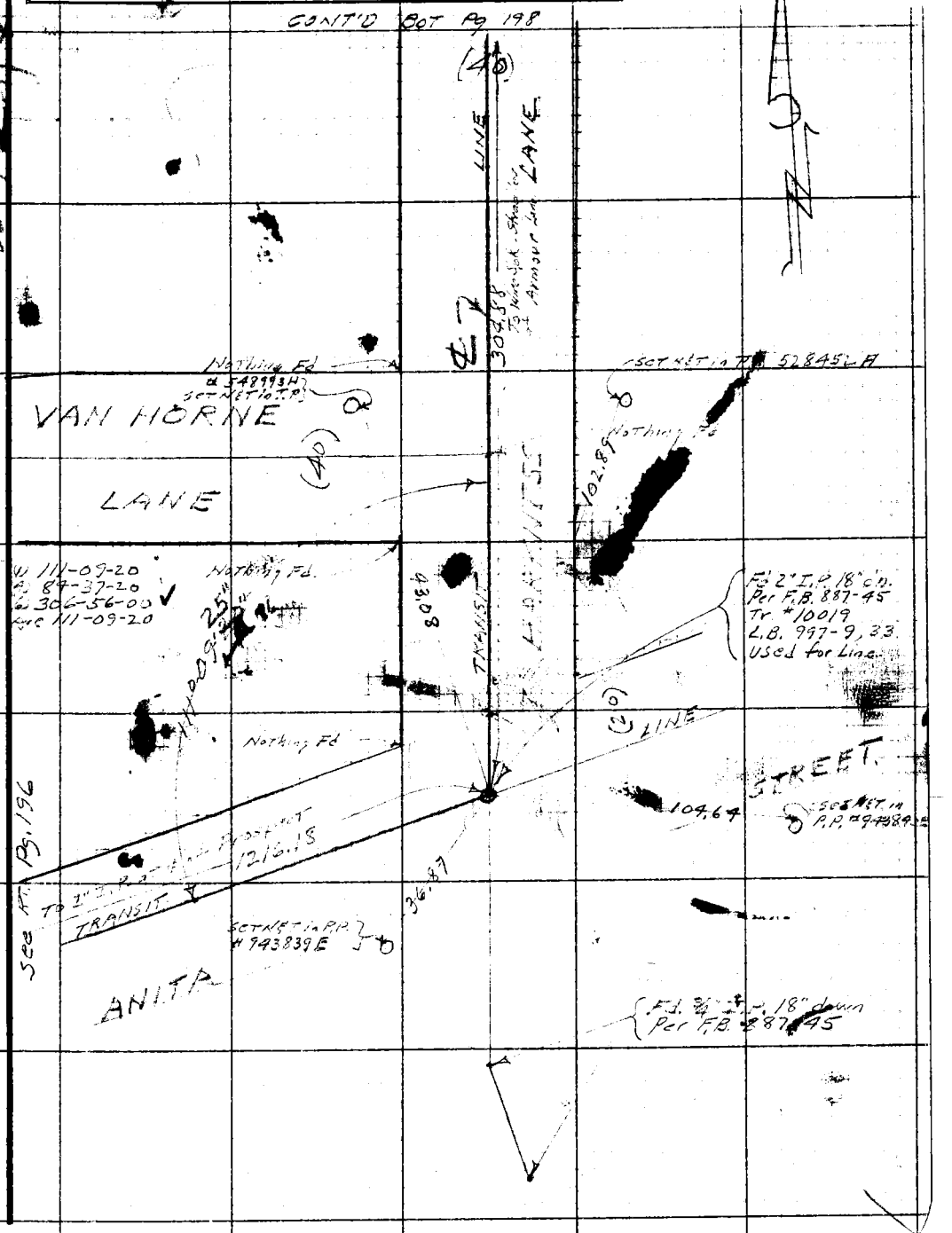

Note: Any Additions or Changes on This Sheet Must be Made or Circled in Red Ink With Date and Name of Person Making Change.

Do not extend notes this side of this line.

RETURN TO
LOS ANGELES COUNTY SURVEYOR
726 LOS ANGELES COUNTY
ENGINEERING BLDG.

76F309S 247 10M 1-49

RETURN TO
LOS ANGELES COUNTY SURVEYOR
726 LOS ANGELES COUNTY
ENGINEERING BLDG.

Note: Any Additions or Changes on This Sheet Must be Made or Circled in Red Ink With Date and Name of Person Making Change.

Do not extend notes this side of this line.

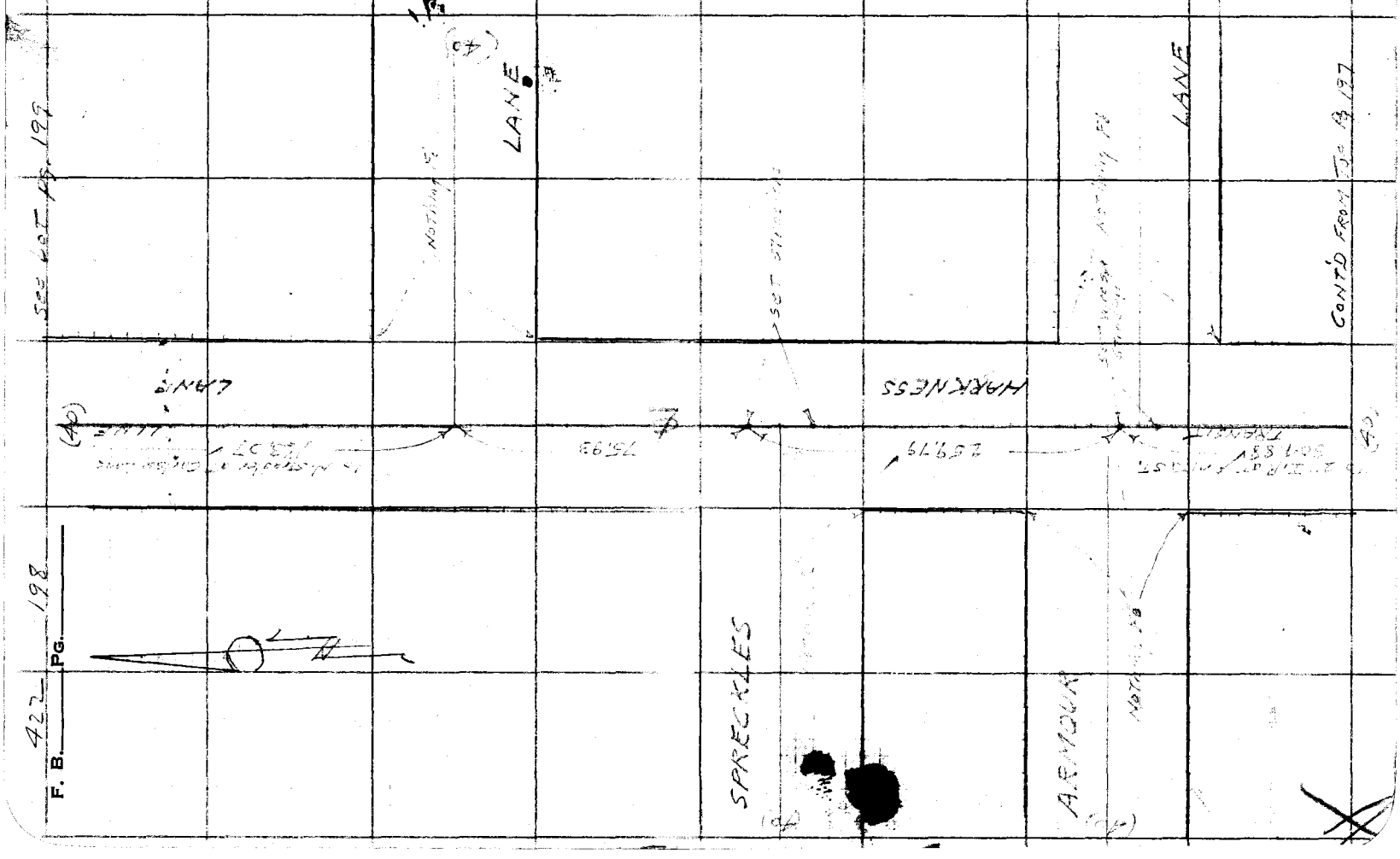

422 199

F.B. PG.

Notes Ck'd by KRM	Survey of Inglewood Redondo Blvd
Map No. C.S.B-2483	W. O. 7955 Tape No. 0133 St'd. 68 °F
Office Work Drown	Surveyed by N.R. Smith
Checked C.J.G.	Notes Date 10-21-53
Date Mar. 1954	Indexed A. O. Johnson

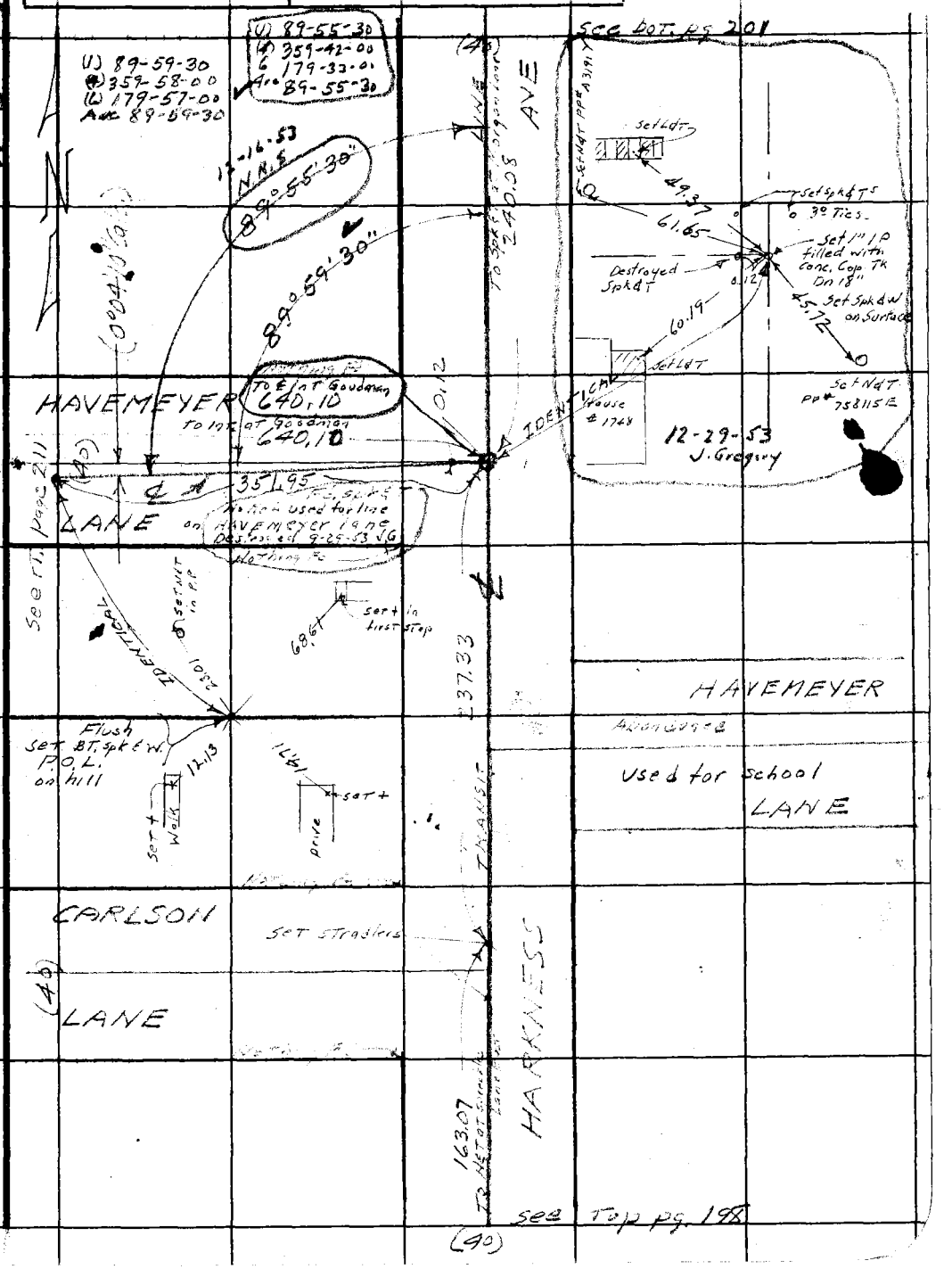

Note: Any Additions or Changes on This Sheet Must be Made or Circled in Red Ink With Date and Name of Person Making Change.

Do not extend notes this side of this line.

RETURN TO
LOS ANGELES COUNTY SURVEYOR
726 LOS ANGELES COUNTY
ENGINEERING BLDG.

76F3095 247 2-51

RETURN TO
LOS ANGELES COUNTY SURVEYOR
726 LOS ANGELES COUNTY
ENGINEERING BLDG.

Note: Any Additions or Changes on This Sheet Must be Made or Circled in Red Ink With Date and Name of Person Making Change.

Do not extend notes this side of this line.

F. B. 422 PG. 200

201

Notes Ck'd by KRM	Survey of Inglewood-Redondo Blvd
Map No. C.S.B-2483	W. O. 1955 Tape No. 0133 St'd. 68 °F
Office Work Drown	Surveyed by N. R. Smith
Checked C.J.G.	Notes " Date 10-15-53
Date Mar. 1954	Indexed C. Johnson

F. B. ____ PG. ____

W.S. 25, B 9

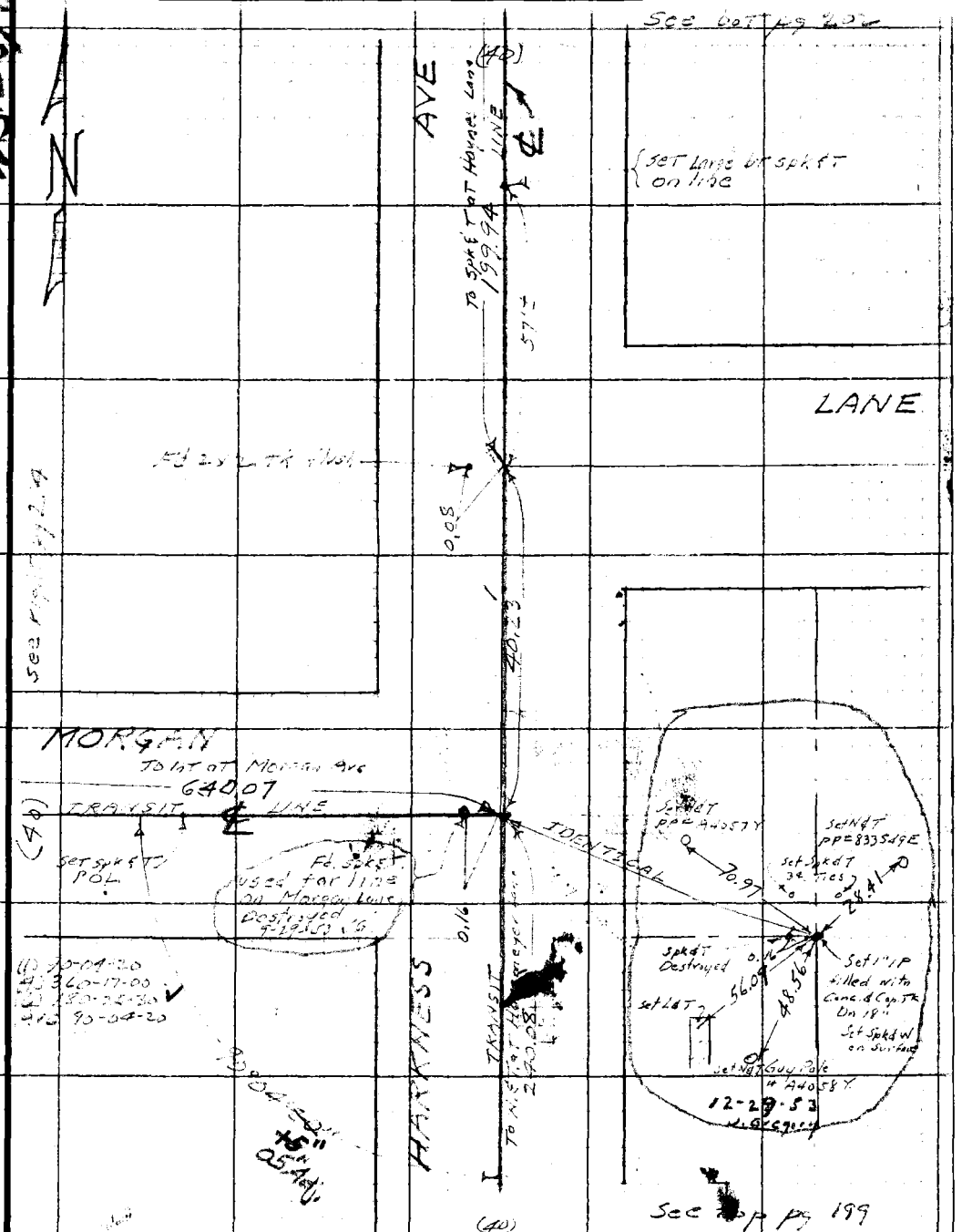

Note: Any Additions or Changes on This Sheet Must be Made or Circled in Red Ink With Date and Name of Person Making Change.

Do not extend notes this side of this line.

RETURN TO
LOS ANGELES COUNTY SURVEYOR
726 LOS ANGELES COUNTY
ENGINEERING BLDG.

76F309S 247 10M 1-49

RETURN TO
LOS ANGELES COUNTY SURVEYOR
726 LOS ANGELES COUNTY
ENGINEERING BLDG.

Note: Any Additions or Changes on This Sheet Must be Made or Circled in Red Ink With Date and Name of Person Making Change.

Do not extend notes this side of this line.

W S 25, B-4

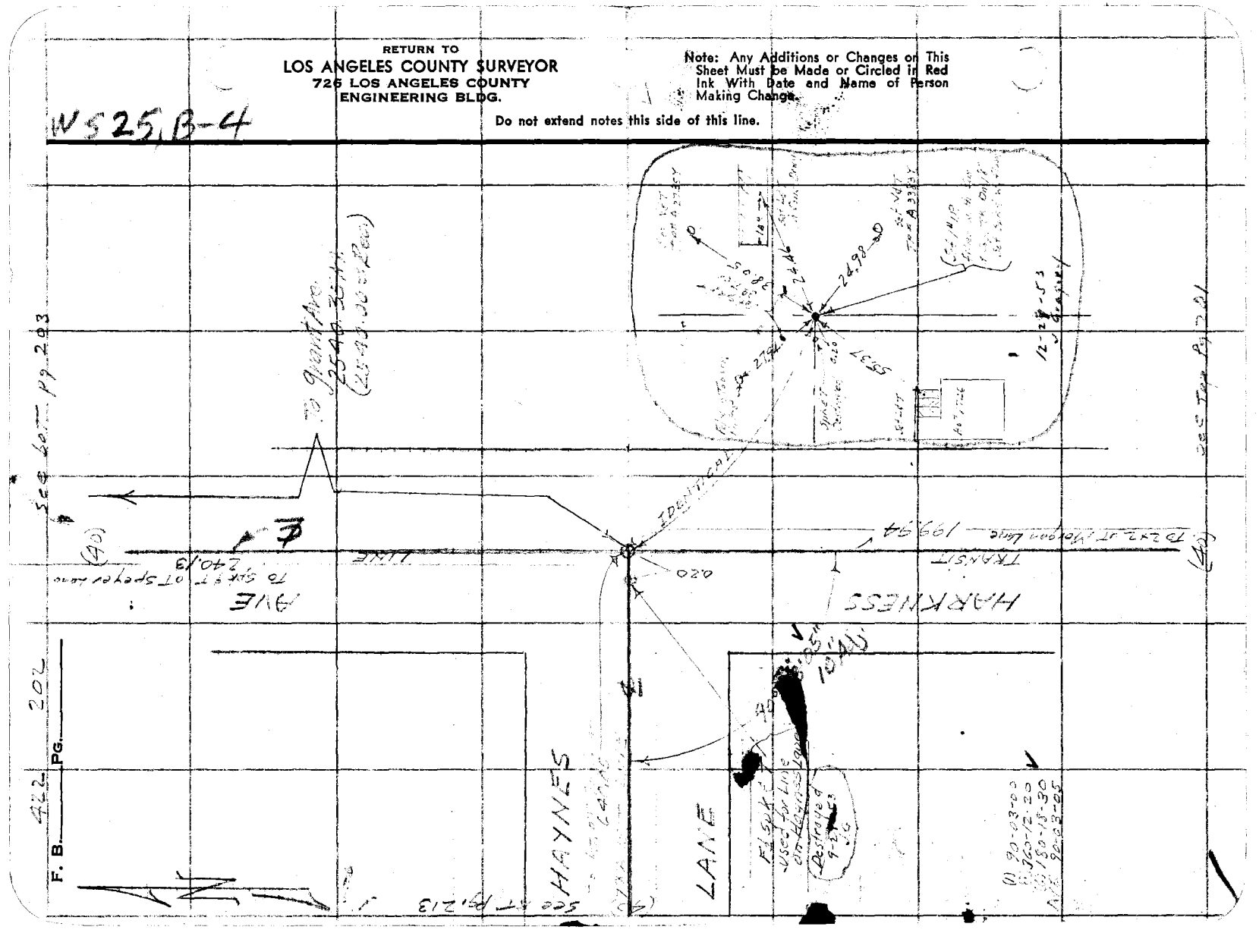

Notes Ck'd by KRM	Survey of Inglewood-Redondo Hill
Map No. C.S.B-2483	W. O. 1955 Tape No. 0133 St'd. 68 °F
Office Work Drown	Surveyed by N. R. Smith
Checked C. J. G.	Notes " Date 10-15-53
Date Mar. 1954	Indexed [illegible] C. Johnson

F. B. 432 Pg. 202

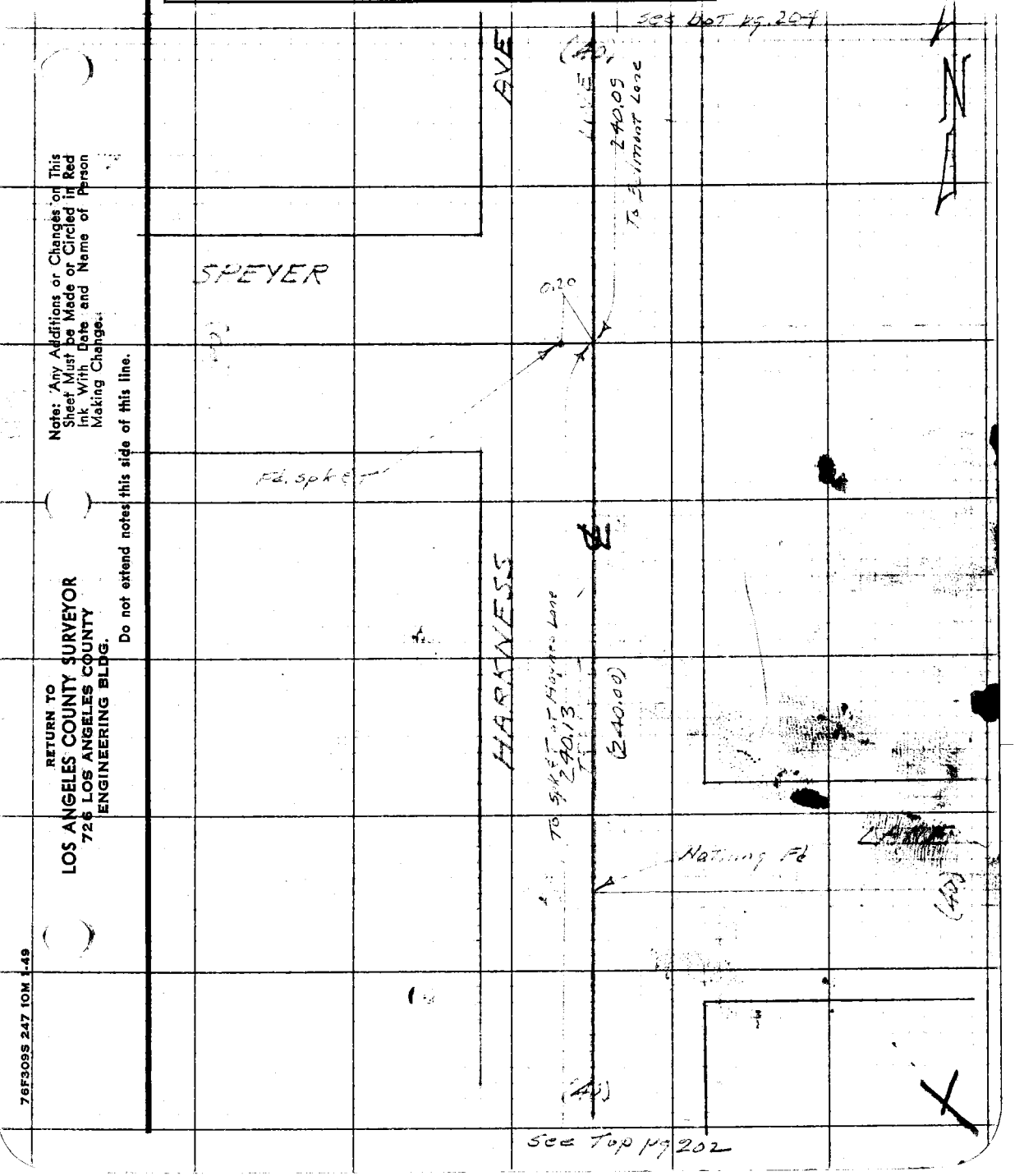

Note: Any Additions or Changes on This Sheet Must be Made or Circled in Red Ink With Date and Name of Person Making Change.

Do not extend notes this side of this line.

RETURN TO
LOS ANGELES COUNTY SURVEYOR
726 LOS ANGELES COUNTY
ENGINEERING BLDG.

76F309S 247 10M 1-49

RETURN TO
LOS ANGELES COUNTY SURVEYOR
725 LOS ANGELES COUNTY
ENGINEERING BLDG.

Note: Any Additions or Changes on This Sheet Must be Made or Circled in Red Ink With Date and Name of Person Making Change.

Do not extend notes this side of this line.

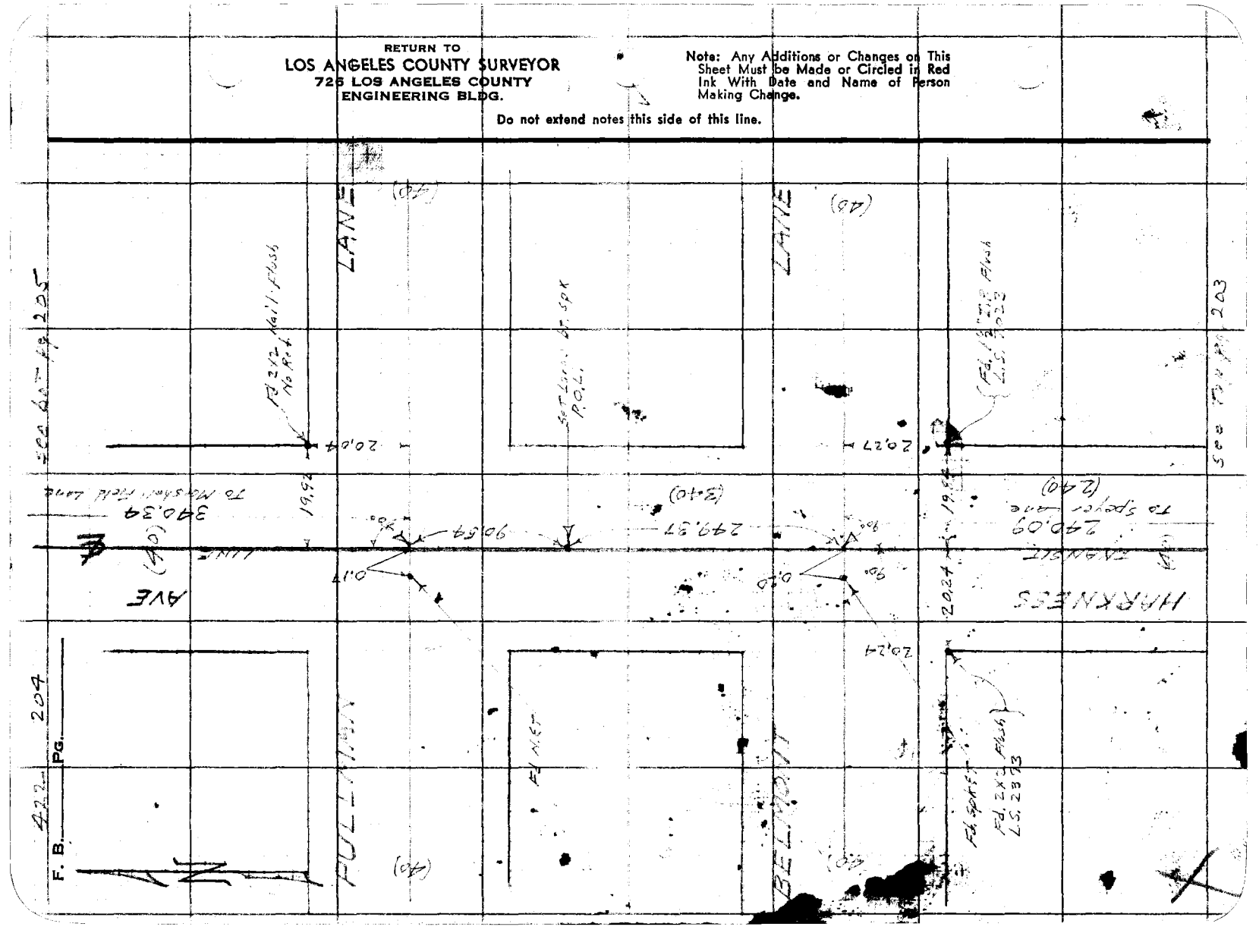
LANE
LANE
AVE
HARKNESS
BELLFLOWER
FULLERTON
EL NIDO
20.04
20.27
20.24
19.92
19.94
90.69
90.00
90.00
0.17
0.20
249.37
240.09
380.39
(240)
(240)
(240)

422 205

F. B. _____ Pg. _____

Notes Ck'd by KRM	Survey of [illegible]
Map No. C.S.B- 2483	W. O. 7955 Tape No. [illegible] St'd. [illegible] °F
Office Work Drown	Surveyed by N. R. Smith
Checked CJG	Notes " Date 10-15-53
Date Mar. 1954	Indexed A. C. Johnson

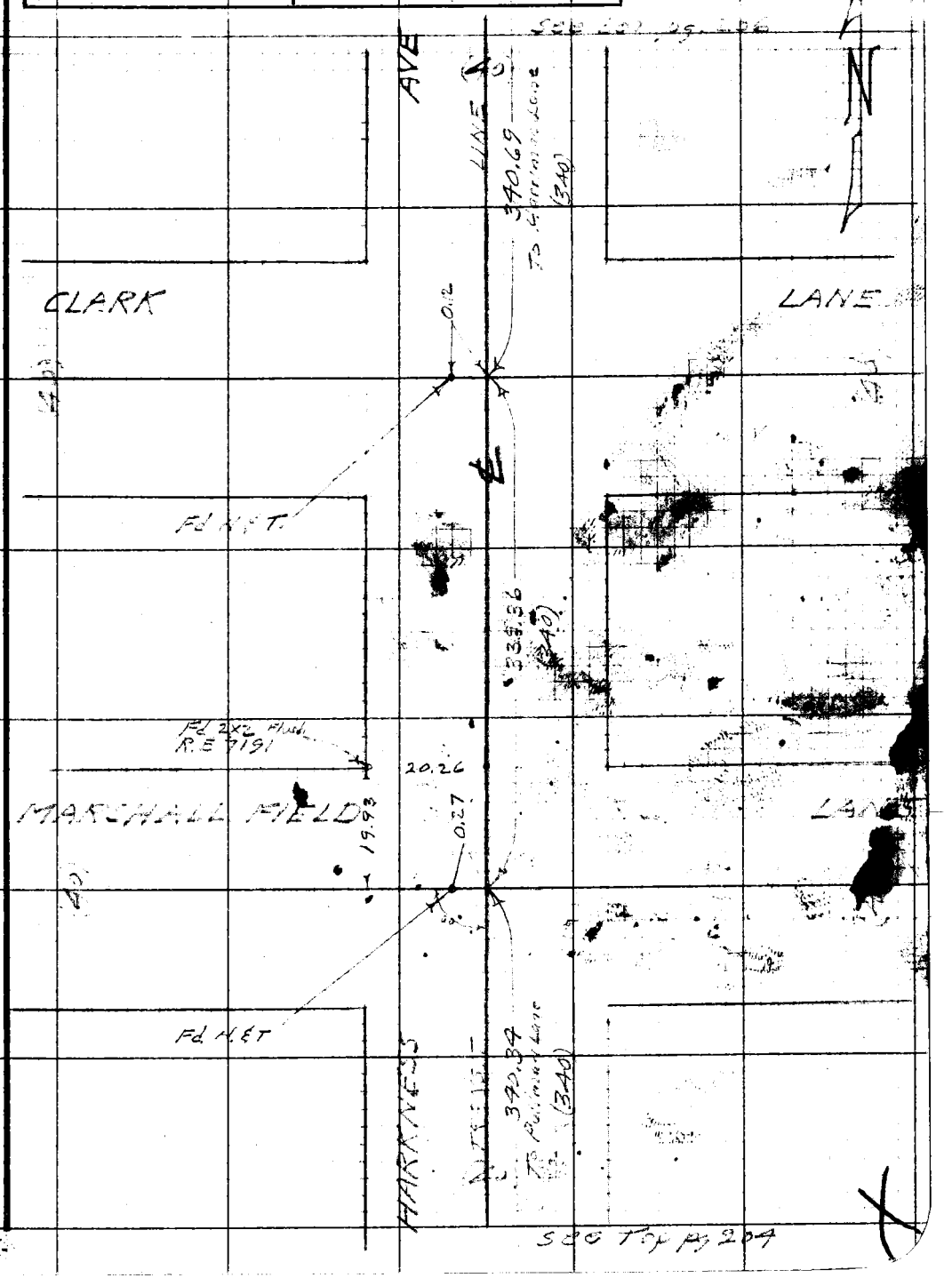

See Top pg 204

Note: Any Additions or Changes on This Sheet Must be Made or Circled in Red Ink With Date and Name of Person Making Change.

Do not extend notes this side of this line.

RETURN TO
LOS ANGELES COUNTY SURVEYOR
726 LOS ANGELES COUNTY
ENGINEERING BLDG.

76F309S 247 10M 1-49

RETURN TO
LOS ANGELES COUNTY SURVEYOR
726 LOS ANGELES COUNTY
ENGINEERING BLDG.

Note: Any Additions or Changes on This Sheet Must be Made or Circled in Red Ink With Date and Name of Person Making Change.

Do not extend notes this side of this line.

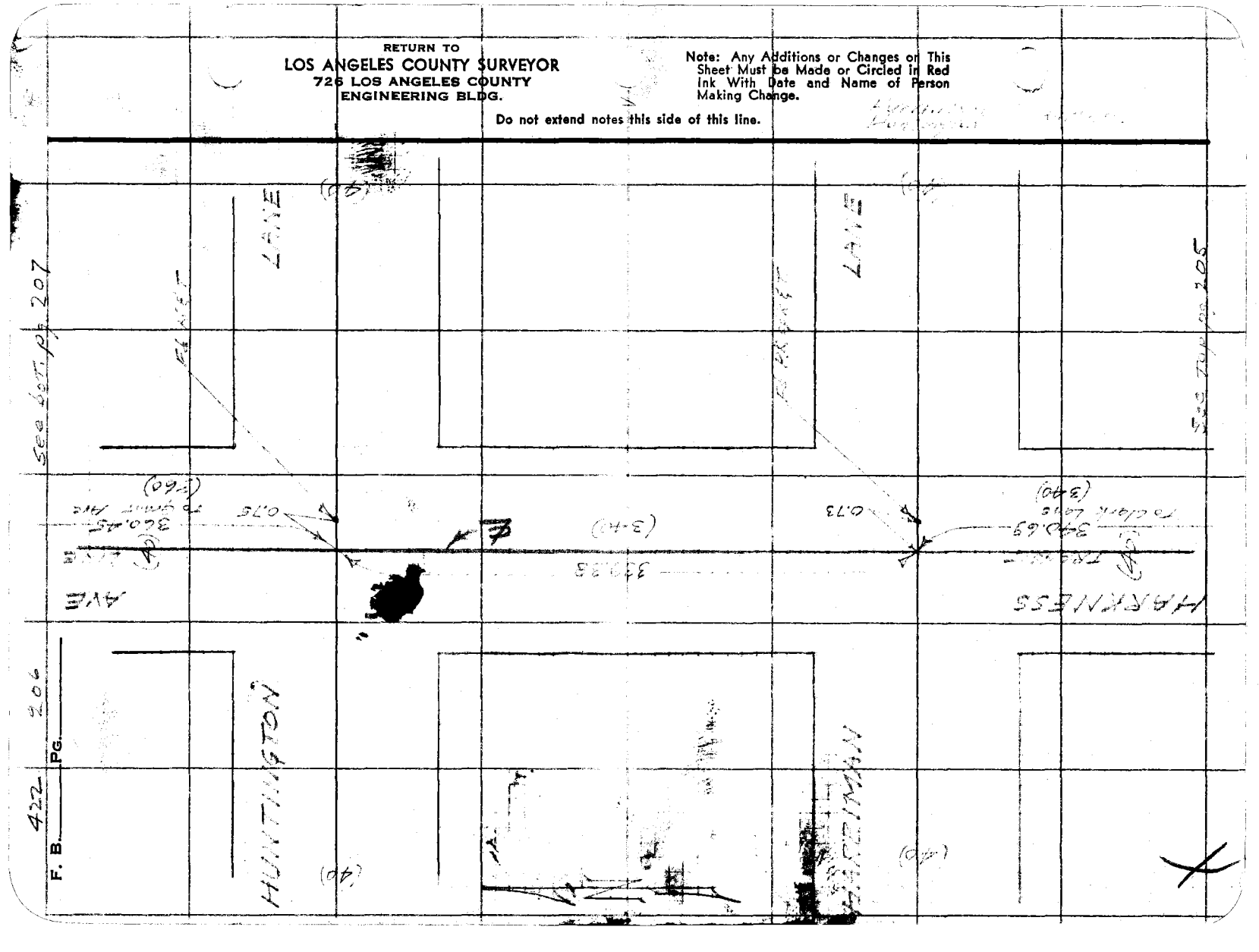

Notes Ck'd by KRM	Survey of Inglewood - Redondo Blvd
Map No. CSB-2483	W. O. [illegible] Tape No. 2133 St'd. [illegible] °F
Office Work Drawn	Surveyed by N. R. Smith
Checked CJG	Notes " Date 10-15-53
Date Mar. 1954	Indexed C. Johnson

F. B. 422 PG. 207

W525 E4

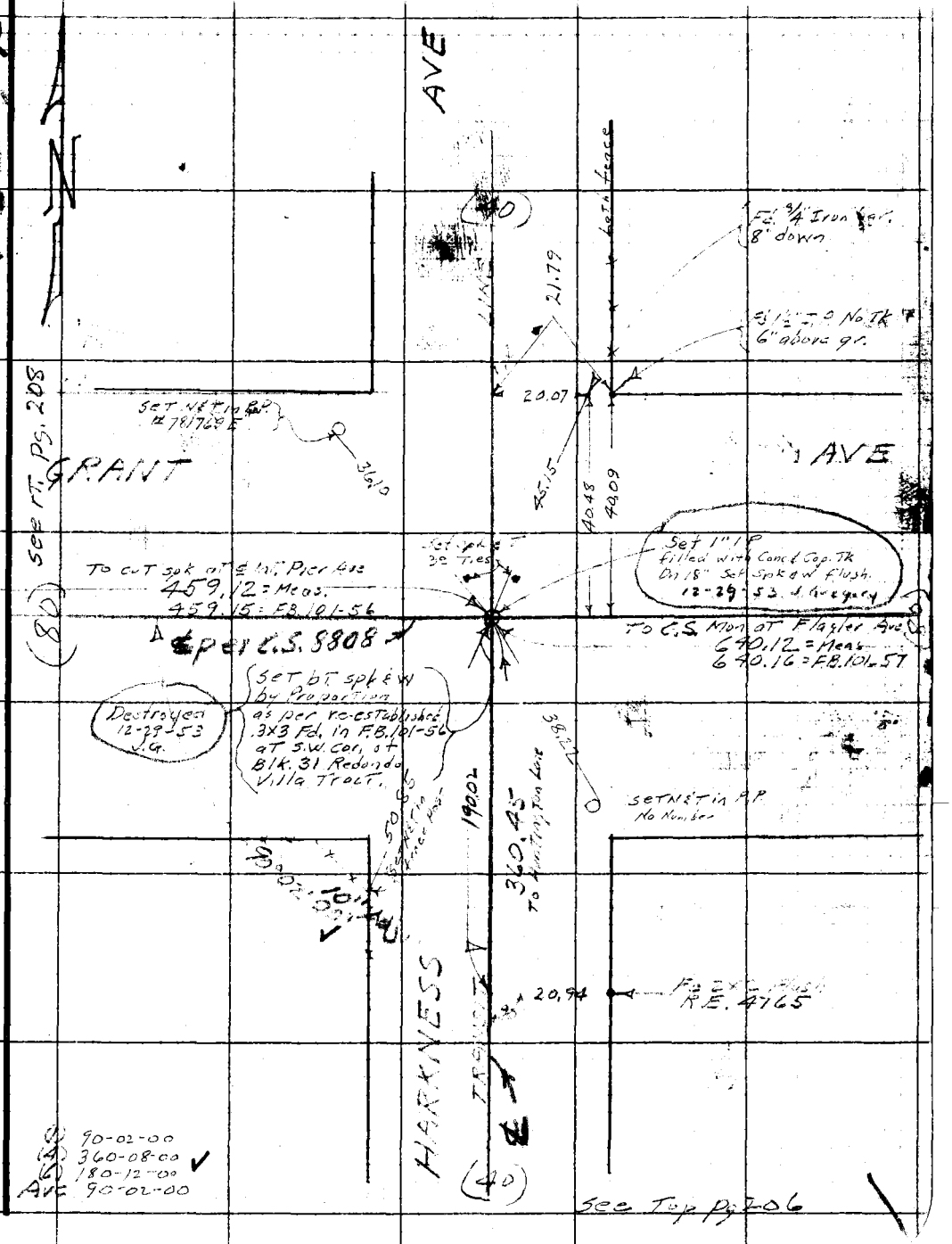

Note: Any Additions or Changes on This Sheet Must be Made or Circled in Red Ink With Date and Name of Person Making Change.

Do not extend notes this side of this line.

RETURN TO
LOS ANGELES COUNTY SURVEYOR
726 LOS ANGELES COUNTY
ENGINEERING BLDG.

76F309S 247 10M 1-49

RETURN TO
LOS ANGELES COUNTY SURVEYOR
726 LOS ANGELES COUNTY
ENGINEERING BLDG.

Note: Any Additions or Changes on This Sheet Must be Made or Circled in Red Ink With Date and Name of Person Making Change.

Do not extend notes this side of this line.

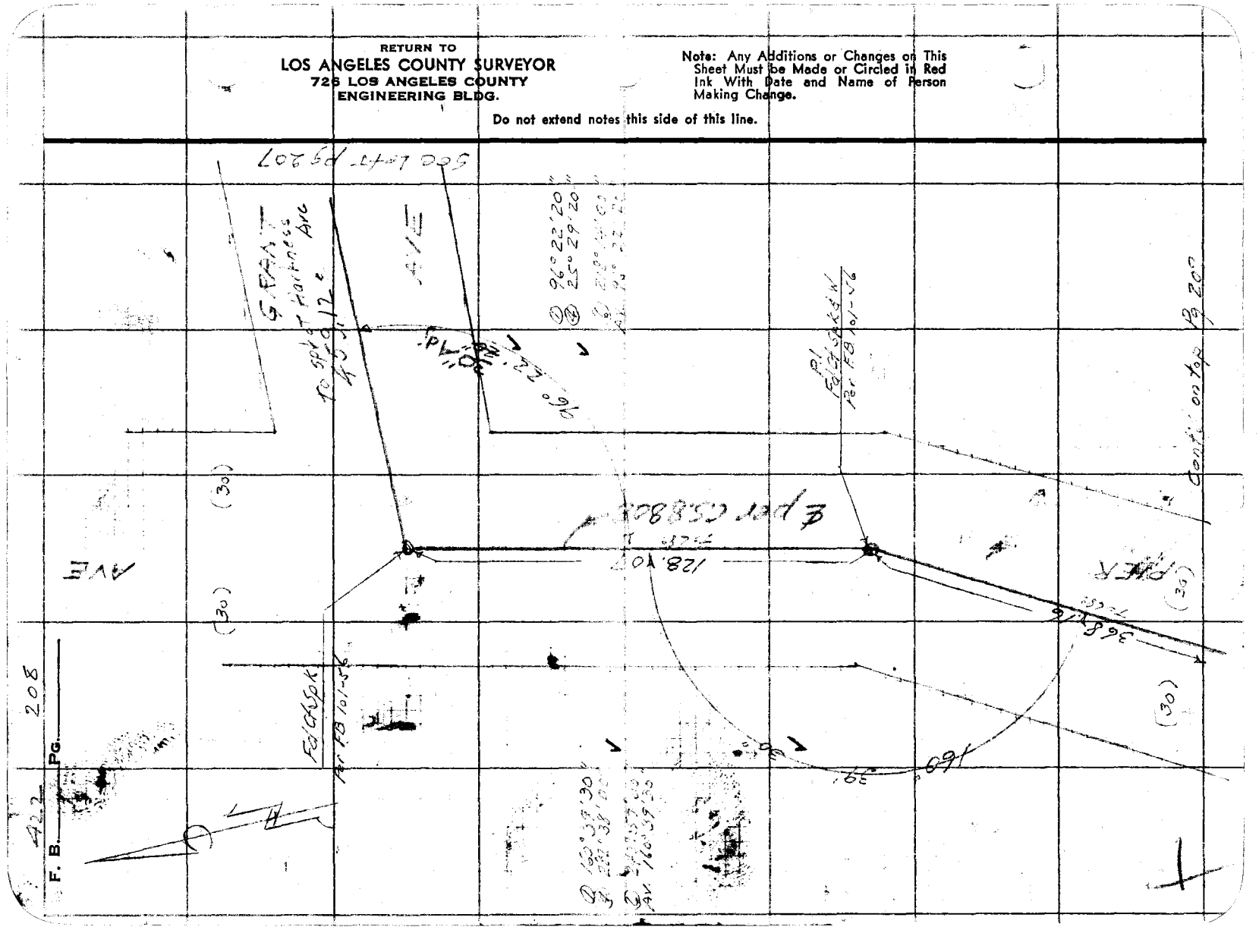

Notes Ck'd by KRM	Survey of Inglewood-Redondo Blvd
Map No. CSB-2483	W. O. 7955 Tape No. 0133 St'd 68 °F
Office Work Drown	Surveyed by N. R. Smith
Checked CJG.	Notes J. Gregory Date 10-15-53
Date Mar. 1954	Indexed C. Johnson

F. B. 422 PG. 209

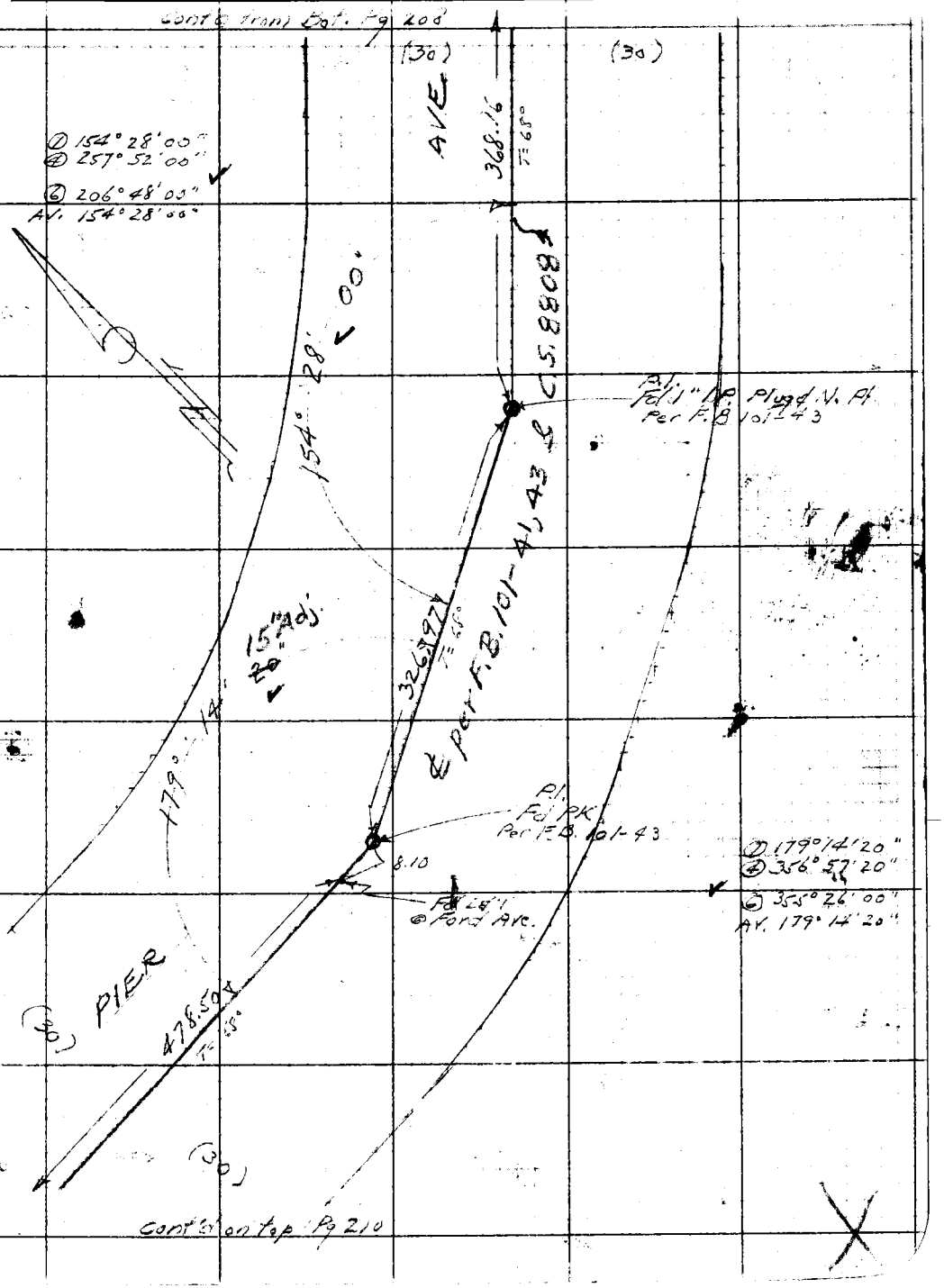

Note: Any Additions or Changes on This Sheet Must be Made or Circled in Red Ink With Date and Name of Person Making Change.

Do not extend notes this side of this line.

RETURN TO
LOS ANGELES COUNTY SURVEYOR
726 LOS ANGELES COUNTY
ENGINEERING BLDG.

76F309S 247 10M 1-49

RETURN TO
LOS ANGELES COUNTY SURVEYOR
726 LOS ANGELES COUNTY
ENGINEERING BLDG.

Note: Any Additions or Changes on This Sheet Must be Made or Circled in Red Ink With Date and Name of Person Making Change.

Do not extend notes this side of this line.

F. B. 422 Pg. 210

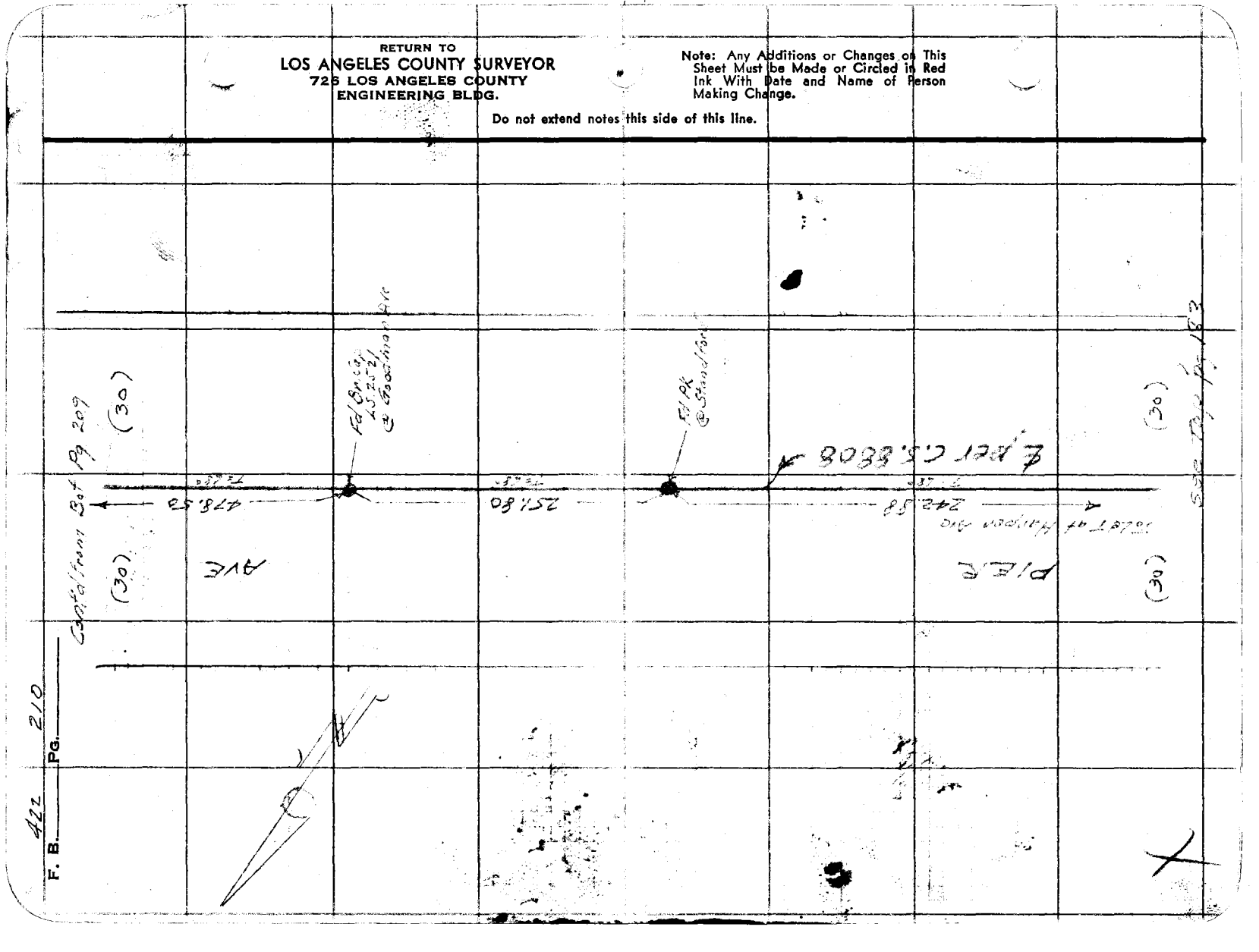

422 211

F. B. PG.

Notes Ck'd by VRM
Map No. C.S.B. - 2483
Office Work Drown
Checked C.J.G.
Date Mar. 1954

Survey of Inglewood - Redondo Blvd
W. O. 7955 Tape No. 0133 St'd 68 °F
Surveyed by N.R. Smith
Notes
Date 10-7-53
Indexed C. Johnson

W.S. 25 P.A.

See page 214

(1) 89-56-15
(4) 359-45-00
(6) 179-37-30
Ave 89-56-15

572.10 @ 70°
.01
572.11

89°-56'-15"

90°-00'-00" (Adj)

239.03 To Int. of Reynolds Ave.

240.01 To Int. of Morgan Lane 12-16-53 - N.R.S.

Set Lead & Tack in Walk

(1) 90-00-10
(4) 360-00-40
(6) 180-01-20
Ave 90-00-10

Nothing Fd

Set Lead & Tack in Conc. Wall

(1) 89-59-40
(4) 360-00-00
(6) 179-58-20
Ave. 89-59-40

Set Lead & Tack in Conc. Wall

Nothing Fd

AVE

LINE

(Set Large Cr. Spk & W by record on Int. of Reynolds Ave.)

To Int. of Transit Line on Reynolds Lane 571.88

TRANSIT LINE

572.03 Calc.

HAVEMEYER

572.11
To New Int. at Reynolds Lane
12-16-53 - N.R.S.

Set Spk & T.

0.92

To Int. at Harkness Ave 640.12

TRANSIT LINE

0.71

Fd. Spk

To Int. of Harkness 640.10

LANE

See page 182

Nothing Fd.

NOTE, This is very poor Way To find this Line. Can be found from both West and East To Set Int. for Property Line Points N.R.S.

IDENTICAL

Nothing Fd

640.10 @ 68
Tape = 0133
12-16-53
N.R.S.

Set X in Conc. Walk

See page 182

LET

Destroyed LET. Spk

240.01

50.71

6.92

70.90

Set LET in Rock Wall

(Set 1" I.P. Filled with Conc. Cap TK. 18" down)

GOODMAN

TRANSIT

(40)

BT. Spk & W

X Line

0.92

640.12

572.03

0.71

Spk & T.

X Line

63.29

41.20

Air Wave

Conc. Porch

12-16-53
N.R.S.
(Set LET in E. Side of Conc. Porch 18" down from Top of Porch 0.5 from N. end.

(20) (20)

Notes: Any Additions or Changes on This Sheet Must be Made or Circled in Red Ink With Date and Name of Person Making Change.

Do not extend notes this side of this line.

RETURN TO
LOS ANGELES COUNTY SURVEYOR
726 LOS ANGELES COUNTY
ENGINEERING BLDG.

FORM 3085 247 2-51

RETURN TO
LOS ANGELES COUNTY SURVEYOR
726 LOS ANGELES COUNTY
ENGINEERING BLDG.

Note: Any Additions or Changes on This Sheet Must be Made or Circled in Red Ink With Date and Name of Person Making Change.

Do not extend notes this side of this line.

F. B. 422 PG. 212

Notes Ck'd by KRM	Survey of Inglewood - 1
Map No. C.S.B-2483	W. O. 1955 Tape No. 0133 St'd 68 °F
Office Work Drawn	Surveyed by N. R. Smith
Checked C.J.G.	Notes " Date 10-53
Date Mar. 1954	Indexed K. C. Johnson

F. B. 4256 PG. 213

W S 25 B-4

Note: Any Additions or Changes on This Sheet Must be Made or Circled in Red Ink With Date and Name of Person Making Change.

Do not extend notes this side of this line.

RETURN TO
LOS ANGELES COUNTY SURVEYOR
726 LOS ANGELES COUNTY
ENGINEERING BLDG.

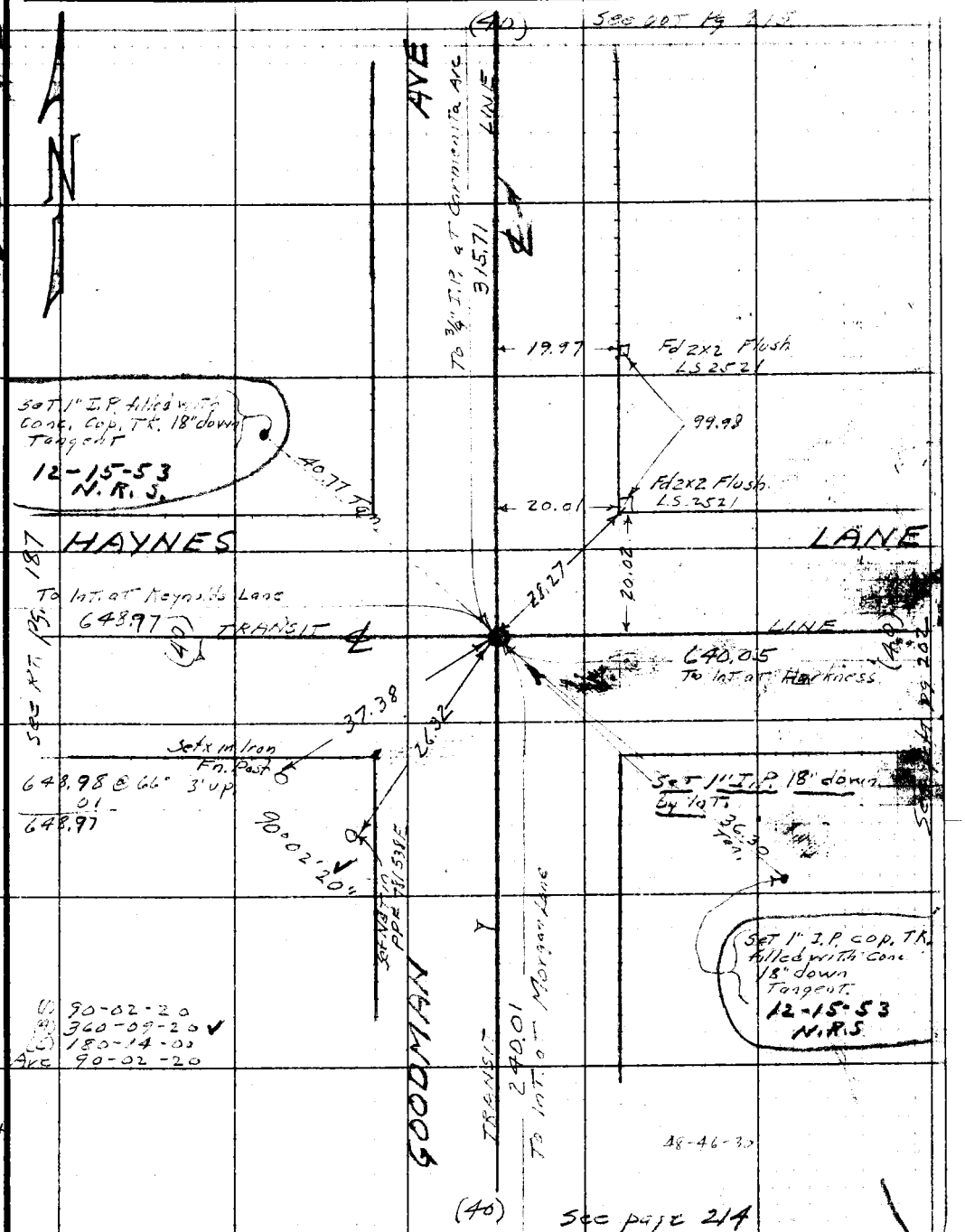

76F309S 247 10M 1-49

422 214

F. B. _____ Pg. _____

See page 213

M 25 6-1

RETURN TO
LOS ANGELES COUNTY SURVEYOR
725 LOS ANGELES COUNTY
ENGINEERING BLDG.

Do not extend notes this side of this line.

Note: Any Additions or Changes on This Sheet Must be Made or Circled in Red Ink With Date and Name of Person Making Change.

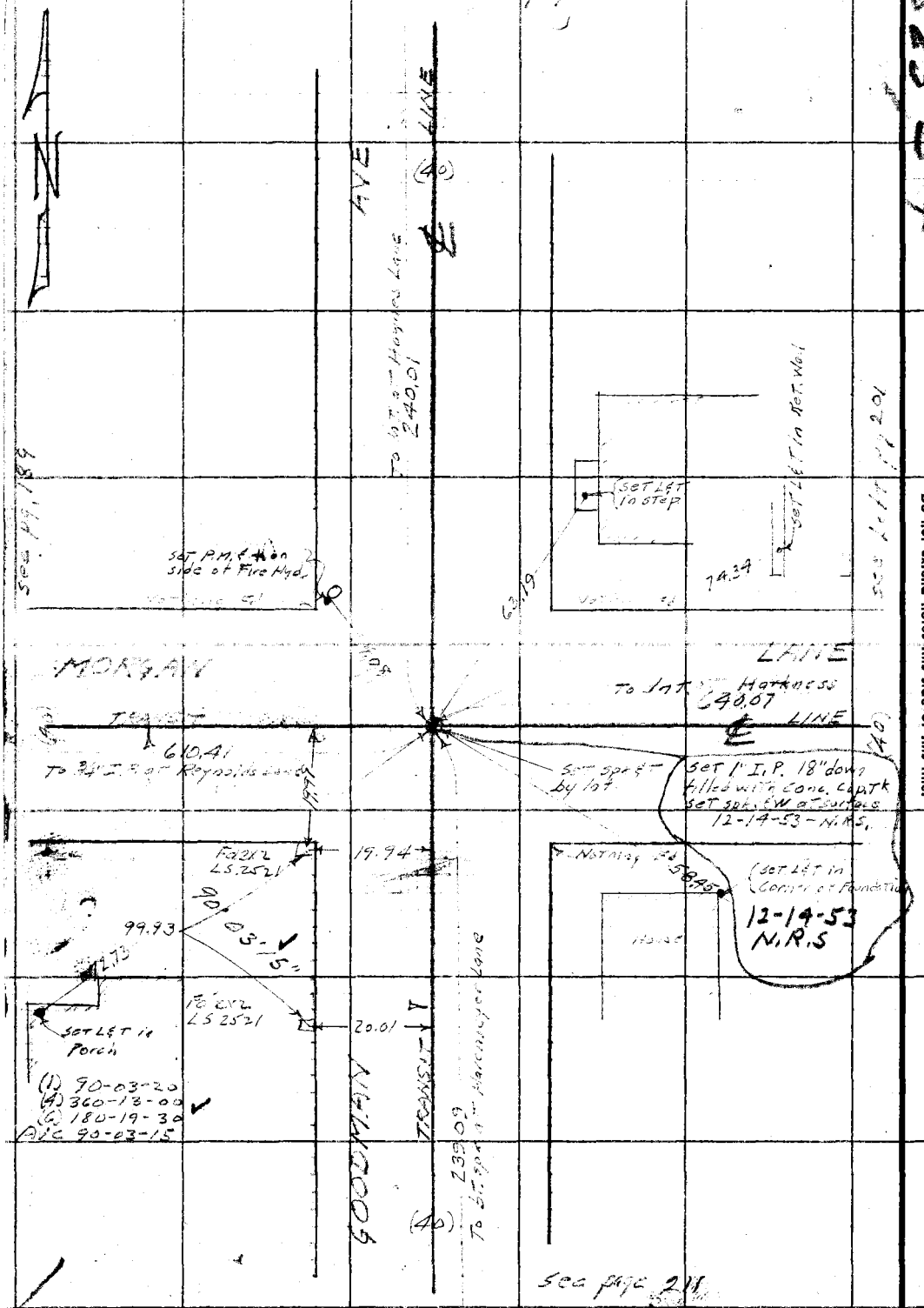

Notes Ck'd by KRM
Map No. C S B-2483
Office Work Drown
Checked C. J. G.
Mar. 1954

Survey of Inglewood - Redondo - Blvd
W. O. 7955 Tape No. 0133 St'd. 68 °F
Surveyed by N. R. Smith
Notes " Date 10-7-53
Indexed A. C. Johnson

F. B. 422 Pg. 215

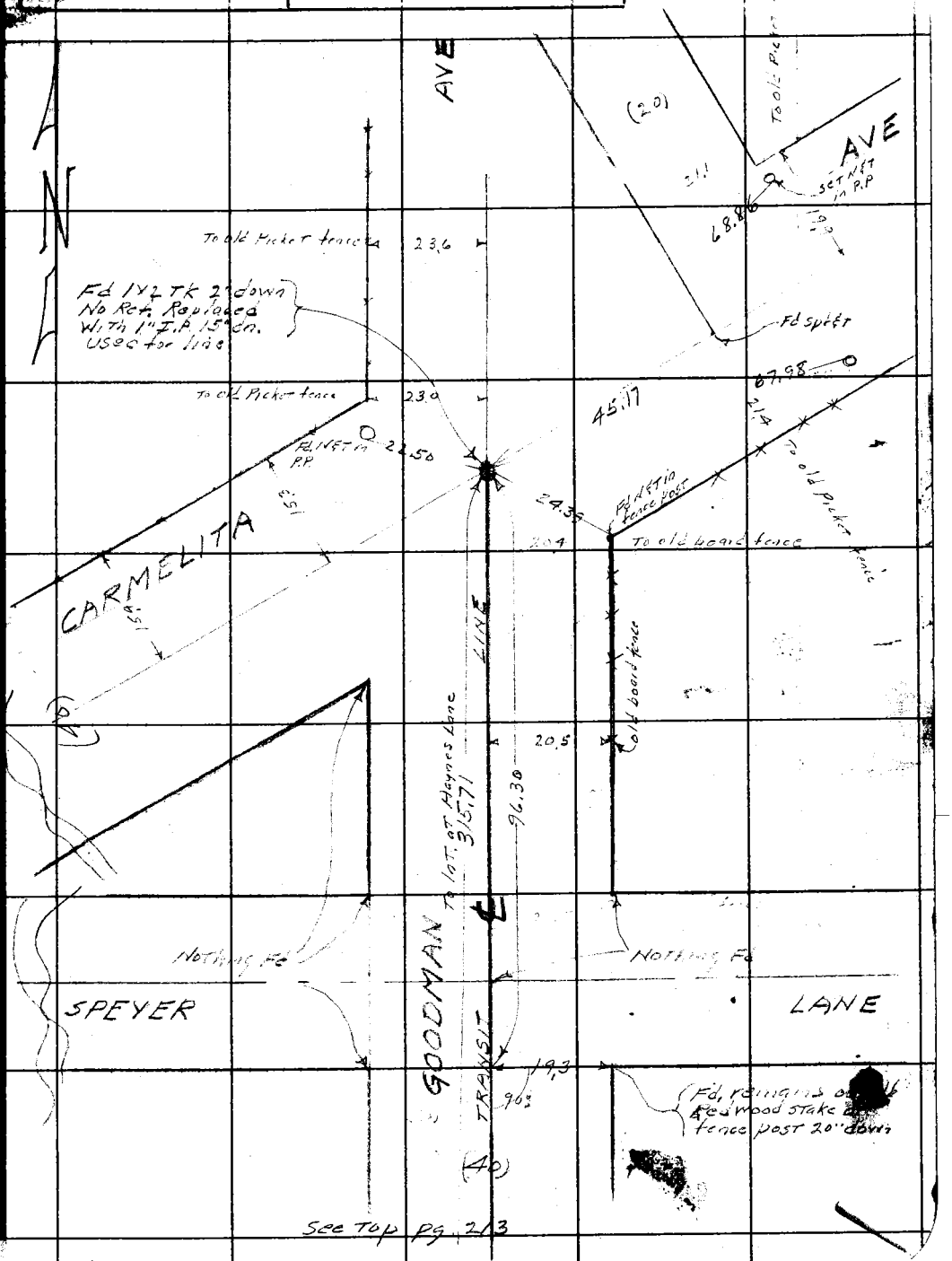

See Top Pg. 213

Note: Any Additions or Changes on This Sheet Must be Made or Circled in Red Ink With Date and Name of Person Making Change.

Do not extend notes this side of this line.

RETURN TO
LOS ANGELES COUNTY SURVEYOR
726 LOS ANGELES COUNTY
ENGINEERING BLDG.

76F309S 247 2-51

RETURN TO
LOS ANGELES COUNTY SURVEYOR
726 LOS ANGELES COUNTY
ENGINEERING BLDG.

Note: Any Additions or Changes on This Sheet Must be Made or Circled in Red Ink With Date and Name of Person Making Change.

Do not extend notes this side of this line.

F. B. 427 PG. 216

422 [illegible] 217

F. B.

Notes Ck'd by	Survey of Inglewood-Redondo Blvd
Map No. C S B - 2483	W. O. 7955 Tape No. St'd. °F
Office Work Drown	Surveyed by N.R. Smith
Checked C.J.G.	Notes J. Gregory Date 12-18-53
Date Mar. 1954	Indexed [illegible] C. Johnson 12-31-53

[illegible]N 7955

INGLEWOOD-[illegible]DONDO BL[illegible]

LOCA[illegible] of IMPROVEM[illegible]S

on

HAV[illegible]MEYER LANE

between

REYNOLDS [illegible]ANE & GOODMAN AVE

N. R. Smith
J. Gregory
U. LeGrand
L. Bankson
V. Littlepage

Note: Any Additions or Changes on This Sheet Must be Made or Circled in Red Ink With Date and Name of Person Making Change.

Do not extend notes this side of this line.

RETURN TO
LOS ANGELES COUNTY SURVEYOR
726 LOS ANGELES COUNTY
ENGINEERING BLDG.

76F3095 247 4-53

F. B. 422 PG. 18



RETURN TO
LOS ANGELES COUNTY SURVEYOR
726 LOS ANGELES COUNTY
ENGINEERING BLDG.

Do not submit notes this side of this line.

Note: Any Additions or Changes on This Sheet Must be Made or Circled in Red Ink With Date and Name of Person Making Change.

422 249

Notes Ck'd by	Survey of Inglewood Redondo Blvd
Map No. C SB-2483	W. O. 7955 Tape No. ____ St'd. ____ °F
Office Work Drown	Surveyed by N.R. [illegible]
Checked C. J. G	Notes [illegible] Date ____
Date Mar. 1954	Indexed A. C. Johnson

F. B. ____ PG. ____

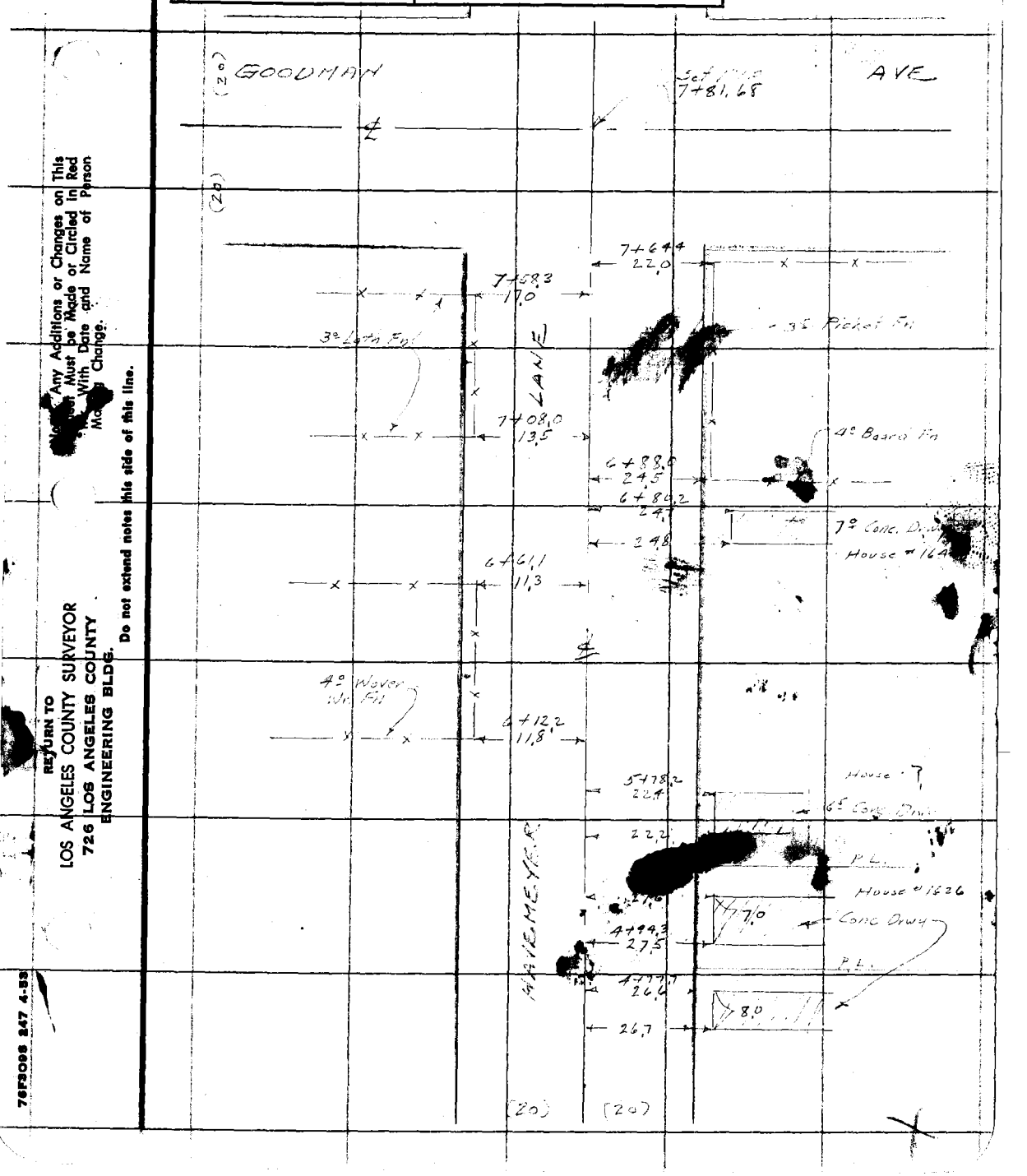

Notice: Any Additions or Changes on This Sheet Must be Made or Circled in Red Ink With Date and Name of Person Making Change.

Do not extend notes this side of this line.

RETURN TO
LOS ANGELES COUNTY SURVEYOR
726 LOS ANGELES COUNTY
ENGINEERING BLDG.

76F3098 247 4-53

RETURN TO
LOS ANGELES COUNTY SURVEYOR
726 LOS ANGELES COUNTY
ENGINEERING BLDG.

Note: Any Additions or Changes on This Sheet Must be Made or Circled In Red Ink With Date and Name of Person Making Change.

Do not extend notes this side of this line.

F.B. 422 PG. 220

422 221

F. B. _____ PG. _____

Notes Ck'd by _____	Survey of Inglewood Redondo Blvd
Map No. C.S.B-2483	W. O. 7955 Tape No. _____ St'd. _____ °F
Office Work Drown	Surveyed by N.R. Smith
Checked C.J.G.	Notes J. Gregory Date _____
Date Mar. 1954	Indexed A. C. Johnson

J.N. 7955

INGLEWOOD-REDONDO BLVD

LOCATION of IMPROVEMENTS on MORGAN LANE between [illegible] LANE & [illegible] LANE

N.R. Smith
J. Gregory
J. LeGault
L. Banks
V. Littlepage

Note:- Any Additions or Changes on This Sheet Must be Made or Circled in Red Ink With Date and Name of Person Making Change.

Do not extend notes this side of this line.

RETURN TO
LOS ANGELES COUNTY SURVEYOR
726 LOS ANGELES COUNTY
ENGINEERING BLDG.

76F3095 247 4-53

F. B. 422 PG. 222

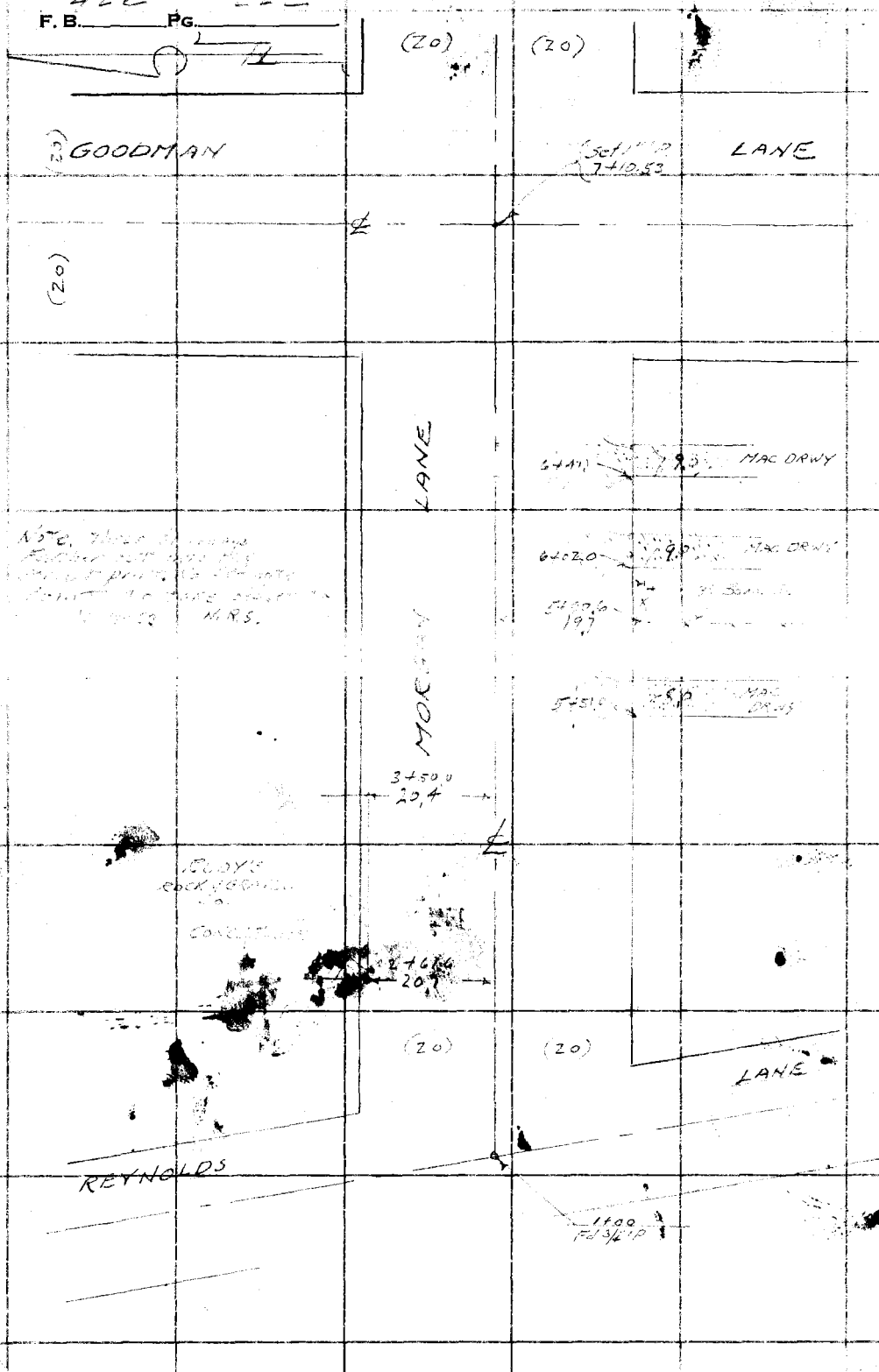

RETURN TO
LOS ANGELES COUNTY SURVEYOR
726 LOS ANGELES COUNTY
ENGINEERING BLDG.

Do not extend notes this side of this line.

Note: Any Additions or Changes on This Sheet Must be Made or Circled in Red Ink With Date and Name of Person Making Change.

422 223

F. B. _____ Pg. _____

Notes Ck'd by _____	Survey of Inglewood Redondo Blvd.
Map No. C.S. B-2483	W. O. 7955 Tape No. 0/30 St'd. 68 °F
Office Work Drawn	Surveyed by N.R. Smith
Checked C.J.G.	Notes _____ Date 12-18-52
Date Mar. 1954	Indexed A. C. Johnson

J.N. 7955

INGLEWOOD-REDONDO BLVD

LOCATION of IMPROVEMENTS on HAYNES LANE

N.R. Smith
J. Gregory
D. LeGault
L. Bankson
V. Littlepage

Note: Any Additions or Changes on This Sheet Must be Made or Circled in Red Ink With Date and Name of Person Making Change.

Do not extend notes this side of this line.

RETURN TO
LOS ANGELES COUNTY SURVEYOR
726 LOS ANGELES COUNTY
ENGINEERING BLDG.

76F3098 247 4-53

F. B. 422 PG. 224

RETURN TO
LOS ANGELES COUNTY SURVEYOR
726 LOS ANGELES COUNTY
ENGINEERING BLDG.

Do not extend notes this side of this line.

Note: Any Additions or Changes on This Sheet Must be Made or Circled in Red Ink With Date and Name of Person Making Change.

RETURN TO
LOS ANGELES COUNTY SURVEYOR
726 LOS ANGELES COUNTY
ENGINEERING BLDG.

Note: Any Additions or Changes on This Sheet Must be Made or Circled in Red Ink With Date and Name of Person Making Change.

Do not extend notes this side of this line.

Notes Ck'd by_____
Map No._____
Office Work_____
Checked_____
Date_____

Survey of_____
W. O._____ Tape No._____ Sr'd._____ °F
Surveyed by_____
Notes_____ Date_____
Indexed_____

F.B. # 122 PG. 225

RETURN TO
LOS ANGELES COUNTY SURVEYOR,
722 LOS ANGELES COUNTY
ENGINEERING BLDG.

Note: Any Additions or Changes on This Sheet Must be Made in, Circled, in Red Ink, With Date and Name of Person Making Change.

Do not extend notes this side of line

422

F.B. _____ PG. _____