Notes by _____ Chief Party _____ F.B. _____ Pg. _____

Plotted by _____	W. O. No. _____ D. S. O. No. _____
Date _____	Location _____
Map No. _____	Surveyed by _____
Plotting C'k'd by _____	Date _____
Date _____	Indexed _____

A-23

F.B. 423 Pg. Index Chief Party Notes by Date

F.B. 423

PAGES: Index,0 to 3 incl., ,4A,4 to 21 incl., ,23 to 44 incl.,44A,44B, 44C,44D,44E, ,45 to 140 incl.,141,143 144 to 150

RETURN TO
LOS ANGELES COUNTY SURVEYOR
Do not extend notes onto other side of this line

Date _____ Notes by _____ Chief Party _____ F.B. 423 PG. 0

Platted by J. C. Hoyt	W. O. No. 4286 D. S. O. No.
Date Jan '30	Location Garfield Ave
Map No. C.S.B-485-Sh #1	Surveyed by Evans
Platting C'k'd by R. W. S.	Date
Date APR 5 - 1930	Indexed A. C. Johnson 1-25-30

GARFIELD AVE

DIVISION NO. 2

A&I 286

Note: ANY ADDITIONS OR CHANGES ON THIS SHEET MUST BE MADE OR CIRCLED IN Red. WITH DATE AND NAME OF PERSON MAKING CHANGE.

RETURN TO
LOS ANGELES COUNTY SURVEYOR

Do not extend notes this side of this line

F.B. 423 PG. 1(Lt) Chief Party Notes by Date

LOS ANGELES COUNTY SURVEYOR

RETURN TO

Do not extend notes this side of this line

Notes: ANY ADDITIONS OR CHANGES ON THIS SHEET MUST BE MADE OR CIRCLED IN Red. WITH DATE AND NAME OF PERSON MAKING CHANGE.

Date _____ Notes by _____ Chief Party _____ F.B. 423 Pg. 1 (Rt)

Plotted by J.C. Hoyt	W. O. No. 428
Date Jan '52	Location Garfield Ave Div. 1
Map No. C.S.B-485-1	Surveyed by Evans
Plotting Chk'd by RWS	Date
Date Apr '30	Inspect A. C. Johnso

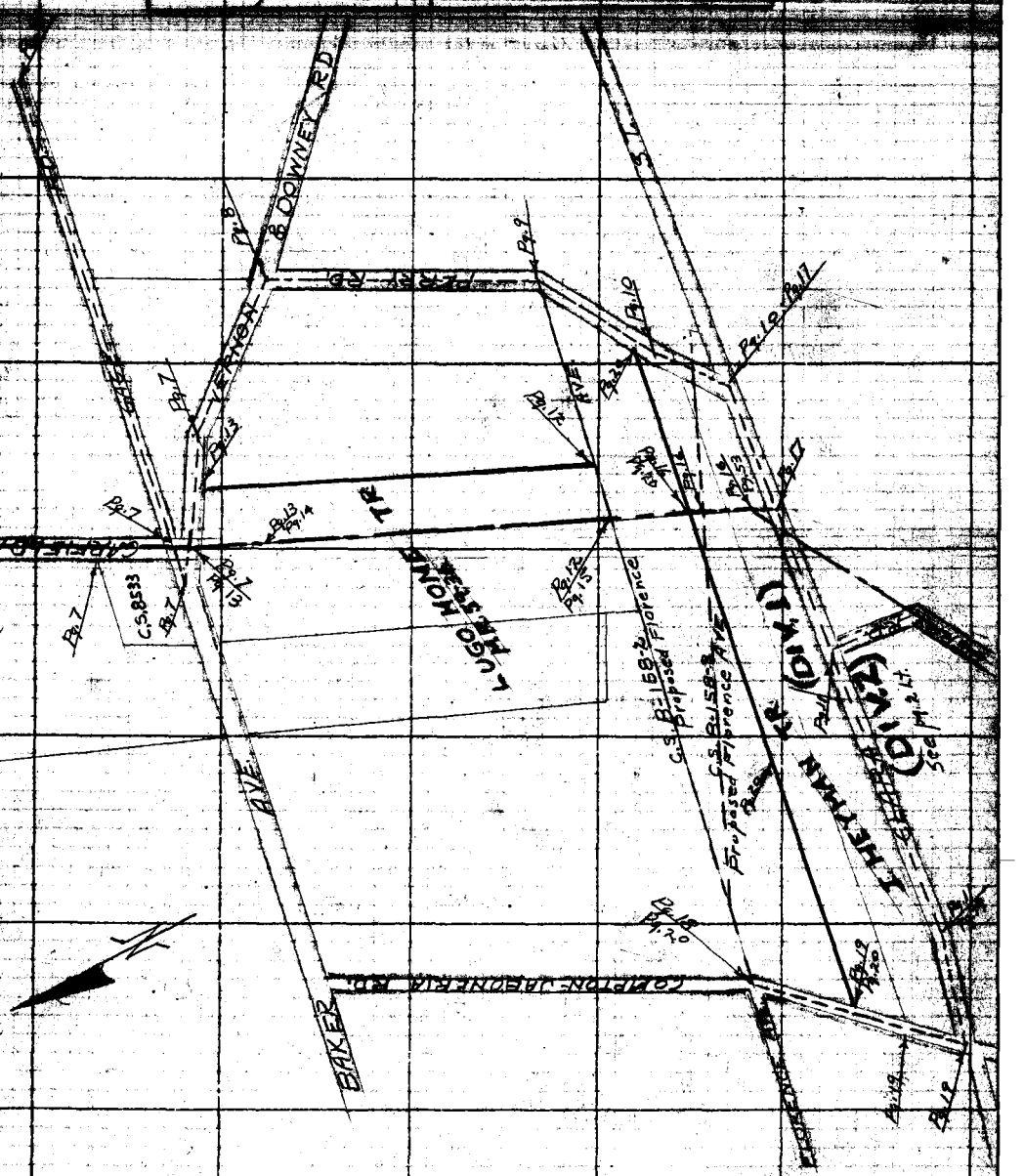

Note: ANY ADDITIONS OR CHANGES ON THIS SHEET MUST BE MADE AND CIRCLED IN RED WITH DATE AND NAME OF PERSON MAKING CHANGE.

RETURN TO
LOS ANGELES COUNTY SURVEYOR

Do not extend notes this side of this line

F.B. 423 Pg. 2(Lt.) ______ Chief Party Notes by ______ Date ______

INDEX MAP of DIVISION No. 2 GARFIELD AVE.

Legend.

—·—·— Proposed ℄ GARFIELD.
- - - - ℄'s of other streets run.
——— Tract & lot lines run.
— — — Other lines run.

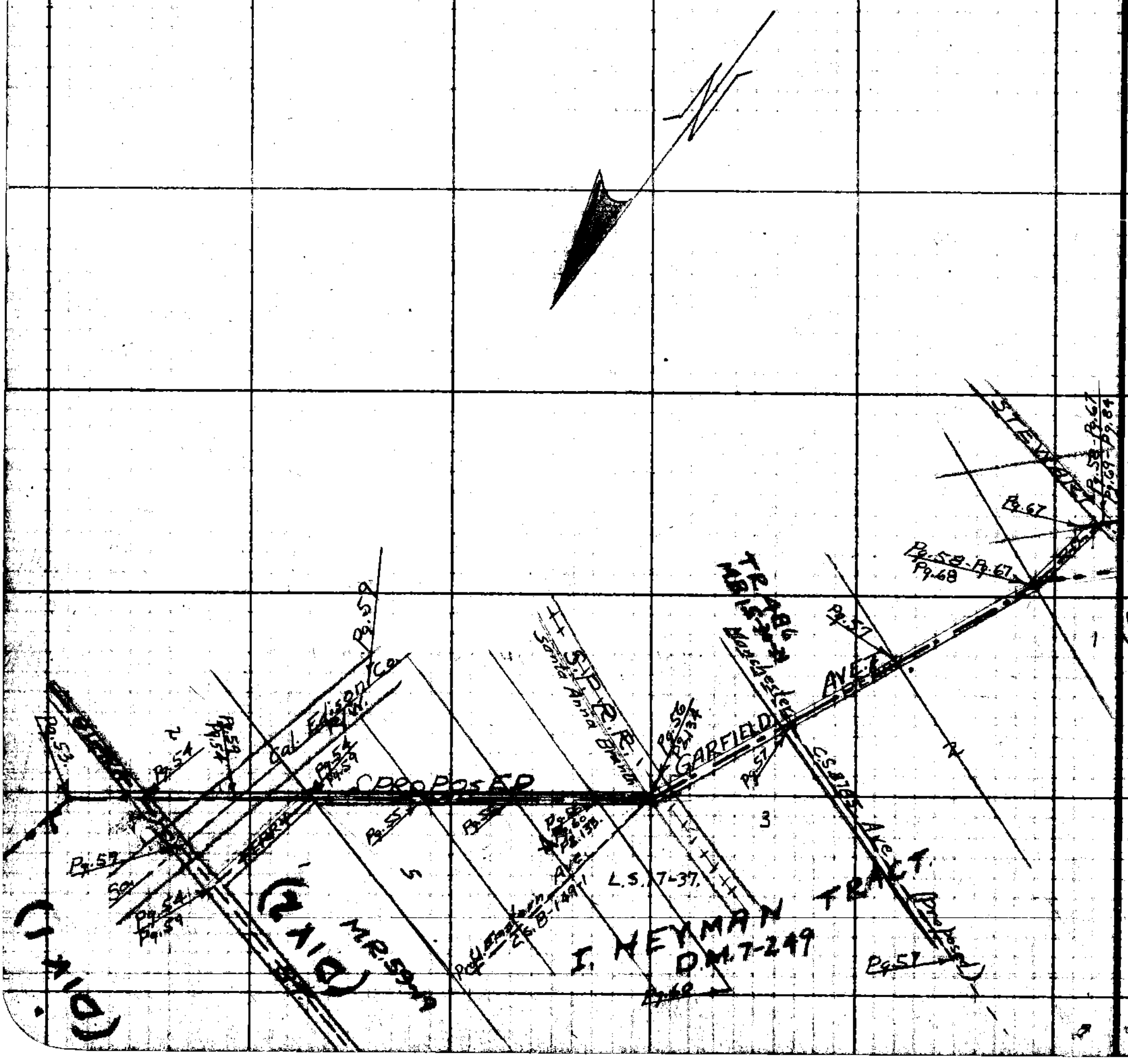

RETURN TO LOS ANGELES COUNTY SURVEYOR

Do not extend notes this side of this line

Note: ANY ADDITIONS OR CHANGES ON THIS SHEET MUST BE MADE OR CIRCLED IN Red. WITH DATE AND NAME OF PERSON MAKING CHANGE.

Date _____ Notes by _____ Chief Party _____ F.B. 423 Pg 2 (Rt)

Plotted by J. C. Hoyt	W. O. No. 4286 U. S. O. No.
Date Feb '30	Location GARFIELD AVE Div. 2
Map No. C.S. B485-2	Surveyed by Evans
Plotting C'k'd by R.W.S.	Date
Date Apr '30	Indexed R.C. Johnson

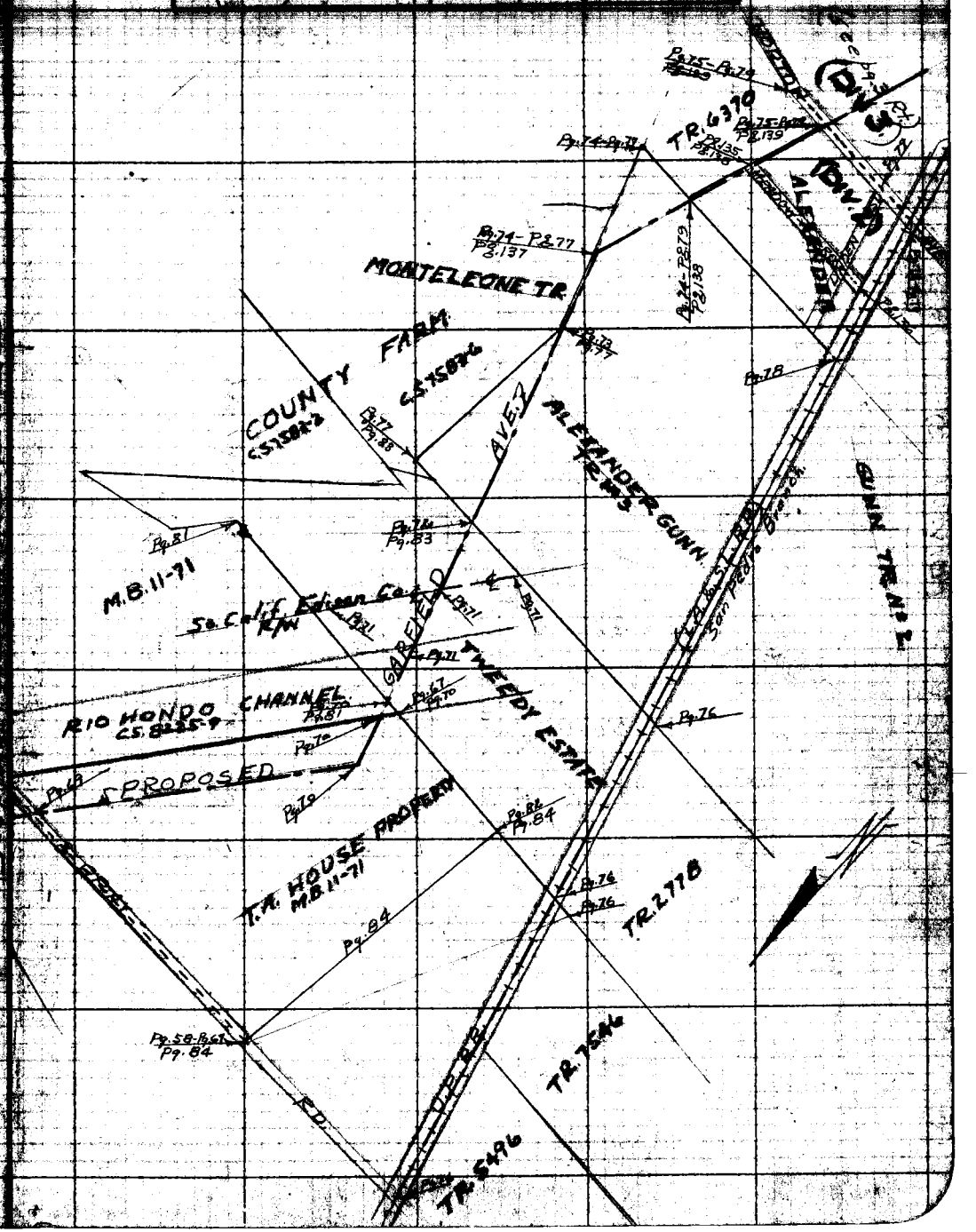

Notes: ANY ADDITIONS OR CHANGES ON THIS SHEET MUST BE MADE OR CIRCLED IN RED WITH DATE AND NAME OF PERSON MAKING CHANGE.

RETURN TO
LOS ANGELES COUNTY SURVEYOR

F.B. 423 Pg. 3(2+)

Chief Party ____ Notes by ____ Date ____

INDEX SKETCH
of
DIVISION 3-GARFIELD AVE.

Note
(Red line denotes proposed ℄)

For Improvements etc. see pgs. 116-132

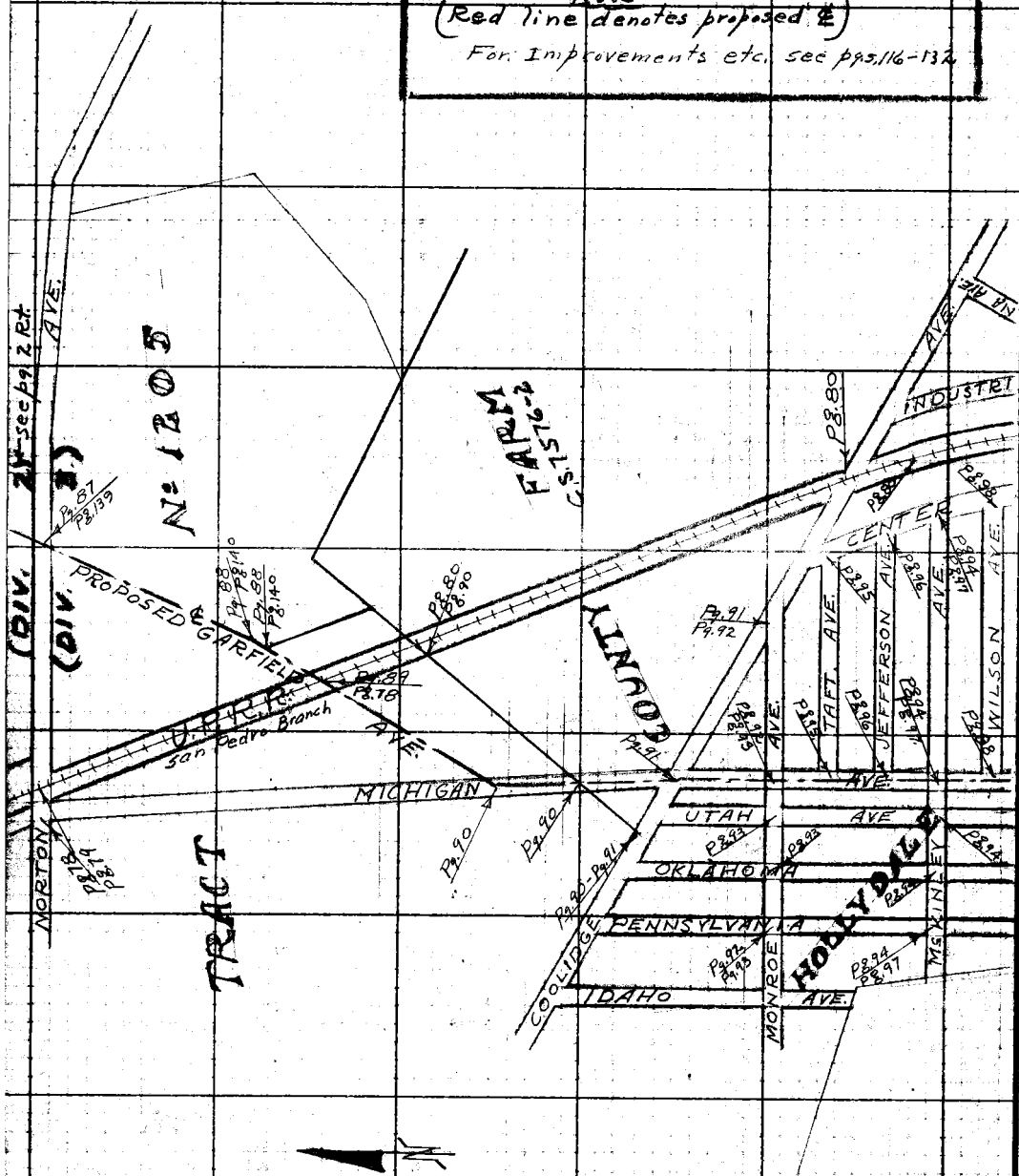

RETURN TO
LOS ANGELES COUNTY SURVEYOR

Do not extend notes this side of this line

Notes: ANY ADDITIONS OR CHANGES ON THIS SHEET MUST BE MADE OR CANCELED IN Red WITH DATE AND NAME OF PERSON MAKING CHANGE.

Date _____ Notes by _____ Chief Party _____ F.B. 423 PG. 3 (Rt.)

Plotted by J. C. Hoyt	W. O. No. 4286 B. O. C. No.
Date Apr '30	Location GARFIELD AVE (Div. 3.)
Map No. C.S.B-485-3	Surveyed by Evans
Plotting Ck'd by R.M.S.	Date 1-17-29
Date Sept '30	Inspector A.C. Johnson 1-25-30

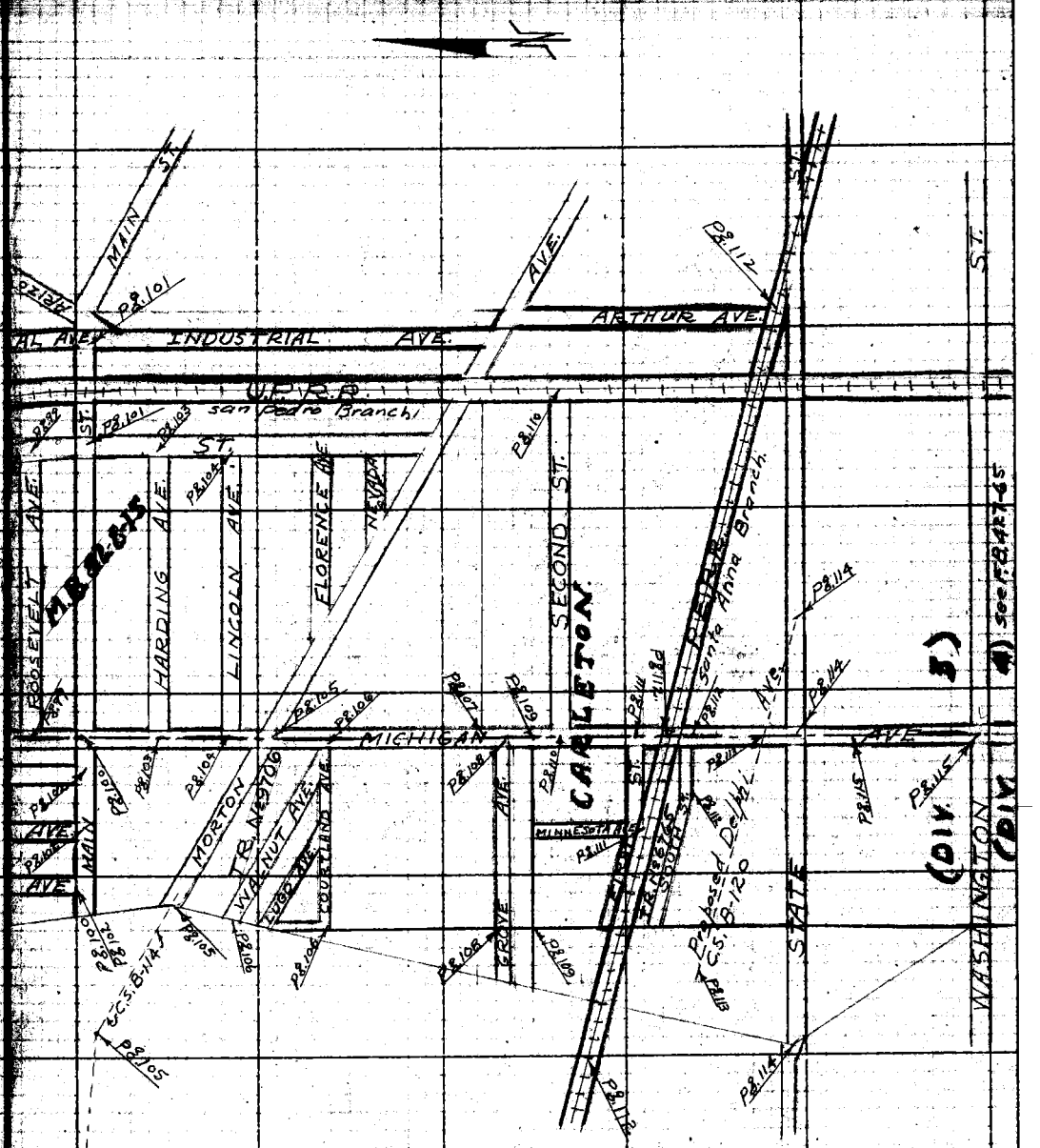

Notes: ANY ADDITIONS OR CHANGES ON THIS SHEET MUST BE MADE OR CIRCLED IN Red. WITH DATE AND NAME OF PERSON MAKING CHANGE.

RETURN TO
LOS ANGELES COUNTY SURVEYOR
(See pg 3 Lt.)
Do not extend notes this side of this line

F.B. 423 PG. 34"

Chief Party Notes by Date

RETURN TO

LOS ANGELES COUNTY SURVEYOR

Do not extend notes this side of this line

Note: ANY ADDITIONS OR CHANGES ON THIS SHEET MUST BE MADE OR CIRCLED IN Red WITH DATE AND NAME OF PERSON MAKING CHANGE.

Date _____ Notes by _____ Chief Party _____ F.B. 423 Pg. 4A

Platted by J.C. Hoyt	W. O. No. 4206 D. S. O. No.
Date Jan. '30	Location GARFIELD AVE.
Map No. C.S. B-485-Sh.1	Surveyed by Evans
Platting C'k'd by R. W. S.	Date 9-30-29
Date APR 5 - 1930	Indexed A. C. Johnson

SURVEY OF PROPOSED GARFIELD AVE.

DIV. #1

from

TELEGRAPH ROAD

to

CLARA STREET.

H.F. Evans - Dep.
Henry Martin - T
L.C. Wilson - H.C.
Ralph Taylor - R.C.

Note: ANY ADDITIONS OR CHANGES ON THIS SHEET MUST BE MADE OR CIRCLED IN Red. WITH DATE AND NAME OF PERSON MAKING CHANGE.

Do not extend notes this side of this line

RETURN TO LOS ANGELES COUNTY SURVEYOR

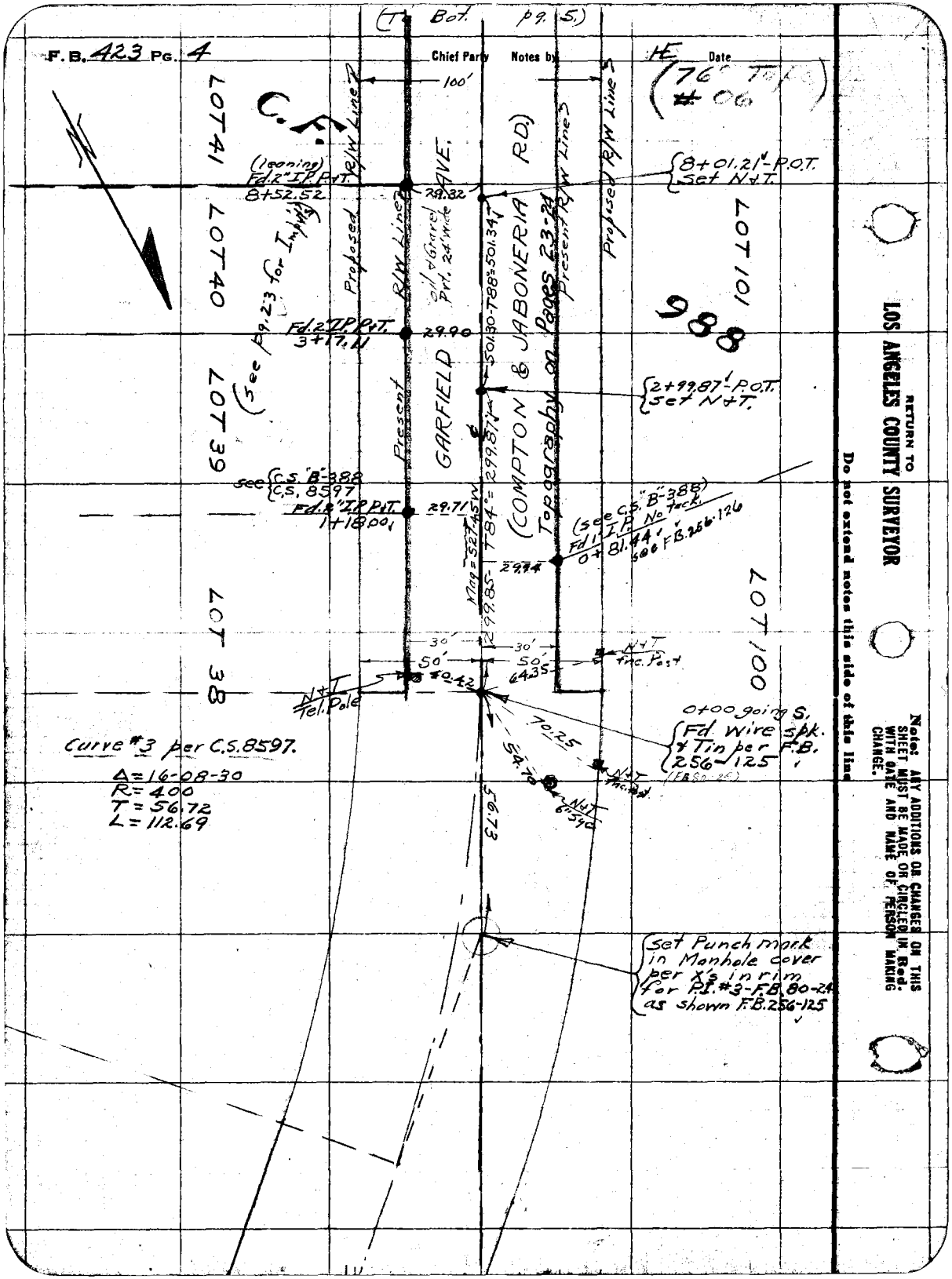

RETURN TO
LOS ANGELES COUNTY SURVEYOR

Do not extend notes this side of this line

Note: ANY ADDITIONS OR CHANGES ON THIS SHEET MUST BE MADE OR CIRCLED IN Red. WITH DATE AND NAME OF PERSON MAKING CHANGE.

Date _____ Notes by HE Chief Party _____ F.B. 423 Pg. 5

Plotted by J.C. Hoyt	W.O. No. 4286 S.S.O. No.
Date Jan. 30	Location Garfield Ave. Divs.
Map No. C.S.B.485-Sh.1	Surveyed by Evans
Plotting C'k'd by R.W.S.	Date 10-1-29
Date APR 5 - 1930	Indexed A. C. Johnson

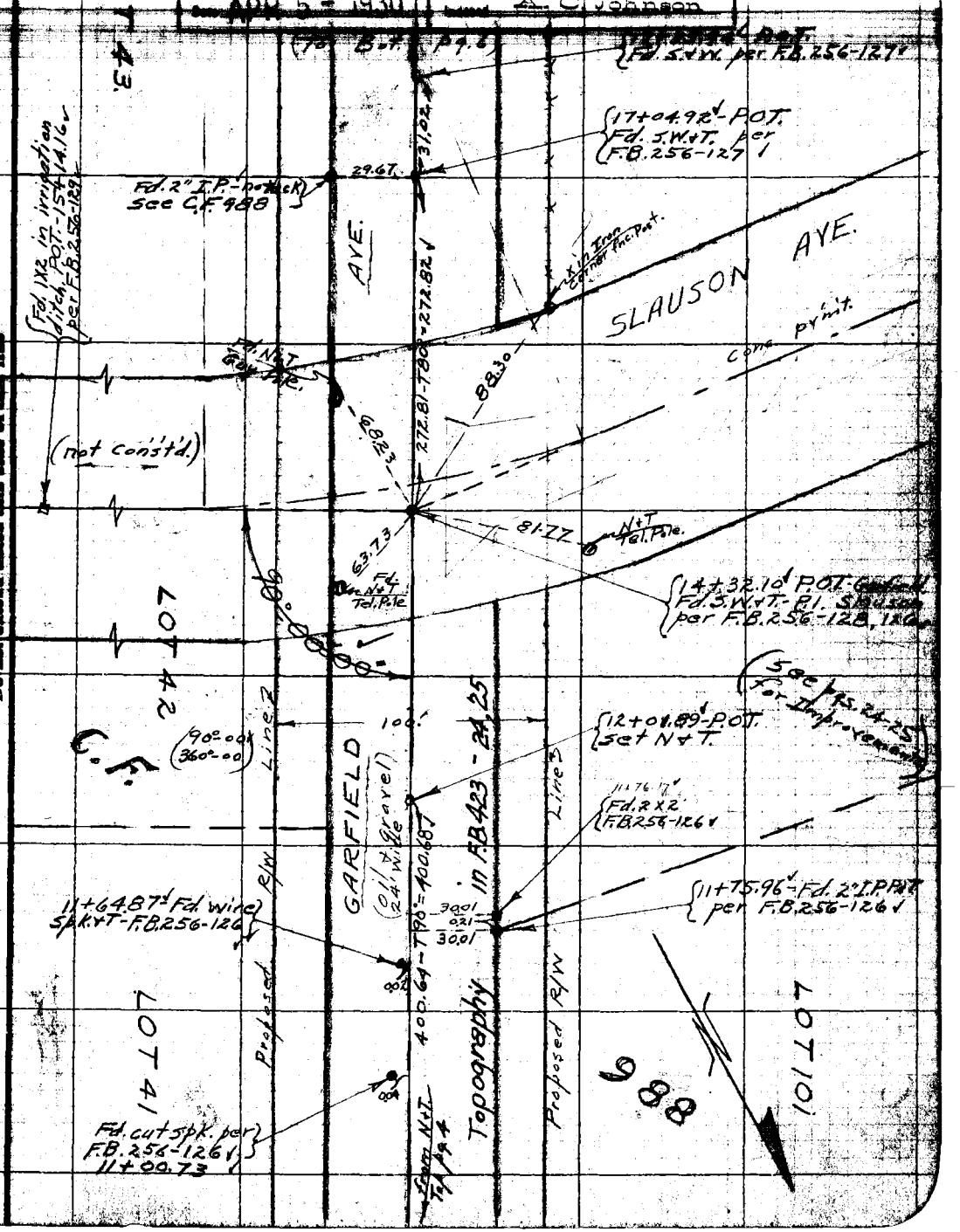

Note: ANY ADDITIONS OR CHANGES ON THIS SHEET MUST BE MADE OR CIRCLED IN RED, WITH DATE AND NAME OF PERSON MAKING CHANGE.

Do not extend notes this side of this line

RETURN TO LOS ANGELES COUNTY SURVEYOR

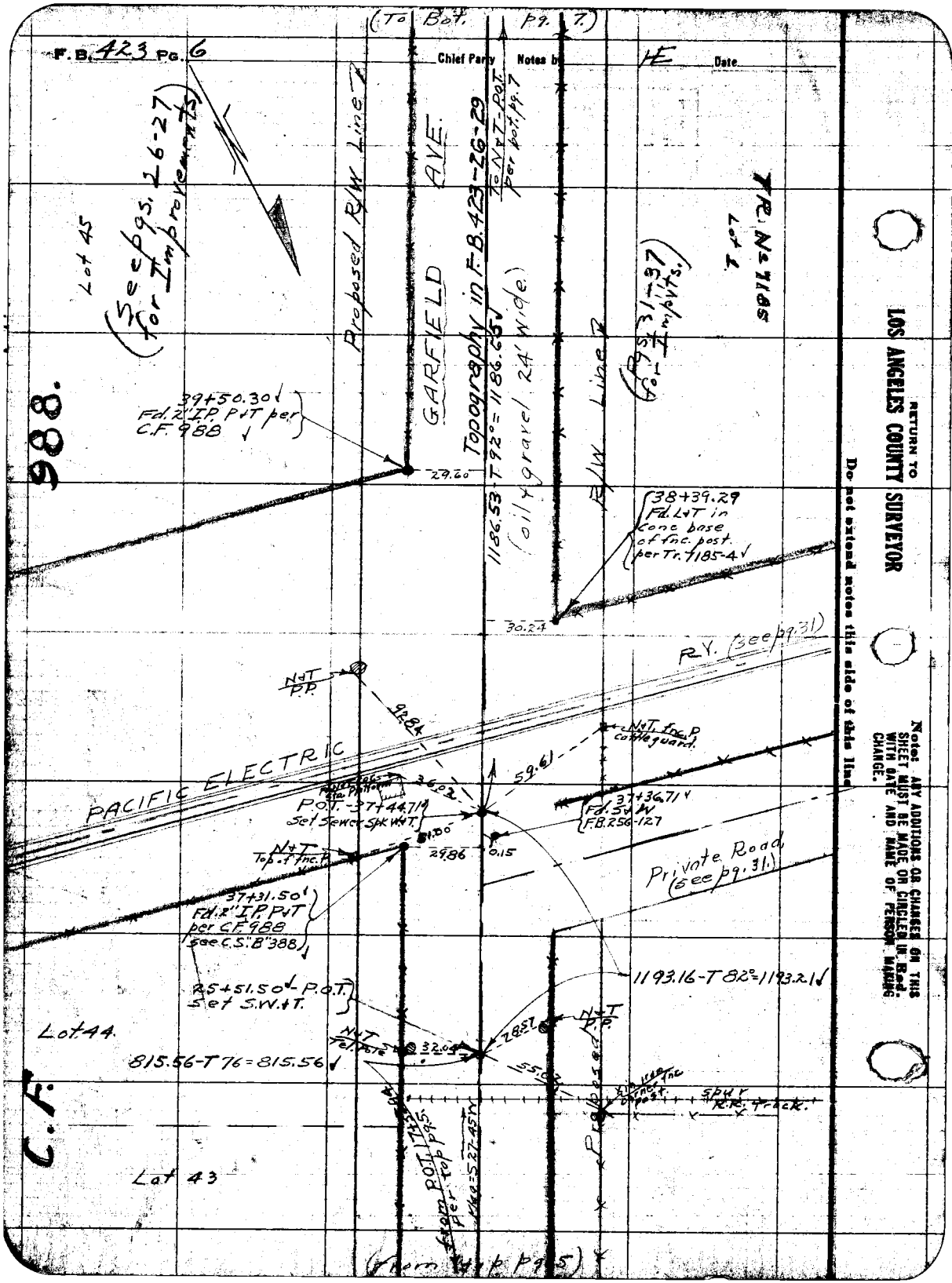

RETURN TO
LOS ANGELES COUNTY SURVEYOR

Do not extend notes this side of this line

Note: ANY ADDITIONS OR CHANGES ON THIS SHEET MUST BE MADE OR CIRCLED IN Red. WITH DATE AND NAME OF PERSON MAKING CHANGE.

Date _____ Notes by I.E. Chief Party _____ F.B. 423 Pg. 7

(Tape #06 Std @ 76°)

Plotted by J.G. Hoyt	W.O. No. 4286 O.S.O. No.
Date Jan. '30	Location Garfield Ave. Div. 1.
Map No. C.S.B-485 Shl.	Surveyed by Evans
Plotting C'k'd by R.W.S.	Date 10-2-29
Date APR 5 - 1930	Indexed A. C. Johnson

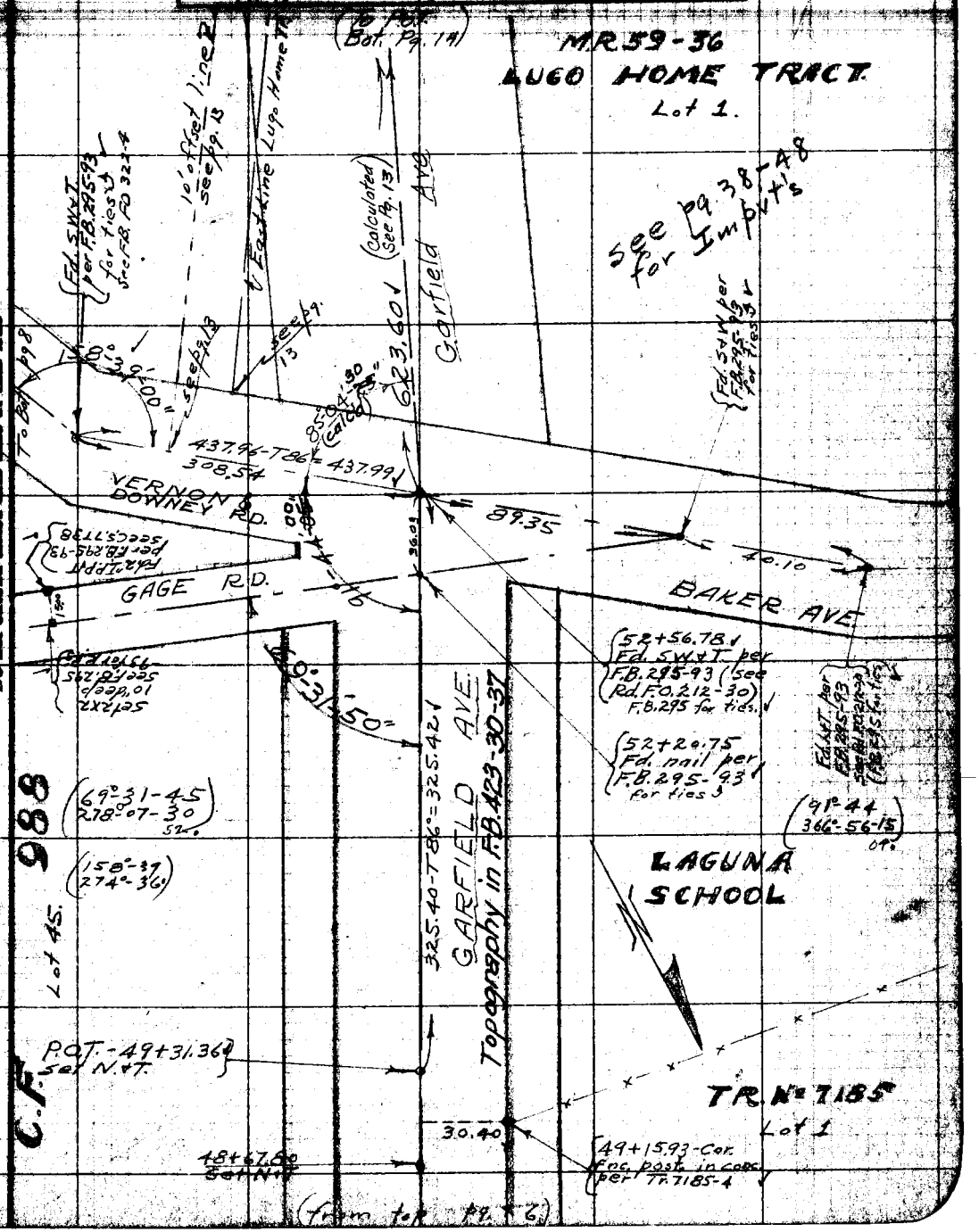

Notes: ANY ADDITIONS OR CHANGES IN THIS SHEET MUST BE MADE OR CHECKED IN WITH DATE AND NAME OF PERSON MAKING CHANGE.

Do not extend notes this side of this line

RETURN TO LOS ANGELES COUNTY SURVEYOR

F. B. 423 Pg. 8 Chief Party Notes by IE Date

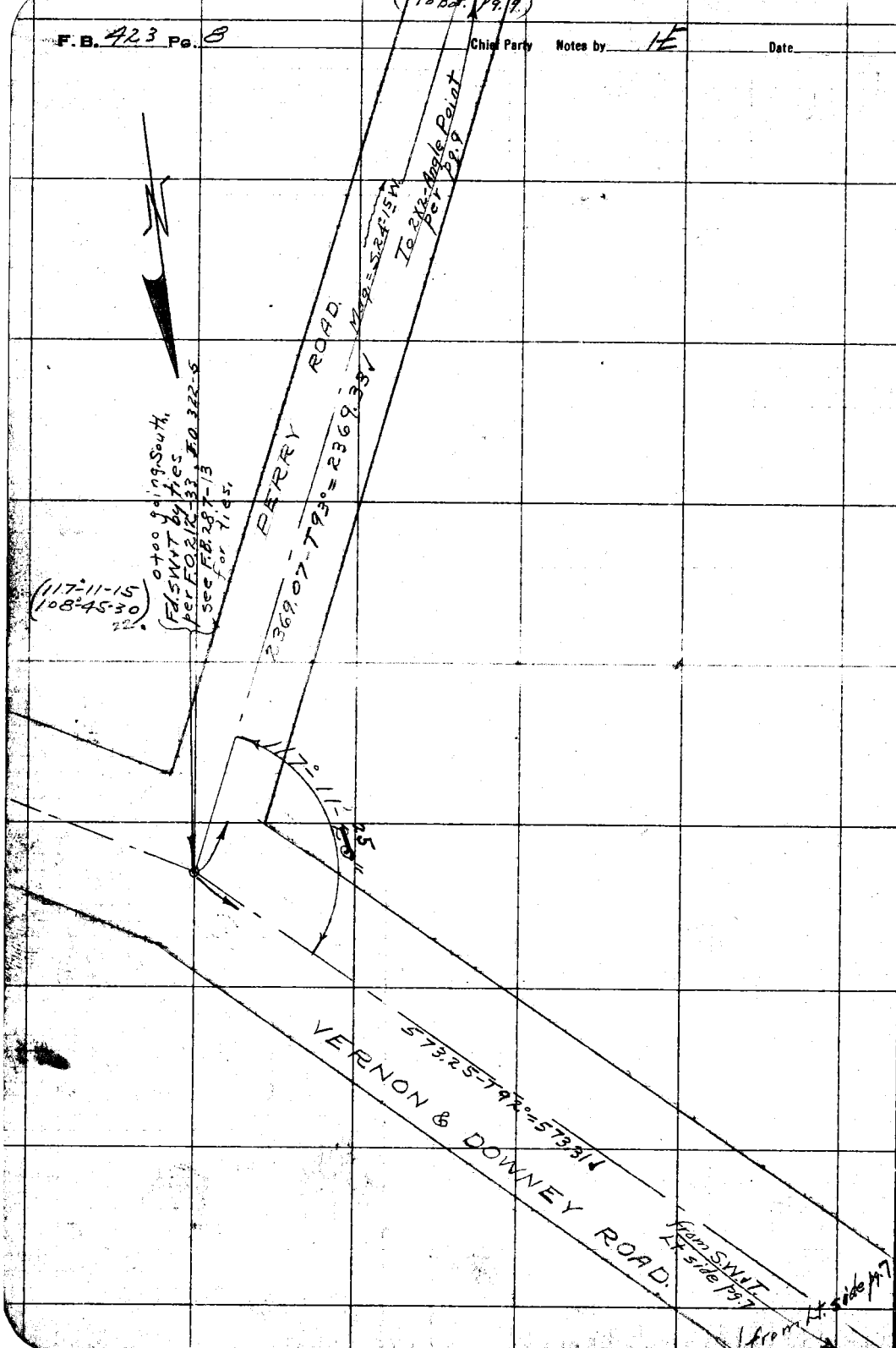

RETURN TO
LOS ANGELES COUNTY SURVEYOR

Do not extend notes this side of this line

Note: ANY ADDITIONS OR CHANGES ON THIS SHEET MUST BE MADE OR CIRCLED IN Red WITH DATE AND NAME OF PERSON MAKING CHANGE.

Date _____ Notes by H.E. Chief Party _____ F.B. 423 Pg. 9

(76° Tape)

Plotted by J.C. Hoyt	W.O. No. 4286 D.S.O. No.
Date Jan., '30	Location Garfield Ave. Div.
Map No. C.S.B-485 Sh.1	Surveyed by Evans
Plotting Ck'd by R.W.S.	Date 10-3-29
Date APR 5 - 1930	Indexed

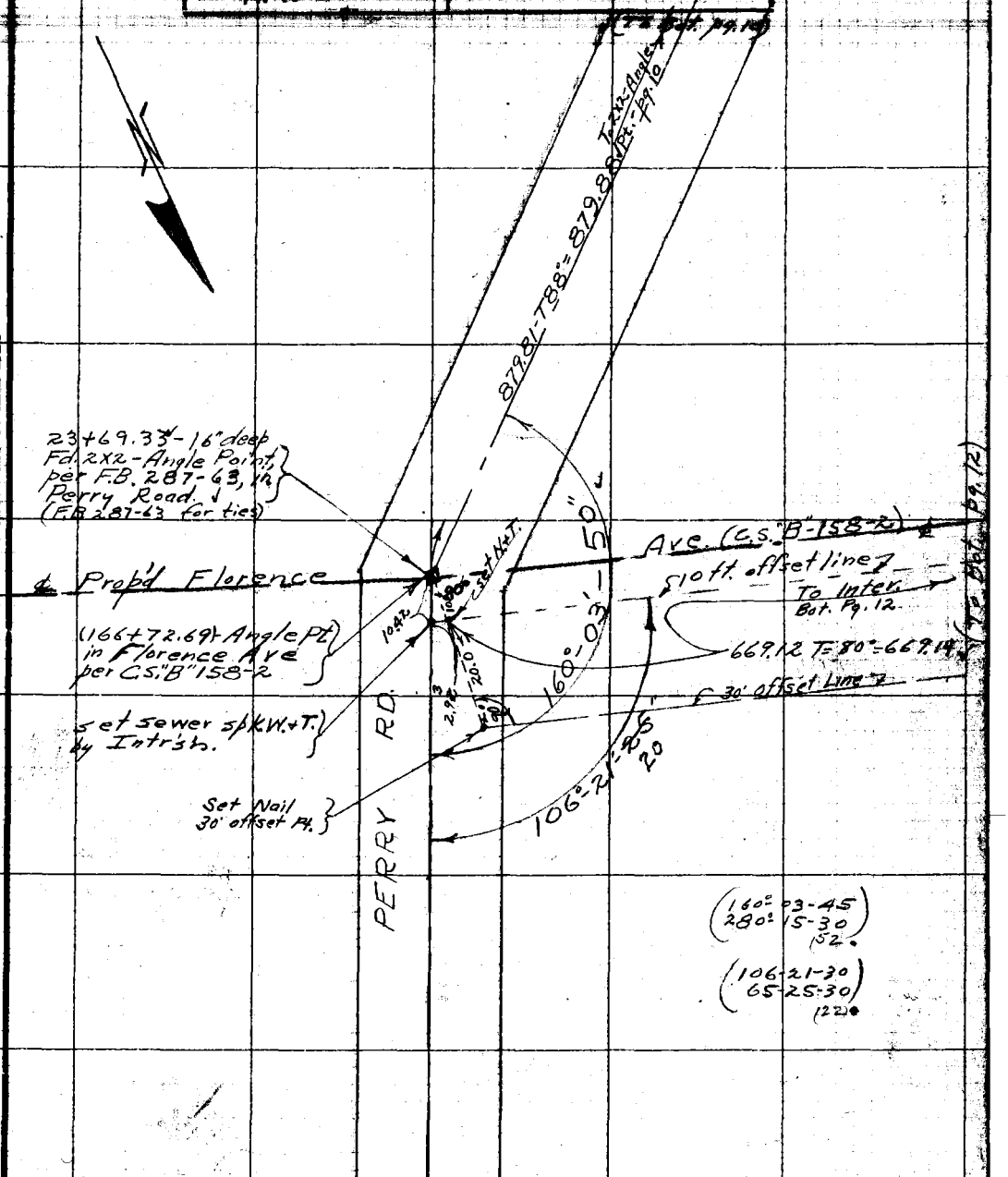

(from top pg. 8)

Note: ANY ADDITIONS OR CHANGES ON THIS SHEET MUST BE MADE OR CIRCLED IN Red. WITH DATE AND NAME OF PERSON MAKING CHANGE.

Do not extend notes this side of this line

RETURN TO LOS ANGELES COUNTY SURVEYOR

F.B. 423 Pg. 10 Chief Party Notes by H.E. Date

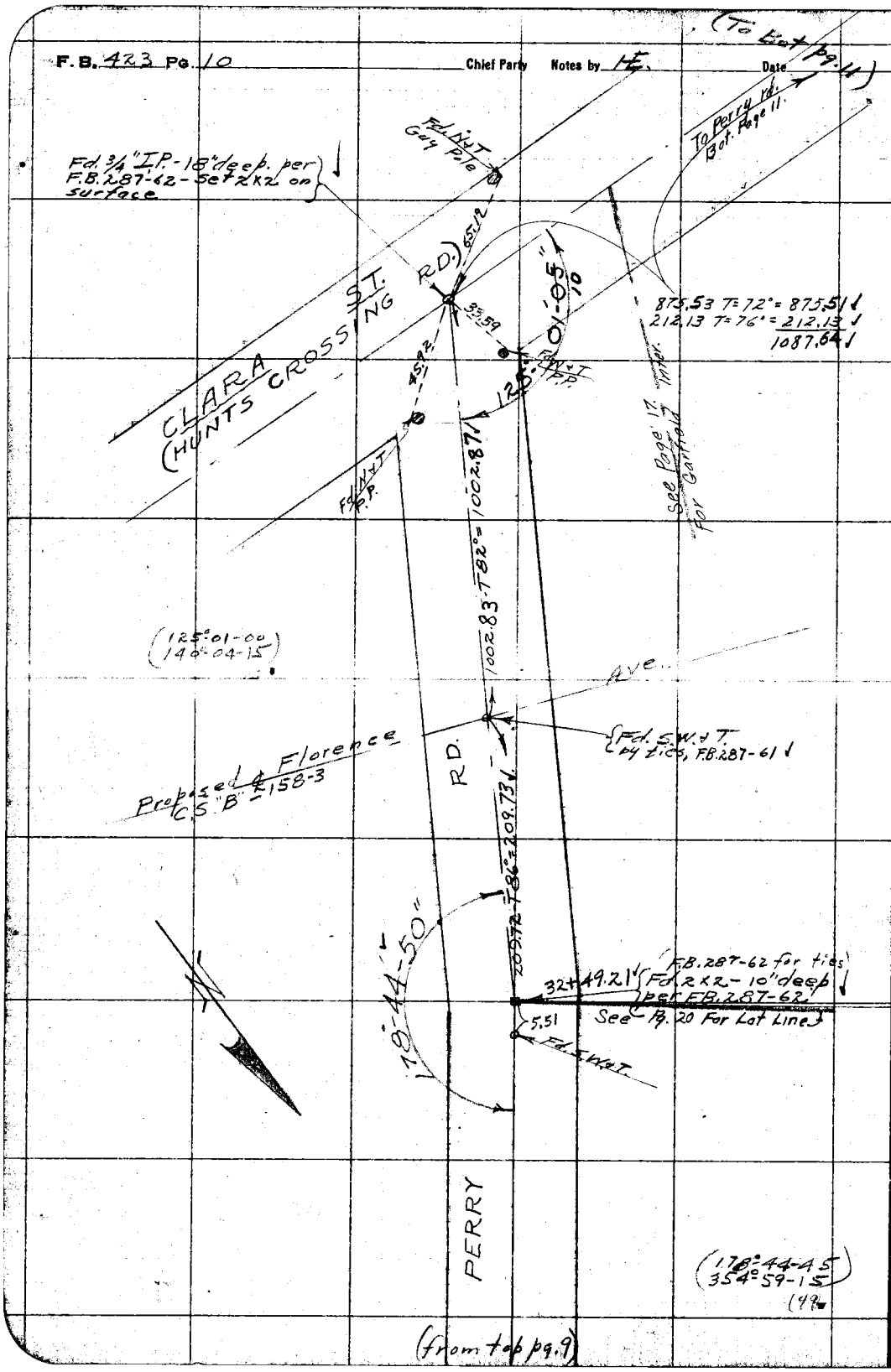

RETURN TO
LOS ANGELES COUNTY SURVEYOR

Do not extend notes this side of this line

Note: ANY ADDITIONS OR CHANGES ON THIS SHEET MUST BE MADE OR CIRCLED IN Red. WITH DATE AND NAME OF PERSON MAKING CHANGE.

Date _____ Notes by LE Chief Party _____ F.B. 423 Pg. 11

(76° Tape)

Plotted by J.C. Hoyt	W.O. No. 4286 & G.O. No.
Date Jan. '30	Location Garfield Ave (Div. 1)
Map No. C.S.B-485-Sh.1	Surveyed by Evans
Plotting C'k'd by R. W. S.	Date 10-4-29
Date APR 5 - 1930	Indexed A. C. Johnson

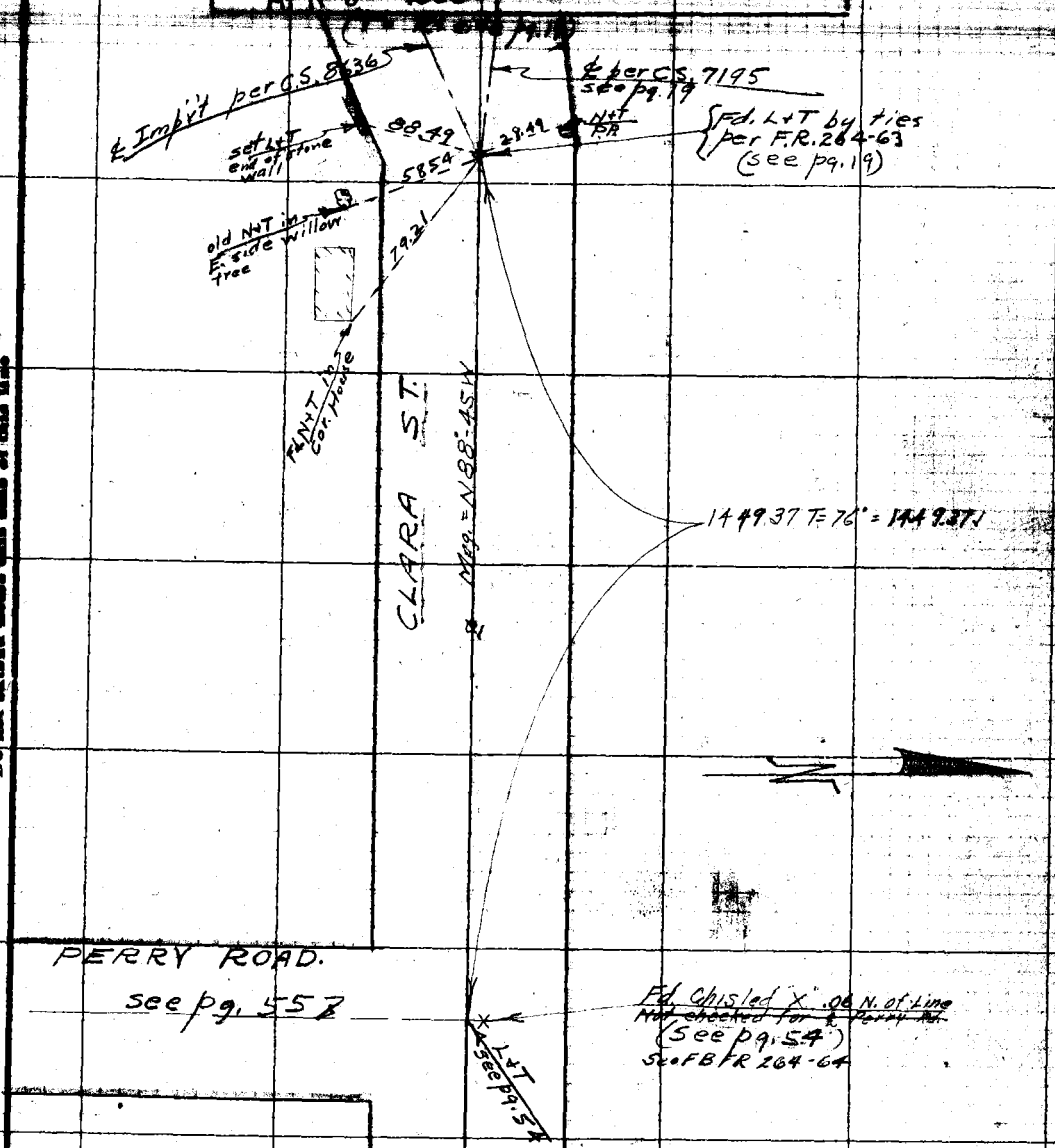

(from top pg. 10)

Note: ANY ADDITIONS OR CHANGES ON THIS SHEET MUST BE MADE IN CIRCLES IN RED WITH DATE AND NAME OF PERSON MAKING CHANGE.

Do not extend notes this side of this line

RETURN TO LOS ANGELES COUNTY SURVEYOR

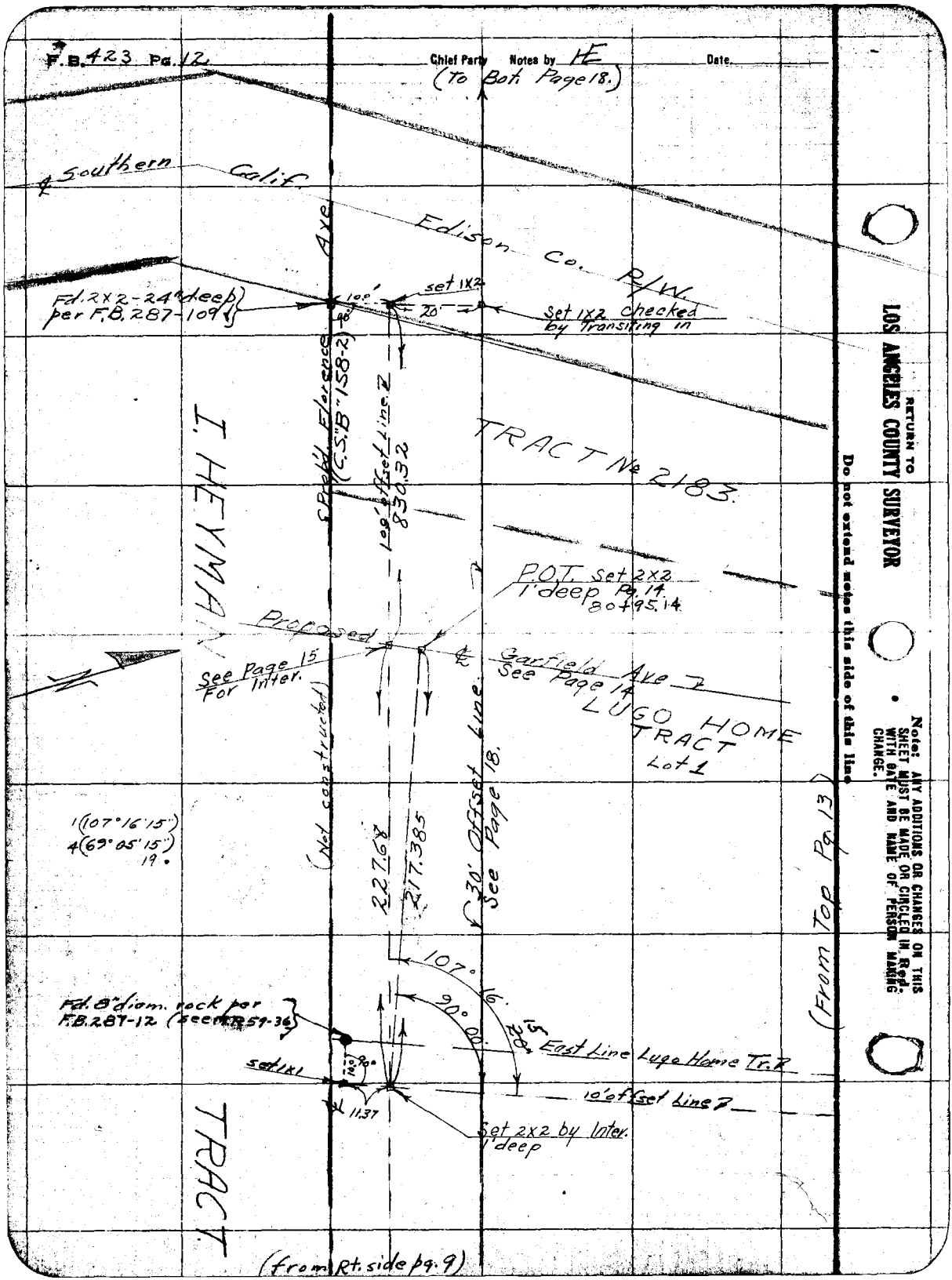
F.B. 423 Pg. 12
Chief Party Notes by HE Date
(To Bot. Page 18.)
℄ Southern Calif.
Edison Co. R/W.
Fd. 2x2-24" deep per F.B. 287-109
100'
set 1x2
20'
Set 1x2 checked by Transiting in
S Prop'd. Florence Ave.
(C.S."B" 158-2)
100' offset Line
830.32
TRACT No 2183.
I. HEYMAN
P.O.T. Set 2x2 1' deep Pg. 14. 80+95.14
Proposed
See Page 15 For Inter.
℄ Garfield Ave
See Page 14
LUGO HOME TRACT Lot 1
(Not constructed)
30' Offset Line
See Page 18.
227.68
217.385
1(107°16'15")
4(69°05'15")
19.
107°16'
90°00'
15
East Line Lugo Home Tr.
Fd. 8" diam. rock per F.B. 287-12 (see M.R. 59-36)
set 1x1
10'
90°
11.37
10' offset Line
Set 2x2 by Inter. 1' deep
TRACT
(from Rt. side pg. 9)
(From Top Pg. 13)
RETURN TO
LOS ANGELES COUNTY SURVEYOR
Note: ANY ADDITIONS OR CHANGES ON THIS SHEET MUST BE MADE OR CIRCLED IN Red. WITH DATE AND NAME OF PERSON MAKING CHANGE.
Do not extend notes this side of this line.

Date 10-7-29 Notes by H.L.M. Chief Party H. Martin F.B. 423 Pg 13

(76° Tape)

Platted by J.C. Hoyt	W.O. No. 4286 D.B.O. No.
Date Jan. '30	Location Garfield Ave (Div. 1)
Map No. CSB-485-Sh1	Surveyed by Martin
Platting O'k'd by R.W.S.	Date Oct. 7, 1929
Date APR 5 - 1930	Indexed A. C. Johnson

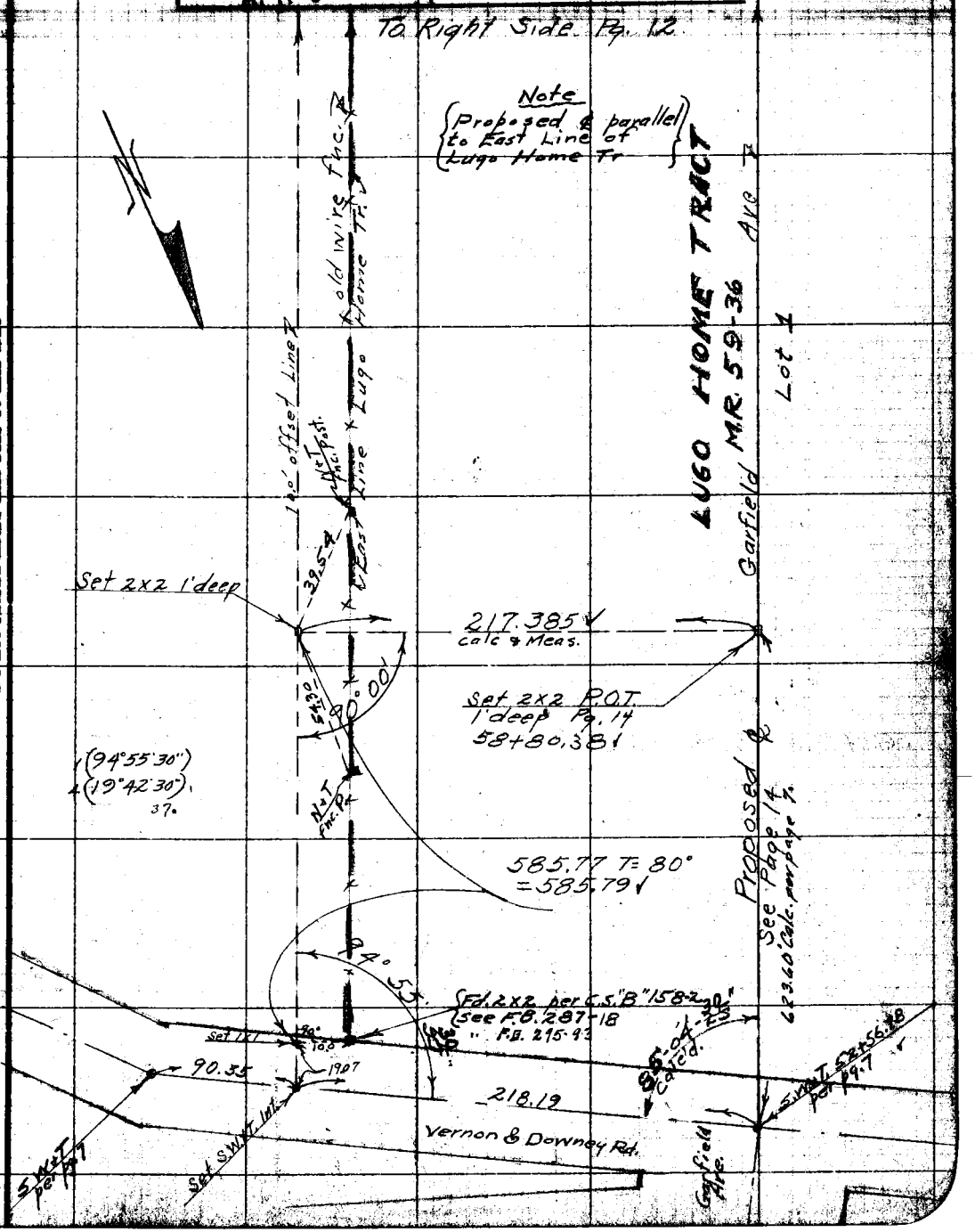

Note: ANY ADDITIONS OR CHANGES ON THIS SHEET MUST BE MADE OR CIRCLED IN Red. WITH DATE AND NAME OF PERSON MAKING CHANGE.

Do not extend notes this side of this line

RETURN TO LOS ANGELES COUNTY SURVEYOR

F.B. 423 PG. 14 H.M. Chief Party Notes by H.M. Date 10-7-29

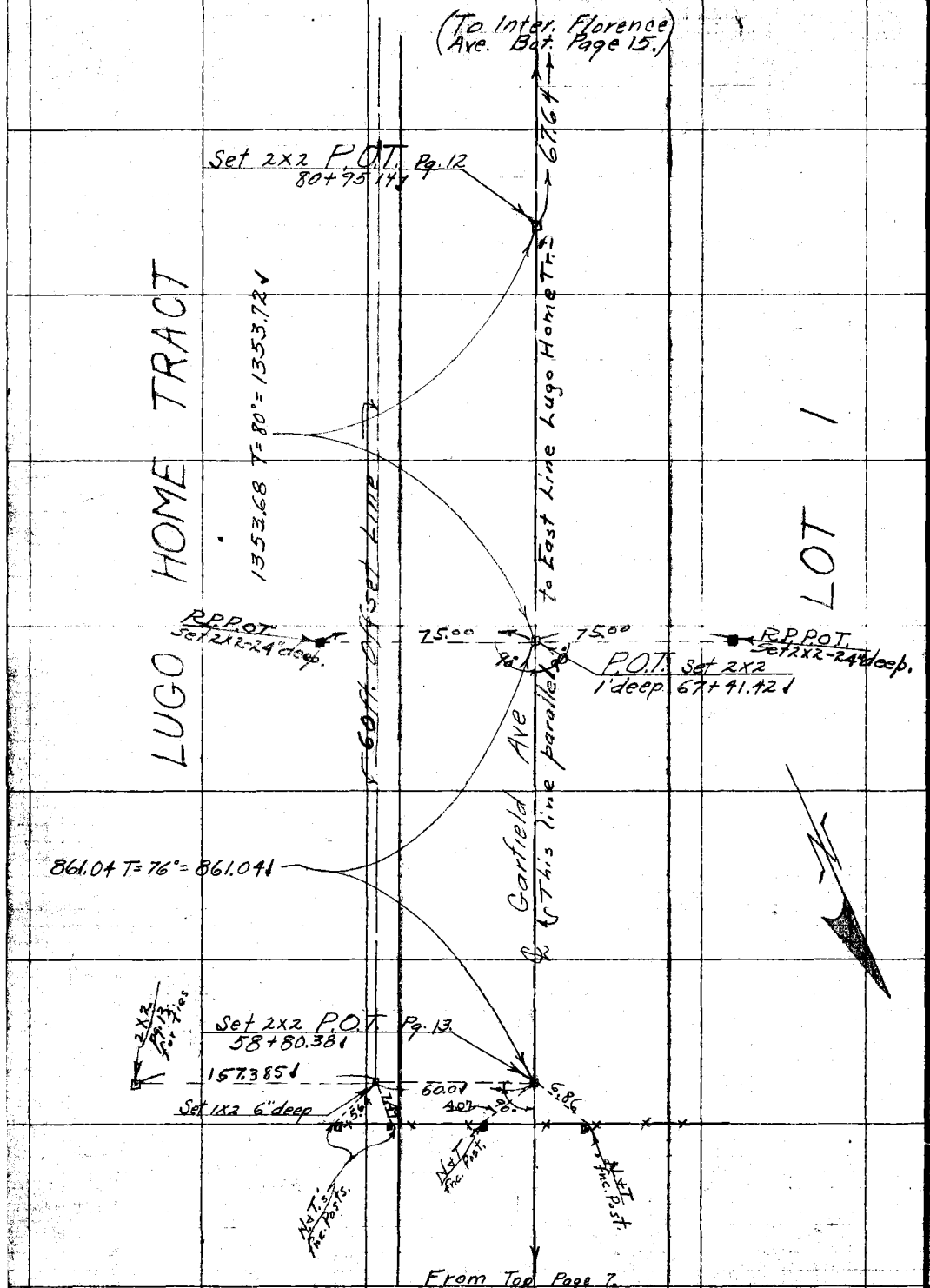

RETURN TO
LOS ANGELES COUNTY SURVEYOR
Do not extend notes this side of this line
Note: ANY ADDITIONS OR CHANGES ON THIS SHEET MUST BE MADE ON CIRCLED IN Red. WITH DATE AND NAME OF PERSON MAKING CHANGE.

Date 10-8-29 Notes by H.M. Chief Party Martin F.B. 423 Pg. 15

(76° Tape)

Platted by J.C. Hoyt	W.O. No. 4286 D.S.O. No.
Date Jan., '30	Location Garfield Ave (Div.)
Map No. C.S.B-485-Sh1	Surveyed by H. Martin
Platting C'k'd by R. W. S.	Date 10-8-29
Date APR 5 - 1930	Indexed A. C. Johnson

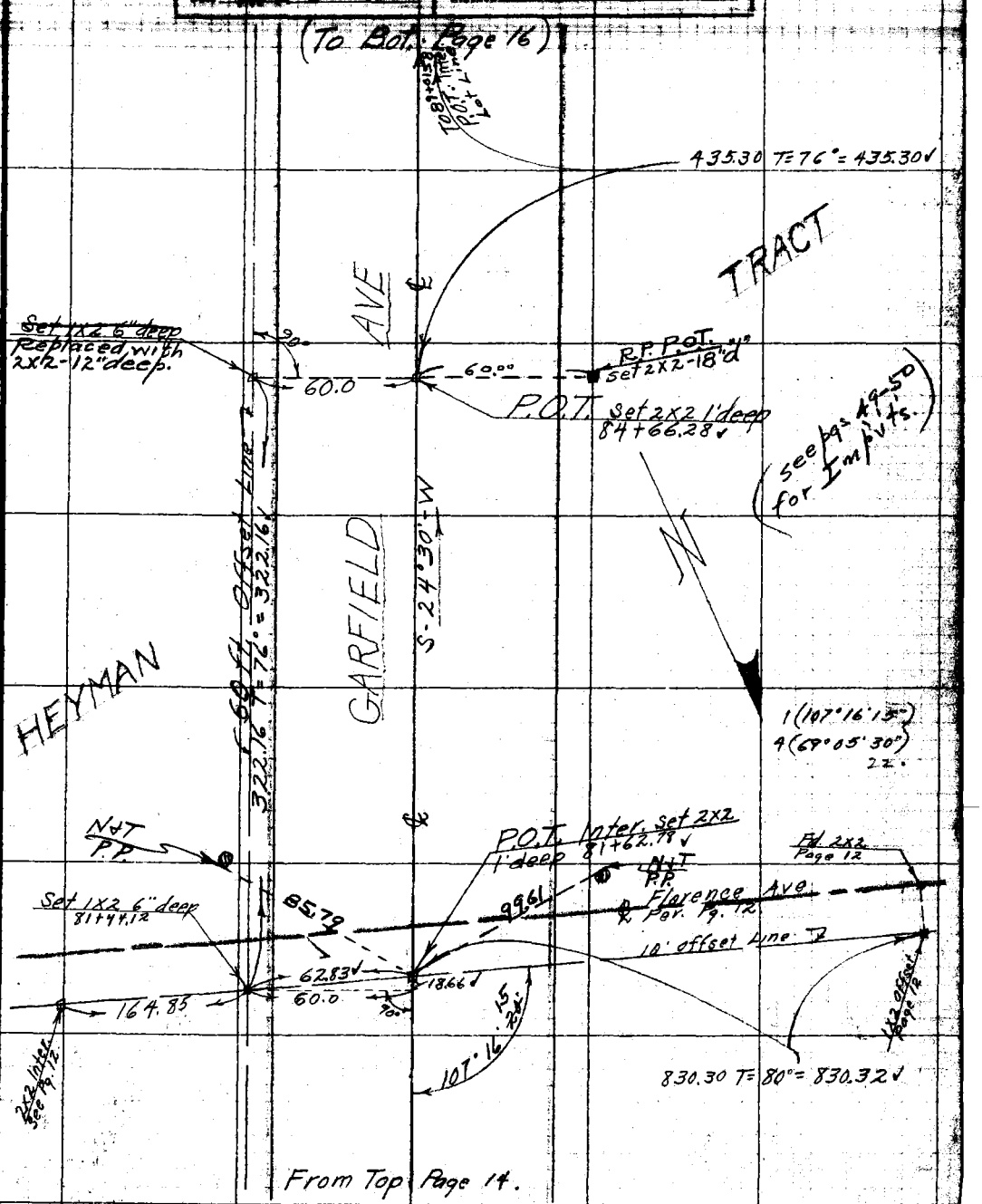

Note: ANY ADDITIONS OR CHANGES ON THIS SHEET MUST BE MADE OR CIRCLED IN Red. WITH DATE AND NAME OF PERSON MAKING CHANGE.

Do not extend notes this side of this line

RETURN TO LOS ANGELES COUNTY SURVEYOR

F.B. 423 Pg. 16 Martin Chief Party Notes by H.M. Date 10-9-29

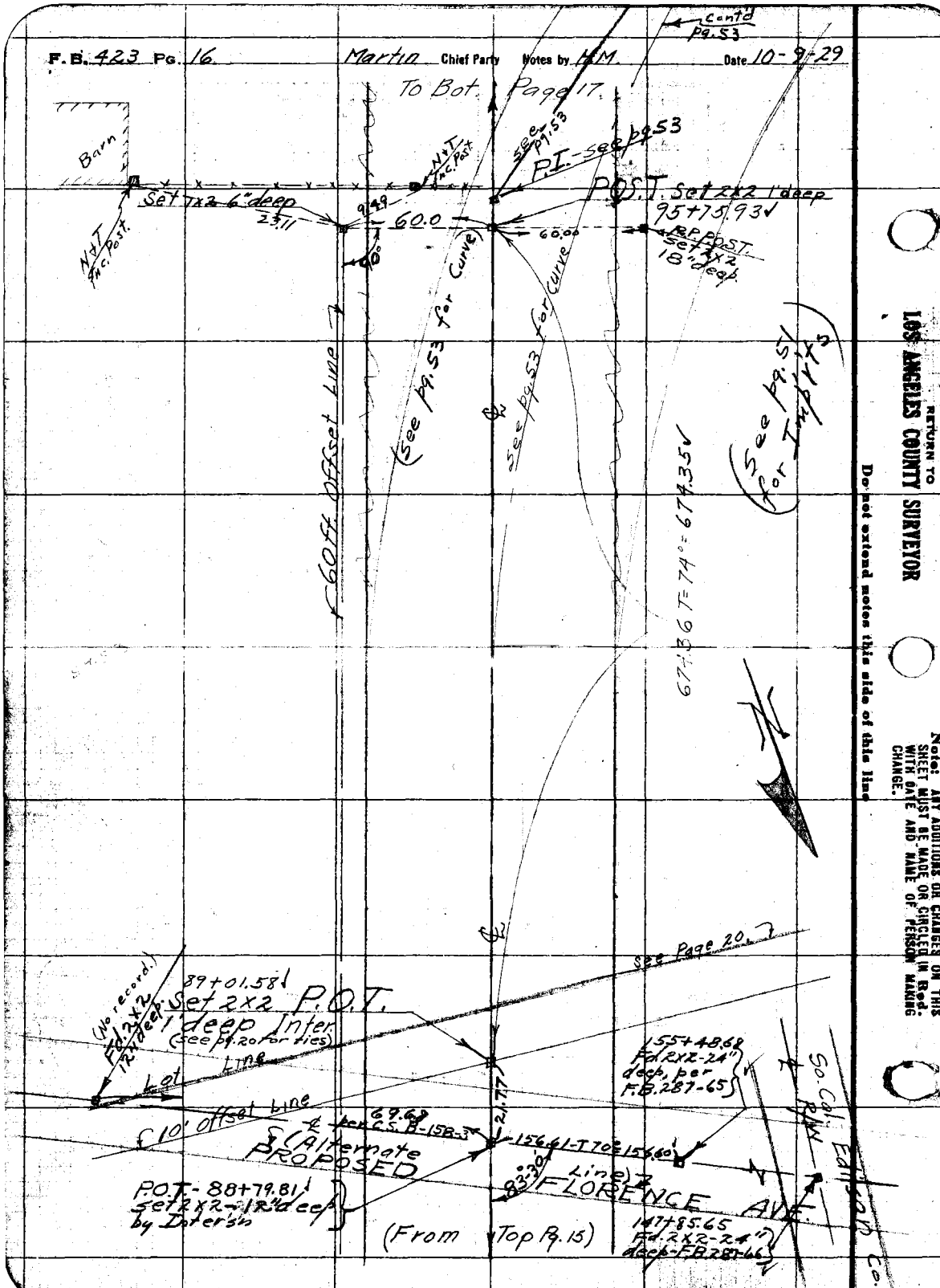

RETURN TO
LOS ANGELES COUNTY SURVEYOR

Do not extend notes this side of this line

Note: ANY ADDITIONS OR CHANGES ON THIS SHEET MUST BE MADE OR CIRCLED IN Red. WITH DATE AND NAME OF PERSON MAKING CHANGE.

Date 10-9-29 Notes by H.M. Chief Party Martin F.B. 423 Pg. 17

(76° Take)

Plotted by J. C. Hoyt	W. O. No. 4286 B. S. O. No.
Date Jan., '30	Location Garfield Ave (Div. 1)
Map No. C.S. B-485 Sh1	Surveyed by H. Martin
Plotting C'k'd by R. W. S.	Date 10-9-29
Date APR 5 - 1930	Indexed A. C. Johnson

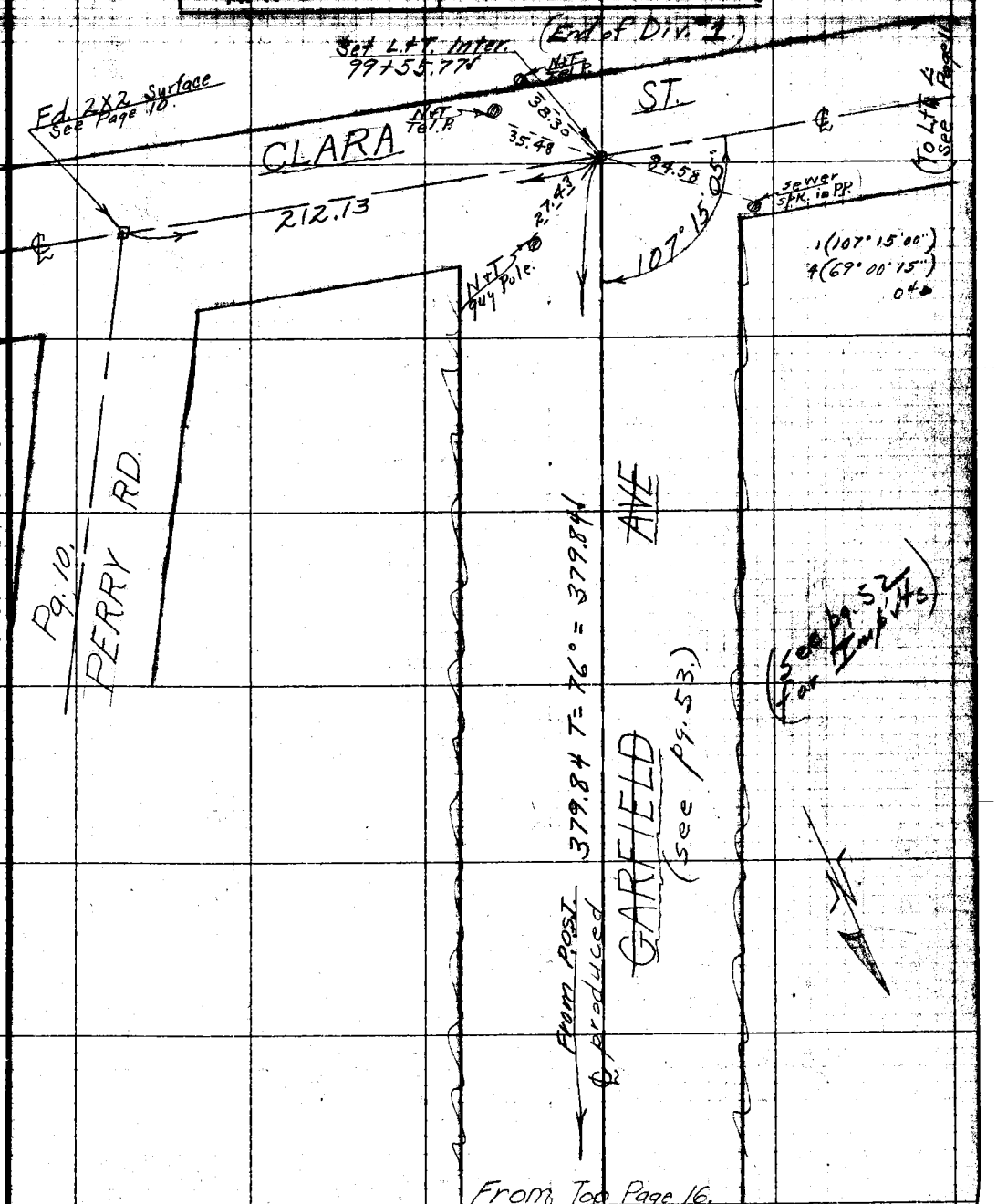

Note: ANY ADDITIONS OR CHANGES ON THIS SHEET MUST BE MADE OR CIRCLED IN Red. WITH DATE AND NAME OF PERSON MAKING CHANGE.

Do not extend notes this side of this line

RETURN TO LOS ANGELES COUNTY SURVEYOR

F.B. 423 Pg. 18 Chief Party Notes by Martin Date 10-11-29

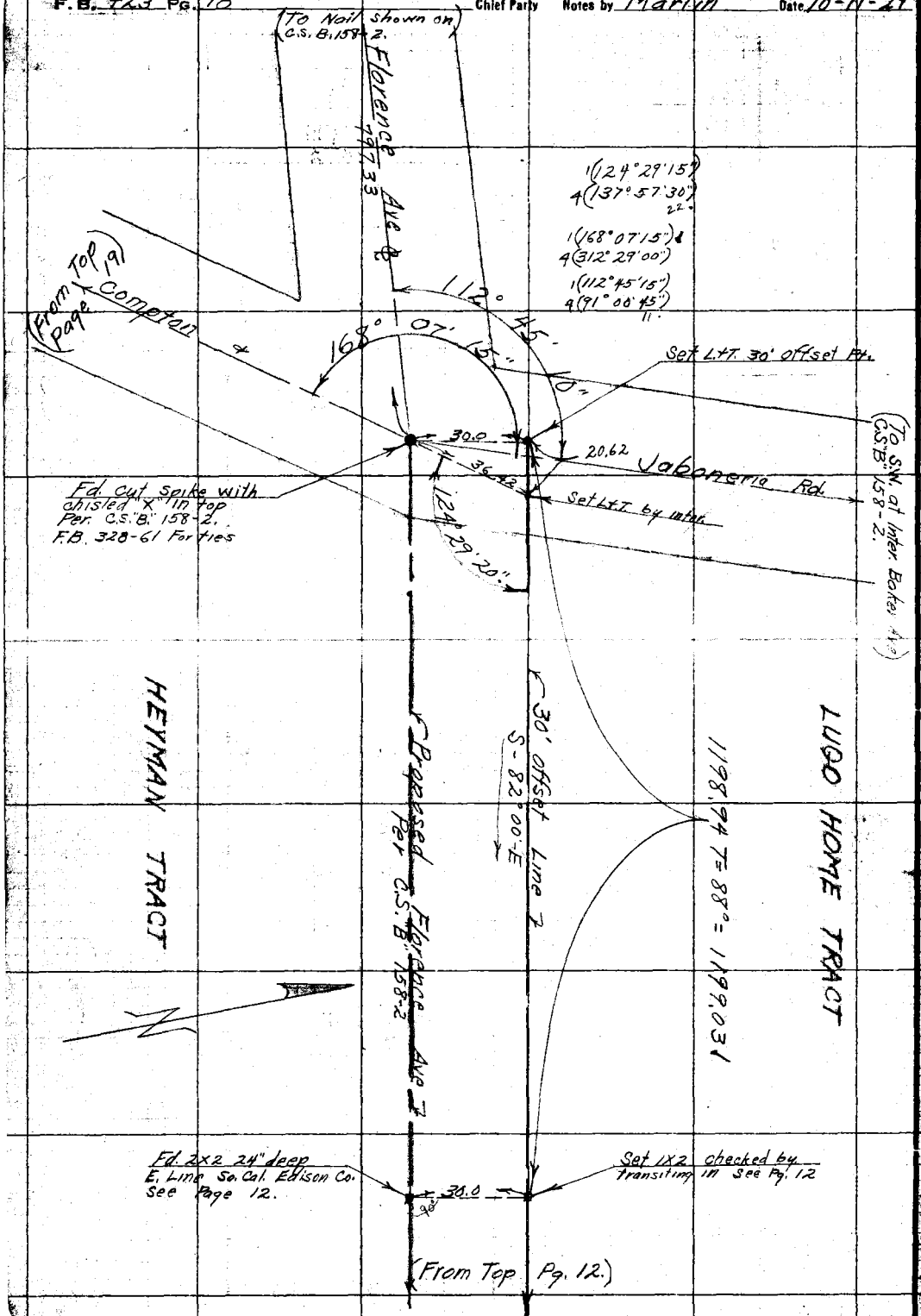

RETURN TO
LOS ANGELES COUNTY SURVEYOR

Do not extend notes this side of this line

Note: ANY ADDITIONS OR CHANGES ON THIS SHEET MUST BE MADE OR CIRCLED IN Red WITH DATE AND NAME OF PERSON MAKING CHANGE.

Date 10-14-29 Notes by _____ Chief Party H.M. F.B. 423 Pg. 19

(76° Tape)

Plotted by J. C. Hoyt	W.O. No. 4286 S.S.O. No.
Date Jan. '30	Location Garfield Ave (Div 1)
Map No. C.S.B-485-Sh1	Surveyed by H. Martin
Plotting Chk'd by R. W. S.	Date 10-14-29
Date APR 5 - 1930	Indexed A. C. Johnson

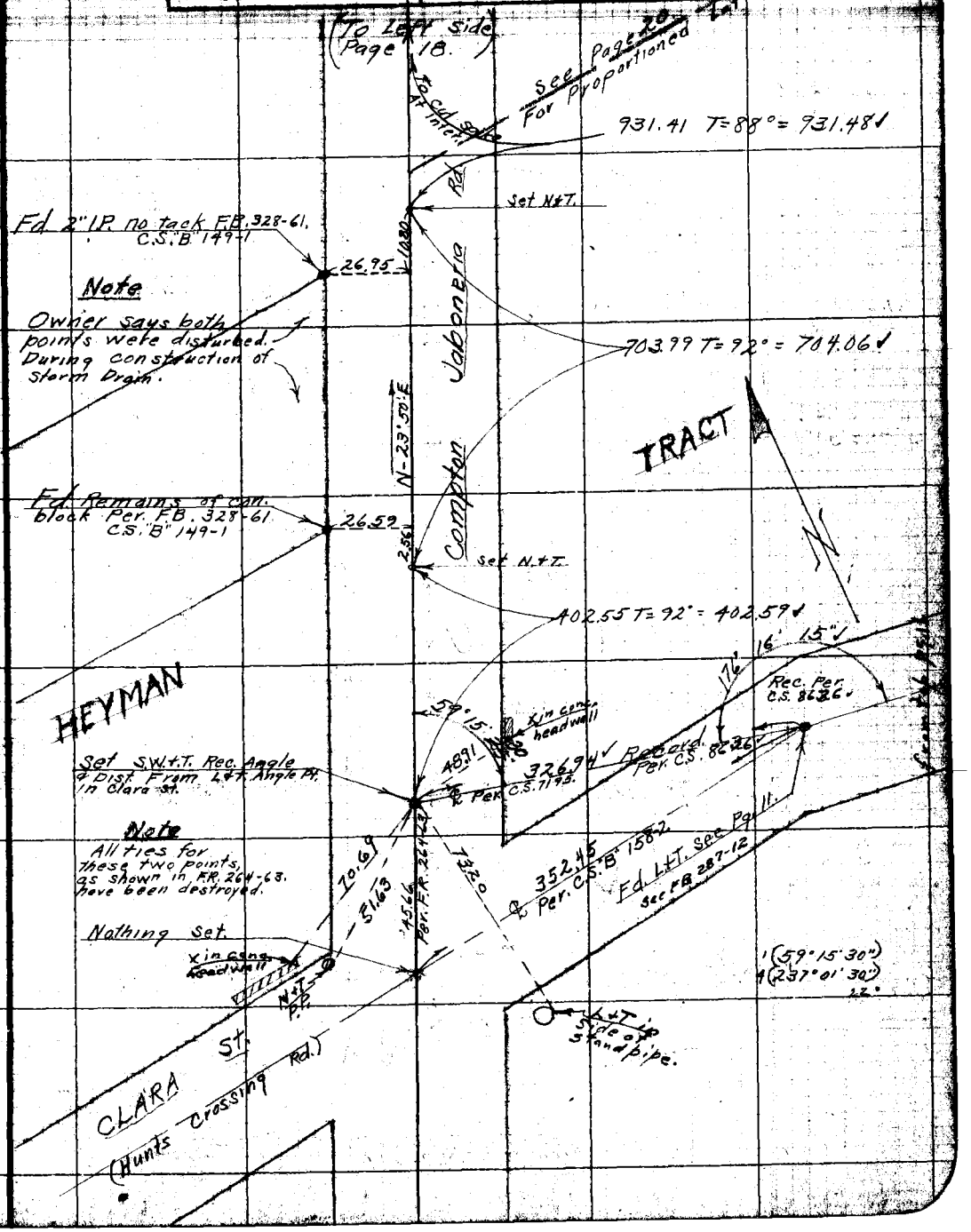

Note: ANY ADDITIONS OR CHANGES ON THIS SHEET MUST BE MADE OR CIRCLED IN Red. WITH DATE AND NAME OF PERSON MAKING CHANGE.

Do not extend notes this side of this line

RETURN TO LOS ANGELES COUNTY SURVEYOR

F.B. 423 Pg. 20 Martin Chief Party Notes by H.M. Date 10-17-29

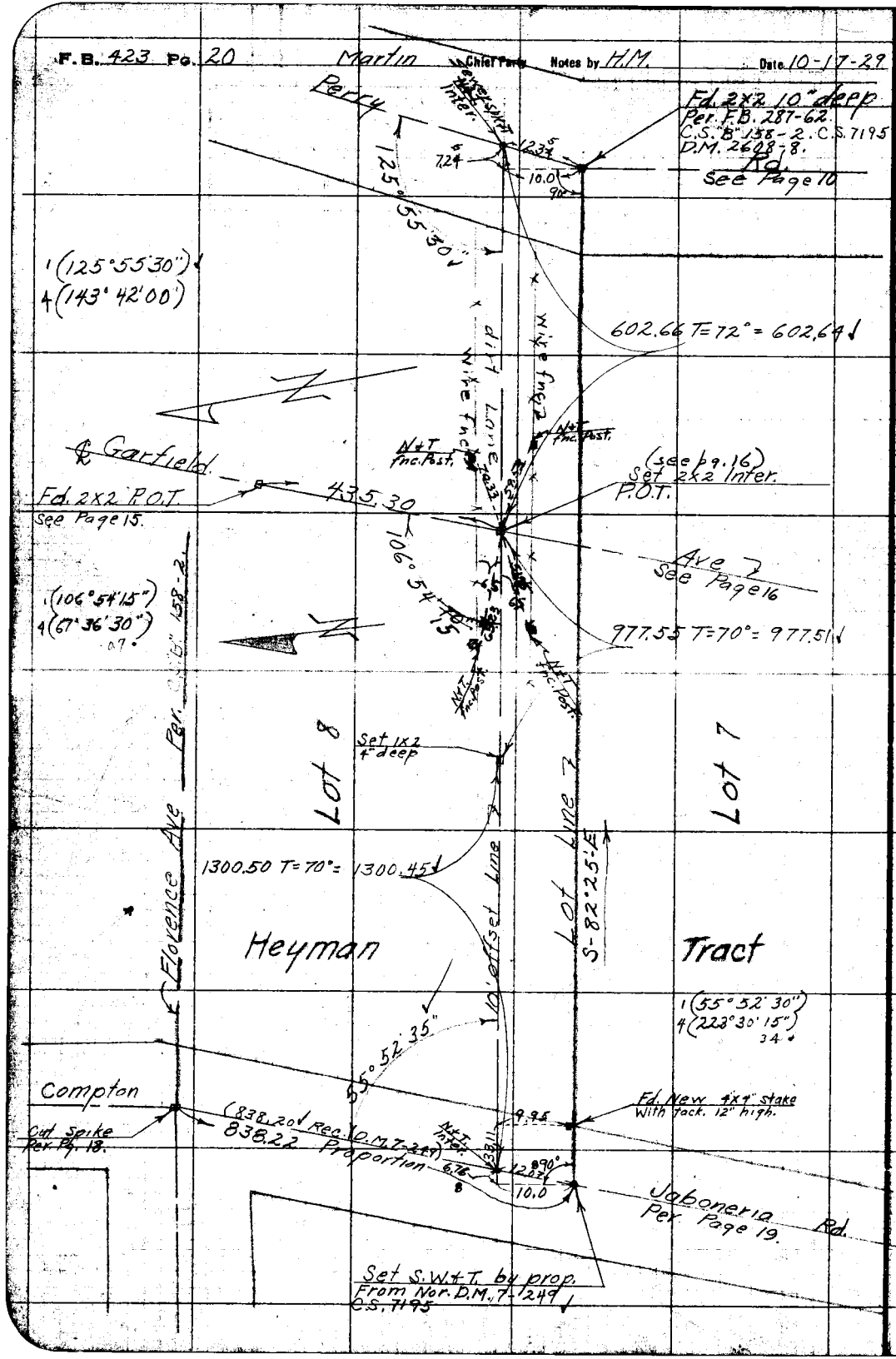

RETURN TO LOS ANGELES COUNTY SURVEYOR

Do not detach notes this side of this line

Notes: ANY ADDITIONS OR CHANGES ON THIS SHEET MUST BE MADE OR CIRCLED IN Red WITH DATE AND NAME OF PERSON MAKING CHANGE.

Date _____ Notes by _____ Chief Party _____ F.B. 483 Pg 21

Plotted by J. C. Hoyt	W. O. No. _____ O. S. O. No. _____
Date Jan. 30	Location _____
Map No. C.S.B-485-541	Surveyed by _____
Plotting Ck'd by R. W. S.	Date _____
Date APR 5 - 1930	Indexed A. C. Johnson

LOCATION of IMP'VT'S.
along.
PROPOSED GARFIELD AVE.
pgs. 23 to. 52
DIV. #1.

Notes ANY ADDITIONS OR CHANGES ON THIS SHEET MUST BE MADE IN PENCIL AND WITH DATE AND NAME OF PERSON MAKING CHANGE.

returns to LOS ANGELES COUNTY SURVEYOR

Do not unbind notes this side of this line

F. B. 423 Pg. 22 Chief Party Notes by Date

RETURN TO
LOS ANGELES COUNTY SURVEYOR

Do not extend notes this side of this line

Note: ANY ADDITIONS OR CHANGES ON THIS SHEET MUST BE MADE OR CIRCLED IN Red. WITH DATE AND NAME OF PERSON MAKING CHANGE.

Date 10-15-29 Notes by _____ Chief Party H.M. F.B. 423 Pg 23

Platted by J.C. Hoyt	W.O. No. 4286 D.S.O. No.
Date Jan. 30	Location Garfield Ave (Div 1)
Map No. C.S.B-485-Sh1	Surveyed by Martin
Platting Ck'd by R.W.S.	Date 10-15-29
Date APR 2 - 1930	Indexed A. C. Johnson

Remarks	offset	Plus.	Plus.	offset	Remarks
	Left		Right		
8" maple	22.9	+72.8			
Tel. Pole	30.8	+26.2			
6" maple	23.2	6+22.4			
begining of barb wire fence	34.3	6+27.0	+99.0	22.1	2" maple
			6+10.9	22.1	P. Pole
		6+00			
break in barb wire fence	35.0	5+75.0	5+50.0	22.0	6" maple
6" Maple	22.7	5+22.8	5+37.1	55.9	
			5+27.1	56.1	Pump House 12.0 10.0
			5+00	22.2	8" maple
		5+00	+66.1	33.0	1' con. stand pipe
			+60.7	29.8	"T" in fence going west
Tel. Pole	30.8	4+76.4	4+47.0	30.1	"T" in fence going west
		4+00			
Tel. Pole	30.5	3+26.8	+99.2	22.6	4" maple
			3+83.5	22.9	P. Pole
		3+00			
			+50.0	22.6	4" maple
			2+43.1	00.0	Man hole on ℄ of rd.
		2+00			
			1+85.0	22.3	P. Pole
			1+21.4	29.7	∠ in fence
Tel. Pole	30.0	1+76.5	1+00	22.5	3" maple
		1+00			
			+82.0	36.3	fence corner
old barb wire			+83.2	52.2	"T" in fence line
begining of fence	31.0	+72.0	+54.2	22.3	6" Maple
Tel. Pole	30.0	0+27.0	+22.9	30.2	P. Pole
			0+15.0	51.6	fence line old barb wire
					N.&T. 0+00 Going So.
		0+00			F.B. 423-4

Note: ANY ADDITIONS OR CHANGES ON THIS SHEET MUST BE MADE OR CIRCLED IN Red. WITH DATE AND NAME OF PERSON MAKING CHANGE.

RETURN TO LOS ANGELES COUNTY SURVEYOR

Do not extend notes this side of this line

F. B. 123 Pg 24 Henry Martin Chief Party Notes by H.M. Date 10-15-29

Description	(Left) offset	Plus	(Right) Plus	offset	Description
			+77.2	22.2	P. Pole
			+50.7	22.6	6" maple
			+85.2	49.6	12.0 warehouse 8.0
			+77.2	49.6	
			+48.0	59.1	12.0
			+28.0	59.1	20.0 Pump House 28.0 6.0
			+20.3	35.0	8" Pipe 7 6.0
Tel. Pole	30.6	12+27.4	+10.9	36.4	18" Water Valve 5.5 6.0 con. stand pipe 6" high
			12+05.8	52.6	P. Pole
		12+00			
end of old barb wire fence.	33.4	+48.2	+93.9	53.2	P. Pole
6" maple	22.7	11+22.3	11+75.4	34.2	Fence cor. going S.W.
		11+00			
Tel. Pole	30.5	+76.3	10+46.9	21.8	P. Pole
4" maple	22.8	10+22.0			
		10+00			
Tel. Pole	31.1	+26.8	9+50.7	22.4	6" maple
6" maple	22.4	9+23.3			
		9+00			
			+99.5	21.7	4" maple
			+49.4	22.1	6" maple
6" maple	22.9	+73.0	+38.5	22.3	P. Pole
6" maple	22.1	8+22.8	+33.2	30.5	"T" in fence going west
			8+28.0	33.6	1' con. stand pipe
		8+00			
Tel. Pole	30.8	+76.7			
10" maple	22.9	7+22.7			
		7+00			
	(Left)		(Right)		

RETURN TO LOS ANGELES COUNTY SURVEYOR

Do not extend notes this side of this line

Note: ANY ADDITIONS OR CHANGES ON THIS SHEET MUST BE MADE OR CIRCLED IN Red. WITH DATE AND NAME OF PERSON MAKING CHANGE.

Date _____ Notes by _____ Chief Party _____ F.B. 423 Pg 25

Plotted by J.C. Hoyt	W.O. No. 4286 D.S.O. No.
Date Jan. '30	Location Garfield Ave (Div. I)
Map No. C.S.B. 485-Sh1	Surveyed by H. Martin
Plotting Ck'd by [illegible]	Date 10-15-29
Date APR 2 - 1930	Indexed A. C. Johnson

Description	Left off.	Left Plus	Right Plus	Right off.	Description
			+98.7	21.9	3" maple
			+83.5	50.2	Net wire fence
Tel. Pole	30.0	+93.4			
begining old barb wire fence	32.5	17+54.5	+63.0	25.8	S. end 12" iron culvert
			+02.0	26.2	N. end. 12" iron culvert
			17+00	22.8	P. Pole
		17+00			
6" maple	22.9	+70.5			
Tel. Pole	30.3	+44.5			
6" maple	23.0	16+18.9			
		16+00			
			+03.0	22.3	P. Pole
Tel. Pole	30.6	15+03.8	+48.4	22.0	6" maple
			15+04.6	50.5	New iron Net wire fence to high.
		15+00	+94.9	11.2	
			+98.6	22.0	6" maple
			14+68.6	53.6	
Guy Pole	30.9	+93.3			
Auto Club guide Post	31.7	14+31.5			
			14+35.0	49.0	
S.W. & T. Inter. 14+32.10		14+00			
			+92.3	11.9	
			+85.0	60.6	
Tel. Pole	31.1	+77.3			
Man hole	14.9	13+28.4	+67.8	67.4	
			+51.5	22.3	6" maple
			13+45.9	32.2	2" water valve
		13+00			



Note: ANY ADDITIONS OR CHANGES ON THIS SHEET MUST BE MADE OR CIRCLED IN Red, WITH DATE AND NAME OF PERSON MAKING CHANGE.

Do not extend notes this side of this line

RETURN TO LOS ANGELES COUNTY SURVEYOR

F.B. 423 Pg 26 H. Martin Chief Party Notes by H.M. Date 10-15-29

Description	Left off.	Left Plus	Right Plus	Right off.	Description
Tel. Pole	28.8	25+38.1			
			24'		Spur Rail Road
			Pt. on rail 25+41.5		
			35.0		
			66.8		4.77
end of rails	4.77				
		32.6			
			Pt. on rail 25+28.3		
			+29.5	51.2	
			25+14.5	24.9	R.R. Crossing Sign
		25+00			
3" Apricot tree	64.5	+79.2			
6" Peach	65.0	24+62.5			
		24+00	24+02.6	22.4	
Tel. Pole	29.5	23+89.0	23+61.5	30.2	Sign Post
		23+00			
Tel. Pole	29.4	+41.1			
6" maple	23.1	22+22.6			
		22+00			
end of old barb wire fence	31.5	21+78.7	21+76.2	22.7	P. Pole
		21+00			
			20+75.0	50.4	Net wire fence
Tel. Pole	30.0	20+90.5			
		20+00			
Tel. Pole	30.1	19+40.6	+52.7	21.5	P. Pole
			19+00	22.0	3" maple
		19+00			
			18+49.0	21.7	6" maple
		18+00			

RETURN TO LOS ANGELES COUNTY SURVEYOR

Do not extend notes this side of this line

Note: ANY ADDITIONS OR CHANGES ON THIS SHEET MUST BE MADE OR CIRCLED IN Red. WITH DATE AND NAME OF PERSON MAKING CHANGE.

Date 10-18-29 Notes by H.M. Chief Party H.M. F.B. 423 Pg 27

Plotted by J.C. Hoyt	W. O. No. 4286 O. S. O. No.
Date Jan. 30	Location Garfield Ave (Div. 1)
Map No. C.S.B. 485-5h1	Surveyed by H. Martin
Planning Ck'd by R. W. B.	Date 10-18-29
Date APR 2 - 1930	Indexed A. C. Johnson

Description	Left off.	Left Plus.	Right Plus.	Right off.	Description
			+71.0	20.8	R.R. Xing sign
			+35.0	30.8	old fence post
Tel. Pole	28.8	34+36.1	34+03.0	30.4	old fence post
		34+00			
			+63.7	30.1	old fence post
			+08.0	30.0	old fence post
			33+03.3	21.7	P. Pole
		33+00			
			+92.1	30.1	old fence post
Tel. pole	28.6	32+85.1	32+28.0	30.1	old fence post
		32+00			
Tel. Pole	28.8	31+37.3			
		31+00			
			+84.7	30.4	old fence post
			+79.1	22.4	P. Pole
			30+69.3	30.4	old fence post
		30+00			
Tel. Pole	29.0	+87.7			
6" maple	22.6	+71.7	+26.6	30.6	old fence post
begining old fence	29.8	29+02.6	29+10.6	30.5	old fence post
Sewer Man hole	15.3	29+29.5			
		29+00			
			+55.2	31.0	old fence post
Tel. Pole	29.2	+37.4	+52.7	22.3	P. Pole
break in fence	29.7	28+16.5	28+39.2	31.4	old fence post
		28+00			
6" maple	22.7	27+72.0	+75.3	30.7	old fence
			27+49.4	22.4	4" maple
		27+00			
Tel. Pole	29.0	+87.9	+88.5	30.3	old fence post
begining of old broken down barb wire fence	30.1	26+57.4	+41.0	30.5	old fence post
			26+27.2	22.5	P. Pole
		26+00			

Note: ANY ADDITIONS OR CHANGES ON THIS SHEET MUST BE MADE ON CHECKED IN Bkd. WITH DATE AND NAME OF PERSON MAKING CHANGE.

Do not extend notes this side of this line

RETURN TO LOS ANGELES COUNTY SURVEYOR

F.B. 423 Pg 28 Martin Chief Party Notes by H.M. Date 10-18-29

Description	Left off.	Left Plus	Right Plus	Right off.	Description
Sewer man hole	14.9	+84.3			
R.R. Xing sign	21.0	+66.0	+77.1	22.8	4" maple
10" maple	22.4	+48.0	40+26.2	22.8	2" fir
Tel. Pole	27.0	40+34.9			
		40+00			
6" maple	22.2	+70.2	+76.3	22.7	2" maple
begining of old barb wire fence	29.6	39+98.7	39+19	23.5	2" fir tree
		39+00			
P. Pole	45.5	+80.5			
P. Pole	32.4	+80.5	38+95.0	22.8	P. Pole
P. Pole	27.5	+78.7			
P. Pole	54.8	+50.2			
P. Pole	65.9	+30.6			
P. Pole	46.7	+25.1			
P. Pole	84.20	+21.0			
P. Pole	37.6	+22.3			
P. Pole	96.3	38+14.8			
		38+00			
R.R. Xing sign	18.4	38+01.8	+99.8	35.6	P.E. Trolley pole
P.E. Trolley Pole	71.4	+58.8	+76.9	33.7	P. Pole
Guy Pole	63.3	+40.2	+73.6	22.5	Wig Wag signal pole
Sewer man hole	15.1	+26.5	+59.3	17.4	6"x6" Guard post
Tel. Pole	28.4	+24.8	+53.5	27.7	6"x6" Guard post
Guide post	22.1	37+12.5	37+13.8	30.5	end of fence posts
		37+00			
Tel. Pole	29.8	+79.2			
end of old fence line	30.0	36+68.0	36+97.2	22.9	P. Pole
		36+00	+99.0	22.8	3" maple
			+63.3	30.5	begining of line of old fence posts.
Tel. Pole	28.8	35+83.4	+25.0	22.5	P. Pole
			35+07.7	30.9	old fence post
		35+00			

See pgs. 31 to 37 for additional Imp'ts.

RETURN TO LOS ANGELES COUNTY SURVEYOR

Do not extend notes this side of this line

Note: ANY ADDITIONS OR CHANGES ON THIS SHEET MUST BE MADE OR CIRCLED IN Red. WITH DATE AND NAME OF PERSON MAKING CHANGE.

Date 10-18-29 Notes by H.M. Chief Party H.M. F.B. 423 Pg 29

Plotted by J. B. Hoyt	W.O. No. 4286 D.S.O. No.
Date Jan. '30	Location Garfield Ave
Map No. CSB 485 Sh1	Surveyed by Martin
Plotting Ck'd by R. W.	Date 10-18-29
Date APR 2 - 1930	Indexed A. C. Johns

(Div 1)

Description	Left offset	Left Plus	Right Plus	Right offset	Description
6" Sycamore	23.1	+99.4			
8" Sycamore	22.5	+50.0	+75.4	22.5	2" Pine
Tel. Pole	36.8	48+45.7	48+26.3	22.2	8" Sycamore
		48+00			
4" Sycamore	23.2	+98.7	+84.9	22.3	2" Pine
Guy Pole	21.2	+61.5	47+73.8	22.4	P. Pole
4" Sycamore	22.6	47+49.5			
		47+00			
4" Sycamore	22.5	+99.5	+75.0	22.6	3" Pine
Tel. Pole	26.3	+79.9	+58.0	22.5	P. Pole
6" Sycamore	23.1	46+48.0	+54.7	22.5	Tel. Pole
			46+25.6	22.7	6" Sycamore
		46+00			
8" Sycamore	22.7	+99.0	+77.1	21.9	3" Pine
Tel. Pole	27.6	+60.0	+70.1	17.7	School Warning sign
8" Sycamore	22.5	+48.5	+36.3	22.8	P. Pole
Tel. Pole	27.2	45+29.3	45+25.2	22.5	8" Sycamore
		45+00			
10" Sycamore	22.2	+98.4			
6" Sycamore	22.4	+48.3	+74.9	24.5	Nor. end 2'x3" con. culvert
Sewer man hole	14.7	44+39.7	44+25.9	22.6	8" Sycamore
		44+00			
			+76.5	22.6	2" Sycamore
Tel. Pole	27.0	+58.0	+27.1	22.5	3" Pine
6" Sycamore	23.2	43+48.6	43+17.4	22.8	P. Pole
		43+00			
			42+25.5	22.3	3" Pine
		42+00			
			+77.0	22.8	6" maple
Tel. Pole	26.2	+96.7	+26.8	22.8	2" Fir
4" maple	22.6	41+49.3	41+01.0	32.2	P. Pole
		41+00			

Note: ANY ADDITIONS OR CHANGES ON THIS SHEET MUST BE MADE OR CIRCLED IN Red. WITH DATE AND NAME OF PERSON MAKING CHANGE.

Do not extend notes this side of this line

RETURN TO LOS ANGELES COUNTY SURVEYOR

F. B. 423 Pg 30 Martin Chief Party Notes by H.M. Date 10-18-29

Description	Left off.	Left Plus	Right Plus	Right off.	Description
			+ 98.2	41.3	Tel. Pole
			+ 93.8	31.6	P. Pole
Sewer man hole	12.9	+ 28.1	+ 82.4	29.0	Iron pipe fence on [illegible]
Blvd. Stop sign	42.8	+ 93.6	+ 72.3	20.7	Blvd. Stop sign
P. Pole	47.4	+ 87.5	+ 62.8	18.7	Gas Valve
Tel. Pole	28.0	+ 71.2	+ 64.3	21.9	Tel. Pole
end of old barb wire fence	28.8	+ 63.2	+ 29.1	21.8	Tel. Pole
3" Sycamore	22.8	51+00.5	51+25.2	22.4	4" Sycamore
		51+00			
			+ 99.5	42.2	36" Eucalyptus
			+ 94.1	42.2	36" "
			+ 87.8	42.2	36" "
	26.0	+ 78.7	+ 80.0	35.8	24" Eucalyptus
Lumber shack 6' high with one 2" & two 1" iron pipes 2' high inside (3.0 × 6.0 old valve house)			+ 75.8	22.5	3" Sycamore
	26.0	+ 72.2	+ 54.7	35.4	36" Eucalyptus
			+ 11.0	35.4	36" "
Tel. Pole	27.2	50+08.2	50+05.1	35.4	36" Eucalyptus
		50+00			
			+ 52.0	22.0	Tel. Pole
	22.7	+ 99.3			begining of Pipe fence
			+ 30.9	29.7	two 2" iron pipes
10" sycamore	22.7	49+49.7	49+25.6	22.9	10" sycamore
		49+00			

RETURN TO LOS ANGELES COUNTY SURVEYOR

Do not extend notes this side of this line

Note: ANY ADDITIONS OR CHANGES ON THIS SHEET MUST BE MADE OR CIRCLED IN Red. WITH DATE AND NAME OF PERSON MAKING CHANGE.

Date 10-21-29 Notes by H. Martin Chief Party H.M. F.B. 423 Pg. 31

Plotted by [illegible]	W.O. No. 4286 D.S.O. No.
Date [illegible]	Location Garfield Ave
Map No. C-5-B-485 Sh1	Surveyed by Martin & Party
Plotting Chk'd by R. W. S.	Date 10-21-29
Date APR 2 1930	Indexed A. C. Johnson

(Div. 1)

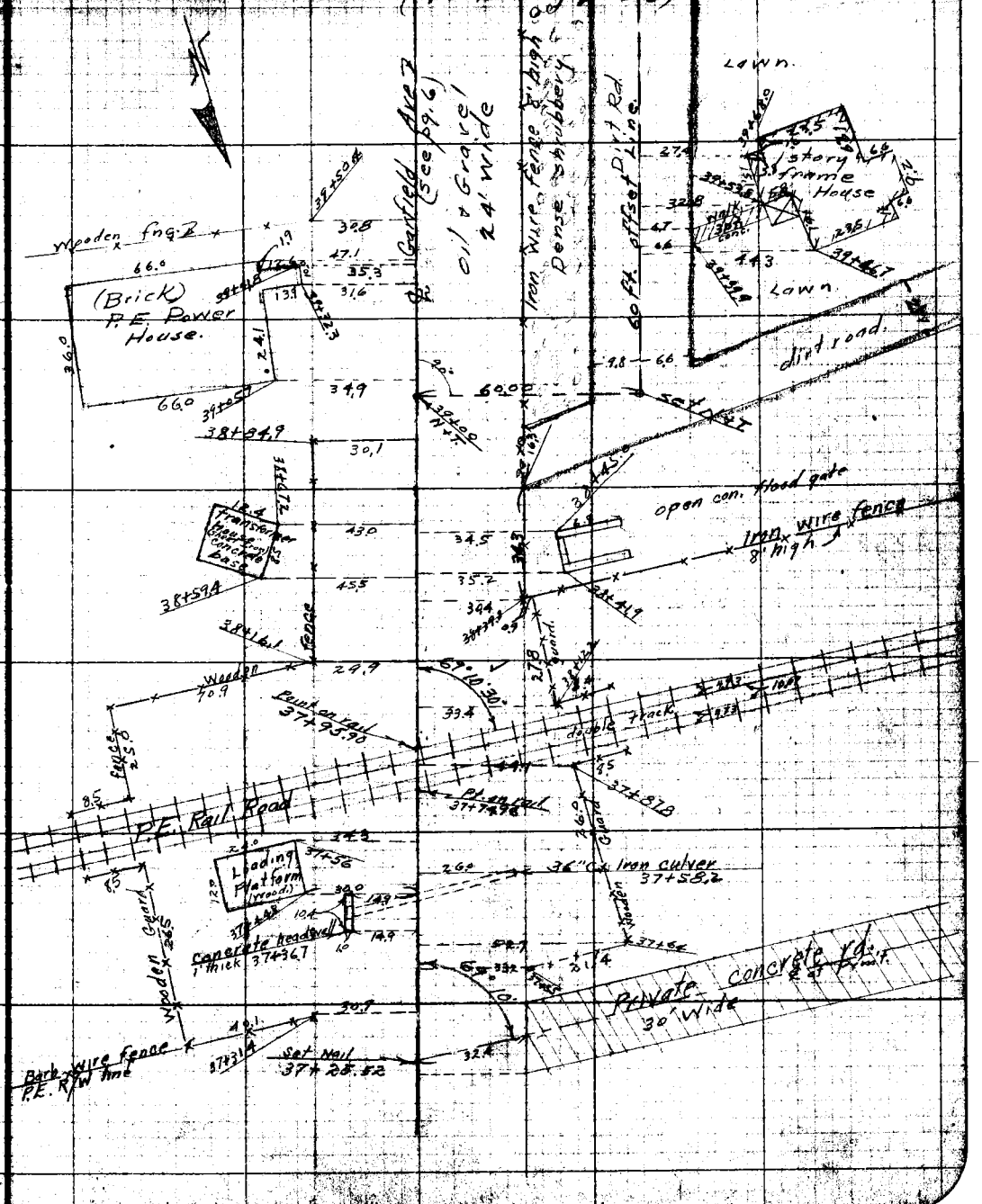

Notes: ANY ADDITIONS OR CHANGES ON THIS SHEET MUST BE MADE OR CIRCLED IN RED WITH DATE AND NAME OF PERSON MAKING CHANGE.

Do not extend notes this side of this line

RETURN TO LOS ANGELES COUNTY SURVEYOR

F.B. 423 Pg. 32 Chief Party Notes by HE Date

(LEFT) Description	offset	Plus	Plus	offset	RIGHT. Description.
hyd.	13.6	+83.9	+85.3	13.2	½" ? tree
2 - 1" oleanders	13.5	+71.4	+ 66.6	20.0	hyd.
clump 4 - 1" oleanders	23.5	+57.2	+47.4	14.3	1" Prunus
3" Oleander	13.2	+44.3	+36.8	24.6	½" fir
4" Acacia	25.3	+29.3	42+34.8	23.8	1" acacia
4" Acacia	24.3	+14.8	42+01	43.0	? ½" tree
hyd	13.6	42+02.2	42+06.6	15.2	3" oleander
		42+00			
3" Cherry	26.8	41+88.0			
4" Cherry	22.4	41+82.8			
3" cherry	26.6	41+75.5			
4" Acacia	25.0	41+40.1			
3" Cherry	20.5	41+20.2			
2" cherry	26.8	41+19.2	41+38.2	14.1	6' oleander clump
2" Cherry	27.5	41+09.6	41+36.2	24.3	¼" fir
hyd.	13.7	41+05.2	41+14.2	14.6	1" oleander
4" Acacia	19.4	41+04.4	41+00.5	43.0	? Tree
		41+00			
3" cherry	21.4	40+31.8			
hyd.	13.7	40+22.2			
4" Acacia.	24.9	40+25.2	40+15.4	14.1	½" ? tree.
1" cherry	18.5	40+21.6	40+35	22.4	½" ? tree
3" Cherry	25.9	40+18.4	40+19	8.9	1" oeleander
4" Acacia.	20.5	40+03.4	40+06.9	9.1	1" oeleander
		40+00			
hyd.	14.4	39+47			
3" Acacia.	25.4	39+90.7	39+85.3	14.3	½" ? tree.
1" Peach	24.6	39+74.2	39+71.0	17.1	1" ? tree
1" Peach	27.0	39+66.7	39+38.8	42.6	1" fir
5" Acacia.	24.0	39+37.9	39+34.8	28.6	½" orange
4" Acacia	26.8	39+25.5			
		39+00			
3" Cherry	19.4	38+98.4			

60 ft. offset line per pg. 31 & 33

RETURN TO LOS ANGELES COUNTY SURVEYOR

Do not extend notes this side of this line

Note: ANY ADDITIONS OR CHANGES ON THIS SHEET MUST BE MADE OR CIRCLED IN Red. WITH DATE AND NAME OF PERSON MAKING CHANGE.

Date _____ Notes by _____ Chief Party Evans F.B. 423 Pg. 33

Plotted by J.C. Hoyt	W.O. No. 4286 G.S.O. No.
Date Jan. '30	Location Garfield Ave
Map No. G.S.B-485-Sh1	Surveyed by Evans
Plotting Ck'd by R. W. S.	Date 10-22-29
Date APR 2 1930	Indexed A. C. Johnson

(Div. 1)

(To Data Pg. 35)

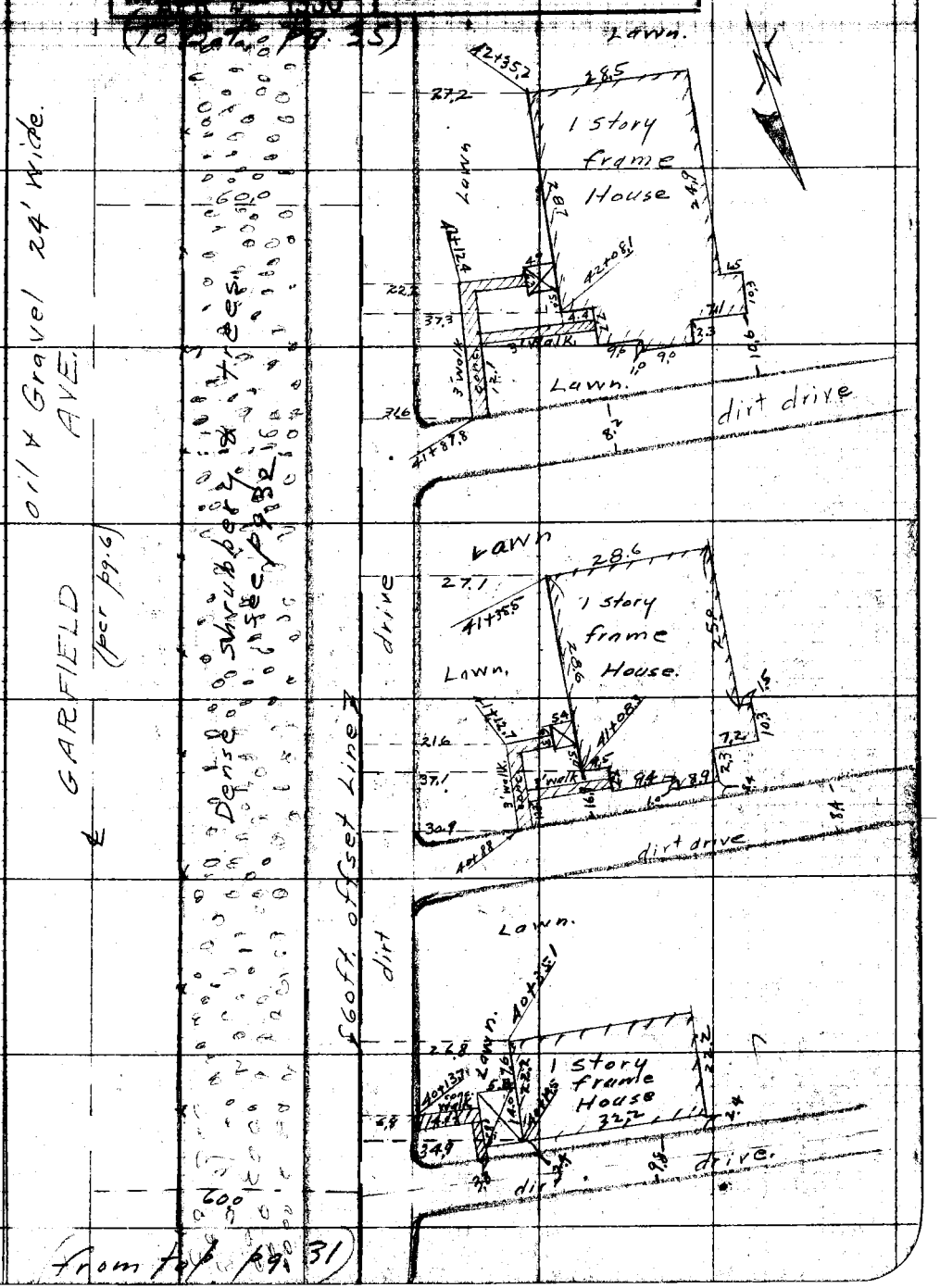

(from top pg. 31)

Note: ANY ADDITIONS OR CHANGES ON THIS SHEET MUST BE MADE OR CIRCLED IN Red. WITH DATE AND NAME OF PERSON MAKING CHANGE.

Do not extend notes this side of this line

RETURN TO LOS ANGELES COUNTY SURVEYOR

F.B. 423 Pg. 34 Chief Party Notes by JE Date

Left Description	offset	Plus	Plus	offset	Right Description.
1" Peach	26.7	+91.7			
1" Cherry	26.5	+81.1			
2" Cherry	24.4	+76.4			
hyd.	7.5	+44.3			
4" Acacia	25.7	+33.5			
1" Cedar	25.1	45+22.5	+49.9	2.6	1½" Magnolia
			45+25.4	5.0	4" Acacia
		45+00			
5" Acacia	21.0	+81.8			
4" Acacia	19.8	+72.4			
5" Acacia	24.3	+66.5			
1½ oleander	18.2	+49.8			
1" oleander	24.2	+46.1			
hyd.	14.9	+44.4			
1" oleander	17.2	+40.9			
3-1" oleanders	24.0	+39.2			
1" ? tree	21.6	+30.8	+86.3	29.0	½" ? tree
5" Acacia	26.9	+14.2	+80.8	23.3	hyd.
4" Acacia	25.4	44+02.2	44+29.7	25.2	½" fir
		44+00	44+01	41.0	½" ? tree
3" Cherry	26.4	+85.4			
3" cherry	26.4	+75.7			
hyd.	14.0	+64.1			
2" cherry	21.5	+72.9			
1" ? Tree	20.2	+64.3			
3" cherry	25.9	+66.5			
4" Acacia	25.3	+57.8	+71.8	14.4	½" ? tree
4" Acacia	23.4	+42.4	+37	23.5	½" ? tree
2-1" oleanders	17.9	+32.3	43+20.4	10.7	7-1" oleanders
2" oleander	25.7	43+24.6	43+07.2	12.0	5-1" oleanders
		43+00			

RETURN TO LOS ANGELES COUNTY SURVEYOR

Do not extend notes this side of this line

Note: ANY ADDITIONS OR CHANGES ON THIS SHEET MUST BE MADE OR CIRCLED IN Red. WITH DATE AND NAME OF PERSON MAKING CHANGE.

Date _____ Notes by HE Chief Party HE F.B. 423 Pg. 35

Plotted by J. C. Hoyt	W. O. No. 4286 D. S. O. No.
Date Jan. '30	Location Garfield Ave
Map No. C.S.B-485-Sh1	Surveyed by Evans
Plotting C'k'd by R. W. S.	Date 10-22-29
Date APR 2 - 1930	Indexed A. C. Johnson

(Div. 1)

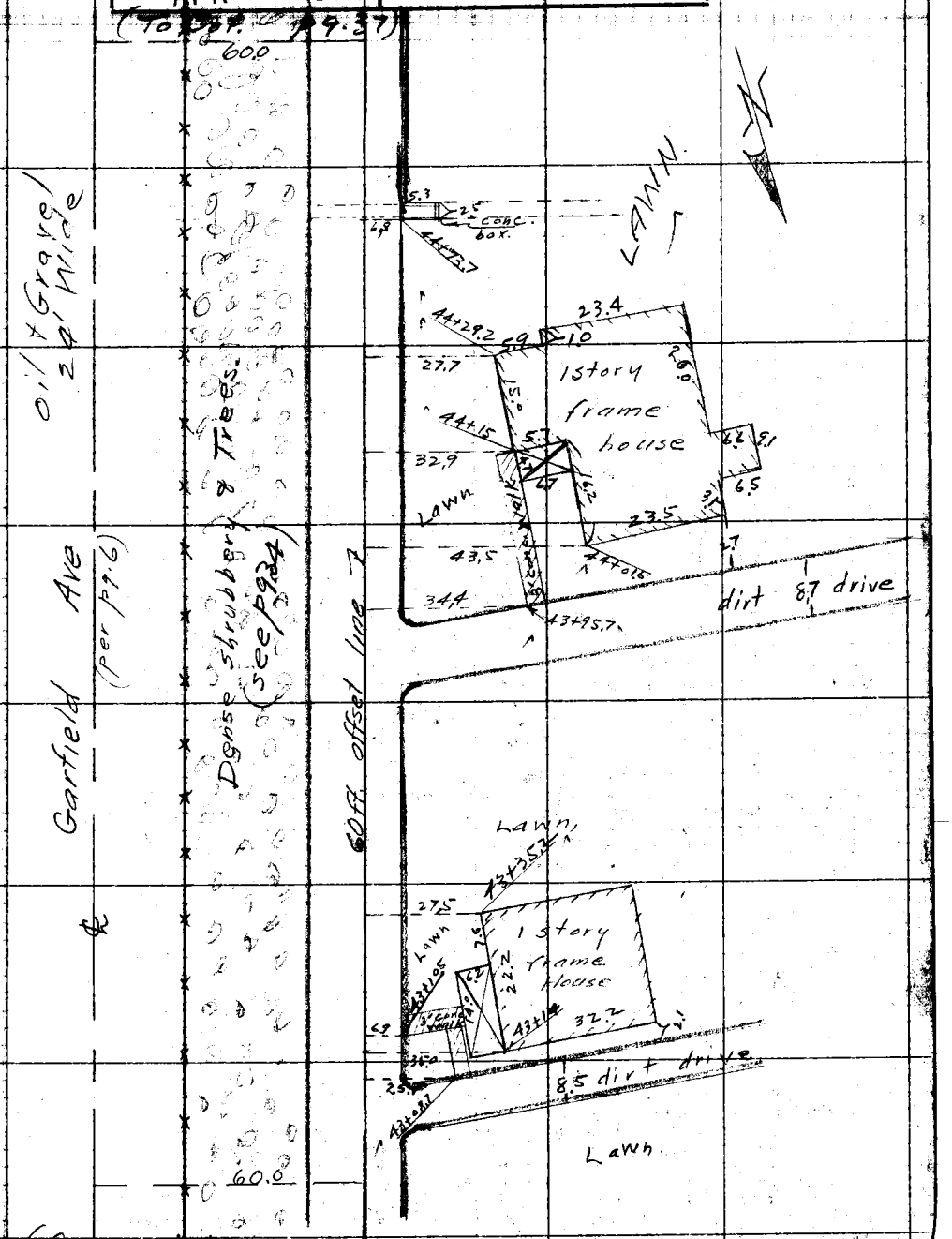

(from top pg. 33)

Note: ANY ADDITIONS OR CHANGES ON THIS SHEET MUST BE MADE OR CIRCLED IN Red. WITH DATE AND NAME OF PERSON MAKING CHANGE.

Do not extend notes this side of this line

RETURN TO LOS ANGELES COUNTY SURVEYOR

F. B. 423 PG. 36 Chief Party Notes by Date 10-23-29

Description	Left off.	Left Plus	Right Plus	Right off.	Description
4" Acacia	5.8	+95.7			
3" Acacia	25.3	+95.1			
1½" Acacia	20.6	+89.8			
2" Acacia	26.3	+85.1			
3" Acacia	23.8	+65.0			
3" cherry	27.2	+49.3	+90.2	23.8	4" Acacia
2" cherry	23.3	+44.9	+86.0	43.0	2" "
3" Acacia	24.3	+32.0	+81.5	42.6	Water Valve
4" Acacia	25.4	+22.9	+80.1	28.3	2" Oleander
2" cherry	26.4	48+02.0	48+48.[illegible]	14.8	1½" Willow
		48+00			
2" cherry	27.1	+94.7			
3" cherry	23.8	+90.7			
2" cherry	27.1	+87.5			
½" Oleander	18.6	+61.2			
Water Valve	8.4	+57.3			
4" Acacia	26.3	+56.8			
3" Acacia	21.0	+50.3			
4" Acacia	26.4	+44.0			
2" Oleander	17.7	+28.8			
4 2" Oleander	24.4	+17.1			
2" Oleander	16.7	+06.6			
½ Oleander	24.6	47+03.2			
		47+00			
2" cherry	26.4	+89.6			
2" cherry	26.6	+82.0			
Water Valve	10.2	+50.5			
4" Acacia	26.6	+38.4	46+87.2	7.7	½" Acacia
5" Acacia	25.3	46+27.2			
		46+00			

Offset 60 ft.

RETURN TO LOS ANGELES COUNTY SURVEYOR

Do not extend notes this side of this line

Note: ANY ADDITIONS OR CHANGES ON THIS SHEET MUST BE MADE OR CIRCLED IN Red. WITH DATE AND NAME OF PERSON MAKING CHANGE.

(To Bk pg. 38)

Date _____ Notes by _____ Chief Party _____ F.B. 423 PG. 37

Plotted by J.C. Hoyt	W.O. No. 4286 O.S.O. No.
Date Jan. '30	Location Garfield Ave
Map No. C.S. B-485-Sh1	Surveyed by Evans
Plotting Ck'd by R.W.S.	Date 10-23-29
Date APR 2 - 1930	Indexed

(Div. 1)

Notes: ANY ADDITIONS OR CHANGES ON THIS SHEET MUST BE MADE OR CIRCLED IN Red; WITH DATE AND NAME OF PERSON MAKING CHANGE.

RETURN TO LOS ANGELES COUNTY SURVEYOR

Do not extend notes this side of this line

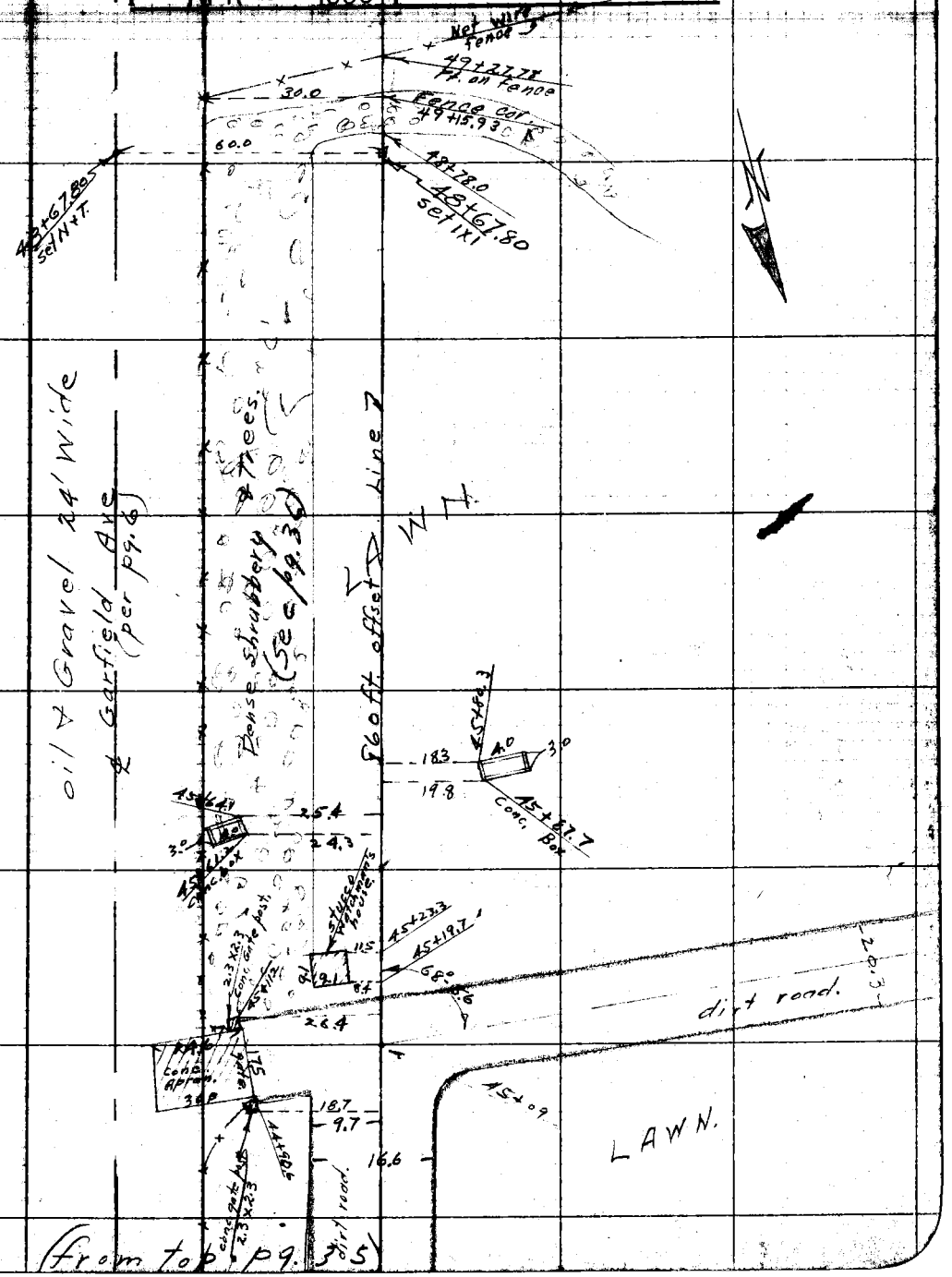

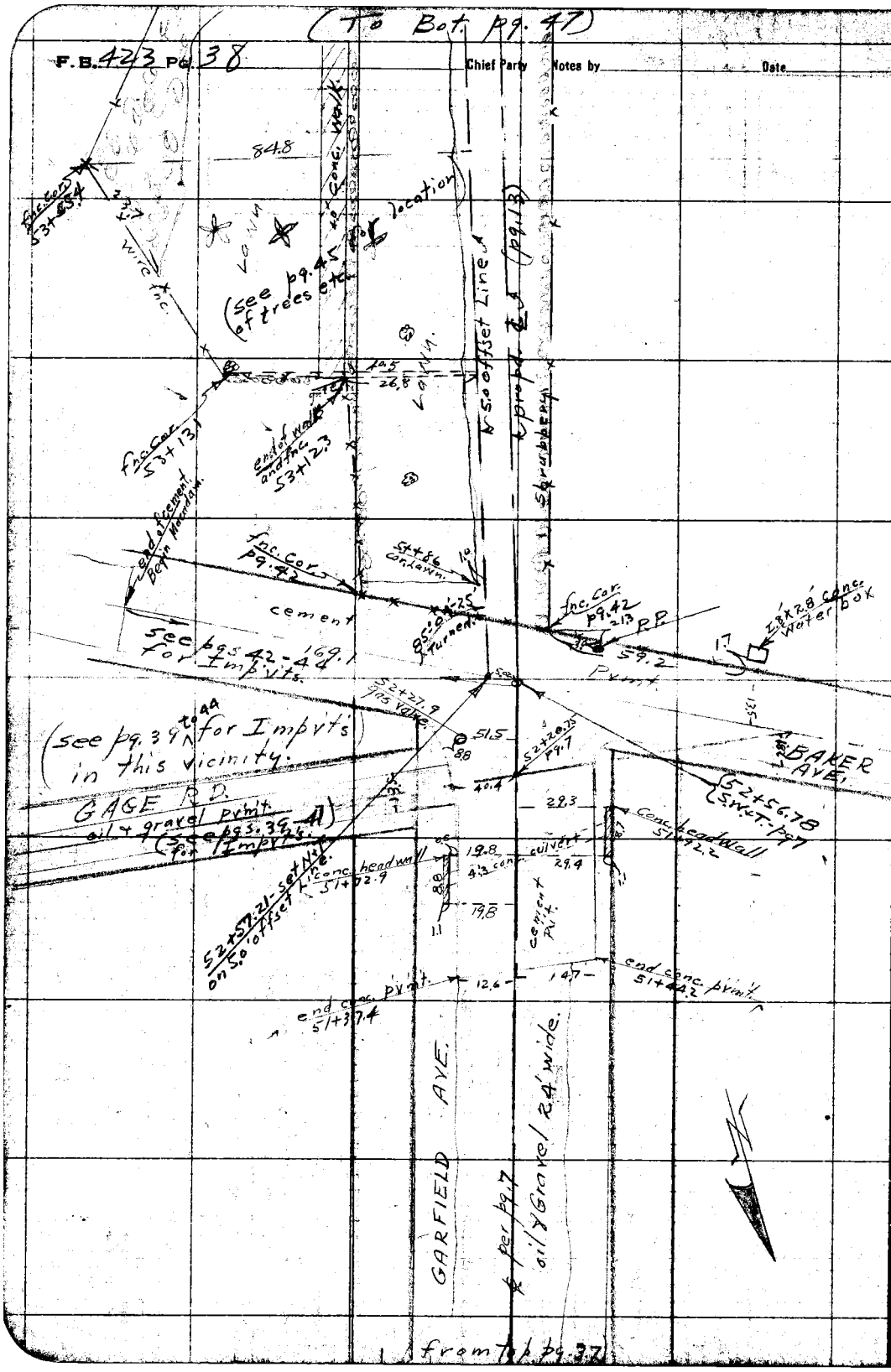

RETURN TO
LOS ANGELES COUNTY SURVEYOR

Do not extend notes this side of this line

Note: ANY ADDITIONS OR CHANGES ON THIS SHEET MUST BE MADE OR CIRCLED IN Red. WITH DATE AND NAME OF PERSON MAKING CHANGE.

Date _____ Notes by _____ Chief Party _____ F.B. 423 Pg. 39

Planned by J.C. Hoyt	W.O. No. 4286 D.S.O. No.
Date June '30	Location GARFIELD AVE (Div 1)
Map No. C.S.B.485-Sh1	Surveyed by Evans
Planning C.K.'d by R.W.S.	Date 10-29-29
Date APR 2 6 1930	Indexed A. C. Johnson

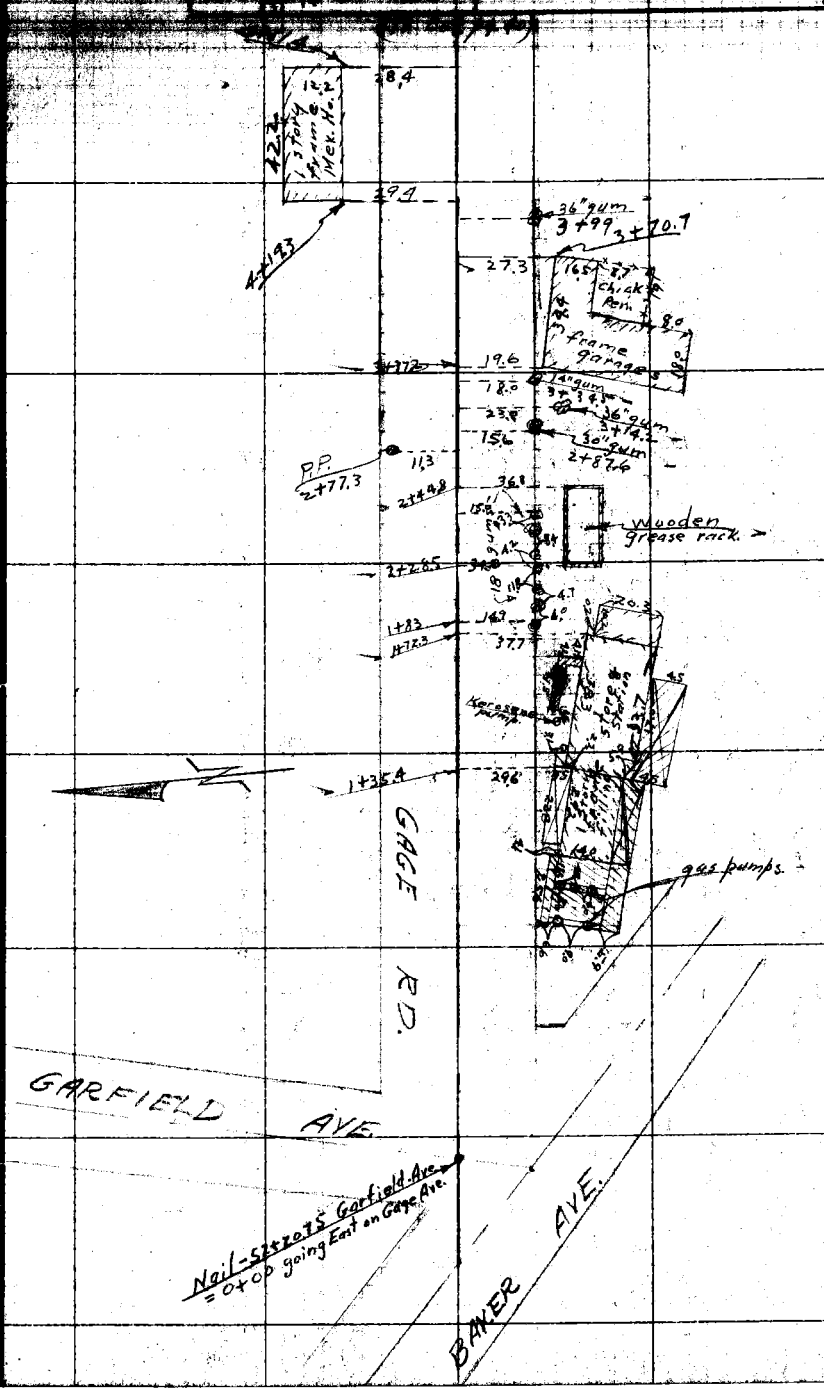

Note: ANY ADDITIONS OR CHANGES ON THIS SHEET MUST BE MADE OR CIRCLED IN RED WITH DATE AND NAME OF PERSON MAKING CHANGE.

Do not extend notes this side of this line

RETURN TO LOS ANGELES COUNTY SURVEYOR

F.B. 423 PG. 40 Chief Party Notes by Date

(Stop.)

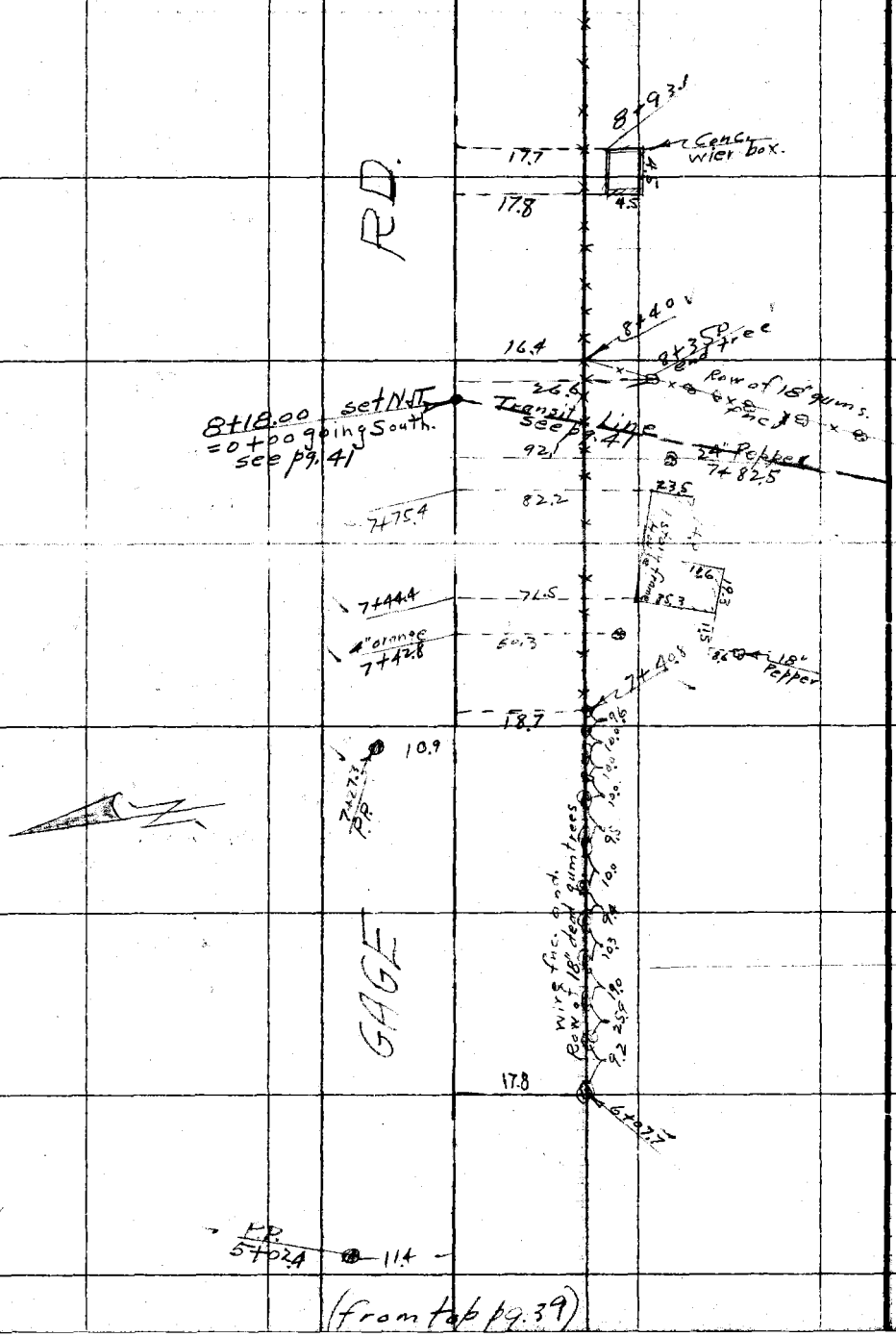

(from top pg. 39)

RETURN TO
LOS ANGELES COUNTY SURVEYOR

Do not extend notes this side of this line

Notes: ANY ADDITIONS OR CHANGES ON THIS SHEET MUST BE MADE OR CIRCLED IN Red. WITH DATE AND NAME OF PERSON MAKING CHANGE.

Date _____ Notes by _____ Chief Party _____ F.B. 423 Pg. 41

Plotted by J.C. Hoyt	W.O. No. 4286 D.S.O. No.
Date Jan., '30	Location Garfield Ave
Map No. C.S.B. 485-Sh1	Surveyed by Evans
Plotting C'k'd by R.W.S.	Date 10-29-29
Date APR 2 - 1930	Indexed A. C. Johnson

(Div 1)

Note
(Transit Line shown is for location of Imp'vts only.)

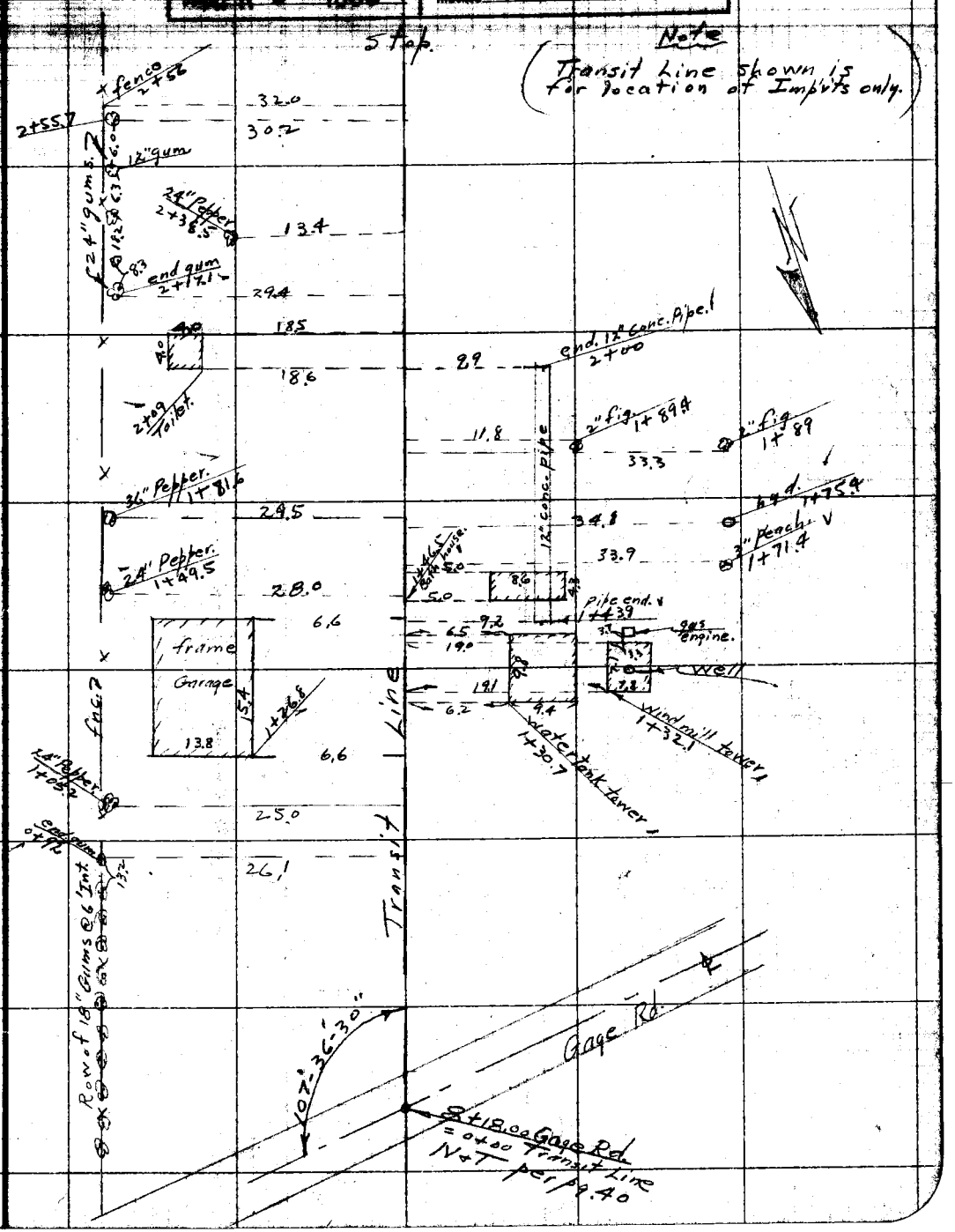

Note: ANY ADDITIONS OR CHANGES ON THIS SHEET MUST BE MADE OR CIRCLED IN RED WITH DATE AND NAME OF PERSON MAKING CHANGE.

Do not extend notes this side of this line

RETURN TO LOS ANGELES COUNTY SURVEYOR

F.B. 423 Pg. 42 Chief Party Notes by Martin Date

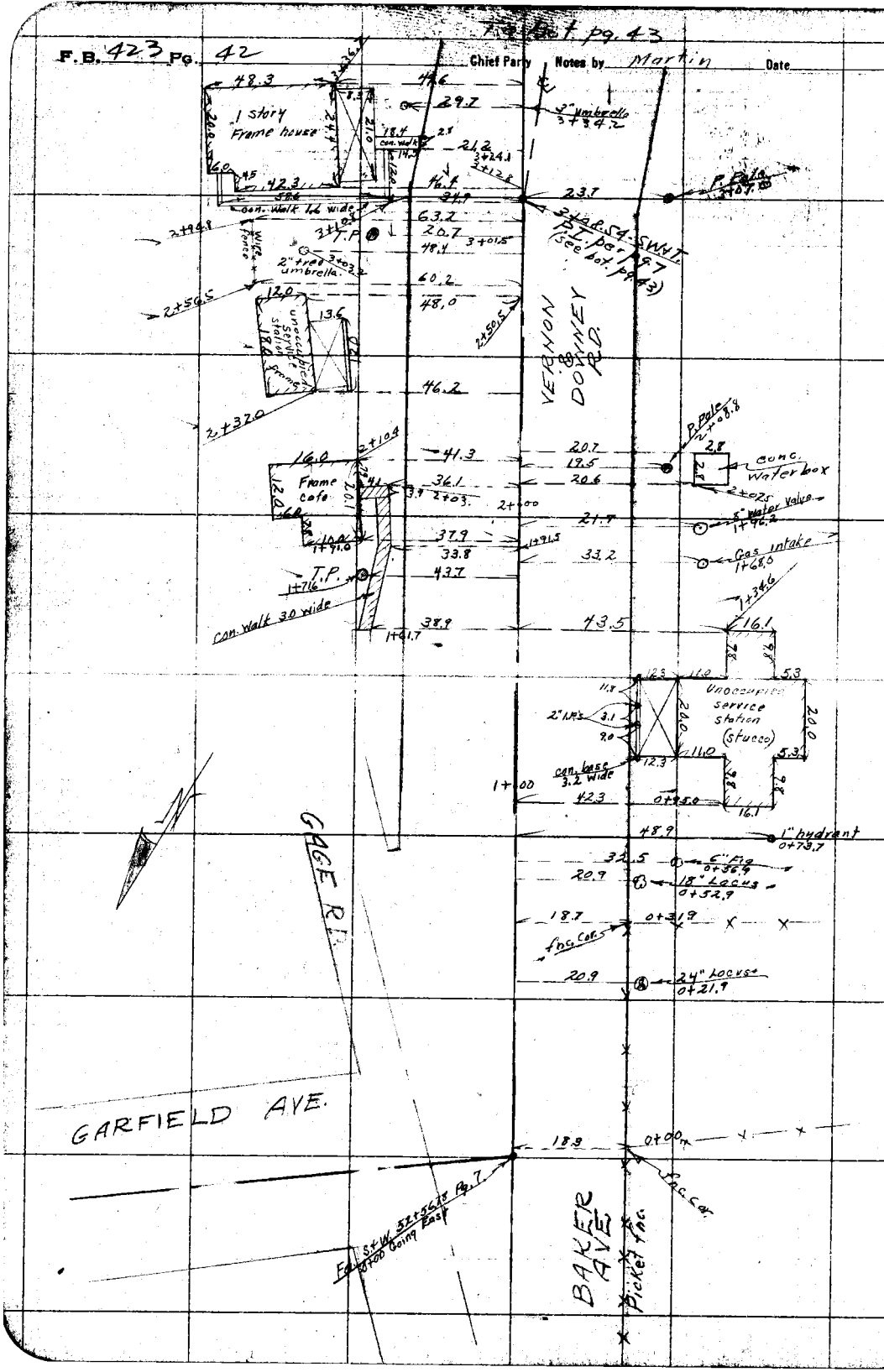

RETURN TO
LOS ANGELES COUNTY SURVEYOR

Do not extend notes this side of this line

Note: ANY ADDITIONS OR CHANGES ON THIS SHEET MUST BE MADE OR CIRCLED IN Red. WITH DATE AND NAME OF PERSON MAKING CHANGE.

Date _____ Notes by _____ Chief Party _____ F.B. 423 Pg. 43

Plotted by J.C. Hoyt	W.O. No. 4286 C.S.O. No.
Date Jan '30	Location Garfield Ave
Map No. C.S.B-485-Sh1	Surveyed by Evans
Plotting C'k'd by R.W.S.	Date 10-30-29
APR 2 - 1930	C. Jay

(Div 1)

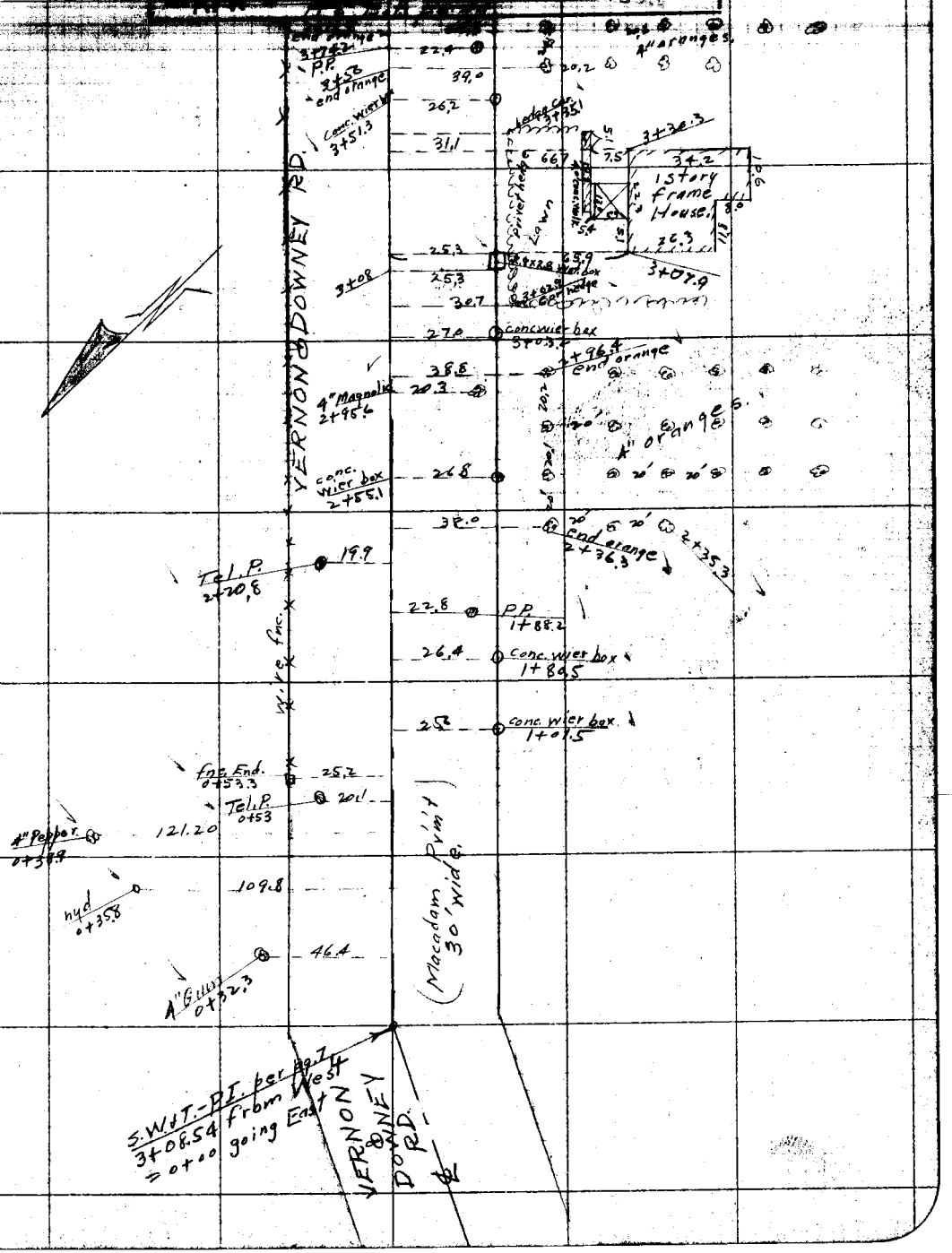

Notes: ANY ADDITIONS OR CHANGES ON THIS SHEET MUST BE MADE OR CIRCLED IN RED WITH DATE AND NAME OF PERSON MAKING CHANGE.

Do not extend notes this side of this line

RETURN TO LOS ANGELES COUNTY SURVEYOR

F.B. 423 Pg. 44 Chief Party Notes by Date

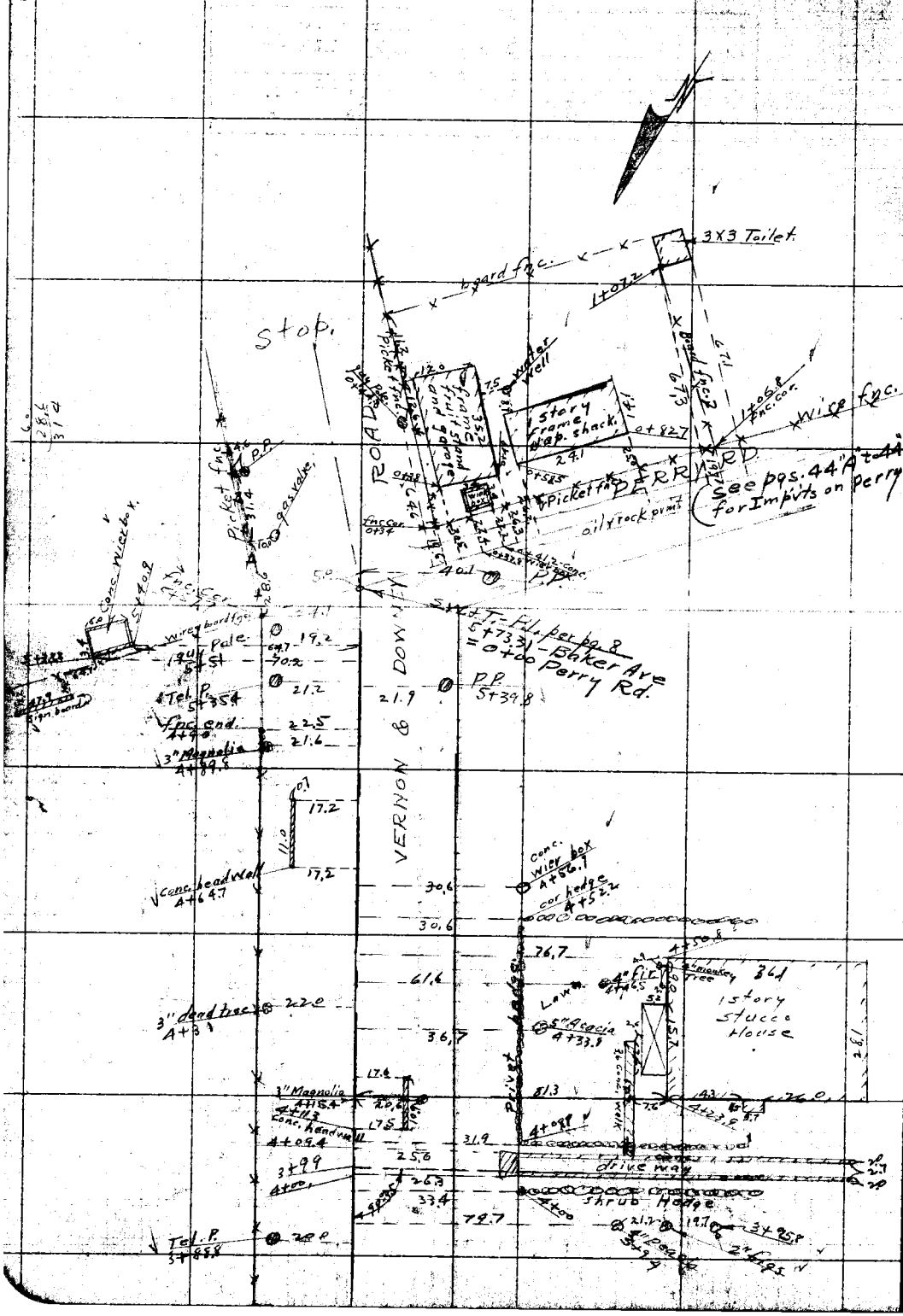

Date _____ Notes by Wilson Chief Party _____ F.B. 423 Pg. 44A "A"

Planned by J.C. Hoyt	W.O. No. 4286 S.O.S. No.
Date Jan. '30	Location Garfield Ave (Div. 1)
Map No. C.S.B-485-5h1	Surveyed by Evans
Planning Chief by R. W. S.	Date 11-28-29
Date APR 2 - 1930	Indexed A. C. Johnson

Left Description	Left offset	Left Plus	Right Plus	Right offset	Right Description
Jap Gardens					
hen fence	20.3	14+2.6			
S.C. Dirt Drive	16.0	13+83.5			
S. End of fence	19.9	13+22.0			
S. End 2nd 12" Walnuts	63.3	13+55.0	13+14.6	13.7	P. P.
Tel. P.	18.0	13+55.1	13+10.9	12.9	Tel. P. (Square)
S. End 1st. Row 12" Walnut Trees	20.6	12+16.3			
Tel. P.	17.9	11+86.3	11+8.8	14.0	Tel. P. (Square)
Walnut Grove					
Tel. P	18.0	10+16.6	10+98.9	14.1	P. P.
			9+11.9	15.6	Tel. P. (Square)
Tel. P.	17.8	8+48.	8+86.4	13.9	P.P.
Tel. P.	18.0	6+79.9	6+75.5	13.7	P. P.
edge pvmt.	11.0	6+00	6+64.4	14.2	sq. Tel. P.
N. end. 2nd row 12" walnuts	108.2	5+53.3	6+00	8.0	edge pvmt.
548' Intervals					
N. end row of 12" Walnuts	64.8	5+49.1			
water valve.	23.4	5+34.4			
S.W. cor. wier box	21.8	5+24.1			
N.W. cor. 3.4x3.4 conc. wierbox	21.8	5+20.7			
Tel. P.	18.4	5+10.6			
			4+66.8	14.6	Tel. P. (Square)
			4+63.2	14.0	P. Pole
Cultivated Field.					Jap. gardens.
Tel. P.	18.3	3+41.2	3+59.9	15.8	S.E. cor. wood bridge & dirt drive
			3+47.9	15.7	N.E. cor. 6'x12' wood bridge (dirt drive)
			2+61.5	14.6	Tel. P. (Square)
			2+50.3	14.0	P. Pole.
Tel. P.	18.2	1+72	1+00	8.7	edge pvmt. (oil & rock)
edge pvmt.	11.0	1+00			
Tel. P.	18.4	0+35.3	0+59.1	17.1	18" diam. wier box

Perry Rd. ℄ — Cultivated Field

Baker

Ave.

5+73.31 Baker = 20+00 Perry

Notes: ANY ADDITIONS OR CHANGES ON THIS SHEET MUST BE MADE BY CHIEF OF PARTY WITH DATE AND NAME OF PERSON MAKING CHANGE.

Do not extend notes this side of this line

RETURN TO LOS ANGELES COUNTY SURVEYOR

F.B. 423 Pg. 44-B Evans Chief Party Notes by Wilson Date 11-27-29

Left. (To B.o.t pg. 44"C") Right.

	Left Offset	Plus	Plus	Right Offset	Description
Cultivated					
Wier Box 2nd Dim.	20.4	32+33.8			
Tel. P.	18.3	32+42.5			
N. Cor. Fence Also runs East	20.4	32+29.6	32+43.1	24.8	(Fence runs West ALSO) Angle in Fence N. cor. 15th Dirt Road
S. End of Fence	18.9	32+5.0	32+22.9	15.4	Angle in Fence
edge Pvmt.	8.4	31+00	31+00	9.8	edge Pvmt.
Tel. P.	14.0	30+90.7			
			30+30.7	14.1	P. P.
Weed patch					
Tel. P.	14.3	29+48.5			
Tel. P.	14.2	28+1.7	28+12.6	14.1	P. P.
Tel. P.	14.2	26+55.0			
Tel. P.	14.4	25+7.9	25+94.9	13.9	P. P.
			24+60.5	15.4	Angle in Fence
			24+56.6	36.7	P. P.
			24+22.3	19.5	N. end fence
Edge Pvmt.	7.1	24+00	24+00	10.5	Edge Pvmt.
			23+95.0	35.5	Tel. P. (Square)
			23+85.0	19.0	℄ Dirt Road (runs W.)
N. Cor. Fence + N. Cor. 15th Dirt Road	18.3	23+78.2	23+77.3	14.0	P.P.
(Fence runs East Also) Guy P. on Fence	19.2	23+65.0			
Tel. P.	16.7	23+66.1	23+42.0	16.2	Tel. P. (Square)
Tel. P.	18.0	22+0.9			
			21+59.0	13.9	P. P.
			21+28.1	14.2	Tel. P. (Square)
Tel. P.	18.1	20+21.9			
			19+47.7	14.1	P. P.
			19+20.0	11.8	Tel. P. (Square)
Job Gardens					
Tel. P.	18.1	18+62.8			
			17+35.2	13.7	P. P.
Tel. P.	18.0	16+94.0	17+16.5	12.2	Tel. P. Sq.
			15+22.9	13.8	P. P.
Tel. P.	18.2	15+23.9	15+13.4	12.3	Tel. P. (Square)
edge pvmt (oil + rock)	11.7	15+00	15+00	8.1	edge Pvmt.

(from t.p pg. 44"A")

Job Gardens

Weed patch

Cultivated

Pg. 8-C

Quart (per) Berry

RETURN TO LOS ANGELES COUNTY SURVEYOR

Do not extend notes this side of this line

Note: ANY ADDITIONS OR CHANGES ON THIS SHEET MUST BE MADE OR CIRCLED IN Red. WITH DATE AND NAME OF PERSON MAKING CHANGE.

Date 11-29-29 Notes by HE Chief Party Eva. F.B. 423 Pg. 44C

Plotted by J.C. Hoyt	W.O. No. 4286 D.S.O. No.
Date Jan '30	Location Garfield Ave
Map No. CSB-485-Sh1	Surveyed by Evans
Plotting Ch'd by R. W.	Date 11-29-29
Date APR 2 - 1930	Indexed C. Johnson

Note: ANY ADDITIONS OR CHANGES ON THIS SHEET MUST BE MADE OR CHECKED IN RED, WITH DATE AND SIGNATURE OF PERSON MAKING CHANGE.

RETURN TO LOS ANGELES COUNTY SURVEYOR

Do not extend notes this side of this line

Cultivated Land

(To Bot. pg. 44"D)

Perry Road per pg. 10 Z

Description	(Left) Offset	Plus	Plus	(Right) Offset	Description
			36+41.8	77.9	3" rice tree.
			36+49	78.3	5" cactus
			36+46.3	76.7	8" Palmetto
			36+41.7	70.6	4" banana
			36+24.2	36.0	3" Lemon
			36+33.9	55.0	48" Palm.
			36+38.1	31.0	6" Loquat.
			36+28.4	24.9	3" verbenia
			36+24	30.5	18" date Palm.
			36+13.6	55.5	40" Palm.
			36+11.8	33.2	6" Loquat.
			36+05.2	33.9	12" banana clump.
			36+05.7	25.7	12" Lilac clump
			36+00	63.9	hyd.
			35+98.2	24.6	8" Lilac clump.
			35+99.5	21.6	3" Guava
			35+94.2	21.9	2" Guava
			35+91.6	48.4	Grapefruit 6"
			35+92.1	31.5	4" orange
			35+89.3	21.7	3" Guava
			35+74.6	65.8	4" orange
			35+75.2	49.7	5" Grapefruit
			35+74.6	32.2	6" orange.
			35+66.6	20.4	fnc. cor. (fnc. going W.&S. from here)
			35+59.1	65.0	s. end 3rd row apples
			35+42.3	48.7	s. end 2nd row apples
Tel. P.	18.6	35+49	35+58.6	33.0	8" Apple
guy P.	16.1	34+71.4	35+25.8	32.8	s. end 1st row apples
Tel. P.	18.7	33+95.2	34+70.3	13.4	P.P.
			33+15.4	65.9	3rd row Apples - N. end.
edge Prmt. (oil + rock)	10.0	33+00	33+00	10.9	edge Prmt. (oil + rock.)
			32+98.8	50.4	2nd row Apple trees N. end 16' Intervals - 8" trees
			32+82.3	34.4	First row Apple - trees N. end 16 trees in row - #10, 1st row out.
			32+57.6	20.1	N. End of fence - Also runs West (Iron posts meshwire)
			32+51.8	14.4	P.P.

Apple orchard

(from top pg. 44"B")

LEFT stop. RIGHT.

F.B. 423 Pg. 44"D."

℄ Clara St.

Chief Party Notes by Date

Description	offset	Plus	Plus	offset	Description
Power P.	25.7	44+23.8			
			44+63.6	33.4	P.P.
fnc. cor. - fnc. turns & runs East.	19.8	44+21.7	44+00	9.7	edge prm't (oil & rock)
edge prm't (oil & rock.)	11.5	44+00	43+48.7	11.7	P.P.
Tel. P.	19.2	43+13.5			
			42+26.8	69.0	4" Apricot.
			41+94.8	31.0	2.4 diam. wier box.
			41+45.1	29.6	12" rose bush
Tel. P.	19.0	41+61	41+35.1	12.7	P.P.
			41+04.7	67.8	5" Quince
			40+93.2	52.0	4" Quince
			40+82.5	36.7	5" Prune
			40+73.9	52.6	7" Prune
			40+62.7	36.5	5" Prune
			40+53.8	52.9	5" Prune
			40+42.6	36.5	6" Prune
			40+23	36.7	7" Prune
			40+13.8	52.0	4" Pear.
Tel. P.	18.6	40+08	40+02.5	36.9	6" fig.
			39+83.5	36.8	7" fig.
			39+86	69.7	4" Prune
			39+63	36.4	5" Quince
			39+66.3	69.6	5" Prune
			39+56.0	52.5	4" Prune
			39+43.4	36.5	4" Pear.
			39+34.9	51.3	5" fig.
			39+09	13.0	P.P.
Tel. P.	18.9	38+55	38+68.7	26.8	E. end of fnc. - runs W.
			38+46.6	20.1	S. end. fnc. - 15' dirt drive runs west.
Tel. P.	19.1	37+02			
			36+89.7	13.2	P.P.
			36+62.7	19.5	N. end fnc. (iron posts)
			36+07.7	73.5	1" ? tree
			36+08.2	77.1	24" Palmetto
			36+13.6	77.7	1" ? tree
			36+14	74.8	3" ? tree
			36+19.6	78.3	3" ? tree
			36+29.3	78.5	clump of 14 - 3" bananas
			36+34.4	76.9	8" Palm.
			36+49.3	20.1	S. end fence. Also runs west.

Cultivated Land

Perry Road per pg 102

Cultivated land

(from top pg. 44"C")

RETURN TO LOS ANGELES COUNTY SURVEYOR

Do not extend notes this side of this line

Note: ANY ADDITIONS OR CHANGES ON THIS SHEET MUST BE MADE OR CIRCLED IN Red. WITH DATE AND NAME OF PERSON MAKING CHANGE.

Date _____ Notes by HE Chief Party _____ F.B. 423 Pg. 44"E

Platted by J.C. Hoyt	W.O. No. 4286 O.S.O. No.
Date Jan '30	Location Garfield Ave
Map No. C.S.B-485 Shl	Surveyed by Evans
Platting C'k'd by R. W. S.	Date 12-1-29
Date APR 4 - 1930	Indexed A. C. Johnson

Note: ANY ADDITIONS OR CHANGES ON THIS SHEET MUST BE MADE OR CIRCLED IN Red. WITH DATE AND NAME OF PERSON MAKING CHANGE.

RETURN TO LOS ANGELES COUNTY SURVEYOR

Do not extend notes this side of this line

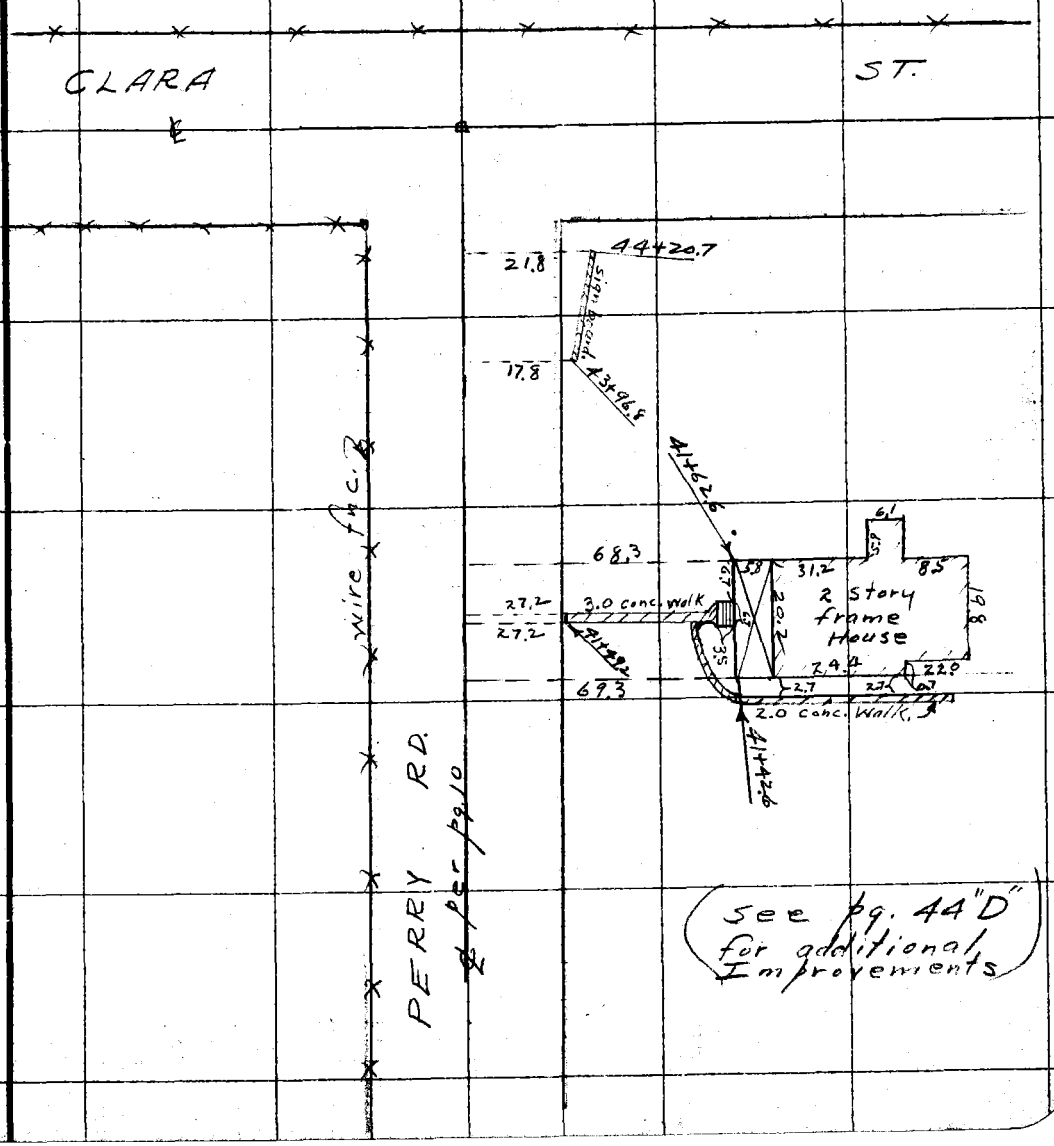

(see pg. 44"D" for additional Improvements)

F. B. 423 PG. 44"F" Chief Party Notes by Date

RETURN TO
LOS ANGELES COUNTY SURVEYOR

Do not extend notes this side of this line

Note: ANY ADDITIONS OR CHANGES ON THIS SHEET MUST BE MADE OR CIRCLED IN Red. WITH DATE AND NAME OF PERSON MAKING CHANGE.

Date _____ Notes by _____ Chief Party _____ F.B. 423 Pg. 45

Planted by J. C. Hoyt
Date Jan '30
Map No. C.S.B-485-Sh1
Planting C'k'd by R. W. S.
Date APR 5 - 1930

W. O. No. 42 Sub. S. O. No.
Location Garfield Ave
Surveyed by Evans
Date 10-24-29
Indexed A. C. Johnson

(Div 1)

Description	Left	Plus	Plus	Offset	Right	Description
	(Left)				Right.	
4" Rice tree	11.4	53+95.5				
4" Spanish broom	7.4	53+95				
6" orange	80.9	53+96.2				
6" orange	66.1	53+98.2				
4" Palmetto	66.1	53+91.8				
4" Plum	56.2	53+95.5				
3" orange	50.0	53+98.4				
8" Palmetto.	33.0	53+83.1				
30" Palm	7.0	53+82.3				(see pg. 38 for sketch)
hyd.	4.1	53+68.5				
36" Palm	7.5	53+69.7				
30" Palm	18.8	53+70.7				
30" Palm	37.4	53+71.2				
24" Palm	45.0	53+72.5				
6" Loquat.	52.7	53+67.5				
2" orange	65.0	53+76.7				
4" Acacia	68.5	53+69.3				
4" orange	84.2	53+55				
4" orange	63.9	53+54.6				
4" orange	48.9	53+56.7	53+98.6	7.0		4" orange
6" orange	34.7	53+56.6	53+89	6.8		6" Guava
4" orange	6.5	53+58	53+80.2	7.3		3" ? tree
36" Palm.	19.5	53+50.8	53+59	8.3		5" orange
40" Palm	8.5	53+52.1	53+44.7	7.0		5" orange
40" Palm	46.0	53+42.5	53+32	6.2		2" orange
36" Palm.	34.6	53+41	53+23.2	8.0		4" rose
24" Palm	20.6	53+39.8	53+12.8	6.1		3" orange
twin 4" cedars,	41.8	53+15.1	53+03.5	5.5		3" orange
8" fir	14.0	53+18	53+00.7	5.3		4" Verbenia
hyd.	25.0	53+11.5	52+93.5	5.5		4" Verbenia
6" monkey tree	13.0	53+01.5	52+89.9	5.2		3" orange

Offset Line per pg. 38

~~NET 5R+5 721~~
pg. 38.

Do not extend notes this side of this line

Notes: ANY ADDITIONS OR CHANGES OF THIS SHEET MUST BE MADE BY CHIEF, P. W. WITH DATE AND SIGNATURE OF PERSON MAKING CHANGE.

RETURN TO LOS ANGELES COUNTY SURVEYOR

F.B. 423 Pg. 46 Chief Party Notes by Date

Description	offset	Plus	Plus	offset	Description
LEFT.			RIGHT.		
3" orange	81.2	55+06.9			
2" orange	65.0	55+07.2			
2" orange	21.7	55+09.0			
2" orange	50.7	55+08.7			(see pg. 47 for sketch)
2" orange	22.6	+95.3			
6" orange	50.8	+95.3			
4" orange	8.6	+92.1			
4" orange	65.2	+94.7			
4" orange	35.8	+95.4			
3" Locust	81.0	+89.2			
4" lemon	8.4	+94.9			
3" orange	81.0	+82.0			
4" orange	8.2	+81.5			
3" orange	65.0	+82.0			
3" orange	22.5	+81.3			
3" orange	50.6	+81.6			
4" orange	36.8	+81.7			
4" Palmetto	53.0	+68.7			
hedge tree	66.7	+51.5			
3" Orange	82.5	+64.3			
12" Pomgranite clump	82.3	+54			
36" Pepper	38.4	+53.6			
4" orange	81.4	+41.3	55+02	6.0	4" orange
4" orange	81.4	+21.3	55+10.7	1.4	4" Apple
4" orange	66.1	+22.2	54+82	6.3	6" Orange
4" orange	41.3	+19.9	+44.5	11.0	fnc. cor.
3" Rose	4.5	+23.1	+42.7	6.6	3" orange
Hyd.	4.3	+11.2	+21.6	7.2	4" orange
2" Ricetree.	4.4	54+10.2	54+17	12.6	P. Pole
		54+00			

50' offset Line

RETURN TO LOS ANGELES COUNTY SURVEYOR

Do not extend notes this side of this line

Note: ANY ADDITIONS OR CHANGES ON THIS SHEET MUST BE MADE OR CIRCLED IN Red. WITH DATE AND NAME OF PERSON MAKING CHANGE.

Date _____ Notes by _____ Chief Party _____ F.B. 423 Pg. 47

Plotted by J.C. Hoyt	W.O. No. 4286 S.O. No.
Date Jan '30	Location Garfield Ave
Map No. GSB-485-Sh1	Surveyed by Evans
Plotting C'k'd by R.W.S.	Date 10-31-29
Date APR 5 - 1930	Indexed A. C. Johnson

(Div. 1)

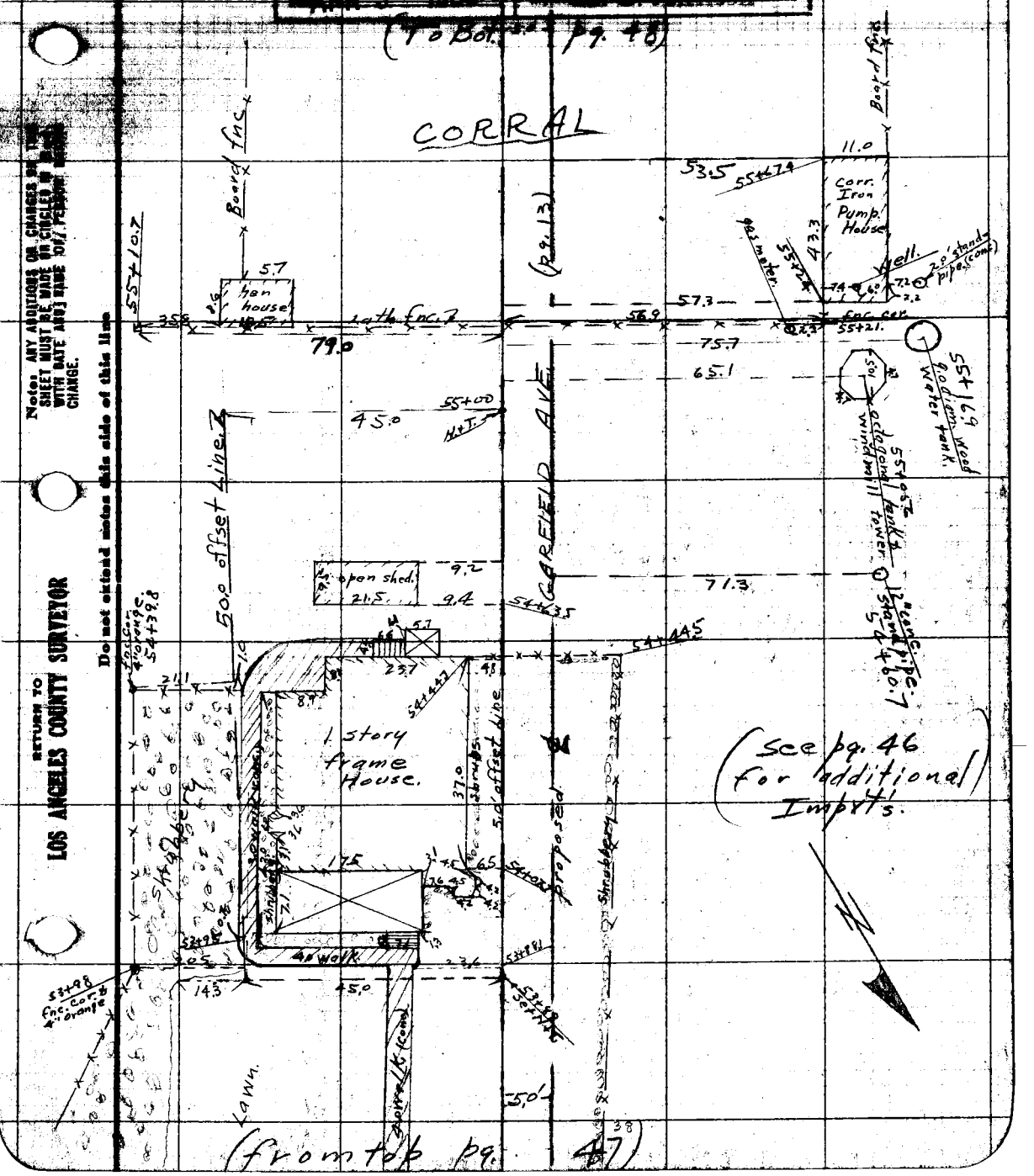

Note: ANY ADDITIONS OR CHANGES ON THIS SHEET MUST BE MADE OR CIRCLED IN RED WITH DATE AND NAME OF PERSON MAKING CHANGE.

Do not extend notes this side of this line

RETURN TO LOS ANGELES COUNTY SURVEYOR

(To Bot. pg. 49)

F. B. 423 P. 48 Chief Party Notes by Date

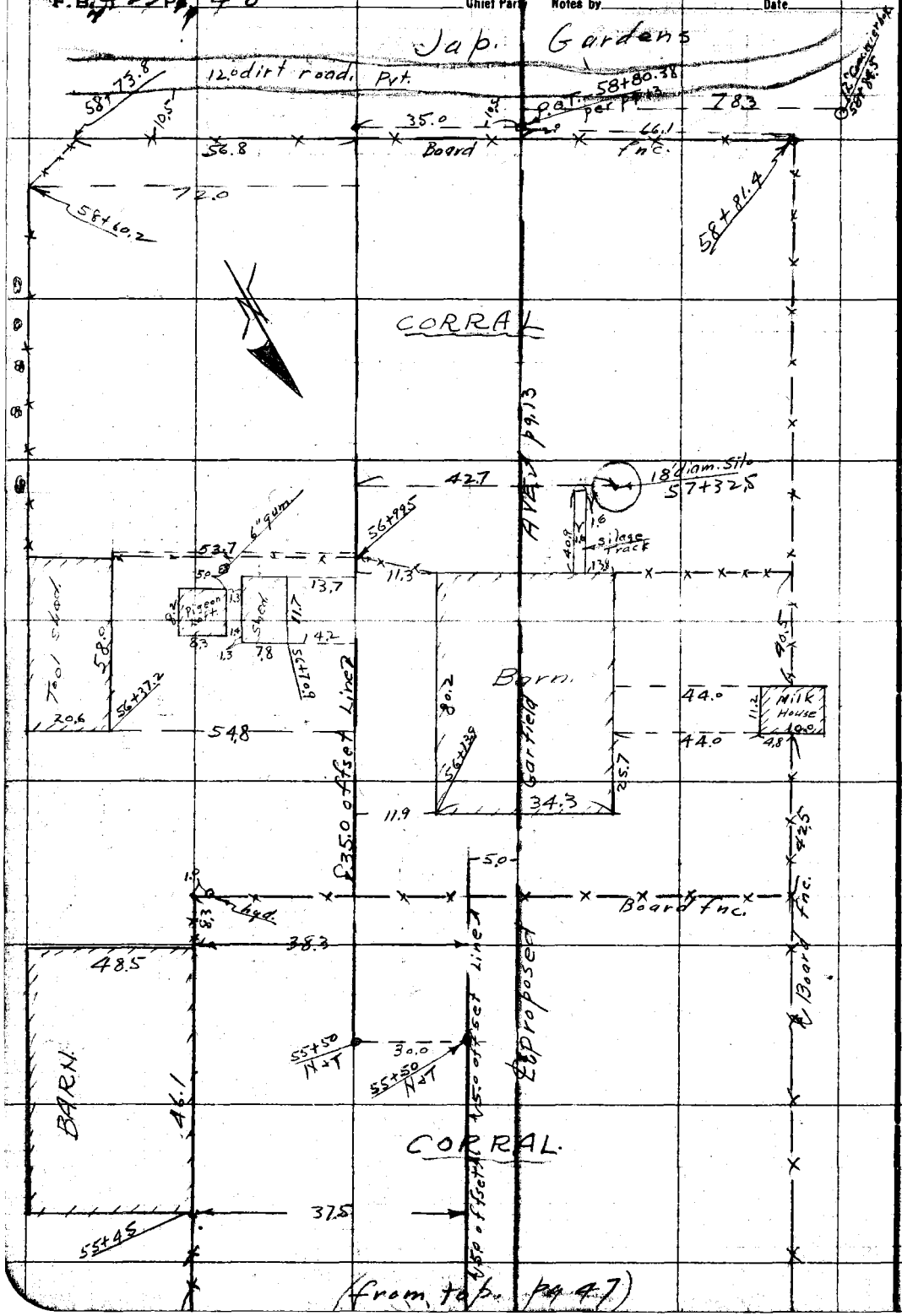

RETURN TO
LOS ANGELES COUNTY SURVEYOR

Do not extend notes this side of this line

Note: ANY ADDITIONS OR CHANGES ON THIS SHEET MUST BE MADE OR CIRCLED IN RED WITH DATE AND NAME OF PERSON MAKING CHANGE.

Date _____ Notes by _____ Chief Party _____ F.B. 423 Pg. 49

Plotted by J.C. Hoyt	W.O. No. 4286 S.O. No.
Date Jan. '30	Location Garfield Ave
Map No. C.S.B-485-Sh1	Surveyed by Evans
Plotting O'k'd by R. W. S.	Date 11-1-29
Date APR 5 - 1930	Indexed by A. C. Johnson

(Div. 1)

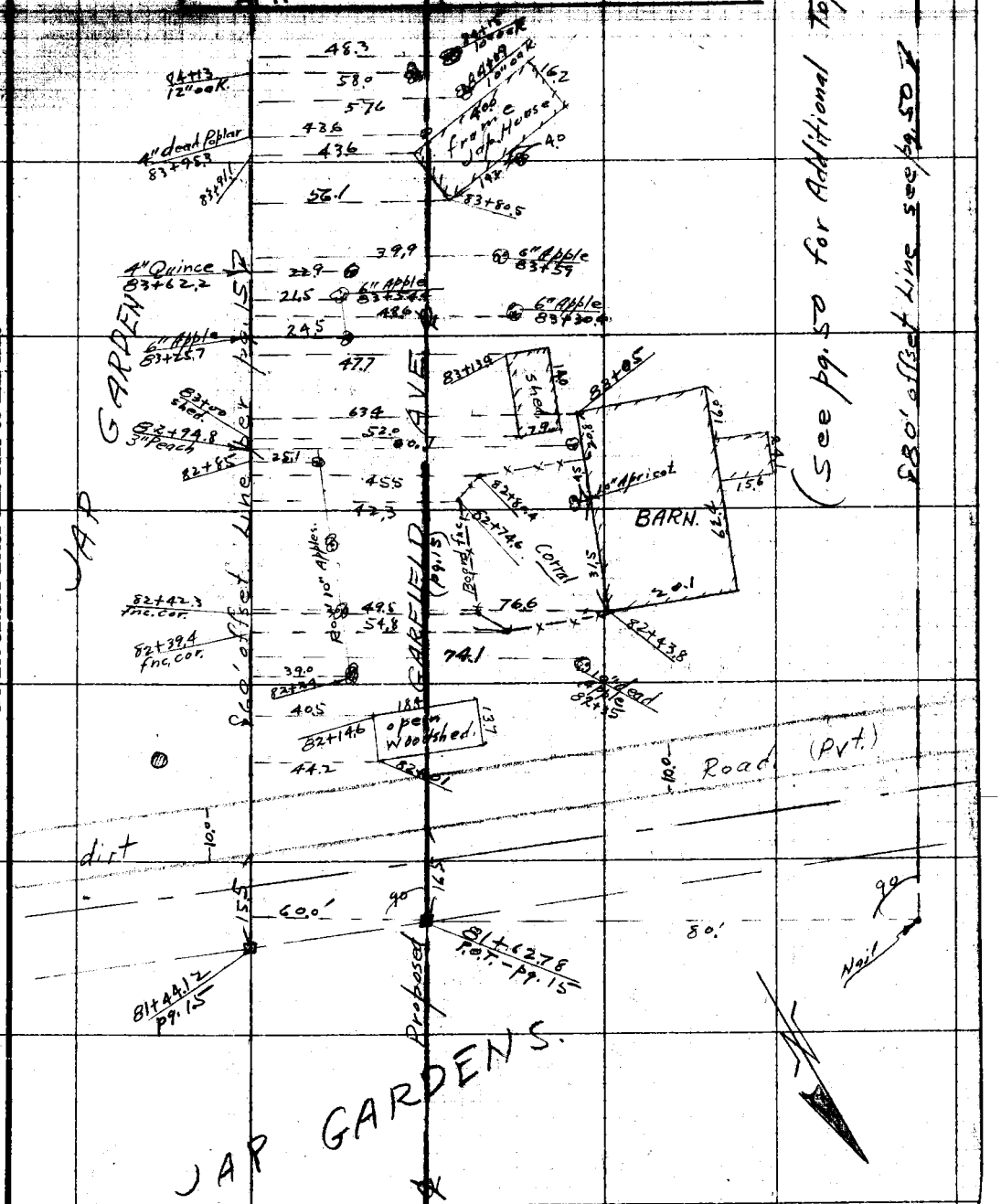

Note: ANY ADDITIONS OR CHANGES ON THIS SHEET MUST BE MADE OR CIRCLED IN RED WITH DATE AND NAME OF PERSON MAKING CHANGE.

Do not extend notes this side of this line

RETURN TO LOS ANGELES COUNTY SURVEYOR

To Bot pg. 51

F.B. 423 Pg. 50 Chief Party Notes by HE Date

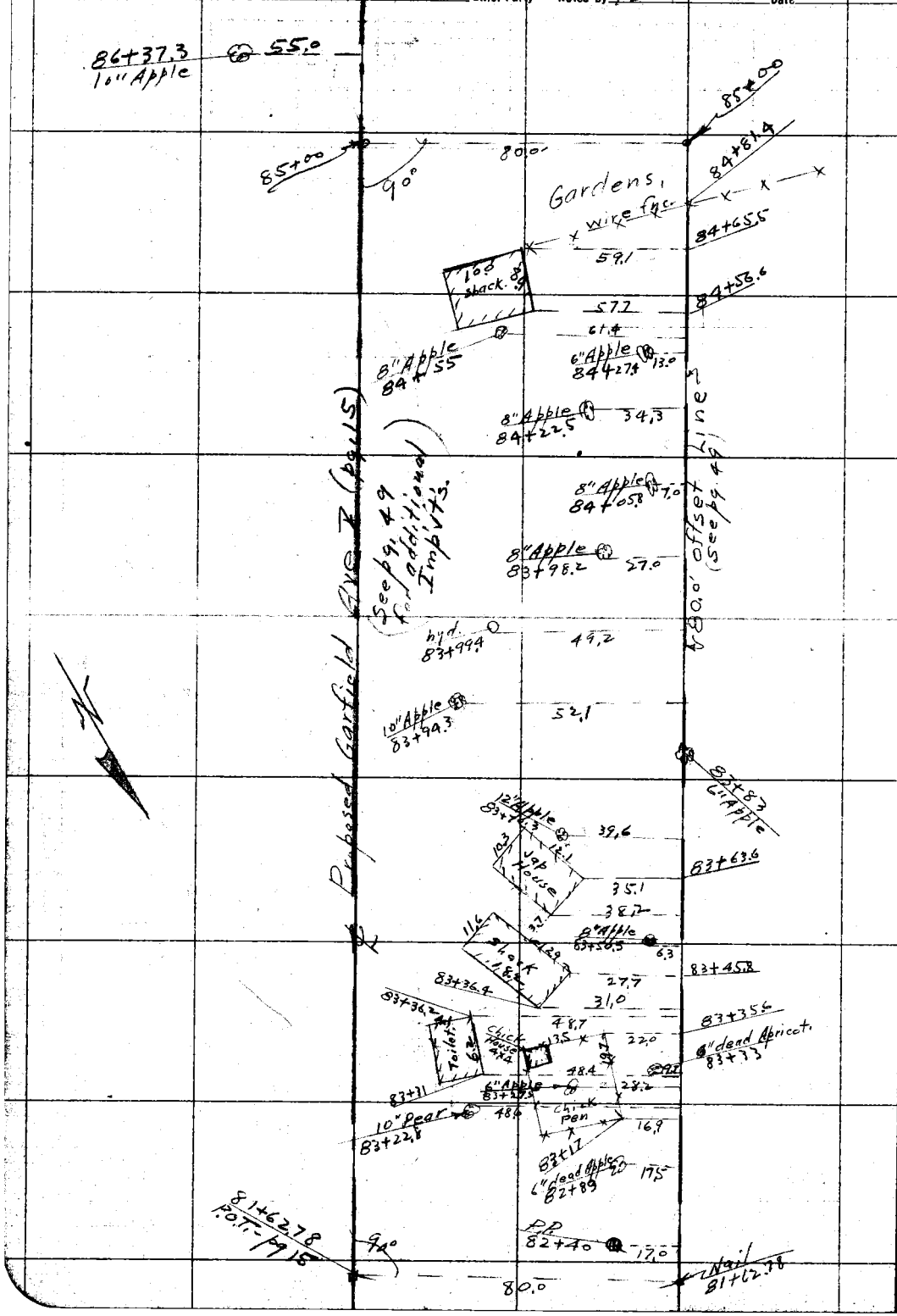

RETURN TO
LOS ANGELES COUNTY SURVEYOR

Do not extend notes this side of this line

Note: ANY ADDITIONS OR CHANGES ON THIS SHEET MUST BE MADE OR CIRCLED IN Red. WITH DATE AND NAME OF PERSON MAKING CHANGE.

Date _____ Notes by _____ Chief Party _____ F.B. 423 Pg. 51

Plotted by J. C. Hoyt	W. O. No. 4286 S. O. No.
Date Jan '30	Location Garfield Ave (Div. 1)
Map No. C.S.B-485-Sh1	Surveyed by Evans
Plotting C'k'd by R. W. S.	Date 11-1-29
Date APR 5 - 1930	Indexed by C. Johnson

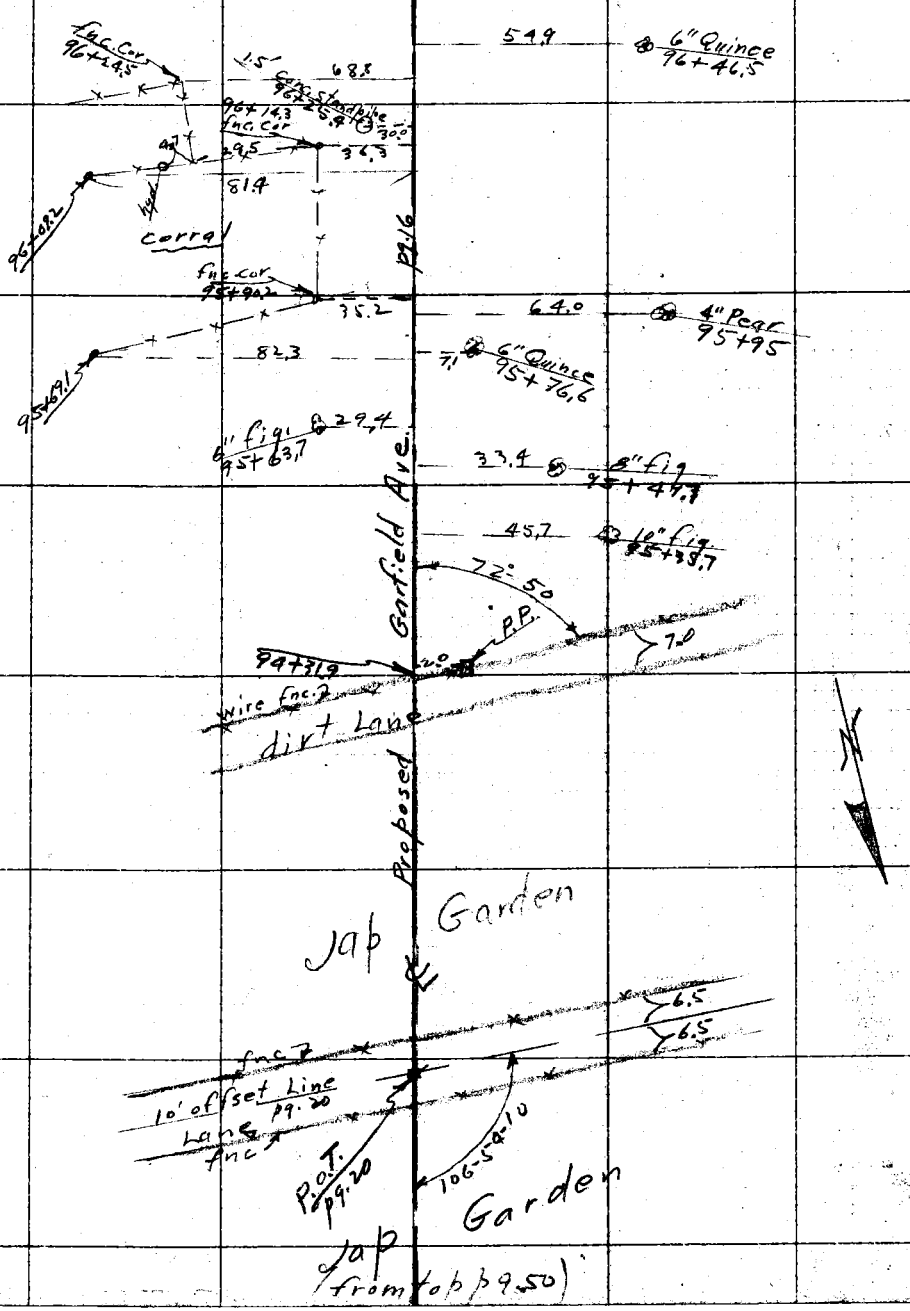

Note: ANY ADDITIONS OR CHANGES ON THIS SHEET MUST BE MADE OR CIRCLED IN Red. WITH DATE AND NAME OF PERSON MAKING CHANGE.

Do not extend notes this side of this line

RETURN TO LOS ANGELES COUNTY SURVEYOR

F. B. 423 Pg. 52 Chief Party Notes by Date

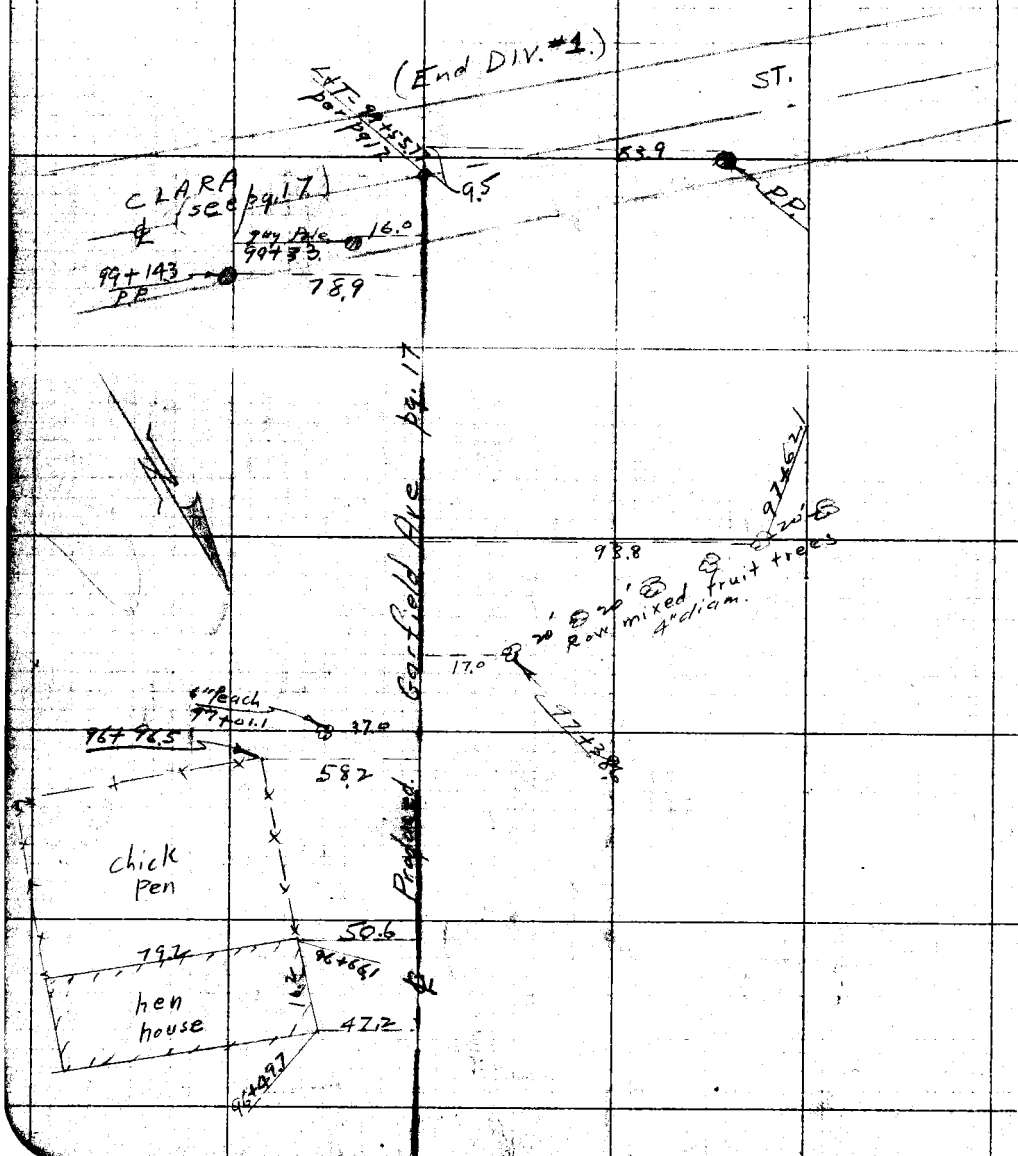

RETURN TO
LOS ANGELES COUNTY SURVEYOR
Do not extend notes this side of this line
Note: ANY ADDITIONS OR CHANGES ON THIS SHEET MUST BE MADE OR CHECKED WITH DATE AND NAME OF PERSON MAKING CHANGE.

(To Bat. pg. 54)

Date _____ Notes by _____ Chief Party _____ F.B. 423 Pg. 53

(76" T.P.)

Plotted by JOSEPH C. HOYT	W.O. No. [illegible]
Date FEB 1 1930	Location Garfield Ave - Div. 2
Map No. C.S.B-485-Sh2	Surveyed by Evans
Plotting C'k'd by R. W. S.	Date 11-13-29
Date [illegible] 1930	Reviewed A. C. Johnson

SURVEY OF GARFIELD AVE. DIV. No. 2 CLARA ST. to NORTON AVE.

(pgs. 53 to 85 inc.)

Cultivated

field

℄ of Perry Rd produced from South

To L+T - Intersn Clara St. pg. 52

444.20 - T 72° = 444.19

set 2x2 24" deep 97+45.24 E.C.

P.I. #2 - set 2x2 - 12" deep by Intersn

R.P.P.I. set 2x2 in corral - 12" deep

4.80

P.O.S.T. - 2x2 per top pg. 16

160°-58'-20"

Δ = 19°-81'-40"
R = 1000
T = 167.59
L = 332.10

Nov. 13, 1929.

H. Evans - Dep.
H. Martin - T
L. Wilson - H.C.
R. Taylor - R.C.
R. Markham - Ex.

GARFIELD AVE.

set 2x2 24" deep 94+13.14 B.C.

674.35

(160°-58-15
283°-53-15)

89+01.58 - P.O.T. Inter's'n per pg. 16

℄ per pgs. 15-16

(See pgs. 15-16)

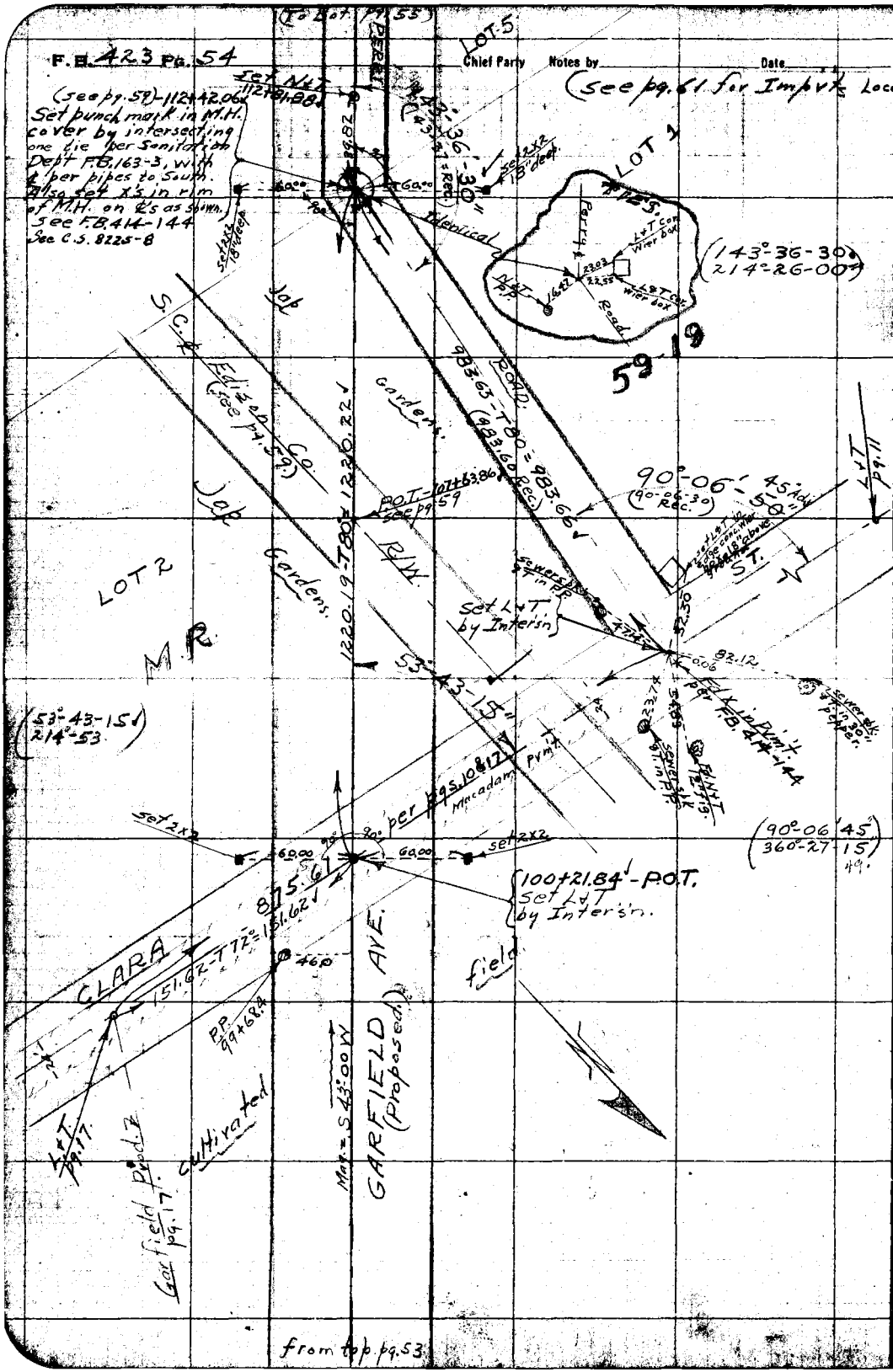

RETURN TO
LOS ANGELES COUNTY SURVEYOR

Do not extend notes this side of this line

Note: ANY ADDITIONS OR CHANGES ON THIS SHEET MUST BE MADE OR CIRCLED IN Red. WITH DATE AND NAME OF PERSON MAKING CHANGE.

Date _____ Notes by _____ Chief Party _____ F.B. 423 Pg. 55

16° Tape #018

Plotted JOSEPH C. HOYT	W.O. No. 4286 S.S.O. No.
Date FEB 1 1939	Location Garfield Ave (Div. 2)
Map No. C.S.B-485-Sh 2	Surveyed by Evans
Plotting C'k'd by R. W.	Date 11-15-29
APR 5 - 1930	Indexed A. C. Johnson

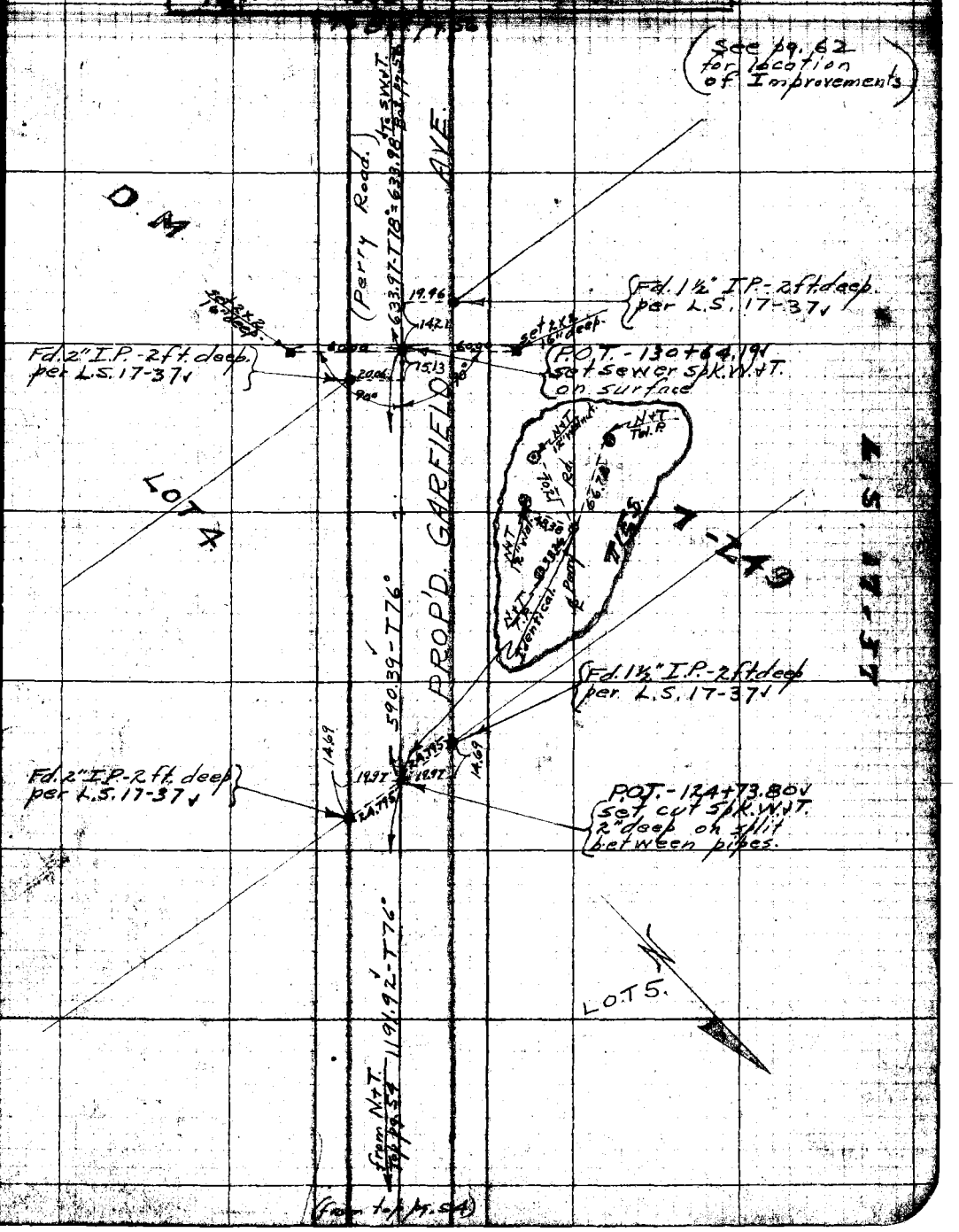

Notes: ANY ADDITIONS OR CHANGES IN THIS SHEET MUST BE MADE ON CHECKS IN RED. WITH DATE AND NAME OF PERSON MAKING CHANGE.

Do not extend notes this title or this line

RETURN TO LOS ANGELES COUNTY SURVEYOR

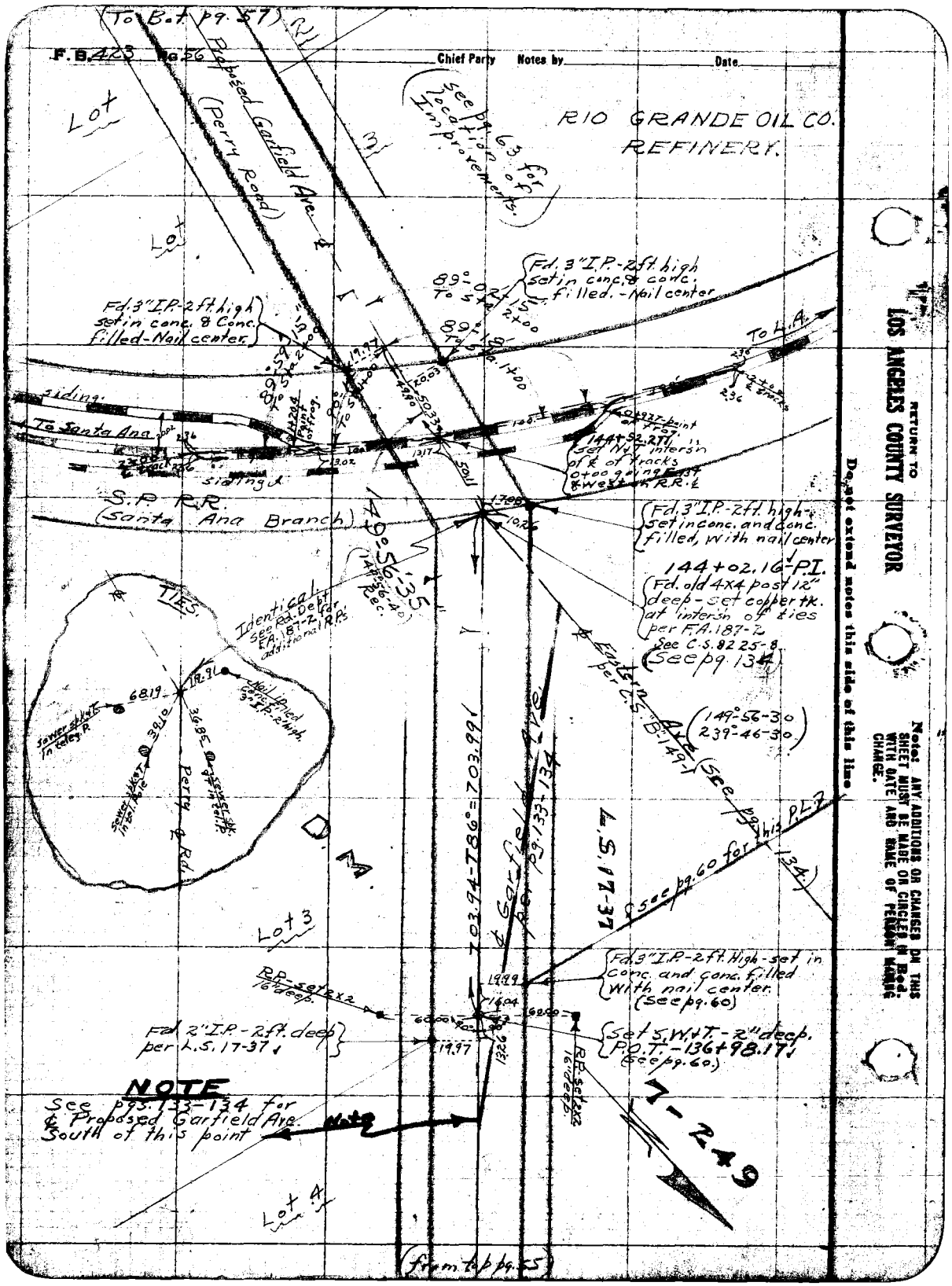

F.B. 423 Pg. 56
Chief Party Notes by Date
(To Bot. pg. 57)
Proposed Garfield Ave. (Perry Road)
Lot
Lot
(See pg. 63 for location of Improvements.)
RIO GRANDE OIL CO. REFINERY.
Fd. 3" I.P. - 2 ft. high set in conc. & conc. filled. - Nail center
89°-02'-15" To Sta. 2+00
89°-18' To Sta. 1+00
Fd. 3" I.P. - 2 ft. high set in conc. & Conc. filled - Nail center.
To L.A.
siding.
To Santa Ana
siding
S.P. R.R. (Santa Ana Branch)
144+52.277 Set N&T intersn of ℄ of tracks 0+00 going E 139 & West on R.R. ℄
Fd. 3" I.P. - 2 ft. high - set in conc. and conc. filled, with nail center
144+02.16 - P.I.
Fd. old 4X4 post 12" deep - set copper tk. at intersn of ties per F.A. 187-2
See C.S. 8225-8
(See pg. 134)
149°-56'-35" (149°-56'-40" Rec.)
TIES.
Identical. See Rd. Dept. F.A. 187-2 for additional R.P.'s
Eastern Ave. per C.S. B-149-1
(149°-56-30 239°-46-30)
(See pg. 134)
Sewer spk. & T in teleg. P.
Nail in conc. filled 3" I.P. - 2" high.
Perry ℄ Rd.
D.M.
703.94 - T86° = 703.99
℄ Garfield Ave. per pg. 133-134
L.S. 17-37
(See pg. 60 for this P.L.)
Lot 3
Fd. 3" I.P. - 2 ft. High - set in conc. and conc. filled with nail center. (See pg. 60)
R.P. - set 2x2 16" deep.
Fd. 2" I.P. - 2 ft. deep per L.S. 17-37
Set S.W.&T. - 2" deep. P.O.T. - 136+98.17 (See pg. 60.)
R.P. set 2x2 16" deep.
NOTE
See pgs. 133-134 for ℄ Proposed Garfield Ave. South of this point
Note
7-249
Lot 4
(from top pg. 55)
RETURN TO
LOS ANGELES COUNTY SURVEYOR
Do not extend notes this side of this line
Note: ANY ADDITIONS OR CHANGES ON THIS SHEET MUST BE MADE OR CIRCLED IN Red. WITH DATE AND NAME OF PERSON MAKING CHANGE.

Date _____ Notes by _____ Chief Party _____ F.B. 423 Pg. 57

(76" Tops)

Platted by JOSEPH C. HOYT	W.O. No. 4286 B.S.O. No.
Date FEB 1 1930	Location Garfield Ave
Map No. C.S.B-485-Sh3	Surveyed by Evans
Platting C'k'd by R. W. S.	Date 11-20-29
Date APR 1 - 1930	Indexed by A. C. Johnson

(Div. 2)

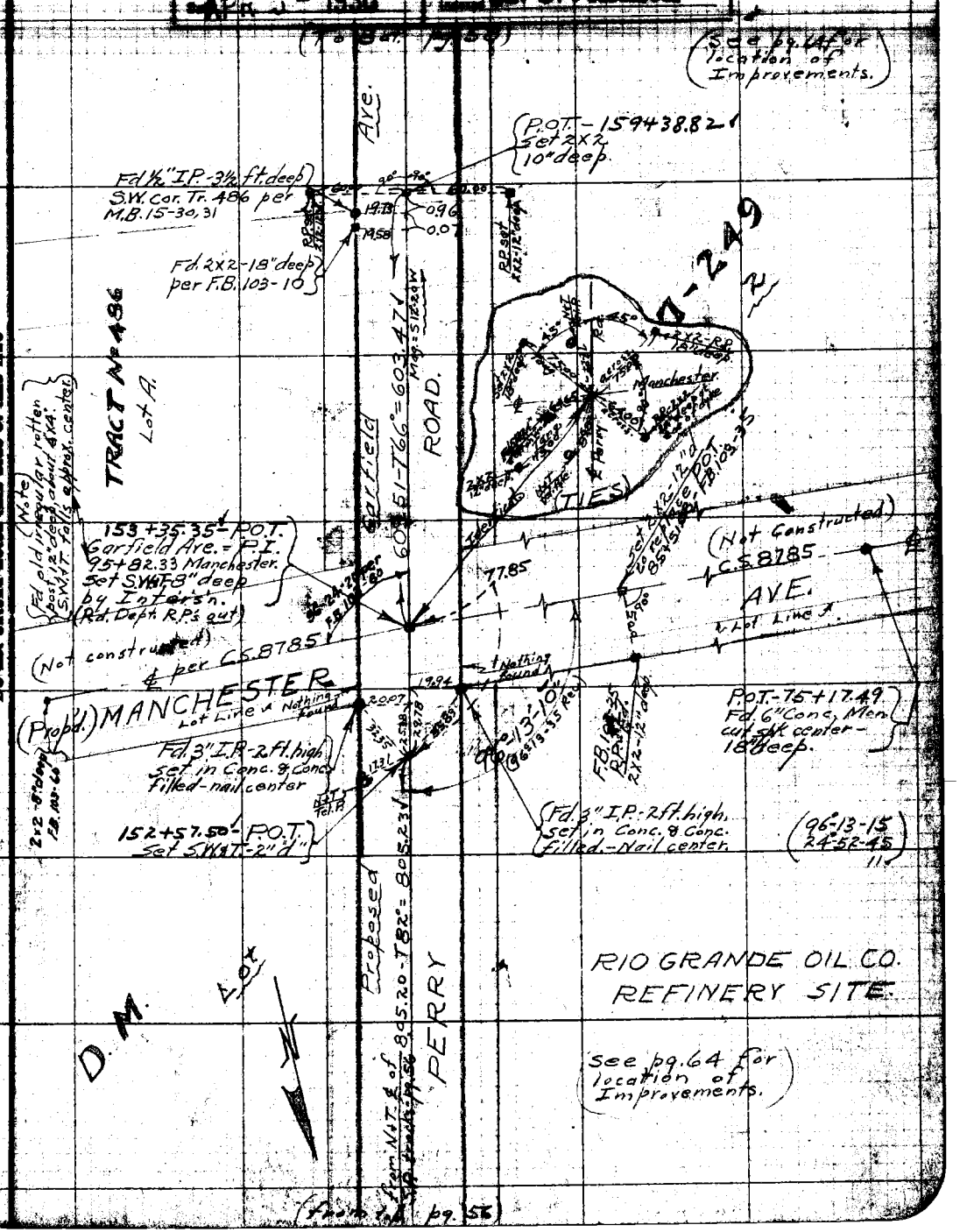

Note: ANY ADDITIONS OR CHANGES ON THIS SHEET MUST BE MADE ON CIRCLES IN RED WITH DATE AND NAME OF PERSON MAKING CHANGE.

Do not extend notes this side of this line

RETURN TO LOS ANGELES COUNTY SURVEYOR

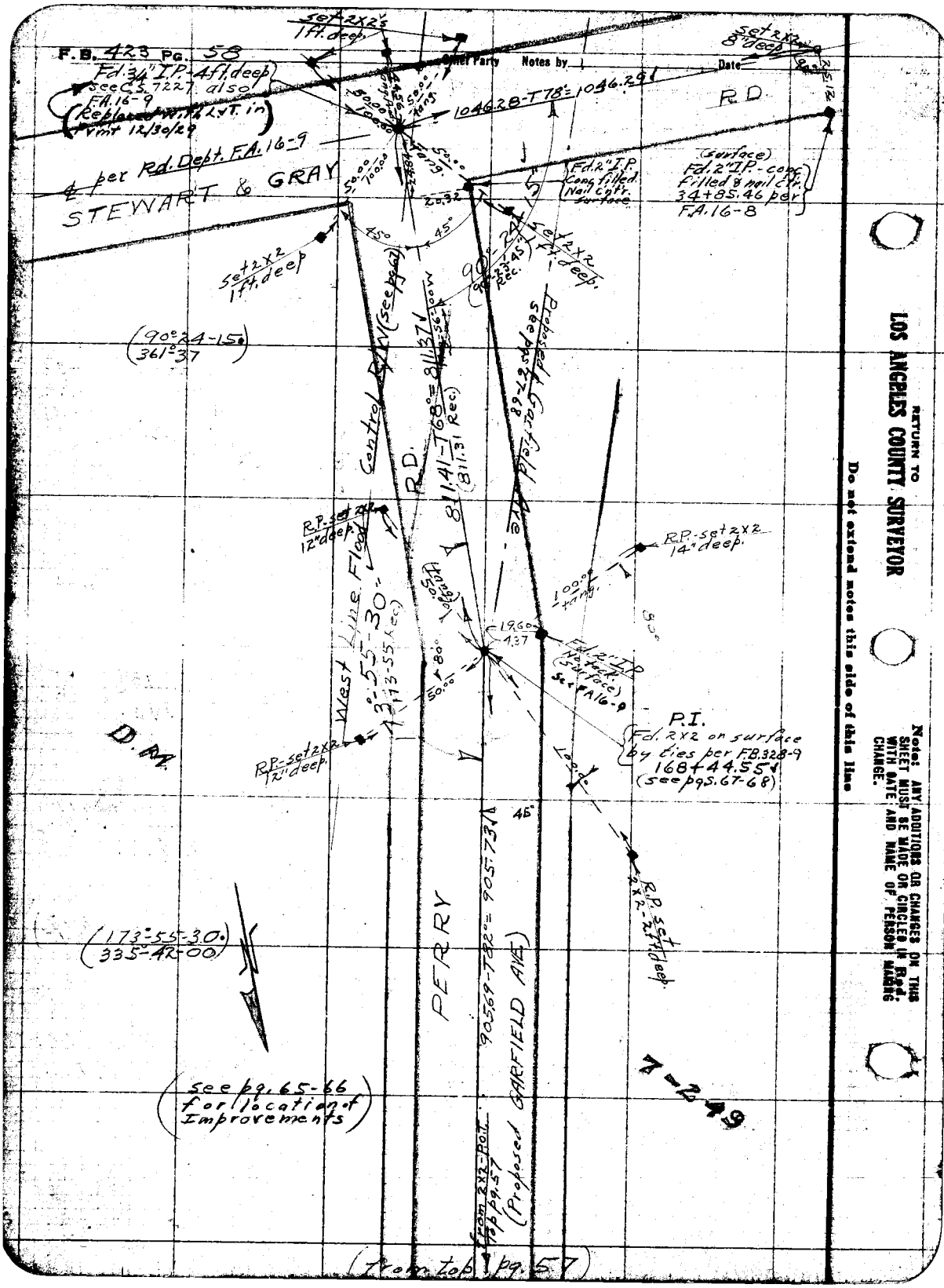
F.B. 423 Pg. 58
Chief Party
Notes by
Date
Fd. 3/4" I.P. - 4 ft. deep
see C.S. 7227 also
F.A. 16-9
(Replaced with L.T. in Pvmt 12/30/29)
set 2x2's 1 ft. deep
set 2x2 8" deep
1046.28 - T78° = 1046.29
R.D.
℄ per Rd. Dept. F.A. 16-9
STEWART & GRAY
Fd. 2" I.P. Conc. filled Nail cntr. surface
(surface) Fd. 2" I.P. - conc. filled & nail ctr. 34+85.46 per F.A. 16-8
set 2x2 1 ft. deep
set 2x2 1 ft. deep
90° - 24 - 15
(90° 23' 45" Rec.)
(90° 24 - 15)
(361° 37)
Control R/W (see pg. 67)
811.41 - T68° = 811.37
(811.31 Rec.)
Proposed Garfield Ave. see pgs. 67-68
R.D.
R.P. set 2x2 12" deep
R.P. set 2x2 14" deep
West Line Flood
3° - 55 - 30
(173 - 55 Rec.)
Fd. 2" I.P. Nail ctr. (surface) See F.A. 16-9
P.I.
Fd. 2x2 on surface by ties per F.B. 328-9
168+44.55
(see pgs. 67-68)
D.M.
R.P. set 2x2 12" deep
R.P. set 2x2 - 2 ft. deep
(173° - 55 - 30)
(335° - 42 - 00)
PERRY
905.69 - T82° = 905.73
(Proposed GARFIELD AVE)
(see pg. 65-66 for location of Improvements)
7-249
from 2x2 - P.O.T. Top pg. 57
(from top pg. 57)
RETURN TO
LOS ANGELES COUNTY SURVEYOR
Do not extend notes this side of this line
Note: ANY ADDITIONS OR CHANGES ON THIS SHEET MUST BE MADE OR CIRCLED IN Red, WITH DATE AND NAME OF PERSON MAKING CHANGE.

Date _____ Notes by _____ Chief Party _____ F.B. 423 Pg 59

(76 Tape #06)

Platted by JOSEPH C. HOYT	W.O. No. 4286 O.S.O. No.
Date FEB 1 1930	Location Garfield Ave (Div. 2)
Map No. C.S.B-485-Sh 2	Surveyed by Evans
Platting C'k'd by R. W. S.	Date 11-19-29
Date APR 5 - 1930	Indexed A. C. Johnson

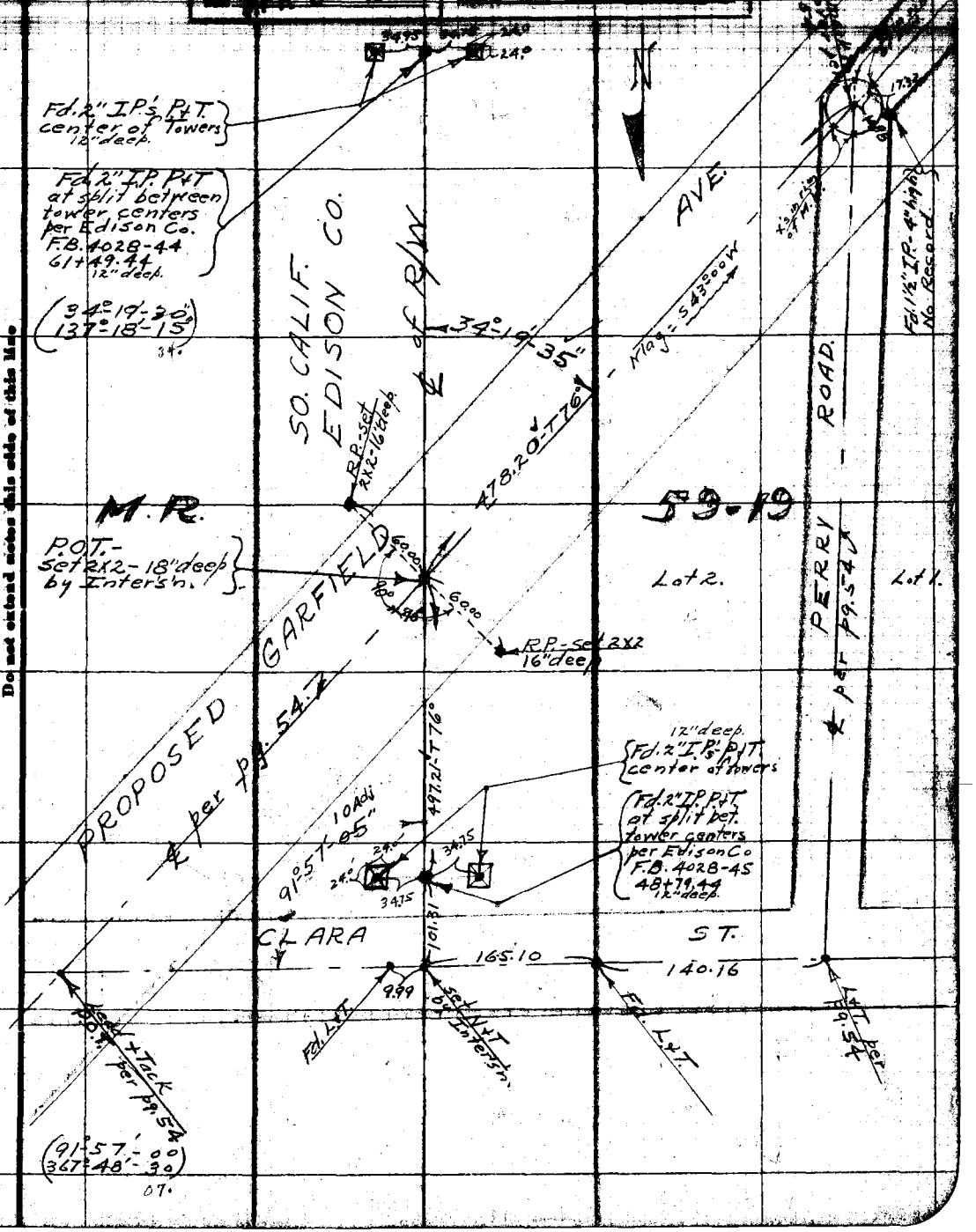

Notes: ANY ADDITIONS OR CHANGES ON THIS SHEET MUST BE MADE OR CIRCLED IN RED WITH DATE AND NAME OF PERSON MAKING CHANGE.

Do not extend notes this side of this line

RETURN TO LOS ANGELES COUNTY SURVEYOR

F.B. 423 Pg. 60 Chief Party Notes by Date

(76° Tape)

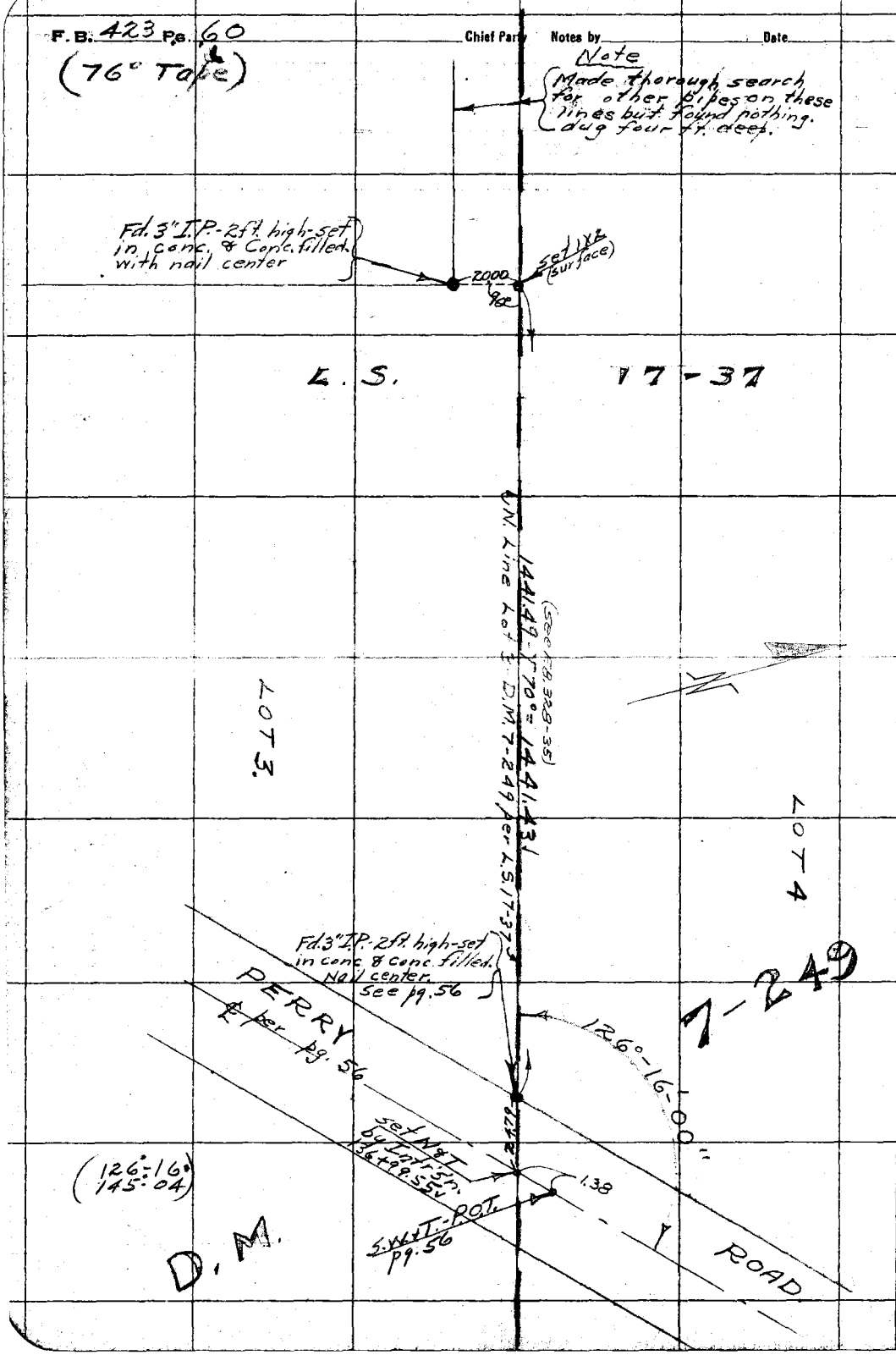

RETURN TO
LOS ANGELES COUNTY SURVEYOR

Do not extend notes this side of this line

Note: ANY ADDITIONS OR CHANGES ON THIS SHEET MUST BE MADE OR CIRCLED IN Red. WITH DATE AND NAME OF PERSON MAKING CHANGE.

Date _____ Notes by _____ Chief Party _____ F.B. 423 Pg. 61

Plotted JOSEPH C. HOYT	W.O. No. 4286 S.O. No.
Date FEB 1 1930	Location Garfield Ave (Div 2)
Map No. C-S-B-485-Sh2	Surveyed by Evans.
Plotting C'k'd by R. W. S.	Date 11-23-29
Date APR 5 - 1930	Indexed A. C. Johnson

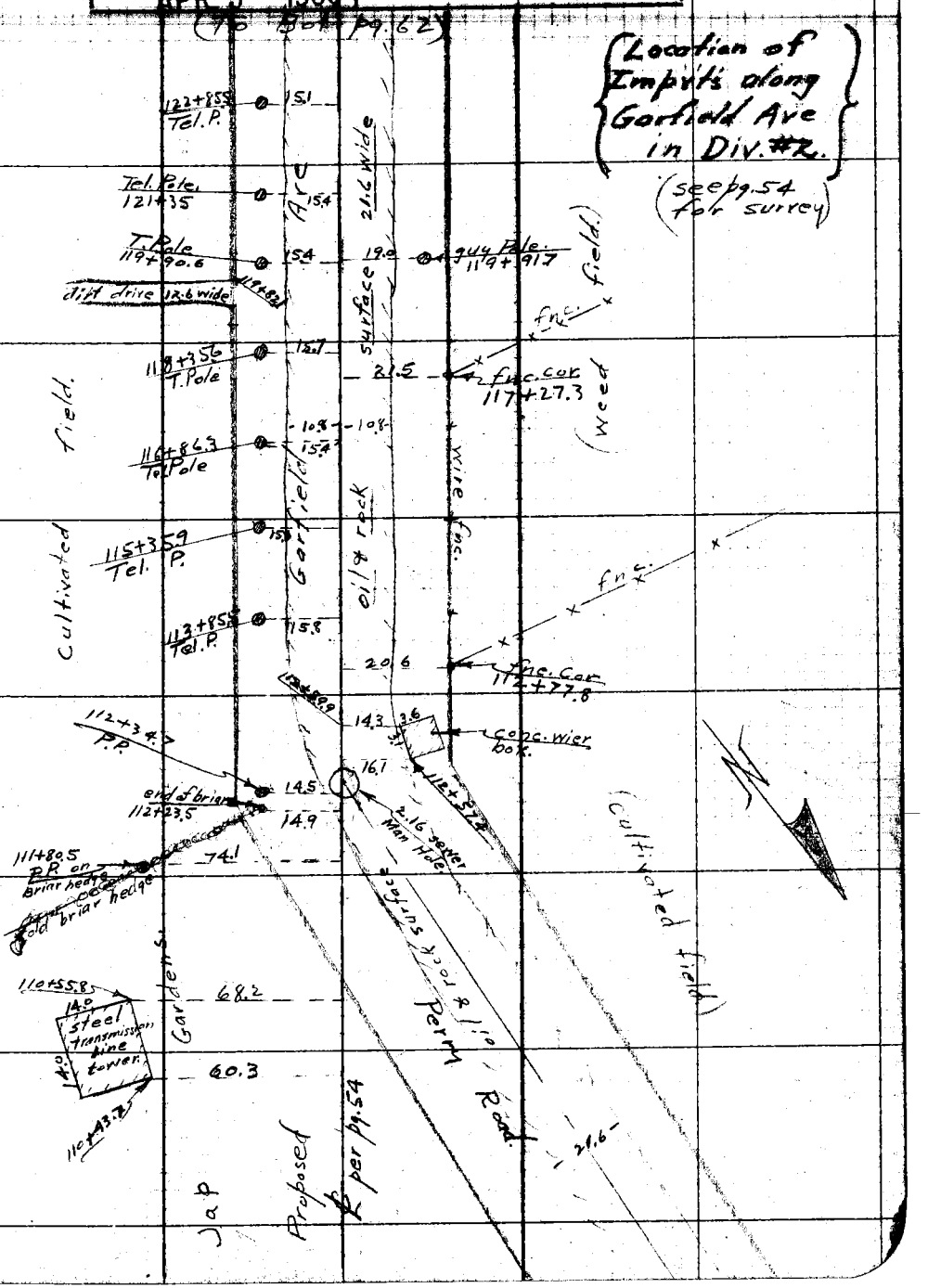

Note: ANY ADDITIONS OR CHANGES ON THIS SHEET MUST BE MADE OR CIRCLED IN Red. WITH DATE AND NAME OF PERSON MAKING CHANGE.

Do not extend notes this side of this line

RETURN TO LOS ANGELES COUNTY SURVEYOR

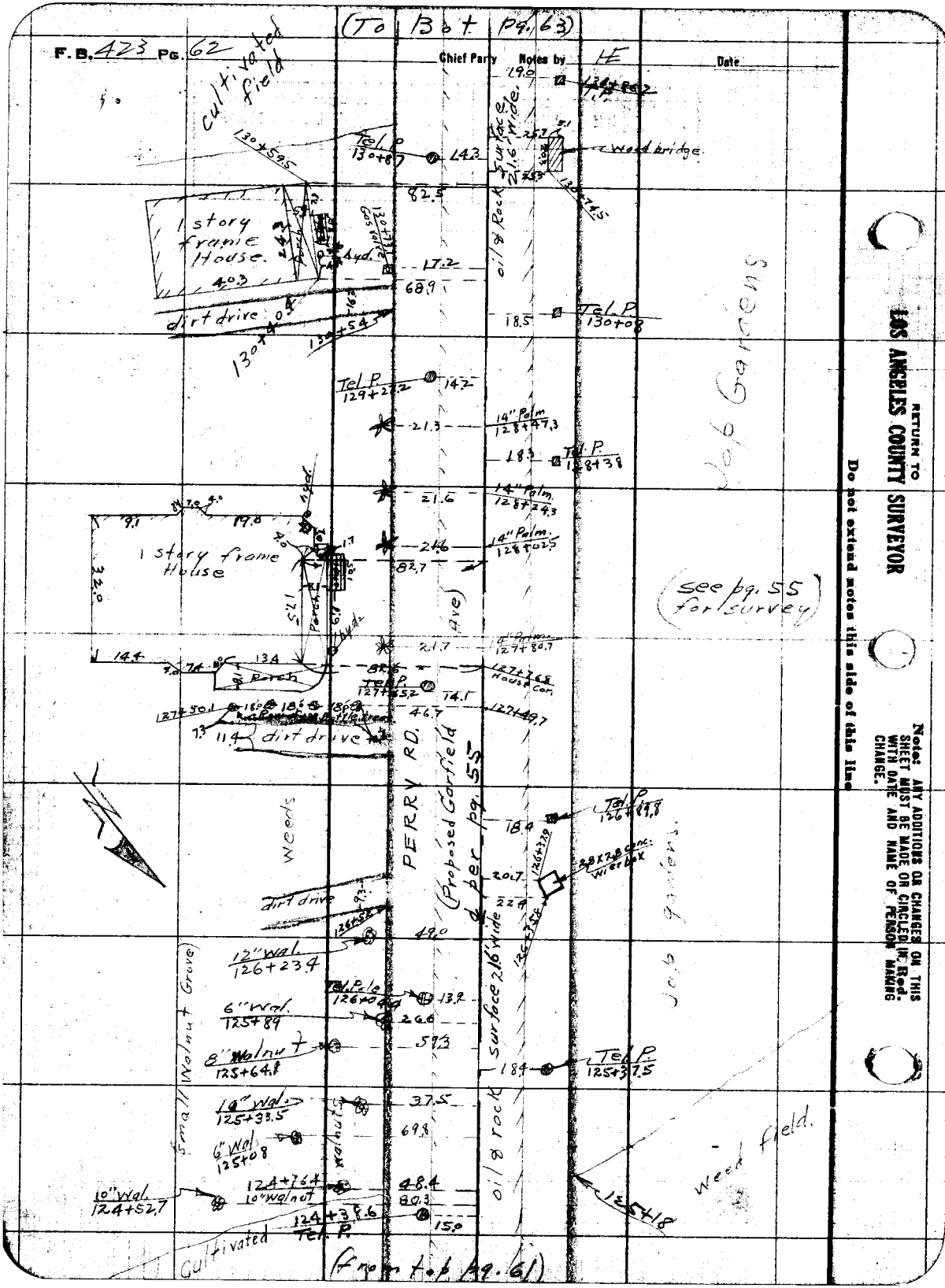
(To Bot Pg. 63)
F.B. 423 Pg. 62
Chief Party
Notes by
Date
cultivated field
Tel. P. 130+87
14.3
82.5
Wood bridge
1 story frame House
dirt drive
17.2
68.9
18.5
Tel. P. 130+08
oil & Rock surface 21.6' wide
Tel. P. 129+27.2
14.2
21.3
14" Palm 128+47.3
18.3
Tel. P. 128+38
21.6
14" Palm 128+24.3
21.6
14" Palm 128+02.5
82.7
1 story frame House
(see pg. 55 for survey)
21.7
14" Palm 127+80.7
Tel. P. 127+65.2
14.1
127+76.8 House Cor.
46.7
127+49.7
dirt drive
PERRY RD.
(Proposed Garfield Ave)
Weeds
Tel. P. 126+89.8
18.4
28x28 conc. wier box
20.7
22.4
dirt drive
49.0
12" Wal. 126+23.4
Tel. P. 126+04.4
13.9
6" Wal. 125+89
26.6
59.3
8" Walnut 125+64.1
18.4
Tel. P. 125+37.5
Small Walnut Grove
10" Wal. 125+33.5
37.5
6" Wal. 125+08
69.8
Walnuts
oil & rock surface 21.6' wide
Job Gardens
Weed field
10" Wal. 124+52.7
124+76.4 10" Walnut
48.4
80.3
124+38.6 Tel. P.
15.0
125+18
Cultivated
(from top Pg. 61)
RETURN TO
LOS ANGELES COUNTY SURVEYOR
Do not extend notes this side of this line
Note: ANY ADDITIONS OR CHANGES ON THIS SHEET MUST BE MADE OR CIRCLED IN Red. WITH DATE AND NAME OF PERSON MAKING CHANGE.

Date _____ Notes by _____ Chief Party _____ F.B. 423 Pg. 63

JOSEPH C. HOYT

Plotted by FEB 1 1930	W.O. No. 4286 D.S.O. No.
Date FEB 1 1930	Location Garfield Ave-Div 2
Map No. C.S.B-485-Sh2	Surveyed by Evans
Plotting C'k'd by R. W. S.	Date 11-25-29
Date APR 5 1930	Indexed A. C. Johnson

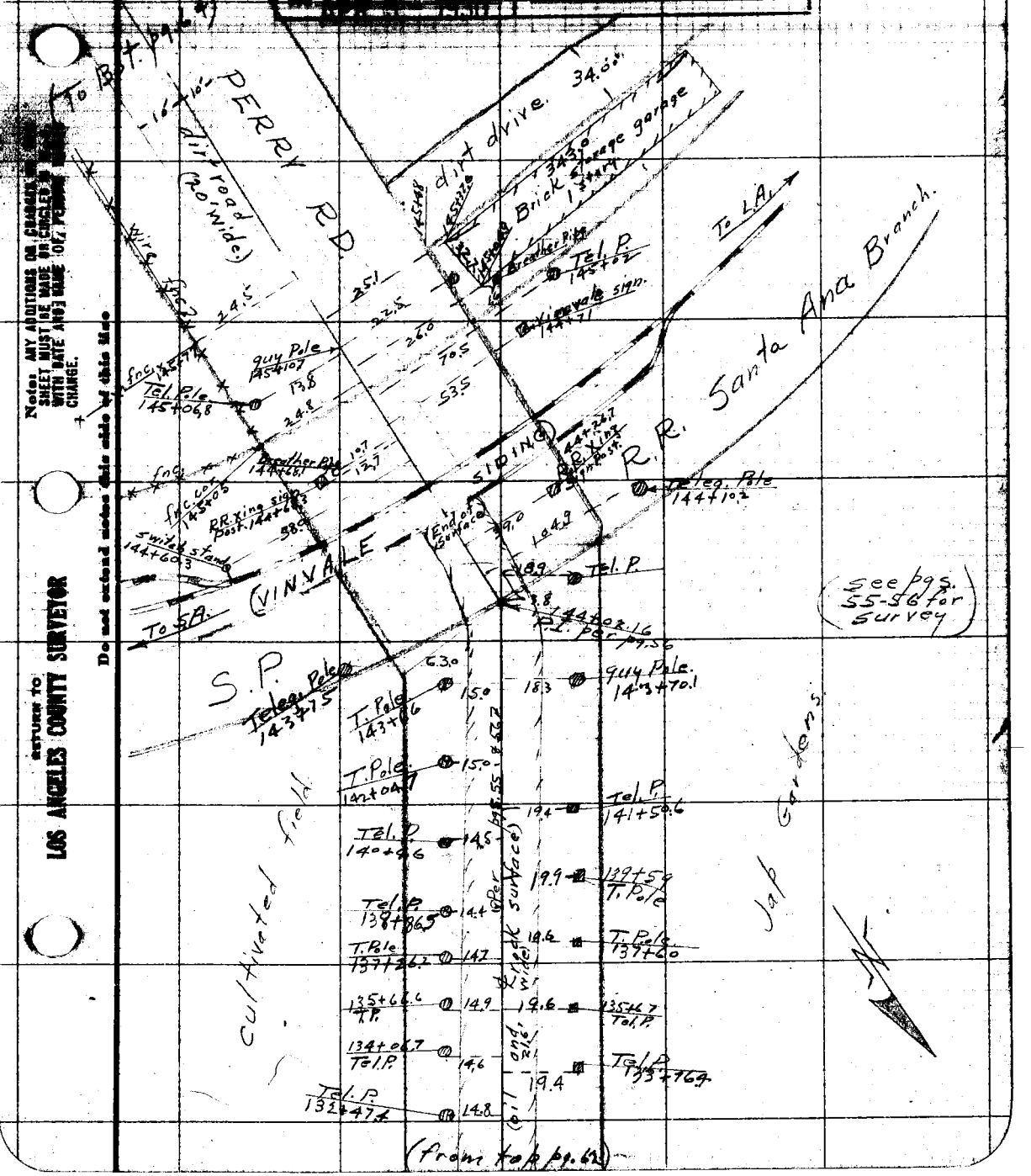

Notes: ANY ADDITIONS OR CHANGES ON THIS SHEET MUST BE MADE OR CIRCLED IN WITH DATE AND NAME OF PERSON MAKING CHANGE.

Do not extend notes this side of this line

RETURN TO LOS ANGELES COUNTY SURVEYOR

F.B. 423 Pg. 64 Chief Party Notes by HE Date

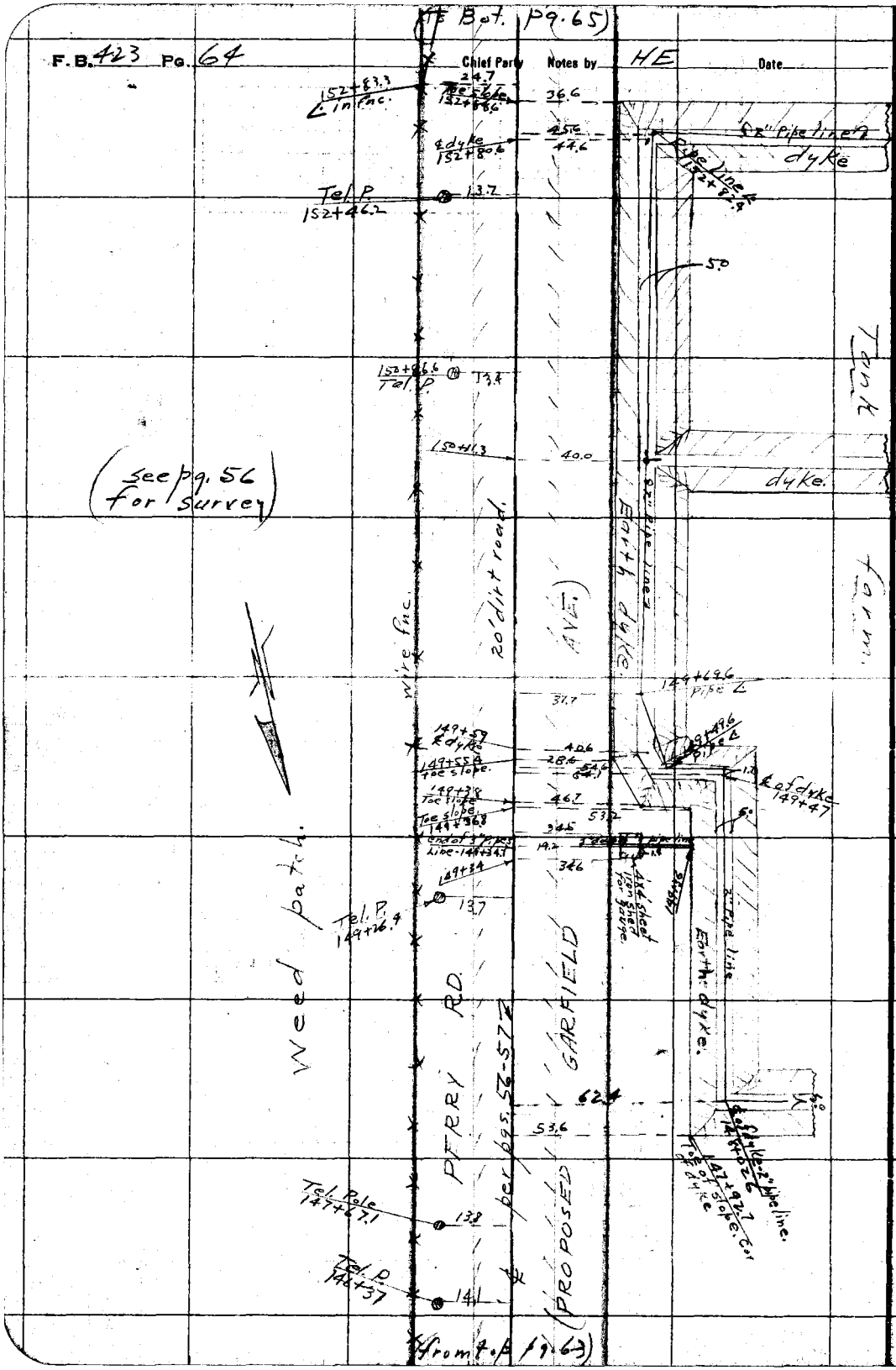

RETURN TO
LOS ANGELES COUNTY SURVEYOR

Do not extend notes this side of this line

Note: ANY ADDITIONS OR CHANGES ON THIS SHEET MUST BE MADE OR CIRCLED IN Red. WITH DATE AND NAME OF PERSON MAKING CHANGE.

Date _____ Notes by _____ Chief Party _____ F.B. 123 Pg. 65

Platted by JOSEPH C. HOYT	W. O. No. 4286 D. S. O. No.
Date FEB 1 1930	Location Garfield Ave.
Map No. E.S.B. 485-Sh2	Surveyed by Evans
Platting C'k'd by R. W. S.	Date 11-25-29
Date APR 5 - 1930	Indexed C. Johnson

(Div. 2)

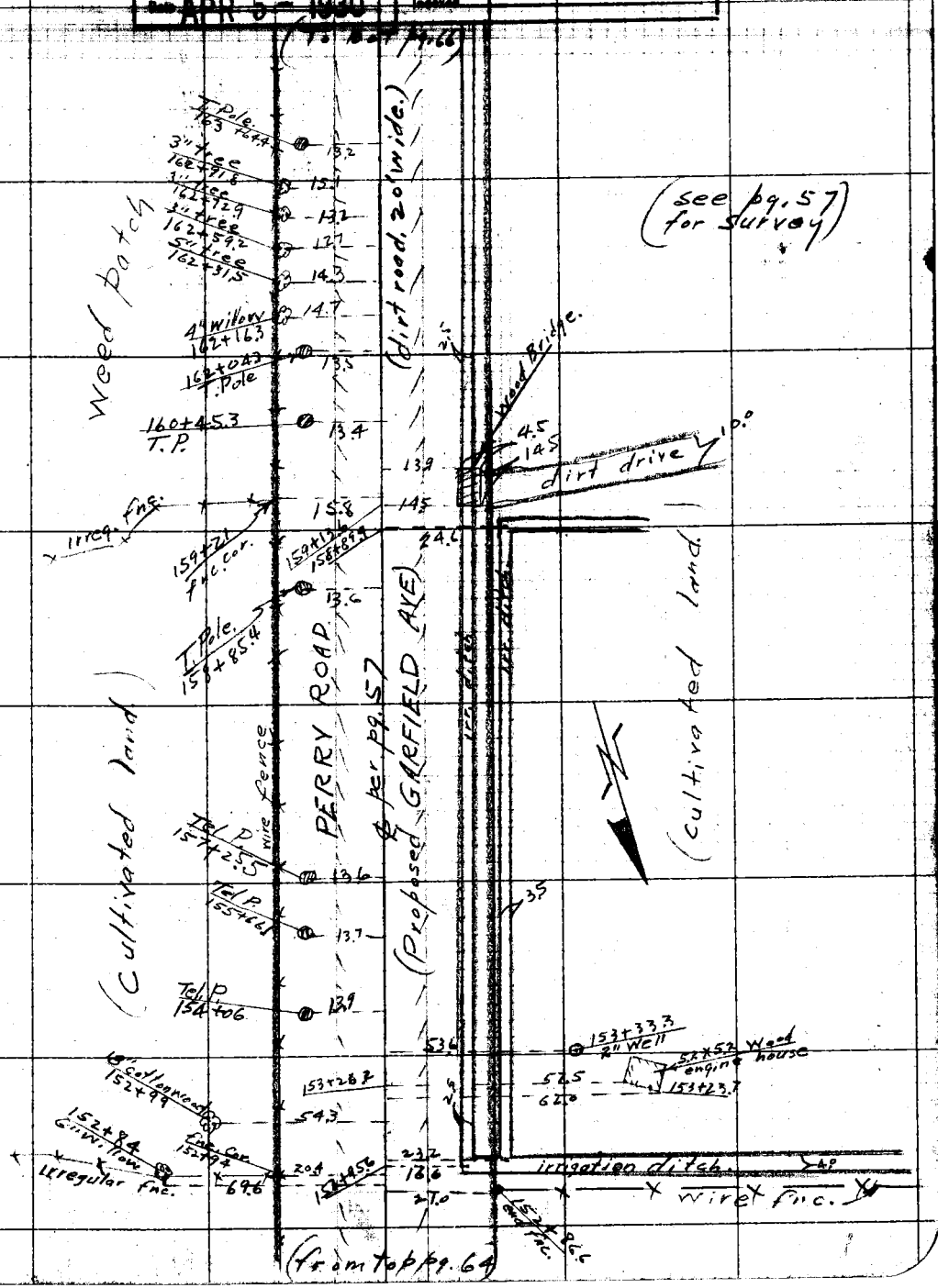

Note: ANY ADDITIONS OR CHANGES ON THIS SHEET MUST BE MADE OR CIRCLED IN RED WITH DATE AND INITIAL OF PERSON MAKING CHANGE.

Do not extend notes this side of this line

RETURN TO LOS ANGELES COUNTY SURVEYOR

F. B. 423 PG. 66 Chief Party Notes by Date

RETURN TO
LOS ANGELES COUNTY SURVEYOR

Do not extend notes this side of this line

Note: ANY ADDITIONS OR CHANGES ON THIS SHEET MUST BE MADE OR CIRCLED IN RED WITH DATE AND NAME OF PERSON MAKING CHANGE.

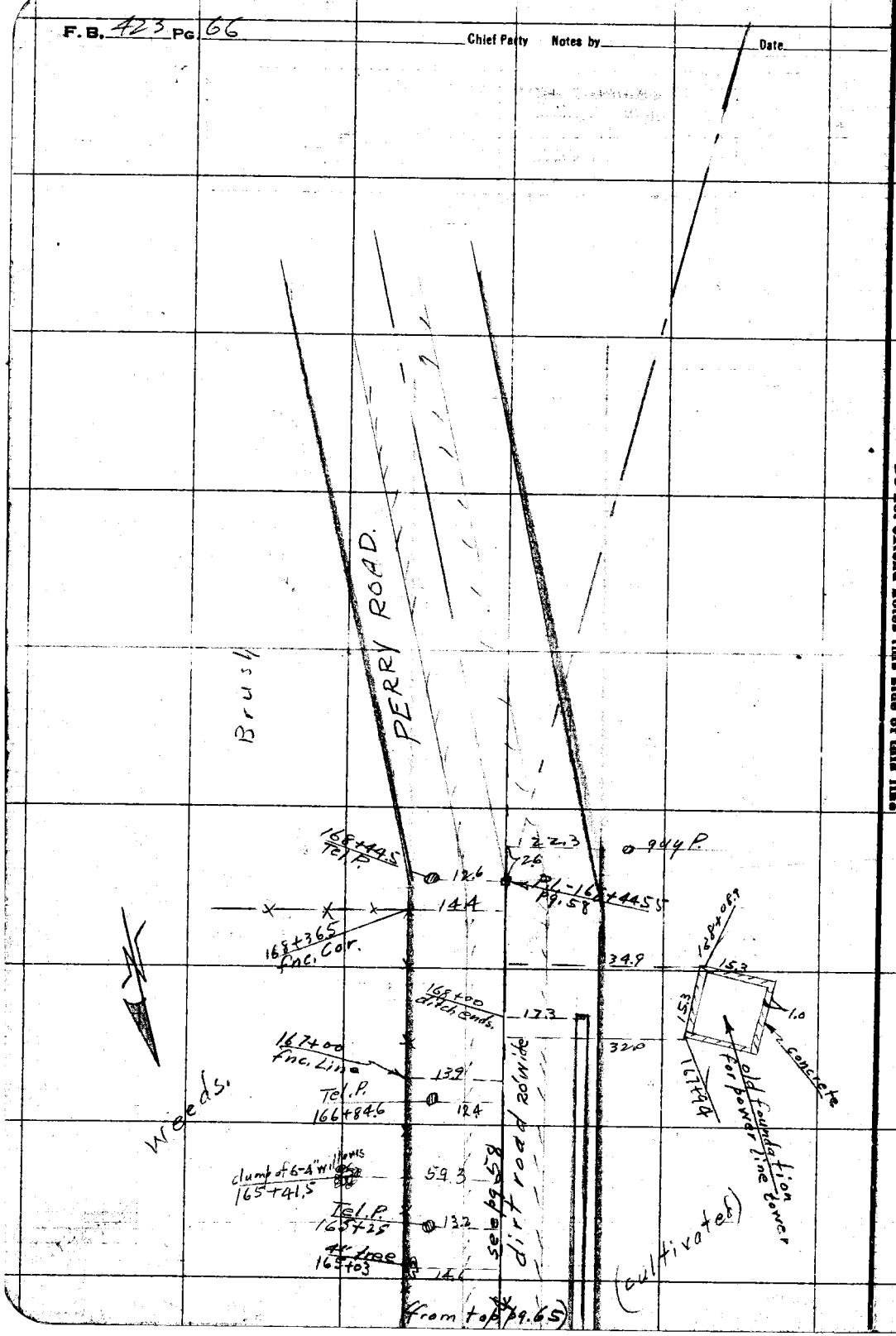

Date _____ Notes by _____ Chief Party _____ F.B. 423 PG. 67

(76° Tape #06)

Platted by JOSEPH C. HOYT
Date FEB 1 1930
Map No. CS-B-485-Sh 2
Plotting Ck'd by R. W. S.
Date APR 5 - 1930

W. O. No. 4286 O. S. O. No. _____
Location Garfield Ave. (Div. 2)
Surveyed by Evans
Date 11-24-29
Indexed _____

{Sketch showing West R/W line flood control channel, and establishment of Garfield Ave. ℄ parallel thereto}

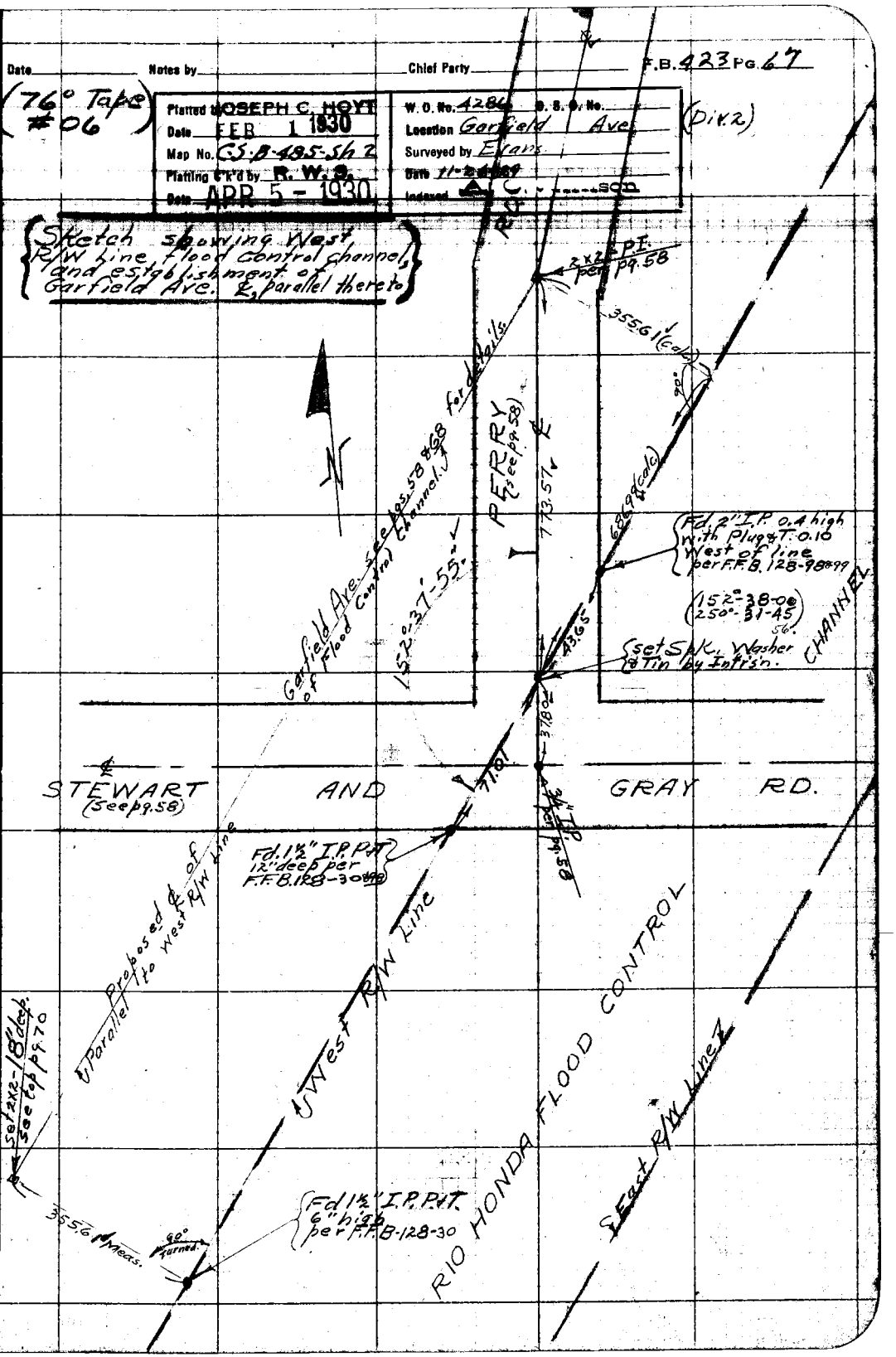

Notes: ANY ADDITIONS OR CHANGES ON THIS SHEET MUST BE MADE IN CIRCLED IN Red WITH DATE AND NAME OF PERSON MAKING CHANGE.

Do not extend notes this side of this line

RETURN TO LOS ANGELES COUNTY SURVEYOR

F.B. 423 Pg. 68 Chief Party Notes by Date

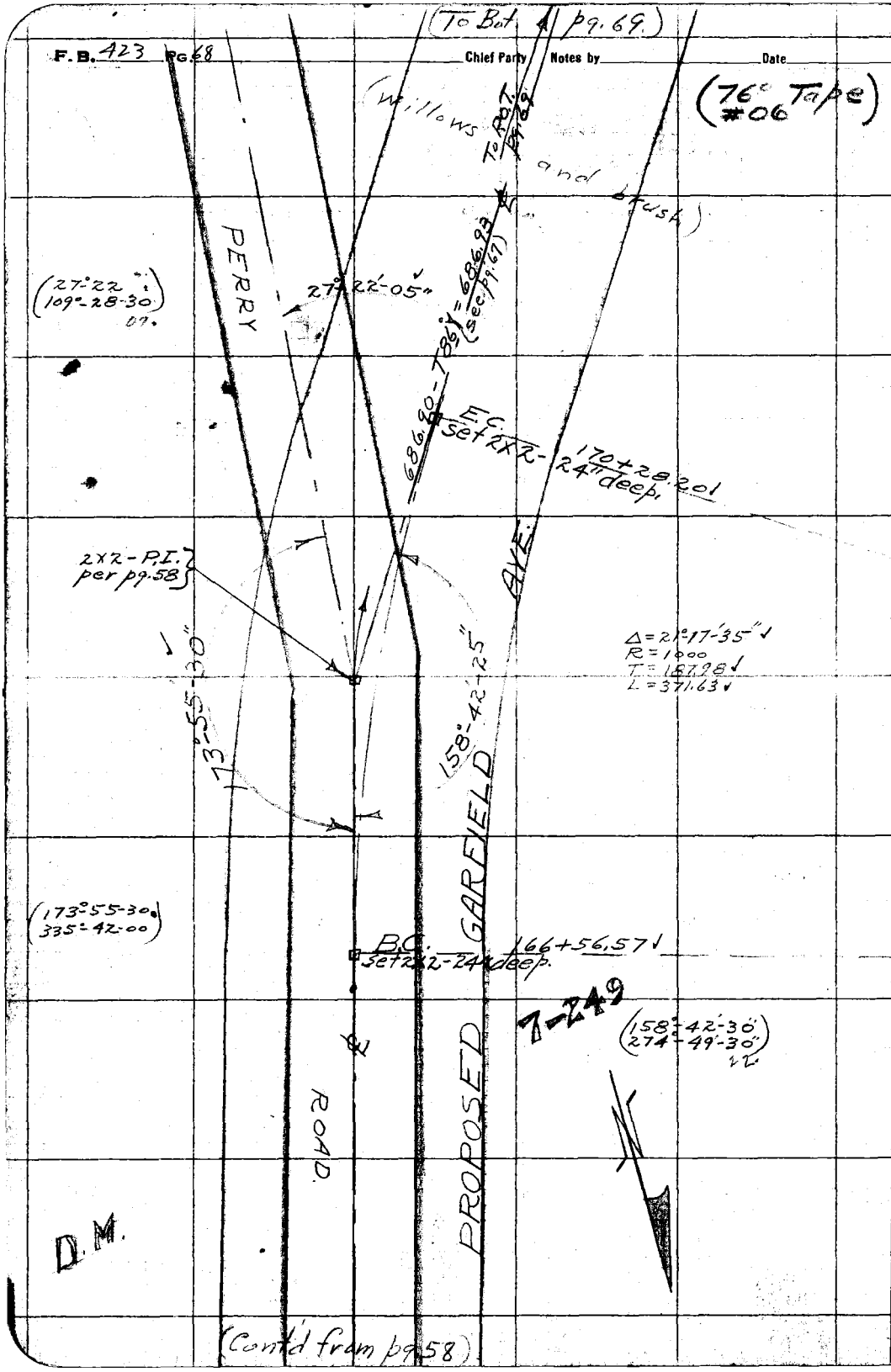

RETURN TO
LOS ANGELES COUNTY SURVEYOR

Do not extend notes this side of this line

Note: ANY ADDITIONS OR CHANGES ON THIS SHEET MUST BE MADE OR CIRCLED IN Red. WITH DATE AND NAME OF PERSON MAKING CHANGE.

Date _____ Notes by _____ Chief Party _____ F.B. 123 Pg. 69

Plotted by JOSEPH C. HOYT
Date FEB 1 1930
Map No. C.S.B-485564
Plotting C'k'd by R. W. S.
Date APR 5 1930

W. O. No. 4286 D. S. O. No.
Location Garfield Ave
Surveyed by Evans
Date 11-26-29
Indexed A. C. Johnson

Div. 2.

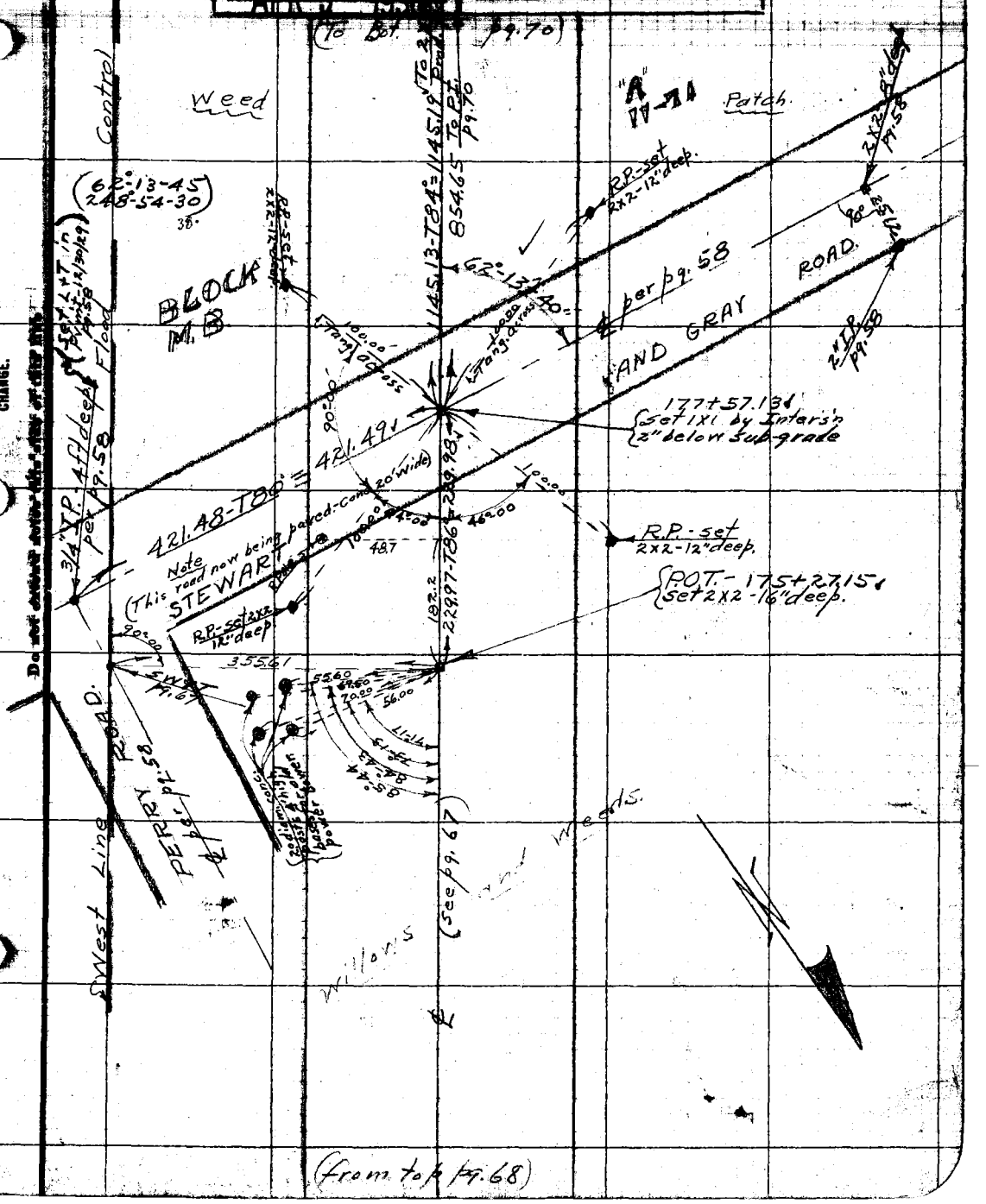

Notes: ANY ADDITIONS OR CHANGES ON THIS SHEET MUST BE MADE OR CHECKED BY RECORD WITH DATE AND NAME OF PERSON MAKING CHANGE.

Do not extend notes this side of this line.

REPORT TO LOS ANGELES COUNTY SURVEYOR

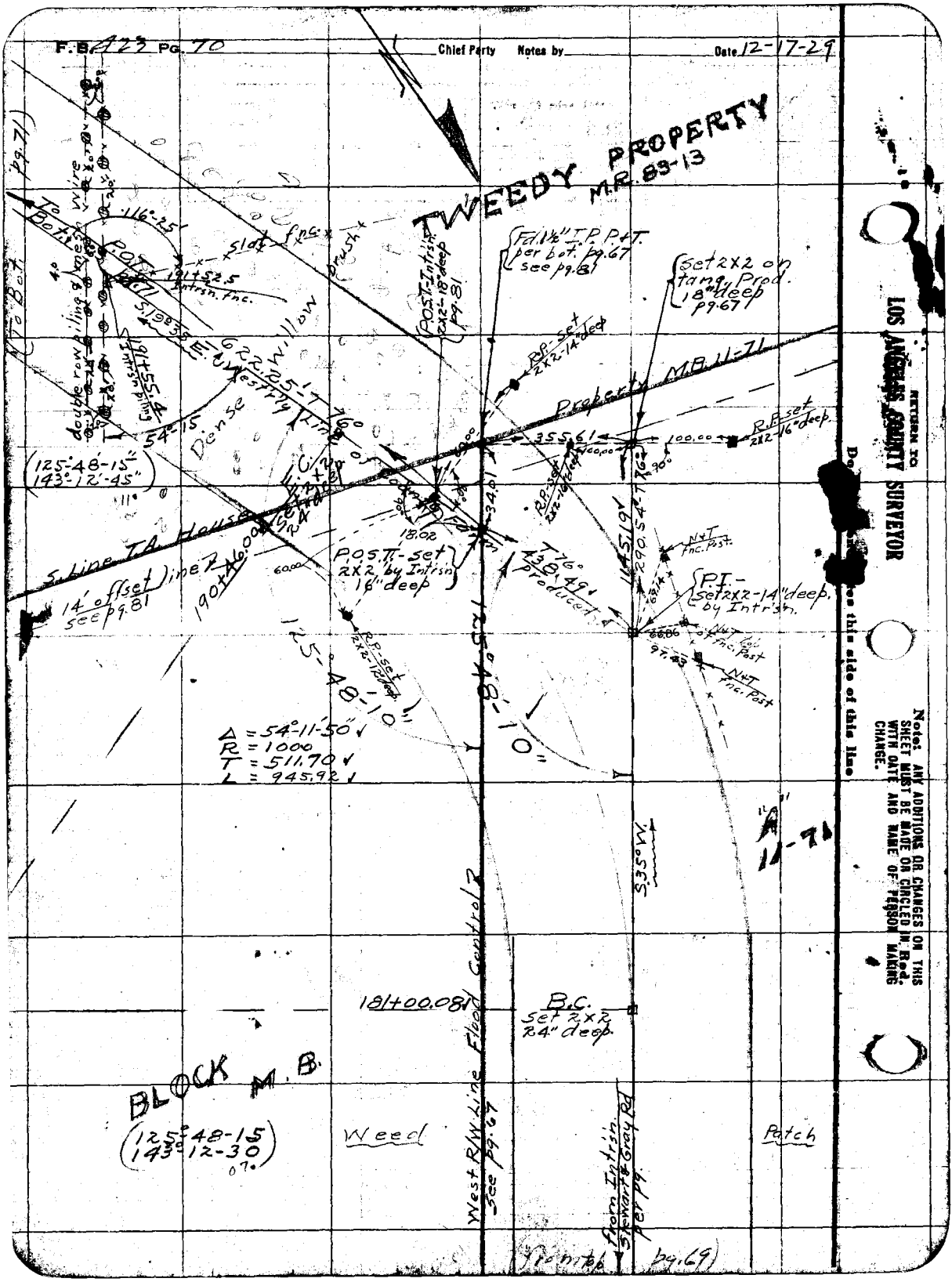
F.B. A23 Pg. 70
Chief Party
Notes by
Date 12-17-29
TWEEDY PROPERTY
M.R. 89-13
Fd. 1½" I.P. P.&T. per bot. pg. 67 see pg. 81
Set 2x2 on tang. Prod. 18" deep pg. 67
P.O.S.T.-Intrsn. 2x2-18" deep pg. 81
R.P.-set 2x2-14" deep
Property M.B. 11-71
R.P.-set 2x2-16" deep
355.61
100.00
P.O.S.T.-set 2x2 by Intrsn. 16" deep
P.I.-set 2x2-14" deep by Intrsn.
N&T fnc. Post
Δ = 54°-11'-50"
R = 1000
T = 511.70
L = 945.92
125°-48'-10"
181+00.081
B.C. Set 2x2 24" deep
BLOCK M.B.
(125°-48-15 143°-12-30)
Weed
Patch
West R/W Line Flood Control R
See pg. 67
from Intrsn. Stewart & Gray Rd per pg.
(from top pg. 69)
S.35°W.
"A" 11-71
double row piling & mesh wire
To Bot. (pg. 71)
To Bot.
116°-25'
191+52.5 Intrsn. fnc.
191+55.4 Intrsn. piling
54°-15
Dense Willow
622.25'-T 76°
Westerly Line of
S. Line T.A. House
14' offset line 7 see pg. 81
190+46.00
125°-48'-10"
Δ = 54°-11'-50"
R = 1000
T = 511.70
L = 945.92
RETURN TO
LOS ANGELES COUNTY SURVEYOR
Do[redacted]es this side of this line
Note: ANY ADDITIONS OR CHANGES ON THIS SHEET MUST BE MADE OR CIRCLED IN Red. WITH DATE AND NAME OF PERSON MAKING CHANGE.

Date _____ Notes by _____ Chief Party _____ F.B. 123 Pg 71

(76° Tape #06)

Plotted by JOSEPH C. HOYT	W. O. No. 4286 D. S. O. No.
Date FEB 1 1930	Location Garfield Ave-Div. 2
Map No. CS-B-485-Sh2	Surveyed by [illegible]
Plotting C'k'd by R. W. S.	Date 12-18-29
Date APR 5 - 1930	Indexed A. C. Johnson

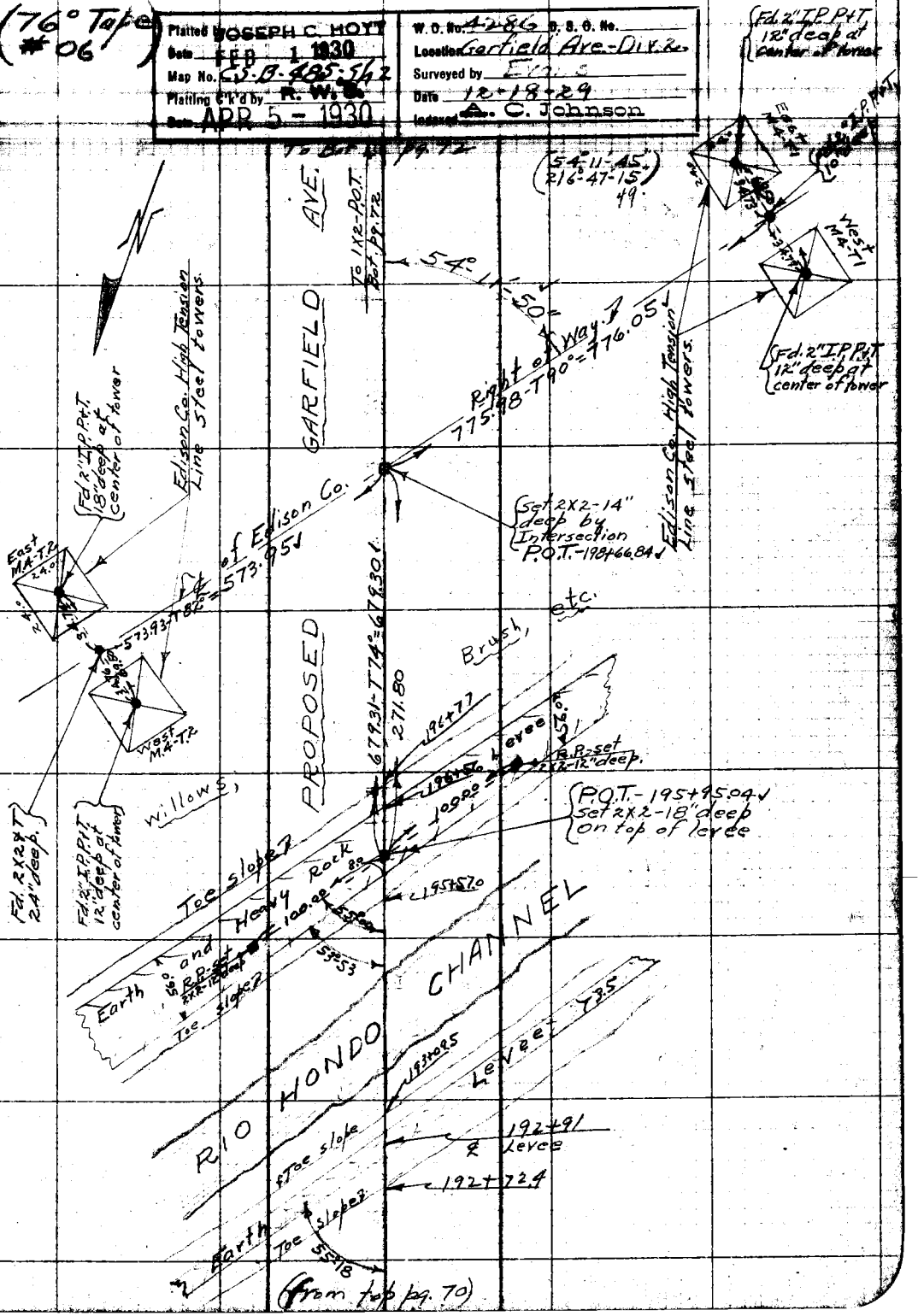

Note: ANY ADDITIONS OR CHANGES ON THIS SHEET MUST BE MADE OR CIRCLED IN Red, WITH DATE AND NAME OF PERSON MAKING CHANGE.

Do not extend notes this side of this line

RETURN TO LOS ANGELES COUNTY SURVEYOR

To Bot. Pg. 73

F.B. 423 Pg. 72 Chief Party Notes by Date

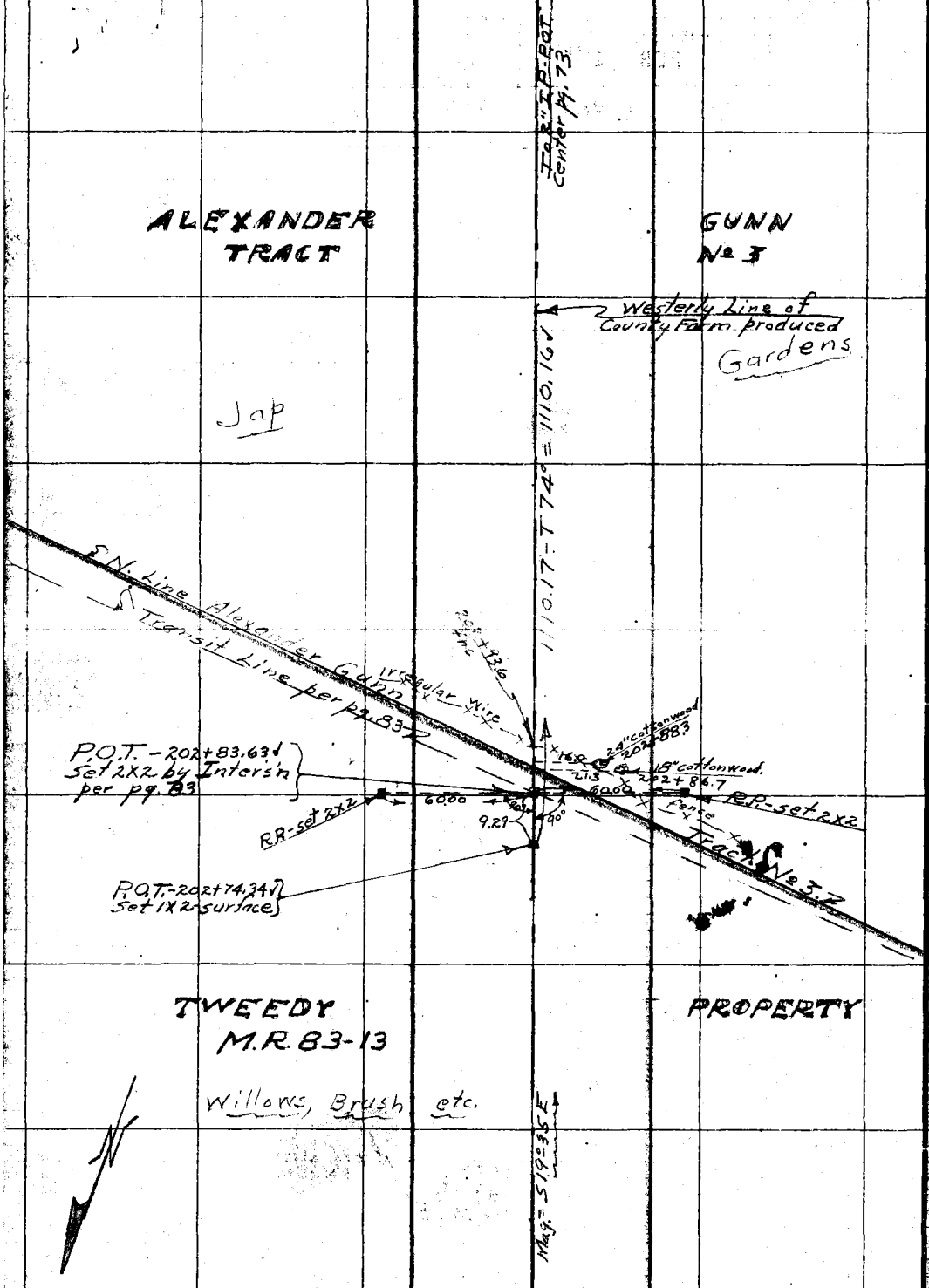

from Top Pg. 71

Date _____ Notes by _____ Chief Party _____ F.B. 423 Pg. 73

(76" Tape #06)

Plotted JOSEPH C. HOYT	W.O. No. 4286 B.S.O. No.
Date FEB 1 1930	Location Garfield Ave.
Map No. C.S.-B-485-Sh2	Surveyed by Evans
Plotting C'k'd by R. W. S.	Date 12-19-29
Date APR 5 1930	Indexed A. C. Johnson

(Div. 2)

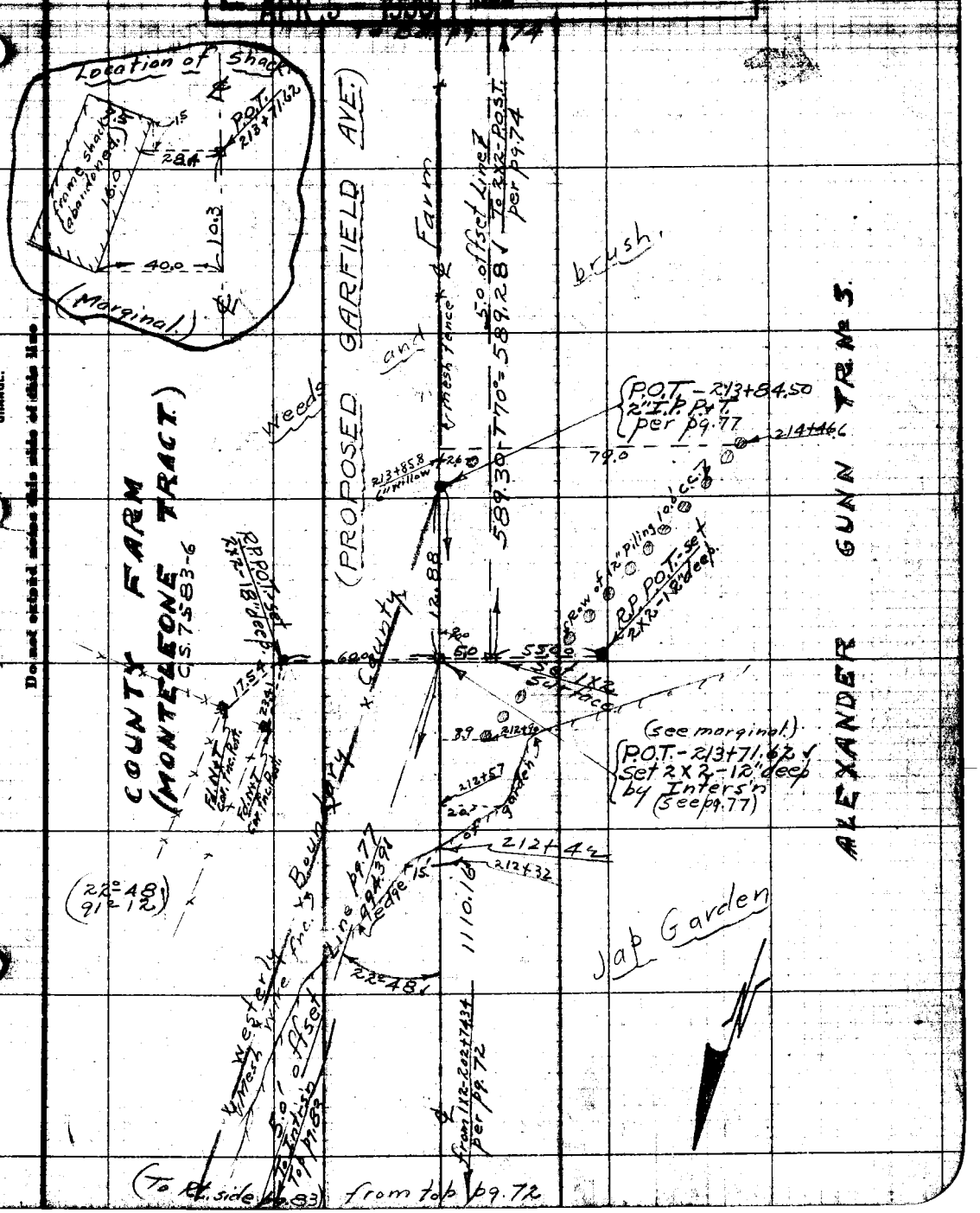

Note: ANY ADDITIONS OR CHANGES ON THIS SHEET MUST BE MADE OR CIRCLED IN Red, WITH DATE AND NAME OF PERSON MAKING CHANGE.

Do not extend notes this side of this line

RETURN TO LOS ANGELES COUNTY SURVEYOR

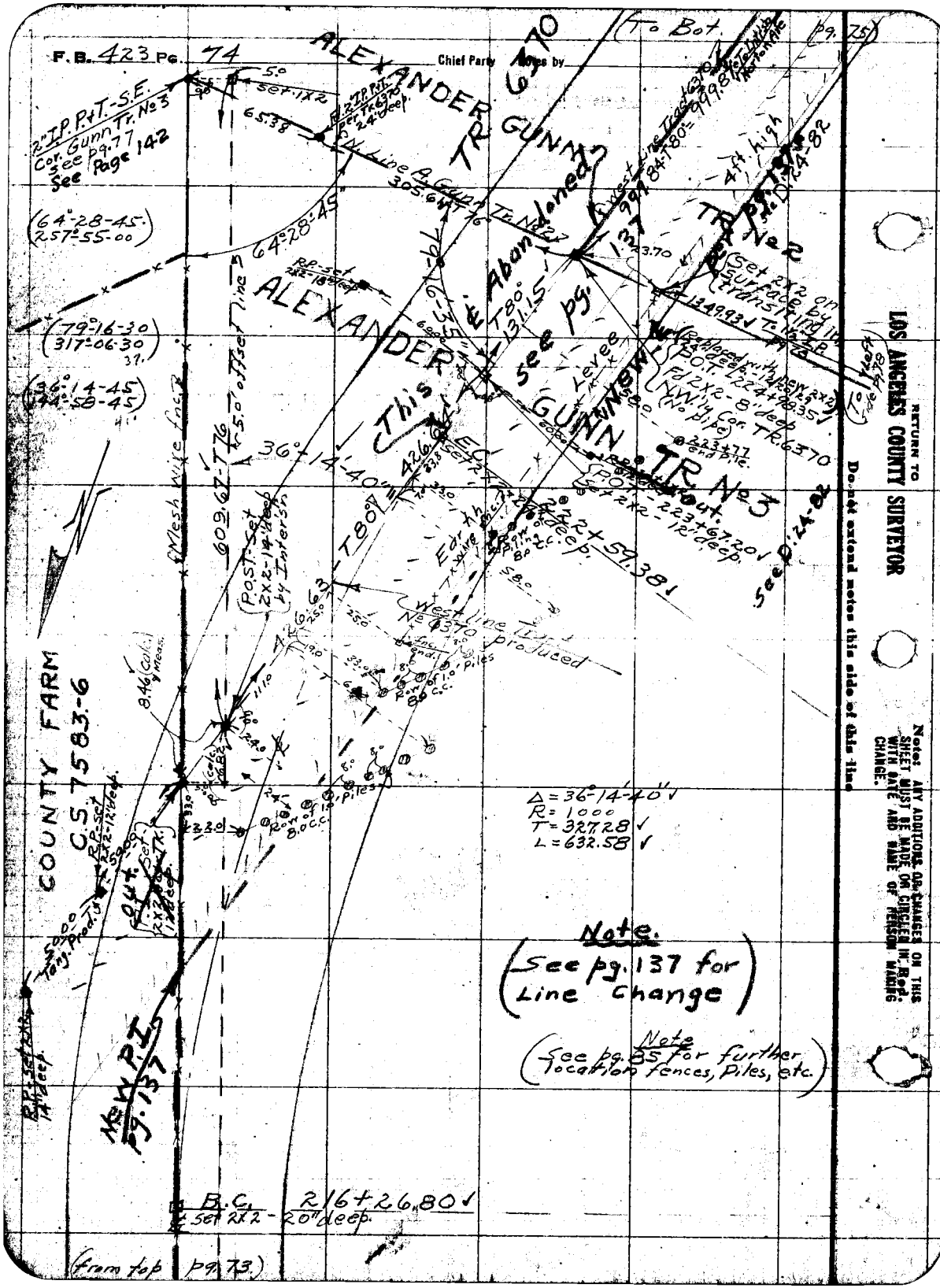
F.B. 423 Pg. 74
Chief Party
Notes by
(To Bot. pg. 75)
ALEXANDER GUNN TR 6370
2" I.P. P+T.-S.E. Cor. Gunn Tr. No 3 See pg. 77 See Page 142
(64°-28-45 257°-55-00)
64°-28'-45"
(79°-16-30 317°-06-30)
(36°-14-45 144°-58-45)
ALEXANDER GUNN TR No 3
This ℄ Abandoned
See pg. 137
TR No 2
Set 2x2 on surface by transiting in
Levee
Mesh wire fnc.
609.67-T76
(Post-Set 2x2-14" deep by Intersn)
36°-14'-40"
T80°
Earth
Row of Piling 8.0 c.c.
West line Tract No 6370 produced
COUNTY FARM C.S. 7583-6
Δ = 36°-14'-40" ✓
R = 1000
T = 327.28 ✓
L = 632.58 ✓
Note.
(See pg. 137 for Line Change)
Note
(See pg. 85 for further location fences, Piles, etc.)
New P.I. pg. 137
B.C. 216+26.80 ✓
Set 2x2 - 20" deep.
(from top pg. 73)
RETURN TO LOS ANGELES COUNTY SURVEYOR
Do not extend notes this side of this line
Note: ANY ADDITIONS OR CHANGES ON THIS SHEET MUST BE MADE OR CIRCLED IN Red. WITH DATE AND NAME OF PERSON MAKING CHANGE.

Date _____ Notes by _____ Chief Party _____ F.B. 423 Pg. 75

76° Tape #06

Plotted by JOSEPH C. HOYT	W. O. No. 4286 B. O. O. No.
Date FEB 1 1930	Location Garfield Ave. (Div. 2)
Map No. C.S.B-485-Sh 2	Surveyed by Evans
Plotting C'k'd by R. W. S.	Date 12-19-29
Date APR 5 - 1930	Indexed

Note: ANY ADDITIONS OR CHANGES ON THIS SHEET MUST BE MADE OR CIRCLED IN Red. WITH DATE AND NAME OF PERSON MAKING CHANGE.

Do not extend notes this side of this line

RETURN TO LOS ANGELES COUNTY SURVEYOR

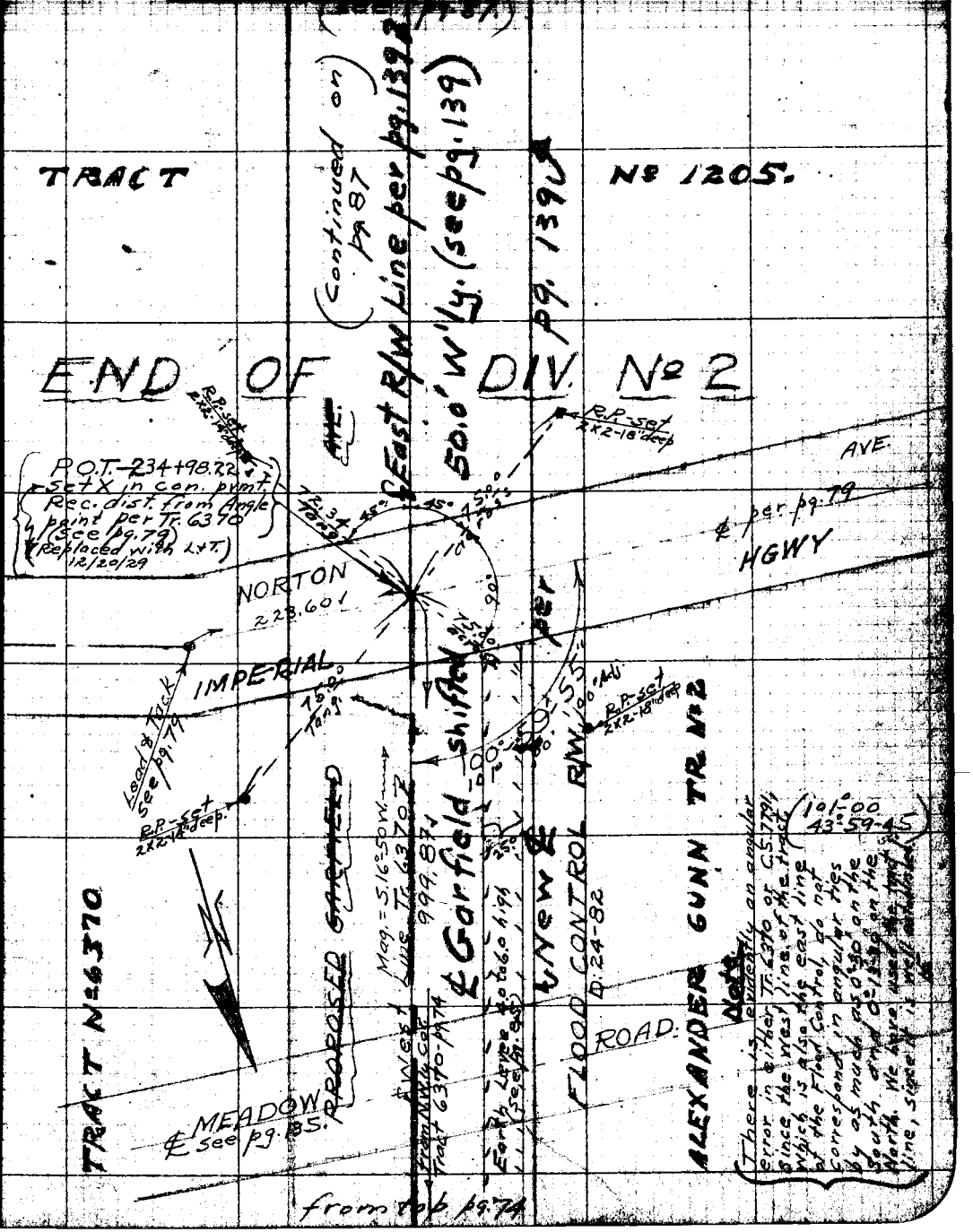

Note: There is evidently an angular error in either Tr. 6370 or C.S. 779, since the west line of the tract, which is also the east line of the Flood Control, do not correspond in angular ties by as much as 0°30' on the South and 0°13'30" on the North. We have used the tract line, since it is well established.

F.B. 423 Pg. 76

Chief Party _____ Notes by _____ Date _____

(To Bot. Pg. 18)

A GUNN TR. No. 3.

31+05.55
Fd. 3/4" I.P. 12" deep
Per C.S. 7227. See
Tr. 2778

To San Pedro

4025

Transit Line R
2297.94-T74°-2297.94

(65°-38-45
262°-34-45
41.)

A. GUNN TR. No. R

65°-38'

40"
4.5 Ht.

(To Bot. Pg. 83)

S.N. Line of A. Gunn Tr. No. 3 R

To 282-9+14.82
per Not. Pg. 83

S Transit Line R
871.107 74° = 871.09

Per L.S. 24-37-M.K. "L.A.G. 118"
Fd. 4" I.P. cement filled
and nail center on surface-
N.E. Cor. A. Gunn Tr. No. R.
See F.B. 90-134
0+00 going East.

43.73

0+43.73 going E.
set copper tack
& Tin by Inter'sn
=14+01.56 going S.

6047

Set N+T by
transiting in
13+41.09.

Survey to establish
℄ of UP R.R. from
Stewart & Gray Road
to Coolidge Ave.

NOTE.

There is evidently
an angle in the
tracks and a ℄
should be adopted
to conform to
monuments found etc.
H.

TWEEDY M.R. 85-13 PROPERTY

(63°-17-45
253°-11-00)

Mag. S 19° 45' E

U.P. R.R.
(San Pedro Branch)

1-45"
40 Mg.

℄ of tracks S.T.
1341.09-T76°

6°-1'

Nothing Fd.

from nail-center
Pg. 82

14 Ft. offset line A
1427.41

32+94.42 from East
Set N+T. by
Inter'sn=0+19.93
going South

Nothing Fd.

T76°
182.38

TR. No. 2778
34+76.80
Fd. 2" I.P. with iron bar
in center. Pipe 12" deep.
See Tr. 2778

14.00

Set N+T
split of rails
10+00 going S.
0+00 going N.

(L.A. & S.L. R.R.)

Transit Line
1288.03-T76°

235

Fd. 2" I.P. Surface
No tack. Per F.B.
16-5. See Tr. 7546
13+03.28 going N.

TR. No. 7546

TR. No. 5496

Set Sewer S/K. W+T
in tie. 12+86.03
going N.

1525

40.14

To L.A.

STEWART & GRAY

SALT LAKE AVE.

ROAD.

To L.A.

RETURN TO LOS ANGELES COUNTY SURVEYOR

Do not extend notes this side of this line

Note: ANY ADDITIONS OR CHANGES ON THIS SHEET MUST BE MADE OR CIRCLED IN RED WITH DATE AND NAME OF PERSON MAKING CHANGE.

Date _____ Notes by _____ Chief Party _____ F.B. 423 Pg. 77

76° Tape
#06

Plotted JOSEPH C. HOYT	W.O. No. 4286
Date FEB 1 1930	Location Garfield Ave.
Map No. C.S.B. 485-Sh 2	Surveyed by Evans
Platting C'k'd by R. W. S.	Date 12-16-29
Date APR 5 - 1930	Indexed

(Div. 2)

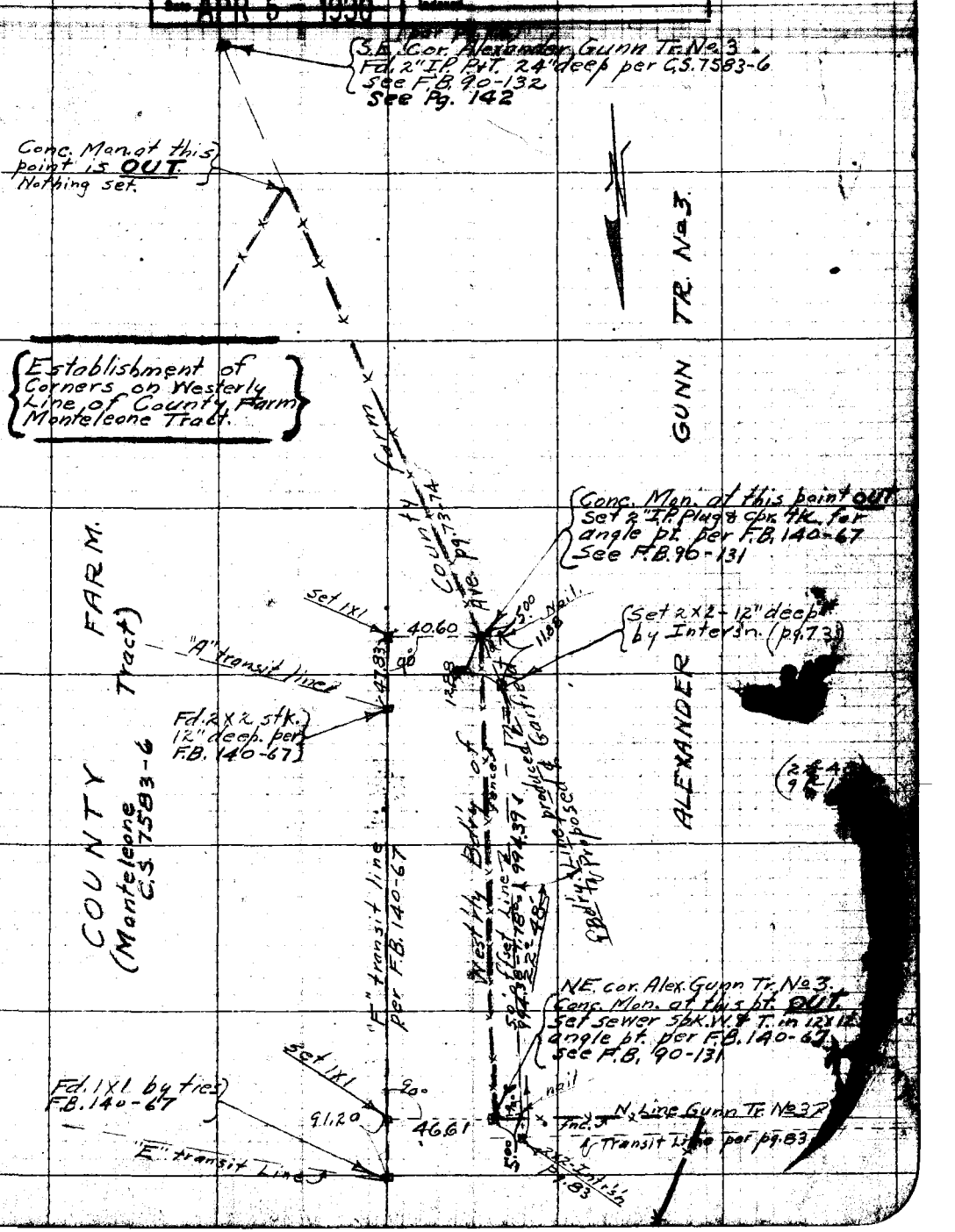

Note: ANY ADDITIONS OR CHANGES ON THIS SHEET MUST BE MADE OR CANCELED IN RED, WHEN DONE AND NAME OF PERSON MAKING CHANGE.

Do not extend notes this side of this line

LOS ANGELES COUNTY SURVEYOR

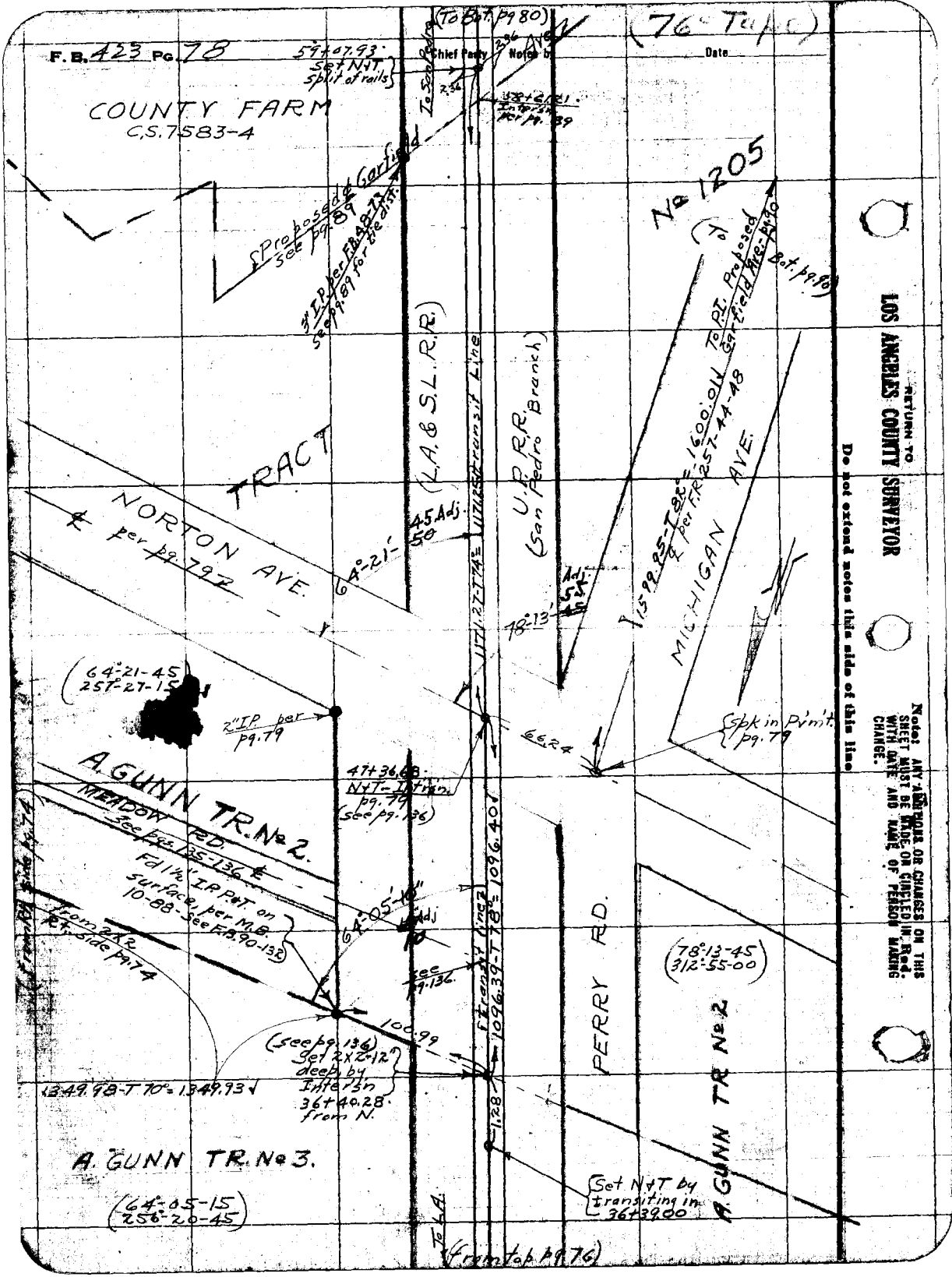
F.B. 423 Pg. 78
Chief Party
Notes by
Date
(76° Tape)
(To Bot. pg 80)
59+07.93
Set N+T
split of rails
To San Pedro
2.36
38+61.21
Intersn
per pg. 89
COUNTY FARM
C.S. 7583-4
Proposed Garfield
see pg. 89
3" I.P. per F.B. 48-73
see pg. 89 for tie dist.
No 1205
(To Bot. pg. 90)
To P.I. Proposed Garfield Ave. pg. 90
(L.A. & S.L. R.R.)
Transit Line
U.P. R.R.
(San Pedro Branch)
TRACT
NORTON AVE.
per pg. 79
64°-21'-50
45 Adj.
1171.27-T74° = 1171.25
15 99.95-T 82° = 1600.01
per F.R. 257-44-48
MICHIGAN AVE.
78°-13'-45
Adj.
55
(64°-21-45)
(257°-27-15)
2" I.P. per
pg. 79
66.24
Spk in Pvm't.
pg. 79
47+36.68
N+T - Intrsn.
pg. 79
(see pg. 136)
A. GUNN TR. No 2.
MEADOW RD.
See pgs. 135-136
Fd 1½" I.P. P.T. on
surface, per M.B.
10-88 - See F.B. 90-132
From 2x2
Rt. side pg. 74
64°-05'-10"
Adj
10
see
pg. 136
Transit Line
1096.39-T 78° = 1096.40
PERRY RD.
(78°-13-45)
(312°-55-00)
100.99
(see pg. 136)
Set 2x2-12"
deep by
Intersn
36+40.28
from N.
1349.98-T 70° = 1349.93
1.28
A. GUNN TR. No 3.
(64°-05-15)
(256°-20-45)
Set N+T by
transiting in
36+39.00
A. GUNN TR No 2
To L.A.
(from top pg. 76)
RETURN TO
LOS ANGELES COUNTY SURVEYOR
Do not extend notes this side of this line
Note: ANY ADDITIONS OR CHANGES ON THIS SHEET MUST BE MADE OR CIRCLED IN Red. WITH DATE AND NAME OF PERSON MAKING CHANGE.

RETURN TO
LOS ANGELES COUNTY SURVEYOR

Note: ANY ADDITIONS OR CHANGES ON THIS SHEET MUST BE MADE IN CIRCLED IN Red, WITH DATE AND NAME OF PERSON MAKING CHANGE.

Do not extend notes this side of this line

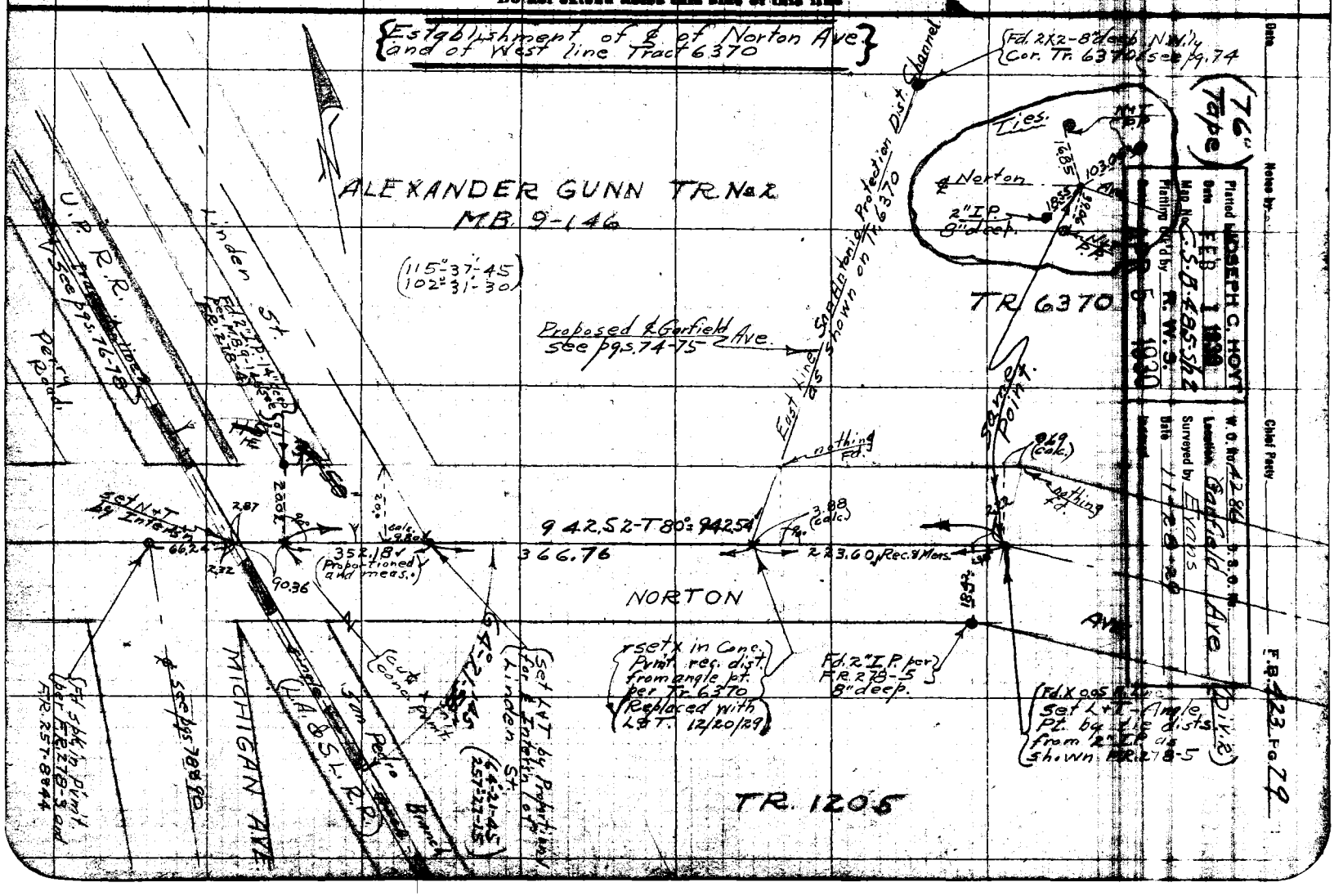

F.B. 423 Pg. 80
(76' Tape)

Chief Party Notes by Date

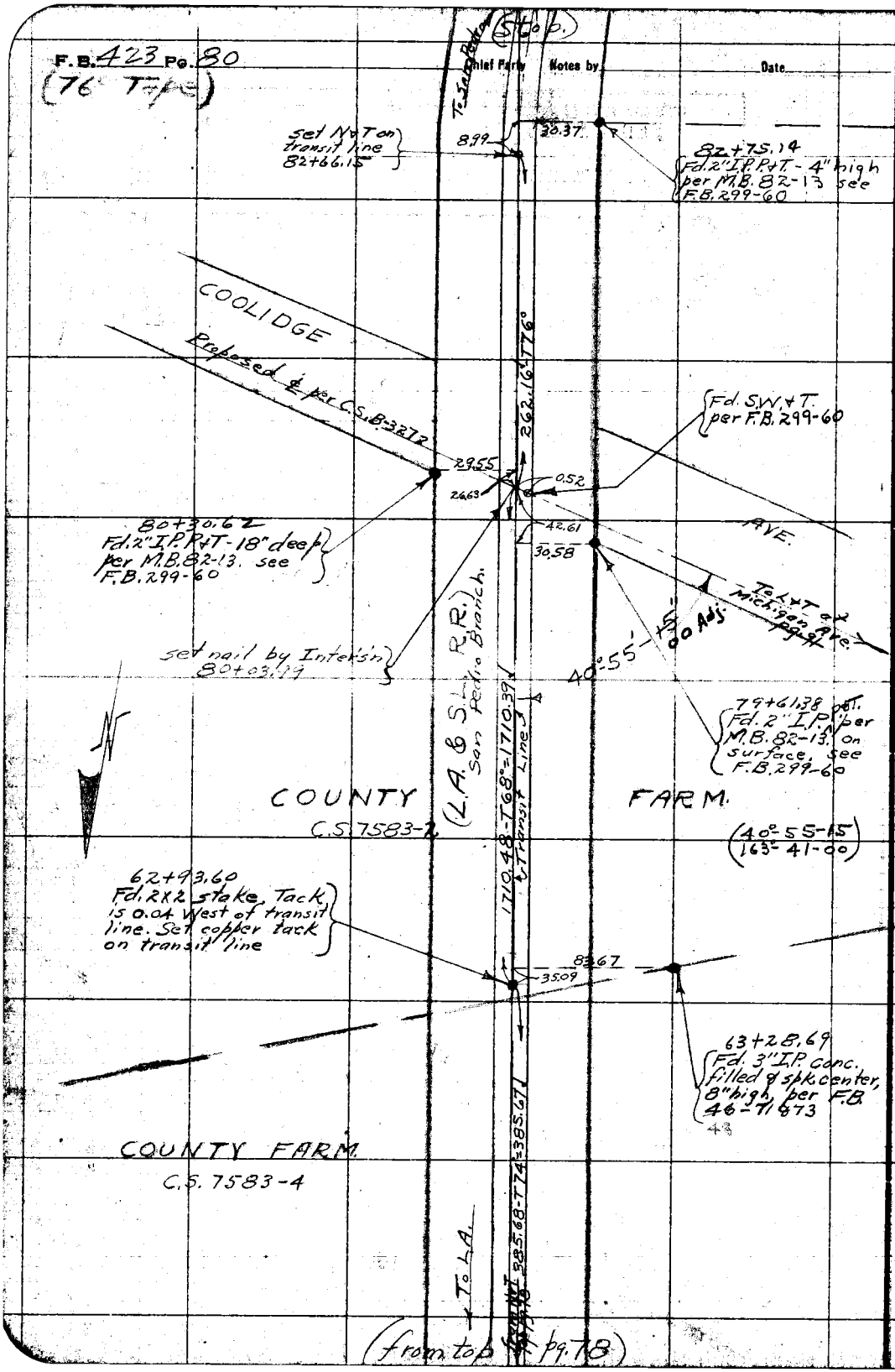

RETURN TO
LOS ANGELES COUNTY SURVEYOR

Do not extend notes this side of this line

Note: ANY ADDITIONS OR CHANGES ON THIS SHEET MUST BE MADE OR CIRCLED IN Red. WITH DATE AND NAME OF PERSON MAKING CHANGE.

Date _____ Notes by _____ Chief Party _____ F.B. 423 Pg. 81

(76° Tape)

Platted JOSEPH C. HOYT	W.O. No. 4286 B.S.O. No.
Date FEB 1 1930	Location Garfield Ave
Map No. C.S.B.-485-Sh2	Surveyed by Evans
Platting C'k'd by R.W.S.	Date 12-23-29
Date APR 5 - 1930	Indexed A. C. Johnson

(Div 2.)

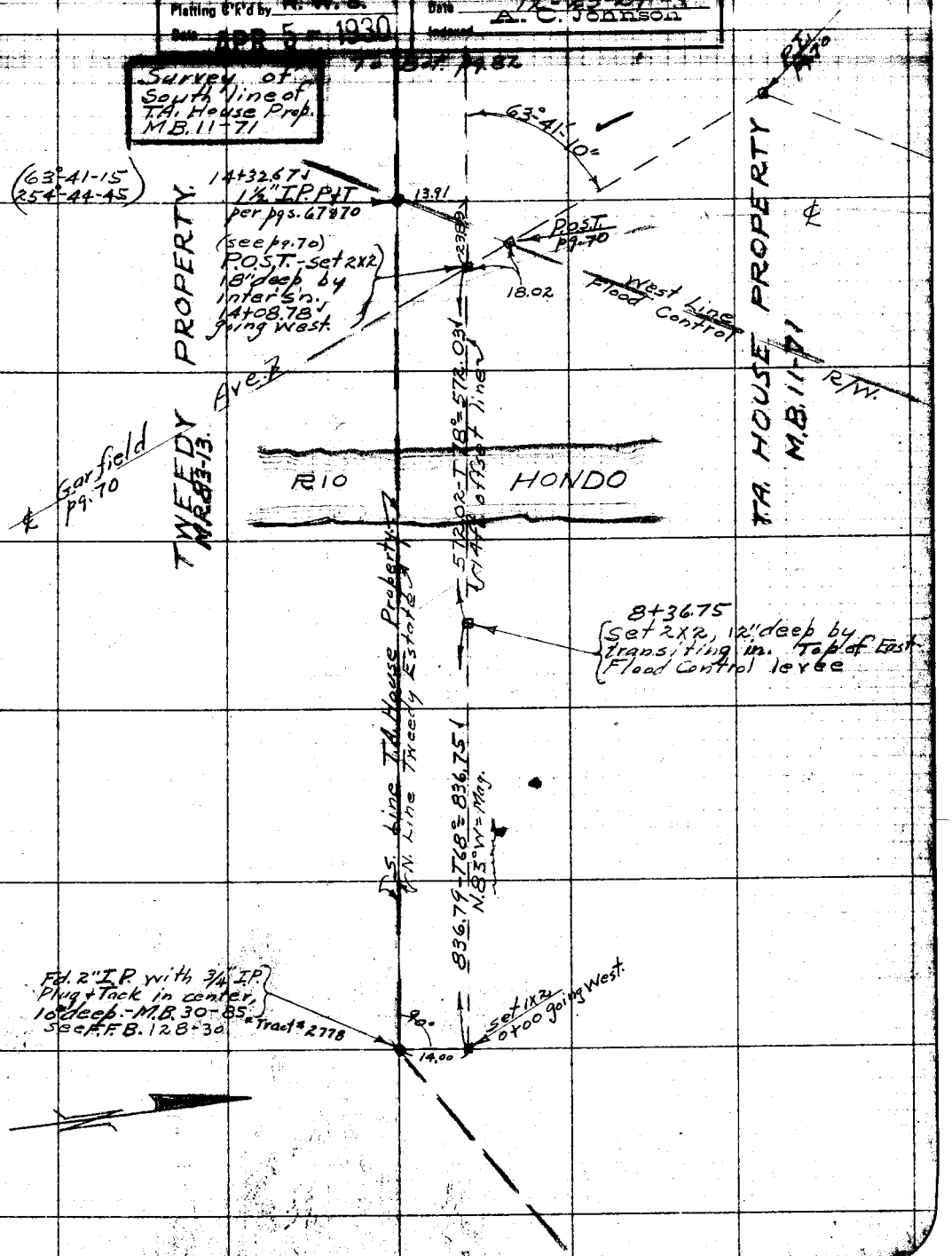

Note: ANY ADDITIONS OR CHANGES ON THIS SHEET MUST BE MADE OR CIRCLED IN RED WITH DATE AND NAME OF PERSON MAKING CHANGE.

Do not extend notes this side of this line

RETURN TO LOS ANGELES COUNTY SURVEYOR

F.B. 423 Pg. 82 Chief Party. Notes by Date

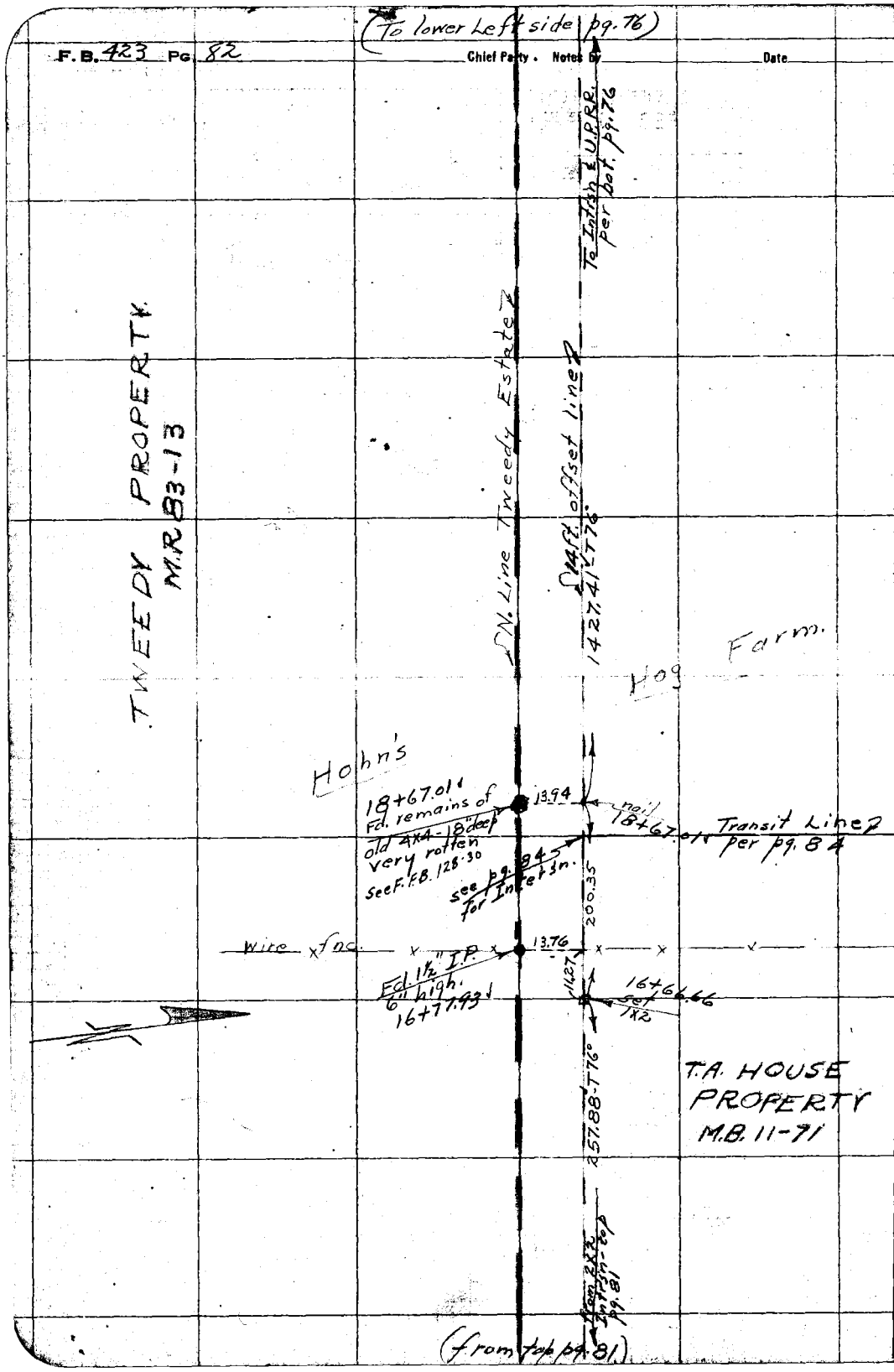

RETURN TO
LOS ANGELES COUNTY SURVEYOR

Do not extend notes this side of this line

Note: ANY ADDITIONS OR CHANGES ON THIS SHEET MUST BE MADE OR CIRCLED IN Red. WITH DATE AND NAME OF PERSON MAKING CHANGE.

Date _____ Notes by _____ Chief Party _____ F.B. 423 Pg. 83

(76° Tape)

Plotted JOSEPH C. HOYT	W. O. No. 4286 D. O. O. No.
Date FEB 1 1930	Location Garfield Ave
Map No. C.S.B.485-sh2	Surveyed by Evans
Plotting C'k'd by R. W. S.	Date 12-27-29
Date APR 5 1930	Indexed A. C. Johnson

(Div. 2)

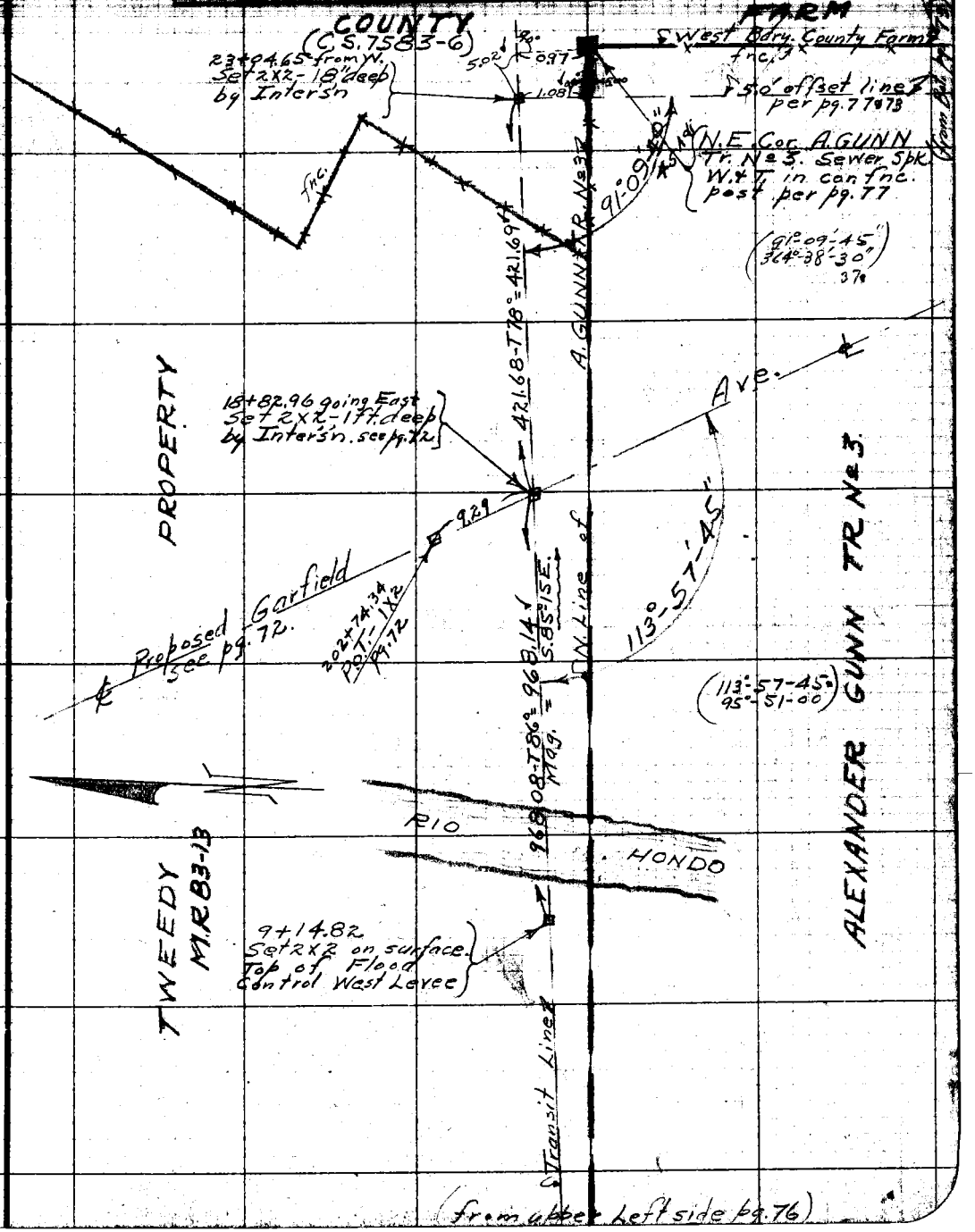

Note: ANY ADDITIONS OR CHANGES ON THIS SHEET MUST BE MADE OR CIRCLED IN Red, WITH DATE AND NAME OF PERSON MAKING CHANGE.

Do not extend notes this side of this line

RETURN TO LOS ANGELES COUNTY SURVEYOR

F.B. 423 Pg. 84 Chief Party Notes by Date

(76° Tape)

TWEEDY PROPERTY
M.R. 83-13

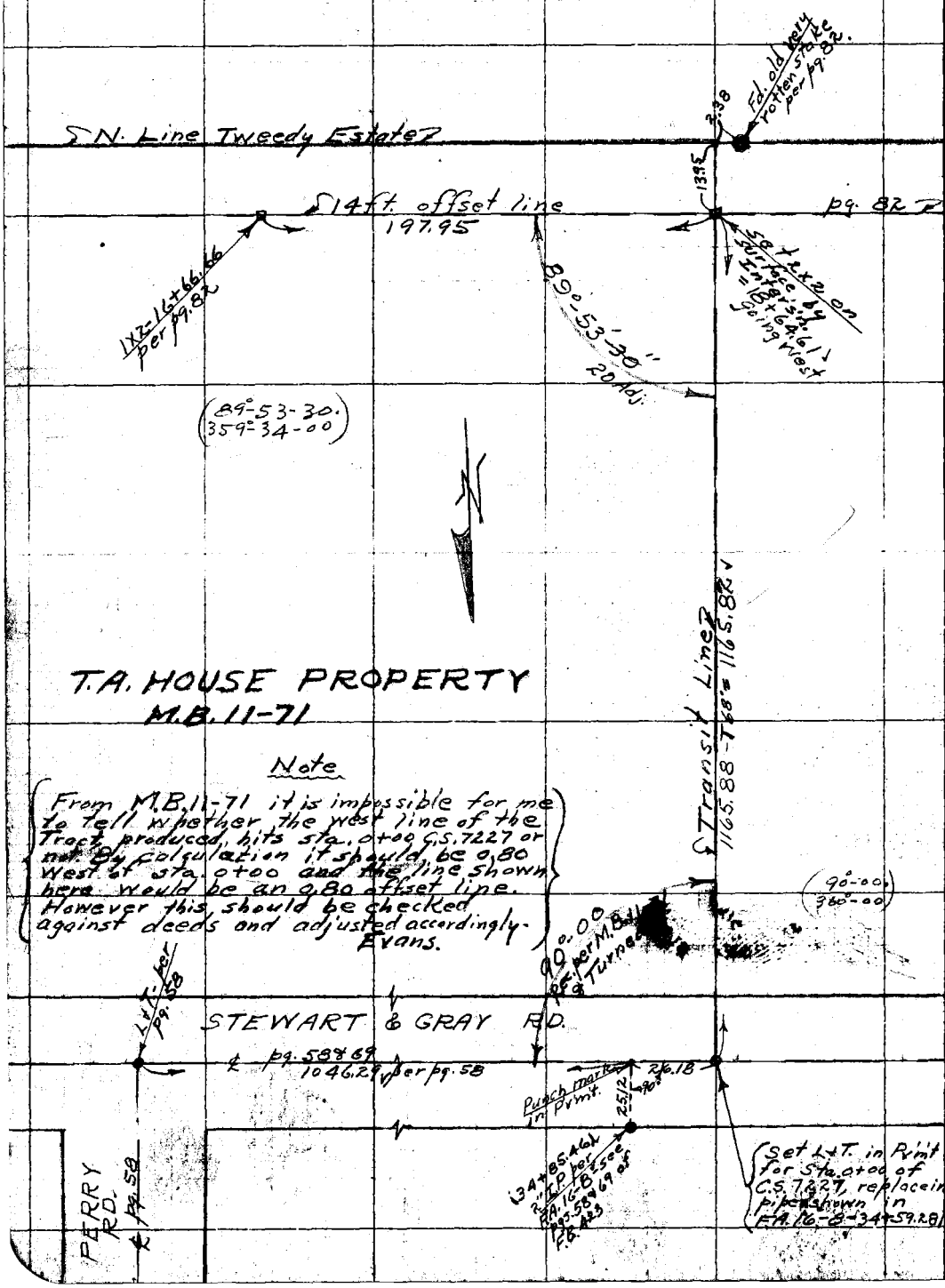

T.A. HOUSE PROPERTY
M.B. 11-71

Note

From M.B. 11-71 it is impossible for me to tell whether the west line of the Tract produced, hits sta. 0+00 C.S. 7227 or not. By calculation it should be 0.80 West of sta. 0+00 and the line shown here would be an 0.80 offset line. However this should be checked against deeds and adjusted accordingly.
Evans.

RETURN TO
LOS ANGELES COUNTY SURVEYOR

Note: ANY ADDITIONS OR CHANGES ON THIS SHEET MUST BE MADE OR CIRCLED IN Red. WITH DATE AND NAME OF PERSON MAKING CHANGE.

Do not extend notes this side of this line.

Date _____ Notes by _____ Chief Party _____ F.B. 423 Pg 85

Platted JOSEPH C. HOYT	W.O. No. 4286 B.S.O. No.
Date FEB 1 1930	Location Garfield Ave
Map No. C.S.B.485 Sh 2	Surveyed by Evans
Platting C'k'd by R. W. S.	Date 12-31-29
Date APR 5 - 1930	Indexed A. C. Johnson

(Div. 2)

Location of Piling, fences, etc. along & Proposed Garfield Ave. between sta. 223+50 and Norton Ave. See pgs. 74 & 75 for survey and further data.

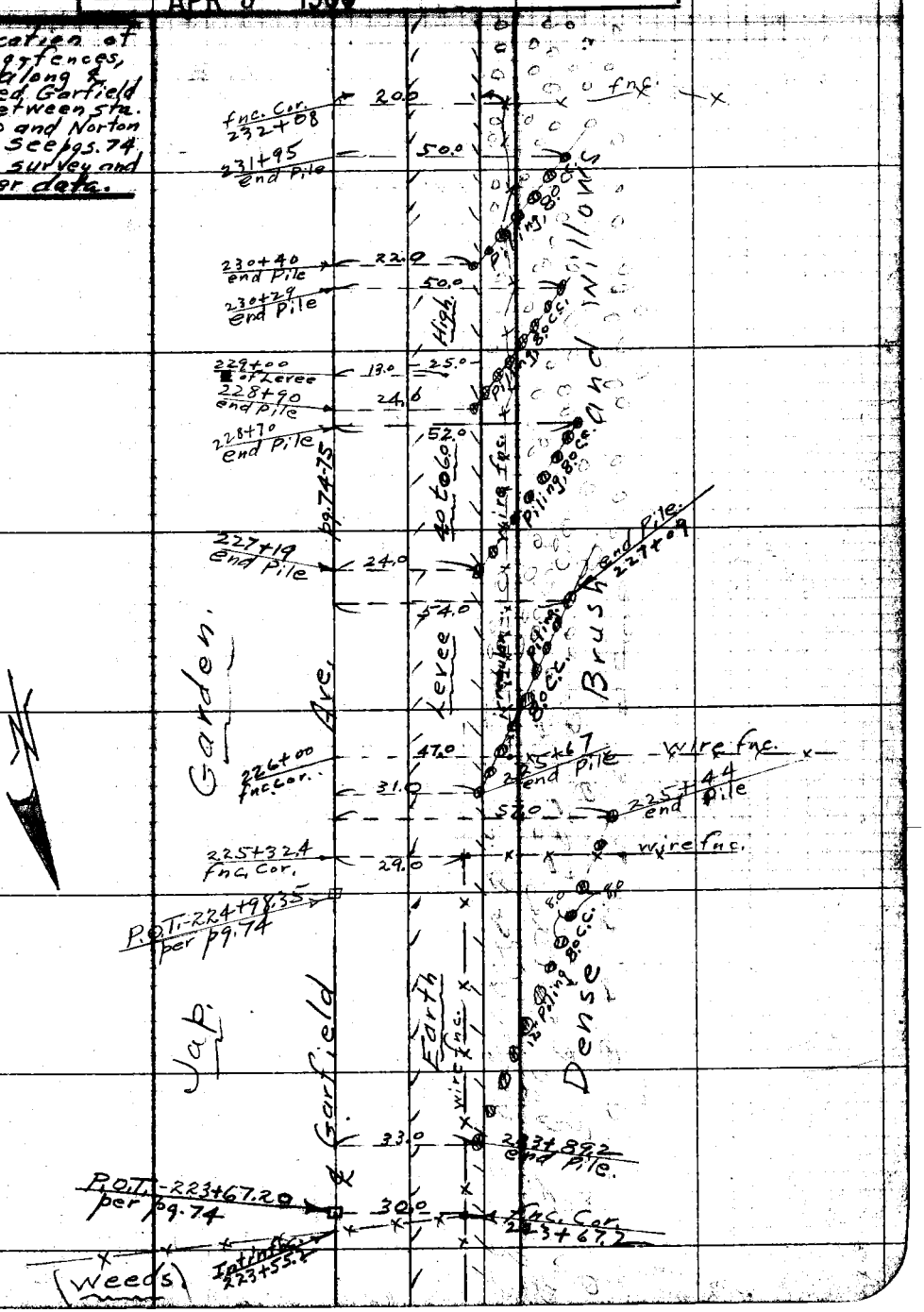

Note: ANY ADDITIONS OR CHANGES ON THIS SHEET MUST BE MADE OR CIRCLED IN Red WITH DATE AND NAME OF PERSON MAKING CHANGE.

Do not extend notes this side of this line

RETURN TO LOS ANGELES COUNTY SURVEYOR

F.B. 423 Pg. 86 Chief Party Notes by Date

SURVEY OF GARFIELD AVE.

Jan. 2, 1930

H.F. Evans - Dep.
Henry Martin - T.
L.C. Wilson - H.C.
Ralph Taylor - R.C.
Ray Markham - Extra.

DIVISION No 3

from

NORTON AVE.

to

WASHINGTON ST.

pgs. 87 to

(for index sketch see pgs. 3-3)

RETURN TO LOS ANGELES COUNTY SURVEYOR

Do not extend notes this side of this line.

Note: ANY ADDITIONS OR CHANGES ON THIS SHEET MUST BE MADE ON CIRCLED IN Red. WITH DATE AND NAME OF PERSON MAKING CHANGE.

Date _____ Notes by _____ Chief Party _____ F.B. 423 Pg. 87

Plotted by JOSEPH C. HOYT	W. O. No. 4286 S. O. No.
Date MAR 1 1930	Location Garfield Ave
Map No. C.S. 13485-sh 3	Surveyed by Evans
Plotting C'k'd by R. W. S.	Date 1-2-30
Date SEP 1 1930	Indexed A.C. Johnson - 1-25-30

(Div. 3.)

Tape #018 Standard at 76°

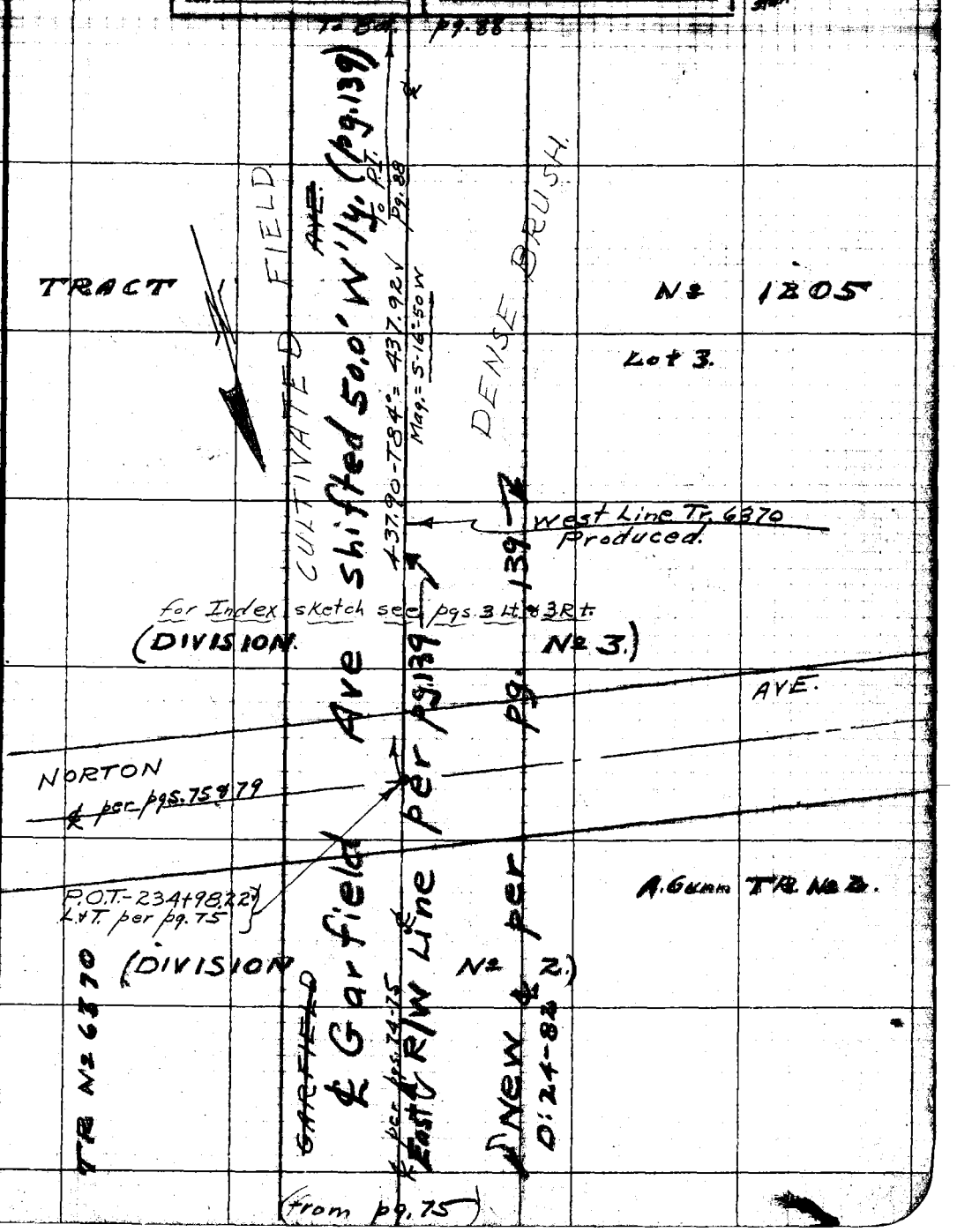

Note: ANY ADDITIONS OR CHANGES ON THIS SHEET MUST BE MADE OR CIRCLED IN Red. WITH DATE AND NAME OF PERSON MAKING CHANGE.

Do not extend notes this side of this line

RETURN TO LOS ANGELES COUNTY SURVEYOR

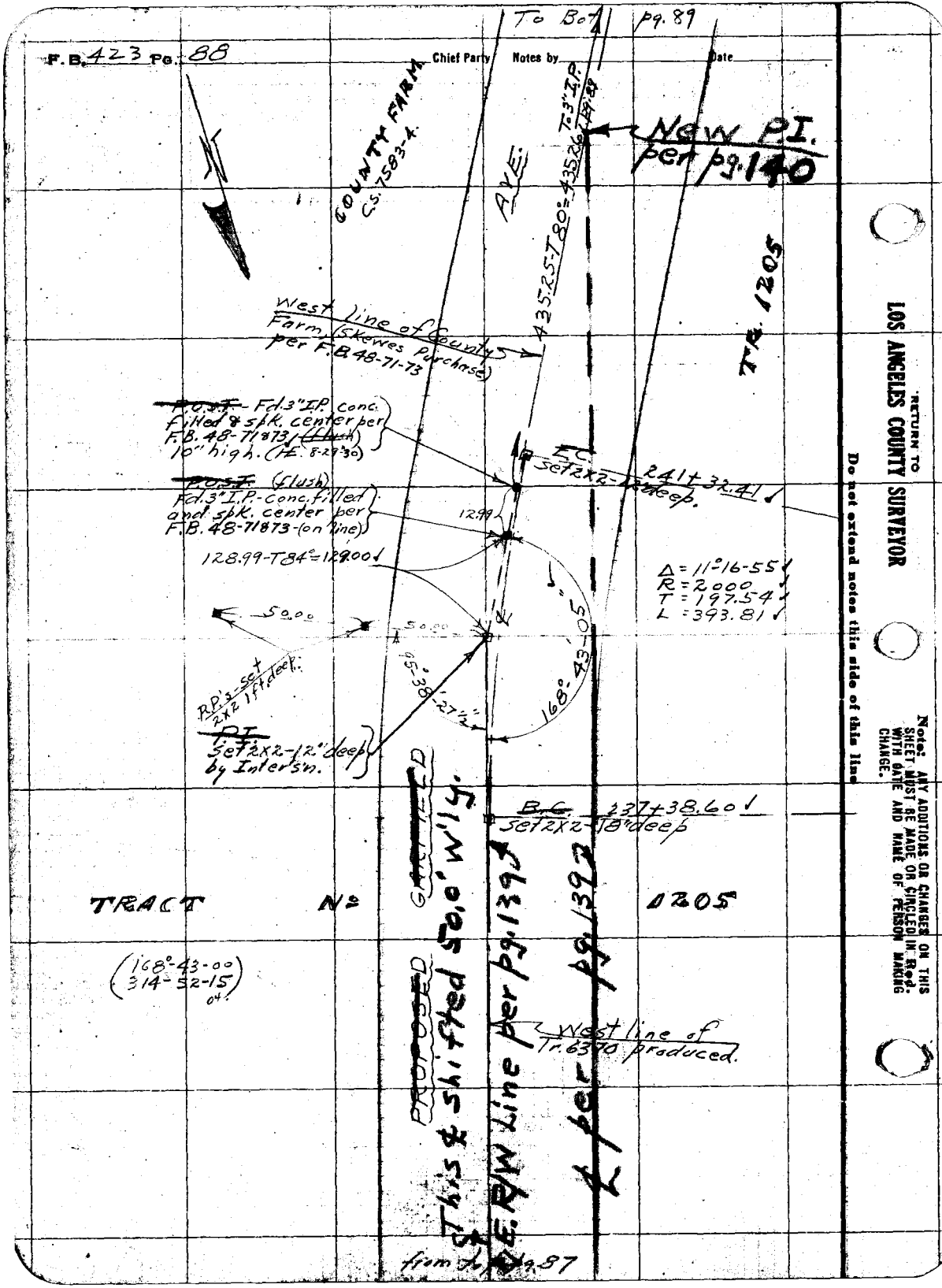
F.B. 423 Pg. 88
Chief Party
Notes by
Date
To Bot pg. 89
COUNTY FARM
C.S. 7583-4
AVE.
T.3" I.P.
435.26-T.80°=435.26 pg. 89
New P.I.
per pg. 140
TR. 1205
West line of County Farm, (Skewes Purchase) per F.B. 48-71-73
P.O.S.T. - Fd. 3" I.P. conc. filled & spk. center per F.B. 48-71873 (flush) 10" high. (H.E. 8-29-30)
E.C.
Set 2x2-12" deep.
241+32.41
P.O.S.T. (flush)
Fd. 3" I.P. - conc. filled and spk. center per F.B. 48-71873 - (on line)
12.99
128.99-T84°=129.00
Δ = 11°-16-55
R = 2000
T = 197.54
L = 393.81
50.00
50.00
95°-38'-27½"
168°-43'-05"
R.P.'s - set 2x2 1 ft. deep.
P.I.
Set 2x2-12" deep by Intersn.
B.C.
Set 2x2-18" deep
237+38.60
TRACT No 1205
(168°-43-00
314-52-15
04)
GARFIELD
PROPOSED
This ℄ shifted 50.0' W'ly.
℄ E.R/W Line per pg. 139
℄ per pg. 139
West line of Tr. 6370 produced.
from pg. 87
RETURN TO
LOS ANGELES COUNTY SURVEYOR
Do not extend notes this side of this line
Note: ANY ADDITIONS OR CHANGES ON THIS SHEET MUST BE MADE OR CIRCLED IN Red. WITH DATE AND NAME OF PERSON MAKING CHANGE.

Date _____ Notes by _____ Chief Party _____ F.B. 123 Pg. 89

Plotted JOSEPH W. SHOYT	W.O. No. 4286 B.S.O. No.
Date MAR 1 1930	Location Garfield Ave
Map No. C.S.B-485-sh3	Surveyed by Evans
Plotting C'k'd by R. W. S.	Date 1-2-30
Date SEP 1 1930	Indexed A.C. Johnson - 1-25-30

(Div. 3.)

(76° Tape)

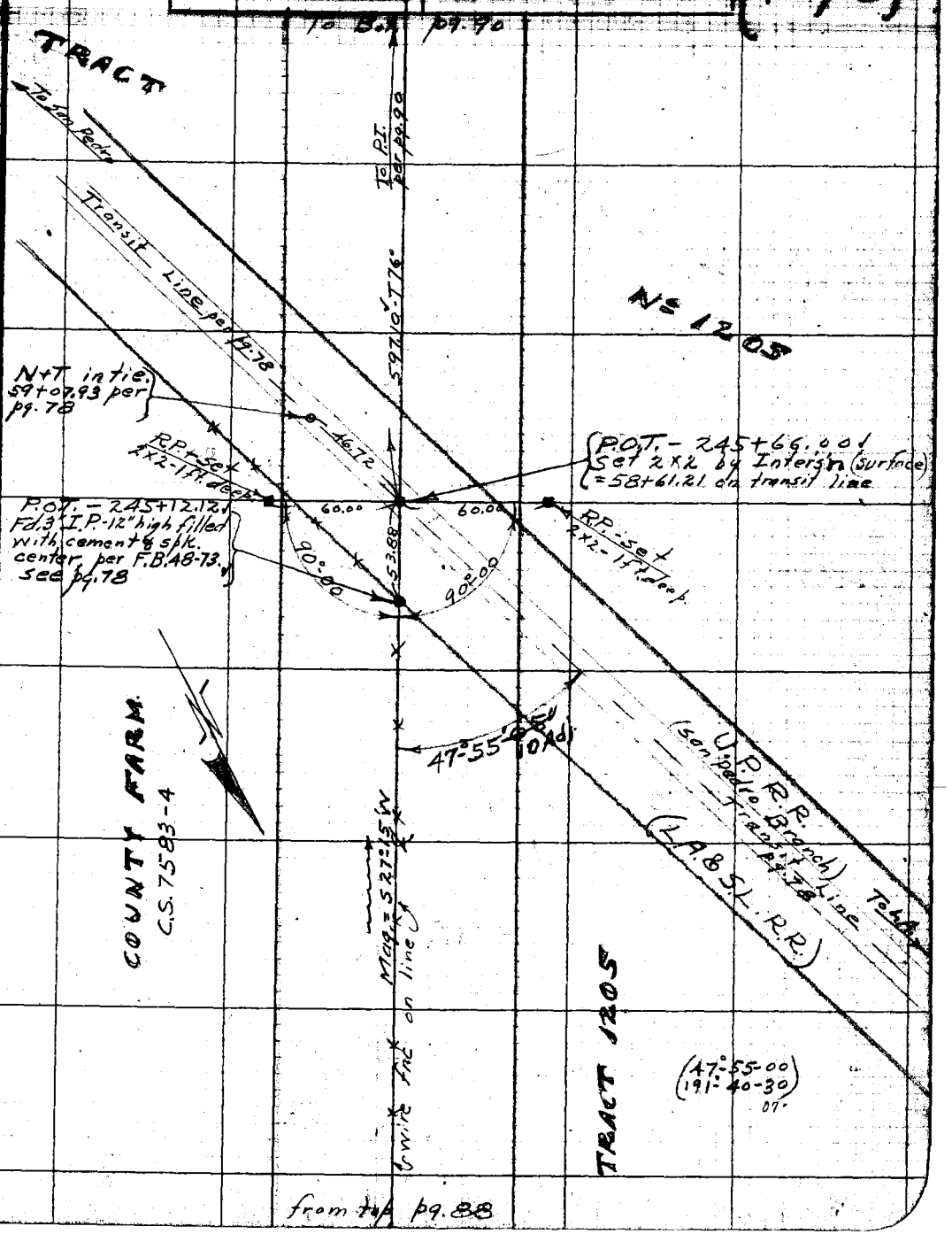

from top pg. 88

Notes: ANY ADDITIONS OR CHANGES ON THIS SHEET MUST BE MADE OR CIRCLED IN Red. WITH DATE AND NAME OF PERSON MAKING CHANGE.

Do not extend notes this side of this line

RETURN TO LOS ANGELES COUNTY SURVEYOR

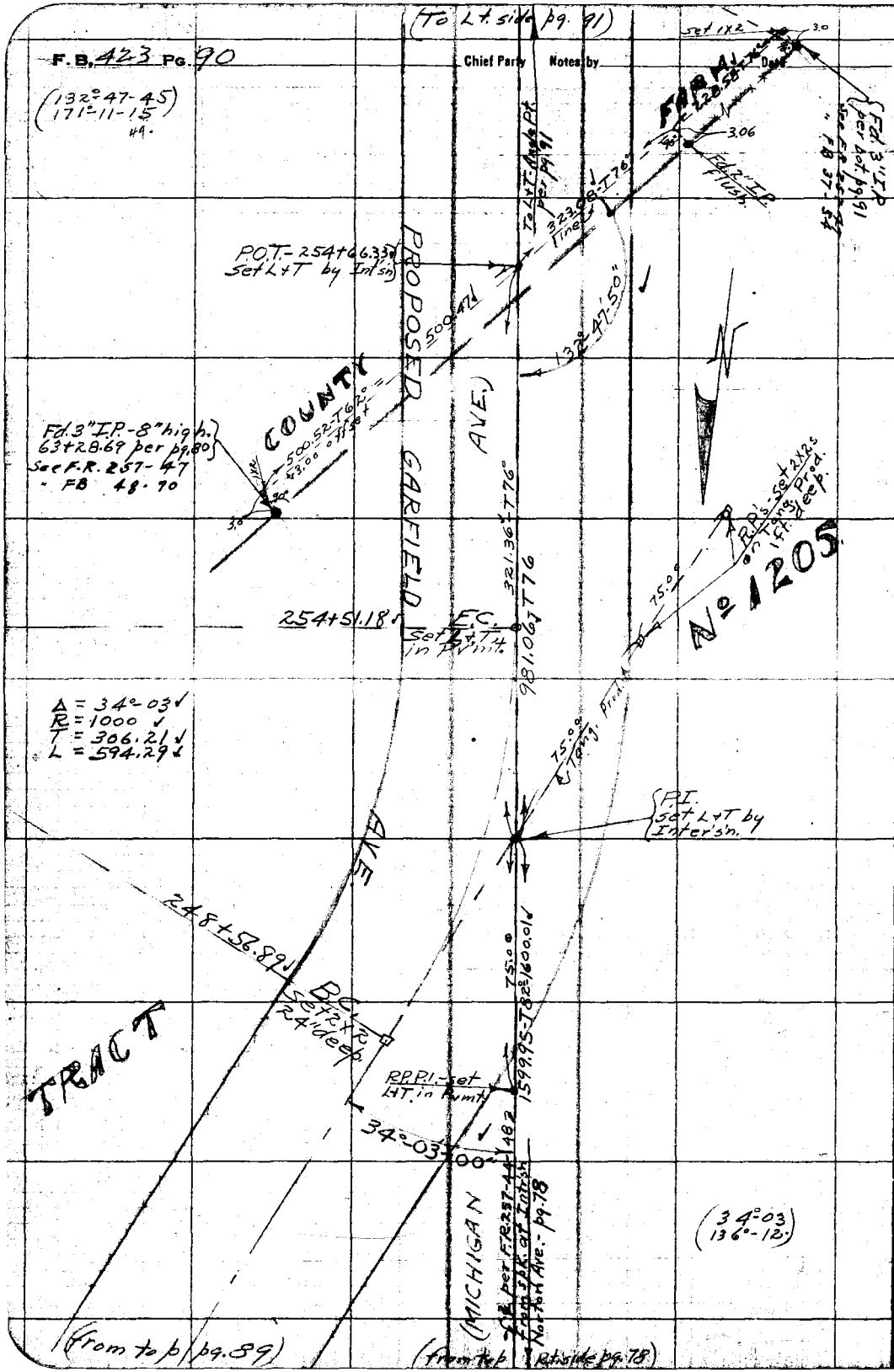

RETURN TO
LOS ANGELES COUNTY SURVEYOR

Do not extend notes this side of this line

Note: ANY ADDITIONS OR CHANGES ON THIS SHEET MUST BE MADE OR CIRCLED IN Red. WITH DATE AND NAME OF PERSON MAKING CHANGE.

Date _____ Notes by _____ Chief Party _____ F.B. 423 Pg 91

(76° Tape)

Plotted JOSEPH C. HOYT	W.O. No. 4286
Date MAR 1 1930	Location Garfield Ave.
Map No. C.S.B-485-sh3	Surveyed by Evans
Plotting C'k'd by R. W. S.	Date Dec. 9th '29
Date SEP 1 1930	Indexed A. Sidebrosen 1-28-30

(Div 3)

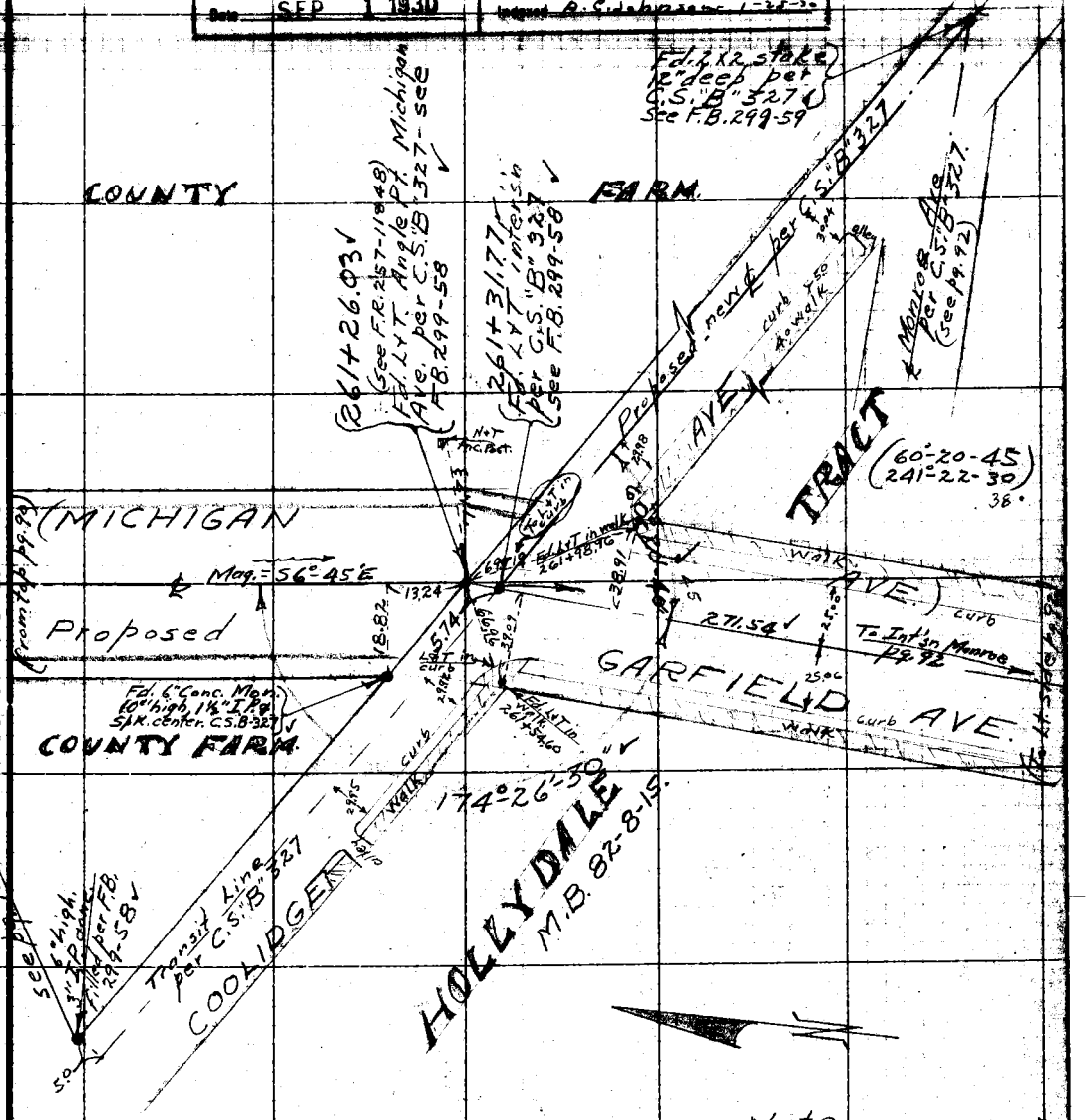

Note.
℄ Double chained from Coolidge Ave. to Washington St.

Note: ANY ADDITIONS OR CHANGES ON THIS SHEET MUST BE MADE OR CIRCLED IN Red. WITH DATE AND NAME OF PERSON MAKING CHANGE.

Do not extend notes this side of this line

RETURN TO LOS ANGELES COUNTY SURVEYOR

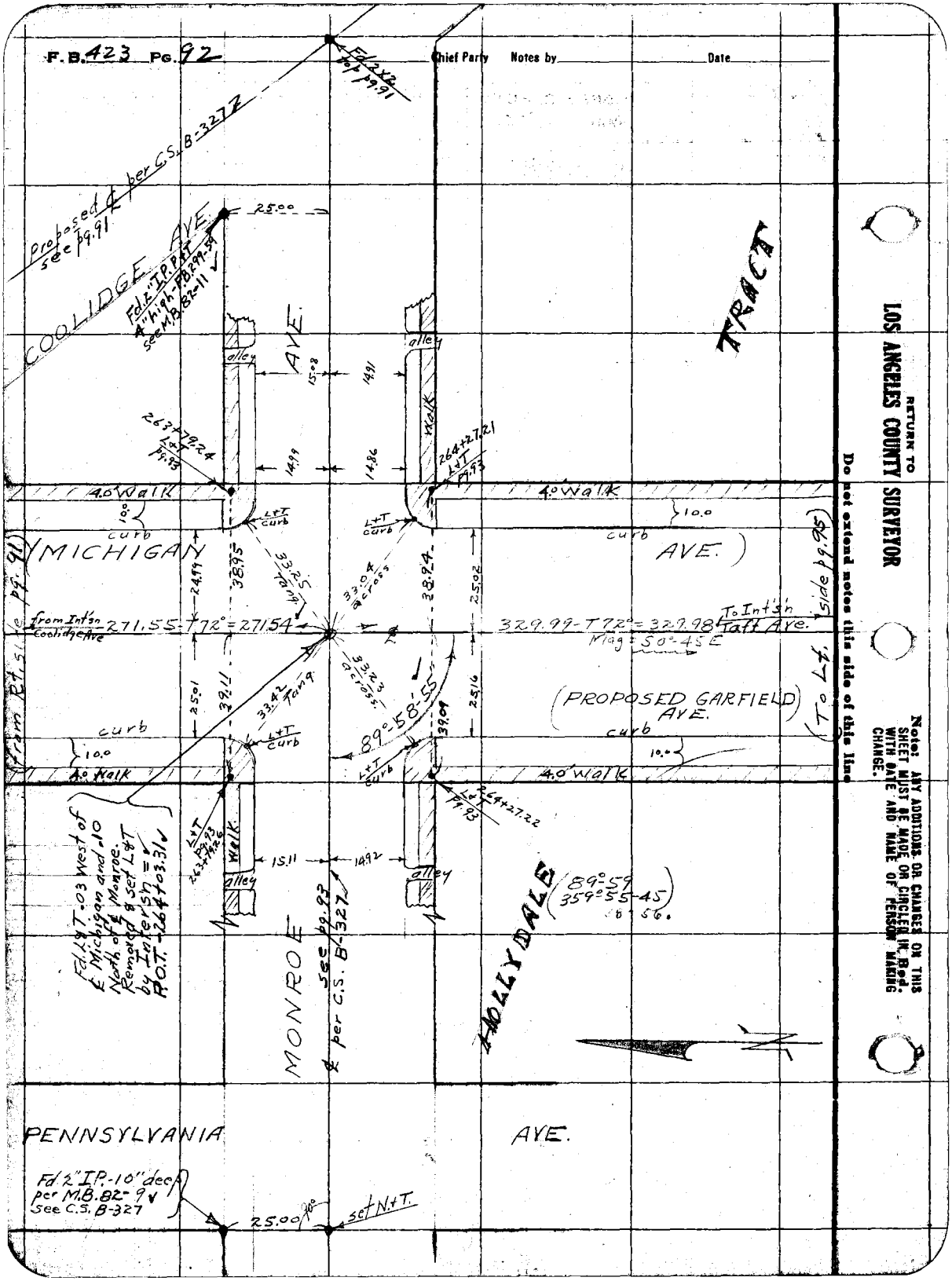
F.B. 423 Pg. 92
Chief Party
Notes by
Date
Fd. 2x2 top pg. 91
Proposed ℄ per C.S. B-327
see pg. 91
COOLIDGE AVE.
Fd. 2" I.P. P&T 4" high - P.B. 299-59 see M.B. 82-11
25.00
TRACT
alley
AVE.
15.08
14.91
14.99
14.86
263+79.24 L&T pg. 93
264+27.21 L&T pg. 93
4.0' Walk
10.0
curb
L&T curb
(MICHIGAN
AVE.)
24.99
38.95
33.25 Tang.
33.04 across
38.94
25.02
from Int'sn Coolidge Ave
271.55 - T 72° = 271.54
329.99 - T 72° = 329.98
To Int'sn Taft Ave.
Mag = 50°-45 E
(To Lt. side pg. 95)
(from Rt. side pg. 91)
25.01
39.11
33.42 Tang.
33.23 across
89°-58'-55
39.09
25.16
(PROPOSED GARFIELD AVE.)
Fd. L&T .03 West of ℄ Michigan and .10 North of ℄ Monroe. Removed & set L&T by Intersn = ✓ P.O.T. - 264+03.31 ✓
264+27.22 L&T pg. 93
15.11
14.92
MONROE
see pg. 93 ℄ per C.S. B-327
HOLLYDALE
(89°-59 359°-55-45)
PENNSYLVANIA
AVE.
Fd. 2" I.P. - 10" deep per M.B. 82-9 ✓ See C.S. B-327
25.00
set N.+T.
RETURN TO
LOS ANGELES COUNTY SURVEYOR
Do not extend notes this side of this line
Note: ANY ADDITIONS OR CHANGES ON THIS SHEET MUST BE MADE OR CIRCLED IN Red. WITH DATE AND NAME OF PERSON MAKING CHANGE.

Date _____ Notes by _____ Chief Party _____ F.B. 423 Pg 93

(76° Tape)

Platted by JOSEPH C. HOYT	W.O. No. 4286 D.S.O. No.
Date MAR 1 1930	Location Garfield Ave (Div. 3.)
Map No. C.S.B-485-Sh 3	Surveyed by Evans
Platting C'k'd by R. W. S.	Date 1-4-30
Date SEP 1 1930	Indexed A. C. Johnson 1-25-30

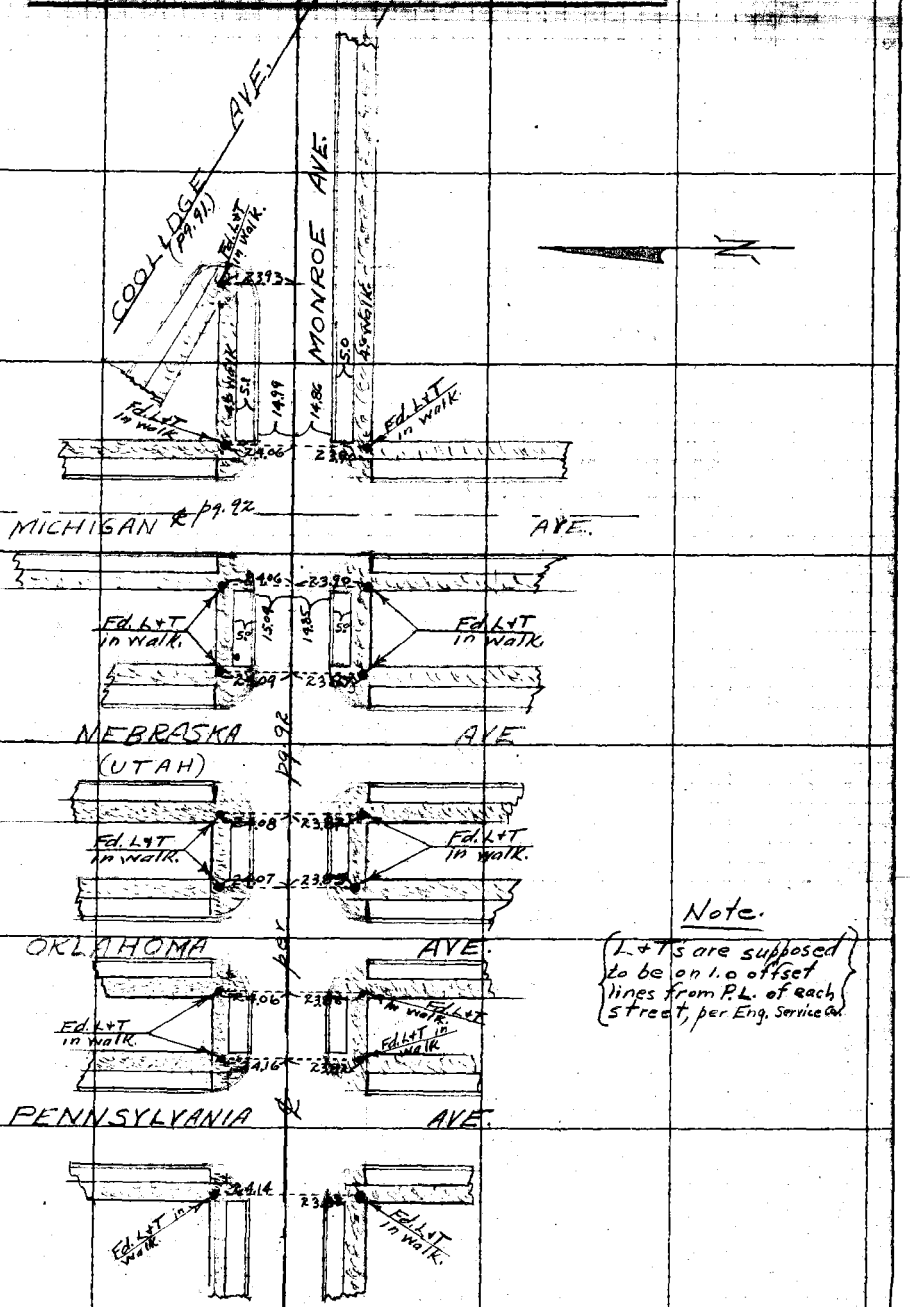

Note.
L+Ts are supposed to be on 1.0 offset lines from P.L. of each street, per Eng. Service Co.

Note: ANY ADDITIONS OR CHANGES ON THIS SHEET MUST BE MADE OR CIRCLED IN RED, WITH DATE AND NAME OF PERSON MAKING CHANGE.

Do not extend notes this side of this line.

RETURN TO LOS ANGELES COUNTY SURVEYOR

F. B. 423 Pg. 94 Chief Party Notes by Date

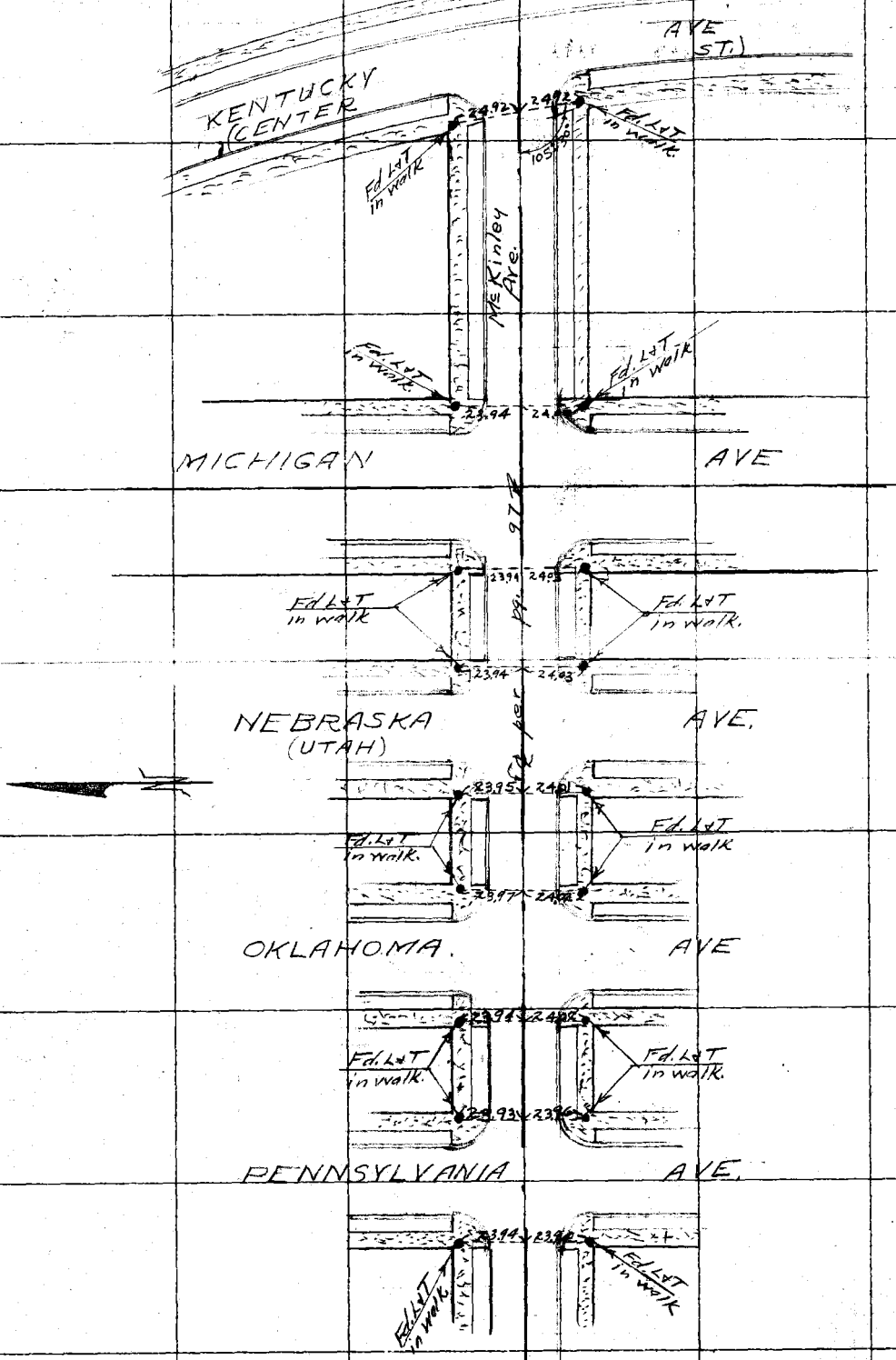

RETURN TO
LOS ANGELES COUNTY SURVEYOR

Do not extend notes this side of this line

Note: ANY ADDITIONS OR CHANGES ON THIS SHEET MUST BE MADE OR CIRCLED IN Red WITH DATE AND NAME OF PERSON MAKING CHANGE.

Date _____ Notes by _____ Chief Party _____ F.B. 423 Pg. 95

76° Tape

Plotted by JOSEPH C. HOYT	W. O. No. 4286 D. S. O. No.
Date MAR 1 1930	Location Garfield Ave: Div 3.
Map No. C.S.B-485-Sh.3	Surveyed by Evans
Plotting Ck'd by R. W. S.	Date 1-6-30
Date SEP 1 1930	Indexed A. E. Johnson 1-25-30

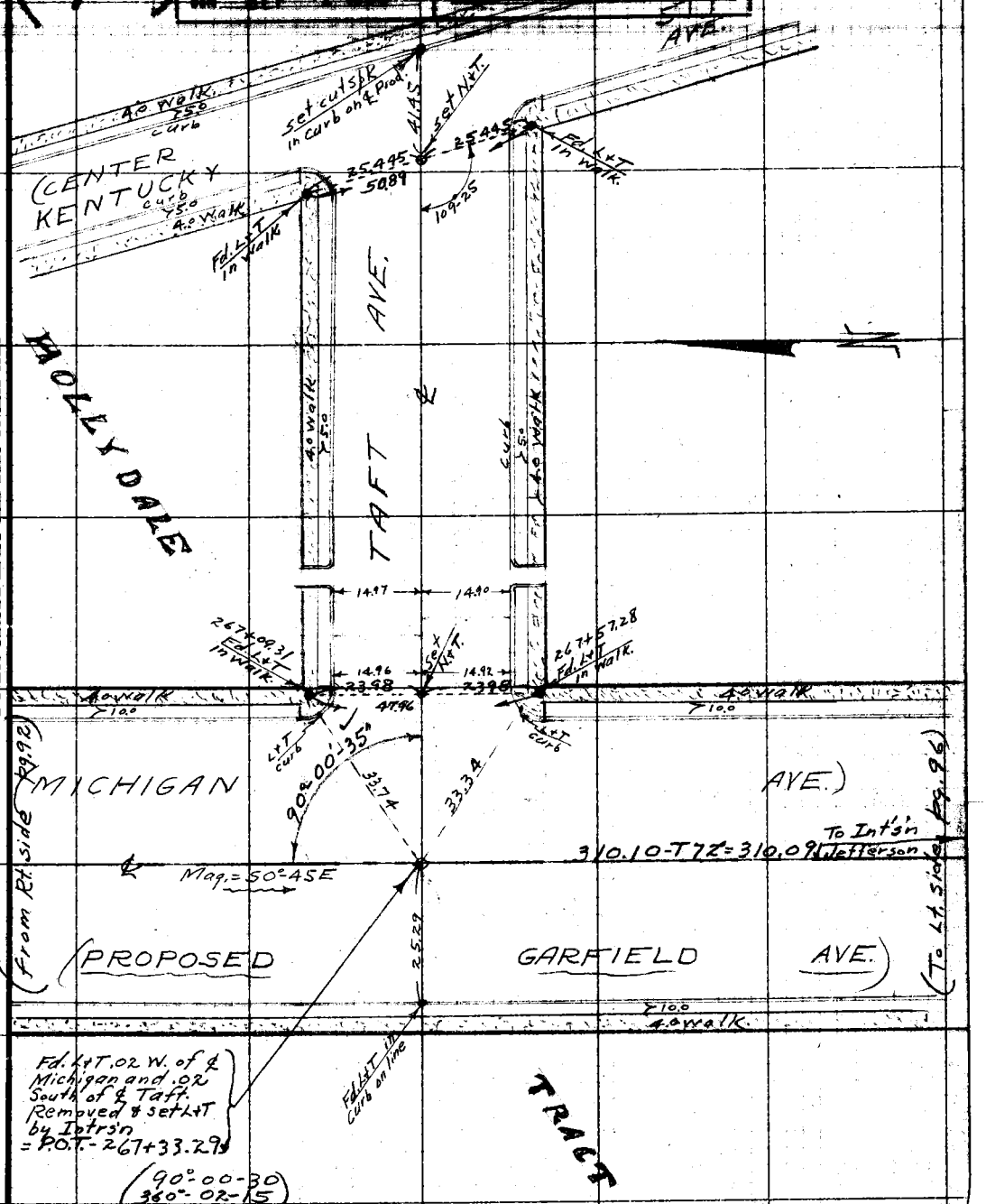

Note: ANY ADDITIONS OR CHANGES ON THIS SHEET MUST BE MADE OR CIRCLED IN Red. WITH DATE AND NAME OF PERSON MAKING CHANGE.

Do not extend notes this side of this line

RETURN TO LOS ANGELES COUNTY SURVEYOR

F.B. 423 Pg. 96 Chief Party Notes by Date

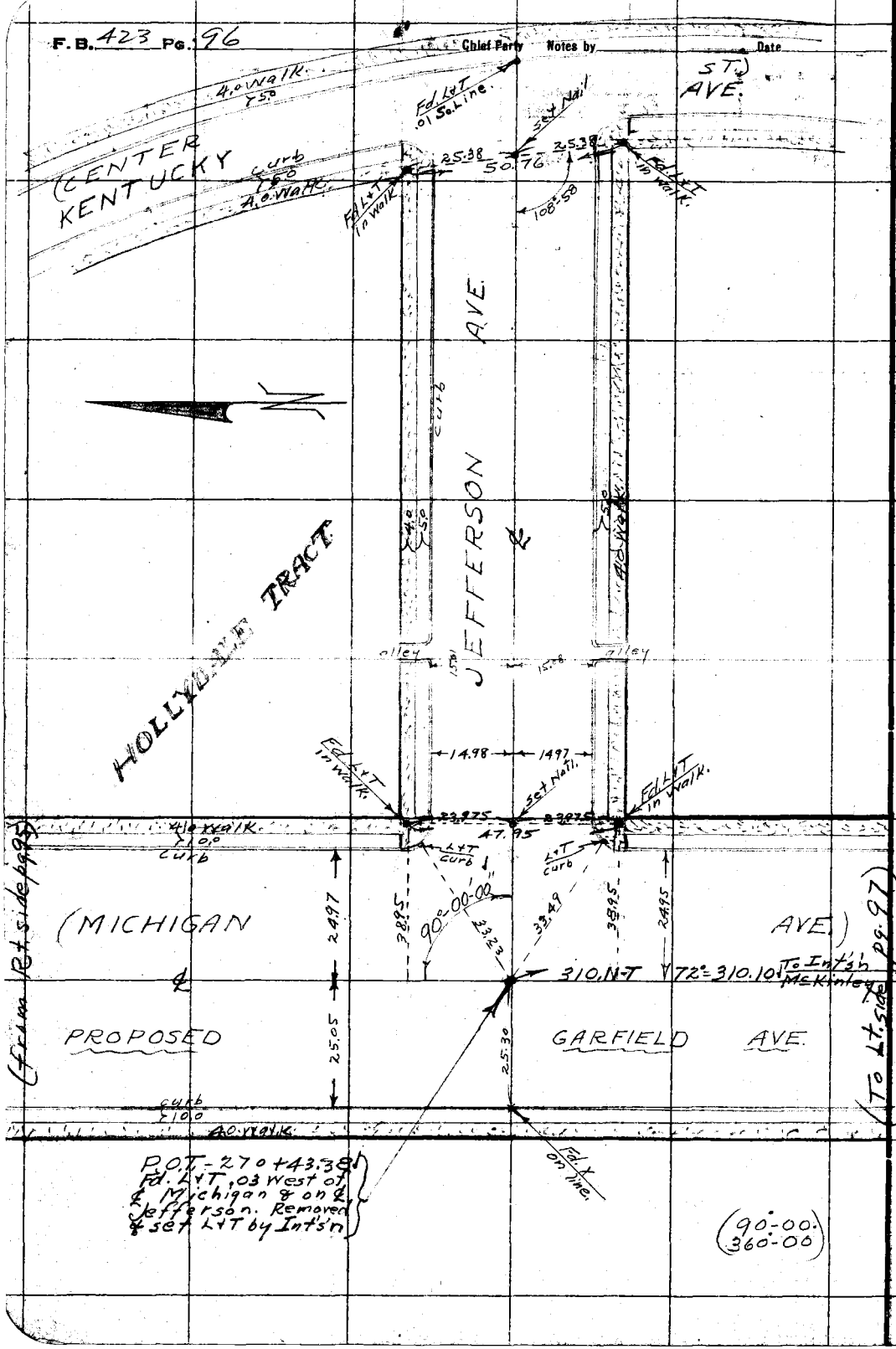

RETURN TO
LOS ANGELES COUNTY SURVEYOR

Do not extend notes this side of this line

Note: ANY ADDITIONS OR CHANGES ON THIS SHEET MUST BE MADE OR CIRCLED IN RED WITH DATE AND NAME OF PERSON MAKING CHANGE.

Date _____ Notes by _____ Chief Party _____ F.B. 423 Pg. 97

(76° Tape)

Platted by JOSEPH C. HOYT	W.O. No. 4286 D.S.O. No.
Date MAR 1 1930	Location Garfield Ave
Map No. C.S.B-485-Sh3	Surveyed by Evans
Platting C'k'd by R. W. S.	Date 1-7-30
Date SEP 1 1930	Indexed R. C. Johnson - 1-25-30

(Div. 3)

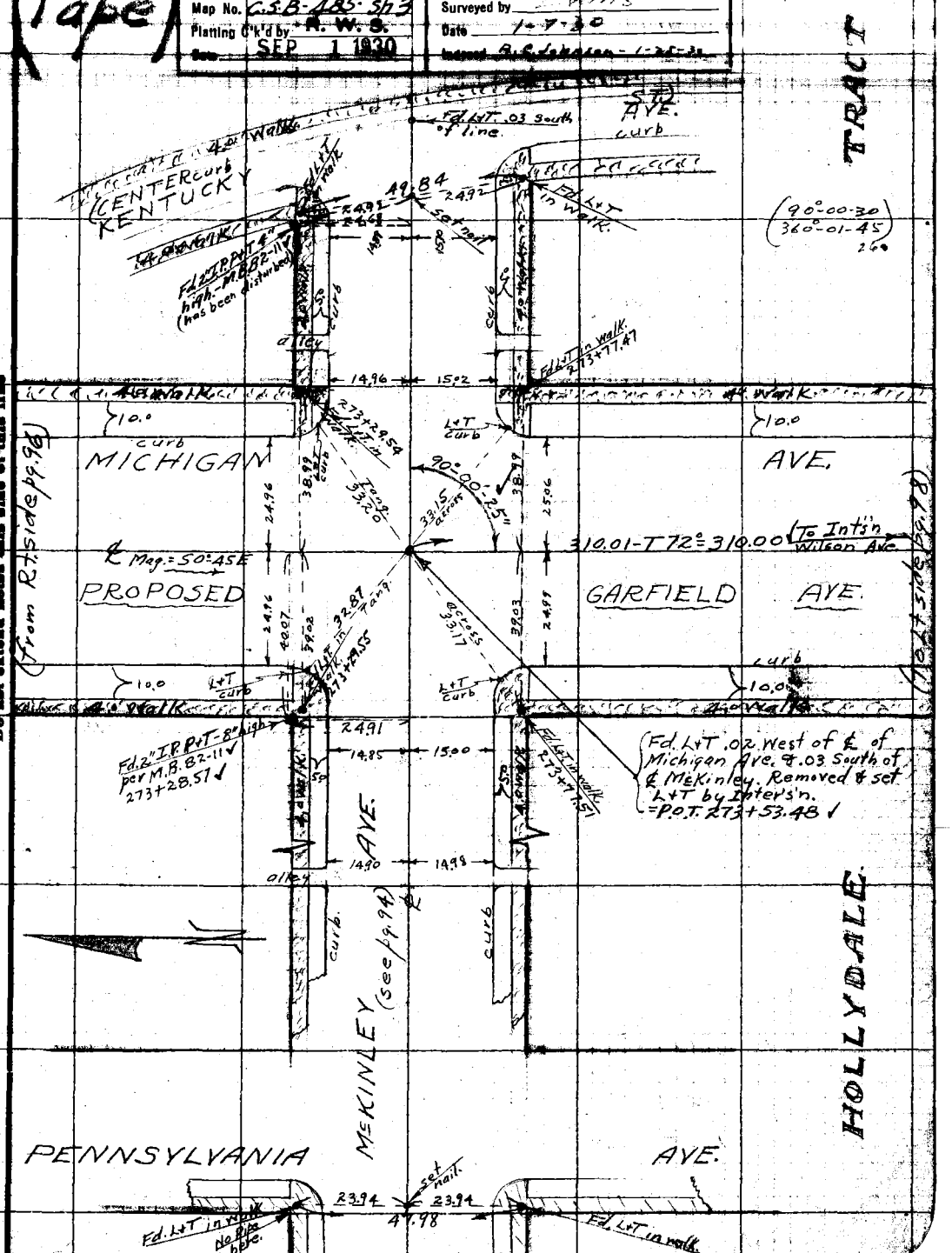

Note: ANY ADDITIONS OR CHANGES ON THIS SHEET MUST BE MADE OR CIRCLED IN Red. WITH DATE AND NAME OF PERSON MAKING CHANGE.

Do not extend notes this side of this line

RETURN TO LOS ANGELES COUNTY SURVEYOR

F. B. 423 Pg. 78 Chief Party Notes by Date

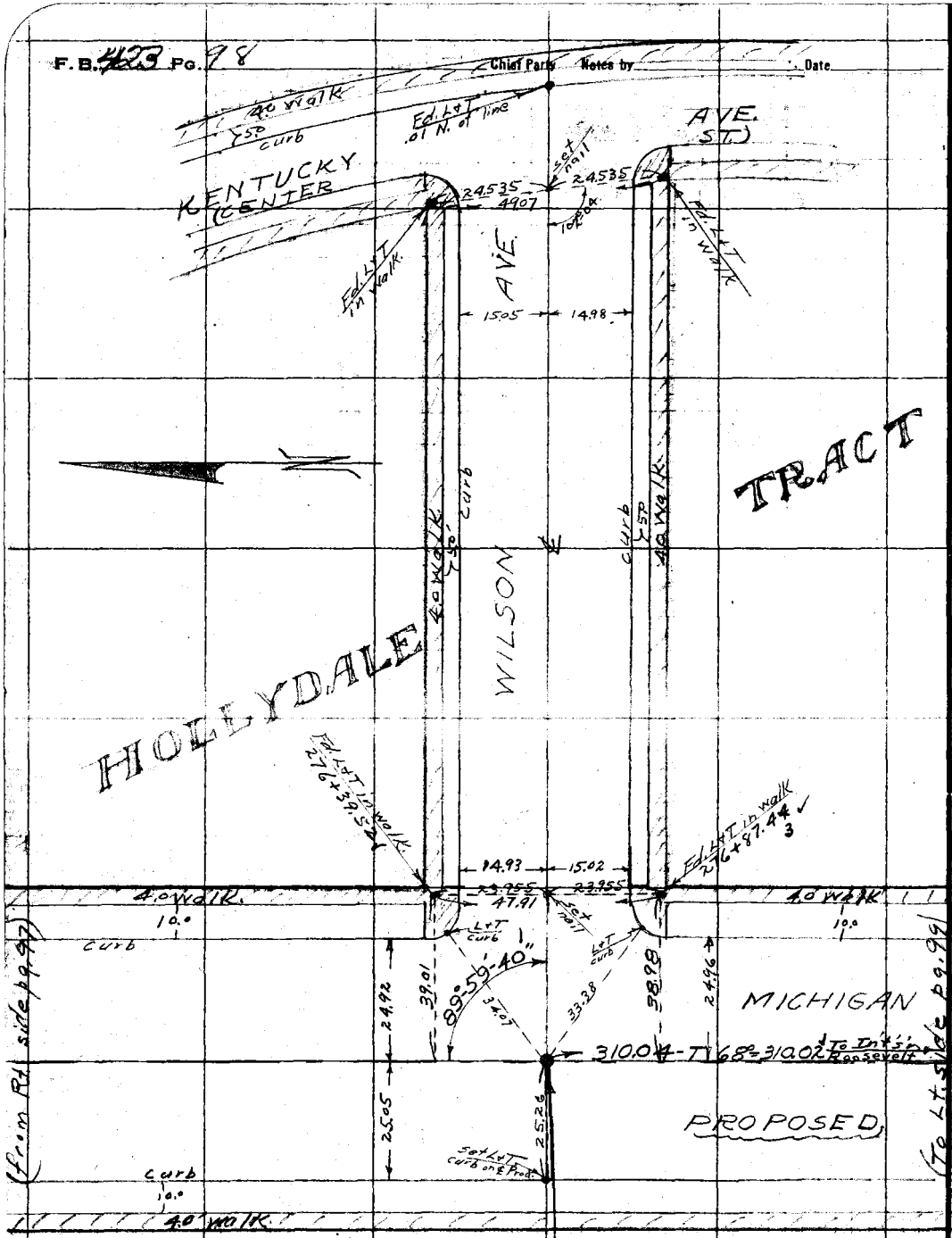

RETURN TO LOS ANGELES COUNTY SURVEYOR

Do not extend notes this side of this line

Note: ANY ADDITIONS OR CHANGES ON THIS SHEET MUST BE MADE OR CIRCLED IN RED WITH DATE AND NAME OF PERSON MAKING CHANGE.

Date _____ Notes by _____ Chief Party _____ F.B. 423 Pg. 99

76° Tape

Plotted JOSEPH C. HOYT	W.O. No. 4286 D.S.O. No.
Date MAR 1 1930	Location Garfield Ave (Div. 3.)
Map No. C.S.B-485-sh 3	Surveyed by Evans
Plotting C'k'd by R. W. S.	Date 1-8-30
Date SEP 1 1930	Indexed A. S. Johnson - 1-25-30

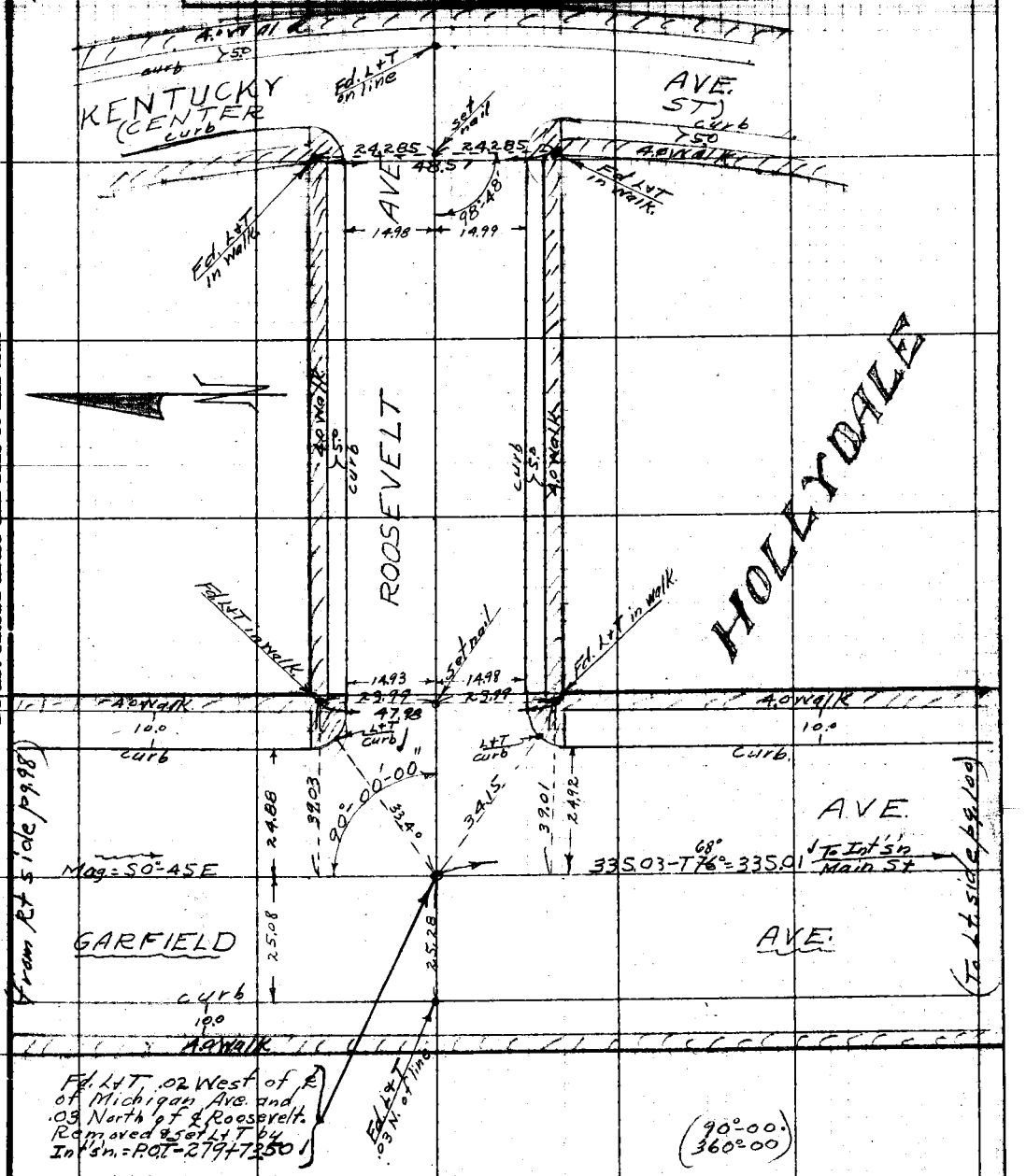

Note: ANY ADDITIONS OR CHANGES ON THIS SHEET MUST BE MADE OR CIRCLED IN Red. WITH DATE AND NAME OF PERSON MAKING CHANGE.

Do not extend notes this side of this line

RETURN TO LOS ANGELES COUNTY SURVEYOR

F.B. 423 Pg. 100 Chief Party Notes by Date

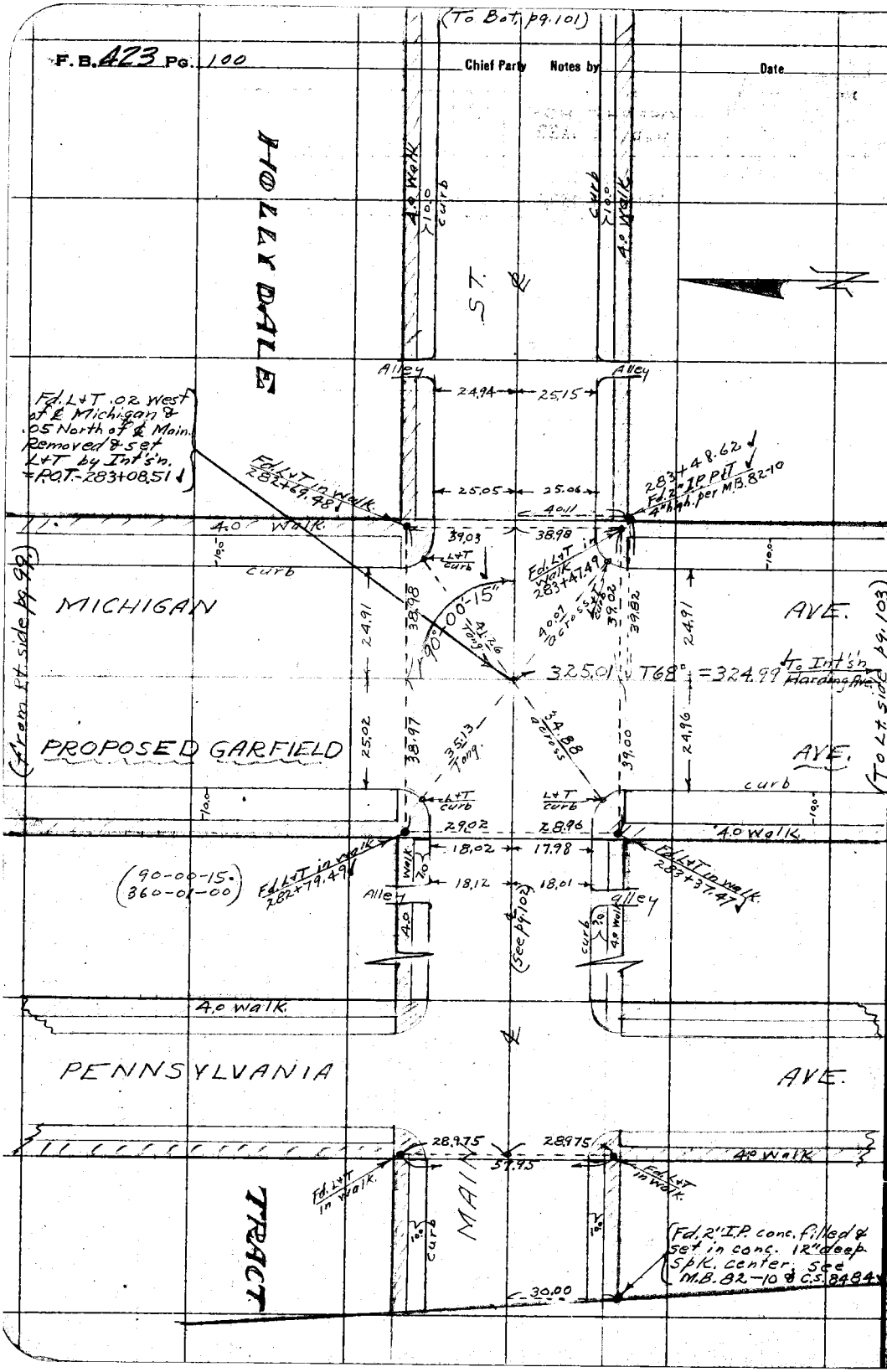

RETURN TO
LOS ANGELES COUNTY SURVEYOR

Do not extend notes this side of this line

Note: ANY ADDITIONS OR CHANGES ON THIS SHEET MUST BE MADE OR CIRCLED IN Red. WITH DATE AND NAME OF PERSON MAKING CHANGE.

Date _____ Notes by _____ Chief Party _____ F.B. 423 Pg. 101

76° Tape

Platted by JOSEPH C. HOYT	W. O. No. 4286 D. S. O. No.
Date MAR 1 1930	Location Garfield Ave
Map No. C.S.B485-Sh3	Surveyed by Evans
Platting C'k'd by R. W. S.	Date 1-9-30
Date SEP 1 1930	Indexed R.C. Johnson

(Div. 3.)

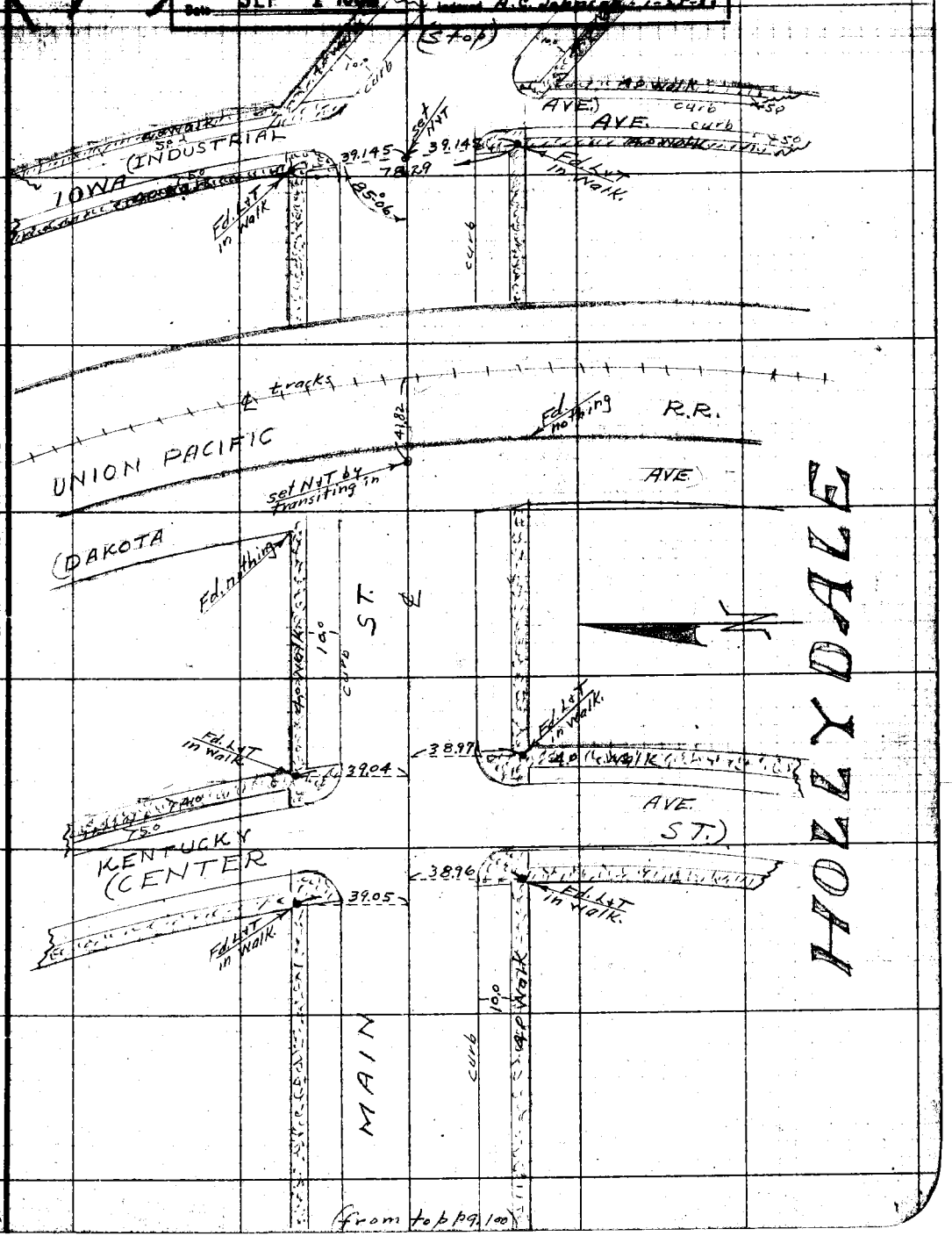

(from top pg. 100)

Note: ANY ADDITIONS OR CHANGES ON THIS SHEET MUST BE MADE OR CIRCLED IN Red. WITH DATE AND NAME OF PERSON MAKING CHANGE.

Do not extend notes this side of this line

RETURN TO LOS ANGELES COUNTY SURVEYOR

F. B. 423 Pg. 102 Chief Party Notes by Date

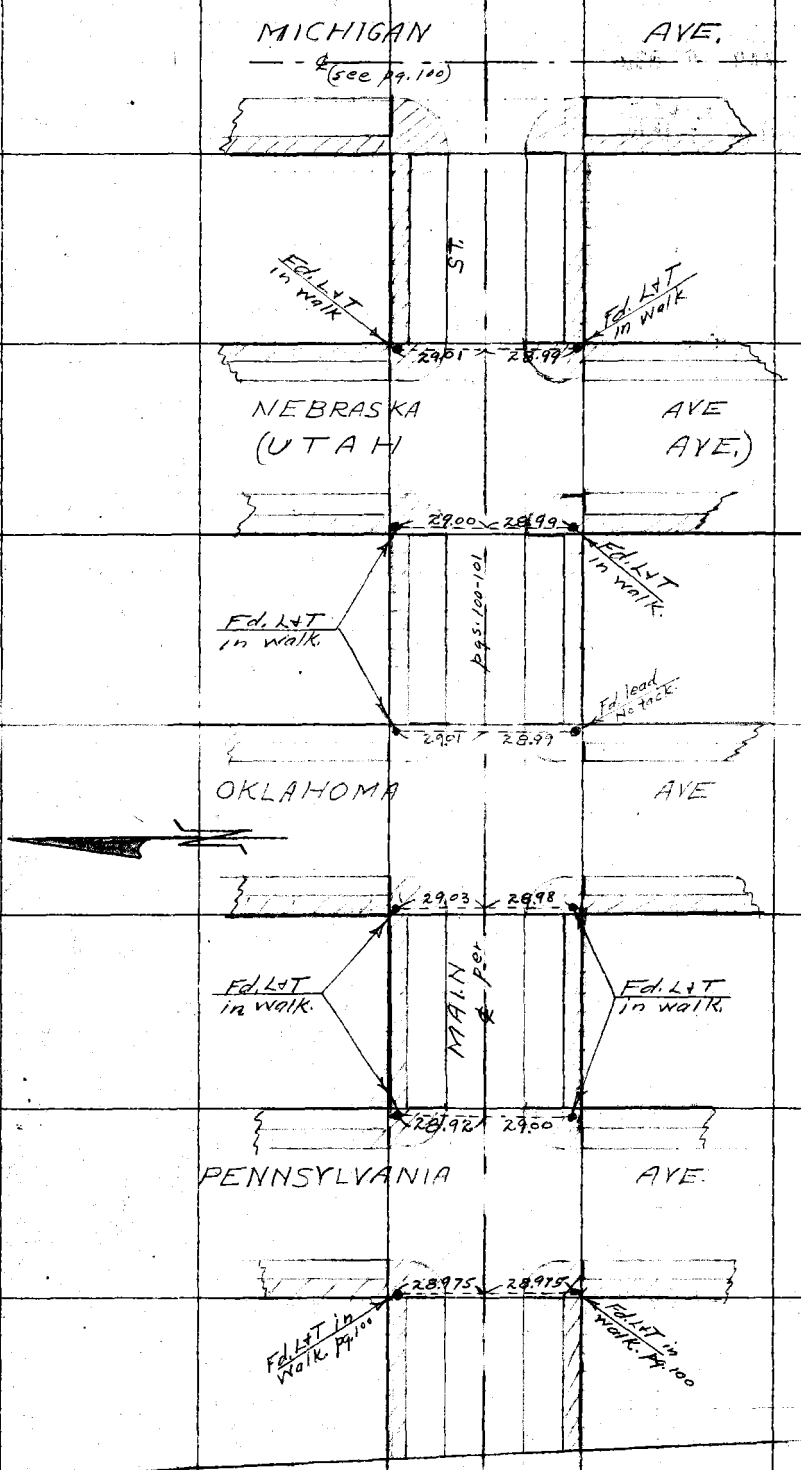

RETURN TO
LOS ANGELES COUNTY SURVEYOR

Do not extend notes this side of this line

Note: ANY ADDITIONS OR CHANGES ON THIS SHEET MUST BE MADE OR CIRCLED IN Red. WITH DATE AND NAME OF PERSON MAKING CHANGE.

Date _____ Notes by _____ Chief Party _____ F.B. 423 Pg. 103

76° Tape

Plotted JOSEPH C. HOYT	W.O. No. 4286 D.S.O. No.
Date MAR 1 1930	Location Garfield Ave
Map No. C.S.B-485-Sh3	Surveyed by Evans
Plotting C'k'd by R. W. S.	Date 1-10-30
Date SEP 1 1930	Indexed A.C. Johnson - 1-25-30

(Div. 3)

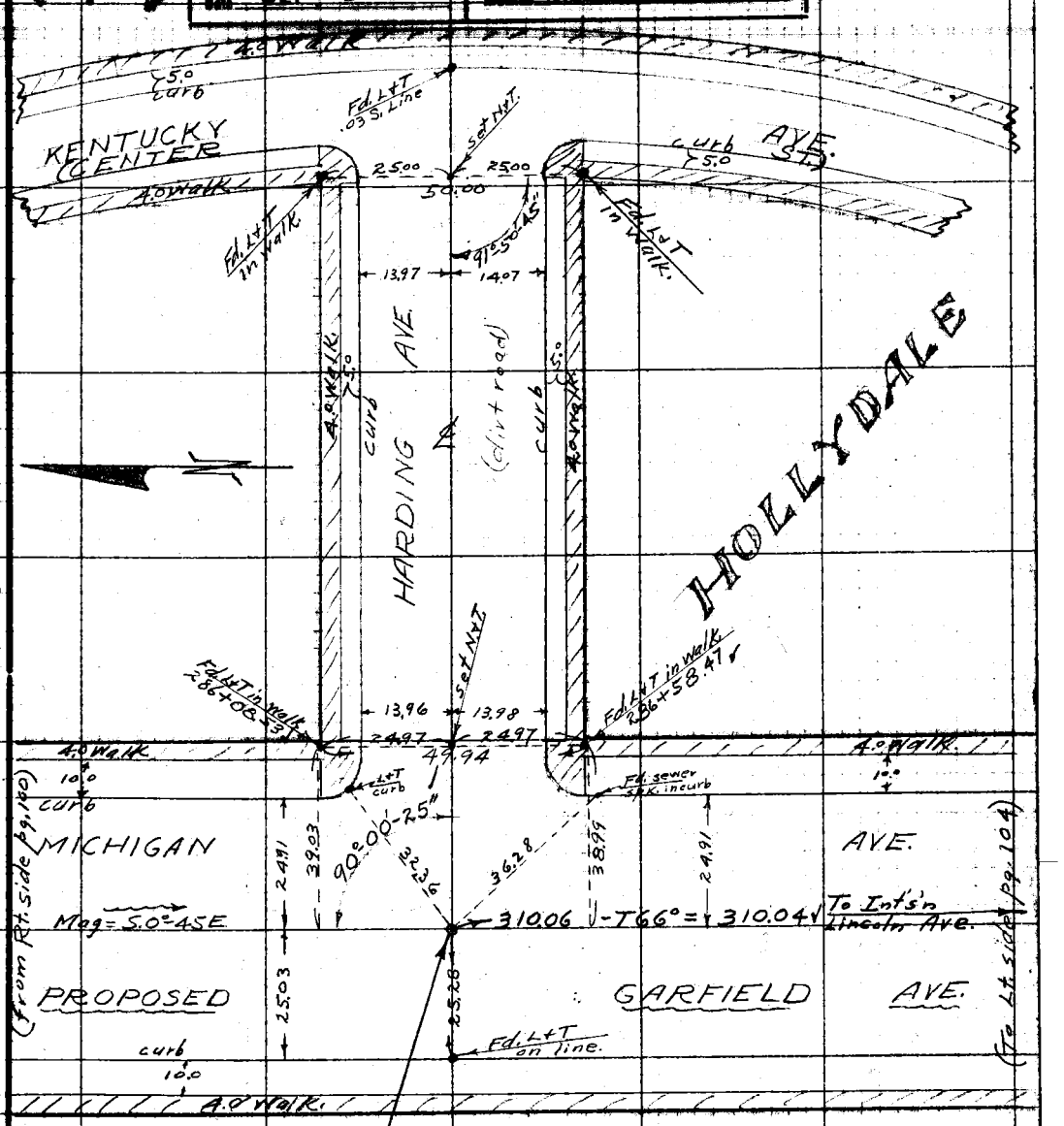

(90°-00-30
360°-01-45
26.

Note: ANY ADDITIONS OR CHANGES ON THIS SHEET MUST BE MADE OR CIRCLED IN Red. WITH DATE AND NAME OF PERSON MAKING CHANGE.

Do not extend notes this side of this line

RETURN TO LOS ANGELES COUNTY SURVEYOR

F.B. 423 Pg. 104 Chief Party Notes by Date



RETURN TO
LOS ANGELES COUNTY SURVEYOR

Do not extend notes this side of this line

Note: ANY ADDITIONS OR CHANGES ON THIS SHEET MUST BE MADE OR CIRCLED IN RED WITH DATE AND NAME OF PERSON MAKING CHANGE.

Date _____ Notes by _____ Chief Party _____ F.B. 423 Pg. 105

76° Tape

Platted by JOSEPH C. HOYT	W.O. No. 4286 S.B.O. No.
Date MAR 1 1930	Location Garfield Ave. (Div. 3.)
Map No. C.S.B-485-Sh3	Surveyed by Evans
Plotting Ck'd by R. W. S.	Date 1-13-30
Date SEP 1 1930	Indexed A.C. Johnson - 1-28-30

Notes: ANY ADDITIONS OR CHANGES ON THIS SHEET MUST BE MADE OR CIRCLED IN Red, WITH DATE AND NAME OF PERSON MAKING CHANGE.

Do not extend notes this side of this line

RETURN TO LOS ANGELES COUNTY SURVEYOR

(179°-59 58.
359-55-45 56.)
(60°-24-15 09.
241°-36-30)

HOLLYDALE

ANGLE POINT 291+81.08 Fd. Lot in Print. C.S.B-114. (see F.B. 261-127 for ties)

Fd. Lot in walk 291+51.45

4.0 walk.

10.0

curb

24.93

39.02

35.02

40 walk

40 curb

35.00

CENTURY ST.

dirt road.

BLVD

(south ½ of this rd. not const'd)

CALIF. CO'OP. COLONY BLK. 3 LOT 1

MICHIGAN AVE.

344.67 ∠ 66° = 344.67 To Int-sn Courtland Ave.

(From Rt. side pg. 104)

(Left side pg. 106)

60°24'10"

179°-58'-55"

PROP'D. GARFIELD AVE.

TR 9706.

curb

10.0

walk

39.89
39.07
25.12

Fd. Lot in walk 291+07.15

MB 82-69 Fd. Lot P.P. 291+06.59 (Surface)

curb

10.0

(Surface) Fd. 2" P.P. per M.B. 13-99 291+95.76

Fd. C.S. Mon. 12" high per F.B. 273-31 & 35. This point has been disturbed

Fd. 1½" I.P. in Conc. Rd. center pt. - see F.B. 273-31 & 35. This pt. also disturbed.

(MORTON dirt road)

proposed

(South ½ of this rd. not const'd)

34.97

0.39

West Line of Hollydale Tract

Line 60.00

West Line Tract 9706.3

(Not constructed)

(P.I. - per F.B. 261-123. Fd. S.W.I.T. in 6" Conc. Mon. as shown in Rd. Dept. F.B. - RA. 46-9 2 ft. deep.)

BLK 3 - LOT 1

F.B. 423 PG. 106 Chief Party Notes by Date

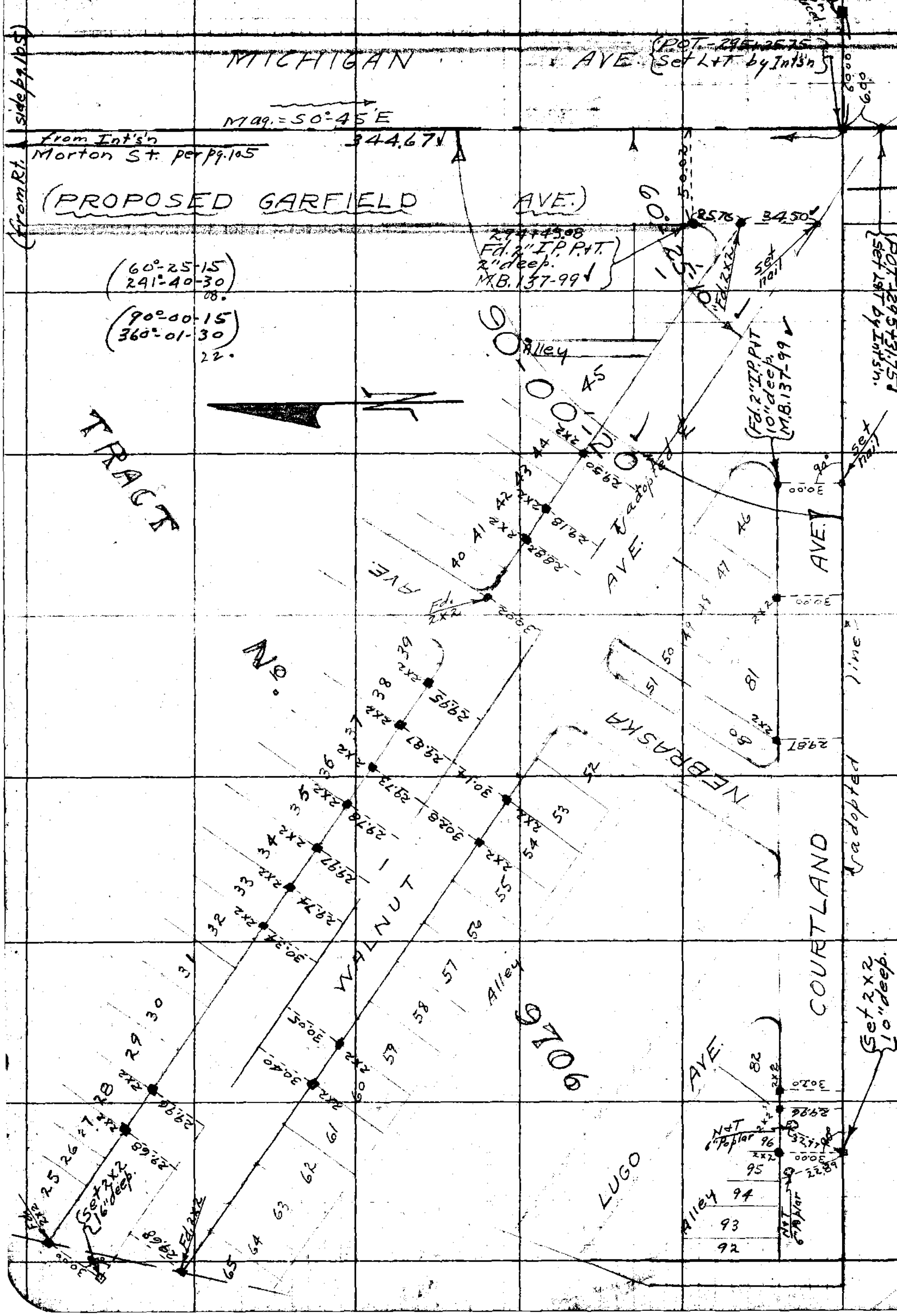

RETURN TO LOS ANGELES COUNTY SURVEYOR

Do not extend notes this side of this line

Note: ANY ADDITIONS OR CHANGES ON THIS SHEET MUST BE MADE OR CIRCLED IN Red. WITH DATE AND NAME OF PERSON MAKING CHANGE.

Date _____ Notes by _____ Chief Party _____ F.B. 423 Pg. 107

(76° Tape)

Platted by JOSEPH C. HOYT	W. O. No. 4286 D. S. O. No.
Date MAR 1 1930	Location Garfield Ave. (Div. 3.)
Map No. C.S.B-485-Sh3	Surveyed by Evans
Platting C'k'd by R. W. S.	Date 1-14-30
Date SEP 1 1930	Indexed A.C. Johnson 1-25-30

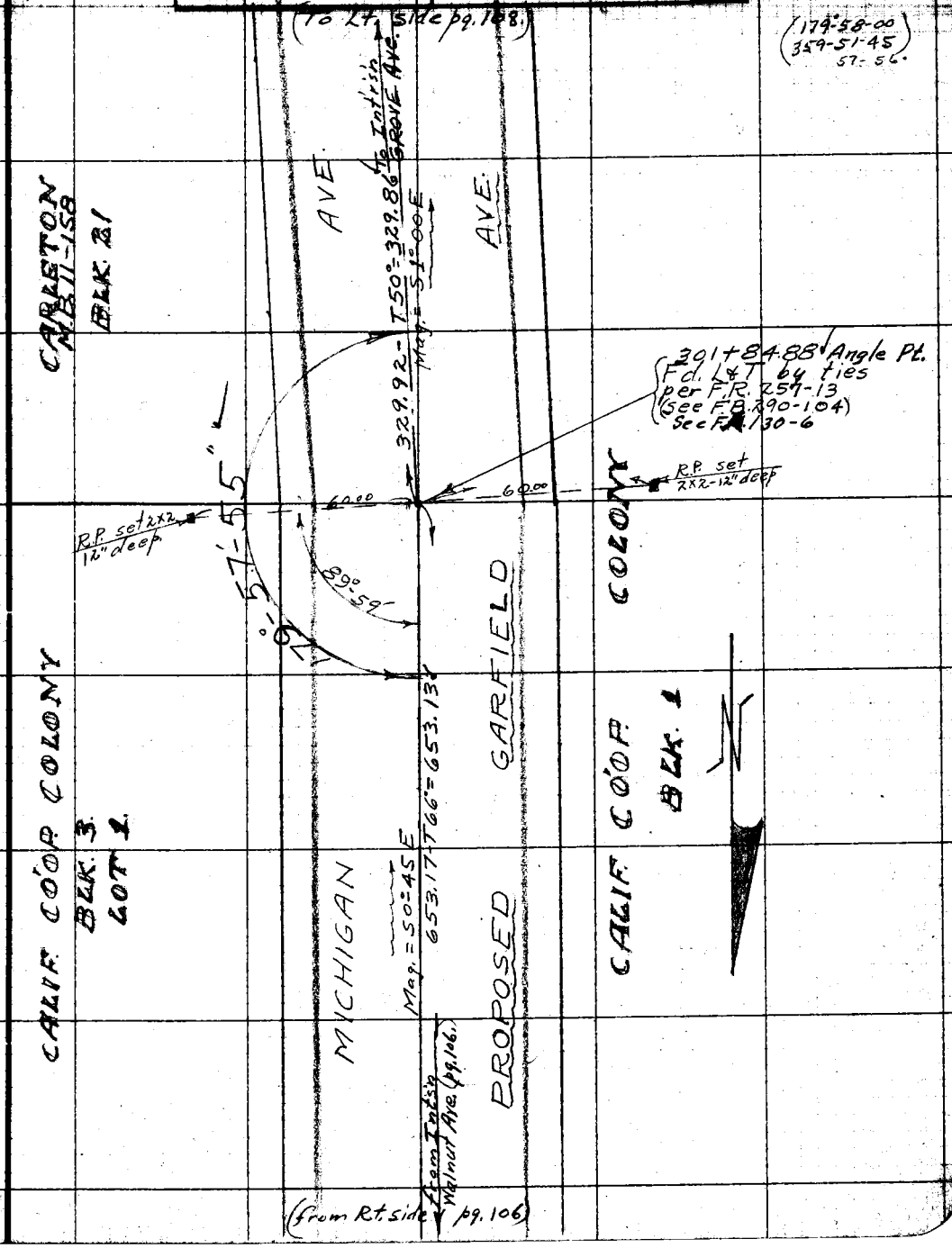

Note: ANY ADDITIONS OR CHANGES ON THIS SHEET MUST BE MADE OR CIRCLED IN Red. WITH DATE AND NAME OF PERSON MAKING CHANGE.

Do not extend notes this side of this line

RETURN TO LOS ANGELES COUNTY SURVEYOR

BLK. 21 CARLETON M.B. 11-158 BLK. 20.

F.B. 423 PG. 108 Chief Party Notes by Date

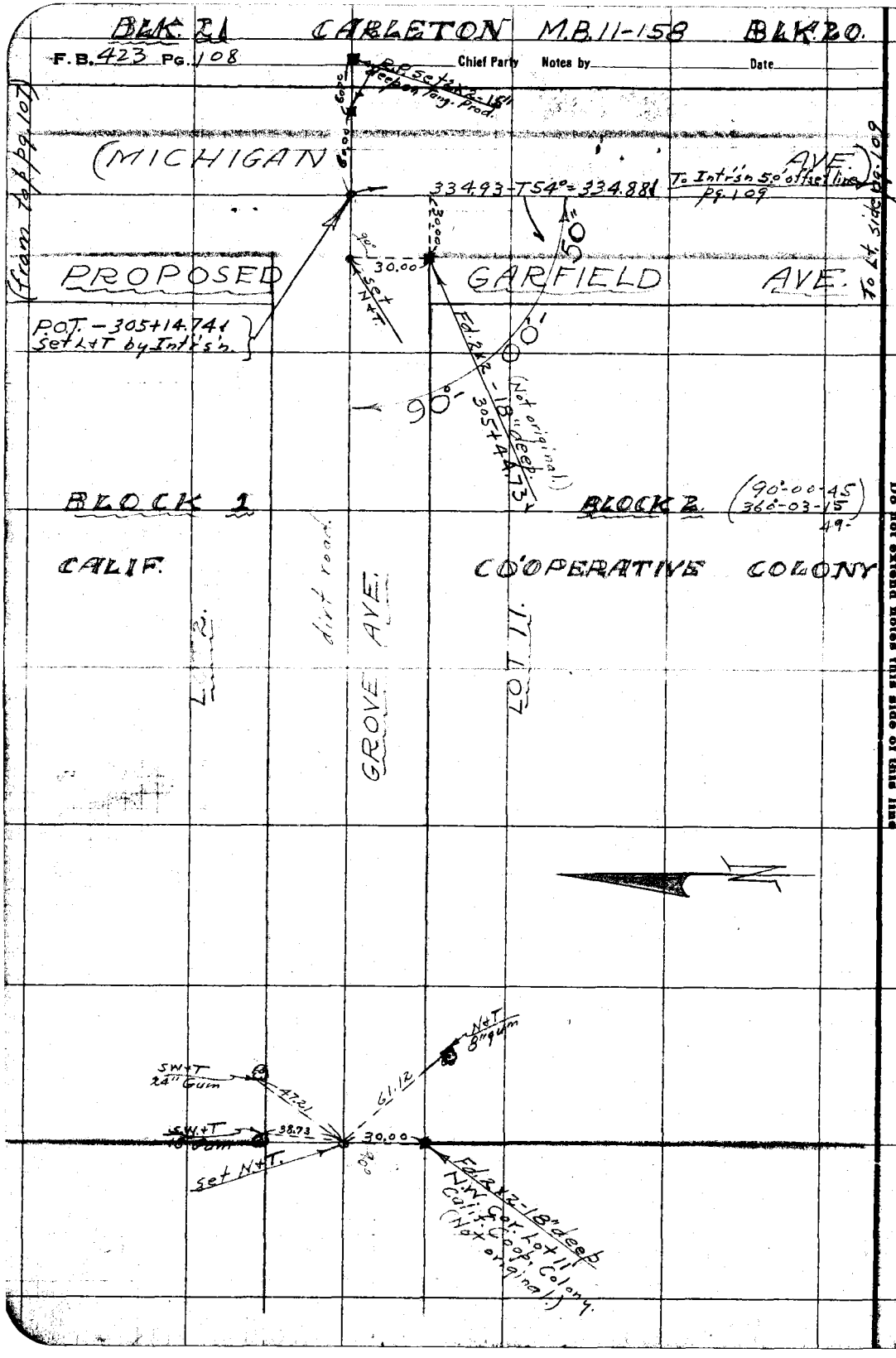

RETURN TO LOS ANGELES COUNTY SURVEYOR

Do not extend notes this side of this line

Note: ANY ADDITIONS OR CHANGES ON THIS SHEET MUST BE MADE OR CIRCLED IN Red WITH DATE AND NAME OF PERSON MAKING CHANGE.

Date _____ Notes by _____ Chief Party _____ F.B. 423 Pg 109

(76° Tape)

Platted JOSEPH C. HOYT	W.O. No. 4286 O.S.O. No.
Date MAR 1 1930	Location Garfield Ave (Div. 3)
Map No. C.S.B-485-Sh 3	Surveyed by Evans
Platting C'k'd by R. W. S.	Date 1-15-30
Date SEP 1 1930	Indexed A.C. Johnson - 1-25-30

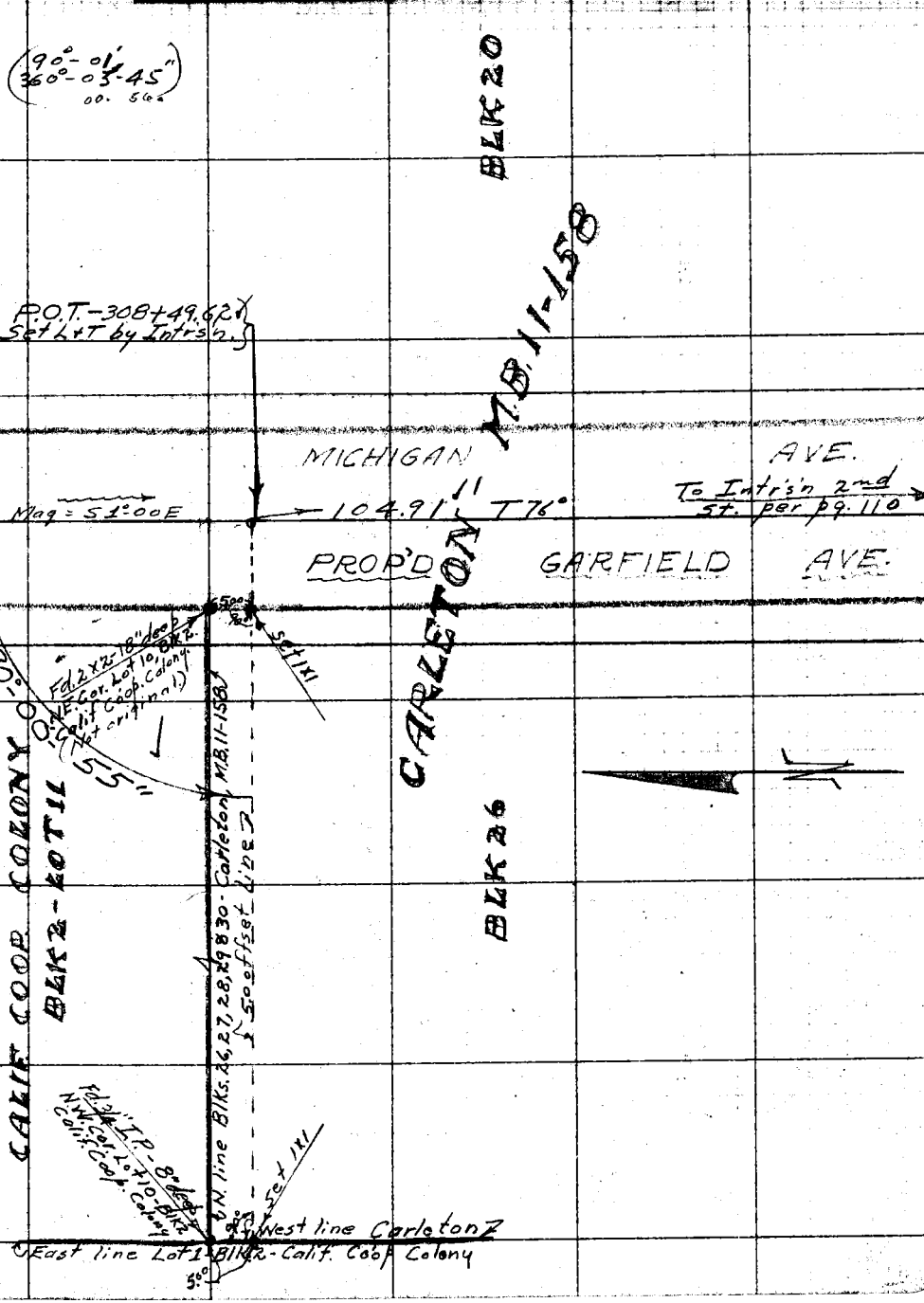

Note: ANY ADDITIONS OR CHANGES ON THIS SHEET MUST BE MADE OR CIRCLED IN Red. WITH DATE AND NAME OF PERSON MAKING CHANGE.

Do not extend notes this side of this line

RETURN TO LOS ANGELES COUNTY SURVEYOR

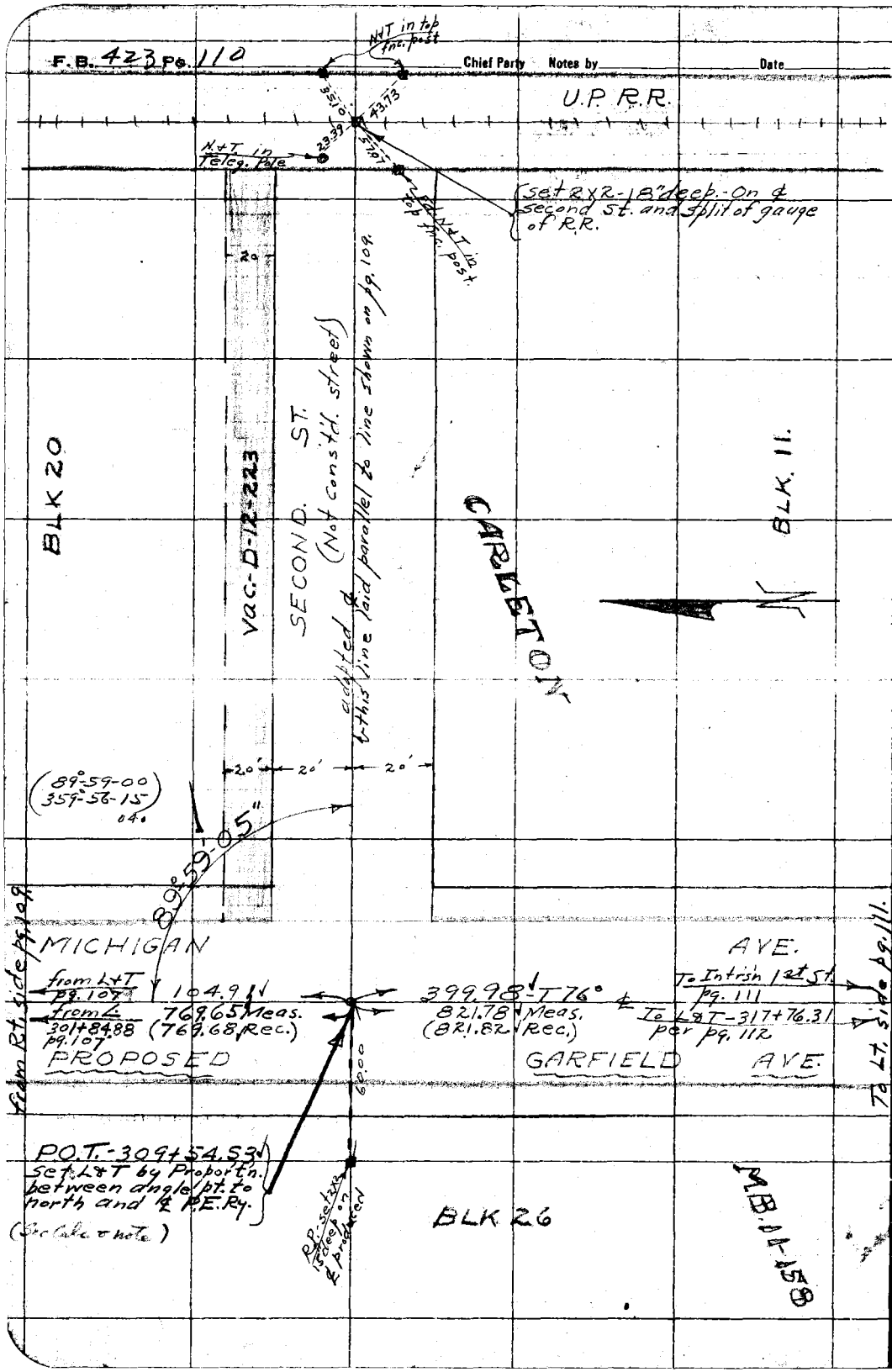

RETURN TO
LOS ANGELES COUNTY SURVEYOR

Do not extend notes this side of this line

Note: ANY ADDITIONS OR CHANGES ON THIS SHEET MUST BE MADE OR CIRCLED IN Red. WITH DATE AND NAME OF PERSON MAKING CHANGE.

(76° Tape.)

Date _____ Notes by _____ Chief Party _____ F.B. 423 Pg. 111

Platted JOSEPH C. HOYT	W.O. No. 4286 G.S.O. No.
Date MAR 1 1930	Location Garfield Ave (Div. 3)
Map No. C.S.B-485-Sh 3	Surveyed by Evans
Platting C'k'd by R. W. S.	Date 1-16-30
Date SEP 1 1930	Indexed A.C. Johnson - 1-25-30

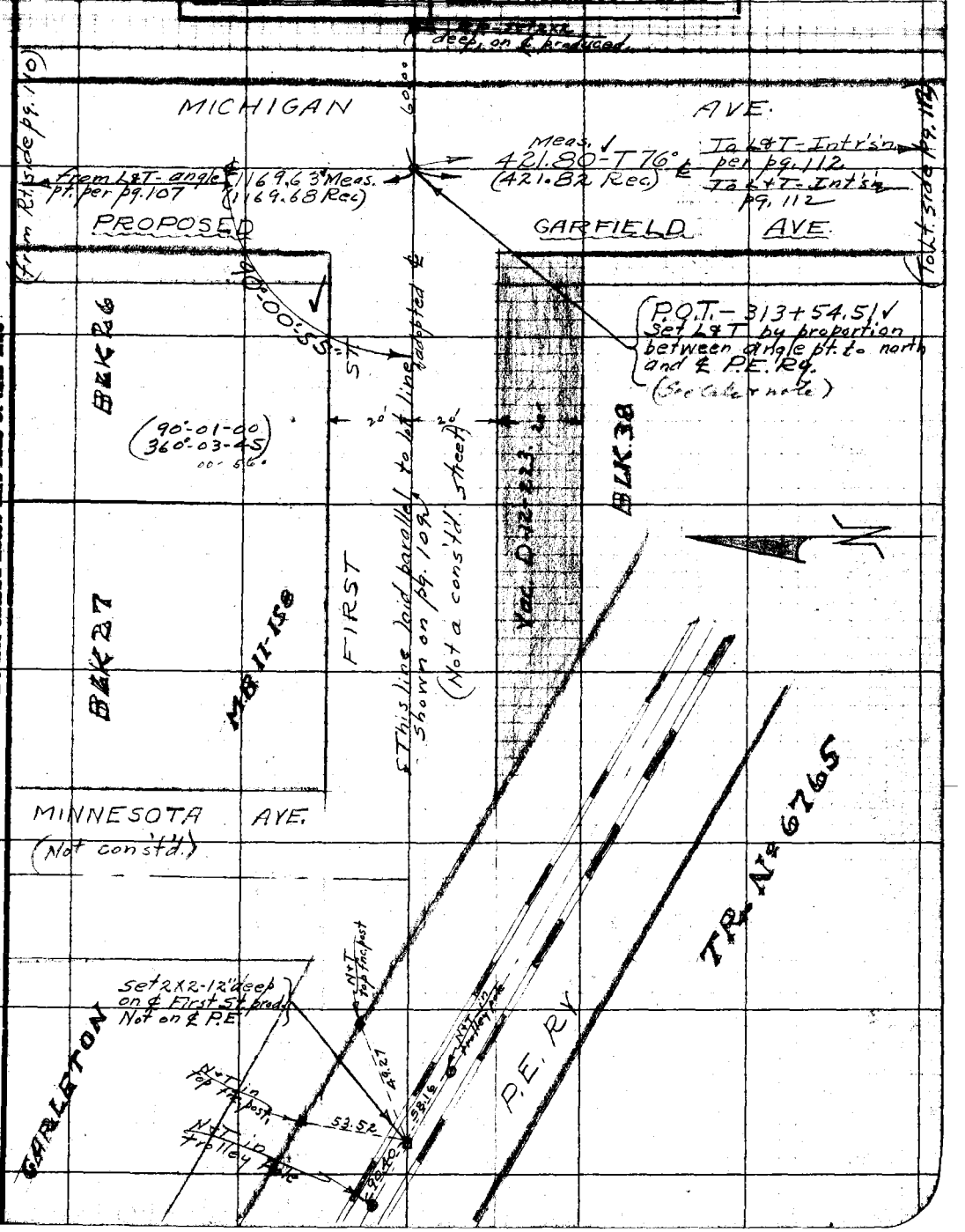

Note: ANY ADDITIONS OR CHANGES ON THIS SHEET MUST BE MADE OR CIRCLED IN RED, WITH DATE AND NAME OF PERSON MAKING CHANGE.

Do not extend notes this side of this line

RETURN TO LOS ANGELES COUNTY SURVEYOR

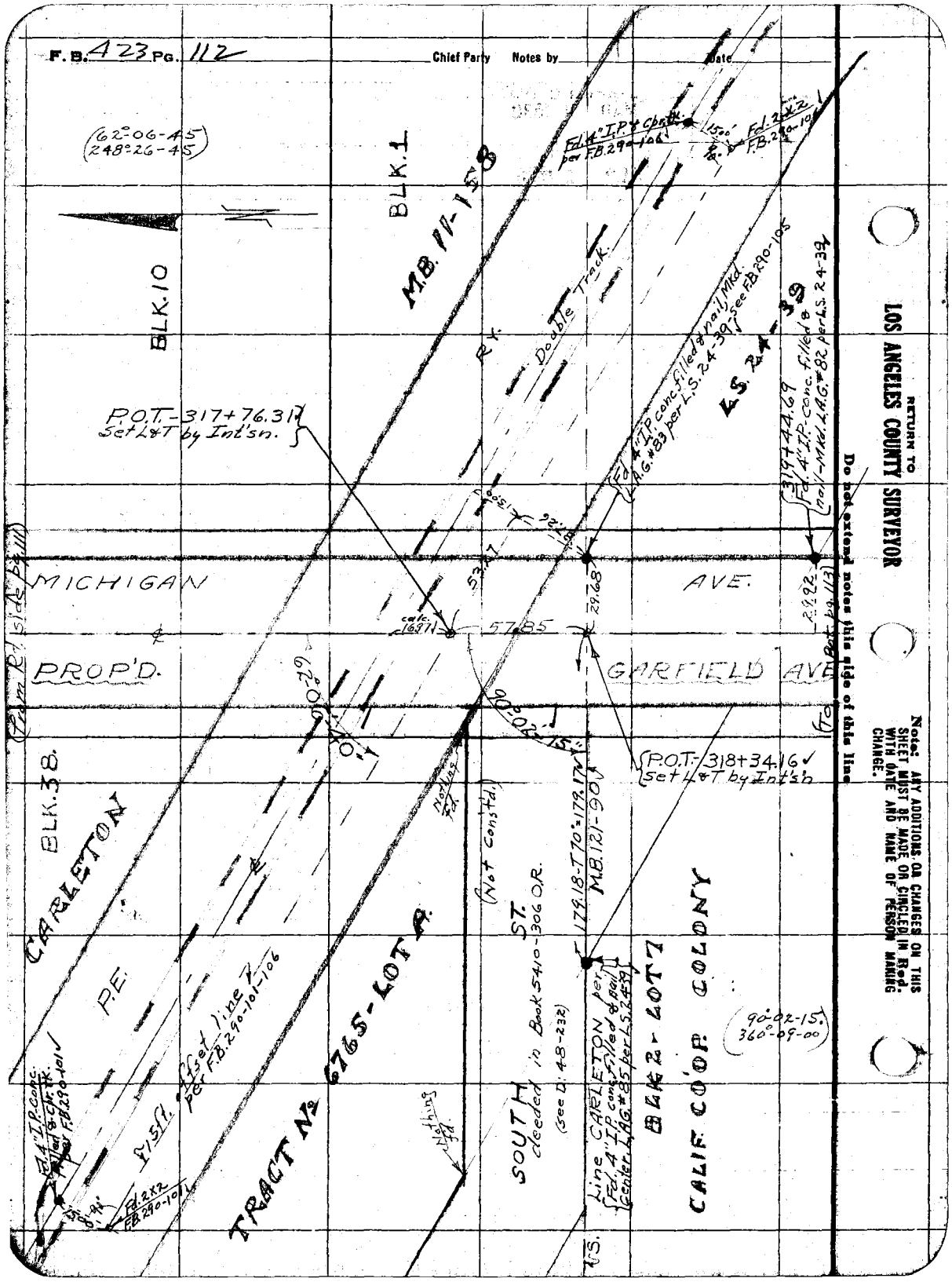
F.B. 423 PG. 112
Chief Party
Notes by
Date
(62°-06-45)
(248°-26-45)
BLK. 1
BLK. 10
M.B. 11-158
Fd. 4" I.P. & Cpr. tk. per F.B. 290-106
Fd. 2x2 F.B. 290-101
Double Track
RY.
Fd. 4" I.P. conc. filled & nail, Mkd. L.A.G. #83 per L.S. 24-39; see F.B. 290-105
L.S. 24-39
319+44.69
Fd. 4" I.P. conc. filled & nail - Mkd. L.A.G. #82 per L.S. 24-39
P.O.T. - 317+76.31
Set L&T by Int'sn.
MICHIGAN
AVE.
calc. 16.97
57.85
29.68
29.92
PROP'D.
GARFIELD AVE.
(From Rd. side pg. 111)
(To Bot. pg. 113)
90°-02'-15"
P.O.T. - 318+34.16
Set L&T by Int'sn
BLK. 38.
CARLETON
P.E.
Nothing fd.
(Not Const'd.)
179.18-T70°=179.17
M.B. 121-90
SOUTH ST.
deeded in Book 5410-306 O.R.
(See D. 48-232)
Line CARLETON per Fd. 4" I.P. conc. filled & nail Center L.A.G. #85 per L.S. 24-39
BLK. 2 - LOT 7
CALIF. CO'OP. COLONY
(90°-02-15)
(360°-09-00)
TRACT No. 6765 - LOT A.
Fd. 4" I.P. conc. filled & Cpr. tk. per F.B. 290-101
Fd. 2x2 F.B. 290-101
Nothing fd.
RETURN TO
LOS ANGELES COUNTY SURVEYOR
Do not extend notes this side of this line
Note: ANY ADDITIONS OR CHANGES ON THIS SHEET MUST BE MADE OR CIRCLED IN Red. WITH DATE AND NAME OF PERSON MAKING CHANGE.

Date _____ Notes by _____ Chief Party _____ F.B. 423 Pg. 113

(76° Tape)

Platted by JOSEPH C. HOYT	W.O. No. 4286 O.S.O. No.
Date MAR 1 1930	Location Garfield Ave (Div. 3)
Map No. C.S.B-485-Sh.3	Surveyed by Evans
Platting C'k'd by R. W. S.	Date 1-16-30
Date SEP 1 1930	Indexed A.C. Johnson - 1-25-30

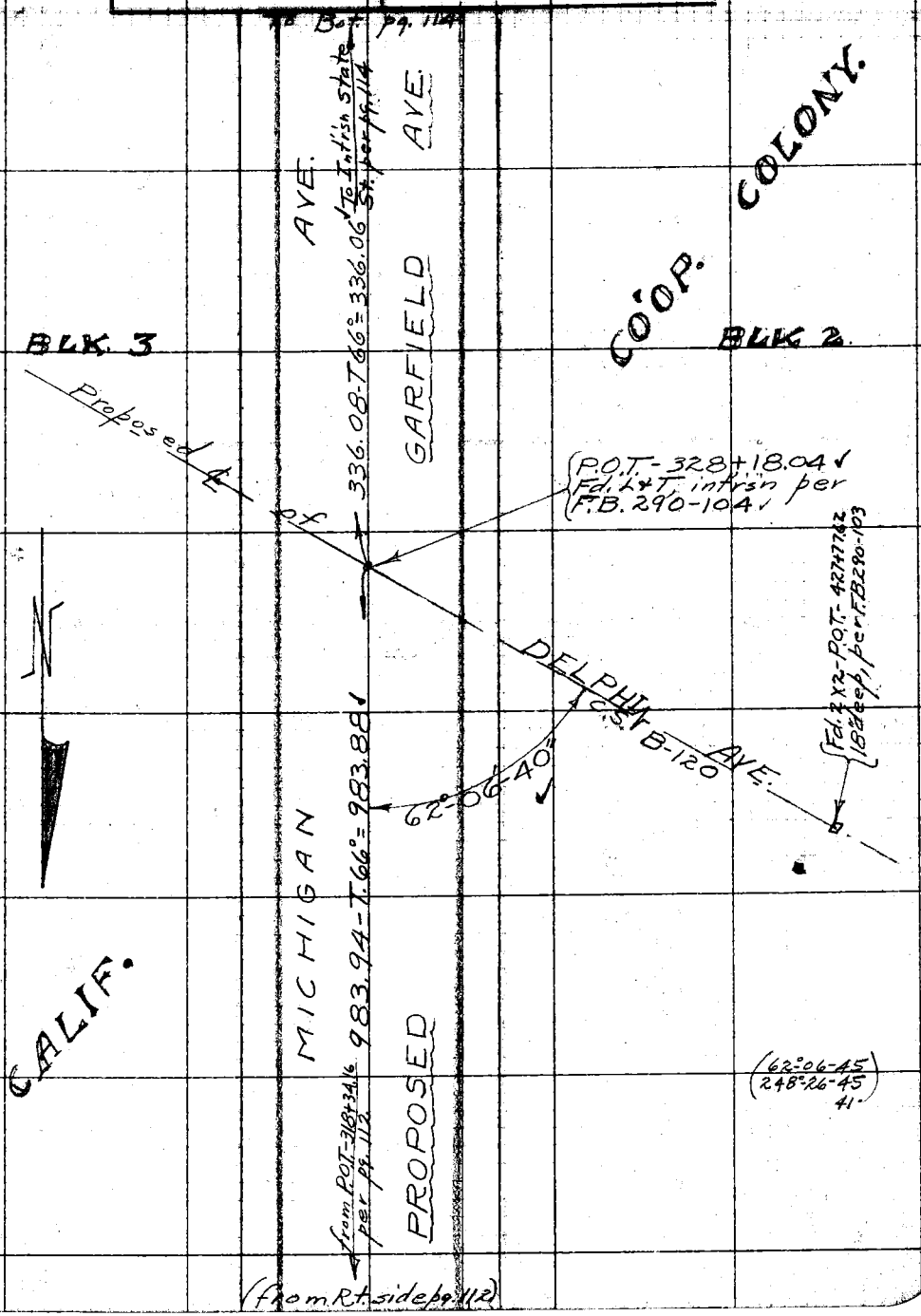

Note: ANY ADDITIONS OR CHANGES ON THIS SHEET MUST BE MADE OR CIRCLED IN Red. WITH DATE AND NAME OF PERSON MAKING CHANGE.

Do not extend notes this side of this line

RETURN TO LOS ANGELES COUNTY SURVEYOR

(To Bot. | pg. 115)

F.B. 423 Pg. 114 Chief Party Notes by Date

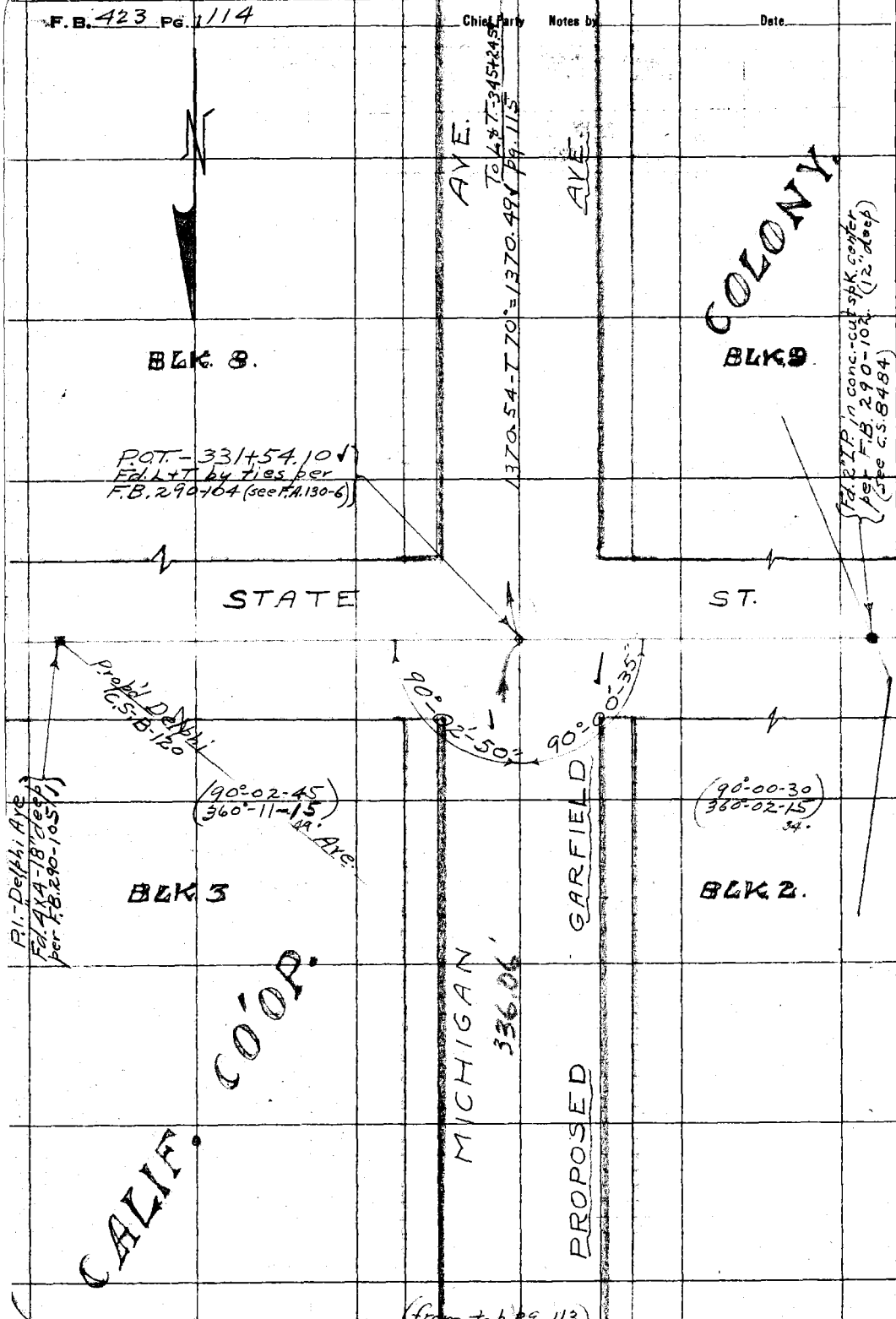

RETURN TO
LOS ANGELES COUNTY SURVEYOR

Do not extend notes this side of this line

Note: ANY ADDITIONS OR CHANGES ON THIS SHEET MUST BE MADE OR CIRCLED IN Red. WITH DATE AND NAME OF PERSON MAKING CHANGE.

(76° Tape.)

Date _____ Notes by _____ Chief Party _____ F.B. 423 Pg. 115

Platted JOSEPH C. HOYT	W. O. No. 428 D. S. O. No.
Date MAR 1 1930	Location Garfield Ave (Div. 3)
Map No. C.S.B-485-S/13	Surveyed by Evans
Platting C'k'd by R. W. S.	Date 1-17-30
Date SEP 1 1930	Indexed [illegible]

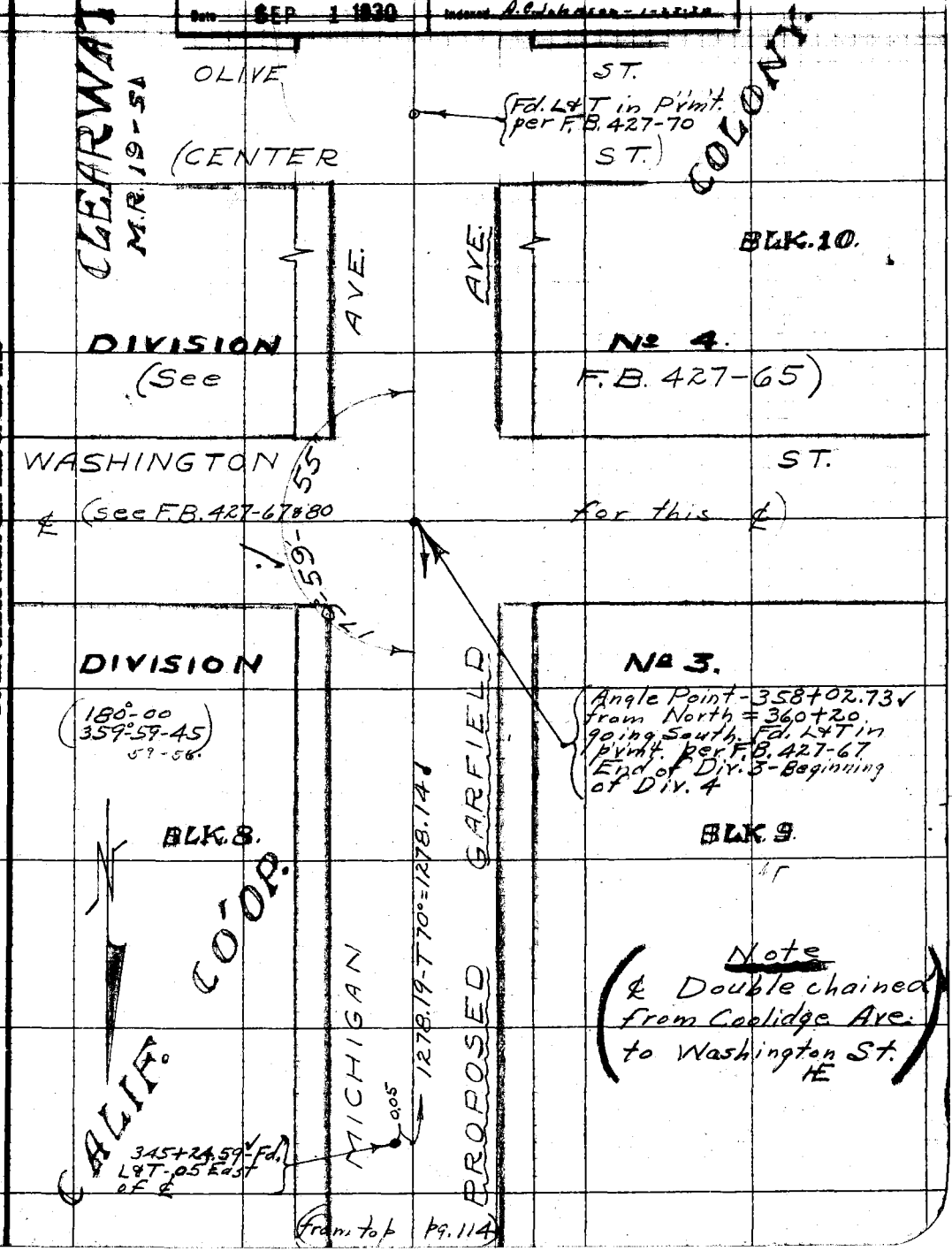

Note: ANY ADDITIONS OR CHANGES ON THIS SHEET MUST BE MADE ON CIRCLED IN Red. WITH DATE AND NAME OF PERSON MAKING CHANGE.

Do not extend notes this side of this line

RETURN TO LOS ANGELES COUNTY SURVEYOR

(To Bot. pg. 117)

F.B. 423 Pg. 116 Chief Party Notes by Date

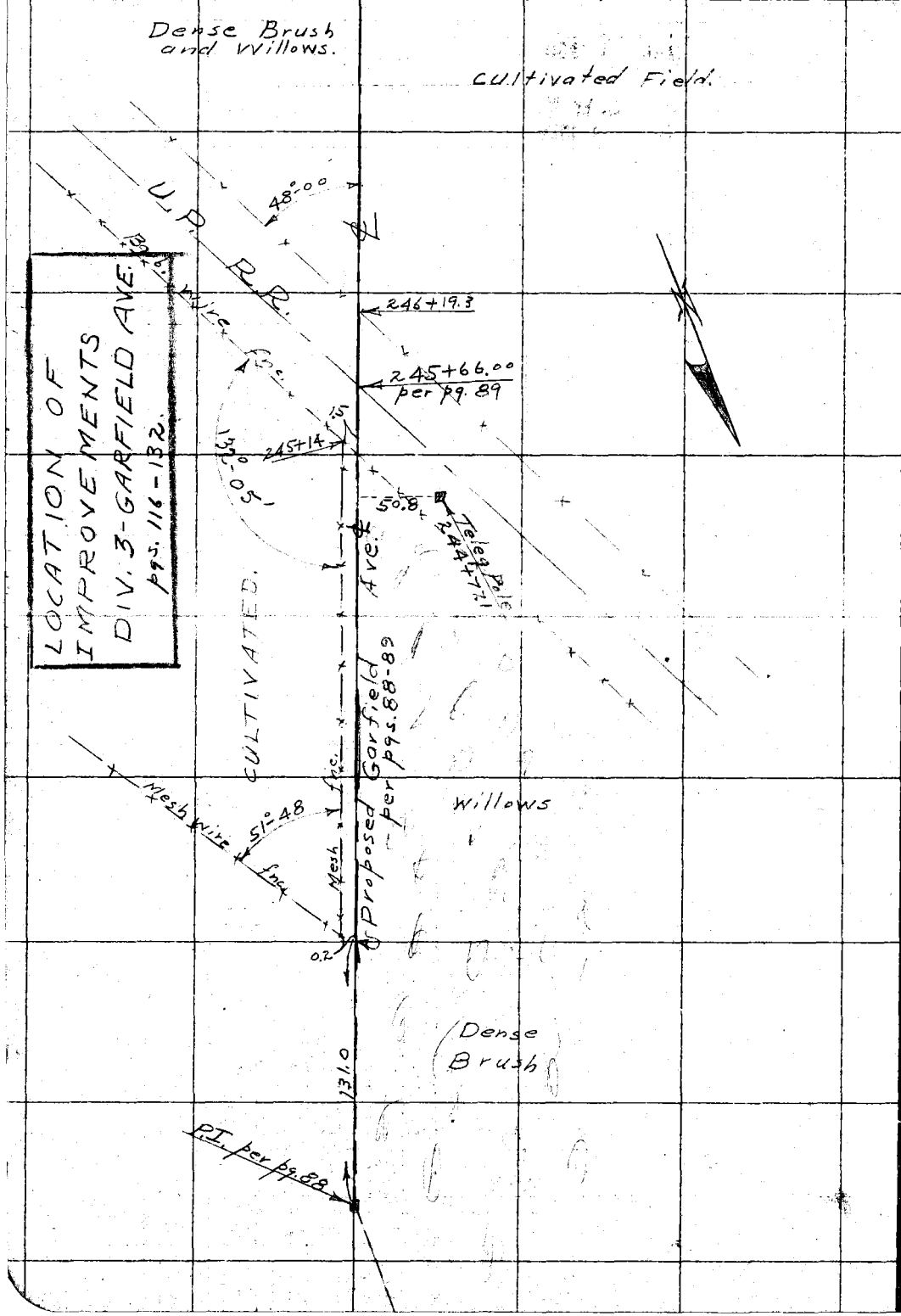

RETURN TO
LOS ANGELES COUNTY SURVEYOR

Do not extend notes this side of this line.

Note: ANY ADDITIONS OR CHANGES ON THIS SHEET MUST BE MADE OR CIRCLED IN Red. WITH DATE AND NAME OF PERSON MAKING CHANGE.

Date _____ Notes by _____ Chief Party _____ F.B. 423 Pg 117

Platted by JOSEPH C. HOYT
Date MAR 1 1930
Map No. C.S.B.485-Sh 3
Platting C'k'd by R. W. S.
Date SEP 1 1930

W. O. No. 4286 D. S. O. No.
Location Garfield Ave
Surveyed by Evans
Date 1-18-29

(Div 3)

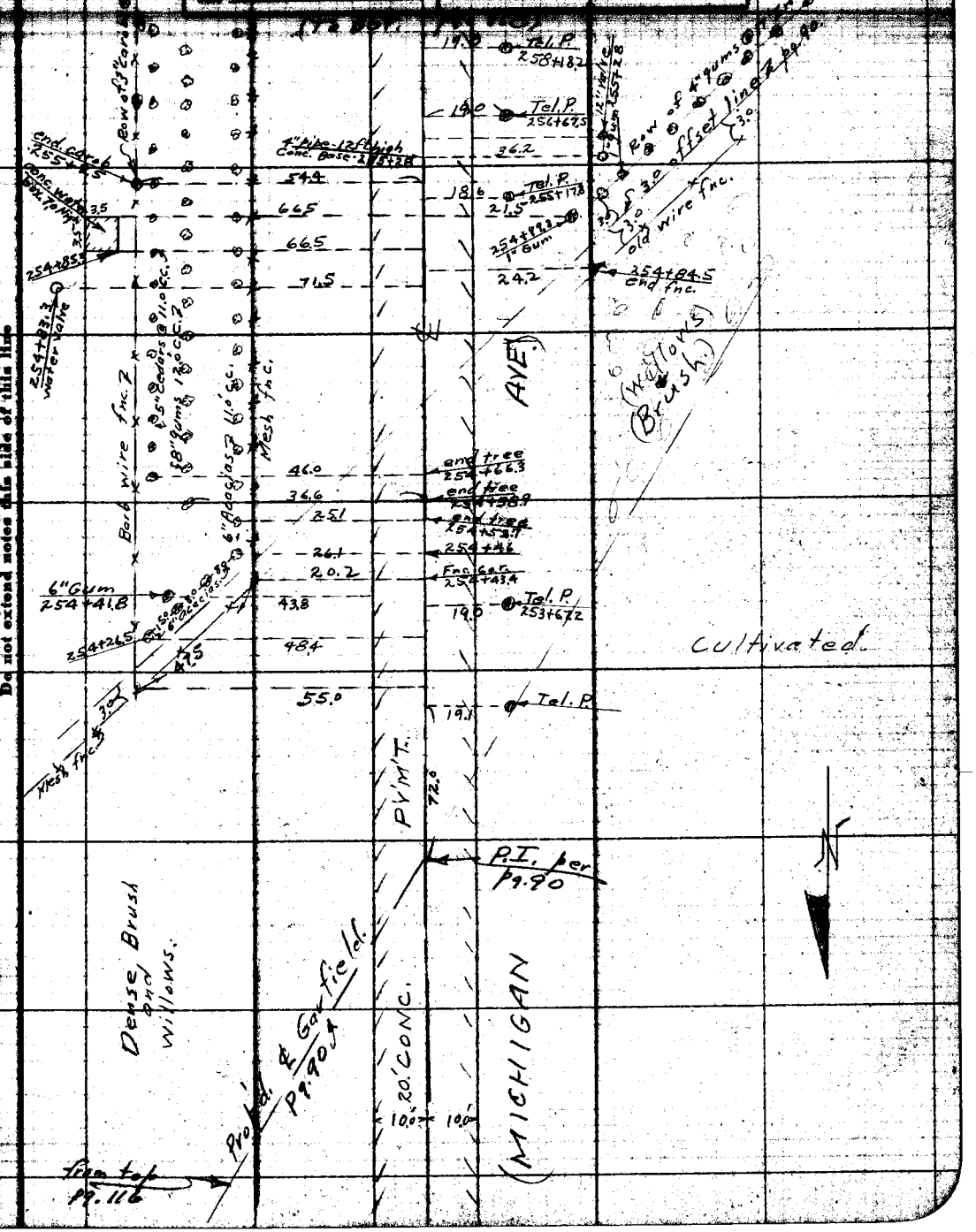

Notes ANY ADDITIONS OR CHANGES DO THIS SHEET MUST BE MADE OR CIRCLED IN Red WITH DATE AND NAME OF PERSON MAKING CHANGE.

Do not extend notes this side of this line

RETURN TO LOS ANGELES COUNTY SURVEYOR

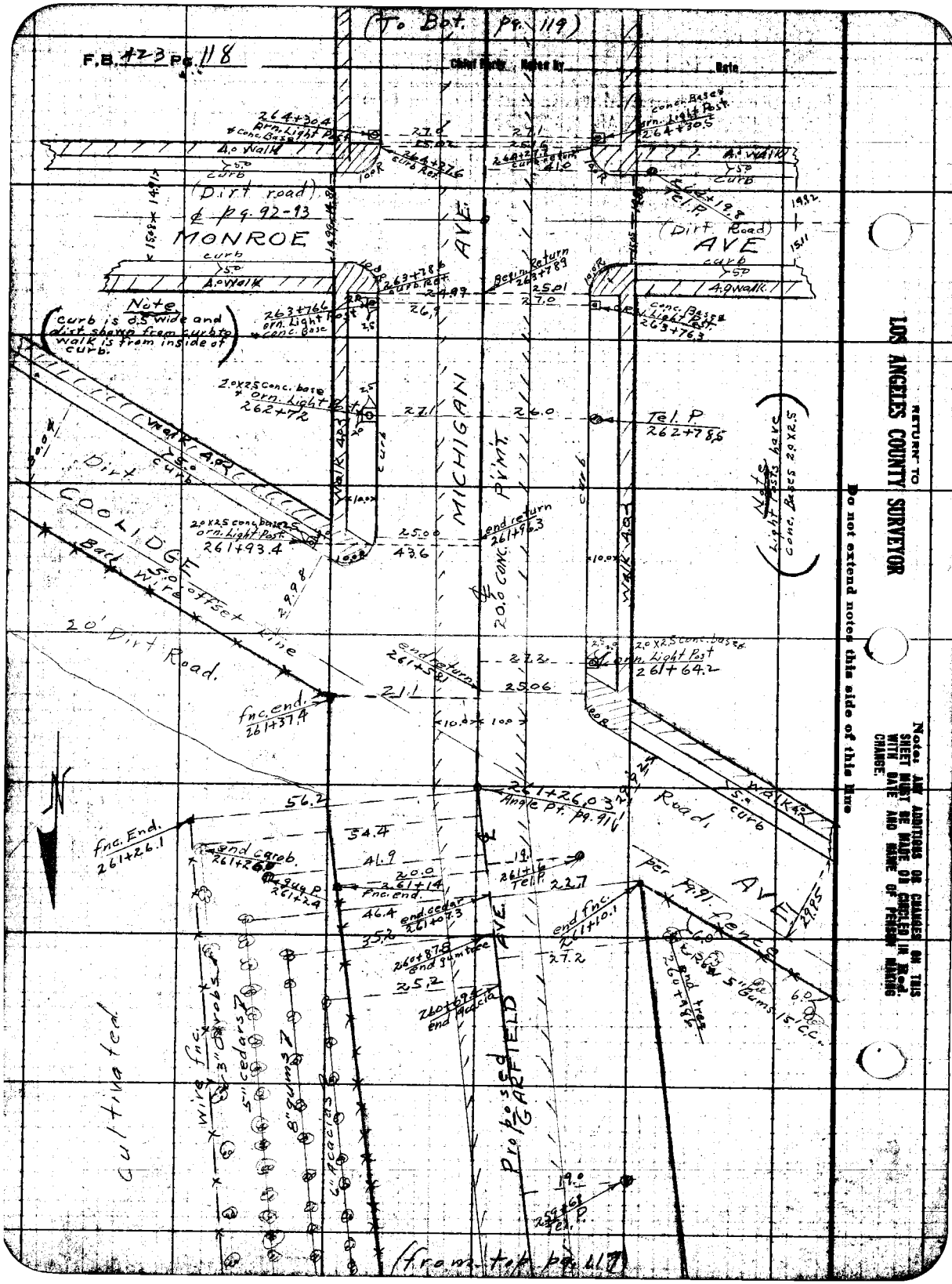

(To Bot. pg. 119)
F.B. 423 Pg. 118
Chief Party Notes by Date
264+30.4 Orn. Light Post & Conc. Base
4.0 Walk
curb
(Dirt road) & pg. 92-93
MONROE
AVE
Note
curb is 0.5 wide and dist. shown from curb to walk is from inside of curb.
263+76.6 orn. Light Post & conc. Base
2.0x2.5 conc. base & orn. Light Post 262+72
Tel. P. 262+78.5
MICHIGAN
AVE.
PVMT.
20.0 CONC.
Note Light Posts have conc. Bases 2.0x2.5
Walk 4.0
Dirt
COOLIDGE
Back Wire
5.0 offset line
20' Dirt Road.
2.0x2.5 conc. base & orn. Light Post 261+93.4
end return 261+96.3
end return 261+58.1
2.0x2.5 conc. base & orn. Light Post 261+64.2
fnc. end. 261+37.4
261+26.0 Angle Pt. pg. 91
Road.
AVE
per pg. 91 fence
fnc. End. 261+26.1
end carob. 261+26.0
guy P. 261+24
fnc. end.
end cedar 261+07.3
end fnc. 261+10.1
Row 5" Gums 15' C.C.
end tree 260+98.6
Proposed GARFIELD AVE.
Cultivated
wire fnc.
3" Carobs
5" cedars
8" gums
6" Acacias
(from top pg. 117)
RETURN TO
LOS ANGELES COUNTY SURVEYOR
Do not extend notes this side of this line
Note: ANY ADDITIONS OR CHANGES ON THIS SHEET MUST BE MADE OR CIRCLED IN Red. WITH DATE AND NAME OF PERSON MAKING CHANGE.

Date _____ Notes by _____ Chief Party _____ F.B. 423 PG. 119

Plotted by JOSEPH C. HOYT
Date MAR 1 1930
Map No. C.S.B-485-5h3
Plotting Ck'd by R. W. S.
Date SEP 1 1930

W. O. No. 4286 S. O. No.
Location Garfield Ave
Surveyed by Evans
Date 1-18-30
Indexed A.C. Johnson 1-25-30

(Div. 3)

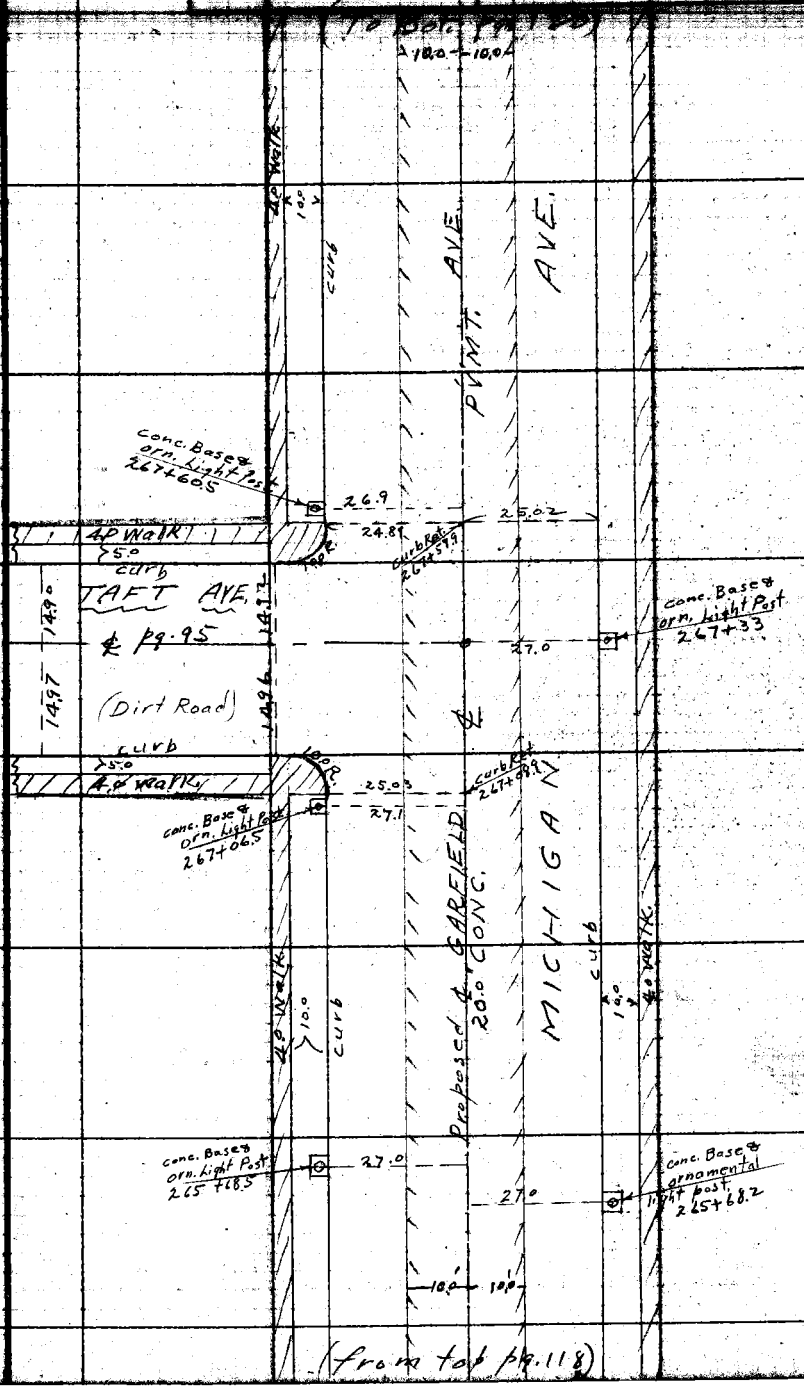

(from top pg. 118)

Notes: ANY ADDITIONS OR CHANGES ON THIS SHEET MUST BE MADE OR CHECKED IN RED WITH DATE AND NAME OF PERSON MAKING CHANGE.

Do not extend notes this side of this line

RETURN TO LOS ANGELES COUNTY SURVEYOR

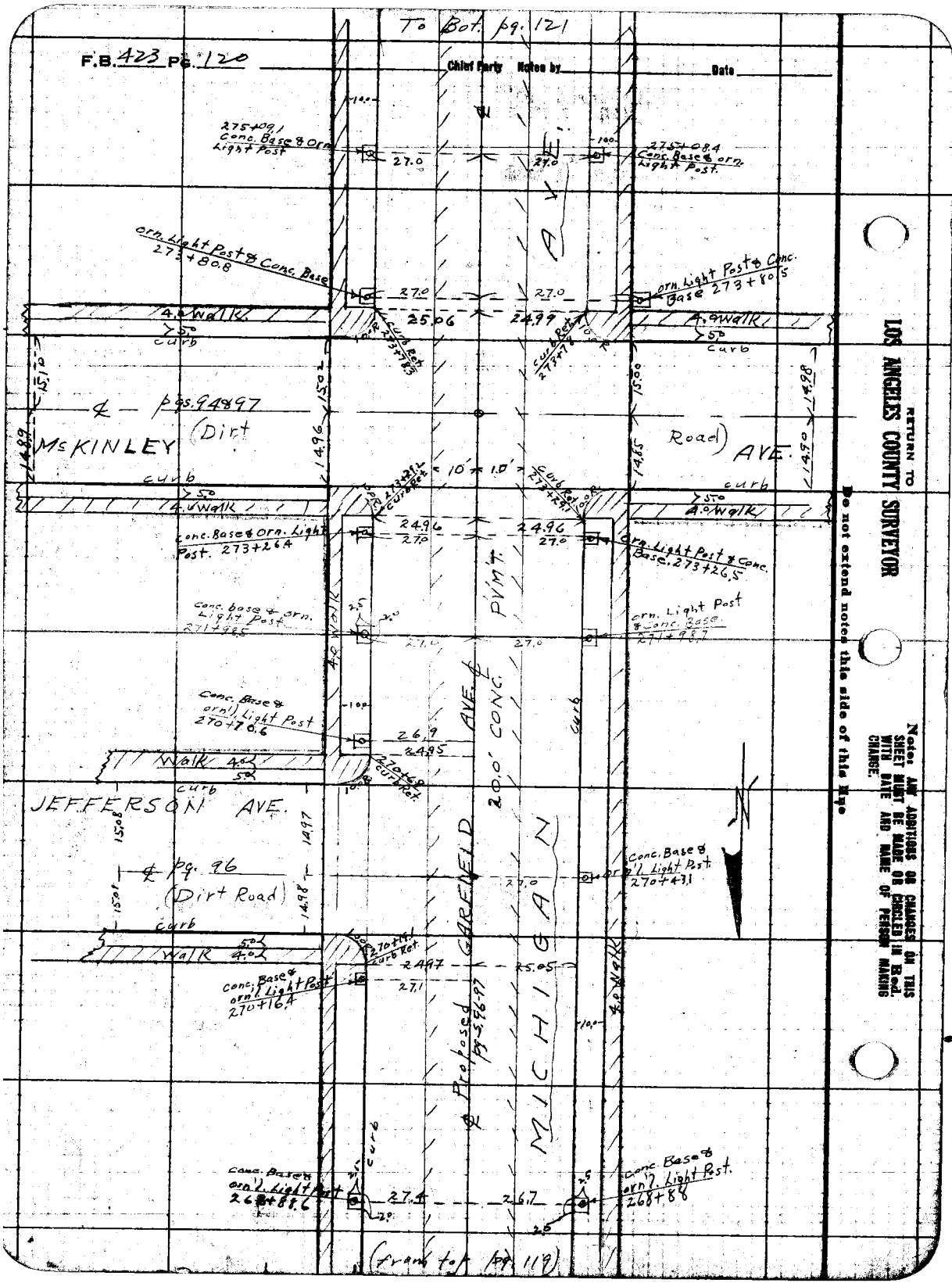
To Bot. pg. 121
F.B. 423 Pg. 120
Chief Party Notes by
Date
275+09.1 Conc. Base & Orn. Light Post
275+08.4 Conc. Base & orn. Light Post.
orn. Light Post & Conc. Base 273+80.8
orn. Light Post & Conc. Base 273+80.5
4.0 Walk
curb
pgs. 94 & 97
McKINLEY (Dirt Road) AVE.
Conc. Base & Orn. Light Post. 273+26.4
Orn. Light Post & Conc. Base. 273+26.5
Conc. base & orn. Light Post 271+98.5
orn. Light Post & Conc. Base 271+98.7
Conc. Base & orn'l. Light Post 270+70.6
Walk 4.0
JEFFERSON AVE.
pg. 96 (Dirt Road)
Conc. Base & orn'l. Light Post 270+43.1
Conc. Base & orn'l. Light Post 270+16.4
Proposed pg. 5.96-97
GARFIELD AVE.
20.0' CONC. PVMT.
MICHIGAN AVE.
Conc. Base & orn'l. Light Post 268+88.6
Conc. Base & orn'l. Light Post. 268+88
(from top pg. 119)
RETURN TO
LOS ANGELES COUNTY SURVEYOR
Do not extend notes this side of this line
Note: ANY ADDITIONS OR CHANGES ON THIS SHEET MUST BE MADE OR CIRCLED IN Red. WITH DATE AND NAME OF PERSON MAKING CHANGE.

Date _____ Notes by _____ Chief Party _____ F.B. 423 Pg. 121

Plotted by JOSEPH C. HOYT	W. O. No. 4286 D. S. O. No.
Date MAR 1 1930	Location Garfield Ave.
Map No. C.S.B-485-Sh3	Surveyed by Evans
Plotting C'k'd by R. W. S.	Date 1-20-30
Date SEP 1 1930	

(Div. 3)

Note:
(Distances from curb to walk are from inside of curb, which is 0.5 wide)

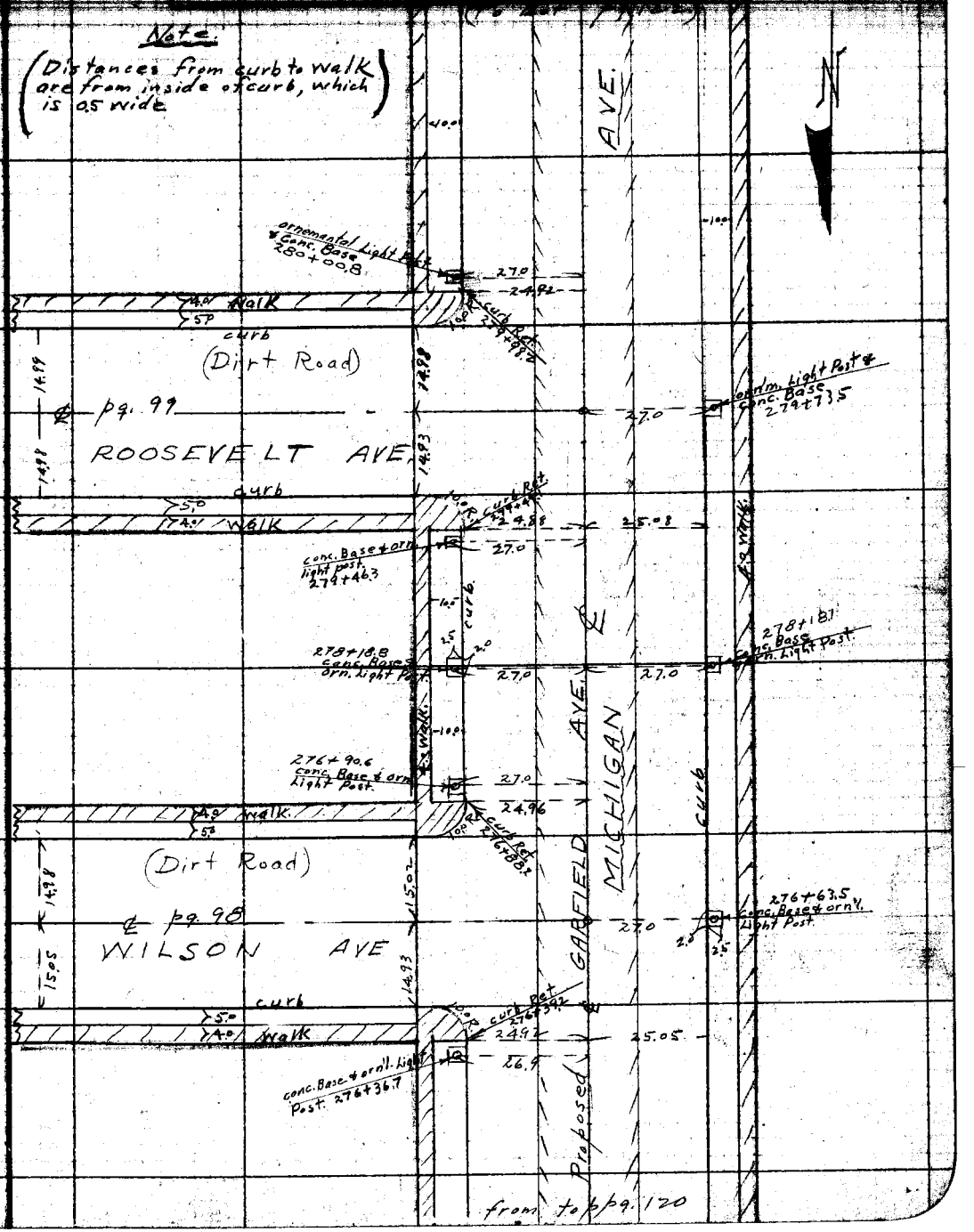

Notes: ANY ADDITIONS OR CHANGES ON THIS SHEET MUST BE MADE OR CIRCLED IN RED WITH DATE AND NAME OF PERSON MAKING CHANGE.

Do not extend notes this side of this line

RETURN TO LOS ANGELES COUNTY SURVEYOR

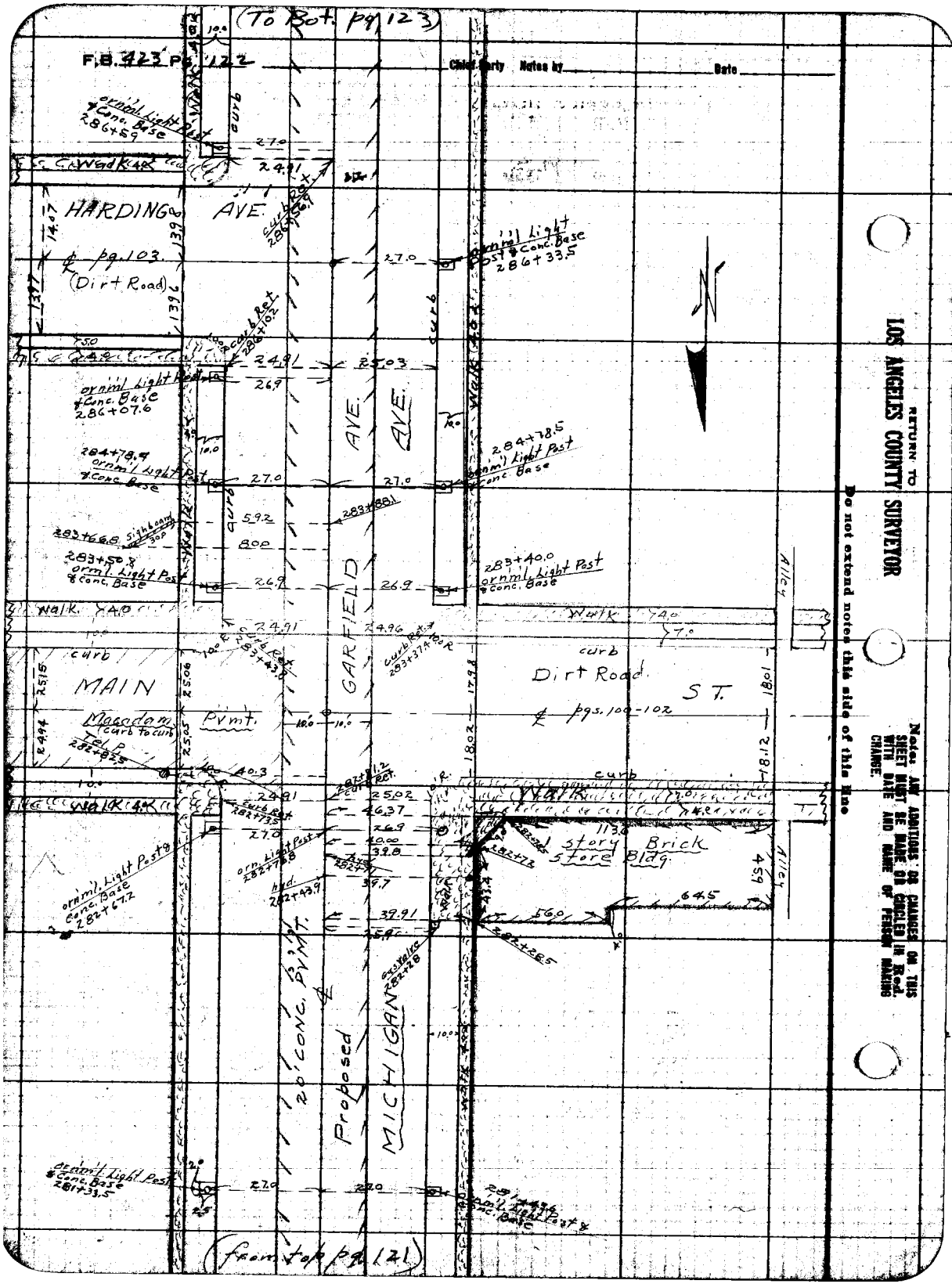
(To Bot. pg 123)
F.B. 423 Pg. 122
Chief Party Notes by
Date
HARDING AVE.
℄ pg. 103.
(Dirt Road)
ornm'l Light Post & Conc. Base 286+59
ornm'l Light Post & Conc. Base 286+33.5
ornm'l Light Post & Conc. Base 286+07.6
284+78.5 ornm'l Light Post & Conc. Base
284+78.9 ornm'l Light Post & Conc. Base
283+66.8 sign board
283+50.8 ornm'l Light Post & Conc. Base
283+40.0 ornm'l Light Post & Conc. Base
GARFIELD AVE.
MAIN ST.
Macadam Pvmt.
(curb to curb)
Tel. P. 282+82.5
Dirt Road
℄ pgs. 100-102
Walk
curb
Alley
story Brick Store Bldg.
ornm'l Light Post & Conc. Base 282+67.2
ornm'l Light Post & Conc. Base 281+33.5
20' CONC. PVMT.
Proposed
MICHIGAN
(from top pg. 121)
RETURN TO
LOS ANGELES COUNTY SURVEYOR
Do not extend notes this side of this line
Note: ANY ADDITIONS OR CHANGES ON THIS SHEET MUST BE MADE OR CIRCLED IN Red. WITH DATE AND NAME OF PERSON MAKING CHANGE.

Date _____ Notes by _____ Chief Party _____ F.B. 423 Pg. 123

Plotted JOSEPH C. HOYT	W. O. No. 4286 U. S. O. No.
Date MAR 1 1930	Location Garfield Ave. (Div, 3)
Map No. C.S.B-485-563	Surveyed by Evans
Plotting C'k'd by R. W. S.	Date 1-20-30
SEP 1 1930	

Notes: ANY LOCATIONS OR CHANGES ON THIS SHEET MUST BE MADE OR CHECKED IN RED WITH DATE AND NAME OF PERSON MAKING CHANGE.

Do not extend notes this side of this line

RETURN TO LOS ANGELES COUNTY SURVEYOR

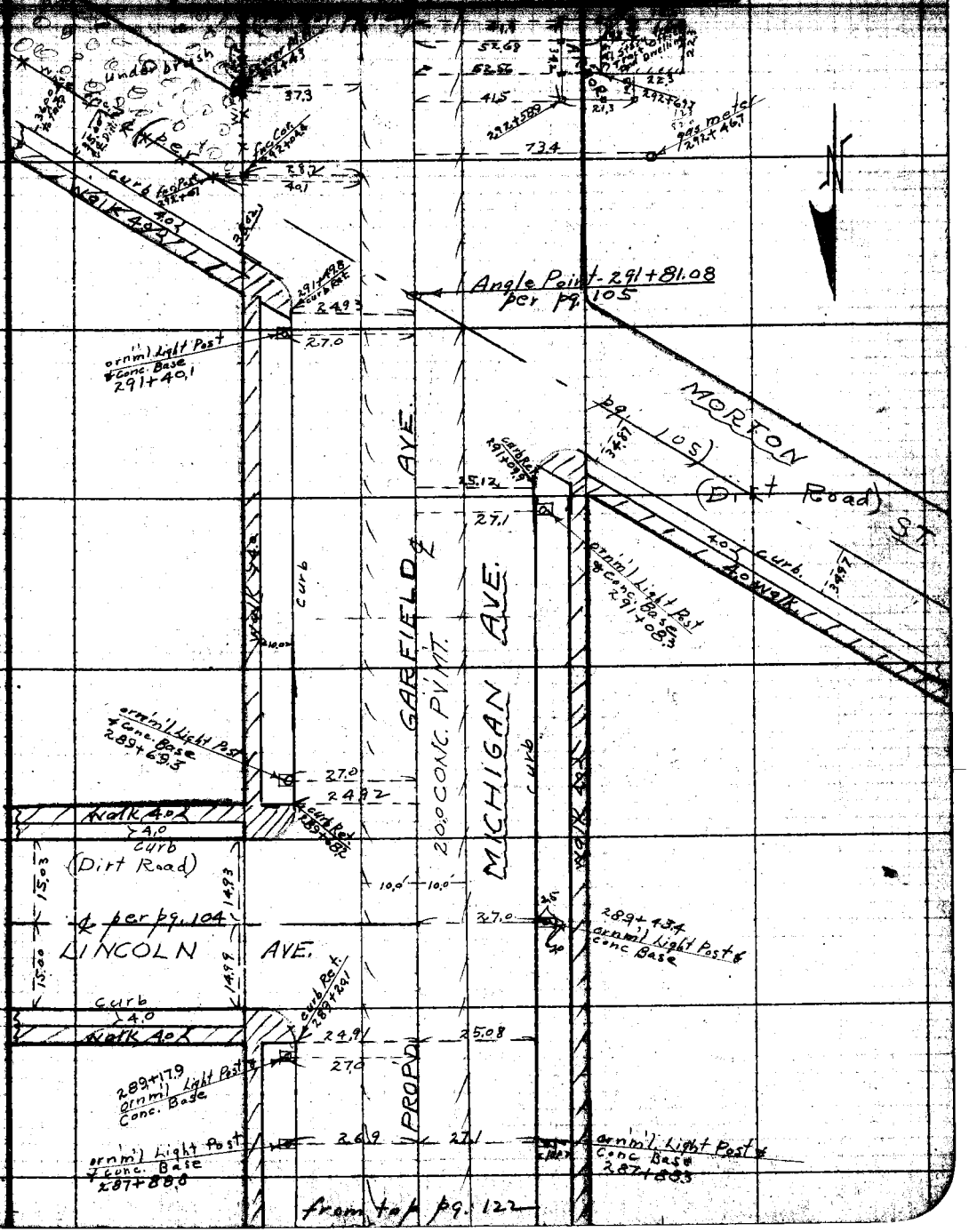

from top pg. 122

(To Bk pg. 125)

F.B. 423 Pg. 124 Chief Party Noted by Date

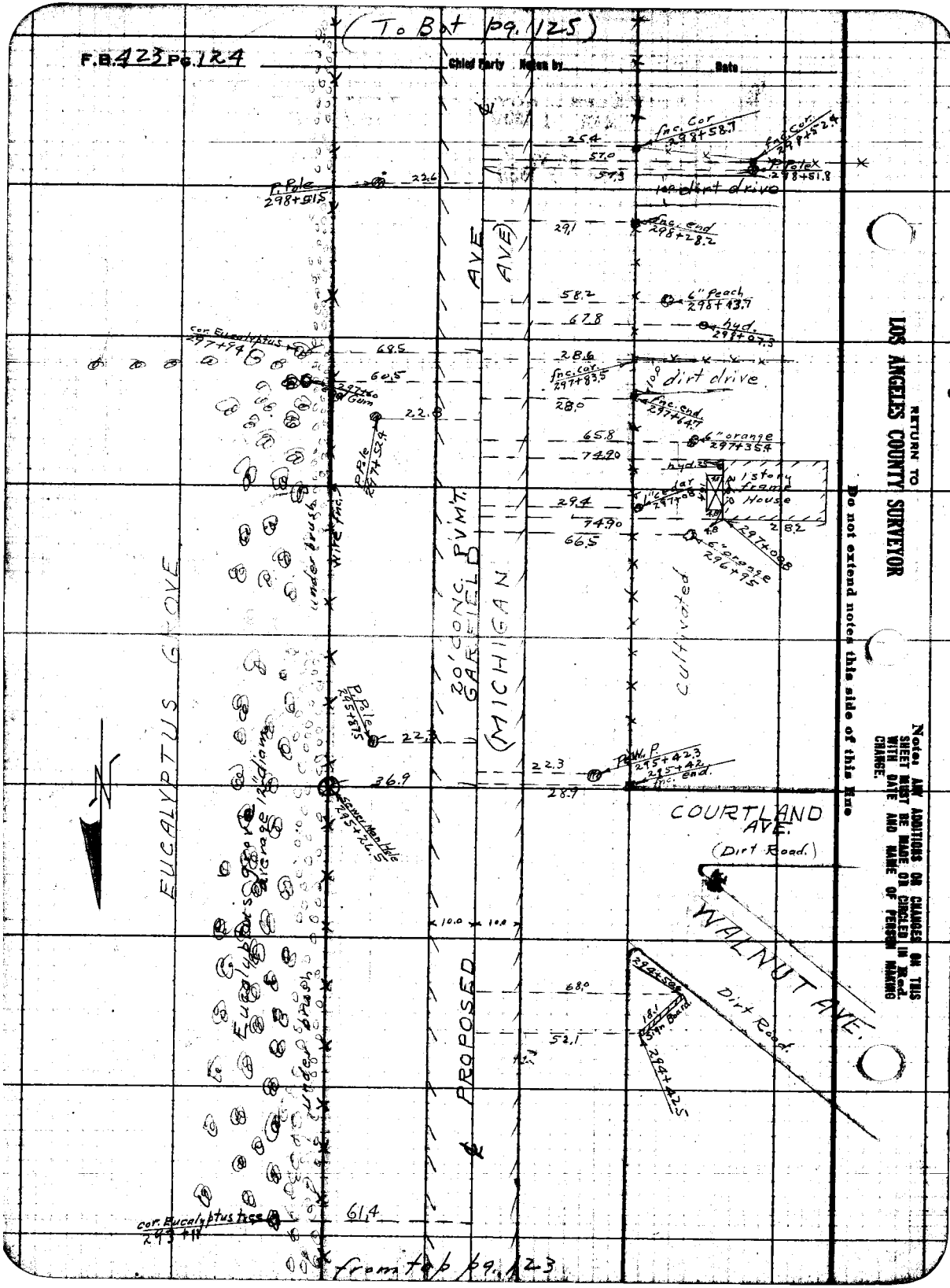

RETURN TO LOS ANGELES COUNTY SURVEYOR

Do not extend notes this side of this line

Notes: ANY ADDITIONS OR CHANGES ON THIS SHEET MUST BE MADE, OR CIRCLED IN Red. WITH DATE AND NAME OF PERSON MAKING CHANGE.

Date _____ Notes by _____ Chief Party _____ F.B. 423 Pg 125

Plotted JOSEPH C. HOYT	W. O. No. 4286 S. O. No.
Date MAR 1 1930	Location Garfield Ave (Div. 3)
Map No. C.S.B. 185. Sh. 3	Surveyed by Evans
Platting C'k'd by R. W. S.	Date 1-20-30
Date SEP 1 1930	Subject [illegible]



Notes ANY ADDITIONS OR CHANGES ON THIS SHEET MUST BE MADE IN ENGLISH OR SHOWN WITH DATE AND NAME OF PERSON MAKING CHANGE.

RETURN TO LOS ANGELES COUNTY SURVEYOR

Do not extend notes this side of this line

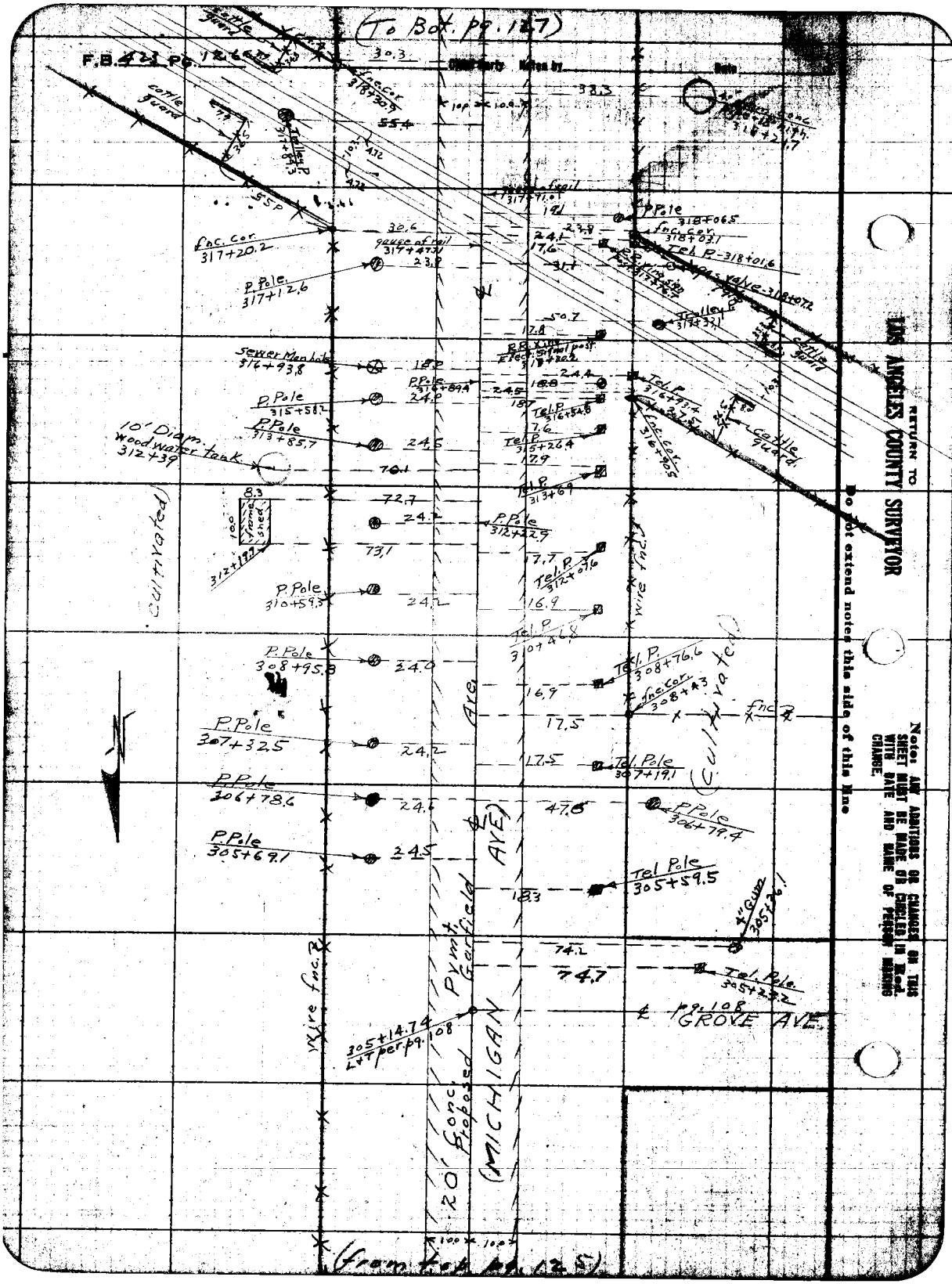

(To Bot. pg. 127)
F.B. 423 pg. 12
Chief Party Notes by
Date
cattle guard
fnc. cor. 318+30.9
Trolley P. 317+89.3
fnc. cor. 317+20.2
P. Pole 317+12.6
gauge of rail 317+47.1
P. Pole 318+06.5
fnc. cor. 318+03.1
Tel. P. 318+01.6
gas valve 318+07.2
Trolley P. 317+33.1
Sewer Manhole 316+93.8
P. Pole 316+89.4
P. Pole 315+58.2
P. Pole 313+85.7
10' Diam. wood water tank 312+39
Tel. P. 316+93.4
Tel. P. 316+54.8
Tel. P. 315+26.4
Tel. P. 313+69
fnc. cor. 316+90.5
cattle guard
P. Pole 312+22.9
Tel. P. 312+07.6
P. Pole 310+59.3
Tel. P. 310+46.8
P. Pole 308+95.8
Tel. P. 308+76.6
fnc. cor. 308+43
P. Pole 307+32.5
Tel. Pole 307+19.1
P. Pole 306+78.6
P. Pole 306+79.4
P. Pole 305+69.1
Tel. Pole 305+59.5
4" Gum 305+26.1
Tel. Pole 305+23.2
305+14.74 L+T per pg. 108
pg. 108 GROVE AVE.
Pymt. Garfield Ave.
20' Conc. Proposed
(MICHIGAN AVE)
(cultivated)
wire fnc.
(from top pg. 125)
RETURN TO
LOS ANGELES COUNTY SURVEYOR
Do not extend notes this side of this line
Note: ANY ADDITIONS OR CHANGES ON THIS SHEET MUST BE MADE OR CHECKED IN RED WITH DATE AND NAME OF PERSON MAKING CHANGE.

Date _____ Notes by _____ Chief Party _____ F.B. 423 Pg. 127

Platted JOSEPH C. HOYT
Date MAR 1 1930
Map No. C.S.B-485-Sh.3
Platting C'k'd by R. W. S.
SEP 1 1930

W. O. No. 4286 S. O. No. _____
Location Garfield Ave (Div. 3)
Surveyed by Evans
Date 1-21-30
Inspector [illegible]

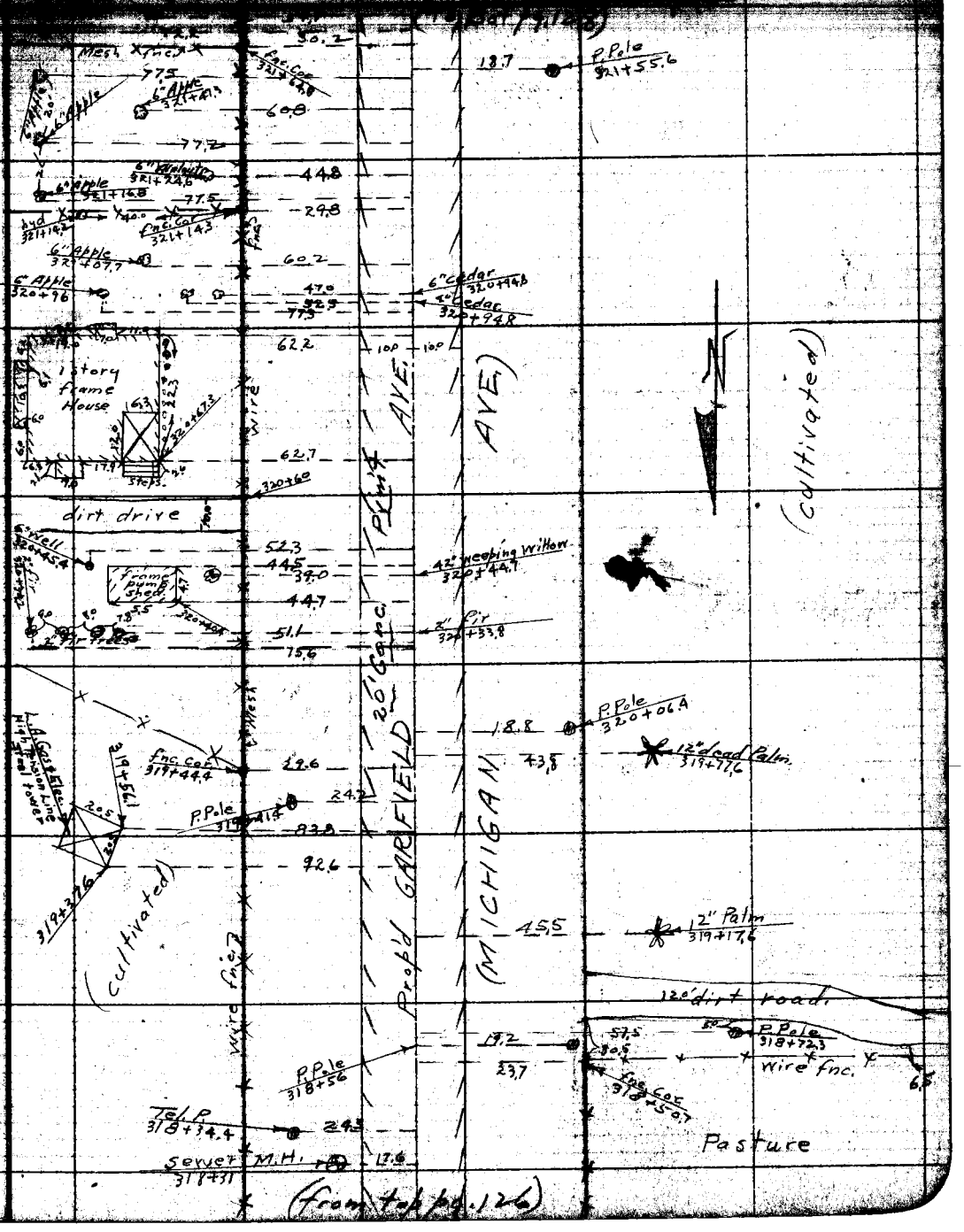

Notes: ANY ADDITIONS OR CHANGES ON THIS SHEET MUST BE MADE OR CHECKED IN RED WITH DATE AND NAME OF PERSON MAKING CHANGE.

Do not extend notes this side of this line

RETURN TO LOS ANGELES COUNTY SURVEYOR


(To Bot. pg. 129)
F.B. #23 Pg. 128
Chief Party Notes by
Date
Tel. P.
331+23.7
331+18.6
50.6
37.4
29.3
Sighboard
331+12.2
(cultivated)
18.5
P. Pole
331+27.8
18.7
P. Pole
330+29.3
18.9
P. Pole
329+05
18.8
P. Pole
327+55.8
18.6
P. Pole
326+06
Mesh fnc.
30.3
fnc. Cor.
324+94.4
18.4
P. Pole
324+56.1
Gas valve
324+38.4
21.8
dirt drive
324+08.2
36" Weeping willow
324+00
31.9
24" Pine
323+74.2
33.0
24" Pine
323+25.8
33.0
6" Walnut
322+99
32.5
fnc. Cor.
322+88.2
P. Pole
322+88
30.1
52.8
dirt drive
60.3
8" Plum
322+48
24" Eucalyptus
322+26
31.6
322+32
hyd.
77.6
60.3
6" Plum
322+27.8
78.1
wire
77.8
24" Eucalyptus
321+92.5
31.3
8" Plum
321+87.6
60.7
77.5
6" Apple
Mesh
Proposed ℄ Garfield
20' Conc. P'vmt.
(MICHIGAN AVE.)
Ave.
(cultivated)
18.4
P. Pole
323+06.4
(cultivated)
(from Tab pg. 127)
RETURN TO
LOS ANGELES COUNTY SURVEYOR
Do not extend notes this side of this line
Note: ANY ADDITIONS OR CHANGES ON THIS SHEET MUST BE MADE OR CIRCLED IN Red. WITH DATE AND NAME OF PERSON MAKING CHANGE.

Date _____ Notes by _____ Chief Party _____ F.B. 423 Pg 129

Plotted by JOSEPH C. HOYT	W. O. No. 4286 D. S. O. No.
Date MAR 1 1930	Location Garfield Ave (Div. 3)
Map No. C.S.R. 485-56.2	Surveyed by Evans
Plotting Ck'd by R. W. S.	Date 1-22-30



from top pg. 128

Notes and additions on sheet must be made on sheet with date and name of person [illegible] change.

Do not extend notes this side of this line

RETURN TO LOS ANGELES COUNTY SURVEYOR

(To Bot pg 131)

F.B. 423 PG. 130 Chief Party Notes by Date

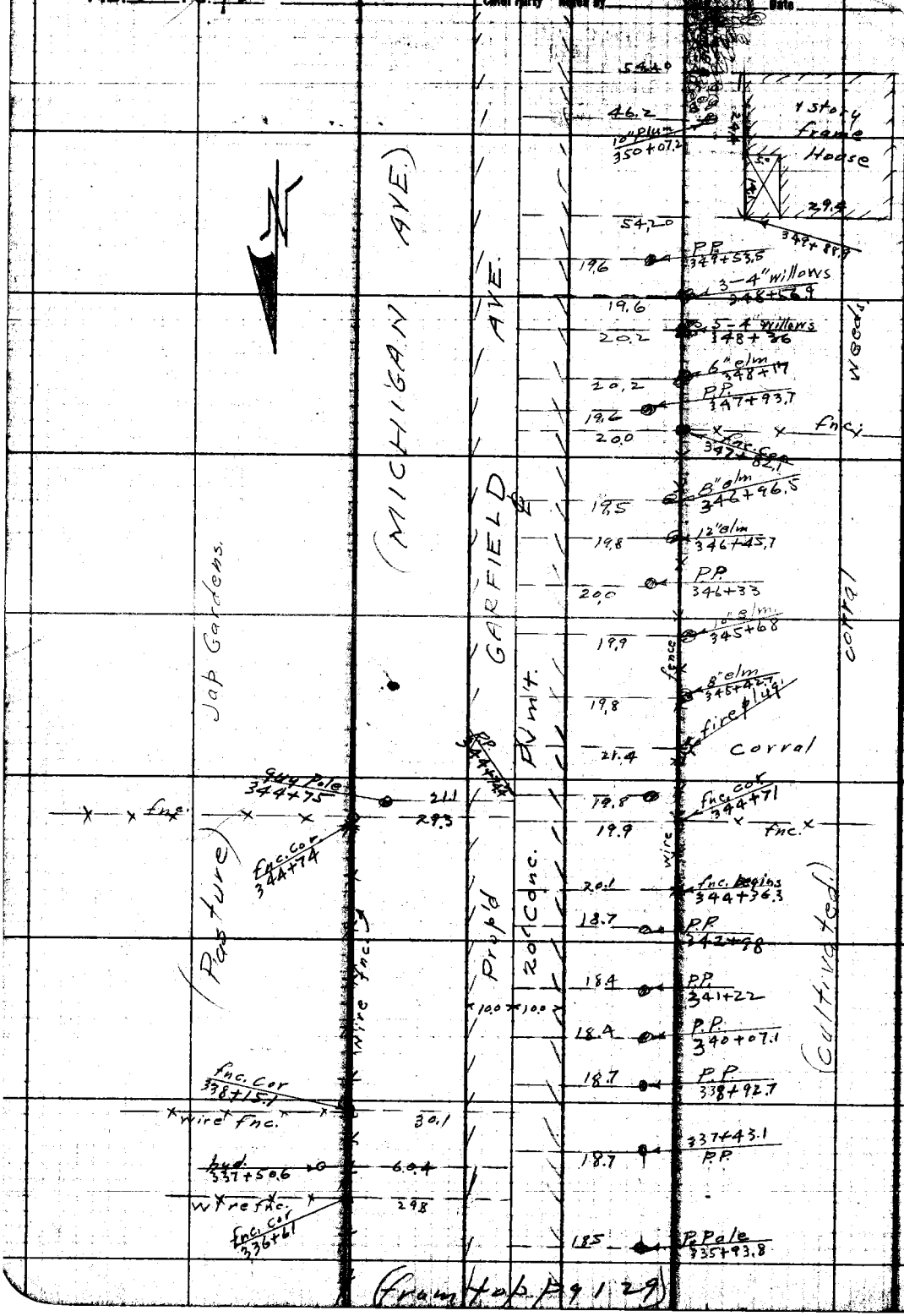

(from top pg 129)

RETURN TO
LOS ANGELES COUNTY SURVEYOR

Do not extend notes this side of this line

Note: ANY ADDITIONS OR CHANGES ON THIS SHEET MUST BE MADE OR CHECKED IN Red. WITH DATE AND NAME OF PERSON MAKING CHANGE.

Date _____ Notes by _____ Chief Party _____ F.B. 423 Pg 131

Plotted by JOSEPH C. HOYT
Date MAR 1 [illegible]
Map No. C.S.B.-485-563
Plotting C'k'd by R. W. S.
Date [illegible]

W. O. No. 4286 O. S. O. No.
Location Garfield Ave (Div. 3)
Prepared by Evans
Date 1-22-30



(from top pg. 130)

RETURN TO
LOS ANGELES COUNTY SURVEYOR
Do not extend notes this side of this line
Notes ANY ADDITIONS OR CHANGES ON THIS SHEET MUST BE MADE OR SUBMITTED IN Red. WITH DATE AND NAME OF PERSON MAKING CHANGE.

F.B. 423 Pg. 132 Chief Party Notes by _____ Date _____

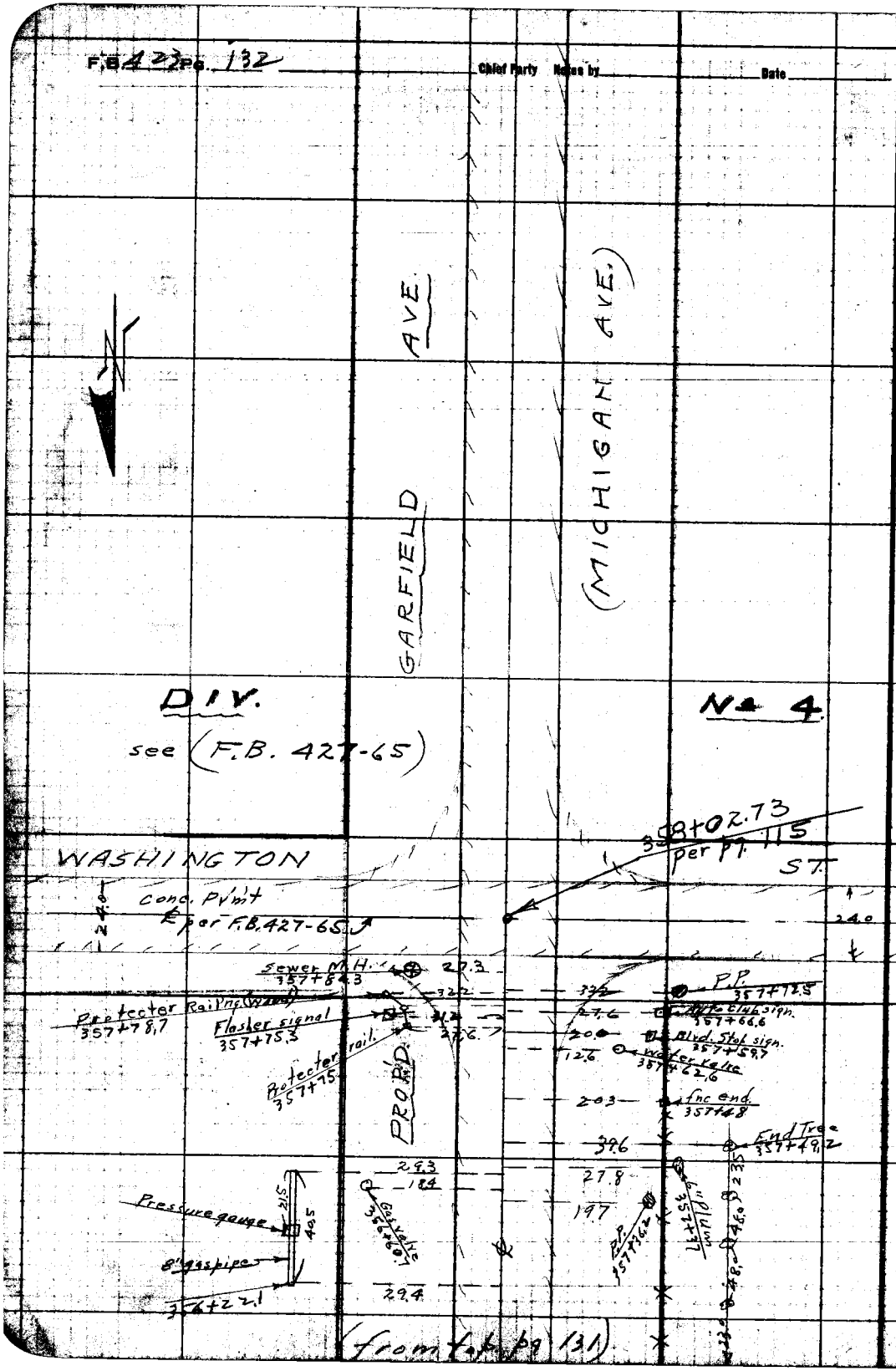

RETURN TO
LOS ANGELES COUNTY SURVEYOR

Do not extend notes this side of this line

Note: ANY ADDITIONS OR CHANGES ON THIS SHEET MUST BE MADE OR CIRCLED IN Red. WITH DATE AND NAME OF PERSON MAKING CHANGE.

Date _____ Notes by _____ Chief Party _____ F.B. 423 Pg. 133

(84° Tape Post)

Platted JOSEPH G. HOFF
Date SEP 11 1930
Map No. C.S.B-485-Sh2
Platting Ck'd by R. W. S.
Date SEP 11 1930

W. O. No. 4286 D. L. U. No.
Location Garfield Ave.
Surveyed by Evans
Date 8-18-30
Author A. C. Johnson

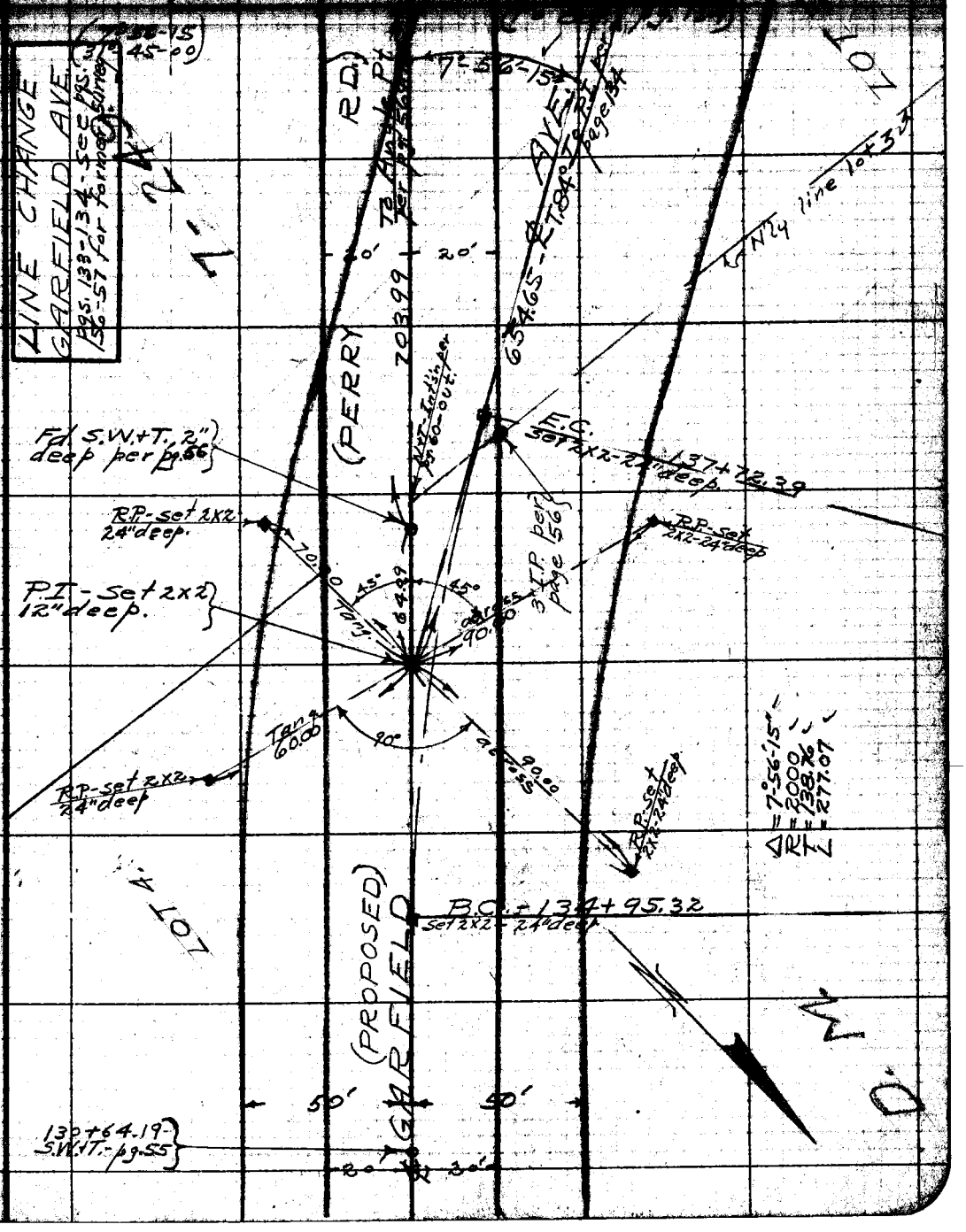

Notes: ANY ADDITIONS OR CHANGES ON THIS SHEET MUST BE MADE OR CHECKED IN RED WITH DATE AND NAME OF PERSON MAKING CHANGE.

Do not extend notes this side of this line

RETURN TO LOS ANGELES COUNTY SURVEYOR

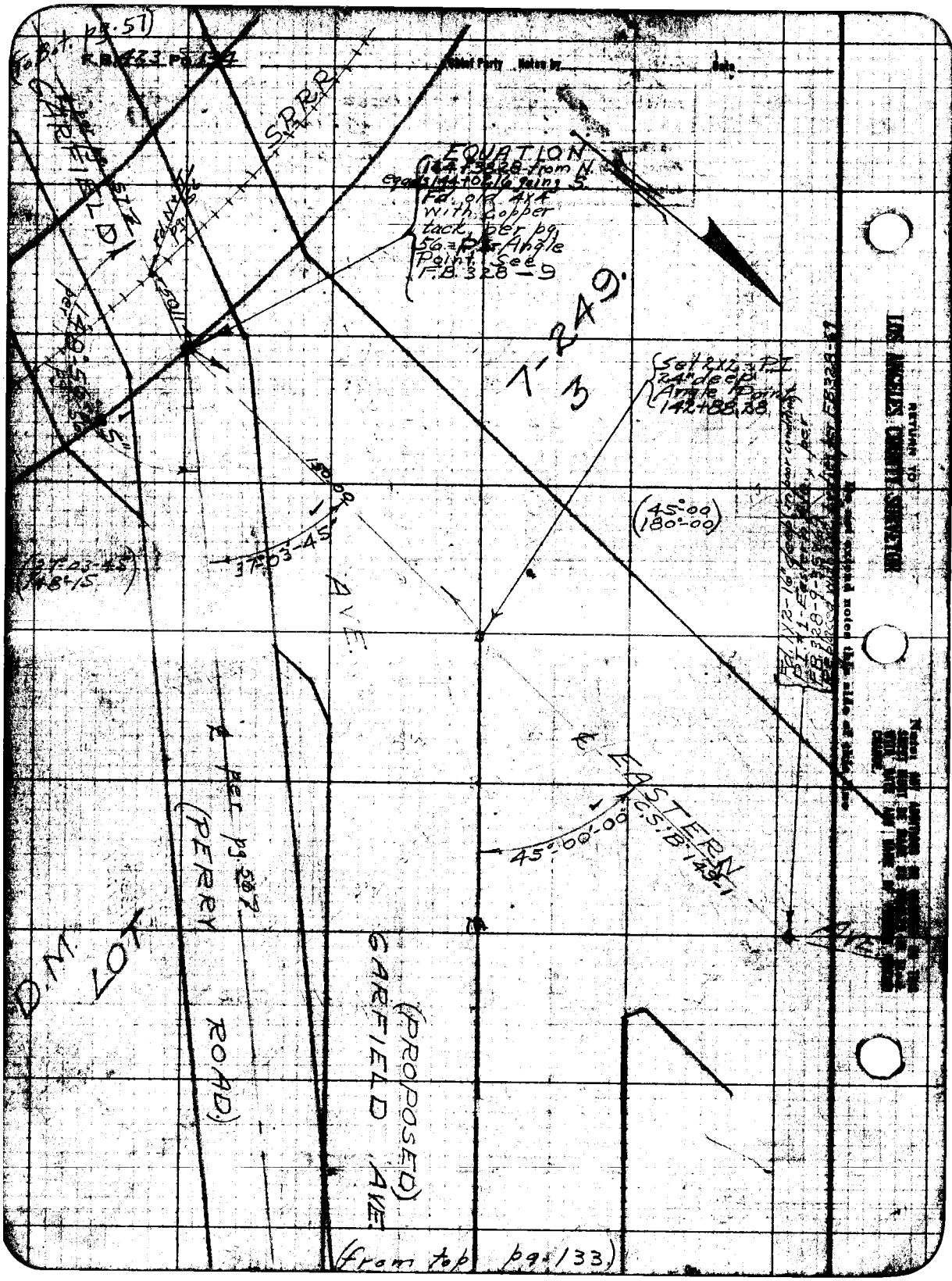

(To Bot. pg. 57)
F.B. 423 Pg. 134
Chief Party Notes by
Date
GARFIELD
S.P.R.R.
EQUATION
144+38.28 from N.
equals 144+02.16 going S.
Fd. old 4x4
with copper
tack, per pg.
56 = P.I. Angle
Point. See
F.B. 328-9
7-249.
3
Set 2x2 = P.I.
24" deep
Angle Point
142+88.28
(45°-00)
(180°-00)
37°-03'-45"
(37°-03'-45")
(148°-15)
AVE.
EASTERN
C.S.B. 149-1
45°-00'-00"
AVE.
℄ per pg. 507
(PERRY ROAD)
D.M.
LOT
(PROPOSED)
GARFIELD AVE.
(from top pg. 133)
RETURN TO
LOS ANGELES COUNTY SURVEYOR

Date _____ Notes by _____ Chief Party _____ F.B. 423 Pg. 135

(84° Tape)

Platted JOSEPH C. HOYT
Date JUN 1 1 [illegible]
Map No. C.S.B.485-Sh. 2
Platting [illegible] W. STEWART
Date SEP 1 1 1930

W. O. No. 4286 U. S. O. No.
Location Garfield Ave
Surveyed by Evans
Date 9-2-30
A. C. Johnson

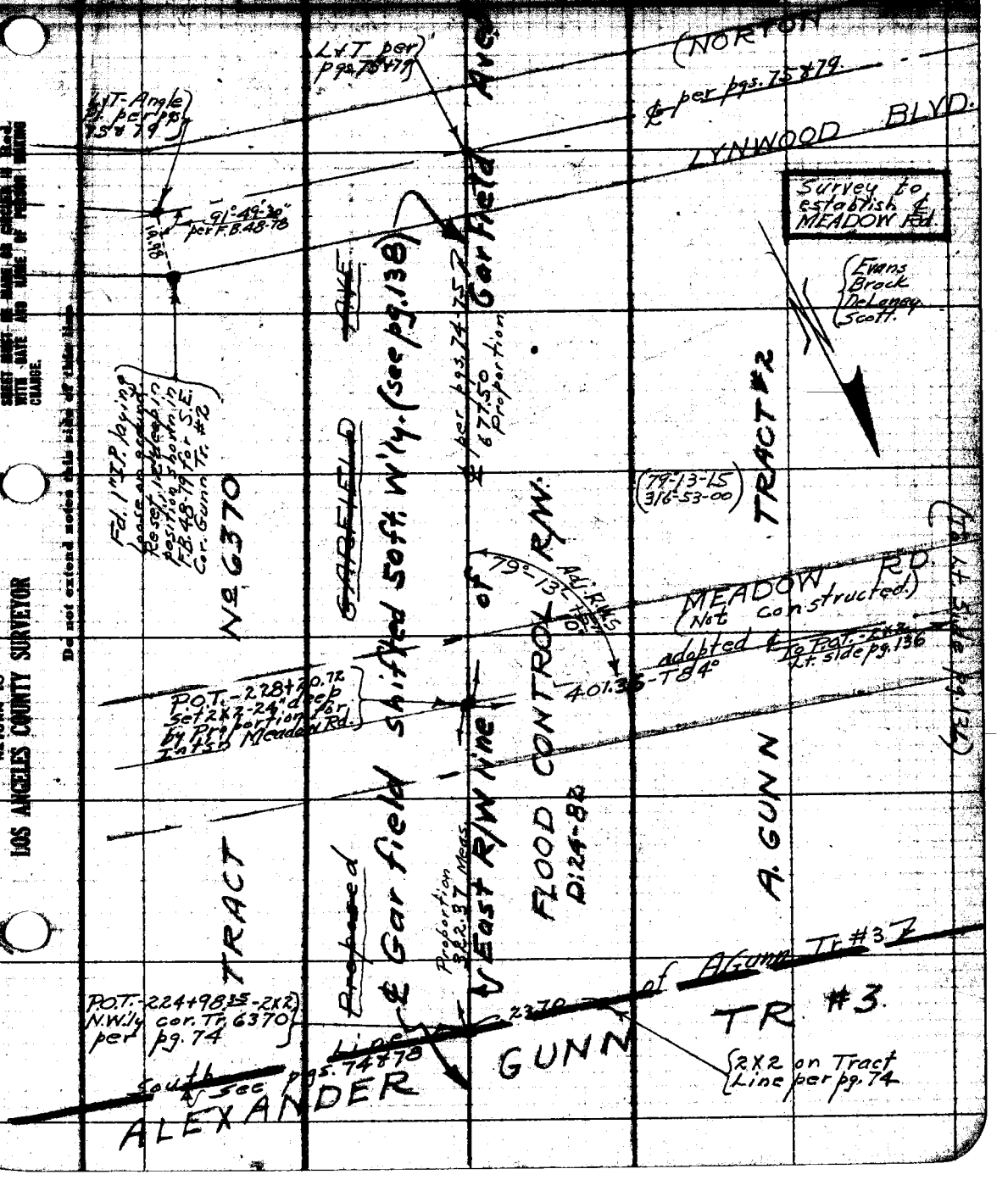

Notes: ANY ADDITIONS OR CHANGES ON THIS SHEET MUST BE MADE OR CHECKED IN RED WITH DATE AND NAME OF PERSON MAKING CHANGE.

Do not extend notes this side of this line.

RETURN TO LOS ANGELES COUNTY SURVEYOR

RETURN TO
LOS ANGELES COUNTY SURVEYOR

Note: ANY ADDITIONS OR CHANGES ON THIS SHEET MUST BE MADE OR CIRCLED IN Red. WITH DATE AND NAME OF PERSON MAKING CHANGE.

Do not extend notes this side of this line

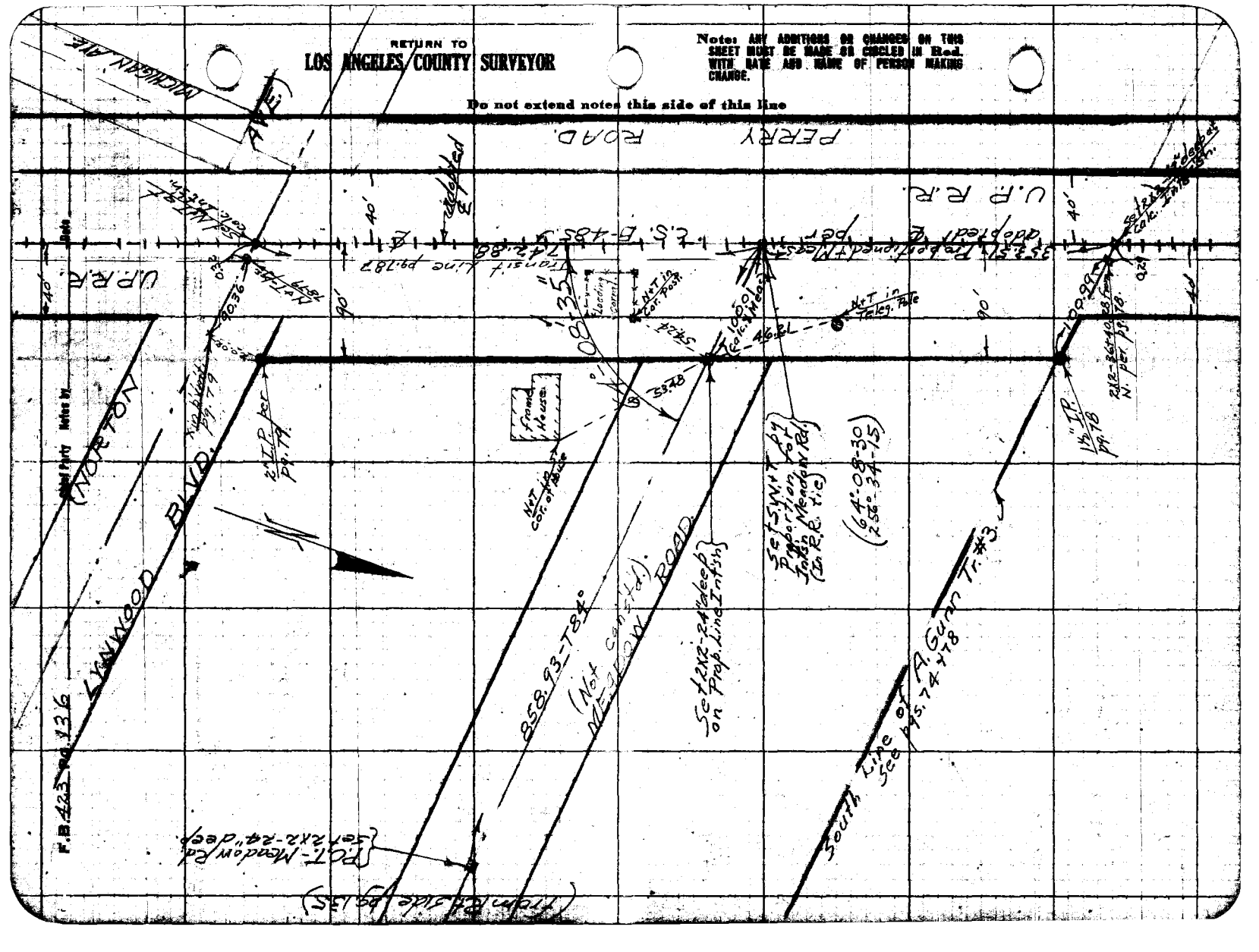

Notes by _____ Chief Party _____ F.B. 123 Pg. 137

Plotted by J.L. Hoyt	W. O. No. 4286
Date Sept. '30	Location Garfield Ave
Map No. CS-B-485-2	Surveyed by Evans
Plotting C'k'd by K.W.S.	Date 9-18-30

Div 2

LINE CHANGE - GARFIELD AVE.

from

P.I.-pg. 74 to P.I.-pg. 88

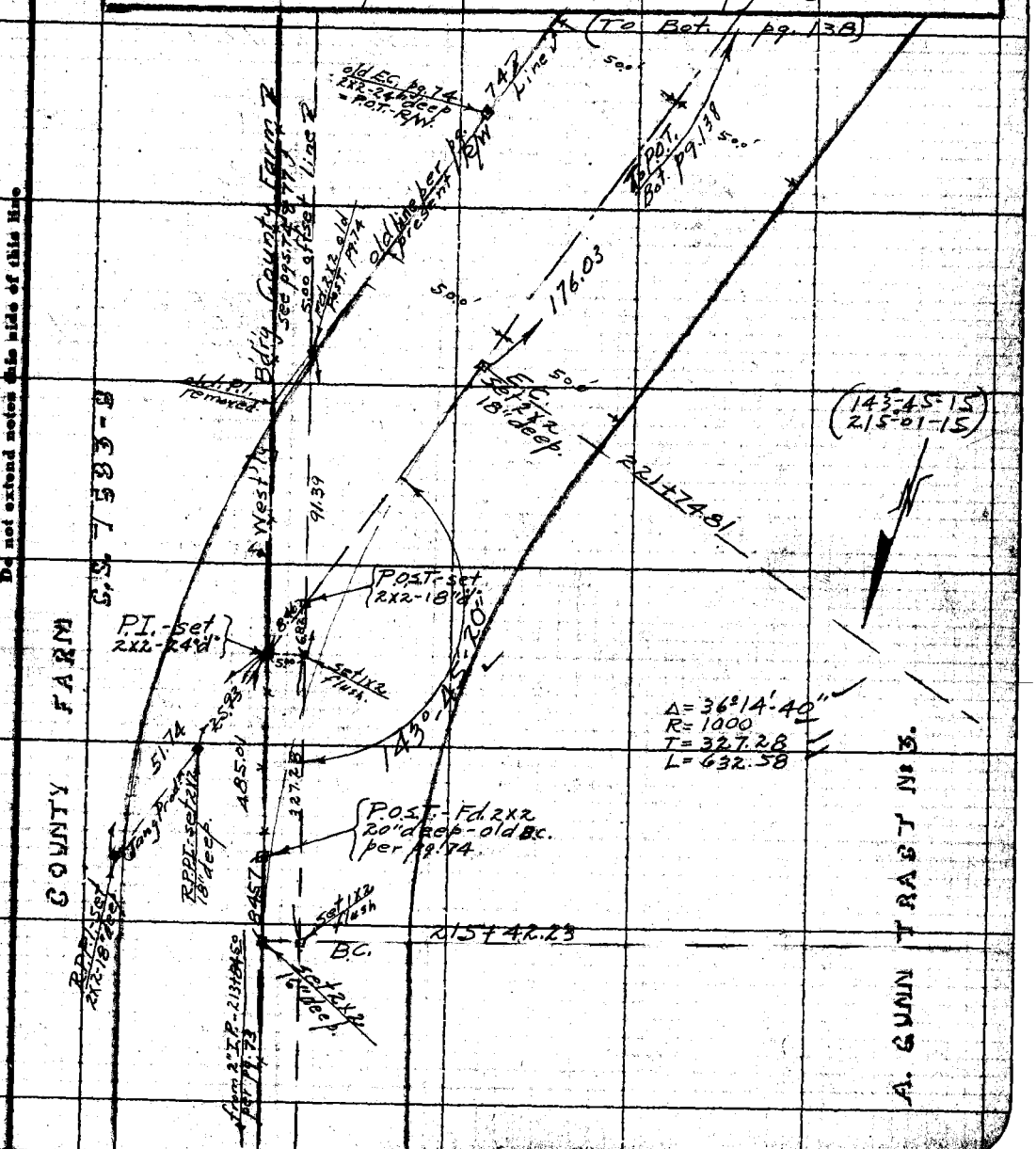

Note: ANY ADDITIONS OR CHANGES ON THIS SHEET MUST BE MADE OR CIRCLED IN Red WITH DATE AND NAME OF PERSON MAKING CHANGE.

Return to LOS ANGELES COUNTY SURVEYOR

Do not extend notes this side of this line

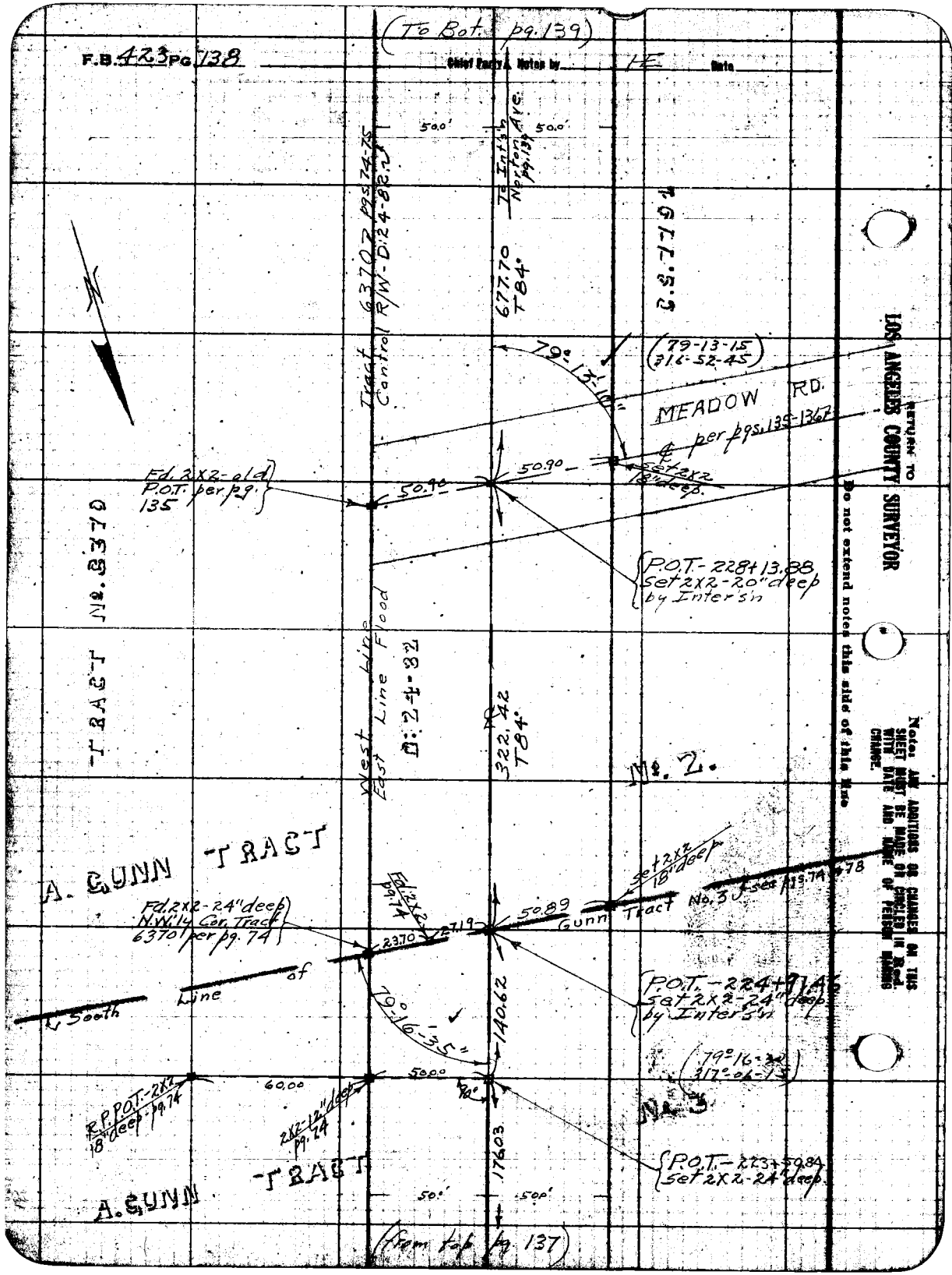

(To Bot. pg. 139)
F.B. 423 PG 138
Chief Party Notes by HE Date
50.0'
50.0'
To Int's'n Norton Ave. pg. 139
Tract 6370 pgs. 74-75
Control R/W-D:24-82
677.70
T84°
C.S. 7791
79°-13'-10"
(79-13-15)
(316-52-45)
MEADOW RD.
℄ per pgs. 135-136
Fd. 2X2-old P.O.T. per pg. 135
50.90
50.90
Set 2X2 18" deep.
P.O.T.-228+13.88 Set 2X2-20" deep by Inter's'n
TRACT No. 6370
West Line
East Line Flood
D:24-82
322.42
T84°
No. 2.
A. GUNN TRACT
Fd. 2X2-24" deep N.W.'ly Cor. Tract 6370 per pg. 74
Fd. 2X2 pg. 74
23.70
27.19
50.89
Gunn Tract No. 3 see pgs. 74-78
Set 2X2 18" deep
South Line of
79°-16'-35"
140.62
P.O.T.-224+91.46 Set 2X2-24" deep by Inter's'n
(79°-16-30)
(317°-06-15)
60.00
50.00
90°
R.P. P.O.T.-2X2 18" deep pg. 74
2X2-12" deep pg. 74
No. 3
176.03
P.O.T.-223+50.84 Set 2X2-24" deep
A. GUNN TRACT
50.0'
50.0'
(from top pg. 137)
RETURN TO
LOS ANGELES COUNTY SURVEYOR
Do not extend notes this side of this line
Note: ANY ADDITIONS OR CHANGES ON THIS SHEET MUST BE MADE OR CIRCLED IN RED WITH DATE AND NAME OF PERSON MAKING CHANGE.

Date _____ Notes by _____ Chief Party _____ F.B. 423 Pg. 139

(84° Tape)

Plotted by J. C. Hoyt	W. O. No. 4286 D. S. O. No.
Date Sept. 30	Location Garfield Ave.
Map No. C.S.B. 485-3	Surveyed by Evans
Plotting C'k'd by R.W.S.	Date 9-19-30
Date Oct. 1 30	A. C. Johnson

Div. 3

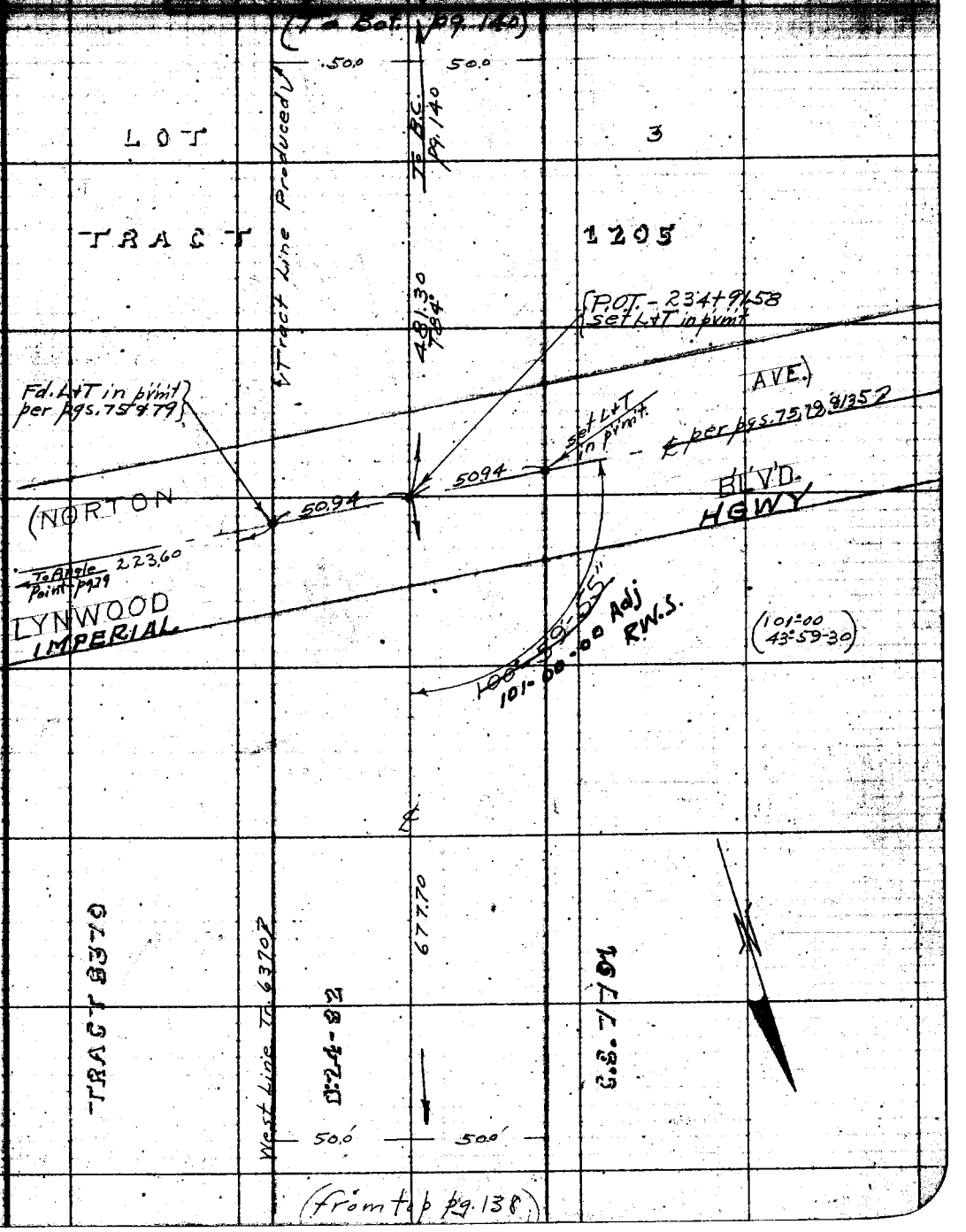

Note: ANY ADDITIONS OR CHANGES ON THIS SHEET MUST BE MADE OR CONCLUDED IN Red. WITH DATE AND NAME OF PERSON MAKING CHANGE.

Do not extend notes this side of this line

RETURN TO LOS ANGELES COUNTY SURVEYOR

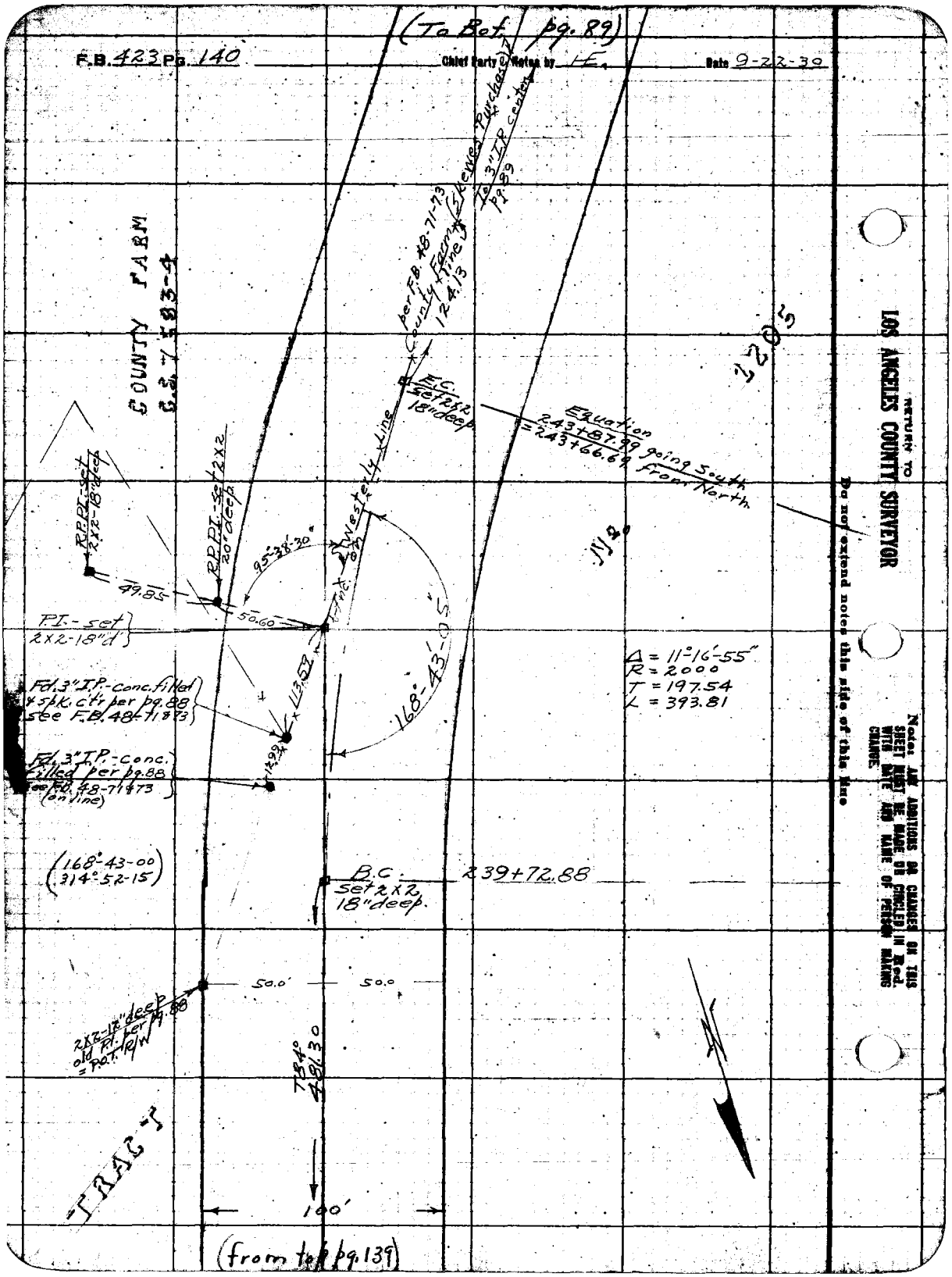

(To Bot. pg. 89)
F.B. 423 Pg. 140
Chief Party Notes by H.E.
Date 9-22-30
COUNTY FARM
C.S. 7583-4
per F.B. 48-71-73 County Farm (Skewes Purchase) Line 124.13
To 3" I.P. center pg. 89
E.C. set 2x2 18" deep
Equation 243+87.99 going South = 243+66.69 from North
Westerly Line
R.P.P.I.-set 2x2-18" deep
R.P.P.I.-set 2x2 20" deep
95°-38'-30"
49.85
50.60
P.I.-set 2x2-18" d
113.52
168°-43'-05"
Fd. 3" I.P.-conc. filled & spk. c'tr per pg. 88 see F.B. 48-71 & 73
Fd. 3" I.P.-conc. filled per pg. 88 see F.B. 48-71 & 73 (on line)
Δ = 11°-16'-55"
R = 2000
T = 197.54
L = 393.81
(168°-43-00)
(314°-52-15)
B.C. set 2x2 18" deep.
239+72.88
50.0'
50.0
2x2-12" deep old P.I. per pg. 88 = P.O.T. R/W
T84° 481.30
TRACT
100'
(from top pg. 139)
1205
1112
RETURN TO
LOS ANGELES COUNTY SURVEYOR
Do not extend notes this side of this line
Note: ANY ADDITIONS OR CHANGES ON THIS SHEET MUST BE MADE OR CIRCLED IN Red. WITH DATE AND NAME OF PERSON MAKING CHANGE.

Notes Ck'd by	Survey of Misc. Sur. - Alex Gunn Tr. #3 F.B. 423 Pg. 141
Map No.	W. O. 7000 Tape No. 040 St'd 84 of
Office Work	Surveyed by Moore
Checked	Notes Moore Date 2-28-40
Date	Indexed

SURVEY
TO CHECK LOCATION
OF SE CORNER
ALEXANDER GUNN TRACT #3
MISC. SUR.
Job # 7000

Moore
Fenner
Lawson
Clinite

Note: Any Additions or Changes on This Sheets Must be Made or Circled in Red Ink With Date and Name of Person Making Change.

Do not extend notes this side of this line

RETURN TO
LOS ANGELES COUNTY SURVEYOR
700 HALL OF RECORDS

FORM 247 5M 10-57

F.B. 423 Pg. 142

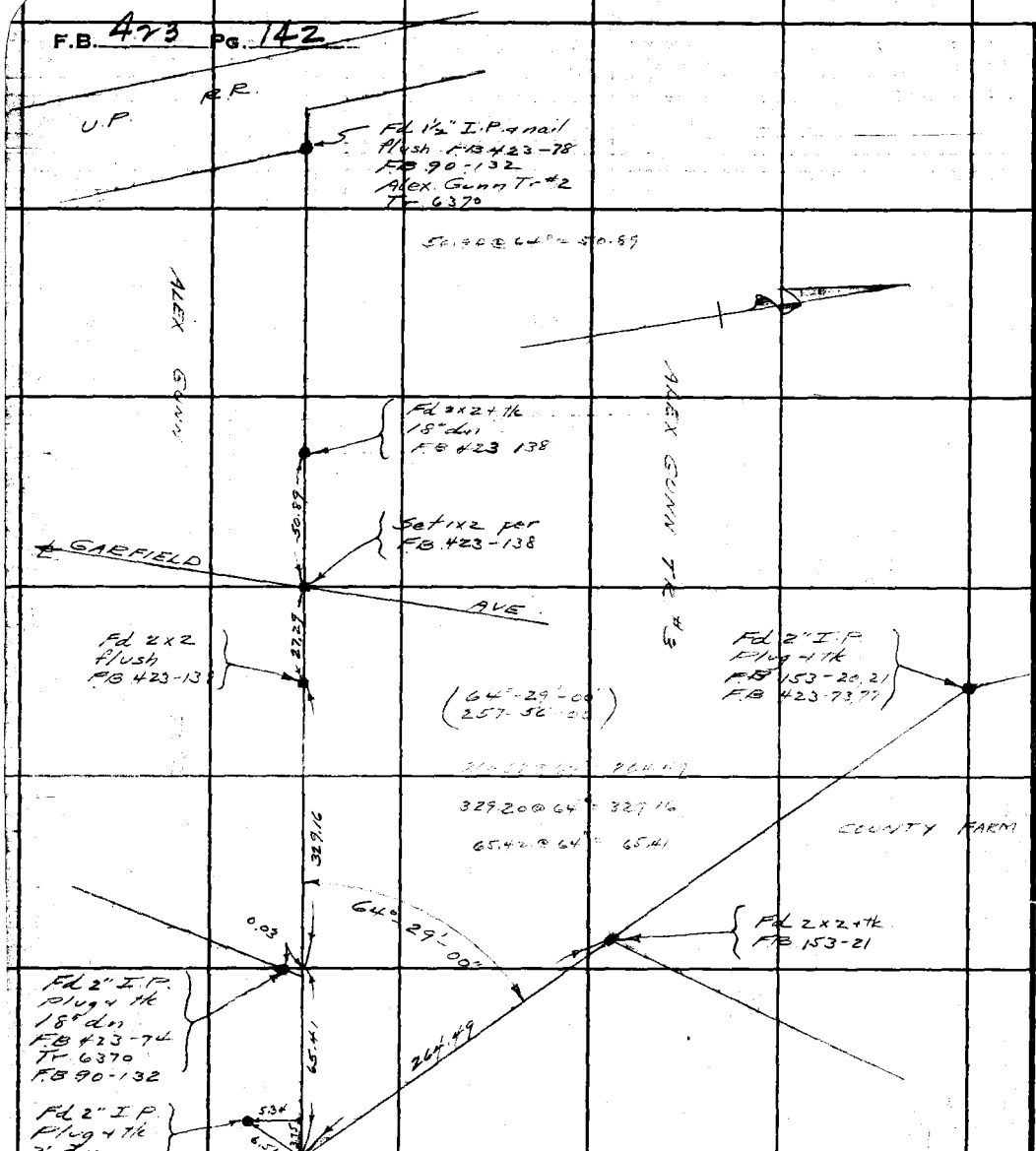

S.E. Cor Block 4 - Alex Gunn Tr. #3
In year 1865 - Lacoutreur set sandstone rock marked M.L.S (C.S. 2278)
In year 1906 - J.H. Levering found sandstone rock marked M.L.S. (M.B 10-88)
In year 1910 - Skeggs found and accepted large sandstone - 3' deep and set 1½" I.P. over rock. This pipe found and used by Irwin in 1923 (Tract 6370) - by Atkins in 1926 (FB 90-132) & by Evans in 1929 (FB 423-74,77). Found by Sargent in 1939 over sandstone.
On Feb. 23 1940 - we find 1½" I.P. plug + tk 18" dn. Set over center of sandstone rock - 15" x 24" x 36" high - top 3.5' deep. marked M.L.S. on S'ly. face. Reset pipe 18" dn.

RETURN TO
LOS ANGELES COUNTY SURVEYOR
700 HALL OF RECORDS

Do not extend notes this side of this line

Note: Any Additions or Changes on This Sheets Must be Made or Circled in Red Ink With Date and Name of Person Making Change.

Notes Ck'd by KRM.	Survey of Co. Prop. @ 5th Gate
Map No. B-1221	W. O. 8329 Tape No. 047 Std. °F
Office Work Price	Surveyed by W.A. Miller
Checked McPherson	Notes Miller Date Aug 1941
Date Sept. 1941	Indexed [illegible]

F.B. 423 Pg. 143

COUNTY LOT
IMPERIAL HWY AT RIO HONDO

Miller
Livingston
Harris
Miller RF
Maryanow

Note: Any Additions or Changes on This Sheet Must be Made or Circled in Red Ink With Date and Name of Person Making Change.

Do not extend notes this side of this line.

RETURN TO
LOS ANGELES COUNTY SURVEYOR
700 HALL OF RECORDS

FORM 247 5M 10-39

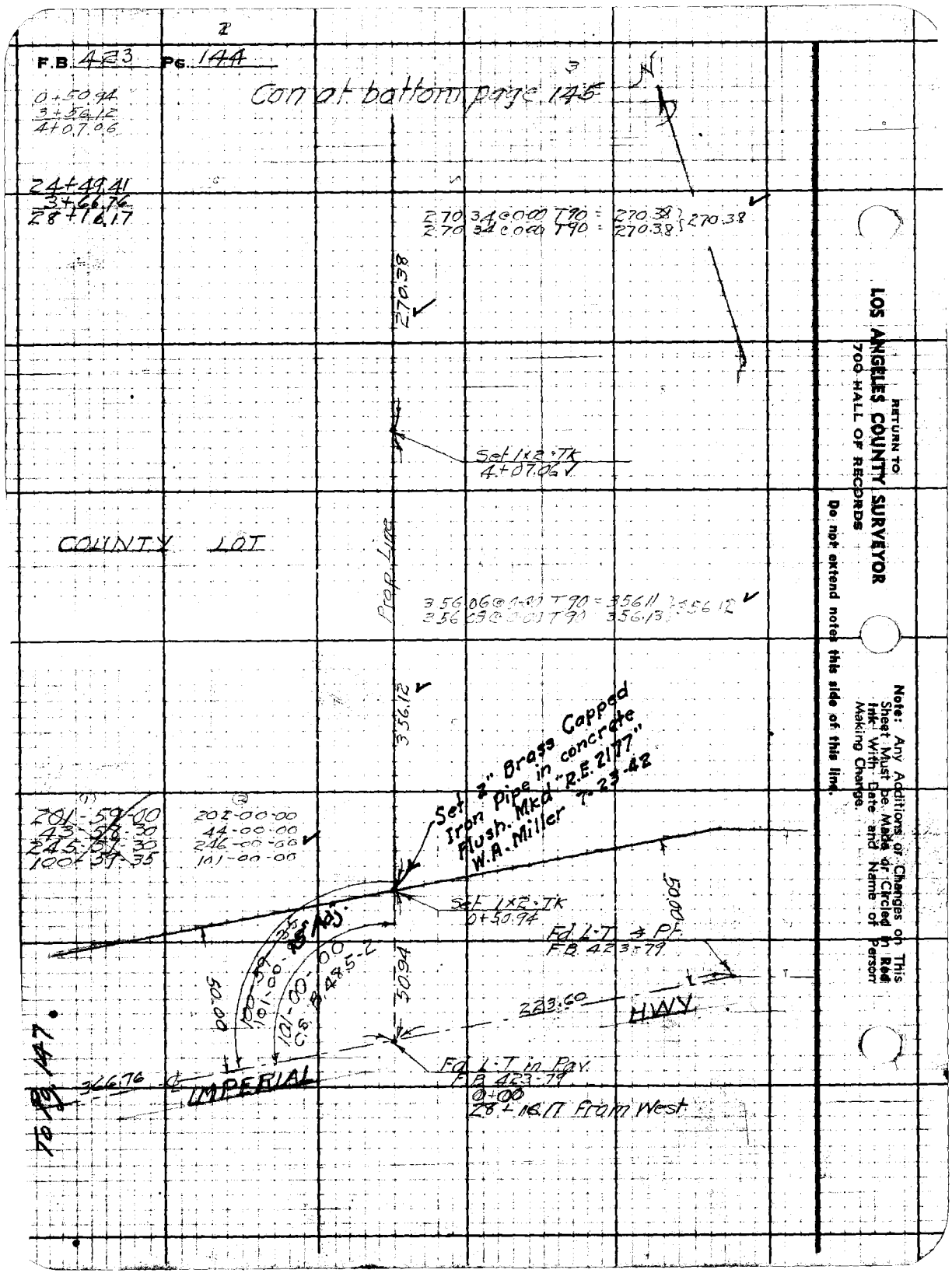
F.B. 423 Pg. 144
Con at bottom page 145
0+50.94
3+56.12
4+07.06
24+49.41
3+66.76
28+16.17
270.34 @ 0.00 T90 = 270.38
270.34 @ 0.00 T90 = 270.38
270.38
270.38
Set 1x2 Tk
4+07.06
COUNTY LOT
Prop. Line
356.06 @ 0.00 T90 = 356.11
356.09 @ 0.00 T90 356.13
356.12
356.12
Set 2" Brass Capped Iron Pipe in concrete Flush. Mkd "R.E. 2177" W.A. Miller 7-23-42
201-59-00
43-58-30
245-57-30
100-59-35
202-00-00
44-00-00
246-00-00
101-00-00
Set 1x2 Tk
0+50.94
Fd L.T. & Pt.
F.B. 423-79
50.00
50.00
50.94
223.60
HWY
Fd L.T. in Pav.
F.B. 423-79
0+00
28+16.17 From West
366.76
IMPERIAL
To Pg. 147
RETURN TO
LOS ANGELES COUNTY SURVEYOR
700 HALL OF RECORDS
Do not extend notes this side of this line.
Note: Any Additions or Changes on This Sheet Must be Made or Circled in Red Ink With Date and Name of Person Making Change.

3

Notes Ck'd by C.R.M.	Survey of C. Prop & Stk. Gate
Map No. B-1221	W. O. 2327 Tape No. Std. °F
Office Work Gace	Surveyed by W.A. Miller
Checked McPherson	Notes Miller Date Aug 1941
Date Sept 1941	Indexed A. C. Jones

F.B. 423 Pg. 145

N

4+07.06
2+79.38
6+77.42
3+22.35
7+99.77

~~Set 2" I.P. Pkg. Tk. 12" Dn. 104+23.42~~

Fd 2" I.P. Pkg. Tk. 12" Dn. F.B. 423-74

383.43 @ 0-00 T 88 = 383.47
383.45 @ 0-00 T 80 = 383.47 } 383.48

Fd 2" I.P. Pkg. Tk. 12" Dn. F.B. 423-74

Fd 2"x2" Tk. F.B. 423-79 10+23.42

23.63

305.52

165.43

383.48 Prop. Line

2"x2" Tk. Ref. F.B. 423-79 Not Found
Set 3/4" I.P. Pkg. Tk. by Inter. 18" Dn. 9+99.79

Set 2" I.P. Cement Plug, Spk. & Washer 18" Dwn. Mkd. "R.E. 2177" W.A.M. 7-23-42

Con. at right side page 144

COUNTY LOT

(+)	(@)
158-33-00	158-33-00
317-05-00	317-05-30
115-38-00	115-38-20
79-16-20	79-16-23

322.31 @ 0-00 T 88 = 322.35
322.31 @ 0-00 T 88 = 322.35 } 322.35

Prop. Line

Set 2" I.P. in Concrete Plug, Spk. & Washer 12" Dwn. Mkd. "RE 2177" W.A.M. 7-23-42

Set 1x2-Tk

Fd 2x2-Tk 20" Dn. F.B. 423-138

RD

20.36

20.90

20.36

Fd S.W.I. in Conc. Mon. 24" Dn. 6+77.44

MEADOW

S.S.M.H.

Set 1x2-Tk

See page 146

356.19 @ 0-00 T 72 = 356.20
356.19 @ 0-00 T 72 = 356.20 } 356.20

COUNTY LOT

158-29-40	158-29-00
316-59-30	316-58-20
115-29-20	115-28-20
79-14-33 1/3	79-14-43 1/3

2

Con. from top page 144

Note: Any Additions or Changes on This Sheet Must be Made or Circled in Red Ink With Date and Name of Person Making Change

Do not extend notes this side of this line.

RETURN TO LOS ANGELES COUNTY SURVEYOR 700 HALL OF RECORDS

FORM 247 5M 10-39

4

F.B. 423 PG. 146

10+23.42
3+83.48
14+06.90
3+22.54
17+29.44

Set 2" I.P. with Cement Plug, Spk. & Washer 24" Dwn. Mkd. "R.E. 2177" W.A.M. 7-23-42

Set 2x2 TK
12" Dn
14+06.90

383.48
Prop Line

Fd 1½" I.P. at U.P. RY. R/W. FB 423-78 & 136

79-16-05

322.49 @ 0-00 T86 = 322.53
322.51 @ 0-04 T86 = 322.55 } 322.54

(1) 158-32-00
317-04-20
115-36-30
79-16-05

(2) 158-32-00
317-04-20
115-36-30
79-16-05

322.54 Prop Line

COUNTY LOT

Con from left side page 145

201-29-40
42-59-20
244-29-00
100-44-50

Set 2" I.P. with Cem Plug, Spk. & Washer 18" Dwn. Mkd. "R.E. 2177" W.A.M. 7-23-42

Set 1x2 TK

Set 2x2 TK
17+29.44

20.36

356.25 Calc.

RD

MEADOW

20.36

79-14-45

Set 1x2 TK

Set 2x2 TK at U.P. RY. R/W Per Tics FB 423-136

158-29-40
316-19-00
115-28-40
79-14-46⅔

679.23

679.14 @ 0-00 T86 = 679.22
679.16 @ 0-00 T86 = 679.24 } 679.23

COUNTY LOT

See page 145

5

Con. at top page 147

RETURN TO
LOS ANGELES COUNTY SURVEYOR
700 HALL OF RECORDS

Do not extend notes this side of this line.

Note: Any Additions or Changes on This Sheet Must be Made or Circled in Red Ink With Date and Name of Person Making Change.

5

Notes Ck'd by K.R.M.	Survey of Co. Prop. c. Sth. Gate	F.B. 423	Pg. 147
Map No. 72-1221	W. O. 8329 Tape No. 247 St'd 68°F		
Office Work Price	Surveyed by W.A. Miller		
Checked McPherson	Notes Miller Date Aug 1941		
Date Sept 1941	Indexed A. C. [illegible]		

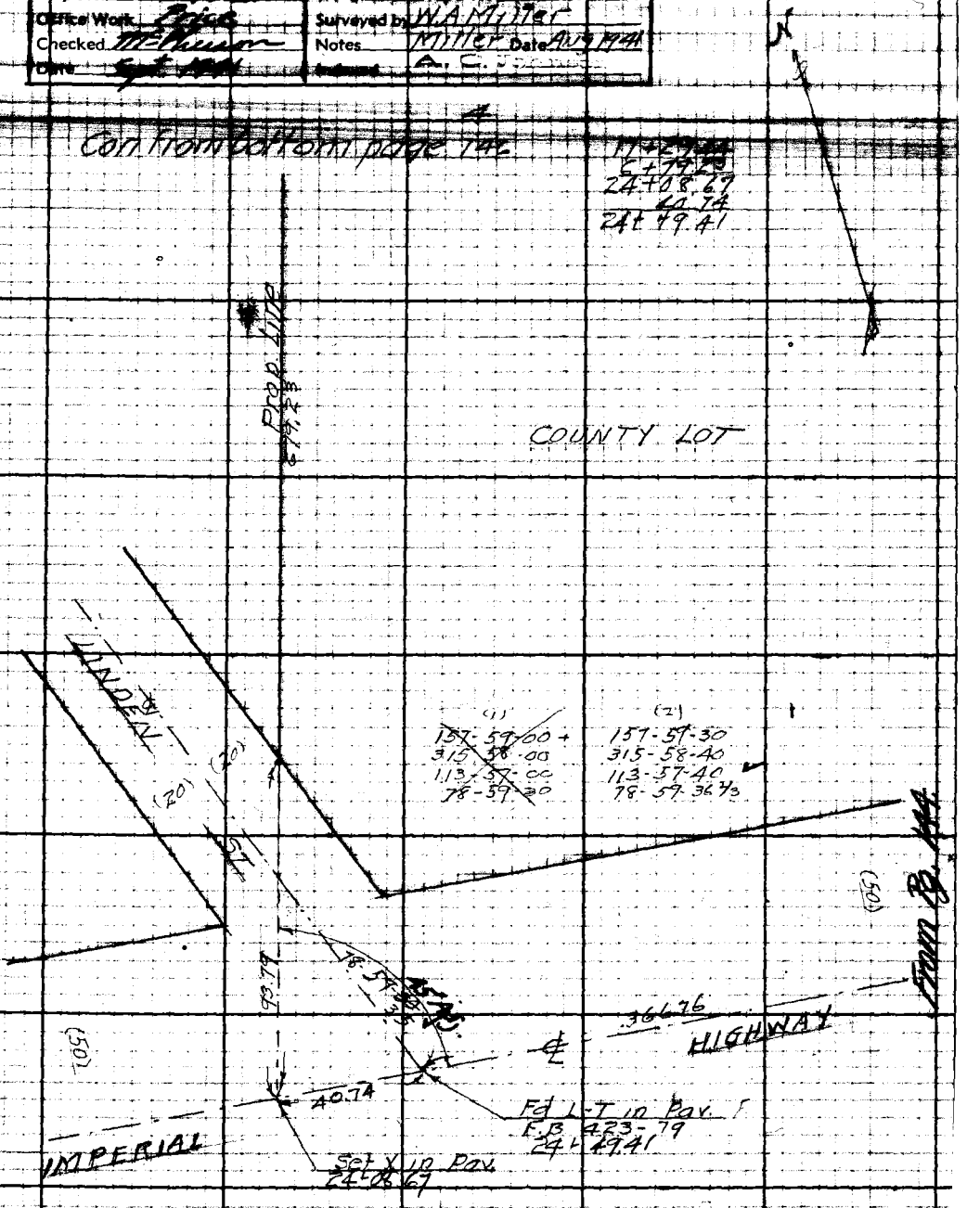

Note: Any Additions or Changes on This Sheet Must be Made or Circled in Red Ink With Date and Name of Person Making Change.

Do not extend notes this side of this line.

RETURN TO
LOS ANGELES COUNTY SURVEYOR
700 HALL OF RECORDS

FORM 247 5M 10-39

F.B. 423 PG. 148 6

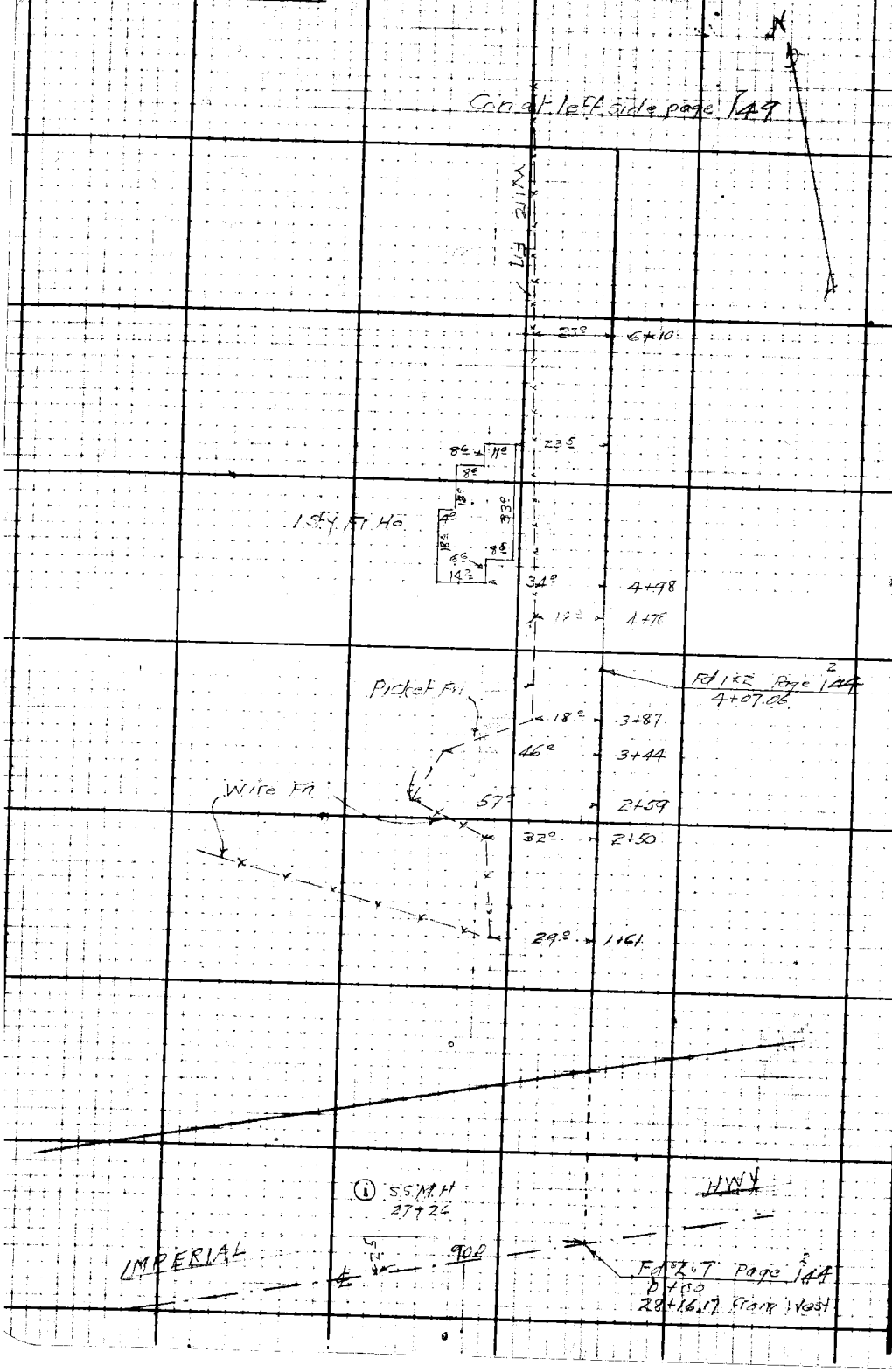

RETURN TO
LOS ANGELES COUNTY SURVEYOR
700 HALL OF RECORDS

Do not extend notes this side of this line.

Note: Any Additions or Changes on This Sheet Must be Made or Circled in Red Ink With Date and Name of Person Making Change.

Notes Ck'd by K.R.M.	Survey of Co. Prop. @ 5th Gate	F.B. 423	Pg. 149
Map No. [illegible]	W. O. 8329 Tape No. St'd °F		
Office Work Price	Surveyed by W.A. Miller		
Checked McPherson	Notes Miller Date Aug 1941		
Date Sept 1941	Indexed A. C. [illegible]		



Note: Any Additions or Changes on This Sheet Must be Made or Circled in Red Ink With Date and Name of Person Making Change.

Do not extend notes this side of this line.

RETURN TO
LOS ANGELES COUNTY SURVEYOR
700 HALL OF RECORDS

FORM 247 5M 10-39

F.B. 423 Pg. 150

Fd x Page 147

24+08.67



Con From left side page 149

RETURN TO
LOS ANGELES COUNTY SURVEYOR
700 HALL OF RECORDS

Do not extend notes this side of this line.

Note: Any Additions or Changes on This Sheet Must be Made or Circled in Red Ink With Date and Name of Person Making Change.

Notes Ck'd by Miller	Survey of GARFIELD AVE
Map No. 8485 Sht. 2	W.O. 0074.32 Tape No. 0115 Sr'd. 68 °F
Office Work	Surveyed by Wallace
Checked	Notes EC.IN Date 3-19-54
Date	Indexed ~~E. C. Johnson~~ 3-26-54

F.B. 423 PG. 151

J.N. 0074.39

GARFIELD AVE.

℄ SURVEY

(Proposed Alignment)

STA. 168+44.55 To

Wallace
Mankey
York
Bradoch

Note: Any Additions or Changes on This Sheet Must be Made or Circled in Red Ink With Date and Name of Person Making Change.

Do not extend notes this side of this line.

RETURN TO
LOS ANGELES COUNTY SURVEYOR
726 LOS ANGELES COUNTY
ENGINEERING BLDG.

76F2095 247 4-53

F. B. 423 PG. 152

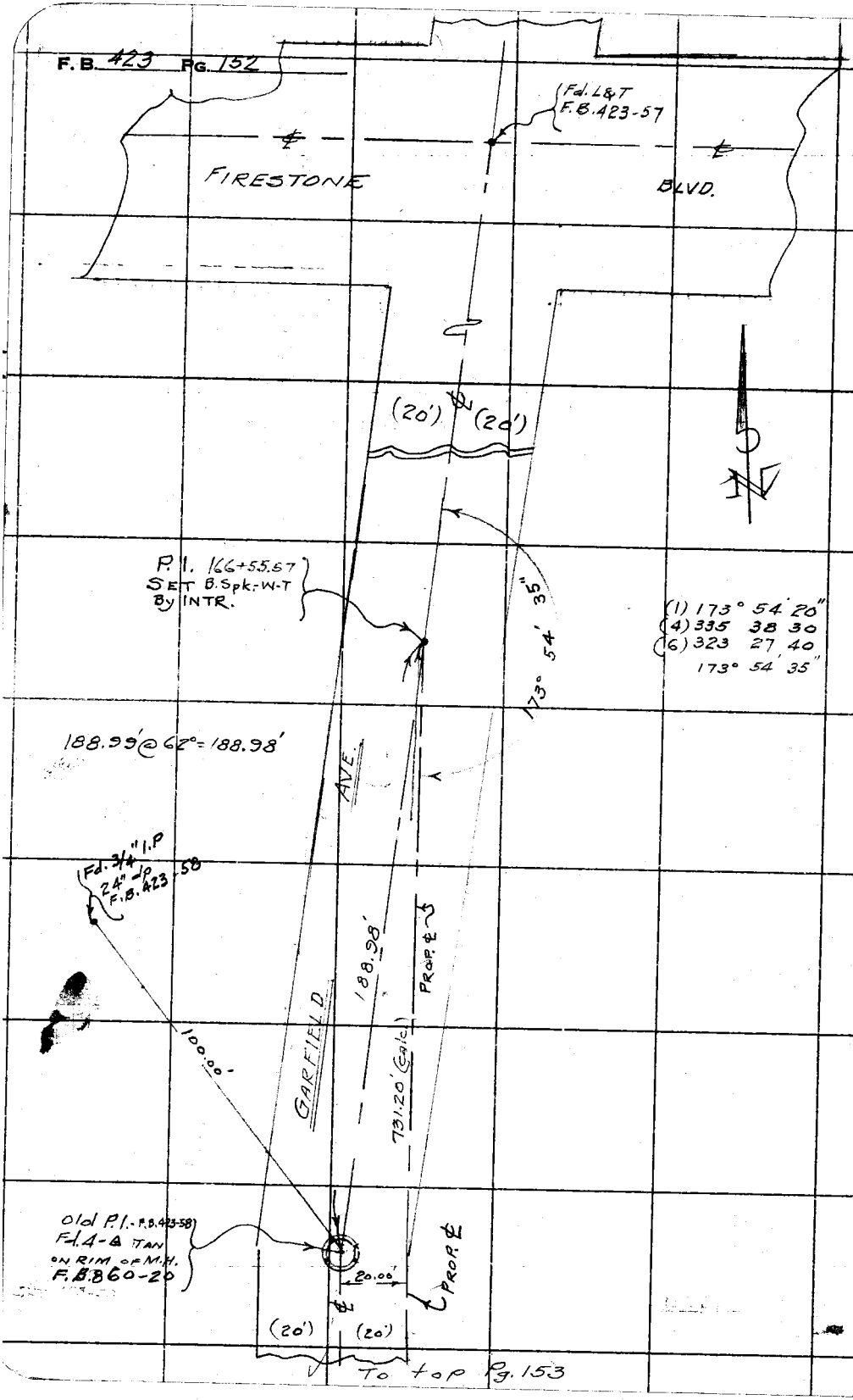

To top Pg. 153

RETURN TO
LOS ANGELES COUNTY SURVEYOR
726 LOS ANGELES COUNTY
ENGINEERING BLDG.
Do not extend notes this side of this line.

Note: Any Additions or Changes on This Sheet Must be Made or Circled in Red Ink With Date and Name of Person Making Change.

Notes Ck'd by	Survey of Garfield Ave	F.B. 423 Pg. 153
Map No. B-485-2	W. O. 0074.39 Tape No. P115 St'd. 68 °F	
Office Work CED	Surveyed by Wallace	Cold & Rainey
Checked	Notes ECW Date 3-23-54	
Date	Indexed A. C. Johnson	

25.50

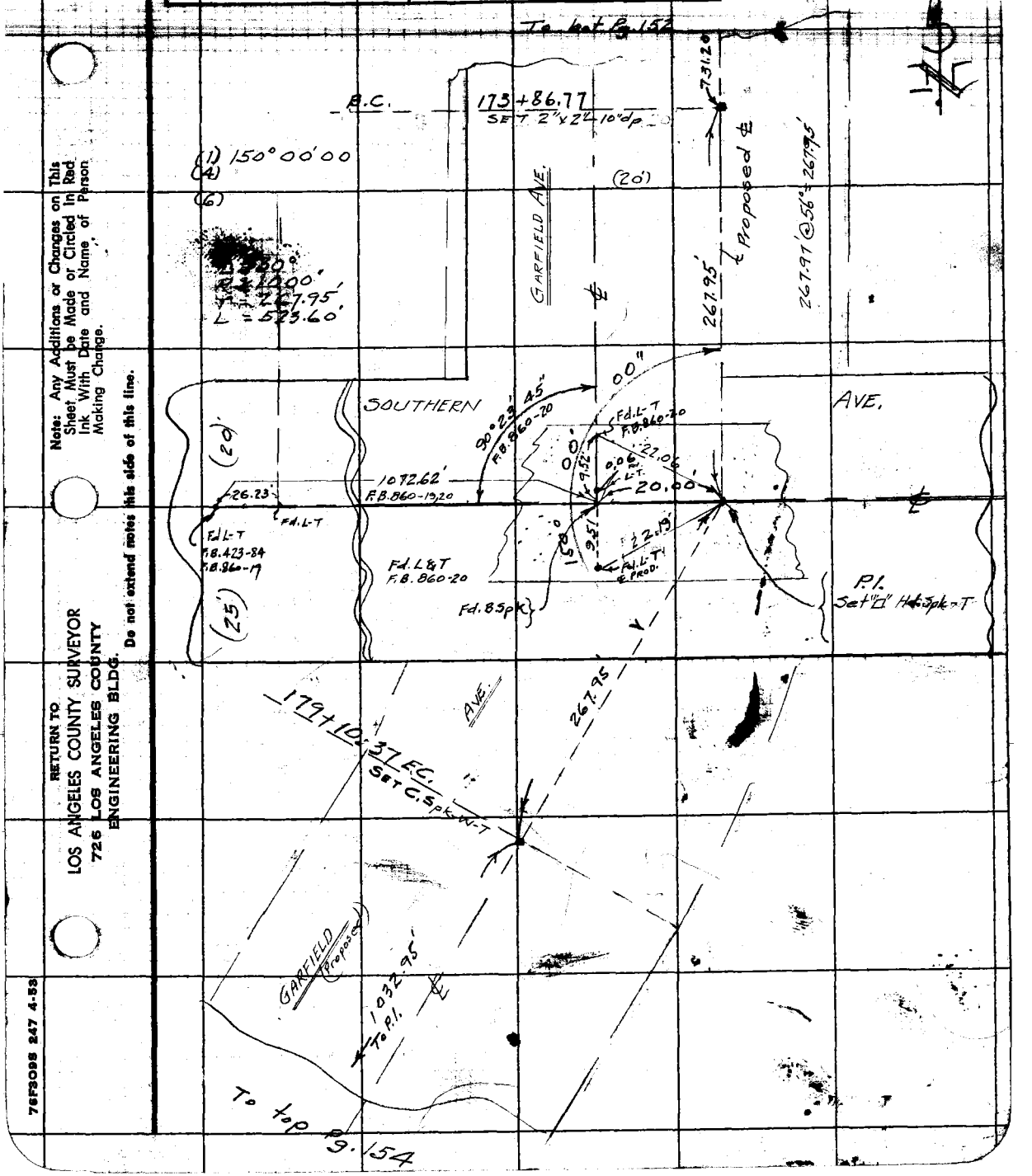

Note: Any Additions or Changes on This Sheet Must be Made or Circled In Red Ink With Date and Name of Person Making Change.

Do not extend notes this side of this line.

RETURN TO
LOS ANGELES COUNTY SURVEYOR
726 LOS ANGELES COUNTY
ENGINEERING BLDG.

76F3098 247 4-53

F.B. 423 Pg. 154

To: [illegible], Pg 153

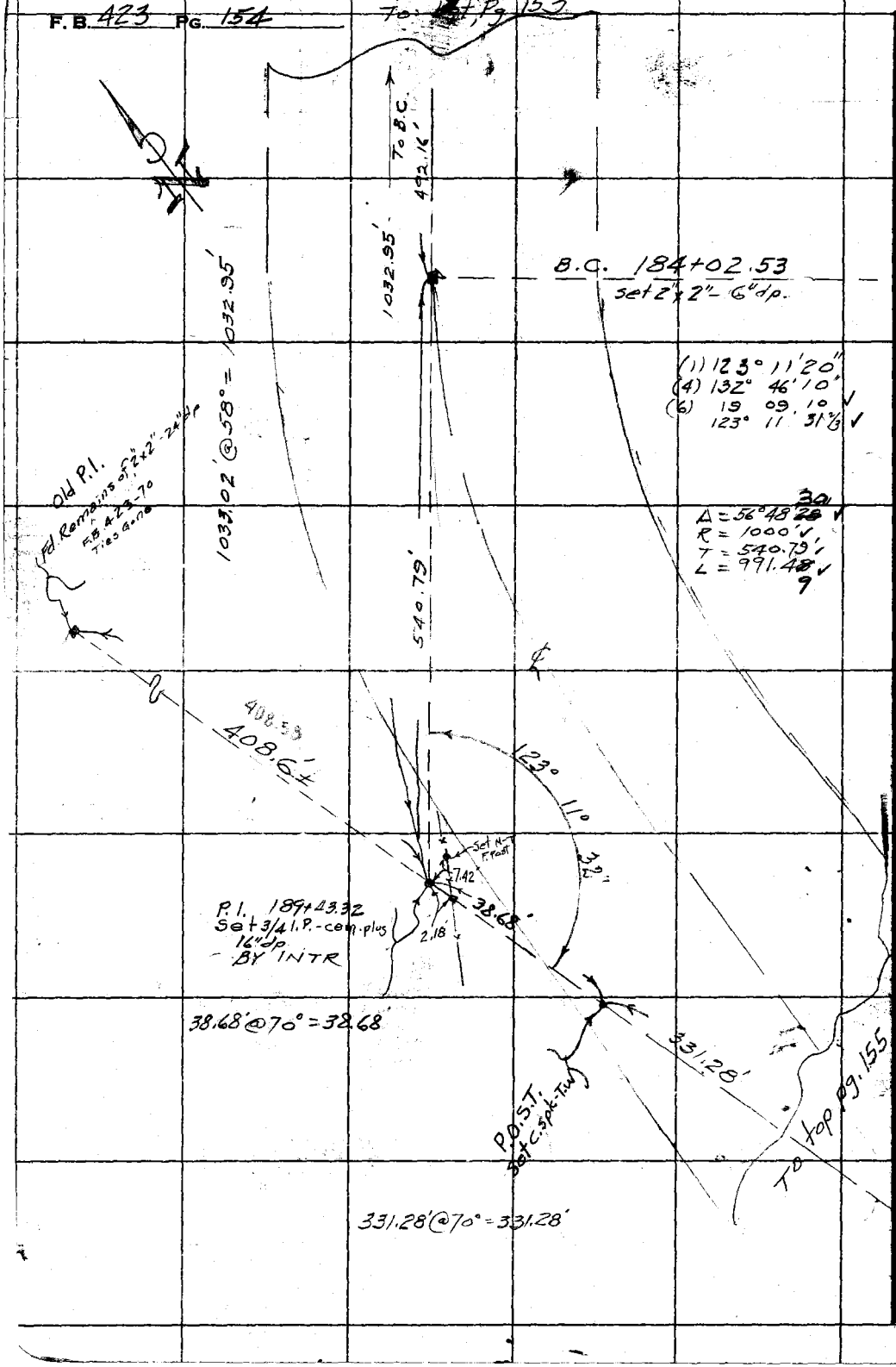

RETURN TO
LOS ANGELES COUNTY SURVEYOR
726 LOS ANGELES COUNTY
ENGINEERING BLDG.
Do not extend notes this side of this line.

Note: Any Additions or Changes on This Sheet Must be Made or Circled in Red Ink With Date and Name of Person Making Change.

Notes Ck'd by
Map No. B-485-2
Office Work CED
Checked
Date

Survey of Garfield Ave
W. O. 0076.39 Tape No. 0116 Std. 68 °F
Surveyed by Wallace
Notes ECW Date 3-23-54
Indexed H. A. Johnson

F. B. 423 Pg. 155

To bot Pg. 154



To top. pg. 156

Note: Any Additions or Changes on This Sheet Must be Made or Circled in Red Ink With Date and Name of Person Making Change.

Do not extend notes this side of this line.

RETURN TO
LOS ANGELES COUNTY SURVEYOR
726 LOS ANGELES COUNTY
ENGINEERING BLDG.

76F3098 247 4-53

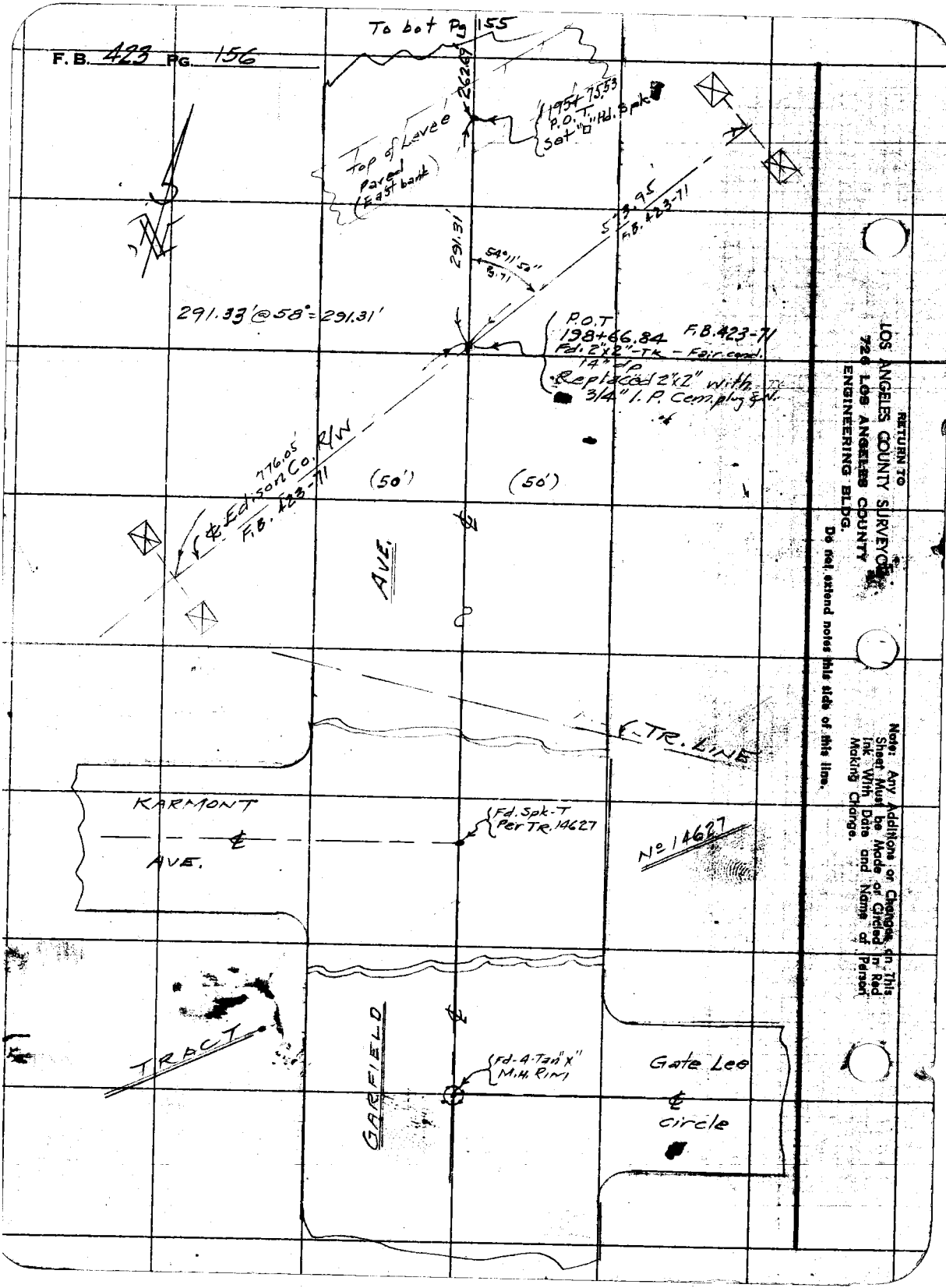
F.B. 423 Pg. 156
To bot Pg 155
262.69
195+75.53
P.O.T.
Set "□" Hd. Spk.
Top of Levee
Paved
(East bank)
291.31'
54°11'50"
573.95
F.B. 423-71
291.33' @ 58° = 291.31'
P.O.T
198+66.84 F.B. 423-71
Fd. 2"x2"-Tk - Fair cond.
14" dp
Replaced 2"x2" with
3/4" I.P. Cem. plug & W.
776.05
℄ Edison Co. R/W
F.B. 423-71
(50')
(50')
AVE.
℄
℄ TR. LINE
KARMONT
℄
AVE.
Fd. Spk-T
Per TR. 14627
No 14627
TRACT
GARFIELD
℄
Fd-4-Tan "X"
M.H. Rim
Gate Lee
℄
circle
RETURN TO
LOS ANGELES COUNTY SURVEYOR
726 LOS ANGELES COUNTY
ENGINEERING BLDG.
Do not extend notes this side of this line.
Note: Any Additions or Changes on This Sheet Must be Made or Circled in Red Ink With Date and Name of Person Making Change.