Notes by _____ Chief Party _____ F.B. _____ Pg. _____

Platted by _____	W. O. No. _____ D. S. O. No. _____
Date _____	Location _____
Map No. _____	Surveyed by _____
Platting C'k'd by _____	Date _____
Date _____	Indexed _____

A124

F.B. 424 Pg. Index Chief Party Notes by Date

F.B. 424

PAGES: Index, 1, 2, ,5 to 9 incl., , 11 to 16 incl., , 18 to 34 incl., , 37 to 108 incl., , 111, , 113 to 144 incl., 145 to 149 incl., , 151 to 171 incl.,

Date 10-10-29 Notes by Orra Chief Party Orra F.B. 424 Pg 1

Platted by A. Svenson	W. O. No. 920 D.S.B. No. 822
Date Aug 1930.	Location Riv. Redondo Rd
Map No. B-442-2	Surveyed by P.W. Atkins Dep
Platting C'k'd by D M Finley	Date Oct 22 1922
Date Nov. 1933.	Indexed A. C. Johnson

Notes: ANY ADDITIONS OR CHANGES ON THIS SHEET MUST BE MADE OR CIRCLED IN Red. WITH DATE AND NAME OF PERSON MAKING CHANGE.

Do not extend notes this side of this line

RETURN TO LOS ANGELES COUNTY SURVEYOR

SURVEY
of
RIVERSIDE REDONDO ROAD EXTENSION
(Continued)
from
ARLINGTON AVE
West
to
HERMOSA AVE

P.W. Atkins chief
C.C. Holliday Inst.
K.C. Fleisler Hd ch.
C.F. Withich R ch
P.T. Graham Hd ch

See F.B. 312-61 to 128
F.B. 399-1 to 122
For Final Adopted Center Line See F.B. 424-44 to 108

F.B. 424 Pg. 2 | Chief Party | Notes by | Date 10-22-29

INDEX MAP

See FB 312-62-63-64-65-66-67-
also
FB 399-1-2

RETURN TO
LOS ANGELES COUNTY SURVEYOR

Do not extend notes this side of this line

Note: ANY ADDITIONS OR CHANGES ON THIS SHEET MUST BE MADE OR CIRCLED IN Red. WITH DATE AND NAME OF PERSON MAKING CHANGE.

RETURN TO
LOS ANGELES COUNTY SURVEYOR

Note: ANY ADDITIONS OR CHANGES ON THIS SHEET MUST BE MADE OR CIRCLED IN Red. WITH DATE AND NAME OF PERSON MAKING CHANGE.

Do not extend notes this side of this line

Date _____ Notes by _____ Chief Party _____ F.B. 424 Pg 3

Plotted by _____
Date _____
Map No. _____
Platting C'k'd by _____
Date _____

W. O. No. _____ D. S. O. No. _____
Location _____
Surveyed by _____
Date _____
Issued A. C. Johnson

RETURN TO
LOS ANGELES COUNTY SURVEYOR

Note: ANY ADDITIONS OR CHANGES ON THIS SHEET MUST BE MADE OR CIRCLED IN Red. WITH DATE AND NAME OF PERSON MAKING CHANGE.

Do not extend notes this side of this line

Date

Notes by

Chief Party

F.B. 424 Pg. 4

424 5

Date 9-10-29 Notes by Ma Chief Party Ma F.B. ~~399~~ Pg ~~123~~

Plotted by A. Svenson	W.O. No. 920 Tape O.S.O. No. 029
Date Aug. 1930	Location Riv. Redondo Rd
Map No. B-442-2	Surveyed by PW Atkins Dep
Plotting Ck'd by D. M. Finley	Date Sept 10 1929
Date Nov. 1933	Indexed A. C. Johnson

89 55 28.75
99 26 03.75
80 38 15
90

(179 15 00) Cont'd bottom 6

NW 1 = ~~99 26 00"~~
4 = 37 44 15
A = 99 26 09.75

NE 1 = 79 48 15
4 = 31 9 13
A = 79 48 15

1 = 99 25 30
4 = 37 42 15
99 25 33.75

Fd spk W+T fl. in macadam pav. F.B. 101-41 (8+82.35) used for Random Line in Kruttschnitt Lane going North.

126.06 @ 74° = 126.05

MB-9-155

MB 10-86-87

KRUTTSCHNITT LANE

126.05

(2.0)

100.48

79° 48' 15"

(20.32)

(30)

N+T PP

51.44

41.58

35.54

(32.696)

AVE

SANTA FE

44.94

53.93

N+T PP

L+T Conc. pump base

Fd SW+T at Harper Lane FB 101-41 FB 399-13

Fd SW+T FB 101-41

99-25-35
79-48-15
179-13-50
0-46-10

Notes: ANY ADDITIONS OR CHANGES OF THIS SHEET MUST BE MADE OR CHECKED IN RED WITH DATE AND NAME OF PERSON MAKING CHANGE.

Do not extend notes this side of this line

RETURN TO LOS ANGELES COUNTY SURVEYOR

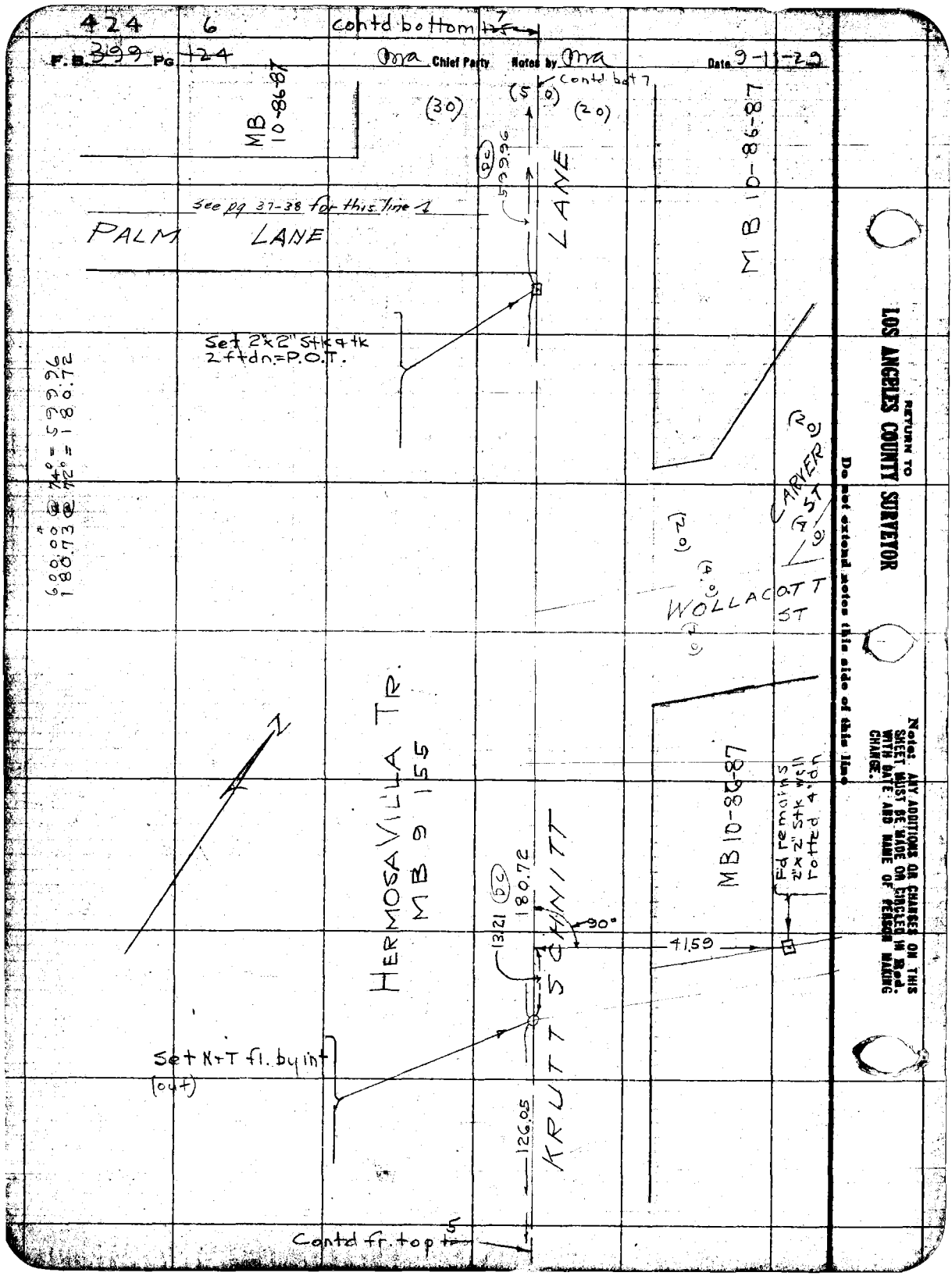
424
6
contd bottom 7
F.B. 399 Pg 124
Chief Party
Notes by
Date 9-11-29
MB 10-86-87
(30)
(5 0)
contd bot 7
(20)
599.96
LANE
see pg 37-38 for this line
PALM LANE
MB 10-86-87
Set 2"x2" Stk & tk
2 ft dn = P.O.T.
600.00 @ 74° = 599.96
180.73 @ 72° = 180.72
CARVER ST
WOLLACOTT ST
HERMOSA VILLA TR.
MB 9 155
N
MB 10-86-87
Fd remains 2"x2" Stk well rotted 4" dn
180.72
13.21
90°
41.59
KRUTT SCHNITT
Set N+T fl. by int (out)
126.05
Contd fr. top 5
RETURN TO
LOS ANGELES COUNTY SURVEYOR
Do not extend notes this side of this line
Note: ANY ADDITIONS OR CHANGES ON THIS SHEET MUST BE MADE OR CIRCLED IN Red. WITH DATE AND NAME OF PERSON MAKING CHANGE.

424 7

Date 9-12-29 Notes by Dra Chief Party Dra F.B. 399 Pg 125

Plotted by A. Svenson	W.O. No. 920 Sub. No. 029
Date Aug. 1930	Location Riv. Redondo Rd
Map No. B-442-2	Surveyed by P W Atkins Dep
Plotting Ck'd by D. M. Finley	Date Sept. 12, 1929
Date Nov. 1932	Indexed A. C. Johnson

4360 + 2342 off

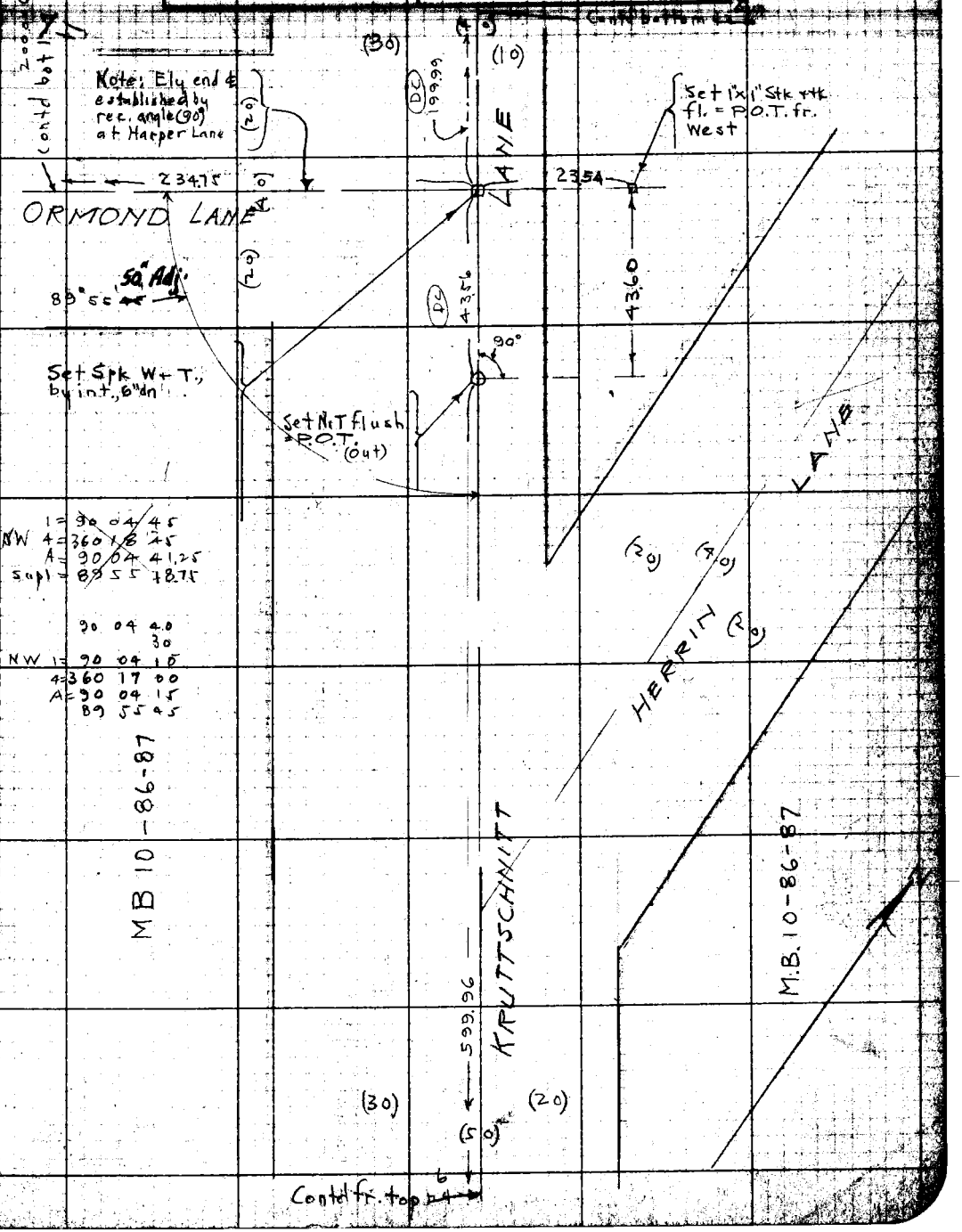

1 = 90 04 45
NW 4 = 360 18 45
A = 90 04 41.25
supl = 89 55 18.75

90 04 40
30
NW 1 = 90 04 10
4 = 360 17 00
A = 90 04 15
89 55 45

Notes: ANY ADDITIONS OR CHANGES ON THIS SHEET MUST BE MADE OR CIRCLED IN RED, WITH DATE AND NAME OF PERSON MAKING CHANGE.

Do not extend notes this side of this line

RETURN TO LOS ANGELES COUNTY SURVEYOR

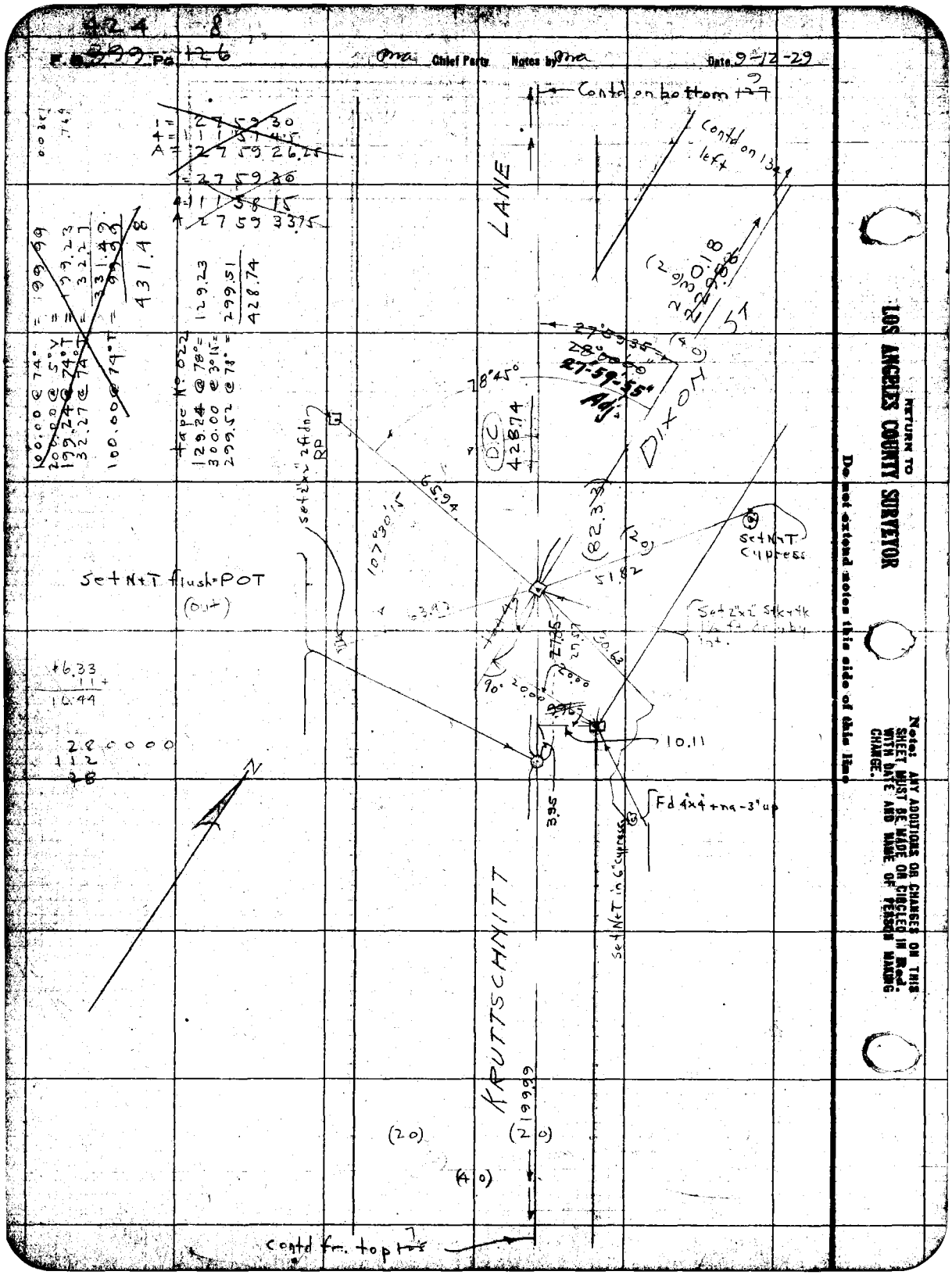

424 8
F.B. 399 Pg. 126
Chief Party
Notes by
Date 9-12-29
Contd on bottom 127
Contd on 134 left
LANE
DIXON ST
KRUTTSCHNITT
Set N+T flush=POT (out)
Set N+T Cypress
Set 2"x2" Stk+tk
Fd 4"x4" + na -3" up
Set N+T in 6" cypress
78°45°
27°59'35"
28°00'00"
27°59'55" Adj.
DC 428.74
65.94
107°30'15"
(82.33)
51.82
63.92
30.63
90°
20.00
10.11
3.95
(20)
(40)
199.99
Contd fr. top 7
Note: ANY ADDITIONS OR CHANGES ON THIS SHEET MUST BE MADE OR CIRCLED IN Red. WITH DATE AND NAME OF PERSON MAKING CHANGE.
RETURN TO LOS ANGELES COUNTY SURVEYOR
Do not extend notes this side of this line

424 9

Date 9-13-29 Notes by [illegible] Chief Party [illegible] F.B. 399 Pg. [illegible]

Plotted by A. Svenson	W. O. No. 920 D.S.O. No. 929
Date Aug 1930	Location Riv. Redondo Rd
Map No. B-442-2	Surveyed by P.W. Atkins Dep
Platting C'k'd by D. M. Finley	Date Sept 13, 1929
Date Nov. 1933	Indexed A. C. Johnson

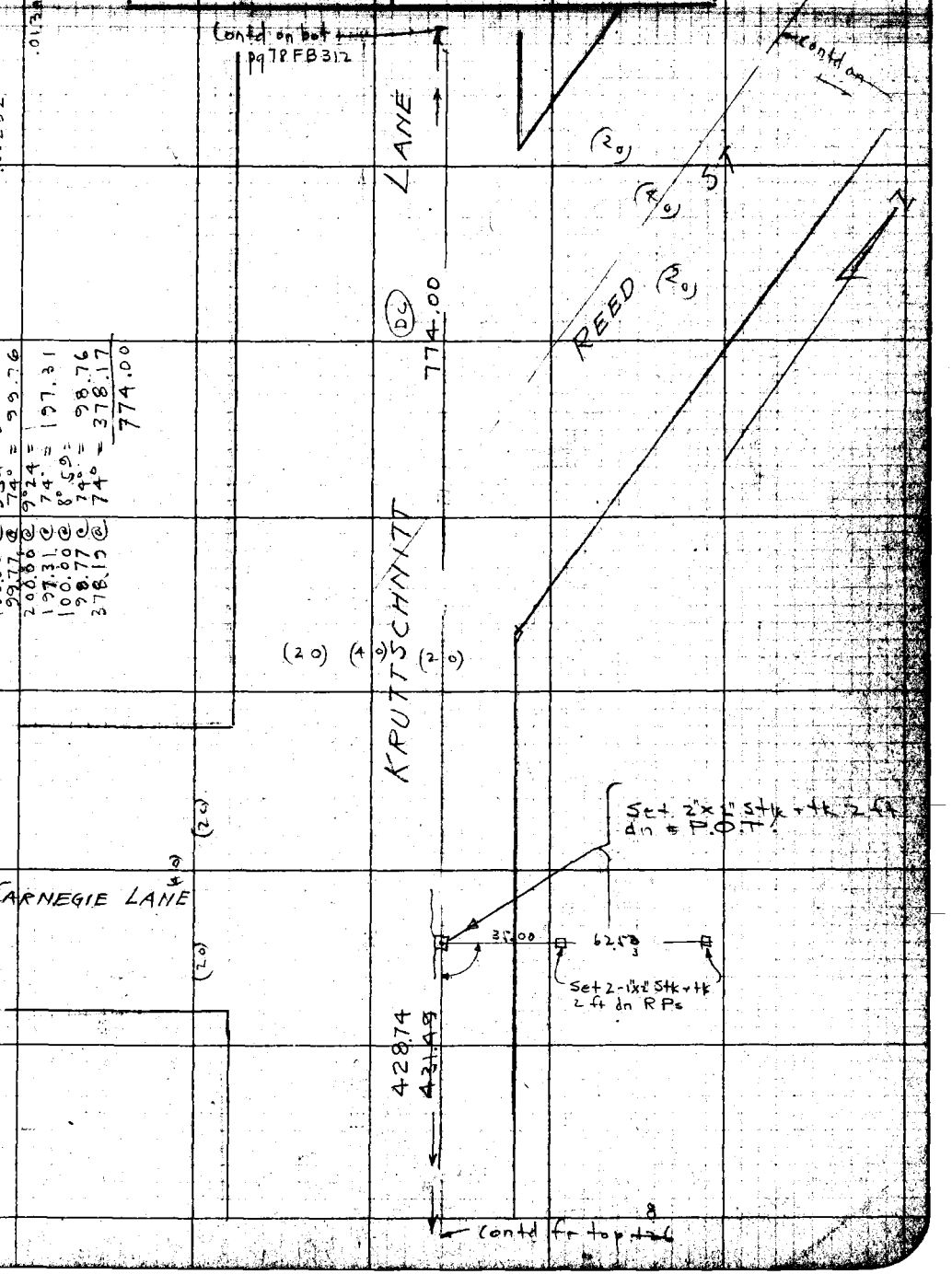

100.00 @ 3°54 = 33 ×
99.77 @ 74° = 99.76
200.00 @ 9°24 = 197.31
197.31 @ 74° = 197.31
100.00 @ 8°59 = 98.76
98.77 @ 74° = 98.76
378.19 @ 74° = 378.17
774.00

Note: ANY ADDITIONS OR CHANGES ON THIS SHEET MUST BE MADE OR CIRCLED IN Red. WITH DATE AND NAME OF PERSON MAKING CHANGE.

Do not extend notes this side of this line

RETURN TO LOS ANGELES COUNTY SURVEYOR

RETURN TO
LOS ANGELES COUNTY SURVEYOR

Note: ANY ADDITIONS OR CHANGES ON THIS SHEET MUST BE MADE OR CIRCLED IN Red. WITH DATE AND NAME OF PERSON MAKING CHANGE.

Do not extend notes this side of this line

Date

Notes by

Chief Party

F. B. 424 Pg. 10 ~~128~~

424 11

Date 9-13-29 Notes by Ma Chief Party Ma F.B. 399 Pg. 129

Platted by A Svenson	W. O. No. 920 S.P.O. No. 029
Date Aug. 1930	Location Riverside Redondo Road
Map No. B-442-2	Surveyed by P W Atkins
Platting Ck'd by D. M Finley	Date 9-13-29
Date Nov. 1933	Indexed A. C. [illegible]

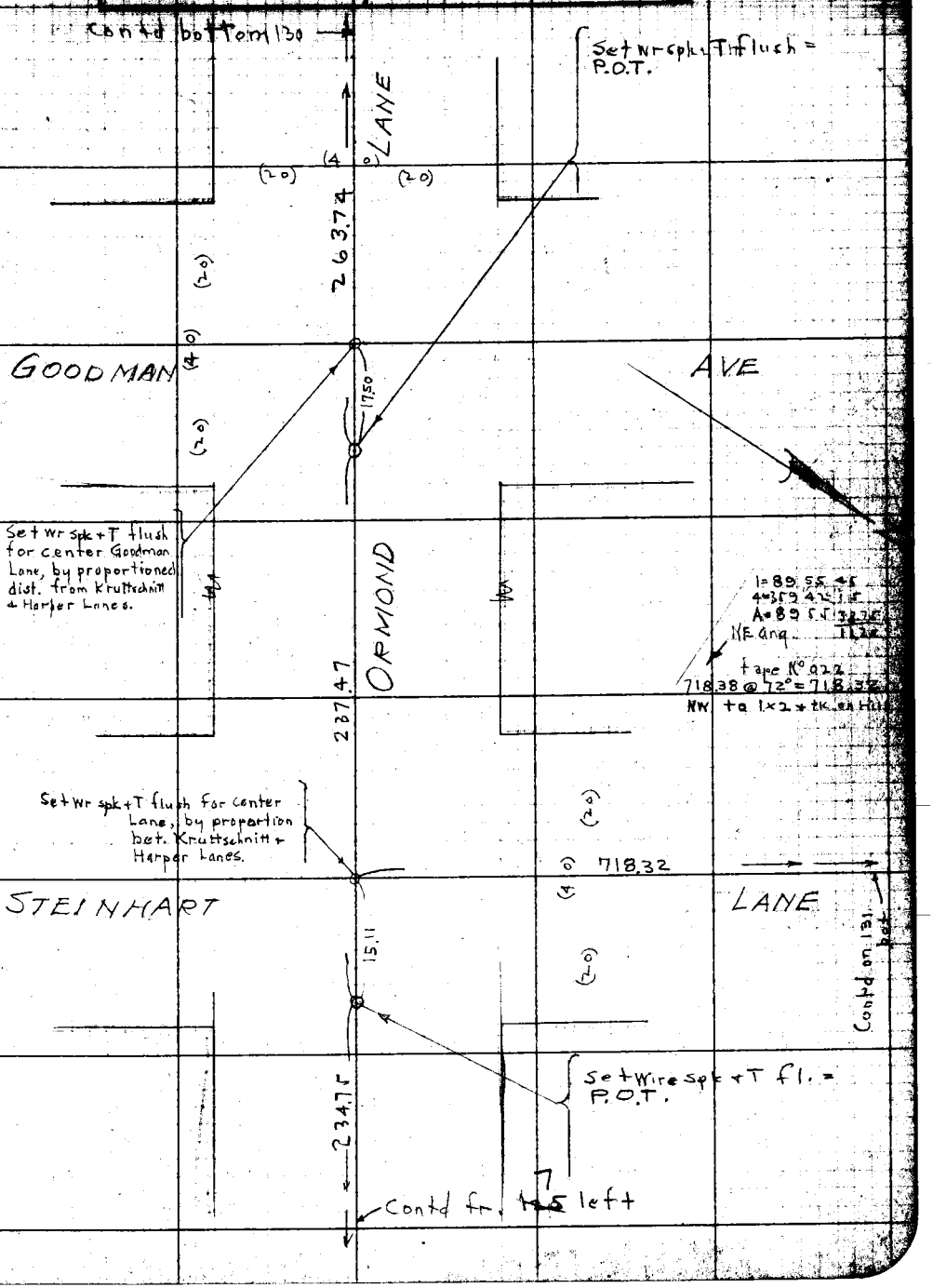

264.39 @ 8°55' V = 263.76
263.74 @ 74° T = 263.74

237.49 @ 74° T = 237.47

234.82 @ 1°10' V = 234.77
234.77 @ 74° T = 234.75

Note: ANY ADDITIONS OR CHANGES OF THIS SHEET MUST BE MADE OR CIRCLED IN RED WITH DATE AND NAME OF PERSON MAKING CHANGE.

Do not extend notes this side of this line

RETURN TO LOS ANGELES COUNTY SURVEYOR

424 12

F.B. ~~399~~ Pg ~~130~~ Chief Party Notes by Date 9-13-29

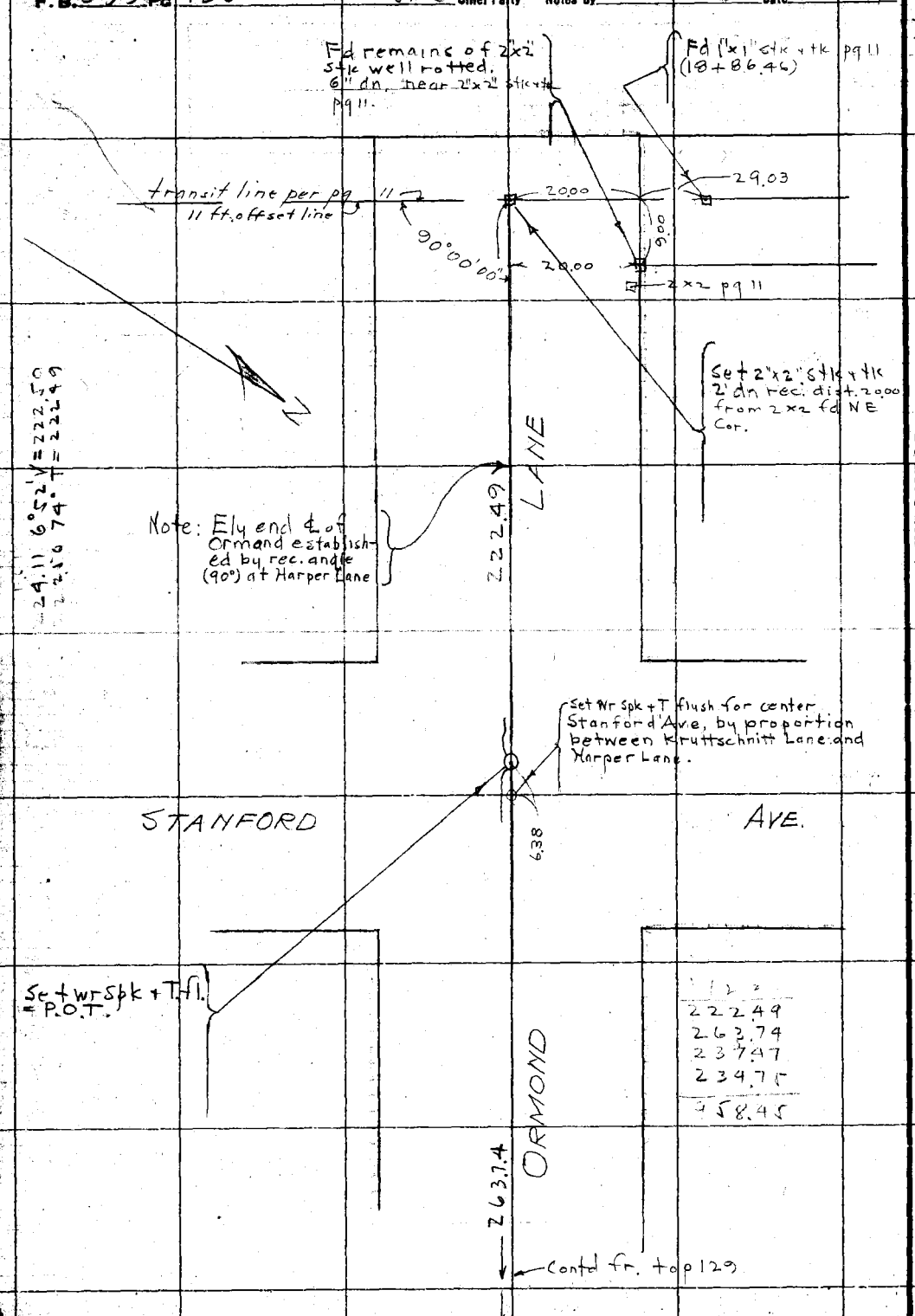

RETURN TO
LOS ANGELES COUNTY SURVEYOR

Do not extend notes this side of this line

Note: ANY ADDITIONS OR CHANGES ON THIS SHEET MUST BE MADE OR CIRCLED IN Red. WITH DATE AND NAME OF PERSON MAKING CHANGE.

424 13

Date 10-3-29 Notes by mra Chief Party mra F.B. ~~399~~ Pg ~~131~~

Platted by A. Svenson	W. O. No. 920 D. S. O. No.
Date Aug. 1930	Location Riv. Redondo Road
Map No. B-442-2	Surveyed by P W Atkins Dep
Platting C'k'd by D M Finley	Date 10-8-29
Date Nov 1933	Indexed by A. C. Johnson

Inst C C Holliday
Hdch K C Heizler
Rear C F Wittich
Extra G H Boyd

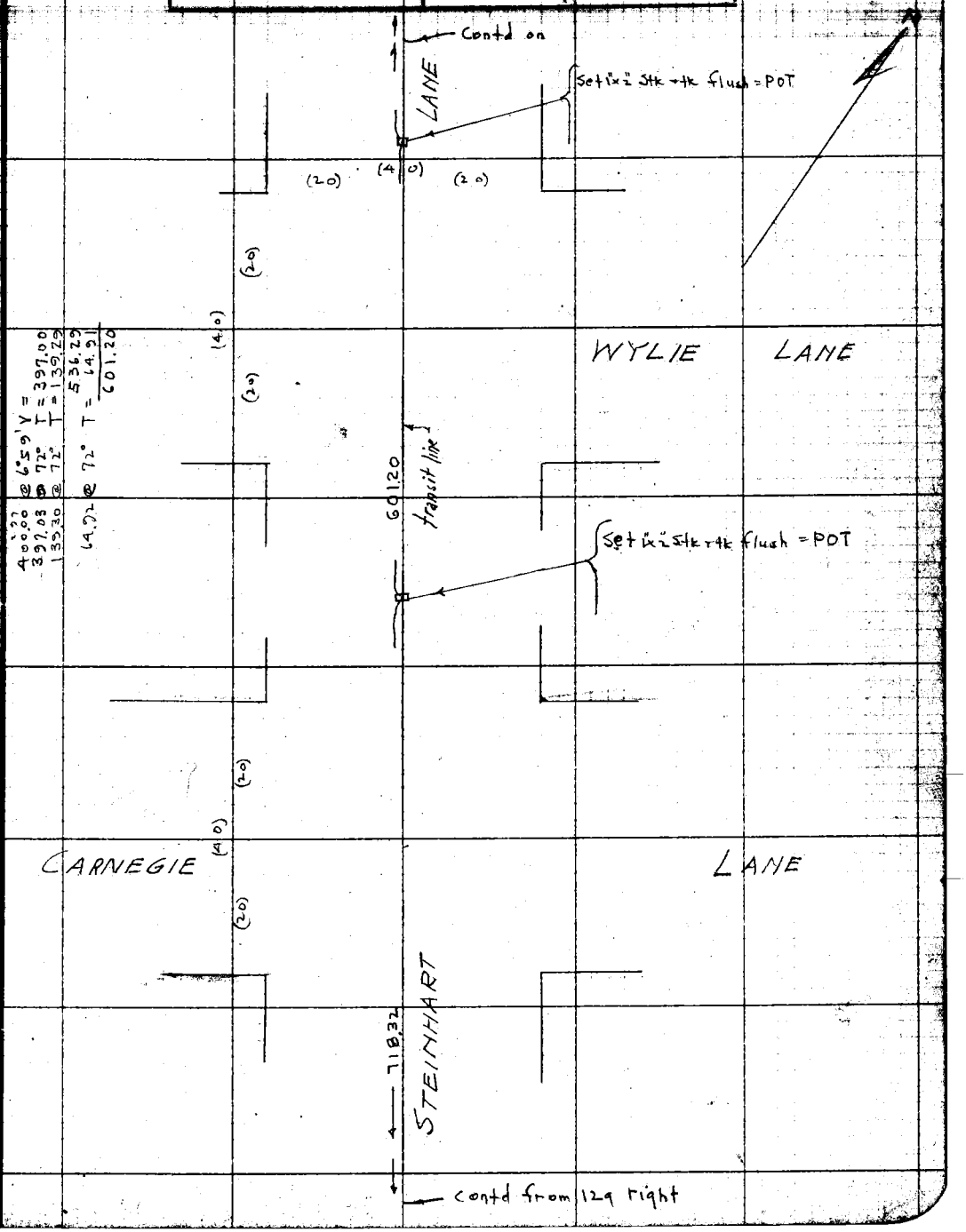

400.00 @ 6°59' V = 397.00
397.03 @ 72° T = 139.29
139.30 @ 72° T = 536.29
64.92 @ 72° T = 64.91
601.20

Note: ANY ADDITIONS OR CHANGES ON THIS SHEET MUST BE MADE OR CIRCLED IN Red. WITH DATE AND NAME OF PERSON MAKING CHANGE.

Do not extend notes this side of this line

RETURN TO LOS ANGELES COUNTY SURVEYOR

424 14

F.B. ~~300~~ Pg. ~~132~~ Chief Party Notes by Date 10-7-29

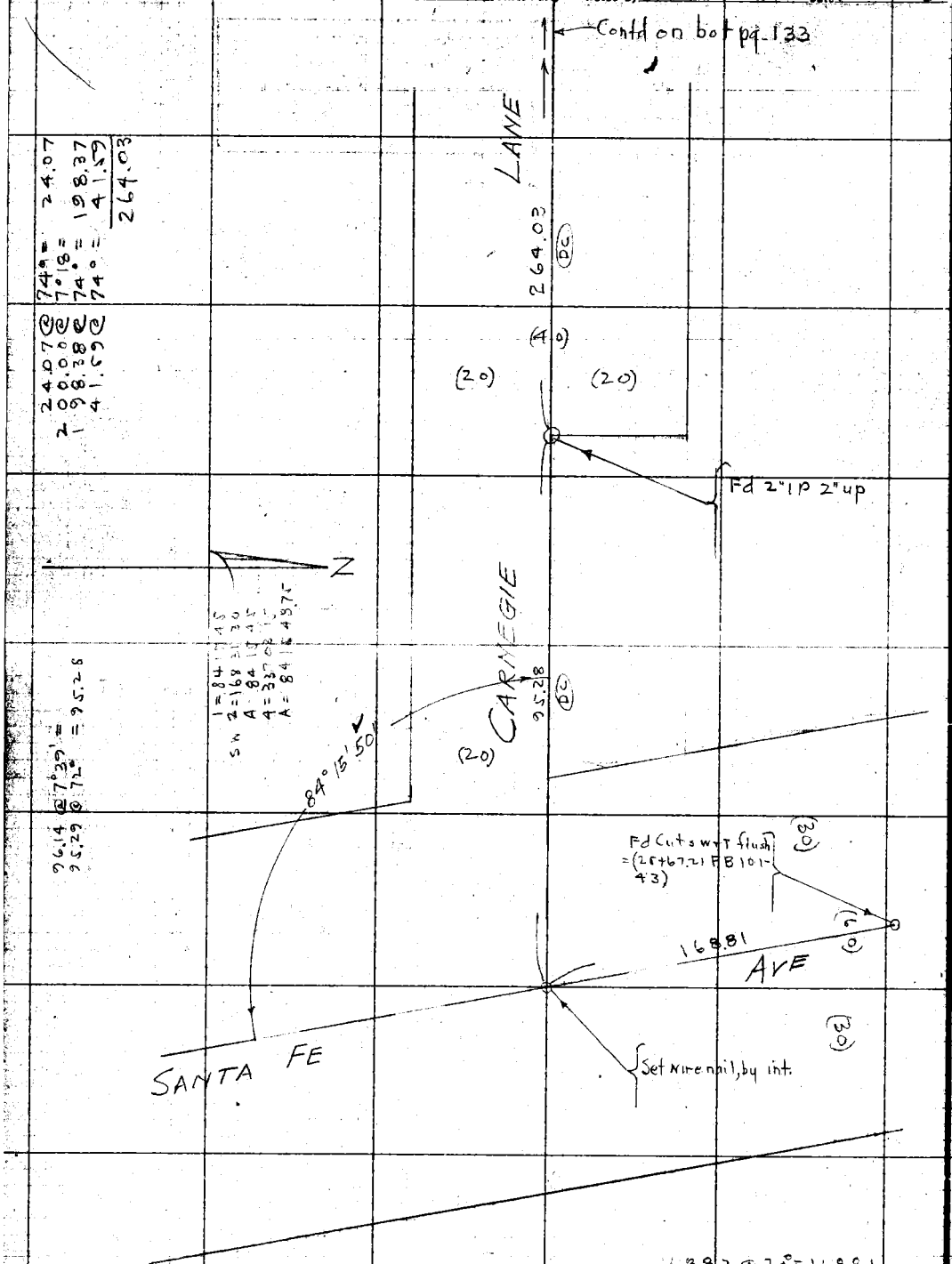

24.07 @ 74° = 24.07
200.00 @ 70°18' = 198.37
198.38 @ 74° = 41.59
41.59 @ 74° = 264.03

96.14 @ 7°39' =
95.29 @ 72° = 95.28

1 = 84 17 45
SW 2 = 168 31 30
A 84 15 45
4 = 337 03 15
A = 84 15 45 75

RETURN TO
LOS ANGELES COUNTY SURVEYOR

Do not extend notes this side of this line

Note: ANY ADDITIONS OR CHANGES ON THIS SHEET MUST BE MADE OR CIRCLED IN Red. WITH DATE AND NAME OF PERSON MAKING CHANGE.

424 15

Date 10-7-29 Notes by Mra Chief Party Mra F.B. ~~399~~ ~~133~~

Platted by A. Svenson	W. O. No. 920 topo ~~D.B.O.~~ No. 022
Date Aug. 1938	Location Riv. Redond Rd
Map No. B-442-2	Surveyed by DW Atkins Dep.
Platting C'k'd by D. M. Finley	Date 10-7-29
Date Nov. 1933	Indexed A. C. Johnson

1=89 53 15
2=179 46 30
NW A=89 53 15
4=359 32 45
A=89 53 11 25

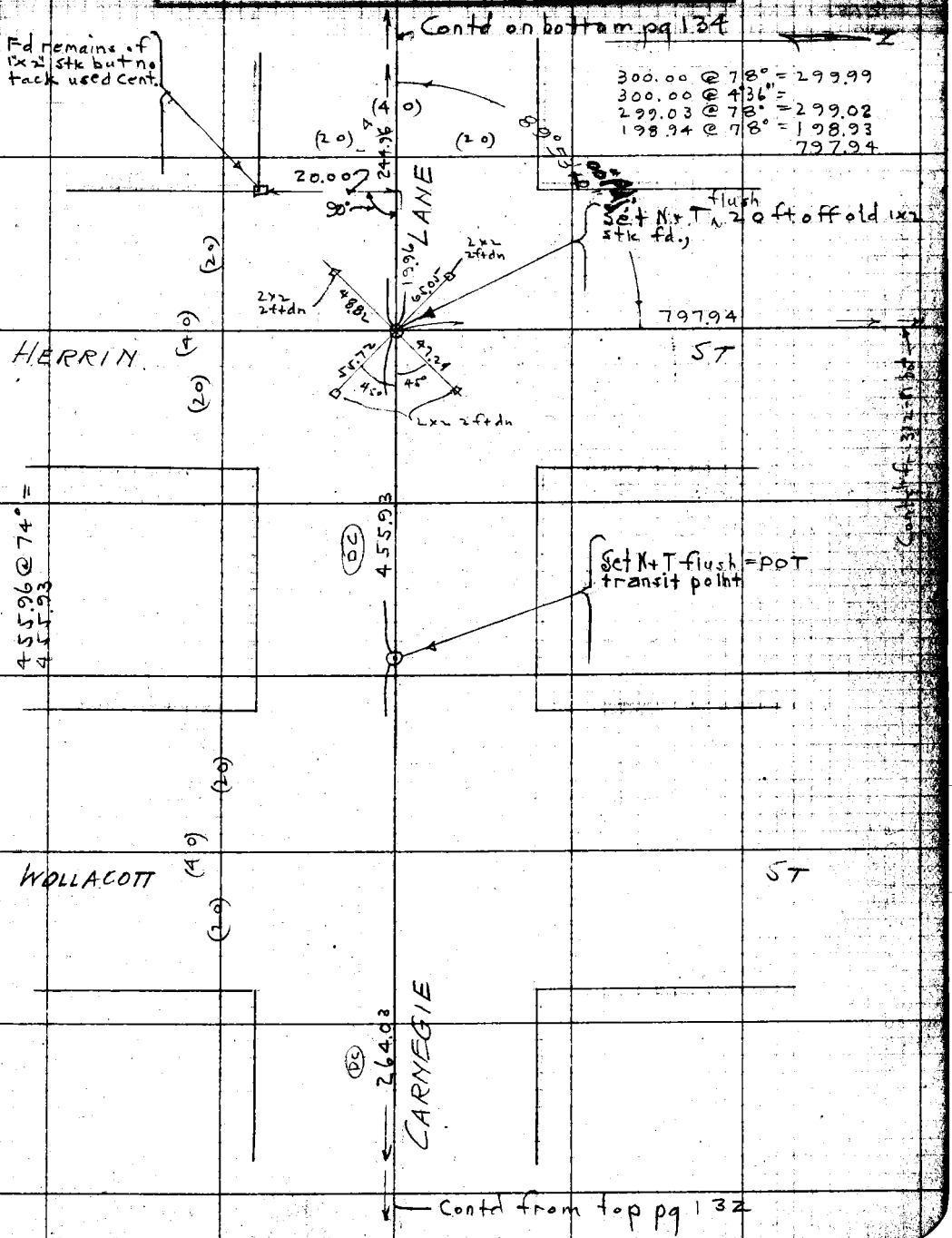

Note: ANY ADDITIONS OR CHANGES ON THIS SHEET MUST BE MADE IN CIRCLES IN RED. WITH DATE AND NAME OF PERSON MAKING CHANGE.

Do not extend notes this side of this line

RETURN TO LOS ANGELES COUNTY SURVEYOR

424 16

F.B. ~~399~~ PG. ~~134~~ Chief Party Notes by Date 10-7-29

00246
.492

334
.66800

100.00 @ 74° = 99.99
200.00 @ 4°41' =
199.33 @ 74° = 199.32
498.23 @ 74° = 498.20
797.51

200.00 @ 4°01' =
199.51 @ 74° = 199.50
30.38 @ 74° = 30.38
229.88

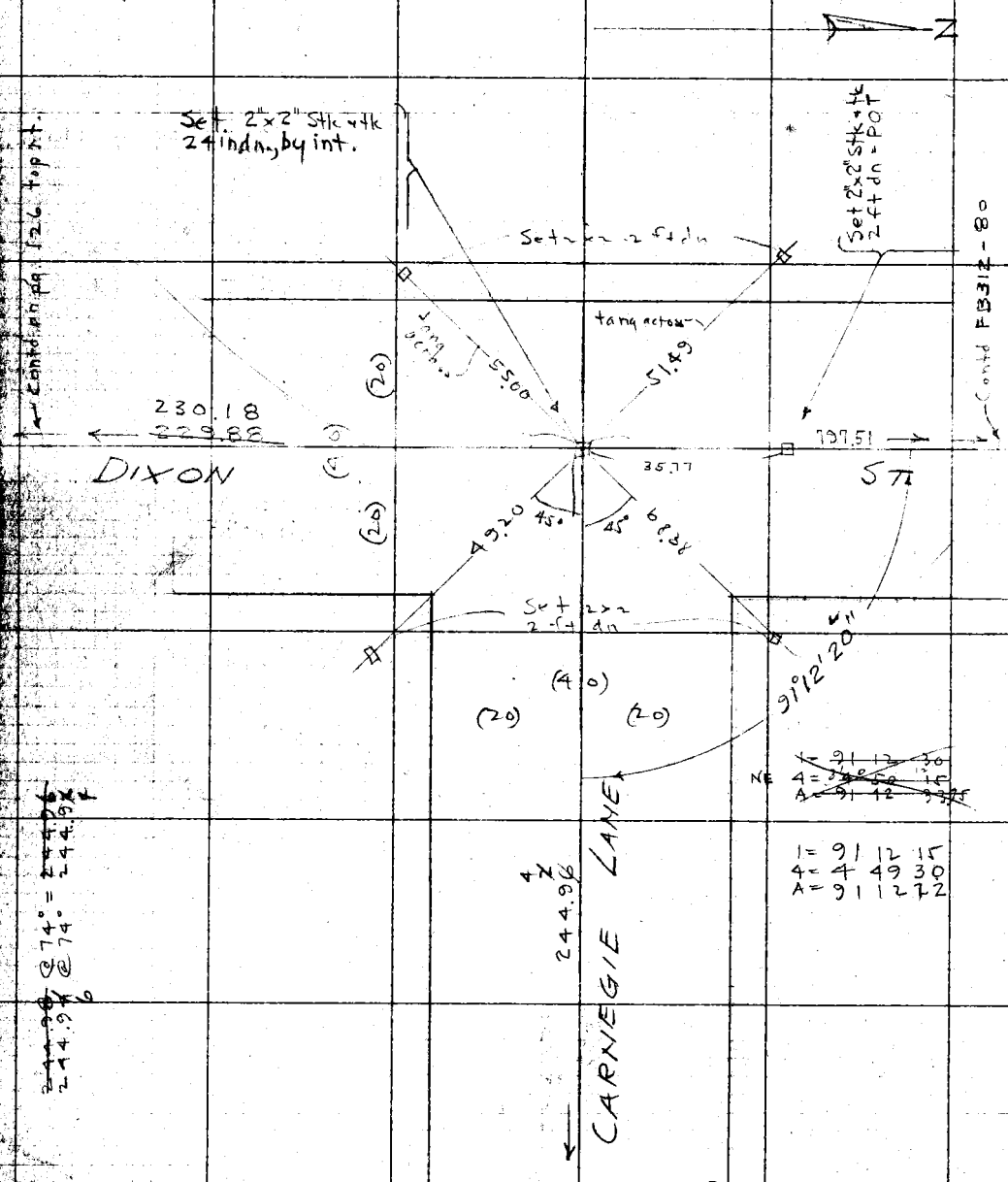

~~1 = 91 12 30~~
NE ~~4 = 34 50 15~~
~~A = 91 12 33.75~~

1 = 91 12 15
4 = 4 49 30
A = 91 12 22

~~244.98~~ @ 74° = ~~244.96~~
244.96 @ 74° = 244.96

RETURN TO
LOS ANGELES COUNTY SURVEYOR

Do not extend notes this side of this line

Note: ANY ADDITIONS OR CHANGES ON THIS SHEET MUST BE MADE OR CIRCLED IN Red. WITH DATE AND NAME OF PERSON MAKING CHANGE.

Date _____ Notes by _____ Chief Party _____ F.B. 424 Pg. 17

Plotted by	W. O. No. _____ D. S. O. No. _____
Date	Location
Map No.	Surveyed by
Plotting Ck'd by	Date
Date	Indexed A. C. Johnson

Notes ANY ADDITIONS OR CHANGES ON THIS SHEET MUST BE MADE OR CANCELED IN Red. WITH DATE AND NAME OF PERSON MAKING CHANGE.

Do not extend notes this side of this line

RETURN TO
LOS ANGELES COUNTY SURVEYOR

424 | 18

F.B. Pg

Chief Party Notes by Date 10-17-29

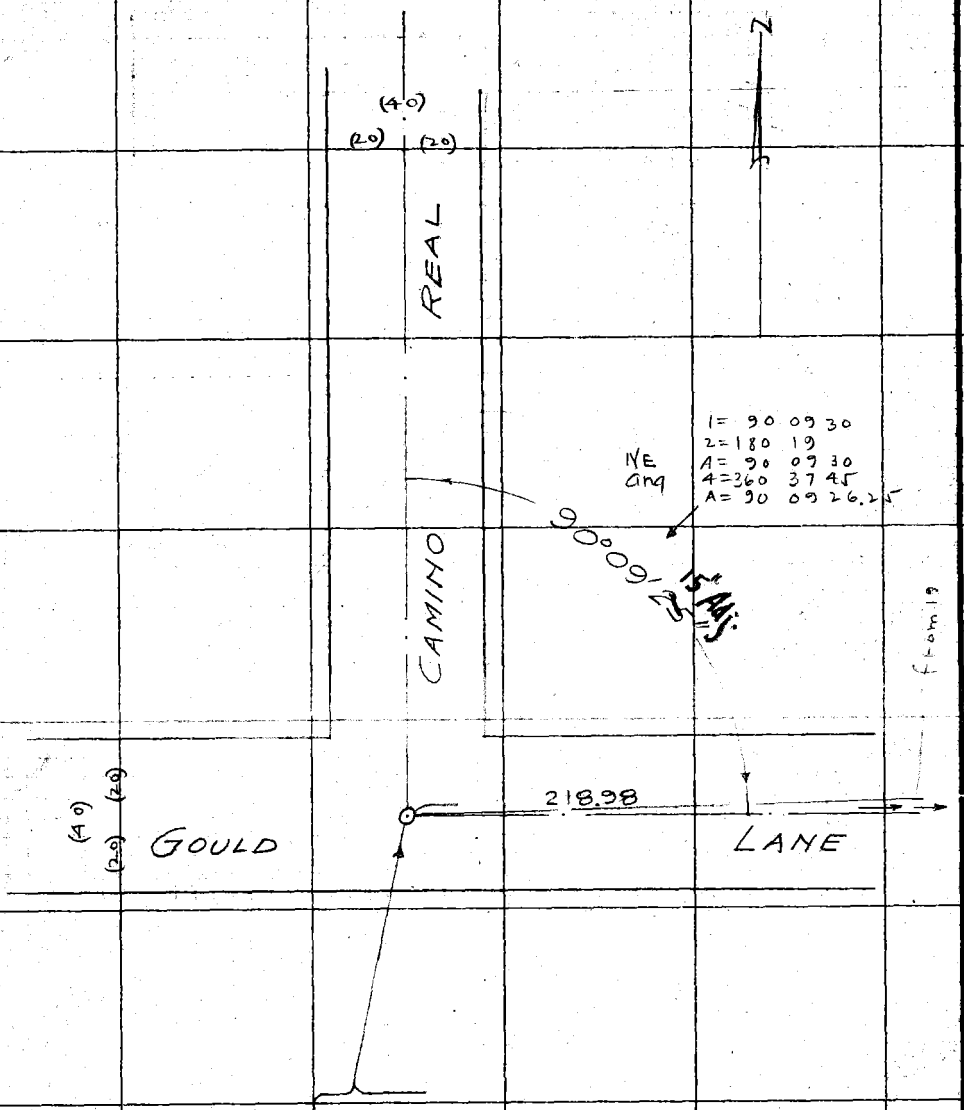

RETURN TO
LOS ANGELES COUNTY SURVEYOR

Do not extend notes this side of this line

Note: ANY ADDITIONS OR CHANGES ON THIS SHEET MUST BE MADE OR CIRCLED IN Red. WITH DATE AND NAME OF PERSON MAKING CHANGE.

Date 10-17-29 Notes by Pma Chief Party Pma F.B. 424 Pg. 19

Platted by A. Svenson	W.O. No. 920 Tape O.B.O. No. 032
Date Aug. 1930	Location Riv. Redondo Road
Map No. B-442-2	Surveyed by PW Atkins Dep
Platting C'k'd by D M Finley	Date Oct. 17, 1929
Date Nov. 1933	Indexed A. C. Johnson

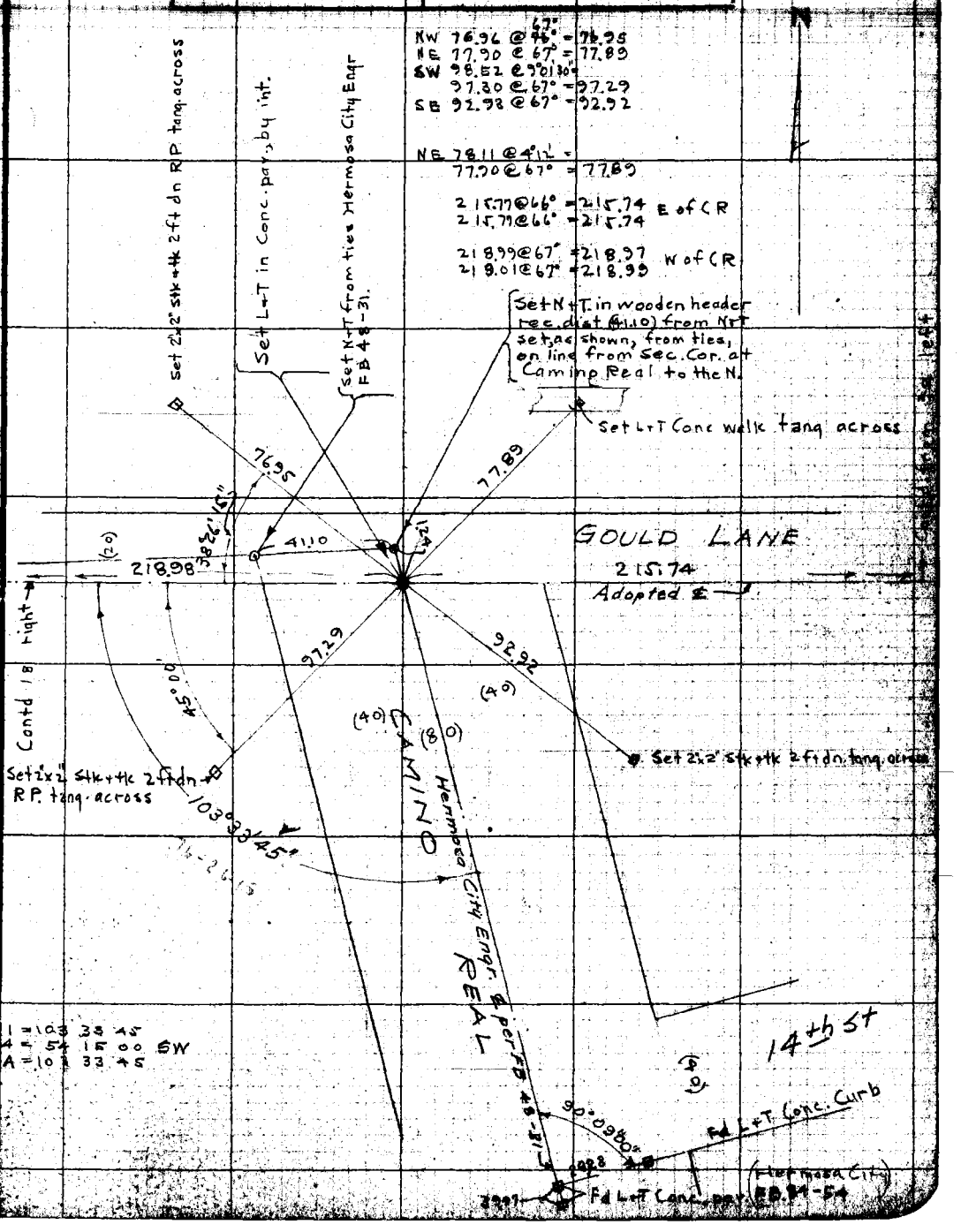

Note: ANY ADDITIONS OR CHANGES ON THIS SHEET MUST BE MADE OR CIRCLED IN Red. WITH DATE AND NAME OF PERSON MAKING CHANGE.

Do not extend notes this side of this line

RETURN TO LOS ANGELES COUNTY SURVEYOR

F.B. 424 Pg. 20 Chief Party Notes by [illegible] Date

468.50 @ 67° = 468.45
400.00 @ 3°07'30" =
399.40 @ 67° = 399.36
69.08 @ 67° = 69.07
468.43
468.44

N

Set 2"x2" Stk + tk 2 ft. dn =
P.O.T. = transit pt.

Contd from 21 left

(20)

215.74

468.44

Adopted ℄

Contd 19 right

RETURN TO
LOS ANGELES COUNTY SURVEYOR

Do not extend notes this side of this line

Note: ANY ADDITIONS OR CHANGES ON THIS SHEET MUST BE MADE OR CIRCLED IN Red. WITH DATE AND NAME OF PERSON MAKING CHANGE.

Date 10-16-29 Notes by mra Chief Party mra F.B. 424 Pg 21

Plotted by A. Svenson	W.O. No. 920 Tape No. 022
Date Aug. 1930	Location Riv. Redondo Road
Map No. B-442-2	Surveyed by P W Atkins Dep.
Plotting C'k'd by D M Finley	Date Oct. 16, 1929
Date Nov. 1933	Indexed A. C. Johnson

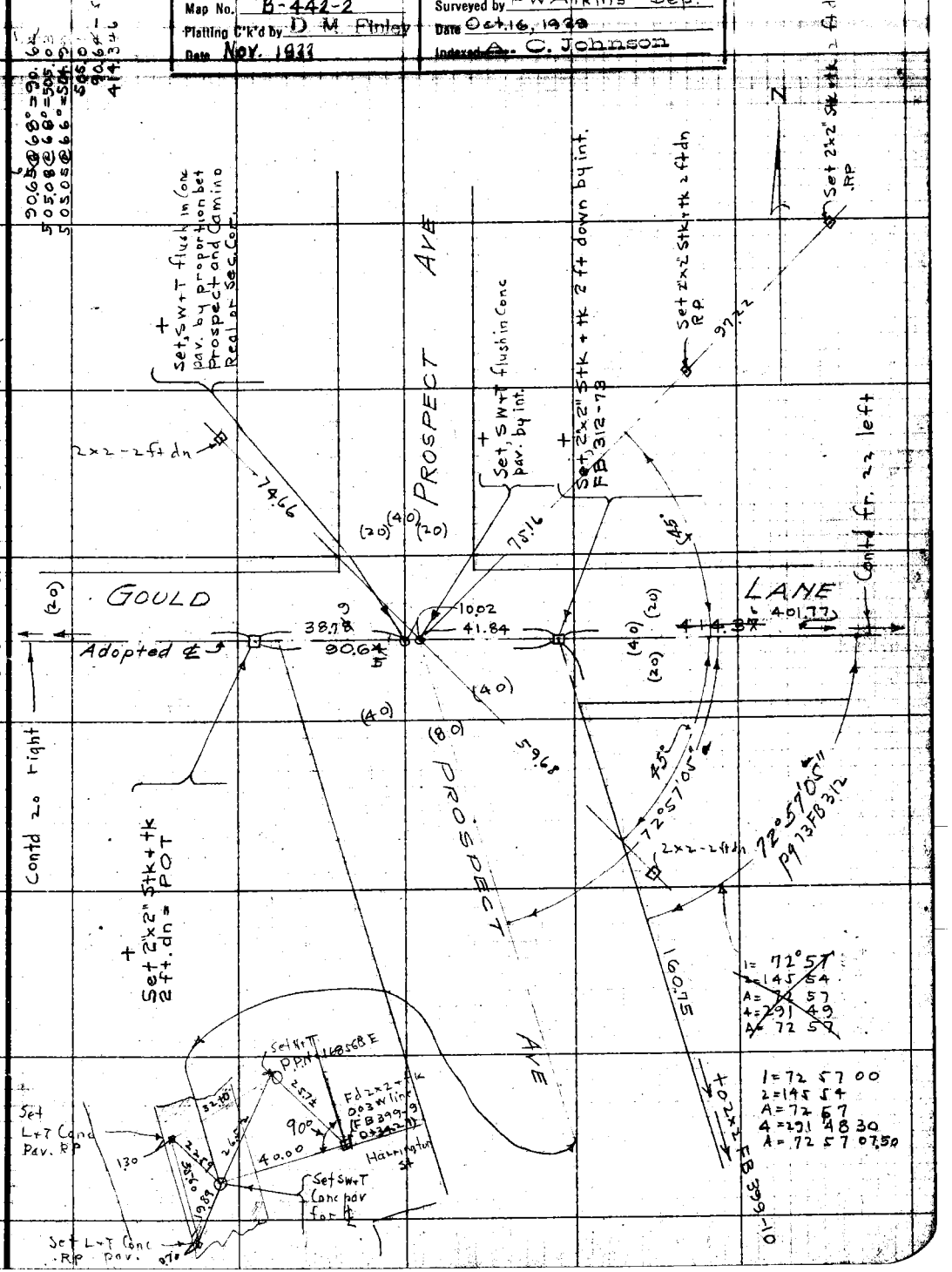

Note: ANY ADDITIONS OR CHANGES ON THIS SHEET MUST BE MADE OR CIRCLED IN Red. WITH DATE AND NAME OF PERSON MAKING CHANGE.

Do not extend notes this side of this line

RETURN TO LOS ANGELES COUNTY SURVEYOR

F.B. 424 Pg. 22 — Chief Party — Notes by — Date 10-15-29

62.65 @ 9°11' = 61.67 @ 67° = 61.66

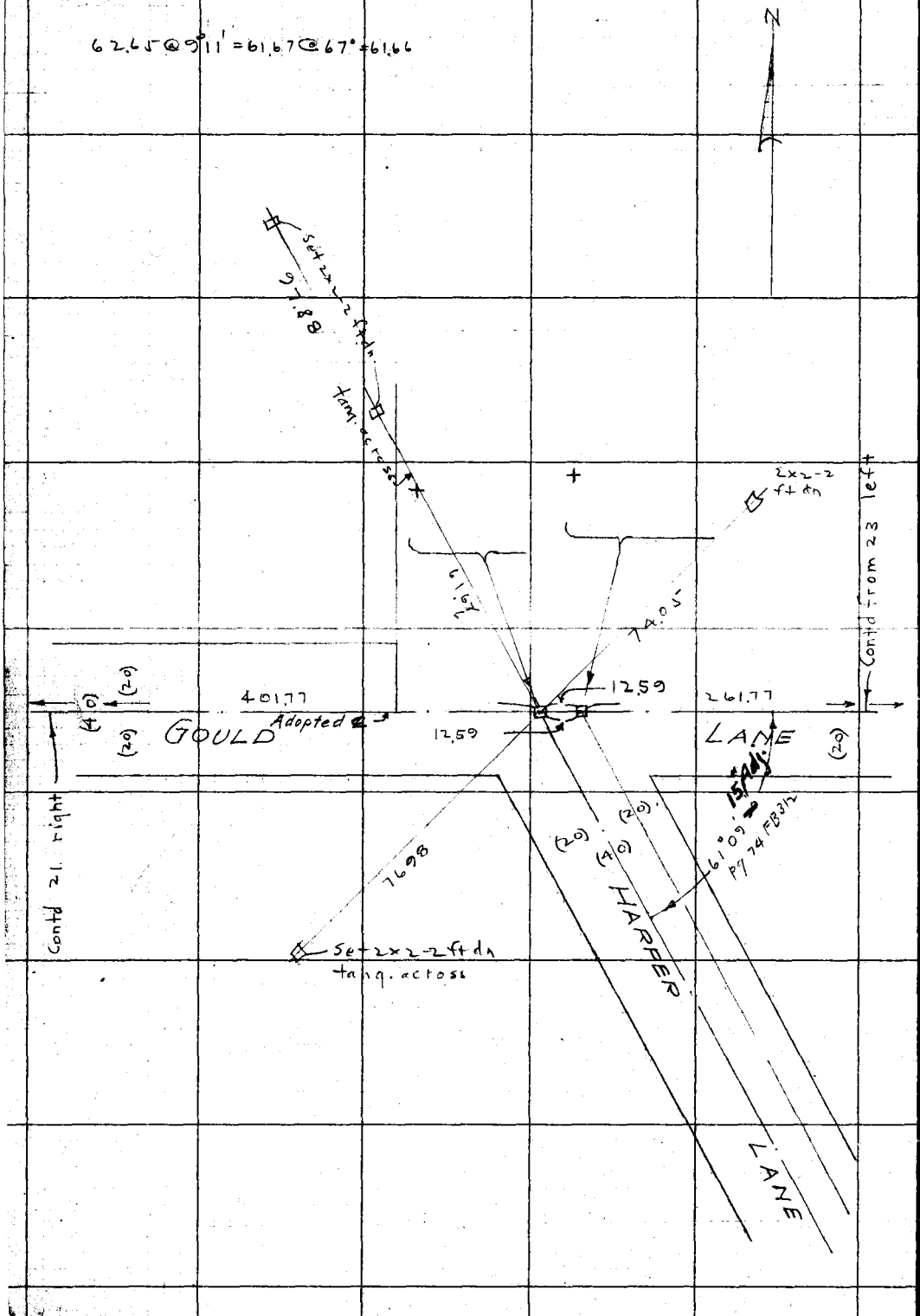

RETURN TO LOS ANGELES COUNTY SURVEYOR

Do not extend notes this side of this line

Note! ANY ADDITIONS OR CHANGES ON THIS SHEET MUST BE MADE OR CIRCLED IN Red. WITH DATE AND NAME OF PERSON MAKING CHANGE.

414.36
12.59
401.77

Date 10-15-29 Notes by Orra Chief Party Orra F.B. 424 Pg. 23

Platted by A. Svenson
Date Aug. 1930.
Map No. B-442-2.
Platting C'k'd by D. M. Finley
Date Nov. 1933

W. O. No. 920 +1PC S. C. O. No. 072
Location Riv. Redondo Rd
Surveyed by P W Atkins Dep
Date Oct. 15, 1929.
Indexed A. C. Johnson

Notes ANY ADDITIONS OR CHANGES ON THIS SHEET MUST BE MADE OR CIRCLED IN Red. WITH DATE AND NAME OF PERSON MAKING CHANGE.

Do not extend notes this side of this line

RETURN TO LOS ANGELES COUNTY SURVEYOR

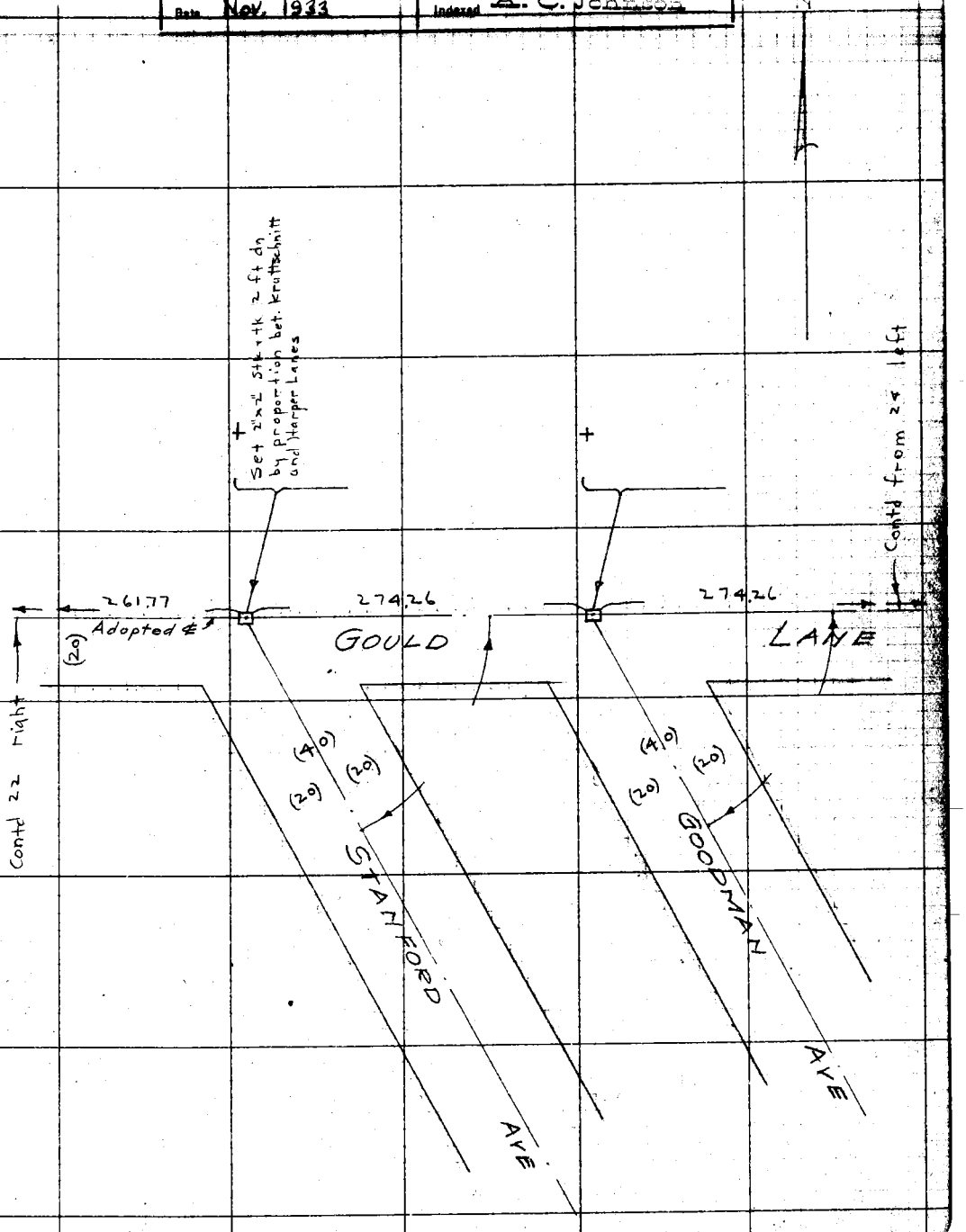

F.B. 424 PG. 24 Chief Party Notes by Date

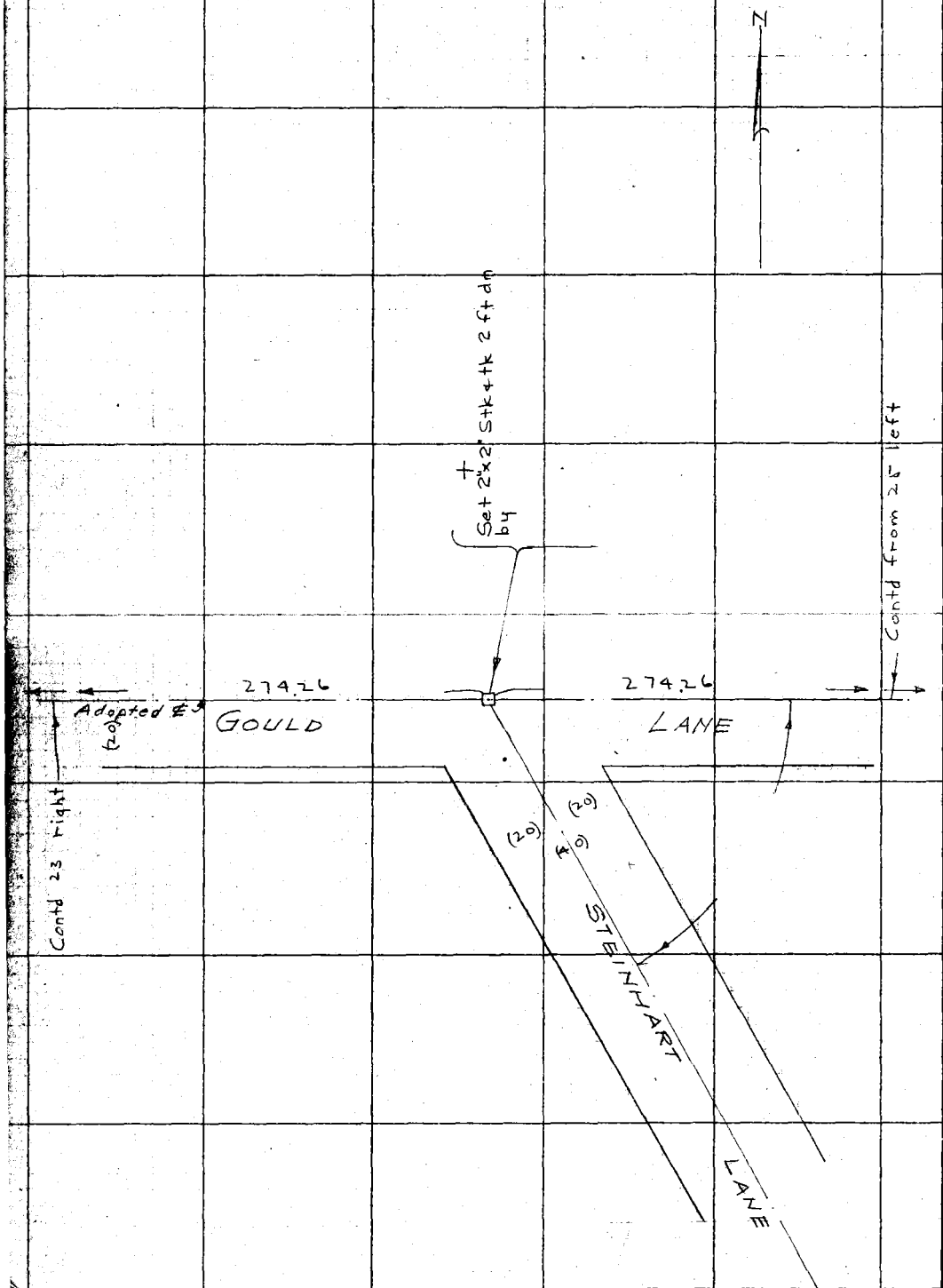

RETURN TO
LOS ANGELES COUNTY SURVEYOR

Do not extend notes this side of this line

Note: ANY ADDITIONS OR CHANGES ON THIS SHEET MUST BE MADE OR CIRCLED IN Red. WITH DATE AND NAME OF PERSON MAKING CHANGE.

Date 10-15-29 Notes by Pra Chief Party Pra F.B. 424 Pg. 25

Platted by A. Svenson	W. O. No. 920 C. of S. No. 022
Date Aug. 1930	Location Riv. Redondo Rd
Map No. B-442-2	Surveyed by D W Atkins Dep
Planimetered by D. M. Finley	Date Oct. 15, 1929.
Date Nov. 1933.	Inspected A. C. Johnson

Note: ANY ADDITIONS OR CHANGES ON THIS SHEET MUST BE MADE OR CIRCLED IN Red, WITH DATE AND NAME OF PERSON MAKING CHANGE.

Do not extend notes this side of this line

RETURN TO LOS ANGELES COUNTY SURVEYOR

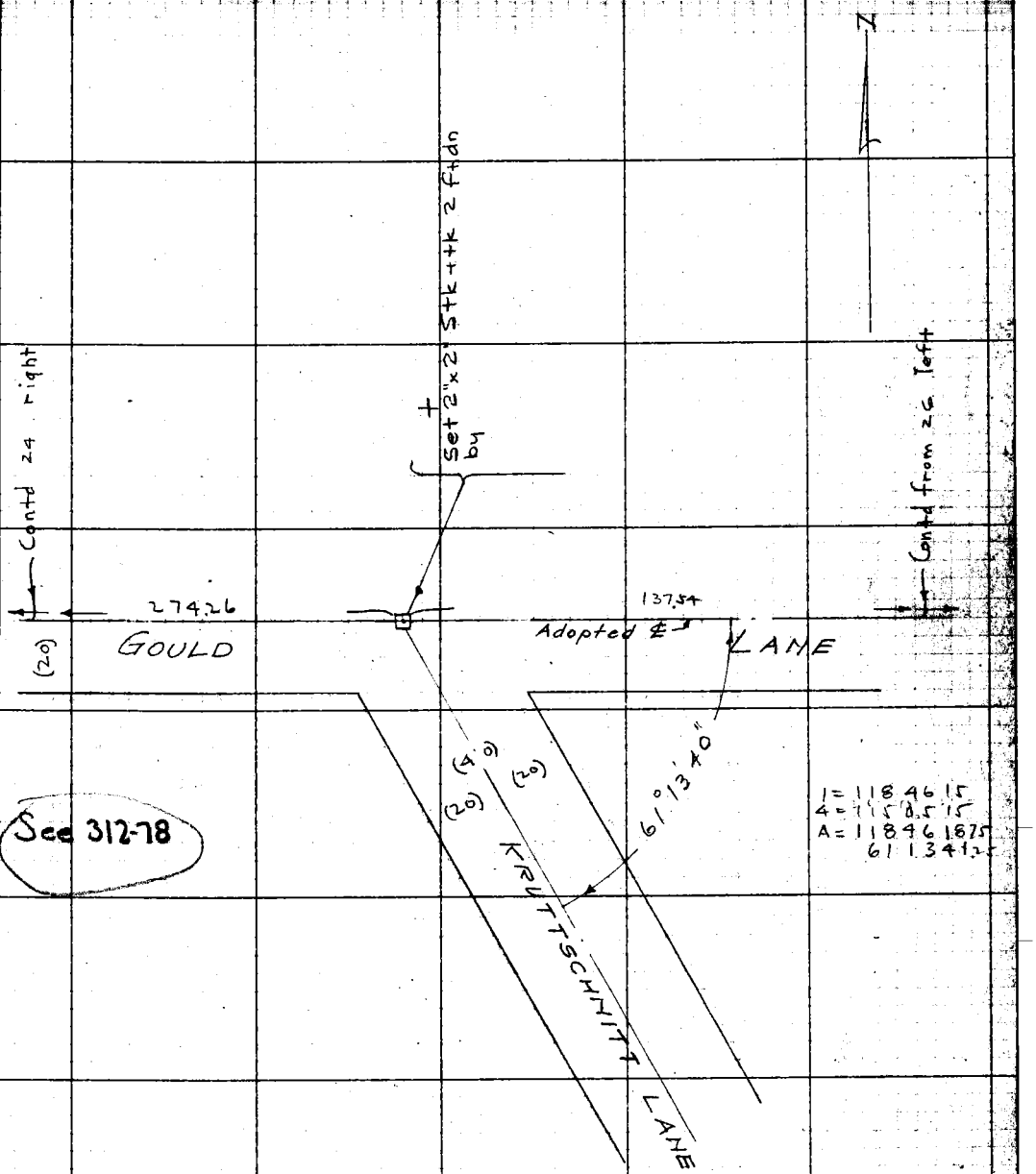

See 312-78

P.B. 424 PG. 26 Porra Chief Party Notes by Porra Date 10-15-29

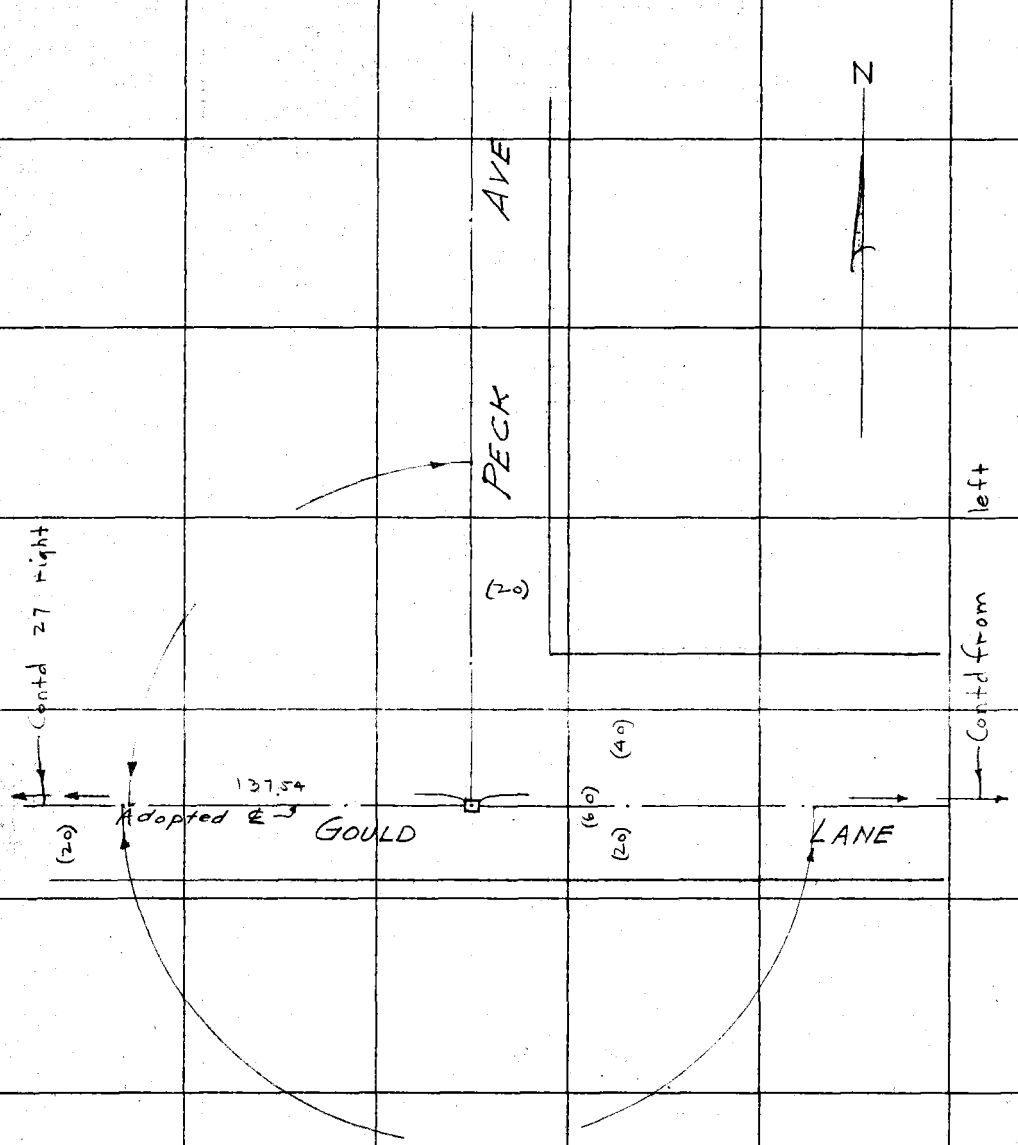

RETURN TO
LOS ANGELES COUNTY SURVEYOR
Do not extend notes this side of this line
Note: ANY ADDITIONS OR CHANGES ON THIS SHEET MUST BE MADE OR CIRCLED IN Red. WITH DATE AND NAME OF PERSON MAKING CHANGE.

Date 3-8-29 Notes by [illegible] Chief Party [illegible] F.B. 312 Pg. [illegible]

Platted by A. Svenson	W. O. No. 920 Lea No. 029
Date Aug. 1930	Location Riv. Redondo Rd
Map No. B-442-2	Surveyed by P W Atkins Dep
Platting C'k'd by D. M. Finley	Date 3-8-29
Date Nov. 1933	Indexed A. C. Johnson

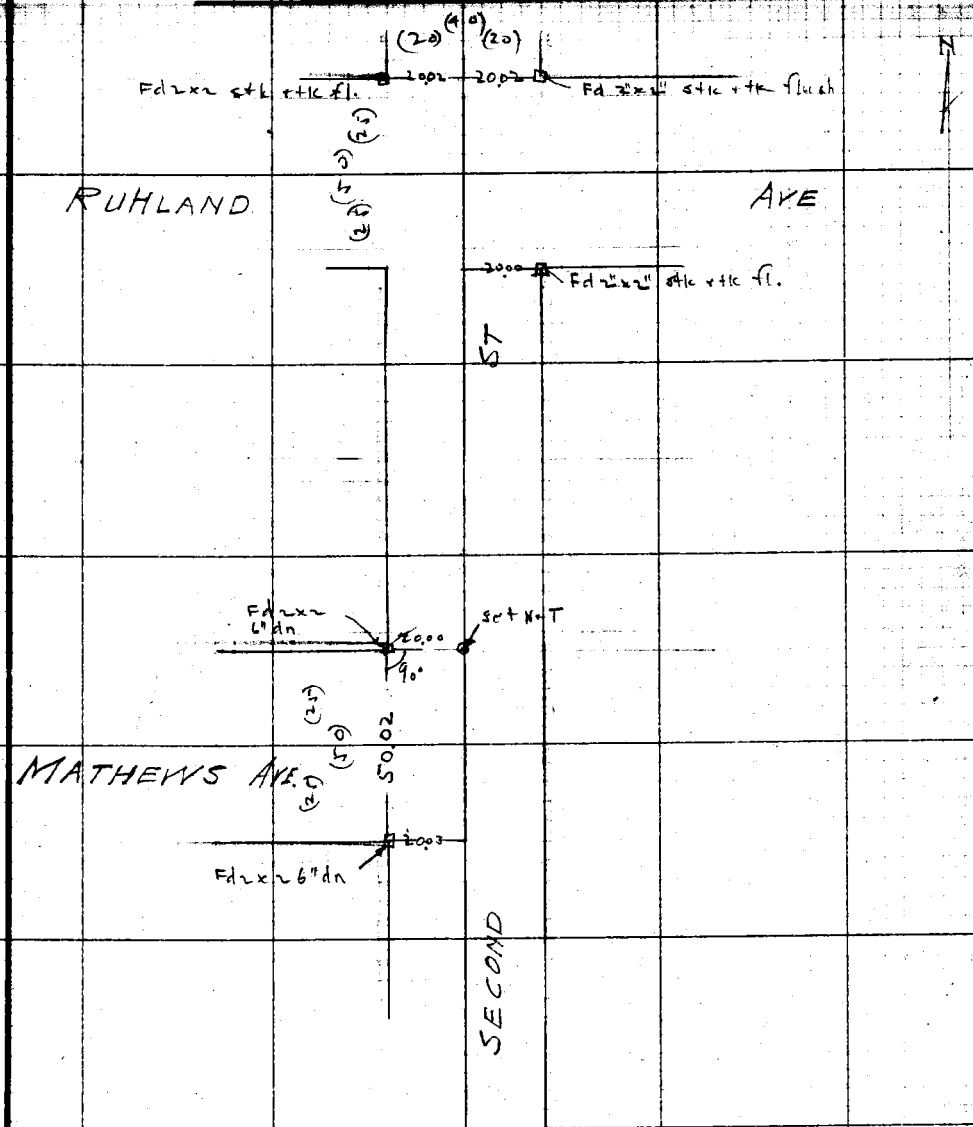

Contd from 102 top FB 312

Note: ANY ADDITIONS OR CHANGES ON THIS SHEET MUST BE MADE OR CIRCLED IN Red. WITH DATE AND NAME OF PERSON MAKING CHANGE.

Do not extend notes this side of this line

RETURN TO LOS ANGELES COUNTY SURVEYOR

424 28

F.B. ~~312~~ Pg. ~~132~~ Mra Chief Party Notes by Mra Date 3-11-29

610.10 @ 64° = 610.02

Fd 2"x2" stk + tk flush, new.

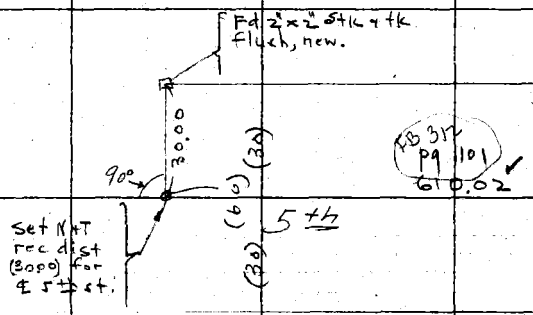

30.00

90°

(30) (60) (30)

FB 312 pg 101 610.02

5th

ST

Set N+T rec dist (3000) for ℄ 5th st.

FB 312 Contd from 101 bot.

Contd from left side 124

RETURN TO

LOS ANGELES COUNTY SURVEYOR

Do not extend notes this side of this line

Note: ANY ADDITIONS OR CHANGES ON THIS SHEET MUST BE MADE OR CIRCLED IN Red. WITH DATE AND NAME OF PERSON MAKING CHANGE.

424 29

Date 3-11-29 Notes by Dira Chief Party Dira F.B. 312 PG 133

Platted by A. Svenson	W. O. No. 920 C. S. O. No. 029
Date Aug. 1930	Location Riv. Redondo Rd
Map No. B-442-2	Surveyed by Dira & Atkins Dep
Platting Ck'd by D. M. Finley	Date 3-11-29
Date Nov. 1933	Inspected A. C. Johnson

Notes ANY ADDITIONS OR CHANGES ON THIS SHEET MUST BE MADE OR CIRCLED IN Red. WITH DATE AND NAME OF PERSON MAKING CHANGE.

Do not extend notes this side of this line

RETURN TO LOS ANGELES COUNTY SURVEYOR

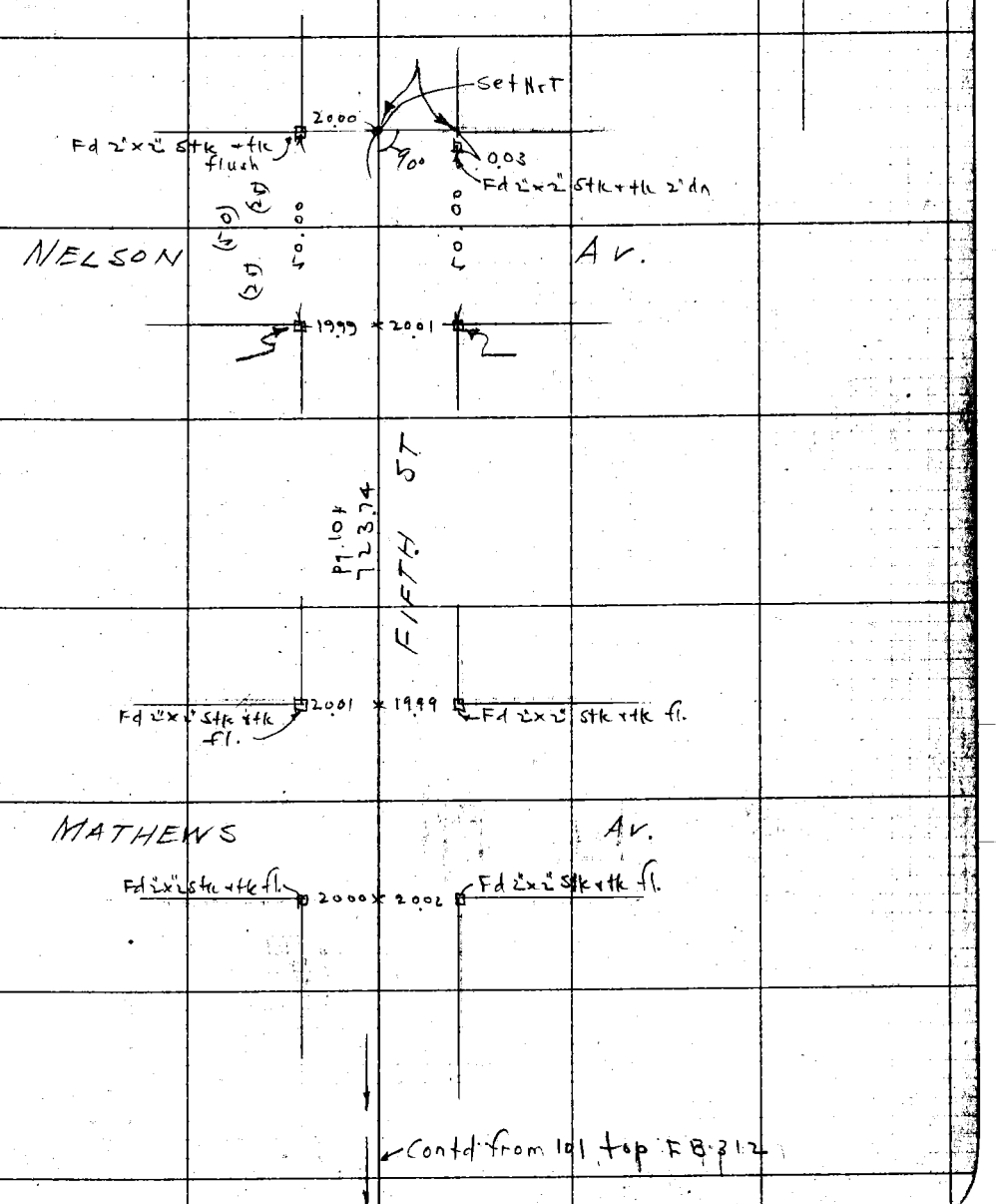

Contd from 101 top FB 312

424 30

F.B. 318 Pg. 134 Chief Party Notes by Date 3-14-29

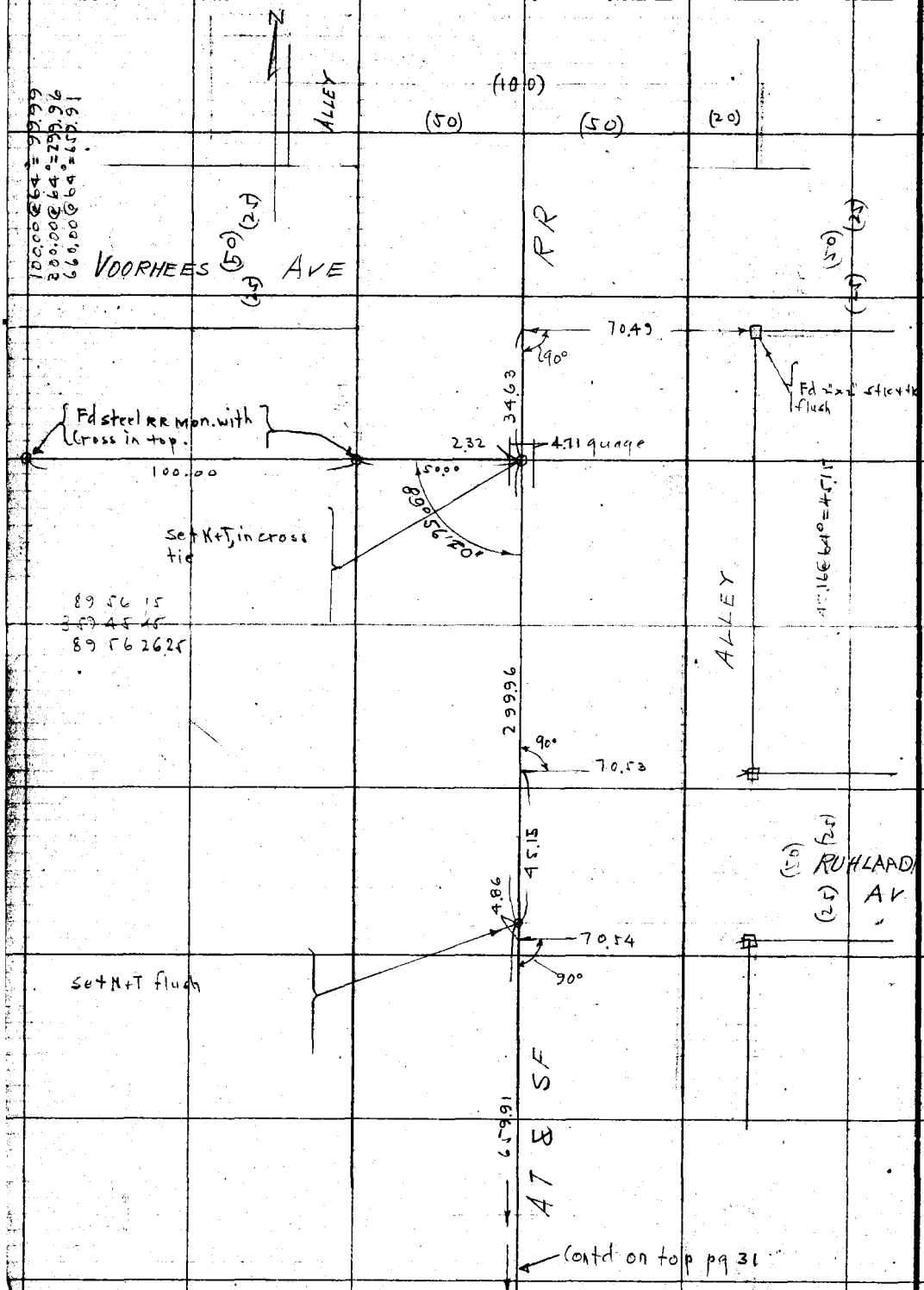

RETURN TO LOS ANGELES COUNTY SURVEYOR

Do not extend notes this side of this line

Note: ANY ADDITIONS OR CHANGES ON THIS SHEET MUST BE MADE OR CIRCLED IN Red WITH DATE AND NAME OF PERSON MAKING CHANGE.

424 31

Date 3-14-29 Notes by Orra Chief Party Orra F.B. ~~312~~ Pg ~~135~~

Platted by A Svenson	W. O. No. 920 ~~T.C.~~ No. 029
Date Aug. 1930	Location Rir Redondo Rd
Map No. B-442-2	Surveyed by Paul Atkins Dep.
Platting C'k'd by D. M. Finley	Date 3-14-29
Date Nov 1933	Indexed by C. Johnson

2513

N

50.04 @ 67° = 50.03
70.68 @ 64° = 70.68
389.54 @ 17° = 389.54
50.01 @ 64° = 50.00

Contd from bottom page 30

(50) (50) RR ALLEY

71.04 @ 64° =
71.03 @ 17°18' =

(100)

Vers 17°18' = 8.655515
71.03 1.151442
3.21 10.506957
67.82 6911 = 3.2133
46

(20)

659.91 90° 70.68

2513

2.47 4.71 guage tk

50.03 (50) (25) (25) MATHEWS AV.

70.68

90°

Set K+T in cross tie

89 55 45
359 43 00
89 55 45

389.54

Contd fr. 100 top FB 312

89°55'45"

7.92 E
7.08 W

17.81 90

Calc 67.82 19.81

Set Cop tk POT

7.08 7.92

30.30 30.30 30.30 30

50.00

Set 1"x2" stk + tk flush, by rec. dist from RR Mon.

990.06

996.50

Notes: ANY ADDITIONS OR CHANGES ON THIS SHEET MUST BE MADE OR CIRCLED IN Red. WITH DATE AND NAME OF PERSON MAKING CHANGE.

RETURN TO LOS ANGELES COUNTY SURVEYOR

Do not extend notes this side of this line

424 32

F.B. ~~312~~ PG ~~136~~ Chief Party Notes by Date 3-14-28

59.32 @ 64° = 59.31
81.09 @ 64° = 81.08
60.85 @ 64° = 60.84
40.16 @ 64° = 40.15
369.93 @ 64° = 369.88

0.09 E 90° off 1x2
3.03 split qge.
8.37 backsta 10
4.82
74.90 @ 64° = 74.89

37
13
111
37
48

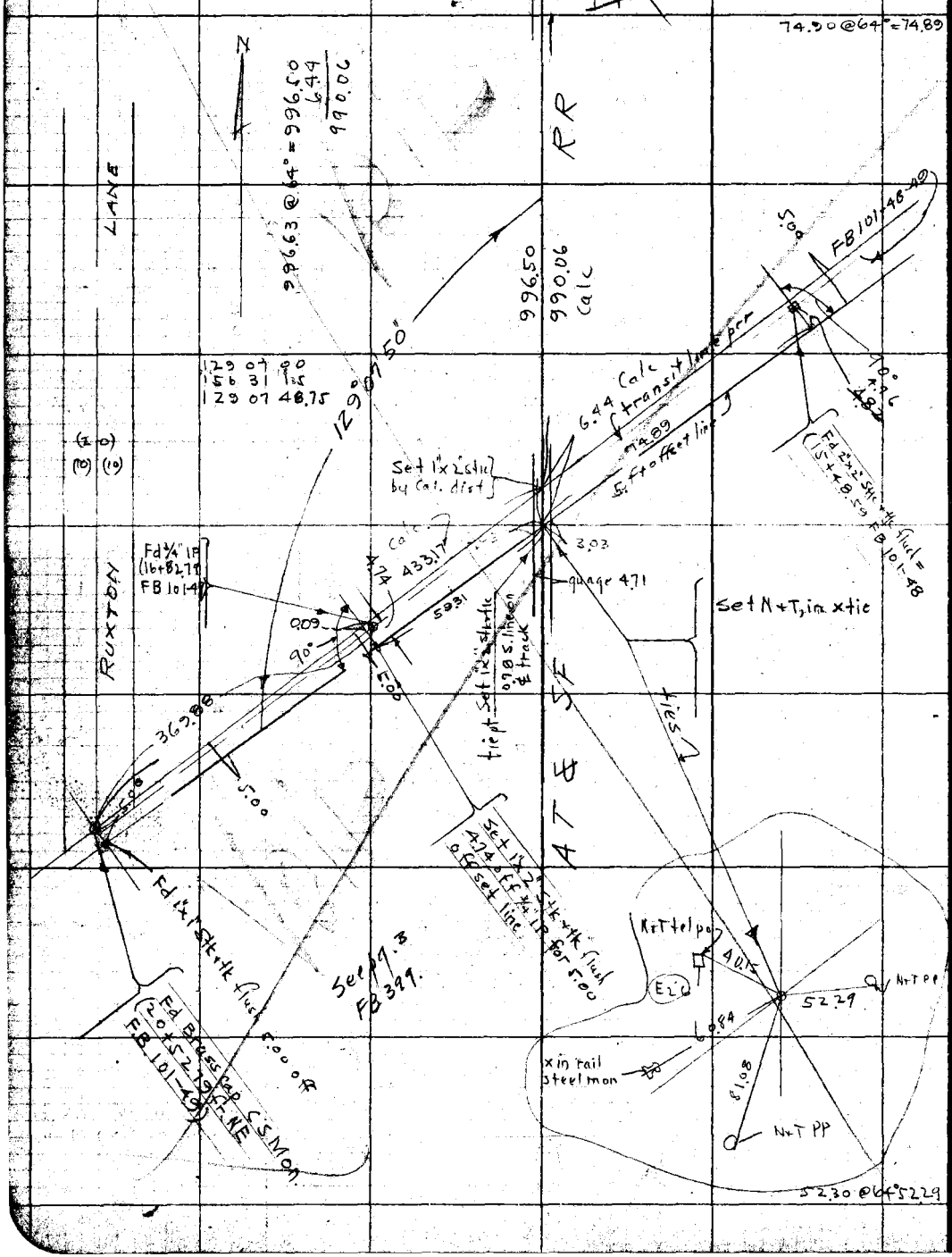

RETURN TO
LOS ANGELES COUNTY SURVEYOR

Do not extend notes this side of this line

Note: ANY ADDITIONS OR CHANGES ON THIS SHEET MUST BE MADE OR CIRCLED IN Red. WITH DATE AND NAME OF PERSON MAKING CHANGE.

424 33

Date 5-13-29 Notes by Pira Chief Party Mra F.B. ~~312~~ Pg ~~137~~

Platted by A. Svenson	W. O. No. 920 ~~C.S.O.~~ No. 029
Date Aug. 1930	Location Riv. Redondo Road
Map No. B-442-2	Surveyed by Paul Atkins Dep
Platting Ck'd by D. M. Finley	Date 5-13-29
Date Nov. 1933	Indexed A. C. Johnson

91.60 @ 84° = 91.60
97.02 @ 84° = 97.02
88.75 @ 84° = 88.75
85.62 @ 84° = 85.62

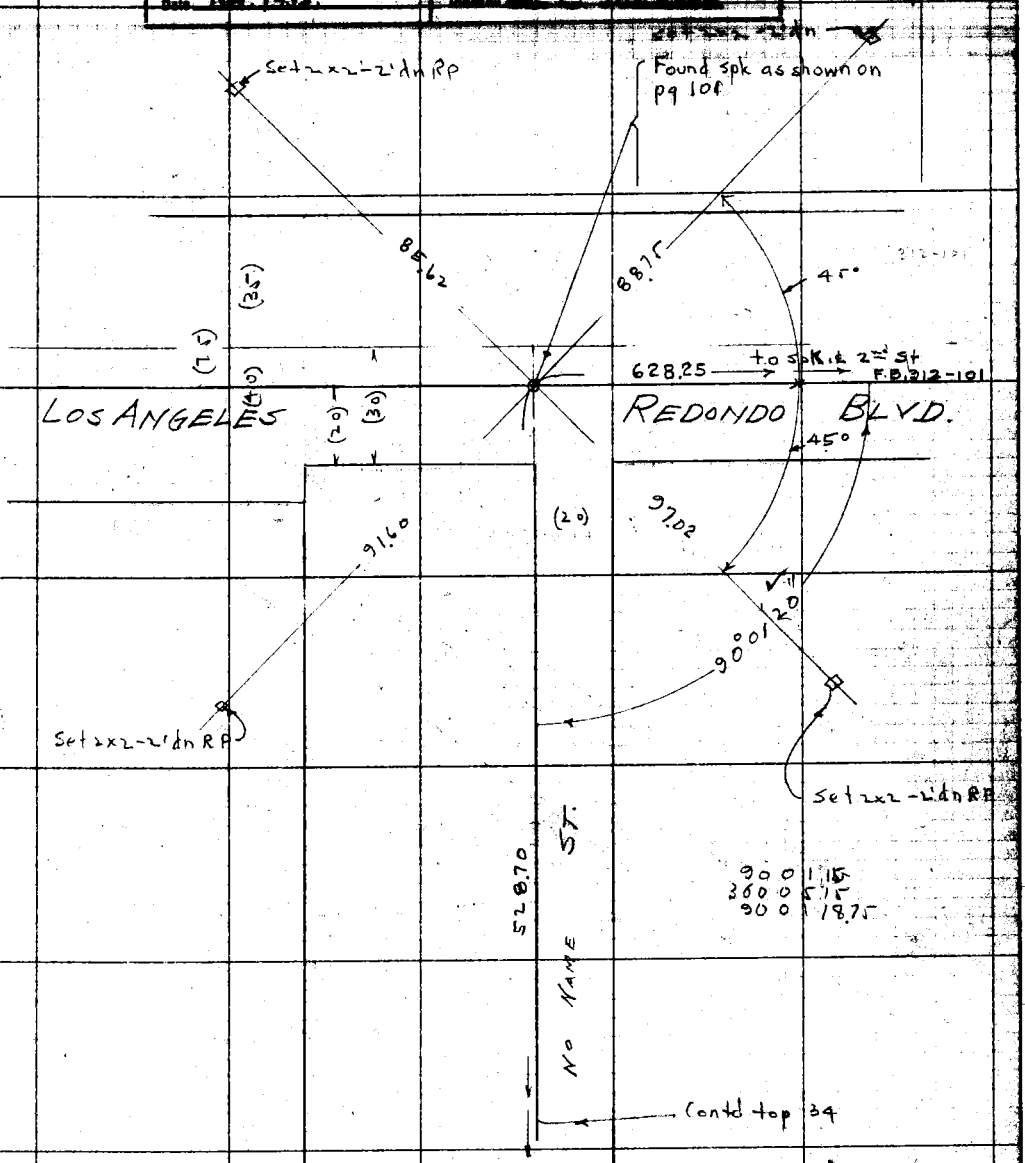

Note: ANY ADDITIONS OR CHANGES ON THIS SHEET MUST BE MADE OR CANCLED IN Red. WITH DATE AND NAME OF PERSON MAKING CHANGE.

Do not extend notes this side of this line

RETURN TO LOS ANGELES COUNTY SURVEYOR

424 34

F. B. 312 Pg 138 Chief Party Notes by Dma Date 1-13-29

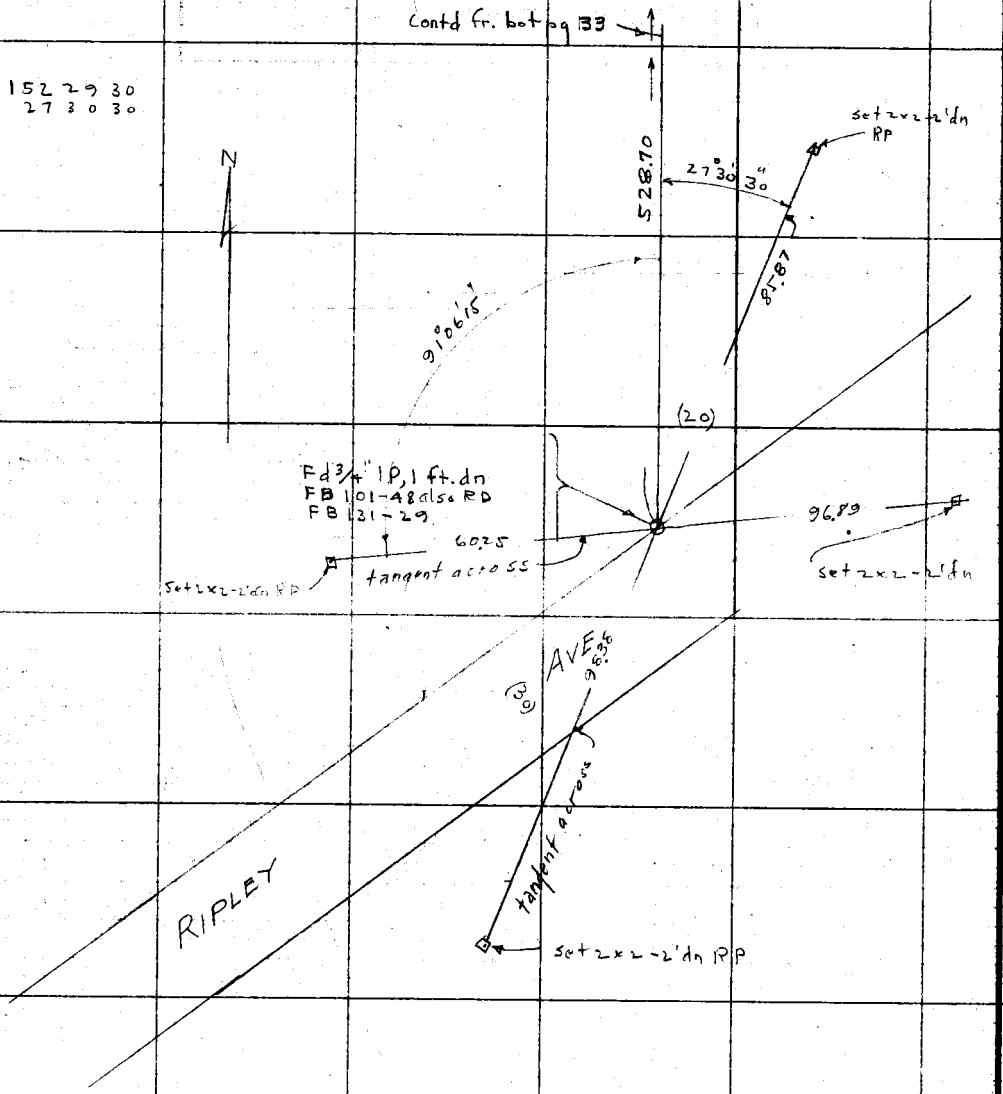

RETURN TO LOS ANGELES COUNTY SURVEYOR

Do not extend notes this side of this line

Note: ANY ADDITIONS OR CHANGES ON THIS SHEET MUST BE MADE OR CIRCLED IN Red. WITH DATE AND NAME OF PERSON MAKING CHANGE.

Date _____ Notes by _____ Chief Party _____ F.B. 424 PG. 36

Platted by _____
Date _____
Map No. _____
Platting C'k'd by _____
Date _____

W. O. No. 920 D. S. O. No. _____
Location Riverside - Redondo Rd
Surveyed by Paul Atkini - Dep
Date 5-13-29
Indexed A. C. Johnson

Note: ANY ADDITIONS OR CHANGES ON THIS SHEET MUST BE MADE OR CIRCLED IN Red WITH DATE AND NAME OF PERSON MAKING CHANGE.

Do not extend notes this side of this line

RETURN TO
LOS ANGELES COUNTY SURVEYOR

RETURN TO

LOS ANGELES COUNTY SURVEYOR

Note: ANY ADDITIONS OR CHANGES ON THIS SHEET MUST BE MADE OR CIRCLED IN **Red.** WITH DATE AND NAME OF PERSON MAKING CHANGE.

Do not extend notes this side of this line

Date

Notes by

Chief Party

F.B. 424 Pg. 36

Date 10-18-29 Notes by Mra Chief Party Mra F.B. 424 Pg 37

Platted by A. Svenson	W.O. No. 920 D.S.O. No. 020
Date Aug. 1930	Location Riv. Redondo Road
Map No. B-442-2	Surveyed by PW Atkins Dep
Platting C'k'd by D. M. Finley	Date Oct. 18, 1929
Date Nov. 1933	Indexed A. C. Johnson

1=90 00 00
4=359 59 45
A=89 59 56 25

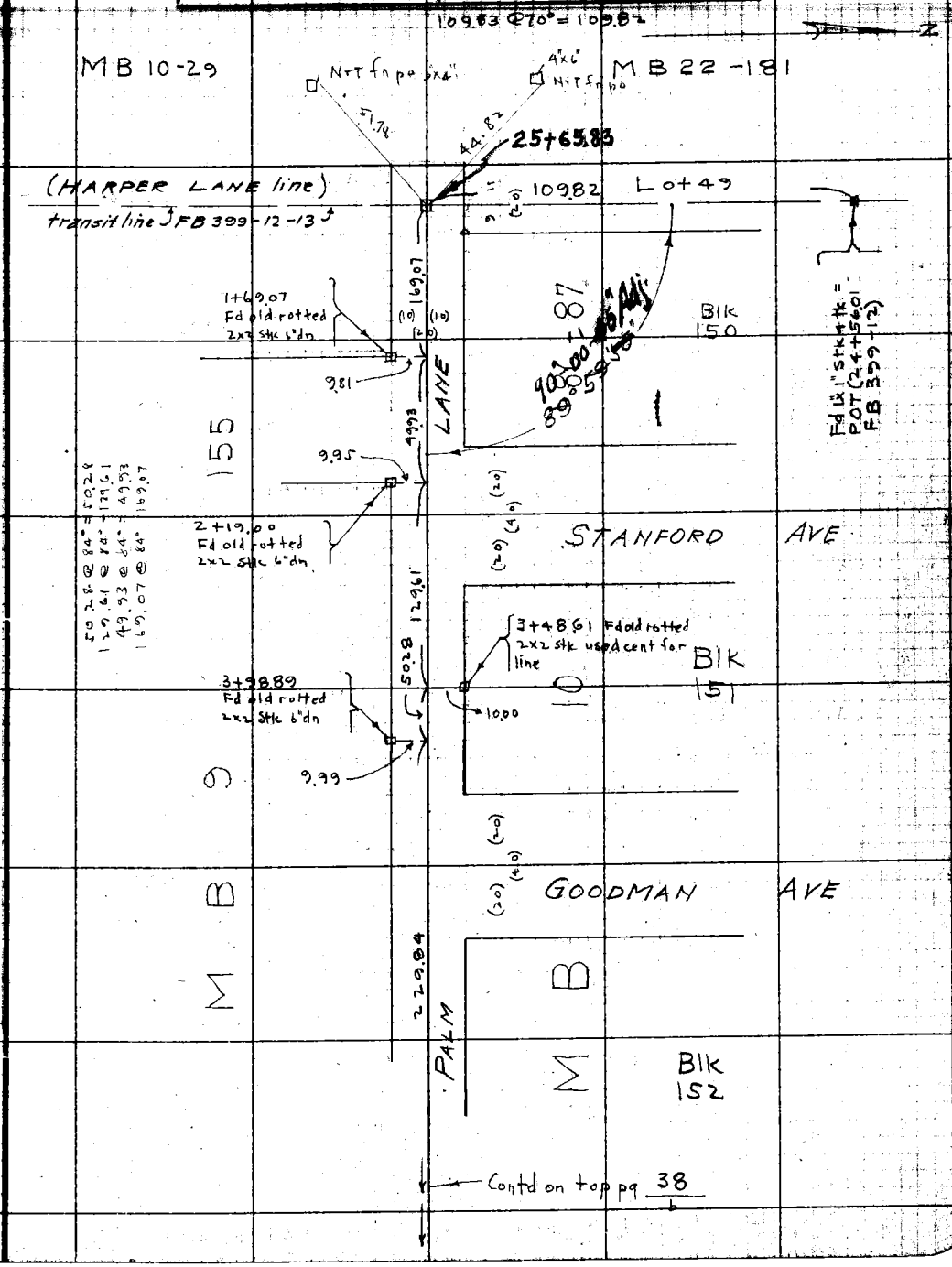

Note: ANY ADDITIONS OR CHANGES ON THIS SHEET MUST BE MADE OR CIRCLED IN Red. WITH DATE AND NAME OF PERSON MAKING CHANGE.

RETURN TO LOS ANGELES COUNTY SURVEYOR

Do not extend notes this side of this line

F.B. 424 PG. 38 Chief Party Notes by Date 10-18-29

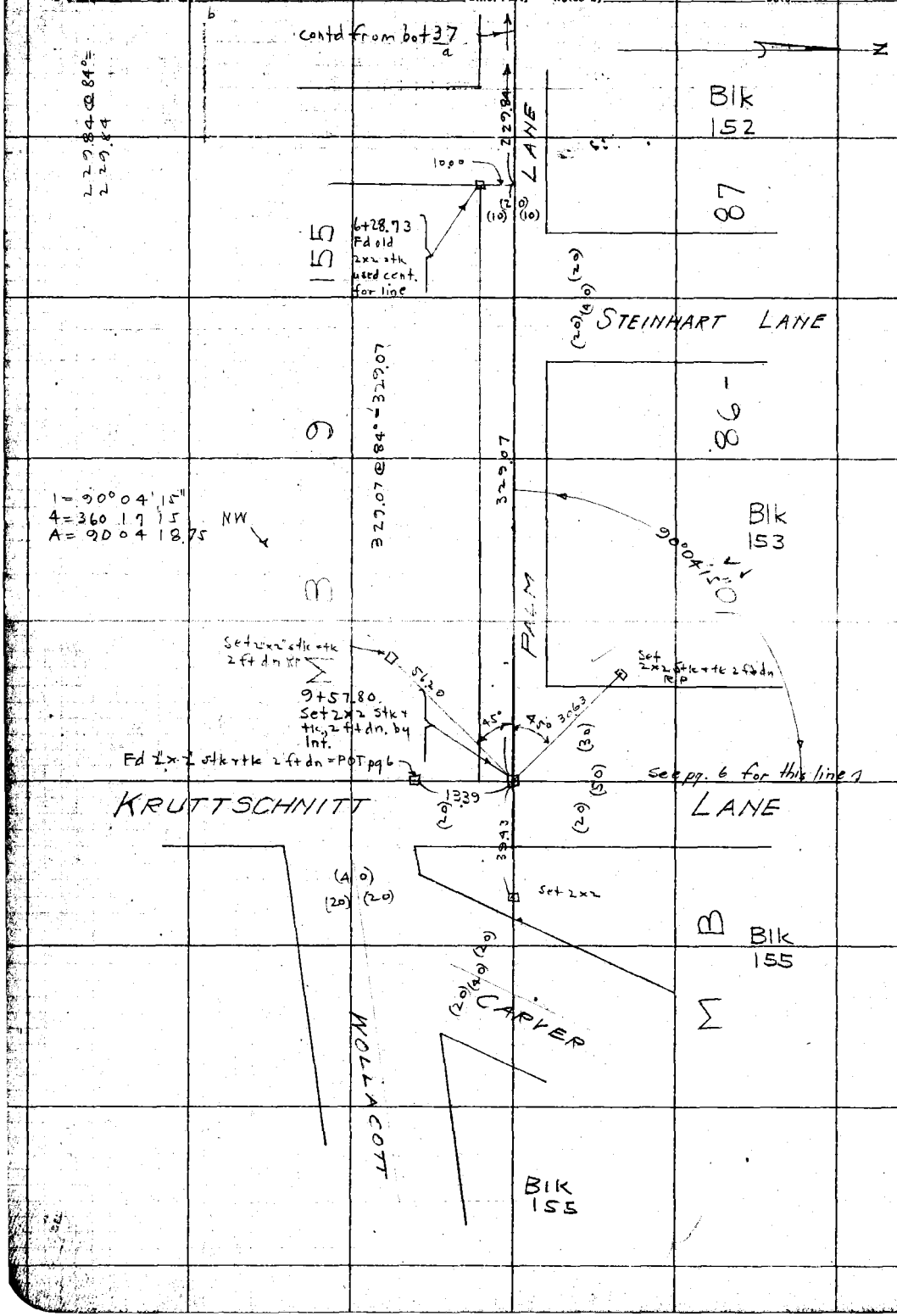

RETURN TO
LOS ANGELES COUNTY SURVEYOR

Do not extend notes this side of this line

Note: ANY ADDITIONS OR CHANGES ON THIS SHEET MUST BE MADE OR CIRCLED IN Red. WITH DATE AND NAME OF PERSON MAKING CHANGE.

Date 2-27-29 Notes by Mra Chief Party Mra F.B. 424 Pg. 97

Plotted by A. Svenson	W.O. No. 920 D.S.O. No. 029
Date Aug. 1933	Location Riv. Redondo Rd
Map No. B-442-2	Surveyed by Pa. Atkins Dep
Plotting C'k'd by D. M. Finley	Date 2-27-29
Date Nov. 1933	Indexed by A. C. Johnson

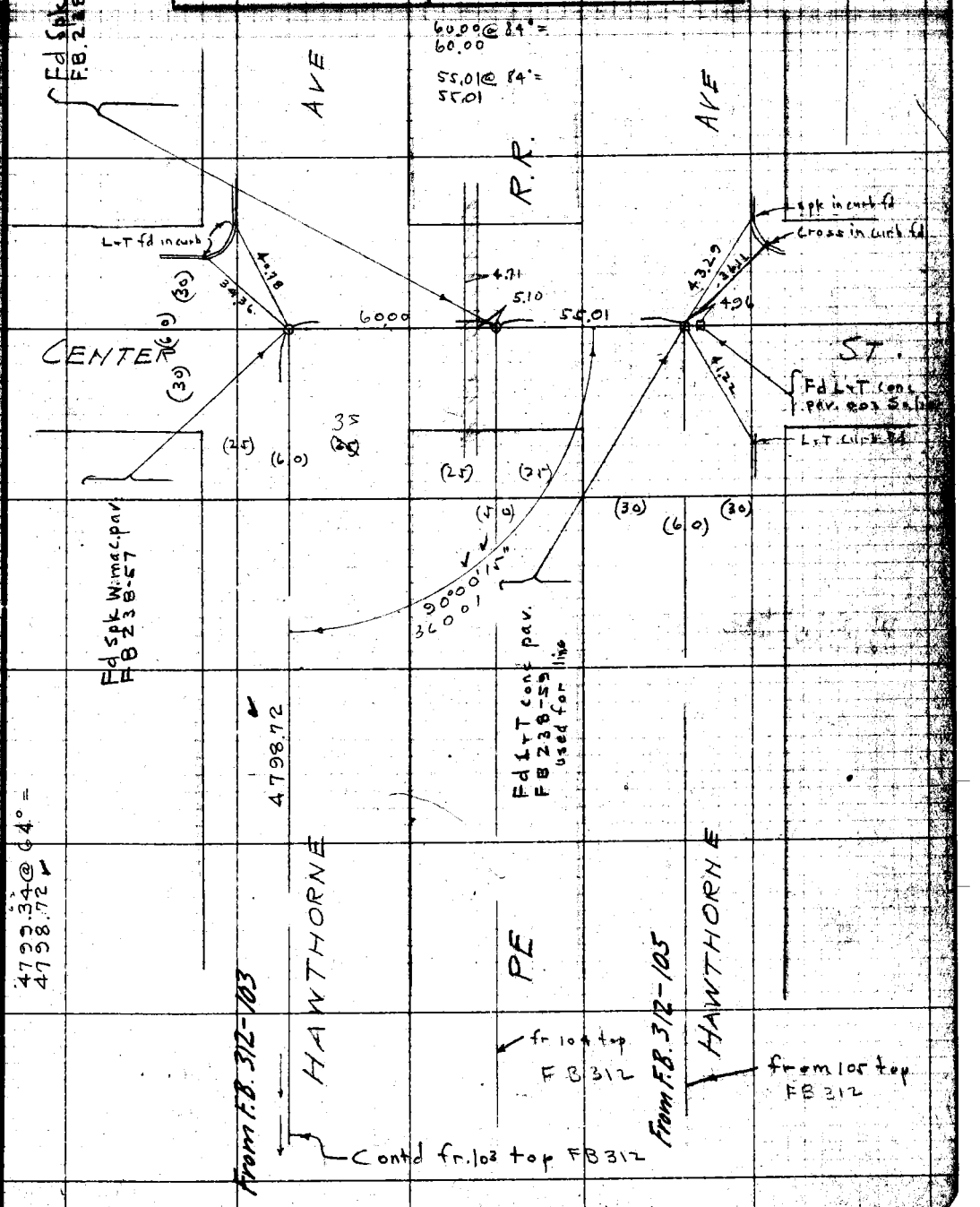

Note: ANY ADDITIONS OR CHANGES ON THIS SHEET MUST BE MADE OR CIRCLED IN RED WITH DATE AND NAME OF PERSON MAKING CHANGE.

Do not extend notes this side of this line

RETURN TO LOS ANGELES COUNTY SURVEYOR

424 ✓

F.B. ~~312~~ Pg. 40 Chief Party Notes by Date 2-3-30

Plotted by A Svensen 8-8-60 B442 Sh 2

Checked by J.D. Price 4-14-31

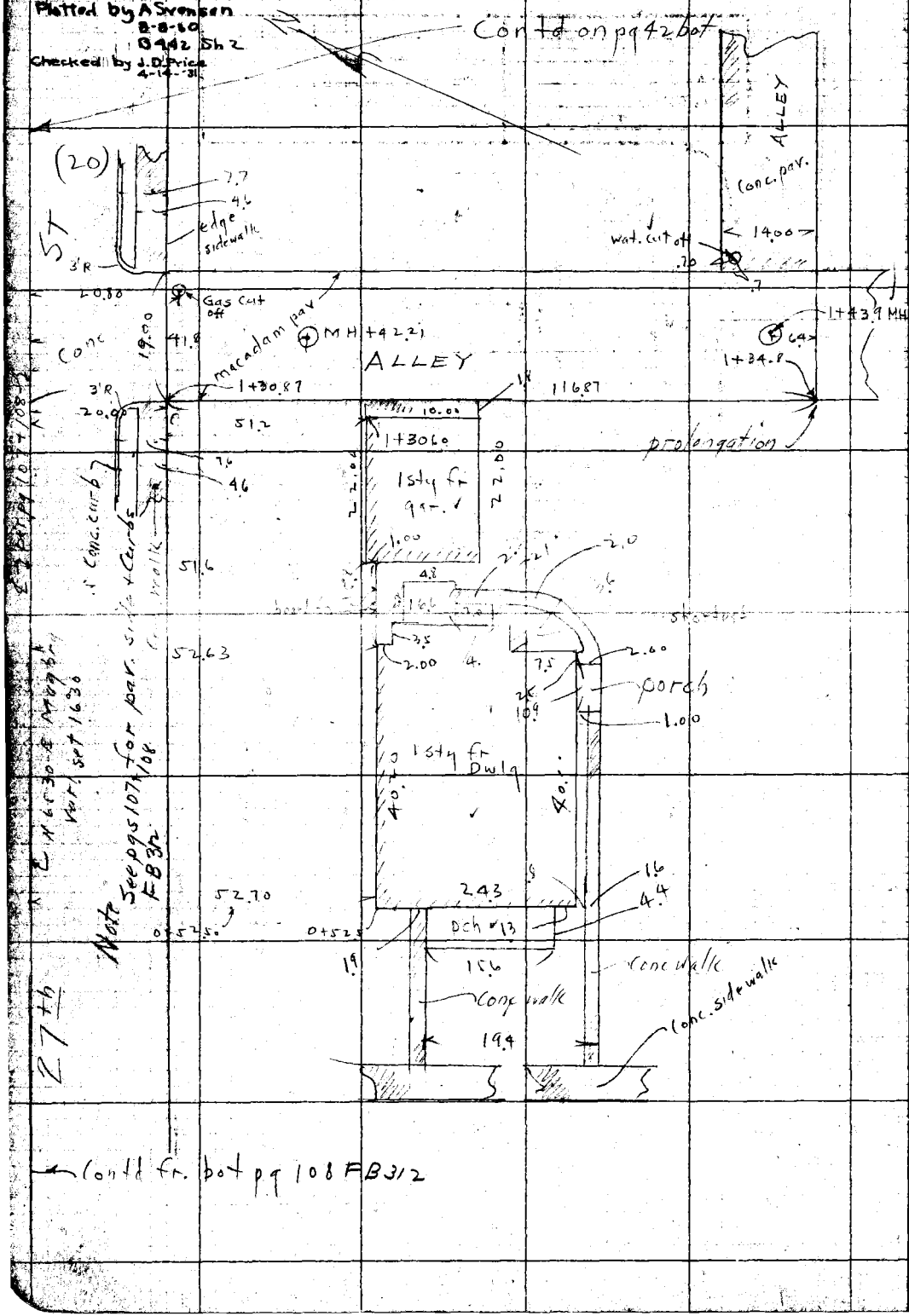

RETURN TO LOS ANGELES COUNTY SURVEYOR

Do not extend notes this side of this line

Note: ANY ADDITIONS OR CHANGES ON THIS SHEET MUST BE MADE OR CIRCLED IN Red. WITH DATE AND NAME OF PERSON MAKING CHANGE.

22
15.8
40.2
52.5
130.5

Date 2-3-30 Notes by Pira Chief Party Pira F.B. 424 Pg. 41

Plotted by A Svenson	W.O. No. 920 S.S.O. No. 062
Date 3-6-30	Location River side Redondo Rd
Map No. B442-Sh2	Surveyed by Paul Atkins Drp
Plotting C'k'd by J.D. Price	Date Feb. 3 1930
Date 4-14-31	Indexed A. C. Johnson

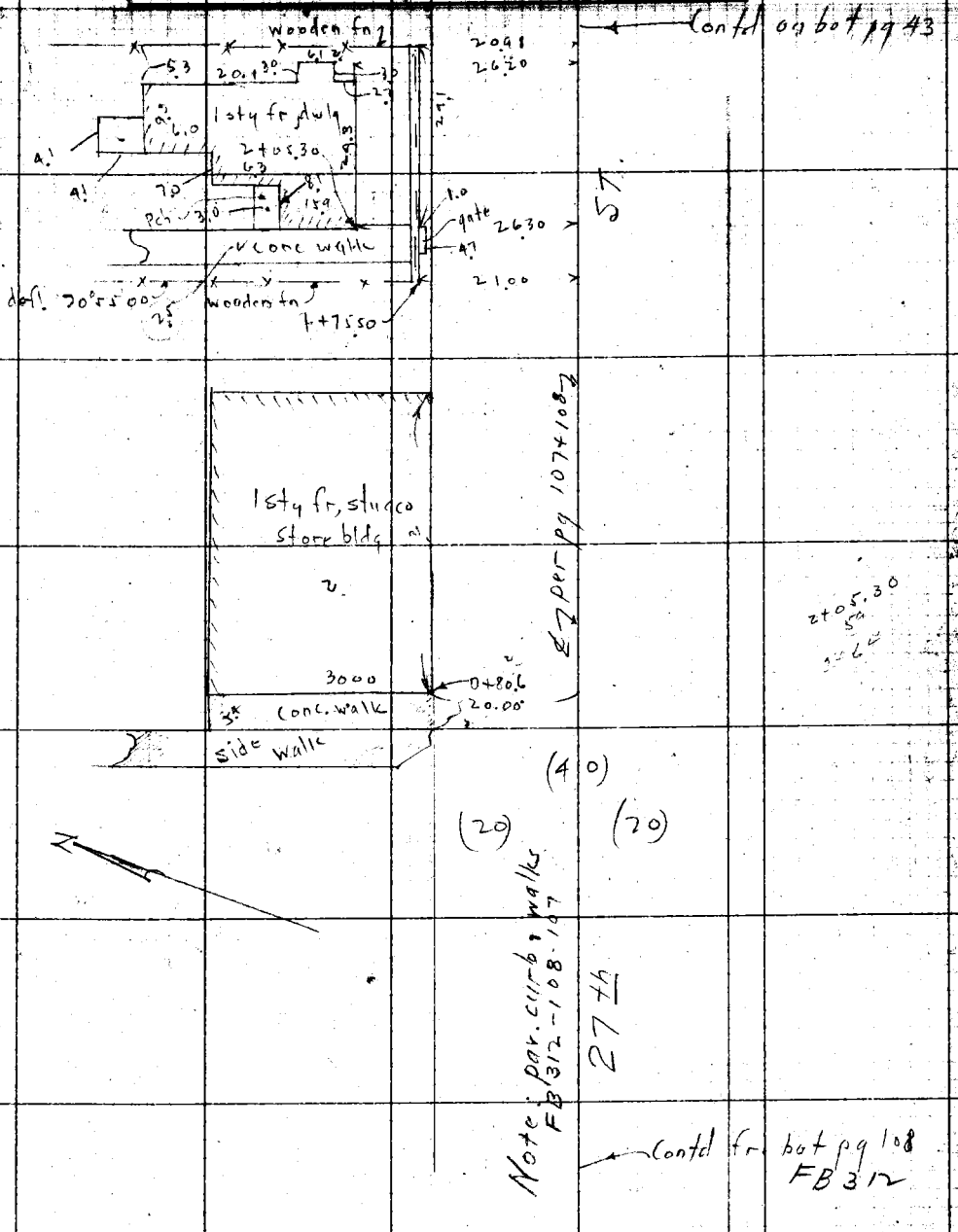

Note: ANY ADDITIONS OR CHANGES ON THIS SHEET MUST BE MADE OR CIRCLED IN Red. WITH DATE AND NAME OF PERSON MAKING CHANGE.

Do not extend notes this side of this line

RETURN TO LOS ANGELES COUNTY SURVEYOR

F.B. 424 Pg. 42 — Chief Party — Notes by — Date 2-3-30

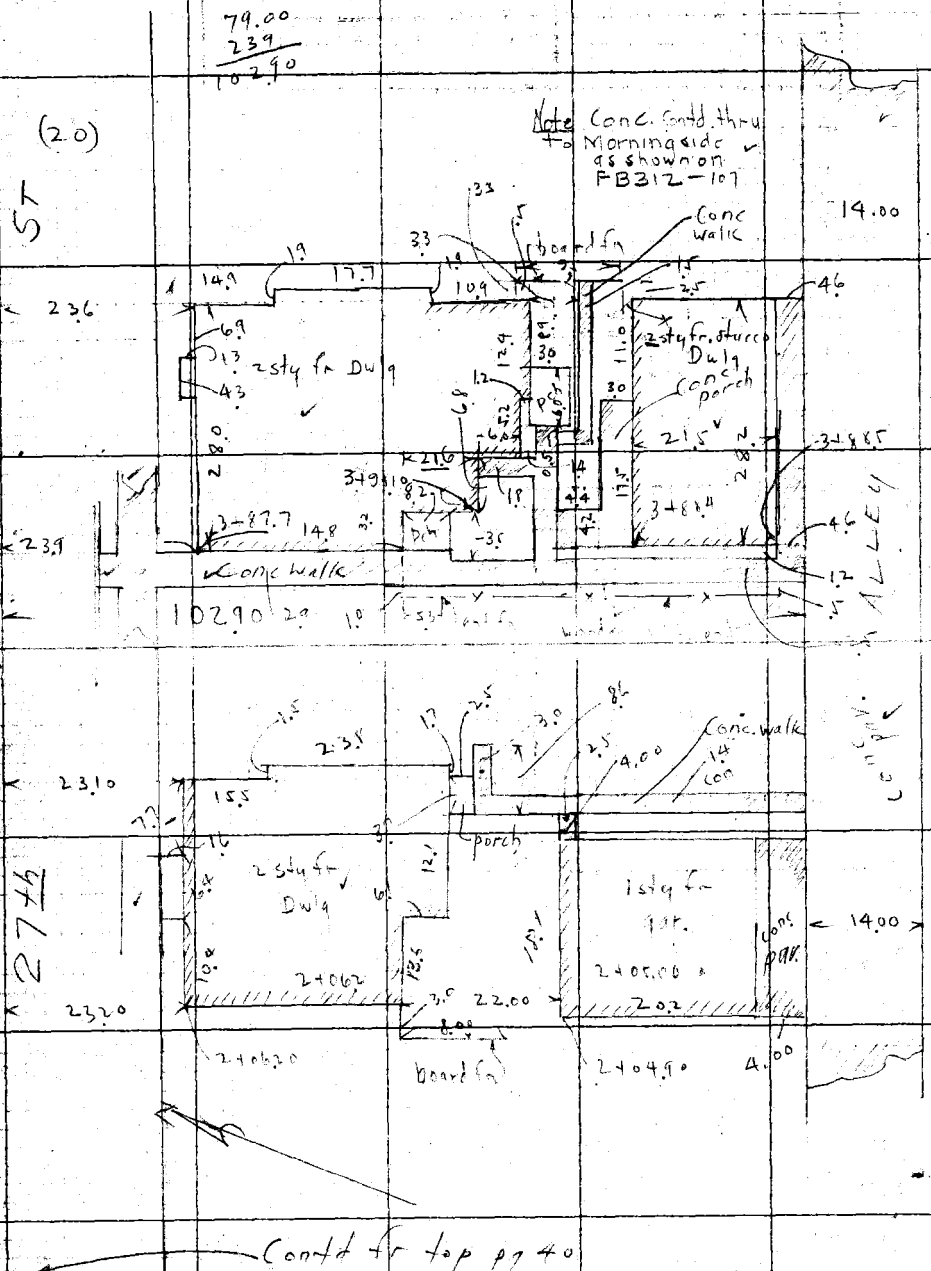

RETURN TO LOS ANGELES COUNTY SURVEYOR

Do not extend notes this side of this line

Note: ANY ADDITIONS OR CHANGES ON THIS SHEET MUST BE MADE OR ENCLOSED IN Red. WITH DATE AND NAME OF PERSON MAKING CHANGE.

Date 2-3-30 Notes by [illegible] Chief Party [illegible] F.B. 424 Pg. 43

Plotted by A Svensen	W. O. No. 920 [illegible] No. 064
Date [illegible]-30	Location Riverside Redondo Rd
Map No. B942-Sh2	Surveyed by Paul A [illegible] Dep
Plotting C'k'd by J. D. Price	Date Feb 3, 1930
Date 4-14-'31	Indexed A. C. Johnson

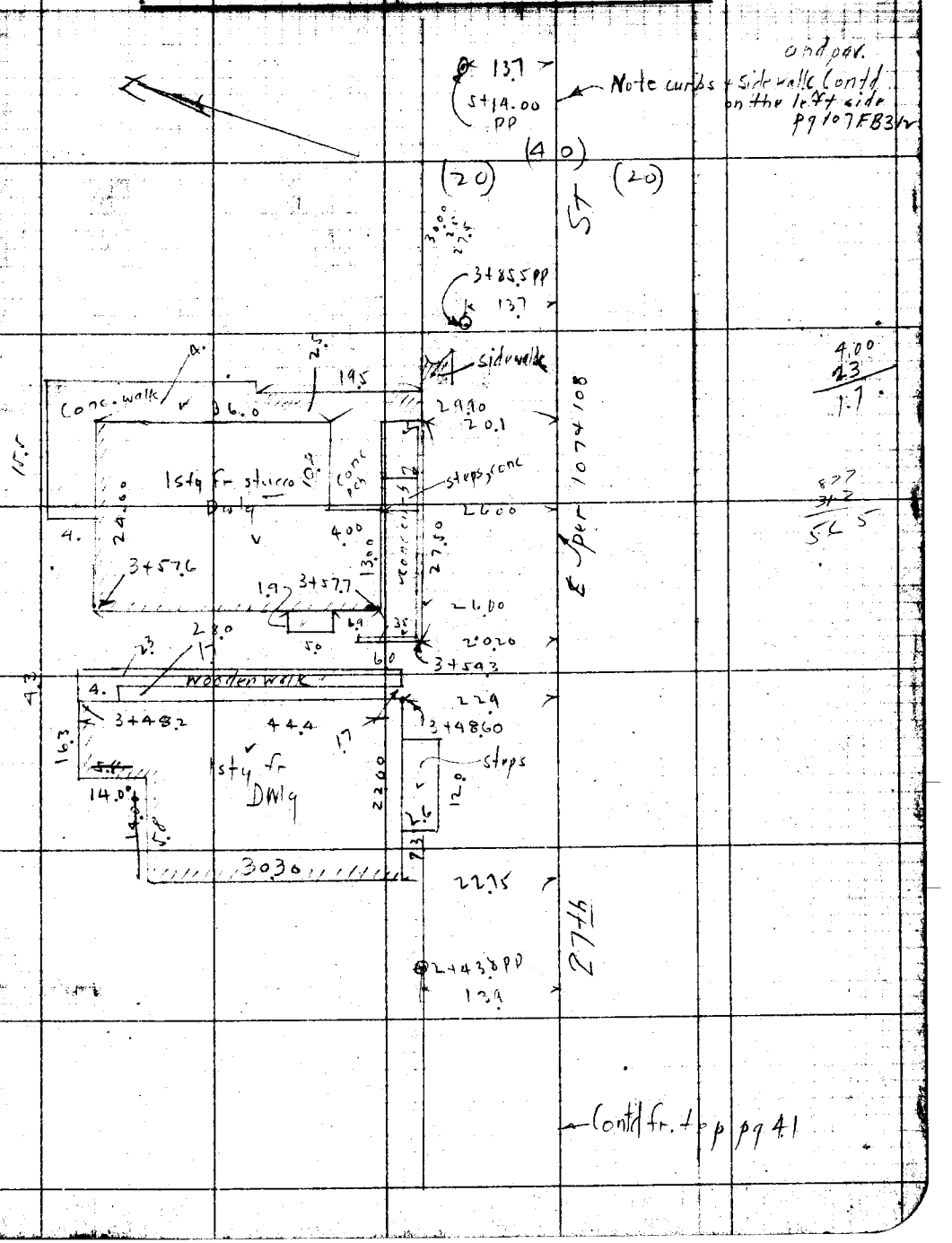

Note: ANY CONTROLS OR CHANGES ON THIS SHEET MUST BE MADE OR CHECKED IN Red. WITH DATE AND NAME OF PERSON MAKING CHANGE.

Do not extend notes this side of this line

RETURN TO LOS ANGELES COUNTY SURVEYOR

F. B. 424 PG. 44 Chief Party Notes by Date

RETURN TO
LOS ANGELES COUNTY SURVEYOR

Do not extend notes this side of this line

Note: ANY ADDITIONS OR CHANGES ON THIS SHEET MUST BE MADE BY SURVEYOR IN RED WITH DATE AND NAME OF PERSON MAKING CHANGE.

Notes Ck'd by D. M. Finley	Survey of Riverside Redondo
Map No. B-442-[illegible]	W. O. 920 Tape No. 046 St'd 84 °F.
Office Work [illegible]	Surveyed by Rosecrans
Checked D. M. Finley	Notes [illegible]
Date Nov. 1933	Indexed by C. Johnson

F.B. 424 PG. [illegible]

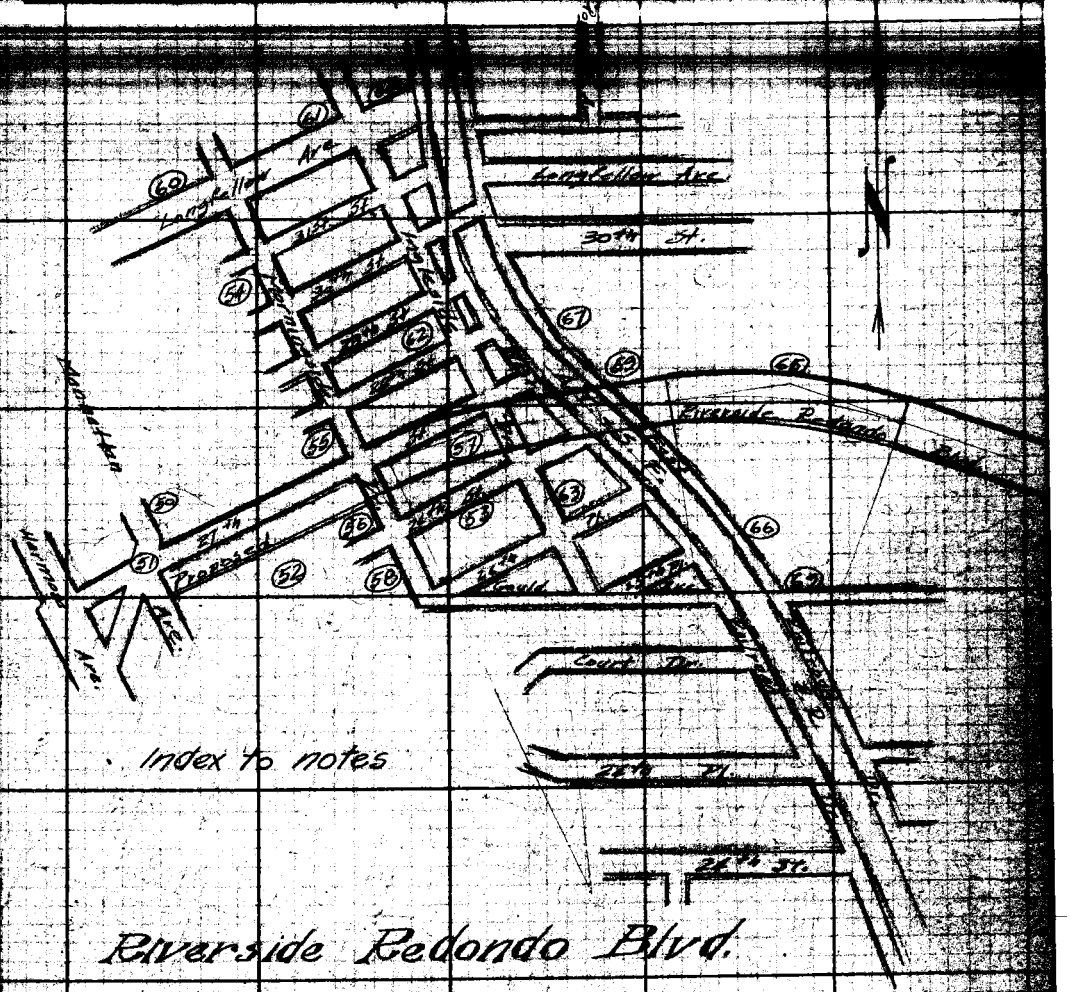

Index to notes

Riverside Redondo Blvd.

W.O. 920

℄ Monuments and additional streets.

May - July 1932.

Party

E. A. Rosecrans
P. W. Atkins R.
F. H. Baker ch.
F. H. Blanchard ch.
H. H. Reynolds ch.

RETURN TO
LOS ANGELES COUNTY SURVEYOR
700 HALL OF RECORDS
Do not extend notes this side of this line

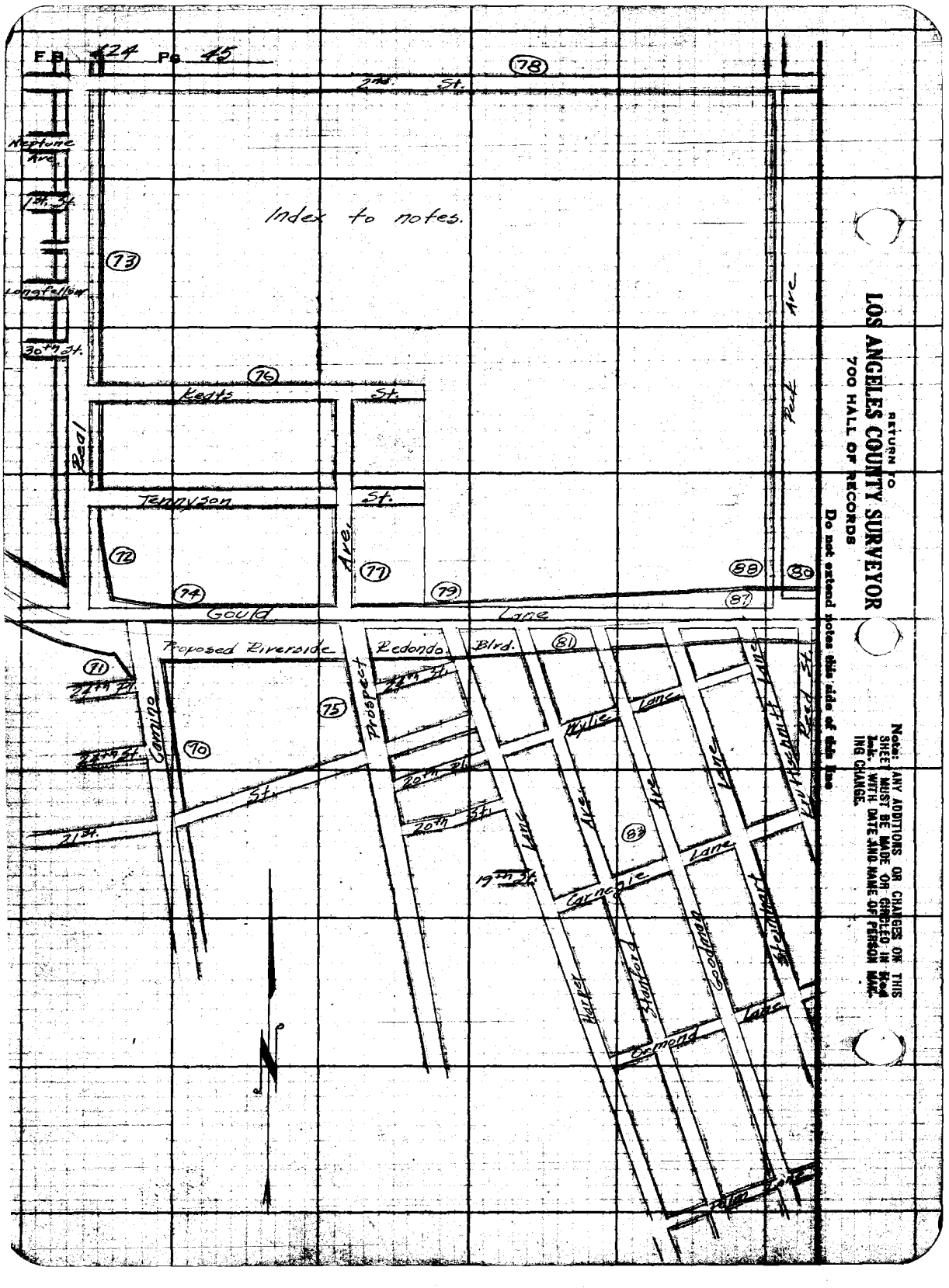

RETURN TO
LOS ANGELES COUNTY SURVEYOR
700 HALL OF RECORDS
Do not extend notes this side of this line

Note: ANY ADDITIONS OR CHANGES ON THIS SHEET MUST BE MADE OR CIRCLED IN Red Ink, WITH DATE AND NAME OF PERSON MAKING CHANGE.

Notes Ck'd by D. M. Finley	Survey of Riverside Redondo
Map No. B-442-2	W. O. 920 Tape No. 046 St'd 84 °F.
Office Work J. H. Rice	Surveyed by Rosecrans
Checked D. M. Finley	Notes Date July 32
Date Nov. 1933	Indexed A. C. Johnson

F.B. 424 PG. 46

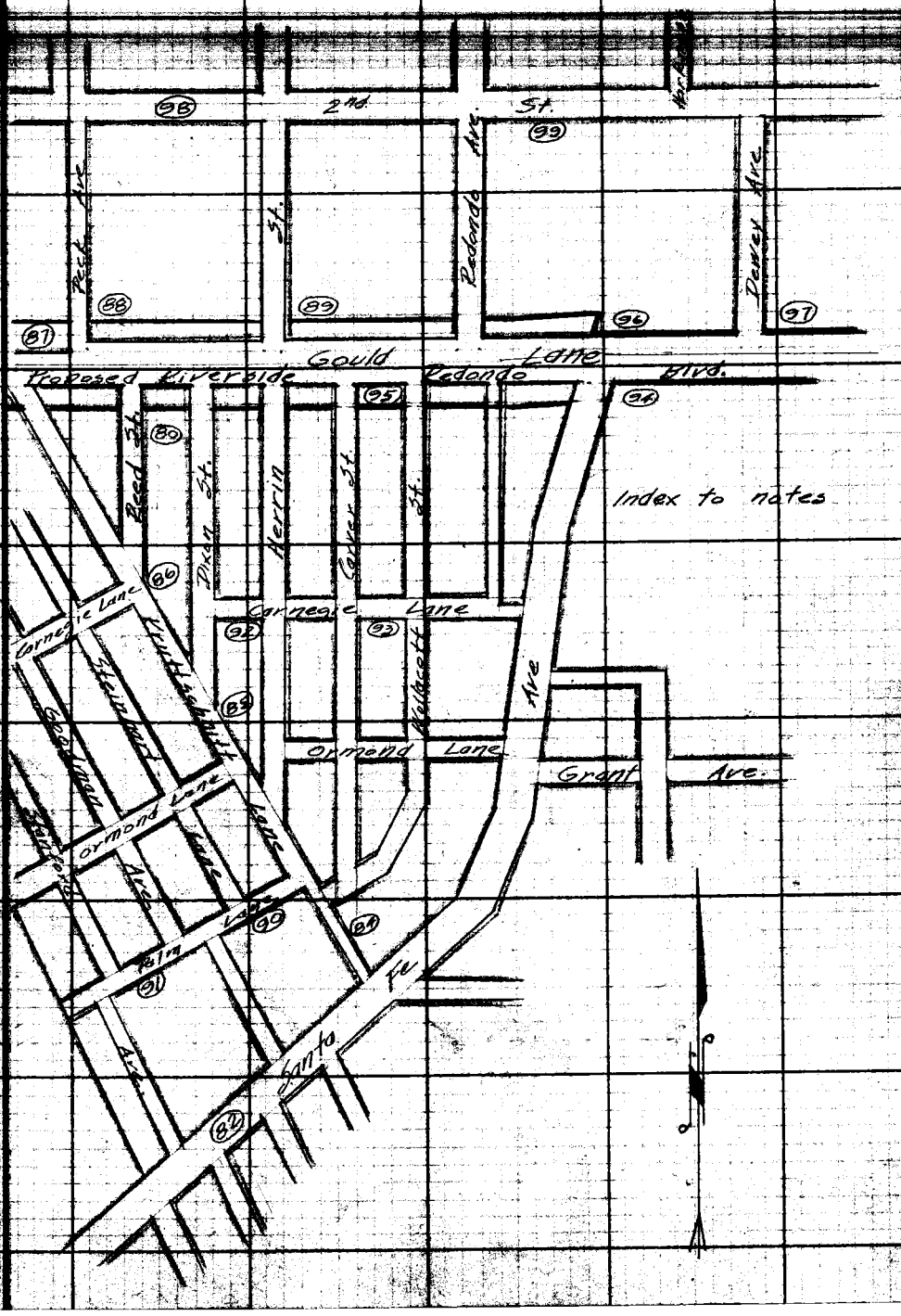

Note: ANY ADDITIONS OR CHANGES ON THIS SHEET MUST BE MADE OR CIRCLED IN RED INK, WITH DATE AND NAME OF PERSON MAKING CHANGE.

Do not extend notes this side of this line

RETURN TO
LOS ANGELES COUNTY SURVEYOR
700 HALL OF RECORDS

FORM 347 10M 8-31

RETURN TO
LOS ANGELES COUNTY SURVEYOR
700 HALL OF RECORDS

Note: ANY ADDITIONS OR CHANGES ON THIS SHEET MUST BE MADE OR CIRCLED IN Red Ink. WITH DATE AND NAME OF PERSON MAKING CHANGE.

Do not extend notes this side of this line

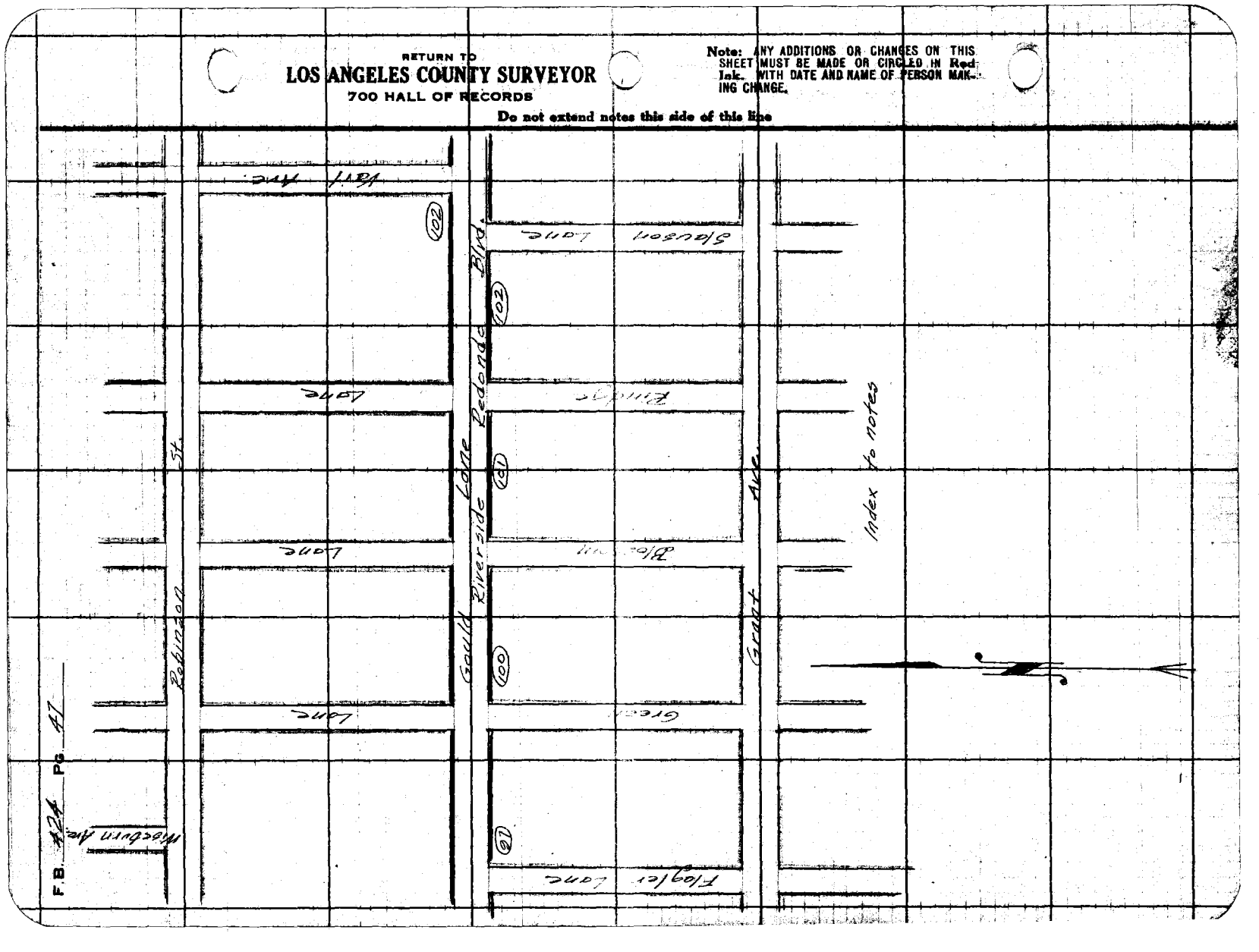

F.B. #24 PG. 47

Notes Ck'd by D. M. Finley	Survey of Riverside Redondo
Map No. B-442-2	W. O. 920 Tape No. 046 St'd 84 °F.
Office Work J. H. Rice	Surveyed by Rosecrans
Checked D. M. Finley	Notes Date July 32.
Date Nov. 1933	Indexed A. C. Johnson

F.B. 424 PG. 18

Index to notes.

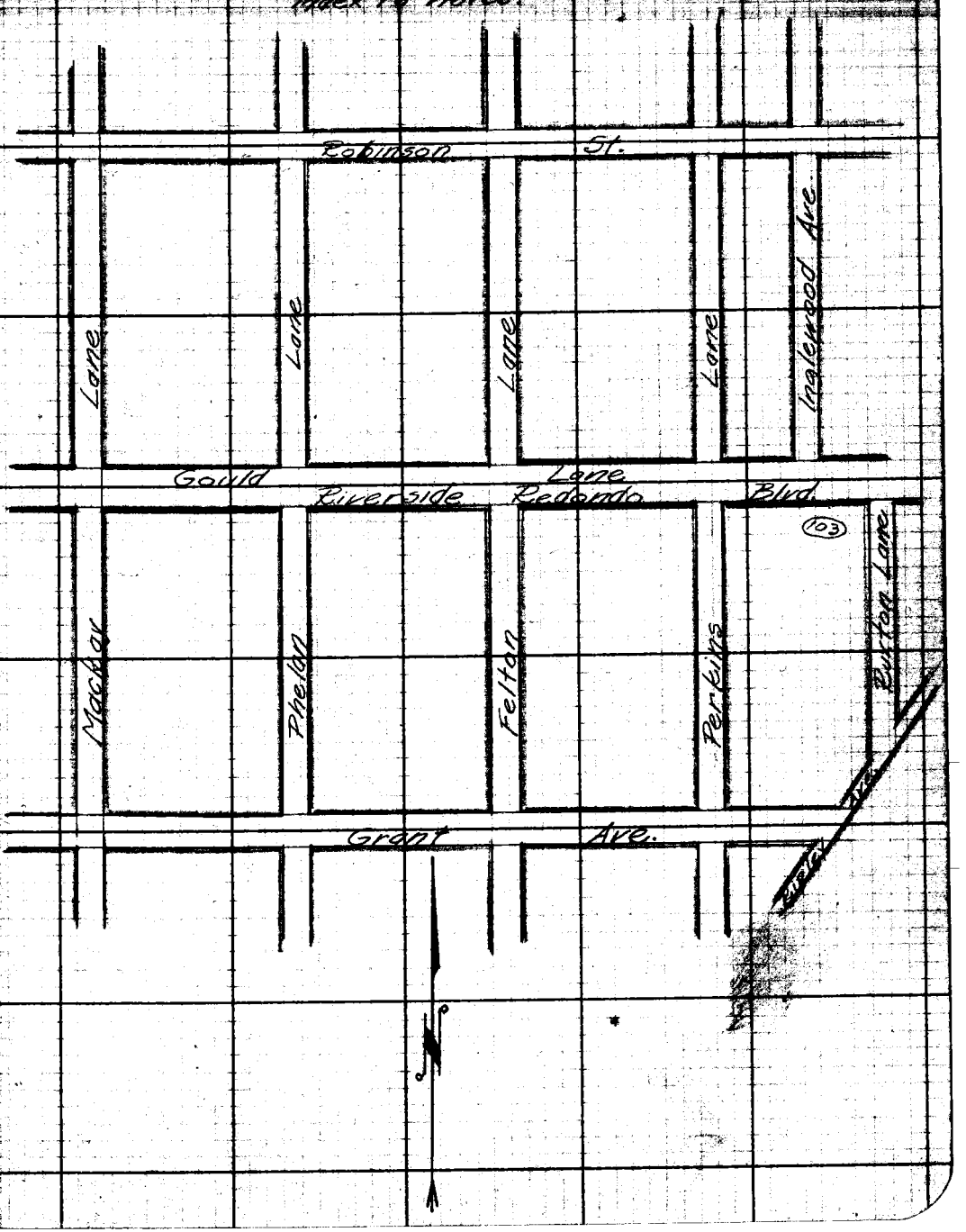

Note: ANY ADDITIONS OR CHANGES ON THIS SHEET MUST BE MADE OR CIRCLED IN Red Ink, WITH DATE AND NAME OF PERSON MAKING CHANGE.

RETURN TO
LOS ANGELES COUNTY SURVEYOR
700 HALL OF RECORDS

Do not extend notes this side of this line

FORM 247 10M 5-31

RETURN TO

LOS ANGELES COUNTY SURVEYOR

700 HALL OF RECORDS

Note: ANY ADDITIONS OR CHANGES ON THIS SHEET MUST BE MADE OR CIRCLED IN Red Ink. WITH DATE AND NAME OF PERSON MAKING CHANGE.

Do not extend notes this side of this line

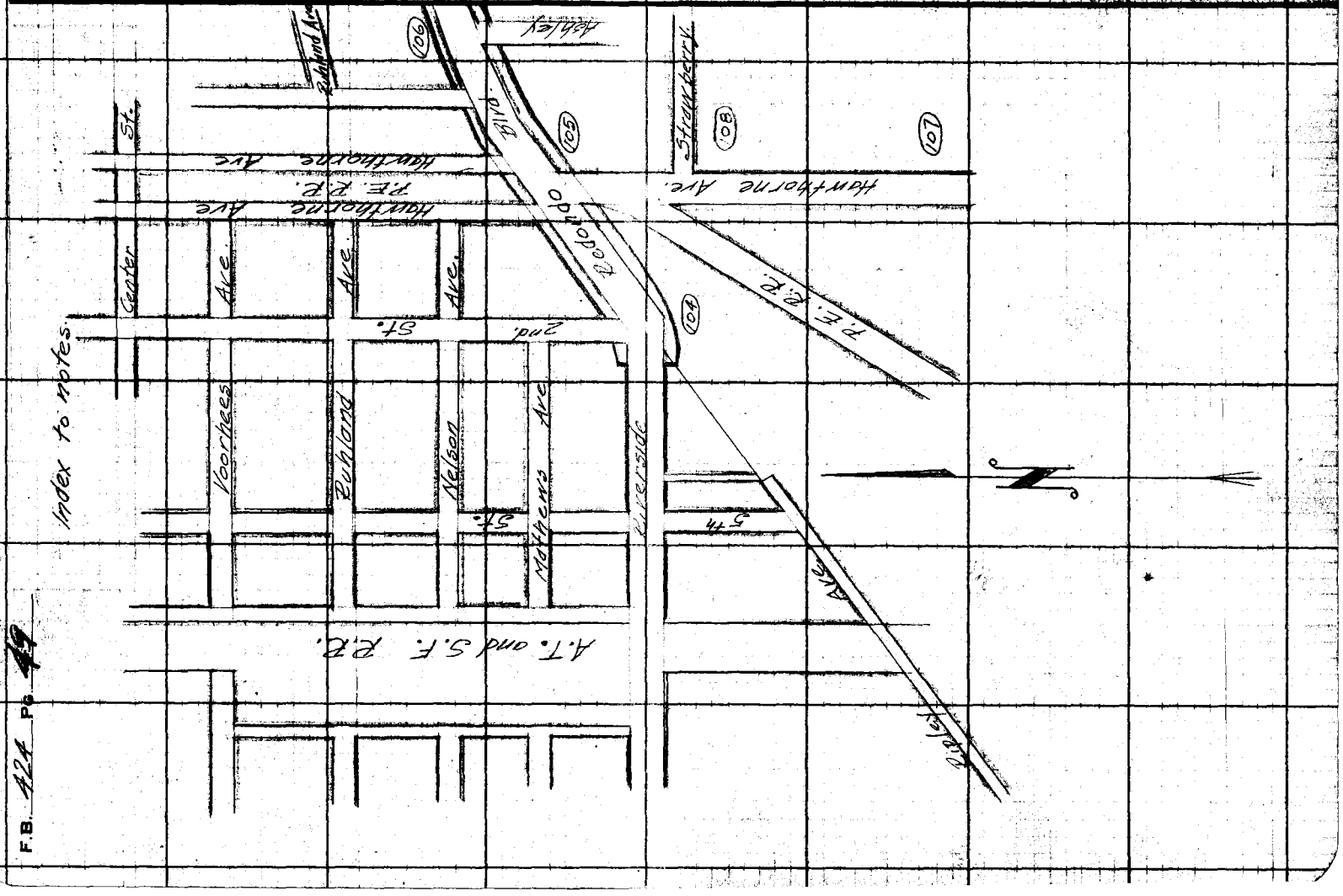

F.B. 424 Pg 49

Notes Ck'd by D. M. Finley	Survey of Riverside-Redondo Blvd.	F.B. _____ PG. _____
Map No. B-442-2	W. O. 920 Tape No. _____ St'd _____ °F.	
Office Work J. N. Rice	Surveyed by _____	
Checked D. M. Finley	Notes _____ Date _____	
Date Nov. 1933	Indexed _____	

REASONS FOR ADJUSTING DISTANCES ALONG ADOPTED CENTER LINE BETWEEN EL CAMINO REAL AND INGLEWOOD AVENUE

The neccessity for adjusting some of the distances as shown in F.B. 424 between El Camino Real and the S. E. Cor. of Sec. 30 T.3 S.R.14W. is because the Adopted ℄ was staked according to an office calculation which was based on the original chainage made by P.W. Atkins in Apr 1929 per F.B. 312-72-87. These adjustments enable the points set by proportion to be shown in their proper relations.

The points for street ℄s. going north from the Adopted ℄ between the S. E. Cor. of Sec. 30 T.3 S. R.14W. and Vail Ave. were set by J.W. Boyer in Nov. 1929 per his chainage shown in F.B. 422-37, 38, 42 and this chainage is adopted to conform with C.S. B-455-4. The points for street ℄s. going south from the Adopted ℄ between Flagler Lane and Slauson Lane were originally set by P.W. Atkins in June 1929 per his chainage shown in F.B. 312-87-91. The distances between these points are calculated to fit Boyer's chainage shown in F.B. 422 and does not quite check the proportioning per the original chainage. The C.S. Map will show these points as replacements of P.W. Atkin's original points. The adjustments of some of the distances along the Adopted ℄ as shown in F.B. 424 is due to coördinating the chainage of these two surveys.

For explanation of adjusted distances between Vail Ave. and Inglewood Ave. see F.B. 312-92.

D. M. Finley Nov. 20, 1933.

Notes: ANY ADDITIONS OR CHANGES ON THIS SHEET MUST BE MADE OR CIRCLED IN Red Ink. WITH DATE AND NAME OF PERSON MAKING CHANGE.

RETURN TO LOS ANGELES COUNTY SURVEYOR 700 HALL OF RECORDS

Do not extend notes this side of this line

FORM 247 10M 8-61

RETURN TO

LOS ANGELES COUNTY SURVEYOR

700 HALL OF RECORDS

Note: ANY ADDITIONS OR CHANGES ON THIS SHEET MUST BE MADE OR CIRCLED IN **Red Ink.** WITH DATE AND NAME OF PERSON MAKING CHANGE.

Do not extend notes this side of this line

F.B. _____ PG. _____

Notes Ck'd by D. M. Finley	Survey of Riverside Redondo Blvd
Map No. B-442-2	W. O. 220 Type No. 046 Bl'd 84 °F.
Office Work I H Rice	Surveyed by Rosecrans
Checked D. M. Finley	Notes Date 5-21-32
Date Nov. 1932	Indexed C. Johnson

F.B. 424 Pg. 50



Notes: ANY ADDITIONS OR CHANGES ON THIS SHEET MUST BE MADE OR CIRCLED IN RED INK, WITH DATE AND NAME OF PERSON MAKING CHANGE.

RETURN TO
LOS ANGELES COUNTY SURVEYOR
700 HALL OF RECORDS
Do not extend notes this side of this line

RETURN TO
LOS ANGELES COUNTY SURVEYOR
700 HALL OF RECORDS

Note: ANY ADDITIONS OR CHANGES ON THIS SHEET MUST BE MADE OR CIRCLED IN Red Ink. WITH DATE AND NAME OF PERSON MAKING CHANGE.

Do not extend notes this side of this line

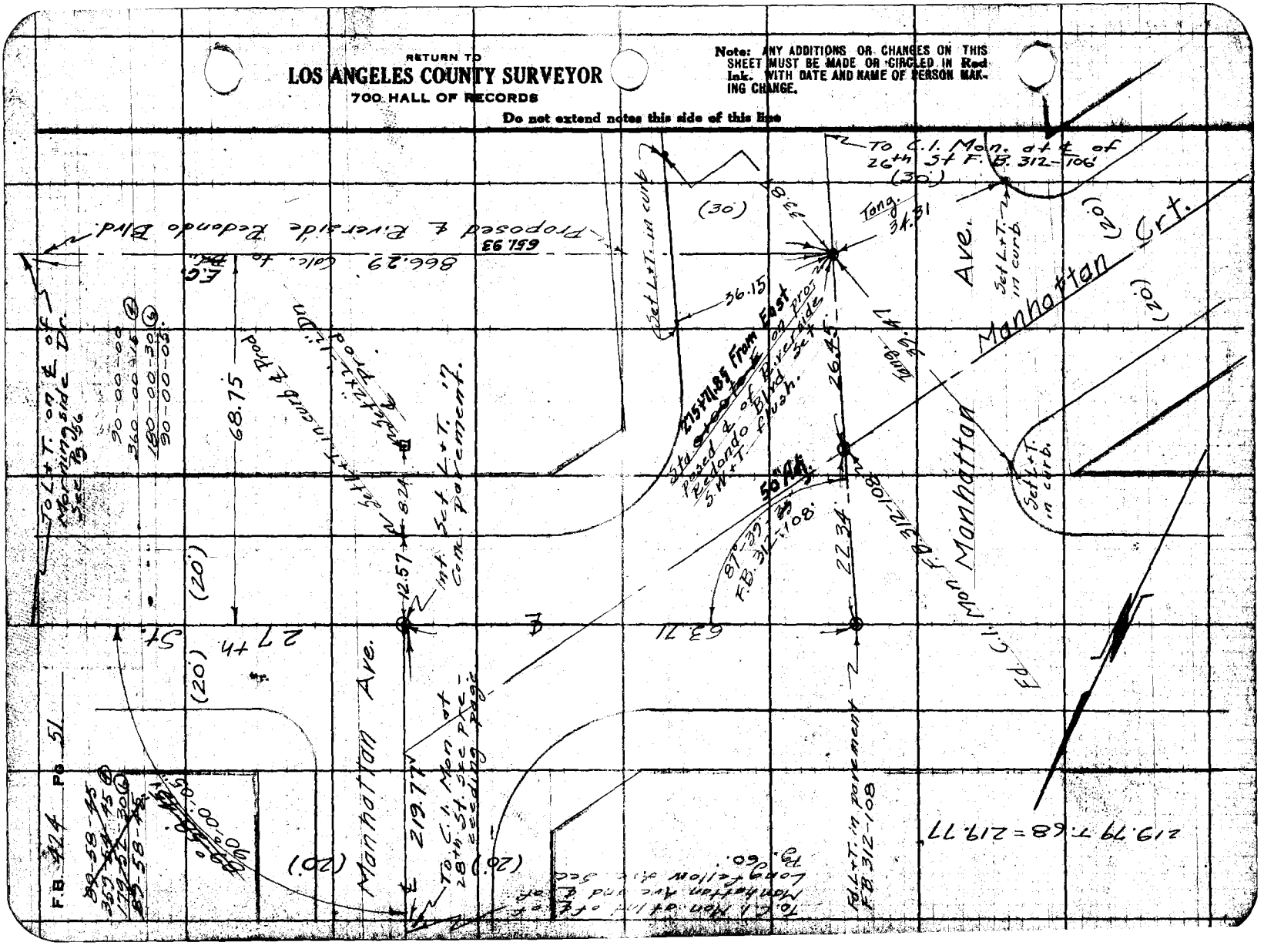

Notes Ck'd by D. M. Finley	Survey of Riverside-Redondo	F.B. 424 Pg. 52
Map No. B-442-2	W. O. 920 Tape No. 046 Bt'd 84 ft.	
Office Work J. H. Rice	Surveyed by Rosecrans	
Checked D. M. Finley	Notes Date 5-11-32	
Date May 1932	Checked [illegible]	

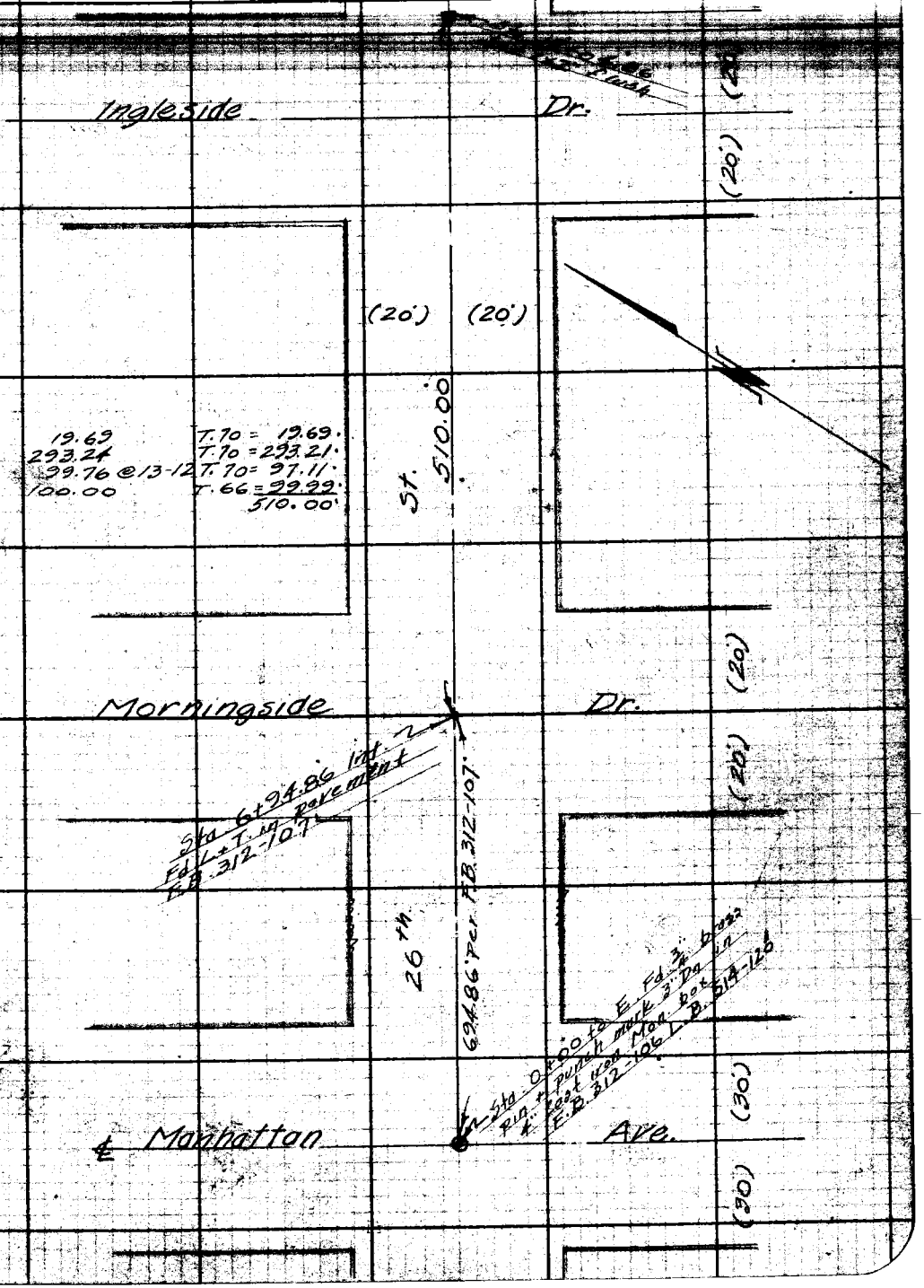

RETURN TO
LOS ANGELES COUNTY SURVEYOR
700 HALL OF RECORDS
Do not extend notes this side of this line

Note: ANY ADDITIONS OR CHANGES ON THIS SHEET MUST BE MADE OR CIRCLED IN Red Ink WITH DATE AND NAME OF PERSON MAKING CHANGE.

F.B. 424 Pg 53

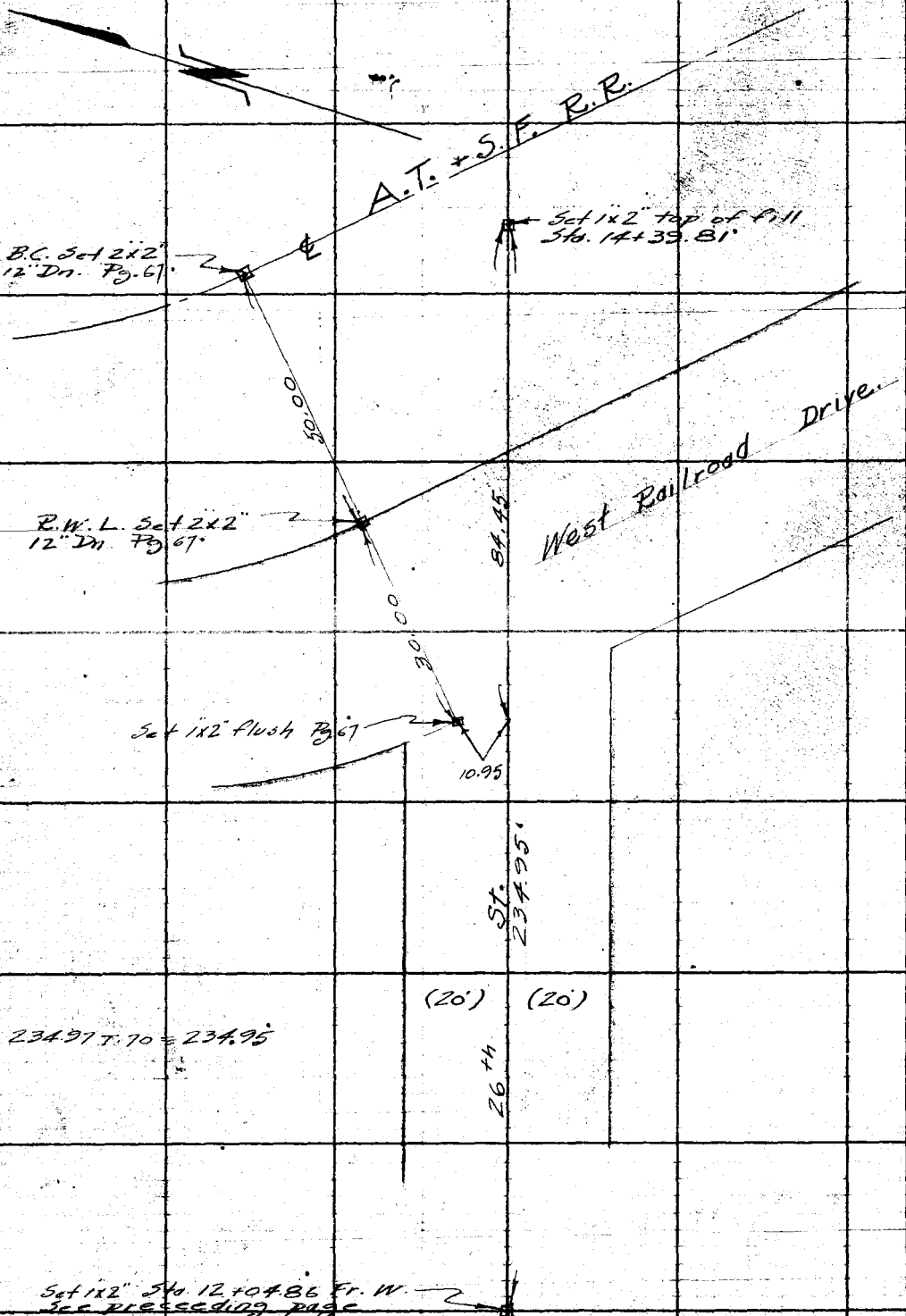

RETURN TO
LOS ANGELES COUNTY SURVEYOR
700 HALL OF RECORDS
Do not extend notes this side of this line

Note: ANY ADDITIONS OR CHANGES ON THIS SHEET MUST BE MADE OR CIRCLED IN Red Ink. WITH DATE AND NAME OF PERSON MAK-ING CHANGE.

Notes Ck'd by D. M. Finley	Survey of Riverside Redondo
Map No. B-442-2	W. O. 220 Tape No. 046 Sh'd 84 of
Office Work J. H. Rich	Surveyed by Rosecrans
Checked D. M. Finley	Notes Date 5-17-32
Date Nov. 1932	Reviewed A. C. Johnson

F.B. 424 Pg. 54

Con't bottom next page

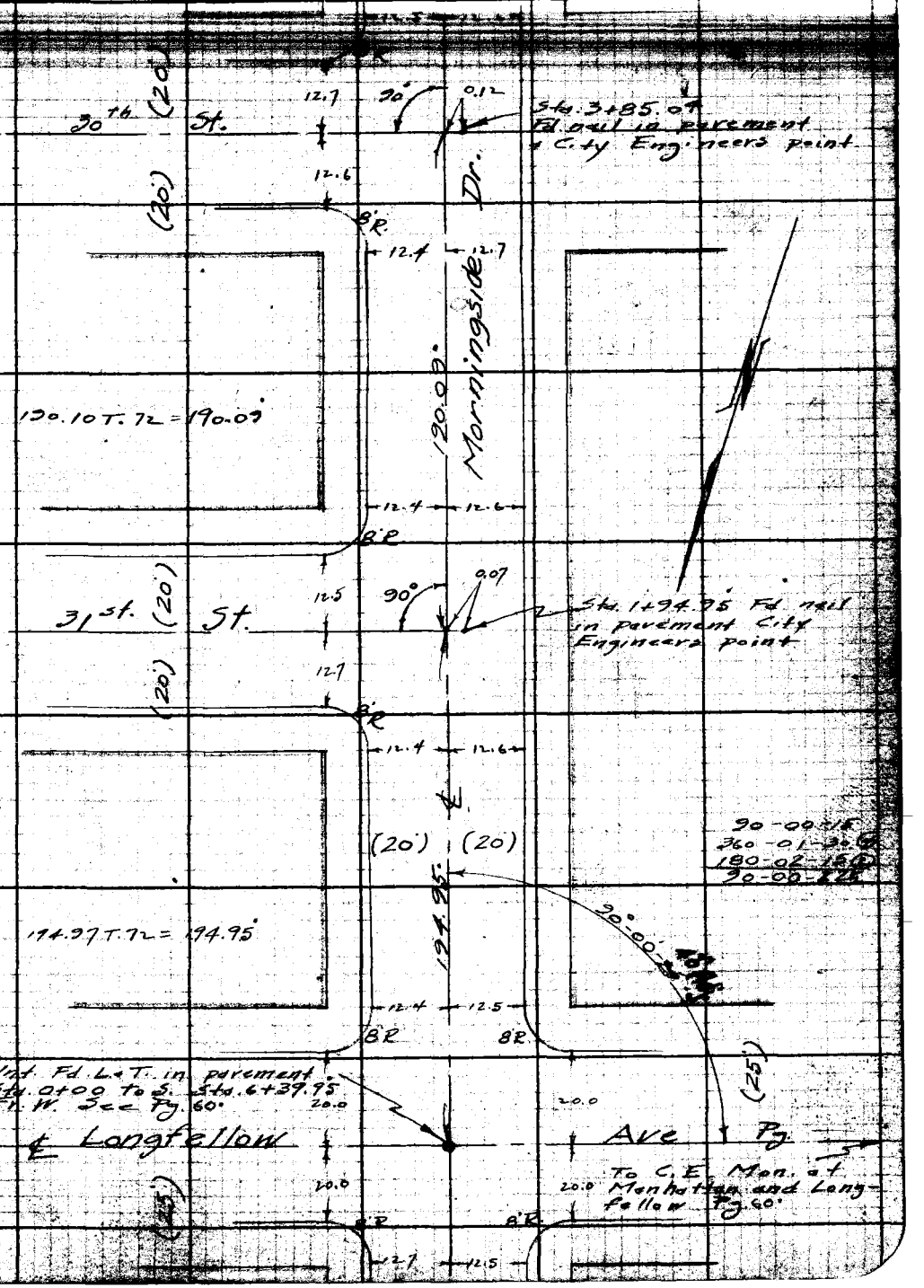

Note: ANY ADDITIONS OR CHANGES ON THIS SHEET MUST BE MADE OR CIRCLED IN RED INK WITH DATE AND NAME OF PERSON MAKING CHANGE.

RETURN TO
LOS ANGELES COUNTY SURVEYOR
700 HALL OF RECORDS

Do not extend notes this side of this line

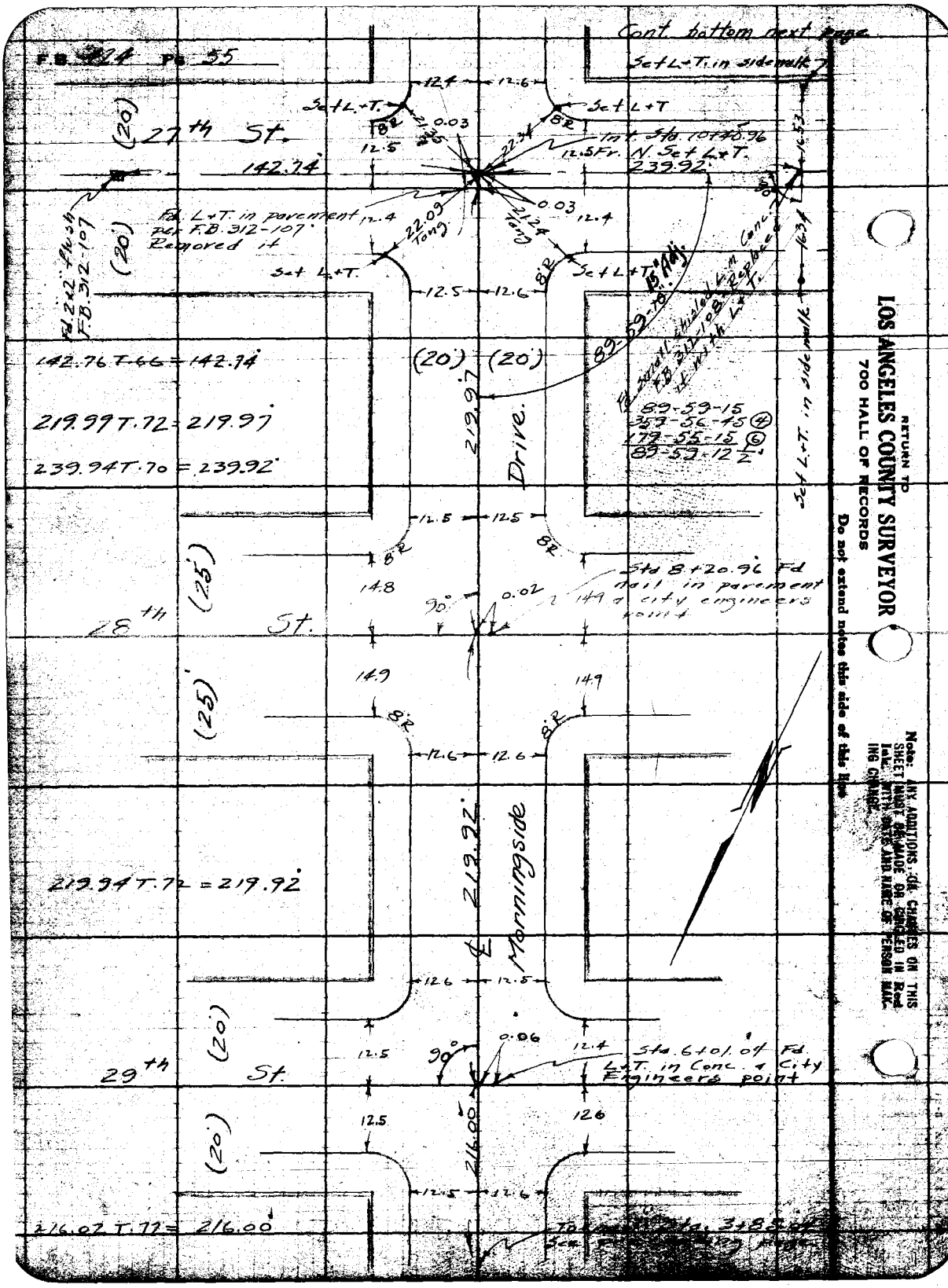
F.B. 424 Pg. 55
Cont. bottom next page
Set L+T. in sidewalk
Set L+T.
Set L+T
27th St.
142.74
Int. Sta. 10+40.96
12.5 Fr. N. Set L+T.
239.92
Fd. L+T. in pavement per F.B. 312-107 Removed it
Fd. 2x2" flush F.B. 312-107
Set L+T.
Set L+T.
Fd. small chisled L in Conc. F.B. 312-108 Replaced it with L+T.
89-59-15
359-56-45 (4)
179-55-15 (6)
89-59-12 1/2
Set L+T. in sidewalk
142.76 T.66 = 142.74
219.99 T.72 = 219.97
239.94 T.70 = 239.92
219.97
Drive.
28th St.
Sta 8+20.96 Fd nail in pavement a city engineers point
219.94 T.72 = 219.92
219.92
Morningside
29th St.
Sta. 6+01.04 Fd. L+T. in Conc. a City Engineers point
216.00
216.02 T.72 = 216.00
RETURN TO
LOS ANGELES COUNTY SURVEYOR
700 HALL OF RECORDS
Do not extend notes this side of this line
Note: ANY ADDITIONS OR CHANGES ON THIS SHEET MUST BE MADE OR CIRCLED IN Red Ink WITH DATE AND NAME OF PERSON MAKING CHANGE.

Notes Ck'd by D. M. Finley | Survey of Riverside Redondo Blvd.
Map No. [illegible] | W.O. [illegible]
Checked D. M. Finley | Notes | Date 5-17-32
Date Nov. [illegible] | Checked [illegible]

F.B. [illegible]

Cont. bottom Pg. [illegible]

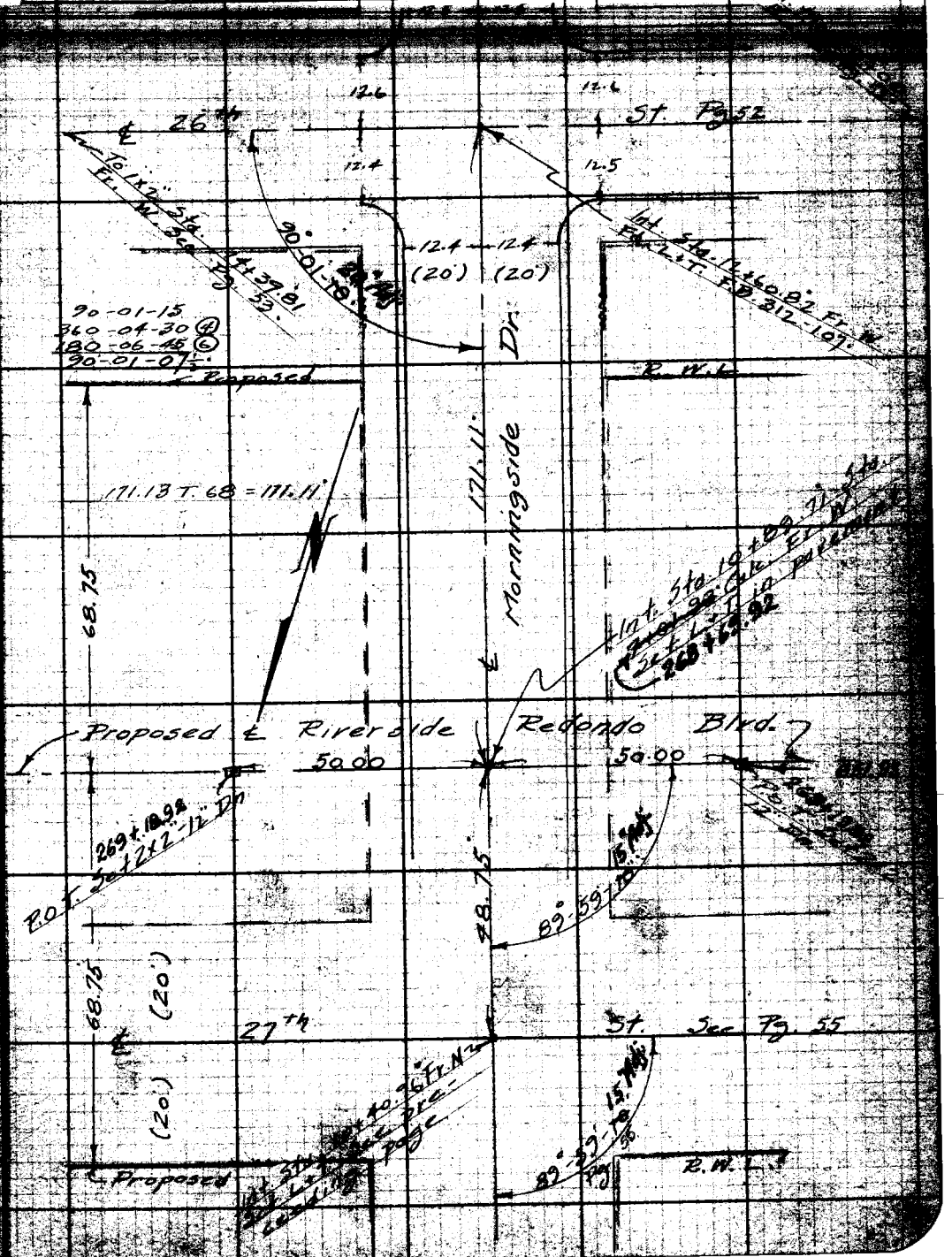

RETURN TO
LOS ANGELES COUNTY SURVEYOR
700 HALL OF RECORDS
Do not extend notes this side of this line

Notes: ANY ADDITIONS OR CHANGES ON THIS SHEET MUST BE MADE OR CHECKED IN THIS OFFICE WITH THE CHARGE.

F.B. 424 Pg. 57

RETURN TO
LOS ANGELES COUNTY SURVEYOR
700 HALL OF RECORDS
Do not extend notes this side of this line

Note: ANY ADDITIONS OR CHANGES ON THIS SHEET MUST BE MADE OR CIRCLED IN Red Ink. WITH DATE AND NAME OF PERSON MAKING CHANGE.

Notes Ck'd by D. M. Finley	Survey of Riverside Redondo Blvd.	F.B. 424
Map No. B-442-2	W.O. 920 Tape No. 04	
Checked D. M. Finley	Notes	Date 5-20-32
Date Nov. 1933	Indexed	

299.98 @ ∞ = 299.98
99.45 @ 8-39 = 98.32
99.71 @ 13-10 = 97.09
495.39
T.74 = 495.36

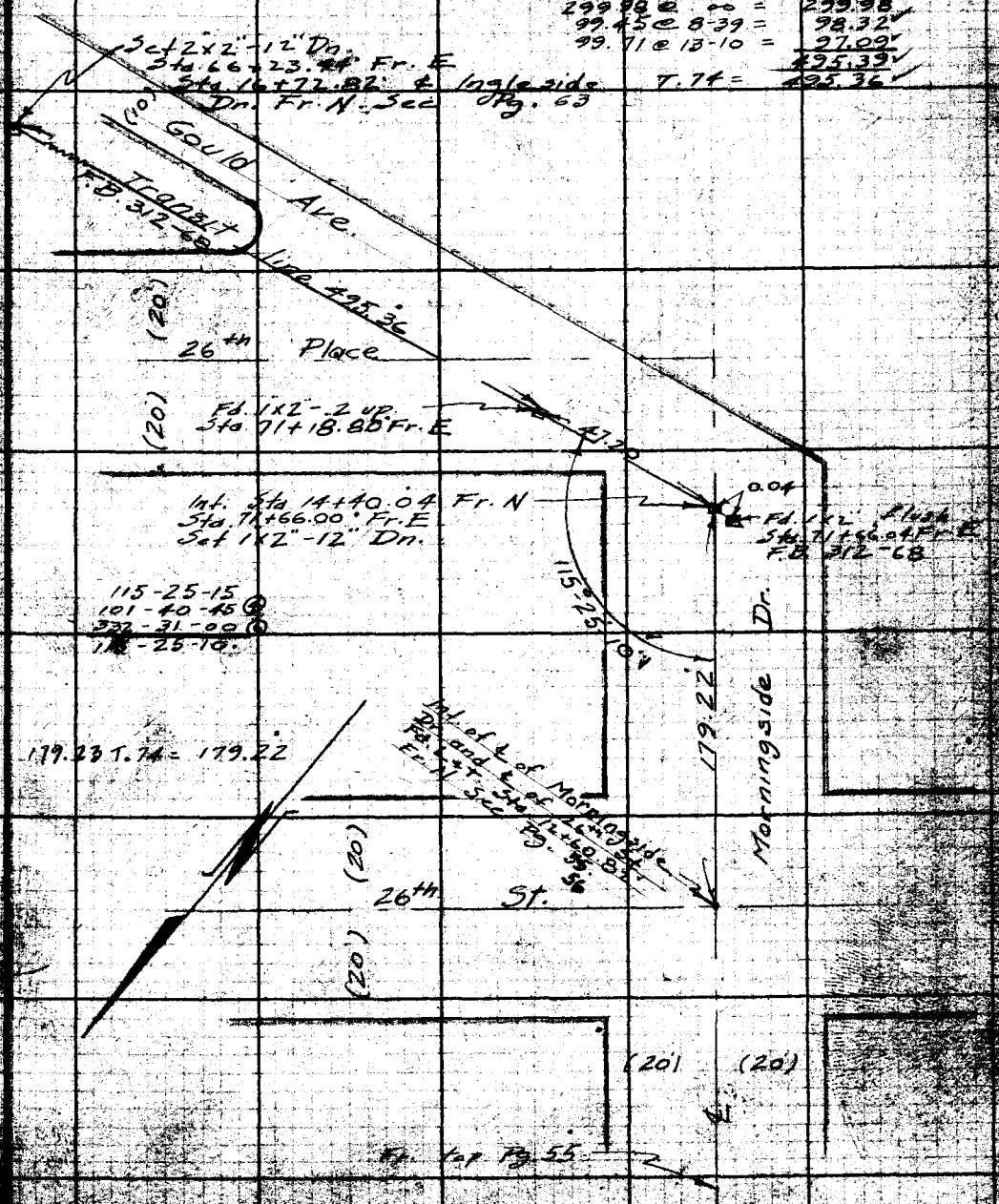

Notes: ANY ADDITIONS OR CHANGES ON THIS SHEET MUST BE SIGNED AND DATED WITH THE INK WITH WHICH THE MAP IS MADE AND INK CHANGE.

Do not extend notes this side of this line.

RETURN TO
LOS ANGELES COUNTY SURVEYOR
700 HALL OF RECORDS

F.B. 424 Pg. 59

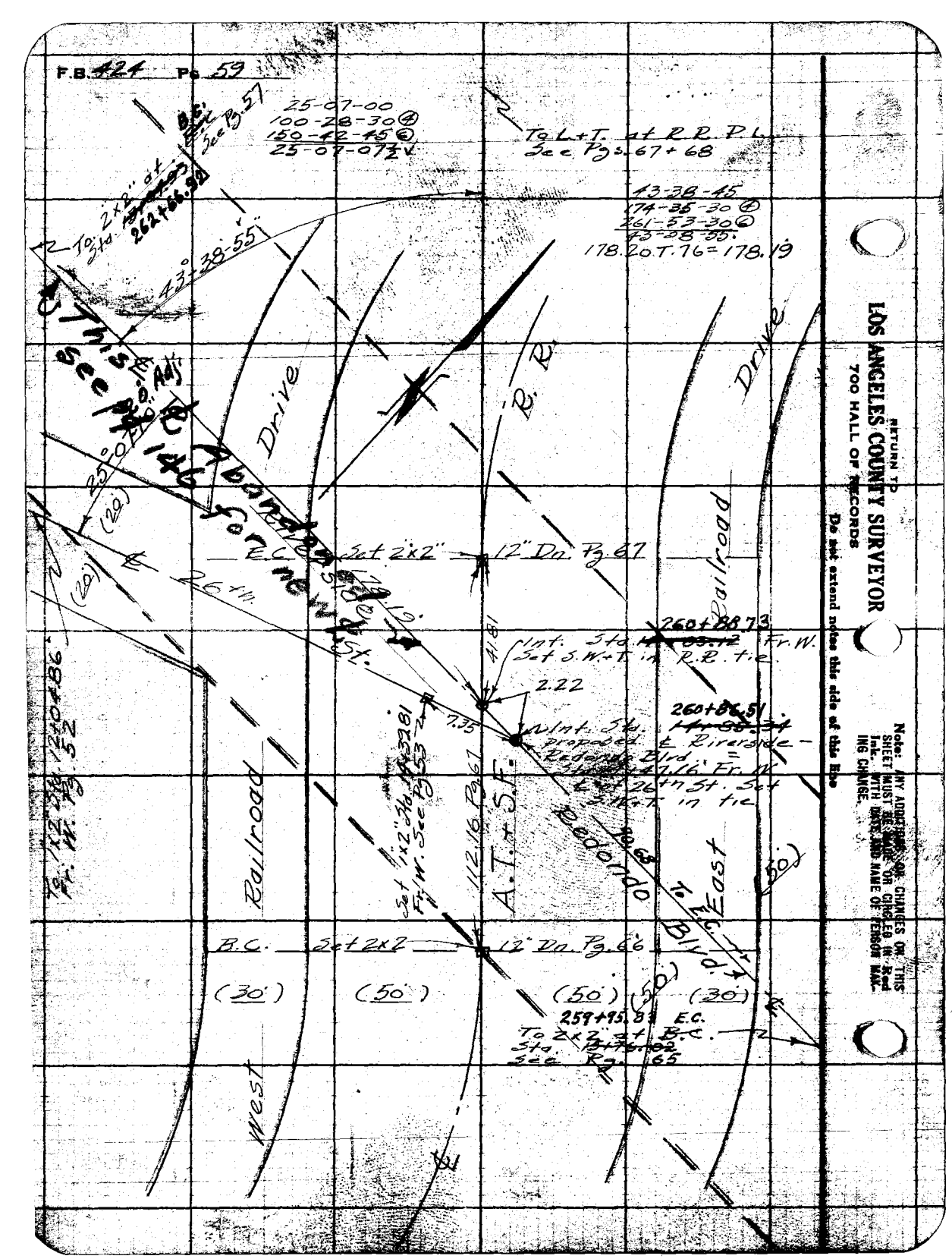

RETURN TO
LOS ANGELES COUNTY SURVEYOR
700 HALL OF RECORDS

Do not extend notes this side of this line

Note: ANY ADDITIONS OR CHANGES ON THIS SHEET MUST BE MADE OR CIRCLED IN Red Ink. WITH DATE AND NAME OF PERSON MAKING CHANGE.

Notes Ch'd by D. M. Finley	Survey of Riverside Redondo		F.B. 424 Pg. 60
Map No. 5-442-2	[illegible]		
[illegible]	[illegible]		
Checked [illegible]	Notes	Date 5-16-32	
Date Nov. 1933	Indexed		

Cont. bottom next page.

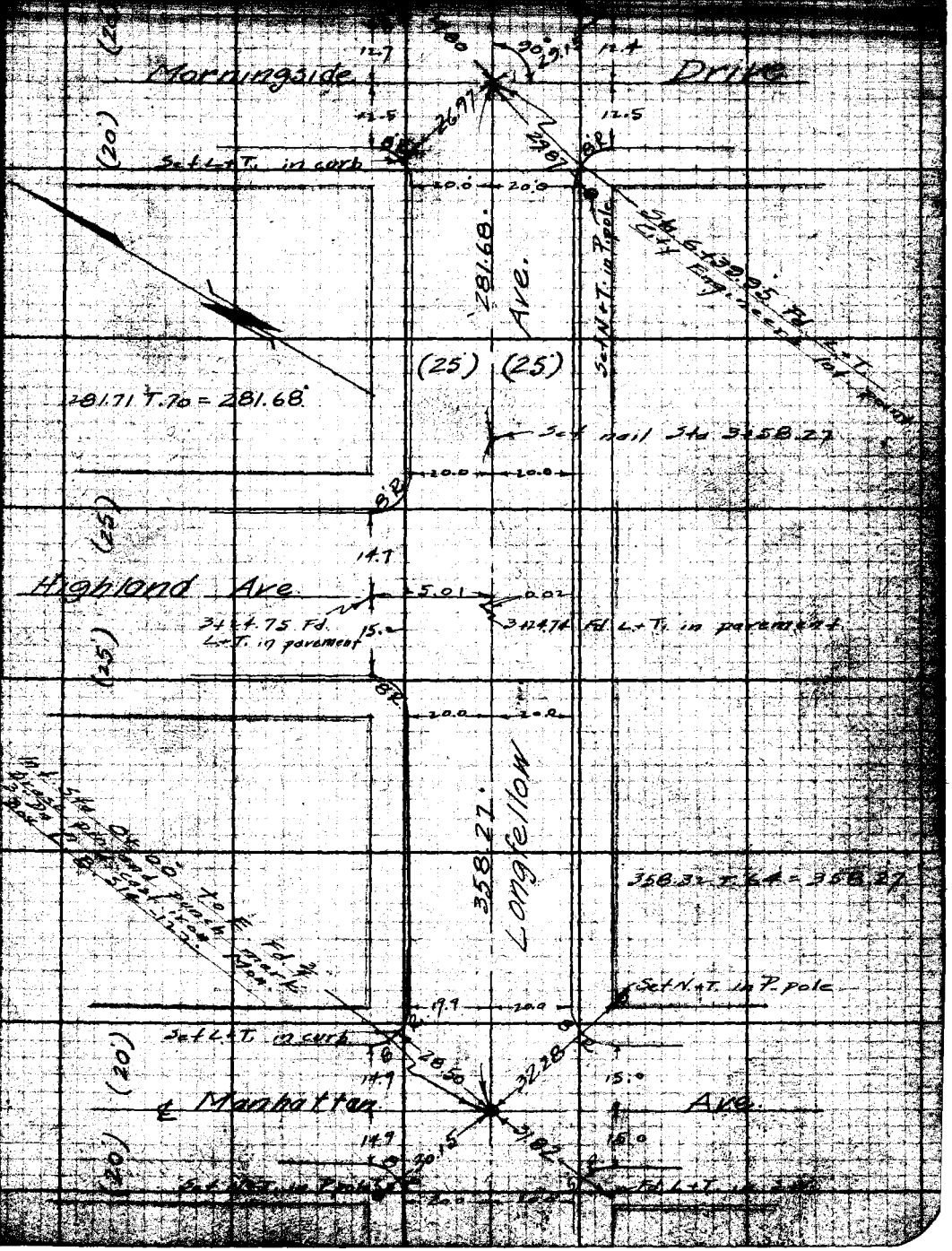

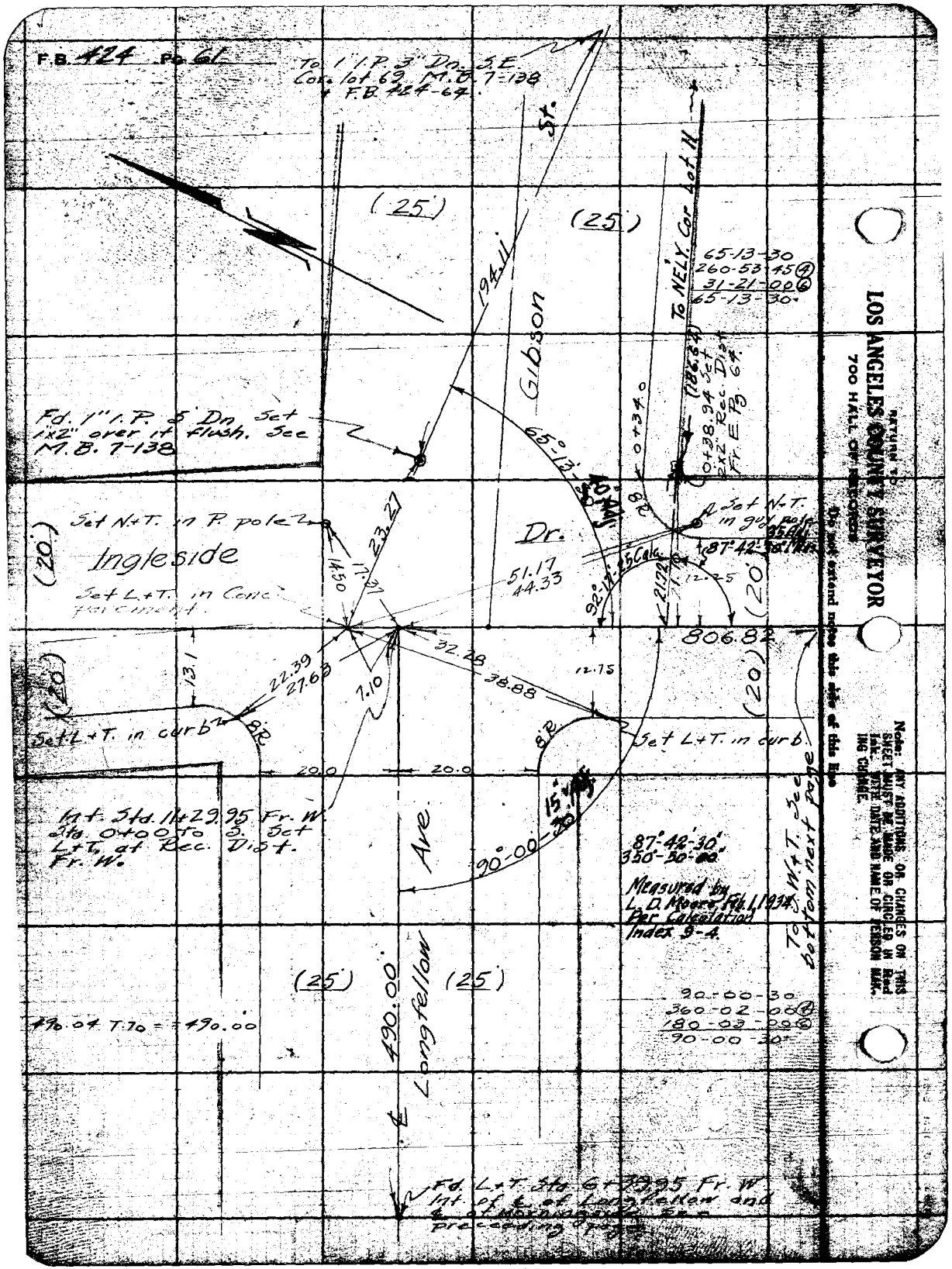
F.B. 424 Pg. 61
To 1" I.P. 3" Dn. S.E. Cor. lot 69 M.B. 7-138 + F.B. 424-64
St.
(25')
(25')
194.11
Gibson
To NELY. Cor. Lot 11
65-13-30
260-53-45
31-21-00
65-13-30
(186.64)
0+38.94 Set 2x2" Rec. Dist. Fr. E Pg. 64
0+34.0
Fd. 1" I.P. 5' Dn. Set 1x2" over it flush. See M.B. 7-138
65°-13'-30"
Set N+T. in P. pole
Ingleside
Dr.
Set N+T. in gud pole
87°-42'-30"
Set L+T. in Conc. pavement
23.27
14.50
17.37
51.17
44.33
92°-17'-25 Calc.
21.72
12.25
(20')
(20')
806.82
32.28
38.88
12.75
13.1
22.39
27.63
7.10
Set L+T. in curb
Set L+T. in curb
20.0
20.0
Int. Std. 11+29.95 Fr. W. Sta. 0+00 to S. Set L+T. at Rec. Dist. Fr. W.
Ave.
90°-00'-30"
87°-42'-30"
350°-50'-00"
Measured by L. D. Moore Feb. 1, 1934 Per Calculation Index 9-4.
To S.W.+T. See bottom next page
(25')
(25')
490.00
Longfellow
490.04 T.70 = 490.00
90-00-30
360-02-00
180-03-00
90-00-30
Fd. L+T. Sta. 6+39.95 Fr. W. Int. of ℄ of Longfellow and ℄ of Morningside. See preceding page
RETURN TO
LOS ANGELES COUNTY SURVEYOR
700 HALL OF RECORDS
Do not extend notes this side of this line
Note: ANY ADDITIONS OR CHANGES ON THIS SHEET MUST BE MADE OR CIRCLED IN Red Ink. WITH DATE AND NAME OF PERSON MAKING CHANGE.

Notes Ch'd by D. M. Finley	Survey of Riverside Redondo Blvd		F.B. 424 Pg. 62
Map No. B-442-2	W. O. 720	Tape No. 046	St'd 84 °F.
Office Work J. H. Rice	Surveyed by Rosecrans		
Checked D. M. Finley	Notes		
Date Nov. 1933	Indexed A. C. Johnson		

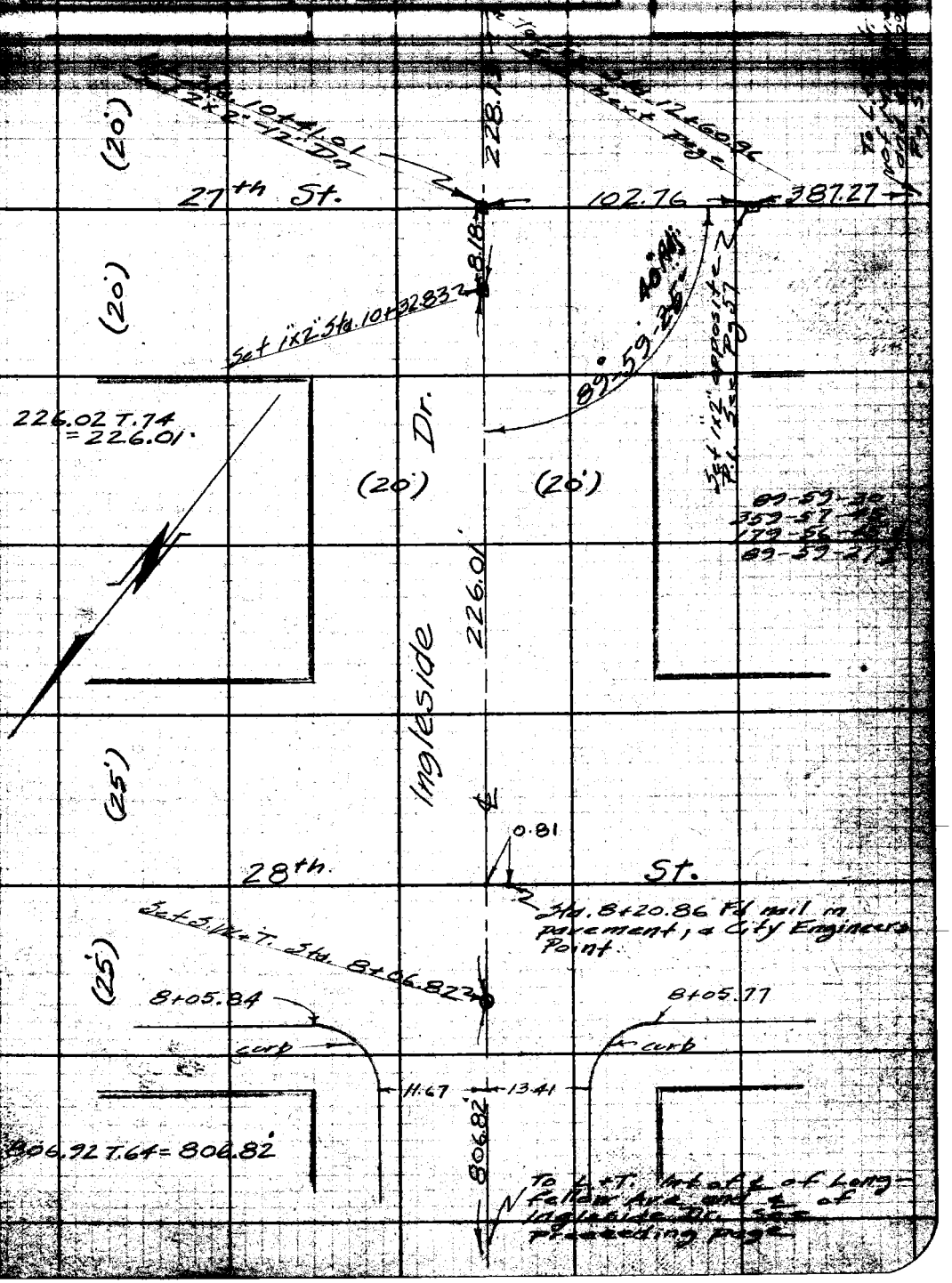

Note: ANY ADDITIONS OR CHANGES ON THIS SHEET MUST BE MADE OR CIRCLED IN Red Ink, WITH DATE AND NAME OF PERSON MAKING CHANGE.

RETURN TO
LOS ANGELES COUNTY SURVEYOR
700 HALL OF RECORDS

Do not extend notes this side of this line

F.B. 424 Pg 63

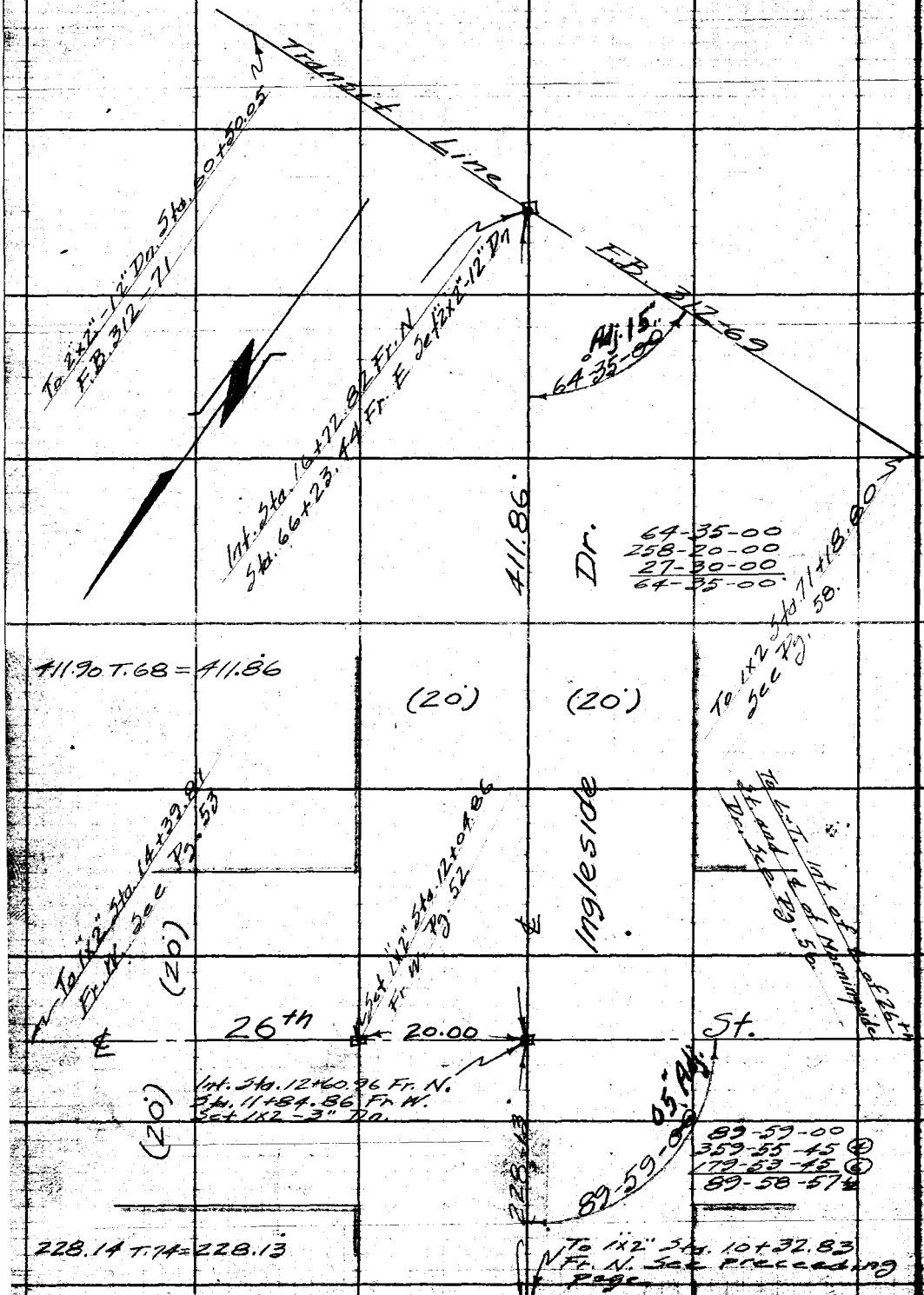

RETURN TO
LOS ANGELES COUNTY SURVEYOR
700 HALL OF RECORDS
Do not extend notes this side of this line

Note: ANY ADDITIONS OR CHANGES ON THIS SHEET MUST BE MADE OR CIRCLED IN Red Ink. WITH DATE AND NAME OF PERSON MAKING CHANGE.

Notes Ch'd by D. M. Finley	Survey of Riverside Redondo Blvd.		F.B. 424 Pg. 64
Map No. B-442-2	W. O. 920	Tape No. 046 St'd 84 °F.	
Office Work J. H. Rice	Surveyed by Rosecrans		
Checked D. M. Finley	Notes		
Date Nov. 1933	Indexed A. C. Johnson		



RETURN TO
LOS ANGELES COUNTY SURVEYOR
700 HALL OF RECORDS
Do not extend notes this side of this line
Notes: ANY ADDITIONS OR CHANGES ON THIS SHEET MUST BE MADE OR CIRCLED IN RED INK WITH SAFE AND NAME OF PERSON MAKING CHANGE.

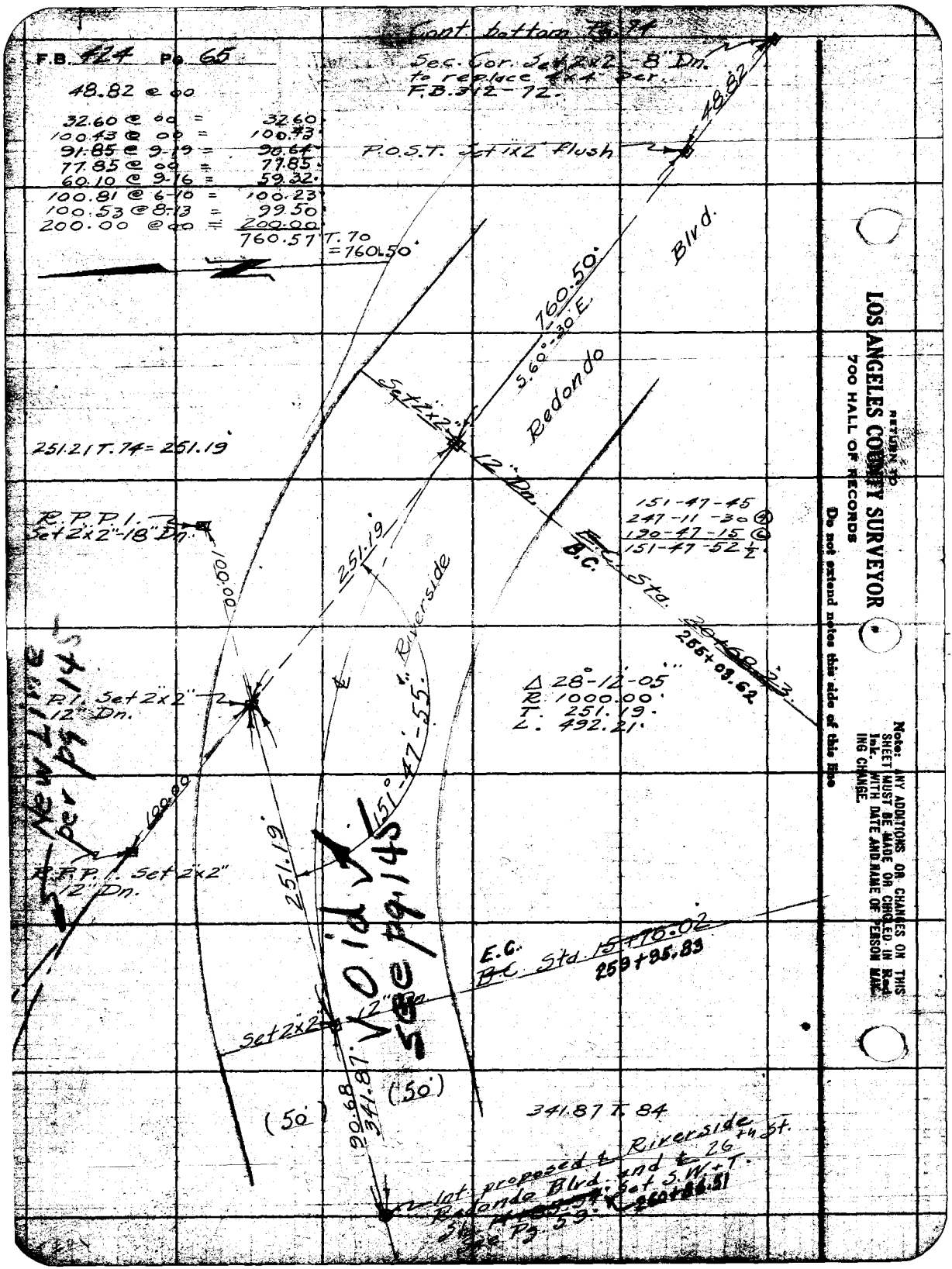

F.B. 424 Pg. 65
48.82 @ 00
32.60 @ 00 = 32.60
100.43 @ 00 = 100.43
91.85 @ 9-19 = 90.64
77.85 @ 00 = 77.85
60.10 @ 9-16 = 59.32
100.81 @ 6-10 = 100.23
100.53 @ 8-13 = 99.50
200.00 @ 00 = 200.00
760.57 T. 70 = 760.50
Cont. bottom Pg. 74
Sec. Cor. Set 2x2 - 8" Dn. to replace 4x4 per F.B. 312-72.
48.82
P.O.S.T. Set 1x2 flush
Blvd.
760.50
S. 60°-30' E.
Redondo
Set 2x2 12" Dn.
251.21 T. 74 = 251.19
R.P.P.I. Set 2x2 - 18" Dn.
100.00
251.19
Riverside
151-47-45
247-11-30
190-47-15
151-47-52 1/2
B.C. Sta. 255+09.62
Δ 28°-12'-05"
R. 1000.00
T. 251.19
L. 492.21
P.I. Set 2x2 12" Dn.
New Line per Pg. 145
100.00
R.P.P.I. Set 2x2 12" Dn.
251.19
151°-47'-55"
Void See Pg. 145
E.C. Sta. 259+95.83
Set 2x2 12" Dn.
(50')
(50')
90.68
341.87
341.87 T. 84
Int. proposed ℄ Riverside Redondo Blvd. and ℄ 26th St. Set S.W.+T. 260+86.51
See Pg. 59
RETURN TO
LOS ANGELES COUNTY SURVEYOR
700 HALL OF RECORDS
Do not extend notes this side of this line
Note: ANY ADDITIONS OR CHANGES ON THIS SHEET MUST BE MADE OR CIRCLED IN Red Ink. WITH DATE AND NAME OF PERSON MAKING CHANGE.

Notes Ck'd by D. M. Finley	Survey of Riverside Redondo Blvd.		F.B. 424 Pg. [illegible]
Map No. B-442-2	W. O. 920 Tens No. 046 St'd 84 °F.		
Chief Work J. H. Rice	Surveyed by [illegible]		
[illegible] D. M. Finley	[illegible]		
Date Nov. 1933	Indexed A. C. Johnson		

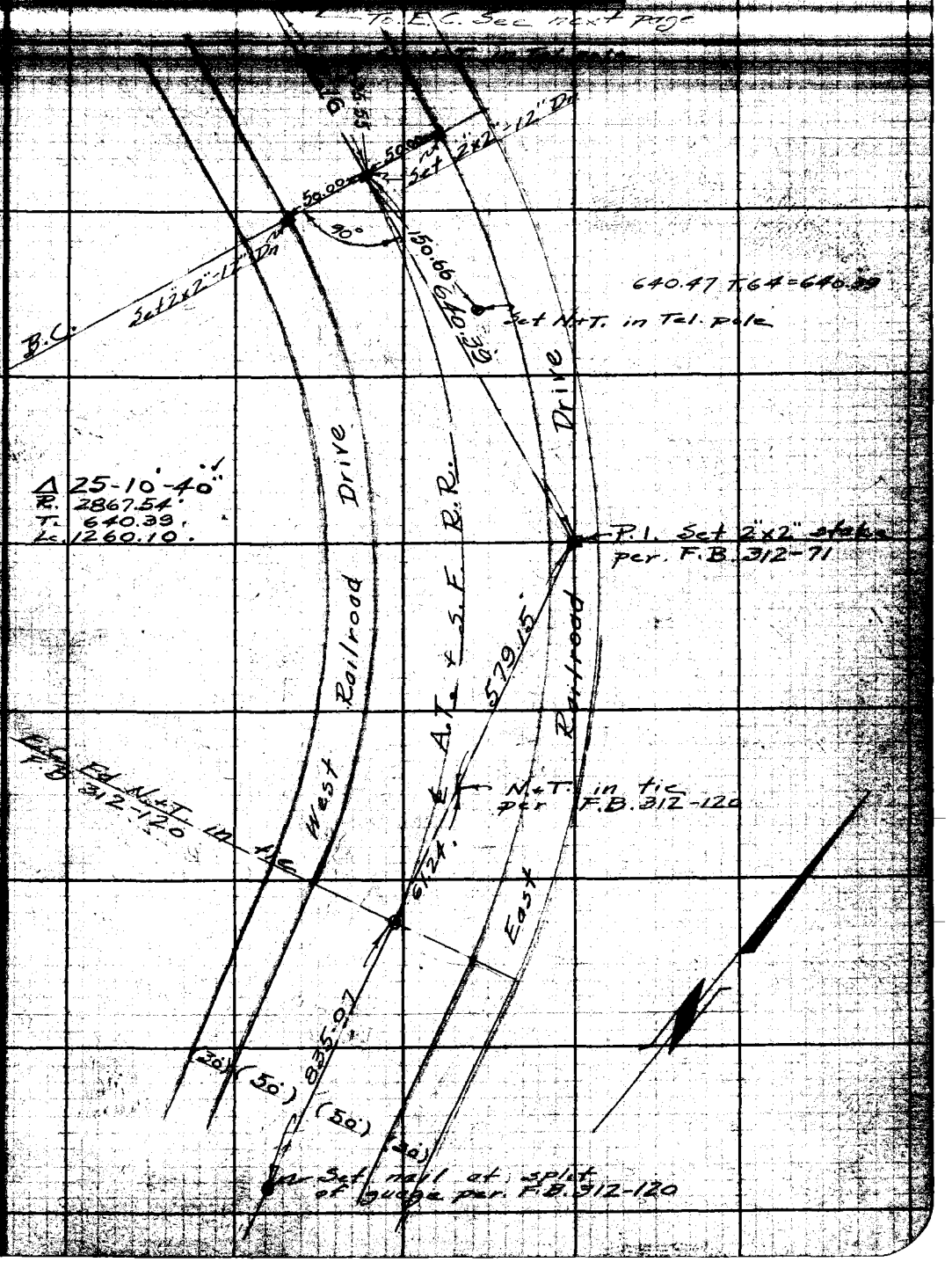

Notes: ANY ADDITIONS OR CHANGES OR THIS SHEET MUST BE MADE OR CIRCLED IN RED INK WITH DATE AND NAME OF PERSON MAKING CHANGE.

RETURN TO LOS ANGELES COUNTY SURVEYOR 700 HALL OF RECORDS

Do not [illegible] this side of this line

F.B. 424 Pg. 67

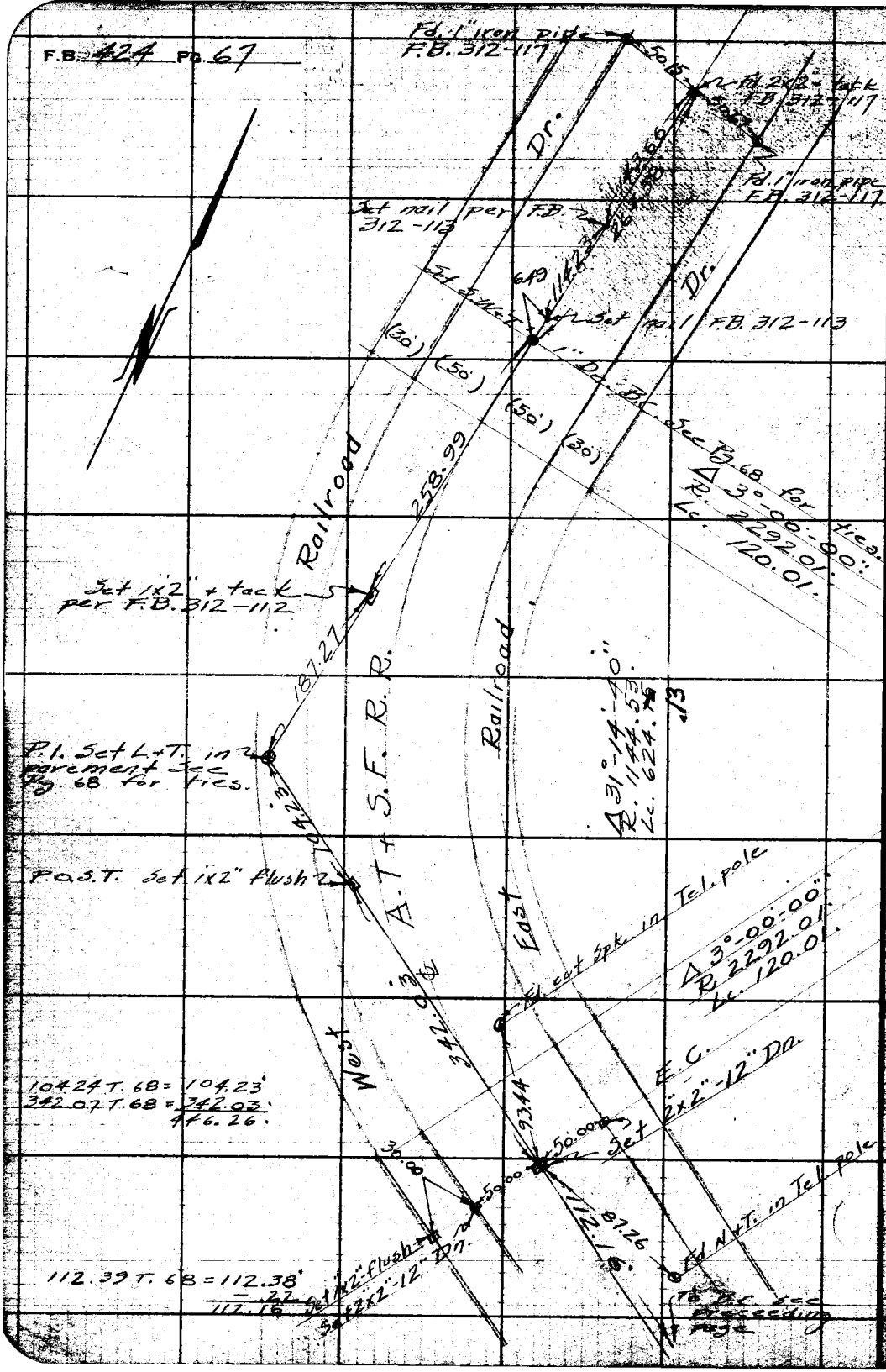

RETURN TO
LOS ANGELES COUNTY SURVEYOR
700 HALL OF RECORDS
Do not extend notes this side of this line
Note: ANY ADDITIONS OR CHANGES ON THIS SHEET MUST BE MADE OR CIRCLED IN Red Ink. WITH DATE AND NAME OF PERSON MAKING CHANGE.

Notes Ch'd by D. M. Finley	Survey of Riverside Redondo Blvd		F.B. 424 Pg. 68
Map No. B-442-2	W. O. 920	Tape No. 046	St'd 84 °F.
Office Work J.H. Rice	Surveyed by Rosecrans		
Checked D. M. Finley	Notes		Date 5-19-33
Date Nov. 1933	Indexed A. C. Johnson		

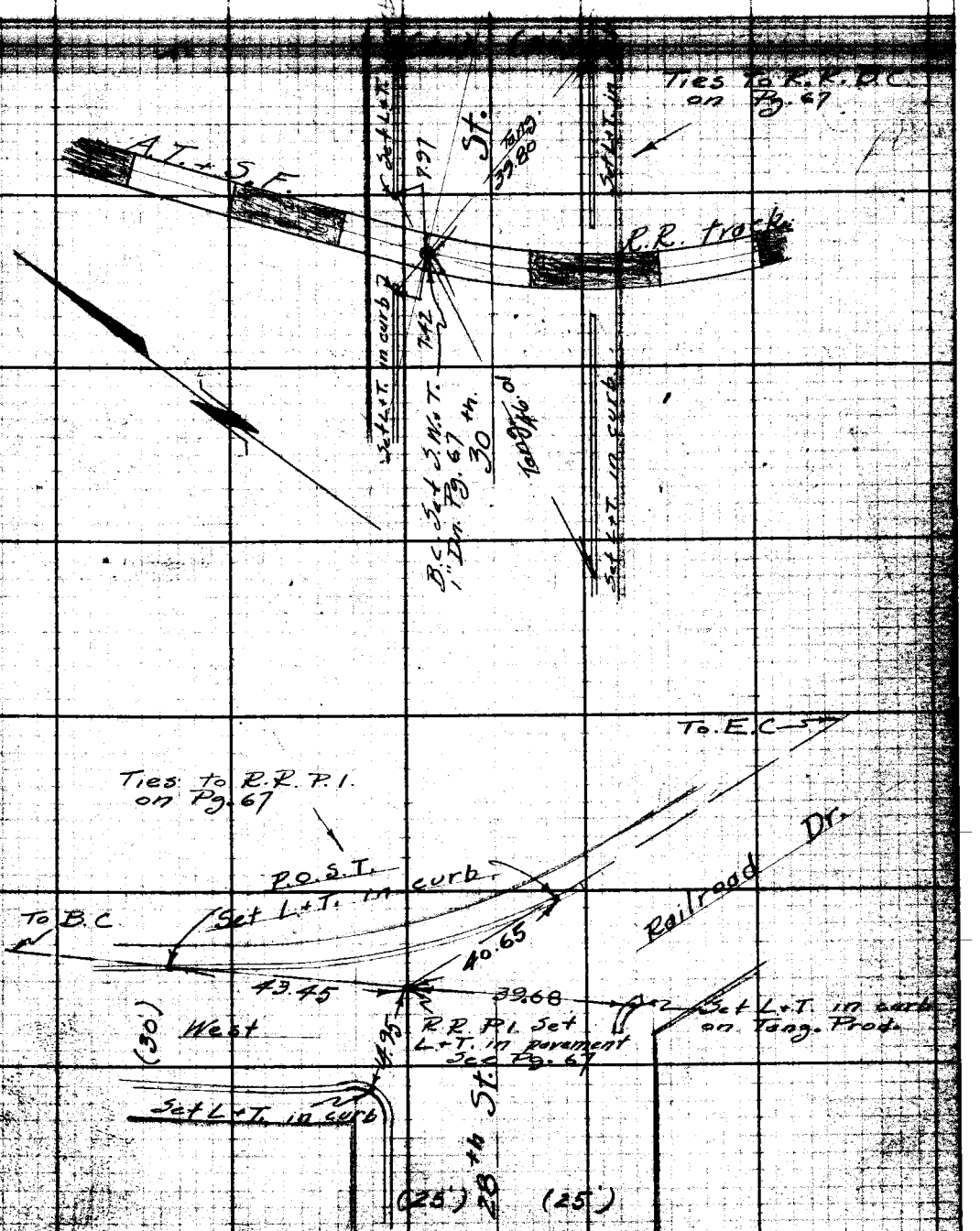

RETURN TO
LOS ANGELES COUNTY SURVEYOR
700 HALL OF RECORDS
Do not extend notes this side of this line
Note: ANY ADDITIONS OR CHANGES ON THIS SHEET MUST BE MADE OR CIRCLED IN RED INK WITH DATE AND NAME OF PERSON MAKING CHANGE.

RETURN TO
LOS ANGELES COUNTY SURVEYOR
700 HALL OF RECORDS

Note: ANY ADDITIONS, OR CHANGES ON THIS SHEET MUST BE MADE OR CHECKED IN Red Ink. WITH DATE AND NAME OF PERSON MAKING CHANGE.

Do not extend notes this side of this line

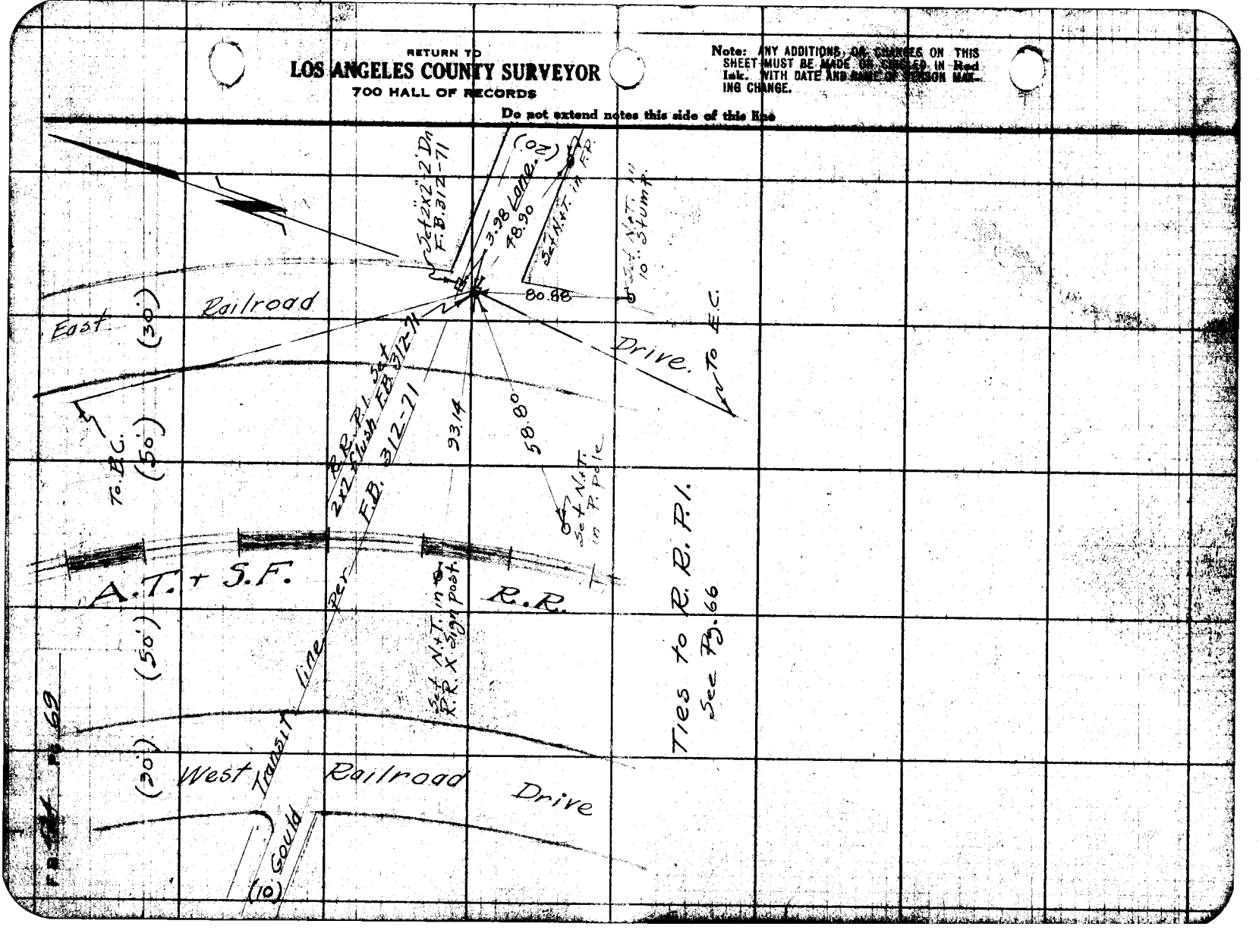

Notes Ck'd by D. M. Finley	Survey of Riverside Redondo	F.B. 424 Pg. 70
Map No. B-442-2	W. O. 920 Tape No. 046 St'd 84 °F.	
Office Work J.H. Kice	Surveyed by Rosecrans	
Checked D. M. Finley	Name	Date 6-2-32
Date Nov. 1933	Indexed A. C. Johnson	

Cont. bottom next page

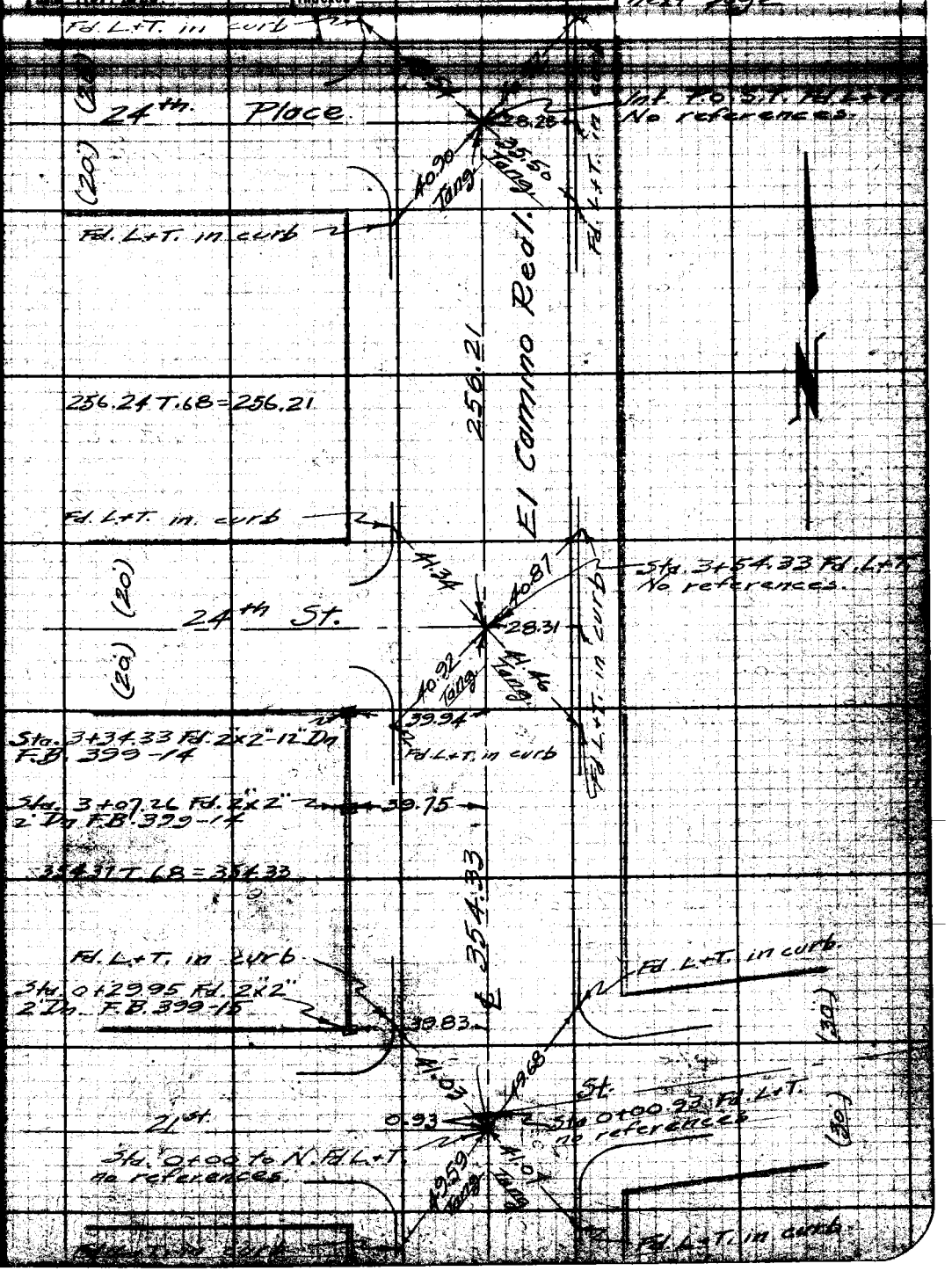

Notes: ANY ADDITIONS OR CHANGES ON THIS SHEET MUST BE MADE OR CIRCLED IN RED INK WITH DATE AND NAME OF PERSON MAKING CHANGE.

Do not extend notes this side of this line

SETTLED TO
LOS ANGELES COUNTY SURVEYOR
700 HALL OF RECORDS

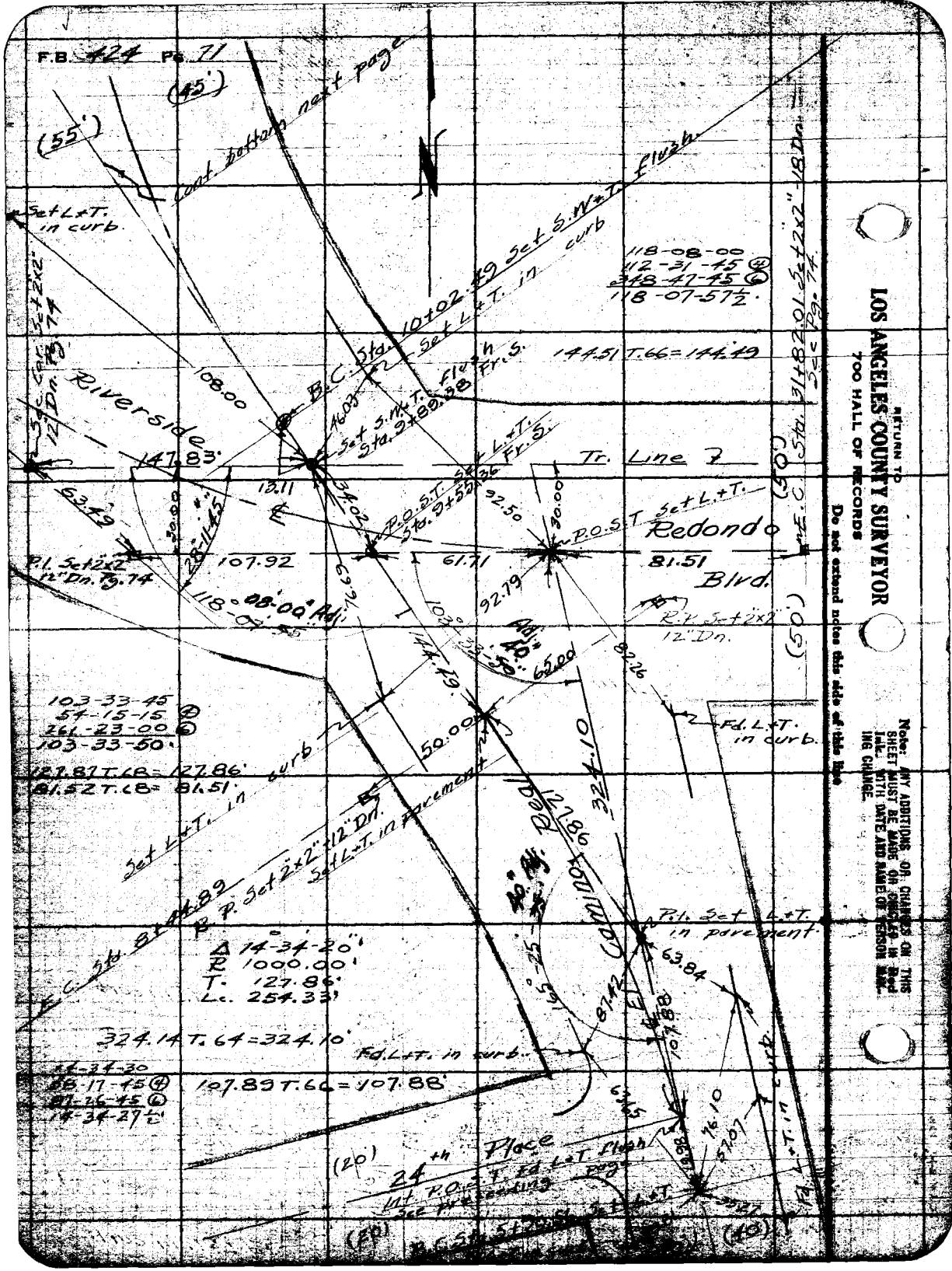

RETURN TO
LOS ANGELES COUNTY SURVEYOR
700 HALL OF RECORDS

Do not extend notes this side of this line

Note: ANY ADDITIONS OR CHANGES ON THIS SHEET MUST BE MADE ON CHECKED IN Red Ink. WITH DATE AND NAME OF PERSON MAK-ING CHANGE.

Notes Ck'd by D. M. Finley | Survey of Riverside Redondo | F.B. 424 PG.

Map No. B-442-2 | W. O. 920 Tape No. 046 Std 84 °F.

Office Work J.H. Rice | Surveyed by Rosecrans

Checked D. M. Finley | Date 4-?-32

Date Nov. 1933 | Indexed A. C. Johnson

Cont. bottom next page

Notice: Any additions or changes on this sheet must be made or checked in Field Book with date and name of person making change.

Do not record notes this side of this line

RETURN TO LOS ANGELES COUNTY SURVEYOR 700 HALL OF RECORDS


F.B. 424 Pg. 73
37+09.5
42.2
31.9
37+09.3
Fd. L+T. in curb
Fd. L+T. in curb
36+79.5
72.0
36+79.1
(40)
(30)
Tang. 54.47
Tang. 82.65
Sta. 36+49.42 Fd. 4" I.P. filled with Conc. + L+T. a replacement of 3/4" I.P. per F.B. 312-125
25.00
2nd. St.
Set nail Sta. 36+48.51
36+39.5
35.76
72.0
68.96
62.0
36+39.1
(20)
(20)
Fd. L+T. in curb
36+09.6
42.0
32.0
36+09.0
Fd. L+T. in curb
(55')
(45')
393.27
Sta. 33+74.59 Fd. bolt + washer flush
25.06
393.31 T.68 = 393.27
Sta. 32+55.44 Fd. 4" I.P. filled with Conc. + L+T. flush
25.08
Sta. 32+55.24 Set nail
Real
425.49
425.55 T.64 = 425.49
Sta. 28+29.81 Fd. Sq headed bolt with x flush
25.19
Sta. 28+29.75 Set nail
Camino
268.38
268.41 T.68 = 268.38
El
Sta. 25+61.35 Fd. 4" I.P. filled with Conc. + L+T. flush
25.27
Sta. 25+61.37 Set S.W.+T. flush
590.94
591.00 T.68 = 590.94
Sta. 19+70.54 Fd. 4" I.P. filled with Conc. + L+T. flush
25.39
Set nail Sta. 19+70.43
480.02
480.07 T.68 = 480.02
E.C. Sta. 14+90.41
Set S.W.+T. See preceding page
RETURN TO
LOS ANGELES COUNTY SURVEYOR
700 HALL OF RECORDS
Do not extend notes this side of this line
Note: ANY ADDITIONS OR CHANGES ON THIS SHEET MUST BE MADE OR CONFIRMED IN Red Ink WITH DATE AND NAME OF PERSON MAKING CHANGE.

Notes Ch'd by D. M. Finley | Survey of Riverside Redondo Blvd. | F.B. 424 Pg.

Map No. B-442-2 | W.O. 920 Tape No. 046 St'd 64 °F.

Chief Chain J. T. Kyle

Date Nov. 1932 | Indexed A. C. Johnson

Return to Los Angeles County Surveyor 700 Hall of Records

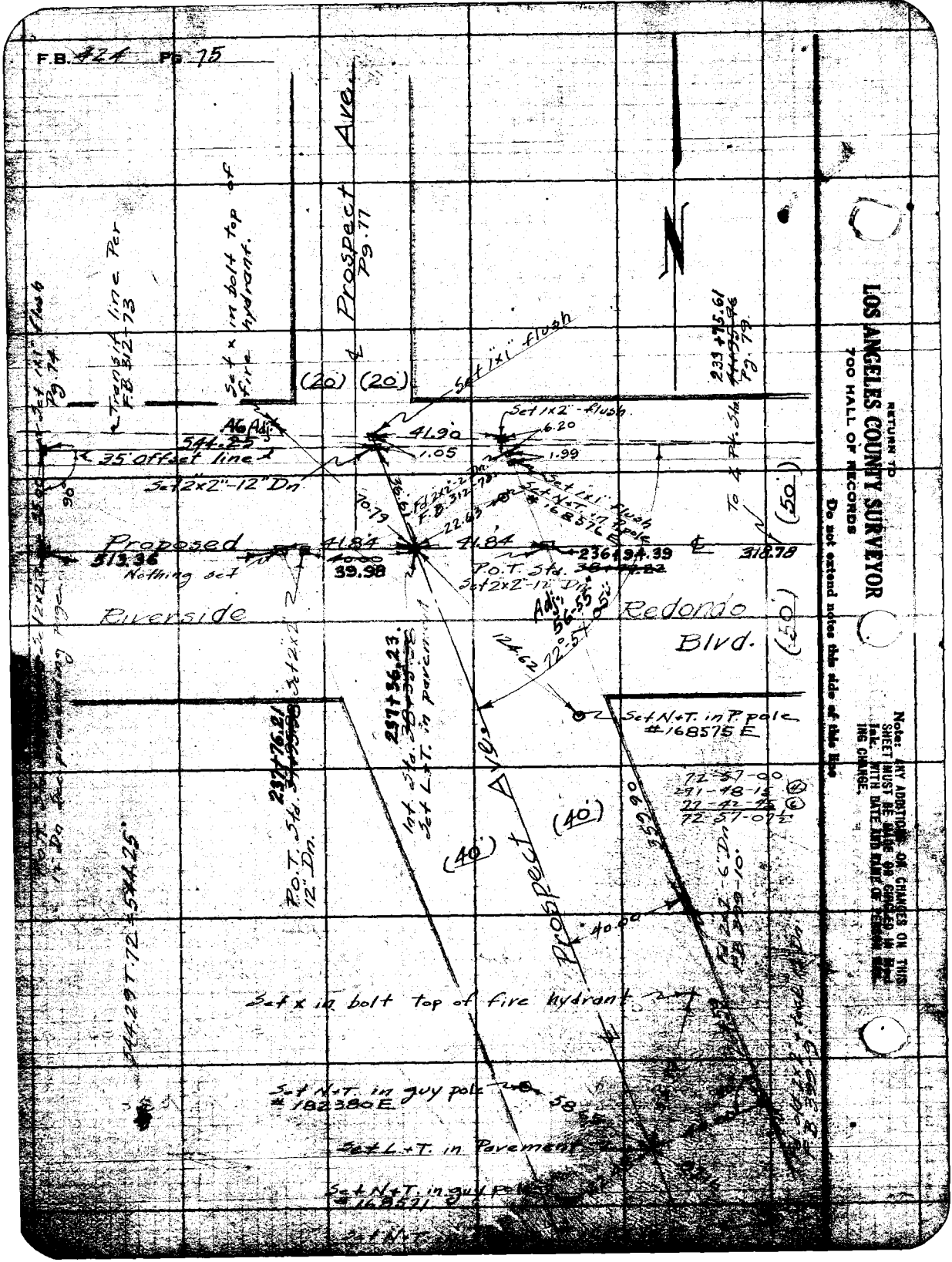
F.B. 424 Pg. 75
Prospect Ave.
Pg. 77
Set x in bolt top of fire hydrant.
Transit line Per F.B. 312-73
Set 1x1" flush
Pg. 74
(20') (20')
Set 1x2" - flush
6.20
41.90
1.05
1.99
A6 Adj.
544.25
35' Offset line
Set 2x2"-12" Dn
Set 1x1" flush
Set N+T. in P. pole #168576 E
233+75.61
Pg. 79
To ℄ Pt. Sta.
(50')
Proposed
513.36
Nothing set
41.84
41.84
39.98
236+94.39
318.78
P.O.T. Sta.
Set 2x2"-12" Dn
Riverside
Redondo
Blvd.
(50')
Adj. 56-55
72°-57-05
124.62
Set N+T. in P. pole #168575 E
72-57-00
291-48-15
77-42-45
72-57-07½
237+76.21
P.O.T. Sta.
12" Dn.
237+36.23
Int. Sta.
Set L+T. in pavement
(40')
(40')
Prospect Ave.
40.00
Set x in bolt top of fire hydrant
Set N+T. in guy pole #182380 E
Set L+T. in Pavement
Set N+T. in guy pole #168571
544.29 T.72 = 544.25'
Note: ANY ADDITIONS OR CHANGES ON THIS SHEET MUST BE MADE OR CHANGED IN Ink. WITH DATE AND NAME OF PERSON MAKING CHANGE.
Do not extend notes this side of this line
RETURN TO
LOS ANGELES COUNTY SURVEYOR
700 HALL OF RECORDS

Notes Ch'd by D. M. Finley	Survey of Riverside Redondo	F.B. 424 Pg. 76
Map No. B-442-2	W. O. 920 Tape No. 046 St'd 84 °F.	
Office Work J. H. Kiss	Surveyed by Rosecrans	
Checked D. M. Finley		
Date Nov. 1933	Indexed A. C. Johnson	

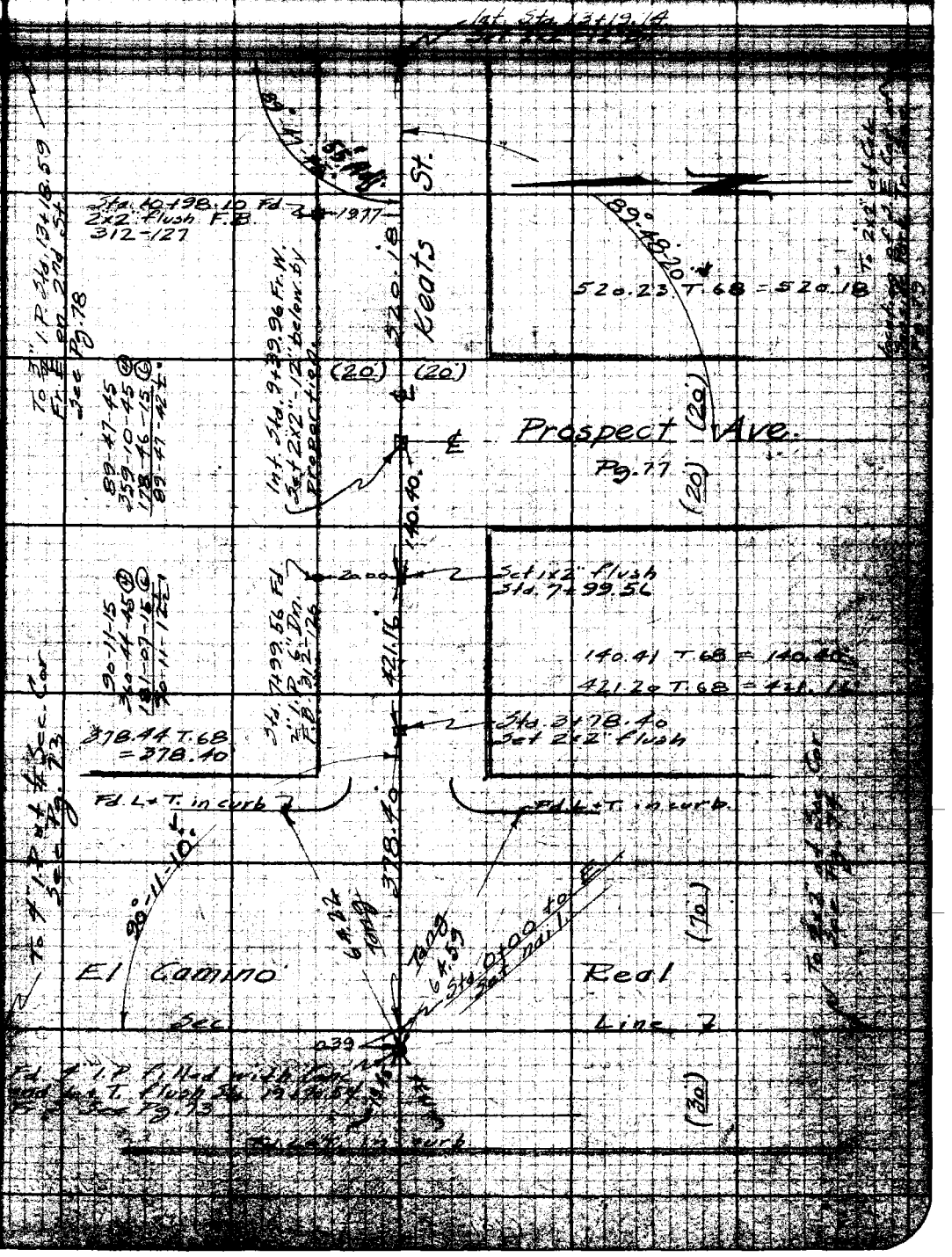

Notes: ANY ADDITIONS OR CHANGES ON THIS SHEET MUST BE MADE OR CONFIRMED IN RED INK WITH DATE AND NAME OF PERSON MAKING CHANGE.

Do not expand notes this side of this line

RETURN TO LOS ANGELES COUNTY SURVEYOR 700 HALL OF RECORDS

RETURN TO
LOS ANGELES COUNTY SURVEYOR
700 HALL OF RECORDS
Do not extend notes this side of this line

Note: ANY ADDITIONS OR CHANGES ON THIS SHEET MUST BE MADE OR CANCELED IN Red Ink WITH DATE AND NAME OF PERSON MAKING CHANGE.

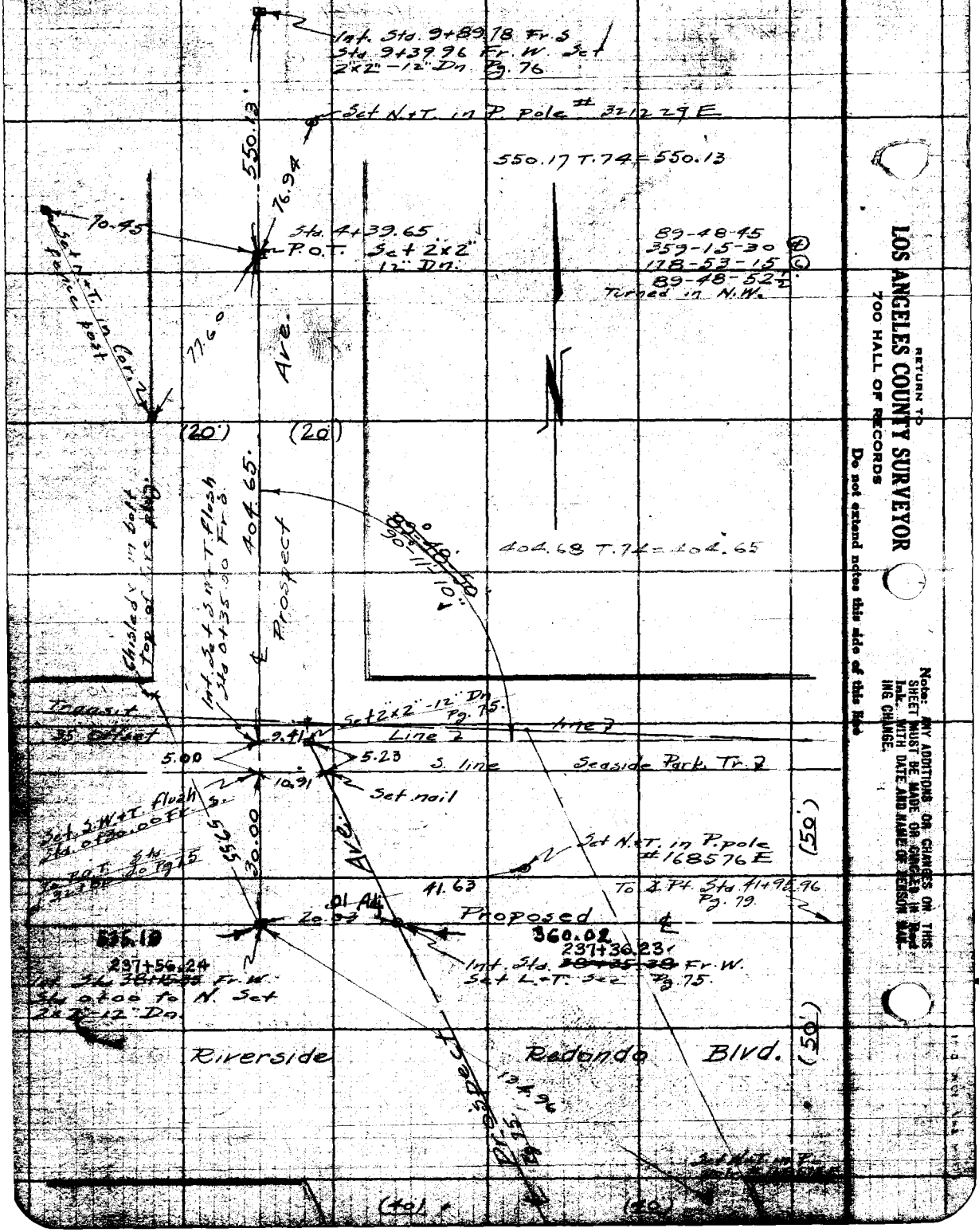

Notes Ck'd by D. M. Finley	Survey of Riverside Redondo	F.B. 424 Pg. 16
Map No. B-448-2	W. O. 920 Tape No. 046 St'd 84 °F.	
Office Work J. H. Kiss	Surveyed by R. Secrans	
Checked D. M. Finley	Notes	Date 6-7-32
Date Nov. 1933	Indexed A. C. Johnson	

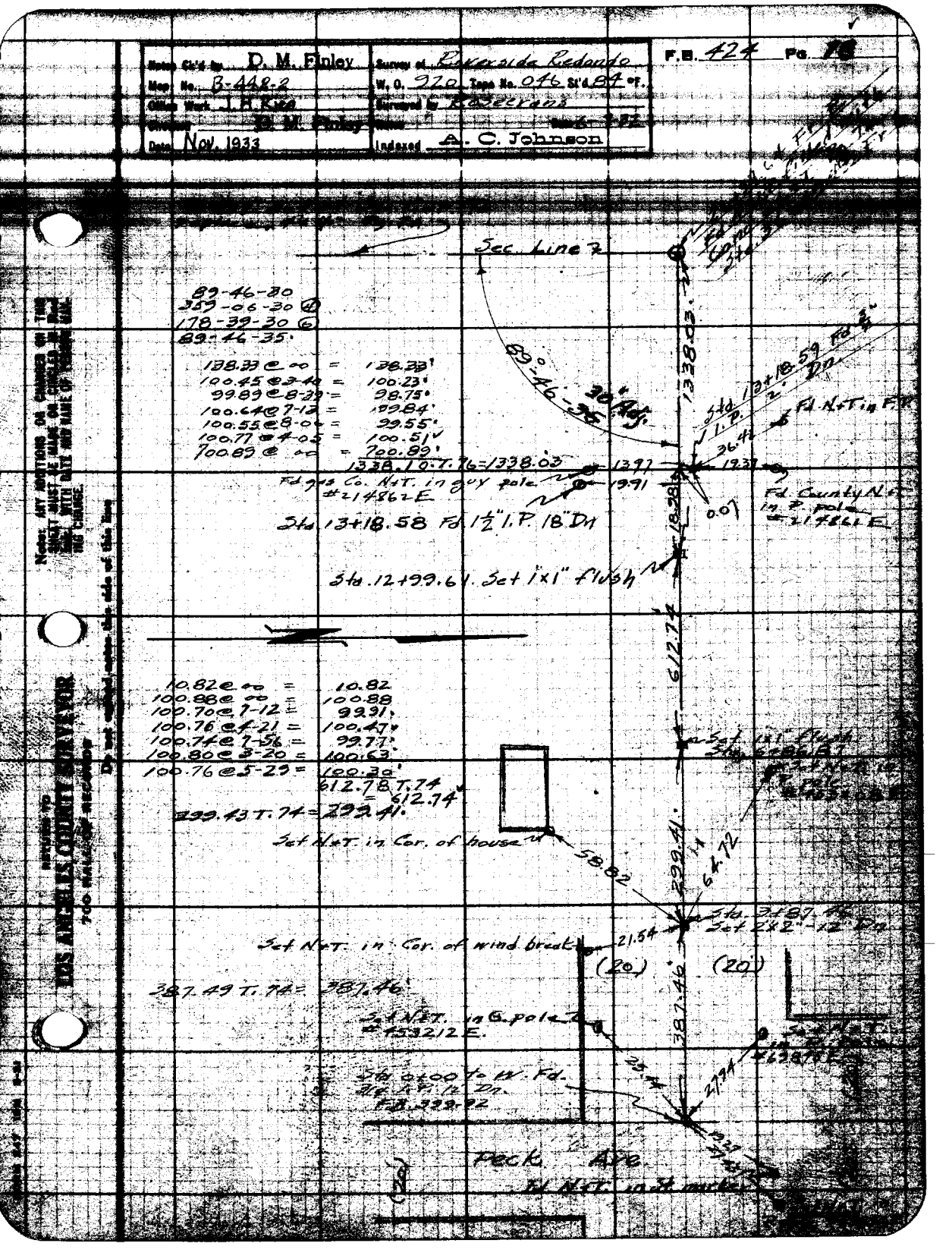

Note: ANY ADDITIONS OR CHANGES ON THIS SHEET MUST BE MADE OR CIRCLED IN RED INK WITH DATE AND NAME OF PERSON MAKING CHANGE.

Do not cancel upon this side of this line

RETURN TO LOS ANGELES COUNTY SURVEYOR 700 HALL OF RECORDS

RETURN TO
LOS ANGELES COUNTY SURVEYOR
700 HALL OF RECORDS

Note: ANY ADDITIONS OR CHANGES ON THIS SHEET MUST BE MADE OR CHECKED IN RED Ink. WITH DATE AND NAME OF PERSON MAKING CHANGE.

Do not extend notes this side of this line

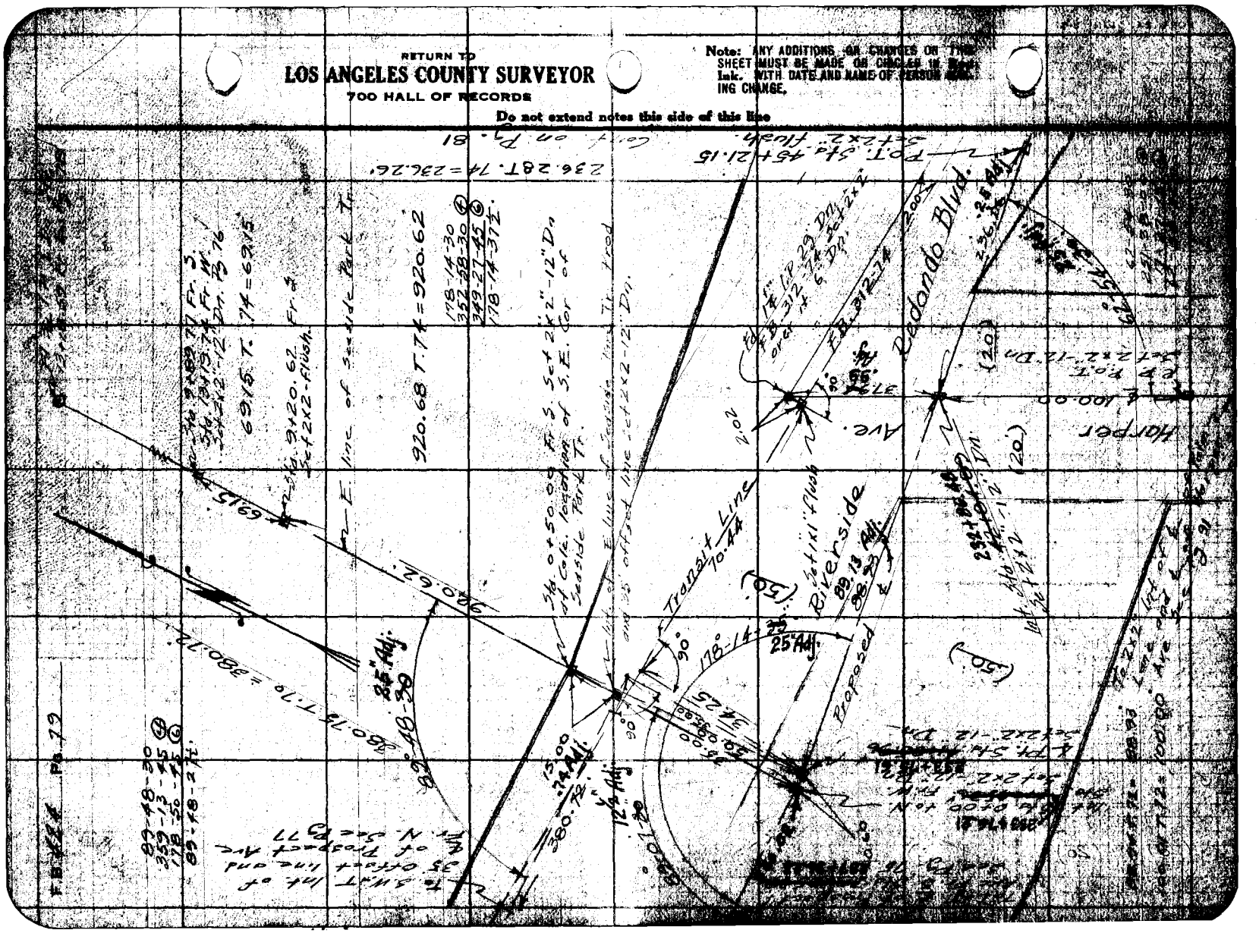

Party Ch'f & No. D. M. Finley — Survey of Riverside Redondo — F.B. 424 — PG. [illegible]

Map No. B-442-2 — W.O. 920 — Tape No. 046 — St'd 64 °F.

Date Nov. 1933 — Indexed A. C. Johnson

F.B. #24 Pg 81

RETURN TO
LOS ANGELES COUNTY SURVEYOR
700 HALL OF RECORDS
Do not extend notes this side of this line

Note: ANY ADDITIONS OR CHANGES ON THIS SHEET MUST BE MADE OR CIRCLED IN Red Ink. WITH DATE AND NAME OF PERSON MAKING CHANGE.

Notes Ch'd by D. M. Finley	Survey of Riverside Redondo	F.B. 424 Pg. 82
Map No. B-442-2	W.O. 920 Tape No. 046 St'd 84 of.	
Drawn by J. H. Rice	Surveyed by [illegible]	
[illegible] D. M. Finley	[illegible]	
Date Nov. 1933	Indexed A. C. Johnson	

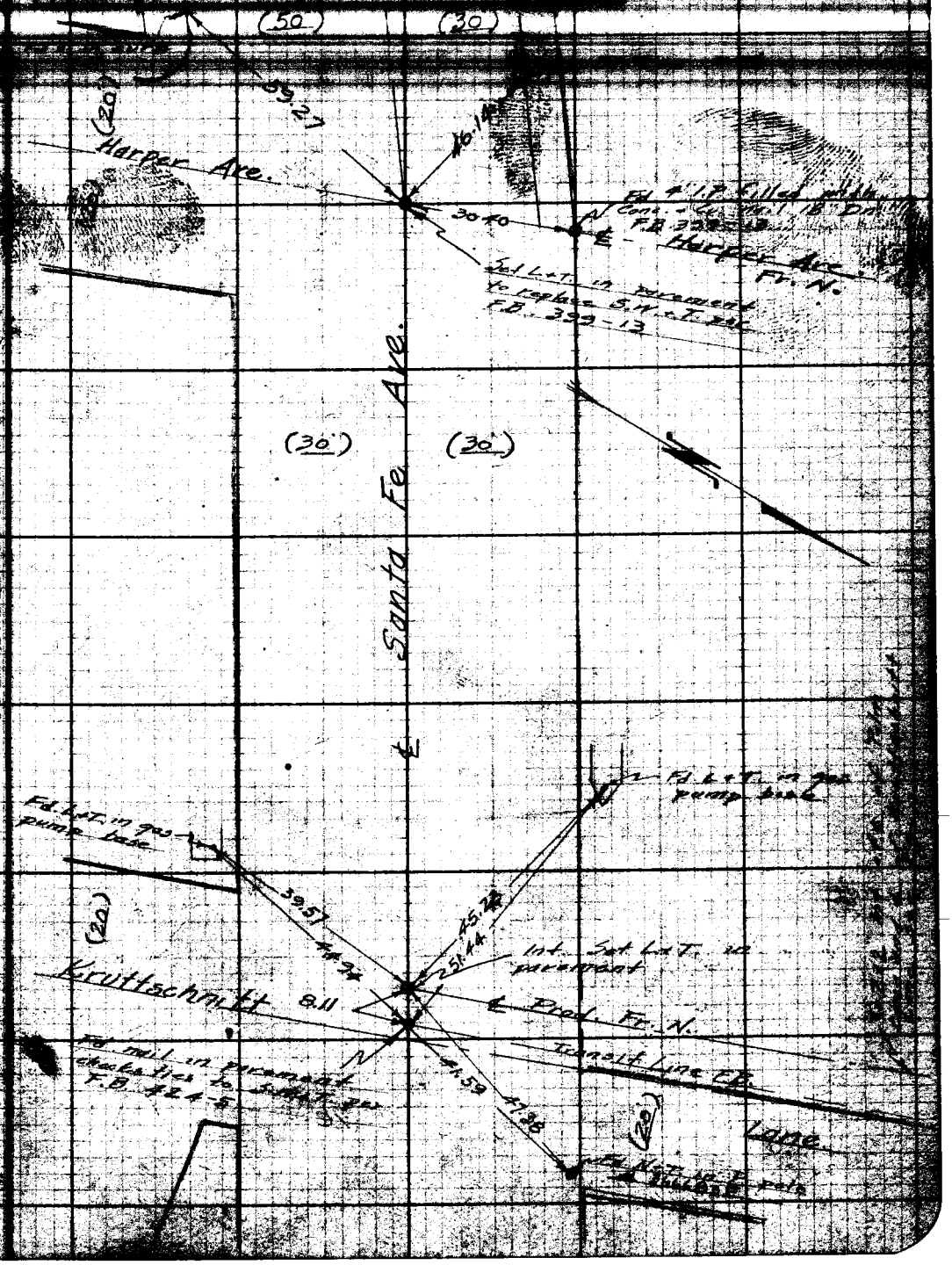

Notes: ANY ADDITIONS OR SHEET MUST BE SIGNED ... INK. WITH ... ING CHANGE.

RETURN TO LOS ANGELES COUNTY SURVEYOR 700 HALL OF RECORDS

Do not extend notes this side of this line

F.B. 424 Pg. 83

RETURN TO
LOS ANGELES COUNTY SURVEYOR
700 HALL OF RECORDS

Do not extend notes this side of this line

Note: ANY ADDITIONS OR CHANGES ON THIS SHEET MUST BE MADE OR CIRCLED IN Red Ink, WITH DATE AND NAME OF PERSON MAKING CHANGE.

Notes Ch'd by D. M. Finley	Survey of Riverside Redondo	F.B. 424	Pg. [illegible]
Map No. B-442-2	W. O. 920 Tape No. 046 St'd 84 °F.		
Office Work J. H. Rice	Surveyed by Rosecrans		
Checked D. M. Finley	Notes		
Date Nov. 1933.	Indexed A. C. Johnson		

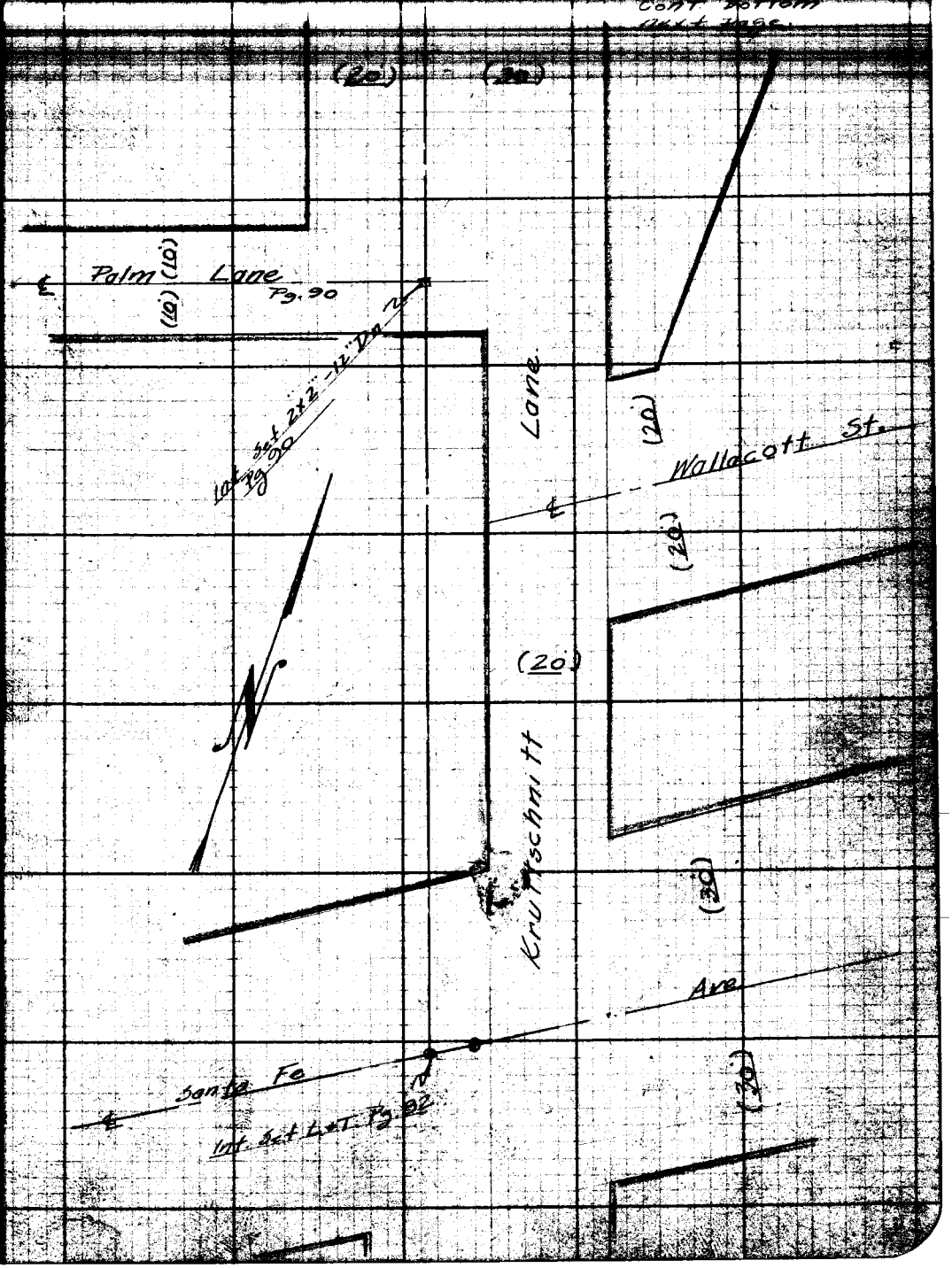

RETURN TO
LOS ANGELES COUNTY SURVEYOR
700 HALL OF RECORDS


F.B. 424 Pg 85
29-07-15
116-29-15 (4)
124-44-00 (6)
29-07-20
To 2x2" Int of ℄ of Kruttschnitt Lane and Proposed ℄ of Riverside Redondo Blvd Pg. 87
29°-07'-20"
To 2x2" at ℄ of Reed St. See next page
(20) 10" Adj.
Cont. on Pg. 80
P.O.T. Sta. 2+41.65
Set 2x2" - Flush
(20)
493.01
Lane
℄ Dixon St. 241.65
241.65 T.84
Int. Sta. 0+00 to N.
Set 2x2" -12" Dn.
20.00
4.75
60.00
0+04.75 Fd. 4x4 and nail 3' above surface
F.B. 424-8
R.R. Set 2x2" -12" Dn.
℄ Prod.
Ormand Lane
(40)
(20)
(20)
(20)
(20)
Kruttschnitt
℄ Herrin St.
(20)
(30)
To 2x2" Int. of ℄ of Palm Lane and ℄ of Kruttschnitt Lane
See preceeding page
RETURN TO
LOS ANGELES COUNTY SURVEYOR
700 HALL OF RECORDS
Do not extend notes this side of this line
Note: ANY ADDITIONS OR CHANGES ON THIS SHEET MUST BE MADE OR APPROVED IN WRITING WITH DATE AND NAME OF PERSON MAKING CHANGE

Notes Ck'd by D. M. Finley	Survey of Riverside Redondo	F.B. 424	Pg. [illegible]
Map No. B-442-2	W. O. 920 Tape No. 046 St'd 84 °F.		
Office Work [illegible]	Surveyed by Rosecrans		
Checked D. M. Finley	Notes A. C. Johnson		
Date Nov. 1933	Indexed		

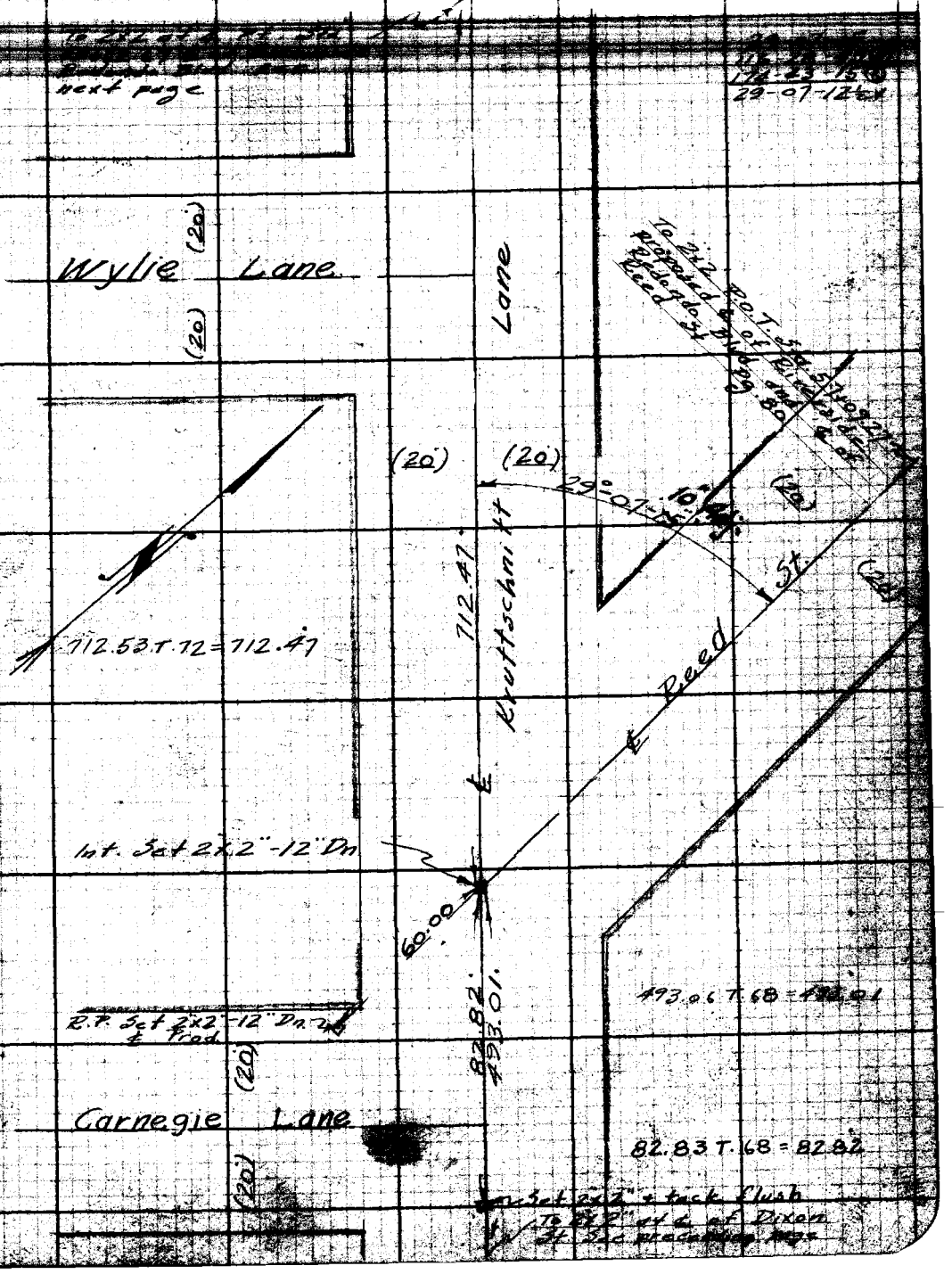

Note: ANY ADDITIONS OR CHANGES ON THIS SHEET MUST BE MADE OR CIRCLED IN RED INK WITH DATE AND NAME OF PERSON MAKING CHANGE.

RETURN TO LOS ANGELES COUNTY SURVEYOR 700 HALL OF RECORDS

Do not extend notes this side of this line

FORM 247 [illegible] 8-31

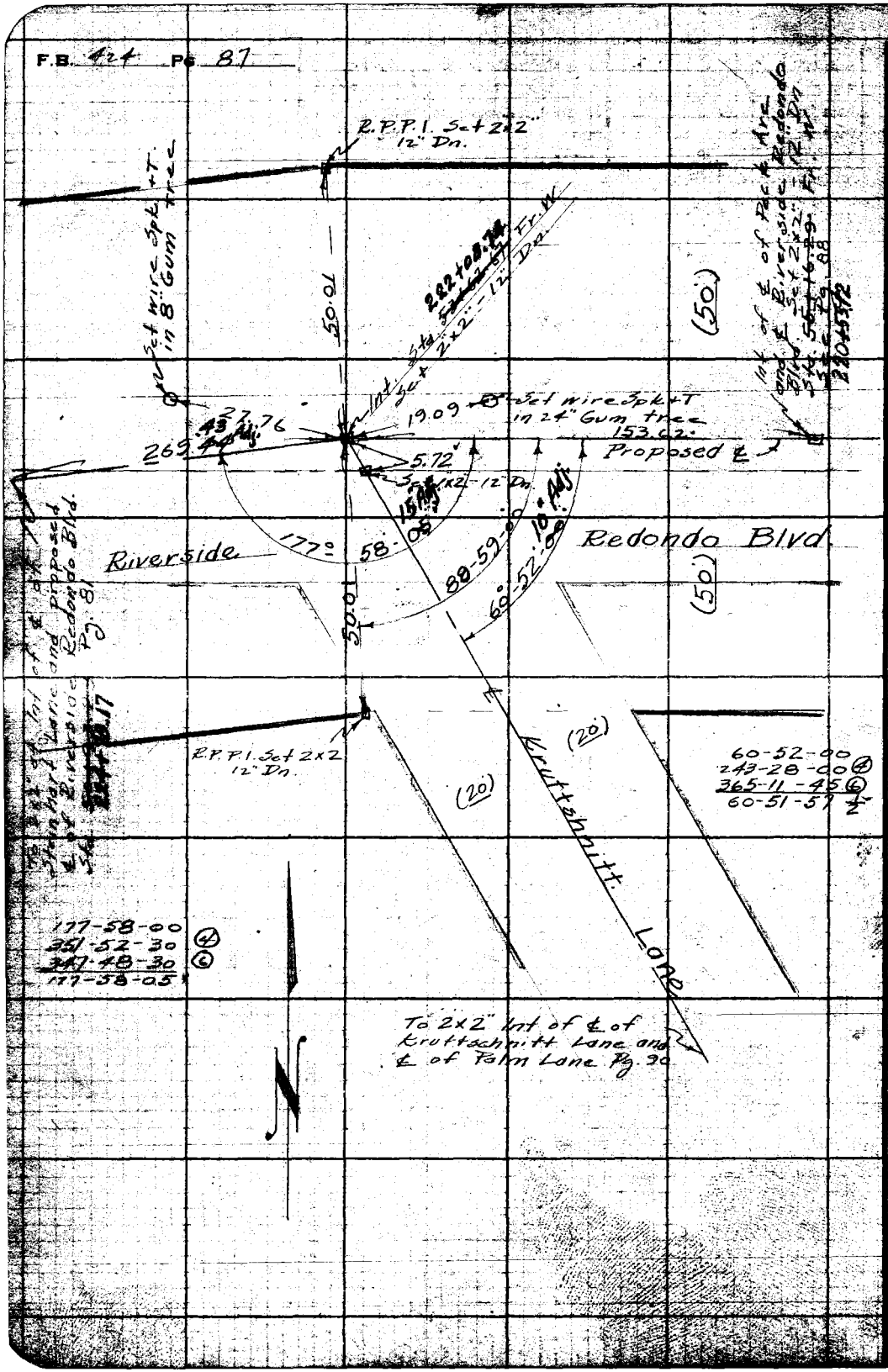

RETURN TO
LOS ANGELES COUNTY SURVEYOR
700 HALL OF RECORDS
Do not extend notes this side of this line
Note: ANY ADDITIONS OR CHANGES ON THIS SHEET MUST BE MADE OR CHECKED IN Red Ink. WITH DATE AND NAME OF PERSON MAKING CHANGE.

Notes Ck'd by D. M. Finley	Survey of Riverside Redondo	F.B. 424 Pg. [illegible]
Map No. B-442-2	W. O. 920 Tape No. 046 St'd 84 °F.	
Office Work J. H. Rice	Reviewed by Bosecrans	
[illegible] D. M. Finley	[illegible]	
Date Nov. 1933	Indexed A. C. Johnson	

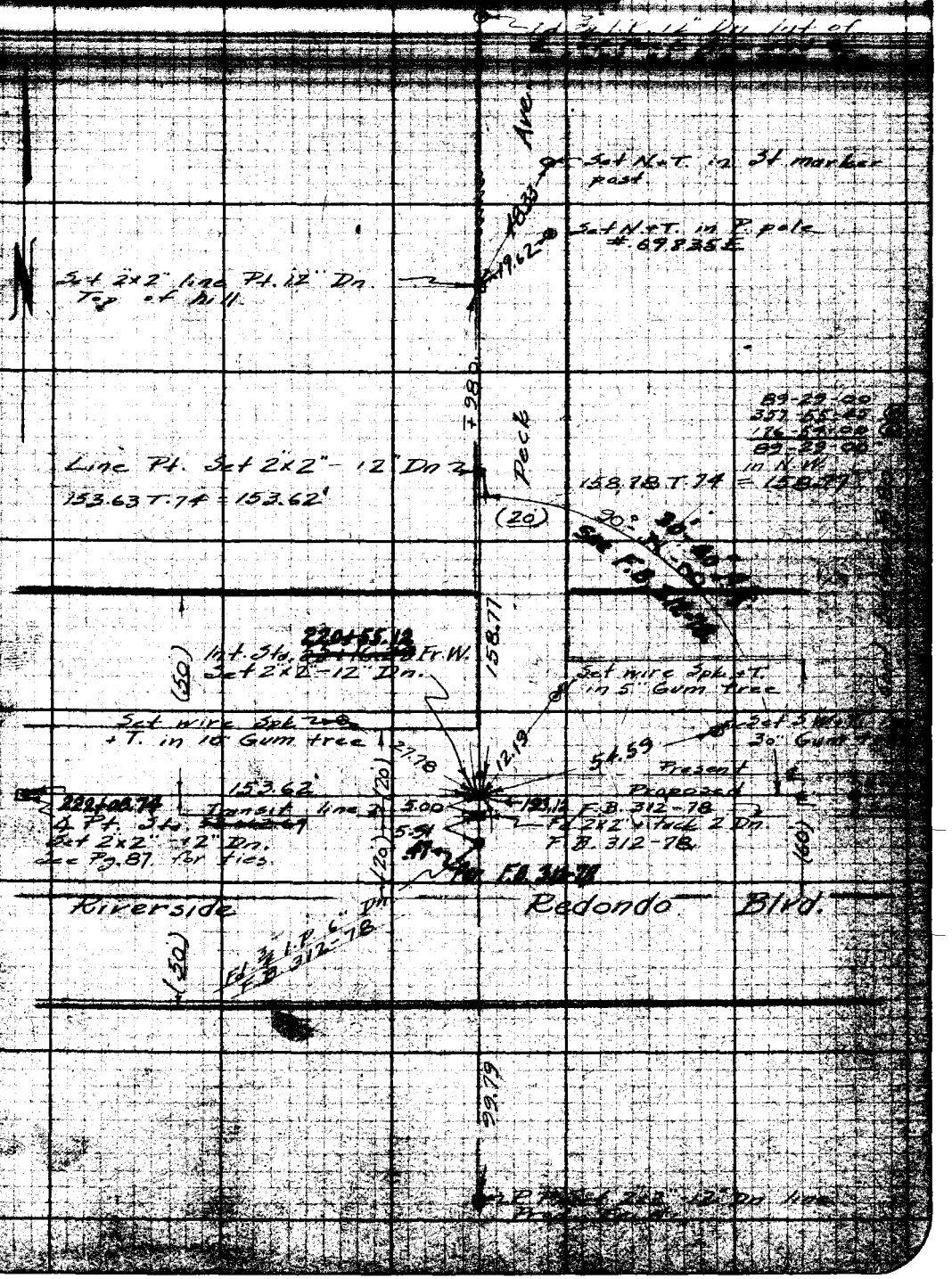

Notes: ANY ADDITIONS OR CHANGES ON THIS SHEET MUST BE MADE ON CIRCLES AS SHOWN WITH DATE AND NAME OF PERSON DESIGNING CHANGE.

RETURN TO
LOS ANGELES COUNTY SURVEYOR
700 HALL OF RECORDS

Do not extend notes this side of this line

F.B. 424 Pg. 89

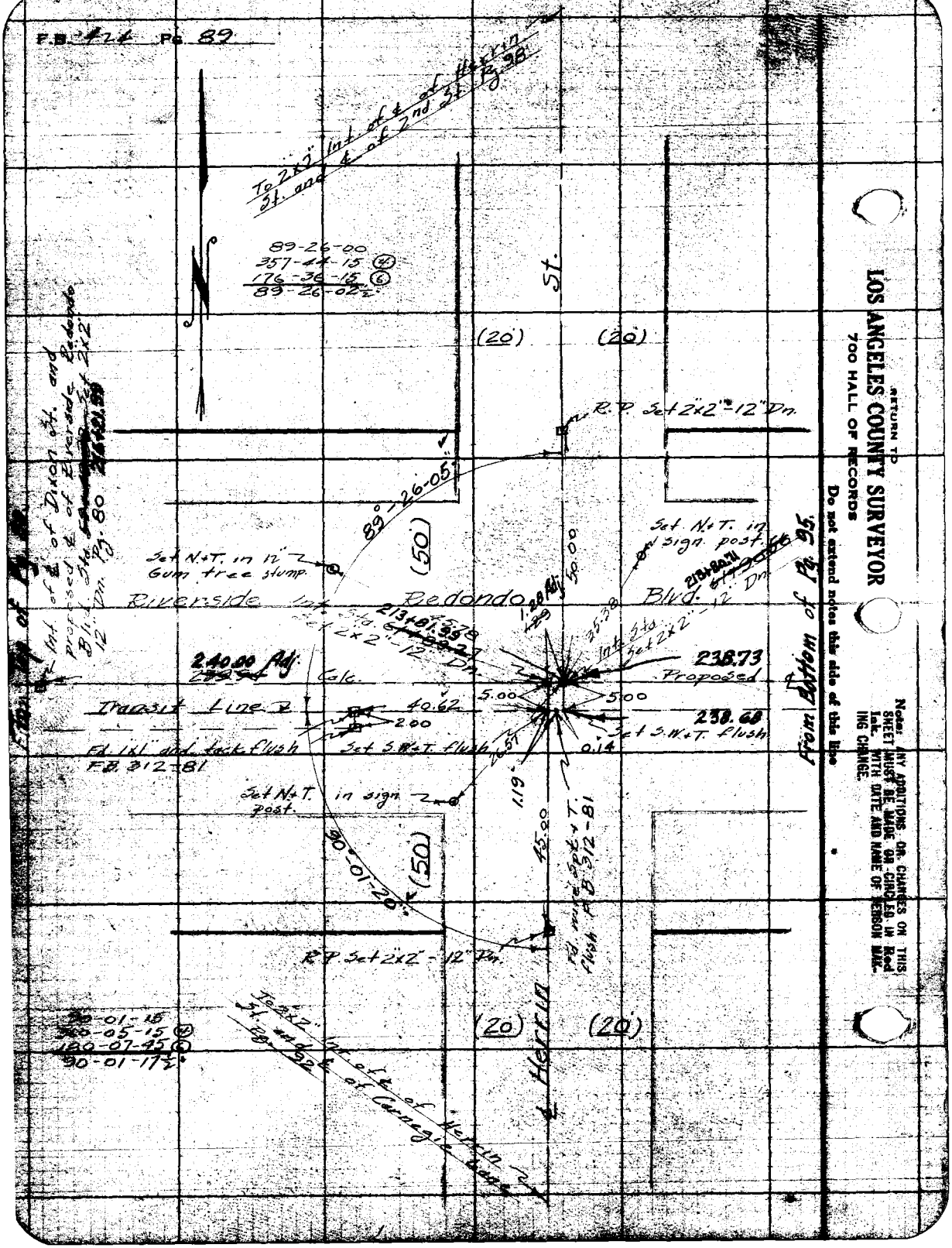

RETURN TO
LOS ANGELES COUNTY SURVEYOR
700 HALL OF RECORDS

Do not extend notes this side of this line

Notice: ANY ADDITIONS, OR CHANGES ON THIS SHEET MUST BE MADE OR CIRCLED IN Red Ink. WITH DATE AND NAME OF PERSON MAKING CHANGE.

Notes Ck'd by D. M. Finley	Survey of Riverside Redondo
Map No. B-442-2	W. O. 920 Tape No. 046 St'd 84 °F.
Office Work [illegible]	Surveyed by [illegible]
Checked D. M. Finley	Notes [illegible]
Date Nov. 1933	Indexed A. C. Johnson

F.B. 424 Pg. 90



Notes: ANY ADDITIONS OR CHANGES ON THIS SHEET MUST BE MADE OR CIRCLED IN RED INK WITH DATE AND NAME OF PERSON MAKING CHANGE.

Do not extend notes this side of this line

RETURN TO LOS ANGELES COUNTY SURVEYOR 700 HALL OF RECORDS

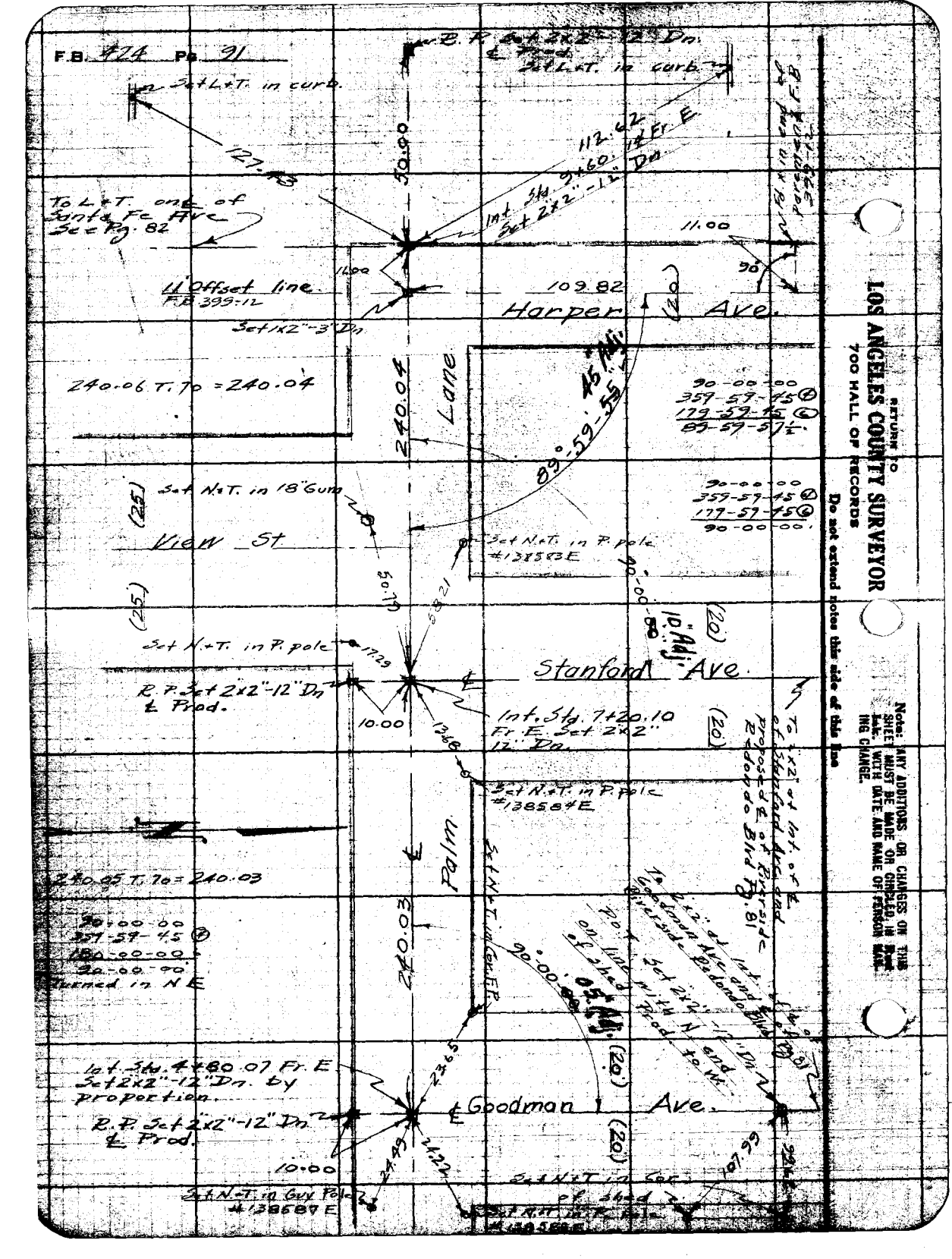
F.B. 424 Pg. 91
R. P. Set 2x2"-12" Dn. & Prod. 24 L.+T. in curb.
3 Set L.+T. in curb.
112.62
Int. Sta. 9+60.12 Fr. E Set 2x2"-12" Dn.
To L.+T. one of Santa Fe Ave See Pg. 82
11.00
11' offset line F.B. 399-12
Set 1x2"-3" Dn.
109.82
Harper Ave.
240.06 T. To = 240.04
240.04
Lane
45 (M)
89°-59'-55"
90-00-00
359-59-45 (A)
179-59-45 (C)
89-59-57½
(25)
Set N.+T. in 18" Gum
View St
Set N.+T. in P. pole #138583E
90-00-00
359-57-45 (D)
177-57-45 (B)
90-00-00
(25)
Set N.+T. in P. pole
17.29
R. P. Set 2x2"-12" Dn. & Prod.
10.00
Int. Sta. 7+20.10 Fr. E. Set 2"x2" 12" Dn.
Stanford Ave.
(20)
To 1"x2" at Int. of E. of Shetland Ave. and Proposed E. of Pasadena Blvd Pg. 81
Set N.+T. in P. pole #138584E
240.03
Lane
240.05 T. To = 240.03
90-00-00
357-59-45 (B)
180-00-00
90-00-00
Turned in N.E.
Set N.+T. in Conc. F.P.
90°-00'-00"
05 (M)
1" Iron pipe at Int. of E. line of Shetland Ave. and Proposed E. line of Pasadena Blvd. Pg. 81
1"x2" at Int. of Glenwood Ave. and Proposed E. line of Pasadena Blvd. Pg. 81
Set 2x2" 12" Dn. N. end of Island in Int. 4 to W.
(20)
Int. Sta. 4+80.07 Fr. E Set 2x2"-12" Dn. by proportion.
R. P. Set 2x2"-12" Dn. & Prod.
10.00
Goodman Ave.
(20)
Set N.+T. in Conc. P.P. 34-d
Set N.+T. in Guy Pole #138587E
Set N.+T. in F.P. #138588E
LOS ANGELES COUNTY SURVEYOR
700 HALL OF RECORDS
RETURN TO
Do not extend notes this side of this line
Note: ANY ADDITIONS OR CHANGES ON THIS SHEET MUST BE MADE ON ORIGINAL IN Ink. WITH DATE AND NAME OF PERSON MAKING CHANGE.

Notes Ch'd by D. M. Finley	Survey of Riverside Redondo	F.B. 424 PG. 92
Map No. B-442-2	W. O. 920 Tape No. 046 St'd 84 °F.	
Design Work J.H. [illegible]	Surveyed by Rosecrans	
[illegible]	[illegible]	
Date Nov. 1933.	Indexed A. C. Johnson	

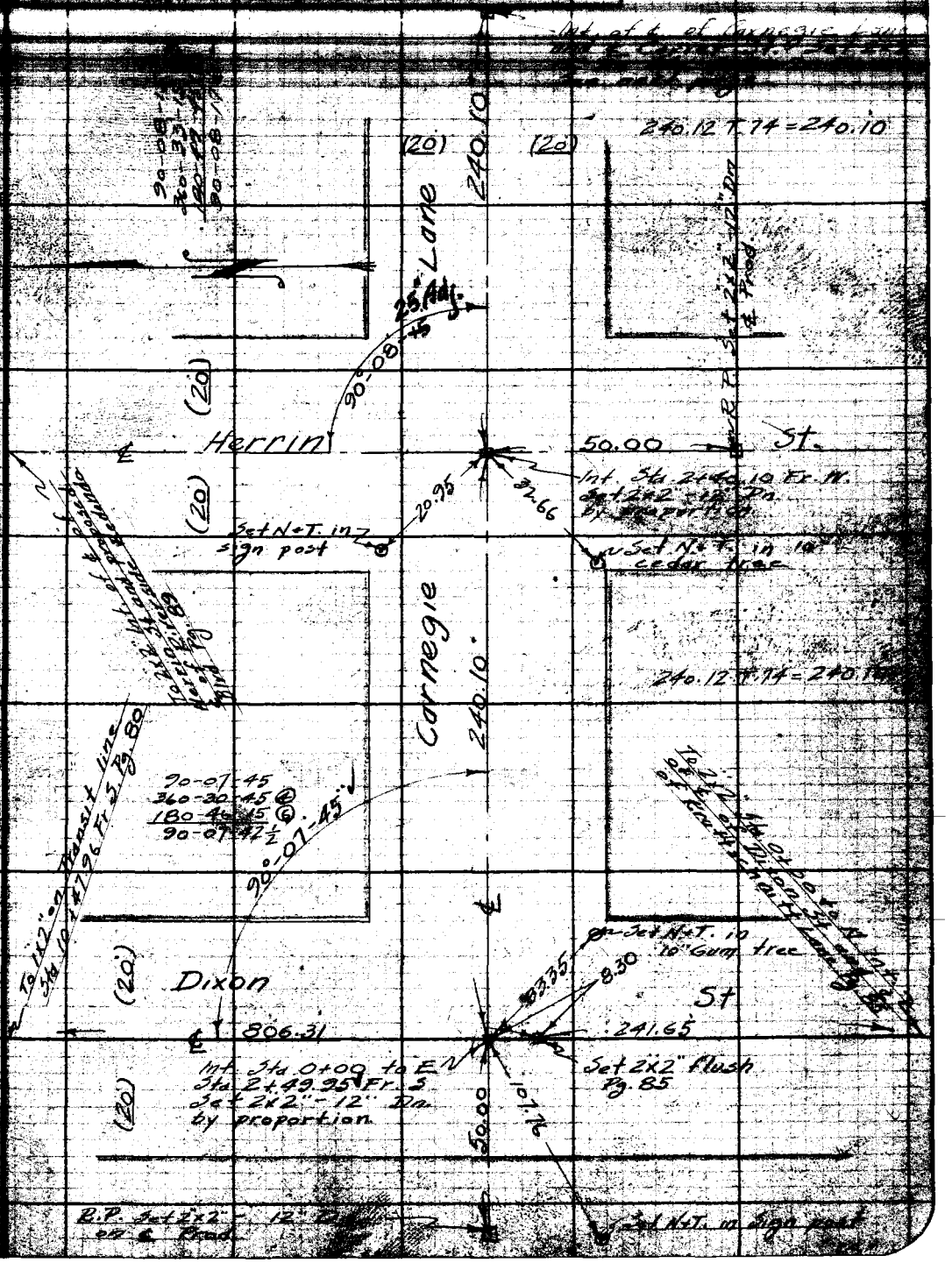

Notes: ANY ADDITIONS OR CHANGES ON THIS SHEET MUST BE MADE OR CIRCLED IN RED INK WITH DATE AND NAME OF PERSON MAKING CHANGE.

Do not extend notes this side of this line

NATURE TO
LOS ANGELES COUNTY SURVEYOR
700 HALL OF RECORDS

F.B. 424 Pg 93

RETURN TO
LOS ANGELES COUNTY SURVEYOR
700 HALL OF RECORDS

Do not extend notes this side of this line

Note: ANY ADDITIONS OR CHANGES ON THIS SHEET MUST BE MADE OR CIRCLED-IN Red Ink. WITH DATE AND NAME OF PERSON MAKING CHANGE.

Notes Ck'd by D. M. Finley	Survey of Riverside Redondo
Map No. B-442-2	W. O. 920 Tape No. 046 St'd 84 °F.
Office Work J. H. Kidd	Surveyed by Rosecrans
Checked D. M. Finley	Notes
Date Nov. 1933.	Indexed A. C. Johnson

F.B. 424 Pg. 99

Return to Los Angeles County Surveyor 700 Hall of Records

RETURN TO
LOS ANGELES COUNTY SURVEYOR
700 HALL OF RECORDS

Note: ANY ADDITIONS OR CHANGES ON THIS SHEET MUST BE MADE OR CIRCLED IN Red Ink, WITH DATE AND NAME OF PERSON MAKING CHANGE.

Do not extend notes this side of this line

Notes Ck'd by D. M. Finley | Survey of Riverside & Redondo | F.B. 424 Pg. [illegible]

Map No. B-442-2 | W.O. 720 | Tape No. 046 Std 84 °F.

Date Nov. 1933 | Indexed

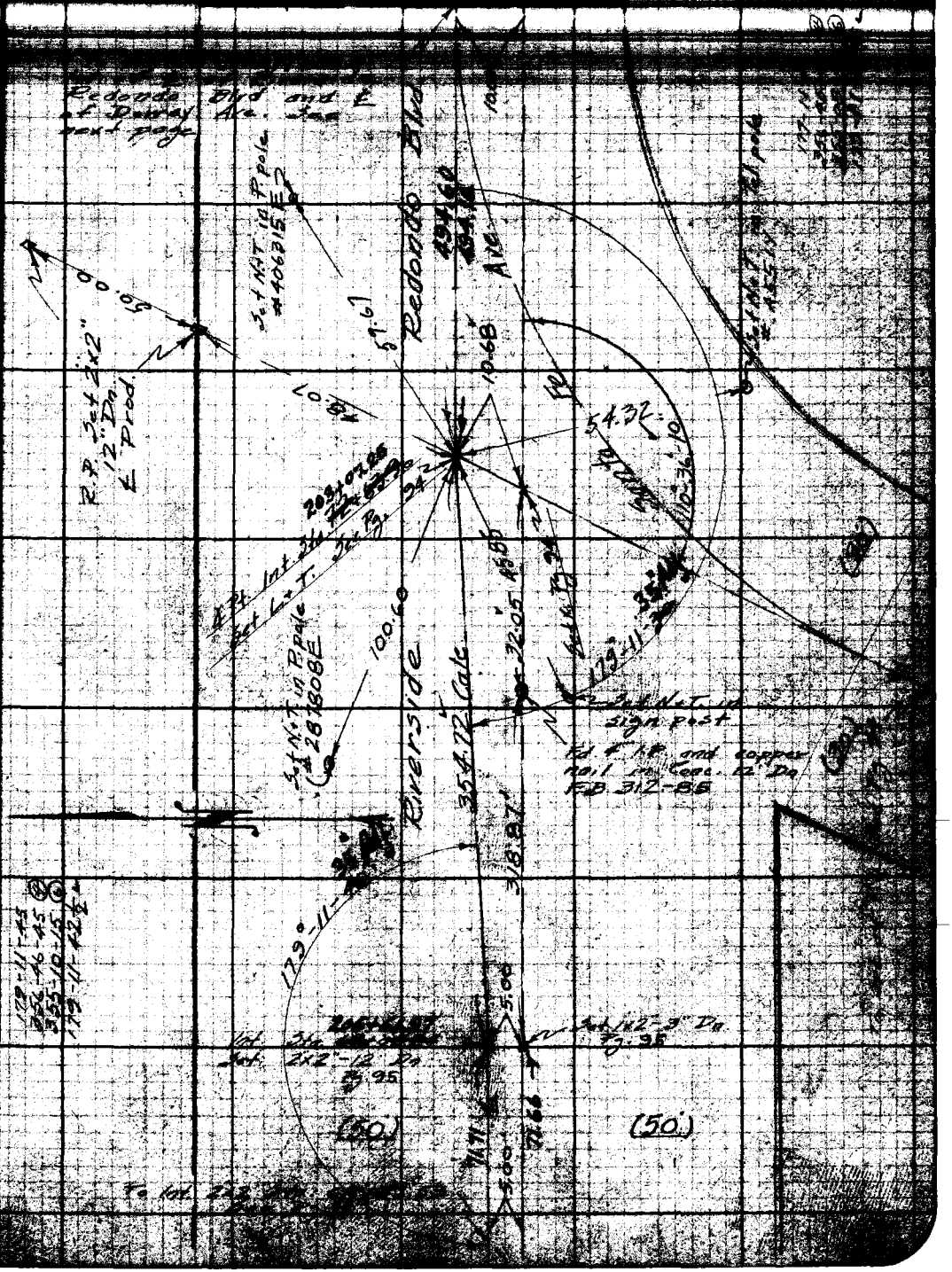

RETURN TO
LOS ANGELES COUNTY SURVEYOR
700 HALL OF RECORDS
Do not extend notes this side of this line

Notes: ANY ADDITIONS OR CHANGES ON THIS SHEET MUST BE MADE OR CIRCULATED IN THIS SHEET WITH DATE AND NAME OF PERSON MAKING CHARGE.

RETURN TO

LOS ANGELES COUNTY SURVEYOR

700 HALL OF RECORDS

Note: ANY ADDITIONS OR CHANGES ON THIS SHEET MUST BE MADE OR CIRCLED IN Red Ink. WITH DATE AND NAME OF PERSON MAKING CHANGE.

Do not extend notes this side of this line

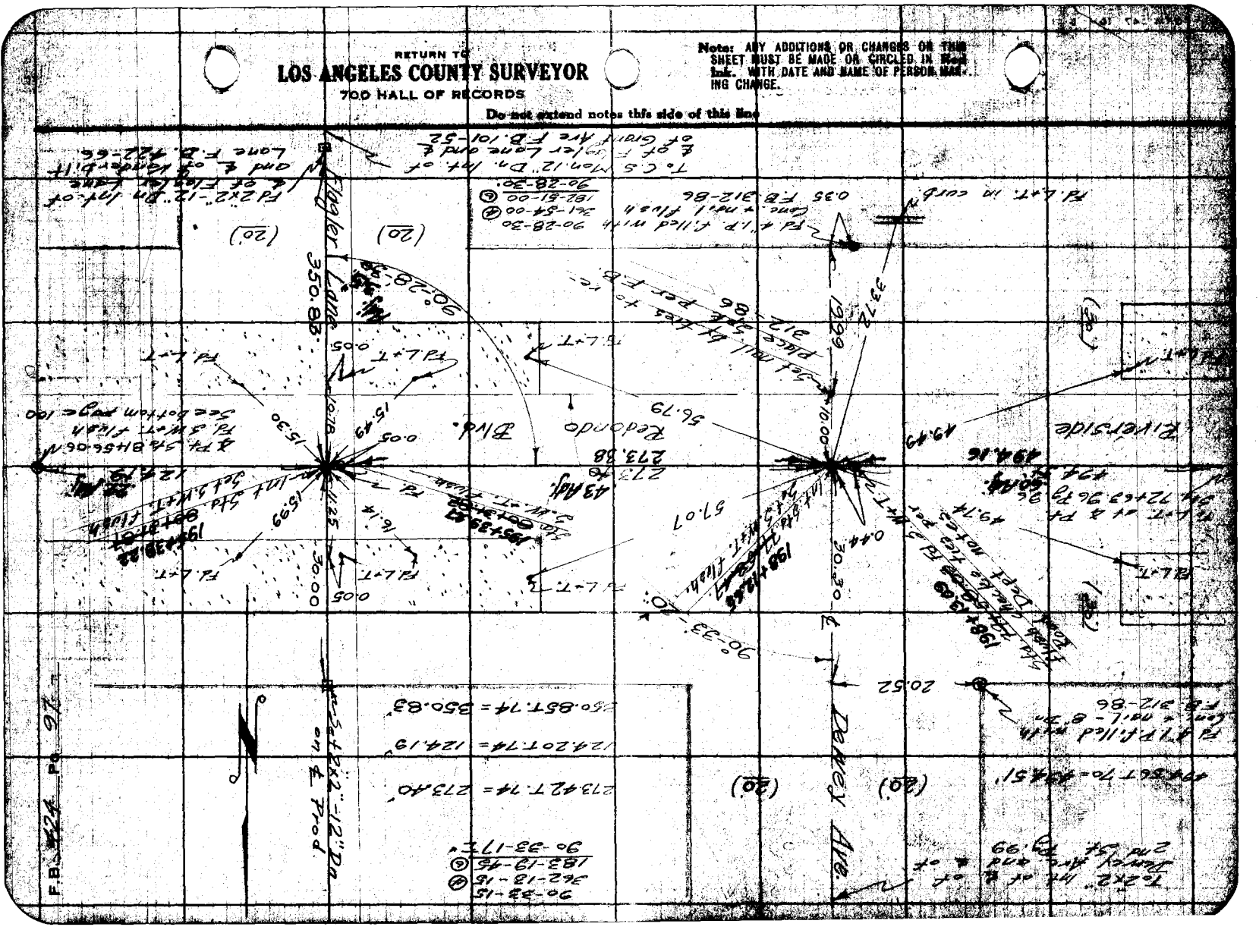

Notes Ck'd by D. M. Finley	Survey of Riverside Redondo	F.B. 424 Pg. [illegible]
Map No. B-442-2	W. O. 920 Tape No. 046 St'd 84 °F.	
Office Work J. H. Rice	Surveyed by Rosecrans	
[illegible] D. M. Finley		
Date Nov. 1933	Indexed A. C. Johnson	

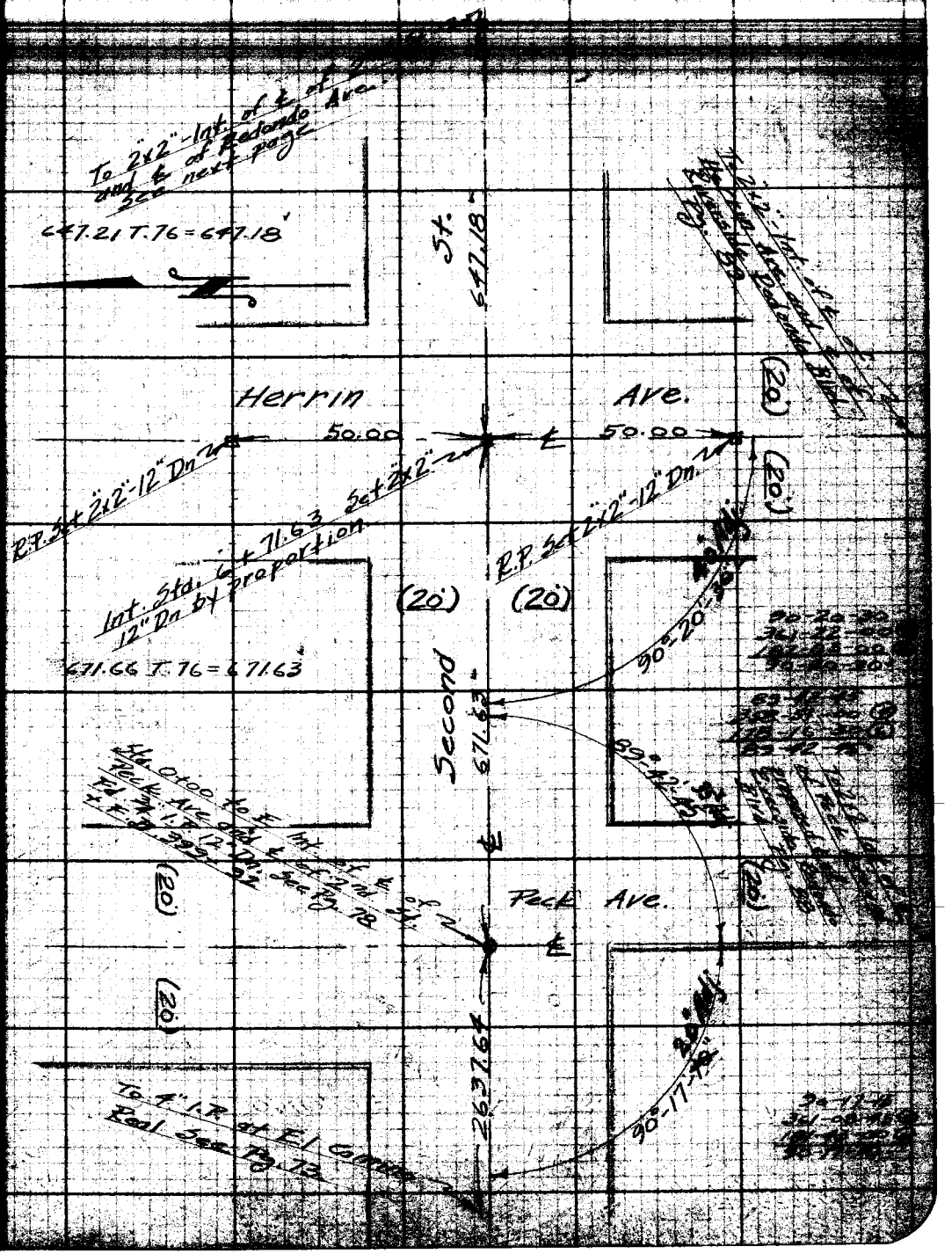

RETURN TO
LOS ANGELES COUNTY SURVEYOR
700 HALL OF RECORDS
Do not cancel below this side of this line

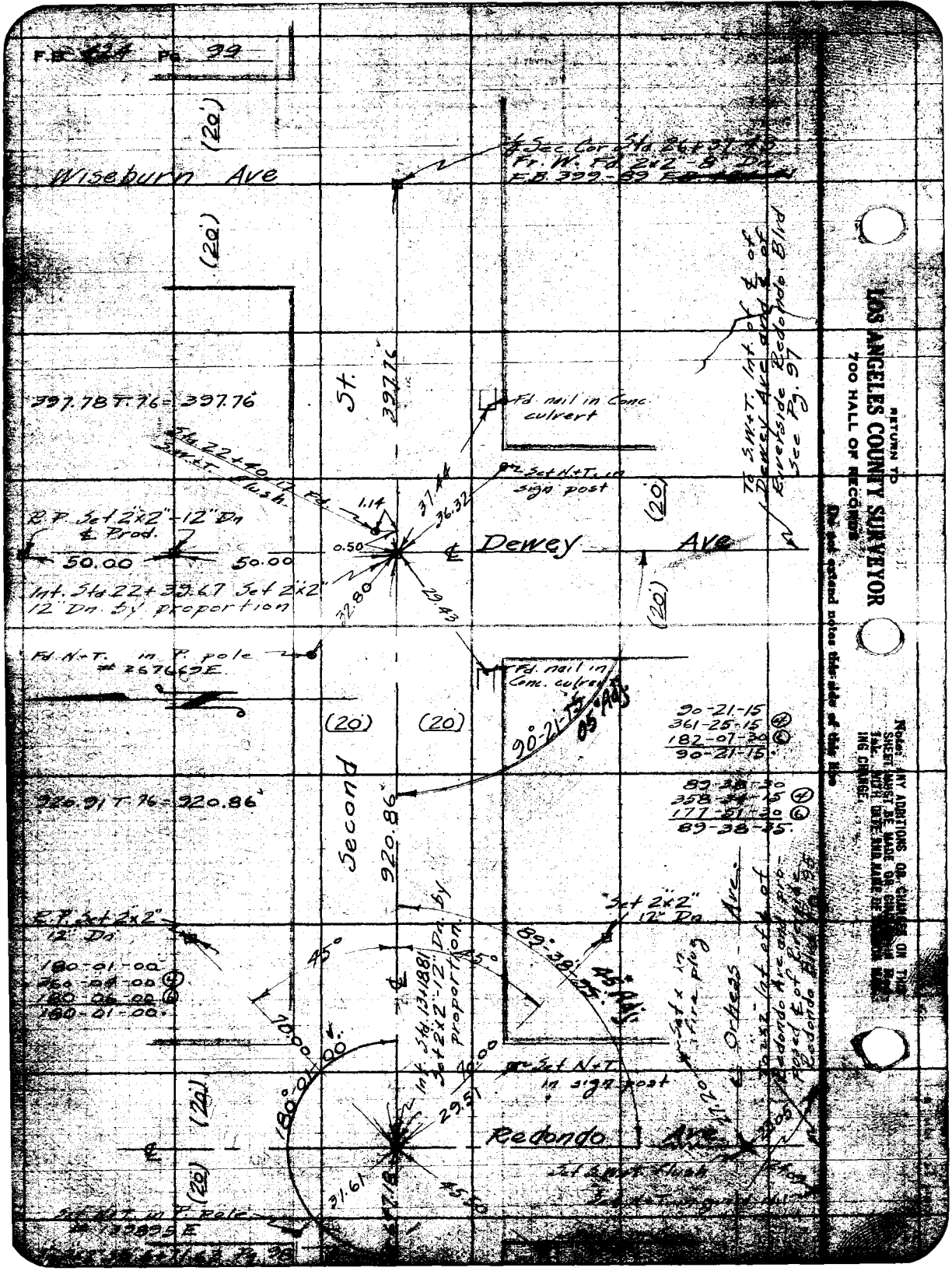

F.B. 424 Pg. 99
Wiseburn Ave
(20')
(20')
Fr. W. Fd. 2x2" - 8" Dn.
F.B. 399-89
397.78 T.76 = 397.76
St.
397.76
Fd. nail in Conc. culvert
Set N+T. in sign post
1.14
37.44
36.32
0.50
32.80
29.43
R.P. Set 2x2" - 12" Dn
℄ Prod.
50.00
50.00
Int. Sta 22+39.67 Set 2x2" 12" Dn. by proportion
℄ Dewey Ave
(20')
(20')
To S.W.+T. Int. of ℄ of Dewey Ave and ℄ of Riverside Redondo Blvd See Pg. 97
Fd. N+T. in P. pole # 267669E
Fd. nail in Conc. culvert
(20')
(20')
90°-21-15
05° Adj.
90-21-15
361-25-15
182-07-30
90-21-15
920.91 T.76 = 920.86
Second
920.86
89-38-30
358-34-15
177-51-30
89-38-35
R.P. Set 2x2" 12" Dn
180-01-00
360-04-00
180-06-00
180-01-00
45°
45°
Int. Sta. 13+18.81 Set 2x2" - 12" Dn. by proportion
Set 2x2" 12" Dn
89°-38'-35"
45° Adj.
Orchess Ave.
Set x in fire plug
Int. of ℄ of Redondo Ave and proposed ℄ of Riverside Redondo Blvd
70.00
70.00
180°-01'-00"
Set N+T. in sign post
29.51
Redondo Ave
(20')
(20')
31.61
45.50
Set N+T. in P. pole
133895E
RETURN TO
LOS ANGELES COUNTY SURVEYOR
700 HALL OF RECORDS
Do not extend notes this side of this line
Note: ANY ADDITIONS OR CHANGES ON THIS SHEET MUST BE MADE OR CHANGED IN THE 1st. WITH DATE AND NAME OF PERSON MAKING CHANGE.

Notes Ch'd by D. M. Finley
Survey of Riverside Redondo
Map No. B-442-2
W.O. 920 Tape No. 046 Std 84 of.
Date Nov. 1933
Indexed A. C. Johnson

RETURN TO LOS ANGELES COUNTY SURVEYOR
700 HALL OF RECORDS

Do not extend notes this side of this line

RETURN TO

LOS ANGELES COUNTY SURVEYOR

700 HALL OF RECORDS

Do not extend notes this side of this line

Note: ANY ADDITIONS OR CHANGES ... SHEET MUST BE MADE ... INK. WITH DATE AND ... ING CHANGE.

Notes Ch'd by D. M. Finley — Survey of Riverside Redondo

Map No. B-4412-2 — W.O. 92a — Tape No. 046

Date Nov 1933

RETURN TO LOS ANGELES COUNTY SURVEYOR 700 HALL OF RECORDS

Do not extend notes this side of this line

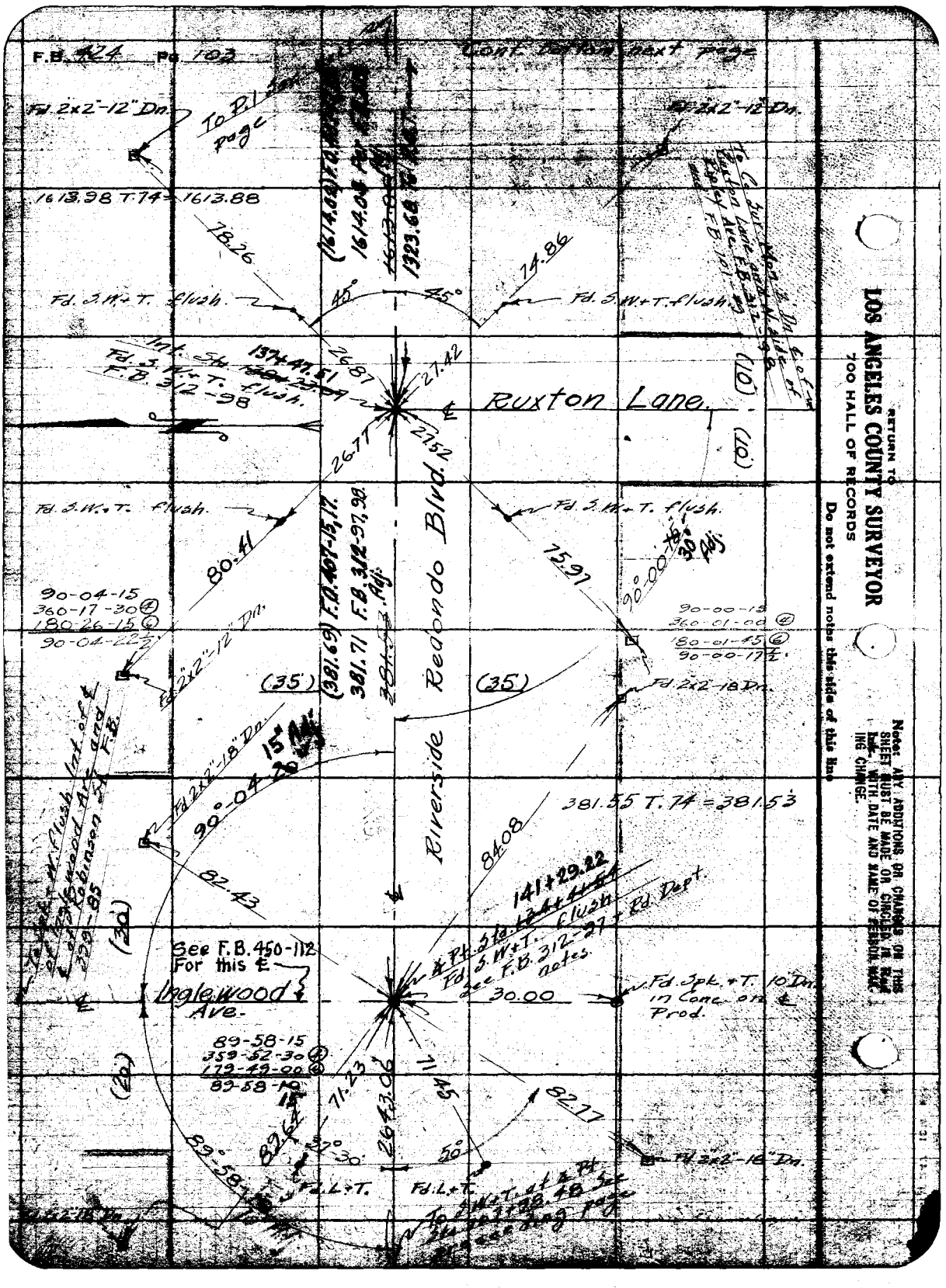
F.B. 424 Pg. 103
Cont. bottom next page
Fd. 2x2"-12" Dn.
To P.1 page
1613.98 T.74 = 1613.88
78.26
74.86
Fd. S.W.+T. flush.
45°
Int. Sta. 137+47.51
Fd. S.W.+T. flush.
F.B. 312-98
26.87
27.42
Ruxton Lane.
(10)
26.77
27.52
Fd. S.W.+T. flush.
80.41
75.97
90°-00-15
30° Adj.
90-04-15
360-17-30 ④
180-26-15 ⑥
90-04-22½
Fd. 2x2"-12" Dn.
(381.69) F.B. 407-15,17.
381.71 F.B. 312-97,98.
Adj.
Riverside Redondo Blvd.
90-00-15
360-01-00 ④
180-01-45 ⑥
90-00-17½
(35)
Fd. 2x2"-18" Dn.
Fd. 2x2"-18" Dn.
90°-04-20
15" Adj.
381.55 T.74 = 381.53
84.08
82.43
141+29.22
Fd. S.W.+T. flush
See F.B. 312-97 + Rd. Dept. notes.
See F.B. 450-112 For this ℄
Inglewood Ave.
30.00
Fd. Spk.+T. 10" Dn. in Conc. on ℄ Prod.
89-58-15
359-52-30 ④
179-49-00 ⑥
89-58-10
71.23
71.45
82.77
2643.06
37°30'
50°
Fd. L.+T.
Fd. L.+T.
Fd. 2x2"-18" Dn.
(30)
(20)
RETURN TO
LOS ANGELES COUNTY SURVEYOR
700 HALL OF RECORDS
Do not extend notes this side of this line
Note: ANY ADDITIONS OR CHANGES ON THIS SHEET MUST BE MADE OR CIRCLED IN RED INK WITH DATE AND NAME OF PERSON MAKING CHANGE.

Notes Ck'd by	D. M. Finley	Survey of	Riverside Redondo
Map No.	B-442-2	W. O.	920 Tape No. 046 St'd 84 °F.
Office Work	J. H. Rice	Surveyed by	Pascoe & Hs
Checked	D. M. Finley	Notes	Date 7-5-32
Date	Nov. 1933.	Indexed	C. Johnson

F.B. 424 Pg. 104

Cont. bottom

Note: ANY ADDITIONS OR CHANGES ON THIS SHEET MUST BE MADE OR CIRCLED IN Red Ink. WITH DATE AND NAME OF PERSON MAKING CHANGE.

Do not extend notes this side of this line

"RETURN TO
LOS ANGELES COUNTY SURVEYOR
700 HALL OF RECORDS

290.37 T.74 = 290.35'
162.45 T.76 = 162.44'

Set S.W.+T. flush

50.00

Set 2x2"-12" Dn.

118+66.83 P.O.T.
Sta 119+04.60

Fd S.W.+T. flush

Redondo Ave.

Adj. 55.00 - 54.50

140°-54'-46" E

290.35'
162.44'

R.P. Set 2x2"-12" Dn. Tang. Prod.

Angle Point
121+56.18

R.P. Set 2x2"-12" Dn.

7.33

Fd. 2x2" - 3" Dn. a replacement
of L.+T.

F.B. 312-102

F.B. 312-102

140-54-46
203-39-15 (R)
125-29-00 (C)
140-54-50'

Δ 39°-05'-00" Calc.
R. 818.03'
T. 230.35'
L. 558.00'

This Curve Abandoned Oct. 1933.

Fd L.+T.

4334
22.10
18.14
21.87
42.62
89-03
50.00
30.32

R.P. Set 2x2" 12" Dn. Tang. Prod.

Fd L.+T.

43.31
33.32

121+98.80 P.O.T.
Post Fd. L.+T.
See F.B. 312-102

(20)

℄ 2nd St
per F.B. 424-27

39.01
0.01
Fd. L.+T.

(20)

123+32.71 P.O.T.
Post Fd. S.W.+T. flush

133.92 T.76 = 133.91

P.C. Sta 124+46.00
Set 2x2"-12" Dn.

89°-59'

50.00

Set S.W.+T. flush

50.00

Set 2x2"-12" Dn.

89-59-46
359-59-15 (R)
179-59-00 (C)
89-59-50'

To Ruxton Lane
1322.68
1614.03 Adj.

EQUATION
124+46.53 From East
124+23.83 Going West.

To Sta. 198+23.07 Lane and Redondo Blvd. See preceding page.

To Ruxton

CRM 247 10M 8-31

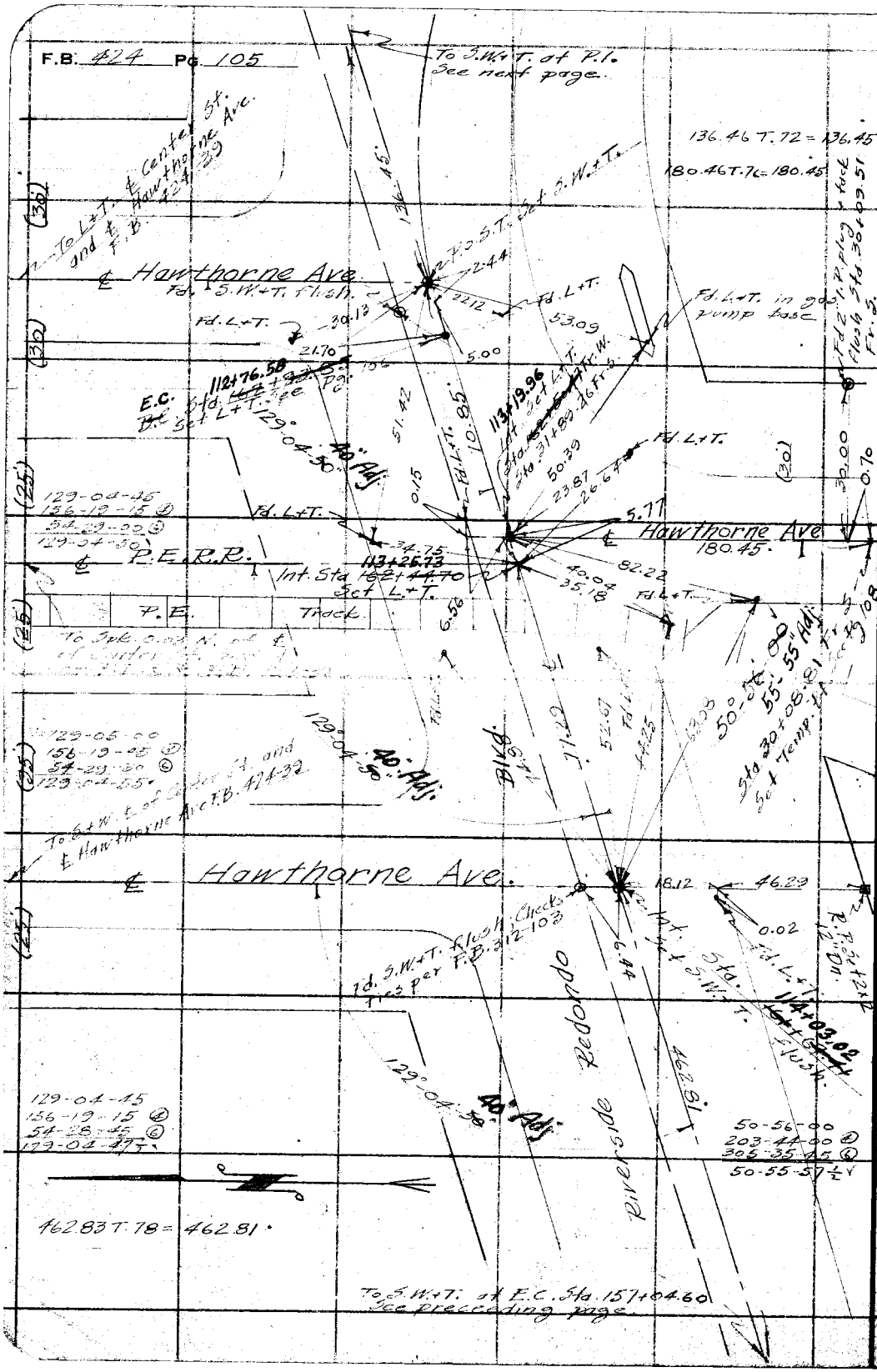

RETURN TO
LOS ANGELES COUNTY SURVEYOR
700 HALL OF RECORDS

Do not extend notes this side of this line

Note: ANY ADDITIONS OR CHANGES ON THIS SHEET MUST BE MADE OR CIRCLED IN Red Ink. WITH DATE AND NAME OF PERSON MAKING CHANGE.

Notes Ck'd by D. M. Finley	Survey of Riverside Redondo	F.B. 424 Pg. 106	
Map No. B-442-2	W. O. 920 Tape No. 046 St'd 84 °F.		
Office Work J. H. Rice	Surveyed by Rosecrans		
Checked D. M. Finley	Notes	Date 7-X-32	
Date Nov. 1933.	Indexed A. C. Johnson		

Stationing per C.S. B-442-1

105+81.19 P.T. T.I. 1.W.T.

F.B. 399-32

369.61 T. 18 369.66
100.17 1.18
109+50.91

P.T.O.T. Sta. ~~166+19.76~~

Fd. S.W.+T. Flush F.B. 399-31

11.31 Adj. to check F.B. 399-30. B.C. 109+62.88

~~P.C. Sta. 166+31.55~~

50.00 53.62 50.00

Set S.W.+T. flush. Set 2×2"-12" Dn.

Fd. L.+T. 68°54' F.B. 399-30 Pt

Alley (20' R/W)

F.B. 399-30 79.80 46.25

Redondo Blvd. 100.17

Δ 17°58'-25" Calc.
R. 1000.00'
T. 158.15'
Lc. 313.70'

162-01-15
288-05-30 ④
252-08-15 ⑥
162-01-22½

P.O.T. Set S.W.+T. by ties F.B. 399-30

162°-01' 25 F.B. Adj.

Riverside 57.98

Fd. L.+T.

27.33

P.I. Set S.W.+T. Flush

35.24

39.50 16.20 130.45 5.00

Fd. L.+T. Fd. L.+T.

Fd. S.W.+T. Flush F.B. 312-105

P.O.T. Set S.W.+T. See preceding page

Fd. L.+T.

Hawthorne Ave. See preceding page

14.18 112+76.58 ~~162+19.76~~

Fd. L.+T. B.C. Sta. Set L.+T.

39.93 42.25

Fd. L.+T. 124°40' 50.00 Δ 55°25'

R.P. Set 2×2"-12" Dn. 33.12

Fd. L.+T. Tg. 104

Te. S.W.+T. Sta 115+14.60

RETURN TO
LOS ANGELES COUNTY SURVEYOR
700 HALL OF RECORDS.
Do not extend notes this side of this line

Note: ANY ADDITIONS OR CHANGES ON THIS SHEET MUST BE MADE OR CIRCLED IN Red Ink. WITH DATE AND NAME OF PERSON MAKING CHANGE.

FORM 247 10M 8-51

F.B. 424 PG. 107



RETURN TO
LOS ANGELES COUNTY SURVEYOR
700 HALL OF RECORDS

Do not extend notes this side of this line

Note: ANY ADDITIONS OR CHANGES ON THIS SHEET MUST BE MADE OR CIRCLED IN **Red Ink.** WITH DATE AND NAME OF PERSON MAKING CHANGE.

Notes Ck'd by D. M. Finley
Map No. B-442-2
Office Work J. H. Rice
Checked
Date Nov. 1933

Survey of Riverside Redondo
W. O. 920 Tape No. 046 St'd 64 °F.
Surveyed by Rosecrans
Notes Date 7-11-32
Indexed A. C. Johnson

F.B. 424 Pg. 108

Cont on Pg. 105 Pt.

Set temporary Pt. Sta. 30+08.81

364.65 T. 76 = 364.68

Fd. L + T. Sta. 26+44.18

364.63

0.02

Ave

(30')

Strawberry St.

(30')

974.02

(30')

(30')

974.05 T. 80 = 974.02

Fd. L + T. Sta. 16+70.16

226.16 T. 74. = 226.15

226.15

Hawthorne

Sta. 14+81.60 Fd. 2" I.P. with brass cap marked as shown 12" Dn.

30.05

℄

30.01

Sta. 14+72.02 Fd. 2" I.P. with brass cap marked as shown 12" Dn.

Fd. L + T. Sta. 14+44.01

Southern California Edison Co.

121.99

SOUTHERN CALIFORNIA EDISON

STATION X

122.00 T. 74 = 121.99

30.02

Sta. 13+31.19 Fd. 2" I.P. with brass cap marked as shown Flush

30.03

O.

Sta. 13+22.02 Fd 2" I.P. with brass cap marked as shown 12" Dn.

Fd. L + T. Sta. 13+22.02

640.32 T. 76 = 640.29

640.29

Notes: ANY ADDITIONS OR CHANGES ON THIS SHEET MUST BE MADE OR CIRCLED IN Red Ink, WITH DATE AND NAME OF PERSON MAKING CHANGE.

Do not extend notes this side of this line

RETURN TO
LOS ANGELES COUNTY SURVEYOR
700 HALL OF RECORDS

FORM 247 10M 8-31

RETURN TO

LOS ANGELES COUNTY SURVEYOR

700 HALL OF RECORDS

Note: ANY ADDITIONS OR CHANGES ON THIS SHEET MUST BE MADE OR CIRCLED IN **Red Ink.** WITH DATE AND NAME OF PERSON MAKING CHANGE.

Do not extend notes this side of this line

F.B. 424 Pg. 109

Notes Ck'd by D. M. Bailey	Survey of Redondo Beach Blvd
Map No. B-442-2	W. O. 7920 Tape No. ____ St'd ____ °F.
Office Work J. H. Rice	Surveyed by L. D. Moore
Checked D. M. Bailey	Notes Moore Date 8-18-33
Date Nov. 1933	Indexed A. C. Johnson 9-18-33

F.B. 424 PG. 111

Notes: ANY ADDITIONS OR CHANGES ON THIS SHEET MUST BE MADE OR CIRCLED IN Red Ink. WITH DATE AND NAME OF PERSON MAKING CHANGE.

Do not extend notes this side of this line

RETURN TO
LOS ANGELES COUNTY SURVEYOR
700 HALL OF RECORDS

ADDITIONAL TOPOGRAPHY
ON
REDONDO BEACH BLVD
from
HERMOSA BEACH
to
ARLINGTON ST.
Job # 7920

FORM 247 10M 8-31

RETURN TO

LOS ANGELES COUNTY SURVEYOR

700 HALL OF RECORDS

Note: ANY ADDITIONS OR CHANGES ON THIS SHEET MUST BE MADE OR CIRCLED IN **Red Ink.** WITH DATE AND NAME OF PERSON MAKING CHANGE.

Do not extend notes this side of this line

F.B. 424 Pg 112

Notes Ck'd by D. M. Ridley	Survey of Colorado Court Blvd	F.B. 424	PG. 113
Map No. B-442-2	W. O. 7920	Tape No.	St'd °F.
Office Work J. H. Rice	Surveyed by L. D. Moore		
Checked D. M. Ridley	Notes A. Rice	Date Nov. 1933	
Date Nov. 1933.	Indexed A. C. Johnson		

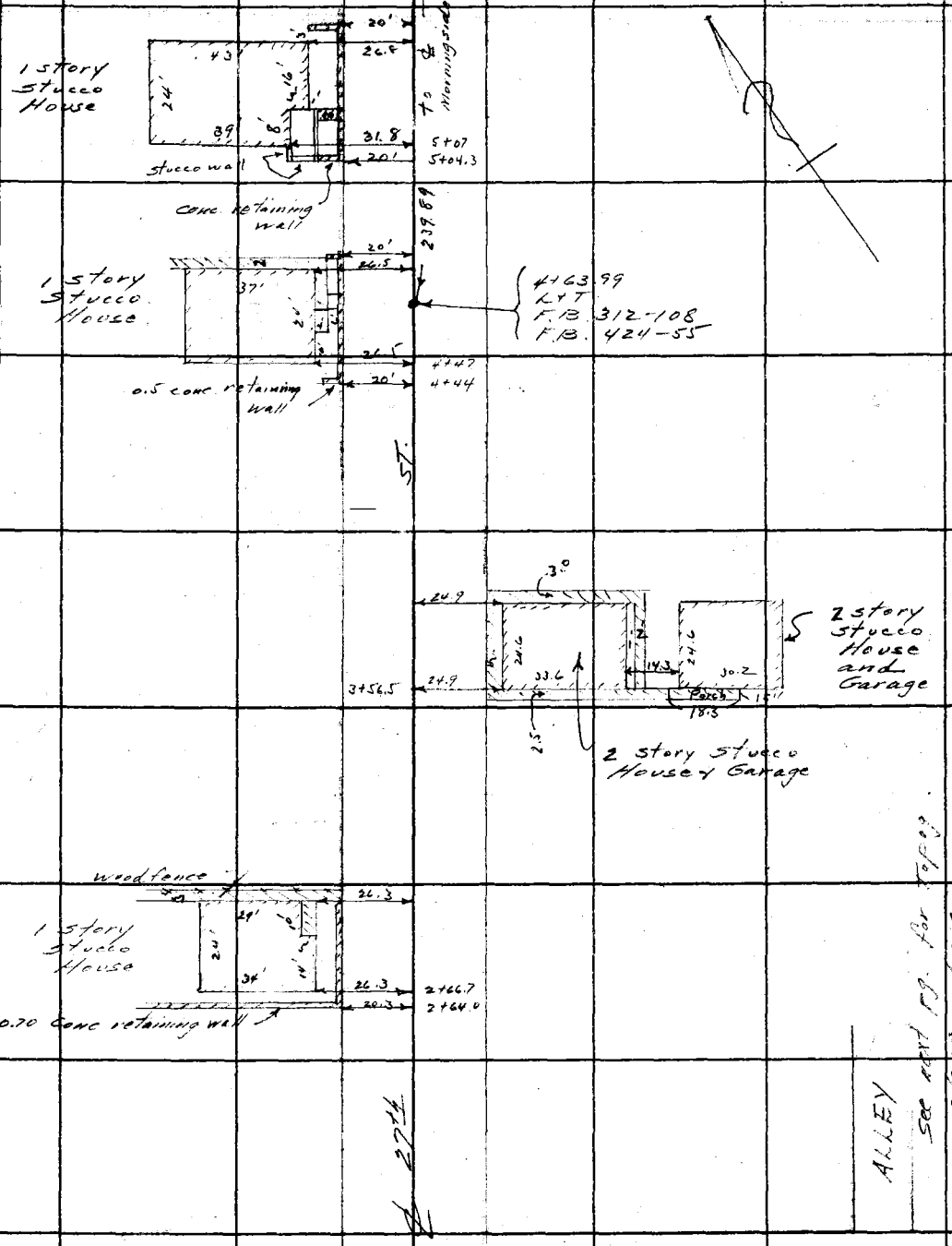

Note: ANY ADDITIONS OR CHANGES ON THIS SHEET MUST BE MADE OR CIRCLED IN Red Ink, WITH DATE AND NAME OF PERSON MAKING CHANGE.

Do not extend notes this side of this line

RETURN TO
LOS ANGELES COUNTY SURVEYOR
700 HALL OF RECORDS

FORM 247 10M 8-31

F.B. 424 PG. 114

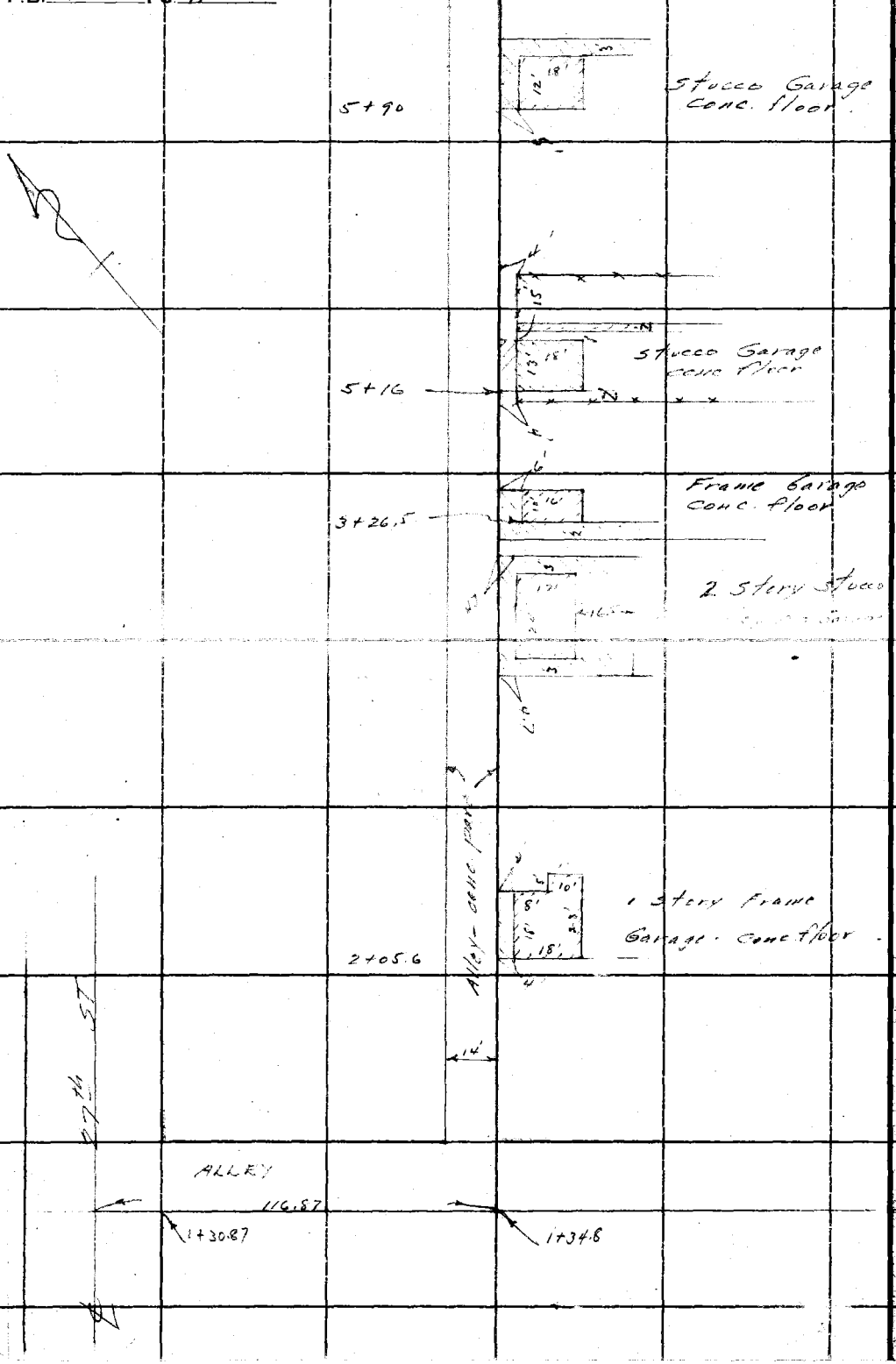

RETURN TO
LOS ANGELES COUNTY SURVEYOR
700 HALL OF RECORDS

Do not extend notes this side of this line

Note: ANY ADDITIONS OR CHANGES ON THIS SHEET MUST BE MADE OR CIRCLED IN Red Ink. WITH DATE AND NAME OF PERSON MAKING CHANGE.

Notes Ck'd by D. M. Finley	Survey of Redondo Beach Blvd
Map No. B-442-2	W. O. 7920 Tape No. ____ St'd ____ °F.
Office Work J. H. Rice	Surveyed by L. D. Moore
Checked D. M. Finley	Notes Moore Date 8-10-33
Date Nov. 1933.	Indexed A. C. Johnson

F.B. 424 PG. 115

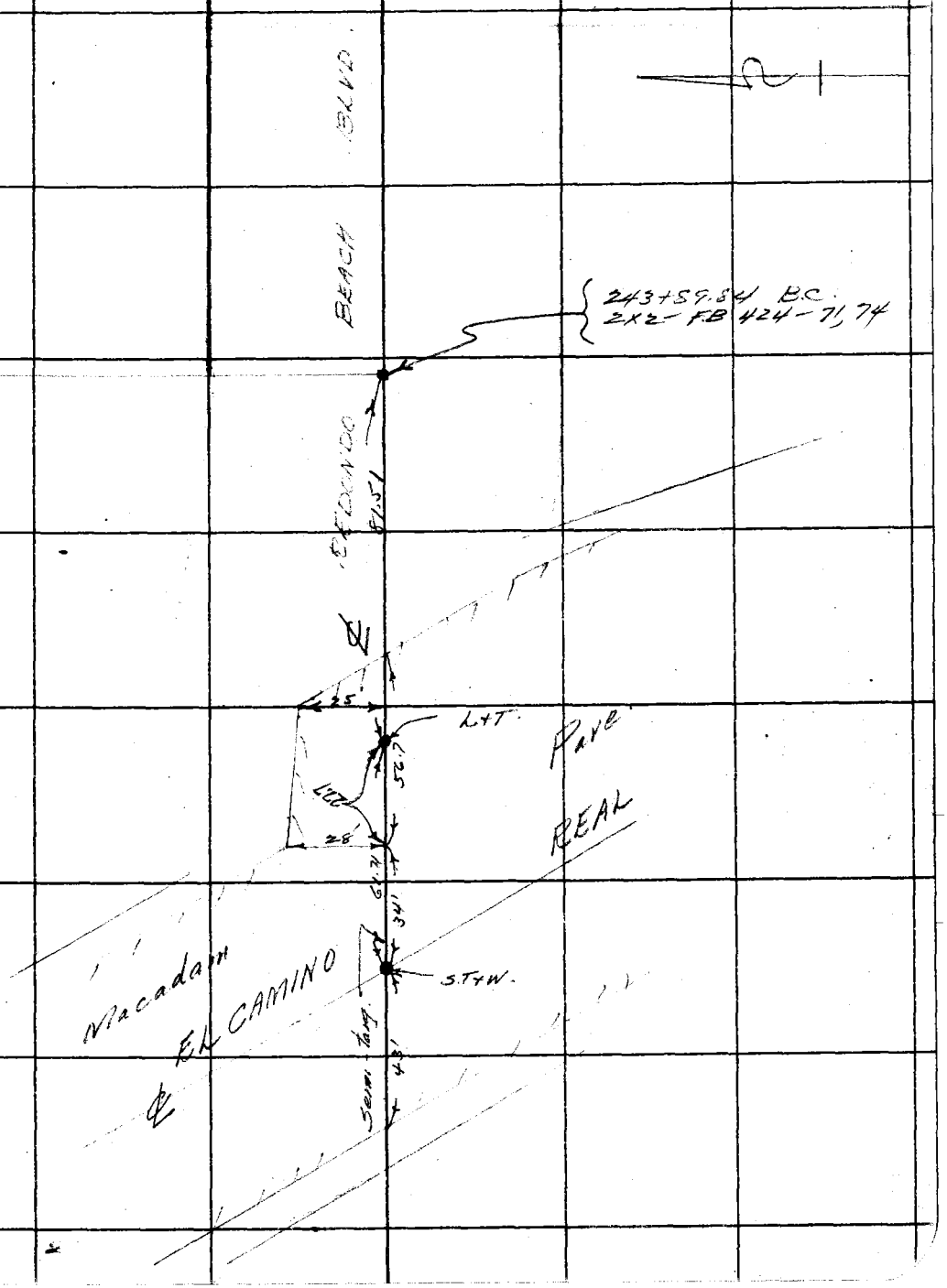

Note: ANY ADDITIONS OR CHANGES ON THIS SHEET MUST BE MADE OR CIRCLED IN Red Ink. WITH DATE AND NAME OF PERSON MAKING CHANGE.

RETURN TO
LOS ANGELES COUNTY SURVEYOR
700 HALL OF RECORDS

Do not extend notes this side of this line

FORM 247 10M 5-31

F.B. 424 Pg. 116

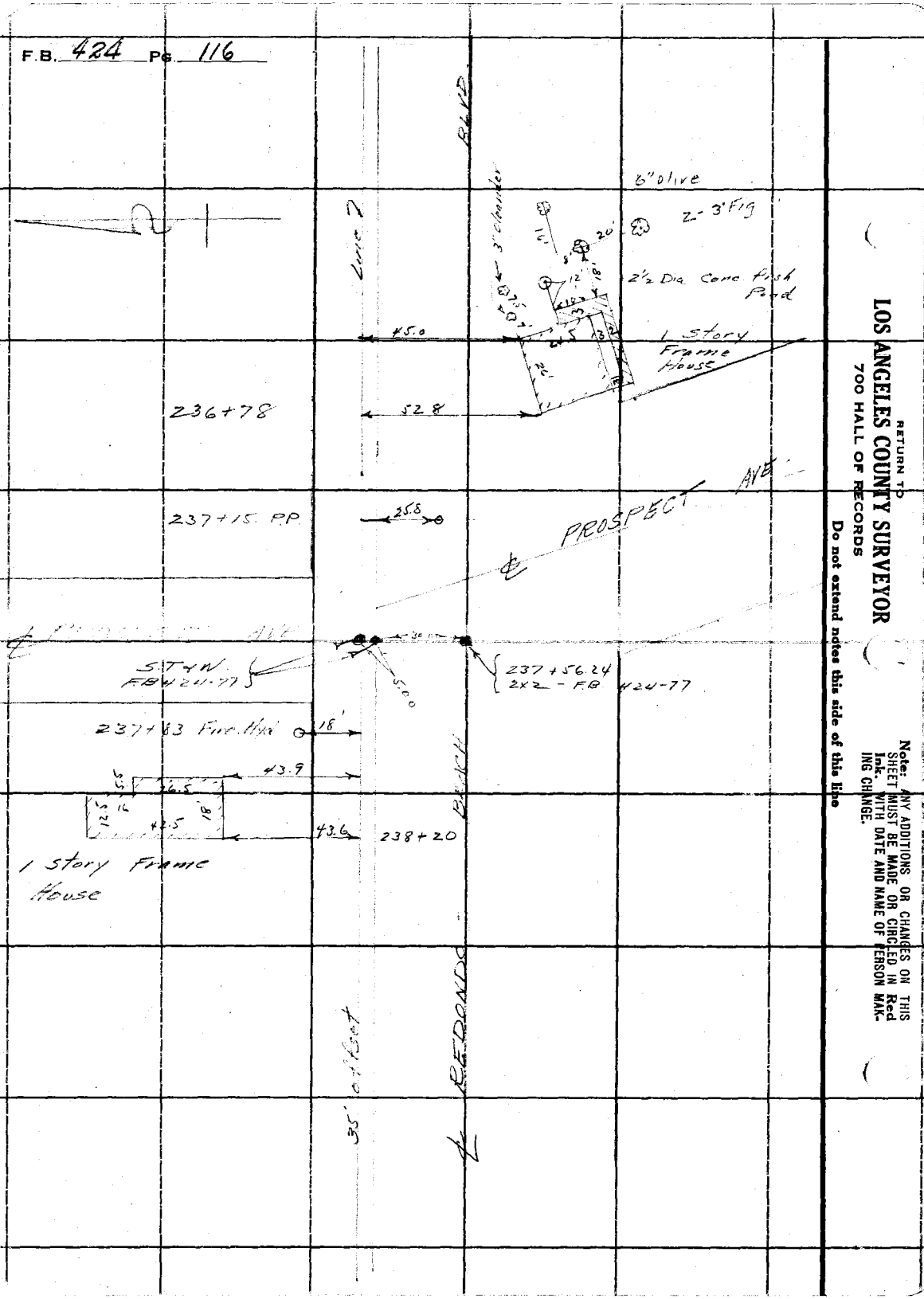

RETURN TO
LOS ANGELES COUNTY SURVEYOR
700 HALL OF RECORDS

Do not extend notes this side of this line

Note: ANY ADDITIONS OR CHANGES ON THIS SHEET MUST BE MADE OR CIRCLED IN **Red Ink.** WITH DATE AND NAME OF PERSON MAKING CHANGE.

Notes Ck'd by D. M. Finley	Survey of Redondo Beach Blvd
Map No. B-442-2	W. O. 7920 Tape No. ____ St'd ____ °F.
Office Work J. H. Rice	Surveyed by L. L. Moore
Checked D. M. Finley	Notes Moore Date 8-18-33
Date Nov. 1933	Indexed A. C. Johnson

F.B. 424 PG. 117

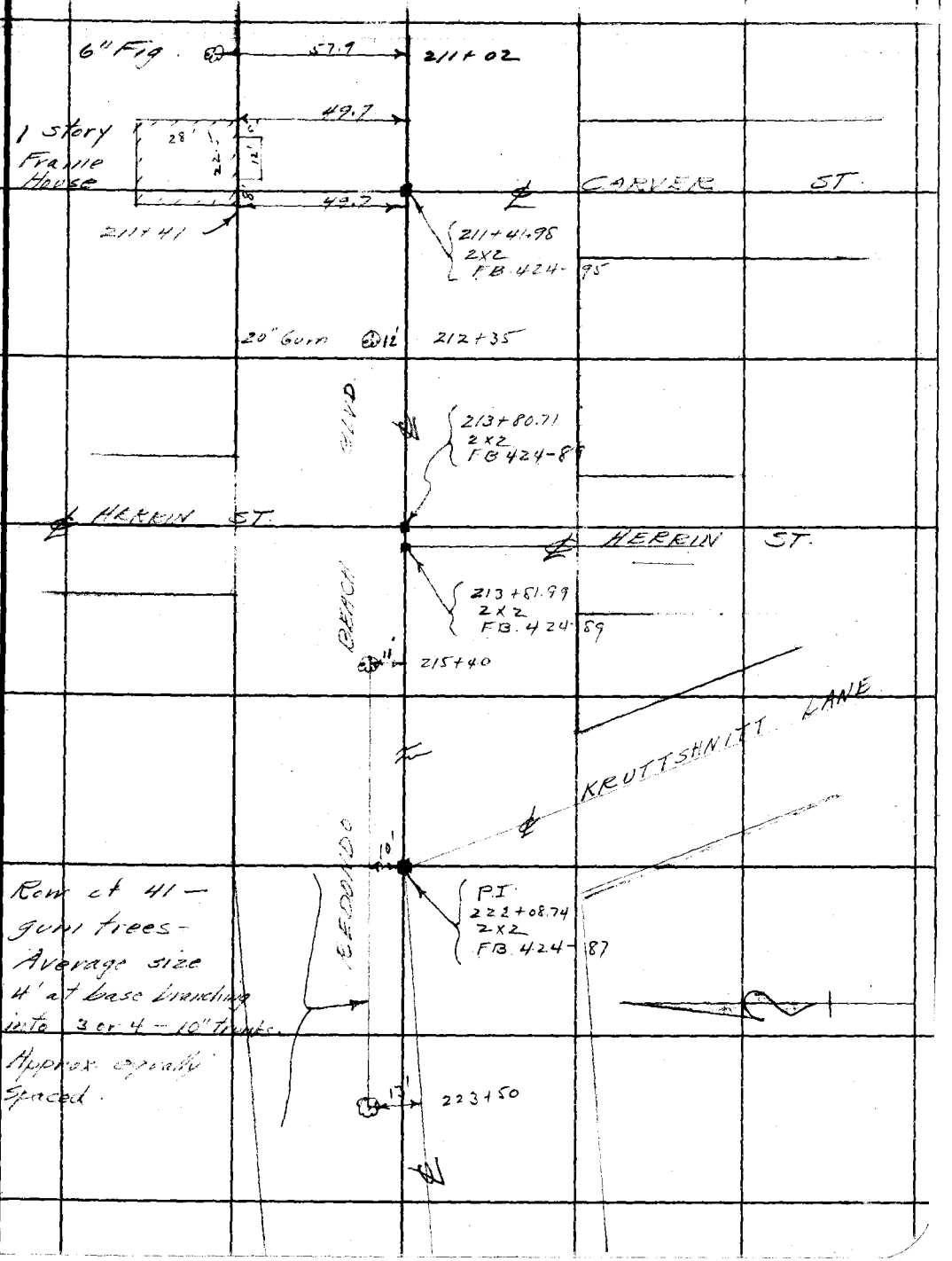

Note: ANY ADDITIONS OR CHANGES ON THIS SHEET MUST BE MADE OR CIRCLED IN Red Ink. WITH DATE AND NAME OF PERSON MAKING CHANGE.

RETURN TO
LOS ANGELES COUNTY SURVEYOR
700 HALL OF RECORDS

Do not extend notes this side of this line

FORM 247 10M 5-31

F.B. 424 Pg. 118

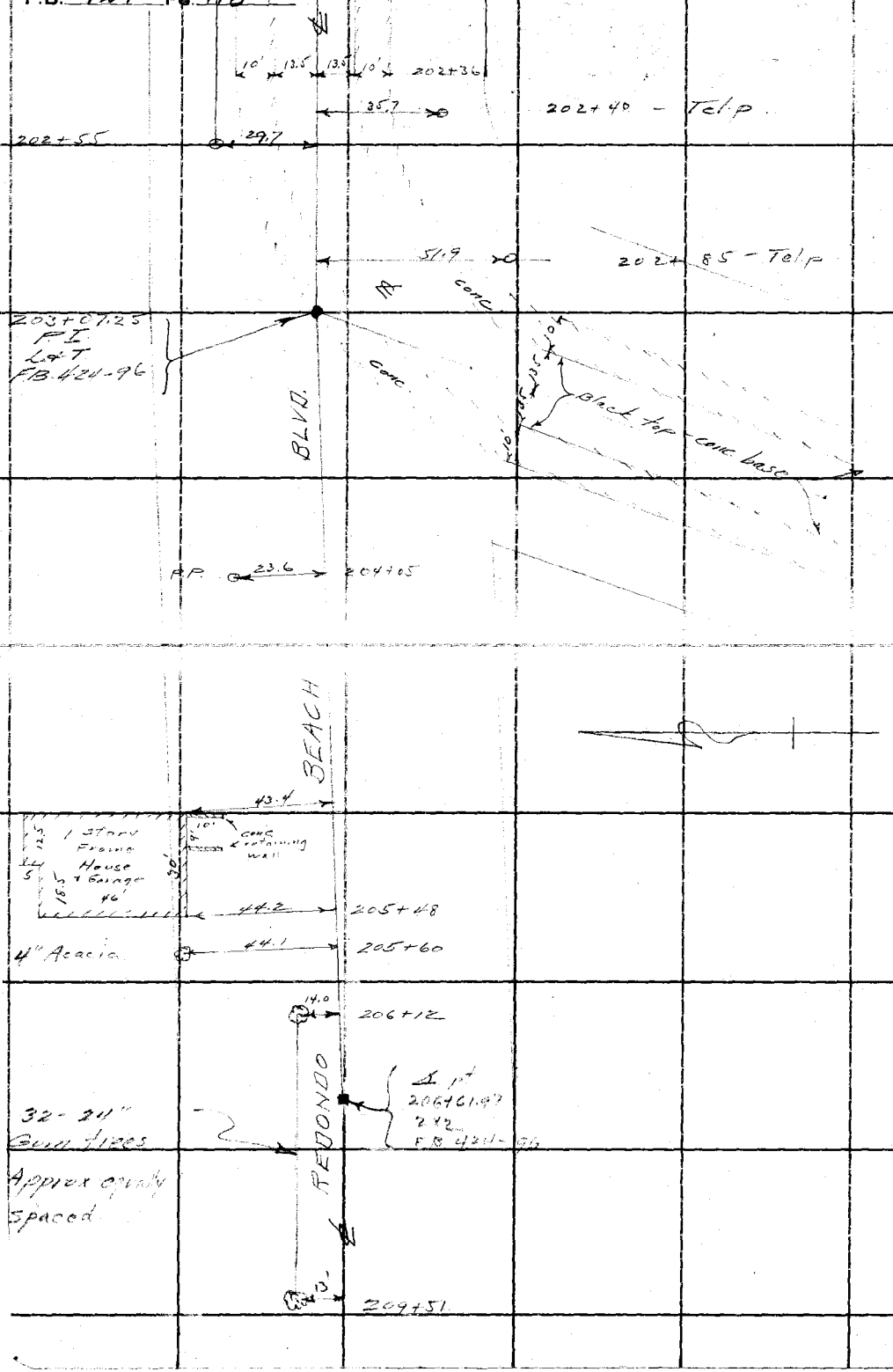

RETURN TO
LOS ANGELES COUNTY SURVEYOR
700 HALL OF RECORDS

Do not extend notes this side of this line

Note: ANY ADDITIONS OR CHANGES ON THIS SHEET MUST BE MADE OR CIRCLED IN Red Ink. WITH DATE AND NAME OF PERSON MAKING CHANGE.

Notes Ck'd by J. D. M. Finley	Survey of Redondo Beach Blvd
Map No. B-442-2	W. O. 7920 Tape No. St'd °F.
Office Work J. H. Rice	Surveyed by L. D. Moore
Checked D. M. Finley	Notes Moore Date 8-28-33
Date Nov. 1933.	Indexed A. C. Johnson

F.B. 424 Pg. 119

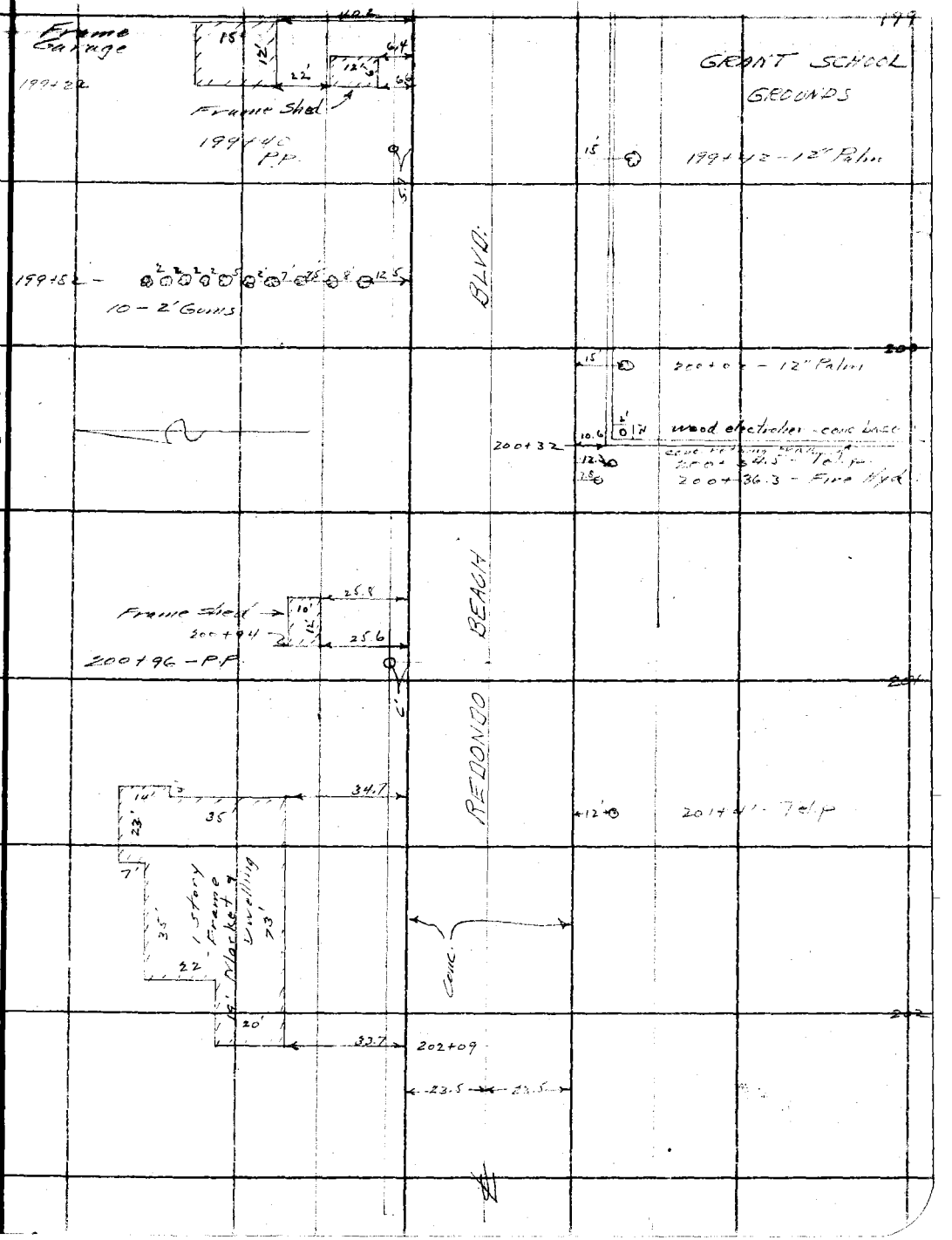

Note: ANY ADDITIONS OR CHANGES ON THIS SHEET MUST BE MADE OR CIRCLED IN Red Ink. WITH DATE AND NAME OF PERSON MAKING CHANGE.

Do not extend notes this side of this line

RETURN TO
LOS ANGELES COUNTY SURVEYOR
700 HALL OF RECORDS

FORM 247 10M 8-31

F.B. 424 Pg. 120



RETURN TO
LOS ANGELES COUNTY SURVEYOR
700 HALL OF RECORDS

Do not extend notes this side of this line

Note: ANY ADDITIONS OR CHANGES ON THIS SHEET MUST BE MADE OR CIRCLED IN Red Ink. WITH DATE AND NAME OF PERSON MAKING CHANGE.

Notes Ck'd by D. M. Finley	Survey of Redondo Beach Blvd
Map No. B-442-2	W. O. 7920 Tape No. St'd °F.
Office Work J. H. Rice	Surveyed by L. D. Moore
Checked D. M. Finley	Notes Moore Date 8-28-33
Date Nov. 1933.	Indexed A. C. Johnson

F.B. 424 PG. 121

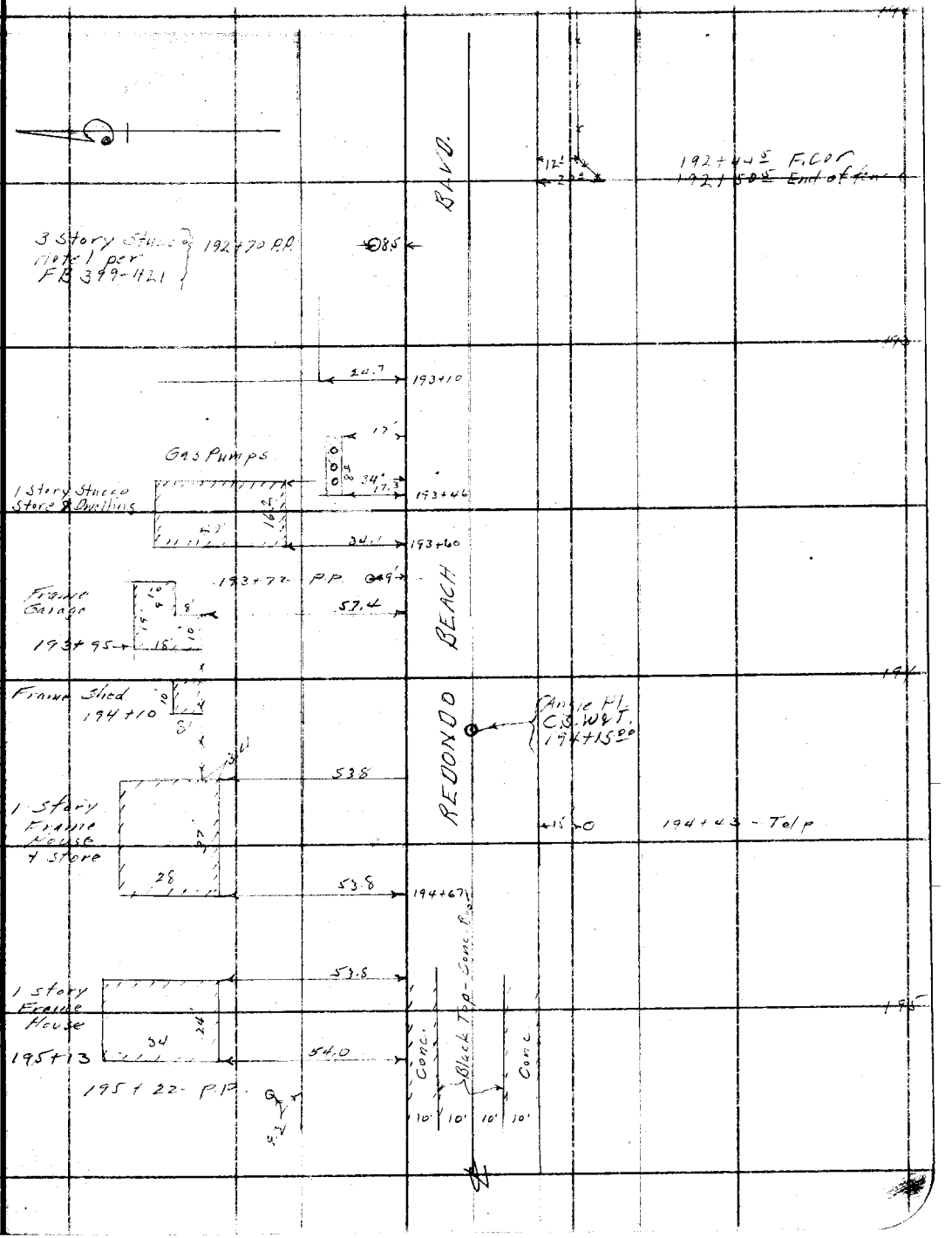

Note: ANY ADDITIONS OR CHANGES ON THIS SHEET MUST BE MADE OR CIRCLED IN Red Ink. WITH DATE AND NAME OF PERSON MAKING CHANGE.

Do not extend notes this side of this line

RETURN TO
LOS ANGELES COUNTY SURVEYOR
700 HALL OF RECORDS

FORM 247 10M 8-31

F.B. 424 Pg. 122

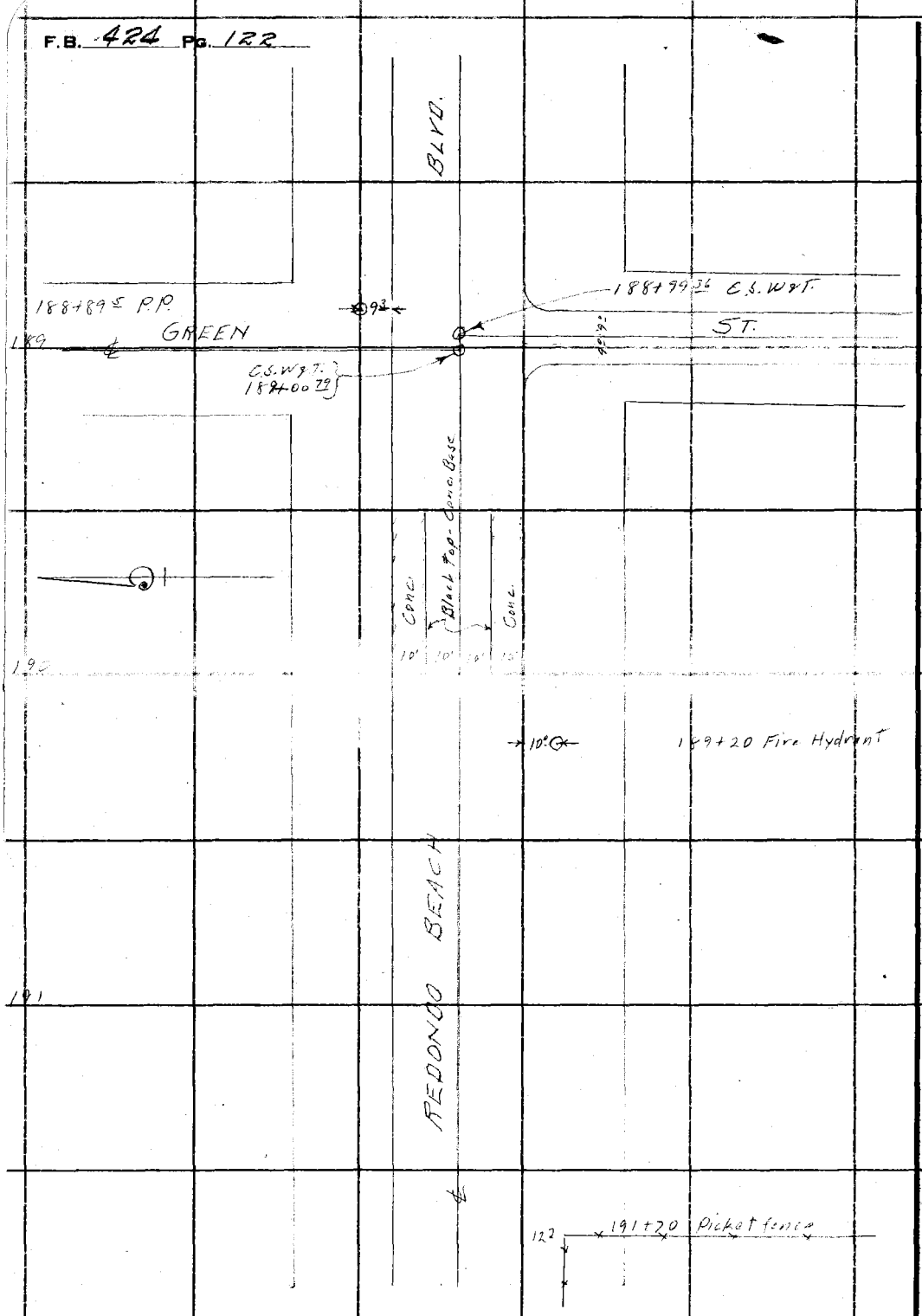

RETURN TO
LOS ANGELES COUNTY SURVEYOR
700 HALL OF RECORDS

Do not extend notes this side of this line

Note: ANY ADDITIONS OR CHANGES ON THIS SHEET MUST BE MADE OR CIRCLED IN **Red** Ink, WITH DATE AND NAME OF PERSON MAKING CHANGE.

Notes Ck'd by D. M. Finley	Survey of Redondo Beach Blvd.
Map No. B-442-2	W. O. 1920 Tape No. St'd °F.
Office Work J.H. Rice	Surveyed by L.D. Moore
Checked D. M. Finley	Notes Van Fleet Date 8-28-33
Date Nov. 1933	Indexed A. C. Johnson

F.B. 424 PG. 123

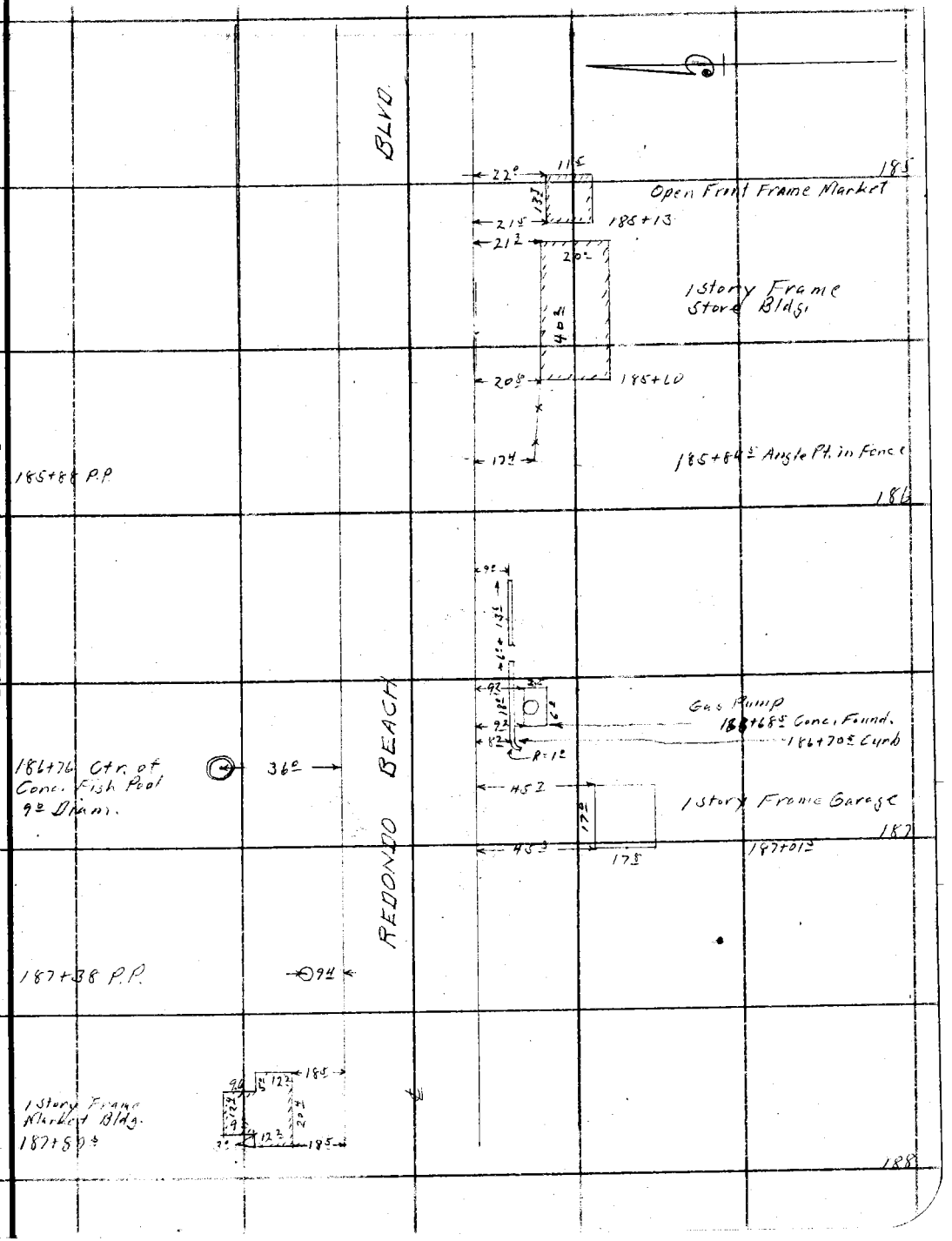

Note: ANY ADDITIONS OR CHANGES ON THIS SHEET MUST BE MADE OR CIRCLED IN Red Ink. WITH DATE AND NAME OF PERSON MAKING CHANGE.

Do not extend notes this side of this line

RETURN TO
LOS ANGELES COUNTY SURVEYOR
700 HALL OF RECORDS

FORM 247 10M 5-31

F.B. 424 Pg. 124

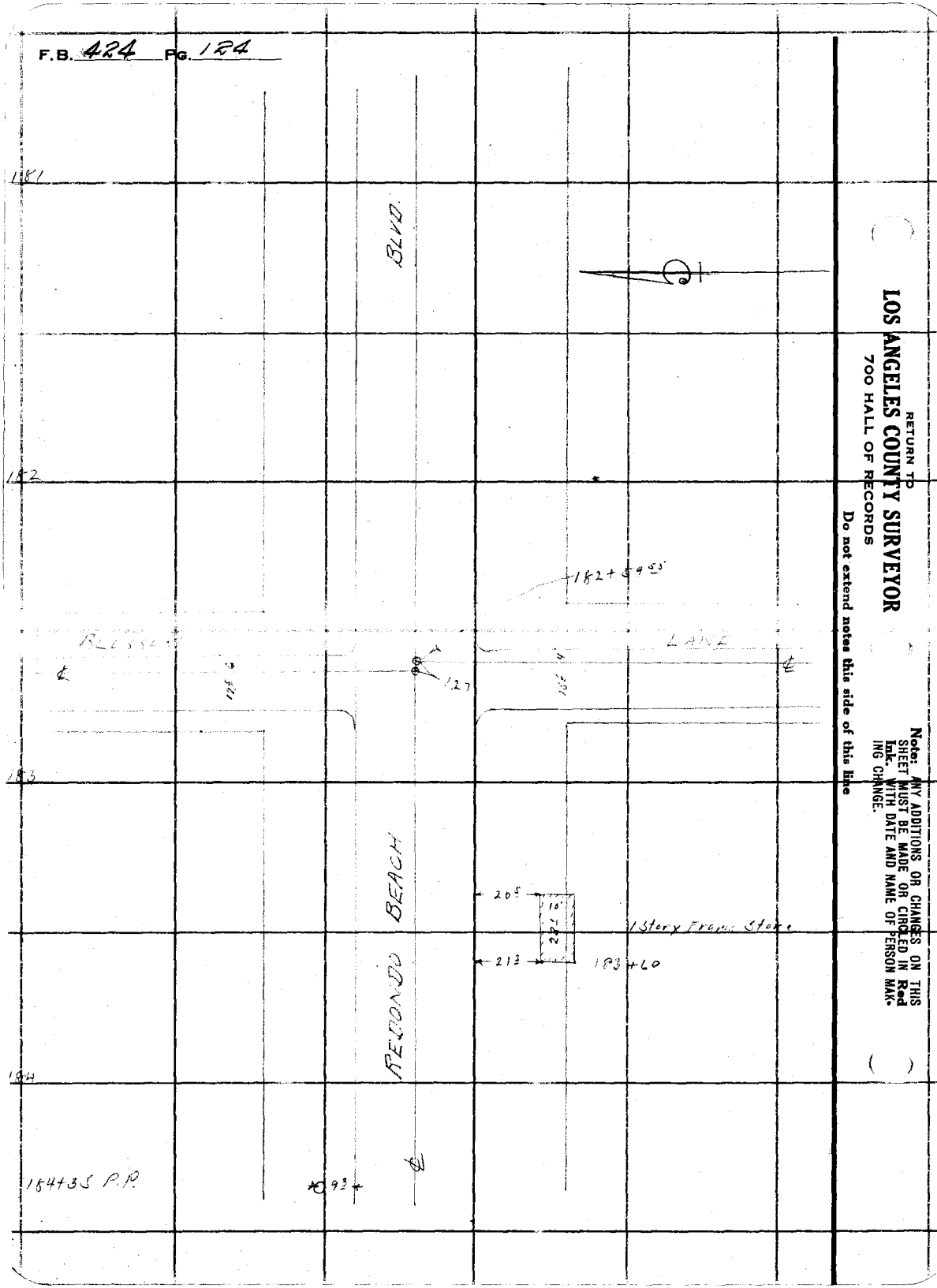

RETURN TO
LOS ANGELES COUNTY SURVEYOR
700 HALL OF RECORDS

Do not extend notes this side of this line

Note: ANY ADDITIONS OR CHANGES ON THIS SHEET MUST BE MADE OR CIRCLED IN **Red Ink** WITH DATE AND NAME OF PERSON MAKING CHANGE.

Notes Ck'd by B. M. Finley	Survey of Redondo Beach Blvd	F.B. 424	Pg. 125
Map No. B-442-2	W. O. 7920 Tape No.	St'd	°F.
Office Work J. H. Rice	Surveyed by L. D. Moore		
Checked B. M. Finley	Notes A. W. Van Fleet Date 8-28-33		
Date Nov. 1933.	Indexed A. C. Johnson		

Note: ANY ADDITIONS OR CHANGES ON THIS SHEET MUST BE MADE OR CIRCLED IN Red Ink, WITH DATE AND NAME OF PERSON MAKING CHANGE.

Do not extend notes this side of this line

RETURN TO
LOS ANGELES COUNTY SURVEYOR
700 HALL OF RECORDS

FORM 247 10M 5-31

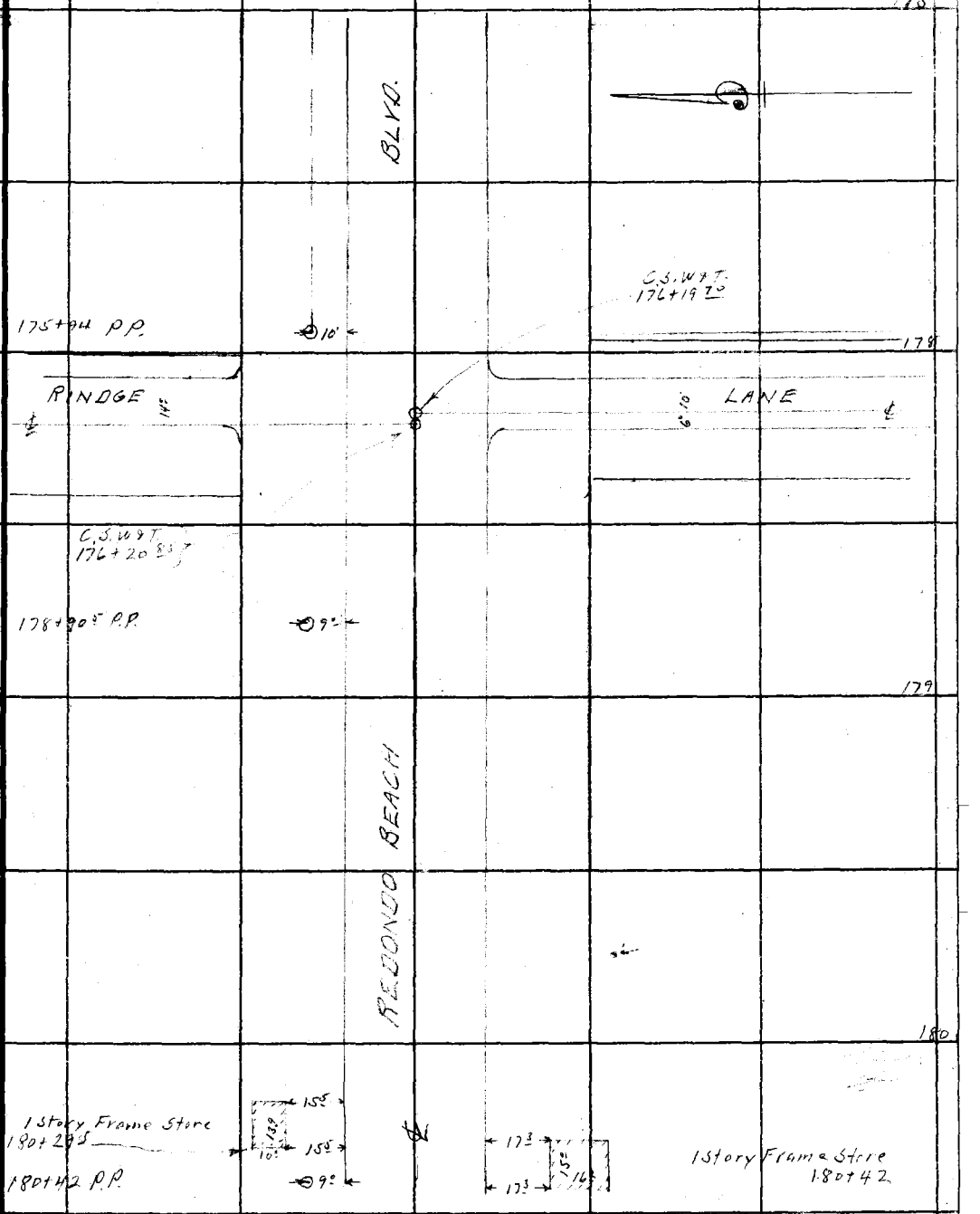

F.B. 424 Pg 126

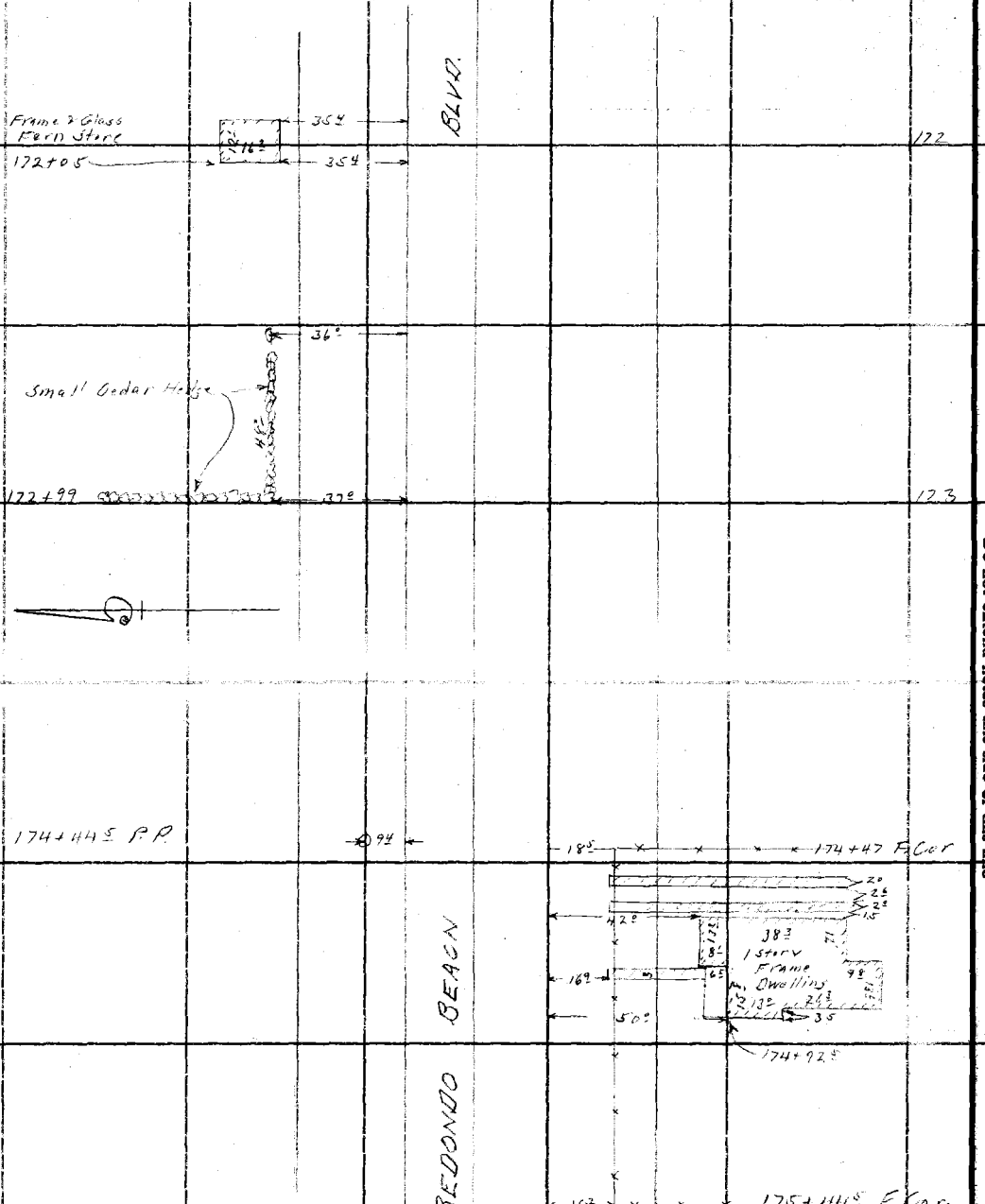

RETURN TO
LOS ANGELES COUNTY SURVEYOR
700 HALL OF RECORDS

Do not extend notes this side of this line

Note: ANY ADDITIONS OR CHANGES ON THIS SHEET MUST BE MADE OR CIRCLED IN Red Ink, WITH DATE AND NAME OF PERSON MAKING CHANGE.

Notes Ck'd by D. M. Finley	Survey of Redondo Beach Blvd
Map No. B-442-2	W. O. 7920 Tape No. ____ St'd ____ °F.
Office Work J. H. Rice	Surveyed by L. D. Moore
Checked D. M. Finley	Notes A. W. Van Fleet Date 8-28-33
Date Nov. 1933.	Indexed A. C. Johnson

F.B. 424 PG. 127

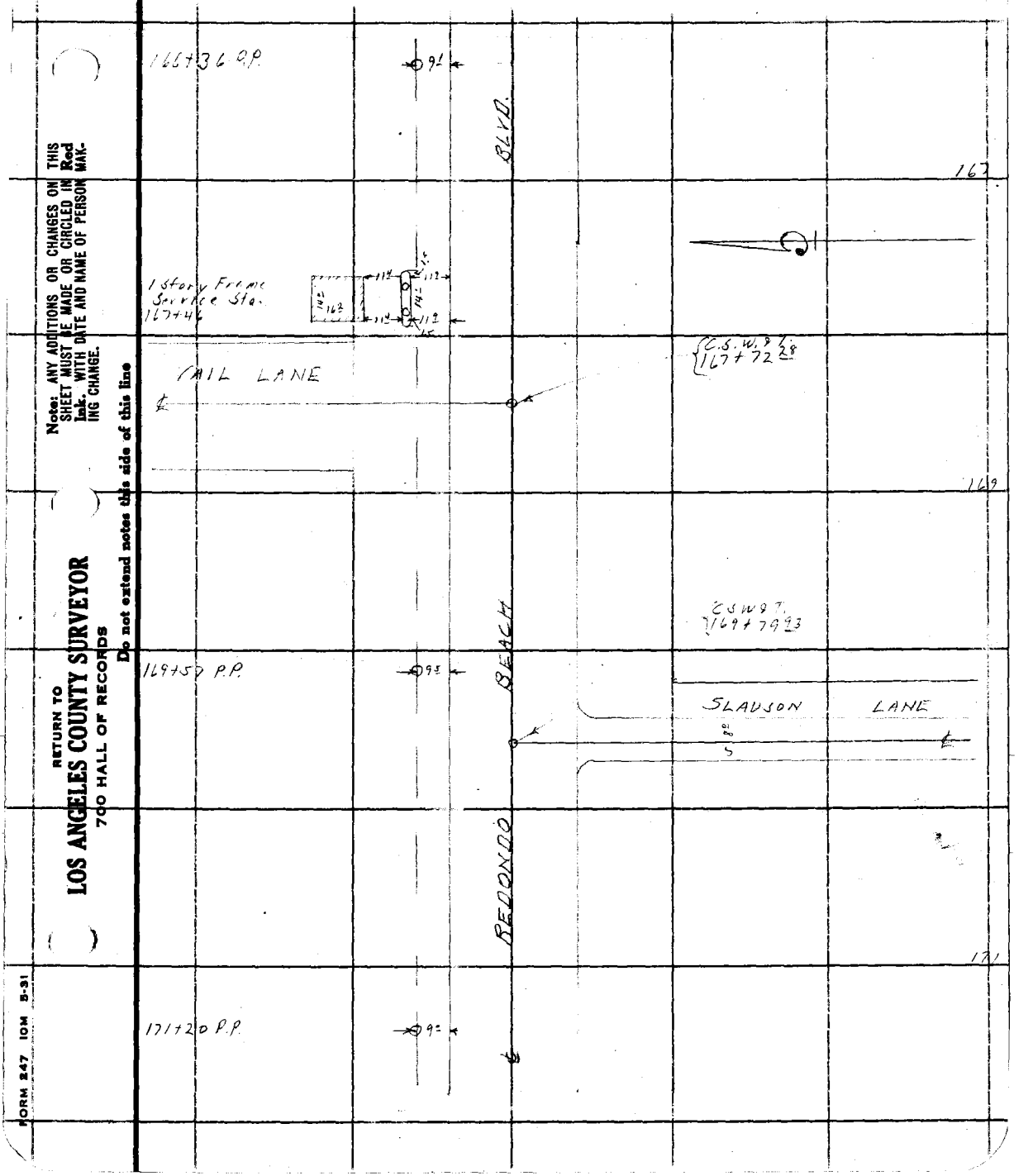

Note: ANY ADDITIONS OR CHANGES ON THIS SHEET MUST BE MADE OR CIRCLED IN Red Ink, WITH DATE AND NAME OF PERSON MAKING CHANGE.

Do not extend notes this side of this line

RETURN TO
LOS ANGELES COUNTY SURVEYOR
700 HALL OF RECORDS

FORM 247 10M 5-31

F.B. 424 PG. 128



RETURN TO
LOS ANGELES COUNTY SURVEYOR
700 HALL OF RECORDS

Do not extend notes this side of this line

Note: ANY ADDITIONS OR CHANGES ON THIS SHEET MUST BE MADE OR CIRCLED IN Red Ink. WITH DATE AND NAME OF PERSON MAKING CHANGE.

Notes Ck'd by D. M. Finley	Survey of Redondo Beach Blvd.
Map No. B-442-2	W. O. 7920 Tape No. St'd °F.
Office Work J. H. Rice	Surveyed by L. D. Moore
Checked D. M. Finley	Notes A. W. Van Fleet Date 9-5-33
Date Nov. 1933.	Indexed A. C. Johnson

F.B. 424 Pg. 129

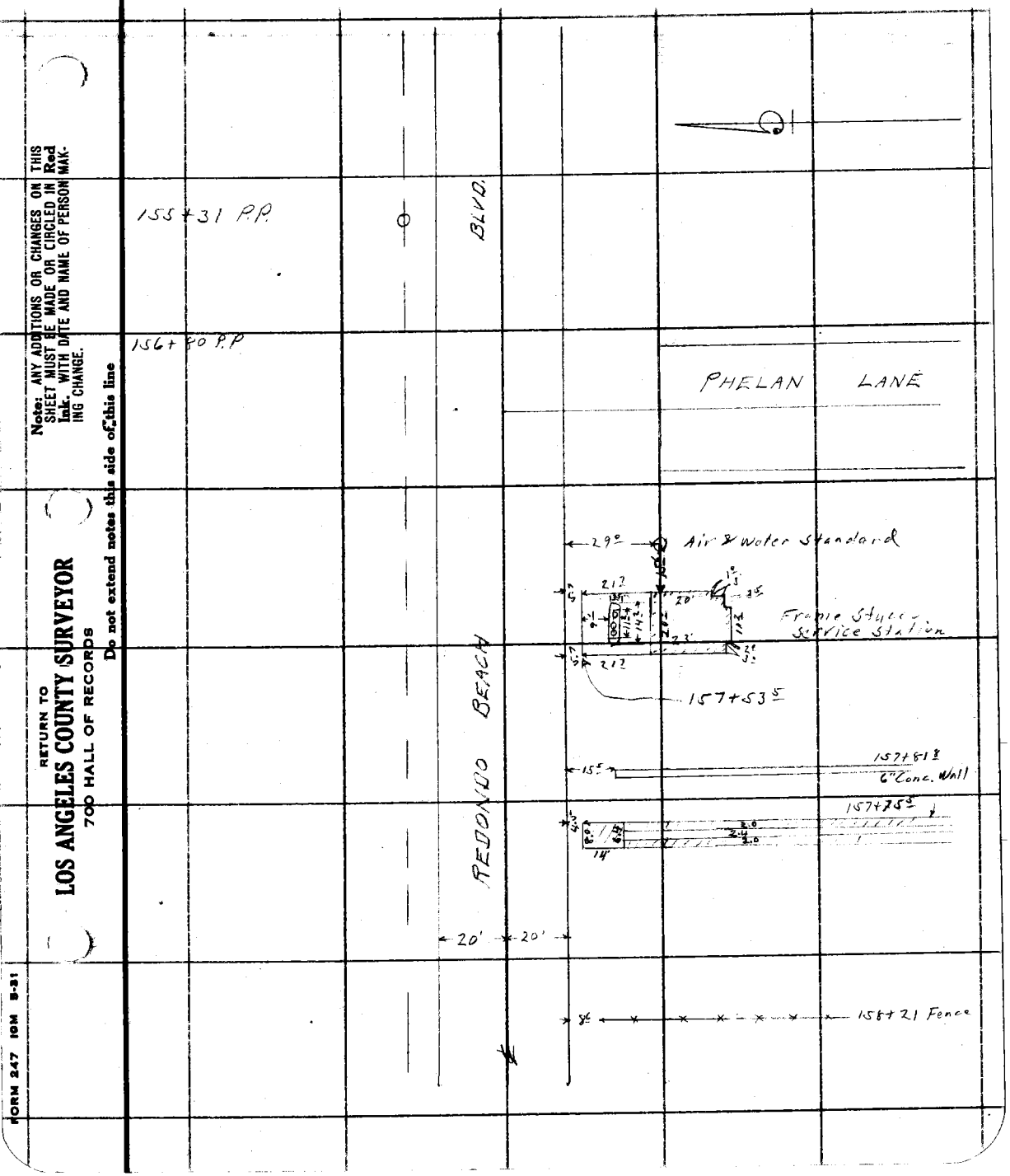

Note: ANY ADDITIONS OR CHANGES ON THIS SHEET MUST BE MADE OR CIRCLED IN Red Ink. WITH DATE AND NAME OF PERSON MAKING CHANGE.

Do not extend notes this side of this line

RETURN TO
LOS ANGELES COUNTY SURVEYOR
700 HALL OF RECORDS

FORM 247 10M 5-31

F.B. 424 Pg. 130

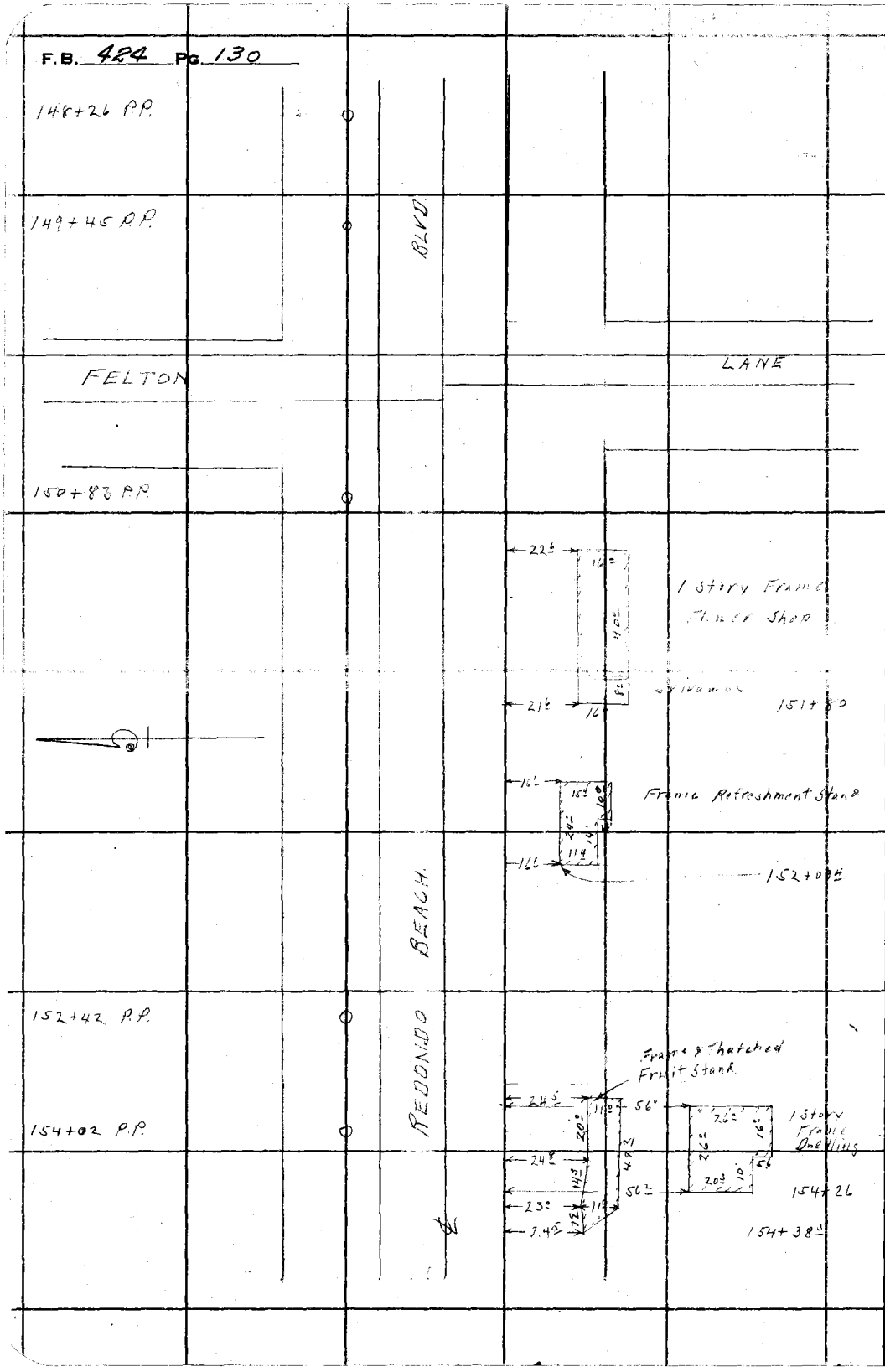

RETURN TO
LOS ANGELES COUNTY SURVEYOR
700 HALL OF RECORDS

Do not extend notes this side of this line

Note: ANY ADDITIONS OR CHANGES ON THIS SHEET MUST BE MADE OR CIRCLED IN **Red Ink.** WITH DATE AND NAME OF PERSON MAKING CHANGE.

Notes Ck'd by D. M. Finley	Survey of Redondo Beach Blvd.
Map No. B-442-2	W. O. 1920 Tape No. St'd °F.
Office Work J. H. Rice	Surveyed by Moore
Checked D. M. Finley	Notes Van Fleet Date 9-5-33
Date Nov. 1933.	Indexed A. C. Johnson

F.B. 424 PG. 131

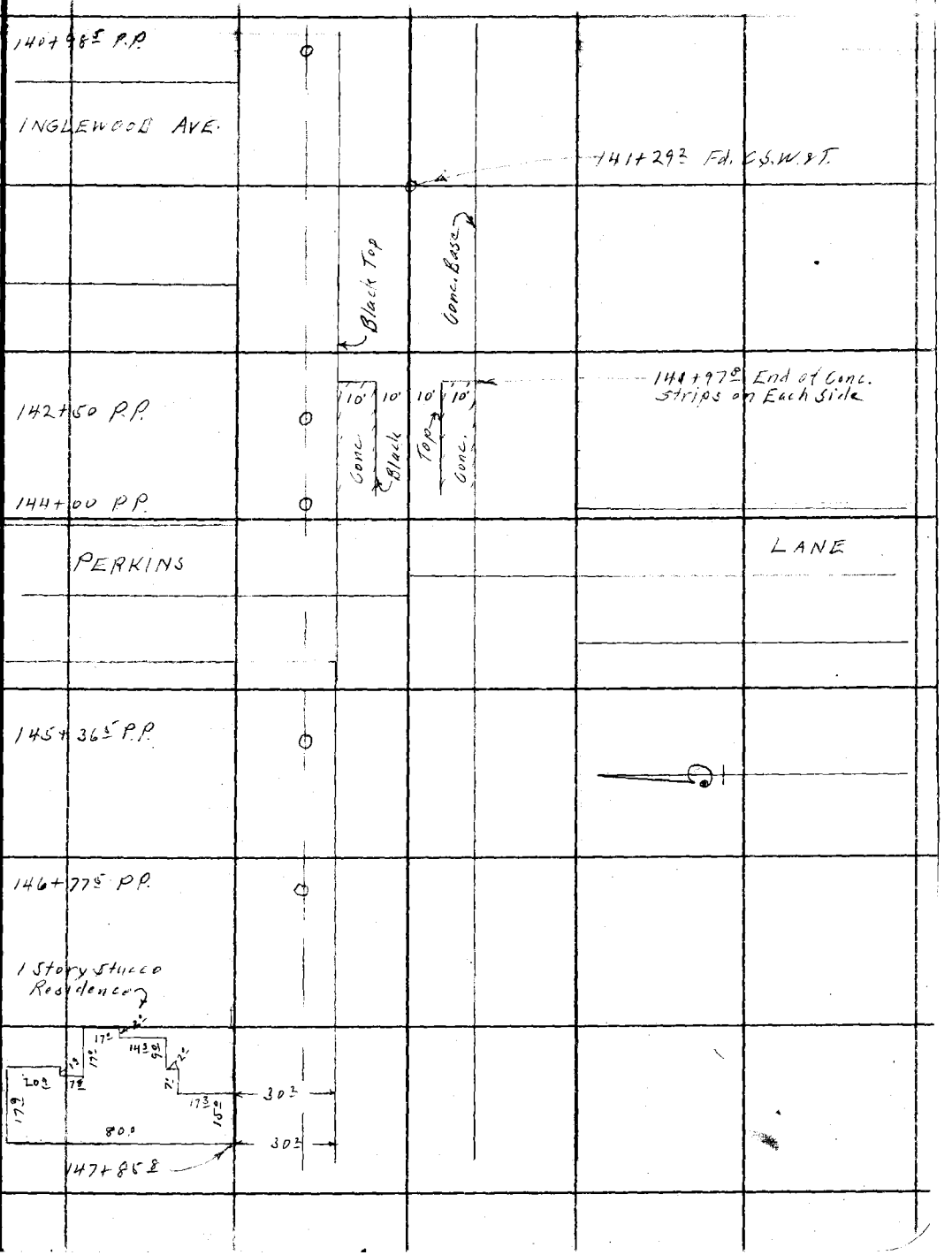

Note: ANY ADDITIONS OR CHANGES ON THIS SHEET MUST BE MADE OR CIRCLED IN Red Ink. WITH DATE AND NAME OF PERSON MAKING CHANGE.

Do not extend notes this side of this line

RETURN TO
LOS ANGELES COUNTY SURVEYOR
700 HALL OF RECORDS

FORM 247 10M 5-31

F.B. 424 PG. 132

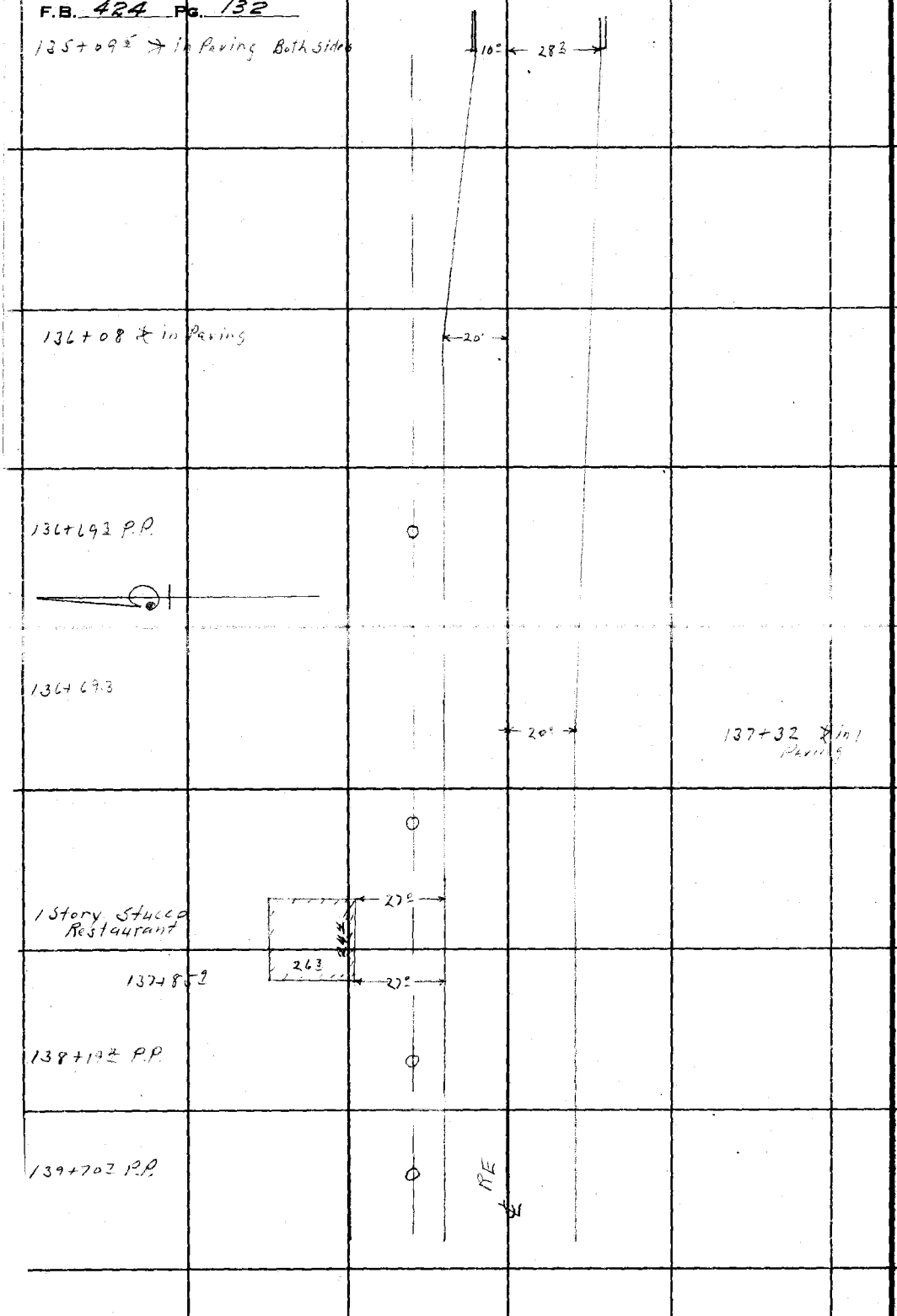

RETURN TO
LOS ANGELES COUNTY SURVEYOR
700 HALL OF RECORDS

Do not extend notes this side of this line

Note: ANY ADDITIONS OR CHANGES ON THIS SHEET MUST BE MADE OR CIRCLED IN **Red Ink.** WITH DATE AND NAME OF PERSON MAKING CHANGE.

Notes Ck'd by D. M. Finley	Survey of Redondo Beach Blvd	F.B. 424 Pg. 133
Map No. B-442-2	W. O. 7920 Tape No. St'd °F.	
Office Work J. H. Rice	Surveyed by Moore	
Checked D. M. Finley	Notes Van Fleet Date 9-5-33	
Date Nov. 1933	Indexed A. C. Johnson	

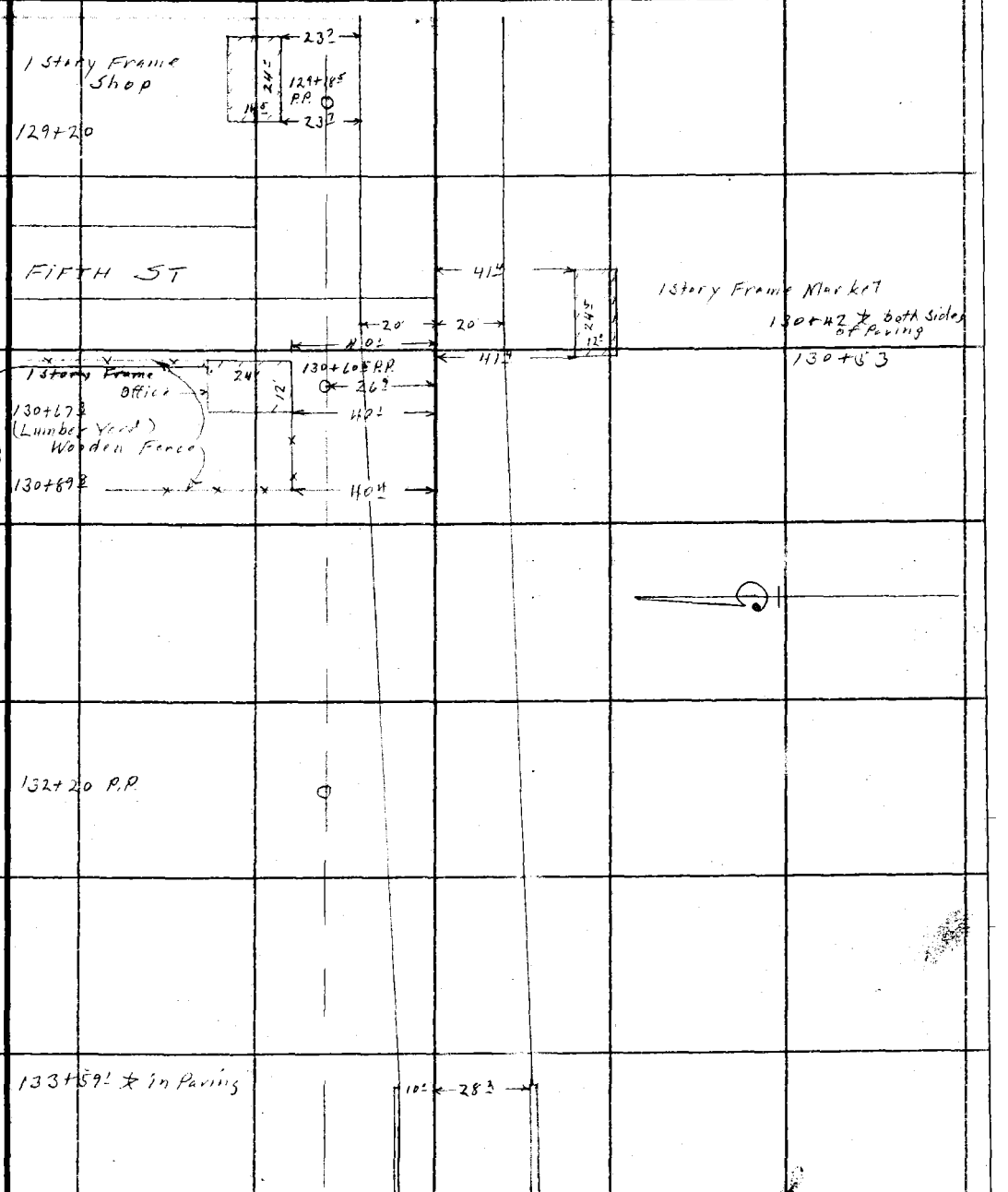

Note: ANY ADDITIONS OR CHANGES ON THIS SHEET MUST BE MADE OR CIRCLED IN Red Ink. WITH DATE AND NAME OF PERSON MAKING CHANGE.

Do not extend notes this side of this line

RETURN TO
LOS ANGELES COUNTY SURVEYOR
700 HALL OF RECORDS

FORM 247 10M 5-31

F.B. 424 Pg. 134

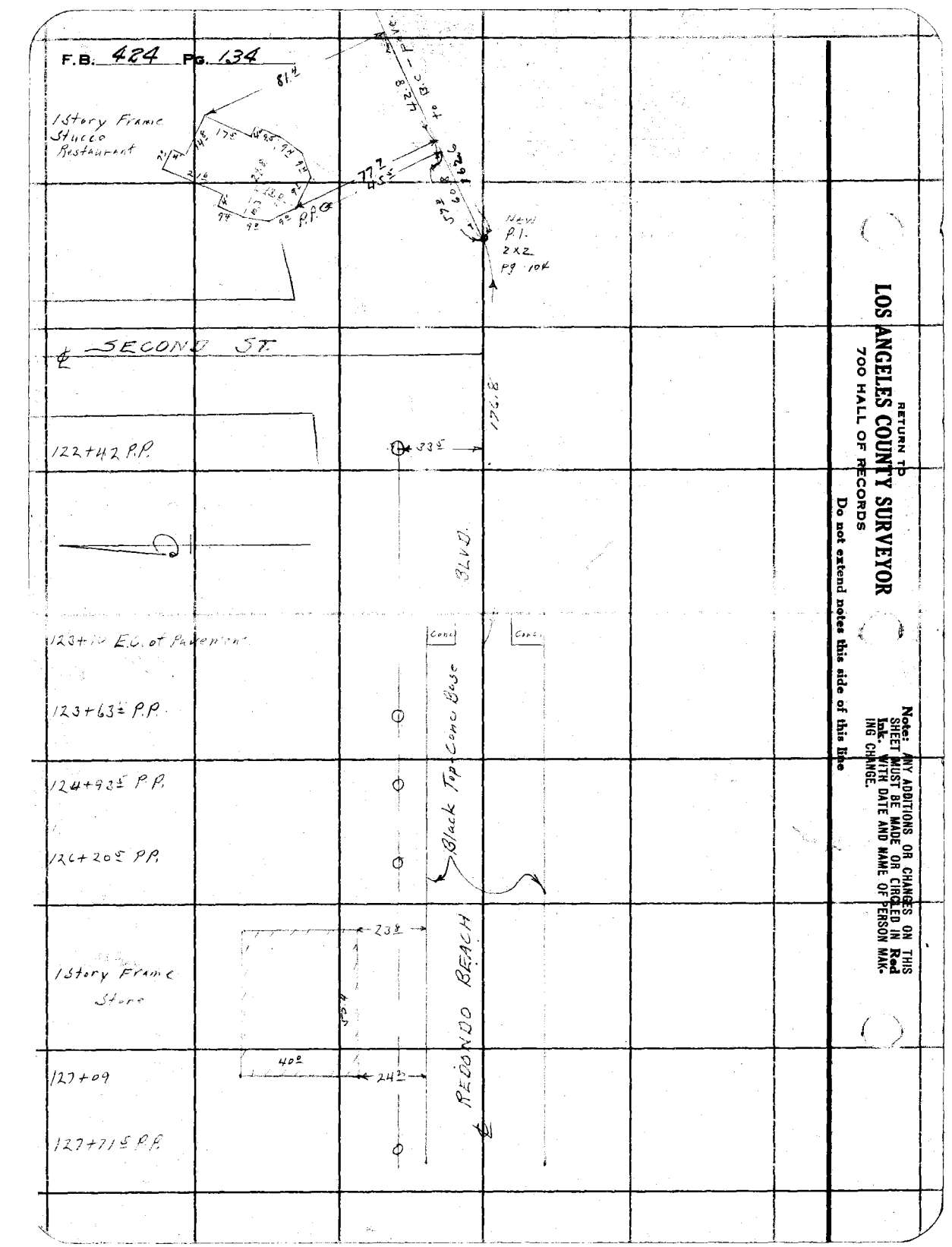

RETURN TO
LOS ANGELES COUNTY SURVEYOR
700 HALL OF RECORDS

Note: ANY ADDITIONS OR CHANGES ON THIS SHEET MUST BE MADE OR CIRCLED IN Red Ink. WITH DATE AND NAME OF PERSON MAKING CHANGE.

Do not extend notes this side of this line

Notes Ck'd by D. M. Finley	Survey of Redondo Beach Blvd
Map No. B-442-2	W. O. 7920 Tape No. ____ St'd ____ °F.
Office Work J.H. Rice	Surveyed by N. Moore
Checked	Notes Van Fleet Date 9-21-33
Date NOV. 1933	Indexed A. C. Johnson

F.B. 424 PG. 135



Note: ANY ADDITIONS OR CHANGES ON THIS SHEET MUST BE MADE OR CIRCLED IN Red Ink. WITH DATE AND NAME OF PERSON MAKING CHANGE.

RETURN TO
LOS ANGELES COUNTY SURVEYOR
700 HALL OF RECORDS

Do not extend notes this side of this line

FORM 247 10M 5-31

F.B. 424 Pg 136

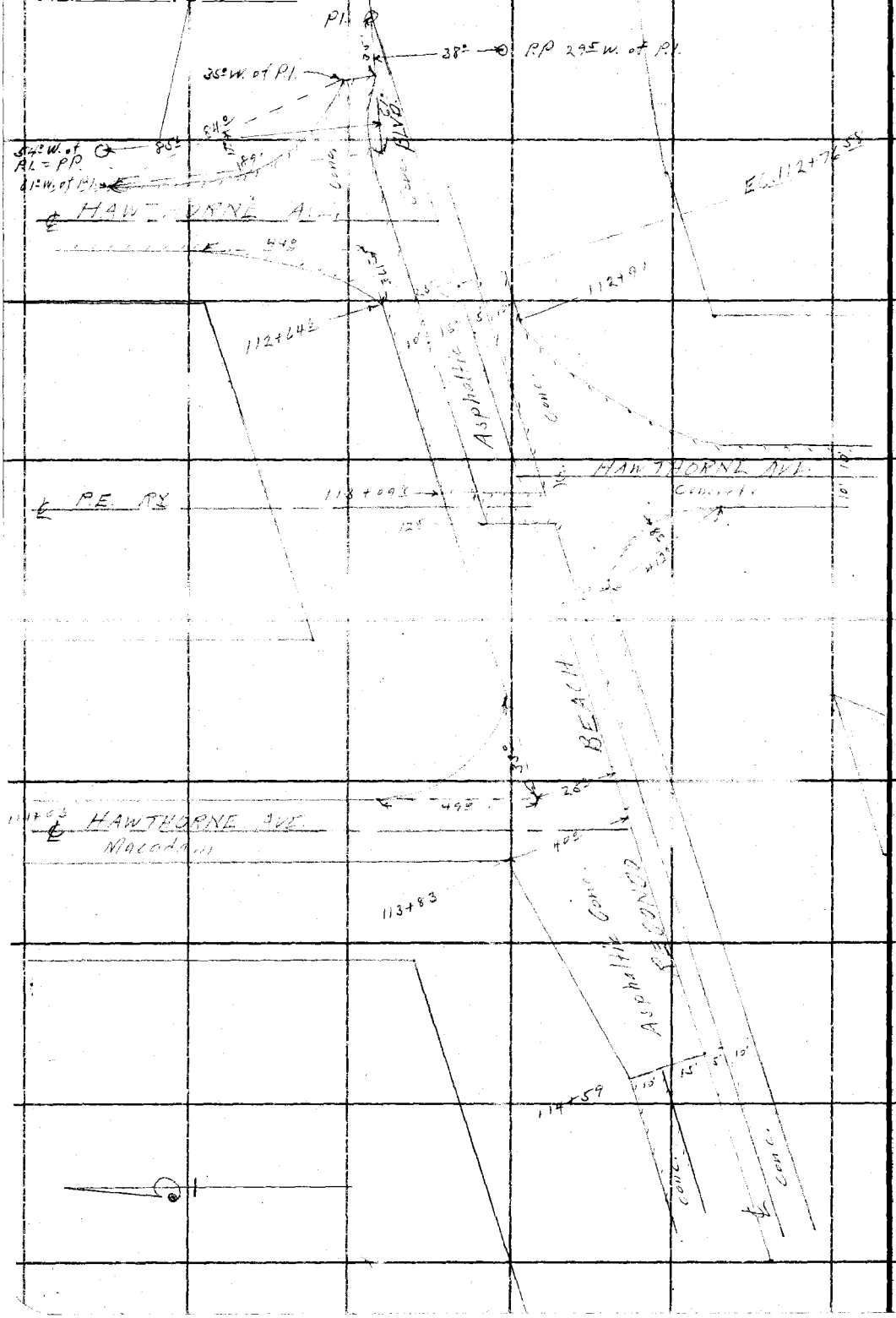

RETURN TO
LOS ANGELES COUNTY SURVEYOR
700 HALL OF RECORDS

Note: ANY ADDITIONS OR CHANGES ON THIS SHEET MUST BE MADE OR CIRCLED IN Red Ink, WITH DATE AND NAME OF PERSON MAKING CHANGE.

Do not extend notes this side of this line

Notes Ck'd by	Survey of Redondo Beach Blvd.
Map No. B-442-1	W. O. 7824 Tape No. St'd °F.
Office Work	Surveyed by Moore
Checked Roleff	Notes Van Fleet Date 9-23-33
Date Dec 1933	Indexed C. Johnson

F.B. 424 PG. 137

Note: ANY ADDITIONS OR CHANGES ON THIS SHEET MUST BE MADE OR CIRCLED IN Red Ink, WITH DATE AND NAME OF PERSON MAKING CHANGE.

Do not extend notes this side of this line

RETURN TO
LOS ANGELES COUNTY SURVEYOR
700 HALL OF RECORDS

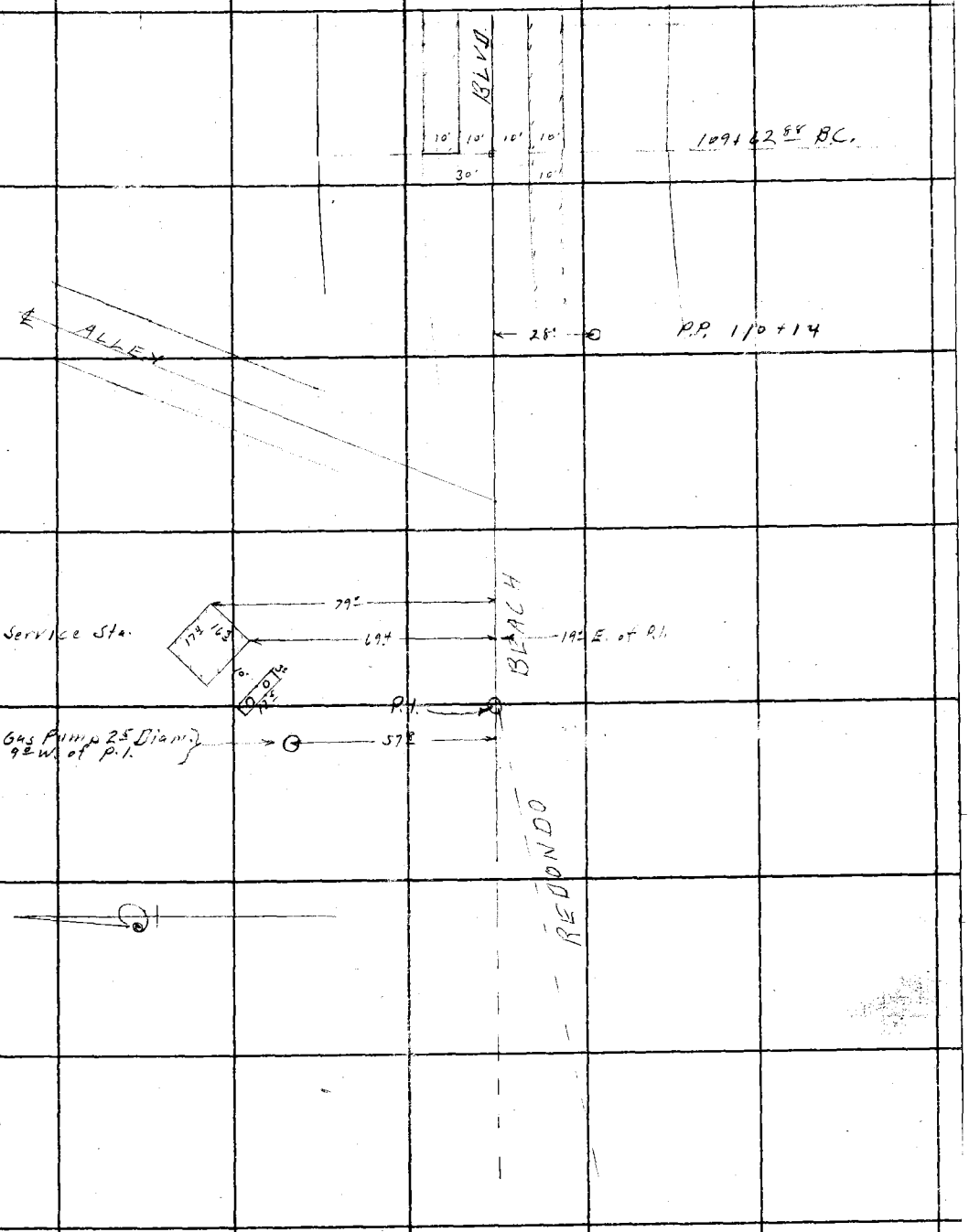

FORM 247 10M 8-31

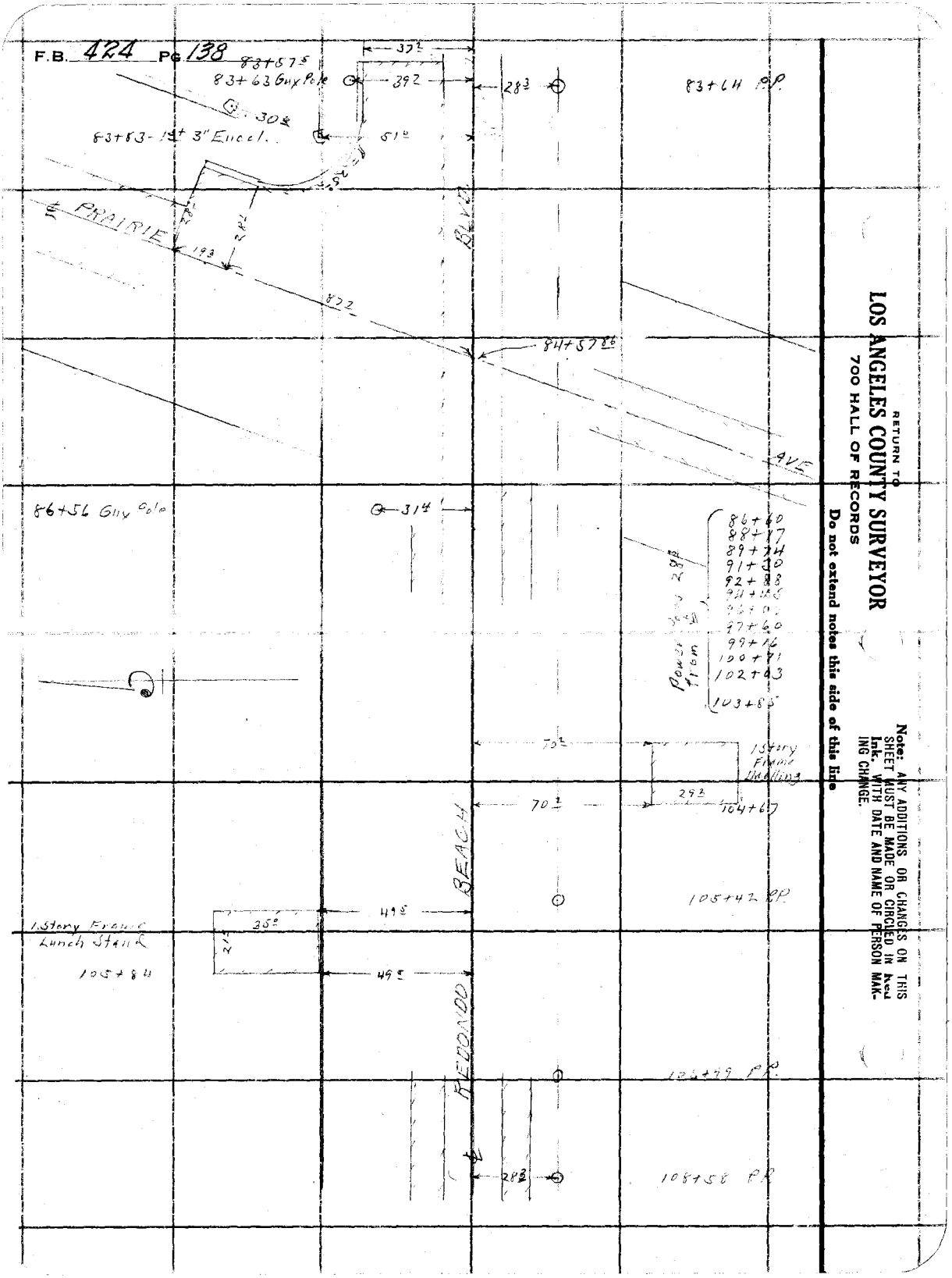

RETURN TO
LOS ANGELES COUNTY SURVEYOR
700 HALL OF RECORDS

Do not extend notes this side of this line

Note: ANY ADDITIONS OR CHANGES ON THIS SHEET MUST BE MADE OR CIRCLED IN Red Ink, WITH DATE AND NAME OF PERSON MAKING CHANGE.

Notes Ck'd by	Survey of Redondo Beach Blvd.
Map No. B-442-1	W. O. 7920 Tape No. ____ St'd ____ °F.
Office Work	Surveyed by Moore
Checked Roesen	Notes Van Fleet Date 9-22-33
Date Dec. 1933	Indexed A. C. Johnson

F.B. 424 PG. 139

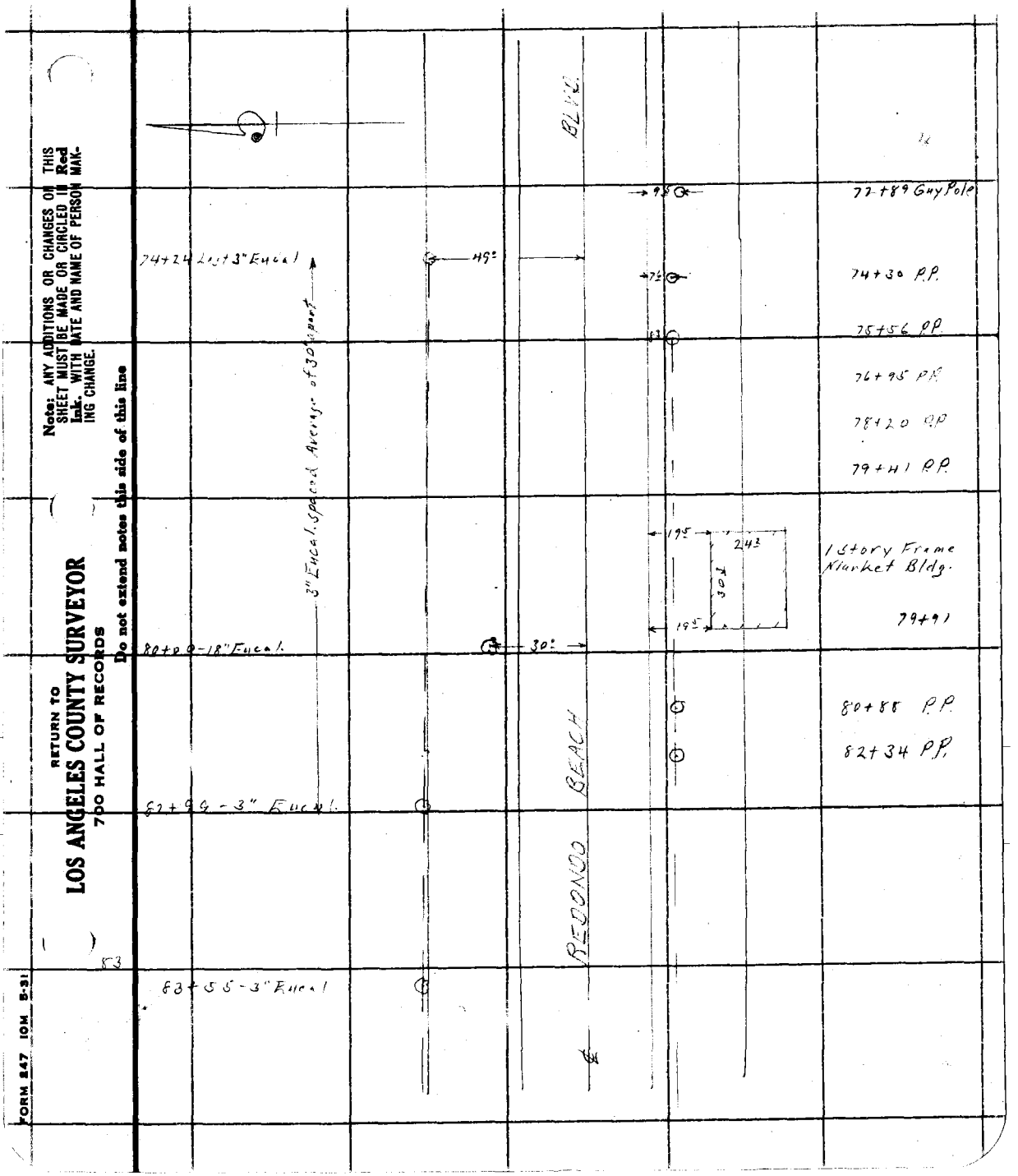

Note: ANY ADDITIONS OR CHANGES ON THIS SHEET MUST BE MADE OR CIRCLED IN Red Ink. WITH DATE AND NAME OF PERSON MAKING CHANGE.

Do not extend notes this side of this line

RETURN TO
LOS ANGELES COUNTY SURVEYOR
700 HALL OF RECORDS

FORM 247 10M 5-31

RETURN TO

LOS ANGELES COUNTY SURVEYOR

700 HALL OF RECORDS

Note: ANY ADDITIONS OR CHANGES ON THIS SHEET MUST BE MADE OR CIRCLED IN Red Ink. WITH DATE AND NAME OF PERSON MAKING CHANGE.

Do not extend notes this side of this line

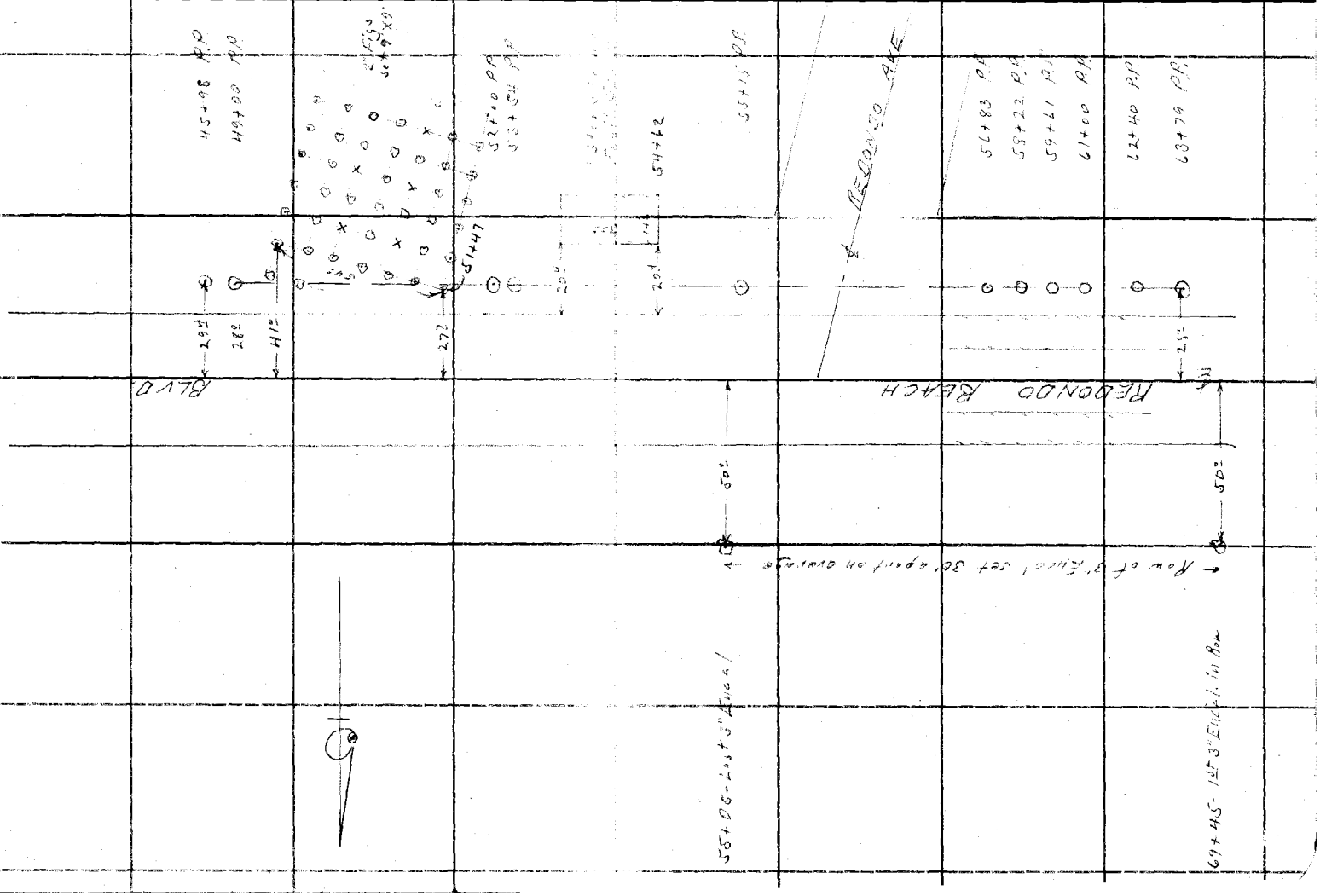

Notes Ck'd by	Survey of Redondo Beach Int.
Map No. B-442-1	W. O. 2926 Tape No. St'd °F.
Office Work	Surveyed by Moore
Checked Roesch	Notes Van Fleet Date 9-22-33
Date Dec 1933	Indexed A. C. Johnson

F.B. 424 PG. 141

Note: ANY ADDITIONS OR CHANGES OF THIS SHEET MUST BE MADE OR CIRCLED IN Red Ink, WITH DATE AND NAME OF PERSON MAKING CHANGE.

Do not extend notes this side of this line

RETURN TO
LOS ANGELES COUNTY SURVEYOR
700 HALL OF RECORDS

FORM 847 10M 5-31

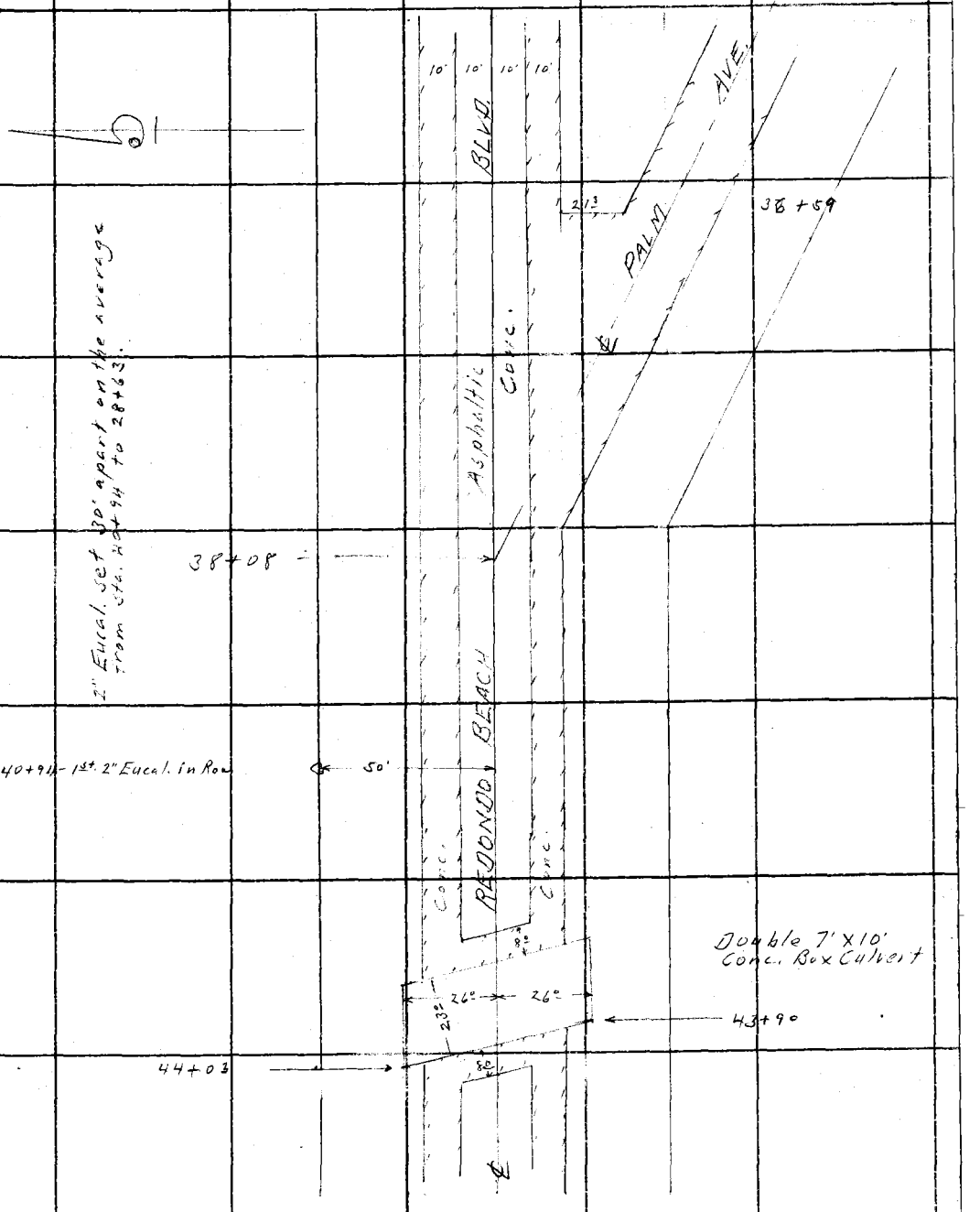

RETURN TO

LOS ANGELES COUNTY SURVEYOR

700 HALL OF RECORDS

Note: ANY ADDITIONS OR CHANGES ON THIS SHEET MUST BE MADE OR CIRCLED IN Red Ink. WITH DATE AND NAME OF PERSON MAKING CHANGE.

Do not extend notes this side of this line

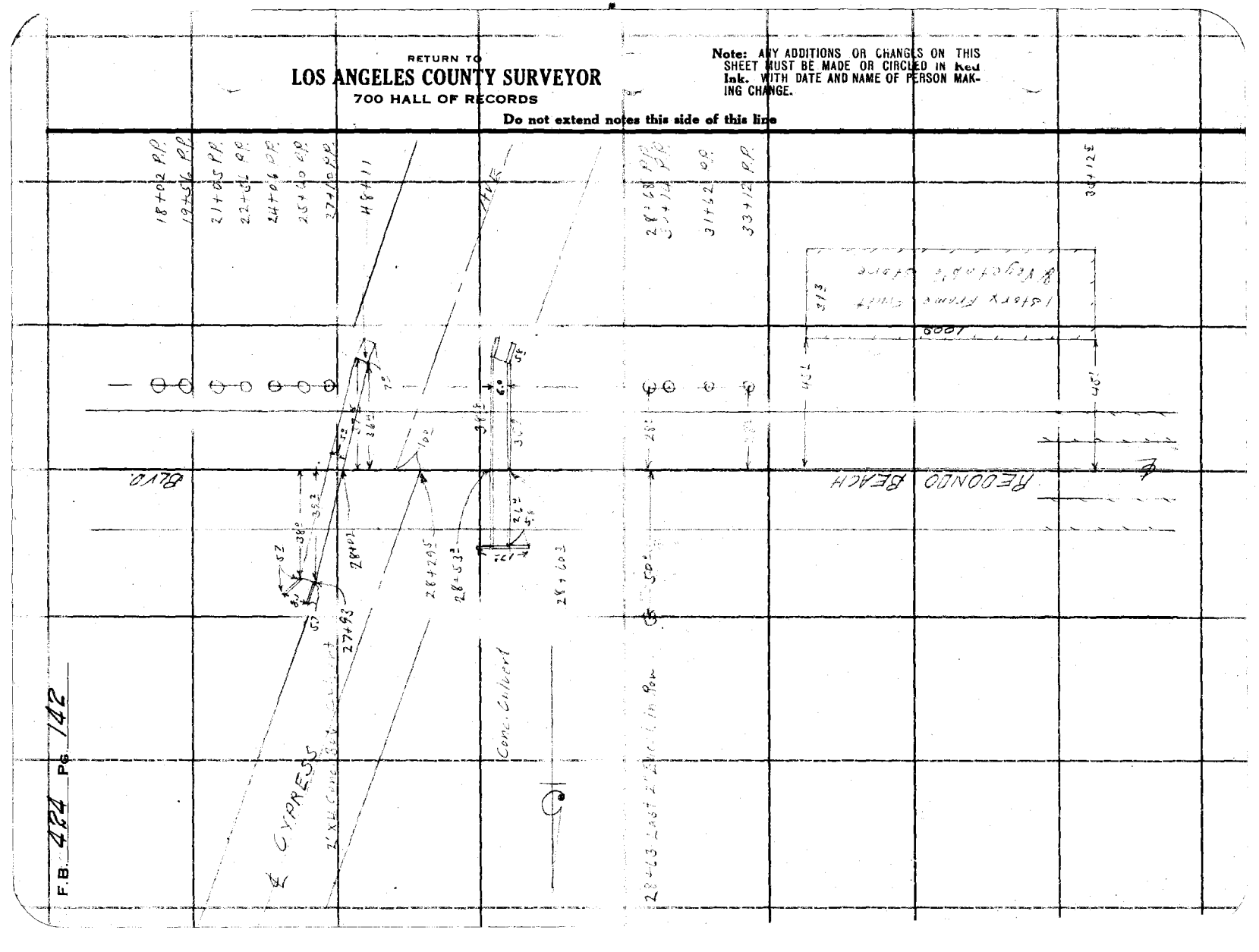

F.B. 424 Pg. 142

Notes Ck'd by	Survey of Redondo Beach Blvd.
Map No. B-442-1	W. O. 7920 Tape No. St'd °F.
Office Work	Surveyed by Moore
Checked Roeser	Notes Van Meet Date 9-22-33
Date Dec. 1933	Indexed A. C. Johnson

F.B. 424 PG. 143

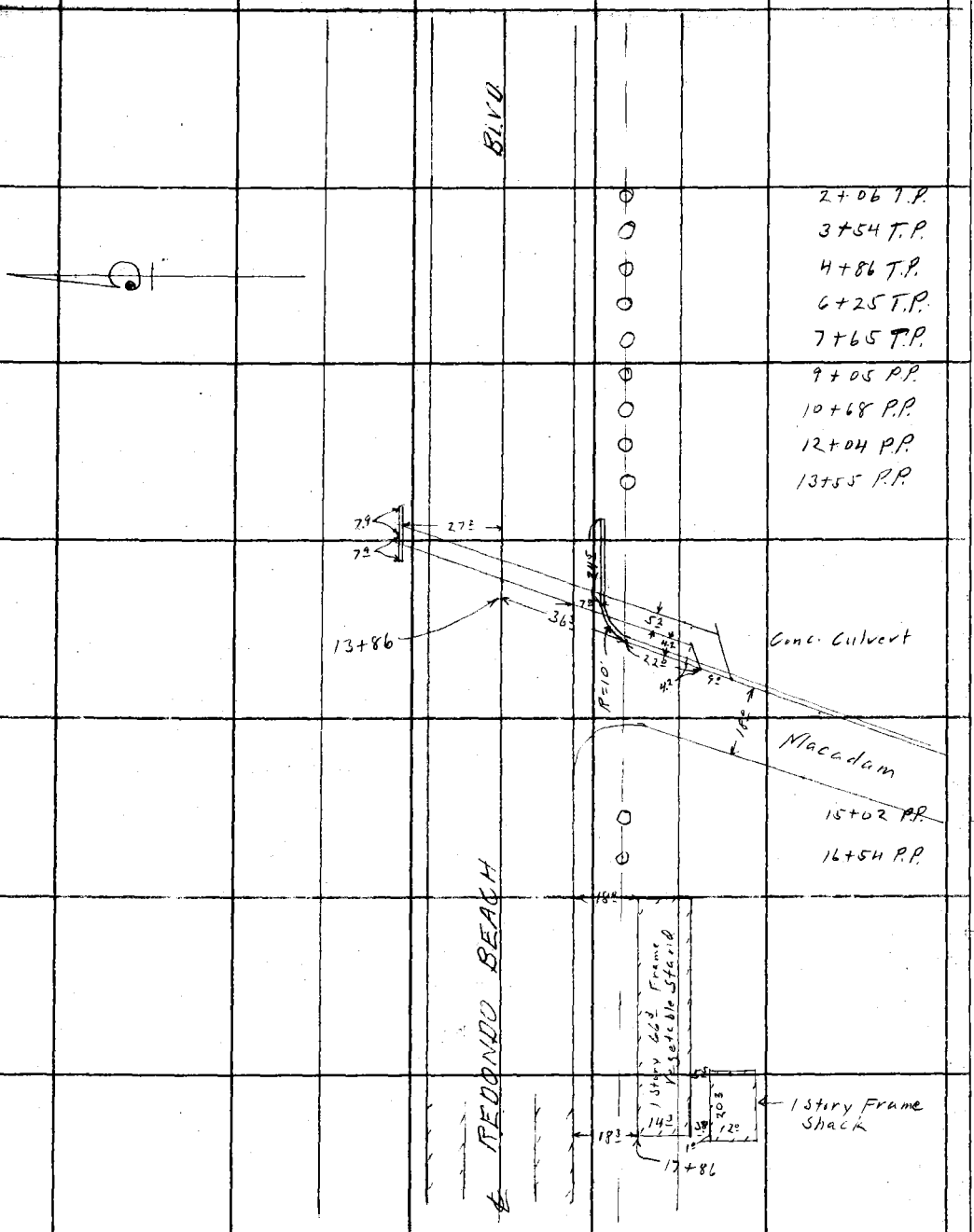

Note: ANY ADDITIONS OR CHANGES ON THIS SHEET MUST BE MADE OR CIRCLED IN Red Ink. WITH DATE AND NAME OF PERSON MAKING CHANGE.

RETURN TO
LOS ANGELES COUNTY SURVEYOR
700 HALL OF RECORDS

Do not extend notes this side of this line

FORM 247 10M 5-31

RETURN TO
LOS ANGELES COUNTY SURVEYOR
700 HALL OF RECORDS

Note: ANY ADDITIONS OR CHANGES ON THIS SHEET MUST BE MADE OR CIRCLED IN Red Ink. WITH DATE AND NAME OF PERSON MAKING CHANGE.

Do not extend notes this side of this line

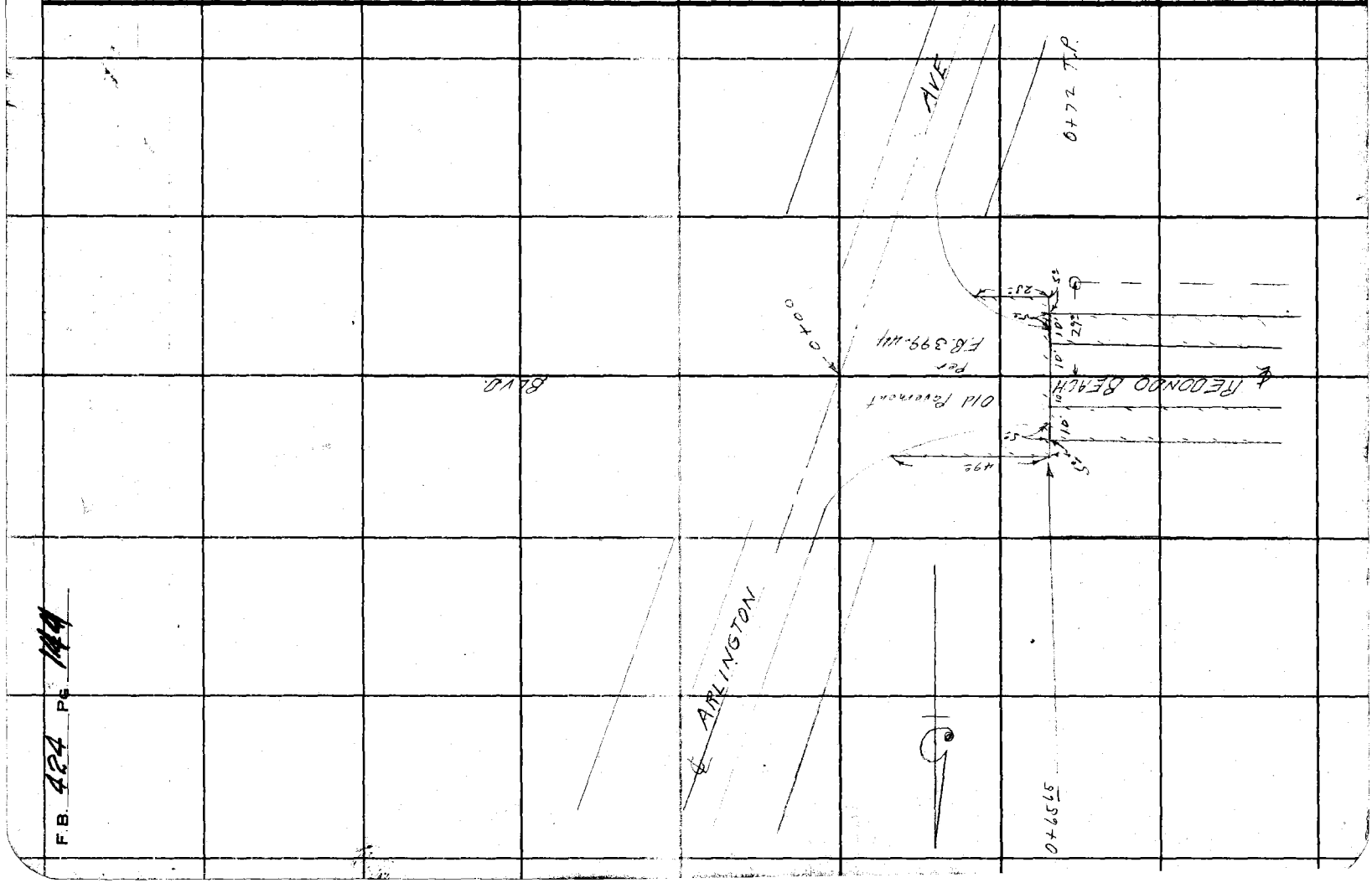

F.B. 424 Pg. 144

Notes Ck'd by D.M. Finley	Survey of Riverside Redondo Blvd F.B. 424 Pg. 145
Map No. B-442-2	W. O. 7920 Tape No 610 St'd 84 of
Office Work R.W. McA.	Surveyed by Evans
Checked D.M. Finley	Notes HE Date 12/16/35
Date Jan. 1936.	Indexed A. C. Johnson 12-30-1935

To Pt pg. 148

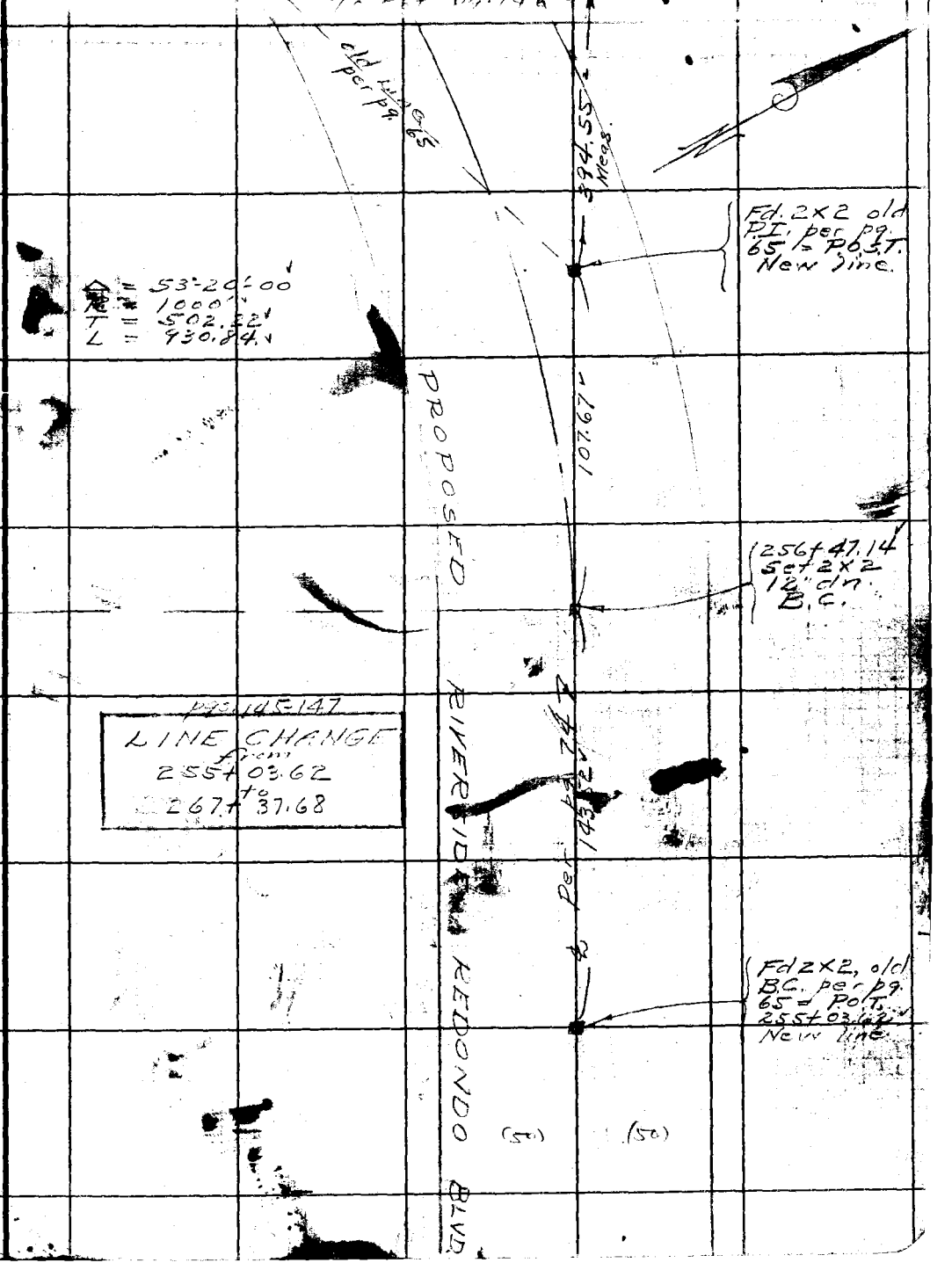

Note: ANY ADDITIONS OR CHANGES ON THIS SHEET MUST BE MADE OR CIRCLED IN Red Ink WITH DATE AND NAME OF PERSON MAKING CHANGE.

Do not extend notes this side of this line

RETURN TO
LOS ANGELES COUNTY SURVEYOR
700 HALL OF RECORDS

FORM 247 5M 2-34

RETURN TO
LOS ANGELES COUNTY SURVEYOR
700 HALL OF RECORDS

Note; ANY ADDITIONS OR CHANGES ON THIS SHEET MUST BE MADE OR CIRCLED IN **Red Ink** WITH DATE AND NAME OF PERSON MAKING CHANGE.

Do not extend notes this side of this line

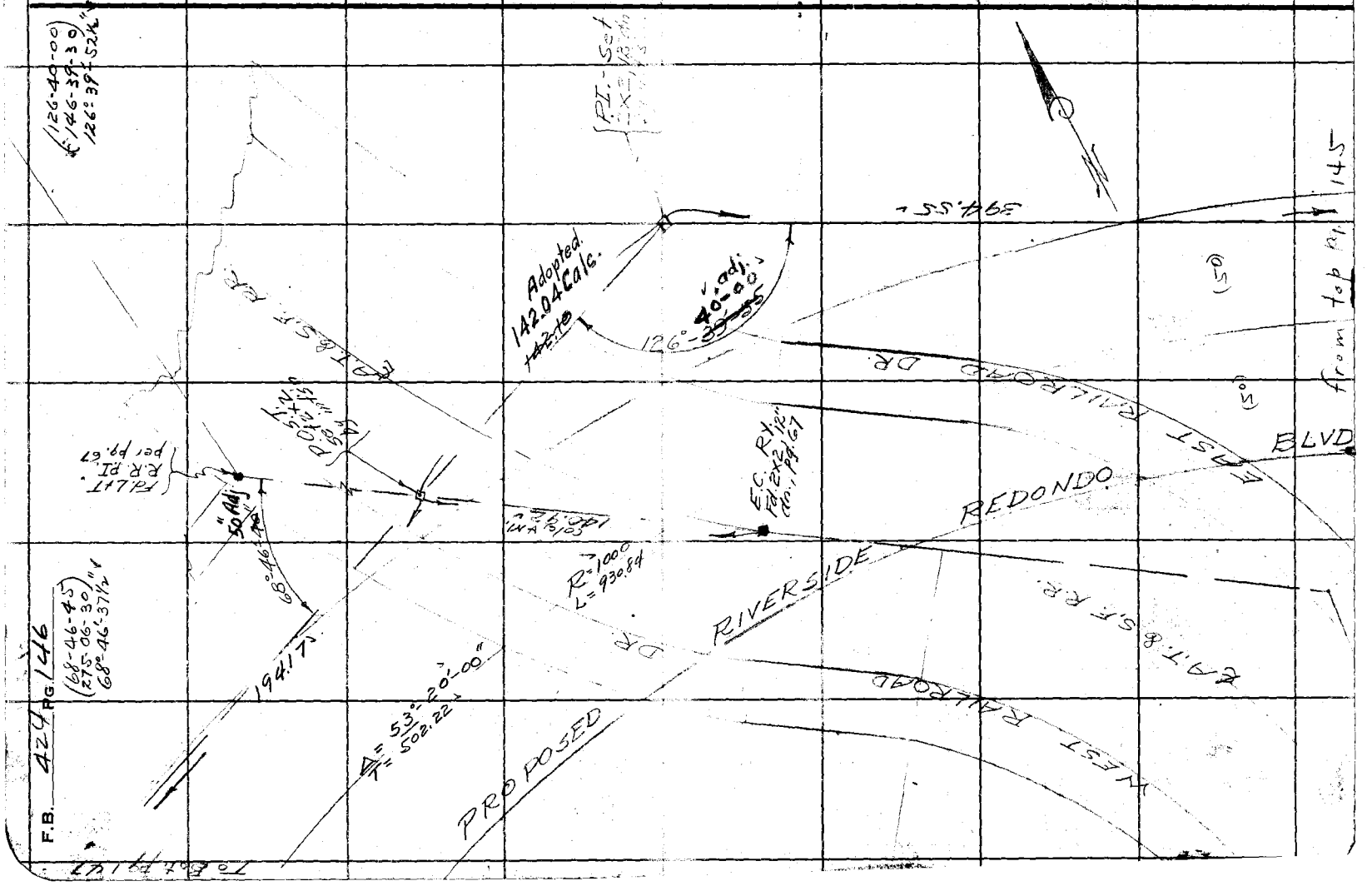

Notes Ck'd by D.M. Finley	Survey of Riverside Redondo Bv.
Map No. B-442-2	W. O. 7920 Tape No 011 St'd 84 of.
Office Work R.W. McA	Surveyed by Evans
Checked D.M. Finley	Notes H Date 12/16/35
Date Jan. 1936.	Indexed A. C. Johnson

F.B. 424 Pg. 147

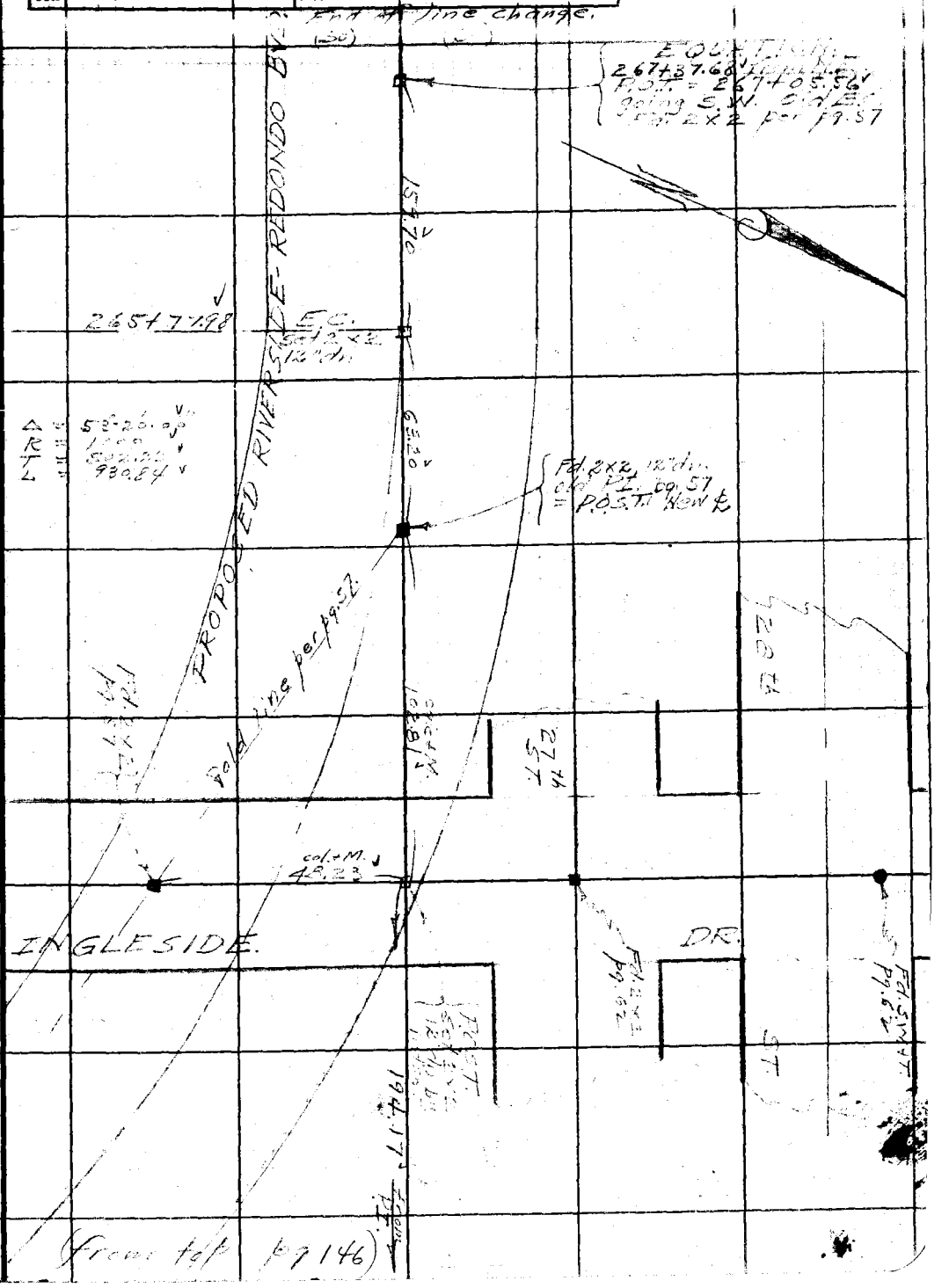

Note: ANY ADDITIONS OR CHANGES ON THIS SHEET MUST BE MADE OR CIRCLED IN Red Ink WITH DATE AND NAME OF PERSON MAKING CHANGE.

Do not extend notes this side of this line

RETURN TO
LOS ANGELES COUNTY SURVEYOR
700 HALL OF RECORDS

FORM 247 5M 2-34

F.B. 424 PG. 148

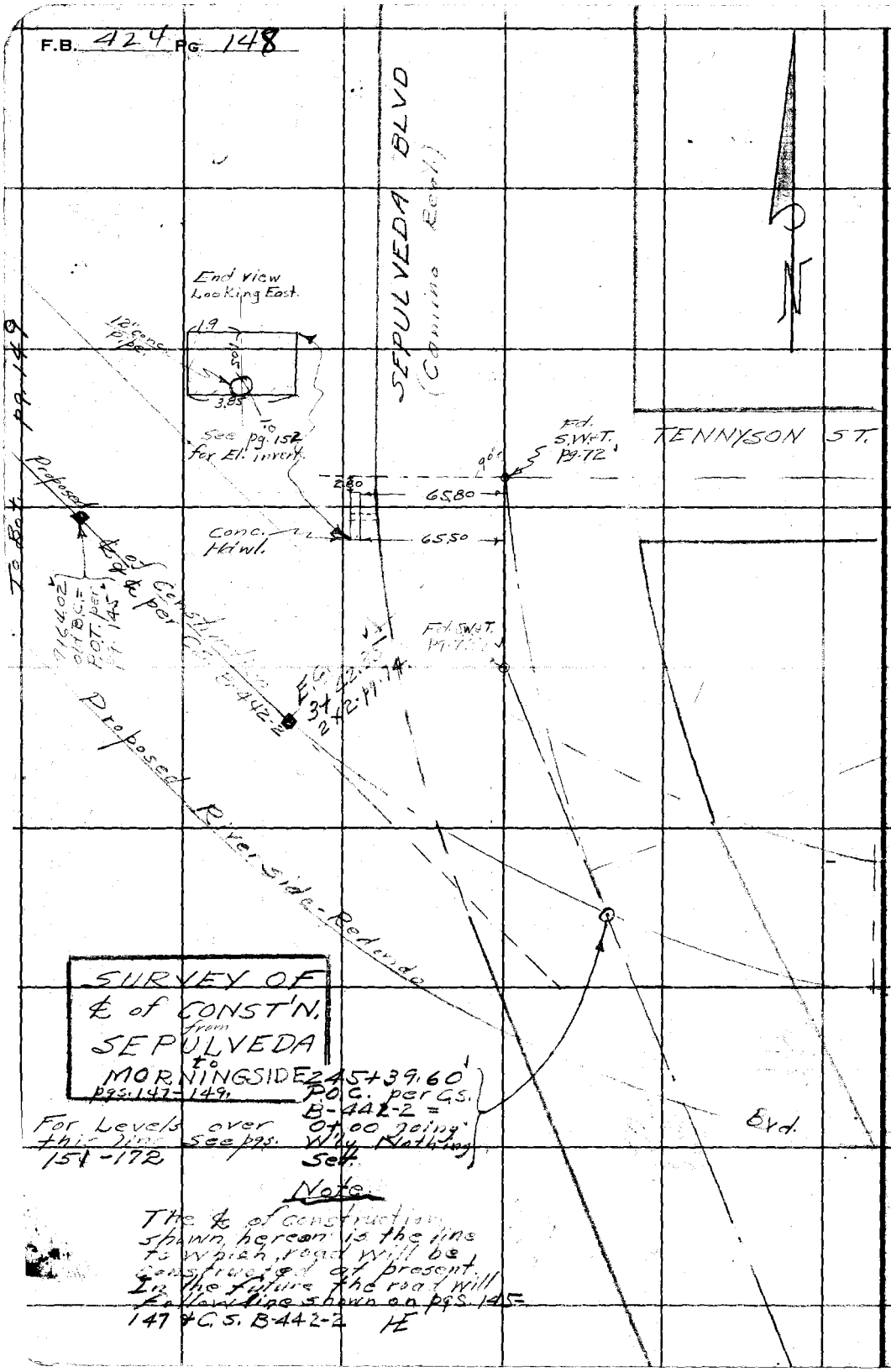

SURVEY OF
℄ of CONST'N.
from
SEPULVEDA
to
MORNINGSIDE
pgs. 147-149.

245+39.60
P.O.C. per C.S. B-442-2 = 0+00 going Wly. Nothing Set.

For Levels over this line see pgs. 151-172

Note.

The ℄ of construction shown hereon is the line to which road will be constructed at present. In the future the road will follow line shown on pgs. 145-147 & C.S. B-442-2 HE

RETURN TO
LOS ANGELES COUNTY SURVEYOR
700 HALL OF RECORDS

Do not extend notes this side of this line

Note: ANY ADDITIONS OR CHANGES ON THIS SHEET MUST BE MADE OR CIRCLED IN Red Ink WITH DATE AND NAME OF PERSON MAKING CHANGE.

Notes Ck'd by D. M. Finley	Survey of Riverside Redondo Blvd.
Map No. B-442-2	W. O. 7930 Tape No. 010 St'd 84 °F.
Office Work	Surveyed by Evans
Checked D. M. Finley	Notes I-E Date 12/18/35
Date Jan. 1936	Indexed A. C. Johns 12-20-1935

F.B. 424 Pg. 149

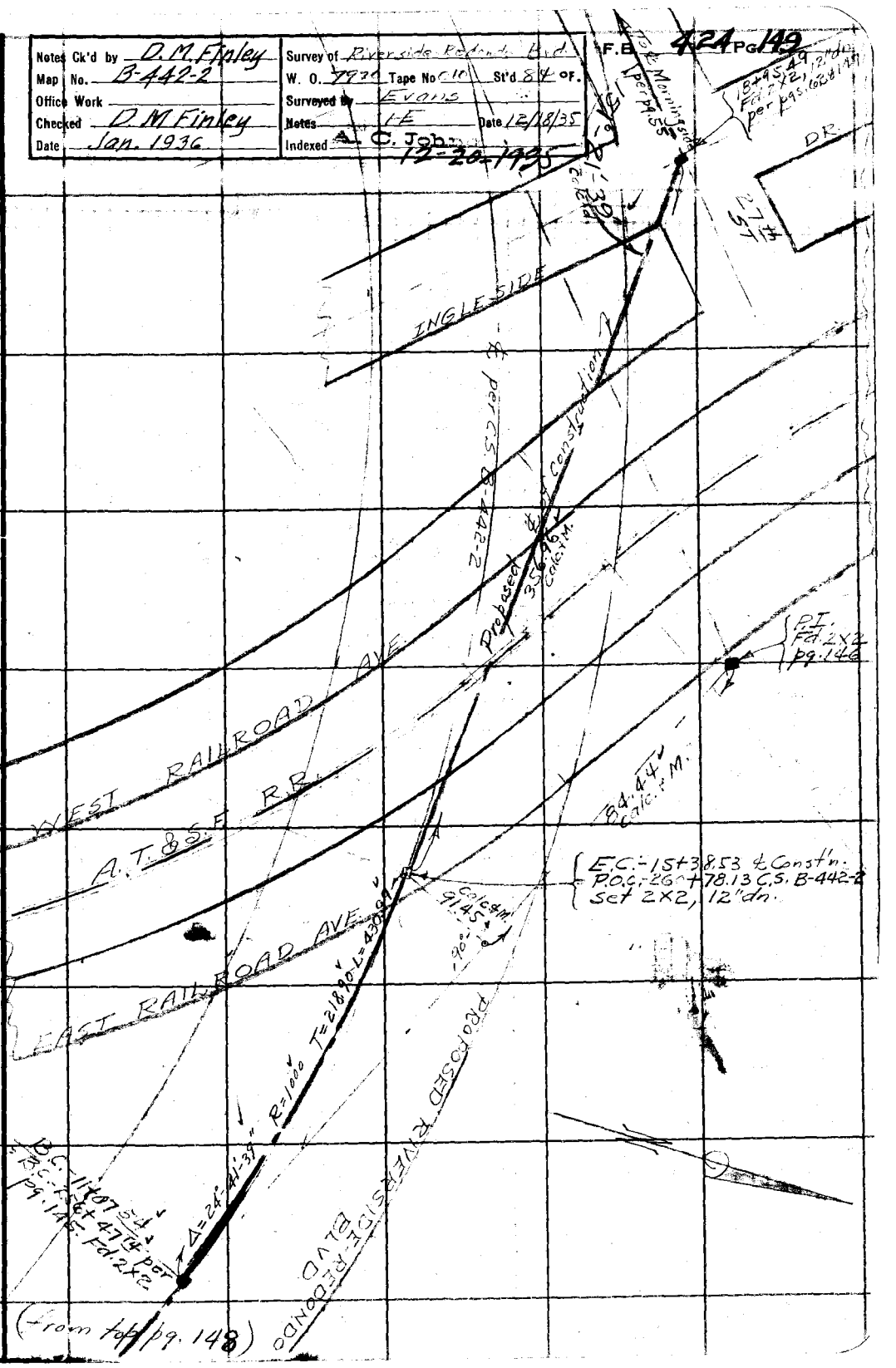

Note: ANY ADDITIONS OR CHANGES ON THIS SHEET MUST BE MADE OR CIRCLED IN Red Ink WITH DATE AND NAME OF PERSON MAKING CHANGE.

Do not extend notes this side of this line

RETURN TO
LOS ANGELES COUNTY SURVEYOR
700 HALL OF RECORDS

FORM 247 5M 2-34

F.B. 424 PG. 150

RETURN TO
LOS ANGELES COUNTY SURVEYOR
700 HALL OF RECORDS

Note: ANY ADDITIONS OR CHANGES ON THIS SHEET MUST BE MADE OR CHARGED IN Red Ink WITH DATE AND NAME OF PERSON MAKING CHANGE.

Do not extend notes this side of this line

Profile No. _____ Notes Red. _____ Platted _____ Job No. _____ Division No. _____ L. B. 424 Pg. 151

Date _____ Date _____ Survey of _____

X-Sec. No. _____ Notes Chkd. _____ Checked D.M. Finley Survey by _____ Notes _____ Date _____

Date _____ Date Dec. 1935 Map No. _____ Indexed C. John Date 12-20-1935

NOTE: ANY ADDITIONS OR CHANGES ON THIS SHEET MUST BE MADE OR CIRCLED IN RED INK, WITH DATE AND NAME OF PERSON MAKING CHANGE

Do not extend notes this side of this line

Profile & X-Sec.
over
Proposed ℄ of Construction
from
SEPULVEDA AVE
to
MORNINGSIDE DR.

Evans
Martin
Seely
Harris

(See pgs. 148-149 for Survey notes)

STATION	B. S.	H. I.	F. S	ELEV.

PLEASE RETURN TO
LOS ANGELES COUNTY SURVEYOR
700 HALL OF RECORDS

Form 307 5M 10-34

Form 307 5M 10-34

PLEASE RETURN TO
LOS ANGELES COUNTY SURVEYOR
700 HALL OF RECORDS

NOTE: ANY ADDITIONS OR CHANGES ON THIS SHEET MUST BE MADE OR CIRCLED IN RED INK, WITH DATE AND NAME OF PERSON MAKING CHANGE

Do not extend notes this side of this line

STATION	B. S.	H. I.	F. S	ELEV.	
B.M.	1,876	186.59		184.714	Fd. R.R. spk in P.P. #38712E at N.W. for Camino Real (Sepulveda Bvd) and Gould Ave. per L.B. 174/144
T.P.	1.72	176.82	11.49	17[illegible].10	
T.P.	0.91	166.76	10.97	165.85	
T.P.	0.19	155.43	11.52	155.24	
			5.3[illegible]	15[illegible].11	Invert of storm drain outlet, West side Camino Real at Tennyson Ave.
T.P.	0.40	144.17	11.66	14[illegible].77	Note (For location of invert) see Page 148
T.P.	0.41	132.86	11.72	13[illegible].15	
T.P.	1.38	122.70	11.54	121.32	
10+00 ℄			13.2	10[illegible].4	(For Hermosa Beach Datum Subtract 1.50)
40'R.			8.1	114.6	
80'R.			3.9	11[illegible]	
80'L.			20.1	10[illegible]	
10+50 ℄			15.1	10[illegible]	
46'R.			10.2	112.5	
80'R.			5.3	117.4	
80'L.			23.3	99.4	
11+07.54 B.C.			17.8	104.9	
80'R.			7.0	115.7	
42'L			21.8	100.9	
80'L.			27.6	95.1	

L.B. 424 P.G. 152 Job. No. 7920 Division No. ___ Notes Red HE Plotted ___ Profile ___
Survey of Riverside Redondo Bvd. Date ___ Date ___ No. ___
Survey by Evans Notes HE Notes Chkd. D.M. Finley Checked ___ X-Sec. ___
Indexed ___ Date 12/18/35 Date Dec 1935 Date ___ No. ___

Profile No. ____ Notes Red. ____ Platted ____ Job No. ____ Division No. ____ L. B. 424 Pg. 151

Date ____ Date ____ Survey of ____

X-Sec. No. ____ Notes Chkd. ____ Checked R.M. Finley Survey by ____ Notes ____ Date ____

Date ____ Date Dec. 1926 Map No. ____ Indexed C. Johns Date 12-20-1926

NOTE: ANY ADDITIONS OR CHANGES ON THIS SHEET MUST BE MADE OR CIRCLED IN RED INK, WITH DATE AND NAME OF PERSON MAKING CHANGE

Do not extend notes this side of this line

Profile & X-Sec.

over

Proposed ℄ of Construction

from

SEPULVEDA AVE

to

MORNINGSIDE DR.

Evans
Martin
Sedig
Harris.

(See pgs. 148-149 for survey notes)

STATION	B. S.	H. I.	F. S	ELEV.

PLEASE RETURN TO
LOS ANGELES COUNTY SURVEYOR
700 HALL OF RECORDS

Form 307 SM 10-34

Form 307 5M 10-34

PLEASE RETURN TO
LOS ANGELES COUNTY SURVEYOR
700 HALL OF RECORDS

NOTE: ANY ADDITIONS OR CHANGES ON THIS SHEET MUST BE MADE OR CIRCLED IN RED INK, WITH DATE AND NAME OF PERSON MAKING CHANGE

Do not extend notes this side of this line

L.E. 424 P.G. 52 Job No. 7920 Division No. Notes Red LE Plotted Profile No.
Survey of Riverside Redondo Blvd. Date Date X-Sec. No.
Survey by Evans Notes LE Notes Chkd. A.M.Ely Checked
Indexed Date 12/18/35 Date Dec. 1935 Date

STATION	B. S.	H. I.	F. S	ELEV.	
B.M.	1.876	186.59		184.714	Fd. R.R. spk in P.P. #38712E at N.W. for Camino Real (Sepulveda Blvd) and Gould Ave. per L.B. 174/144
T.P.	1.72	176.82	11.49	175.10	
T.P.	0.91	166.76	10.97	165.85	
T.P.	0.19	155.43	11.52	155.24	
			5.32	150.11	Invert of storm drain outlet, West side Camino Real at Tennyson Ave.
T.P.	0.40	144.17	11.66	143.77	Note (For location of invert) see Page 148
T.P.	0.41	132.86	11.72	132.45	
T.P.	1.38	122.70	11.54	121.32	
10+00 ℄			13.3	109.4	(For Hermosa Beach Datum Subtract 1.50)
40'R.			8.1	114.6	
80'R.			3.9	118.1	
80'L.			20	102.6	
10+50 ℄			15.1	107.6	
46'R.			10.2	112.5	
80'R.			5.3	117.4	
80'L.			23.3	99.4	
11+07.54 B.C.			17.8	104.9	
80R.			7.2	115.7	
42'L			21.8	100.9	
80'L.			27.6	95.1	

Form 307 5M 10-34

PLEASE RETURN TO
LOS ANGELES COUNTY SURVEYOR
700 HALL OF RECORDS

NOTE: ANY ADDITIONS OR CHANGES ON THIS SHEET MUST BE MADE OR CIRCLED IN RED INK, WITH DATE AND NAME OF PERSON MAKING CHANGE

Do not extend notes this side of this line

STATION	B. S.	H. I.	F. S	ELEV.
		122.70		
T.P.	070	111.67	11.73	110.97
11+50 ℄			8.4	~~104.3~~ 103.3
45 R.			2.8	108.9
80' R.			+2.7	114.4
38' L			13.5	98.2
80' L			17.1	94.6
12+00			9.7	102.0
70 R.			1.1	110.6
80 R.			+0.5	112.2
80' L.			19.6	92.1
12+50 ℄			12.0	99.7
80' R.			1.0	110.7
80' L.			22.0	89.7
13+00 ℄			14.5	97.2
80' R.			3.0	108.7
80' L			24.5	87.2
T.P.	139	101.06	12.00	99.67
13+50 ℄			6.3	94.8
80' R.			+5.0	106.1
80' L.			16.2	84.9

Profile No. ____ Notes Red. HE Platted ____ Job No. 7920 Division No. ____ L.B. 424 Pg. 153
Date ____ Date ____ Survey of Riverside Redondo Blvd.
X-Sec. No. ____ Notes Chkd. ____ Checked D.M. Finley Survey by Evans Notes HE Date 12-18-35
Date ____ Date Dec. 1935 Map No. ____ Indexed C. Johnson Date ____

Form 307 5M 10-34

PLEASE RETURN TO
LOS ANGELES COUNTY SURVEYOR
700 HALL OF RECORDS

NOTE: ANY ADDITIONS OR CHANGES ON THIS SHEET MUST BE MADE OR CIRCLED IN RED INK, WITH DATE AND NAME OF PERSON MAKING CHANGE

Do not extend notes this side of this line

L.B. 424 P.G. 154 Job. No. 7320 Division No. Notes Red E Plotted Profile No.
Survey of Riverside Redondo Blvd. Date Date X-Sec. No.
Survey by Evans Notes E Notes Checked R. M. Finley Date
Indexed Date 12-18-35 Date Dec. 1935 Date

STATION	B. S.	H. I.	F. S	ELEV.	
		101.06'			
14+00 ℄			9.8	91.3'	
80' R.			42.3	103.4'	
80' L.			17.7	83.4'	
14+50 ℄			12.7	88.4'	
80' R.			0.5	100.6'	
58' L.			17.5	83.6'	T. Cut.
61' L.			18.7	82.4'	B. Cut + edge Rd.
80' L.			20.0	81.1'	℄ R.R. Ave. E.
14+92 ℄			14.8	86.3'	
15+00 L			16.5	84.6'	
7' R.			14.6	86.5'	
80' R.			5.0	96.1'	
18' L.			17.3	85.3'	T.C.
24' L.			18.2	84.1'	B.C. + edge R.R. Ave E.
56' L.			19.8	81.5'	" " " "
63' L.			19.6	81.5'	Top fill
80' L.			26.0	75.1'	B. F.
T.P.	0.70	90.17'	11.59	89.47'	
15+25 ℄			6.7	83.5'	
15+30 ℄			6.3	83.9'	edge R.R. Ave. E.

Form 307 5M 10-34

PLEASE RETURN TO
LOS ANGELES COUNTY SURVEYOR
700 HALL OF RECORDS

NOTE: ANY ADDITIONS OR CHANGES ON THIS SHEET MUST BE MADE OR CIRCLED IN RED INK, WITH DATE AND NAME OF PERSON MAKING CHANGE

Do not extend notes this side of this line

STATION	B. S.	H. I.	F. S	ELEV.	
		90.17'			
15+46.5 ± ℄			6.8	83.4'	Approx ℄ int. R.R. Ave E. & proposed ℄ constn
				Going N. on R.R. Ave. East.	
15+46.5 West = 0+00 going N.			6.8	83.4'	
12' R			6.1	84.1'	E. edge Trav Rd.
12' L.			7.1	83.1'	W. " " "
0+50			5.9	84.3'	
12 R.			5.2	85.0'	E. " " "
12' L			6.4	83.8'	W. " " "
1+00			4.5	85.7'	
12' R.			3.7	86.5'	E. " " "
12' L.			4.6	85.6'	W. " " "
1+50			2.2	88.0'	
12 R.			1.4	88.8'	E. " " "
12' L.			2.5	87.7'	W. " " "
2+00			+0.9	91.1'	
12' R.			+1.7	91.9'	E. " " "
12' L			+0.2	90.4'	W. " " "
		Going S. on R.R. Ave East.			
15+46.5 West = 0+00 going S			6.8	83.4'	Approx ℄ int R.R. Ave E. & Propd. ℄ of constn.
0+50			7.9	82.3'	

Profile No. ____ Notes Red. HE Platted ____ Job No. 7920 Division No. ____ L. B. 424 Pg. 155
Date ____ Date ____ Survey of Riverside Redondo Blvd.
X-Sec. No. ____ Notes Chkd. ____ Checked D. M. Finley Survey by Evans Notes HE Date 12-18-35
Date ____ Date Dec. 1935 Map No. ____ Index C. Johnson Date ____

Form 307 5M 10-34

PLEASE RETURN TO
LOS ANGELES COUNTY SURVEYOR
700 HALL OF RECORDS

NOTE: ANY ADDITIONS OR CHANGES ON THIS SHEET MUST BE MADE OR CIRCLED IN RED INK, WITH DATE AND NAME OF PERSON MAKING CHANGE

Do not extend notes this side of this line

L.B. 424 P.G. 158 | Job. No. 7920 Division No. | Notes Red LE | Plotted | Date | Profile No. | X-Sec. No.
Survey of: Riverside Redondo Blvd. | Date | Checked D. M. Finley | Date Dec 1935
Survey by: Evans | Notes LE
Indexed | Date 12-18-35

STATION	B. S.	H. I.	F. S	ELEV.		
(0+50)		90.17'				
12 R.			8 3	81.9'	W. edge Trav. Rd.	
12 L.			7 2	82.0'	E. " " "	"
1+00.			8 4	81.8'		
12R.			8 7	81.5'	W. " " "	"
12'L			8 0	82.2'	E. " " "	"
1+50			9 3	80.1'		
12R.			9 6	80.6'	W. " " "	"
12'L			8 8	81.4'	E. " " "	"
2+00			10.1	80.1'		
12'R.			10 1	71.5'	W. " " "	"
12'L			9 8	80.4'	E. " " "	"
		Continuing West on Proposed ℄.				
15+63			7 0	83.2'	W. edge R.R. Ave East.	
27R.			5 8	84.4'	E. " " " "	"
31R.			5 0	85.2'		
37R.			4 7	85.5'		
40R.			5 2	85.0'		
45R			4 7	85.5'		
60'R.			0 0	90.2'		
80'R.			+2 4	92.6'		

Form 307 5[illegible] 10-34

PLEASE RETURN TO
LOS ANGELES COUNTY SURVEYOR
700 HALL OF RECORDS

NOTE: ANY ADDITIONS OR CHANGES ON THIS SHEET MUST BE MADE OR CIRCLED IN RED INK, WITH DATE AND NAME OF PERSON MAKING CHANGE

Do not extend notes this side of this line

Profile No. ____ Notes Red. HE Platted ____ Job No. 7820 Division No. ____ L. B. 424 Pg. 157
X-Sec. No. ____ Date ____ Date ____ Survey of Riverside Redondo Blvd.
Notes Chkd. ____ Checked D. M. Finley Survey by Evans Notes HE Date 12-18-35
Date Dec 1935 Map No. ____ Inked C. Johnson Date

STATION	B. S.	H. I.	F. S	ELEV.	
(15+63)		90.17			
3'L			6 4	83.8	
8'L			6 7	83.5	
25'L.			14 2	76.0	Bot. fill
34'L			15 1	75.1	
44'L			14 7	75.5	Toe fill A.T.+S.F. E. side
58'L			12 0	78.2	Top ballast E edge.
72'L.			11 9	78.3	" " W. "
80'L.			13 2	77.0	Top fill A.T.+S.F. W side
15+65 E			6 2	84.0	
15+70 E			6 4	83.8	
15+90 E			12 8	77.4	
16+00 E			13 6	76.6	
7R.			13 0	77.2	Toe fill
25R.			5 4	84.8	Top "
29R.			5 2	85.0	
30R.			6 1	84.1	
63R.			4 5	85.7	
68R.			3 2	87.0	
80R.			2 7	87.5	
13L.			14 2	76.2	B.+T.R.R. Fill

Form 307 5M 10-34

PLEASE RETURN TO
LOS ANGELES COUNTY SURVEYOR
700 HALL OF RECORDS

NOTE: ANY ADDITIONS OR CHANGES ON THIS SHEET MUST BE MADE OR CIRCLED IN RED INK, WITH DATE AND NAME OF PERSON MAKING CHANGE

Do not extend notes this side of this line

STATION	B. S.	H. I.	F. S	ELEV.		
		90.17				
20L.			12 1	78.1		
27L.			11 [illegible]	78.5	Top Ballast E side RR.	
41'L			11 4	78.8	" " W. " "	
53'L			12 7	77.5		
76'L.			21 4	68.8	Bot R.R. fill	
80'L.			21 4	68.8		
T.P.	3.15	85.87	7 45	82.72	Top of 2x2 stake P.O.C.-260+78.13 (C.S.B-442-2) = 15+38.53 E.C. const'n F.B. 424/148	
16+13			9 3	76.6	Bot R.R. fill	
16+21			7 2	78.7	Top " "	
7'R.			8 5	77.4	Bot. " "	
26R.			6 8	79.1	" St. fill	
42'R.			0 3	85.6	Top " "	
49R.			0 3	85.6		
50R.			0 9	[illegible].0	W. edge Rd.	
82'R.			+1 0	[illegible]6.9		
7L			7 4	78.5		
10L.			7 2	78.9		
28L.			6 9	79.0		
31L.			7 6	78.3		
39L.			7 9	78.0		

L.B. 424 P.G. 158 Job. No. 7920 Division No. Notes Red HM Plotted Profile No.
Survey of Riverside Redondo Blvd. Date Date X-Sec.
Survey by Evans Notes HE Notes Chk D. M. Finley Checked No.
Indexed Date 12-18-35 Date Dec 1935 Date

Form 307 5M 10-34

PLEASE RETURN TO
LOS ANGELES COUNTY SURVEYOR
700 HALL OF RECORDS

NOTE: ANY ADDITIONS OR CHANGES ON THIS SHEET MUST BE MADE OR CIRCLED IN RED INK, WITH DATE AND NAME OF PERSON MAKING CHANGE

Do not extend notes this side of this line

STATION	B. S.	H. I.	F. S	ELEV.		
(16+21)		85.87				
58L.			14.8	71.1		
68L.			15.4	70.5		
80L.			11.5	74.4		
16+36.5			6.34	79.53	Top of East rail	
16+44			6.03	79.84	" " West "	
16+48			6.5	79.4		
16+50			6.9	79.0		
3R.			6.5	79.4		
27R.			6.8	79.1		
49R.			4.2	81.7		
68R.			+1.0	86.9		
74R.			+1.2	87.1		
75R.			+0.5	86.4		
80R.			+0.7	86.6		
10L			7.6	78.3		
21L			10.6	75.3		
43L.			12.1	73.8		
55L.			9.0	76.9		
61L			8.7	77.2		
66L.			9.8	76.1	E. edge Rd	
80L.			11.0	74.9	℄ Rd.	

Profile No. ____ Notes Red. HM Platted ____ Job No. 7920 Division No. ____ L. B. 424 Pg. 159
Date ____ Date ____ Survey of Riverside Rd. Linda Blvd
X-Sec. No. ____ Notes Chkd. ____ Checked D. M. Finley Survey by Evans Notes [illegible] Date 12-19-35
Date ____ Date Dec 1935 Map No. ____ Index C. Johnson Date

Form 307 5M 10-34

PLEASE RETURN TO
LOS ANGELES COUNTY SURVEYOR
700 HALL OF RECORDS

NOTE: ANY ADDITIONS OR CHANGES ON THIS SHEET MUST BE MADE OR CIRCLED IN RED INK, WITH DATE AND NAME OF PERSON MAKING CHANGE

Do not extend notes this side of this line

L.B. 424 P.G. 160 | Job No. 7320 | Division No. | Notes Red HM | Plotted | Profile No.
Survey of Riverside Redondo Blvd | Date | Date | X-Sec. No.
Survey by Evans | Notes HE | Notes Ch. D. M. Finley | Checked
Indexed | Date 12-19-35 | Date Dec 1935 | Date

STATION	B. S.	H. I.	F. S	ELEV.		
		85.87				
16+58			7.2	78.7		
16+65			8.8	77.1		
16+76			8.5	77.4		
16+89			7.5	78.4		
16+92			6.7	79.2		
17+00			6.9	79.0		
6 R.			6.9	79.0		
27 R.			5.3	80.6		
36 R.			6.7	79.2		
45 R.			6.1	79.8		
55 R.			6.1	79.8		
64 R.			6.8	79.1		
73 R.			4.0	81.9		
90 R.			3.0	82.9	Bot cut.	
12 L.			7.4	78.5		
20 L			8.5	77.4	E. edge Rd.	
46 L			9.0	76.9	W. " "	
50 L.			8.2	77.7		
55 L.			8.5	77.4	Top fill	
63 L			11.0	74.9	Bot. "	
80 L			12.5	73.4		

Form 307 5M 10-34

PLEASE RETURN TO
LOS ANGELES COUNTY SURVEYOR
700 HALL OF RECORDS

NOTE: ANY ADDITIONS OR CHANGES ON THIS SHEET MUST BE MADE OR CIRCLED IN RED INK, WITH DATE AND NAME OF PERSON MAKING CHANGE

Do not extend notes this side of this line

STATION	B. S.	H. I.	F. S	ELEV.		
		85.87				
17+12			7.1	78.8		
17+17			8.1	77.8	E. edge Rd.	
17+53.5			8.8	77.1	Approx. ℄ intsn. of West R.R. Ave & S. Const	
		North on ℄ West R.R. Ave.				
17+53.5 West =0+00 going North on ℄ R.R. Ave			8.8	77.1		
11R.			8.3	77.6	E. edge Rd.	
11L.			9.0	76.9	W. " "	
0+50			9.2	76.7	going N. on ℄ R.R. Ave.	
11R.			8.7	77.2	E. edge Rd.	
11L.			9.4	76.5	W. " "	
1+00			9.6	76.3	℄ "	
11R.			9.1	76.8	E. " "	
11L.			9.9	76.0	W " "	
1+50			9.8	76.1	℄ " "	
11R.			9.5	76.4	E. " "	
11L.			10.1	75.8	W. " "	
2+00			9.8	76.1	℄ "	
11R.			9.4	76.5	E. " "	
11L.			10.0	75.9	W. " "	

Profile No. ____ Notes Red. HM Platted ____ Job No. 7920 Division No. ____ L. B. 424 Pg. 161
X-Sec. No. ____ Date ____ Date ____ Survey of Riverside Redondo Blvd.
Notes Chkd. ____ Checked D. M. Finley Survey by Evans Notes HE Date 12-19-35
Date ____ Date Dec 1935 Map No. ____ Indexed C. Johnson Date

Form 307 5M 10-34

PLEASE RETURN TO
LOS ANGELES COUNTY SURVEYOR
700 HALL OF RECORDS

NOTE: ANY ADDITIONS OR CHANGES ON THIS SHEET MUST BE MADE OR CIRCLED IN RED INK, WITH DATE AND NAME OF PERSON MAKING CHANGE

Do not extend notes this side of this line

L.B. 424 P.G. 162 | Job. No. 1920 Division No. | Notes Red HM | Plotted | Profile
Survey of Riverside Redondo Blvd. | Date | No.
Survey by Evans | Notes HE | Checked D.M. Finley | Date | X-Sec.
Indexed | Date 12-19-35 | Date Dec 1935 | Date | No.

STATION	B. S.	H. I.	F. S	ELEV.		
		85.87 ✓				
		South	on	℄ West R.R. Ave.		
17+53.5 going W.			85	77.1	Approx. int'sn W. Railroad Ave & ℄ proposed Constn.	
=0+00 " S.			89	77.0	℄ R.R. Ave.	
0+50			89	77.0	W. edge Rd.	
11R.			85	77.4	E. " "	
11L.			96	76.3	℄ "	
1+00			101	75.8	W. " "	
11R.			93	76.6	E. " "	
11L.			133	76.6	℄ "	
1+50			137	76.2	W. " "	
11R.			127	76.2	E. " "	
11L.			164	69.5	℄ "	
2+00			168	69.1	W. " "	
11R.			161	69.7	E. " "	
11L.						
Continuing West on Proposed ℄ Constn. Riverside-Redondo Blvd.						
17+50			9	76.9	W. edge Railroad Ave.	
34R.			87	77.2	E. " " "	
41R.			64	77.5		
65R			50	80.9		
80R.			57	80.2		

Form 307 5M 10-34

PLEASE RETURN TO
LOS ANGELES COUNTY SURVEYOR
700 HALL OF RECORDS

NOTE: ANY ADDITIONS OR CHANGES ON THIS SHEET MUST BE MADE OR CIRCLED IN RED INK, WITH DATE AND NAME OF PERSON MAKING CHANGE

Do not extend notes this side of this line

STATION	B. S.	H. I.	F. S	ELEV.		
(17+50)		85.87				
3 L.			8 1	77.8		
9 L.			8 2	77.7		
21 L.			11 1	74.2		
50' L			14 0	71.9		
80' L			17 4	68.5		
T.P.	295	80.72	8 10	77.77		
17+55			2 9	77.8		
17+60			3 2	77.5		
17+72			8 2	72.5		
18+00			11 6	69.1		
27 R.			8 7	72.0	Bot fill	
44 R.			3 5	77.2	Top "	
48 R.			3 5	77.2		
51 R.			4 6	76.1	W edge Rd.	
80 R.			3 9	76.8	E " "	
80' L			17 0	63.7		
T.P.	357	72.73	11 56	69.16		
18+50			8 5	64.2		
74' R.			1 7	71.0	Bot fill	
92' R.			3 7	76.4	Top "	
802.			14 2	58.5		

Profile No. ____ Notes Red. HM Platted ____ Job No. 7920 Division No. ____ L. B. 424 Pg. 163

X-Sec. No. ____ Date ____ Date ____ Survey of Riverside Redondo Blvd.

Notes Chkd. ____ Checked D. M. Finley Survey by Evans Notes HE Date 12-19-35

Date ____ Date Dec. 1935 Map No. ____ Inv. C. Johnson Date ____

Form 307 5M 10-34

PLEASE RETURN TO
LOS ANGELES COUNTY SURVEYOR
700 HALL OF RECORDS

NOTE: ANY ADDITIONS OR CHANGES ON THIS SHEET MUST BE MADE OR CIRCLED IN RED INK, WITH DATE AND NAME OF PERSON MAKING CHANGE

Do not extend notes this side of this line

L.B. 424 P.G. 164 Job. No. 7920 Division No. Notes Red HM Plotted Profile No.
Survey of Riverside Redondo Blvd. Date Date X-Sec.
Survey by Evans Notes HE Notes Ch. D. M. Finley Checked No.
Indexed Date 12-19-35 Date Dec. 1935 Date

STATION	B. S.	H. I.	F. S	ELEV.		
		72.73				
18+95.49			12 8	59.9	P.I. int'sn & constn ℄ 27th St.	
19+00			13 2	59.5	℄ 27th St. (Not. constd.)	
80 R.			12 5	60.2	5' west of ℄ Ingleside Dr. (Not constd.)	
80 L.			14 3	58.4	" " " " "	" " "
T.P.	041	61.52	11 62	61.11		
19+50			5 6	56.5	℄ 27th (Not constd.)	
80 R.			4 9	56.6		
80 L.			4 4	57.1		
20+00			5 6	55.9	℄ 27th "	"
80 R.			8 0	53.5		
80 L.			3 9	57.6		
20+50			6 7	51.8	" " "	"
80 R.			9 6	51.9		
80 L.			3 9	57.6		
21+00			7 0	54.5	" " "	"
80 R.			9 6	51.9		
80 L.			5 0	56.5		
21+50			6 1	55.4	" " "	"
80 R.			7.9	53.6		
80 L.			6 1	55.4		

Form 307 5M 10-34

PLEASE RETURN TO
LOS ANGELES COUNTY SURVEYOR
700 HALL OF RECORDS

NOTE: ANY ADDITIONS OR CHANGES ON THIS SHEET MUST BE MADE OR CIRCLED IN RED INK, WITH DATE AND NAME OF PERSON MAKING CHANGE

Do not extend notes this side of this line

STATION	B. S.	H. I.	F. S	ELEV.		
		61.52				
21+80			6 5	55.0	℄ 27th St. Not constd.	
22+00			3 9	57.6	" " " " "	
50R.			7 2	54.3		
80R.			7 0	54.5		
22L.			5 7	55.8		
84L.			+0 2	61.7		
T.P.	10 21	67.86	3 87	57.65		
T.P.	10 04	76 04	1 86	66.00		
22+40			8 8	67.2	" " " " "	
20R.			8 8	67.2		
80R.			19 5	56.5		
40L			9 8	66.2		
80L.			12 0	64.0		
22+50			8 2	67.8	" " " " "	
23+00			5 3	70.7		
80R			4 8	71.2		
80L			7 3	68.7		
23+50			3 9	72.1	" " " " "	
80R.			2 9	73.1		
80L.			4 6	71.4		

Profile No. ____ Notes Red. HM Platted ____ Job No. 7920 Division No. ____ L. B. 424 Pg. 165
X-Sec. No. ____ Date ____ Date ____ Survey of Riverside Redondo Blvd.
Notes Chkd. ____ Checked D. M. Finley Survey by Evans Notes HE Date 12-19-35
Date ____ Date Dec. 1935 Map No. ____ Indexed C. Johnson

Form 307 5M 10-34

PLEASE RETURN TO
LOS ANGELES COUNTY SURVEYOR
700 HALL OF RECORDS

NOTE: ANY ADDITIONS OR CHANGES ON THIS SHEET MUST BE MADE OR CIRCLED IN RED INK, WITH DATE AND NAME OF PERSON MAKING CHANGE

Do not extend notes this side of this line

STATION	B. S.	H. I.	F. S	ELEV.		
		76.04				
23+62			4.1	71.9		
23+66			5.14	70.90	Begin conc pvmt ℄ 27th	
23+85.52			4.50	71.54	℄ int'sn 27th St. & Morningside Dr. L&T. Conc. pvmt	
		Going North on ℄ Morningside.				
23+85.5 27th St. = 0+00 North on Morningside			4.50	71.54		
0+21			4.46	71.58	℄ Morningside.	
12.5 R.			4.96	71.08	gutter	
12.5 R.			4.44	71.60	Top curb	
20' R.			4.31	71.73	Back walk.	
12.5 L.			3.97	72.07	gutter	
12.5 L.			3.96	72.08	Top curb.	
20 L.			2.97	73.07	Back walk.	
0+50			3.57	72.47	℄ Morningside	
12.5 R.			4.25	71.79	gutter	
12.5 R.			3.72	72.32	T. curb.	
20 R.			3.58	72.46	Back walk.	
12.5 L.			3.10	72.94	gutter	
12.5 L.			2.50	73.54	Top curb.	
20' L			2.24	73.80	Back walk.	

L.B. 424 P.G. 166 Job. No. 7920 Division No. Notes Red HM Plotted Profile
Survey of Riverside Redondo Blvd. Date Date No.
Survey by Evans Notes HE Notes Chk. D. M. Finley Checked X-Sec.
Indexed Date 12-19-35 Date Dec. 1935 Date No.

Form 367 5M 10-34

PLEASE RETURN TO
LOS ANGELES COUNTY SURVEYOR
700 HALL OF RECORDS

NOTE: ANY ADDITIONS OR CHANGES ON THIS SHEET MUST BE MADE OR CIRCLED IN RED INK, WITH DATE AND NAME OF PERSON MAKING CHANGE

Do not extend notes this side of this line

STATION	B. S.	H. I.	F. S	ELEV.		
		76.04				
0+98			2.08	73.96	℄ Morningside.	
12.5 R.			2.67	73.37	gutter	
12.5 R.			2.12	73.92	T. curb	
20 R.			2.08	73.96	Back walk.	
12.5 L.			1.53	74.51	gutter	
12.5 L			0.93	75.11	T. curb.	
20' L.			0.80	75.24	Back walk.	
1+50	!		1.27	74.77	℄ Morningside.	
12.5 R.			2.00	74.04	gutter	
12.5 R.			1.51	74.53	curb	
20 R.			1.38	74.66	B. walk.	
12.5 L			0.48	75.56	gutter	
12.5 L.			+0.10	76.14	T. curb.	
20' L.			+0.22	76.26	B. walk.	
Going South on ℄ Morningside Dr.						
23+85.5 going W. = 0+00 going South on ℄ Morningside			4.50	71.54	℄ intsn.	
0+21			4.49	71.55	℄ Morningside.	
12.5 R			3.96	72.08	gutter	
12.5 R.			3.36	72.68	T. curb.	
20 R.			3.06	72.98	B. walk.	

Profile No. ____ Notes Red. FM Platted ____ Job No. 7920 Division No. ____ L. B. 424 Pg. 167
Date ____ Date ____ Survey of Riverside Redondo Blvd.
X-Sec. No. ____ Notes Chkd. ____ Checked D. M. Finley Survey by Evans Notes HE Date 12-19-35
Date ____ Date Dec. 1935 Map No. ____ Indexed C. Johnson Date ____

Form 307 5M 10-34

PLEASE RETURN TO
LOS ANGELES COUNTY SURVEYOR
700 HALL OF RECORDS

NOTE: ANY ADDITIONS OR CHANGES ON THIS SHEET MUST BE MADE OR CIRCLED IN RED INK, WITH DATE AND NAME OF PERSON MAKING CHANGE

Do not extend notes this side of this line

L.B. 424 P.G. 168 | Job No. 7920 Division No. | Notes Red HM | Plotted | Profile
Survey of Riverside Redondo Blvd. | Date | No.
Survey by Evans | Notes HE | Notes Ch. D. M. Finley | Checked | X-Sec.
Indexed | Date 12-19-35 | Date Dec. 1935 | Date | No.

STATION	B. S.	H. I.	F. S	ELEV.		
(0+21)		76.04				
12.5 L.			5.06	70.98'	gutter	
12.5 L.			4.50	71.54'	T. curb.	
20' L.			4.31	71.73'	B. walk.	
0+50			4.30	71.74'	& Morningside	
12.5 R.			3.80	72.24'	gutter	
12.5 R.			3.70	72.84'	T curb.	
20 R.			3.05	72.99'	B walk.	
12.5 L.			4.83	71.21'	gutter	
12.5 L.			4.30	71.74'	T. curb	
20' L.			4.10	71.94'	B. walk.	
0+99			3.98	72.06'	& Morningside	
12.5 R.			3.43	72.61'	gutter	
12.5 R.			2.82	73.22'	T. curb.	
20 R.			2.66	73.38'	B. walk.	
12.5 L.			4.49	71.55'	gutter	
12.5 L.			4.00	72.04'	T. curb	
20 L.			4.02	72.02'	B walk.	
1+20			3.71	72.33'	& Morningside	
12.5 R.			3.05	73.01'	gutter	
12.5 R.			2.47	73.57'	curb	
20' R.			2.12	73.92'	B walk.	

Form 307 5M 10-34

PLEASE RETURN TO
LOS ANGELES COUNTY SURVEYOR
700 HALL OF RECORDS

NOTE: ANY ADDITIONS OR CHANGES ON THIS SHEET MUST BE MADE OR CIRCLED IN RED INK, WITH DATE AND NAME OF PERSON MAKING CHANGE

Do not extend notes this side of this line

STATION	B. S.	H. I.	F. S	ELEV.	
(1+20)		76 04			
12.5 L.			4 33	71.71	gutter
12.5 L.			3 81	72.23	T. curb.
20' L			3 60	72.44	B. walk.
1+50			1 94	74.10	℄ Morningside
12.5 R.			1 34	74.70	gutter
12.5 R			0 75	75.29	T. curb.
20' R.			0 51	75.53	B. walk.
12.5 L.			2 59	73.45	gutter
12.5 L.			2 06	73.98	T. curb
20' L			1 87	74.17	B. walk.
Continuing West on ℄ 27th St. (conc. pvmt.)					
T.P. 23+85.5 from E. 0+00 going W.	11.93	83.47	4 50	71.54	L+T. ℄ inter's'n Morningside Dr. & 27th St.
			4 50	78.97	℄ int'n 27th & Morningside
0+20			10 90	72.57	℄ 27th St.
12.5 R.			11 10	72.37	N. gutter
12.5 R.			10 56	72.91	T.N. curb.
20 R.			10 40	73.07	B. walk.
12.5 L.			11 08	72.39	S. gutter
12.5 L.			10 50	72.97	T.S. curb.
20' L.			10 35	73.12	B. walk.

Profile No. ____ Notes Red. HM Platted ____ Job No. 7920 Division No. ____ L.B. 424 Pg. 169
X-Sec. No. ____ Date ____ Date ____ Survey of Riverside Redondo Blvd.
Notes Chkd. ____ Checked D. M. Finley Survey by Evans Notes HE Date 12-19-35
Date ____ Date Dec 1935 Map No. ____ Indexed C. Johnson Date ____

Form 307 5M 10-34

PLEASE RETURN TO
LOS ANGELES COUNTY SURVEYOR
700 HALL OF RECORDS

NOTE: ANY ADDITIONS OR CHANGES ON THIS SHEET MUST BE MADE OR CIRCLED IN RED INK, WITH DATE AND NAME OF PERSON MAKING CHANGE

Do not extend notes this side of this line

STATION	B. S.	H. I.	F. S	ELEV.		
		83.47				
0+50			8.42	75.05	℄ 27th	
12.5 R.			8.70	74.77	N. gutter	
12.5 R.			8.15	75.32	N. Top curb.	
20 R.			8.05	75.42	Back walk.	
12.5 L.			8.69	74.78	S. gutter	
12.5 L.			8.12	75.35	T. S. curb.	
20' L.			7.93	75.54		
1+15			3.31	80.16	℄ 27th	
12.5 R.			3.55	79.92	N. gutter	
12.5 R.			3.01	80.46	N. curb.	
20' R.			2.89	80.58	B. walk.	
12.5 L			3.56	79.91	S gutter	
12.5 L.			2.99	80.58	S curb.	
20' L			2.72	80.75	B. walk.	
1+50			1.46	82.01		
12.5 R.			1.68	81.79	N. gutter	
12.5 R.			1.12	82.35	N. curb	
20 R.			1.06	82.41	B. walk.	
12.5 L.			1.76	81.71	S. gutter	
12.5 L.			1.28	82.19	S. curb	
20' L.			1.19	82.28	B. walk.	

L.B. 424 P.G. 170 Job. No. 7920 Division No. Red HM Plotted Profile
Survey of Riverside Redondo Blvd. Date Date No.
Survey by Evans Notes HE Notes Checked D. M. Finley X-Sec.
Indexed Date 12-19-35 Date Dec. 1935 Date No.

STATION	B. S.	H. I.	F. S	ELEV.		
		83.47				
2+00			0.35	83.12	℄ 27th St.	
12.5 R.			0.61	82.86	N. gutter	
12.5 R			0.07	83.40	N. curb.	
20' R.			+0.10	83.57	B. walk.	
12.5 L.			0.63	82.84	S. gutter.	
12.5 L.			0.07	83.40	S. curb.	
20' L			+0.07	83.54	B. walk.	
T.P.	1.10	84.36	0.21	83.26		
T.P.	0.23	73.57	11.02	73.34		
T.P.	0.16	62.34	11.39	62.18		
T.P.	1.48	53.79	10.03	52.31		
B.M.			5.13	48.66	N.W. cor 27th St. & Manhattan Ave. Fd. cut. spk. in N. end curb return. per L.B. 174/139	

El. = 48.635 (or 660)
.025 Error
Ck.

Profile
No. ____ Notes Red. HM Platted ____ Job No. 7920 Division No. ____ L.B. 424 Pg. 171
Date ____ Date ____ Survey of Riverside Redondo Blvd.
X Sec. ____ Notes Chkd. ____ Checked ____ Survey by ____ Notes ____ Date ____
No. ____ Date ____ Date Dec. 1935 Map No. ____ Indexed ____ Date ____