FORM 247 5M 10-29

LOS ANGELES [illegible]

43-2

Notes of Additions or Changes in This Book must be Made in Red Ink on Plan

DATE	LOCATION		NOTES	
	SAN VICENTE BLVD. LINE	(2)	**DESIGN SURVEYS**	
11-14-29	SAN VICENTE BLVD., from Beverly Blvd. to Santa Monica Blvd.		Topog.	1-12
11- 8-29	" " " " "		& Ties	13-25
11-14-29	SANTA MONICA BLVD., from San Vicente Blvd. to Hancock Ave.		& Ties Topog.	25-28
11-18-29	HANCOCK AVE., (and Approx. Prol.) from Santa Monica Blvd. to Sunset Blvd.		"	28-33
11-20-29	(SUNSET PLAZA DR.), R/W West of, from Sunset Blvd. to Belfast Dr.		"	33-39
	SUNSET BLVD.-MANOOK DRIVE BRANCH	(2)		
12-12-29	SUNSET BLVD., from Approx. Prol. of Hancock Ave. to La Cienega Blvd.		"	41-50
	HOLLOWAY DRIVE-SUNSET BLVD. BRANCH	(3)		
12-19-29	HOLLOWAY DRIVE, from Hancock Ave. to Sunset Blvd.		"	51-53
12-20-29	SUNSET BLVD., from Holloway Dr. to Hammond St.		"	53-59
	LARABEE ST.-CYNTHIA ST. BRANCH	(3)		
11- 5-29	LARABEE ST., from Santa Monica Blvd. to Cynthia St.		"	61-65
"	CYNTHIA ST., from Larabee St. to Hammond St.		"	65-69
	SANTA MONICA BLVD. BRANCH	(3)		
12-24-29	SANTA MONICA BLVD., from San Vicente Blvd. to Hilldale Ave.		"	69-71
	MELROSE AVE.-P.E.RY. BRANCH	(Abandoned)		
12-17-29	MELROSE AVE., from San Vicente Blvd. East to P.E.Ry.		"	73-75
	MELROSE AVE.-ALMONT ST. BRANCH	(3)		
"	MELROSE AVE., from San Vicente Blvd. to Almont St.		"	73-82
12- 9-29	ALMONT ST., from Melrose Ave. to Santa Monica Blvd.		"	82-85

Noted & Ck'd by _____
Date _____
Notes _____
Indexed _____
Surveyed by _____
Date _____
Tape No. _____ Std. _____ "F
W. O. _____
Survey of _____

F.B. 413 Pg. Index

INDEX OF FIELD BOOK NO. 433 Contd. D.B.I. No. 29

F.B. 433 Pg. Index

DATES	LOCATION	NOTES	PAGES
	LA CIENEGA BLVD.-HOLLOWAY DR. LINE (3)		
10-31-29	LA CIENEGA BLVD., from Romaine St. to Holloway Dr.	℄ Ties&Topog.	87-90
11- 4-29	HOLLOWAY DR., from La Cienega Blvd. to Alta Loma Dr.	"	90-91
	DOHENY DRIVE LINE (4)		
11-25-29	DOHENY DR., from Ashcroft Ave. to Bluebird Ave.	"	93-114
12-16-29	BLUEBIRD AVE., from Doheny Dr. toFlicker Way	"	114-115
"	FLICKER WAY, fro Bluebird Ave. to Doheny Dr.	"	115-116
	ALLEY BRANCH (4)		
12- 6-29	(CYNTHIA ST.),1st Alley(Beverly Lane) N. of, from Doheny Dr. to Sunset Blvd.	"	117-125
12-26-29	(SIERRA DR.), 1st Alley N.E. of, from Sunset Blvd. to Doheny Rd. at Sierra Alta Way	"	127-129
"	DOHENY RD., from Sierra Alta Way toHillcrest Rd.	"	129-131
	CORT AVENUE BRANCH	No Survey	
	BRANCH OF SUNSET BLVD.-MARION DRIVE BRANCH		
12-16-29	LONDONDERRY RD., from Sunset Blvd. to 409' North.	℄ Ties & Topog.	45

RETURN TO
LOS ANGELES COUNTY SURVEYOR
700 HALL OF RECORDS

Note: Any Additions or Changes on This Sheet Must be Made or Circled in Red Ink With Date and Name of Person Making Change.

Do not extend notes this side of this line.

Date _____ Notes by _____ Chief Party _____ P.O. [illegible]

Plotted by _____	W.O. No. 6029 D.S.D. No. _____
Date _____	Location San Vicente-Hancock Line
Map No. _____	Surveyed by A.W. Van Fleet
Plotting C'k'd by _____	Date [illegible]
Date _____	Indexed 2-3-30

D.D.I. No. 29

TOPOGRAPHY

SAN VICENTE-HANCOCK LINE

D.D.I. No. 29

Party

Van Fleet

Gregory

Kenniston

Mahan

Jungren

——— Proposed ℄ of Drain

Note: ANY ADDITIONS OR CHANGES ON THIS SHEET MUST BE MADE IN CIRCLES IN Red. WITH DATE AND NAME OF PERSON MAKING CHANGE.

Do not extend notes this side of this line

RETURN TO LOS ANGELES COUNTY SURVEYOR

F.B. 433 Pg. 2 — A.W. Van Fleet, Chief Party — Notes by A.W.V.F. — Date 11-14-29

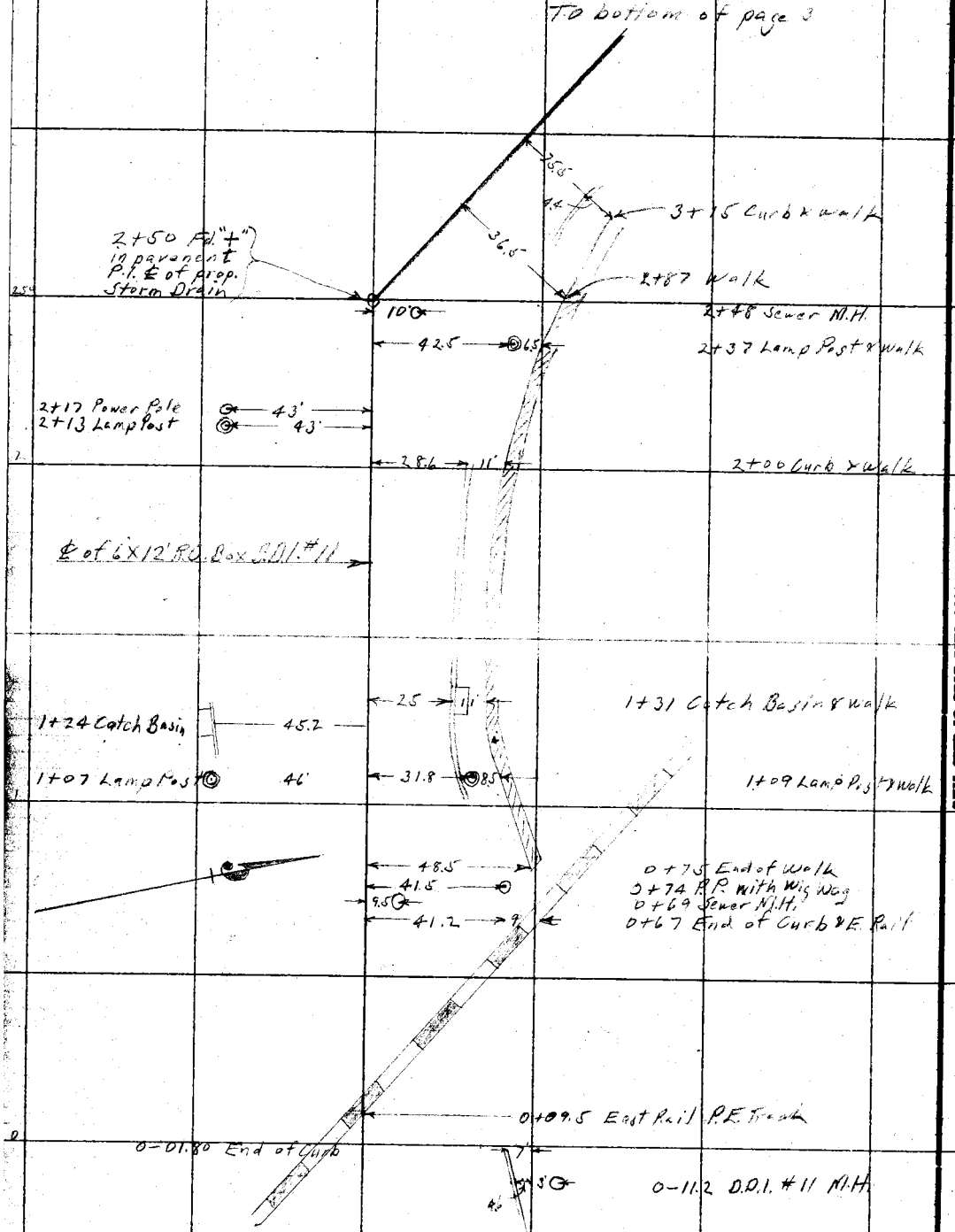

RETURN TO LOS ANGELES COUNTY SURVEYOR

Do not extend notes this side of this line

Note: ANY ADDITIONS OR CHANGES OR THIS SHEET MUST BE MADE OR CIRCLED IN Red WITH DATE AND NAME OF PERSON MAKING CHANGE.

Date 11-14-29 Notes by A.W.V.F. Chief Party A.W. Van Fleet F.B. 433 Pg. 3

Plotted by	W.O. No. 6029 D.S.O. No.
Date	Location San Vicente-Hancock Line
Map No.	Surveyed by A.W. Van Fleet
Platting C'k'd by	Date 11-14-29
Date	Indexed 2-3-30

D.D.I. No 29

To bottom of page 4

4+77 Power Pole — 8' — 27.5 — 4+76 - 4" Palm

27.5 — 4+45 - 2" Oleander

4+28 Lamp Post — 8'

9' W of ℄

4+00 ℄ Catch basin — 6'

3+91.8 N.E.C.R. — 6' — 27.5 — 3+95 - 5" Acacia Tree

3+87 Power Pole — 7.7

15 — 3+54.3 B.H. Water Valve

24' — 3+51.5 N.E.C.R.

℄ of proposed drain

20' — 3+17 Gas Valve

17.3 — 3+15 Gas M.H.

31' — 2+87 Catch Basin

From top of page 2

Notes: ANY ADDITIONS OR CHANGES ON THIS SHEET MUST BE MADE OR CIRCLED IN Red WITH DATE AND NAME OF PERSON MAKING CHANGE.

Do not extend notes this side of this line

RETURN TO LOS ANGELES COUNTY SURVEYOR

4

F. B. 433 Pg. 4 A.W. Van Fleet Chief Party Notes by A.W.V.F. Date 11-14-29

To bottom of page 5

8+23 - 4" Acacia

8+03 - 3" Acacia

8+09 - 10" Acacia

7+83 - 4" Acacia

7+68

(7+68) Lamp Post

℄ BONNER DR. 7+40-33

8'

7+90 - 8" Acacia

7+71 - 10" Acacia

7+48 - Water Valve

℄ 164 ↗

~~7+50 - 6" Acacia~~

7+36 - Lamp Post

7+32 - 6" Poplar

7+15 P.P.

7+12 Lamp Post

8.2

8'

7+21 - 4" Acacia

7+15 - 8" Poplar

6+94 - 1" Camphor

℄ of Proposed Storm Drain

6+83 - 1" "

6+74 - 1" Camphor

6+42 - Acacia

6+42 - 4"

6+36 - 4"

26.5

6+15 Century Plant

6+11 - 2" Palm

26.5

6+05 Century Plant

5+99 Power Pole

7.8

~~5+99 - 2" Palm~~

5+90 - 4" Acacia

26.5

5+94 - Century Plant

5+75 Guy Wire

8'

5+68 - 5" Acacia

25'

5+70 - 6" Acacia

5+65 Lamp Post

5+55 - ½" Oleander

5+45 - 6" Acacia

~~5+50 - 6" Acacia~~

5+33 - ½" Oleander

9'

5+33 - 2" Cedar

5+14 - 3" Acacia

8.9

5+01 Privet Hedge

27.5

4+95 - 6" Palm

From top of page 3

RETURN TO LOS ANGELES COUNTY SURVEYOR

Do not extend notes this side of this line

Note: ANY ADDITIONS OR CHANGES ON THIS SHEET MUST BE MADE OR CIRCLED IN Red. WITH DATE AND NAME OF PERSON MAKING CHANGE.

Date 11-14-29 Notes by A.W.V.F. Chief Party A.W. Van Fleet F.B. 432 Pg. 5

Plotted by	W.O. No. 6029 D.S.O. No.
Date	Location San Vicente-Hancock Line
Map No.	Surveyed by A.W. Van Fleet
Plotting C'k'd by	Date A.C. 11-29
Date	Indexed 2-3-30

D.D.I. No 29

To bottom of page 6

11+78 - 1" Acacia

10+96 - 10" Acacia

10+74 - 3" Cedar

10+52 - 4" Cedar

10+77 - 4" Acacia

10+59 - 1" Acacia

10+42 Fire Hydrant

10+37 Lamp Post

℄ ROSEWOOD AVE.

10+18 B.M. Water Valve

10+09.27

165

10+22 ℄ Catch Basin

25

10+05 Lamp Post

9+83 P.P.

9+80 Lamp Post

℄ of proposed drain

8+94 Guy Wire

8+84 - 4" Acacia

8+74 P.P.

8+43 - 5" Acacia

8+43 - 3" Acacia

8+92 - 8" Acacia

25'

8+82 - Lamp Post

8+51 - 4" Acacia

22.5

8+31 - 5" Acacia

From top of page 4

RETURN TO LOS ANGELES COUNTY SURVEYOR

Notice ANY ADDITIONS OR CHANGES OF THIS SHEET MUST BE MADE OR SIGNED IN RED, WITH DATE AND NAME OF PERSON MAKING CHANGE.

Do not extend notes this side of dash line

F.B. 433 Pg. 6 A.W. Van Fleet Chief Party Notes by A.W.V.F. Date 11-14-29

To bottom of page 5



From top of page 5

RETURN TO
LOS ANGELES COUNTY SURVEYOR

Do not extend notes this side of this line

Note: ANY ADDITIONS OR CHANGES ON THIS SHEET MUST BE MADE OR CIRCLED IN Red. WITH DATE AND NAME OF PERSON MAKING CHANGE.

Date 11-14-29 Notes by A.W.V.F. Chief Party A.W. Van Fleet F.B. 433 Pg. 7

Plotted by	W.O. No. 6029 D.S.O. No.
Date	Location San Vicente-Hancock Line
Map No.	Surveyed by A.W. Van Fleet
Platting C'k'd by	Date [illegible]
Date	Indexed 2-3-30

D.D.I. No. 29

To bottom of page 8



From top of page 6

Notes ANY ADDITIONS OR CHANGES ON THIS SHEET MUST BE MADE OR CIRCLED IN Red. WITH DATE AND NAME OF PERSON MAKING CHANGE.

RETURN TO LOS ANGELES COUNTY SURVEYOR

Do not extend notes this side of this line

F.B. 433 Pg. 8 A.W. VanFleet Chief Party Notes by A.W.V.F. Date 11-15-29

To bottom of page 9

21+24 - P.P.

14' — 29.3 — 32.3

21+26 Lamp Post
21+24 Mail Box



20.3

20+29 - Lamp Post

20+02 - P.P.

14'

℄ of proposed Storm Drain

19+68 - 6" Acacia

19+75 - 1" Acacia

19+57 - 3" Acacia

19+36 - 3" Acacia

19+24 - 1" Acacia

19+17 - 3" Acacia

19+02 - 5" Acacia

15' — 19.8

19+07 - P.P.

18+96 - 5" Acacia

℄ RANGELY AVE. 18+89 - Lamp Post

14'

18+82 - 4" Acacia

18+69 Water Valve

23.6

19.5

18+56 - 10" Acacia
18+53 - Lamp Post

18+36 - P.P.
18+33 - Lamp Post
18+25 - 7" Acacia

14.5
14'

18+36 - 5" Acacia

18+21 - 3" Acacia

18+02 - 10" Acacia

17+99 - 10" Acacia

17+79 - 6" Acacia

17+77 - 5" Acacia

From top of page 7

RETURN TO LOS ANGELES COUNTY SURVEYOR

Do not extend notes this side of this line

Note! ANY ADDITIONS OR CHANGES ON THIS SHEET MUST BE MADE OR CIRCLED IN Red. WITH DATE AND NAME OF PERSON MAKING CHANGE.

9

Date 11-15-29 Notes by A.W.V.F. Chief Party A.W. Van Fleet F.B. 433 Pg. 9

Plotted by	W. O. No. 6029 B. C. O. No.
Date	Location San Vicente-Hancock Line
Map No.	Surveyed by A.W. Van Fleet
Plotting C'k'd by	Date [illegible]
Date	Indexed 2-3-30

D.D. 11-29

To bottom of page 10

24+22 - 7" Acacia
24+18 - Lamp Post
24+15 - Fire Hydrant
24+09.77
24+07 - 10" Acacia
23+87 - 10" Acacia
23+67 - 7" Acacia
23+47 - 10" Acacia
23+16 - P.P.
23+25 P.P.
23+22 - 12" Palm
23+99 - 8" Acacia
23+49 - P.P.
22+99 - 6" Acacia
22+79 - 6" Acacia
22+70 - Lamp Post
22+58 - 8" Acacia
22+39 - 6" Acacia
22+20 - 4" Acacia
22+11 - P.P.
22+00 - 4" Acacia
21+89 Lamp Post
21+84 Lamp Post
21+33 - Lamp Post

11' 24' 10' 25.4 10' B.C. 8.3 22.2 12' 22' 14.5 24.7 23.5 10.2 24' 21.2 35.2 25.5

℄ of proposed drain

℄ Melrose AVE.

3.25 W of ℄

From top of page 8

Notes: ANY ADDITIONS OR CHANGES ON THIS SHEET MUST BE MADE DISCIPLINED IN RED, WITH DATE AND NAME OF PERSON MAKING CHANGE.

Do not extend notes this side of this line

RETURN TO LOS ANGELES COUNTY SURVEYOR

10

F.B. 433 Pg 10 A.W. Van Fleet Chief Party Notes by A.W.V.F. Date 11-15-29

To bottom of page 11

RETURN TO LOS ANGELES COUNTY SURVEYOR

Do not extend notes this side of this line

Note: ANY ADDITIONS OR CHANGES ON THIS SHEET MUST BE MADE OR CIRCLED IN Red WITH DATE AND NAME OF PERSON MAKING CHANGE.

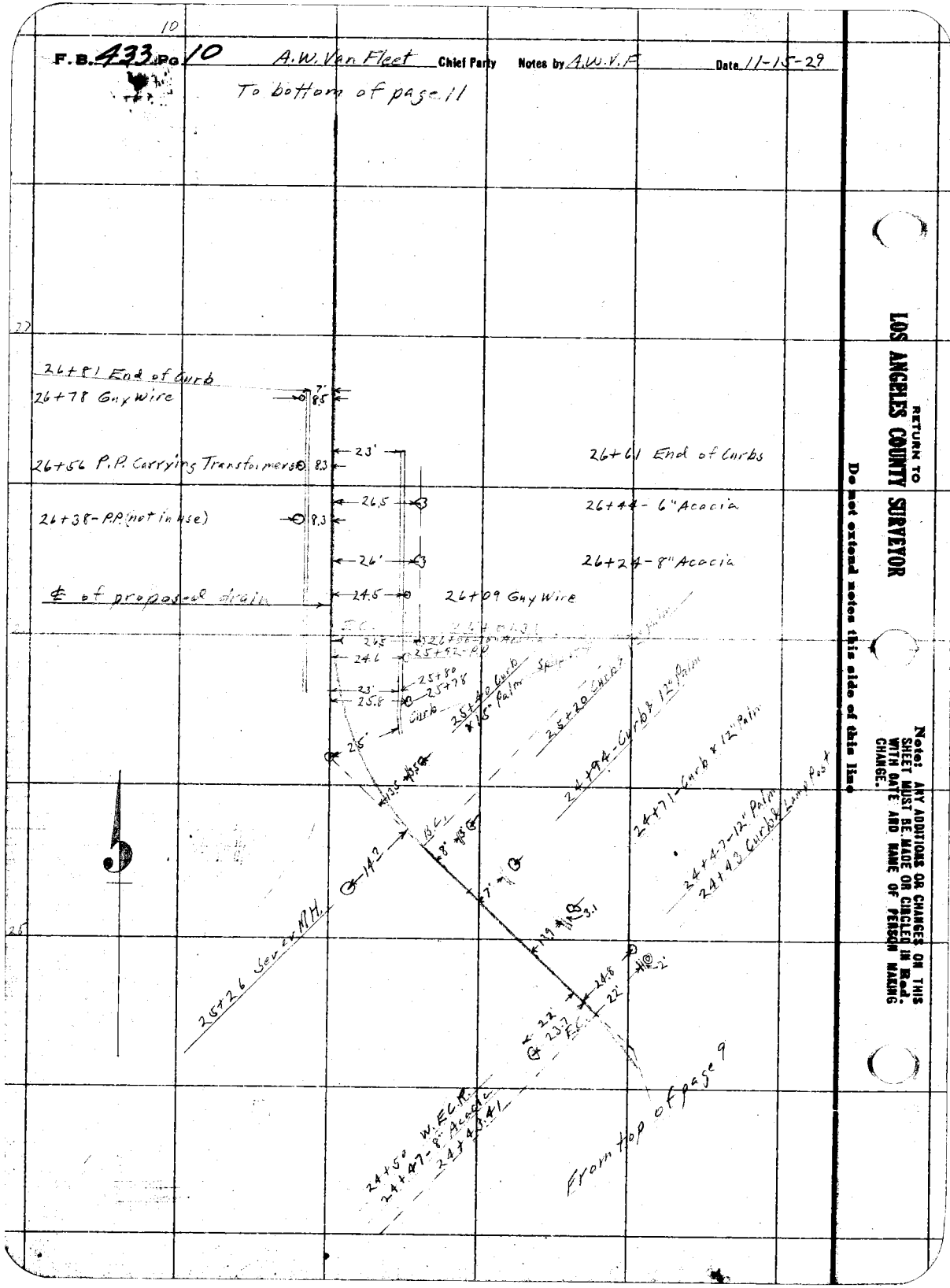

Date 11-15-29 Notes by A.W.V.F. Chief Party A.W. Van Fleet F.B. 133 Pg. 11

Planned by	W.O. No. 6029 B. S. C. No.
Date	Location San Vicente-Hancock Line
Map No.	Surveyed by A.W. Van Fleet
Plotting C'k'd by	Date 11/15/29 to 11/26/29
Date	Indexed 2-3-30

D.D.I. No 29

To bottom of page 12

Notes: ANY ADDITIONS OR CHANGES ON THIS SHEET MUST BE MADE IN CIRCLES & Red. WITH INITIALS AND NAME OF PERSON MAKING CHANGE.

Do not extend notes this side of this line

RETURN TO LOS ANGELES COUNTY SURVEYOR

30

8'

20+70 - 4'x4' Open Drain

16'

29+53 - Trolley Pole

28

6.5

14.2

29+10 - Guy Wire
29+06 - Trolley Pole

℄ of proposed drain

28+31 P.P.

15'

From top of page 10

F. B. 433 PG 12 A.W. Van Fleet Chief Party Notes by A.W.V.F. Date 11-15-29

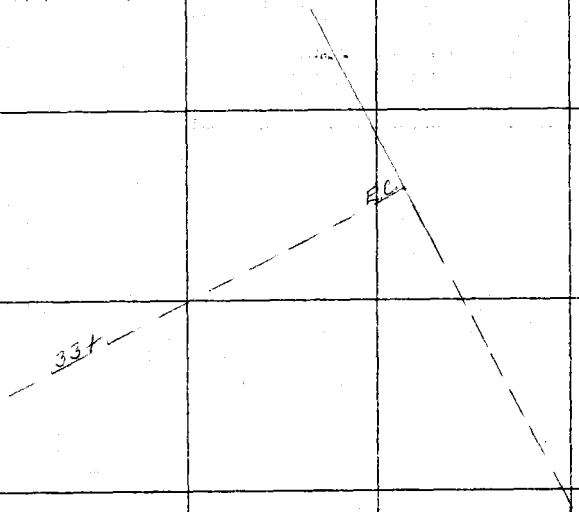

32+01.24 EC

℄ of proposed drain

25' 31+43 - 15" Pepper
14' 31+37 - 2" Apricot
16' 31+35 - 7" Acacia

31+23 - 5" Peach
31+13 - 6" Jacaranda

14' 13'
13'

31+23 - 5" Jacaranda Tree

From top of page 11

RETURN TO LOS ANGELES COUNTY SURVEYOR

Do not extend notes this side of this line

Note: ANY ADDITIONS OR CHANGES ON THIS SHEET MUST BE MADE OR CIRCLED IN Red WITH DATE AND NAME OF PERSON MAKING CHANGE.

Date _____ Notes by _____ Chief Party _____ F.B. 433 Pg. 13

Plotted by _____	W. O. No. 6029 S. B. O. No. _____
Date _____	Location San Vicente-Hancock Line
Map No. _____	Surveyed by A.W. Van Fleet
Plotting C'k'd by _____	Date A. O. Johnson
Date _____	Indexed 2-3-30

D.D.I. Nº 29

℄

SAN VICENTE-HANCOCK LINE

D.D.I. Nº 29

Party
Van Fleet
Gregory
Kenniston
Mahan
Jungren

——— Proposed ℄ of Drain

Note: ANY ADDITIONS OR CHANGES ON THIS SHEET MUST BE MADE OR CIRCLED IN Red. WITH NAME AND NAME OF PERSON MAKING CHANGE.

Do not extend notes this side of this line

RETURN TO
LOS ANGELES COUNTY SURVEYOR

F. B. 433 Pg. 14 — A.W. Van Fleet, Chief Party — Notes by A.W.V.F. — Date 11-8-29

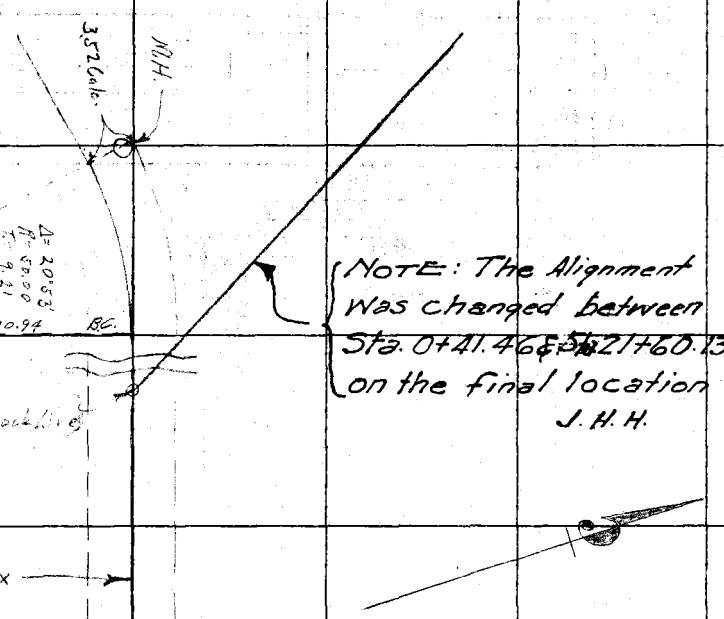

NOTE: The Alignment Was changed between Sta. 0+41.46 & 21+60.13 on the final location
J. H. H.

RETURN TO LOS ANGELES COUNTY SURVEYOR

Do not extend notes this side of this line

Note: ANY ADDITIONS OR CHANGES ON THIS SHEET MUST BE MADE OR CIRCLED IN Red. WITH DATE AND NAME OF PERSON MAKING CHANGE.

Date 11-8-27 Notes by A.W.V.F. Chief Party A.W. Van Fleet F.B. 433 pg 15

Plotted by	W.O. No. 6029 D.S.O. No.
Date	Location San Vicente-Hancock Line
Map No.	Surveyed by A.W. Van Fleet
Plotting C'k'd by	Date A. C. [illegible]
Date	Indexed 2-3-30

D.D.I. No 29

To bottom of page 4

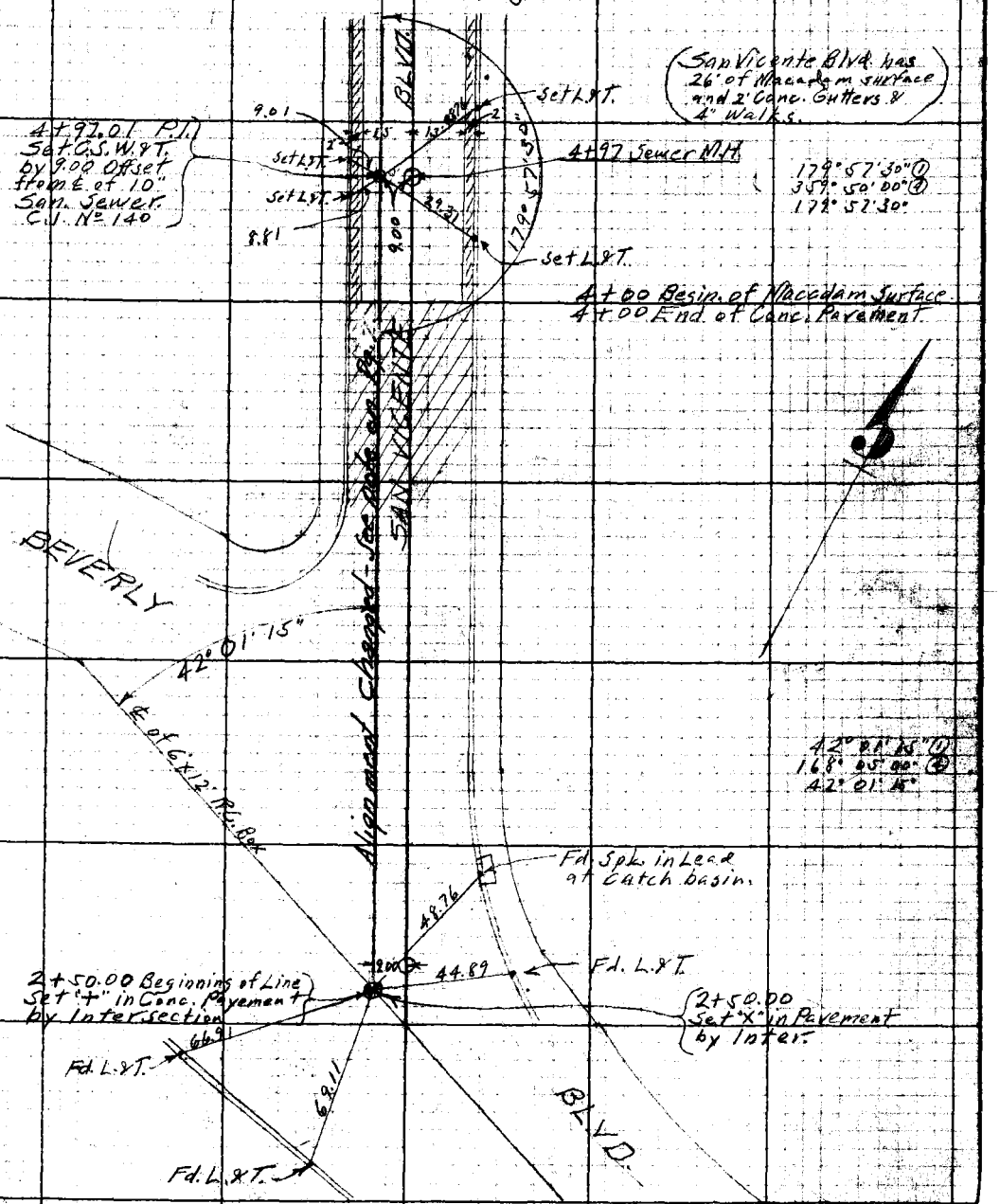

Note: ANY ADDITIONS OR CHANGES ON THIS SHEET MUST BE MADE IN CONCRETE [illegible] WHICH MADE AND MADE ONLY PERMIT [illegible] CHANGE.

Do not extend notes this side of this line

RETURN TO LOS ANGELES COUNTY SURVEYOR

F.B. 433 Pg. 16 A.W. VanFleet Chief Party Notes by A.W.V.F. Date 11-8-29

To bottom of page 5

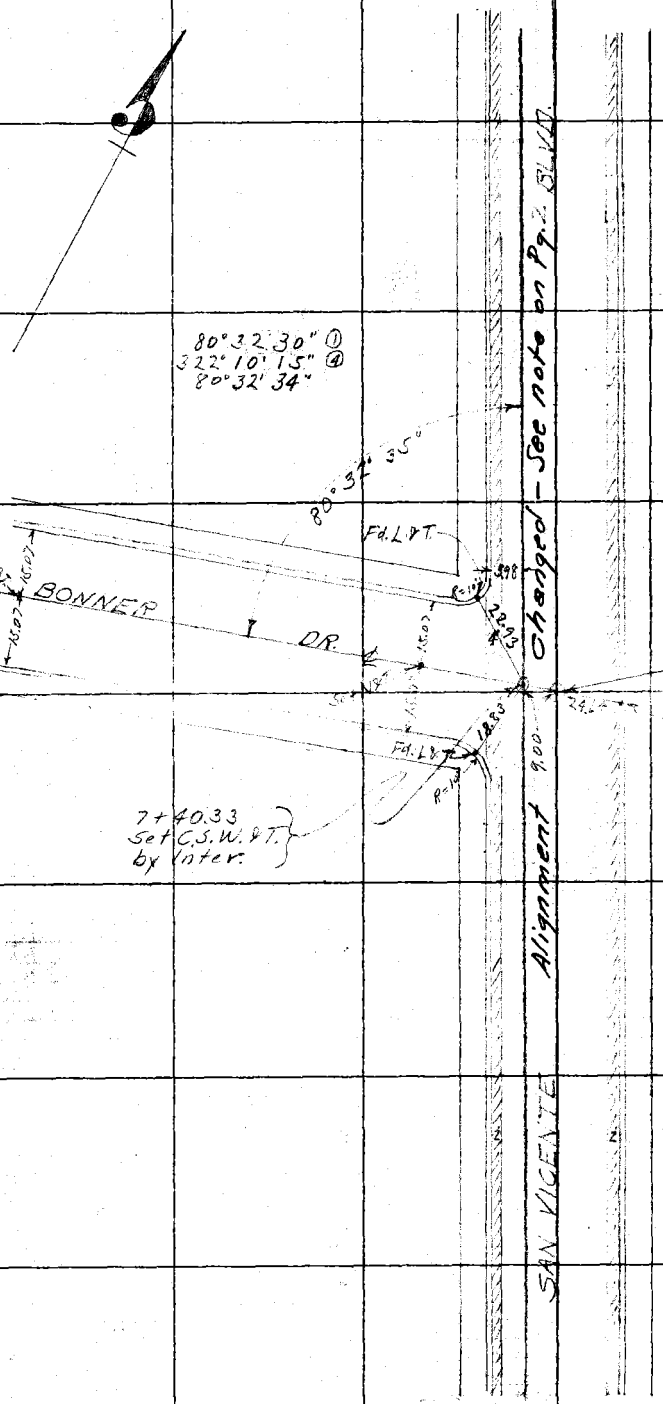

From top of page 3

RETURN TO
LOS ANGELES COUNTY SURVEYOR

Do not extend notes this side of this line

Note: ANY ADDITIONS OR CHANGES ON THIS SHEET MUST BE MADE OR CIRCLED IN Red WITH DATE AND NAME OF PERSON MAKING CHANGE.

5

Date 11-8-29 Notes by A.W.V.F. Chief Party A.W. Van Fleet F.B. 433 Pg. 17

Planted by	W. O. No. 6029 D. S. O. No.
Date	Location San Vicente-Hancock Line
Map No.	Surveyed by A.W. Van Fleet
Platting C'k'd by	Date [illegible]
Date	Indexed 2-3-30

D.D.I. No 29

To bottom of page 6

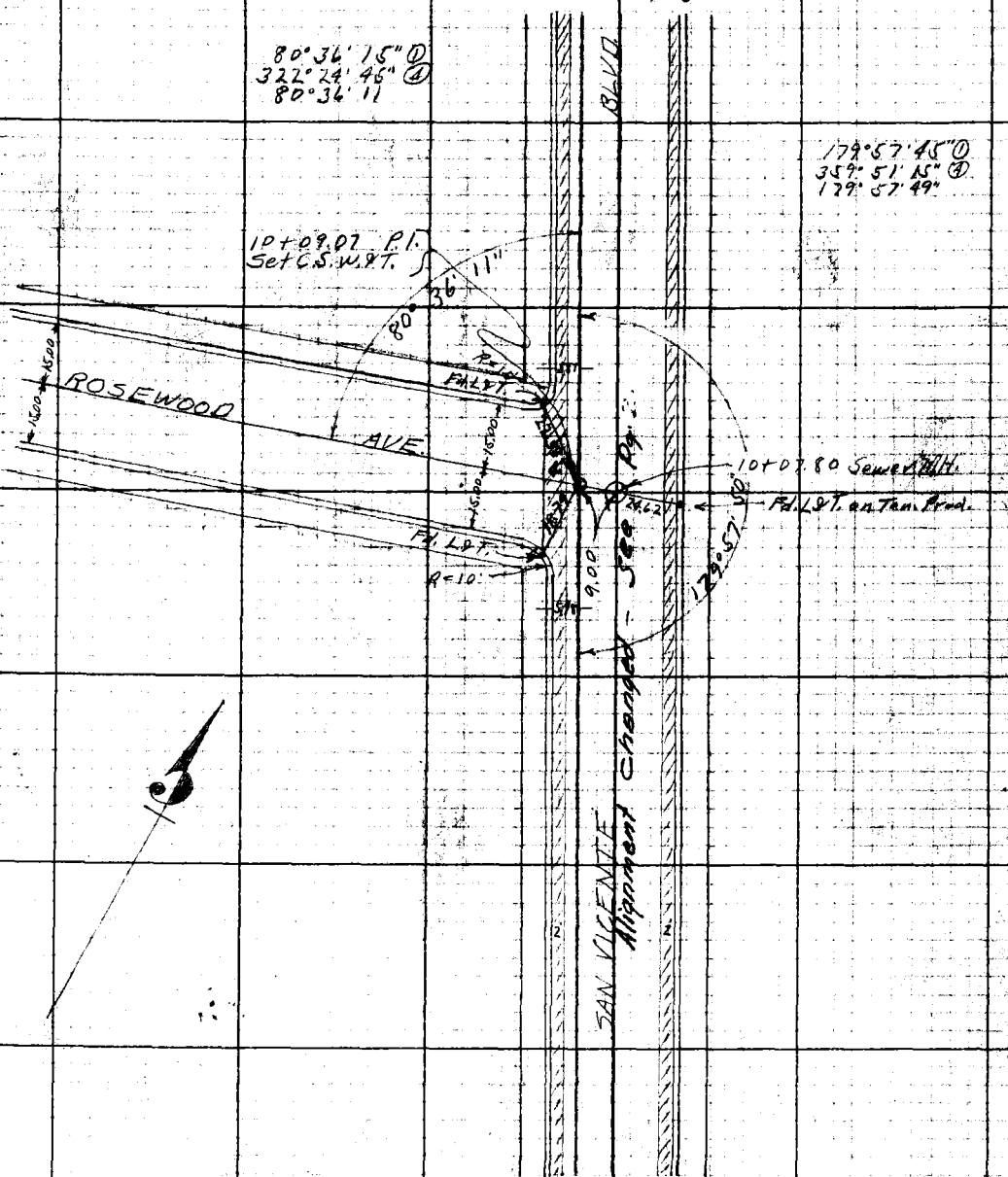

From top of page 4

Note: ANY ADDITIONS OR CHANGES ON THIS SHEET MUST BE MADE OR CIRCLED IN RED. WITH NOTE AND DATE FOR PERSON MAKING CHANGE.

RETURN TO LOS ANGELES COUNTY SURVEYOR

Do not extend notes this side of this line

6

F. B. 433 Pg. 18 A.W. Van Fleet Chief Party Notes by A.W.V.F. Date 11-9-29

To bottom of page 7

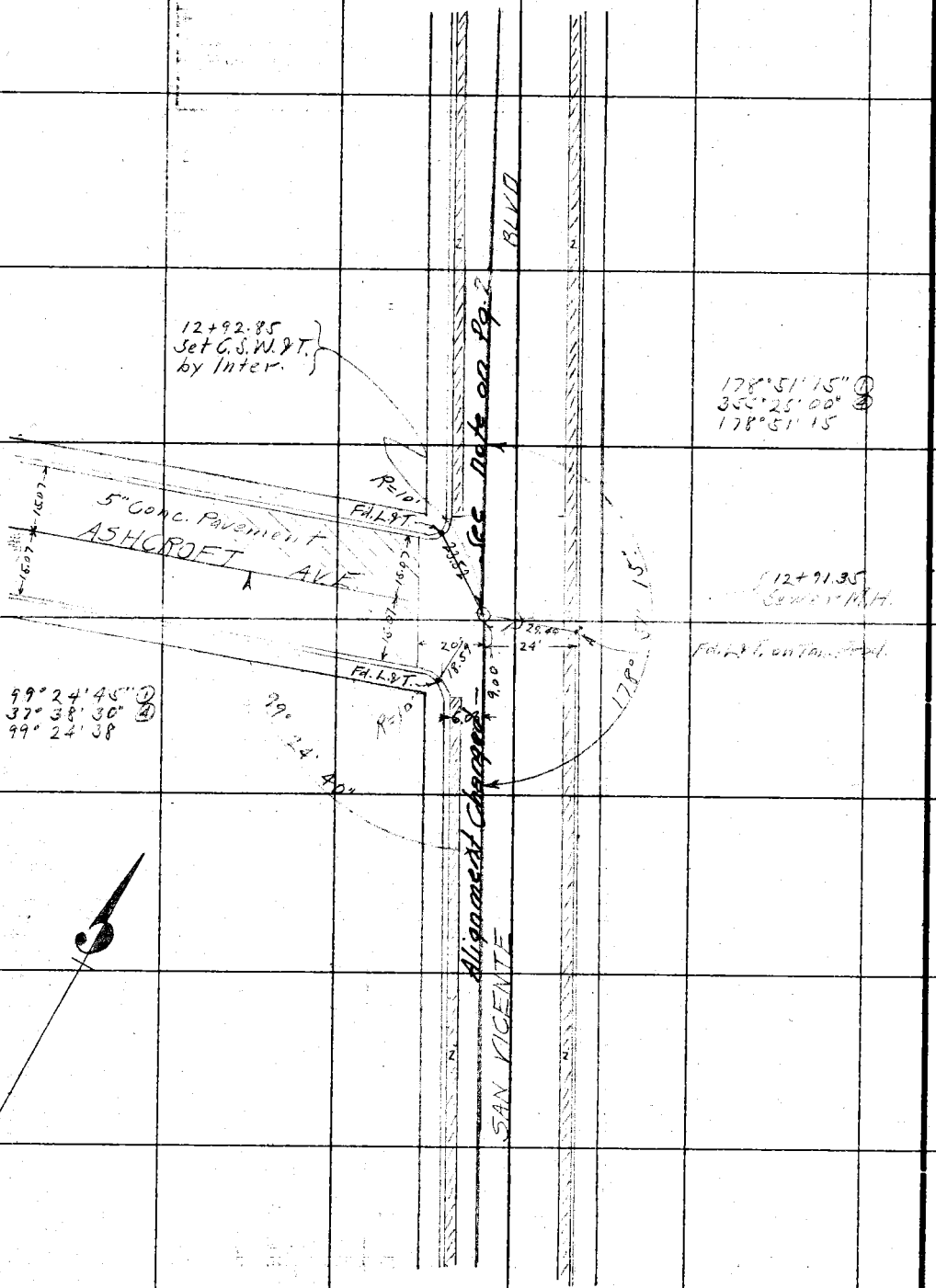

From top of page 5

RETURN TO LOS ANGELES COUNTY SURVEYOR

Do not extend notes this side of this line

Note: ANY ADDITIONS OR CHANGES ON THIS SHEET MUST BE MADE OR CIRCLED IN Red. WITH DATE AND NAME OF PERSON MAKING CHANGE.

Date 11-9-29 Notes by A.W.V.F. Chief Party A.W. Van Fleet F.B. 433 Pg. 19

Plotted by	W. O. No. 6029 D. O. G. No.
Date	Location San Vicente-Hancock Line
Map No.	Surveyed by A.W. Van Fleet
Plotting C'k'd by	Date [illegible]
Date	Indexed 2-3-30

D.D.I. No. 29

To bottom page 8

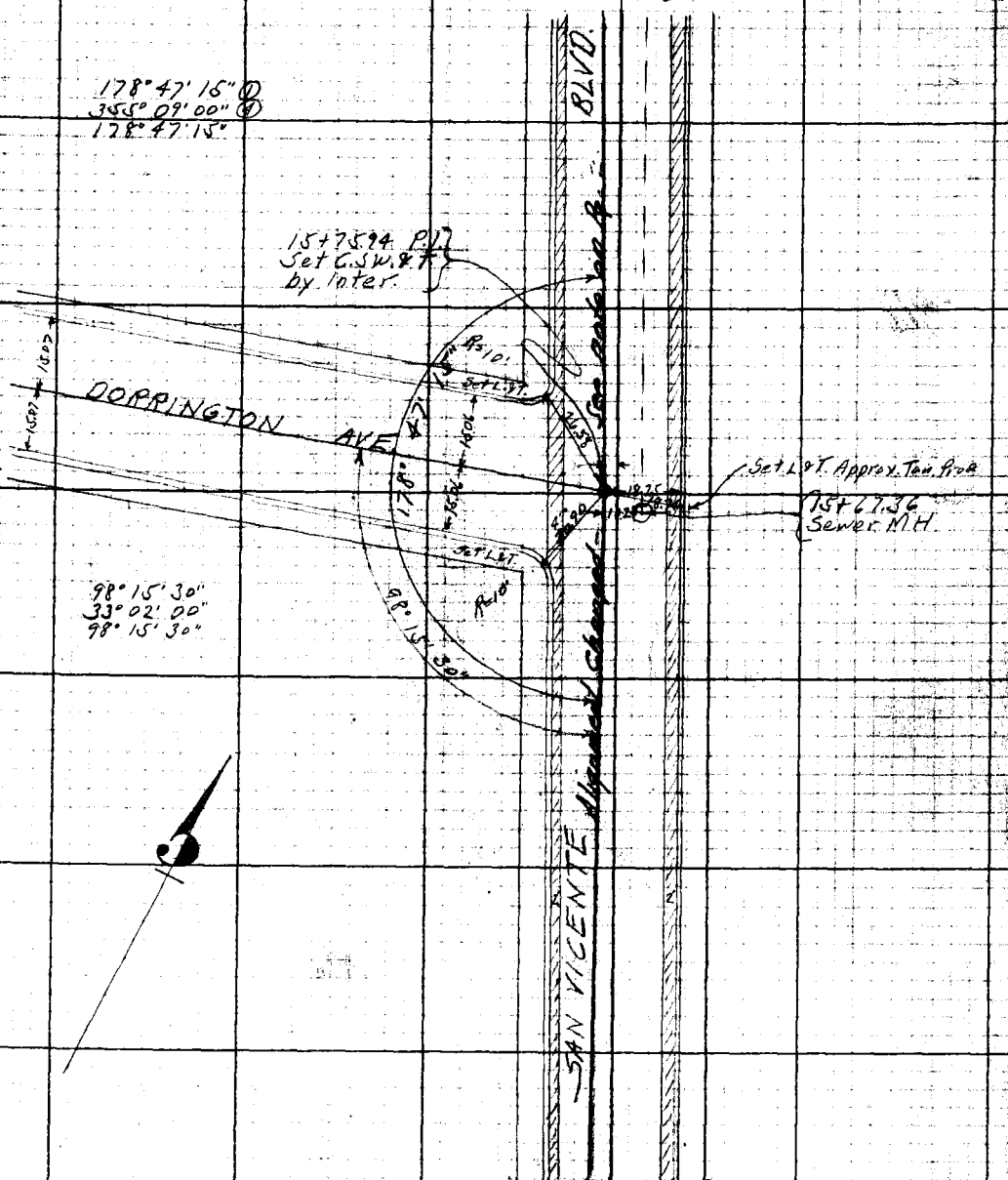

From top of page 6

RETURN TO
LOS ANGELES COUNTY SURVEYOR
Notes: ANY ADDITIONS OR CHANGES ON THIS SHEET MUST BE MADE IN CIRCLES IN RED, WITH NAME AND DATE OF PERSON MAKING CHANGE.
Do not extend notes this side of this line.

8

F.B. 433 Pg. 20 A.W.V.F. Chief Party Notes by A.W. Van Fleet Date 11-12-29

To bottom of page 9

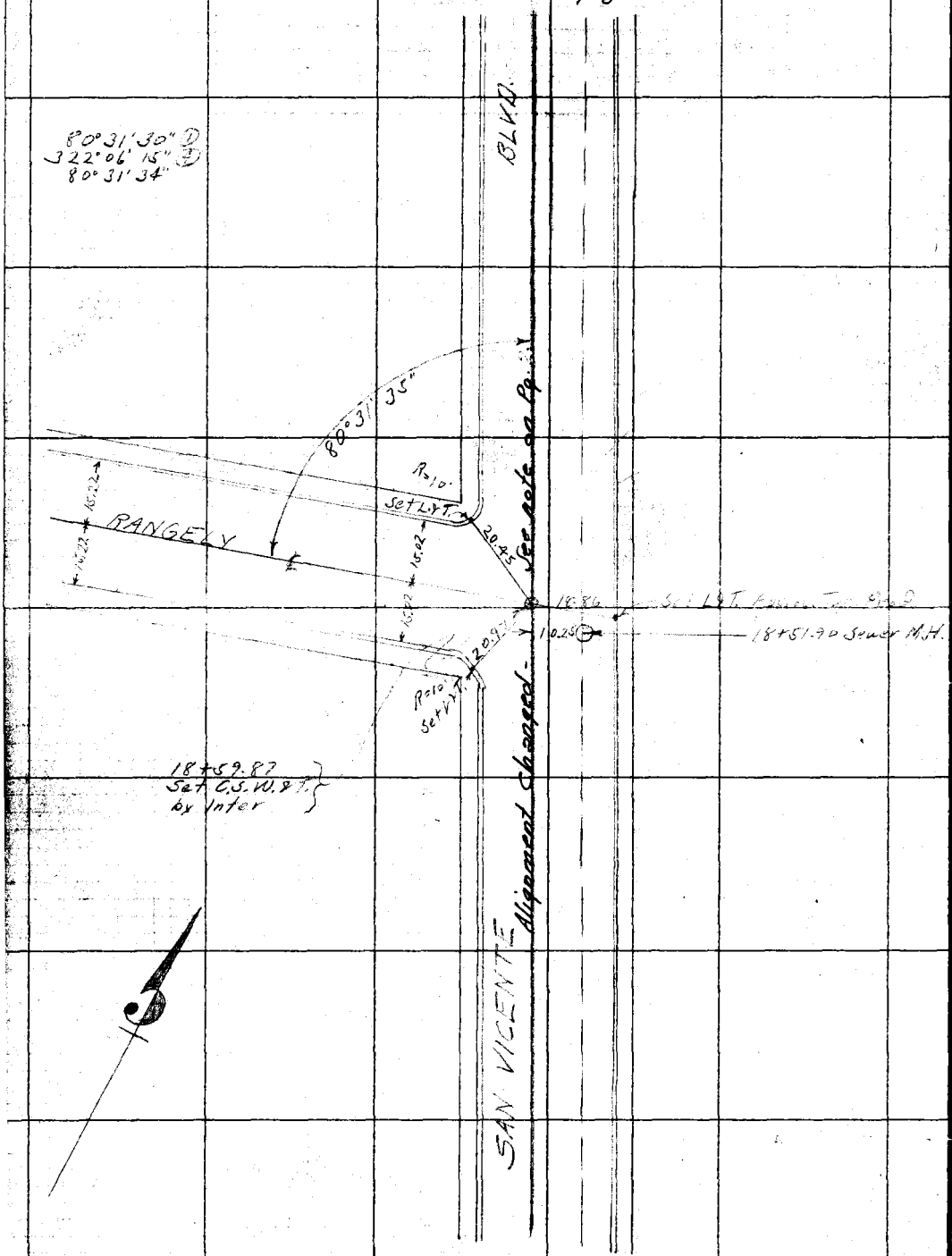

From top of page 7

RETURN TO
LOS ANGELES COUNTY SURVEYOR

Do not extend notes this side of this line

Note: ANY ADDITIONS OR CHANGES ON THIS SHEET MUST BE MADE OR CIRCLED IN Red. WITH DATE AND NAME OF PERSON MAKING CHANGE.

9

Date 11-12-29 Notes by A.W.V.F. Chief Party A.W. Van Fleet F.B. 433 Pg. 21

Plotted by	W.O. No. 6029 S.O.S. No.
Date	Location San Vicente-Hancock Line
Map No.	Surveyed by A.W. Van Fleet
Plotting C'k'd By	Date [illegible]
Date	Indexed 2-3-30

D.D.I. No. 29

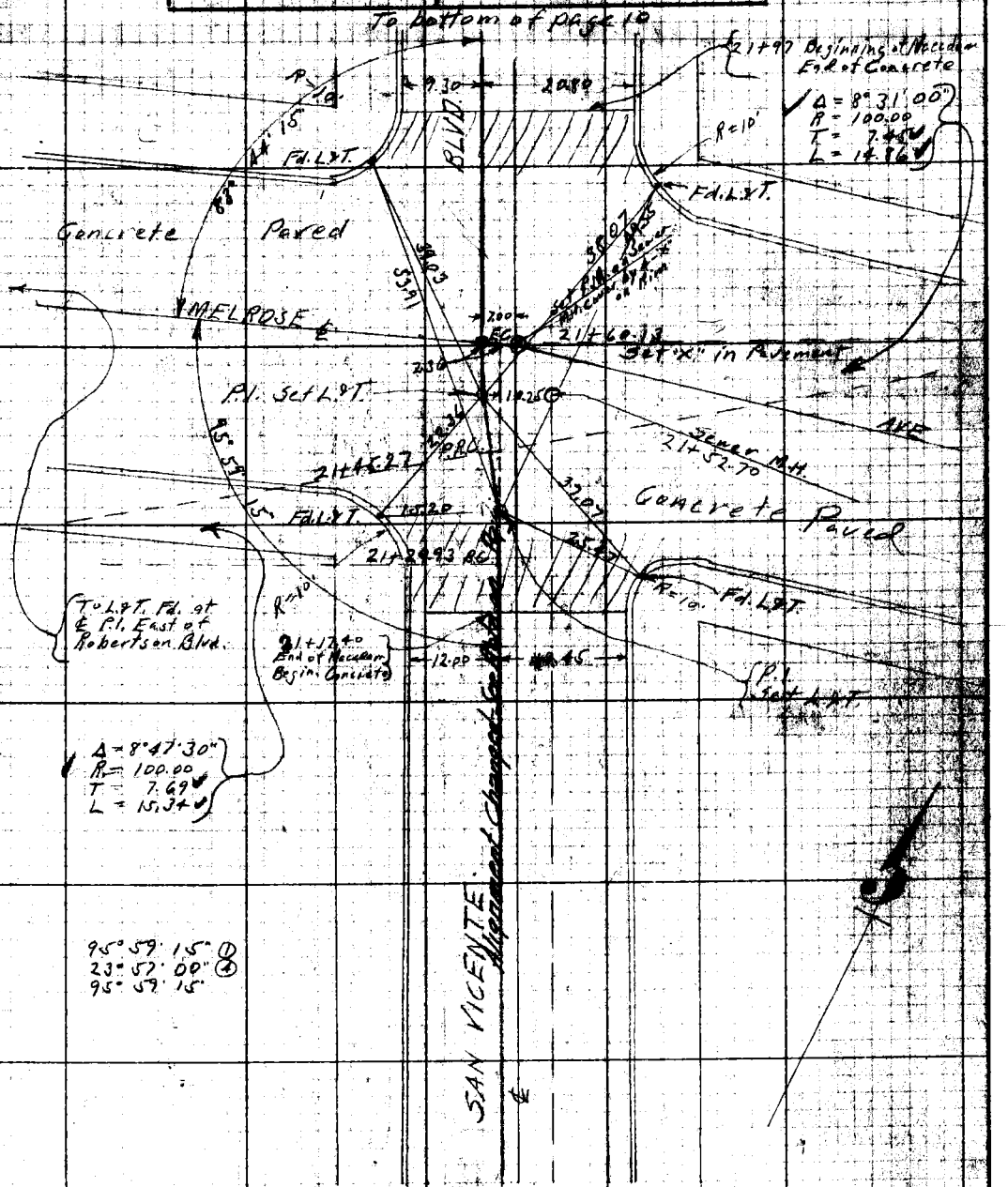

From top of page 8

Note: ANY ADDITIONS OR CHANGES ON THIS SHEET MUST BE MADE OR CIRCLED IN RED, WITH DATE AND NAME OF PERSON MAKING CHANGE.

RETURN TO LOS ANGELES COUNTY SURVEYOR

Do not extend notes this side of this line

10

F.B. 433 Pg. 22 A.W. Van Fleet Chief Party Notes by A.W.V.F. Date 11-13-29

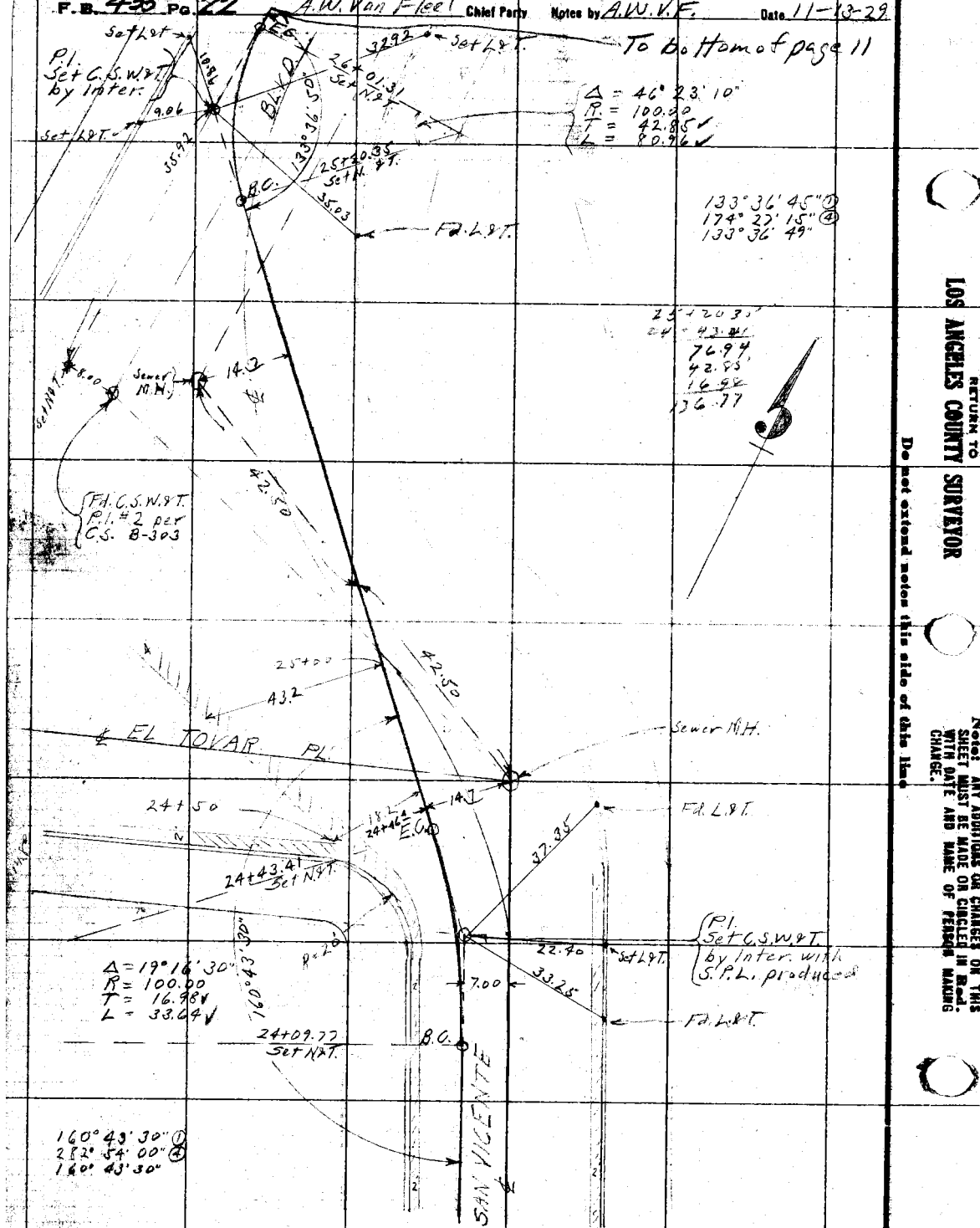

From top of page 9

RETURN TO LOS ANGELES COUNTY SURVEYOR

Do not extend notes this side of this line

Note: ANY ADDITIONS OR CHANGES ON THIS SHEET MUST BE MADE OR CIRCLED IN Red. WITH DATE AND NAME OF PERSON MAKING CHANGE.

Date 11-13-29 Notes by A.W.V.F. Chief Party A.W. Van Fleet F.B. 433 Pg. 23

11

Plotted by	W.O. No. 6029 O.S.O. No.
Date	Location San Vicente-Hancock Line
Map No.	Surveyed by A.W. Van Fleet
Plotting C'k'd by	Date [illegible]
Date	Indexed 2-3-30

D.D.I. No. 29

To bottom of page 12

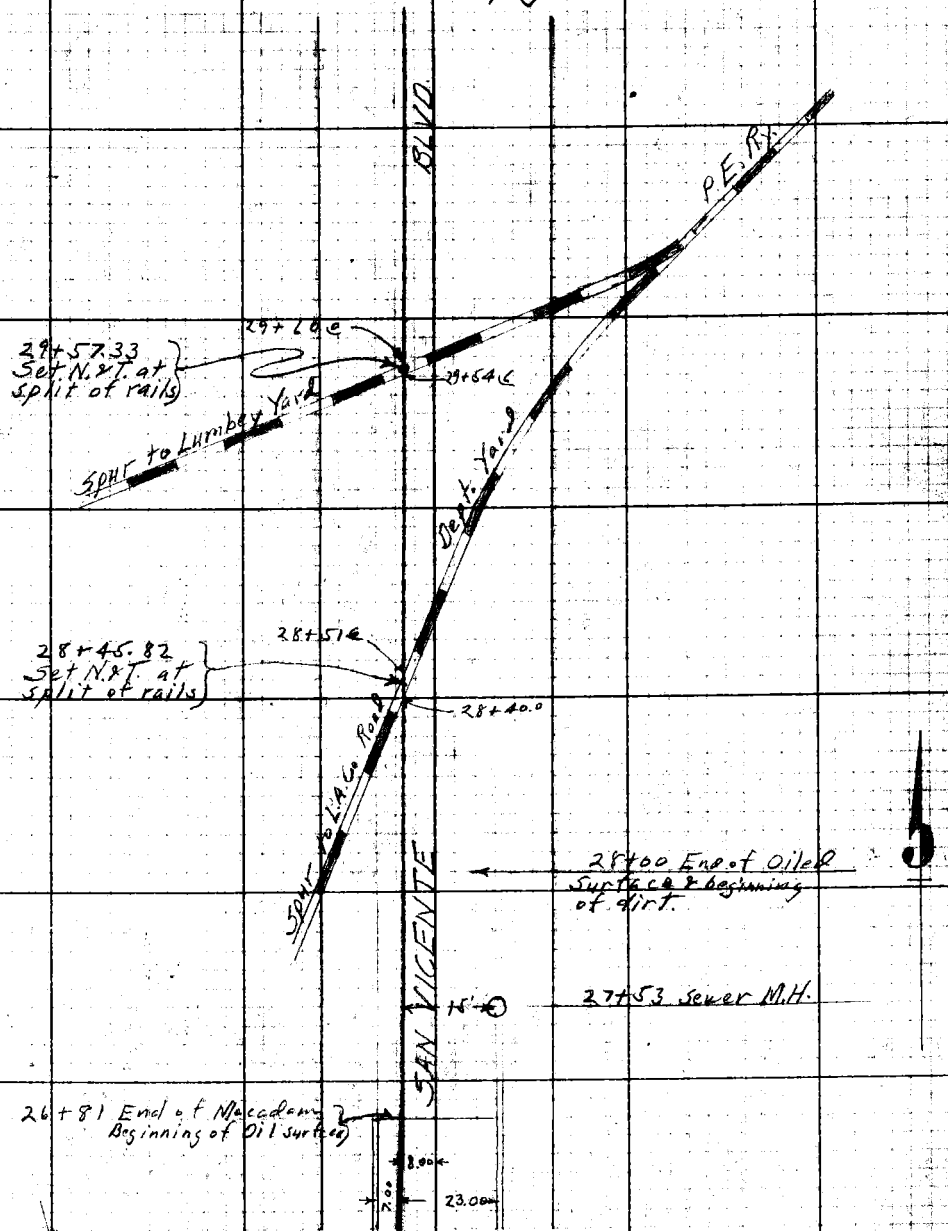

From top of page 10

Notes: ANY ADDITIONS OR CHANGES ON THIS SHEET MUST BE MADE OR CIRCLED IN Red WITH DATE AND NAME OF PERSON MAKING CHANGE.

RETURN TO LOS ANGELES COUNTY SURVEYOR

Do not extend notes this side of this line

12

F.B. 433 Pg. 24 A.W. Van Fleet Chief Party Notes by A.W.V.F. Date 11-13-29

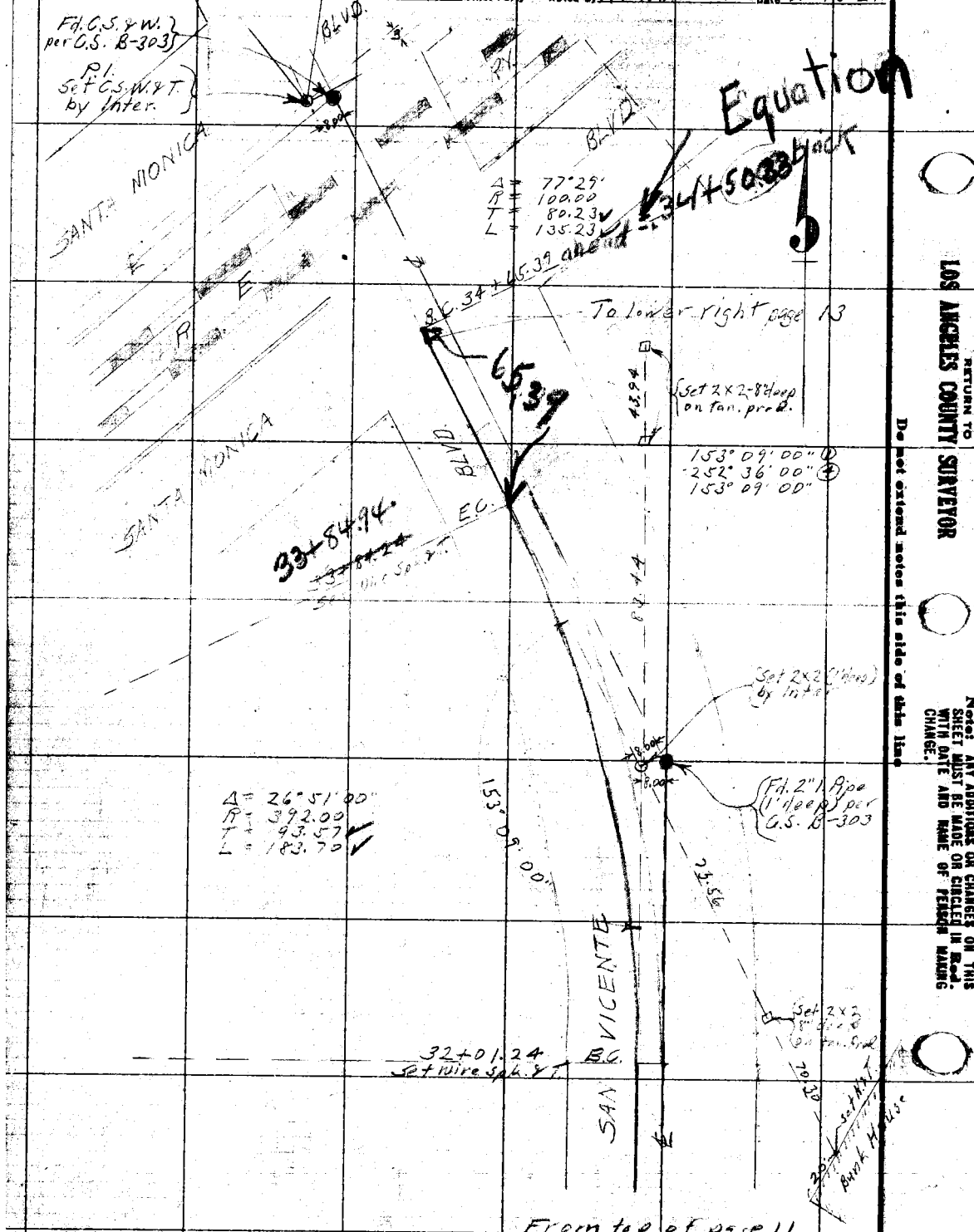

RETURN TO LOS ANGELES COUNTY SURVEYOR

Do not extend notes this side of this line

Note: ANY ADDITIONS OR CHANGES ON THIS SHEET MUST BE MADE OR CIRCLED IN Red. WITH DATE AND NAME OF PERSON MAKING CHANGE.

Date 11-14-29 Notes by A.W.V.F. Chief Party A.W. Van Fleet F.B. 43 Pg. 25

80.23 BC + Pl.
65.39 EC + BC
P.I. + EC. 93.52

Plotted by	W. O. No. 6029
Date	Location San Vicente-Hancock Line
Map No.	Surveyed by A.W. Van Fleet
Plotting C'k'd by	Date [illegible]
Date	Indexed 2-3-30

D.D.I. No. 29

To bottom of page 14

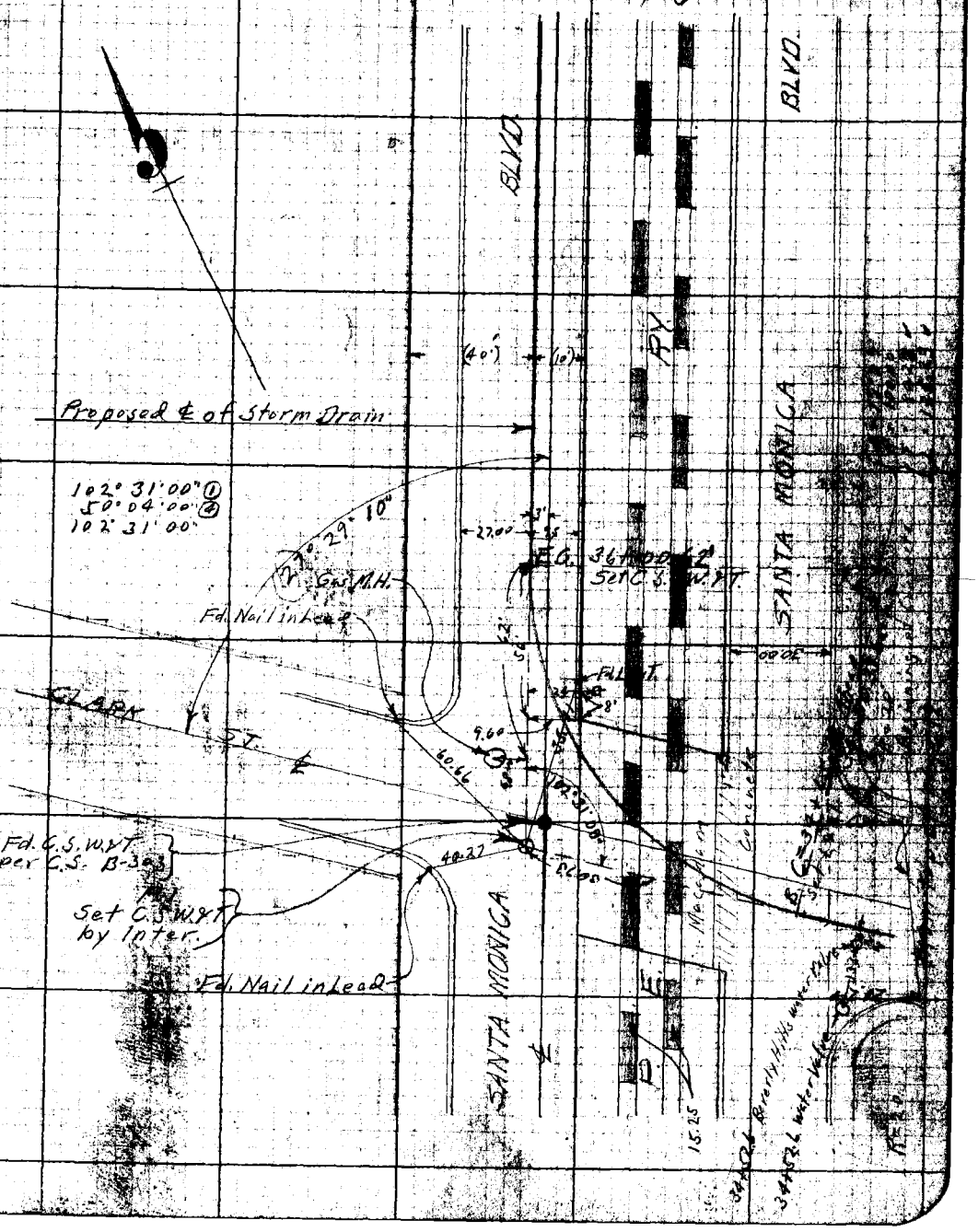

Note: ANY ADDITIONS OR CHANGES ON THIS SHEET MUST BE MADE OR CIRCLED IN RED. WITH DATE AND NAME OF PERSON MAKING CHANGE.
Do not exhibit notes (this side of this line)
RETURN TO LOS ANGELES COUNTY SURVEYOR

F. B. 433 Pg. 26 A.W. Van Fleet Chief Party Notes by A.W.V.F. Date 11-18-29

To bottom of page 15

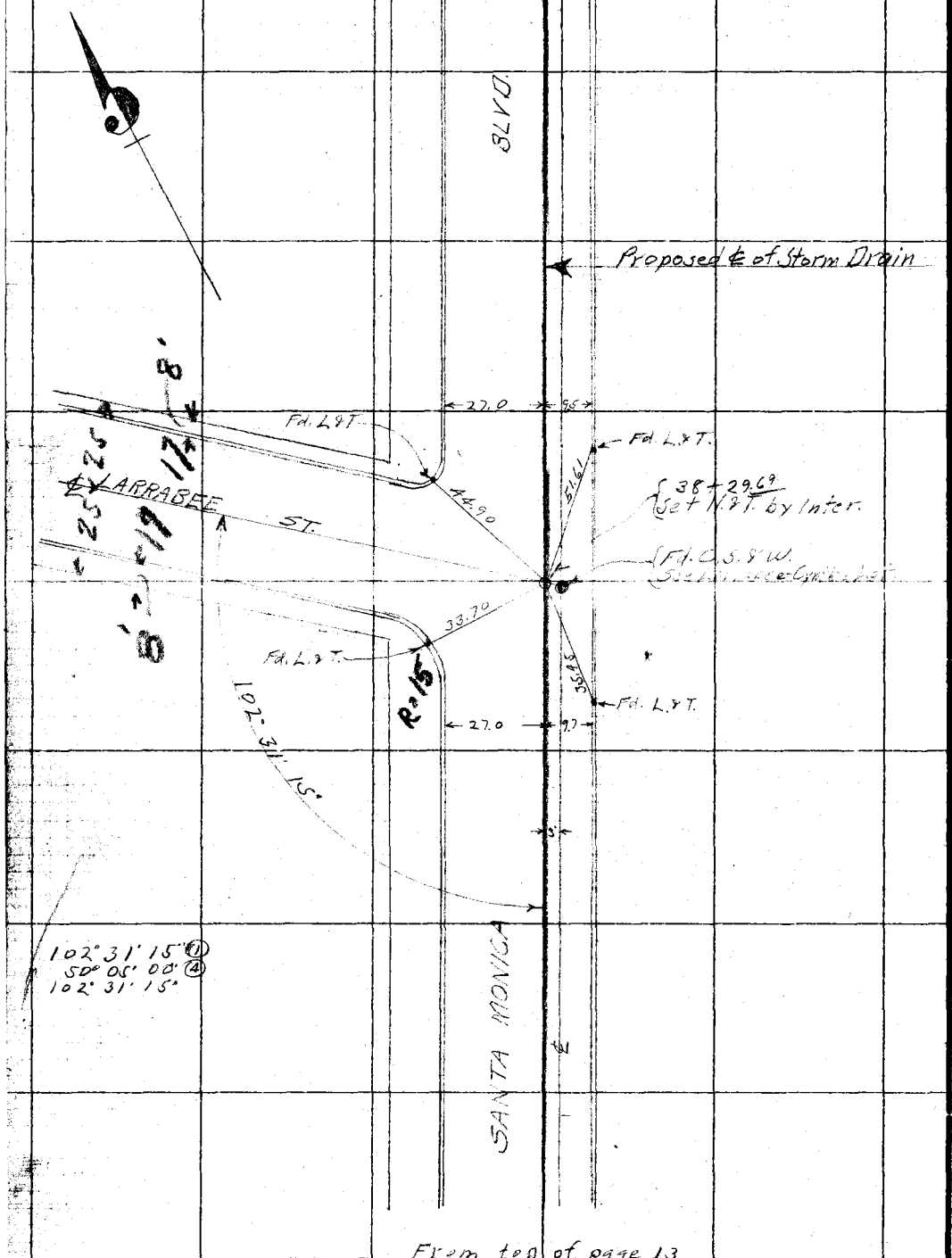

From top of page 13

RETURN TO LOS ANGELES COUNTY SURVEYOR
Do not extend notes this side of this line
Note: ANY ADDITIONS OR CHANGES ON THIS SHEET MUST BE MADE OR CIRCLED IN Red. WITH DATE AND NAME OF PERSON MAKING CHANGE.

Date 11-18-29 Notes by A.W.V.F. Chief Party A.W. Van Fleet F.B. 433 Pg. 27 15

Plotted by	W.O. No. 6029 D.S.O. No.
Date	Location San Vicente-Hancock Line
Map No.	Surveyed by A.W. Van Fleet
Plotting C'k'd by	Date [illegible]
Date	Indexed 2-3-30

D.D.I. No 29

To lower left of page 16

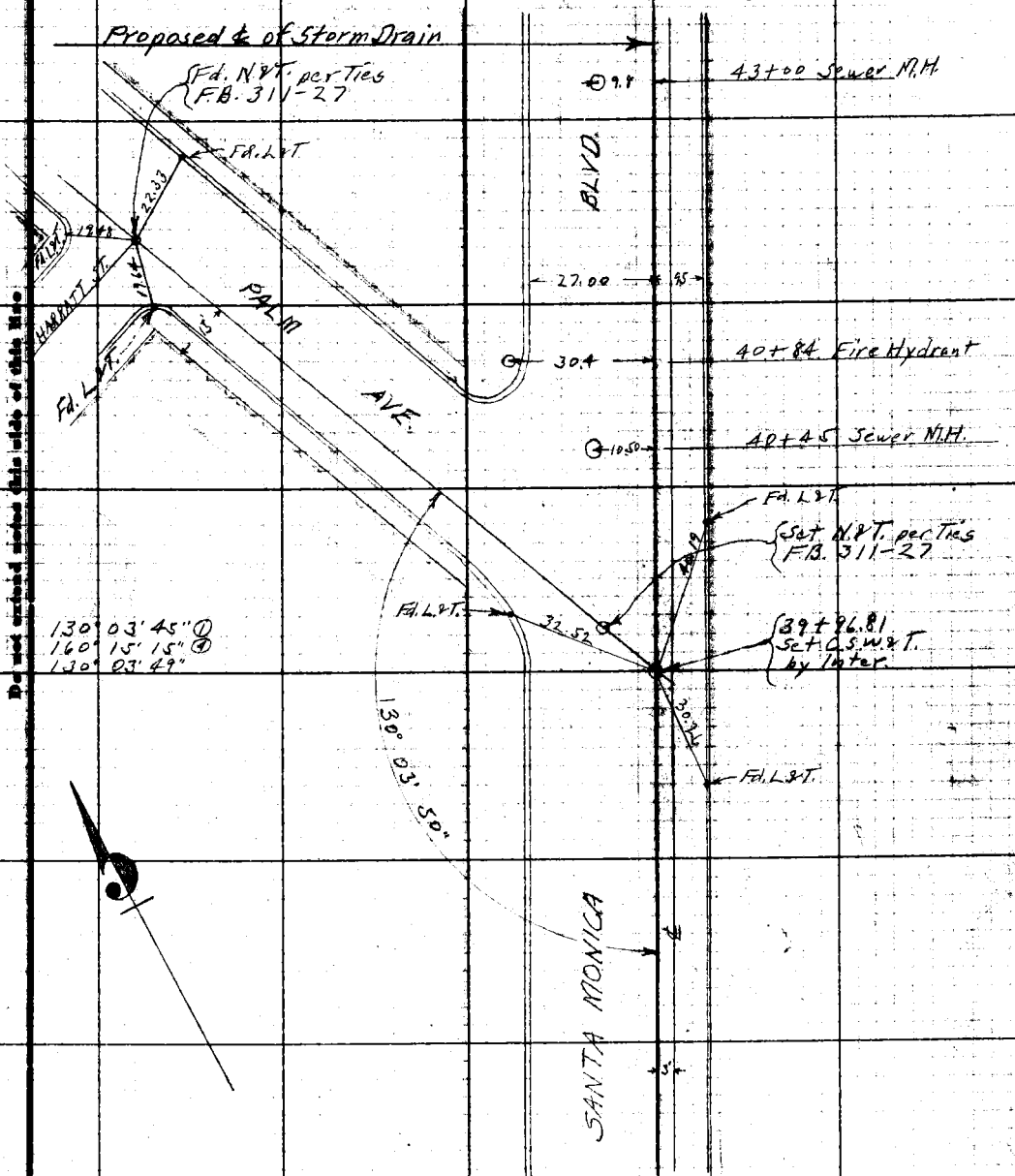

From top of page 14

Note: ANY ADDITIONS OR CHANGES ON THIS SHEET MUST BE MADE OR CIRCLED IN RED WITH DATE AND NAME OF PERSON MAKING CHANGE.

Do not extend notes this side of this line

RETURN TO LOS ANGELES COUNTY SURVEYOR

F.B. 433 Pg. 28 A.W. Van Fleet Chief Party Notes by A.W.V.F. Date 11-18 29

To bottom of page 17

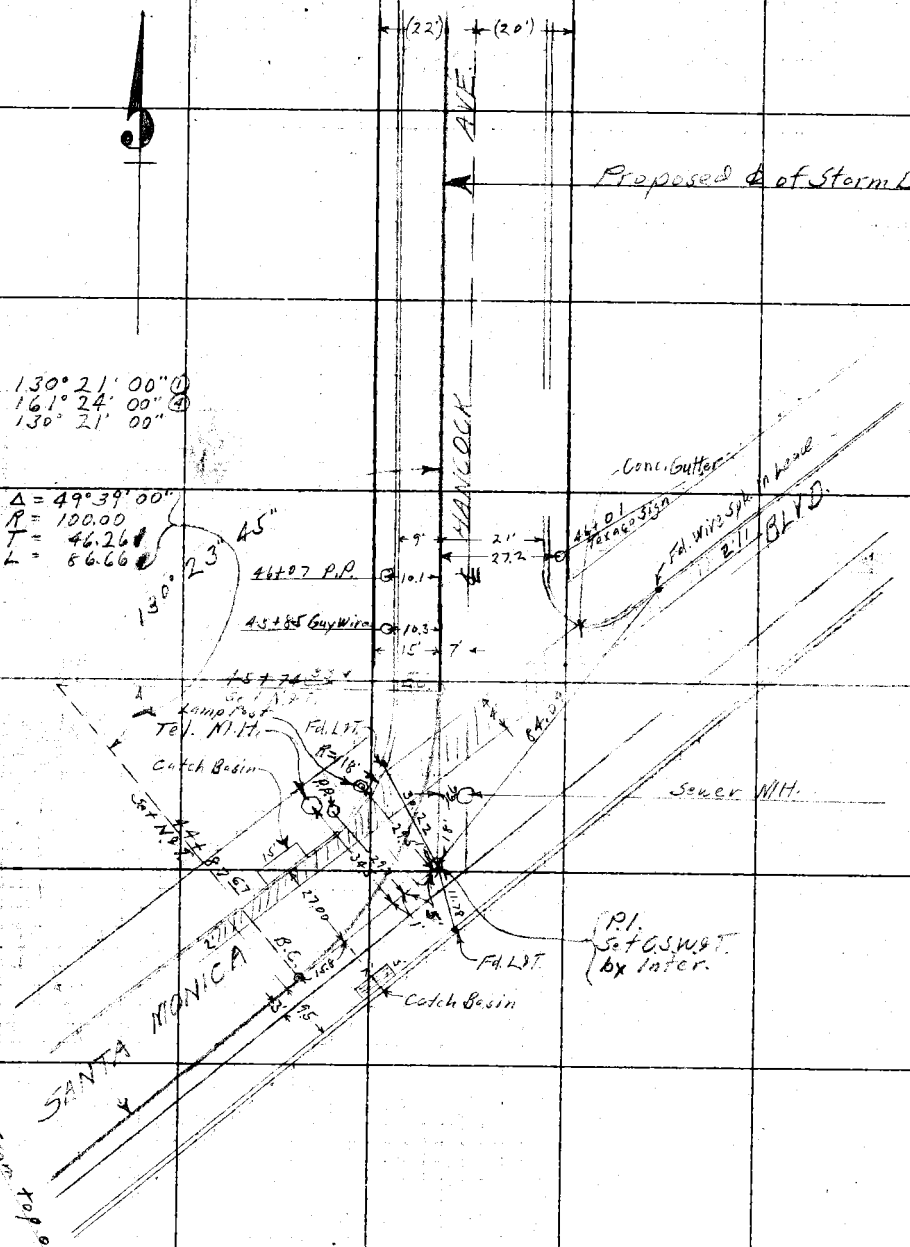

RETURN TO LOS ANGELES COUNTY SURVEYOR

Do not extend notes this side of this line

Note: ANY ADDITIONS OR CHANGES ON THIS SHEET MUST BE MADE OR CIRCLED IN Red. WITH DATE AND NAME OF PERSON MAKING CHANGE.

17

Date 11-20-29 Notes by A.W.V.F. Chief Party A.W. Van Fleet F.B. 133 Pg. 29

Plotted by	W.O. No. 6029 D.S.O. No.
Date	Location San Vicente-Hancock Line
Map No.	Surveyed by A.W. Van Fleet
Plotting C'k'd by	Date [illegible]
Date	Indexed 2-3-30

D.O.I. No. 29

To bottom of page 18

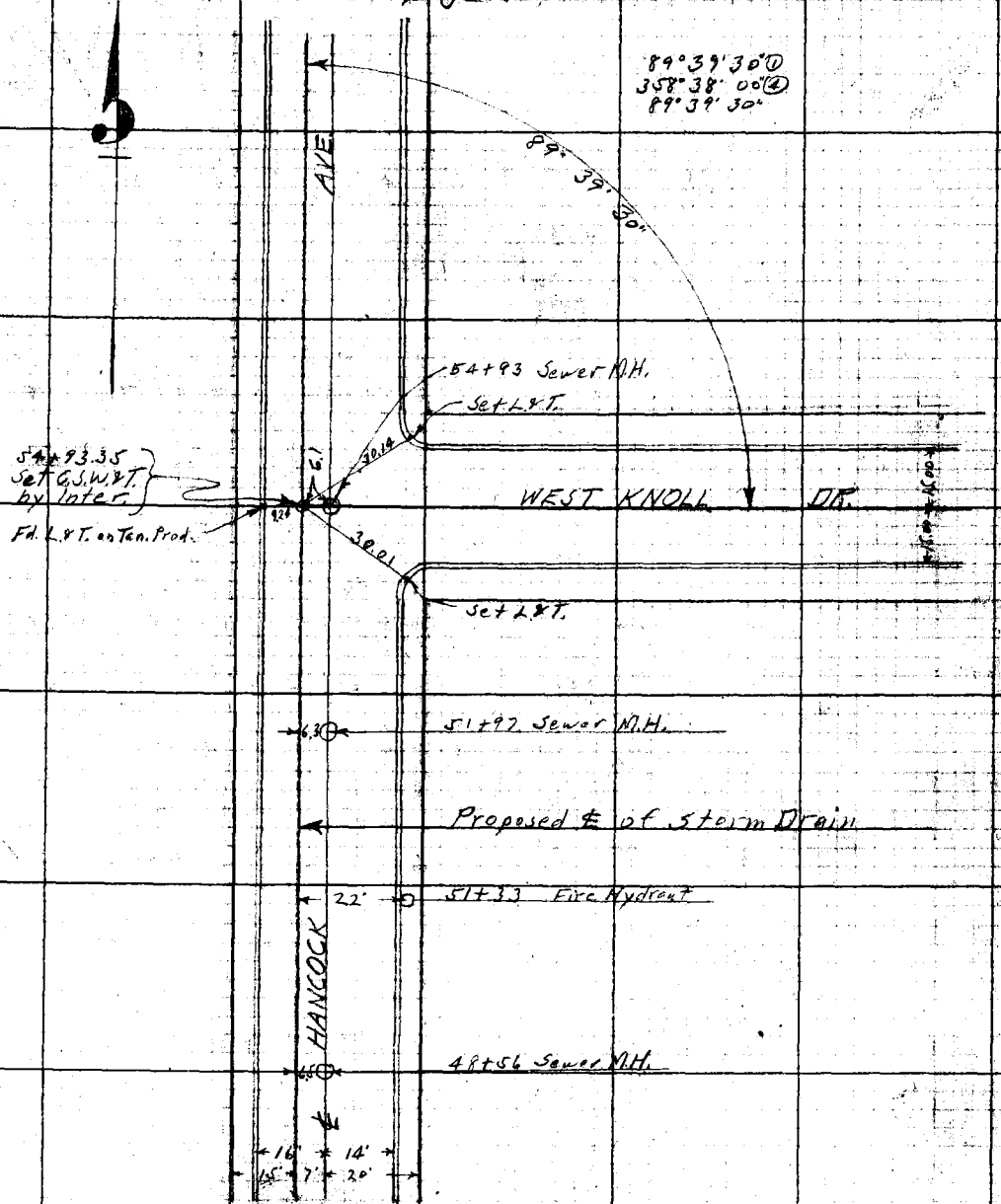

From top of page 16

Note: ANY ADDITIONS OR CHANGES ON THIS SHEET MUST BE MADE OR CIRCLED IN Red. WITH DATE AND NAME OF PERSON MAKING CHANGE.

Do not extend notes this side of this line

RETURN TO LOS ANGELES COUNTY SURVEYOR

F.B. 433 Pg. 30 A.W. Van Fleet Chief Party Notes by A.W.V.F. Date 11-20-29

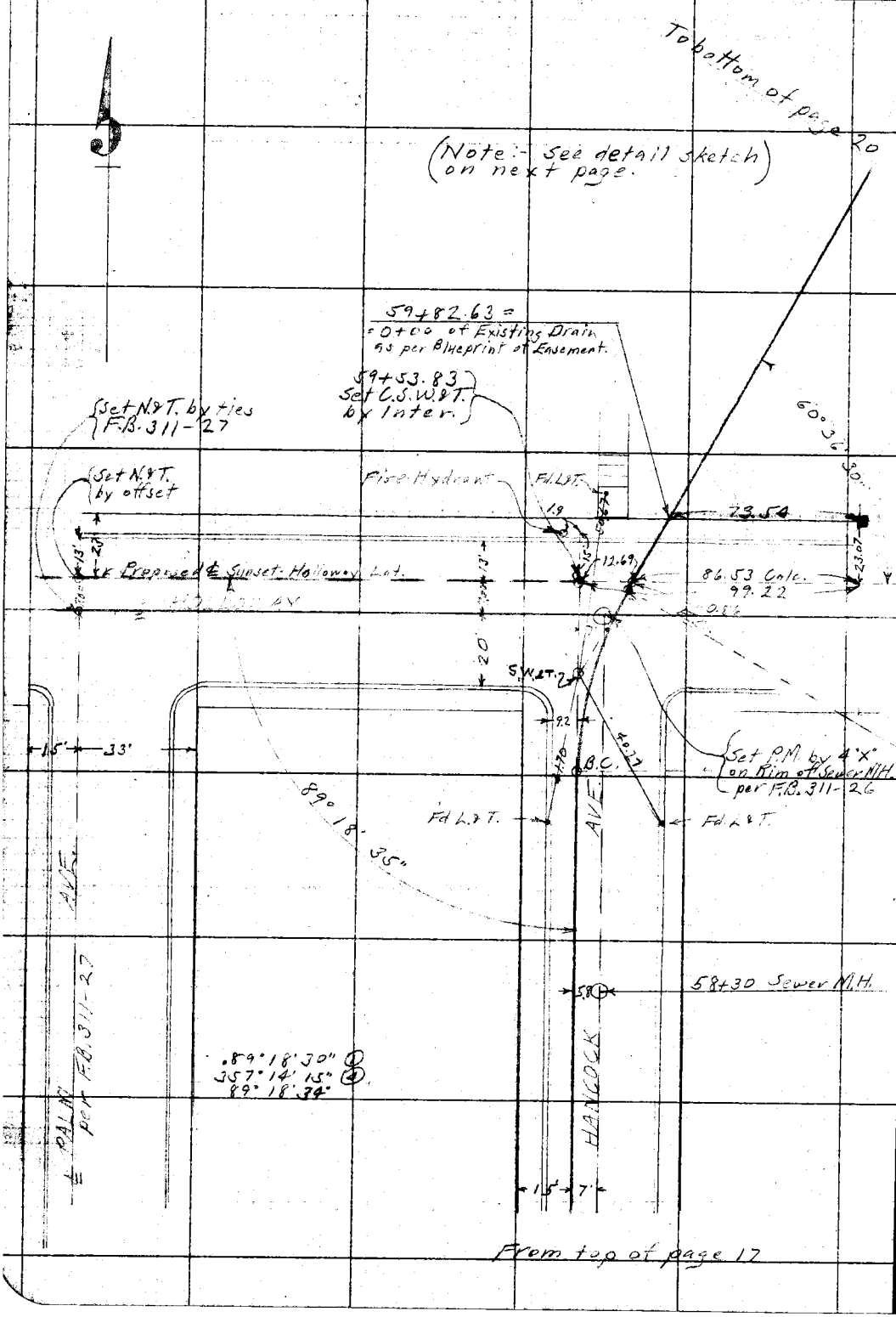

RETURN TO LOS ANGELES COUNTY SURVEYOR

Do not extend notes this side of this line

Note: ANY ADDITIONS OR CHANGES ON THIS SHEET MUST BE MADE OR CIRCLED IN Red. WITH DATE AND NAME OF PERSON MAKING CHANGE.

Date 11-20-29 Notes by A.W.V.F. Chief Party A.W. Van Fleet F.B. 433 Pg. 31

Planned by
Date
Map No.
Plotting C'k'd by
Date

W.O. No. 6029 D. S. C. No.
Location San Vicente-Hancock Line
Surveyed by A.W. Van Fleet
Date A. C. Johnson
Indexed 2-3-30

D.D.I. N° 29

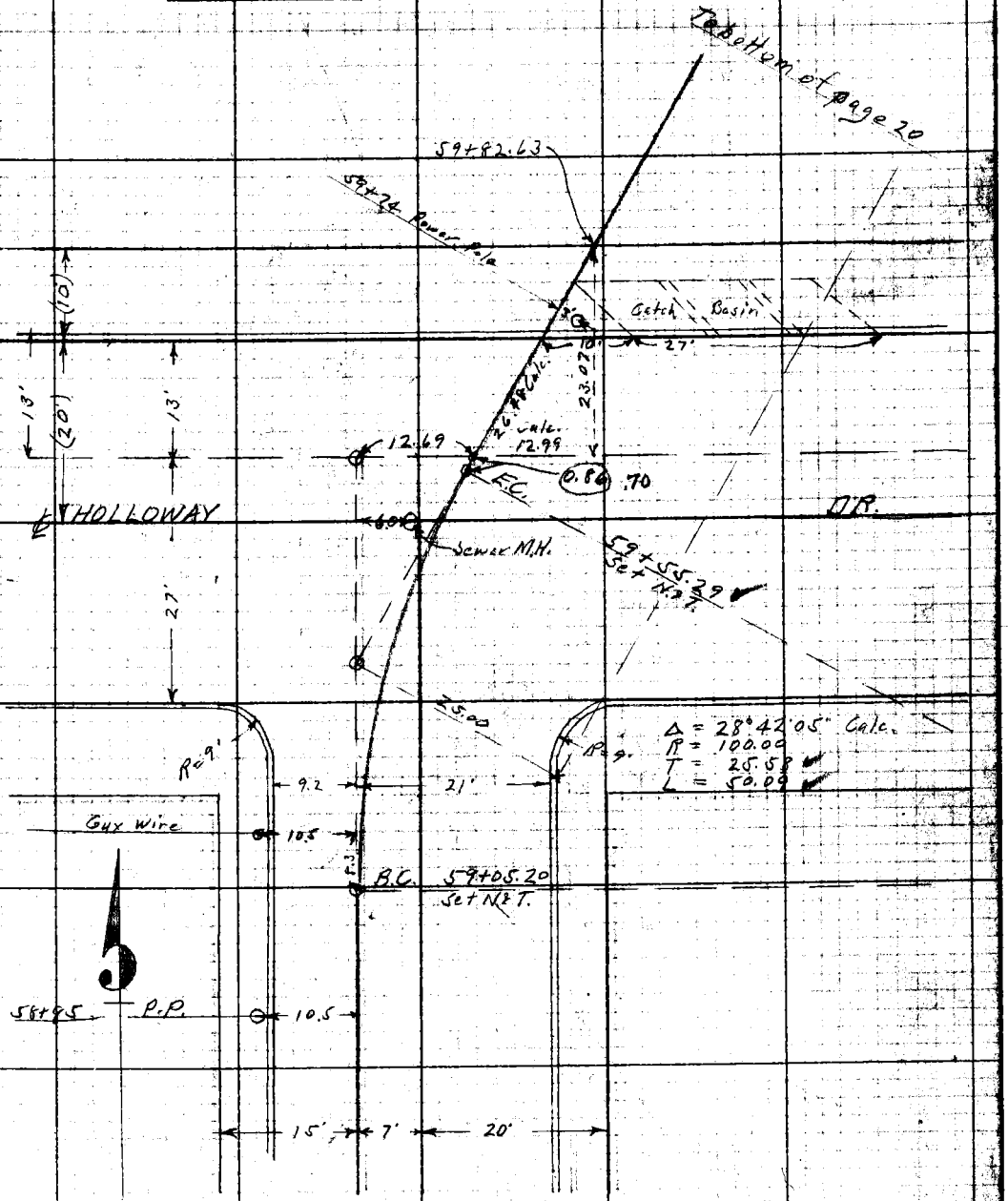

From top of page 18.

RETURN TO LOS ANGELES COUNTY SURVEYOR

Notice: ANY ADDITIONS OR CHANGES TO THIS SHEET MUST BE MADE BY PERSONS HAVING WITH DATE AND NAME OF PERSON MAKING CHANGE.

Do not extend notes this side of this line

F.B. 433 Pg. 32 A.W. Van Fleet Chief Party Notes by A.W.V.F. Date 11-21-29

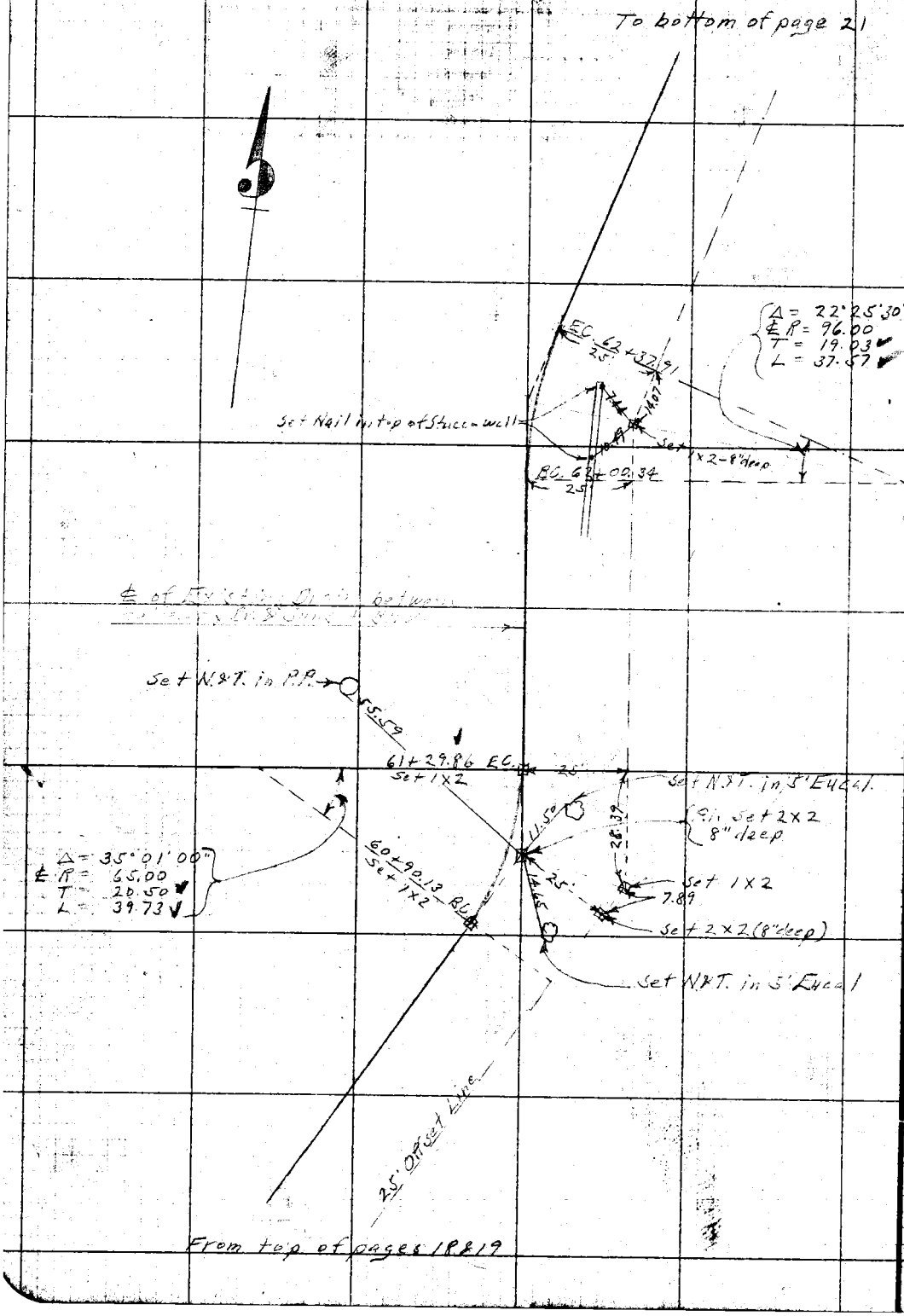

RETURN TO
LOS ANGELES COUNTY SURVEYOR

Do not extend notes this side of this line

Note: ANY ADDITIONS OR CHANGES ON THIS SHEET MUST BE MADE OR CIRCLED IN Red. WITH DATE AND NAME OF PERSON MAKING CHANGE.

Date 2-21-29 Notes by A.W.V.F. Party A.W. Van Fleet F.B. 133 Pg. 33

Plotted by	N.C. No. 6029 C.B.C. No.
Date	Location San Vicente-Hancock Line
Map No.	Surveyed by A.W. Van Fleet
Plotting C'k'd by	Date A.H. Johnson
Date	Indexed 2-3-30

D.D.I. No. 29

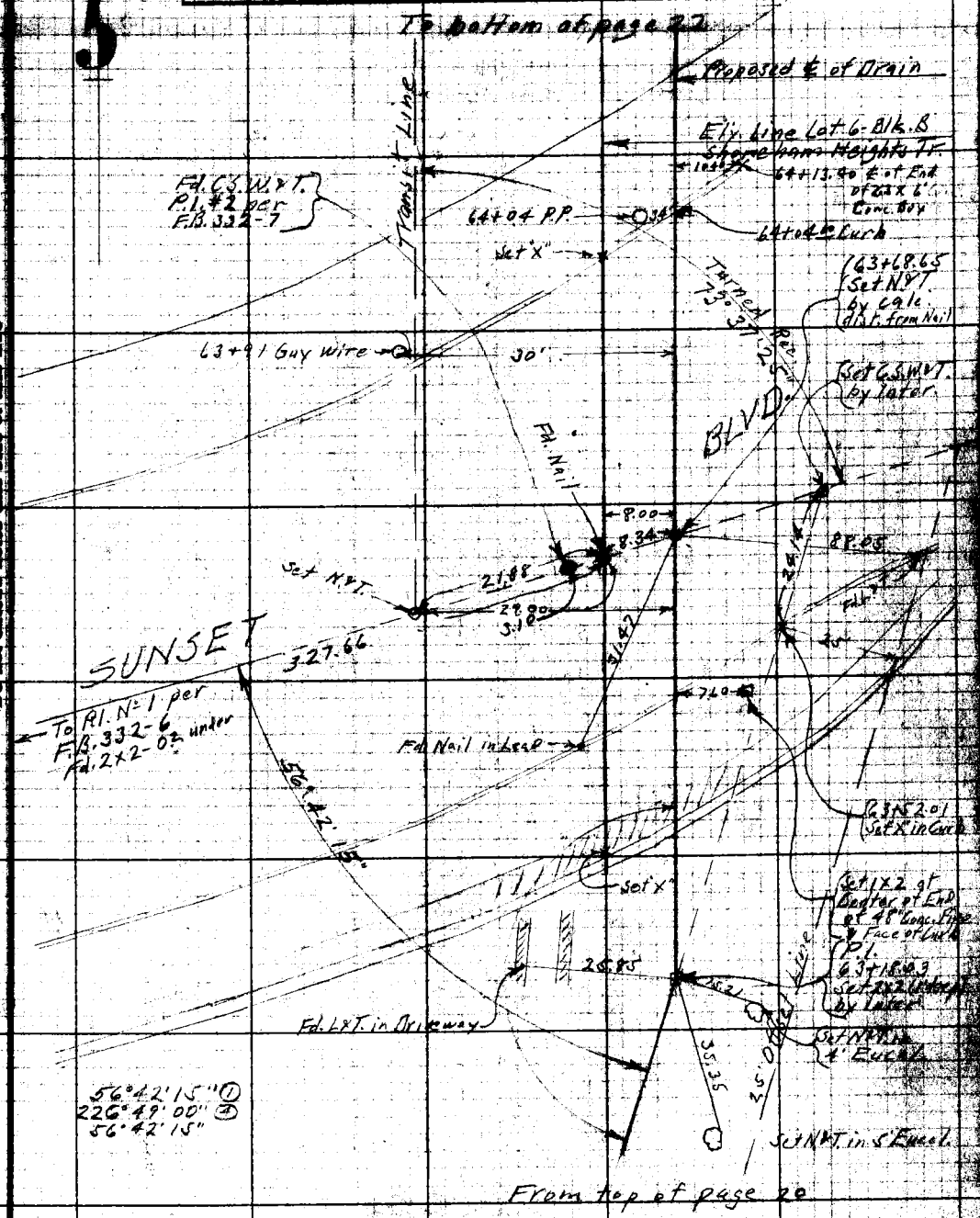

Note: ANY ADDITIONS OR CHANGES ON THIS SHEET MUST BE MADE OR COMPLETED IN BLACK WITH DATE AND NAME OF PERSON MAKING CHANGE.

Do not entered notes this side of this line

RETURN TO LOS ANGELES COUNTY SURVEYOR

F. B. 433 Pg. 34 A.W. Van Fleet Chief Party Notes by A.W. Van Fleet Date 11-23-29

To bottom of page 23.

67+62 End of walk

29.00

19.5

5'

12.7

67+17 End of wall

67+00 ℄ of wash 6' wide

5'

East Line of Shoreham Heights Tr.

Wash

Proposed ℄ of Drain

65+00 ℄ of wash 6' wide

Transit Line

From top of page 21

RETURN TO LOS ANGELES COUNTY SURVEYOR

Do not extend notes this side of this line

Note: ANY ADDITIONS OR CHANGES ON THIS SHEET MUST BE MADE OR CIRCLED IN Red. WITH DATE AND NAME OF PERSON MAKING CHANGE.

Date 11-23-29 Notes by A.W.V.F. Chief Party A.W. Van Fleet F.B. 433 Pg. 35

Plotted by	W.O. No. 6029 B.B.O. No.
Date	Location San Vicente-Hancock Line
Map No.	Surveyed by A.W. Van Fleet
Plotting C'k'd by	Date [illegible]
Date	Indexed 2-3-30

D.D.I. No. 29

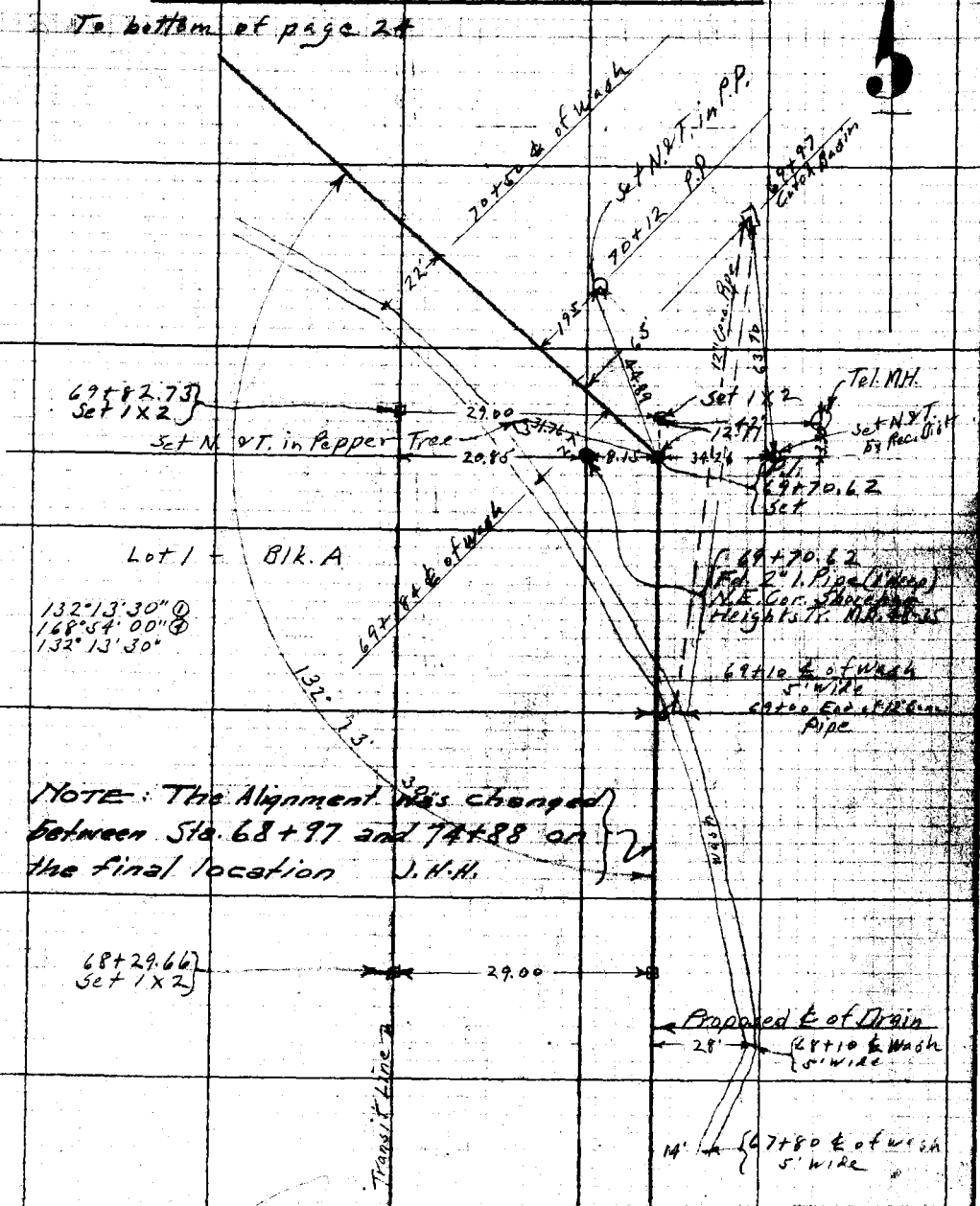

NOTE: The Alignment was changed between Sta. 68+97 and 74+88 on the final location J.H.H.

From top of page 22

Notes: ANY ADDITIONS OR CHANGES OF THIS SHEET MUST BE MADE OR CANCELED IN RED. WITH DATE AND NAME OF PERSON MAKING CHANGE.

RETURN TO LOS ANGELES COUNTY SURVEYOR

Do not extend notes this side of this line

F.B. 433 Pg. 36 A.W. Van Fleet Chief Party Notes by A.W.V.F. Date 11-23-29

To bottom of page 25

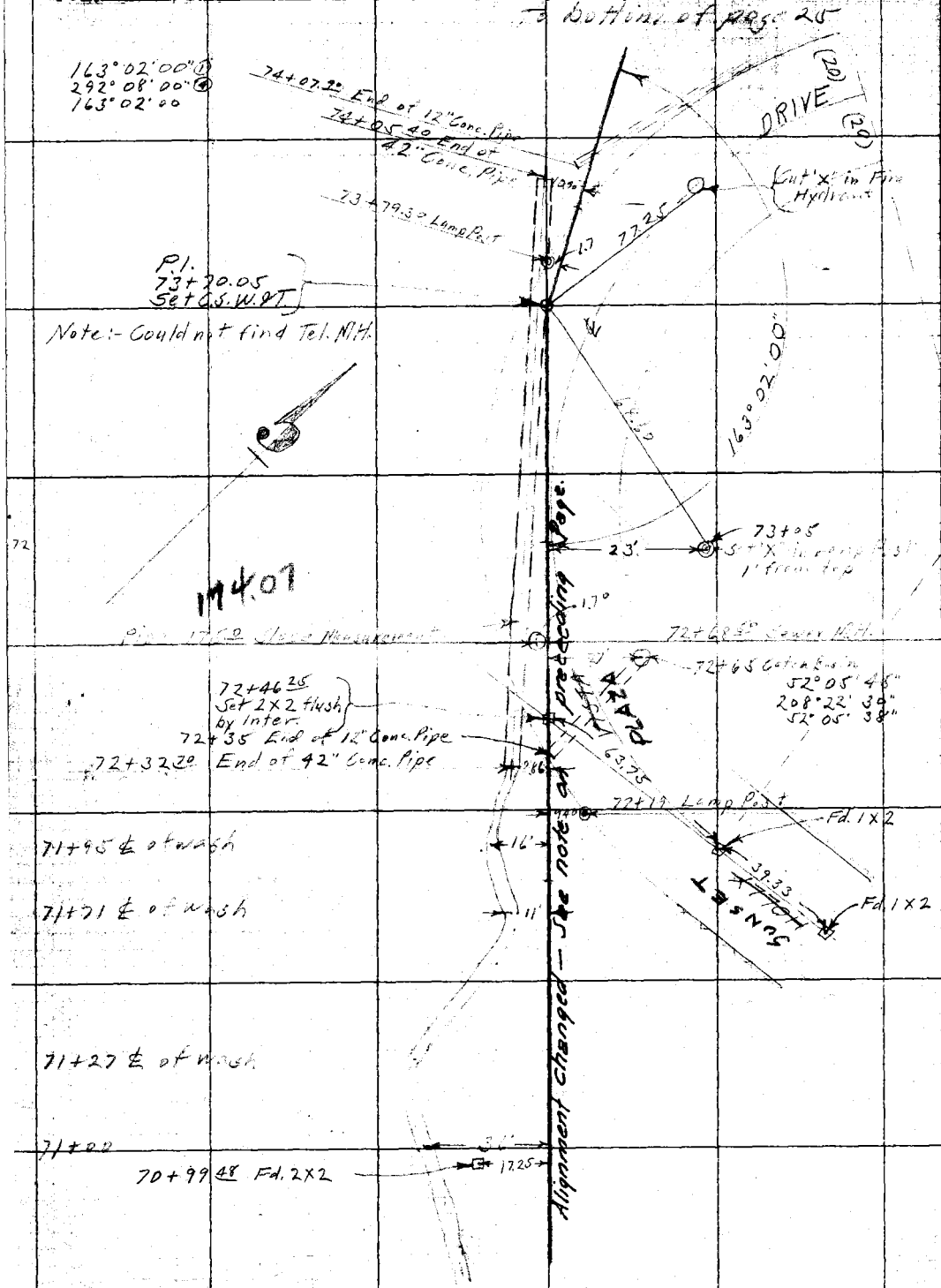

From top of page 23

RETURN TO
LOS ANGELES COUNTY SURVEYOR
Do not extend notes this side of this line
Note: ANY ADDITIONS OR CHANGES ON THIS SHEET MUST BE MADE OR CIRCLED IN Red. WITH DATE AND NAME OF PERSON MAKING CHANGE.

25

Date 11-25-29 Notes by A.W.V.F. Chief Party A.W. Van Fleet F.B. 433 Pg. 33

Plotted by	W.O. No. 6029 S.G.O. No.
Date	Location San Vicente-Hancock Line
Map No.	Surveyed by A.W. Van Fleet
Plotting C'k'd by	Date 11-25-29
Date	Indexed 2-3-30

D.D.I. No. 29

Notes: ANY ADDITIONS OR CHANGES ON THIS SHEET MUST BE MADE OR CIRCLED IN RED WITH DATE AND NAME OF PERSON MAKING CHANGE.

RETURN TO LOS ANGELES COUNTY SURVEYOR

Do not extend notes this side of this line

To bottom of page 26

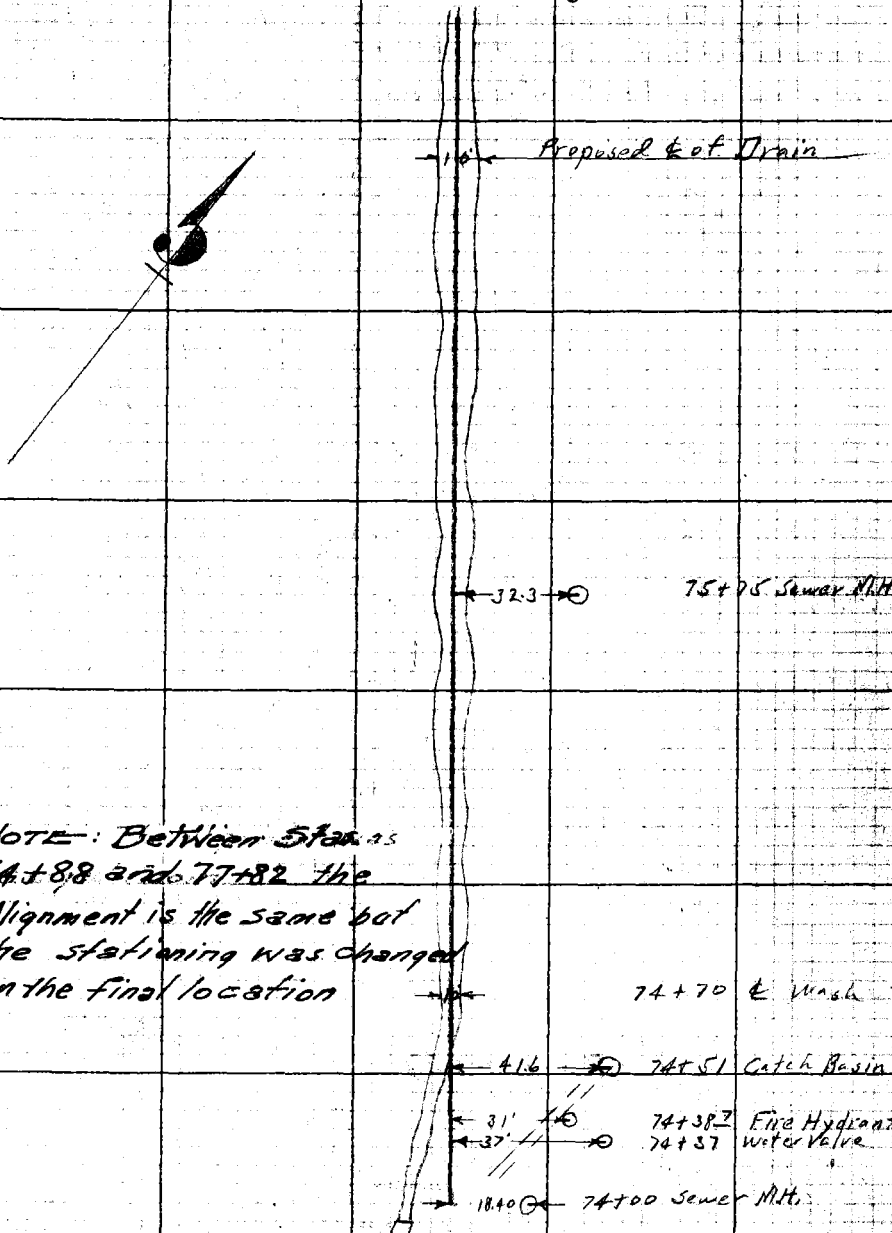

NOTE: Between Stations 74+88 and 77+82 the Alignment is the same but the stationing was changed on the final location

From top of page 24

F. B. 433 PG. 38 A.W. Van Fleet Chief Party Notes by A.W.V.F. Date 11-28-29

NOTE: The Alignment was changed between Stas. 77+82 and 79+83 on the final location

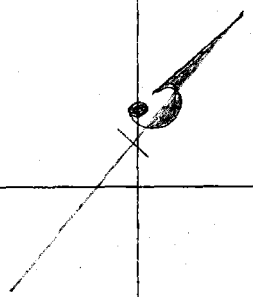

79+12.9 End of 42" Conc. Pipe

78+73.8 End of 42" " "

78+50.1 Water Valve

Length of pipe 80.70

78+13.39 Set 1 X 2

78+19 Fire Hydrant

77+93.7 End of 42" Conc. Pipe

70+90 ℄ of Wash

See note on previous page

77+15 ℄ wash.

From top of page 25

RETURN TO LOS ANGELES COUNTY SURVEYOR

Do not extend notes this side of this line

Note: ANY ADDITIONS OR CHANGES ON THIS SHEET MUST BE MADE OR CIRCLED IN RED WITH DATE AND NAME OF PERSON MAKING CHANGE.

27

Date 12-4-29 Notes by A.W.V.F. Chief Party F.B. 433 Pg. 39

Plotted by	W.O. No. 6029 D.S.O. No.
Date	Location San Vicente-Hancock Line
Map No.	Surveyed by A.W. Van Fleet
Plotting C'k'd by	Date [illegible]
Date	Indexed 2-3-30

D.D.I. No 29

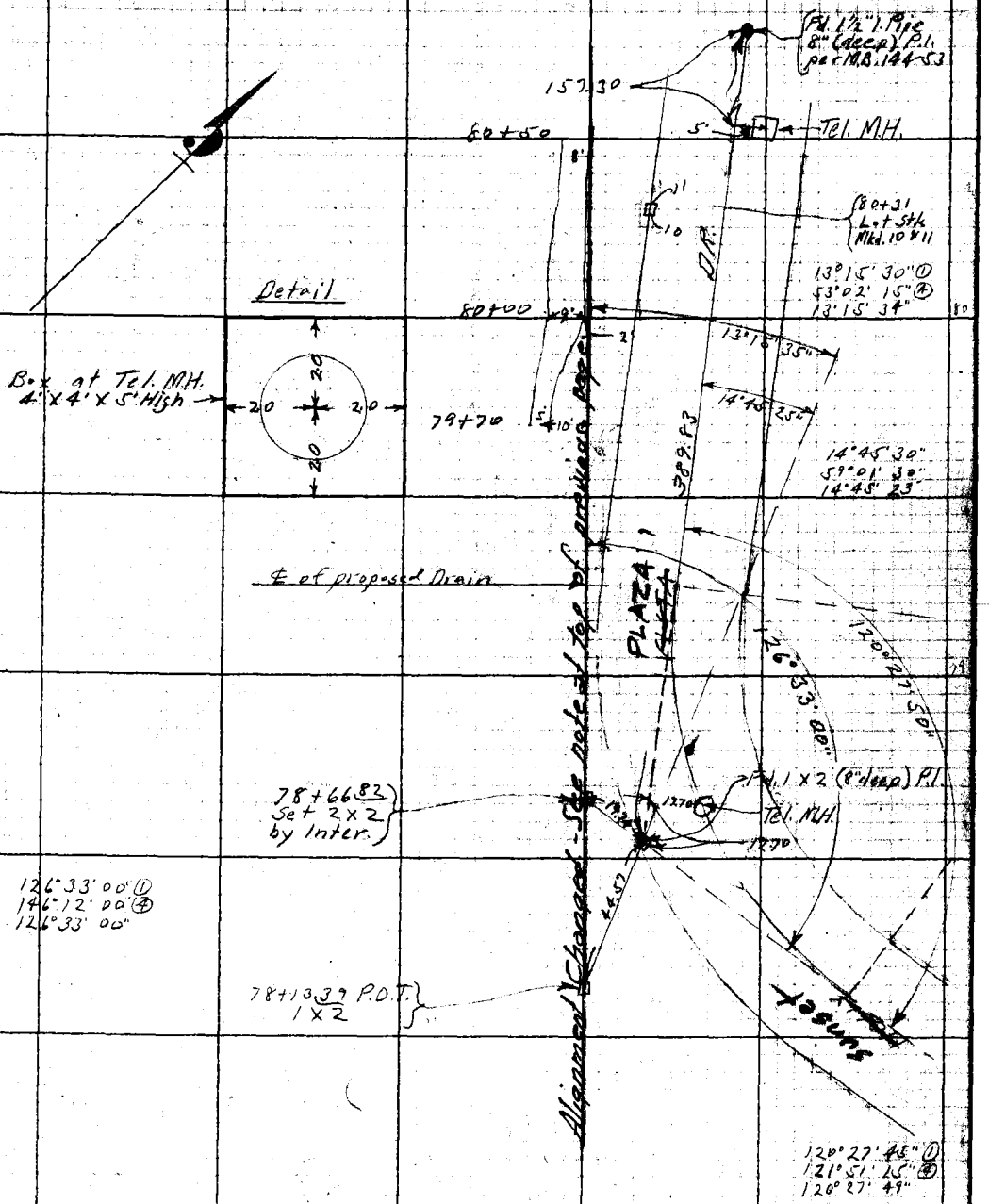

Alignment Changed - See note at top of previous page

Note: ANY ADDITIONS OR CHANGES ON THIS SHEET MUST BE MADE OR CIRCLED IN RED WITH DATE AND NAME OF PERSON MAKING CHANGE.

Do not extend notes this side of this line

RETURN TO LOS ANGELES COUNTY SURVEYOR

F. B. 433 PG. 40 Chief Party Notes by Date

RETURN TO
LOS ANGELES COUNTY SURVEYOR

Do not extend notes this side of this line

Note: ANY ADDITIONS OR CHANGES ON THIS SHEET MUST BE MADE OR CIRCLED IN Red: WITH DATE AND NAME OF PERSON MAKING CHANGE.

Note by _____ Chief Party _____ F.B. 133 Pg. 41

Plotted by _____	W.O. No. 6029 D.S.O. No. _____
Date _____	Location Sunset Lateral-East
Map No. _____	Surveyed by A.W. Van Fleet
Plotting C'k'd by _____	Date A. C. Johnson
Date _____	Indexed 2-3-30

D.D.I. No 29

SUNSET LATERAL EAST

D.D.I. No 29

Party
Van Fleet
Gregory
Kenniston
Mahan

December, 1929

Note: ANY ADDITIONS OR CHANGES OF THIS SHEET MUST BE MADE OR CANCELED IN RED WITH DATE AND NAME OF PERSON MAKING CHANGE.

RETURN TO LOS ANGELES COUNTY SURVEYOR

F. B. 433 Pg. 42 A.W. Van Fleet Chief Party Notes by A.W.V.F. Date 12-12-29

To bottom of page 3

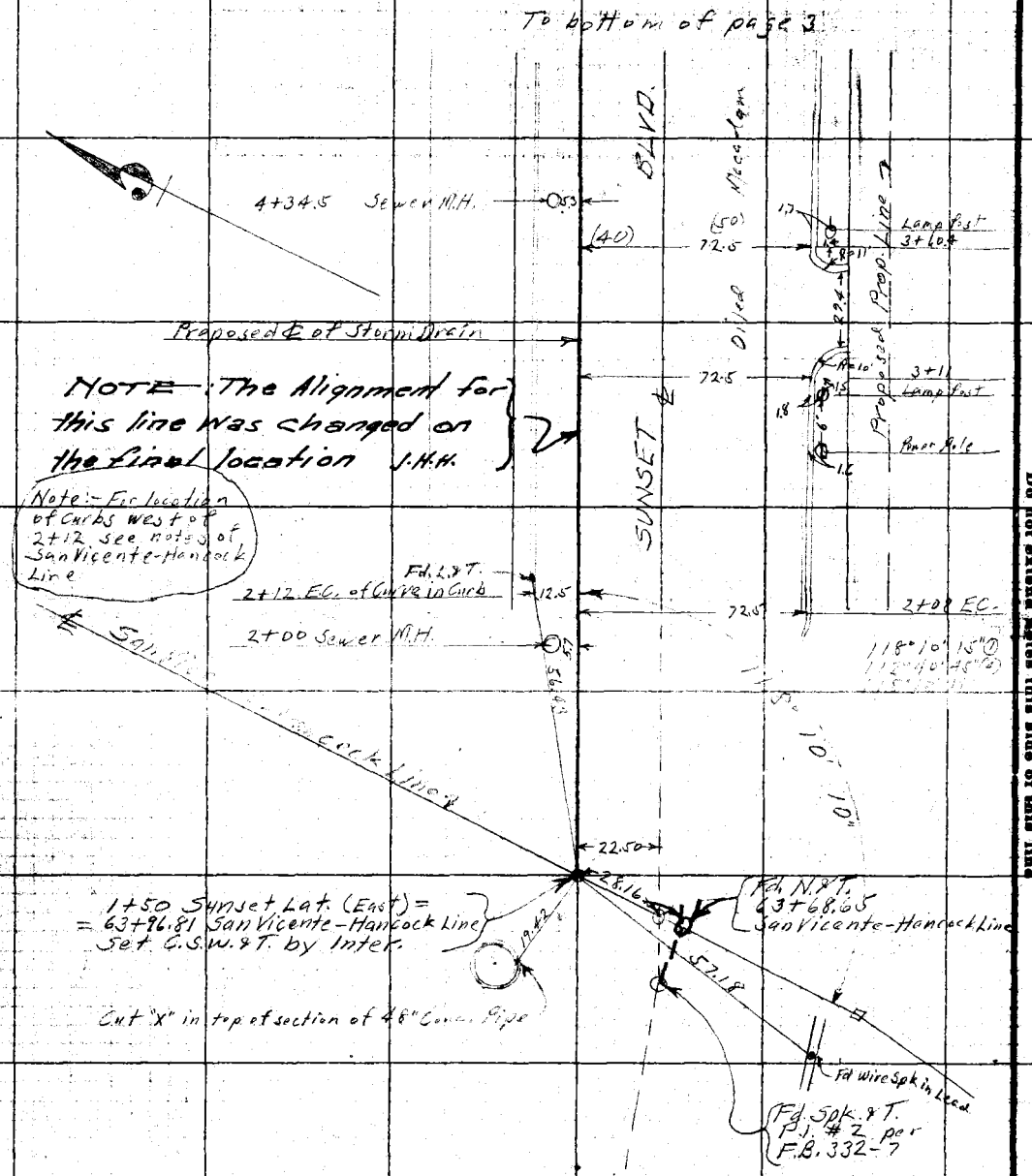

RETURN TO LOS ANGELES COUNTY SURVEYOR

Do not extend notes this side of this line

Note: ANY ADDITIONS OR CHANGES ON THIS SHEET MUST BE MADE OR CIRCLED IN RED, WITH DATE AND NAME OF PERSON MAKING CHANGE.

Date 12-13-29 Notes by A.W. Van Fleet Chief Party A.W.V.F. F.B. 422 p. 42

Platted by
Date
Map No.
Plotting C'k'd by
Page

W.O. No. 6434 D. O. O. No.
Location Sunset Lateral-East
Surveyed by A.W. VanFleet
Date 12-13-29
Indexed 2-3-30

D.D.V. N.º 27

Notice: ANY ALTERATIONS OR CHANGES ON THIS SHEET, MUST BE MADE IN CIRCLES AND WITH INK AND INITIALED AND DATED. COUNTY SURVEYOR CHANGE.

RETURN TO LOS ANGELES COUNTY SURVEYOR

Detail of Edison M.H.

5.4 × 6.5 × 2.8 × 2.8 × 3

8.9 deep on N. side

Sta. 6+83 Tan. of Survey 12.6

To bottom of page 1

4+25 E.C.

4+47 B.C.

Proposed R of Storm Drain

7+93 12.8

7+77 ¾" Hydrant 16'

7+76 W. Meter 15.8

7+62 Fire Hydrant 17'

7+62 Power Pole 18'

7+27 Lamp Post 35.4

Fd. L.Y.T. 40.53

68.9 8+12.3 E.C.

72.8 7+94.8 B.C.

7+65 Water Valve

9.1

Fd. C.S.W.T. F.B. 332-8

Fd. Mine Spk. L.T. F.B. 332-8

24.88

7+06 Lamp Post 7+89.8 E.C.R. R=110'

1.8

7+0.38 Set Spike L.T. 4y Tan. R.

R=10' 4+61 B.C.R. 6+53.6 Lamp Post

1.8

2-2" Conduits 6+54.6 Power Pole

1.4

SUNSET PLAZA

HOLLY VISTA

N 51° E 19.80

N 0° 70' E 70.10

6+53 Edison M.H. Set Reinforce

6+69 Sewer M.H.

73.09

12.6

N 64° 58' 52" E 40.18

12.70

12'

6+16 Lamp Post 33.7

Set 1x2 by ties F.B. 332-8

Fd. L.Y.T.

Approx. + 48.60

5+70 W. Meter 1.1'

5+68 B.C.R. 12.80

5+67 Power Pole 14.5

64° 59' 00" ①
259° 55' 30" ④
64° 58' 52

Alignment Changed - See Map

SUNSET

Oilcloth Macadam

From top of page 2

4

F.B. 433 Pg. 44 A.W. Van Fleet Chief Party Notes by A.W.V.F. Date 12-13-29

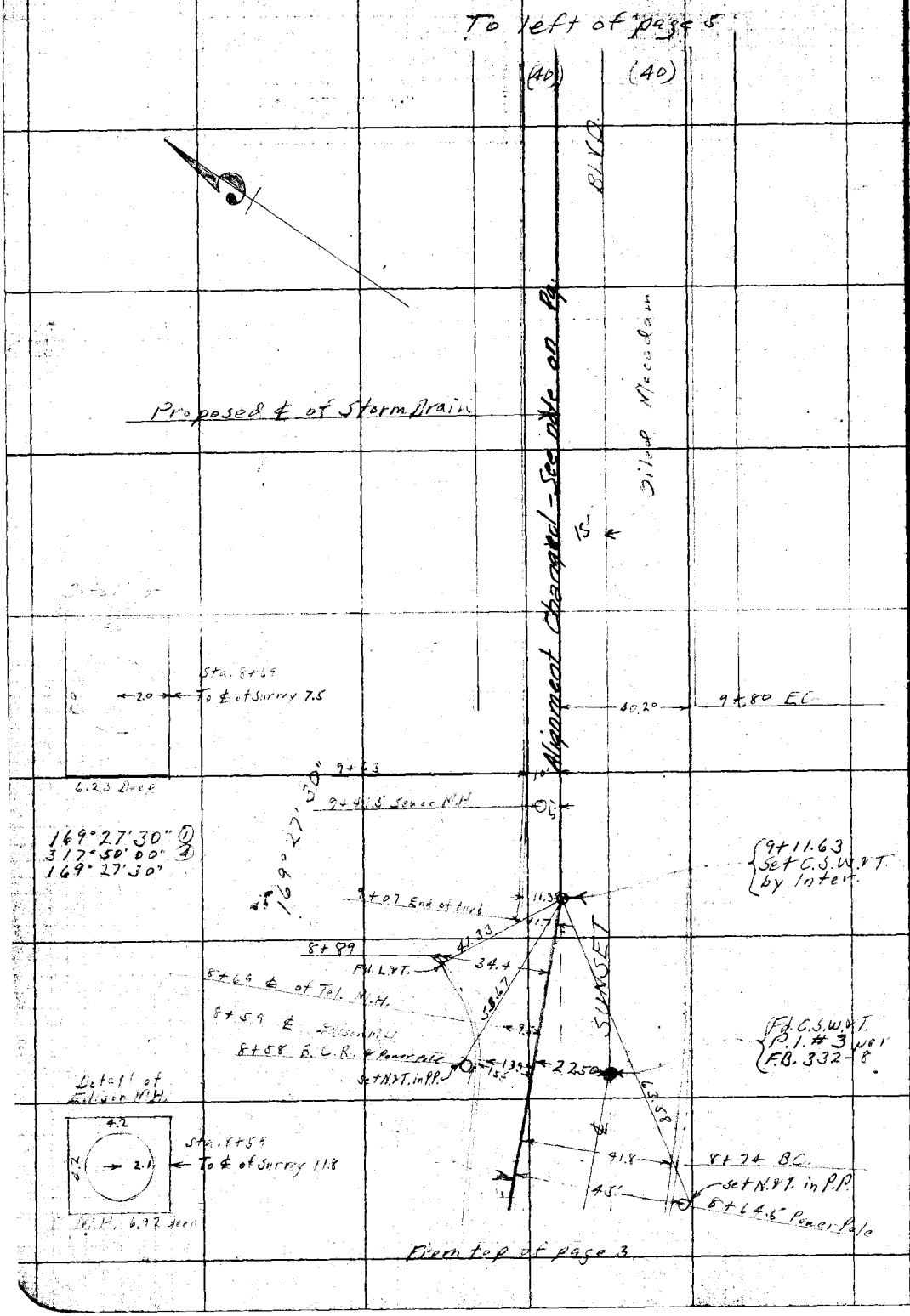

RETURN TO
LOS ANGELES COUNTY SURVEYOR

Do not extend notes this side of this line

Note: ANY ADDITIONS OR CHANGES ON THIS SHEET MUST BE MADE OR CIRCLED IN Red. WITH DATE AND NAME OF PERSON MAKING CHANGE.

5

Date 12-16-29 Drawn by A.W.V.F. Chief Party A.W. Van Fleet F.B. [illegible]

Plotted by	W.O. No. 8029 D.O.O. No.
Date	Location Sunset Lateral-East
Map No.	Surveyed by A.W. Van Fleet
Plotting C'k'd by	Date A.C. Johnson
Date	Indexed 2-3-30

O.D.I. No 29

4+19 End of Open Drain

3+29.41 = End of Survey at N.W. Cor of Tr. 8037 Set 1 X 2

3+85

℄ of Proposed Street

3+50

13.2

3+29.41 Set 1 X 2

10.00

See FB 452-38-39

Note: The Alignment for this line was changed on the final location. J.H.H. Line on Plans 12' E. of Survey Line. J.H.H.

3+00

18.0

℄ of Open Flume Corr. Iron bottom 4' wide with 1' Redwood Sides

10' Offset Line

LONDONDERRY RD.

1+91

10.0

1+00.00 Proposed Street ℄ = 11+30.36 Sunset Lat. East Set O.S.W. & T. by Rec. Dist.

Turned Rec. Angle per Tr. 8037 90°54'30"

9405-30

1+11 End of Open Drain

Alignment Changed - See note on Pg.

10.04 Calc.

BLVD.

℄ SUNSET

10.01

(40)

0+99.14 of 10' Offset Line = 11+20.32 Sunset Lat. East Set N.&T.

From top of page 4

To bottom of page 6

Note: ANY ADDITIONS OR CHANGES ON THIS SHEET MUST BE MADE OR CIRCLED IN RED WITH DATE AND NAME OF PERSON MAKING CHANGE.

RETURN TO LOS ANGELES COUNTY SURVEYOR

Do not extend notes this side of this line

6

F.B. 433 Pg. 46 A.W. Van Fleet Chief Party Notes by A.W.V.F. Date 12-16-29

To bottom of page 7

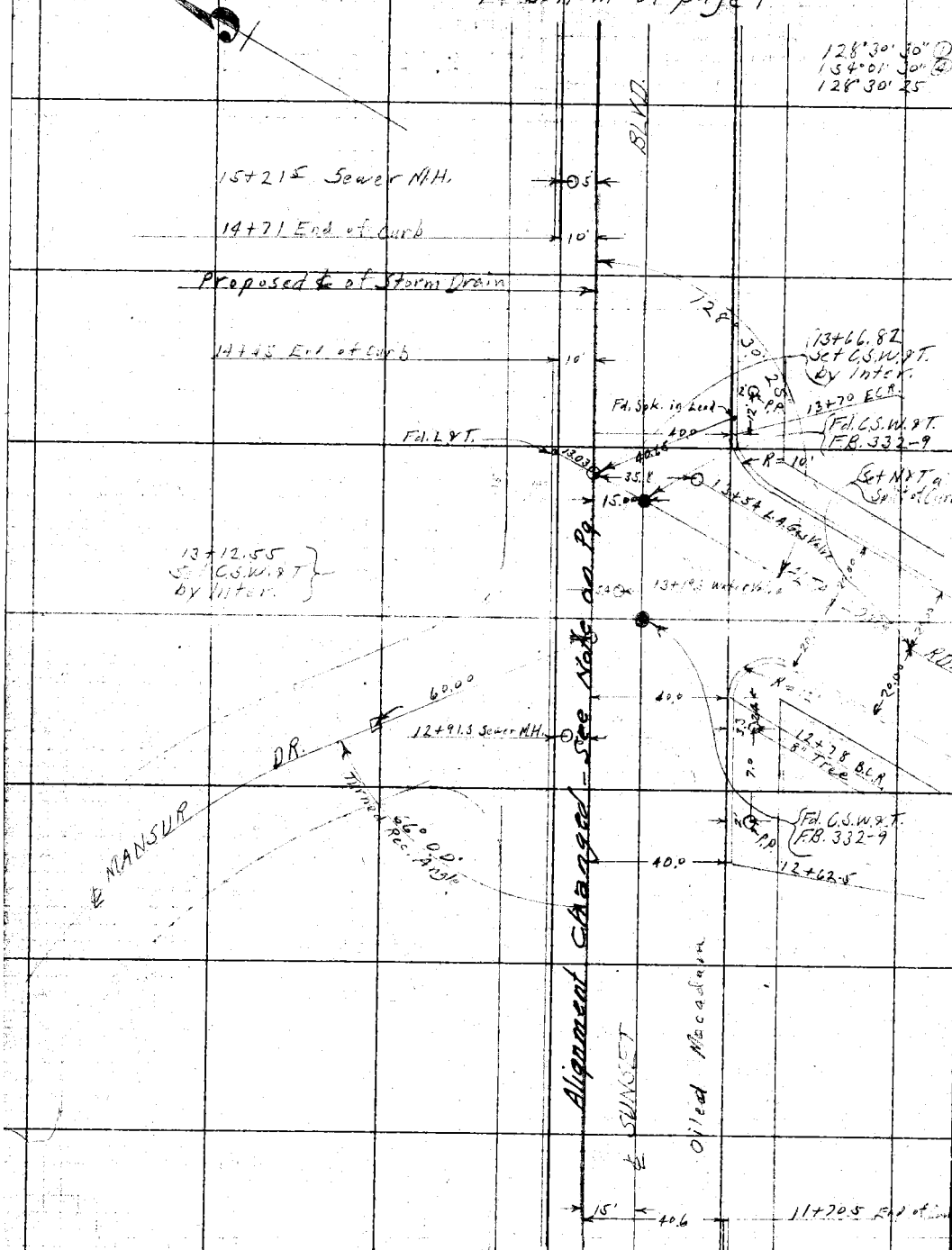

RETURN TO
LOS ANGELES COUNTY SURVEYOR

Do not extend notes this side of this line

Note: ANY ADDITIONS OR CHANGES ON THIS SHEET MUST BE MADE OR CIRCLED IN Red. WITH DATE AND NAME OF PERSON MAKING CHANGE.

7

Date 12-16-29 Notes by [illegible] Chief Party A.W. Van Fleet [illegible] Page 47

Plotted by	W.O. No. 6029 D.S.O. No.
Date	Location Sunset Lateral-East
Map No.	Surveyed by A.W. Van Fleet
Plotting C'k'd by	Date [illegible] Johnson
Date	Indexed 2-3-30

D.D.I. No 29

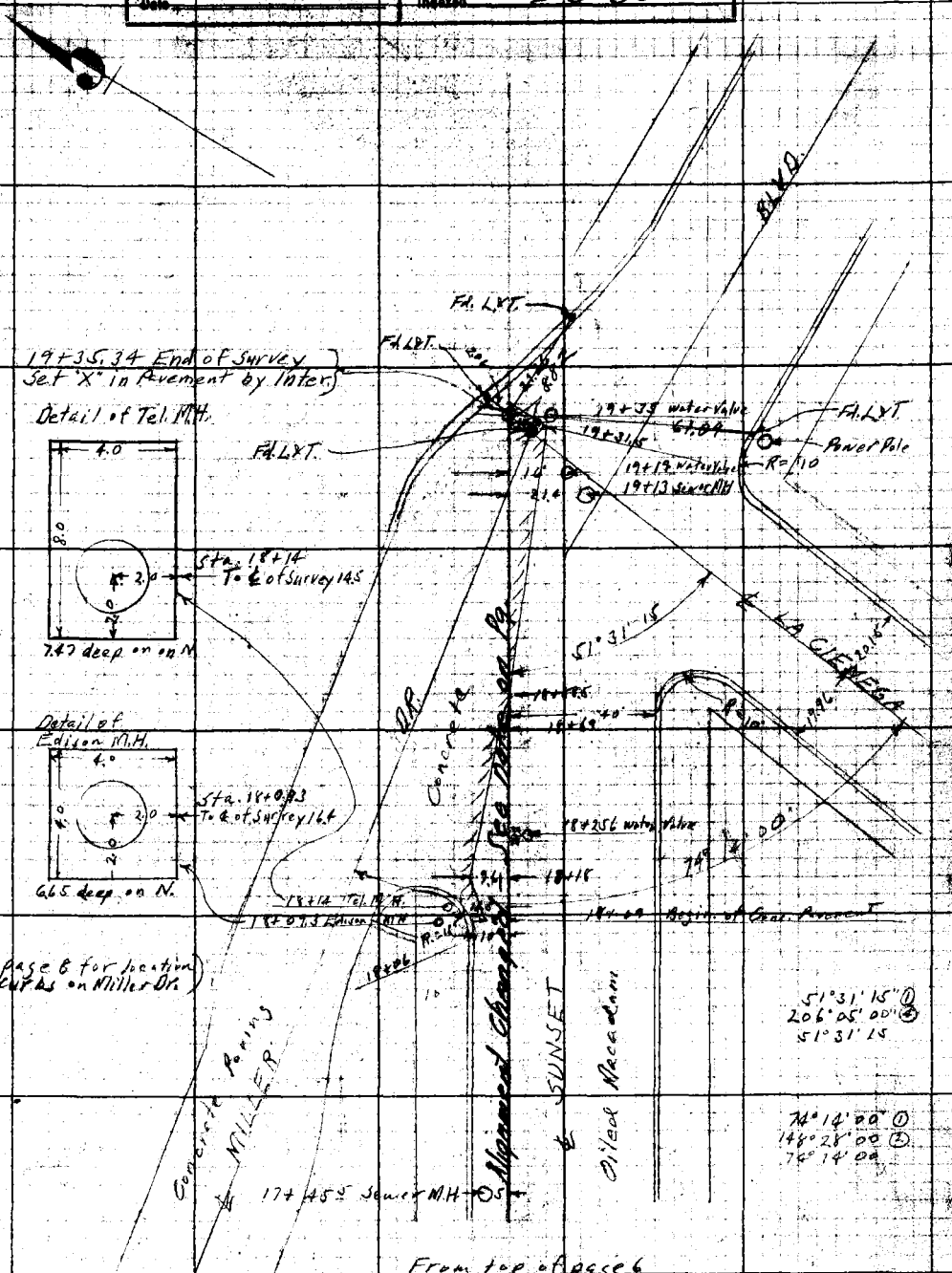

From top of page 6

Note: ANY ADDITIONS OR CHANGES ON THIS SHEET MUST BE MADE OR CIRCLED IN RED WITH RATE AND NAME OF PERSON MAKING CHANGE.

Do not extend notes this side of this line

RETURN TO LOS ANGELES COUNTY SURVEYOR

8

F.B. 433 Pg. 48 A.W. Van Fleet Chief Party Notes by A.W.V.F. Date 12-16-29

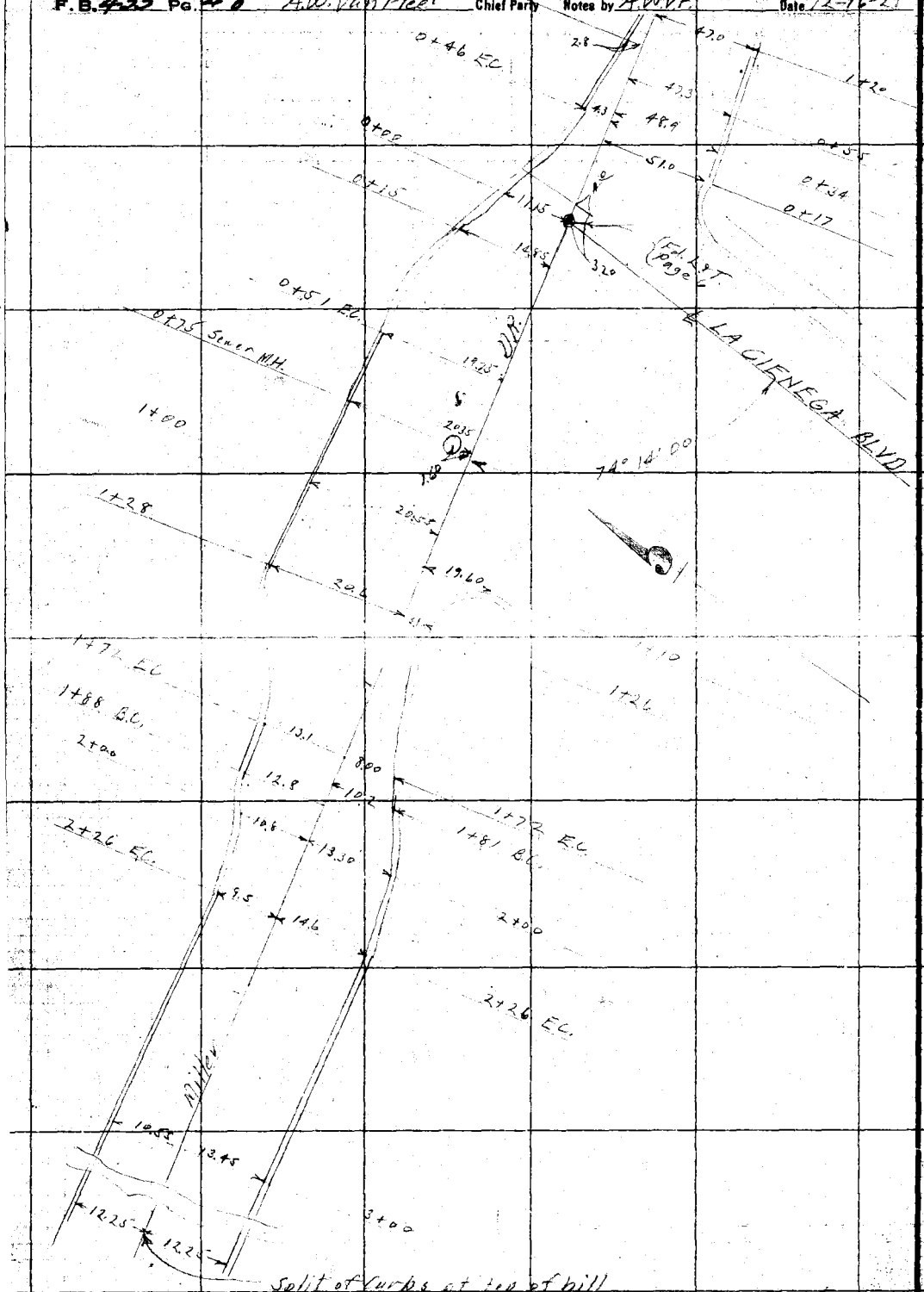

RETURN TO
LOS ANGELES COUNTY SURVEYOR
Do not extend notes this side of this line

Note: ANY ADDITIONS OR CHANGES ON THIS SHEET MUST BE MADE ON CIRCLED IN Red. WITH DATE AND NAME OF PERSON MAKING CHANGE.

Date 12-19-29 Notes by A.W.V.F. Chief Party F.B. 433 Page 19

Planted by	W.O. No. 6029 D.S.O. No.
Date	Location Sunset Lateral-East
Map No.	Surveyed by A.W. Van Fleet
Platting C'k'd by	Date [illegible]
Date	Indexed 2-3-30

Location of West Curb on Holly Vista Drive.

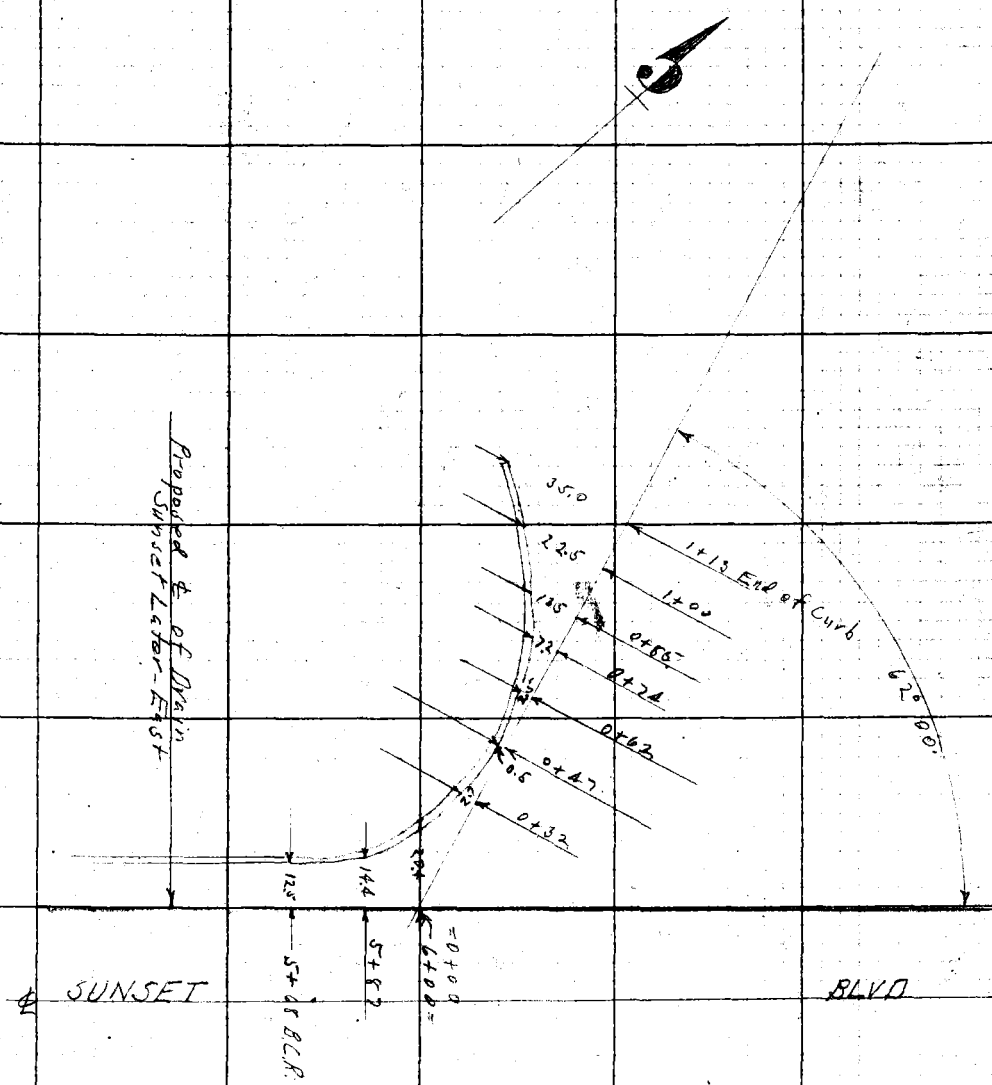

Note: ANY ADDITIONS OR CHANGES ON THIS SHEET MUST BE MADE OR CIRCLED IN Red. WITH DATE AND NAME OF PERSON MAKING CHANGE.

RETURN TO LOS ANGELES COUNTY SURVEYOR

Do not extend notes this side of this line

F. B. 433 PG. 50 Chief Party Notes by A.W.V.F. Date 12-19-29

Location of East Curb
on Holly Vista Drive

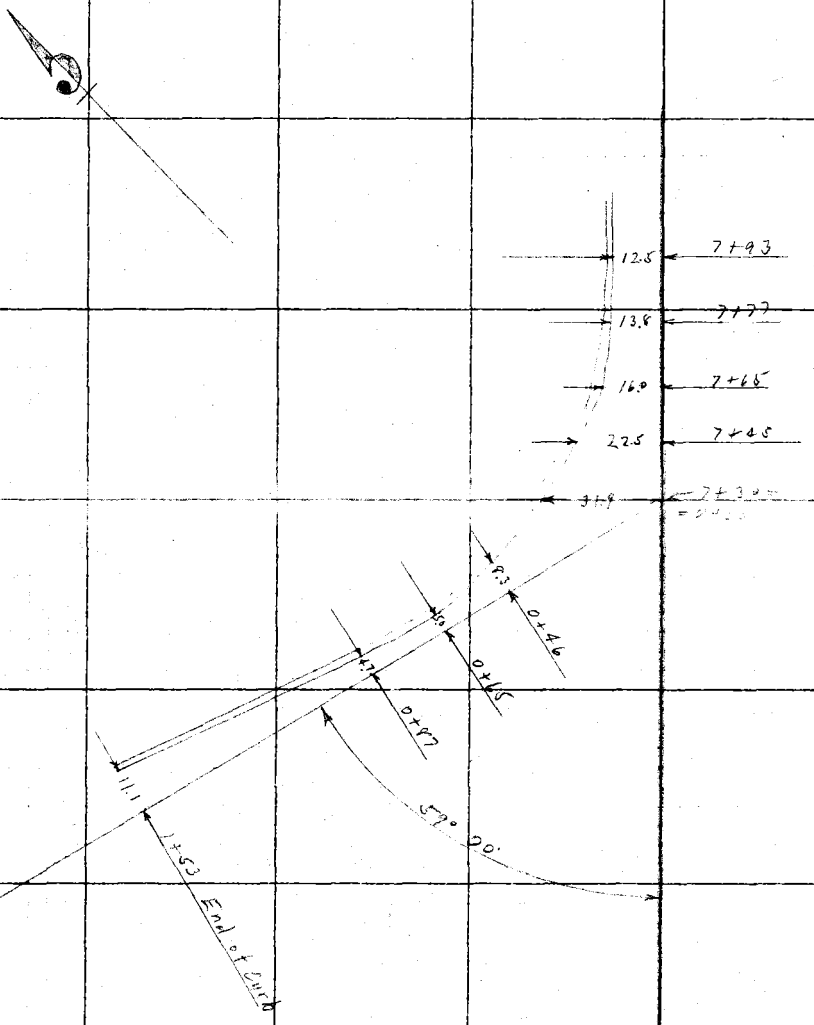

Proposed ℄ of Storm Drain
Chase - Lateral - East

RETURN TO
LOS ANGELES COUNTY SURVEYOR
Do not extend notes this side of this line

Note: ANY ADDITIONS OR CHANGES ON THIS SHEET MUST BE MADE OR CIRCLED IN RED WITH DATE AND NAME OF PERSON MAKING CHANGE.

Date _____ Notes by _____ Chief Party _____ F.B. 133 Pg. 51

Platted by _____	W.O. No. 6029 D.S.O. No. _____
Date _____	Location Sunset-Holloway Lat.
Map No. _____	Surveyed by A.W. Van Fleet
Platting C'k'd by _____	Date [illegible] 1929
Date _____	Indexed 2-3-30

D.D.I. No 29

Holloway Dr - Sunset Blvd. Branch

SUNSET - HOLLOWAY LATERAL

D.D.I. No 29

December, 1929

Party

Van Fleet

Gregory

Kenniston

Mahan

Note: ANY ADDITIONS OR CHANGES ON THIS SHEET MUST BE MADE OR CIRCLED IN Red. WITH DATE AND NAME OF PERSON MAKING CHANGE.

RETURN TO LOS ANGELES COUNTY SURVEYOR

Do not extend notes this side of this line

F. B. 433 Pg. 52 A.W. Van Fleet Chief Party Notes by A.W. Van Fleet Date 12-19-29

To bottom of page 3



RETURN TO LOS ANGELES COUNTY SURVEYOR

Do not extend notes this side of this line

Note: ANY ADDITIONS OR CHANGES ON THIS SHEET MUST BE MADE OR CIRCLED IN Red. WITH DATE AND NAME OF PERSON MAKING CHANGE.

Date 12-19-29 Notes by [illegible] Chief Party A.W. Van Fleet F.B. [illegible]

Planned by	W.O. No. 6029 D.S.O. No.
Date	Location Sunset-Holloway Lateral
Map No.	Surveyed by A.W. Van Fleet
Platting Ch'd by	Date [illegible]
Date	Indexed 2-3-30

D.D.I. No. 29

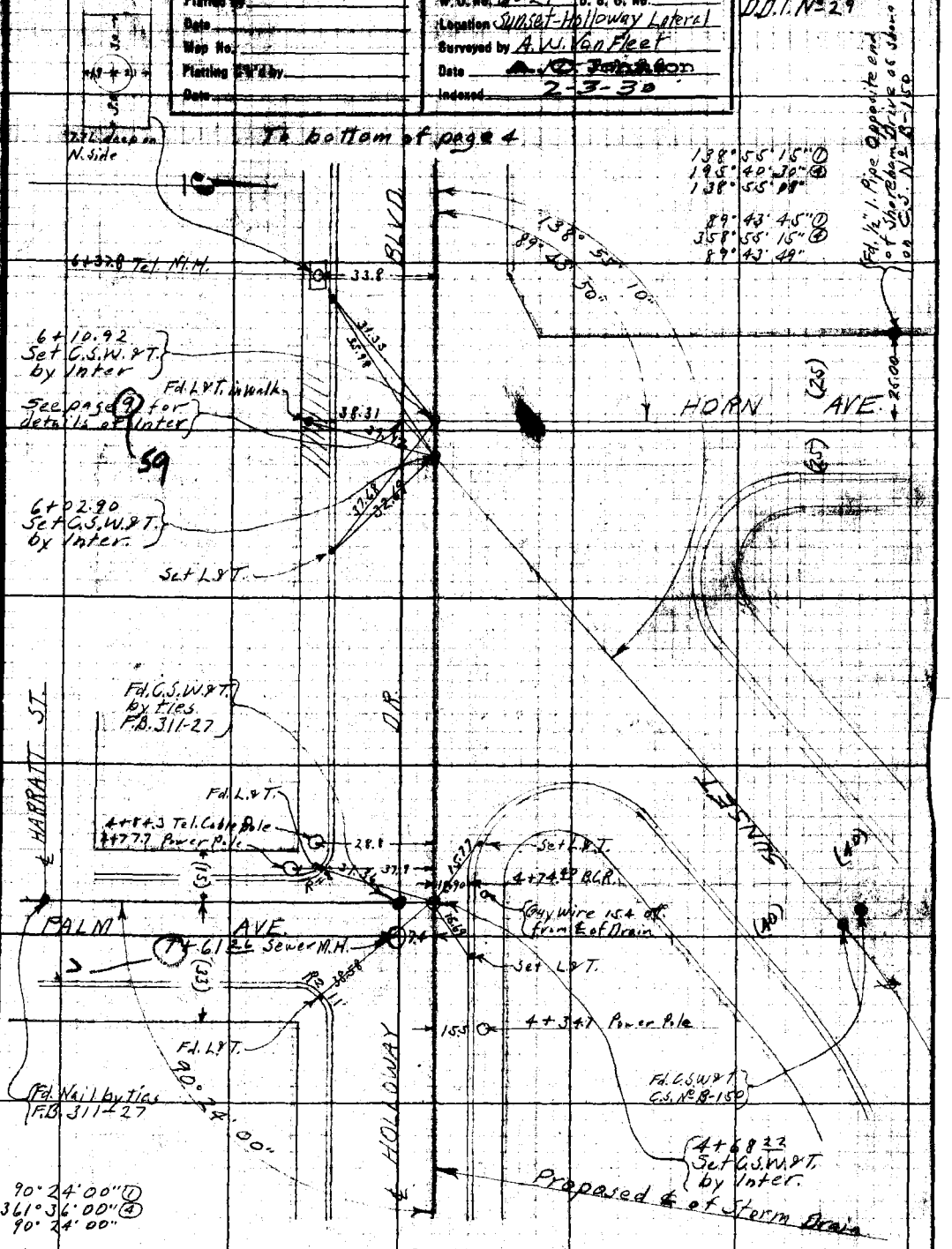

Note: ANY ADDITIONS OR CHANGES ON THIS SHEET MUST BE MADE OR CIRCLED IN RED, WITH DATE AND NAME OF PERSON MAKING CHANGE.

Do not extend notes this side of this line

RETURN TO LOS ANGELES COUNTY SURVEYOR

4

F.B. 433 Pg. 54 A.W. Van Fleet Chief Party Notes by A.W.V.F. Date 12-20-29

To bottom of page 5

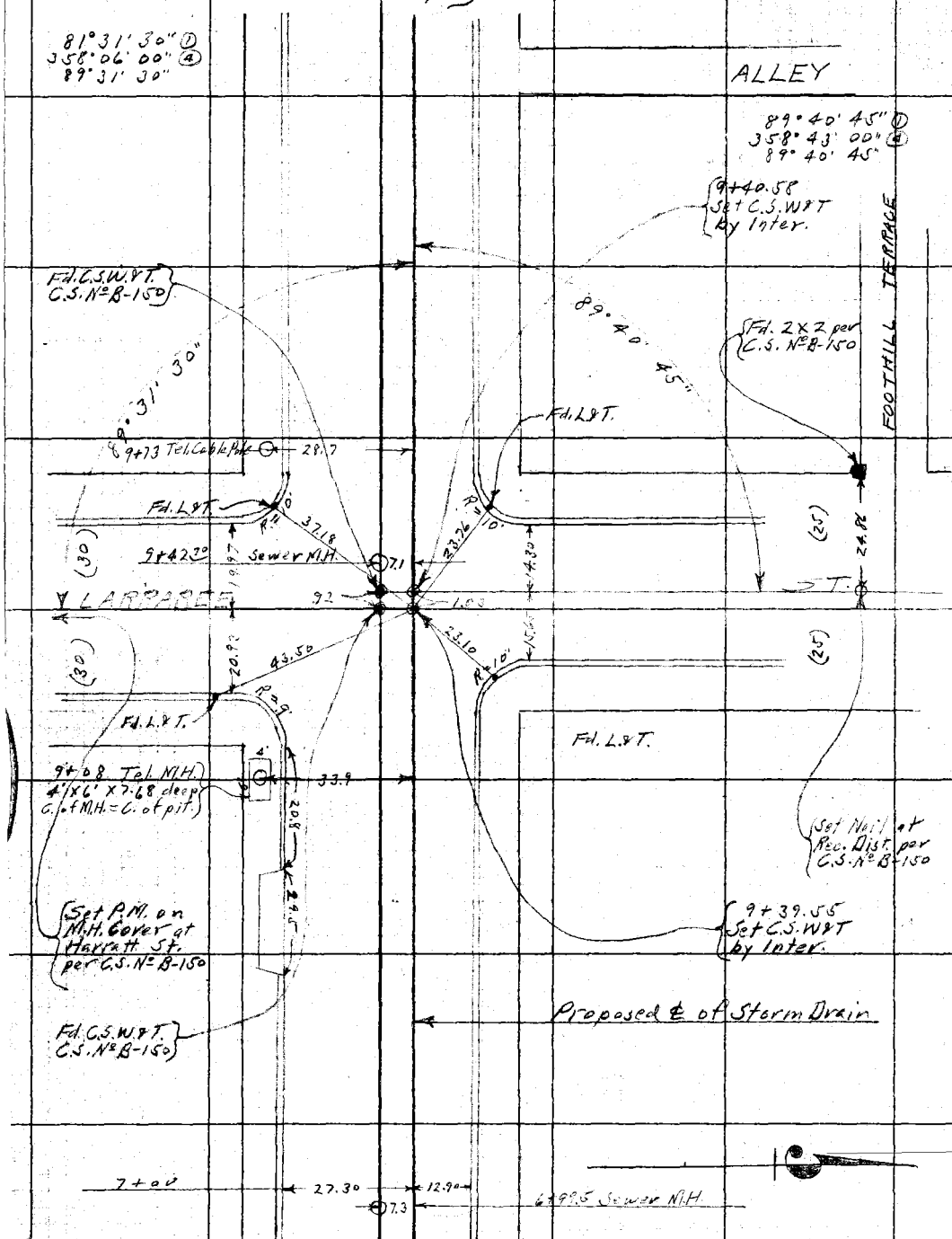

From top of page 3

RETURN TO
LOS ANGELES COUNTY SURVEYOR
Do not extend notes this side of this line
Note: ANY ADDITIONS OR CHANGES ON THIS SHEET MUST BE MADE OR CIRCLED IN Red. WITH DATE AND NAME OF PERSON MAKING CHANGE.

Date 12-20-29 Notes by A.W.V.F. Chief Party A.W. Van Fleet F.B. [illegible] Pg. [illegible]

Plotted by	W.O. No. 6029 D.S.O. No.
Date	Location Sunset-Holloway Lateral
Map No.	Surveyed by A.W. Van Fleet
Plotting C'k'd by	Date [illegible]
Date	Indexed 2-3-30

D.D.I. No. 29

To bottom of page 6

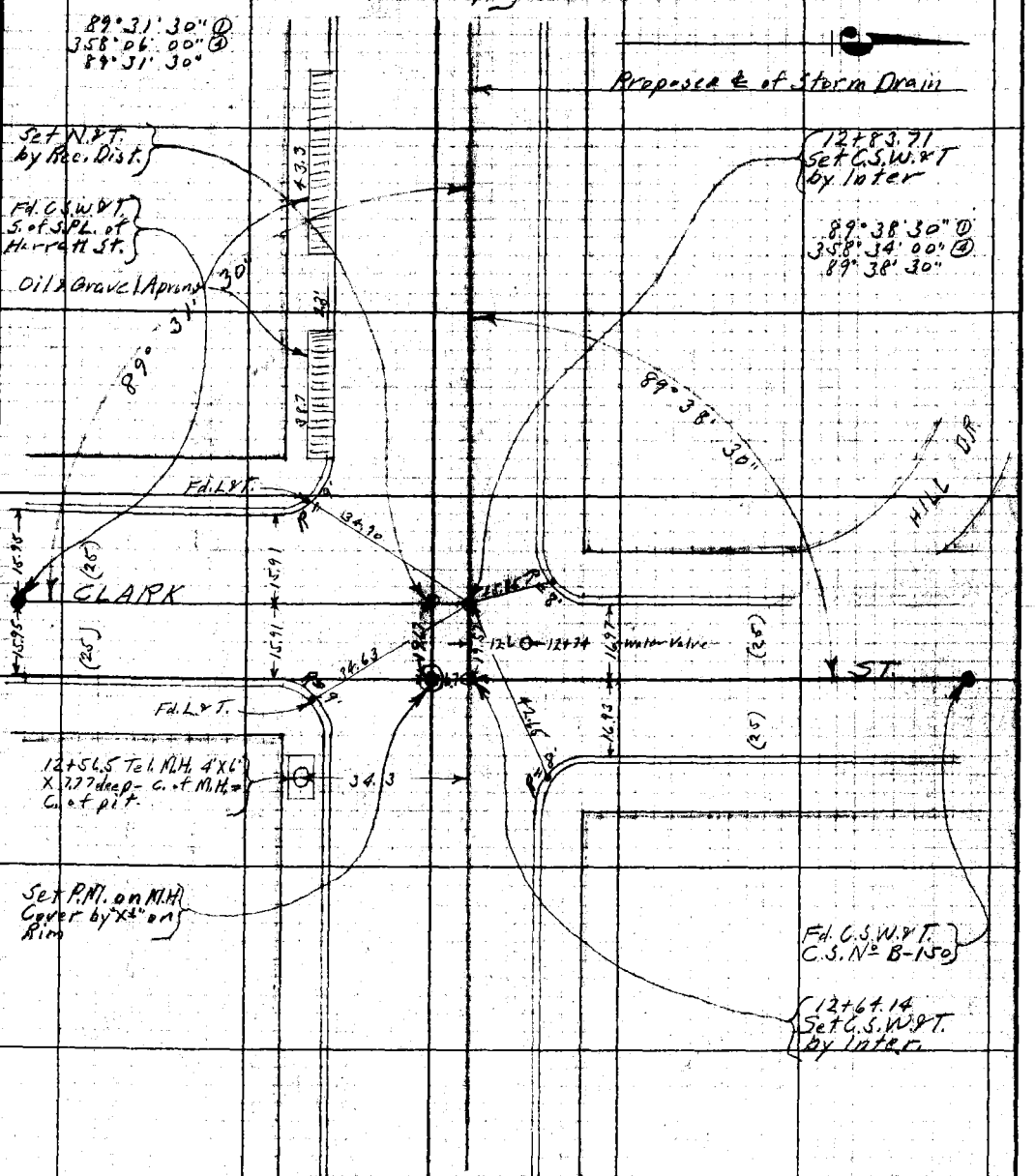

From top of page 4

Note: ANY ADDITIONS OR CHANGES ON THIS SHEET MUST BE MADE OR CIRCLED IN RED WITH DATE AND NAME OF PERSON MAKING CHANGE.

Do not extend notes this side of this line

RETURN TO LOS ANGELES COUNTY SURVEYOR

6

F. B. 433 Pg. 56 A.W.Van Fleet Chief Party Notes by A.W.V.F. Date 12-21-29

To bottom of page 7.

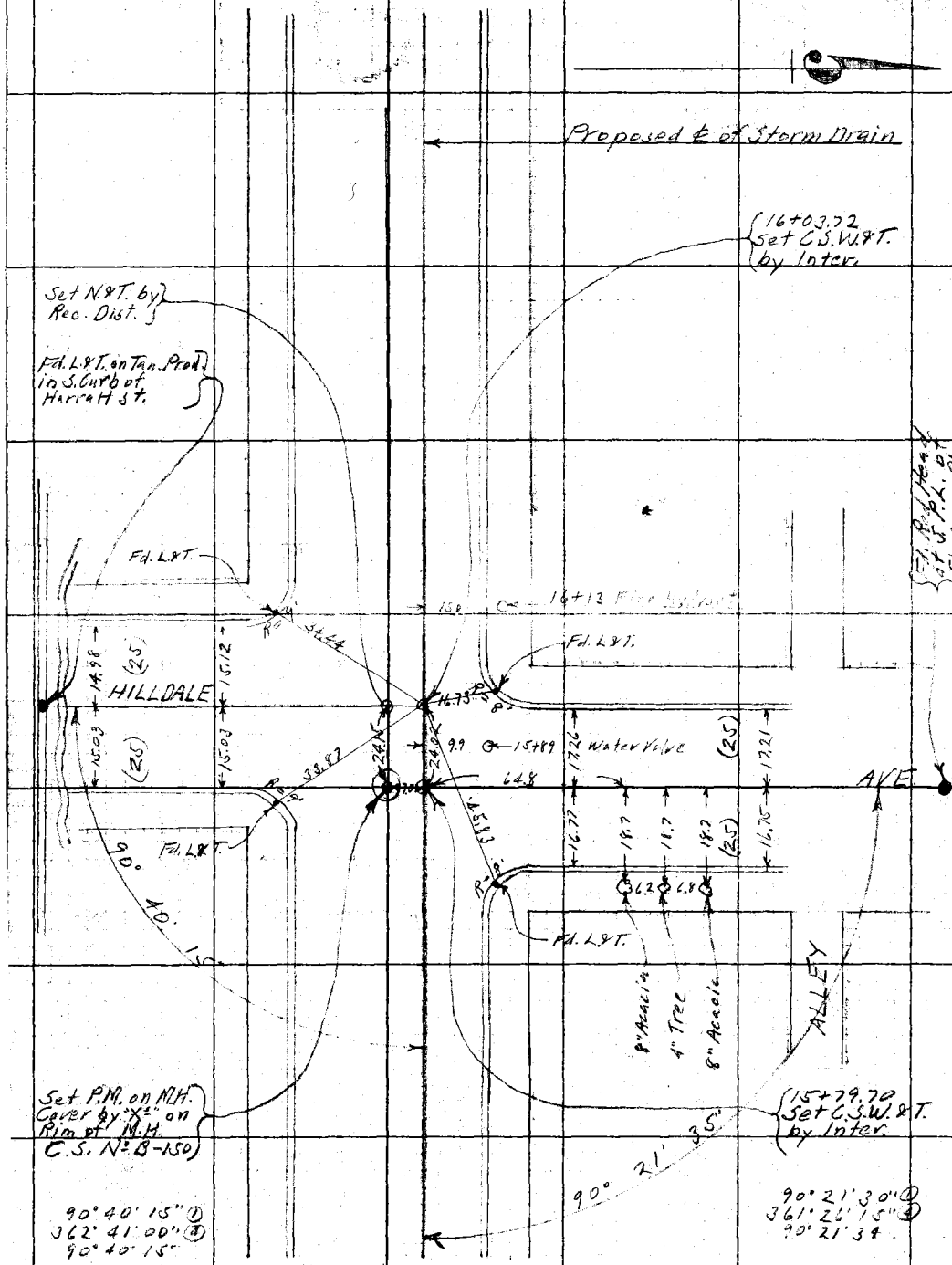

From top of page 5

RETURN TO LOS ANGELES COUNTY SURVEYOR

Do not extend notes this side of this line

Note: ANY ADDITIONS, OR CHANGES ON THIS SHEET, MUST BE MADE OR CIRCLED IN Red. WITH DATE AND NAME OF PERSON MAKING CHANGE.

Date 12-21-29 Notes by A.W. Van Fleet Chief Party A.W. Van Fleet F.B. 233 Pg. 57

Plotted by	W. O. No. 6829 T. O. No.
Date	Location Sunset-Hollenbeck Lateral
Map No.	Surveyed by A.W. Van Fleet
Plotting C'k'd by	Date 12-29-29
Date	Indexed 2-3-30

D.D.1. No 29

Note: ANY ADDITIONS OR CHANGES ON THIS SHEET MUST BE MADE IN CIRCLES IN Red. WITH DATE AND NAME OF PERSON MAKING CHANGE

Do not extend notes to this side of this line

RETURN TO LOS ANGELES COUNTY SURVEYOR

27.10

19+22.64 End of Survey Set C.W.P.T.

Fd. Red Head near N.P.L. of Harrett St.

Fd. C.S.W.P.T.

19+38 - 10" Jacaranda — 29.2

Fd. L.P.T.

Fd. N.P.T. in Power Pole

R 33.69

22.50

28.62

11.95

13.15

13.60

HAMMOND ST.

Unimproved Traveled Road

14.29

R 33.63

8.

2.00

Fd. L.P.T.

13.2

18+73. End of Curb

90° 37' 30"

18+55 - 10" Jacaranda Tree — 29.4

30.

19+0.0.14 Set C.S.W.P.T. by Inter.

Set P.M. on N.H. Cover by "X" on Rim of N.H.

Proposed ℄ of Storm Drain

90° 37' 30" ①
362° 30' 00" ②
90° 37' 30"

From top of page 6

8

F. B. 433 Pg. 58 Chief Party Notes by Date

RETURN TO
LOS ANGELES COUNTY SURVEYOR

Do not extend notes this side of this line

Note: ANY ADDITIONS OR CHANGES ON THIS SHEET MUST BE MADE OR CIRCLED IN Red. WITH DATE AND NAME OF PERSON MAKING CHANGE.

Date _____ Notes by _____ Chief Party _____ F.B. 433 Pg. 59

Plotted by	W. O. No. D. S. O. No.
Date	Location
Map No.	Surveyed by
Plotting C'k'd by	Date A. C. Johnson
Date	Indexed 2-3-38

Notice ANY ADDITIONS OR CHANGES ON THIS SHEET MUST BE MADE, RE-CIRCLED IN Red WITH DATE AND NAME OF PERSON MAKING CHANGE

RETURN TO LOS ANGELES COUNTY SURVEYOR

Do not extend notes this side of this line

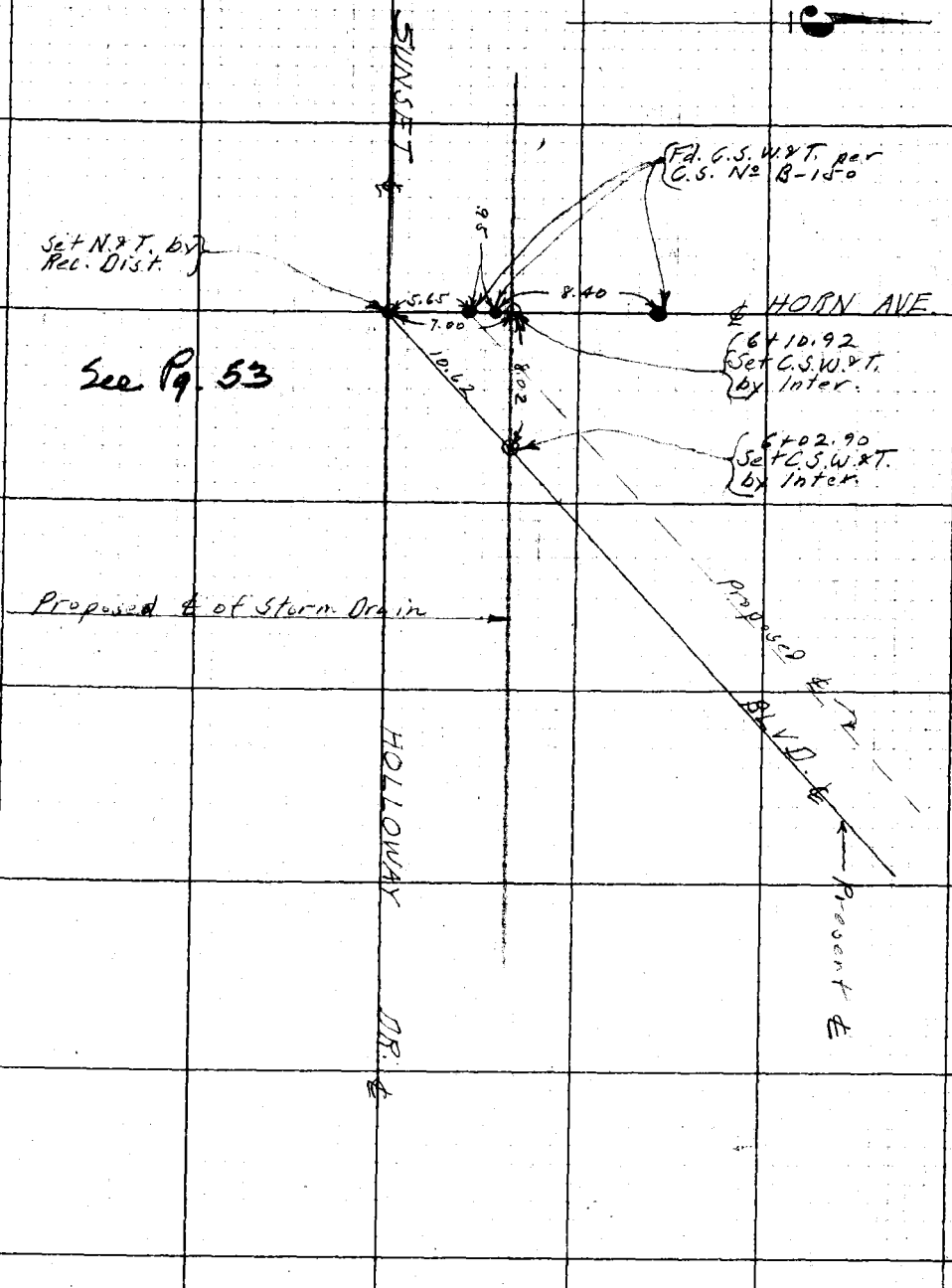

See Pg. 53

10

F. B. 433 Pg 60 Chief Party Notes by Date

RETURN TO
LOS ANGELES COUNTY SURVEYOR

Do not extend notes this side of this line

Note: ANY ADDITIONS OR CHANGES ON THIS SHEET MUST BE MADE OR CIRCLED IN Red. WITH DATE AND NAME OF PERSON MAKING CHANGE.

Date _____ Notes by _____ Chief Party _____ Page [illegible] to 61

Plotted by _____	W. O. No. 6029 D. S. O. No. [illegible]
Date _____	Location Larrabee-Cynthia Lat.
Map No. _____	Surveyed by A.W. Van Fleet
Plotting C'k'd by _____	Date A. C. Johnson
Date _____	Indexed 2-3-30

D.D.I. No 29

LARRABEE-CYNTHIA LATERAL

D.D.I. No 29

Party
Van Fleet
Gregory
Kenniston
Maban
Jungren

Note:- From 0+00 to 17+00.73 the surface is Oil Macadam.

——— Proposed ℄ of Storm Drain

Note: ANY ADDITIONS OR CHANGES ON THIS SHEET MUST BE MADE OR CIRCLED IN Red. WITH DATE AND NAME OF PERSON MAKING CHARGE.

RETURN TO LOS ANGELES COUNTY SURVEYOR

Do not extend notes this side of this line

F.B. 433 Pg. 62 A.W. VanFleet Chief Party Notes by A.W.V.F. Date 11-5-29

2

To bottom of page 5

Void

See page 4 for new notes showing new beginning station and correct St. E

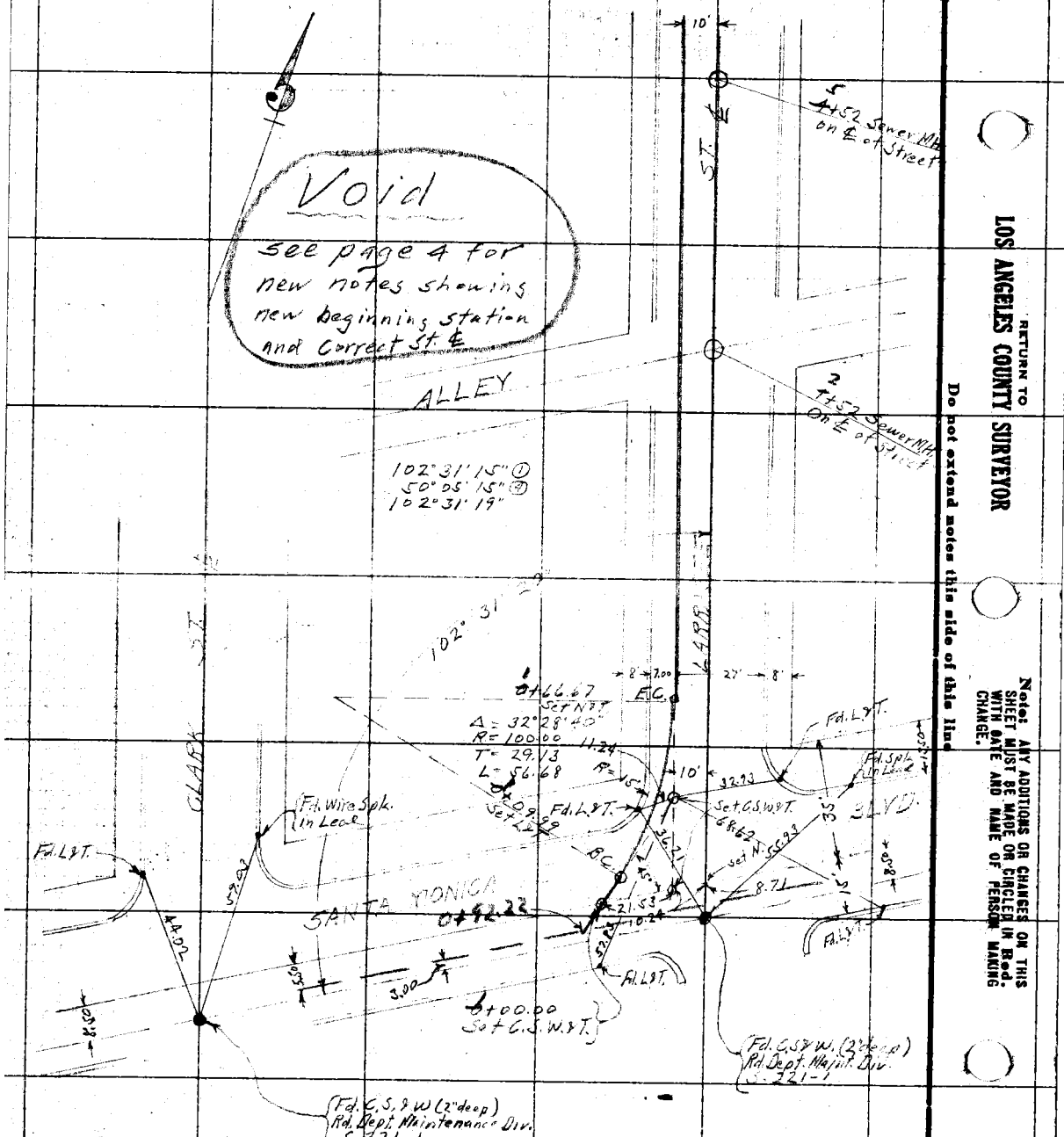

RETURN TO LOS ANGELES COUNTY SURVEYOR

Do not extend notes this side of this line

Note: ANY ADDITIONS OR CHANGES ON THIS SHEET MUST BE MADE OR CIRCLED IN Red. WITH DATE AND NAME OF PERSON MAKING CHANGE.

3

Date _____ Notes by _____ Chief Party _____ F.B. 433 Pg. 63

Platted by	W. O. No. _____ D. S. G. No. _____
Date	Location
Map No.	Surveyed by A. O. Johnson
Platting C'k'd by	Date 2-3-30
Date	Indexed

Note: ANY ADDITIONS OR CHANGES ON THIS SHEET MUST BE MADE BY CHARGED & Prof. WITH DATE AND NAME OF PERSON MAKING CHANGE.

Return to LOS ANGELES COUNTY SURVEYOR

Do not extend notes this side of this line

Larrabee-Cynthia Branch
Transit Notes.

F. B. 433 Pg. 64 A.W. Van Fleet Chief Party Notes by A.W.V.F. Date 11-9-29

To bottom of page 5

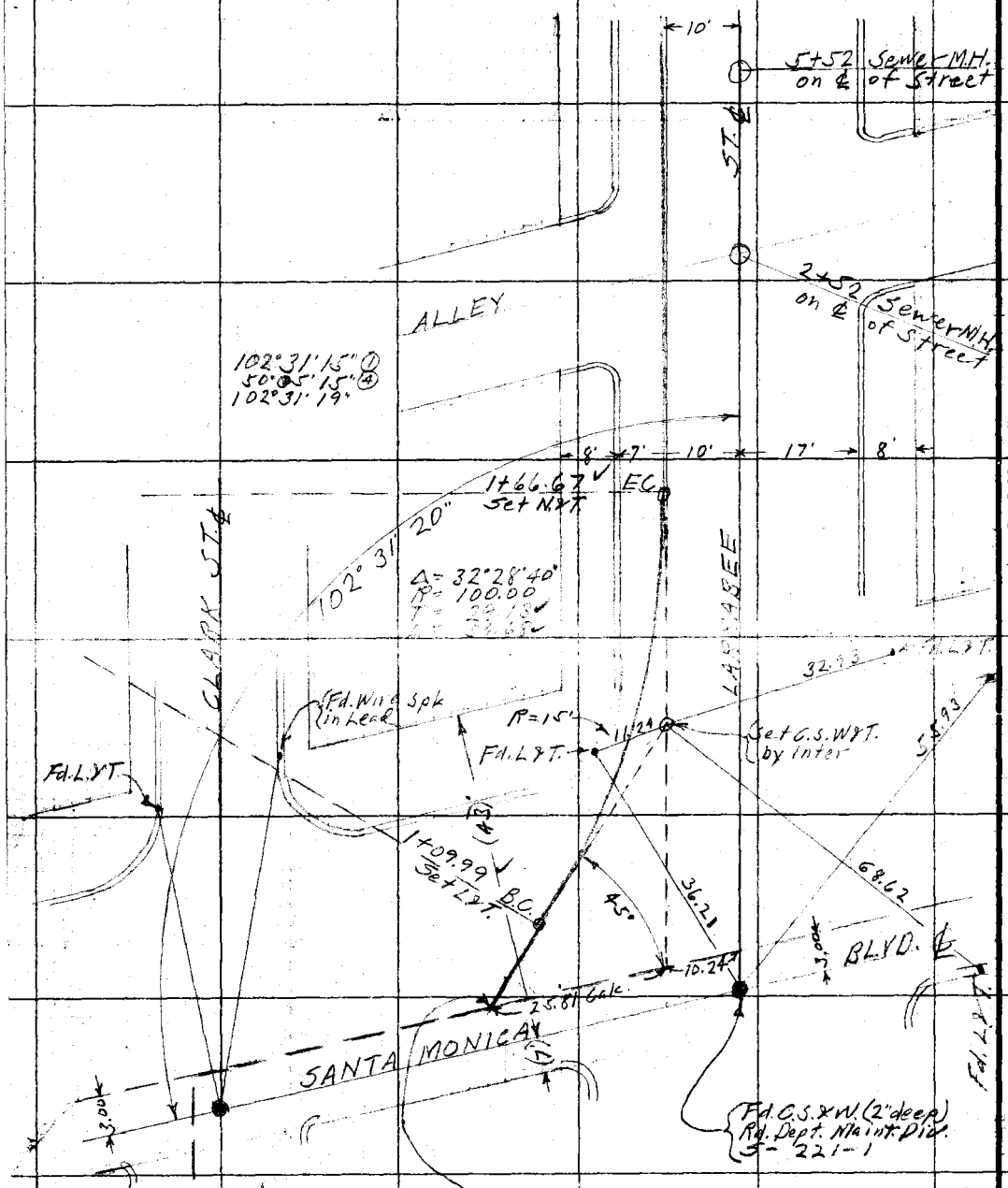

RETURN TO LOS ANGELES COUNTY SURVEYOR

Do not extend notes this side of this line

Note: ANY ADDITIONS OR CHANGES ON THIS SHEET MUST BE MADE OR CIRCLED IN Red WITH DATE AND NAME OF PERSON MAKING CHANGE.

Date 11-5-29 Notes by A.W.V.F. Chief Party A.W. Van Fleet F.B. 433 Page 65

Planted by	W.O. No. 6029 S.S.O. No.
Date	Location Larrabee-Cynthia Lat.
Map No.	Surveyed by A.W. Van Fleet
Platting C'k'd by	Date [illegible]
Date	Indexed 2-3-30

D.D.I. No 29

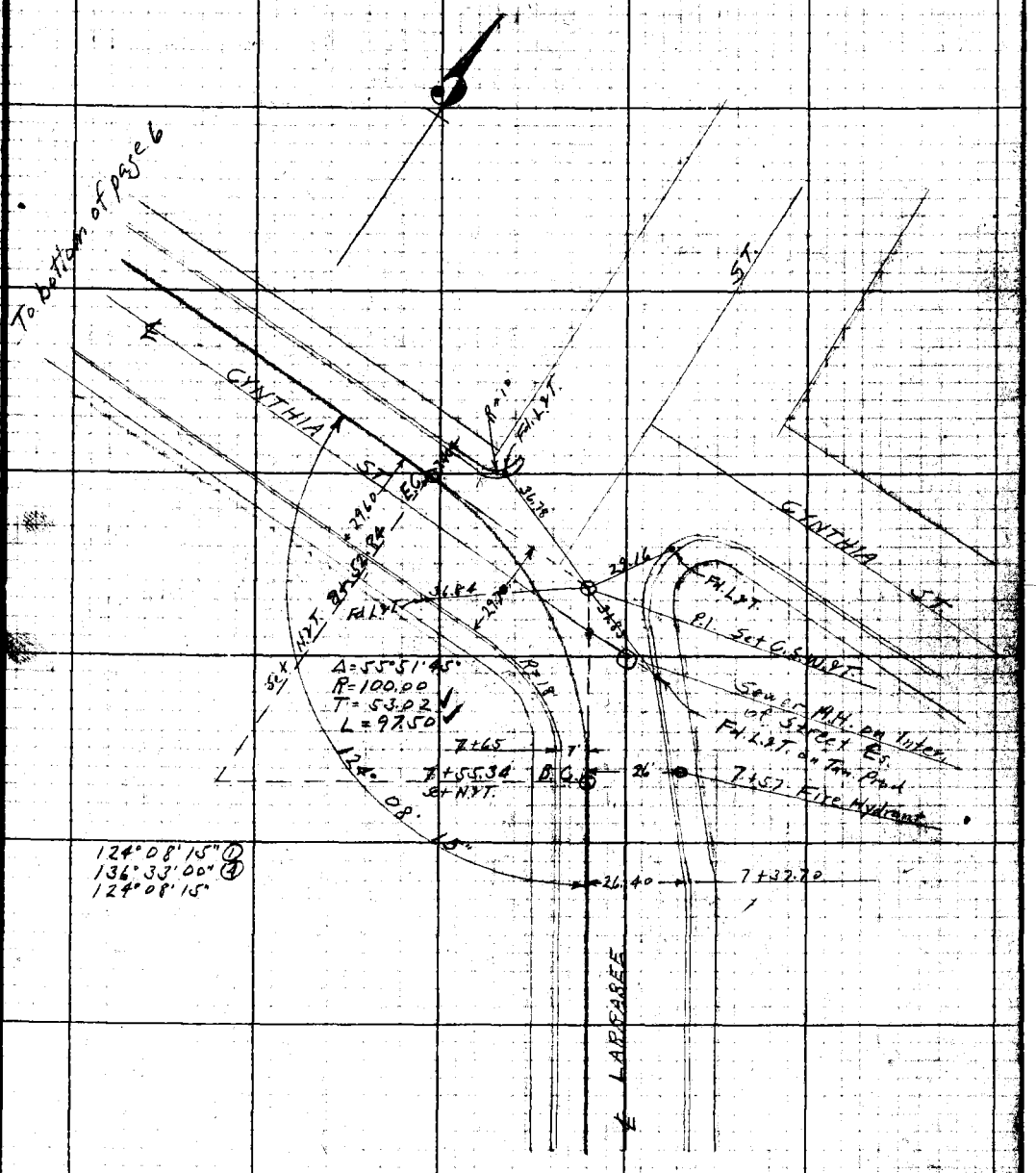

From top of page 4

Note: ANY ADDITIONS OR CHANGES ON THIS SHEET MUST BE MADE UNCHECKED IN RED. ANY DATE AND TIME FOR PERSON MAKING CHANGE.

Do not extend notes this side of this line.

RETURN TO LOS ANGELES COUNTY SURVEYOR

F.B. 433 Pg. 66 A.W. Van Fleet Chief Party Notes by A.W.V.F. Date 11-5-29

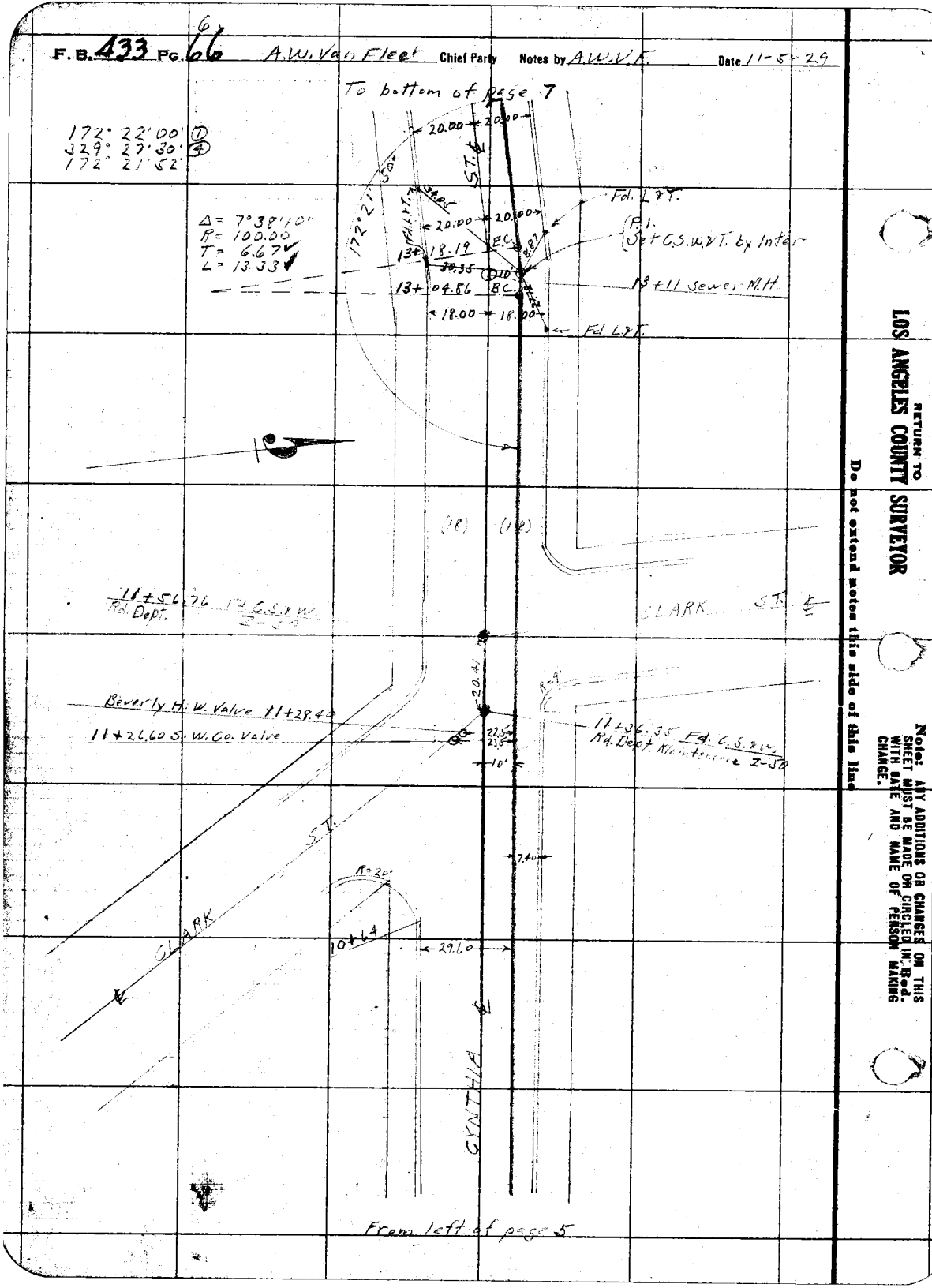

RETURN TO
LOS ANGELES COUNTY SURVEYOR
Do not extend notes this side of this line

Note: ANY ADDITIONS OR CHANGES ON THIS SHEET MUST BE MADE OR CIRCLED IN Red. WITH DATE AND NAME OF PERSON MAKING CHANGE.

Date 11-6-29 Notes by A.W.V.F. Chief Party A.W. Van Fleet F.B. 433 Pg. 67

Plotted by	W.O. No. 6029 D.S.O. No.
Date	Location Larrabee-Cynthia Lat
Map No.	Surveyed by A.W. Van Fleet
Plotting C'k'd by	Date [illegible]
Date	Indexed 2-3-30

D.D.I. No 29

To bottom of page 8

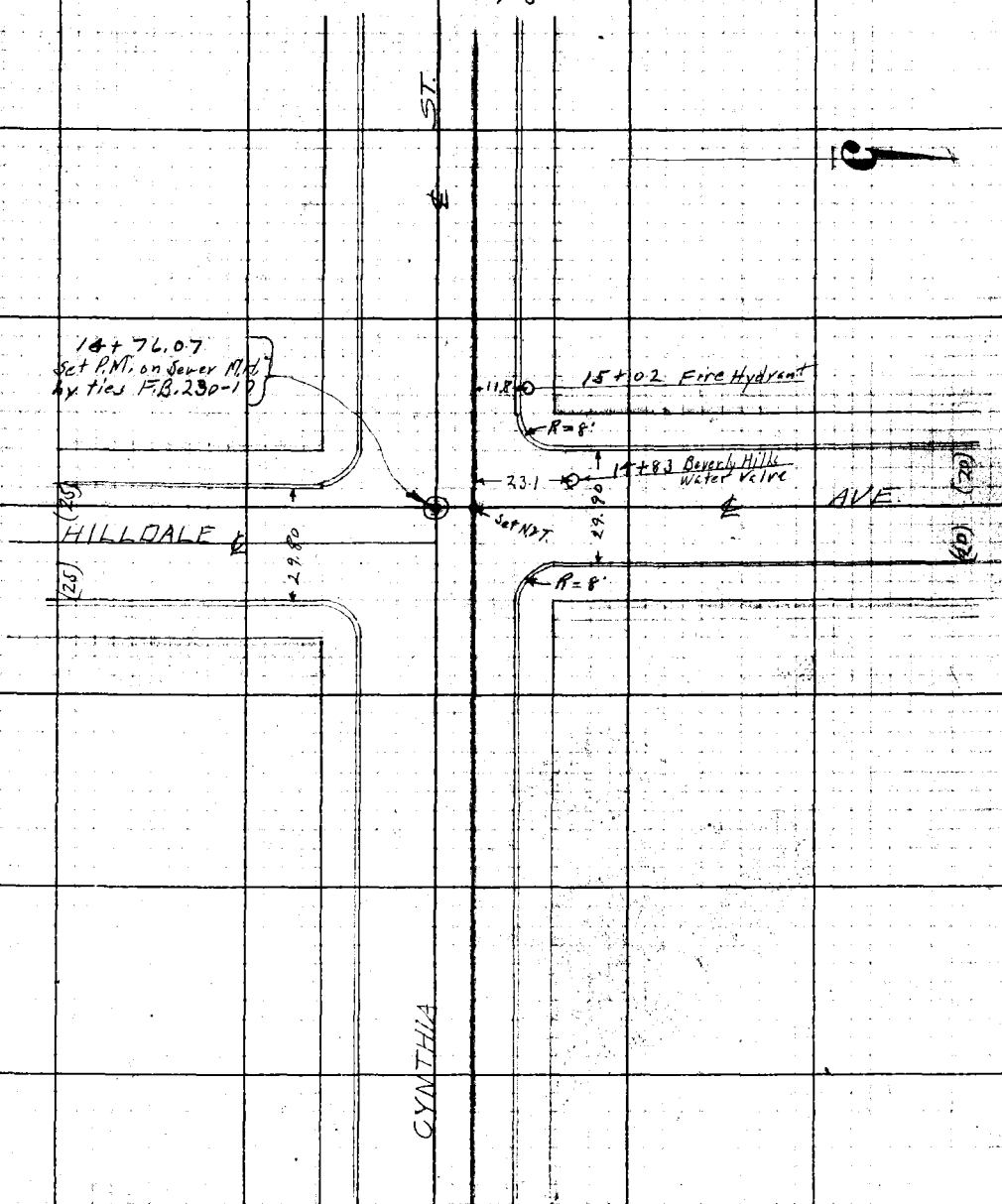

From top of page 6

RETURN TO LOS ANGELES COUNTY SURVEYOR

Note: ANY ADDITIONS OR CHANGES ON THIS SHEET MUST BE MADE ON CIRCLED IN Red. WITH NOTE AND NAME OF PERSON MAKING CHANGE.

Do not extend notes this side of this line

F.B. 433 PG. 68 A.W. Van Fleet Chief Party Notes by A.W. Van Fleet Date 11-6-29

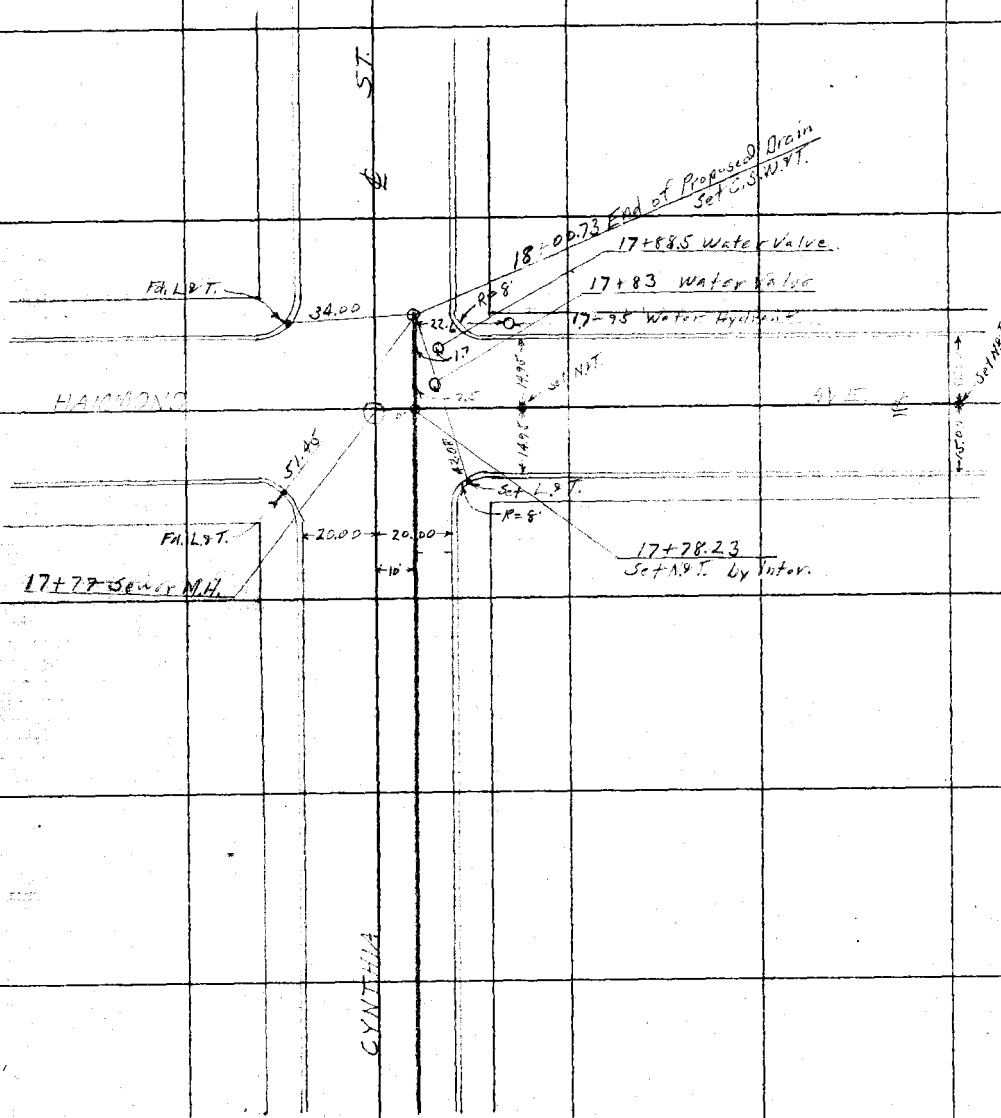

From top of page 7

RETURN TO LOS ANGELES COUNTY SURVEYOR

Do not extend notes this side of this line

Note: ANY ADDITIONS OR CHANGES ON THIS SHEET MUST BE MADE OR CIRCLED IN Red. WITH DATE AND NAME OF PERSON MAKING CHANGE.

Date _____ Notes by _____ Chief Party _____ F.B. 433 Pg. 62

Plotted by _____
Date _____
Map No. _____
Plotting C'k'd by _____
Date _____

W. O. No. 2029 D. S. O. No. _____
Location Santa Monica Lateral
Surveyed by A.W. Van Fleet
Date A. C. Johnson
Indexed 2-3-30

RETURN TO LOS ANGELES COUNTY SURVEYOR

Do not extend notes this side of this line

Notice: ANY ADDITIONS OR CHANGES ON THIS SHEET MUST BE DONE OR CHECKED IN RED WITH DATE AND NAME OF PERSON MAKING CHANGE.

SANTA MONICA LATERAL

D.O.I. Nº 29

December, 1929

Party
Van Fleet
Gregory
Kennisten
Maham

F. B. 433 Pg. 70 A.W. Van Fleet Chief Party Notes by A.W.V.F. Date 12-24-29

To bottom of page 3

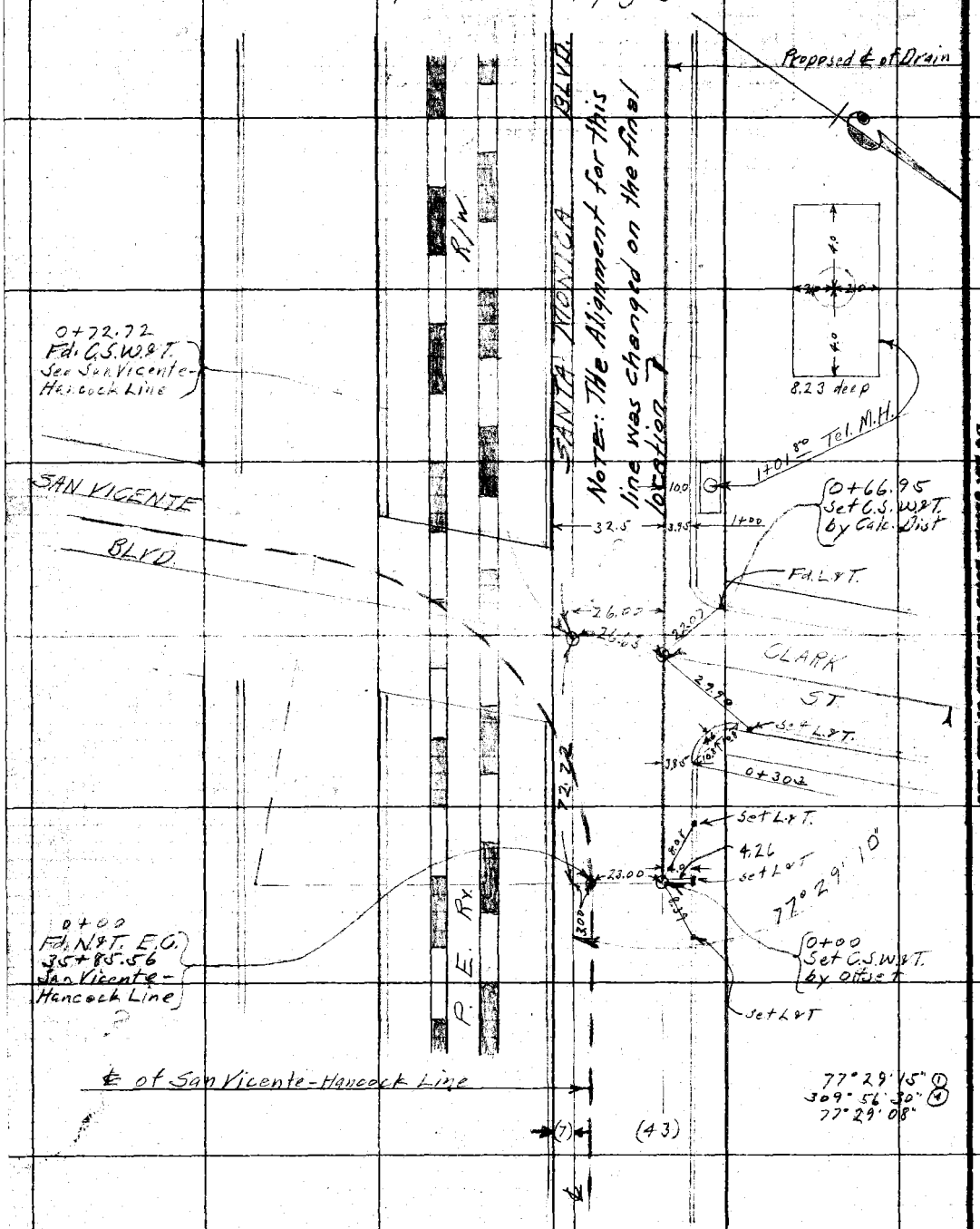

LOS ANGELES COUNTY SURVEYOR

RETURN TO

Do not extend notes this side of this line

Note: ANY ADDITIONS OR CHANGES ON THIS SHEET MUST BE MADE OR CIRCLED IN Red. WITH DATE AND NAME OF PERSON MAKING CHANGE.

Date 12-24-29 Notes by A.W.V.F. Chief Party A.W. Van Fleet F.B. 1-28 Pg. 71

Plotted by	W.O. No. 6029 D.S.O. No.
Date	Location Santa Monica Lateral
Map No.	Surveyed by A.W. Van Fleet
Platting C'k'd by	Date A. C. Johnson
Date	Indexed 2-3-30

D.D.I. No 29

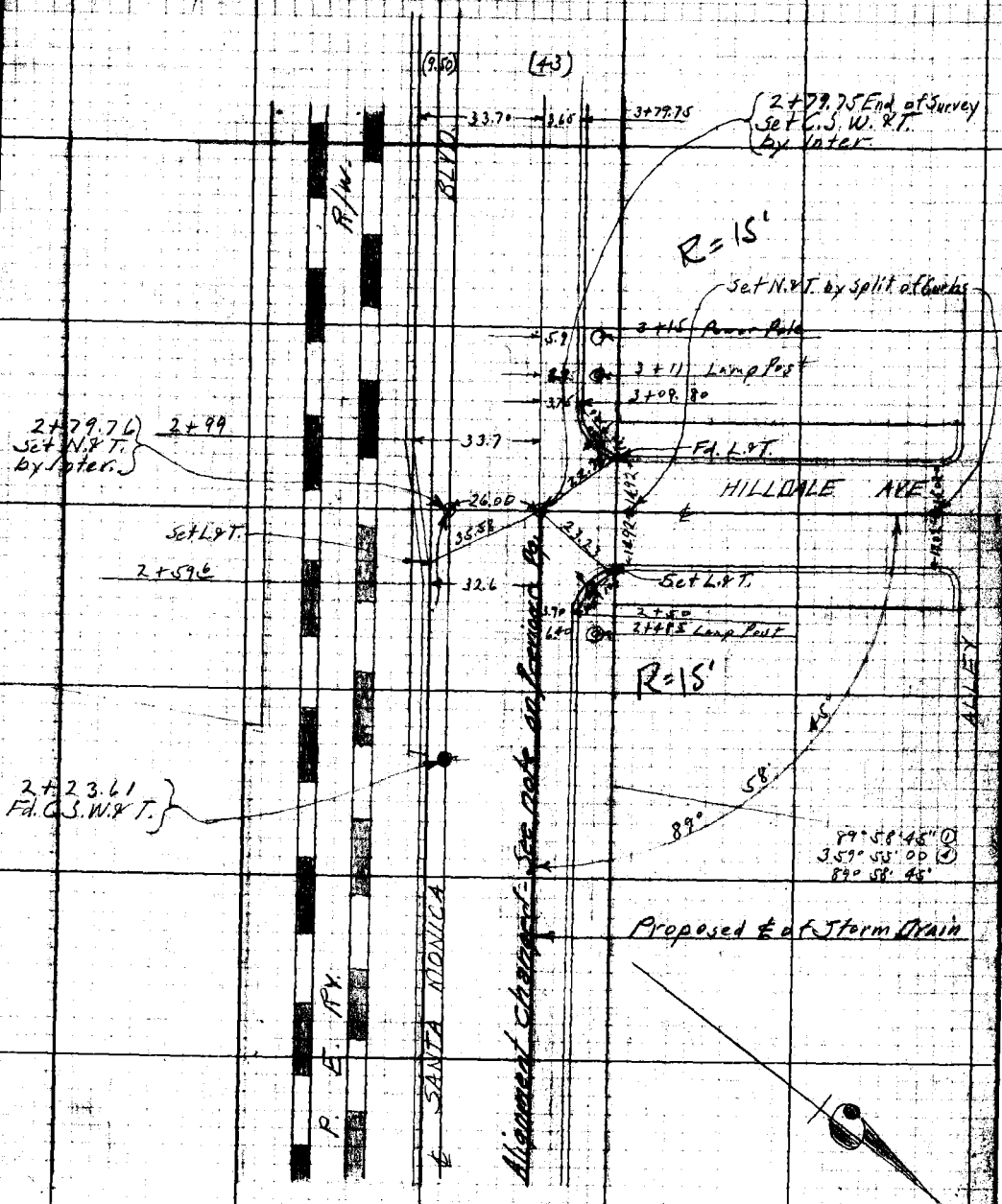

From top of page 2

Notes: ANY ADDITIONS OR CHANGES ON THIS SHEET MUST BE MADE OR CIRCLED IN RED WITH DATE AND NAME OF PERSON MAKING CHANGE.

Do not extend notes into side of this line

RETURN TO LOS ANGELES COUNTY SURVEYOR

F. B. 433 Pg. 72 Chief Party Noted by Date

RETURN TO
LOS ANGELES COUNTY SURVEYOR

Do not extend notes this side of this line

Note! ANY ADDITIONS OR CHANGES ON THIS SHEET MUST BE MADE OR CIRCLED IN Red. WITH DATE AND NAME OF PERSON MAKING CHANGE.

Date _____ Notes by _____ Chief Party _____ F.B. 433 Pg. 73

Plotted by _____	W. O. No. 6029 D. S. O. No. _____
Date _____	Location _____
Map No. _____	Surveyed by A.W. Van Fleet
Plotting C'k'd by _____	Date A. C. Johnson
Date _____	Indexed 2-3-30

D.D.I. Nº 29

D.D.I. Nº 29

MELROSE-P.E. BRANCH

AND

MELROSE-ALMONT BRANCH

December, 1929

Party

Van Fleet

Gregory

Kenniston

Mahan

Note: ANY ADDITIONS OR CHANGES ON THIS SHEET MUST BE MADE OR CIRCLED IN Red; WITH DATE AND NAME OF PERSON MAKING CHANGE.

Do not extend notes this side of this line

RETURN TO LOS ANGELES COUNTY SURVEYOR

F.B. 433 Pg. 74 Chief Party Notes by A.W.V.F. Date 12-7-29

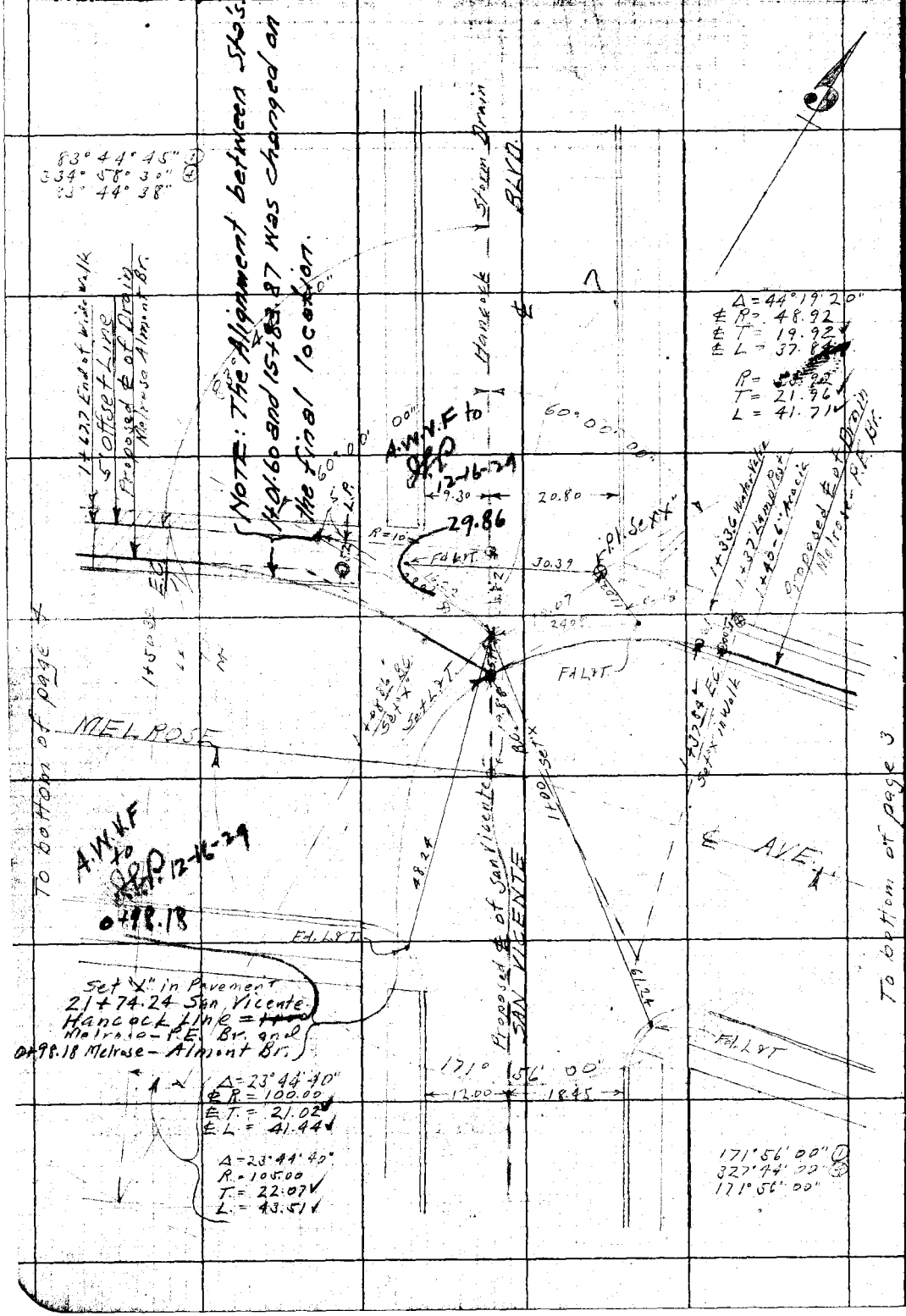

RETURN TO
LOS ANGELES COUNTY SURVEYOR

Do not extend notes this side of this line

Note: ANY ADDITIONS OR CHANGES ON THIS SHEET MUST BE MADE OR CIRCLED IN Red. WITH DATE AND NAME OF PERSON MAKING CHANGE.

Date 12-7-29 Notes by A.W.V.F. Chief Party A.W. Van Fleet F.B. 433 Pg. 76

Planted by	W.O. No. 6029 B.S.O. No.
Date	Location Melrose - P.E. Branch
Map No.	Surveyed by A.W. Van Fleet
Platting C'k'd by	Date [illegible]
Date	Indexed 2-3-30

D.D.I. No. 29

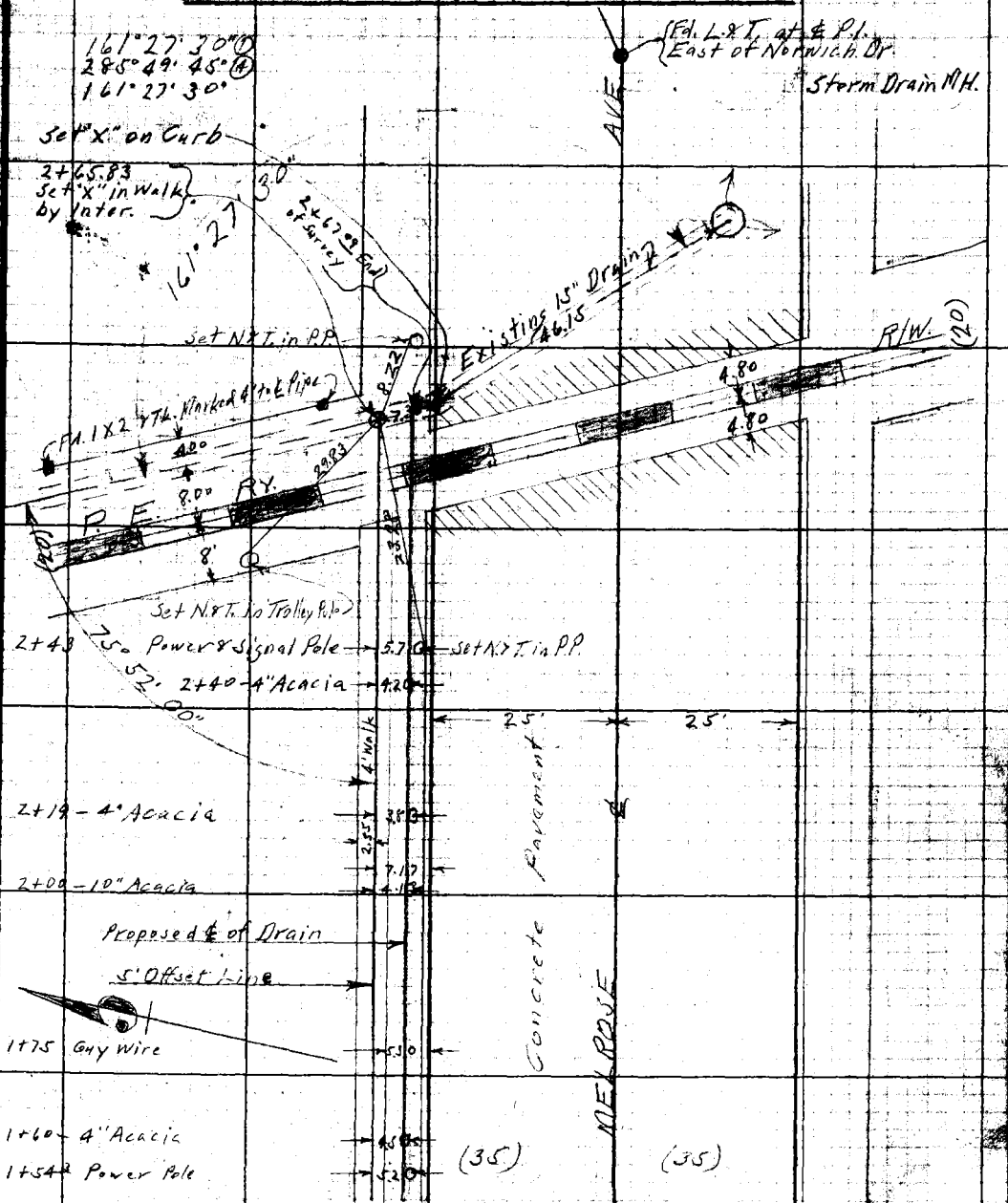

From right of page 2

Note: ANY ADDITIONS OR CHANGES ON THIS SHEET MUST BE MADE OR CIRCLED IN WITH DATE AND NAME OF PERSON CHANGE.
Do not extend notes this side of this line
RETURN TO LOS ANGELES COUNTY SURVEYOR

F. B. 433 PG. 76 A.W. Van Fleet Chief Party Notes by A.W.V.F. Date 12-7-29

To bottom of page 5

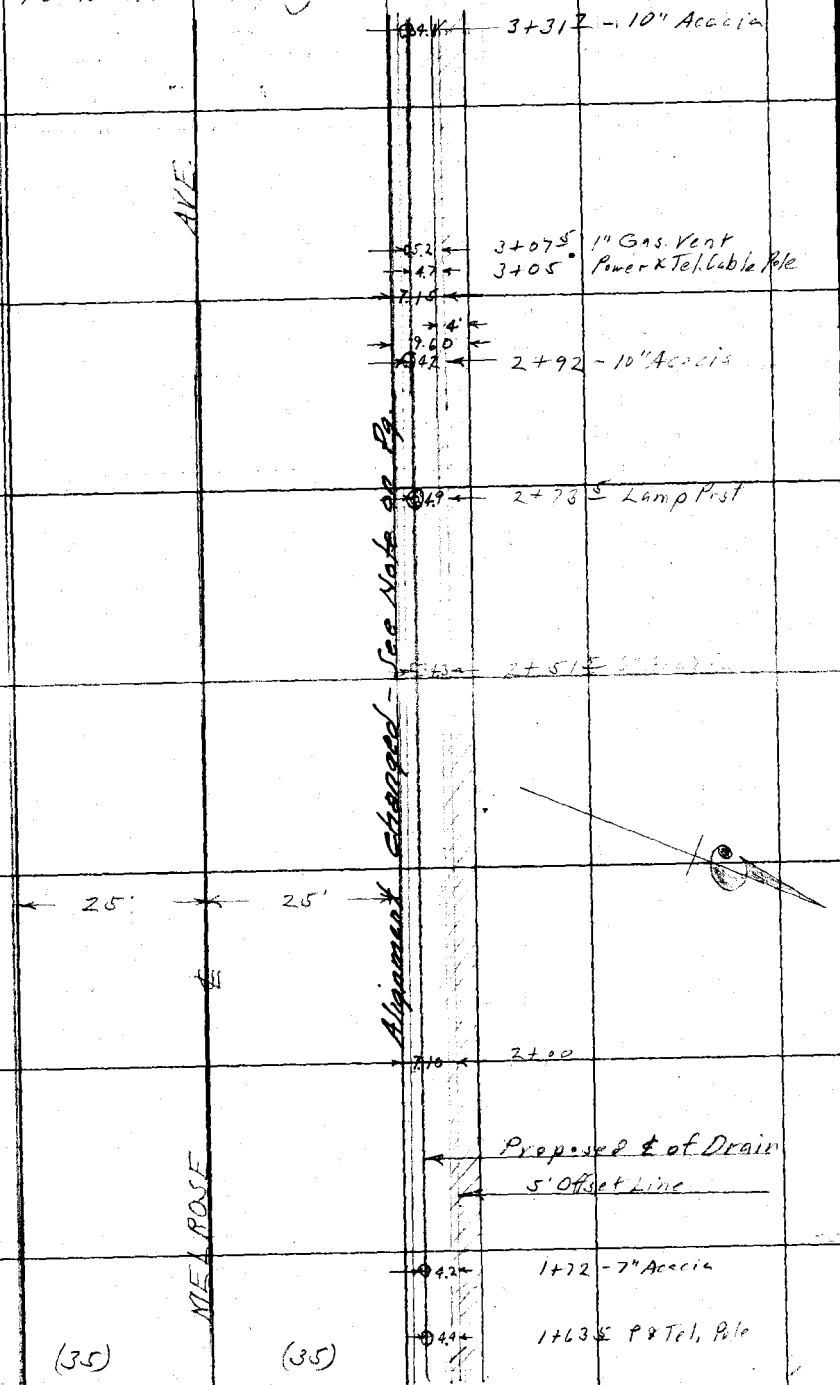

From left of page 2

RETURN TO LOS ANGELES COUNTY SURVEYOR

Do not extend notes this side of this line

Note: ANY ADDITIONS OR CHANGES ON THIS SHEET MUST BE MADE OR CIRCLED IN Red. WITH DATE AND NAME OF PERSON MAKING CHANGE.

5

Date 12-9-29 Notes by A.W.V.F. Chief Party A.W. Van Fleet F.B. 433 Pg. 77

Platted by	W.O. No. 6029 D.S.O. No.
Date	Location Melrose-Almont Br.
Map No.	Surveyed by A.W. Van Fleet
Platting C'k'd by	Date [illegible]
Date	Indexed 2-3-30

D.D.I. No 29

To bottom of page 6



From top of page 4

Notes: ANY ADDITIONS OR CHANGES ON THIS SHEET MUST BE MADE OR CIRCLED IN Red. WITH DATE AND NAME OF PERSON MAKING CHANGE.

RETURN TO LOS ANGELES COUNTY SURVEYOR

Do not extend notes this side of this line

6

F. B. 433 Pg. 78 A.W. Van Fleet Chief Party Notes by A.W.V.F. Date 12-9-29

To bottom of page 7

AVE.

6+52 - 4" Acacia

6+32 - 3" Acacia

6+11 ℄ - 6" Acacia

6+00

5+91 ℄ - 4" Acacia

Alignment Changed See note at Pg.

5+62 ℄ Power & Tel. Cable Pole

5+61 W. End of Apron

5' Offset Line

Proposed ℄ of Drain

5+31 ℄ Lamp Post & E. End of Apron

4' Walk

5+11 ℄ W. End of Apron

5+00

MELROSE

(35) (35)

4+82 E. End of Apron

From top of page 5

RETURN TO LOS ANGELES COUNTY SURVEYOR

Do not extend notes this side of this line

Note: ANY ADDITIONS OR CHANGES ON THIS SHEET MUST BE MADE OR CIRCLED IN Red. WITH DATE AND NAME OF PERSON MAKING CHANGE.

Date 12-9-29 Notes by A.W.V.F. Chief Party A.W. VanFleet F.B. 433 Pg. 77

Plotted by	W.O. No. 6029 D.S.O. No.
Date	Location Melrose-Almont Br.
Map No.	Surveyed by A.W. VanFleet
Platting C'k'd by	Date [illegible]
Date	Indexed 2-3-30

D.D.I. No 29

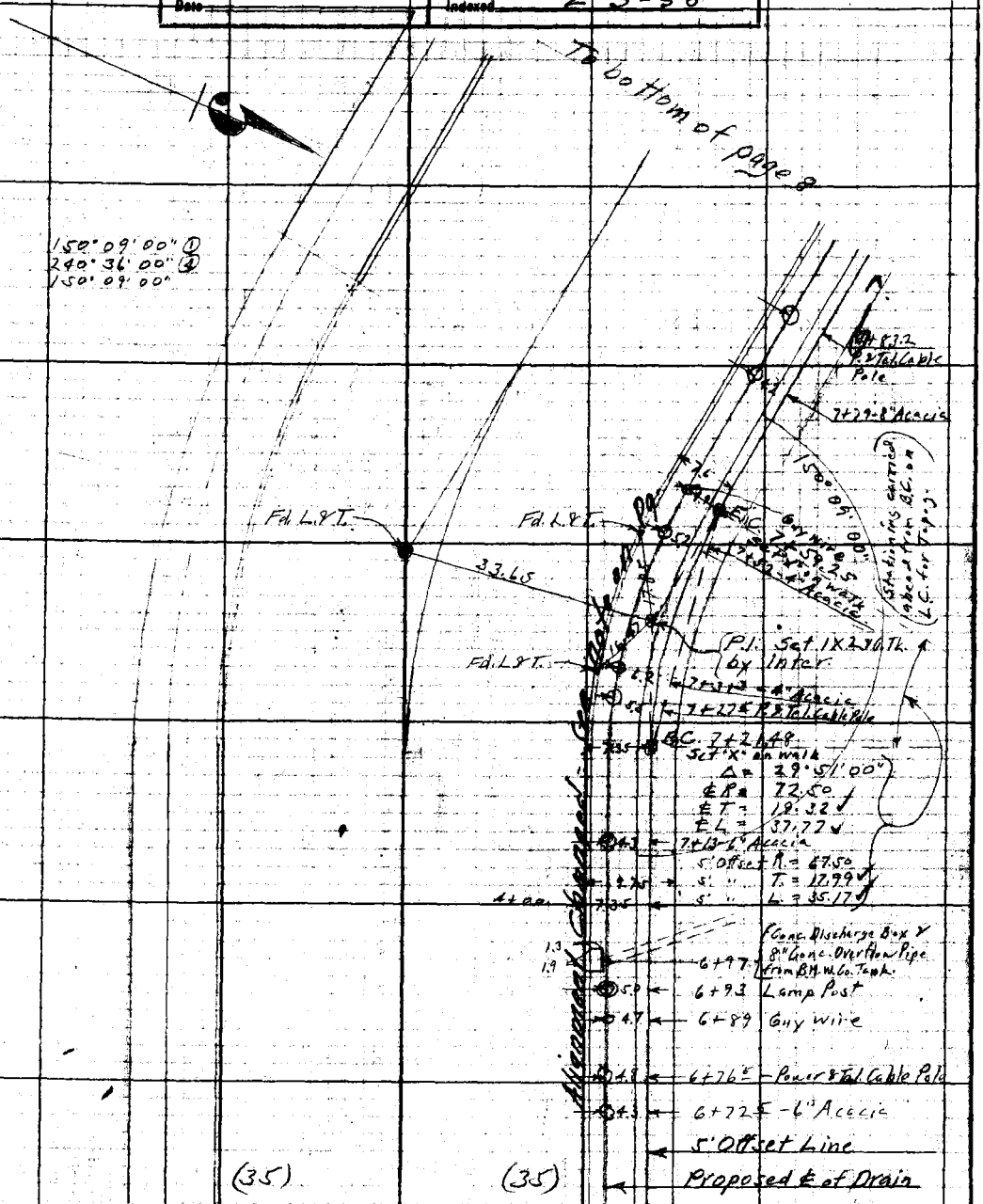

From top of page 6

Note: ANY ADDITIONS OR CHANGES ON THIS SHEET MUST BE MADE OR CIRCLED IN RED WITH DATE AND NAME OF PERSON MAKING CHANGE.

Do not extend notes this side of this line.

RETURN TO LOS ANGELES COUNTY SURVEYOR

F. B. 433 Pg. 80 A.W. VanFleet Chief Party Notes by A.W.V.F. Date 12-9-29

To bottom of page 9

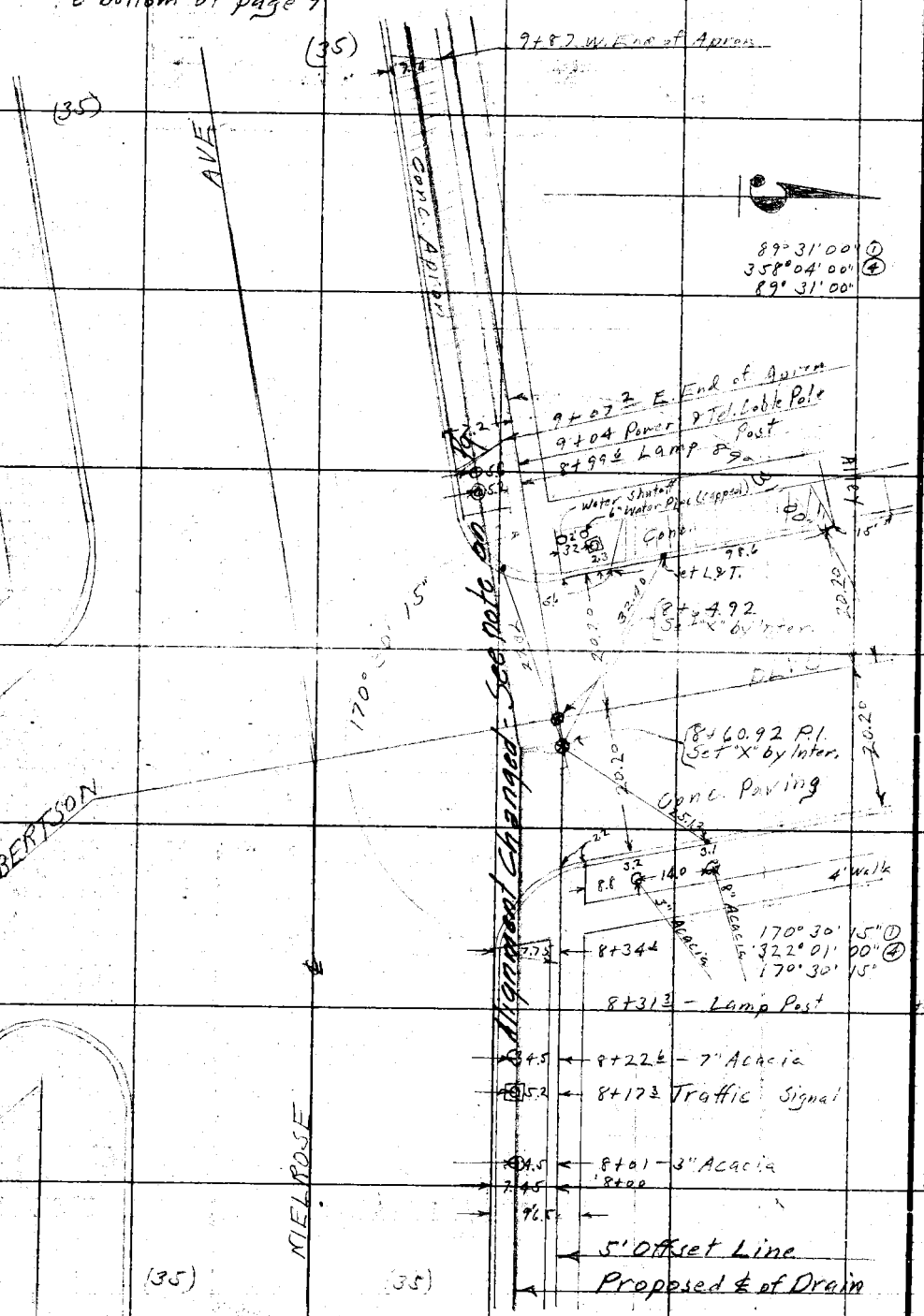

From top of page 7

RETURN TO LOS ANGELES COUNTY SURVEYOR

Do not extend notes this side of this line

Note: ANY ADDITIONS OR CHANGES ON THIS SHEET MUST BE MADE OR CIRCLED IN Red. WITH DATE AND NAME OF PERSON MAKING CHANGE.

Date 12-9-29 Notes by A.W.V.F. Chief Party A.W. Van Fleet F.B. 433 Pg. 81

Plotted by	W.O. No. 6029 C.S.O. No.
Date	Location Melrose-Almont Br.
Map No.	Surveyed by A.W. Van Fleet
Plotting C'k'd by	Date [illegible]
Date	Indexed 2-3-30

D.D.I. No. 29

To bottom of page 10

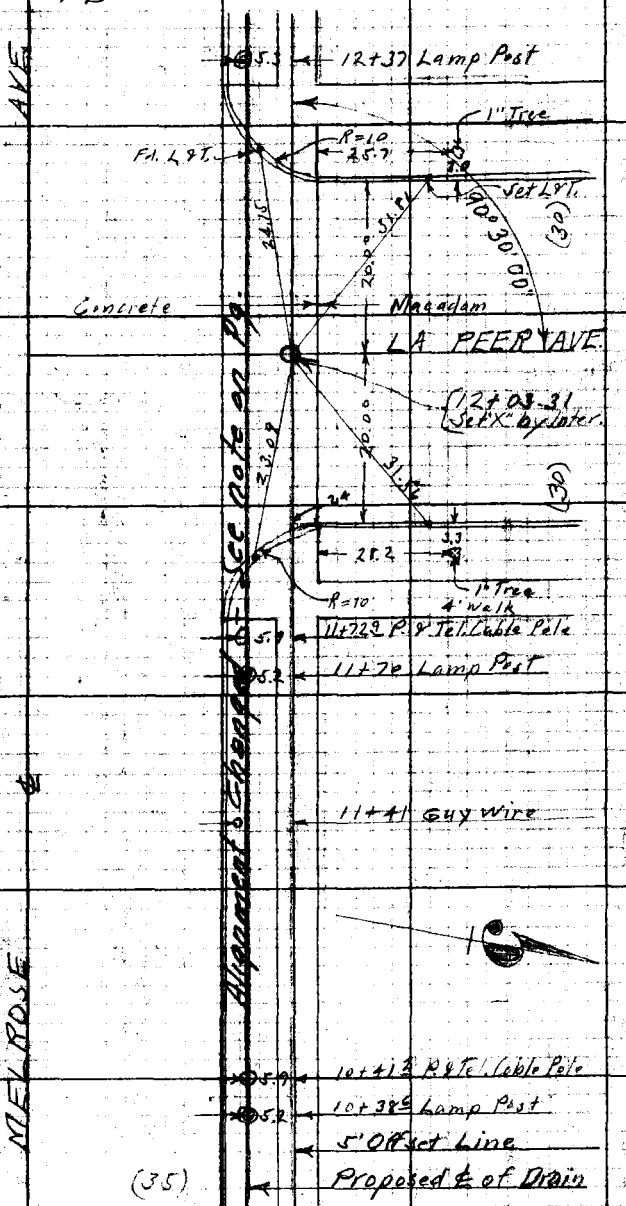

From top of page 8

Note: ANY ADDITIONS OR CHANGES ON THIS SHEET MUST BE MADE OR CIRCLED IN Red, WITH DATE AND NAME OF PERSON MAKING CHANGE.

RETURN TO LOS ANGELES COUNTY SURVEYOR

Do not extend notes this side of this line

10

F.B. 433 Pg. 82

Chief Party Notes by A.W.V.E Date 12-9-29

89° 29' 45" ①
357° 58' 38" ②
89° 29' 38"



RETURN TO
LOS ANGELES COUNTY SURVEYOR
Do not extend notes this side of this line

Note: ANY ADDITIONS OR CHANGES ON THIS SHEET MUST BE MADE OR CIRCLED IN Red. WITH DATE AND NAME OF PERSON MAKING CHANGE.

Date 12-9-29 Notes by A.W.V.F. Chief Party A.W. VanFleet F.B. 433 Pg. 83

Plotted by	W.O. No. 6029 D.S.O. No.
Date	Location Melrose-Almont Br.
Map No.	Surveyed by A.W. VanFleet
Plotting C'k'd by	Date [illegible]
Date	Indexed 2-3-30

D.D.I. No 29

To bottom of page 12

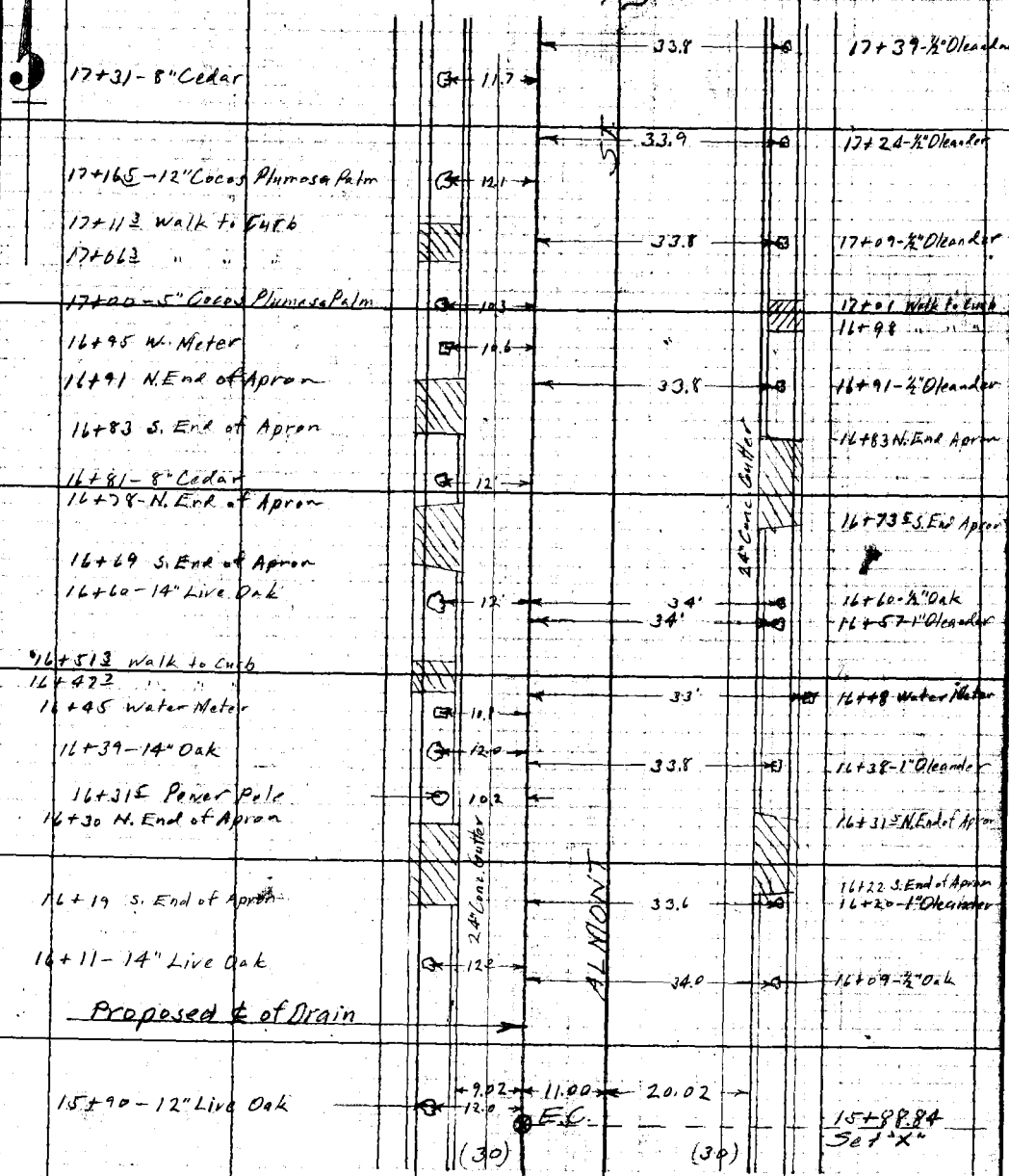

From right of page 10

Notes: ANY ADDITIONS OR CHANGES ON THIS SHEET MUST BE MADE OR CIRCLED IN RED, WITH DATE AND NAME OF PERSON MAKING CHANGE.

RETURN TO LOS ANGELES COUNTY SURVEYOR

Do not extend notes this side of this line

12

F.B. 433 Pg. 84 A.W. Van Fleet Chief Party Notes by A.W. Van Fleet Date 12-9-29

To bottom of page 13



From top of page 11

RETURN TO LOS ANGELES COUNTY SURVEYOR

Do not extend notes this side of this line

Note: ANY ADDITIONS OR CHANGES ON THIS SHEET MUST BE MADE OR CIRCLED IN Red. WITH DATE AND NAME OF PERSON MAKING CHANGE.

13

Date 12-10-29 Notes by A.W.V.F. Chief Party A.W. Van Fleet F.B. [illegible] Pg. [illegible]

Plotted by	W. O. No. 6029 D. S. O. No.
Date	Location Melrose-Almont Br.
Map No.	Surveyed by A.W. Van Fleet
Plotting C'k'd by	Date [illegible]
Date	Indexed 2-3-30

D.D.I. No. 29

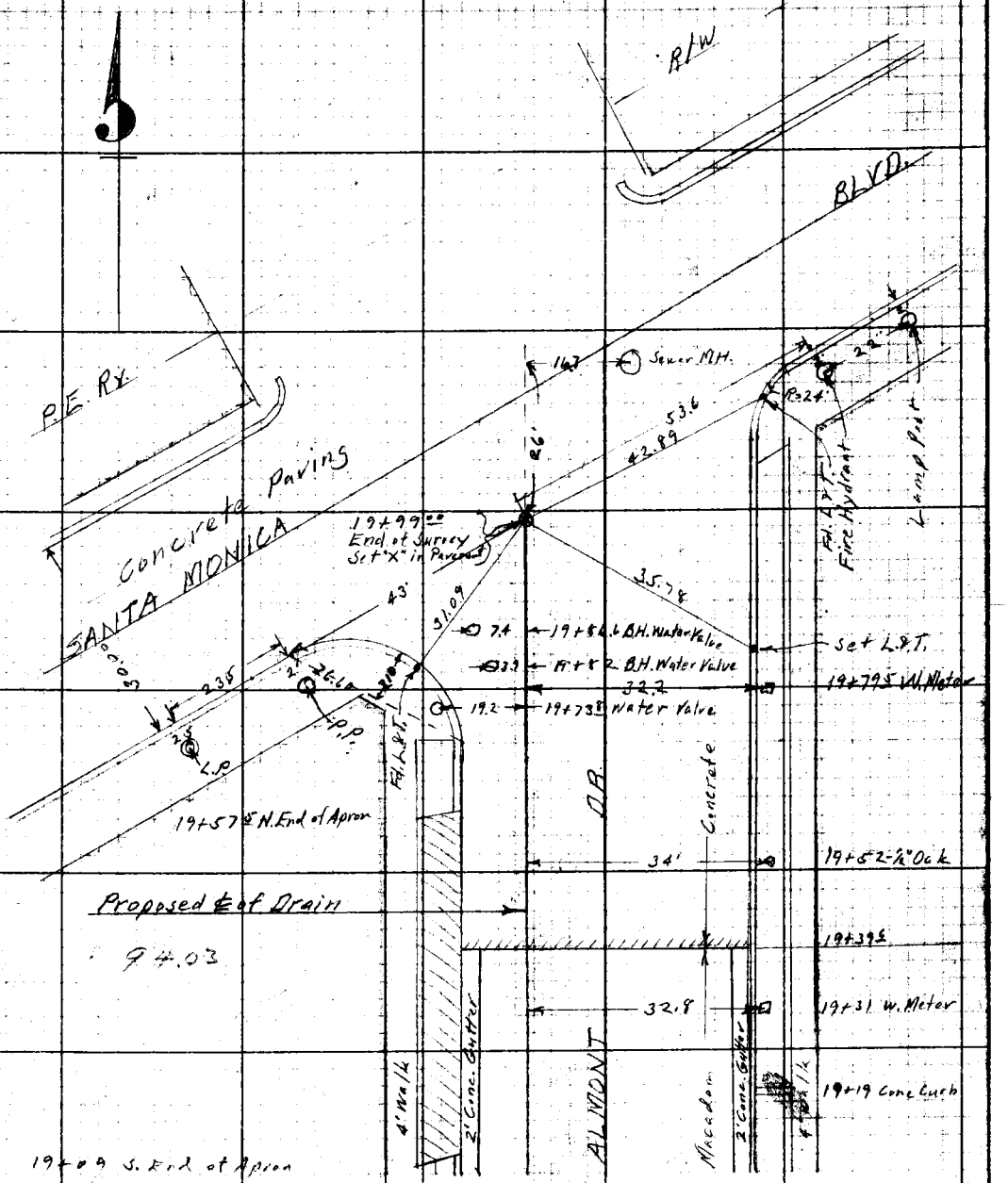

From top of page 12

Notes: ANY ADDITIONS OR CHANGES ON THIS SHEET MUST BE MADE OR CIRCLED IN Red. WITH DATE AND NAME OF PERSON MAKING CHANGE.

Do not extend notes this side of this line

RETURN TO LOS ANGELES COUNTY SURVEYOR

F. B. 133 Pg. 86 (14)

Chief Party | Notes by | Date

RETURN TO
LOS ANGELES COUNTY SURVEYOR

Do not extend notes this side of this line

Note: ANY ADDITIONS OR CHANGES ON THIS SHEET MUST BE MADE OR CIRCLED IN Red. WITH DATE AND NAME OF PERSON MAKING CHANGE.

Date _____ Notes by _____ Chief Party _____ F. 433 Pg. 87

Plotted by _____	W. O. No. 6029 D. S. O. No. _____
Date _____	Location D.D.I. No 29
Map No. _____	Surveyed by A.W. Van Fleet
Plotting C'k'd by _____	Date E. O. Johnson
Date _____	Indexed 2-3-30

HOLLOWAY DR. — LA CIENEGA LATERAL

D.D.I. No 29

Party
Van Fleet
Gregory
Kenniston
Mahan
Jungren

——— Proposed ℄ of Storm Drain

Note: ANY ADDITIONS OR CHANGES ON THIS SHEET MUST BE MADE OR CIRCLED IN Red. WHEN MADE AND MADE ONLY PERSONS MAKING CHANGE.

Do not extend notes this side of this line

RETURN TO
LOS ANGELES COUNTY SURVEYOR

F.B. 433 Pg. 88 A.W. Van Fleet Chief Party Notes by A.W.V.F. Date 10-31-29

To bottom of page

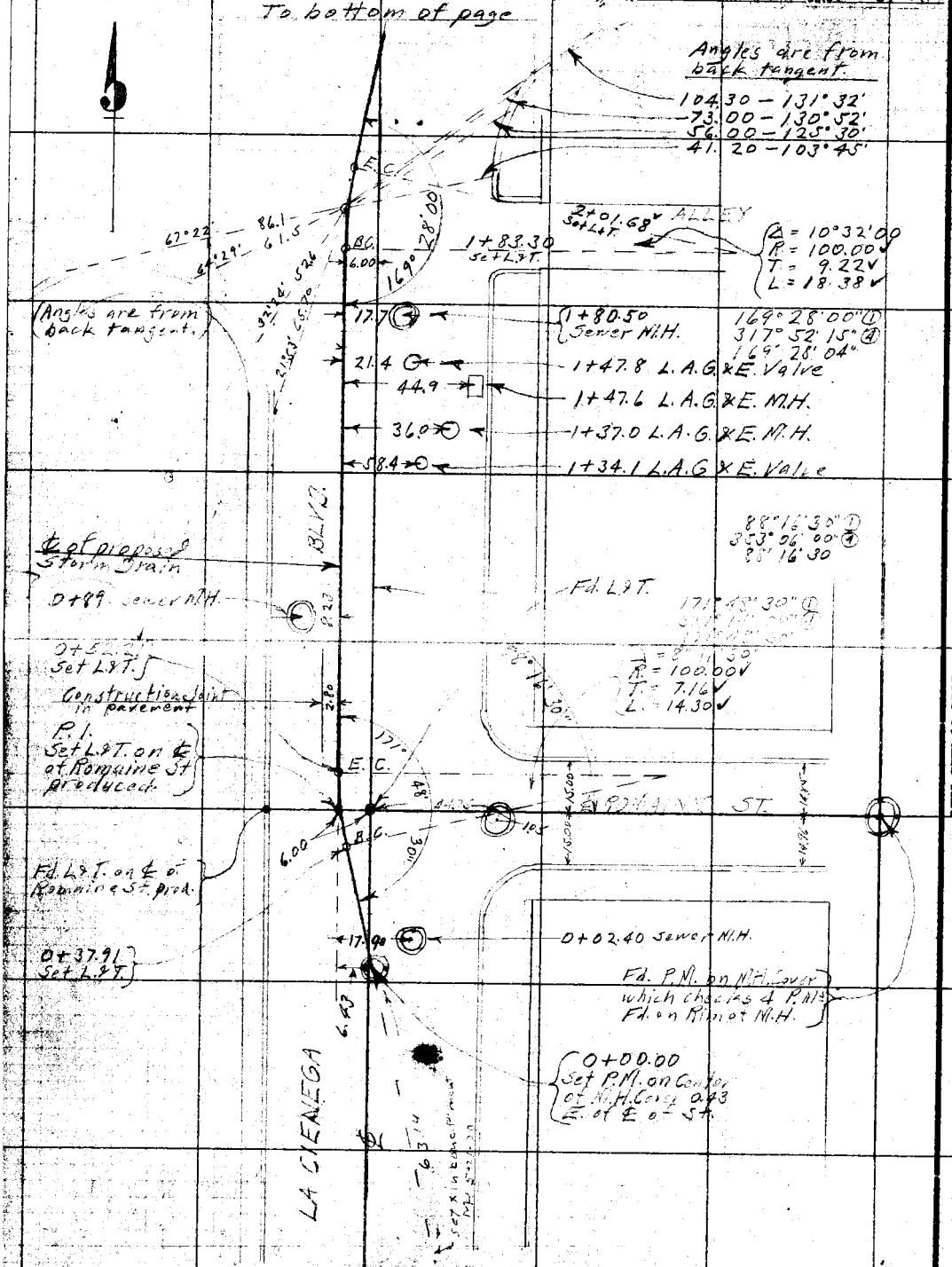

RETURN TO
LOS ANGELES COUNTY SURVEYOR

Do not extend notes this side of this line

Note: ANY ADDITIONS OR CHANGES ON THIS SHEET MUST BE MADE OR CIRCLED IN Red. WITH DATE AND NAME OF PERSON MAKING CHANGE.

5

Date 11-4-29 Notes by A.W. [illegible] Chief Party A.W. Van Fleet F.B. [illegible] Pg. [illegible]

Plotted by	W.O. No. 6029 D.S.O. No.
Date	Location Holloway - La Cienega Lat.
Map No.	Surveyed by A.W. Van Fleet
Plotting C'k'd by	Date [illegible]
Date	Indexed 2-3-30

D.D.I. No 29

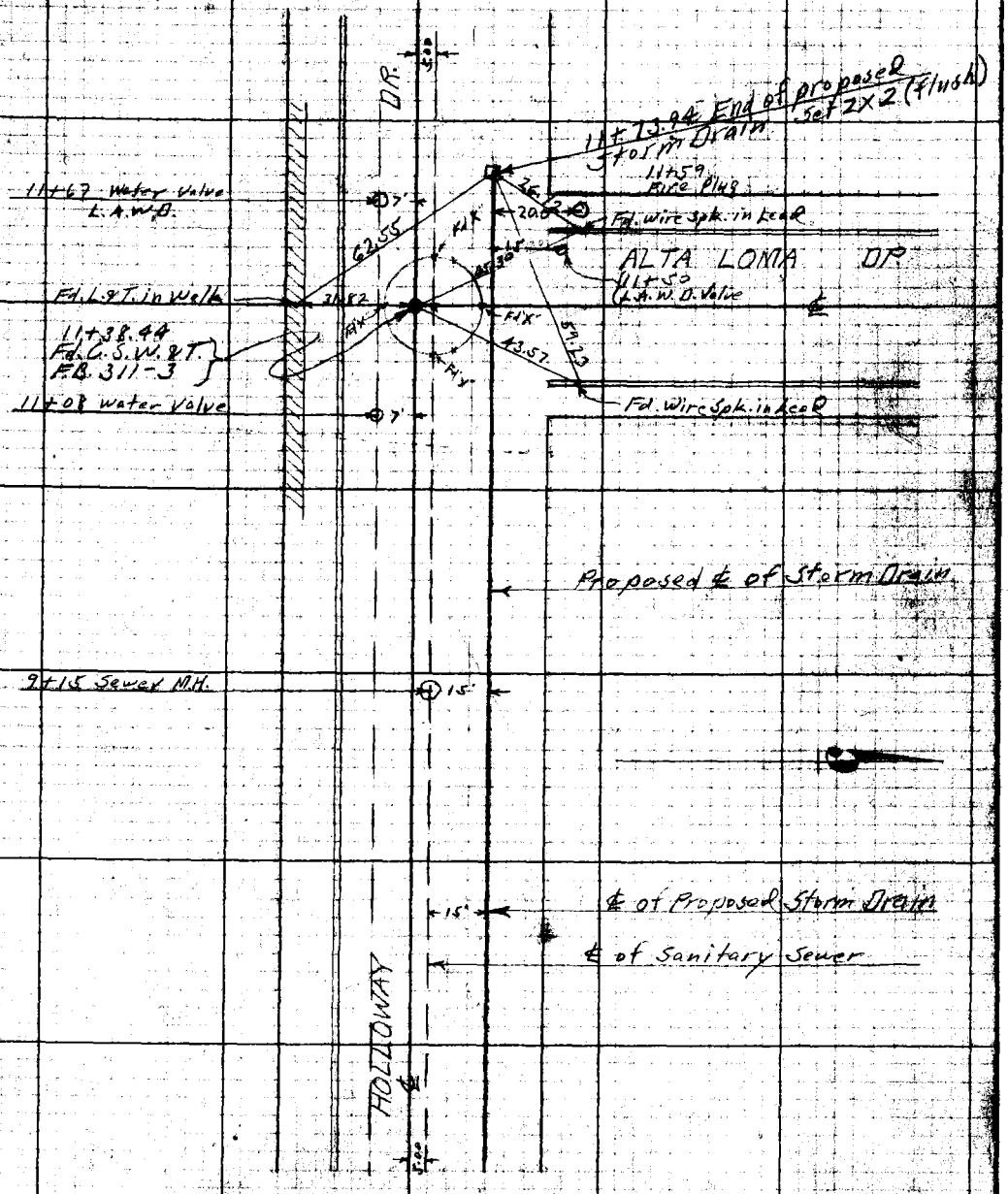

From left of page

Notes: ANY ADDITIONS OR CHANGES IN THIS SHEET MUST BE MADE OR CIRCLED IN RED. WHEN NOTE ANY MADE OR CHANGE.

WORK TO LOS ANGELES COUNTY SURVEYOR

Do not [illegible]

F. B. 433 PG. 92

Chief Party Notes by Date

RETURN TO
LOS ANGELES COUNTY SURVEYOR

Do not extend notes this side of this line

Note: ANY ADDITIONS OR CHANGES ON THIS SHEET MUST BE MADE OR CIRCLED IN Red. WITH DATE AND NAME OF PERSON MAKING CHANGE.

Date 10-31-29 Notes by A.W.V.F. Chief Party A.W. Van Fleet F.B. 433 Pg. 89

Traced by	W.O. No. 6029 D.S.O. No.
Date	Location Holloway-La Cienega Lot
Map No.	Surveyed by A.W. Van Fleet
Plotting C'k'd by	Date [illegible] 29
Date	Approved 2-3-30

D.D.I. No. 29

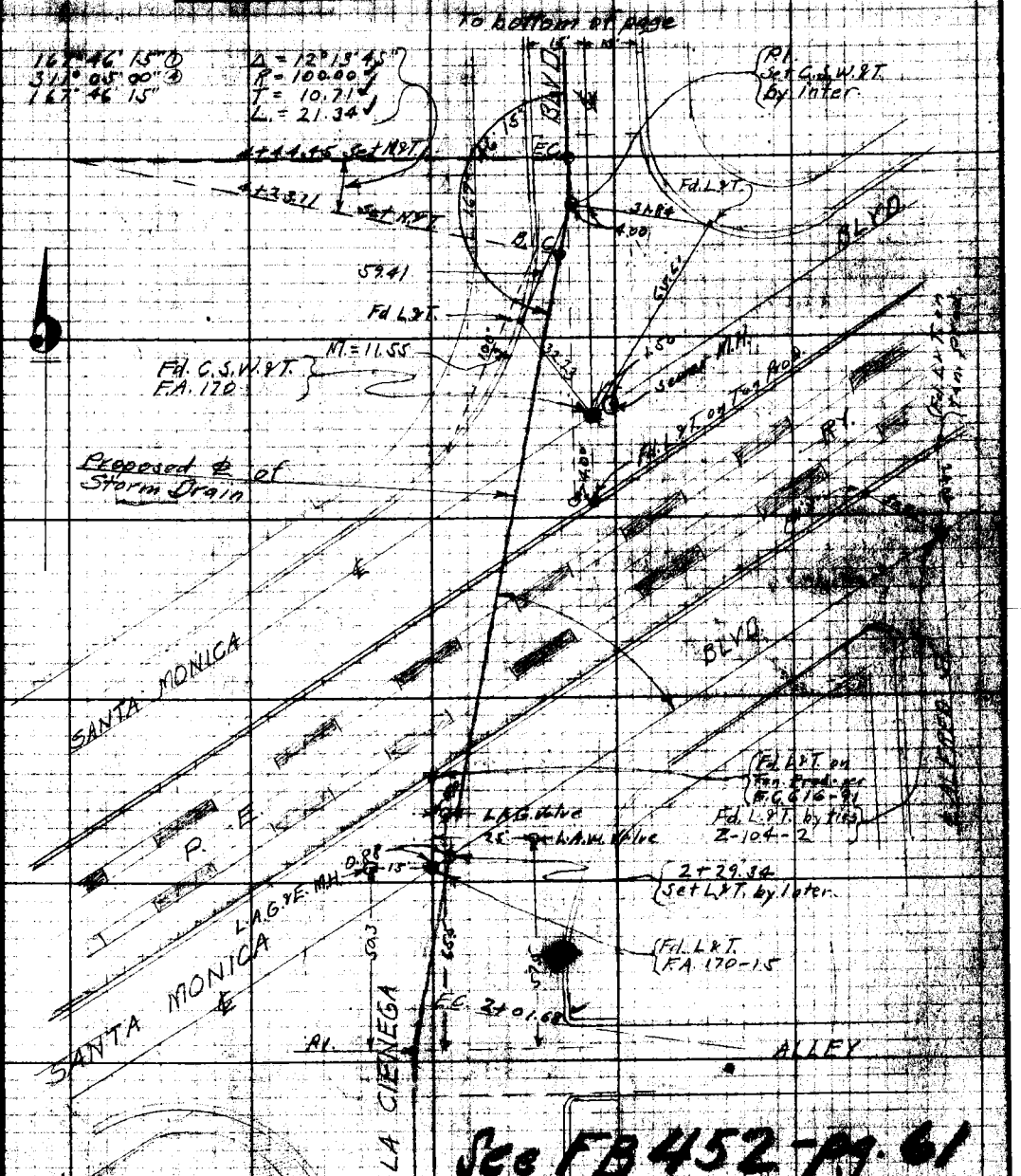

See FB 452 - pg. 61

From top of page

Notes: ANY ADDITIONS OR CHANGES ON THIS SHEET MUST BE MADE WITH INCLUDED IN THIS CHANGE.

Detail enclosed under this title of this Map

RETURN TO LOS ANGELES COUNTY SURVEYOR

F.B. 433 Pg. 90 — A.W. VanFleet, Chief Party — Notes by A.W.V.F. — Date 11-4-29

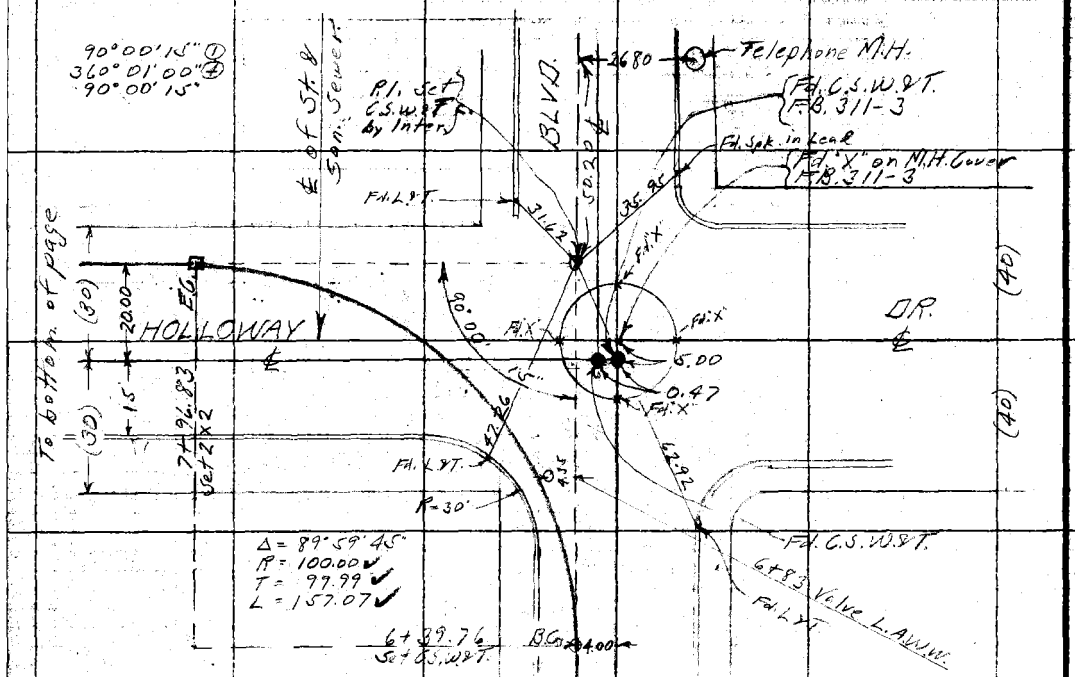

See FB 452 page 61

Proposed ℄ of Storm Drain

LA CIENEGA

From top of page

RETURN TO LOS ANGELES COUNTY SURVEYOR

Do not extend notes this side of this line

Note: ANY ADDITIONS OR CHANGES ON THIS SHEET MUST BE MADE OR CIRCLED IN Red. WITH DATE AND NAME OF PERSON MAKING CHANGE.

Date _____ Notes by _____ Chief Party _____ F.B. [illegible] Pg. [illegible]

Plotted by _____	W. O. No. 6029 D. S. O. No. _____
Date _____	Location _____
Map No. _____	Surveyed by _____
Plotting C'k'd by _____	Date A. C. Johnson
Date _____	Indexed 2-3-30

D.D.I. No. 29

DOHENY DRIVE LATERAL (Proposed)

Preliminary Survey

From Ashcroft AVE. North to

M. Hayes
E.S. Tomblesson
H.W. Gunderson
C.H. Morrison

NOV. 25, 1929 TO

Notes: ANY ADDITIONS OR CHANGES ON THIS SHEET MUST BE MADE UNCANCLED IN RED. WITH DATE AND NAME OF PERSON MAKING CHANGE.

RETURN TO LOS ANGELES COUNTY SURVEYOR

Do not extend notes this side of this line

RETURN TO
LOS ANGELES COUNTY SURVEYOR

Note: ANY ADDITIONS OR CHANGES ON THIS SHEET MUST BE MADE OR CIRCLED IN Red. WITH DATE AND NAME OF PERSON MAKING CHANGE.

Do not extend notes this side of this line

Date

Notes by

Chief Party

F. B. 433 Pg. 94

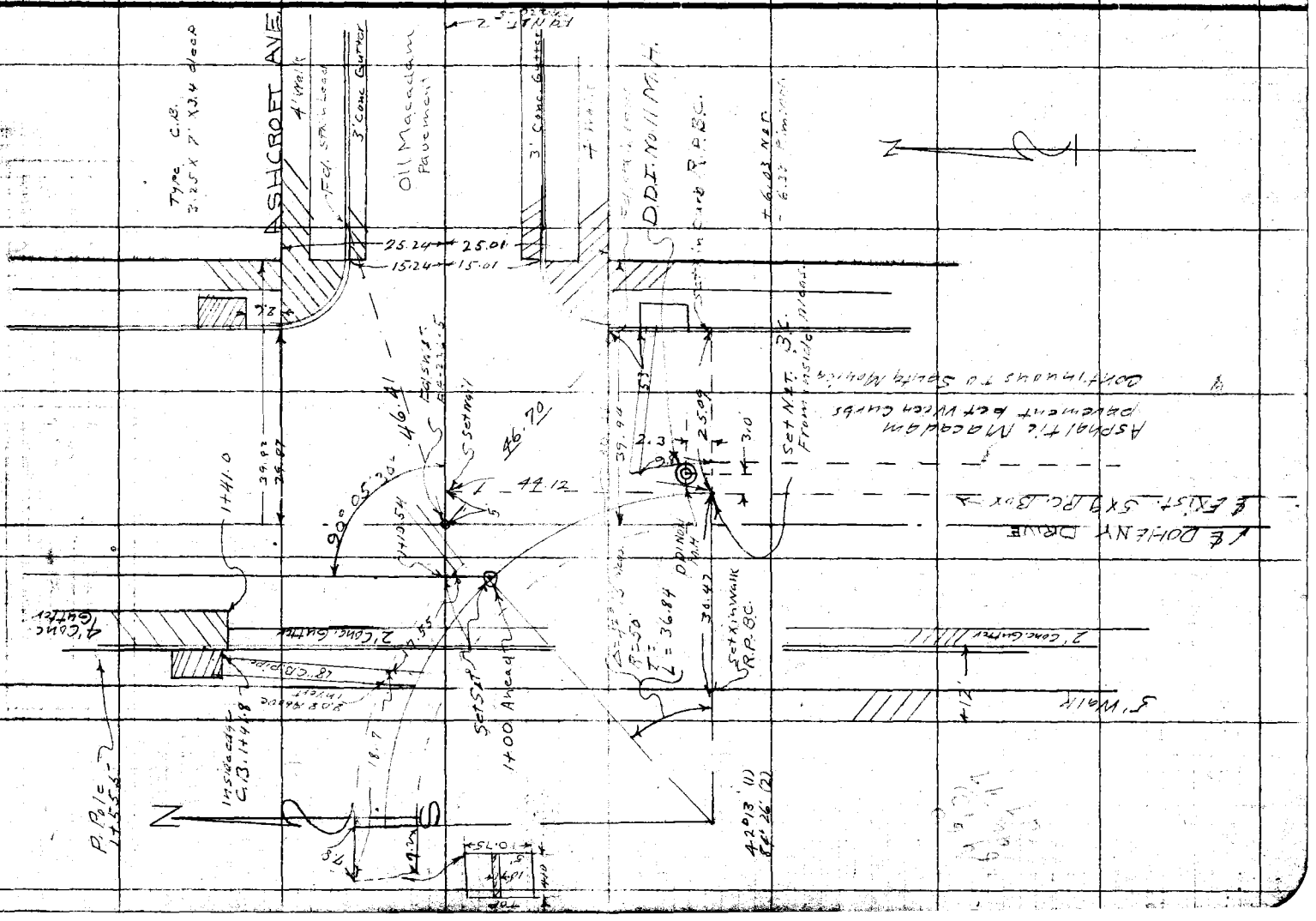

Date _____ Notes by _____ Chief Party _____ F.B. 133 Pg. 94

Plotted by _____	W. O. No. 6029 D. S. O. No. _____
Date _____	Location Doheny Lat DDI 29
Map No. _____	Surveyed by M. Hayes
Plotting C'k'd by _____	Date [illegible]
Date _____	Indexed 2-3-30

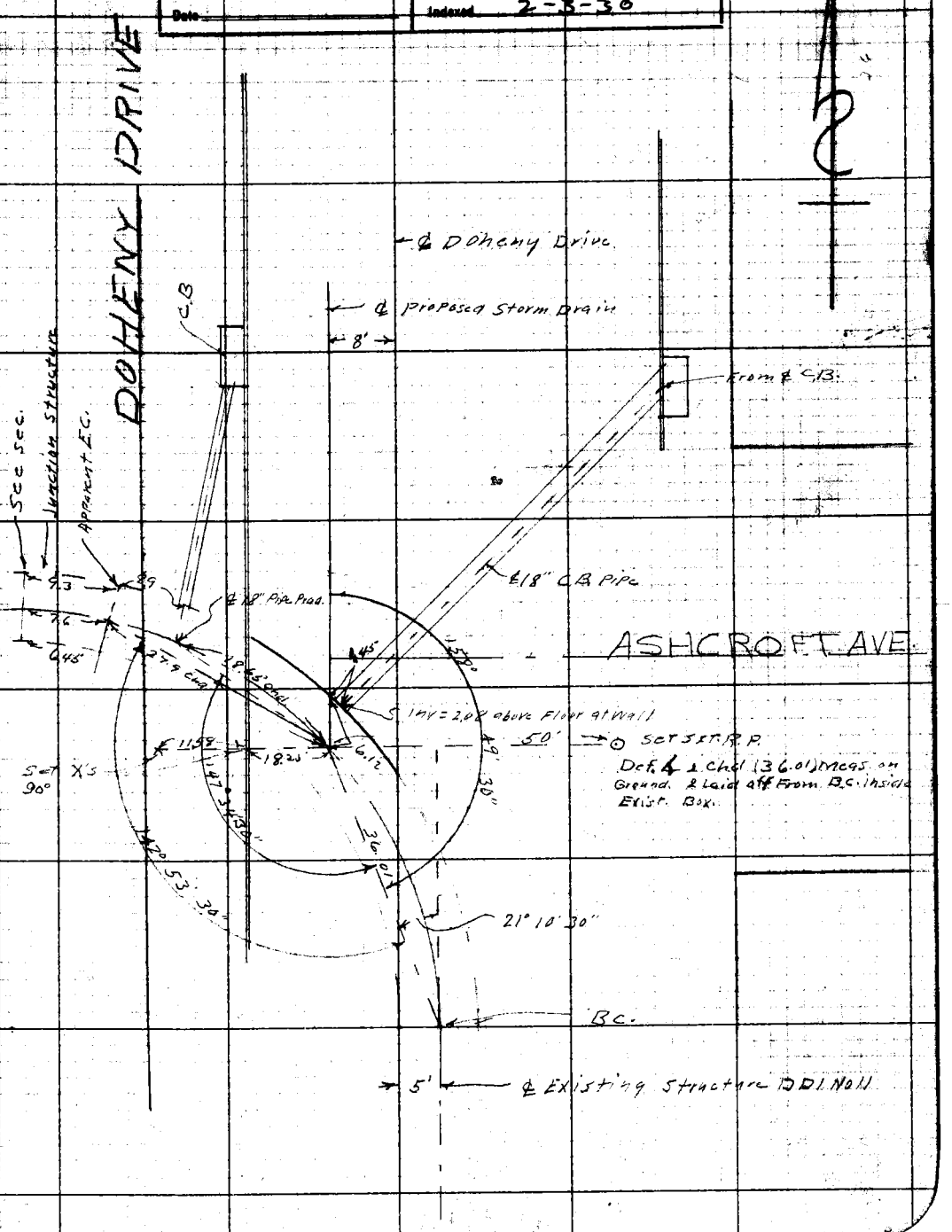

Notes: ANY ADDITIONS OR CHANGES ON THIS SHEET MUST BE MADE OR CIRCLED IN Red. WITH DATE AND NAME OF PERSON MAKING CHANGE.

Do not extend notes this side of this line

RETURN TO LOS ANGELES COUNTY SURVEYOR

RETURN TO
LOS ANGELES COUNTY SURVEYOR

Note: ANY ADDITIONS OR CHANGES ON THIS SHEET MUST BE MADE OR CIRCLED IN Red. WITH DATE AND NAME OF PERSON MAKING CHANGE.

Do not extend notes this side of this line

Date

Notes by

Chief Party

F. B. 433 Pg. 96

Date _____ Notes by _____ Chief Party _____ F.B. 433 Pg. 97

Plotted by _____	W.O. No. 6029 D.S.O. No. _____
Date _____	Location DD/MD 29
Map No. _____	Surveyed by M. Hayes
Plotting C'k'd by _____	Date [illegible] Johnson
Date _____	Indexed 2-3-30

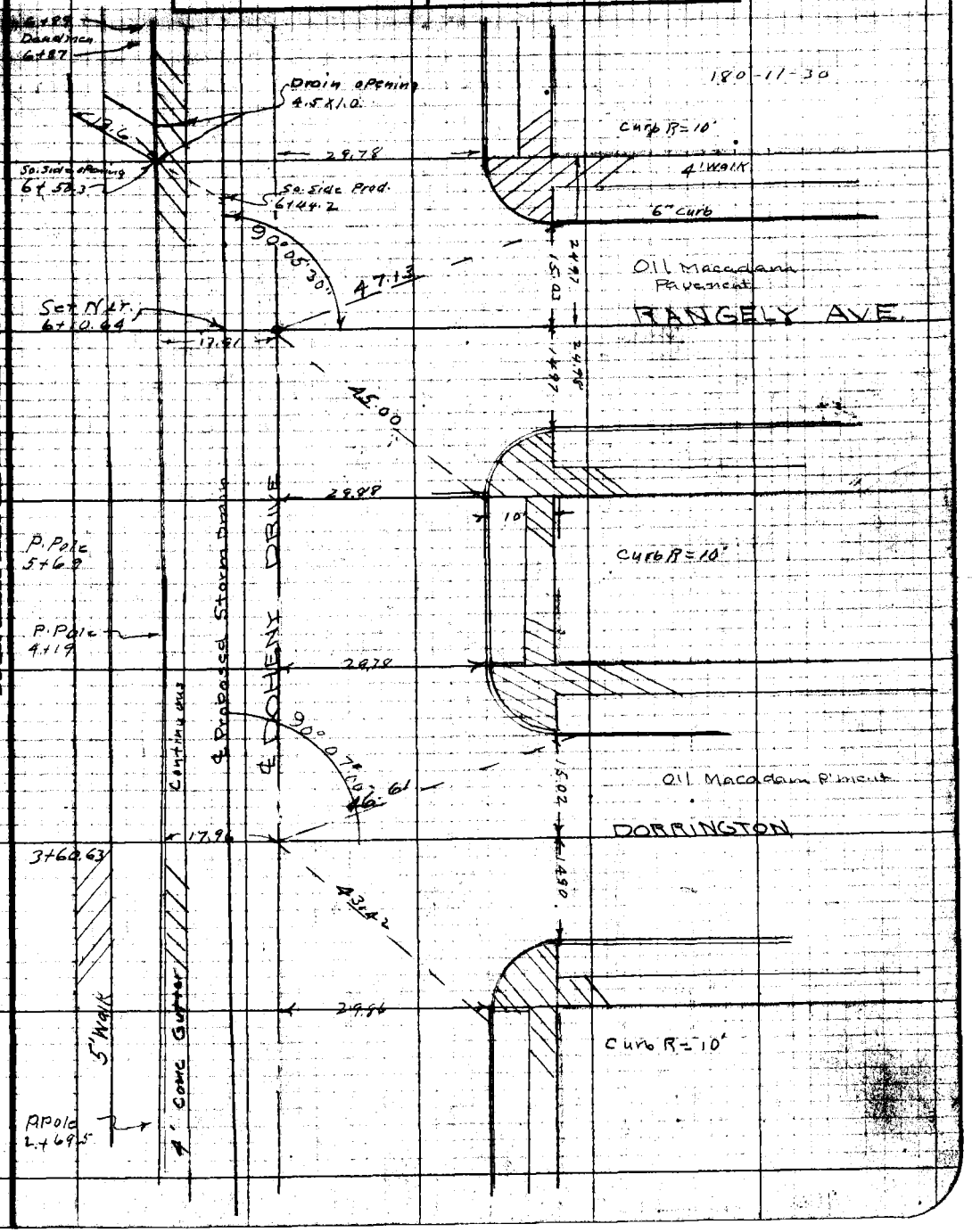

Notes: ANY ADDITIONS OR CHANGES ON THIS SHEET MUST BE MADE ON CIRCLED IN Red. WITH DATE AND NAME OF PERSON MAKING CHANGE.

RETURN TO LOS ANGELES COUNTY SURVEYOR

Do not extend notes this side of this line

F.B. 433 Pg. 98 Chief Party Notes by Date Nov 1

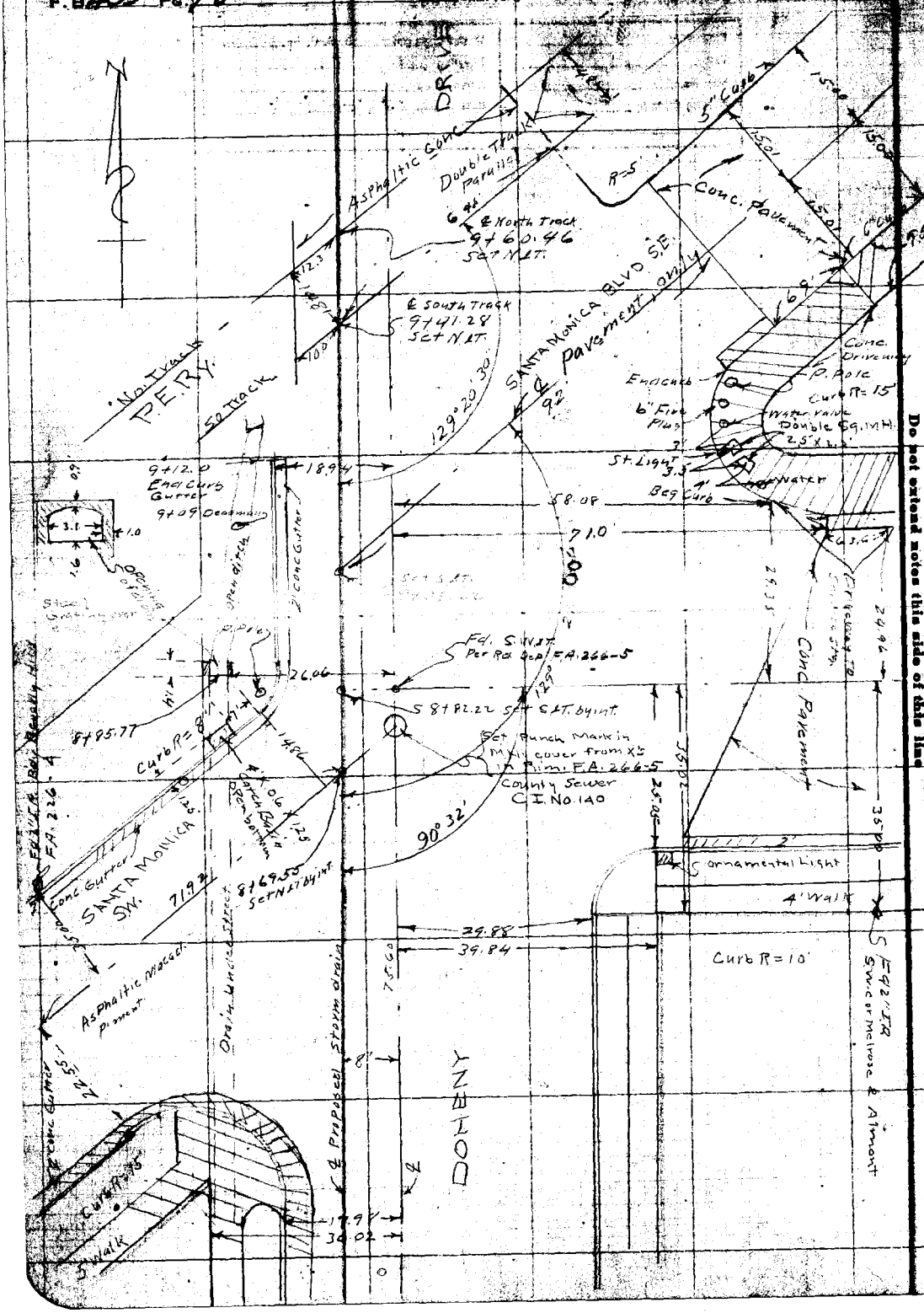

RETURN TO
LOS ANGELES COUNTY SURVEYOR

Do not extend notes this side of this line

Note: ANY ADDITIONS OR CHANGES ON THIS SHEET MUST BE MADE OR CIRCLED IN Red. WITH DATE AND NAME OF PERSON MAKING CHANGE.

Date _____ Notes by _____ Chief Party _____ F.B. 435 Pg. 99

Plotted by _____	W.O. No. 6029 B.S.O. No. _____
Date _____	Location DD No. 79
Map No. _____	Surveyed by M. Hanes
Plotting C'k'd by _____	Date A. C. Johnson
Date _____	Indexed 2-3-30

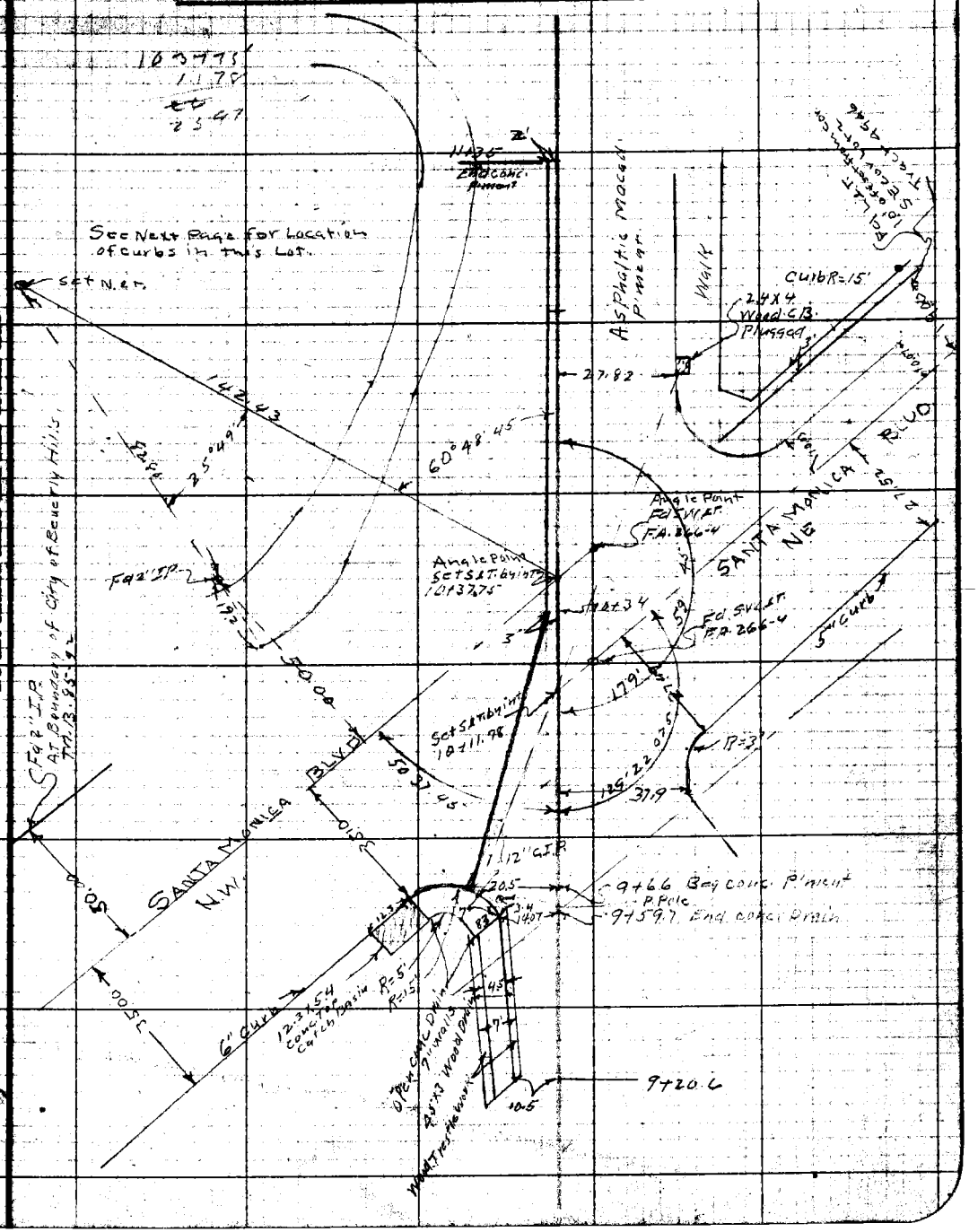

Notes: ANY ADDITIONS OR CHANGES ON THIS SHEET MUST BE MADE ON CHECKS IN THE WHITE SPACE AND WHEN THE FOLLOWING ARROW CHANGE.

Do not extend notes this side of this line

SECURED TO LOS ANGELES COUNTY SURVEYOR

123° 17' 05"

F.B. 433 Pg. 100 Chief Party Notes by Date

Transit & Tape Location of Curb & walk around Lot 119

Beverly Hills Tract No. B 85-92

Hor. Angles are turned Right From Sta. 10+37.75

Inst Rt.	Back sight	Foresight	Hor. Angle Rt	Distance	
N&T	10+37.75	2" I.P.	25° 49	82.80	Ret.
		Curb	" "	102.00	
		Back of walk	41° 00	87.55	Approx Ret
		Face Curb	" "	106.78	
		Walk	61° 35'	89.92	
		Face Curb	" "	105.20	
		Walk	80° 04	81.40	
		Curb	" "	95.33	
		Walk	113° 00'	78.67	
		Curb	" "	92.09	
		Walk	139° 05	102.48	
		Curb	" "	118.50	
		Walk	160° 35'	117.35	
		Curb	" "	130.40	
		Walk	[illegible]	[illegible]	
		Curb	[illegible]	[illegible]	
		Walk	235° 00	70.90	
		Curb	" "	83.86	
			277° 40		
		Walk		86.10	
		Curb	" "	100.55	
		Walk	298° 45	98.56	
		Curb	" "	110.90	
		Walk	317° 15'	95.00	
		Curb	" "	107.38	
		Walk	348° 05	83.75	
		Curb	" "	98.65	
		Walk	10° 45'	82.20	
		Curb.	" "	98.83	

RETURN TO LOS ANGELES COUNTY SURVEYOR

Do not extend notes this side of this line

Note: ANY ADDITIONS OR CHANGES ON THIS SHEET MUST BE MADE OR CIRCLED IN Red. WITH DATE AND NAME OF PERSON MAKING CHANGE.

Date _____ Notes by _____ Chief Party _____ F.B. [illegible] Pg. 101

Platted by _____	W.O. No. 6029 D.S.O. No. _____
Date _____	Location Dohenny Dr. DDI No 29
Map No. _____	Surveyed by M. Hayes
Platting C'k'd by _____	Date [illegible]
Date _____	Indexed 2-3-30

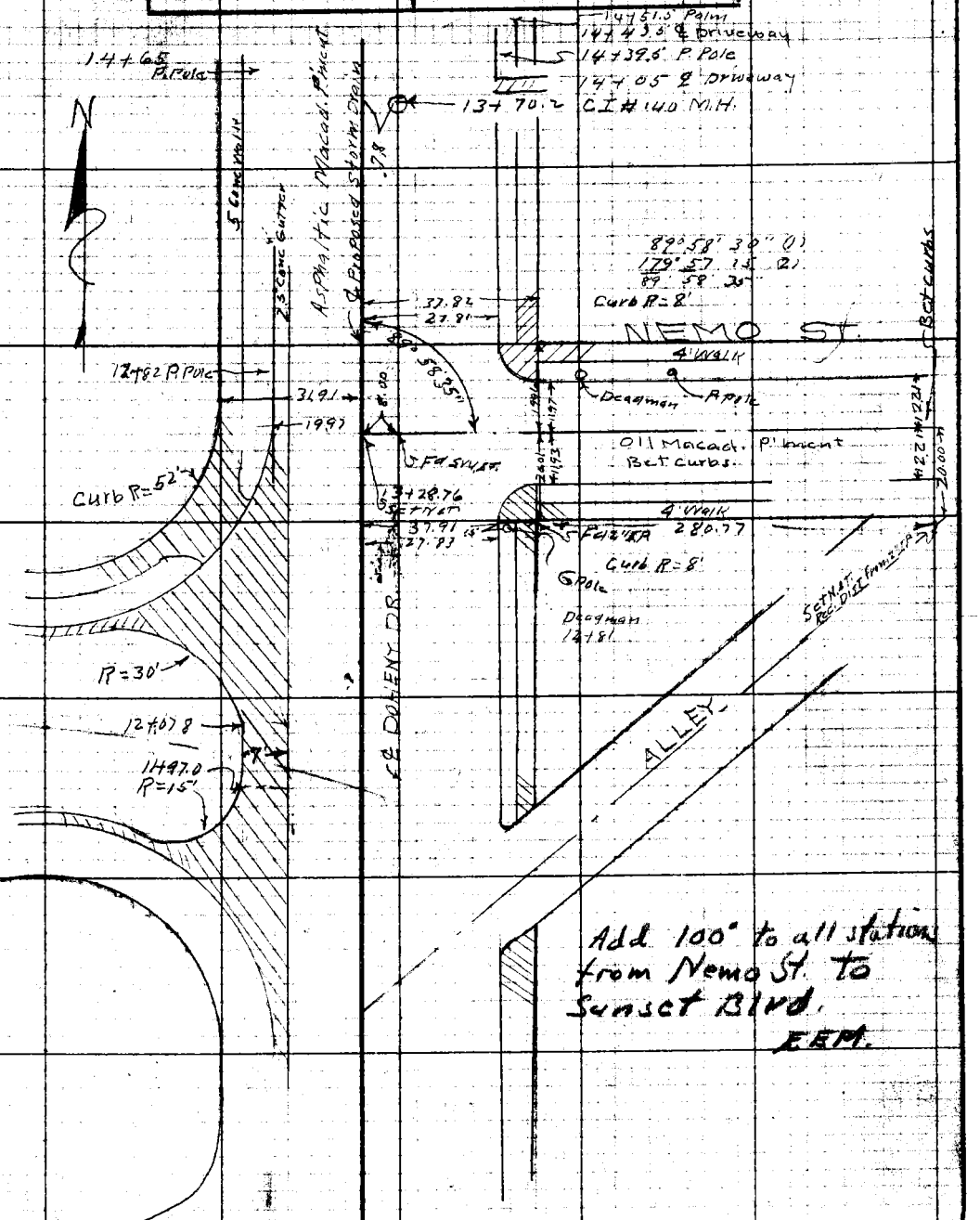

Add 100' to all stations from Nemo St. to Sunset Blvd.
EEM.

Note: ANY ADDITIONS OR CHANGES IN THIS SHEET MUST BE MADE OR CIRCLED IN RED. WITH DATE AND TIME FOR PERSON MAKING CHANGE.

Do not extend notes this side of this line.

RETURN TO LOS ANGELES COUNTY SURVEYOR

F.B. 433 Pg. 102 — Chief Party — Notes by MH — Date 12-2-29

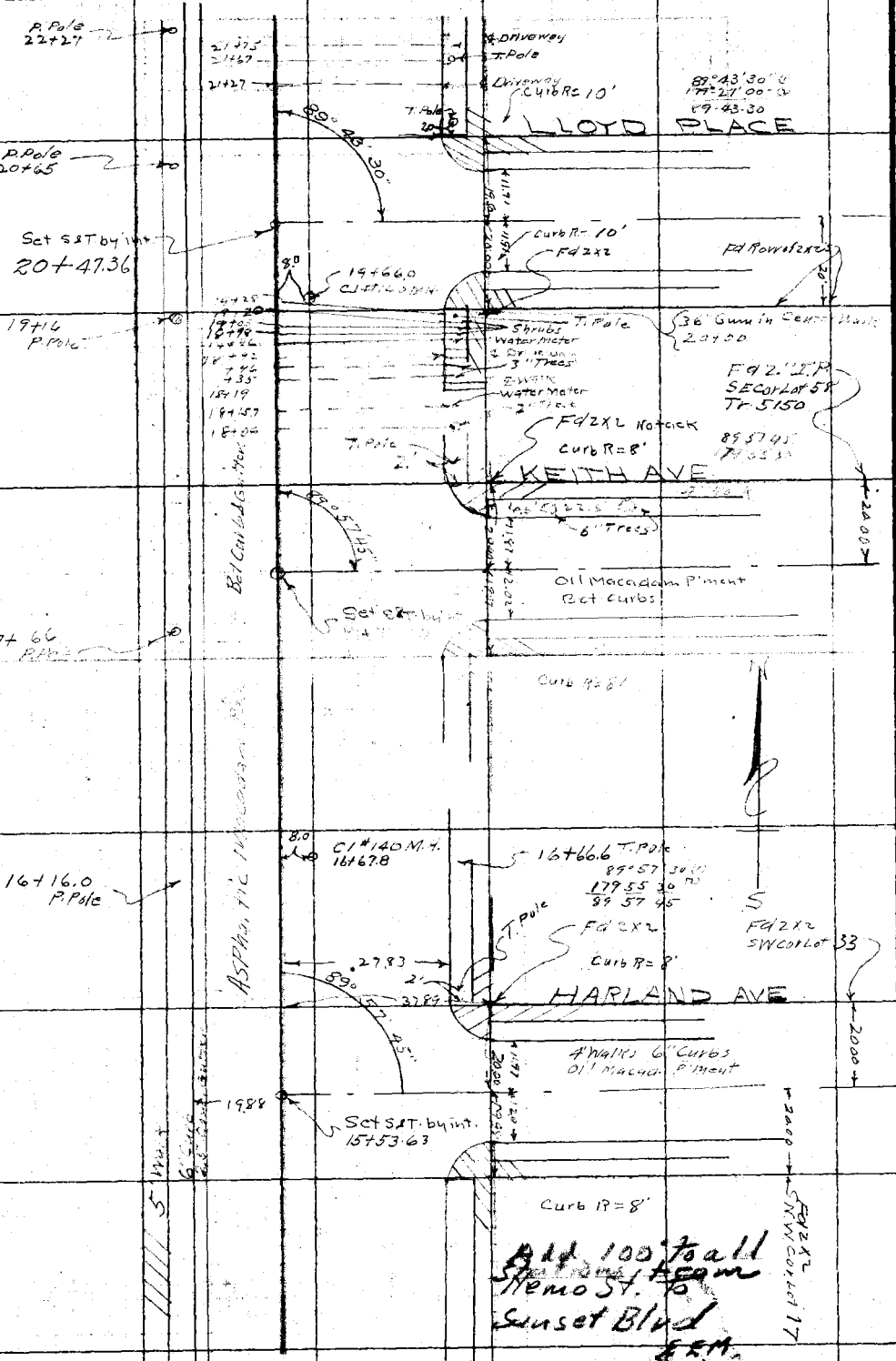

RETURN TO LOS ANGELES COUNTY SURVEYOR

Do not extend notes this side of this line

Note: ANY ADDITIONS OR CHANGES ON THIS SHEET MUST BE MADE OR CIRCLED IN Red. WITH DATE AND NAME OF PERSON MAKING CHANGE.

Date _____ Scale by E.S. Temple Inc. Chief Party _____ F.B. 433 Pg. 103

Plotted by _____	W. O. No. 6029 O. S. O. No. _____
Date _____	Location DDI No 29
Map No. _____	Surveyed by M. Hayes
Plotting C'k'd by _____	Date 4 O. Johnson
Date _____	Indexed 2-3-30

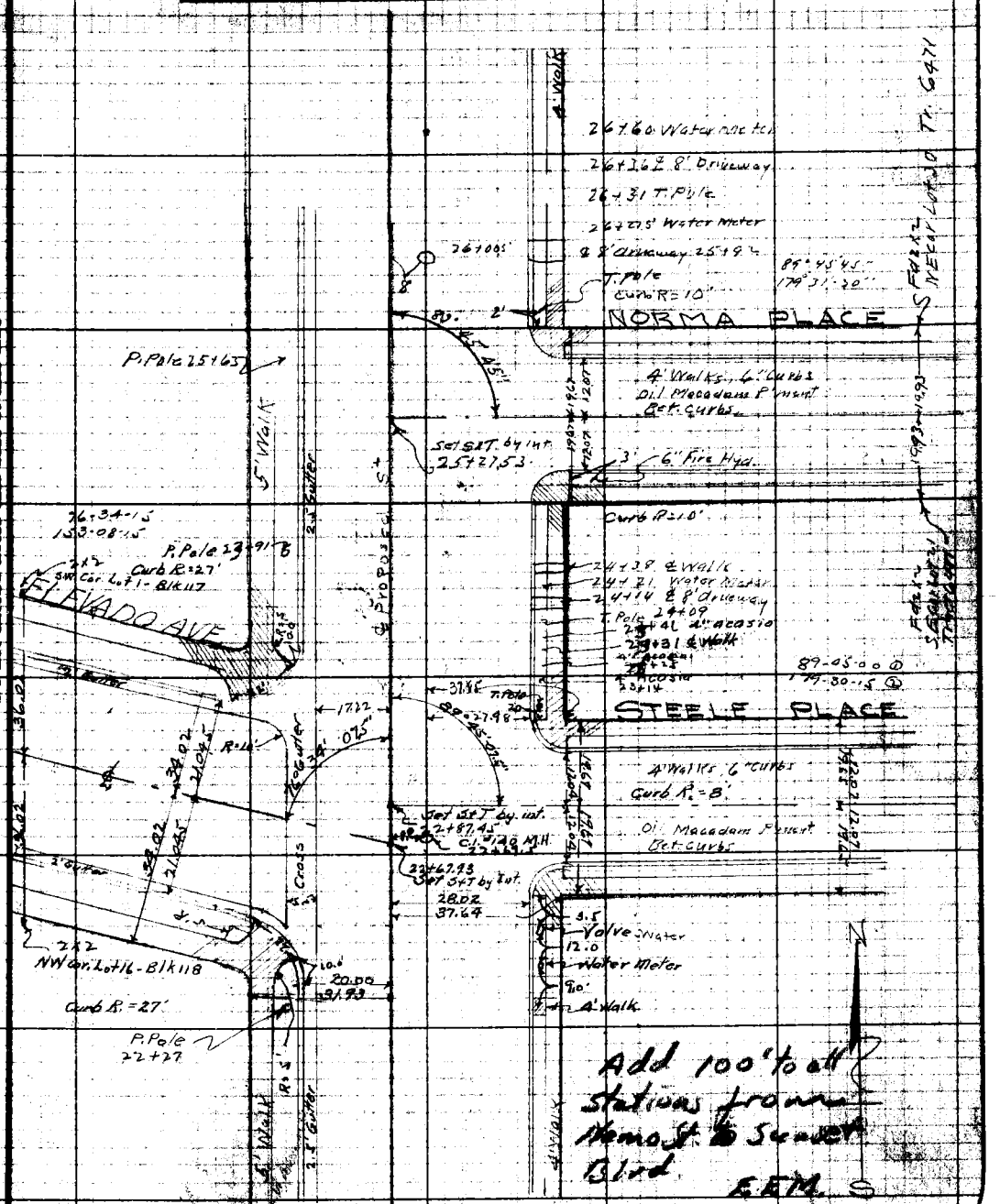

Note: ANY ADDITIONS OR CHANGES ON THIS SHEET MUST BE MADE ON CIRCLES IN THE WHITE SPACE AND NAME OF PERSON MAKING CHANGE.

Do not extend notes this side of this line

RETURN TO LOS ANGELES COUNTY SURVEYOR

F.B. 433 Pg. 104 M. Hayes Chief Party Notes by M.H. Date

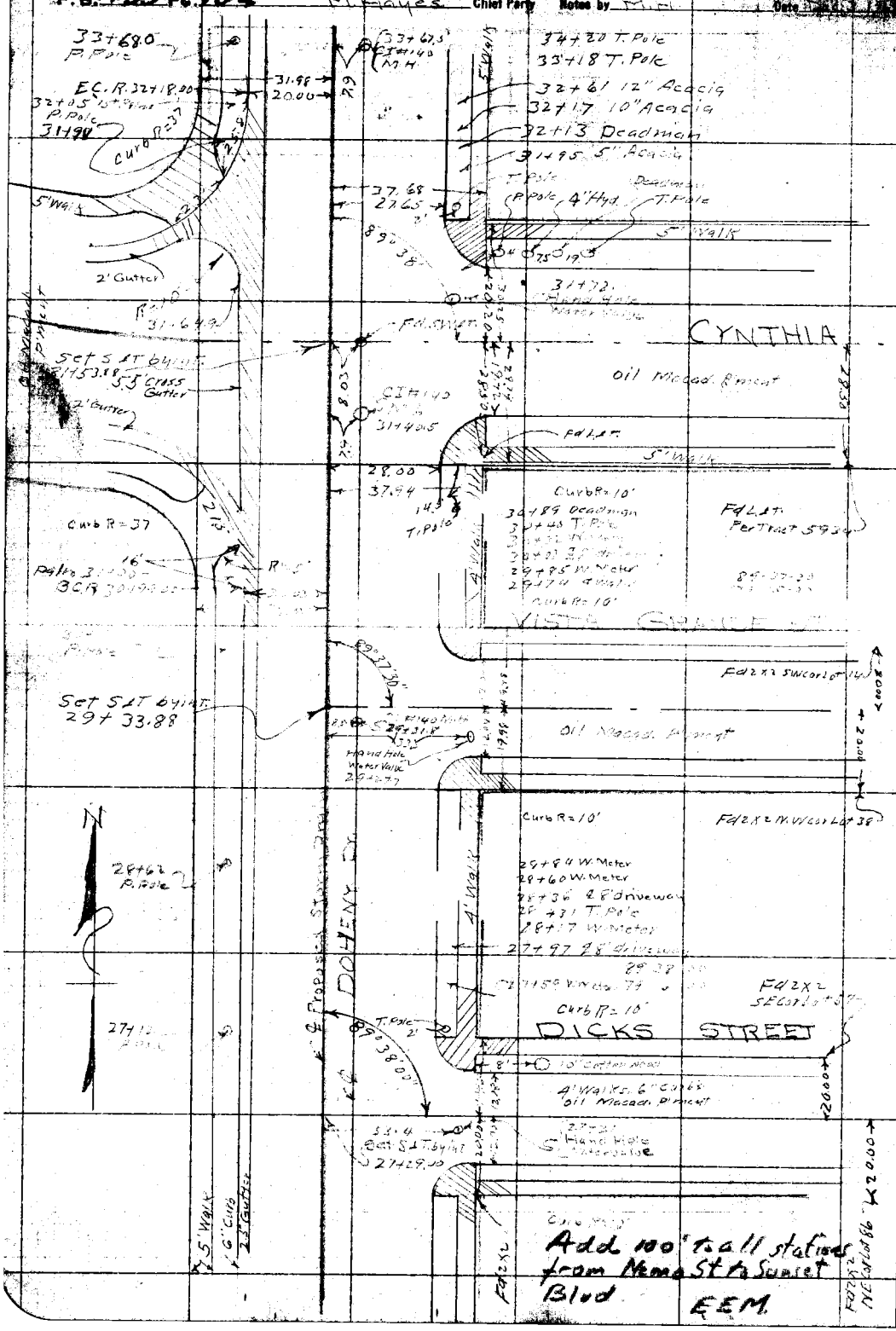

Add 100' to all stations from Nemo St to Sunset Blvd EEM.

RETURN TO
LOS ANGELES COUNTY SURVEYOR

Do not extend notes this side of this line

Note: ANY ADDITIONS OR CHANGES ON THIS SHEET MUST BE MADE OR CIRCLED IN Red. WITH DATE AND NAME OF PERSON MAKING CHANGE.

Notes by _____ Chief Party _____ F.B. 433 Pg. 105

Plotted by _____	W.O. No. 6029 D.G.O. No. _____
Date _____	Location DDIN029
Map No. _____	Surveyed by M. Hayes
Plotting C'h'd by _____	Date A. C. Johnson
Date _____	Indexed 2-3-30

Fd 2X2 Over 4x4 Mon. in ℄ Sunset Blvd. Per C.S. B-150

Curb broken
End curb, walk 36+23.24
℄ ALLEY
10.00'
5 Set 1x1
℄ Proposed Storm Drain
6' Cross Gutter
P.I. Lateral Set N.T. by int.
5' Walk
2' Gutter
5' Walk
35+94.3
CI 140 MH
Fd. S.W. & T. Per C.S. B-150 Rd. Dep. FA 266-4
28.00
37.14
Enc Curb Walk 35+85.20
Curb R=2'
Palm 35+63
20.00
31.95
27.91
37.94
45.00
Set S.&T. By intersection 35+83.52
P.I. Junction 1+00 of Lateral & 35+67.02 Mainline
5' Walk
2.5' Gutter
℄ Proposed Storm Drain
℄ DOHENY DRIVE
Asphaltic Macad. Pavement Continuous
35+30 P. Pole

Add 100 to all Stations from Nemo St. to Sunset Blvd.

FEM.

Note: ANY ADDITIONS OR CHANGES ON THIS SHEET MUST BE MADE ON CIRCLES OF THIS WITH DATE AND NAME (OR PERSON) MAKING CHANGE.

Do not extend notes this side of this line

RETURN TO LOS ANGELES COUNTY SURVEYOR

F.B. 433 Pg 106 M. Hayes Chief Party Notes by [illegible] Date Dec 3-49

Add 100' to all stations from Nemo St. to Sunset Blvd.
E.E.M.

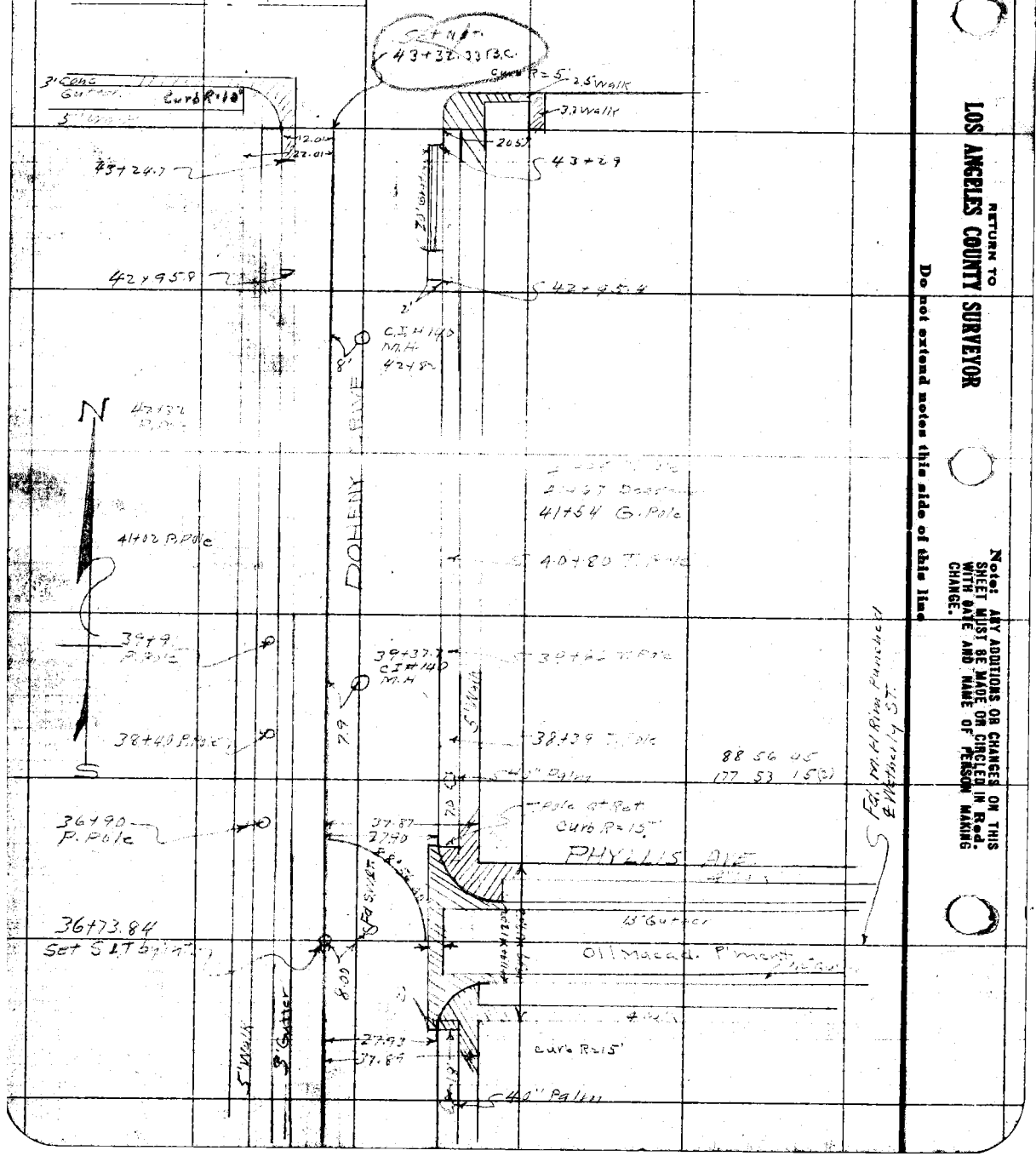

RETURN TO LOS ANGELES COUNTY SURVEYOR

Do not extend notes this side of this line

Note: ANY ADDITIONS OR CHANGES ON THIS SHEET MUST BE MADE OR CIRCLED IN Red. WITH DATE AND NAME OF PERSON MAKING CHANGE.

Date 12-10-29 Notes by [illegible] Chief Party M. Hayes [illegible]

Plotted by	W.O. No. [illegible] D.S.C. No.
Date	Location DD1 #29
Map No.	Surveyed by M. Hayes
Plotting C'k'd by	Date [illegible]
Date	Indexed 2-3-30

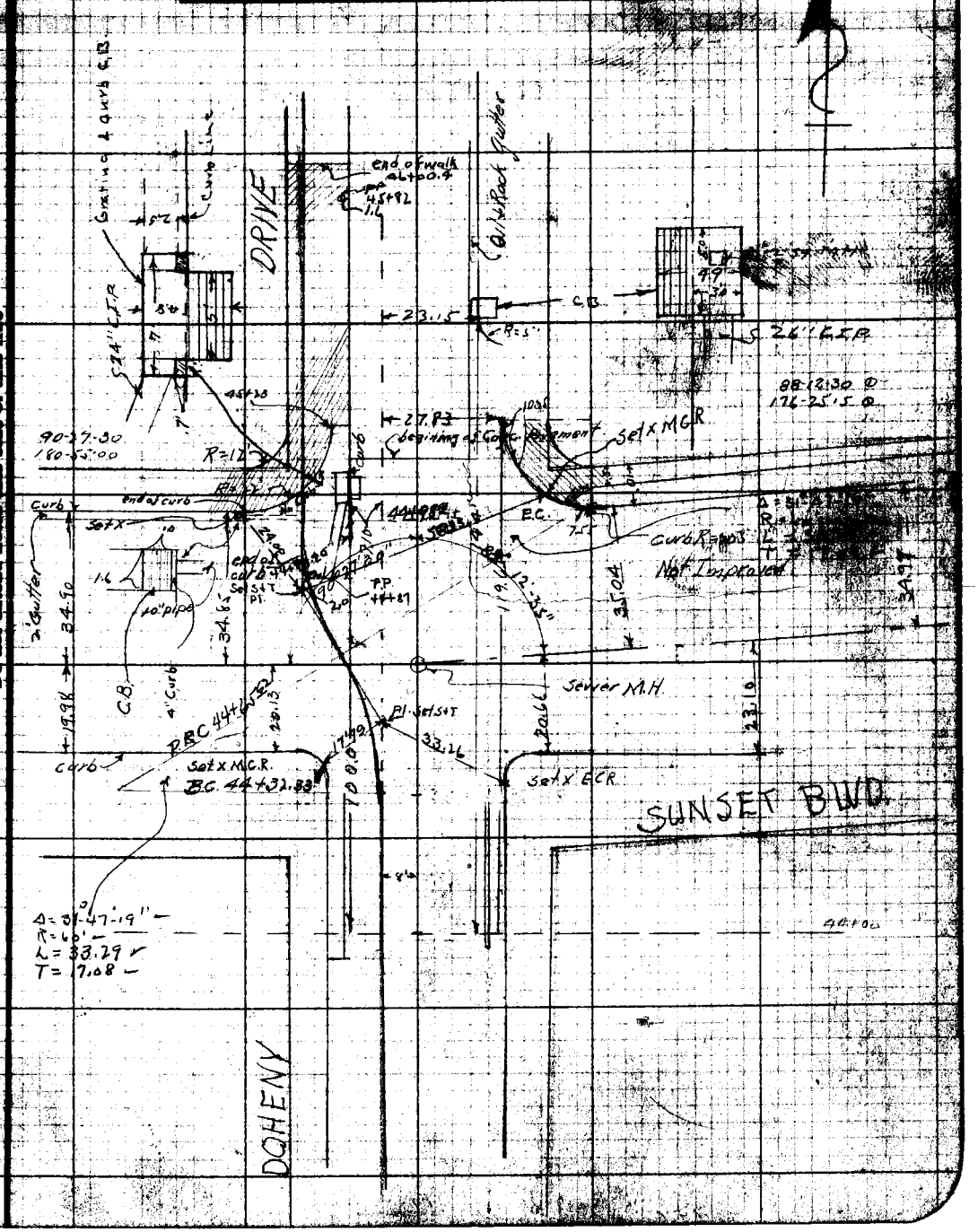

Note: ANY ADDITION OR CHANGE [illegible] SHEET MUST BE MADE [illegible] WITH DIVISION [illegible] CHANGE.

Do not extend notes this side of this line

RETURN TO LOS ANGELES COUNTY SURVEYOR

F.B. 433 Pg. 108 M. Hayes Chief Party Notes by M. Hayes Date 12-10-29

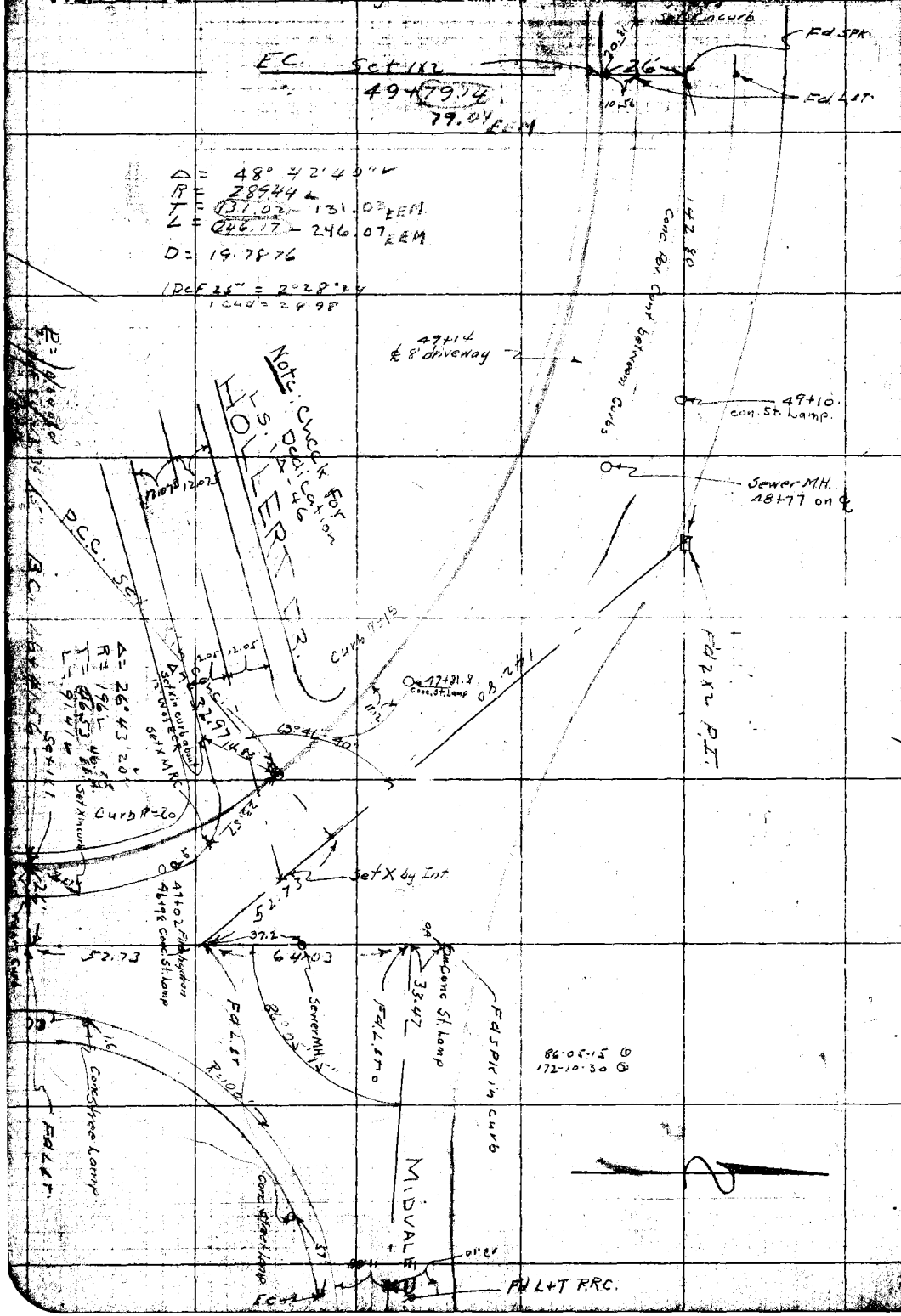

RETURN TO
LOS ANGELES COUNTY SURVEYOR

Note: ANY ADDITIONS OR CHANGES ON THIS SHEET MUST BE MADE OR CIRCLED IN Red. WITH DATE AND NAME OF PERSON MAKING CHANGE.

Do not extend notes this side of this line

Date _____ Notes by _____ Chief Party _____ F.B. 433 Pg. 109

Plotted by	W.O. No. 6039 S.O. No.
Date	Location Dolphin Dr. DDIN029
Map No.	Surveyed by M. Hayes
Plotting C'k'd by	Date [illegible]
Date	Indexed 2-3-30

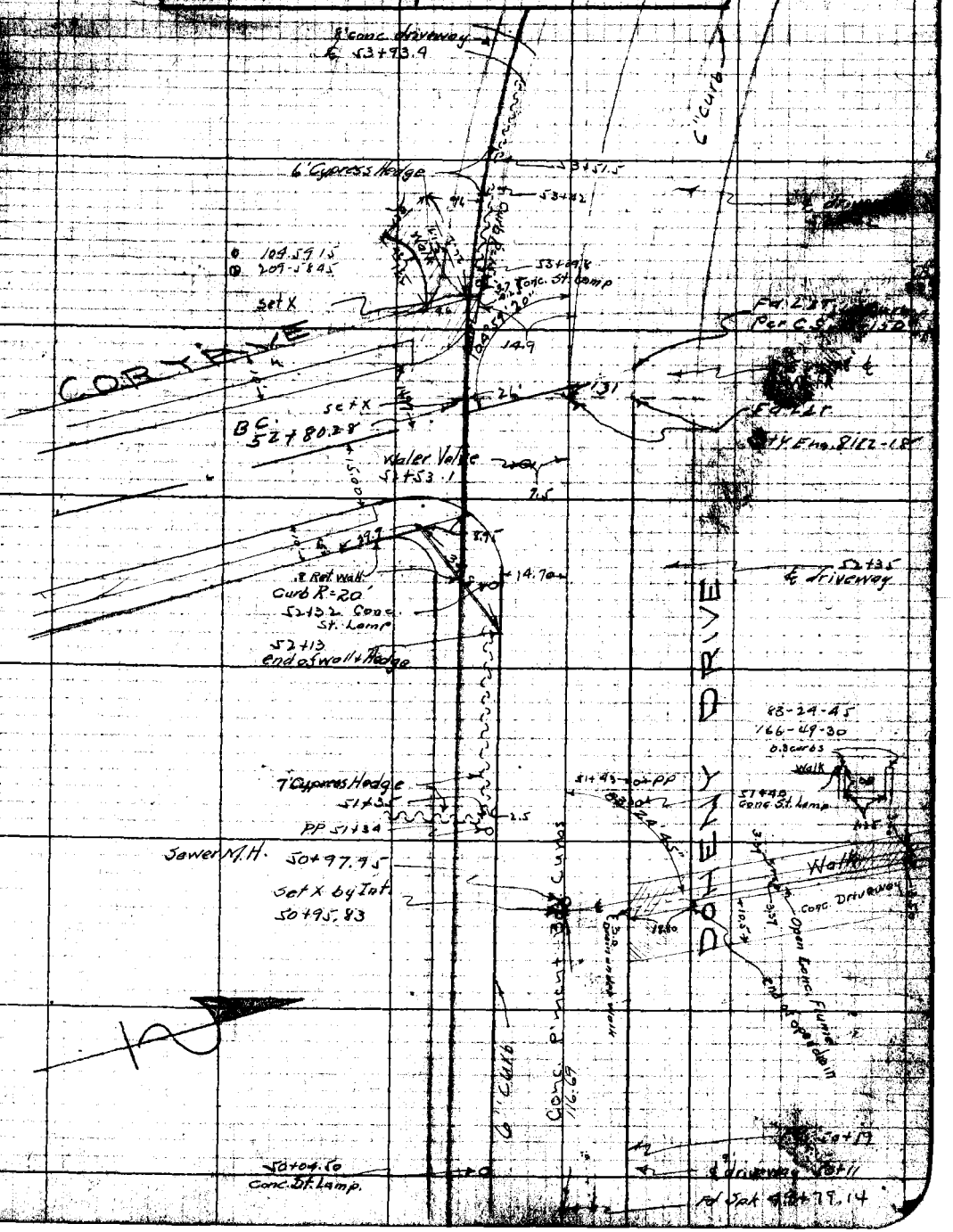

Notes: ANY ADDITIONAL ... SHEET MUST BE ... WHEN ... CHANGE.

Do not extend notes this side of this line

RETURN TO LOS ANGELES COUNTY SURVEYOR

F.B. 433 PG. 110 M Hayes Chief Party Notes by MH Date Dec. 1239

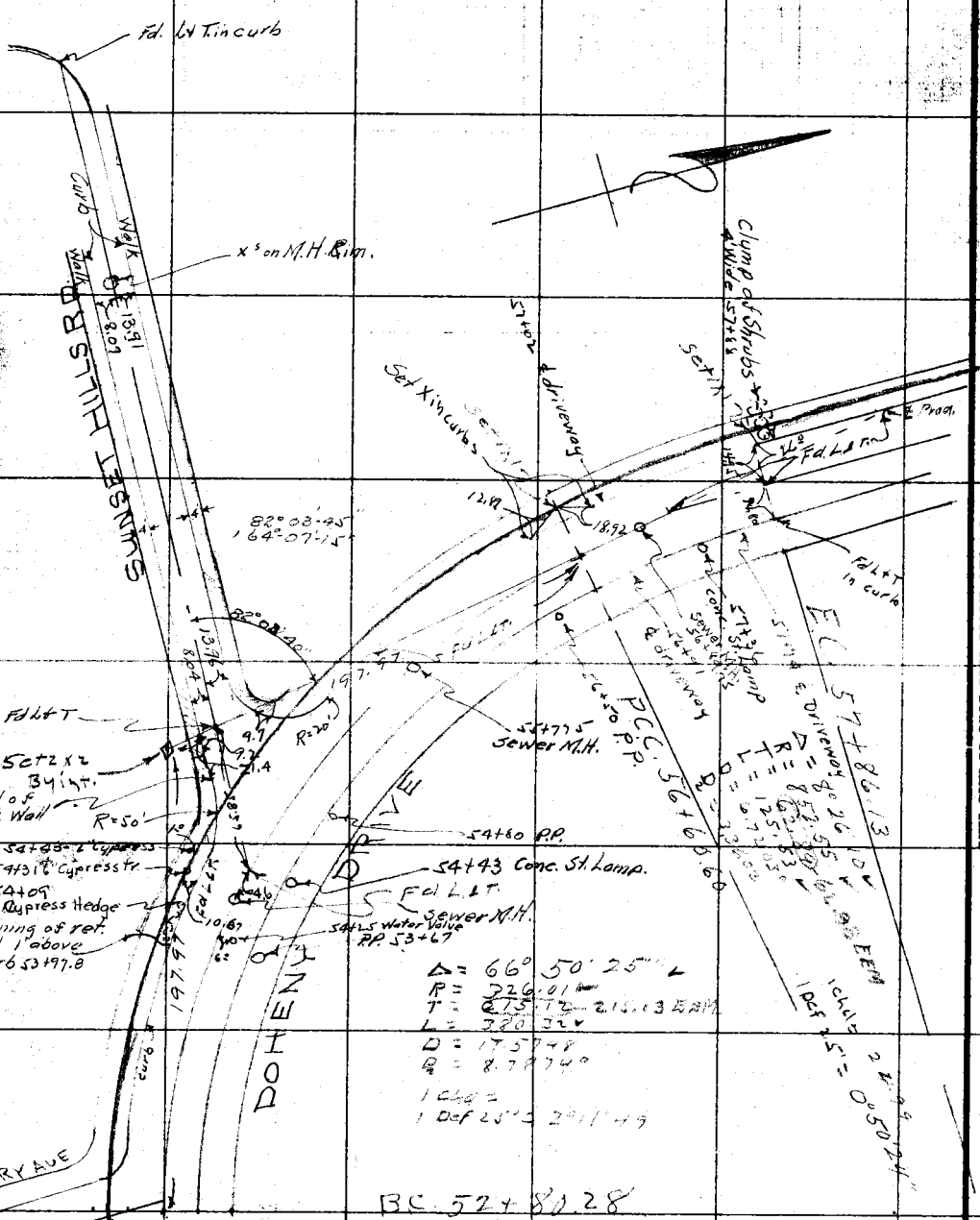

RETURN TO LOS ANGELES COUNTY SURVEYOR

Do not extend notes this side of this line

Note: ANY ADDITIONS OR CHANGES ON THIS SHEET MUST BE MADE OR CIRCLED IN RED WITH DATE AND NAME OF PERSON MAKING CHANGE.

Date _____ Notes by Tom Chief Party MH F.B. 133 Pg 111

Plotted by	W. O. No. 6029 D. S. O. No.
Date	Location DD1 #29
Map No.	Surveyed by M. Hayes
Plotting C'k'd by	Date A. D. Johnson
Date	Indexed 2-3-30

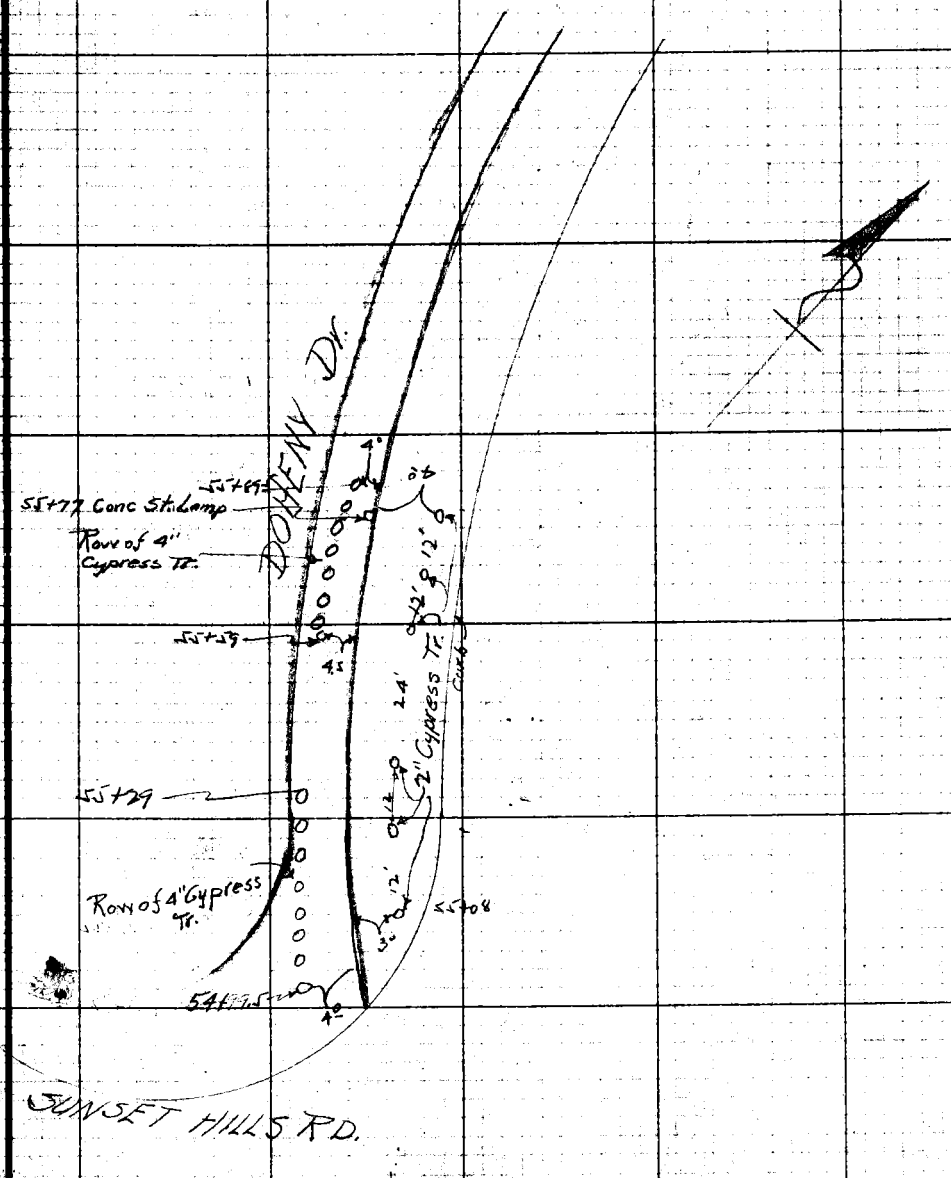

Notes: ANY ADDITIONS OR CHANGES ON THIS SHEET MUST BE MADE OR CHECKED BY WITH DATE AND NAME OF PERSON OR CHANGE.

Do not extend notes this side of this line

RETURN TO LOS ANGELES COUNTY SURVEYOR

F. B. 433 Pg. 112 MH Chief Party Notes by MH Date 12-17-29

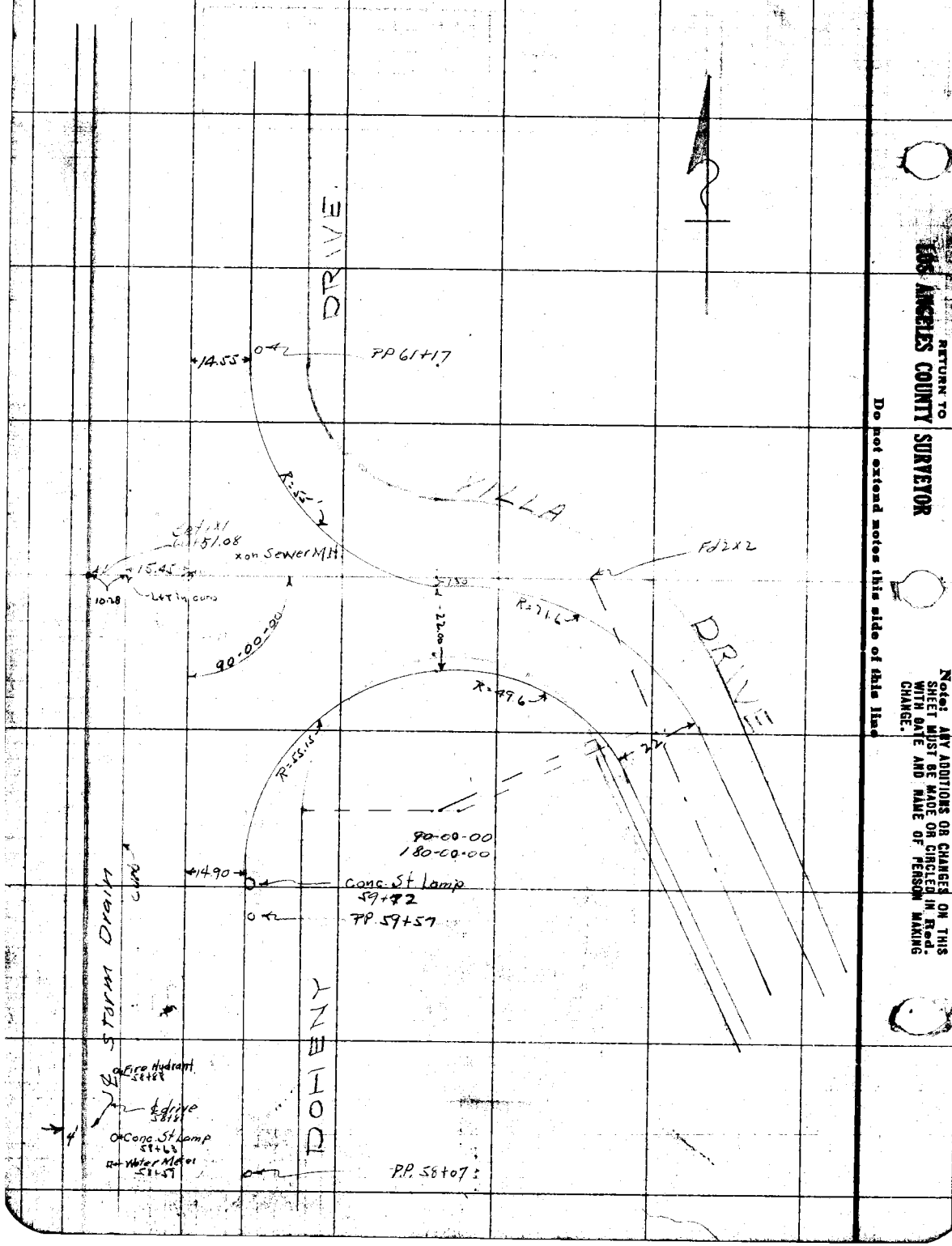

RETURN TO LOS ANGELES COUNTY SURVEYOR

Do not extend notes this side of this line

Note: ANY ADDITIONS OR CHANGES ON THIS SHEET MUST BE MADE OR CIRCLED IN Red. WITH DATE AND NAME OF PERSON MAKING CHANGE.

Date ______ Notes by M.B. ______ Chief Party M.H. ______ F.B. ______

Plotted by ______ W.O. No. 6022 D.S.O. No. ______
Book ______ Location Doheny Dr. DR1.29.
Map No. ______ Surveyed by M. Mayes
Plotting Ch'k'd by ______ Date Geo O. Johnston
Date ______ Indexed 2-3-30

Notes: ANY ADDITIONS OR CHANGES ON THIS SHEET MUST BE MADE IN RED WITH DATE AND NAME OF PARTY MAKING CHANGE.

RETURN TO LOS ANGELES COUNTY SURVEYOR

Do not extend notes onto other side of this line

F. B. 433 Pg. 114 — Chief Party MH — Notes by MH — Date 12-16-59

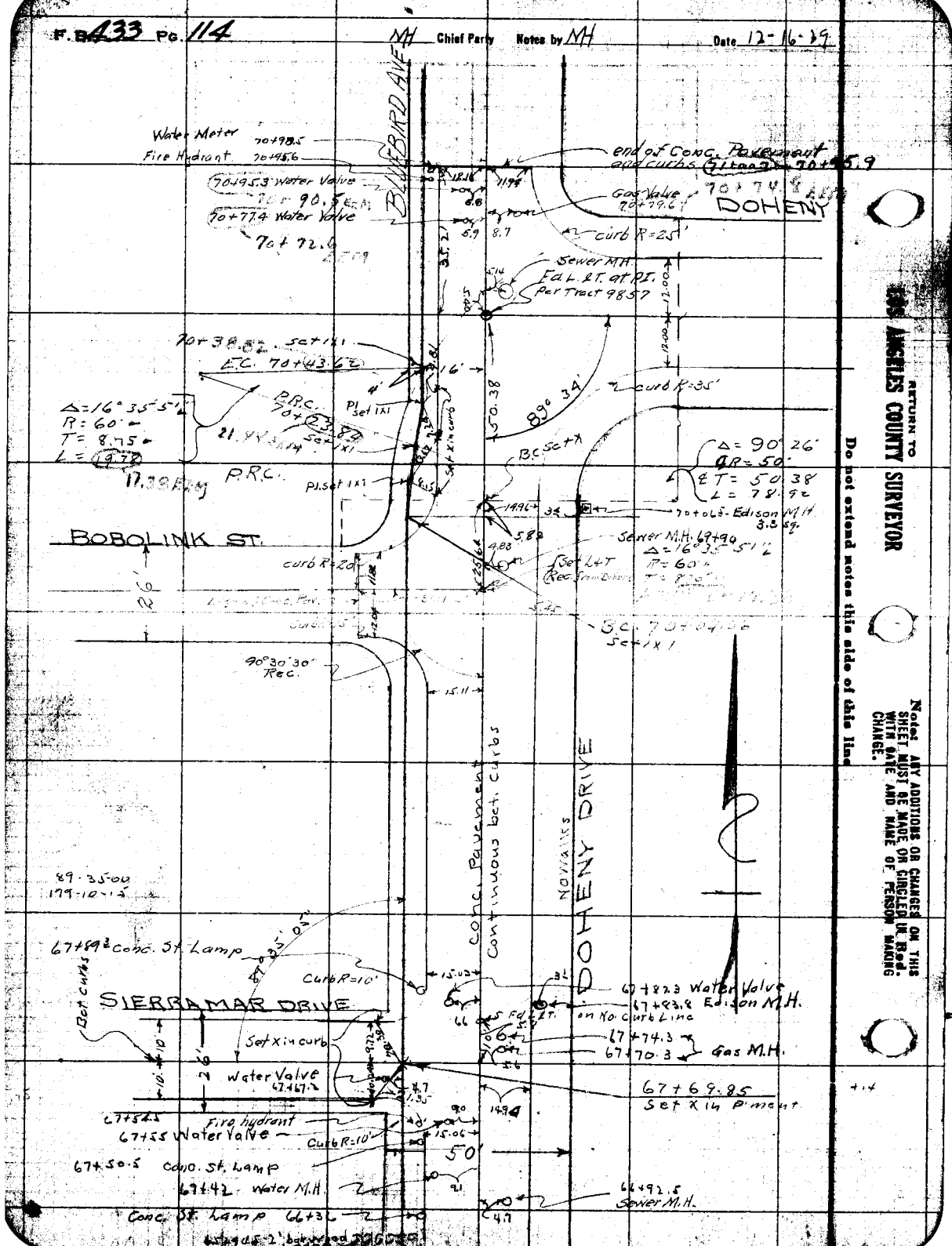

RETURN TO LOS ANGELES COUNTY SURVEYOR

Do not extend notes this side of this line

Note: ANY ADDITIONS OR CHANGES ON THIS SHEET MUST BE MADE OR CIRCLED IN Red. WITH DATE AND NAME OF PERSON MAKING CHANGE.

Date _____ Notes by _____ Chief Party _____ F.B. 433 P. 115

Plotted by	W.O. No. 6029 B.O.O. No.
Date	Location DDI #27
Map No.	Surveyed by M. Hayes
Plotting C'k'd by	Date A. Olsen
Date	Indexed 2-3-30

21.13

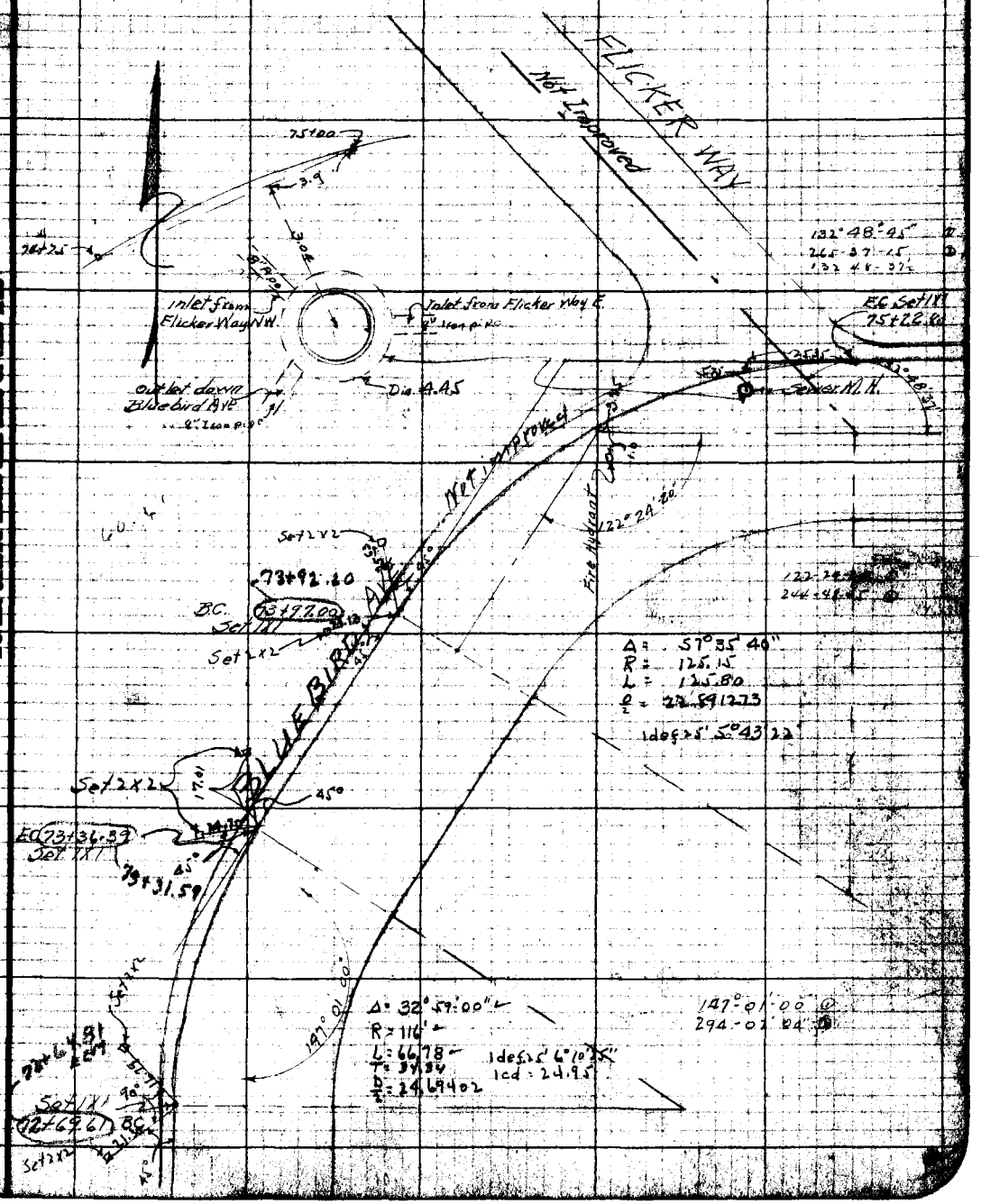

Notes: ANY ADDITIONS OR CHANGES ON THIS SHEET MUST BE MADE IN CIRCLES OR UNDER MADE AND MADE TO FEDERAL CHANGE.

Do not extend under this side of this line

RETURN TO LOS ANGELES COUNTY SURVEYOR

F.B. 433 Pg 116 MH Chief Party Notes by Tombleson Date 12-17-29

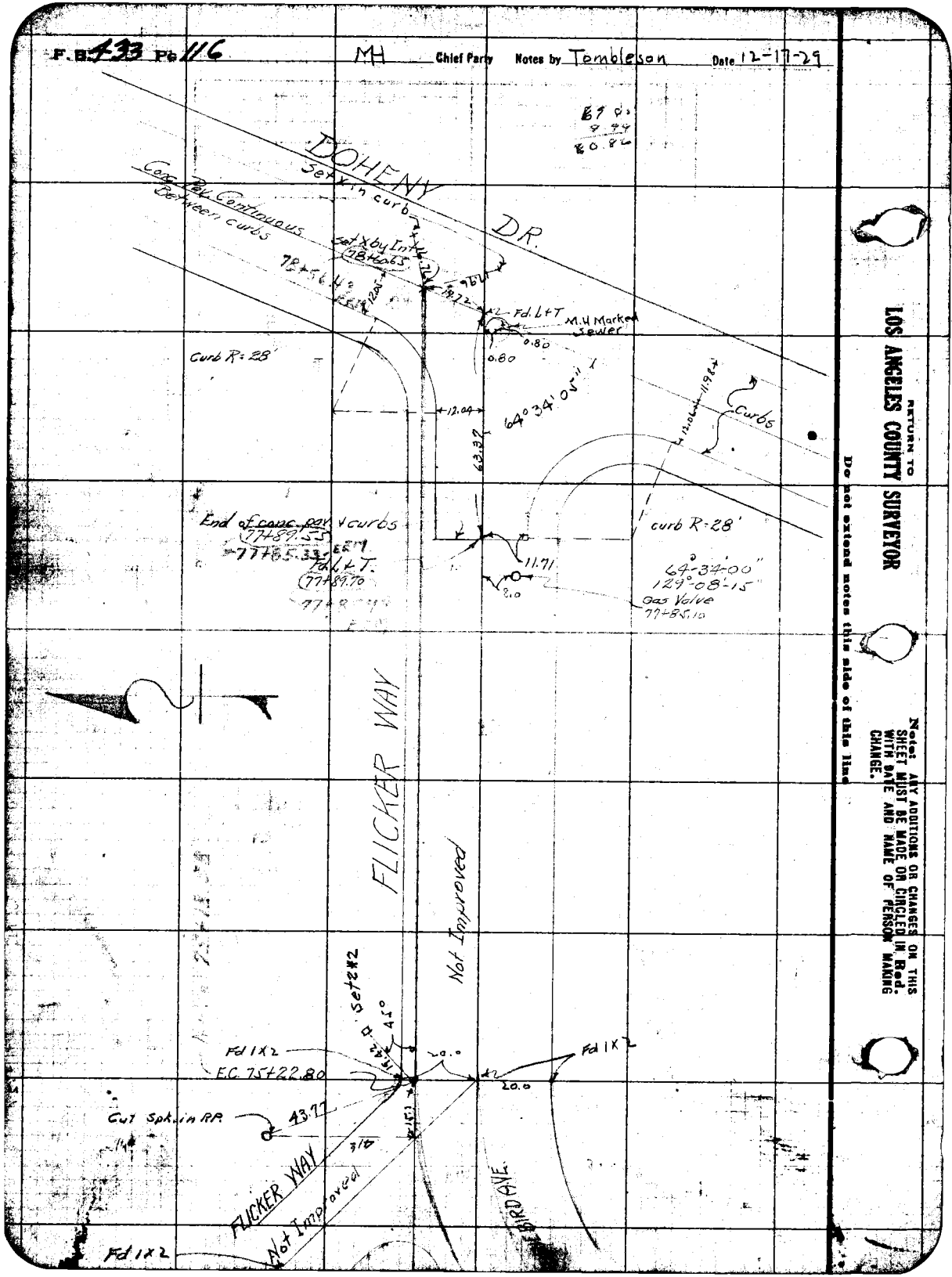

RETURN TO LOS ANGELES COUNTY SURVEYOR

Do not extend notes this side of this line

Note: ANY ADDITIONS OR CHANGES ON THIS SHEET MUST BE MADE OR CIRCLED IN Red. WITH DATE AND NAME OF PERSON MAKING CHANGE.

Date _____ Notes by _____ Chief Party _____ F.B. [illegible]

Platted by _____	W.O. No. 6029 B.S.O. No. _____
Date _____	Location _____
Map No. _____	Surveyed by _____
Platting C'k'd by _____	Date A. C. Johnson
Date _____	Indexed 2-3-30

ALLEY LATERAL DD.I No 29

1400 From Beginning to End, ℄ Sunset Blvd.

M. Hayes
E. S. Tambleson
H. W. Gunderson
C. H. Morrison

Note: ANY ADDITIONS OR CHANGES ON THIS SHEET MUST BE MADE ON CIRCLES IN Red. WITH DATE AND NAME OF PERSON MAKING CHANGE.

RETURN TO LOS ANGELES COUNTY SURVEYOR

Do not extend notes this side of this line

F.B. 433 Pg. 118 M. Hayes Chief Party Notes by MH Date 12-6-29

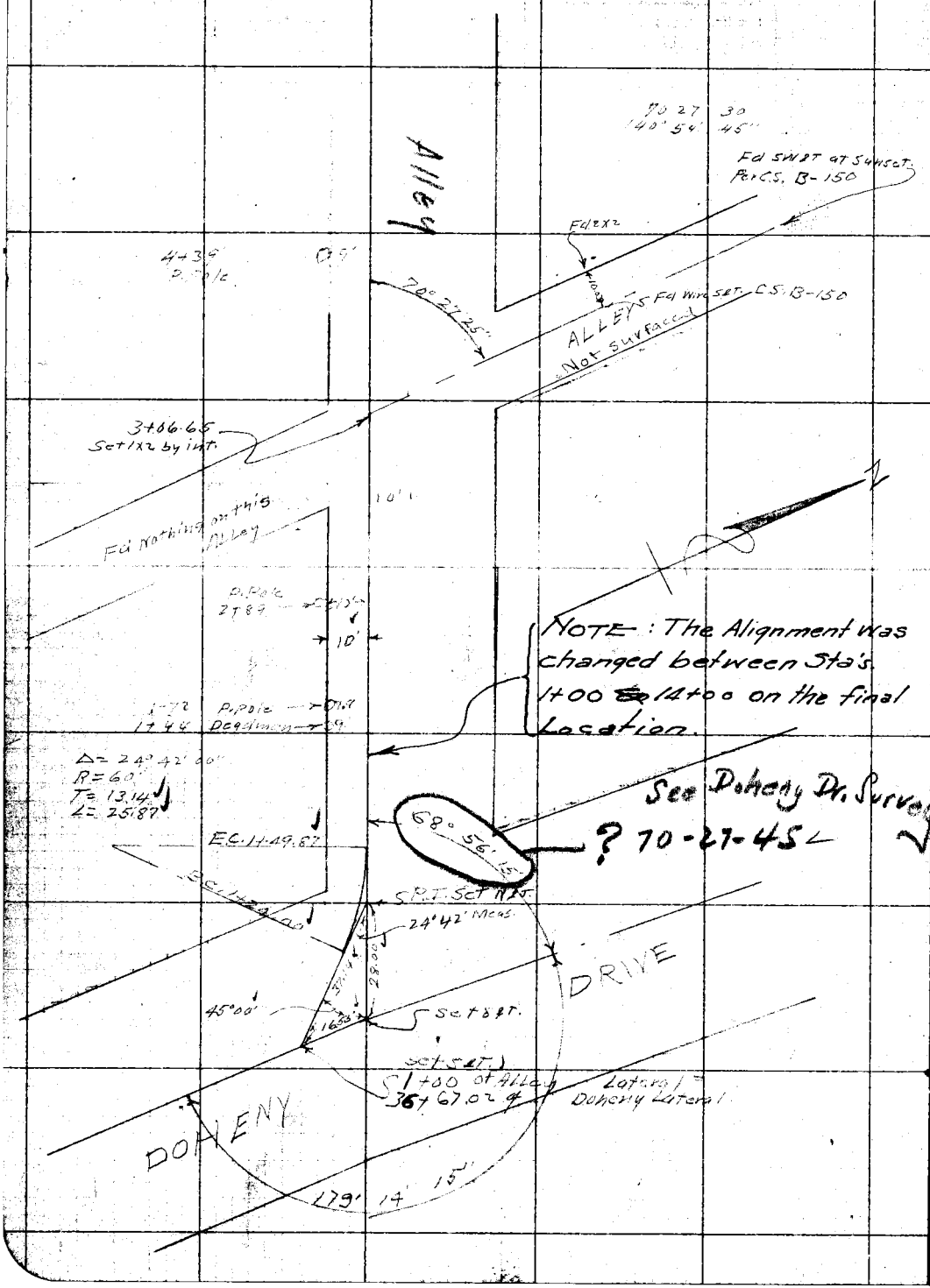

RETURN TO
LOS ANGELES COUNTY SURVEYOR

Do not extend notes this side of this line

Note: ANY ADDITIONS OR CHANGES ON THIS SHEET MUST BE MADE OR CIRCLED IN Red. WITH DATE AND NAME OF PERSON MAKING CHANGE.

Date _____ Notes _____ Chief Party _____ F.B. [illegible]

Plotted by _____	W.O. No. 6029 D.S.O. No. _____
Date _____	Location Alley Lot DD129
Map No. _____	Surveyed by M. Hayes
Plotting C'k'd by _____	Date [illegible]
Date _____	Indexed 2-3-30

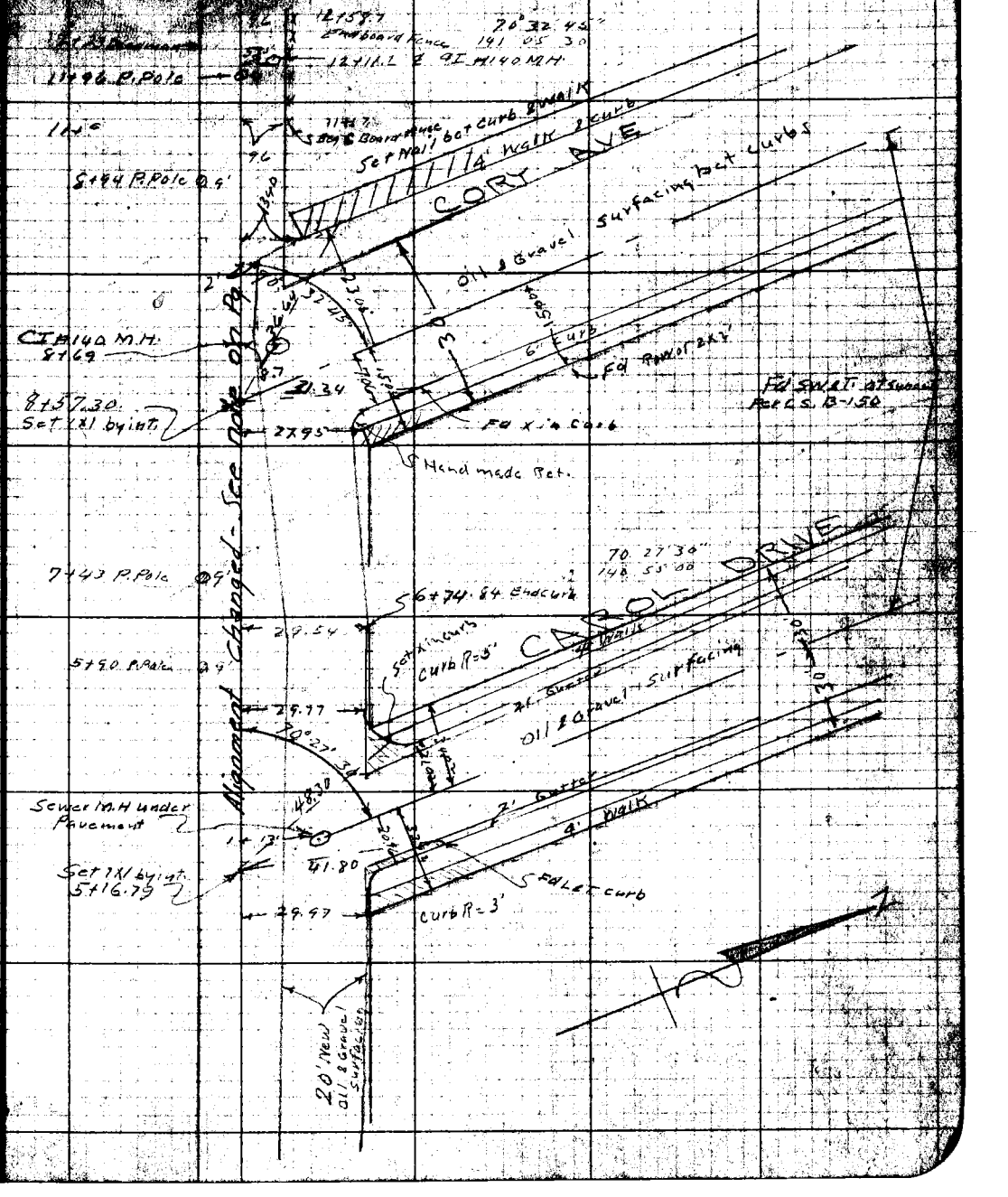

Notes: ANY ADDITIONS OR CHANGES [illegible] SHEET MUST BE MADE ON CONCEPT [illegible] CHANGE.

Do not [illegible]

RETURN TO LOS ANGELES COUNTY SURVEYOR

F. B. 433 Pg. 120 Chief Party Notes by MH. Date 12-9-29

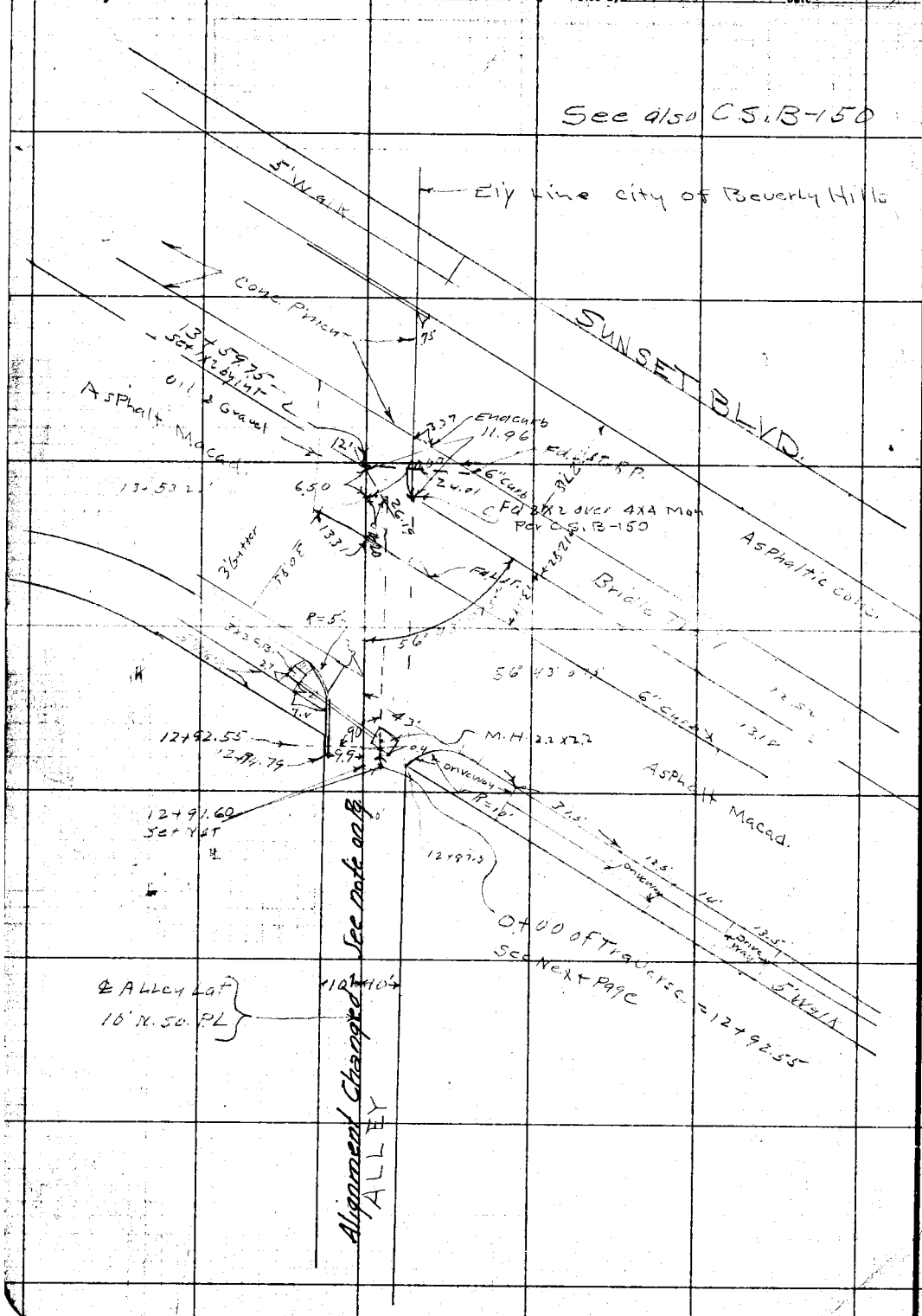

RETURN TO LOS ANGELES COUNTY SURVEYOR

Do not extend notes this side of this line

Note: ANY ADDITIONS OR CHANGES ON THIS SHEET MUST BE MADE OR CIRCLED IN RED WITH DATE AND NAME OF PERSON MAKING CHANGE.

30

Date _____ Notes by _____ Chief Party _____ F.B. [illegible]

Plotted by _____	W.O. No. 6029 D.S.O. No. _____
Date _____	Location _____
Map No. _____	Surveyed by _____
Plotting C'k'd by _____	Date [illegible] O. Johnson
Date _____	Indexed 2-3-30

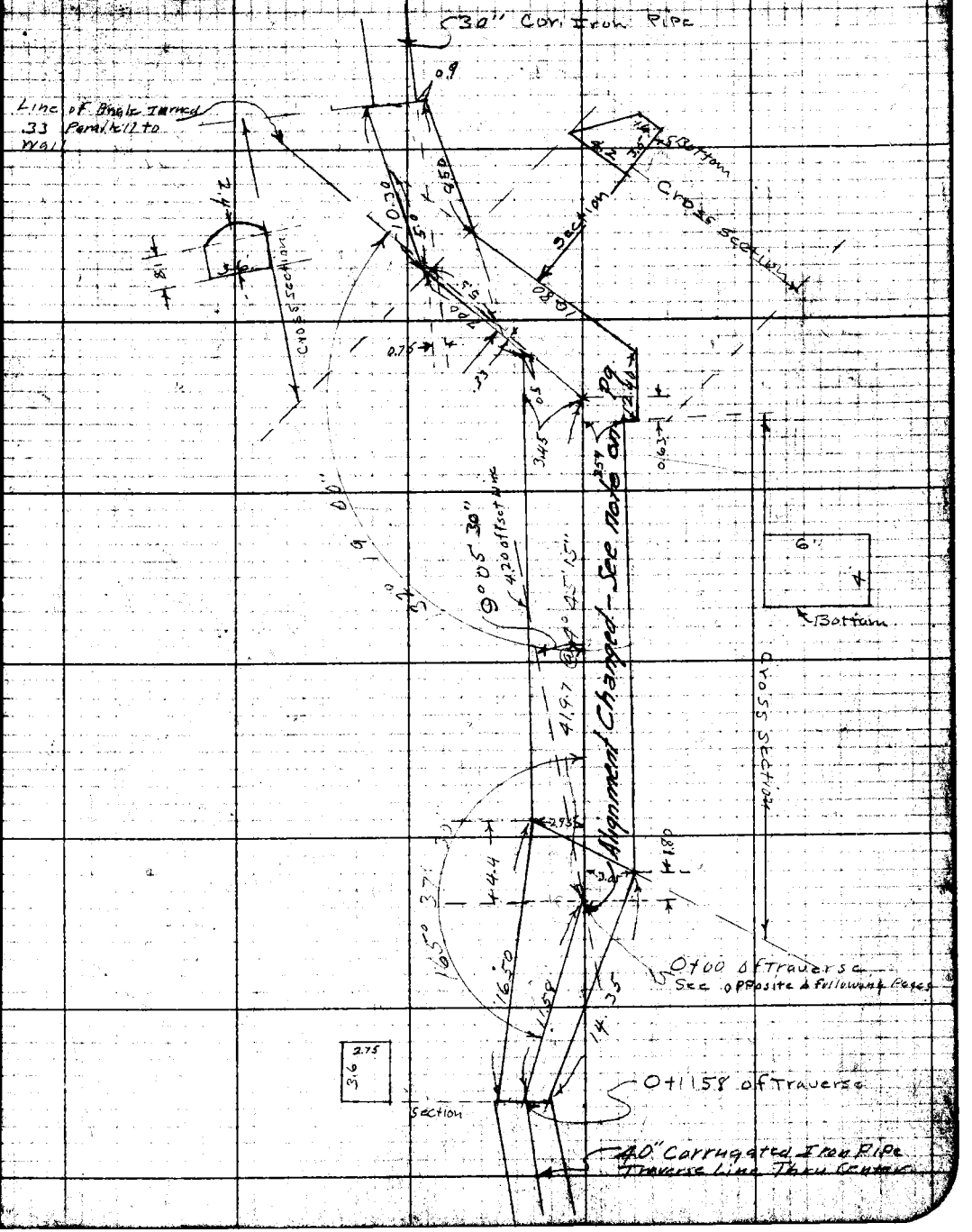

Notes: ANY ADDITIONS OR CHANGES ON THIS SHEET MUST BE MADE ON CHECKED IN [illegible] WHEN DATE AND NAME OF PERSON MAKING CHANGE.

RETURN TO LOS ANGELES COUNTY SURVEYOR

Do not unfold unless this side of this Map

RETURN TO
LOS ANGELES COUNTY SURVEYOR

Note: ANY ADDITIONS OR CHANGES ON THIS SHEET MUST BE MADE OR CIRCLED IN **Red.** WITH DATE AND NAME OF PERSON MAKING CHANGE.

Do not extend notes this side of this line

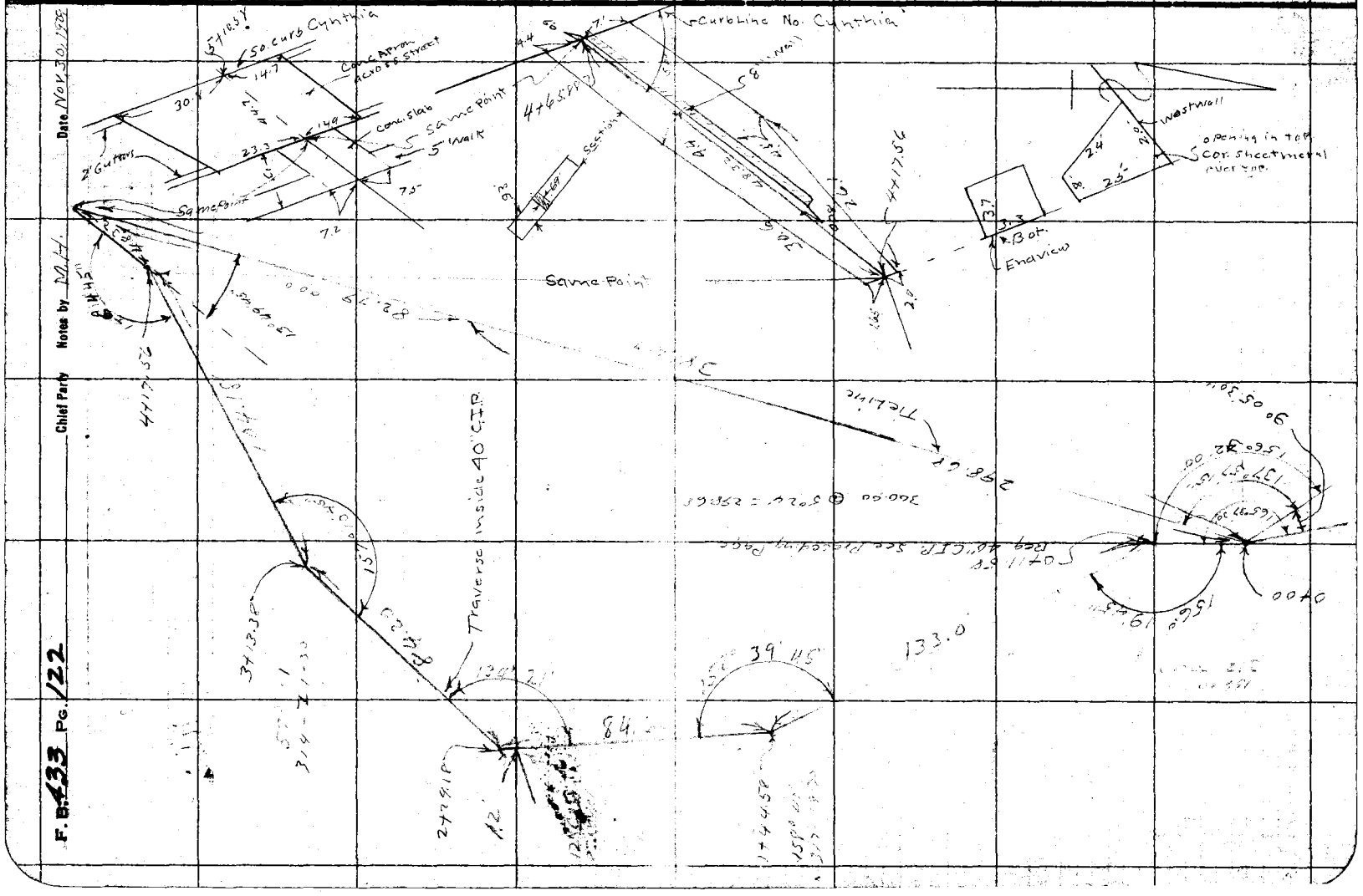

RETURN TO LOS ANGELES COUNTY SURVEYOR
Do not extend notes into the margin
Notes: Any additions or changes on this sheet must be made in circles in red; with date and name of person making change.

Date______ Notes by______ Chief Party______ F.B. [illegible] P. [illegible]

Platted by	W. O. No. 6029 D. S. O. No.
Date	Location DO. No. 29
Map No.	Surveyed by M. Hayes
Platting Ch'k'd by	Date C. Johnson
Date	Indexed 2-3-30

NOTE: M.H. so. side Sunset completely filled with mud. Elev. on elevation of 10" pipe are very definite.
No further information can be obtained on this structure without digging out about 3 yds. of mud.

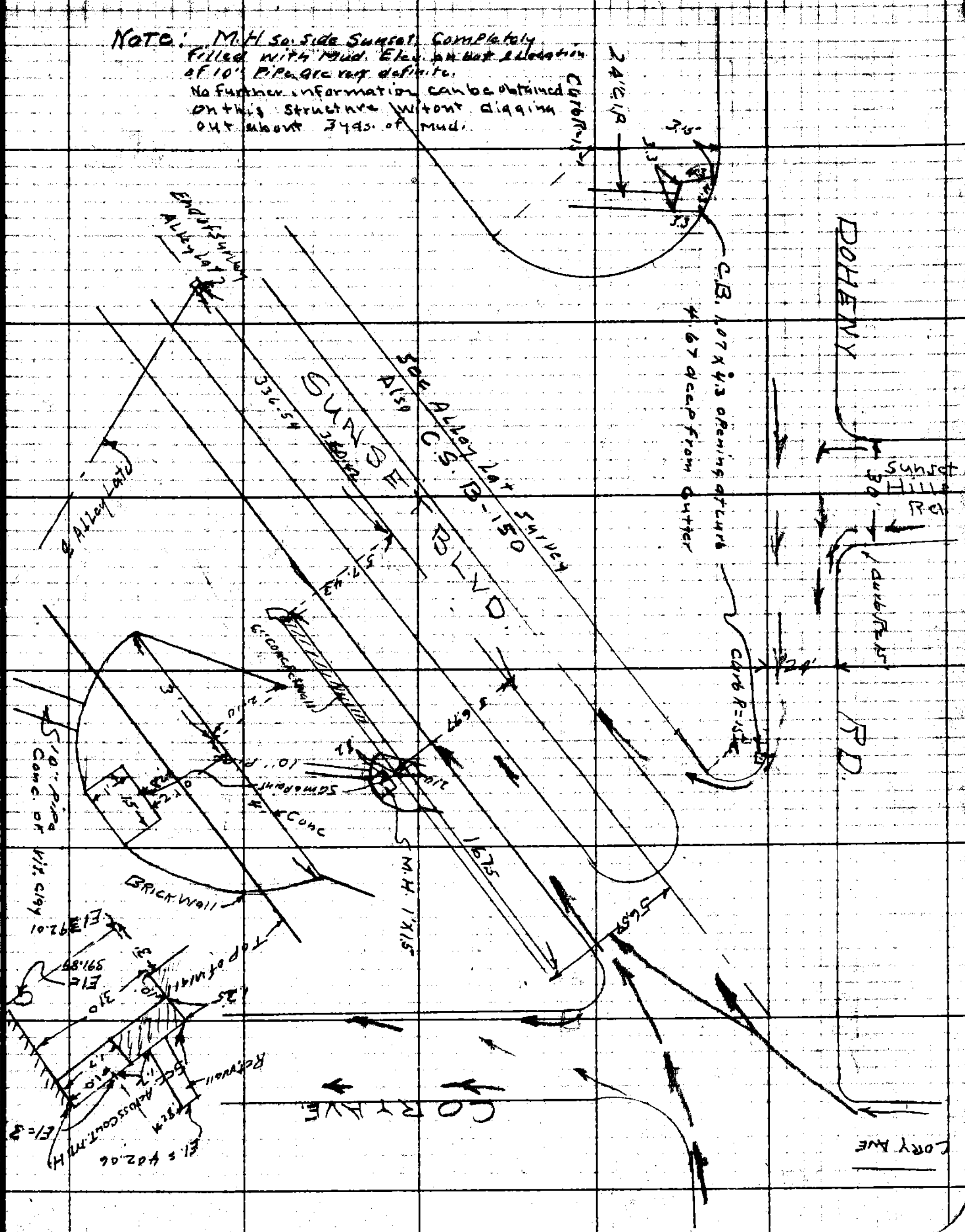

F. B. 433 Pg. 124 M Hayes Chief Party Notes by MH Date 12-14-29

RETURN TO
LOS ANGELES COUNTY SURVEYOR

Do not extend notes this side of this line

Note: ANY ADDITIONS OR CHANGES ON THIS SHEET MUST BE MADE OR CIRCLED IN Red. WITH DATE AND NAME OF PERSON MAKING CHANGE.

RETURN TO
LOS ANGELES COUNTY SURVEYOR

Notice: ANY ADDITIONS OR CHANGES ON THIS SHEET MUST BE MADE IN CIRCLED IN Red. WITH DATE AND REASON OF PERSON MAKING CHANGE.

Do not extend notes this side of this line

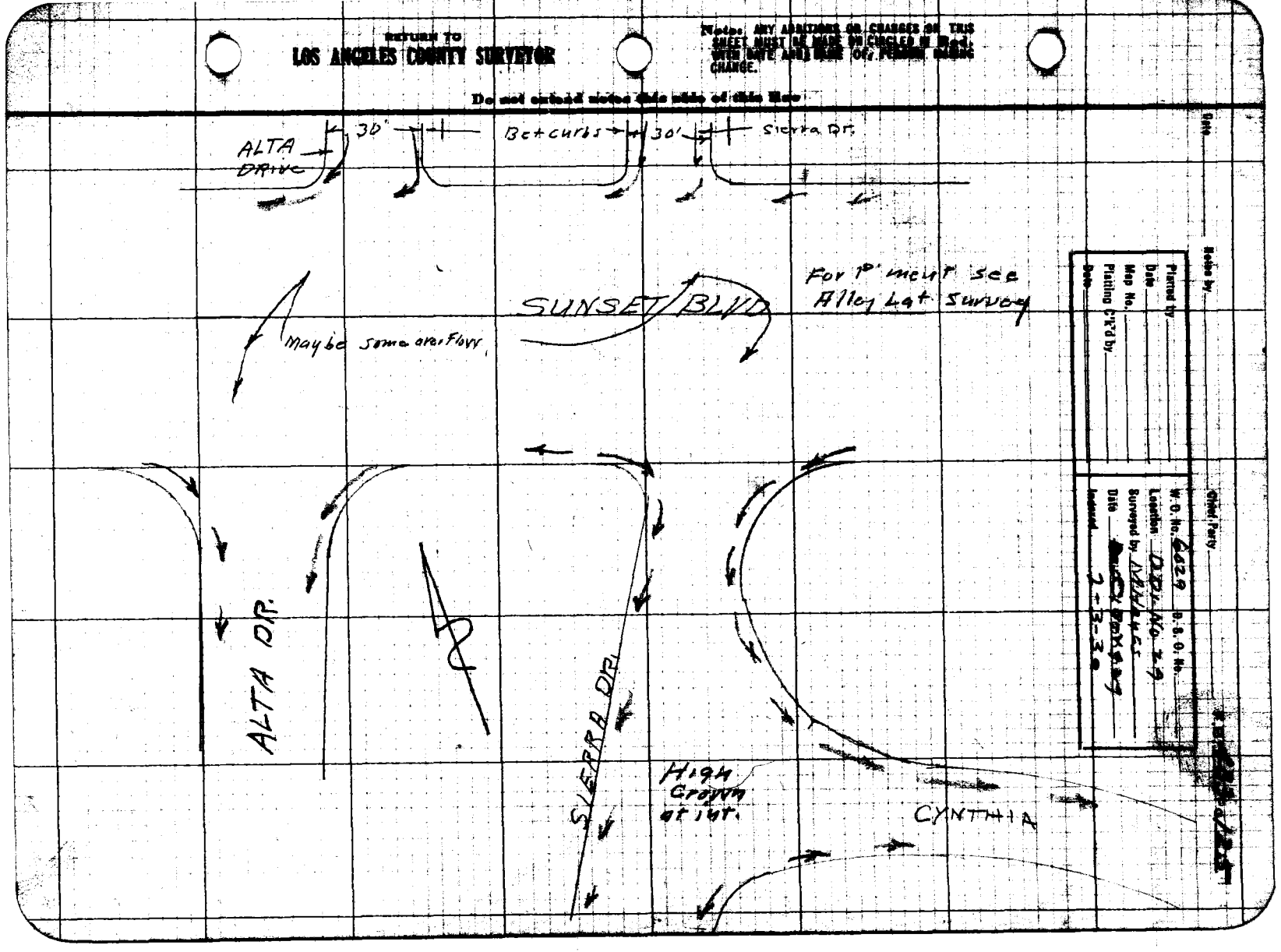

RETURN TO

LOS ANGELES COUNTY SURVEYOR

Note: ANY ADDITIONS OR CHANGES ON THIS SHEET MUST BE MADE OR CIRCLED IN Red. WITH DATE AND NAME OF PERSON MAKING CHANGE.

Do not extend notes this side of this line

Chief Party _____ Notes by _____ Date _____

F. B. 433 Pg 126

Date _____ Notes by _____ Chief Party _____ F.B. 433 Pg. 127

Plotted by _____	W. O. No. _____ D. B. O. No. _____
Date _____	Location _____
Map No. _____	Surveyed by _____
Platting C'k'd by _____	Date A. C. Johnson
Date _____	Indexed 2-3-30

EXTENSION
OF
ALLEY LATERAL

D.D.I. № 29

December, 1929.

Notes: ANY APPROVED OR CHANGES ON THIS SHEET MUST BE MADE OR CIRCLED IN RED WITH DATE AND NAME OF PERSON MAKING CHANGE.

RETURN TO
LOS ANGELES COUNTY SURVEYOR

Do not extend notes this side of this line

F. B. 433 Pg 128 A.W. Van Fleet Chief Party Notes by A.W.V.F. Date 12-26-29

To bottom of page 3

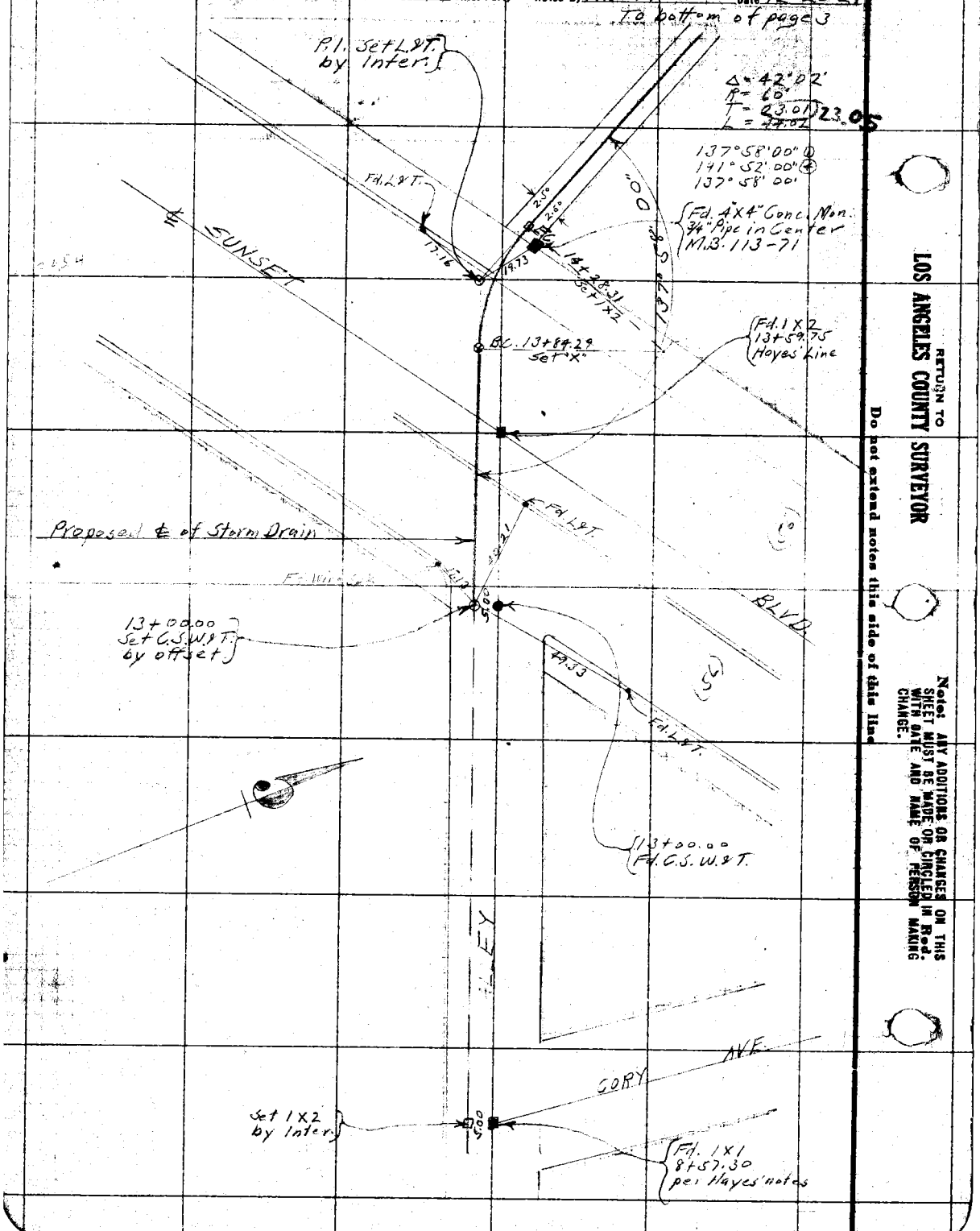

RETURN TO LOS ANGELES COUNTY SURVEYOR

Do not extend notes this side of this line

Note: ANY ADDITIONS OR CHANGES ON THIS SHEET MUST BE MADE OR CIRCLED IN Red. WITH DATE AND NAME OF PERSON MAKING CHANGE.

Date 12-26-29 Notes by A.W.V.F. Chief Party A.W. VanFleet F.B. 133 Pg. 129

Planted by	W.O. No. 6029 D.S.O. No.
Date	Location Alley Lateral
Map No.	Surveyed by A.W. VanFleet
Platting C'k'd by	Date [illegible]
Date	Indexed 2-3-30

D.D. I. No. 29

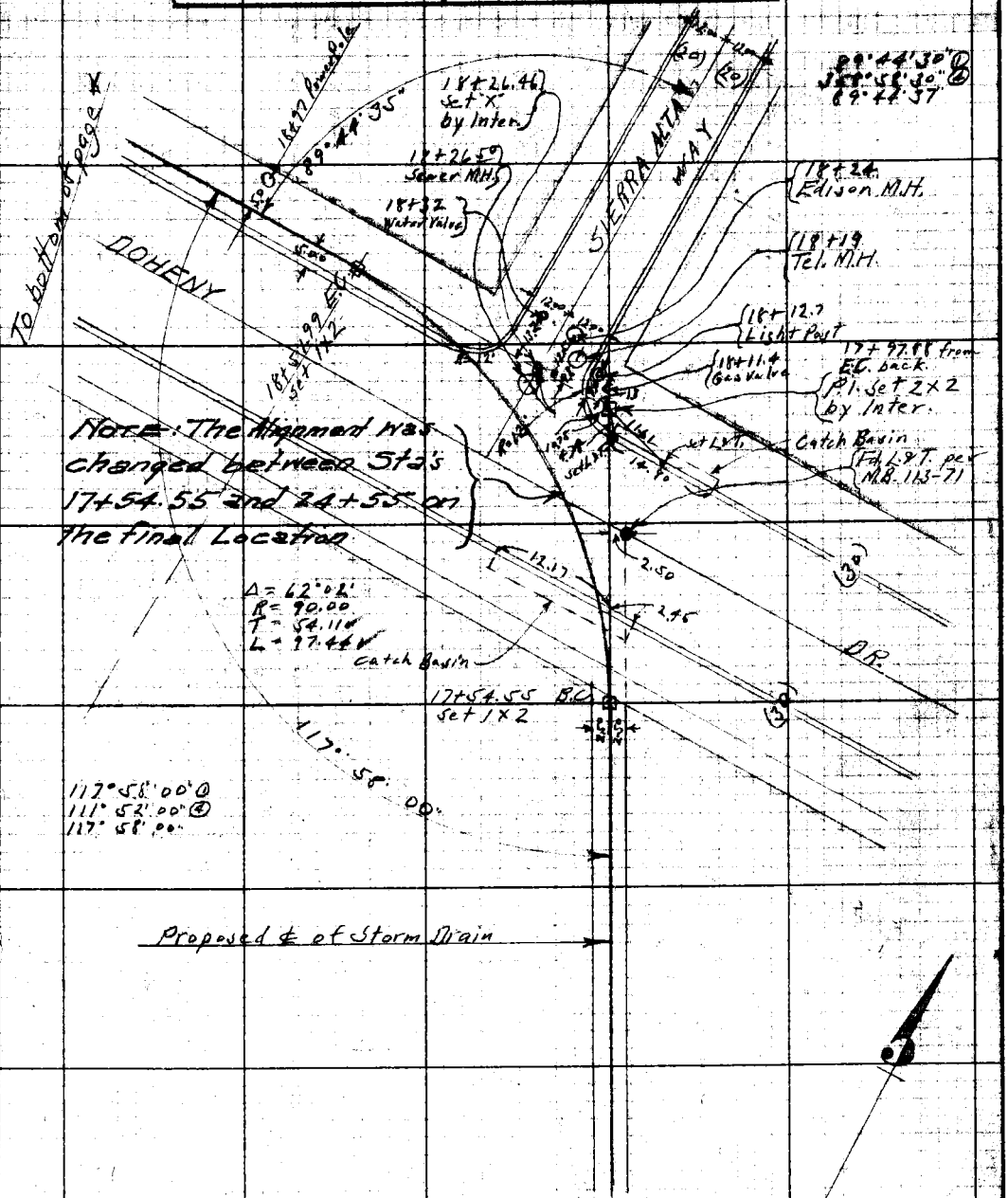

From top of page 2

Note: ANY ADDITIONS OR CHANGES ON THIS SHEET MUST BE MADE IN CIRCLES IN RED, WITH DATE AND NAME OF PERSON MAKING CHANGE.

Do not extend notes this side of this line

RETURN TO LOS ANGELES COUNTY SURVEYOR

4

F.B. 433 Pg 130 A.W. Van Fleet Chief Party Notes by A.W.V.F. Date 12-26-29

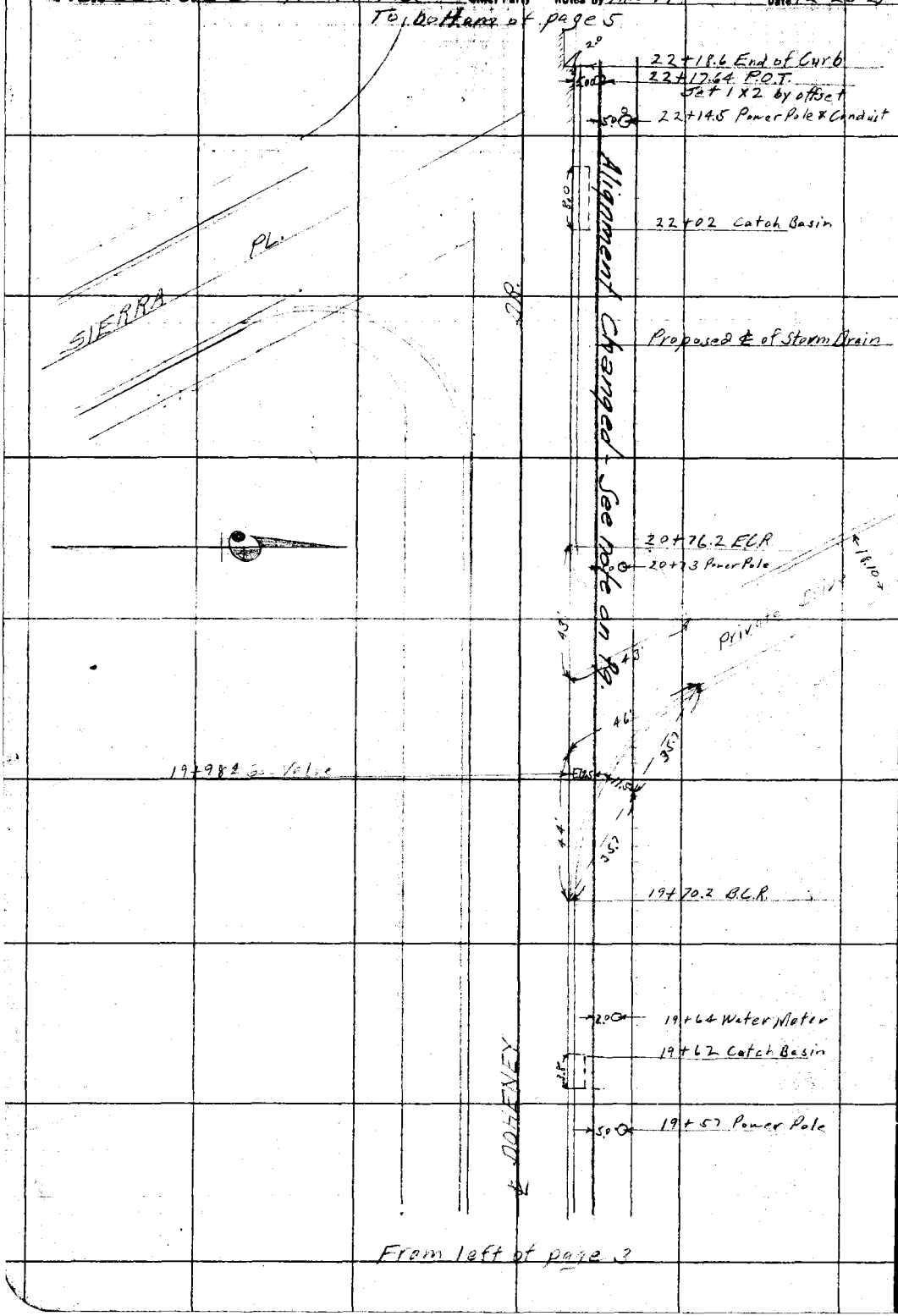

RETURN TO
LOS ANGELES COUNTY SURVEYOR

Do not extend notes this side of this line

Note: ANY ADDITIONS OR CHANGES ON THIS SHEET MUST BE MADE OR CIRCLED IN Red. WITH DATE AND NAME OF PERSON MAKING CHANGE.

5

Date 12-26-29 Notes by A.W.V.F. Chief Party A.W. Van Fleet F.B. 133 Pg. 131

Planned by	W.O. No. 6029 D.S.O. No.
Date	Location Alley Lateral
Map No.	Surveyed by A.W. Van Fleet
Platting C'k'd by	Date [illegible] 27-29
Date	Indexed 2-3-30

D.D.I. No 29

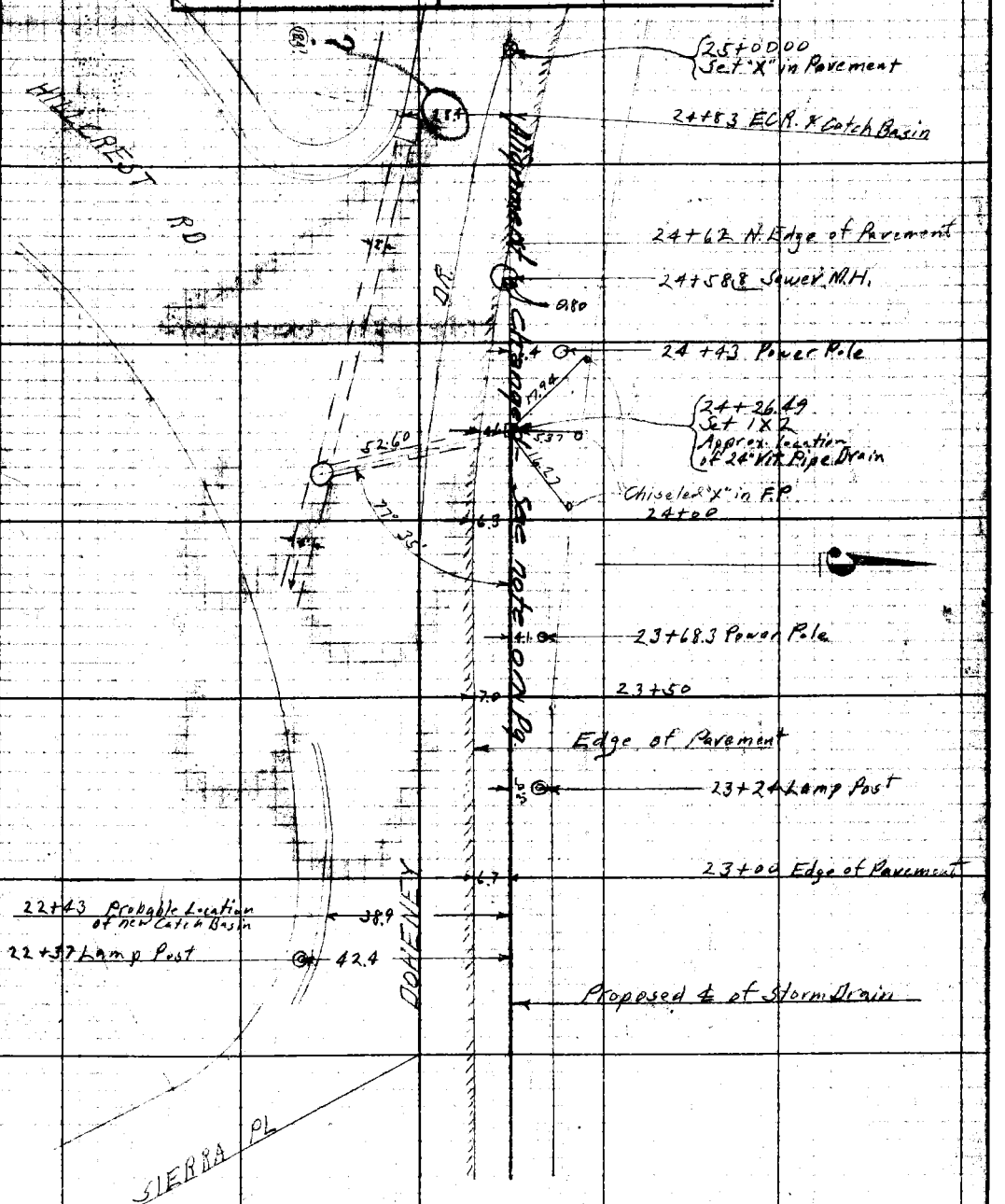

From top of page 4

Notes: ANY ADDITIONS OR CHANGES ON THIS SHEET MUST BE MADE OR CIRCLED IN RED, WITH DATE AND NAME OF PERSON MAKING CHANGE.

RETURN TO LOS ANGELES COUNTY SURVEYOR

Do not extend notes this side of this line

F. B. _____ Pg. _____ Chief Party Notes by _____ Date _____

179

15

~~52~~ 6
52.84

4

33

LOS ANGELES COUNTY SURVEYOR

Note: [illegible] CHOICES ON THIS [illegible] CIRCLED IN Red. [illegible] MAKING