FORM [illegible]

LOS ANGELES [illegible]

700 [illegible]

[illegible] CHANGES ON THIS [illegible] LED IN Red [illegible] PERSON MAK-

434

Survey of

W. O. Tape No. St'd of.

Surveyed by

Notes Date

Indexed

F.B. Pg.

F.B. 434 Pg. Index

F.B. 434

Pages Index :-

1 to 19 incl., ., 21 to 72 incl.,

75 to 83 incl.,

RETURN TO
LOS ANGELES COUNTY SURVEYOR
700 HALL OF RECORDS
Do not extend notes this side of this line

Note: ANY ADDITIONS OR CHANGES ON THIS SHEET MUST BE MADE OR CIRCLED IN Red Ink. WITH DATE AND NAME OF PERSON MAKING CHANGE.

Date _____ Notes by _____ Chief Party Stevenson F.B. 434 Pg. 1 R.

Plotted by L C McMillan	W.O. No. 738 B.B.D. No.
Date Aug 1930	Location Sand Can Rd
Map No. B-468-1	Surveyed by Stevenson & Rockhold
Plotting C'k'd by D. M. Finley	Date
Date Sept. 1930	Indexed A. C. Johnson

SURVEY OF SAND CAN RD BEAR CAN DIV

W.O. 738

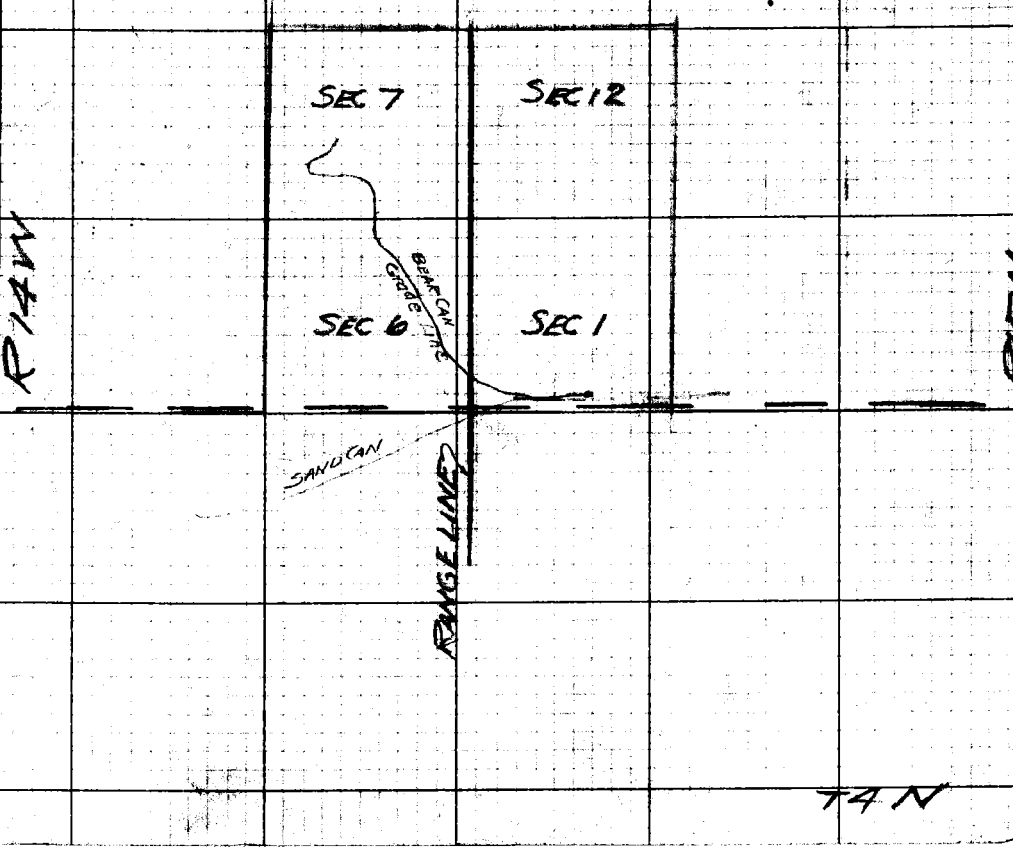

Notes: ANY ADDITIONS OR CHANGES ON THIS SHEET MUST BE MADE OR CIRCLED IN Red. WITH DATE AND NAME OF PERSON MAKING CHANGE.

Do not extend notes this side of this line

RETURN TO LOS ANGELES COUNTY SURVEYOR

F. B. 135 PG. Stevenson Chief Party Notes by _____ Date _____

TAPE'S 84°

Page's	
3 to 49	PI's set by Rockhold + Stevenson
" to "	℄ " " Stevenson
49 to 52	RP's " " "
52 to 73	Curve Data
	Profile LB 557 - 215 to 312
	BM's LB " "
	Crossections LB 599 —

RETURN TO LOS ANGELES COUNTY SURVEYOR

Do not extend notes this side of this line

Note: ANY ADDITIONS OR CHANGES ON THIS SHEET MUST BE MADE OR CIRCLED IN Red. WITH DATE AND NAME OF PERSON MAKING CHANGE.

Date 1-22-30 Notes by HBR Chief Party HBR F.B. 434 Page

Planned by L. C. McMillan	W.O. No. 738 Sub. No. 047
Date Aug. 1930	Location Sand Canyon Rd.
Map No. B-468-1	Surveyed by HB Rechtold
Plotting C'k'd by D. M. Finley	Date 1-22-30
Date Sept. 1930.	Indexed G.D. Scott 2-3-30

Sta. @ 0+00

To bottom of page

This Alignment Abandoned by County Surveyor in Dec. 1933. For Adopted & see Road Dept. F.B.F.W. 4130-1-10.

230.21 @ 1°28'-T40° = 230.06
230.16 @ 1°17'-T40° = 230.03
142.55 @ 0°00'-T40° = 142.51

288.60 @ 1°42'-T40° = 288.39
288.64 @ 1°53'-T40° = 288.40
25.91 @ 0°00'-T46° = 25.90

288.39
+ 25.90
314.29

E.C. = 3+76.55
Set 1" x 2"

Bear Canyon Creek Road

N78°00'E

314.29

S77°-53'-10"E

4+87.31
P.O.T. #1A
Set 2" x 2'
(4" deep)

P.O.S.T. #2E
Fd. 2" x 2" & T
Per F.B. 370-72

Δ = 53°56'10"
T = 203.53
R = 400
L = 376.55

126°03'50"

230.03
(229.02)
Per F.B. 370-72

B.C. = 0+00.00
Set 1" x 2"
Sta. 18+38.00 of Sand Canyon Road Per F.B. 370-72

R.R. page 49
P.T. #1
Set 2" x 2"
by Intersection

142.51

61.06

P.O.T. #2D - P.O.S.T.
Fd. 2" x 2" & T
Per F.B. 370-72
& L.B. 657-203

S23°-57'-00"E

Sand Canyon Road

(1 - 126°03'45"
4 - 144°12'00"
8 - 288°30'30")

Curve #1
1.4 Chd. - 84.09 @ 1°47'26"
1 " - 26.54 @ 1°54'04" E.C.

See page #37

This Alignment Abandoned by County Surveyor Dec. 1933. For Adopted & see Road Dept. F.B.F.W. 4130-1 to 10.

Notes: ANY ADDITIONS OR CHANGES ON THIS SHEET MUST BE MADE OR CHECKED IN red, WITH DATE AND NAME OF PERSON MAKING CHANGE.

Do not extend notes this side of this line

LOS ANGELES COUNTY SURVEYOR

F.B. 434 Pg. 4 H B Rockhold Chief Party Notes by HBR Date 1-22-30

To bottom of pg. #5



RETURN TO
LOS ANGELES COUNTY SURVEYOR

Do not extend notes this side of this line

Note: ANY ADDITIONS OR CHANGES ON THIS SHEET MUST BE MADE OR CIRCLED IN Red. WITH DATE AND NAME OF PERSON MAKING CHANGE.

Date 1-22-30 Notes by HBR Chief Party HBR F.B. 134 Pg. 5

Plotted by L.C. McMillen	W.O. No. 738 Job No. 247
Date Aug. 1930	Location Sand Canyon Rd.
Map No. B-468-1	Surveyed by HB Rickhold
Plotting C'k'd by D.M. Finley	Date 1-22-30
Date Sept. 1930.	Indexed G.D. Scott 2-3-30

S40 @ 8X

Δ = 42°38'20"
R = 215
T = 83.91
L = 160.00

(1-137°21-45
4-189°26-30
8-18°53-00)

13+00.10
#3B
P.O.T.
Set 2"x2"

N 35° 40' E (Map)

45.93

Mag. Meas.

137° 21' 40"

P.O.S.T #3A
Set 2"x2"

This Alignment Abandoned
by County Surveyor Dec. 1933.
For Adopted & see
Road Dept. F.B. F.W. 4130-1 to 10

48.15

P.O.S.T #3
Set 2"x2"
RP FC434-A

64.27

93

F.C. = 12+69.4
Set 1"x2"

P.O.S.T #2B
Set 2"x2"

Δ 42°38'20"
Δ 21°19'10"
R 215
T 83.91
L 160.00
Set 1"x2"

B.C. = 11+29.93
Set 1"x2"

211.23

Sand Canyon Outlet Rd.

Mag. Meas.

Chgs 2006 2479 1463
R 40.27 3°19'52" 1.59.23

See Pg. #58

45.94 @ 0°00'-T54° =	45.93
53.45 @ 25°38'30"-T54° =	48.18
53.08 @ 24°52'-T54° =	48.15
65.35 @ 10°22'-T52° =	64.27
65.11 @ 9°08'-T52° =	64.27
211.78 @ 3°59'-T52° =	211.23
211.71 @ 3°40'-T52° =	211.24
211.66 @ 3°24'-T52° =	211.25

From Appd pg. #4

Notice: ANY ADDITIONS OR CHANGES ON THIS SHEET MUST BE MADE ON CIRCLED IN RED INK AND BASE OF PERSON MAKING CHANGE.
Do not extend notes filed this and this line.
RETURN TO LOS ANGELES COUNTY SURVEYOR

F.B. 434 Pg. 6 H.B. Rookhold Chief Party Notes by HBR Date 1-22-30

136.06 @ 0°40'-T54° = 136.02
136.10 @ 1°40'-T54° = 136.01

261.96 @ 3°22'-T54° = 261.46
261.93 @ 3°15'-T54° = 261.46

267.41 @ 4°52'-T56° = 266.40
267.48 @ 5°04'-T56° = 266.38

54.56 @ 7°06'-T62° = 54.13
54.39 @ 5°16'-T62° = 54.15

266.38
+54.13
320.51

169388
P.O.T. #4A
Set 2"X2"

This Alignment Abandoned by County Surveyor Dec 1933. For Adopted ℄ see Road Dept. F.B. F.W. 4130-1 to 10

Chas		Det
1	1483	132 42
5	24 77	236 15
1	836	052 15

See pg. #58

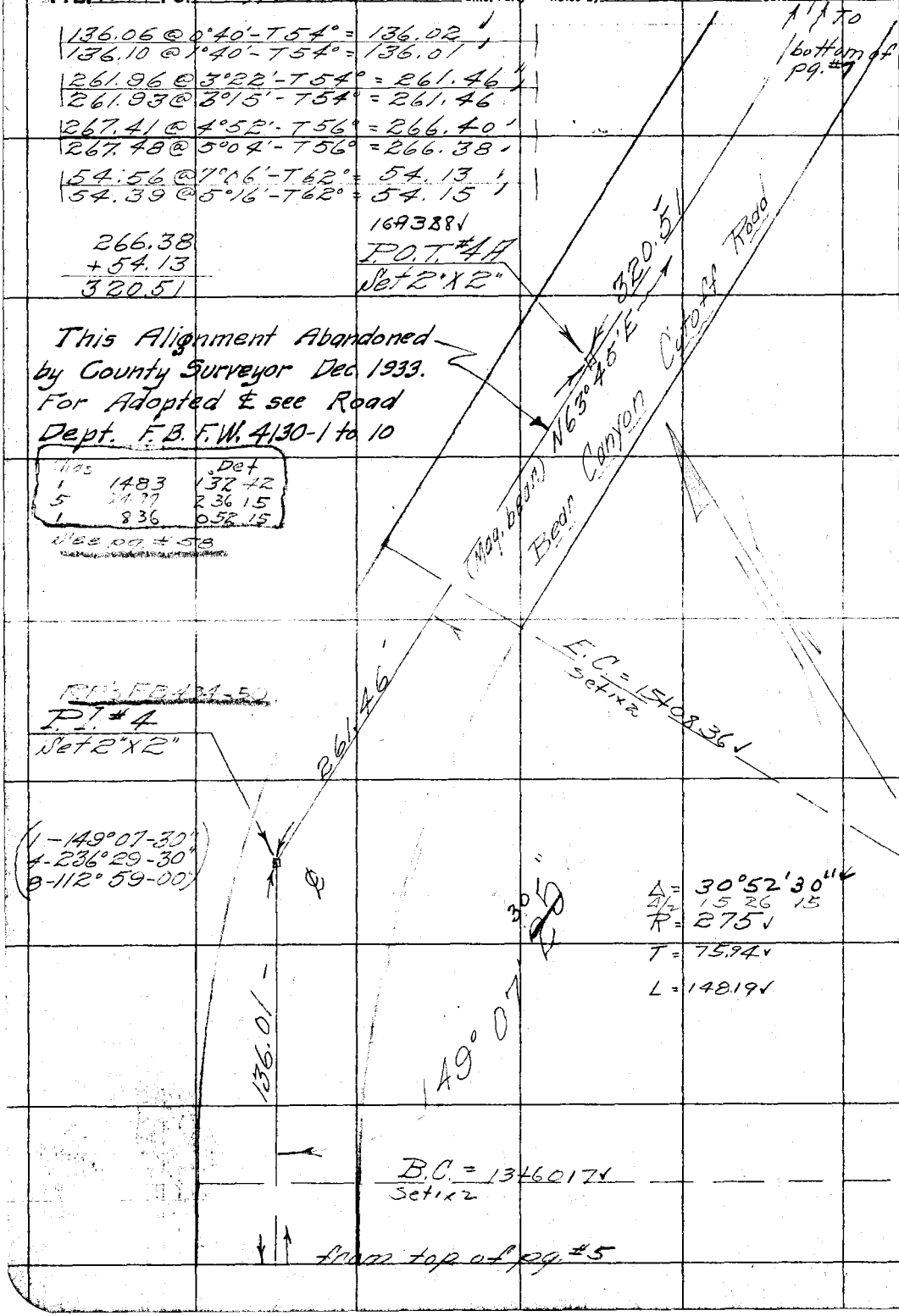

RETURN TO
LOS ANGELES COUNTY SURVEYOR

Do not extend notes this side of this line

Note: ANY ADDITIONS OR CHANGES ON THIS SHEET MUST BE MADE OR CIRCLED IN Red. WITH DATE AND NAME OF PERSON MAKING CHANGE.

Date 1-23-30 Notes by HBR Chief Party HBR F.B. 434 Pg. 7

Plotted by L.C. McMillan	W.O. No. 738 B.S.O. No. 047
Date Aug. 1930	Location Sand Canyon Rd.
Map No. B-468-1	Surveyed by H.B. Rockhold
Plotting C'k'd by D.M. Finley	Date 1-23-30
Date Sept. 1930	Indexed G.D. Scott 2-3-30

66.80 @ 0°00' - T64° = 66.79

142.14 @ 7°40' - T62° = 140.85
142.46 @ 8°37' - T62° = 140.83

P.O.S.T. #5A
Set 2"x2"

232.01 @ 4°58' - T62° = 231.11
231.93 @ 4°48' - T62° = 231.09

171.25 @ 8°51' - T64° = 169.19
171.45 @ 9°17' - T64° = 169.19

231.09
+169.19
400.28

P.I. #5
Set 2"x2"
RP's FB434-50

P.O.S.T. #4B
Set 2"x2"

(1-134°41-45
4-178°46-30
8-357°33-00)

This ℄ Abandoned by Co. Sur. Dec. 1933

Bear Canyon Cutoff Road

S71°10'E (Mag. bear.)

140.83

66.79

670.82 ℄ Adopted ℄ per Road Dept. F.B. F.W. 4180-10.

Δ = 45°18'20"
Δ/2 22°39'10
R = 700
T = 292.14
L = 553.51

134° 41' 40"

B.C. = 17+89.04
Set 1x2

from top of pg. #6

EQUATION

Δ = 33°20'30
R = 300.00
T = 89.84
L = 174.57

Notes: ANY ADDITIONS OR CHANGES ON THIS SHEET MUST BE MADE OR CHECKED IN RED. WITH DATE AND NAME OF PERSON MAKING CHANGE.

RETURN TO LOS ANGELES COUNTY SURVEYOR

Do not extend notes this side of this line

Chns		Det	
1	1096	0	26 55
21	2500	1°	01 23
1	1755	0°	43 08

See pg's #58+59

F. B. 434 Pg. 8 HBRoothold Chief Party Notes by HBR Date 1-24-30

To bottom of pg. #9A

60.02 @ 35°48'-T70° =	48.67
60.55 @ 36°29'-T70° =	48.67
123.75 @ 15°10'-T70° =	119.43
123.19 @ 14°11'-T70° =	119.42
283.64 @ 6°33'-T68° =	281.76
283.74 @ 6°45'-T68° =	281.74

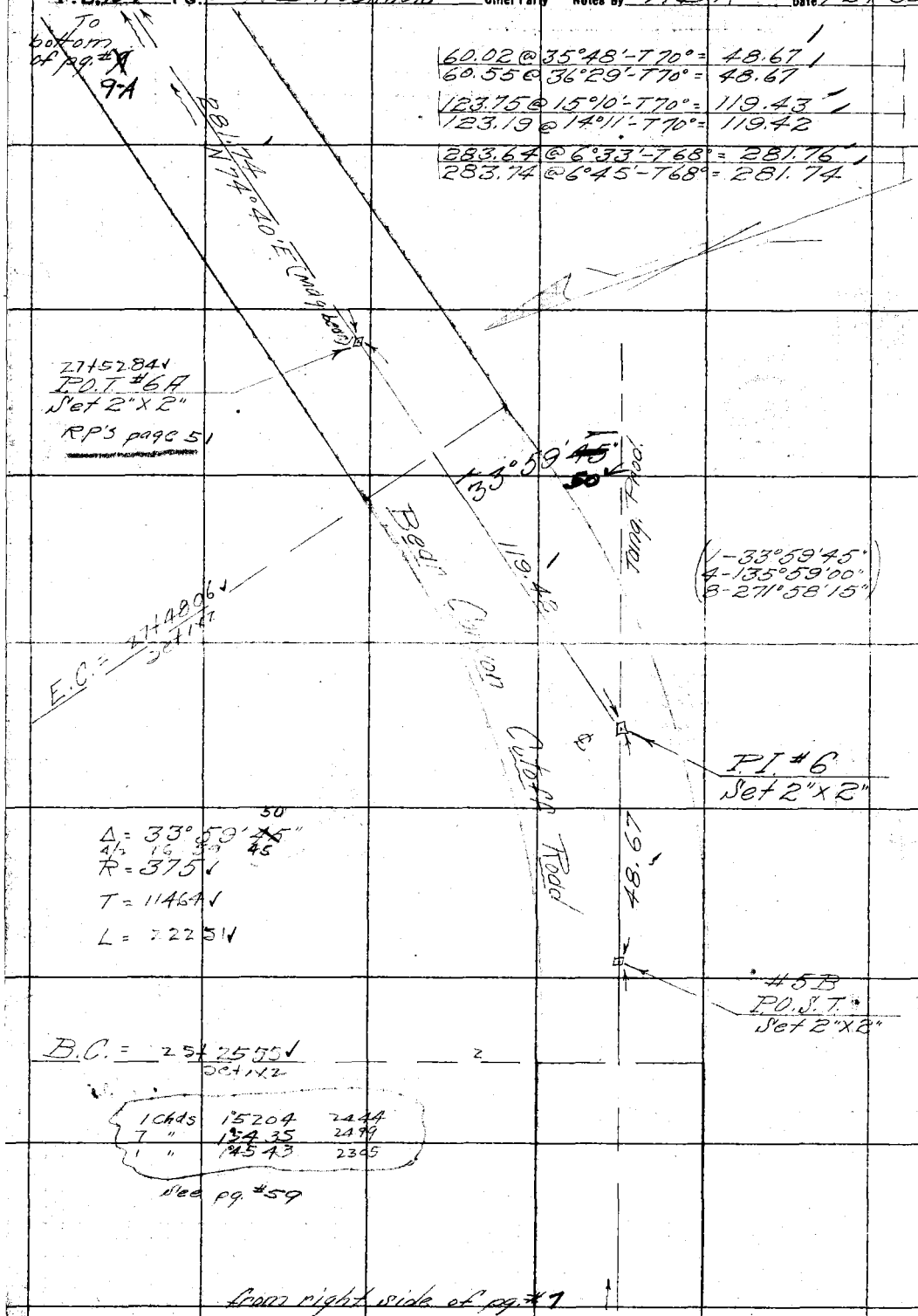

RETURN TO LOS ANGELES COUNTY SURVEYOR

Do not extend notes this side of this line

Note: ANY ADDITIONS OR CHANGES ON THIS SHEET MUST BE MADE OR CIRCLED IN Red WITH DATE AND NAME OF PERSON MAKING CHANGE.

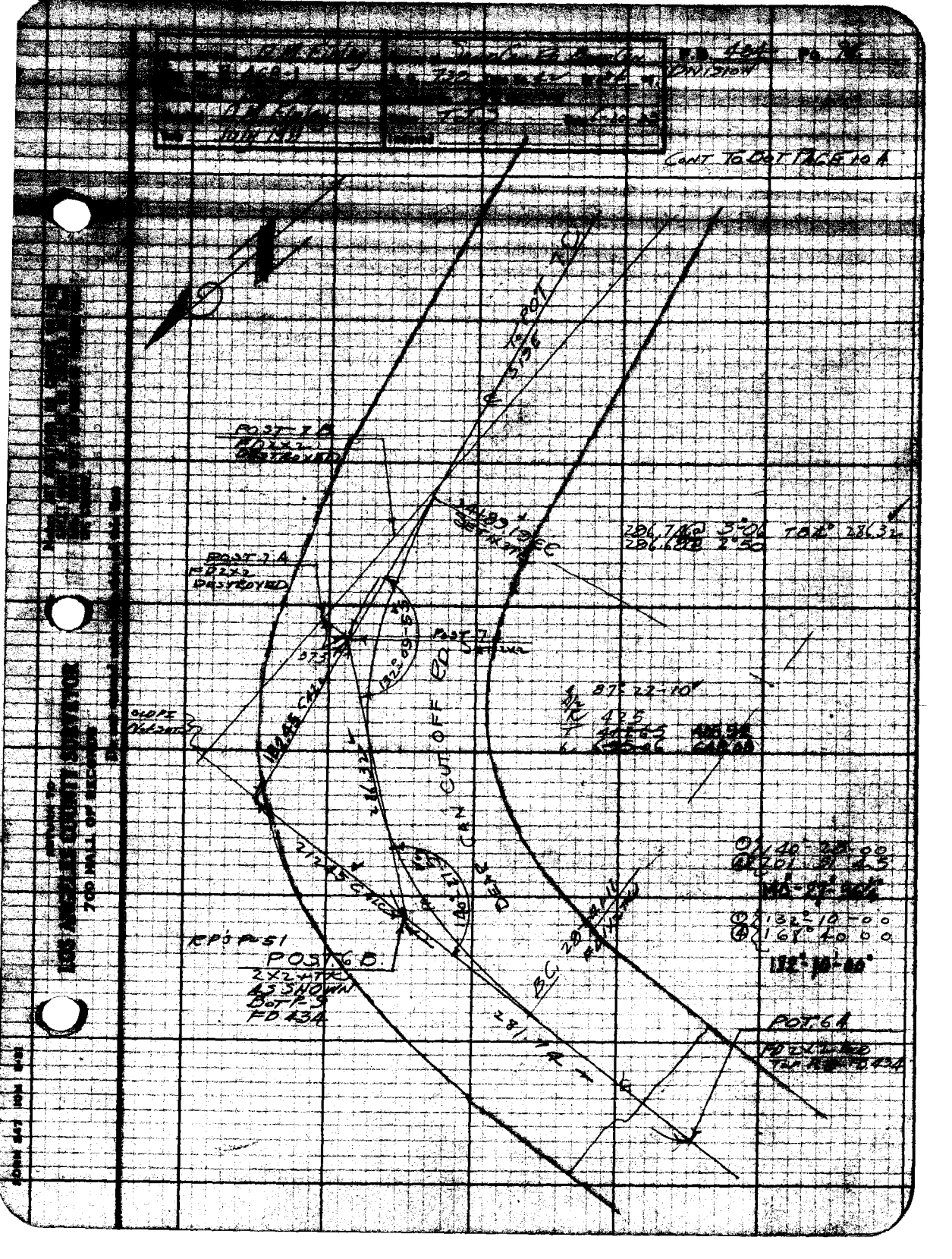

DIVISION
CONT TO DOT PAGE 10 A
POST 7B
FD 2x2
DESTROYED
POST 7A
FD 2x2
DESTROYED
POST 7
CUT OFF
DEAR CAN
POST 6B
2x2 + TK
AS SHOWN
BOT P-5
FD 434
POT 6A
FD 2x2
FD 434
87° 22' 10"
132° 10' 00"
LOS ANGELES COUNTY SURVEYOR
700 HALL OF RECORDS

CONT TO BOT PAGE 11A

F.B. 434 PG. 10A

TO POST 7B

37+47.68 POT 7C
SET 2x2 TK

172.68 @ 1° 11
172.71 @ 1° 35 T90° = 172.65

172.65

319E

35+75.03 POT 7B
SET 2x2 TK

9.37 @ 0 0 9.37
309.69 @ 4° 06 T90 299.94
300.73 @ 4° 19 309.31

309.31

FROM POST 7A

CONT FROM TOP PAGE 10A

RETURN TO
LOS ANGELES COUNTY SURVEYOR
700 HALL OF RECORDS
Do not extend notes this side of this line

Note: ANY ADDITIONS OR CHANGES ON THIS SHEET MUST BE MADE OR CIRCLED IN Red Ink, WITH DATE AND NAME OF PERSON MAKING CHANGE.

Date 1-23-30 Notes by HBR Chief Party HBR F.B. 434 Pg. 9

Plotted by L. C. M. Millan	W. O. No. 738 Type No. 047
Date Aug. 1930	Location Sand Canyon Rd.
Map No. B-468-1	Surveyed by H B Roakhill
Plotting C'k'd by D. M. Finley	Date 1-23-30
Date Sept. 1930	Indexed [illegible] 2-3-30

Sta. @ 84°

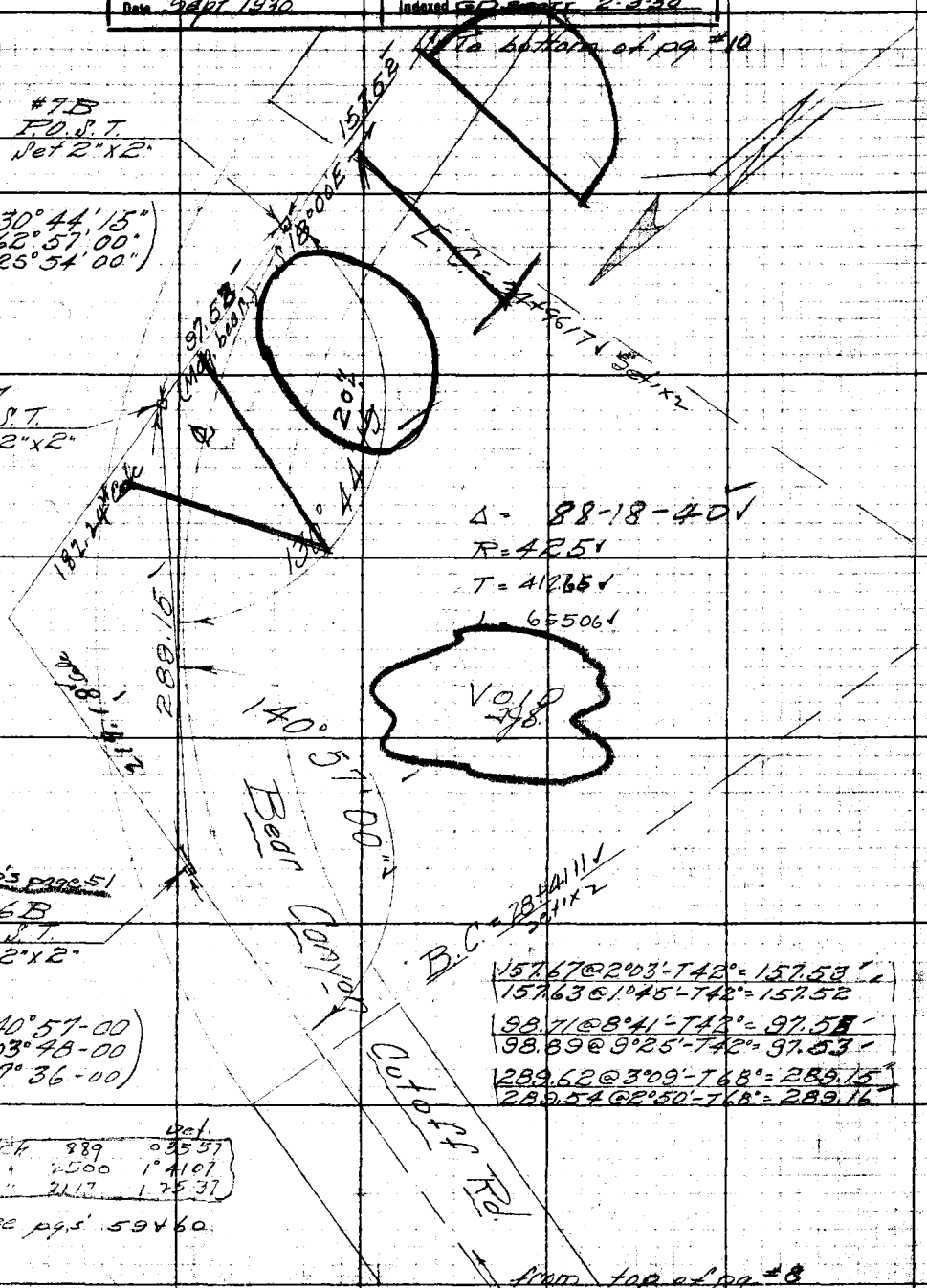

			Det.
1	Ck	889	0 35 57
25	"	2500	1° 41 07
1	"	2117	1 25 37

see pg.s 59 & 60

from top of pg #8

Note: ANY ADDITIONS OR CHANGES ON THIS SHEET MUST BE MADE OR CIRCLED IN Red, WITH DATE AND NAME OF PERSON MAKING CHANGE.

RETURN TO LOS ANGELES COUNTY SURVEYOR

Do not extend notes this side of this line

F.B. 434 Pg. 10 HB Rockhold Chief Party Notes by HBR Date 1-24-30



RETURN TO
LOS ANGELES COUNTY SURVEYOR

Do not extend notes this side of this line

Note: ANY ADDITIONS OR CHANGES ON THIS SHEET MUST BE MADE OR CIRCLED IN Red. WITH DATE AND NAME OF PERSON MAKING CHANGE.

Date July 1977

Cont to pg. 11 Top.

① 171°-03-00
② 324°-12-15
171°-03'-08 3/4"

EQUATION TO NW 42+03.

Δ -30°-38-50
Δ/2 15°-19-25
R - 375
T 102.75
L 200.38

200.38 @ 5°-14 T88 = 199.56
200.48 @ 5°-30

PT 8 (NEW) NOT SET

(NEW) POST 7E SET 2x2 TR

BEAR CAN CUT OFF 199.56

158°-17-45
273°-11-15
158°-17'-48 3/4"

OLD PT 8 PER P-11 - PB 434

POST 7E (OLD) PD 2x2 (DESTROYED)

FROM POT 298.63 S19E

202.27 @ 0°0 202.27
101.38 @ 18°-06 96.36
100.73 @ 16°56 298.63

CONT FROM TOP PAGE 11A

LOS ANGELES COUNTY SURVEYOR
700 HALL OF RECORDS

FORM 247 10M 5-31

RETURN TO

LOS ANGELES COUNTY SURVEYOR

700 HALL OF RECORDS

Note: ANY ADDITIONS OR CHANGES ON THIS SHEET MUST BE MADE OR CIRCLED IN **Red Ink.** WITH DATE AND NAME OF PERSON MAKING CHANGE.

Do not extend notes this side of this line

F.B. _____ Pg. _____

Date 1-17-30 Notes by HBR Chief Party HBR F.B. [illegible] Pg. [illegible]

Plotted by L.C. McMillan	W.O. No. 738 Tape No. 047
Date Aug 1930	Location Sand Canyon Rd.
Map No. B-468-1	Surveyed by H.B. Rockhold
Plotting C'k'd by D.M. Finley	Date 1-17-30
Date Sept. 1930	Indexed GD Scott 2-3-30

Std. @ 84°

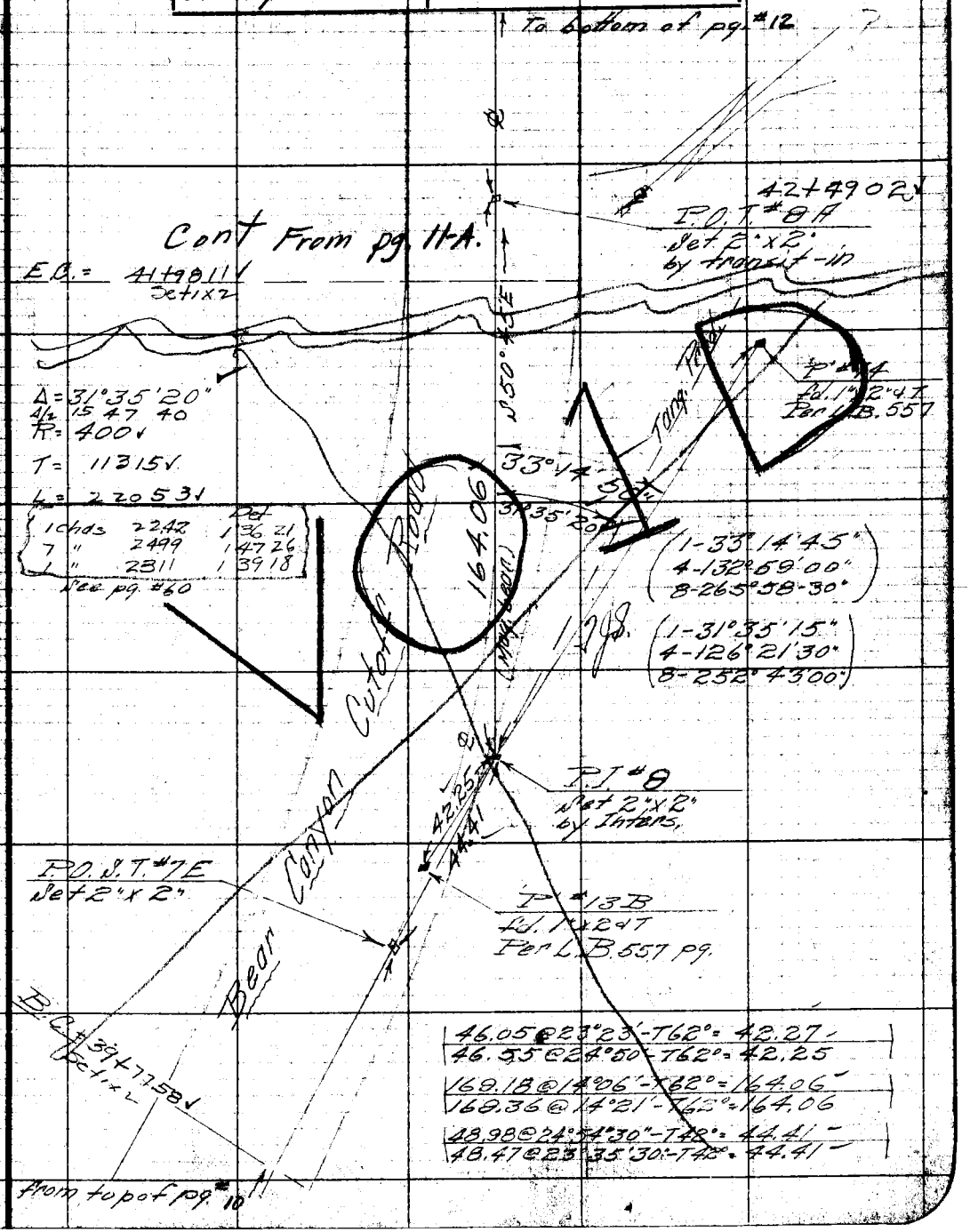

Note: ANY ADDITIONS OR CHANGES ON THIS SHEET MUST BE MADE ON CIRCLED IN Red. WITH DATE AND NAME OF PERSON MAKING CHANGE.

RETURN TO LOS ANGELES COUNTY SURVEYOR

Do not extend notes this side of this line

F.B. 434 Pg 12 H.B. Rockhold Chief Party Notes by H.B.R. Date 1-17-30

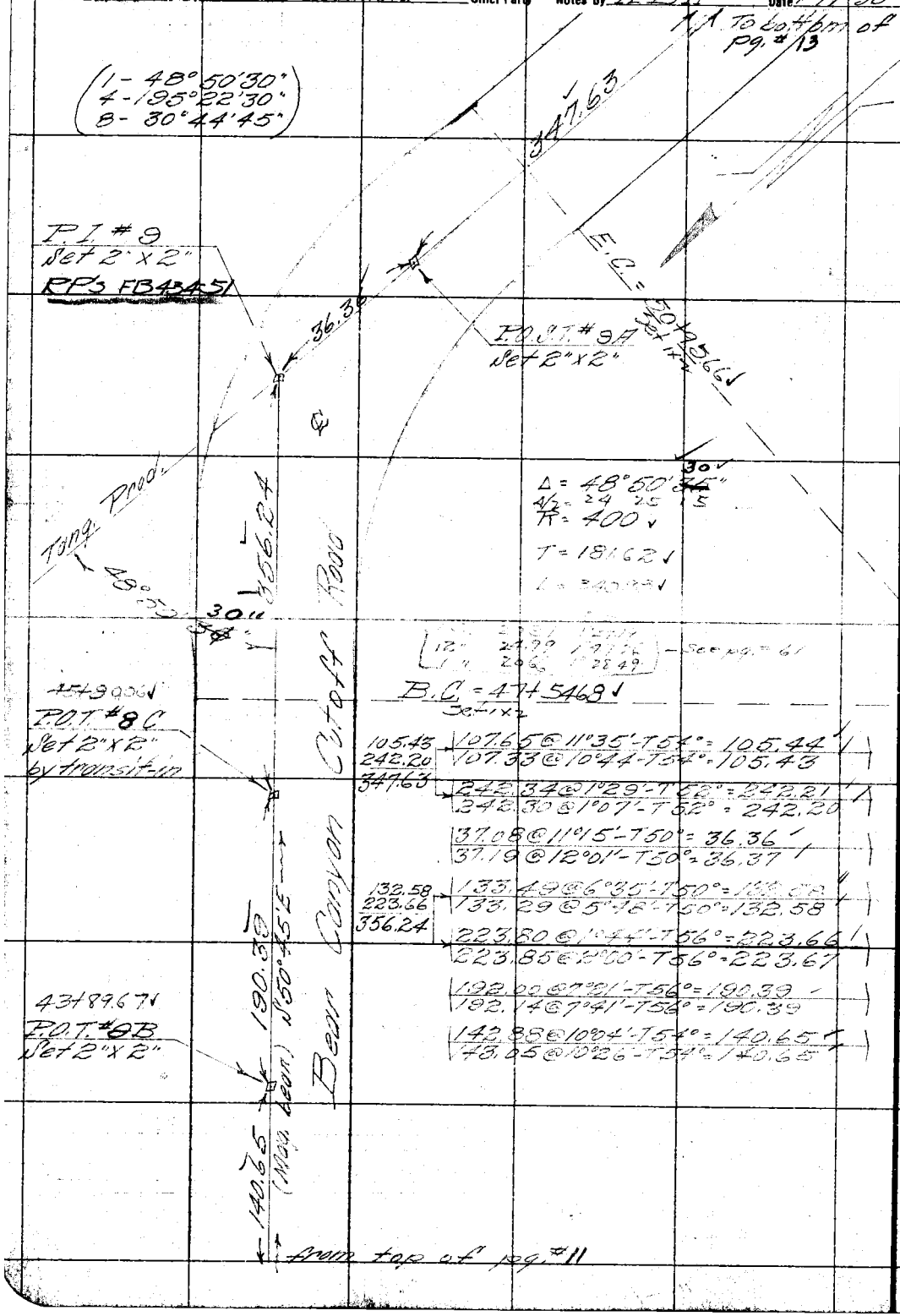

RETURN TO
LOS ANGELES COUNTY SURVEYOR

Do not extend notes this side of this line

Note: ANY ADDITIONS OR CHANGES ON THIS SHEET MUST BE MADE OR CIRCLED IN Red. WITH DATE AND NAME OF PERSON MAKING CHANGE.

Date 1-18-30 Notes by HBR Chief Party HBR F.B. 434 Pg. [illegible]

Plotted by L.C. McMillan	W.O. No. 738 S.O. No. 047
Date Aug 1930	Location Sand Canyon Rd.
Map No. B-468-1	Surveyed by H.B. Rockhold
Platting C'k'd by D.M. Finley	Date 1-18-30
Date Sept. 1930	Indexed G.D. Scott 2-3-30

Sta. @ 84



128.58 @ 0°00' - T60° = 129.56

60.59 @ 0°00' - T64° = 60.58

192.68 @ 7°57' - T64° = 190.81
192.60 @ 7°45' - T64° = 190.82

89.04 @ 0°00' - T64° = 89.03

		Def.
1 Ch	4.03	0° 13 51
9 "	2500	1 25 57
1 "	1982	1 08 10

- see pg. #61

E.C. = 54+19.87
Set N+T

Δ = 28° 31' 00"
14 15 30
R = 500
T = 127.06
L = 248.85

B.C. = 51+70.97
Set 1x2

(1 - 151° 29' 00"
4 - 245° 56' 00"
8 - 131° 52' 15")

Note: ANY ADDITIONS OR CHANGES ON THIS SHEET MUST BE MADE ON CIRCLED IN Red. WITH DATE AND NAME OF PERSON MAKING CHANGE.

Do not extend notes this side of this line

RETURN TO LOS ANGELES COUNTY SURVEYOR

F.B. 434 Pg. 14 L B Rockhom Chief Party Notes by HBR Date 1-18-30

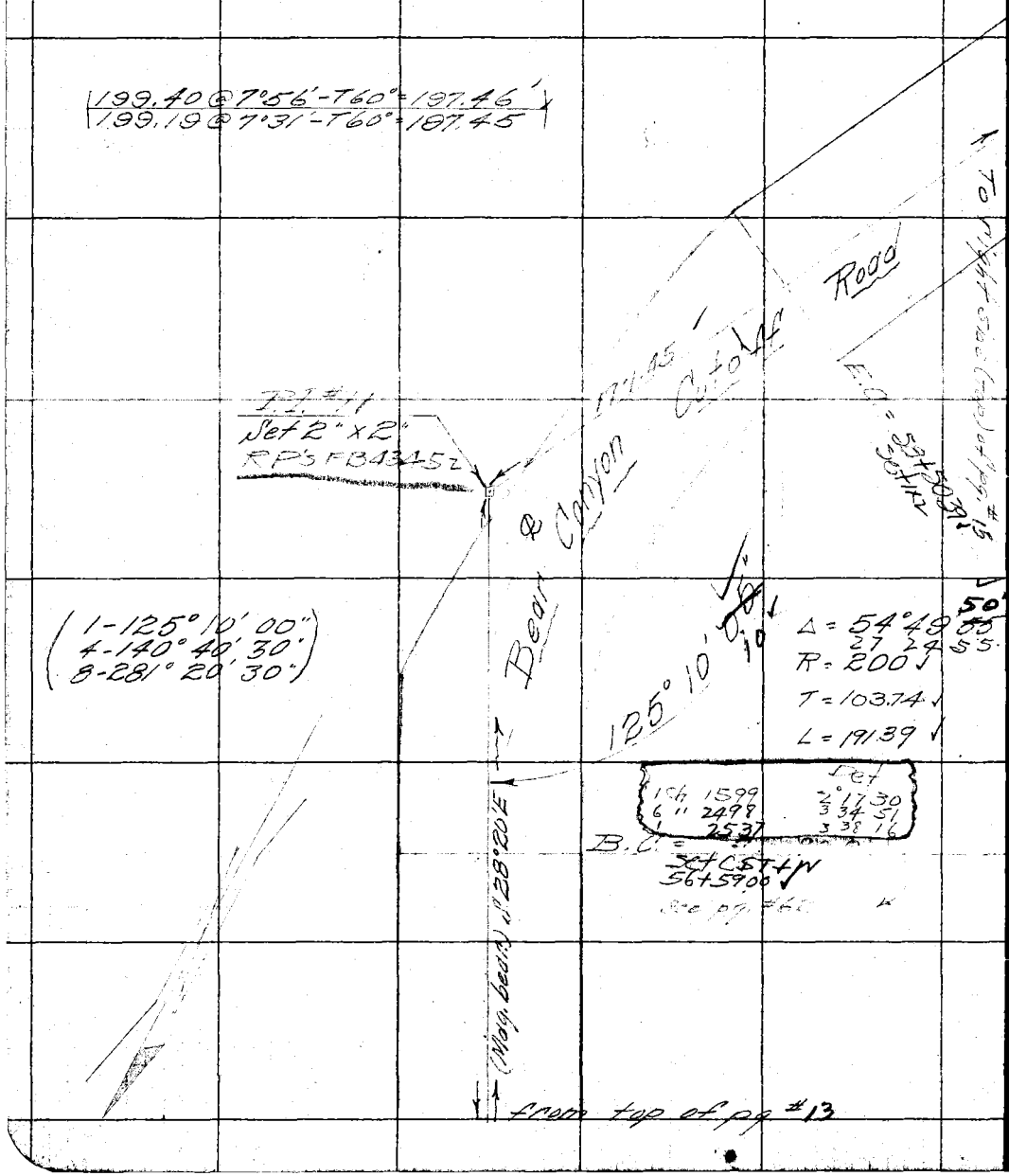

RETURN TO
LOS ANGELES COUNTY SURVEYOR

Do not extend notes this side of this line

Note: ANY ADDITIONS OR CHANGES ON THIS SHEET MUST BE MADE OR CIRCLED IN Red. WITH DATE AND NAME OF PERSON MAKING CHANGE.

Date 1-20-30 Notes by HBR Chief Party HBR F.B. 434 Pg. [illegible]

Plotted by L.C. McMillan	W.O. No. 738 Sub. No. 047
Date Aug 1930	Location Sand Canyon Rd.
Map No. B-468-1	Surveyed by H.B. Rockhold
Plotting C'k'd by D.M. Finley	Date 1-20-30
Date Sept. 1930	Indexed G.D. Scott 2-3-30

Sta. @ 84°

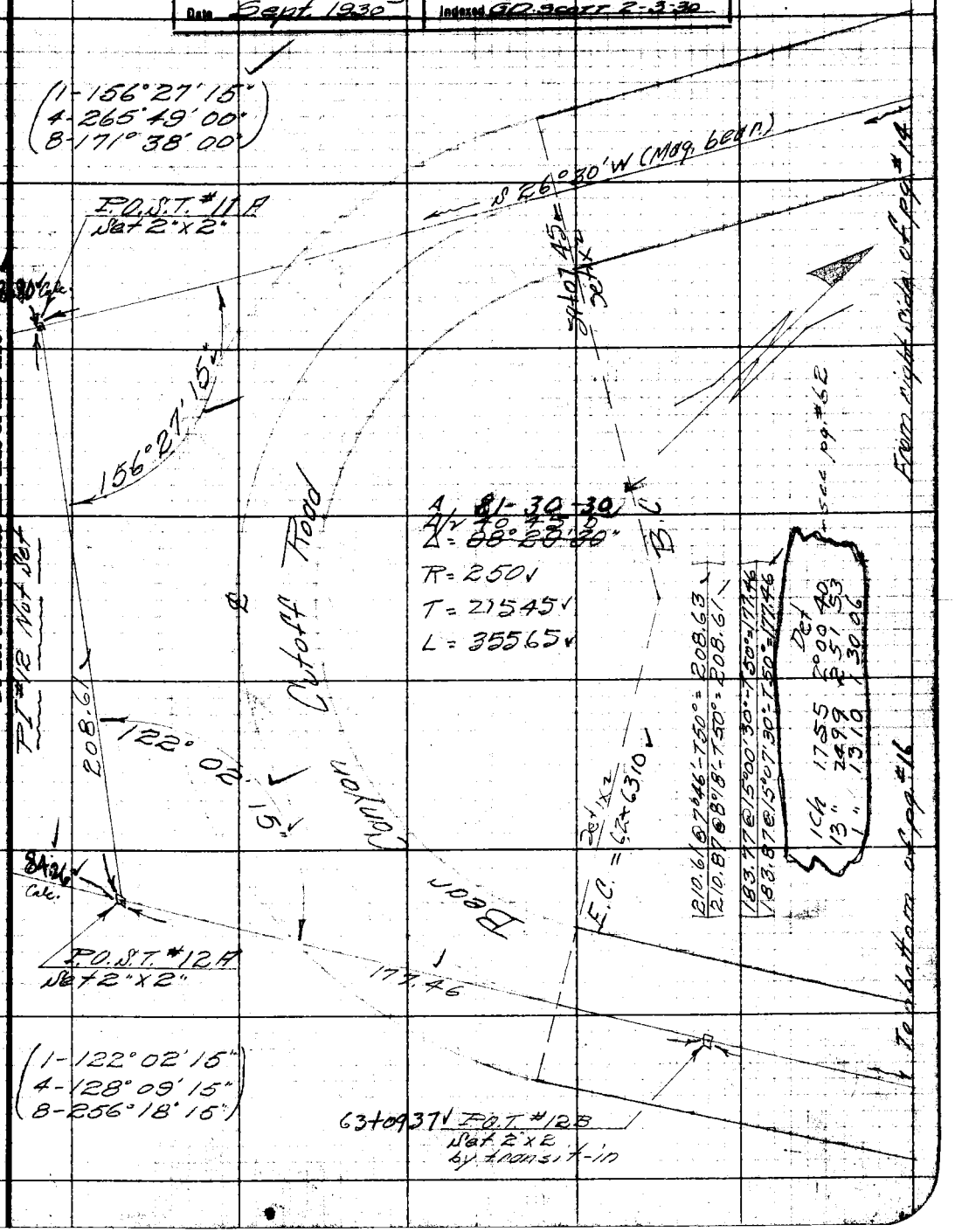

Notes: ANY ADDITIONS OR CHANGES ON THIS SHEET MUST BE MADE OR CIRCLED IN RED WITH DATE AND NAME OF PERSON MAKING CHANGE.

Do not extend notes this side of this line.

RETURN TO LOS ANGELES COUNTY SURVEYOR

F. B. 434 Pg. 16 H B Rockhold Chief Party Notes by HBR Date 1-21-30

265.24 @ 9°55'-T52° = 261.23
265.05 @ 9°40'-T52° = 261.24

36.29 @ 31°01'-T52° = 31.10
35.29 @ 28°09'-T52° = 31.12

147.92 @ 16°48'30"-T52° = 141.57
148.56 @ 17°36'-T52° = 141.58

215.35 @ 5°20'-T52° = 214.38
215.41 @ 5°29'-T52° = 214.38

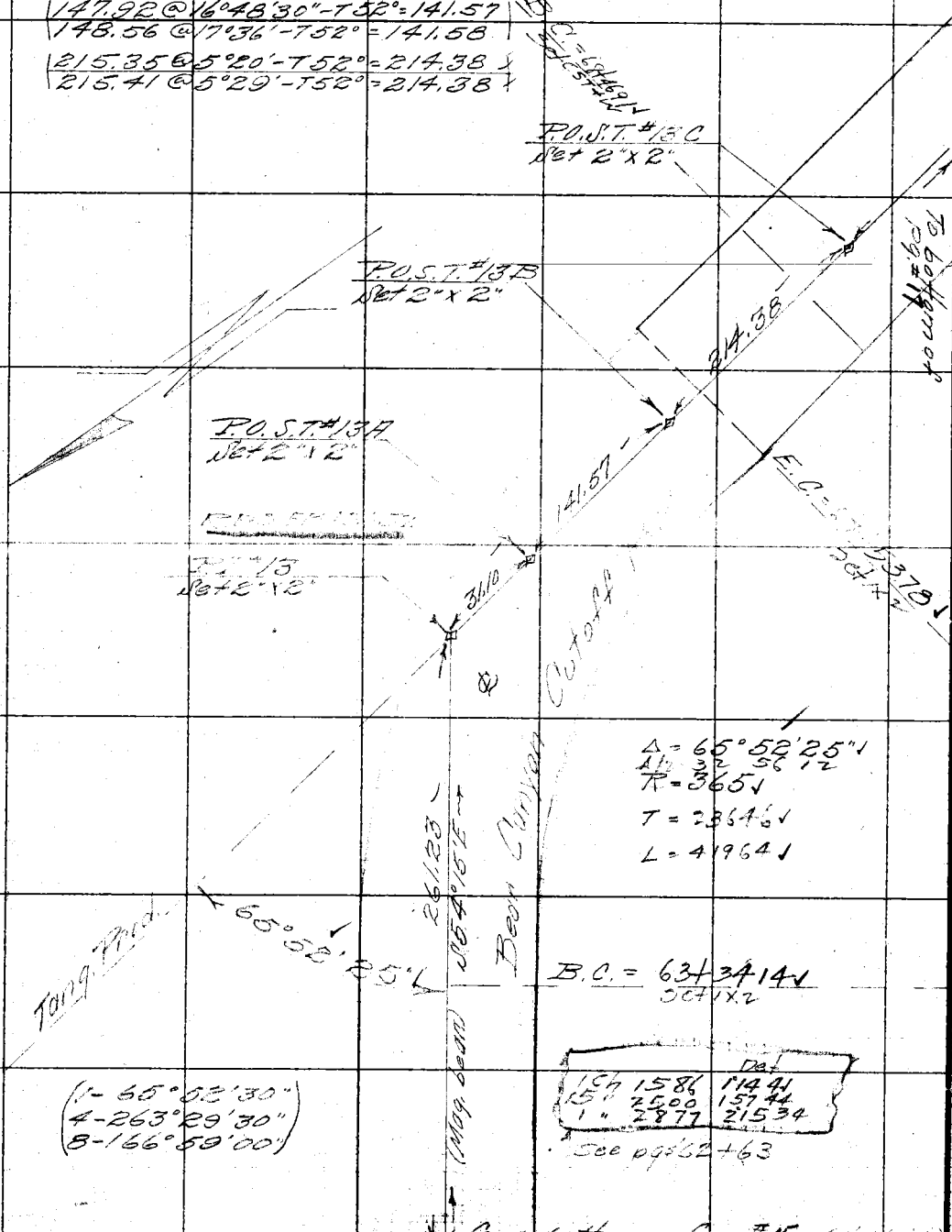

RETURN TO
LOS ANGELES COUNTY SURVEYOR

Do not extend notes this side of this line

Note: ANY ADDITIONS OR CHANGES ON THIS SHEET MUST BE MADE OR CIRCLED IN Red. WITH DATE AND NAME OF PERSON MAKING CHANGE.

Date 1-24-30 Notes by HBR Chief Party HBR F.B. 434 Pg. 12

Plotted by L.C. McMillan	W.O. No. 738 D.O.C. No. 047
Date Aug. 1930	Location Sand Canyon Rd.
Map No. B-468-1	Surveyed by H.B. Rockhold
Plotting C'k'd by D.M. Finley	Date 1-24-30
Date Sept. 1930	Indexed G.D. Scott 2-3-30

Sta. @ 84°

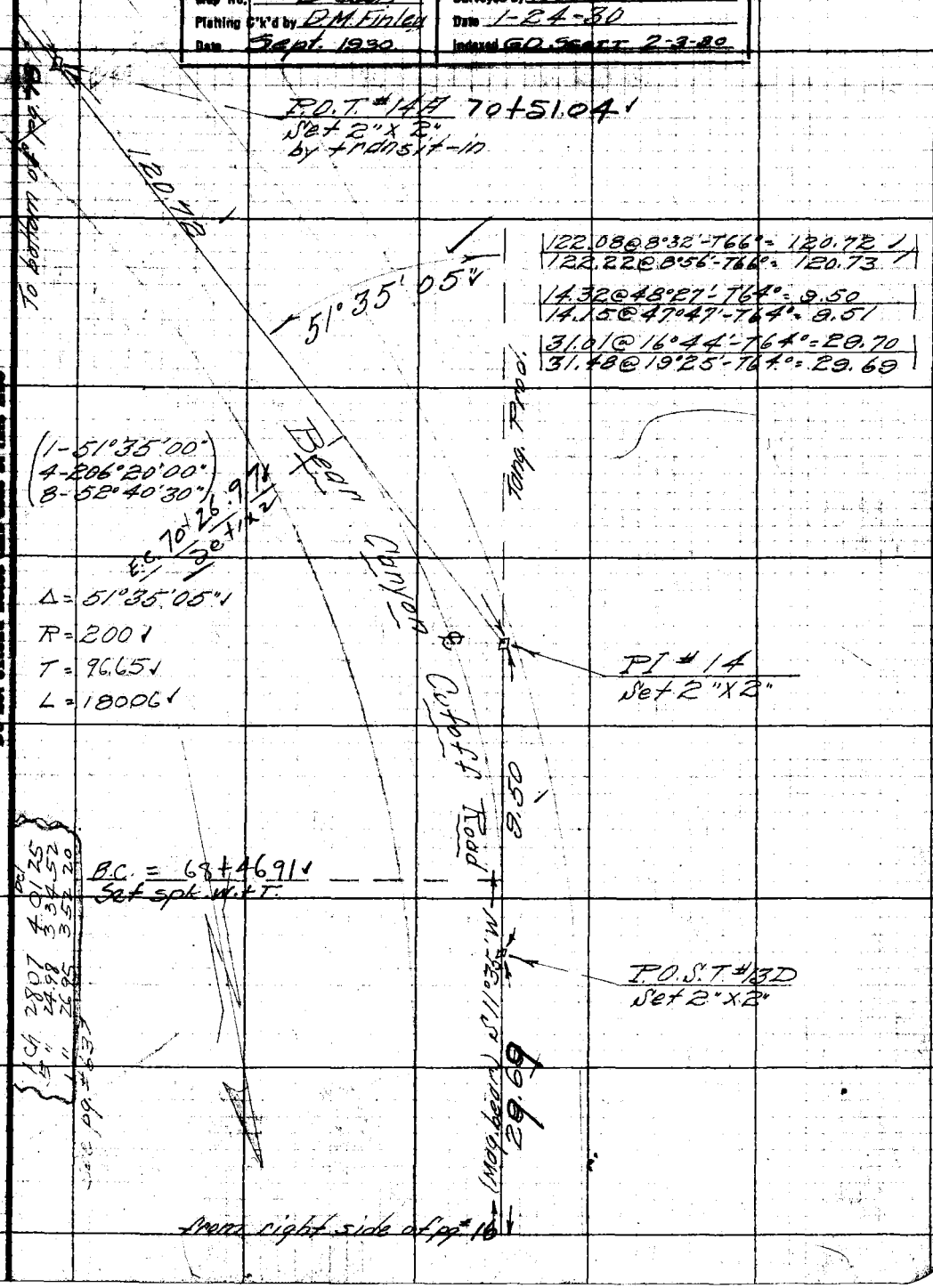

Note: ANY ADDITIONS OR CHANGES OF THIS SHEET MUST BE MADE OR CHECKED IN Red. WITH DATE AND NAME OF PERSON MAKING CHANGE.

RETURN TO LOS ANGELES COUNTY SURVEYOR

Do not extend notes this side of this line

F.B. 434 Pg. 18 HB Rockhold Chief Party Notes by HBP Date 1-27-30

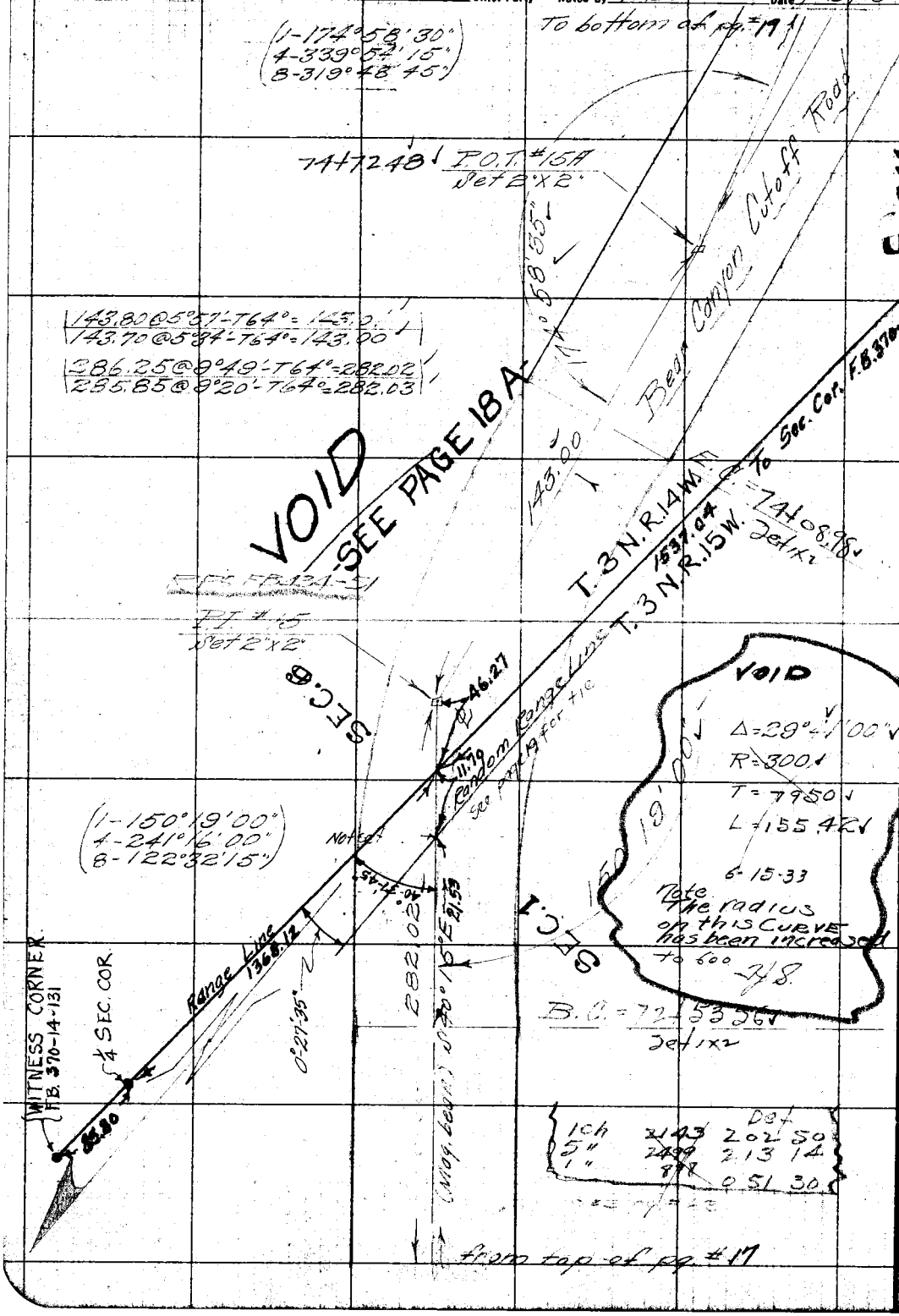

RETURN TO
LOS ANGELES COUNTY SURVEYOR
Do not extend notes this side of this line

Note: ANY ADDITIONS OR CHANGES ON THIS SHEET MUST BE MADE OR CIRCLED IN Red. WITH DATE AND NAME OF PERSON MAKING CHANGE.

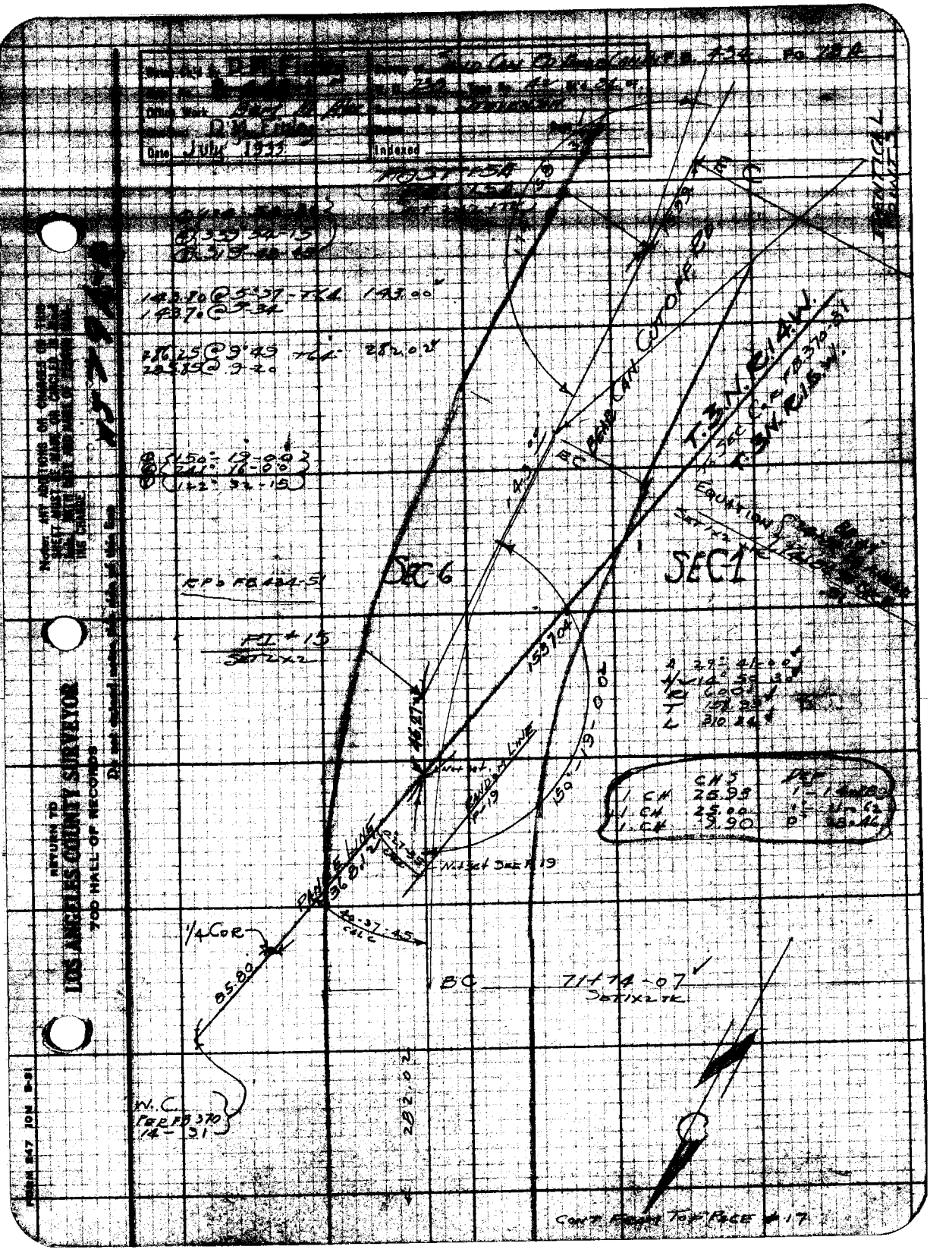

Date July 1933
Indexed
SEC 6
SEC 1
T.3N. R.14W.
T.3N. R.15W.
EQUATION
RPS FB 434-51
FI #15
SET 2x2
1/4 COR
85.80
W.C.
PER FB 370
14-31
282.02
BC
71+74-07
SET 1x2 TK
CHS
1 CH 25.93
1 CH 25.00
1 CH 9.90
CONT FROM TOP PAGE #17
RETURN TO
LOS ANGELES COUNTY SURVEYOR
700 HALL OF RECORDS

RETURN TO

LOS ANGELES COUNTY SURVEYOR

700 HALL OF RECORDS

Note: ANY ADDITIONS OR CHANGES ON THIS SHEET MUST BE MADE OR CIRCLED IN **Red Ink.** WITH DATE AND NAME OF PERSON MAKING CHANGE.

Do not extend notes this side of this line

F.B. _____ Pg. _____

Date 1-28-30 Notes by HBR Chief Party HBR F. B. 134 Pg 19

Plotted by L. C. M. Miller	W. O. No. 738 Tape No. 047
Date Aug 1930	Location Sand Canyon Rd.
Map No. B-468-1	Surveyed by H. B. Rockhold
Plotting C'k'd by D. M. Finley	Date 1-28-30
Date Sept 1930	Indexed GO Scott 2-3-30

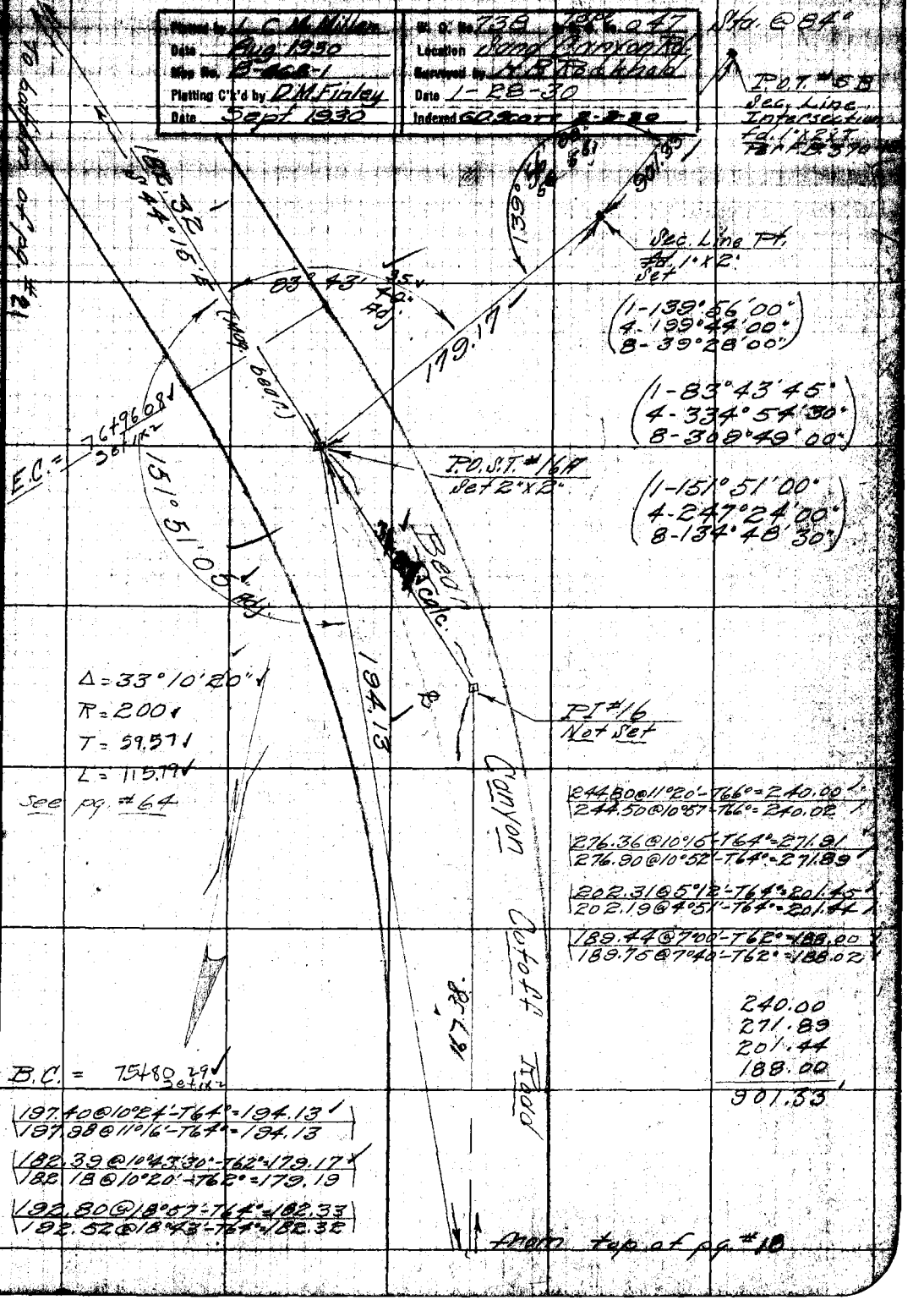

Δ = 33°10'20"
R = 200
T = 59.57
L = 115.79
See pg. #64

244.80@11°20'-T66° = 240.00
244.50@10°57'-T66° = 240.02

276.36@10°16'-T64° = 271.91
276.90@10°52'-T64° = 271.89

202.31@5°12'-T64° = 201.45
202.19@4°51'-T64° = 201.44

189.44@7°00'-T62° = 188.00
189.75@7°40'-T62° = 188.02

240.00
271.89
201.44
188.00
901.33

197.40@10°24'-T64° = 194.13
197.98@11°16'-T64° = 194.13

182.39@10°43'30"-T62° = 179.17
182.18@10°20'-T62° = 179.19

192.80@18°57'-T64° = 182.33
192.52@18°43'-T64° = 182.32

Note: ANY ADDITIONS OR CHANGES ON THIS SHEET MUST BE MADE OR CIRCLED IN RED WITH DATE AND NAME OF PERSON MAKING CHANGE.
RETURN TO LOS ANGELES COUNTY SURVEYOR
Do not extend notes this side of this line

F.B. 434 PG 20 Chief Party Notes by Date

RETURN TO

LOS ANGELES COUNTY SURVEYOR

Do not extend notes this side of this line

Note: ANY ADDITIONS OR CHANGES ON THIS SHEET MUST BE MADE OR CIRCLED IN Red. WITH DATE AND NAME OF PERSON MAKING CHANGE.

Date 2-5-30 Notes by H.B. Rockhold Chief Party H.B.R. F.B. 434 Pg. 21

Plotted by L.C. McMillan	W.O. No. 738 D.C.S. No. 047
Date Aug. 1930	Location Sand Canyon Rd.
Map No. B-468-1	Surveyed by H.B. Rockhold
Plotting C'k'd by D.M. Finley	Date 2-5-30
Date Sept. 1930	Indexed A. C. Johnson

Sta. @ 84° (Bear Cn)

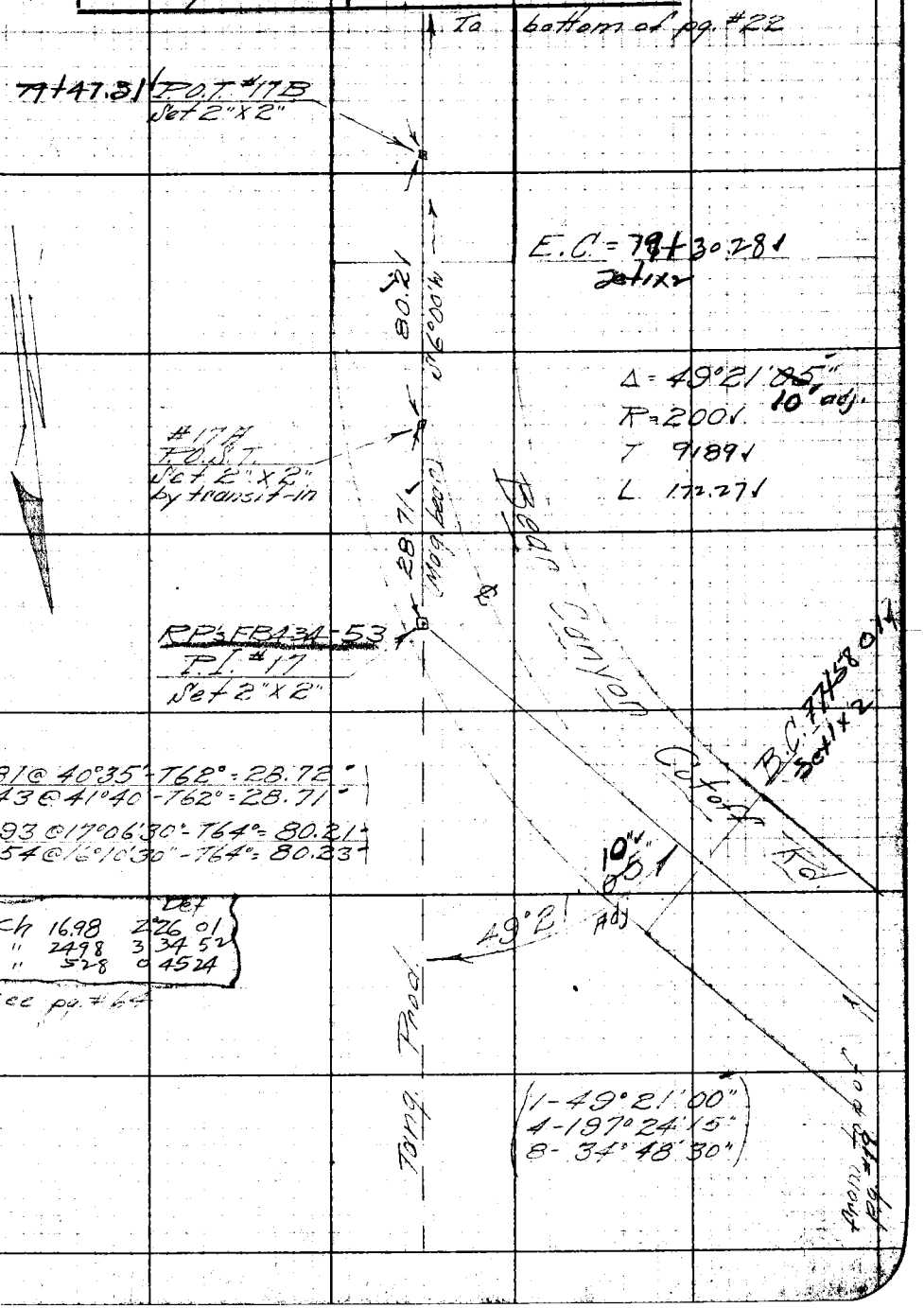

37.81 @ 40°35' - T62° = 28.72
38.43 @ 41°40' - T62° = 28.71

83.93 @ 17°06'30" - T64° = 80.21
83.54 @ 16°10'30" - T64° = 80.23

		Def
1 Ch	16.98	2°26 01
1 "	24.98	3 34 52
1 "	5.28	0 45 24

See pg. #64

Note: ANY ADDITIONS OR CHANGES ON THIS SHEET MUST BE MADE IN CIRCLES IN Red. WITH DATE AND NAME OF PERSON MAKING CHANGE.

RETURN TO LOS ANGELES COUNTY SURVEYOR

Do not extend notes this side of this line

F.B. 434 Pg. 22 HBRockhold Chief Party Notes by HBR Date 2-5-30

107.83 @ 0°00' - 764° = 107.82

90.38 @ 43°05'30" - 780° = 66.00
90.48 @ 43°10'30" - 780° = 65.98

151.81 @ 17°08' - 780° = 145.07
151.63 @ 16°55'30" - 780° = 145.06

		Det
1 ch	27.78	2 39.14
5 "	24.99	2 73.14
1 "	19.00	1 48.52

see pg. #64

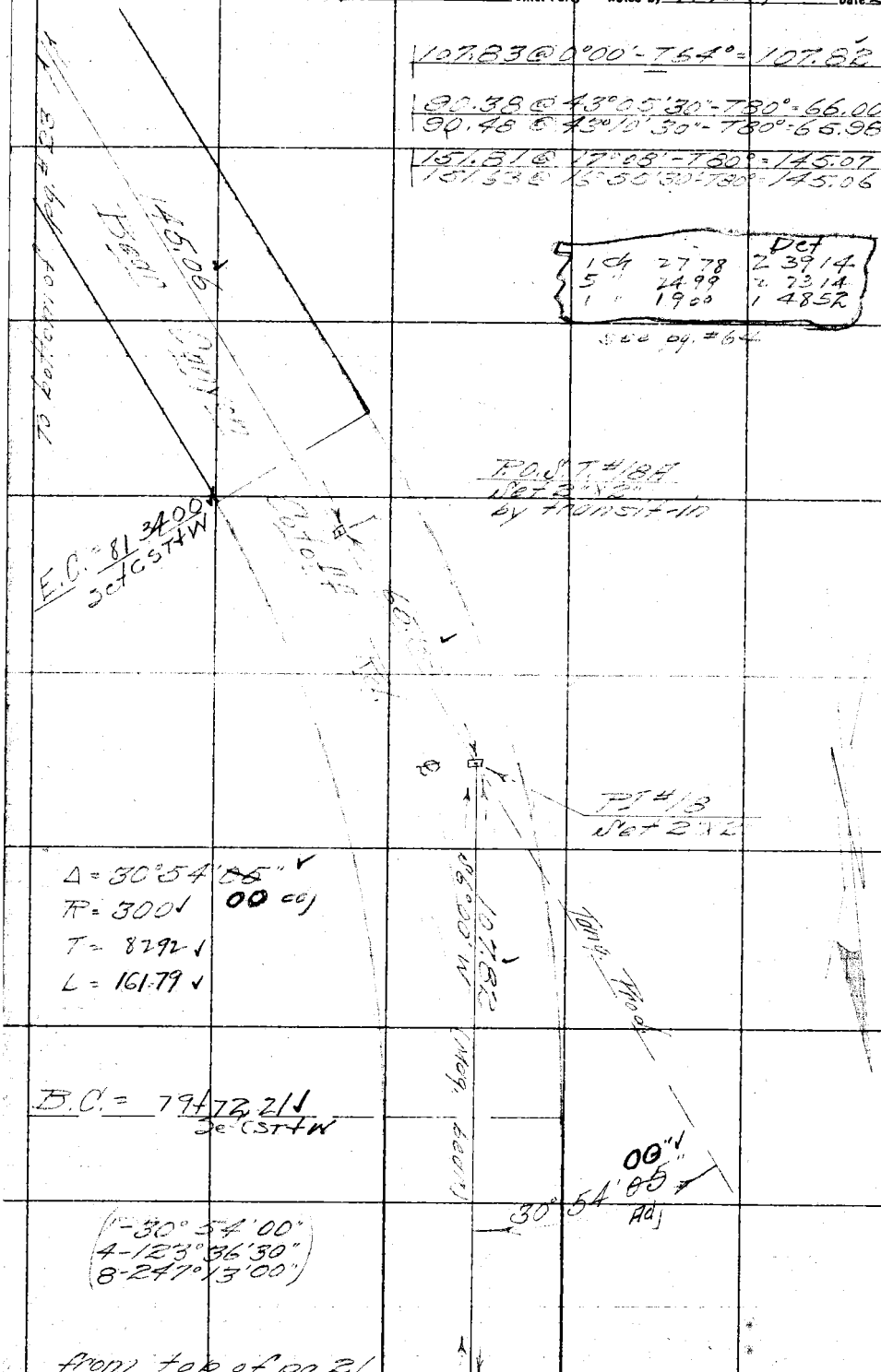

Δ = 30°54'~~05~~" 00 adj
R = 300
T = 82.92
L = 161.79

(1-30°54'00"
4-123°36'30"
8-247°13'00")

from top of pg. 21

RETURN TO
LOS ANGELES COUNTY SURVEYOR

Do not extend notes this side of this line

Note: ANY ADDITIONS OR CHANGES ON THIS SHEET MUST BE MADE OR CIRCLED IN Red. WITH DATE AND NAME OF PERSON MAKING CHANGE.

Date 2-5-30 Notes by H B Rockhold Chief Party H B R F.B. 434 Pg. 23

Plotted by L C McMillan	W. O. No. 738 Tape C.O. No. 047
Date Aug. 1930	Location Sand Canyon Rd.
Map No. B-468-1	Surveyed by H B Rockhold
Plotting C'k'd by D.M. Finley	Date 2-5-30
Date Sept. 1930	Indexed A. C. Johnson

Sta. @ 84° (Bear Cn.)

18.76 @ 47°24' - T78° = 12.70
17.72 @ 44°12' - T78° = 12.70
188.19 @ 0°00' - T82° = 188.19

1	Ch	1811	23514
5	"	2498	33452
1	"	949	12133

See pg. #64

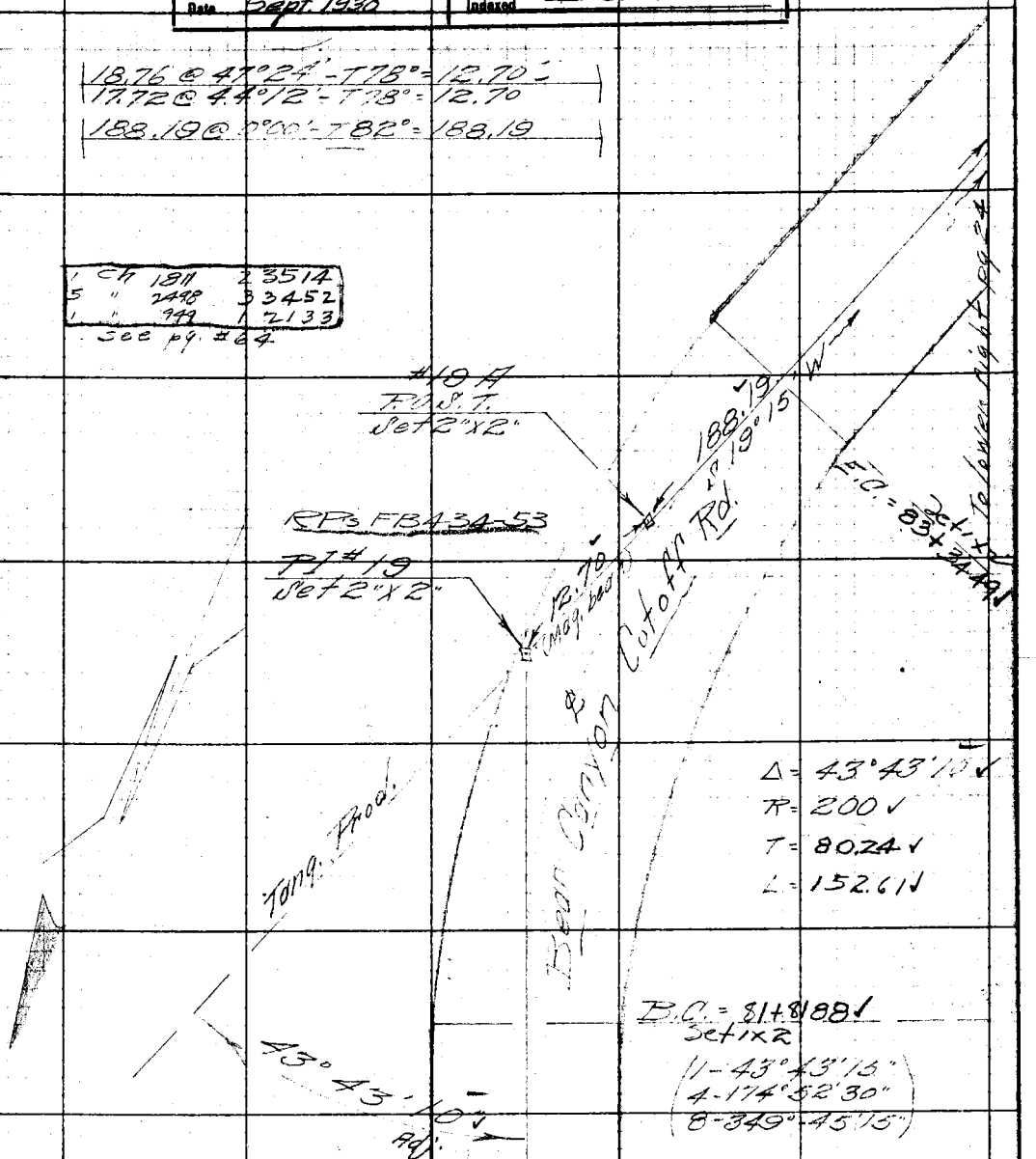

Δ = 43°43'10"
R = 200
T = 80.24
L = 152.61

B.C. = 81+81.88
Set 1x2
(1 - 43°43'15"
4 - 174°52'30"
8 - 349°45'15")

from top of pg 22 (left)

Note: ANY ADDITIONS OR CHANGES ON THIS SHEET MUST BE MADE OR CIRCLED IN Red. WITH DATE AND NAME OF PERSON MAKING CHANGE.

RETURN TO LOS ANGELES COUNTY SURVEYOR

Do not extend notes this side of this line

F. B. 434 Pg. 24 HBRockhold Chief Party Notes by HBR Date 2-5-30

112.31 @ 8°58'-T82° = 110.94
112.44 @ 9°21'30"-T82° = 110.94

292.39 @ 9°18'-T80° = 288.54
292.54 @ 9°29'-T80° = 288.53
13.80 @ 0°00'-T80° = 13.80

288.53
+ 13.80
302.33

(1-150°51'00"
4-243°24'00"
8-126°48'00")



		Det
1 ch	21 59	305 38
8 "	24 98	334 52
1 "	15 91	216 44

RETURN TO
LOS ANGELES COUNTY SURVEYOR

Do not extend notes this side of this line

Note: ANY ADDITIONS OR CHANGES ON THIS SHEET MUST BE MADE OR CIRCLED IN Red. WITH DATE AND NAME OF PERSON MAKING CHANGE.

Date 2-5-30 Notes by H B Rockhold Chief Party H B R F.B. 434 Pg. 26

Plotted by L C McMillan	W. O. No. 738 S. O. No. 047
Date Aug 1930	Location Sand Canyon Rd.
Map No. B-468-1	Surveyed by H B Rockhold
Plotting C'k'd by D M Finley	Date 2-5-30
Date Sept. 1930.	Indexed A. C. Johnson

Sta. @ 84° (Bear Cn.)

89+96.36 ✓
P.O.T. #21A
Set 2" x 2"

68.73 @ 27°41' - T 78° = 60.86 ✓
68.31 @ 26°58' - T 78° = 60.88

84.63 @ 4°09' - T 70° = 84.40 ✓
84.76 @ 5°19' - T 70° = 84.39

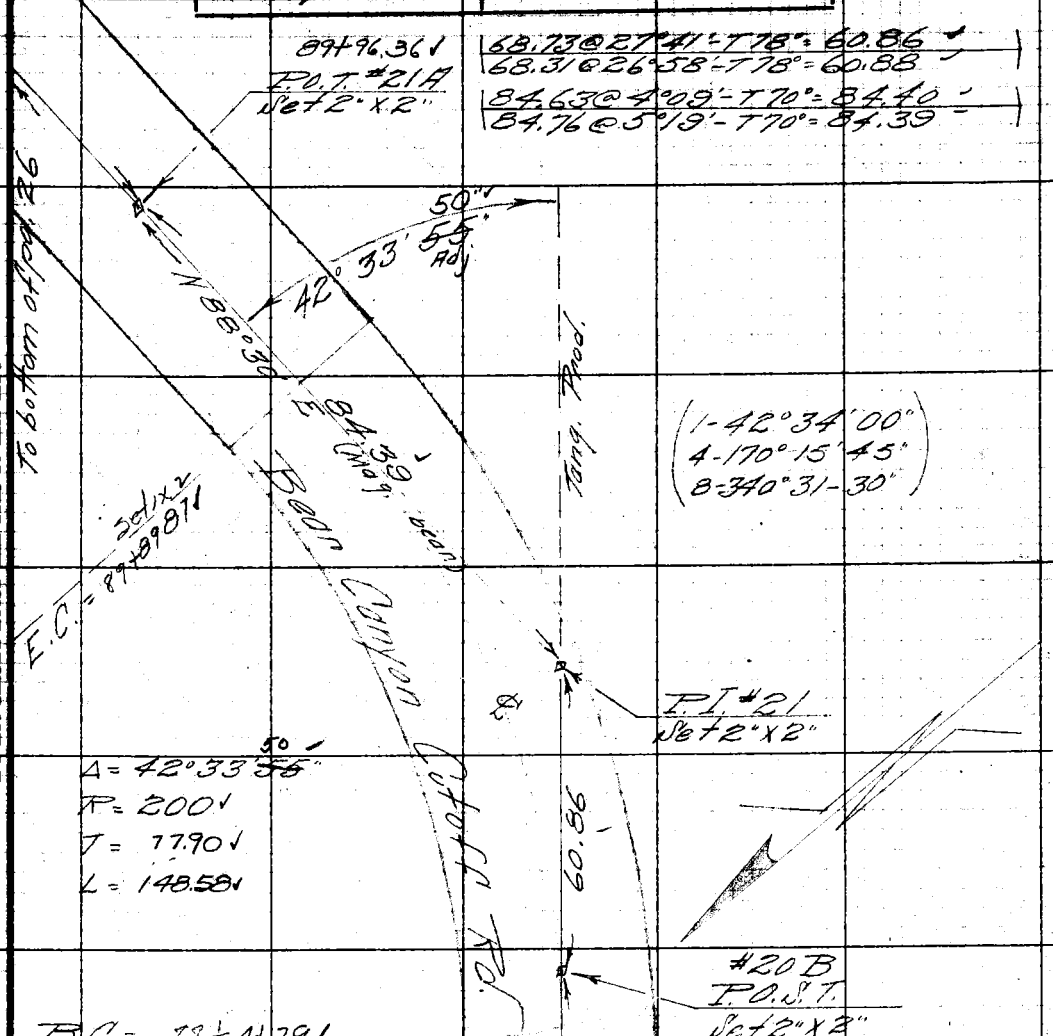

(1-42°34'00"
4-170°15'45"
8-340°31-30")

Set 1x2
E.C. = 89+89.87 ✓

P.I. #21
Set 2" x 2"

Δ = 42°33' ~~55~~ 50" ✓
R = 200 ✓
T = 77.90 ✓
L = 148.58 ✓

#20B
P.O.S.T.
Set 2" x 2"

B.C. = 88+41.29 ✓
Set 1x2

			Det
1	Ch	871	1 14 51
5	"	2498	3 34 52
1	"	1487	2 07 47

see pg. #65

from top (right side) pg. 24

Notes: ANY ADDITIONS OR CHANGES ON THIS SHEET MUST BE MADE OR CIRCLED IN Red. WITH DATE AND NAME OF PERSON MAKING CHANGE.

Do not extend notes this side of this line

RETURN TO LOS ANGELES COUNTY SURVEYOR

F.B. 434 Pg. 26 HB Rockhold Chief Party Notes by HBR Date 2-10-30

221.62 @ 9°23'-T70° = 218.63
221.49 @ 9°10'-T70° = 218.64

127.77 @ 31°15'-T84° = 109.21
128.40 @ 31°44'-T84° = 109.21

130.41 @ 8°34'30"-T84° = 128.95
130.71 @ 9°24'30"-T84° = 128.95

218.63
-1.39
217.24

		Del
1 ch	12 26	145 22
10 "	24 98	334 52
1 "	26 22	345 32

See pg. 5 #65+66

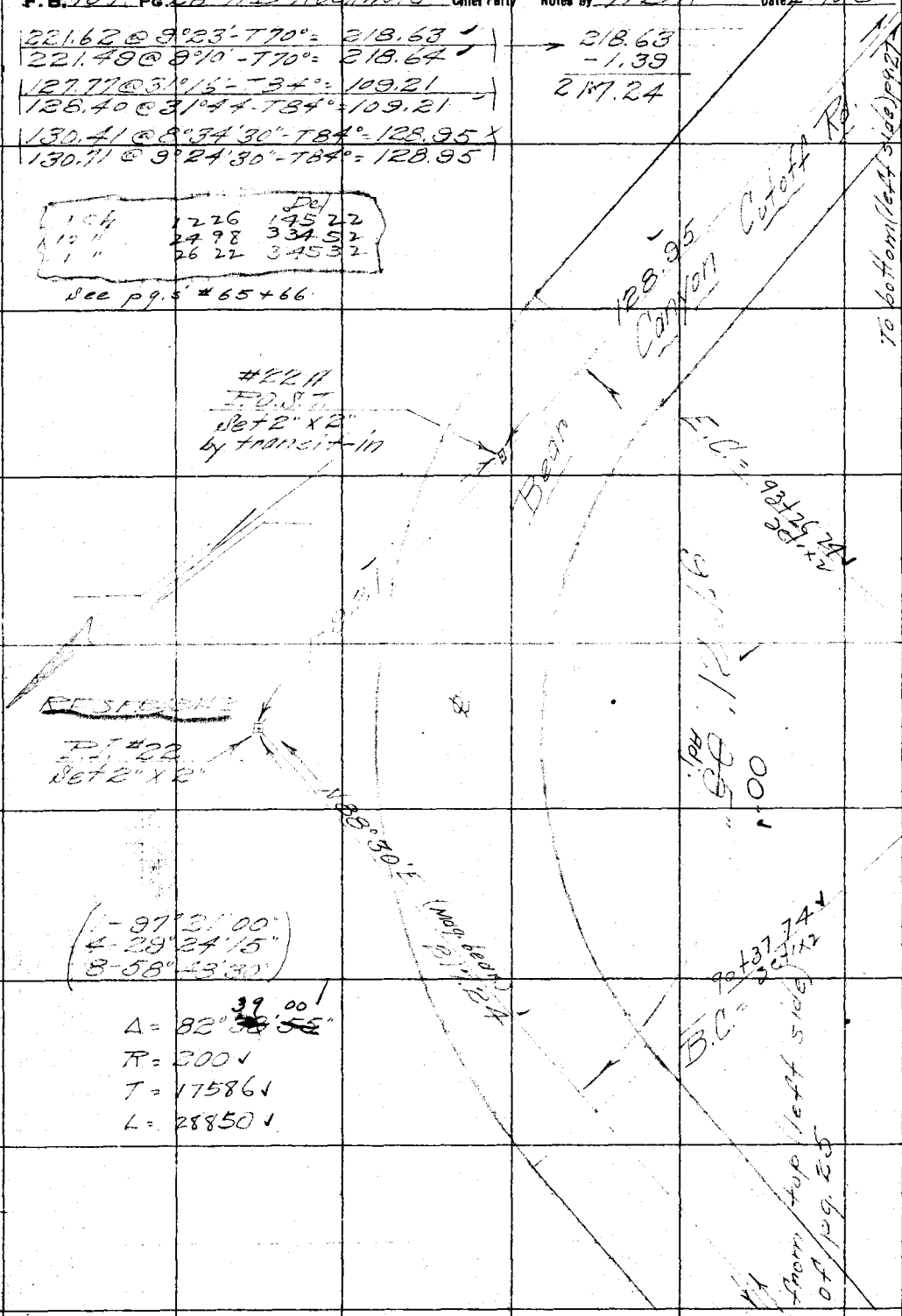

1-97°21'00"
4-29°24'15"
8-58°43'30"

Δ = 82° ~~38'55"~~ 39'00"
R = 200
T = 17586
L = 28850

RETURN TO
LOS ANGELES COUNTY SURVEYOR

Do not extend notes this side of this line

Note: ANY ADDITIONS OR CHANGES ON THIS SHEET MUST BE MADE OR CIRCLED IN Red. WITH DATE AND NAME OF PERSON MAKING CHANGE.

Date 2-11-30 Notes by H B Rockhold Chief Party H B Rockhold F.B. 434 Pg. [illegible]

Plotted by L.C. McMillan	W.O. No. 738 [illegible] No. 047
Date Aug. 1930	Location Sand Canyon Rd.
Map No. B-468-1	Surveyed by H B Rockhold
Plotting C'k'd by D.M. Finley	Date 2-11-30
Date Sept. 1930.	Indexed A. C. Johnson

Sta. @ 84° (Bear Ch.)

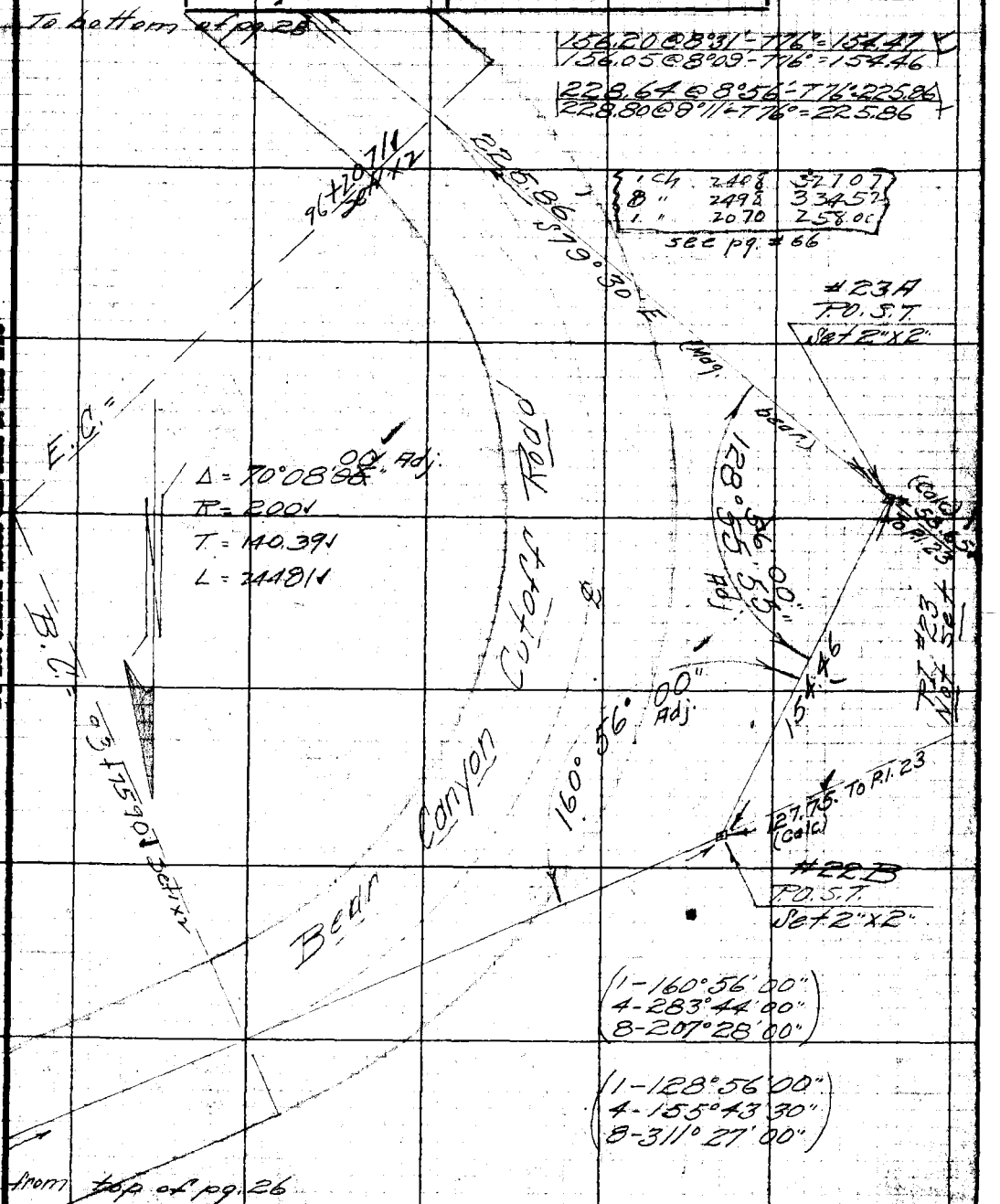

Note: ANY ADDITIONS OR CHANGES OF THIS SHEET MUST BE MADE OR CIRCLED IN RED WITH DATE AND NAME OF PERSON MAKING CHANGE.

RETURN TO LOS ANGELES COUNTY SURVEYOR

Do not extend notes this side of this line

F.B. 434 Pg 28 HB Rockhold Chief Party Notes by HBR Date 2-11-30

To bottom of pg. #32

25.75 @ 10°43'-T76°=25.30
25.95 @ 12°44'-T76°=25.31
24.40 @ 33°08'-T76°=20.43
24.85 @ 34°40'-T76°=20.44
262.40 @ 7°32'-T64°=260.11
262.63 @ 7°54'-T64°=260.11

#24A
P.O.S.T.
Set 2"x2"

Road

Cut off

Bear Canyon

187.83' Calc Drew

166° 55' 15" 20.00

17+21.43
Pt #2
fd. 1"x2"
Per F.B. 434-29

POT 99+63
Set 1x2

(1-166°55'15"
4-307°41'00"
8-255°22'00")

(1-39°45'45"
4-159°03'00"
8-318°06'00")

E.C. = 97+17.62

39° 45' 45"

Δ=41°55'40"
R=200
T=76.63
L=146.36

Pg. 29

Pt #24
Not set

19.05

260.11

1 Ch 372	0 31 58	
2 2498	3 34 52	
1 1763	2 31 34	

see pg. 66

Intersection
Set 2"x2"

2469.38 To ¼ Sec. Cor. → ℄ Sec. Line

Drew 88.08 Calc
57.58

25.30

24+21.04
Pt #3
fd. 1"x2"
Per F.B. 434-30

97+59.83
#23B
P.O.T.
Set 2"x2"

20.43

10°21'00"

11.45

B.C. = 97+28 Set 1x2

SEE PAGE 30

59.03

151°09'00" Adj

(1-151°09'00"
4-244°36'00"
8-129°12'15")

97+00.80 P.O.T.

from top of pg. 27

RETURN TO
LOS ANGELES COUNTY SURVEYOR

Do not extend notes this side of this line

Note: ANY ADDITIONS OR CHANGES ON THIS SHEET MUST BE MADE OR CIRCLED IN Red. WITH DATE AND NAME OF PERSON MAKING CHANGE.

Date 2-3-30 Notes by H.B. Rockhold Chief Party H.B.R. F.B. 434 Pg. [illegible]

Platted by L.C. McMillan	W.O. No. 738 D.S.C. No. 001
Date Aug. 1930	Location Sand Canyon Rd.
Map No. B-468-1	Surveyed by H.B. Rockhold
Platting C'k'd by D.M. Finley	Date 2-3-30
Date Sept. 1930	Indexed A. C. Johnson

Sta. @ 84° (Bear Cn Div.)

To bottom of pg #30



497.67 @ 17°40' - T80° = 474.19
497.76 @ 17°42' - T80° = 474.19

38.73 @ 26°12'30" - T80° = 34.75
38.31 @ 24°54' - T80° = 34.75

Pt. #2 - 17+21.43
Set 1"x2"

(7)

(6)

368.43 @ 8°55'30" - T68° = 363.93
368.25 @ 8°44' - T68° = 363.94

212.60 @ 13°29' - T78° = 206.73
212.41 @ 13°16' - T78° = 206.73

424.87 @ 5°27' - T80° = 422.94
424.73 @ 5°17' - T80° = 422.92

218.93 @ 0°28' - T80° = 218.91
218.92 @ 0°13' - T80° = 218.91

Pt. #1 - 12+12.49
Set 1"x2"

1/4 Sec. Cor. - 0+00 going W - Fd. 6"x7"x10" Stone - Sitting on top of buried portion. Marked 1/4 on North - With Stone Mound 2' North of - Size 2"x2 1/2'
Per C.S. # 9139

Note: ANY ADDITIONS OR CHANGES ON THIS SHEET MUST BE MADE OR CONCLUDED WITH DATE AND NAME OF PERSON MAKING CHANGE.

RETURN TO LOS ANGELES COUNTY SURVEYOR

Do not extend notes this side of this line

V579 A-1

F.B. 434 Pg. 30 HB Rockhold Chief Party Notes by HBR Date 2-4-30

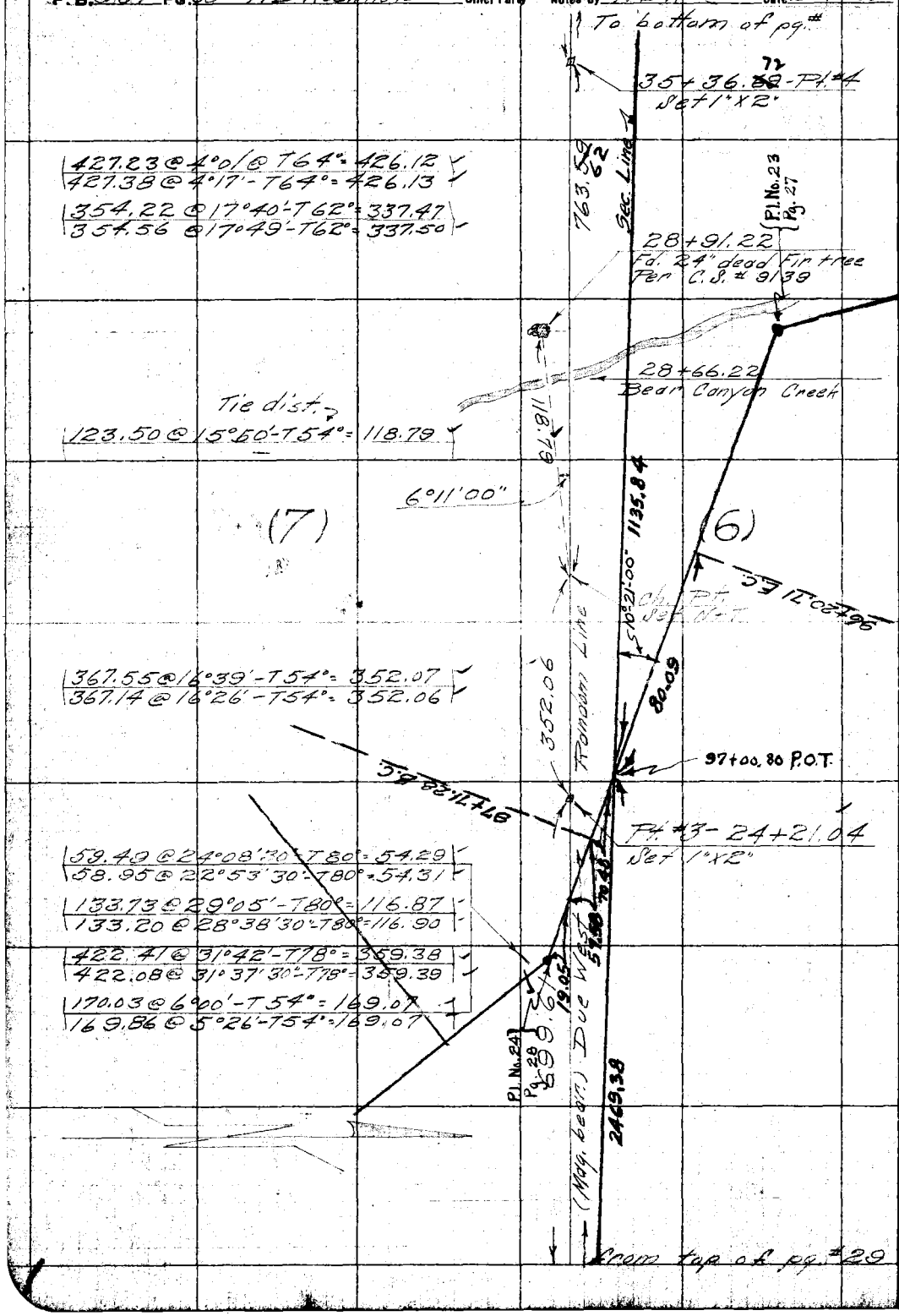

RETURN TO
LOS ANGELES COUNTY SURVEYOR
Do not extend notes this side of this line

Note: ANY ADDITIONS OR CHANGES ON THIS SHEET MUST BE MADE OR CIRCLED IN Red. WITH DATE AND NAME OF PERSON MAKING CHANGE.

Date 2-4-30 Notes by H B Rathold Chief Party HBR F.B. [illegible] Page [illegible]

Planned by L. C. McMillan	W. O. No. 738 R.C.E. No. 001
Date Aug. 1930.	Location Sand Canyon Rd (Bear Cn)
Map No. B-468-1	Surveyed by HB Rathold
Plotting C'k'd by D.M. Foley	Date 2-4-30
Date Sept. 1930.	Indexed [illegible] C. JOHNSON

Stk @ [illegible]

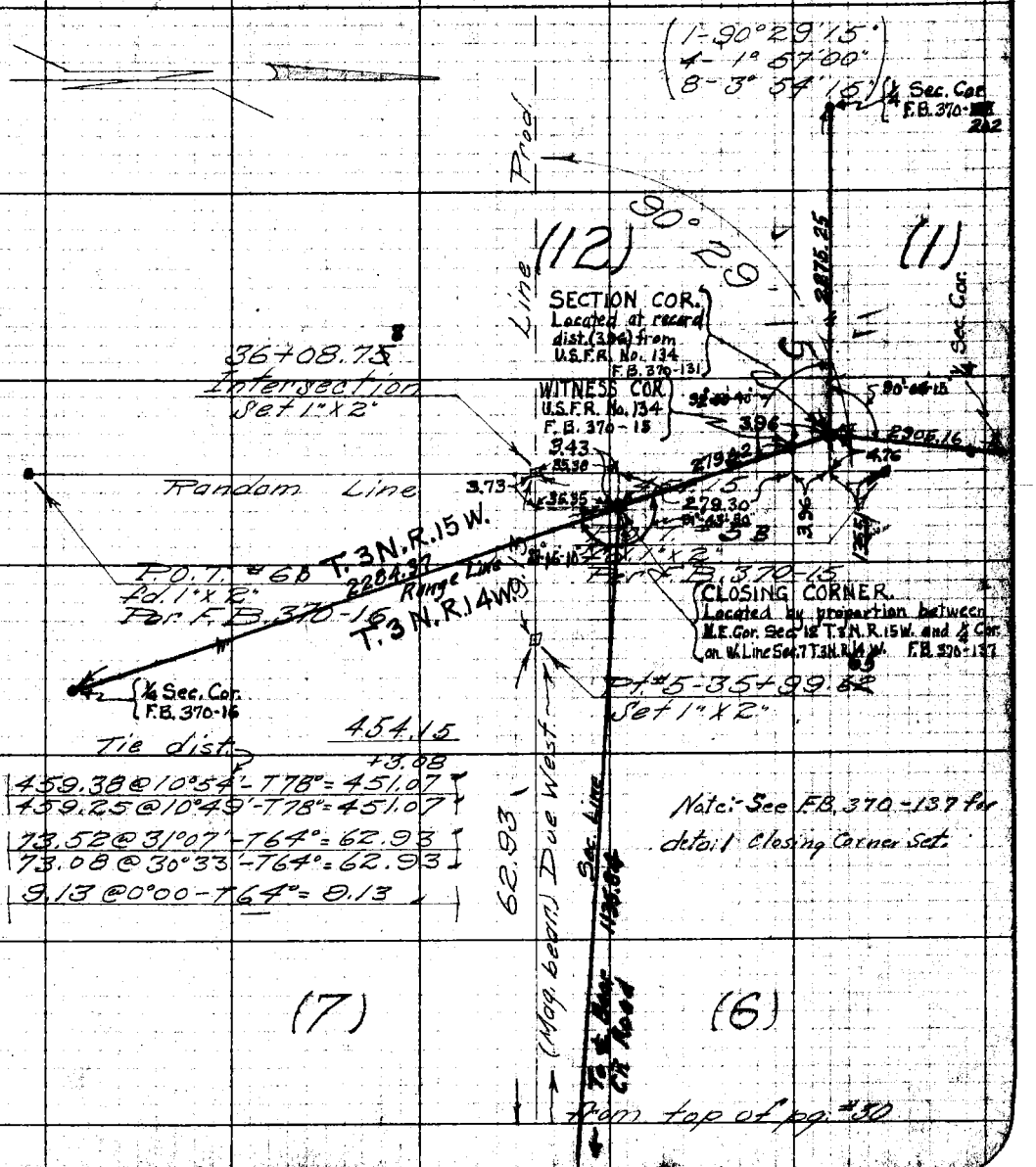

Note:- See F.B. 370-137 for detail Closing Corner Set.

Return to LOS ANGELES COUNTY SURVEYOR

Do not extend other data on this sheet

Note: ANY ABSTRACTS OR CHARGES OF THIS FIELD NOTE MUST BE MADE BY PROPERLY DULY CLERGE

1671 L-1

F.B. 434 Pg. 32 HB Rockhold Chief Party Notes by HBR Date 2-13-30

56.05 @ 20°13'30" - T86° = 52.59
56.45 @ 21°15' - T86° = 52.61

54.10 @ 13°41' - T86° = 52.56
54.39 @ 14°53' - T86° = 52.57

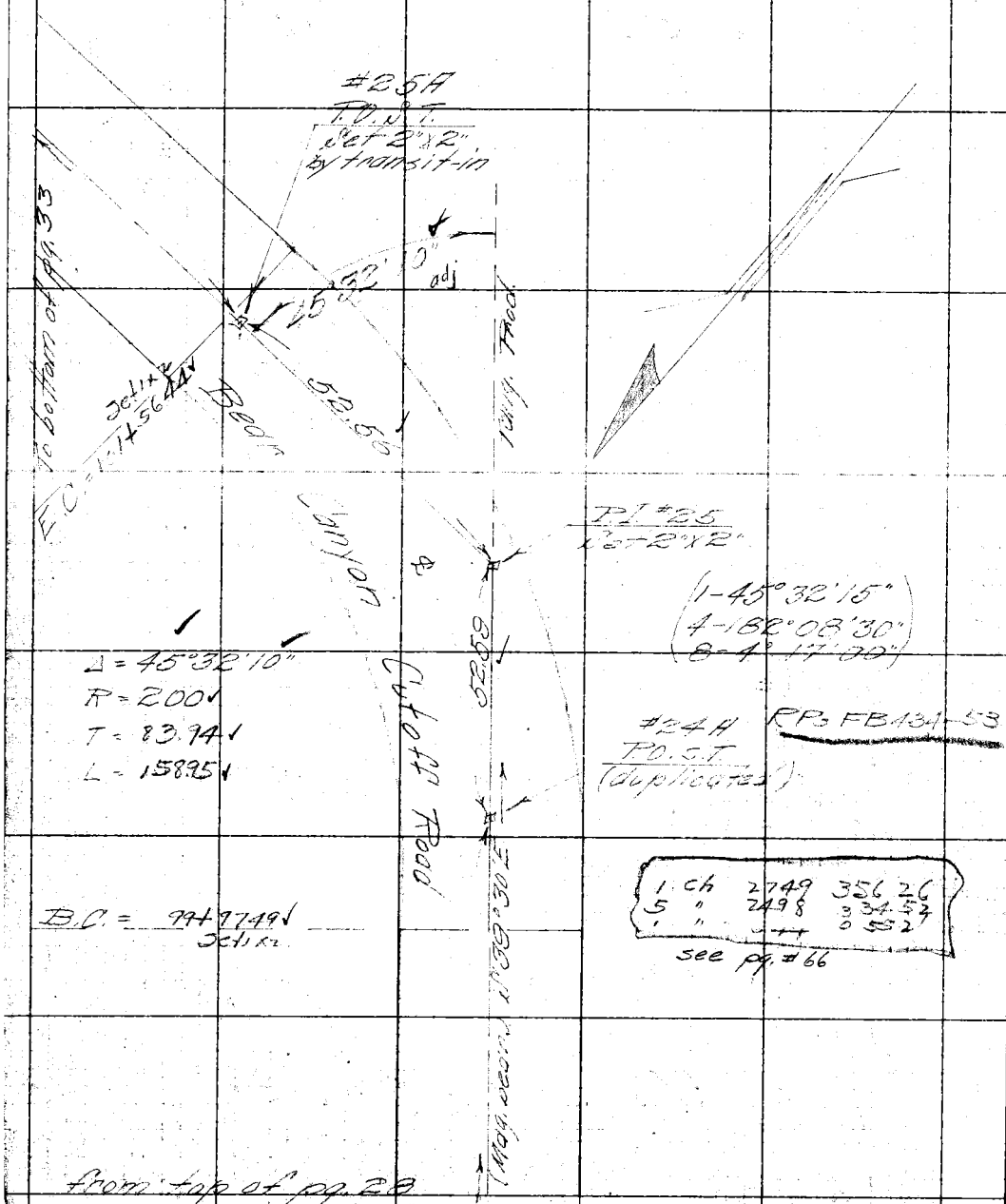

RETURN TO
LOS ANGELES COUNTY SURVEYOR

Do not extend notes this side of this line

Note! ANY ADDITIONS OR CHANGES ON THIS SHEET MUST BE MADE OR CIRCLED IN Red. WITH DATE AND NAME OF PERSON MAKING CHANGE.

Date 2-14-30 Notes by H.B. Rockhold Chief Party HBR F.B. 434 Pg. [illegible]

Plotted by L.C. McMillan	W.O. No. 738 [illegible] No. 047
Date Aug. 1930	Location Sand Canyon Rd.
Map No. B-468-1	Surveyed by H.B. Rockhold
Plotting C'k'd by D.M. Finley	Date 2-14-30
Date Sept. 1930	Indexed A. C. Johnson

Sta. @ 84° (Bear Cn)

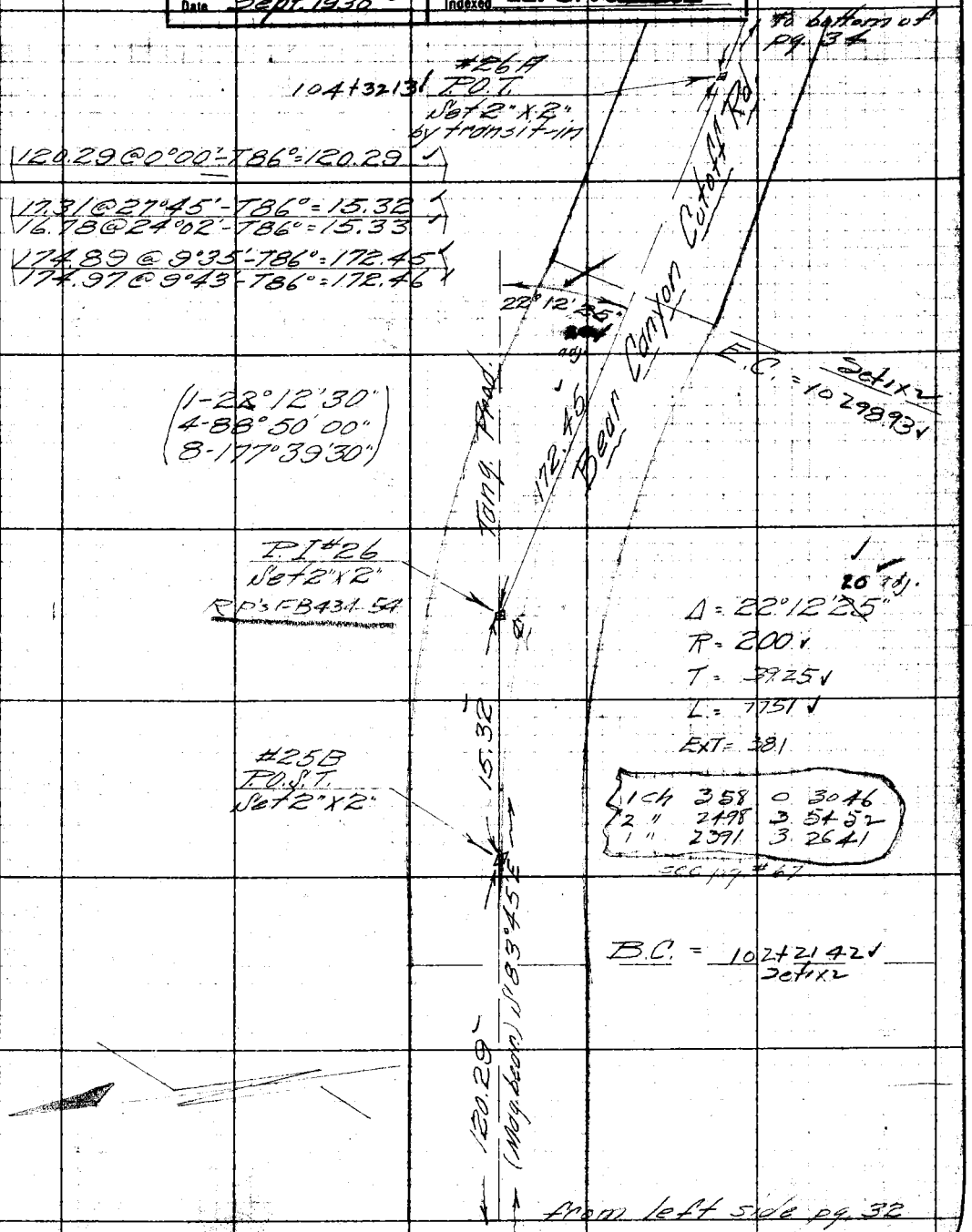

Note: ANY ADDITIONS OR CHANGES ON THIS SHEET MUST BE MADE OR CIRCLED IN Red. WITH DATE AND NAME OF PERSON MAKING CHANGE.

Do not extend notes this side of this line

RETURN TO LOS ANGELES COUNTY SURVEYOR

F.B. 434 Pg. 34 HBRockhold Chief Party Notes by HBR Date 2-15-30

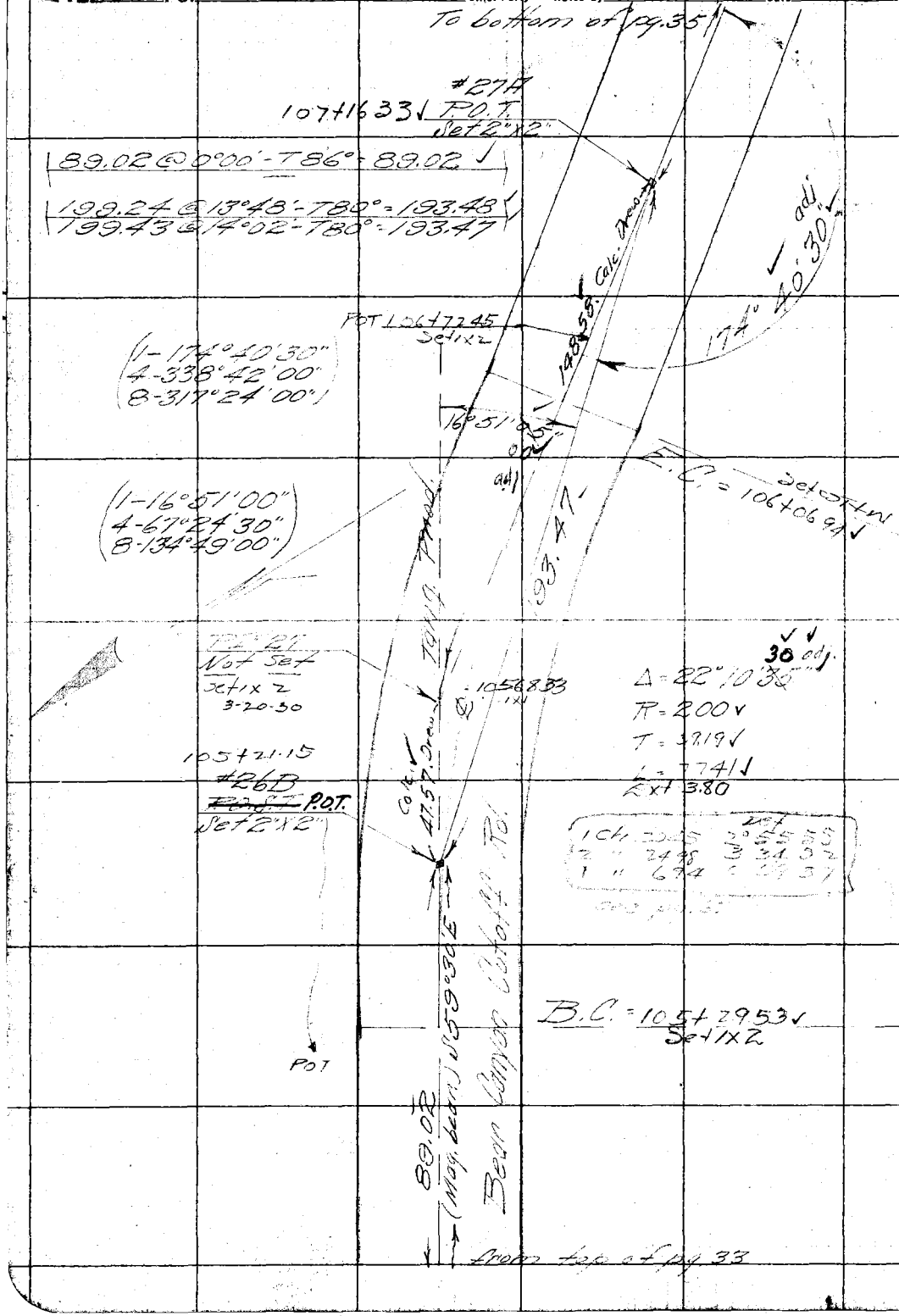

RETURN TO
LOS ANGELES COUNTY SURVEYOR

Do not extend notes this side of this line

Note: ANY ADDITIONS OR CHANGES ON THIS SHEET MUST BE MADE OR CIRCLED IN Red. WITH DATE AND NAME OF PERSON MAKING CHANGE.

Date 2-15-30 Notes by H B Rockhold Chief Party HBR F.B. 434 Pg. [illegible]

Plotted by L. C. McMillan	W. O. No. 738 [illegible] No. 047
Date Aug 1930	Location Sand Canyon Rd.
Map No. B-468-1	Surveyed by H B Rockhold
Plotting C'k'd by D.M. Finley	Date 2-15-30
Date Sept. 1930.	Indexed A. C. Johnson

Sta. @ 84° (Bear Cn)

259.32 @ 5°03'-T80° = 258.30
259.19 @ 4°39-T80° = 258.33

66.66 @ 23°54'-T54° = 60.93
66.79 @ 24°09-T54° = 60.93
+ 11.88
72.81

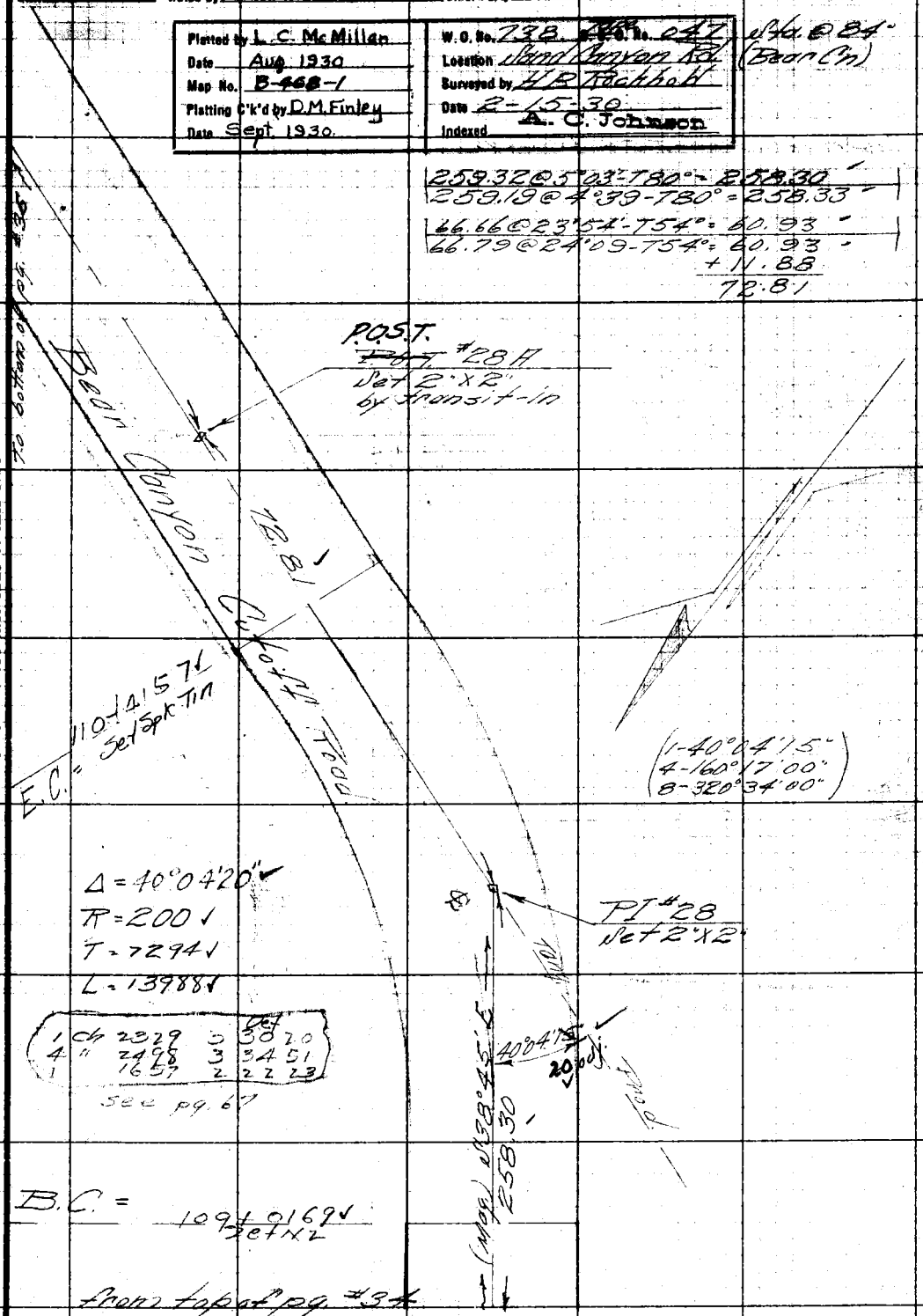

				Det
1	Ch	2329	5	30 20
4	"	2498	3	34 51
1		1657	2	22 23

see pg. 67

B.C. = 109+01.69
Set X2

from top of pg. #34

Notes: ANY ADDITIONS OR CHANGES ON THIS SHEET MUST BE MADE ON CIRCLED IN Red WITH DATE AND NAME OF PERSON MAKING CHANGE.

Do not extend notes this side of this line

RETURN TO LOS ANGELES COUNTY SURVEYOR

F.B. 434 Pg. 36 HB Rockhold Chief Party Notes by HBR Date 2-27-30

115.99 @ 12°55'30" - T54° = 113.03
116.19 @ 13°20' - T54° = 113.04

85.07 @ 12°20' - T54° = 83.09
85.25 @ 12°55' - T54° = 83.07

198.16 @ 0°00' - T54° = 198.12

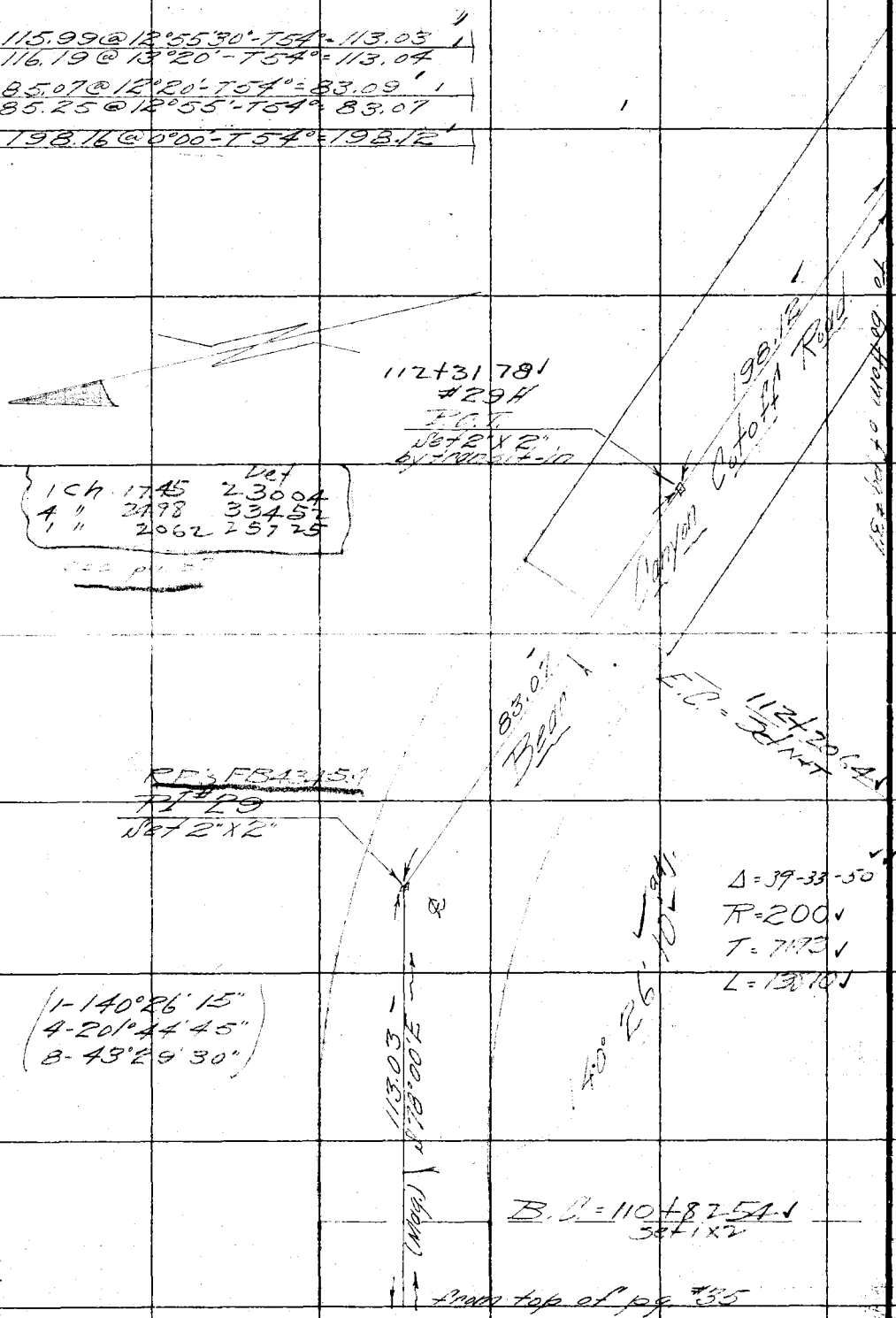

		Det
1 Ch	17.45	23004
4 "	24.98	33452
1 "	20.62	25725

(1-140°26'15"
4-201°44'45"
8-43°29'30")

RETURN TO
LOS ANGELES COUNTY SURVEYOR

Do not extend notes this side of this line

Note: ANY ADDITIONS OR CHANGES ON THIS SHEET MUST BE MADE OR CIRCLED IN Red. WITH DATE AND NAME OF PERSON MAKING CHANGE.

Date 2-27-30 Notes by H B Rockhold Chief Party HBR F.B. 434 Pg. 37

Plotted by L.C. McMillan	W.O. No. 738 Tape No. 047
Date Aug 1930	Location Sand Canyon Rd.
Map No. B-408-1	Surveyed by H B Rockhold
Plotting C'k'd by D.M. Finley	Date 2-27-30
Date Sept. 1930	Indexed A. C. Johnson

Sta. @ 84° (Bear Cn)

40.14 @ 22°09' - T50° = 37.17'
40.51 @ 23°26' - T50° = 37.16'

182.84 @ 2°27' - T54° = 182.63'
182.88 @ 2°41' - T54° = 182.64'

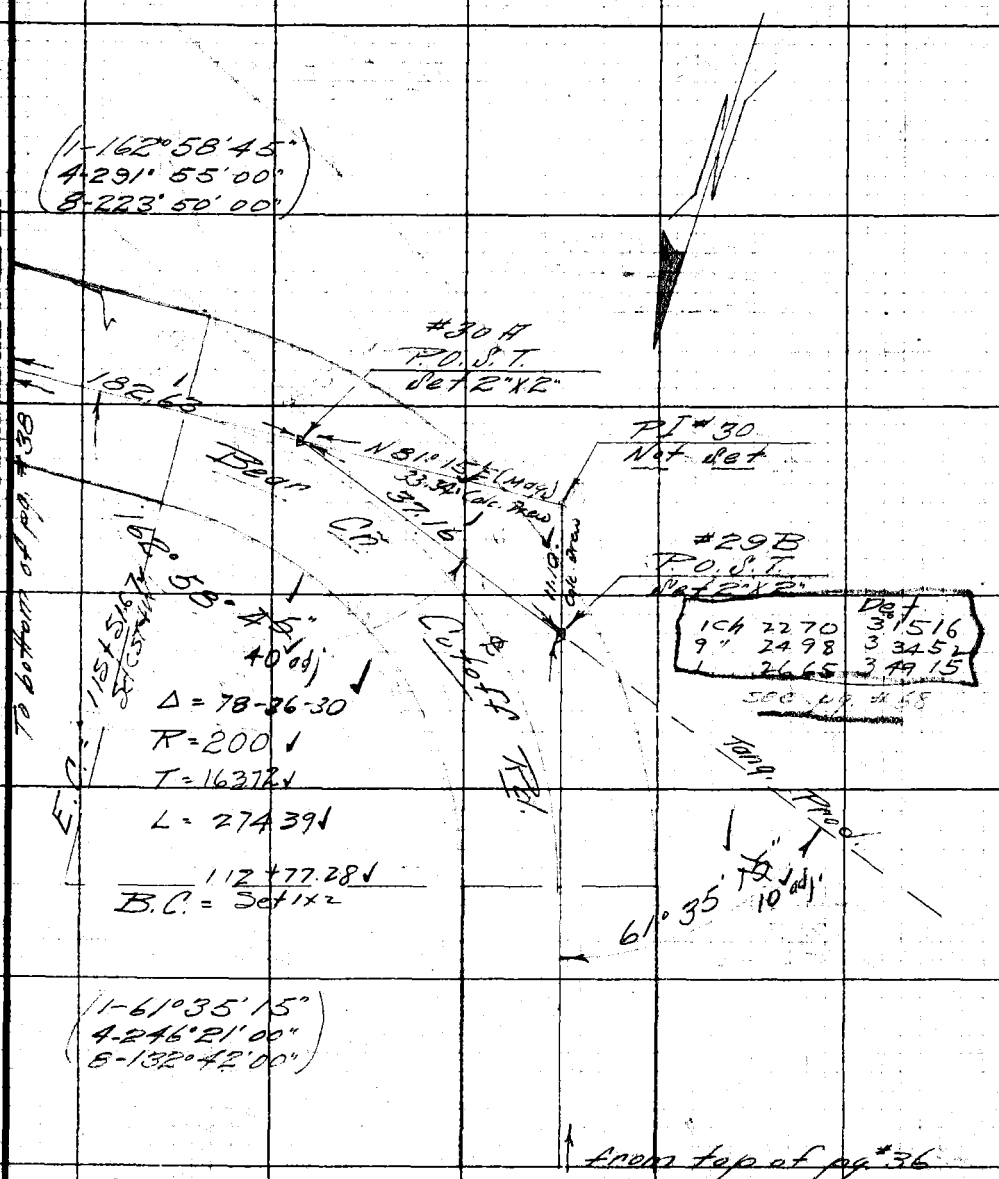

Notes: ANY ADDITIONS OR CHANGES ON THIS SHEET MUST BE MADE ON CIRCLES IN RED, WITH DATE AND NAME OF PERSON MAKING CHANGE.

RETURN TO LOS ANGELES COUNTY SURVEYOR

Do not extend notes this side of this line

F.B. 434 Pg. 38 HBRockhold Chief Party Notes by HBR Date 2-28-30

205.64 @ 2°27'-T60° = 205.42
205.69 @ 2°44'-T60° = 205.43

To bottom pg. #39

118+19.31
P.O.T. #31A
Set 2"x2"

(1-27°55'30"
4-111°41'45"
8-223°23'15")

115.15 Calc. Draw
27°55'30"
20
E.C. = 118+09.16
Set 1/2

PI #3
Not set

		Dt
Ch 9.22	1	1914
7" 24.98	3	34.52
1" 9.15	1	19.00

116.36 Calc. Draw
Bear Ch. Cut off
205.42
Tang. Prod.

Δ = 55-24-00
R = 200
T = 105.00
L = 193.38

B.C. = 116+15.78
Set csr+W

#30B
116+03.92 P.O.T.
Set 2"x2"

N81°15'E (Mag.)
152°31'20"

(1-152°31'15"
4-250°05'30"
8-140°11'00")

from left side pg. #37

RETURN TO
LOS ANGELES COUNTY SURVEYOR

Do not extend notes this side of this line

Note: ANY ADDITIONS OR CHANGES ON THIS SHEET MUST BE MADE OR CIRCLED IN Red. WITH DATE AND NAME OF PERSON MAKING CHANGE.

Date _____ Notes by _____ Chief Party Stevenson F.B. 434 Pg. 39

Plotted by L.C. McMillan	W.O. No. 738 O.S.O. No.
Date Aug 1930	Location SAND CAN RD
Map No. B-468-1	Surveyed by Stevenson
Plotting C'k'd by D.M. Finley	Date 2-28-30
Date Sept. 1930	Indexed AC Johnson

Tape #1
BEAR CAN DIV
Tape 84

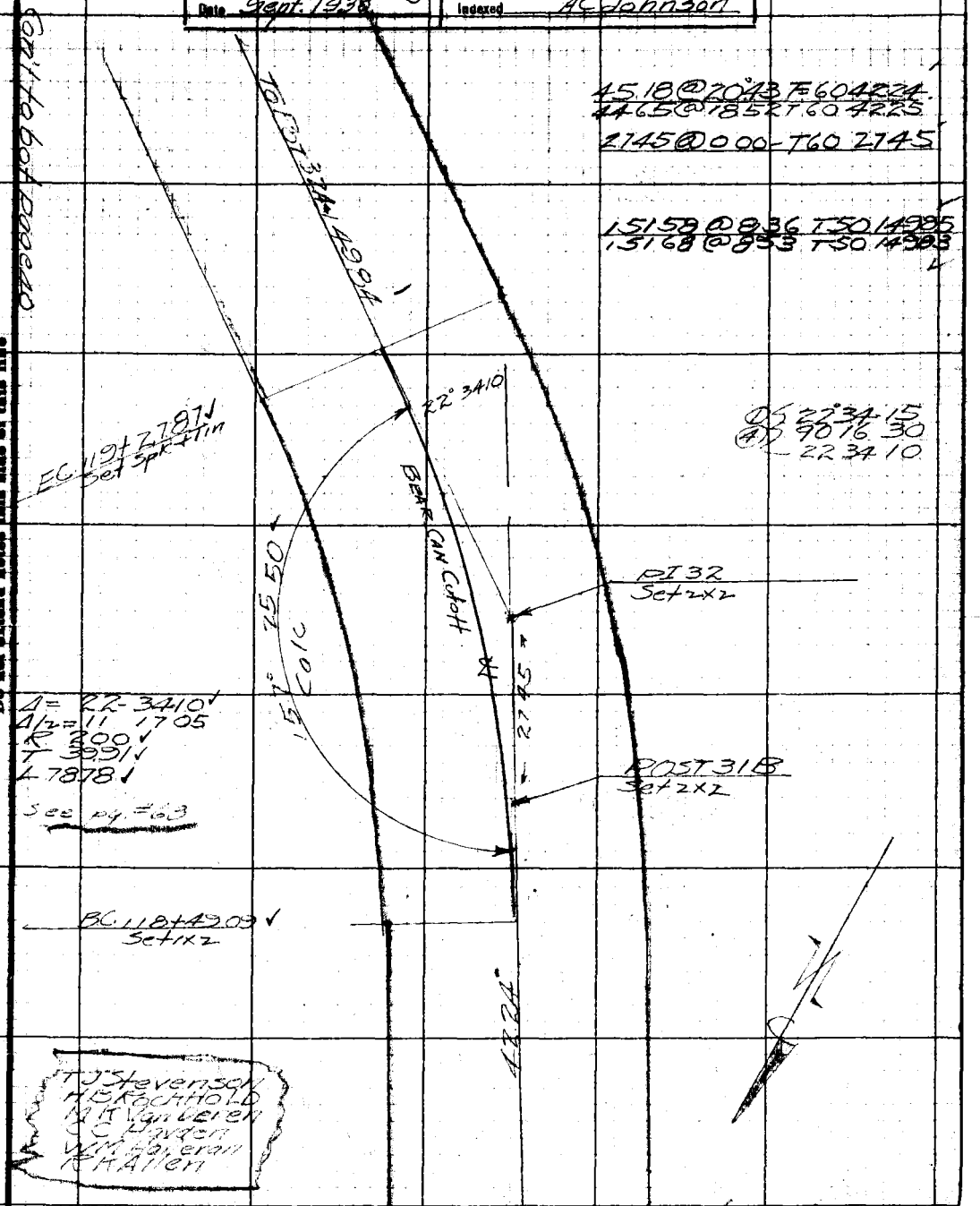

From top of page 38

Note: ANY ADDITIONS OR CHANGES ON THIS SHEET MUST BE MADE OR CIRCLED IN Red. WITH DATE AND NAME OF PERSON MAKING CHANGE.

Do not extend notes this side of this line

RETURN TO LOS ANGELES COUNTY SURVEYOR

F. B. 434 PG. 40 Stevenson Chief Party Notes by S Date 3-5-30

Cont to bot page 41

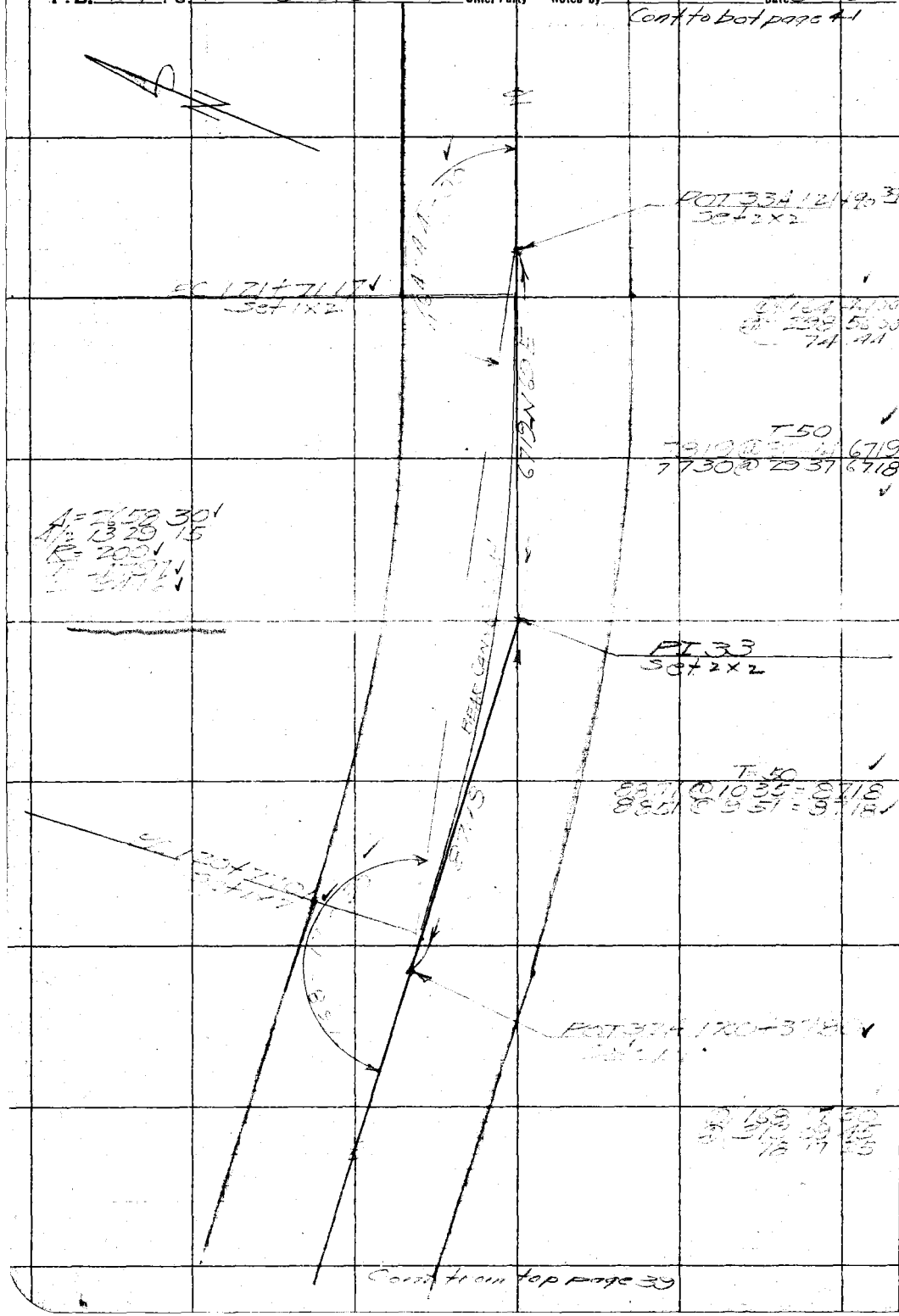

Cont from top page 39

RETURN TO
LOS ANGELES COUNTY SURVEYOR

Do not extend notes this side of this line

Note: ANY ADDITIONS OR CHANGES ON THIS SHEET MUST BE MADE OR CIRCLED IN Red. WITH DATE AND NAME OF PERSON MAKING CHANGE.

Date _____ Notes by _____ Chief Party Stevenson F.B. 434 Pg. 41

Plotted by L. C. McMillan	W. O. No. 739 D. S. O. No.
Date Aug. 1930	Location SAND CAN RD
Map No. B-468-1	Surveyed by Stevenson
Plotting C'k'd by D. M. Finley	Date 3-5-30
Date Sept. 1930	Indexed AC Johnson

Tape #1 & 3
BEAR CAN DIV

TAPE 84°

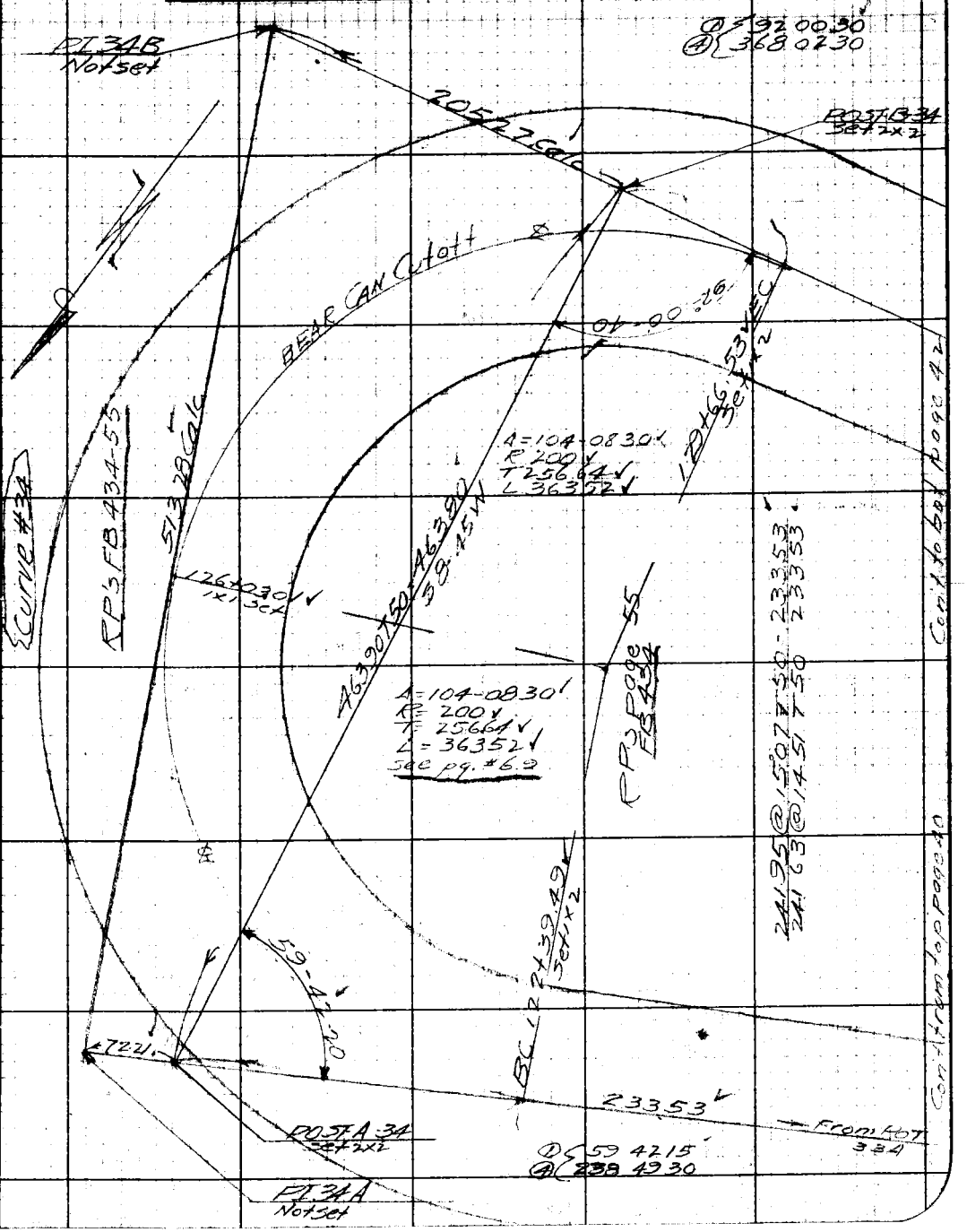

Note: ANY ADDITIONS OR CHANGES ON THIS SHEET MUST BE MADE OR CIRCLED IN Red. WITH DATE AND NAME OF PERSON MAKING CHANGE.

Do not extend notes this side of this line.

RETURN TO
LOS ANGELES COUNTY SURVEYOR

F.B. 434 Pg. 42 Stevenson Chief Party Notes by [illegible] Date 3-5-30

Con't to bot page 43

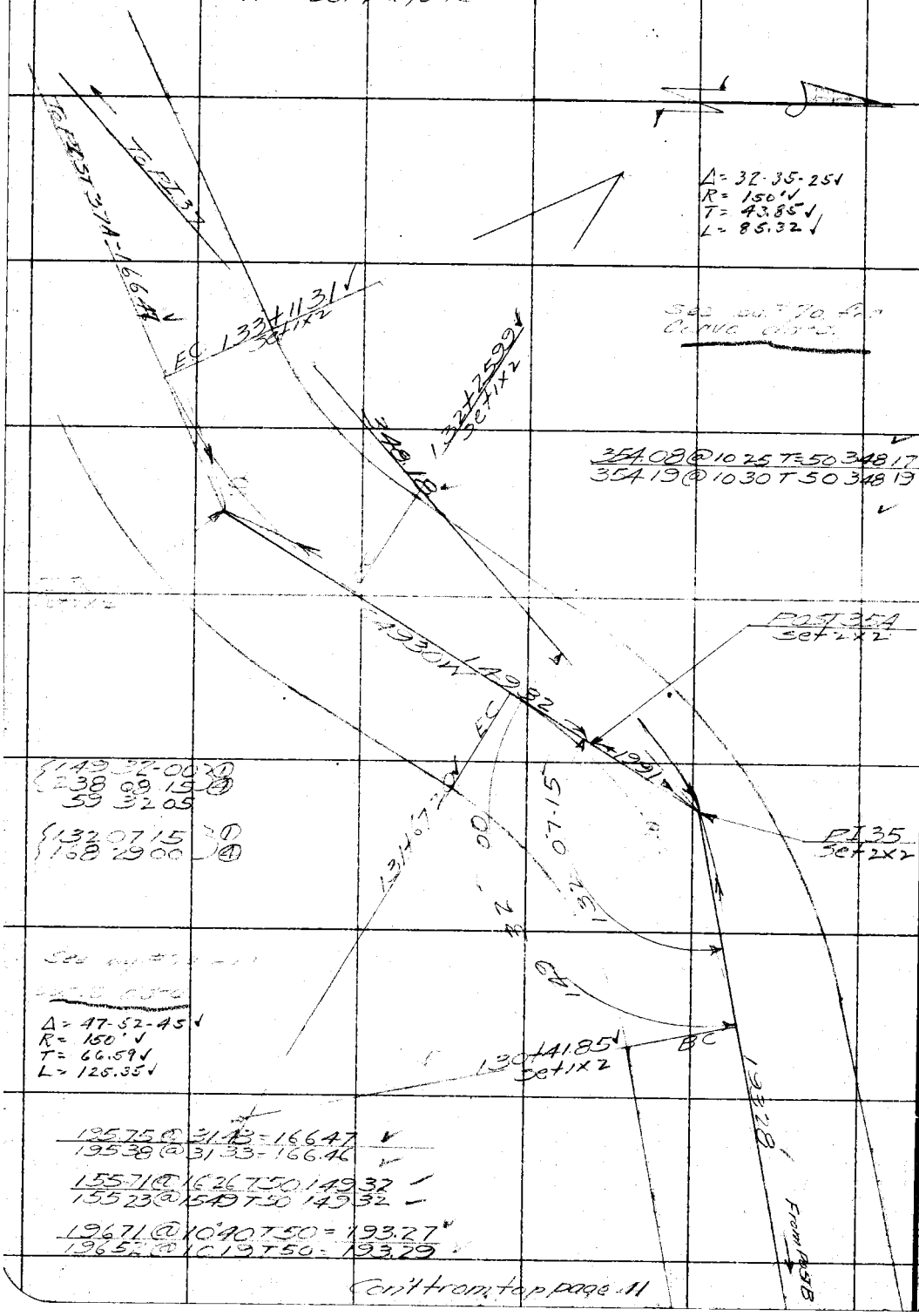

149.32-00 ①
238 08 15 ②
59 32 05

132 07 15 ①
168 29 00 ②

Δ = 47-52-45
R = 150'
T = 66.59
L = 125.35

195.75 @ 31.43 = 166.47
195.38 @ 31.33 = 166.46

155.71 @ 16 26 T 50 149.32
155.23 @ 15 49 T 50 149.32

196.71 @ 10 40 T 50 = 193.27
196.52 @ 10 19 T 50 = 193.29

Con't from top page 41

RETURN TO
LOS ANGELES COUNTY SURVEYOR

Do not extend notes this side of this line

Note: ANY ADDITIONS OR CHANGES ON THIS SHEET MUST BE MADE OR CIRCLED IN Red. WITH DATE AND NAME OF PERSON MAKING CHANGE.

Date _____ Notes by J Chief Party Stevenson F.B. 434 Pg. 43

Plotted by L.C. McMillan.	W.O. No. 738 D.S.O. No.
Date Aug. 1930.	Location Sand Can Ra Bear Can Cutoff
Map No. B-468-1	Surveyed by Stevenson
Plotting C'k'd by D.M. Finley	Date 3-
Date Sept. 1930	Indexed A. C. Johnson

Con't to last page 44

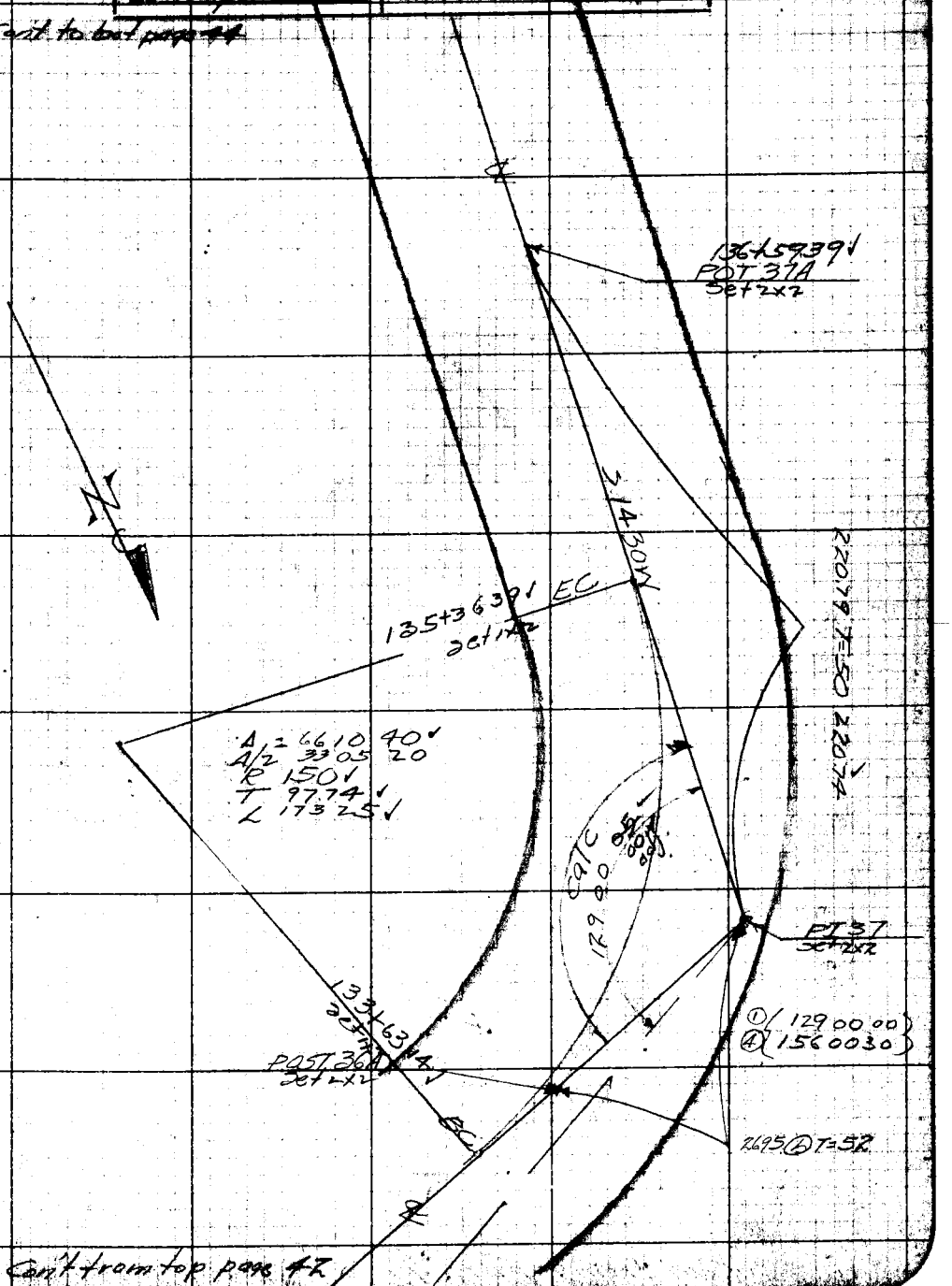

Con't from top page 42

Notes: ANY ADDITIONS OR CHANGES ON THIS SHEET MUST BE MADE OR CHECKED IN RED WITH DATE AND NAME OF PERSON MAKING CHANGE.

RETURN TO LOS ANGELES COUNTY SURVEYOR

Do not extend notes this side of this line

F.B. 434 Pg. 44 Stevenson Chief Party Notes by S Date 3-6-30

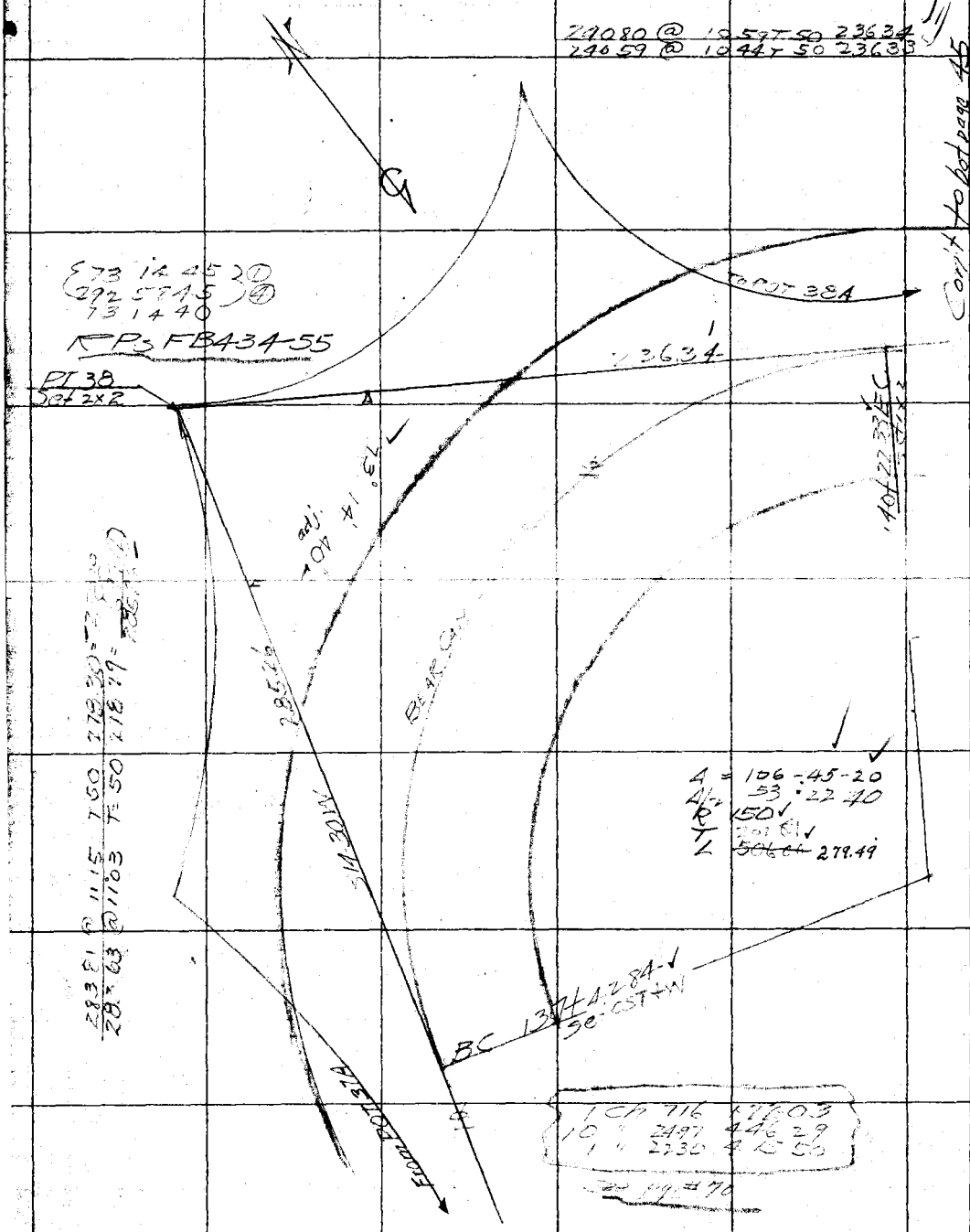

RETURN TO
LOS ANGELES COUNTY SURVEYOR

Do not extend notes this side of this line

Note: ANY ADDITIONS OR CHANGES ON THIS SHEET MUST BE MADE OR CIRCLED IN Red. WITH DATE AND NAME OF PERSON MAKING CHANGE.

Date _____ Notes by S Chief Party Stevenson F.B. 434 Pg. 45

Plotted by L.C. McMillan	W.O. No. 738 B.S.O. No.
Date Aug. 1930	Location SAND CAN RD
Map No. B-468-1	Surveyed by Stevenson
Plotting Ck'd by D.M. Finley	Date 3-6-30
Date Sept. 1930	Indexed [illegible]

BEAR CAN DIV

Tape 84

① 172 09 00
② 328 36 15

① 112 07 00
② 88 28 30

POST 39A

To POT 39B 76.19

PT. 39 Not Set

10461 Calc

10944

15.42 Calc

POST 38B Set 2x2

143 Kg 8 W EC Set 1x2

Cont to bot page 46

4 75 43 50
4/2 37 51 55
R 150
T 116.63
L ~~14556~~ 198.26
see pg. #71

21410

141+ 69.75 Set 1x2 BC

BEAR CAN Cutoff

N 58 W

214.15 Ⓛ T50 21410

76 21 Ⓛ T50 76.19

11479 @ 1731 T50 109.84
11440 @ 1653 T50 109.44

140+56.86
POT 39A Set 2x2

Cont from top page 44

Note: ANY ADDITIONS OR CHANGES ON THIS SHEET MUST BE MADE OR CIRCLED IN Red. WITH DATE AND NAME OF PERSON MAKING CHANGE.

Do not extend notes this side of this line

RETURN TO LOS ANGELES COUNTY SURVEYOR

F.B. 434 Pg. 46 Stevenson Chief Party Notes by _____ Date _____

Cont to bot. Rt. pg. 78

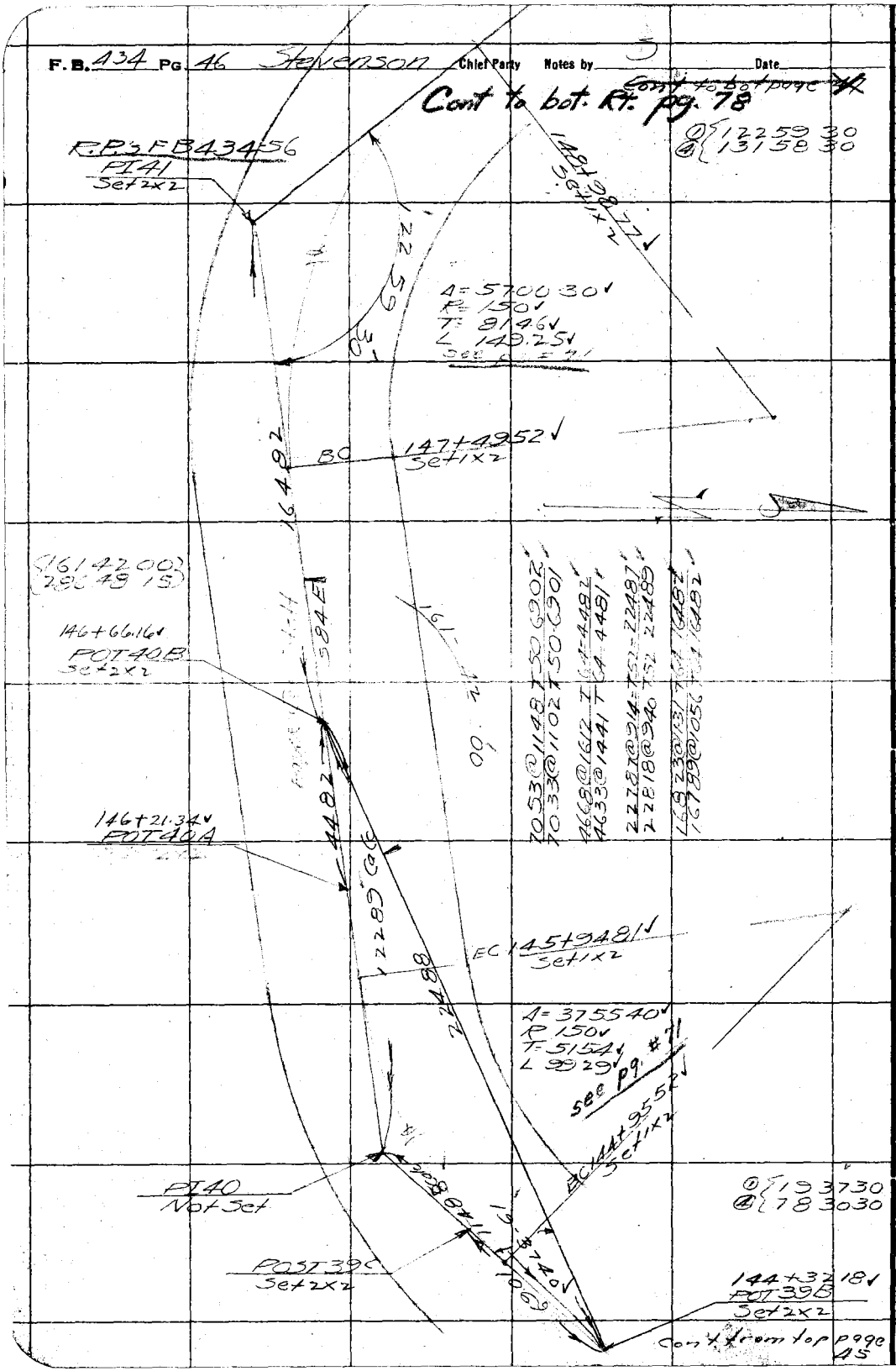

RETURN TO
LOS ANGELES COUNTY SURVEYOR

Do not extend notes this side of this line

Note: ANY ADDITIONS OR CHANGES ON THIS SHEET MUST BE MADE OR CIRCLED IN Red. WITH DATE AND NAME OF PERSON MAKING CHANGE.

Date _____ Notes by S Chief Party Stevenson F.B. 434 Pg. 47

Plotted by L.C. McMillan	W.O. No. 738 D.S.O. No.
Date Aug. 1930	Location Sand Can Rd Bear Can Div
Map No. B-448-1	Surveyed by Stevenson
Plotted Ck'd by D.M. Finley	Date 3-6-30
Date Sept. 1930	Indexed A. C. Johnson

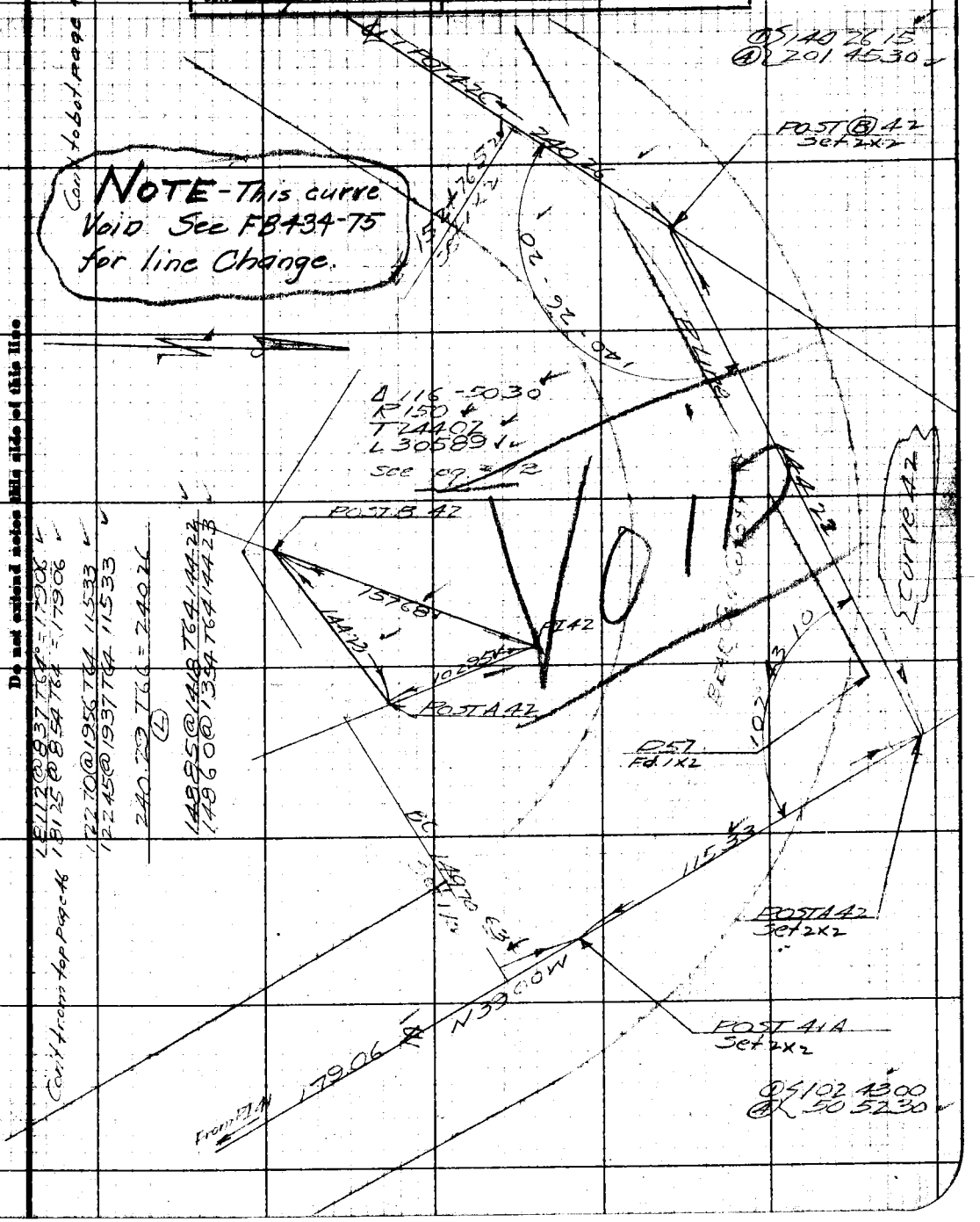

F. B. 434 Pg. 48 Stevenson Chief Party Notes by S Date 3-6-30

Tape 84

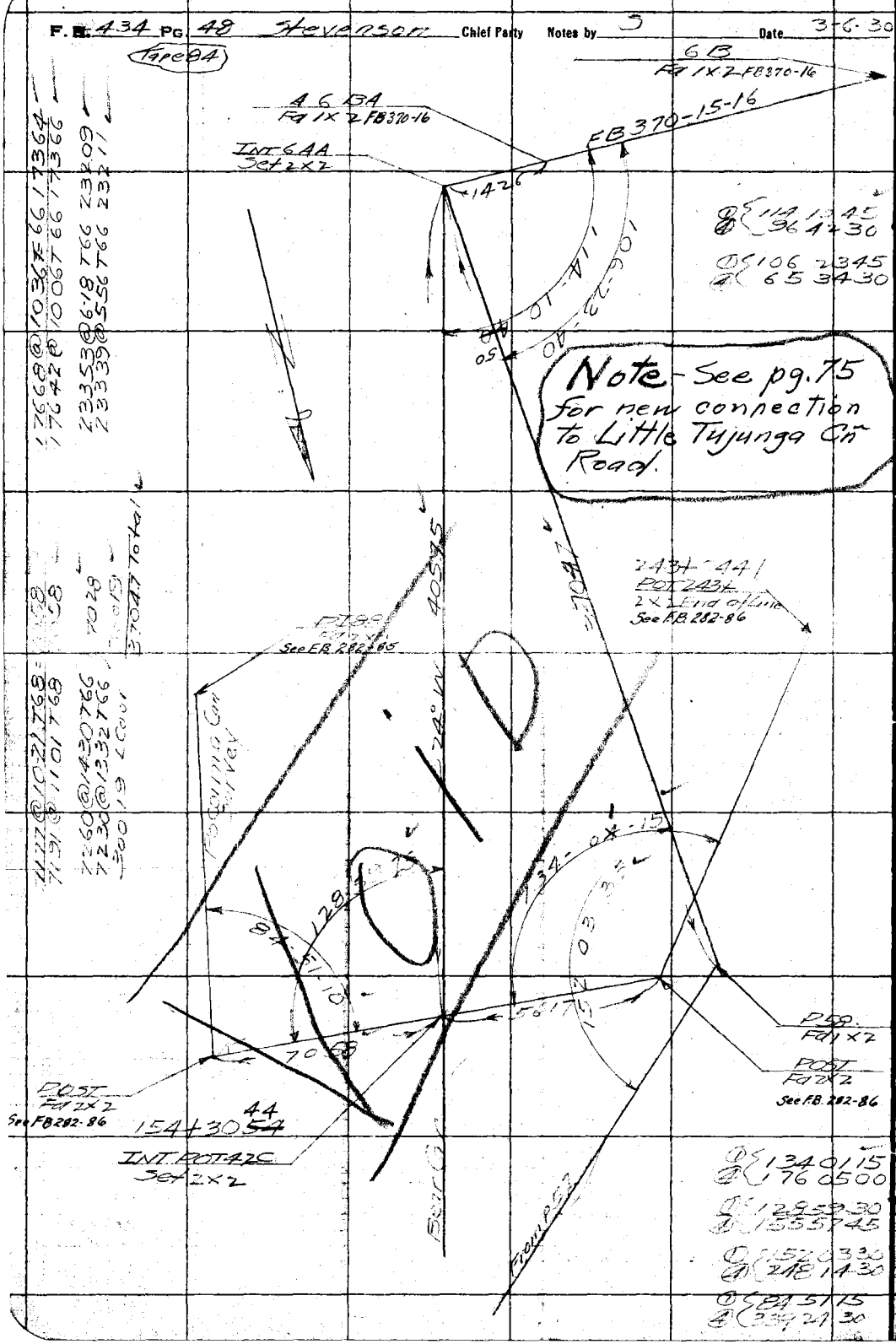

RETURN TO
LOS ANGELES COUNTY SURVEYOR

Do not extend notes this side of this line

Note: ANY ADDITIONS OR CHANGES ON THIS SHEET MUST BE MADE OR CIRCLED IN Red. WITH DATE AND NAME OF PERSON MAKING CHANGE.

Date _____ Notes by S Chief Party STEVENSON F.B. 434 Pg [illegible]

Plotted by	W. O. No. 738 D. S. O. No.
Date	Location SAND CAN RD
Map No.	Surveyed by STEVENSON
Plotting C'k'd by	Date 3-7-30
Date	Indexed A. C. Johnson

BEAR CAN DR

Tape 84



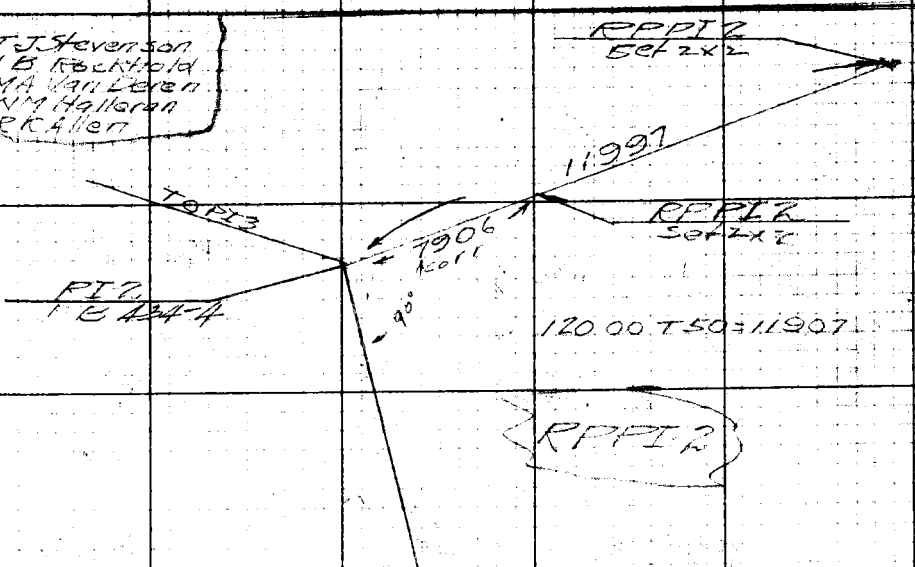

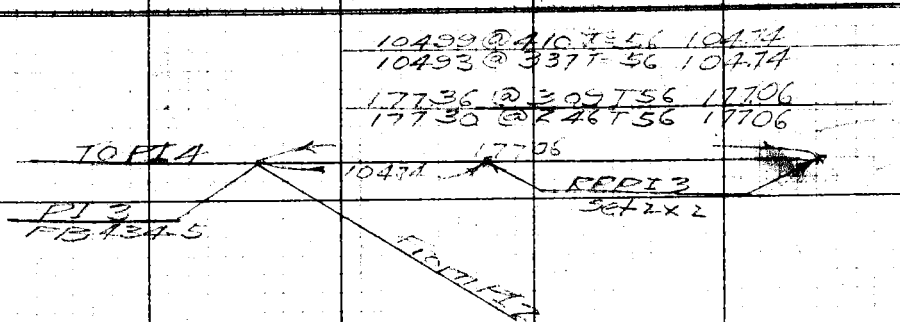

Note: ANY ADDITIONS OR CHANGES ON THIS SHEET MUST BE MADE OR CIRCLED IN RED WITH DATE AND NAME OF PERSON MAKING CHANGE.

Do not extend notes this side of this line

RETURN TO LOS ANGELES COUNTY SURVEYOR

F. B. 434 Pg 50 Stevenson Chief Party Notes by Date

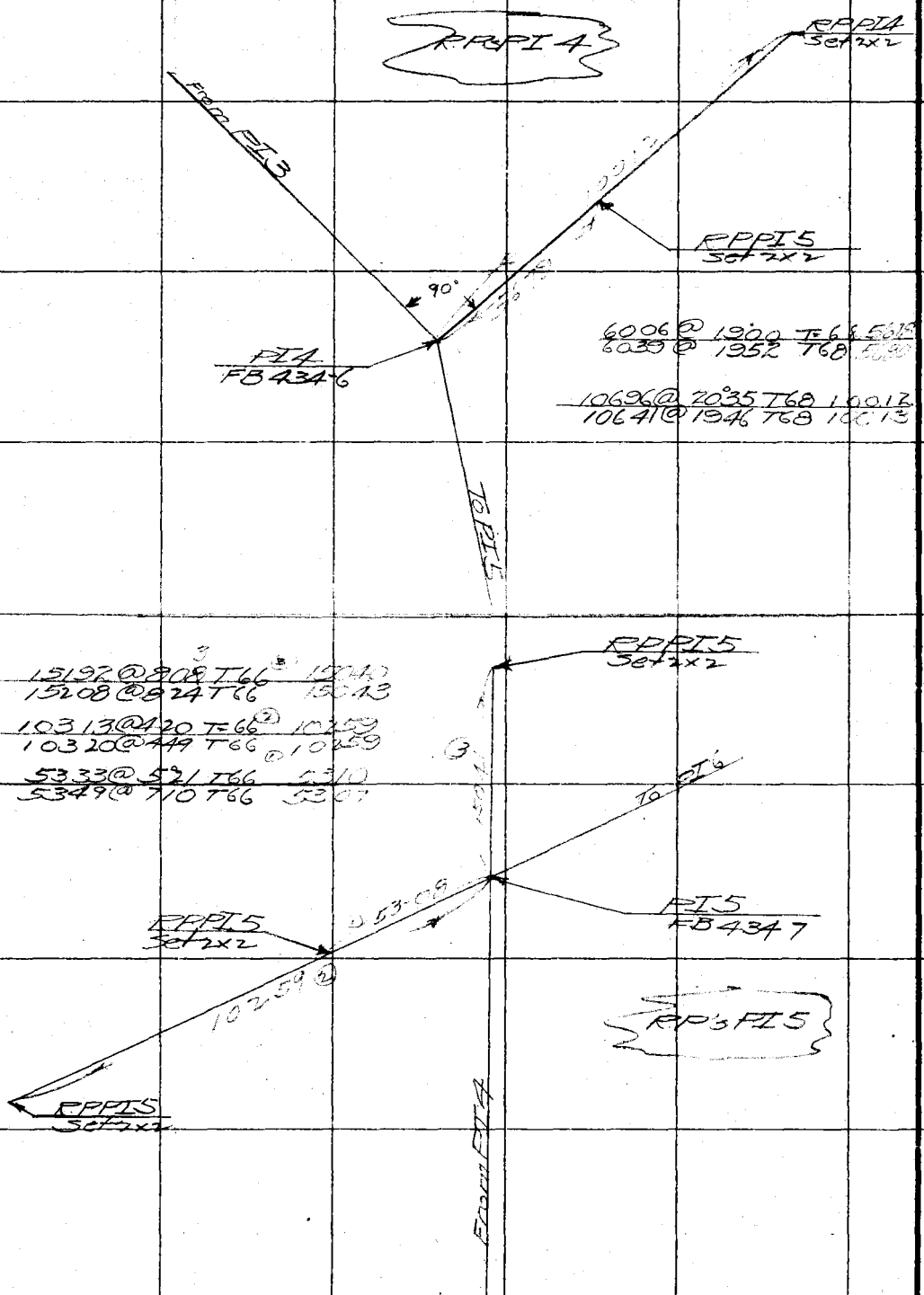

RETURN TO
LOS ANGELES COUNTY SURVEYOR

Do not extend notes this side of this line

Note: ANY ADDITIONS OR CHANGES ON THIS SHEET MUST BE MADE OR CIRCLED IN Red. WITH DATE AND NAME OF PERSON MAKING CHANGE.

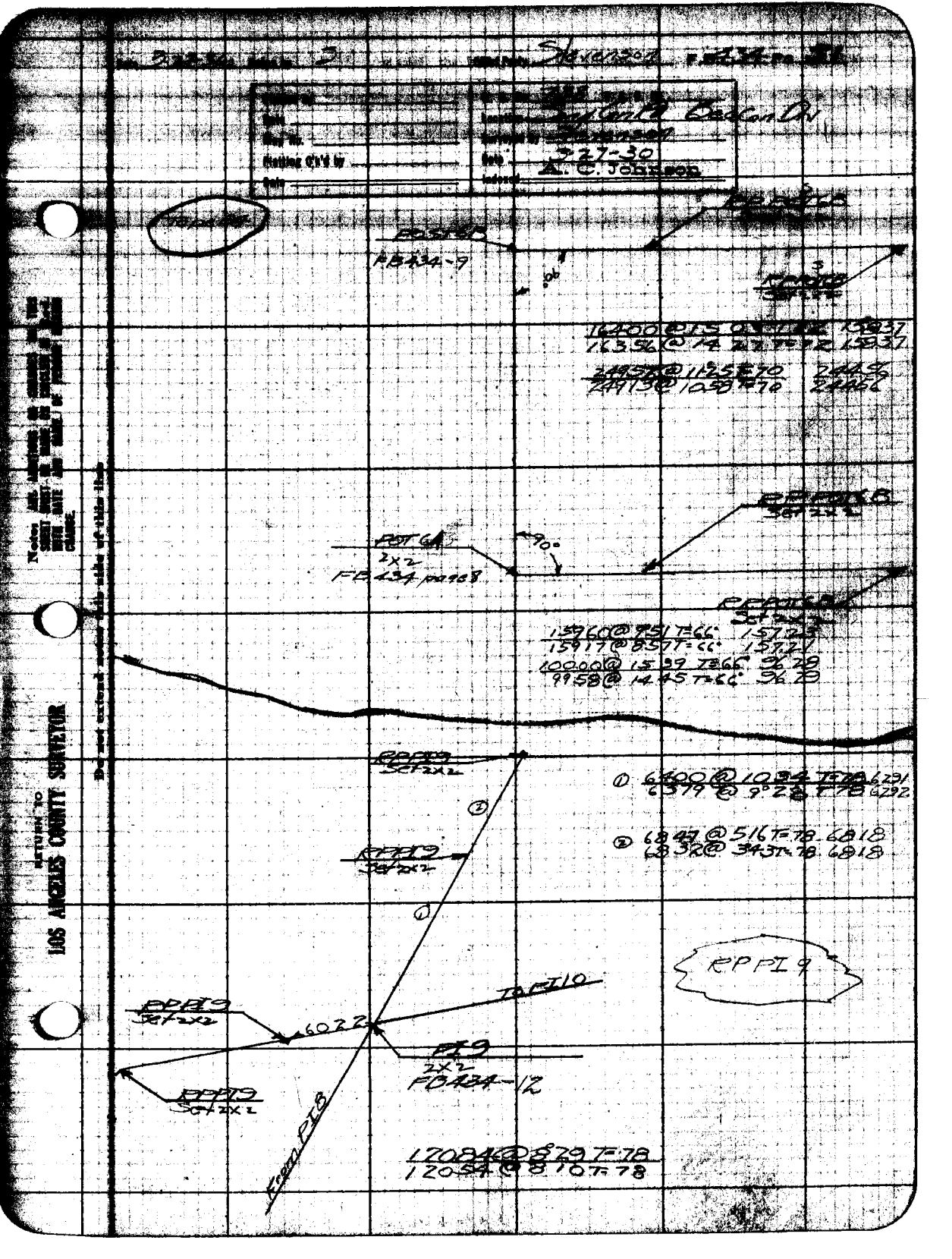

Shevenson
Location
Date 3-27-30
Indexed A. C. Johnson
FB434-9
16400 @ 15 0 T=72 15837
16356 @ 14 27 T=72 15837
24957 @ 11 25 T=70 24456
24913 @ 10 58 T=70 24456
90°
2x2
FB434 page 8
15960 @ 9 51 T=66 157.23
15917 @ 8 57 T=66 157.21
10000 @ 15 39 T=66 96.28
9958 @ 14 45 T=66 96.28
① 6400 @ 10 34 T=78 6291
6379 @ 9 28 T=78 6292
② 6847 @ 5 16 T=78 6818
6832 @ 3 43 T=78 6818
RPPI9
Set 2x2
TO PI10
6022
PI9
2x2
FB434-12
From PI8
12084 @ 8 29 T=78
12054 @ 8 10 T=78
RETURN TO
LOS ANGELES COUNTY SURVEYOR
Do not extend notes this side of this line

F.B. 434 PG. 52 Stevenson Chief Party Notes by S Date 3-28-30

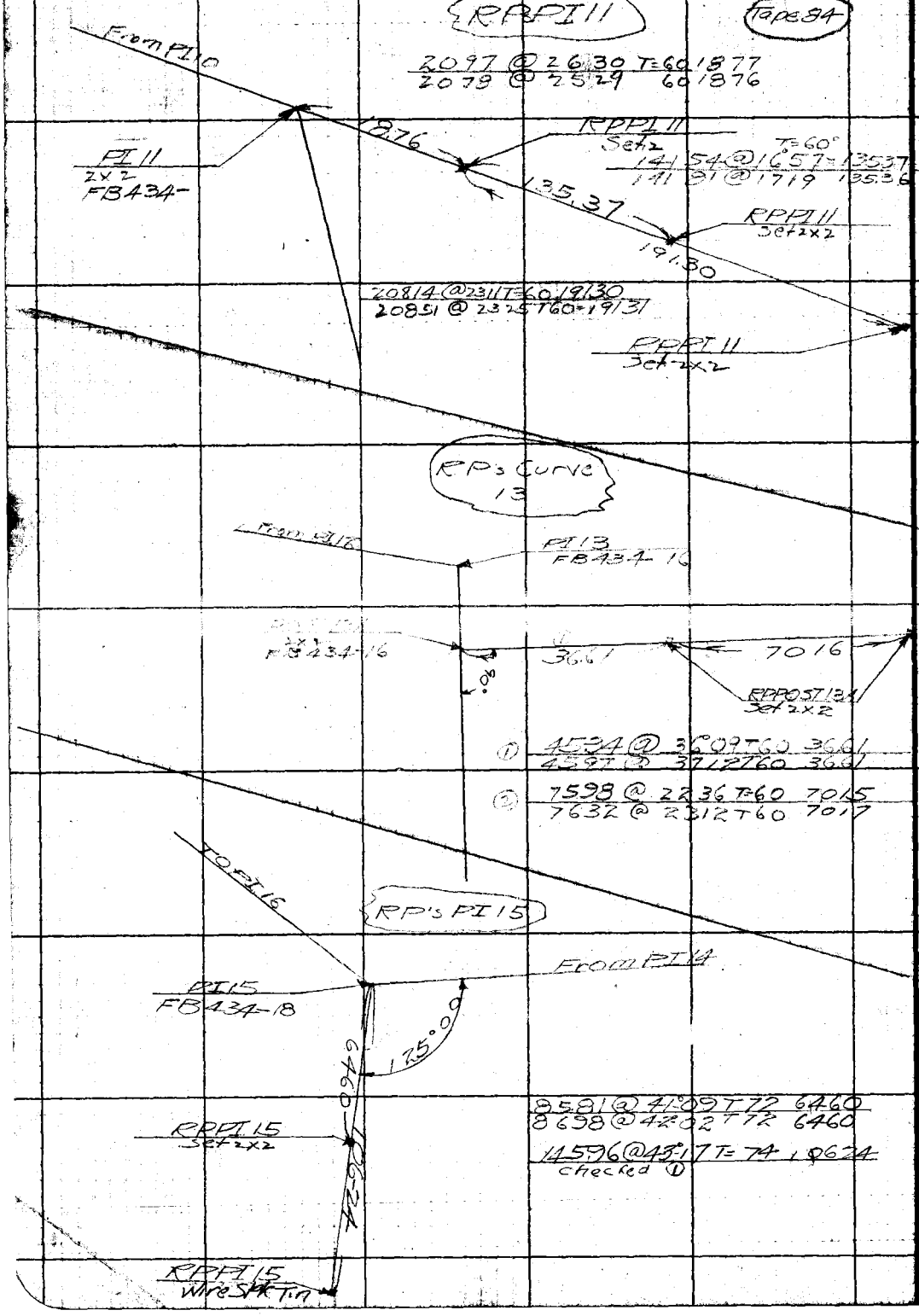

RETURN TO
LOS ANGELES COUNTY SURVEYOR

Do not extend notes this side of this line

Note: ANY ADDITIONS OR CHANGES ON THIS SHEET MUST BE MADE OR CIRCLED IN Red. WITH DATE AND NAME OF PERSON MAKING CHANGE.

Date 3-28-30 Notes by S Chief Party Stevenson F.B. 434 Pg. 53

Plotted by	W. O. No. 738 O. S. O. No.
Date	Location Sand Can Rd Bear Can Div
Map No.	Surveyed by Stevenson
Plotting Ck'd by	Date 3-28-30
Date	Indexed A. C. Johnson

Tape 84°

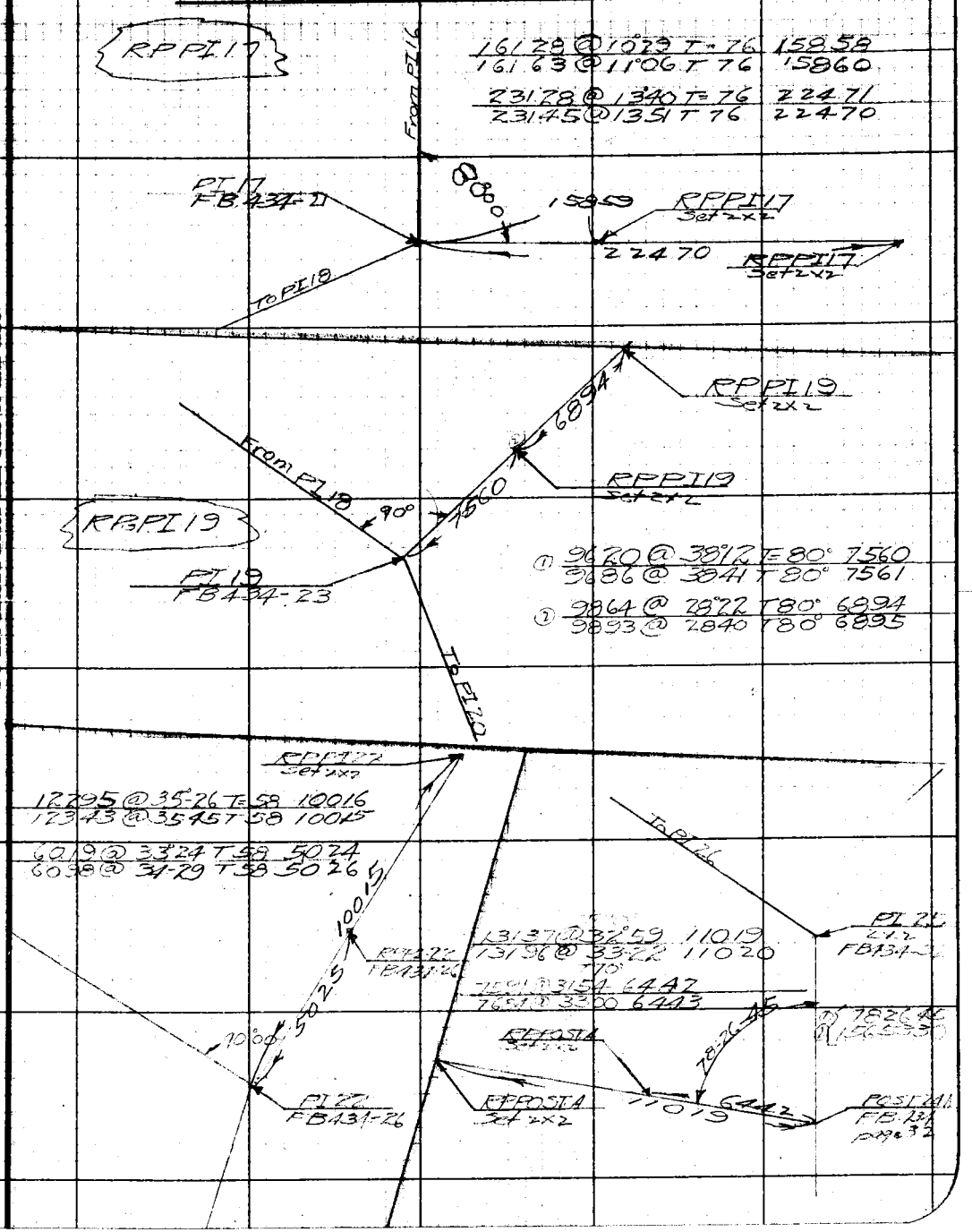

Note: ANY ADDITIONS OR CHANGES ON THIS SHEET MUST BE MADE OR CIRCLED IN Red. WITH DATE AND NAME OF PERSON MAKING CHANGE.

Do not extend notes this side of this line.

RETURN TO LOS ANGELES COUNTY SURVEYOR

F.B. 134 Pg. 54 STEVENSON Chief Party Notes by S Date 3-31-30

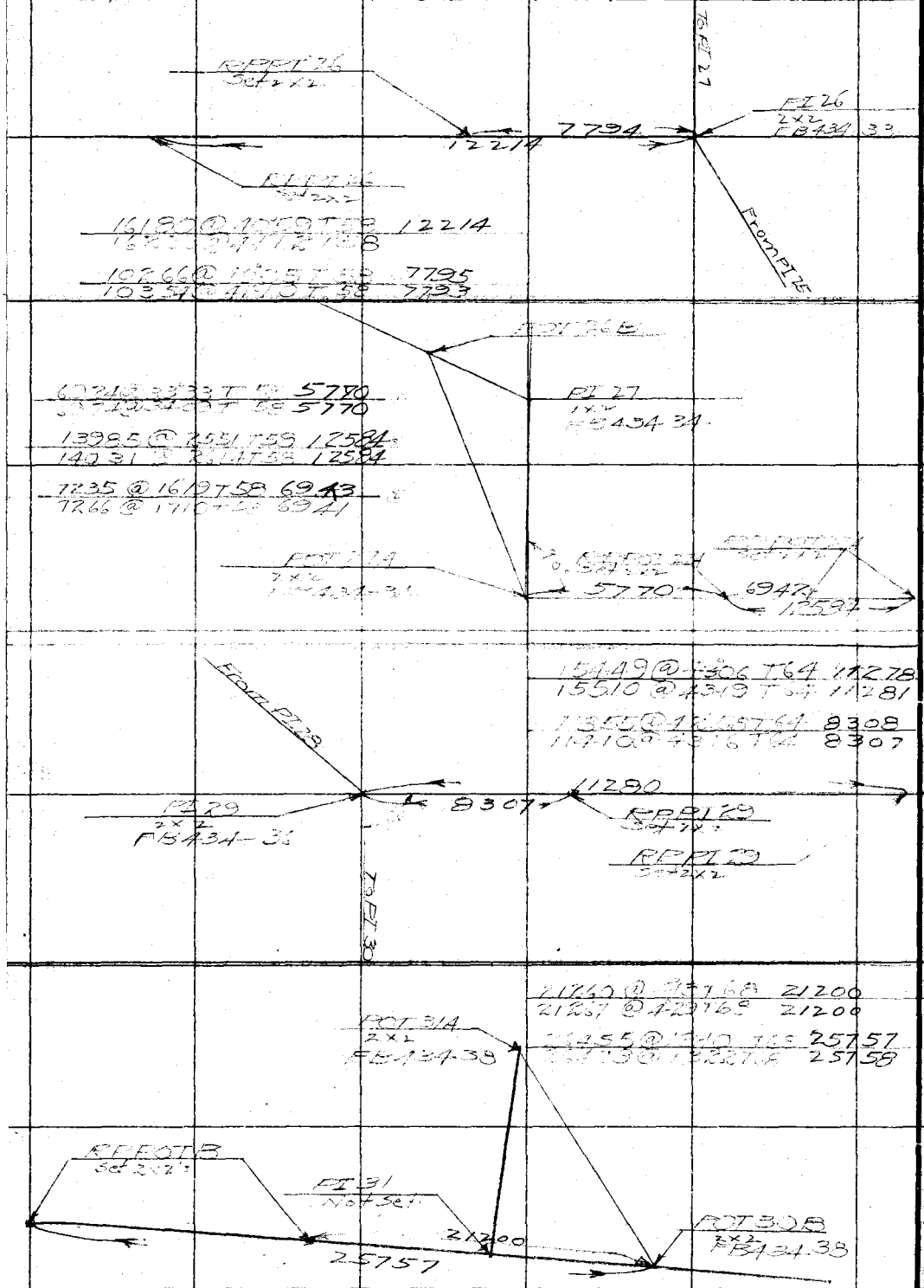

RETURN TO
LOS ANGELES COUNTY SURVEYOR

Do not extend notes this side of this line

Note: ANY ADDITIONS OR CHANGES ON THIS SHEET MUST BE MADE OR CIRCLED IN Red WITH DATE AND NAME OF PERSON MAKING CHANGE.

Date 3-22-30 Notes by Chief Party Stevenson F.B. 434 Pg. 85

Plotted by	W. O. No. 138 D. S. O. No.
Date	Location Sung Can Rd Boor Can Cutoff
Map No.	Surveyed by Stevenson
Plotting Ck'd by	Date 3-22-30
Date	Indexed A. C. Johnson

Tape 84

Notes: ANY ADDITIONS OR CHANGES OF THIS SHEET MUST BE MADE OR CHECKED BY THE WITH DATE AND NAME OF PERSON MAKING CHANGE

Do not extend notes this side of this line.

RETURN TO LOS ANGELES COUNTY SURVEYOR

15970 @ 2401 T=66 6025
6637 @ 2449 T=66 6023

14205 @ 2209 T=64
14209 @ 2226 T=64
= 14195
= 14195

10763 @ 2350 T=66 9844
10800 @ 2416 T=66 9845

6463 @ 2910 T=66 5643
6495 @ 2941 T=66 5642

13038 @ 2873 T=66 11467
13074 @ 2911 T=66 11468

PI 34A
Not set

RPPOST 34A
Set 2x2

5844

6024

RP's
Curve #34

PI 34B
Not set

RPPOST 34B
Set 2x2

POST A 34
2x2
FB 434-41

14195

5642

POST B 34
2x2
FB 434-41

11467

Fault Pot 33A

TB PI 35

RPPOST 34B
Set 2x2

RPPI 38
Set 2x2

11044 @ 2206 T=70 10232
11071 @ 2225 T=70 10233

RPPI 38
Set 2x2

12773 @ 2600 T=70 11470
12792 @ 2610 T=70 11480

RPPI 38
Set 2x2

RPPI 38
Set 2x2

6970

7627 @ 2400 T=70 6970
7651 @ 2430 T=70 6970

10232

5648

6130 @ 2355 T=70 5648
6173 @ 2347 T=70 5649

11472

RPPOT 38A
Set 2x2

90°

9715

RPPOT 38A
Set 2x2

RPPOT 38A
2x2

RP's
Curve 38

PI 38
2x2

10015 @ 3049 T=70 9715
10063 @ 3014 T=70 9716

13969 @ 3109 T=70 11954
13998 @ 3122 T=70 11951

RPPOT 37A

15227 @ 2703 T=70 13560
15262 @ 2719 T=70 13559

90°

POT 37A
2x2

13560

9328

RPPOT 37A
Set 2x2

10285 @ 2454 T=70 9328
10336 @ 2529 T=70 9330

F. B. 434 Pg 56 Stevenson Chief Party Notes by S Date 3-25-30

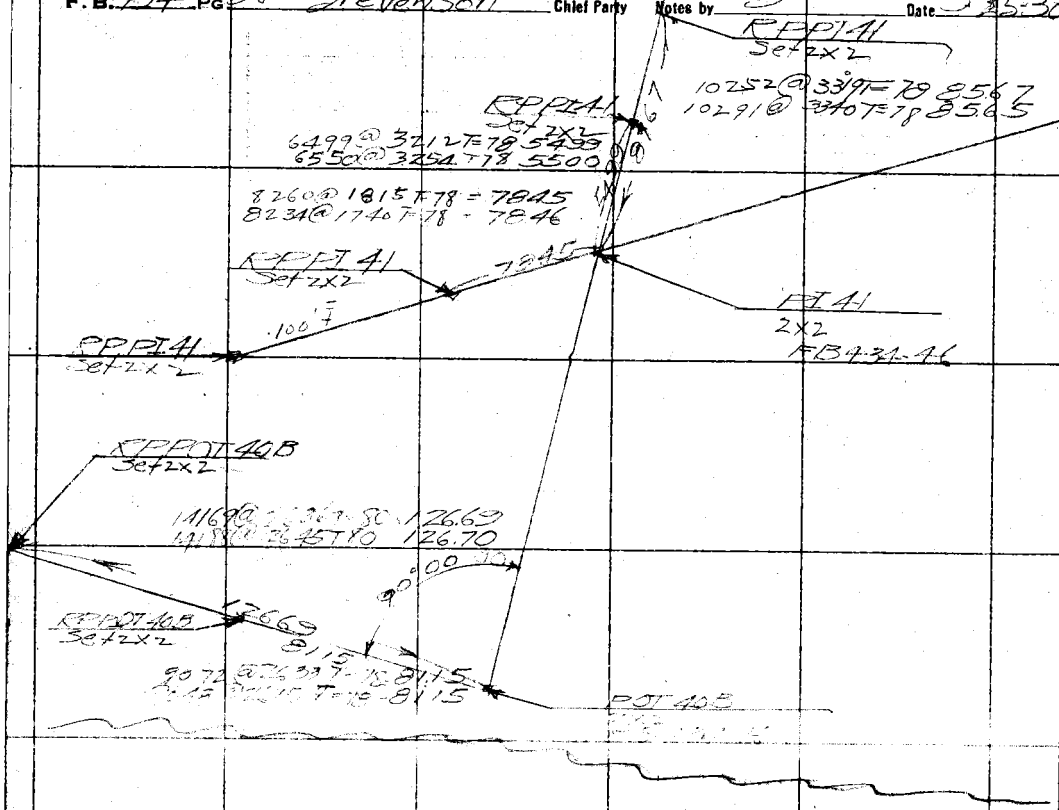

RETURN TO
LOS ANGELES COUNTY SURVEYOR

Do not extend notes this side of this line

Note: ANY ADDITIONS OR CHANGES ON THIS SHEET MUST BE MADE OR CIRCLED IN Red. WITH DATE AND NAME OF PERSON MAKING CHANGE.

Date _____ Notes by H.B. Rockhold Chief Party Stevenson F.B. 434 Pg. 57

Plotted by	W. O. No. 738 B. S. O. No.
Date	Location Sand Canyon Rd (Bear Cr. Div)
Map No.	Surveyed by Stevenson
Plotting Ck'd by	Date 3-1930
Date	Indexed A. C. Johnson

Curve #1 - See pg. #3

	Defl.	Chd.	Sta.	
BC	0°-00'-00"	—	0+00	
1	1°47'26"	24.99	0+25	
2	3°34'52"	"	0+50	
3	5°22'17"	"	0+75	
4	7°09'43"	"	1+00	
5	8°57'09"	"	1+25	
6	10°44'35"	"	1+50	
7	12°32'01"	"	1+75	
8	14°19'26"	"	2+00	
9	16°06'52"	"	2+25	
10	17°54'18"	"	2+50	
11	19°41'44"	"	2+75	
12	21°29'10"	"	3+00	
13	23°16'35"	"	3+25	
14	25°04'01"	"	3+50	
15	26°58'05"	26.54	3+76.55	E.C.

Curve #2 - See pg #4

BC	0°00'-00"	—	6+84.20	
1	1°07'54"	15.30	7+00	
2	2°56'20"	24.99	7+25	
3	4°42'45"	"	7+50	
4	6°30'11"	"	7+75	
5	8°17'37"	"	8+00	
6	10°05'03"	"	8+25	
7	11°52'29"	"	8+50	
8	13°37'40"	17.50	8+67.50	E.C.

Notes: ANY ADDITIONS OR CHANGES ON THIS SHEET MUST BE MADE OR CIRCLED IN Red. WITH DATE AND NAME OF PERSON MAKING CHANGE.

Do not upload notes this side of this line.

RETURN TO LOS ANGELES COUNTY SURVEYOR

F.B. 434 Pg. 58 Stevenson Chief Party Notes by HBP Date 3-1930

Curve #3 - See pg. #5

No.	Defl.	Chd.	Sta.	
B.C.	0°00'00"	—	11+29.93	
1	2°40'27"	20.06	11+50	
2	6°00'19"	24.99	11+75	
3	9°20'11"	"	12+00	
4	12°40'03"	"	12+25	
5	15°59'55"	"	12+50	
6	19°19'47"	"	12+75	
7	21°19'10"	14.93	12+89.93	E.C.

Curve #4 - See pg. #6

No.	Defl.	Chd.	Sta.	
B.C.	0°00'00"	—	13+60.[illegible]	
1	1°33'42"	14.99	13+75	
2	4°08'57"	24.99	14+00	
3	[illegible]	"	[illegible]	
4	[illegible]		[illegible]	
5	[illegible]	"	[illegible]	
6	[illegible]		[illegible]	
7	15°26'15"	8.36	15+[illegible]	E.C.

Curve #5 - See pg. #7

No.	Defl.	Chd.	Sta.	
B.C.	0°00'00"	—	17+89.[illegible]	
1	2°38'55"	10.96	18+00	
2	1°29'13"	25.00	18+25	
3	2°29'41"	"	18+50	
4	3°31'04"	"	18+75	
5	4°32'28"	"	19+00	
6	5°33'51"	"	19+25	
7	6°35'14"	"	19+50	
8	7°36'37"	"	19+75	
9	8°38'00"	"	20+00	
10	9°39'22"	"	20+25	
11	10°40'45"	"	20+50	
12	11°42'10"	"	20+75	
13	12°43'33"	"	21+00	
14	13°44'56"	"	21+25	
15	14°46'19"	"	21+50	

(Continued on pg. #59)

RETURN TO
LOS ANGELES COUNTY SURVEYOR
Do not extend notes this side of this line
Note: ANY ADDITIONS OR CHANGES ON THIS SHEET MUST BE MADE OR CIRCLED IN Red. WITH DATE AND NAME OF PERSON MAKING CHANGE.

Date 3-1930 Notes by H B Rockhold Chief Party Stevenson F.B. 434 Pg. [illegible]

Platted by	W. O. No. 738 D. S. O. No.
Date	Location Sand Canyon Rd. (Bear Ch Div.)
Map No.	Surveyed by Stevenson
Platting Ck'd by	Date 3-1930
Date	Indexed A. C. Johnson

Curve #5 (Continued) - see pgs 7+58

No.	Defl.	Chd.	Sta.	
16	15°47'42	25.00	21+75	
17	16°49'06"	"	22+00	
18	17°50'29"	"	22+25	
19	18°51'52"	"	22+50	
20	19°53'15"	"	22+75	
21	20°54'38"	"	23+00	
22	21°56'02"	"	23+25	
23	22°39'10"	17.55	23+42.55	E.C.

Curve #6 - See pg. #8

BC	0°00'00"	—	25+25.55	
1	1°52'04"	24.44	25+50	
2	3°46'39"	24.99	25+75	
3	5°41'15"	"	26+00	
4	7°35'50"	"	+25	
5	9°30'26"	"	+50	
6	11°25'01"	"	+75	
7	13°19'37"	"	27+00	
8	15°14'12"	"	+25	
9	16°59'55"	23.05	27+48.06	E.C.

Curve #7 - See pg. #9

BC		—	28+41.4	
1	0°35'57"	8.89	+50	
2	2°17'04"	25.00	+75	
3	3°58'10"	"	29+00	
4	5°39'17"	"	29+25	
5	7°20'24"	"	+50	
6	9°01'30"	"	+75	
7	10°42'37"	"	30+00	
8	12°23'43"	"	+25	
9	14°04'50"	"	+50	
10	15°45'57"	"	+75	

(Included on pg. #60)

Note: ANY ADDITIONS OR CHANGES ON THIS SHEET MUST BE MADE OR CIRCLED IN Red. WITH DATE AND NAME OF PERSON MAKING CHANGE.

RETURN TO LOS ANGELES COUNTY SURVEYOR

Do not extend notes this side of this line

F. B. 434 Pg 60 Stevenson Chief Party Notes by HBR Date 3-1930

Curve #7 - See pgs 9 + 59

No.	Defl.	Chd.	Sta.	
11	17°27'03"	25.00	31+00	
12	19°08'10"	"	+25	
13	20°49'16"	"	+50	
14	22°30'23"	"	+75	
15	24°11'30"	"	32+00	
16	25°52'36"	"	+25	
17	27°33'43"	"	+50	
18	29°14'50"	"	+75	
19	30°55'56"	"	33+00	
20	32°37'03"	"	+25	
21	34°18'10"	"	+50	
22	35°59'16"	"	+75	
23	37°40'23"	"	34+00	
24	39°21'29"	"	+25	
25	41°02'36"	"	+50	
26	[illegible]	"	[illegible]	
[illegible]	[illegible]	[illegible]	[illegible]	[illegible]

Curve #8 - See pgs 1

BC		—	39+77.58	
1	1°36'21"	22.42	40+00	
2	[illegible]	24.99	+25	
3	5°11'13"	"	+50	
4	6°58'30"	"	+75	
5	8°46'04"	"	41+00	
6	10°33'30"	"	+25	
7	12°20'56"	"	+50	
8	14°08'22"	"	+75	
9	15°47'40"	23.11	41+98.11	E.C.

RETURN TO
LOS ANGELES COUNTY SURVEYOR

Do not extend notes this side of this line

Note: ANY ADDITIONS OR CHANGES ON THIS SHEET MUST BE MADE OR CIRCLED IN Red. WITH DATE AND NAME OF PERSON MAKING CHANGE.

Date 3-1930 Notes by H B Rothold Chief Party Stevenson F.B. 434 Pg. 61

Platted by	W. O. No. 238 D. S. O. No.
Date	Location Sand Canyon Rd (Bear Ch. Div.)
Map No.	Surveyed by Stevenson
Platting Ck'd by	Date 3-1930
Date	Indexed A. C. Johnson

Curve #9 - See pg. #12

No.	Vert.	Chd.	Sta.	
B.C.	—	—	47+54.68	
1	1°27'19"	20.37	+75	
2	3°14'43"	24.99	48+00	
3	5°02'09"	"	+25	
4	6°48'32"	"	+50	
5	8°37'00"	"	+75	
6	10°24'26"	"	49+00	
7	12°11'52"	"	+25	
8	13°59'18"	"	+50	
9	15°46'43"	"	+75	
10	17°34'09"	"	50+00	
11	19°21'35"	"	+25	
12	21°08'[illegible]	"	+50	
13	22°56'26"	"	+75	
14	24°25'15"	20.66	50+95.66	E.C.

Curve #10 - See pg. #13

B.C.			51+[illegible]	
1	0°[illegible]	4.03	+75	
2	1°3[illegible]	[illegible]	[illegible]	
3	3°[illegible]	"	+25	
4	4°31'[illegible]	"	+50	
5	5°5[illegible]	"	+75	
6	7°2[illegible]	"	53+00	
7	8°49'[illegible]	"	+25	
8	10°15'[illegible]	"	+50	
9	11°[illegible]	"	+75	
10	13°[illegible]	"	54+00	
11	[illegible]	"	54+[illegible]	[illegible]

Notes: ANY ADDITIONS OR CHANGES ON THIS SHEET MUST BE MADE OR CIRCLED IN Red. WITH DATE AND NAME OF PERSON MAKING CHANGE.

RETURN TO LOS ANGELES COUNTY SURVEYOR

Do not extend notes this side of this line

F. B. 434 PG. 52 Stevenson Chief Party Notes by [illegible] Date 3-1930

Curve #1 - Sec. [illegible] #14

No.	Defl.	Chd.	Sta.
P.I.	—	—	[illegible]
1	0°17'30"	12.99	+[illegible]
2	5°32'22"	24.98	[illegible]
3	9°27'13"	"	+[illegible]
4	13°22'05"	"	+[illegible]
5	16°36'56"		+75
6	22°[illegible]		58+00
7	23°[illegible]		+[illegible]
8	27°24'42"	15.37	58+50.[illegible] E.C.

Curve #2 - [illegible]

No.	Defl.	Chd.	Sta.
B.C.			[illegible]
1	[illegible]	[illegible]	+[illegible]
2	[illegible]	[illegible]	+[illegible]
3	[illegible]		+[illegible]
4	[illegible]		+[illegible]
5	[illegible]		[illegible]
6	[illegible]		+[illegible]
7	[illegible]		+[illegible]
8	[illegible]		+[illegible]
9	24°[illegible]		+[illegible]
10	27°4[illegible]		+[illegible]
11	[illegible]		+[illegible]
12	[illegible]		[illegible]
13	[illegible]°23'16"	"	+75
14	33°[illegible]		+[illegible]
15	[illegible]	13.10	[illegible] E.C.

Curve #3 - [illegible] #14

No.	Defl.	Chd.	Sta.
B.C.	—	—	[illegible]
1	[illegible]	[illegible]	+67
2	[illegible]	[illegible]	+[illegible]
3	[illegible]		[illegible]
4	[illegible]		+25
5	9°[illegible]		+[illegible]
6	[illegible]		+[illegible]
7	[illegible]		[illegible]
8	[illegible]		+[illegible]

[illegible]

RETURN TO
LOS ANGELES COUNTY SURVEYOR

Do not extend notes this side of this line

Note: ANY ADDITIONS OR CHANGES ON THIS SHEET MUST BE MADE OR CIRCLED IN Red. WITH DATE AND NAME OF PERSON MAKING CHANGE.

Date 3-1930 Notes by H B Rockhold Chief Party Stevenson F.B. 434 Pg. 63

Plotted by	W. O. No. 738 D. S. O. No.
Date	Location Sand Canyon [illegible]
Map No.	Surveyed by [illegible]
Plotting Ck'd by	Date 3-[illegible]
Date	Indexed A. C. Johnson

Curve # 13 (Continued) See pgs 16 & 62

No.	Ck.	Chd.	Std.	
9	16°56'31"	25.00	65+50	
10	18°54'10"	"	+75	
11	20°51'59"	"	66+00	
12	22°49'43"	"	+25	
13	24°47'27"	"	+50	
14	26°45'[illegible]	"	+75	
15	28°42'54"	"	67+00	
16	30°40'33"	"	+25	
17	32°[illegible]	28.77	67+53.78	E.C.

Curve # [illegible] See pg. [illegible]

B.C.			68+46.96	
1	[illegible]	28.07	+75	
2	[illegible]	24.98	69+[illegible]	
3	[illegible]	"	+25	
4	[illegible]	"	+50	
5	[illegible]	"	+75	
6	[illegible]	"	[illegible]	
7	25°[illegible]	26.95	70+[illegible]	E.C.

Curve # [illegible] See pg. [illegible]

B.C.			72+53.[illegible]	
	2°02'50"	21.43	+75	
2	4°[illegible]	24.99	73+[illegible]	
3	[illegible]	"	+25	
4	[illegible]	"	+50	
5	[illegible]		+75	
6	[illegible]		[illegible]	
7	14°[illegible]	[illegible]	[illegible]	E.C.

Note: ANY ADDITIONS OR CHANGES ON THIS SHEET MUST BE MADE OR CIRCLED IN Red. WITH DATE AND NAME OF PERSON MAKING CHANGE.

RETURN TO LOS ANGELES COUNTY SURVEYOR

Do not extend notes this side of this line

F. B. 434 Pg. 54 - [illegible] Chief Party Notes by HSK Date 3-[illegible]-30

Curve # 16 - See pg. 19

No.	Defl.	Chd.	Sta.	
B.C.	—	—	75+80.29	
1	2°49'24"	19.70	76+00	
2	6°24'[illegible]	24.98	+25	
3	9°59'07	"	+50	
4	13°33'50"	"	+75	
5	16°[illegible]	21.06	76+96.28	F.C.

Curve # [illegible] - See pg. 21

B.C.	—	—	77+[illegible]	
1	[illegible]	[illegible]	[illegible]	
2	[illegible]	24.98	78+00	
3	[illegible]	"	+25	
4	[illegible]	"	+50	
5	16°45'[illegible]		+75	
	[illegible]	"	[illegible]	
	[illegible]		[illegible]	
		[illegible]	[illegible]	

Curve # [illegible] - See pg. [illegible]

B.C.			[illegible]	
1	[illegible]	27.78	[illegible]	
2	[illegible]	[illegible]	+25	
3	[illegible]	"	[illegible]	
4	[illegible]	"	+75	
5	[illegible]	"	[illegible]	
6	[illegible]		[illegible]	
7	[illegible]	[illegible]	[illegible]	F.C.

Curve # [illegible] - See pg. #23

B.C.			[illegible]	
1	[illegible]	[illegible]	[illegible]	
2	[illegible]	[illegible]	+25	
3	[illegible]	"	[illegible]	
4	[illegible]	"	+75	
5	[illegible]		[illegible]	
6	[illegible]		[illegible]	
7	21°[illegible]	[illegible]	[illegible]	F.C.

RETURN TO
LOS ANGELES COUNTY SURVEYOR

Do not extend notes this side of this line

Note: ANY ADDITIONS OR CHANGES ON THIS SHEET MUST BE MADE OR CIRCLED IN Red. WITH DATE AND NAME OF PERSON MAKING CHANGE.

Date 3-1930 Notes by H.G. Rockhold Chief Party Stevenson F.B. 434 Pg. 65

Plotted by	W. O. No. 788 D. S. O. No.
Date	Location Hang Canyon Rd. (Bear Ch. Div.)
Map No.	Surveyed by U. Stevenson
Plotting Ck'd by	Date 2-19-30
Date	Indexed A. C. Johnson

Curve #20 - See pg. #24

No.	Defl.	Chd.	Sta.	
B.C.	—	—	83+78.40	
1	3°05'38"	21.59	84+00	
2	6°40'30"	24.98	+25	
3	10°15'22"	"	+50	
4	13°50'13"	"	+75	
5	17°35'08"	"	85+00	
6	20°59'56"	"	+25	
7	24°34'48"	"	+50	
8	28°09'40"	"	+75	
9	31°44'31"	"	86+00	
10	34°21'15"	15.91	86+15.24	E.C.

Curve #21 - See pg. #25

BC	—	—	88+41.29	
1	1°14'51"	8.71	+50	
2	4°49'43"	24.98	+75	
3	8°24'35"	"	89+00	
4	11°59'26"	"	+25	
5	15°34'17"	"	+50	
6	19°09'08"	"	+75	
7	21°16'55"	14.87	89+89.87	E.C.

Curve #22 - See pg. #26

BC	—	—	90+37.74	
1	1°45'22"	12.26	90+50	
2	5°20'14"	24.98	+75	
3	8°55'05"	"	91+00	
4	12°29'57"	"	+25	
5	16°04'48"	"	+50	
6	19°39'40"	"	+75	
7	23°14'32"	"	92+00	
8	26°49'23"	"	+25	

(Continued pg. 66)

Notes: ANY ADDITIONS OR CHANGES ON THIS SHEET MUST BE MADE OR CIRCLED IN Red WITH DATE AND NAME OF PERSON MAKING CHANGE.

Do not extend notes this side of this line

RETURN TO LOS ANGELES COUNTY SURVEYOR

F. B. 434 Pg. 66 Stevenson Chief Party Notes by HBR Date 3-1930

Curve # 22 (Continued) - see pg.'s #26+65

No.	Defl.	Chd.	Sta.
9	30°24'15"	24.98	92+50
10	33°59'06"	"	+75
11	37°33'58"	"	93+00
12	41°19'30"	26.22	93+26.24 E.C.

Curve # 23 - See pg. # 27

B C	—	—	93+75.90
1	3°27'07"	24.08	94+00
2	7°01'59"	24.98	+25
3	10°36'50"	"	+50
4	14°11'42"	"	+75
5	17°46'33"	"	95+00
6	21°21'25"	"	+25
7	24°56'17"	"	+50
8	28°31'05"	"	+75
9	32°06'00"	"	96+00
10	[illegible]	[illegible]	[illegible] E.C.

Curve # 24 - See pg. # 28

B.C.	—	—	97+71.22
1	0°31'58"	3.72	+75
2	4°06'50"	24.98	98+00
3	7°41'41"	"	+25
4	11°16'33"	"	+50
5	14°51'24"	"	+75
6	18°26'16"	"	99+00
7	20°57'50"	17.63	99+17.64 E.C.

Curve # 25 - See pg. # 32

B C	—	—	99+97.42
1	3°56'26	27.49	100+25
2	7°31'17"	24.98	100+50
3	11°06'09"	"	100+75
4	14°41'01"	"	101+00
5	18°15'52"	"	101+25
6	21°50'44"	"	101+50
7	22°46'05"	6.44	101+56.44 E.C.

RETURN TO LOS ANGELES COUNTY SURVEYOR

Do not extend notes this side of this line

Note: ANY ADDITIONS OR CHANGES ON THIS SHEET MUST BE MADE OR CIRCLED IN Red. WITH DATE AND NAME OF PERSON MAKING CHANGE.

Date 3-1930 Notes by H B Rockhold Chief Party Stevenson F.B. 434 Pg. 67

Platted by	W. O. No. 738 D. S. O. No.
Date	Location Sand Canyon Rd. (Boon Ch. Div)
Map No.	Surveyed by Stevenson
Platting Ck'd by	Date 3-1930
Date	Indexed A. C. Johnson

Curve #26 - See pg. #33

No.	Defl.	Chg.	Sta.	
B.C.	—	—	102+21.42	
1	0°30'46"	3.58	102+25	
2	4°05'38"	24.98	+50	
3	7°40'29"	"	+75	
4	11°06'10"	23.91	102+98.93	E.C.

Curve #27 - See pg. #34

B.C.	—	—	105+29.53	
1	2°55'55"	20.45	+50	
2	6°30'47"	24.98	+75	
3	10°05'38"	"	106+00	
4	11°05'15"	6.94	106+06.94	E.C.

Curve #28 - See pg. #35

B.C.	—	—	109+01.69	
1	3°30'20"	23.29	+[illegible]	
2	6°55'12"	24.98	+50	
3	10°30'03"	"	+75	
4	14°04'55"	"	110+00	
5	17°39'47"	"	+25	
6	20°02'10"	16.57	110+41.57	E.C.

Curve #29 - See pg. #36

B.C.			110+82.54	
1	2°30'04"	17.45	+[illegible]	
2	6°04'56"	24.98	+[illegible]	
3	9°39'47"	"	+50	
4	[illegible]		+75	
5	[illegible]		[illegible]	
6	[illegible]	[illegible]	[illegible]	E.C.

Notes: ANY ADDITIONS OR CHANGES ON THIS SHEET MUST BE MADE OR CIRCLED IN Red. WITH DATE AND NAME OF PERSON MAKING CHANGE.

Do not extend notes this side of this line

RETURN TO LOS ANGELES COUNTY SURVEYOR

F. B. 434 Pg. 68 [illegible] Chief Party Notes by [illegible] Date [illegible]

[illegible] #30 - Sec pg. #37

No.	[illegible]	Cha.	Sta.	
B.C.	—	—	[illegible]	
1	3°15'16"	22.70	[illegible]3+00	
2	6°50'38"	24.98	+25	
3	10°24'55"		+50	
4	[illegible]		[illegible]	
5	[illegible]		[illegible]	
6	[illegible]		[illegible]	
7	[illegible]		+50	
8	[illegible]		[illegible]	
9	[illegible]		[illegible]	
10	[illegible]		[illegible]	
11	[illegible]	26.65	[illegible]	E.C.
	[illegible]			
B.C.	—	—	[illegible]	
1	[illegible]	[illegible]	+25	
2	[illegible]			
3	[illegible]			
4	[illegible]			
5	[illegible]		+25	
6	[illegible]		[illegible]	
7	[illegible]		+75	
8	[illegible]		[illegible]	
9	[illegible]	[illegible]	[illegible]	[illegible]
	[illegible]			
B.C.			[illegible]	
1	[illegible]	[illegible]	[illegible]	
2	[illegible]			
3	[illegible]	[illegible]	[illegible]	[illegible]
B.C.			[illegible]	
1	[illegible]		[illegible]	
2	[illegible]	[illegible]	[illegible]	
3	[illegible]		[illegible]	
4	[illegible]	[illegible]	[illegible]	[illegible]

RETURN TO
LOS ANGELES COUNTY SURVEYOR

Do not extend notes this side of this line

Note: ANY ADDITIONS OR CHANGES ON THIS SHEET MUST BE MADE OR CIRCLED IN Red. WITH DATE AND NAME OF PERSON MAKING CHANGE.

Date 3-1930 Notes by H.B. Rockhold Chief Party Stevenson F.B. 434 Pg. 69

Platted by	W. O. No. 798 D. S. O. No.
Date	Location Sand Canyon Rd. (Bear Ch. Dr.)
Map No.	Surveyed by Stevenson
Platting C'k'd by	Date 3-1930
Date	Indexed A. C. Johnson

Curve #34'A' - see pg. #41

No.	Defl.	Chd.	Std.	
B.C.	—	—	122+39.49	
1	1°30'20"	10.51	+50	
2	5°05'12"	24.98	+75	
3	8°40'03"	"	123+00	
4	12°14'55"	"	+25	
5	15°49'46"	"	+50	
6	19°24'38"	"	+75	
7	22°59'30"	"	124+00	
8	26°34'22"	"	+25	
9	30°09'13"	"	+50	
10	33°44'05"	"	+75	
11	37°18'56"	"	125+00	
12	40°53'48"	"	+25	
13	44°28'39"	"	+50	
14	48°03'31"	"	+75	
15	51°38'22"	"	126+00	
16	52°04'15"	3.01	126+03.01	E.C.

Curve #34'B' - see pg. #41

B.C.			126+03.01	
1	3°09'00"	21.97	+25	
2	6°43'52"	24.98	+50	
3	10°18'43"	"	+75	
4	13°53'35"	"	127+00	
5	17°28'26"	"	+25	
6	21°03'18"	"	+50	
7	24°38'10"	"	+75	
8	28°13'01"	"	128+00	
9	31°47'53"	"	+25	
10	35°22'44"	"	+50	
11	38°57'36"	"	+75	
12	42°32'28"	"	129+00	
13	46°07'19"	"	+25	
14	49°42'11"	"	+50	
15	52°04'15"	16.53	129+66.53	E.C.

Notes: ANY ADDITIONS OR CHANGES ON THIS SHEET MUST BE MADE OR CIRCLED IN Red. WITH DATE AND NAME OF PERSON MAKING CHANGE.

RETURN TO LOS ANGELES COUNTY SURVEYOR

Do not extend notes this side of this line

F. B. 434 Pg. 70 Stevenson Chief Party Notes by HBR Date 3-1930

Curve #35 - see pg. 42

No.	Defl.	Chd.	Sta.	
B.C.	—	—	130+41.85	
1	1°33'23"	3.15	+50	
2	6°19'52"	24.97	+75	
3	11°06'20"	"	131+00	
4	15°52'[illegible]		+25	
5	20°39'[illegible]		+50	
6	23°56'23"	[illegible]	131+[illegible]	E.C.

Curve #36 - see pg. 42

B.C.			[illegible]+35.99	
1	4°35'[illegible]	23.98	+50	
2	9°21'37"	24.97	+75	
3	14°08'05"		133+00	
4	16°17'[illegible]	11.31	[illegible]+11.31	F.C.

Curve #37 - see pg. [illegible]

B.C.		—	133+[illegible]	
1	[illegible]	[illegible]	[illegible]	
2	[illegible]	[illegible]	[illegible]	
3	[illegible]		[illegible]	
4	[illegible]		[illegible]	
5	[illegible]		[illegible]	
6	[illegible]	"	135+[illegible]	
7	[illegible]	"	[illegible]	
8	33°[illegible]	[illegible]	135+[illegible]	E.C.

Curve #38 - see pg. [illegible]

B.C.			[illegible]	
1	[illegible]	[illegible]	[illegible]	
2	[illegible]	[illegible]	[illegible]	
3	[illegible]	"	[illegible]	
4	[illegible]	"	[illegible]	
5	[illegible]	"	[illegible]	
6	[illegible]	"	+75	
7	[illegible]	"	[illegible]	
8	34°47'24"		[illegible]	
9	39°33'53"	"	[illegible]	
10	[illegible]	"	+75	
11	[illegible]	"	[illegible]	
12	[illegible]	22.30	140+[illegible]	E.C.

RETURN TO
LOS ANGELES COUNTY SURVEYOR

Do not extend notes this side of this line

Note: ANY ADDITIONS OR CHANGES ON THIS SHEET MUST BE MADE OR CIRCLED IN Red. WITH DATE AND NAME OF PERSON MAKING CHANGE.

Date 3-1930 Notes by H B Rochhold Chief Party Stevenson F.B. 434 Pg. 71

Platted by	W. O. No. 738 D. S. O. No.
Date	Location Sand Canyon Rd. (Boor Ch. Div.)
Map No.	Surveyed by Stevenson
Platting C'k'd by	Date 3-1930
Date	Indexed A. C. Johnson

Curve #39 - See pg. #45

No.	Defl.	Chd.	Sta.
B.C.	—	—	141+69.75
1	1°00'10"	5.25	+75
2	5°46'39"	24.97	142+00
3	10°33'08"	"	+25
4	15°19'36"	"	+50
5	20°06'05"	"	+75
6	24°52'34"	"	143+00
7	29°39'03"	"	+25
8	34°25'31"	"	+50
9	37°51'55"	13.00	143+65.24 E.C.

Curve #40 - See pg. #46

B.C.	—	—	144+85.52
1	0°51'20"	4.48	145+00
2	5°37'48"	24.97	+25
3	10°24'16"	"	+50
4	15°10'44"	"	+75
5	18°57'50"	19.79	145+94.81 E.C.

Curve #41 - See pg. #46

B.C.	—	—	147+48.58
1	4°51'59"	25.45	+75
2	9°38'27"	24.97	148+00
3	14°24'56"	"	+25
4	19°11'25"	"	+50
5	23°57'54"	"	+75
6	28°30'15"	23.74	148+98.77 E.C.

Notes: ANY ADDITIONS OR CHANGES ON THIS SHEET MUST BE MADE OR CIRCLED IN Red. WITH DATE AND NAME OF PERSON MAKING CHANGE.

Do not extend notes this side of this line

RETURN TO LOS ANGELES COUNTY SURVEYOR

F. B. 434 Pg. 72 Stevenson Chief Party Notes by H.S. Rockhold Date 3-1930

Curve #42 - See pg. #47

No.	Defl.	Chd.	Sta.
B.C.	—	—	149+70.63
1	0° 50' 05"	4.37	+75
2	5° 36' 33"	24.97	150+00
3	10° 23' 02"	"	+25
4	15° 09' 31"	"	+50
5	19° 56' 00"	"	+75
6	24° 42' 30"	"	151+00
7	29° 29' 00"	"	+25
8	34° 15' 30"	"	+50
9	39° 01' 55"	"	+75
10	43° 48' 30"	"	152+00
11	48° 34' 45"	"	+25
12	53° 21' 15"	"	+50
13	55° 35' 15"	26.49	152+76.52 E.C.

VOID

See note on pg 47.

RETURN TO
LOS ANGELES COUNTY SURVEYOR

Do not extend notes this side of this line

Note: ANY ADDITIONS OR CHANGES ON THIS SHEET MUST BE MADE OR CIRCLED IN Red. WITH DATE AND NAME OF PERSON MAKING CHANGE.

Date _____ Notes by _____ Chief Party _____ F.B. _____ Pg. _____

Plotted by _____	W. O. No. _____ O. S. O. No. _____
Date _____	Location _____
Map No. _____	Surveyed by _____
Plotting Ck'd by _____	Date _____
Date _____	Indexed _____

Notes: ANY ADDITIONS OR CHANGES ON THIS SHEET MUST BE MADE OR CIRCLED IN Red. WITH DATE AND NAME OF PERSON MAKING CHANGE

Do not extend notes this side of this line.

RETURN TO

LOS ANGELES COUNTY SURVEYOR

F.B. _____ Pg. _____ Chief Party Notes by _____ Date _____

82.74 @ 9-18

01314
82.7
9198
2628
10512
1086,678

2.74
1.09
81.65
79.50
2.15

158.99
79.50
79.49

53.00 @ 11-58

02173
53
6519
10865
1,15169

1.15
51.85
49.98
1.87

RETURN TO
LOS ANGELES COUNTY SURVEYOR

Do not extend notes this side of this line

Note: ANY ADDITIONS OR CHANGES ON THIS SHEET MUST BE MADE OR CIRCLED IN Red. WITH DATE AND NAME OF PERSON MAKING CHANGE.

Notes Ck'd by McPherson	Survey of Sand Cn Rd.
Map No. B-468-1	W. O. 738 Tape No. ____ St'd ____ °F.
Office Work McAllister	Surveyed by R L Willey
Checked Rossen	Notes 12/28-32 Date ____
Date ____	Indexed A. C. Johnson 1-4-1933

F.B. 434 PG. 75

LINE CHANGE

connecting

LITTLE TUJUNGA CN RD.

with

SAND CANYON RD.

Surveyed under W.O. 738
SAND CN RD.

R.L. Willey
F.S. Livingston
H. Gunderson
C.C. Hayden.
(W.M. Holmes) 12/28-32

Note: ANY ADDITIONS, OR CHANGES ON THIS SHEET MUST BE MADE OR CIRCLED IN Red Ink. WITH DATE AND NAME OF PERSON MAKING CHANGE.

RETURN TO
LOS ANGELES COUNTY SURVEYOR
700 HALL OF RECORDS

Do not extend notes this side of this line

FORM 247 10M 5-31

F.B. 434 Pg 76

Cont. bot pg. 77

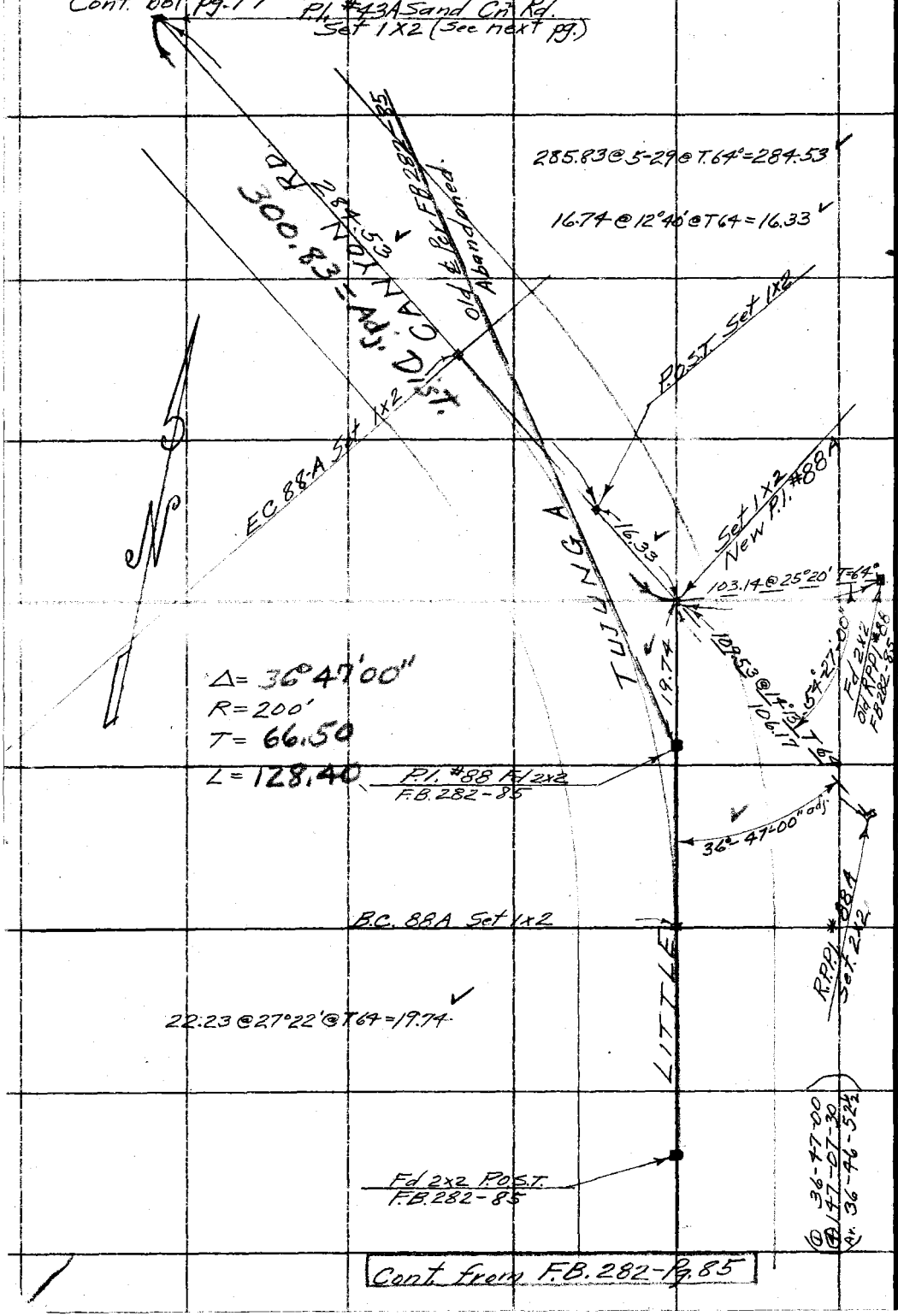

Cont. from F.B. 282-Pg. 85

RETURN TO
LOS ANGELES COUNTY SURVEYOR
700 HALL OF RECORDS
Do not extend notes this side of this line

Note: ANY ADDITIONS OR CHANGES ON THIS SHEET MUST BE MADE OR CIRCLED IN Red Ink. WITH DATE AND NAME OF PERSON MAKING CHANGE.

Notes Ck'd by McPherson	Survey of SAND Cn Rd
Map No. B-468-1	W. O. 738 Tape No. St'd °F.
Office Work McAllister	Surveyed by R L Willey
Checked Roeser	Notes 12/28-32 Date
Date	Indexed A. C. Johnson

F.B. 434 PG 77

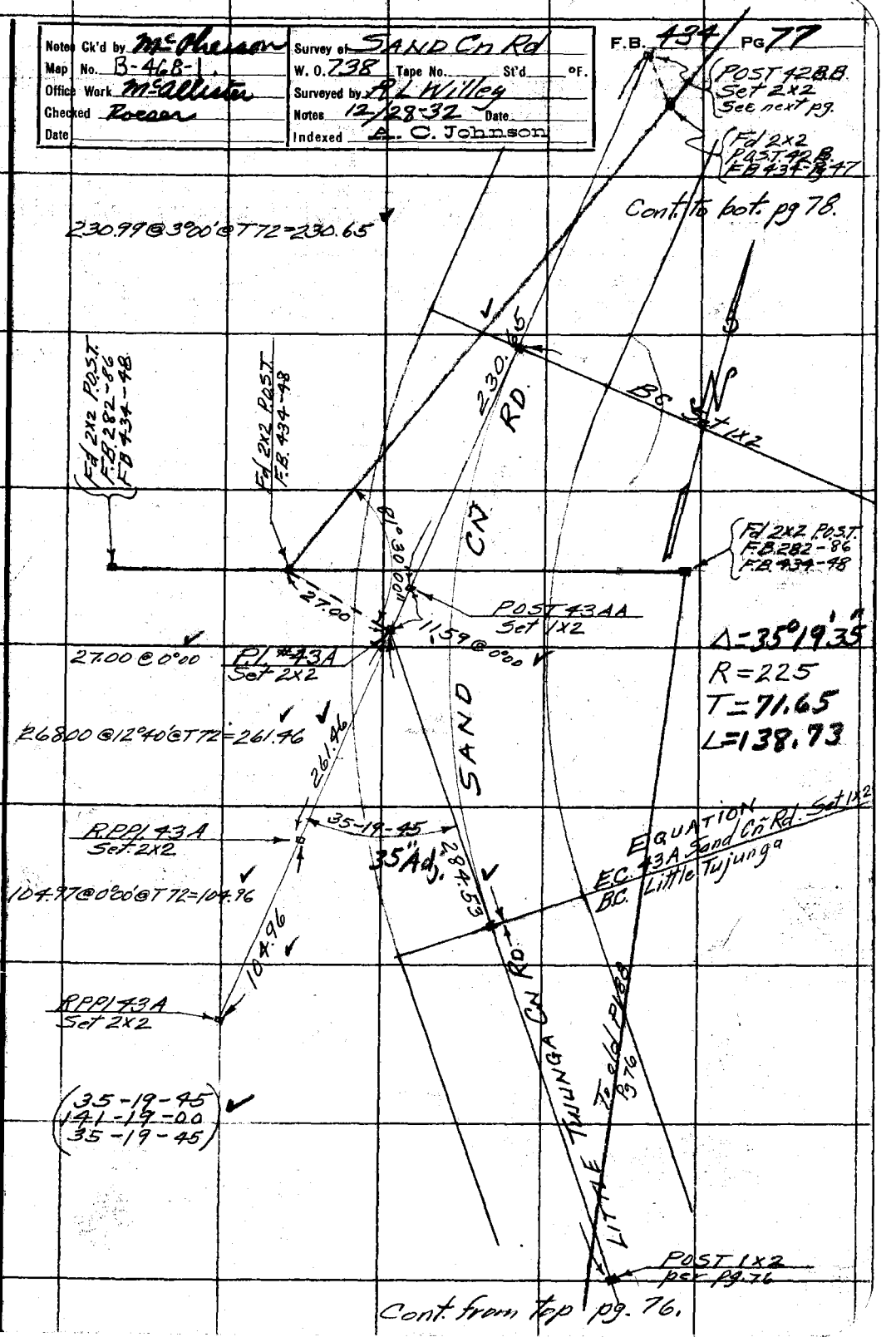

Note: ANY ADDITIONS OR CHANGES ON THIS SHEET MUST BE MADE OR CIRCLED IN Red Ink. WITH DATE AND NAME OF PERSON MAKING CHANGE.

RETURN TO
LOS ANGELES COUNTY SURVEYOR
700 HALL OF RECORDS

Do not extend notes this side of this line

FORM 247 10M 5-31

F.B. 434 Pg. 78

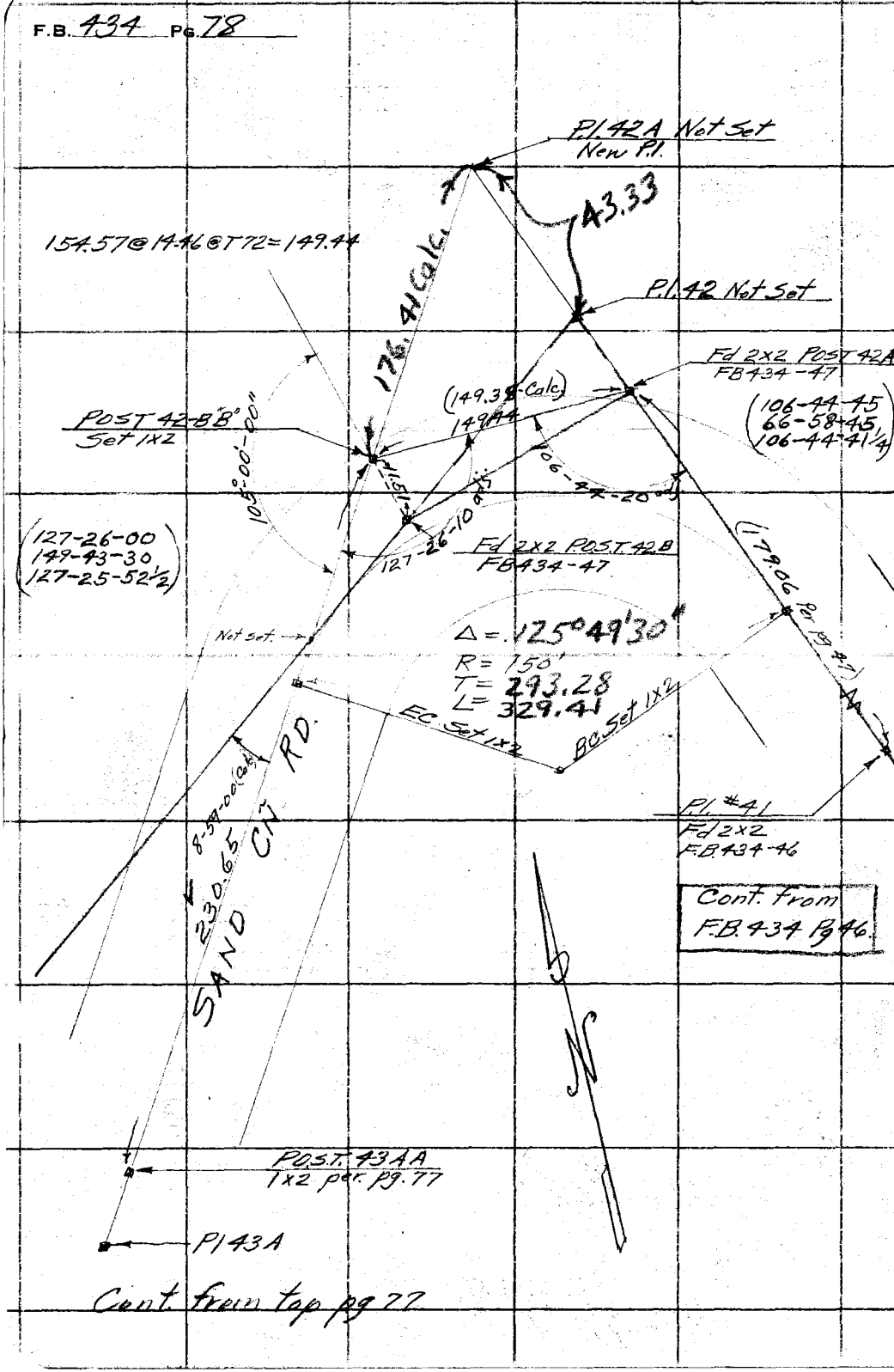

Cont. From
F.B. 434 Pg 46

RETURN TO
LOS ANGELES COUNTY SURVEYOR
700 HALL OF RECORDS
Do not extend notes this side of this line
Note: ANY ADDITIONS OR CHANGES ON THIS SHEET MUST BE MADE OR CIRCLED IN Red Ink. WITH DATE AND NAME OF PERSON MAKING CHANGE.

Notes Ck'd by D.M. Finley	Survey of
Map No. B-468-1	W. O. Tape No. St'd °F.
Office Work F.A. Wood	Surveyed by
Checked D.M. Finley	Notes Date
Date July 1933	Indexed A. C. Johnson

F.B. 434 Pg. 79

SAND CANYON RD.

Bear Cn Div.

W.O. 738

LOCATION OF ACME RARE METAL MINING CO IMPROVEMENTS IN BEAR CAN - SAN CAN SURVEY

WO 738

RILEY'S MINE PROP INC

ACME RARE METAL CO OWNERS

21 CLAIMS

PARTY.
T.J. STEVENSON
F.J. McNEAL
H.M. SMITH
S.M. McDOUGALL

Note: ANY ADDITIONS OR CHANGES ON THIS SHEET MUST BE MADE OR CIRCLED IN Red Ink, WITH DATE AND NAME OF PERSON MAKING CHANGE.

RETURN TO
LOS ANGELES COUNTY SURVEYOR
700 HALL OF RECORDS

Do not extend notes this side of this line

FORM 247 10M 5-31

F.B. 434 PG 80

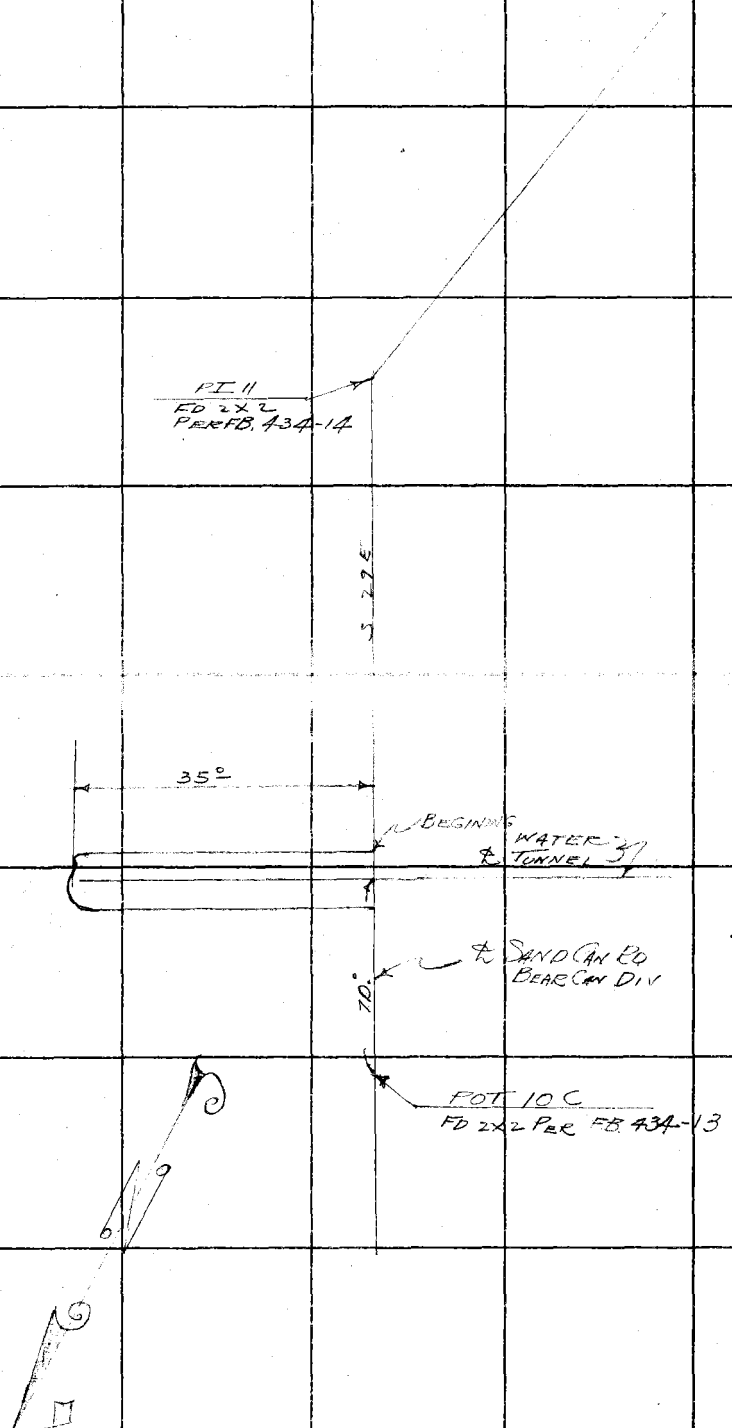

RETURN TO
LOS ANGELES COUNTY SURVEYOR
700 HALL OF RECORDS
Do not extend notes this side of this line

Note: ANY ADDITIONS OR CHANGES ON THIS SHEET MUST BE MADE OR CIRCLED IN Red Ink, WITH DATE AND NAME OF PERSON MAKING CHANGE.

Notes Ck'd by D.M. Finley	Survey of SAND CAN RD BEAR CAN DR.
Map No. B-468-1	W. O. 738 Tape No. St'd °F.
Office Work F.A. Wood	Surveyed by STEVENSON
Checked D.M. Finley	Notes T.J.S. Date 3- 33
Date July 1933.	Indexed A. C. Johnson

F.B. 434 Pg. 81

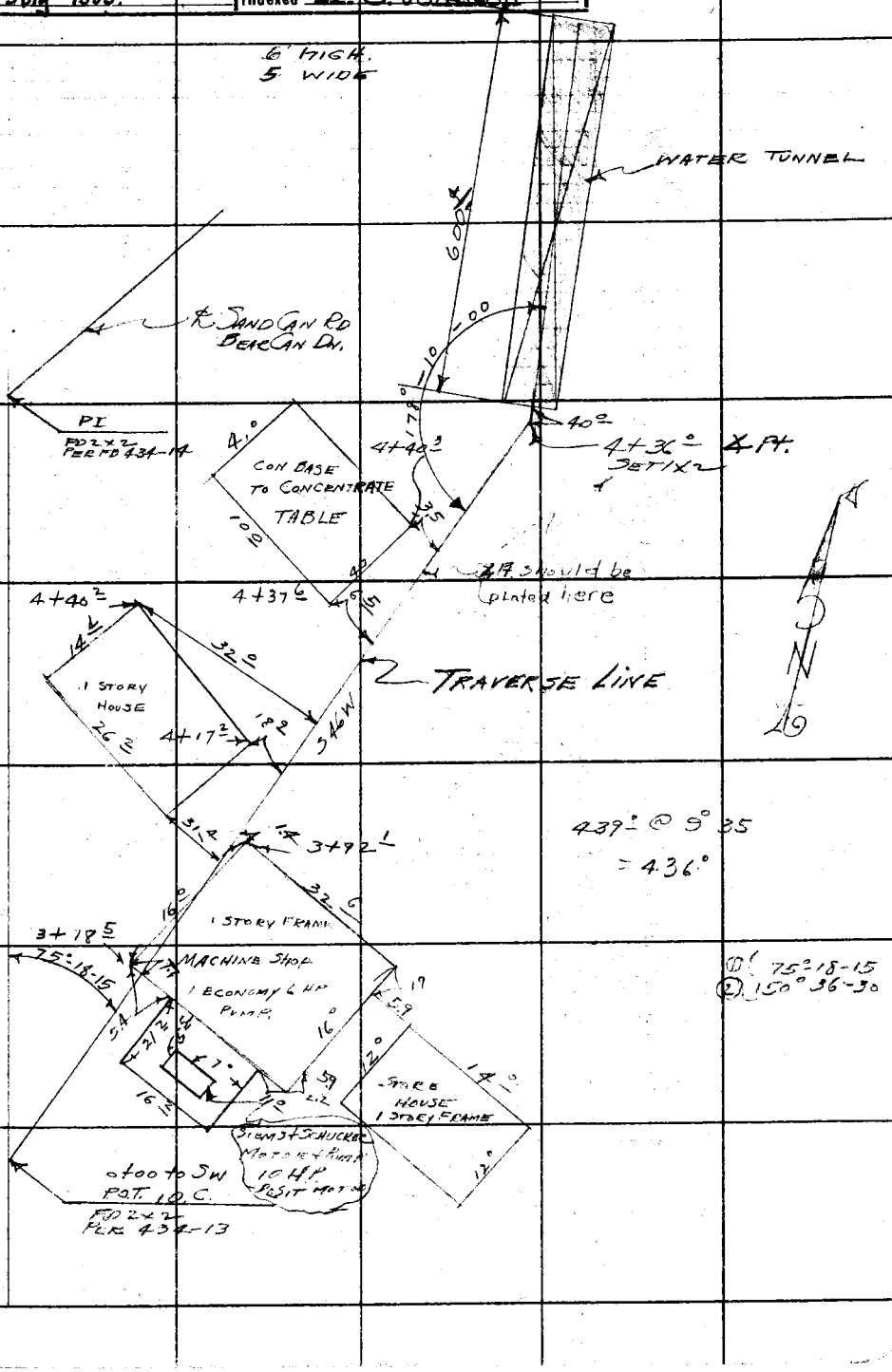

Note: ANY ADDITIONS OR CHANGES ON THIS SHEET MUST BE MADE OR CIRCLED IN Red Ink, WITH DATE AND NAME OF PERSON MAKING CHANGE.

RETURN TO
LOS ANGELES COUNTY SURVEYOR
700 HALL OF RECORDS

Do not extend notes this side of this line

FORM 247 10M 5-31

F.B. 434 Pg. 82

LOCATION RILEY'S MINE IMP.

COMPLETE

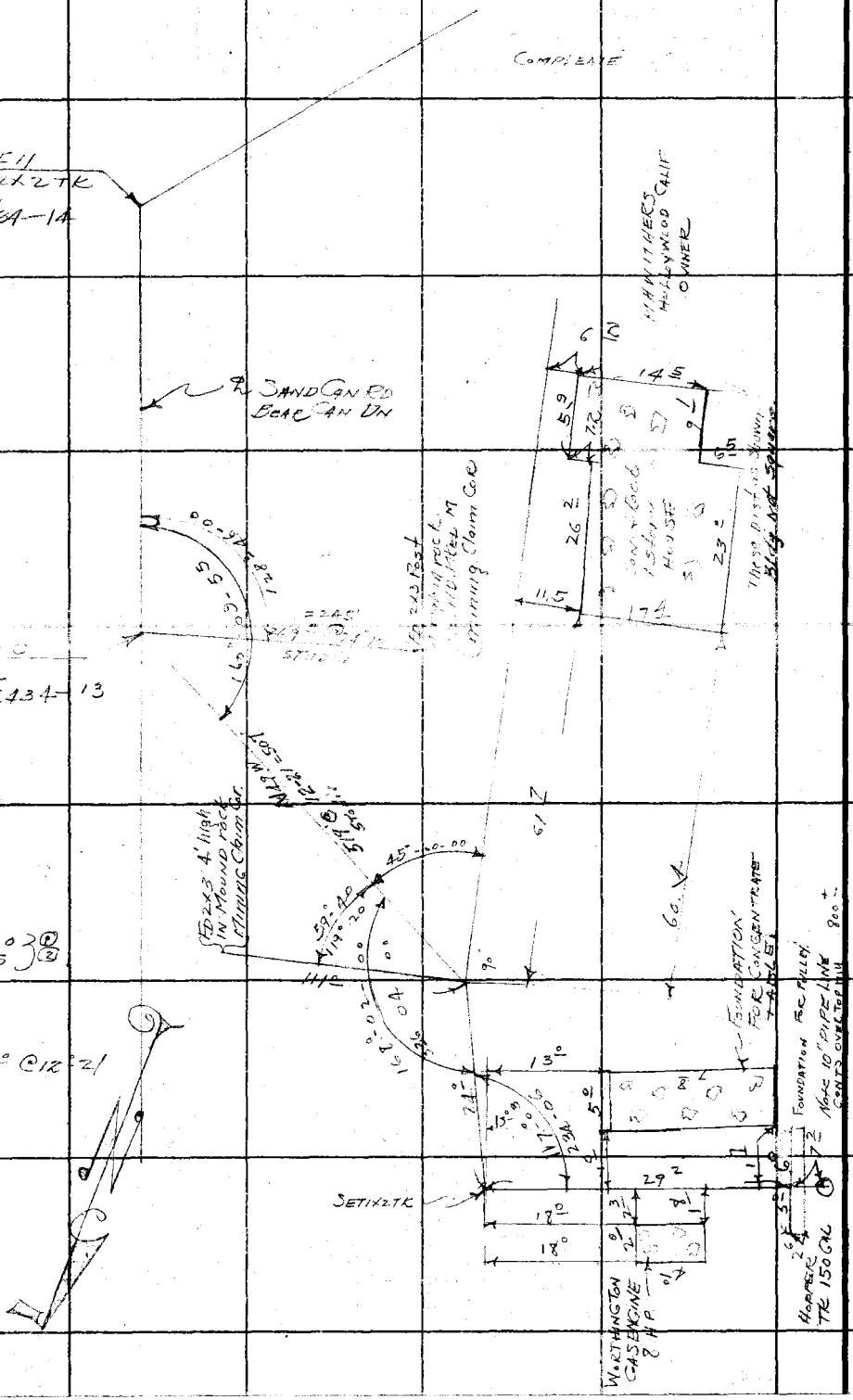

RETURN TO
LOS ANGELES COUNTY SURVEYOR
700 HALL OF RECORDS

Do not extend notes this side of this line

Note: ANY ADDITIONS OR CHANGES ON THIS SHEET MUST BE MADE OR CIRCLED IN **Red** Ink., WITH DATE AND NAME OF PERSON MAKING CHANGE.

Notes Ck'd by D. M. Finley	Survey of SAND CAN RD BEAR CAN RD, F.B. 434 Pg. 83
Map No. B-468-1	W. O. 738 Tape No. ____ St'd ____ °F.
Office Work F. A. Wood	Surveyed by STEVENSON
Checked D. M. Finley	Notes T. J. S. Date 3-29-3
Date July 1933.	Indexed A. C. Johnson

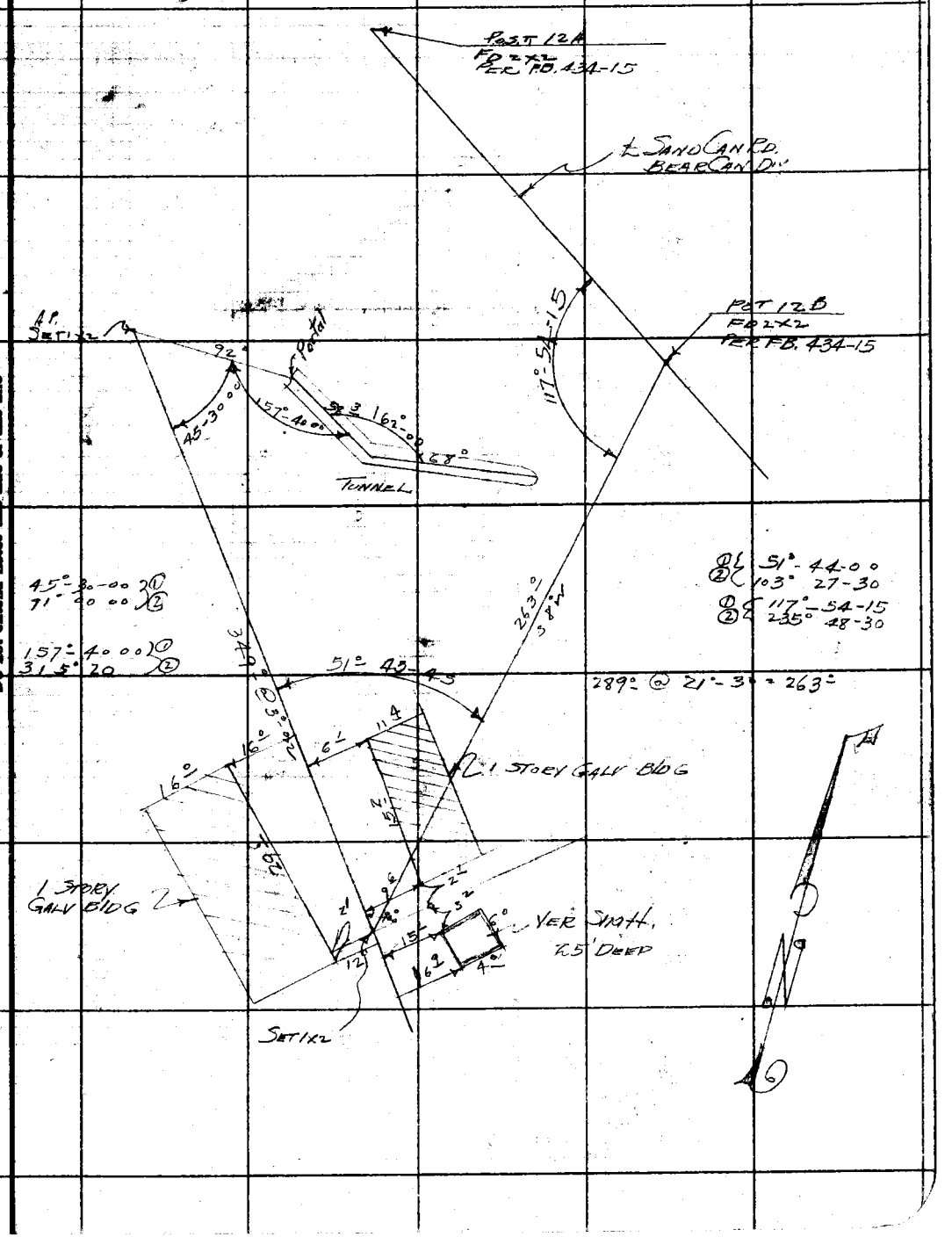

Note: ANY ADDITIONS OR CHANGES ON THIS SHEET MUST BE MADE OR CIRCLED IN Red Ink. WITH DATE AND NAME OF PERSON MAKING CHANGE.

Do not extend notes this side of this line

RETURN TO
LOS ANGELES COUNTY SURVEYOR
700 HALL OF RECORDS

FORM 247 10M 5-31

LOS ANGELES COUNTY SURVEYOR

700 HALL OF RECORDS

Note: ANY ADDITIONS OR CHANGES ON THIS SHEET MUST BE MADE, OR CHECKED IN Red [illegible] DATE AND NAME OF PERSON MAK- [illegible]

Do not extend notes this [illegible]

434

F.B. 434 PG. 84