Survey of
W. O. Tape No. St'd °F.
Surveyed by
Notes Date
Indexed

F.B. Pg.

LOS A

GES ON THIS
LED IN Red
SON MAK-

FORM 247

435

F.B. 435 Pg. Index

F.B.435

Index to Pages

1 to 109., ., 111 to 123., ., 125 to 145., ., 147 to 198.,

RETURN TO
LOS ANGELES COUNTY SURVEYOR
700 HALL OF RECORDS
Do not extend notes this side of this line

Note: ANY ADDITIONS OR CHANGES ON THIS SHEET MUST BE MADE OR CIRCLED IN Red Ink. WITH DATE AND NAME OF PERSON MAKING CHANGE.

Date _____ Notes by _____ Chief Party _____ F.B. 435 PG. 1

Platted by _____	W. O. No. _____ D. S. O. No. _____
Date _____	Location _____
Map No. _____	Surveyed by _____
Platting C'k'd by _____	Date _____
Date _____	Indexed A. C. Johnson

SURVEY OF
SANTA ANITA ~~CAÑON~~ RD
ALTERNATIVE LOCATION
W O 785
FOLLOWING SANTA ANITA CANYON FLOOD
CONTROL ROAD TO DAM

& Div. L.B. Pg. 1-110

See L.B. #504 For B.Ms.
See L.B. #595 For Profile & X Section

Note: ANY ADDITIONS OR CHANGES ON THIS SHEET MUST BE MADE OR CIRCLED IN Red. WITH DATE AND NAME OF PERSON MAKING CHANGE.

Do not extend notes this side of this line

RETURN TO LOS ANGELES COUNTY SURVEYOR

F.B. 435 Pg. 2 Bender Chief Party Notes by J.H.B. Date Feb. 1950

P.1.

Δ	Δ	R.	T.	L.	Chd	def	sta
3A	37-38-50	200.	68.18	131.41			9+26.96 B.C
					1@23.02	3-18-00	+50
						6-52-45	+75
	Survey on pg 3					10-27-45	10+00
					4@24.95	14-02-30	+25
						17-37-30	+50
					1@8.37	18-49-25	10+58.37 EC. E. Drive
							=10+75.31 BOT. W. Drive
4A.	37-38-50	200.	68.18	131.41			8+62.06 B.C
					1@12.94	1-51-15	+75
						5-26-00	9+00
	Survey on pg 3				4@24.94	9-01-00	+25
						12-35-45	+50
						16-10-45	+75
					1@18.46	18-49-25	9+93.47 EC
5A	77-14-00	200.	159.75	269.60			14+00.47 BC.
					1@24.51	3-30-45	+25
						7-05-45	+50
						10-40-30	+75
	Survey on pg 5					14-15-30	15+00
						17-50-15	+25
						21-25-15	+50
						25-00-00	+75
						28-[illegible]-45	16+00
						32-[illegible]	+25
						[illegible]-30	+50
						38-[illegible]	1[illegible]+70.07 E.C.
6A.	78-58-50	150.	123.61	206.77			17+26.50 B.C
					1@23.48	4-29-15	+50
						9-15-45	+75
					7@24.97	14-02-15	18+00
						18-48-45	+25
						23-35-15	+50
						28-21-45	+75
						33-08-00	19+00
						37-54-30	+25
					1@8.27	39-29-25	19+33.27 EC
7A	Omitted						
8A.	12-35-00	100.	71.02	21.96			22+49.34 BC
					2@10.97	3-08-45	+60.32 Ext.
					(Ext=0.61)	6-17-30	22+71.30 EC
9A.	39-37-40	100.	36.03	69.16			23+68.56 BC
					1@6.44	1-50-45	+75
					2@24.94	9-00-30	24+00
					1@12.70	16-10-15	+25
						19-48-50	24+37.72 EC
13A	40-34-10	100.	36.96	70.81			31+33.80 BC (Sp 16)
					1@16.08	4-36-45	+50
	See pg 9 for survey				2@24.94	11-46-30	+75
						18-56-15	32+00
					1@4.71	20-17-05	+04.71 EC (1x2)

RETURN TO LOS ANGELES COUNTY SURVEYOR

Do not extend notes this side of this line

Note: ANY ADDITIONS OR CHANGES ON THIS SHEET MUST BE MADE OR CIRCLED IN Red. WITH DATE AND NAME OF PERSON MAKING CHANGE.

Date 2-11-30 Notes by S Chief Party Stevenson F.B. 435 Pg. 3

Platted by Wood	W. O. No. 785 D. S. O. No.
Date Oct. 1930	Location SANTA ANITA CAÑON RD
Map No. B-369-2	Surveyed by Stevenson
Platting Ck'd by E.H.M.H.	Date 2-11-30
Date DEC 23 1930	Indexed A. C. Johnson

Made change on PI 3A To miss Palm tree 798

Tape #30 Standard @ 84°

PI 4A
① 142 21 00
④ 209 74 15

PI 3A
① 142 21 15
④ 209 74 45
5 22 1 10

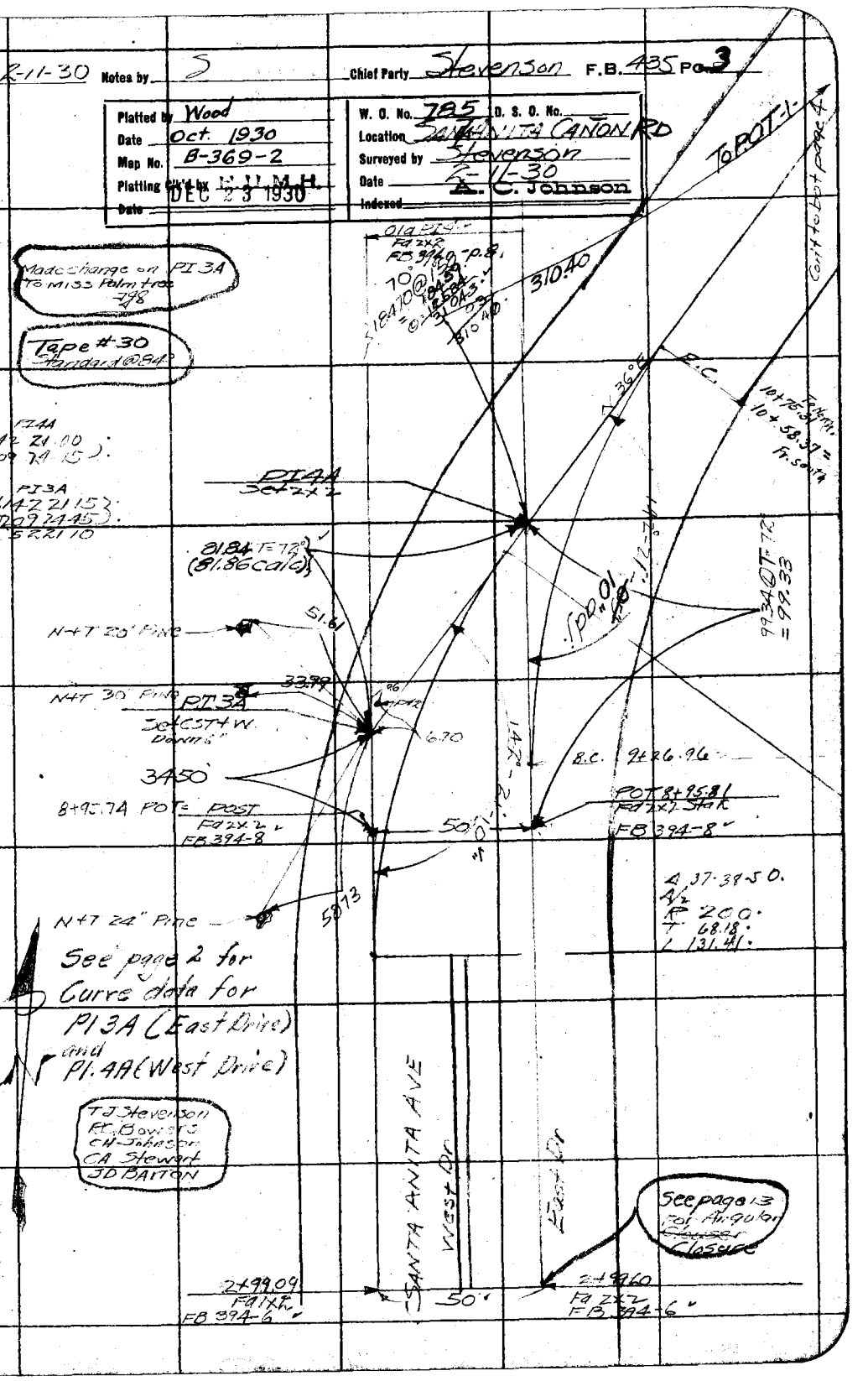

Note: ANY ADDITIONS OR CHANGES ON THIS SHEET MUST BE MADE OR CIRCLED IN Red WITH DATE AND NAME OF PERSON MAKING CHANGE.

Do not extend notes this side of this line

RETURN TO LOS ANGELES COUNTY SURVEYOR

F.B. 435 Pg. 4 Stevenson Chief Party Notes by 3 Date 2-11-30

Cont to bot page 5

Cont from top page 5

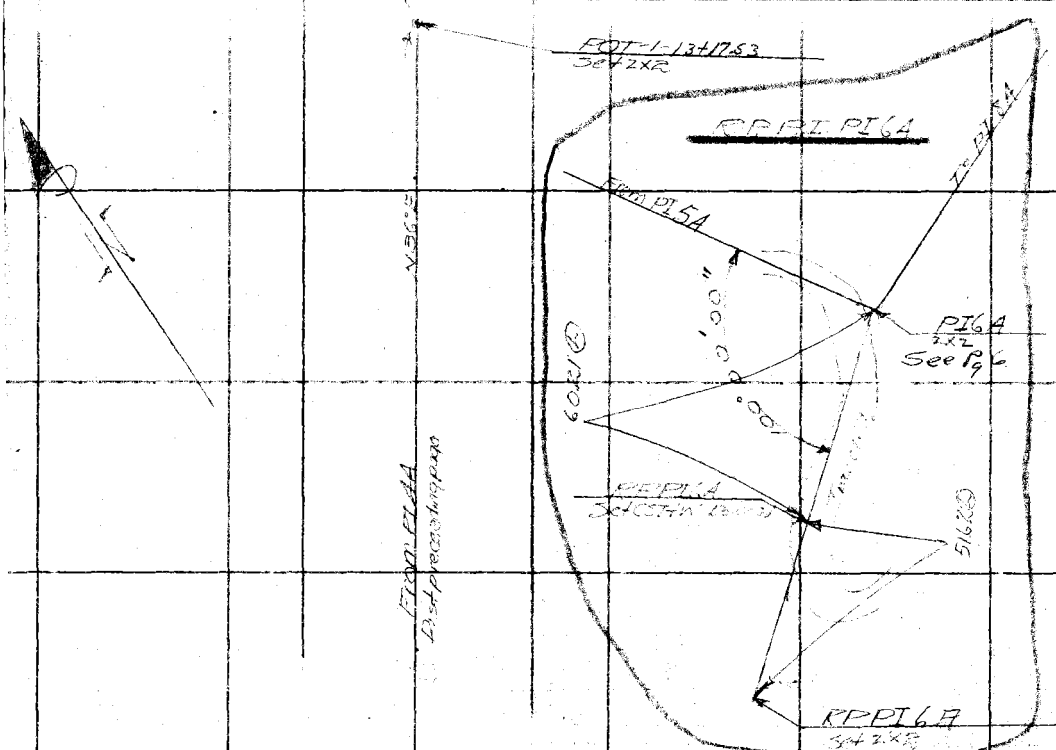

RETURN TO
LOS ANGELES COUNTY SURVEYOR
Do not extend notes this side of this line
Note: ANY ADDITIONS OR CHANGES ON THIS SHEET MUST BE MADE OR CIRCLED IN Red. WITH DATE AND NAME OF PERSON MAKING CHANGE.

Control on page 6

Date 2-11-30 Notes by J Chief Party Stevenson F.B. 435 PG. 5

Platted by Wood	W. O. No. 785 D. S. D. No.
Date OCT 1930	Location SANTA ANITA CANYON RD
Map No. BL 369	Surveyed by Stevenson
Plotting ck'd by H. U. M. H.	Date 2-11-30
Date DEC 23 1930	Indexed A. C. Johnson

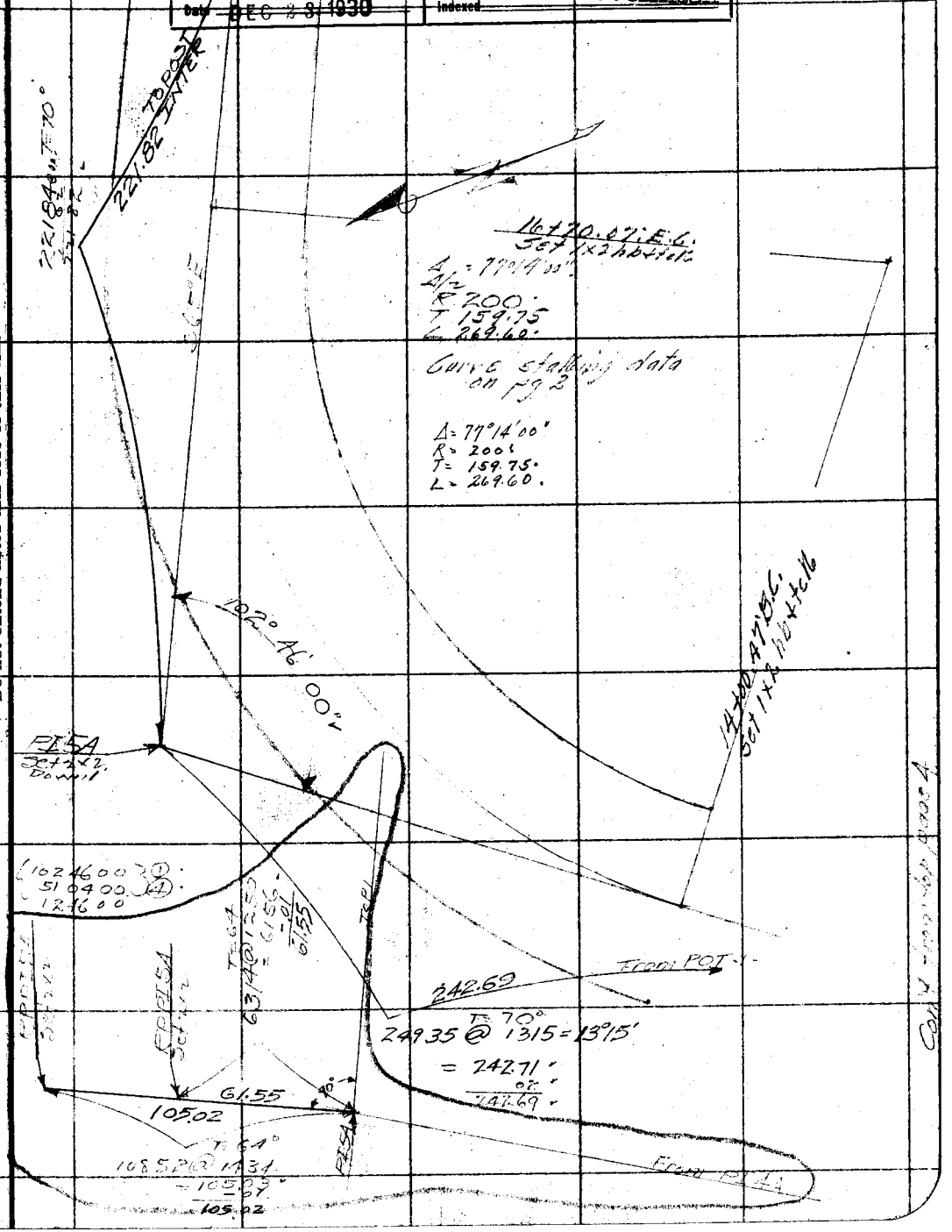

Note: ANY ADDITIONS OR CHANGES ON THIS SHEET MUST BE MADE OR CIRCLED IN Red. WITH DATE AND NAME OF PERSON MAKING CHANGE.

Do not extend notes this side of this line

RETURN TO LOS ANGELES COUNTY SURVEYOR

Con't from top page 7

F.B. 135 Pg. 6 Stevenson Chief Party Notes by S Date 2-11-30

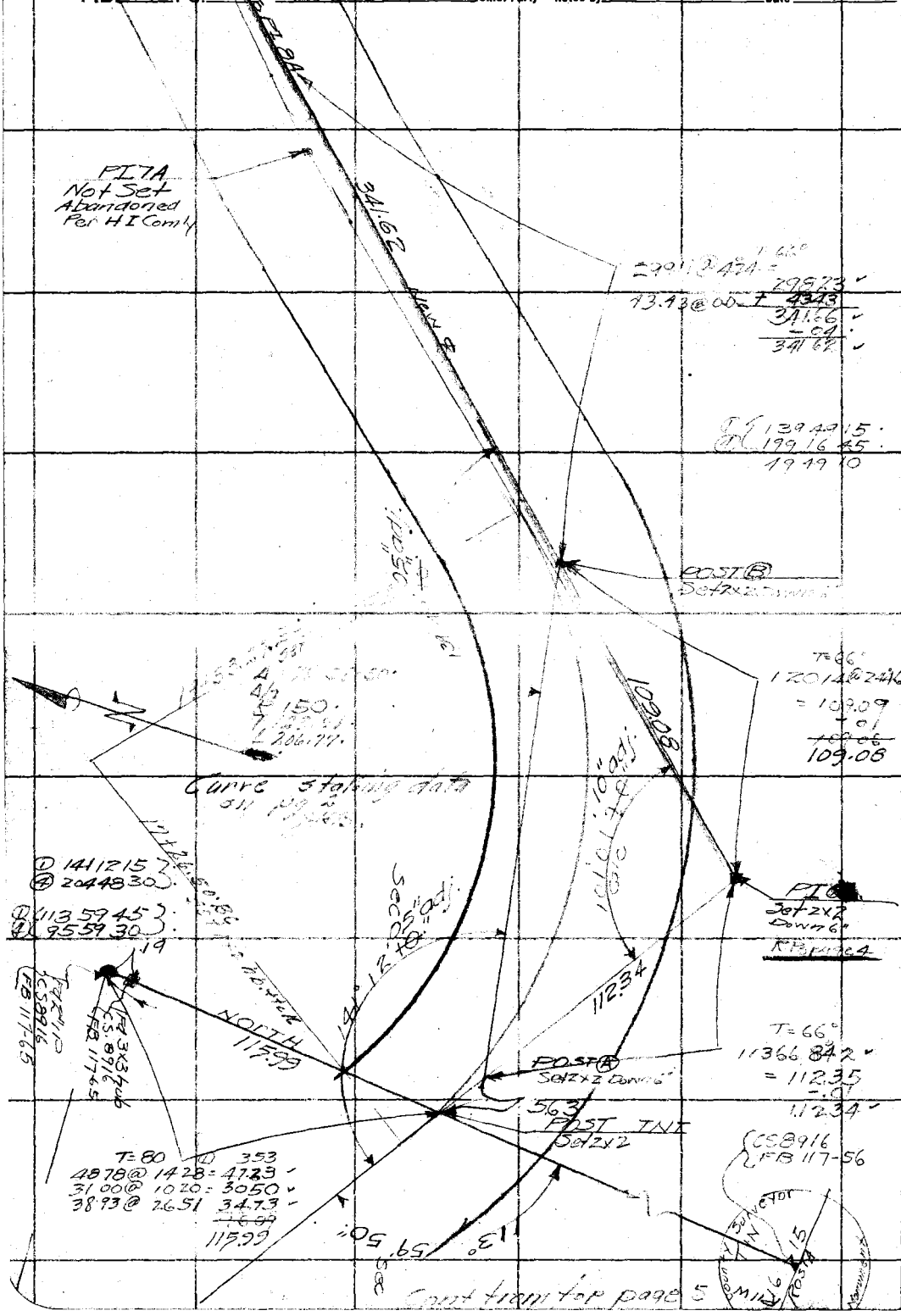

Cont from top page 5

RETURN TO
LOS ANGELES COUNTY SURVEYOR

Do not extend notes this side of this line

Note: ANY ADDITIONS OR CHANGES ON THIS SHEET MUST BE MADE OR CIRCLED IN Red. WITH DATE AND NAME OF PERSON MAKING CHANGE.

Cont to bot page 8

Date 12-11-30 Notes by 3 Chief Party Stevenson F.B. 435 Pg. 7

Platted by Wood	W. O. No. 785 D. S. O. No.
Date OCT 1930	Location SANTA ANITA CANON RD
Map No. B-369-2	Surveyed by Stevenson
Platting C'k'd by H. U. M. H.	Date 12-13-30
Date DEC 23 1930	Indexed A. C. Johnson

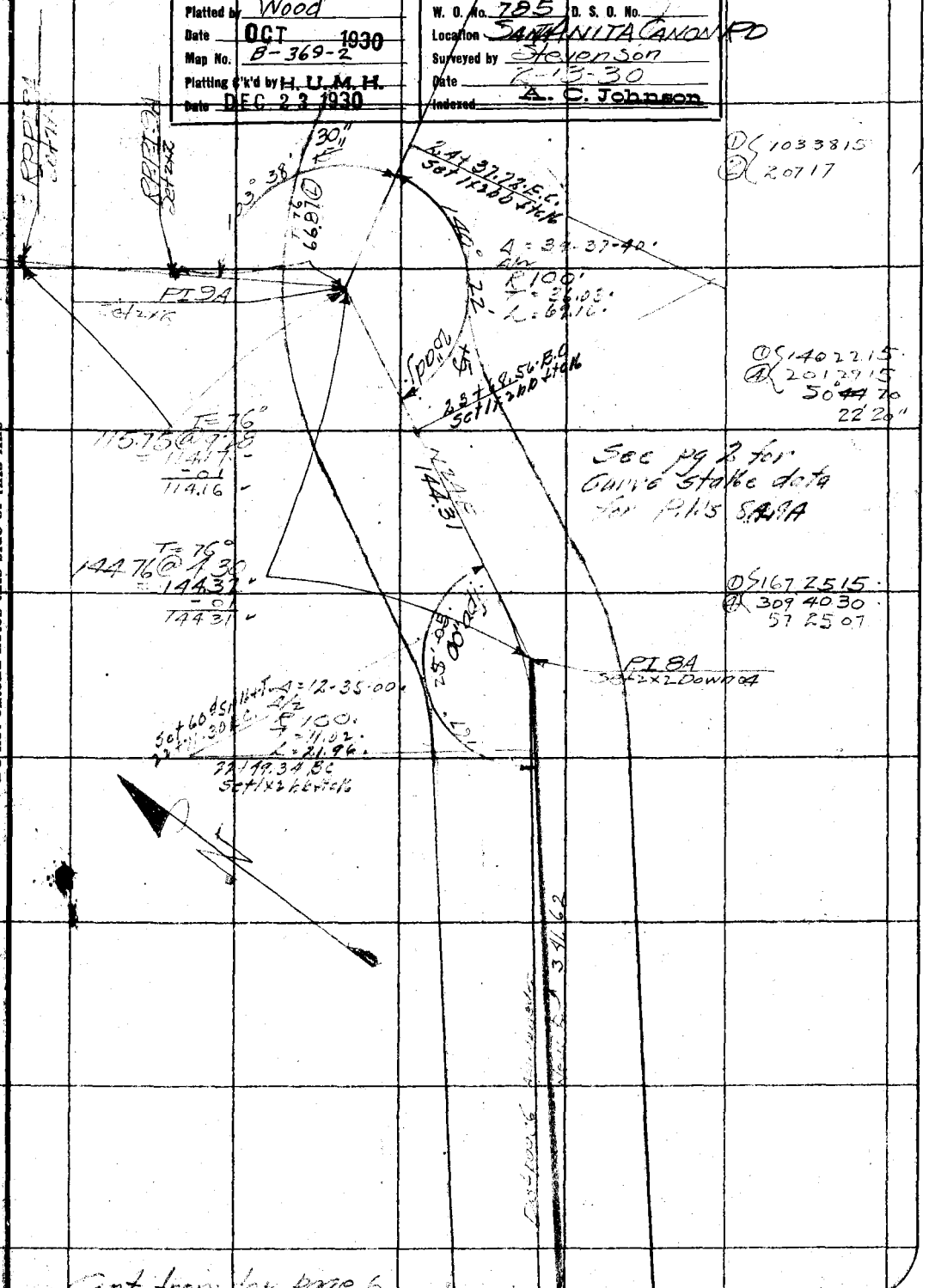

Note: ANY ADDITIONS OR CHANGES ON THIS SHEET MUST BE MADE OR CIRCLED IN RED WITH DATE AND NAME OF PERSON MAKING CHANGE.

Do not extend notes this side of this line

RETURN TO LOS ANGELES COUNTY SURVEYOR

Cont. to bot. page 9.

F.B. 435 Pg. 8 Stevenson Chief Party Notes by J Date 2-13-30

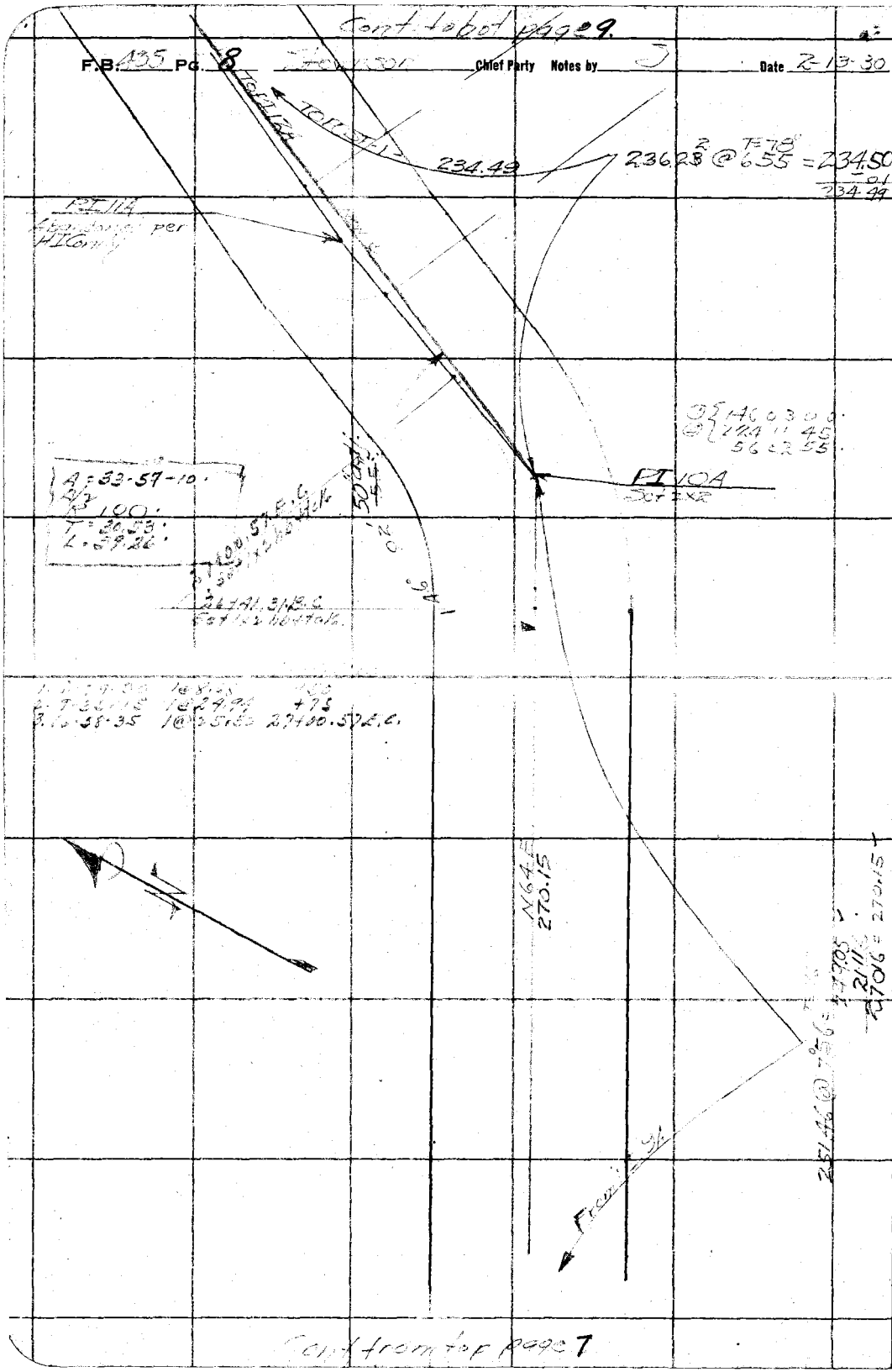

Cont from top page 7

RETURN TO
LOS ANGELES COUNTY SURVEYOR

Do not extend notes this side of this line

Note: ANY ADDITIONS OR CHANGES ON THIS SHEET MUST BE MADE OR CIRCLED IN Red. WITH DATE AND NAME OF PERSON MAKING CHANGE.

Date 2-13-30 Notes by J Chief Party Stevenson F.B. 785 Pg. 9

Platted by Wood	W. O. No. 785 D. S. O. No.
Date OCT 1930	Location SANTA ANITA CANON RD
Map No. B-369-2	Surveyed by Stevenson
Plotting ck'd by H. U. M. H.	Date 2-13-30
Date ~~DEC 28 1930~~	Indexed A. C. Johnson

Notes: ANY ADDITIONS OR CHANGES ON THIS SHEET MUST BE MADE OR CIRCLED IN Red. WITH DATE AND NAME OF PERSON MAKING CHANGE.

Do not extend notes this side of this line

RETURN TO LOS ANGELES COUNTY SURVEYOR

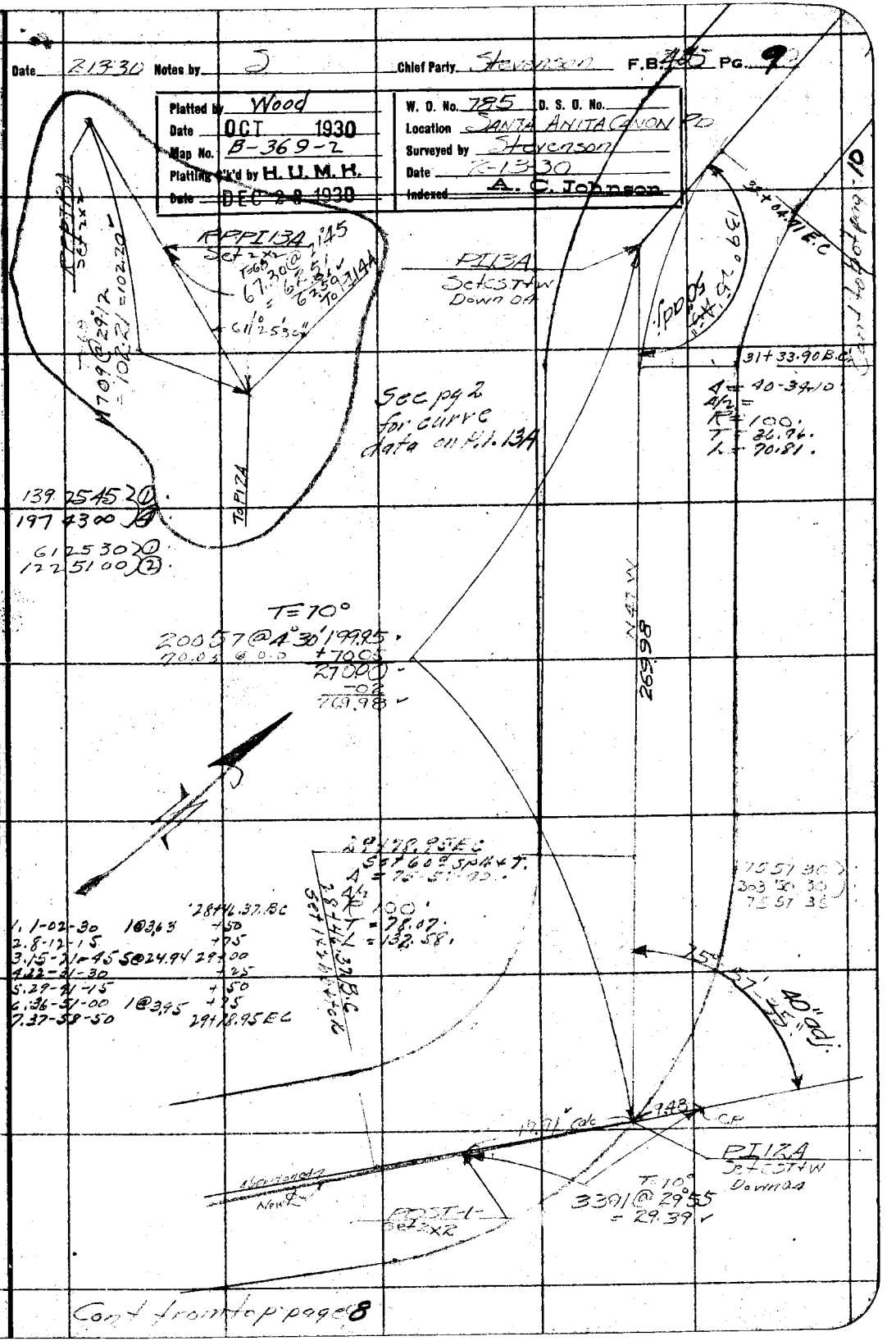

Cont from top page 8

Con't to bot page 11

F.B. 435 Pg. 10 Stevenson Chief Party Notes by 2 Date 7-14-30



RETURN TO
LOS ANGELES COUNTY SURVEYOR

Do not extend notes this side of this line

Note: ANY ADDITIONS OR CHANGES ON THIS SHEET MUST BE MADE OR CIRCLED IN Red. WITH DATE AND NAME OF PERSON MAKING CHANGE.

Cont to bot page 12

Date _____ Notes by J Chief Party Stevenson F.B. 135 PG. 11

Platted by Wood	W. O. No. 755 D. S. O. No.
Date OCT 1930	Location SANTA ANITA CANON RD
Map No. B-369-2	Surveyed by Stevenson
Platting C'k'd by H.U.M.H.	Date 2-14-30
Date DEC 23 1930	Indexed A. C. Johnson

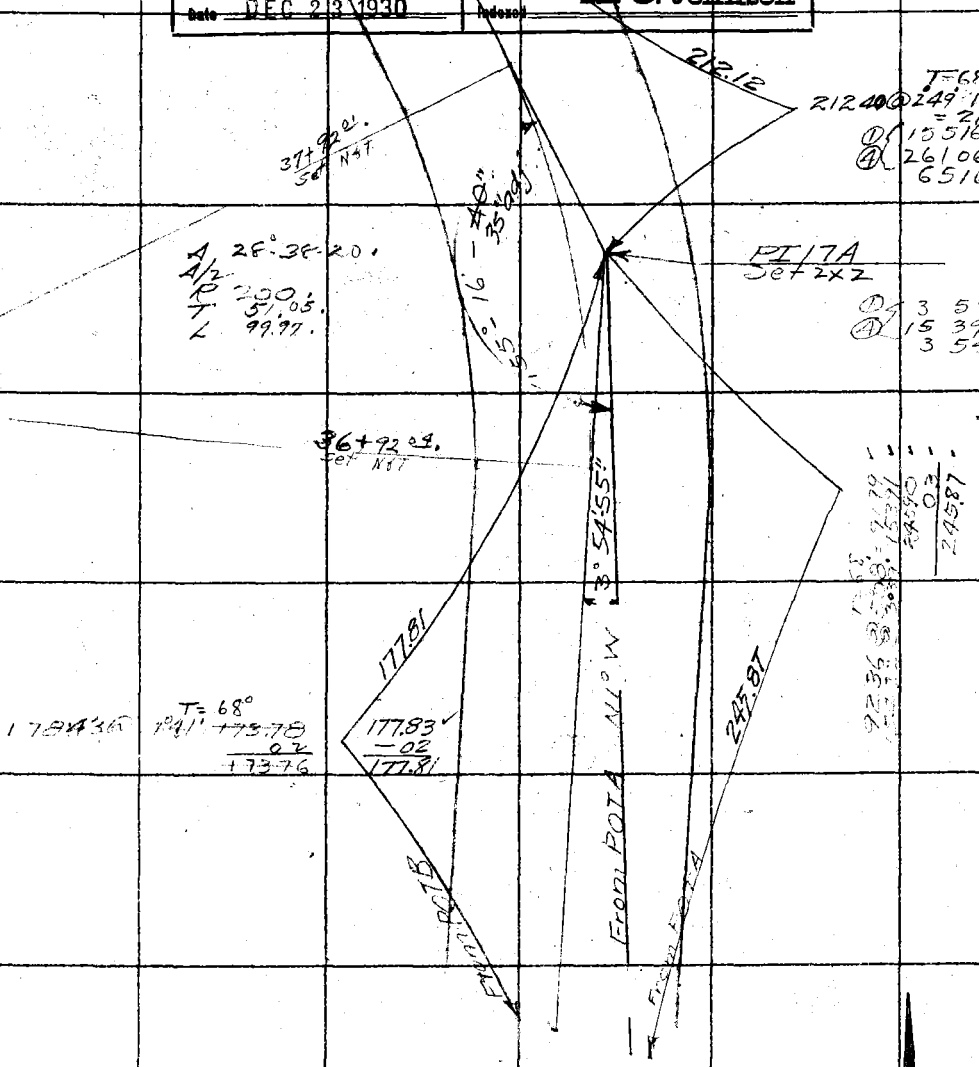

Cont from top page 10

Note: ANY ADDITIONS OR CHANGES ON THIS SHEET MUST BE MADE OR CIRCLED IN Red, WITH DATE AND NAME OF PERSON MAKING CHANGE.

Do not extend notes this side of this line

RETURN TO LOS ANGELES COUNTY SURVEYOR

F.B. 435 Pg 12 Stevenson Chief Party Notes by [illegible] Date 2-14-30

Cont'd to Set page 13

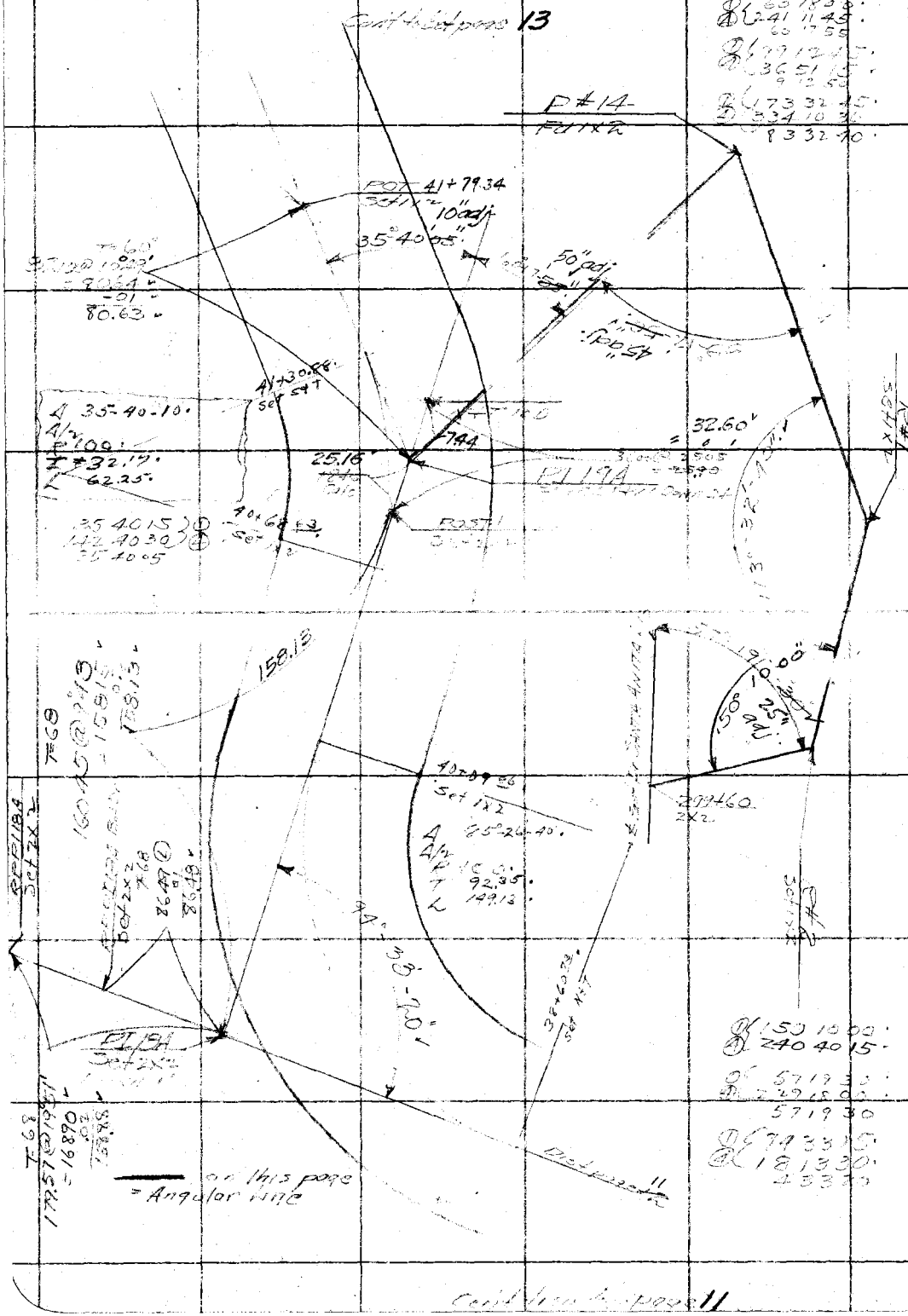

Cont'd from page 11

RETURN TO
LOS ANGELES COUNTY SURVEYOR

Do not extend notes this side of this line

Note: ANY ADDITIONS OR CHANGES ON THIS SHEET MUST BE MADE OR CIRCLED IN Red. WITH DATE AND NAME OF PERSON MAKING CHANGE.

Date 2-17-30 Notes by S Chief Party Stevenson F.B. 435 PG. 13

Platted by Wood	W. O. No. 785 D. S. O. No.
Date OCT 1930	Location SANTA ANITA CANON RD
Map No. B-369-2	Surveyed by Stevenson
Platting C'k'd by H. U. M. H.	Date 2-17-30
Date DEC 23 1930	Indexed A. C. Johnson

Cont to bot page 14

Tape 84°

TJ Stevenson
RC Bowers
CH Johnson
CA. Stewart
JD Barton

Note: Show 2 Slope Dist's for each dist. Where only 1 is shown the transit was inverted and dist checked

Note: ANY ADDITIONS OR CHANGES ON THIS SHEET MUST BE MADE OR CIRCLED IN Red. WITH DATE AND NAME OF PERSON MAKING CHANGE.

Do not extend notes this side of this line

RETURN TO LOS ANGELES COUNTY SURVEYOR

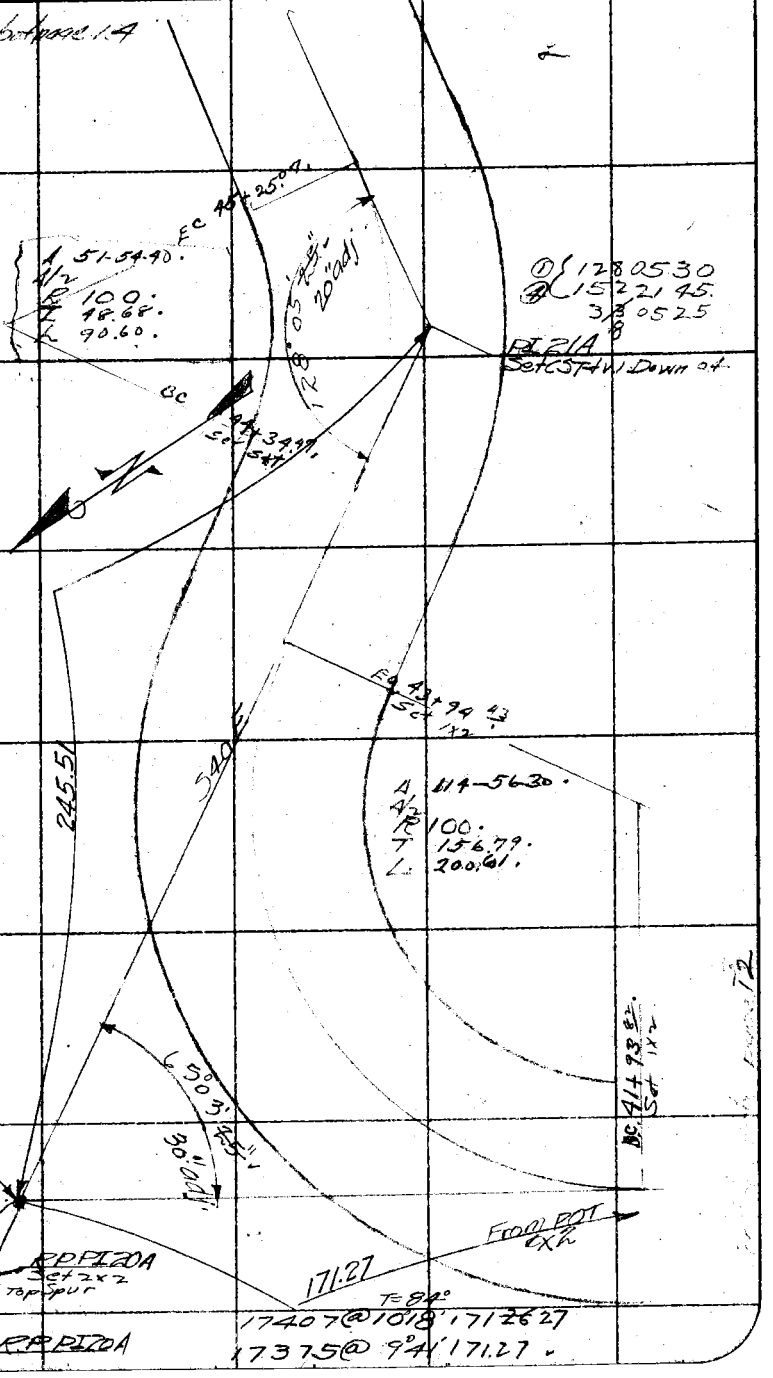

F.B. 435 Pg. 14 Stevenson Chief Party Notes by S Date 2-17-30

Con't to bot page 15

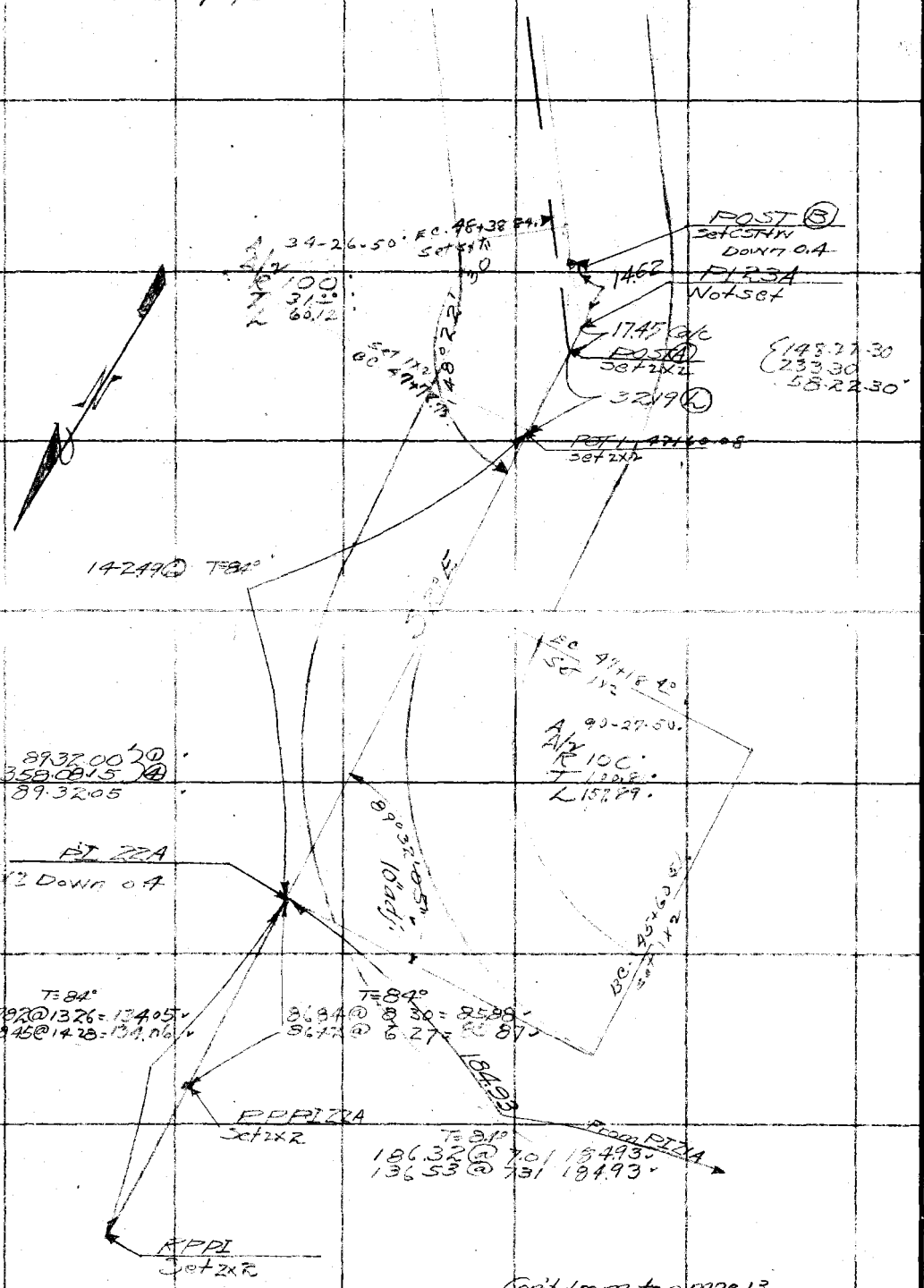

Con't from top page 13

RETURN TO
LOS ANGELES COUNTY SURVEYOR

Do not extend notes this side of this line

Note: ANY ADDITIONS OR CHANGES ON THIS SHEET MUST BE MADE OR CIRCLED IN Red. WITH DATE AND NAME OF PERSON MAKING CHANGE.

Date 2-17-30 Notes by S Chief Party Stevenson F.B. 435 Pg. 15

Platted by Wood	W. O. No. 785 O. S. O. No.
Date OCT 1930	Location SANTA ANITA CAN RD
Map No. B-369-2	Surveyed by Stevenson
Platting Ck'd by H. U. M. H.	Date 2-17-30
Date ~~DEC 23 1930~~	Indexed C. Johnson

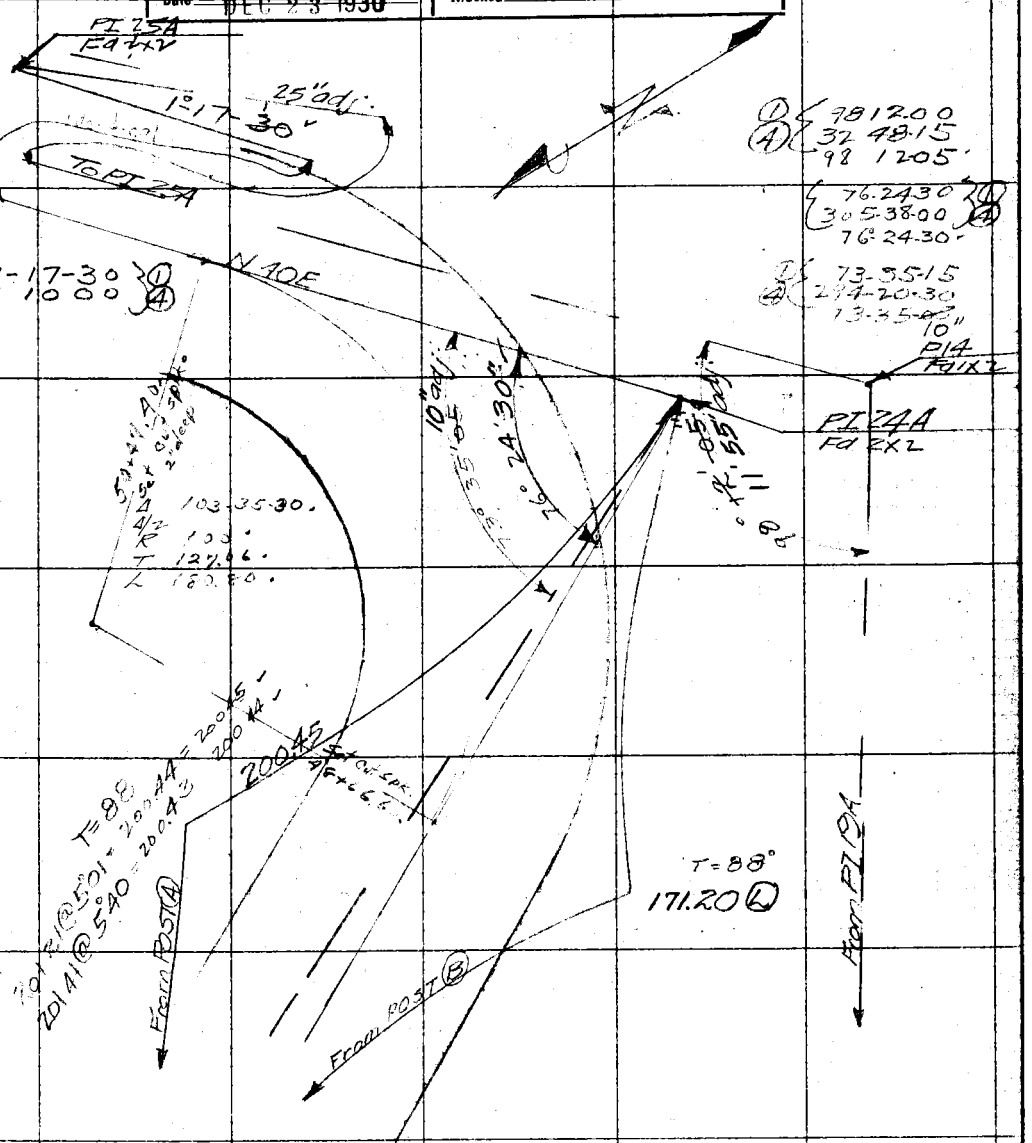

Cont. from top 14

Note: ANY ADDITIONS OR CHANGES ON THIS SHEET MUST BE MADE OR CIRCLED IN Red. WITH DATE AND NAME OF PERSON MAKING CHANGE.

Do not extend notes this side of this line

RETURN TO LOS ANGELES COUNTY SURVEYOR

F. B. 435 Pg. 16 Stevenson Chief Party Notes by S Date 2-17-30

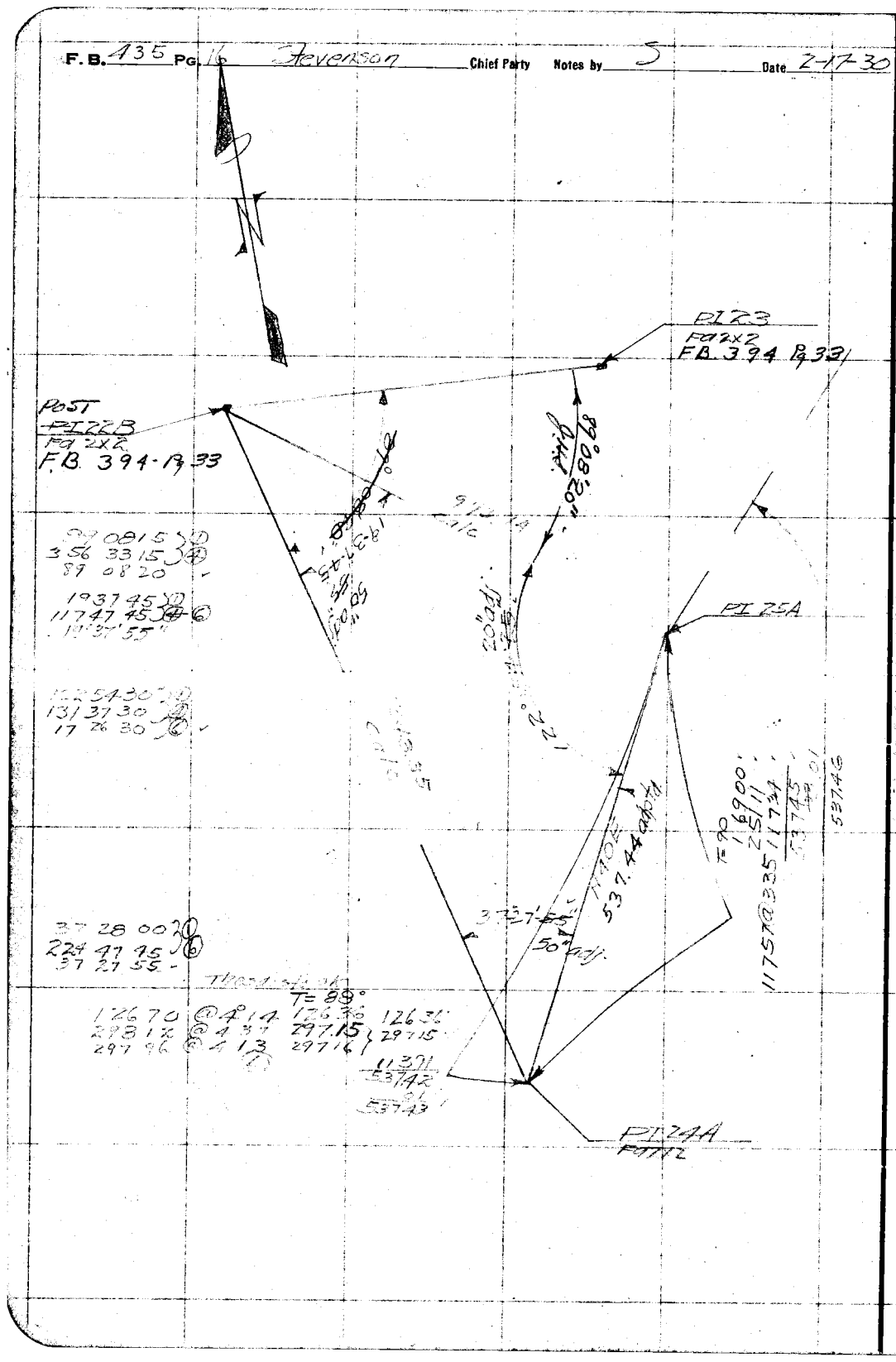

RETURN TO LOS ANGELES COUNTY SURVEYOR

Do not extend notes this side of this line

Note: ANY ADDITIONS OR CHANGES ON THIS SHEET MUST BE MADE OR CIRCLED IN Red. WITH DATE AND NAME OF PERSON MAKING CHANGE.

Date *Feb. 1930* Notes by *Bender* Chief Party *J. H. Bender* F.B. *435* Pg *17*

Platted by *Wood*	W. O. No. *785* D. S. O. No.
Date OCT 1930	Location *Santa Anita Cn. Rd*
Map No. *B-369-2*	Surveyed by *J. H. Bender*
Platting C'k'd by H. U. M. H.	Date *Feb. 1930*
Date DEC 23 1930	Indexed A. C. Johnson

To bottom pg 18

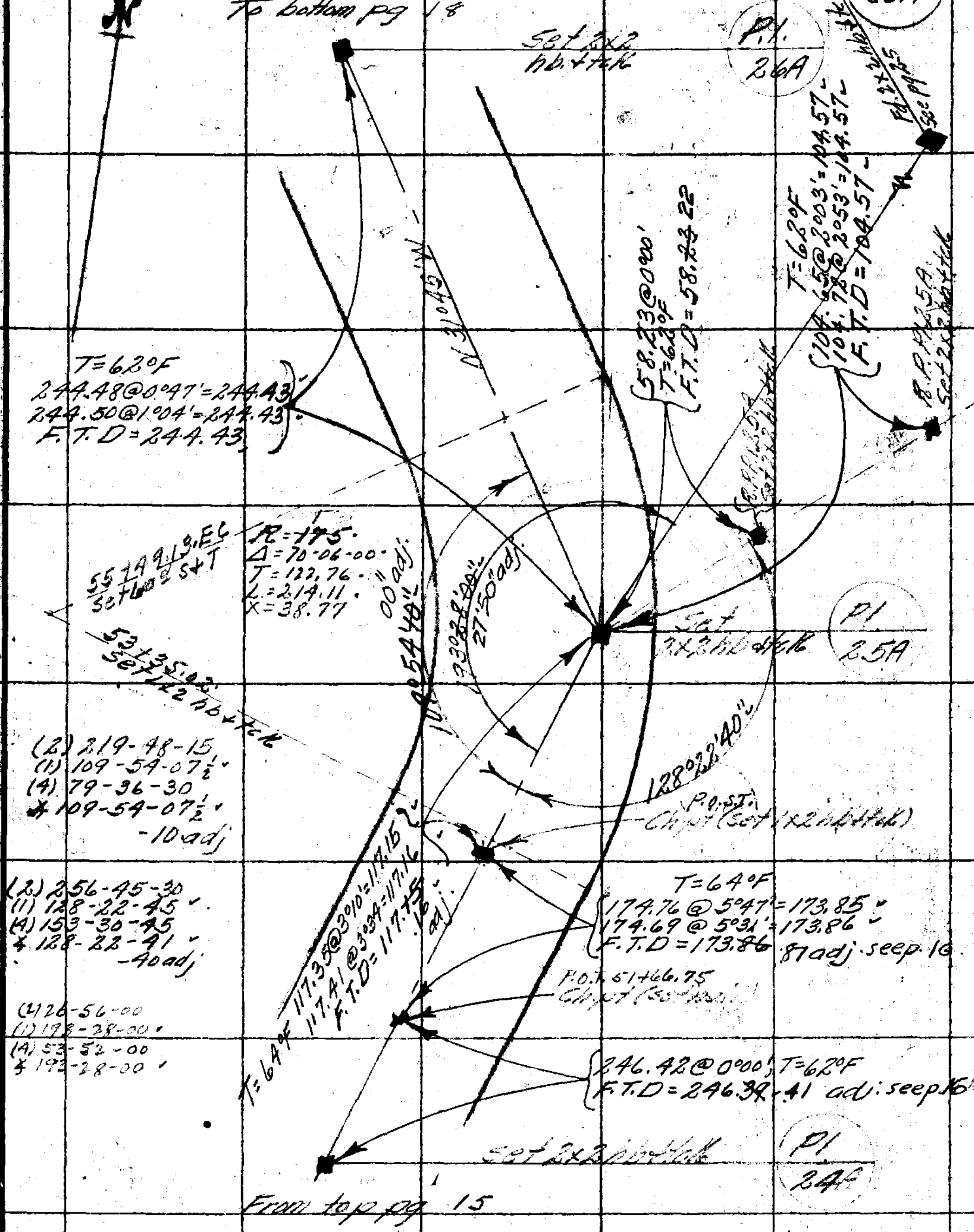

From top pg 15

RETURN TO LOS ANGELES COUNTY SURVEYOR

Notes: ANY ADDITIONS OR CHANGES ON THIS SHEET MUST BE MADE OR CIRCLED IN Red. WITH DATE AND NAME OF PERSON MAKING CHANGE.

Do not extend notes this side of this line

F.B. 435 Pg. 18 J. H. Bender Chief Party Notes by J.H.B Date Feb 1930

To bottom page 19



From top pg 17

RETURN TO
LOS ANGELES COUNTY SURVEYOR

Do not extend notes this side of this line

Note: ANY ADDITIONS OR CHANGES ON THIS SHEET MUST BE MADE OR CIRCLED IN Red. WITH DATE AND NAME OF PERSON MAKING CHANGE.

Date Feb 1930 Notes by J.H. Bender Chief Party J.H. Bender F.B. 335 Pg 19

Platted by Wood	W. O. No. 785 D. S. O. No.
Date OCT 1930	Location Santa Anita Cn. Rd
Map No. B-369-2	Surveyed by J.H. Bender
Platting C'k'd by H.U.M.H.	Date Feb. 1930
Date DEC 23 1930	Indexed A. C. Johnson

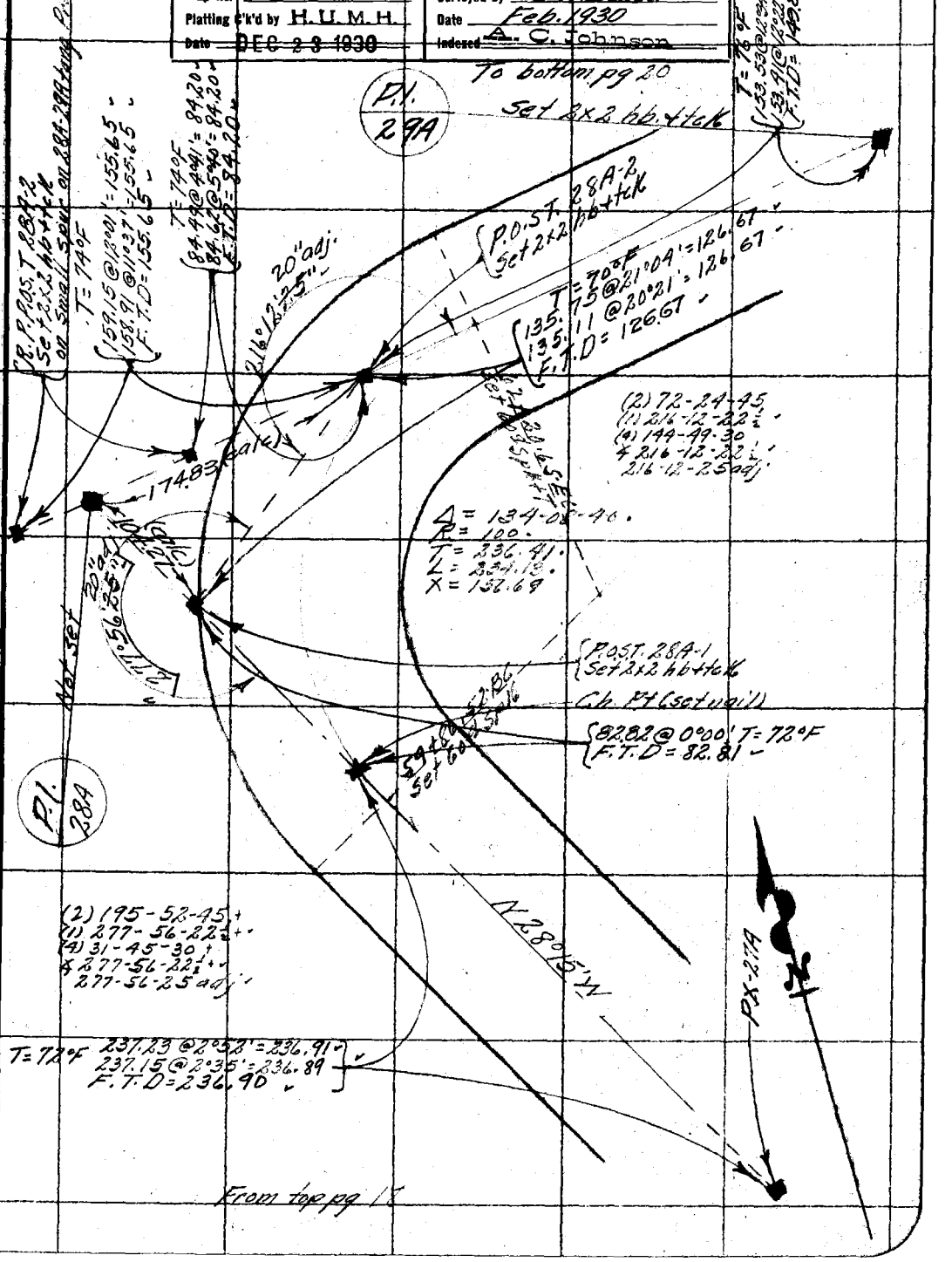

Notes: ANY ADDITIONS OR CHANGES ON THIS SHEET MUST BE MADE OR CIRCLED IN Red. WITH DATE AND NAME OF PERSON MAKING CHANGE.

Do not extend notes this side of this line

RETURN TO LOS ANGELES COUNTY SURVEYOR

F.B. 435 Pg. 20 J.H. Bender Chief Party Notes by J.H.B. Date Feb 1930

to bottom pg 21

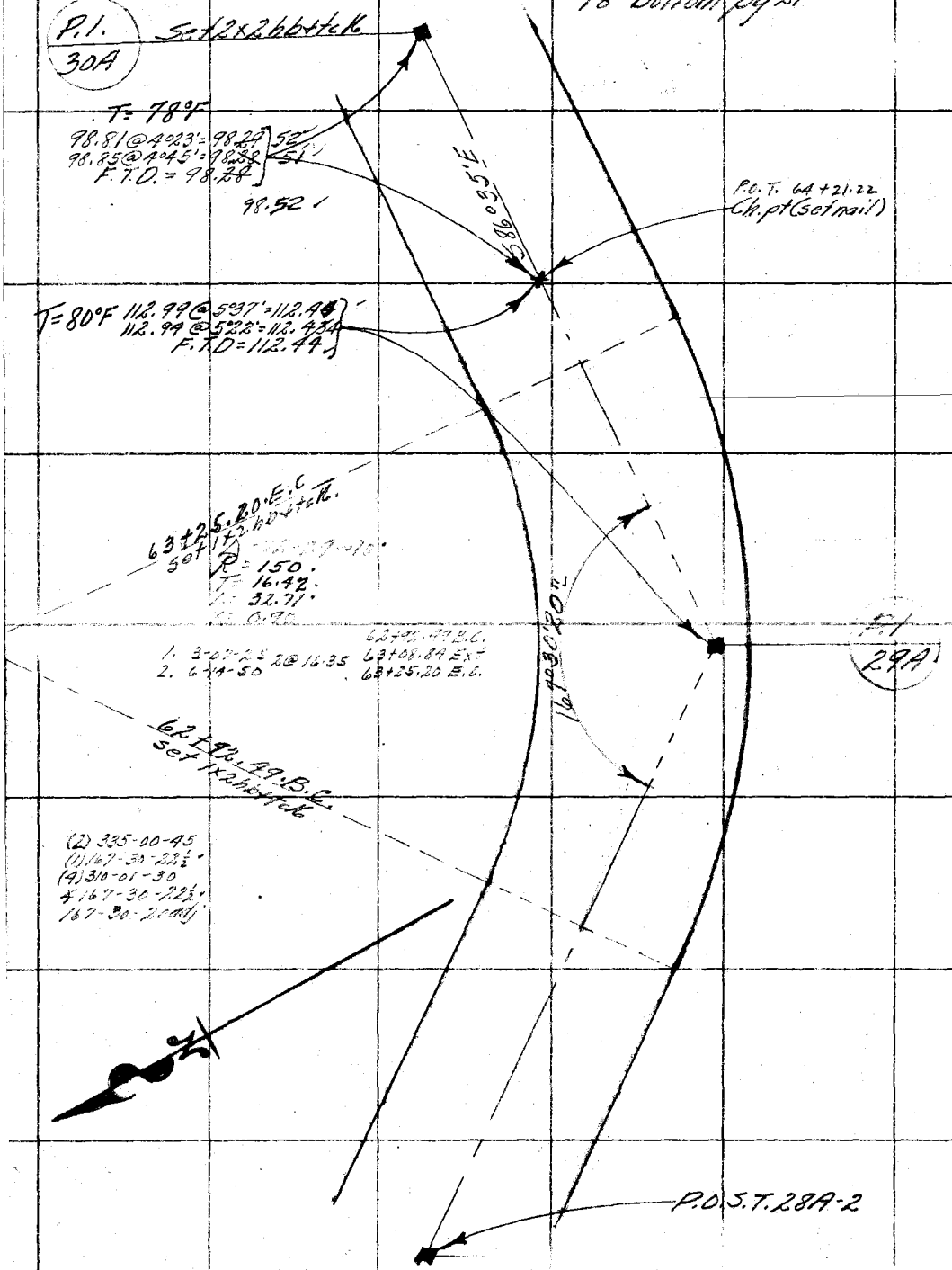

From top pg 19

RETURN TO
LOS ANGELES COUNTY SURVEYOR
Do not extend notes this side of this line
Note: ANY ADDITIONS OR CHANGES ON THIS SHEET MUST BE MADE OR CIRCLED IN Red. WITH DATE AND NAME OF PERSON MAKING CHANGE.

Date Feb. 1930 Notes by J. H. Bender Chief Party Bender F.B. 435 PG. 21

Platted by Wood	W. O. No. 785 D. S. O. No.
Date OCT 1930	Location Santa Anita Cn. Rd
Map No. B-369-2	Surveyed by J. H. Bender
Platting C'k'd by H.U.M.H.	Date Feb. 1930
Date DEC 23 1930	Indexed A. C. Johnson

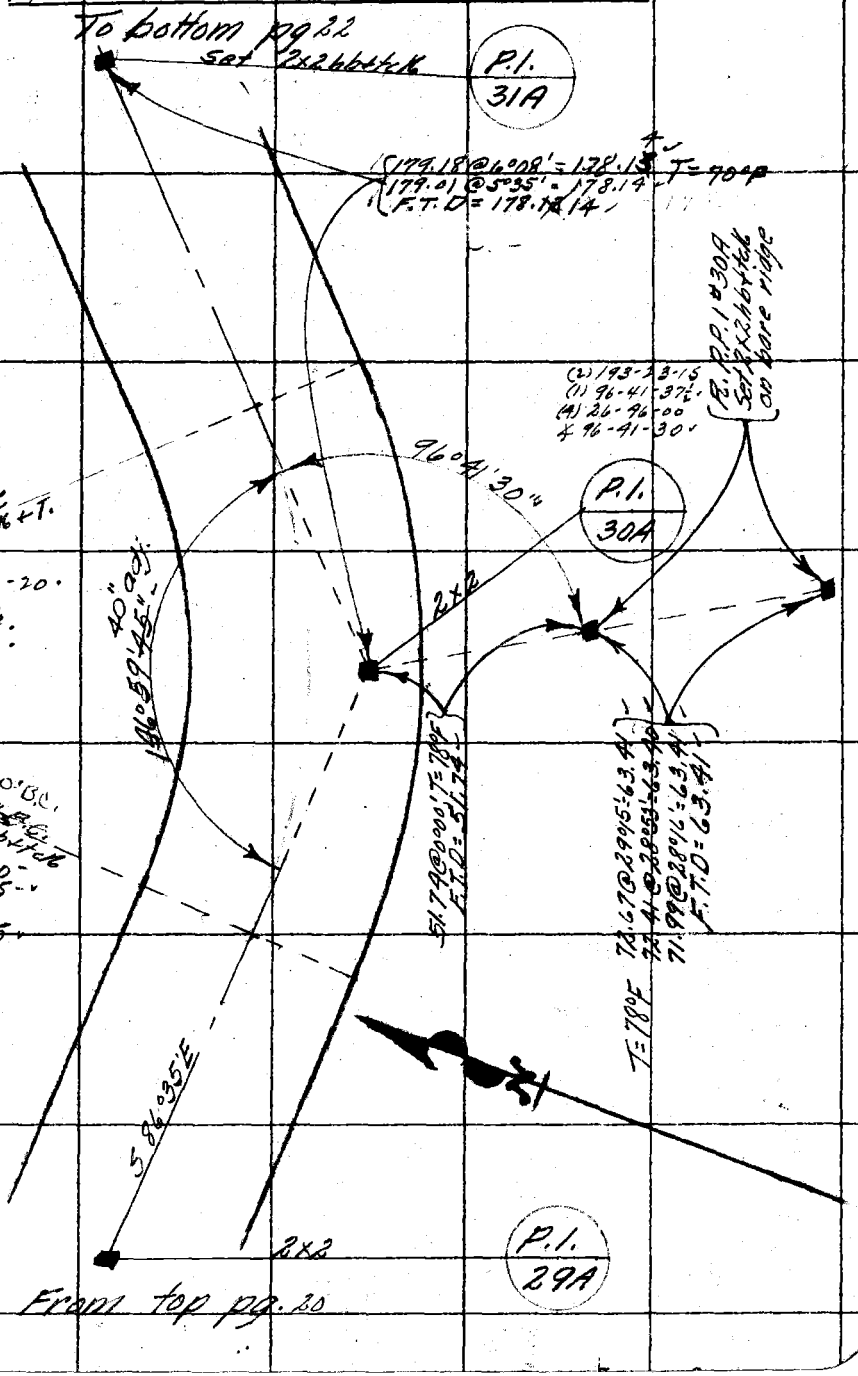

Notes: ANY ADDITIONS OR CHANGES ON THIS SHEET MUST BE MADE OR CHECKED IN Red. WITH DATE AND NAME OF PERSON MAKING CHANGE.

Do not extend notes this side of this line

RETURN TO LOS ANGELES COUNTY SURVEYOR

F.B. 435 Pg. 22 J. H. Bender Chief Party Notes by J. H. Bender Date Feb 1930

To bottom pg 23

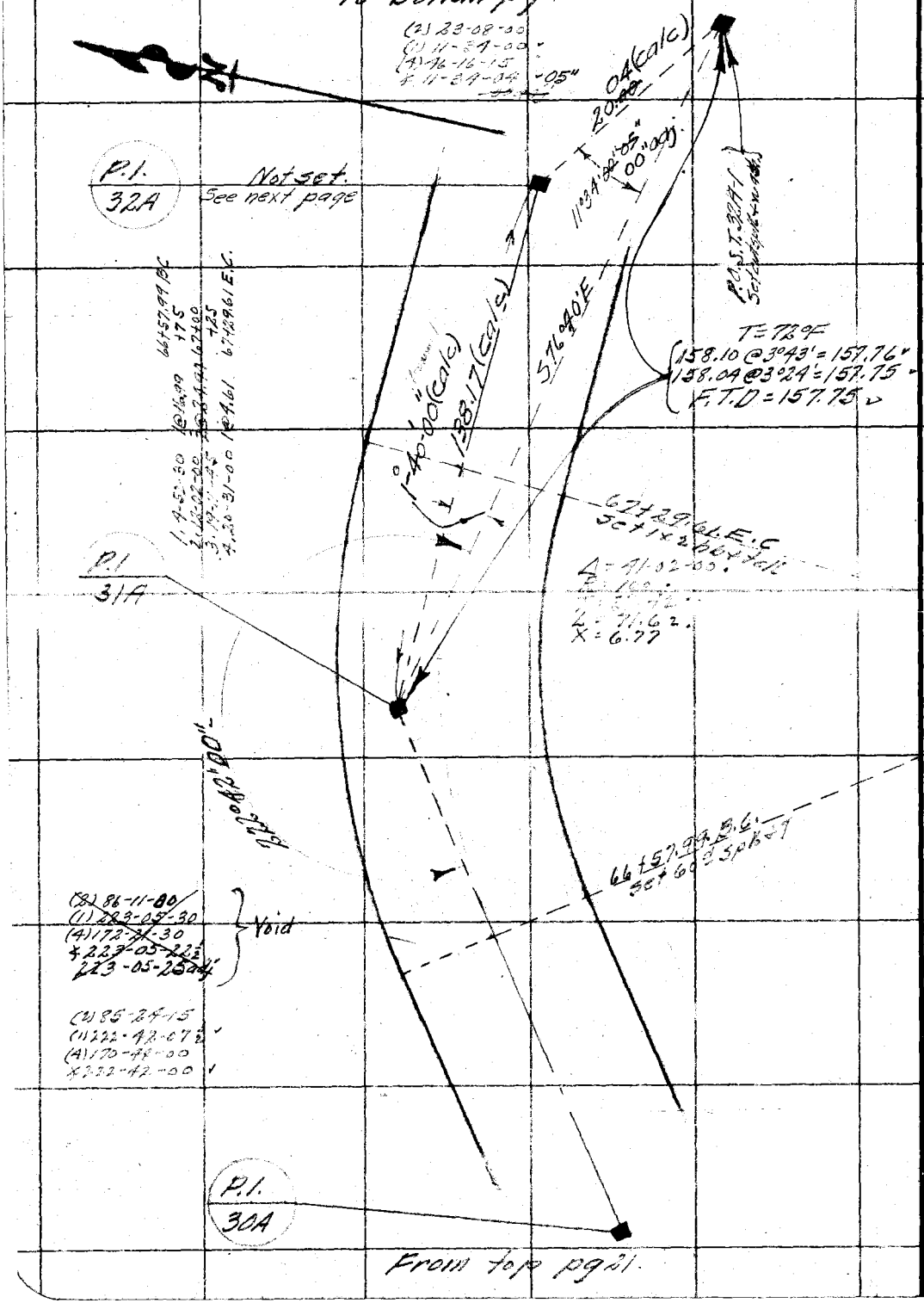

From top pg 21.

RETURN TO
LOS ANGELES COUNTY SURVEYOR
Do not extend notes this side of this line
Note: ANY ADDITIONS OR CHANGES ON THIS SHEET MUST BE MADE OR CIRCLED IN Red. WITH DATE AND NAME OF PERSON MAKING CHANGE

Date _____ Notes by J.H.B. Chief Party [illegible] F.B. 435 PG. 23

Platted by Wood	W. O. No. 385 D. S. O. No.
Date OCT 1930	Location [illegible]
Map No. B-369-2	Surveyed by J.H.B.
Platting C'k'd by H.U.M.H.	Date [illegible]
Date DEC 23 1930	Indexed A. C. Johnson

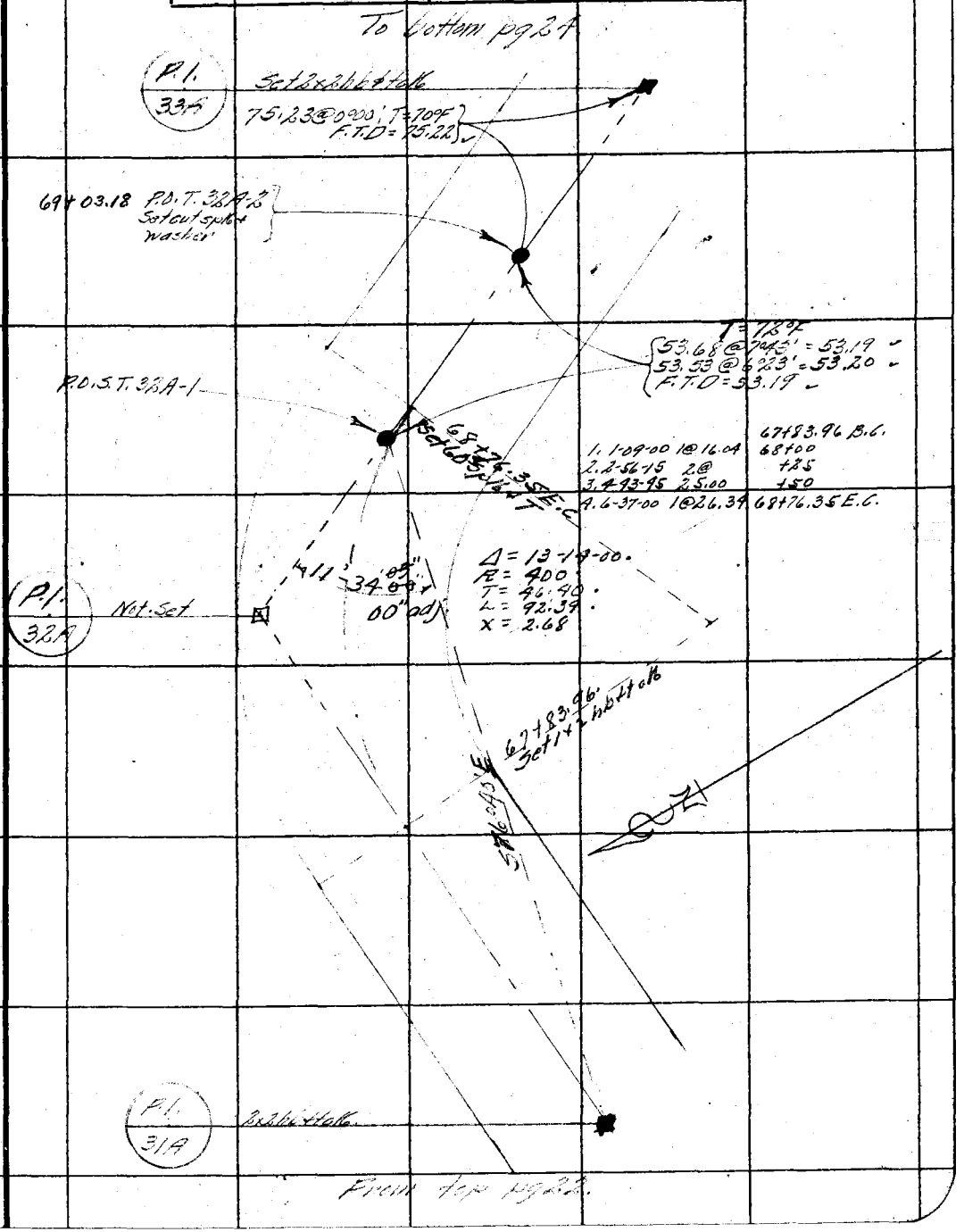

Note: ANY ADDITIONS OR CHANGES ON THIS SHEET MUST BE MADE OR CIRCLED IN Red. WITH DATE AND NAME OF PERSON MAKING CHANGE.

Do not extend notes this side of this line

RETURN TO LOS ANGELES COUNTY SURVEYOR

F.B. 435 PG 24 Bender Chief Party Notes by J.H.B. Date Feb 1930

To bottom Pg 25.

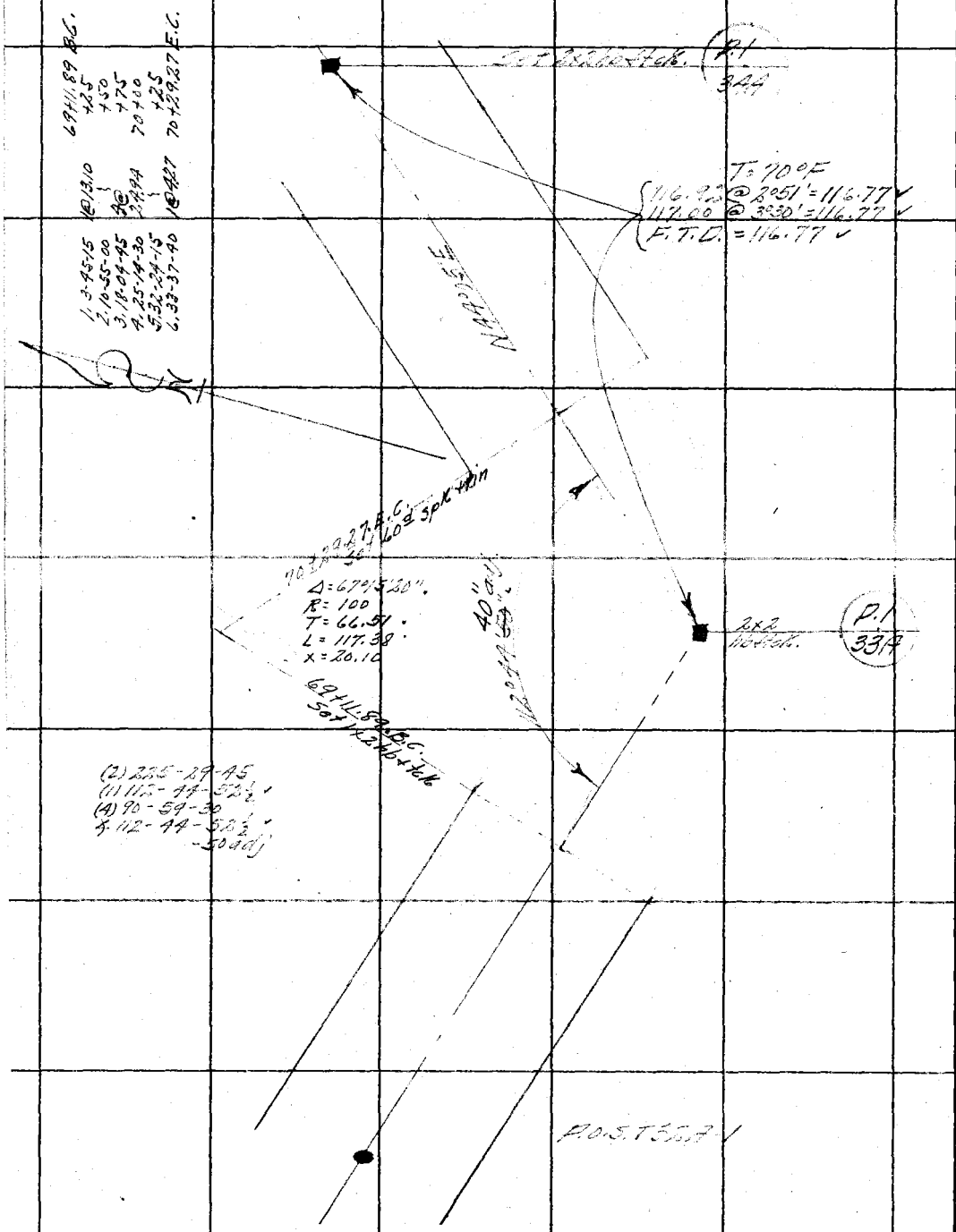

From top pg 23

RETURN TO
LOS ANGELES COUNTY SURVEYOR

Do not extend notes this side of this line

Note: ANY ADDITIONS OR CHANGES ON THIS SHEET MUST BE MADE OR CIRCLED IN Red. WITH DATE AND NAME OF PERSON MAKING CHANGE.

Date Feb 1930 Notes by J.H.B. Chief Party Bender F.B. 435 Pg. 25

Platted by Wood	W. O. No. 785 D. S. O. No.
Date OCT 1930	Location Santa Anita Cove Rd.
Map No. B-369-2	Surveyed by J.H. [illegible]
Platting C'k'd by H.U.M.H.	Date [illegible]
Date DEC 23 1930	Indexed A. C. Johnson

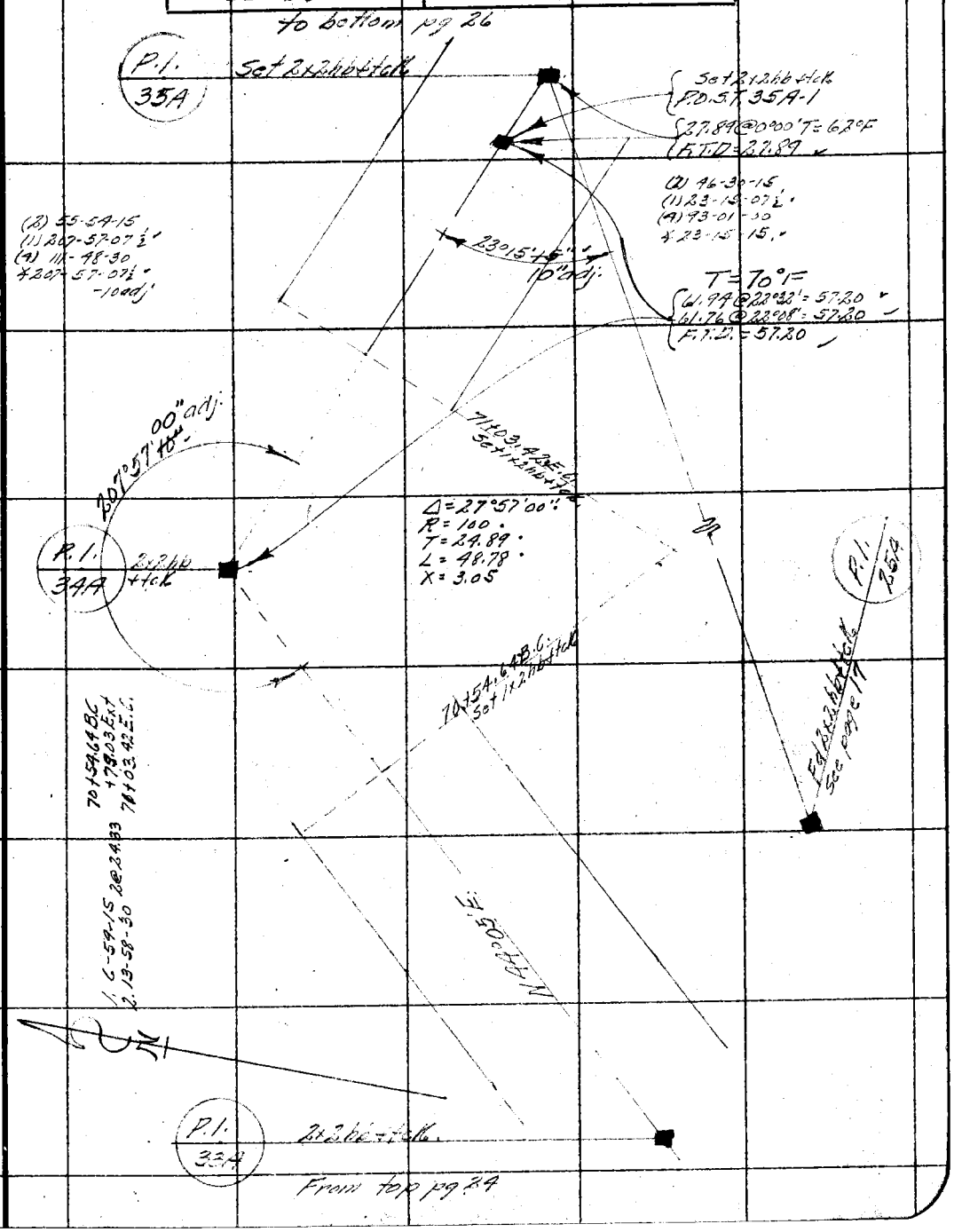

Notes ANY ADDITIONS OR CHANGES ON THIS SHEET MUST BE MADE OR CIRCLED IN Red. WITH DATE AND NAME OF PERSON MAKING CHANGE.

Do not extend notes this side of this line

RETURN TO
LOS ANGELES COUNTY SURVEYOR

F.B. 435 Pg. 26 J.H. Bender Chief Party Notes by J.H.B. Date Feb. 1930

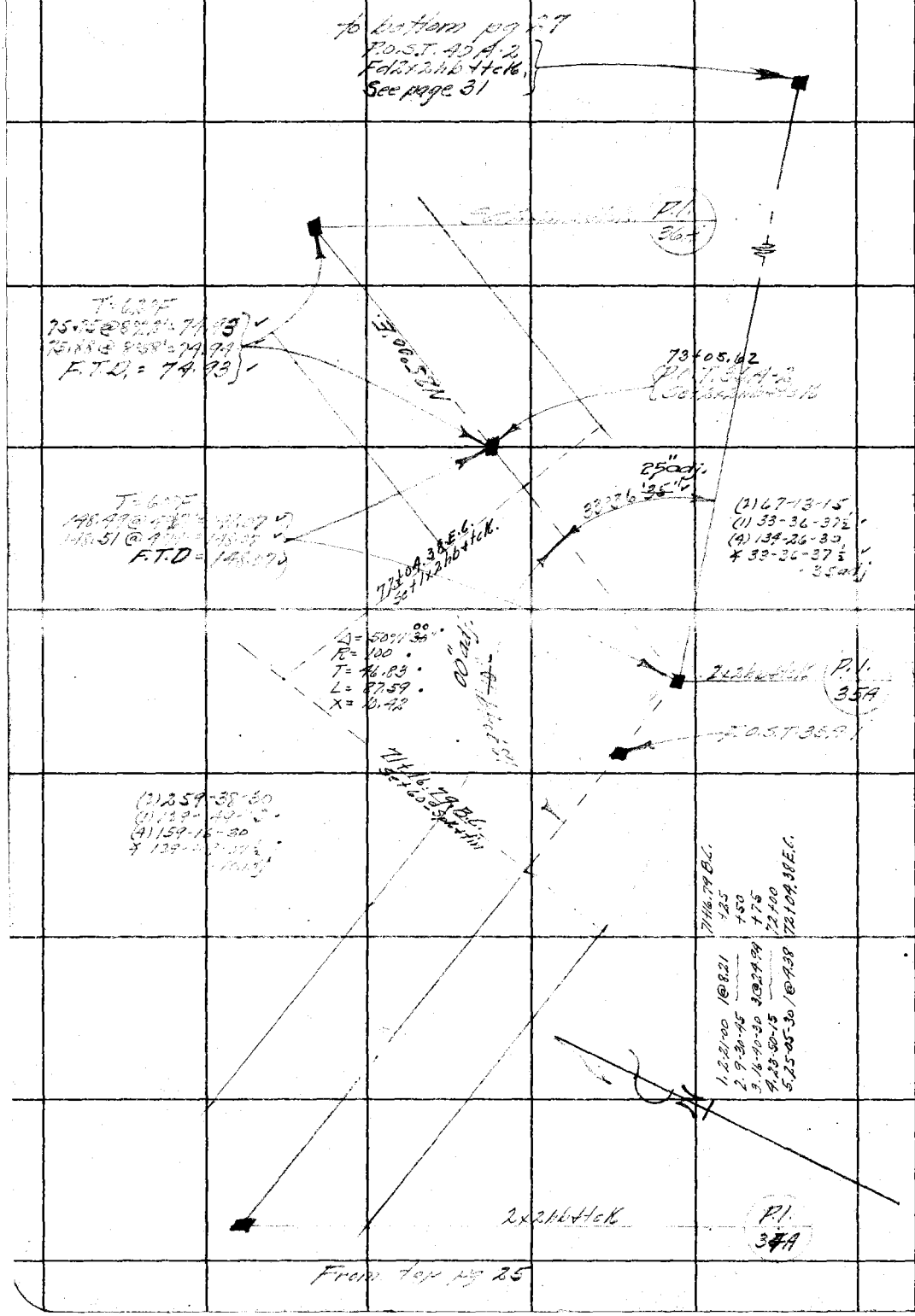

RETURN TO
LOS ANGELES COUNTY SURVEYOR

Do not extend notes this side of this line

Note: ANY ADDITIONS OR CHANGES ON THIS SHEET MUST BE MADE OR CIRCLED IN Red. WITH DATE AND NAME OF PERSON MAKING CHANGE.

Date _____ Notes by J. H. Bender Chief Party J. H. Bender F.B. 435 Pg. 27

Platted by Wood	W. O. No. 785 D. S. O. No.
Date OCT 1930	Location Santa Anita Cn Rd
Map No. B-369-2	Surveyed by J. H. Bender
Platting C'k'd by H. U. M. H.	Date Feb. 1930
Date DEC 23 1930	Indexed A. C. Johnson

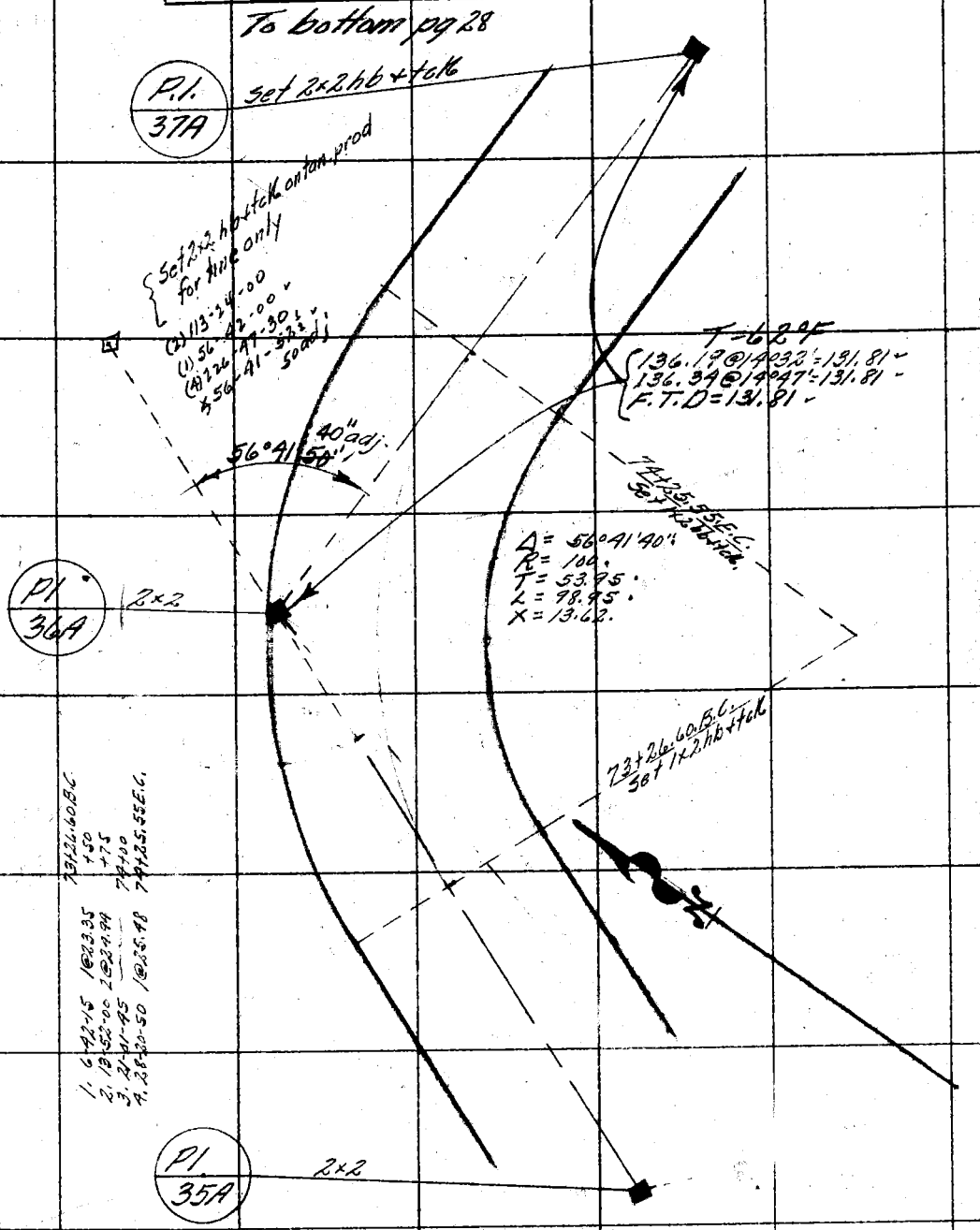

Note: ANY ADDITIONS OR CHANGES ON THIS SHEET MUST BE MADE OR CIRCLED IN Red. WITH DATE AND NAME OF PERSON MAKING CHANGE.

Do not extend notes this side of this line

RETURN TO LOS ANGELES COUNTY SURVEYOR

F.B. 435 Pg. 28 J.H. Bender Chief Party Notes by J.H. Bender Date Feb. 1930

To bottom pg 29

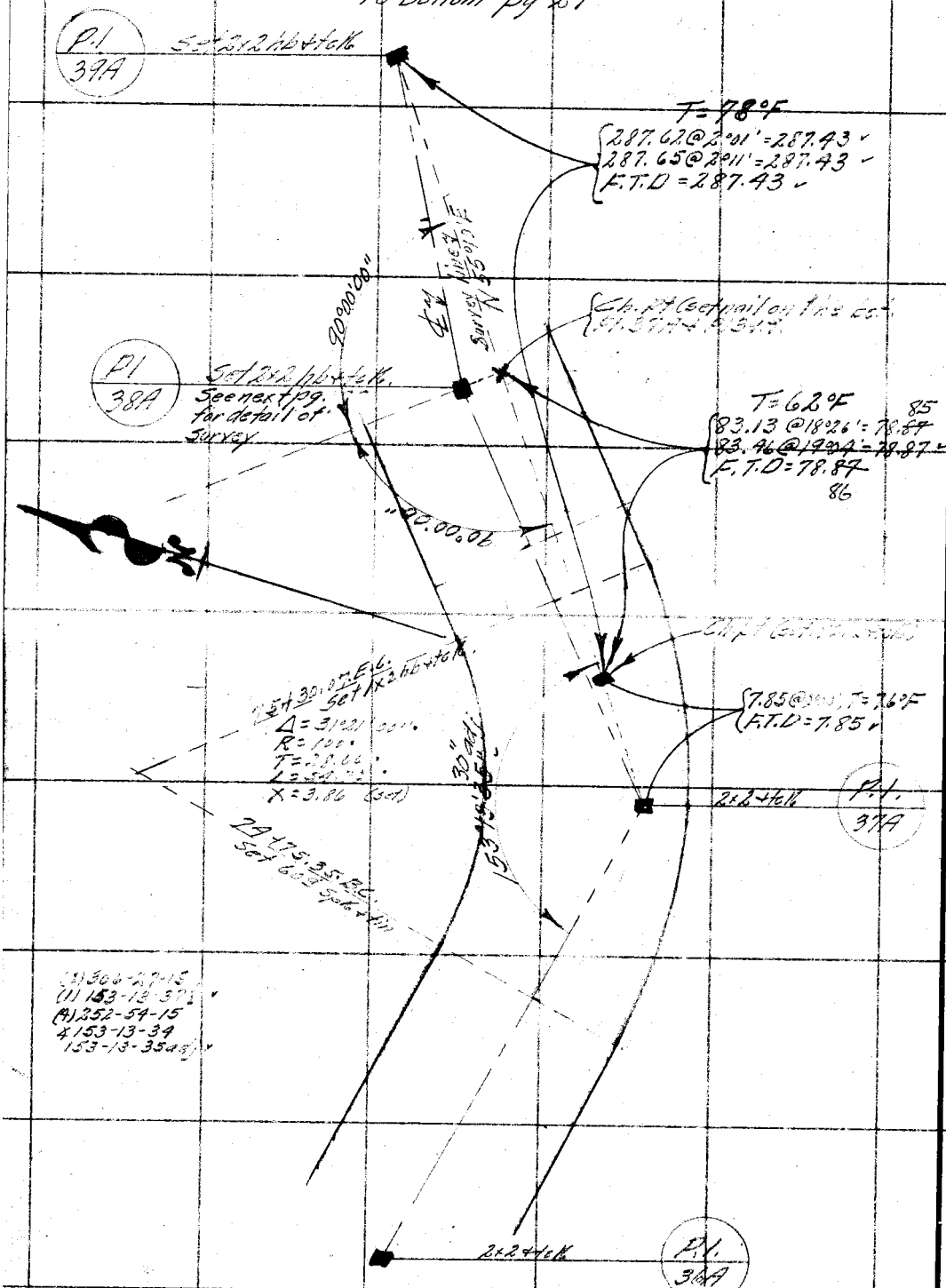

From top pg 27

RETURN TO
LOS ANGELES COUNTY SURVEYOR

Do not extend notes this side of this line

Note: ANY ADDITIONS OR CHANGES ON THIS SHEET MUST BE MADE OR CIRCLED IN Red. WITH DATE AND NAME OF PERSON MAKING CHANGE.

Date _____ Notes by J.H. Bender Chief Party J.H. Bender F.B. 435 PG. 29

Platted by Wood	W. O. No. 785 O. S. O. No.
Date OCT 1930	Location Santa Rosita Cir. Rd
Map No. B-369-2	Surveyed by J.H. Bender
Platting C'k'd by H.U.M.H.	Date Feb. 1930
Date DEC 22 1930	Indexed A. C. Johnson

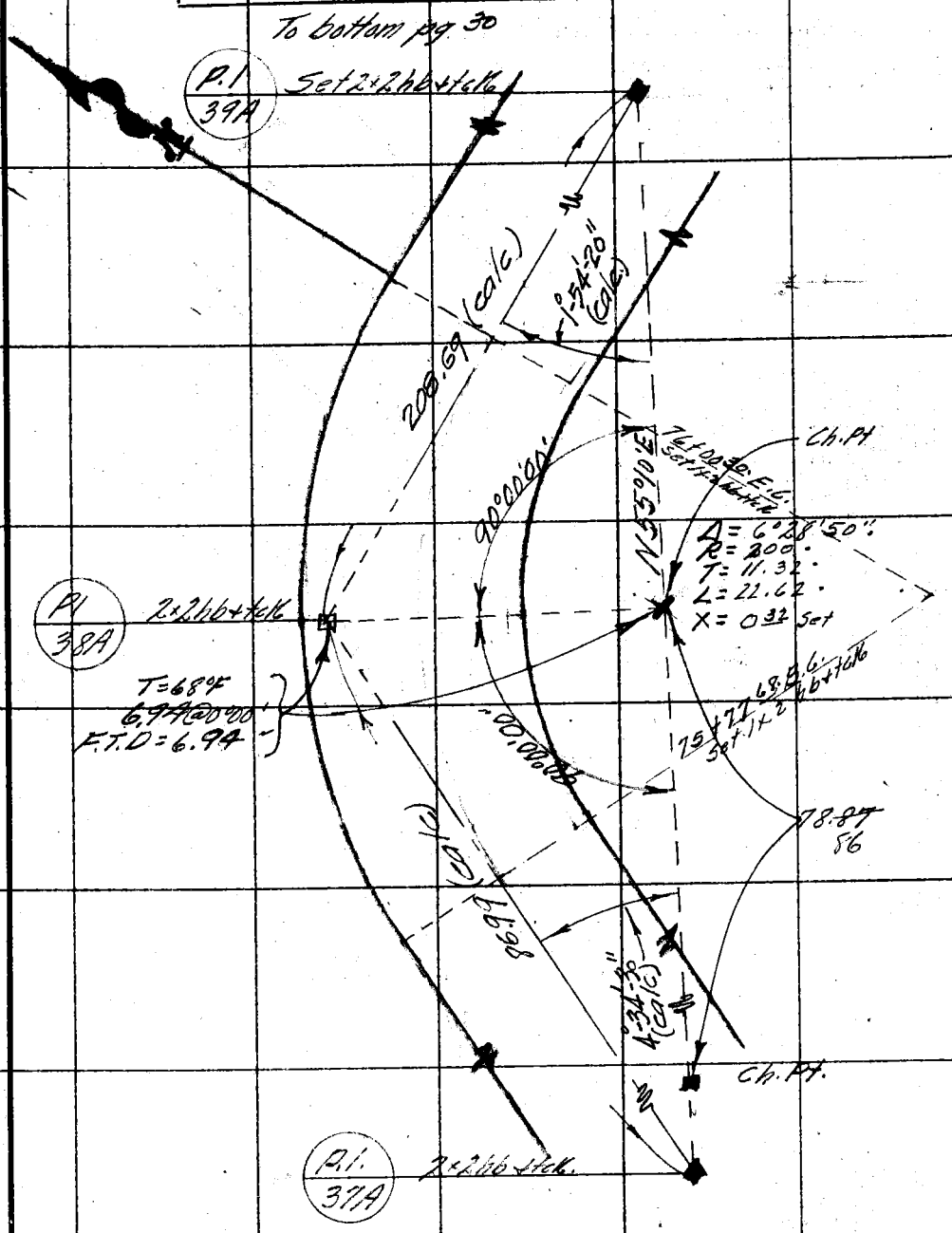

Notes: ANY ADDITIONS OR CHANGES ON THIS SHEET MUST BE MADE OR CIRCLED IN Red. WITH DATE AND NAME OF PERSON MAKING CHANGE.

Do not extend notes this side of this line

RETURN TO LOS ANGELES COUNTY SURVEYOR

F.B. 425 Pg. 30 J.H. Baxter Chief Party Notes by J.H. Baxter Date Feb. 1930

To bottom pg. 31.

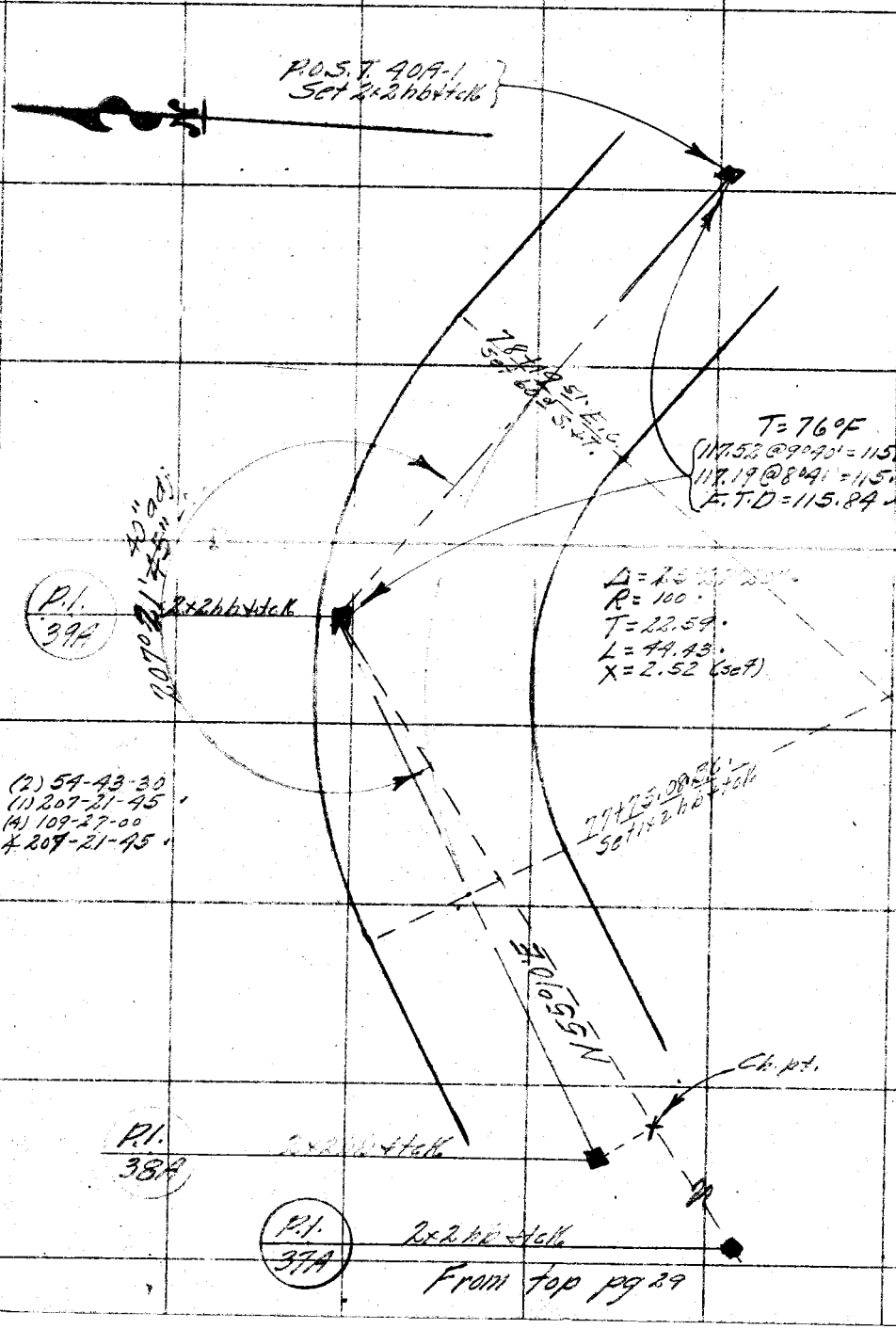

RETURN TO
LOS ANGELES COUNTY SURVEYOR

Do not extend notes this side of this line

Notes: ANY ADDITIONS OR CHANGES ON THIS SHEET MUST BE MADE OR CIRCLED IN Red. WITH DATE AND NAME OF PERSON MAKING CHANGE.

Date Feb. 1930 Notes by J.H. Bender Chief Party J.H. Bender F.B. 436 Pg. 31

Plotted by Wood	W. O. No. 785 D. S. O. No.
Date OCT 1930	Location Santa Fe Cut Off
Map No. B-369-2	Surveyed by J.H. Bender
Plotting C'k'd by H.U.M.H.	Date Feb. 1930
Date DEC 23 1930	Indexed A. C. Johnson

To bottom pg 32

P.I. 41A

set 2x2 hub+tack

(2) 270-20-00
(1) 135-10-00
(4) 180-40-10
∡ 135-10-00
11.4180

N68°05' W

(2) 270-20-19
(1) 135-10-07½
(4) 180-40-30
∡ 135-10-07½ -10adj

P.O.S.T. 40A-3 set 2x2 hub+tack

For Δ Closure North
See Pg 69

P.O.S.T. 63A1
See Pg 54 & 69

73.22 @ 0°00'; T = 76°F
F.T.D = 75.72

From P.I. 31283 adj.

P.O.L. (set 2x2 hub+tack)

Set 2x2 hub+tack on centerline of P.O.S.T. with 40A-2 & 3 line

Railroad Centerline
See F.B. 117-80, 81 (Boyer 1925)
for survey of this line

C.T.R. 40A

Δ = 151°10'10"
R = 100'
T = 389.04'
L = 263.84'
X = 301.69

See pg 101 for Curve data.

T = 76°F
82.08 @ 6°54' = 81.48
82.18 @ 7°24' = 81.49
F.T.D = 81.48

19.11

35.90 (PEC)

6.03
5.77

P.O.S.T. 40A-2 (Set 2x2 hub+tack)
See pg 64 for ties to P.O.S.T. 63A1-2

T = 76°F
110.38 @ 2°53' = 110.23
110.48 @ 3°14' = 110.34
F.T.D = 110.23

P.O.S.T. 40A-1

(2) 147-80-00
(1) 73-40-00
(4) 294-40-00
∡ 73-40-00

(2) 128-39-15
(1) 64-19-37½
(4) 257-18-00
∡ 64-19-30

(2) 47-21-00
(1) 23-40-30
(4) 94-42-15
∡ 23-40-34
-35 adj

P.I. 35A

Set 2x2 hub+tack
See pg. 26
From top Pg 30

Notes: ANY ADDITIONS OR CHANGES ON THIS SHEET MUST BE MADE OR CHECKED IN Red. WITH DATE AND NAME OF PERSON MAKING CHANGE.

Do not extend notes this side of this line

RETURN TO LOS ANGELES COUNTY SURVEYOR

F.B. 435 Pg. 32 J. H. Bender Chief Party Notes by J. H. Bender Date Feb. 1930

To bottom pg 33

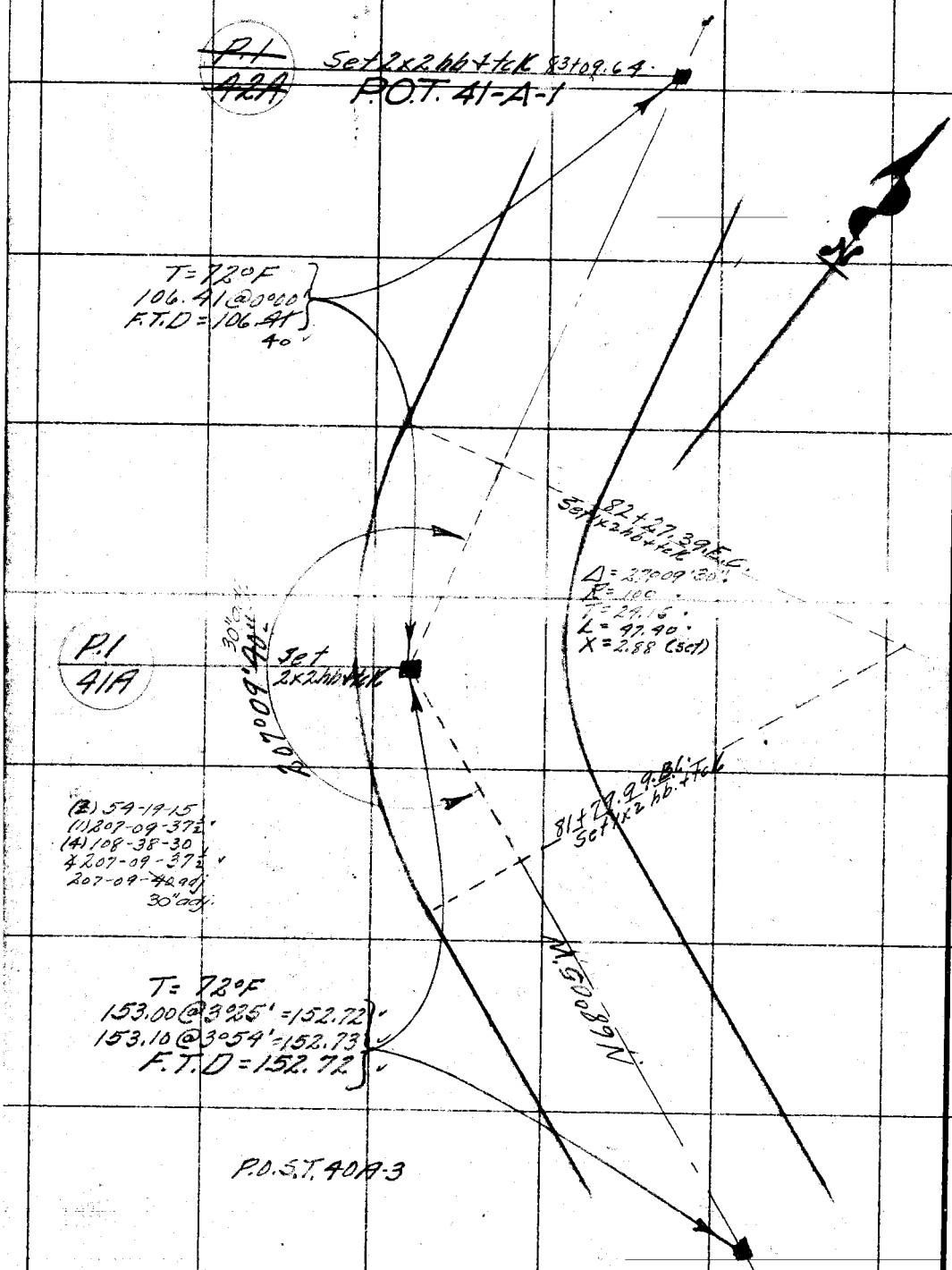

From top pg 31

RETURN TO
LOS ANGELES COUNTY SURVEYOR

Do not extend notes this side of this line

Note: ANY ADDITIONS OR CHANGES ON THIS SHEET MUST BE MADE OR CIRCLED IN Red. WITH DATE AND NAME OF PERSON MAKING CHANGE.

Date March, 1930 Notes by J. H. BENDER Chief Party J. H. BENDER F.B. 735 PG. 33

Platted by Wood	W. O. No. 785 D. S. O. No.
Date OCT 1930	Location SANTA ANITA CN. RD.
Map No. B-369-2	Surveyed by J. H. BENDER
Platting C'k'd by U. M. H.	Date March 1930
Date ~~DEC 8 3 1930~~	Indexed A. C. Joh

Notes: ANY ADDITIONS OR CHANGES ON THIS SHEET MUST BE MADE OR CIRCLED IN Red. WITH DATE AND NAME OF PERSON MAKING CHANGE.

Do not extend notes this side of this line

RETURN TO LOS ANGELES COUNTY SURVEYOR

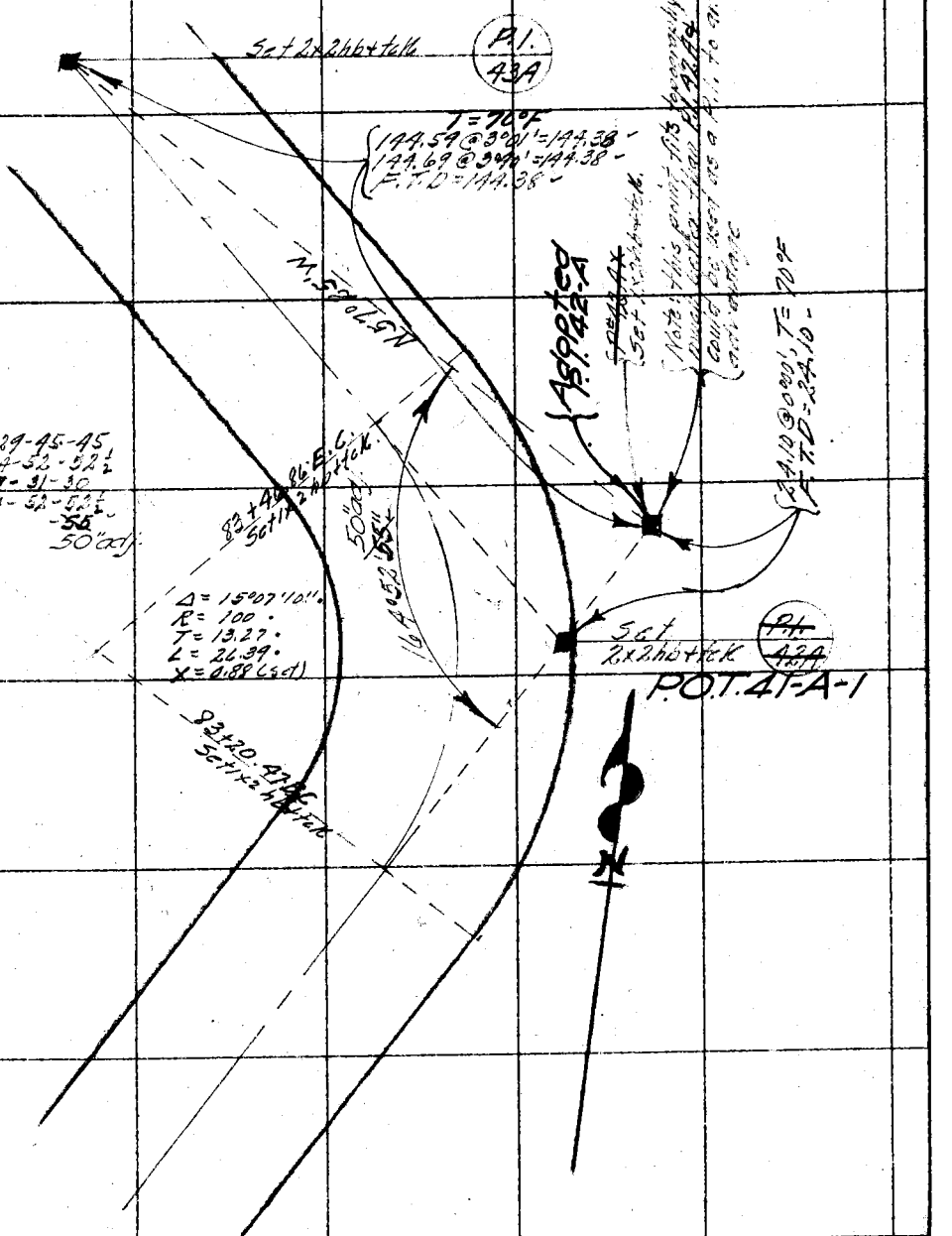

F.B. 435 PG. 34 J. H. BENDER Chief Party Notes by J. H. BENDER Date March-30

To bottom pg 35

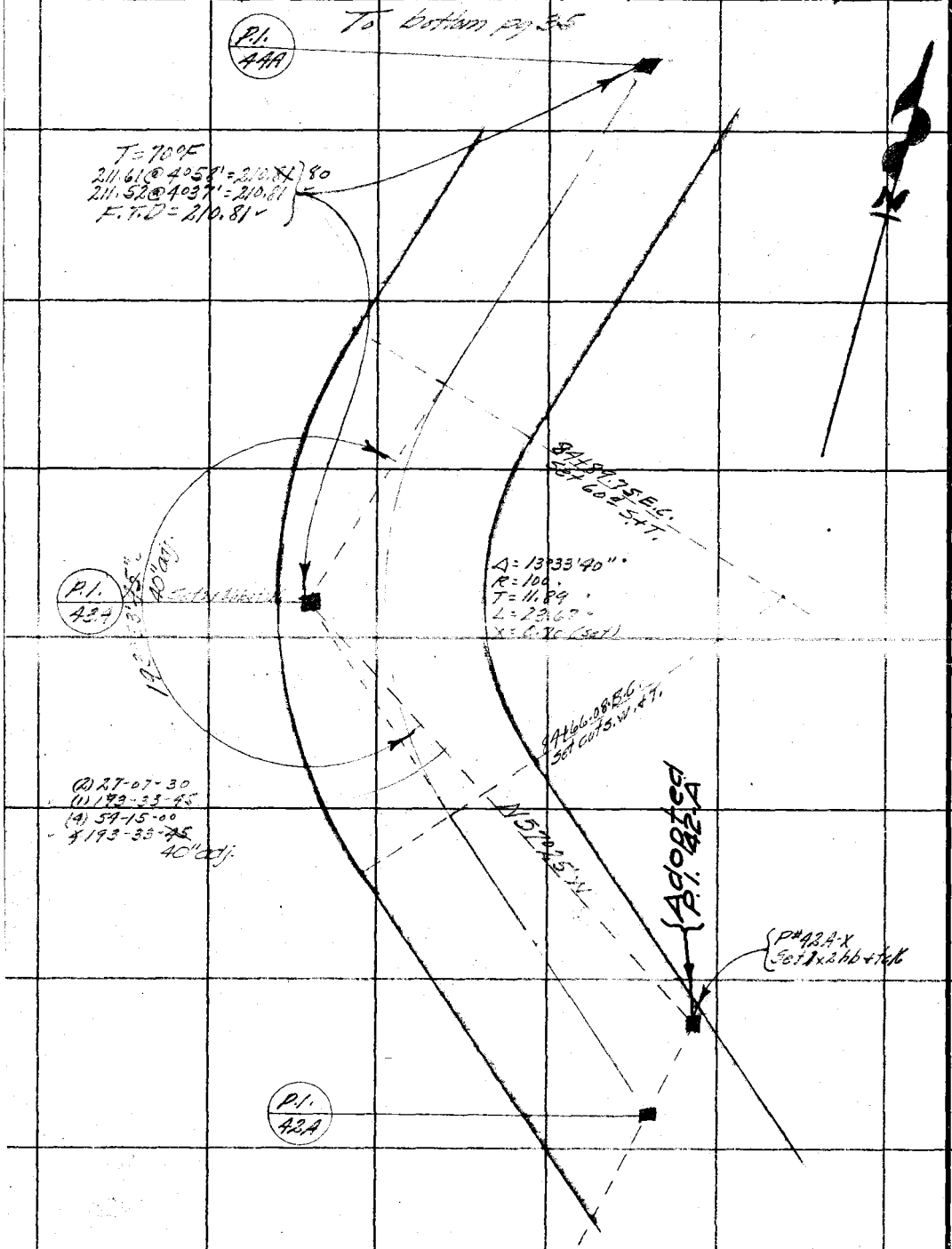

From top pg 33

RETURN TO
LOS ANGELES COUNTY SURVEYOR

Do not extend notes this side of this line

Note: ANY ADDITIONS OR CHANGES ON THIS SHEET MUST BE MADE OR CIRCLED IN Red. WITH DATE AND NAME OF PERSON MAKING CHANGE.

Date March-'30 Notes by J. H. BENDER Chief Party J. H. BENDER F.B. 435 Pg. 35

Platted by Wood	W. O. No. 785 D. S. O. No.
Date OCT 1930	Location SANTA ANITA CN. RD.
Map No. B-369-2	Surveyed by J. H. BENDER
Platting C'k'd by U.M.H.	Date March 1930
Date DEC 23 1930	Indexed A. C. Johnson

To bottom pg 36

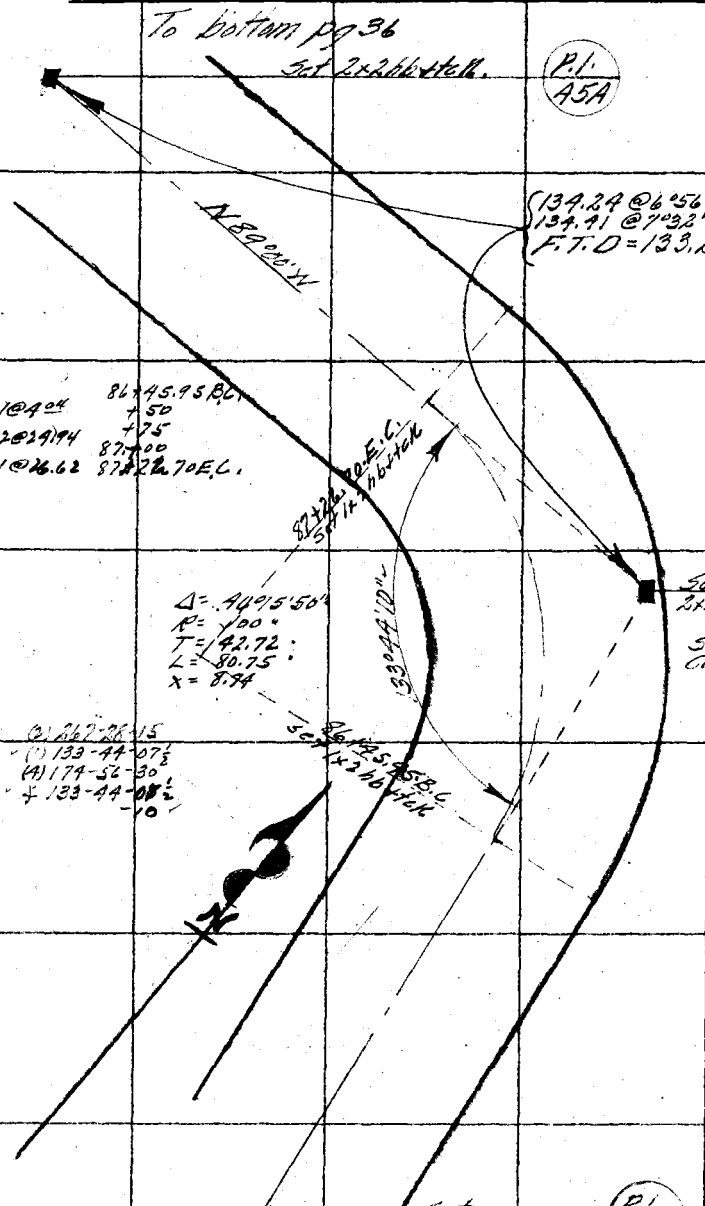

From Map pg 34

Notes: ANY ADDITIONS OR CHANGES ON THIS SHEET MUST BE MADE OR CIRCLED IN Red, WITH DATE AND NAME OF PERSON MAKING CHANGE.

Do not extend notes this side of this line

RETURN TO LOS ANGELES COUNTY SURVEYOR

F.B. 435 Pg. 36 J. H. BENDER Chief Party Notes by J. H. BENDER Date March-'30

To bottom pg 37

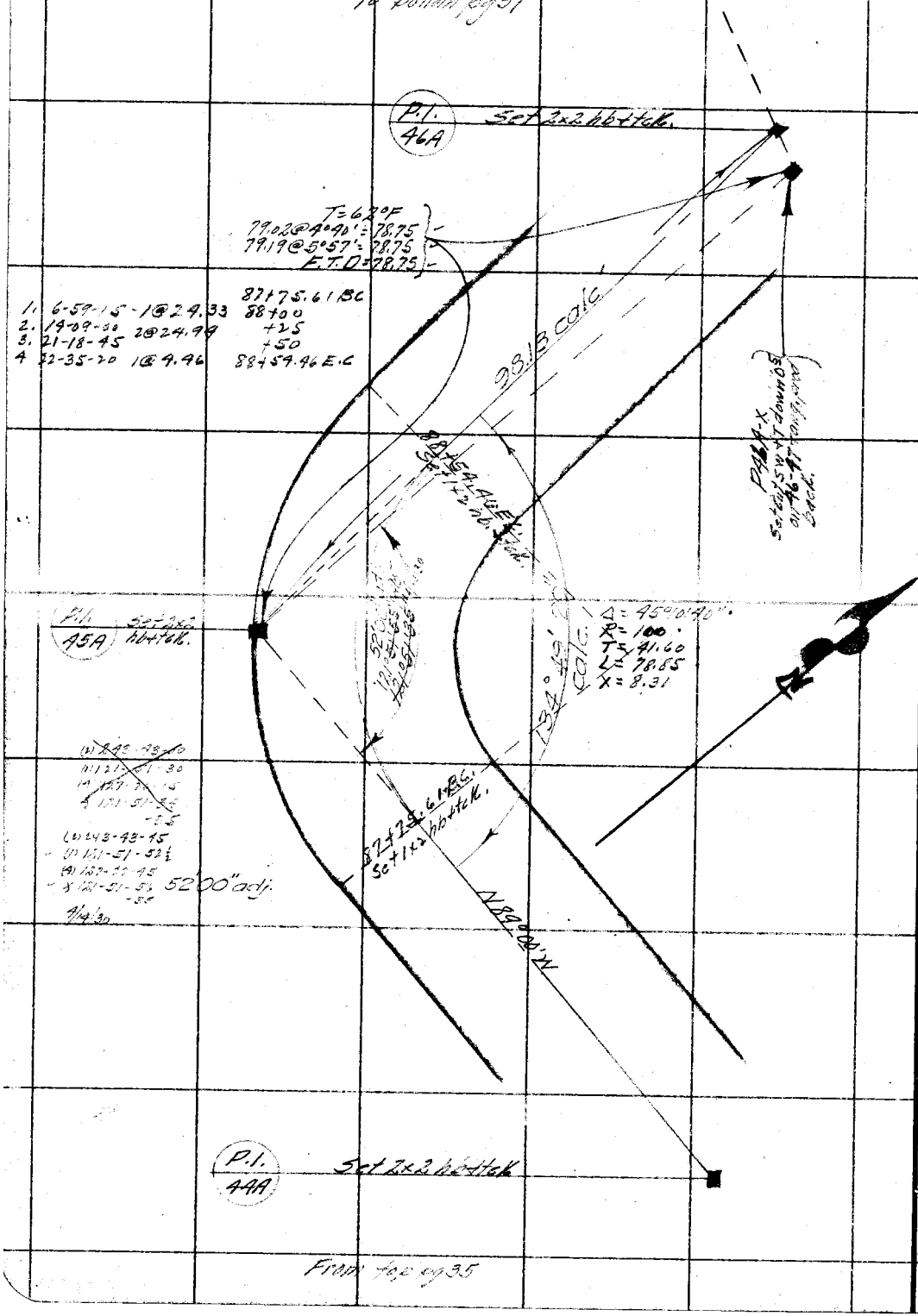

From top pg 35

RETURN TO
LOS ANGELES COUNTY SURVEYOR

Do not extend notes this side of this line

Note: ANY ADDITIONS OR CHANGES ON THIS SHEET MUST BE MADE OR CIRCLED IN Red. WITH DATE AND NAME OF PERSON MAKING CHANGE.

Date March '30 Notes by J. H. BENDER Chief Party J. H. BENDER F.B. 485 Pg. 37

Plotted by	W. O. No. 785 D. S. O. No.
Date	Location SANTA ANITA CN. RD.
Map No.	Surveyed by J. H. BENDER
Plotting C'k'd by	Date March 1930
Date	Indexed A. C. Johnson

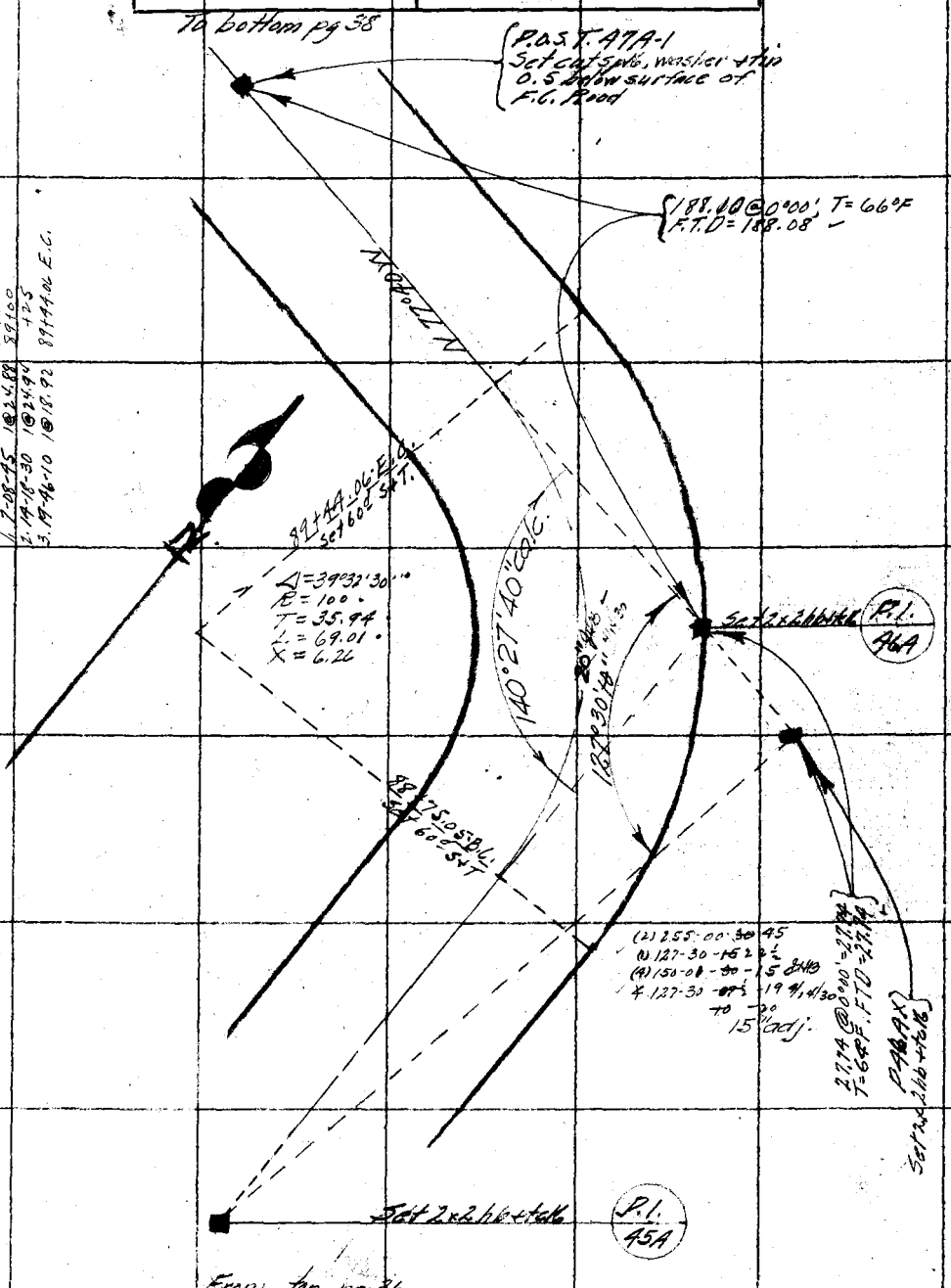

Notes: ANY ADDITIONS OR CHANGES ON THIS SHEET MUST BE MADE OR CIRCLED IN Red. WITH DATE AND NAME OF PERSON MAKING CHANGE.

Do not extend notes this side of this line

RETURN TO LOS ANGELES COUNTY SURVEYOR

F.B. 435 Pg. 38 J. H. BENDER Chief Party Notes by J. H. BENDER Date Mar. 1930

To bottom pg 39

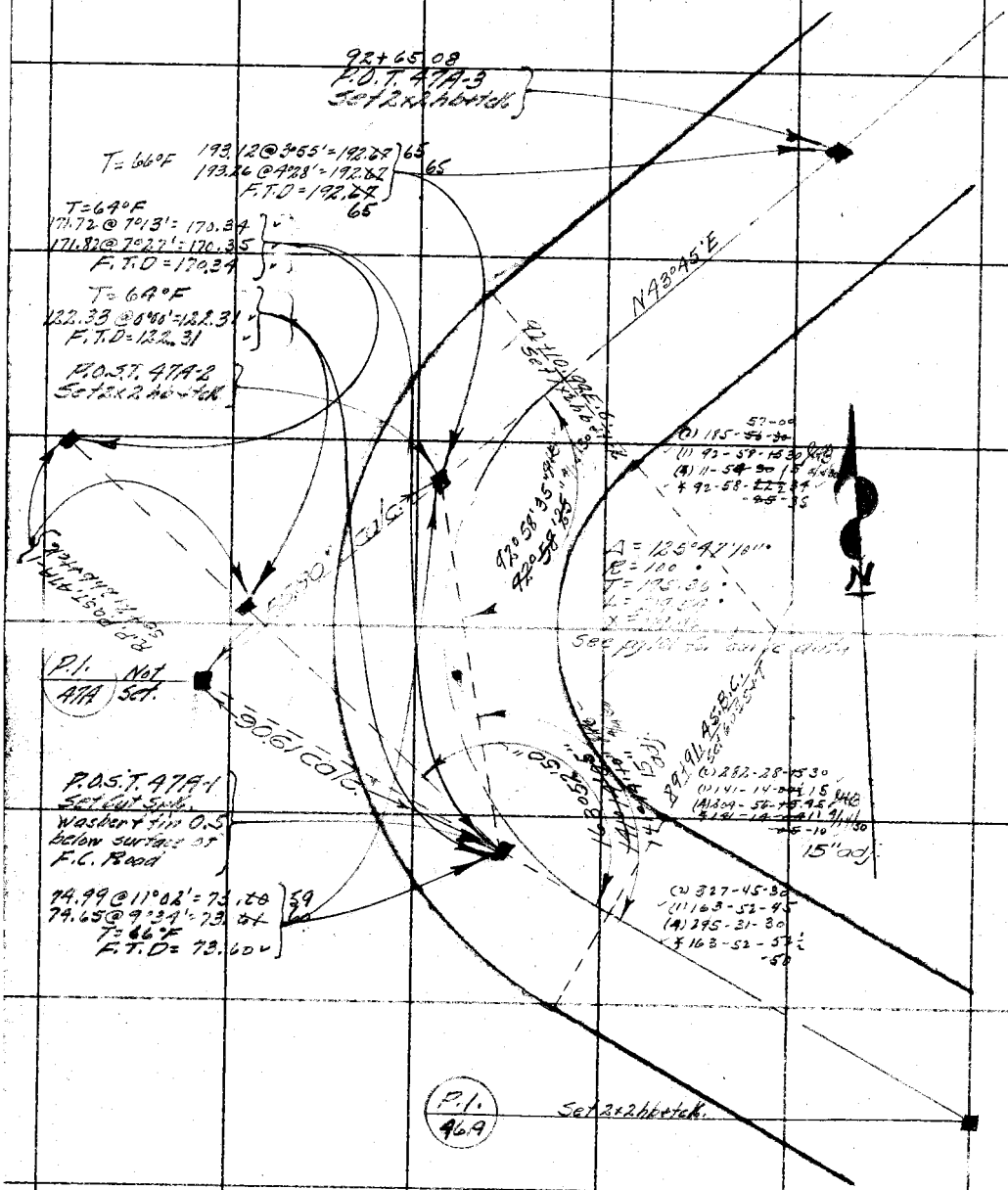

From top pg 37

RETURN TO
LOS ANGELES COUNTY SURVEYOR

Do not extend notes this side of this line

Note: ANY ADDITIONS OR CHANGES ON THIS SHEET MUST BE MADE OR CIRCLED IN Red. WITH DATE AND NAME OF PERSON MAKING CHANGE.

Date Mar. 1930 Notes by J. H. BENDER Chief Party J. H. BENDER F.B. 435 PG. 39

Platted by	W. O. No. 785 D. S. O. No.
Date	Location SANTA ANITA CN. RD.
Map No.	Surveyed by J. H. BENDER
Platting C'k'd by	Date March, 1930
Date	Indexed A. C. Johnson

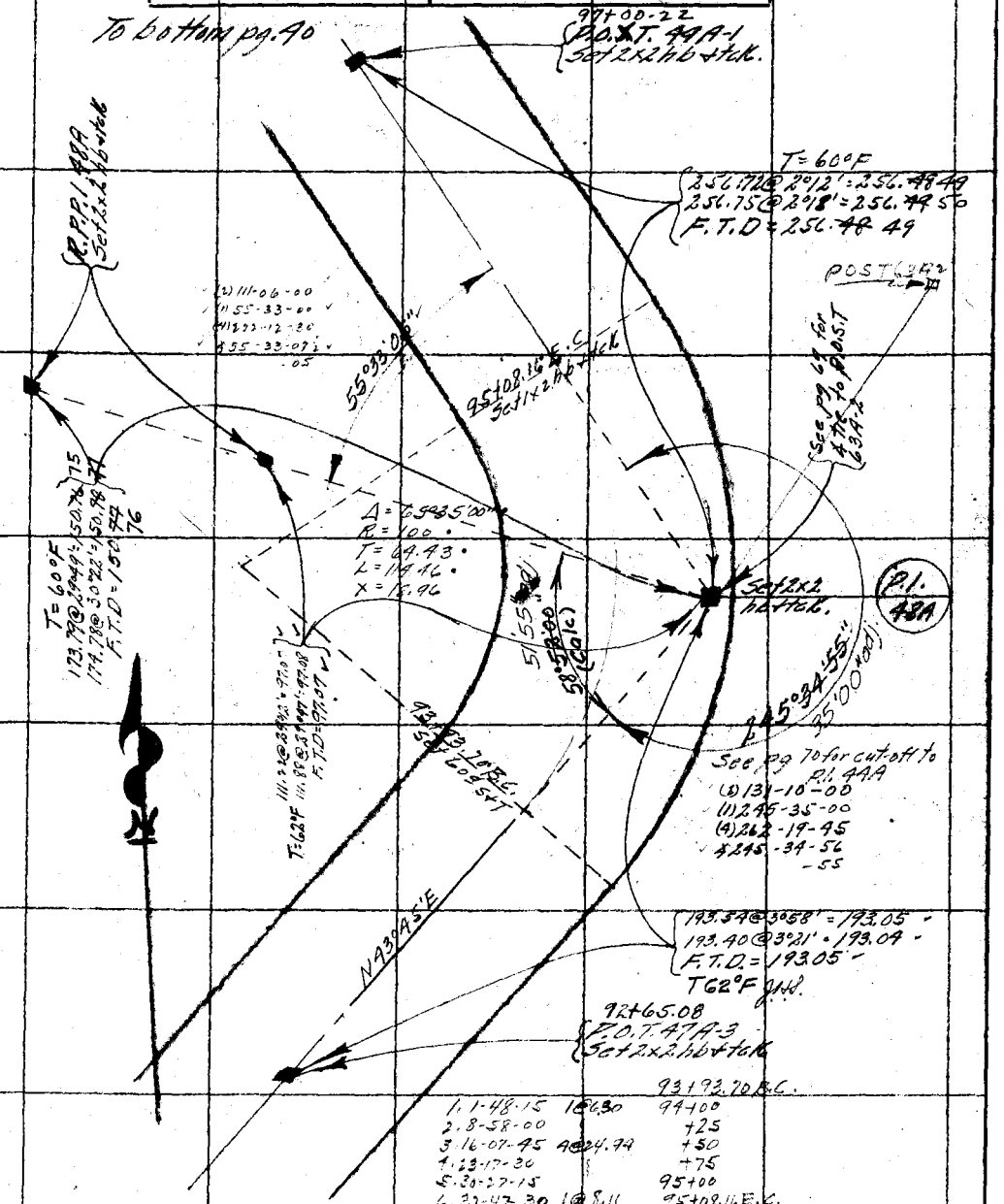

Notes: ANY ADDITIONS OR CHANGES ON THIS SHEET MUST BE MADE OR CIRCLED IN Red, WITH DATE AND NAME OF PERSON MAKING CHANGE.

Do not extend notes this side of this line

RETURN TO LOS ANGELES COUNTY SURVEYOR

F.B. 435 Pg. 40 J. H. BENDER Chief Party Notes by J. H. BENDER Date Mar. 1930

To bottom pg 41

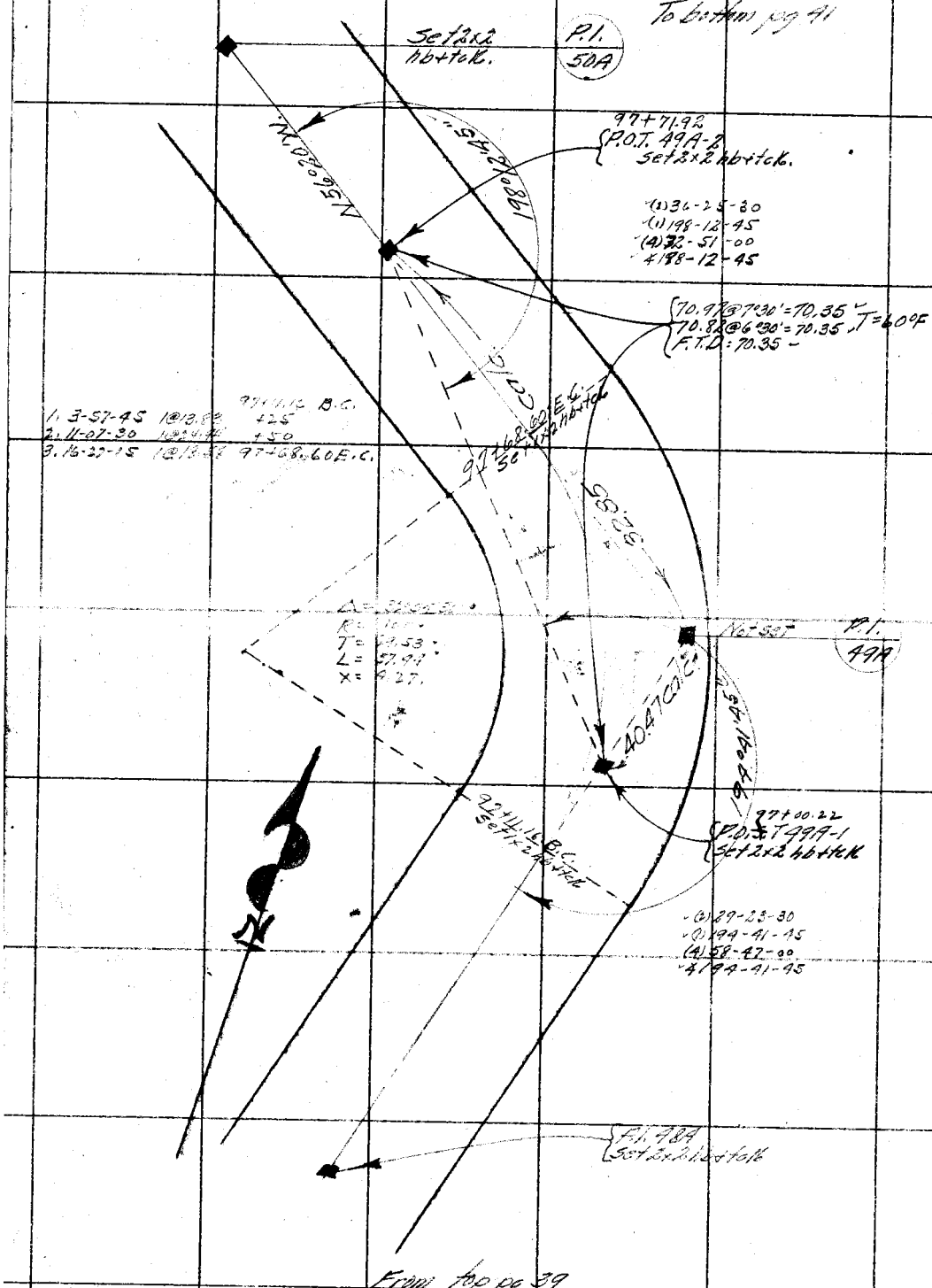

From top pg 39

RETURN TO
LOS ANGELES COUNTY SURVEYOR

Do not extend notes this side of this line

Note: ANY ADDITIONS OR CHANGES ON THIS SHEET MUST BE MADE OR CIRCLED IN Red. WITH DATE AND NAME OF PERSON MAKING CHANGE.

Date Mar. 1930 Notes by J. H. BENDER Chief Party J. H. BENDER F.B. 435 PG. 41

Plotted by Wood	W. O. No. 785 D. S. O. No.
Date OCT 1930	Location SANTA ANITA CN. RD.
Map No. B-369-2	Surveyed by J. H. BENDER
Plotting C'k'd by U.M.H.	Date March 1930
Date ~~DEC 23 1930~~	Indexed A. C. Johnson

Notes: ANY ADDITIONS OR CHANGES ON THIS SHEET MUST BE MADE OR CIRCLED IN Red. WITH DATE AND NAME OF PERSON MAKING CHANGE.

Do not extend notes this side of this line

RETURN TO LOS ANGELES COUNTY SURVEYOR

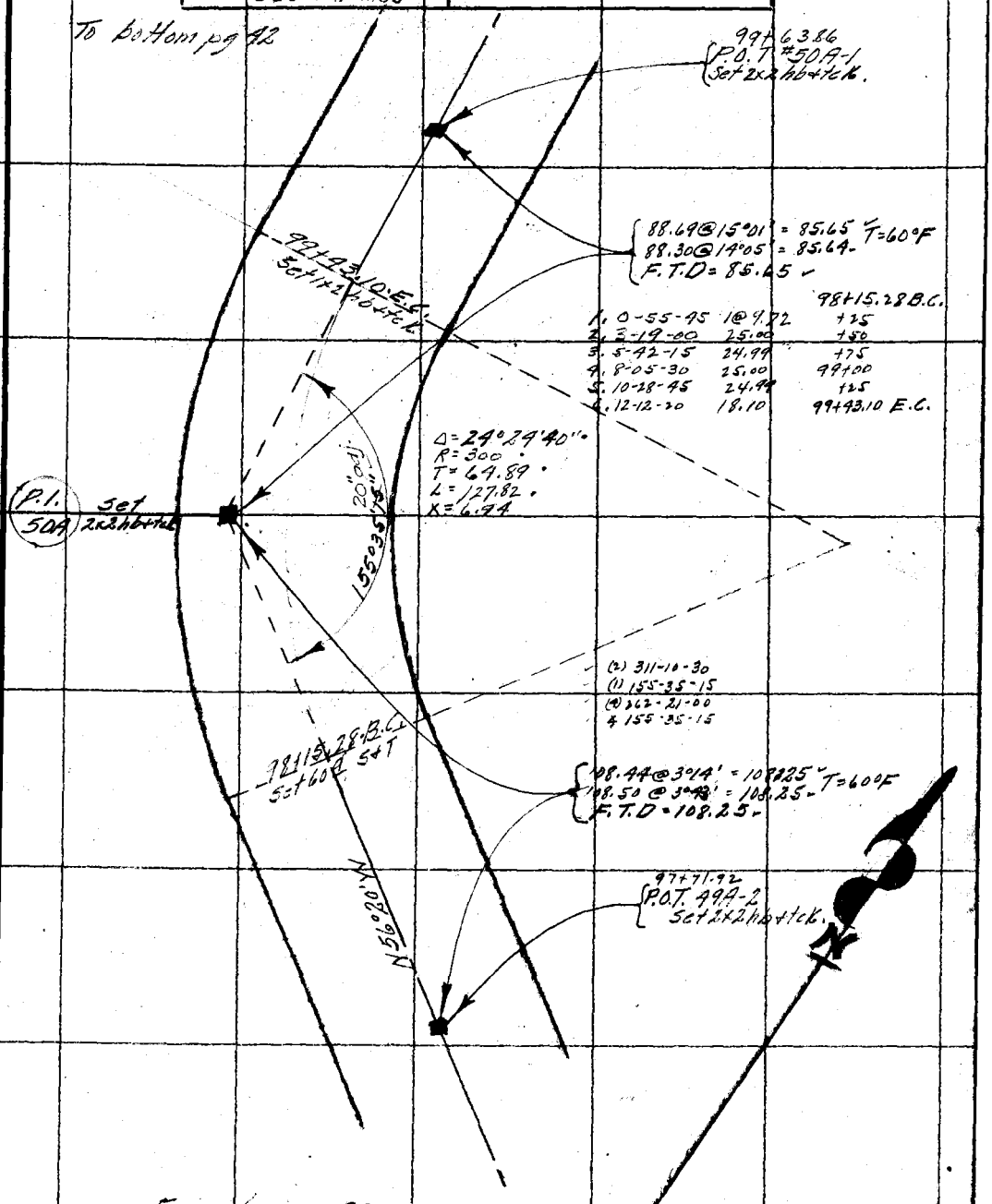

F.B. 435 PG. 42 J. A. BENDER Chief Party Notes by A. BENDER Date

To bottom pg 43

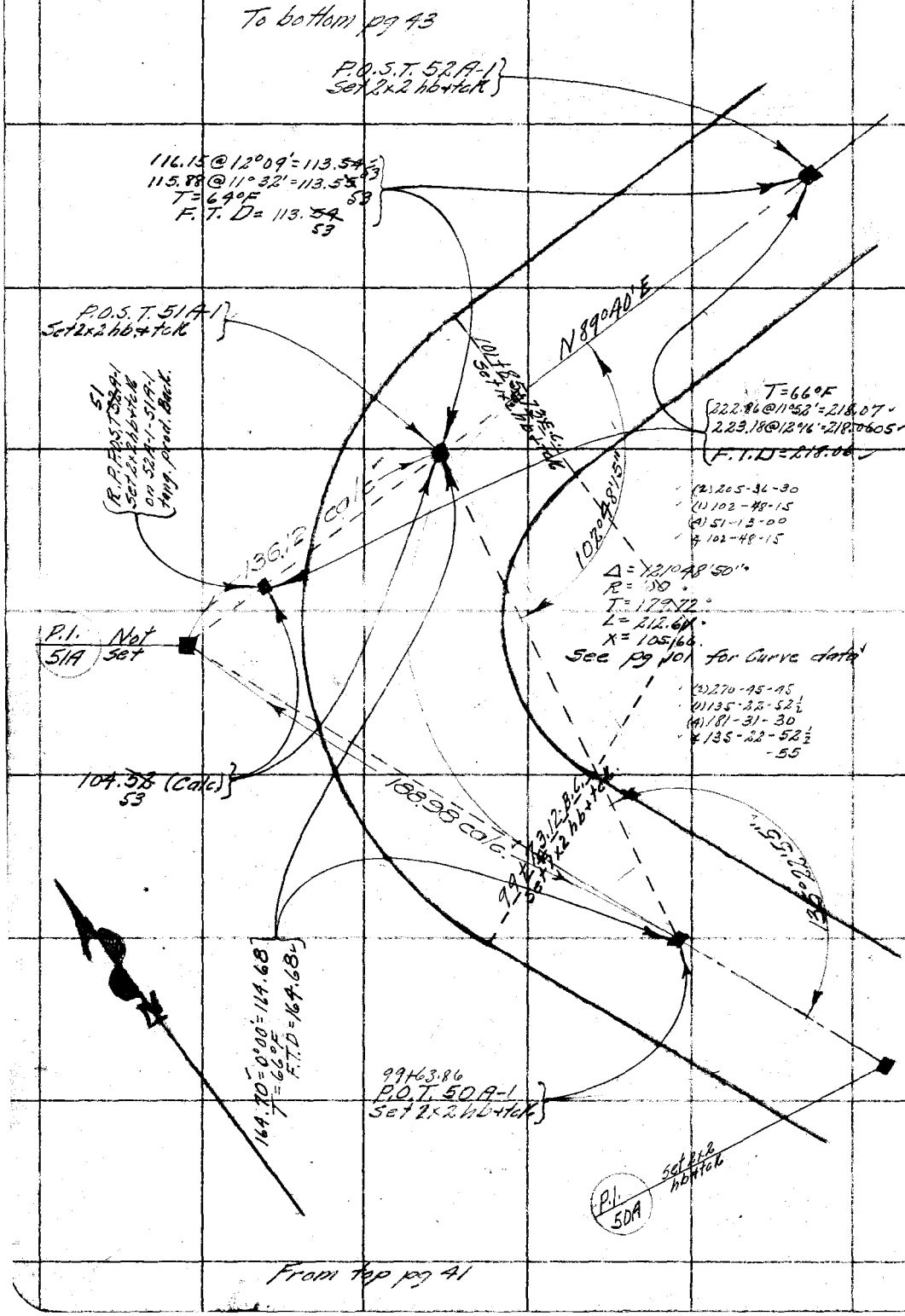

From top pg 41

RETURN TO
LOS ANGELES COUNTY SURVEYOR

Do not extend notes this side of this line

Note: ANY ADDITIONS OR CHANGES ON THIS SHEET MUST BE MADE OR CIRCLED IN Red. WITH DATE AND NAME OF PERSON MAKING CHANGE.

Date March '30 Notes by J. H. BENDER Chief Party J. H. BENDER F.B. 435 Pg. 43

Plotted by Wood	W. O. No. 785 D. S. O. No.
Date OCT 1930	Location SANTA ANITA CN. RD.
Map No. B-369-2	Surveyed by J. H. BENDER
Plotting C'k'd by H.U.M.H.	Date March, 1930
Date DEC 23 1930	Indexed A. C. Johnson

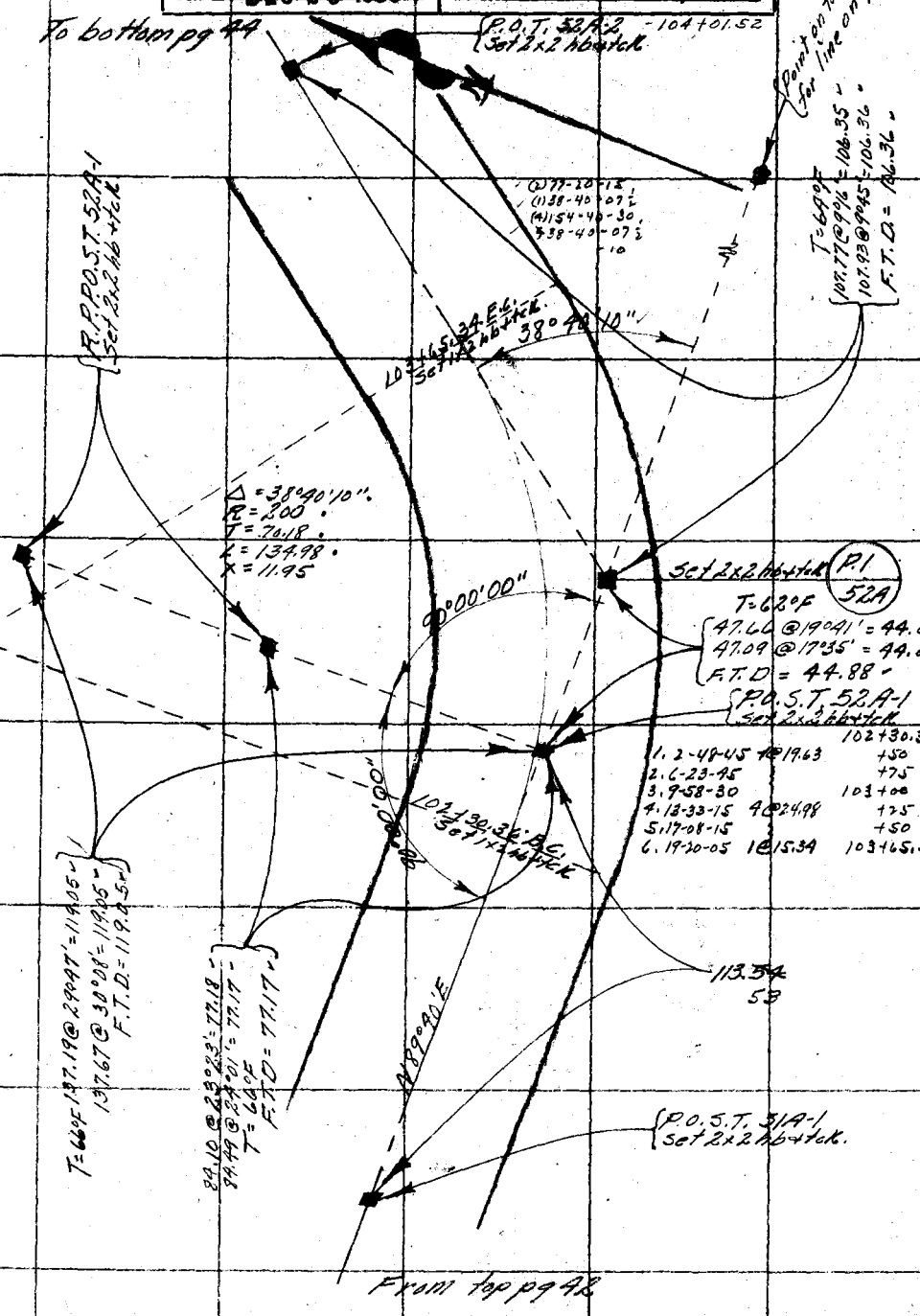

Note: ANY ADDITIONS OR CHANGES ON THIS SHEET MUST BE MADE OR CIRCLED IN Red. WITH DATE AND NAME OF PERSON MAKING CHANGE.

Do not extend notes this side of this line

RETURN TO LOS ANGELES COUNTY SURVEYOR

F.B. 935 Pg. 44 J. H. BENDER Chief Party Notes by J. H. BENDER Date Nov. 1930

To bottom pg 45

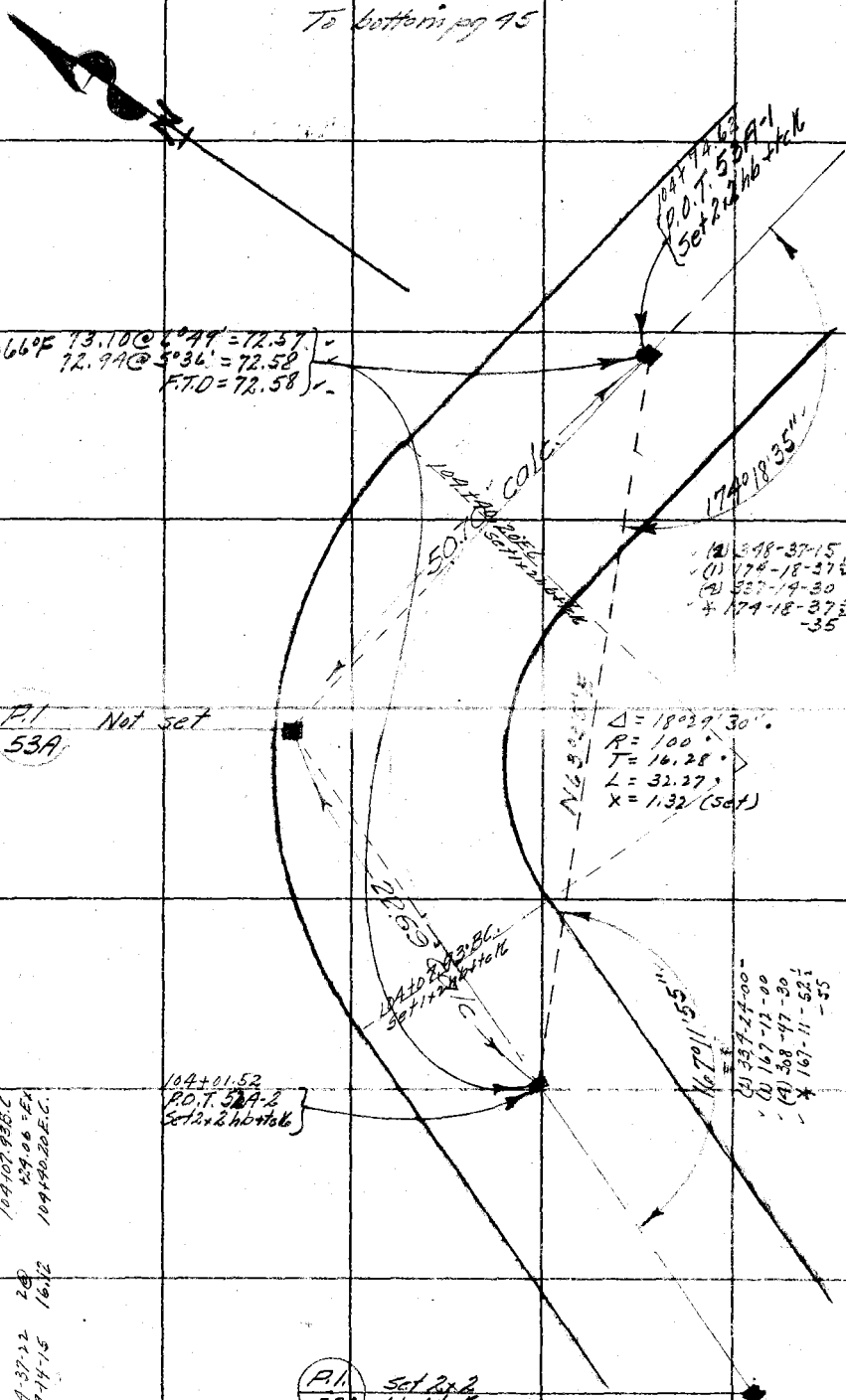

From top pg 73

RETURN TO
LOS ANGELES COUNTY SURVEYOR

Do not extend notes this side of this line

Notes: ANY ADDITIONS OR CHANGES ON THIS SHEET MUST BE MADE OR CIRCLED IN Red. WITH DATE AND NAME OF PERSON MAKING CHANGE.

Date Mar. 1930 Notes by J. H. BENDER Chief Party J. H. BENDER F.B. 435 PG. 45

Platted by Wood	W. O. No. 785 D. S. O. No.
Date OCT 1930	Location SANTA ANITA CN. RD.
Map No. B-369-2	Surveyed by J. H. BENDER
Platting C'k'd by H.U.M.H.	Date March 1930
Date DEC 23 1930	Indexed A. C. Johnson

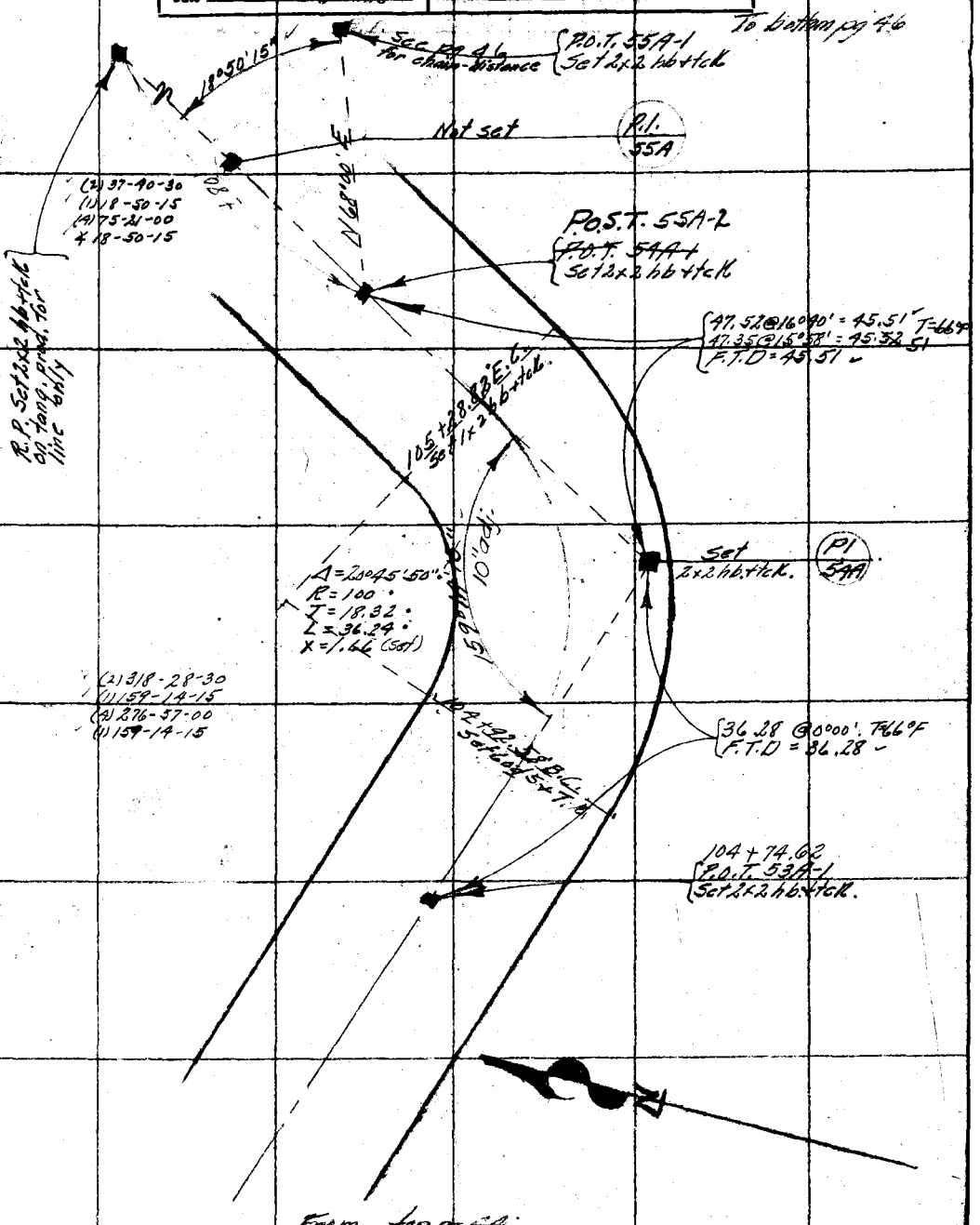

Note: ANY ADDITIONS OR CHANGES ON THIS SHEET MUST BE MADE OR CIRCLED IN Red. WITH DATE AND NAME OF PERSON MAKING CHANGE.

Do not extend notes this side of this line

RETURN TO LOS ANGELES COUNTY SURVEYOR

F.B. 435 PG. 46 J. H. BENDER Chief Party Notes by J. H. BENDER Date Nov. 1930

To Bottom pg 47

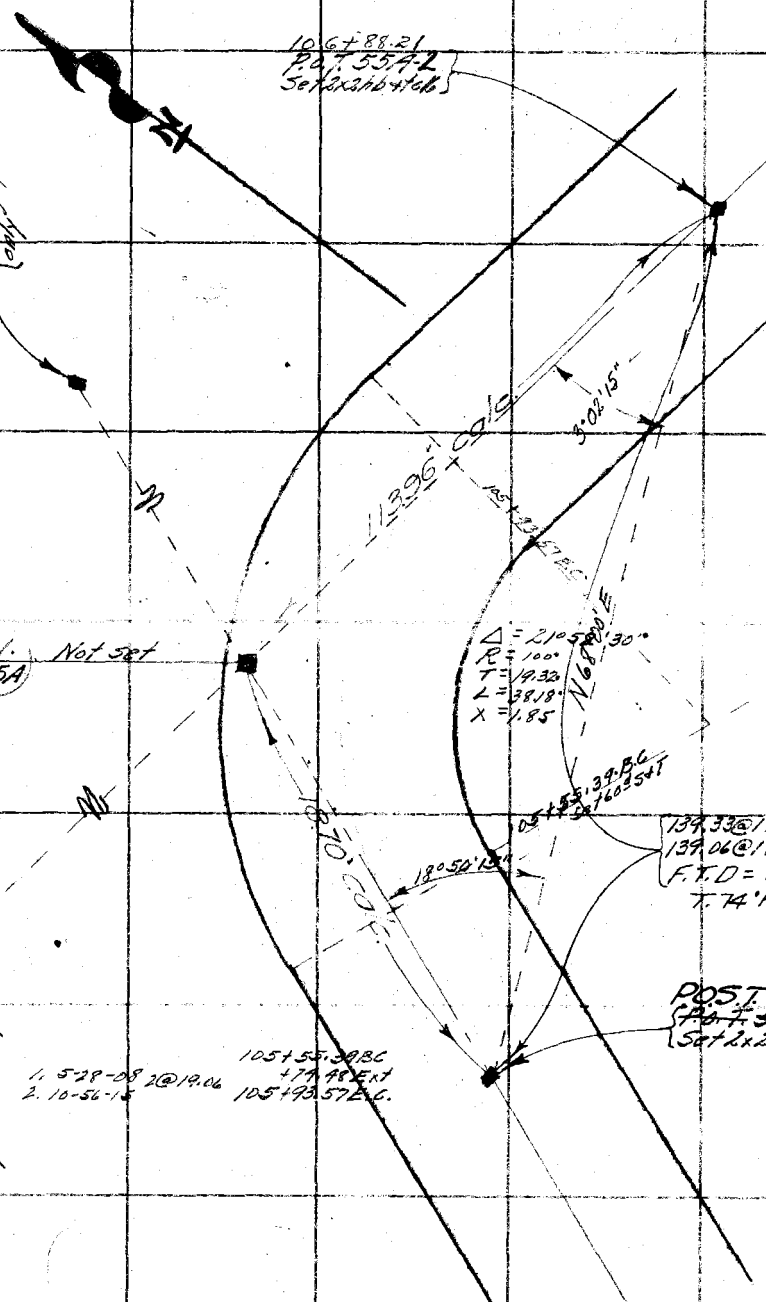

From top pg 45

RETURN TO
LOS ANGELES COUNTY SURVEYOR

Do not extend notes this side of this line

Notes: ANY ADDITIONS OR CHANGES ON THIS SHEET MUST BE MADE OR CIRCLED IN Red. WITH DATE AND NAME OF PERSON MAKING CHANGE.

Date Nov 1930 Notes by J. H. BENDER Chief Party J. H. BENDER F.B. 435 PG. 27

Platted by Wood	W. O. No. 785 D. S. O. No.
Date OCT 1930	Location SANTA ANITA CN. RD.
Map No. B-369-2	Surveyed by J. H. BENDER
Platting C'k'd by H. U. M. H.	Date March 1930
Date DEC 23 1930	Inclosed A. C. Johnson

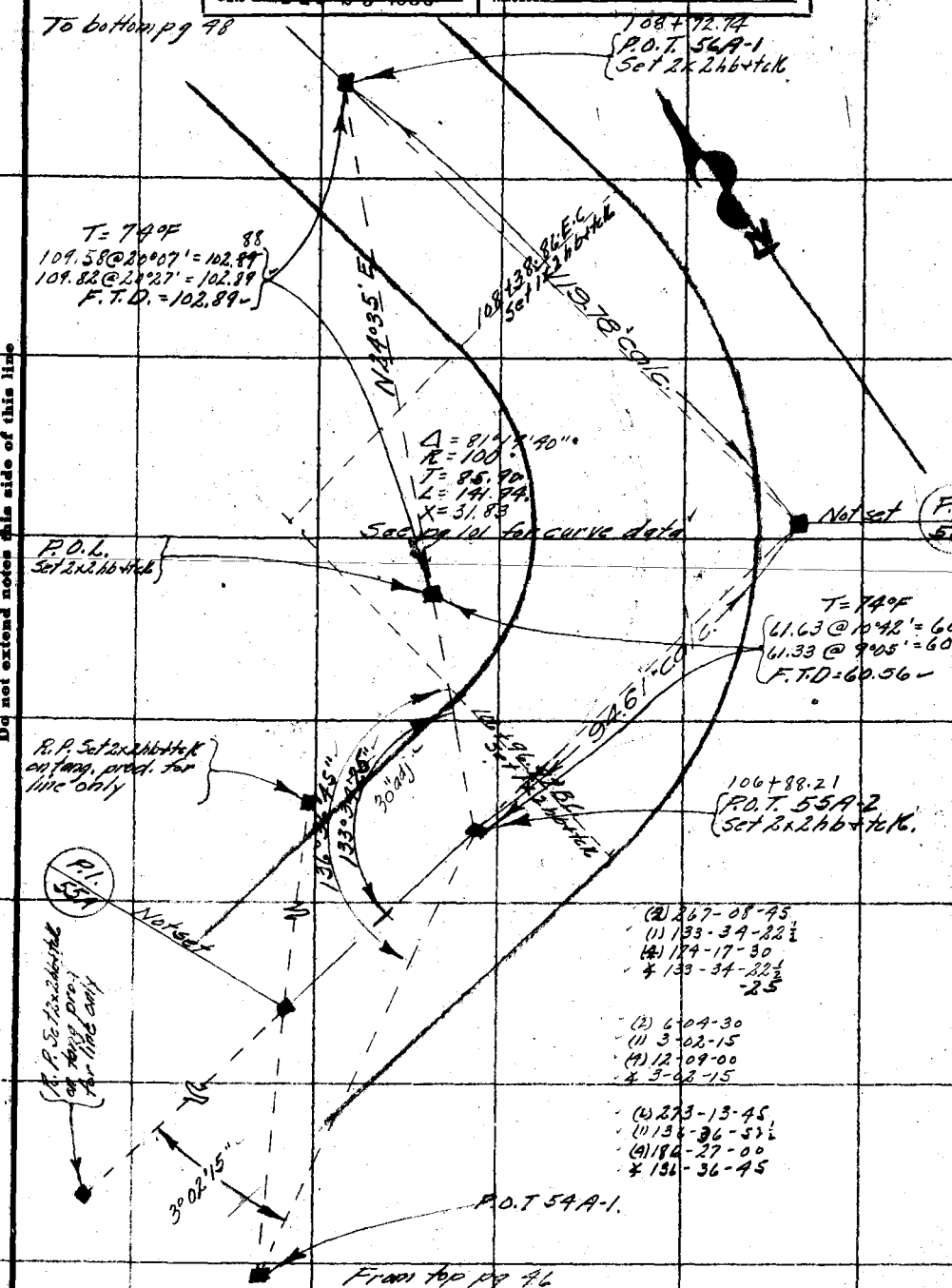

Notes: ANY ADDITIONS OR CHANGES ON THIS SHEET MUST BE MADE OR CHECKED IN Red. WITH DATE AND NAME OF PERSON MAKING CHANGE.

Do not extend notes this side of this line

RETURN TO LOS ANGELES COUNTY SURVEYOR

F.B. 435 PG. 48 J. H. BENDER Chief Party Notes by J. H. BENDER Date March 1930

To bottom pg 49

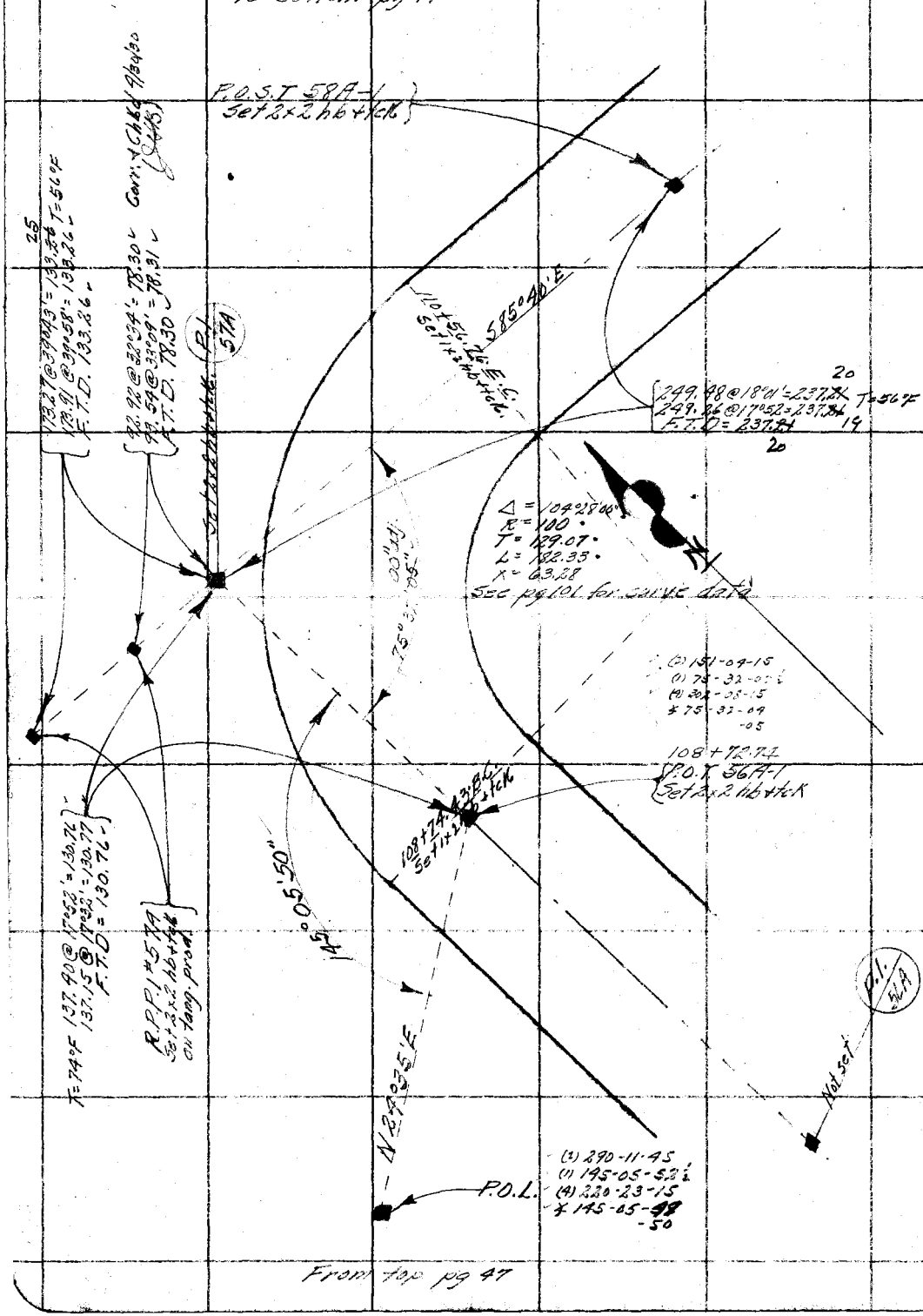

RETURN TO
LOS ANGELES COUNTY SURVEYOR

Do not extend notes this side of this line

Note: ANY ADDITIONS OR CHANGES ON THIS SHEET MUST BE MADE OR CIRCLED IN Red. WITH DATE AND NAME OF PERSON MAKING CHANGE.

Date March 1930 Notes by J. H. BENDER Chief Party J. H. BENDER F.B. 425 Pg. 49

Platted by Wood	W. O. No. 765 U. S. O. No.
Date OCT 1930	Location SANTA ANITA CN. RD.
Map No. B-369-2	Surveyed by J. H. BENDER
Platting C'k'd by H.U.M.H.	Date March 1930
Date ~~DEC 23 1930~~	Indexed A. C. Johnson

To bottom pg 50

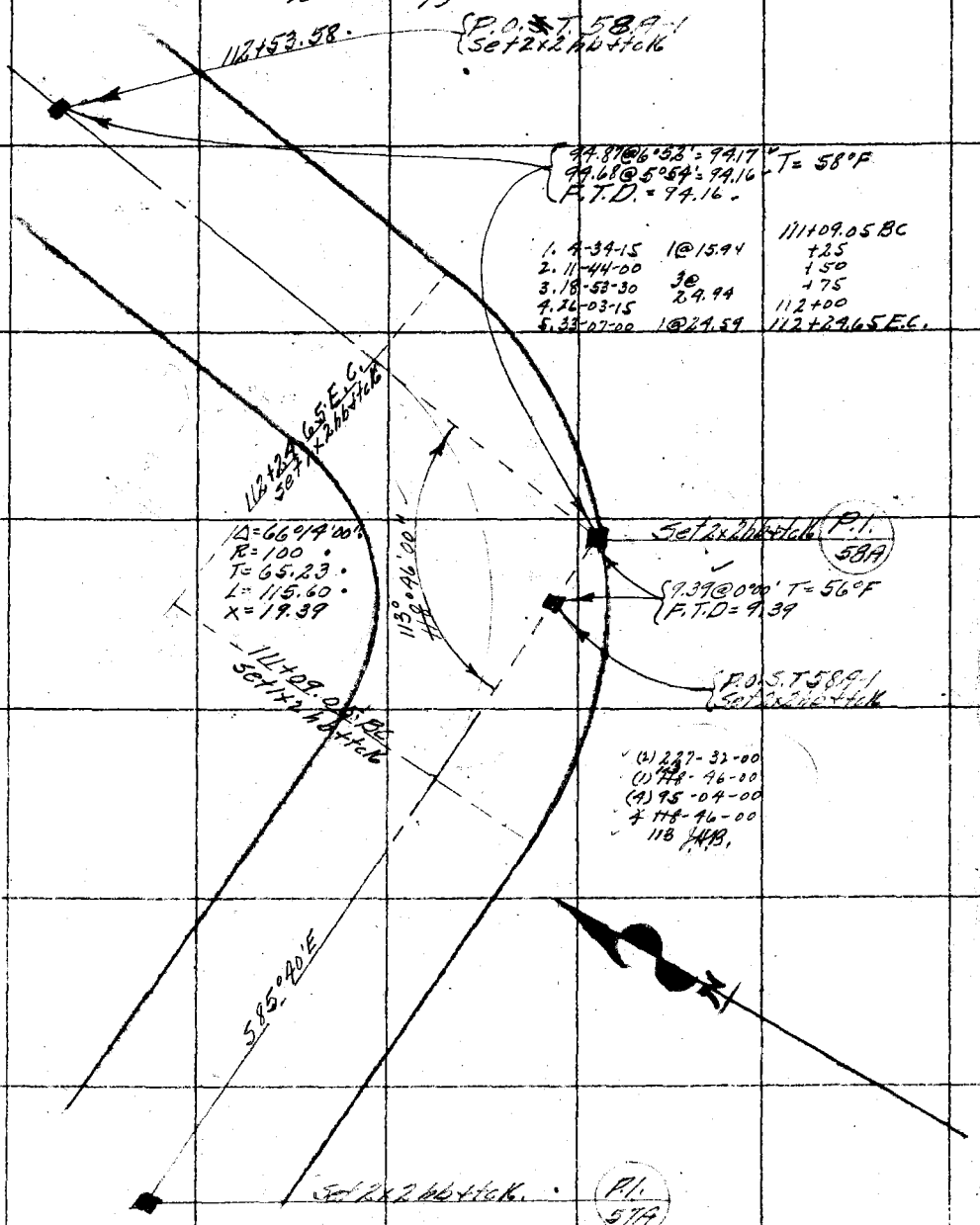

From top pg 48

RETURN TO
LOS ANGELES COUNTY SURVEYOR
Do not extend notes this side of this line
Notes: ANY ADDITIONS OR CHANGES ON THIS SHEET MUST BE MADE OR CIRCLED IN Red. WITH DATE AND NAME OF PERSON MAKING CHANGE.

59

F.B. 435 Pg. 50 J. H. BENDER Chief Party Notes by J. H. BENDER Date 4/1/30

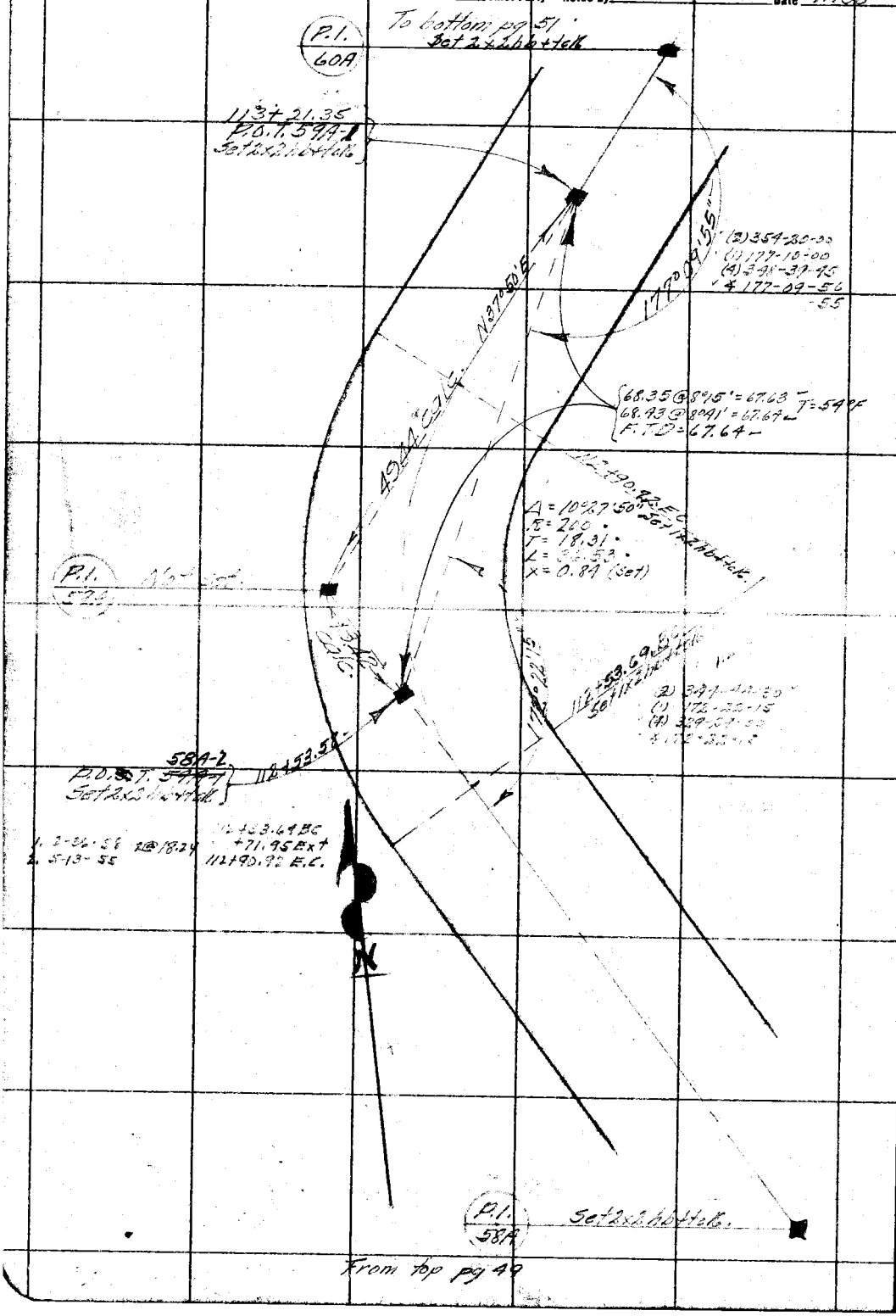

RETURN TO
LOS ANGELES COUNTY SURVEYOR

Do not extend notes this side of this line

Note: ANY ADDITIONS OR CHANGES ON THIS SHEET MUST BE MADE OR CIRCLED IN Red. WITH DATE AND NAME OF PERSON MAKING CHANGE.

Date 4/1/30 Notes by J. H. BENDER Chief Party J. H. BENDER F.B. 135 PG. 31

Platted by Wood	W. O. No. D. S. O. No.
Date OCT 1930	Location SANTA ANITA CN. RDA.
Map No. B-369-2	Surveyed by J. H. BENDER
Platting C'k'd by H. U. M. H.	Date April 1930
Date DEC 23 1930	Indexed A. C. Johnson

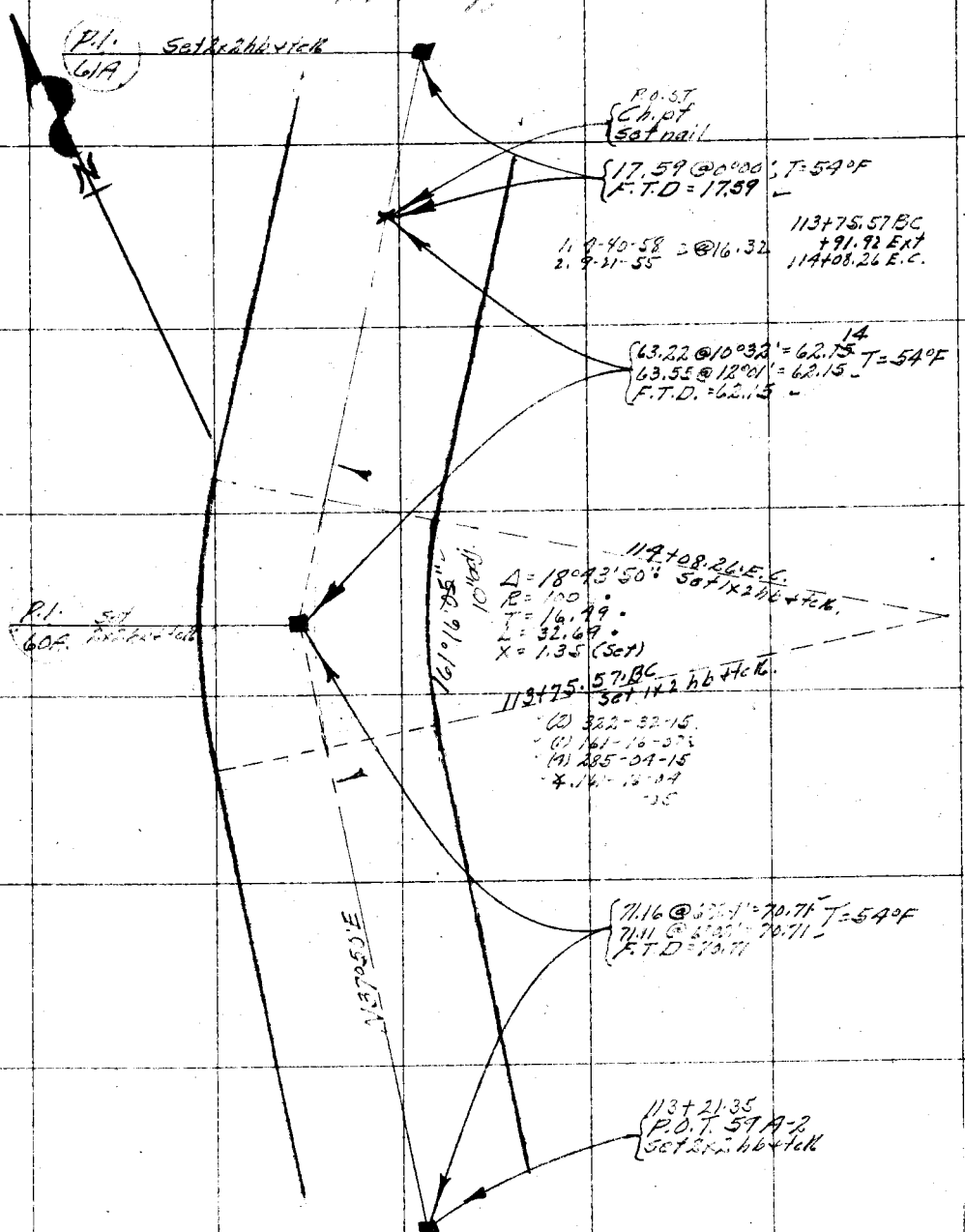

Notes: ANY ADDITIONS OR CHANGES ON THIS SHEET MUST BE MADE OR CIRCLED IN Red. WITH DATE AND NAME OF PERSON MAKING CHANGE.

Do not extend notes this side of this line

RETURN TO LOS ANGELES COUNTY SURVEYOR

F. B. [illegible] Pg. [illegible] J. H. BENDER Chief Party Notes by J. H. BENDER Date 4/1/30

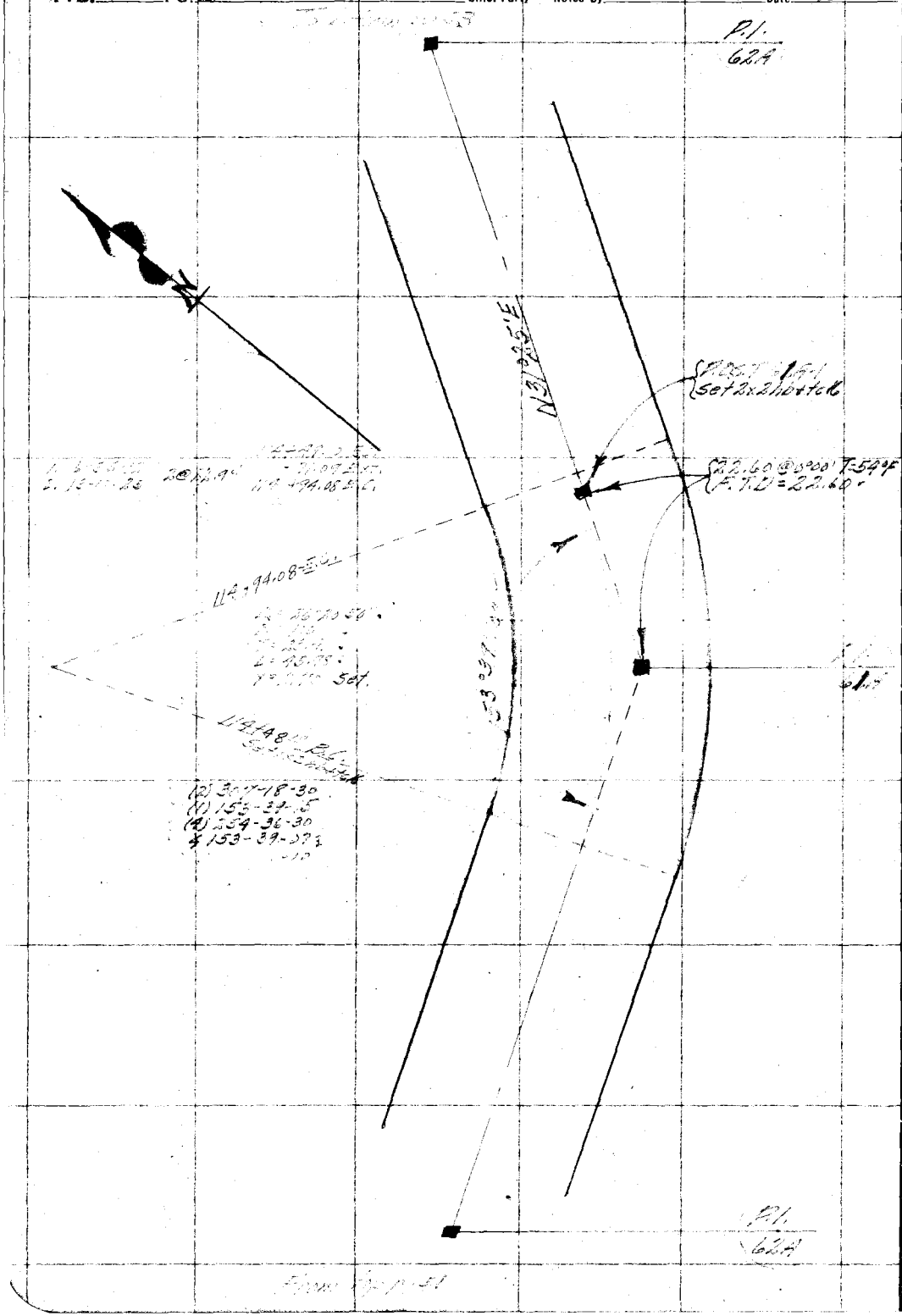

RETURN TO
LOS ANGELES COUNTY SURVEYOR

Do not extend notes this side of this line

Note: ANY ADDITIONS OR CHANGES ON THIS SHEET MUST BE MADE OR CIRCLED IN Red. WITH DATE AND NAME OF PERSON MAKING CHANGE.

62

Date 4/1/30 Notes by J. H. BENDER Chief Party J. H. BENDER F.B. 435 Pg. 53

Platted by Wood	W. O. No. 785 D. S. O. No.
Date OCT 1930	Location SANTA ANITA CN. RD.
Map No. B-369-2	Surveyed by J. H. BENDER
Platting C'k'd by H.U.M.H.	Date April, 1930
Date DEC 23 1930	Indexed A. C. Johnson

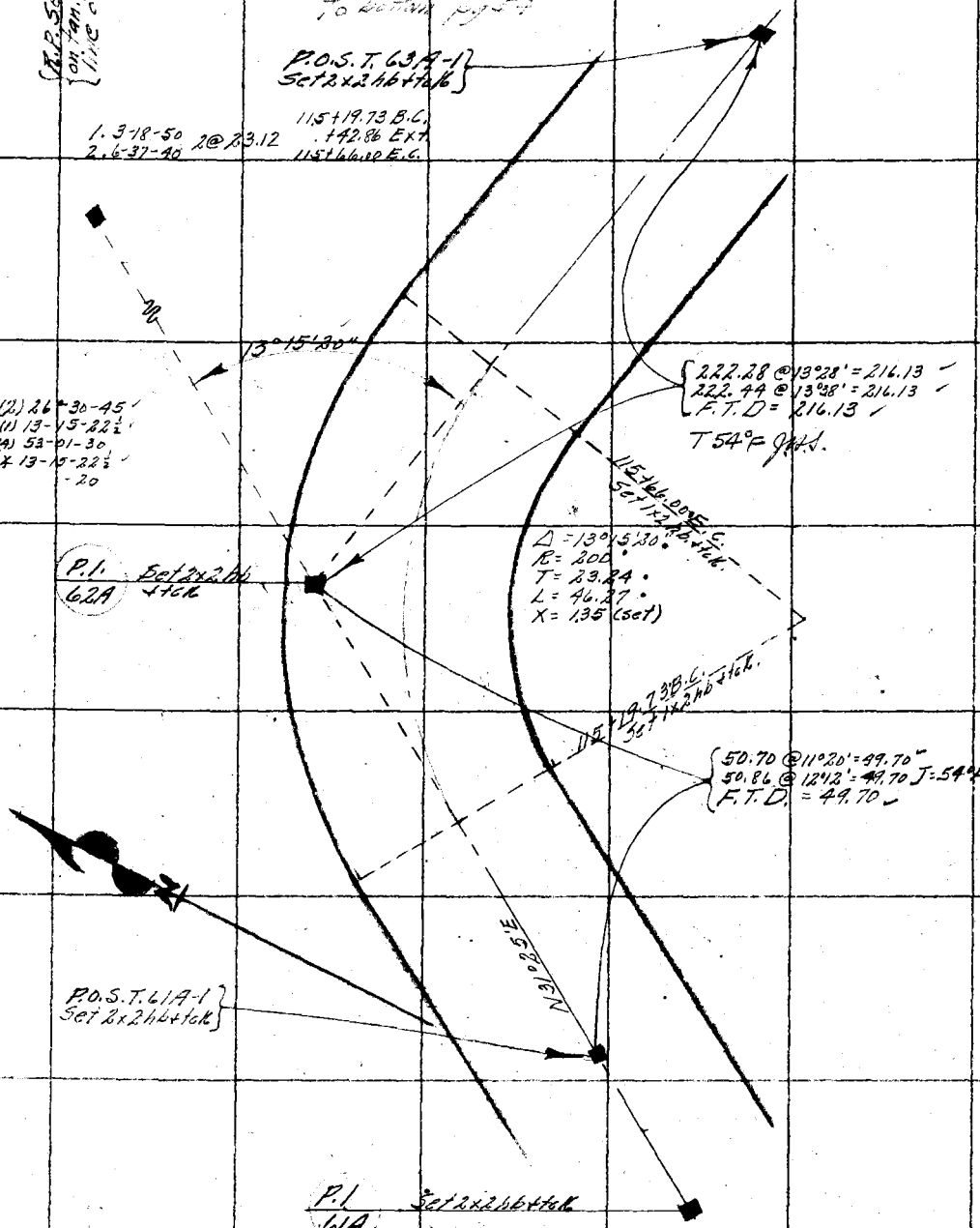

Note: ANY ADDITIONS OR CHANGES ON THIS SHEET MUST BE MADE OR CIRCLED IN Red. WITH DATE AND NAME OF PERSON MAKING CHANGE.

Do not extend notes this side of this line

RETURN TO LOS ANGELES COUNTY SURVEYOR

F.B. 435 PG. 54 J. H. BENDER Chief Party Notes by J. H. BENDER Date 4/1/30

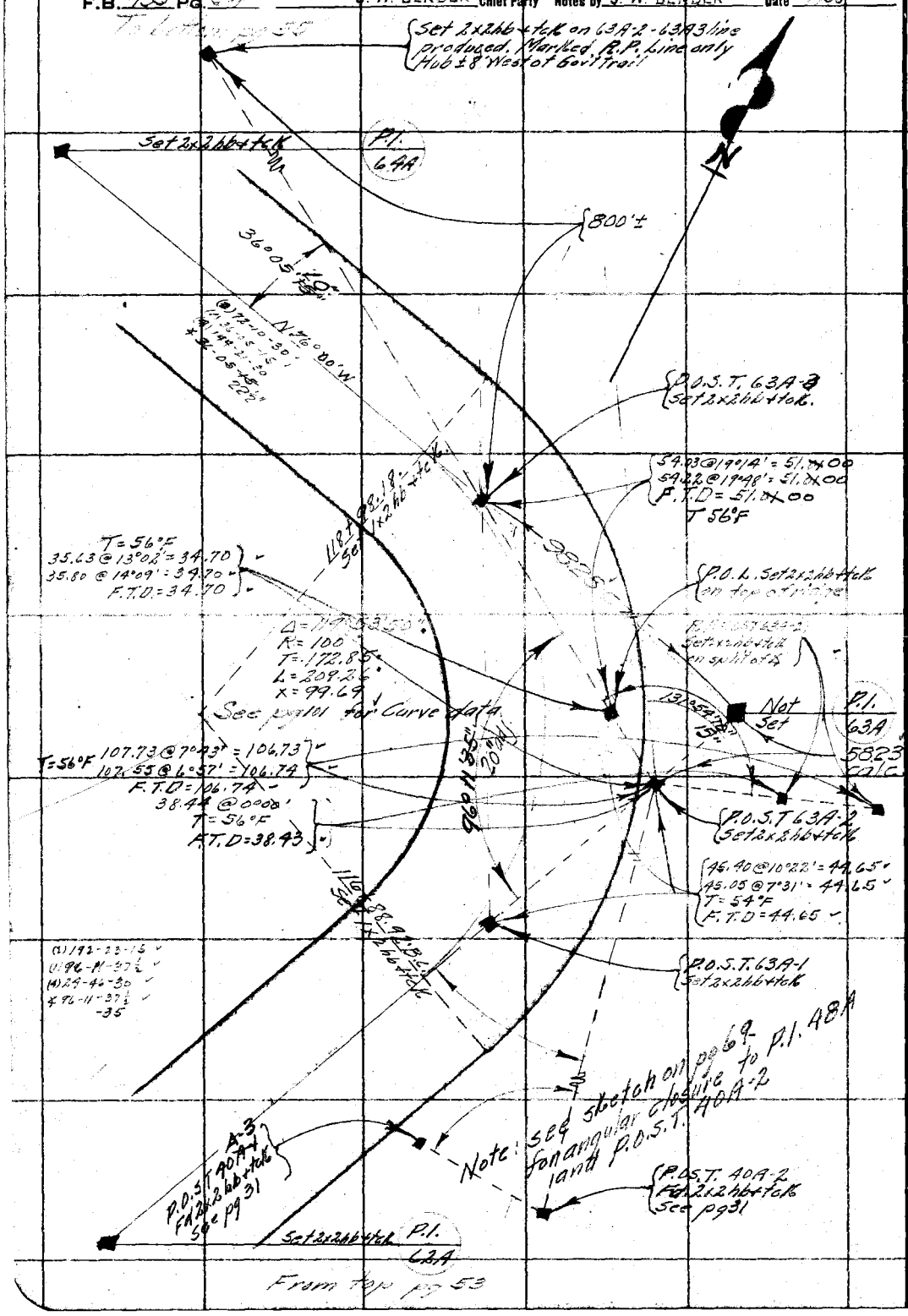

RETURN TO
LOS ANGELES COUNTY SURVEYOR

Do not extend notes this side of this line

Note: ANY ADDITIONS OR CHANGES ON THIS SHEET MUST BE MADE OR CIRCLED IN Red. WITH DATE AND NAME OF PERSON MAKING CHANGE.

Date 4/1/30 Notes by J. H. BENDER Chief Party J. H. BENDER F.B. 785 Pg. 55

Platted by Wood	W. O. No. 785 D. S. O. No.
Date OCT 1930	Location SANTA ANITA CN. RD.
Map No. B-369-2	Surveyed by J. H. BENDER
Platting C'k'd by H. U. M. H.	Date April 1930
Date DEC 23 1930	Indexed A. C. Johnson

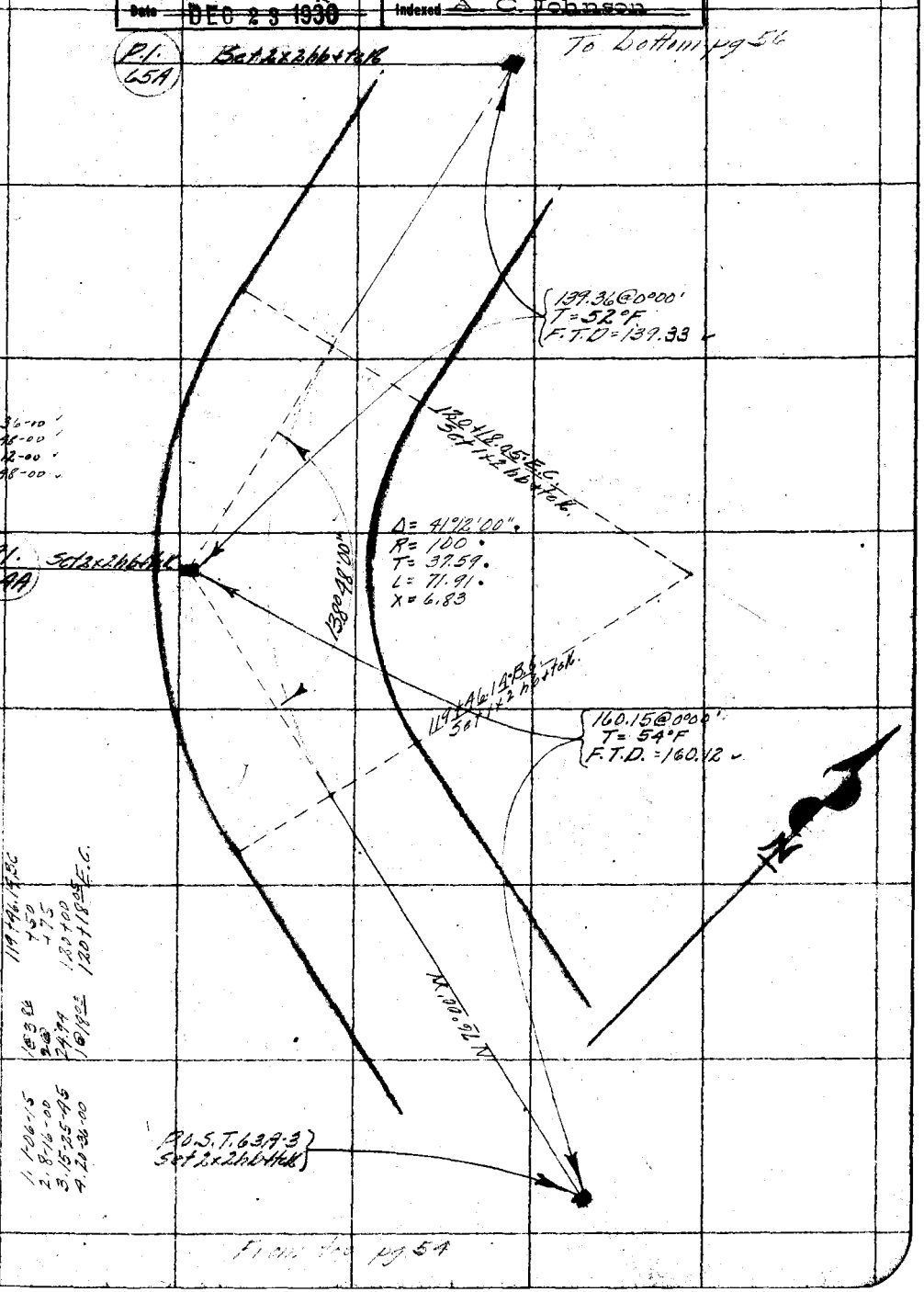

(2) 277-36-10
(1) 138-48-00
(4) 195-42-00
4 138-48-00

Notes: ANY ADDITIONS OR CHANGES ON THIS SHEET MUST BE MADE ON CIRCLED IN Red. WITH DATE AND NAME OF PERSON MAKING CHANGE.

Do not extend notes this side of this line

RETURN TO LOS ANGELES COUNTY SURVEYOR

F.B. 135 Pg. 56 J. H. BENDER Chief Party Notes by J. H. BENDER Date 4/2/30

To bottom pg 57

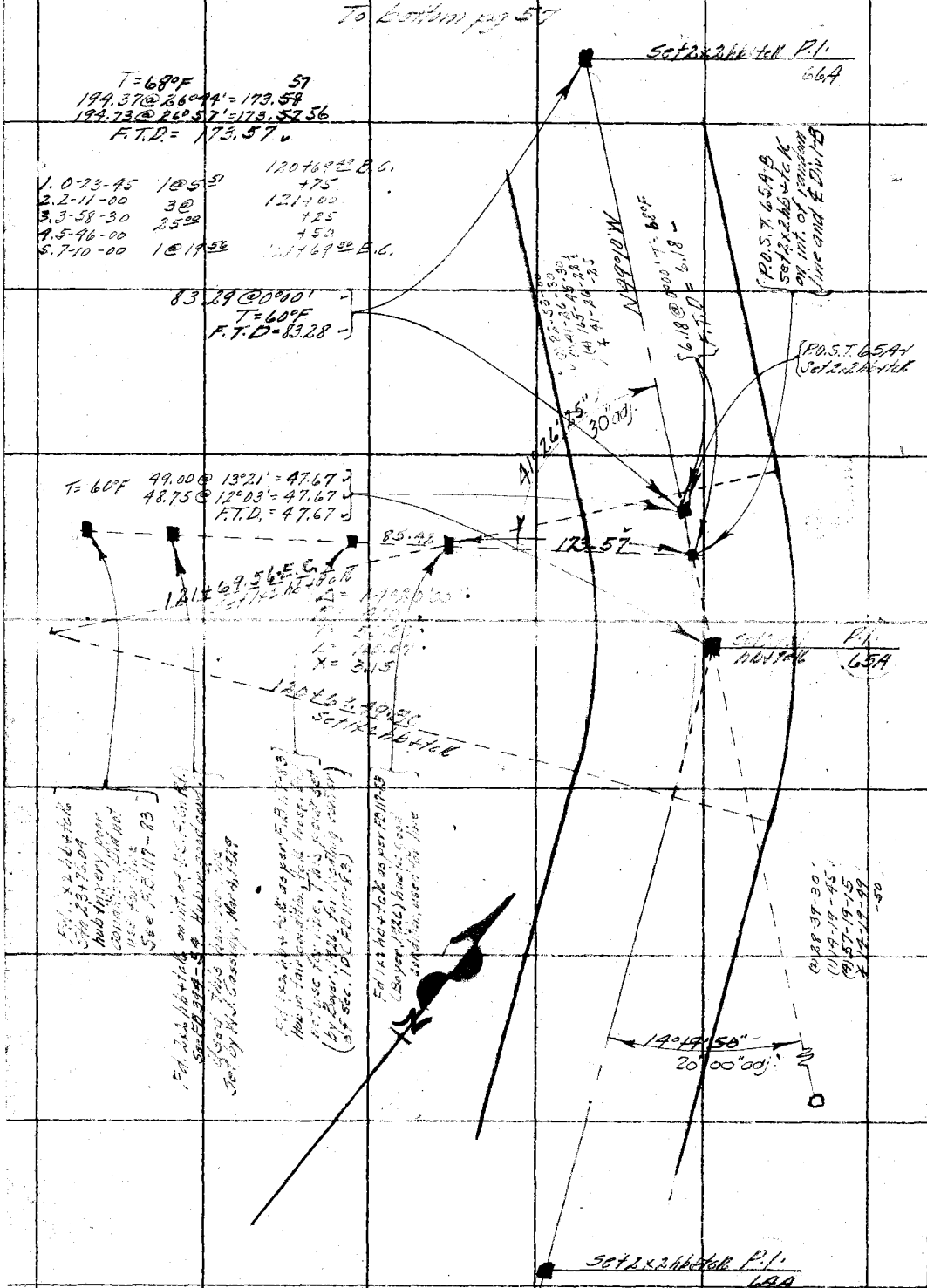

From top pg 55

RETURN TO
LOS ANGELES COUNTY SURVEYOR

Do not extend notes this side of this line

Notes: ANY ADDITIONS OR CHANGES ON THIS SHEET MUST BE MADE OR CIRCLED IN Red. WITH DATE AND NAME OF PERSON MAKING CHANGE.

Date 7/8/30 Notes by H. BENDER Chief Party J. H. BENDER F.B. 435 PG. 97

Platted by Wood	W. O. No. 735 D. S. O. No.
Date OCT 1930	Location SANTA ANITA CN. RD.
Map No. B-369-2	Surveyed by J. H. BENDER
Platting C'k'd by H. U. M. H.	Date July 1930
Date DEC 23 1930	Indexed C. C. Johnson

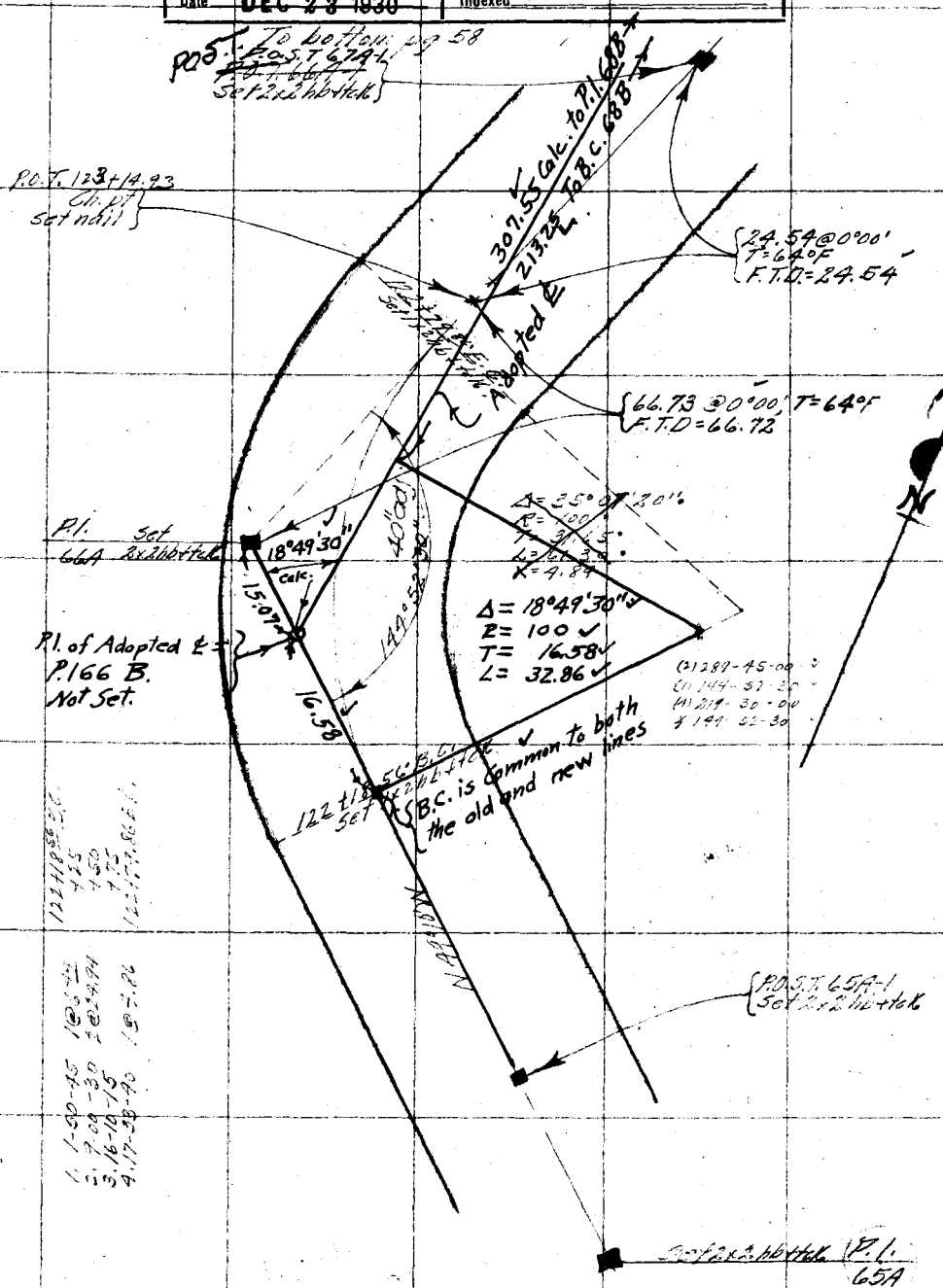

Notes: ANY ADDITIONS OR CHANGES ON THIS SHEET MUST BE MADE ON CIRCLED IN Red. WITH DATE AND NAME OF PERSON MAKING CHANGE.

Do not extend notes this side of this line

RETURN TO LOS ANGELES COUNTY SURVEYOR

F.B. 435 Pg. 58 J. H. BENDER Chief Party Notes by J. H. BENDER Date 9/2/30

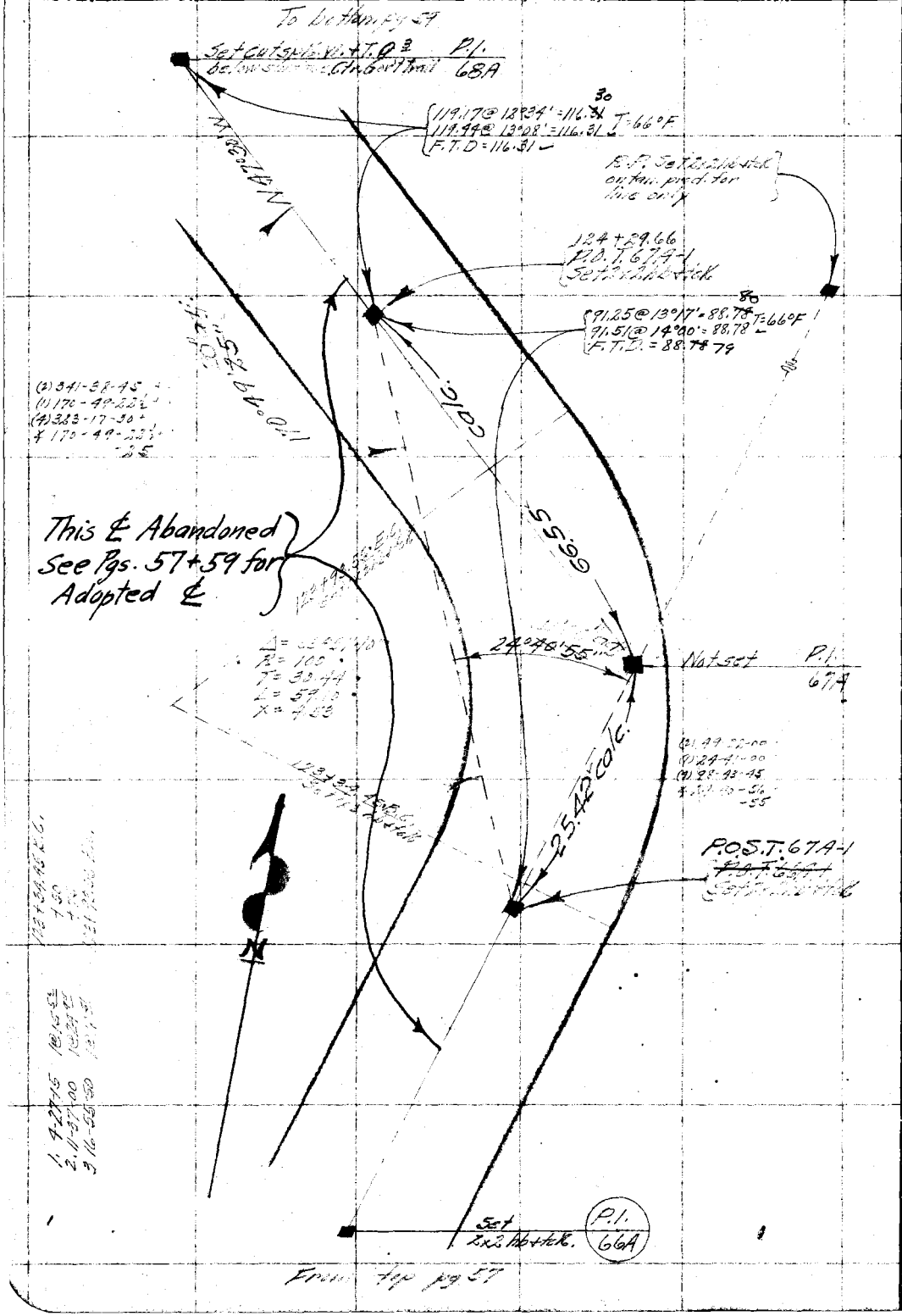

RETURN TO
LOS ANGELES COUNTY SURVEYOR

Do not extend notes this side of this line

Note: ANY ADDITIONS OR CHANGES ON THIS SHEET MUST BE MADE OR CIRCLED IN Red. WITH DATE AND NAME OF PERSON MAKING CHANGE.

Date 4/2/30 Notes by J. H. BENDER Chief Party J. H. BENDER F.B. 435 Pg. 59

Plotted by Wood	W. O. No. 785 D. S. O. No.
Date OCT 1930	Location SANTA ANITA CN. RD.
Map No. B-369-2	Surveyed by J. H. BENDER
Plotting C'k'd by H. U. M. H.	Date April, 1930
Date DEC 23 1930	Indexed C. Johnson

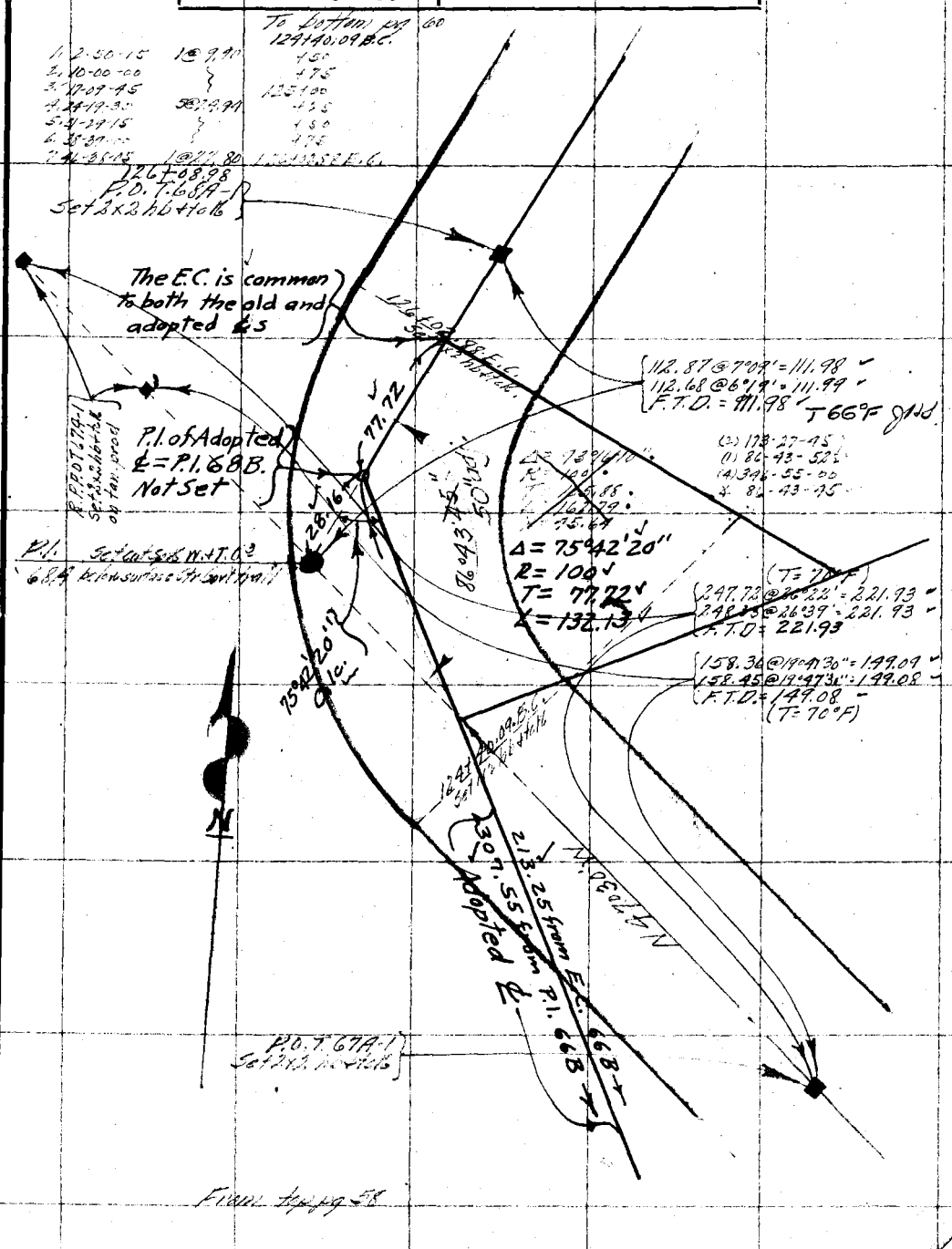

From pg 58

Note: ANY ADDITIONS OR CHANGES ON THIS SHEET MUST BE MADE OR CIRCLED IN Red. WITH DATE AND NAME OF PERSON MAKING CHANGE.

Do not extend notes this side of this line

RETURN TO LOS ANGELES COUNTY SURVEYOR

F. B. 435 Pg. 60 J. H. BENDER Chief Party Notes by J. H. BENDER Date 4/2/30

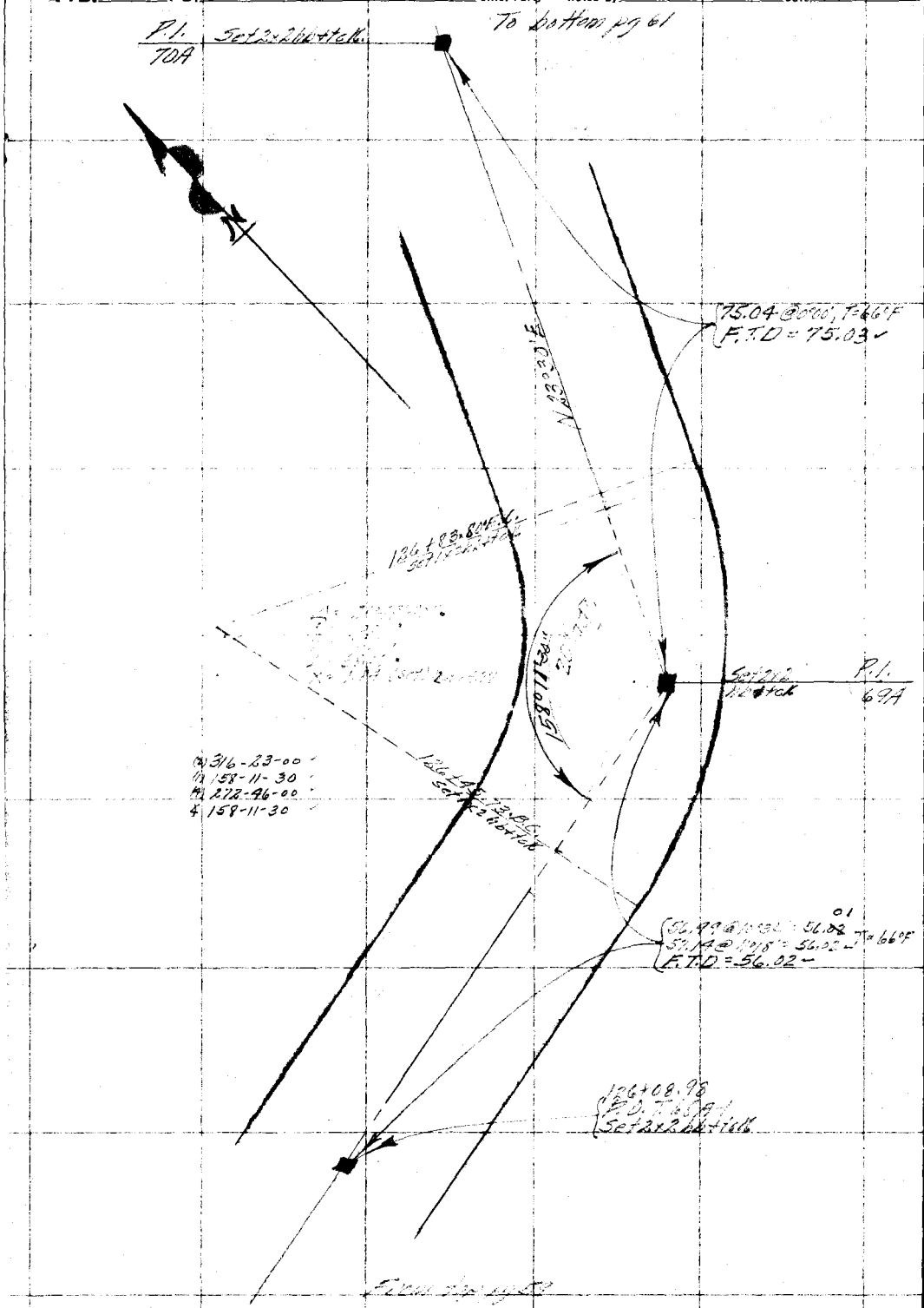

RETURN TO
LOS ANGELES COUNTY SURVEYOR

Do not extend notes this side of this line

Note: ANY ADDITIONS OR CHANGES ON THIS SHEET MUST BE MADE OR CIRCLED IN Red. WITH DATE AND NAME OF PERSON MAKING CHANGE.

Date 9/3/30 Notes by J. H. BENDER Chief Party J. H. BENDER F.B. 135 Pg 61

Platted by Wood	W. O. No. D. S. O. No.
Date OCT 1930	Location SANTA ANITA CN. RD.
Map No. B-369-2	Surveyed by J. H. BENDER
Platting C'k'd by H. U. M. H.	Date April 1930
Date DEC 23 1930	Indexed A. C. Johnson

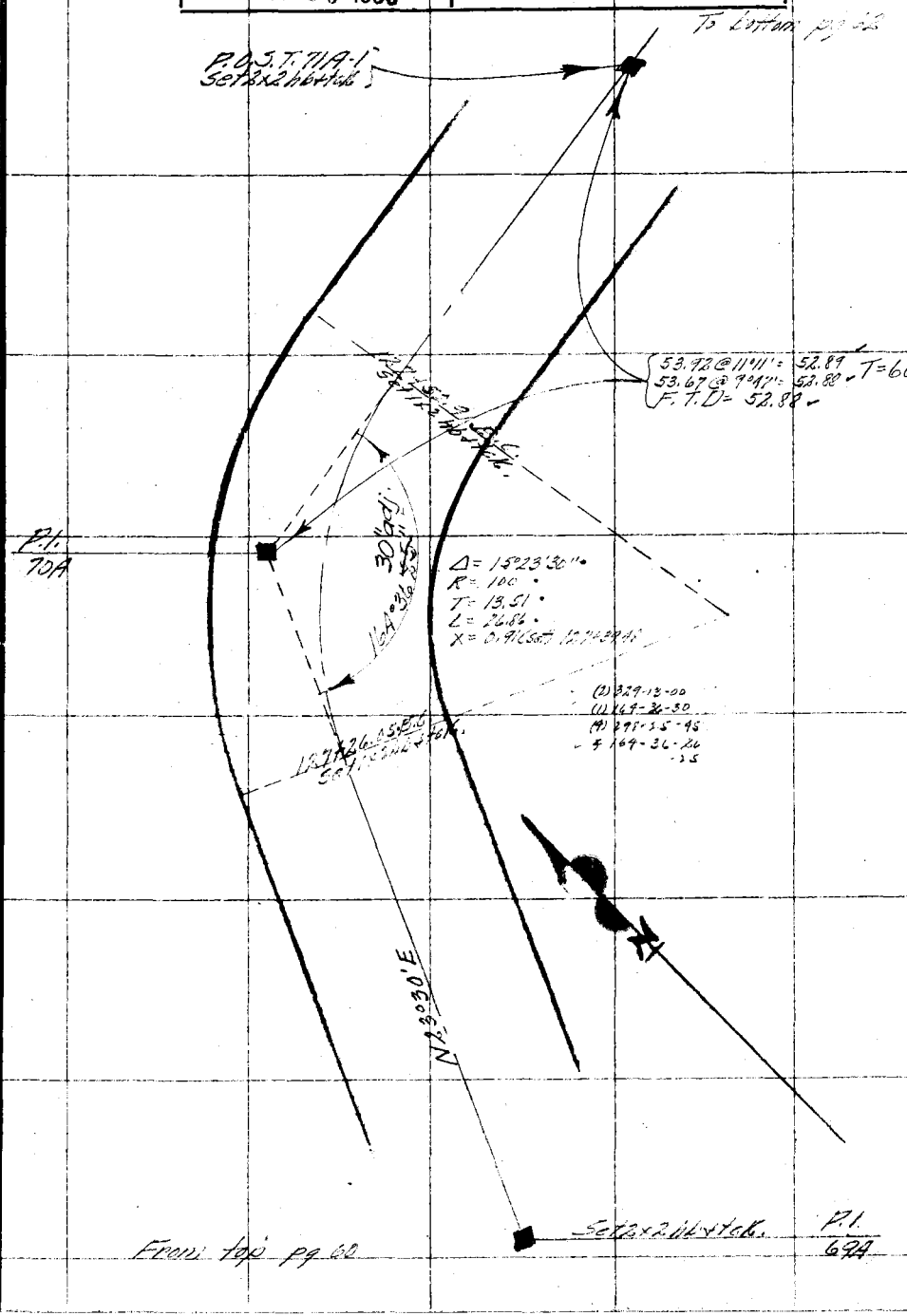

Note: ANY ADDITIONS OR CHANGES ON THIS SHEET MUST BE MADE OR CIRCLED IN Red. WITH DATE AND NAME OF PERSON MAKING CHANGE.

Do not extend notes this side of this line

RETURN TO LOS ANGELES COUNTY SURVEYOR

F.B. 435 Pg. 62 J. H. BENDER Chief Party Notes by J. H. BENDER Date 4/2/30

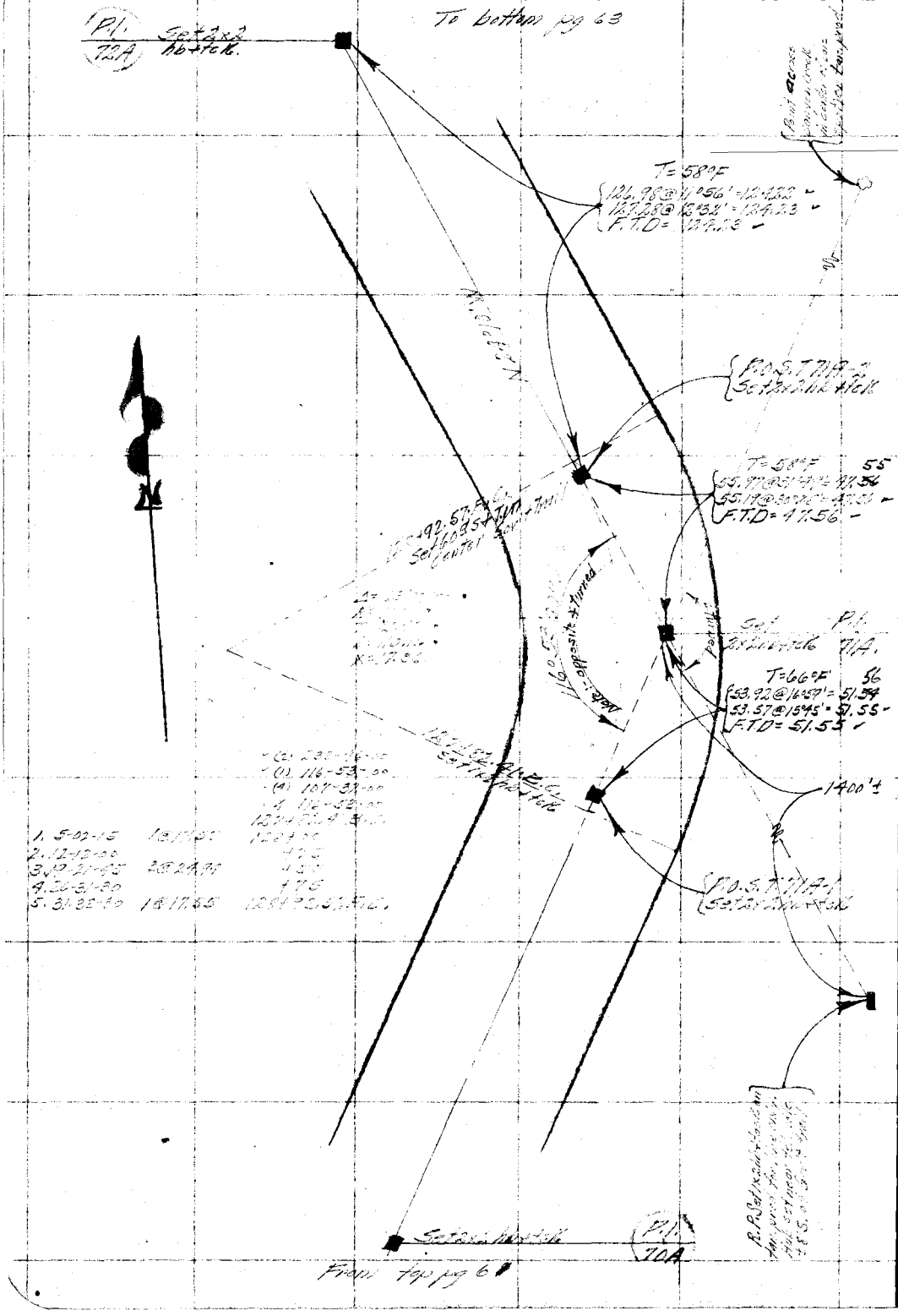

RETURN TO
LOS ANGELES COUNTY SURVEYOR

Do not extend notes this side of this line

Note: ANY ADDITIONS OR CHANGES ON THIS SHEET MUST BE MADE OR CIRCLED IN Red. WITH DATE AND NAME OF PERSON MAKING CHANGE.

Date 4/2/30 Notes by J. H. BENDER Chief Party J. H. BENDER F.B. 435 Pg. 63

Platted by Wood	W.O. No. 785 D.S.O. No.
Date OCT 1930	Location SANTA ANITA CN. RD.
Map No. B-369-2	Surveyed by J. H. BENDER
Platting C'k'd by H.U.M.H.	Date
Date DEC 23 1930	Indexed A. C. Johns

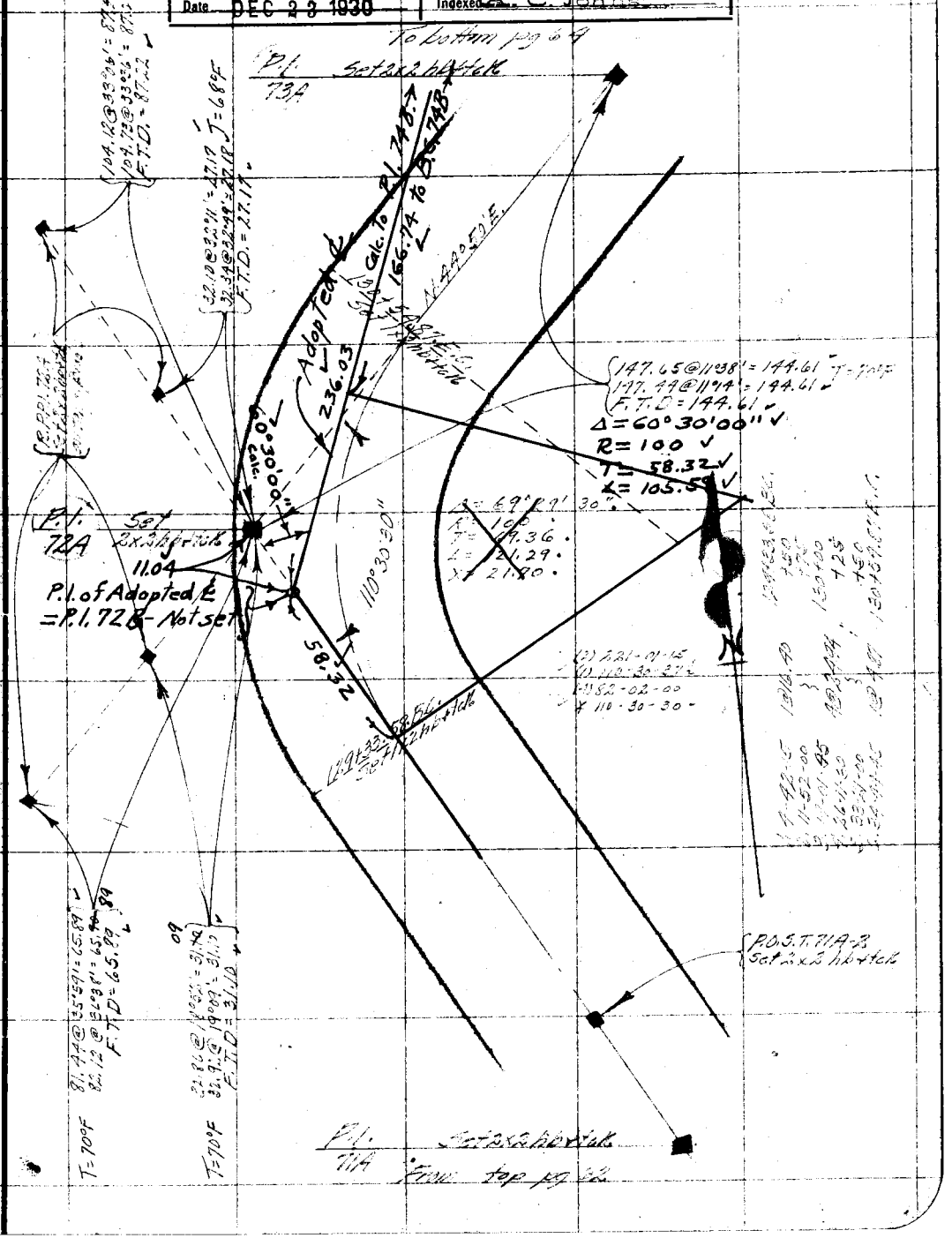

Notes: ANY ADDITIONS OR CHANGES ON THIS SHEET MUST BE MADE OR CIRCLED IN Red, WITH DATE AND NAME OF PERSON MAKING CHANGE.

Do not extend notes this side of this line

RETURN TO LOS ANGELES COUNTY SURVEYOR

F.B. 435 Pg. 64 BENDER Chief Party Notes by J. H. BENDER Date 4/3/30

To Bottom pg 65

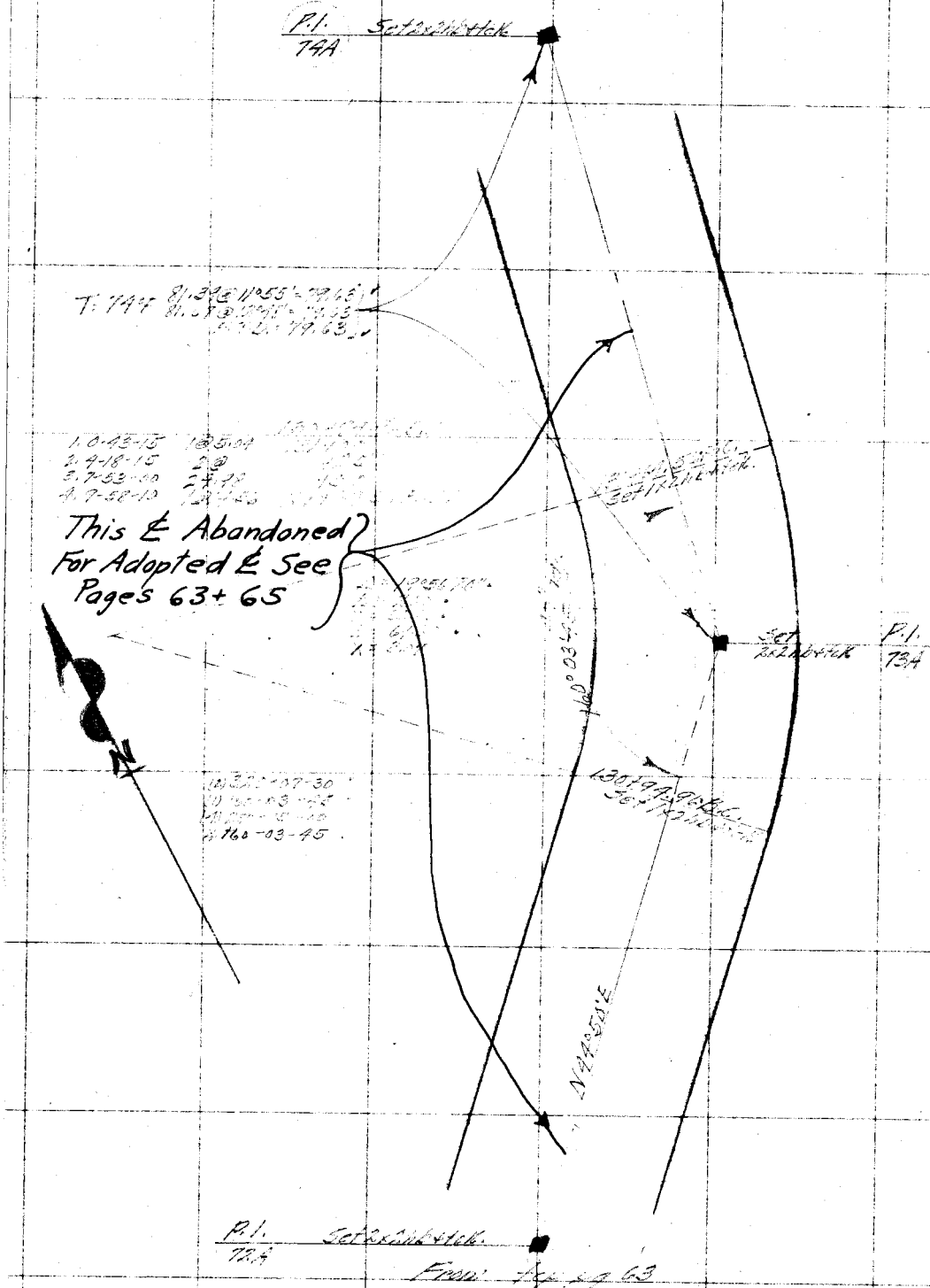

RETURN TO
LOS ANGELES COUNTY SURVEYOR
Do not extend notes this side of this line.
Note: ANY ADDITIONS OR CHANGES ON THIS SHEET MUST BE MADE OR CIRCLED IN Red. WITH DATE AND NAME OF PERSON MAKING CHANGE.

Date 9/5/30 Notes by J. H. BENDER Chief Party J. H. BENDER F.B. 435 Pg. 65

Plotted by Wood	W. O. No. 785 D. S. O. No.
Date OCT 1930	Location SANTA ANITA CN. RD.
Map No. B-369-2	Surveyed by J. H. BENDER
Platting C'k'd by H. U. M. H.	Date
Date DEC 23 1930	Indexed A. C. Johnson

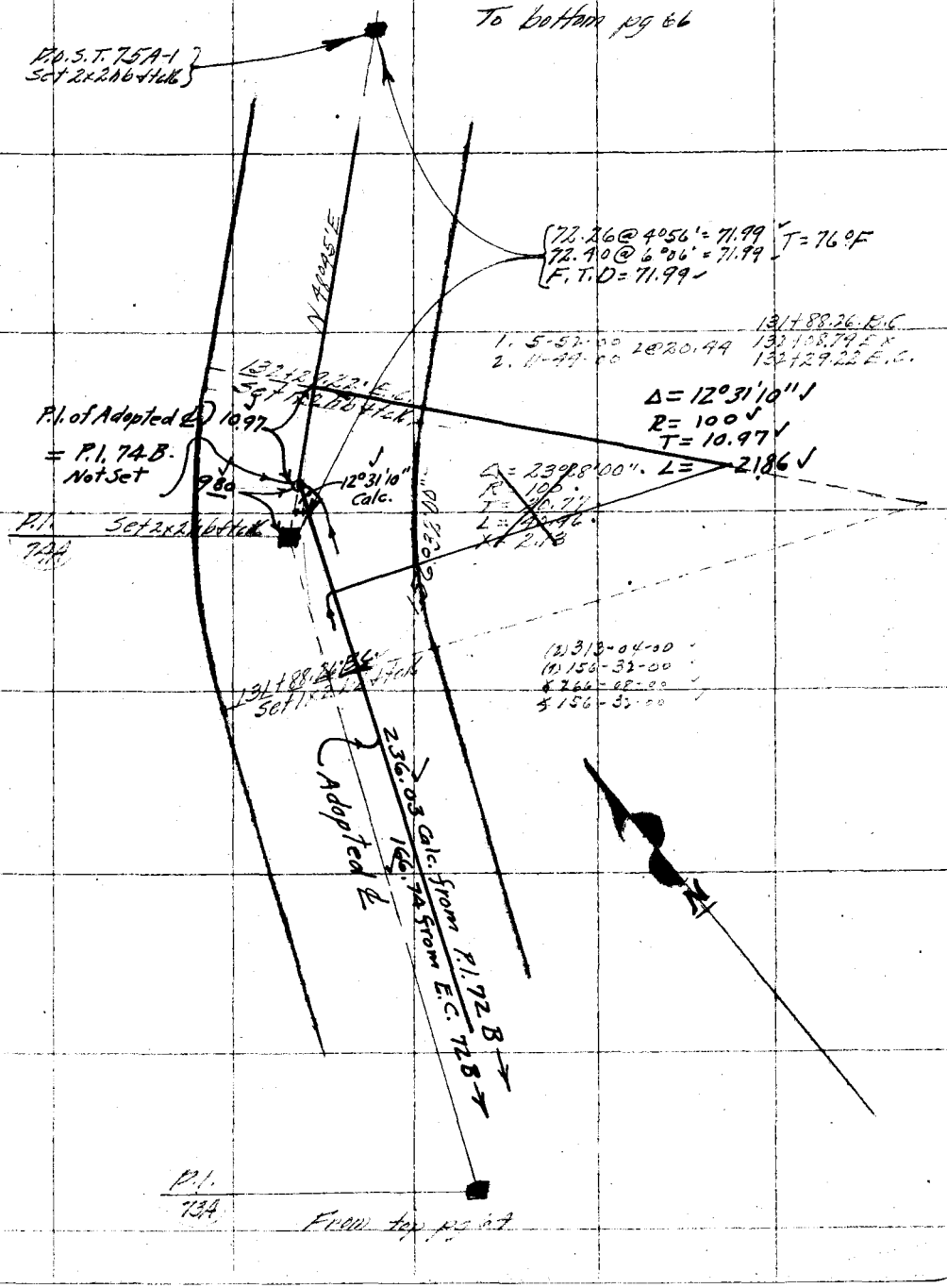

Notes: ANY ADDITIONS OR CHANGES ON THIS SHEET MUST BE MADE OR CIRCLED IN Red. WITH DATE AND NAME OF PERSON MAKING CHANGE.

Do not extend notes this side of this line

RETURN TO LOS ANGELES COUNTY SURVEYOR

F. B. 435 PG. 66 Chief Party Notes by J. H. BENDER Date 4/3/30



RETURN TO
LOS ANGELES COUNTY SURVEYOR

Do not extend notes this side of this line

Note: ANY ADDITIONS OR CHANGES ON THIS SHEET MUST BE MADE OR CHECKED IN Red. WITH DATE AND NAME OF PERSON MAKING CHANGE.

Date 4/5/30 Notes by J. H. BENDER Chief Party J. H. BENDER F.B. 435 Pg. 67

Platted by Wood	W. O. No. 785 D. S. O. No.
Date OCT 1930	Location SANTA ANITA CN. RD.
Map No. B-369-2	Surveyed by J. H. BENDER
Platting C'k'd by H. U. M. H.	Date April 1930
Date DEC 23 1930	Indexed A. C. Johnson

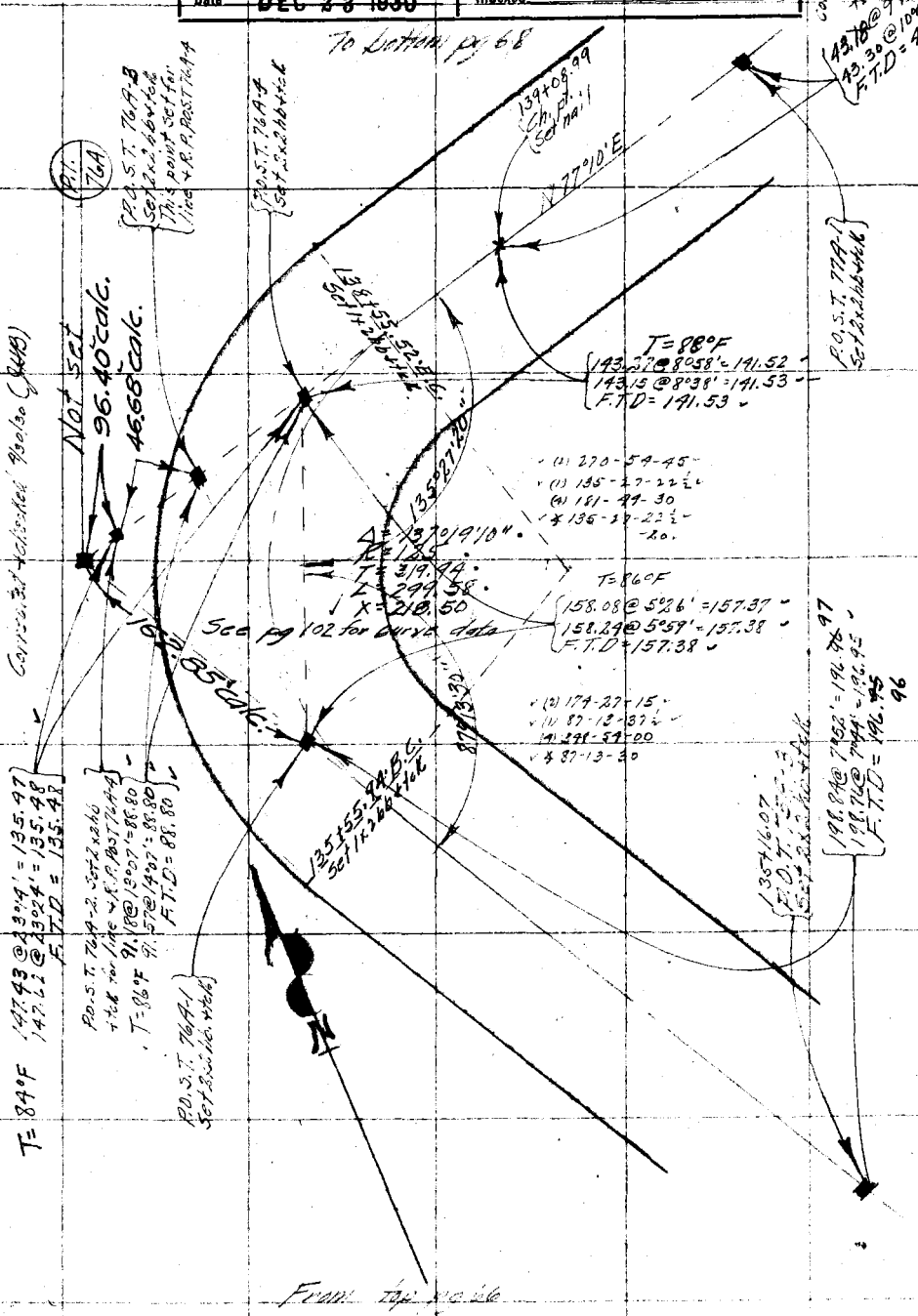

Note: ANY ADDITIONS OR CHANGES ON THIS SHEET MUST BE MADE OR CIRCLED IN Red. WITH DATE AND NAME OF PERSON MAKING CHANGE.

Do not extend notes this side of this line

RETURN TO
LOS ANGELES COUNTY SURVEYOR

F.B. 435 Pg. 68 J. H. BENDER Chief Party Notes by J. H. BENDER Date 7/5/30

To Bottom of N

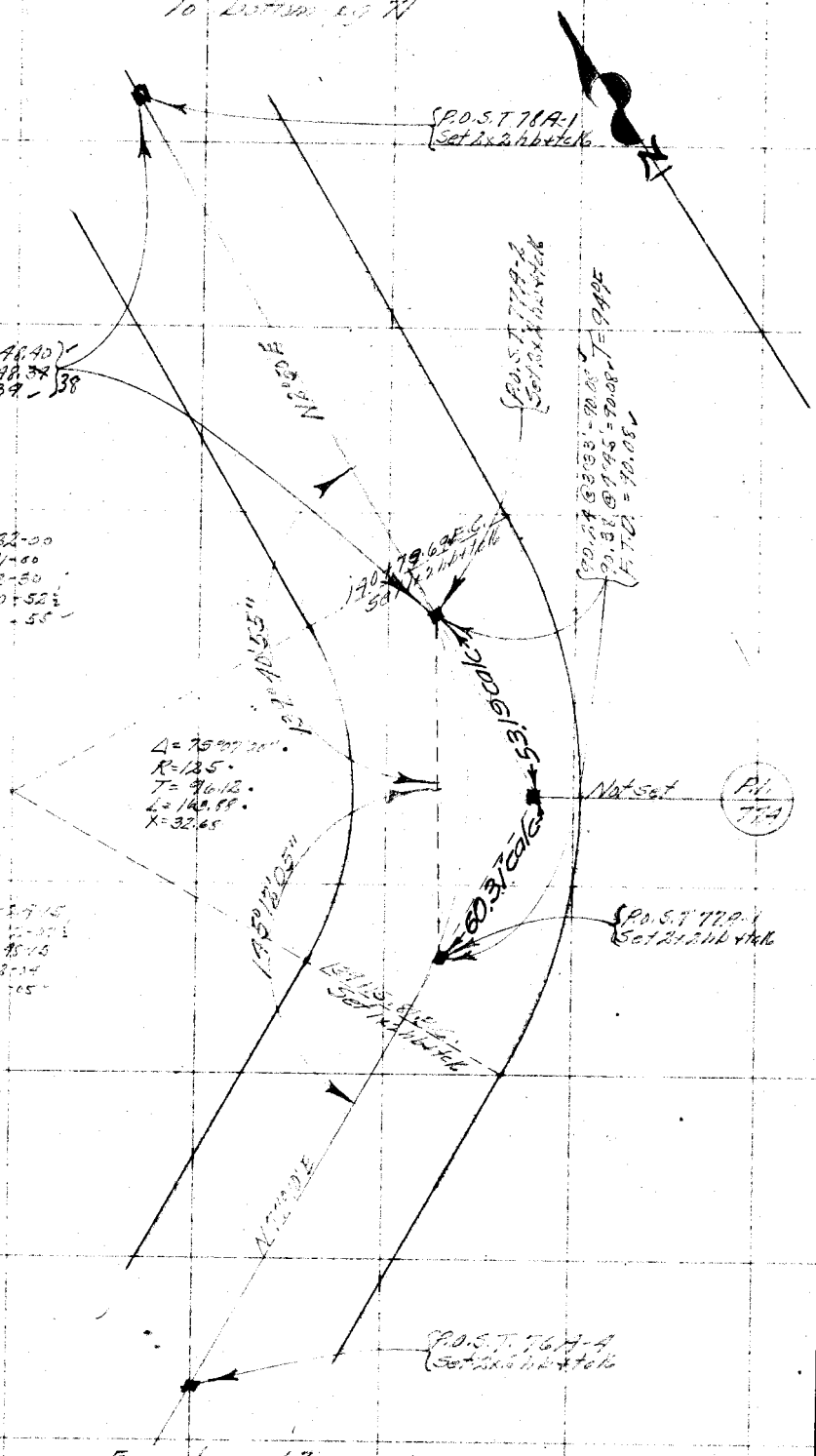

From top pg 67

RETURN TO
LOS ANGELES COUNTY SURVEYOR

Do not extend notes this side of this line

Note: ANY ADDITIONS OR CHANGES ON THIS SHEET MUST BE MADE OR CIRCLED IN Red. WITH DATE AND NAME OF PERSON MAKING CHANGE.

Date 4/4/30 Notes by J.H.B. Chief Party J.H.B. F.B. 435 Pg. 69

Platted by Wood	W.O. No. 785 D.S.O. No.
Date OCT 1930	Location S.A. Co. Rd.
Map No. B-369-2	Surveyed by J.H. Bender
Platting C'k'd by H.U.M.H.	Date April 1930
Date DEC 23 1930	Indexed A. C. Johnson

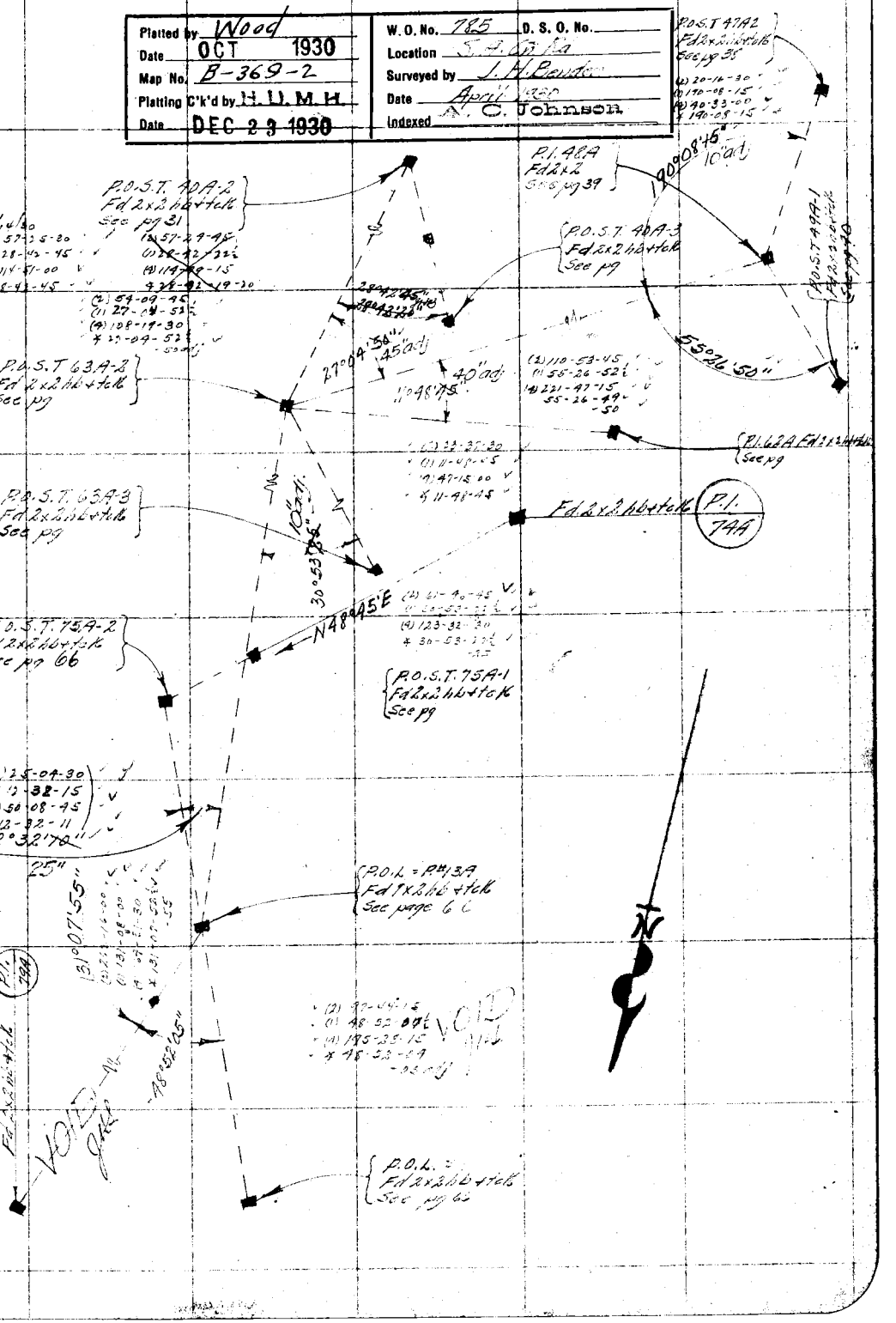

Note: ANY ADDITIONS OR CHANGES ON THIS SHEET MUST BE MADE OR CIRCLED IN Red, WITH DATE AND NAME OF PERSON MAKING CHANGE.

Do not extend notes this side of this line

RETURN TO
LOS ANGELES COUNTY SURVEYOR

F. B. 735 Pg. 70 J. H. BENDER Chief Party Notes by J. H. BENDER Date April 1930



RETURN TO
LOS ANGELES COUNTY SURVEYOR

Do not extend notes this side of this line

Note: ANY ADDITIONS OR CHANGES ON THIS SHEET MUST BE MADE OR CIRCLED IN Red. WITH DATE AND NAME OF PERSON MAKING CHANGE.

Date 7/9/30 Notes by J. H. BENDER Chief Party J. H. BENDER F.B. PG. 71

Platted by Wood	W. O. No. D. S. O. No.
Date OCT 1930	Location SANTA ANITA CN. RD.
Map No. B-369-2	Surveyed by J. H. BENDER
Platting C'k'd by H.U.M.H.	Date April 1930
Date ~~DEC 2 8 1930~~	Indexed R. C. Johnson

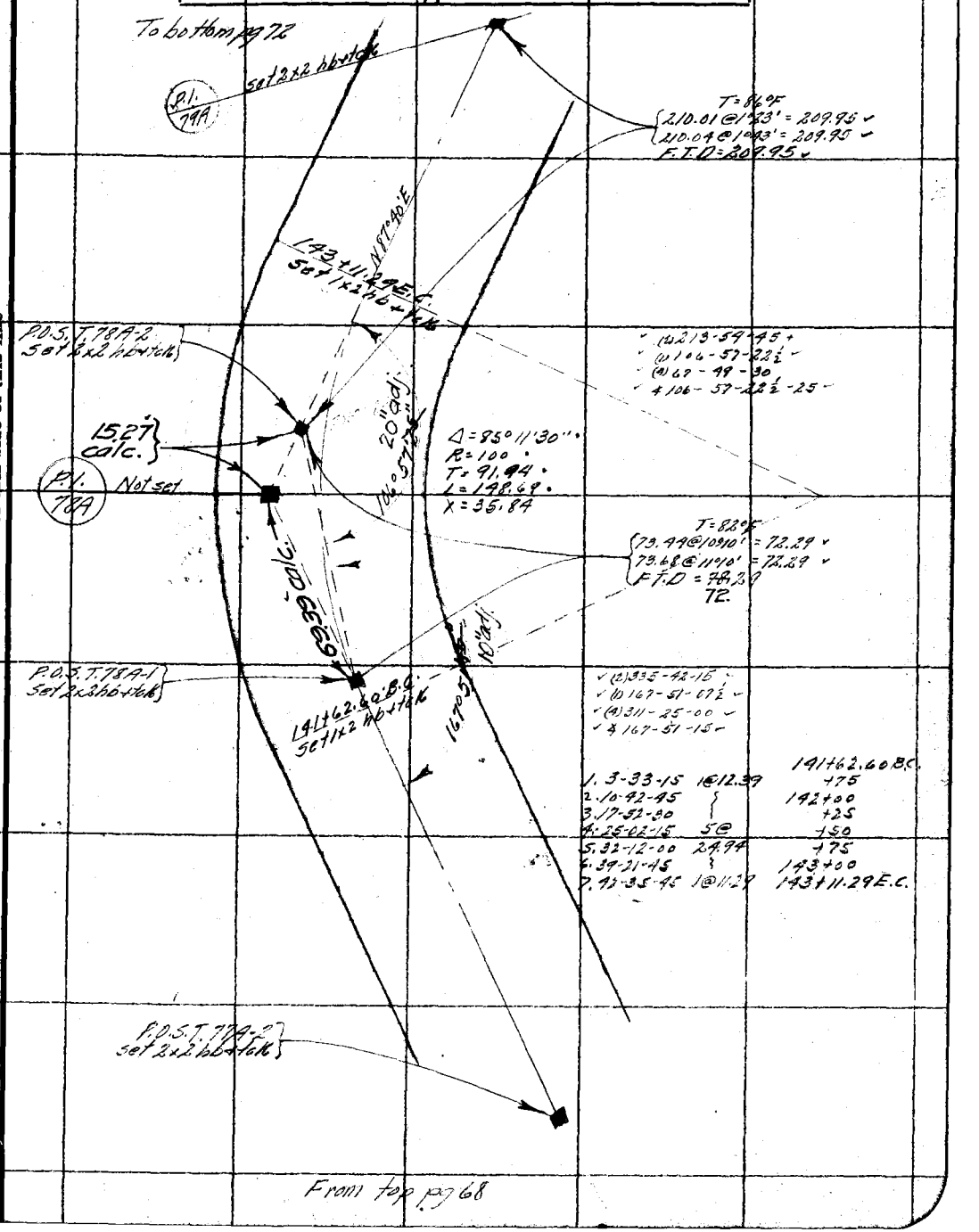

Notes: ANY ADDITIONS OR CHANGES ON THIS SHEET MUST BE MADE OR CIRCLED IN Red. WITH DATE AND NAME OF PERSON MAKING CHANGE.

Do not extend notes this side of this line

RETURN TO LOS ANGELES COUNTY SURVEYOR

F.B. 435 PG. 72 J. H. BENDER Chief Party Notes by J. H. BENDER Date 4/7/30

To bottom pg 73

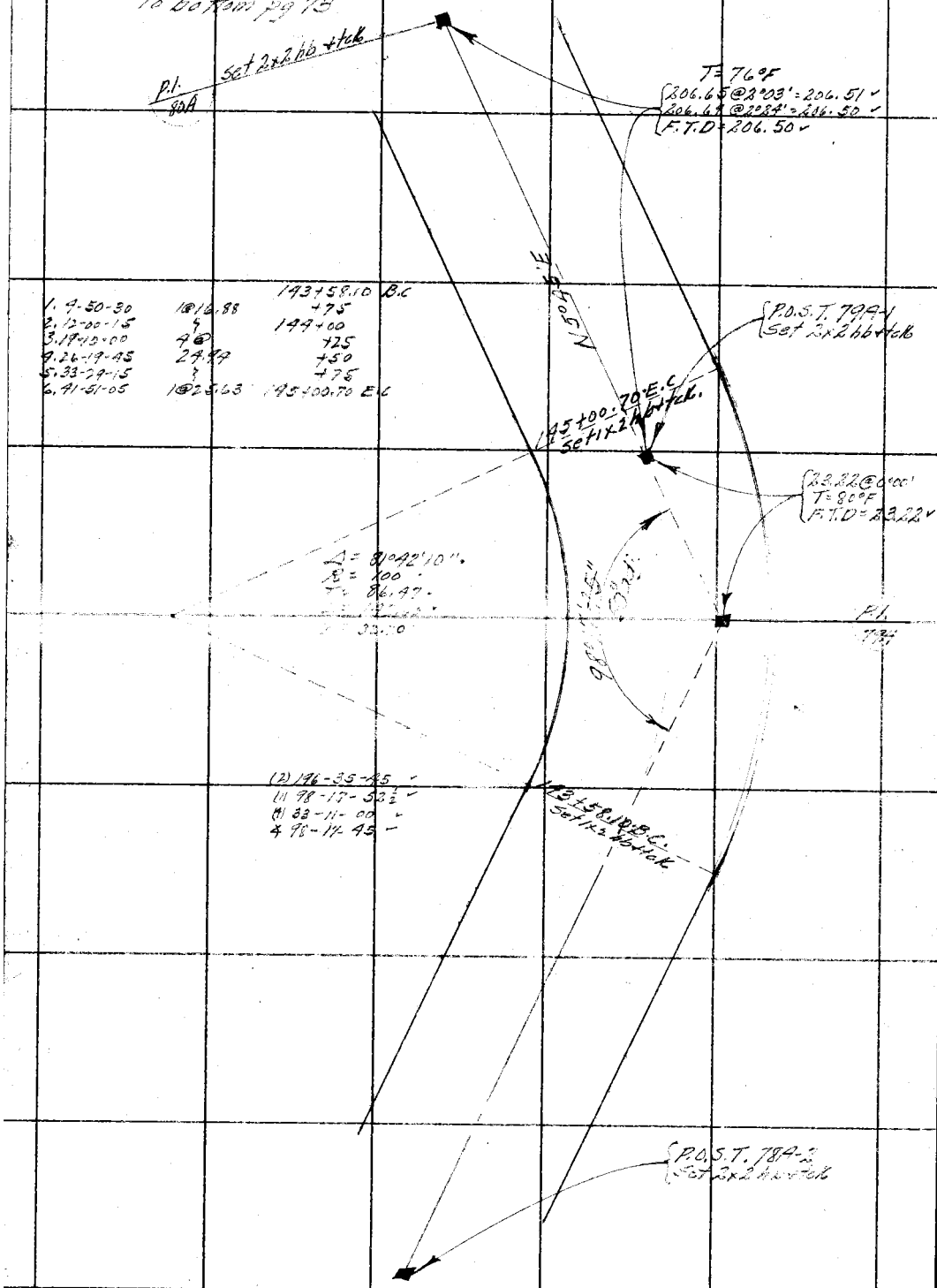

		143+58.10 B.C
1. 4-50-30	1@16.88	+75
2. 12-00-15	↓	144+00
3. 19-10-00	4@	+25
4. 26-19-45	24.94	+50
5. 33-29-15	↓	+75
6. 41-51-05	1@25.63	145+00.70 E.C

From top pg 71

RETURN TO
LOS ANGELES COUNTY SURVEYOR

Do not extend notes this side of this line

Note: ANY ADDITIONS OR CHANGES ON THIS SHEET MUST BE MADE OR CIRCLED IN Red. WITH DATE AND NAME OF PERSON MAKING CHANGE.

Date 4/5/30 Notes by J. H. BENDER Chief Party J. H. BENDER F.B. 435 PG. 73

Platted by Wood	W. O. No. 785 D. S. O. No.
Date OCT 1930	Location SANTA ANITA CN. RD.
Map No. B-369-2	Surveyed by J. H. BENDER
Platting C'k'd by H. U. M. H.	Date April 1930
Date ~~DEC 28 1930~~	Indexed A. C. Johnson

To Bottom pg 74A

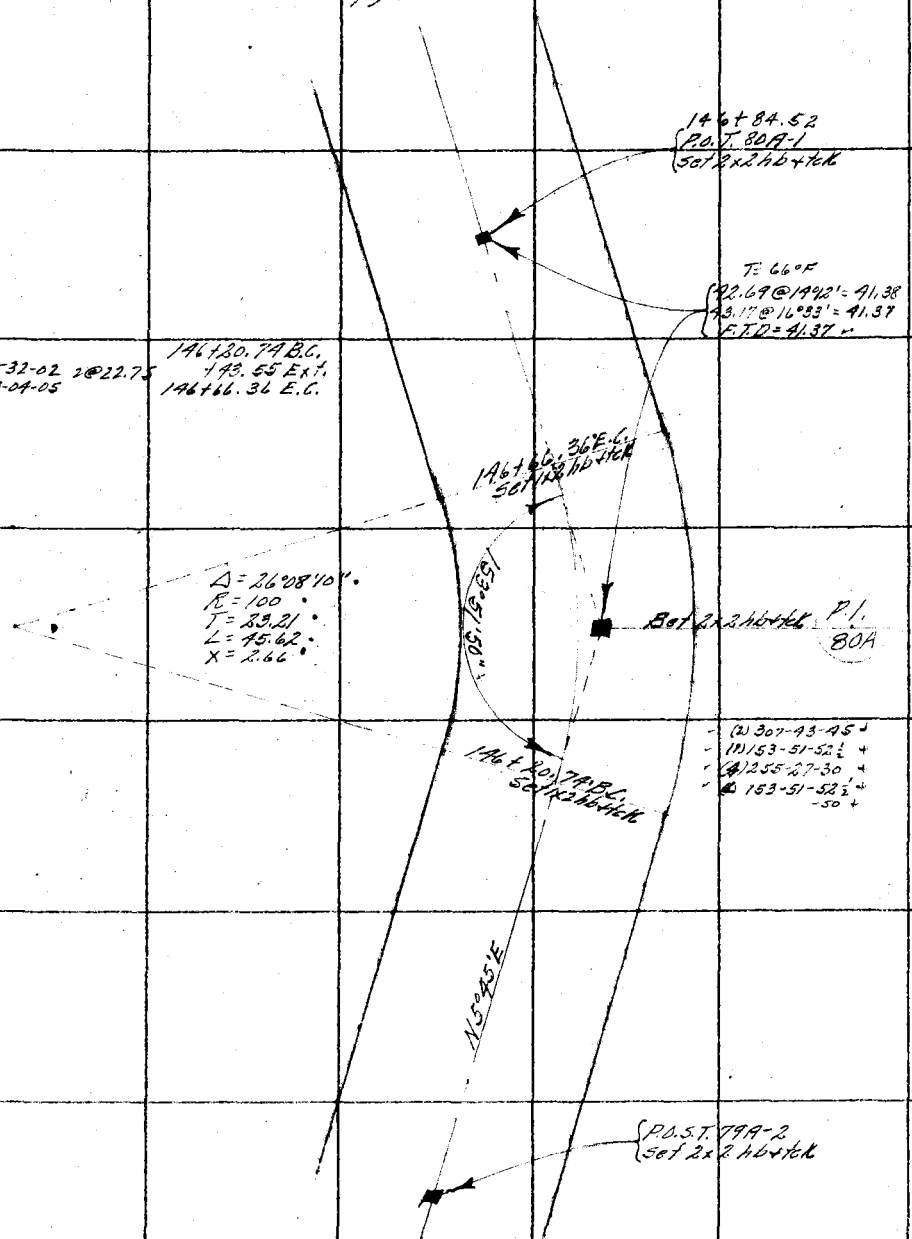

From top pg 72

Note: ANY ADDITIONS OR CHANGES ON THIS SHEET MUST BE MADE OR CIRCLED IN Red. WITH DATE AND NAME OF PERSON MAKING CHANGE.

Do not extend notes this side of this line

RETURN TO LOS ANGELES COUNTY SURVEYOR

F.B. 435 Pg. 74 J. H. BENDER Chief Party Notes by J. H. BENDER Date 4/15/30

To bottom pg 75

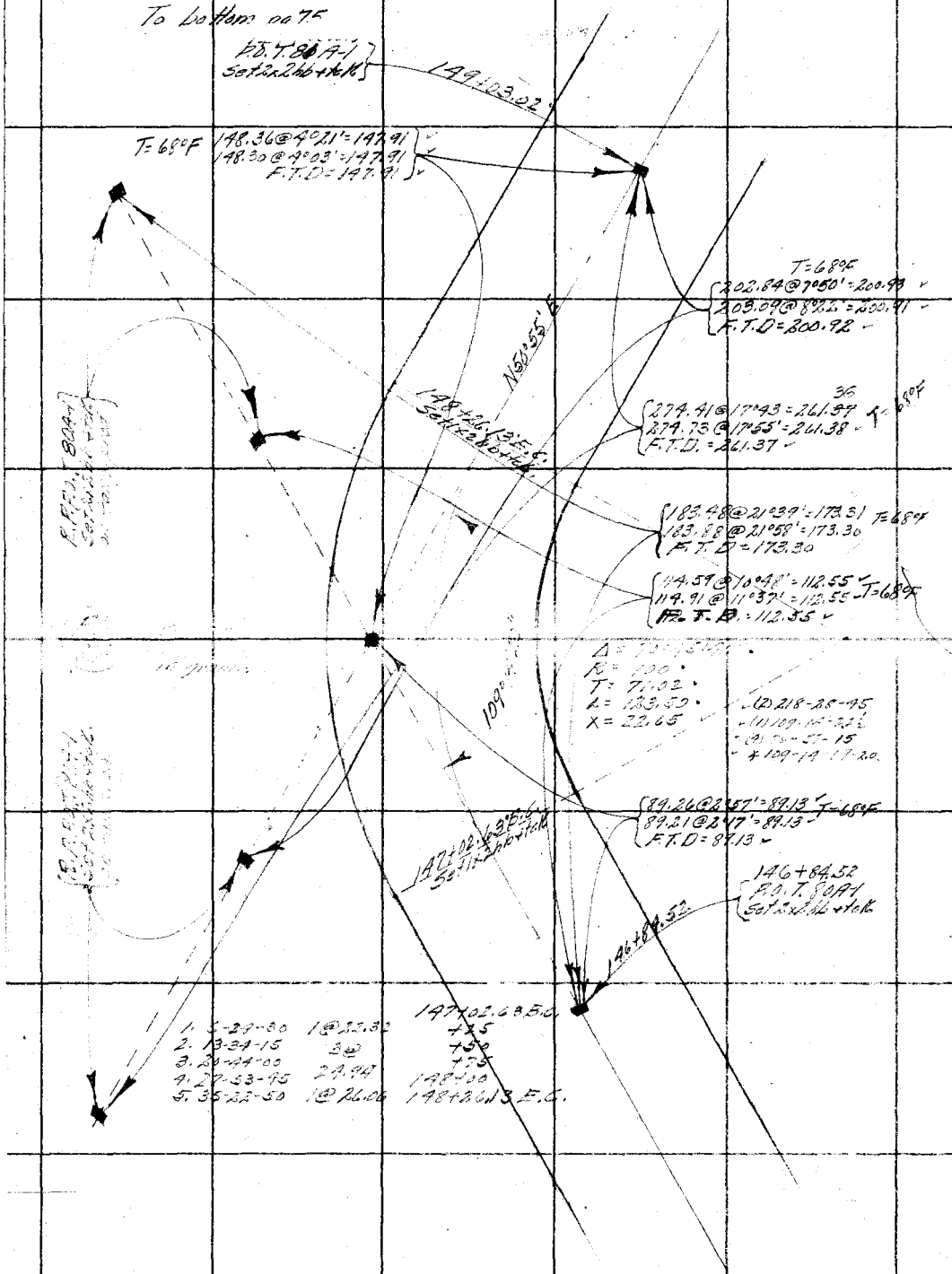

From top pg 73

RETURN TO
LOS ANGELES COUNTY SURVEYOR

Do not extend notes this side of this line

Note: ANY ADDITIONS OR CHANGES ON THIS SHEET MUST BE MADE OR CIRCLED IN Red. WITH DATE AND NAME OF PERSON MAKING CHANGE.

Date 4/5/30 Notes by J. H. BENDER Chief Party J. H. BENDER F.B. 435 PG. 76

Platted by Wood	W. O. No. 785 D. S. O. No.
Date OCT 1930	Location SANTA ANITA CN. RD.
Map No. B-369-2	Surveyed by J. H. BENDER
Plotting C'k'd by H. U. M. H.	Date April 1930
Date DEC 23 1930	Indexed A. C. Johnson.

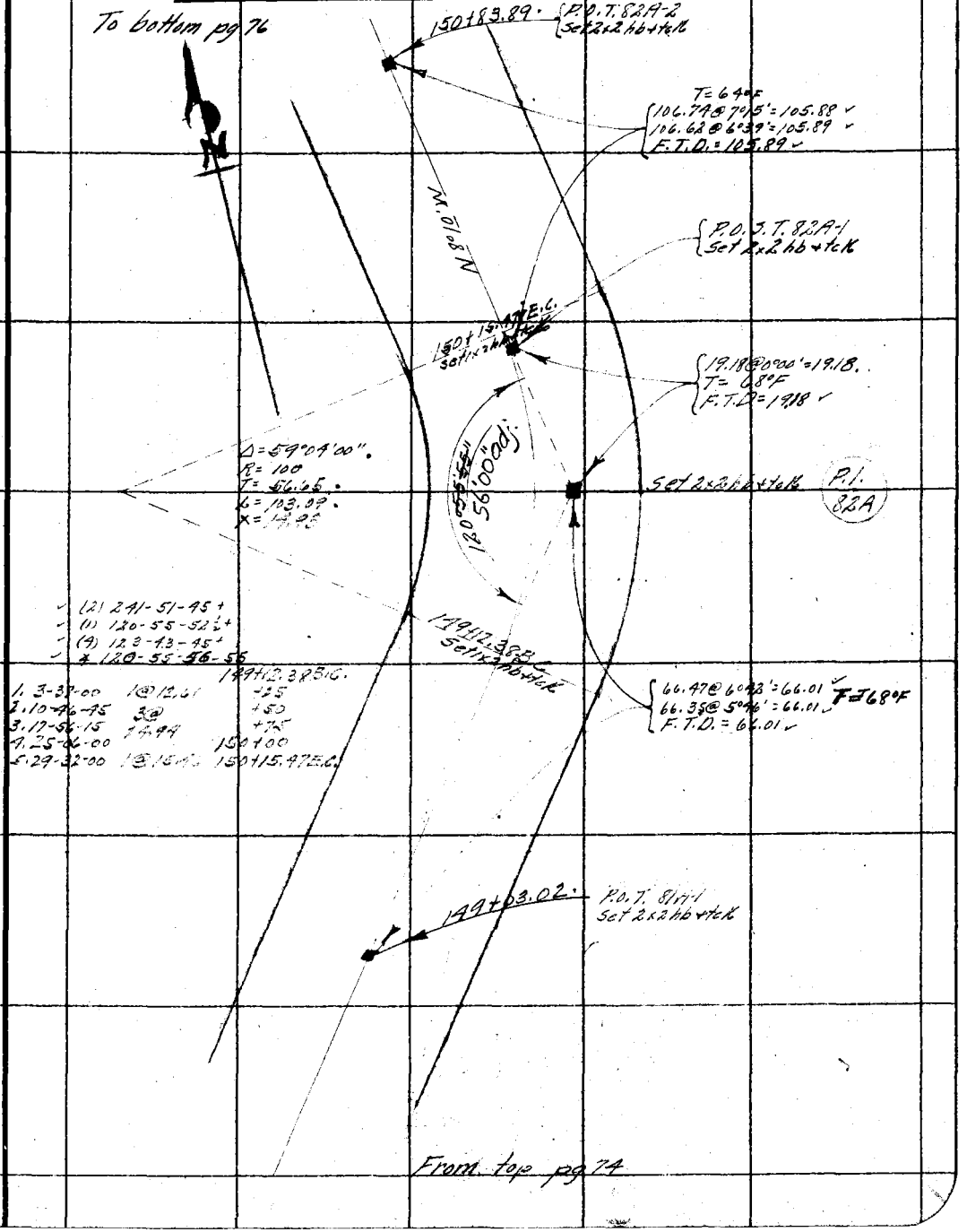

Note: ANY ADDITIONS OR CHANGES ON THIS SHEET MUST BE MADE OR CHECKED IN Red. WITH DATE AND NAME OF PERSON MAKING CHANGE.

Do not extend notes this side of this line

RETURN TO LOS ANGELES COUNTY SURVEYOR

F.B. 435 Pg. 76 J. H. BENDER Chief Party Notes by J. H. BENDER Date 4/15/30

To bottom pg 77

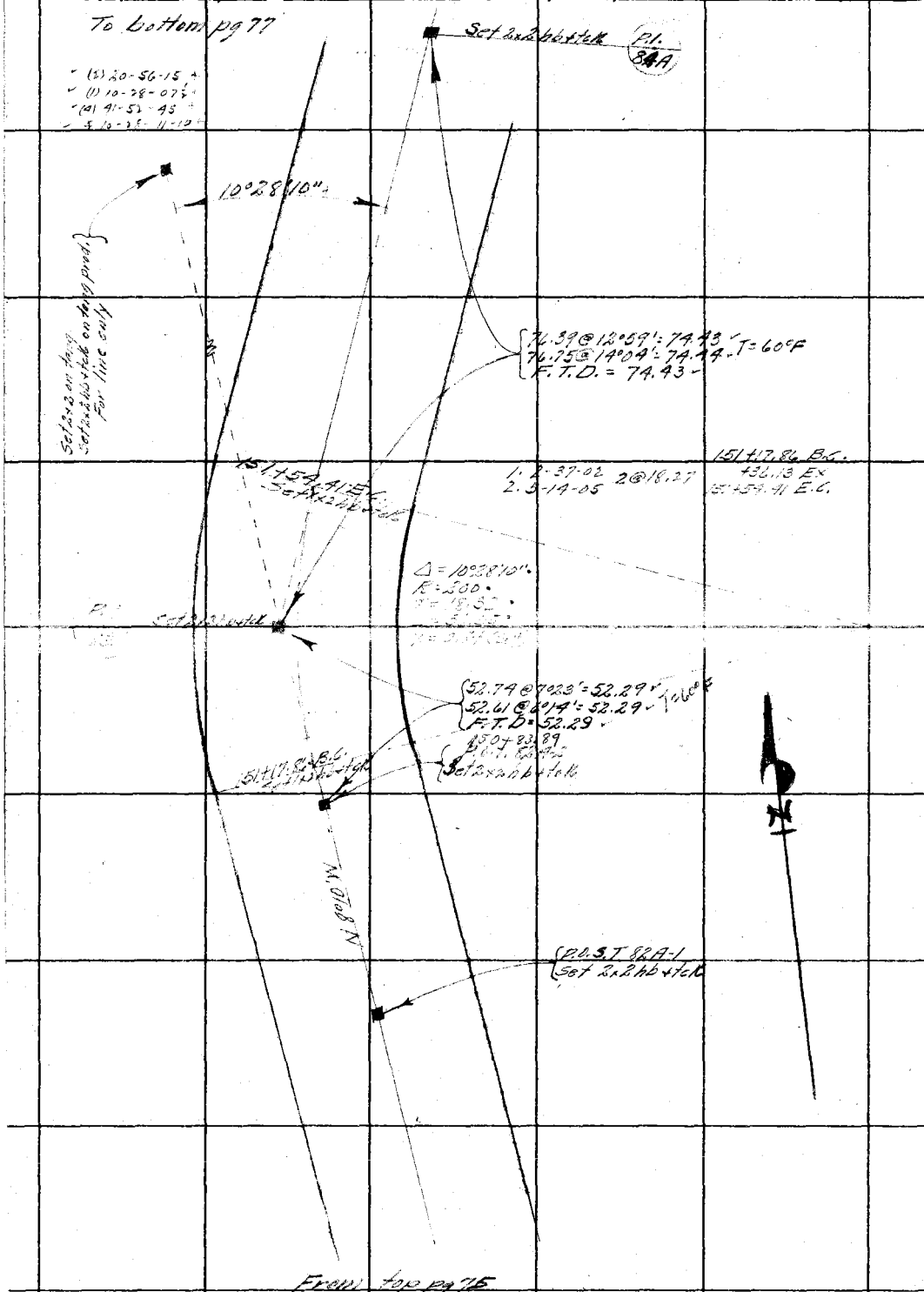

From top pg 75

RETURN TO
LOS ANGELES COUNTY SURVEYOR

Do not extend notes this side of this line

Note: ANY ADDITIONS OR CHANGES ON THIS SHEET MUST BE MADE OR CIRCLED IN Red. WITH DATE AND NAME OF PERSON MAKING CHANGE.

(54)

Date 4/15/30 Notes by J. H. BENDER Chief Party J. H. BENDER F.B. 435 PG. 77

Platted by Wood	W. O. No. 785 D. S. O. No.
Date OCT 1930	Location SANTA ANITA CN. RD.
Map No. B-369-2	Surveyed by J. H. BENDER
Platting C'k'd by H.U.M.H.	Date April 1930
Date ~~DEC 23 1930~~	Indexed ~~A. C. Johnson~~

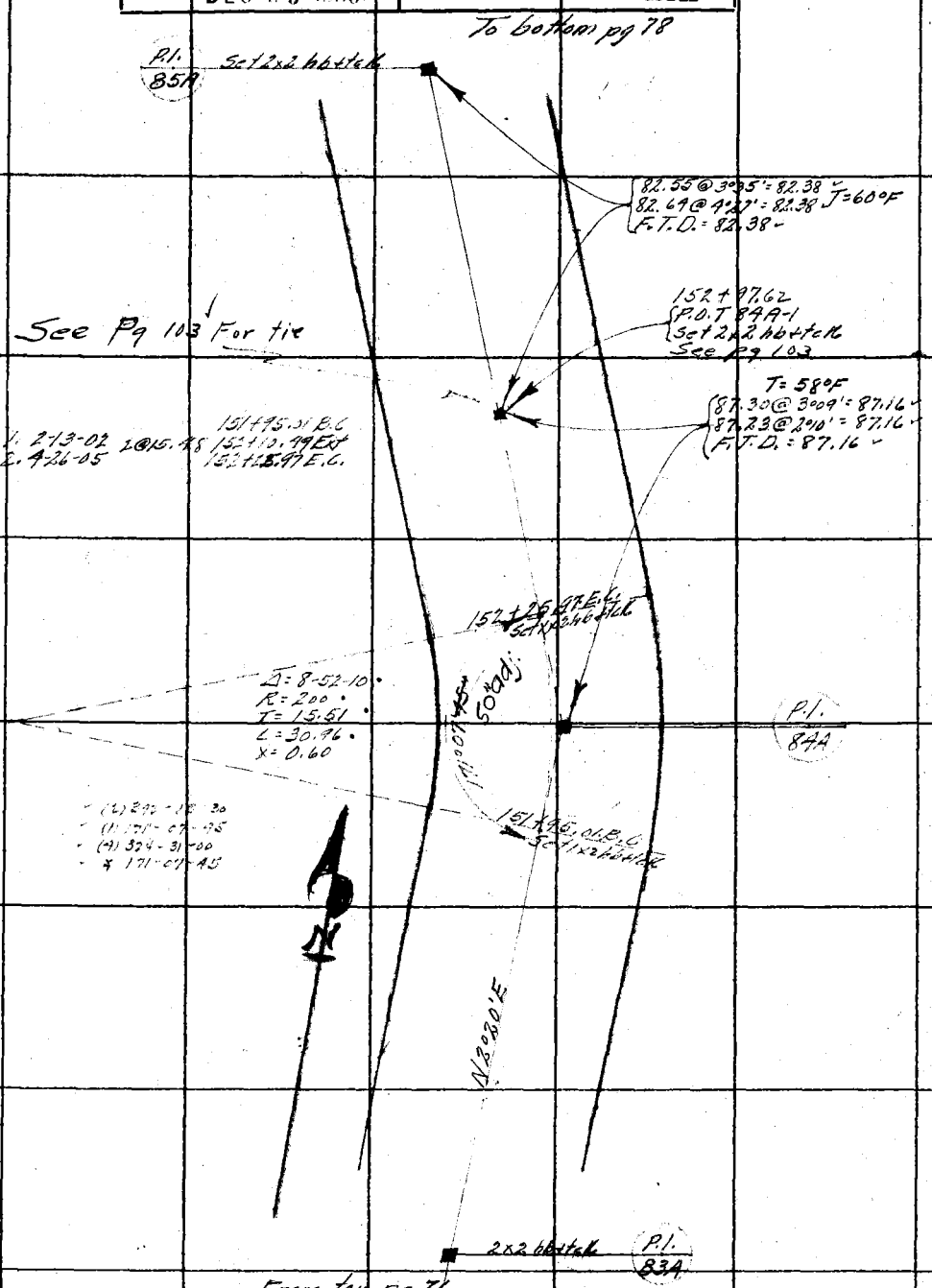

Note: ANY ADDITIONS OR CHANGES ON THIS SHEET MUST BE MADE OR CIRCLED IN Red. WITH DATE AND NAME OF PERSON MAKING CHANGE.

Do not extend notes this side of this line

RETURN TO LOS ANGELES COUNTY SURVEYOR

F.B. 435 PG. 78 J. H. BENDER Chief Party Notes by J. H. BENDER Date 9/5/80 9/6/80

P.I. 86A

To bottom pg 79

(2) 59-38-95
(1) 27-14-22½
(4) 108-57-30
Σ 27-14-22½ 25

35.41'
2°10'45"

46.69 @ 8°20' = 46.13 14
46.55 @ 7°33' = 46.13 14
F.T.D = 46.13/14
T = 60°F

155+67.19 P.O.T. 85A-2
Set 2x2 hub + tack

T = 60°F
139.45 @ 6°26' = 138.51 ✓
139.53 @ 6°53' = 138.51 ✓
F.T.D. = 138.51 ✓

154+74.89

51.22 @ 0°00' T = 64°F
F.T.D = 51.21 ✓

P.O.T.
~~84.54~~ 85A-1
Set 2x2 hub + tack
See Pg 103
For Ties

154+28.68

154+25.19
Set 1x2 hub + tack

T = 60°F
58.27 @ 7°57' = 57.70 ✓
58.54 @ 9°41' = 57.70 ✓
F.T.D = 57.70 ✓

Set 2x2 hub + tack

Fd 1x2 hub + tack marked #10. Tack + tack in good cond. See F.B. 117-74

Fd 1x2 hub + tack marked #11. Hub in good cond. See F.B. 117-75

Fd 1x2 hub + tack marked #12. Hub in good cond. See F.B. 117-75

Set 1x2 hub + tack on line 4 sec. line
Fd 1x2 hub + tack at P.C.T.
85A-2-Inc

47.56 @ 8°50' = 46.61
49.79 @ 6°03'32" = 46.62
F.T.D = 46.62 ✓

T = 64°F

Δ = 56°50'20"
R = 100'
T = 54.
L = 99.
X = 13.70

Set 2x2 hub + tack

Fd 1x2 hub + tack in poor cond. 0.08 N of line See F.B. 117-75

(2) 246-19-45
(1) 123-09-52½
(4) 132-29-30
Σ 122-19-52½
50

153+25.67 Set 1x2 hub + tack

153+25.17 P.C.T.
+50
+75
153+00
153+25.09 E.C.

1. 6-54-30 1 @ 24.35
2. 14-09-15 2 @ 24.99
3. 21-15-45 1 @ 25.02
4. 27-25-10

152+97.62
P.O.T. 84A-1
Set 3x2 hub + tack

From top pg 79

RETURN TO
LOS ANGELES COUNTY SURVEYOR

Do not extend notes this side of this line

Notes: ANY ADDITIONS OR CHANGES ON THIS SHEET MUST BE MADE OR CIRCLED IN Red. WITH DATE AND NAME OF PERSON MAKING CHANGE.

Date 9/16/30 Notes by J. H. BENDER Chief Party J. H. BENDER F.B. 435 PG. 79

Platted by Wood	W. O. No. 785 D. S. O. No.
Date OCT 1930	Location SANTA ANITA CN. RD.
Map No. B-369-2	Surveyed by J. H BENDER
Plotting C'k'd by H.U.M.H.	Date April 1930
Date DEC 23 1930	Indexed A. C. Johnson

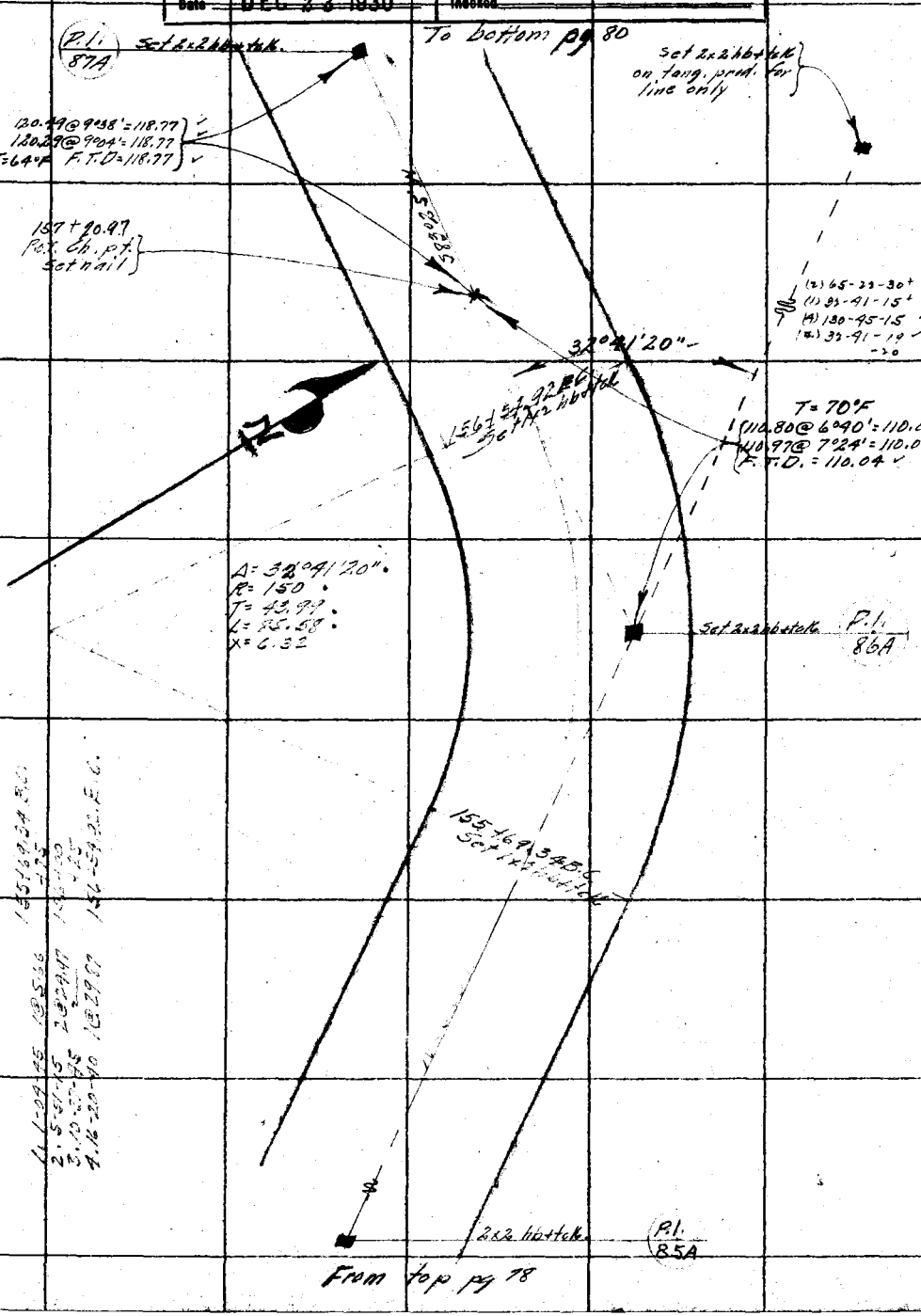

Notes: ANY ADDITIONS OR CHANGES ON THIS SHEET MUST BE MADE OR CIRCLED IN Red. WITH DATE AND NAME OF PERSON MAKING CHANGE.

Do not extend notes this side of this line

RETURN TO LOS ANGELES COUNTY SURVEYOR

F.B. 435 PG 80 J. H. BENDER Chief Party Notes by J. H. BENDER Date 9/8/30

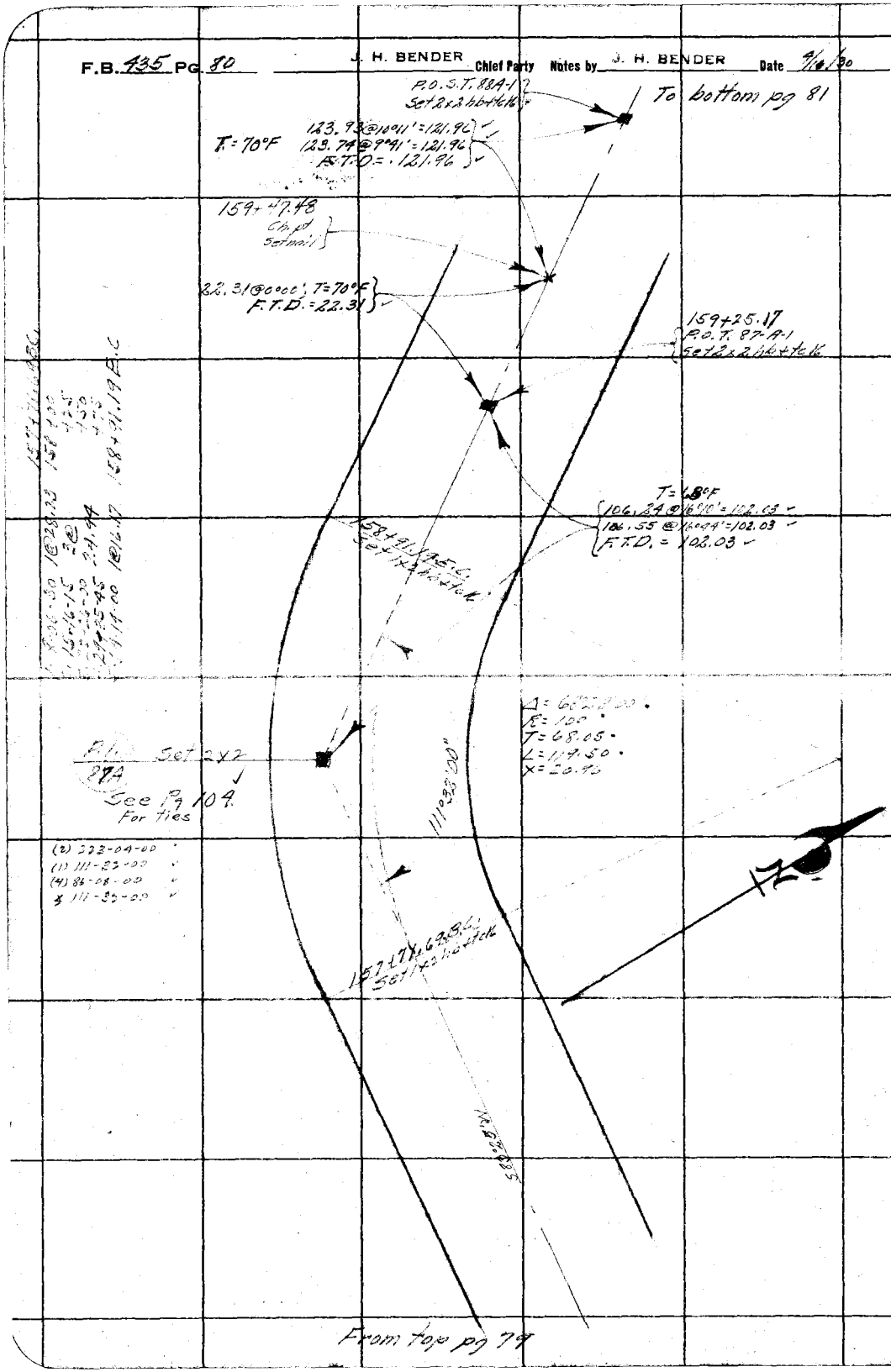

RETURN TO
LOS ANGELES COUNTY SURVEYOR

Do not extend notes this side of this line

Note: ANY ADDITIONS OR CHANGES ON THIS SHEET MUST BE MADE OR CIRCLED IN Red. WITH DATE AND NAME OF PERSON MAKING CHANGE.

Date 7/6/30 Notes by J. H. BENDER Chief Party J. H. BENDER F.B. 785 PG. 81

Plotted by Wood	W. O. No. 785 U. S. O. No.
Date OCT 1930	Location SANTA ANITA CN. RD.
Map No. B-369-2	Surveyed by J. H. BENDER
Plotting C'k'd by H.U.M.H.	Date
Date ~~DEC 28 1930~~	Indexed A. C Johnson

To bottom pg 82

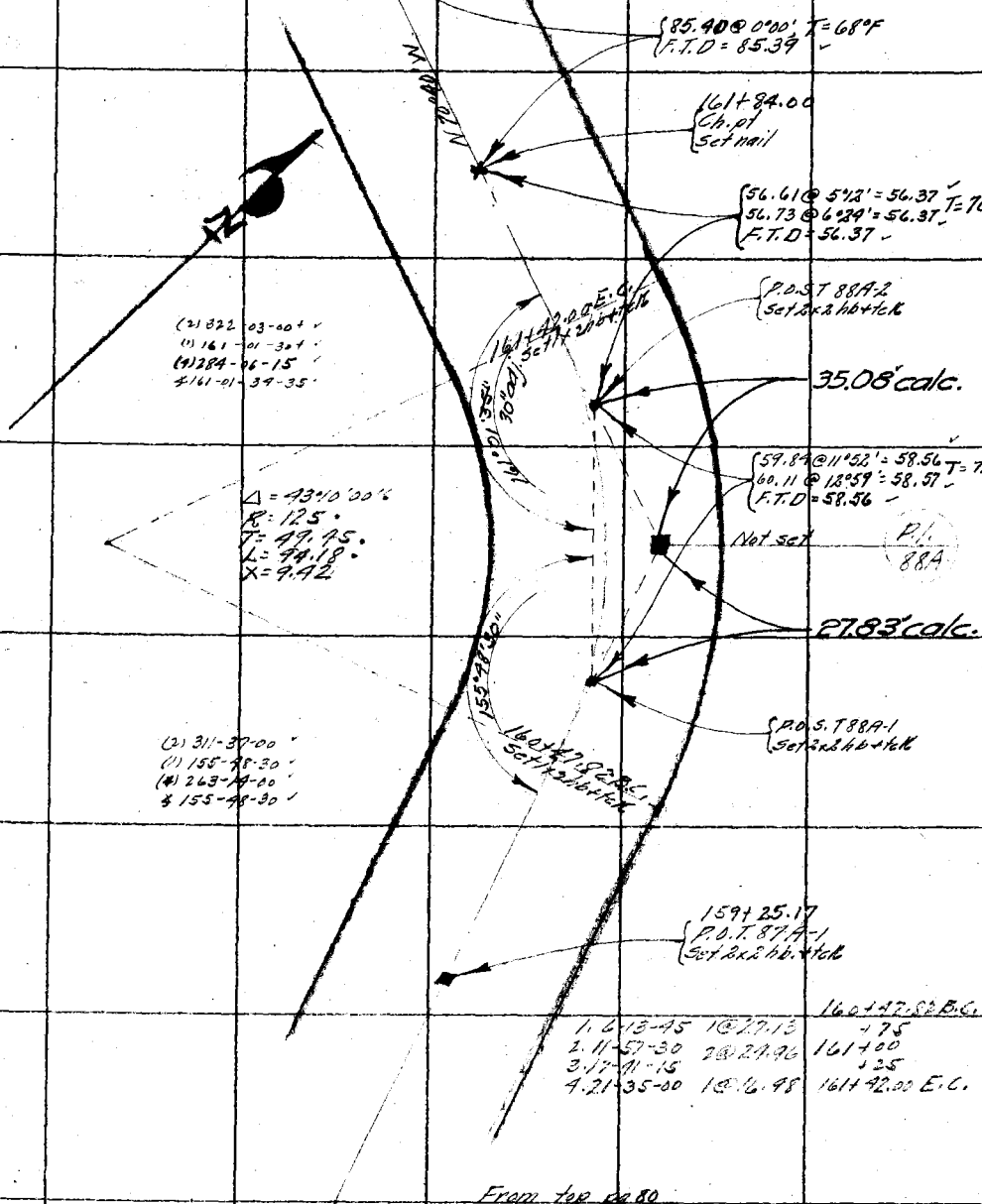

From top pg 80

Notes: ANY ADDITIONS OR CHANGES ON THIS SHEET MUST BE MADE OR CIRCLED IN Red. WITH DATE AND NAME OF PERSON MAKING CHANGE.

Do not extend notes this side of this line

RETURN TO LOS ANGELES COUNTY SURVEYOR

F.B. 435 PG. 82 J. H. BENDER Chief Party Notes by J. H. BENDER Date 4/16/30

To bottom pg 83

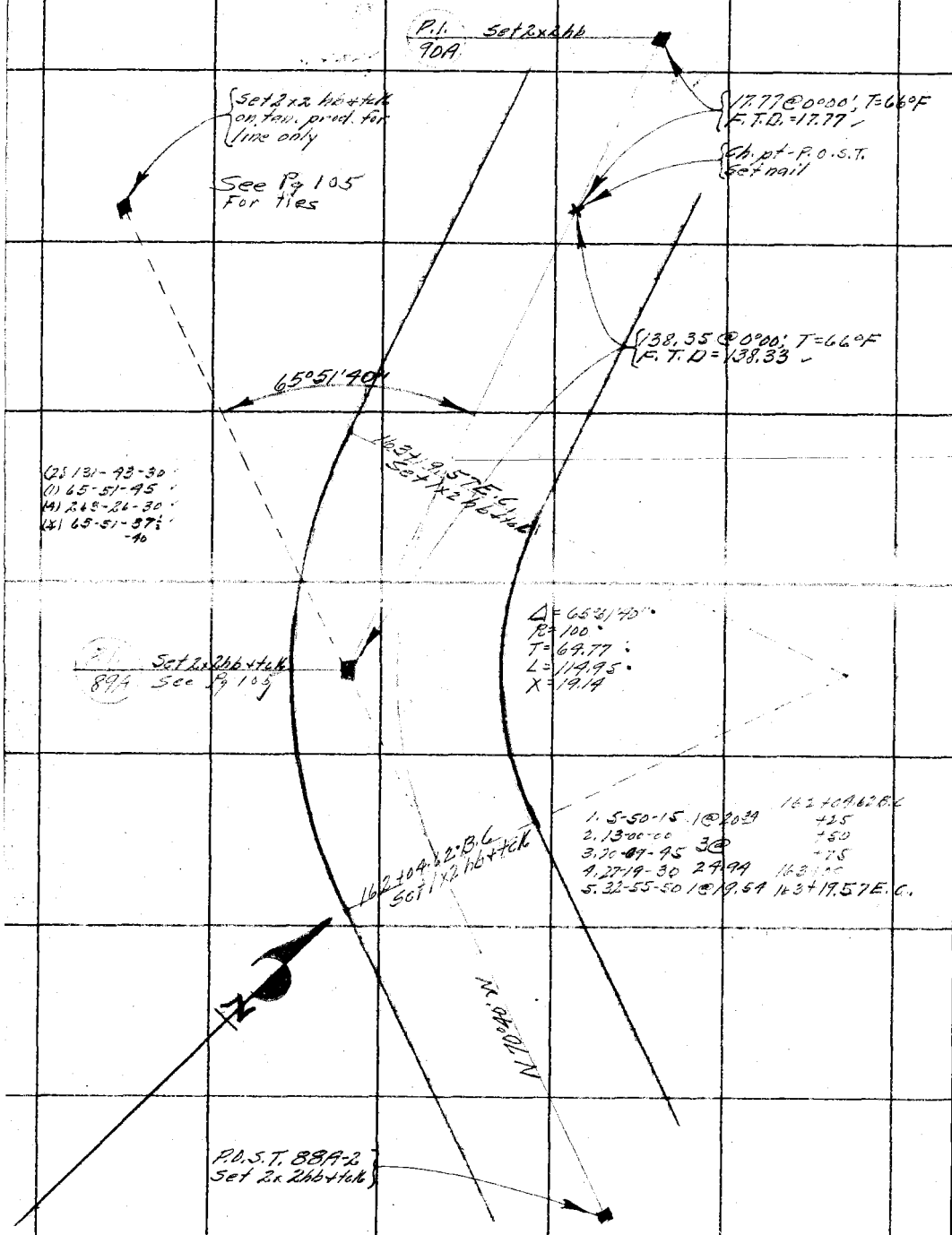

From top pg 81

RETURN TO
LOS ANGELES COUNTY SURVEYOR

Do not extend notes this side of this line

Note: ANY ADDITIONS OR CHANGES ON THIS SHEET MUST BE MADE OR CIRCLED IN Red. WITH DATE AND NAME OF PERSON MAKING CHANGE.

Date 3/16/30 Notes by J. H. BENDER Chief Party J. H. BENDER F.B. 435 Pg. 23

Platted by Wood	W. O. No. 785 D. S. O. No.
Date OCT 1930	Location SANTA ANITA CN. RD.
Map No. B-369-2	Surveyed by J. H. BENDER
Platting C'k'd by H. U. M. H.	Date April, 1930
Date DEC 23 1930	Indexed A. C. Johnson

To bottom pg 84

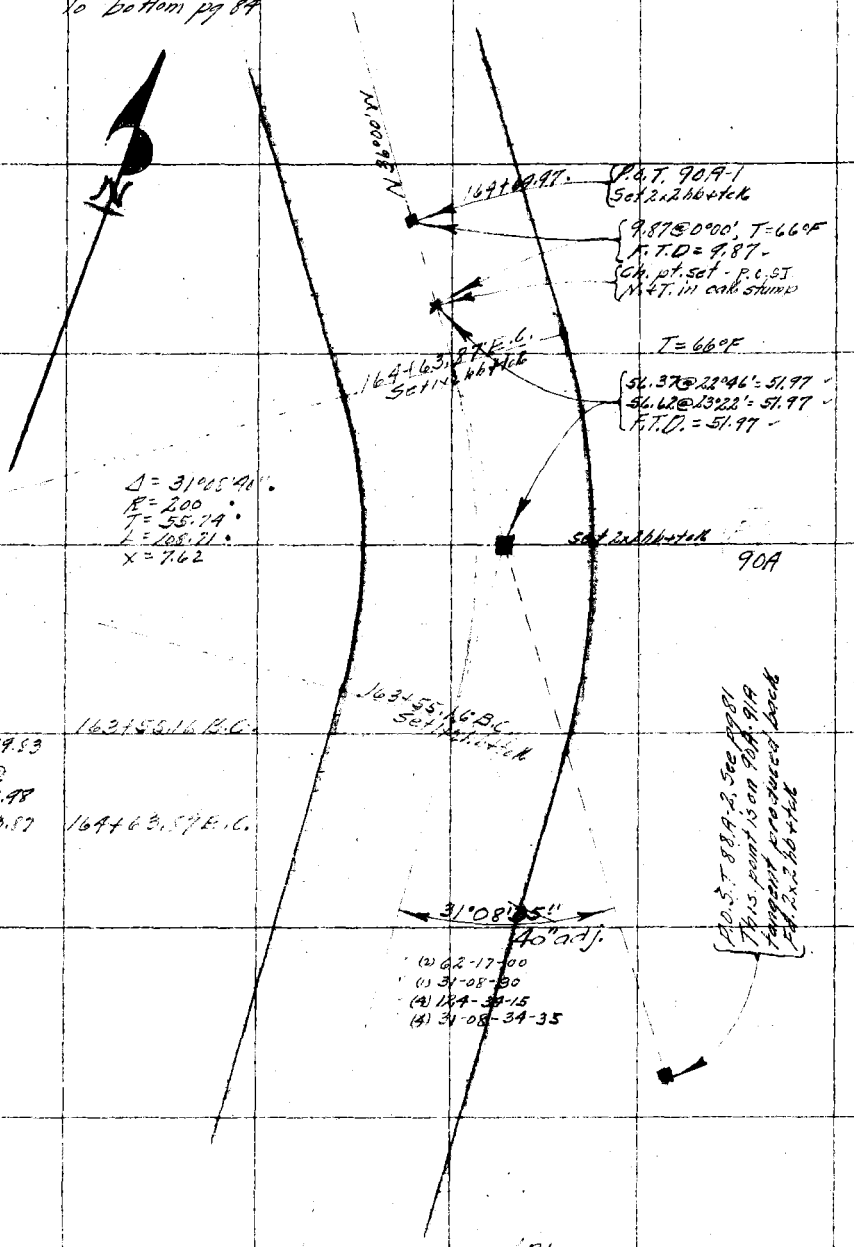

From top pg 82

Note: ANY ADDITIONS OR CHANGES ON THIS SHEET MUST BE MADE OR CIRCLED IN Red. WITH DATE AND NAME OF PERSON MAKING CHANGE.

Do not extend notes this side of this line

RETURN TO
LOS ANGELES COUNTY SURVEYOR

F.B. 435 Pg. 84 J. H. BENDER Chief Party Notes by J. H. BENDER Date 4/24/30

To Latum pg 85

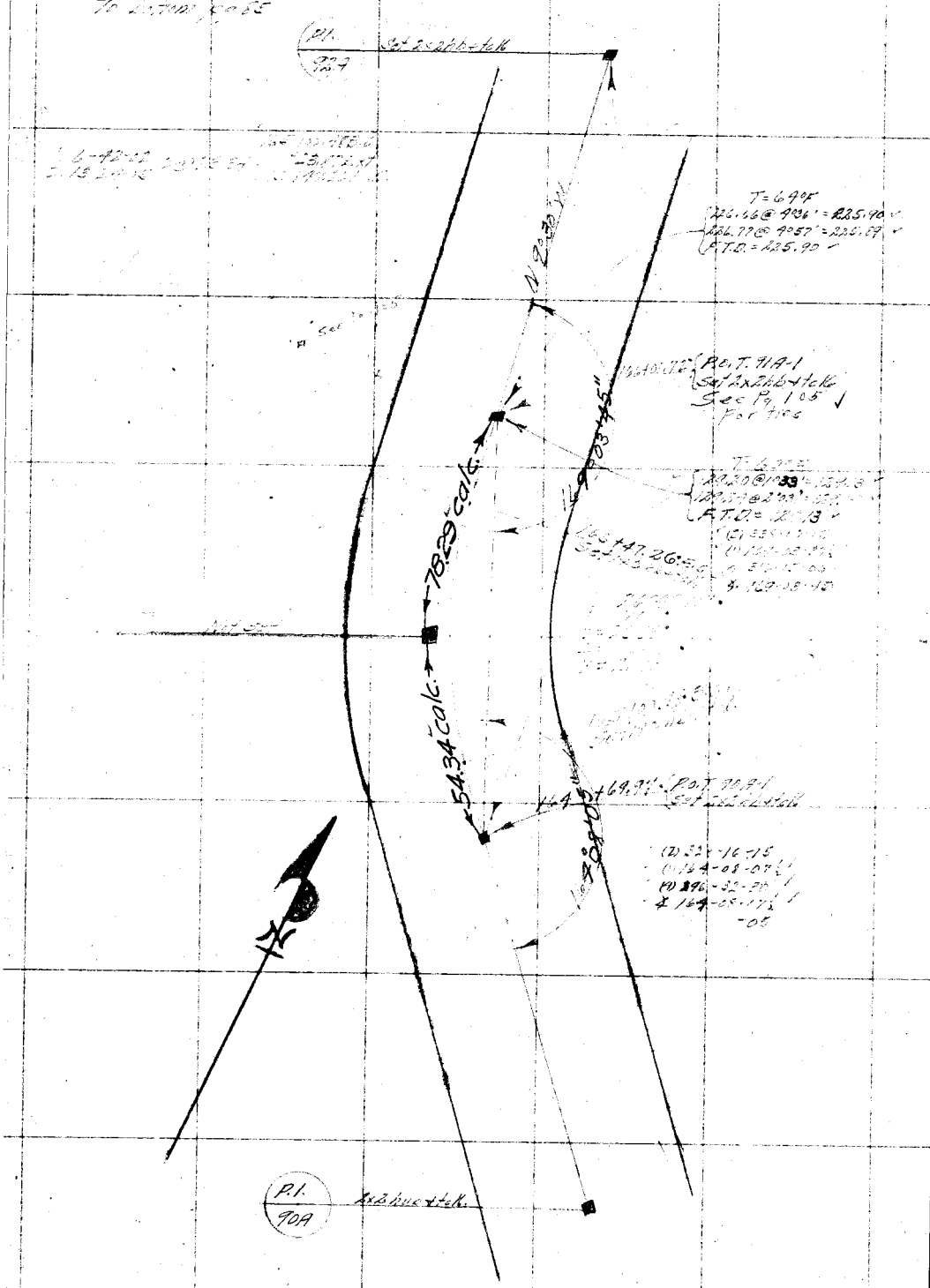

RETURN TO
LOS ANGELES COUNTY SURVEYOR

Do not extend notes this side of this line

Note: ANY ADDITIONS OR CHANGES ON THIS SHEET MUST BE MADE OR CIRCLED IN Red. WITH DATE AND NAME OF PERSON MAKING CHANGE.

Date 9/30/30 Notes by J. H. BENDER Chief Party J. H. BENDER F.B. 435 Pg. 85

Platted by Wood	W. O. No. 785 O. S. O. No.
Date OCT 1930	Location SANTA ANITA CN. RD.
Map No. B-369-2	Surveyed by J. H. BENDER
Platting Ck'd by H. U. M. H.	Date April 1930
Date DEC 23 1930	Indexed A. C. Tolman

Notes: ANY ADDITIONS OR CHANGES ON THIS SHEET MUST BE MADE OR CIRCLED IN Red. WITH DATE AND NAME OF PERSON MAKING CHANGE.

Do not extend notes this side of this line

RETURN TO LOS ANGELES COUNTY SURVEYOR

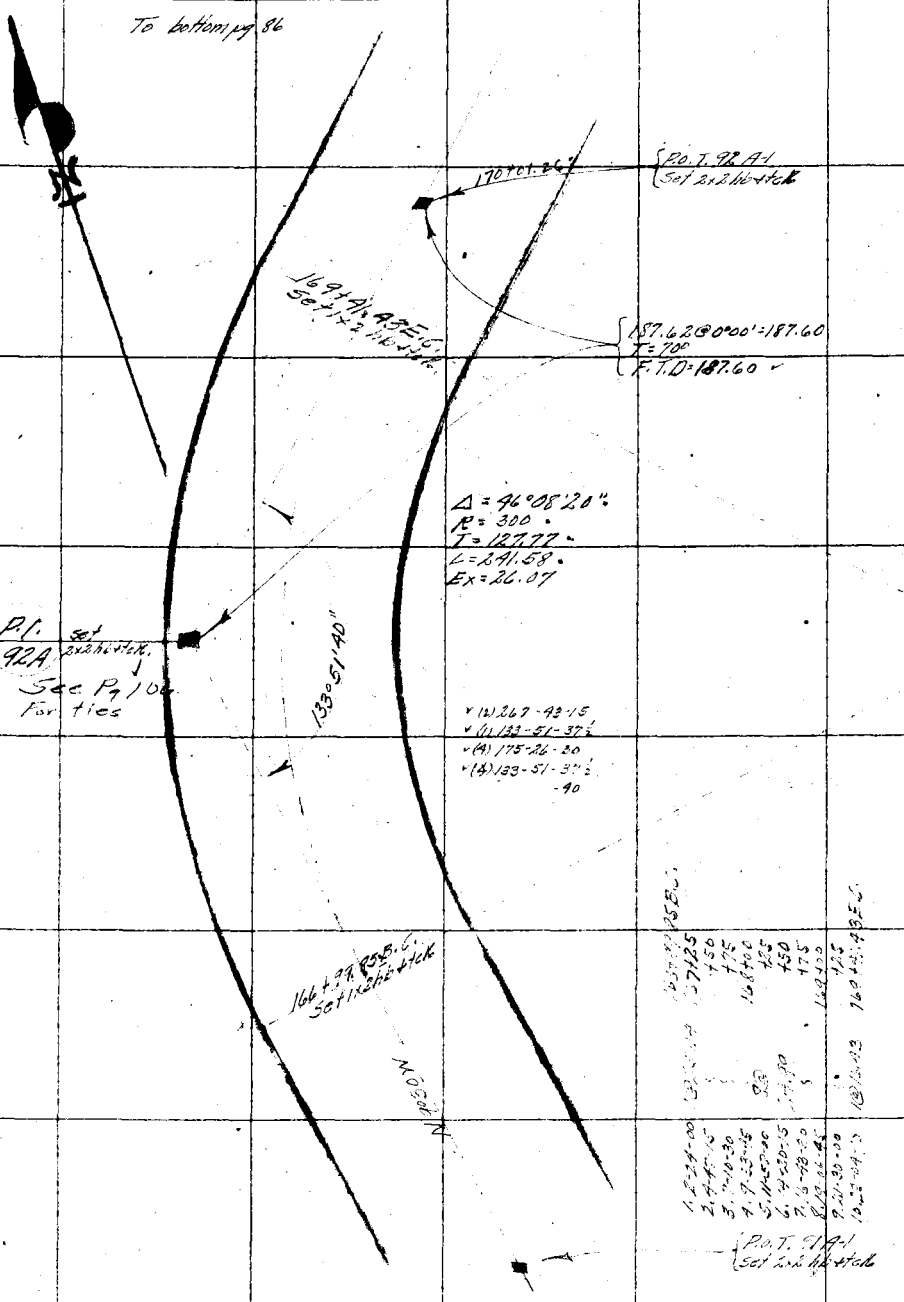

F.B. 435 Pg. 86 J. H. BENDER Chief Party Notes by J. H. BENDER Date 9/29/30

To bottom pg 87

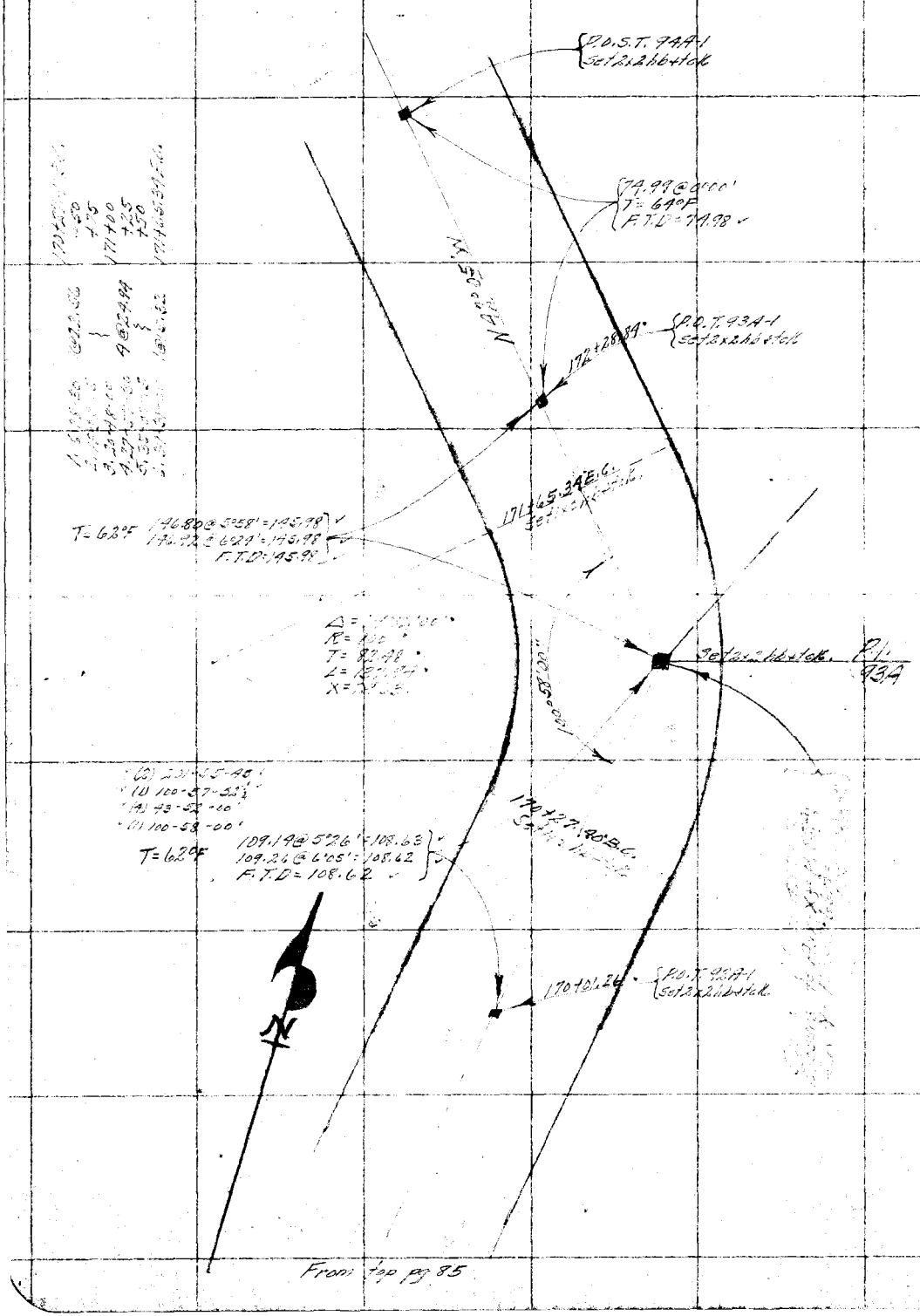

From top pg 85

RETURN TO
LOS ANGELES COUNTY SURVEYOR

Do not extend notes this side of this line

Note: ANY ADDITIONS OR CHANGES ON THIS SHEET MUST BE MADE OR CIRCLED IN Red. WITH DATE AND NAME OF PERSON MAKING CHANGE.

Date 7/24/30 Notes by J. H. BENDER Chief Party J. H. BENDER F.B. 435 PG. 87

Plotted by Wood	W. O. No. 785 D. S. O. No.
Date OCT 1930	Location SANTA ANITA CN. RD.
Map No. B-369-2	Surveyed by J. H. BENDER
Plotting C'k'd by H. U. M. H.	Date April 1930
Date DEC 23 1930	Indexed A. C. Johnson

To bottom pg 88

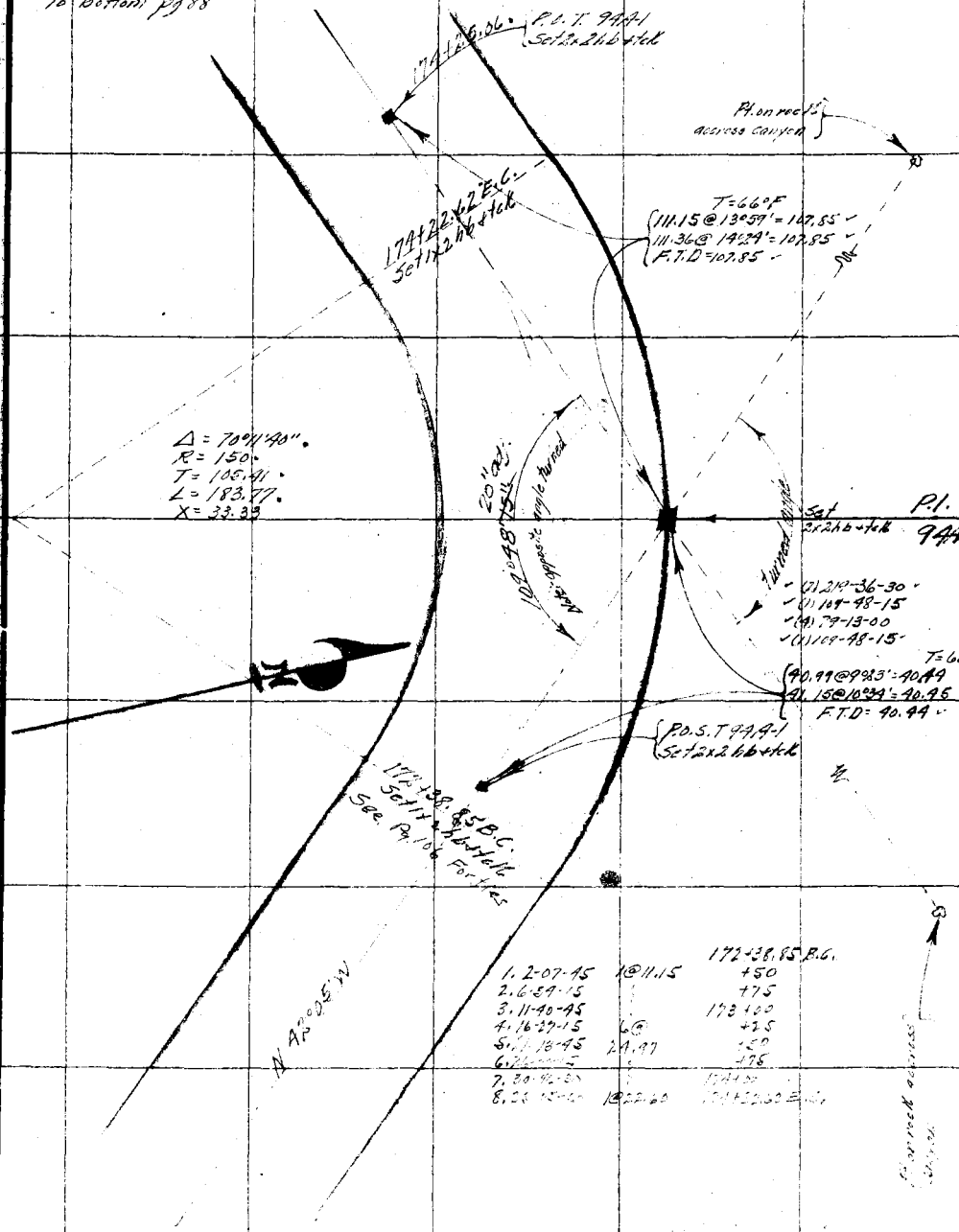

From top pg 86

Notes: ANY ADDITIONS OR CHANGES ON THIS SHEET MUST BE MADE OR CIRCLED IN RED WITH DATE AND NAME OF PERSON MAKING CHANGE.

Do not extend notes this side of this line

RETURN TO LOS ANGELES COUNTY SURVEYOR

F.B. 435 Pg. 88 J. H. BENDER Chief Party Notes by J. H. BENDER Date 4/24/30

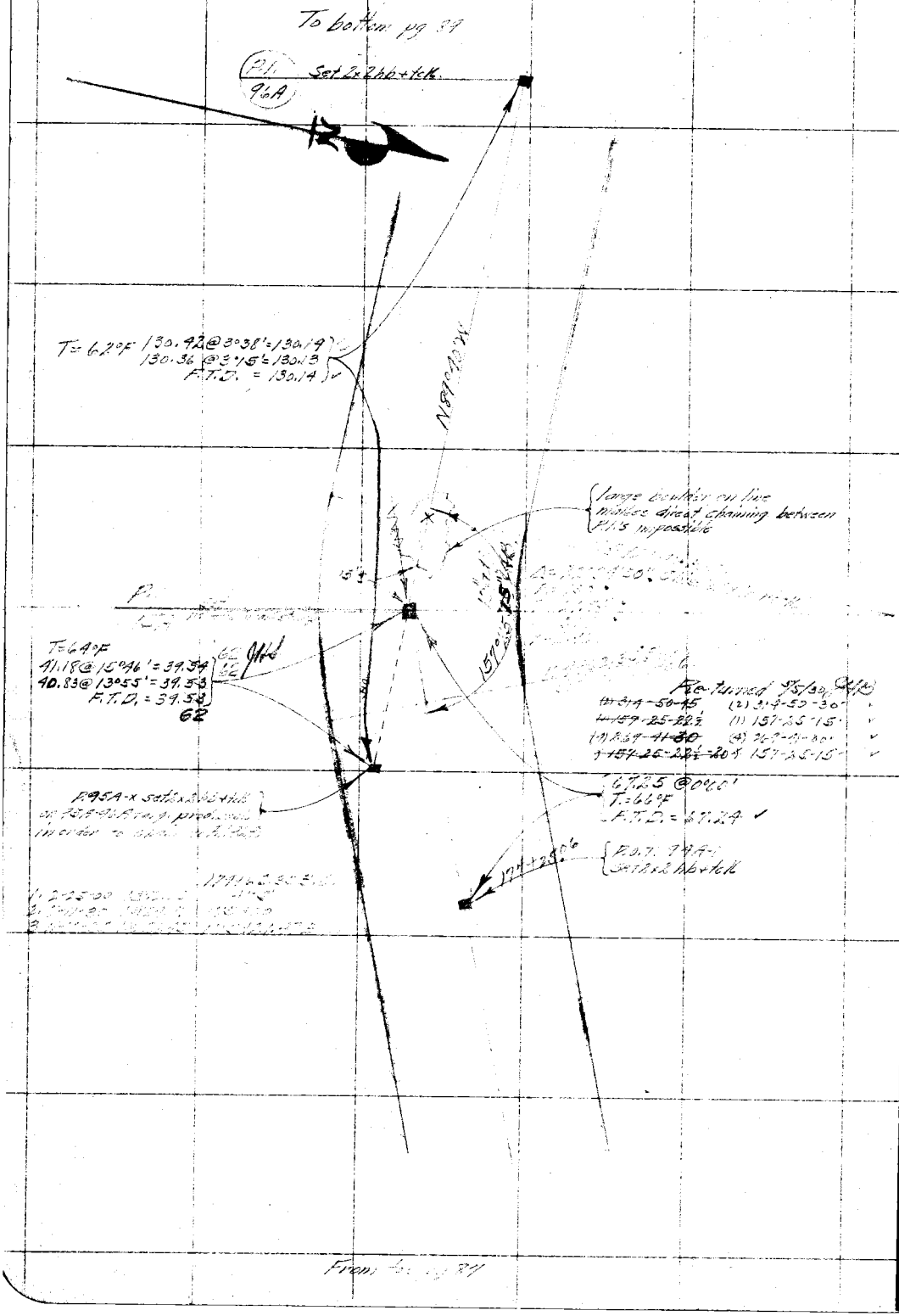

RETURN TO
LOS ANGELES COUNTY SURVEYOR

Do not extend notes this side of this line

Note: ANY ADDITIONS OR CHANGES ON THIS SHEET MUST BE MADE OR CIRCLED IN Red. WITH DATE AND NAME OF PERSON MAKING CHANGE.

Date 4/24/30 Notes by J. H. BENDER Chief Party J. H. BENDER F.B. 435 Pg. 89

Platted by Wood	W. O. No. 785 D. S. O. No.
Date OCT 1930	Location SANTA ANITA CN. RD.
Map No. B-369-2	Surveyed by J. H. BENDER
Platting C'k'd by H. U. M. H.	Date April 1930
Date DEC 23 1930	Indexed L. C. JOHNSON

Note: ANY ADDITIONS OR CHANGES ON THIS SHEET MUST BE MADE OR CIRCLED IN Red. WITH DATE AND NAME OF PERSON MAKING CHANGE.

RETURN TO LOS ANGELES COUNTY SURVEYOR

Do not extend notes this side of this line

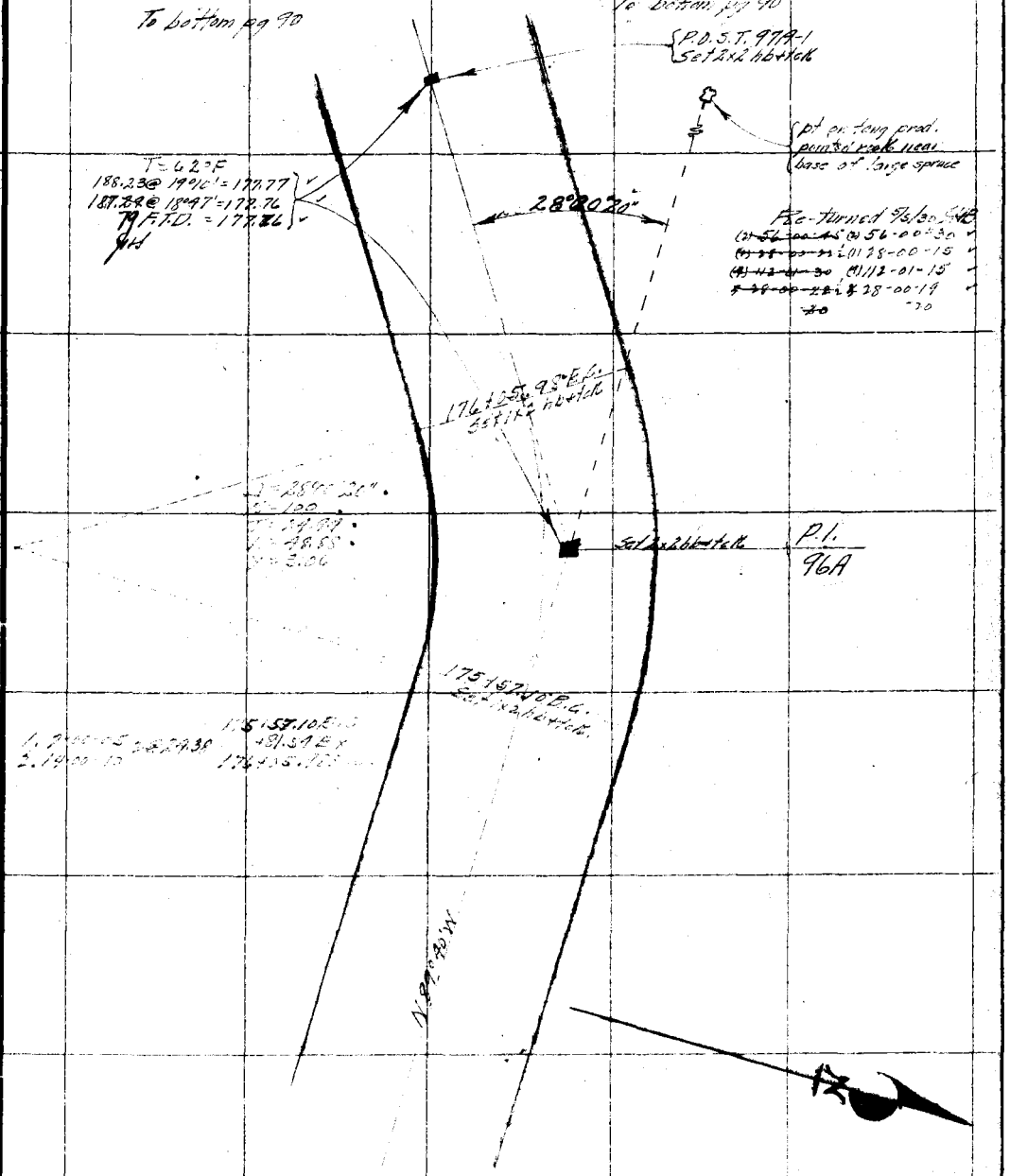

F.B. 435 Pg. 90 J. H. BENDER Chief Party Notes by J. H. BENDER Date [illegible]

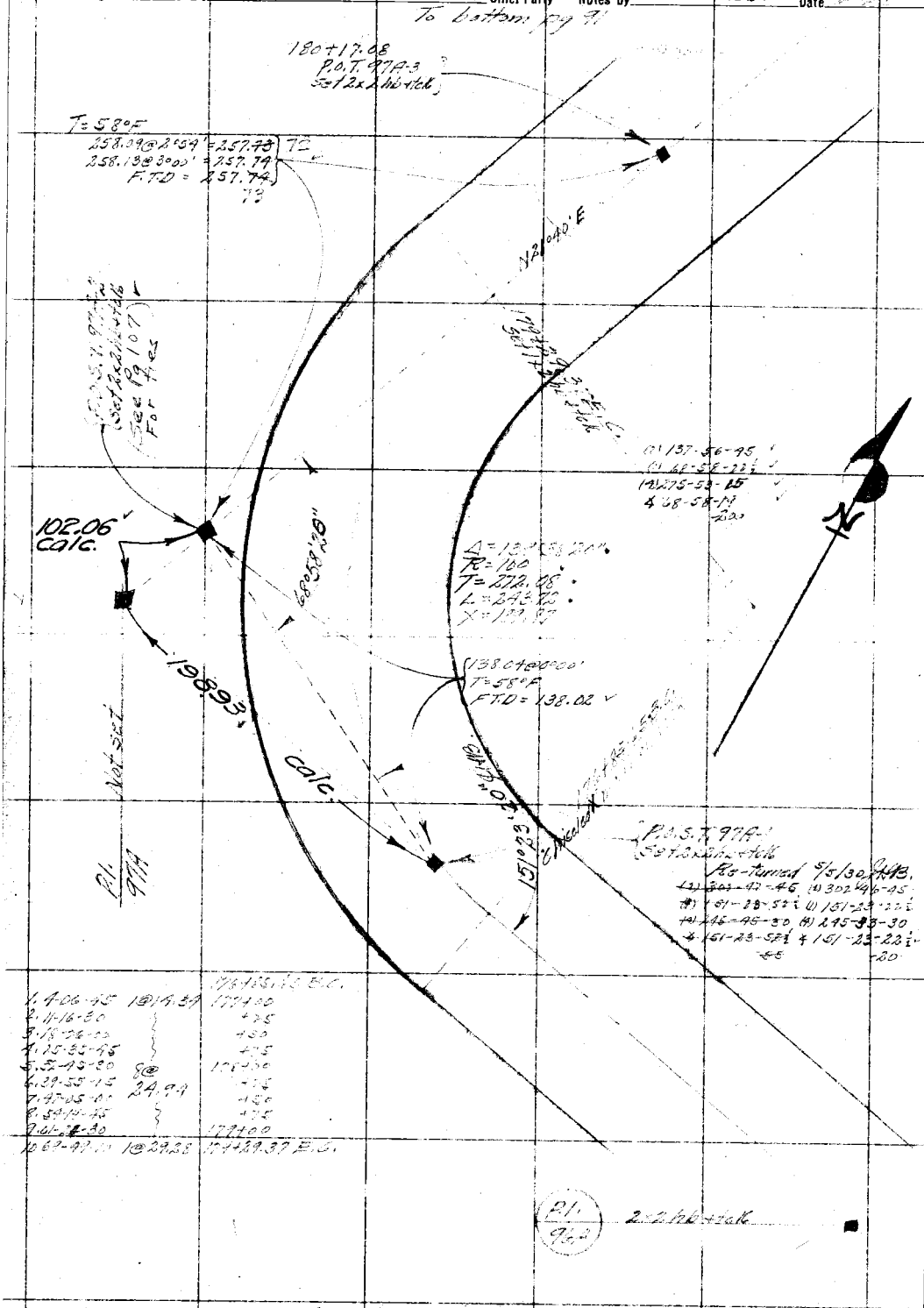

		176+85.45 B.C.
1. 4-06-45	1@14.34	177+00
2. 11-16-30		+75
3. 18-26-00		+50
4. 25-35-45		+75
5. 52-45-30	8@	178+00
6. 39-55-15	24.99	+75
7. 47-05-00		+50
8. 54-14-45		+75
9. 61-24-30		179+00
10. 69-49-00	1@29.28	179+29.37 B.C.

RETURN TO
LOS ANGELES COUNTY SURVEYOR

Do not extend notes this side of this line

Note: ANY ADDITIONS OR CHANGES ON THIS SHEET MUST BE MADE OR CIRCLED IN Red. WITH DATE AND NAME OF PERSON MAKING CHANGE.

Date 9/25/30 Notes by J. H. BENDER Chief Party J. H. BENDER F.B. 195 PG. 91

Plotted by [illegible]	W. O. No. 785 D. S. O. No.
Date OCT 1930	Location SANTA ANITA CN. RD.
Map No. B-369-2	Surveyed by J. H. BENDER
Plotting C'k'd by H. U. M. H.	Date April, 1930
Date DEC 23 1930	Indexed A. C. Johnson

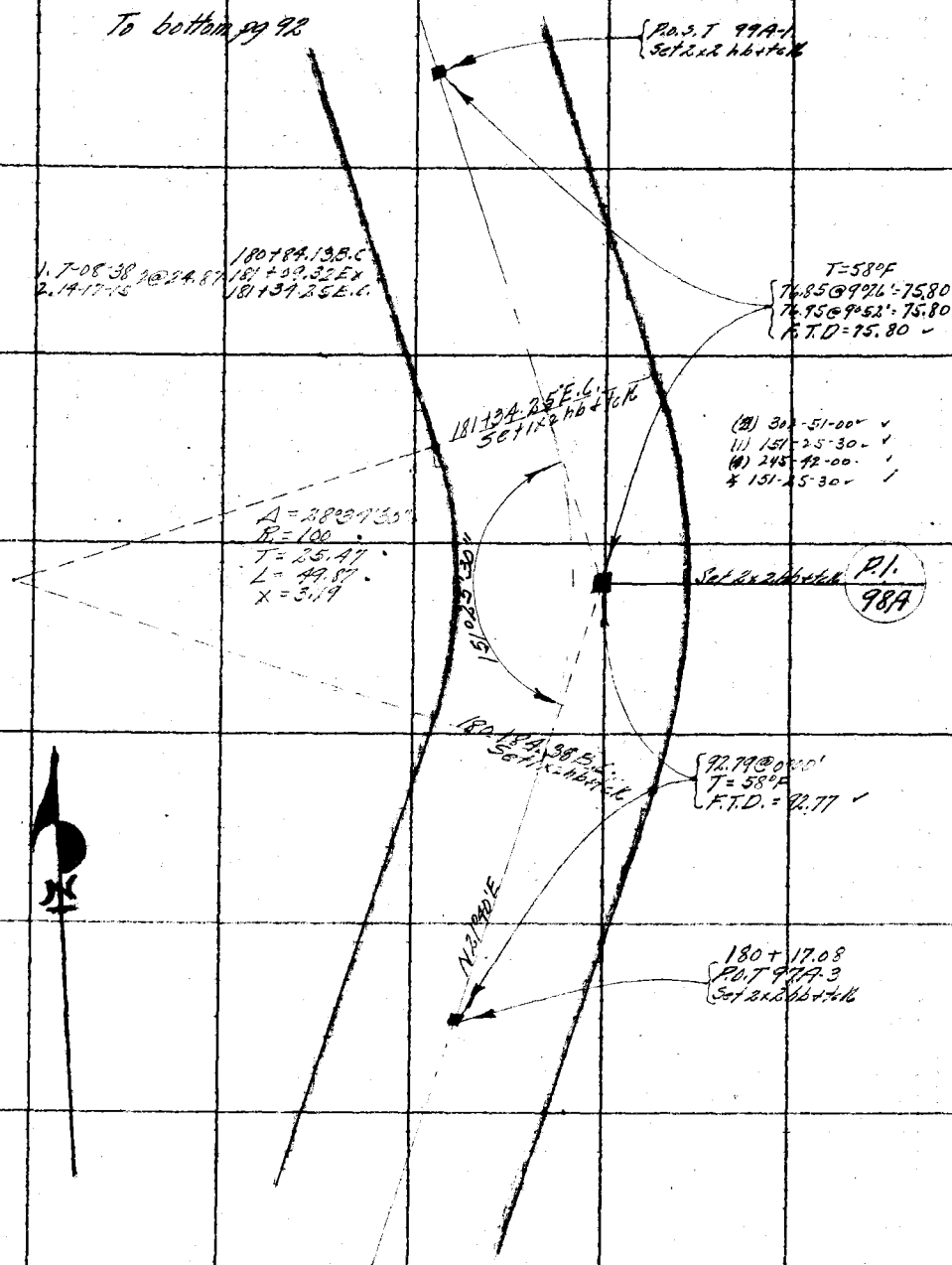

From top pg 90

Notes: ANY ADDITIONS OR CHANGES ON THIS SHEET MUST BE MADE OR CIRCLED IN Red. WITH DATE AND NAME OF PERSON MAKING CHANGE.

Do not extend notes this side of this line

RETURN TO LOS ANGELES COUNTY SURVEYOR

F.B. 435 PG. 92 J. H. BENDER Chief Party Notes by J. H. BENDER Date 4/25/[illegible]

To bottom pg 93

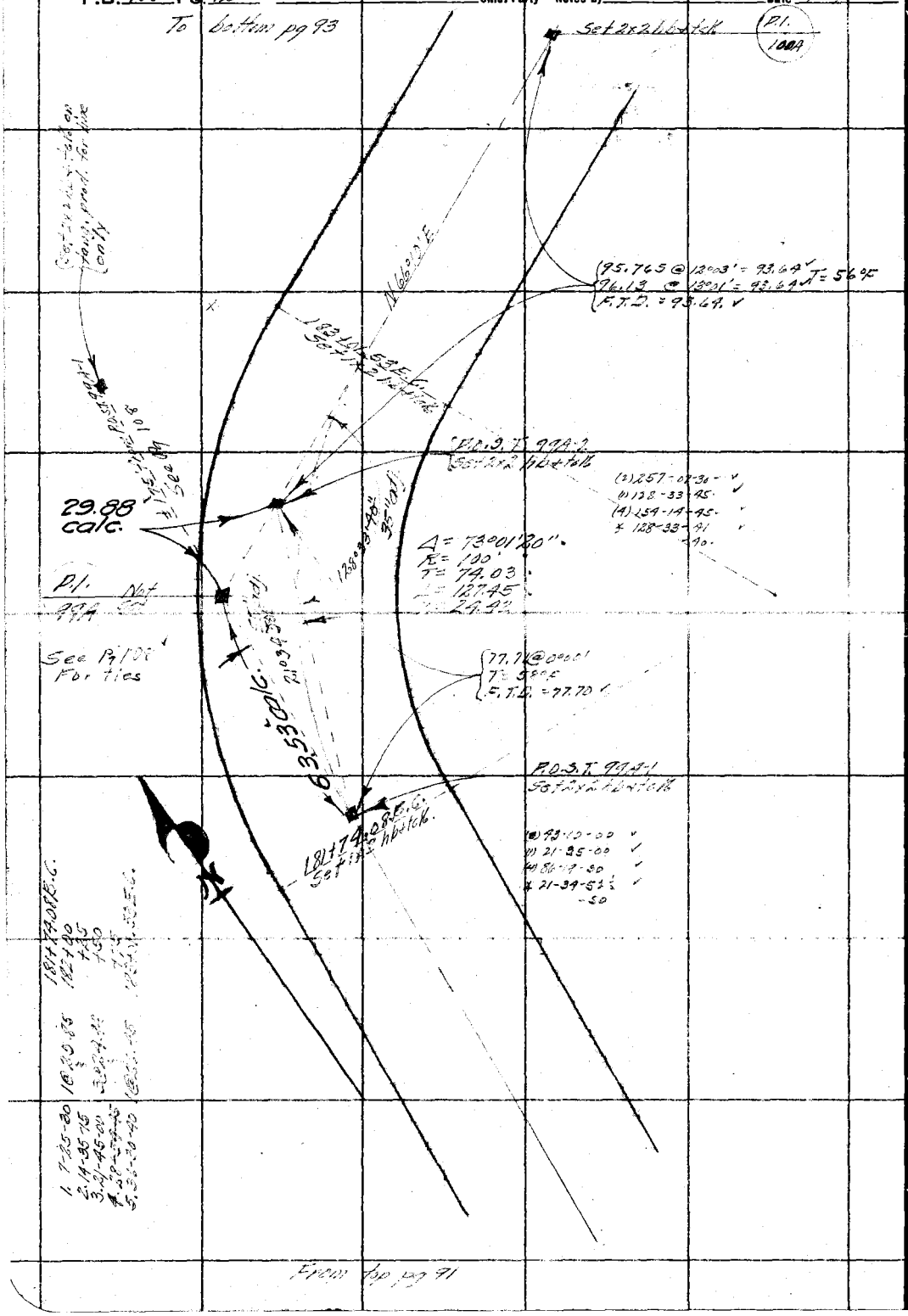

From top pg 91

RETURN TO

LOS ANGELES COUNTY SURVEYOR

Do not extend notes this side of this line

Note: ANY ADDITIONS OR CHANGES ON THIS SHEET MUST BE MADE OR CIRCLED IN Red. WITH DATE AND NAME OF PERSON MAKING CHANGE.

Date 9/25/30 Notes by J. H. BENDER Chief Party J. H. BENDER F.B. 435 PG. 93

Plotted by Wood	W. O. No. 785 D. S. O. No.
Date OCT 1930	Location SANTA ANITA CN. RD.
Map No. B-369-2	Surveyed by J. H. BENDER
Plotting C'k'd by H. U. M. H.	Date April 1930
Date DEC 23 1930	Indexed A. C. Johnson

Note: ANY ADDITIONS OR CHANGES ON THIS SHEET MUST BE MADE OR CIRCLED IN Red. WITH DATE AND NAME OF PERSON MAKING CHANGE.

Do not extend notes this side of this line

RETURN TO LOS ANGELES COUNTY SURVEYOR

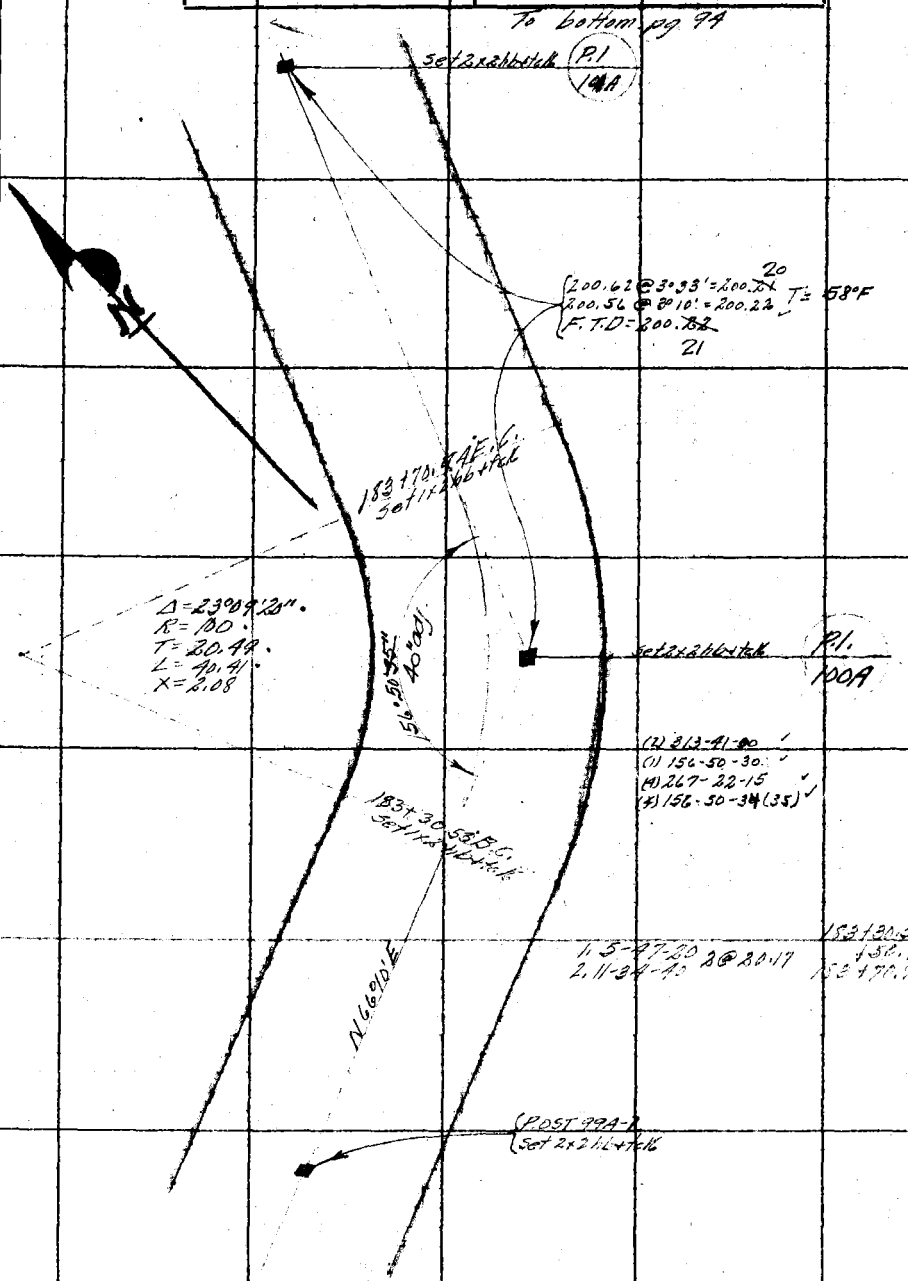

F.B. 435 PG. 94 J. H. BENDER Chief Party Notes by J. H. BENDER Date 9/25/90

To bottom pg 95

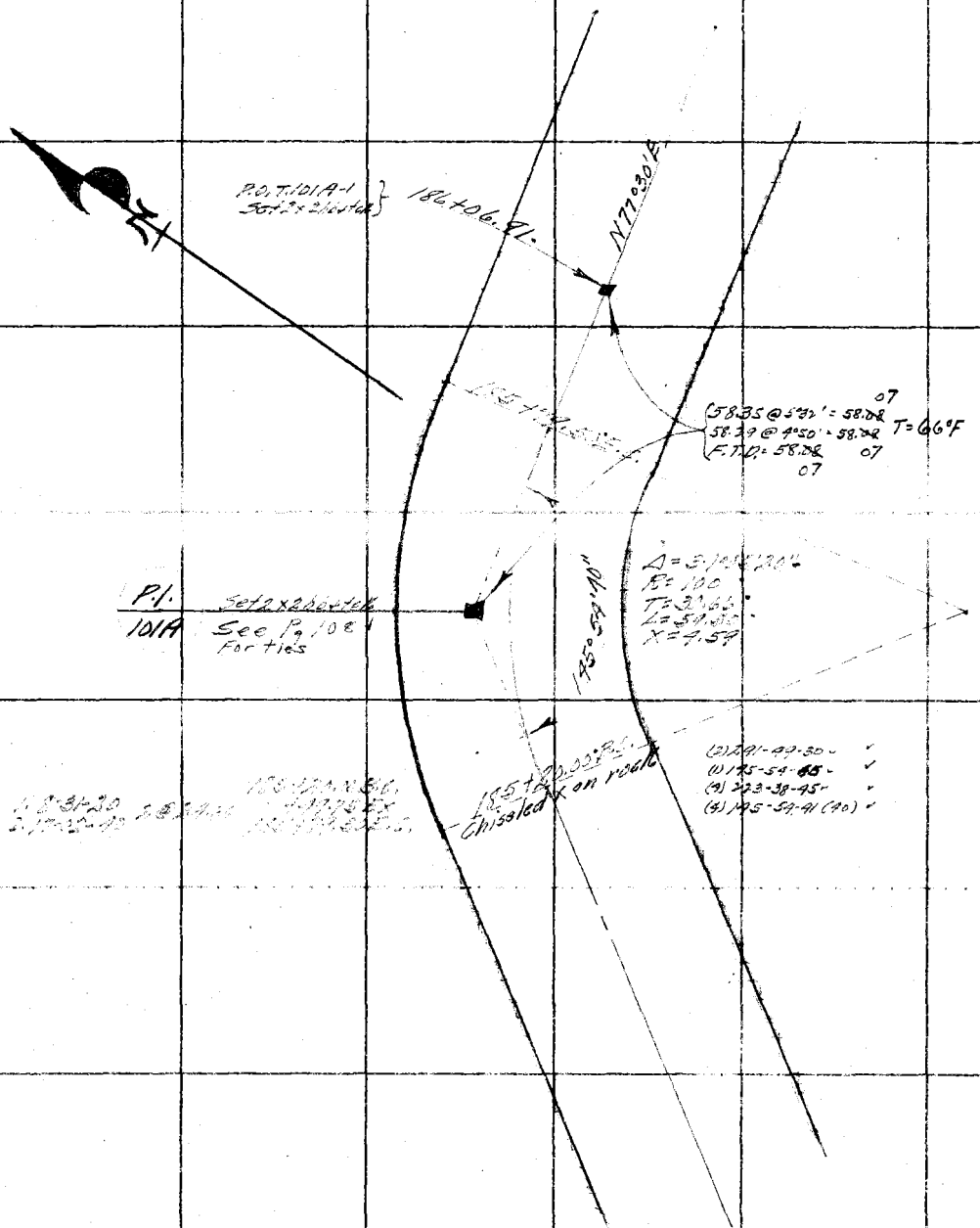

From top pg 93

RETURN TO
LOS ANGELES COUNTY SURVEYOR

Do not extend notes this side of this line

Note: ANY ADDITIONS OR CHANGES ON THIS SHEET MUST BE MADE OR CIRCLED IN Red. WITH DATE AND NAME OF PERSON MAKING CHANGE.

Date 4/25/30 Notes by J. H. BENDER Chief Party J. H. BENDER F.B. 435 PG. 95

Platted by Wood	W. O. No. 785 D. S. O. No.
Date OCT 1930	Location SANTA ANITA CN. RD.
Map No. B-369-2	Surveyed by J. H. BENDER
Platting C'k'd by H.U.M.H.	Date April 1930
Date DEC 23 1930	Indexed A. C. Johnson

To bottom pg 96

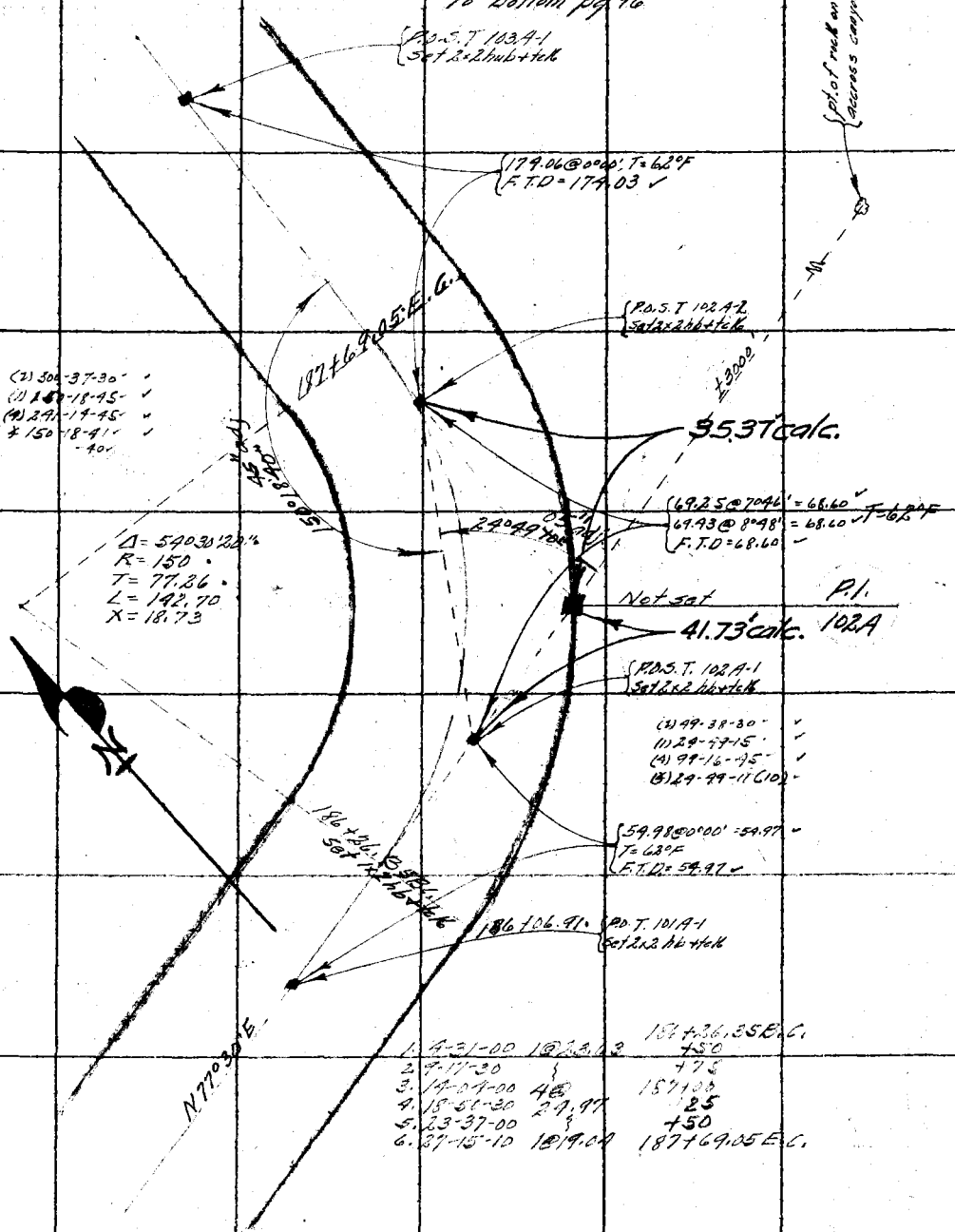

			186+26.35 B.C.
1.	4-31-00	1@23.63	+50
2.	9-17-30		+75
3.	14-04-00	4@	187+00
4.	18-50-30	24.97	+25
5.	23-37-00		+50
6.	27-15-10	1@19.04	187+69.05 E.C.

From top pg 94

Note: ANY ADDITIONS OR CHANGES ON THIS SHEET MUST BE MADE OR CIRCLED IN Red. WITH DATE AND NAME OF PERSON MAKING CHANGE.

Do not extend notes this side of this line

RETURN TO LOS ANGELES COUNTY SURVEYOR

F.B. 435 Pg. 96 J. H. BENDER Chief Party Notes by J. H. BENDER Date 4/25/30

To bottom pg 97

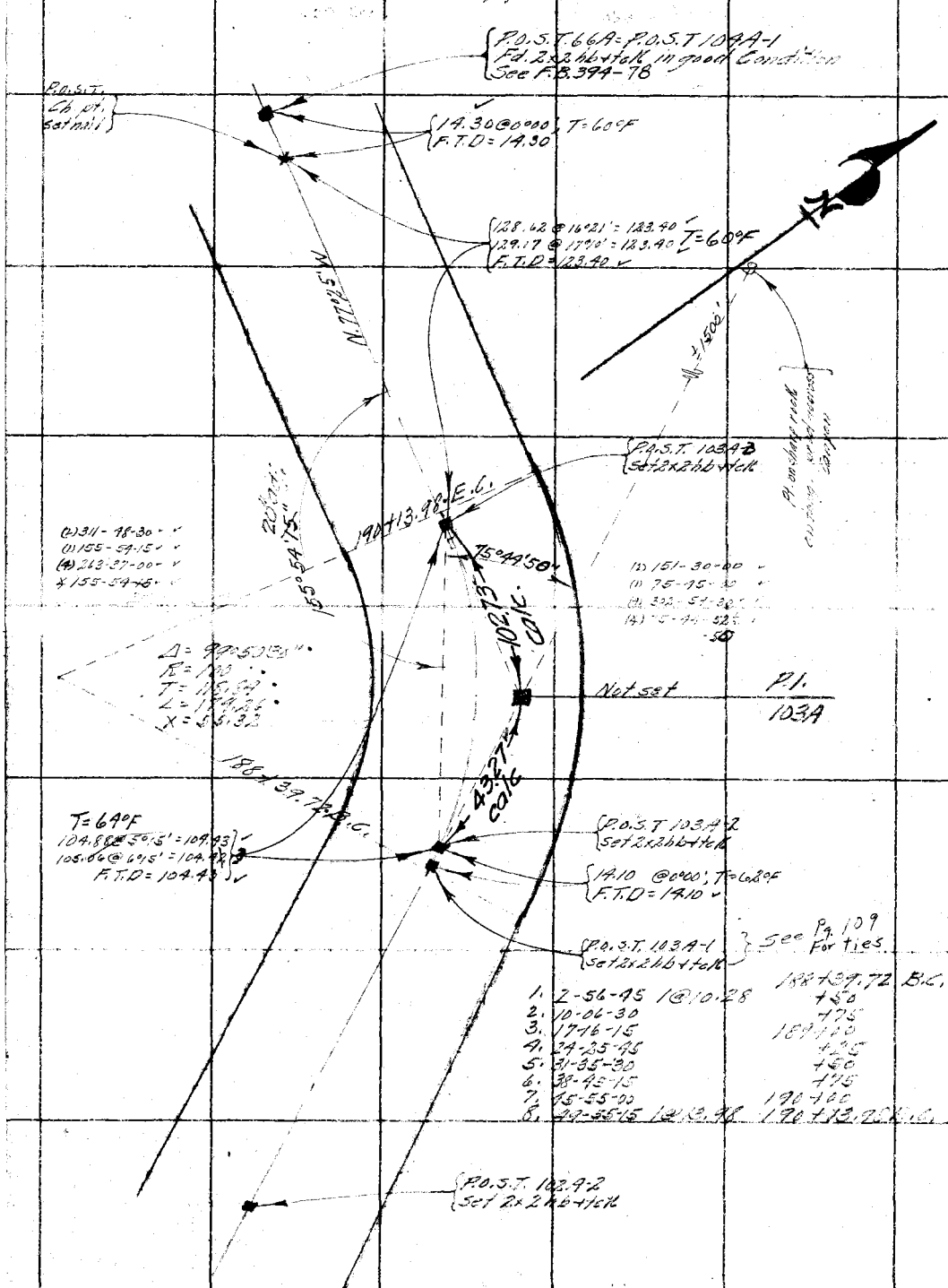

		188+39.72 B.C.
1.	2-56-45 1@10.28	+50
2.	10-06-30	+75
3.	17-16-15	189+00
4.	24-25-45	+25
5.	31-35-30	+50
6.	38-45-15	+75
7.	45-55-00	190+00
8.	49-55-15 1@13.98	190+13.98 B.C.

From top pg 95

RETURN TO
LOS ANGELES COUNTY SURVEYOR

Do not extend notes this side of this line

Note: ANY ADDITIONS OR CHANGES ON THIS SHEET MUST BE MADE OR CIRCLED IN Red. WITH DATE AND NAME OF PERSON MAKING CHANGE.

Date 7/25/30 Notes by J. H. BENDER Chief Party J. H. BENDER F.B. 735 PG. 97

Platted by Wood	W. O. No. 785 D. S. O. No.
Date OCT 1930	Location SANTA ANITA CN. RD.
Map No. B-369-2	Surveyed by J. H. BENDER
Platting C'k'd by H. U. M. H.	Date April 1930
Date DEC 2 3 1930	Indexed E. C. JOHNSON

Note: ANY ADDITIONS OR CHANGES ON THIS SHEET MUST BE MADE OR CIRCLED IN Red. WITH DATE AND NAME OF PERSON MAKING CHANGE.

Do not extend notes this side of this line

RETURN TO LOS ANGELES COUNTY SURVEYOR

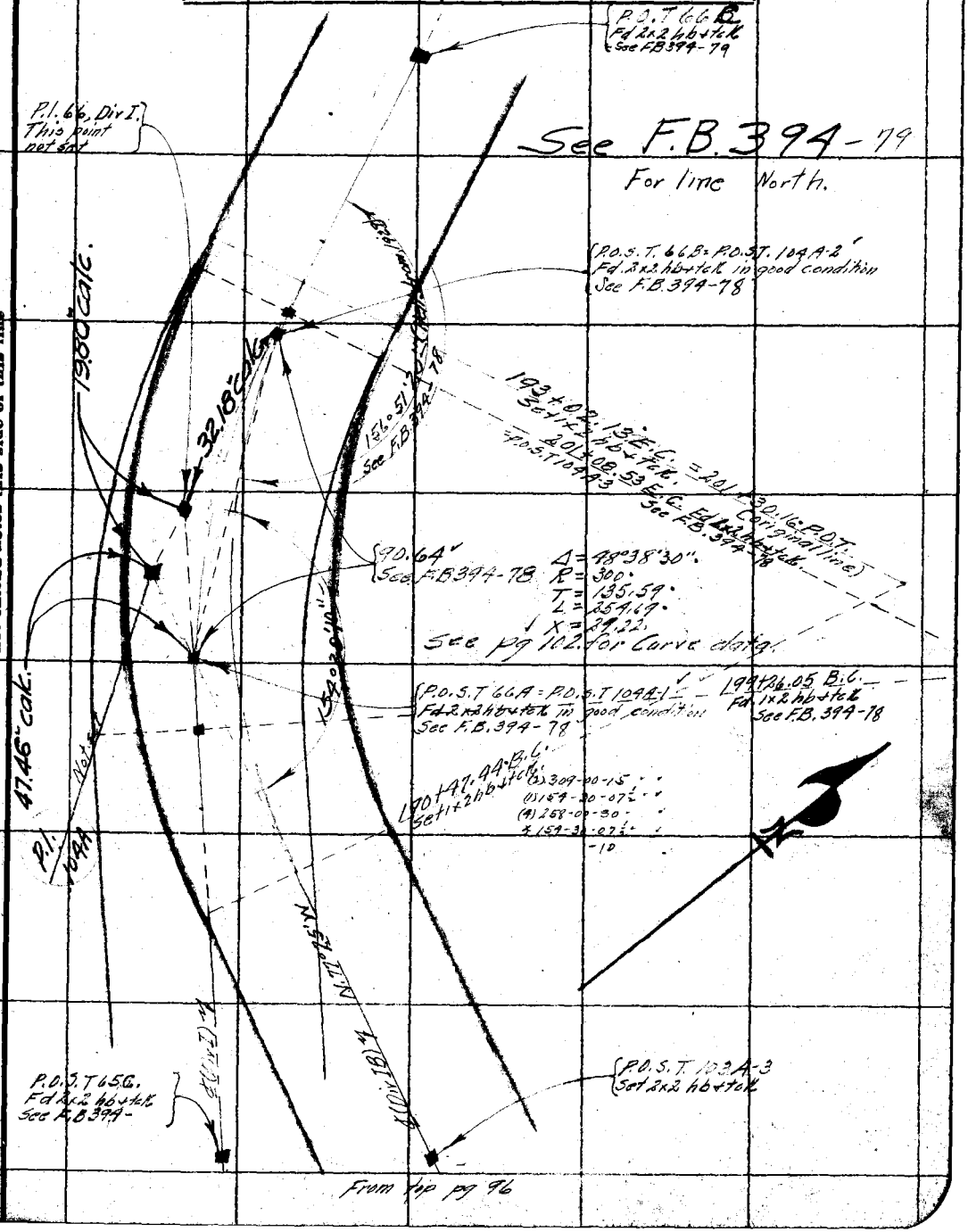

F.B. 435 PG. 98 J. H. BENDER Chief Party Notes by J. H. BENDER Date May 1920

RETURN TO
LOS ANGELES COUNTY SURVEYOR

Do not extend notes this side of this line

Notes. ANY ADDITIONS OR CHANGES ON THIS SHEET MUST BE MADE OR CIRCLED IN Red. WITH DATE AND NAME OF PERSON MAKING CHANGE.

Date 4/29/30 Notes by J. H. BENDER Chief Party J. H. BENDER F.B. 435 PG. 99

Plotted by Wood	W. O. No. 785 D. S. O. No.
Date OCT 1930	Location SANTA ANITA CN. RD.
Map No. B-369-2	Surveyed by J. H. BENDER
Plotting C'k'd by H. U. M. H.	Date April 1930
Date DEC 23 1930	Indexed A. C. Johnson

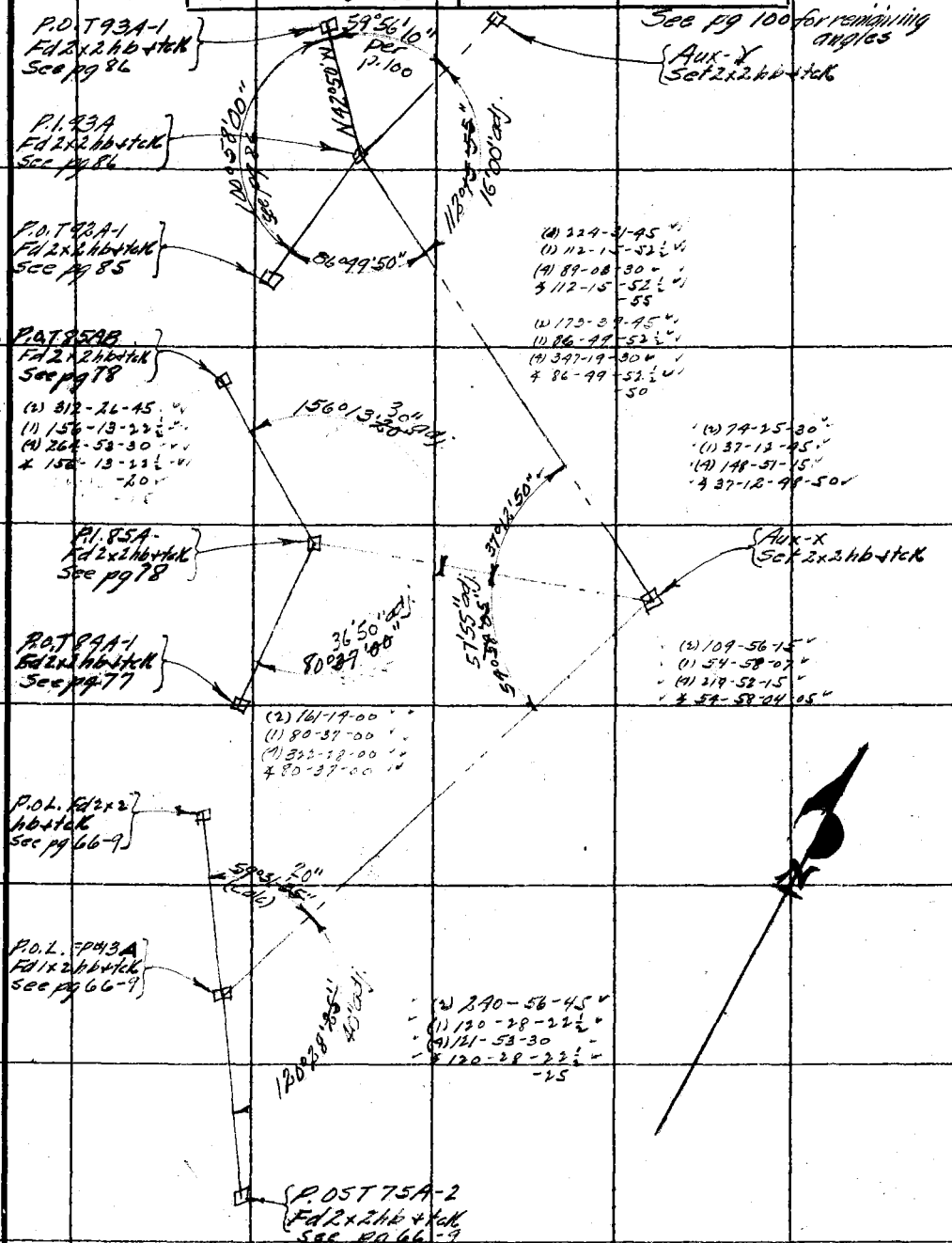

Note: ANY ADDITIONS OR CHANGES ON THIS SHEET MUST BE MADE OR CIRCLED IN Red. WITH DATE AND NAME OF PERSON MAKING CHANGE.

Do not extend notes this side of this line

RETURN TO LOS ANGELES COUNTY SURVEYOR

F.B. 435 Pg. 100 J. H. BENDER Chief Party Notes by J. H. BENDER Date 4/29/30

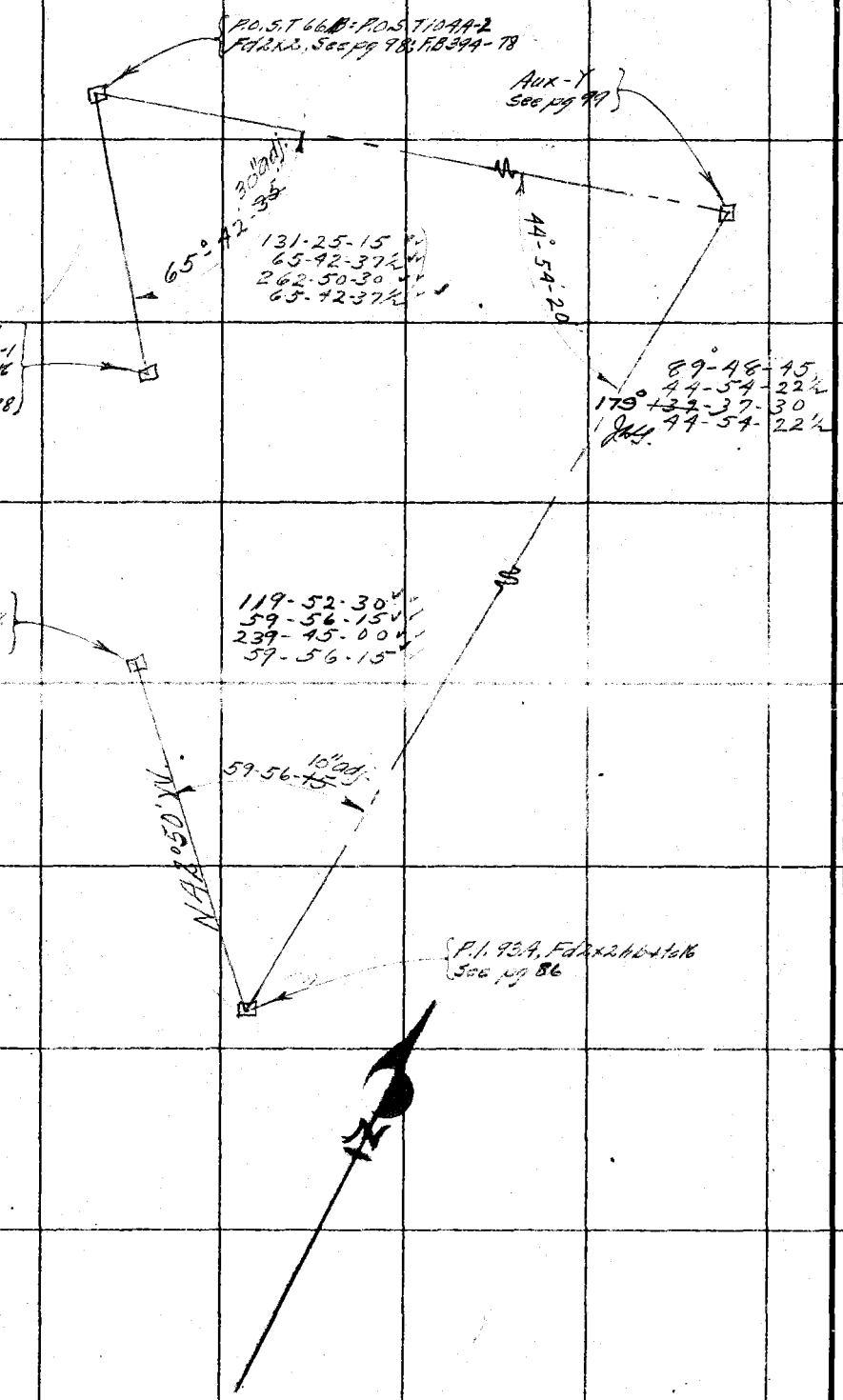

RETURN TO
LOS ANGELES COUNTY SURVEYOR

Do not extend notes this side of this line

Notes: ANY ADDITIONS OR CHANGES ON THIS SHEET MUST BE MADE OR CIRCLED IN Red. WITH DATE AND NAME OF PERSON MAKING CHANGE.

Date _____ Notes by _____ Chief Party _____ F.B. 435 Pg. 101

Platted by Wood	W. O. No. 785 D. S. O. No.
Date OCT 1930	Location Santa Anita Cir Rd
Map No. B-369-2	Surveyed by Bender
Platting C'k'd by H. U. M. H.	Date May-June 1930
Date DEC 23 1930	Indexed F. Johnson 7-8-30

Curve data

P.I. 40A

Δ = 151°10'10" T = 397.34
R = 100 L = 263.94 X = 261.69

See pg 31 for survey
78+63.79 B.C.

1. 3-12-45	1@11.21	+75
2. 10-22-30		79+00
3. 17-32-00		+25
4. 24-41-45		+50
5. 31-51-30		+75
6. 39-01-15	9@24.94	80+00
7. 46-11-00		+25
8. 53-20-45		+50
9. 60-30-30		+75
10. 67-40-15		81+00
11. 73-35-05	1@27.59	81+27.63 E.C.

P.I. 47A

Δ = 64°28'28" R = 100 T = 127.07
L = 102.53 X = 63.28

See pg 48 for survey
108+74.43 B.C.

1. 7-19-30	1@25.50	109+00
2. 14-29-15		+25
3. 21-39-00		+50
4. 28-48-45		+75
5. 35-58-15	6@ 24.94	110+00
6. 43-08-00		+25
7. 50-17-45		+50
8. 52-19-00	1@6.76	110+56.76 E.C.

P.I. 49A

Δ = 135°47'10" R = 100
T = 195.36 L = 237.15
X = 169.46

See pg 36 for survey
104+11.45 B.C.

1. 2-27-00	1@2.55	104+13
2. 9-36-45		+25
3. 16-46-30		+50
4. 23-56-00		+75
5. 31-05-45	9@ 24.94	105+00
6. 38-15-30		+25
7. 45-25-15		+50
8. 52-35-00		+75
9. 59-44-45		106+00
10. 66-53-35	1@10.95	106+10.95 E.C.

P.I. 63A

Δ = 119°53'50" R = 100
T = 172.85 L = 209.26
E = 99.89

See pg 54 for survey
116+88.92 B.C.

1. 3-10-30	1@11.08	117+00
2. 10-20-15		+25
3. 17-30-00		+50
4. 24-39-30		+75
5. 31-49-15	7@ 24.99	118+00
6. 38-59-00		+25
7. 46-08-45		+50
8. 53-18-30		+75
9. 59-56-55	1@23.13	118+98.15 E.C.

P.I. 51A

Δ = 121°45'58" R = 100
T = 177.72 L = 212.26
X = 105.66

See pg 42 for survey
99+73.12 B.C.

1. 7-42-00	1@26.80	100+00
2. 14-51-45		+25
3. 22-01-30		+50
4. 29-11-15		+75
5. 36-21-00	7@24.94	101+00
6. 43-30-30		+25
7. 50-40-15		+50
8. 57-50-00		+75
9. 60-59-15	1@10.72	101+85.73 E.C.

P.I. 55A

See pg 66 for survey

1. 6-21-30	1@27.68	132+72.28 B.C.
2. 12-45-15		133+00
3. 19-07-00		+25
4. 25-30-45		+50
5. 31-54-30		+75
6. 38-18-15	8@ 24.96	[illegible]
7. 44-41-00		[illegible]
8. 50-40-45		[illegible]
9. 57-41-15		[illegible]
10. 63-45-55	1@[illegible]	[illegible] E.C.

P.I. 56A

Δ = 87°49'[illegible]" R = 100
T = 95.[illegible] L = 1[illegible]
X = 91.[illegible]

See pg 47 for survey
106+96.92 B.C.

1. 0+53-00	1@2.55	107+00
2. 8-02-45		+25
3. 15-12-15		+50
4. 22-22-00	5@ 24.94	+75
5. 29-31-45		108+00
6. 36-41-30		+25
7. 40-39-50	1@13.82	108+38.82 E.C.

Note: ANY ADDITIONS OR CHANGES ON THIS SHEET MUST BE MADE OR CIRCLED IN Red. WITH DATE AND NAME OF PERSON MAKING CHANGE.

Do not extend notes this side of this line

RETURN TO LOS ANGELES COUNTY SURVEYOR

F. B. 435 Pg. 102. J. H. Bender Chief Party Notes by [illegible] Date May June 1930

P.I. 76A

See pg. 67 for survey

Δ = 137°19'10" R = 125 T = 319.94
L = 299.58 X = 218.50

		135+55.74 B.C.
1. 9-22-00	1@19.03	+75
2. 10-05-45		136+00
3. 15-49-45		+25
4. 21-33-30		+50
5. 27-17-15		+75
6. 33-01-00	11@[illegible]	137+00
7. 38-44-45		+25
8. 44-28-30		+50
9. 50-12-15		+75
10. 55-56-00		138+00
11. 61-39-45		+25
12. 67-23-30		+50
13. [illegible]	[illegible]	138+55.52 B.C.

P.I. 104A

See pg. [illegible] for survey

Δ = 48°38'30" R = 300
T = 136.59 L = 254.69
Ext = 29.22

		190+47.44 B.C.
1. 2-[illegible]	[illegible]	+75
2. 5-01-15		191+00
3. 7-[illegible]		+25
4. [illegible]		+50
5. [illegible]		+75
6. 14-39-[illegible]	[illegible]	192+00
7. 16-[illegible]		+25
8. 19-20-30		+50
9. 21-43-45		+75
10. [illegible]	[illegible]	[illegible]

RETURN TO
LOS ANGELES COUNTY SURVEYOR

Do not extend notes this side of this line

Note: ANY ADDITIONS OR CHANGES ON THIS SHEET MUST BE MADE OR CIRCLED IN Red. WITH DATE AND NAME OF PERSON MAKING CHANGE.

Date 4/28/30 Notes by J.H. Bender Chief Party J.H. Bender F.B. 435 Pg. 143

Platted by Wood	W. O. No. 765 D. S. O. No.
Date OCT 1930	Location Santa Anita Cn. Rd.
Map No. B-369-2	Surveyed by J.H. Bender
Platting C'k'd by H.U.M.H.	Date June 28, 1930
Date ~~DEC 23 1930~~	Indexed A. C. Johnson

R.P.'s. Div 1-B, Santa Anita Cn. Rd.

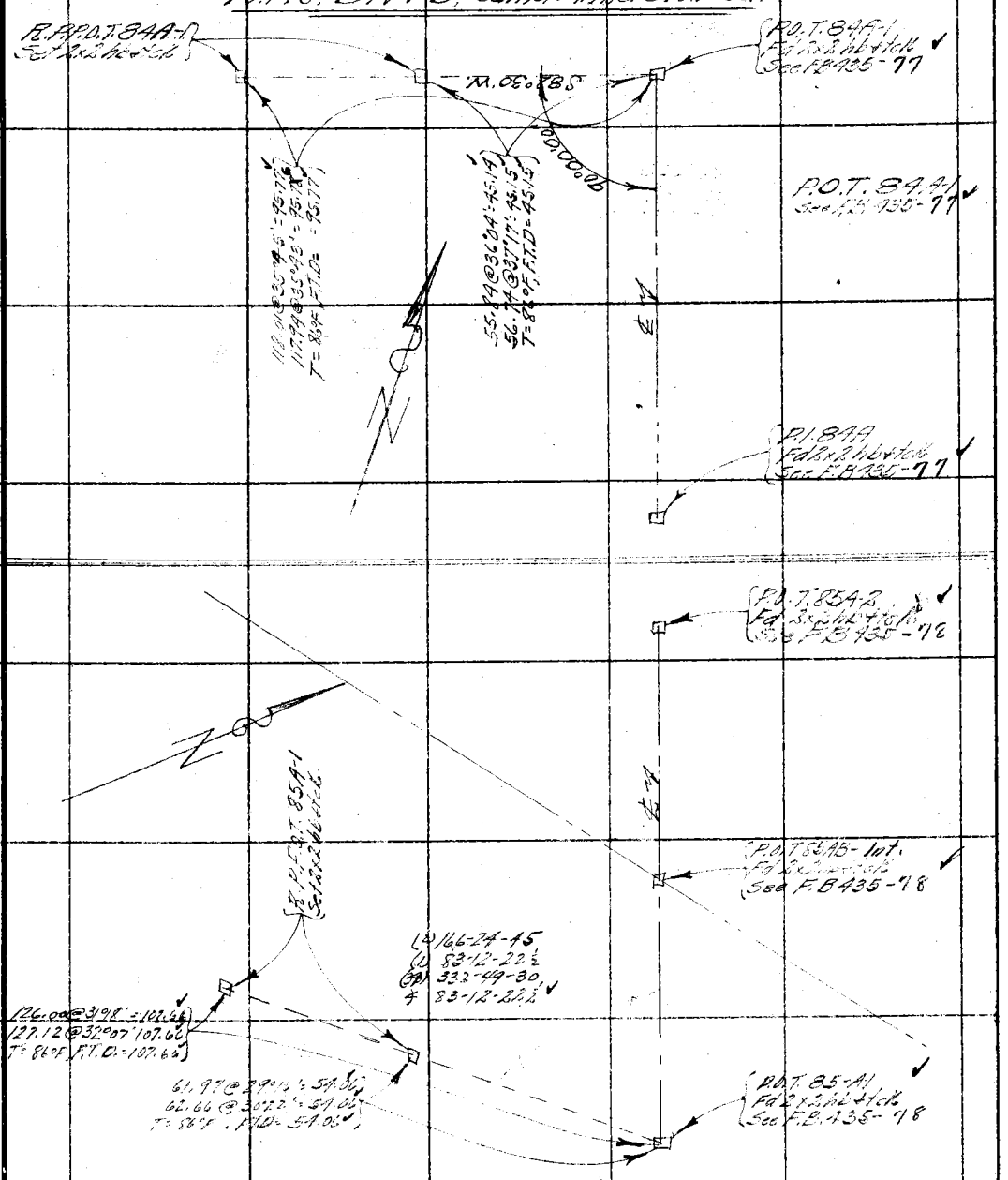

Notes: ANY ADDITIONS OR CHANGES ON THIS SHEET MUST BE MADE OR CIRCLED IN Red. WITH DATE AND NAME OF PERSON MAKING CHANGE.

Do not extend notes this side of this line

RETURN TO LOS ANGELES COUNTY SURVEYOR

F.B. 425 Pg. 104 J.H. Bender Chief Party Notes by J.P.B. Date 1/25/60



RETURN TO
LOS ANGELES COUNTY SURVEYOR

Do not extend notes this side of this line

Note: ANY ADDITIONS OR CHANGES ON THIS SHEET MUST BE MADE OR CIRCLED IN Red. WITH DATE AND NAME OF PERSON MAKING CHANGE.

Date 11/30 Notes by J. H. Bender Chief Party Bender F.B. 435 Pg. 105

Platted by Wood	W. O. No. 785 D. S. O. No.
Date OCT 1930	Location
Map No. B-369-2	Surveyed by
Platting C'k'd by H. U. M. H.	Date
Date DEC 23 1930	Indexed A. C. Johnson

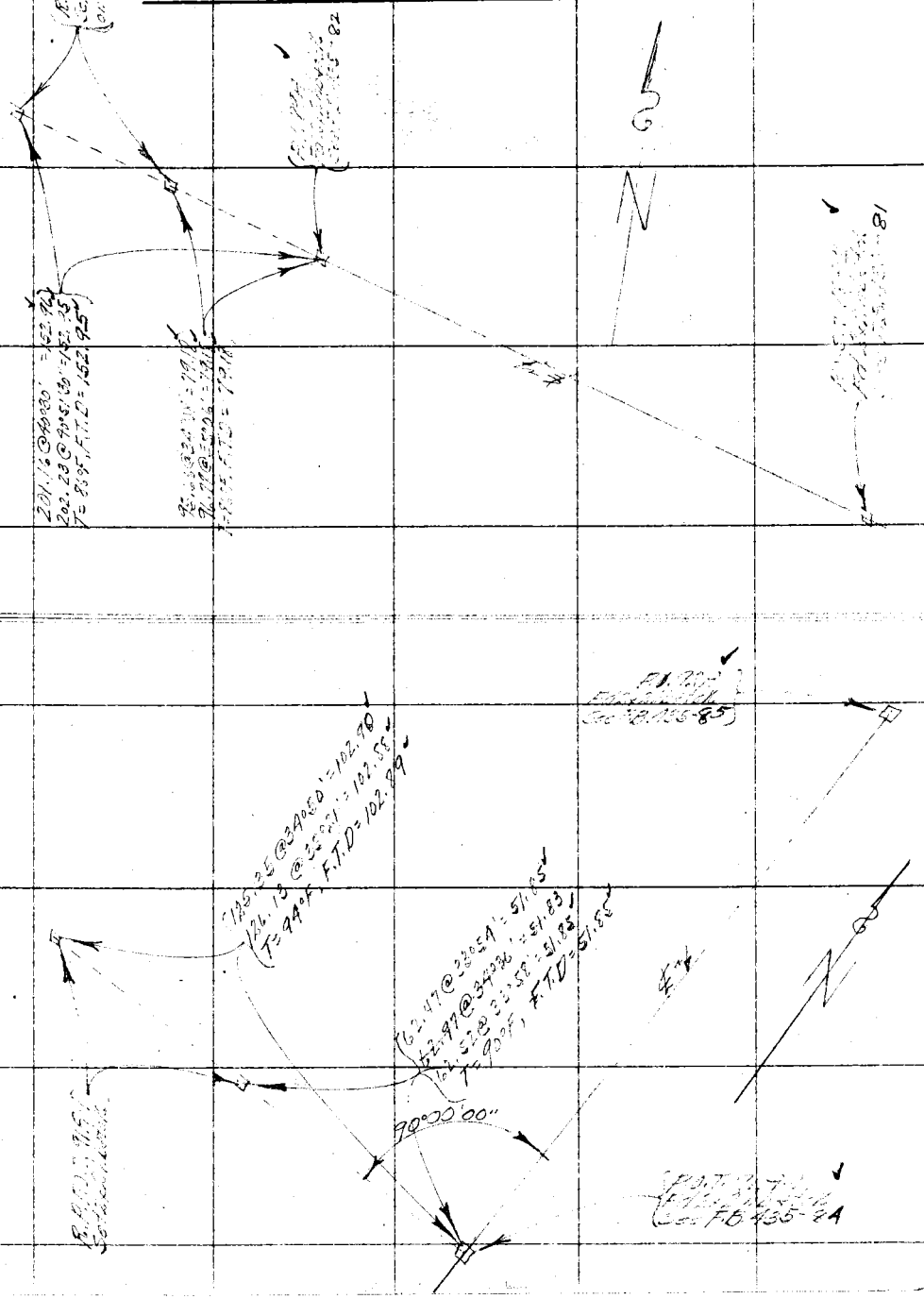

Notes: ANY ADDITIONS OR CHANGES ON THIS SHEET MUST BE MADE OR CIRCLED IN Red. WITH DATE AND NAME OF PERSON MAKING CHANGE.

Do not extend notes this side of this line

RETURN TO LOS ANGELES COUNTY SURVEYOR

F. B. 435 Pg. 136 Chief Party Notes by Date

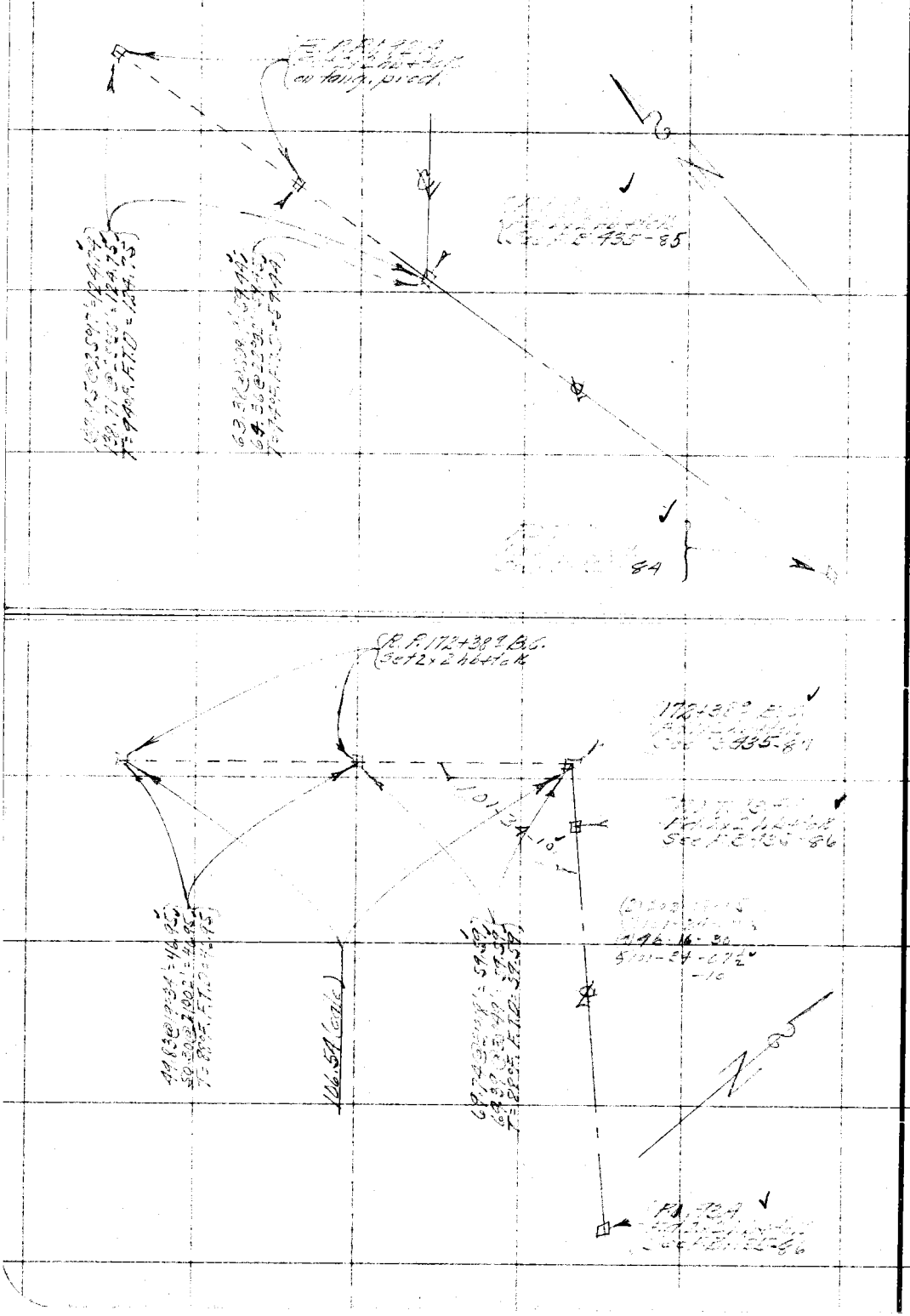

RETURN TO
LOS ANGELES COUNTY SURVEYOR

Do not extend notes this side of this line

Note: ANY ADDITIONS OR CHANGES ON THIS SHEET MUST BE MADE OR CIRCLED IN Red. WITH DATE AND NAME OF PERSON MAKING CHANGE.

Date 7/1/30 Notes by J. H. Bender Chief Party Benson F.B. [illegible] Pg. 127

Platted by Wood	W. O. No. 785 D. S. O. No.
Date OCT 1930	Location Santa Anita Co. Rd
Map No. B-369-2	Surveyed by J. H. Bender
Platting C'k'd by H.U.M.H.	Date [illegible]
Date DEC 23 1930	Indexed A. C. Johnson

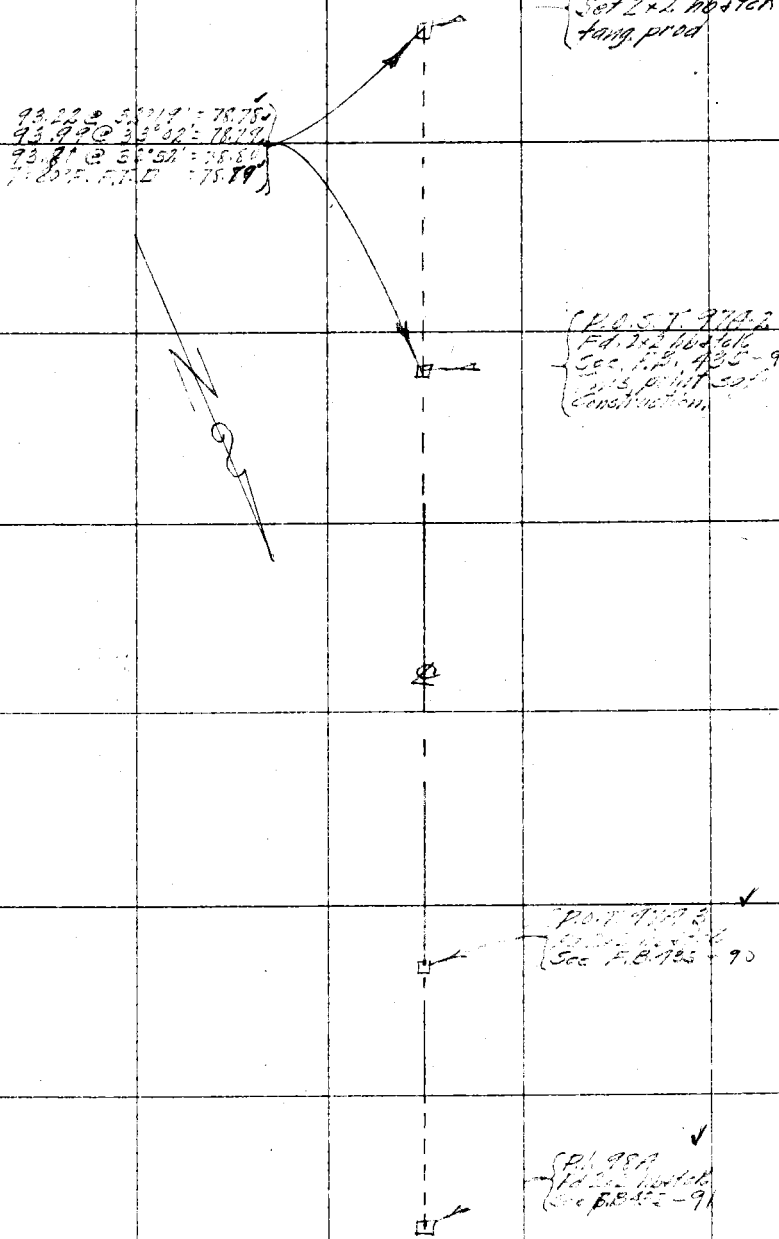

Note: ANY ADDITIONS OR CHANGES ON THIS SHEET MUST BE MADE OR CIRCLED IN Red. WITH DATE AND NAME OF PERSON MAKING CHANGE.

Do not extend notes this side of this line

RETURN TO LOS ANGELES COUNTY SURVEYOR

F. B. 435 Pg. 105 Chief Party Notes by Date

RETURN TO
LOS ANGELES COUNTY SURVEYOR

Do not extend notes this side of this line

Note: ANY ADDITIONS OR CHANGES ON THIS SHEET MUST BE MADE OR CIRCLED IN Red. WITH DATE AND NAME OF PERSON MAKING CHANGE.

Date 7/2/30 Notes by [illegible] Chief Party [illegible] F.B. [illegible] Pg. 109

Platted by Wood	W. O. No. 765 D. S. O. No.
Date OCT 1930	Location [illegible]
Map No. B-369-2	Surveyed by [illegible]
Platting C'k'd by H. U. M. H.	Date [illegible]
Date DEC 23 1930	Indexed A. C. Johnson



Notes: ANY ADDITIONS OR CHANGES ON THIS SHEET MUST BE MADE OR CIRCLED IN Red. WITH DATE AND NAME OF PERSON MAKING CHANGE.

Do not extend notes this side of this line

RETURN TO
LOS ANGELES COUNTY SURVEYOR

F. B. _____ PG. _____ Chief Party _____ Notes by _____ Date _____

RETURN TO

LOS ANGELES COUNTY SURVEYOR

Do not extend notes this side of this line

Note: ANY ADDITIONS OR CHANGES ON THIS SHEET MUST BE MADE OR CIRCLED IN Red. WITH DATE AND NAME OF PERSON MAKING CHANGE.

Date Oct 31, 1930 Notes by J. H. BENDER Chief Party J. H. BENDER F.B. 435 PG. 111

Platted by	W. O. No. 785 D. S. O. No.
Date	Location SANTA ANITA CN. RD.
Map No.	Surveyed by J. H. BENDER
Platting C'k'd by	Date Oct 31, 1930
Date	Indexed C. Johnson

STADIA LOCATION
OF
STURTEVANT CAMP

Location of stream bed and all improvements
W.O. #785

SURVEYED OCT. 31, 1930 by J. H. Bender.

Note: ANY ADDITIONS OR CHANGES ON THIS SHEET MUST BE MADE OR CIRCLED IN Red. WITH DATE AND NAME OF PERSON MAKING CHANGE.

Do not extend notes this side of this line

RETURN TO
LOS ANGELES COUNTY SURVEYOR

F.B. 435 Pg 112 J. H. BENDER Chief Party Notes by J. H. BENDER Date 10-31-30

Inst. At	Sight on	Stadia	V.A.	Horiz. Angle	Horiz Dist	Object	Remarks
P.O.S.T 141A	R.1. 140	2.82 1.00 } 183	2°47'	(1) 65-46-00 (2) 131-32-00 Δ 65-46-00	182.6	R-1	1x2 hb+tck
		3.89 2.00 } 194	3°05'	✓	183.5	✓	✓
R-1	P.O.S.T 141A	52	0°00'	120°10'	52	℄ stream	Stream 9' wide
		3.87 2.00 } 188	13°50'	(1) 200-11-00 (2) 40-22-00 Δ 200-11-00	177.2	R-2	1x2 hb+tck S88°15'W
		4.88 3.00 } 189	14°09'		177.7		
R2	R-1	2.02 1.00 } 103	6°26'	(1) 183-30-00 (2) 7-00-00 Δ 183-30-00	101.7	R-3	1x2 hb+tck
		5.03 2.00 } 104	8°05'		101.9		
		17	0°00'	90°00'	17	Gov't trail	3' tread
		34	11°03'	197-00	33	L.A.Co. BM #23	
		46	10°25	266-05	44.5	U.S.F.S	①
		54	9°37'	229-55	52.5	Bldg	②
R3	R-2	17	0°00'	150°10'	17	Main Bldg.	③
		37.5	0°00'	100°10'	37.5		④
		45	4°25'	55°40'	45	Gov't trail	3' tread
		50	0°00'	91°30'	50	✓	✓
		78	✓	299°50'	78	Clay	⑤
		152	✓	305°10'	152	tennis court	⑥
		45	0°00'	99°10'	45	Gov't trail	3' tread
		12	✓	66°00'	12		
		55	4°50'	292°55'	54.5	Croquet	⑦
		22	0°00'	203°15'	22	Court	⑧
		23	0°00'	193°00'	23	Gov't trail	3' tread
		79	7°45'	274°00'	78	tent	⑨
		86	7°50'	278°40'	84±	house	⑩
		86	8°05'	263°05'	84.3	✓	⑪
		95	9°00'	259°25'	92.2		⑫
		4.36 3.50 } 87	8°26'	(1) 195-24-00 (2) 30-48-00 Δ 195-24-00	85.1	R-4	1x2 hb+tck
		4.86 4.00 } 87	8°45'	✓	85.0		
R-4	R-3	51	3°22'	281°25'	51		⑬
		56	3°50	271°25'	56		⑭
		24	0°00'	265°00'	24	int trails	3' tread
		79	3°15'	289°20'	78.7		⑮
		84	13°16'	282°40'	79.2		⑯
		54	0°00'	174°10'	54	Hoegee trail	3' tread
		78	11°22'	273°00'	75.2		⑰
		83	8°10'	267°05'	81.2		⑱
		68	7°20'	212°00'	67.2	Gov't trail	3' tread
		67	9°52'	232°45'	65		⑲
		77	8°44'	235°35'	75		⑳
		124	5°00'	212°10'	123	Gov't trail	3' tread
		188	7°28'	202°05	185.5		

RETURN TO LOS ANGELES COUNTY SURVEYOR

Do not extend notes this side of this line

Notes: ANY ADDITIONS OR CHANGES ON THIS SHEET MUST BE MADE OR CIRCLED IN Red. WITH DATE AND NAME OF PERSON MAKING CHANGE.

Date _____ Notes by J. H. BENDER Chief Party J. H. BENDER F.B. 435 PG. 163

Platted by	W. O. No. 785 D. S. O. No.
Date	Location SANTA ANITA CN. RD.
Map No.	Surveyed by J. H. BENDER
Platting C'k'd by	Date Oct. 31, 1930.
Date	Indexed A. C. Johnson

Inst At.	Sight on	Stadia	V. A.	Horiz. Angle.	H. dist	Object	Remarks
R4	R3	63	0°00'	304°30' ✓	63		21
		63	0°00'	295°10' ✓	63		22
		52	0°00'	52°25' ✓	52	Store house	23
		46	0°00'	63°55' ✓	46	✓ ✓	24
		23	0°00'	71°25' ✓	23	Cabin	25
		26	✓ ✓	103°45' ✓	26		26
		29	0°00'	124°25'	29	Cabin	27
		39	✓ ✓	111°40' ✓	39		28
		41	0°00'	154°55' ✓	41	Cabin	29
		40	✓ ✓	172°15 ✓	40		30
		81	0°00'	174°20'	81		31
		82	✓ ✓	179°35'	82		32
		4.18 / 3.00 } 119	5°57'	(1) 195-48-00 (2) 31-36-00 ∡ 195-48-00	117.7	R-5	1x2 hb+tck
		5.18 / 4.00 } 119	6°26'	✓ ✓	117.5	✓	N 57°30' W
R-5	R-4	87	11°48'	293°00' ✓	85	Comfort Station	33
		91	11°33'	295°35 ✓	87		34
		127	17°02'	271°05' ✓	116		35
		135	17°11'	270°00' ✓	123		36
		80	15°30'	246°05' ✓	74		37
		86	15°07'	239°40' ✓	80		38
		68	0°00'	157°40' ✓	67		39
		74	0°00'	152°55' ✓	74		40
		68	15°35'	119°00' ✓	63		41
		76	14°35'	112°40' ✓	71		42
		50	21°32'	102°10'	43		43
		44	24°00'	86°20	37		44
		80	15°42	55°00'	74		45
		90	18°57'	62°15'	90.5		46
		2.06 / 0.50 } 157	3°55'	(1) 120-31-00 (2) 241-01-30 ∡ 120-30-45	156.3	R-6	1x2 hb+tck
		2.56 / 1.00 } 157	3°45'	✓ ✓	156.3	✓	✓ ✓
R6	R-5	18	0°00'	76°35' ✓	18		47
		23	✓ ✓	59°40' ✓	23		48
		26	✓ ✓	1°00' ✓	26	Stream & Gov't trail	trail
		45	✓ ✓	69°40' ✓	45	Gov't trail	
		80	✓ ✓	75°45' ✓	80	✓ ✓	

Notes: ANY ADDITIONS OR CHANGES ON THIS SHEET MUST BE MADE OR CIRCLED IN RED, WITH DATE AND NAME OF PERSON MAKING CHANGE.

Do not extend notes this side of this line

RETURN TO LOS ANGELES COUNTY SURVEYOR

F.B. 435 Pg 114 J. H. BENDER Chief Party Notes by J. H. BENDER Date 10-31-30

Inst Al	Sight On	Stadia	V. A.	Horiz. Angle	Horiz. Dist.	Object	Remarks
R6	R5						
		107	0°00'	74°00'	107	trail	3' tread
		129	" "	77°25'	129	" "	" "
		134	5°35'	65°25' ✓	134		(49)
		136	7°05'	61°15' ✓	134		(50)
		96	9°00'	50°30' ✓	95.5		(51)
		97	7°05'	56°30' ✓	95.5		(52)
		97	3°55'	23°10' ✓	96.5		(53)
		99	7°40'	17°10' ✓	97		(54)
		130	5°22'	260°55' ✓	129		(55)
		127	5°00'	255°50' ✓	126		(56)
		97	4°53'	261°35' ✓	96		(57)
		101	5°03'	268°05' ✓	100		(58)
		72	5°20'	300°05' ✓	71		(59)
		75	9°00'	309°00' ✓	73		(60)
		109	7°38'	291°40' ✓	107		(61)
		97	6°20'	289°10' ✓	96		(62)
		111	8°00'	40°20' ✓	109	Stream	
		80	9°05'	28°20' ✓	78	" "	
		111	6°50'	14°10' ✓	[illegible]	trail	3' tread
		53	6°15'	349°15' ✓	52	" "	" "
		39	7°35'	344°20' ✓	38	" "	" "
		40	0°00'	274°20'	40	Stream	
		84	0°00'	246°00' ✓	84	" "	
		161	9°15'	293°50' ✓	157	Gov't trail	3' tread
		143	9°42'	313°50'	139	" "	" "
		5.24 } 2 2 5 3.00 }	8°13'	(1) 46-44-15 (2) 93-28-30 (4) 46-44-15	220.4	R-7	1x2 hb+tck
		6.23 } 2 2 4 4.00 }	8°00'		219.7		
R7	R-6	16	0°00'	354°30' ✓	16		(63)
		24	0°00'	20°20' ✓	24		(64)
		54	3°40'	342°30' ✓	54	Stream	
		36	0°00'	251°00' ✓	36	" "	
		72	8°43	278°05' ✓	70.5		(65)
		78	6°20'	270°05' ✓	77		(66)
		78	4°55'	255°10'	77.5		(67)
		77	5°08'	247°50'	76		(68)
		4.41 } 142 3.00 }	7°55'	(1) 200-03-30 (2) 40-07-00 (4) 200-03-30	139.3	R-8	1x2 hb+tck
		5.41 } 142 4.00 }	7°30'		139.6		S 50°20'E

RETURN TO
LOS ANGELES COUNTY SURVEYOR

Do not extend notes this side of this line

Note: ANY ADDITIONS OR CHANGES ON THIS SHEET MUST BE MADE OR CIRCLED IN Red. WITH DATE AND NAME OF PERSON MAKING CHANGE.

Date _____ Notes by J. H. BENDER Chief Party J. H. BENDER F.B. 435 Pg 115

Platted by	W. O. No. 785 D. S. O. No.
Date	Location SANTA ANITA CN. RD.
Map No.	Surveyed by J. H. BENDER
Platting C'k'd by	Date Oct. 31, 1930
Date	Indexed A. C. Johnson

Inst. At	Sight on	Stadia	V.A.	Horiz.	Angle	Horiz dist	Object	Remarks
R-8	R-7	7	0°00'	320°20'		7	Tent cabin #	(69)
		6.5	0°00'	200°25		6.5		(70)
		3.48 } 149 2.00 }	7°47'	(1) 145-08-00 (2) 290-16-00		146.3	R-9	1x2 hb+tack
		4.98 } 149 3.00 }	7°25'	(*) 145-08-00		146.5		
		89	4°03'	356°00'	✓	88.5	Stream	
		48	0°00'	8°00'	✓	48	" "	
		63	0°00'	79°20'	✓	63		(71)
		69	2°50'	86°50'	✓	69		(72)
		79	0°00'	93°45'	✓	79		(73)
		82	0°00'	100°20'	✓	82		(74)
		20	0°00'	110°00'		20	Stream	
		59	7°45'	150°50'		58	" "	
R-9	R-8	21	0°00'	48°30' ✓		21	Stream	
		38	10°25'	135°30' ✓		37	" "	
		101	10°00'	137°00' ✓		98	" "	
		64	0°00'	112°00' ✓		64		(75)
		53	0°00'	107°45' ✓		53		(76)
		96	4°10'	116°25		95.5		(77)
		102	5°03'	122°30'		101		(78)
		4.16 } 217 2.00 }	4°25'	(1) 125-43-00 (2) 251-26-00		215.7	R-10 = R-1	Fd 1x2 hb+tack
		5.16 } 217 3.00 }	4°10'	(*) 125-43-00		215.8		
R-10 = R-1	R-9	165	5°48'	211°50' ✓		163.5	Gert trail	3' tread
		120	4°23'	204°45 ✓		119	Int. West Forks + Sturtevant trail	3' tread
		131	4°50'	197°55' ✓		130	Trail	3' tread
		147	3°40'	197°50' ✓		146	" "	" "
		94	5°08'	195°00' ✓		93	" "	" "
		57	0°00'	188°10' ✓		57	" "	" "
		10	0°00'	85°30' ✓		10	" "	" "
		79	12°45'	50°00'		75	" "	" "
		101	13°43'	41°00'		95	" "	" "
		127	12°25	28°40'		121	" "	" "
				(1) 206-59-30 (2) 53-59-00 (*) 206-59-30			Angle tie to R.O.S. T 141A	

Note: ANY ADDITIONS OR CHANGES ON THIS SHEET MUST BE MADE IN CIRCLED IN Red. WITH DATE AND NAME OF PERSON MAKING CHANGE.

Do not extend notes this side of this line

RETURN TO LOS ANGELES COUNTY SURVEYOR

F.B. 435 PG. 116 J. H. BENDER Chief Party Notes by J. H. BENDER Date 10-31-30

RETURN TO
LOS ANGELES COUNTY SURVEYOR

Do not extend notes this side of this line

Note: ANY ADDITIONS OR CHANGES ON THIS SHEET MUST BE MADE OR CIRCLED IN Red. WITH DATE AND NAME OF PERSON MAKING CHANGE.

Date _____ Notes by J. H. BENDER Chief Party J. H. BENDER F.B. 435 PG 117

Platted by	W. O. No. 785 D. S. O. No.
Date	Location SANTA ANITA CN. RD.
Map No.	Surveyed by J. H. BENDER
Platting C'k'd by	Date Oct. 31, 1930.
Date	Indexed A. C. Johnson

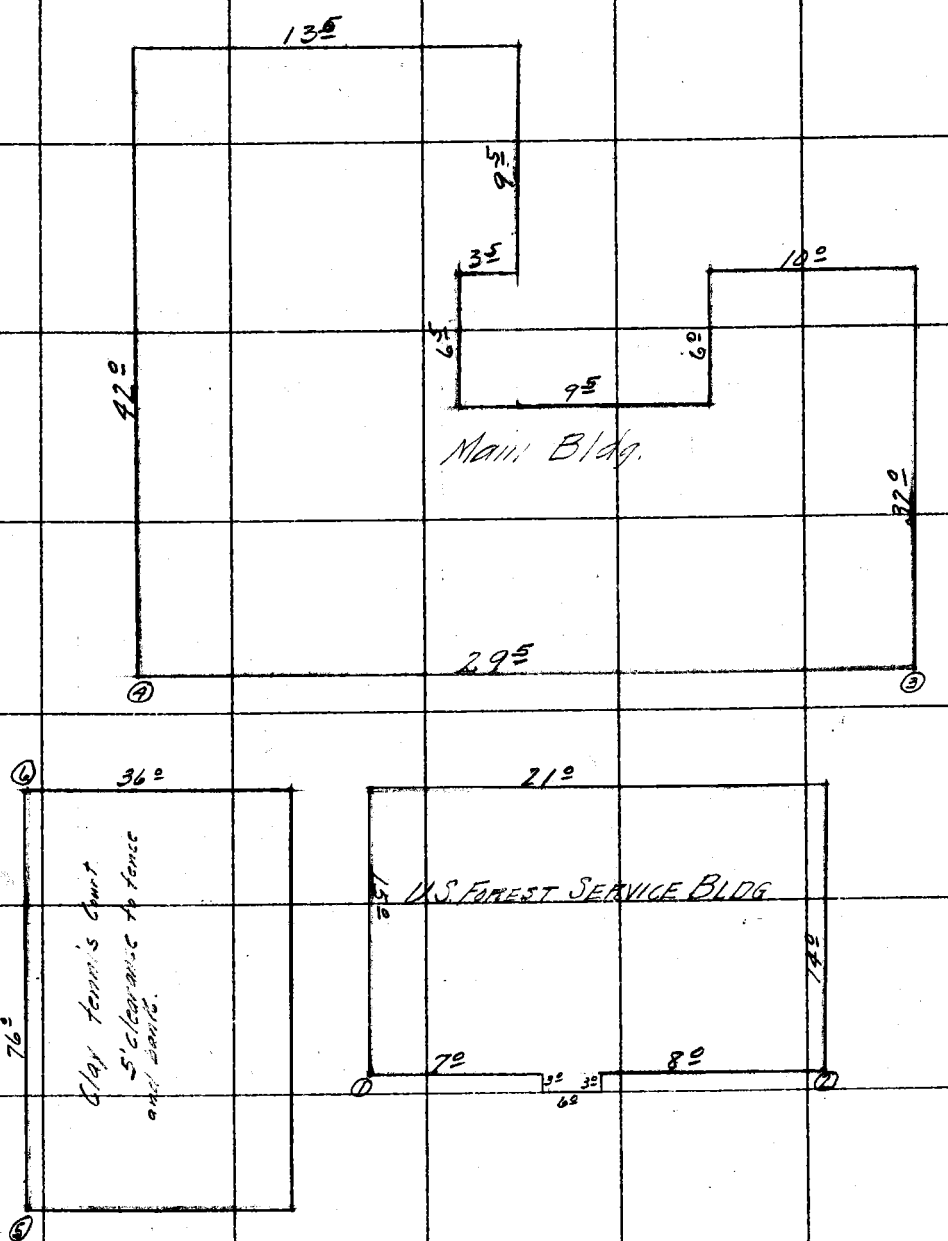

Note: ANY ADDITIONS OR CHANGES ON THIS SHEET MUST BE MADE OR CIRCLED IN Red. WITH DATE AND NAME OF PERSON MAKING CHANGE.

Do not extend notes this side of this line

RETURN TO LOS ANGELES COUNTY SURVEYOR

F.B. 435 Pg 117A J. H. BENDER Chief Party Notes by J. H. BENDER Date 10-31-30

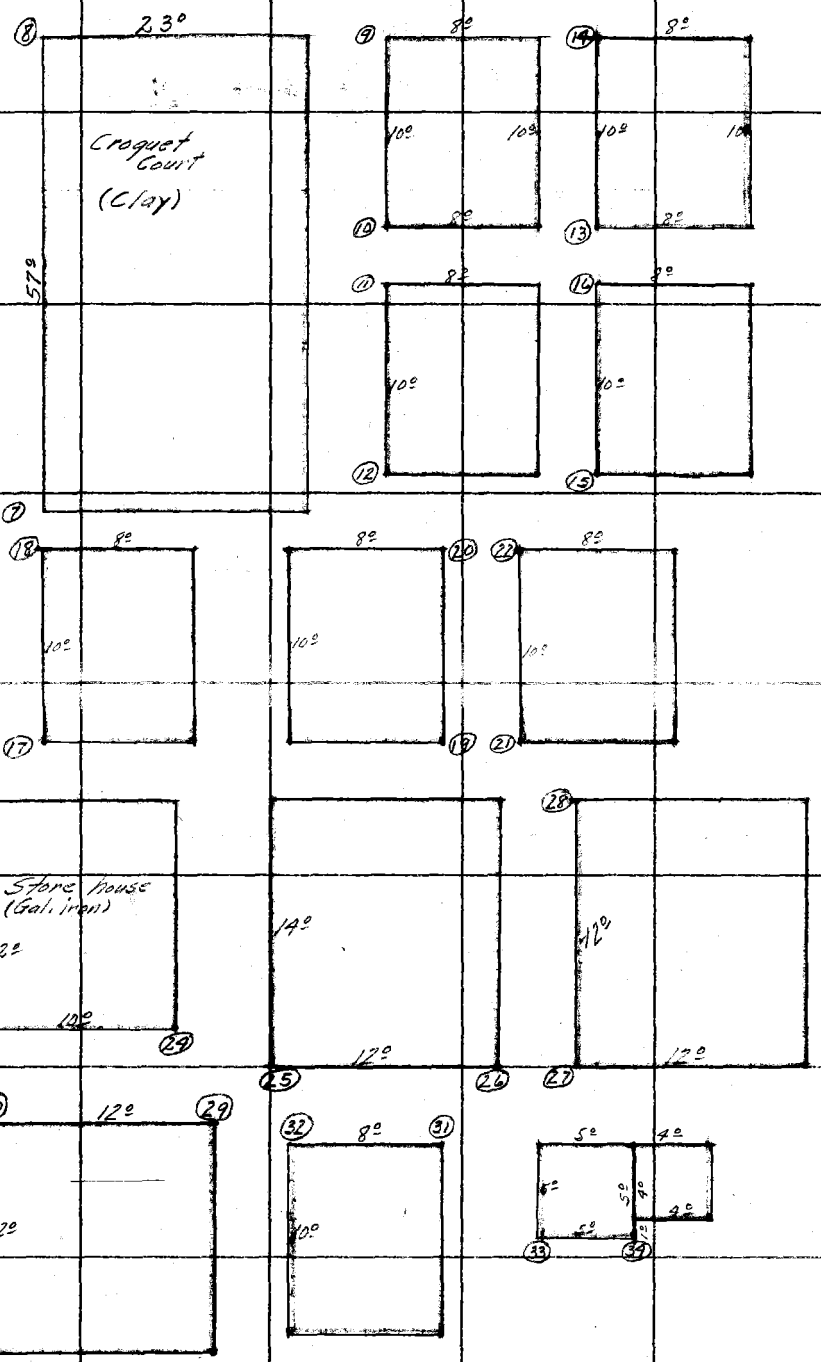

RETURN TO
LOS ANGELES COUNTY SURVEYOR

Do not extend notes this side of this line

Note: ANY ADDITIONS OR CHANGES ON THIS SHEET MUST BE MADE OR CIRCLED IN Red. WITH DATE AND NAME OF PERSON MAKING CHANGE.

Date _____ Notes by J. H. BENDER Chief Party J. H. BENDER F.B. 435 PG. 118

Platted by	W. O. No. 785 D. S. O. No.
Date	Location SANTA ANITA CN. RD.
Map No.	Surveyed by J. H. BENDER
Platting C'k'd by	Date Oct. 31, 1930.
Date	Indexed A. C. Johnson

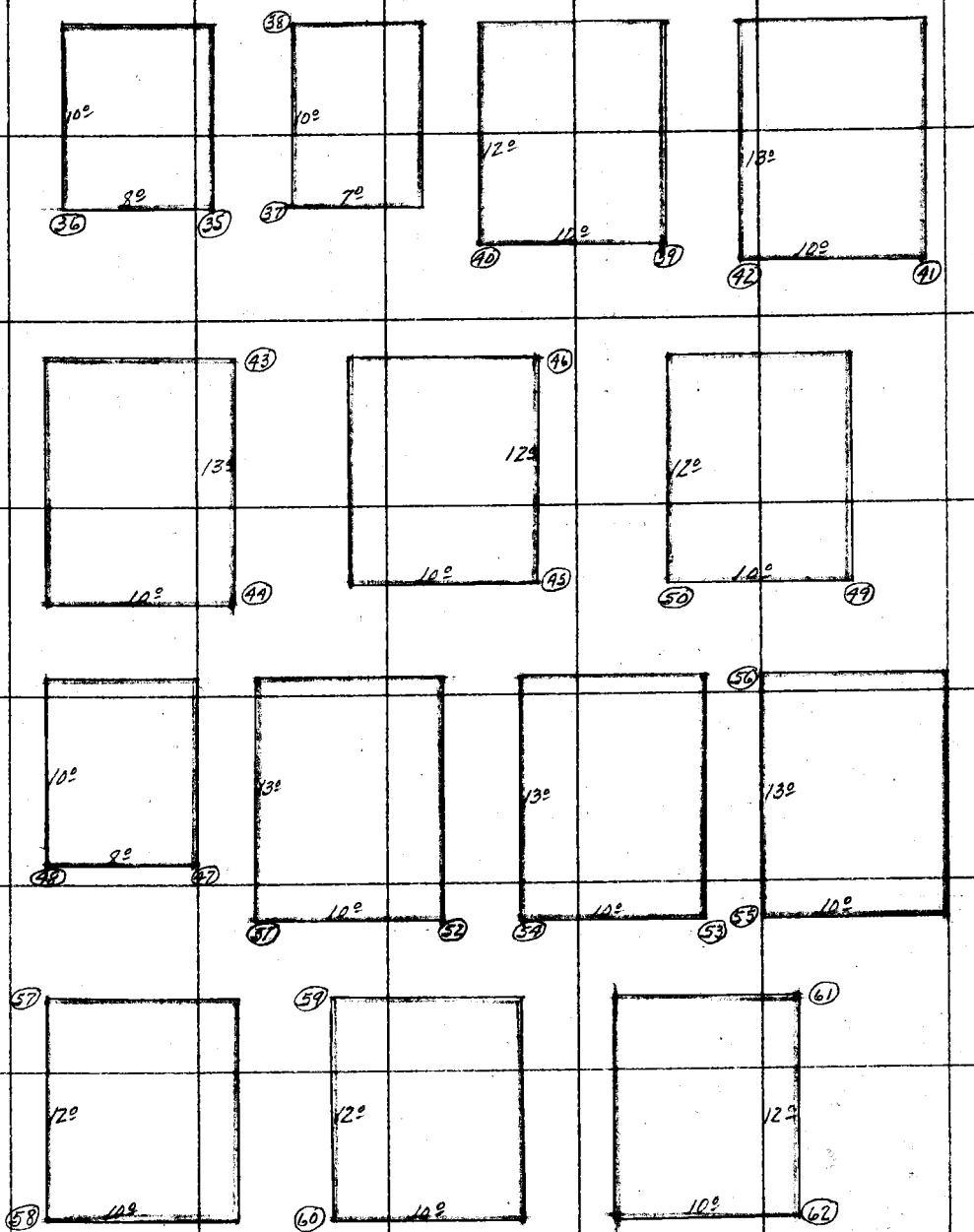

Note: ANY ADDITIONS OR CHANGES ON THIS SHEET MUST BE MADE OR CIRCLED IN Red. WITH DATE AND NAME OF PERSON MAKING CHANGE.

Do not extend notes this side of this line

RETURN TO LOS ANGELES COUNTY SURVEYOR

F.B. 435 PG 118A J. H. BENDER Chief Party Notes by J. H. BENDER Date 10-31-30

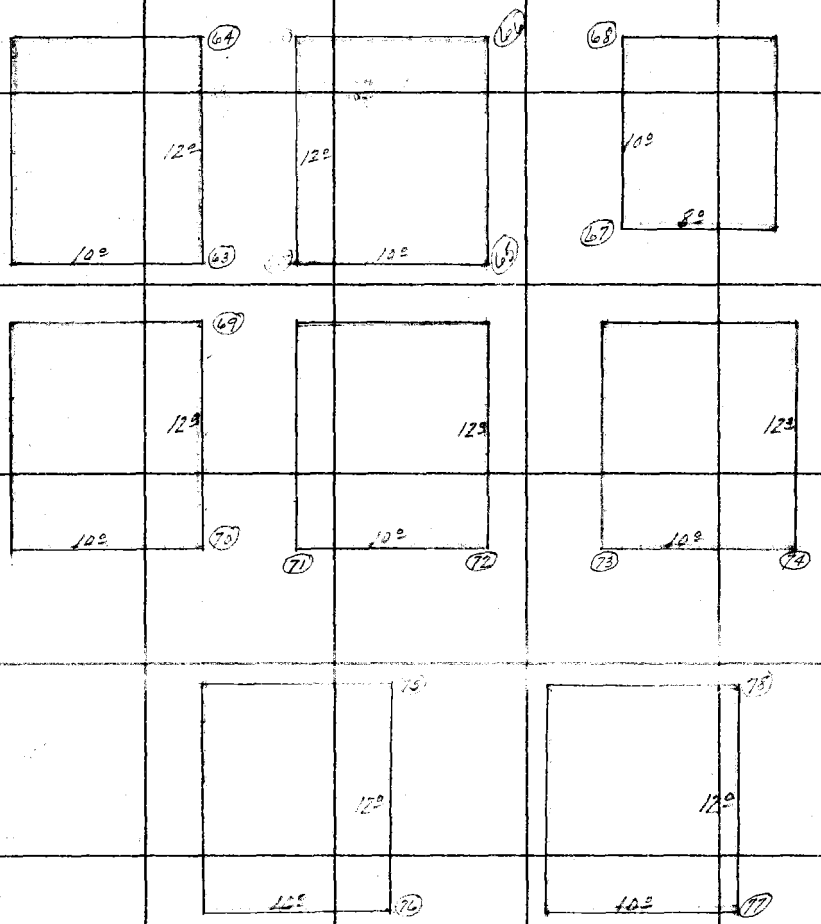

RETURN TO
LOS ANGELES COUNTY SURVEYOR

Do not extend notes this side of this line

Note: ANY ADDITIONS OR CHANGES ON THIS SHEET MUST BE MADE OR CIRCLED IN Red. WITH DATE AND NAME OF PERSON MAKING CHANGE.

Date _____ Notes by J. H. BENDER Chief Party J. H. BENDER F.B. 435 PG. 119

Platted by	W. O. No. 785 D. S. O. No.
Date	Location SANTA ANITA CN. RD.
Map No.	Surveyed by J. H. BENDER
Platting C'k'd by	Date Oct. 31, 1930.
Date	Indexed ~~A. C. Johnson~~

cont. on bottom p. 120

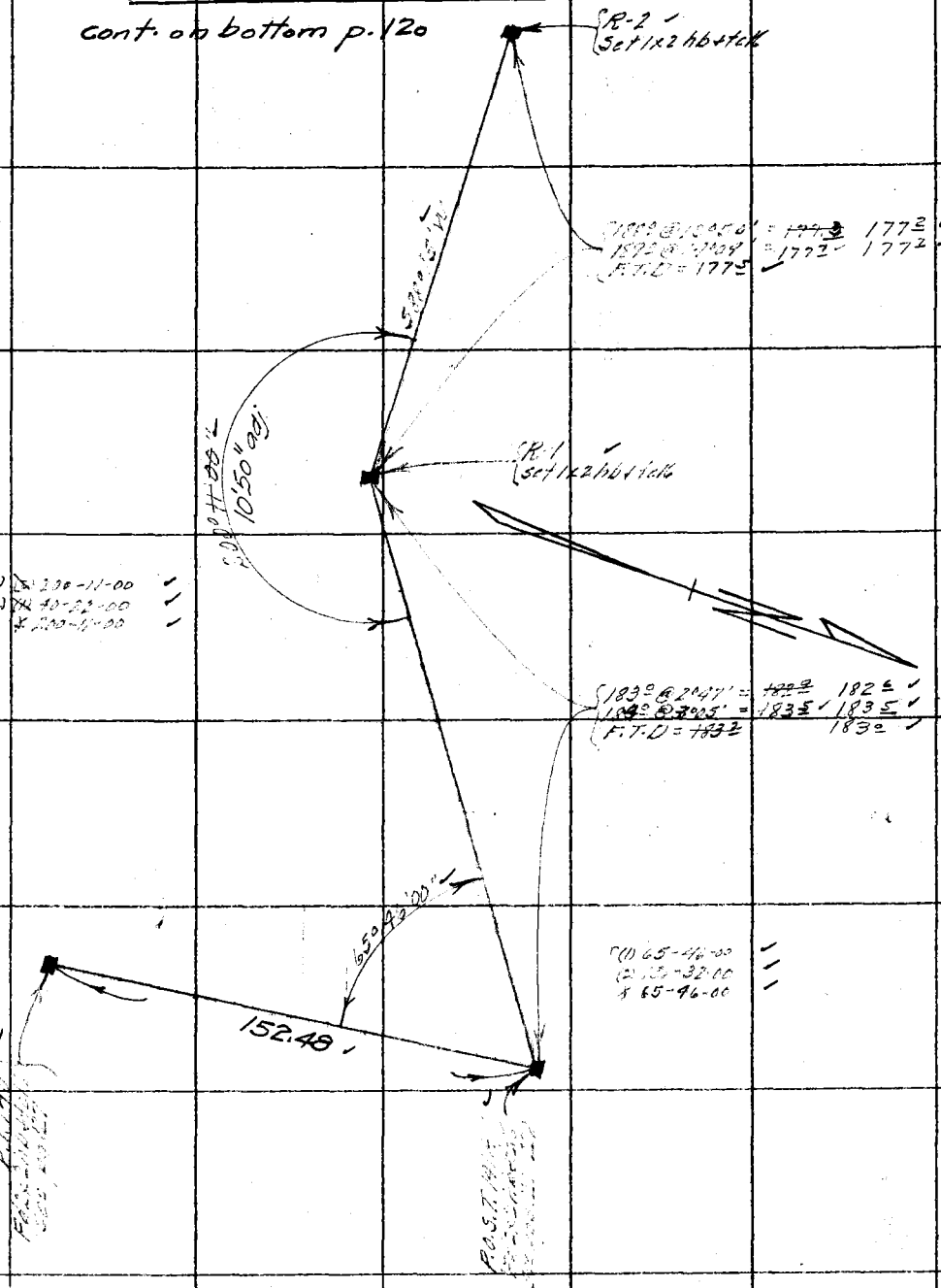

Note: ANY ADDITIONS OR CHANGES ON THIS SHEET MUST BE MADE OR CIRCLED IN Red. WITH DATE AND NAME OF PERSON MAKING CHANGE.

Do not extend notes this side of this line

RETURN TO LOS ANGELES COUNTY SURVEYOR

F.B. 935 Pg. 120 J. H. BENDER Chief Party Notes by J. H. BENDER Date 10-31-30

Cont. on bottom p. 121

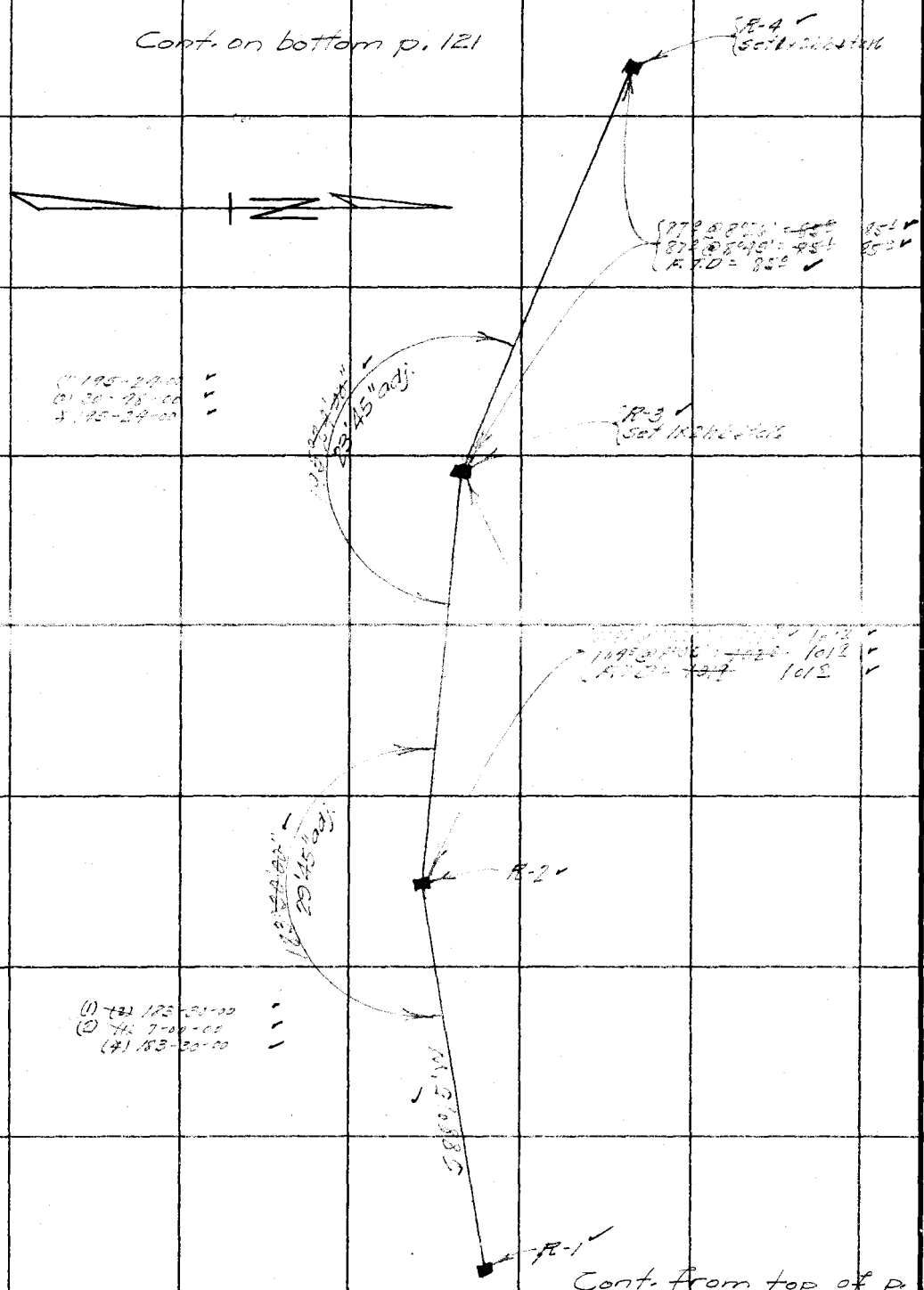

Cont. from top of p. 119

RETURN TO
LOS ANGELES COUNTY SURVEYOR

Do not extend notes this side of this line

Note: ANY ADDITIONS OR CHANGES ON THIS SHEET MUST BE MADE OR CIRCLED IN Red. WITH DATE AND NAME OF PERSON MAKING CHANGE.

Date _____ Notes by J. H. BENDER Chief Party J. H. BENDER F.B. 435 PG 121

Plotted by	W. O. No. 785 D. S. O. No.
Date	Location SANTA ANITA CN. RD.
Map No.	Surveyed by J. H. BENDER
Plotting C'k'd by	Date Oct. 31, 1930
Date	Indexed A. C. Johnson

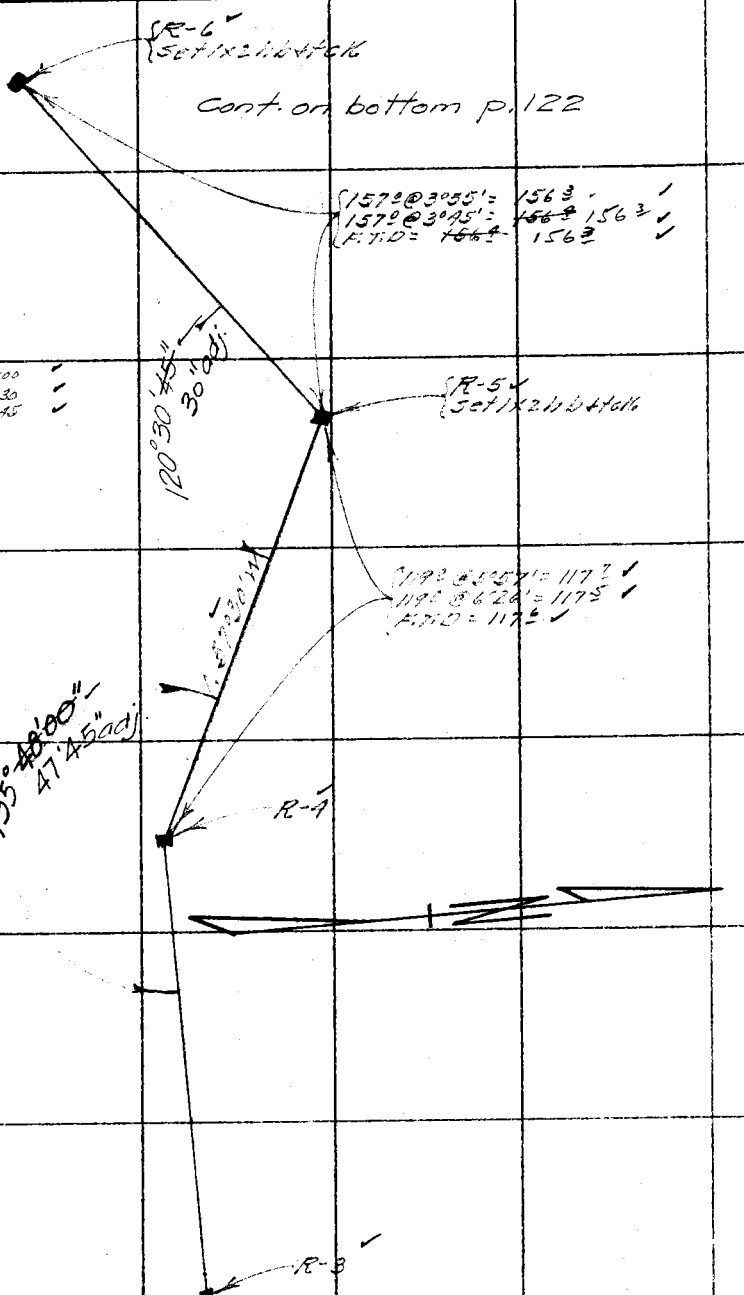

Notes: ANY ADDITIONS OR CHANGES ON THIS SHEET MUST BE MADE OR CIRCLED IN Red. WITH DATE AND NAME OF PERSON MAKING CHANGE.

Do not extend notes this side of this line

RETURN TO LOS ANGELES COUNTY SURVEYOR

F.B. 435 Pg. 122 J. H. BENDER Chief Party Notes By J. H. BENDER Date 10-31-30

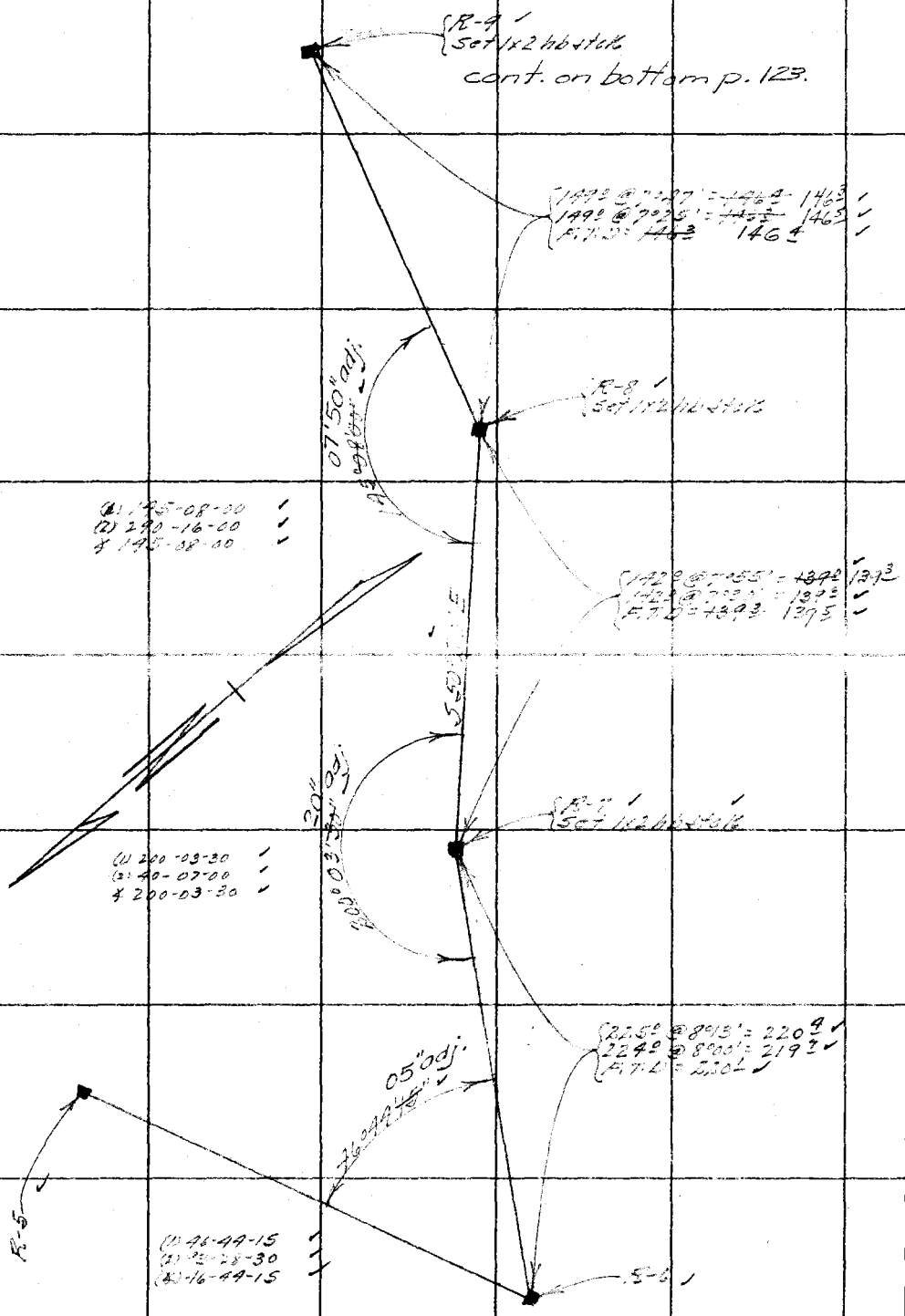

RETURN TO
LOS ANGELES COUNTY SURVEYOR

Do not extend notes this side of this line

Notes: ANY ADDITIONS OR CHANGES ON THIS SHEET MUST BE MADE OR CIRCLED IN Red. WITH DATE AND NAME OF PERSON MAKING CHANGE.

Date _____ Notes by J. H. BENDER Chief Party J. H. BENDER F.B. 435 PG. 123

Platted by	W. O. No. 785 D. S. O. No.
Date	Location SANTA ANITA CN. RD.
Map No.	Surveyed by J. H. BENDER
Platting C'k'd by	Date Oct. 31, 1930
Date	Indexed A. C. Johnson

Note: ANY ADDITIONS OR CHANGES ON THIS SHEET MUST BE MADE OR CIRCLED IN Red. WITH DATE AND NAME OF PERSON MAKING CHANGE.

Do not extend notes this side of this line

RETURN TO LOS ANGELES COUNTY SURVEYOR

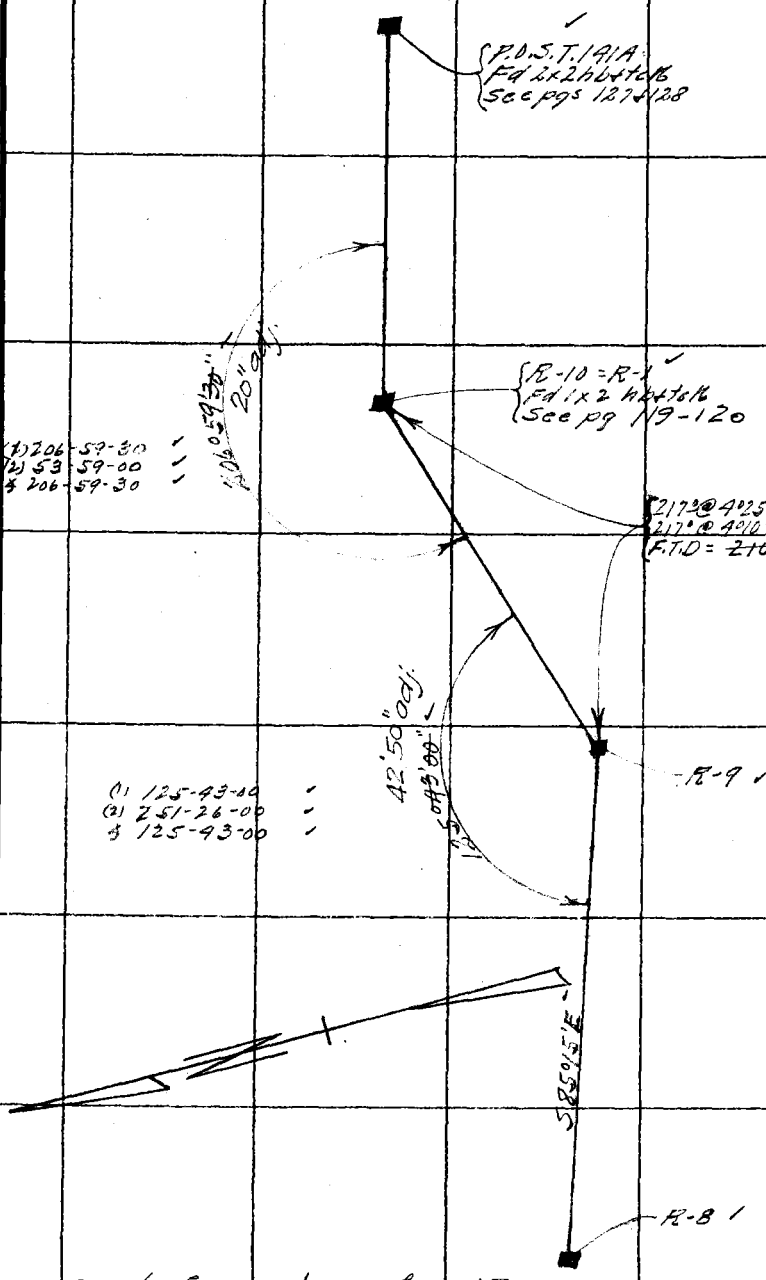

Cont. from top of p. 122

F.B. 435 Pg. 124 Chief Party Notes by Date 10-31-30

RETURN TO
LOS ANGELES COUNTY SURVEYOR

Do not extend notes this side of this line

Note: ANY ADDITIONS OR CHANGES ON THIS SHEET MUST BE MADE OR CHCLED IN Red. WITH DATE AND NAME OF PERSON MAKING CHANGE.

Date Sept. '30 Notes by J. H. BENDER Chief Party J. H. BENDER F.B. 785 Pg. 125

Platted by	W. O. No. 785 D. S. O. No.
Date	Location SANTA ANITA CN. RD.
Map No. B-369-3'	Surveyed by J. H. BENDER
Platting O'K'd by D. M. Finley	Date Sept, 1930
Date DEC 1931	Indexed A. C. Johnson

Notes: ANY ADDITIONS OR CHANGES ON THIS SHEET MUST BE MADE OR CIRCLED IN Red. WITH DATE AND NAME OF PERSON MAKING CHANGE.

Do not extend notes this side of this line

RETURN TO LOS ANGELES COUNTY SURVEYOR

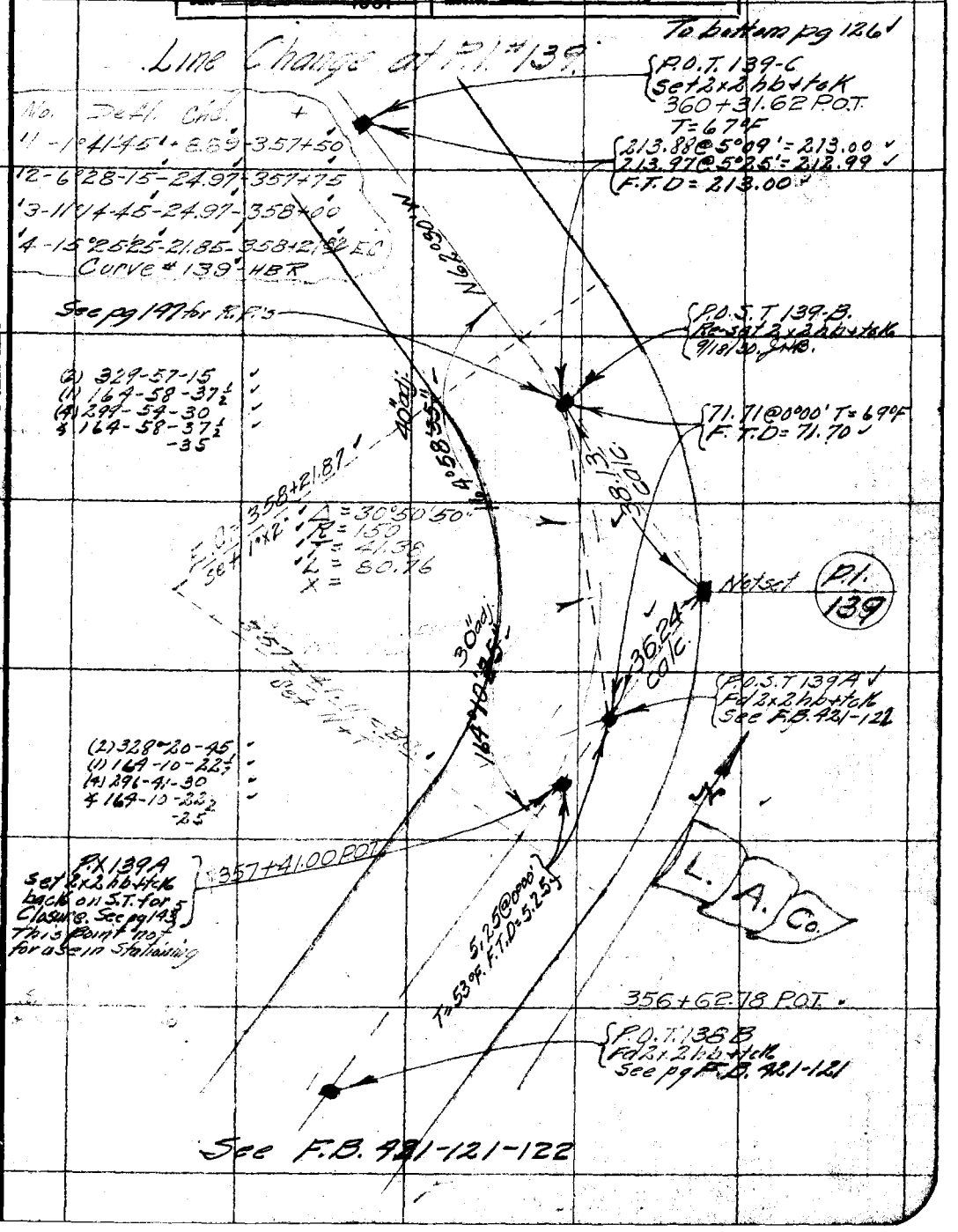

F.B. 435 Pg. 126 J. H. BENDER Chief Party Notes by J. H. BENDER Date

To bottom pg 127

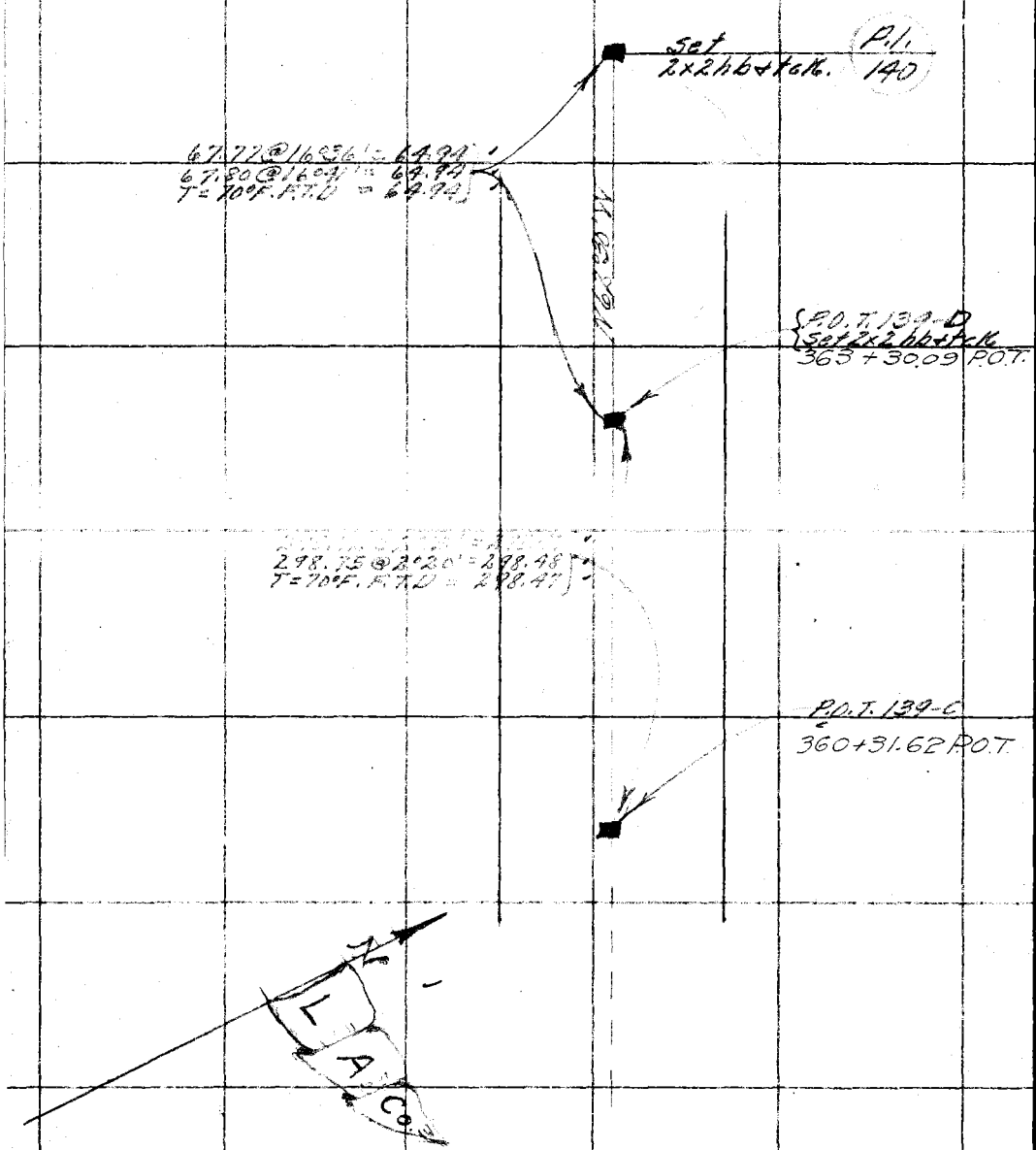

From top pg 125

RETURN TO
LOS ANGELES COUNTY SURVEYOR
Do not extend notes this side of this line
Note: ANY ADDITIONS OR CHANGES ON THIS SHEET MUST BE MADE OR CIRCLED IN Red. WITH DATE AND NAME OF PERSON MAKING CHANGE.

Date Sept. 1930 Notes by J. H. BENDER Chief Party J. H. BENDER F.B. 135 PG. 127

Platted by	W. O. No. 785 D. S. O. No.
Date	Location SANTA ANITA CN. RD.
Map No. B-369-3	Surveyed by J. H. BENDER
Platting C'k'd by D. M. Finley	Date Sept. 1930
Date DEC 1931	Indexed A. C. Johnson

Notes: ANY ADDITIONS OR CHANGES ON THIS SHEET MUST BE MADE OR CIRCLED IN Red. WITH DATE AND NAME OF PERSON MAKING CHANGE.

Do not extend notes this side of this line

RETURN TO LOS ANGELES COUNTY SURVEYOR

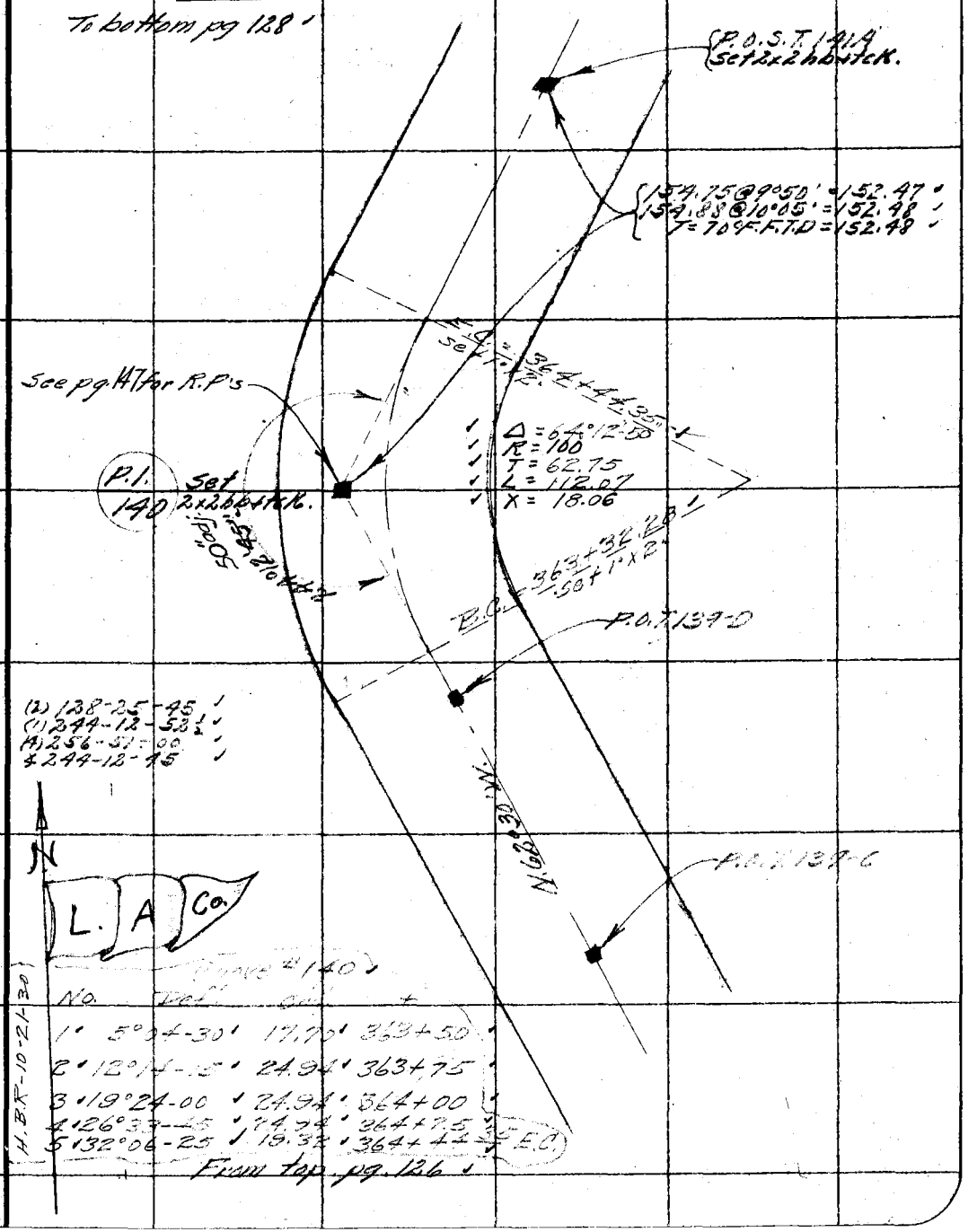

F.B. 435 Pg. 128 J. H. BENDER Chief Party Notes by J. H. BENDER Date

To bottom pg 129

Curve #141 - H.B.R.

No.	Deft	chd.	+
1	7°47-45	27.13	365+00
2	14°57-30	24.94	+25
3	22°07-15	"	+50
4	29°16-45	"	+75
5	36°26-30	"	366+00
6	43°36-15	"	+25
EC 7	50°00-25	22.31	+47.35

(2) 51-23-00
(1) 205-41-30
(4) 102-46-15
∡ 205-41-34
-35

136-46 @ 15°27' = 131.52
136.70 @ 15°49' = 131.51
T = 72°F. F.T.D = 131.52

368+18.07
P.O.T. 141-C
Set 2x2 hub + tack

161.93 @ 4°52' = 161.34
161.85 @ 4°30' = 161.34
T = 73°F. F.T.D = 161.34

P.O.T. 141 B
366+56.73 P.O.T.

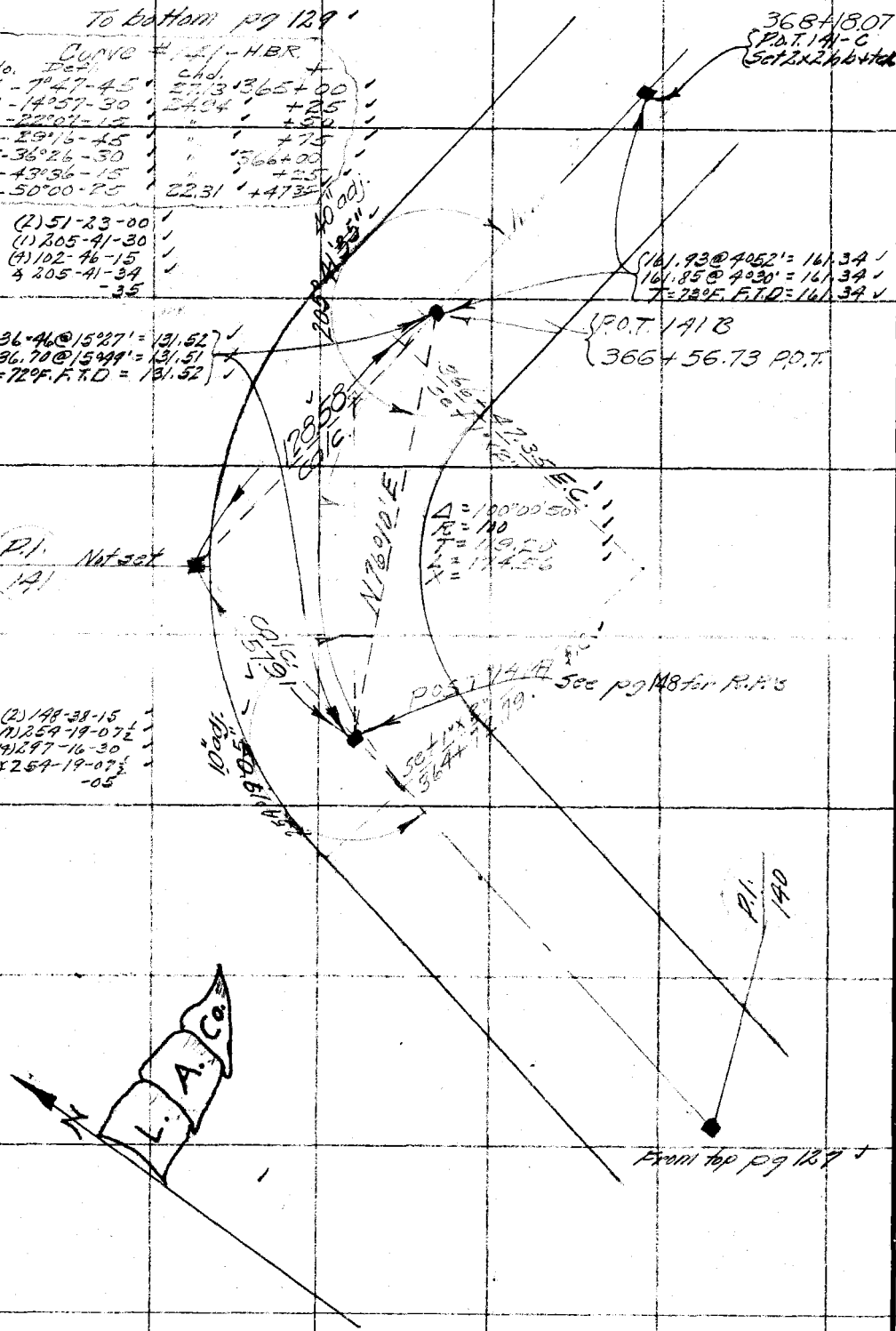

(2) 148-38-15
(1) 254-19-07½
(4) 297-16-30
∡ 254-19-07½
-05

From top pg 127

RETURN TO
LOS ANGELES COUNTY SURVEYOR

Do not extend notes this side of this line

Note: ANY ADDITIONS OR CHANGES ON THIS SHEET MUST BE MADE OR CIRCLED IN Red. WITH DATE AND NAME OF PERSON MAKING CHANGE.

Date Sept. 1930 Notes by J. H. BENDER Chief Party J. H. BENDER F.B. 435 PG. 129

Platted by	W. O. No. 785 O. S. O. No.
Date	Location SANTA ANITA CN. RD.
Map No. B-369-3	Surveyed by J. H. BENDER
Platting C'k'd by D. M. Finley	Date Sept. 1930
Date DEC 1931	Indexed A. C. Johnson

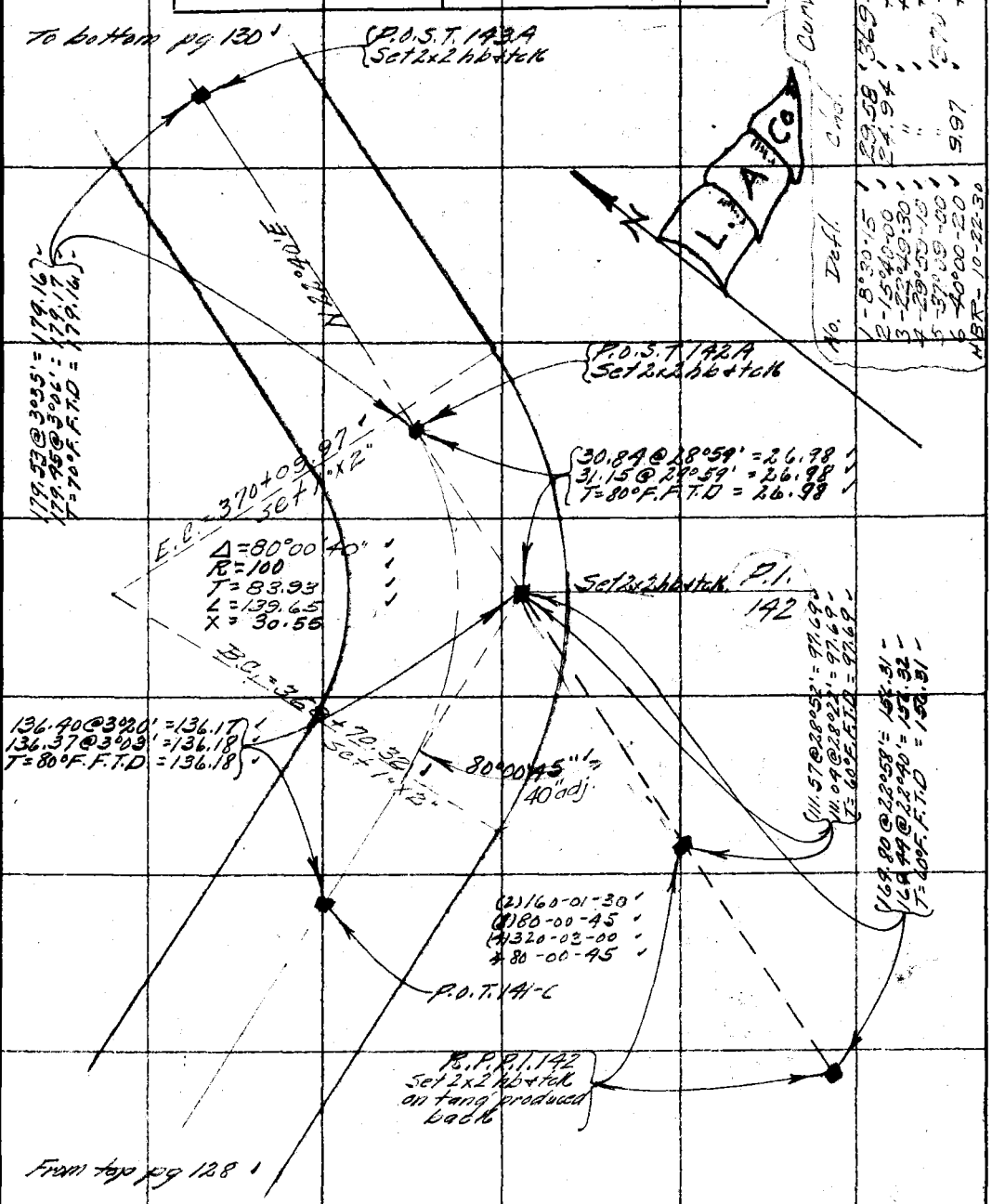

Note: ANY ADDITIONS OR CHANGES ON THIS SHEET MUST BE MADE OR CIRCLED IN Red. WITH DATE AND NAME OF PERSON MAKING CHANGE.

Do not extend notes this side of this line

RETURN TO LOS ANGELES COUNTY SURVEYOR

F.B. 485 Pg. 130 J. H. BENDER Chief Party Notes by J. H. BENDER Date

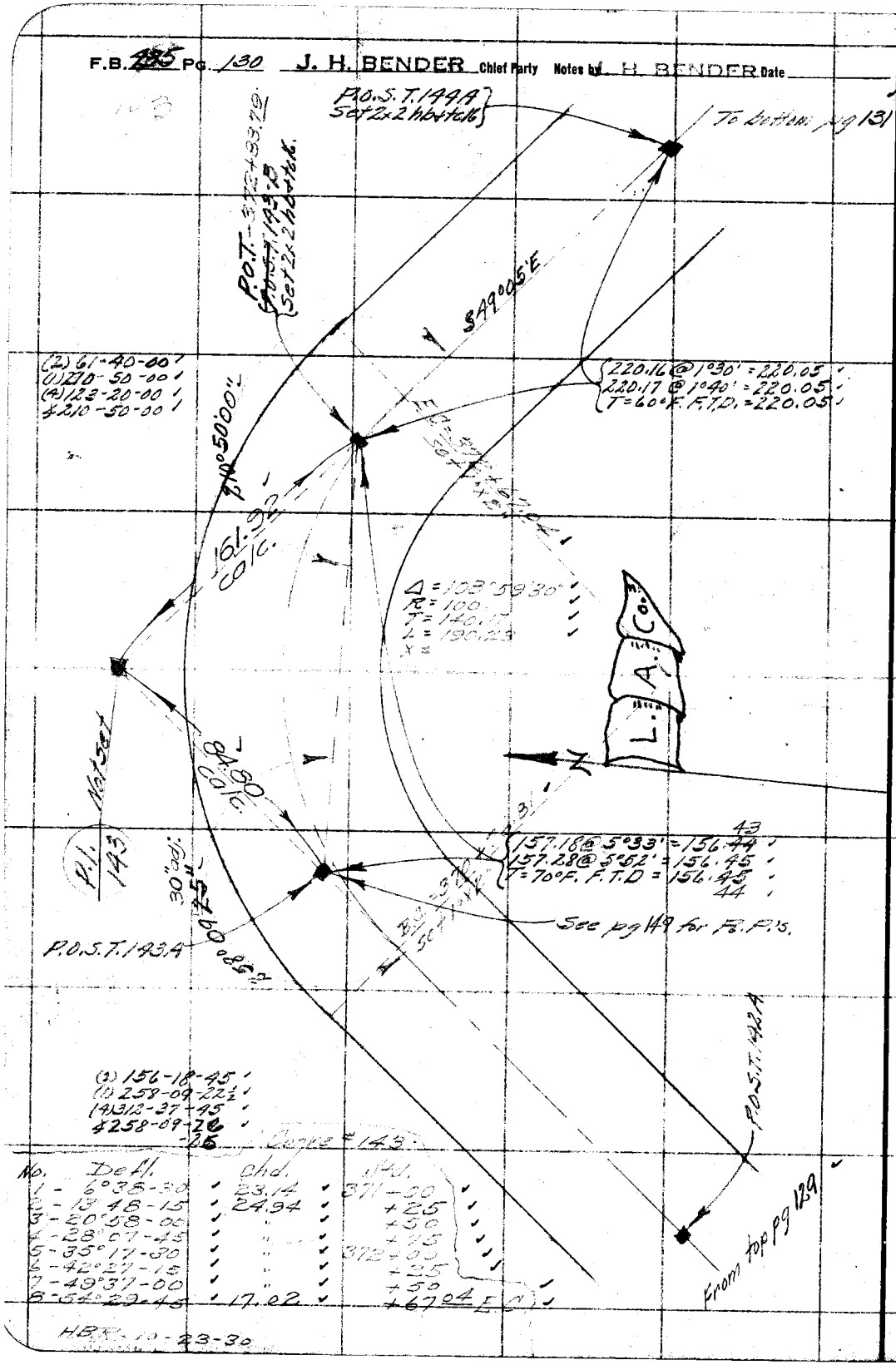

RETURN TO
LOS ANGELES COUNTY SURVEYOR

Do not extend notes this side of this line

Notes: ANY ADDITIONS OR CHANGES ON THIS SHEET MUST BE MADE OR CIRCLED IN Red. WITH DATE AND NAME OF PERSON MAKING CHANGE.

Date Sept. '30 Notes by J. H. BENDER Chief Party J. H. BENDER F.B. 435 PG. 131

Platted by	W. O. No. 785 D. S. O. No.
Date	Location
Map No. B-369-3	Surveyed by J. H. BENDER
Platting C'k'd by D. M. Finley	Date Sept 1930
Date DEC. 1931	Indexed C. J.

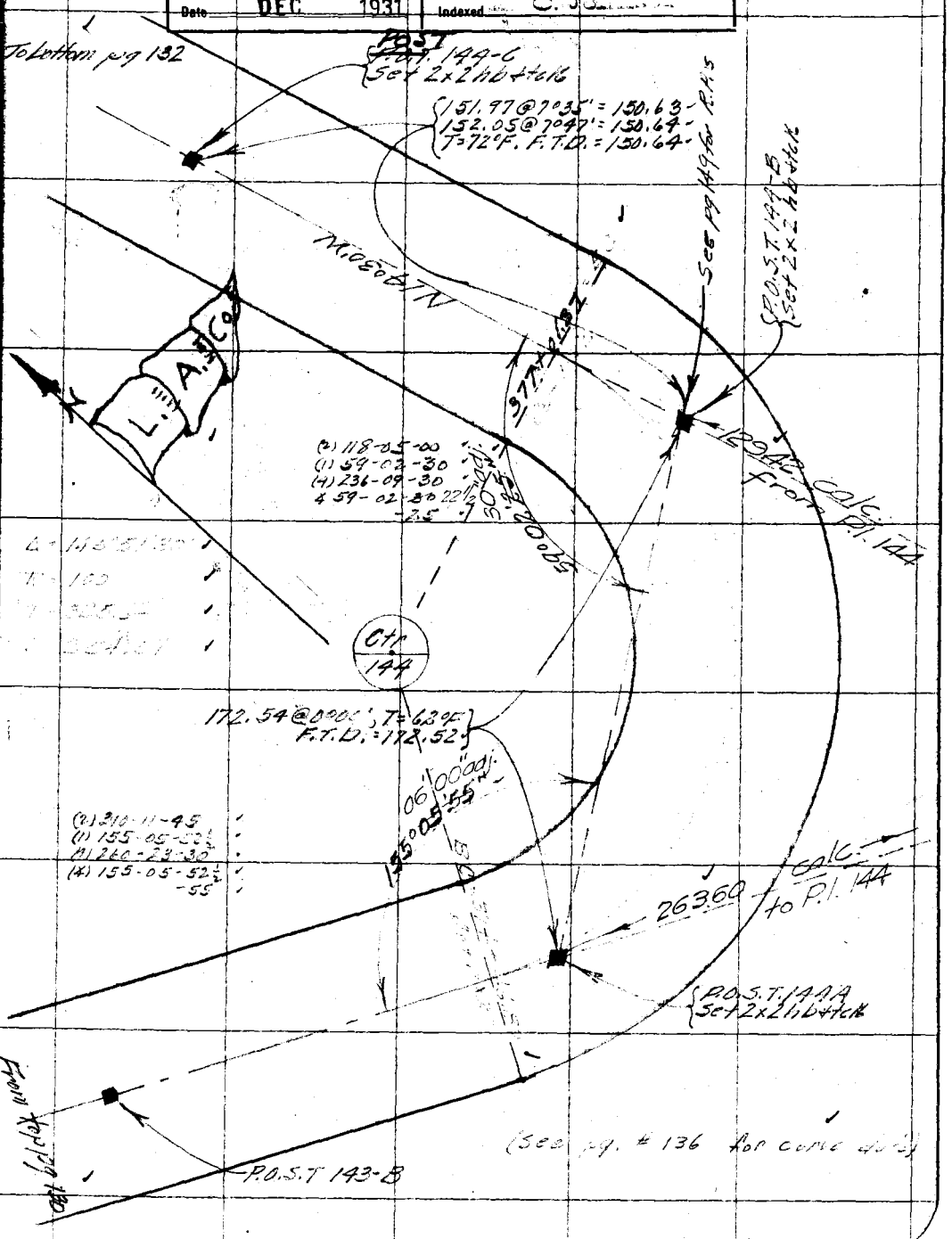

Note: ANY ADDITIONS OR CHANGES ON THIS SHEET MUST BE MADE OR CIRCLED IN Red WITH DATE AND NAME OF PERSON MAKING CHANGE.

Do not extend notes this side of this line

RETURN TO LOS ANGELES COUNTY SURVEYOR

F.B. 435 Pg. 132 J. H. BENDER Chief Party Notes by J. H. BENDER Date

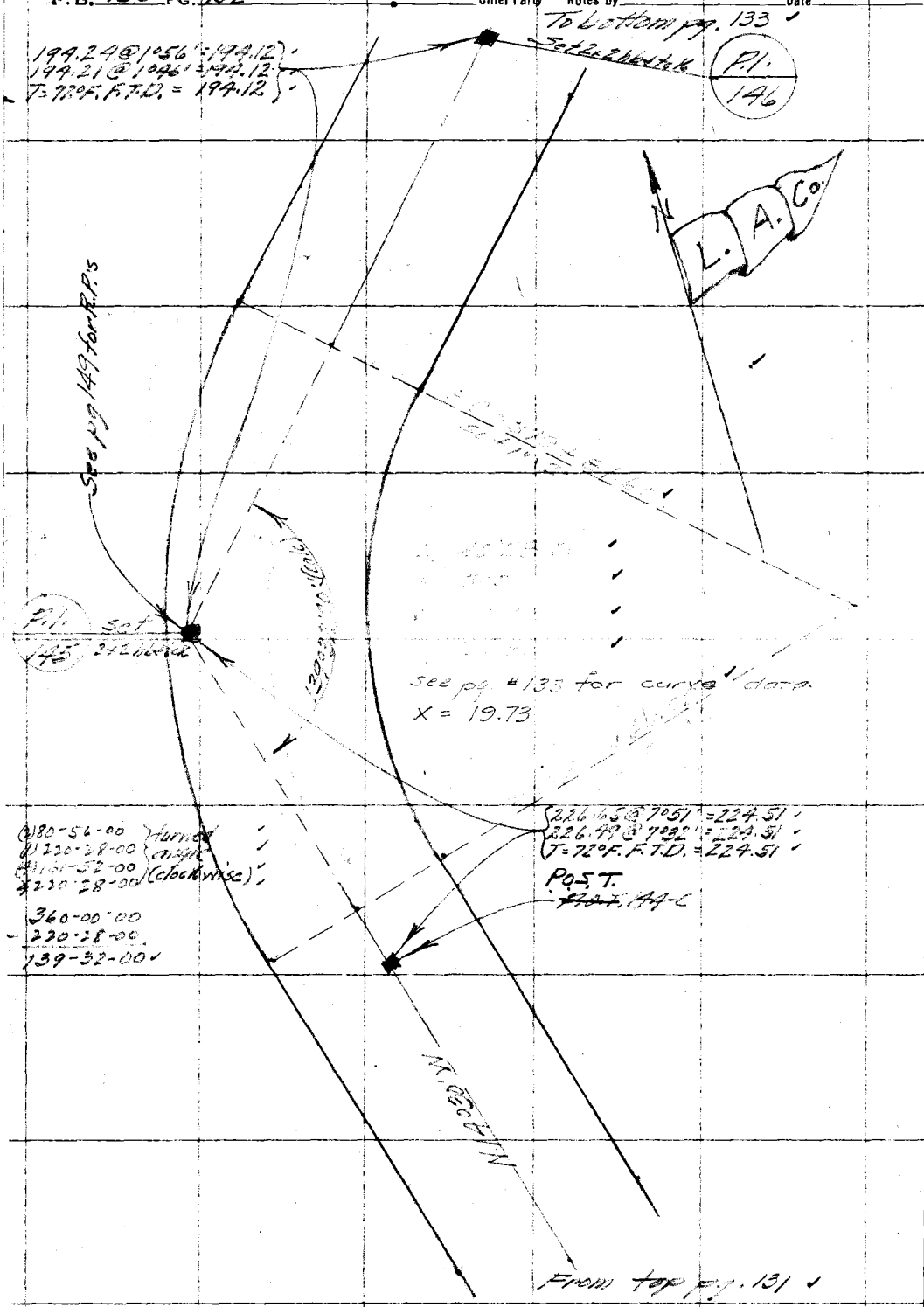

RETURN TO
LOS ANGELES COUNTY SURVEYOR

Do not extend notes this side of this line

Note: ANY ADDITIONS OR CHANGES ON THIS SHEET MUST BE MADE OR CIRCLED IN Red. WITH DATE AND NAME OF PERSON MAKING CHANGE.

Date Sept. 1930 Notes by J. H. BENDER Chief Party J. H. BENDER F.B. 435 PG. 193

Platted by	W. O. No. 785 D. S. O. No.
Date	Location SANTA ANITA CN. RD.
Map No. B-369-3	Surveyed by J. H. BENDER
Platting C'k'd by D. M. Finley	Date Sept. 1930
Date DEC 1931	Indexed A. C. Johnson

Note: ANY ADDITIONS OR CHANGES ON THIS SHEET MUST BE MADE OR CIRCLED IN Red. WITH DATE AND NAME OF PERSON MAKING CHANGE.

Do not extend notes this side of this line

RETURN TO LOS ANGELES COUNTY SURVEYOR

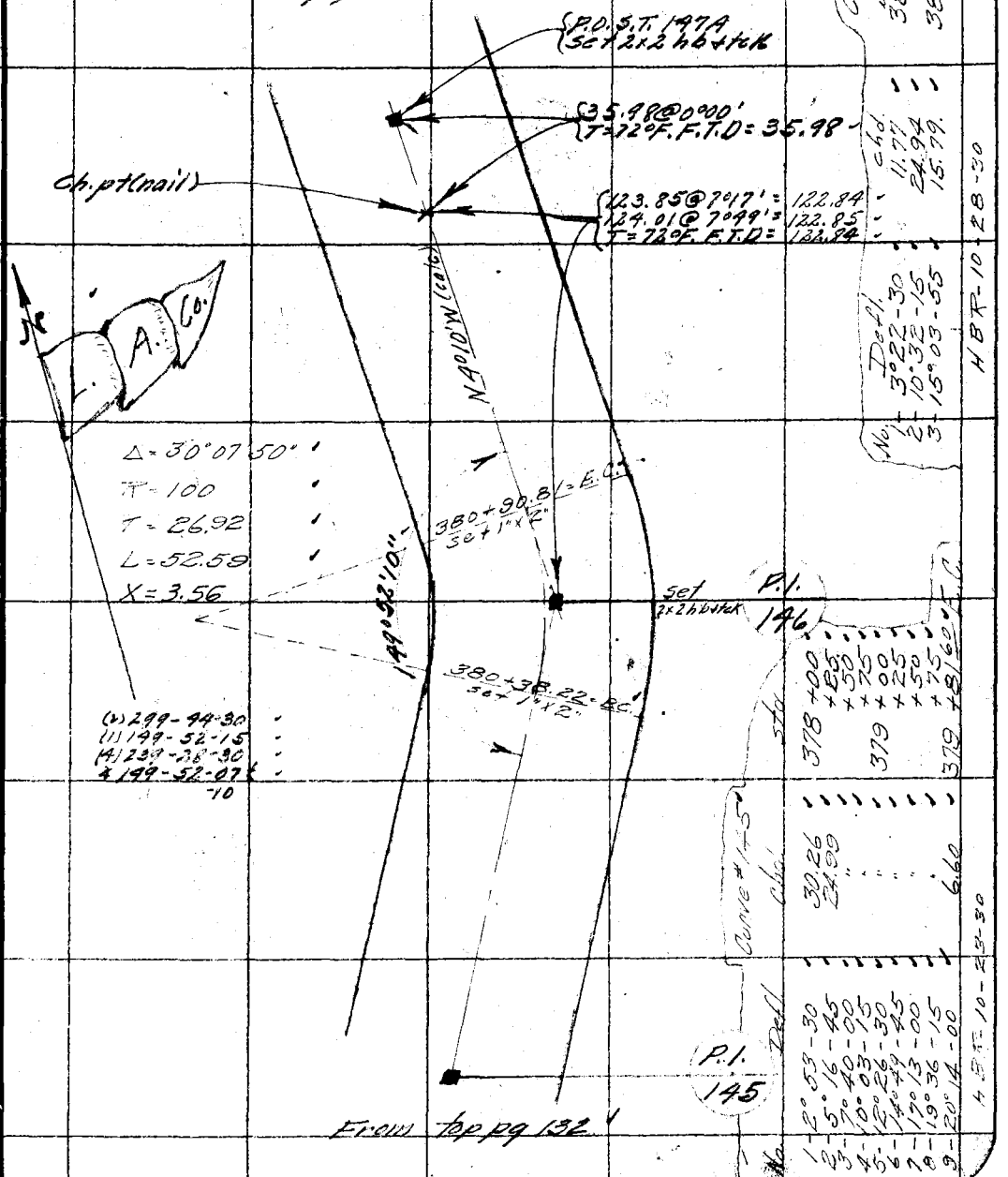

F.B. 135 PG. 134 J. H. BENDER Chief Party Notes by J. H. BENDER Date

See pg 150 for R.P.'s

184.53 @ 2°53' = 184.28
184.47 @ 2°29' = 184.28
T = 64°F.F.T.D = 184.28

From P.I. 10+97.06

(2) 180-27-30
(1) 270-13-45
(4) 0-35-00
Σ 270-13-45

270°13'45"

50" adj.

20" adj.

260°12'45"

From P.I. 11+12.06

N75°45'E

P.O.S.T. 147-B
Set 2x2 hub & tack

P.O.S.T. 147A
Set 2x2 hub & tack

BC = 381+36.45
Set 1"x2"

C.T.R.
147

EC = 381+33.92
Set 1"x2"

P.O.S.T. 147-C
Set 2x2

87.72 @ 16°47' = 83.97
87.47 @ 16°18' = 83.97
T = 64°F.F.T.D = 83.97

(2) 160-29-30
(1) 180-12-15
(4) 320-41-00
Σ 160-12-15

Δ = [illegible]
R = 100
T = 1195.39
L = 297.42

P.O.S.T. 148
Set 2x2 hub & tack

L.A. Co

Curve #147.

No.	Deflection	Chord	Station
1 -	5°53-00	13.54	381+50
2 -	11°42-45	24.94	+75
3 -	18°12-15	"	382+00
4 -	25°22-00	"	+25
5 -	32°31-45	"	+50
6 -	39°41-30	"	+75
7 -	46°51-15	"	383+00
8 -	54°01-00	"	+25
9 -	61°10-45	"	+50
10 -	68°20-15	"	+75
11 -	75°30-00	"	384+00
12 -	82°39-45	"	+25
13 -	85°13-05	8.92	+33.92 P.C.

87.75 @ 16°46' = 84.59
84.53 @ 12°08' = 84.59
T = 60°F.F.T.D = 84.59

HBR-10-28-30

From top pg 133

To bottom pg 135

RETURN TO
LOS ANGELES COUNTY SURVEYOR
Do not extend notes this side of this line
Notes: ANY ADDITIONS OR CHANGES ON THIS SHEET MUST BE MADE OR CIRCLED IN Red. WITH DATE AND NAME OF PERSON MAKING CHANGE.

Date Sept. 1930 Notes by J. H. BENDER Chief Party J. H. BENDER F.B. 435 Pg. 135

Platted by	W. O. No. 785 O. S. O. No.
Date	Location SANTA ANITA CN. RD.
Map No. B-369-3	Surveyed by J. H. BENDER
Platting Ck'd by D. M. Finley	Date Sept. 1930
Date DEC 1931	Indexed A. C. JOHNSON

Note: ANY ADDITIONS OR CHANGES ON THIS SHEET MUST BE MADE OR CIRCLED IN Red. WITH DATE AND NAME OF PERSON MAKING CHANGE.

Do not extend notes this side of this line

RETURN TO LOS ANGELES COUNTY SURVEYOR

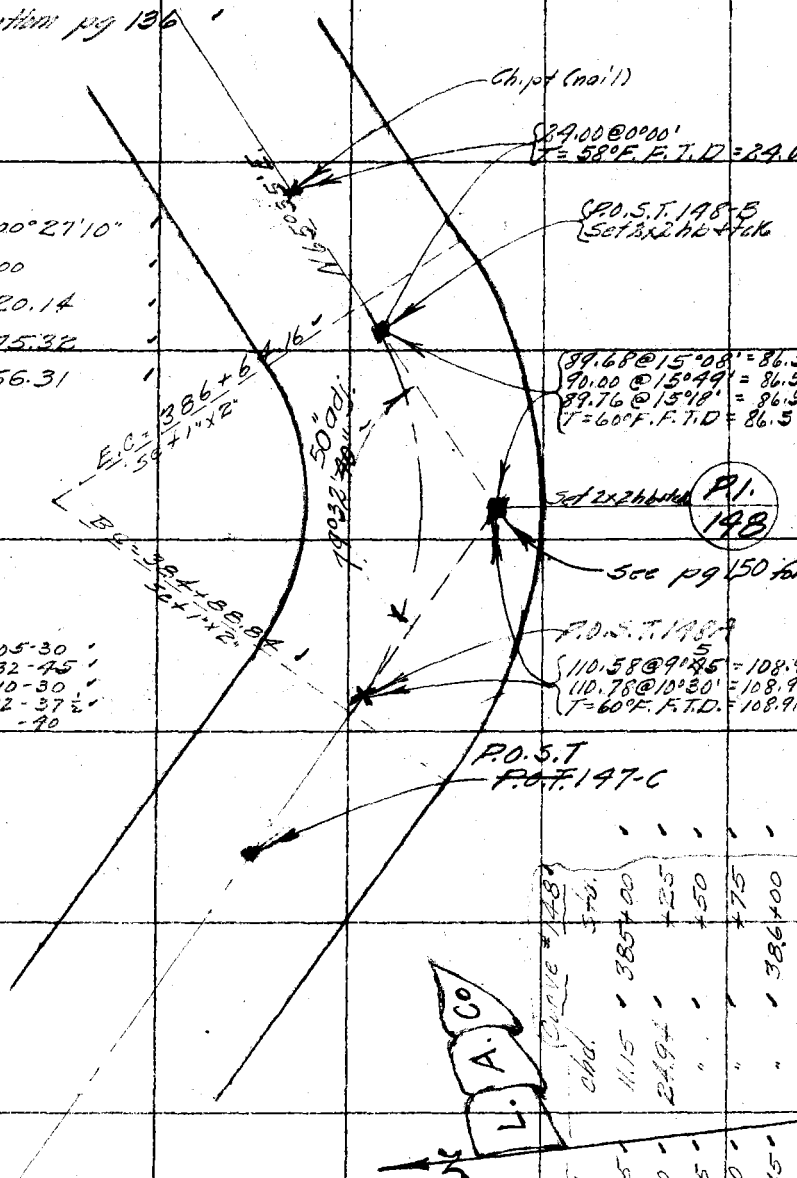

F.B. 435 Pg. 136 J. H. BENDER Chief Party Notes by J. H. BENDER Date

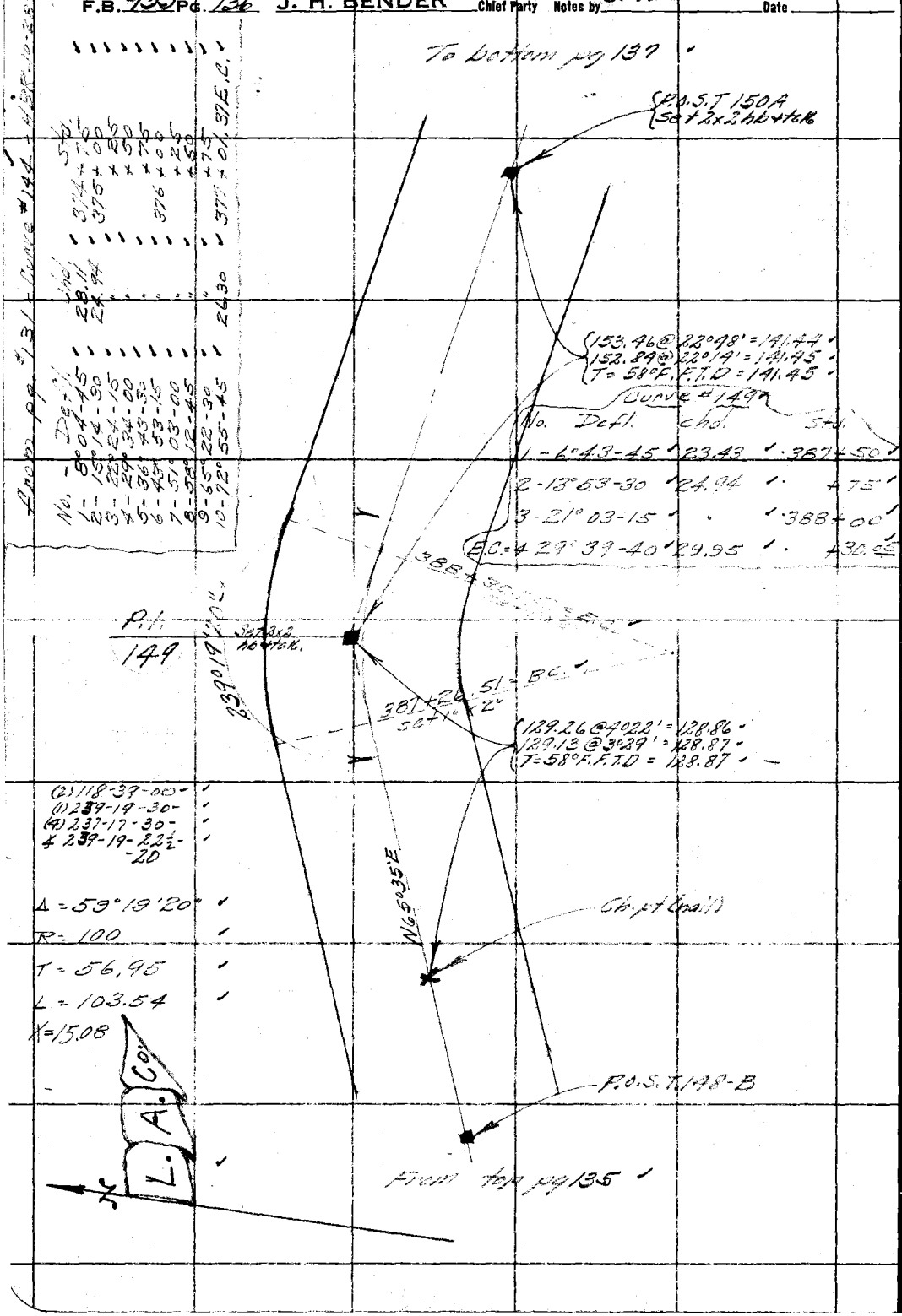

From pg #131 - Curve #144 - H.B.R. 10-28-30

No.	Defl.	Chd.	Std.
1	8°04-45	28.11	374+75
2	15°14-30	24.94	375+00
3	22°24-15	"	+25
4	29°34-00	"	+50
5	36°43-30	"	+75
6	43°53-15	"	376+00
7	51°03-00	"	+25
8	58°12-45	"	+50
9	65°22-30	"	+75
10	72°55-45	26.30	377+01.37 E.C.

RETURN TO
LOS ANGELES COUNTY SURVEYOR

Do not extend notes this side of this line

Note: ANY ADDITIONS OR CHANGES ON THIS SHEET MUST BE MADE OR CIRCLED IN Red. WITH DATE AND NAME OF PERSON MAKING CHANGE.

Date Sept. 1930 Notes by J. H. BENDER Chief Party J. H. BENDER F.B. 435 PG. 137

Platted by	W. O. No. 785 D. S. O. No.
Date	Location SANTA ANITA CN. RD.
Map No. B-369-3	Surveyed by J. H. BENDER
Platting Ck'd by D. M. Finley	Date Sept. 1930
Date DEC 1931	Indexed A. C. Johnson

	389+00	
	+25	
	+50	
	+75	
	+00	
	+25	
	+51.15	
390		

Curve #150

No.	Delta	Chord
1	5°57-00	20.72
2	13°06-45	22.94
3	20°16-30	
4	27°26-15	
5	34°36-00	
6	41°45-30	26.08
7	49°15-05	

E.C. = 49°15-05

H BR-10-29-30

To bottom pg 138

Set 2x2 hub+tak

P.I. 151

L.A.Co.

N 41°04' E

154.86 @ 4°25'= 154.37
154.96 @ 4°49'= 154.90
T = 70.95 F.T.D. = 154.90

See pg 151 for R.P.'s

P.O.S.T. 150-B
Set 2x2 hub+tak

(2) 273-04-00
(1) 136-32-00
(4) 136-08-00
Σ 136-32-00

0.56 adj.

390+51.15 P.C.
56+1.15 x 2

388+79.23
56+1.15 P.C.

57'45 adj.

116.96 @ 6°54' = 116.09
116.86 @ 6°33' = 116.08
T = 58°F.F.T.D. = 116.08

-0.16 adj.

Not set P.I. 150

80.74 calc.

P.O.S.T. 150A

See pg 151 for R.P.'s

Δ = 98°30'10"
R = 100
T = 116.06
L = 171.92

~~(2) 249-45-15~~
~~(1) 124-52-37~~
~~(4) 139-50-30~~ X
~~Σ 124-52-37~~ -40

(2) 249-55-15
(1) 124-57-37½
(4) 139-50-30
Σ 124-57-37½ -40

phoned in by J.H.B. copied by J.H.S. 9-29-30

P.I. 149

From top pg 136

Note: ANY ADDITIONS OR CHANGES ON THIS SHEET MUST BE MADE OR CIRCLED IN Red. WITH DATE AND NAME OF PERSON MAKING CHANGE.

Do not extend notes this side of this line

RETURN TO LOS ANGELES COUNTY SURVEYOR

F.B. 435 Pg. 138 J. H. BENDER Chief Party Notes by J. H. BENDER Date

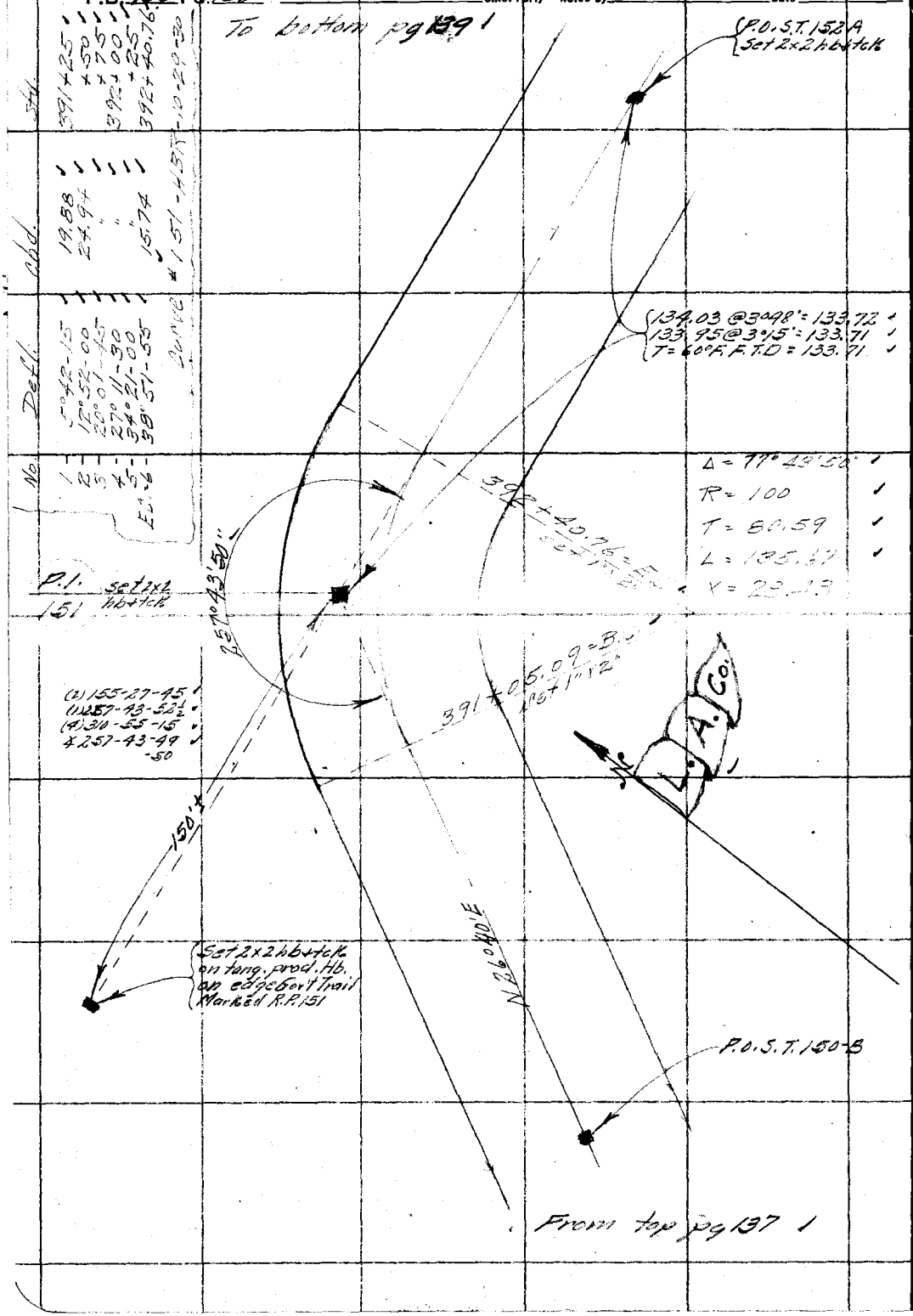

No.	Defl.	Chd.	Sta.
1	5°42-15	19.88	391+25
2	12°52-00	24.94	+50
3	20°01-45	"	+75
4	27°11-30	"	392+00
5	34°21-00	"	+25
EC-6	38°51-55	15.74	392+40.76

Curve #151-HBR-10-29-30

RETURN TO
LOS ANGELES COUNTY SURVEYOR

Do not extend notes this side of this line

Note: ANY ADDITIONS OR CHANGES ON THIS SHEET MUST BE MADE OR CIRCLED IN Red. WITH DATE AND NAME OF PERSON MAKING CHANGE.

Date Sept. 1930 Notes by J. H. BENDER Chief Party J. H. BENDER F.B. 785 Pg. 139

Platted by	W. O. No. 785 O. S. O. No.
Date	Location SANTA ANITA CN. RD.
Map No. B-369-3	Surveyed by J. H. BENDER
Platting C'k'd by D. M. Finley	Date Sept. 1930
Date DEC 1931	Indexed A. C. Johnson

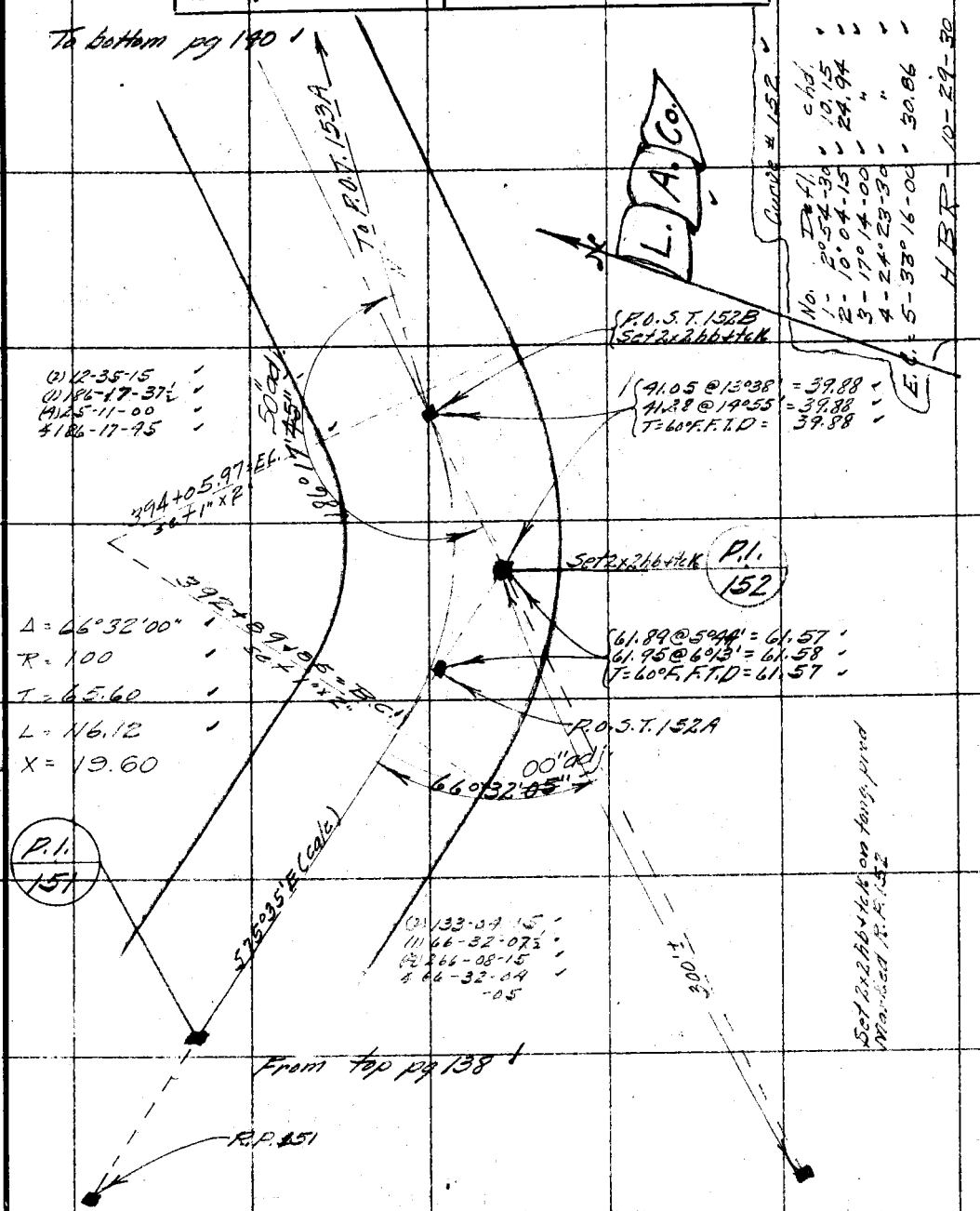

Note: ANY ADDITIONS OR CHANGES ON THIS SHEET MUST BE MADE OR CIRCLED IN Red. WITH DATE AND NAME OF PERSON MAKING CHANGE.

Do not extend notes this side of this line

RETURN TO LOS ANGELES COUNTY SURVEYOR

F.B. 435 PG. 140 J. H. BENDER Chief Party Notes by J. H. BENDER Date

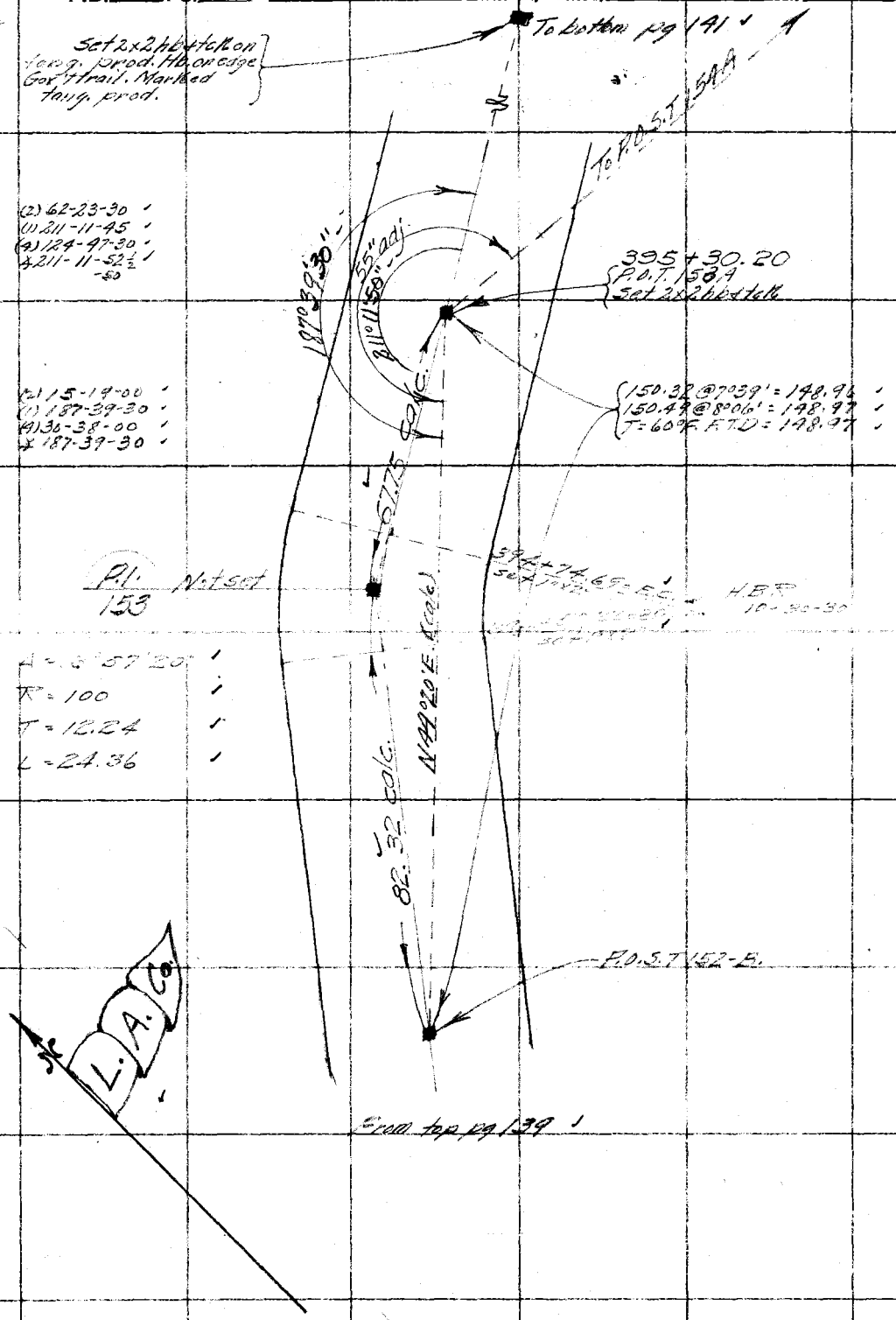

RETURN TO
LOS ANGELES COUNTY SURVEYOR

Do not extend notes this side of this line

Note: ANY ADDITIONS OR CHANGES ON THIS SHEET MUST BE MADE OR CIRCLED IN Red. WITH DATE AND NAME OF PERSON MAKING CHANGE.

Date Sept, 1930 Notes by J. H. BENDER Chief Party J. H. BENDER F.B. 225 Pg. 141

Platted by	W. O. No. 785 O. S. O. No.
Date	Location SANTA ANITA CN. RD.
Map No. B-369-3	Surveyed by J. H. BENDER
Platting C'k'd by D. M. Finley	Date Sept, 1930
Date DEC 1931	Indexed C. Johnson

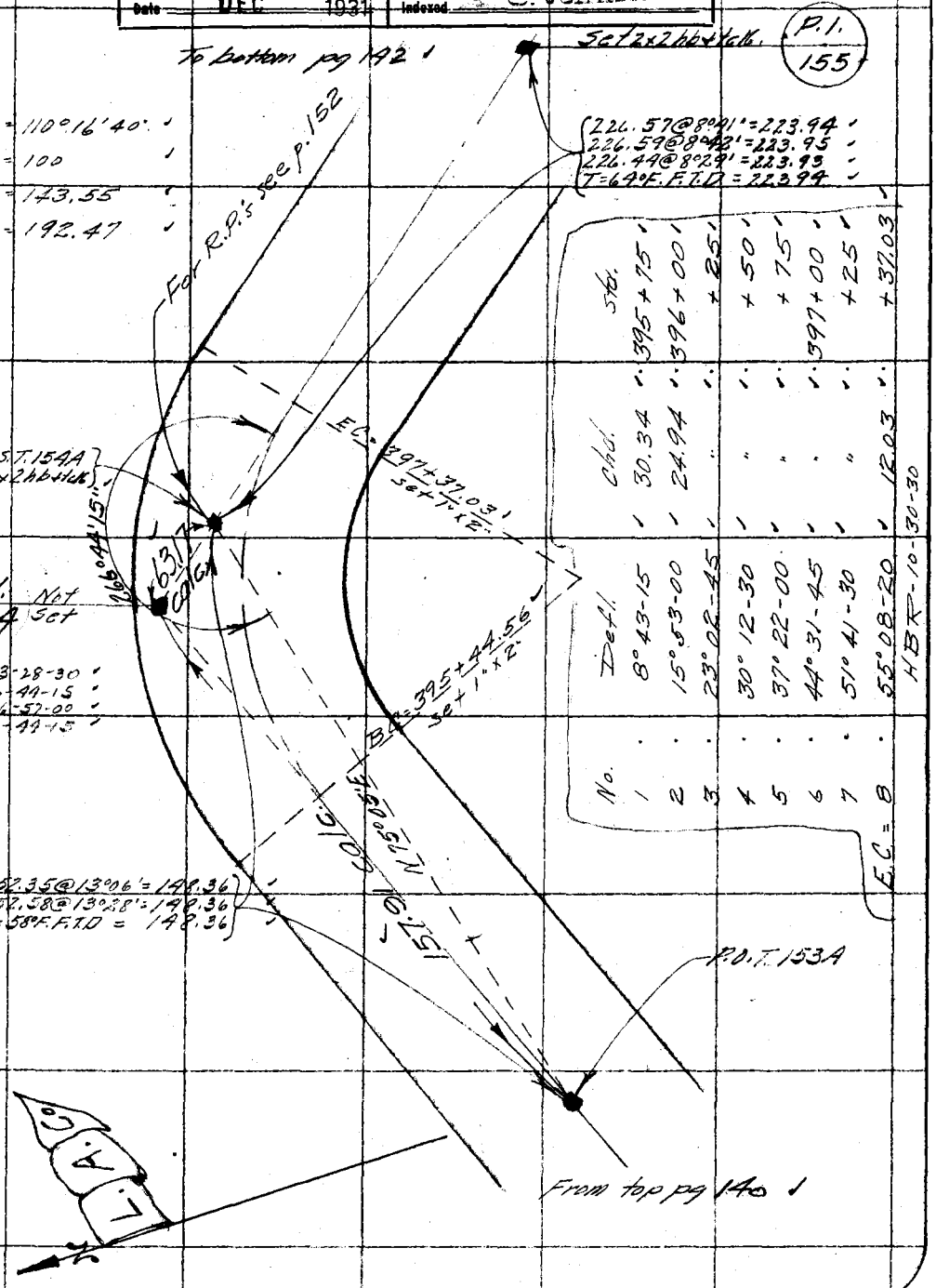

No.	Defl.	Chd.	Sta.
1	8°43-15	30.34	395+75
2	15°53-00	24.94	396+00
3	23°02-45	"	+25
4	30°12-30	"	+50
5	37°22-00	"	+75
6	44°31-45	"	397+00
7	51°41-30	"	+25
E.C. = 8	55°08-20	12.03	+37.03

HBR-10-30-30

Notes: ANY ADDITIONS OR CHANGES ON THIS SHEET MUST BE MADE OR CIRCLED IN Red. WITH DATE AND NAME OF PERSON MAKING CHANGE.

Do not extend notes this side of this line

RETURN TO LOS ANGELES COUNTY SURVEYOR

F.B. 435 PG. 142 J. H. BENDER Chief Party Notes by J. H. BENDER Date

To bottom pg 143

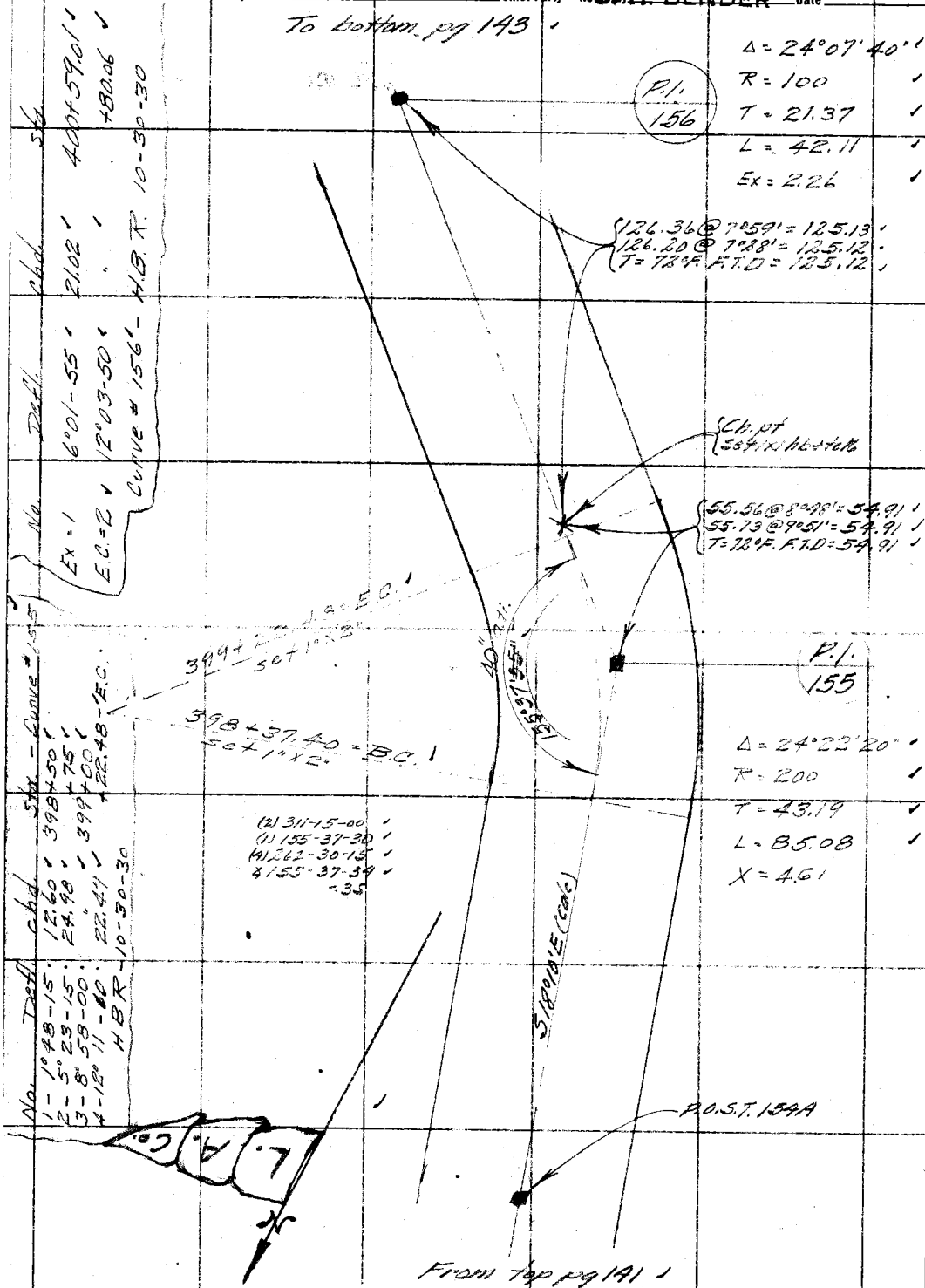

No.	Defl.	chd.	Sta.
Ex = 1	6°01-55	21.02	400+59.01
E.C. = 2	12°03-50	"	+80.06

Curve # 156 - H.B.R. 10-30-30

No.	Defl.	chd.	Sta. - Curve # 155
1 -	1°48-15	12.60	398+50
2 -	5°23-15	24.98	+75
3 -	8°58-00	"	399+00
4 -	12°11-00	22.47	+22.48 - E.C.

HBR - 10-30-30

RETURN TO LOS ANGELES COUNTY SURVEYOR

Do not extend notes this side of this line

Note: ANY ADDITIONS OR CHANGES ON THIS SHEET MUST BE MADE OR CIRCLED IN Red. WITH DATE AND NAME OF PERSON MAKING CHANGE.

Date Sept, 1930 Notes by J. H. BENDER Chief Party J. H. BENDER F.B. 195 Pg. 143

Platted by	W. O. No. 785 D. S. O. No.
Date	Location SANTA ANITA CN. RD.
Map No. B-369-3	Surveyed by J. H. BENDER
Platting C'k'd by D. M. Finley	Date Sept, 1930
Date DEC 1931	Indexed C. Johnson OCT 29 1930

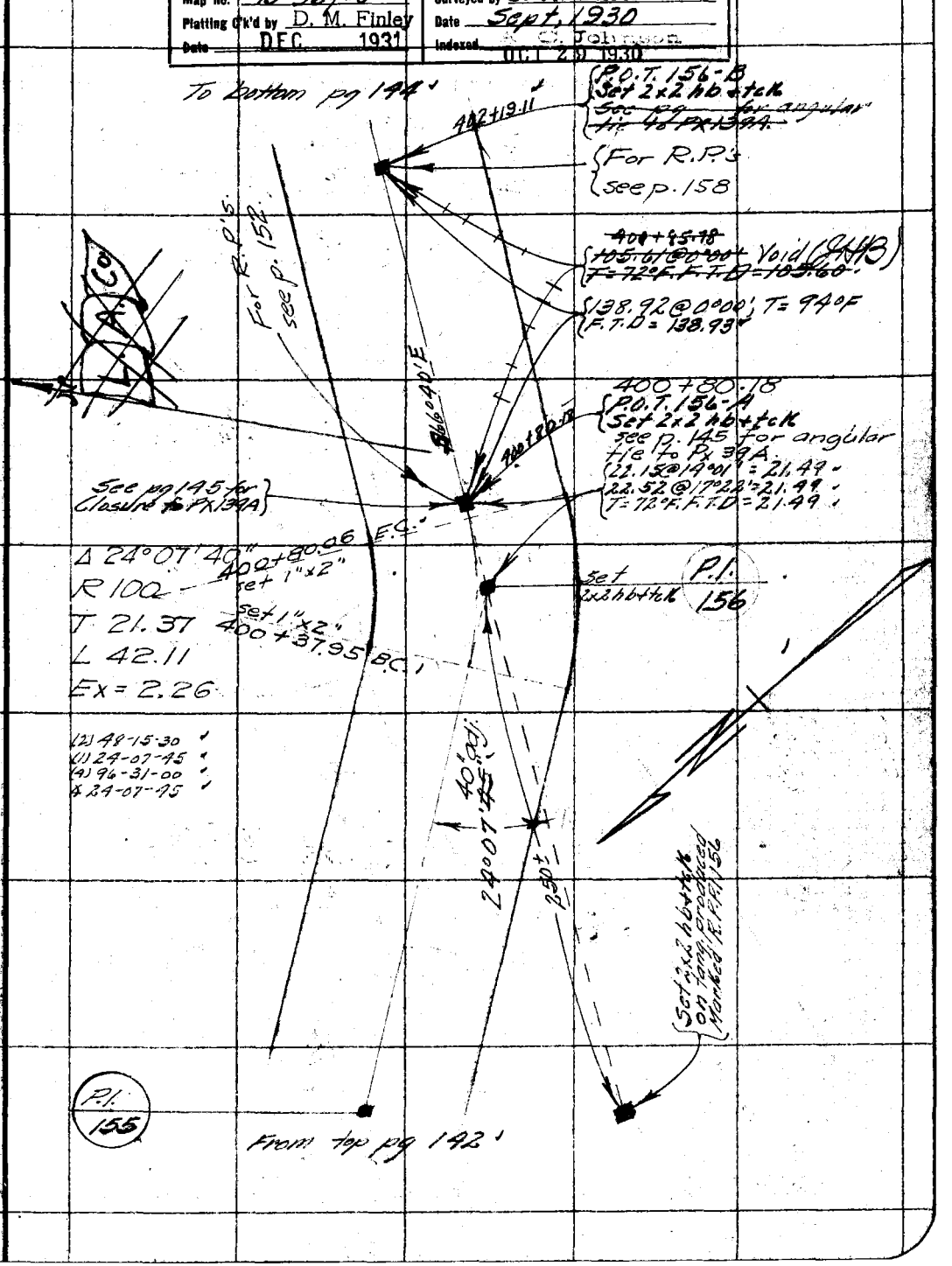

Note: ANY ADDITIONS OR CHANGES ON THIS SHEET MUST BE MADE OR CIRCLED IN Red. WITH DATE AND NAME OF PERSON MAKING CHANGE.

Do not extend notes this side of this line

RETURN TO LOS ANGELES COUNTY SURVEYOR

F.B. 435 Pg. 144 J. H. BENDER Chief Party Notes by J. H. BENDER Date

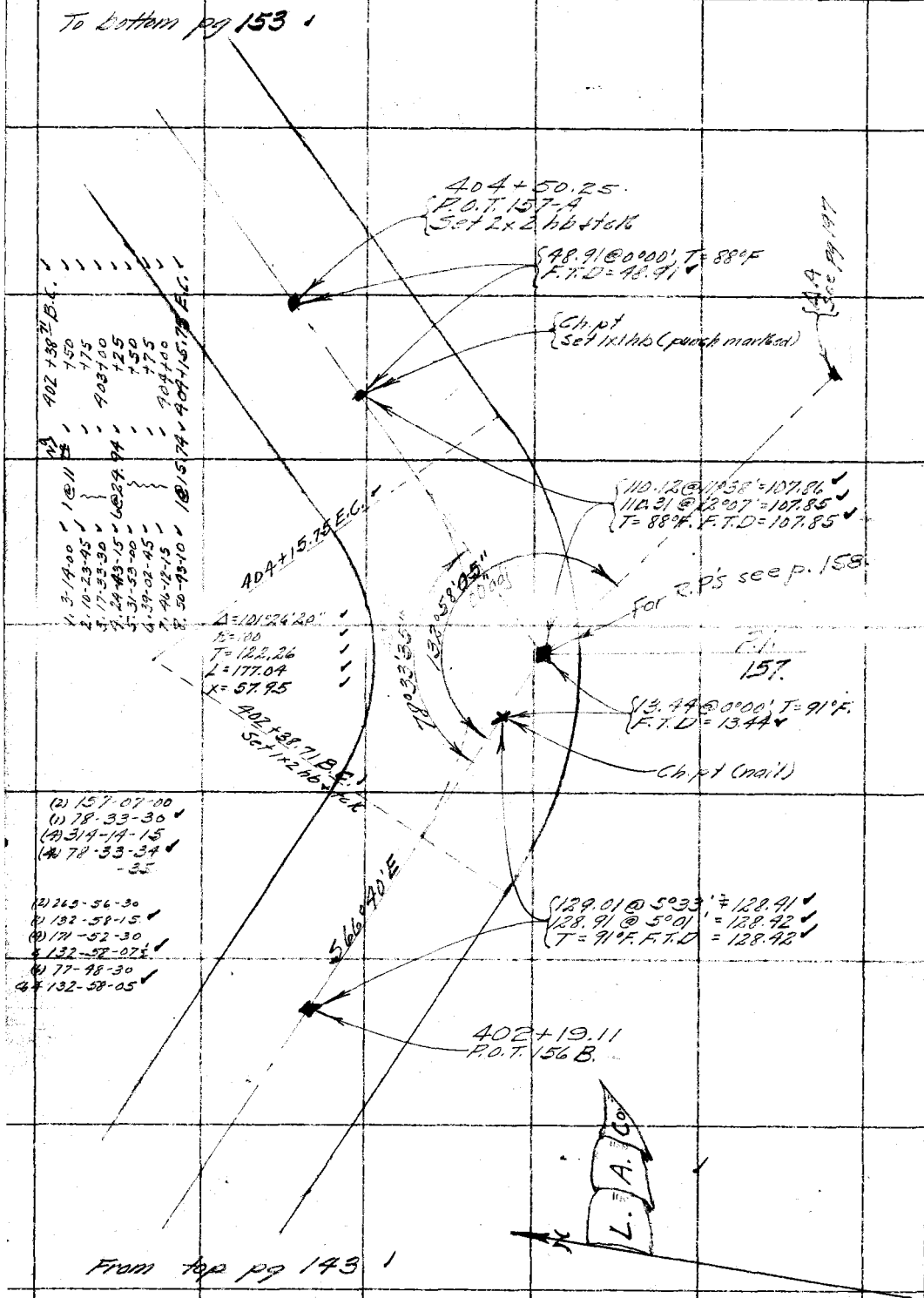

RETURN TO
LOS ANGELES COUNTY SURVEYOR

Do not extend notes this side of this line

Note: ANY ADDITIONS OR CHANGES ON THIS SHEET MUST BE MADE OR CIRCLED IN Red. WITH DATE AND NAME OF PERSON MAKING CHANGE.

Date Sept, 1930 Notes by J. H. BENDER Chief Party J. H. BENDER F.B. 935 Pg. 145

Platted by	W. O. No. 785 D. S. O. No.
Date	Location SANTA ANITA CN. RD.
Map No. B-369-3	Surveyed by J. H. BENDER
Platting C'k'd by D. M. Finley	Date Sept, 1930
Date DEC 1931	Indexed by C. Johnson

Note: ANY ADDITIONS OR CHANGES ON THIS SHEET MUST BE MADE IN CIRCLES IN Red. WITH DATE AND NAME OF PERSON MAKING CHANGE.

Do not extend notes this side of this line

RETURN TO LOS ANGELES COUNTY SURVEYOR

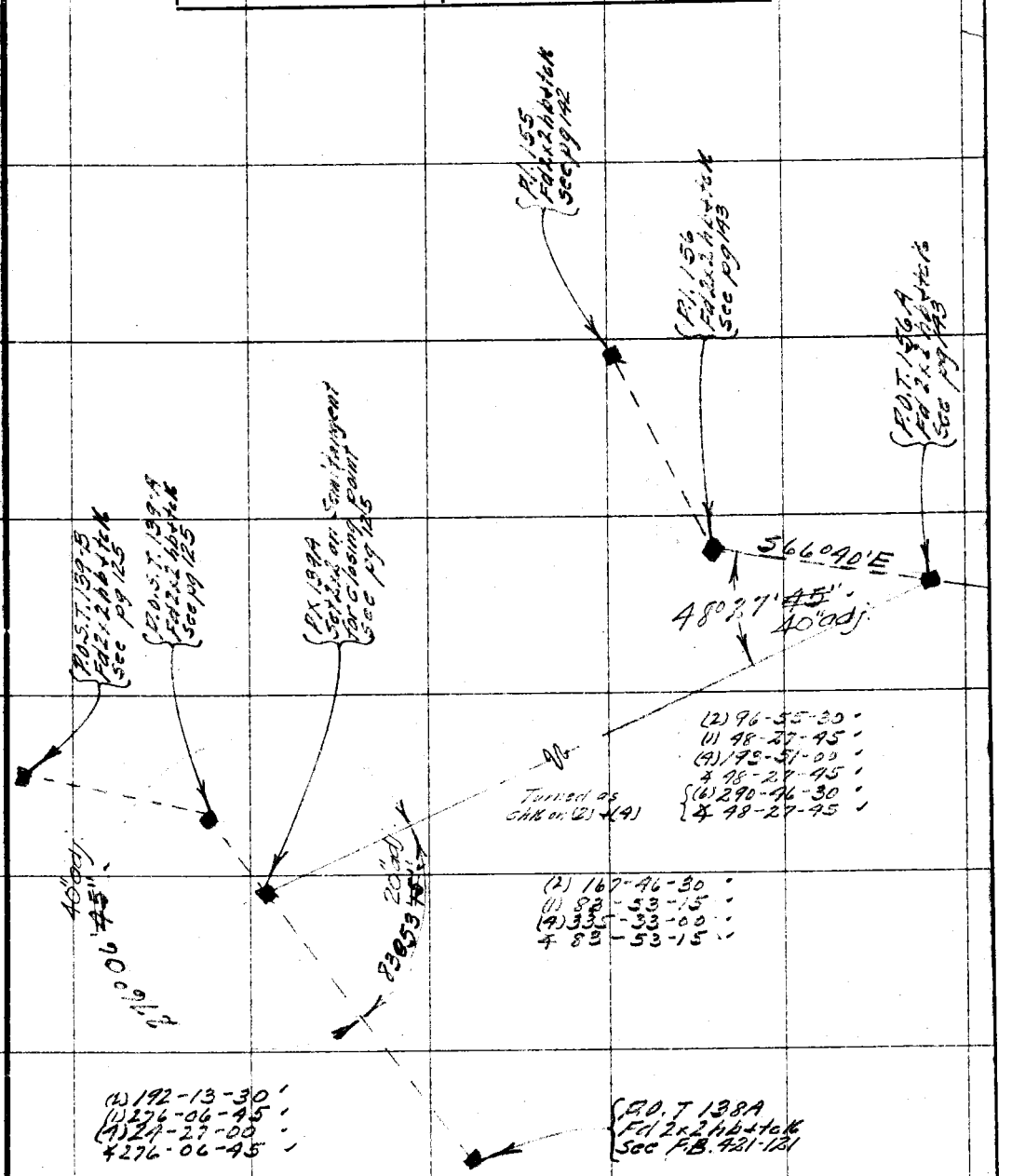

F. B. 935 PG. 146 Chief Party Notes by Date

RETURN TO
LOS ANGELES COUNTY SURVEYOR

Do not extend notes this side of this line

Note: ANY ADDITIONS OR CHANGES ON THIS SHEET MUST BE MADE OR CIRCLED IN Red. WITH DATE AND NAME OF PERSON MAKING CHANGE.

Date _____ Notes by J. H. BENDER Chief Party J. H. BENDER F.B. 435 PG. 147

Platted by	W. O. No. 785 D. S. O. No.
Date	Location SANTA ANITA CN. RD.
Map No. B-369-3	Surveyed by J. H. BENDER
Platting C'k'd by D. M. Finley	Date Sept. 1930
Date DEC 1931	Indexed A. C. Johnson

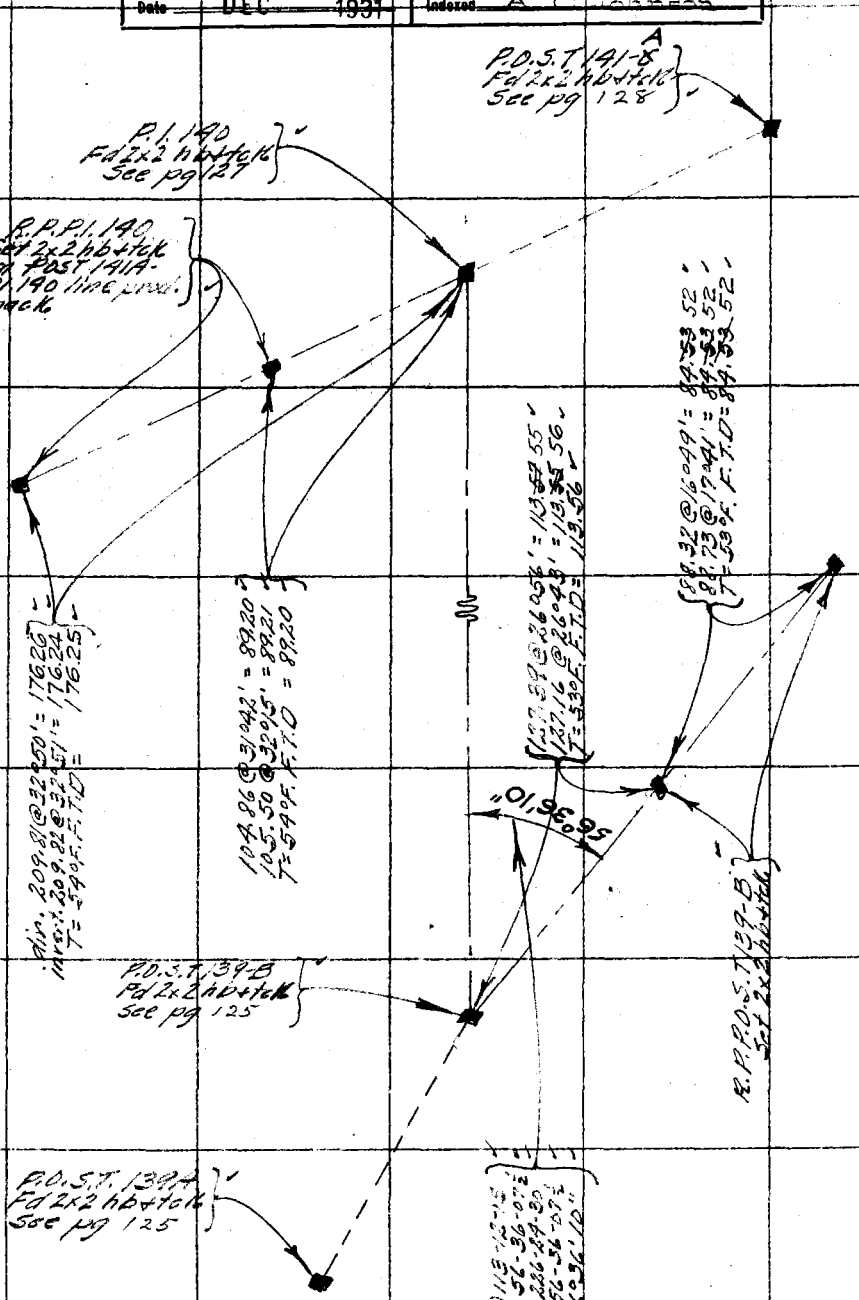

Note: ANY ADDITIONS OR CHANGES ON THIS SHEET MUST BE MADE OR CIRCLED IN Red. WITH DATE AND NAME OF PERSON MAKING CHANGE.

Do not extend notes this side of this line

RETURN TO LOS ANGELES COUNTY SURVEYOR

F.B. 435 PG. 148 J. H. BENDER Chief Party Notes by J. H. BENDER Date

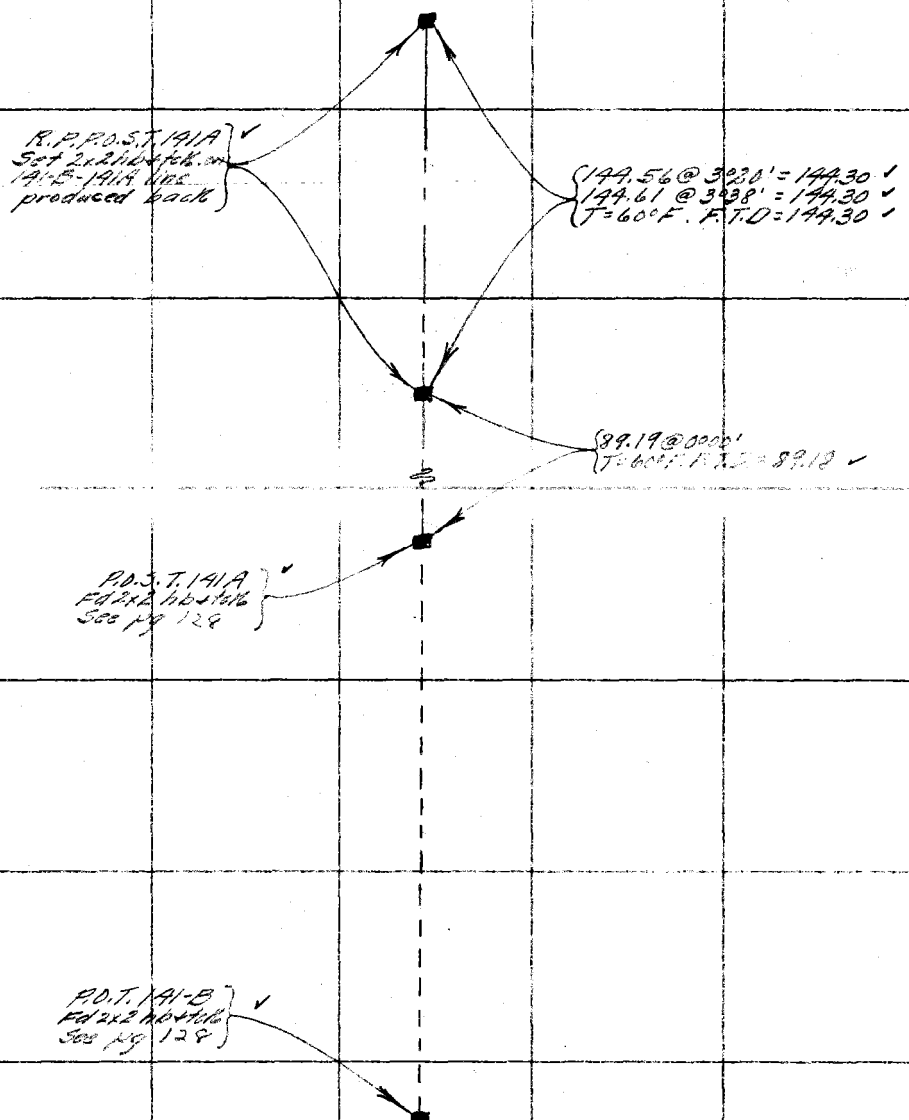

RETURN TO
LOS ANGELES COUNTY SURVEYOR

Do not extend notes this side of this line

Notes: ANY ADDITIONS OR CHANGES ON THIS SHEET MUST BE MADE OR CIRCLED IN Red. WITH DATE AND NAME OF PERSON MAKING CHANGE.

RETURN TO
LOS ANGELES COUNTY SURVEYOR

Note: ANY ADDITIONS OR CHANGES ON THIS SHEET MUST BE MADE OR CIRCLED IN Red. WITH DATE AND NAME OF PERSON MAKING CHANGE.

Do not extend notes this side of this line

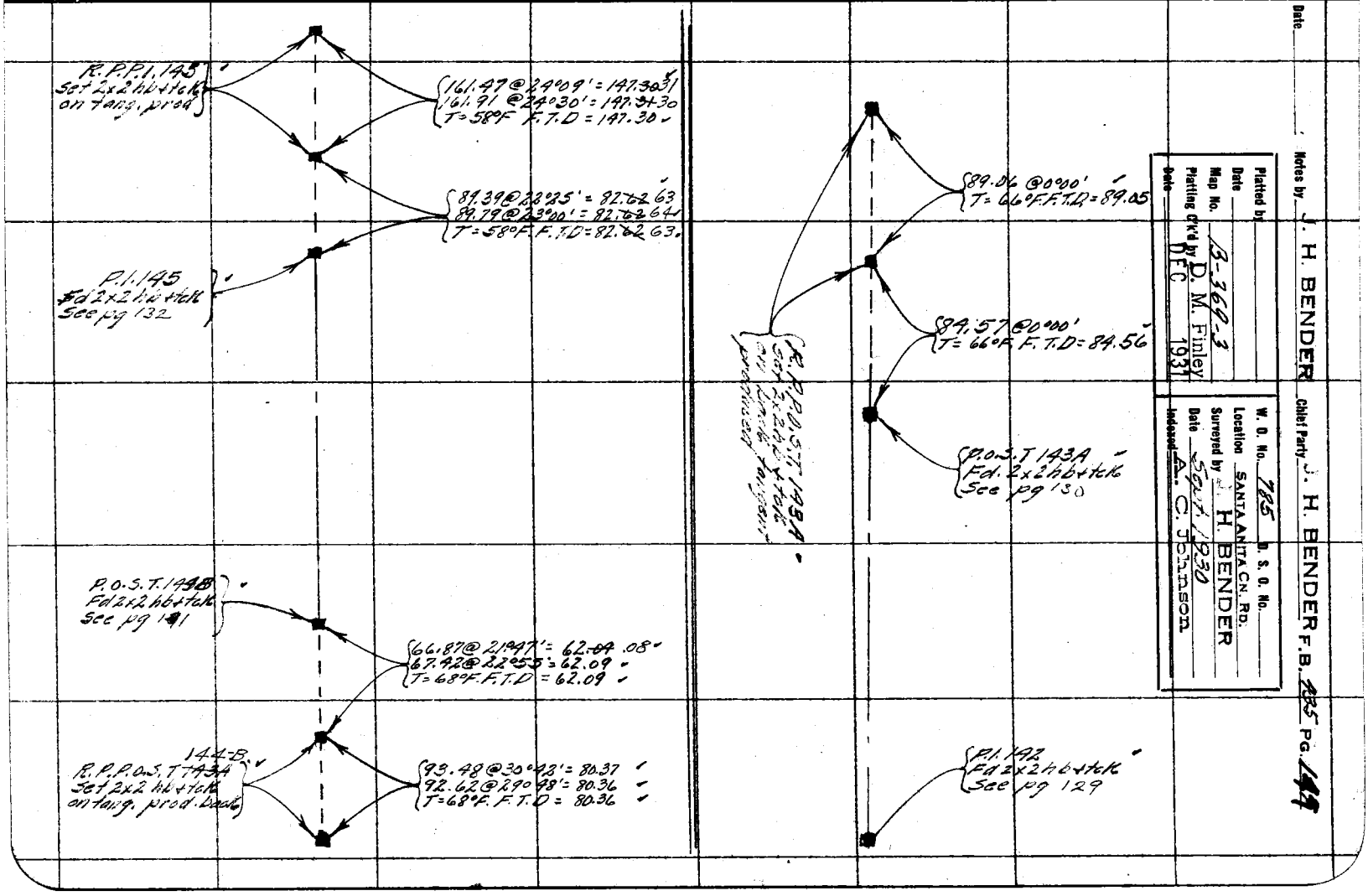

Date

Notes by J. H. BENDER Chief Party J. H. BENDER F.B. 285 PG. 44

Platted by
Date
Map No. B-369-3
Platting ck'd by D. M. Finley
Date DEC 1931

W. O. No. 785 D. S. O. No.
Location SANTA ANITA CN. RD.
Surveyed by J. H. BENDER
Date Sept. 1930
Indexed A. C. Johnson

F.B. 435 Pg. 150 J. H. BENDER Chief Party Notes by J. H. BENDER Date



RETURN TO
LOS ANGELES COUNTY SURVEYOR

Do not extend notes this side of this line

Note: ANY ADDITIONS OR CHANGES ON THIS SHEET MUST BE MADE OR CIRCLED IN Red. WITH DATE AND NAME OF PERSON MAKING CHANGE.

RETURN TO
LOS ANGELES COUNTY SURVEYOR

Note: ANY ADDITIONS OR CHANGES ON THIS SHEET MUST BE MADE OR CIRCLED IN Red. WITH DATE AND NAME OF PERSON MAKING CHANGE.

Do not extend notes this side of this line

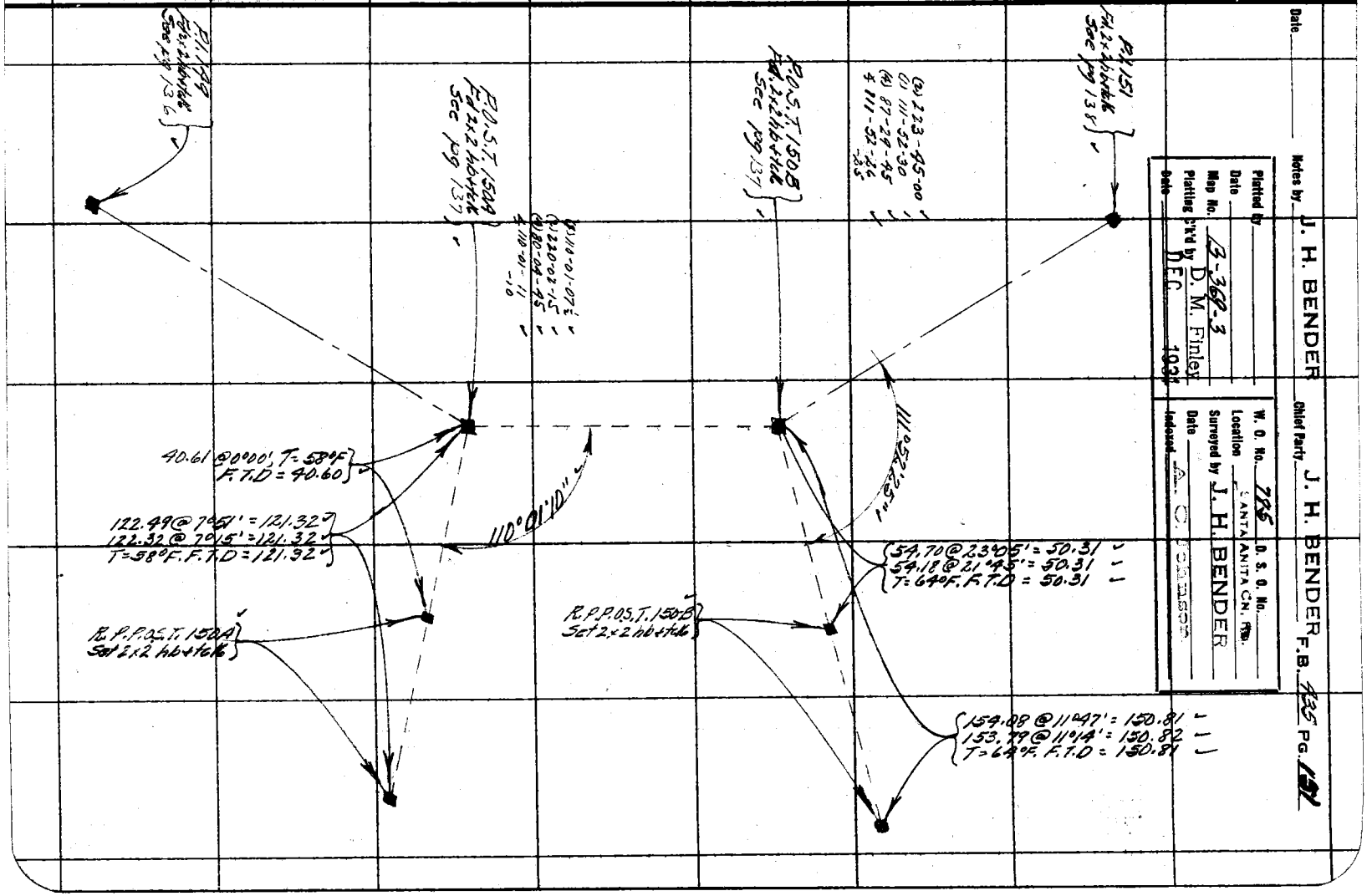

F.B. 435 PG. 152 J. H. BENDER Chief Party Notes by J. H. BENDER Date

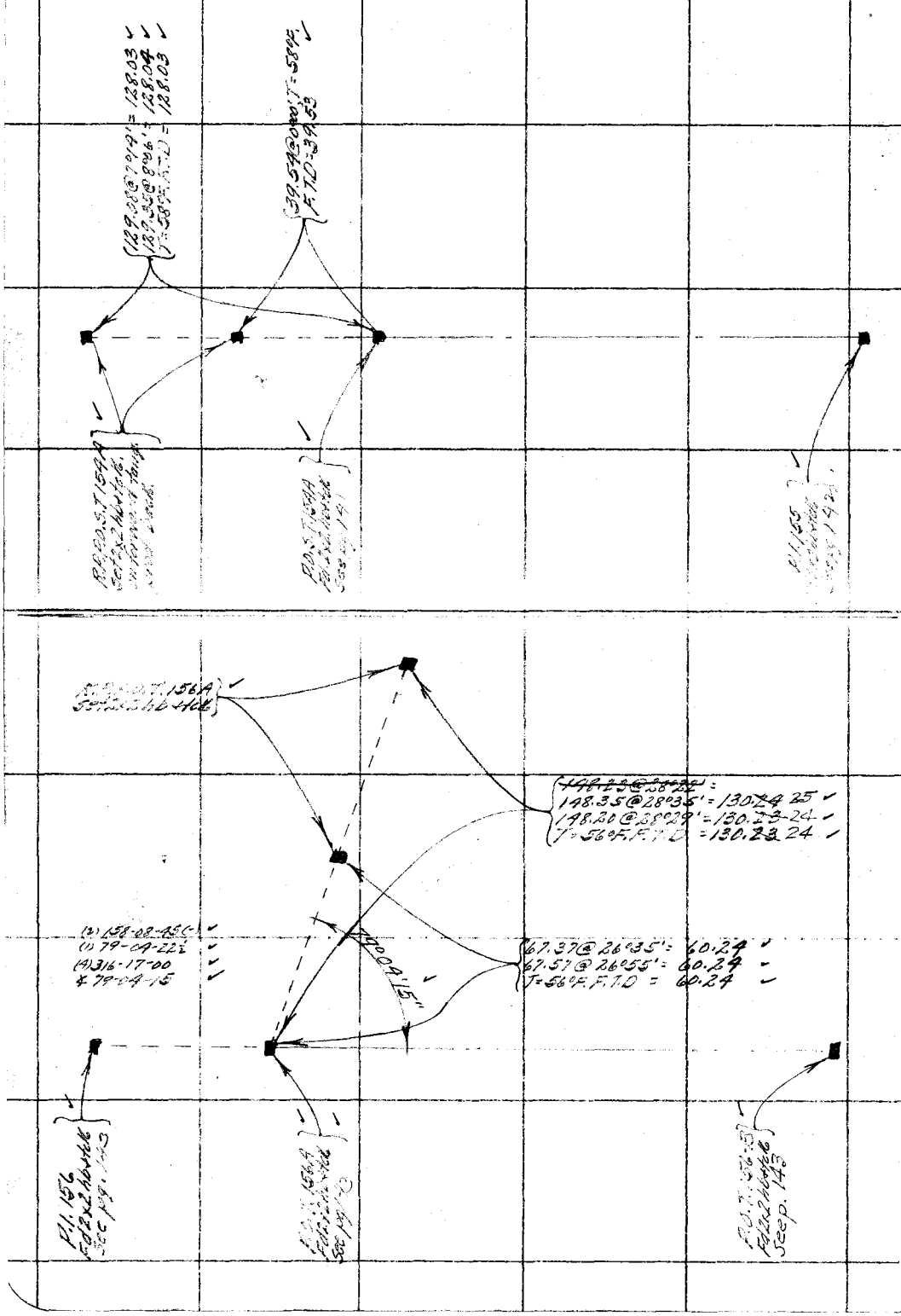

RETURN TO
LOS ANGELES COUNTY SURVEYOR

Do not extend notes this side of this line

Note: ANY ADDITIONS OR CHANGES ON THIS SHEET MUST BE MADE OR CIRCLED IN Red. WITH DATE AND NAME OF PERSON MAKING CHANGE.

Date

Notes by J. H. BENDER Chief Party J. H. BENDER F.B. 435 Pg 153

Platted by	W. O. No. 785 D. S. O. No.
Date	Location SANTA ANITA CN. RD.
Map No. B-369-3	Surveyed by J. H. BENDER
Platting C'k'd by D. M. Finley	Date
Date DEC 1931	Indexed A. C. Johnson

404+70.32 BC
405+00
+25
+50
405+76.41 EC
HBR-11-13-30

1. 2°50-00 1@29.65
2. 5°13-15 2@24.99
3. 7°36-30
4. 10°07-50 1@26.40

To bottom pg 154

P.O.S.T. 159A
Set 2x2 hb+tck

82.02 @ 0°00', T=90°F
F.T.D = 82.02

F.S. on tang. prod. (pointed rock)

40" adj.

20°15'45"

N 8°35' W

200'±

405+82.09
P.O.T. 158A
Set 2x2 hb+tck

(2) 40-31-30
(1) 20-15-45
(4) 81-03-00
(3) 20-15-45

60.56 @ 11°48' = 59.28
60.71 @ 12°25' = 59.29
T = 78°F. F.T.D = 59.28

EC = 405+76.41
x-marked on rock

BC = 404+70.32
Set 1"x2"

P.I. 158

For R.P's see p. 205

L. A. Co.

Δ = 20°15'40"
R = 300
T = 53.60
L = 106.09
Ex = 4.75

73.84 @ 3°52' = 73.67
73.87 @ 4°14' = 73.67
T = 78°F. F.T.D = 73.67

404+50.25
P.O.T. 157A

From top pg. 149

Note: ANY ADDITIONS OR CHANGES ON THIS SHEET MUST BE MADE OR CIRCLED IN Red. WITH DATE AND NAME OF PERSON MAKING CHANGE.

Do not extend notes this side of this line

RETURN TO
LOS ANGELES COUNTY SURVEYOR

F.B. 435 Pg. 154 J. H. BENDER Chief Party Notes by J. H. BENDER Date Oct-30

To bottom pg 155

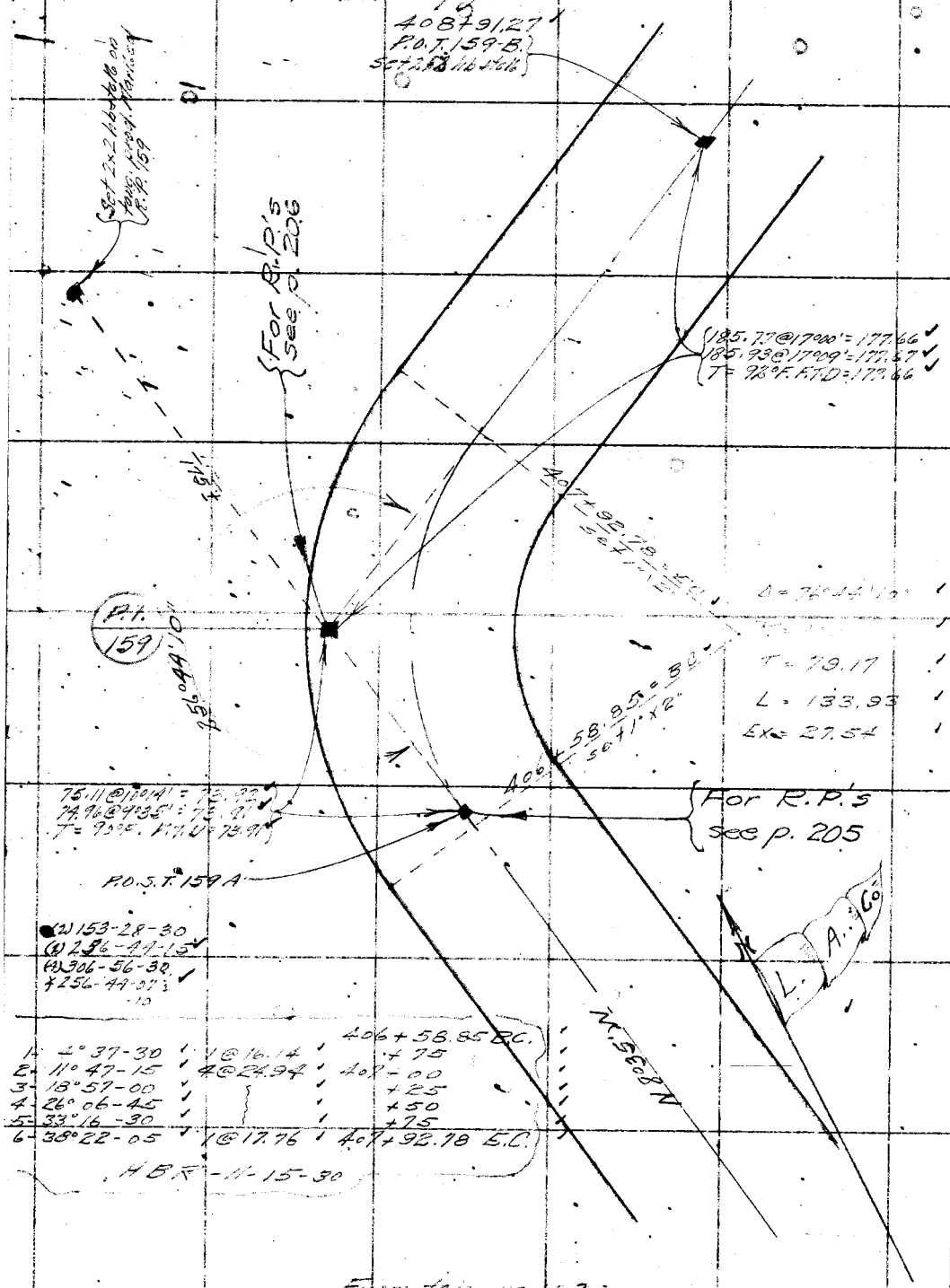

From top pg 153

RETURN TO
LOS ANGELES COUNTY SURVEYOR

Note: ANY ADDITIONS OR CHANGES ON THIS SHEET MUST BE MADE OR CIRCLED IN Red. WITH DATE AND NAME OF PERSON MAKING CHANGE.

Do not extend notes this side of this line

Date _____ Notes by J. H. BENDER Chief Party J. H. BENDER F.B. 435 PG. 155

Platted by	W. O. No. 785 D. S. O. No.
Date	Location SANTA ANITA CN. RD.
Map No. B-369-3	Surveyed by J. H. BENDER
Platting C'k'd by D. M. Finley	Date
Date DEC 1931	Indexed A. C. Johnson

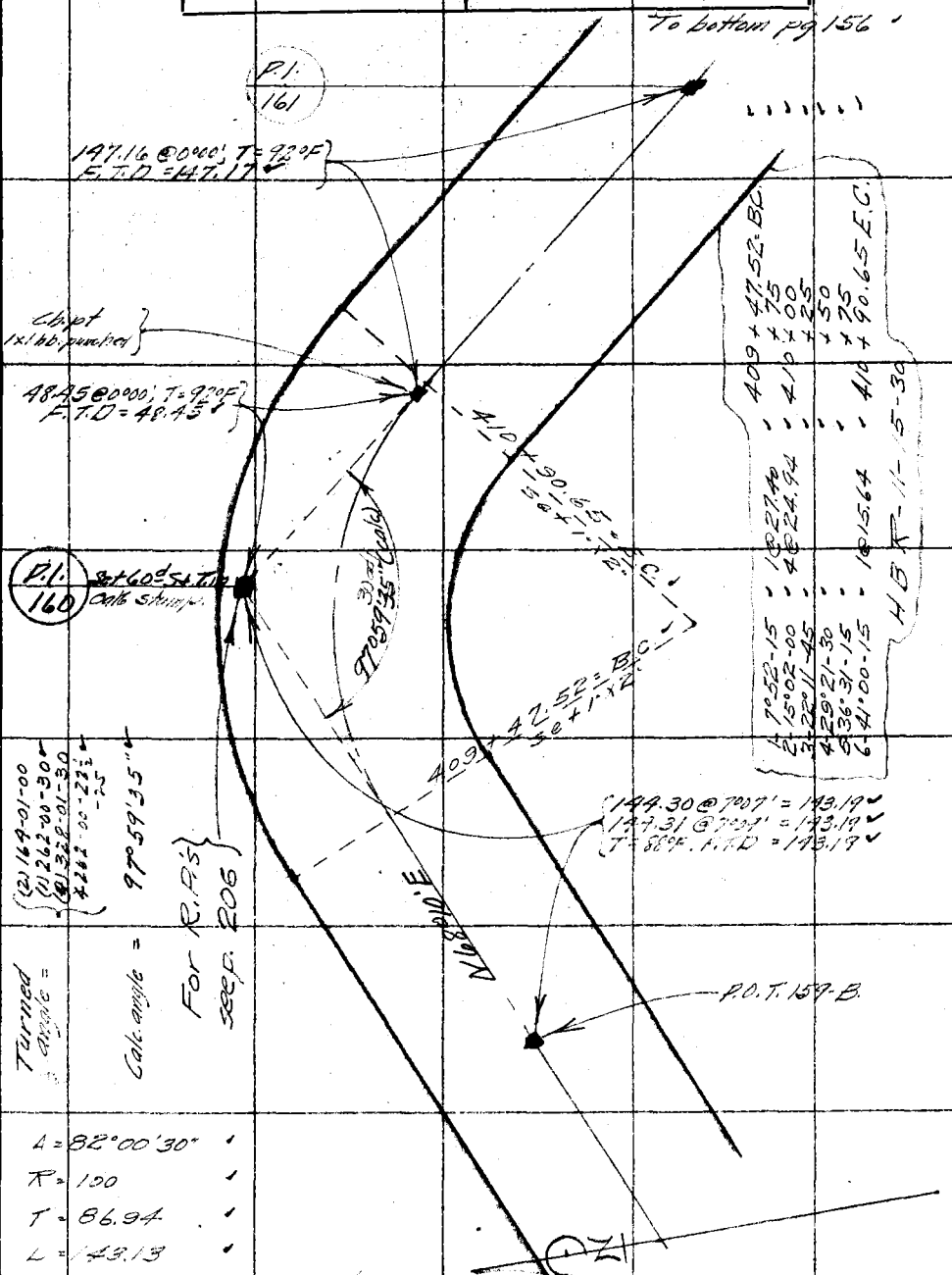

Note: ANY ADDITIONS OR CHANGES ON THIS SHEET MUST BE MADE OR CIRCLED IN Red. WITH DATE AND NAME OF PERSON MAKING CHANGE.

Do not extend notes this side of this line

RETURN TO LOS ANGELES COUNTY SURVEYOR

F.B. 435 PG. 156 J. H. BENDER Chief Party Notes by J. H. BENDER Date Oct-30

To bottom pg 155 X 9

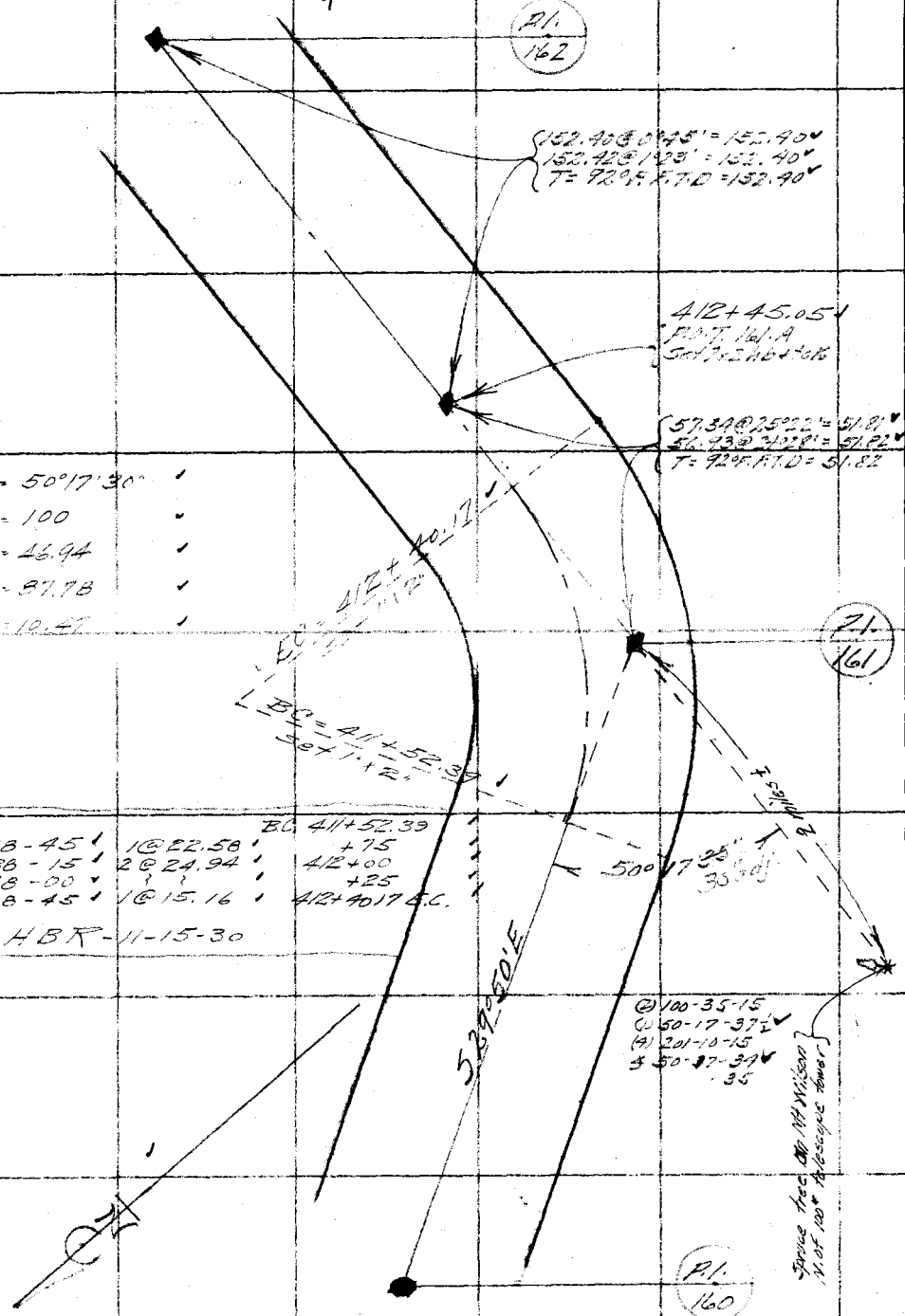

RETURN TO
LOS ANGELES COUNTY SURVEYOR

Do not extend notes this side of this line

Note: ANY ADDITIONS OR CHANGES ON THIS SHEET MUST BE MADE OR CIRCLED IN Red. WITH DATE AND NAME OF PERSON MAKING CHANGE.

Date Nov. 1930 Notes by _____ Chief Party _____ F.B. 435 Pg. 157

Platted by _____	W. O. No. 785 D. S. O. No. _____
Date _____	Location _____
Map No. B-369-2	Surveyed by _____
Platting C'k'd by D. M. Finley	Date Nov. 1930
Date DEC 1931	Indexed [redacted] G. Johnson

Note: ANY ADDITIONS OR CHANGES ON THIS SHEET MUST BE MADE OR CIRCLED IN Red, WITH DATE AND NAME OF PERSON MAKING CHANGE.

Do not extend notes this side of this line

RETURN TO LOS ANGELES COUNTY SURVEYOR

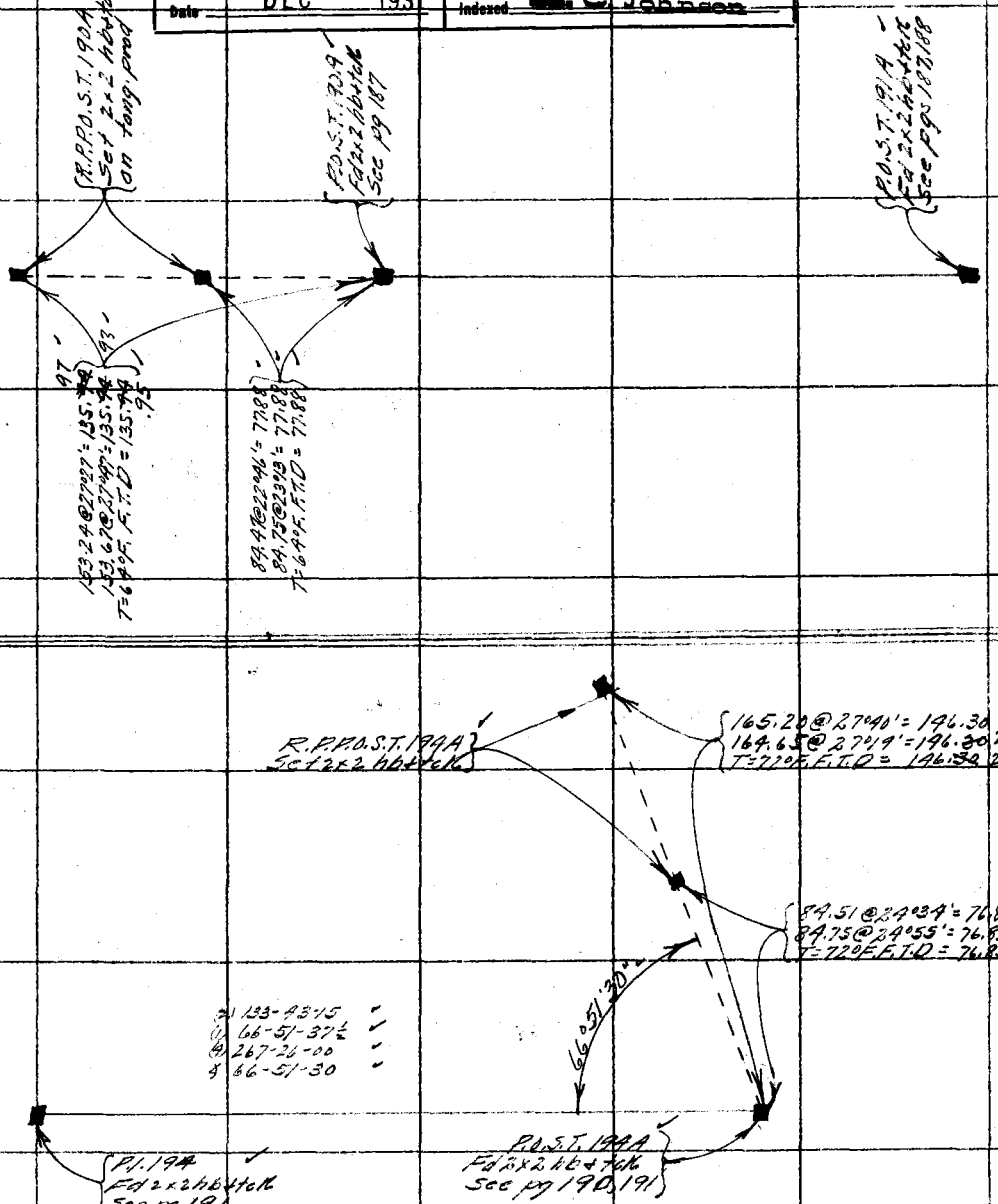

F.B. 435 Pg. 158 H B Rockhold Chief Party Notes by H B R Date 10-31-30

86.50 @ 40°06'-T88° = 73.~~84~~ 81
96.96 @ 40°24'30"-T88° = 73.~~84~~ 83

62.53 @ 25°24'-T82° = 56.49
62.91 @ 26°07'30"-T82° = 56.48

Tape #49 - Std. @ 8-°

171.93 @ 30°26'-T92° = 148.25
171.49 @ 30°10'30"-T92° = 148.26

113.40 @ 29°29'-T92° = 98.73
114.23 @ 30°13'-T92° = 98.72

(See page #144)

RETURN TO
LOS ANGELES COUNTY SURVEYOR

Do not extend notes this side of this line

Note: ANY ADDITIONS OR CHANGES ON THIS SHEET MUST BE MADE OR CIRCLED IN Red. WITH DATE AND NAME OF PERSON MAKING CHANGE.

Date _____ Notes by J. H. BENDER Chief Party J. H. BENDER F.B. 435 PG. 159

Platted by	W. O. No. 785 D. S. O. No.
Date	Location SANTA ANITA CN. RD.
Map No. B-369-3	Surveyed by J. H. BENDER
Platting C'k'd by D. M. Finley	Date
Date DEC 1931	Indexed

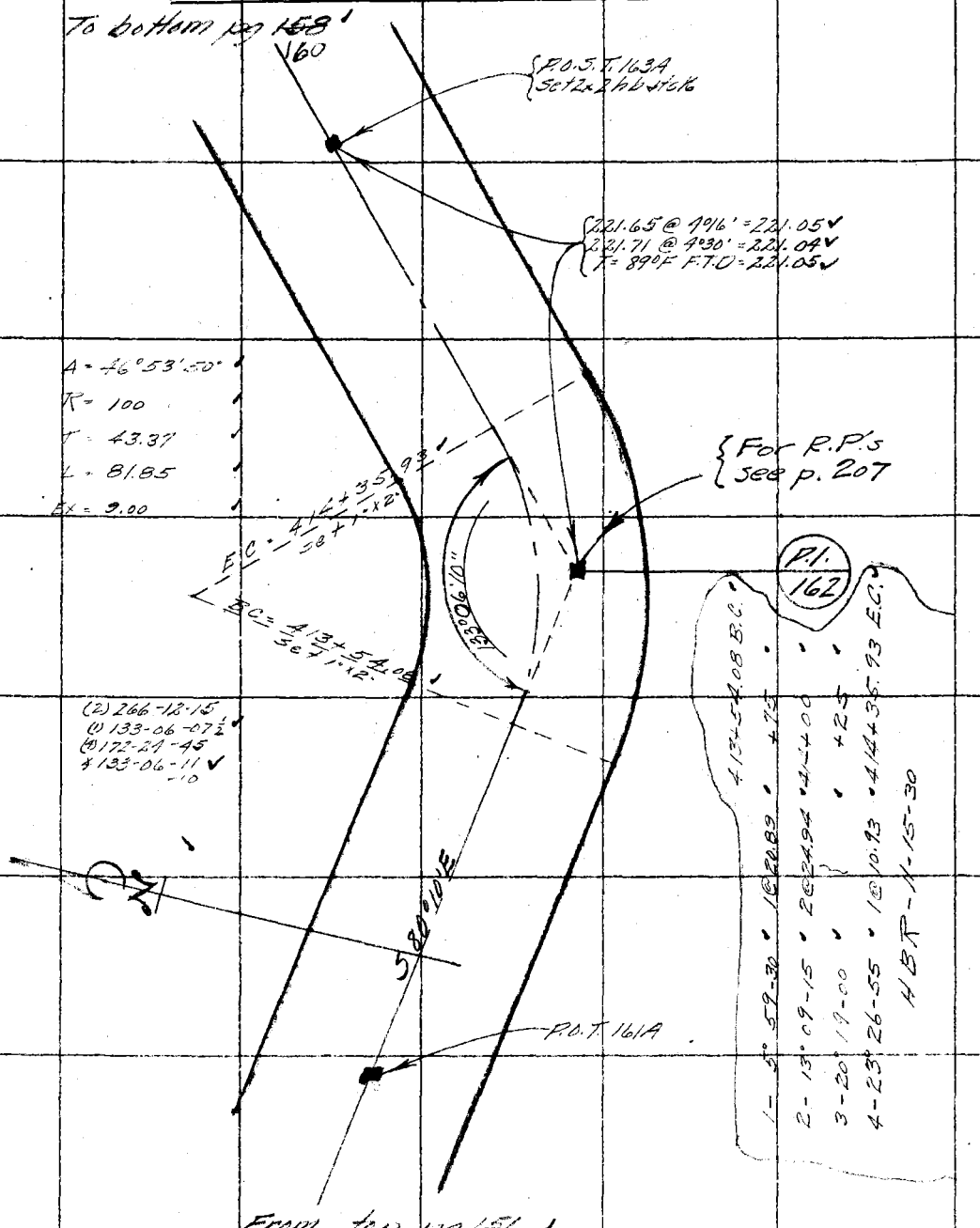

Notes: ANY ADDITIONS OR CHANGES ON THIS SHEET MUST BE MADE OR CIRCLED IN Red. WITH DATE AND NAME OF PERSON MAKING CHANGE.

Do not extend notes this side of this line

RETURN TO LOS ANGELES COUNTY SURVEYOR

F.B. 425 PG. 160 J. H. BENDER Chief Party Notes by J. H. BENDER Date Oct '30

To Bottom pg 161

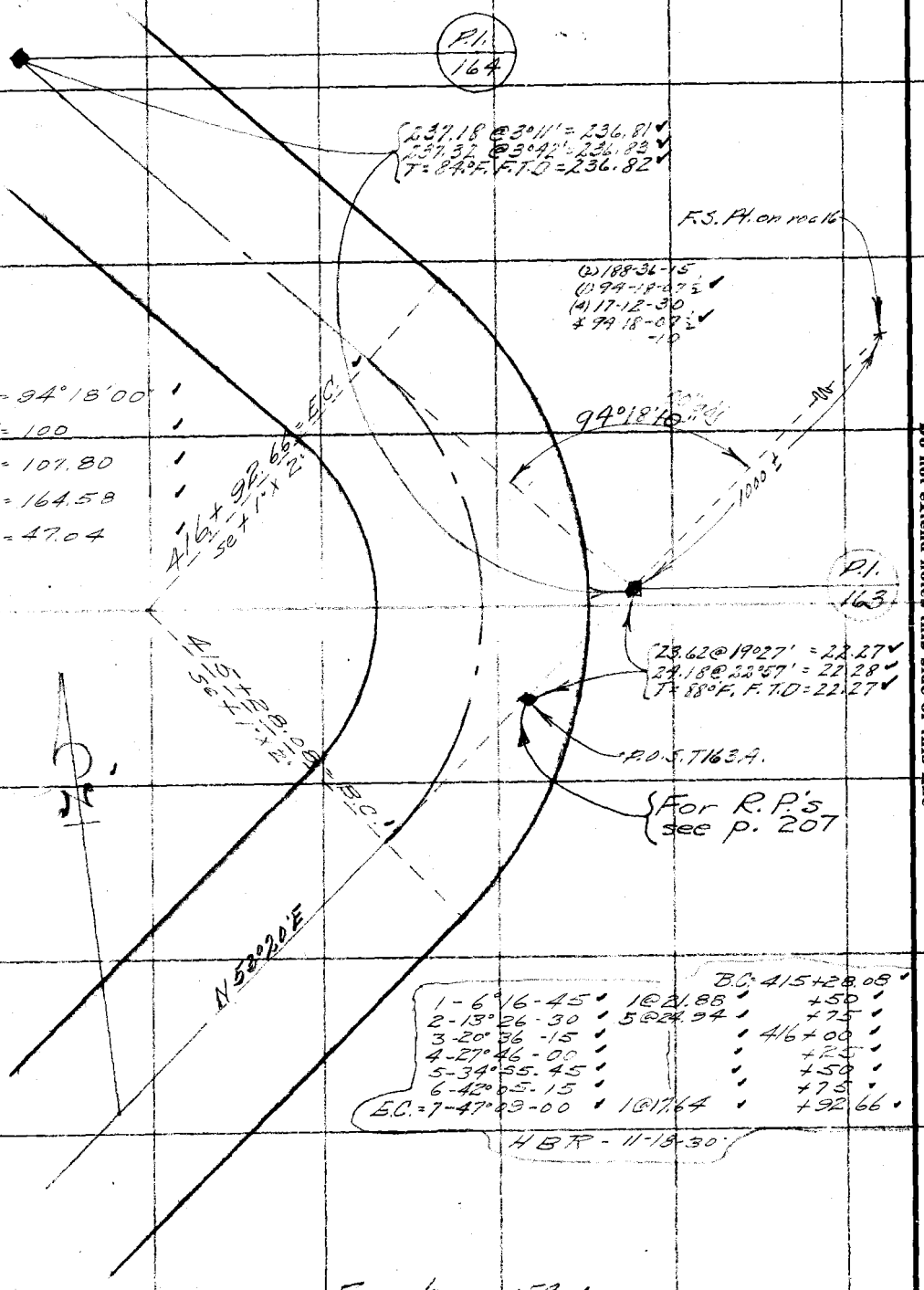

From top pg 159

RETURN TO
LOS ANGELES COUNTY SURVEYOR
Do not extend notes this side of this line
Notes: ANY ADDITIONS OR CHANGES ON THIS SHEET MUST BE MADE OR CIRCLED IN Red. WITH DATE AND NAME OF PERSON MAKING CHANGE.

Date _____ Notes by J. H. BENDER Chief Party J. H. BENDER F.B. 435 PG. 161

Platted by	W. O. No. 785 D. S. O. No.
Date	Location SANTA ANITA CN. RD.
Map No. B-369-3	Surveyed by J. H. BENDER
Platting Ck'd by D. M. Finley	Date
Date DEC 1931	Indexed G. Johnson

Notes: ANY ADDITIONS OR CHANGES ON THIS SHEET MUST BE MADE OR CIRCLED IN Red. WITH DATE AND NAME OF PERSON MAKING CHANGE.

Do not extend notes this side of this line

RETURN TO LOS ANGELES COUNTY SURVEYOR

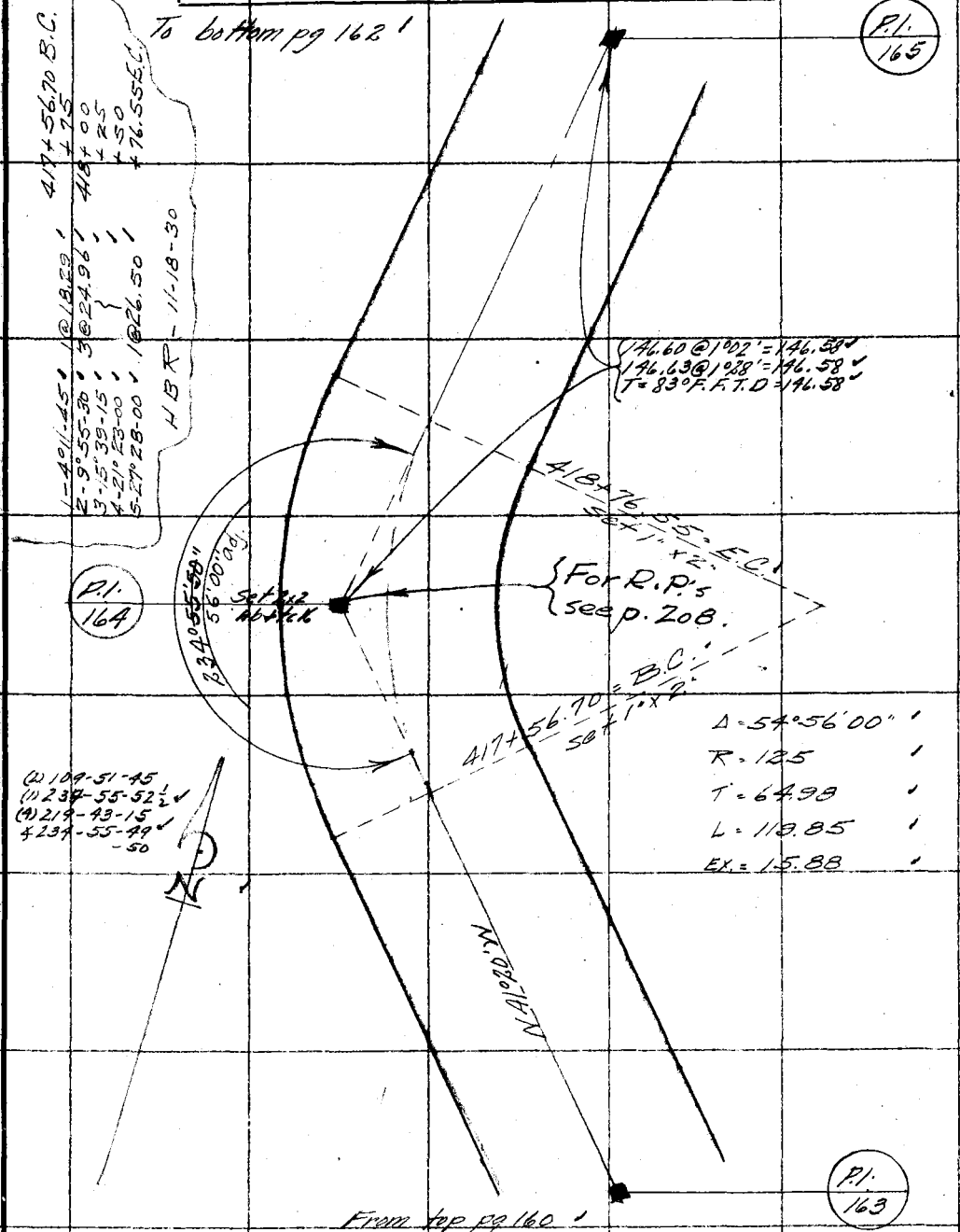

F.B. 435 Pg. 162 J. H. BENDER Chief Party Notes by J. H. BENDER Date Oct-'30

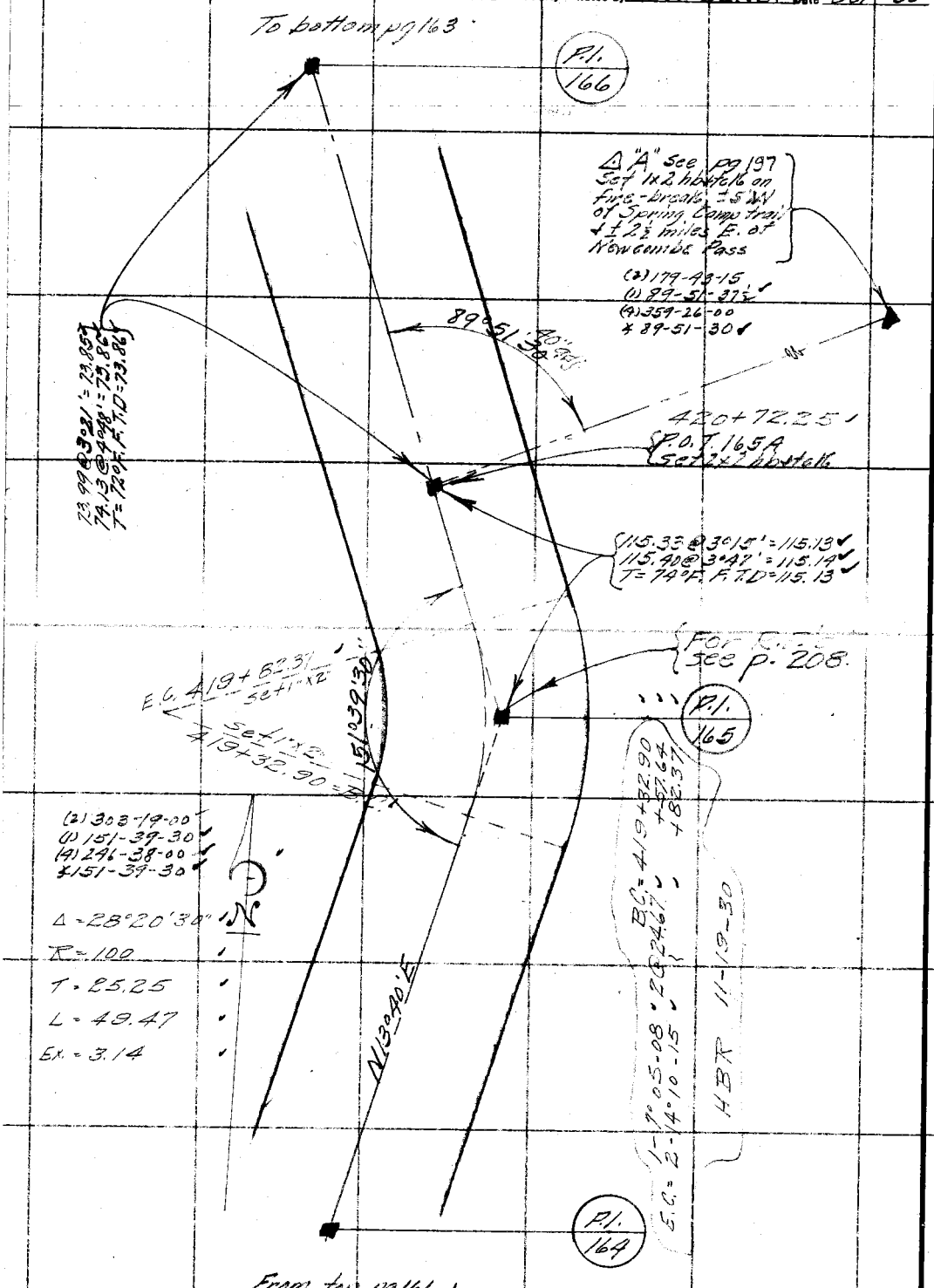

RETURN TO
LOS ANGELES COUNTY SURVEYOR

Do not extend notes this side of this line

Notes: ANY ADDITIONS OR CHANGES ON THIS SHEET MUST BE MADE OR CIRCLED IN Red. WITH DATE AND NAME OF PERSON MAKING CHANGE.

Date _____ Notes by J. H. BENDER Chief Party J. H. BENDER F.B. 435 PG. 163

Platted by	W. O. No. _____ D. S. O. No. _____
Date	Location SANTA ANITA CN. RD.
Map No. B-369-3	Surveyed by J. H. BENDER
Platting C'k'd by D. M. Finley	Date
Date DEC 1931	Indexed A. C. Johnson

Notes: ANY ADDITIONS OR CHANGES ON THIS SHEET MUST BE MADE OR CIRCLED IN Red. WITH DATE AND NAME OF PERSON MAKING CHANGE.

Do not extend notes this side of this line

RETURN TO LOS ANGELES COUNTY SURVEYOR

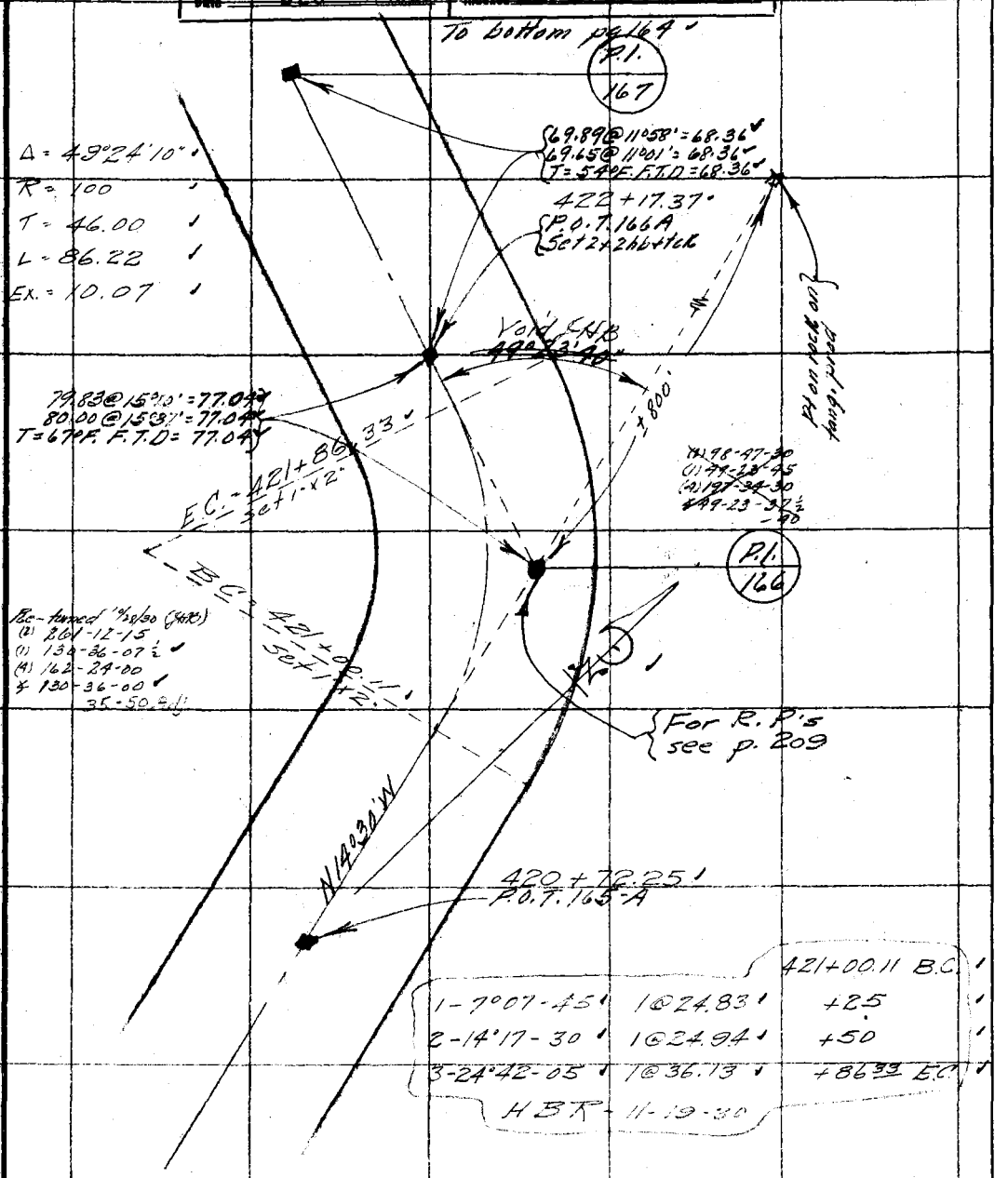

F.B. 435 Pg. 164 J. H. BENDER Chief Party Notes by J. H. BENDER Date Oct-30

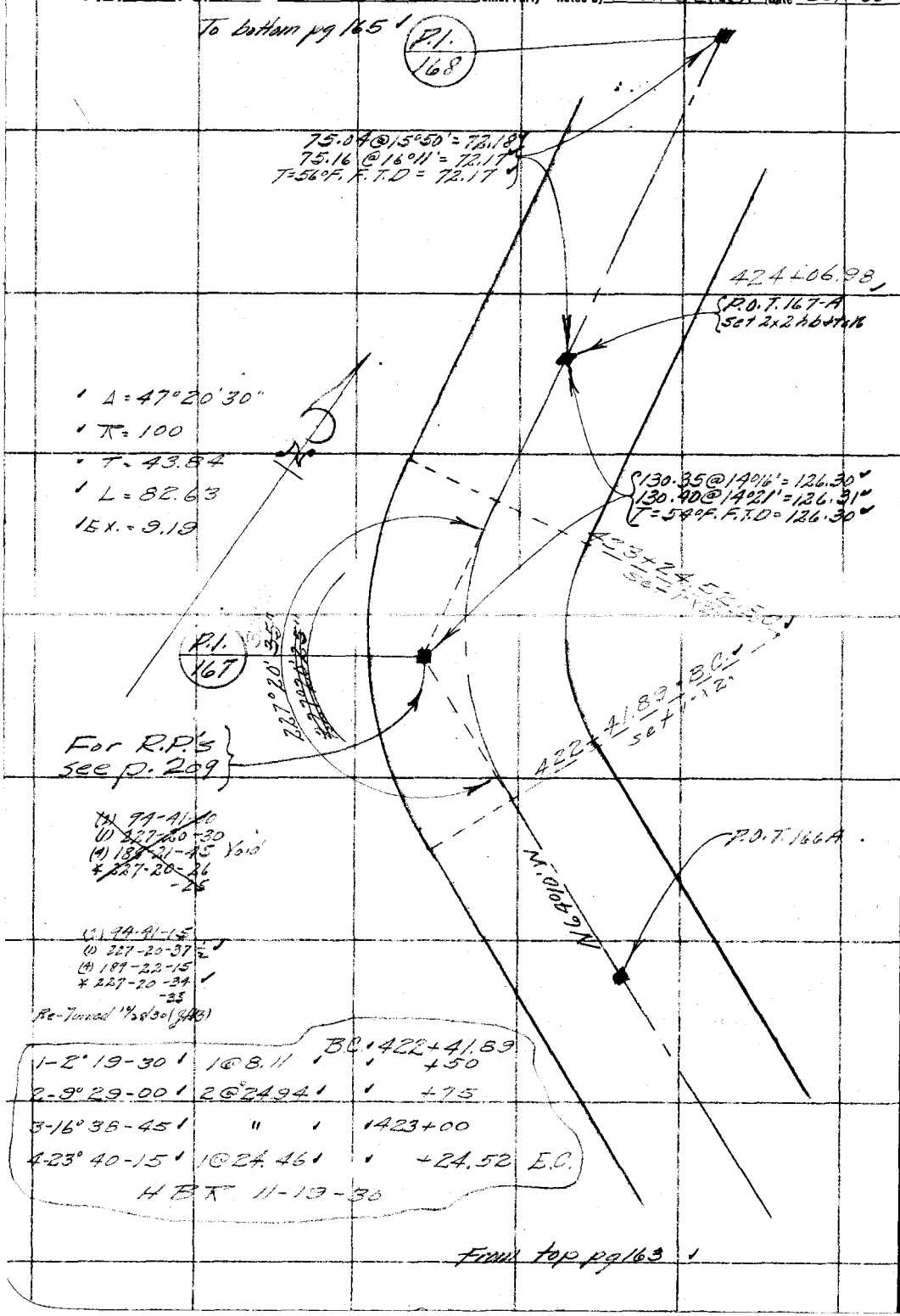

RETURN TO
LOS ANGELES COUNTY SURVEYOR

Do not extend notes this side of this line

Note: ANY ADDITIONS OR CHANGES ON THIS SHEET MUST BE MADE OR CIRCLED IN Red. WITH DATE AND NAME OF PERSON MAKING CHANGE.

Date _____ Notes by J. H. BENDER Chief Party J. H. BENDER F.B. 425 PG. 165

Platted by	W. O. No. 785 D. S. O. No.
Date	Location SANTA ANITA CN. RD.
Map No. B-369-3	Surveyed by J. H. BENDER
Platting C'k'd by D. M. Finley	Date
Date DEC 1931	Indexed by A. C. [illegible]

424+67.24=B.C.
424+79.09
424+90.95 E.C.
1-3°23-45 2@11.85
2-6°47-30
HBR-11-19-30

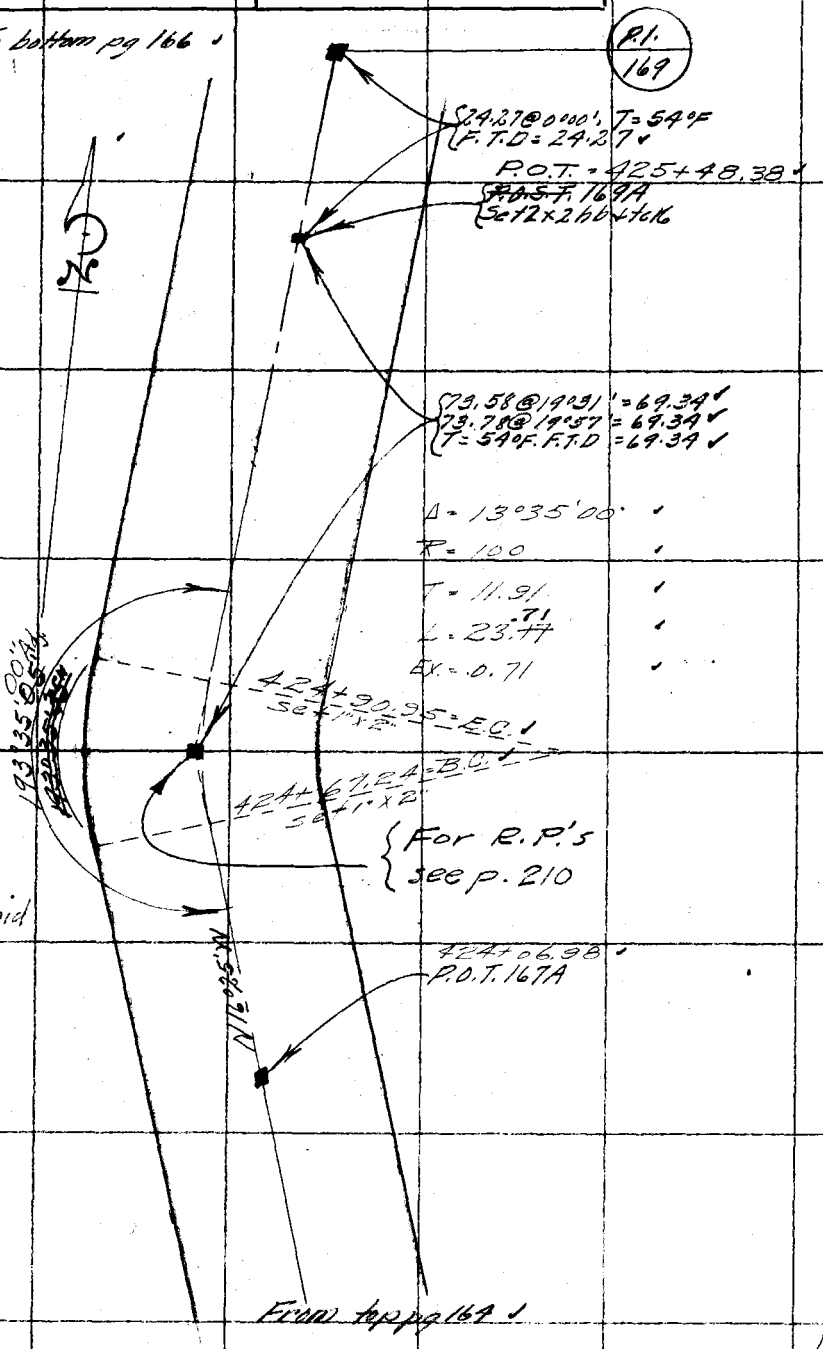

(2) 27-11-16
(1) 193-35-37½
(4) 54-22-15 Void
4 193-35-34
-35

(2) 27-10-15
(1) 193-35-07½
(4) 54-20-30
4 193-35-07½
-05

Note: ANY ADDITIONS OR CHANGES ON THIS SHEET MUST BE MADE OR CIRCLED IN Red. WITH DATE AND NAME OF PERSON MAKING CHANGE.

Do not extend notes this side of this line

RETURN TO LOS ANGELES COUNTY SURVEYOR

F.B. 435 Pg. 166 J. H. BENDER Chief Party Notes by J. H. BENDER Date Oct-'30

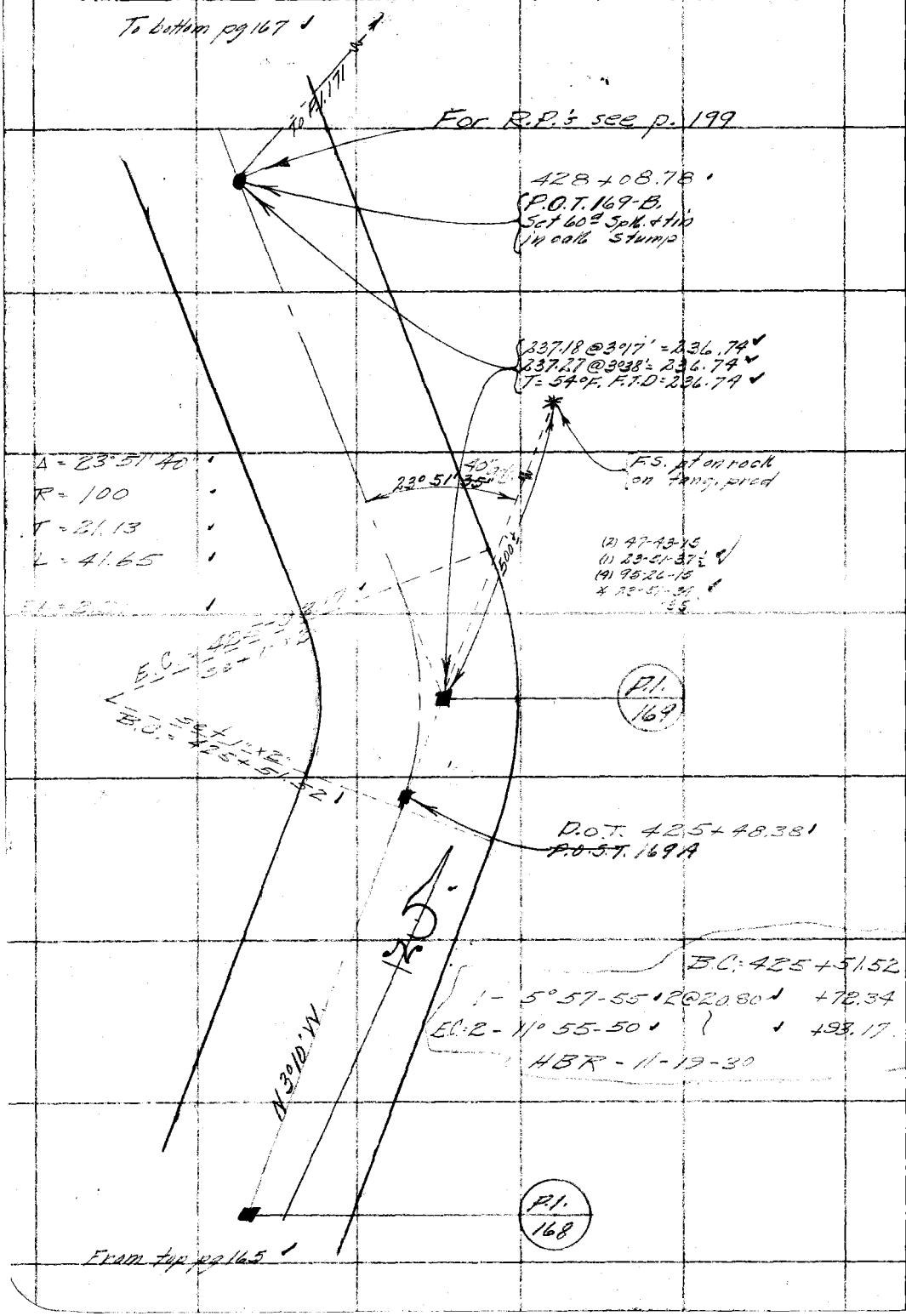

RETURN TO
LOS ANGELES COUNTY SURVEYOR

Do not extend notes this side of this line

Note: ANY ADDITIONS OR CHANGES ON THIS SHEET MUST BE MADE OR CIRCLED IN Red. WITH DATE AND NAME OF PERSON MAKING CHANGE.

Date _____ Notes by J. H. BENDER Chief Party J. H. BENDER F.B. 435 PG 167

Platted by	W. O. No. 785 O. S. O. No.
Date	Location SANTA ANITA CN. RR
Map No. B-369-3	Surveyed by J. H. BENDER
Platting C'k'd by P. M. Finley	Date Oct. 1930
Date DEC 1931	Indexed A. C. Johnson

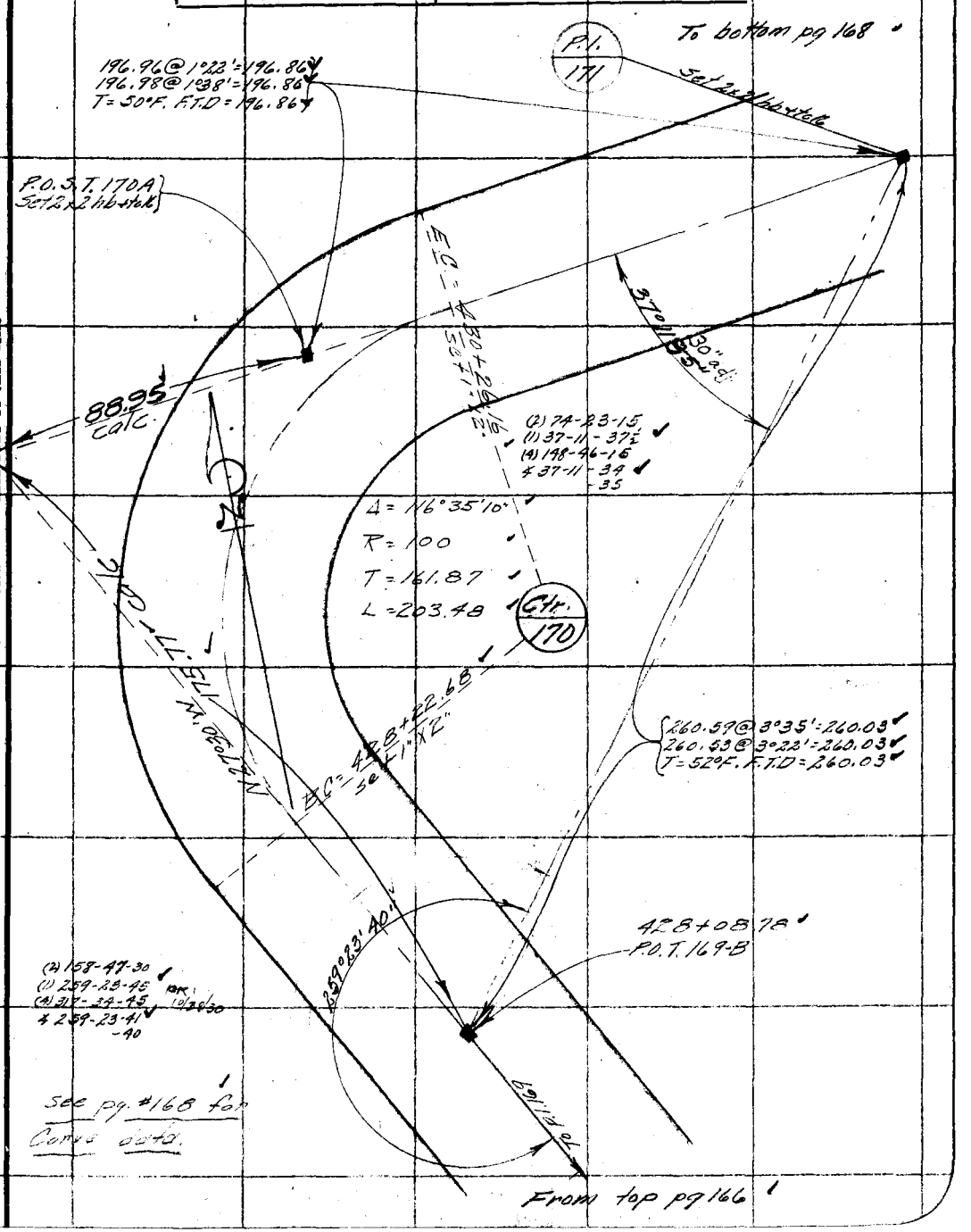

Note: ANY ADDITIONS OR CHANGES ON THIS SHEET MUST BE MADE OR CIRCLED IN Red. WITH DATE AND NAME OF PERSON MAKING CHANGE.

Do not extend notes this side of this line

RETURN TO LOS ANGELES COUNTY SURVEYOR

F.B. 435 Pg. 168 J. H. BENDER Chief Party Notes by J. H. BENDER Date

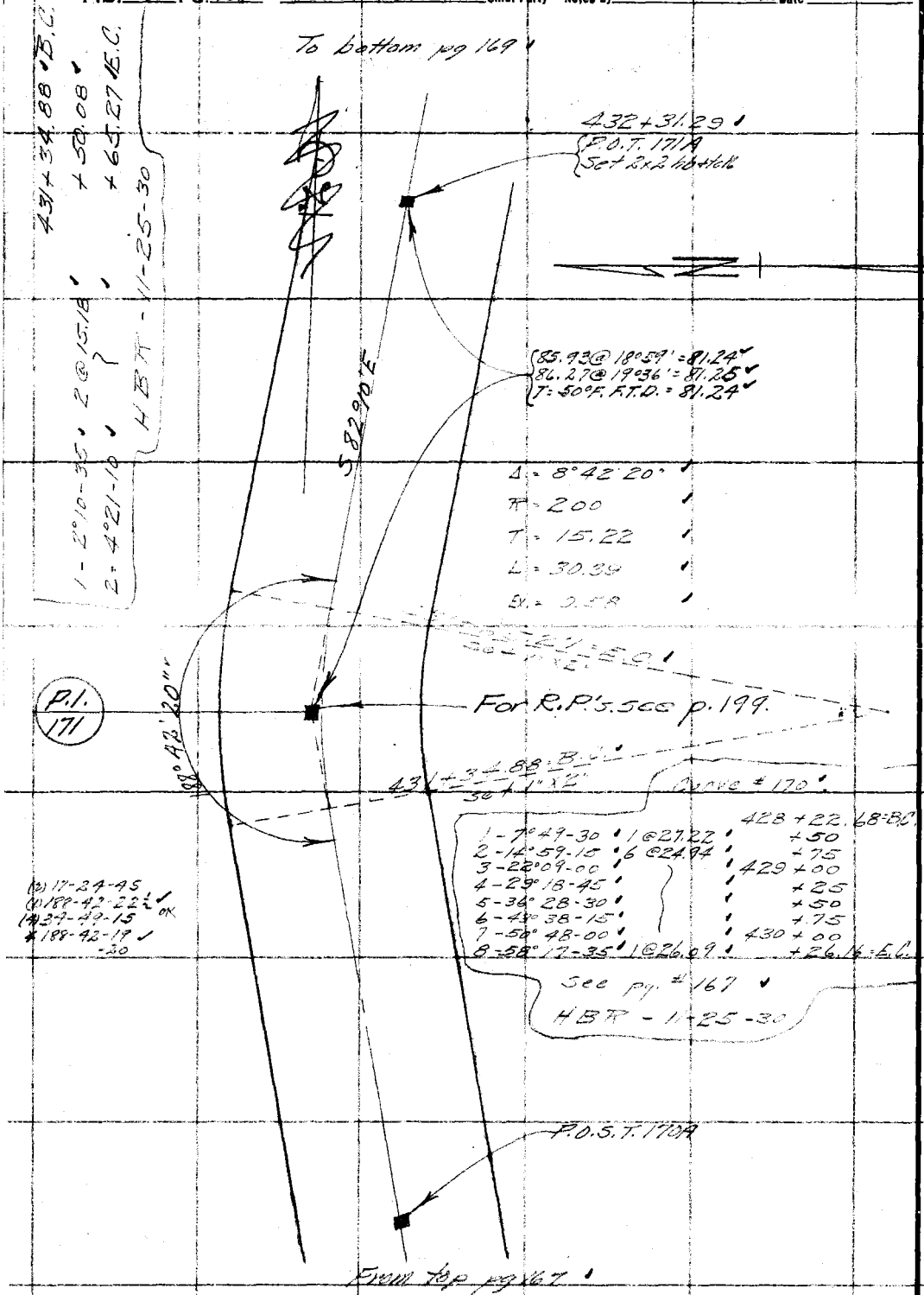

RETURN TO
LOS ANGELES COUNTY SURVEYOR

Do not extend notes this side of this line.

Note: ANY ADDITIONS OR CHANGES ON THIS SHEET MUST BE MADE OR CIRCLED IN Red. WITH DATE AND NAME OF PERSON MAKING CHANGE.

Date _____ Notes by J. H. BENDER Chief Party J. H. BENDER F.B. 435 PG 169

Platted by	W. O. No. 785 D. S. O. No.
Date	Location SANTA ANITA CN. RD
Map No. B-369-3	Surveyed by J. H. BENDER
Platting C'k'd by D. M. Finley	Date Oct. 1930
Date DEC 1931	Indexed A. C. Johnson

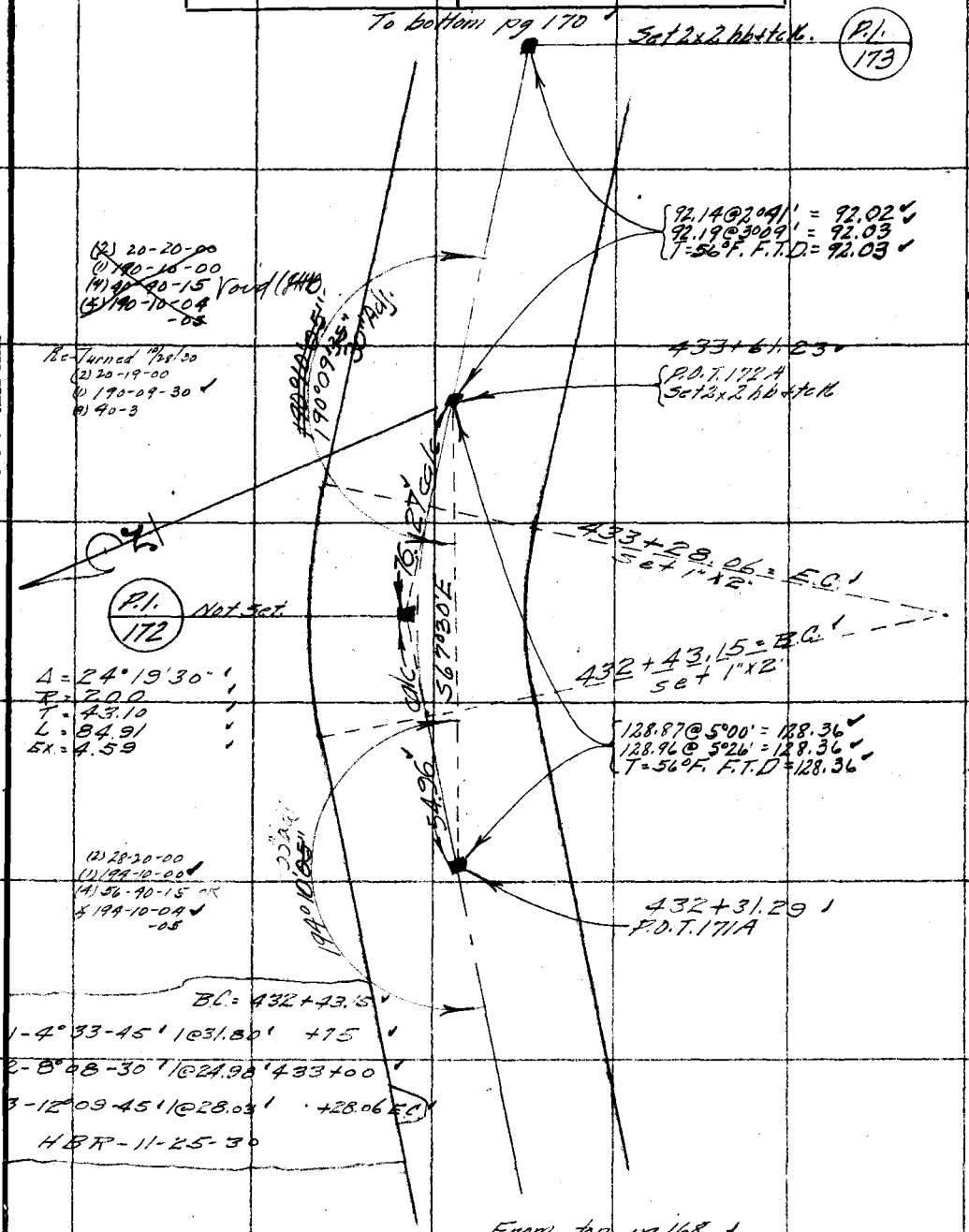

Note: ANY ADDITIONS OR CHANGES ON THIS SHEET MUST BE MADE OR CIRCLED IN Red. WITH DATE AND NAME OF PERSON MAKING CHANGE.

Do not extend notes this side of this line

RETURN TO LOS ANGELES COUNTY SURVEYOR

F.B. 435 Pg. 170 J. H. BENDER Chief Party Notes by J. H. BENDER Date

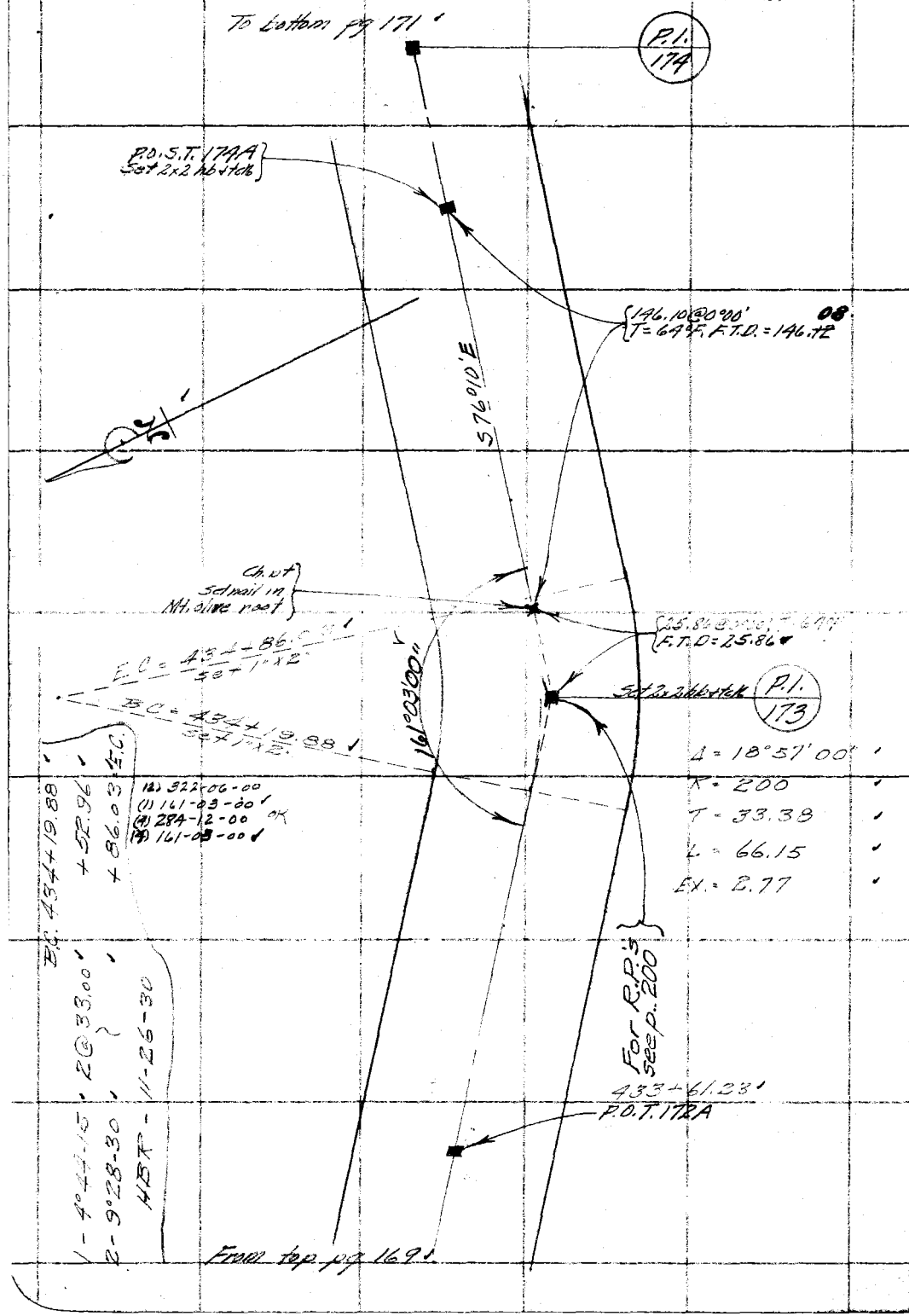

RETURN TO
LOS ANGELES COUNTY SURVEYOR

Do not extend notes this side of this line

Note: ANY ADDITIONS OR CHANGES ON THIS SHEET MUST BE MADE OR CIRCLED IN Red. WITH DATE AND NAME OF PERSON MAKING CHANGE.

Date _____ Notes by J. H. BENDER Chief Party J. H. BENDER F.B. 435 PG. 171

Platted by	W. O. No. 785 D. S. O. No.
Date	Location SANTA ANITA CN. RD.
Map No. B-369-3	Surveyed by J. H. BENDER
Platting C'k'd by D. M. Finley	Date Oct. 1930
Date DEC 1931	Indexed A. C. JOHNSON

Δ = 87° 40' 50"
R = 100
T = 96.03
L = 153.03
Curve #174
EX = 38.64

To bottom pg 172

Set 2x2 hb+tck.

P.I. 175

26.78 @ 0°00'
T = 94°F.
F.T.D = 26.78

Ch. pt set 1x1 hb with punch mark

83.06 @ 2°07' = ~~83.07~~
83.13 @ 3°03' = 83.~~02~~ 02
T = 94°F. F.T.D = 83.~~06~~ 02

C.S. pt on rock on hang pred.

(2) 221-56-30
(1) 110-58-15
(4) 83-53-30
Σ 110-58-15

Re-turned 12/31/30

Δ A see pg 197 for Casing & to R.O.S.T. 174B

For B.P.'s see P. 201

(2) 221-55-48
(1) 110-59-53
(4) 83-51-30
Σ 110-57-53
-50

Void

R.O.S.T. 174-B. Set 2x2 hb+tck.

48.00 E.C.

437

60.13 @ 23°58' = 54.75
59.87 @ 23°27' = 54.93
59.95 @ 23°36' = 54.94
T = 92°F. F.T.D = 54.94

10.00 Opposite Curve

92°19'45" Opposite Curve

11°00'58.15"

87.00

Set 2x2 hb+tck.

P.I. 174

69.91 @ 15°45' = 67.29
70.01 @ 16°03' = 67.28
69.90 @ 15°43' = 67.29
T = 86°F. F.T.D = 67.29

~~(2) 184-39-15~~
~~(1) 92-19-37~~
~~(4) 9-17-00~~
~~Σ 92-19-45~~
Void (KMB)

(2) 184-38-30
(1) 92-19-15
(4) 9-17-00
Σ 92-19-15

Re-turned 12/31/30

R.O.S.T. 174A

vertical limb on oak on hang pred.

S 76°01' E

1	8°21-00	1629.05
2	15°30-45	4624.94
3	22°40-30	
4	29°50-15	
5	37°00-00	
6	43°50-25	1623.83

HBR 11-26-30

B.C. = 435+95.85
436+25
+50
+75
437+00
+25
+48.88 E.C.

From top pg 172

Note: ANY ADDITIONS OR CHANGES ON THIS SHEET MUST BE MADE OR CIRCLED IN Red. WITH DATE AND NAME OF PERSON MAKING CHANGE.

Do not extend notes this side of this line

RETURN TO LOS ANGELES COUNTY SURVEYOR

F.B. 435 Pg. 172 J. H. BENDER Chief Party Notes by J. H. BENDER Date

To bottom pg 173

B.C. 437+90.83
438+16.98
+43.12 E.C.

1-7°29'-25 - 2026.07 -
2-14°58'-50 - 1 -
H.B.R. 11-26-30

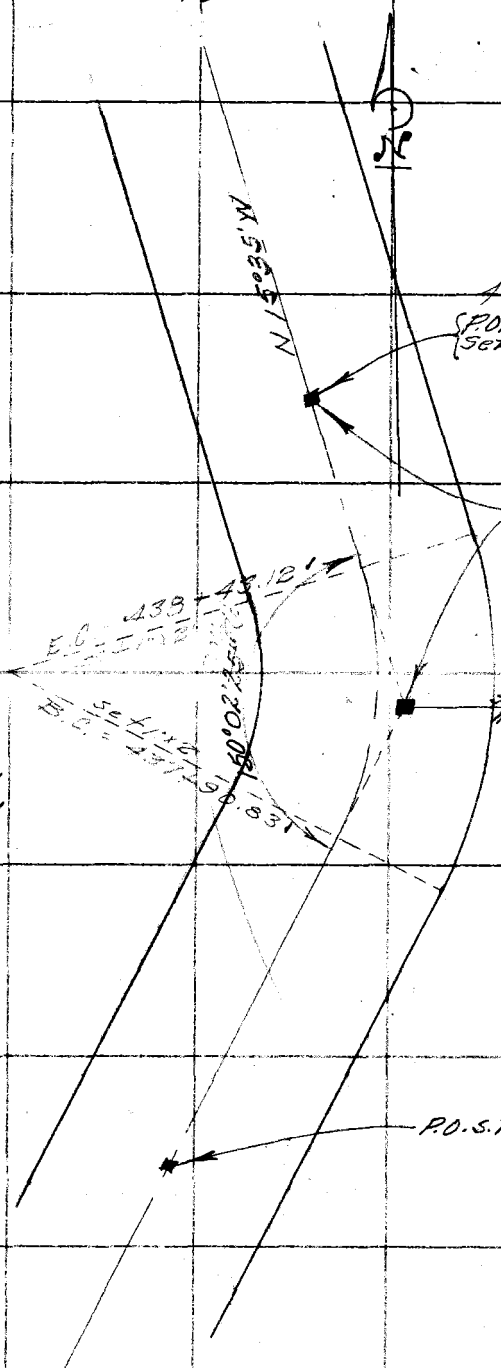

From top pg 171

RETURN TO
LOS ANGELES COUNTY SURVEYOR

Do not extend notes this side of this line

Note: ANY ADDITIONS OR CHANGES ON THIS SHEET MUST BE MADE OR CIRCLED IN Red. WITH DATE AND NAME OF PERSON MAKING CHANGE.

Date _____ Notes by J. H. BENDER Chief Party J. H. BENDER F.B. 435 Pg 173

Platted by	W. O. No. 785 D. S. O. No.
Date	Location SANTA ANITA CN. RD.
Map No. B-369-3	Surveyed by J. H. BENDER
Platting C'k'd by D. M. Finley	Date Oct. 1930
Date DEC 1931	Indexed A. C. Johnson

To bottom pg 174

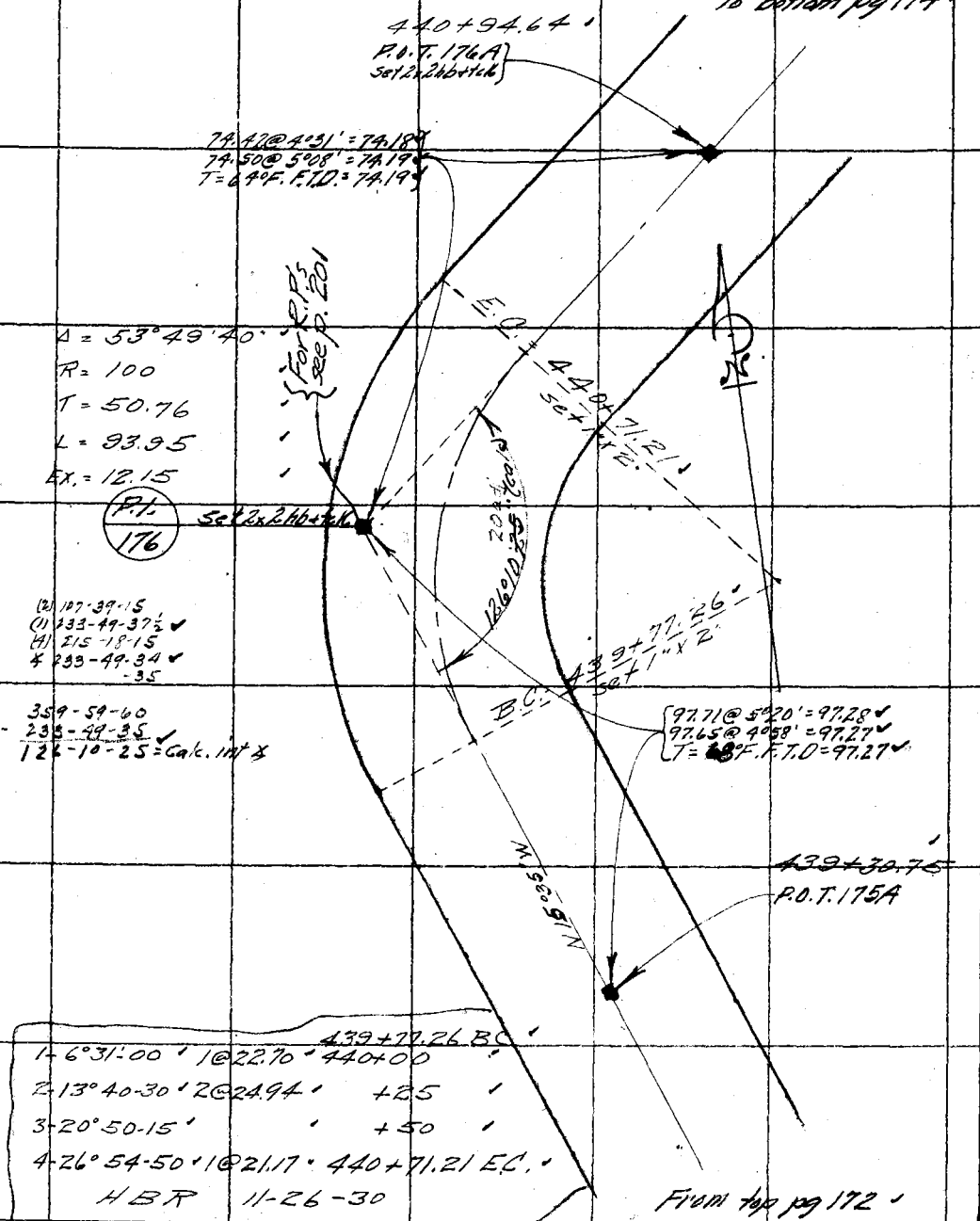

From top pg 172

Note: ANY ADDITIONS OR CHANGES ON THIS SHEET MUST BE MADE OR CIRCLED IN Red. WITH DATE AND NAME OF PERSON MAKING CHANGE.

Do not extend notes this side of this line

RETURN TO LOS ANGELES COUNTY SURVEYOR

F.B. 435 Pg. 174 J. H. BENDER Chief Party Notes by J. H. BENDER Date

To bottom pg 175

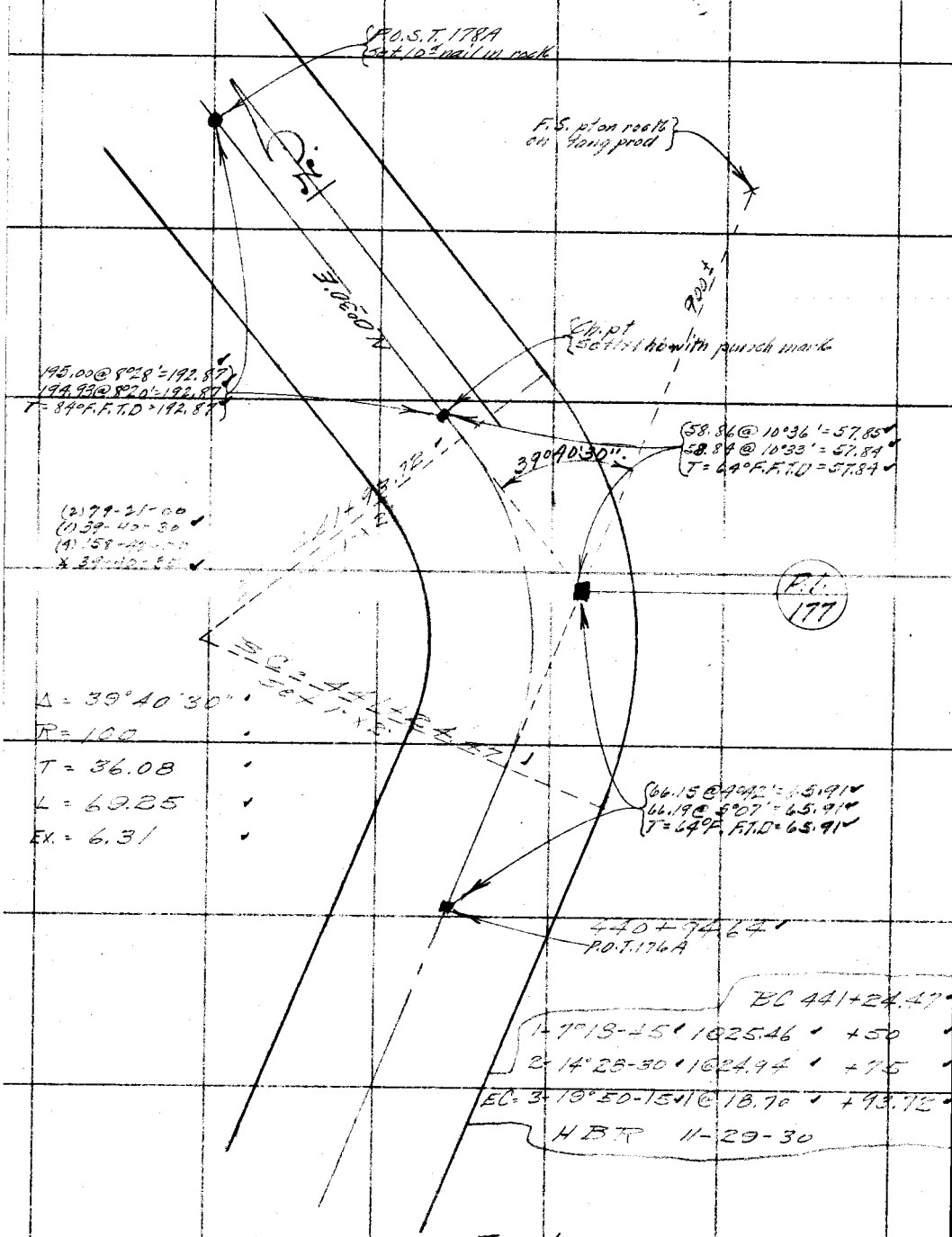

From top pg 173

RETURN TO
LOS ANGELES COUNTY SURVEYOR

Do not extend notes this side of this line

Note: ANY ADDITIONS OR CHANGES ON THIS SHEET MUST BE MADE OR CIRCLED IN Red. WITH DATE AND NAME OF PERSON MAKING CHANGE.

Date _____ Notes by J. H. BENDER Chief Party J. H. BENDER F.B. 435 PG. 175

Platted by	W. O. No. 785 O. S. O. No.
Date	Location SANTA ANITA [illegible]
Map No. B-369-3	Surveyed by J. H. BENDER
Platting C'k'd by D. M. Finley	Date
Date DEC 1931	Indexed [illegible] Johnson

Notes: ANY ADDITIONS OR CHANGES ON THIS SHEET MUST BE MADE OR CIRCLED IN Red. WITH DATE AND NAME OF PERSON MAKING CHANGE.

Do not extend notes this side of this line

RETURN TO LOS ANGELES COUNTY SURVEYOR

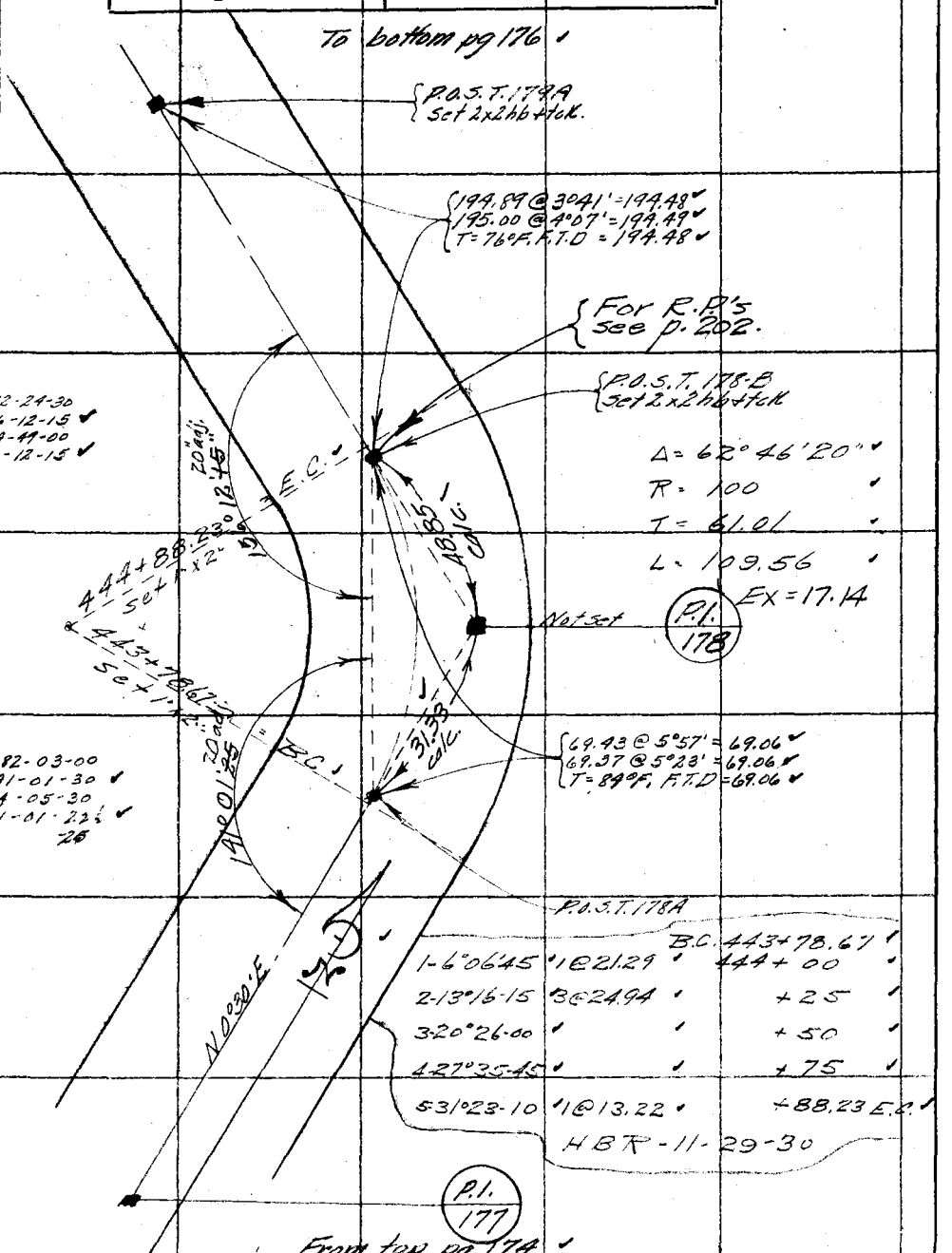

F.B. 435 Pg. 176 J. H. BENDER Chief Party Notes by J. H. BENDER Date

To bottom pg 177

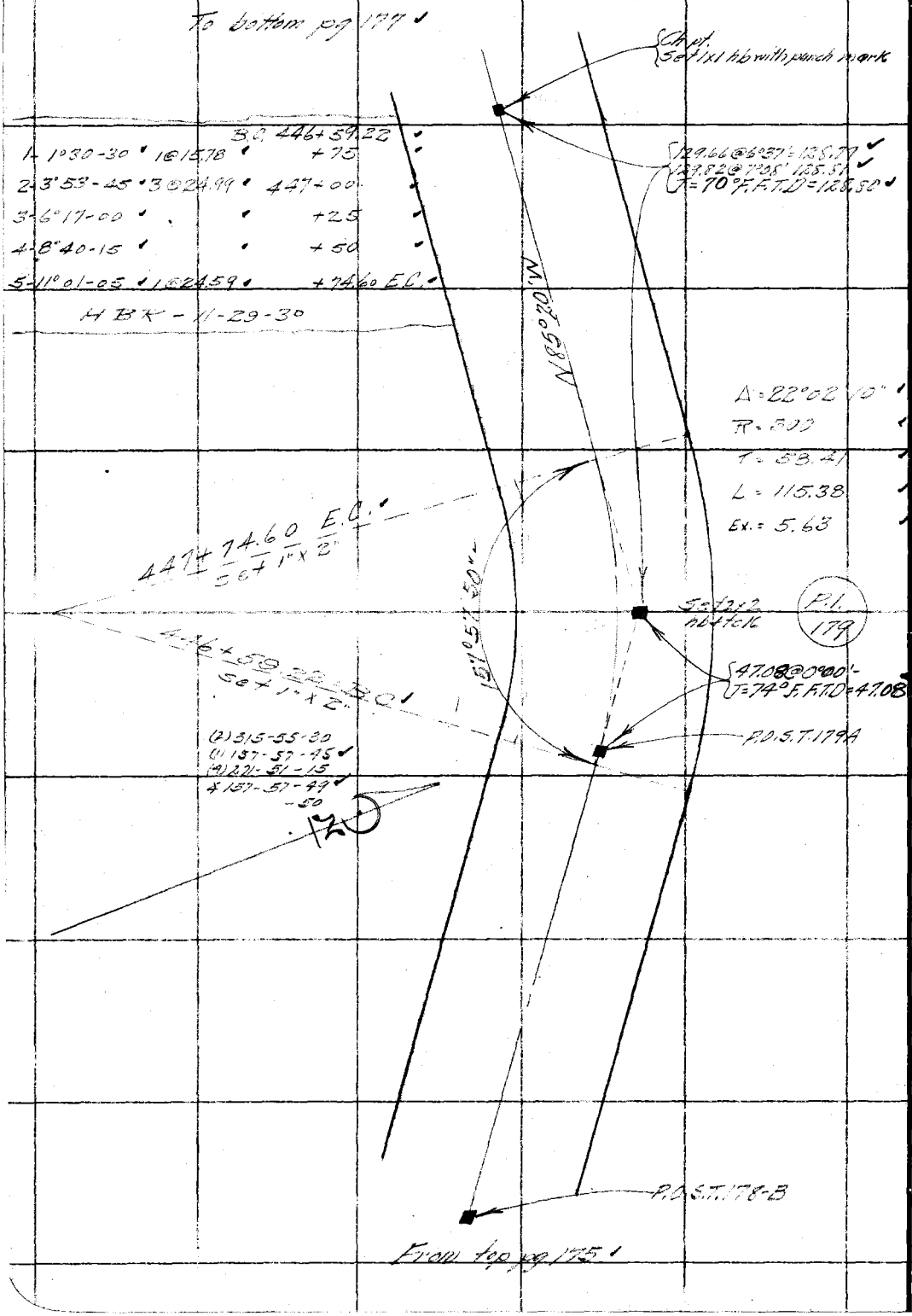

From top pg 175

RETURN TO
LOS ANGELES COUNTY SURVEYOR

Do not extend notes this side of this line

Note: ANY ADDITIONS OR CHANGES ON THIS SHEET MUST BE MADE OR CIRCLED IN Red. WITH DATE AND NAME OF PERSON MAKING CHANGE.

Date _____ Notes by J. H. BENDER Chief Party J. H. BENDER F.B. 435 Pg. 177

Platted by	W. O. No. 785 D. S. O. No.
Date	Location SANTA ANITA CN. RD.
Map No. B-369-3	Surveyed by J. H. BENDER
Platting c'k'd by D. M. Finley	Date Oct. 1930
Date DEC 1931	Indexed A. C. Johnson

Notes: ANY ADDITIONS OR CHANGES ON THIS SHEET MUST BE MADE OR CIRCLED IN Red. WITH DATE AND NAME OF PERSON MAKING CHANGE.

Do not extend notes this side of this line

RETURN TO LOS ANGELES COUNTY SURVEYOR

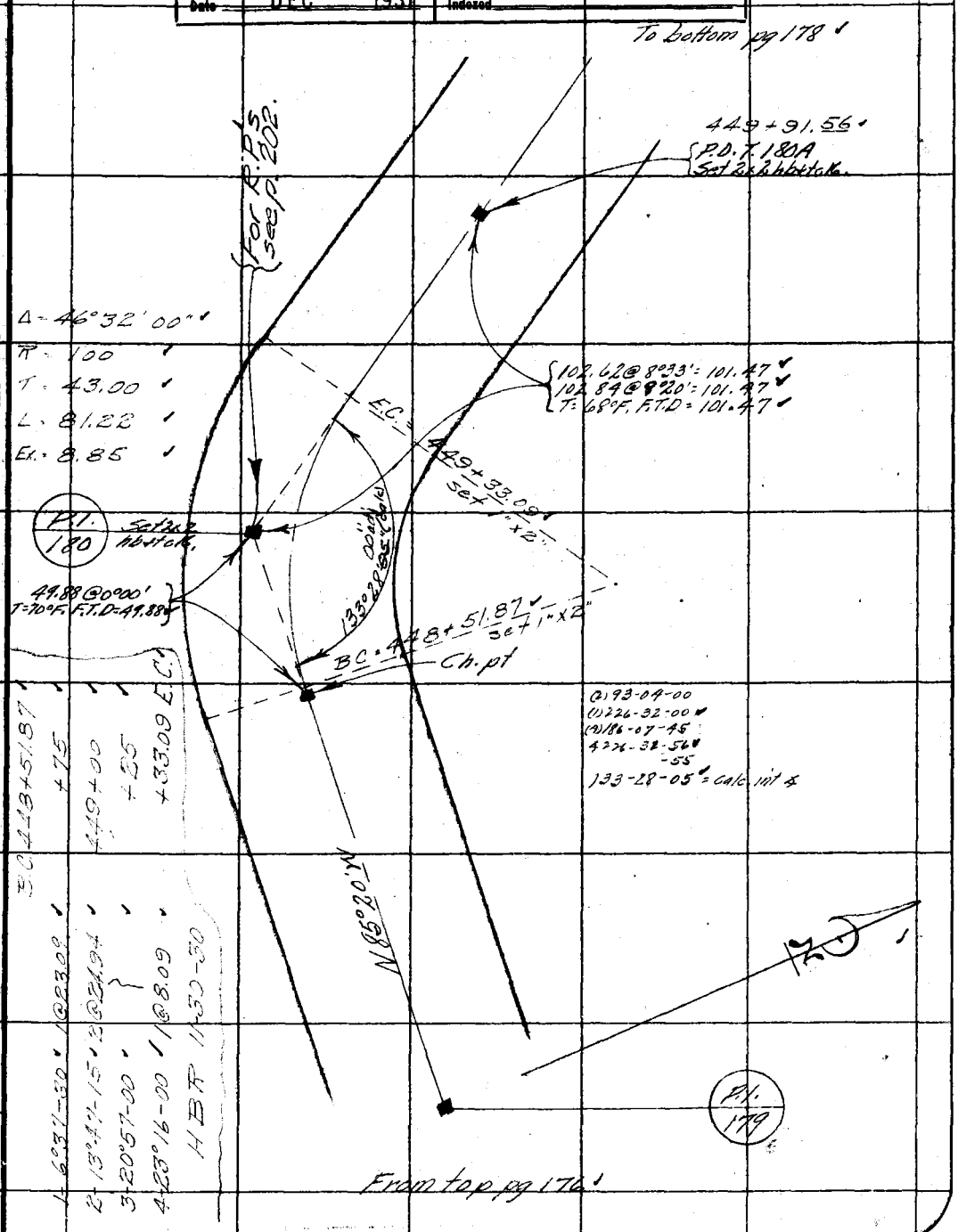

F.B. 435 Pg. 178 J. H. BENDER Chief Party Notes by J. H. BENDER Date

To bottom pg 179

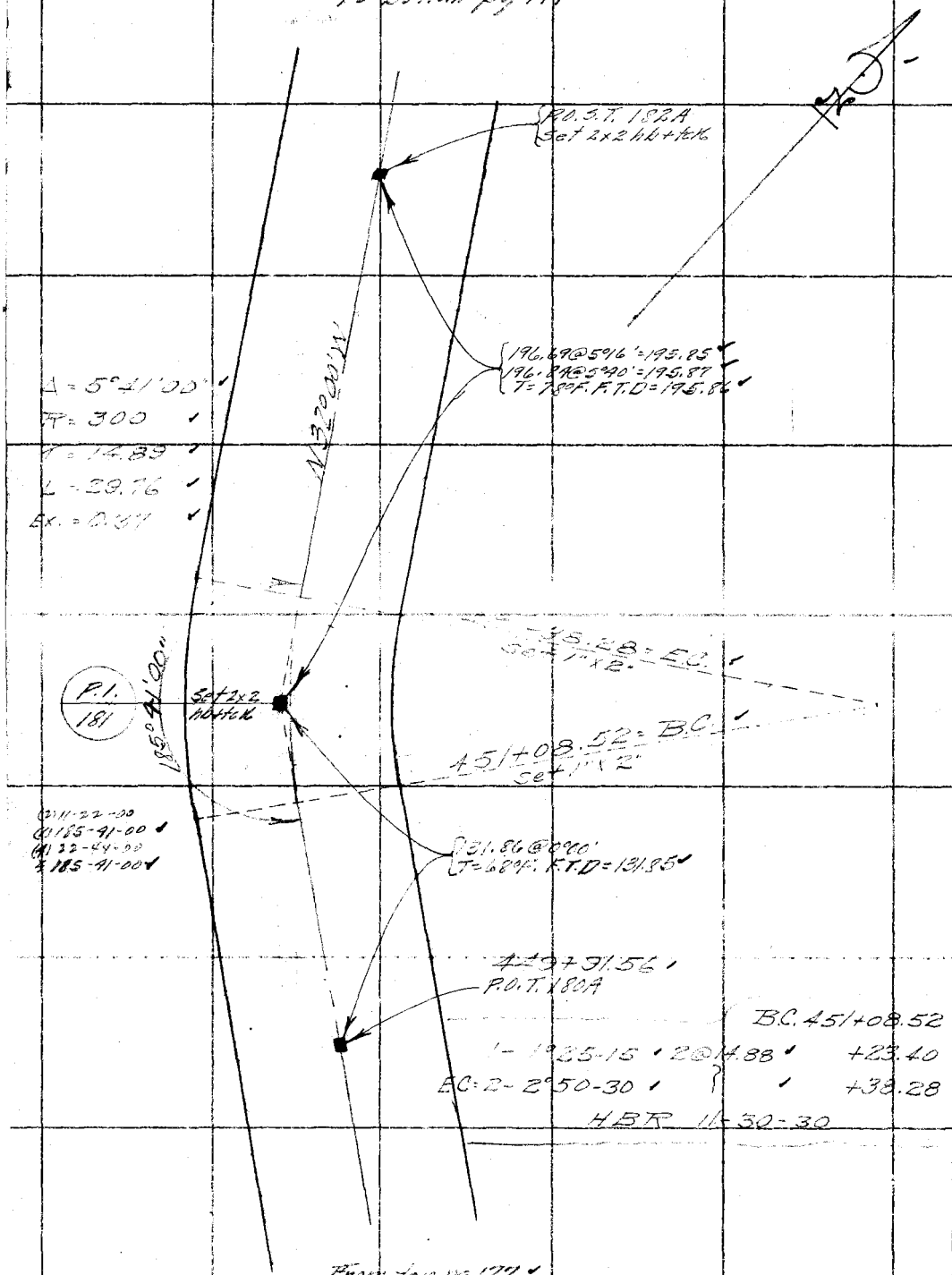

From top pg 177

RETURN TO
LOS ANGELES COUNTY SURVEYOR

Do not extend notes this side of this line

Note: ANY ADDITIONS OR CHANGES ON THIS SHEET MUST BE MADE OR CIRCLED IN Red. WITH DATE AND NAME OF PERSON MAKING CHANGE.

Date _____ Notes by _____ Chief Party _____ F.B. 435 Pg 179

Platted by	W. O. No. 785 D. S. O. No.
Date	Location
Map No. B-369-3	Surveyed by
Platting C'k'd by D. M. Finley	Date
Date DEC 1931	Indexed A. C. Johnson

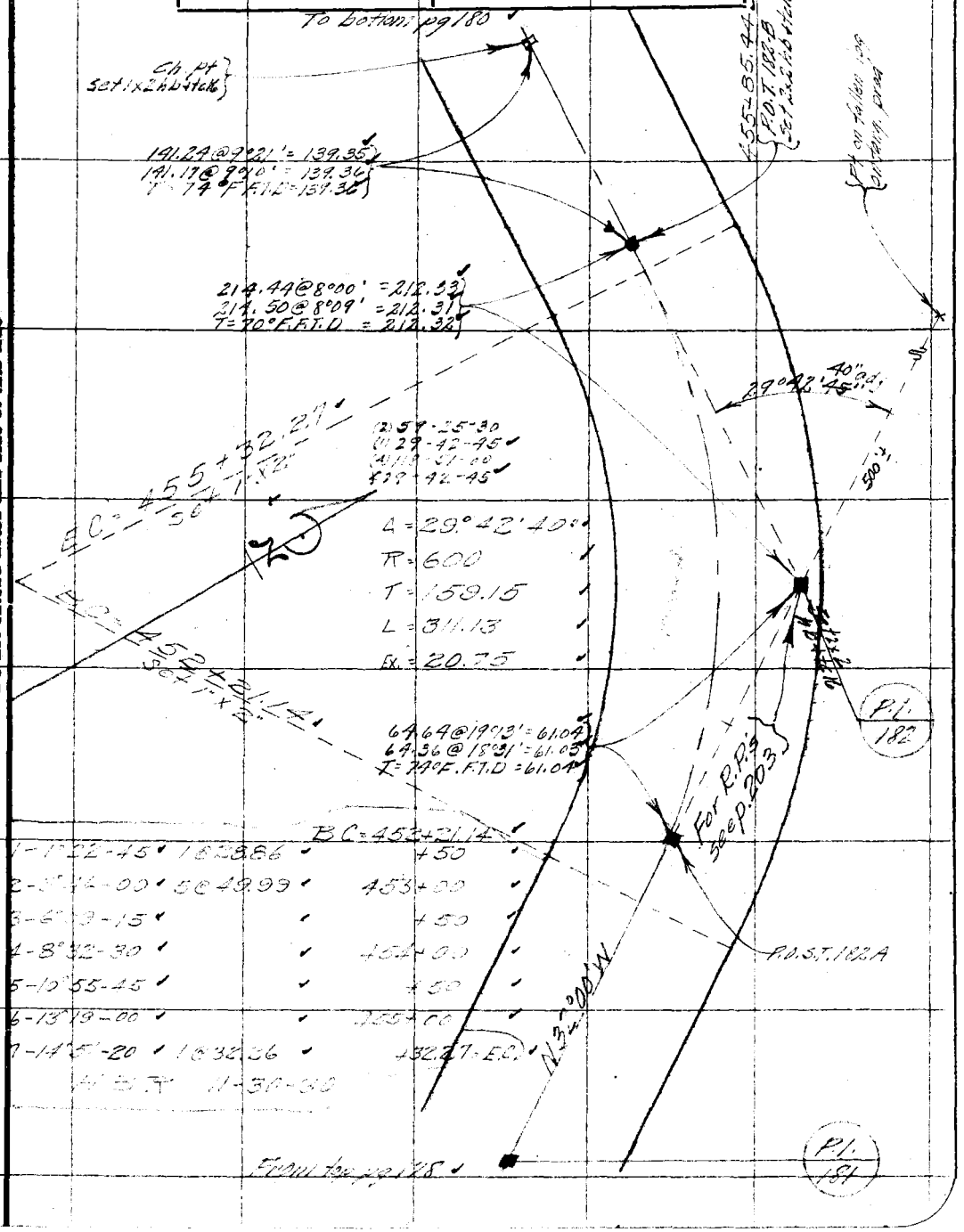

Note: ANY ADDITIONS OR CHANGES ON THIS SHEET MUST BE MADE OR CIRCLED IN Red. WITH DATE AND NAME OF PERSON MAKING CHANGE.

Do not extend notes this side of this line

RETURN TO
LOS ANGELES COUNTY SURVEYOR

F.B. 435 PG. 180 Chief Party Notes by Date

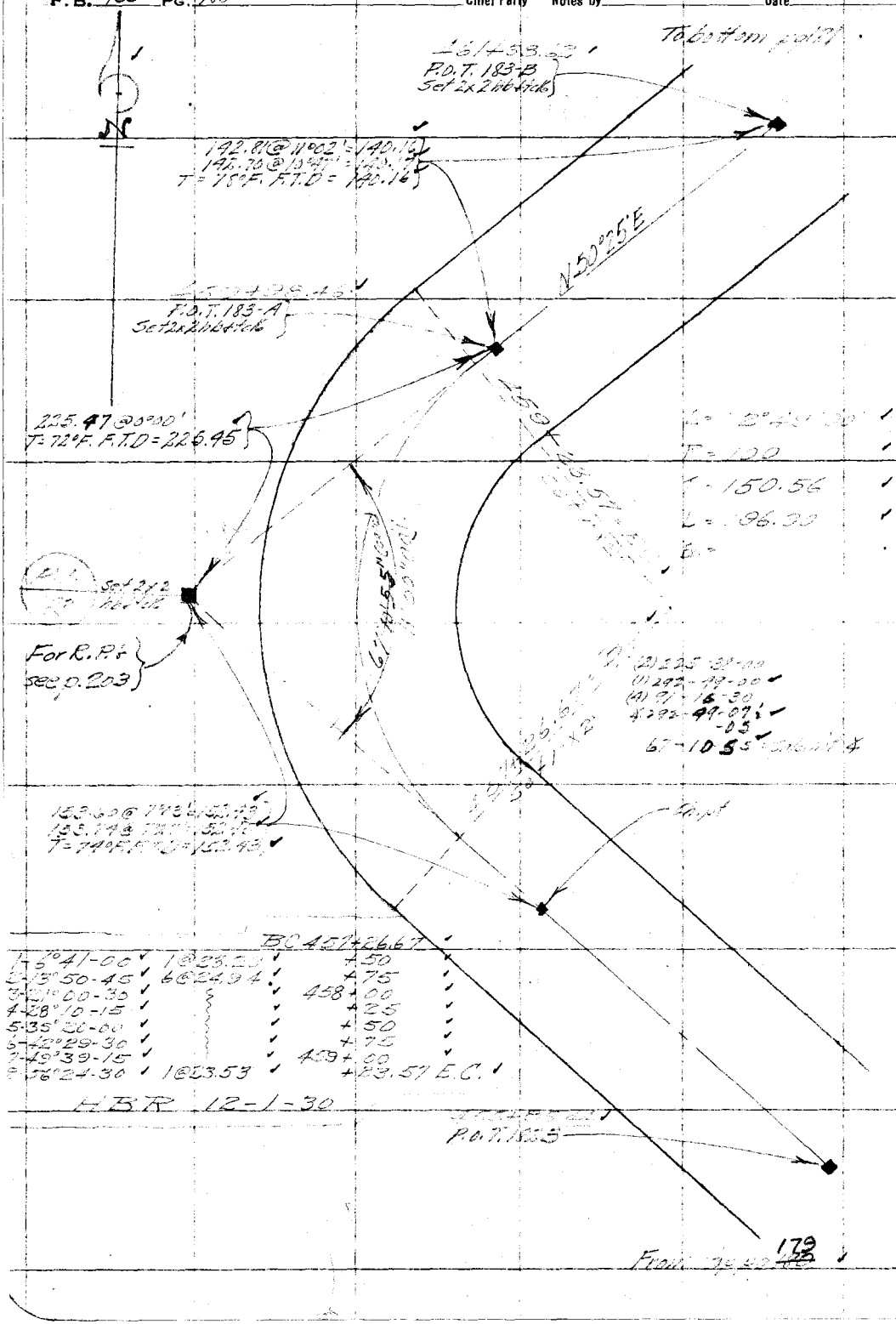

RETURN TO
LOS ANGELES COUNTY SURVEYOR

Do not extend notes this side of this line

Note: ANY ADDITIONS OR CHANGES ON THIS SHEET MUST BE MADE OR CIRCLED IN Red. WITH DATE AND NAME OF PERSON MAKING CHANGE.

Date _____ Notes by J. H. BENDER Chief Party J. H. BENDER F.B. 735 PG. 131

Platted by	W. O. No. 785 I.D. S. O. No.
Date	Location SANTA ANITA CN. RD.
Map No. B-369-3	Surveyed by J. H. BENDER
Plotting ck'd by D. M. Finley	Date
Date DEC 1931	Indexed A. C. Johnson

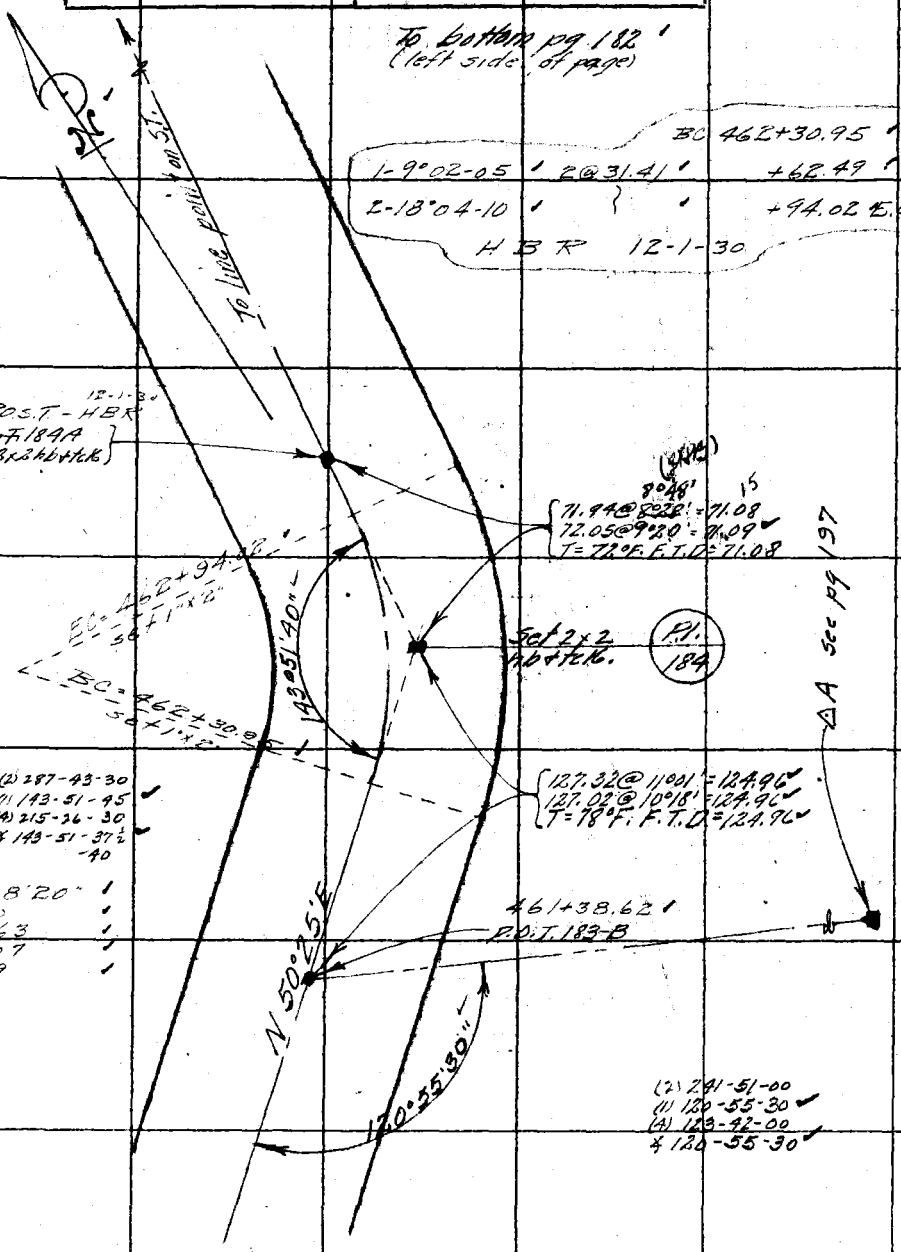

Notes: ANY ADDITIONS OR CHANGES ON THIS SHEET MUST BE MADE ON CIRCLED IN Red. WITH DATE AND NAME OF PERSON MAKING CHANGE.

Do not extend notes this side of this line

RETURN TO LOS ANGELES COUNTY SURVEYOR

F.B. 435 Pg. 182 J. H. BENDER Chief Party Notes by J. H. BENDER Date

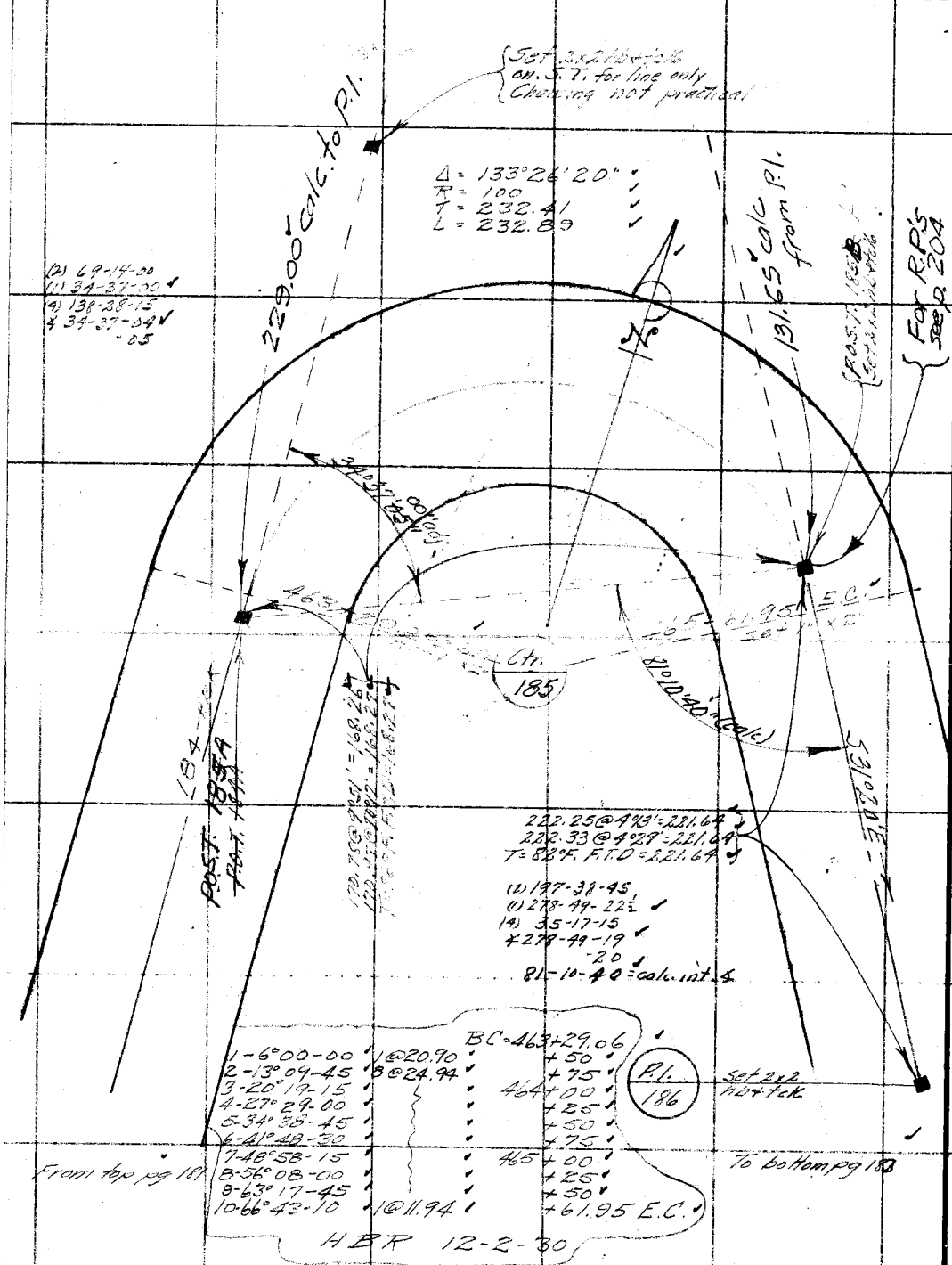

RETURN TO
LOS ANGELES COUNTY SURVEYOR

Do not extend notes this side of this line

Note: ANY ADDITIONS OR CHANGES ON THIS SHEET MUST BE MADE OR CIRCLED IN Red. WITH DATE AND NAME OF PERSON MAKING CHANGE.

Date _____ Notes by J. H. BENDER Chief Party J. H. BENDER F.B. 435 Pg. 183

Platted by	W. O. No. 785 D. S. O. No.
Date	Location SANTA ANITA CN. RD.
Map No. B-369-3	Surveyed by J. H. BENDER
Platting C'k'd by D. M. Finley	Date
Date DEC 1931	Indexed A. C. Johnson

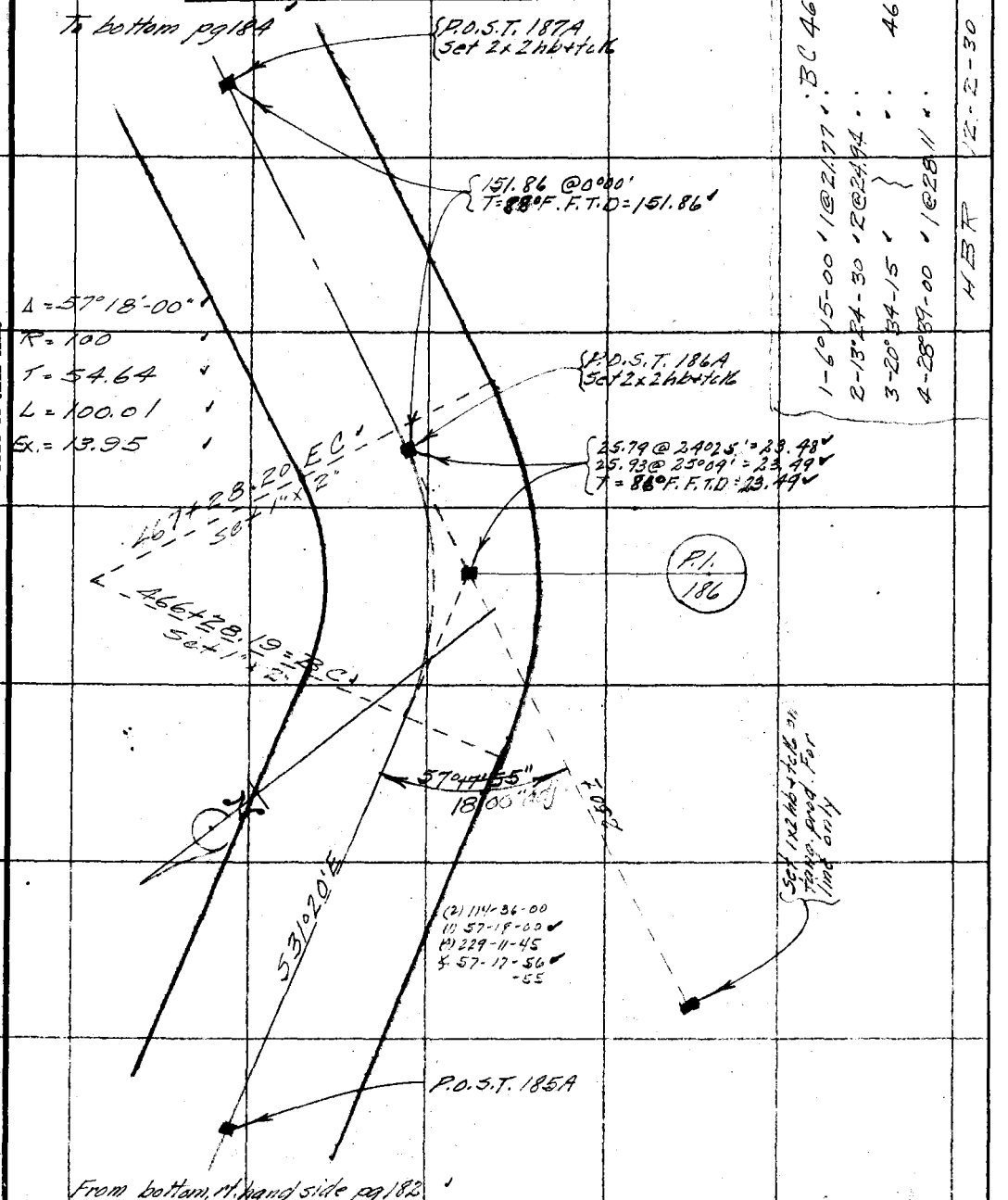

Note: ANY ADDITIONS OR CHANGES ON THIS SHEET MUST BE MADE OR CIRCLED IN Red. WITH DATE AND NAME OF PERSON MAKING CHANGE.

Do not extend notes this side of this line

RETURN TO LOS ANGELES COUNTY SURVEYOR

F.B. 435 Pg 184 J. H. BENDER Chief Party Notes by J. H. BENDER Date

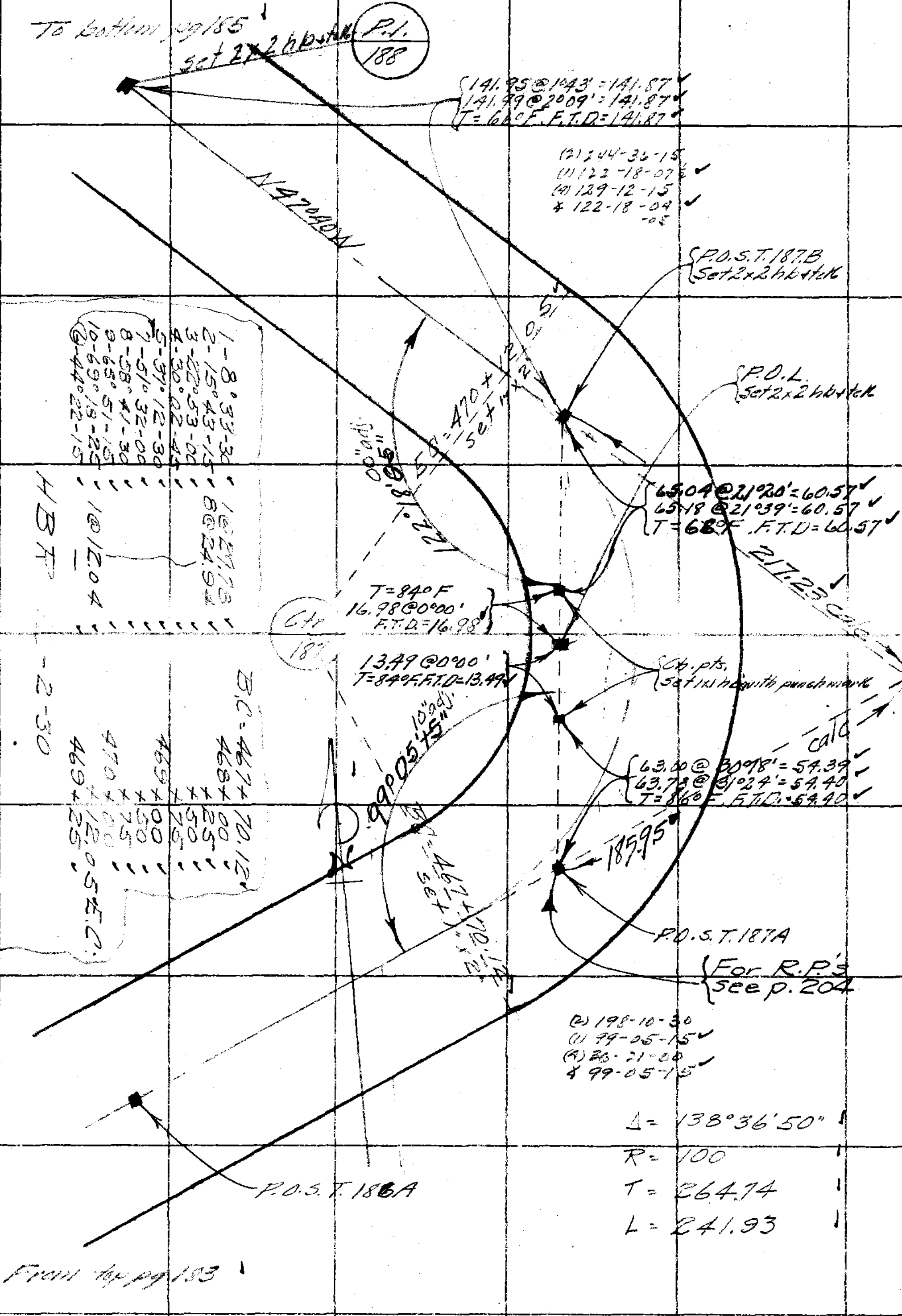

RETURN TO
LOS ANGELES COUNTY SURVEYOR

Do not extend notes this side of this line

Note: ANY ADDITIONS OR CHANGES ON THIS SHEET MUST BE MADE OR CIRCLED IN Red. WITH DATE AND NAME OF PERSON MAKING CHANGE.

Date _____ Notes by J. H. BENDER Chief Party J. H. BENDER F.B. 435 PG. 185

Platted by	W. O. No. 785 D. S. O. No.
Date	Location SANTA ANITA CN. RD.
Map No. B-369-3	Surveyed by J. H. BENDER
Platting C'k'd by D. M. Finley	Date
Date DEC 1931	Indexed A. C. Johnson

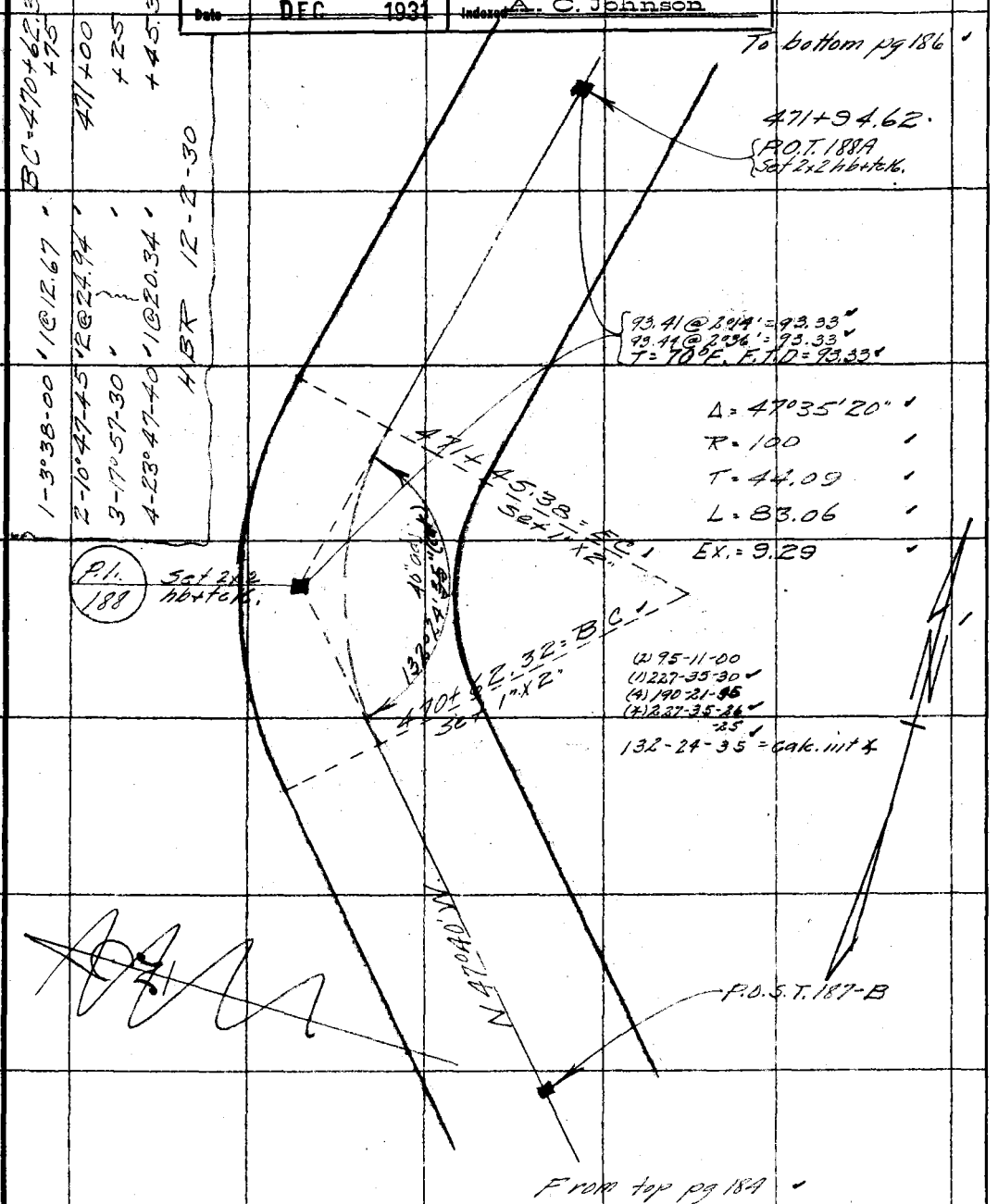

Note: ANY ADDITIONS OR CHANGES ON THIS SHEET MUST BE MADE OR CIRCLED IN Red. WITH DATE AND NAME OF PERSON MAKING CHANGE.

Do not extend notes this side of this line

RETURN TO
LOS ANGELES COUNTY SURVEYOR

F.B. 435 PG. 186 J. H. BENDER Chief Party Notes by _____ Date _____

To bottom pg 187

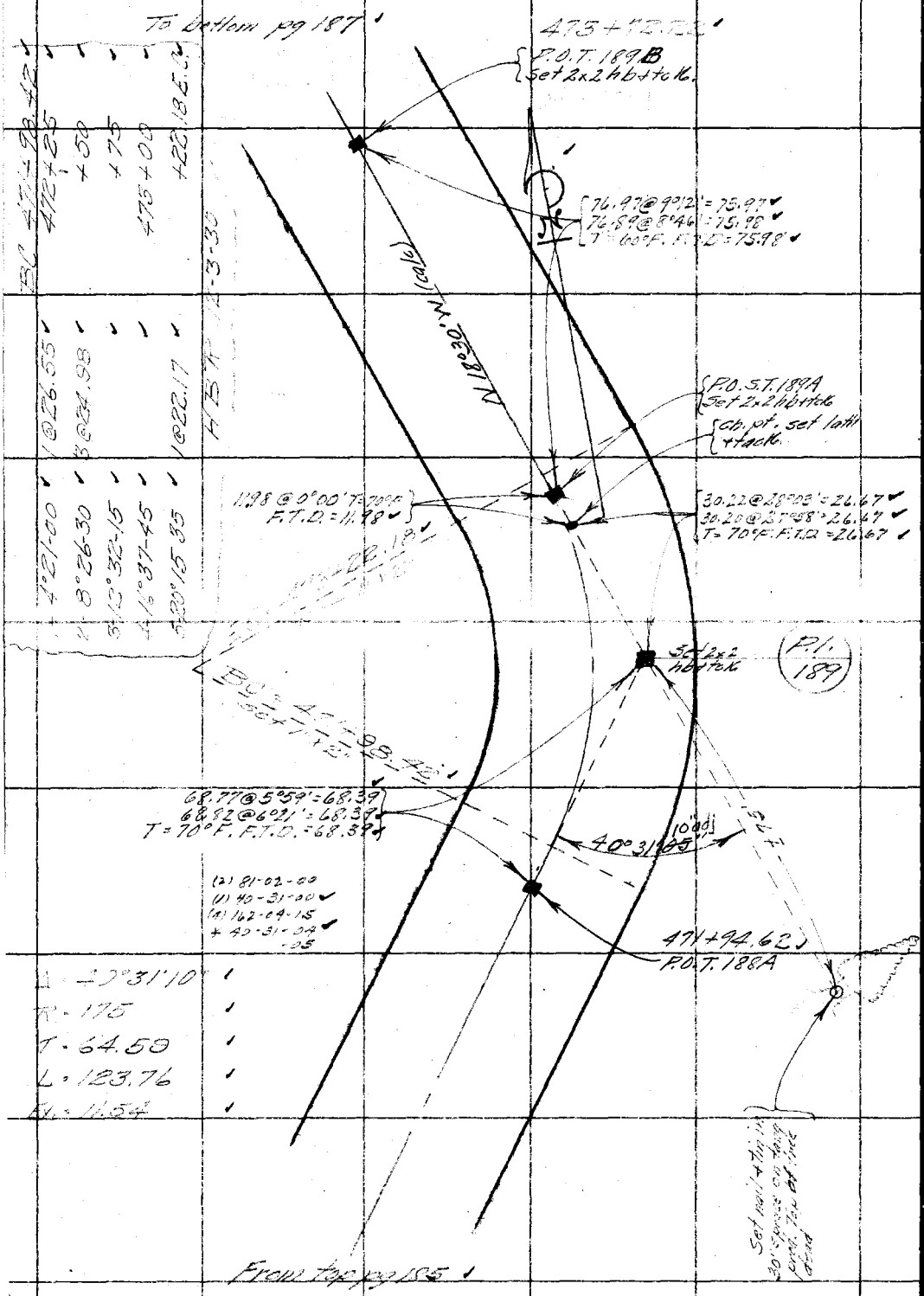

BC 471+98.42
472+25
+50
+75
473+00
+22.18 E.C.

HBR 12-3-30

1 @ 26.55
3 @ 24.98
1 @ 22.17

4°21-00
2 8°26-30
3 12°32-15
4 16°37-45
5 20°15 35

From top pg 185

RETURN TO
LOS ANGELES COUNTY SURVEYOR

Do not extend notes this side of this line

Note: ANY ADDITIONS OR CHANGES ON THIS SHEET MUST BE MADE OR CIRCLED IN Red. WITH DATE AND NAME OF PERSON MAKING CHANGE.

Date _____ Notes by J. H. BENDER Chief Party J. H. BENDER F.B. 235 Pg. 187

Platted by	W. O. No. 785 O. S. O. No.
Date	Location SANTA ANITA CN. RD.
Map No. B-369-3	Surveyed by J. H. BENDER
Platting C'k'd by D. M. Finley	Date
Date DEC 1931	Indexed

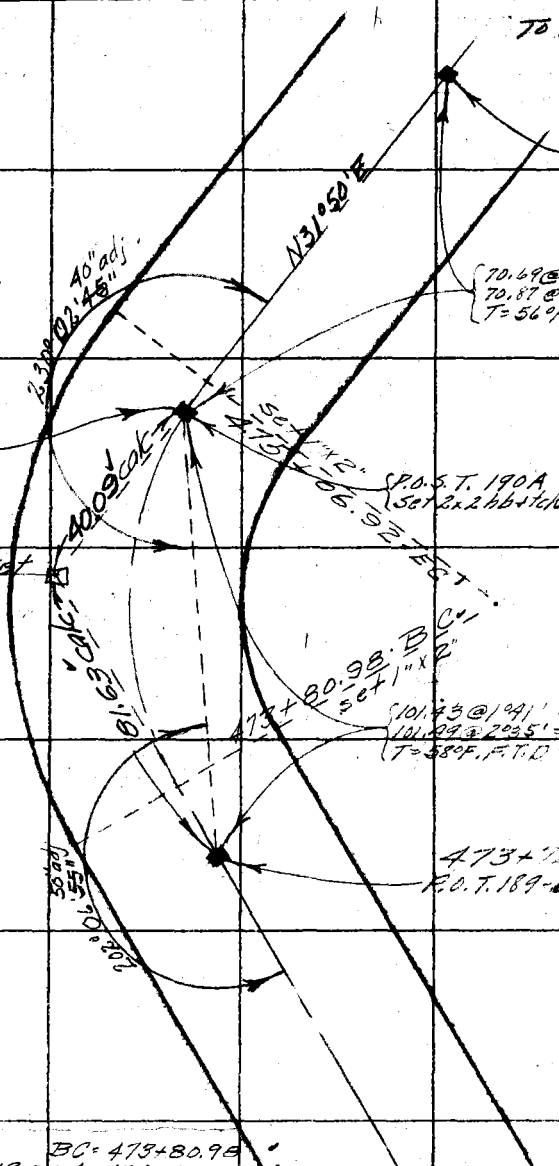

Note: ANY ADDITIONS OR CHANGES ON THIS SHEET MUST BE MADE OR CIRCLED IN Red. WITH DATE AND NAME OF PERSON MAKING CHANGE.

Do not extend notes this side of this line

RETURN TO LOS ANGELES COUNTY SURVEYOR

F.B. 435 Pg. 188 J. H. BENDER Chief Party Notes by J. H. BENDER Date

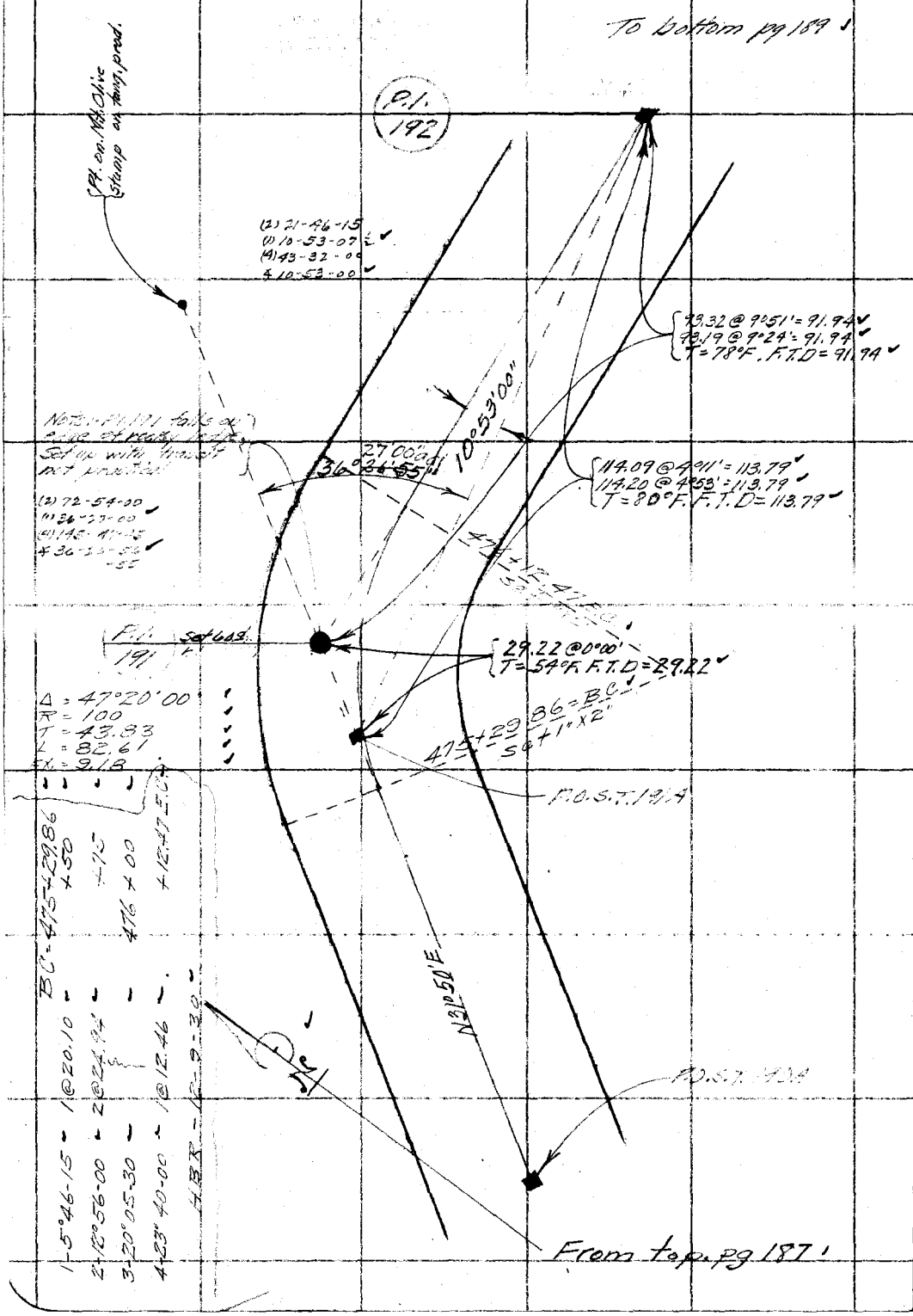

RETURN TO
LOS ANGELES COUNTY SURVEYOR

Do not extend notes this side of this line

Note: ANY ADDITIONS OR CHANGES ON THIS SHEET MUST BE MADE OR CIRCLED IN Red. WITH DATE AND NAME OF PERSON MAKING CHANGE.

Date _____ Notes by J. H. BENDER Chief Party J. H. BENDER F.B. 435 Pg. 189

Plotted by	W. O. No. 785 D. S. O. No.
Date	Location SANTA ANITA CN. RD.
Map No. B-369-3	Surveyed by J. H. BENDER
Plotting C'k'd by D. M. Finley	Date
Date DEC 1931	Indexed A. C. Johnson

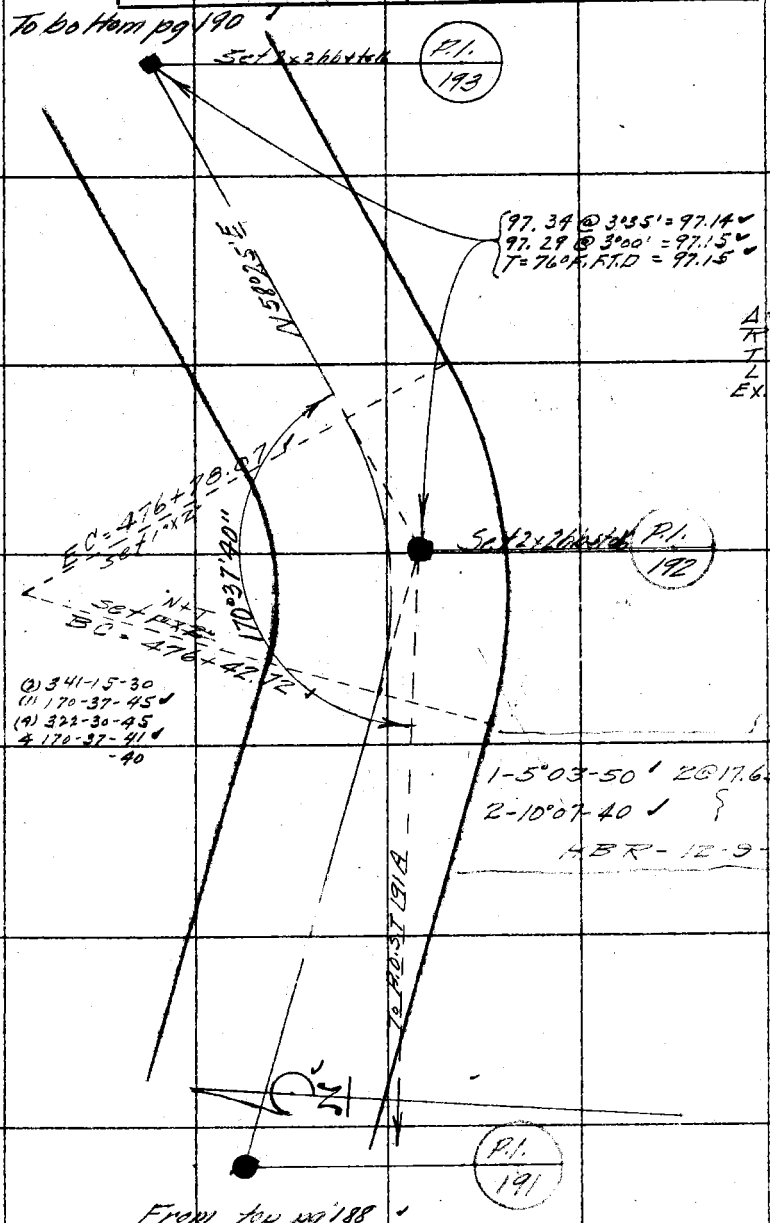

Note: ANY ADDITIONS OR CHANGES ON THIS SHEET MUST BE MADE OR CIRCLED IN Red. WITH DATE AND NAME OF PERSON MAKING CHANGE.

Do not extend notes this side of this line

RETURN TO LOS ANGELES COUNTY SURVEYOR

F.B. 935 Pg. 190 J. H. BENDER Chief Party Notes by J. H. BENDER Date

To bottom pg 191

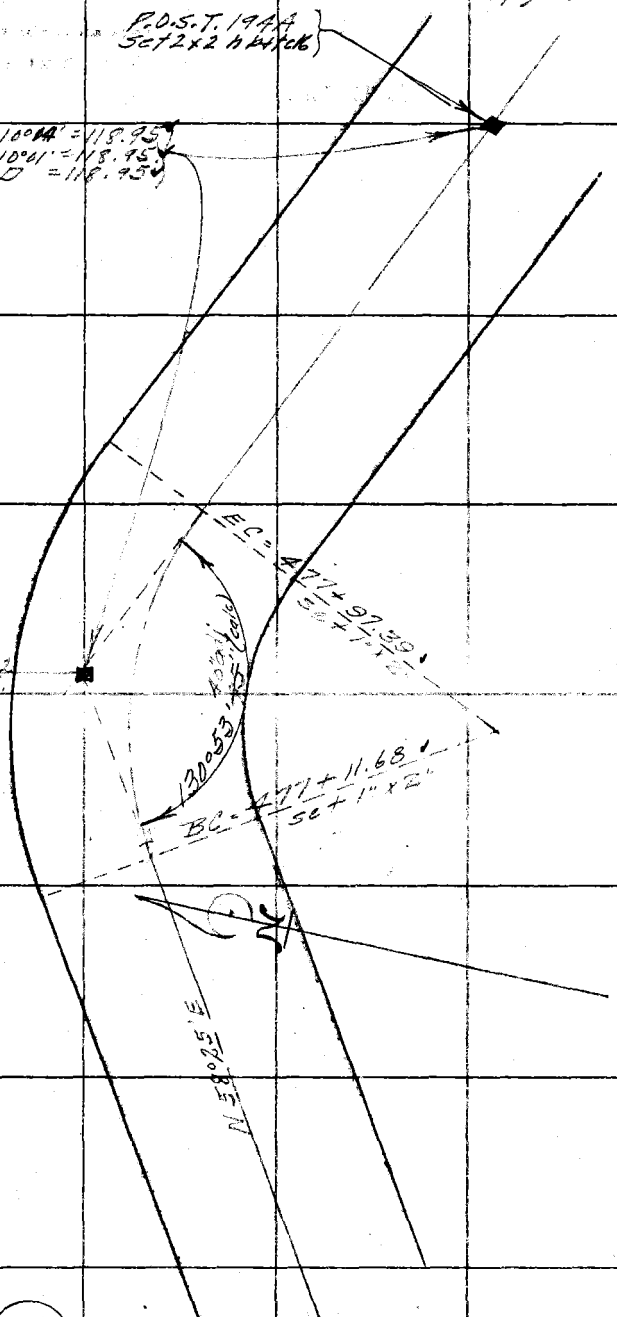

1-3°49'00"	1@13.31	BC 477+11.68
2-10°58'45"	2@24.94	+25
3-18°08'30"		+50
4-24°33'10"	1@22.95	+75
	H.B.T. 12-9-30	+97.39 EC

From top pg 189

RETURN TO
LOS ANGELES COUNTY SURVEYOR
Do not extend notes this side of this line
Note: ANY ADDITIONS OR CHANGES ON THIS SHEET MUST BE MADE OR CIRCLED IN Red. WITH DATE AND NAME OF PERSON MAKING CHANGE.

Date _____ Notes by J. H. BENDER Chief Party J. H. BENDER F.B. 435 PG. 191

Platted by	W. O. No. 785 D. S. O. No.
Date	Location SANTA ANITA CN. RD.
Map No. B-369-3	Surveyed by J. H. BENDER
Platting C'k'd by D. M. Finley	Date
Date DEC 1931	Indexed A. C. Johnson

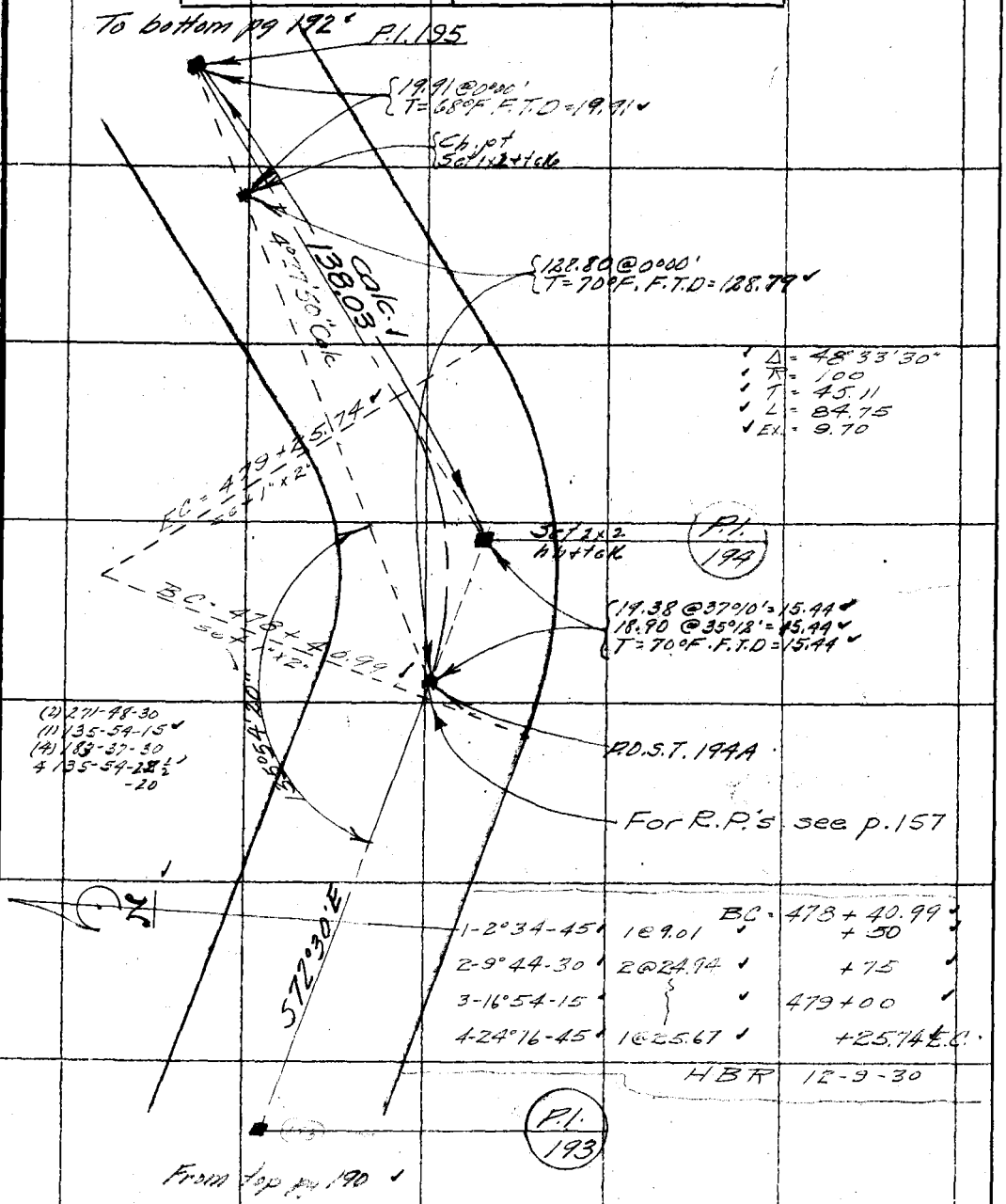

Note: ANY ADDITIONS OR CHANGES ON THIS SHEET MUST BE MADE OR CIRCLED IN Red. WITH DATE AND NAME OF PERSON MAKING CHANGE.

Do not extend notes this side of this line

RETURN TO LOS ANGELES COUNTY SURVEYOR

F.B. 435 Pg. 192 J. H. BENDER Chief Party Notes by J. H. BENDER Date

To bottom pg 193

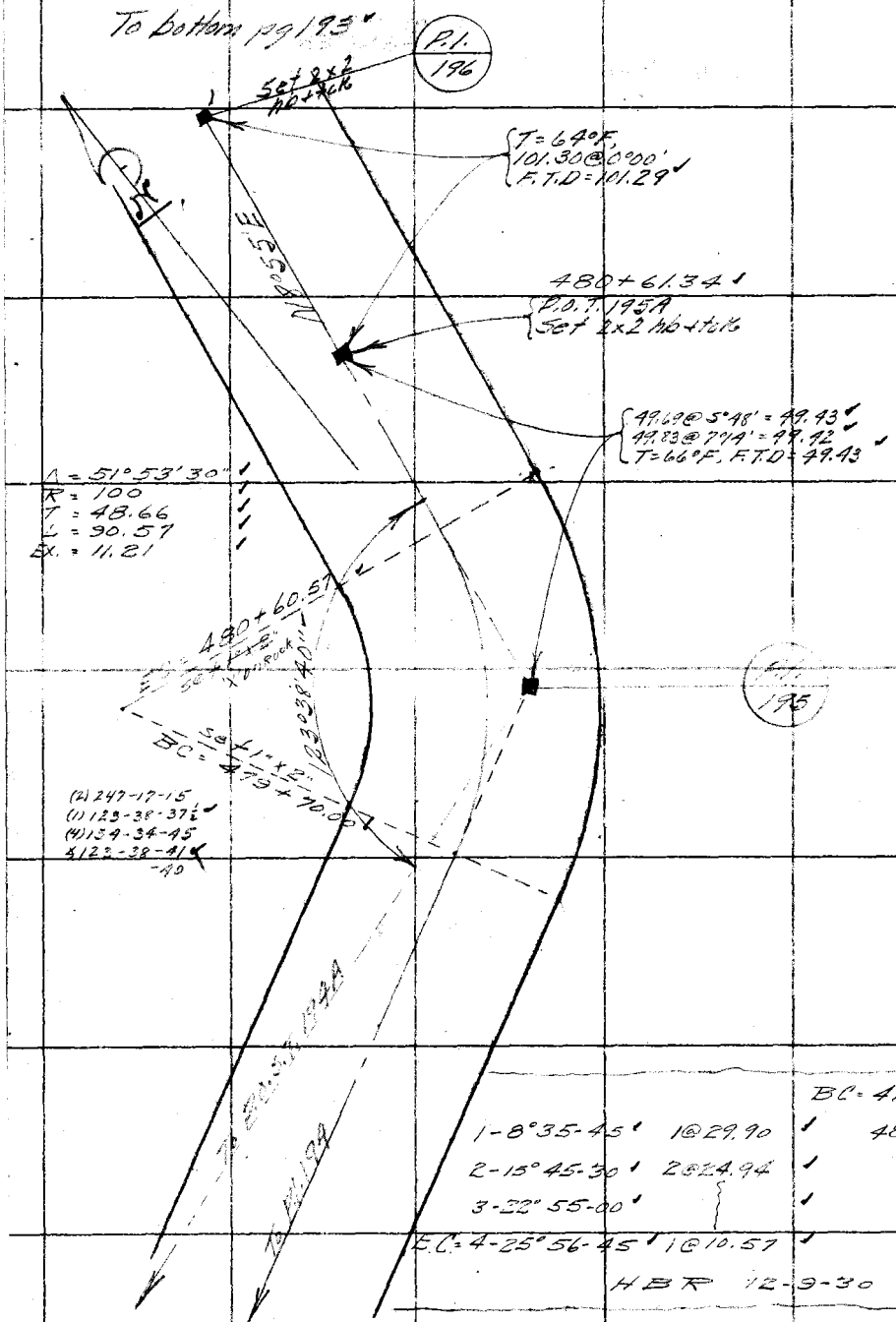

		BC=479+70.00
1-8°35-45	1@29.90	480+00
2-15°45-30	2@24.94	+25
3-22°55-00		+50
E.C.=4-25°56-45	1@10.57	+60.57

HBR 12-9-30

From top pg 191

RETURN TO
LOS ANGELES COUNTY SURVEYOR

Do not extend notes this side of this line

Note: ANY ADDITIONS OR CHANGES ON THIS SHEET MUST BE MADE OR CIRCLED IN Red. WITH DATE AND NAME OF PERSON MAKING CHANGE.

Date _____ Notes by J. H. BENDER Chief Party J. H. BENDER F.B. 435 PG. 193

Platted by	W. O. No. 785 O. S. O. No.
Date	Location SANTA ANITA CN. RD.
Map No. B-369-3	Surveyed by J. H. BENDER
Platting C'k'd by D. M. Finley	Date
Date DEC 1931	Indexed by A. C. Johnson

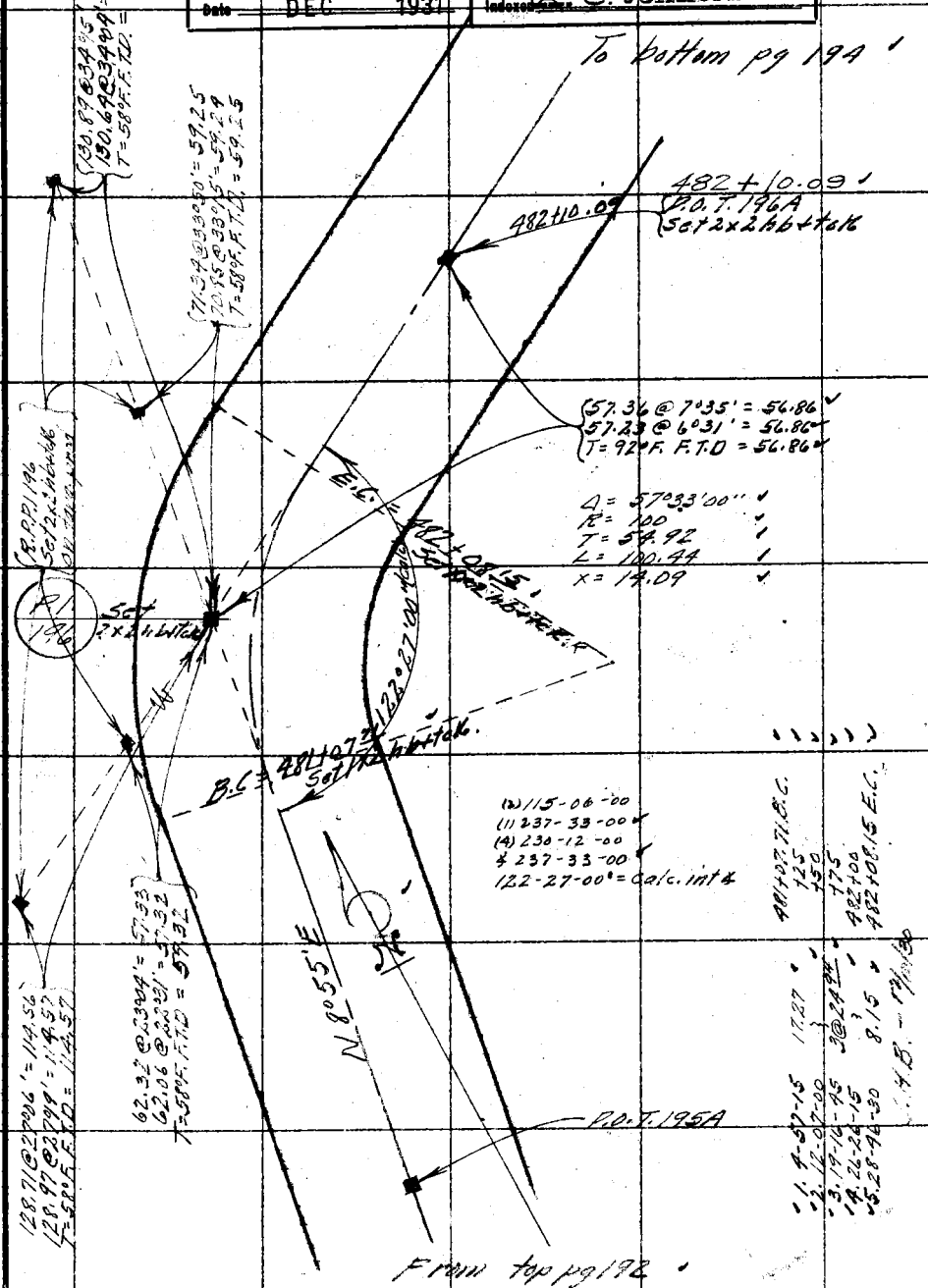

Note: ANY ADDITIONS OR CHANGES ON THIS SHEET MUST BE MADE OR CIRCLED IN Red. WITH DATE AND NAME OF PERSON MAKING CHANGE.

Do not extend notes this side of this line

RETURN TO LOS ANGELES COUNTY SURVEYOR

F.B. 435 Pg. 194 J. H. BENDER Chief Party Notes by J. H. BENDER Date

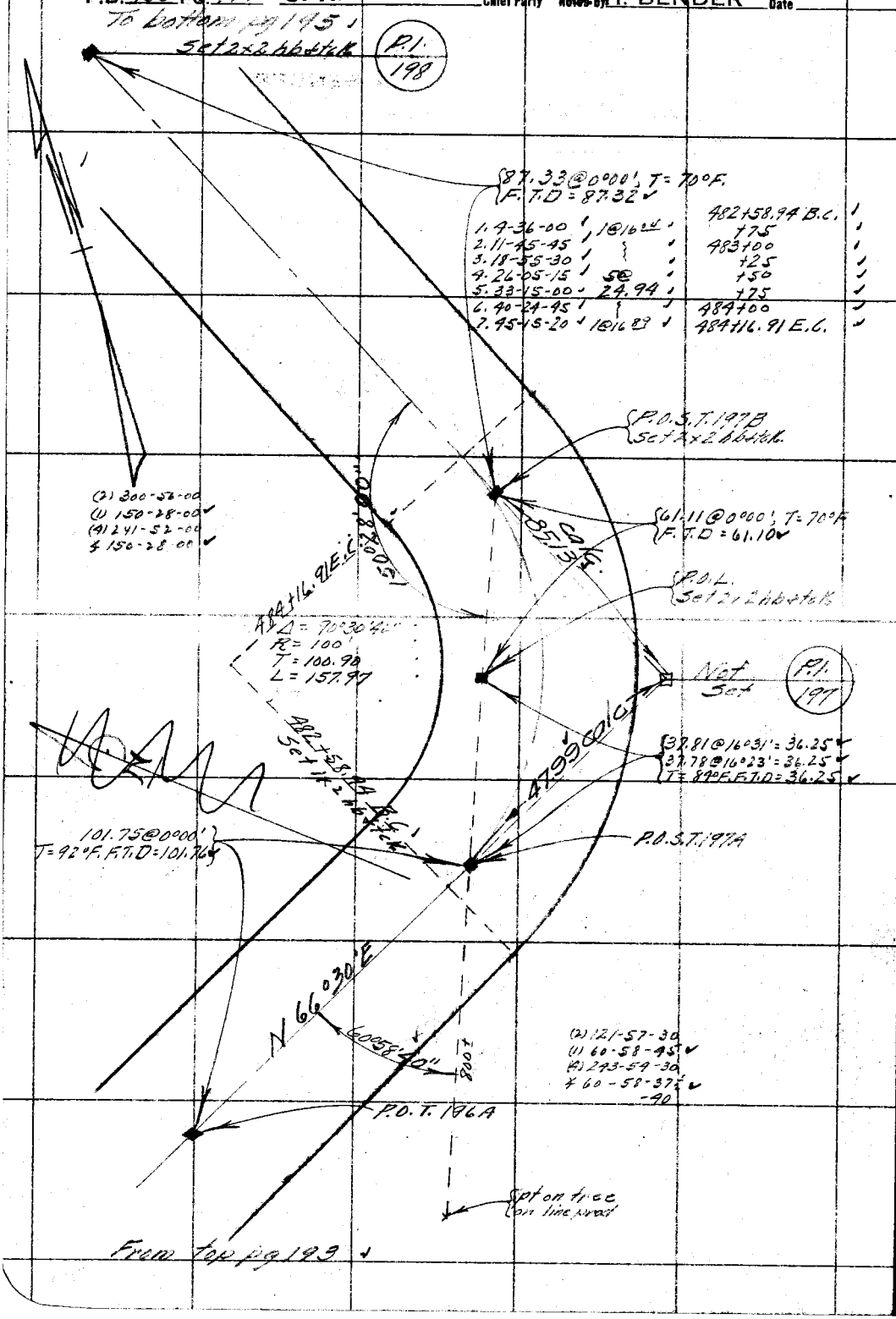

RETURN TO
LOS ANGELES COUNTY SURVEYOR

Do not extend notes this side of this line

Note: ANY ADDITIONS OR CHANGES ON THIS SHEET MUST BE MADE OR CIRCLED IN Red. WITH DATE AND NAME OF PERSON MAKING CHANGE.

Date _____ Notes by J. H. BENDER Chief Party J. H. BENDER F.B. 435 PG. 195

Platted by	W. O. No. 785 D. S. O. No.
Date	Location SANTA ANITA CN. RD.
Map No. B-369-3	Surveyed by J. H. BENDER
Platting c'k'd by D. M. Finley	Date
Date DEC 1937	Indexed A. C. Johnson

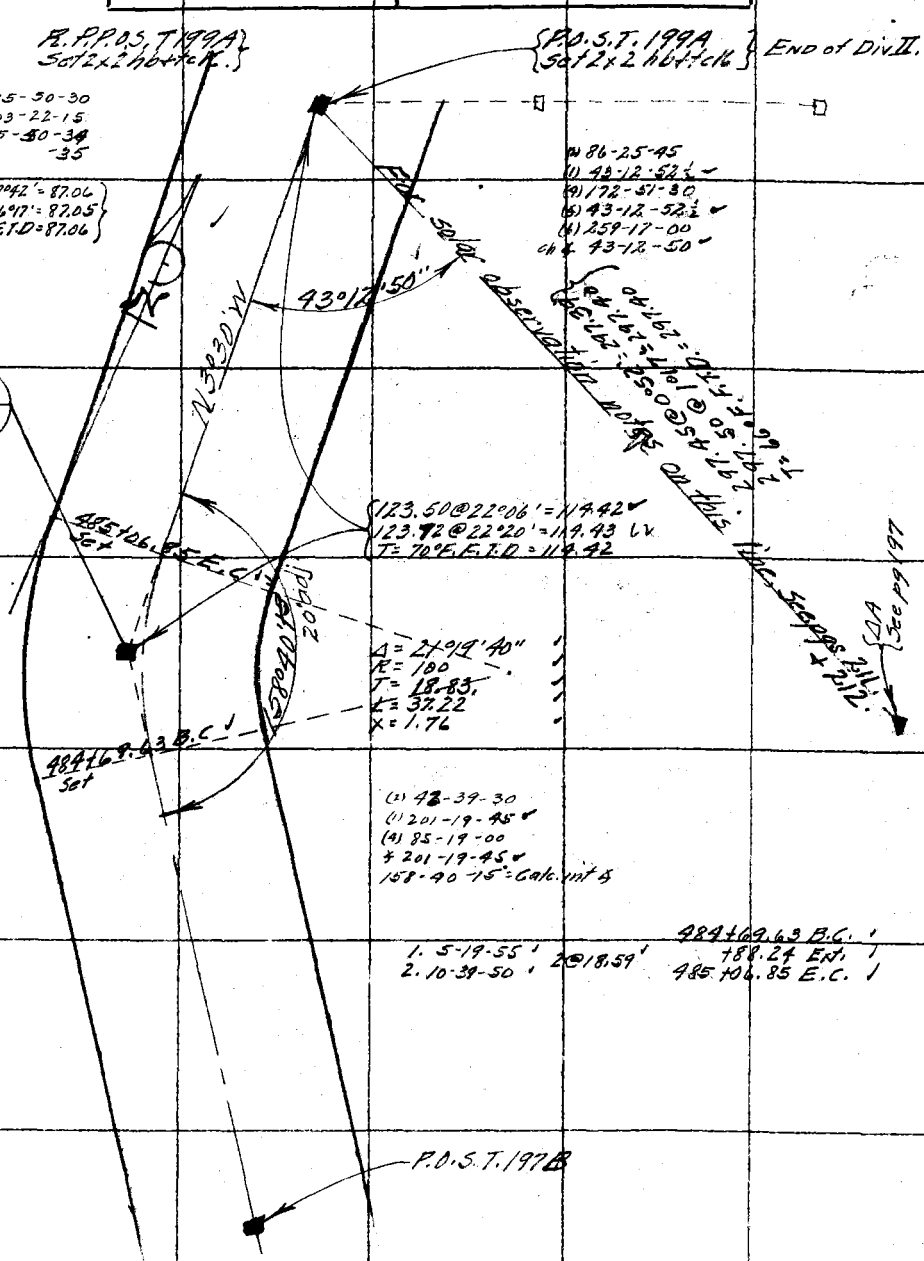

Note: ANY ADDITIONS OR CHANGES ON THIS SHEET MUST BE MADE OR CIRCLED IN Red, WITH DATE AND NAME OF PERSON MAKING CHANGE.

Do not extend notes this side of this line

RETURN TO LOS ANGELES COUNTY SURVEYOR

F.B. 435 PG. 196 J. H. BENDER Chief Party Notes by J. H. BENDER Date

At	From	To	Angle	
ΔA	P.I.157	P.O.T.165A	(2) 18-05-00 ✓ (1) 9-02-30 (4) 36-10-00 ✓ ∡ 9-02-30 (6) 54-15-15 ch. ∡ 9-02-30 ✓	9°02'30"
ΔA	P.O.T.165A	P.O.S.T.174B	(2) 19-38-00 (1) 9-49-00 (4) 39-15-30 ✓ ∡ 9-48-52½ ✓ (6) 58-53-15 ✓ ch. ∡ 9-48-52½ ✓ -55	
ΔA	P.O.S.T.174B	P.O.T.183B	(2) 49-30-30 (1) 24-45-15 ✓ (4) 99-00-30 ∡ 24-45-37½ ✓ (6) 148-30-30 ch. ∡ 24-45-35 ✓	
ΔA	P.O.T.183-B	P.O.S.T.189A	(2) 44-51-00 (1) 22-25-30 ✓ (4) 89-42-00 (4) 22-25-30 ✓ (6) 134-32-15 ch (3) 22-25-32½ ✓ -30	
ΔA	P.I.157	P.O.S.T.174-B	(2) 37-43-00 (1) 18-51-30 ✓ (4) 75-26-00 ∡ 18-51-30 ✓ (6) 113-08-30 ch ∡ 18-51-25 ✓	
ΔA	P.I.157	P.O.T.183-B	(2) 87-13-00 (1) 43-36-30 ✓ (4) 174-26-00 ∡ 43-36-30 ✓ (6) 261-50-30 ch. ∡ 43-35-35 ✓	
ΔA.	P.I.157	P.O.S.T.189A	(2) 132-04-00 (1) 66-02-00 ✓ (4) 264-08-00 ∡ 66-02-00 ✓ (6) 396-12-00 ch. ∡ 66-02-00 ✓	

RETURN TO
LOS ANGELES COUNTY SURVEYOR

Do not extend notes this side of this line

Note: ANY ADDITIONS OR CHANGES ON THIS SHEET MUST BE MADE OR CIRCLED IN Red. WITH DATE AND NAME OF PERSON MAKING CHANGE.

Date _____ Notes by J. H. BENDER Chief Party J. H. BENDER F.B. 435 Pg. 197

Platted by	W. O. No. 785 D. S. O. No.
Date	Location SANTA ANITA CN. RD.
Map No. B-369-3	Surveyed by J. H. BENDER
Platting C'k'd by D. M. Finley	Date
Date DEC 1931	Indexed A. C. JOHNSON

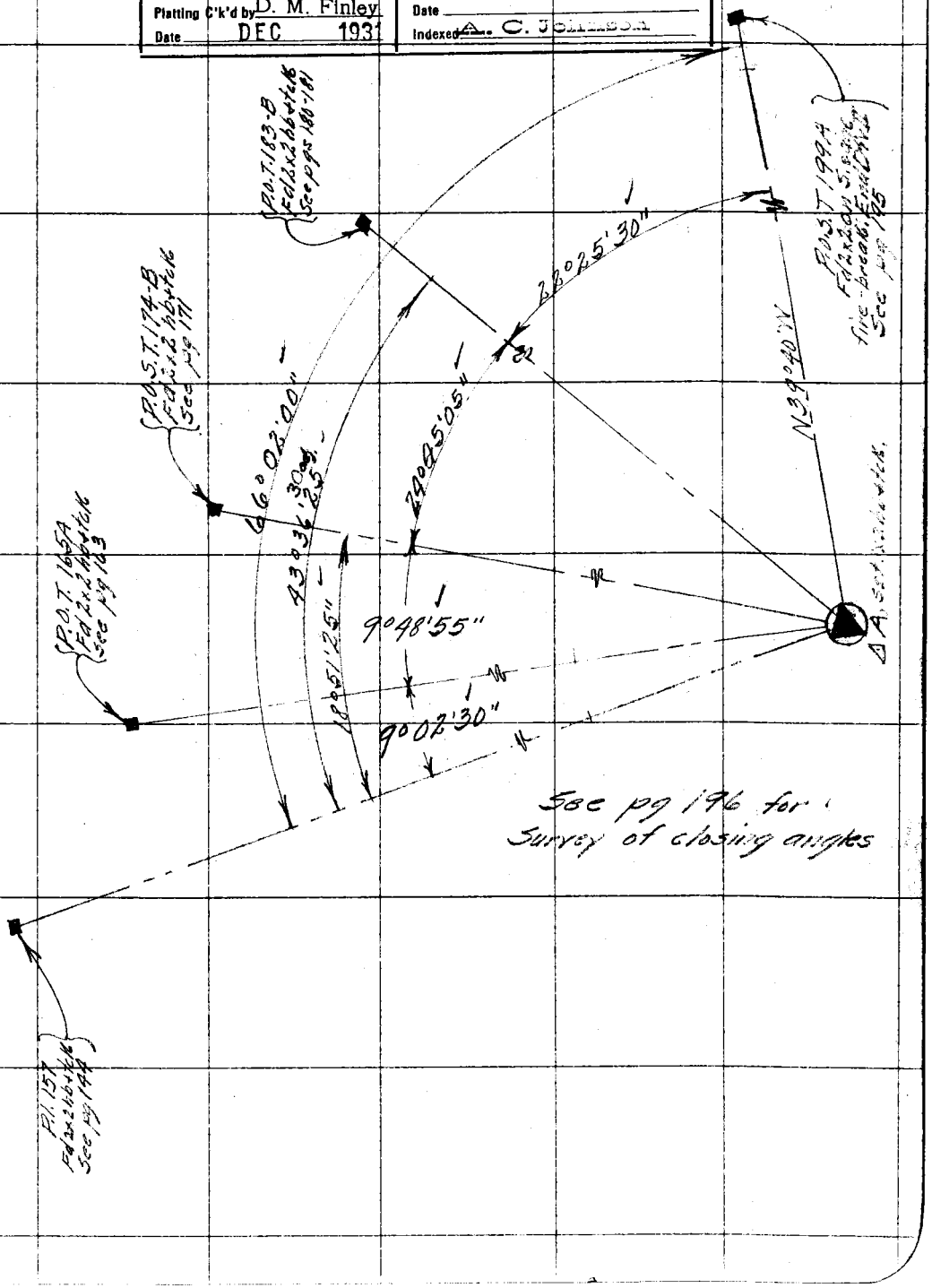

Notes: ANY ADDITIONS OR CHANGES ON THIS SHEET MUST BE MADE OR CIRCLED IN Red. WITH DATE AND NAME OF PERSON MAKING CHANGE.

Do not extend notes this side of this line

RETURN TO
LOS ANGELES COUNTY SURVEYOR

F. B. _____ Pg. 198 _____ Chief Party Notes by _____ Date _____

RETURN TO

LOS ANGELES COUNTY SURVEYOR

Do not extend notes this side of this line

Note! ANY ADDITIONS OR CHANGES ON THIS SHEET MUST BE MADE OR CIRCLED IN Red. WITH DATE AND NAME OF PERSON MAKING CHANGE.

Date Dec-'30 Notes by J. H. BENDER Chief Party J. H. BENDER F.B. 435 PG. 199

Platted by	W. O. No. 785 D. S. O. No.
Date	Location SANTA ANITA CN. RD.
Map No. B-369-3	Surveyed by J. H. BENDER
Platting C'k'd by D. M. Finley	Date Dec. 1930
Date DEC 1931	Indexed A. C. Johnson

Note: ANY ADDITIONS OR CHANGES ON THIS SHEET MUST BE MADE OR CIRCLED IN Red. WITH DATE AND NAME OF PERSON MAKING CHANGE.

Do not extend notes this side of this line

RETURN TO LOS ANGELES COUNTY SURVEYOR

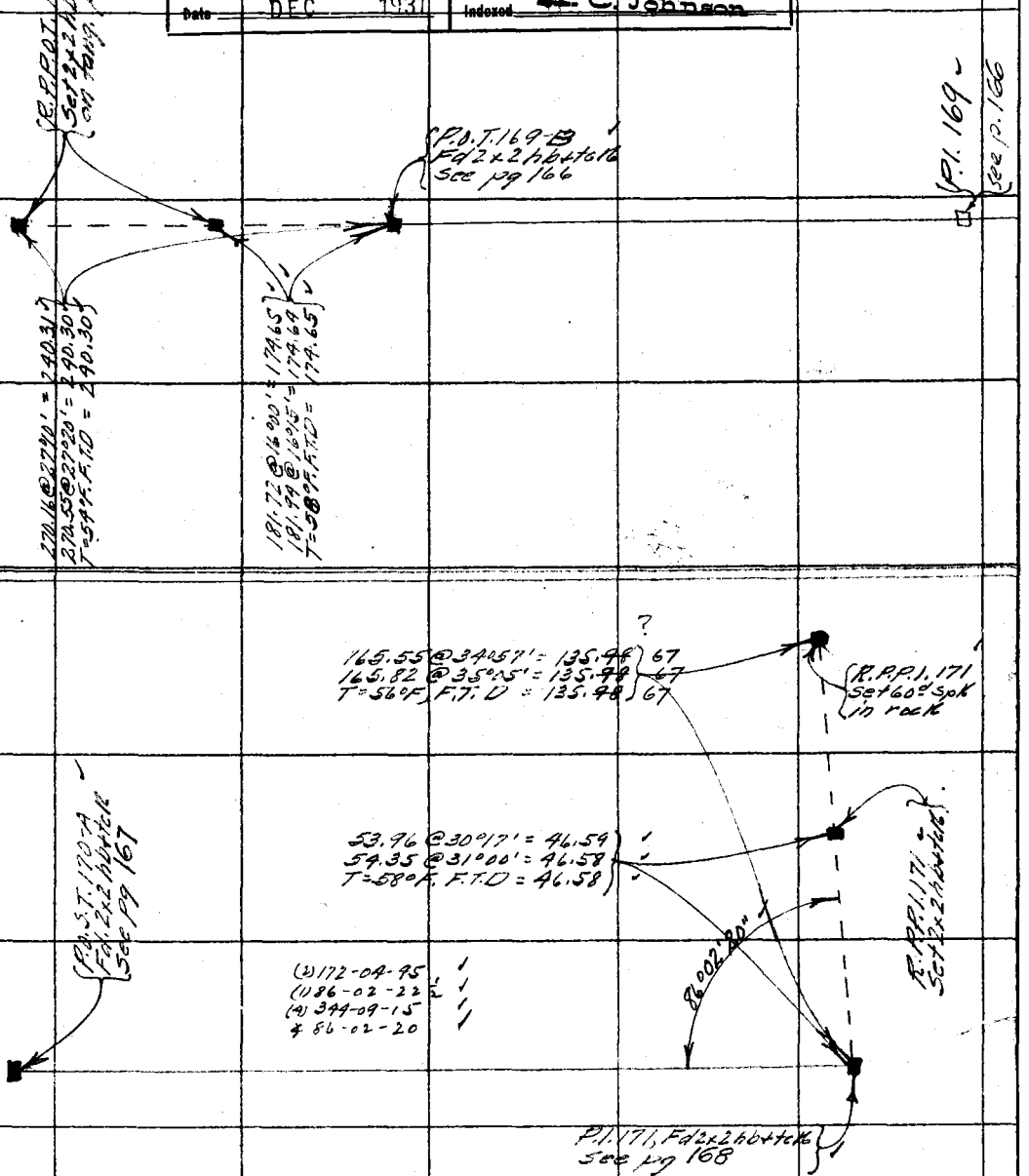

F.B. 435 PG. 200 J. H. BENDER Chief Party Noted by J. H. BENDER Date 12-30

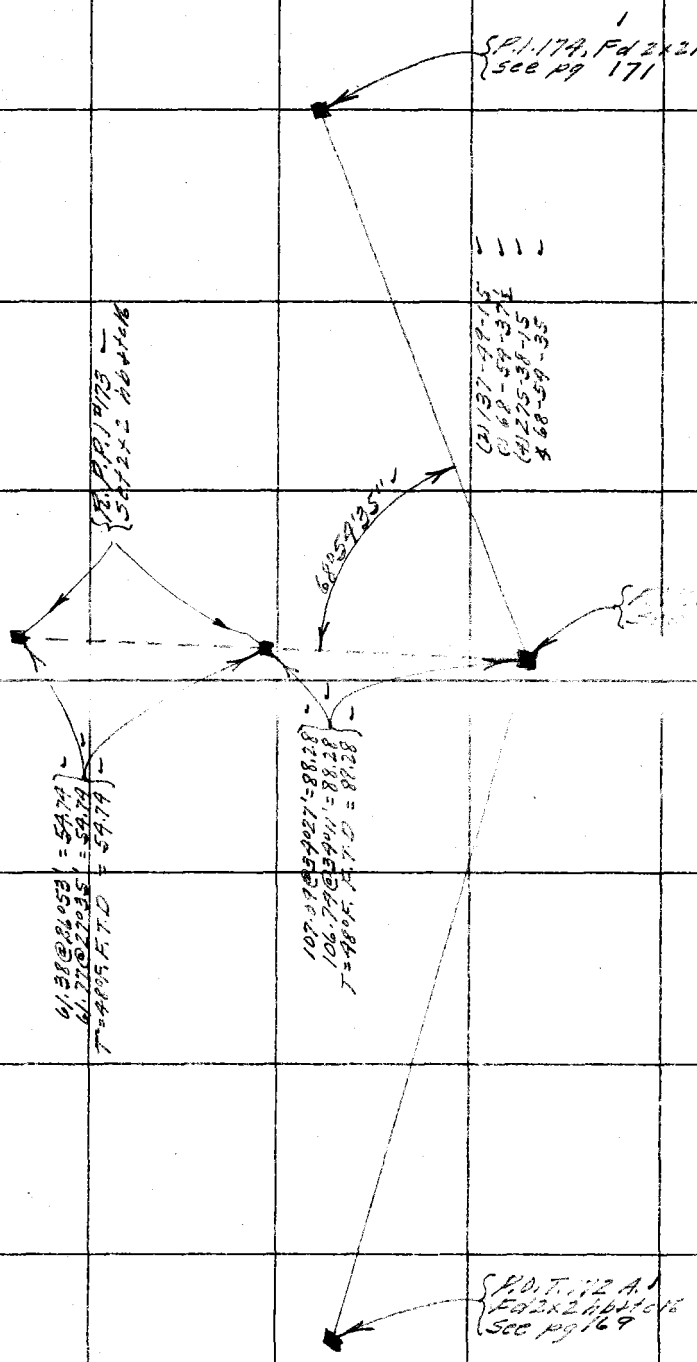

RETURN TO
LOS ANGELES COUNTY SURVEYOR

Do not extend notes this side of this line

Notes: ANY ADDITIONS OR CHANGES ON THIS SHEET MUST BE MADE OR CIRCLED IN Red. WITH DATE AND NAME OF PERSON MAKING CHANGE.

Date Dec-'30 Notes by J. H. BENDER Chief Party J. H. BENDER F.B. 435 Pg. 221

Platted by	W. O. No. 785 D. S. O. No.
Date	Location SANTA ANITA CN. RD.
Map No. B-369-3	Surveyed by J. H. BENDER
Platting C'k'd by D. M. Finley	Date Dec. 1930
Date DEC 1931	Indexed C. Johnson

Note: ANY ADDITIONS OR CHANGES ON THIS SHEET MUST BE MADE OR CIRCLED IN Red. WITH DATE AND NAME OF PERSON MAKING CHANGE.

Do not extend notes this side of this line

RETURN TO LOS ANGELES COUNTY SURVEYOR

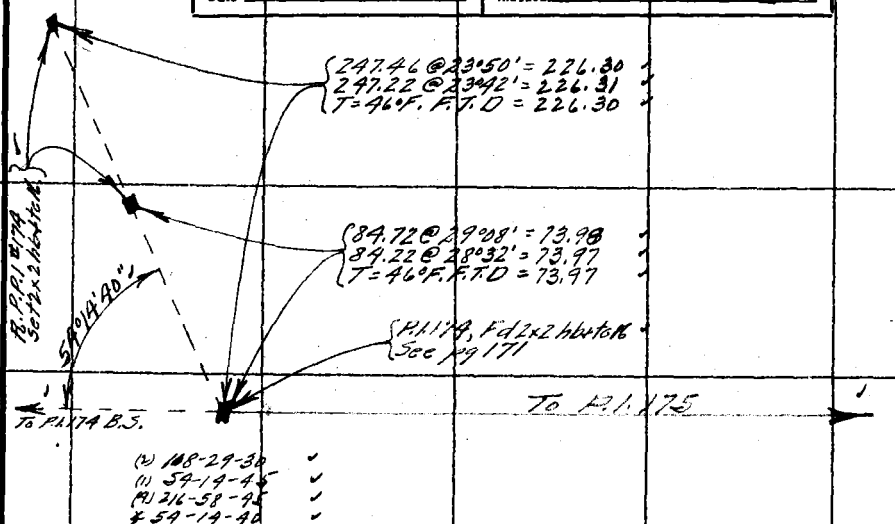

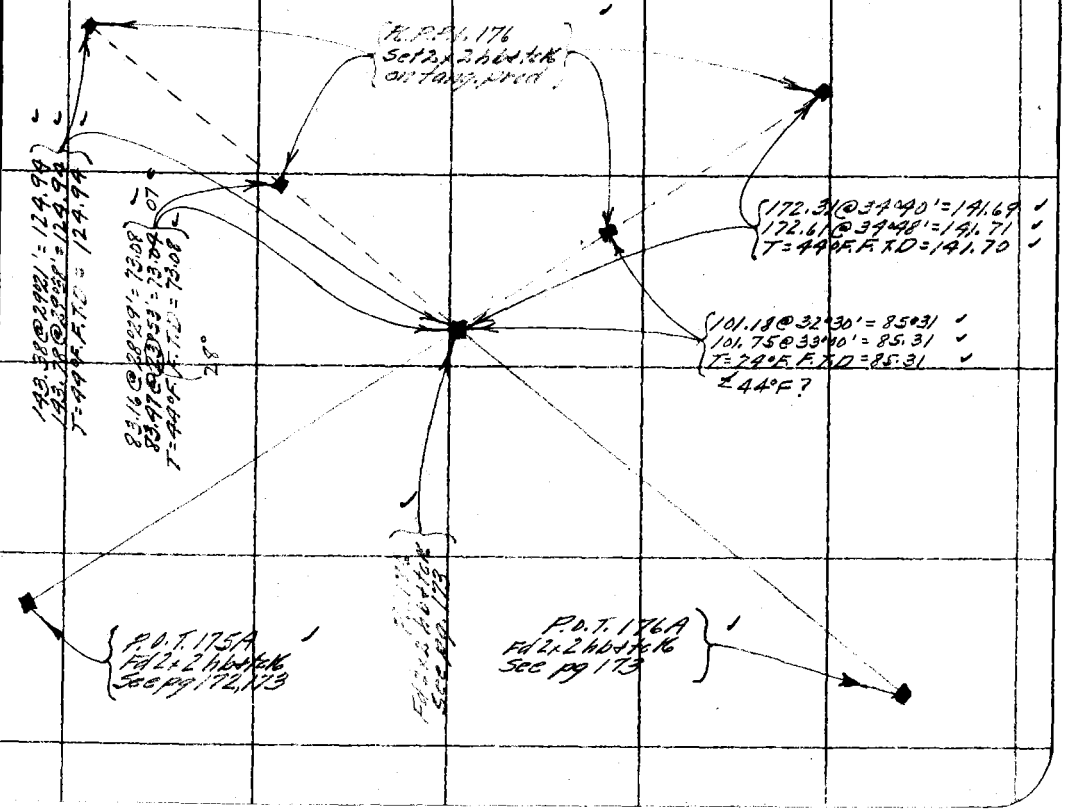

F.B. 435 Pg. 202 J. H. BENDER Chief Party Notes by J. H. BENDER Date Dec-'30

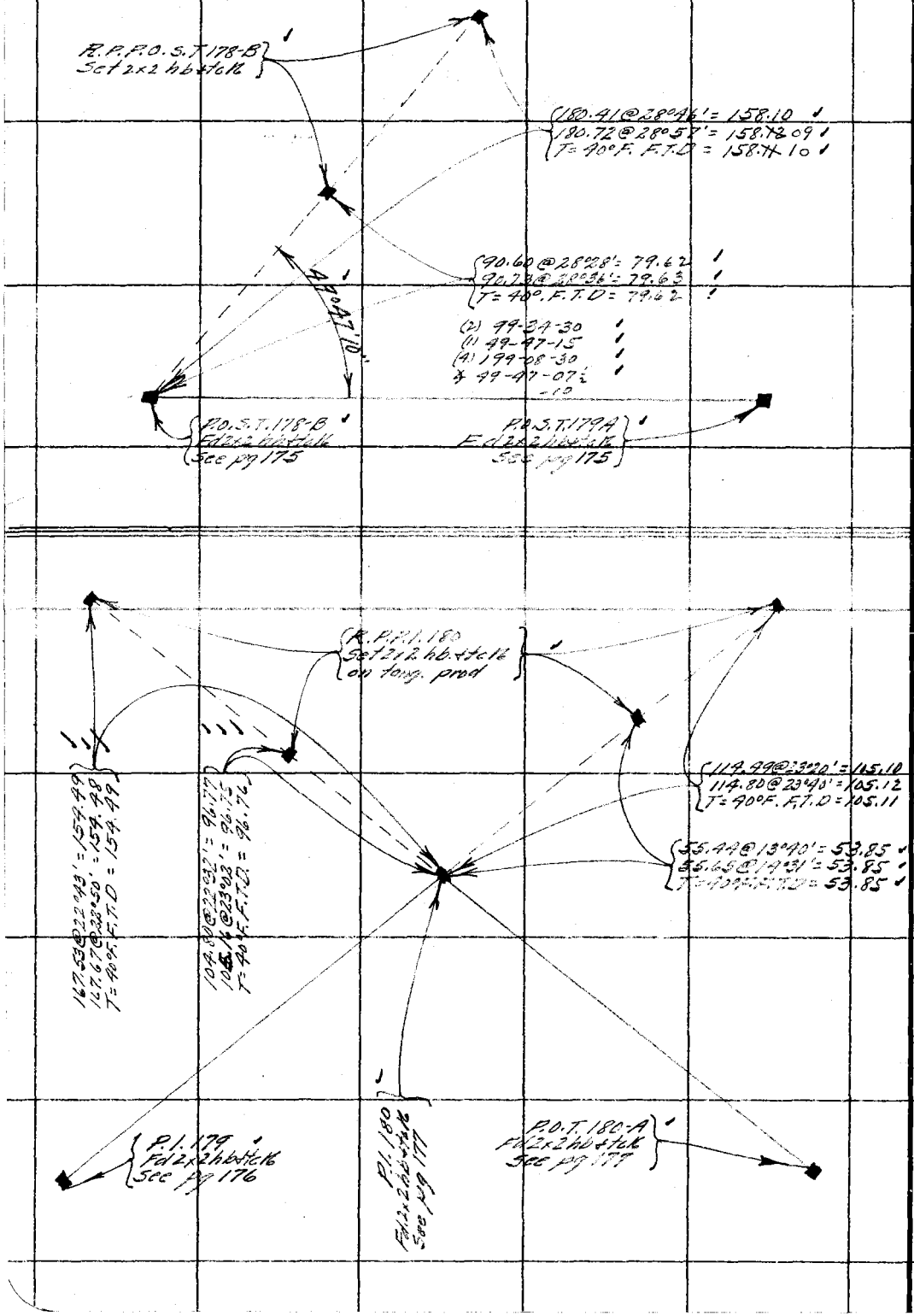

RETURN TO
LOS ANGELES COUNTY SURVEYOR

Do not extend notes this side of this line

Note: ANY ADDITIONS OR CHANGES ON THIS SHEET MUST BE MADE OR CIRCLED IN Red. WITH DATE AND NAME OF PERSON MAKING CHANGE.

Date Dec.-'30 Notes by H. BENDER Chief Party H. BENDER F.B. 435 PG. 203

Platted by	W. O. No. 785 D. S. O. No.
Date	Location SANTA ANITA CN. RD.
Map No. B-369-3	Surveyed by J. H. BENDER
Platting C'k'd by D. M. Finley	Date Dec. 1930
Date DEC 1931	Indexed C. Johnson

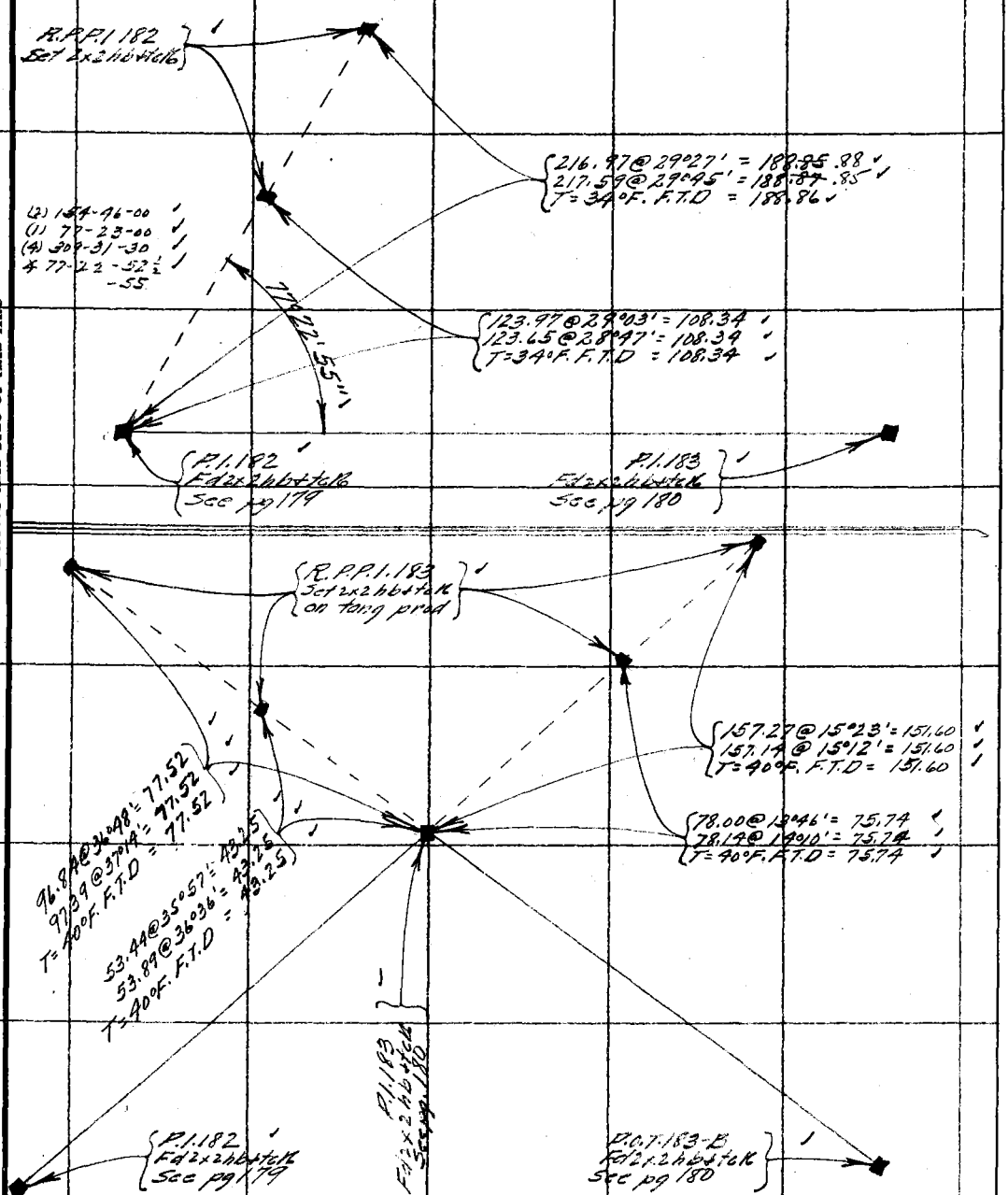

Notes: ANY ADDITIONS OR CHANGES ON THIS SHEET MUST BE MADE OR CIRCLED IN Red. WITH DATE AND NAME OF PERSON MAKING CHANGE.

Do not extend notes this side of this line

RETURN TO LOS ANGELES COUNTY SURVEYOR

F.B. 435 Pg. 204 J. H. BENDER Chief Party Notes by J. H. BENDER Date Dec-'30

RETURN TO
LOS ANGELES COUNTY SURVEYOR

Do not extend notes this side of this line

Note: ANY ADDITIONS OR CHANGES ON THIS SHEET MUST BE MADE OR CIRCLED IN Red. WITH DATE AND NAME OF PERSON MAKING CHANGE.

Date 10-31-30 Notes by HBR Chief Party HBR F.B. 435 Pg. 205

Platted by	W. O. No. 785 ~~D. C. O.~~ Tape No. 49
Date	Location Santa Anita Ck. Rd.
Map No. B-369-3	Surveyed by H B Rockhole
Platting C'k'd by D. M. Finley	Date 10-31-30
Date DEC 1931	Indexed A. C. Johnson



Note: ANY ADDITIONS OR CHANGES ON THIS SHEET MUST BE MADE OR CIRCLED IN Red. WITH DATE AND NAME OF PERSON MAKING CHANGE.

Do not extend notes this side of this line

RETURN TO
LOS ANGELES COUNTY SURVEYOR

F.B. 435 Pg. 206 [illegible] Chief Party Notes by [illegible] Date [illegible]

89.23 @ 41°41'-T94° = 66.64
89.92 @ 42°10'30"-T94° = 66.64
68.54 @ 34°24'-T86° = 56.55
68.96 @ 34°55'30"-T86° = 56.54



RETURN TO
LOS ANGELES COUNTY SURVEYOR

Do not extend notes this side of this line

Note: ANY ADDITIONS OR CHANGES ON THIS SHEET MUST BE MADE OR CIRCLED IN Red. WITH DATE AND NAME OF PERSON MAKING CHANGE.

Date 11-1-30 Notes by H B Rockhold Chief Party H B R F.B. 435 Pg. 207

Platted by	W. O. No. 785 ~~D. S. O.~~ Tape No. 49
Date	Location Santa Ynda Cn Rd
Map No. B-369-3	Surveyed by H B Rockhold
Platting C'k'd by D. M. Finley	Date 11-1-30
Date DEC 1931	Indexed A. C. Johnson



Note: ANY ADDITIONS OR CHANGES ON THIS SHEET MUST BE MADE OR CIRCLED IN Red. WITH DATE AND NAME OF PERSON MAKING CHANGE.

Do not extend notes this side of this line

RETURN TO
LOS ANGELES COUNTY SURVEYOR

F.B. 435 Pg. 208 H B Rockhold Chief Party Notes by H B R Date 11-1-30



RETURN TO
LOS ANGELES COUNTY SURVEYOR

Do not extend notes this side of this line

Note: ANY ADDITIONS OR CHANGES ON THIS SHEET MUST BE MADE OR CIRCLED IN Red. WITH DATE AND NAME OF PERSON MAKING CHANGE.

Date 11-2-30 Notes by H B Rockhold Chief Party H B R F.B. 435 Pg. 209

Platted by	W. O. No. 785 ~~D. C. C.~~ Tape No. 49
Date	Location Santa Anita Cn Rd.
Map No. B-369-3	Surveyed by H B Rockhold
Platting C'k'd by D. M. Finley	Date 11-2-30
Date DEC 1931	Indexed A. C. Johnson



Note: ANY ADDITIONS OR CHANGES ON THIS SHEET MUST BE MADE OR CIRCLED IN Red. WITH DATE AND NAME OF PERSON MAKING CHANGE.

Do not extend notes this side of this line

RETURN TO
LOS ANGELES COUNTY SURVEYOR

F.B. 485 PG. 210 H B Rockhold Chief Party Notes by H B R Date 11-2-30

139.76 @ 37°13'30" @ T74° = 111.28
139.46 @ 37°04' - T74° = 111.27

200.48 @ 37°21' - T74° = 159.36
201.01 @ 37°33' - T74° = 159.36

(66°52'15")
(267°29'15")

(See page #165)

RETURN TO
LOS ANGELES COUNTY SURVEYOR

Note: ANY ADDITIONS OR CHANGES ON THIS SHEET MUST BE MADE OR CIRCLED IN Red. WITH DATE AND NAME OF PERSON MAKING CHANGE.

Do not extend notes this side of this line

Date 12-11-30 Notes by H B Rockhold Chief Party HBR F.B. 435 Pg. 211

Platted by	W. O. No. 785 D. S. O. No.
Date	Location Santa Anita Ch. Rd.
Map No. B-369-3	Surveyed by H B Rockhold
Platting C'k'd by	Date 12-11-30
Date	Indexed [redacted]

Calc. by J.H. Smith 4-3-31
Checked against Solar Observation
at beginning of location
– See F.B. 394 – pp 1-10.

Inst. @ P.O.S.T. #199A
Sight @ ΔPt. #4
Mag. bear = S 47°30'E (Decl. 15°35')
Lat. =
Angle – South to Sun
Time – Western Union
Obs. – H B Rockhold
Note – Index error of Vert. arc – +30"

Set I

No.	Sun	Pos.	Time	Vert. ∡	Horiz. ∡	
1	■	Nor.	10-03-57	28° 2' 30"	21° 00' 00"	X
	●	Inv.	10-05-16	27° 49' 00"	20° 42' 30"	
2	■	Nor.	10-05-54	28° 25' 00"	21° 28' 30"	X
	●	Inv.	10-07-06	27° 59' 00"	21° 18' 45"	
3	■	Nor.	10-07-57	28° 36' 00"	21° 57' 45"	X
	●	Inv.	10-09-07	28° 10' 00"	21° 38' 00"	
4	■	Nor.	10-10-06	28° 47' 00"	22° 29' 00"	X
	●	Inv.	10-10-44	28° 19' 00"	22° 01' 00"	
5	■	Nor.	10-11-31	28° 54' 00"	22° 49' 00"	
	●	Inv.	10-12-33	28° 27' 00"	22° 28' 00"	X

This entire set thrown out. Several angles are at wide variance from mean.

– See next page –

Note: ANY ADDITIONS OR CHANGES ON THIS SHEET MUST BE MADE OR CIRCLED IN Red. WITH DATE AND NAME OF PERSON MAKING CHANGE.

Do not extend notes this side of this line

RETURN TO LOS ANGELES COUNTY SURVEYOR

F.B. [illegible] Pg. 212 [illegible] Chief Party Notes by [illegible] Date 12-11-83

Obs. - Kleinert

[illegible]

Set II - o.k.

No	Rod	Type	Time	Hz. ∠	Vert. ∠
1	+	Nor	[illegible]	77° 26' 45"	26° 01' 30"
	+	Inv	1-41-00	76° 40' 00"	26° 47' 00"
2	+	Nor	1-41-49	77° 30' 00"	26° 11' 00"
	+	Inv	1-42-44	77° 05' 00"	26° 36' 15"
3	+	Nor	1-43-[illegible]	77° 54' 15"	25° 58' 00"
	+	Inv	1-44-33	[illegible] 21' 15"	26° 24' 30"
4	+	Nor	1-45-21	78° 22' 15"	25° 47' 00"
	+	Inv	1-46-21	77° 56' 30"	26° 13' 00"
5	+	Nor	1-47-26	79° 46' 00"	25° 36' 00"
	+	Inv	1-48-15	78° 20' 45"	26° 01' 45"

Mean calc. bearing - S 47°08'50" E

Obs. - Hechler

Set III - o.k.

No	Rod	Type	Time	Hz. ∠	Vert. ∠
1	+	Nor	1-53-25	24° 55' 00"	80° 07' 00"
	+	Inv	1-54-50	25° 19' 30"	79° 49' 45"
2	+	Nor	1-55-33	24° 19' 45"	80° 25' 00"
	+	Inv	1-56-15	25° 08' 45"	80° 09' 15"
3	+	Nor	1-57-[illegible]	24° 50' 30"	80° 56' 30"
	+	Inv	1-58-05	24° 55' 15"	80° 32' 45"
4	+	Nor	1-59-05	24° 16' 00"	81° 22' 00"
	+	Inv	1-59-50	24° 44' 00"	80° 56' 15"
5	+	Nor	2-00-45	24° 05' 00"	81° 43' 30"
	+	Inv	2-01-24	24° 32' 30"	81° 16' 00"

Mean calc. bearing S 47°07'50" E

Mean adopted bearing S 47°08'20" E

Bearing as carried through from beginning of location S 47°08'40" E

Convergence:

118°01'56" W
118°01'15" W
0°41"

00'40"
47°08'20"
S 47°09'00" E Corr. brg.
Error 00'20"
(negligible)

RETURN TO LOS ANGELES COUNTY SURVEYOR

Do not extend notes this side of this line

Notes: ANY ADDITIONS OR CHANGES ON THIS SHEET MUST BE MADE OR CIRCLED IN Red. WITH DATE AND NAME OF PERSON MAKING CHANGE.

[illegible]	[illegible]
[illegible]	[illegible]
[illegible]	[illegible]
[illegible]	[illegible]

Plotted by.....	W. O. No..... D. S. O. No.....
Date.....	Location.....
Map No.....	Surveyed by.....
Plotting C'k'd by.....	Date.....
Date.....	Tracked.....

Date _____ Notes by _____ Chief Party _____ F.B. _____ PG. _____

Platted by _____	W. O. No. _____ D. S. O. No. _____
Date _____	Location _____
Map No. _____	Surveyed by _____
Platting C'k'd by _____	Date _____
Date _____	Indexed A. C. Johnson

Notes: ANY ADDITIONS OR CHANGES ON THIS SHEET MUST BE MADE OR CIRCLED IN Red. WITH DATE AND NAME OF PERSON MAKING CHANGE.

Do not extend notes this side of this line

RETURN TO
LOS ANGELES COUNTY SURVEYOR

Return to
LOS ANGELES COUNTY SURVEYOR

Note: ANY ADDITIONS OR CHANGES ON THIS SHEET MUST BE MADE OR ENTERED IN Red. WITH DATE AND NAME OF PERSON MAKING CHANGE.

Do not [illegible] notes [illegible] this line

F.B. ____ PG. ____ Chief Party Notes by ____ Date ____

435