Date _____ Notes by _____ Chief Party _____ F.B. _____ PG. _____

Platted by	W. O. No.
Date	Location
Map No.	Surveyed by
Platting C'k'd by	Date
Date	Indexed

D. S. O. No. _____

A237

F.B. 437 Pg. Index Chief Party Notes by Date

F. B. 437

PAGES:- Index, 1 to 9 incl., , 11 to 37 incl., , , , 41, , , , 45 to 95 incl., , , , , , , , 103 to 118, 118A, , 119 to 185 incl., , 187 to 244incl., , 246 to 249 incl., , 251 , 253 to 262 incl., 263 to 297 incl.,

RETURN TO
LOS ANGELES COUNTY SURVEYOR

Do not extend notes this side of this line

Note: ANY ADDITIONS OR CHANGES ON THIS SHEET MUST BE MADE OR CIRCLED IN Red. WITH DATE AND NAME OF PERSON MAKING CHANGE.

Date 2-25-30 Notes by Ona Chief Party Ona F.B. 437 Pg. 1

Platted by
Date
Map No.
Platting C'k'd by
Date

W. O. No. 966 Supp. O. of S. No. 062
Location Little Lake Rd
Surveyed by PW Atkins Dep
Date Feb 25 1930
Indexed A. C. Johnson 7-25-30

TITLE

PW Atkins Chief
F T Gleason Inst
K Cattlesler H C
R T Graham R C
H E Granquist Inst
C L Berger & Sons
Inst No 16579

Tape standard at 84.°

LITTLE LAKE ROAD
FROM
BUTLER ROAD
EAST to
ORANGE COUNTY

Notes: ANY ABSTRACTIONS OR CHANGES ON THIS SHEET MUST BE MADE OR CIRCLED IN Red. WITH DATE AND NAME OF PERSON MAKING CHANGE.

Do not extend notes this side of this line

RETURN TO LOS ANGELES COUNTY SURVEYOR

F.B. 437 PG. 2/2 Chief Party Notes by Date 2-25-30

INDEX MAP

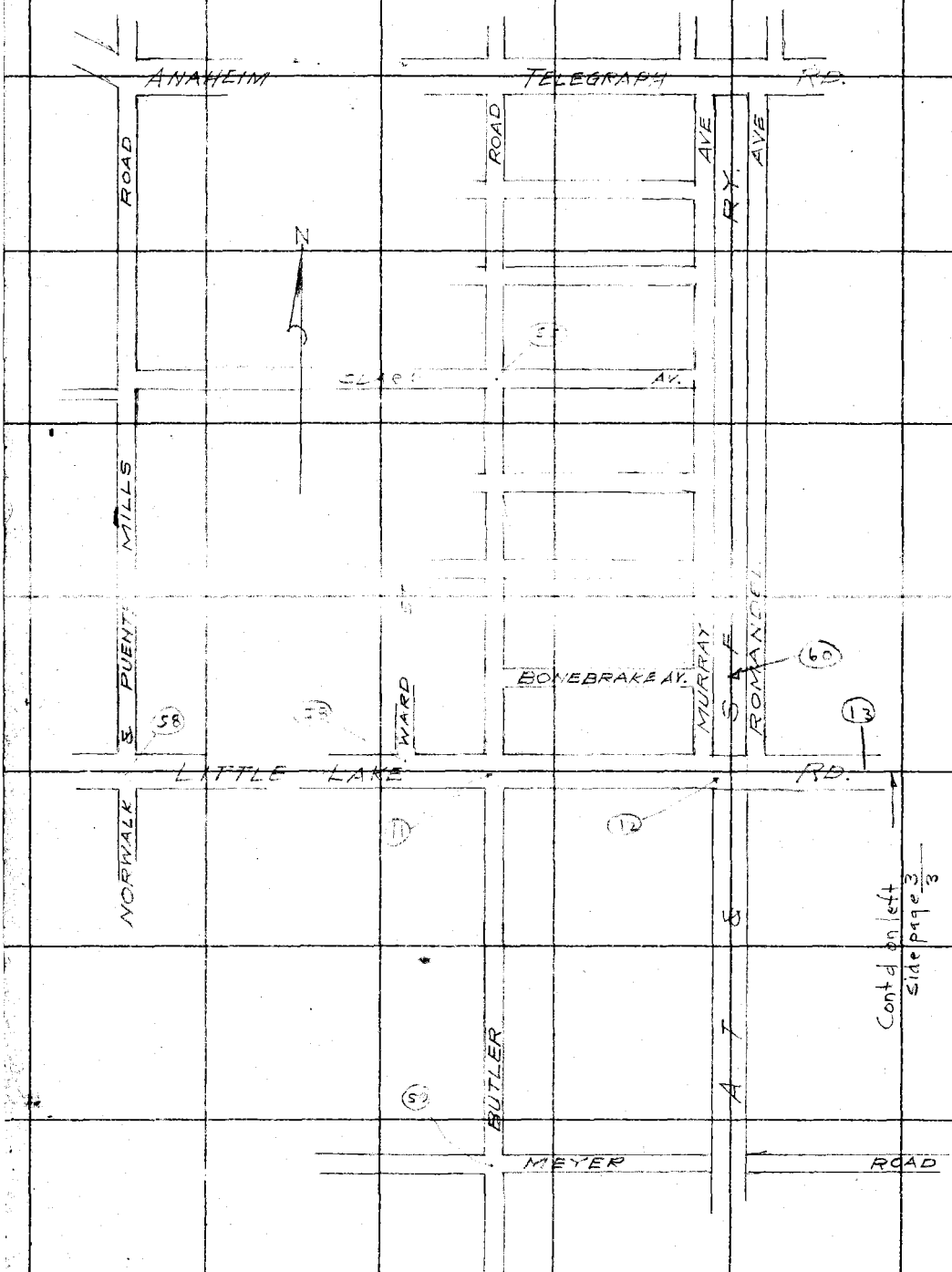

RETURN TO
LOS ANGELES COUNTY SURVEYOR

Do not extend notes this side of this line

Note: ANY ADDITIONS OR CHANGES ON THIS SHEET MUST BE MADE OR CIRCLED IN Red. WITH DATE AND NAME OF PERSON MAKING CHANGE.

Date 2-25-30 Notes by Pnra Chief Party Pnra F.B. 437 Pg. 3
3

Platted by	W. O. No. 966 ~~D. S. O.~~ Tape No. 062
Date	Location Little Lake Rd
Map No.	Surveyed by P W Atkins Dep.
Platting C'k'd by	Date Feb 25 1930
Date	Indexed A. C. Johnson

INDEX contd

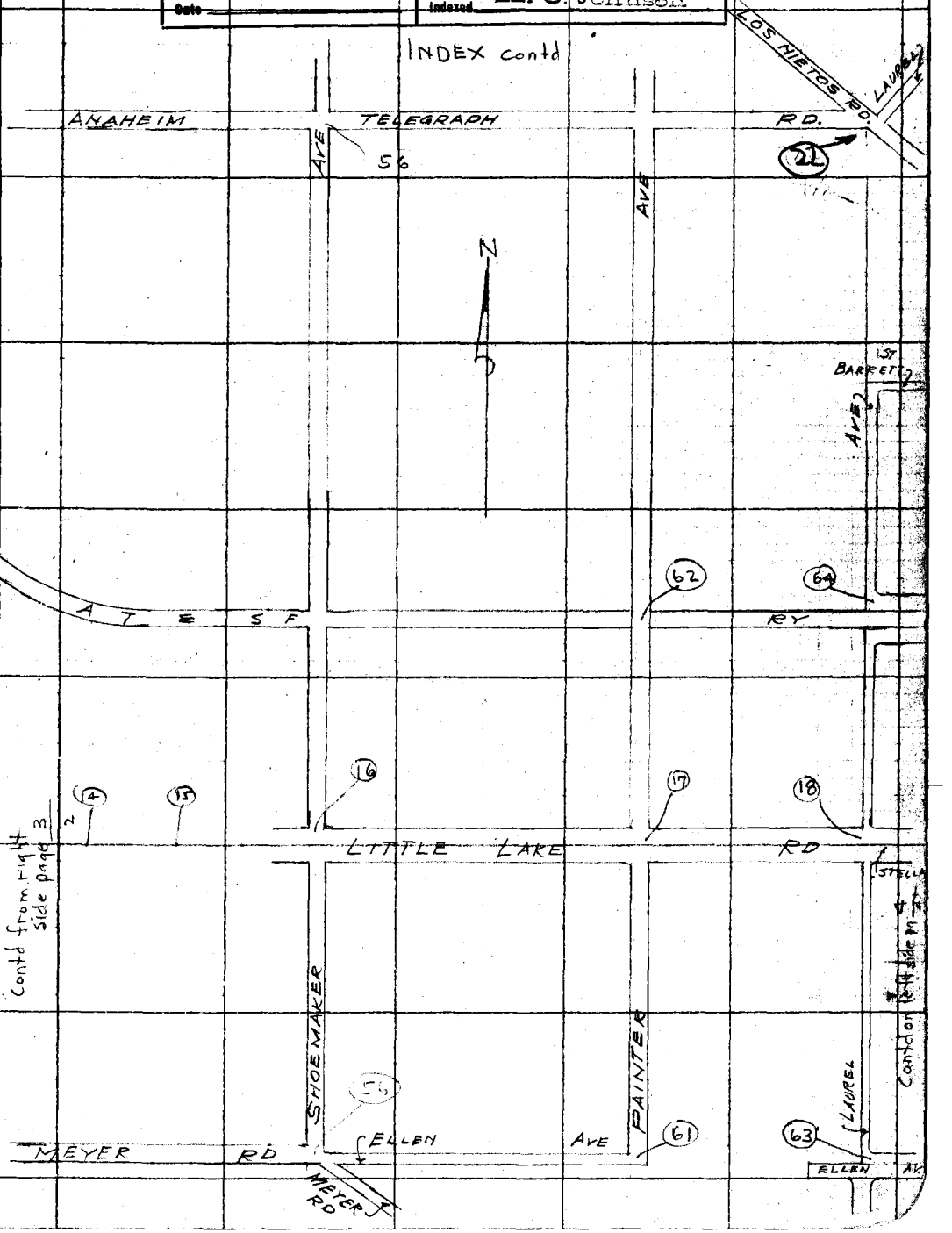

Note: ANY ADDITIONS OR CHANGES ON THIS SHEET MUST BE MADE OR CIRCLED IN Red. WITH DATE AND NAME OF PERSON MAKING CHANGE.

Do not extend notes this side of this line

RETURN TO
LOS ANGELES COUNTY SURVEYOR

F.B. 437 Pg. 4 Mra Chief Party Notes by Mra Date 5-28-30

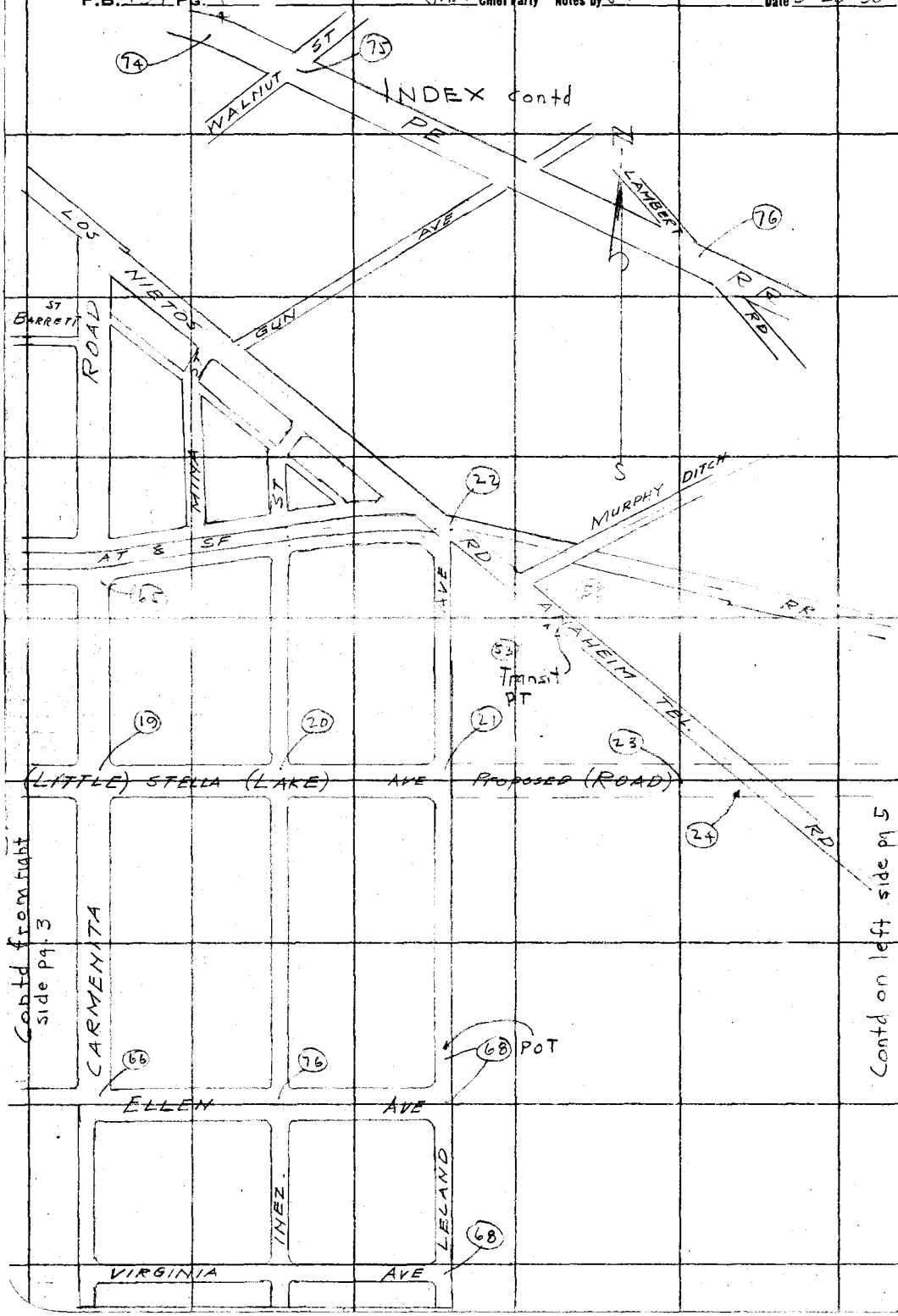

RETURN TO
LOS ANGELES COUNTY SURVEYOR

Do not extend notes this side of this line

Note: ANY ADDITIONS OR CHANGES ON THIS SHEET MUST BE MADE OR CIRCLED IN Red. WITH DATE AND NAME OF PERSON MAKING CHANGE.

Date 6-24-30 Notes by Ora Chief Party Ora F.B. 437 Pg. 5

Platted by	W. O. No. 966 C. S. O. No.
Date	Location Little Lake Rd
Map No.	Surveyed by P W Atkins Dep
Platting C'k'd by	Date 6-24-30
Date	Indexed A. C Johnson

Index contd

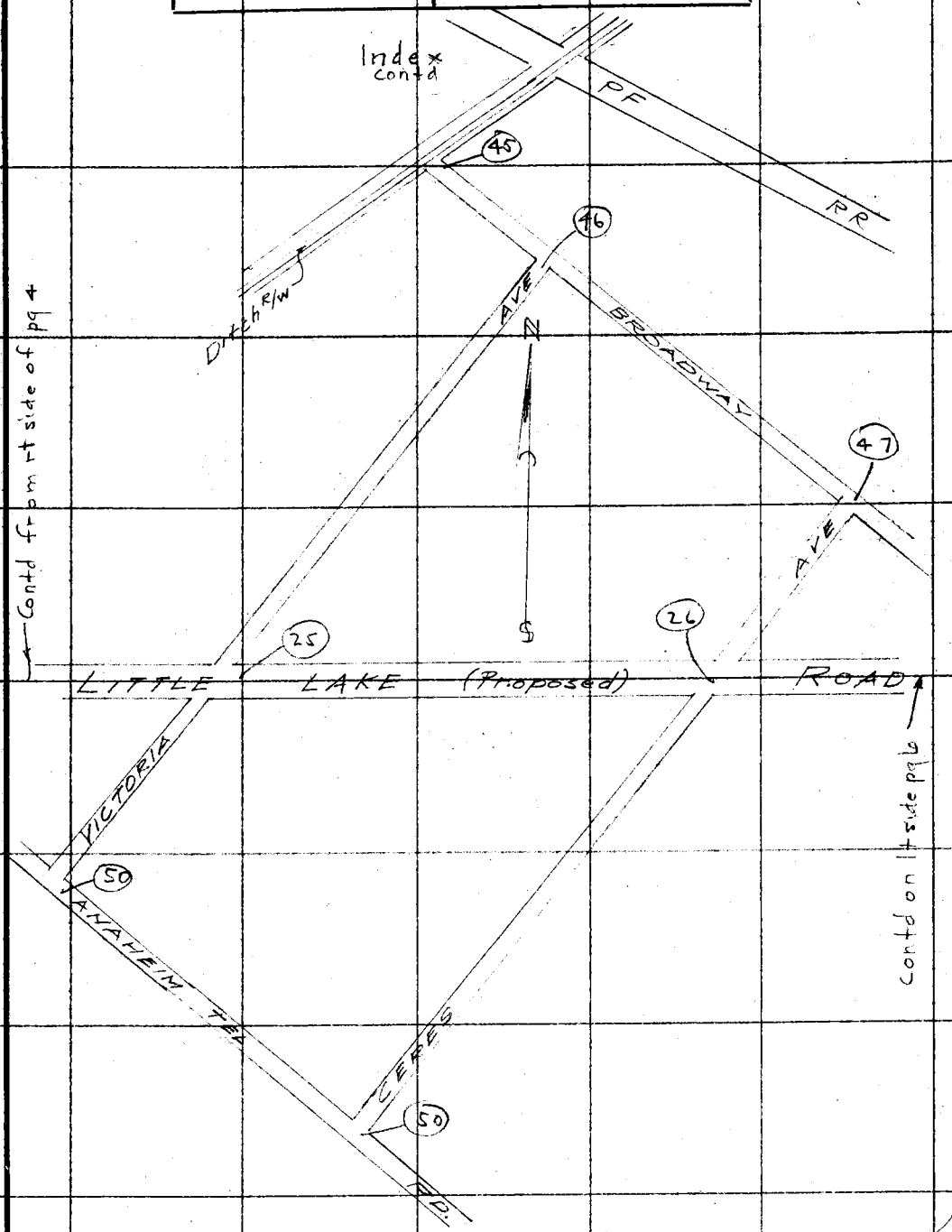

Contd from rt side of pg 4

Contd on lt side pg 6

Note: ANY ADDITIONS OR CHANGES ON THIS SHEET MUST BE MADE OR CIRCLED IN Red. WITH DATE AND NAME OF PERSON MAKING CHANGE.

Do not extend notes this side of this line

RETURN TO LOS ANGELES COUNTY SURVEYOR

F.B. 437 Pg. 6/6 Orra Chief Party Notes by Orra Date 6-24-30

Index Contd

RETURN TO
LOS ANGELES COUNTY SURVEYOR

Do not extend notes this side of this line

Notes: ANY ADDITIONS OR CHANGES ON THIS SHEET MUST BE MADE OR CIRCLED IN Red. WITH DATE AND NAME OF PERSON MAKING CHANGE.

Date 6-24-30 Notes by Dwa Chief Party Dwa F.B. 437 PG. 7

Platted by	W. O. No. 966 D. S. O. No.
Date	Location Little Lake Rd
Map No.	Surveyed by PW Atkins Dep
Platting Ck'd by	Date 6-24-30
Date	Indexed A. C. Johnson

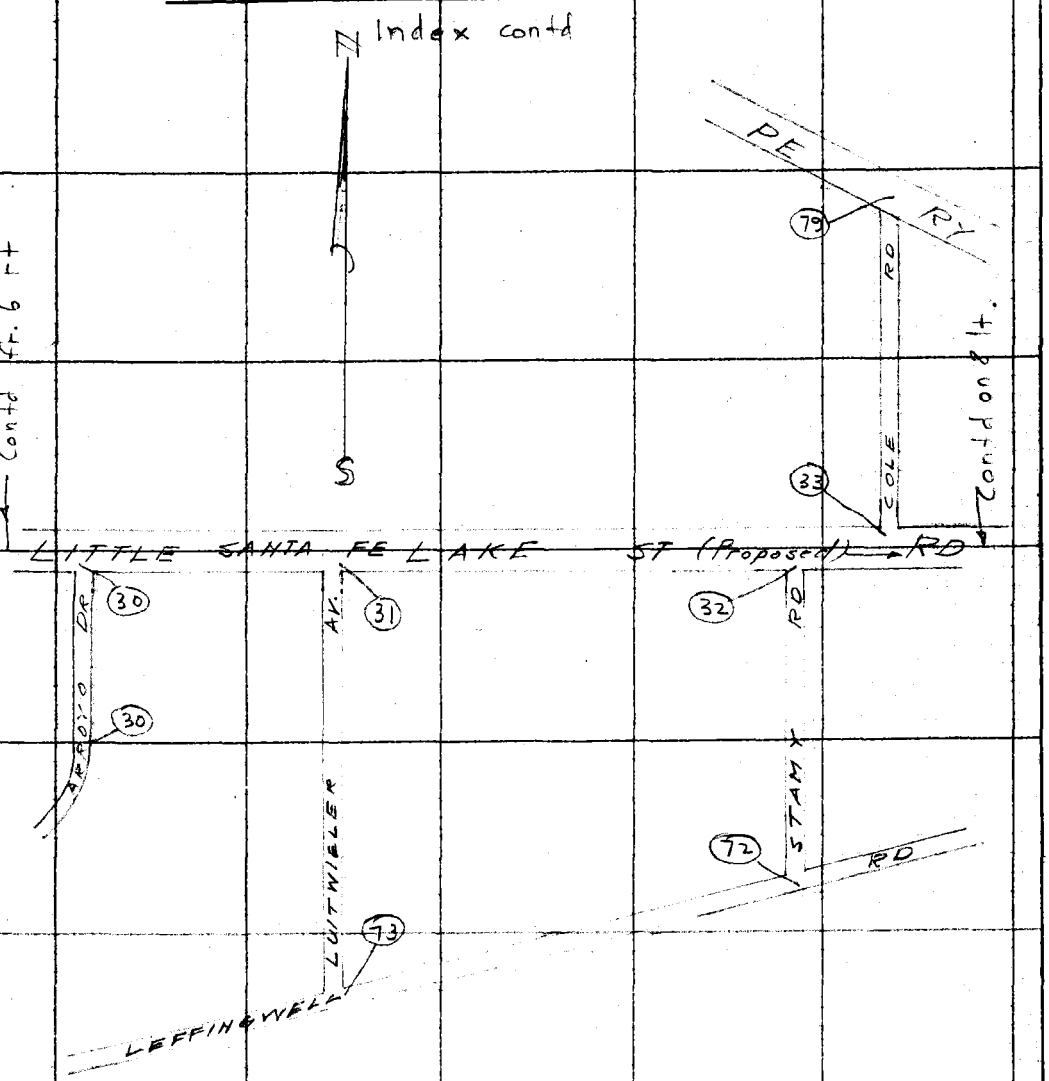

Note: ANY ADDITIONS OR CHANGES ON THIS SHEET MUST BE MADE OR CIRCLED IN Red. WITH DATE AND NAME OF PERSON MAKING CHANGE.

Do not extend notes this side of this line

RETURN TO
LOS ANGELES COUNTY SURVEYOR

F.B. 437 Pg. 8/8 Chief Party Notes by Date 6-24-30

Index cont'd

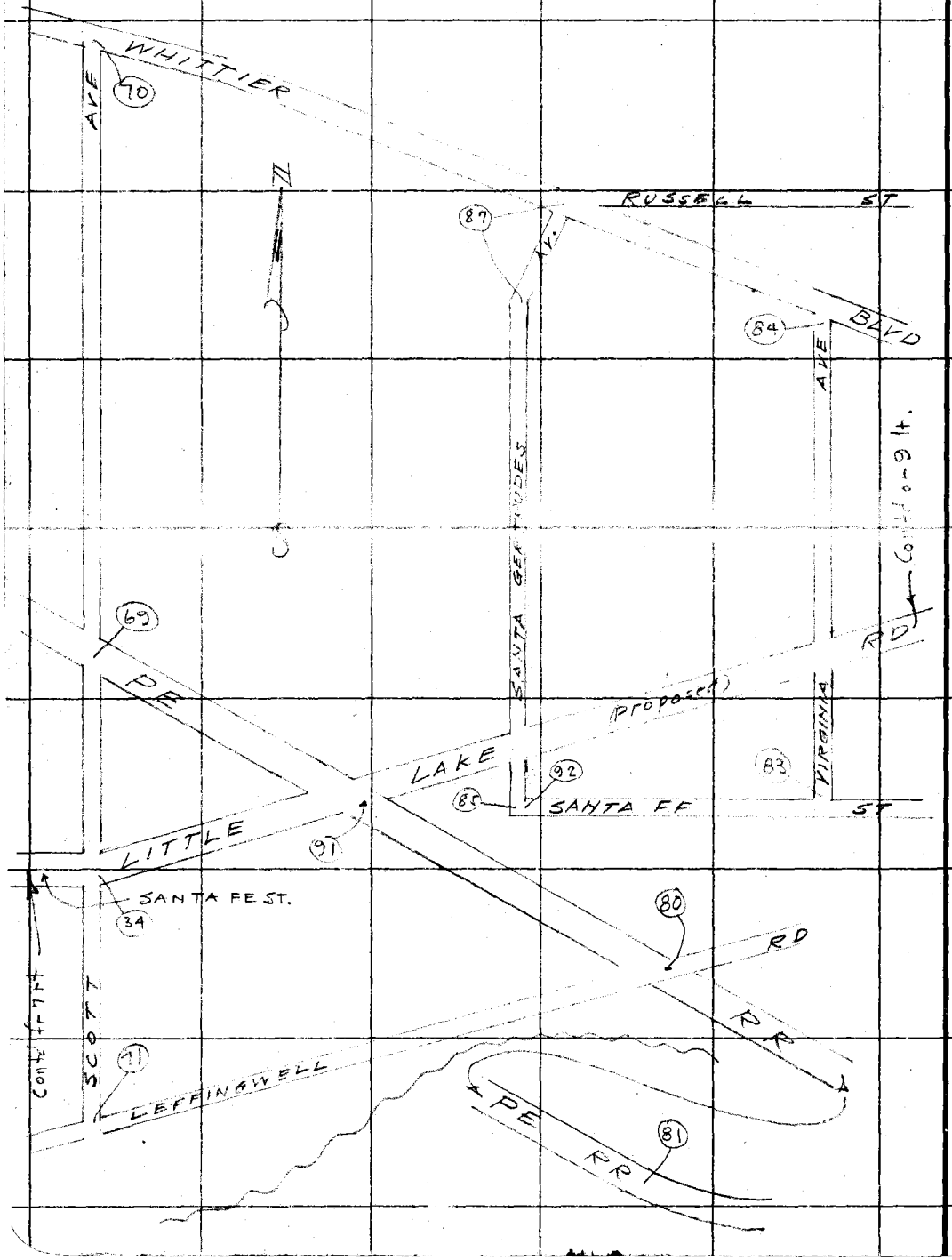

RETURN TO
LOS ANGELES COUNTY SURVEYOR

Do not extend notes this side of this line

Notes: ANY ADDITIONS OR CHANGES ON THIS SHEET MUST BE MADE OR CIRCLED IN Red. WITH DATE AND NAME OF PERSON MAKING CHANGE.

Date 6-24-30 Notes by Ma Chief Party Ma F.B. 437 PG. 9

Platted by	W. O. No. 966 D. S. O. No.
Date	Location Little Lake Rd
Map No.	Surveyed by P W Atkins Dep
Platting C'k'd by	Date 6-24-1930
Date	Indexed A. C. John

Index contd

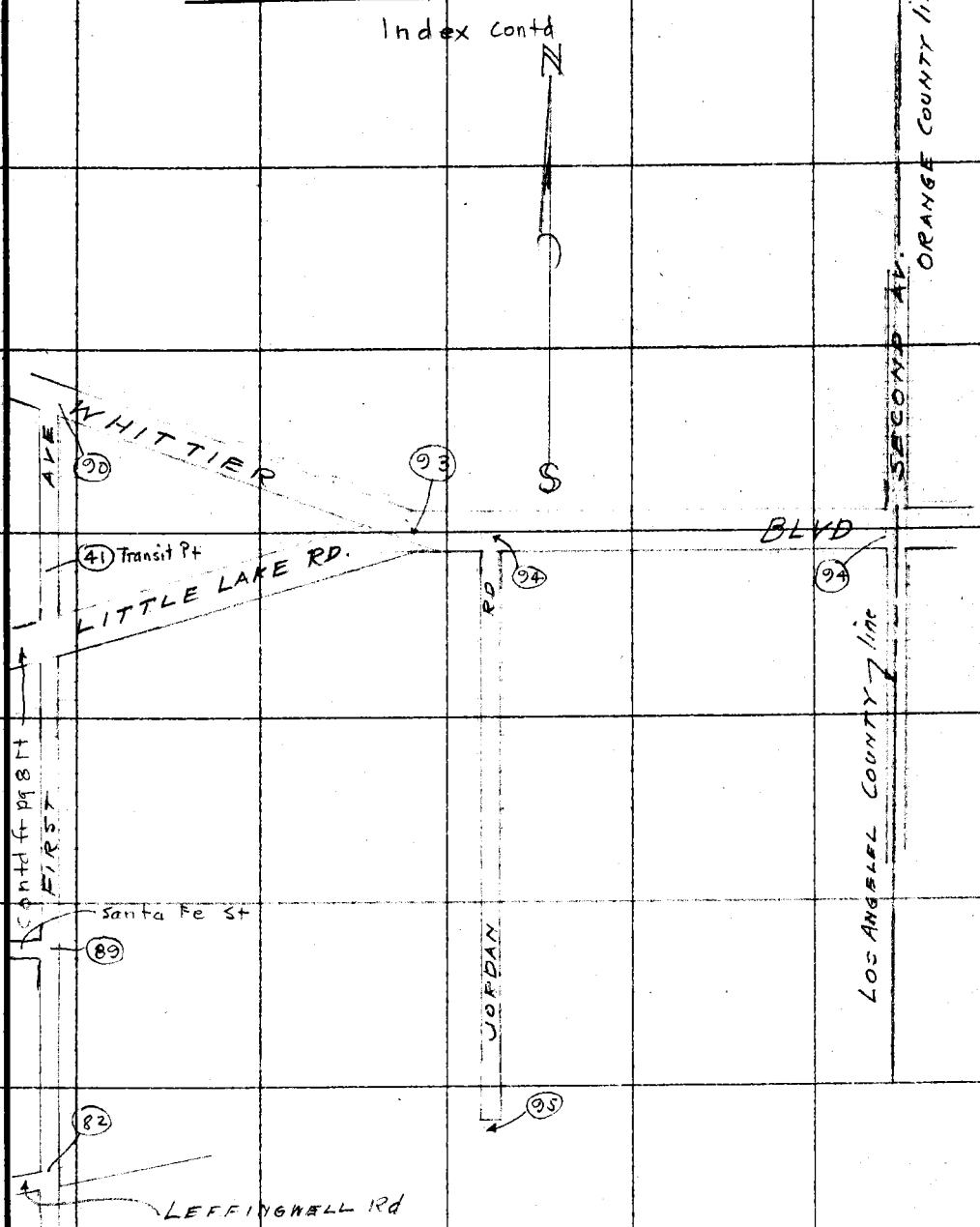

Notes: ANY ADDITIONS OR CHANGES ON THIS SHEET MUST BE MADE OR CIRCLED IN Red. WITH DATE AND NAME OF PERSON MAKING CHANGE.

Do not extend notes this side of this line

RETURN TO
LOS ANGELES COUNTY SURVEYOR

RETURN TO
LOS ANGELES COUNTY SURVEYOR

Note: ANY ADDITIONS OR CHANGES ON THIS SHEET MUST BE MADE OR CIRCLED IN Red. WITH DATE AND NAME OF PERSON MAKING CHANGE.

Do not extend notes this side of this line

Date

Notes by

Chief Party

F.B. 437 Pg. 10

Date 4-21-30 Notes by Pwa Chief Party Pwa F.B. 437 Pg. 11

Tape Standard at 84° 24# pull. With 81-00

Platted by A Svenson
Date Oct 7 1930
Map No. B536-Sh1
Platting C'k'd by A.A.R.
Date Dec 1930

W. O. No. 266 S.B.B. No. 062
Location Little Lake Rd
Surveyed by P W Atkins Dep
Date Apr. 21-1930
Indexed A. C. Johnson

Notes: ANY ADDITIONS OR CHANGES ON THIS SHEET MUST BE MADE OR CIRCLED IN RED, WITH DATE AND NAME OF PERSON MAKING CHANGE.

Do not extend notes this side of this line

RETURN TO LOS ANGELES COUNTY SURVEYOR

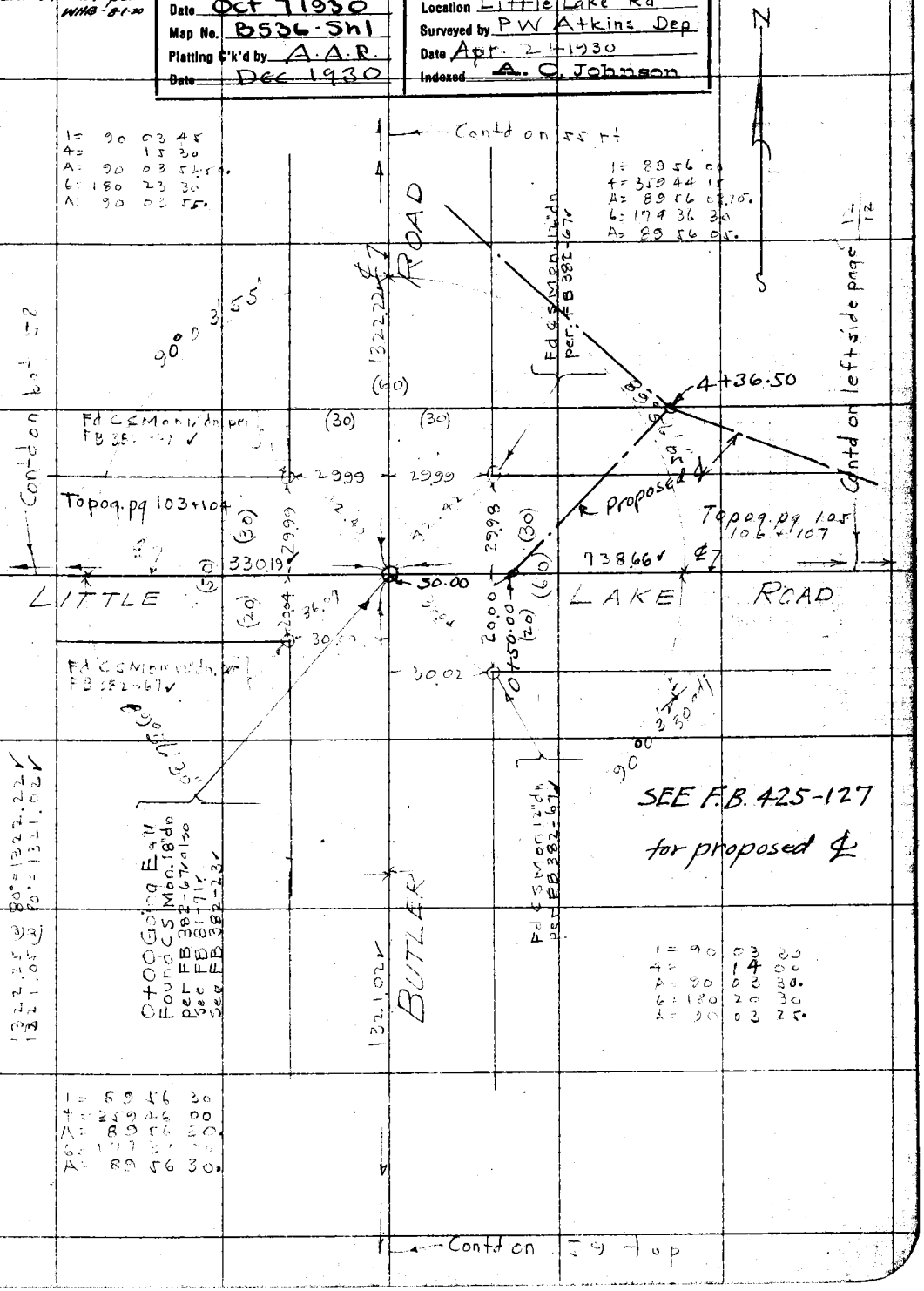

F.B. 437 Pg. 12 Chief Party Notes by Date 4-2-30

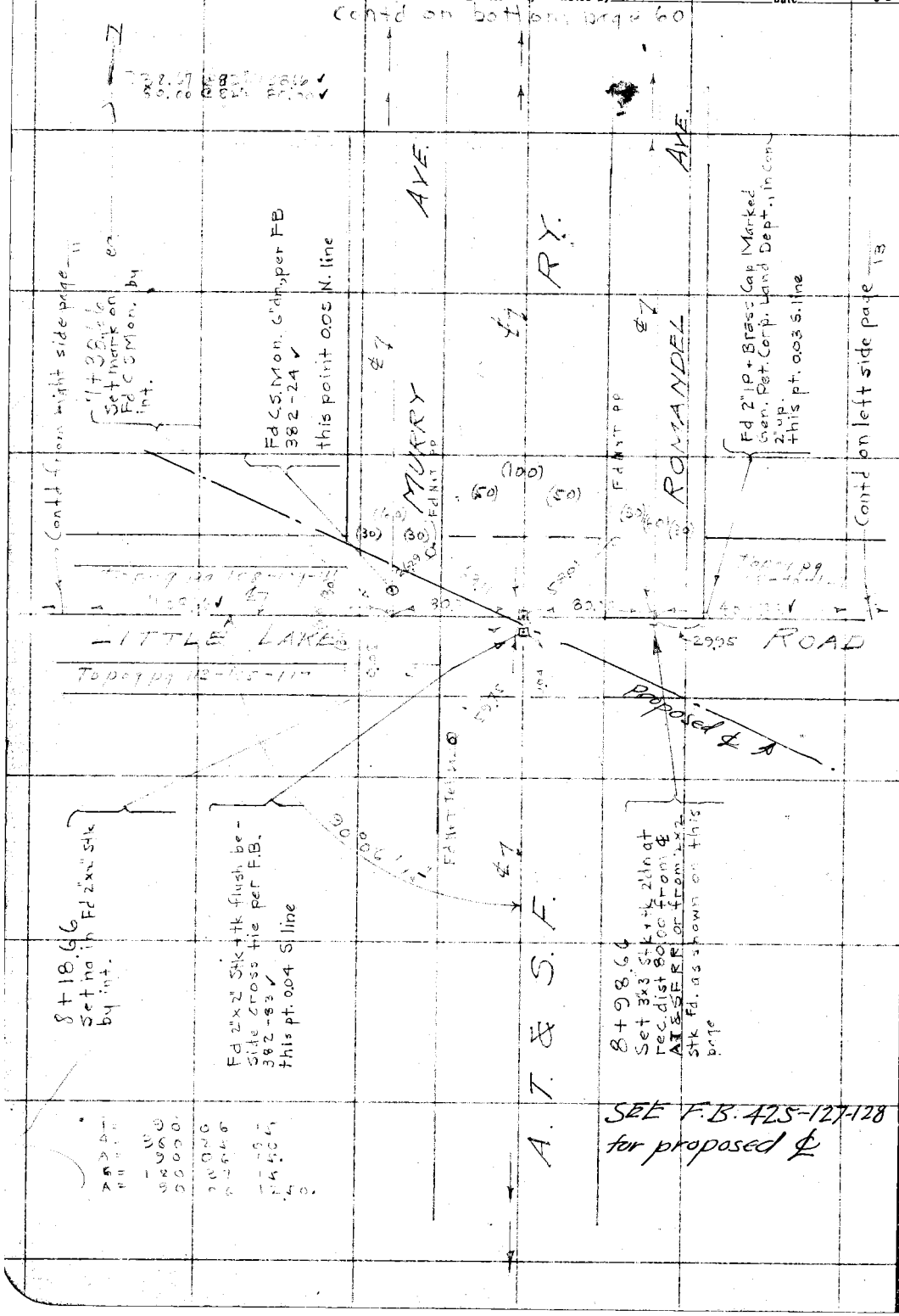

RETURN TO
LOS ANGELES COUNTY SURVEYOR

Do not extend notes this side of this line

Note: ANY ADDITIONS OR CHANGES ON THIS SHEET MUST BE MADE OR CIRCLED IN Red. WITH DATE AND NAME OF PERSON MAKING CHANGE.

Date -30 Notes by Mva Chief Party Mva F.B. 437 PG. 13

Platted by A Svenson	W. O. No. 966 D. S. C. No. 062
Date Oct 7 1930	Location Little Lake Rd
Map No. B536-Sh1	Surveyed by PW Atkins Dep
Platting C'k'd by A.A.R.	Date 1930
Date Dec 1930	Indexed A. C. Johnson

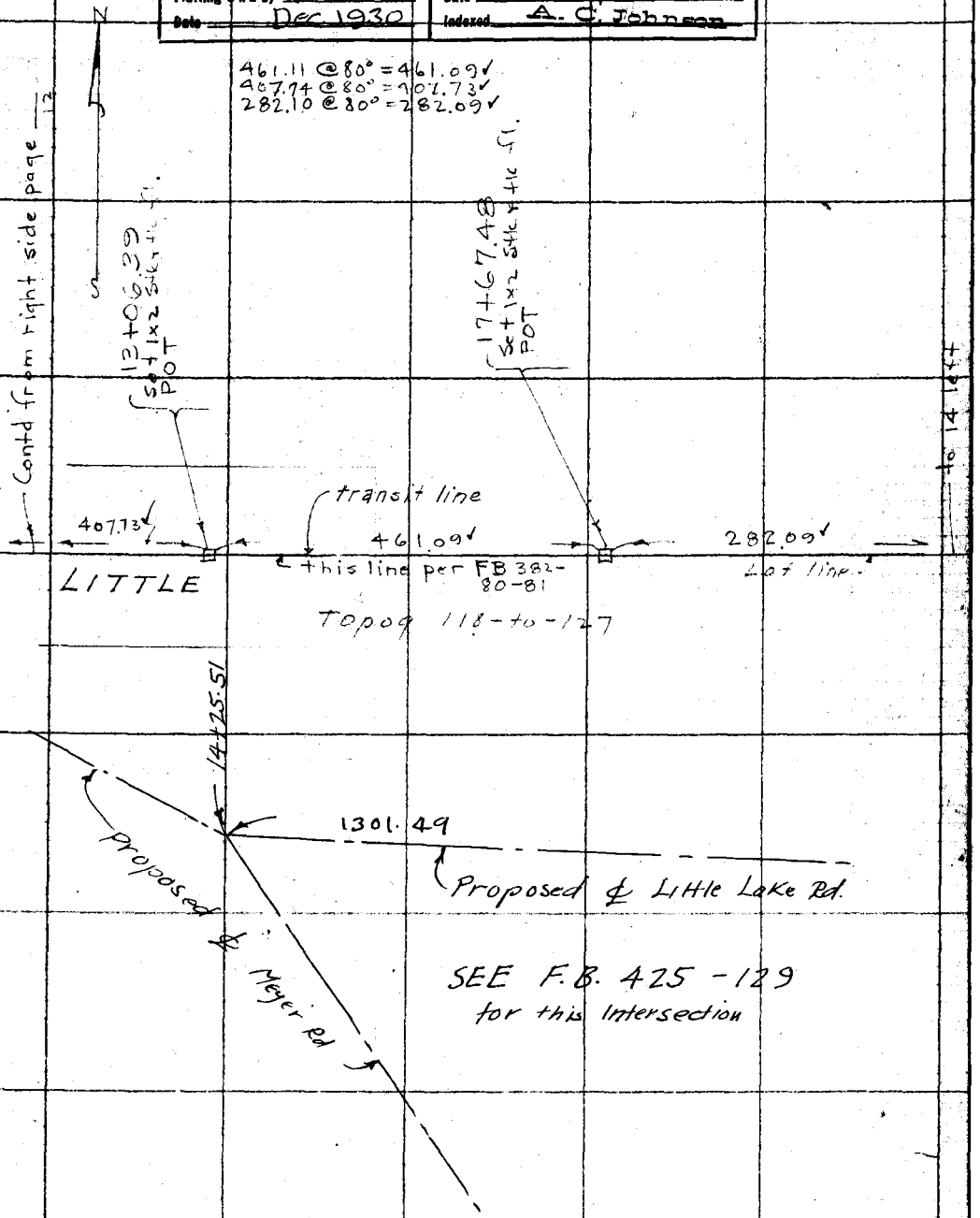

Note: ANY ADDITIONS OR CHANGES ON THIS SHEET MUST BE MADE OR CIRCLED IN Red. WITH DATE AND NAME OF PERSON MAKING CHANGE.

Do not extend notes this side of this line

RETURN TO
LOS ANGELES COUNTY SURVEYOR

407.73
29.95
377.78

F.B. 437 PG. 14 Chief Party Notes by Date -30

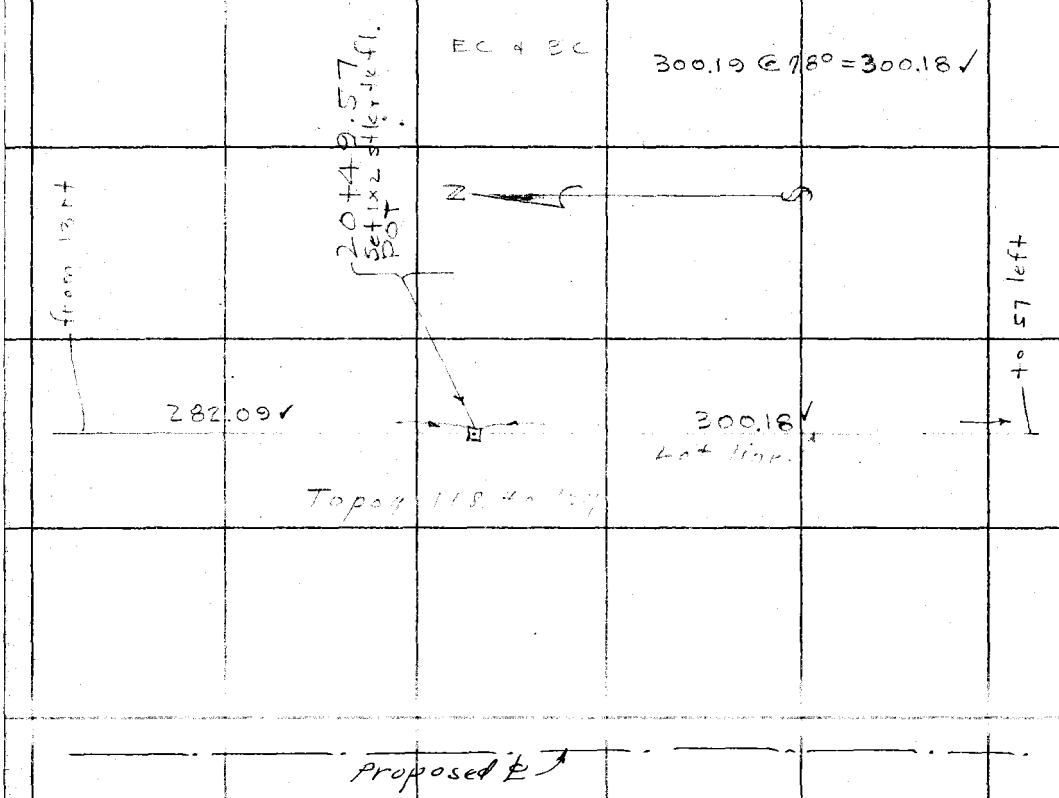

RETURN TO
LOS ANGELES COUNTY SURVEYOR

Do not extend notes this side of this line

Note: ANY ADDITIONS OR CHANGES ON THIS SHEET MUST BE MADE OR CIRCLED IN Red. WITH DATE AND NAME OF PERSON MAKING CHANGE.

Date 4-23-30 Notes by Ma Chief Party Ma F.B. 437 PG. 15

Platted by A Svenson	W. O. No. 966 tape D. S. O. No. 062
Date Oct 7 1930	Location Little Lake Rd
Map No. B536-Sh1	Surveyed by P. W. Atkins Dep
Platting C'k'd by A. A. R	Date 4-23-30
Date Dec. 1930	Indexed A. C. Johnson

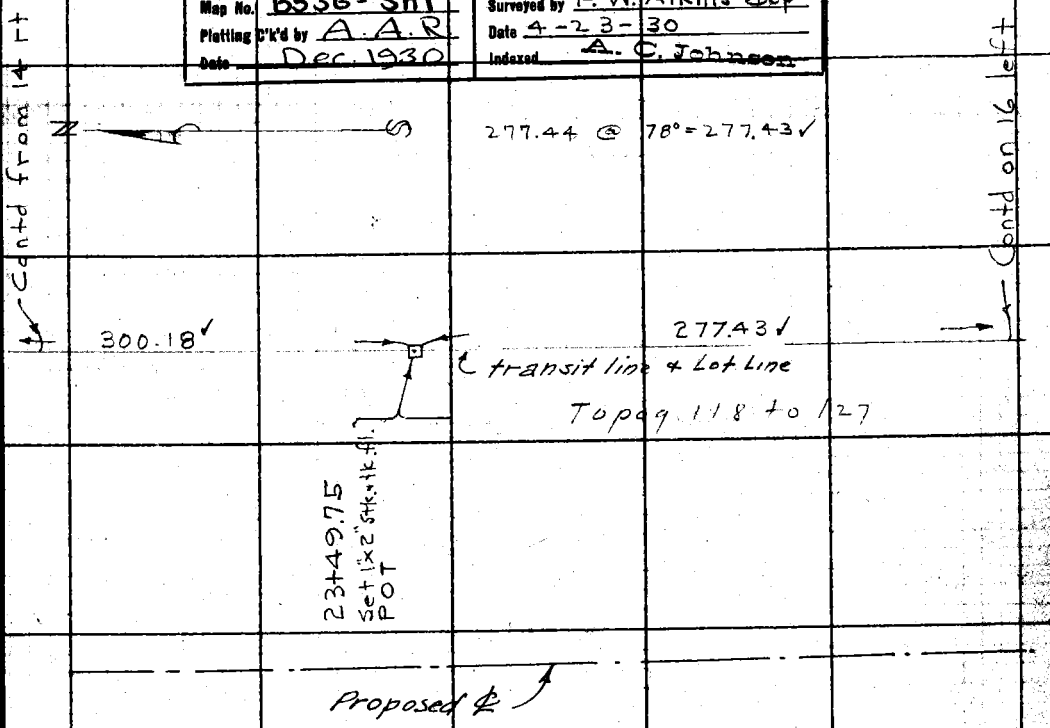

Note: ANY ADDITIONS OR CHANGES ON THIS SHEET MUST BE MADE OR CIRCLED IN Red. WITH DATE AND NAME OF PERSON MAKING CHANGE.

Do not extend notes this side of this line

RETURN TO
LOS ANGELES COUNTY SURVEYOR

F.B. 437 Pg. 16 Chief Party Notes by Date 6-23-30

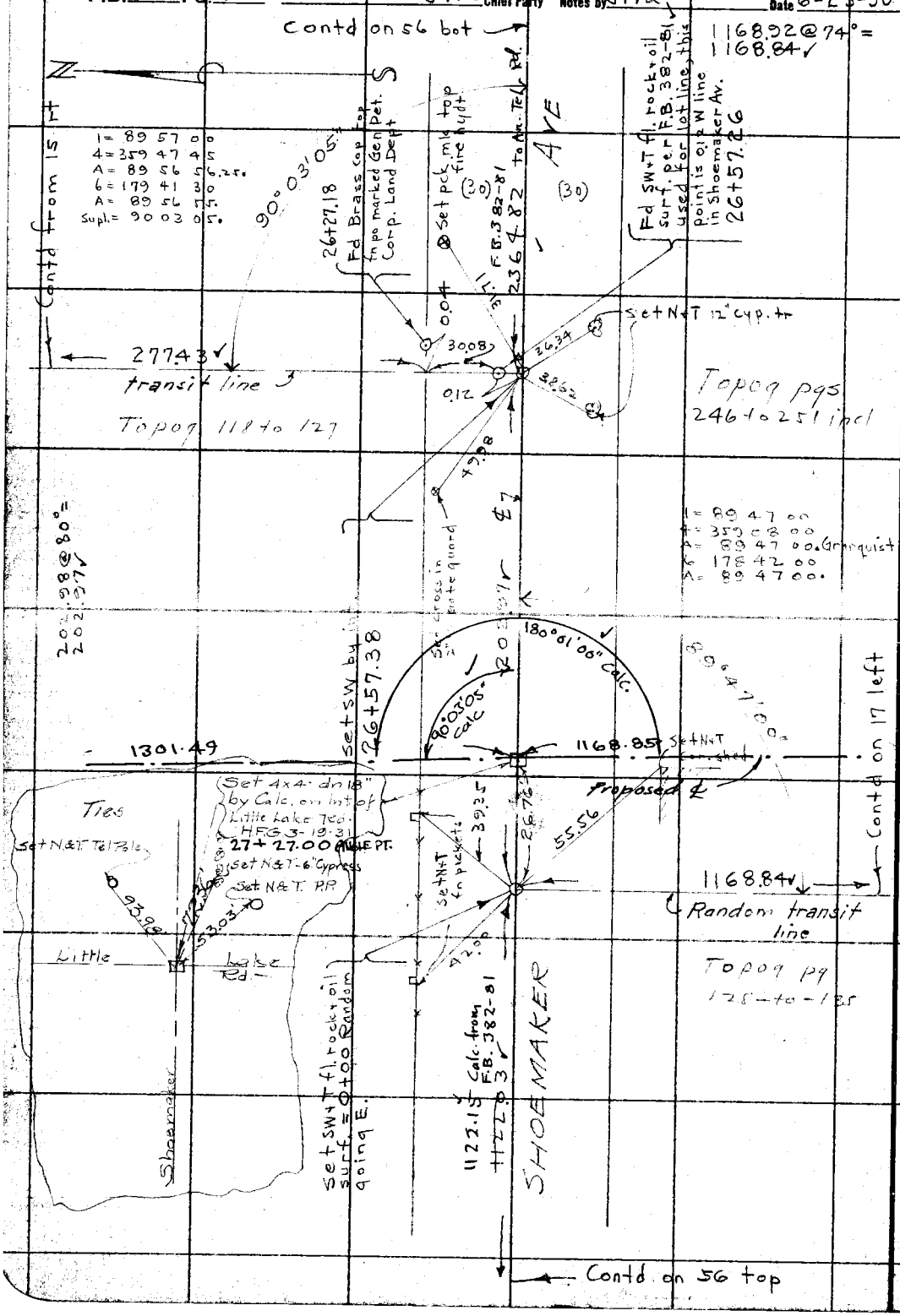

RETURN TO
LOS ANGELES COUNTY SURVEYOR

Do not extend notes this side of this line

Note: ANY ADDITIONS OR CHANGES ON THIS SHEET MUST BE MADE OR CIRCLED IN Red. WITH DATE AND NAME OF PERSON MAKING CHANGE.

Date 4-23-30 Noted by [illegible] Chief Party [illegible] F.B. 437 Pg 17

Plotted by A. Svenson	W. O. No. 966 [illegible] No. 062
Date Oct 7 1930	Location Little Lake Rd.
Map No. B536 Sh1	Surveyed by P W Atkins Dep.
Plotting C'k'd by A.A.R.	Date 4-23-1930
Date Dec 1930	Indexed A. C. Johnson

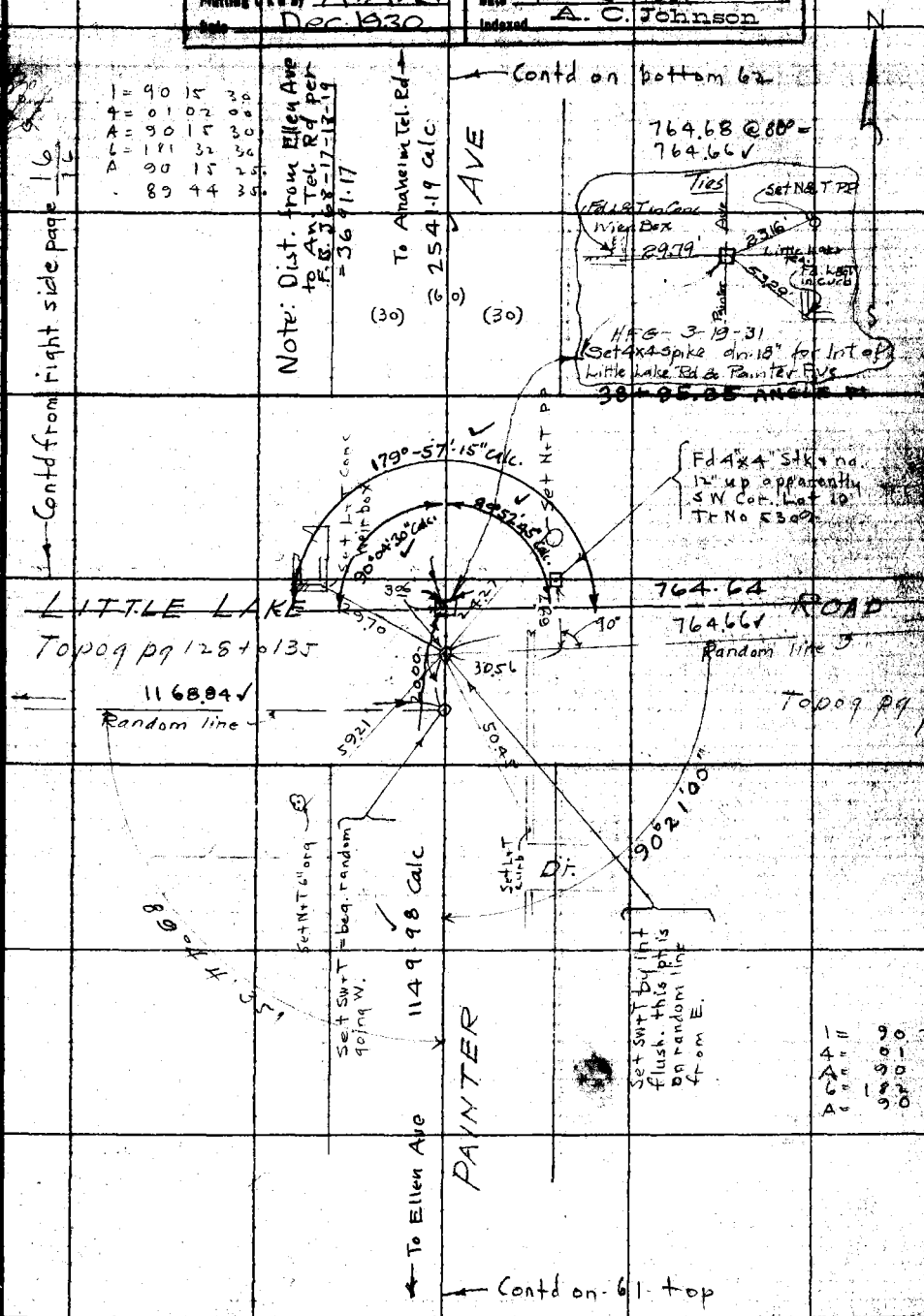

Note: ANY ADDITIONS OR CHANGES ON THIS SHEET MUST BE MADE ON CIRCLES IN Red. WITH DATE AND NAME OF PERSON MAKING CHANGE.

Do not extend notes this side of this line

RETURN TO LOS ANGELES COUNTY SURVEYOR

20223 .74 202.97

F.B. 437 Pg. 18 — Chief Party — Notes by — Date -30

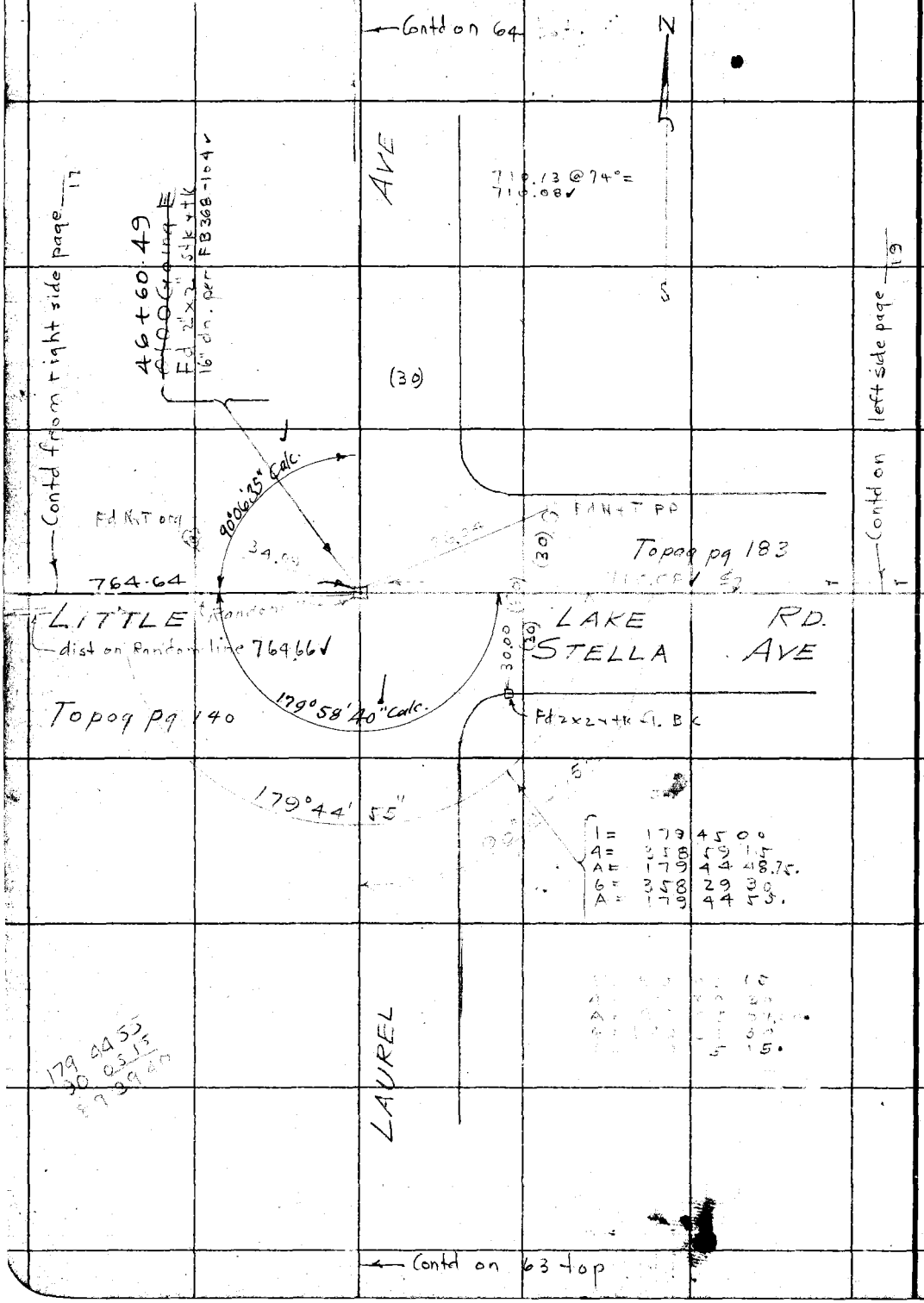

RETURN TO
LOS ANGELES COUNTY SURVEYOR
Do not extend notes this side of this line

Notes: ANY ADDITIONS OR CHANGES ON THIS SHEET MUST BE MADE OR CIRCLED IN Red. WITH DATE AND NAME OF PERSON MAKING CHANGE.

Date 4-25-30 Notes by Orra Chief Party Orra F.B. 437 PG. 19

Plotted by A Svenson	W. O. No. 366 Type D. S. C. No. 062
Date Nov 1930	Location Little Lake Rd
Map No. C.S. B53[illegible]Sh1	Surveyed by P W Atkins Dep
Plotting C'k'd by A.A.R.	Date 4-25-1930
Date Dec. 1930	Indexed A. C. Johnson

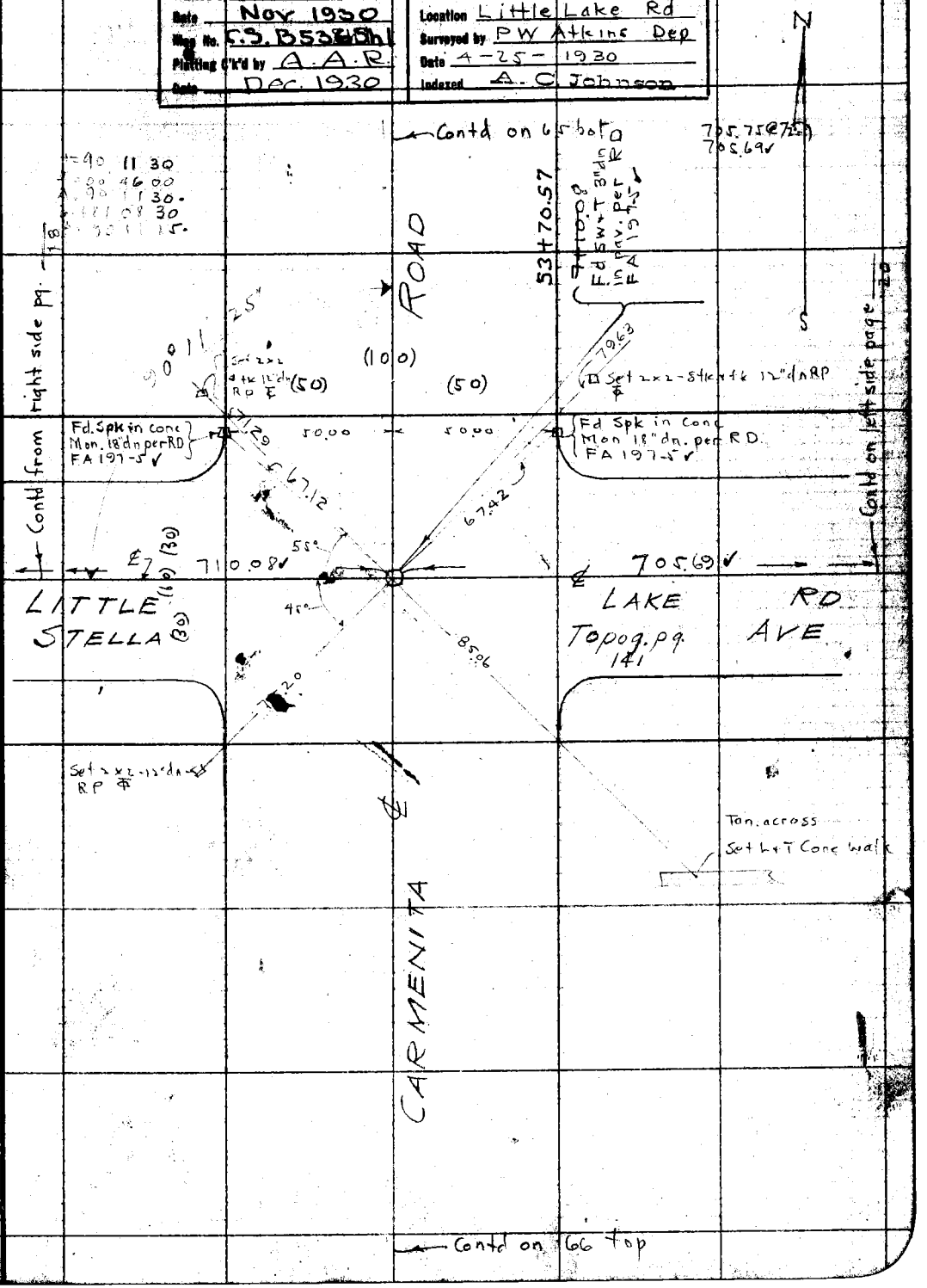

Note: ANY ADDITIONS OR CHANGES ON THIS SHEET MUST BE MADE OR CIRCLED IN Red. WITH DATE AND NAME OF PERSON MAKING CHANGE.

Do not extend notes this side of this line

RETURN TO LOS ANGELES COUNTY SURVEYOR

F.B. 437 Pg. 20 Chief Party Notes by mra Date 4-26-30

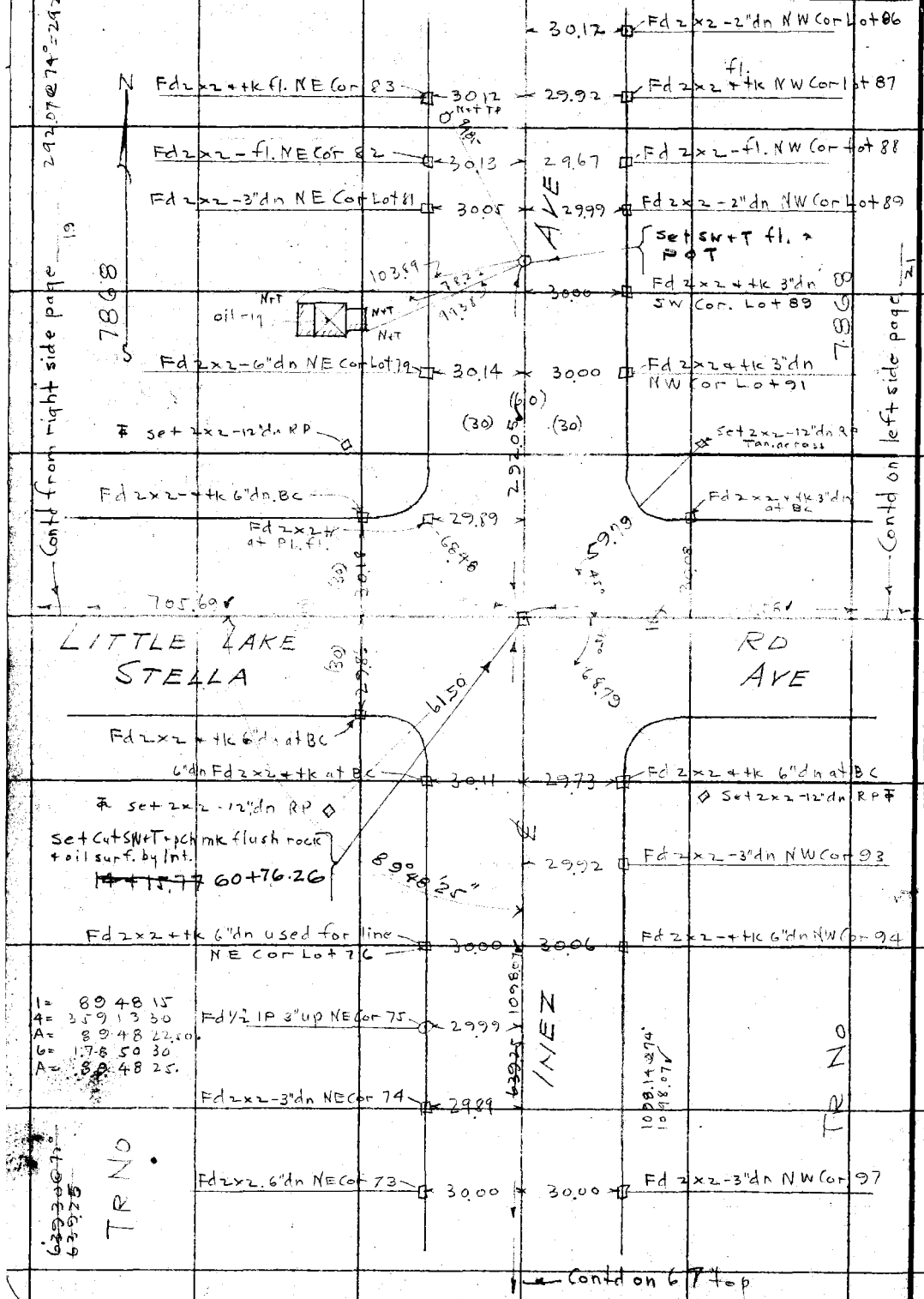

RETURN TO LOS ANGELES COUNTY SURVEYOR

Do not extend notes this side of this line

Notes ANY ADDITIONS OR CHANGES ON THIS SHEET MUST BE MADE OR CIRCLED IN Red. WITH DATE AND NAME OF PERSON MAKING CHANGE.

Date 4-28-30 Notes by Orra Chief Party Orra F.B. 437 PG. 21

Platted by Svenson	W. O. No. 966 Tape No. 062
Date 10-27-30	Location Little Lake Rd
Map No. B536-Sh1	Surveyed by P W Atkins Dep
Platting C'k'd by A.A.R.	Date 4-28 1930
Date Dec. 1930	Indexed A. C. Johnson

~~660.~~ @

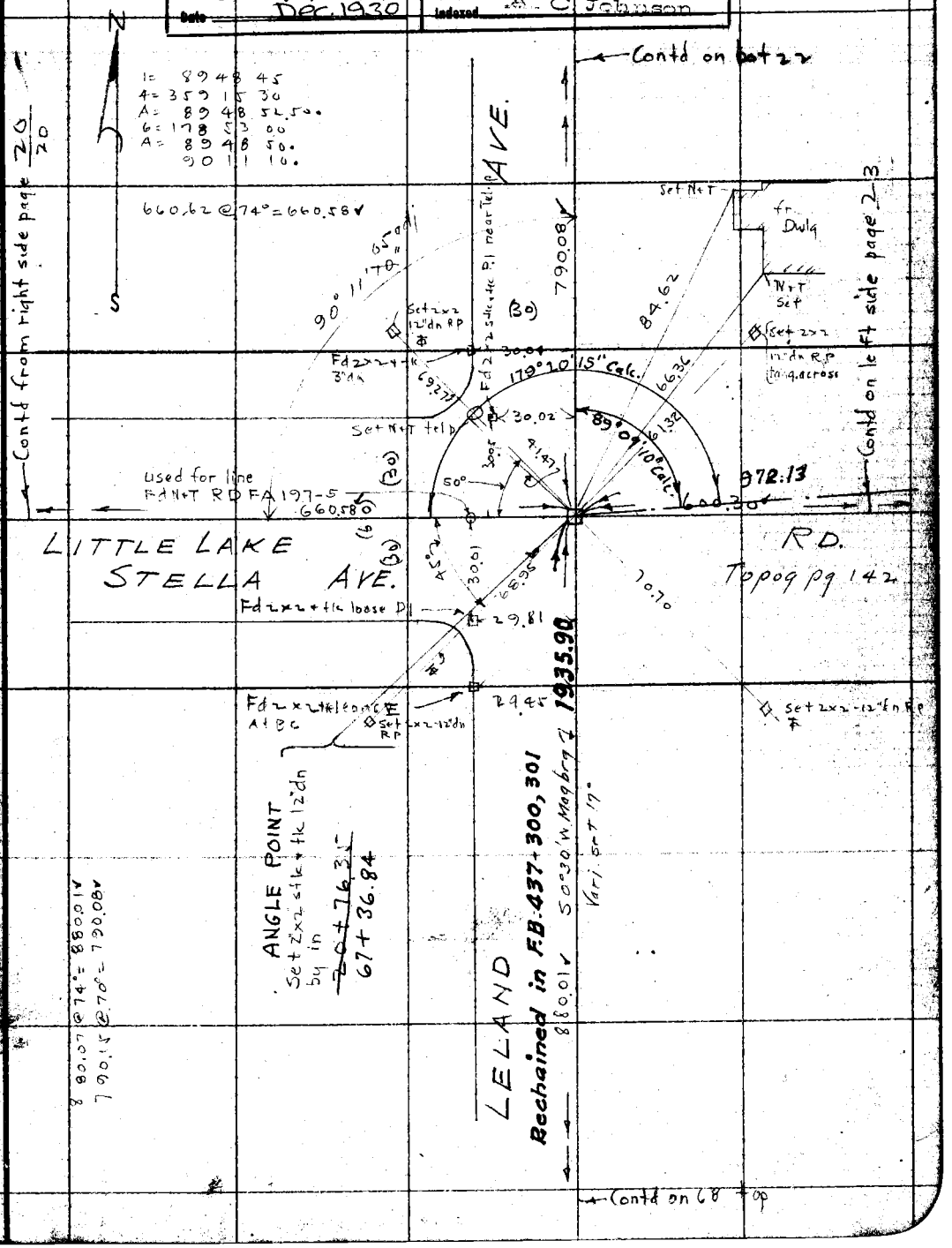

Notes: ANY ADDITIONS OR CHANGES ON THIS SHEET MUST BE MADE OR CIRCLED IN Red. WITH DATE AND NAME OF PERSON MAKING CHANGE.

Do not extend notes this side of this line

RETURN TO
LOS ANGELES COUNTY SURVEYOR

F.B. 437 Pg. 22 — Chief Party — Notes by — Date 4-30-30

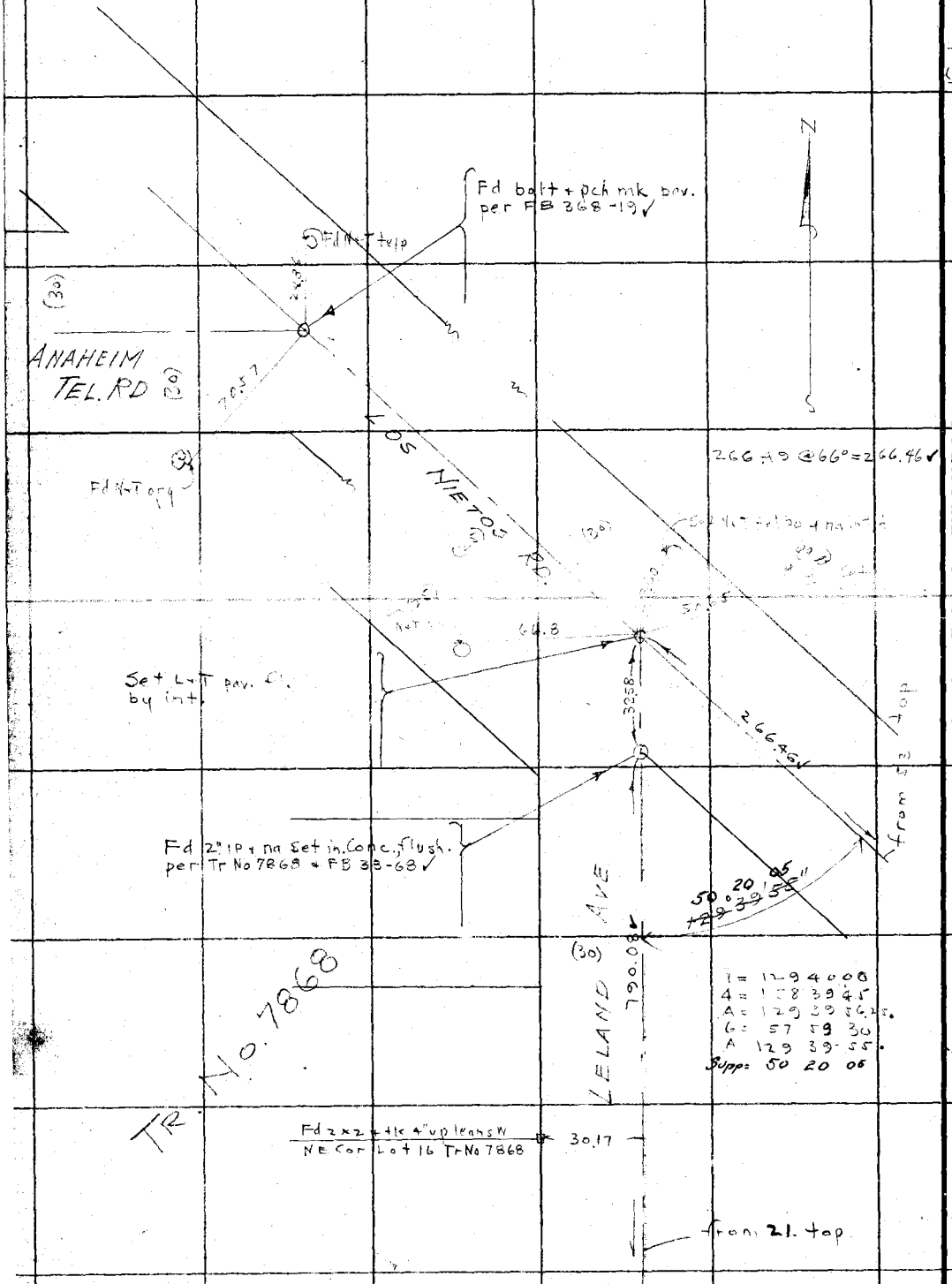

790.08
880.01
1057.36
2727.45
(2726.15)

RETURN TO
LOS ANGELES COUNTY SURVEYOR

Do not extend notes this side of this line

Notes AND ADDITIONS OR CHANGES ON THIS SHEET MUST BE MADE OR CIRCLED IN Red. WITH DATE AND NAME OF PERSON MAKING CHANGE.

105.00
30.00
625.00
30.99
790.99

Date 5-5-30 Notes by [illegible] Chief Party [illegible] F.B. 437 PG. 23

Platted by Svenson	W. O. No. 966 ~~D. S. O.~~ No. 062
Date 10-25-30	Location Little Lake Rd
Map No. B536 Sh 2	Surveyed by PW Atkins Dep
Platting C'k'd by A.A.R.	Date 5-5-30
Date Dec. 1930	Indexed A. C. Johnson

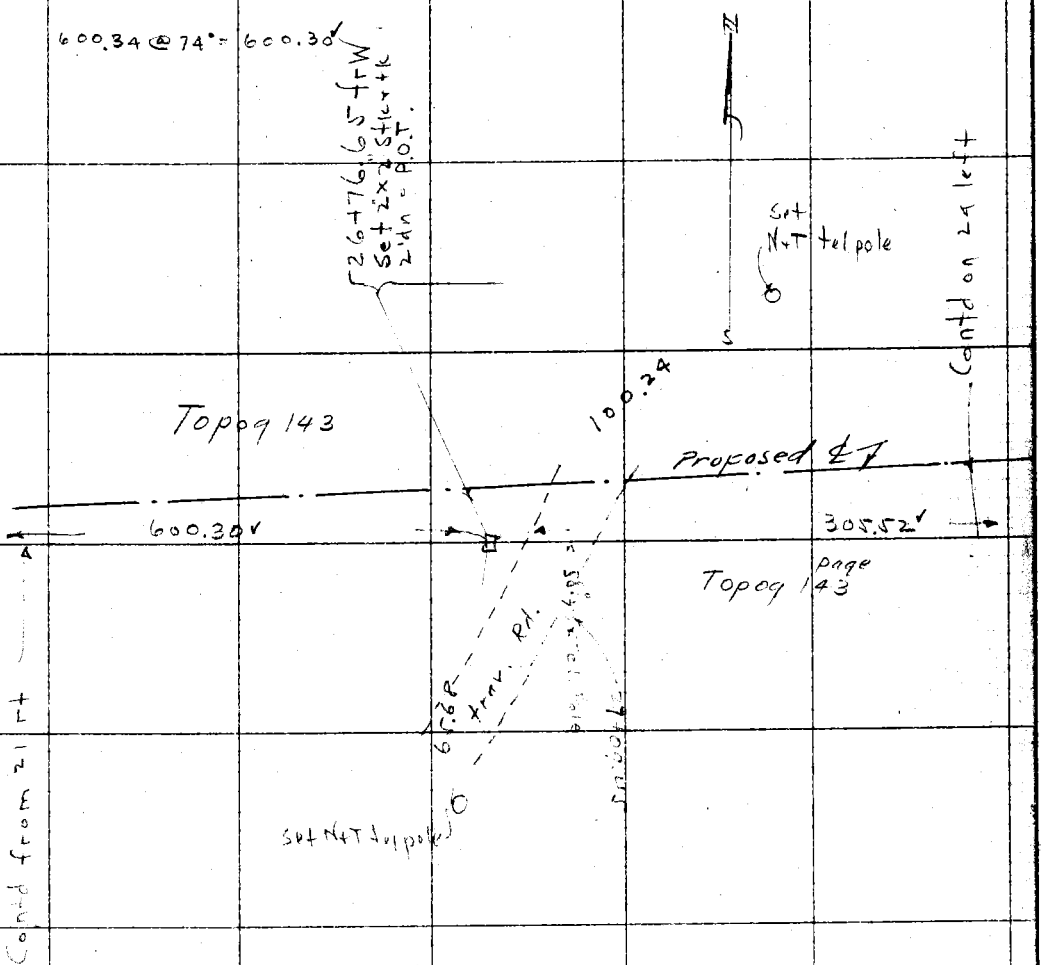

Notes: ANY ADDITIONS OR CHANGES ON THIS SHEET MUST BE MADE OR CIRCLED IN Red. WITH DATE AND NAME OF PERSON MAKING CHANGE.

Do not extend notes this side of this line

RETURN TO
LOS ANGELES COUNTY SURVEYOR

F.B. 431 Pg. 24 Corr Chief Party Notes by Corr Date 2-21-30

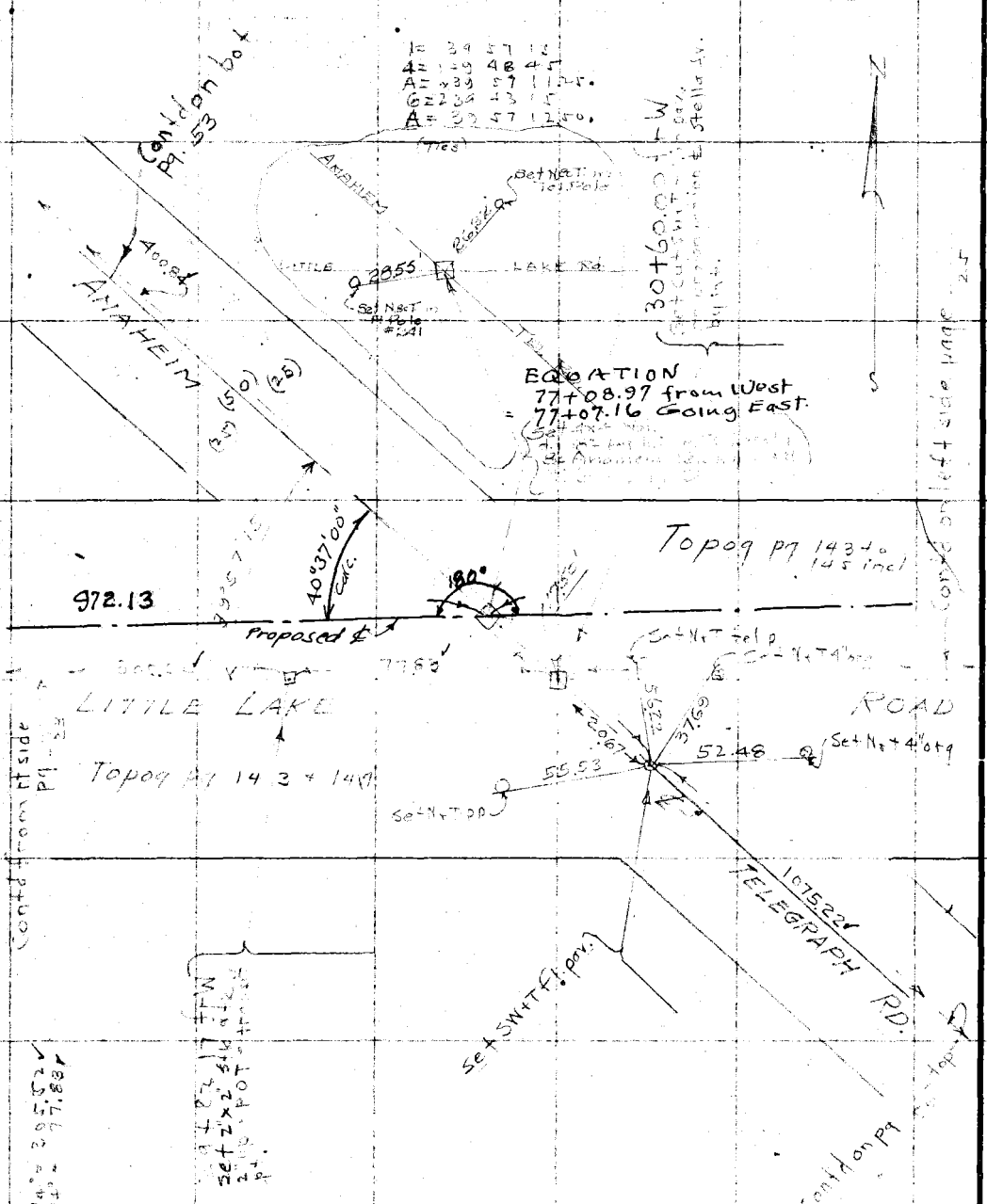

RETURN TO
LOS ANGELES COUNTY SURVEYOR

Do not extend notes this side of this line

Note: ANY ADDITIONS OR CHANGES ON THIS SHEET MUST BE MADE OR CIRCLED IN Red. WITH DATE AND NAME OF PERSON MAKING CHANGE.

Date -30 Notes by Pwa Chief Party Pwa F.B. 437 PG. 25

Plotted by Svenson	W. O. No. 966 Tape No. 062
Date 10-27-30	Location Little Lake Rd
Map No. B536Sh2	Surveyed by PW Atkins Dep.
Plotting C'k'd by A.A.R.	Date 1930
Date Dec. 1930	Indexed A. C. Johnson

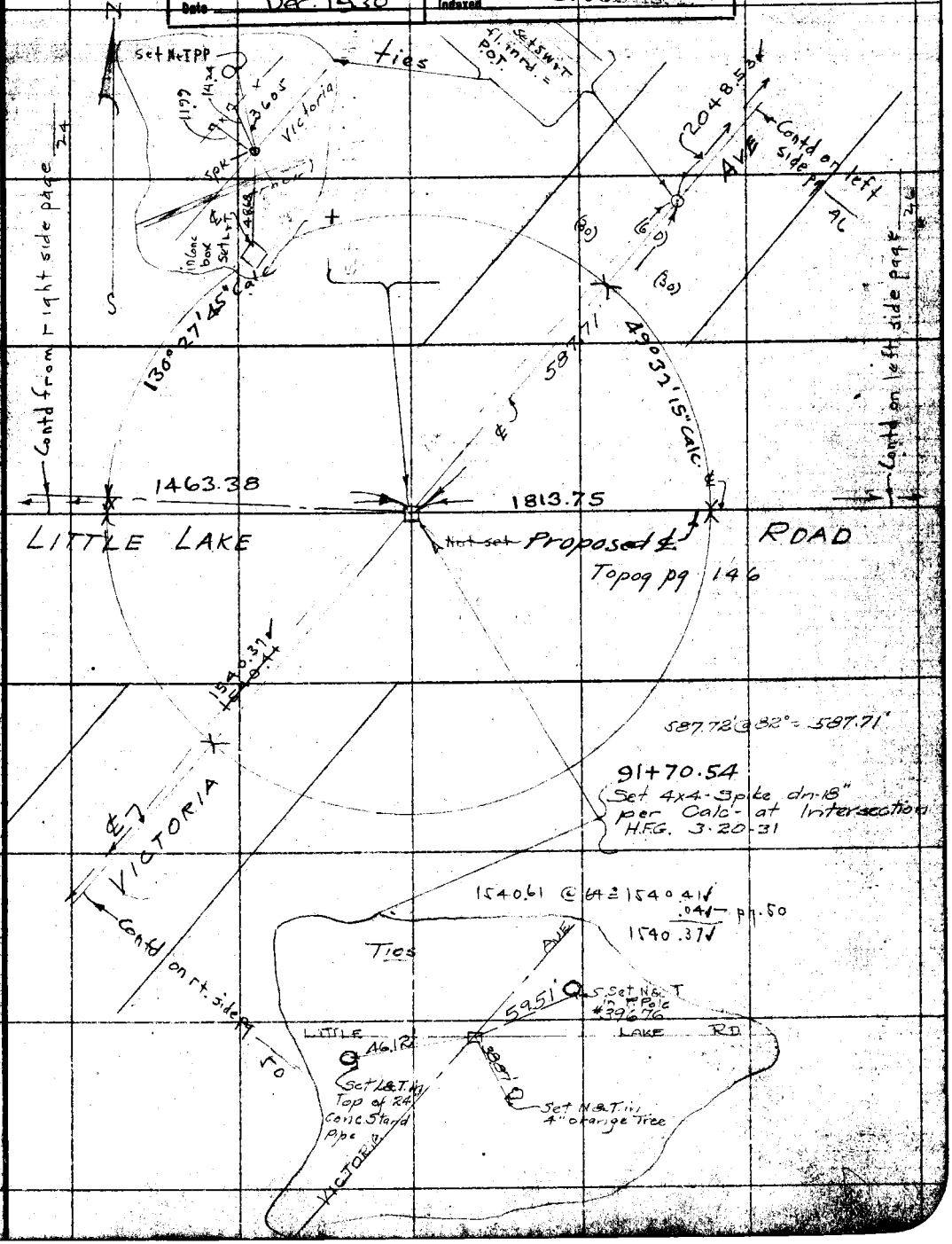

Note: ANY ADDITIONS OR CHANGES ON THIS SHEET MUST BE MADE OR CHECKED IN Red. WITH DATE AND NAME OF PERSON MAKING CHANGE.

Do not extend notes this side of this line

RETURN TO LOS ANGELES COUNTY SURVEYOR

F.B. 437 PG. 26 — Chief Party — Notes by JMA — Date -30

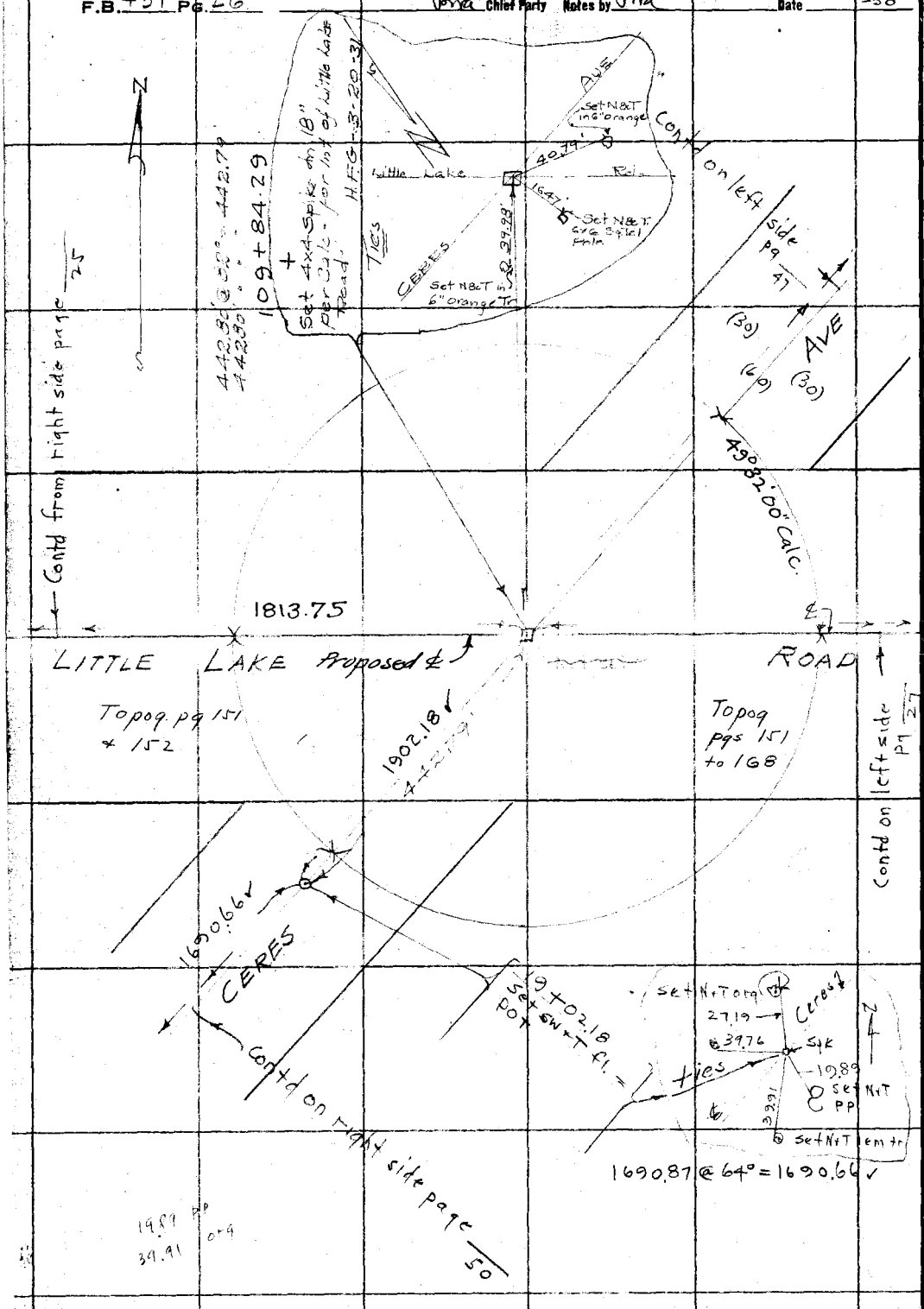

RETURN TO
LOS ANGELES COUNTY SURVEYOR
Do not extend notes this side of this line

Note: ANY ADDITIONS OR CHANGES ON THIS SHEET MUST BE MADE OR CIRCLED IN Red. WITH DATE AND NAME OF PERSON MAKING CHANGE.

Date -30 Notes by PWA Chief Party PWA F.B. 437 PG. 27

Plotted by Svenson	W. O. No. 966 Tape No. 062
Date 10-27-30	Location Little Lake Rd.
Map No. B536-Sh2	Surveyed by PW Atkins Dep
Plotting C'k'd by A.A.R.	Date 1930
Date Dec. 1930	Indexed A. C. Johnson

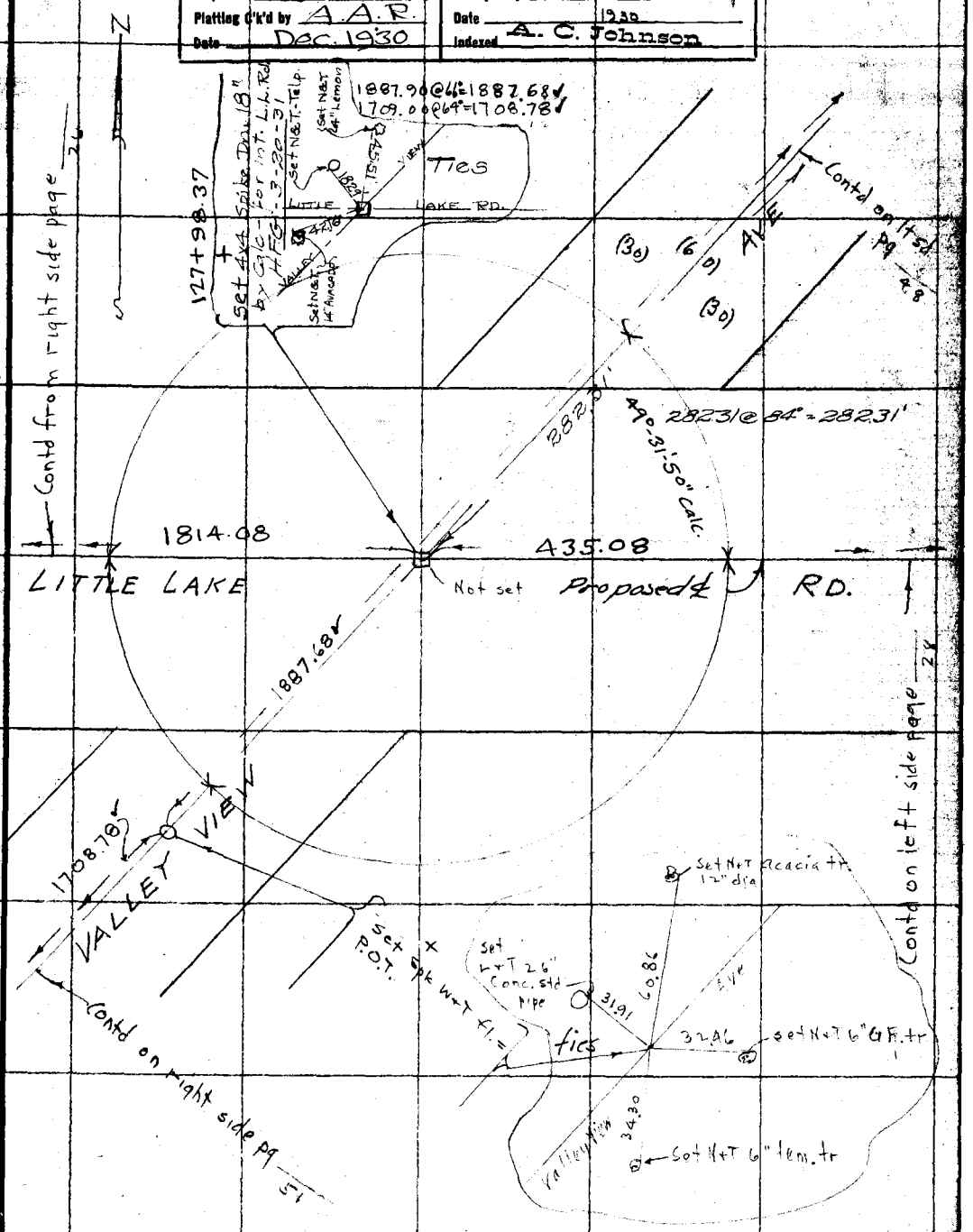

Note: ANY ADDITIONS OR CHANGES ON THIS SHEET MUST BE MADE OR CIRCLED IN RED WITH DATE AND NAME OF PERSON MAKING CHANGE.

RETURN TO LOS ANGELES COUNTY SURVEYOR

Do not extend notes this side of this line

F.B. 437 Pg. 28 Chief Party Notes by Date -30

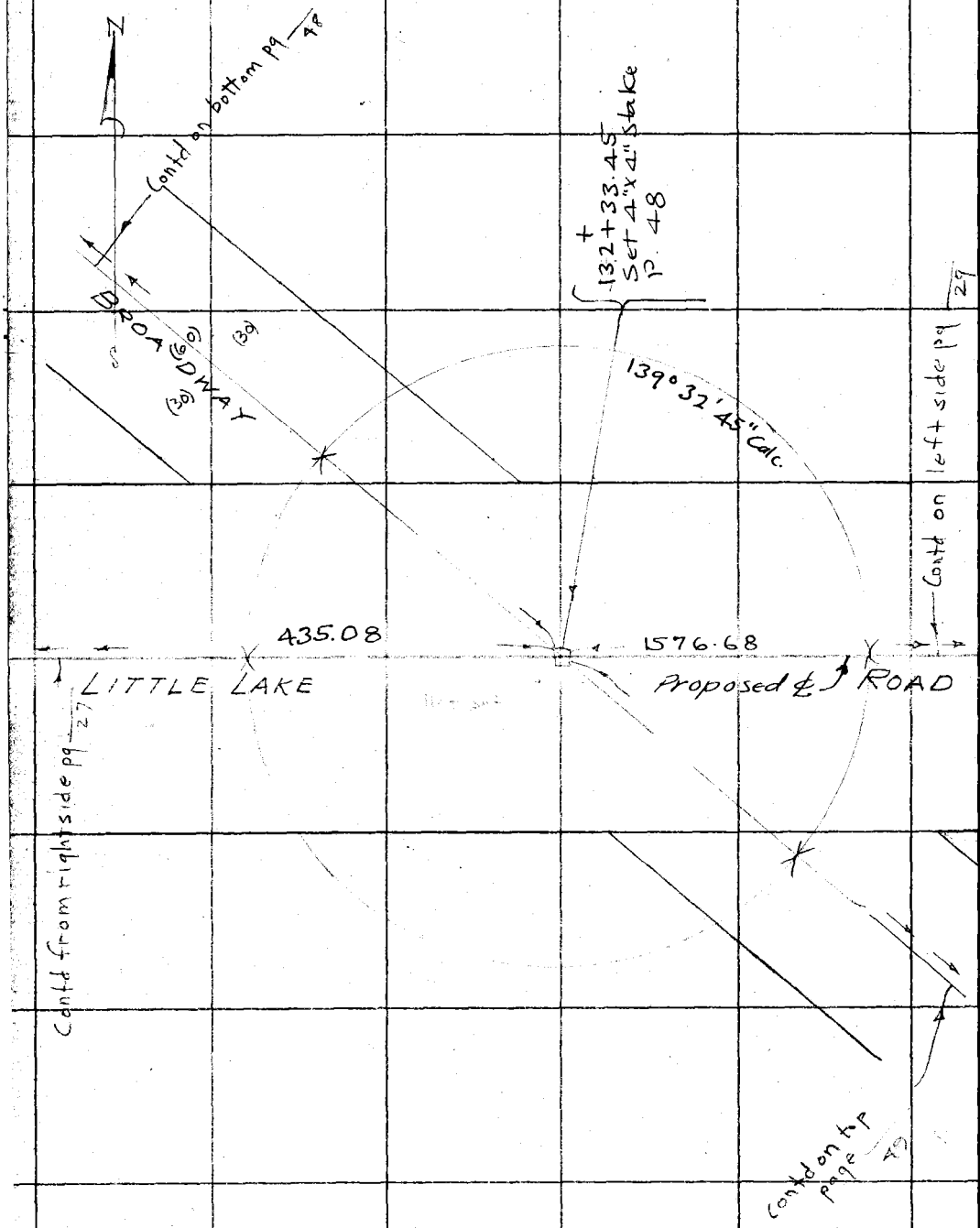

RETURN TO
LOS ANGELES COUNTY SURVEYOR

Do not extend notes this side of this line

Note: ANY ADDITIONS OR CHANGES ON THIS SHEET MUST BE MADE OR CIRCLED IN Red. WITH DATE AND NAME OF PERSON MAKING CHANGE.

Date 4-9-30 Notes by Mra Chief Party Mra F.B. 437 PG. 29

Platted by	Svenson	W. O. No. 966	Tape B. S. B. No. 062
Date	10-27-30	Location	Little Lake Rd
Map No.	B536-Sh2	Surveyed by	PW Atkins Dep
Platting C'k'd by	A.A.R.	Date	Apr. A. C. Johnson
Date	Dec. 1930	Indexed	

1 = 57 57 00
4 = 231 48 00
A 57 57 00
6 = 347 42 00
A 57 57 00

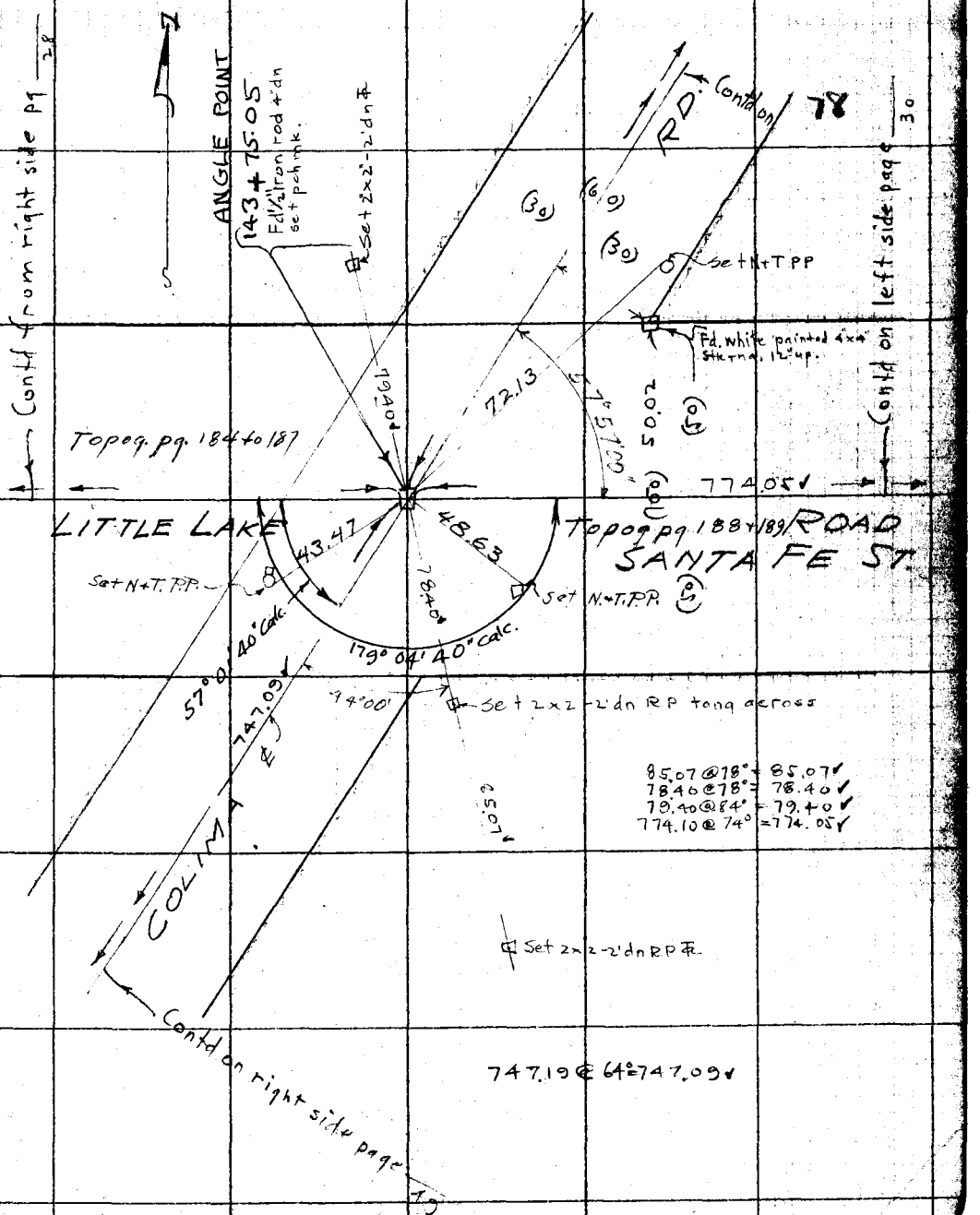

85.07 @ 78° = 85.07
78.40 @ 78° = 78.40
79.40 @ 84° = 79.40
774.10 @ 74° = 774.05

747.19 @ 64° = 747.09

Note: ANY ADDITIONS OR CHANGES ON THIS SHEET MUST BE MADE OR CIRCLED IN Red. WITH DATE AND NAME OF PERSON MAKING CHANGE.

Do not extend notes this side of this line

RETURN TO LOS ANGELES COUNTY SURVEYOR

F.B. 437 Pg. 30 Chief Party Notes by Date 5-6-30

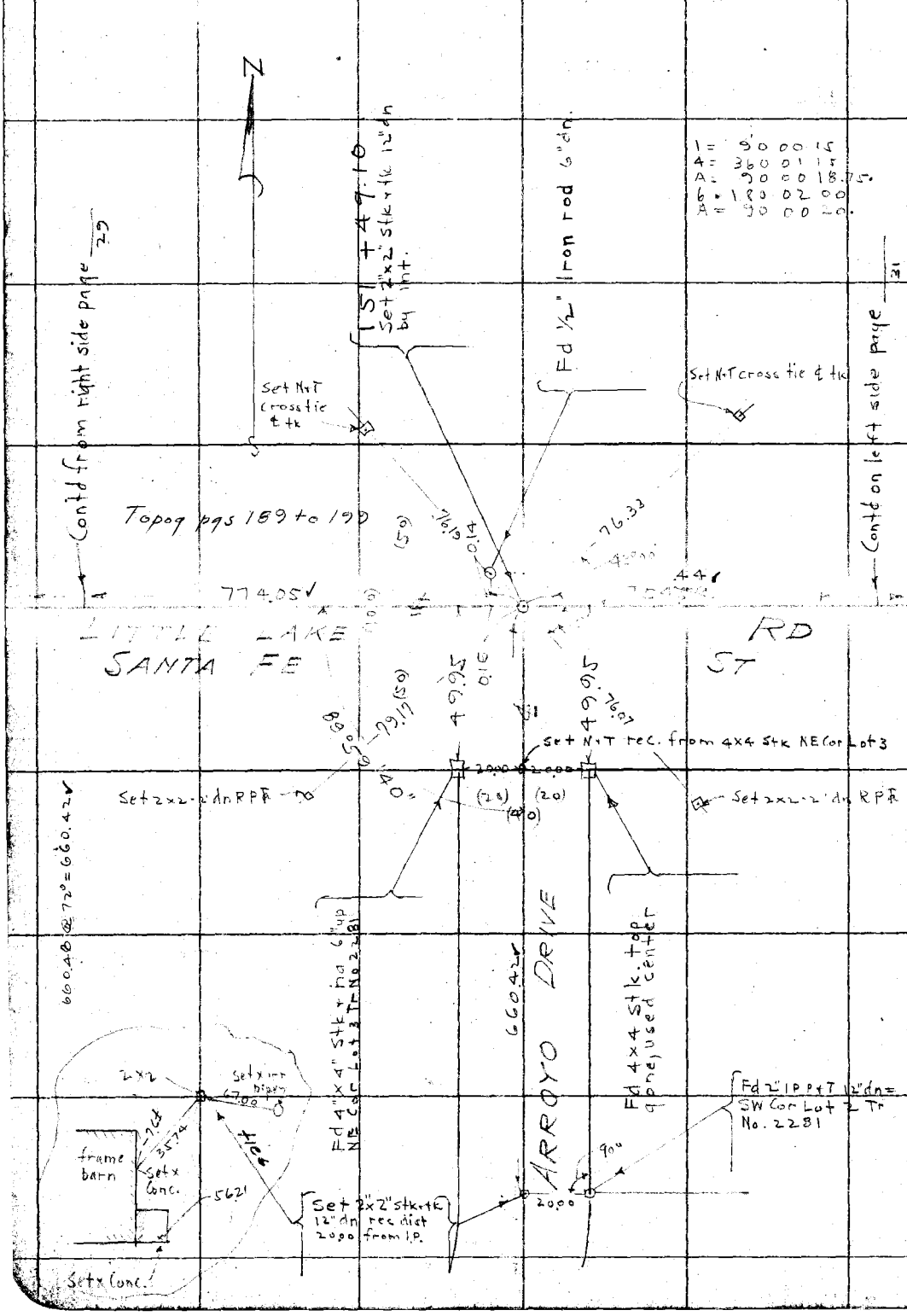

RETURN TO
LOS ANGELES COUNTY SURVEYOR

Do not extend notes this side of this line

Note: ANY ADDITIONS OR CHANGES ON THIS SHEET MUST BE MADE OR CIRCLED IN Red. WITH DATE AND NAME OF PERSON MAKING CHANGE.

Date 5-5-30 Notes by Ona Chief Party Ona F.B. 437 PG. 31

Platted by A Svenson	W. O. No. 966 ~~B. O. C.~~ tape No. 062
Date Nov 1930	Location Little Lake Rd
Map No. CS. B536Sh33	Surveyed by P W Atkins Dep
Platting C'k'd by A.A.R.	Date 5-5-1930
Date Dec. 1930	Indexed A. C. Johnson

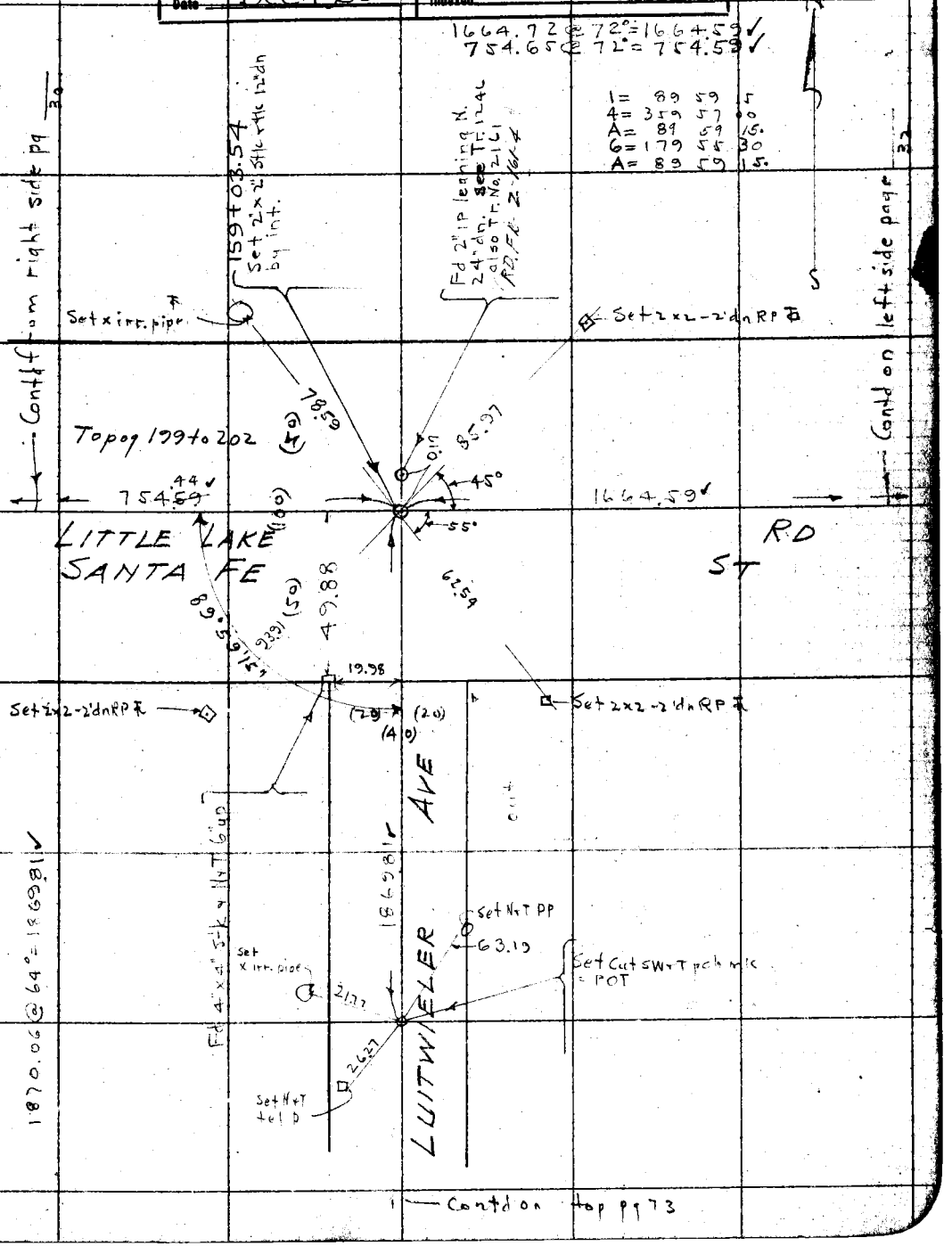

Note: ANY ADDITIONS OR CHANGES ON THIS SHEET MUST BE MADE OR CIRCLED IN Red. WITH DATE AND NAME OF PERSON MAKING CHANGE.

Do not extend notes this side of this line

RETURN TO LOS ANGELES COUNTY SURVEYOR

F.B. 437 Pg. 32 Chief Party Notes by Date -30

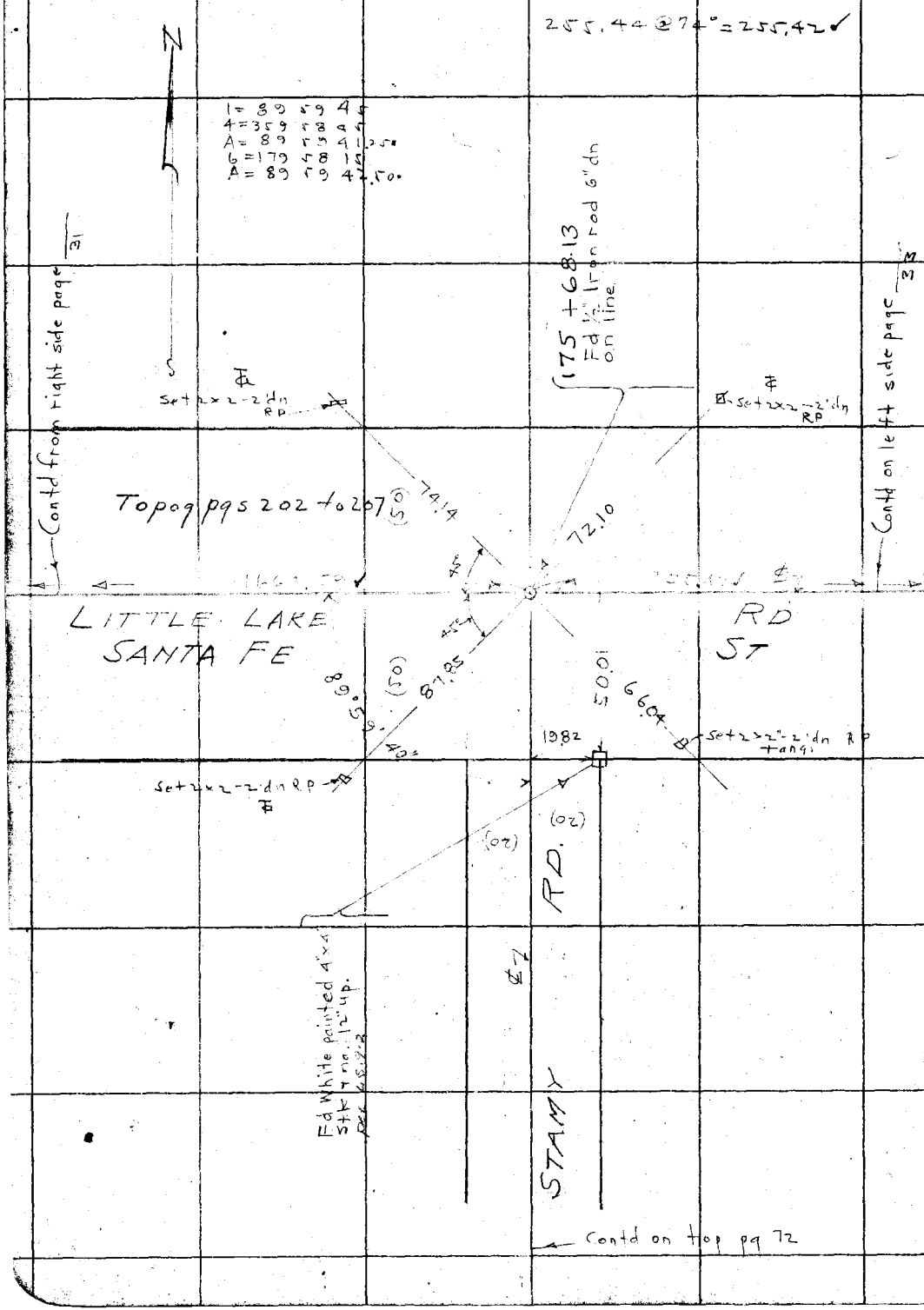

RETURN TO
LOS ANGELES COUNTY SURVEYOR

Do not extend notes this side of this line

Note: ANY ADDITIONS OR CHANGES ON THIS SHEET MUST BE MADE OR CIRCLED IN Red. WITH DATE AND NAME OF PERSON MAKING CHANGE.

Date 5-2-30 Notes by Sirra Chief Party Sirra F.B. 437 PG. 33

Platted by A Svenson	W. O. No. 966 B. S. C. No. D62
Date Nov 7 1930	Location Little Lake Rd
Map No. CSB536-Sh3	Surveyed by PW Atkins Dep
Platting C'k'd by A. A. R.	Date 5-2-30
Date Dec 1930	Indexed A. C. Johnson

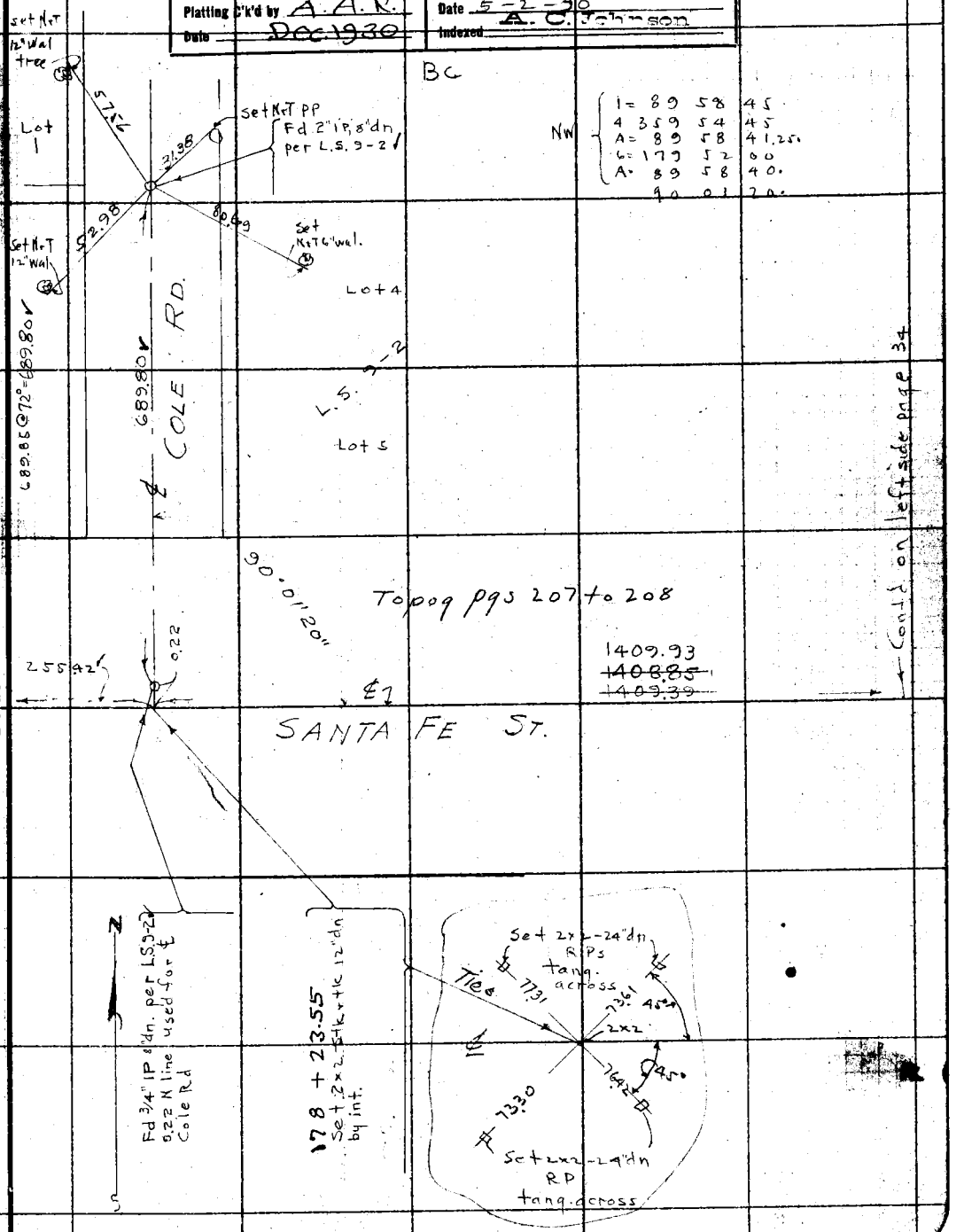

BC

NW
1 = 89 58 45
4 359 54 45
A = 89 58 41.25
6 = 179 52 00
A = 89 58 40.
90 01 20.

Note: ANY ADDITIONS OR CHANGES ON THIS SHEET MUST BE MADE OR CIRCLED IN WITH DATE AND NAME OF PERSON MAKING CHANGE.

Do not extend notes this side of this line

RETURN TO LOS ANGELES COUNTY SURVEYOR

F.B. 437 Pg. 34 Chief Party Notes by Date 5-2-30

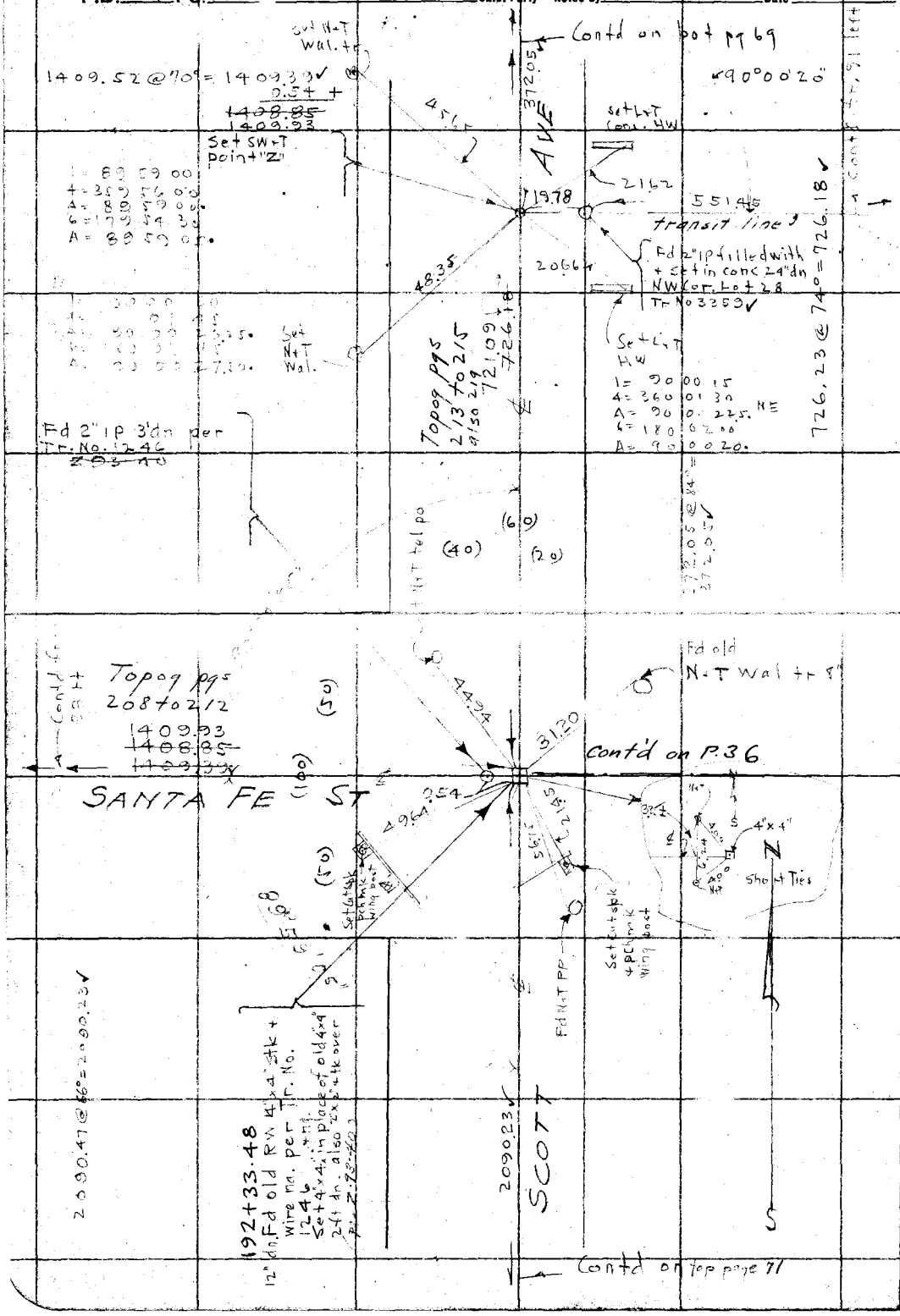

721.09
372.05
349.04

RETURN TO
LOS ANGELES COUNTY SURVEYOR

Do not extend notes this side of this line

Note: ANY ADDITIONS OR CHANGES ON THIS SHEET MUST BE MADE OR CIRCLED IN Red. WITH DATE AND NAME OF PERSON MAKING CHANGE.

72109
37205
349.04

Date -30 Notes by Sma Chief Party Sma F.B. 437 PG. 35

Plotted by A Svenson
Date 11-7-30
Map No. CS. B5368h3
Plotting C'k'd by A.A.R.
Date Dec 1930

W. O. No. 966 1925
C. of S. No. 062
Location Little Lake Rd
Surveyed by P W Atkins Dep
Date 1930
Indexed A. C. Johnson

Notes: ANY ADDITIONS OR CHANGES ON THIS SHEET MUST BE MADE OR CIRCLED IN Red. WITH DATE AND NAME OF PERSON MAKING CHANGE.

Do not extend notes this side of this line

RETURN TO
LOS ANGELES COUNTY SURVEYOR

Contd from

F.B. 437 PG. 36 Chief Party Notes by Date -30

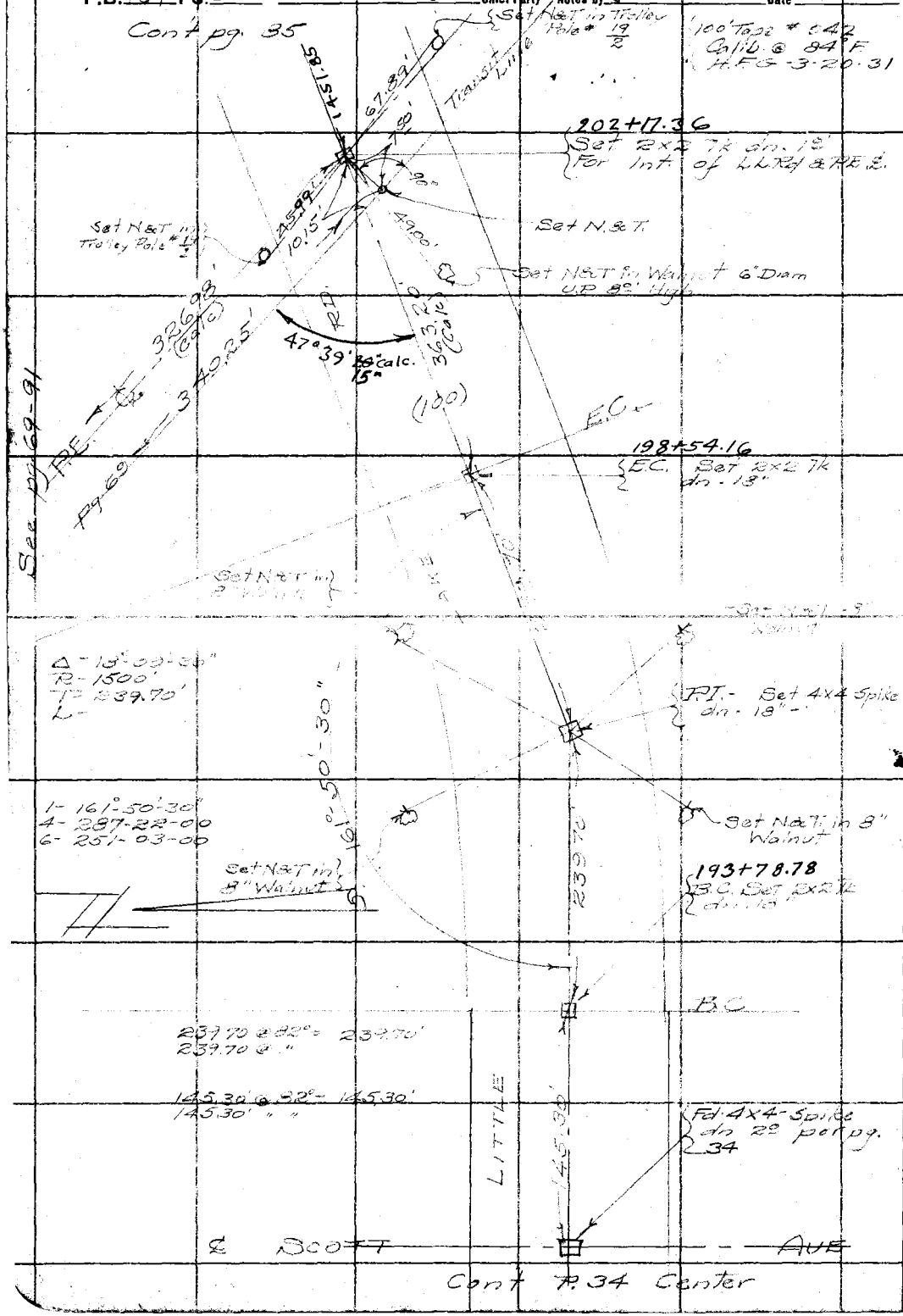

179-59-00
18-09-31
161-50-30
287-22-00
251-03-00
287-22-00
161
96
971
730
251
360

RETURN TO
LOS ANGELES COUNTY SURVEYOR

Do not extend notes this side of this line

Note: ANY ADDITIONS OR CHANGES ON THIS SHEET MUST BE MADE OR CIRCLED IN Red. WITH DATE AND NAME OF PERSON MAKING CHANGE.

Date 5-21-30 Notes by [illegible] Chief Party [illegible] F.B. 437 PG. 41

Platted by A.E. Svenson	W. O. No. 966 ~~D. & O.~~ tape No. 062
Date Oct. 1930	Location Little Lake Rd
Map No. B-536-4	Surveyed by P W Atkins Dep
Platting C'k'd by A.A.R.	Date 5-21-30
Date Dec. 1930	Indexed A. C. Johnson

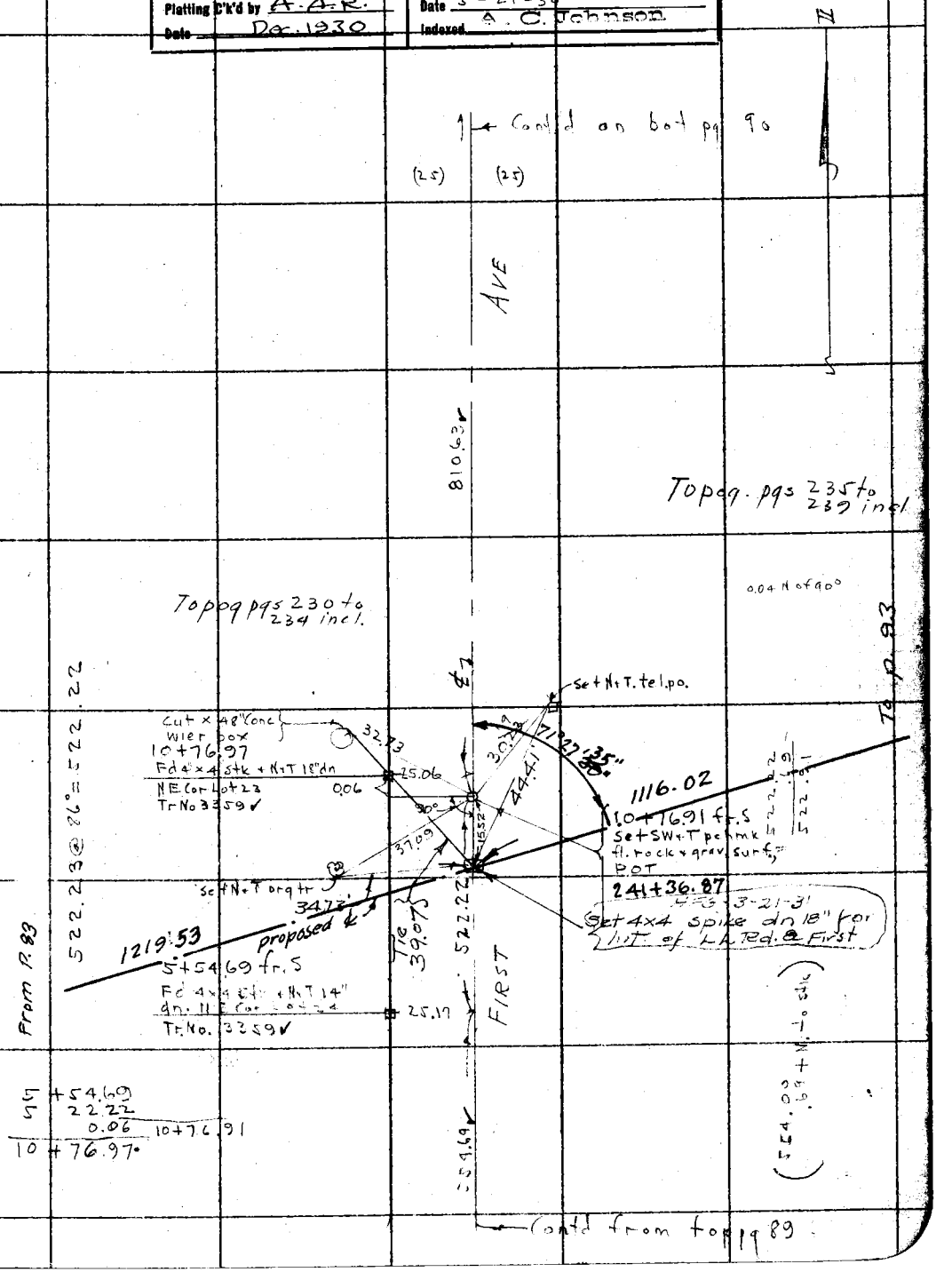

5+54.69
22.22
0.06
10+76.91
10+76.97

Note: ANY ADDITIONS OR CHANGES ON THIS SHEET MUST BE MADE OR CIRCLED IN Red. WITH DATE AND NAME OF PERSON MAKING CHANGE.

Do not extend notes this side of this line

RETURN TO LOS ANGELES COUNTY SURVEYOR

RETURN TO
LOS ANGELES COUNTY SURVEYOR

Note: ANY ADDITIONS OR CHANGES ON THIS SHEET MUST BE MADE OR CIRCLED IN Red. WITH DATE AND NAME OF PERSON MAKING CHANGE.

Do not extend notes this side of this line

F.B. 437 PG. 42

Chief Party _____ Notes by _____ Date _____

Date _____ Notes by _____ Chief Party _____ F.B. 437 Pg. 39

Platted by	W. O. No. _____ D. S. O. No. _____
Date	Location
Map No.	Surveyed by
Platting C'k'd by	Date
Date	Indexed A. C. Johnson

Note: ANY ADDITIONS OR CHANGES ON THIS SHEET MUST BE MADE OR CIRCLED IN Red. WITH DATE AND NAME OF PERSON MAKING CHANGE.

Do not extend notes this side of this line

RETURN TO
LOS ANGELES COUNTY SURVEYOR

F.B. 437 Pg. 40 Chief Party Notes by Date

RETURN TO
LOS ANGELES COUNTY SURVEYOR

Do not extend notes this side of this line

Note: ANY ADDITIONS OR CHANGES ON THIS SHEET MUST BE MADE OR CIRCLED IN Red. WITH DATE AND NAME OF PERSON MAKING CHANGE.

Date 30 Notes by Mra Chief Party Mra F.B. 437 PG. 37

Platted by A Svenson	W. O. No. 366 Tape D. O. C. No. 062
Date 11-7-	Location Little Lake Rd
Map No. CS.B536-SK4	Surveyed by PW Atkins Dep
Platting C'k'd by A.A.R.	Date 5 - 30
Date Dec. 1930	Indexed A. C. Johnson

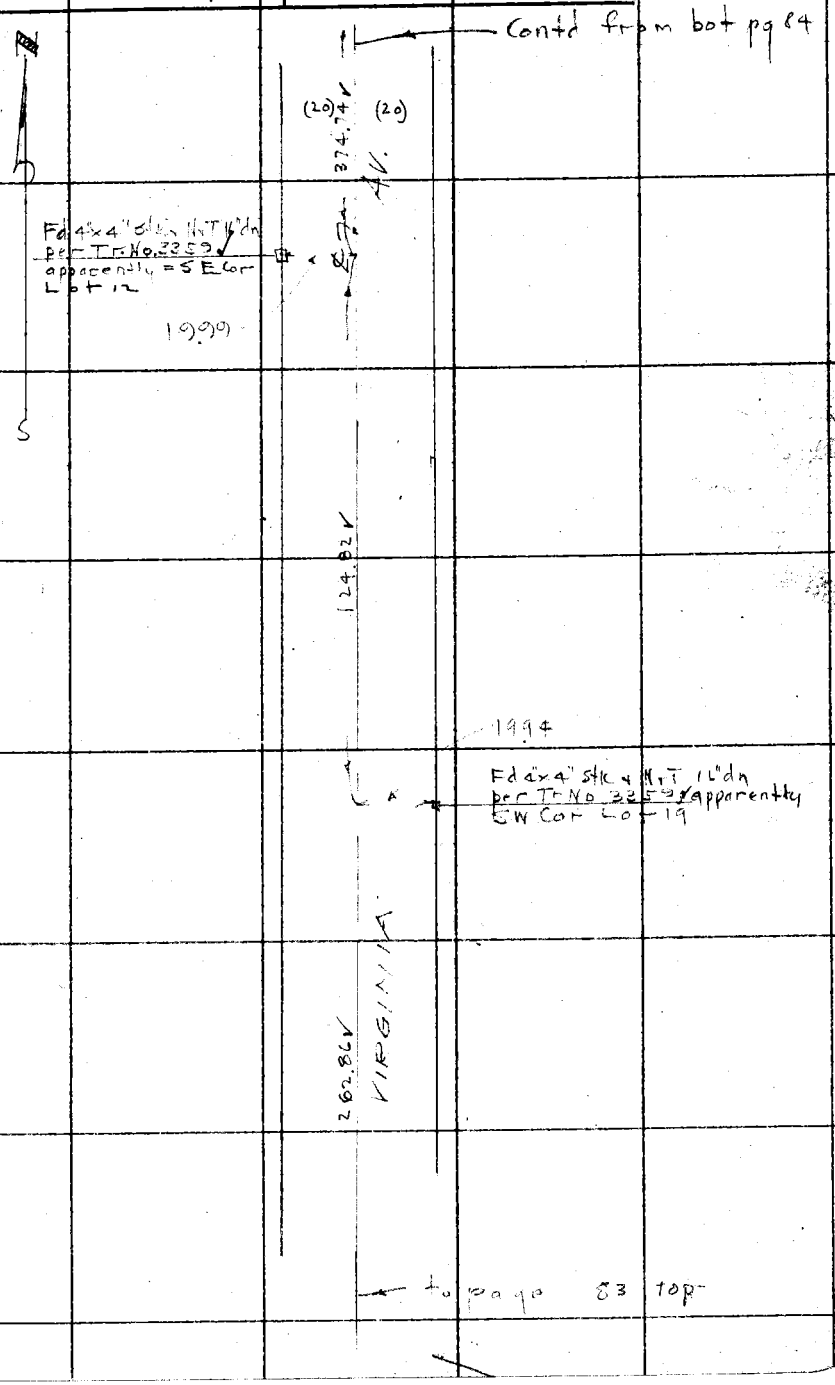

374.74 @ 84° = 374.74
124.82 @ 84° = 124.82
262.86 @ 84° = 262.86

Note: ANY ADDITIONS OR CHANGES ON THIS SHEET MUST BE MADE OR CIRCLED IN Red. WITH DATE AND NAME OF PERSON MAKING CHANGE.

Do not extend notes this side of this line

RETURN TO
LOS ANGELES COUNTY SURVEYOR

124.82
125.68

RETURN TO
LOS ANGELES COUNTY SURVEYOR

Note: ANY ADDITIONS OR CHANGES ON THIS SHEET MUST BE MADE OR CIRCLED IN Red, WITH DATE AND NAME OF PERSON MAKING CHANGE.

Do not extend notes this side of this line

30

Date

Notes by: DRA

Chief Party: DRA

F.B. 437 PG. 38

RETURN TO
LOS ANGELES COUNTY SURVEYOR

Note: ANY ADDITIONS OR CHANGES ON THIS SHEET MUST BE MADE OR CIRCLED IN Red. WITH DATE AND NAME OF PERSON MAKING CHANGE.

Do not extend notes this side of this line

Date _____ Notes by _____ Chief Party _____ F.B. 437 PG. 43

Platted By _____ W. O. No. _____ D. S. O. No. _____
Date _____ Location _____
Map No. _____ Surveyed by _____
Platting p'r'd by _____ Date _____
Date _____ Indexed A. C. Johnson

F.B. 437 Pg. 44 _____ Chief Party Notes by _____ Date _____

RETURN TO
LOS ANGELES COUNTY SURVEYOR

Do not extend notes this side of this line

Note: ANY ADDITIONS OR CHANGES ON THIS SHEET MUST BE MADE OR CIRCLED IN Red. WITH DATE AND NAME OF PERSON MAKING CHANGE.

Date 2-14-30 Notes by Dra Chief Party Dra F.B. 437 Pg. 45

Platted by Svenson	W. O. No. ~~D. O. O.~~ tape No. 062
Date 10-27-30	Location Little Lake Rd
Map No. B536 Sh2	Surveyed by PW Atkins Dep
Platting C'k'd by A.A.R.	Date Feb. 14, 1930
Date Dec 1930	Indexed A. C. Johnson

26.27

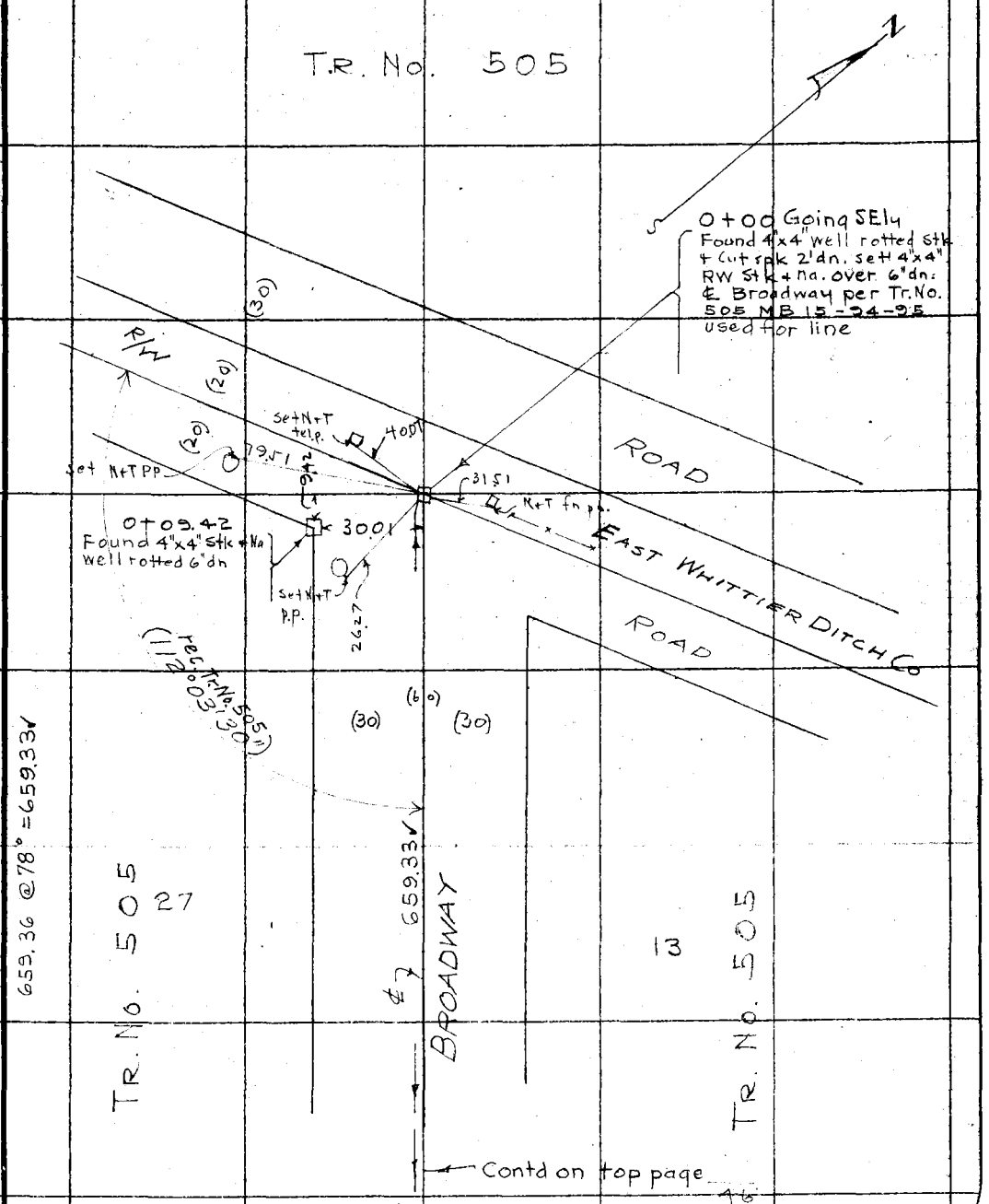

Note: ANY ADDITIONS OR CHANGES ON THIS SHEET MUST BE MADE OR CIRCLED IN Red. WITH DATE AND NAME OF PERSON MAKING CHANGE.

Do not extend notes this side of this line

RETURN TO
LOS ANGELES COUNTY SURVEYOR

F.B. 437 PG. 46 Chief Party Notes by Date 2-14-30

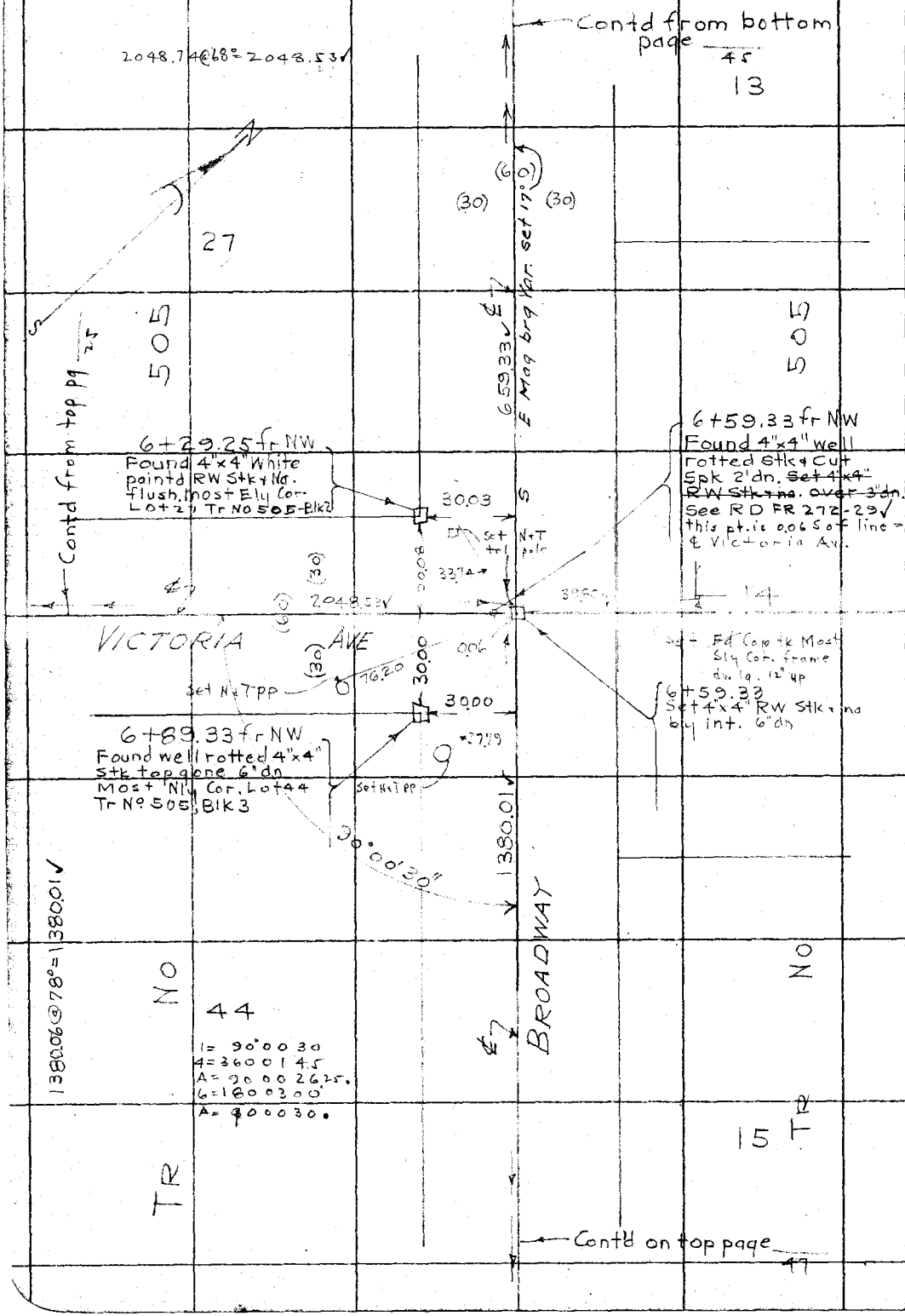

RETURN TO
LOS ANGELES COUNTY SURVEYOR

Do not extend notes this side of this line

Note: ANY ADDITIONS OR CHANGES ON THIS SHEET MUST BE MADE OR CIRCLED IN Red. WITH DATE AND NAME OF PERSON MAKING CHANGE.

Date 2-15-30 Notes by Ona Chief Party Ona F.B. 437 PG. 47

Platted by Svenson	W. O. No. ~~D. C. O.~~ tape No. 062
Date 10-27-30	Location Little Lake Rd
Map No. B536-Sh2	Surveyed by PW Atkins Dep
Platting C'k'd by A.A.R.	Date Feb 15 1930
Date Dec 1930	Indexed A. C. Johnson

659.33
1380.01
2039.34
1380.09
3419.43

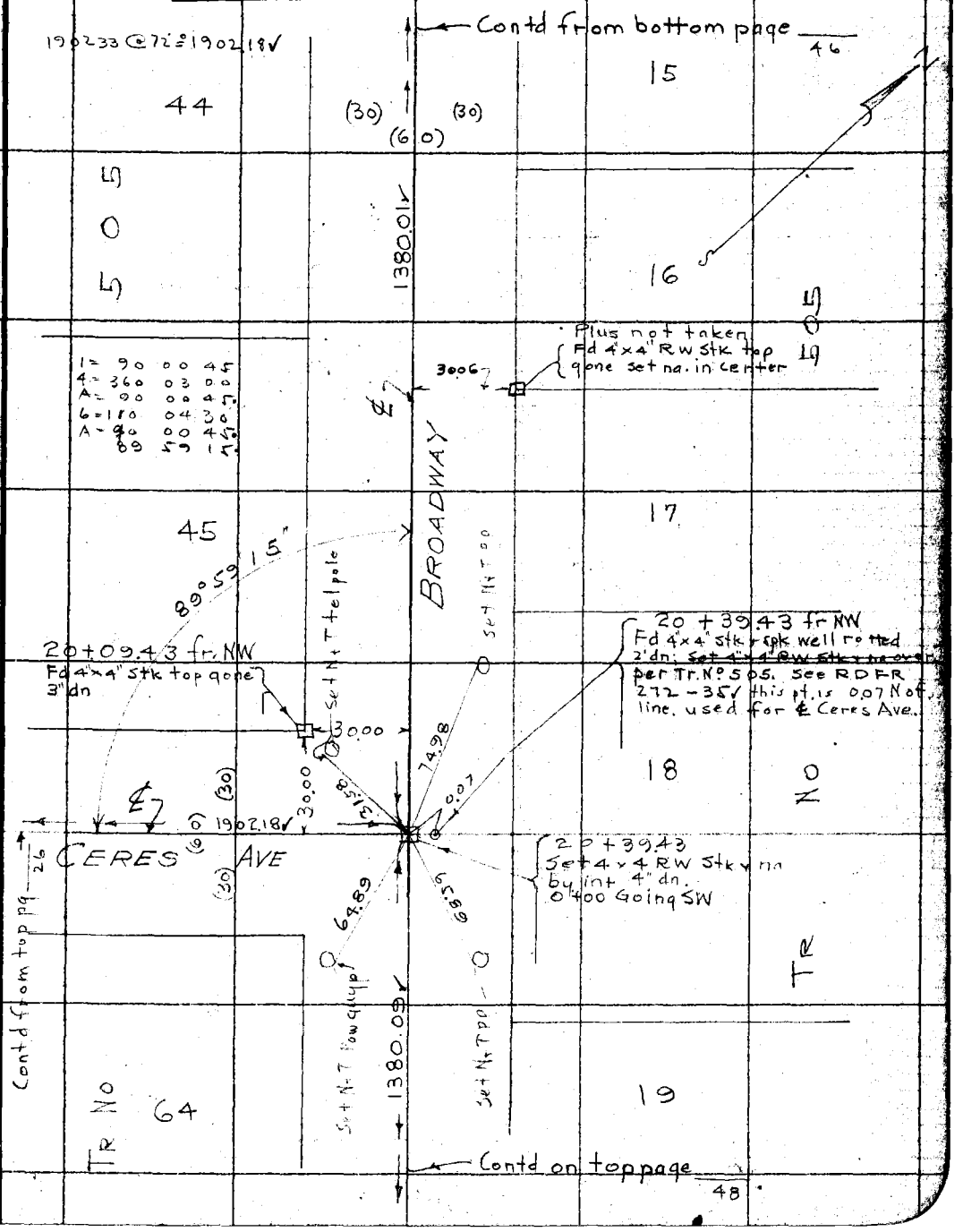

Notes: ANY ADDITIONS OR CHANGES ON THIS SHEET MUST BE MADE OR CIRCLED IN Red. WITH DATE AND NAME OF PERSON MAKING CHANGE.

Do not extend notes this side of this line

RETURN TO LOS ANGELES COUNTY SURVEYOR

F.B. 437 PG. 48 Chief Party Notes by Date 2-19-30

34 19 43
4 60 58
38 80.01
8 36.41
47 16.42

1380.09 @ 84° = 1380.09

Contd from bottom page 47

19

64

(60)

(30) (30)

20

1380.09

505

1 = 89 59 00
4 = 359 56
A = 89 59 00.
6 = 179 54
A = 89 59 00.

505

21

BROADWAY

65

89°59'00"

22

34+19.43 fr NW
Found well rotted 4"x4" RW Stk + Stk 2'dn. ~~Set 4"x4" RW Stk + nail over ft.~~ this pt is 0.09 N of line ℄ Valley View Ave.

Contd from top pg 27

Set N+T 6" lem tr.

Set N+T tel po.

41.80

67.94

0.09

(30)

1887.68

282.31'

25.24

Set N+T org tr. 10"

VALLEY VIEW AVE.

. Top pg. pg 169 to 177

(30)

49.69

331.00'

Set N+T tel pole

Set 4x4 Stk in dn: 18" by Calc for Int. L.L. Rd. H.F.G. 3-20-31

23

34+19.43
Set 4x4 RW Stk & nn by int 2" dn
Set L&T top of Conc Irrig Wier

TR NO

84

460.58

32.50'

31.09'

B.C.

Set L&T in Conc Curb

Contd fr. top lt pg 49

Fd N&T P. Pole

RETURN TO
LOS ANGELES COUNTY SURVEYOR

Do not extend notes this side of this line

Note: ANY ADDITIONS OR CHANGES ON THIS SHEET MUST BE MADE OR CIRCLED IN Red. WITH DATE AND NAME OF PERSON MAKING CHANGE.

Date 2-20-30 Notes by Mra Chief Party Mra F.B. 437 PG. 49

Plotted by Svenson	W. O. No.
Date 10-27-30	Tape No. 062
Map No. B536-Sh2	Location Little Lake Rd
Plotting C'k'd by A.A.R.	Surveyed by P W Atkins Dep.
Date Dec. 1930	Date Feb 20 1930
	Indexed A. C. Johnson

460.58 @ 84° = 460.58 ✓
836.41 @ 84° = 836.41 ✓

Contd from page 48 bot. rt.

23

84

Set N+T tel. pa

87.40 @ 74° = 87.39 ✓

460.58 ✓

26.31

76.49

42.93

Set N+T PP

24

505

505

Set N+T 6" lem tr.

30.10

Found 4"x4" Stk + na. fl.

38+80.01 fr NW
Set Spk W+T flush = P.O.T.

Topog 178 to 181

836.41 ✓

BROADWAY

11.08

25

71.7±

Set N+T PP

TR NO

TR NO

85

26

82°31'05" (82°30'00") rec Tr No 505

(60)

(30)

(30)

1 = 97 29 00
4 = 29 55
A = 97 28 45.
6 = 224 53 30
A = 97 28 55.
82 31 05.

Set L+T Conc box

46+82.05 fr NW

30.08

Found 6"x6" White painted Stk + nail, 6" up

Contd fr. bot. pg 29

Fd N+T tel. p

Fd N+T PP

46.89

28.45

36.42

46.89

(30)

(60)

747.09 ✓

ROAD

Fd L+T Conc Walk

1295.81 ✓

27.39

Set N+T PP

COLIMA

49+16.42 fr. NW
Fd well rotted 4"x4" RW Stk + Spk, 2' dn = ℄s Broadway + Colima Rd. As shown on Tr. No 505, Set 4"x4" RW Stk + na. over 2" dn.

Contd fr. top pg 54

5

2281

8

TR NO

Note: ANY ADDITIONS OR CHANGES ON THIS SHEET MUST BE MADE OR CIRCLED IN Red. WITH DATE AND NAME OF PERSON MAKING CHANGE.

Do not extend notes this side of this line

RETURN TO
LOS ANGELES COUNTY SURVEYOR

F.B. 457 Pg. 50 — Chief Party — Notes by — Date 4-8-30

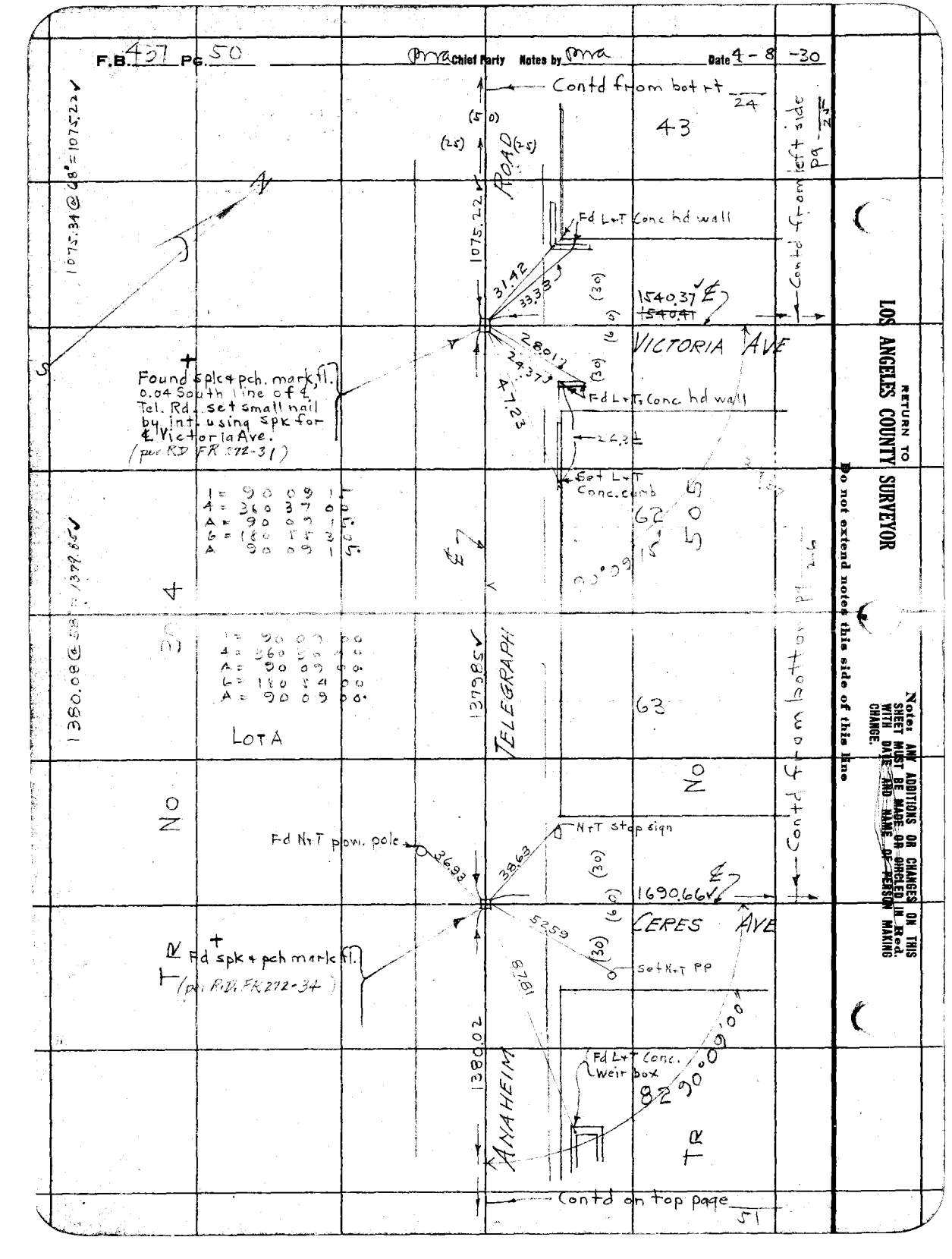

RETURN TO
LOS ANGELES COUNTY SURVEYOR
Do not extend notes this side of this line

Notes: ANY ADDITIONS OR CHANGES ON THIS SHEET MUST BE MADE OR CIRCLED IN Red. WITH DATE AND NAME OF PERSON MAKING CHANGE.

Date -30 Notes by Pma Chief Party Pma F.B. 437 Pg. 51

Platted by Svenson
Date 10-27-30
Map No. B526-Sh2
Platting C'k'd by A.A.R.
Date Dec 1930

W. O. No. Fabr
S.P.O. No. 062
Location Little Lake Rd.
Surveyed by PW Atkins Dep
Date 1930
Indexed C. Johnson

Note: ANY ADDITIONS OR CHANGES ON THIS SHEET MUST BE MADE OR CIRCLED IN Red. WITH DATE AND NAME OF PERSON MAKING CHANGE.

Do not extend notes this side of this line

RETURN TO LOS ANGELES COUNTY SURVEYOR

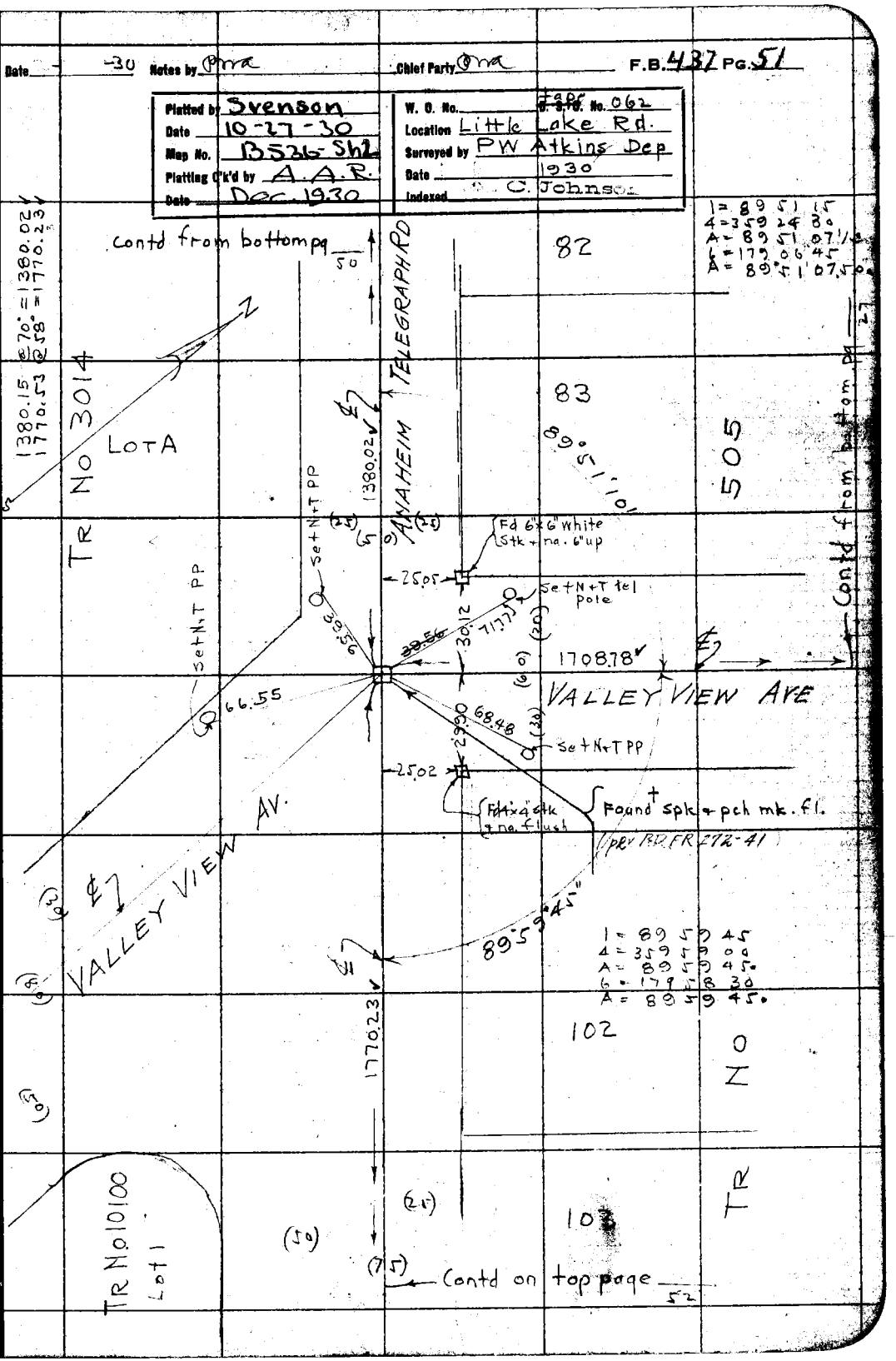

F.B. 437 PG. 52 Chief Party Notes by Date 2- -30

8294

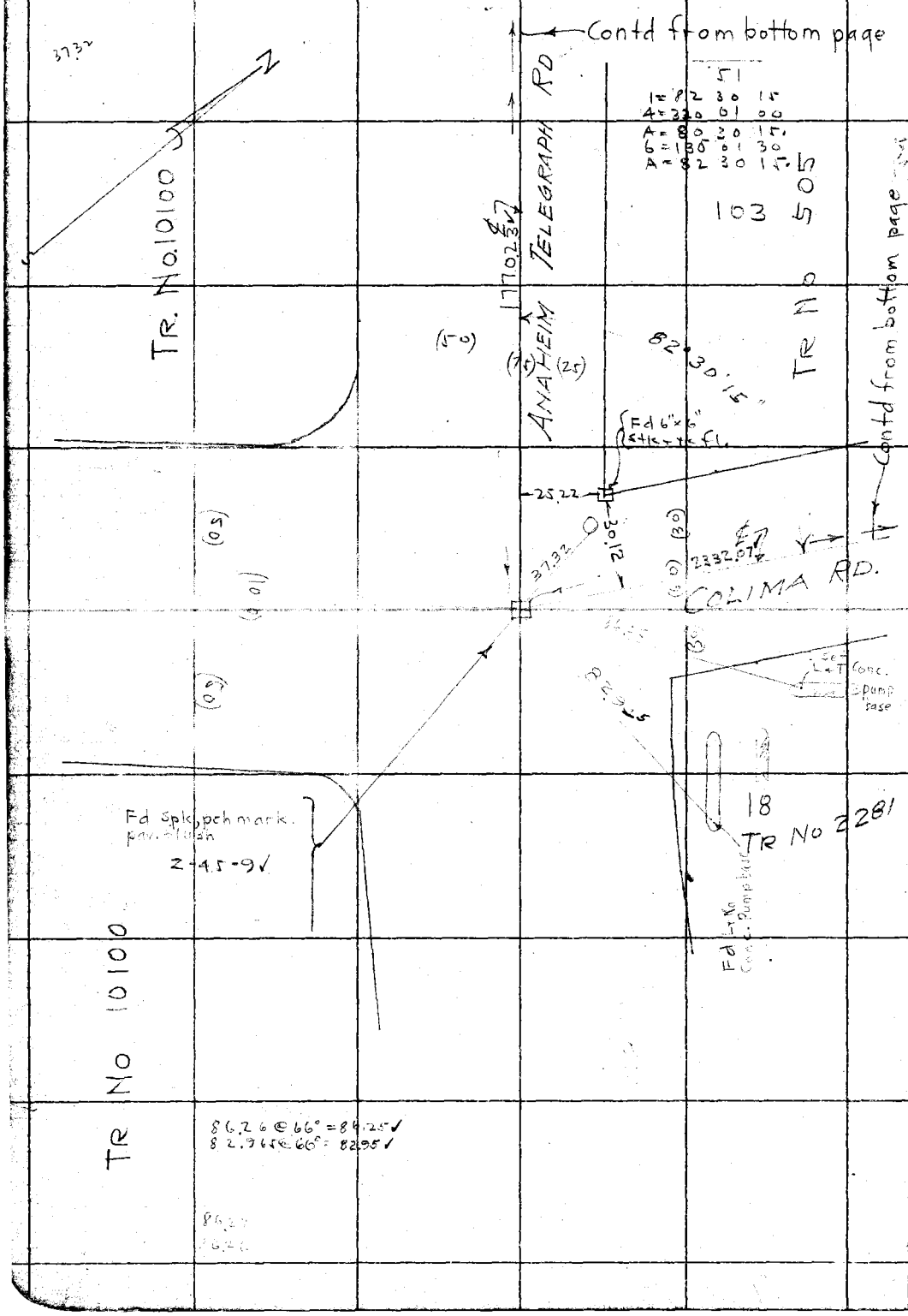

RETURN TO
LOS ANGELES COUNTY SURVEYOR

Do not extend notes this side of this line

Note: ANY ADDITIONS OR CHANGES ON THIS SHEET MUST BE MADE OR CIRCLED IN Red. WITH DATE AND NAME OF PERSON MAKING CHANGE.

Date 4-8-30 Notes by Bwa Chief Party Bwa F.B. 437 PG. 53

Plotted by Svenson	W. O. No. 966 Tape No. 062
Date 10-27-30	Location Little Lake Rd
Map No. B536 Sh2	Surveyed by P W Atkins Dep
Platting C'k'd by A. A. R.	Date Apr. 8, 1930
Date Dec. 1930	Indexed C. Johnson

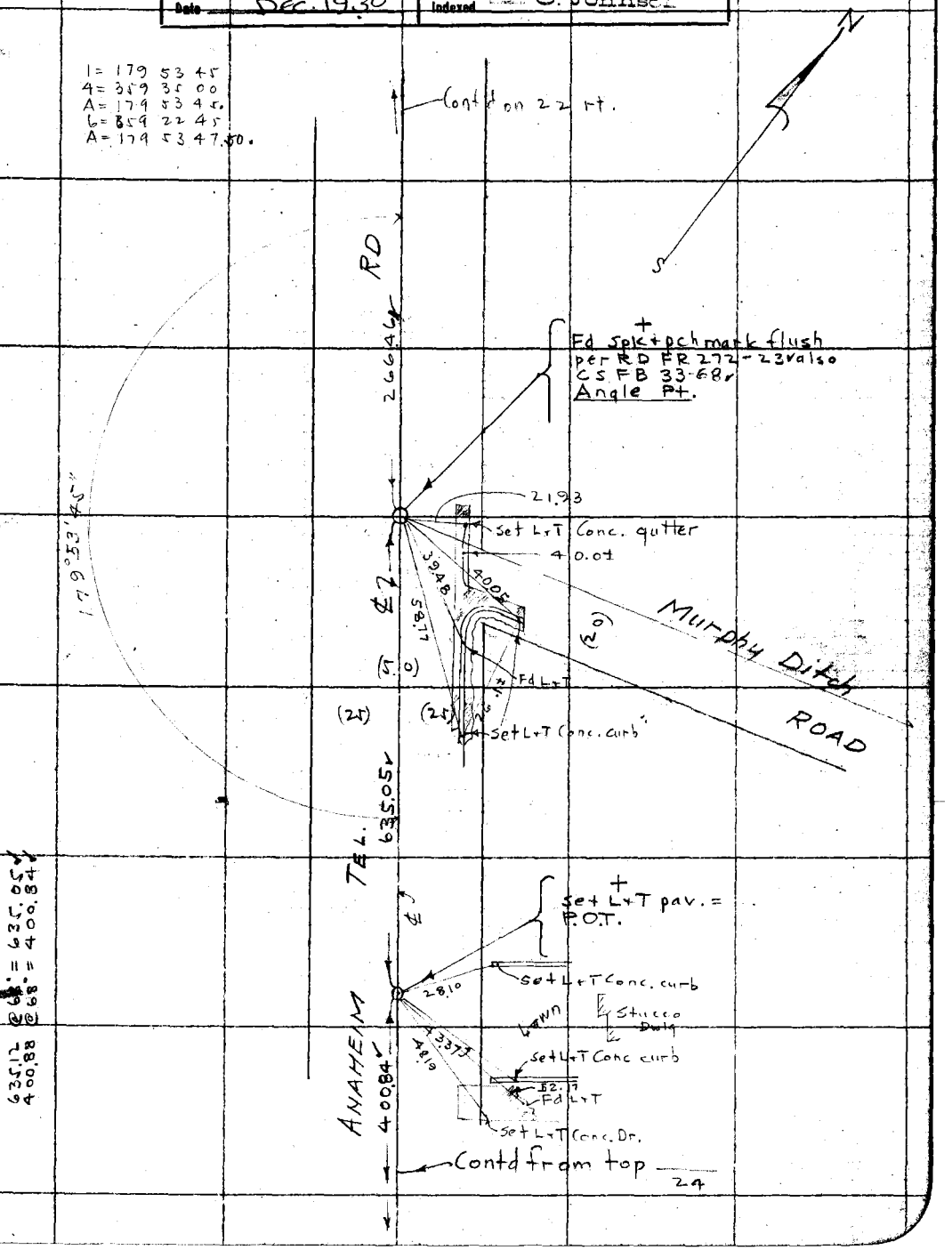

Note: ANY ADDITIONS OR CHANGES ON THIS SHEET MUST BE MADE OR CIRCLED IN Red. WITH DATE AND NAME OF PERSON MAKING CHANGE.

Do not extend notes this side of this line

RETURN TO
LOS ANGELES COUNTY SURVEYOR

F.B. 437 Pg. 54 Chief Party Notes by Date 2-26-30

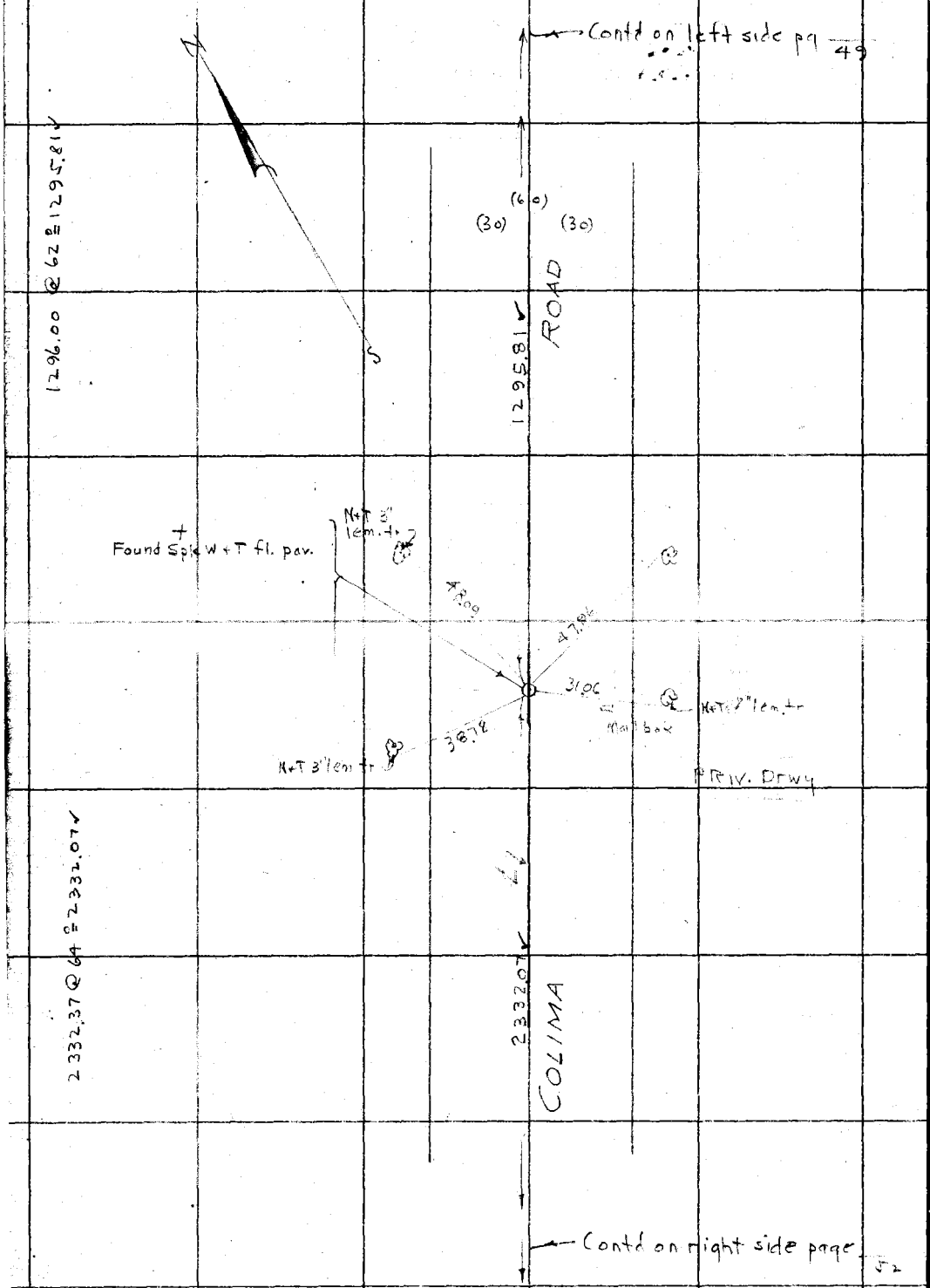

RETURN TO
LOS ANGELES COUNTY SURVEYOR

Do not extend notes this side of this line

Note: ANY ADDITIONS OR CHANGES ON THIS SHEET MUST BE MADE OR CIRCLED IN Red. WITH DATE AND NAME OF PERSON MAKING CHANGE.

Date 4-17-30 Notes by Ora Chief Party Ora F.B. 437 Pg. 55

Plotted by	ASvenson	W. O. No.	366
Date	Nov 1930	Location	Little Lake Rd
Map No.	CS. B53L-Sh	Surveyed by	PW Atkins Dep
Plotting C'k'd by	AAR	Date	4-17-30
Date	Dec. 1930	Indexed	A. C. Johnson

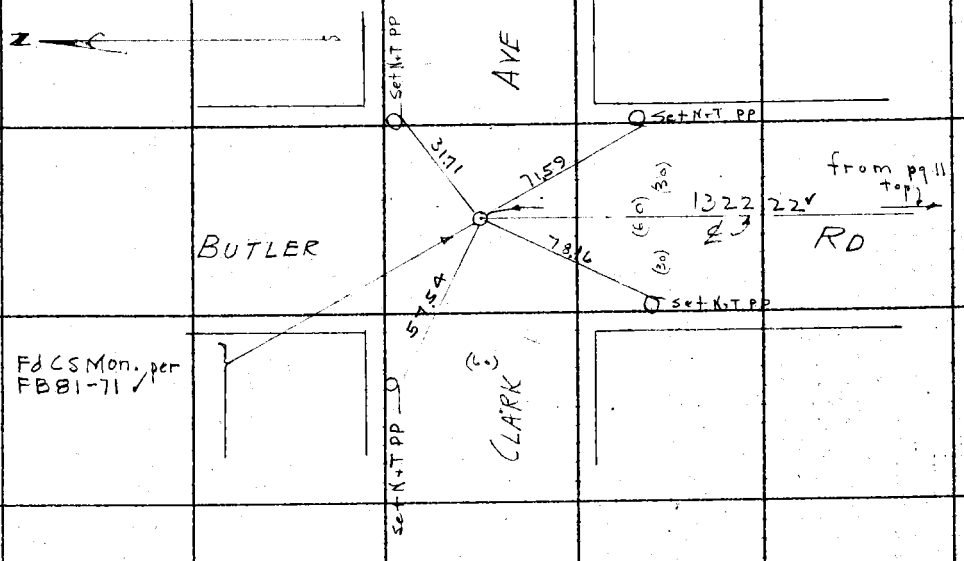

Notes: ANY ADDITIONS OR CHANGES ON THIS SHEET MUST BE MADE OR CIRCLED IN Red. WITH DATE AND NAME OF PERSON MAKING CHANGE.

Do not extend notes this side of this line

RETURN TO LOS ANGELES COUNTY SURVEYOR

F.B. 437 PG. 56 Chief Party Notes by Date 4-18-30

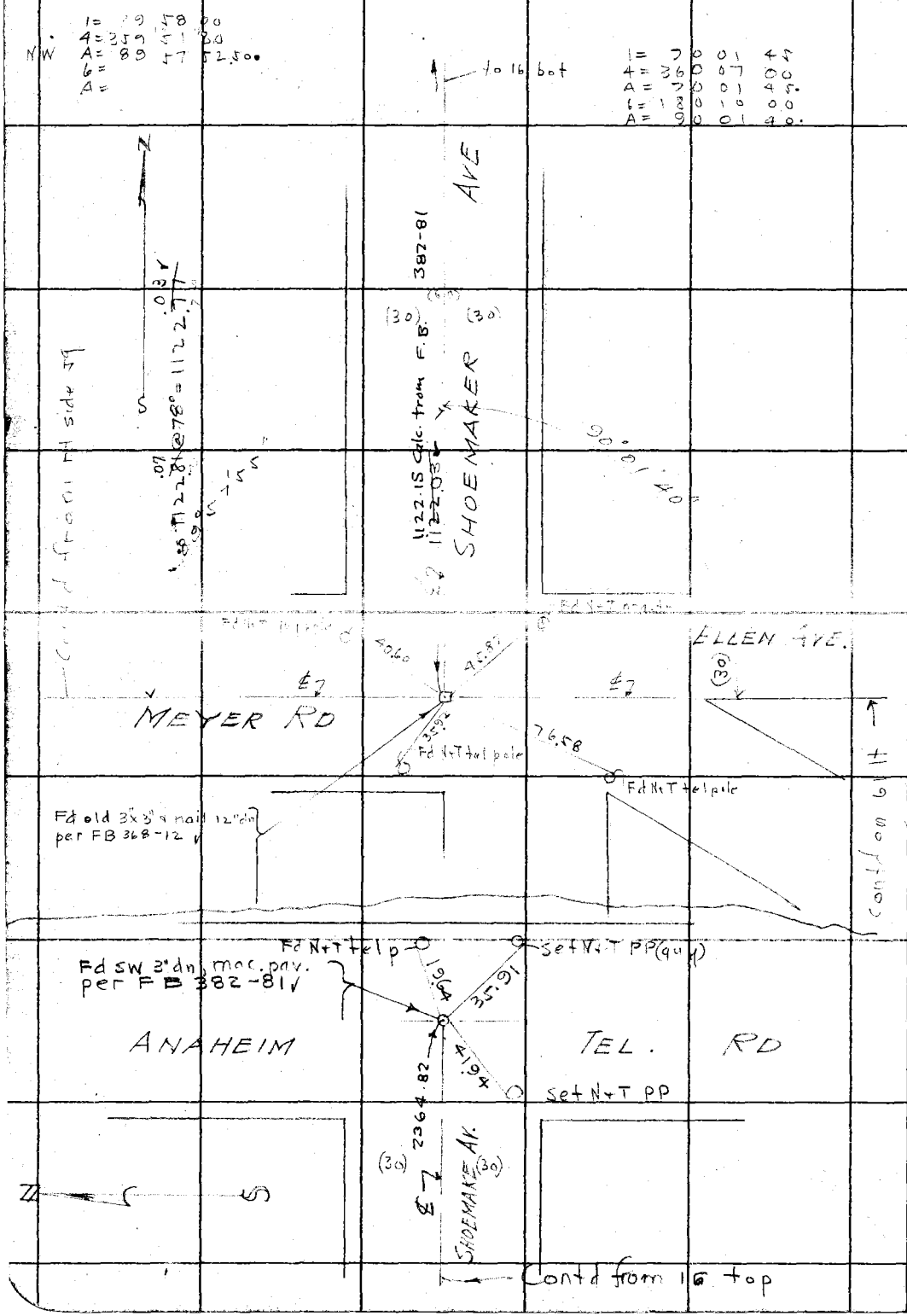

RETURN TO
LOS ANGELES COUNTY SURVEYOR

Do not extend notes this side of this line

Note: ANY ADDITIONS OR CHANGES ON THIS SHEET MUST BE MADE OR CIRCLED IN Red. WITH DATE AND NAME OF PERSON MAKING CHANGE.

Date 4-18-30 Notes by PMA Chief Party PMA F.B. 437 Pg. 57

Plotted by	W. O. No. 966 D. S. O. No. 062
Date	Location Little Lake Rd
Map No.	Surveyed by PW Atkins Dep
Plotting C'k'd by	Date 4-18-30
Date	Indexed A. C. Johnson

1= 90 03 00
4= 360 12 00
A= 90 03 00
6= 180 18 15
A 90 03 02.50
Supl 89 56 57.50

1= 90 03 00
4= 360 12 15
A= 90 03 03.75
6= 180 18 15
A= 90 03 02.50
Supl.= 89 06 57.50

1= 89 57 00
4= 359 47 45
A= 89 56 56.25
6= 179 41 30
A= 89 56 55
Supl. 90 03 05

Granquist 6-12-30

N

VOID

see pg. 16

Fd SW+T 3"dn in macadam per FB 382-81

Fd N+T tel b

Set N+T PP (guy)

35.91

19.64

41.94

Set N+T PP

ANAHEIM

TEL RD

Set 1x2 stk + tk fl. POT

Fd Brass cap in top fn. po. mkd Gen. Pet. Corp Land Dept

Set pch bolt top Fire Hydt.

90° 03' 05"

AVE

Fd SW+T on surf macadam pav. per FB 382-81 this pt. is 0.12 W line, on Shoemaker Ave.

31.71

0.04

300.18

277.43

30.08

36.34

Set N+T 12" cypress tr.

Lot line

0.12

Set Skk + W by inter.

49.98

Set N+T 12" cyp. tr.

~~Fd N+T 0.02 E line this pt has a diamond shaped tin.~~

Set x in top 2" 10 gate guard

from 14 rt

202.97 @ 80° = 202.23

SHOEMAKER

202.97

from 16 top

Note: ANY ADDITIONS OR CHANGES ON THIS SHEET MUST BE MADE OR CIRCLED IN Red. WITH DATE AND NAME OF PERSON MAKING CHANGE.

Do not extend notes this side of this line

RETURN TO LOS ANGELES COUNTY SURVEYOR

F.B. 437 PG. 58 Chief Party Notes by Date 4-21-30

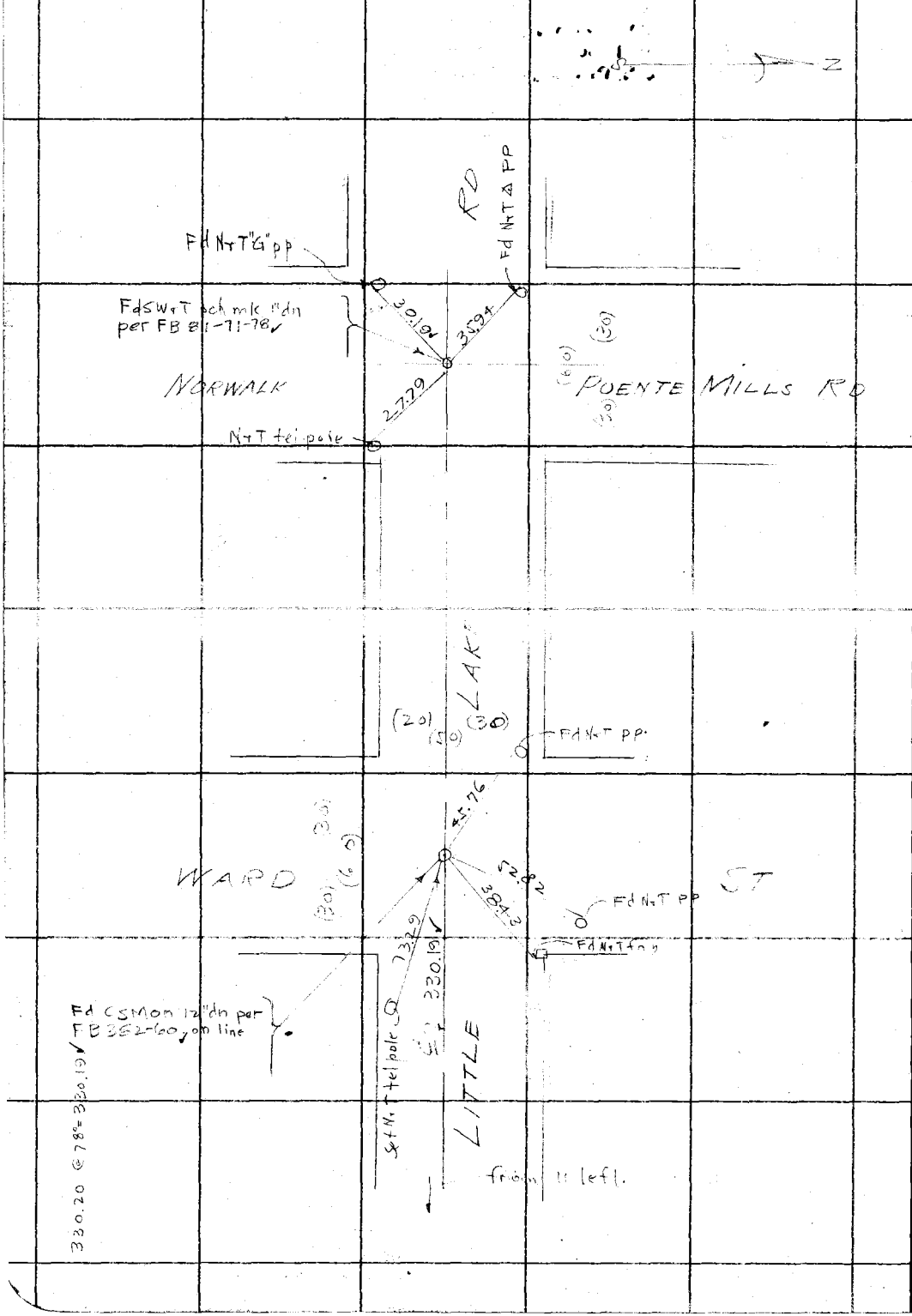

RETURN TO
LOS ANGELES COUNTY SURVEYOR

Do not extend notes this side of this line

Note: ANY ADDITIONS OR CHANGES ON THIS SHEET MUST BE MADE OR CIRCLED IN Red. WITH DATE AND NAME OF PERSON MAKING CHANGE.

Date 4-21-30 Notes by [illegible] Chief Party [illegible] F.B. 437 PG 59

Platted by A. Svenson	W. O. No. 966 D. O. Fd. No. 062
Date 11-7-30	Location Little Lake Rd
Map No. C3. B536 Sh1	Surveyed by PW Atkins
Platting C'k'd by A.A.R.	Date 4-21-30
Date Dec. 1930	Indexed A. C. Johnson

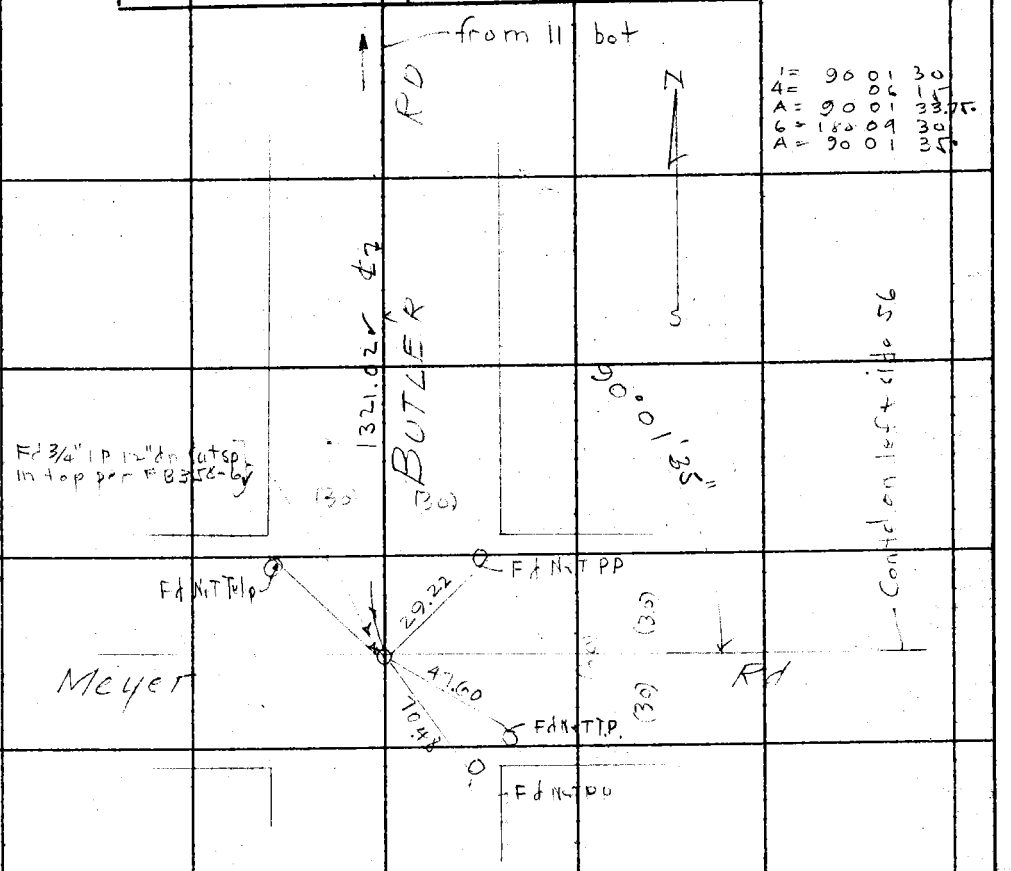

Note: ANY ADDITIONS OR CHANGES ON THIS SHEET MUST BE MADE ON CIRCLED IN R.O.S. WITH DATE AND NAME OF PERSON MAKING CHANGE.

Do not extend notes this side of this line

RETURN TO LOS ANGELES COUNTY SURVEYOR

F.B. 437 PG. 60 Chief Party Notes by Date 4-21-30

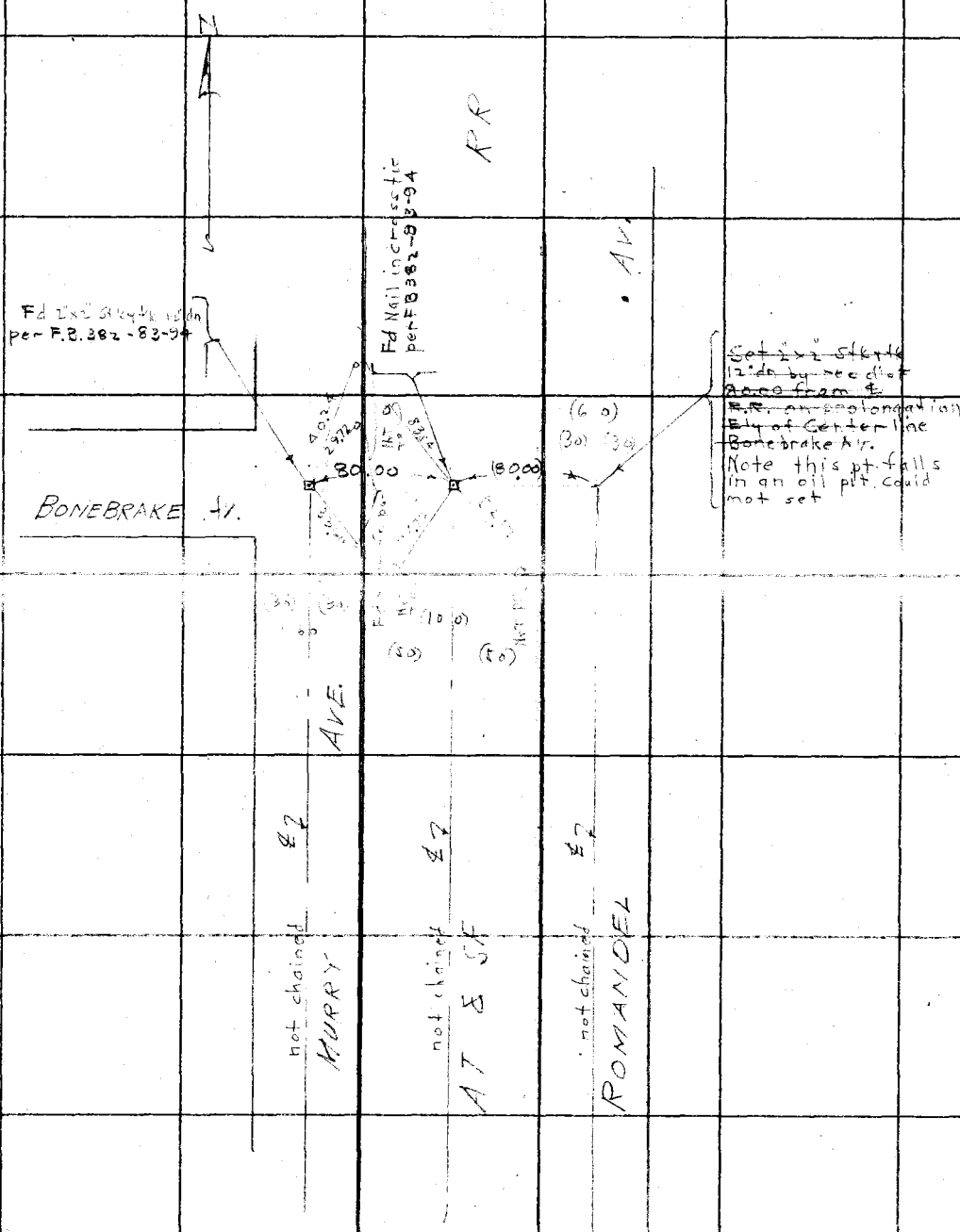

Cont'd. from top page 12

RETURN TO
LOS ANGELES COUNTY SURVEYOR

Do not extend notes this side of this line

Note: ANY ADDITIONS OR CHANGES ON THIS SHEET MUST BE MADE OR CIRCLED IN Red. WITH DATE AND NAME OF PERSON MAKING CHANGE.

Date 4-23-30 Notes by Omr Chief Party Omr F.B. 437 Pg. 61

Platted by A Svenson	W. O. No. 966 ~~D. of O.~~ tape No. 062
Date 11-7-30	Location Little Lake Rd
Map No. C.S. B536 Sh1	Surveyed by PW Atkins Dep
Platting C'k'd by A.A.R.	Date 4-23-30
Date Dec. 1930	Indexed A. C. Johnson

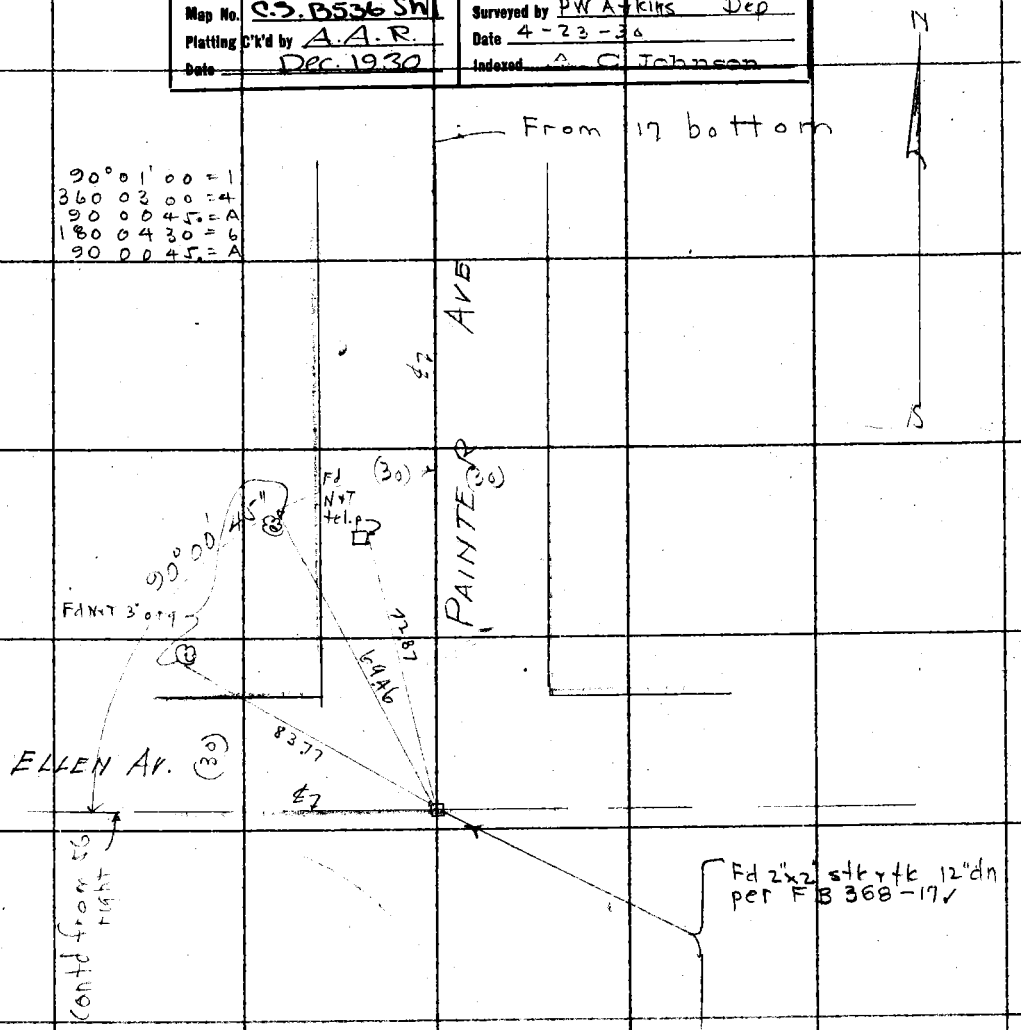

Note: ANY ADDITIONS OR CHANGES ON THIS SHEET MUST BE MADE OR CIRCLED IN Red. WITH DATE AND NAME OF PERSON MAKING CHANGE.

Do not extend notes this side of this line

RETURN TO LOS ANGELES COUNTY SURVEYOR

F.B. 437 Pg. 62 Chief Party Notes by Date 4-23-30

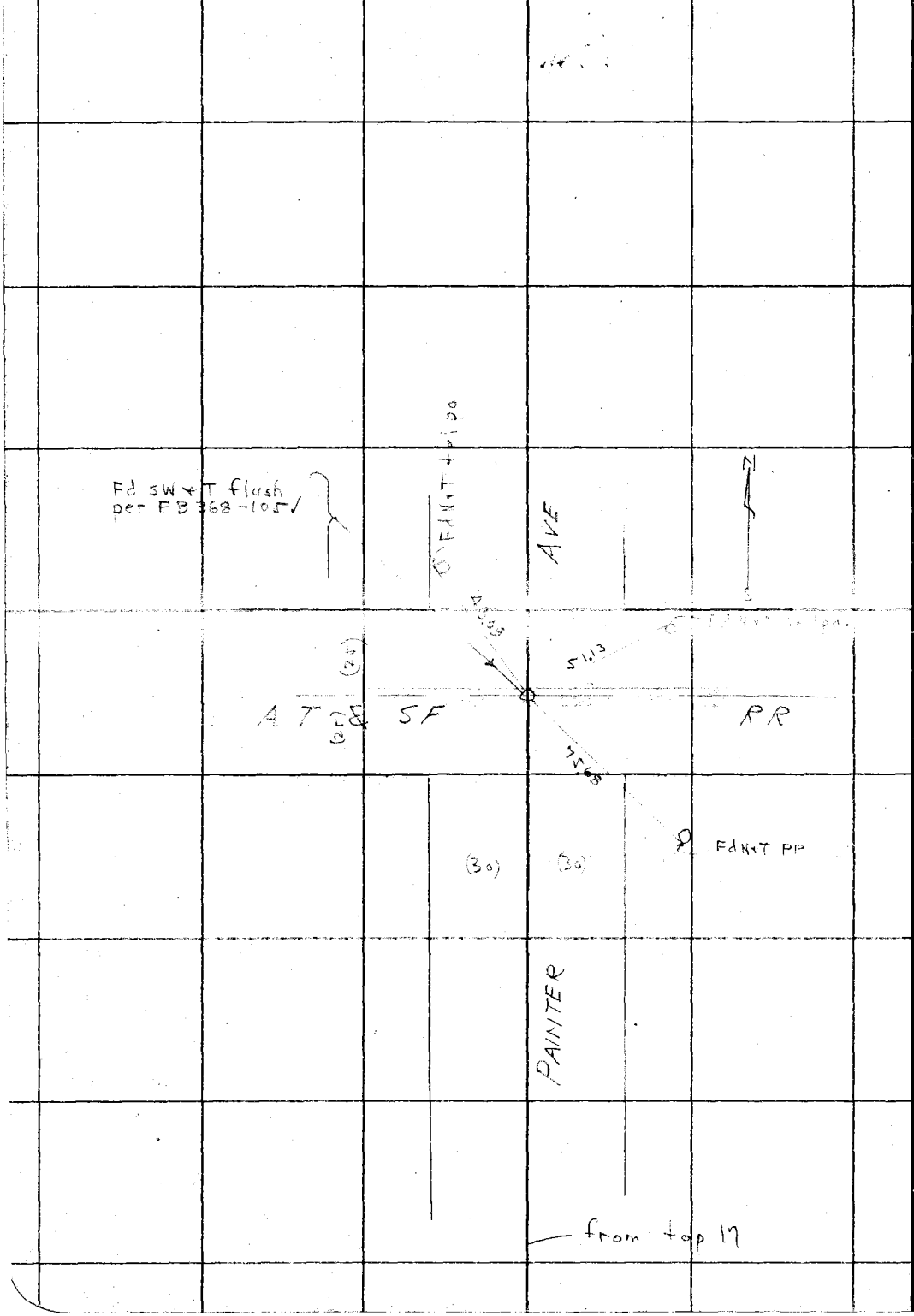

RETURN TO
LOS ANGELES COUNTY SURVEYOR

Do not extend notes this side of this line

Note: ANY ADDITIONS OR CHANGES ON THIS SHEET MUST BE MADE OR CIRCLED IN Red. WITH DATE AND NAME OF PERSON MAKING CHANGE.

Date 4-23-30 Notes by Dna Chief Party Dna F.B. 437 Pg. 63

Platted by A Svenson	W. O. No. 466 ~~D. S. O.~~ No. 062
Date 11-7-30	Location Little Lake Rd
Map No. C.S.B536SW	Surveyed by PW Atkins Dep
Platting C'k'd by A.A.R.	Date 4-23-30
Date Dec. 1930	Indexed C. Johnson

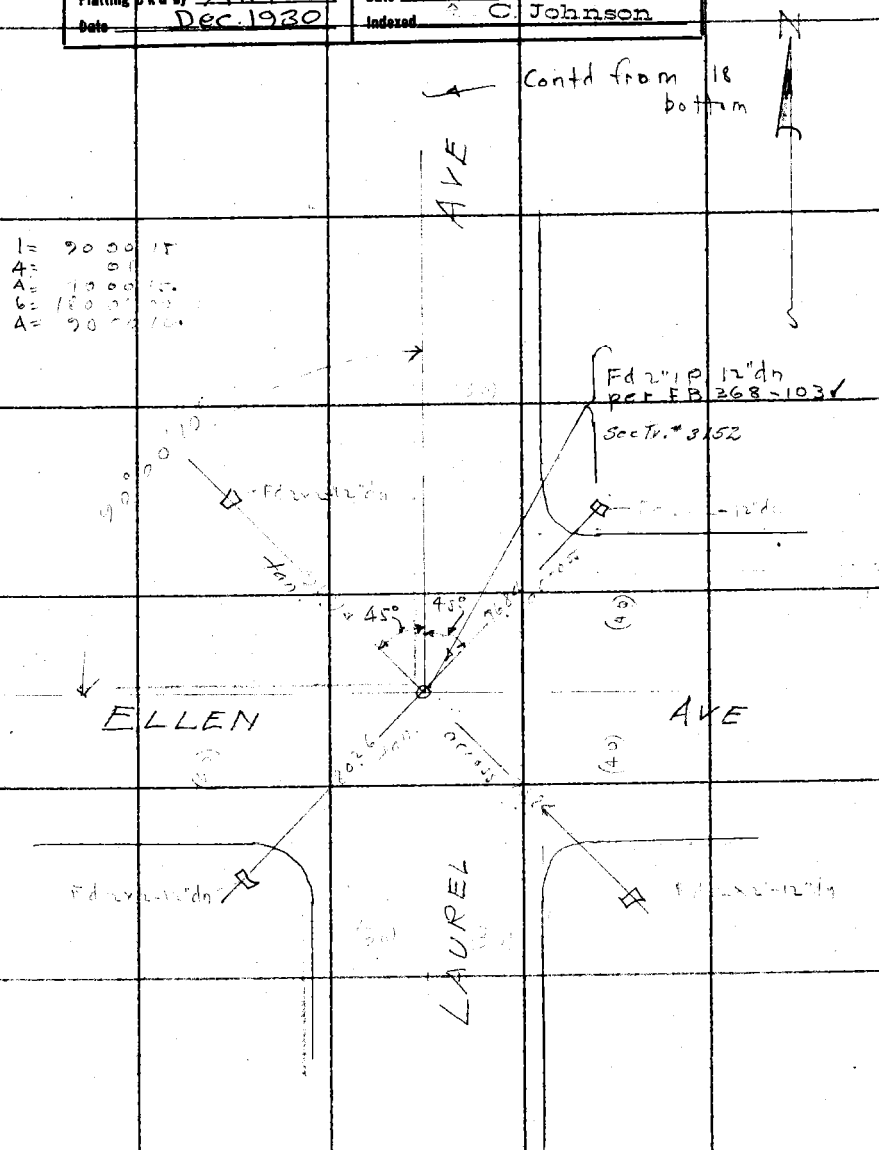

Note: ANY ADDITIONS OR CHANGES ON THIS SHEET MUST BE MADE OR CIRCLED IN Red. WITH DATE AND NAME OF PERSON MAKING CHANGE.

Do not extend notes this side of this line

RETURN TO
LOS ANGELES COUNTY SURVEYOR

F.B. 437 Pg. 64 Chief Party Notes by Date 4-24-30

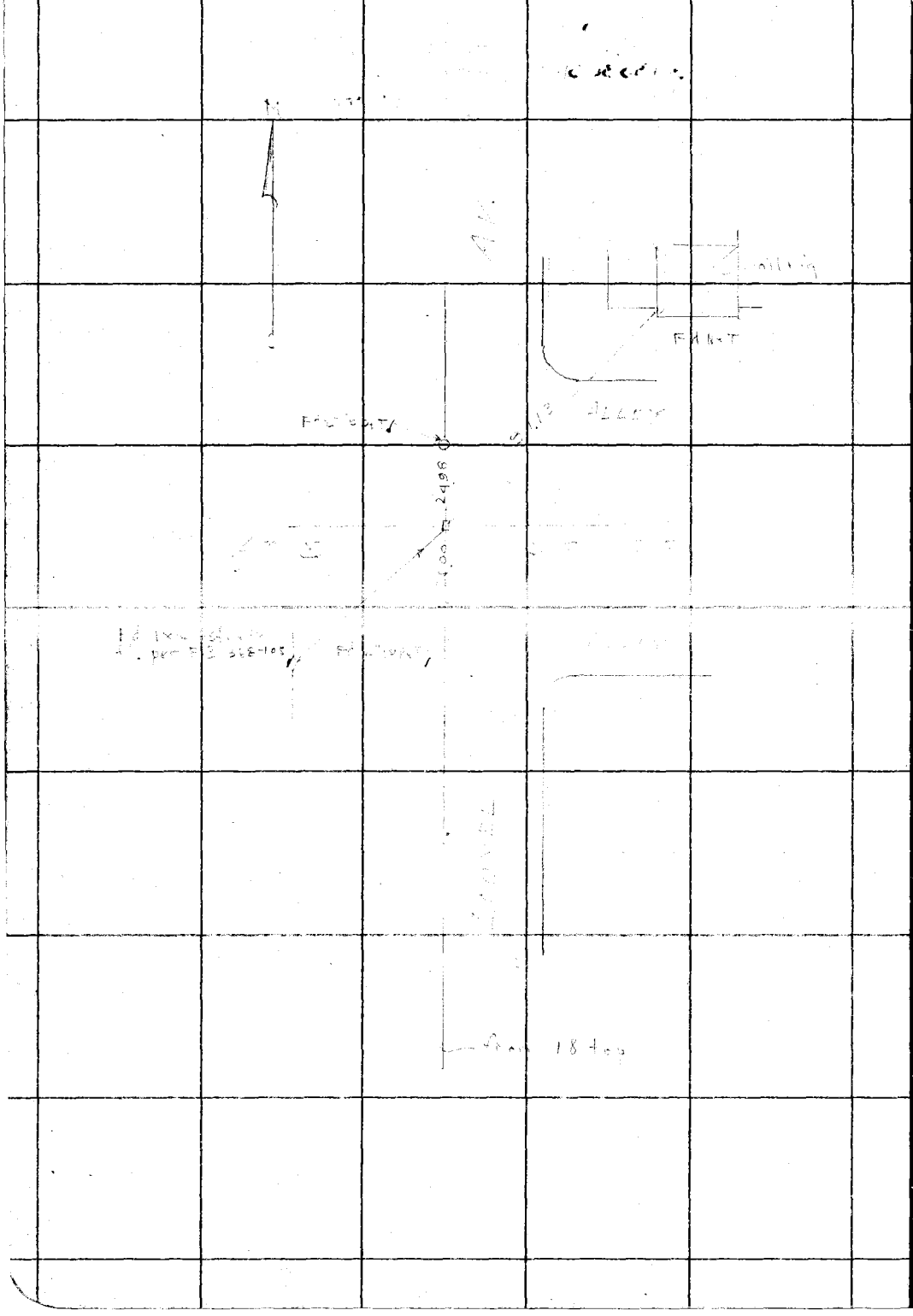

RETURN TO
LOS ANGELES COUNTY SURVEYOR

Do not extend notes this side of this line

Note: ANY ADDITIONS OR CHANGES ON THIS SHEET MUST BE MADE OR CIRCLED IN Red. WITH DATE AND NAME OF PERSON MAKING CHANGE.

Date 4-24-34 Notes by [illegible] Chief Party [illegible] F.B. 437 Pg. 65

Platted by A Svenson	W. O. No. 966 B. C. W. O. No. 862
Date 11-7-30	Location Little Lake Pl
Map No. CS B536 Sh V	Surveyed by PW Atkins Dep
Platting C'k'd by A.A.R.	Date 4-29-34
Date Dec. 1930	Indexed A. C. Johnson

Notes ANY ADDITIONS OR CHANGES ON THIS SHEET MUST BE MADE OR CIRCLED IN Red. WITH DATE AND NAME OF PERSON MAKING CHANGE.

Do not extend notes this side of this line

RETURN TO LOS ANGELES COUNTY SURVEYOR

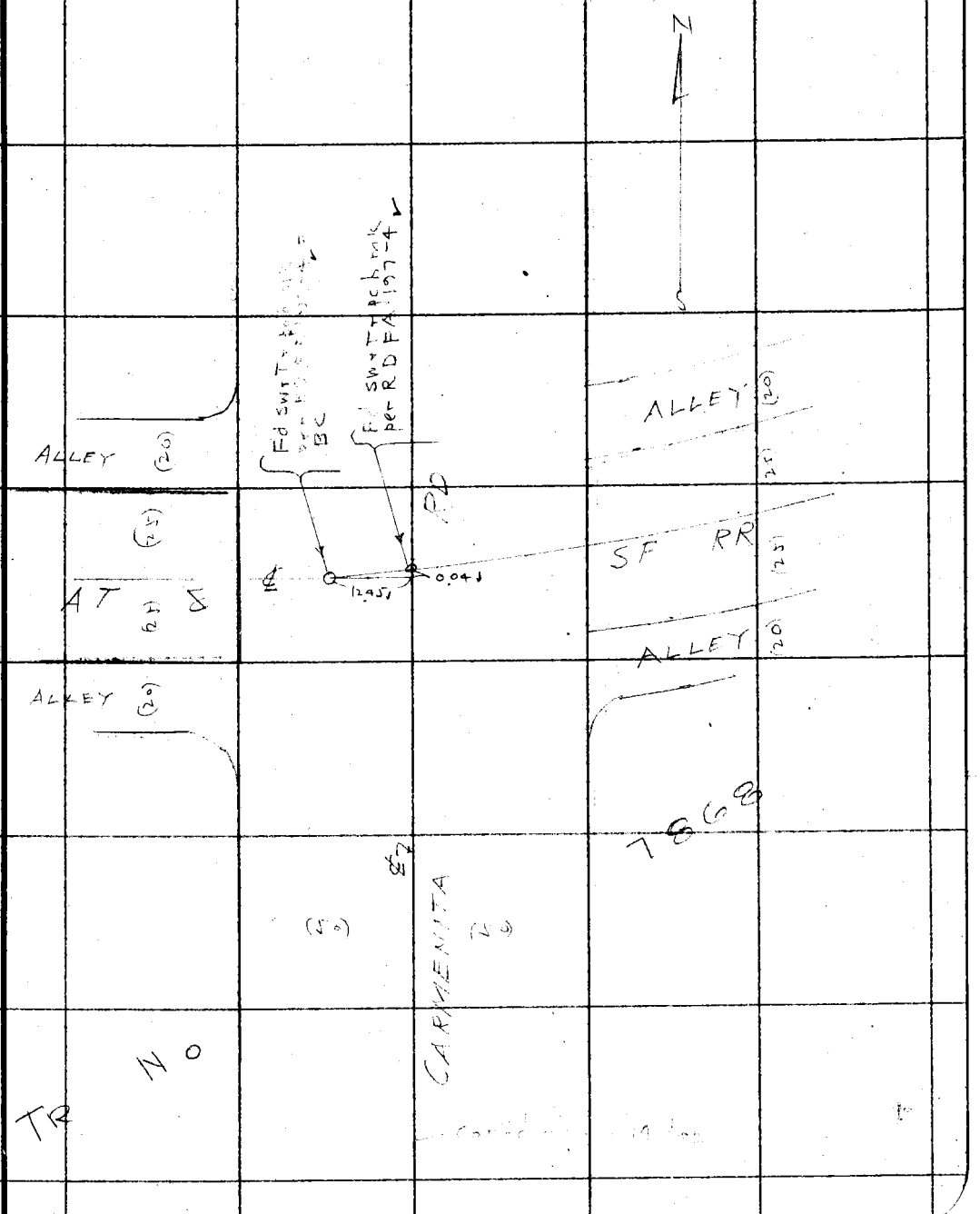

F.B. 437 PG. 66 Chief Party Notes by Date 4-24-30

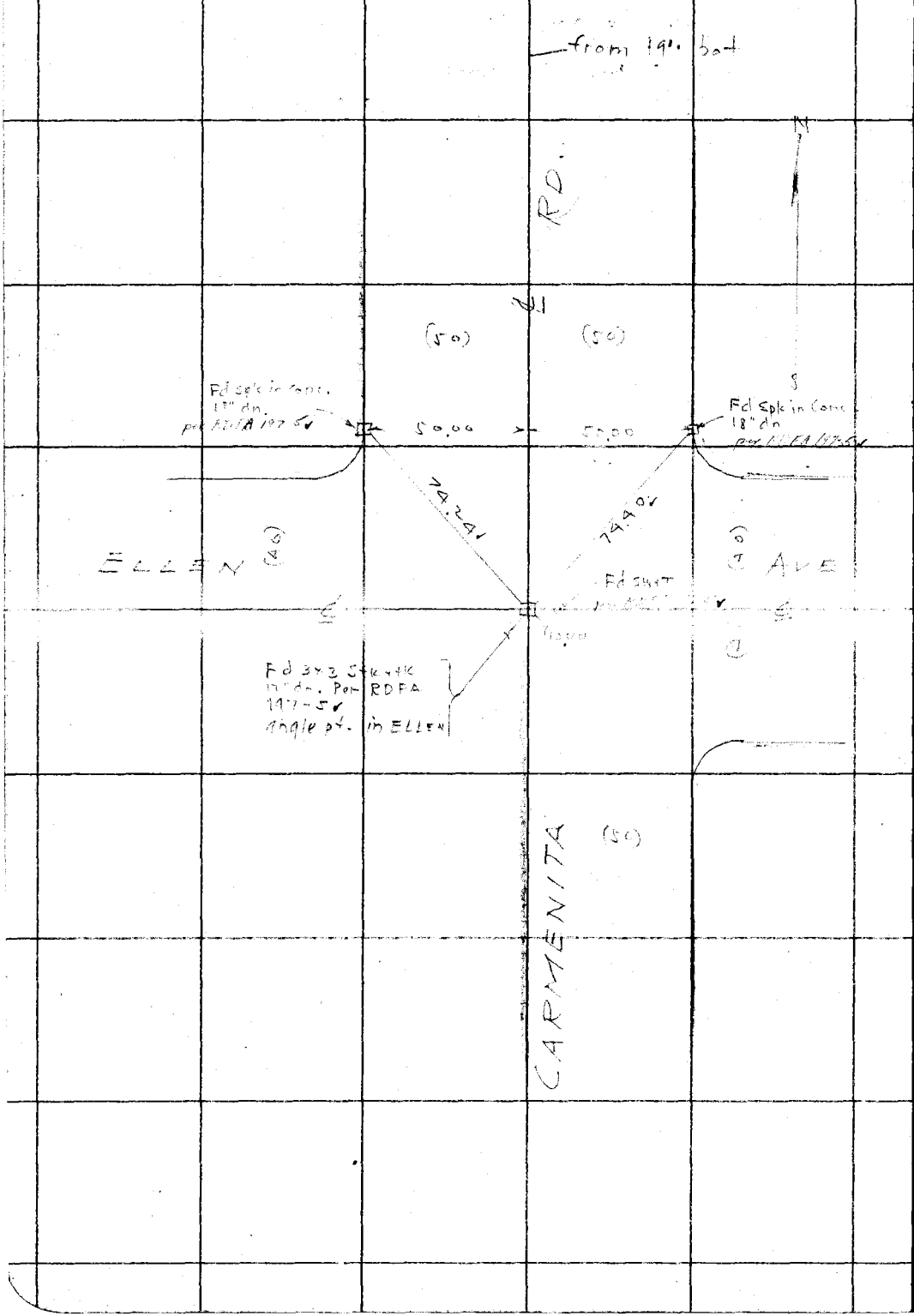

RETURN TO
LOS ANGELES COUNTY SURVEYOR

Do not extend notes this side of this line

Note: ANY ADDITIONS OR CHANGES ON THIS SHEET MUST BE MADE OR CIRCLED IN Red. WITH DATE AND NAME OF PERSON MAKING CHANGE.

Date 4-25-30 Notes by Ona Chief Party Ona F.B. 437 PG. 67

Plotted by A Svenson	W. O. No. 966 ~~B. S. O.~~ tape No. 062
Date 11-7-30	Location Little Lake Rd
Map No. CS. B536 SW1	Surveyed by PW Atkins Dep
Plotting C'k'd by A. A. R.	Date 4-25-30
Date Dec. 1930	Indexed A. C. Johnson

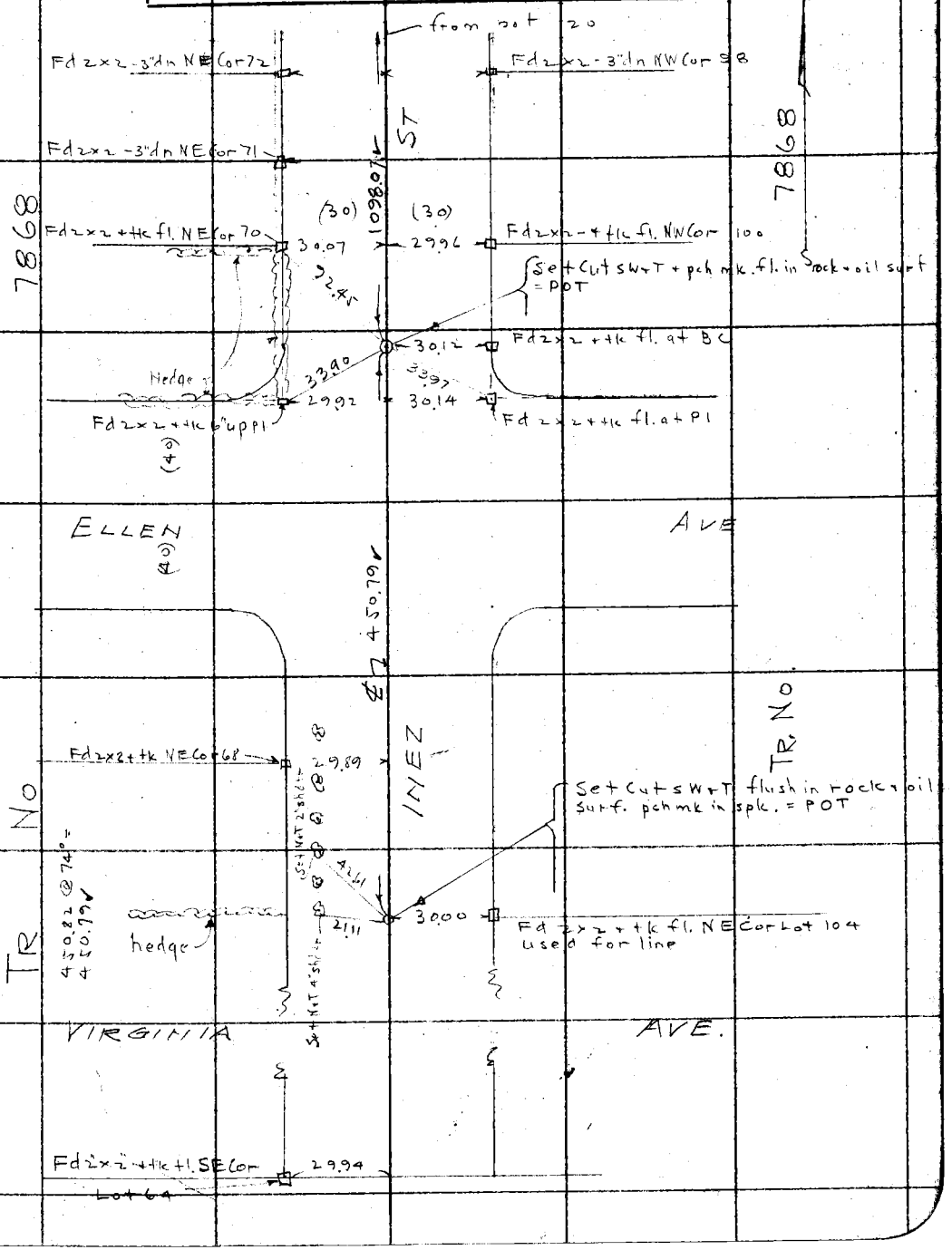

Note: ANY ADDITIONS OR CHANGES ON THIS SHEET MUST BE MADE OR CIRCLED IN RED WITH DATE AND NAME OF PERSON MAKING CHANGE.

Do not extend notes this side of this line

RETURN TO LOS ANGELES COUNTY SURVEYOR

F.B. 437 Pg. 68 Chief Party Notes by Date 4-28-30

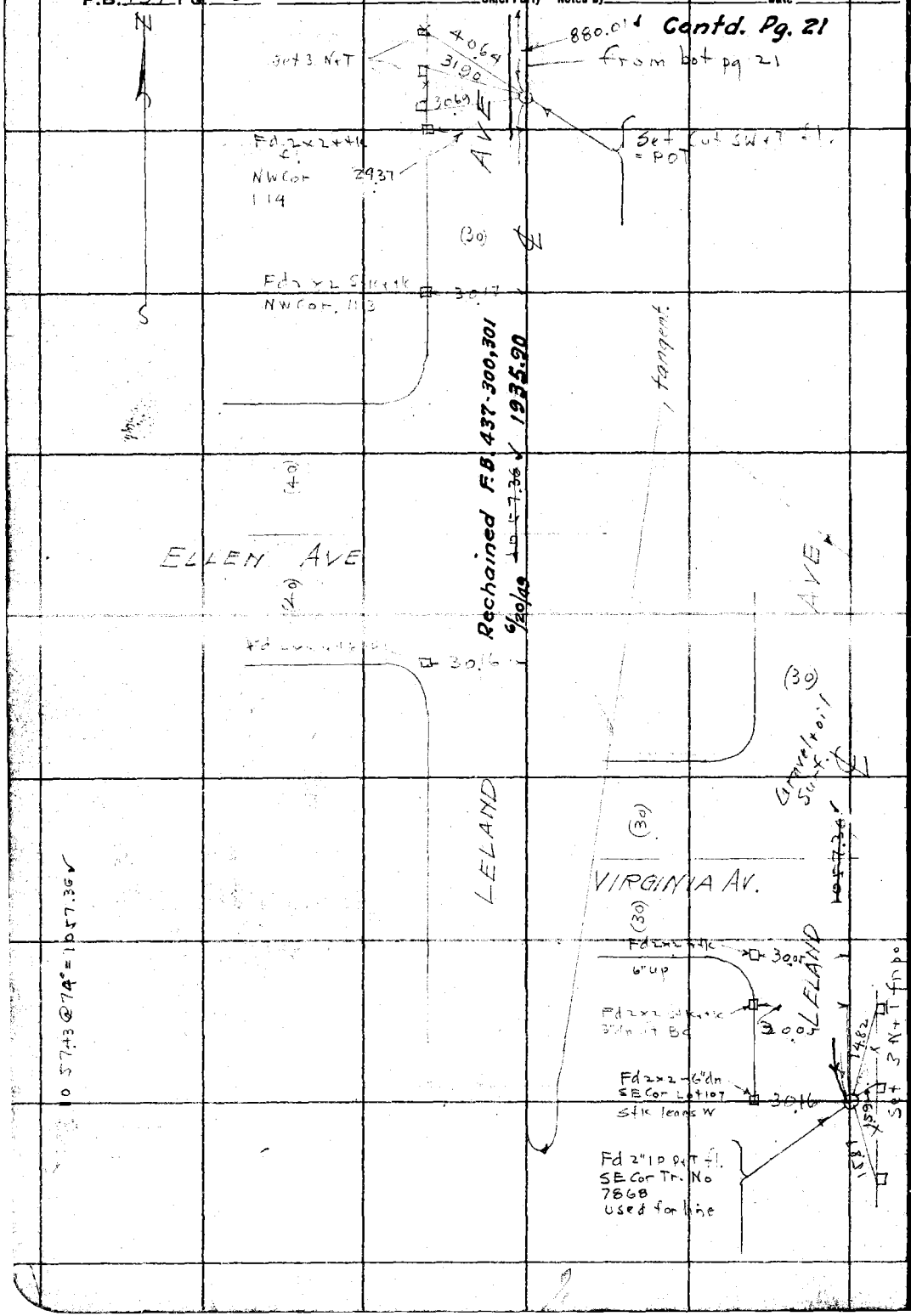

RETURN TO
LOS ANGELES COUNTY SURVEYOR

Do not extend notes this side of this line

Note: ANY ADDITIONS OR CHANGES ON THIS SHEET MUST BE MADE OR CIRCLED IN Red. WITH DATE AND NAME OF PERSON MAKING CHANGE.

Date 4-26-30 Notes by Ma Chief Party Ma F.B. 437 PG. 69

N 60 26 30 W
S 04 30 W
60 31 00

Plotted by A Svenson	W. O. No. 966 D. S. O. No. 062
Date 11-7-30	Location Little Lake Rd
Map No. CS. B536 Sh 3	Surveyed by PW Atkins Dep
Plotting C'k'd by A.A.R.	Date 4-26-30
Date Dec. 1930	Indexed A. C. Johnson

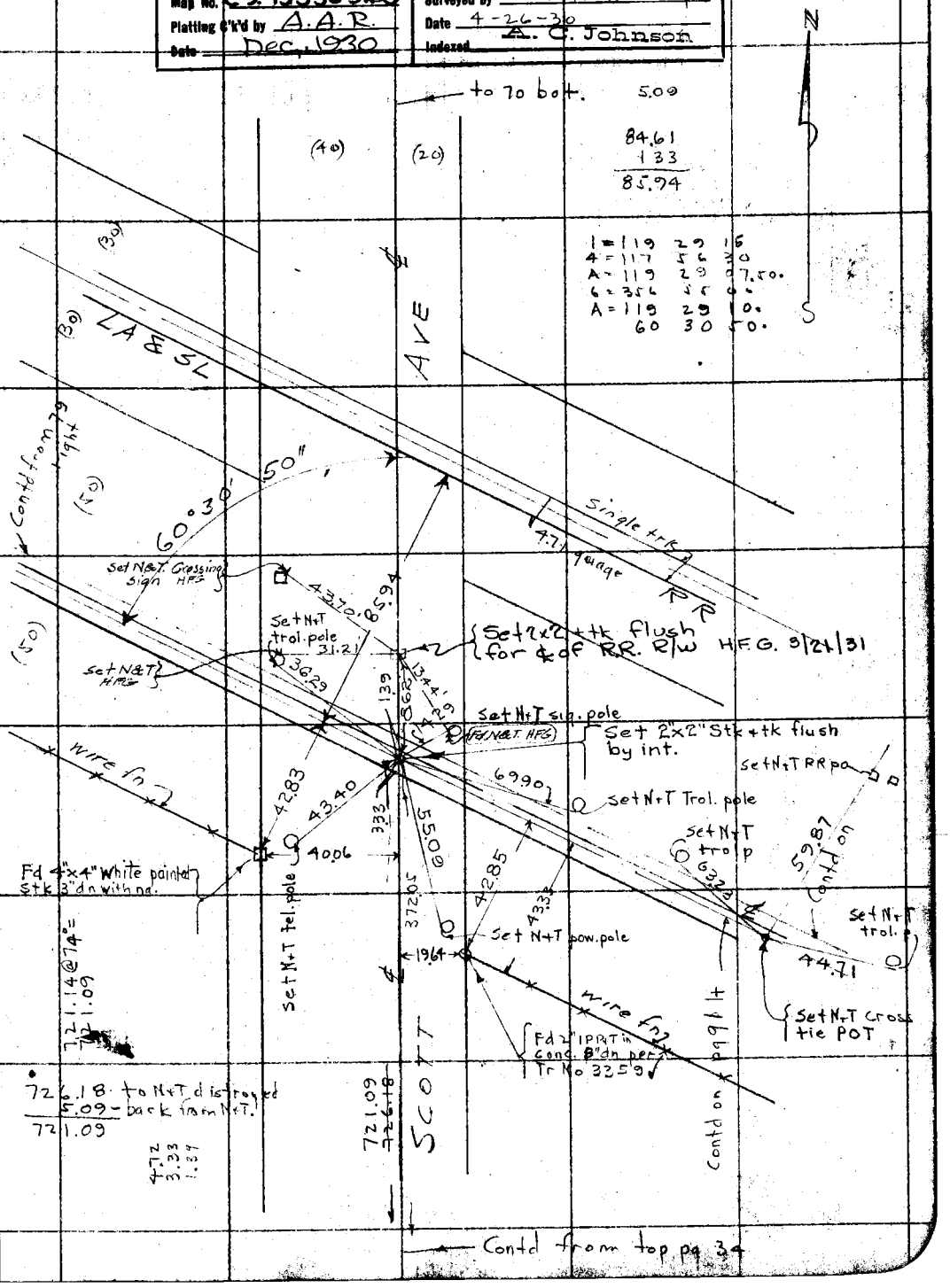

Note: ANY ADDITIONS OR CHANGES ON THIS SHEET MUST BE MADE OR CIRCLED IN Red. WITH DATE AND NAME OF PERSON MAKING CHANGE.

Do not extend notes this side of this line

RETURN TO LOS ANGELES COUNTY SURVEYOR

F.B. 437 Pg. 70 — Chief Party — Notes by — Date 5-5-30

LOS ANGELES COUNTY SURVEYOR

RETURN TO

Do not extend notes this side of this line

Note, ANY ADDITIONS OR CHANGES ON THIS SHEET MUST BE MADE OR CIRCLED IN Red. WITH DATE AND NAME OF PERSON MAKING CHANGE.

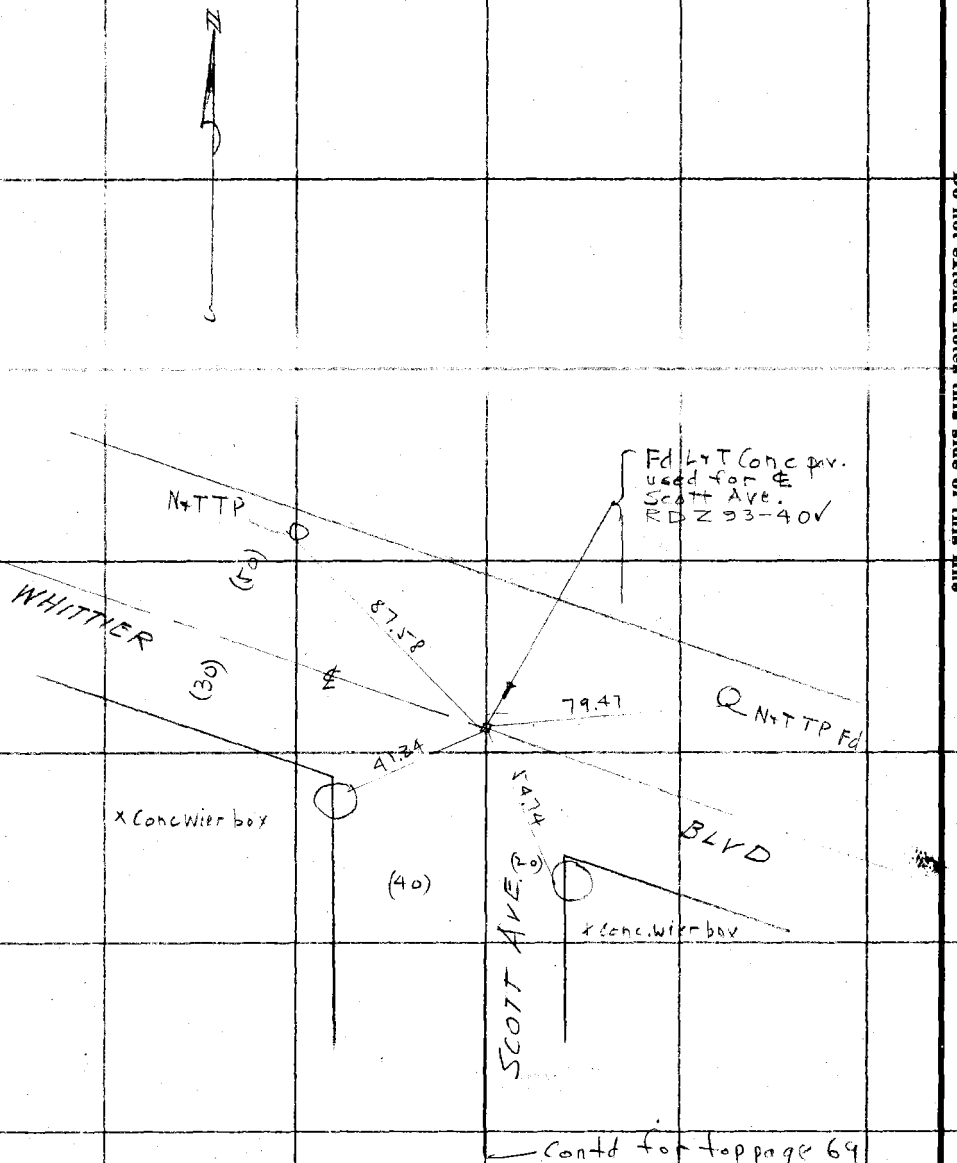

Date 5-5-30 Notes by [illegible] Chief Party [illegible] F.B. 437 Pg. 71

Platted by A Svenson
Date 11-7-30
Map No. C.S. B536 SH3
Platting C'k'd by AAR.
Date Dec. 1930

W. O. No. 966 S. O. No. 062
Location Little Lake Rd
Surveyed by PW Atkins Dep
Date 5-[illegible]-30 C Johnson
Indexed

Note: ANY ADDITIONS OR CHANGES ON THIS SHEET MUST BE MADE OR CIRCLED IN Red. WITH DATE AND NAME OF PERSON MAKING CHANGE.

Do not extend notes this side of this line

RETURN TO LOS ANGELES COUNTY SURVEYOR

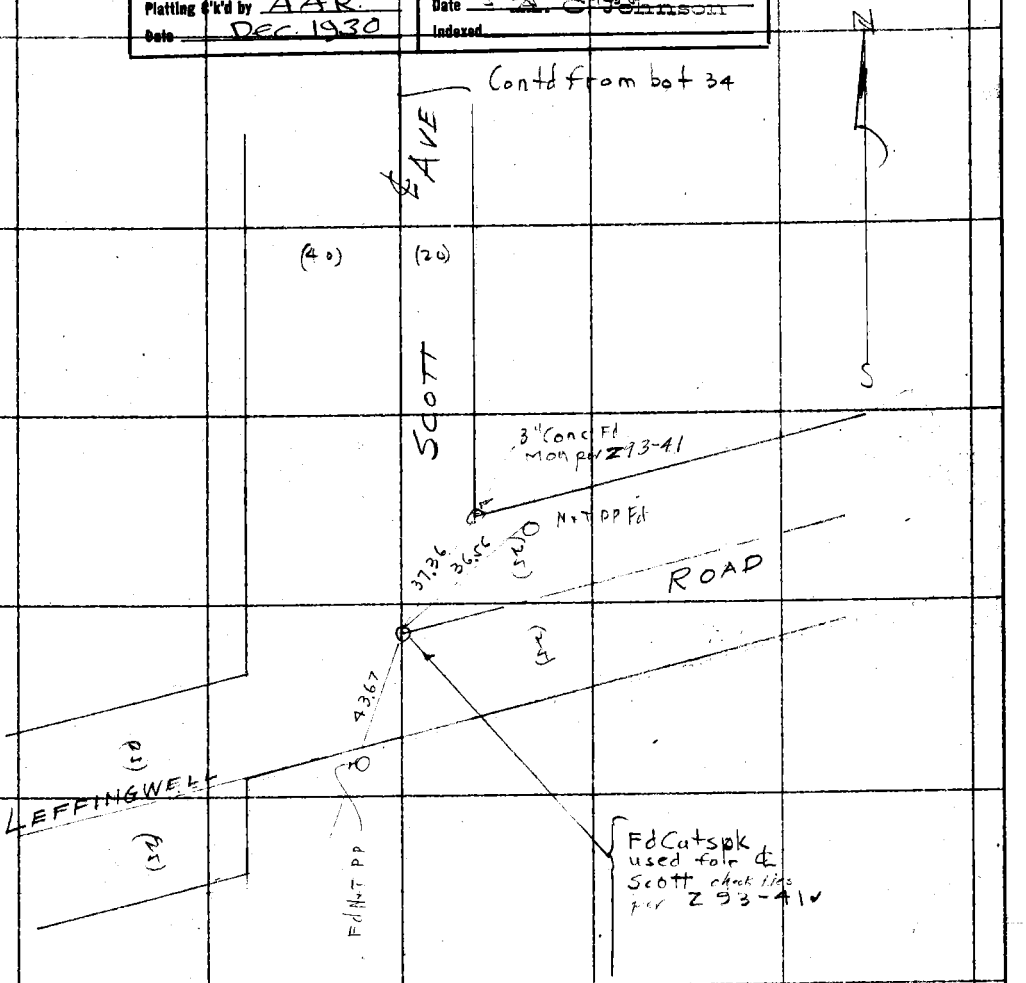

F.B. 431 Pg. 72 — DM Chief Party — Notes by DM — Date 5-5-30

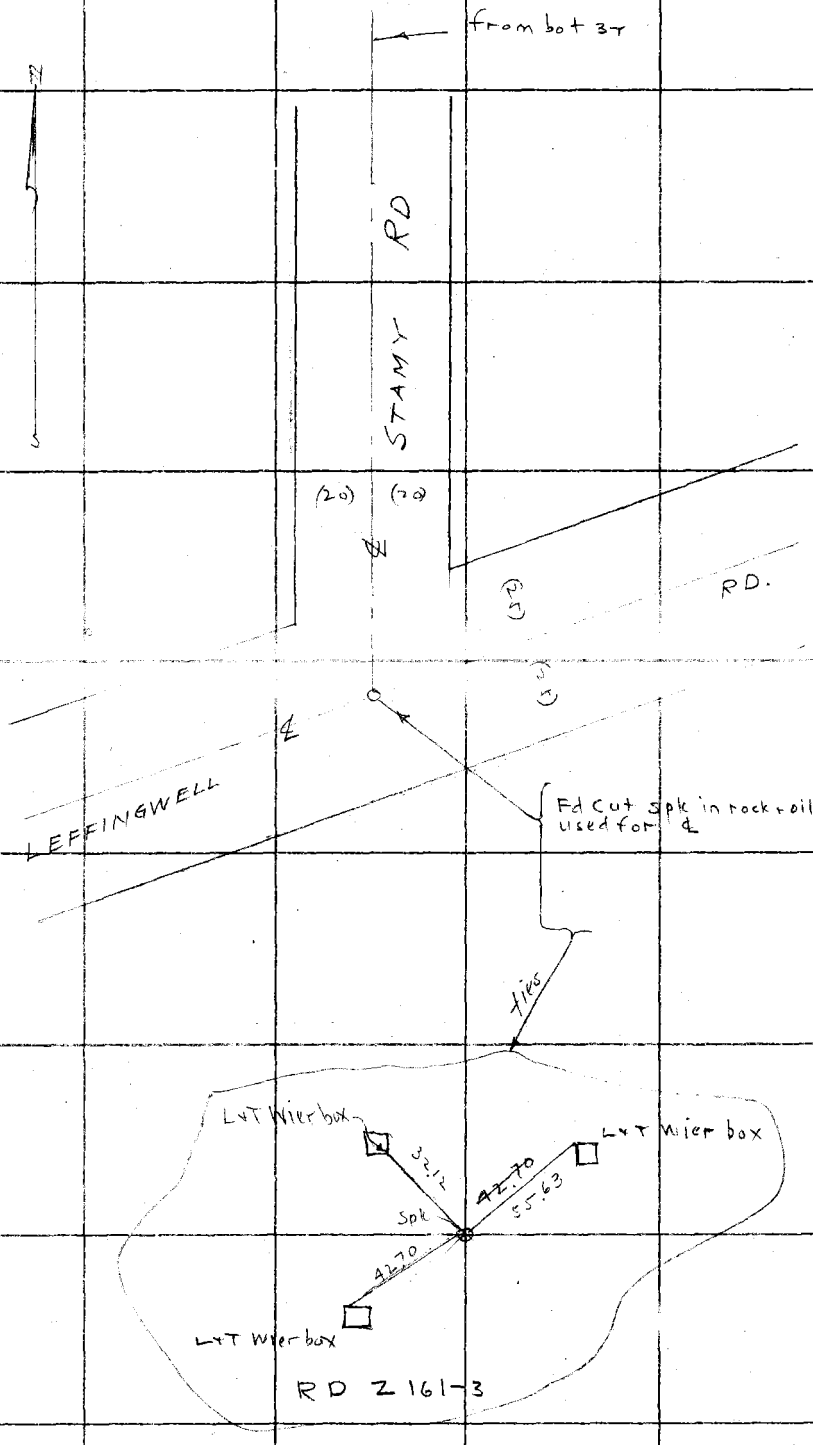

RETURN TO
LOS ANGELES COUNTY SURVEYOR

Do not extend notes this side of this line

Note: ANY ADDITIONS OR CHANGES ON THIS SHEET MUST BE MADE OR CIRCLED IN Red. WITH DATE AND NAME OF PERSON MAKING CHANGE.

Date 5-5-30 Notes by [illegible] Chief Party [illegible] F.B. 437 PG. 73

Platted by A Svenson	W. O. No. 966 ~~D. C. O.~~ Tape No. 062
Date 11-7-30	Location Little Lake Rd
Map No. CS B536 S133	Surveyed by PW Atkins Dep
Platting C'k'd by A.A.R.	Date 5-5-30
Date Dec. 1930	Indexed A. C. Johnson

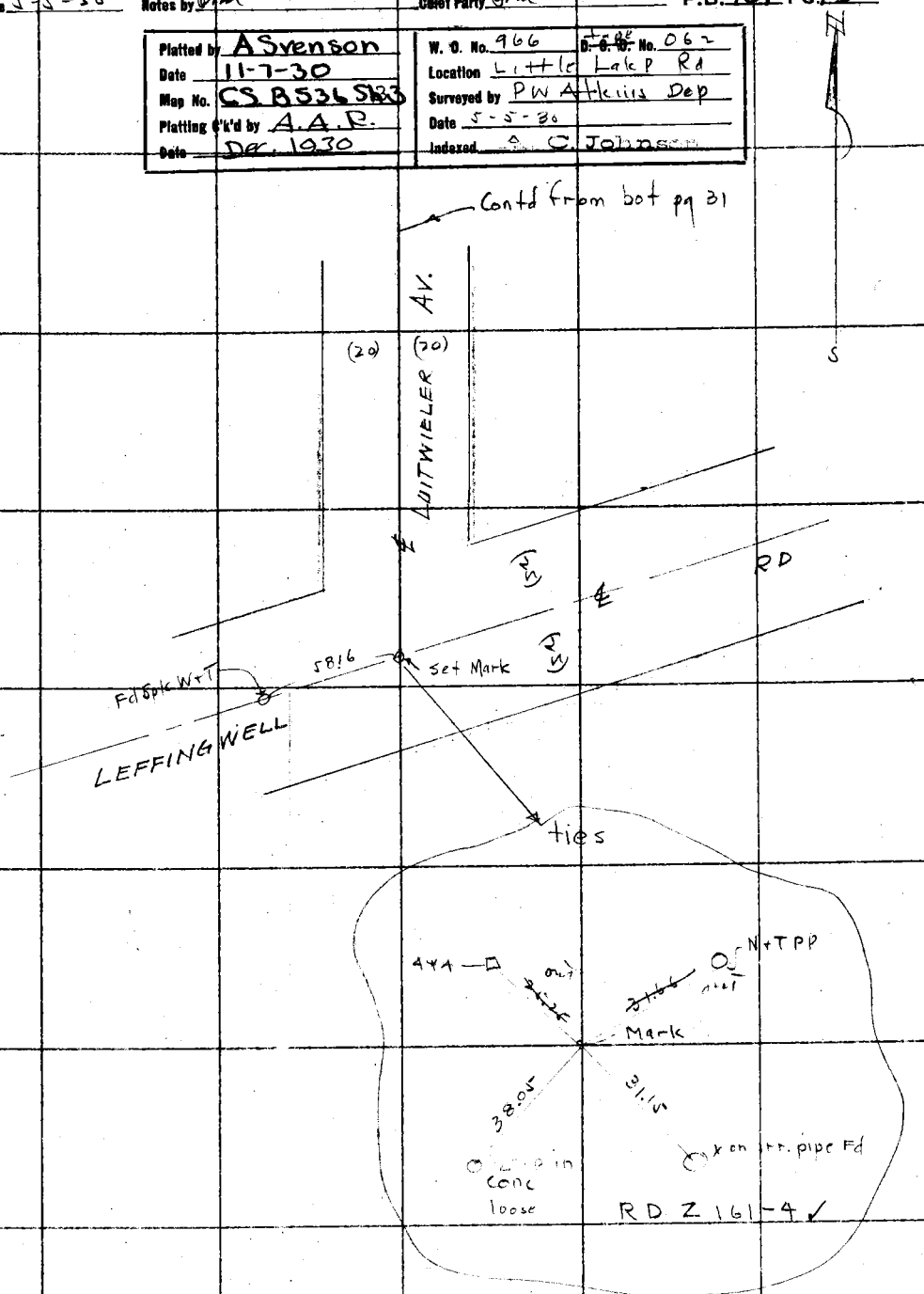

Note: ANY ADDITIONS OR CHANGES ON THIS SHEET MUST BE MADE OR CIRCLED IN Red, WITH DATE AND NAME OF PERSON MAKING CHANGE.

Do not extend notes this side of this line

RETURN TO
LOS ANGELES COUNTY SURVEYOR

F.B. 437 PG. 74 Chief Party Notes by Date 5-5-36

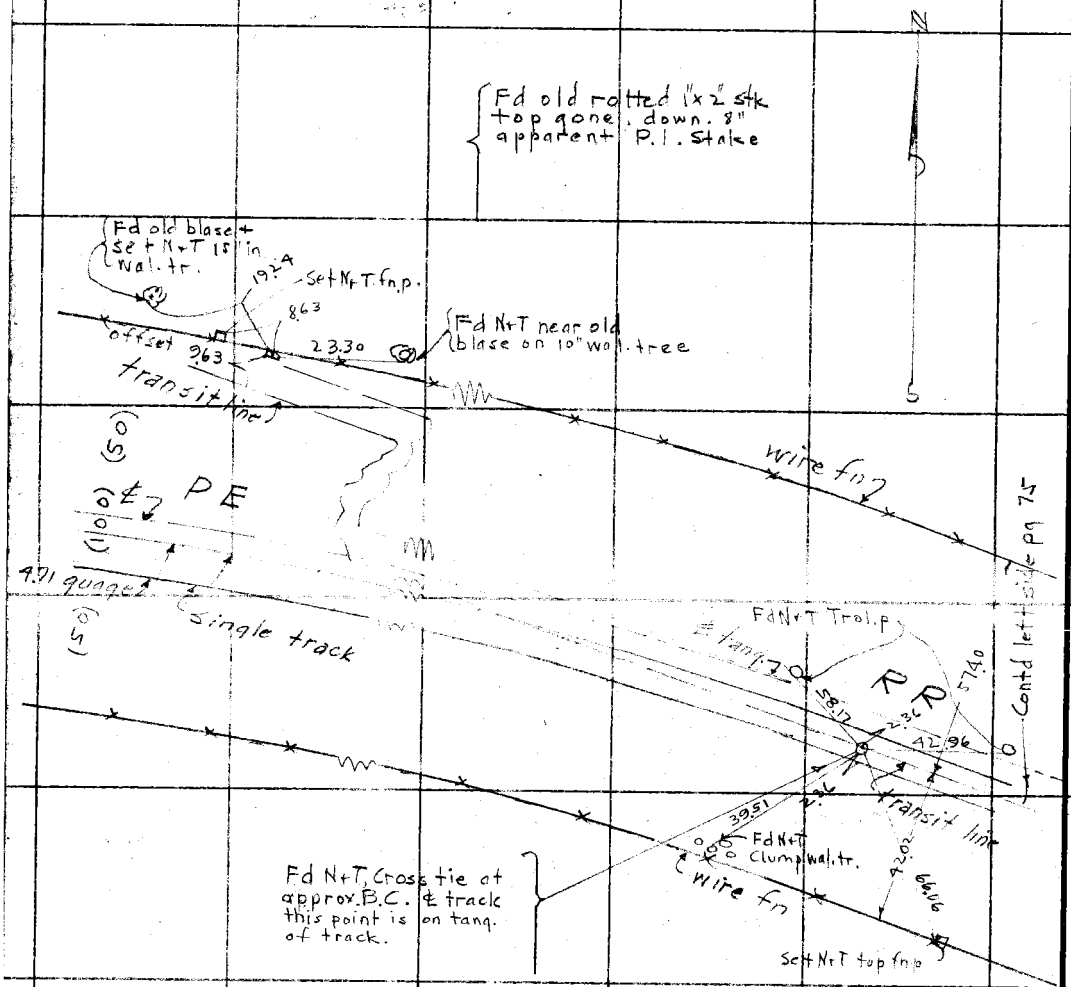

RETURN TO
LOS ANGELES COUNTY SURVEYOR
Do not extend notes this side of this line

Note: ANY ADDITIONS OR CHANGES ON THIS SHEET MUST BE MADE OR CIRCLED IN Red. WITH DATE AND NAME OF PERSON MAKING CHANGE.

Date 5-5-31 Notes by PM Chief Party PM F.B. 437 PG. 75

Platted by A Svenson	W. O. No. 966 S. O. No. 062
Date 11-7-30	Location Little Lake Rd
Map No. CS B536 Sh3	Surveyed by PW Atkins Dep
Platting C'k'd by AAR	Date 5-5-31
Date Dec. 1930	Indexed A. C. Johnson

57.11
62.11
42.94
4587
15.09
2.11
2.59

44.55
2.11 −
42.44

55.10
2.11 +
57.21

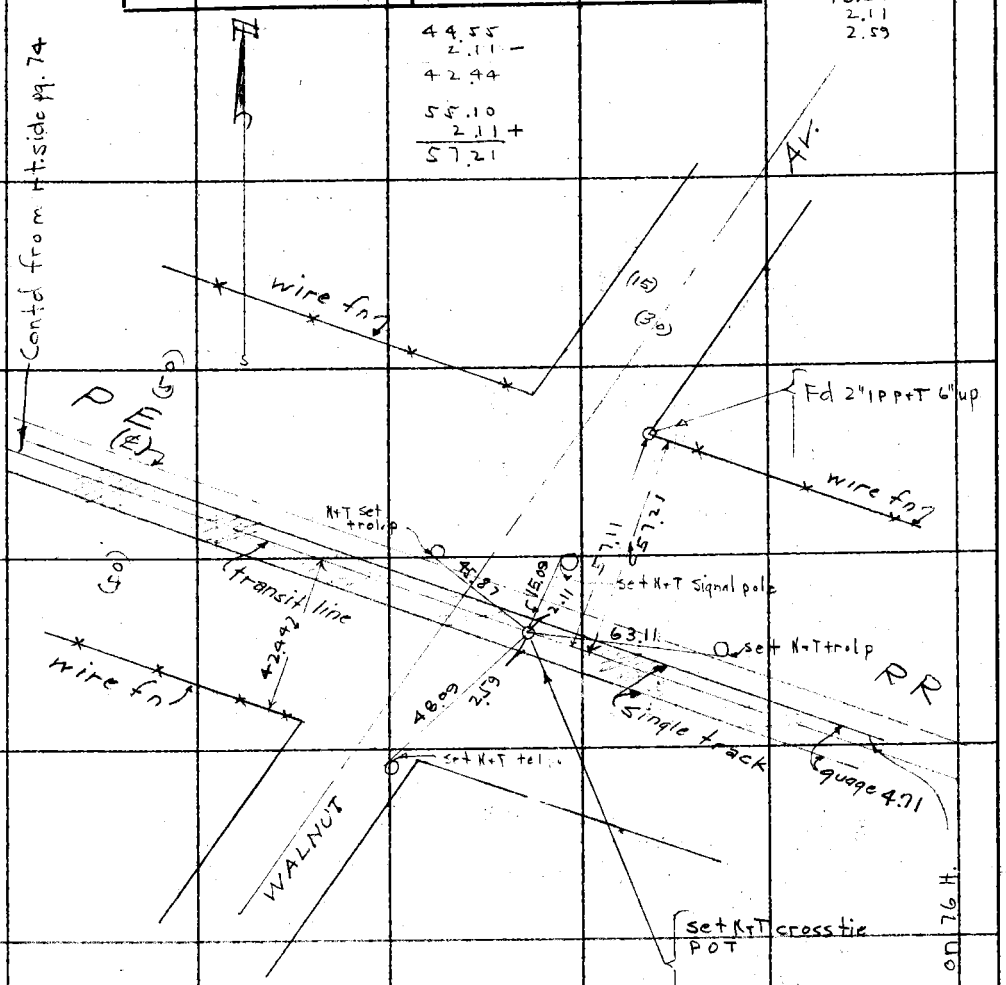

Note: ANY ADDITIONS OR CHANGES ON THIS SHEET MUST BE MADE OR CIRCLED IN Red. WITH DATE AND NAME OF PERSON MAKING CHANGE.

Do not extend notes this side of this line

RETURN TO LOS ANGELES COUNTY SURVEYOR

F.B. 437 Pg. 76 Chief Party Notes by Date 5-12-30

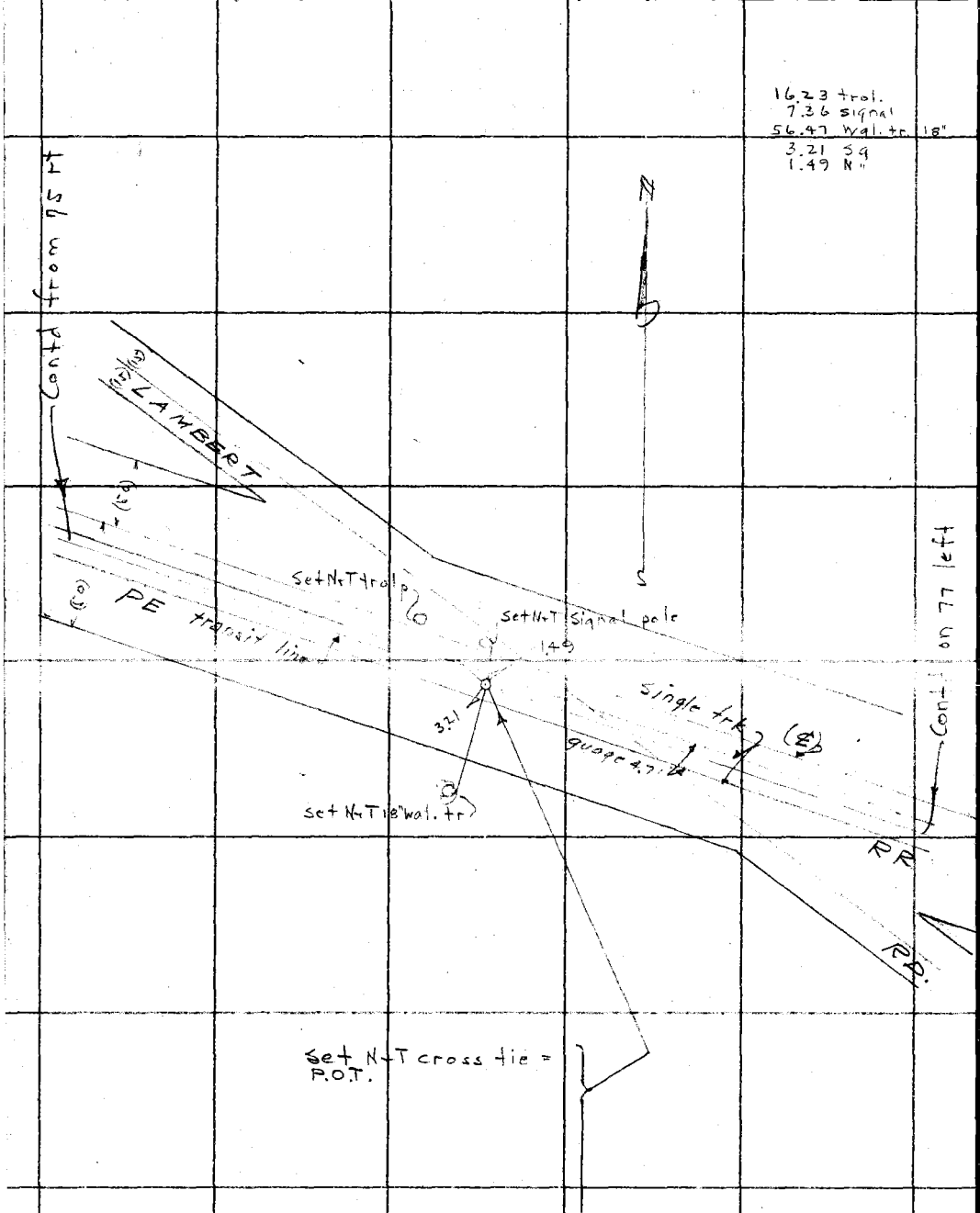

RETURN TO
LOS ANGELES COUNTY SURVEYOR

Do not extend notes this side of this line

Note: ANY ADDITIONS OR CHANGES ON THIS SHEET MUST BE MADE OR CIRCLED IN Red. WITH DATE AND NAME OF PERSON MAKING CHANGE.

Date 5-12-30 Notes by [illegible] Chief Party [illegible] F.B. 437 PG. 77

Platted by A Svenson	W. O. No. 966 D. S. O. No. 062
Date 11-7-30	Location Little Lake Rd.
Map No. CS B536 Sh3	Surveyed by PW Atkins Dep
Platting C'k'd by A.A.P	Date 5-12-30
Date Dec 1930	Indexed A. C. Johnson

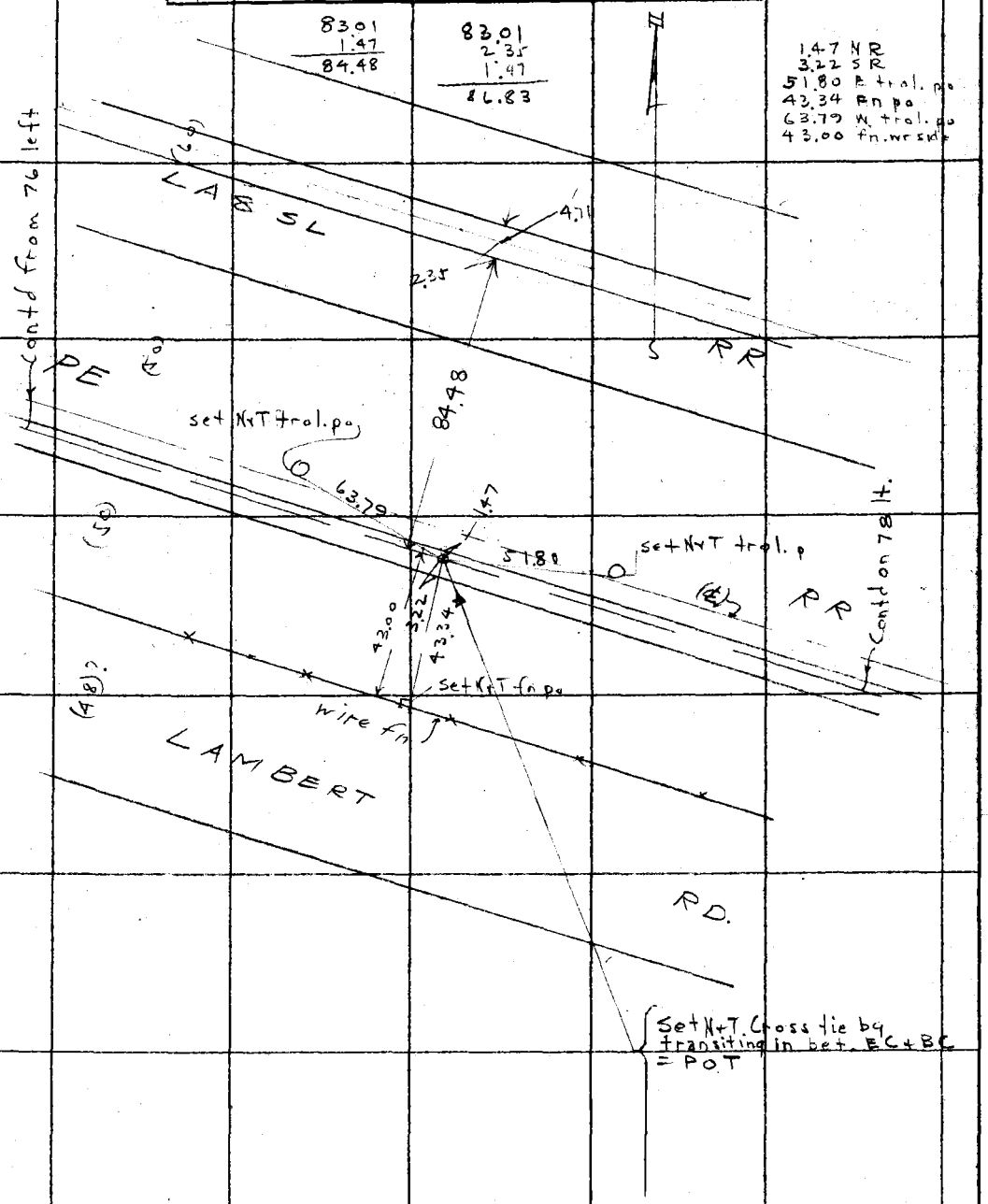

Notes: ANY ADDITIONS OR CHANGES ON THIS SHEET MUST BE MADE OR CIRCLED IN Red. WITH DATE AND NAME OF PERSON MAKING CHANGE.

Do not extend notes this side of this line

RETURN TO LOS ANGELES COUNTY SURVEYOR

F.B. 437 Pg. 78 — Chief Party — Notes by DMR — Date 5-17-30

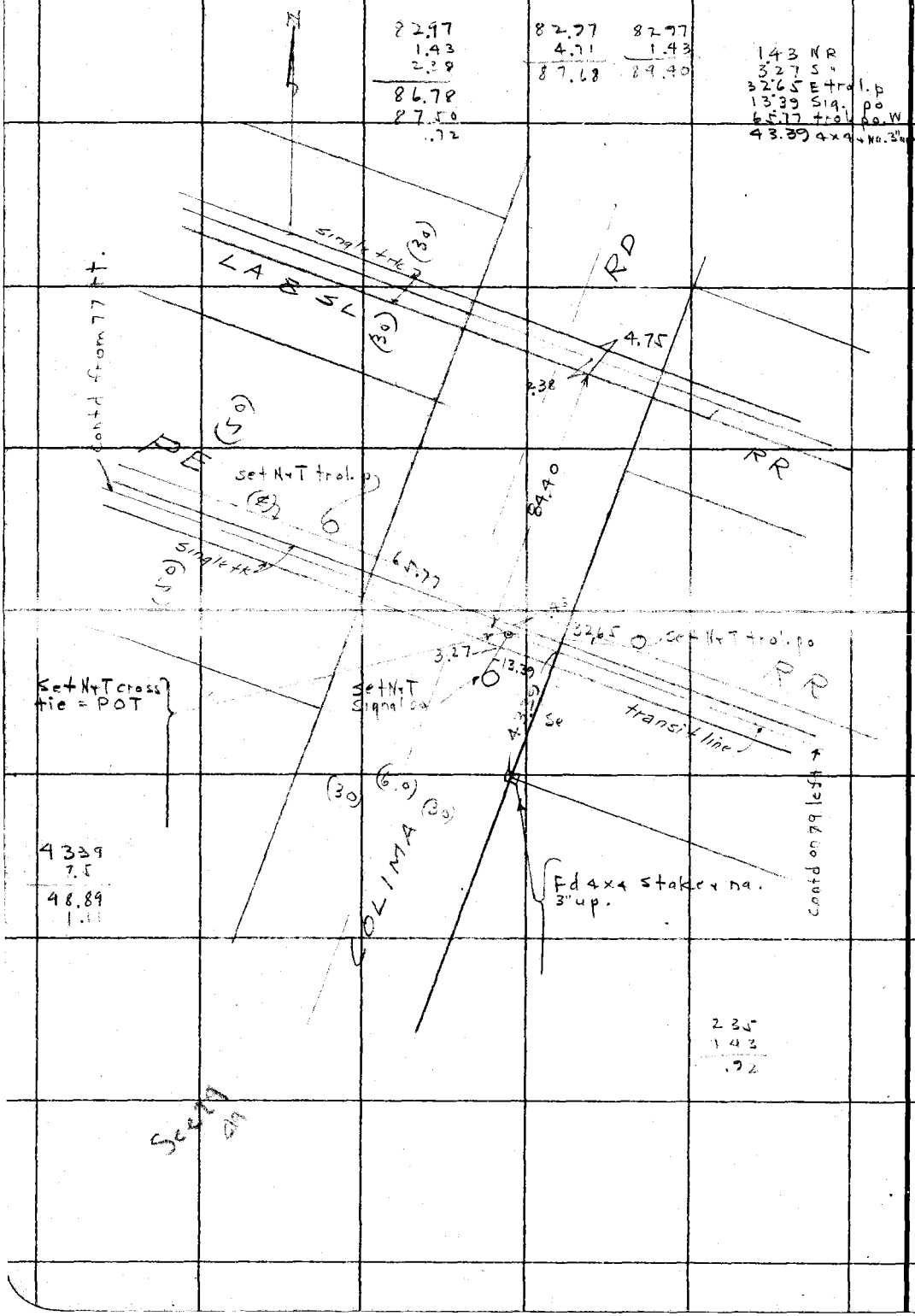

RETURN TO
LOS ANGELES COUNTY SURVEYOR
Do not extend notes this side of this line

Note: ANY ADDITIONS OR CHANGES ON THIS SHEET MUST BE MADE OR CIRCLED IN Red. WITH DATE AND NAME OF PERSON MAKING CHANGE.

Date 5-12-30 Notes by PWA Chief Party PWA F.B. 437 Pg. 79

Plotted by A Svenson
Date 11-7-30
Map No. CS. B536-Sh3
Plotting C'k'd by A.A.R.
Date Dec. 1930

W. O. No. 966 D. P. W. No. 062
Location Little Lake Rd
Surveyed by PW Atkins Dep
Date 5-12-30
Indexed A. C. Johnson

4.70
1.98
3.22

8308
1.98
84.56

8308
43.10-84.56
66.26

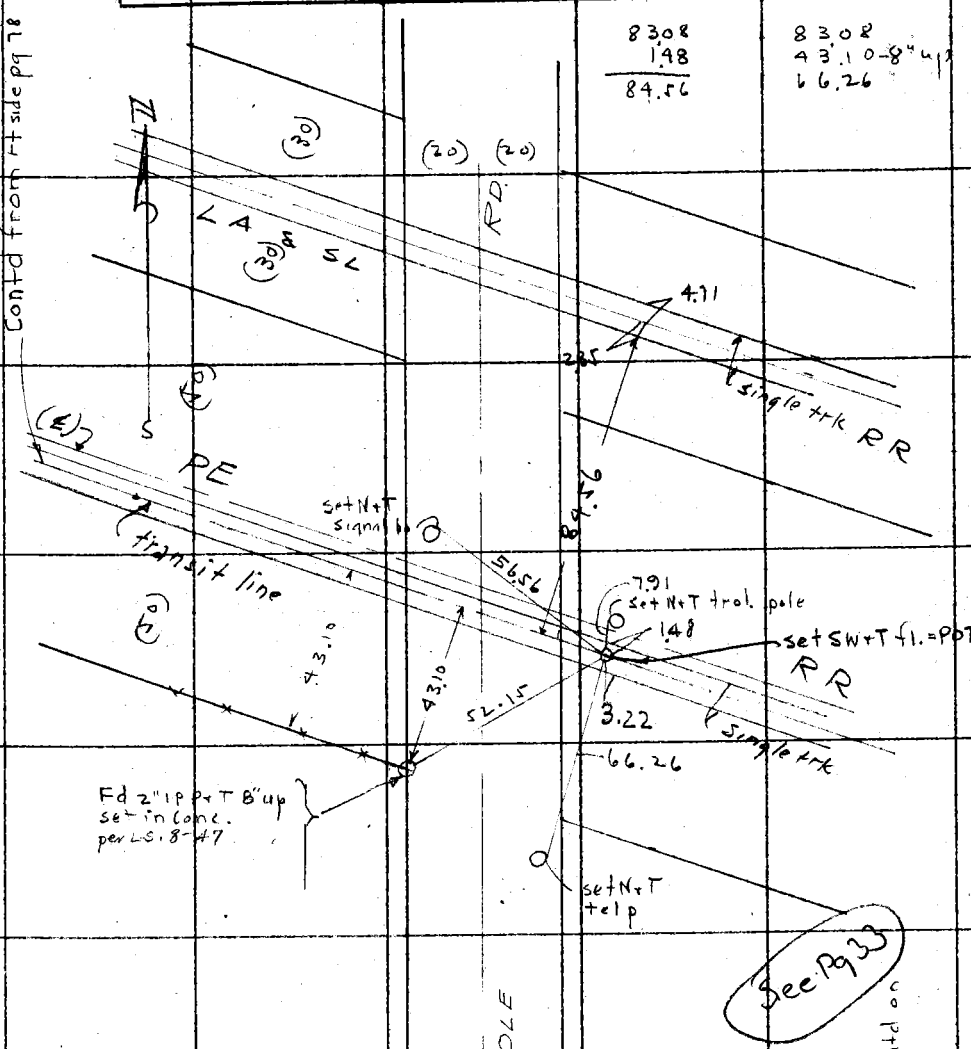

Note: ANY ADDITIONS OR CHANGES ON THIS SHEET MUST BE MADE OR CIRCLED IN Red. WITH DATE AND NAME OF PERSON MAKING CHANGE.

Do not extend notes this side of this line

RETURN TO LOS ANGELES COUNTY SURVEYOR

8/51

F.B. 437 Pg. 80 — Chief Party — Notes by — Date 5-13-30

4.70
2.69
2.01

2.01

82.95
2.01
84.96

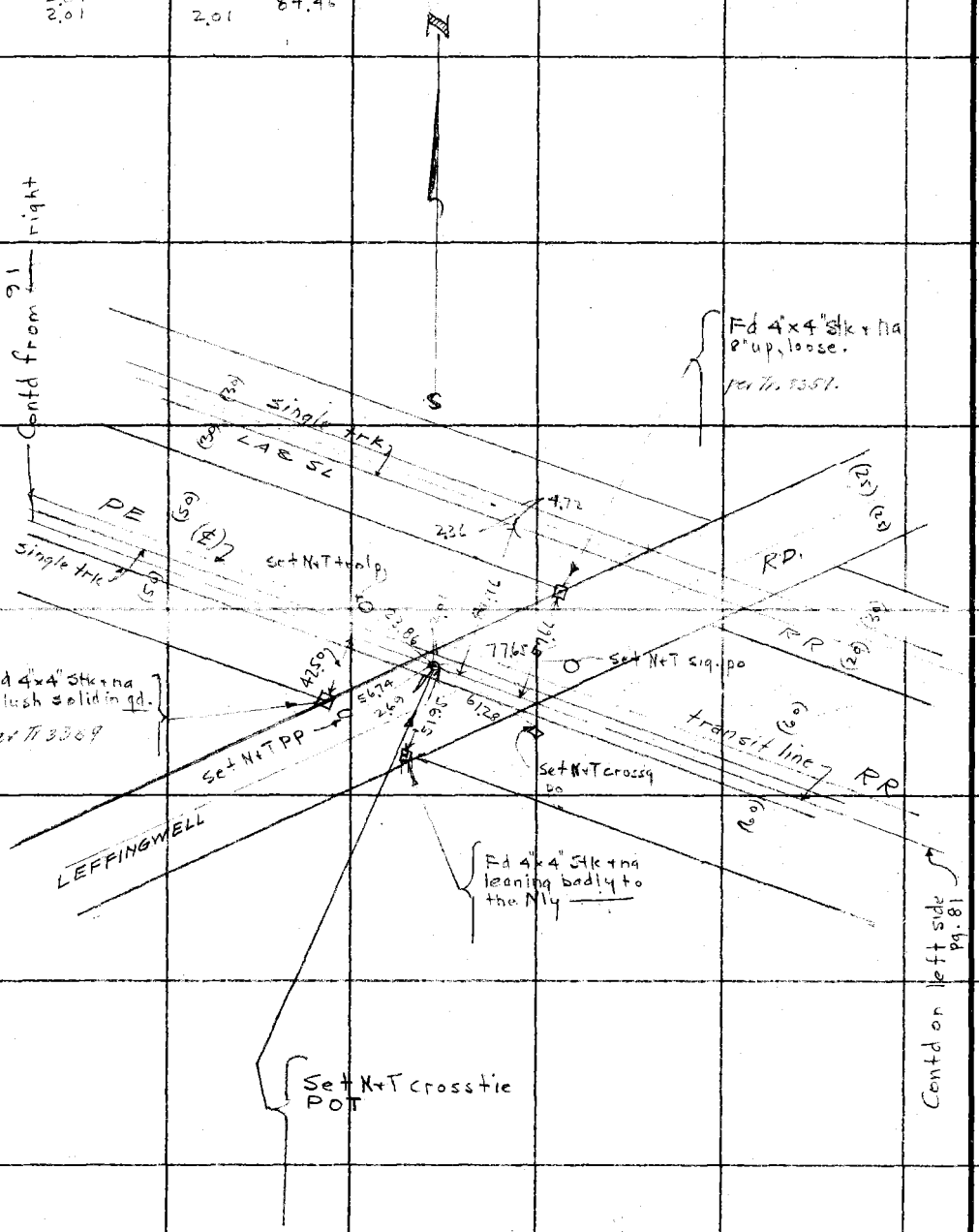

RETURN TO LOS ANGELES COUNTY SURVEYOR

Do not extend notes this side of this line

Notes: ANY ADDITIONS OR CHANGES ON THIS SHEET MUST BE MADE OR CIRCLED IN Red. WITH DATE AND NAME OF PERSON MAKING CHANGE.

Date 5-13-30 Notes by Pma Chief Party Pma F.B. 437 Pg. 81

Plotted by A Svenson	W. O. No. 966 Topo S. P. C. No. 062
Date 11-7-30	Location Little Lake Rd
Map No. CS. B536 Sh3	Surveyed by P W Atkins Dep
Plotting C'k'd by A.A.R.	Date 5-13-30.
Date Dec. 1930	Indexed A. C Johnson

81.90
2.355
84.255
52.36

4.71
2.355
2.355

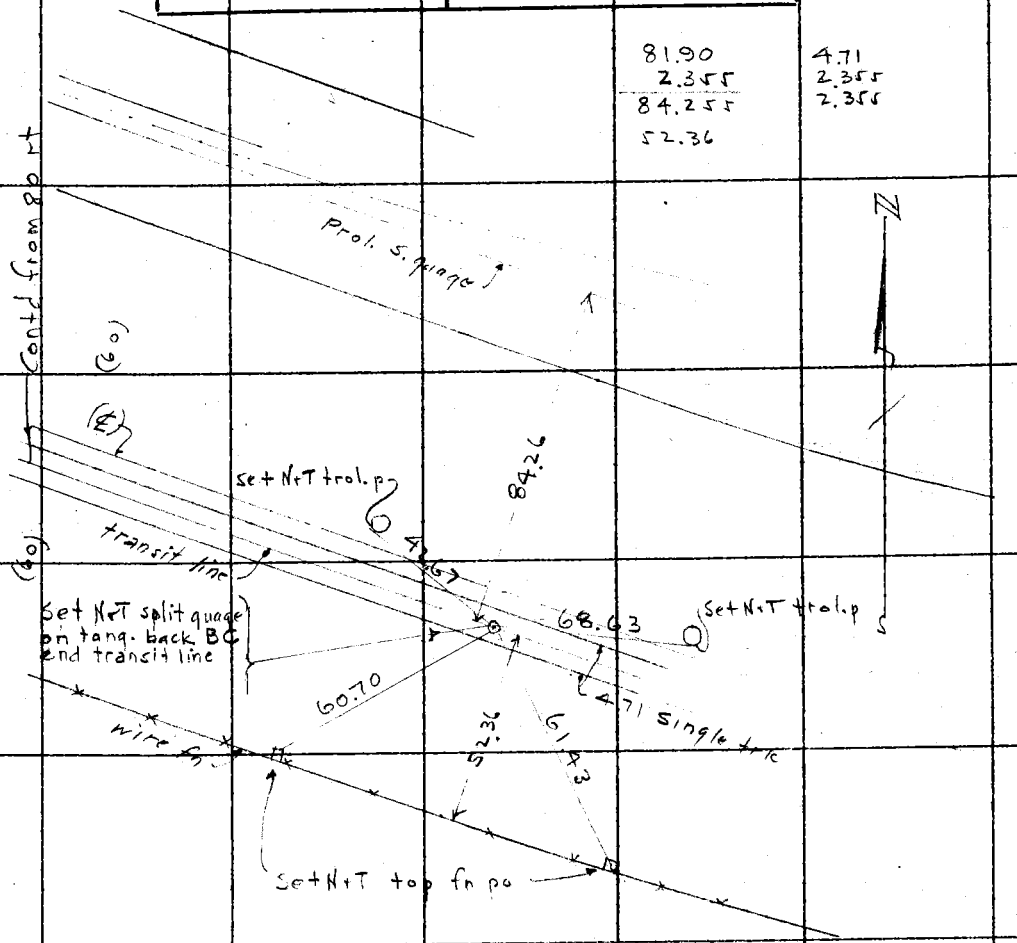

Note: ANY ADDITIONS OR CHANGES ON THIS SHEET MUST BE MADE OR CIRCLED IN Red. WITH DATE AND NAME OF PERSON MAKING CHANGE.

Do not extend notes this side of this line

RETURN TO LOS ANGELES COUNTY SURVEYOR

F.B. 437 Pg. 82 Chief Party Notes by Date 5-13-30

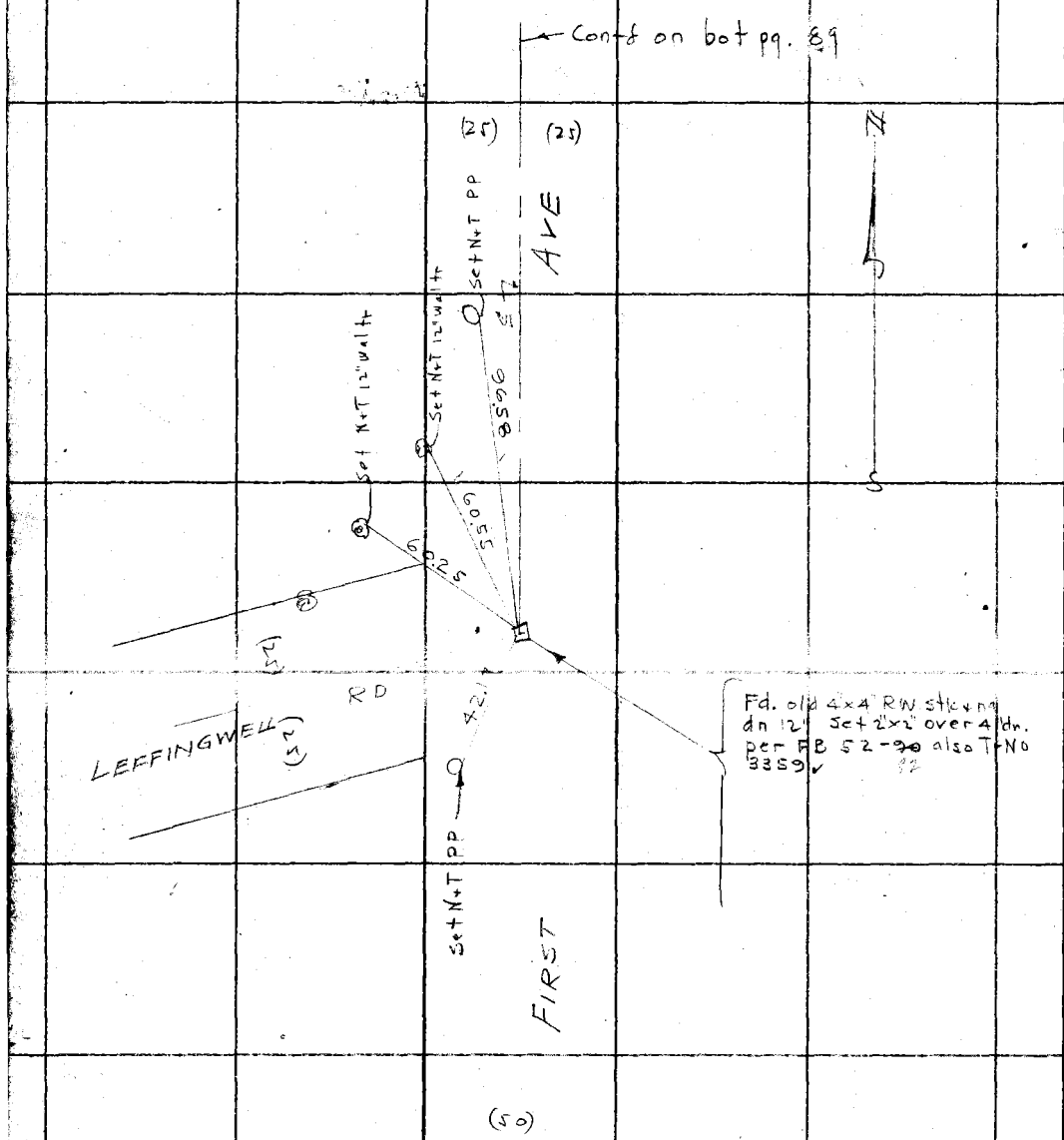

RETURN TO
LOS ANGELES COUNTY SURVEYOR

Do not extend notes this side of this line

Note: ANY ADDITIONS OR CHANGES ON THIS SHEET MUST BE MADE OR CIRCLED IN Red. WITH DATE AND NAME OF PERSON MAKING CHANGE.

Date 5-14-30 Notes by Dna Chief Party Dna F.B. 437 Pg. 83

Platted by A Svenson	W. O. No. 966 D.S.T.O. No. 062
Date 11-30	Location Little Lake Rd
Map No. C.S.B536 Sh4	Surveyed by PW Atkins Dep
Platting C'k'd by AAR	Date 5-14-30
Date Dec. 1930	Indexed A. C. Johnson

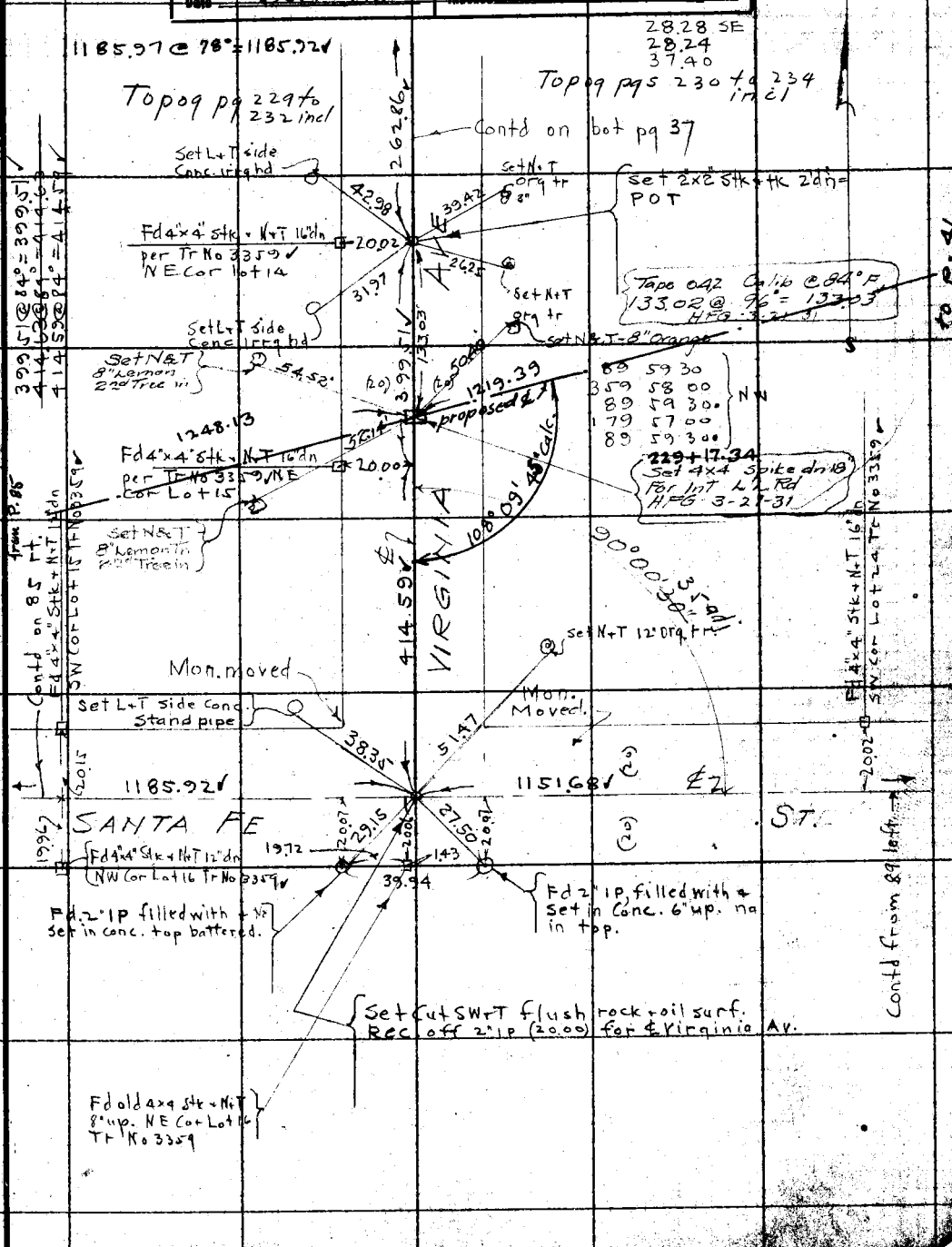

Note: ANY ADDITIONS OR CHANGES ON THIS SHEET MUST BE MADE OR CIRCLED IN Red. WITH DATE AND NAME OF PERSON MAKING CHANGE.

Do not extend notes this side of this line

RETURN TO LOS ANGELES COUNTY SURVEYOR

F.B. 437 PG. 84 — Chief Party — Notes by — Date 5-14-30

1057.38 @ 68° 1057.27

I= 65 36 30
4= 26 22 30
A= 65 36 37.50
G= 33 40 00
A= 65 36 40

1278.50 @ 68° = 1278.37

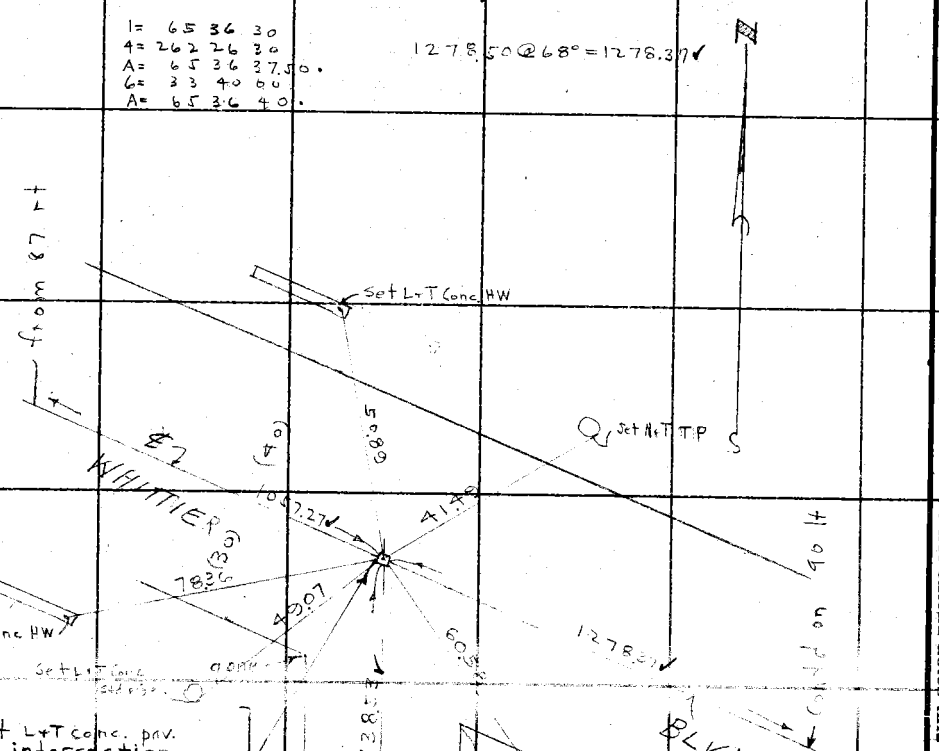

Contd on top pg 87

RETURN TO LOS ANGELES COUNTY SURVEYOR

Do not extend notes this side of this line

Note: ANY ADDITIONS OR CHANGES ON THIS SHEET MUST BE MADE OR CIRCLED IN Red. WITH DATE AND NAME OF PERSON MAKING CHANGE.

Date 5-14-30 Notes by [illegible] Chief Party [illegible] F.B. 437 PG. 85

Platted by A Svenson	W. O. No. 966 D. S. No. 062
Date 11-7-30	Location Little Lake Rd
Map No. C.S. B536 S183	Surveyed by P W Atkins Dep
Platting C'k'd by A. A. R.	Date 5-14-30
Date Dec. 1930	Indexed A. C. Johnson

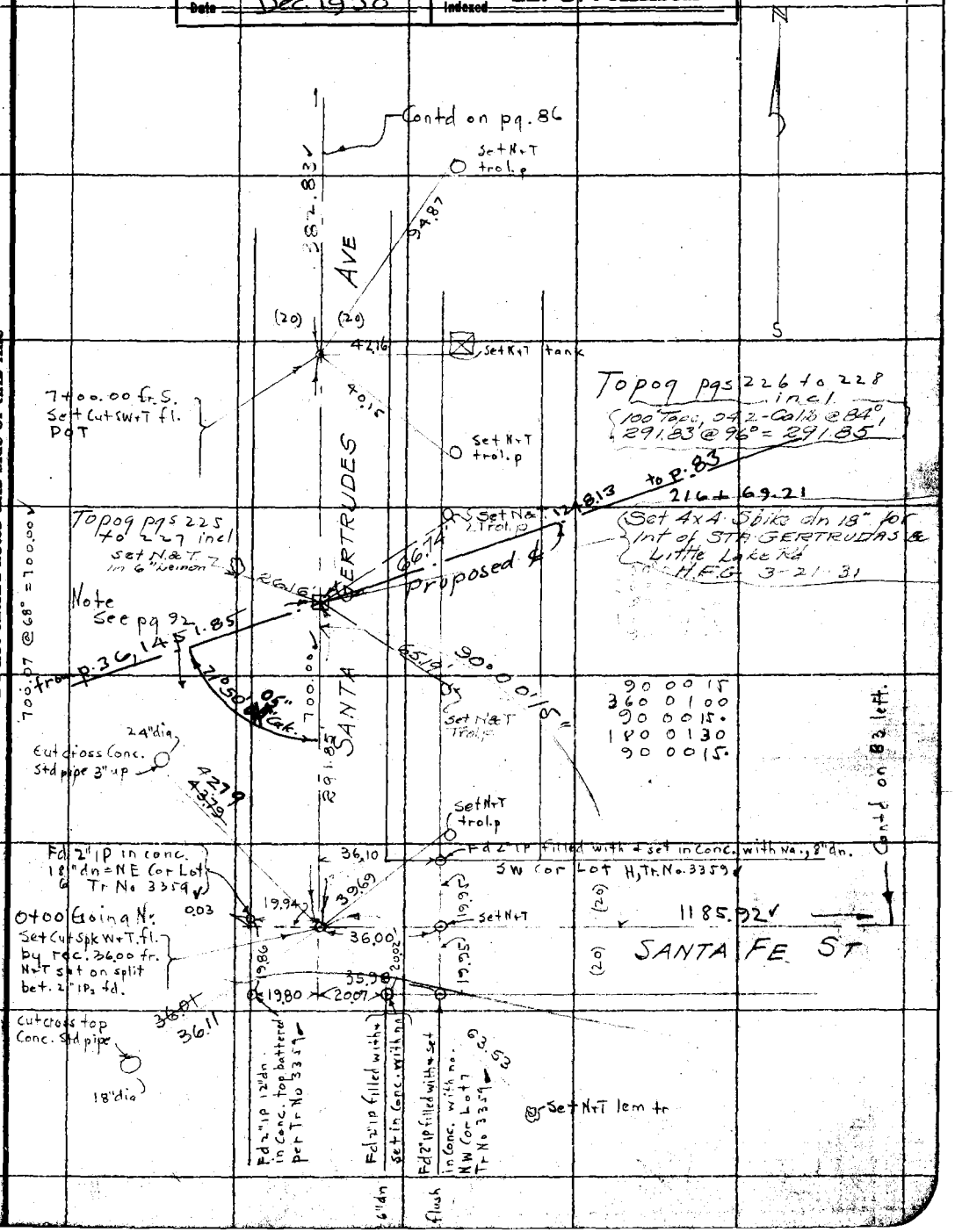

Note: ANY ADDITIONS OR CHANGES ON THIS SHEET MUST BE MADE OR CIRCLED IN Red. WITH DATE AND NAME OF PERSON MAKING CHANGE.

Do not extend notes this side of this line

RETURN TO LOS ANGELES COUNTY SURVEYOR

F.B. 437 Pg. 86 Chief Party Notes by Date 5-15-30

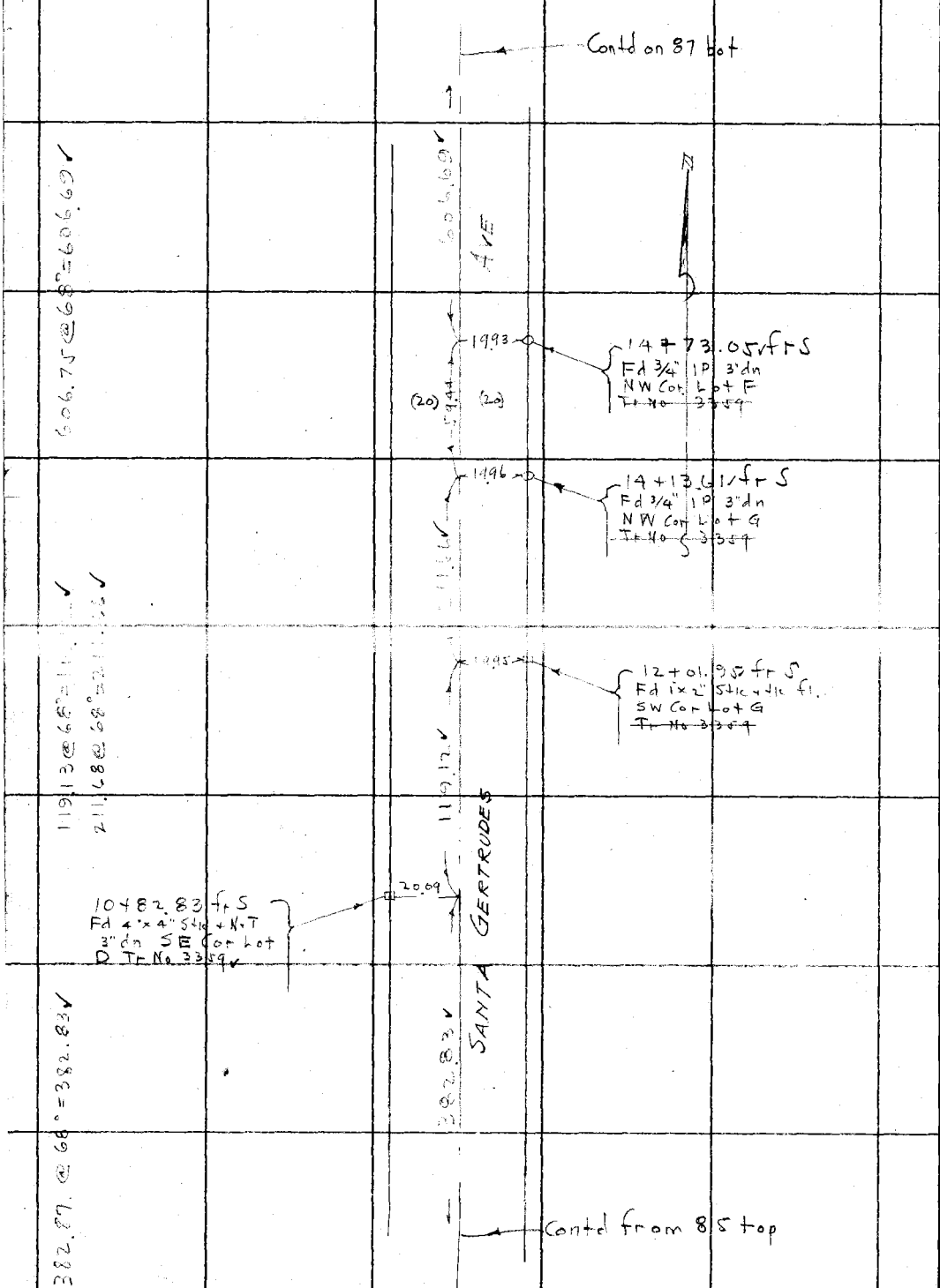

RETURN TO
LOS ANGELES COUNTY SURVEYOR

Do not extend notes this side of this line

Note: ANY ADDITIONS OR CHANGES ON THIS SHEET MUST BE MADE OR CIRCLED IN Red. WITH DATE AND NAME OF PERSON MAKING CHANGE.

Date 5-14-30 Notes by [illegible] Chief Party [illegible] F.B. 437 PG. 87

Plotted by A. Svenson	W. O. No. 966 D. S. O. No. 062
Date Nov. 1930	Location Little Lake Rd
Map No. B-536-4 A	Surveyed by PW Att 111s Dep
Platting C'k'd by A.A.R	Date 5-14-30
Date Dec. 1930	Indexed A. C. Johnson

1= 92 57 15
4= 11 49 00
A= 92 57 15.
6= 197 43 30
A= 92 57 15.
SE

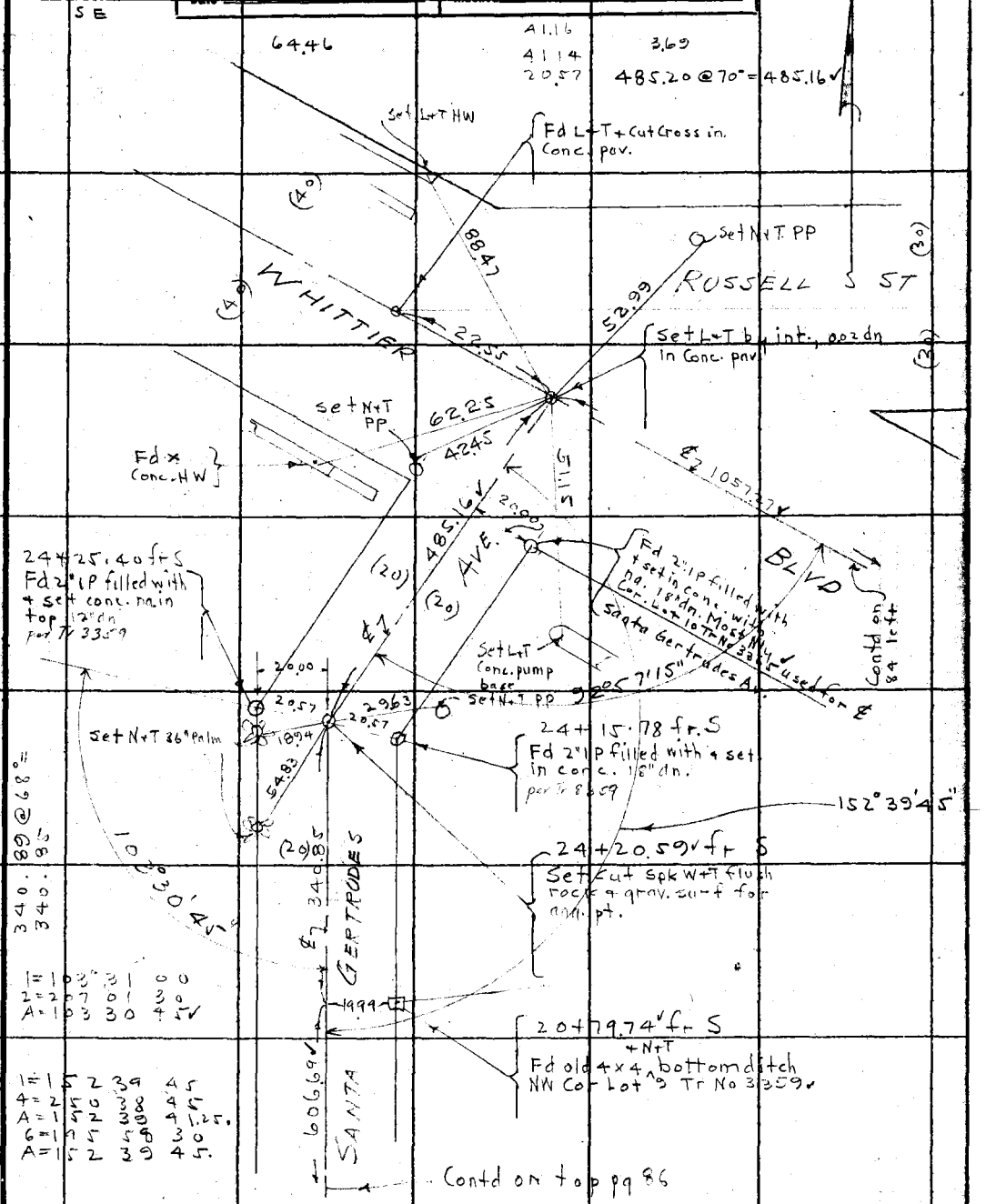

Note: ANY ADDITIONS OR CHANGES ON THIS SHEET MUST BE MADE OR CIRCLED IN Red. WITH DATE AND NAME OF PERSON MAKING CHANGE.

Do not extend notes this side of this line

RETURN TO LOS ANGELES COUNTY SURVEYOR

F.B. 437 PG. 88 Pma Chief Party Notes by Pma Date 5-14-30



RETURN TO
LOS ANGELES COUNTY SURVEYOR

Do not extend notes this side of this line

Note: ANY ADDITIONS OR CHANGES ON THIS SHEET MUST BE MADE OR CIRCLED IN Red. WITH DATE AND NAME OF PERSON MAKING CHANGE.

Date 5-21-30 Notes by [illegible] Chief Party [illegible] F.B. 437 Pg. 89

Platted by A Svenson	W. O. No. 966 Topo
Date 11-30	D. S. O. No. 062
Map No. B-536-44	Location Little Lake Rd
Platting C'k'd by A.A.R.	Surveyed by PW Atkins Dep
Date Dec. 1930	Date 5-21-30
	Indexed A. C. Johnson

Note: ANY ADDITIONS OR CHANGES ON THIS SHEET MUST BE MADE IN RED, CIRCLED IN RED, WITH DATE AND NAME OF PERSON MAKING CHANGE.

Do not extend notes this side of this line

RETURN TO LOS ANGELES COUNTY SURVEYOR

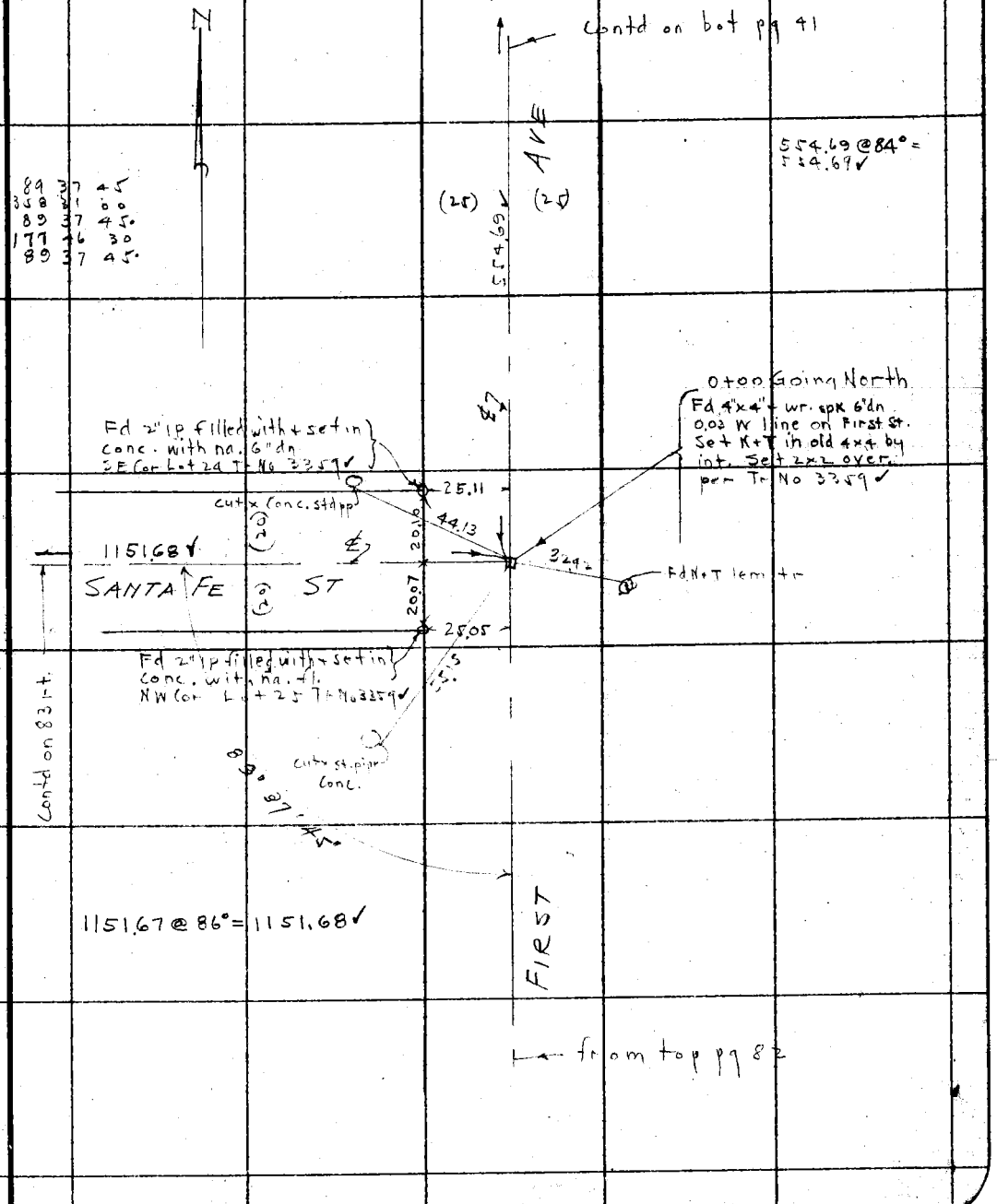

F.B. 437 PG. 90 Chief Party Notes by Date 5-21-30

+21.64
off 25.19

B41.82 @ 68° = 841.73

from 84 rt

18+87.54 fr S
Fd L+T + chiseled cross in Conc. pav.

WHITTIER

(30)

1278.37

Set L+T, in HW

30.77

Fd cut x in conc tn

35.69

30.02
40.97

25.19

18+56.90 fr S
Found 2" IP filled with + set in conc. with nail, 24" dn N.E. Cor. Lot 22 Tr. No. 3359

841.73

BLVD

Set L+T, in HW

Fd L+T Conc. pav. at approx. B.C. no ties

See FB 31-26 + FB 52-94

49.49

1656

31.658

Fd L+T

Set L+T lem tr

114°00'30"

(25) (25)

1 = 114 00 45
4 = 96 02 00
A = 114 00 30
6 = 324 03 00
A = 114 00 30

AVE.

FIRST

Topog. pgs 242 to 244

39.38

Set L+T lem tr

810.63

810.61 @ 88° = 810.63

Contd on 93 top

10+76.91
~~10+67.91~~
8 10.63
~~18+78.54~~
21.64
~~18+56.90~~

18+87.54
21.64-
18+65.90

Contd from top pg 41

RETURN TO
LOS ANGELES COUNTY SURVEYOR

Do not extend notes this side of this line

Note: ANY ADDITIONS OR CHANGES ON THIS SHEET MUST BE MADE OR CIRCLED IN Red. WITH DATE AND NAME OF PERSON MAKING CHANGE.

Date 5-22-30 Notes by Pnra Chief Party Pnra F.B. 437 PG. 91

Plotted by A Svenson	W. O. No. 966 D. S. O. No. 062
Date 11-7-30	Location Little Lake Rd
Map No. C.S. B536 Sh3	Surveyed by PW Atkins Dep
Plotting C'k'd by A.A.R.	Date 5-22-30
Date Dec. 1930	Indexed C. Johnson

551.47 @ ℄ 78° = 551.45 ✓ fr. 2" IP RR to 2" IP scott.
1440.74 @ 80° = 1440.70 ✓
325.41 @ 80° = 325.40 ✓ bet IPs at RR
86.77 @ 84° = 86.77 ✓
238.63 @ 84° = 238.63 ✓

Fd 2" IP filled with & set in Conc. with no. 24" dn. Most Wly Cor Lot 6, Tr No 3359 ✓

I = 150 30 00
4 = 242 03 45
A = 150 30 56.25
6 = 183 05 45
A = 150 30 57.50

150° 30' 55"

Contd from 82 left

Contd fr. 69 rt

A & SL

PE

Topog pgs 223-224 also 218-217

1440.70 ✓

Set N+T trol p

3327 Topog pgs 217-218

45.49

238.63 ✓

transit line

Set 2x2 dn 12" for lat of PE & Transit Line HFG 3-21-31

RR

66.36

Set N+T top fnp

0.12

86.77 ✓

15.84

79.57

Tie-65.96' Set N+T trol. p

55.34

44.14

551.45 ✓

326.98' (Calc)

340.25' transit line

RR

Cont'd Pg 36

Set N+T top fnp

single trk

Tape #042 @ 84°F
340.21 @ 100° - 340.25
" " " "
HFG 3-21-31

TOPOG pages 216-220 to 222 Incl.

Set SW+T fl. by inter.

Contd on rt. side Pg 34

Contd on 80 left

Fd 2" IP filled with & set in Conc. 24" dn. Most Ely Cor Lot 29 Tr No 3359 ✓

Note: ANY ADDITIONS OR CHANGES ON THIS SHEET MUST BE MADE OR CIRCLED IN Red. WITH DATE AND NAME OF PERSON MAKING CHANGE.

Do not extend notes this side of this line

RETURN TO LOS ANGELES COUNTY SURVEYOR

F.B. 437 PG. 92 Chief Party Notes by Date 5-26-30

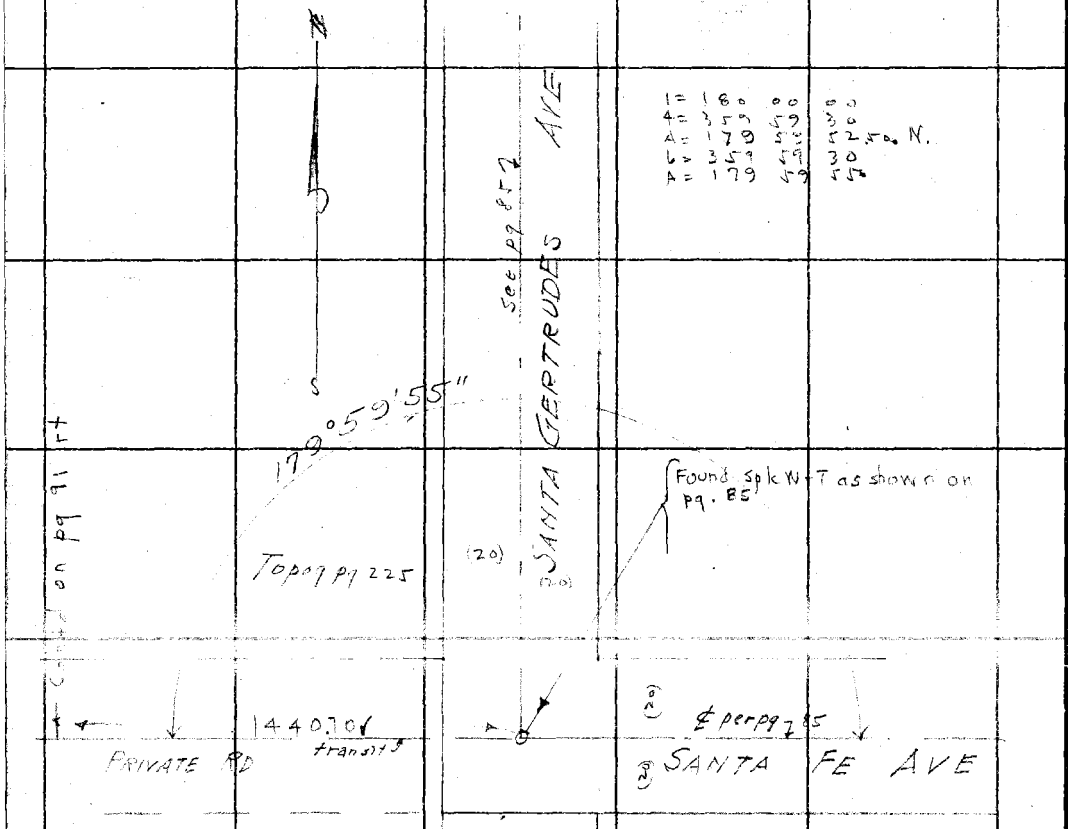

RETURN TO
LOS ANGELES COUNTY SURVEYOR

Do not extend notes this side of this line

Note: ANY ADDITIONS OR CHANGES ON THIS SHEET MUST BE MADE OR CIRCLED IN Red. WITH DATE AND NAME OF PERSON MAKING CHANGE.

Date 5-21-30 Notes by Ona Chief Party Ona F.B. 437 PG. 93.

Plotted by A. Svenson	W. O. No. 966 D. S. O. No. 062
Date Nov. 1930	Location Little Lake Rd
Map No. CS.B536 Sh4	Surveyed by PW Atkins Dep
Plotting C'k'd by A.A.R	Date 5-21-1930
Date Dec. 1930	Indexed A. C Johnson

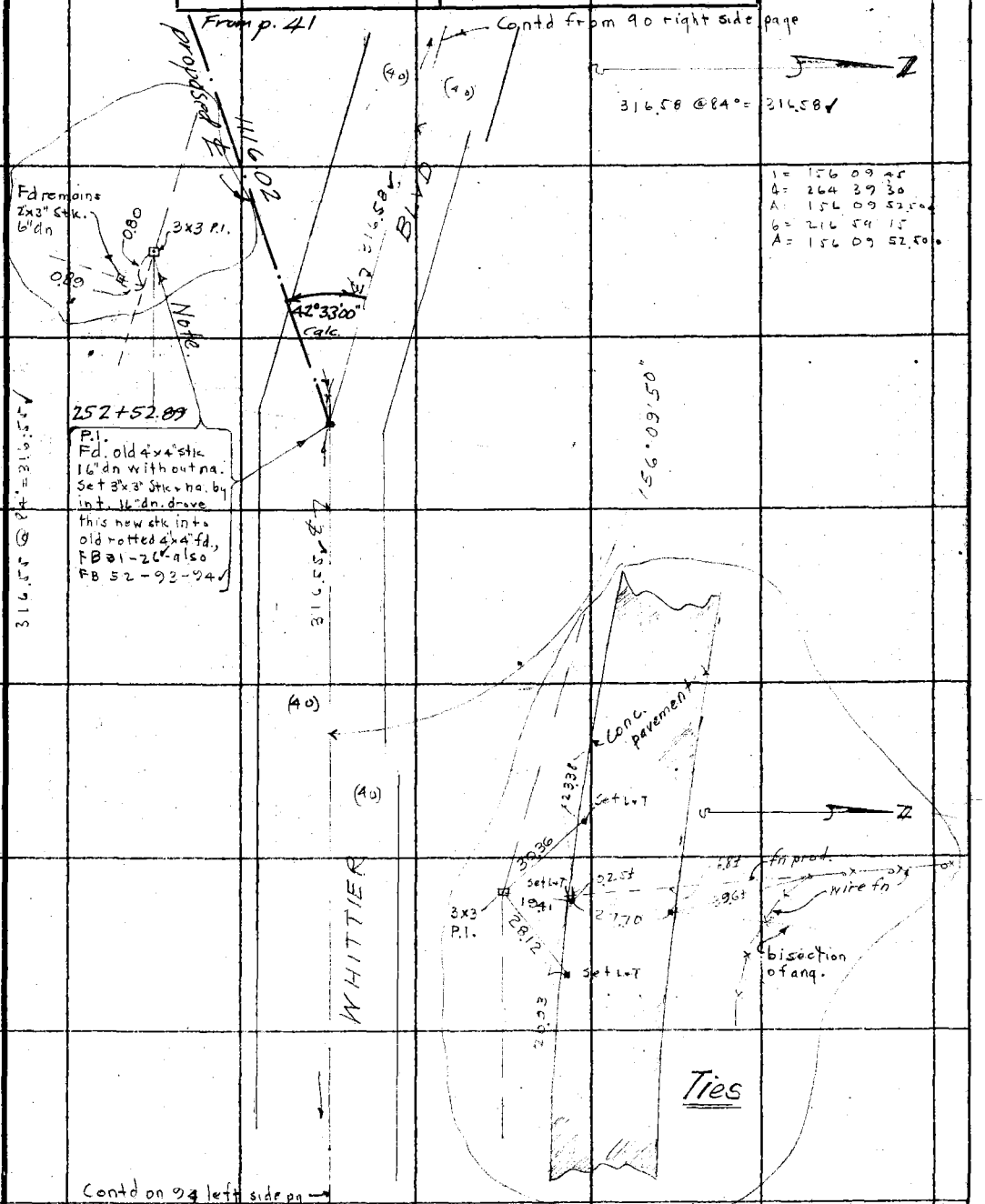

Note: ANY ADDITIONS OR CHANGES ON THIS SHEET MUST BE MADE OR CIRCLED IN Red. WITH DATE AND NAME OF PERSON MAKING CHANGE.

Do not extend notes this side of this line

RETURN TO LOS ANGELES COUNTY SURVEYOR

F.B. 437 PG. 94 — Chief Party — Notes by — Date -30

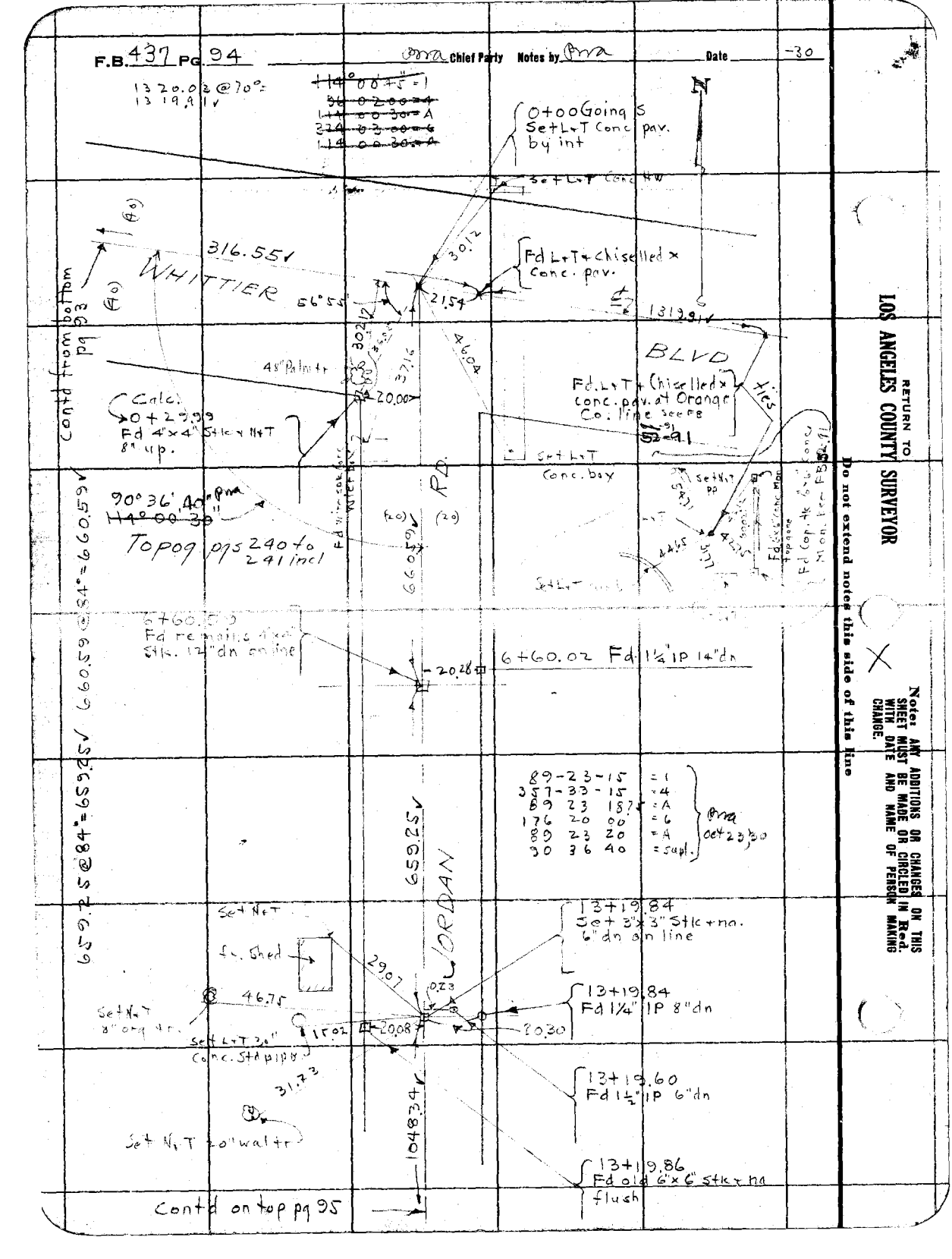

RETURN TO
LOS ANGELES COUNTY SURVEYOR

Do not extend notes this side of this line

Notes: ANY ADDITIONS OR CHANGES ON THIS SHEET MUST BE MADE OR CIRCLED IN Red. WITH DATE AND NAME OF PERSON MAKING CHANGE.

Date 5-29-30 Notes by Ma Chief Party Ma F.B. 437 PG. 95

Platted by A. Svenson	W. O. No. 966 Tape O. S. O. No. 062
Date Nov. 1930	Location Little Lake Rd
Map No. C.S. B536 Sh 4	Surveyed by PW Atkins Dep
Platting C'k'd by A.A.R.	Date 5-29-1930
Date Dec. 1930	Indexed A. C. Johnson

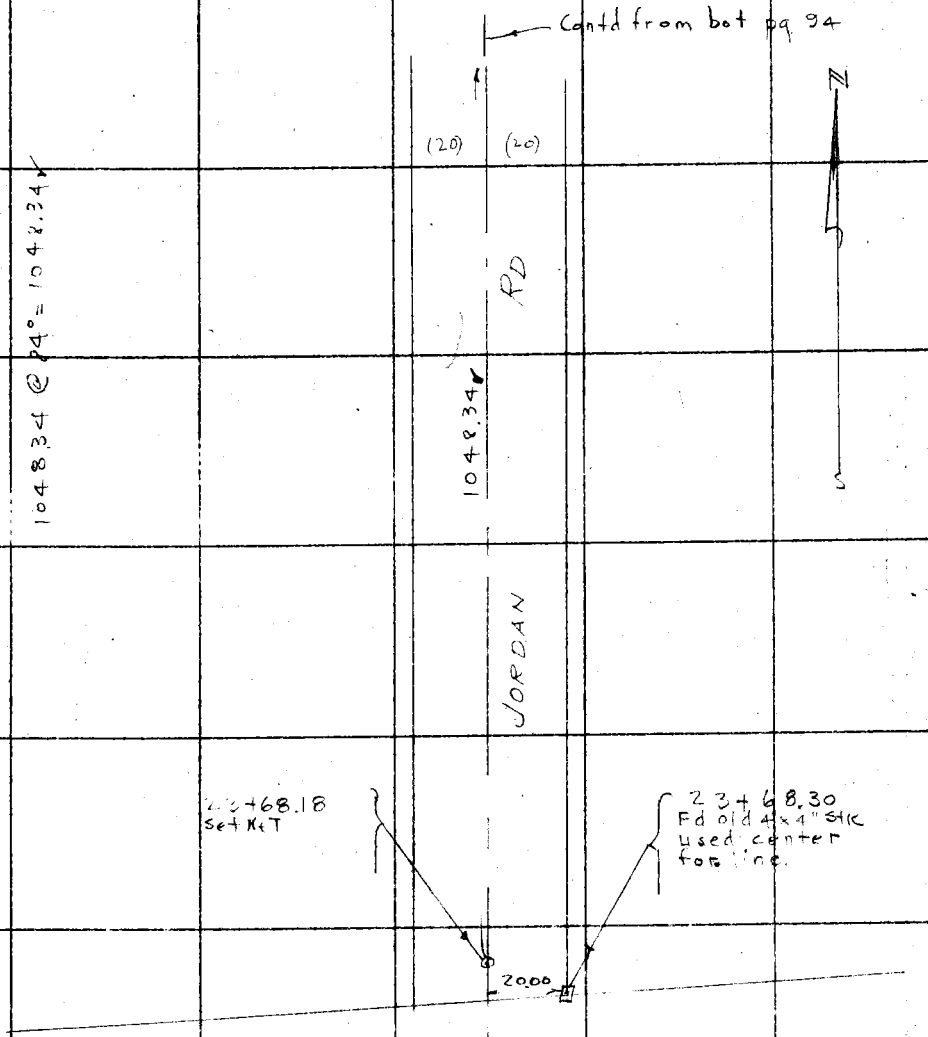

Note: ANY ADDITIONS OR CHANGES ON THIS SHEET MUST BE MADE OR CIRCLED IN Red. WITH DATE AND NAME OF PERSON MAKING CHANGE.

Do not extend notes this side of this line

RETURN TO
LOS ANGELES COUNTY SURVEYOR

F.B. 437 PG. 96 Chief Party Notes by Date

RETURN TO
LOS ANGELES COUNTY SURVEYOR

Do not extend notes this side of this line

Note: ANY ADDITIONS OR CHANGES ON THIS SHEET MUST BE MADE OR CIRCLED IN Red. WITH DATE AND NAME OF PERSON MAKING CHANGE.

Date _____ Notes by _____ Chief Party _____ F.B. 437 PG. 97

Platted by	W. O. No. _____ D. S. O. No. _____
Date	Location
Map No.	Surveyed by
Platting C'k'd by	Date
Date	Indexed A. C. Johnson

Note: ANY ADDITIONS OR CHANGES ON THIS SHEET MUST BE MADE OR CIRCLED IN Red. WITH DATE AND NAME OF PERSON MAKING CHANGE.

Do not extend notes this side of this line

RETURN TO
LOS ANGELES COUNTY SURVEYOR

F.B. 137 Pg. 98 Chief Party Notes by Date

RETURN TO

LOS ANGELES COUNTY SURVEYOR

Do not extend notes this side of this line

Note: ANY ADDITIONS OR CHANGES ON THIS SHEET MUST BE MADE OR CIRCLED IN Red. WITH DATE AND NAME OF PERSON MAKING CHANGE.

Date _____ Notes by _____ Chief Party _____ F.B. 437 PG. 99

Platted by	W. O. No.
Date	Location
Map No.	Surveyed by
Platting C'k'd by	Date
Date	Indexed A. C. Johnson

D. S. O. No. _____

Note: ANY ADDITIONS OR CHANGES ON THIS SHEET MUST BE MADE OR CIRCLED IN Red. WITH DATE AND NAME OF PERSON MAKING CHANGE.

Do not extend notes this side of this line

RETURN TO
LOS ANGELES COUNTY SURVEYOR

RETURN TO
LOS ANGELES COUNTY SURVEYOR

Note: ANY ADDITIONS OR CHANGES ON THIS SHEET MUST BE MADE OR CIRCLED IN Red. WITH DATE AND NAME OF PERSON MAKING CHANGE.

Do not extend notes this side of this line

Date

Chief Party Notes by

F.B. 437 PG. 100

Date _____ Notes by _____ Chief Party _____ F.B. 437 PG 101

Platted by	W. O. No. _____ D. S. O. No. _____
Date	Location
Map No.	Surveyed by
Platting C'k'd by	Date
Date	Indexed A. C. Johnson

Note: ANY ADDITIONS OR CHANGES ON THIS SHEET MUST BE MADE OR CIRCLED IN Red. WITH DATE AND NAME OF PERSON MAKING CHANGE.

Do not extend notes this side of this line

RETURN TO
LOS ANGELES COUNTY SURVEYOR

RETURN TO
LOS ANGELES COUNTY SURVEYOR

Notes: ANY ADDITIONS OR CHANGES ON THIS SHEET MUST BE MADE OR CIRCLED IN Red. WITH DATE AND NAME OF PERSON MAKING CHANGE.

Do not extend notes this side of this line

F.B. 423 PG. 102

Chief Party _____ Notes by _____ Date _____

Date 6-2-30 Notes by Orra Chief Party Orra F.B. 437 Pg. 103

Platted by A Svenson
Date Oct 4-1930
Map No. B536-Sh1
Platting C'k'd by J.D.Price.
Date Oct. 1930

W. O. No. 966 D. C. O. No. Ribbon
Location Little Lake Rd
Surveyed by P W Atkins Dep
Date 6-2-30
Indexed A. C. Johnson

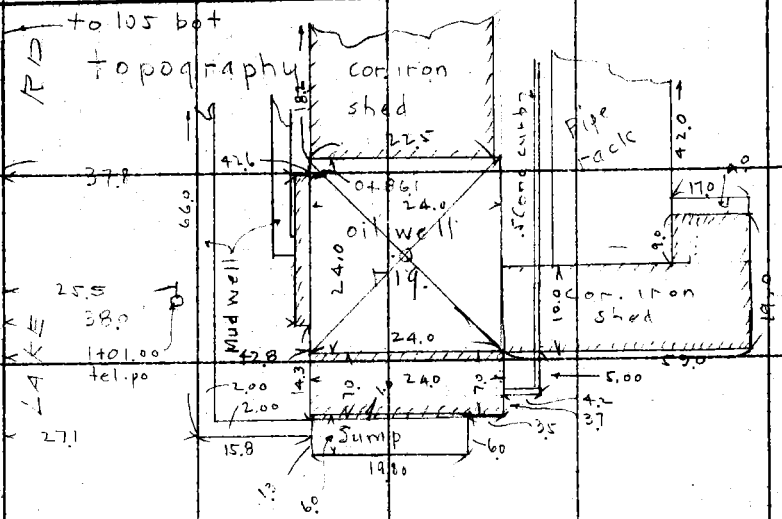

E per pg 117 LITTLE

Note: ANY ADDITIONS OR CHANGES ON THIS SHEET MUST BE MADE OR CIRCLED IN Red. WITH DATE AND NAME OF PERSON MAKING CHANGE.

Do not extend notes this side of this line

RETURN TO LOS ANGELES COUNTY SURVEYOR

TOPOGRAPHY
LITTLE LAKE ROAD

F.B. 437 Pg. 104 — Chief Party — Notes by — Date 6-2-30

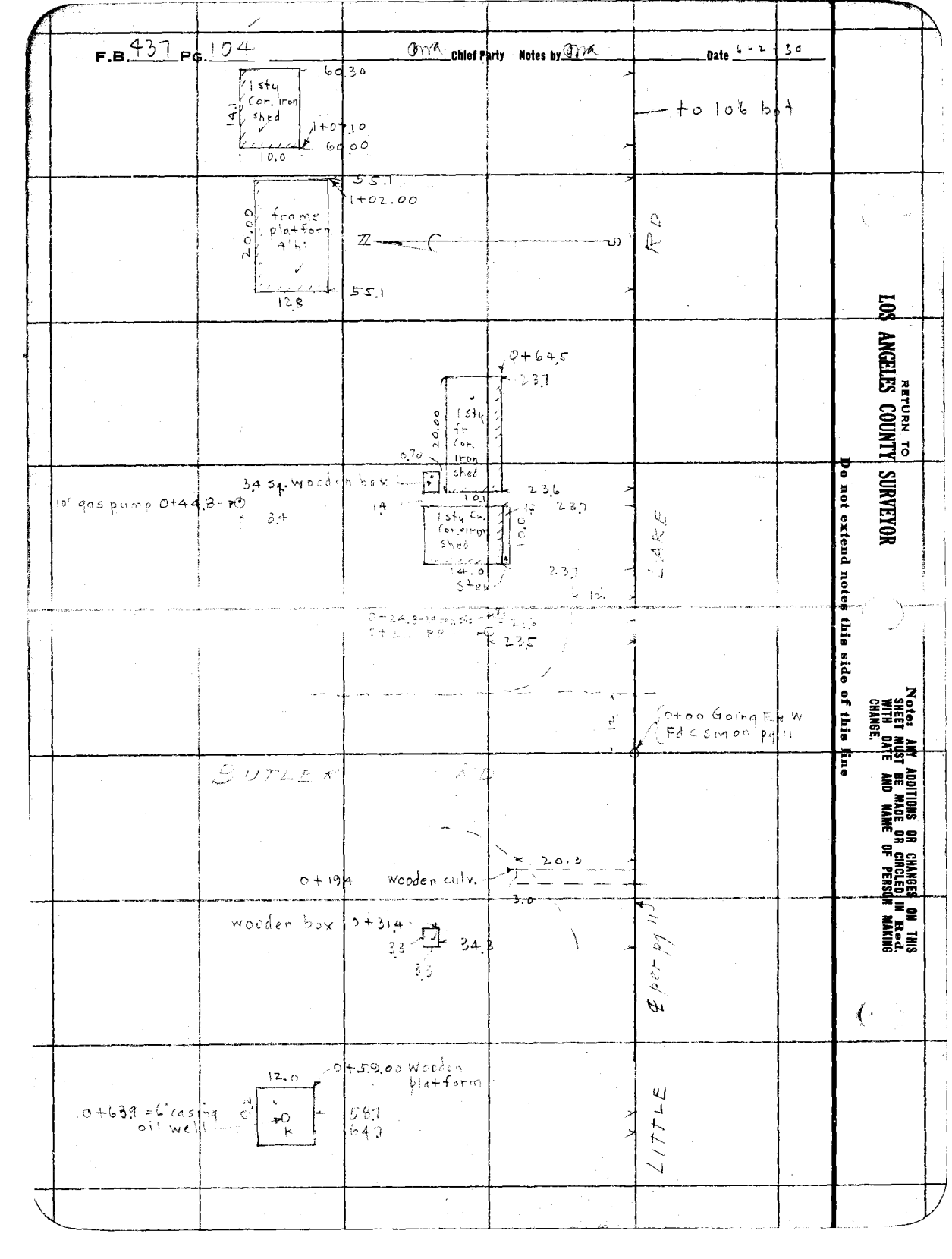

RETURN TO
LOS ANGELES COUNTY SURVEYOR

Do not extend notes this side of this line

Note: ANY ADDITIONS OR CHANGES ON THIS SHEET MUST BE MADE OR CIRCLED IN Red. WITH DATE AND NAME OF PERSON MAKING CHANGE.

Date 6-2-30 Notes by Ma Chief Party Ma F.B. 437 Pg 105

Plotted by A Svenson	W. O. No. 966 D. S. O. No. Ribbon
Date Oct 4 1930	Location Little Lake Rd
Map No. B336 [illegible]	Surveyed by PW Atkins Dep
Plotting C'k'd by J. D. Price	Date 6-2-30
Date Oct. 1930	Indexed A. C. Johnson

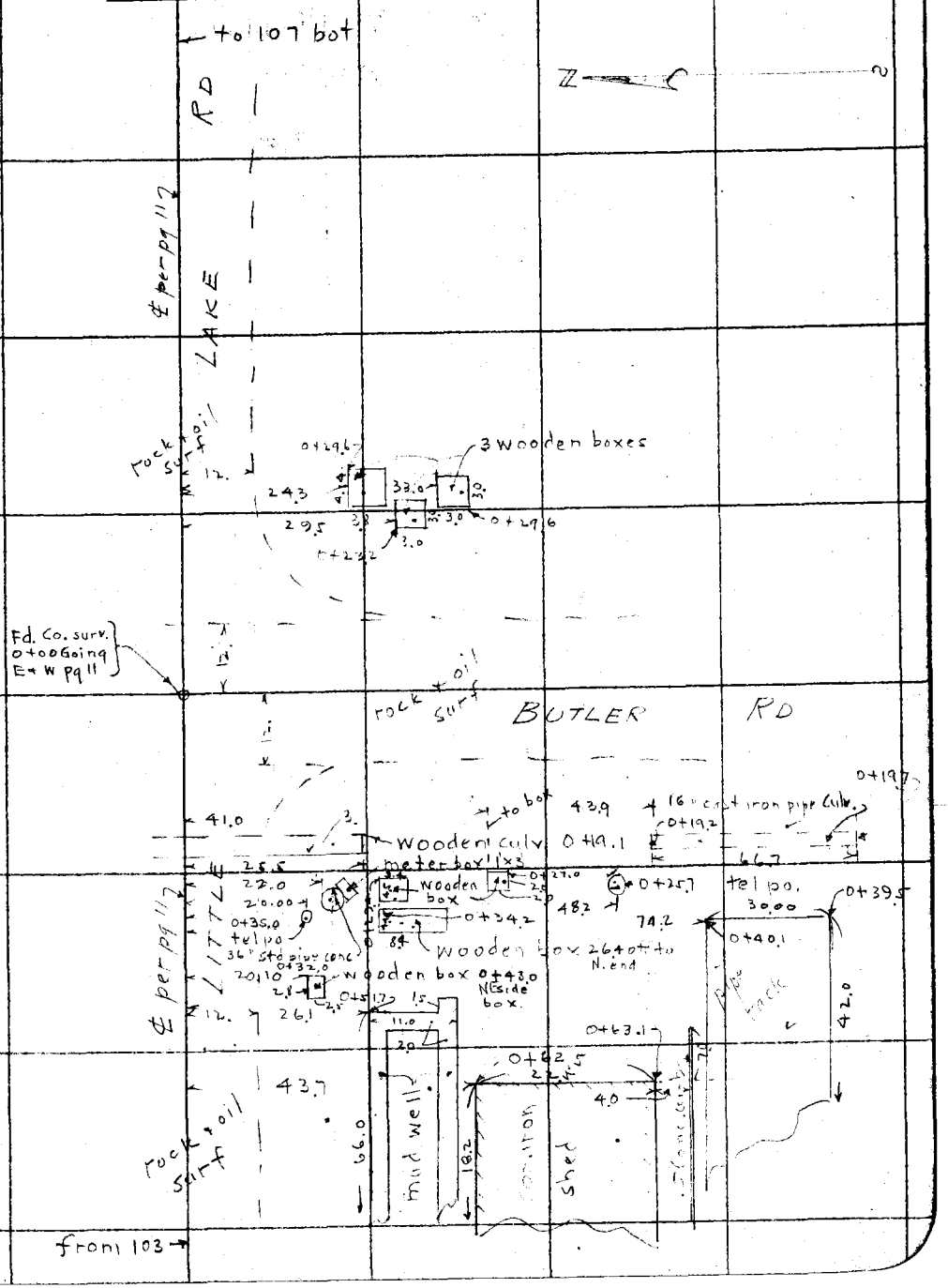

Note: ANY ADDITIONS OR CHANGES ON THIS SHEET MUST BE MADE OR CIRCLED IN Red. WITH DATE AND NAME OF PERSON MAKING CHANGE.

Do not extend notes this side of this line

RETURN TO LOS ANGELES COUNTY SURVEYOR

F.B. 437 PG. 106 — Chief Party — Notes by — Date 6-2-70

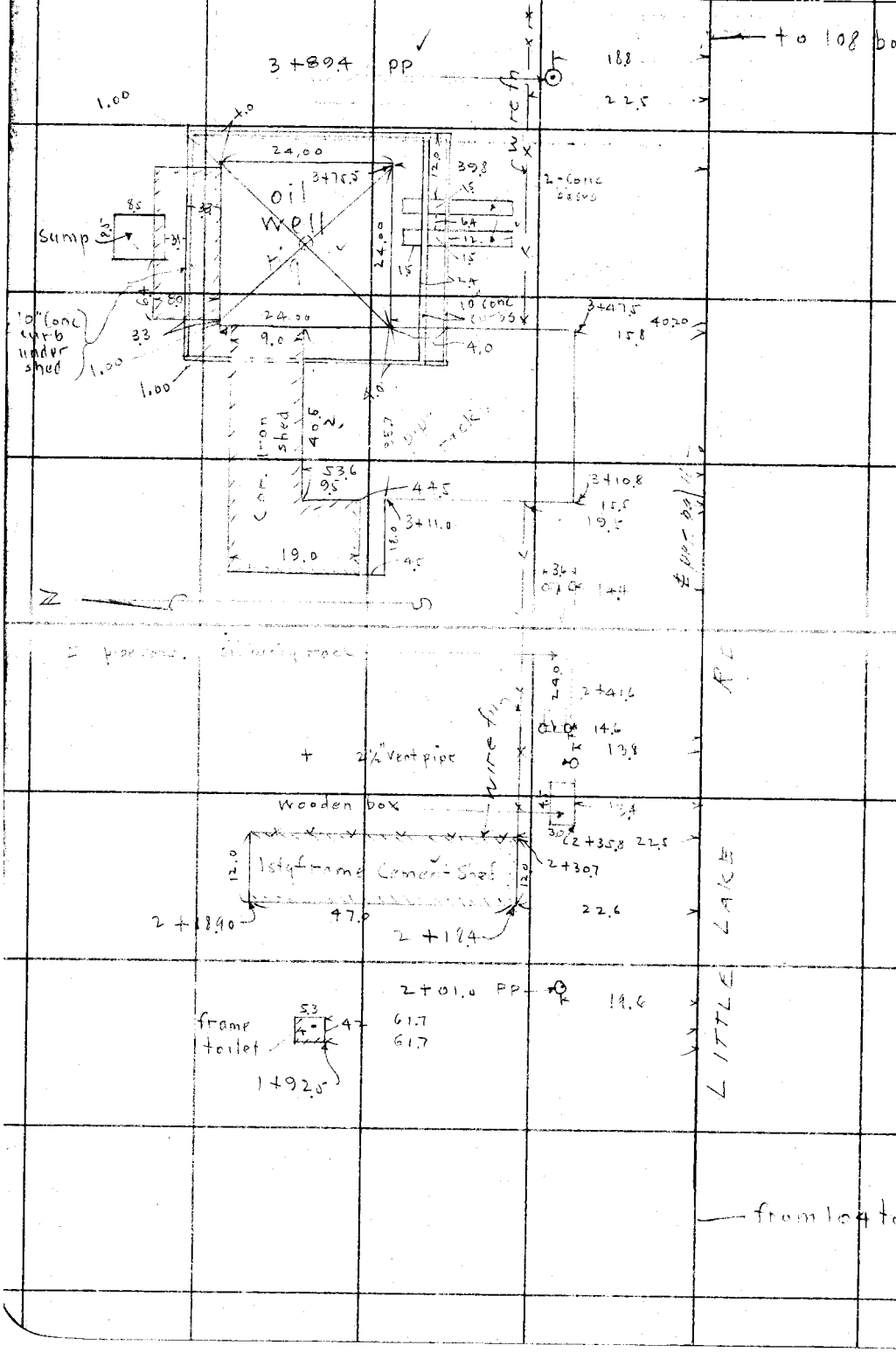

RETURN TO LOS ANGELES COUNTY SURVEYOR

Do not extend notes this side of this line

Note: ANY ADDITIONS OR CHANGES ON THIS SHEET MUST BE MADE OR CIRCLED IN Red. WITH DATE AND NAME OF PERSON MAKING CHANGE.

Date 6-2-30 Notes by Mra Chief Party Mra F.B. 437 Pg. 107

Plotted by A Swanson
Date Oct 4-1930
Map No. 8936 Sh 1
Plotting Ck'd by J.D. Price
Date Oct. 1930.

W. O. No. 966 U. S. C. No. Ribbon
Location Little Lake Rd
Surveyed by PW Atkins Dep
Date 6-2-30
Indexed A. C. Johnson

406
1659
2065

Note: ANY ADDITIONS OR CHANGES ON THIS SHEET MUST BE MADE ON CIRCLED LINE Red. WITH DATE AND NAME OF PERSON MAKING CHANGE.

Do not extend notes this side of this line

RETURN TO LOS ANGELES COUNTY SURVEYOR

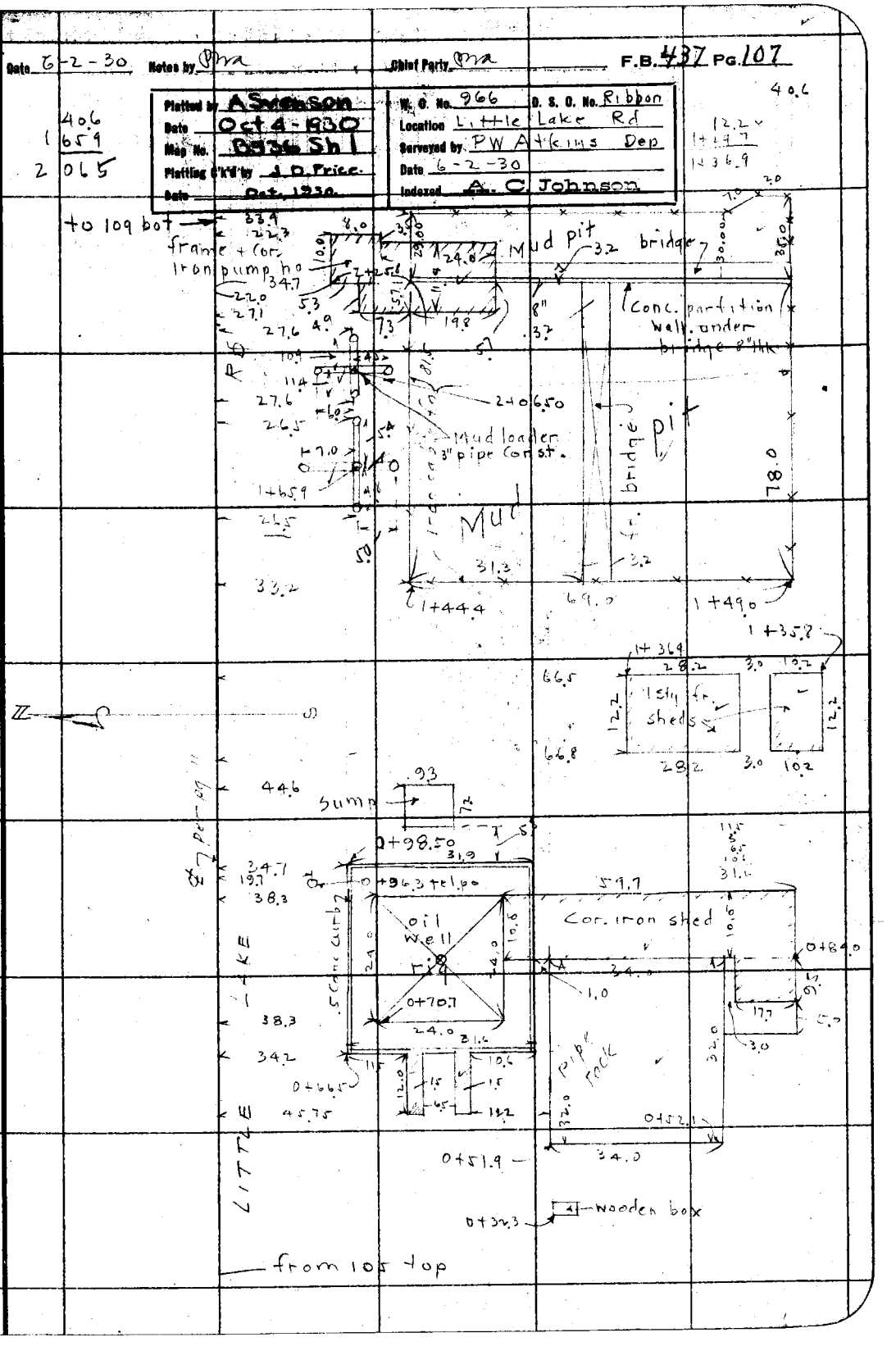

F.B. 437 Pg. 108 — Chief Party Notes by — Date 6-3-30

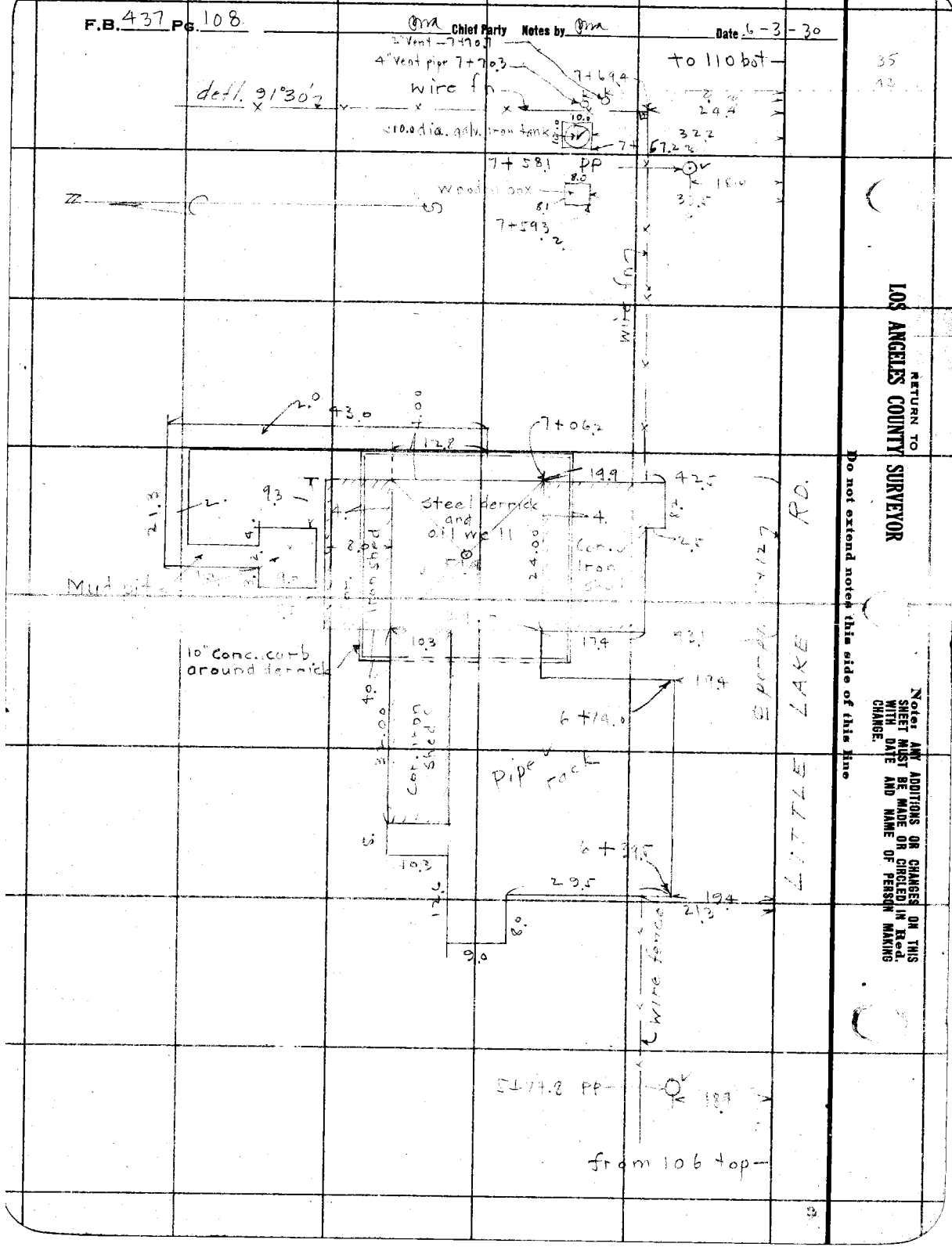

RETURN TO
LOS ANGELES COUNTY SURVEYOR

Do not extend notes this side of this line

Note: ANY ADDITIONS OR CHANGES ON THIS SHEET MUST BE MADE OR CIRCLED IN Red. WITH DATE AND NAME OF PERSON MAKING CHANGE.

Date 6-3-30 Notes by Sma Chief Party Sma F.B. 437 Pg. 109

Plotted by A Svenson
Date Oct 4 1930
Map No. B526-Sh1
Plotting C'k'd by J. D. Price
Date Oct, 1930.

W. O. No. 966 Tape
D. S. / D. No. Ribbon
Location Little Lake Rd
Surveyed by P W Atkins Dep
Date 6-3-30
Indexed A C Johnson

Note: ANY ADDITIONS OR CHANGES ON THIS SHEET MUST BE MADE BY CANCELED IN Red. WITH DATE AND NAME OF PERSON MAKING CHANGE.

RETURN TO LOS ANGELES COUNTY SURVEYOR

Do not extend notes this side of this line

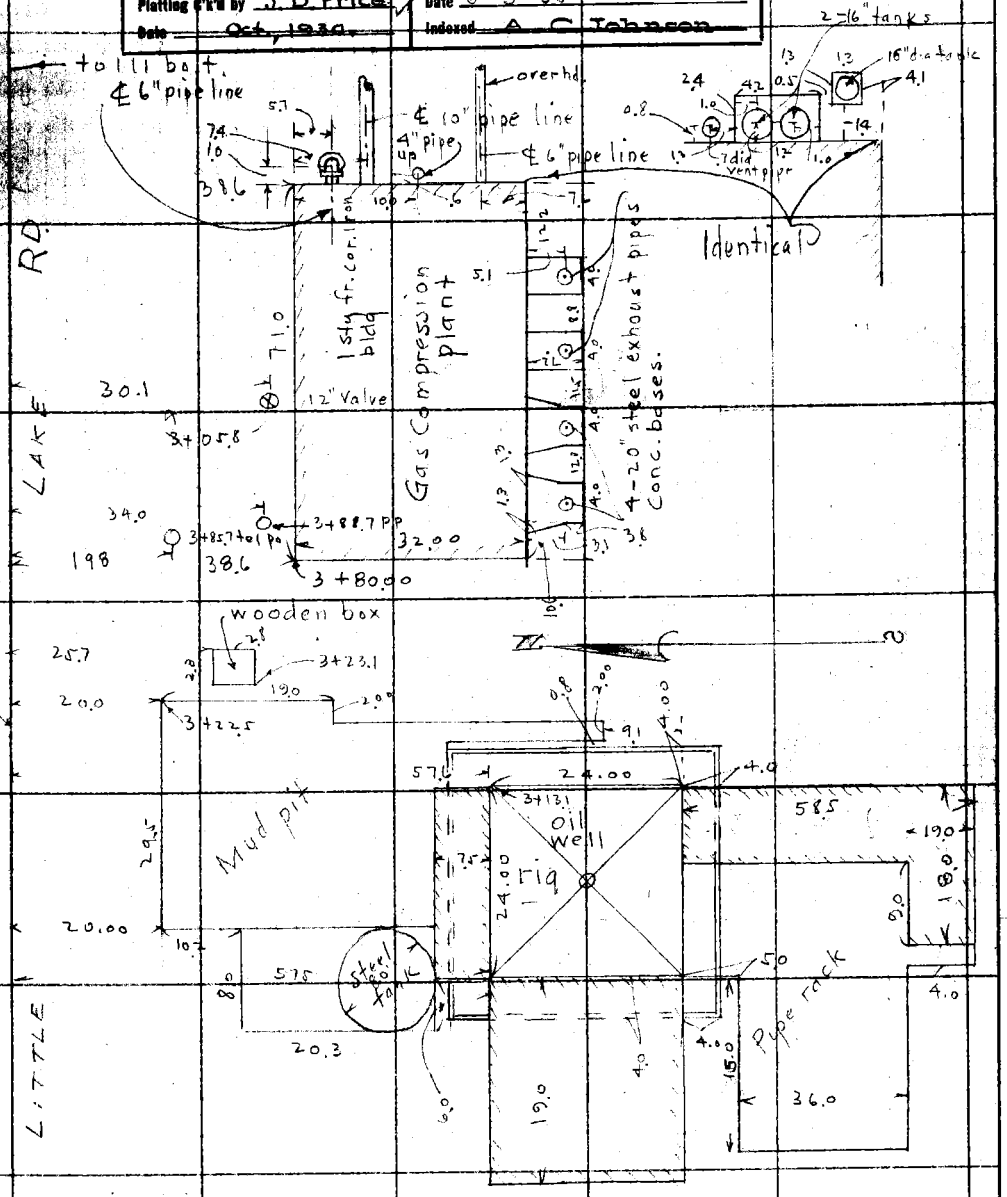

F.B. 437 Pg. 110 Chief Party Notes by Date 6-4-30

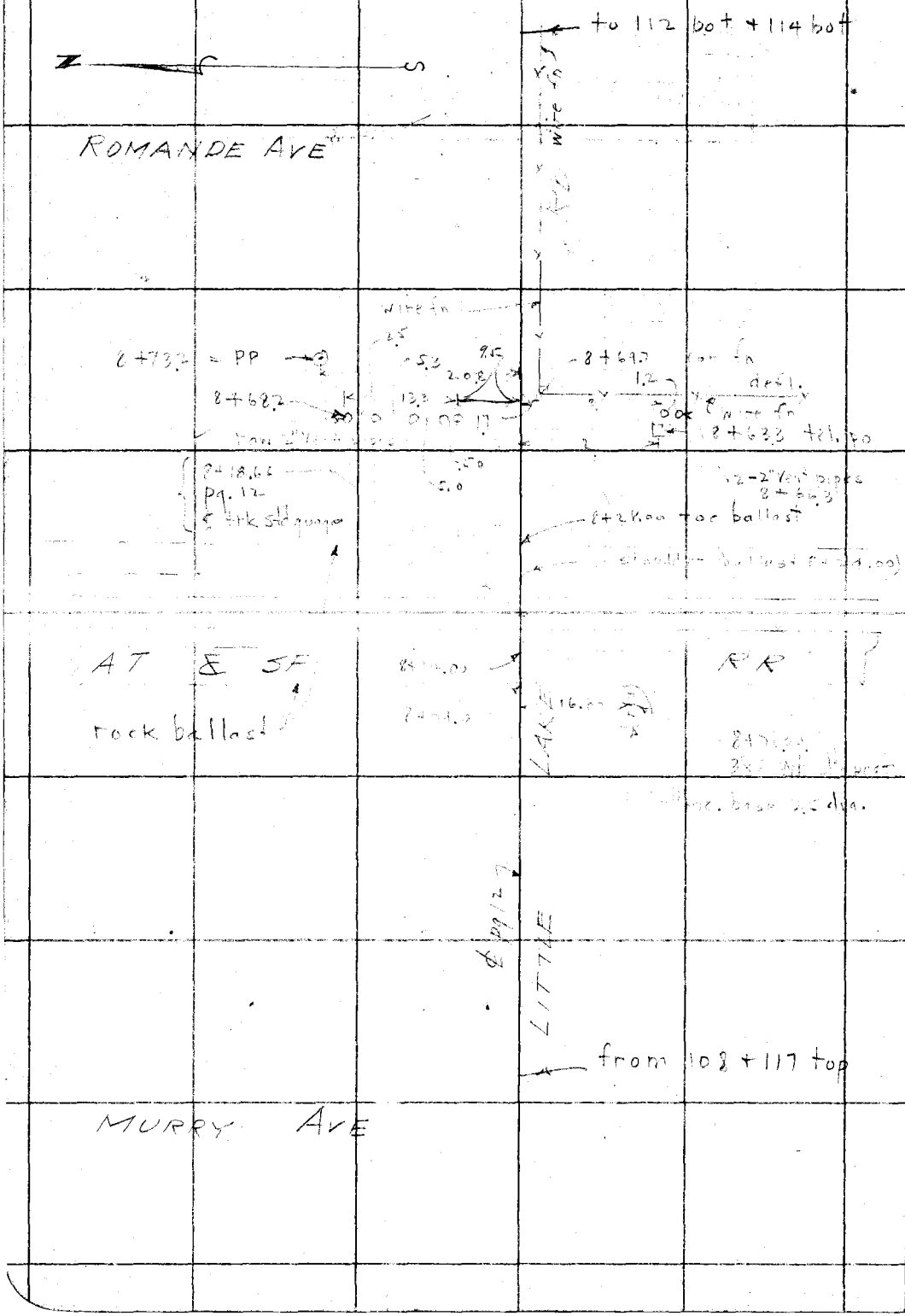

RETURN TO
LOS ANGELES COUNTY SURVEYOR

Do not extend notes this side of this line

Note: ANY ADDITIONS OR CHANGES ON THIS SHEET MUST BE MADE OR CIRCLED IN Red. WITH DATE AND NAME OF PERSON MAKING CHANGE.

Date 6-3-30 Notes by Ma Chief Party Ma F.B. 437 Pg. 111

Platted by A Svenson	W. O. No. 966 O. S. O. No. 59
Date Oct 4 1930	Location Little Lake Rd
Map No. B536-Sh1	Surveyed by PW Atkins Dep
Platting C'k'd by J.D Price	Date 6-3-30
Date Oct, 1930	Indexed A C Johnson

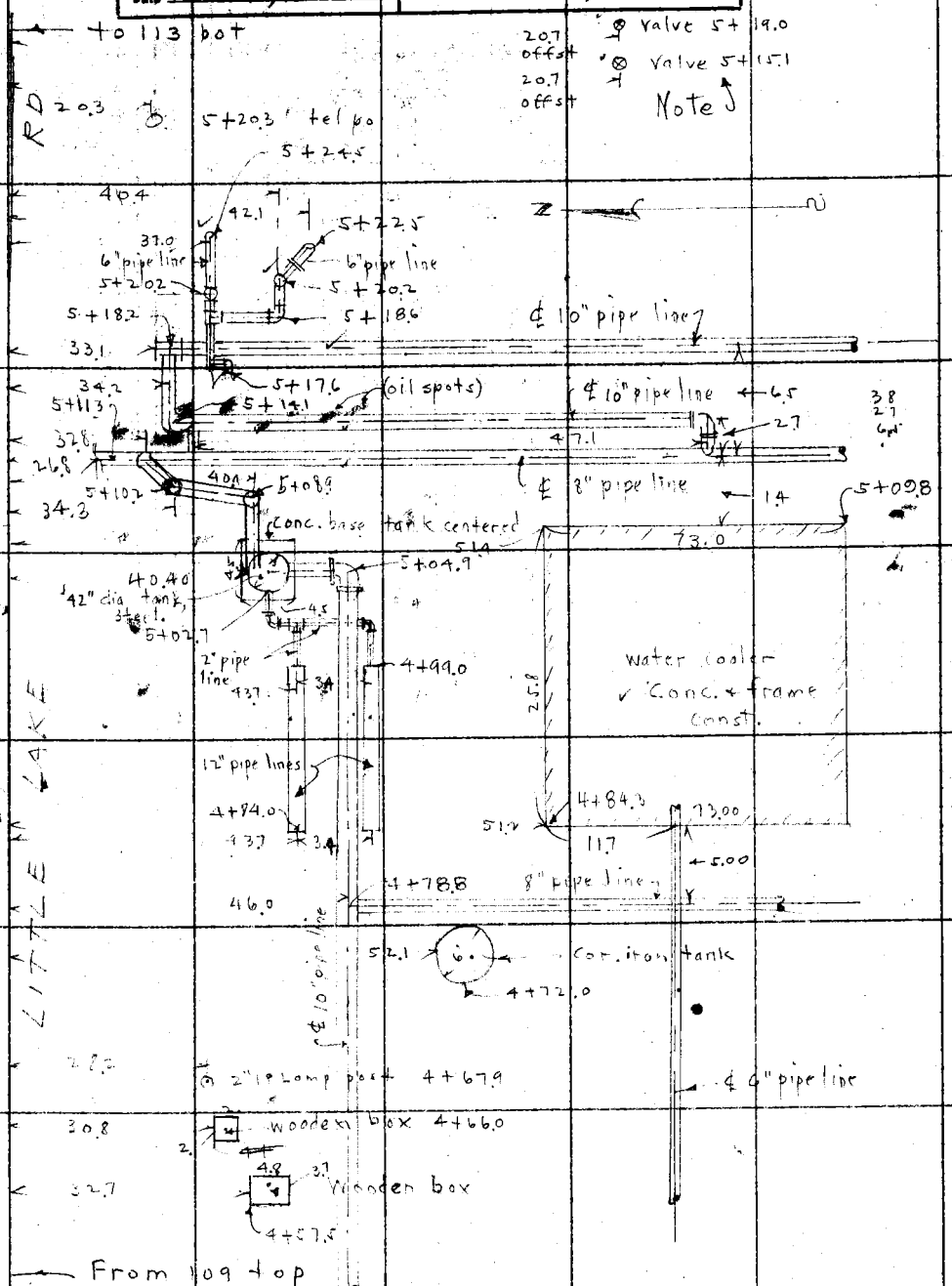

Note: ANY ADDITIONS OR CHANGES ON THIS SHEET MUST BE MADE OR CIRCLED IN Red. WITH DATE AND NAME OF PERSON MAKING CHANGE.

Do not extend notes this side of this line

RETURN TO LOS ANGELES COUNTY SURVEYOR

F.B. 437 PG. 112 Chief Party Notes by Date 6- -30

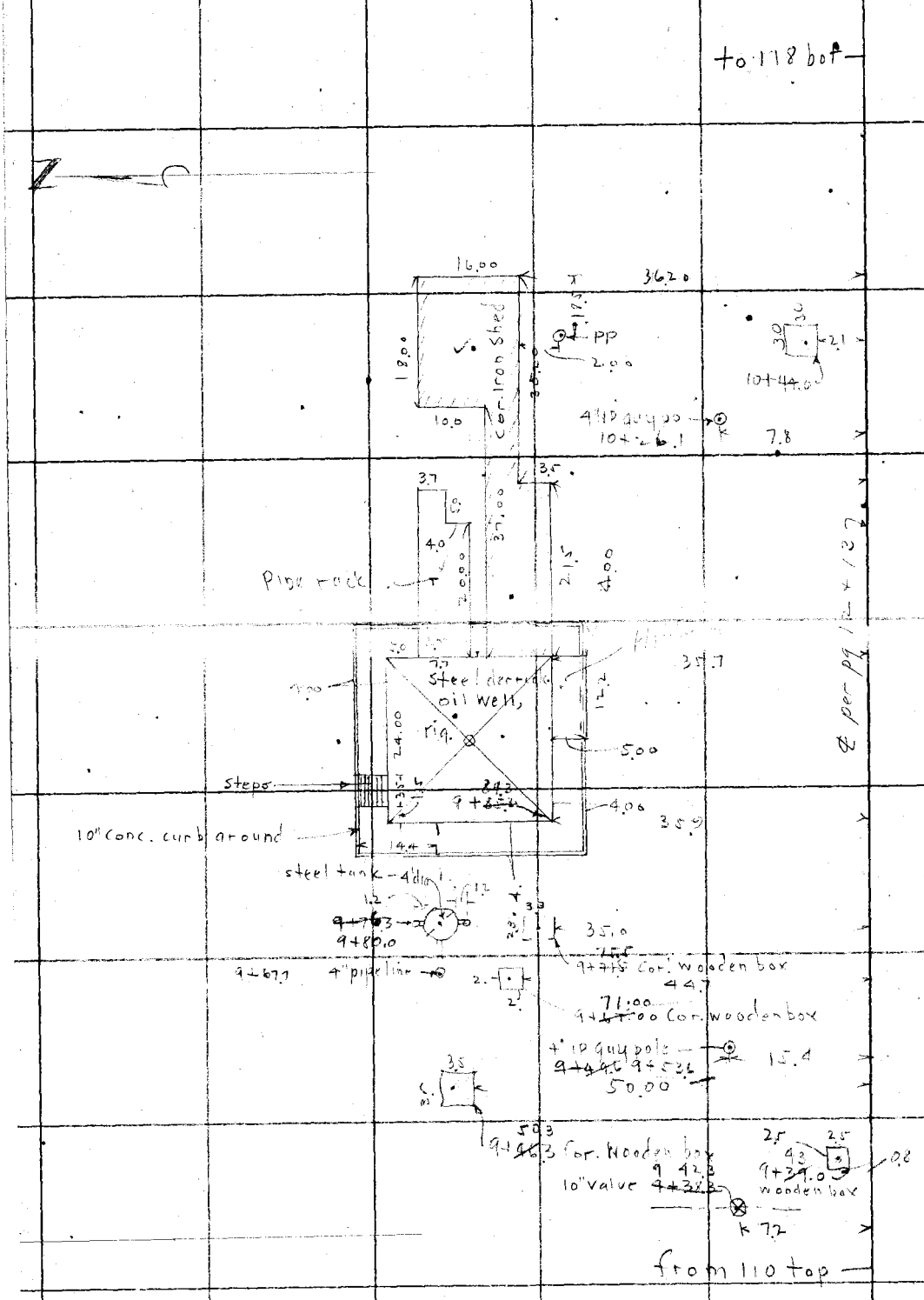

RETURN TO
LOS ANGELES COUNTY SURVEYOR

Do not extend notes this side of this line

Note: ANY ADDITIONS OR CHANGES ON THIS SHEET MUST BE MADE OR CIRCLED IN Red. WITH DATE AND NAME OF PERSON MAKING CHANGE.

Date 6-3-30 Notes by Mra Chief Party Mra F.B. 437 Pg. 113

Platted by A Svenson	W. O. No. 966 D. S. O. No. 59
Date Oct 4 1930	Location Little Lake Rd
Map No. B536 Sh 1	Surveyed by P W Atkins Dep
Platting C'k'd by J. D. Price	Date 6-3-30
Date Oct. 1930	Indexed A. C. Johnson

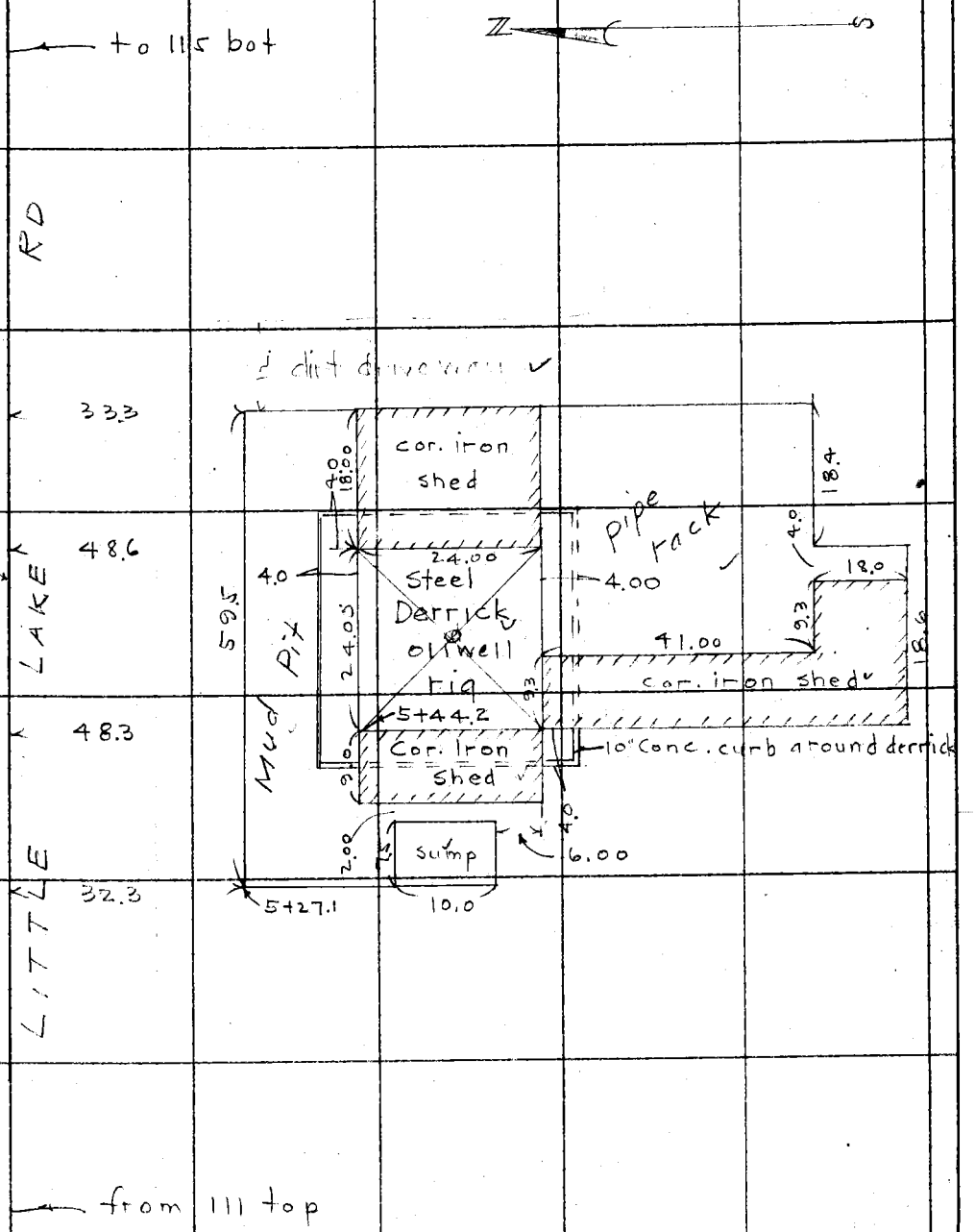

Note: ANY ADDITIONS OR CHANGES ON THIS SHEET MUST BE MADE OR CIRCLED IN Red. WITH DATE AND NAME OF PERSON MAKING CHANGE.

Do not extend notes this side of this line

RETURN TO LOS ANGELES COUNTY SURVEYOR

F.B. 437 PG. 114 Chief Party Notes by [illegible] Date 6-4-30

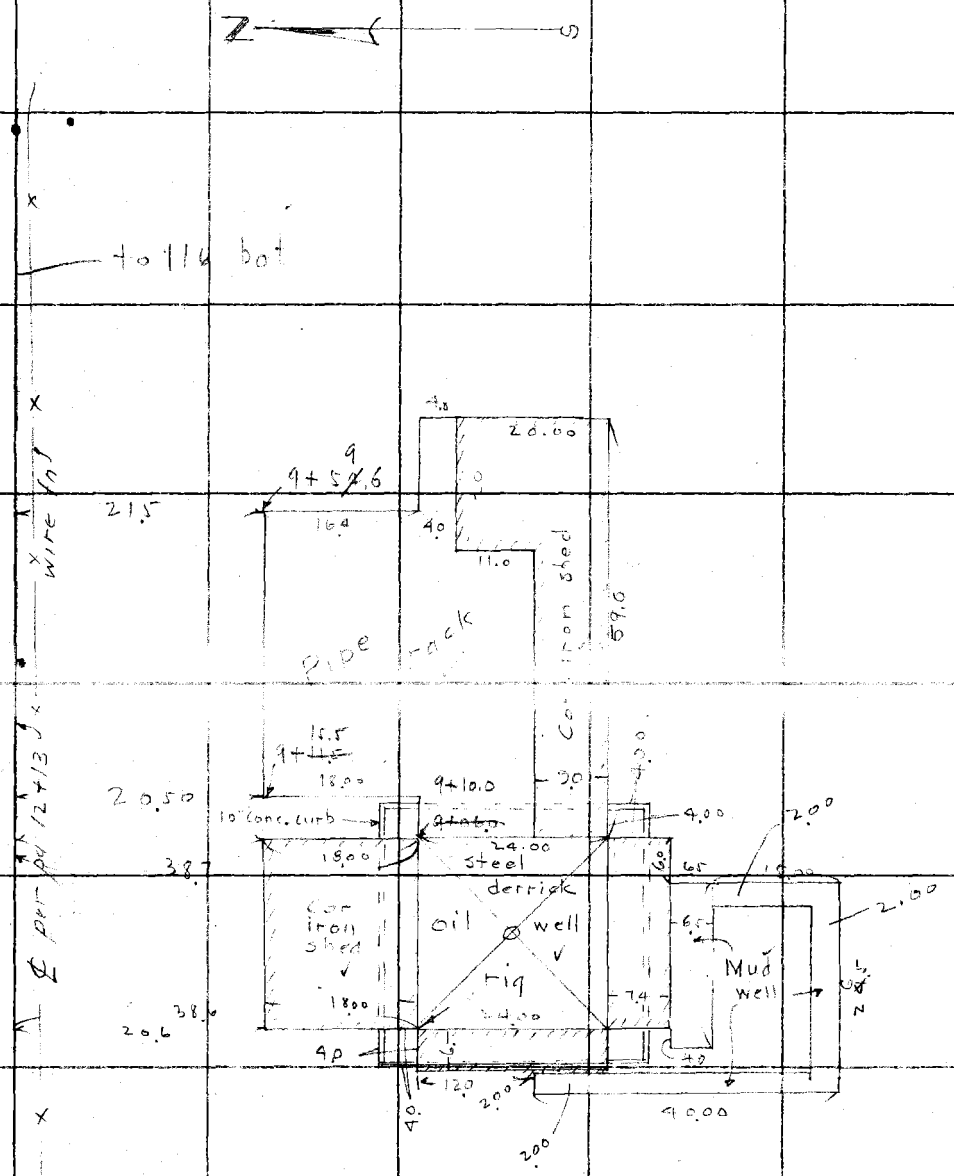

RETURN TO
LOS ANGELES COUNTY SURVEYOR

Do not extend notes this side of this line

Notes: ANY ADDITIONS OR CHANGES ON THIS SHEET MUST BE MADE OR CIRCLED IN Red. WITH DATE AND NAME OF PERSON MAKING CHANGE.

Date 6-4-30 Notes by Ora Chief Party Ora F.B. 437 Pg. 115

Platted by A Svenson	W. O. No. 966 ~~D. S. O.~~ tape No. 137
Date Oct 4 1930	Location Little Lake Rd
Map No. B536 Sh 1	Surveyed by RW Atkins Dep
Platting C'k'd by J. D. Price	Date 6-4-30
Date Oct, 1930	Indexed A. C. Johnson

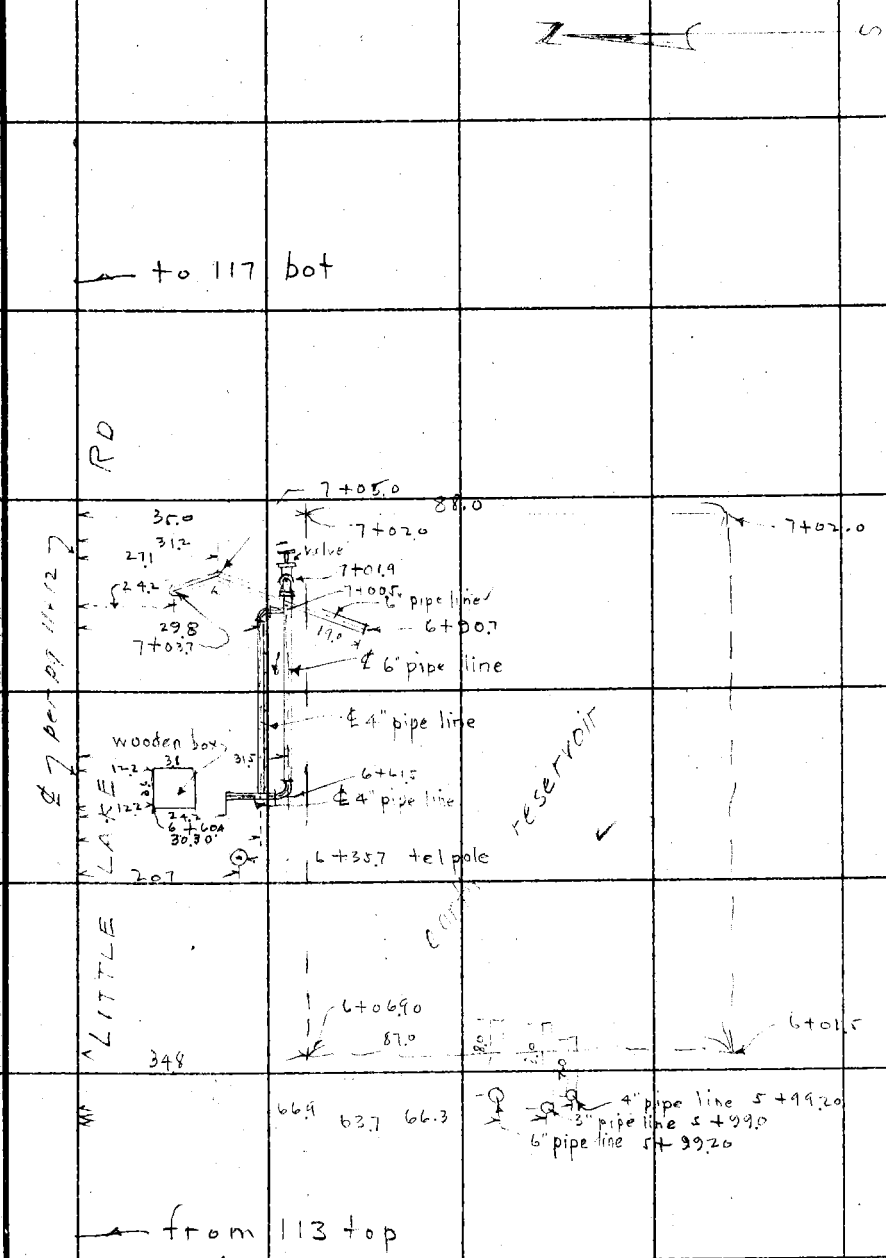

Note: ANY ADDITIONS OR CHANGES ON THIS SHEET MUST BE MADE OR CIRCLED IN Red. WITH DATE AND NAME OF PERSON MAKING CHANGE.

Do not extend notes this side of this line

RETURN TO
LOS ANGELES COUNTY SURVEYOR

F.B. 437 PG. 116 Ora Chief Party Notes by Ora Date 6-4-30

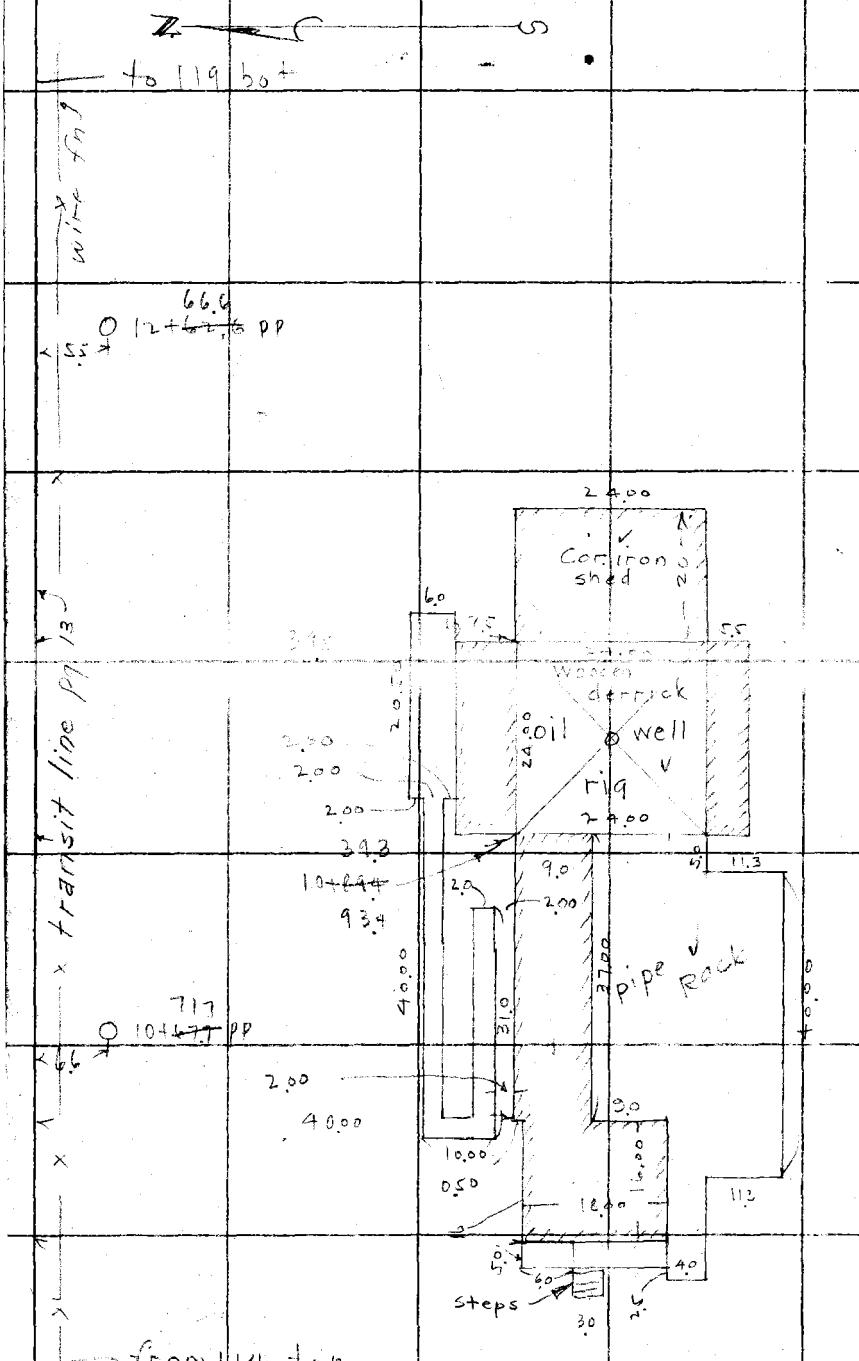

RETURN TO
LOS ANGELES COUNTY SURVEYOR

Do not extend notes this side of this line

Note: ANY ADDITIONS OR CHANGES ON THIS SHEET MUST BE MADE OR CIRCLED IN Red. WITH DATE AND NAME OF PERSON MAKING CHANGE.

Date 6-4-30 Notes by [illegible] Chief Party [illegible] F.B. 437 PG. 117

Platted by A Svenson	W. O. No. 966 D. S. O. No. 137
Date Oct 4 1930	Location Little Lake Rd
Map No. B536 - Sh 1	Surveyed by P W Atkins Dep
Platting C'k'd by J. D. Price	Date 6-4-30
Date Oct. 1930	Indexed A. C. Johnson

89°40 defl. to fn 5

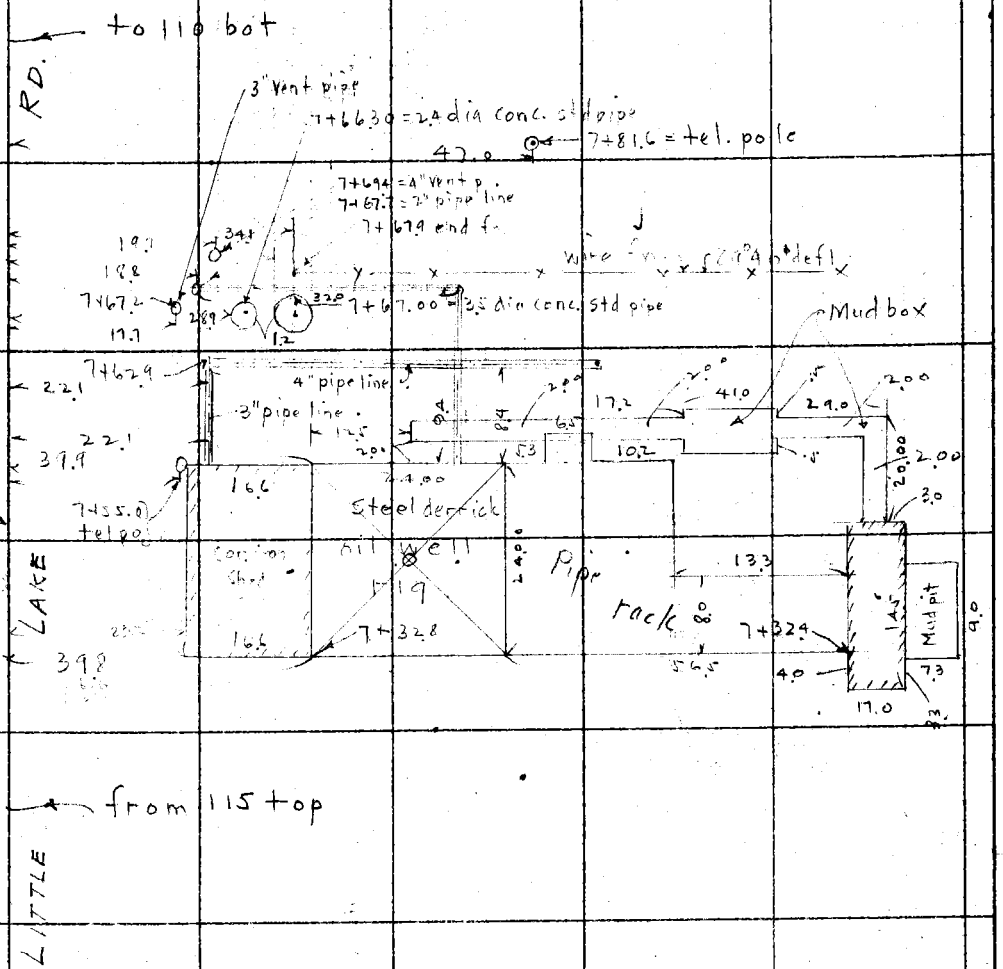

Note: ANY ADDITIONS OR CHANGES ON THIS SHEET MUST BE MADE OR CIRCLED IN Red. WITH DATE AND NAME OF PERSON MAKING CHANGE.

Do not extend notes this side of this line.

RETURN TO LOS ANGELES COUNTY SURVEYOR

F.B. 437 Pg. 118 Chief Party Notes by Date

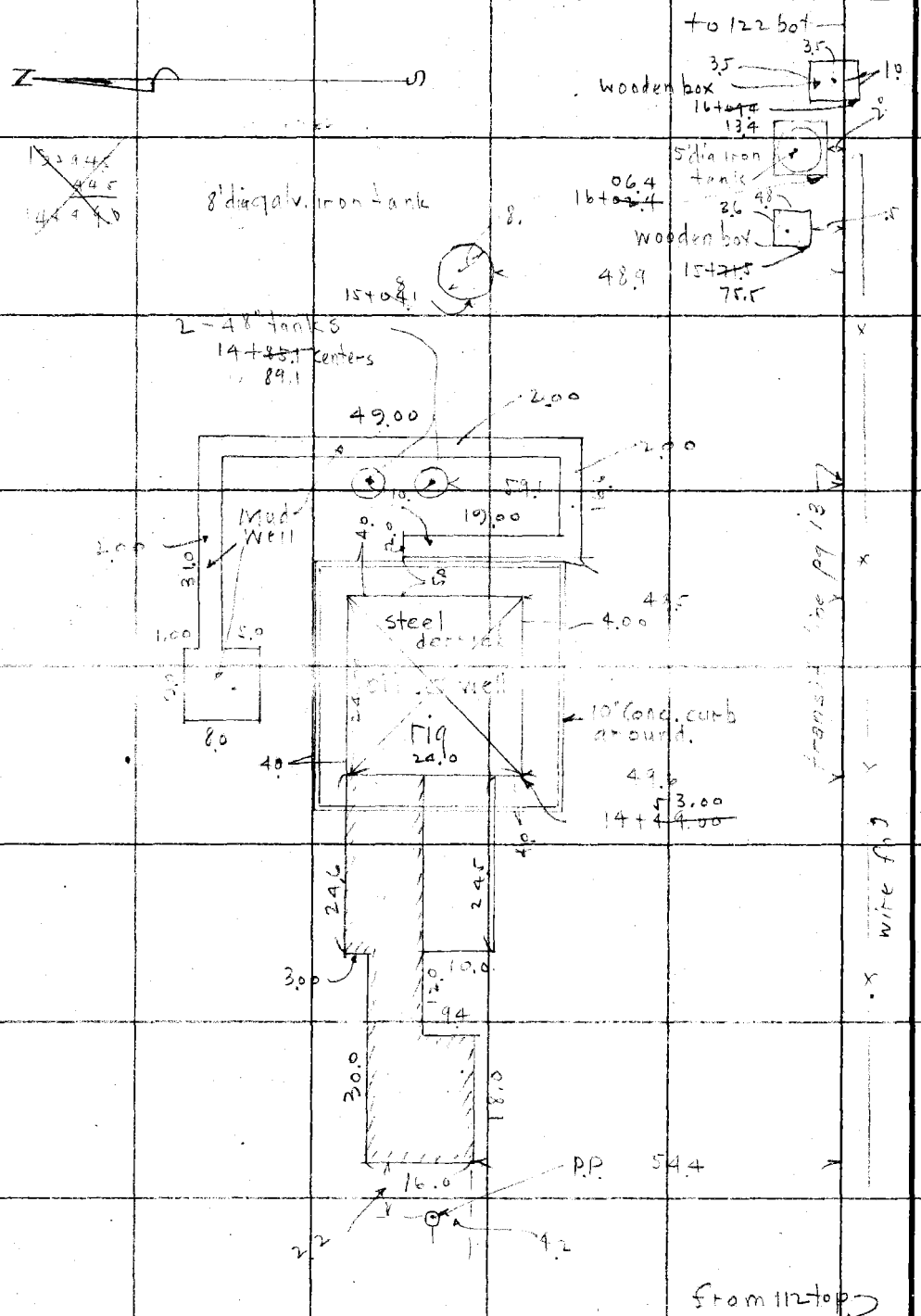

RETURN TO
LOS ANGELES COUNTY SURVEYOR
Do not extend notes this side of this line

Notes: ANY ADDITIONS OR CHANGES ON THIS SHEET MUST BE MADE OR CIRCLED IN Red. WITH DATE AND NAME OF PERSON MAKING CHANGE.

Date 6-6-30 Notes by [illegible] Chief Party [illegible] F.B. 437 Pg. 118A

Plotted by [illegible]	W. O. No. 966 D. O. O. No.
Date Oct. 16, 1930	Location Little Lake Rd
Map No. [illegible]	Surveyed by PW Atkins
Plotting Ch'd by	Date 6-6-30
Date	Indexed A. C. Johnson

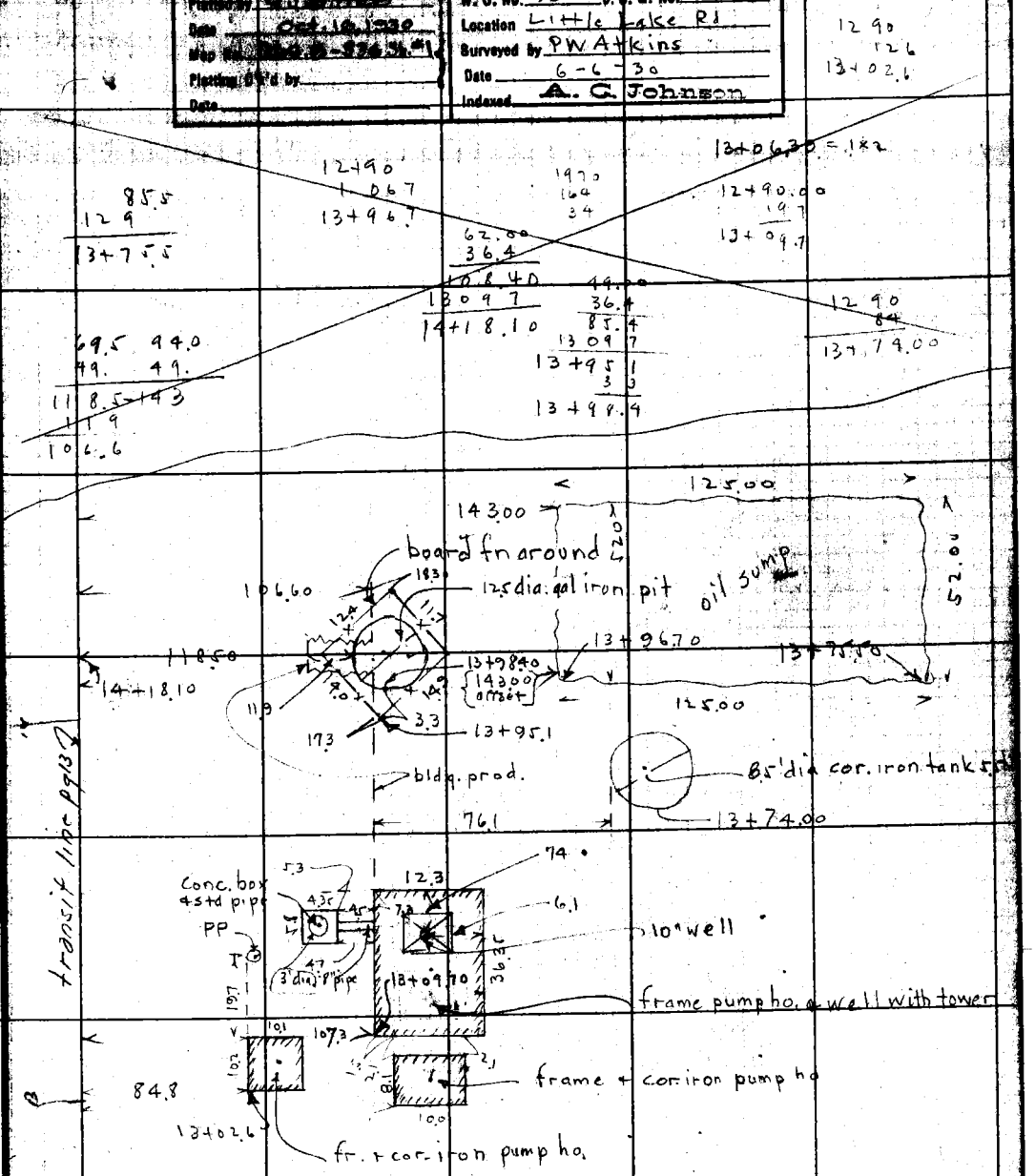

NOTE: ANY ADDITION OR CHANGES ON THIS SHEET MUST BE MADE OR CIRCLED IN RED, WITH DATE AND NAME OF PERSON MAKING CHANGE.

DO NOT EXTEND NOTES THIS SIDE OF THIS LINE

RETURN TO LOS ANGELES COUNTY SURVEYOR

F.B. 437 Pg. 118B MA Chief Party Notes by MA Date 6-6-30

RETURN TO
LOS ANGELES COUNTY SURVEYOR

NOTE: ANY ADDITION OR CHANGES ON THIS SHEET MUST BE MADE OR CIRCLED IN RED. WITH DATE AND NAME OF PERSON MAKING CHANGE.

DO NOT EXTEND NOTES THIS SIDE OF THIS LINE

Date 6-6-30 Notes by Sma Chief Party Sma F.B. 437 Pg 119

Platted by A Svenson	W. O. No. 966 ~~1408~~ ~~C. O. S. No.~~ 137
Date Oct 4 1930	Location Little Lake Rd
Map No. B536 Sh 1	Surveyed by PW Atkins Dep
Platting C'k'd by J.D. Price.	Date 6-6-30
Date Oct, 1930	Indexed A. C. Johnson

Notes: ANY ADDITIONS OR CHANGES ON THIS SHEET MUST BE MADE OR CIRCLED IN Red. WITH DATE AND NAME OF PERSON MAKING CHANGE.

Do not extend notes this side of this line

RETURN TO LOS ANGELES COUNTY SURVEYOR

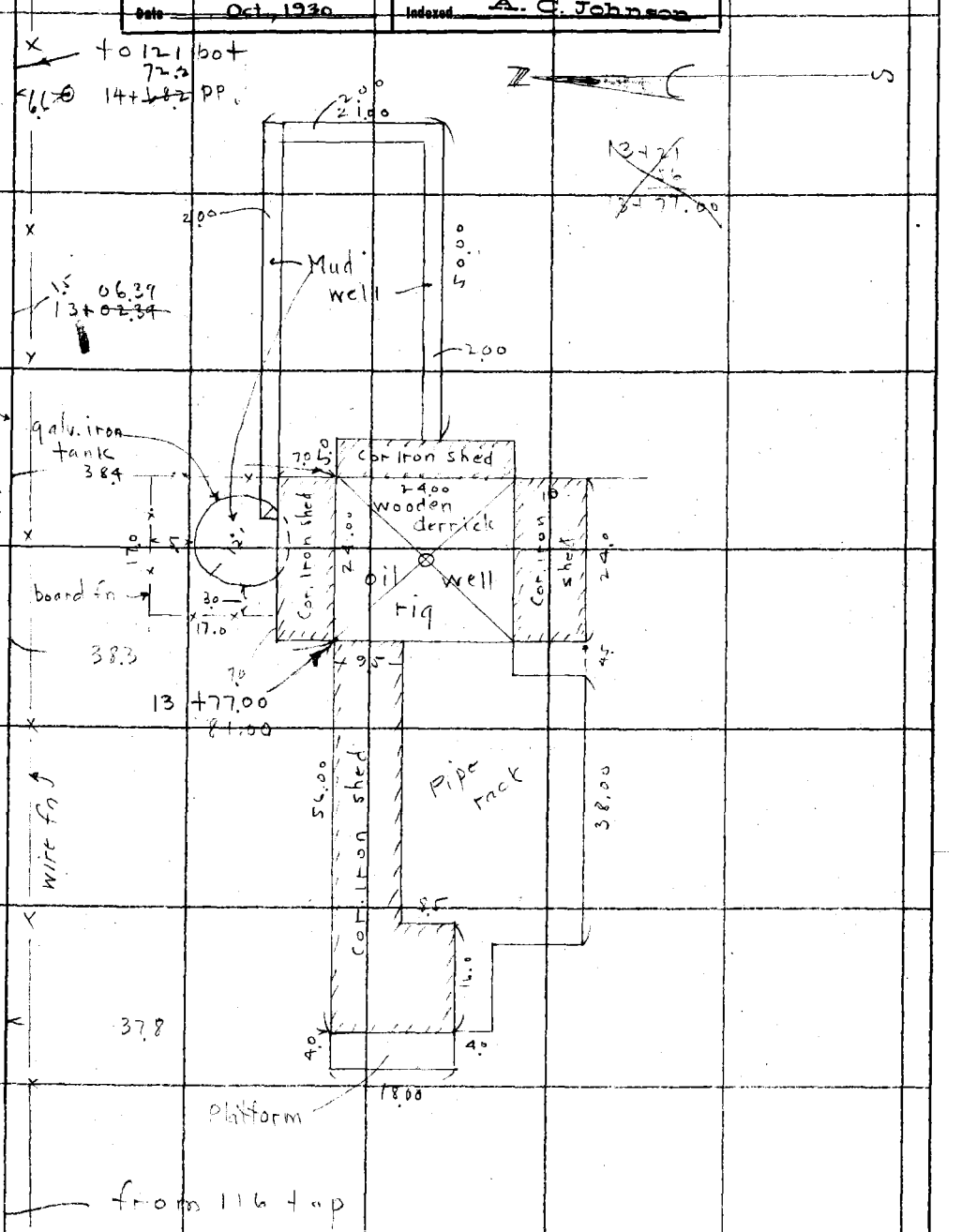

F.B. 437 Pg. 120 — Chief Party — Notes by — Date 6-6-30

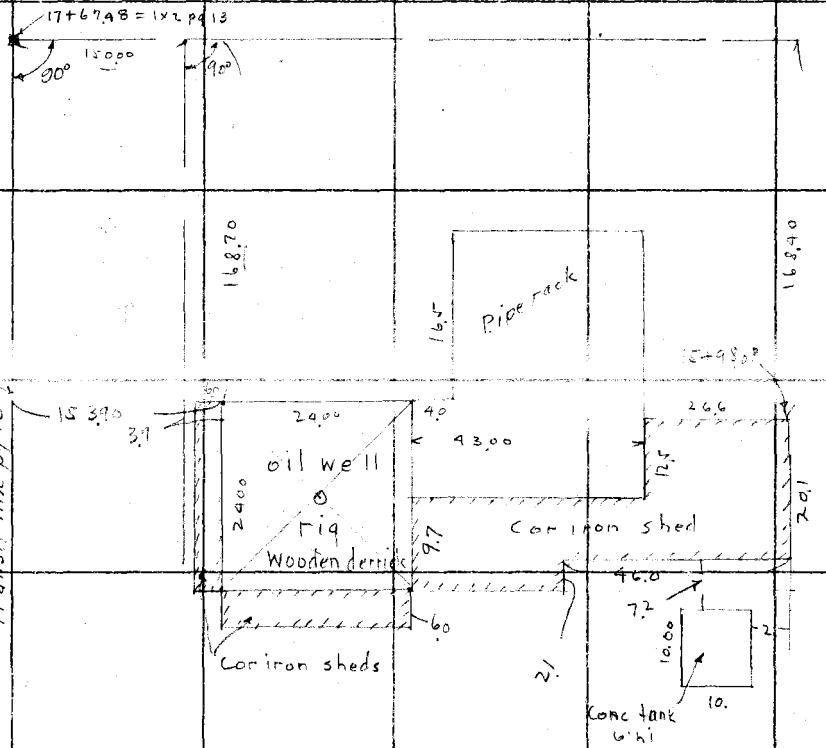

RETURN TO
LOS ANGELES COUNTY SURVEYOR

Do not extend notes this side of this line

Note: ANY ADDITIONS OR CHANGES ON THIS SHEET MUST BE MADE OR CIRCLED IN Red. WITH DATE AND NAME OF PERSON MAKING CHANGE.

Date 6-6-30 Notes by [illegible] Chief Party [illegible] F.B. 437 PG. 121

Plotted by A Svenson
Date Oct 4 1930
Map No. D536-Sh1
Plotting C'k'd by J.D. Price
Date Oct. 1930.

W. O. No. 966 D. P. No. 137
Location Little Lake Rd
Surveyed by P W Atkins Dep
Date 6-6-30
Indexed A. C Johnson

Note: ANY ADDITIONS OR CHANGES ON THIS SHEET MUST BE MADE OR CIRCLED IN Red. WITH DATE AND NAME OF PERSON MAKING CHANGE.

Do not extend notes this side of this line

RETURN TO LOS ANGELES COUNTY SURVEYOR

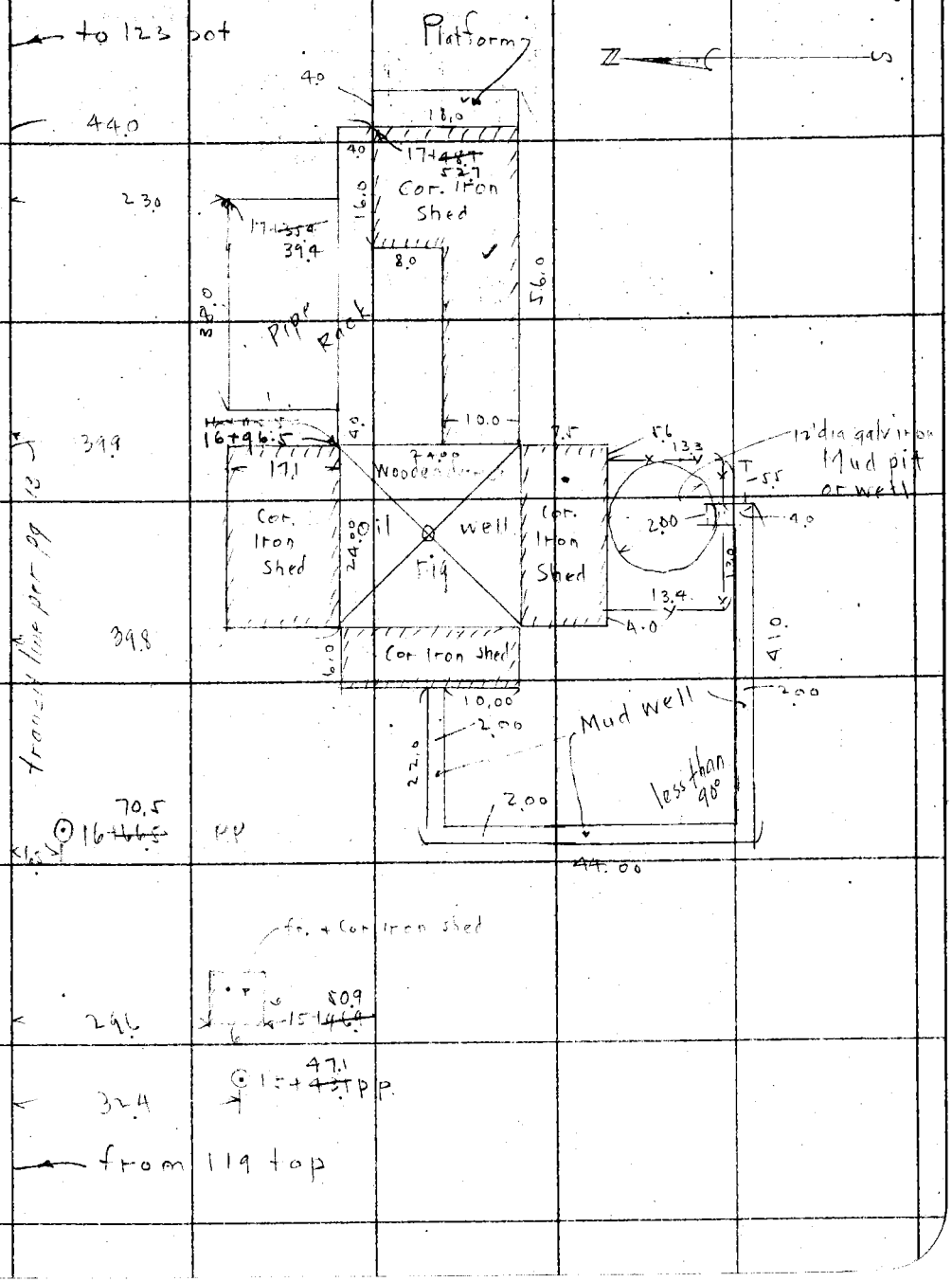

F.B. 437 Pg. 122 ma Chief Party Notes by ma Date 7-30

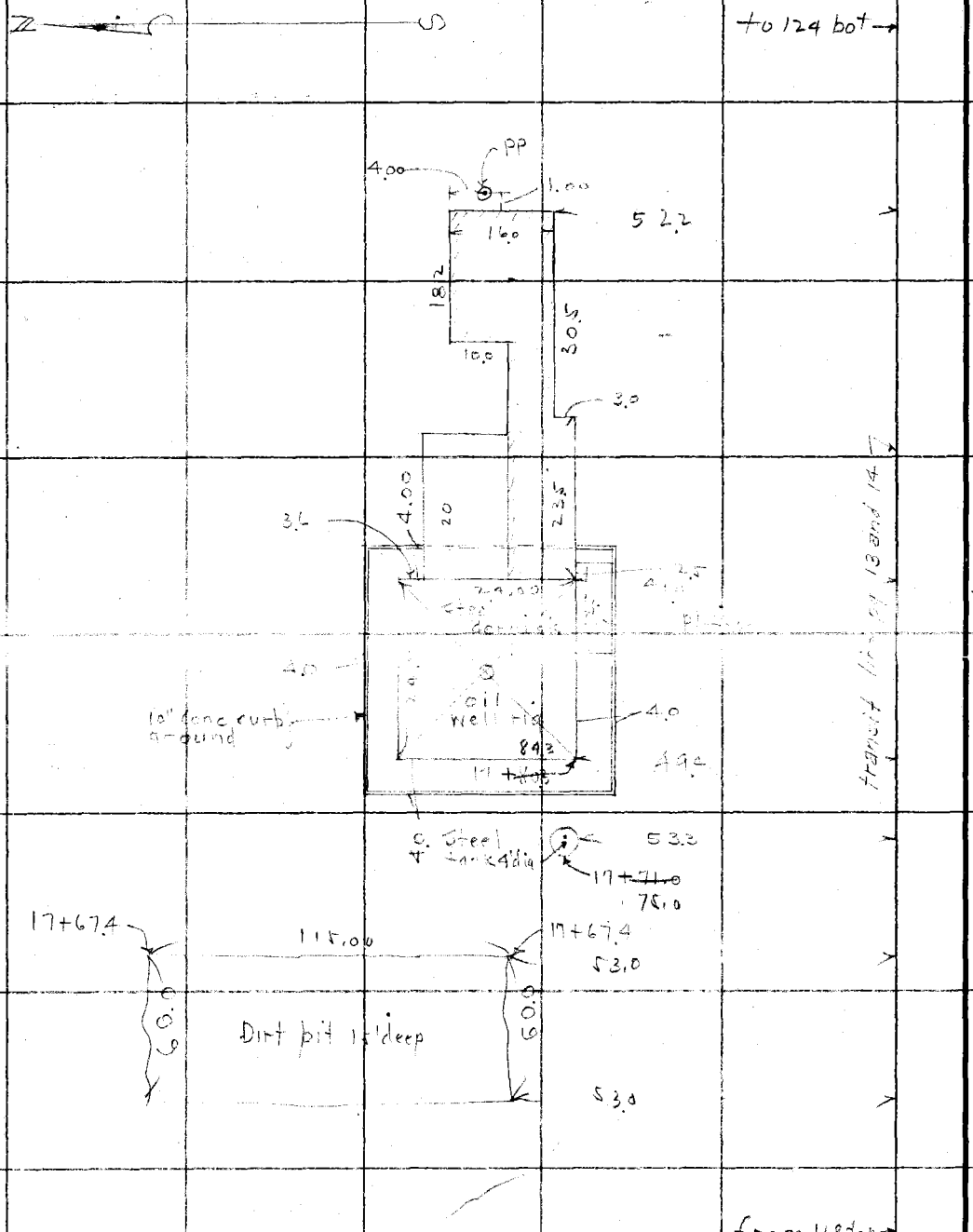

RETURN TO
LOS ANGELES COUNTY SURVEYOR

Do not extend notes this side of this line

Note: ANY ADDITIONS OR CHANGES ON THIS SHEET MUST BE MADE OR CIRCLED IN Red. WITH DATE AND NAME OF PERSON MAKING CHANGE.

Date 6-7-30 Notes by [illegible] Chief Party [illegible] F.B. 437 Pg. 123

Platted by A Svenson	W. O. No. 966 tape S. S. O. No. 137
Date Oct 4 1930	Location Little Lake Rd
Map No. B53L Sh 1	Surveyed by P W Atkins Dep
Platting C'k'd by J. D. Price.	Date 6-7-30
Date Oct. 1930.	Indexed A. C. Johnson

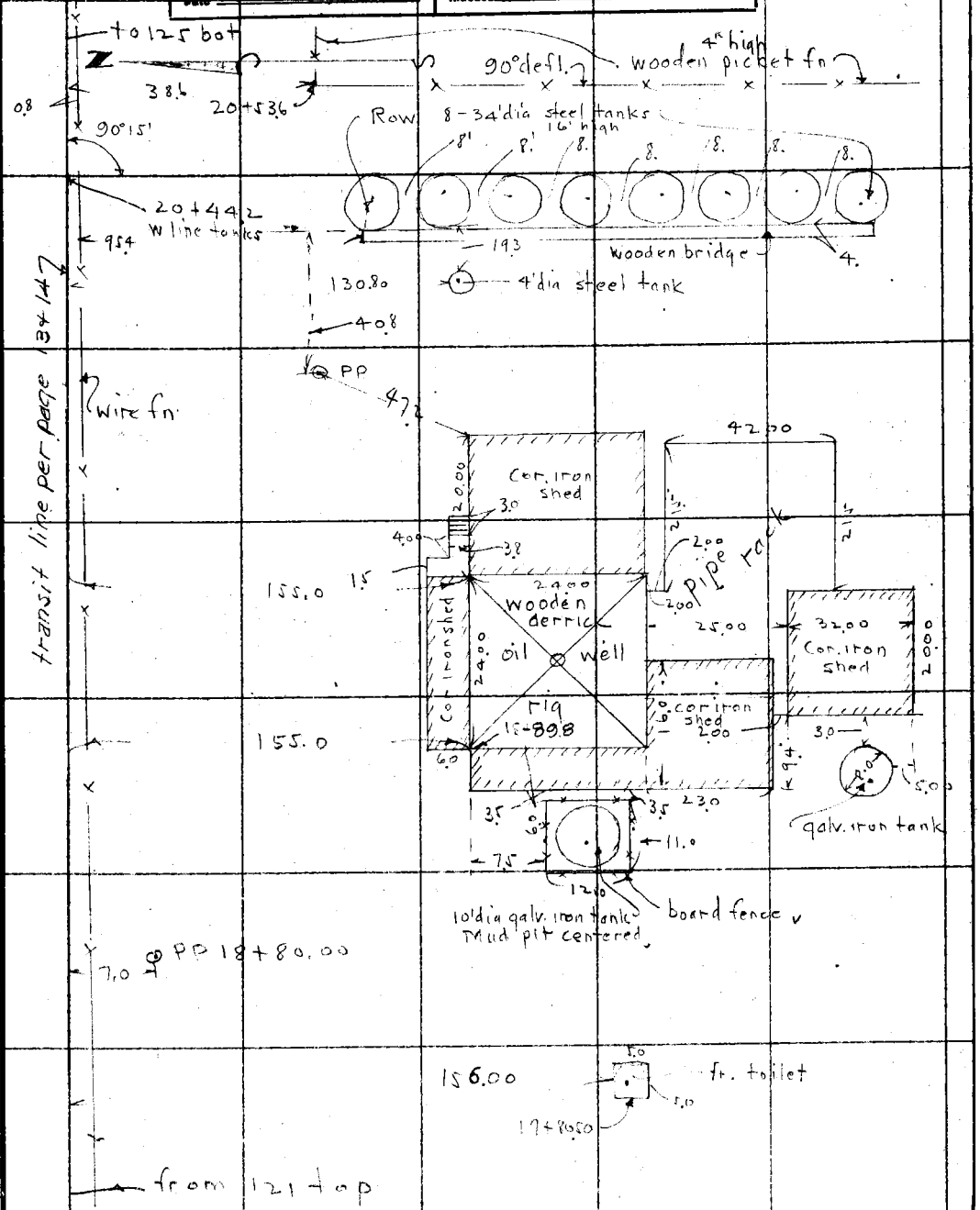

Note: ANY ADDITIONS OR CHANGES ON THIS SHEET MUST BE MADE OR CIRCLED IN Red. WITH DATE AND NAME OF PERSON MAKING CHANGE.

Do not extend notes this side of this line

RETURN TO LOS ANGELES COUNTY SURVEYOR

F.B. 437 PG. 124 Chief Party Notes by Date 6-7-30

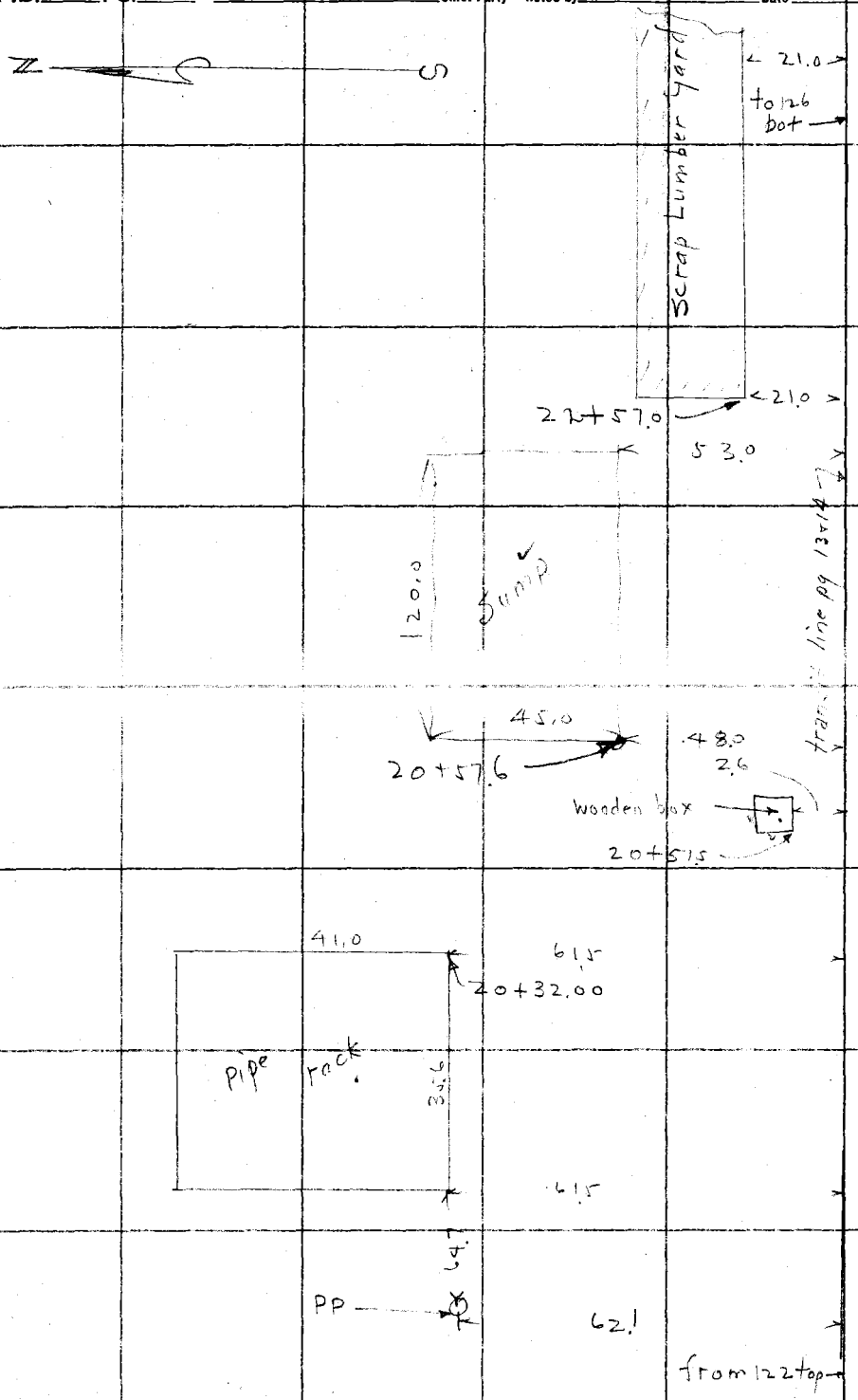

RETURN TO
LOS ANGELES COUNTY SURVEYOR

Do not extend notes this side of this line

Note: ANY ADDITIONS OR CHANGES ON THIS SHEET MUST BE MADE OR CIRCLED IN Red. WITH DATE AND NAME OF PERSON MAKING CHANGE.

Date 6-9-30 Notes by [illegible] Chief Party [illegible] F.B. 437 Pg. 125

Platted by A Svenson	W. O. No. 966 D. S. O. No. 137 (tape)
Date Oct 4 1930	Location Little Lake Rd
Map No. B536 Sh 1	Surveyed by PW Atkins Dep
Platting C'k'd by J. D. Price	Date 6-9 1930
Date Oct. 1930.	Indexed A. C. Johnson

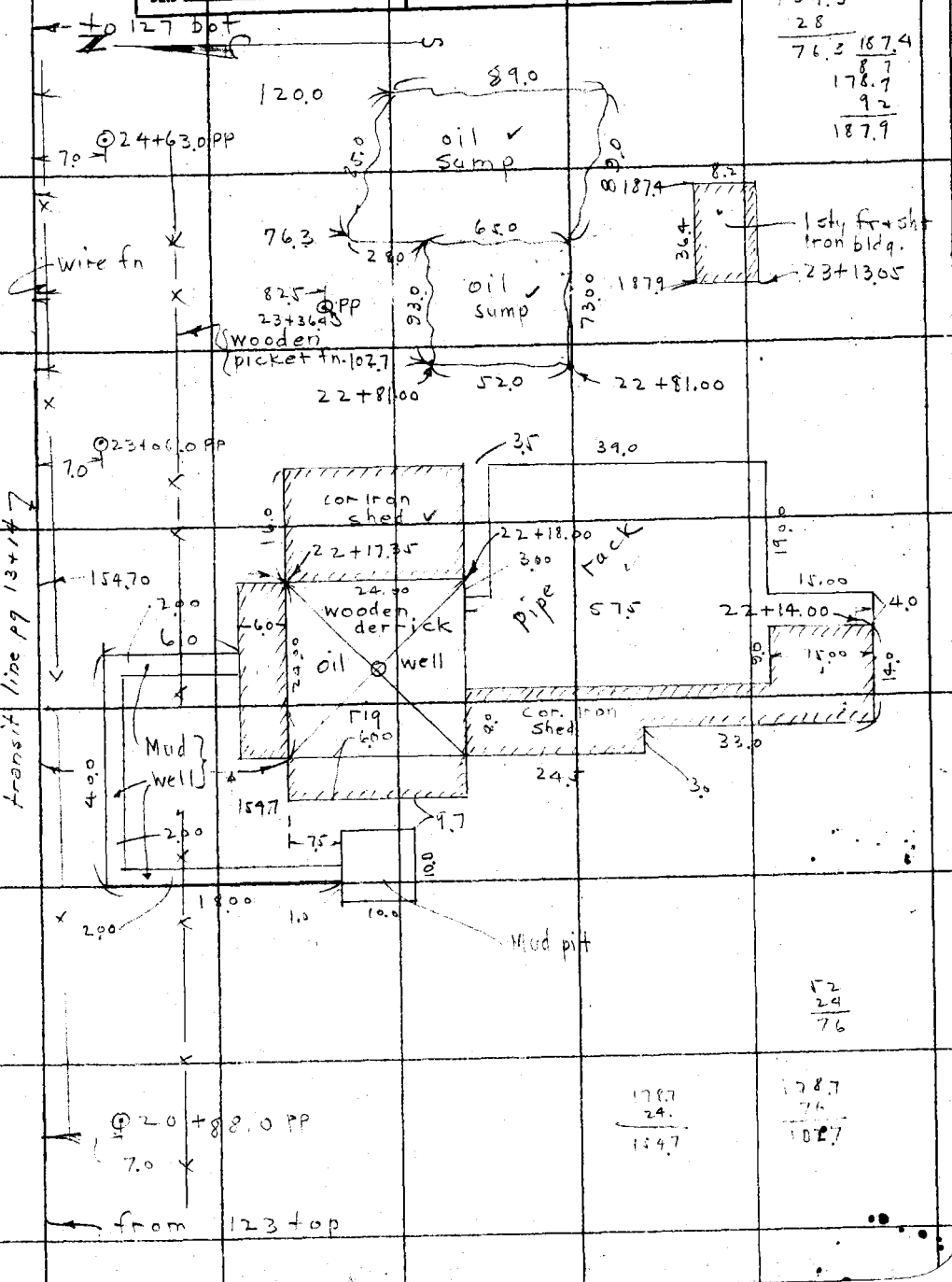

65
18
83
178.7
104.3
28
76.3
187.4
8.7
178.7
9.2
187.9

52
24
76

178.7
24.
154.7

178.7
76
102.7

Note: ANY ADDITIONS OR CHANGES ON THIS SHEET MUST BE MADE OR CIRCLED IN Red. WITH DATE AND NAME OF PERSON MAKING CHANGE.

Do not extend notes this side of this line

RETURN TO LOS ANGELES COUNTY SURVEYOR

F.B. 437 Pg. 126 Chief Party Notes by Date 6-9-30

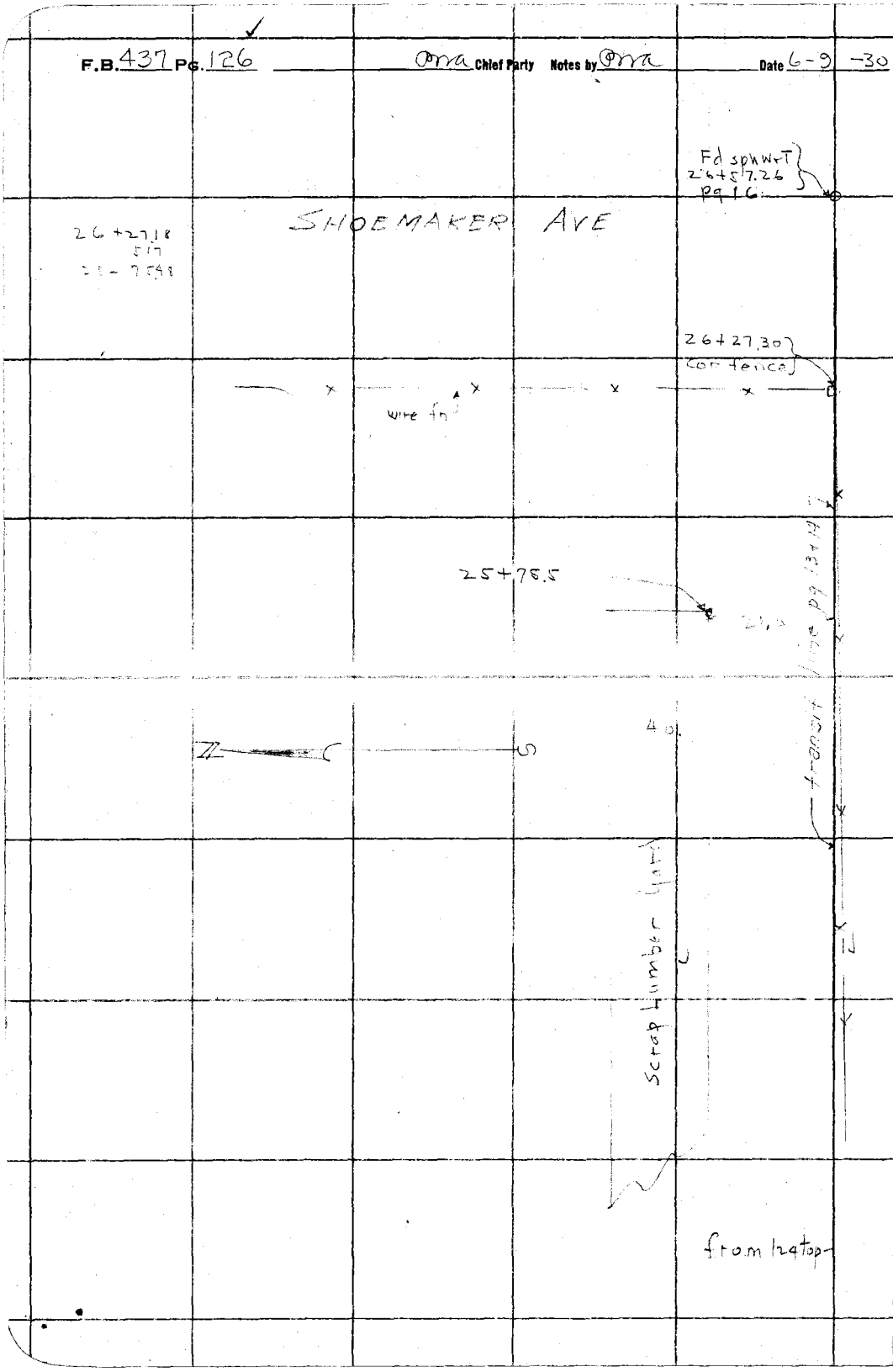

RETURN TO
LOS ANGELES COUNTY SURVEYOR

Do not extend notes this side of this line

Note: ANY ADDITIONS OR CHANGES ON THIS SHEET MUST BE MADE OR CIRCLED IN Red. WITH DATE AND NAME OF PERSON MAKING CHANGE.

Date 6-9-30 Notes by Ora Chief Party Ora F.B. 437 Pg. 127

Platted by Svenson.	W. O. No. 966 tape D. S. O. No. 137
Date Oct., 1930.	Location Little Lake Rd
Map No. C.S. B-536 Sh. #1.	Surveyed by P W Atkins Dep
Platting C'k'd by J. D. Price.	Date 6-9-1930
Date Oct., 1930	Indexed A. C. Johnson



Note: ANY ADDITIONS OR CHANGES ON THIS SHEET MUST BE MADE OR CIRCLED IN Red. WITH DATE AND NAME OF PERSON MAKING CHANGE.

Do not extend notes this side of this line

RETURN TO LOS ANGELES COUNTY SURVEYOR

F.B. 437 Pg. 128 Chief Party Notes by Date 6-10-30

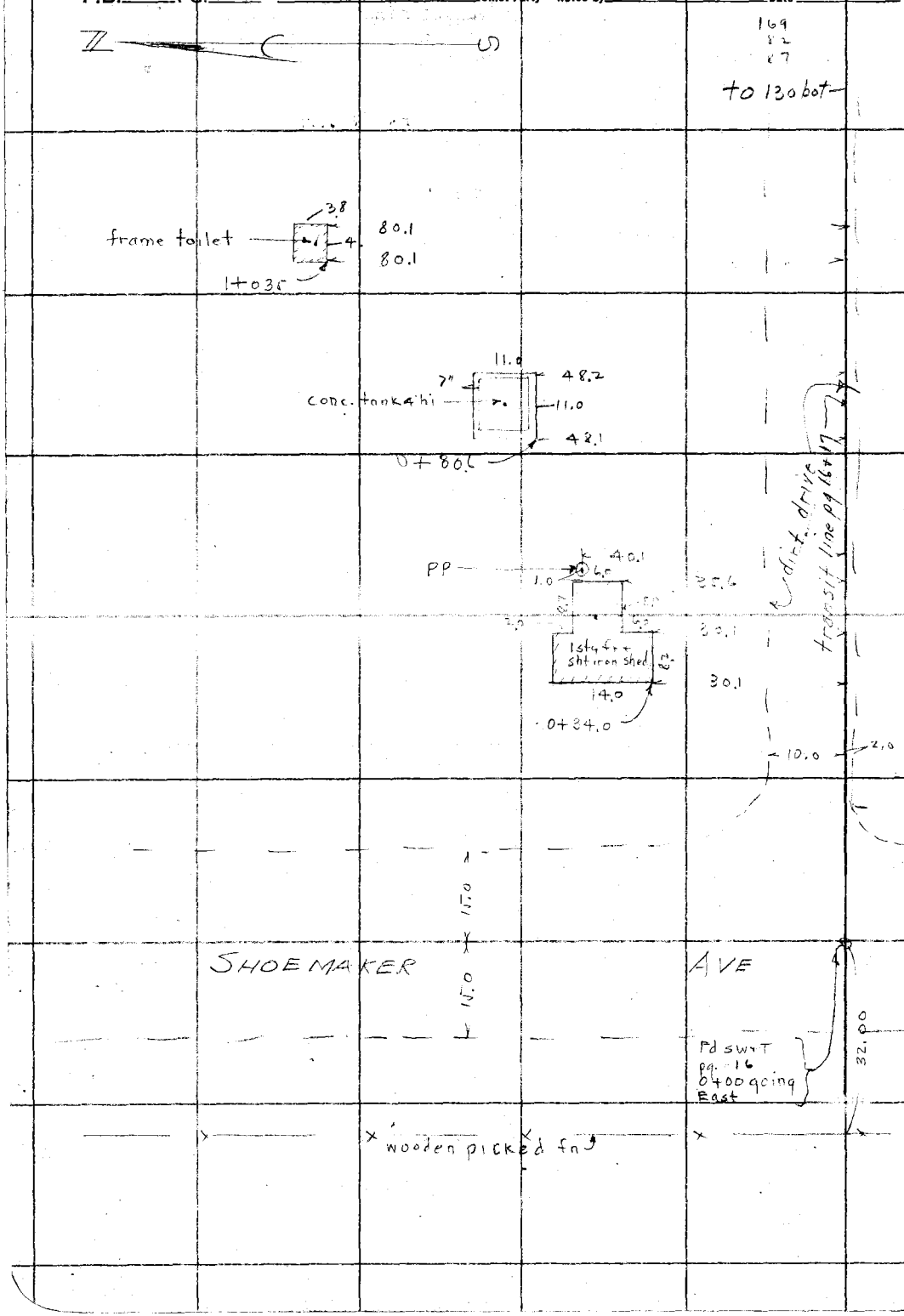

RETURN TO
LOS ANGELES COUNTY SURVEYOR

Do not extend notes this side of this line

Note: ANY ADDITIONS OR CHANGES ON THIS SHEET MUST BE MADE OR CIRCLED IN Red. WITH DATE AND NAME OF PERSON MAKING CHANGE.

Date 6-10-30 Notes by Ma Chief Party Ma F.B. 437 Pg 129

Platted by A Svenson	W. O. No. 966 Tape D. S. O. No. 137
Date Oct 7 1930	Location Little Lake Rd
Map No. B536-Sh1	Surveyed by P W Atkins Dep
Platting C'k'd by J. D. Price	Date 6-10-1930
Date Oct, 1930	Indexed A. C. Johnson

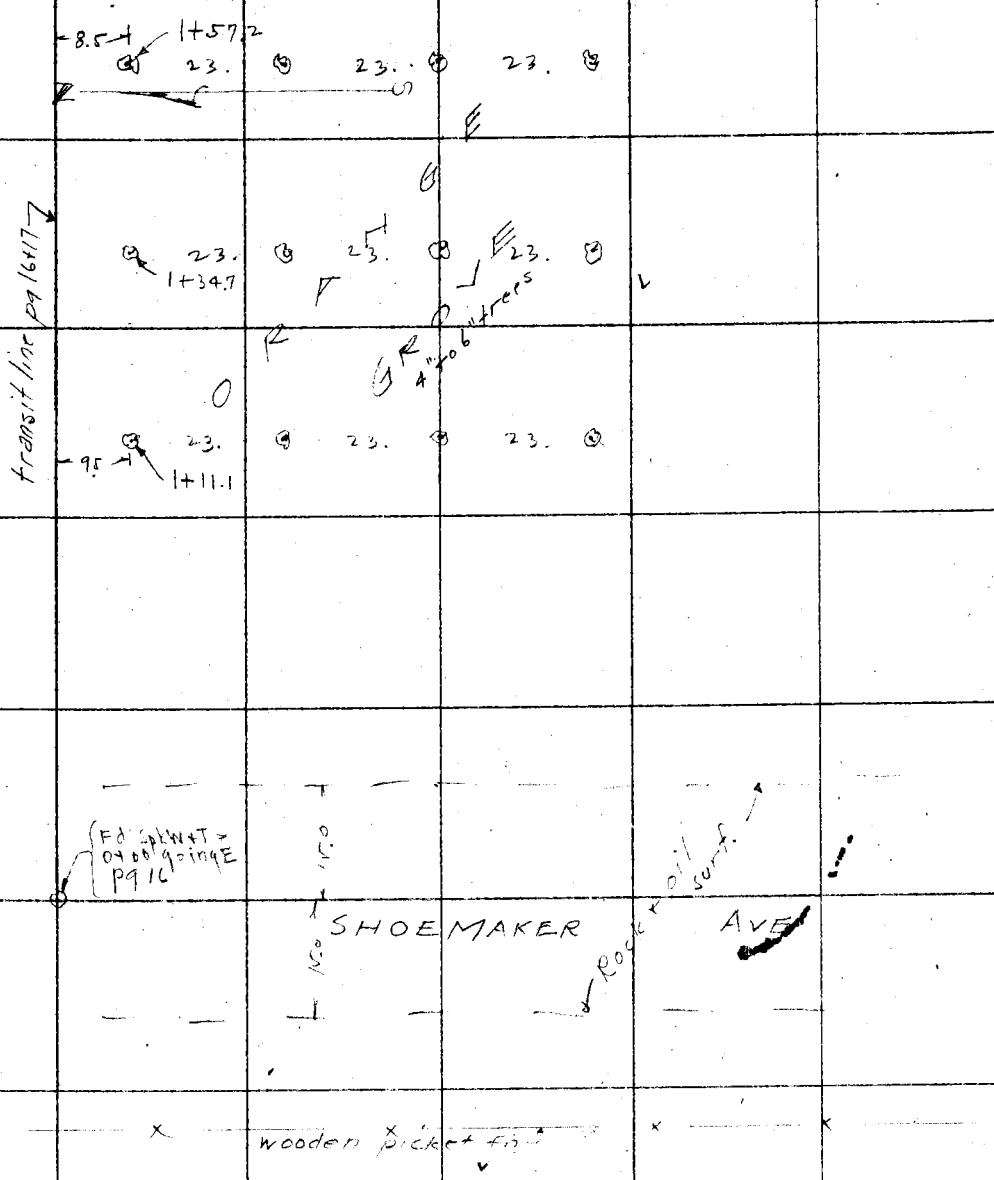

Note: ANY ADDITIONS OR CHANGES ON THIS SHEET MUST BE MADE OR CIRCLED IN Red. WITH DATE AND NAME OF PERSON MAKING CHANGE.

Do not extend notes this side of this line

RETURN TO
LOS ANGELES COUNTY SURVEYOR

F.B. 437 Pg. 130 — Chief Party — Notes by — Date 6-10-30

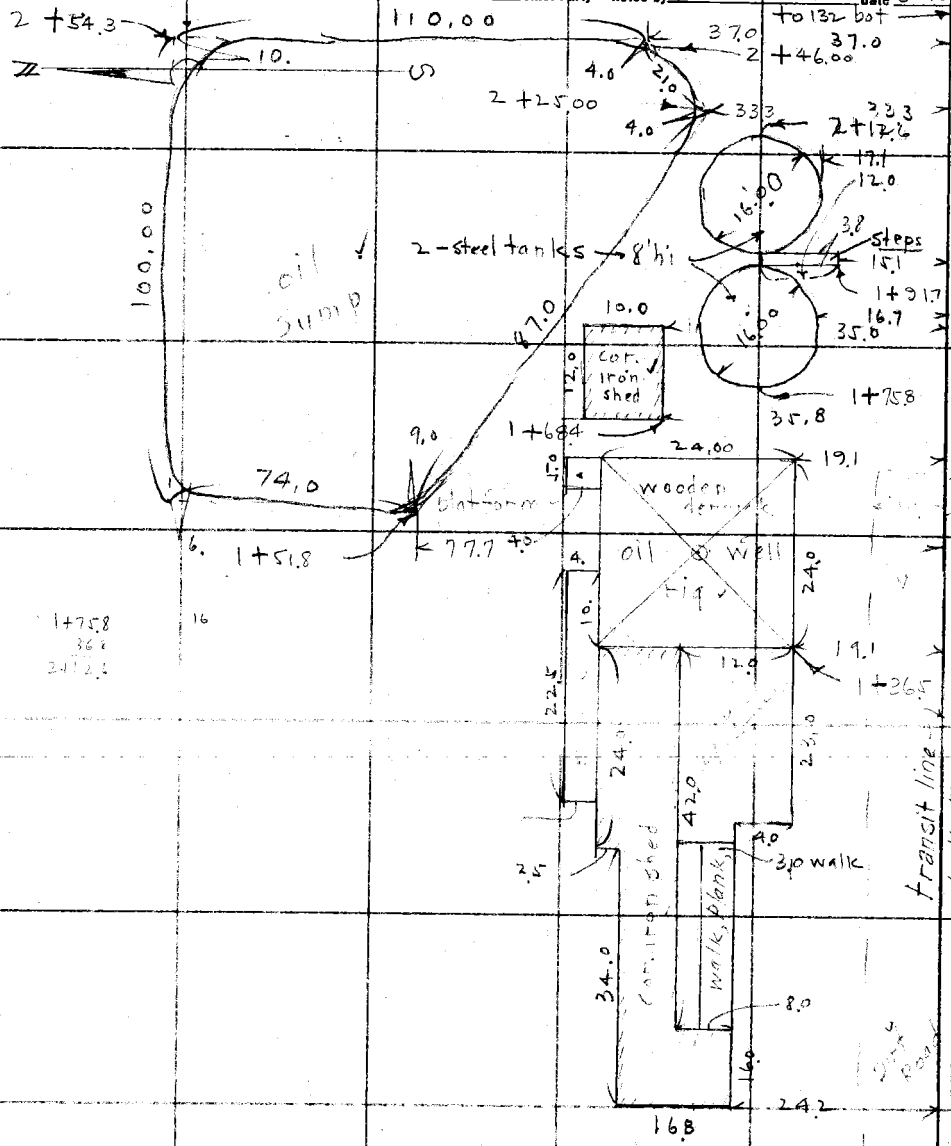

1+75.8
36.6
2+12.4

16

RETURN TO
LOS ANGELES COUNTY SURVEYOR
Do not extend notes this side of this line

Notes: ANY ADDITIONS OR CHANGES ON THIS SHEET MUST BE MADE OR CIRCLED IN Red. WITH DATE AND NAME OF PERSON MAKING CHANGE.

Date 6-10-30 Notes by Mra Chief Party Mra F.B. 437 PG. 131

Platted by A Svenson	W. O. No. 966 ~~D. S. B.~~ No. 137
Date Oct 7 1930	Location Little Lake Rd
Map No. B536-Sh1	Surveyed by PW Atkins Dep
Platting Ch'k'd by J. D. Price	Date 6-10-30
Date Oct. 1930.	Indexed A. C. Johnson

409
4+17.8

4+15.00

Note: ANY ADDITIONS OR CHANGES ON THIS SHEET MUST BE MADE OR CIRCLED IN Red. WITH DATE AND NAME OF PERSON MAKING CHANGE.

Do not extend notes this side of this line

RETURN TO LOS ANGELES COUNTY SURVEYOR

F.B. 437 Pg. 132 — Chief Party — Notes by — Date 6-10-30

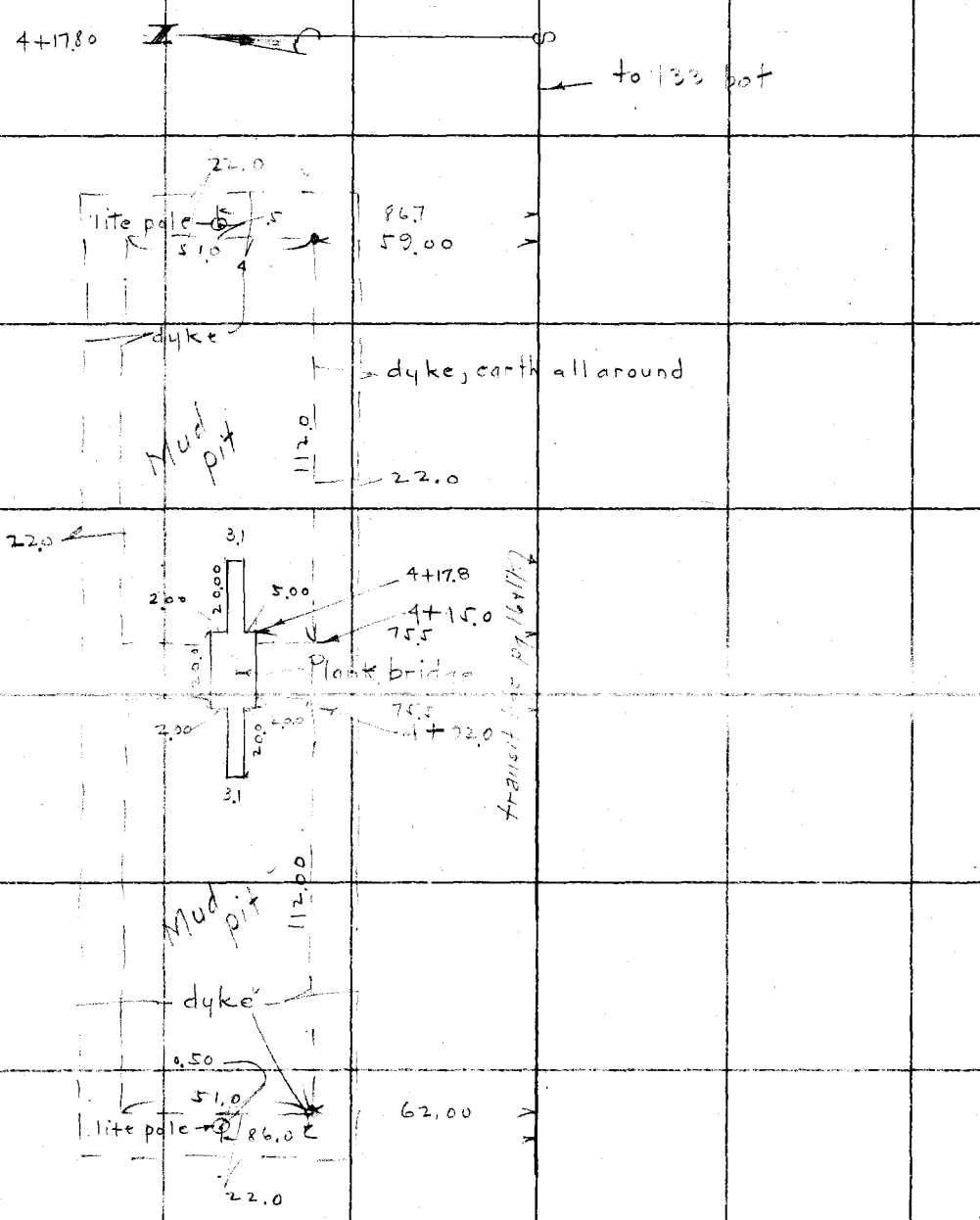

LOS ANGELES COUNTY SURVEYOR
RETURN TO

Do not extend notes this side of this line

Note! ANY ADDITIONS OR CHANGES ON THIS SHEET MUST BE MADE OR CIRCLED IN Red. WITH DATE AND NAME OF PERSON MAKING CHANGE.

Date 6-10-30 Notes by Ora Chief Party Ora F.B. 437 PG. 133

Platted by A Svenson	W. O. No. 966 ~~D. S. O.~~ tape No. 137
Date Oct 7 1930	Location Little Lake Rd
Map No. B536 Sh1	Surveyed by P W Atkins Dep
Platting C'k'd by J. D. Price.	Date 6-10-30
Date Oct., 1930.	Indexed A. C. Johnson

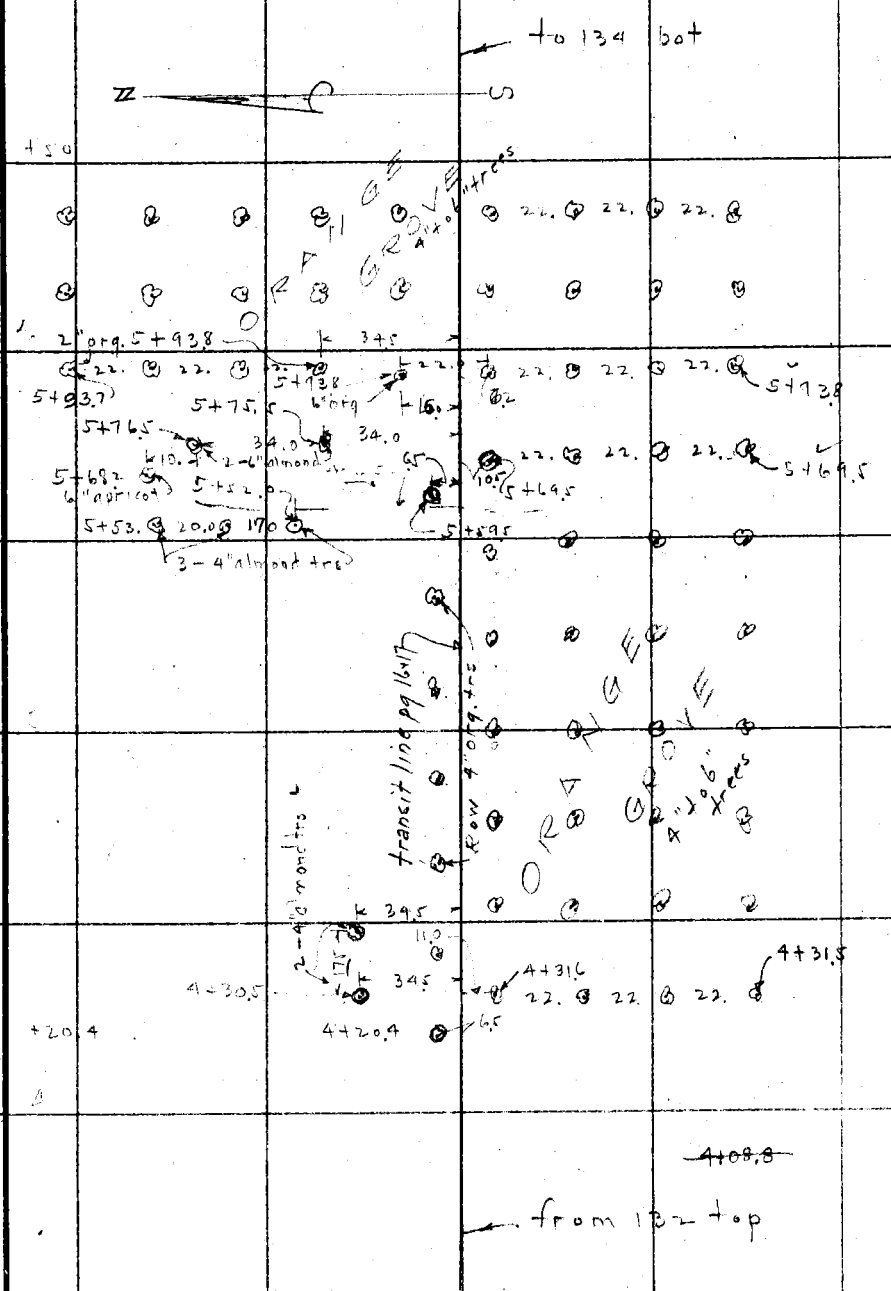

Note: ANY ADDITIONS OR CHANGES ON THIS SHEET MUST BE MADE OR CIRCLED IN Red. WITH DATE AND NAME OF PERSON MAKING CHANGE.

Do not extend notes this side of this line

RETURN TO
LOS ANGELES COUNTY SURVEYOR

F.B. 437 Pg. 134 Chief Party Notes by Date 6-10-30

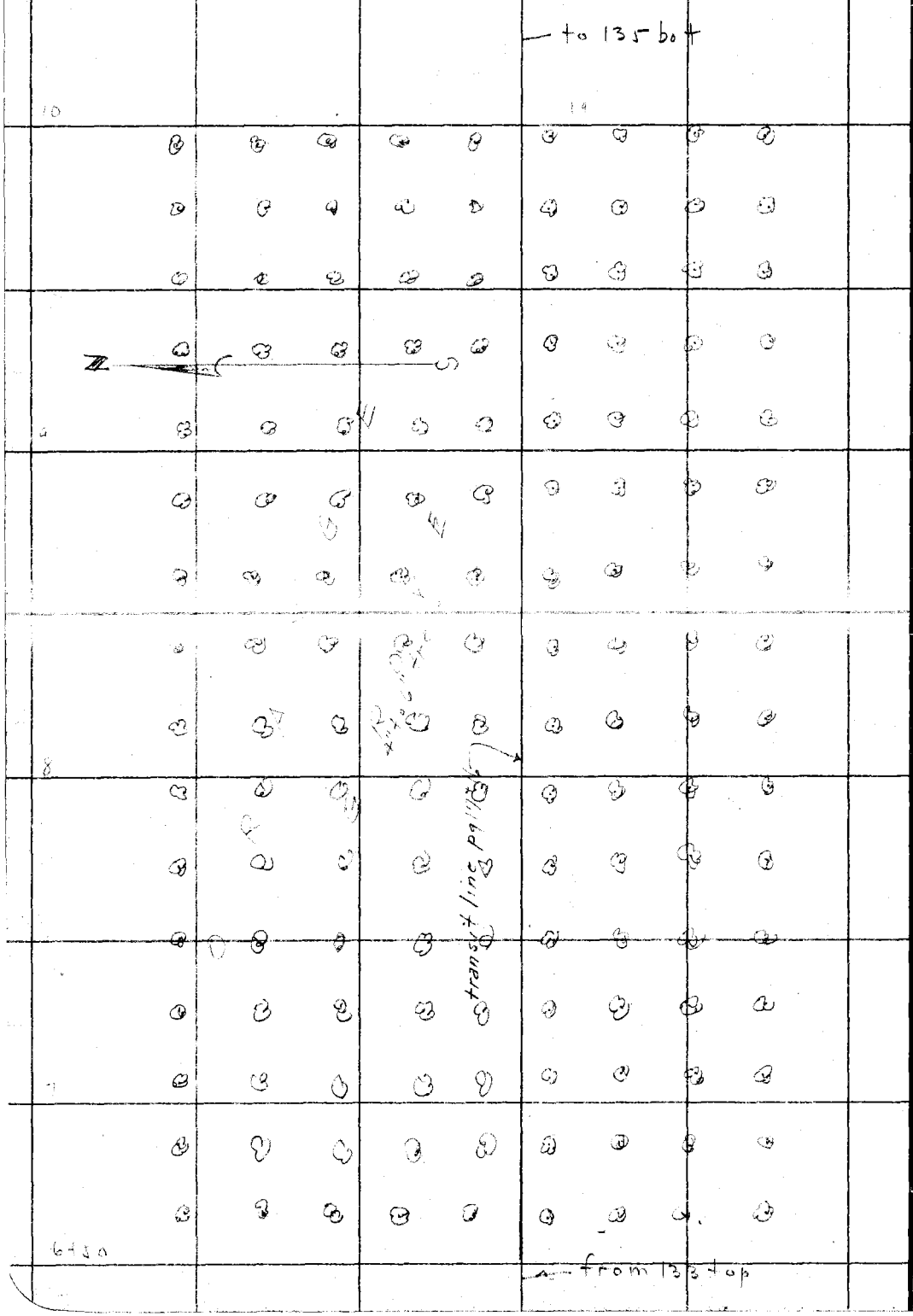

RETURN TO
LOS ANGELES COUNTY SURVEYOR

Do not extend notes this side of this line

Note: ANY ADDITIONS OR CHANGES ON THIS SHEET MUST BE MADE OR CIRCLED IN Red. WITH DATE AND NAME OF PERSON MAKING CHANGE.

Date 6-11-30 Notes by Mra Chief Party Mra F.B. 437 Pg. 135

1.6 dia irrg. hds

Platted by A Svenson	W. O. No. 966 tape D. S. C. No. 137
Date Oct 7 1930	Location Little Lake Rd
Map No. B536 Shl	Surveyed by PW Atkins Dep
Platting C'k'd by J. D. Price	Date June 11 1930
Date Oct. 1930.	Indexed A. C. Johnson

30.8 30.9 30.8 31.0

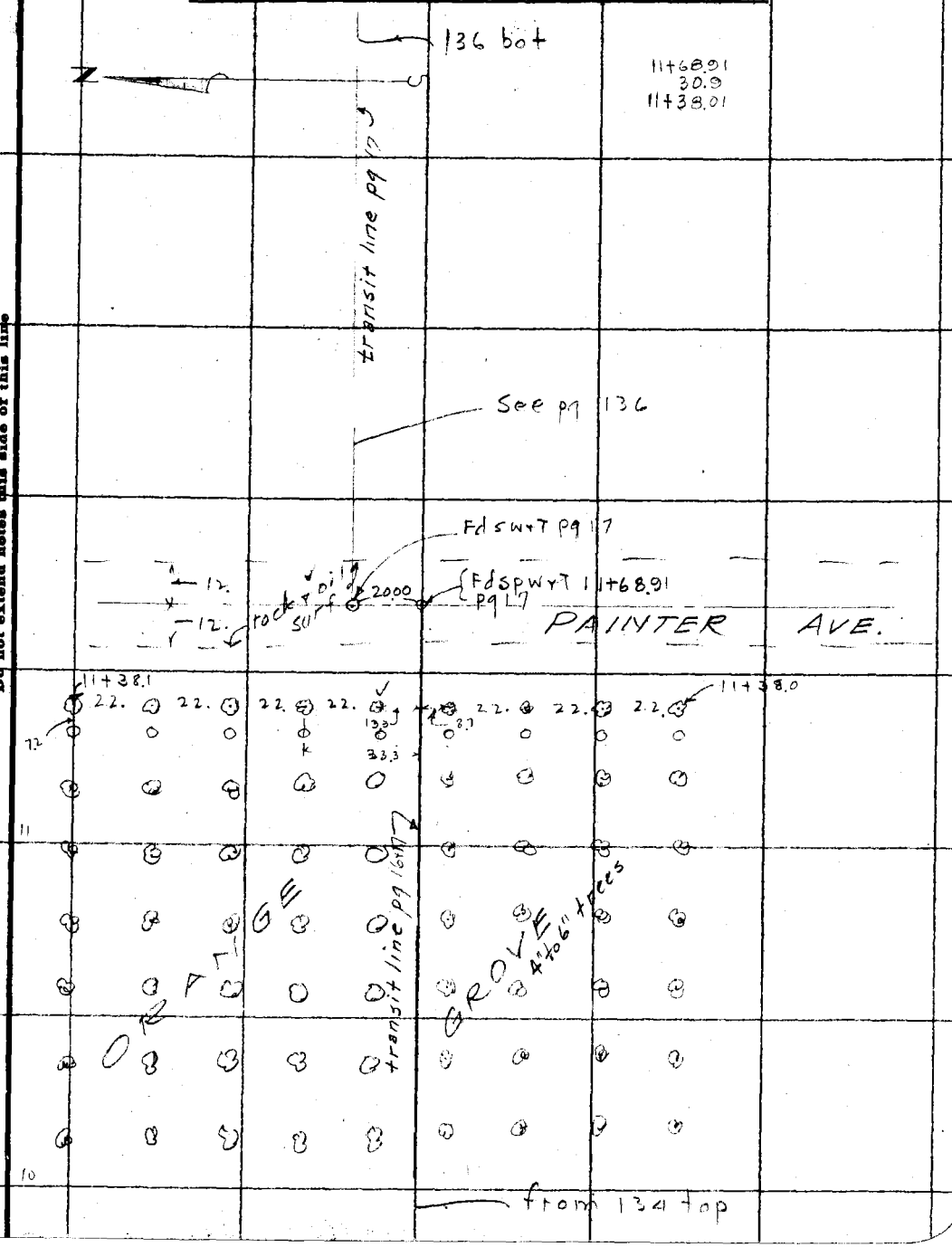

Note: ANY ADDITIONS OR CHANGES ON THIS SHEET MUST BE MADE OR CIRCLED IN Red. WITH DATE AND NAME OF PERSON MAKING CHANGE.

Do not extend notes this side of this line

RETURN TO LOS ANGELES COUNTY SURVEYOR

F.B. 437 Pg. 136 Chief Party Notes by DMA Date 6-11-30

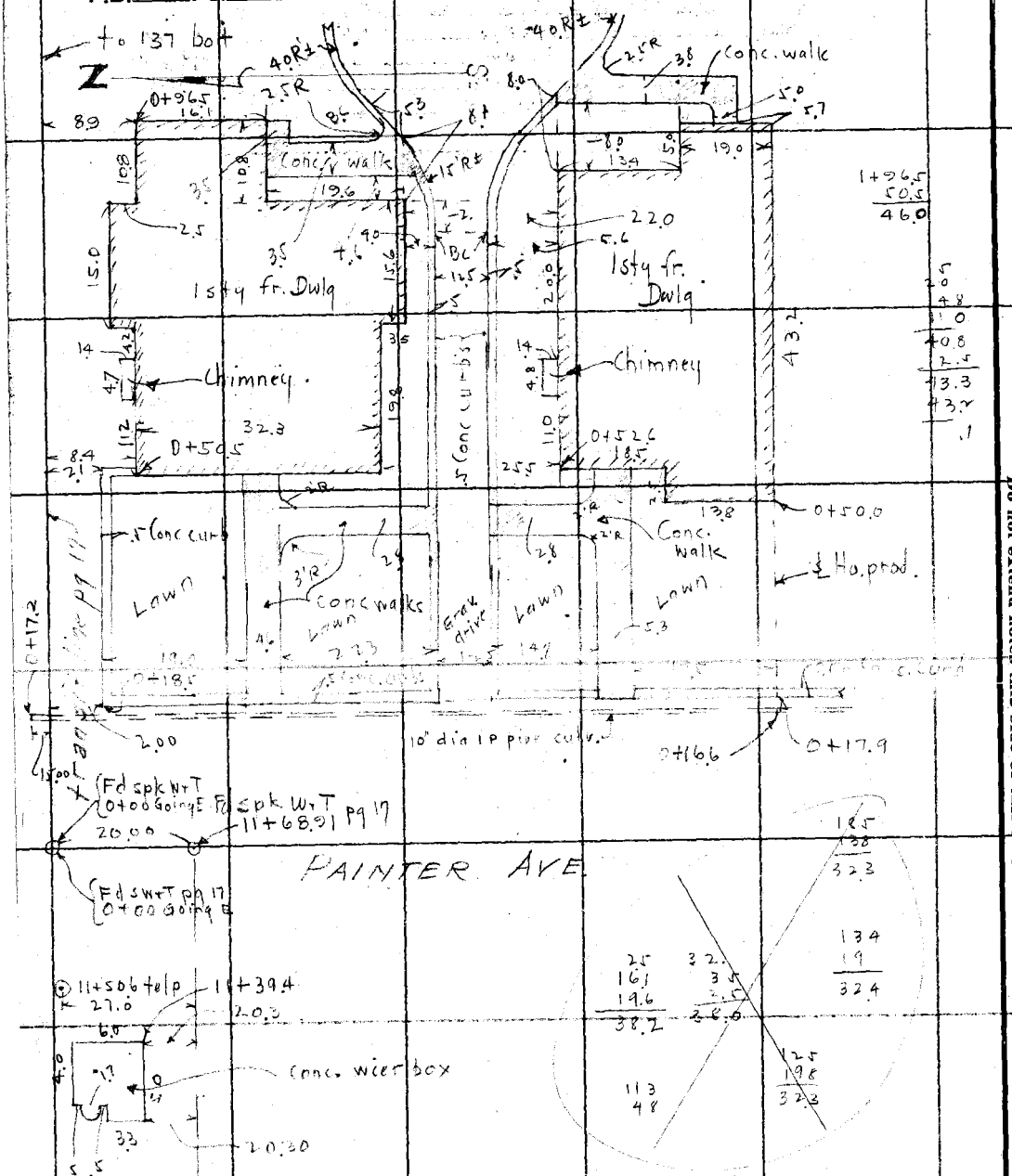

106
152
197
455

1+96.5
50.5
46.0

20
48
10
40.8
2.5
13.3
43.2
.1

RETURN TO
LOS ANGELES COUNTY SURVEYOR
Do not extend notes this side of this line

Notes: ANY ADDITIONS OR CHANGES ON THIS SHEET MUST BE MADE OR CIRCLED IN Red. WITH DATE AND NAME OF PERSON MAKING CHANGE.

Date 6-11-30 Notes by Ora Chief Party Ora F.B. 437 Pg. 137

Platted by A Svenson	W. O. No. 966 D. S. S. No. 137
Date Oct 7-1930	Location Little Lake Rd
Map No. B536 Sh 1	Surveyed by PW Atkins Dep
Platting C'k'd by J. D. Price.	Date 6-11-30
Date Oct, -'30	Indexed A. C. Johns

Note: ANY ADDITIONS OR CHANGES ON THIS SHEET MUST BE MADE OR CANCELED IN Red. WITH DATE AND NAME OF PERSON MAKING CHANGE.

Do not extend notes this side of this line

RETURN TO LOS ANGELES COUNTY SURVEYOR

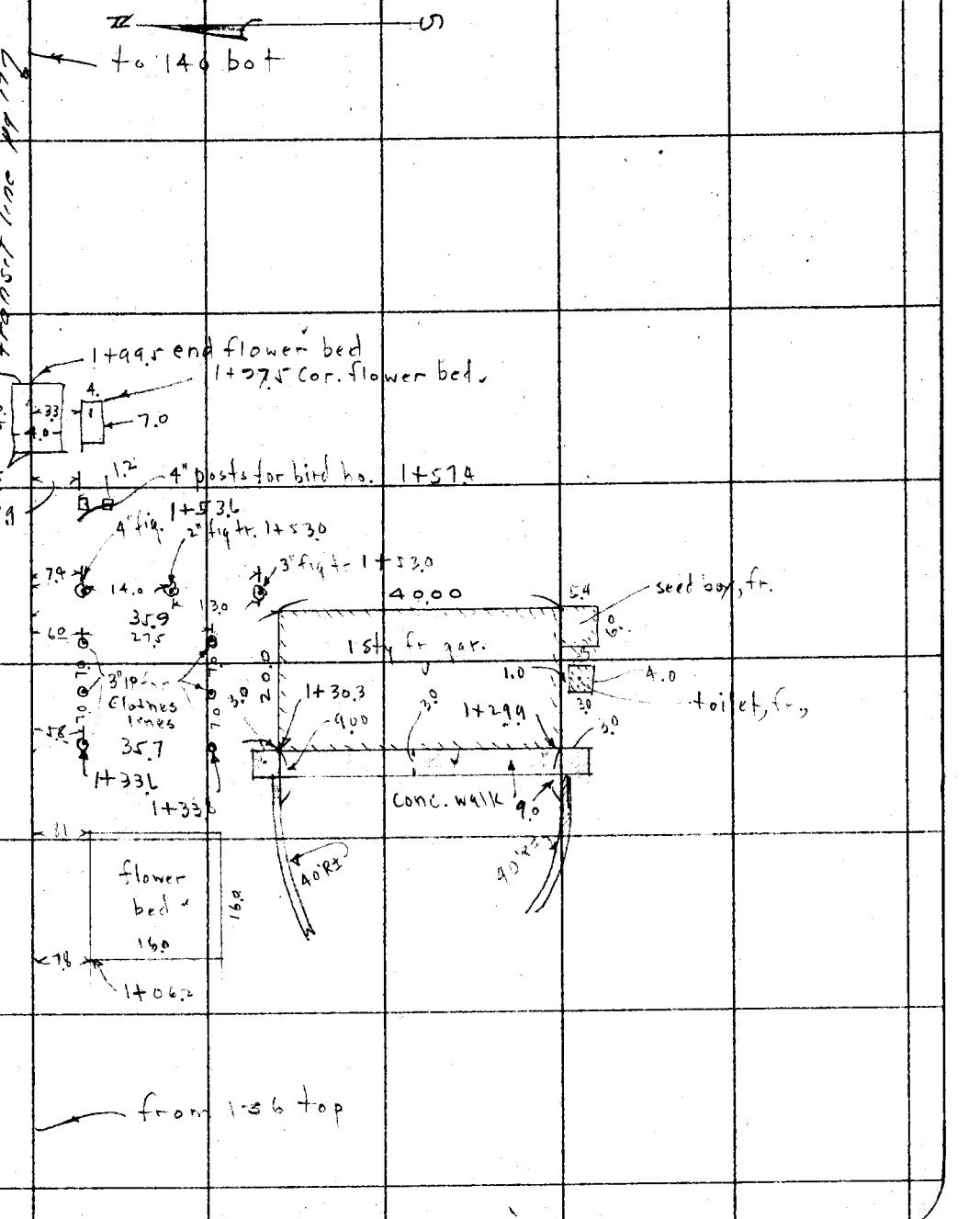

F.B. 437 Pg. 138 ✓ Chief Party Notes by Date 6-11-30

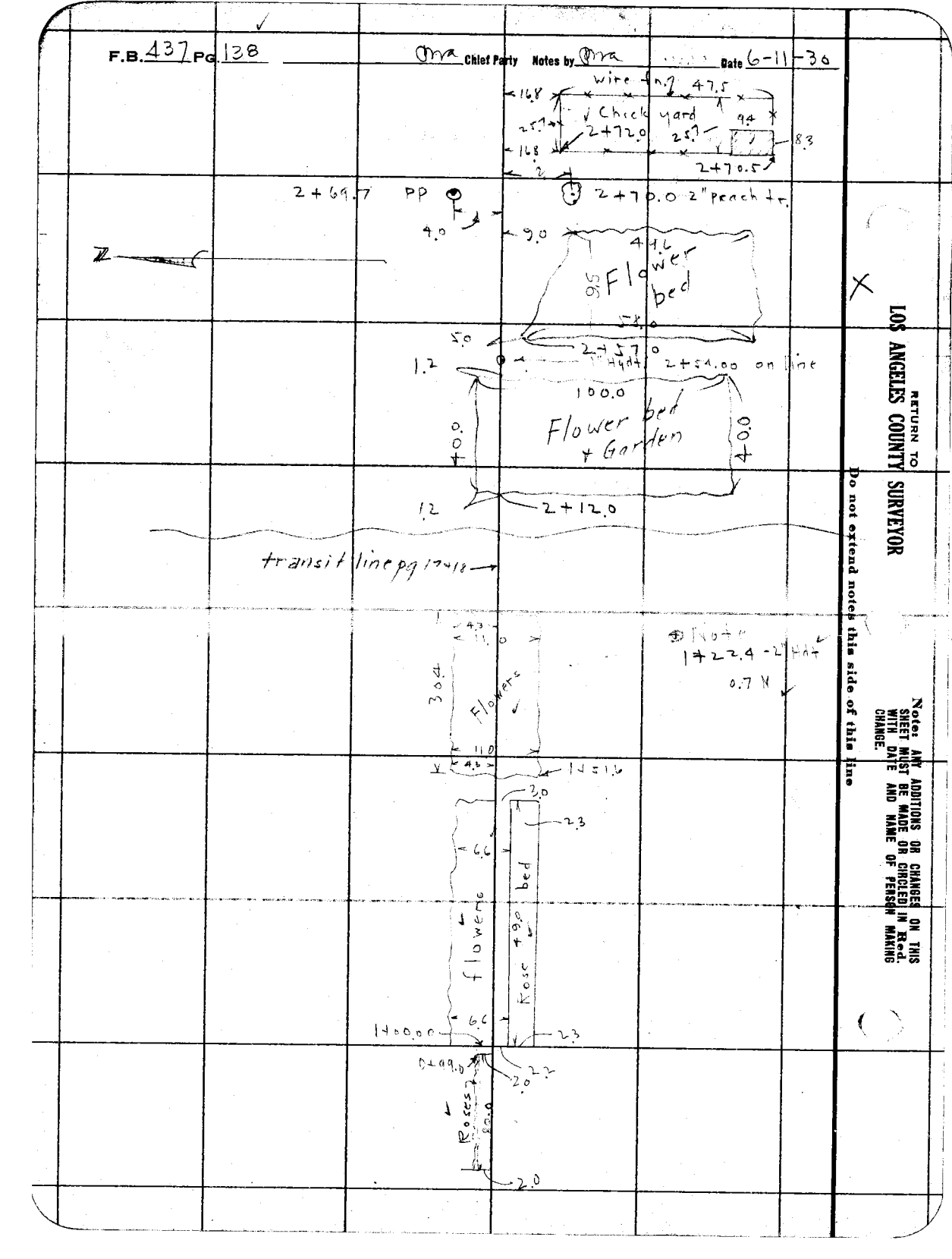

RETURN TO
LOS ANGELES COUNTY SURVEYOR

Do not extend notes this side of this line

Notes: ANY ADDITIONS OR CHANGES ON THIS SHEET MUST BE MADE OR CIRCLED IN Red. WITH DATE AND NAME OF PERSON MAKING CHANGE.

Date 6-11-30 Notes by [illegible] Chief Party [illegible] F.B. 437 Pg. 139

Platted by A Svenson	W. O. No. 966 Tape D. S. O. No. 137
Date Oct 7 1930	Location Little Lake Rd
Map No. B536 Sh1	Surveyed by PW Atkins Dep
Platting C'k'd by J. D. Price	Date 6-11-30
Date Oct., 1930.	Indexed A. C. John

3 65
217

1+39.4 PP
4.7 off

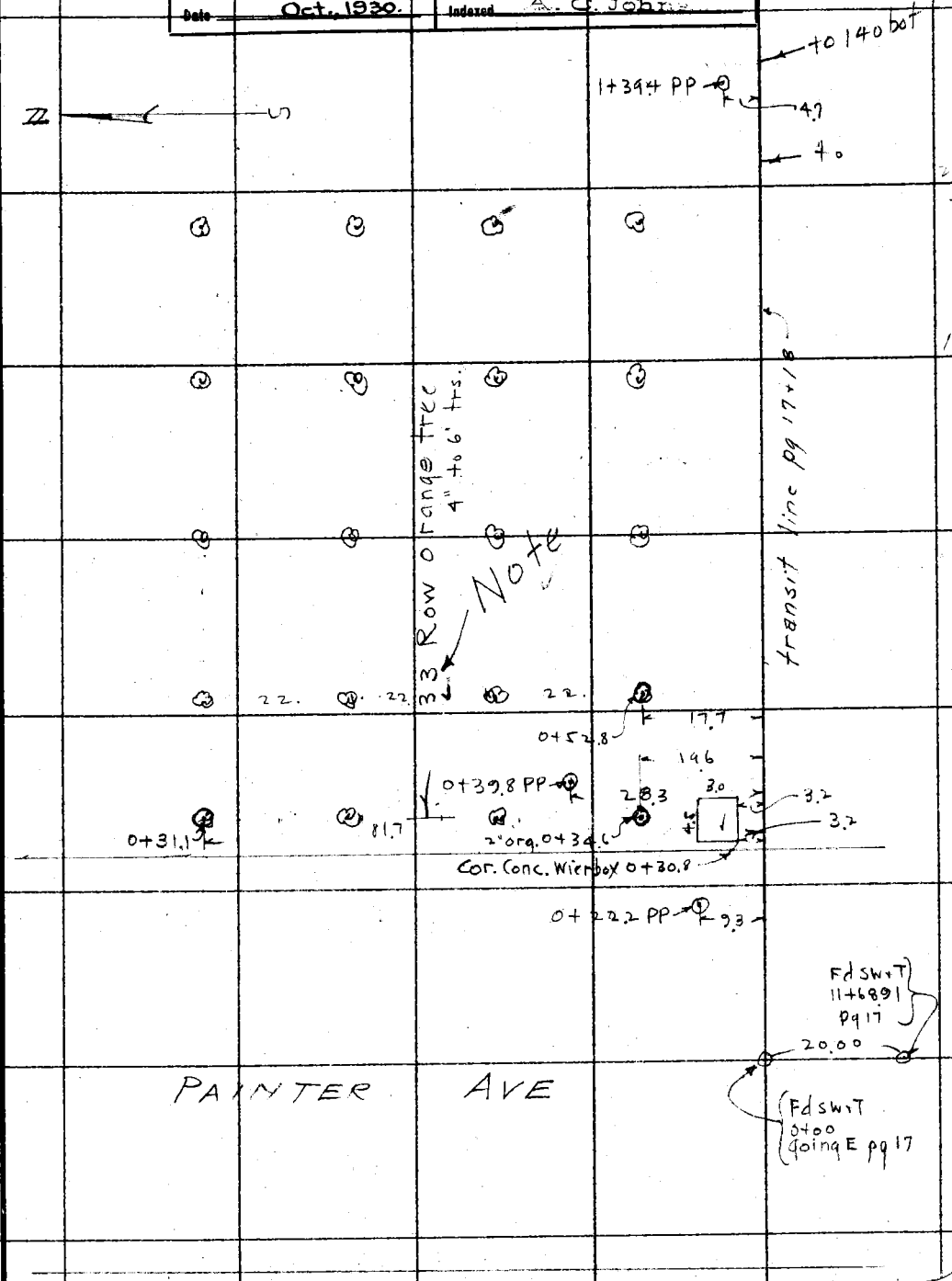

Note: ANY ADDITIONS OR CHANGES ON THIS SHEET MUST BE MADE OR CIRCLED IN Red. WITH DATE AND NAME OF PERSON MAKING CHANGE.

Do not extend notes this side of this line

RETURN TO
LOS ANGELES COUNTY SURVEYOR

F.B. 437 Pg. 140 Chief Party Notes by [illegible] Date 6-12-30

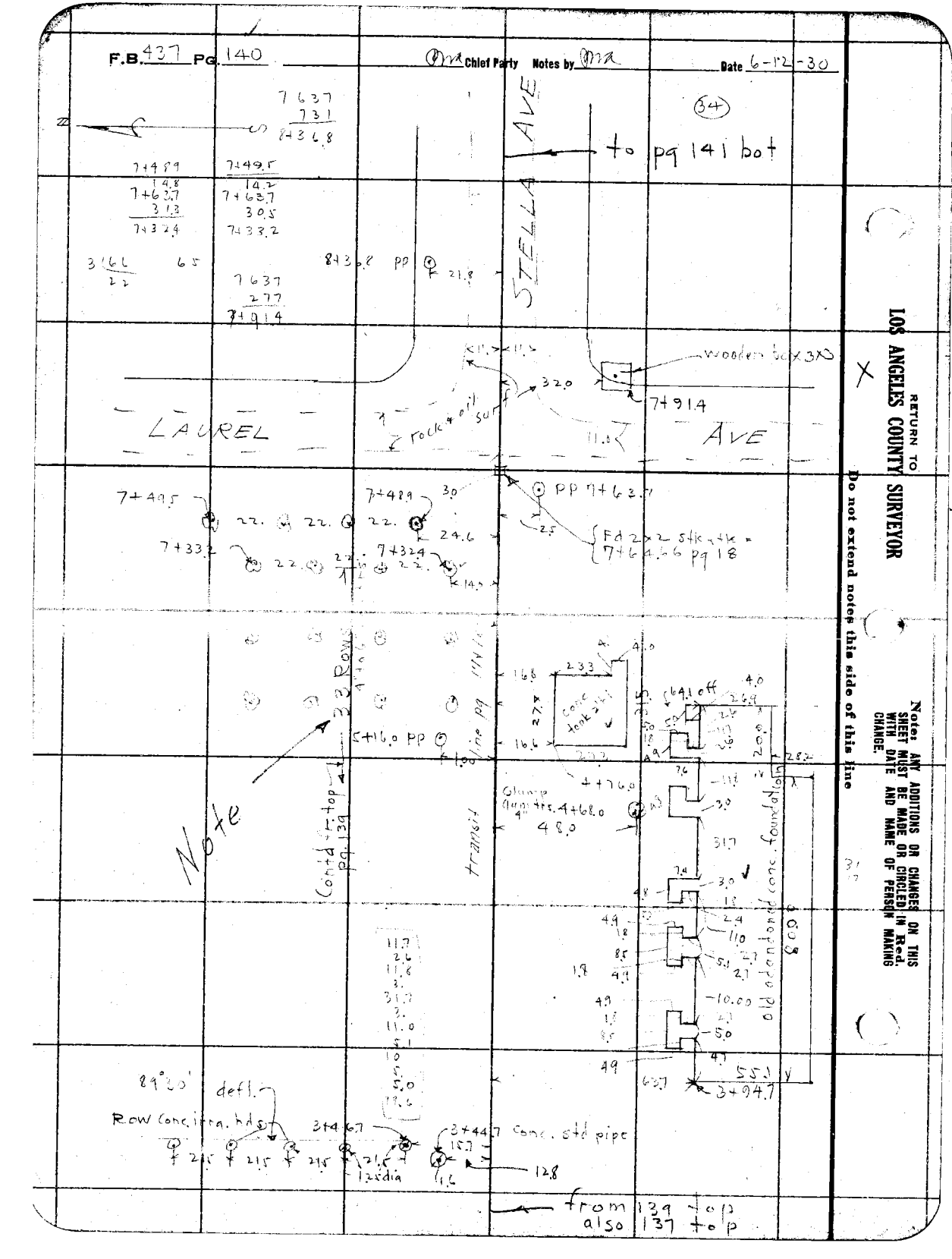

RETURN TO
LOS ANGELES COUNTY SURVEYOR
X
Do not extend notes this side of this line

Note: ANY ADDITIONS OR CHANGES ON THIS SHEET MUST BE MADE OR CIRCLED IN Red. WITH DATE AND NAME OF PERSON MAKING CHANGE.

Date 6-23-30 Notes by Granquist Chief Party Ona F.B. 437 Pg. 141

Plotted by A Svenson	W. O. No. 966 D. S. O. No.
Date Oct 7 1930	Location Little Lake Rd
Map No. B536-Sh1	Surveyed by PW Atkins
Plotting C'k'd by J. D. Price	Date 6-23-30
Date Oct. 1930.	Indexed A. C. Johns

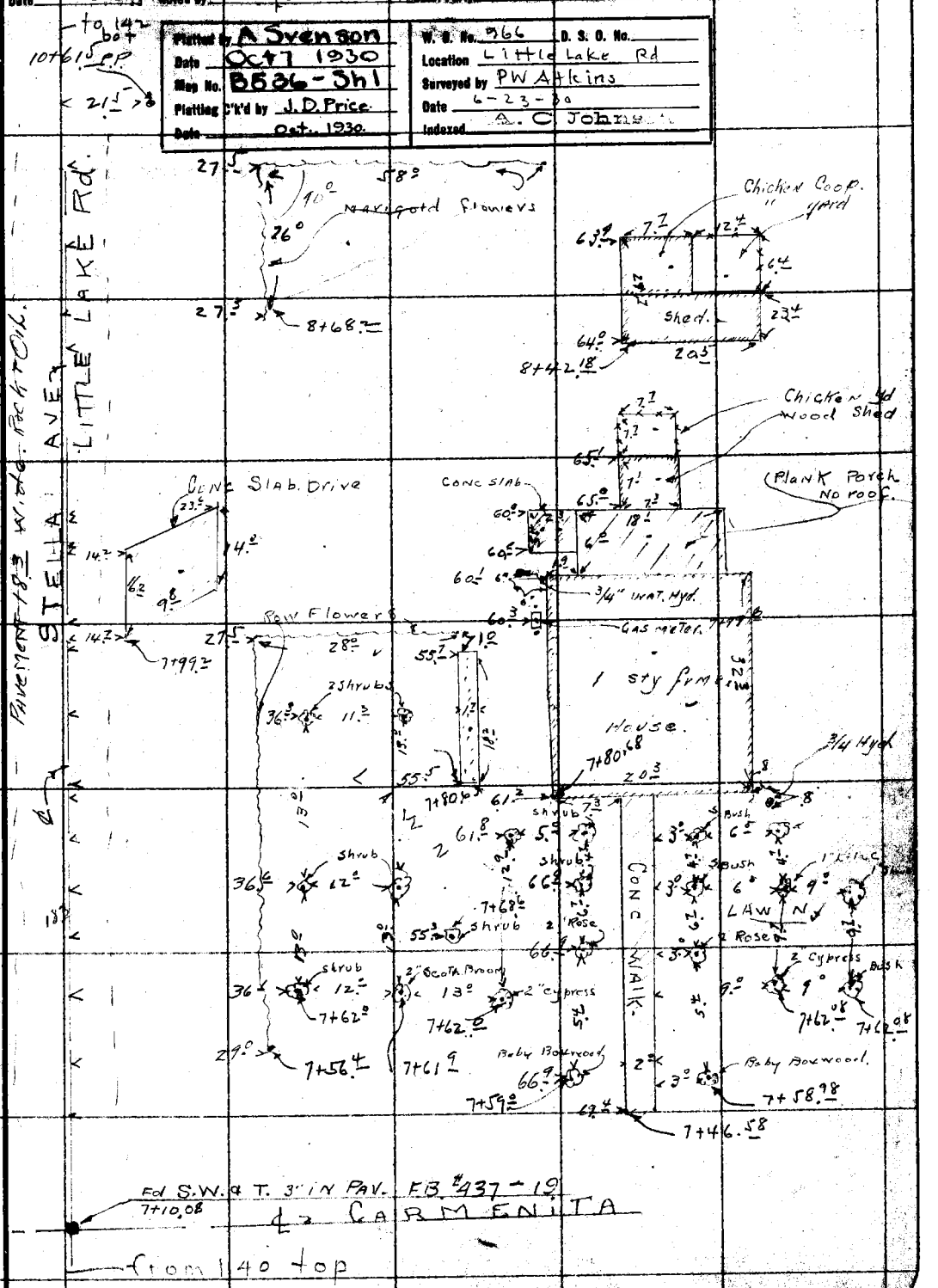

Note: ANY ADDITIONS OR CHANGES ON THIS SHEET MUST BE MADE OR CIRCLED IN Red. WITH DATE AND NAME OF PERSON MAKING CHANGE.

Do not extend notes this side of this line

RETURN TO LOS ANGELES COUNTY SURVEYOR

F.B. 437 PG. 142 Chief Party Notes by Granquist Date 6-23-30

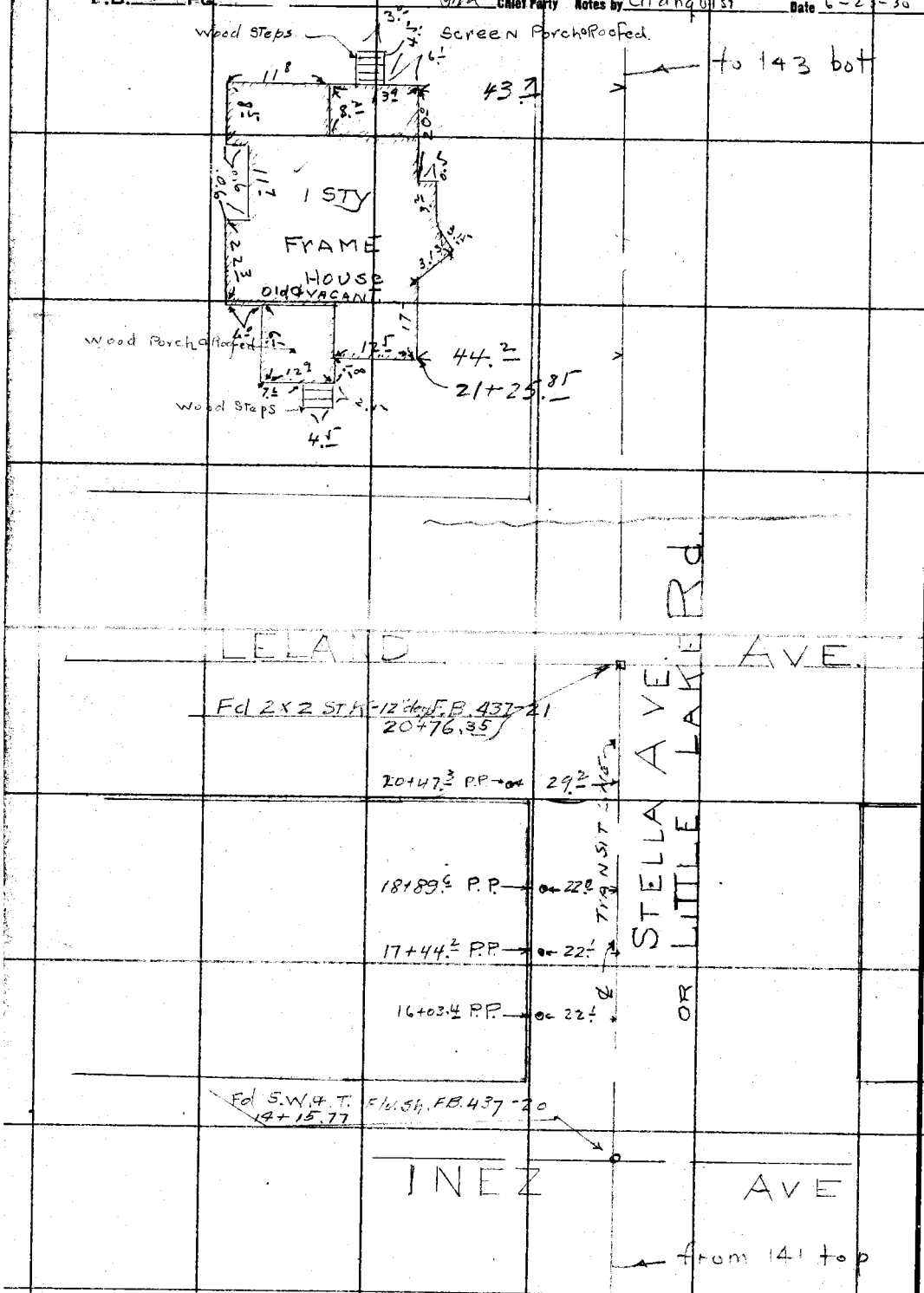

RETURN TO
LOS ANGELES COUNTY SURVEYOR

Do not extend notes this side of this line

Note: ANY ADDITIONS OR CHANGES ON THIS SHEET MUST BE MADE OR CIRCLED IN Red. WITH DATE AND NAME OF PERSON MAKING CHANGE.

1+95.8 TP
68.0
76.7
2+31.0

Date 6-23-30 Notes by Dma Chief Party Dma F.B. 437 Pg. 143

Plotted by Svenson
Date 10-27-30
Map No. B536-Sh1
Plotting C'k'd by J.D. Price
Date Oct. 2-1930

W. O. No. 966 Tape S. P. O. No. 137
Location Little Lake Rd
Surveyed by PW Atkins Dep
Date 6-23-30
Indexed A. C. Johns

Note: ANY ADDITIONS OR CHANGES ON THIS SHEET MUST BE MADE OR CIRCLED IN Red. WITH DATE AND NAME OF PERSON MAKING CHANGE.

Do not extend notes this side of this line

RETURN TO LOS ANGELES COUNTY SURVEYOR

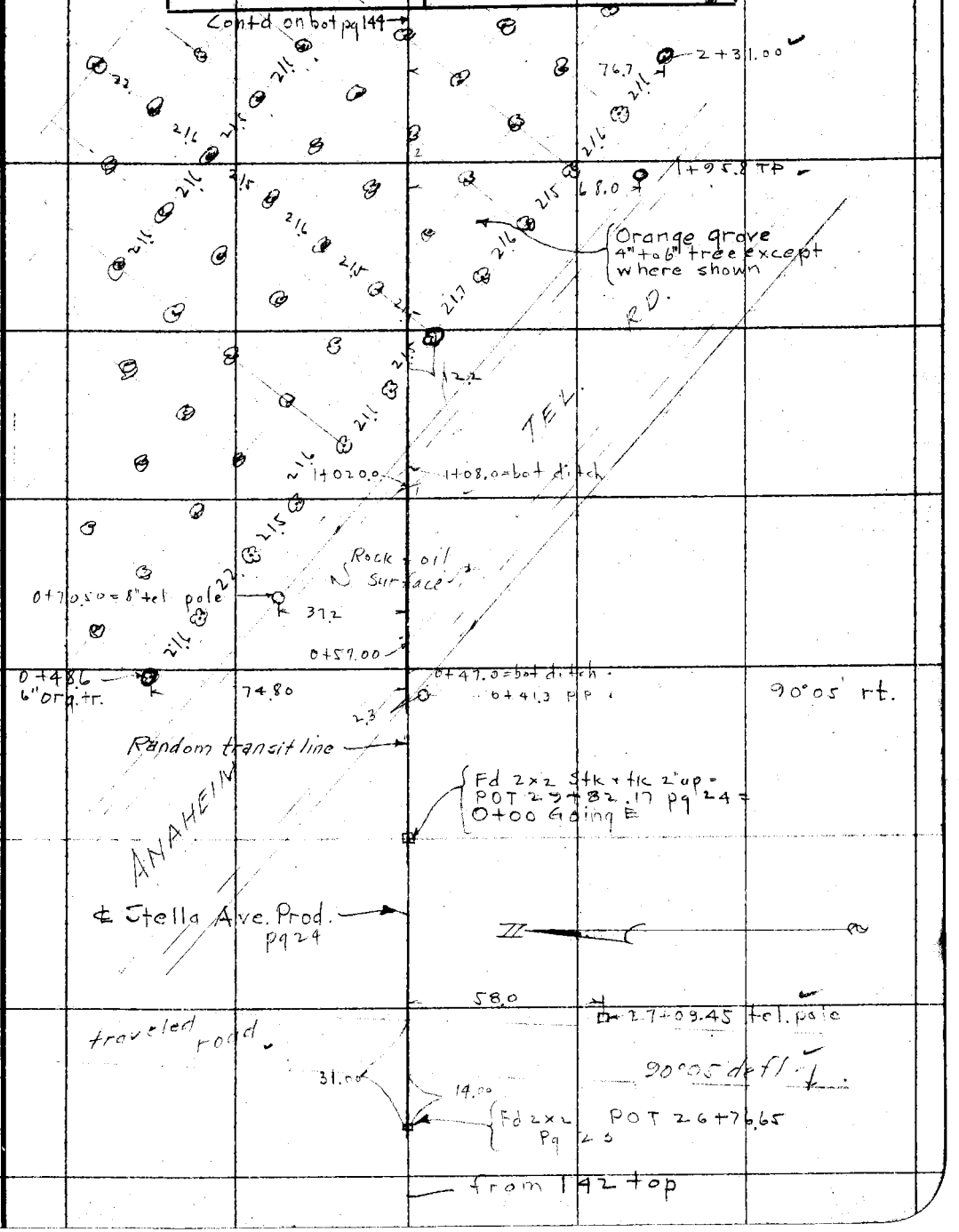

F.B. 437 Pg. 144 Chief Party Notes by Date 6-23-30

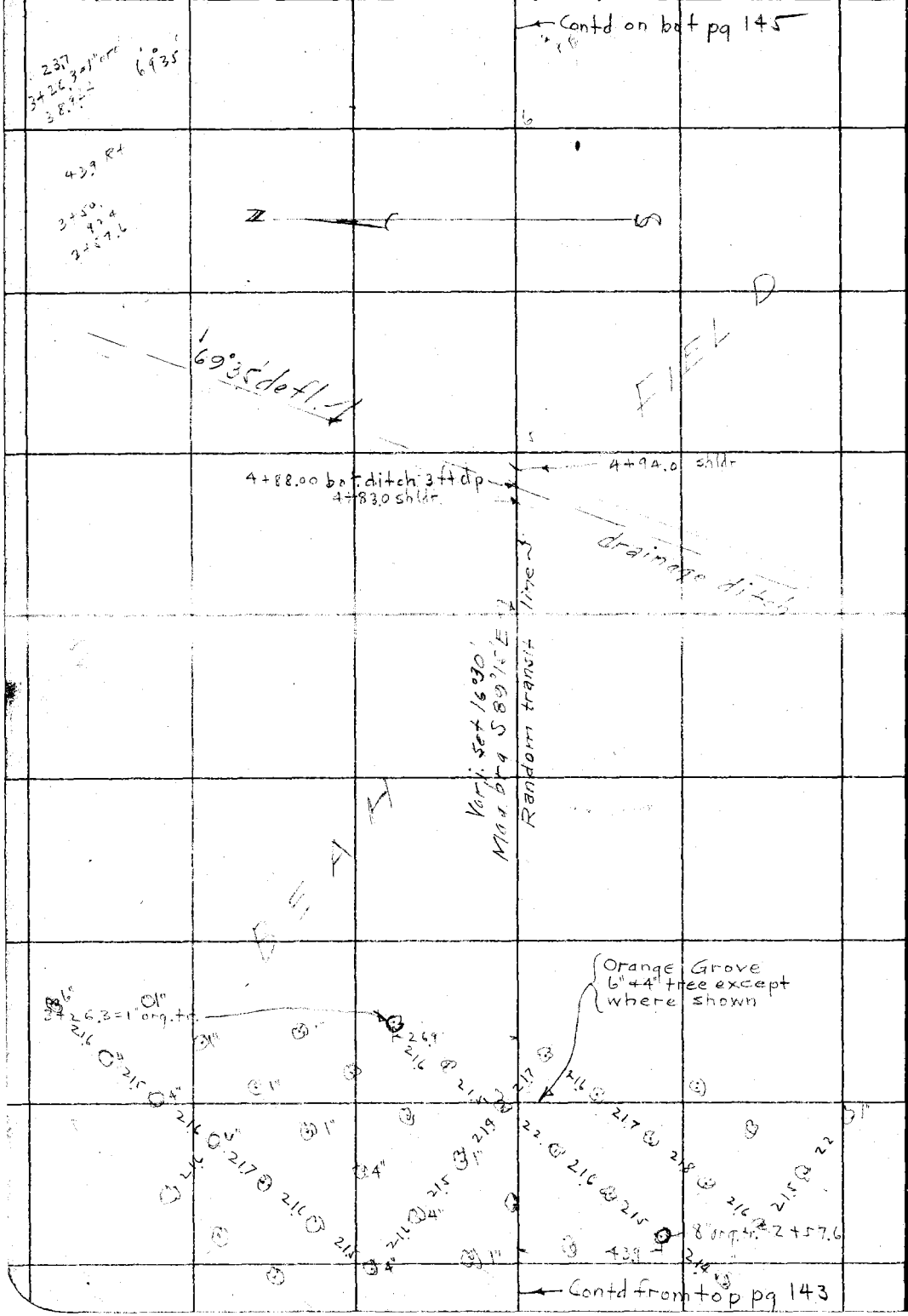

RETURN TO
LOS ANGELES COUNTY SURVEYOR

Do not extend notes this side of this line

Note: ANY ADDITIONS OR CHANGES ON THIS SHEET MUST BE MADE OR CIRCLED IN Red. WITH DATE AND NAME OF PERSON MAKING CHANGE.

Date 6-23-30 Notes by Mra Chief Party Mra F.B. 437 PG. 145

Plotted by Svenson	W. O. No. 966 ~~B. O. O.~~ tape No. 137
Date 10-27-30	Location Little Lake Rd
Map No. B536 Sh2	Surveyed by PW Atkins Dep
Plotting C'k'd by J.D. Price.	Date 6-23-30
Date Oct. 2, 1930	Indexed A. C. Johnson

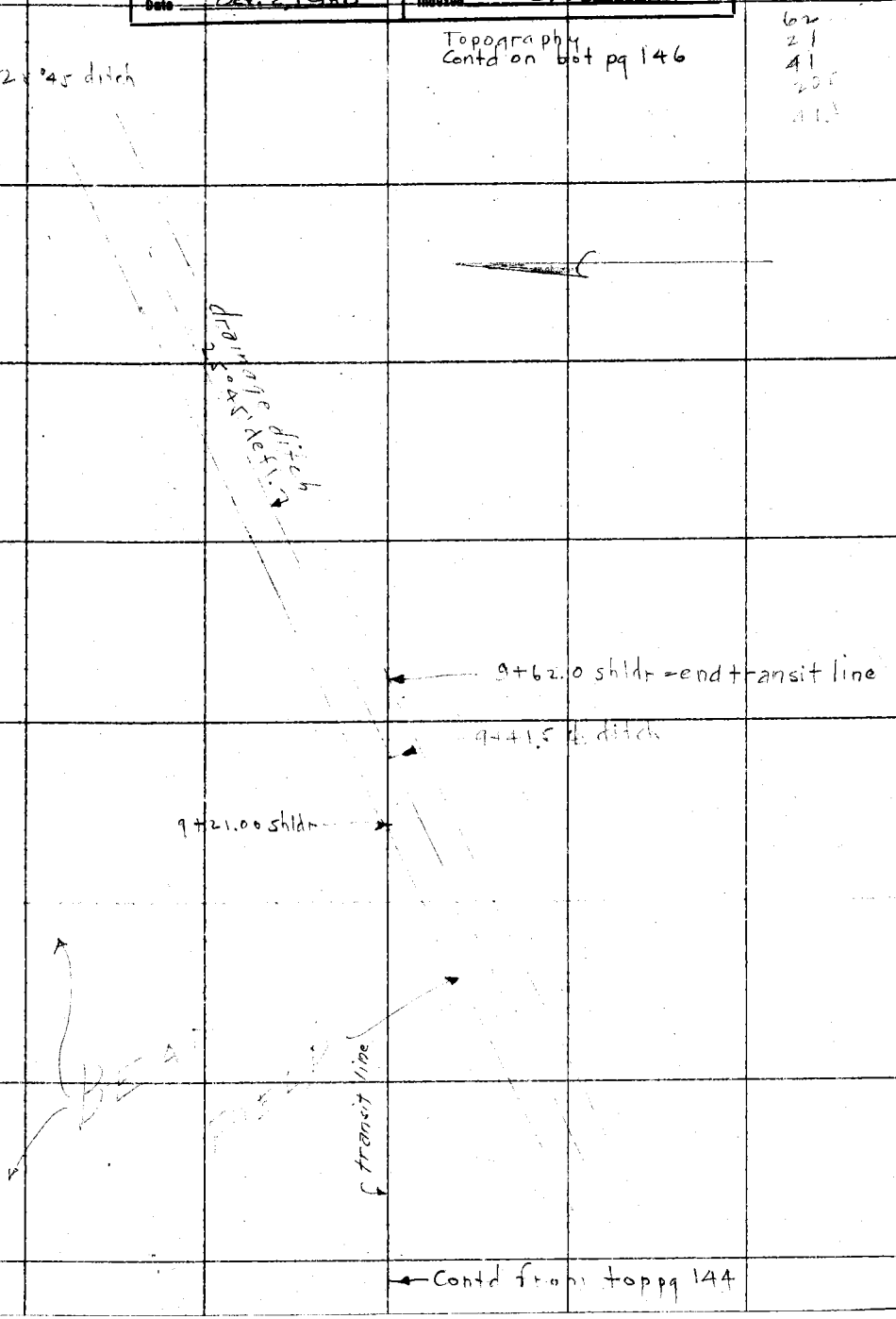

Note: ANY ADDITIONS OR CHANGES ON THIS SHEET MUST BE MADE OR CIRCLED IN Red. WITH DATE AND NAME OF PERSON MAKING CHANGE.

Do not extend notes this side of this line

RETURN TO
LOS ANGELES COUNTY SURVEYOR

F.B. 437 Pg. 146 Chief Party Notes by Date 6-23-30

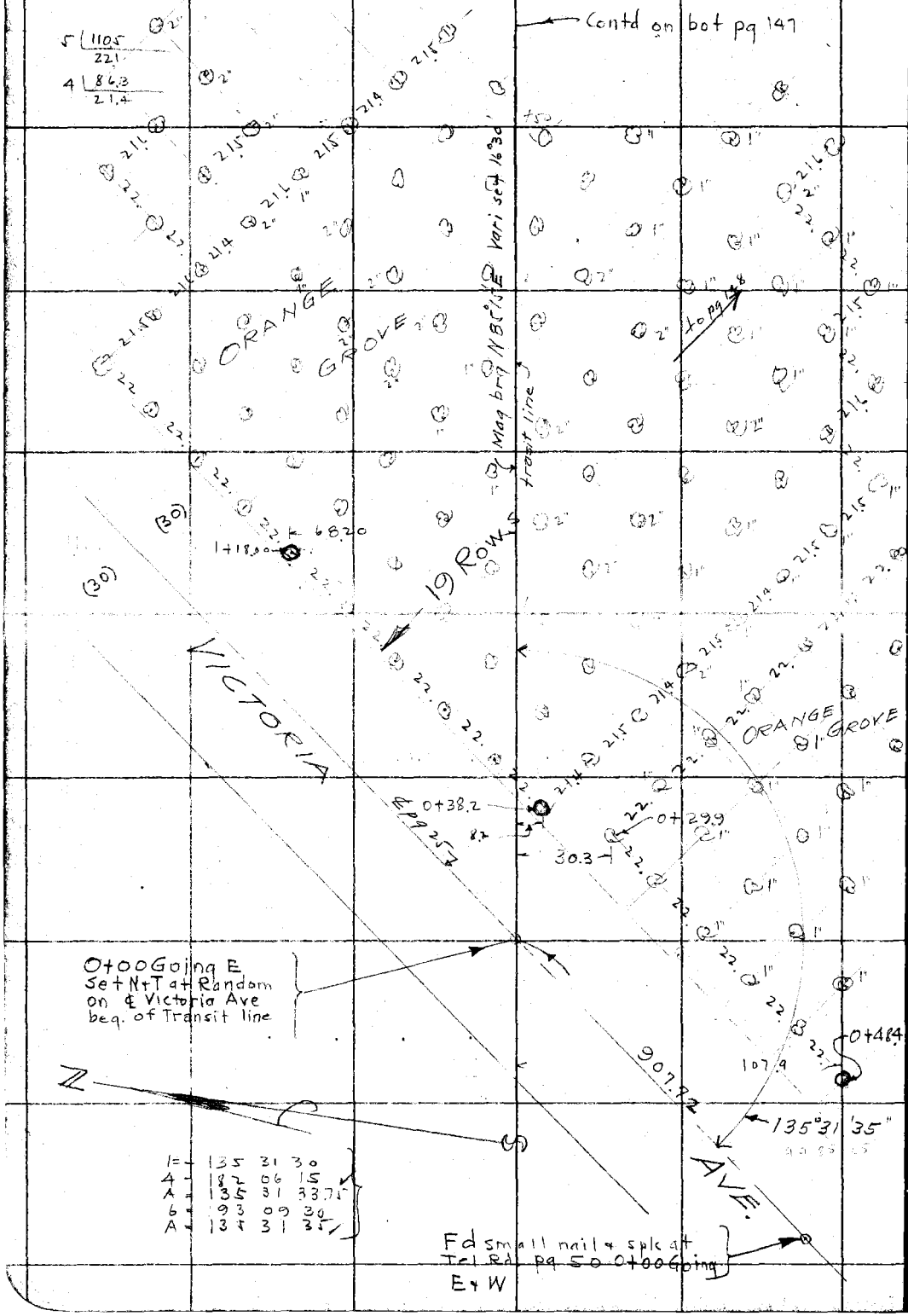

RETURN TO
LOS ANGELES COUNTY SURVEYOR

Do not extend notes this side of this line

Note: ANY ADDITIONS OR CHANGES ON THIS SHEET MUST BE MADE OR CIRCLED IN Red. WITH DATE AND NAME OF PERSON MAKING CHANGE.

Date 6-25-30 Notes by Ona Chief Party Ona F.B. 437 Fg 147

Platted by Svenson	W. O. No. 966 B.S.O. No. 137
Date 10-27-30	Location Little Lake Rd
Map No. B536-Sh2	Surveyed by PW Atkins Dep
Platting C'k'd by J.D. Price	Date 6-25-30
Date Oct. 2, 1930	Indexed A. C. Johnson

Note all trees are approx 6" except where otherwise shown

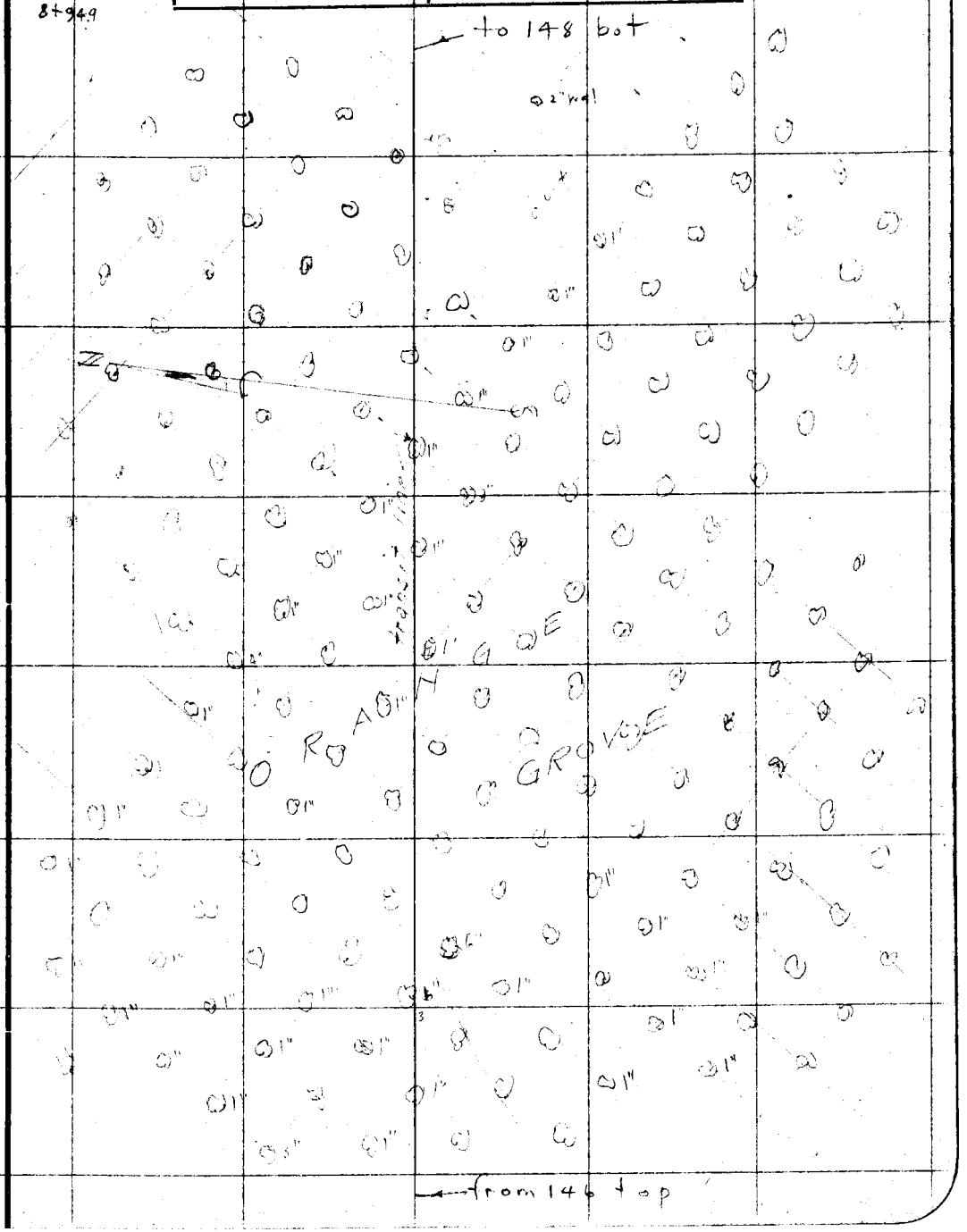

Note: ANY ADDITIONS OR CHANGES ON THIS SHEET MUST BE MADE OR CIRCLED IN Red. WITH DATE AND NAME OF PERSON MAKING CHANGE.

Do not extend notes this side of this line

RETURN TO LOS ANGELES COUNTY SURVEYOR

F.B. 437 Pg. 148 Chief Party Notes by Date 6-24-30

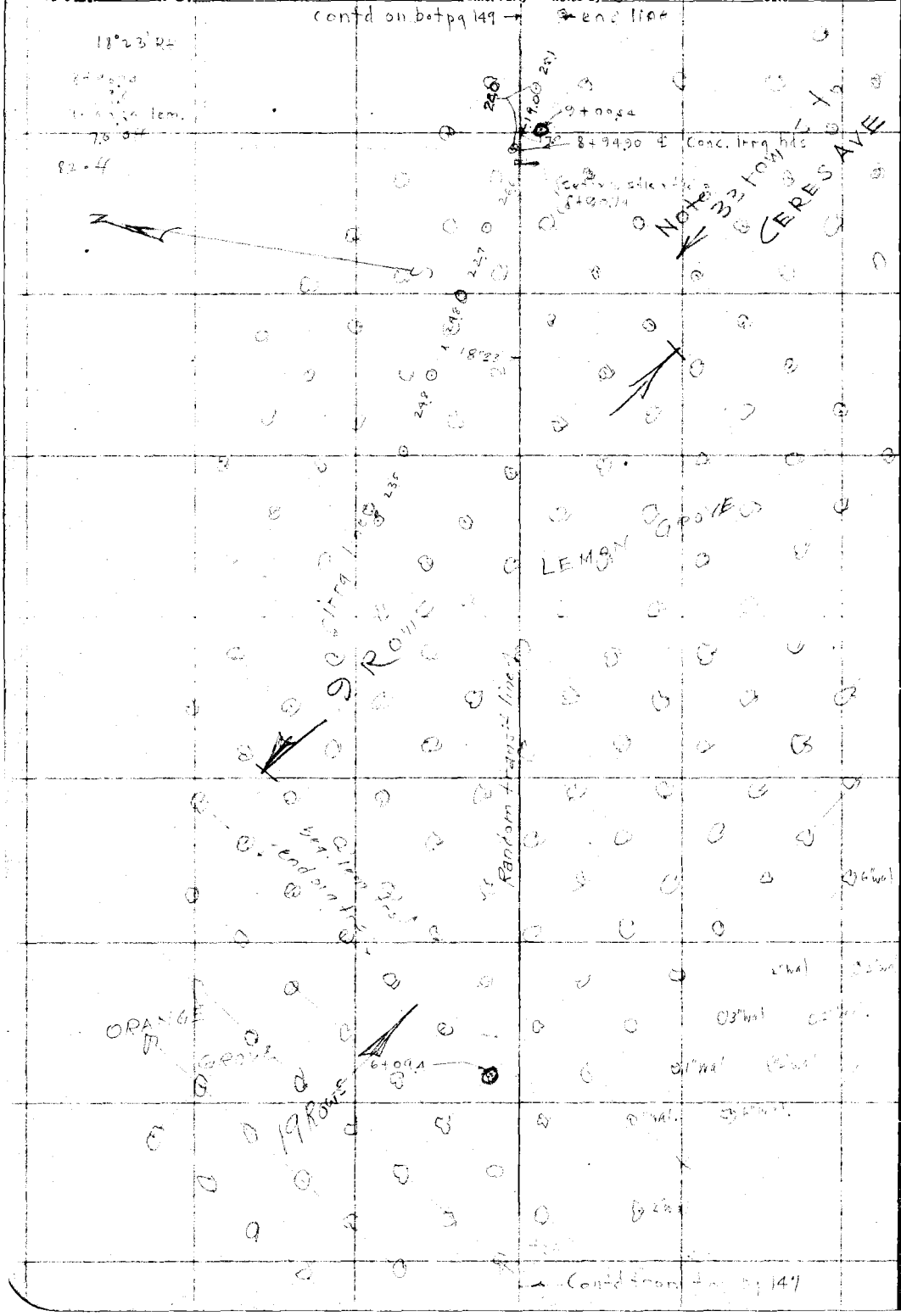

RETURN TO
LOS ANGELES COUNTY SURVEYOR

Do not extend notes this side of this line

Note: ANY ADDITIONS OR CHANGES ON THIS SHEET MUST BE MADE OR CIRCLED IN Red. WITH DATE AND NAME OF PERSON MAKING CHANGE.

Date 6-24-30 Notes by [illegible] Chief Party [illegible] F.B. 437 Pg 149

Platted by Svenson	W. O. No. 966 ~~D. S. O.~~ tape No. 137
Date 10-27-30	Location Little Lake Rd
Map No. B536 Sh1	Surveyed by P.W. Atkins Dep.
Platting C'k'd by J.D. Price.	Date 6-24-30
Date Oct. 2, 1930	Indexed A. C. Johnson

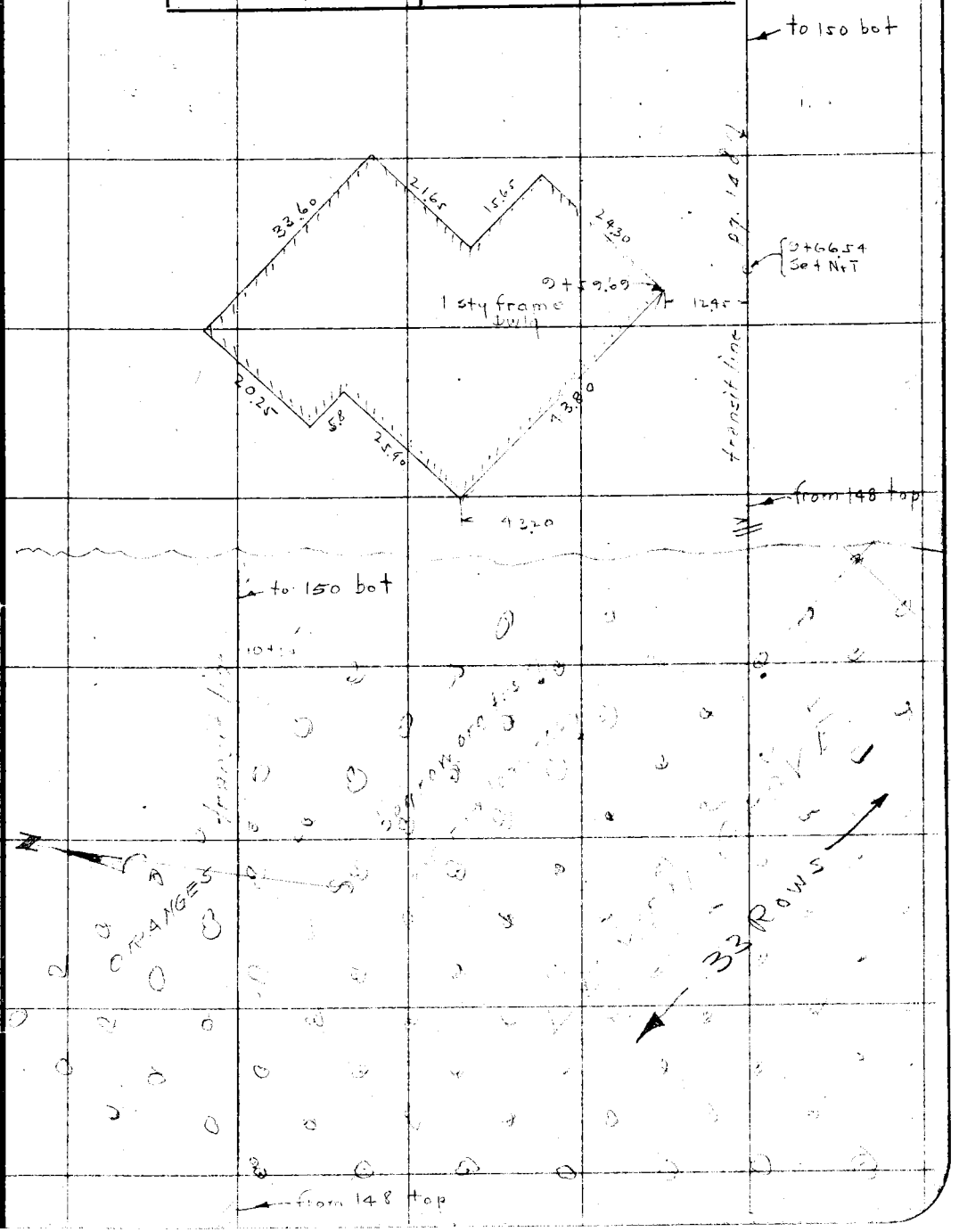

Note: ANY ADDITIONS OR CHANGES ON THIS SHEET MUST BE MADE OR CIRCLED IN Red. WITH DATE AND NAME OF PERSON MAKING CHANGE.

Do not extend notes this side of this line

RETURN TO
LOS ANGELES COUNTY SURVEYOR

F. B. 437 Pg. 150 Chief Party Notes by Date 6-24-30

← Contd on 151 rt

1 = 179 21 00
2 = 358 42 00
Δ 179 21 00

10+32.42 = ang. pt 0°40'00" Lt

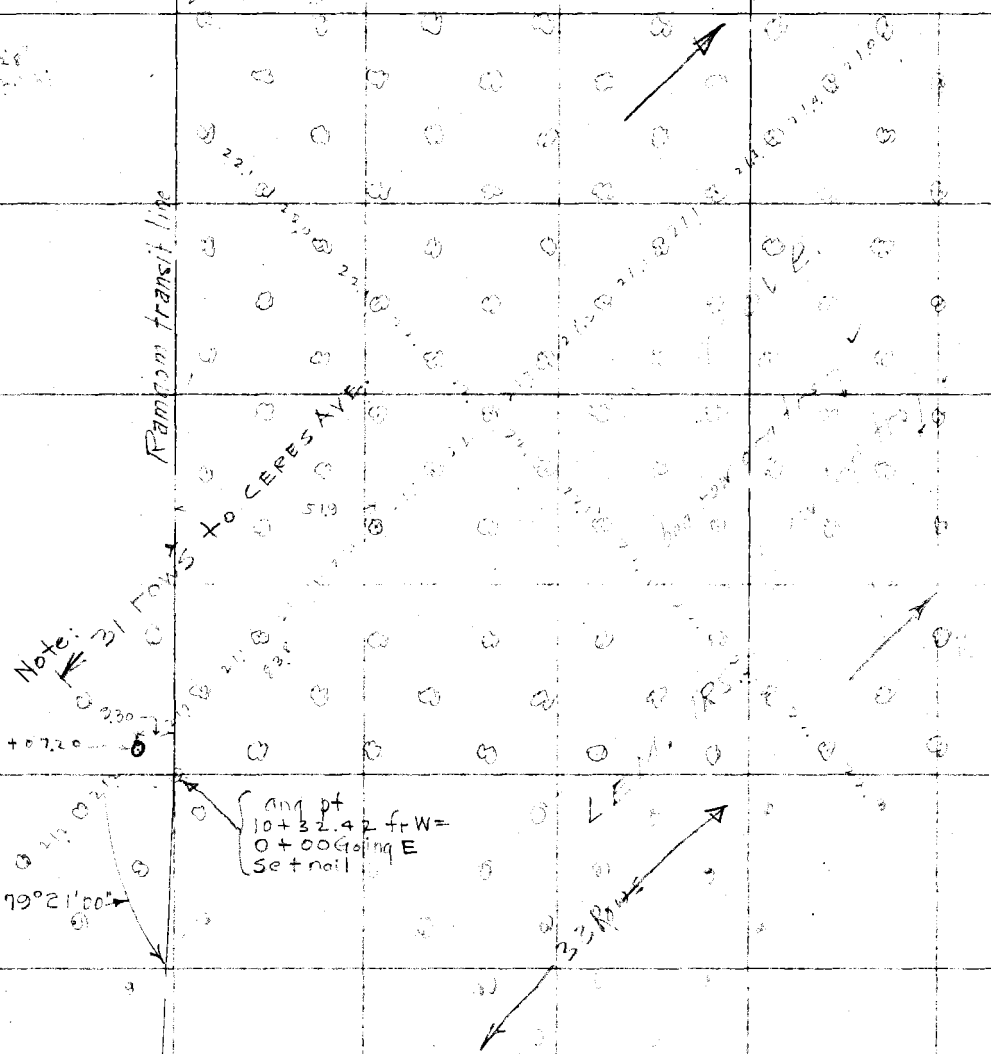

RETURN TO
LOS ANGELES COUNTY SURVEYOR

Do not extend notes this side of this line

Note: ANY ADDITIONS OR CHANGES ON THIS SHEET MUST BE MADE OR CIRCLED IN Red. WITH DATE AND NAME OF PERSON MAKING CHANGE.

Date 6-24-30 Notes by Mva Chief Party Mva F.B. 437 Pg 151

Platted by Svenson	W.O. No. 966 ~~D.C.O.~~ Tape No. 137
Date 10-27-30	Location Little Lake Rd
Map No. B536 Sh2	Surveyed by PW Atkins
Platting C'k'd by J.D. Price	Date 6-24-30
Date Oct. 2, 1930	Indexed A. C. Johnson

16.4 tp
23.5 org tr
33.0 Conc hd

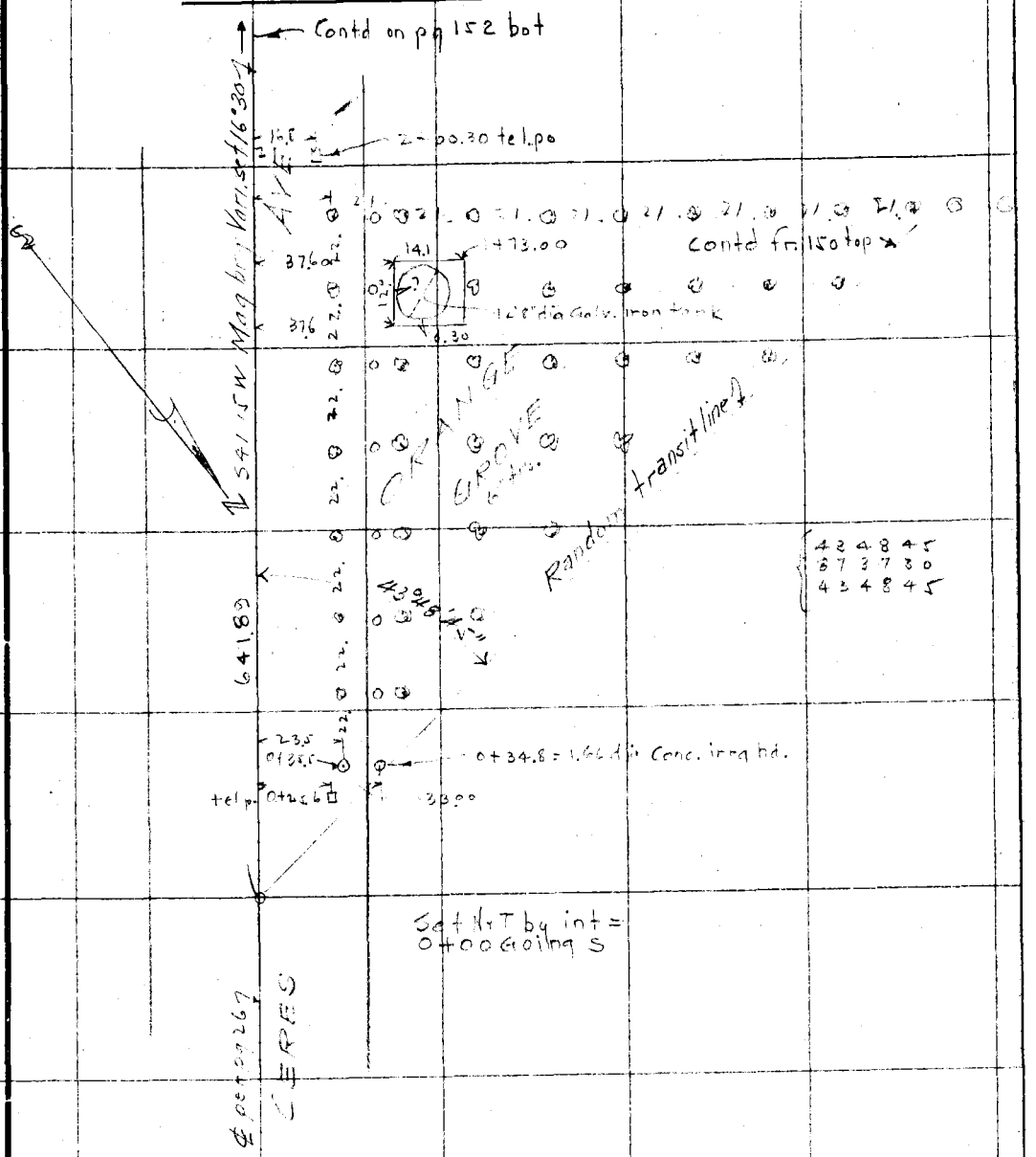

Notes: ANY ADDITIONS OR CHANGES ON THIS SHEET MUST BE MADE OR CIRCLED IN Red. WITH DATE AND NAME OF PERSON MAKING CHANGE.

Do not extend notes this side of this line

RETURN TO
LOS ANGELES COUNTY SURVEYOR

F.B. 437 Pg. 152 Orra Chief Party Notes by Orra Date 6-24-30

39.71 136 11 15 = 1
60218 272 22 30 = 2
64189 136 11 15 = A
43 43 45

139.71
60.20

2+54.80 tr
23.5 Rt

Contd on bot 155

K 31 Rows see pg 150

64189

3+57.1 tel po

2.35
33.2

3+20.6 org tr.
3+20.1 conc. irrg. hd dia 1.66

Set N+T
3+12.00 =
0+00 Going
NE pg 153

CERE

54.80
87
2.0

23.5
33.3

Line bsh

Contd from top pg 151

RETURN TO
LOS ANGELES COUNTY SURVEYOR

Do not extend notes this side of this line

Note: ANY ADDITIONS OR CHANGES ON THIS SHEET MUST BE MADE OR CIRCLED IN Red. WITH DATE AND NAME OF PERSON MAKING CHANGE.

Date 6-25-30 Notes by DWA Chief Party DWA F.B. 437 Pg. 153

Platted by Svenson	W. O. No. 966 C.O.O. No. 137
Date 10-27-30	Location Little Lake Rd
Map No. 13536 Sh 2	Surveyed by PW Watkins Dep
Platting C'k'd by J. D. Price	Date 6-25-30 C. Johnson
Date Oct. 2, 1930.	Indexed

Note: ANY ADDITIONS OR CHANGES ON THIS SHEET MUST BE MADE OR CIRCLED IN Red. WITH DATE AND NAME OF PERSON MAKING CHANGE.

Do not extend notes this side of this line

RETURN TO LOS ANGELES COUNTY SURVEYOR

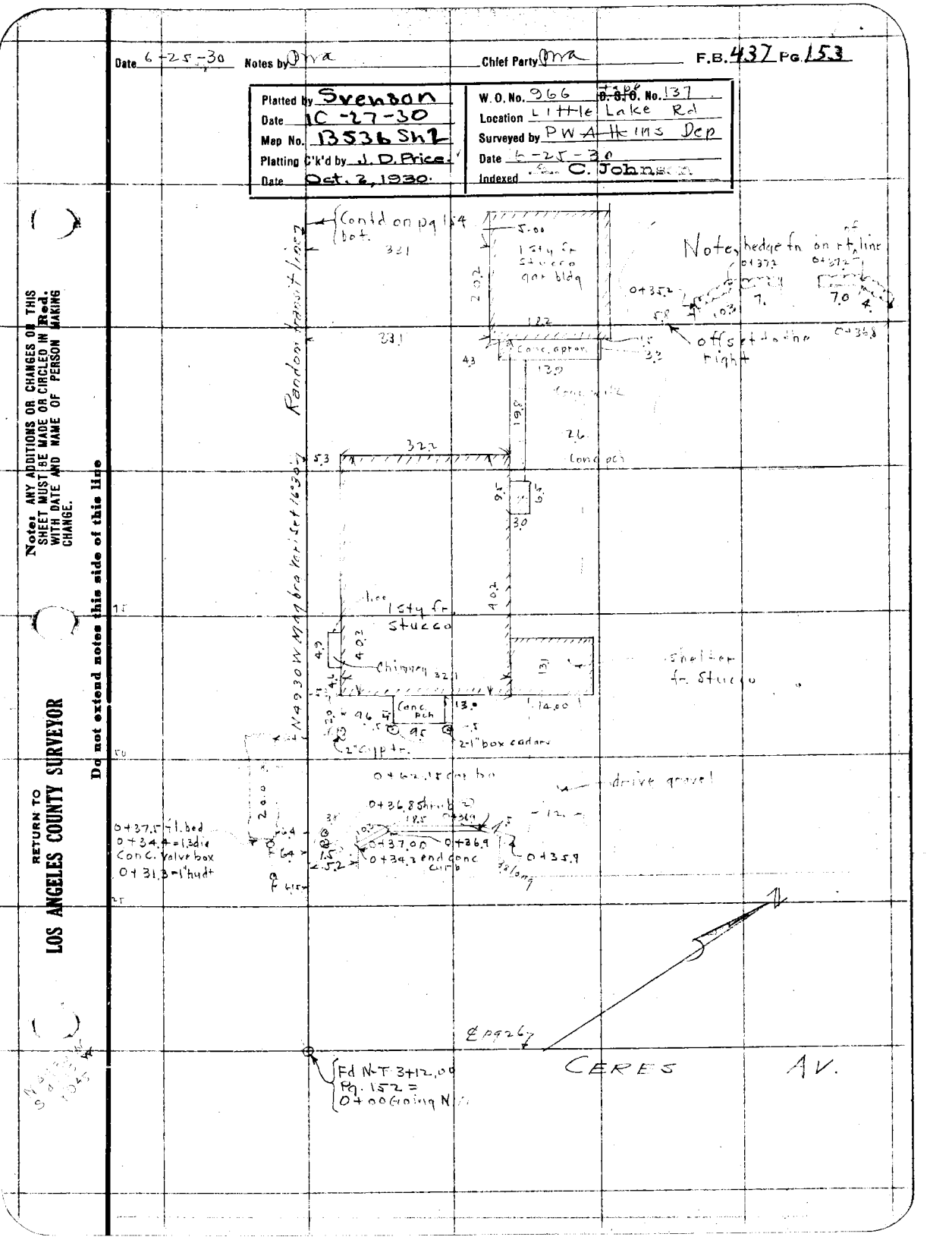

F.B. 437 Pg. 154 Chief Party Notes by Date 6-25-30

1+8.00

RETURN TO
LOS ANGELES COUNTY SURVEYOR

Do not extend notes this side of this line

Note: ANY ADDITIONS OR CHANGES ON THIS SHEET MUST BE MADE OR CIRCLED IN Red. WITH DATE AND NAME OF PERSON MAKING CHANGE.

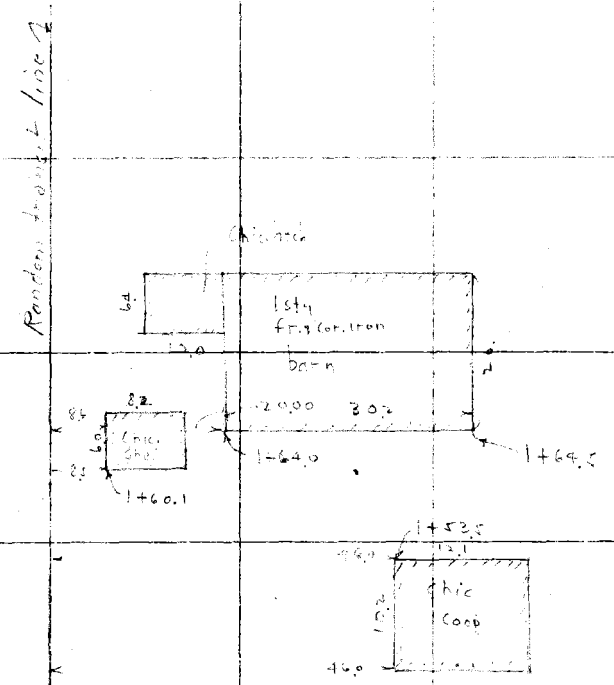

Contd fr top of 153

Date 6-25-30 Notes by [illegible] Chief Party F.B. 437 Pg 155

Platted by Svenson	W. O. No. 966 ~~O.S.O.~~ tape No. 137
Date 10-27-30	Location Little Lake Rd
Map No. 13536 Sh2	Surveyed by P W Atkins Dep
Platting C'k'd by J. D. Price	Date 6-25-30
Date Oct. 3, 1930	Indexed [illegible] C. Joh[illegible]



Notes: ANY ADDITIONS OR CHANGES ON THIS SHEET MUST BE MADE OR CIRCLED IN Red. WITH DATE AND NAME OF PERSON MAKING CHANGE.

Do not extend notes this side of this line

RETURN TO
LOS ANGELES COUNTY SURVEYOR

F. B. 437 Pg. 156 Chief Party Notes by Date 6-25-30

6+41.89

AVE

33 rows see pg 148 + 150

7+60.4

7+38.3

7+17.3

CERES

Contd fr. top pg 155

RETURN TO
LOS ANGELES COUNTY SURVEYOR

Do not extend notes this side of this line

Note: ANY ADDITIONS OR CHANGES ON THIS SHEET MUST BE MADE OR CIRCLED IN Red. WITH DATE AND NAME OF PERSON MAKING CHANGE.

Date 6-25-30 Notes by Ma Chief Party Ma F.B. 437 Pg 157

Platted by Svenson	W. O. No. 966 ~~S. S. O.~~ Lape No. 137
Date 10-27-30	Location Little Lake Rd
Map No. B 536 Sh 2	Surveyed by D W Atkins Dep
Platting C'k'd by J. D. Price.	Date 6-25-30
Date Oct. 3, '30	Indexed C. Johnson

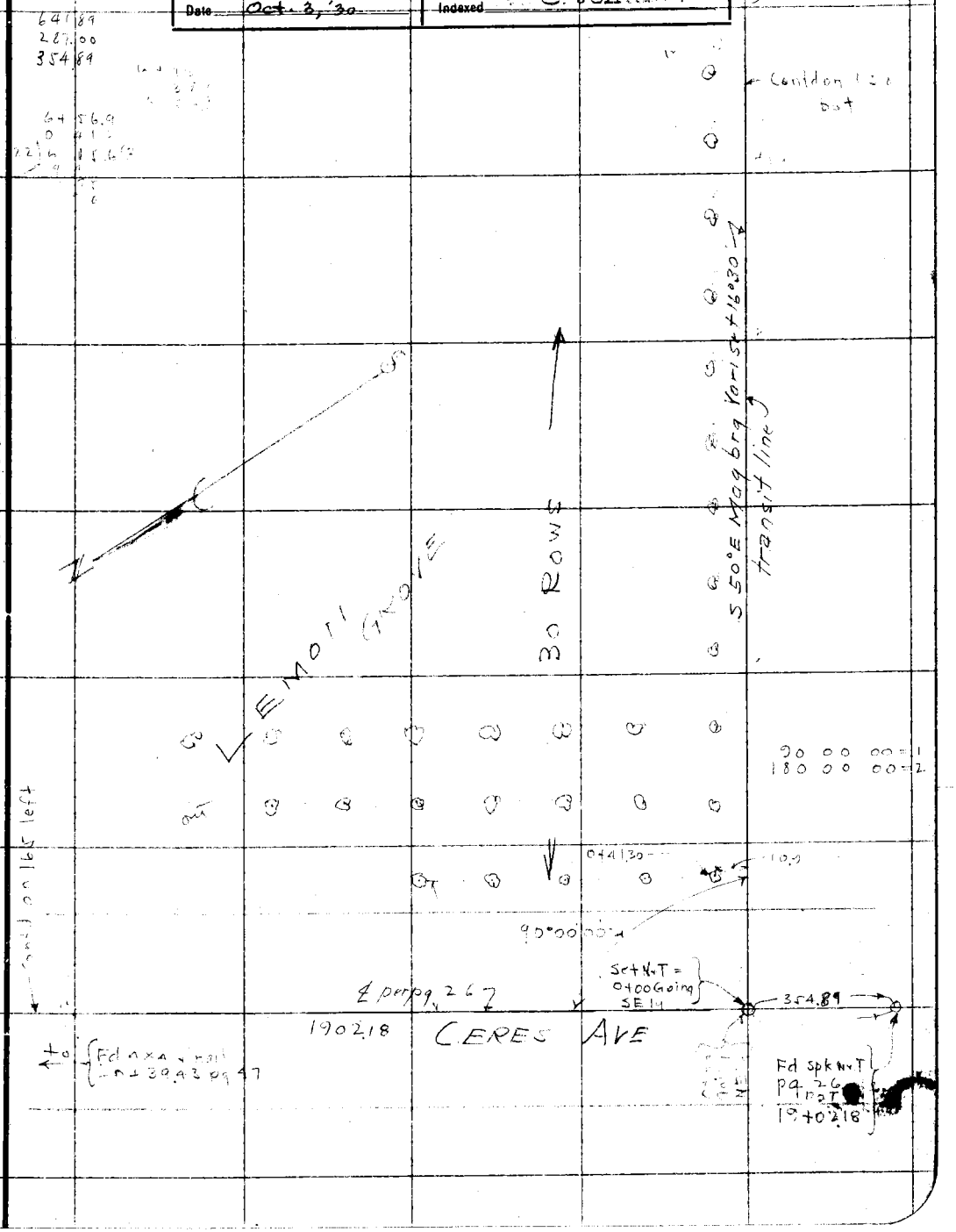

Notes: ANY ADDITIONS OR CHANGES ON THIS SHEET MUST BE MADE OR CIRCLED IN Red. WITH DATE AND NAME OF PERSON MAKING CHANGE.

Do not extend notes this side of this line

RETURN TO
LOS ANGELES COUNTY SURVEYOR

RETURN TO
LOS ANGELES COUNTY SURVEYOR

Note: ANY ADDITIONS OR CHANGES ON THIS SHEET MUST BE MADE OR CIRCLED IN **Red.** WITH DATE AND NAME OF PERSON MAKING CHANGE.

Do not extend notes this side of this line

Date

Notes by

Chief Party

F. B. 422 Pg. 158

Date 6-25-30 Notes by [illegible] Chief Party [illegible] F.B. 437 Pg 159

Platted by Svenson
Date 10-27-30
Map No. B536 Sh1
Platting C'k'd by J. D. Price
Date Oct. 3, '30.

W. O. No. 966 D. S. O. No. 137
Location Little Lake #1
Surveyed by P W Atkins Dep
Date 6-26-30
Indexed C. Johnson

Notes: ANY ADDITIONS OR CHANGES OF THIS SHEET MUST BE MADE OR CIRCLED IN Red. WITH DATE AND NAME OF PERSON MAKING CHANGE.

Do not extend notes this side of this line

RETURN TO
LOS ANGELES COUNTY SURVEYOR

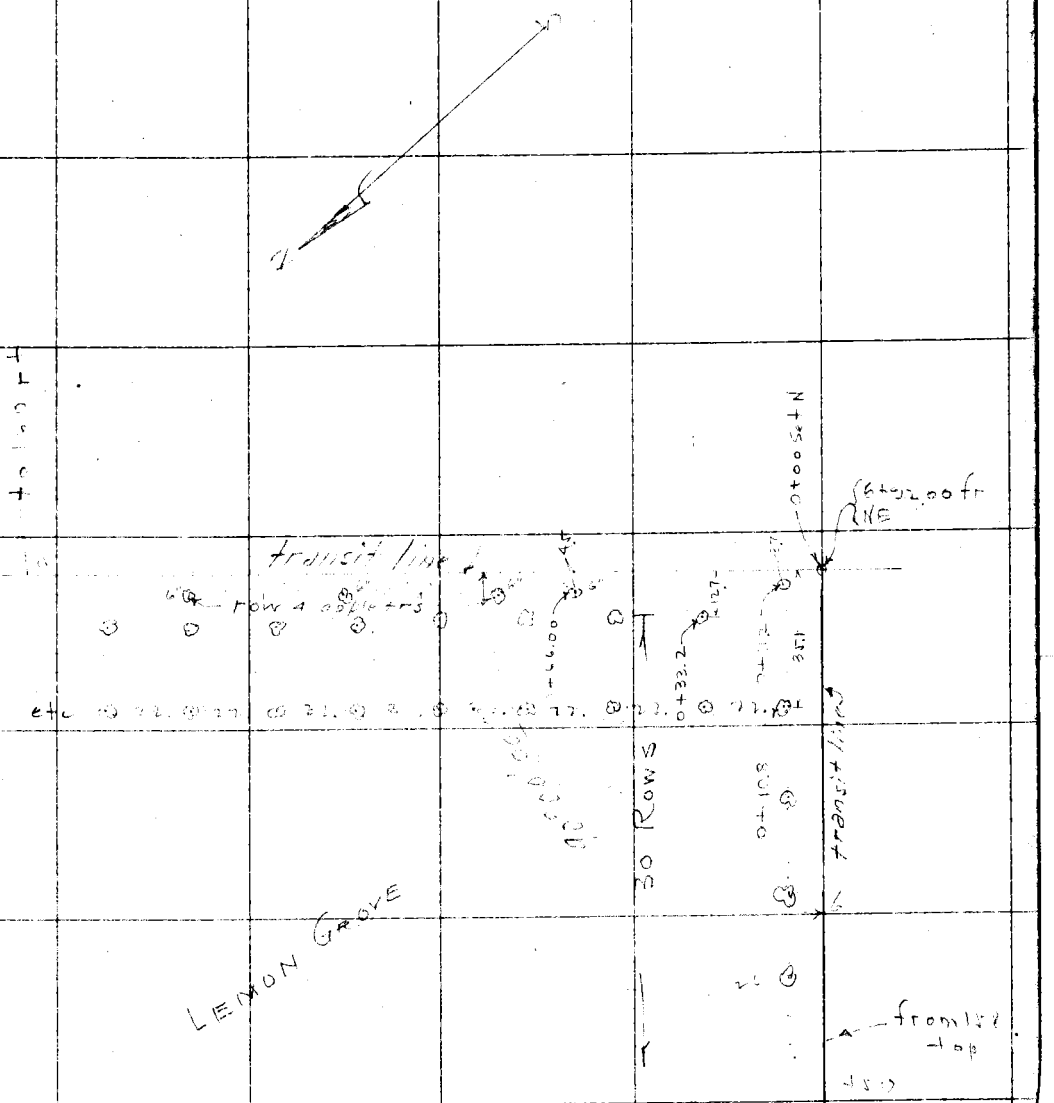

F.B. 437 PG. 160 Ona Chief Party Notes by Ona Date 6-26-30



RETURN TO
LOS ANGELES COUNTY SURVEYOR

Note: ANY ADDITIONS OR CHANGES ON THIS SHEET MUST BE MADE OR CIRCLED IN Red. WITH DATE AND NAME OF PERSON MAKING CHANGE.

Do not extend notes this side of this line

Date 6-26-30 Notes by Dim Chief Party Dm F.B. 437 PG. 161

Platted by Svenson	W. O. No. 966 D. S. No. 137
Date 10-27-30	Location Little Lake Rd
Map No. B536 Sh 7	Surveyed by PWAtkins Dep
Platting C'k'd by J.D. Price	Date 6-26-30
Date Oct. 31 '30.	Indexed C. Johnson

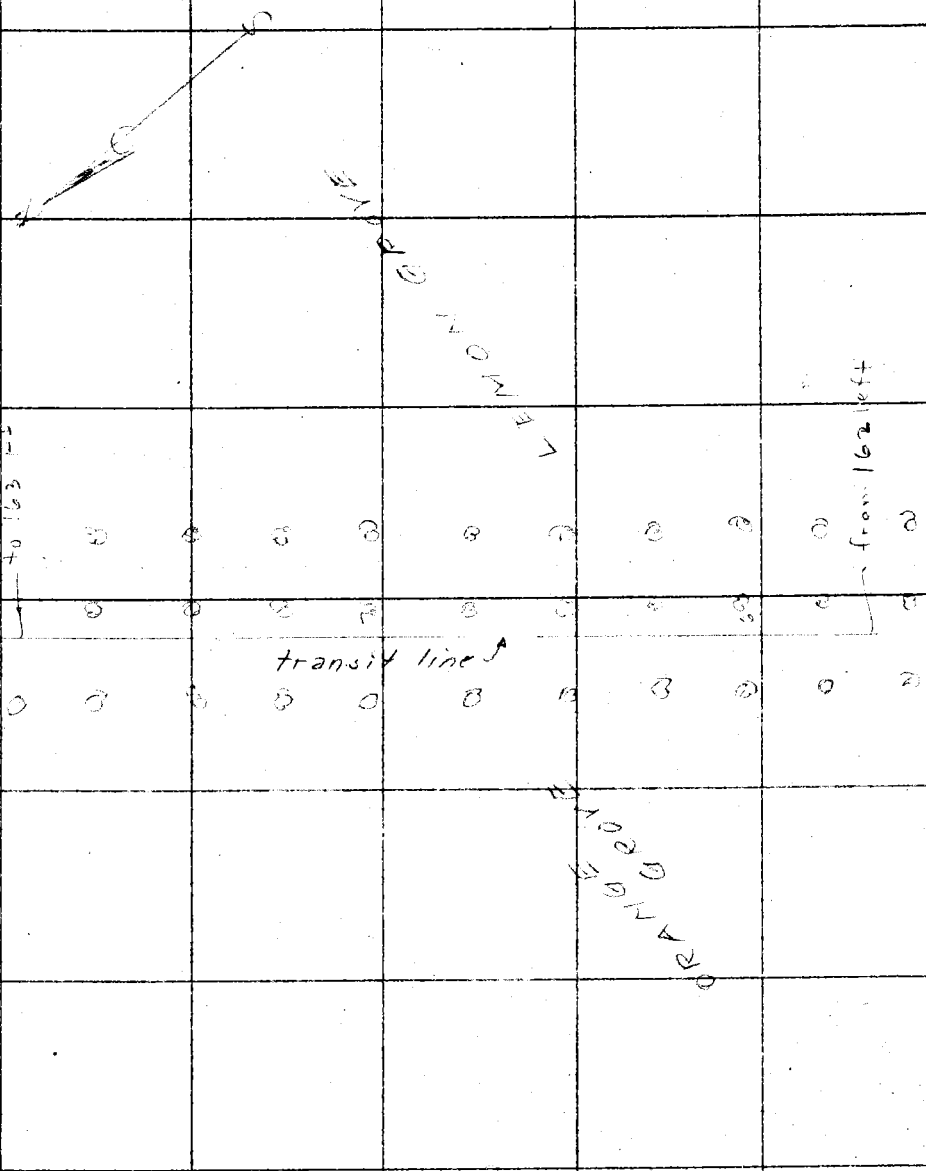

Note: ANY ADDITIONS OR CHANGES ON THIS SHEET MUST BE MADE OR CIRCLED IN Red. WITH DATE AND NAME OF PERSON MAKING CHANGE.

Do not extend notes this side of this line

RETURN TO LOS ANGELES COUNTY SURVEYOR

F.B. 437 Pg. 162 Chief Party Notes by Date 6-26-30

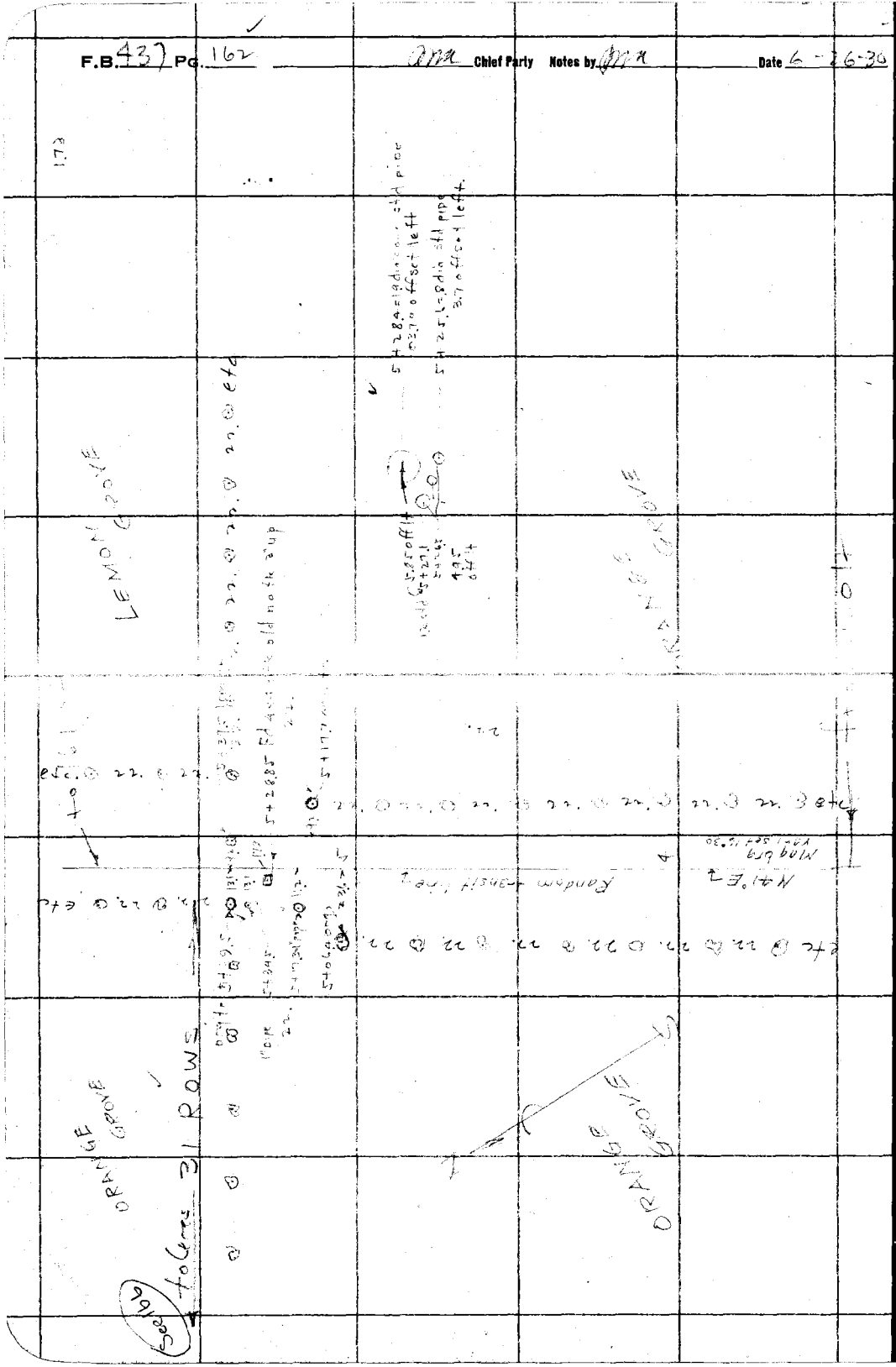

RETURN TO
LOS ANGELES COUNTY SURVEYOR

Do not extend notes this side of this line

Note: ANY ADDITIONS OR CHANGES ON THIS SHEET MUST BE MADE OR CIRCLED IN Red. WITH DATE AND NAME OF PERSON MAKING CHANGE.

Date 6-26-30 Notes by MA Chief Party MA F.B. 437 PG. 163

Platted by Svenson	W. O. No. 966 ~~D. S. B.~~ Tape No. 137
Date 10-27-30	Location Little Lake Rd
Map No. B536 Sh2	Surveyed by PW Atkins Dep
Platting C'k'd by J. D. Price	Date 6-26-30
Date Oct. 3, '30	Indexed C. Johnson

Note: ANY ADDITIONS OR CHANGES ON THIS SHEET MUST BE MADE OR CIRCLED IN Red. WITH DATE AND NAME OF PERSON MAKING CHANGE.

Do not extend notes this side of this line

RETURN TO
LOS ANGELES COUNTY SURVEYOR

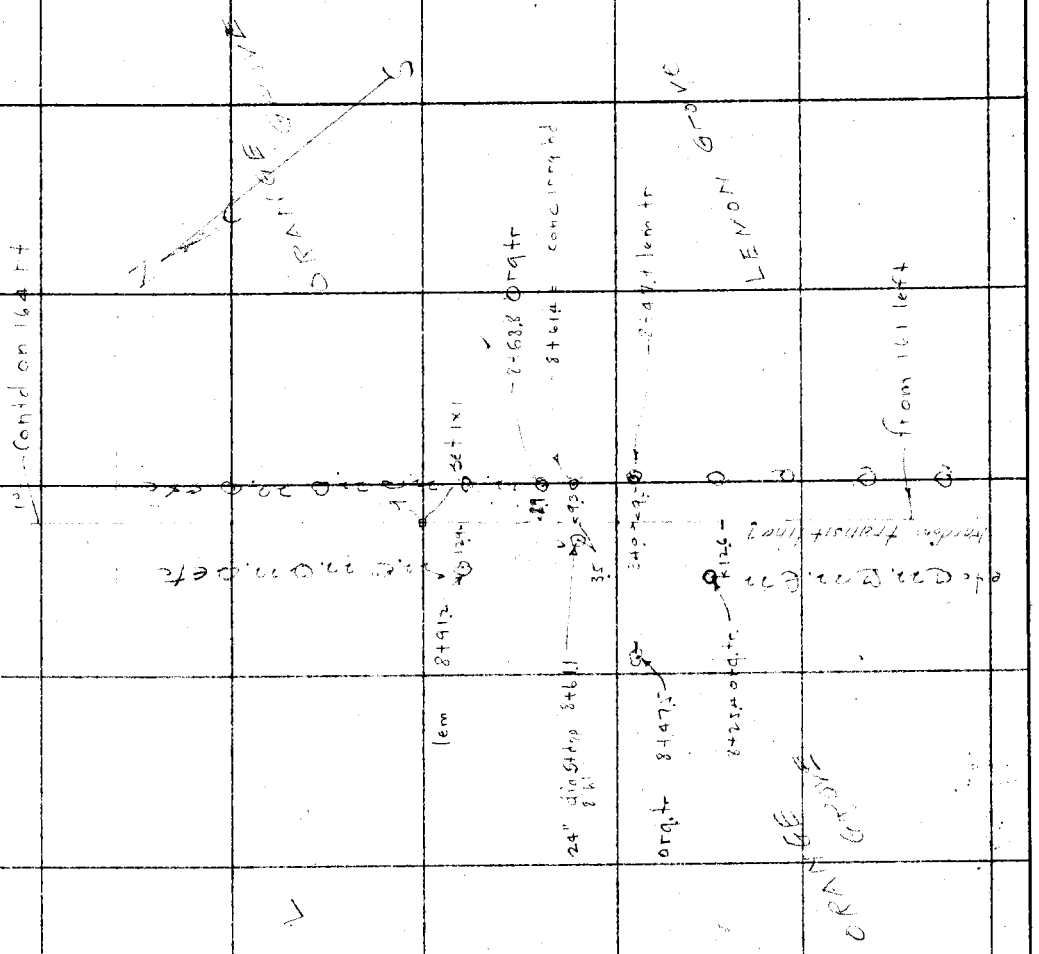

RETURN TO
LOS ANGELES COUNTY SURVEYOR

Note: ANY ADDITIONS OR CHANGES ON THIS SHEET MUST BE MADE OR CIRCLED IN Red. WITH DATE AND NAME OF PERSON MAKING CHANGE.

Do not extend notes this side of this line

F.B. 437 Pg. 164 Chief Party Dia Notes by Dia Date 6-16-36

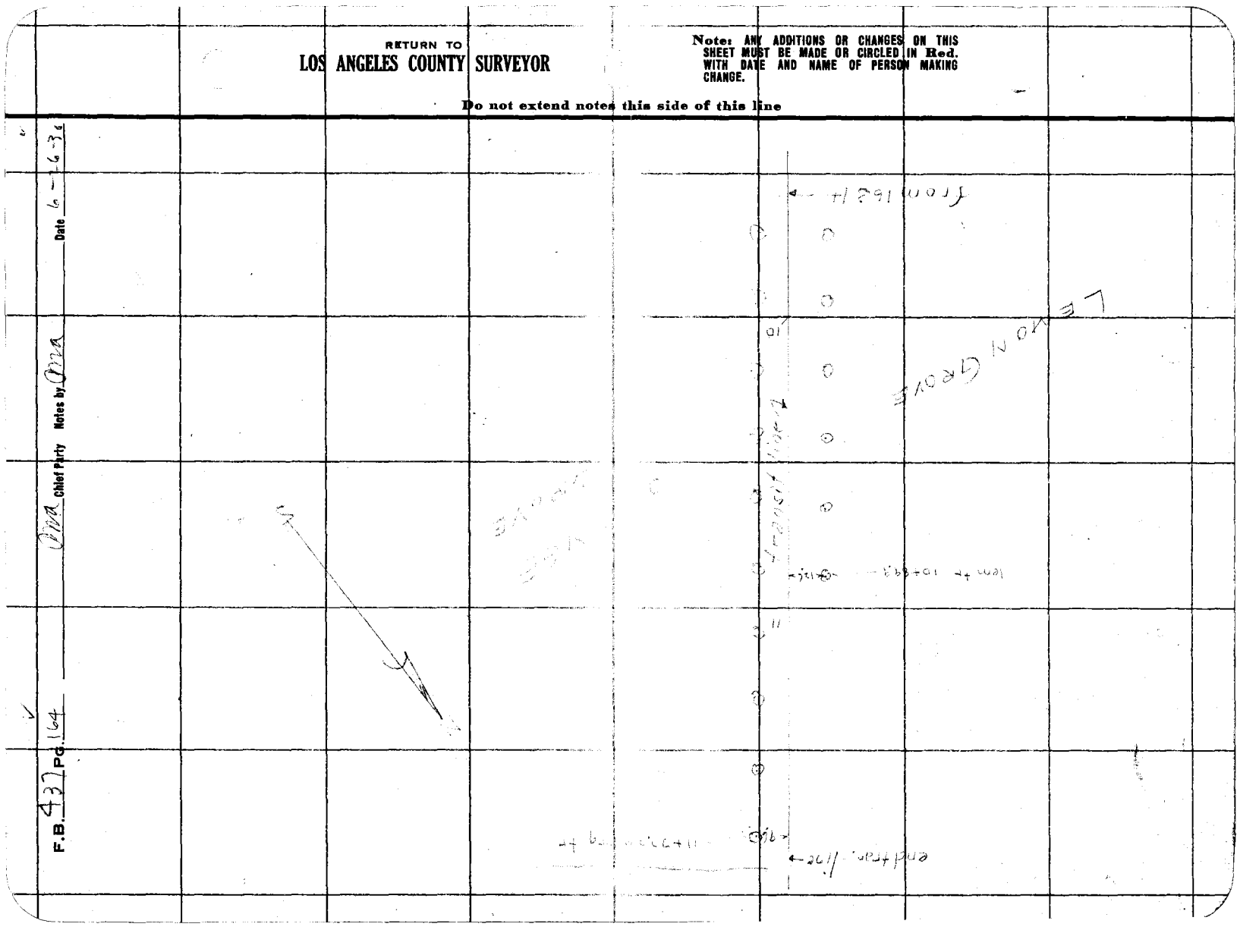

Date 6-26-30 Notes by [illegible] Chief Party [illegible] F.B. 437 Pg 165

Platted by Svenson	W. O. No. 966 ~~B. O. O.~~ Tab No. 137
Date 10-27-30	Location Little Lake Rd
Map No. B536 Sh 2	Surveyed by PW Atkins Dog
Platting C'k'd by J. D. Price	Date 6-26-30
Date Oct. 3 '30	Indexed C. Johnson

Note: ANY ADDITIONS OR CHANGES ON THIS SHEET MUST BE MADE OR CIRCLED IN Red. WITH DATE AND NAME OF PERSON MAKING CHANGE.

RETURN TO
LOS ANGELES COUNTY SURVEYOR

Do not extend notes this side of this line

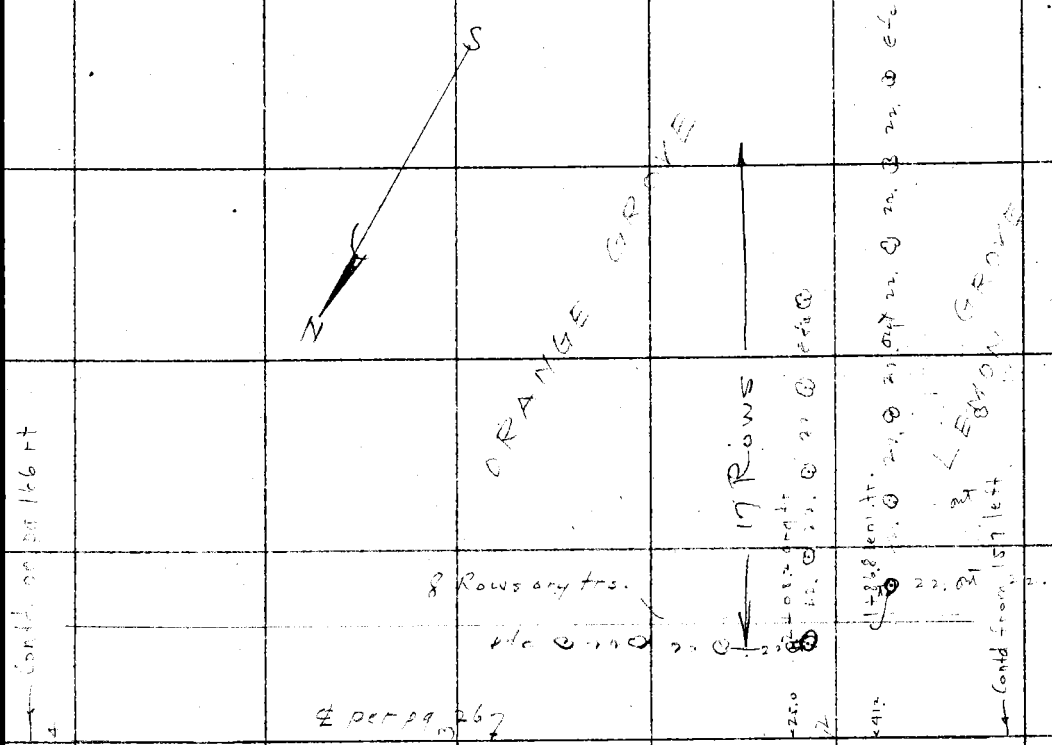

RETURN TO
LOS ANGELES COUNTY SURVEYOR

Note: ANY ADDITIONS OR CHANGES ON THIS SHEET MUST BE MADE OR CIRCLED IN Red. WITH DATE AND NAME OF PERSON MAKING CHANGE.

Do not extend notes this side of this line

F.B. 437 PG. 166 Chief Party [illegible] Notes by [illegible] Date 6-24-36

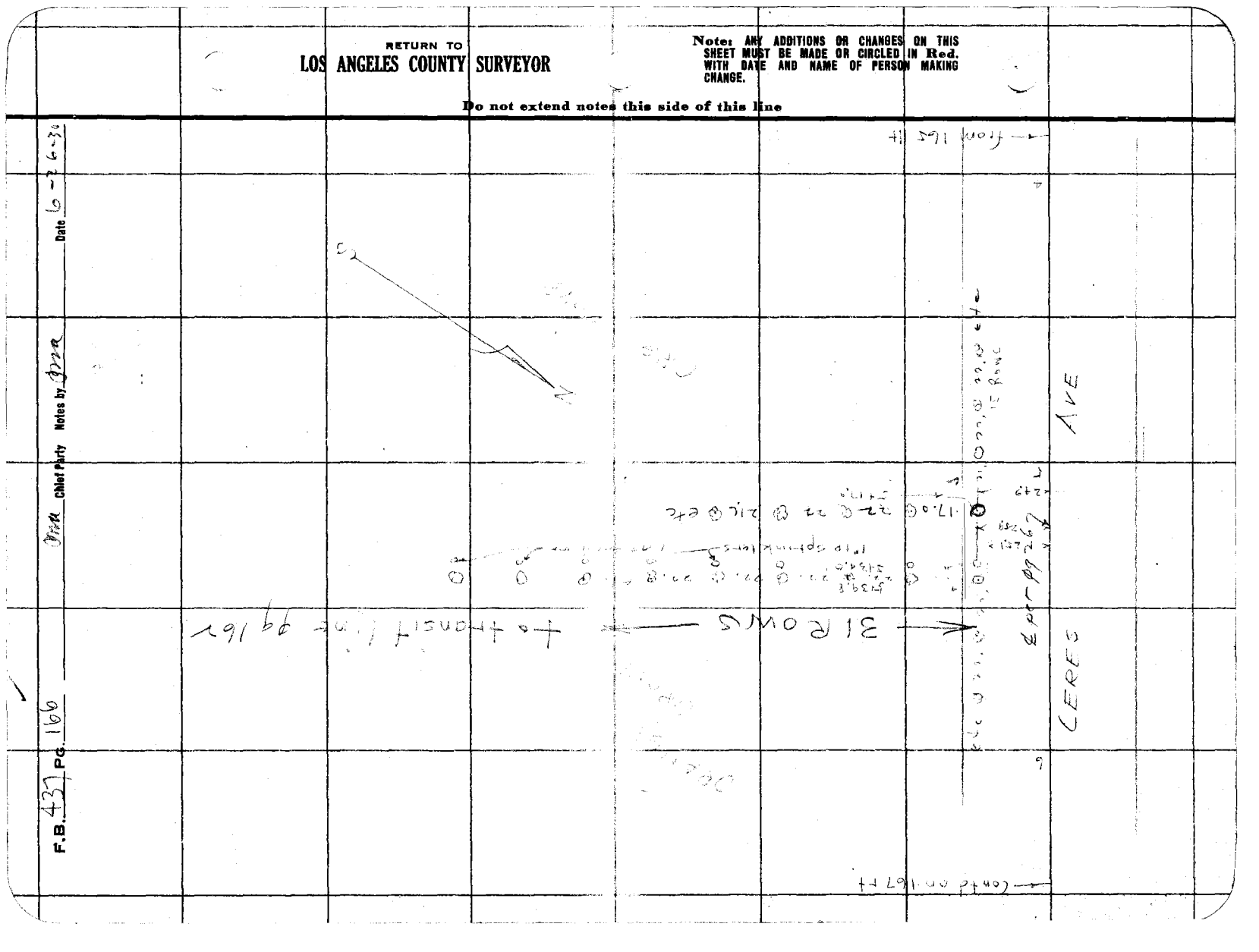

Date 6-26-30 Notes by [illegible] Chief Party [illegible] F.B. 437 Pg. 167

Not Plotted Oct. 2, '30.

Platted by Swanson
Date 10-27-30
Map No. D536 Sh 1
Platting C'k'd by J. D. Price
Date Oct. 3, '30

W. O. No. 966 Tape C. O. No. 137
Location Little Lake Rd
Surveyed by PW A-1k ins Dep
Date 6-26-30
Indexed C. Johnson

Notes: ANY ADDITIONS OR CHANGES ON THIS SHEET MUST BE MADE OR CIRCLED IN Red. WITH DATE AND NAME OF PERSON MAKING CHANGE.

Do not extend notes this side of this line

RETURN TO LOS ANGELES COUNTY SURVEYOR

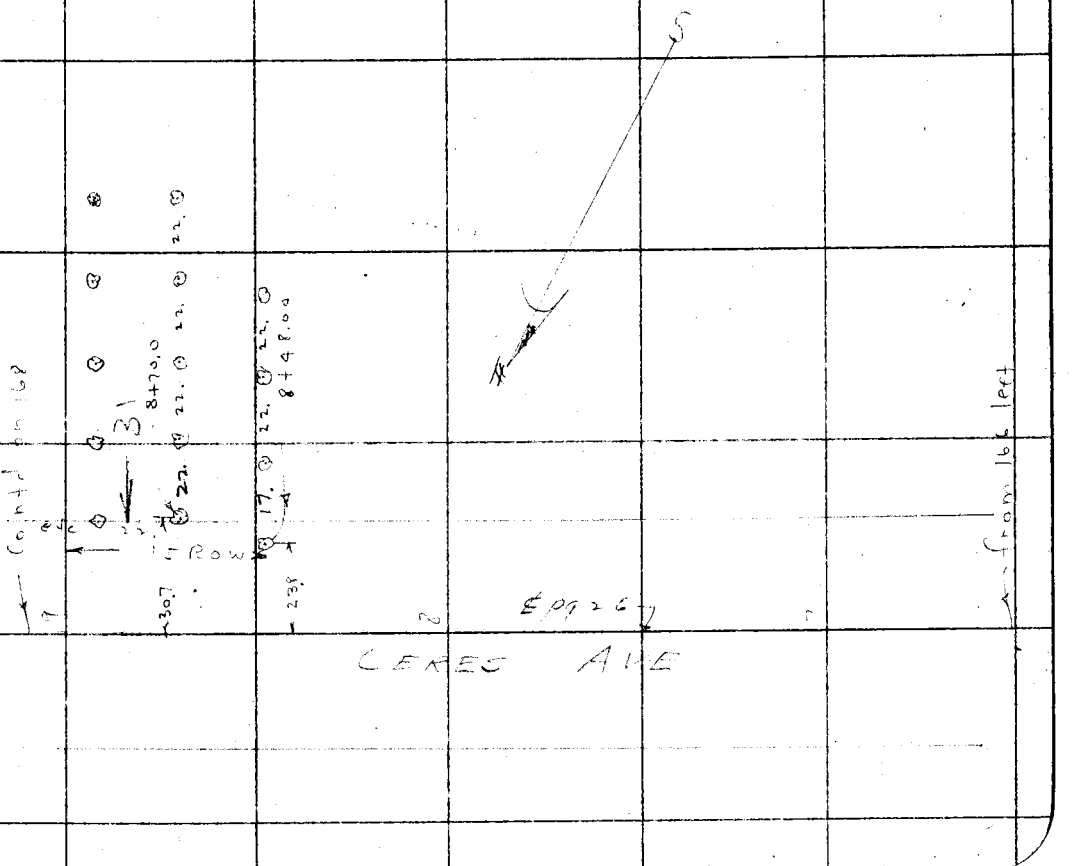

F.B. 437 Pg. 168 Chief Party Notes by [illegible] Date 6-27-90

RETURN TO
LOS ANGELES COUNTY SURVEYOR

Do not extend notes this side of this line

Note: ANY ADDITIONS OR CHANGES ON THIS SHEET MUST BE MADE OR CIRCLED IN Red. WITH DATE AND NAME OF PERSON MAKING CHANGE.

S

N

15 Rows

CERES AVE

Date 6-26-30 Notes by Ma Chief Party Ma F.B. 437 Pg. 169

Platted by Svenson	W. O. No. 966 Tape No. 137
Date 10-27-30	Location Little Lake Rd
Map No. B536 Sh 2	Surveyed by PW Atkins Dep
Platting C'k'd by J. D. Price	Date 6-26-30
Date Oct. 3 '30	Indexed C. Johnson

34+19.43=4x4 pg 48

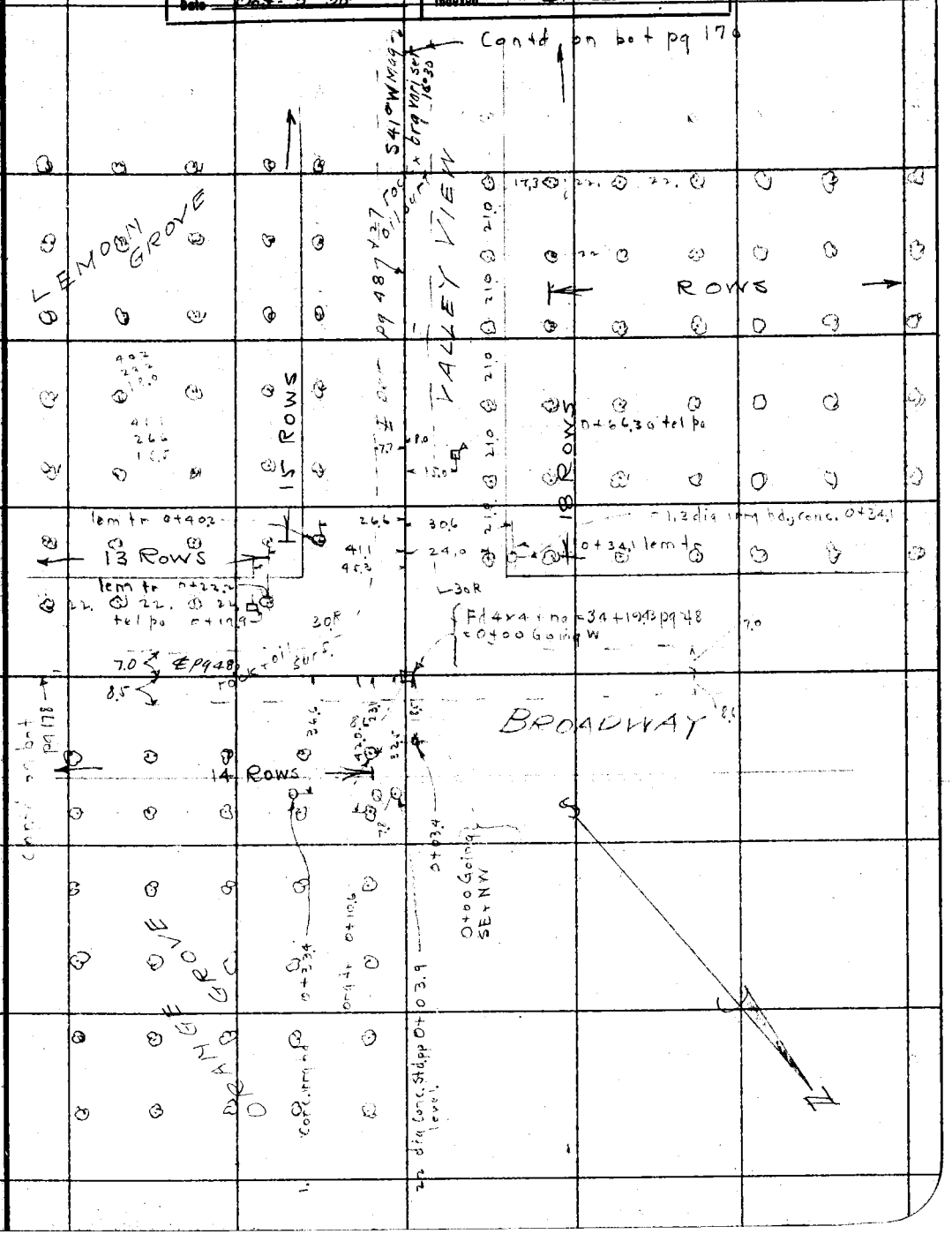

Note: ANY ADDITIONS OR CHANGES ON THIS SHEET MUST BE MADE OR CIRCLED IN Red. WITH DATE AND NAME OF PERSON MAKING CHANGE.

Do not extend notes this side of this line

RETURN TO LOS ANGELES COUNTY SURVEYOR

F.B. 437 Pg. 170 Chief Party Notes by Date 6-26-30



3+93.3
0+34.1
3 59.2

RETURN TO
LOS ANGELES COUNTY SURVEYOR

Do not extend notes this side of this line

Note: ANY ADDITIONS OR CHANGES ON THIS SHEET MUST BE MADE OR CIRCLED IN Red. WITH DATE AND NAME OF PERSON MAKING CHANGE.

Date 6-27-30 Notes by Pora Chief Party Pora F.B. 437 Pg. 171

Platted by Svenson	W. O. No. 966 Tape No. 137
Date 10-27-30	Location Little Lake Rd
Map No. B536-Sh2	Surveyed by PW Atkins Dep
Platting C'k'd by J.D. Price	Date 6-27-30
Date Oct. 3 '30	Indexed C Johnson

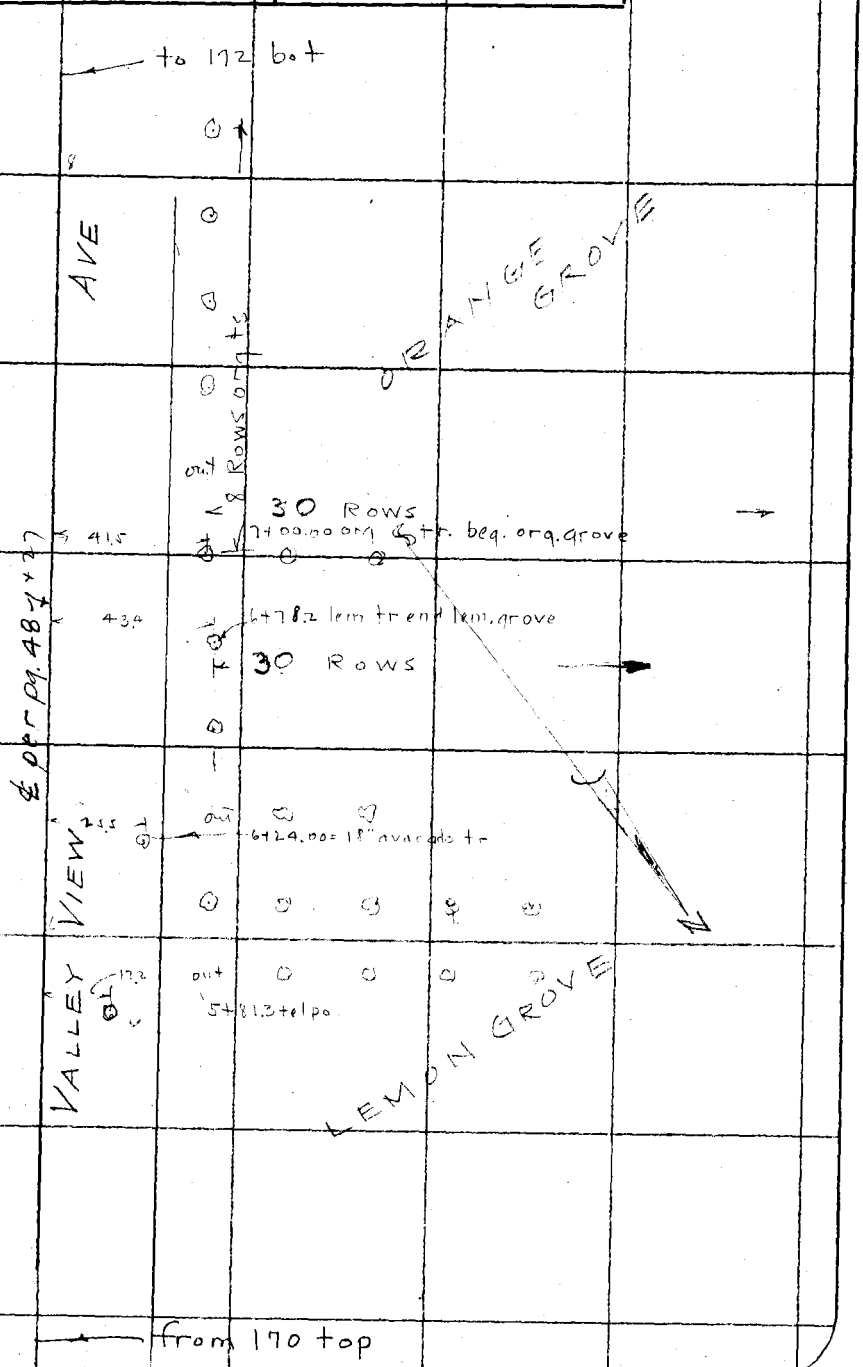

Note: ANY ADDITIONS OR CHANGES ON THIS SHEET MUST BE MADE OR CIRCLED IN Red. WITH DATE AND NAME OF PERSON MAKING CHANGE.

Do not extend notes this side of this line

RETURN TO
LOS ANGELES COUNTY SURVEYOR

F.B. 437 PG. 172 Chief Party Notes by Date 6-27-30

Contd on bot 173

AVE

ORANGE GROVE

3 ROWS

ROWS

10 + 5 3.8 org tr

173

250

VIEW

30 ROWS

10 + 09.0 org tr

416

Cond lemons

9+66.4 = 20" avocado tr

412

411

9+43.7 lem. tr.

Lemon gro.

VALLEY

(beg lem grove end org grove)

from 171 top

RETURN TO

LOS ANGELES COUNTY SURVEYOR

Do not extend notes this side of this line

Note: ANY ADDITIONS OR CHANGES ON THIS SHEET MUST BE MADE OR CIRCLED IN Red. WITH DATE AND NAME OF PERSON MAKING CHANGE.

Date 6-27-30 Notes by [illegible] Chief Party [illegible] F.B. 437 PG 173

Platted by Svenson	W. O. No. 966 ~~D. S. O.~~ tape No. 137
Date 10-27-30	Location Little Lake Rd
Map No. B 536 Sh 1	Surveyed by 6-27-30
Platting C'k'd by J.D. Price	Date P W Atkins Dep
Date Oct. 3, '30	Indexed A. C. Johnson

Note: ANY ADDITIONS OR CHANGES ON THIS SHEET MUST BE MADE OR CIRCLED IN Red. WITH DATE AND NAME OF PERSON MAKING CHANGE.

Do not extend notes this side of this line

RETURN TO
LOS ANGELES COUNTY SURVEYOR



← from top pg 172

F.B. 437 Pg. 174 — Chief Party — Notes by — Date 6-27-30

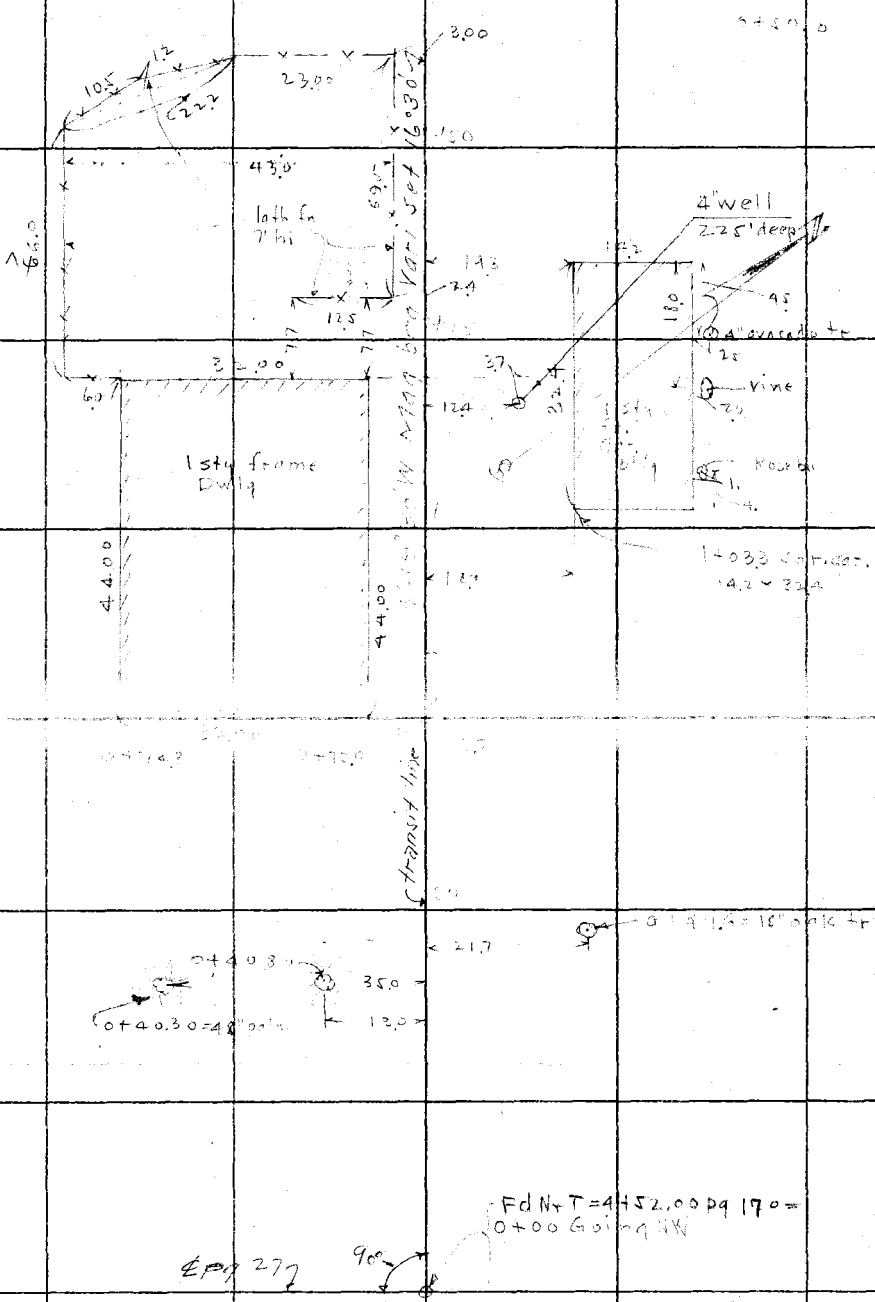

RETURN TO
LOS ANGELES COUNTY SURVEYOR

Do not extend notes this side of this line

Note: ANY ADDITIONS OR CHANGES ON THIS SHEET MUST BE MADE OR CIRCLED IN Red. WITH DATE AND NAME OF PERSON MAKING CHANGE.

Date 6-27-30 Notes by JMA Chief Party JMA F.B. 437 Pg. 175

Platted by Svenson	W. O. No. 966 T3PE U. S. G. No. 137
Date 10-27-30	Location Little Lake Rd
Map No. B536-SH7	Surveyed by PW Atkins
Platting C'k'd by J.D. Price.	Date 6-27-30
Date Oct. 3. '30.	Indexed A. C Johnson

Note: ANY ADDITIONS OR CHANGES ON THIS SHEET MUST BE MADE OR CIRCLED IN Red. WITH DATE AND NAME OF PERSON MAKING CHANGE.

Do not extend notes this side of this line

RETURN TO LOS ANGELES COUNTY SURVEYOR

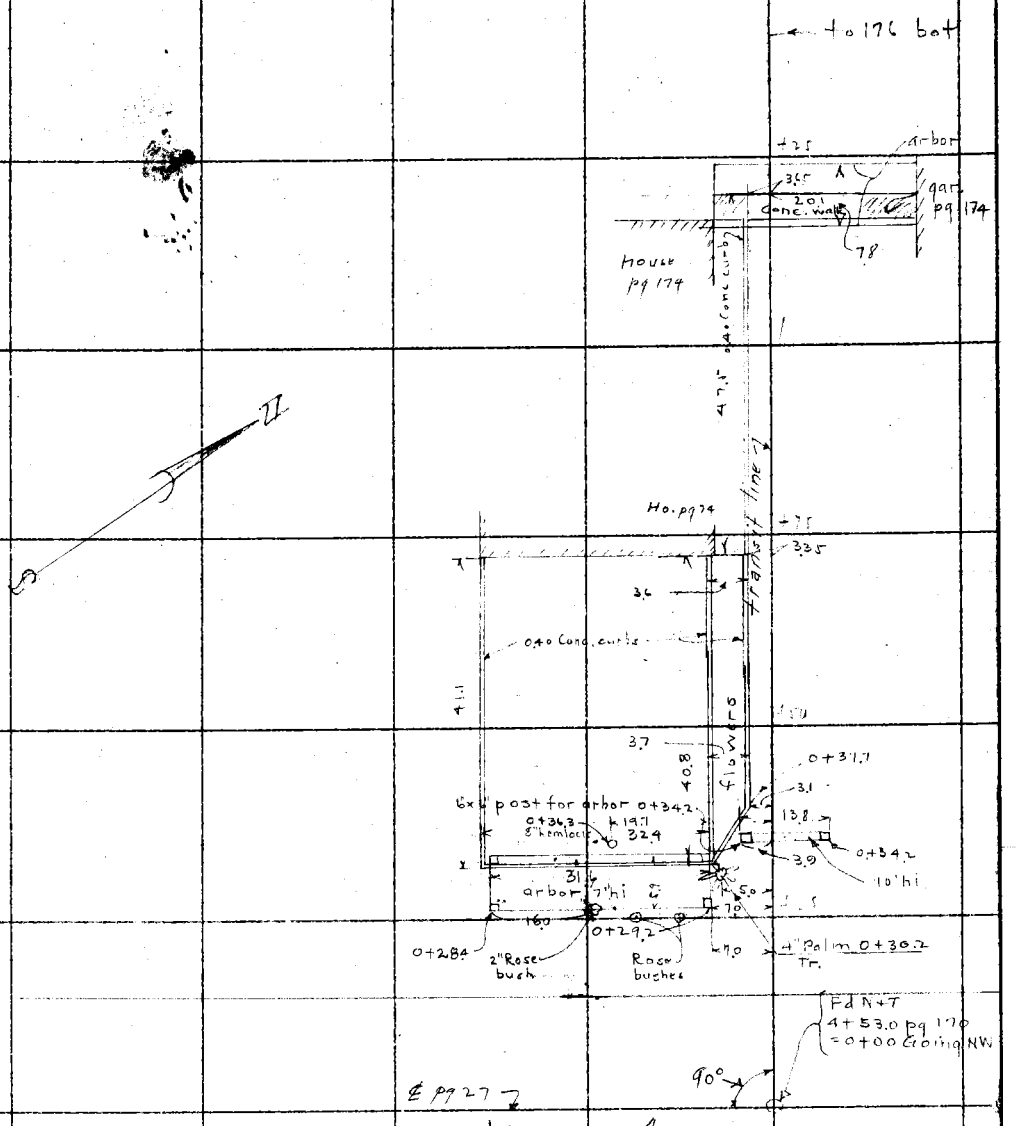

F.B. 437 Pg. 176 Chief Party Notes by Date 6-30-30

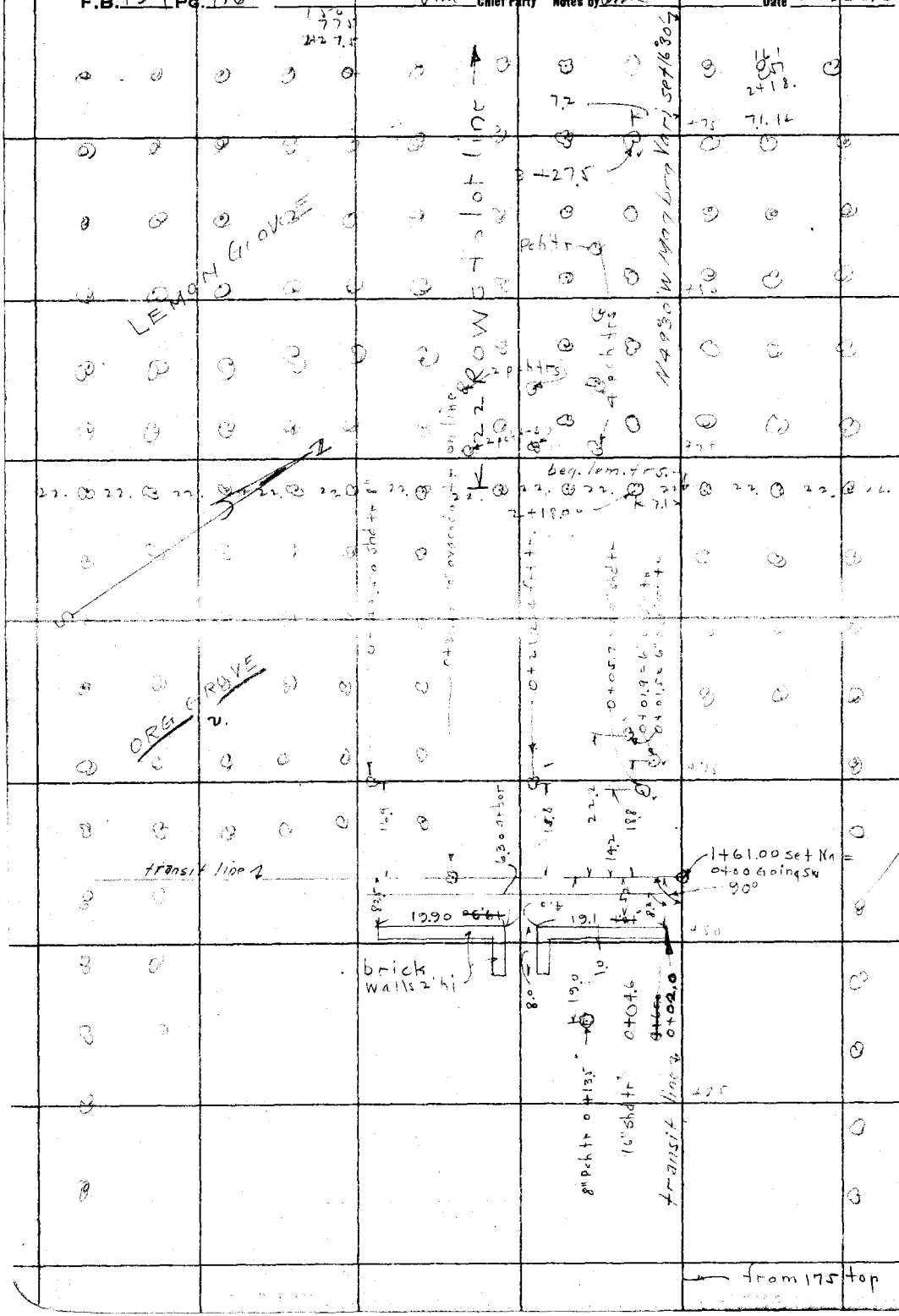

RETURN TO
LOS ANGELES COUNTY SURVEYOR

Do not extend notes this side of this line

Note: ANY ADDITIONS OR CHANGES ON THIS SHEET MUST BE MADE OR CIRCLED IN Red. WITH DATE AND NAME OF PERSON MAKING CHANGE.

Date 6-27-30 Notes by Pra Chief Party Pra F.B. 437 Pg. 177

Platted by Svenson	W. O. No. 966 ~~B. Bl. O.~~ Tape No. 137
Date 10-27-30	Location Little Lake Rd
Map No. B536-Sh7	Surveyed by PW Atkins Dep
Platting C'k'd by J. D. Price	Date 6-27-30
Date Oct. 2, '30	Indexed A. C. Johnson

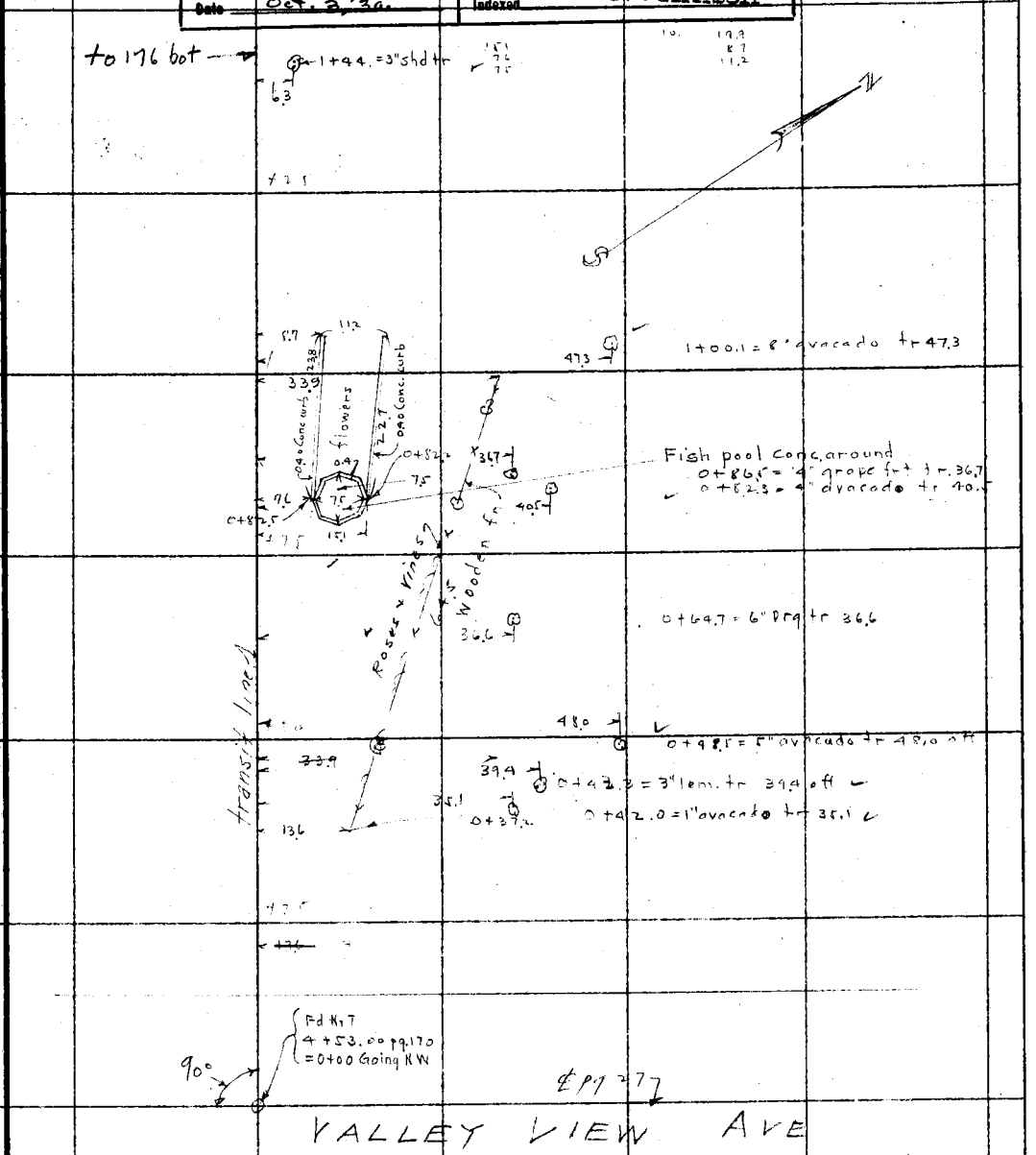

Note: ANY ADDITIONS OR CHANGES ON THIS SHEET MUST BE MADE OR CIRCLED IN Red. WITH DATE AND NAME OF PERSON MAKING CHANGE.

Do not extend notes this side of this line

RETURN TO LOS ANGELES COUNTY SURVEYOR

F.B. 437 Pg. 178 Chief Party Notes by Date 6-30-30

RETURN TO LOS ANGELES COUNTY SURVEYOR

Do not extend notes this side of this line

Notes: ANY ADDITIONS OR CHANGES ON THIS SHEET MUST BE MADE OR CIRCLED IN Red. WITH DATE AND NAME OF PERSON MAKING CHANGE.

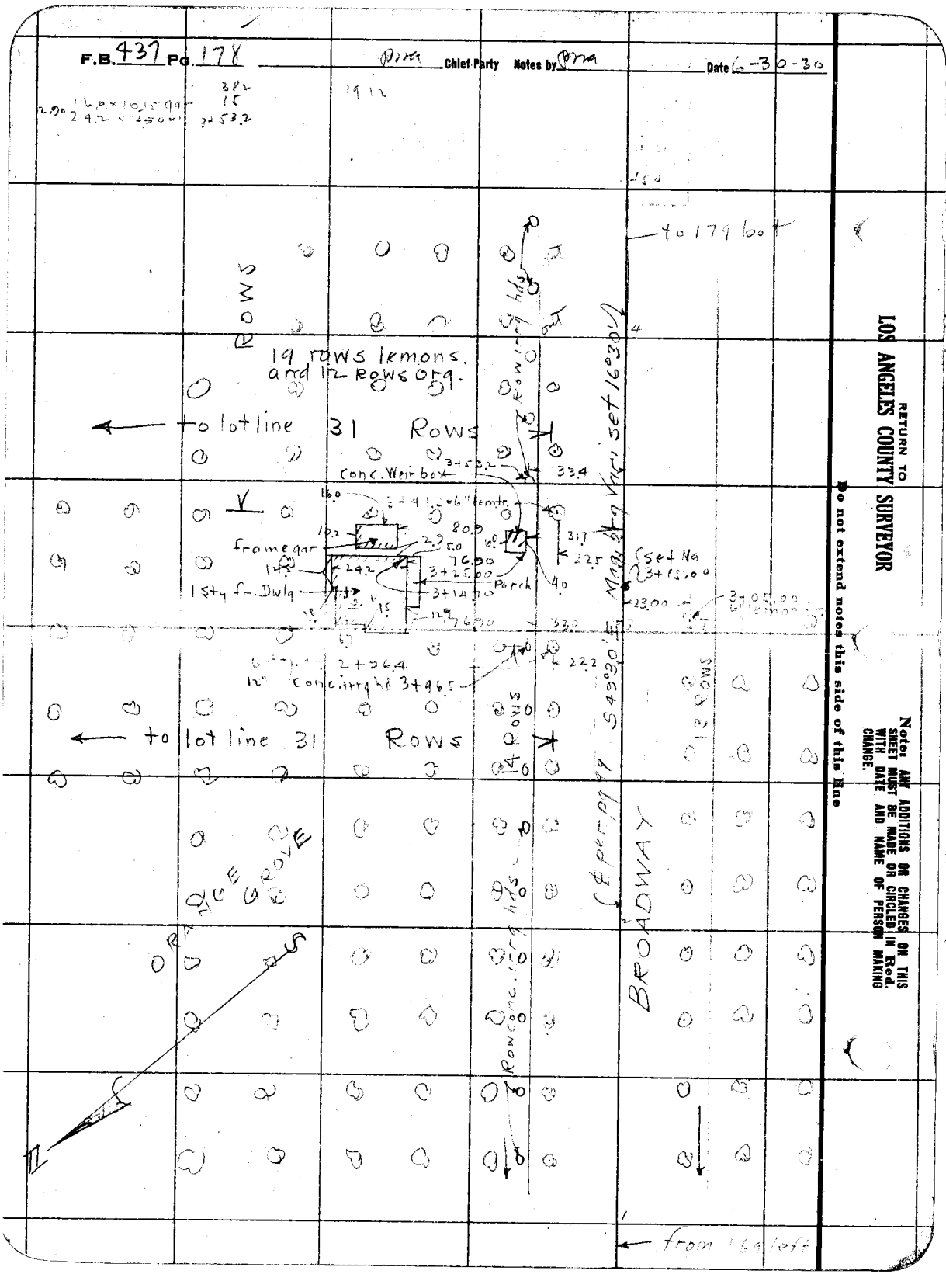

Date 6-30-30 Notes by MA Chief Party MA F.B. 437 Pg 179

Platted by Svenson
Date 10-27-30
Map No. B536-Sht
Platting C'k'd by J.D. Price
Date Oct. 3'30

W. O. No. 266 D. S. D. No. 137
Location Little Lake Rd
Surveyed by PW Atkins Dep
Date 6-30-30
Indexed A. C. Johnson

Notes: ANY ADDITIONS OR CHANGES ON THIS SHEET MUST BE MADE OR CIRCLED IN Red. WITH DATE AND NAME OF PERSON MAKING CHANGE.

Do not extend notes this side of this line

RETURN TO LOS ANGELES COUNTY SURVEYOR

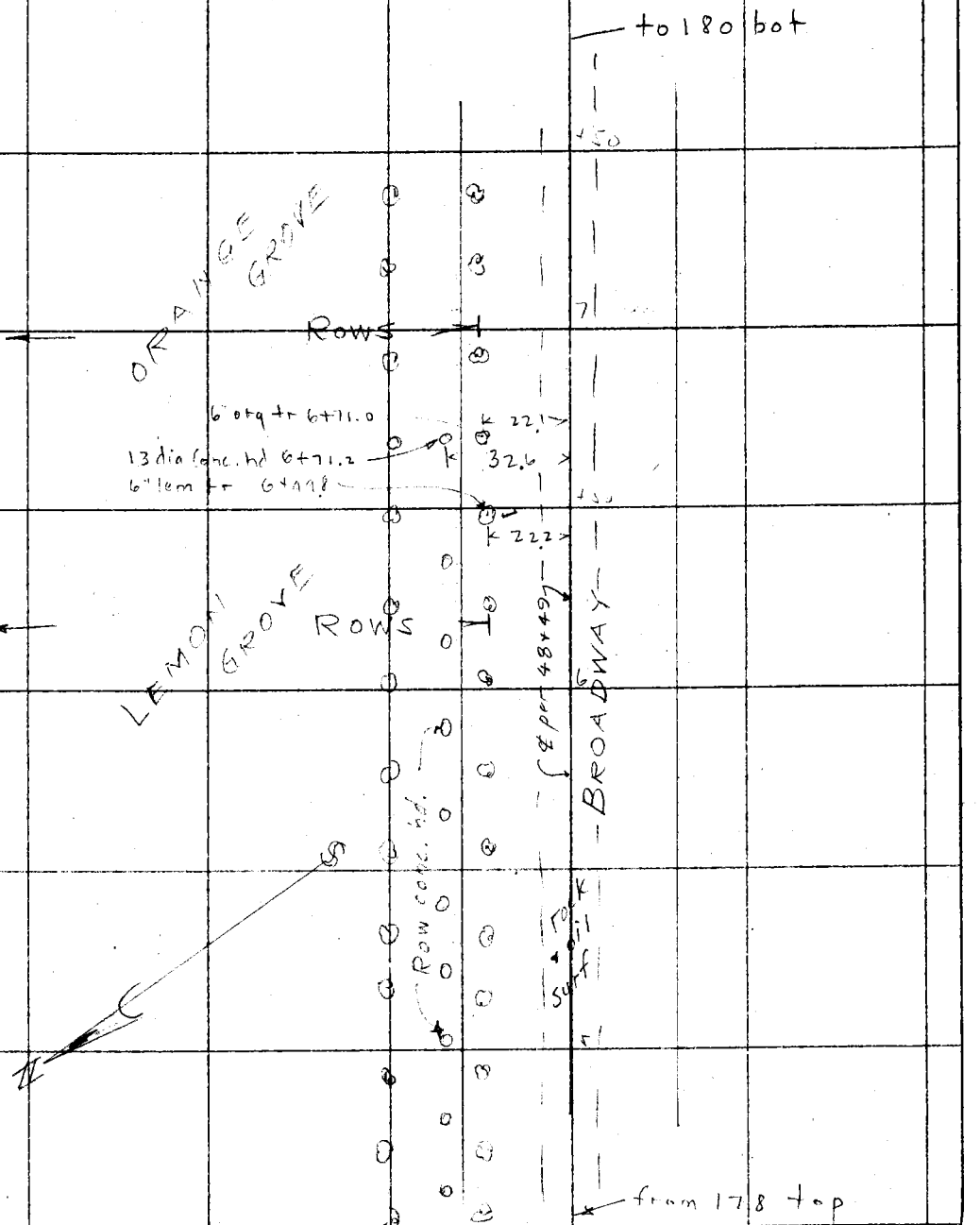

F.B. 437 Pg. 180 Chief Party Notes by Date 6-30-30

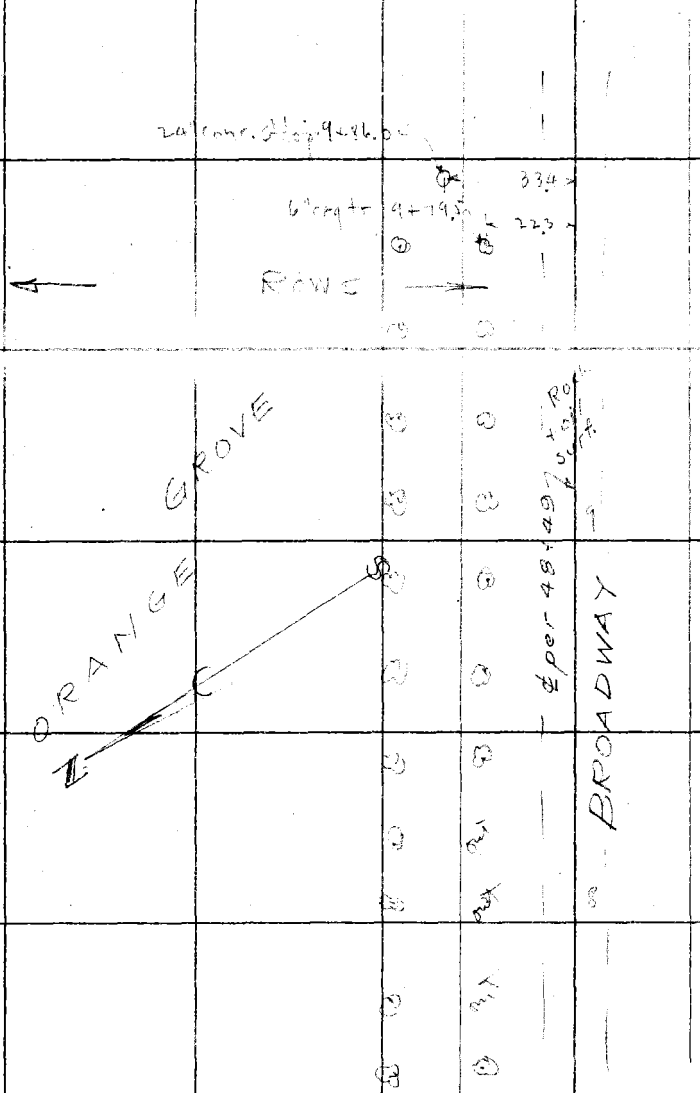

from 179 top

RETURN TO
LOS ANGELES COUNTY SURVEYOR

Do not extend notes this side of this line

Note: ANY ADDITIONS OR CHANGES ON THIS SHEET MUST BE MADE OR CIRCLED IN Red. WITH DATE AND NAME OF PERSON MAKING CHANGE.

Date 6-30-30 Notes by Ma Chief Party Ma F.B. 437 PG. 181

Platted by Svenson	W. O. No. 966 Tape D. S. O. No. 137
Date 10-27-30	Location Little Lake Rd
Map No. B536-Sh2	Surveyed by PW Atkins Dep
Platting C'k'd by d.D. Price	Date 6-30-30
Date Oct. 3 '30	Indexed A. C. Johnson

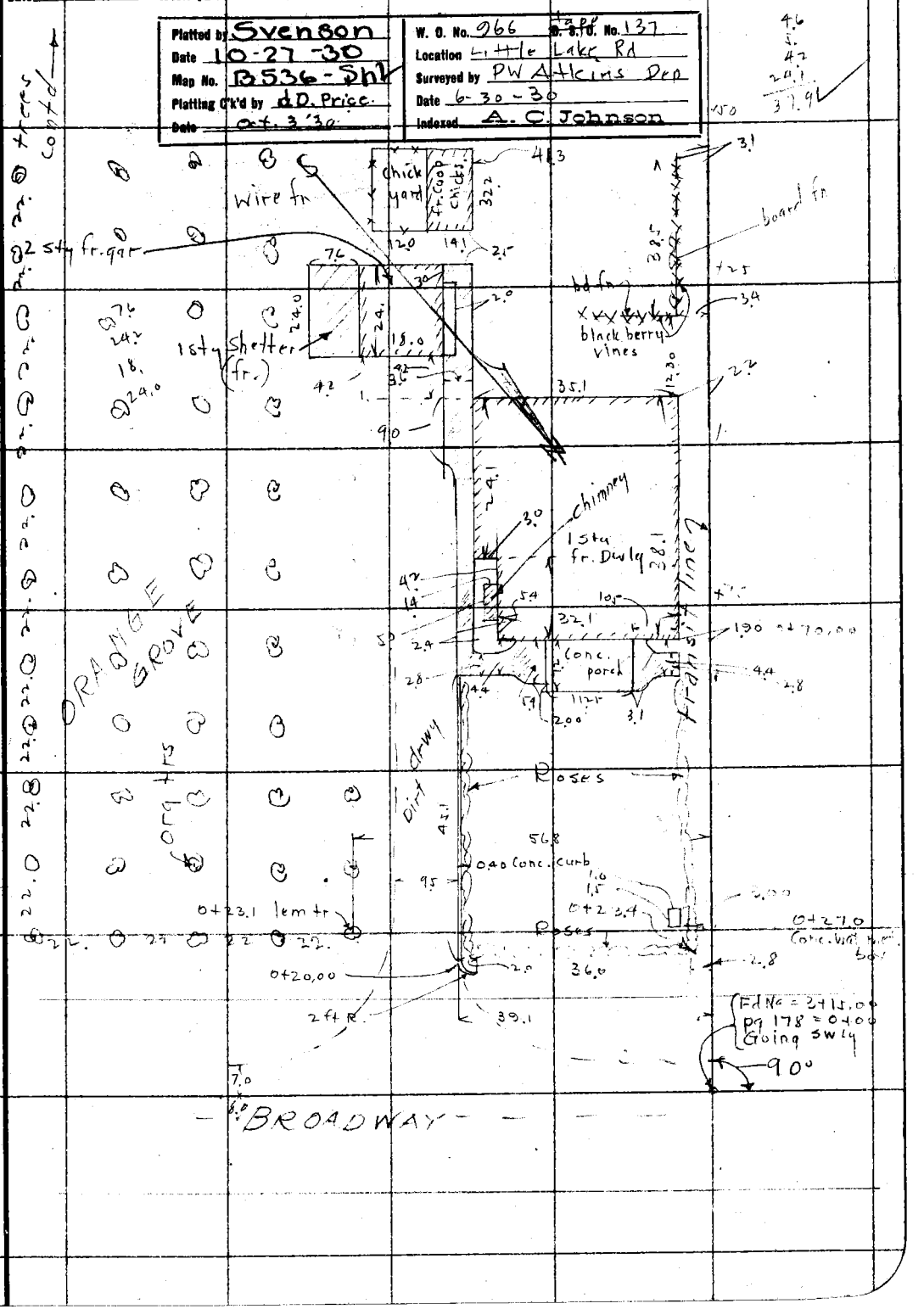

Note: ANY ADDITIONS OR CHANGES ON THIS SHEET MUST BE MADE OR CIRCLED IN Red. WITH DATE AND NAME OF PERSON MAKING CHANGE.

Do not extend notes this side of this line

RETURN TO LOS ANGELES COUNTY SURVEYOR

F.B. 437 Pg. 182 Chief Party Notes by Date 7-1-30

24"dia, 1.00 off rt 0+32.7

transit line

0+41.20 = 6" lem. tr.

0+29.0 = 6" lem tr

0+23.20 PP

0+32.7 = 24" Conc. weir box

4" lem. tr. 0+21.80

8.0

10.3

32.2

1.00

12.2

9.70

RETURN TO

LOS ANGELES COUNTY SURVEYOR

Do not extend notes this side of this line

Note: ANY ADDITIONS OR CHANGES ON THIS SHEET MUST BE MADE OR CIRCLED IN Red. WITH DATE AND NAME OF PERSON MAKING CHANGE.

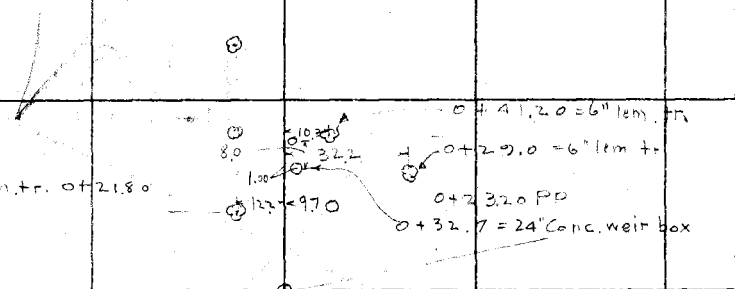

Date 6-30-30 Notes by [illegible] Chief Party [illegible] F.B. 437 Pg. 183

Platted by J.D. Price.	W. O. No. 966 ~~C. S. O.~~ tape No. 137
Date Nov. 29, 1930.	Location Little Lake Rd
Map No. C.S.B-536 Sh#1	Surveyed by PW Atkins Dep
Platting C'k'd by	Date 6-30-30
Date	Indexed A. C. Johnson

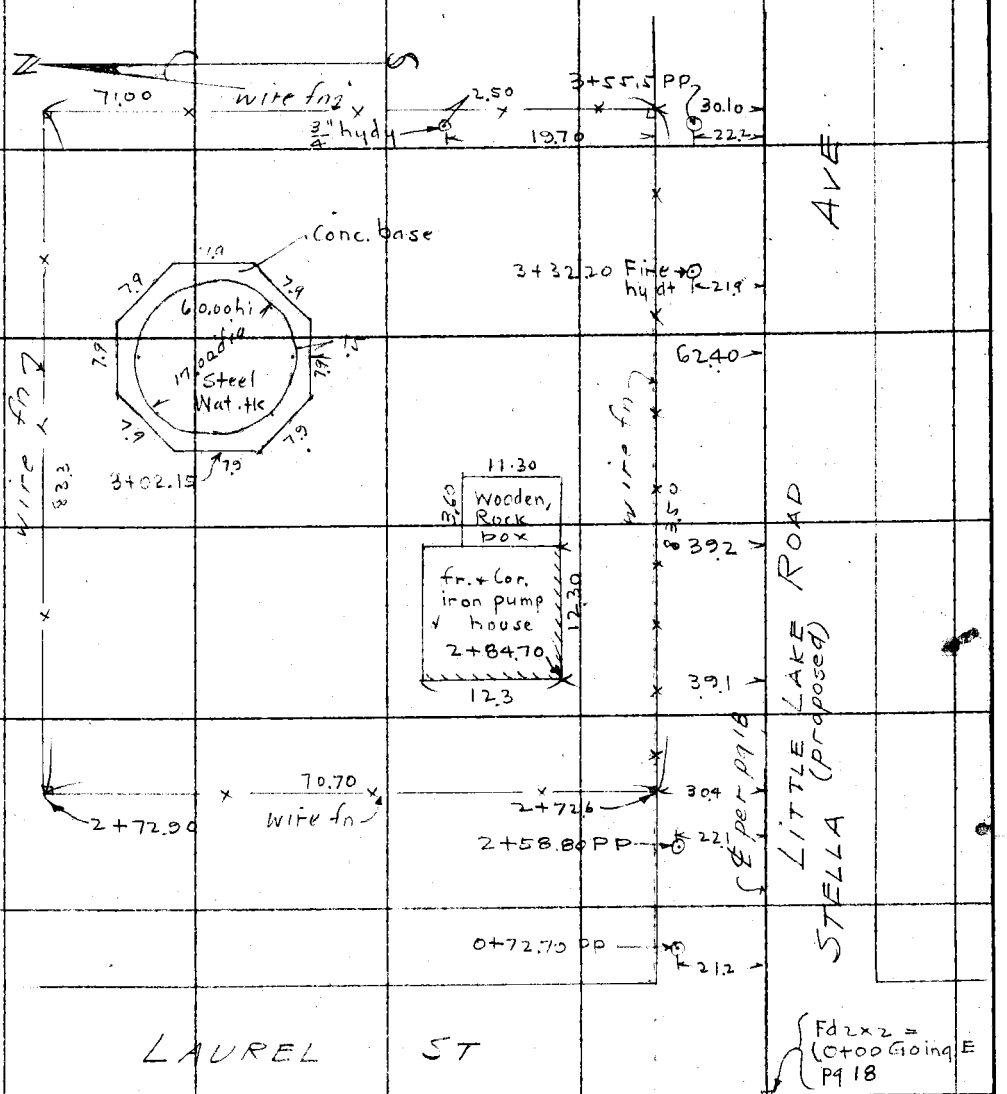

Note: ANY ADDITIONS OR CHANGES ON THIS SHEET MUST BE MADE OR CIRCLED IN Red. WITH DATE AND NAME OF PERSON MAKING CHANGE.

Do not extend notes this side of this line

RETURN TO LOS ANGELES COUNTY SURVEYOR

F.B. 437 PG. 184 Chief Party Notes by Date 7-1-30

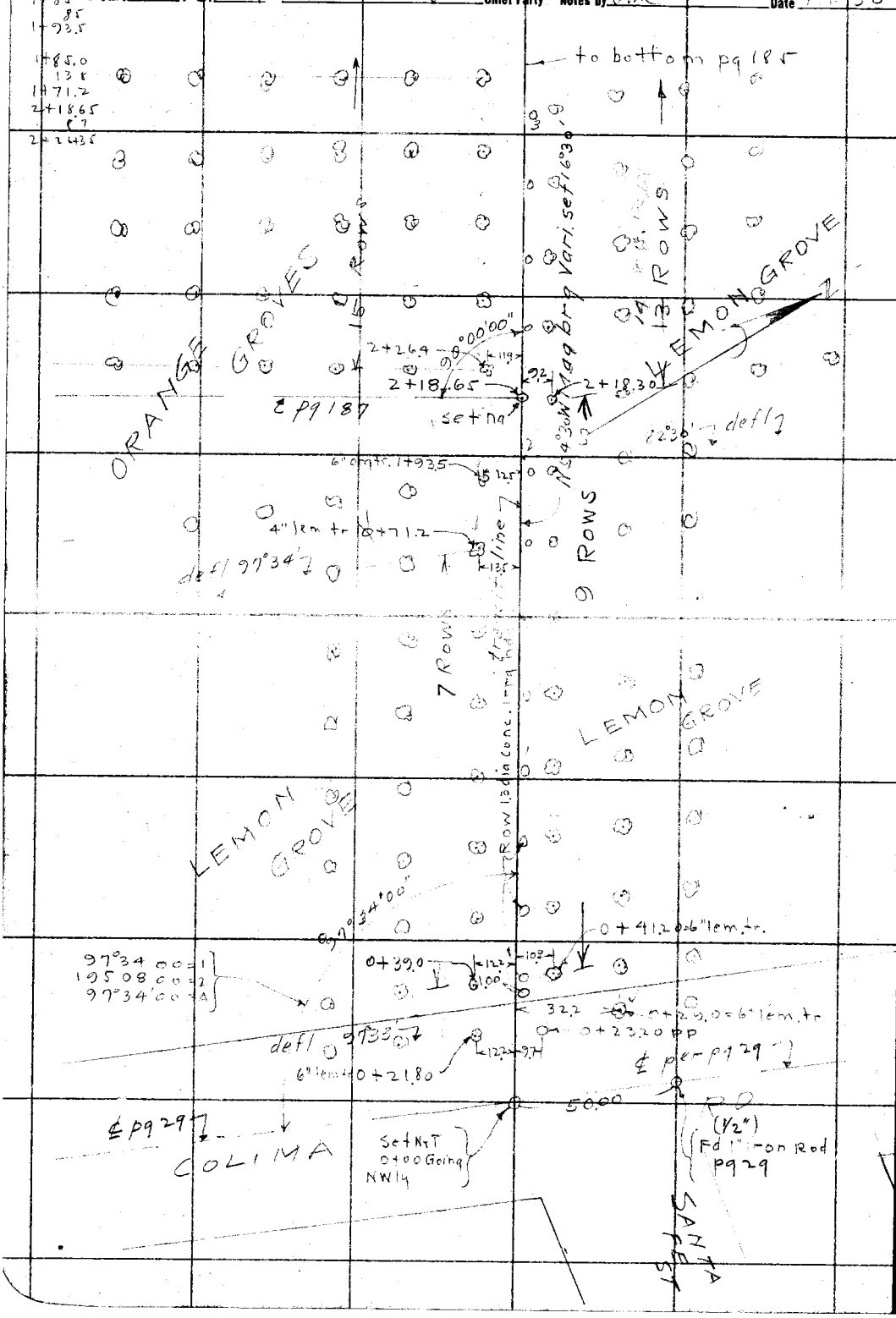

RETURN TO
LOS ANGELES COUNTY SURVEYOR

Do not extend notes this side of this line

Note: ANY ADDITIONS OR CHANGES ON THIS SHEET MUST BE MADE OR CIRCLED IN Red. WITH DATE AND NAME OF PERSON MAKING CHANGE.

Date 7-1-30 Notes by Ona Chief Party Ona F.B. 437 Pg. 185

Platted by Swenson	W. O. No. 966 Tape ~~D. S. O.~~ No. 137
Date Oct 2 1930	Location Little Lake Rd
Map No. B 836 Sh 2	Surveyed by PW Atkins Dep
Platting C'k'd by J.D. Price	Date 7-1-30
Date Oct. 3 '30	Indexed A. C. Johnson

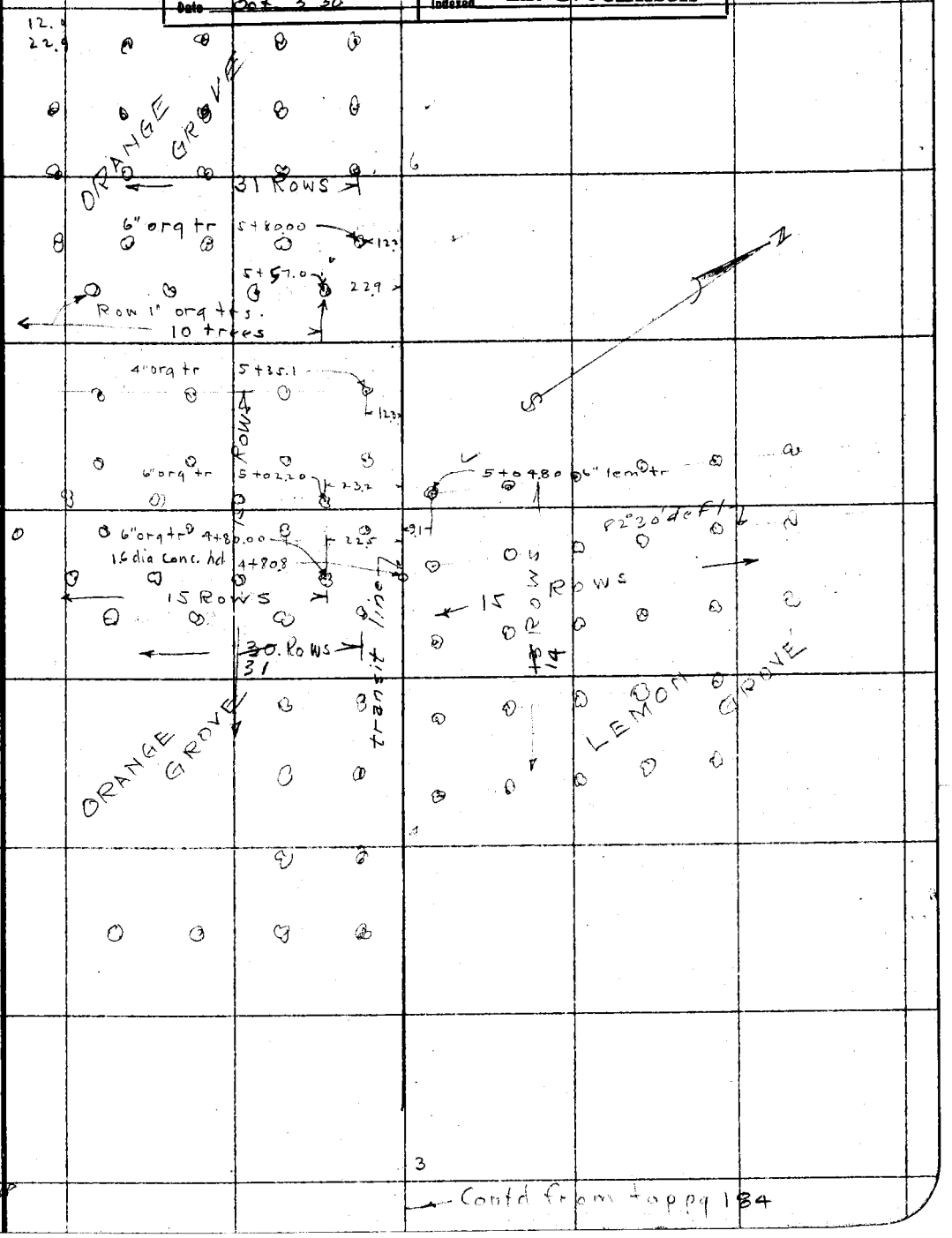

Contd from top pg 184

Note: ANY ADDITIONS OR CHANGES ON THIS SHEET MUST BE MADE OR CIRCLED IN Red. WITH DATE AND NAME OF PERSON MAKING CHANGE.

Do not extend notes this side of this line

RETURN TO LOS ANGELES COUNTY SURVEYOR

F.B. 437 Pg. 186 Ora Chief Party Notes by Ora Date 7-1-30

RETURN TO
LOS ANGELES COUNTY SURVEYOR

Do not extend notes this side of this line

Notes: ANY ADDITIONS OR CHANGES ON THIS SHEET MUST BE MADE OR CIRCLED IN Red. WITH DATE AND NAME OF PERSON MAKING CHANGE.

Date 7-1-30 Notes by Dma Chief Party Dma F.B. 437 Pg. 187

Platted by Svenson
Date 10-27-30
Map No. B536 Sht
Platting C'k'd by J.D. Price.
Date Oct 3 '30.

W. O. No. 966 ~~138~~ D. S. O. No. 137
Location Little Lake Rd
Surveyed by PW Atkins
Date 7-1-30
Indexed A. C. Johnson

Note: ANY ADDITIONS OR CHANGES ON THIS SHEET MUST BE MADE OR CIRCLED IN Red. WITH DATE AND NAME OF PERSON MAKING CHANGE.

Do not extend notes this side of this line

RETURN TO LOS ANGELES COUNTY SURVEYOR

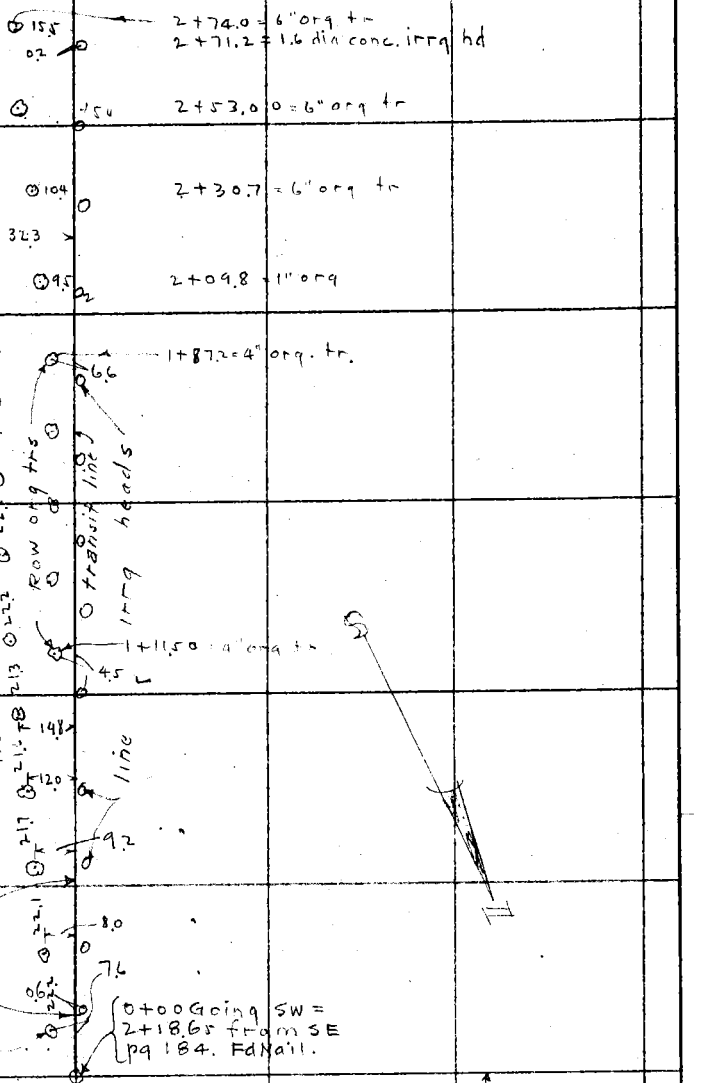

F.B. 437 Pg. 188 — Chief Party — Notes by — Date 7-2-30

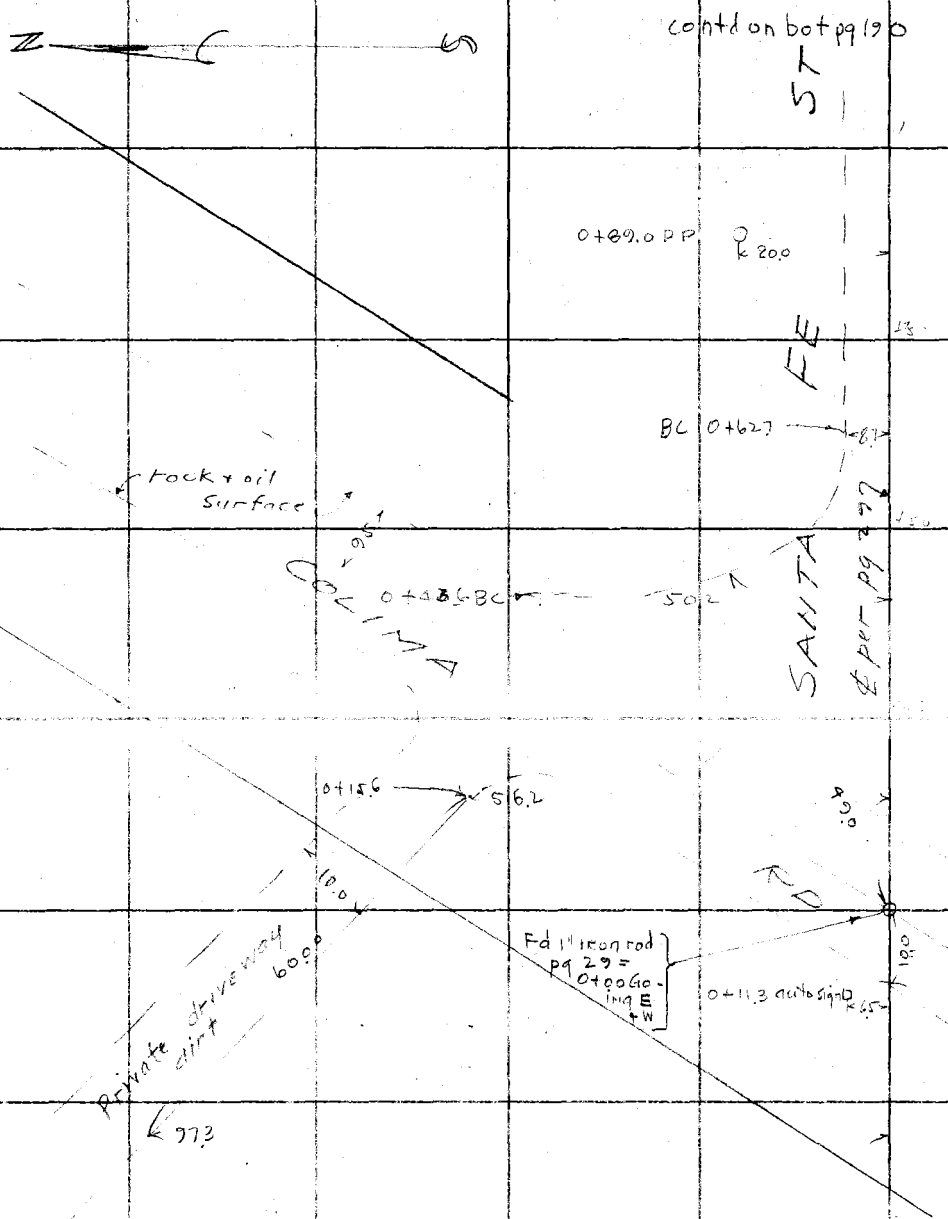

RETURN TO
LOS ANGELES COUNTY SURVEYOR

Do not extend notes this side of this line

Notes: ANY ADDITIONS OR CHANGES ON THIS SHEET MUST BE MADE OR CIRCLED IN Red. WITH DATE AND NAME OF PERSON MAKING CHANGE.

Date 7-2-30 Notes by Mra Chief Party Mra F.B. 437 PG 189

Platted by A. Svenson	W. O. No. 966 Tape No. 137
Date 11-7-30	Location Little Lake Rd
Map No. C.S. B536 Sh 3	Surveyed by PW Atkins Dep
Platting C'k'd by J. D. Price	Date 7-2-30
Date Nov 21, '30	Indexed A. C. Johnson

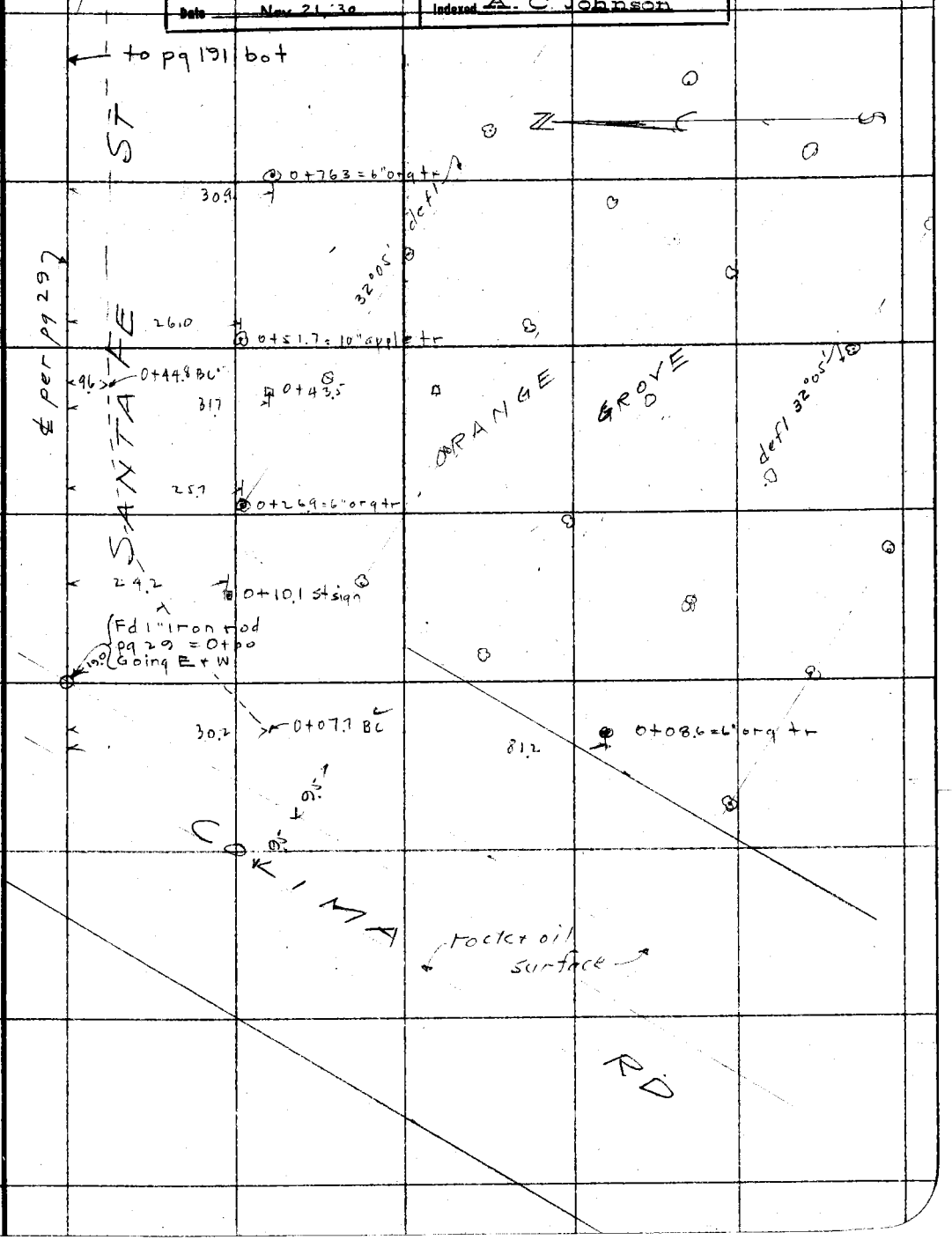

Note: ANY ADDITIONS OR CHANGES ON THIS SHEET MUST BE MADE OR CIRCLED IN Red. WITH DATE AND NAME OF PERSON MAKING CHANGE.

Do not extend notes this side of this line

RETURN TO
LOS ANGELES COUNTY SURVEYOR

F.B. 437 Pg. 190 — Chief Party — Notes by Ora — Date 7-2-30

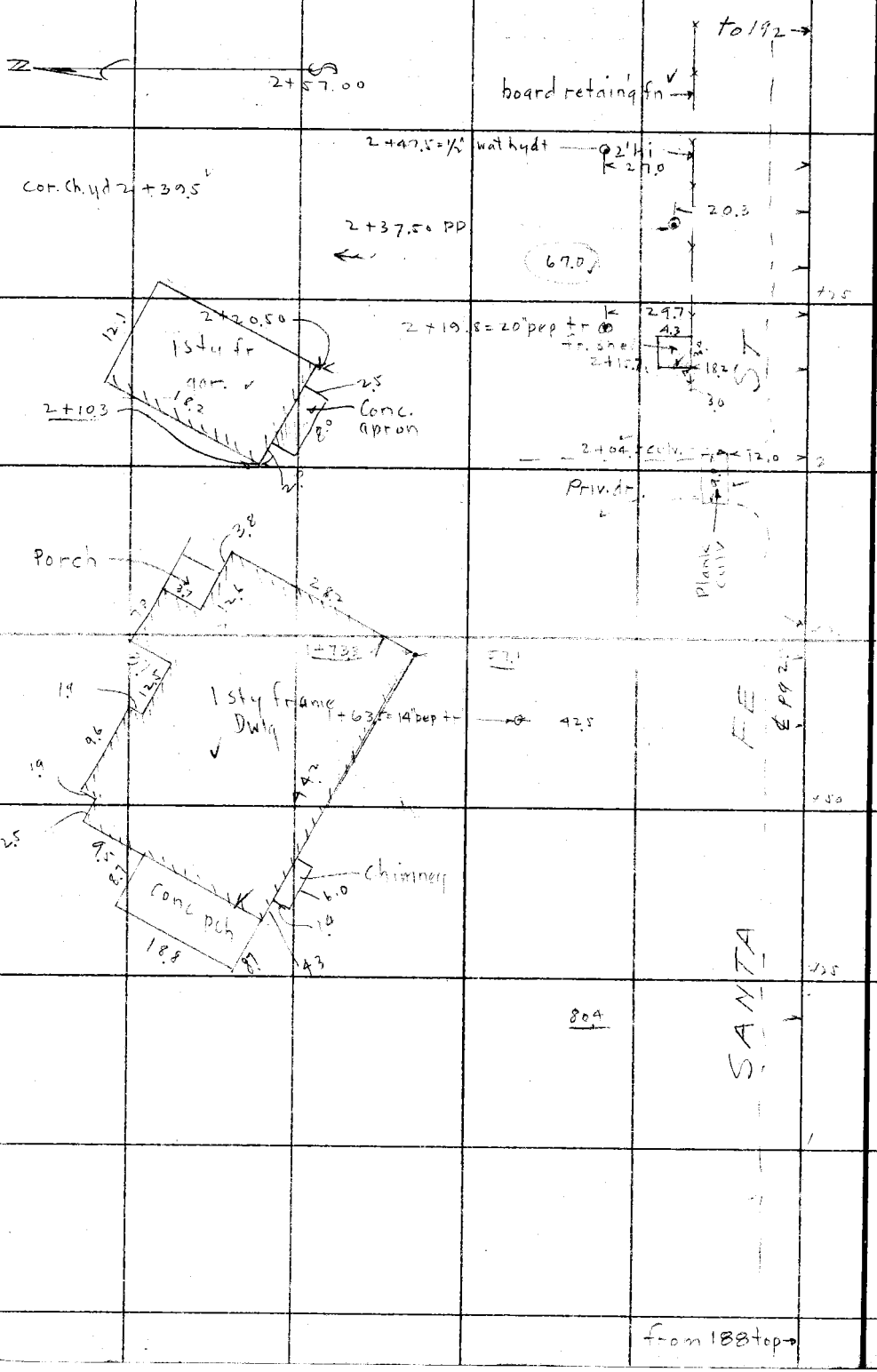

RETURN TO LOS ANGELES COUNTY SURVEYOR

Do not extend notes this side of this line

Note: ANY ADDITIONS OR CHANGES ON THIS SHEET MUST BE MADE OR CIRCLED IN Red. WITH DATE AND NAME OF PERSON MAKING CHANGE.

Date 7-2-30 Notes by Orra Chief Party Orra F.B. 437 Pg. 191

Platted by A Svenson	W. O. No. 966 Tape No. 137
Date 11-7-30	Location Little Lake Rd
Map No. C.S. B536 Sh3	Surveyed by P W Atkins Dep
Platting C'k'd by J. D. Price	Date 7-2-30
Date Nov. 21-30	Indexed A. C. Johnson

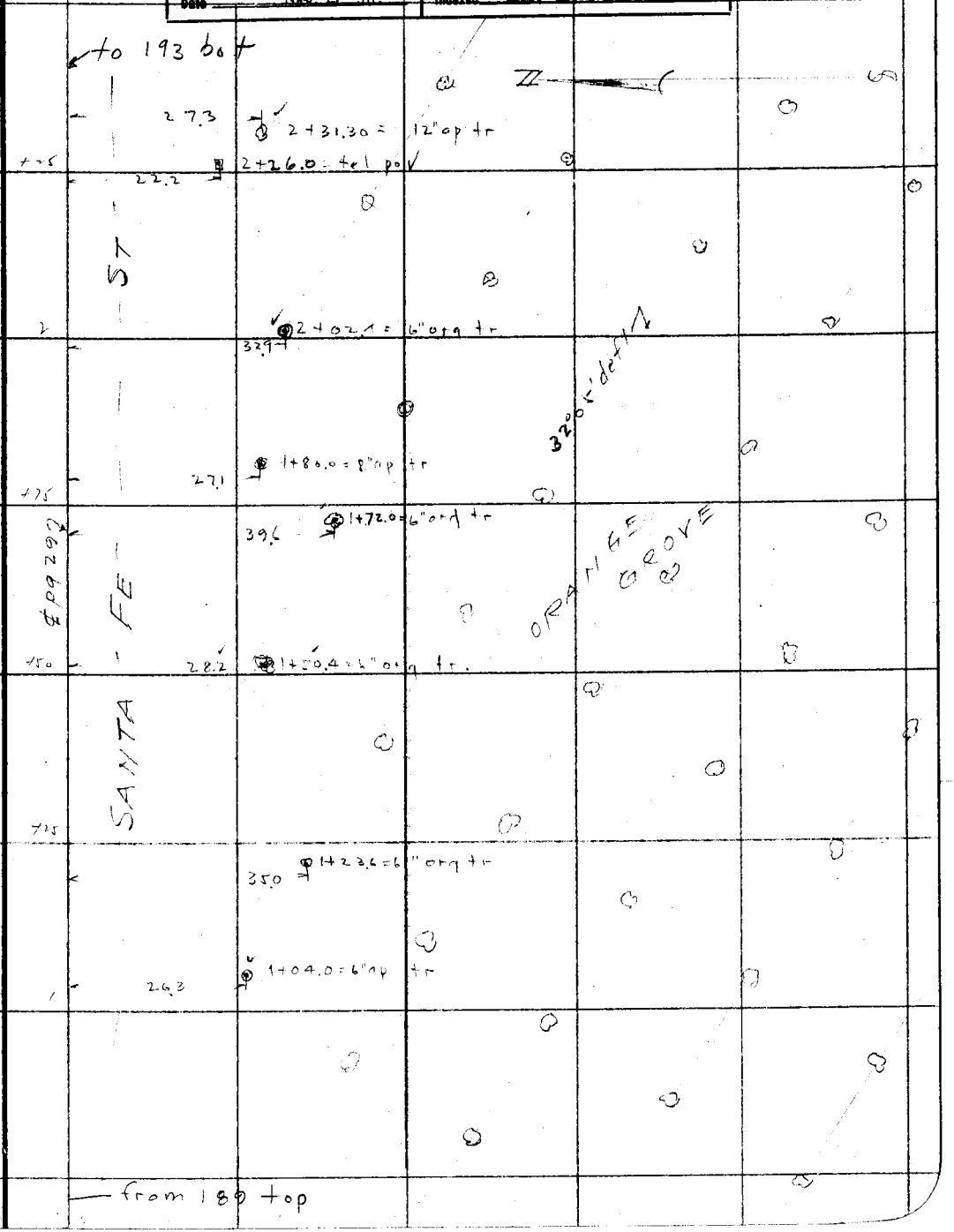

Note: ANY ADDITIONS OR CHANGES ON THIS SHEET MUST BE MADE OR CIRCLED IN Red. WITH DATE AND NAME OF PERSON MAKING CHANGE.

Do not extend notes this side of this line

RETURN TO
LOS ANGELES COUNTY SURVEYOR

F.B. 437 Pg. 192 Chief Party Notes by Date 7-2-30

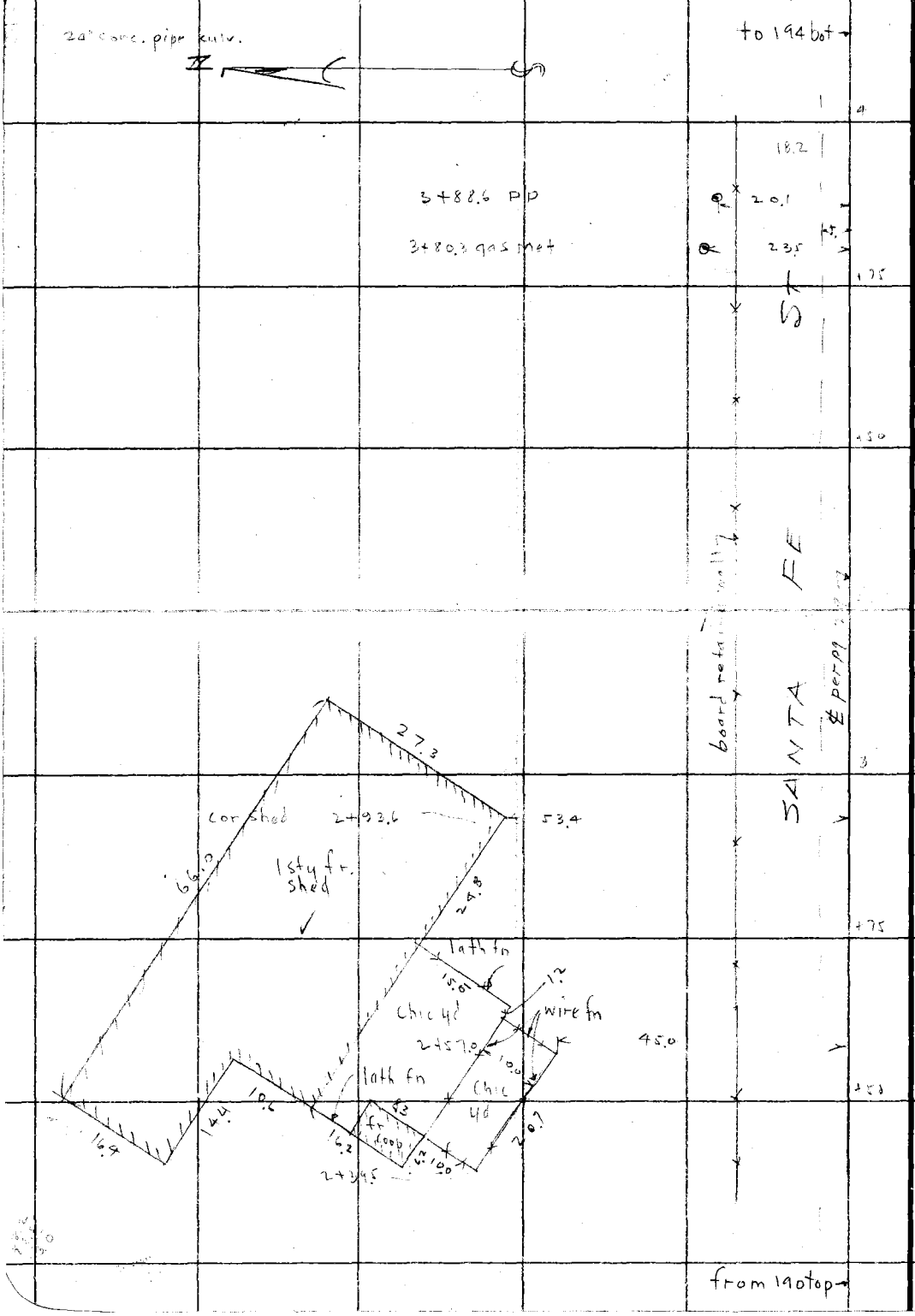

RETURN TO
LOS ANGELES COUNTY SURVEYOR

Do not extend notes this side of this line

Note: ANY ADDITIONS OR CHANGES ON THIS SHEET MUST BE MADE OR CIRCLED IN Red. WITH DATE AND NAME OF PERSON MAKING CHANGE.

24.8
1.2
20.7
6.2
52.9

Date 7-2-30 Notes by Dma Chief Party Dma F.B. 437 PG. 193

Platted by A Svenson	W. O. No. 966 T. & B. O. S. O. No. 137
Date 11-7-30	Location Little Lake Rd
Map No. C.S. B536 Sh3	Surveyed by PWA Hins Dep
Platting C'k'd by J. D. Price.	Date 7-2-30
Date 11-21-30.	Indexed A. C. Johnson

Note: ANY ADDITIONS OR CHANGES ON THIS SHEET MUST BE MADE OR CIRCLED IN Red. WITH DATE AND NAME OF PERSON MAKING CHANGE.

Do not extend notes this side of this line

RETURN TO LOS ANGELES COUNTY SURVEYOR

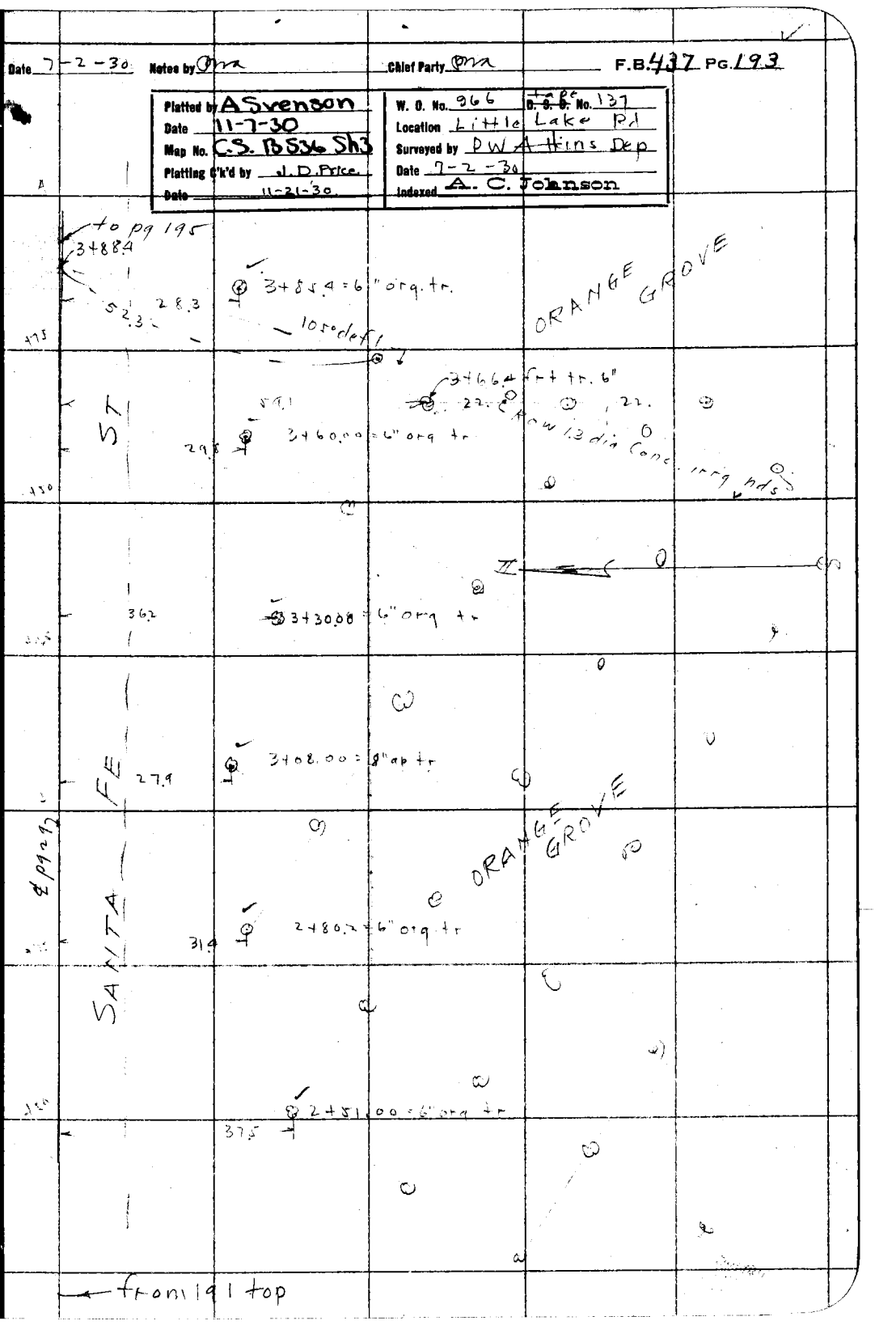

RETURN TO
LOS ANGELES COUNTY SURVEYOR

Note: ANY ADDITIONS OR CHANGES ON THIS SHEET MUST BE MADE OR CIRCLED IN Red. WITH DATE AND NAME OF PERSON MAKING CHANGE.

Do not extend notes this side of this line

F.B. 432 Pg. 124 Chief Party DMA Notes by DMA Date 7-2-36



Date 7-2-30 Notes by [illegible] Chief Party [illegible] F.B. 437 PG 195

Platted by A Svenson	W. O. No. 966 D. S. O. No. 137
Date 11-7-30	Location Little Lake Rd
Map No. CS. B536-Sh3	Surveyed by PW Atkins Dep
Platting C'k'd by J D Price	Date 7-2-30
Date 11-21-30	Indexed A. C. Johnson

← to 197 bot

SANTA FE ST

17 ROWS

℄ pg 297

22.1 4+43.6 tel po

ORANGE GROVE

4+01.10 = 6" otq. tr.

28.0 22. 22. 22.

← tr. 193 top

Note: ANY ADDITIONS OR CHANGES ON THIS SHEET MUST BE MADE OR CIRCLED IN Red. WITH DATE AND NAME OF PERSON MAKING CHANGE.

Do not extend notes this side of this line

RETURN TO LOS ANGELES COUNTY SURVEYOR

F.B. 437 PG. 196 Ona Chief Party Notes by Ona Date 7-3-30

to 198 bot

2 IP Mall box post 7+53.0

14.8

7+14.6 BC 52.0

ST

19.8

471

Spur track

SANTA FE

Ep 30

6.

from 194 top

RETURN TO
LOS ANGELES COUNTY SURVEYOR

Do not extend notes this side of this line

Note: ANY ADDITIONS OR CHANGES ON THIS SHEET MUST BE MADE OR CIRCLED IN Red. WITH DATE AND NAME OF PERSON MAKING CHANGE.

Date 7-3-30 Notes by Ma Chief Party Ma F.B. 437 PG. 197

Platted by A Svenson	W. O. No. 966 D. S. O. No. 137
Date 11-7-30	Location Little Lake Rd
Map No. C.S. B536 Sh3	Surveyed by P W Atkins Dep
Platting C'k'd by J. D. Price	Date 7-3-30
Date 11-21-30	Indexed A. C. Johnson

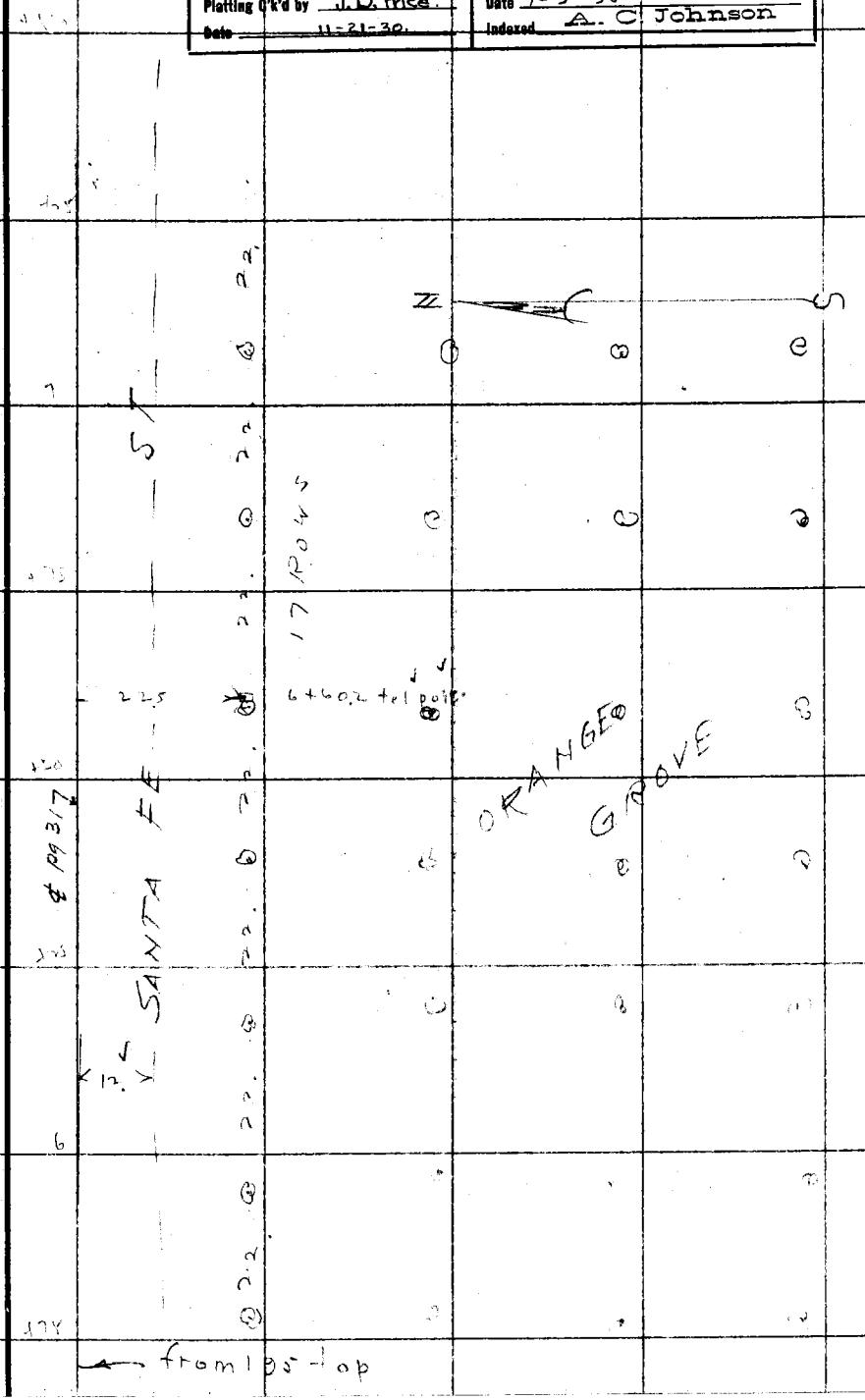

Note: ANY ADDITIONS OR CHANGES ON THIS SHEET MUST BE MADE OR CIRCLED IN Red. WITH DATE AND NAME OF PERSON MAKING CHANGE.

Do not extend notes this side of this line

RETURN TO
LOS ANGELES COUNTY SURVEYOR

F.B. 437 Pg. 198 CM Chief Party Notes by CM Date 7-3-30

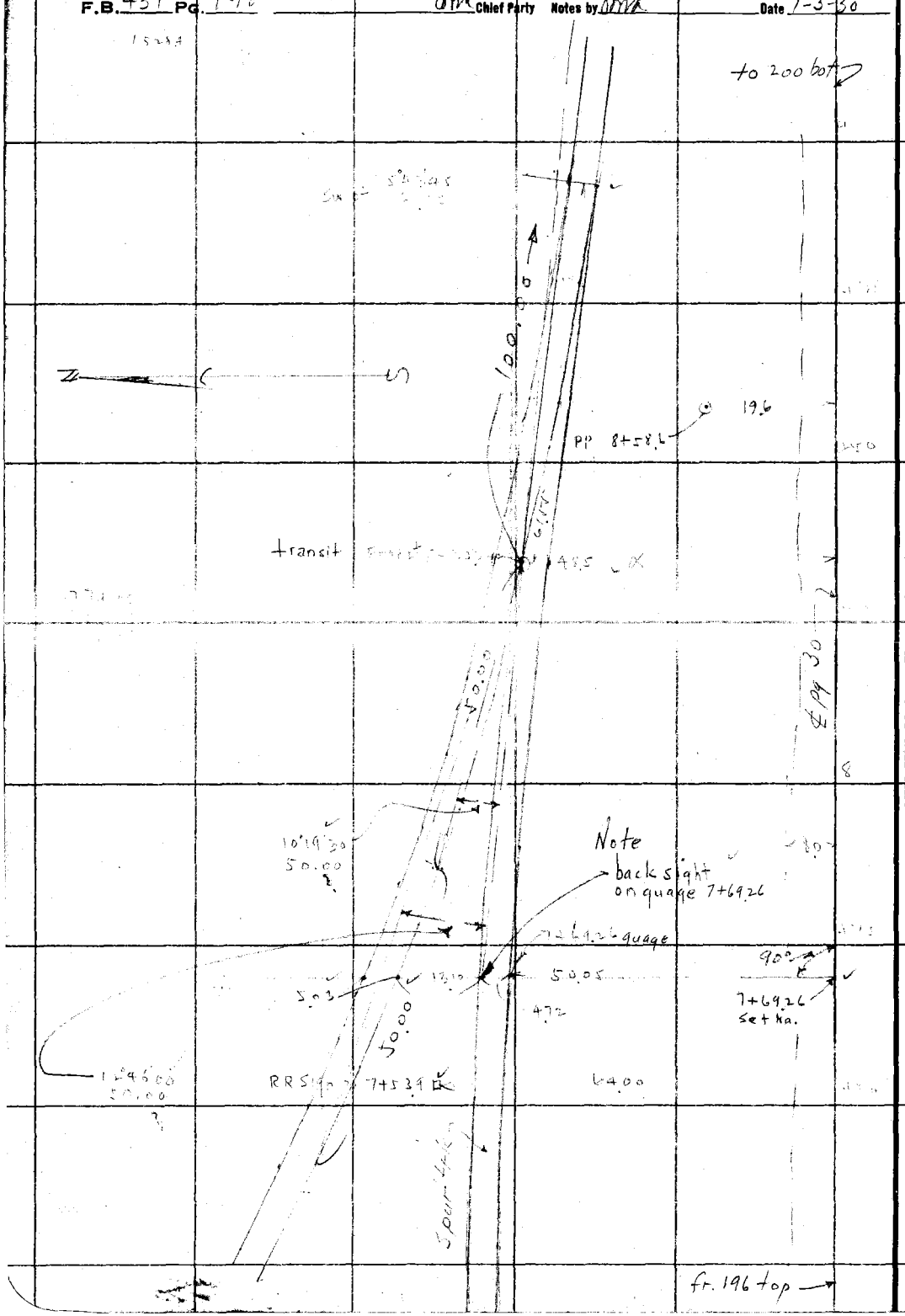

RETURN TO
LOS ANGELES COUNTY SURVEYOR
Do not extend notes this side of this line

Note: ANY ADDITIONS OR CHANGES ON THIS SHEET MUST BE MADE OR CIRCLED IN Red. WITH DATE AND NAME OF PERSON MAKING CHANGE.

Date 7-3-30 Notes by [illegible] Chief Party [illegible] F.B. 437 Pg. 199

Platted by A Svenson	W. O. No. 966 ~~B. S/C.~~ Tape No. 137
Date 11-7-30	Location Little Lake Rd
Map No. C.S. B536 Sh3	Surveyed by PW Atkins Dep
Platting C'k'd by J.D. Price	Date 7-3-30
Date 11-21-'30	Indexed A. C. Johnson

Note: ANY ADDITIONS OR CHANGES ON THIS SHEET MUST BE MADE OR CIRCLED IN Red. WITH DATE AND NAME OF PERSON MAKING CHANGE.

Do not extend notes this side of this line

RETURN TO LOS ANGELES COUNTY SURVEYOR



98 53/45

F.B. 437 PG. 200 Chief Party Notes by Date 7-3-30

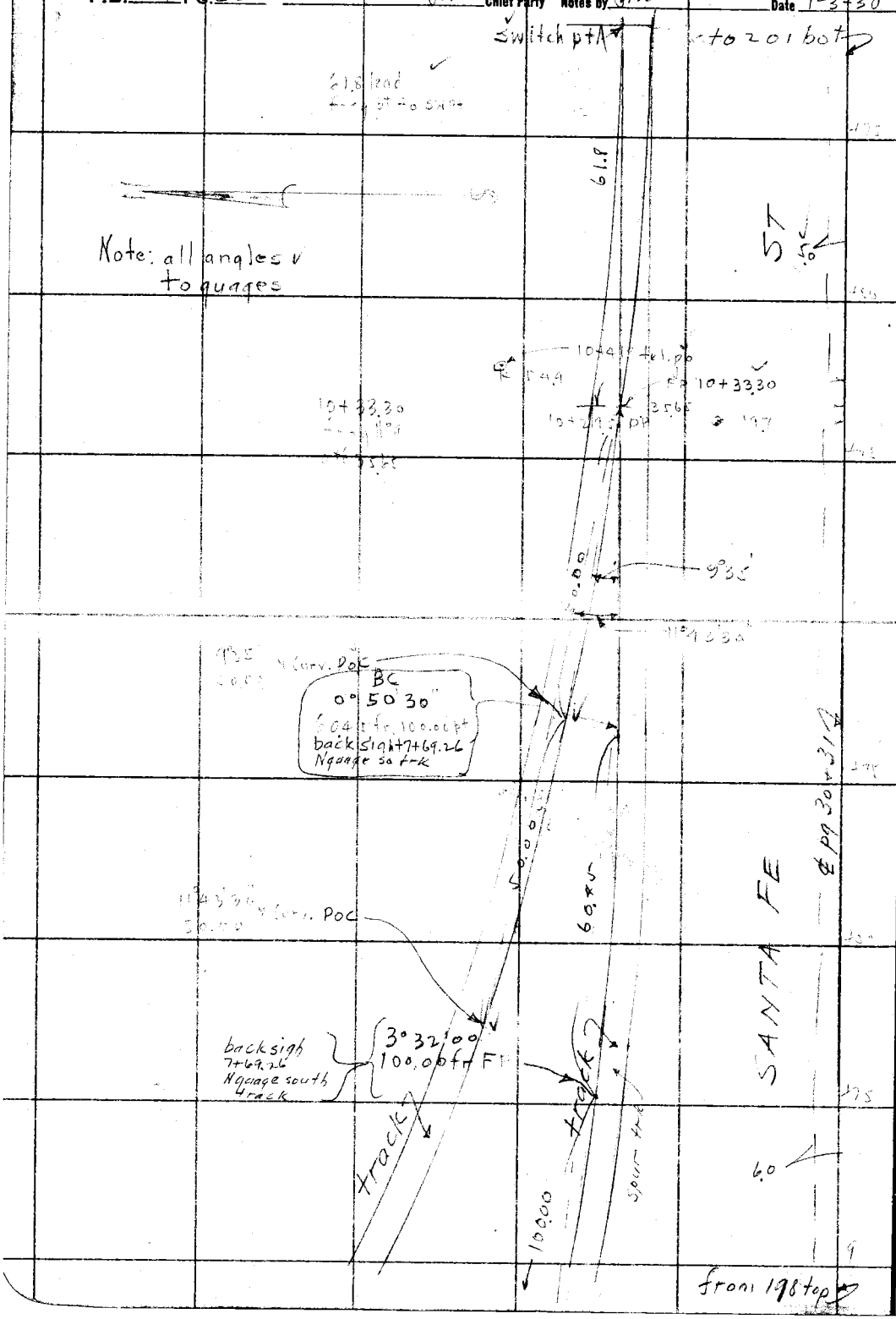

RETURN TO
LOS ANGELES COUNTY SURVEYOR

Do not extend notes this side of this line

Note: ANY ADDITIONS OR CHANGES ON THIS SHEET MUST BE MADE OR CIRCLED IN Red. WITH DATE AND NAME OF PERSON MAKING CHANGE.

Date 7-3-30 Notes by PWA Chief Party PWA F.B. 437 Pg. 201

Platted by A Svenson
Date 11-7-30
Map No. CS.B536Sh3
Platting C'k'd by J.D.Price.
Date Nov. 22, 1930.

W. O. No. 966 S.P.O. No. 137
Location Little Lake Rd
Surveyed by PW Atkins Dep
Date 7-3-30
A. C. Johnson
Indexed



Notes: ANY ADDITIONS OR CHANGES ON THIS SHEET MUST BE MADE OR CIRCLED IN Red. WITH DATE AND NAME OF PERSON MAKING CHANGE.

Do not extend notes this side of this line

RETURN TO LOS ANGELES COUNTY SURVEYOR

F.B. 437 Pg. 202 Chief Party Notes by Date 7-3-30

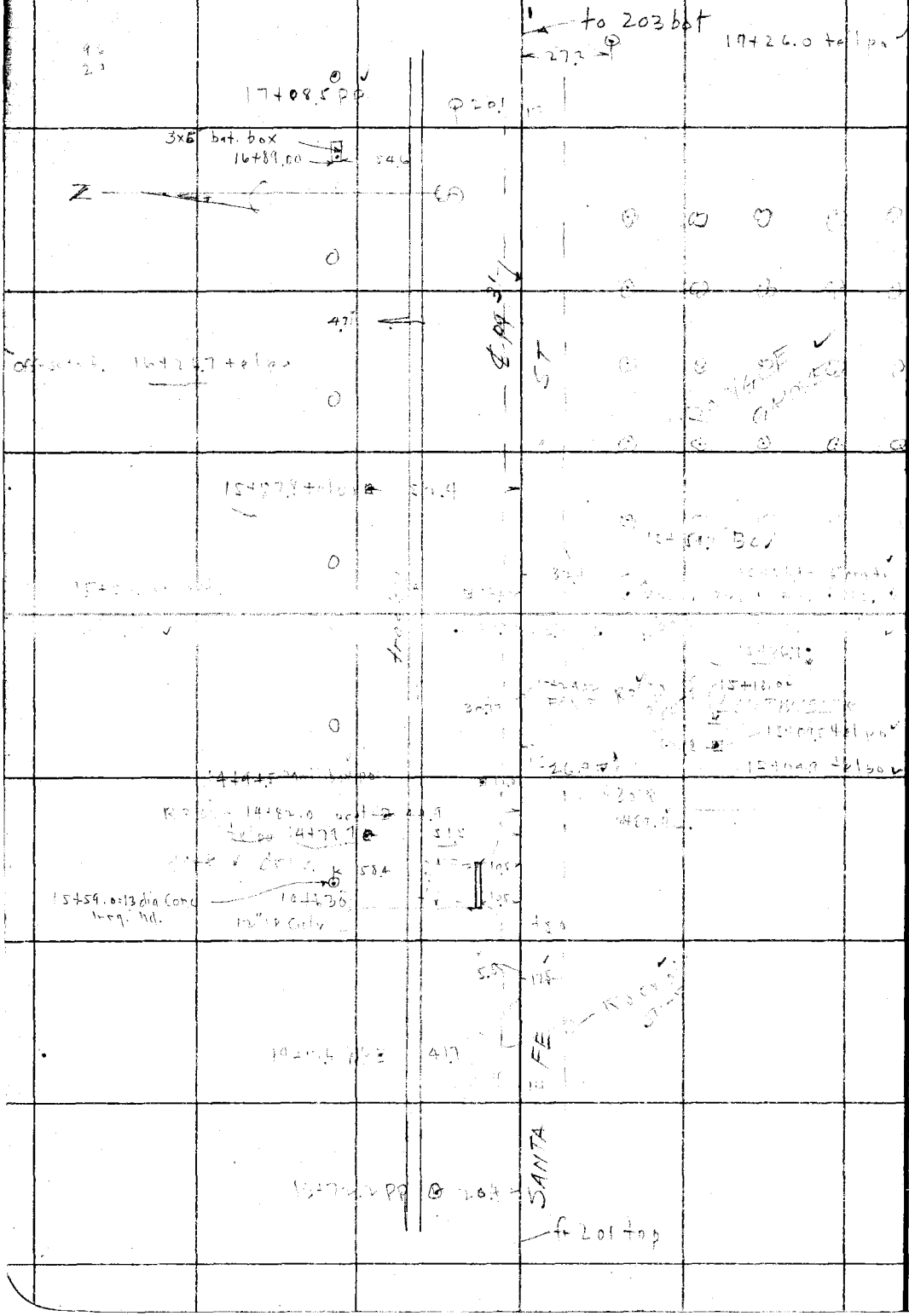

RETURN TO
LOS ANGELES COUNTY SURVEYOR

Do not extend notes this side of this line

Note: ANY ADDITIONS OR CHANGES ON THIS SHEET MUST BE MADE OR CIRCLED IN Red. WITH DATE AND NAME OF PERSON MAKING CHANGE.

Date 7-3-30 Notes by Ma Chief Party Ma F.B. 437 PG 203

Platted by A Svenson	W. O. No. 966 D.S.O. No. 137
Date 11-7-30	Location Little Lake Rd
Map No. CS. B536Sh3	Surveyed by PW Atkins Dep
Platting O'k'd by J.D. Price.	Date 7-3-30
Date Nov. 22, 1930.	Indexed A. C. Johnson

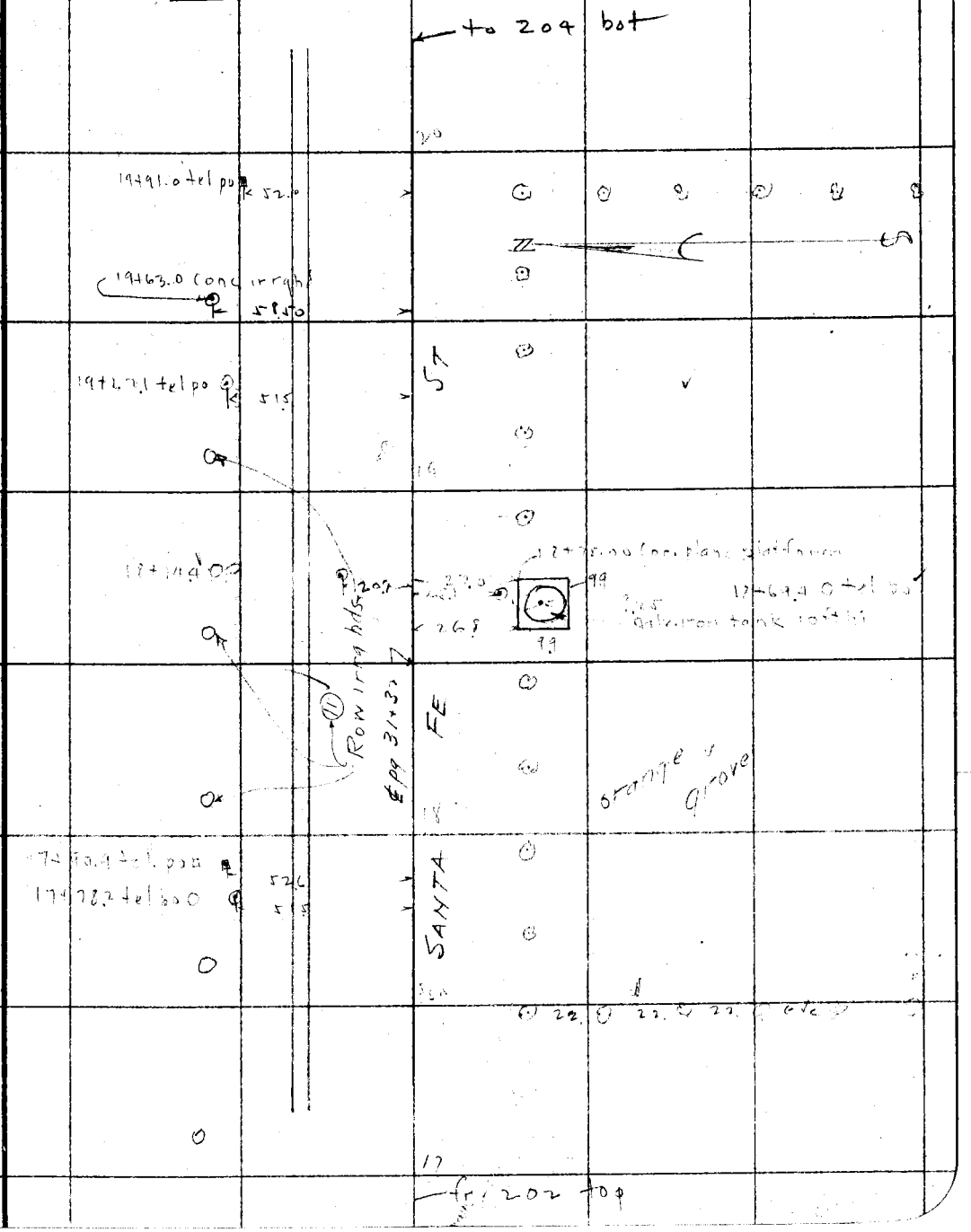

Note: ANY ADDITIONS OR CHANGES ON THIS SHEET MUST BE MADE OR CIRCLED IN Red. WITH DATE AND NAME OF PERSON MAKING CHANGE.

Do not extend notes this side of this line

RETURN TO
LOS ANGELES COUNTY SURVEYOR

F.B. 437 Pg. 204 Chief Party Notes by Date 7-3-30

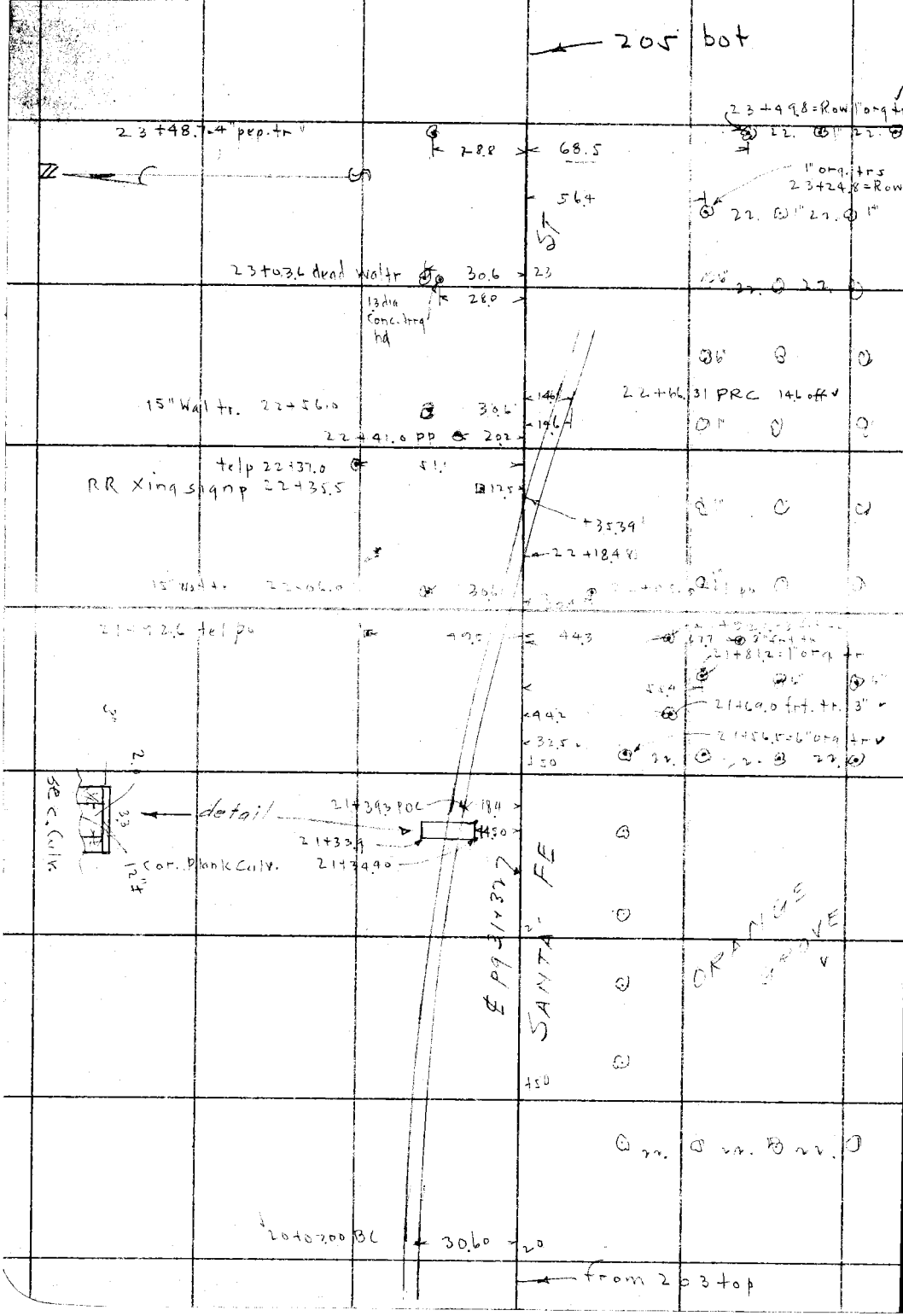

RETURN TO
LOS ANGELES COUNTY SURVEYOR

Do not extend notes this side of this line

Note: ANY ADDITIONS OR CHANGES ON THIS SHEET MUST BE MADE OR CIRCLED IN Red. WITH DATE AND NAME OF PERSON MAKING CHANGE.

Date 7-5-30 Notes by [illegible] Chief Party [illegible] F.B. 437 PG. 205

Platted by A Svenson	W. O. No. 966 tape D. & D. No. 137
Date 11-7-30	Location Little Lake Rd
Map No. C.S. B536Sh3	Surveyed by PW Atkins Dep
Platting C'k'd by J. D. Price	Date 7-5-30
Date Nov. 22-1930.	Indexed A. C. Johnson

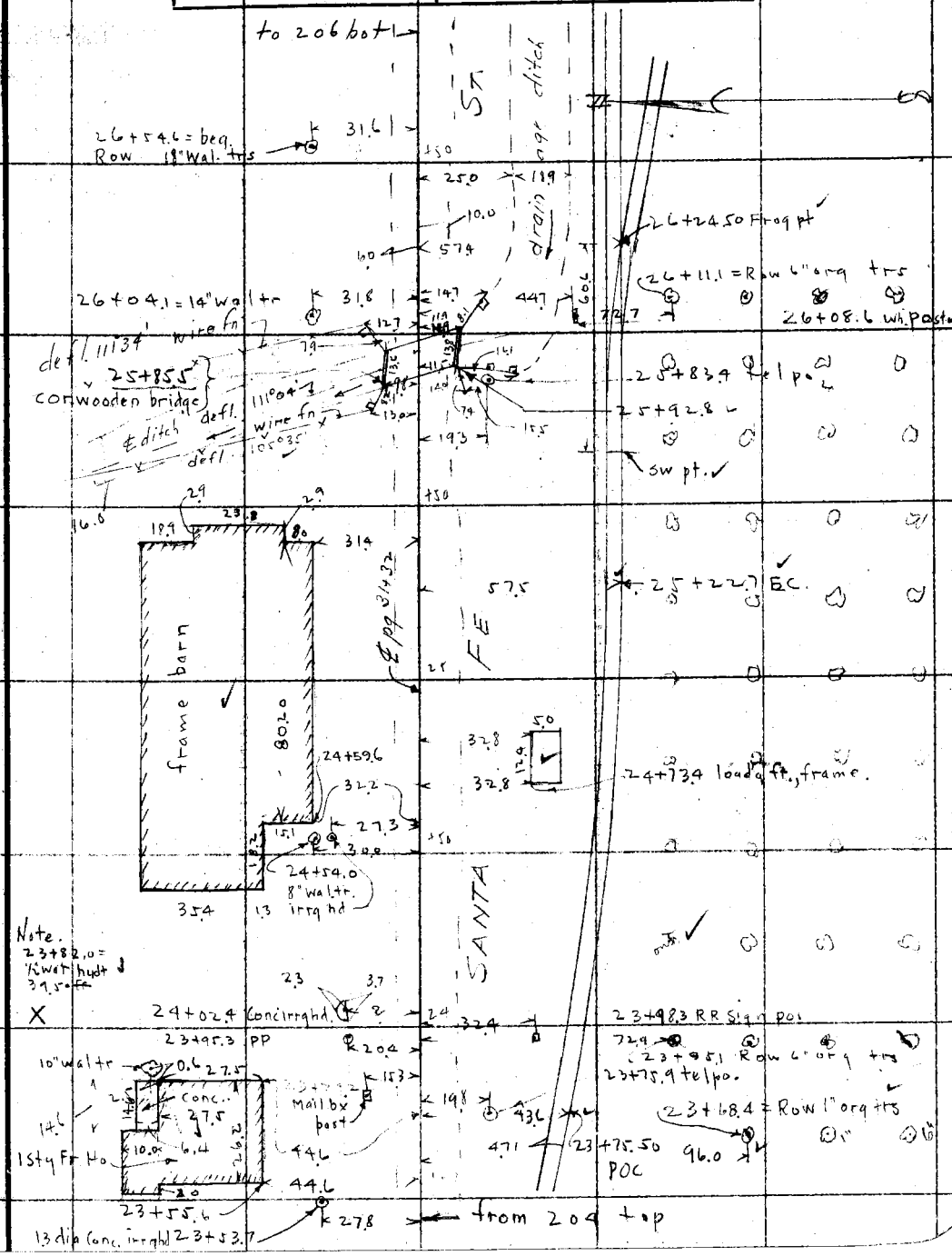

Note: ANY ADDITIONS OR CHANGES ON THIS SHEET MUST BE MADE OR CIRCLED IN Red. WITH DATE AND NAME OF PERSON MAKING CHANGE.

Do not extend notes this side of this line

RETURN TO LOS ANGELES COUNTY SURVEYOR

F.B. 437 Pg. 206 Chief Party Notes by Date 7-7-30

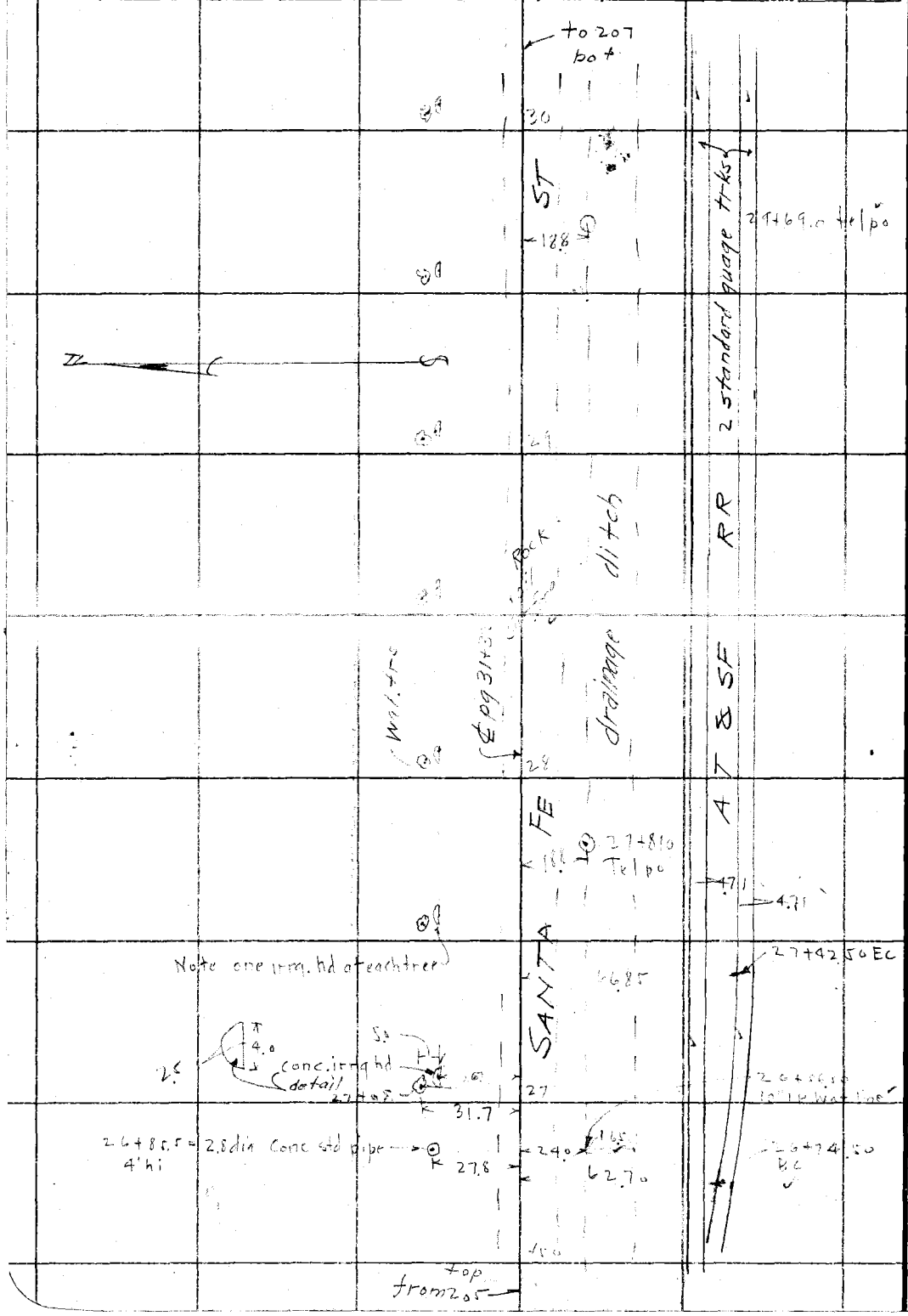

27+42.5
118
26+24.5
74.5

RETURN TO
LOS ANGELES COUNTY SURVEYOR

Do not extend notes this side of this line

Note: ANY ADDITIONS OR CHANGES ON THIS SHEET MUST BE MADE OR CIRCLED IN Red. WITH DATE AND NAME OF PERSON MAKING CHANGE.

Date 7-7-30 Notes by Ma Chief Party Ma F.B. 437 PG. 207

Platted by A Svenson	W. O. No. 966 Tape D. S. O. No. 137
Date 11-7-30	Location Little Lake Rd
Map No. C.S. B336-Sh3	Surveyed by PW Atkins Dep
Platting C'k'd by J. D. Price	Date 7-8-30
Date Nov. 1930	Indexed A. C. Johnson

31+81.6
11.3
70.3



Note: ANY ADDITIONS OR CHANGES ON THIS SHEET MUST BE MADE OR CIRCLED IN Red. WITH DATE AND NAME OF PERSON MAKING CHANGE.

Do not extend notes this side of this line

RETURN TO
LOS ANGELES COUNTY SURVEYOR

F.B. 437 PG. 208 Chief Party Notes by Date 7-7-30



RETURN TO
LOS ANGELES COUNTY SURVEYOR

Do not extend notes this side of this line

Note: ANY ADDITIONS OR CHANGES ON THIS SHEET MUST BE MADE OR CIRCLED IN Red. WITH DATE AND NAME OF PERSON MAKING CHANGE.

Date 7-7-30 Notes by [illegible] Chief Party [illegible] F.B. 437 PG 209

Platted by A Svenson	W. O. No. 966 D. S. C. No. 137
Date 11-7-30	Location Little Lake Rd
Map No. C.S. B536Sh3	Surveyed by PW Atkins Dep
Platting C'k'd by J. D. Price	Date 7-7-30
Date Nov., 1930.	Indexed A. C. Johnson



Note: ANY ADDITIONS OR CHANGES ON THIS SHEET MUST BE MADE OR CIRCLED IN Red. WITH DATE AND NAME OF PERSON MAKING CHANGE.

Do not extend notes this side of this line

RETURN TO
LOS ANGELES COUNTY SURVEYOR

F.B. 437 Pg. 210 Chief Party Notes by Date 7-7-30

44+33.0 = 1" fr tr

44+10.2 = 1½" fr tr

43+67.0 = 1" fr tr

43+44.5 = 1" fr tr.

~~42+99.0 = 1" fr tr~~
~~43+44.5 = 1" fr~~

42+55.0 = 2" fr tr

41+63.0 = 1" fr tr

41+20.00 = 1" fr tr

from 209 top

← to 211 bot

299

289

60

11.0

30.3

30.3

49.6

30.6

35.8

35.8

30.6

℄ pg 33

31.0

30.0

SANTA

Row ✓
conc. irrg bids
43+45.5 =

42+80.0 = 2" wal.

17

RETURN TO
LOS ANGELES COUNTY SURVEYOR

Do not extend notes this side of this line

Note: ANY ADDITIONS OR CHANGES ON THIS SHEET MUST BE MADE OR CIRCLED IN Red. WITH DATE AND NAME OF PERSON MAKING CHANGE.

Date 7-7-30 Notes by Mra Chief Party Mra F.B. 437 PG. 2.11

Platted by A Svenson	W. O. No. 366 D. S. O. No. 137
Date 11-7-30	Location Little Lake Rd
Map No. CS. B536 Sh3	Surveyed by PW Atkins Dep
Platting C'k'd by J. D. Price	Date 7-7-30
Date Nov. 1930	Indexed A. C. Johnson



Note: ANY ADDITIONS OR CHANGES ON THIS SHEET MUST BE MADE OR CIRCLED IN Red. WITH DATE AND NAME OF PERSON MAKING CHANGE.

Do not extend notes this side of this line

RETURN TO LOS ANGELES COUNTY SURVEYOR

F.B. 437 Pg. 212 Chief Party Notes by Date 7-8-30

Note 48+10.10 = PP 552 rt.



RETURN TO
LOS ANGELES COUNTY SURVEYOR
Do not extend notes this side of this line

Note: ANY ADDITIONS OR CHANGES ON THIS SHEET MUST BE MADE OR CIRCLED IN Red. WITH DATE AND NAME OF PERSON MAKING CHANGE.

Date 7-8-30 Notes by [illegible] Chief Party [illegible] F.B. 437 PG. 213

Platted by A Svenson	W. O. No. 966 ~~D. S. O.~~ tape No. 137
Date 11-7-30	Location Little Lake Rd
Map No. C.S. B536 Sh3	Surveyed by PW Atkins Dep
Platting C'k'd by J. D. Price	Date 7-9-30
Date Nov. 1930	Indexed A. C. Johnson

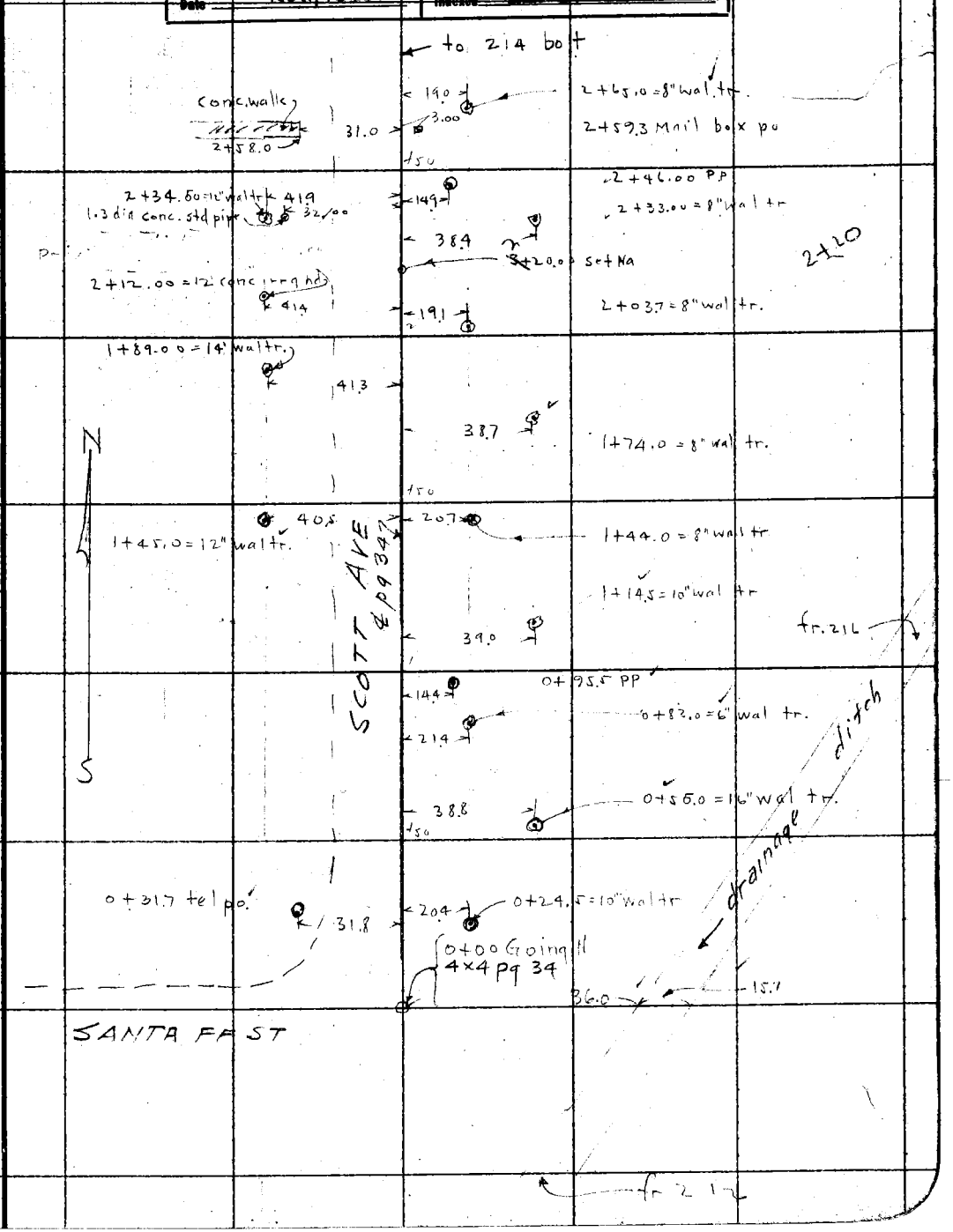

Note: ANY ADDITIONS OR CHANGES ON THIS SHEET MUST BE MADE OR CIRCLED IN RED WITH DATE AND NAME OF PERSON MAKING CHANGE.

Do not extend notes this side of this line

RETURN TO LOS ANGELES COUNTY SURVEYOR

F.B. 437 Pg. 214 Chief Party Notes by Date 7-8-30



RETURN TO
LOS ANGELES COUNTY SURVEYOR

Do not extend notes this side of this line

Note: ANY ADDITIONS OR CHANGES ON THIS SHEET MUST BE MADE OR CIRCLED IN Red. WITH DATE AND NAME OF PERSON MAKING CHANGE.

Date 7-8-30 Notes by [illegible] Chief Party [illegible] F.B. 437 PG. 215

Plotted by A Svenson
Date 11-7-30
Map No. CS. B536 Sh 3
Platting C'k'd by J.D. Price.
Date Nov., 1930.

W. O. No. 266 D. S. D. No. 137
Location Little Lake Rd
Surveyed by P W Atkins Dep
Date 7-9-30
Indexed A. C. Johnson

3+14
3+66
+6.80

Note: ANY ADDITIONS OR CHANGES ON THIS SHEET MUST BE MADE OR CIRCLED IN Red. WITH DATE AND NAME OF PERSON MAKING CHANGE.

Do not extend notes this side of this line

RETURN TO LOS ANGELES COUNTY SURVEYOR

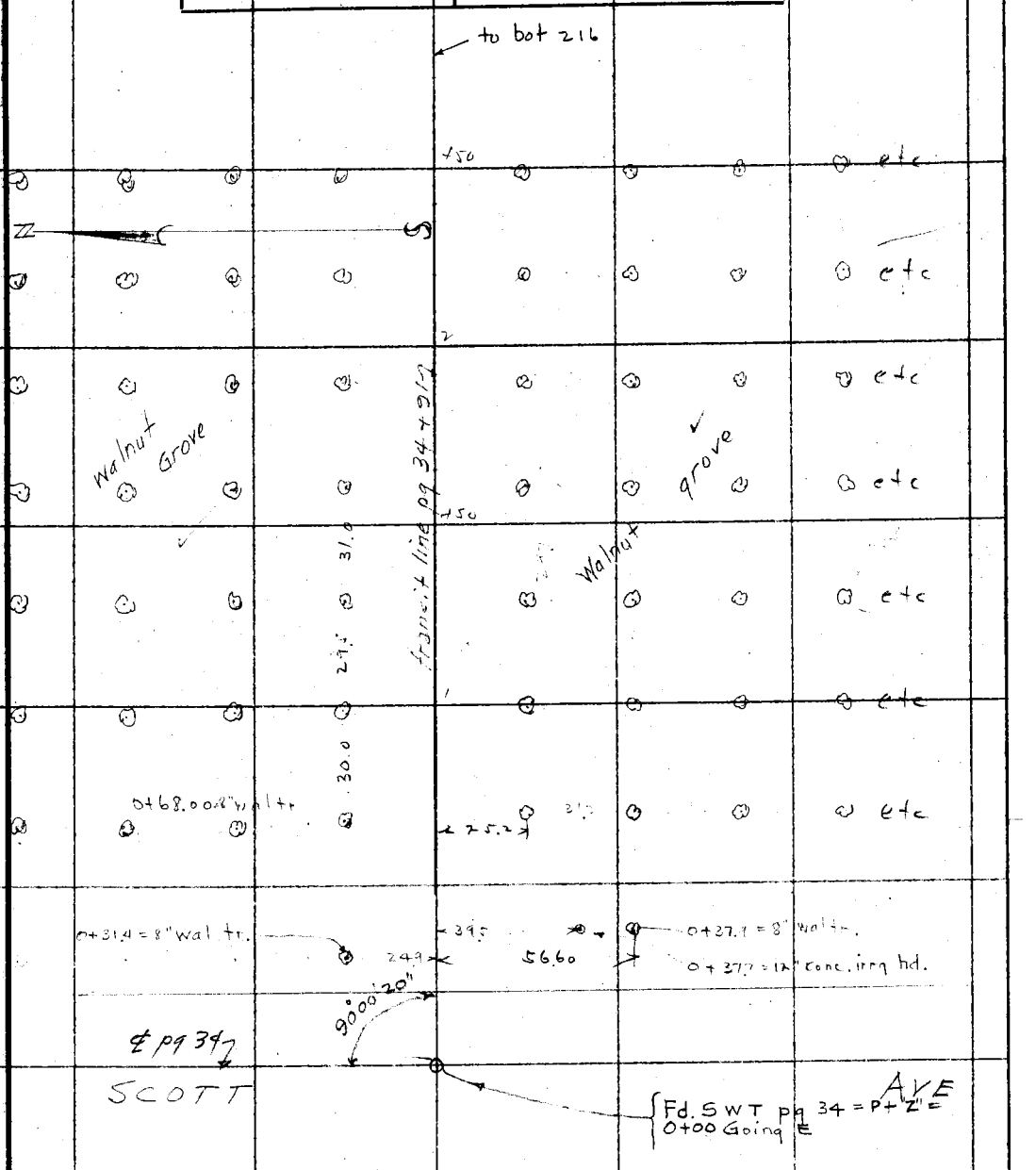

F.B. 437 Pg. 216 Ona Chief Party Notes by Ona Date 7-9-30

19.78
638.22 pg 91
658.00



RETURN TO
LOS ANGELES COUNTY SURVEYOR

Do not extend notes this side of this line

Note: ANY ADDITIONS OR CHANGES ON THIS SHEET MUST BE MADE OR CIRCLED IN Red. WITH DATE AND NAME OF PERSON MAKING CHANGE.

Date 7-9-30 Notes by Ma Chief Party Ma F.B. 437 PG. 217

Platted by A Svenson	W. O. No. 966 ~~D. S/O.~~ tape No. 137
Date 11-7-30	Location Little Lake Rd
Map No. C.S. B536 Sh 3	Surveyed by PW Atkins Dep
Platting C'k'd by J. D. Price	Date 7-9-30
Date Nov., 1930	Indexed A. C. Johnson

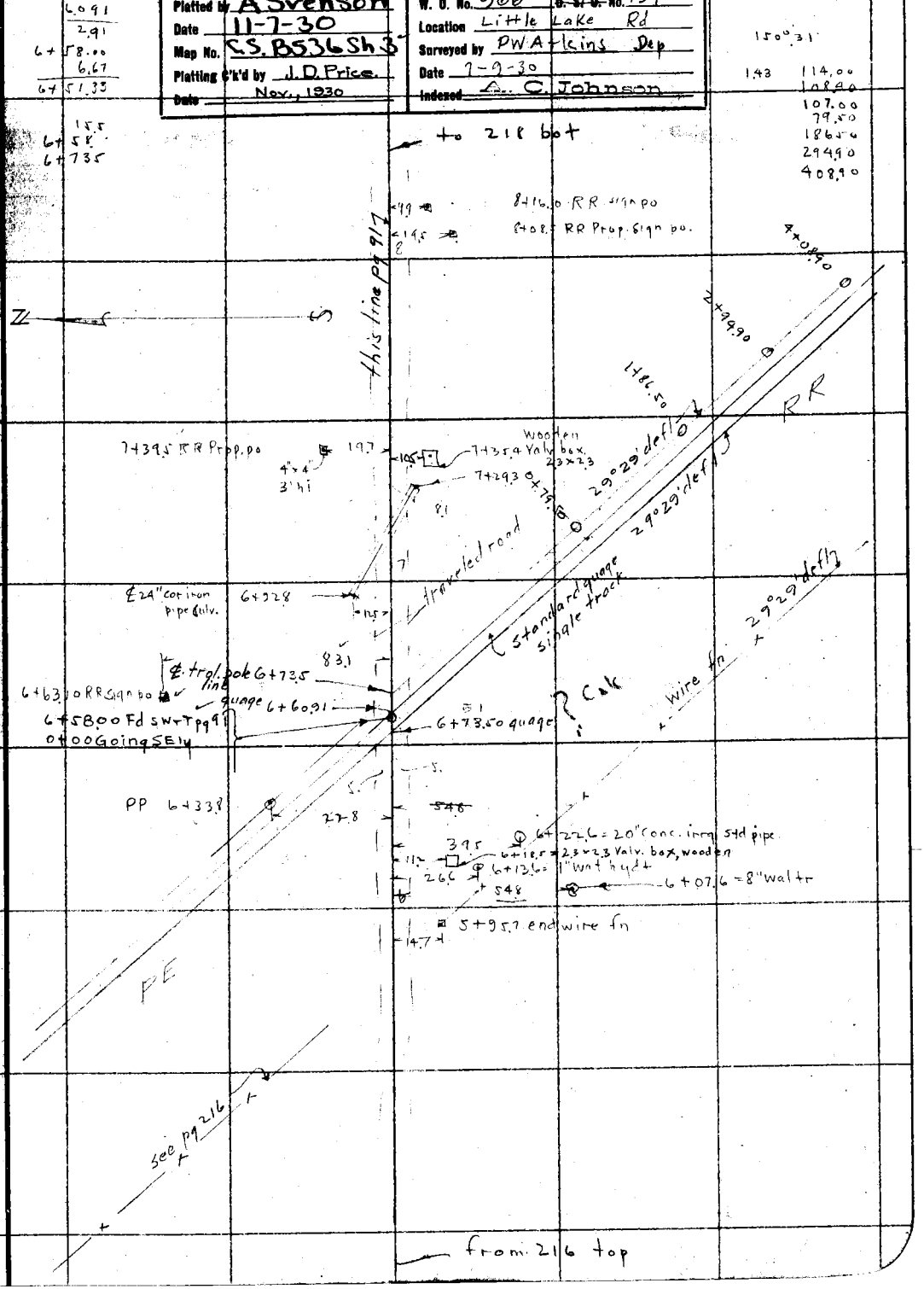

Note: ANY ADDITIONS OR CHANGES ON THIS SHEET MUST BE MADE OR CIRCLED IN Red. WITH DATE AND NAME OF PERSON MAKING CHANGE.

Do not extend notes this side of this line

RETURN TO LOS ANGELES COUNTY SURVEYOR

F.B. 437 PG. 218 — Ona Chief Party — Notes by Ona — Date 7-9-30

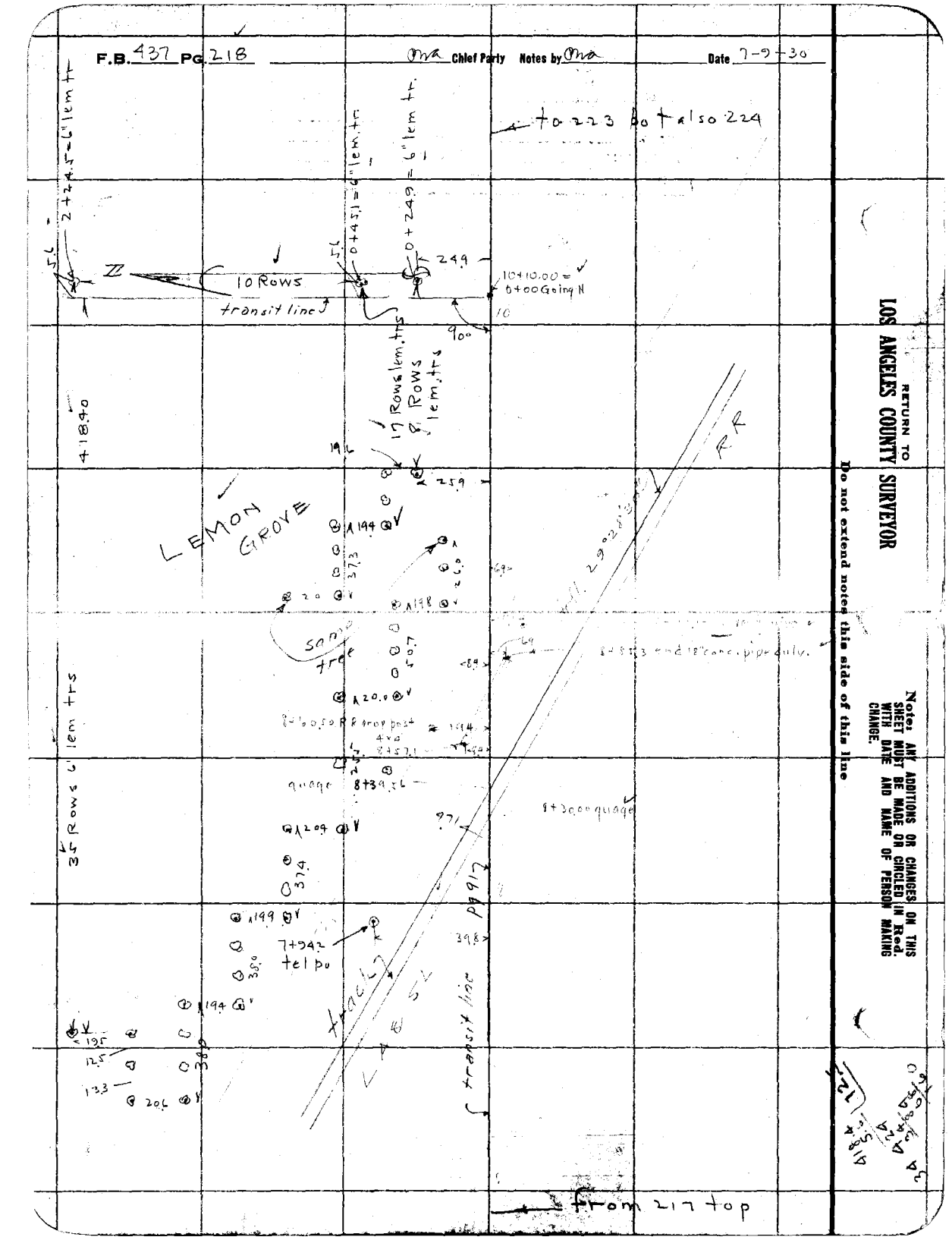

RETURN TO
LOS ANGELES COUNTY SURVEYOR

Do not extend notes this side of this line

Note: ANY ADDITIONS OR CHANGES ON THIS SHEET MUST BE MADE OR CIRCLED IN Red. WITH DATE AND NAME OF PERSON MAKING CHANGE.

Date 7-10-30 Notes by [illegible] Chief Party [illegible] F.B. 437 PG. 219

Platted by A. Svenson	W. O. No. 966 D. C. O. No. 137
Date 11-7-30	Location Little Lake Rd
Map No. C.S. B536 Sh3	Surveyed by PW Atkins Dep
Platting C'k'd by J. D Price Nov. '30	Date 7-10-30
Date	Indexed C. C Johnson

Note: ANY ADDITIONS OR CHANGES ON THIS SHEET MUST BE MADE OR CIRCLED IN Red. WITH BASE AND NAME OF PERSON MAKING CHANGE.

Do not extend notes this side of this line

RETURN TO LOS ANGELES COUNTY SURVEYOR

14375

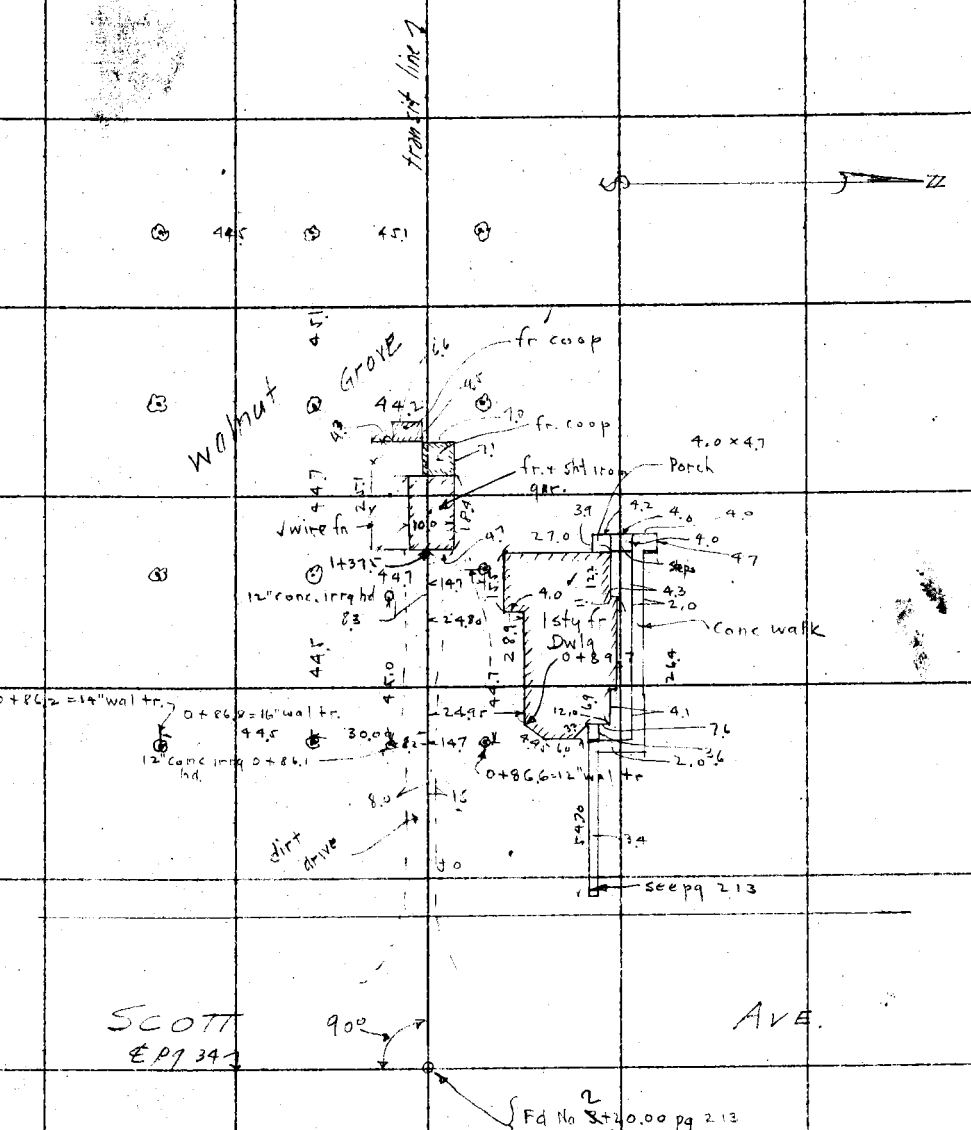

F.B. 437 Pg. 220 — Chief Party — Notes by — Date 7-10-30



RETURN TO
LOS ANGELES COUNTY SURVEYOR
Do not extend notes this side of this line

Notes: ANY ADDITIONS OR CHANGES ON THIS SHEET MUST BE MADE OR CIRCLED IN Red. WITH DATE AND NAME OF PERSON MAKING CHANGE.

Date 7/10-30 Notes by Mra Chief Party Mra F.B. 437 PG. 221

Platted by A Svenson	W. O. No. 966 ~~D. S. C.~~ Tope No. 137
Date 11-7-30	Location Little Lake Rd
Map No. C.S. B536 Sh3	Surveyed by PW Atkins Dep
Platting C'k'd by J.D. Price	Date 7-10-30
Date Nov. '30	Indexed A. C. Johnson

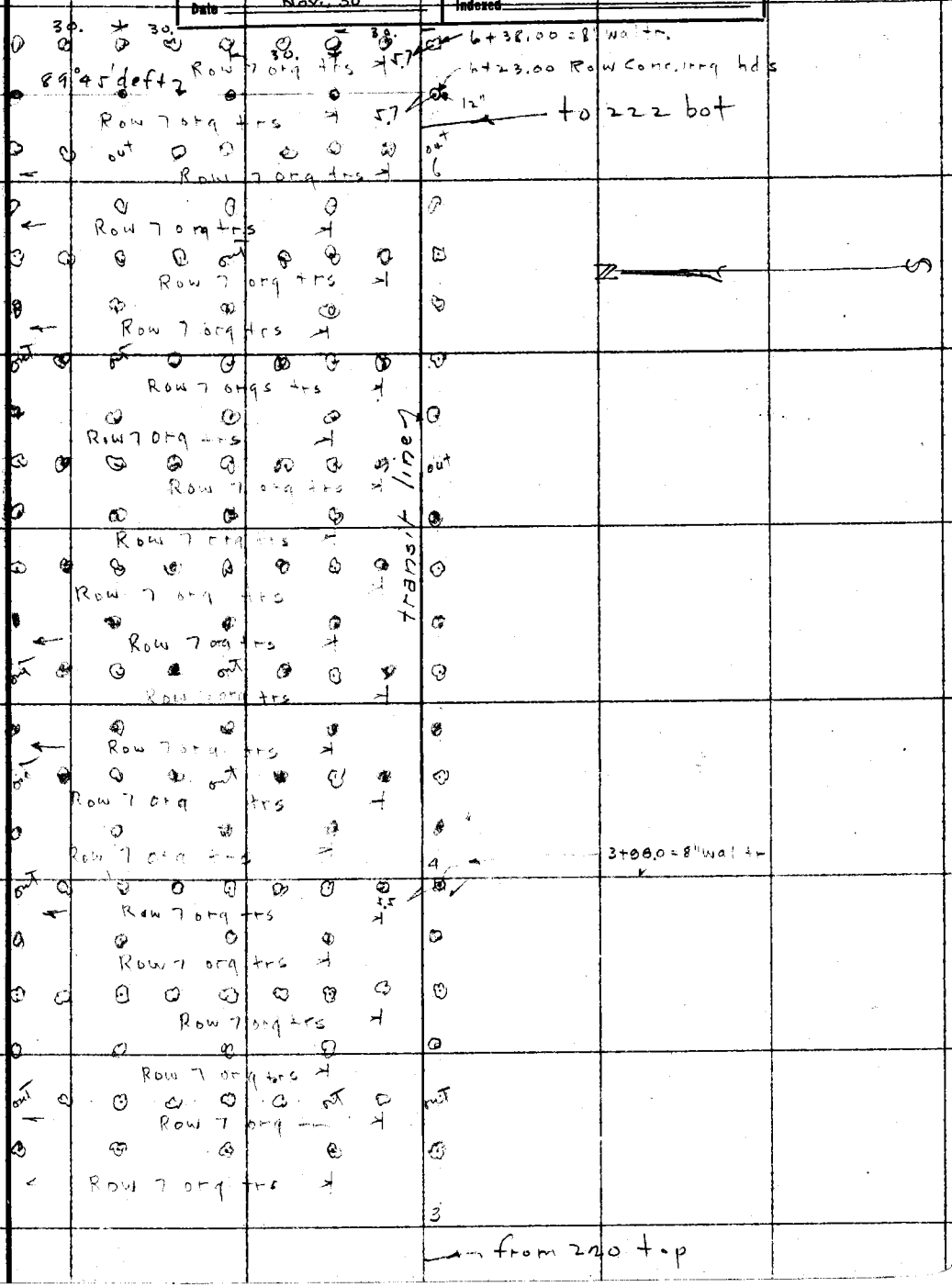

Note: ANY ADDITIONS OR CHANGES ON THIS SHEET MUST BE MADE OR CIRCLED IN Red. WITH DATE AND NAME OF PERSON MAKING CHANGE.

Do not extend notes this side of this line

RETURN TO LOS ANGELES COUNTY SURVEYOR

F.B. 437 Pg. 222 — Chief Party — Notes by — Date 7-10-30

RETURN TO
LOS ANGELES COUNTY SURVEYOR

Do not extend notes this side of this line

Note: ANY ADDITIONS OR CHANGES ON THIS SHEET MUST BE MADE OR CIRCLED IN Red. WITH DATE AND NAME OF PERSON MAKING CHANGE.

Row 5 org trs

Row 7 org trs

Row 7 org trs

9+06.00 = 8" w a l t r

from 221

Date 7-11-30 Notes by Granquist Chief Party Ma F.B. 437 PG. 223

Plotted by A Svenson	W. O. No. 966 ~~B. O. C.~~ No. 137
Date 11-7-30	Location Little Lake Rd
Map No. C.S. B536 Sh3	Surveyed by P.W. ~~A~~ Heins Dep
Plotting C'k'd by J. D. Price	Date 7-11-30
Date Nov. '30.	Indexed C. Johnson

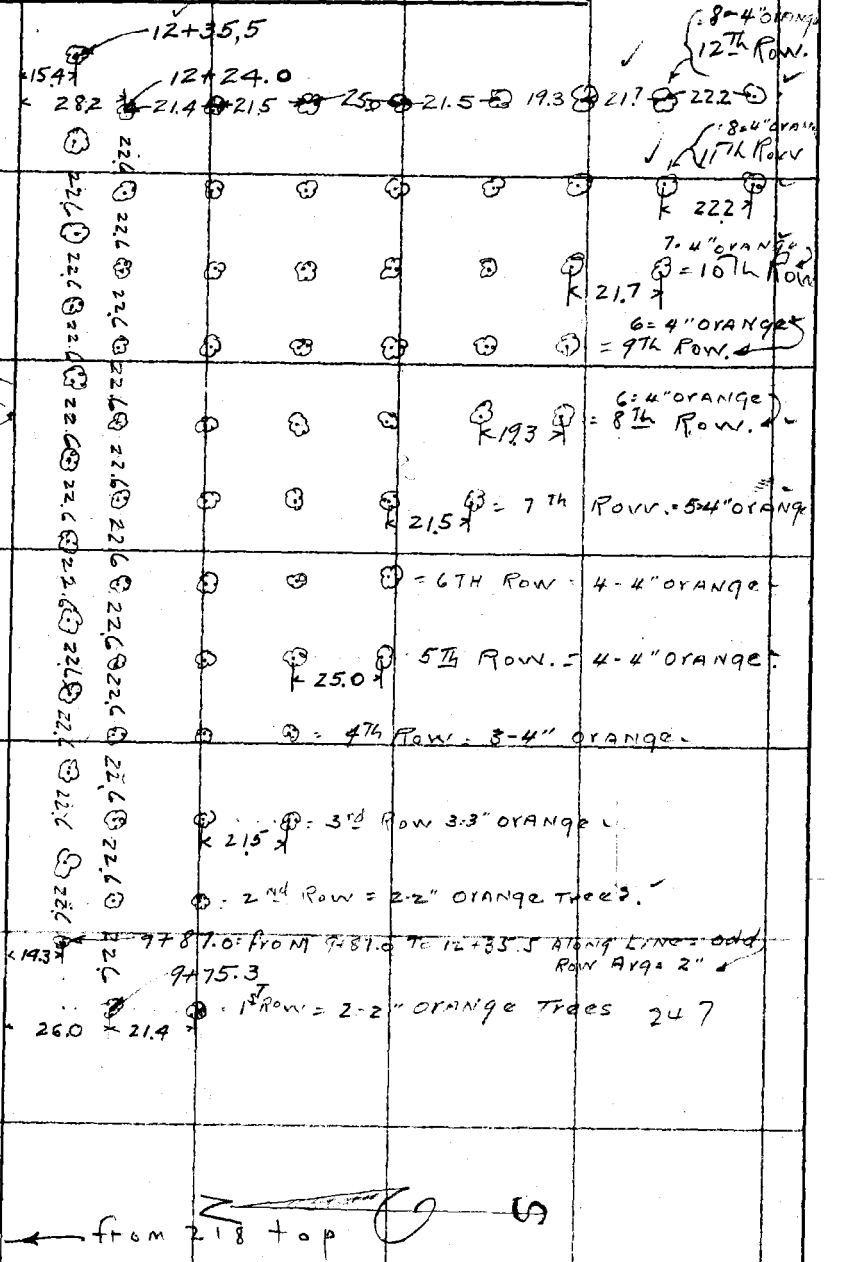

Note: ANY ADDITIONS OR CHANGES ON THIS SHEET MUST BE MADE OR CIRCLED IN Red. WITH DATE AND NAME OF PERSON MAKING CHANGE.

Do not extend notes this side of this line

RETURN TO LOS ANGELES COUNTY SURVEYOR

F.B. 437 PG. 224 Chief Party Notes by Date 7-15-30

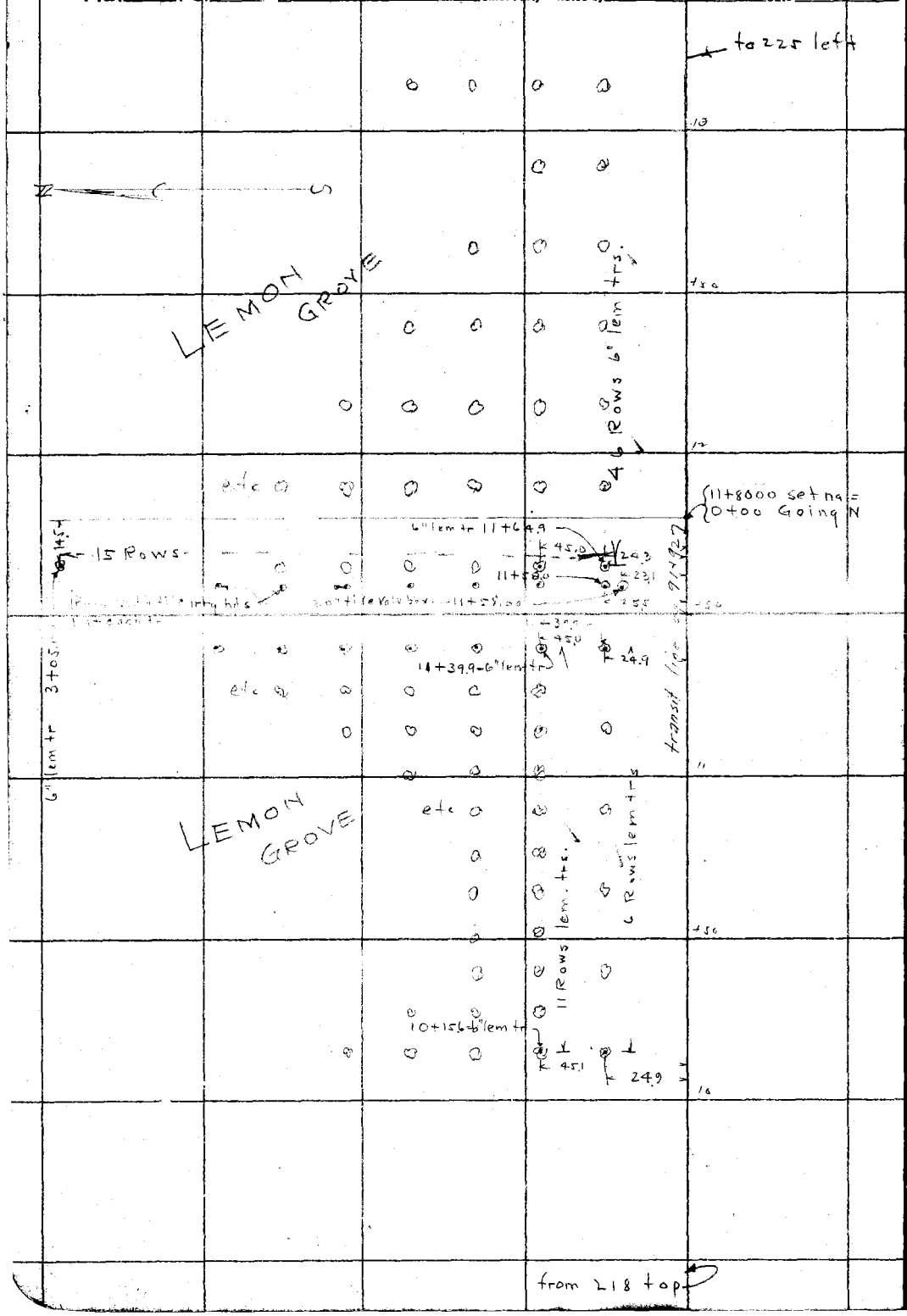

RETURN TO
LOS ANGELES COUNTY SURVEYOR

Do not extend notes this side of this line

Note: ANY ADDITIONS OR CHANGES ON THIS SHEET MUST BE MADE OR CIRCLED IN Red. WITH DATE AND NAME OF PERSON MAKING CHANGE.

Date 7-15-30 Notes by [illegible] Chief Party [illegible] F.B. 437 PG 225

Platted by A Svenson	W. O. No. 966 D. S. O. No.
Date Nov 16-30	Location Little Lake Rd
Map No. CSB536 (Sh 4) (Sh 3)	Surveyed by PW Atkins Dep
Platting C'k'd by J.D. Price	Date 7-15-30
Date Nov. '30	Indexed [illegible] C Johnson

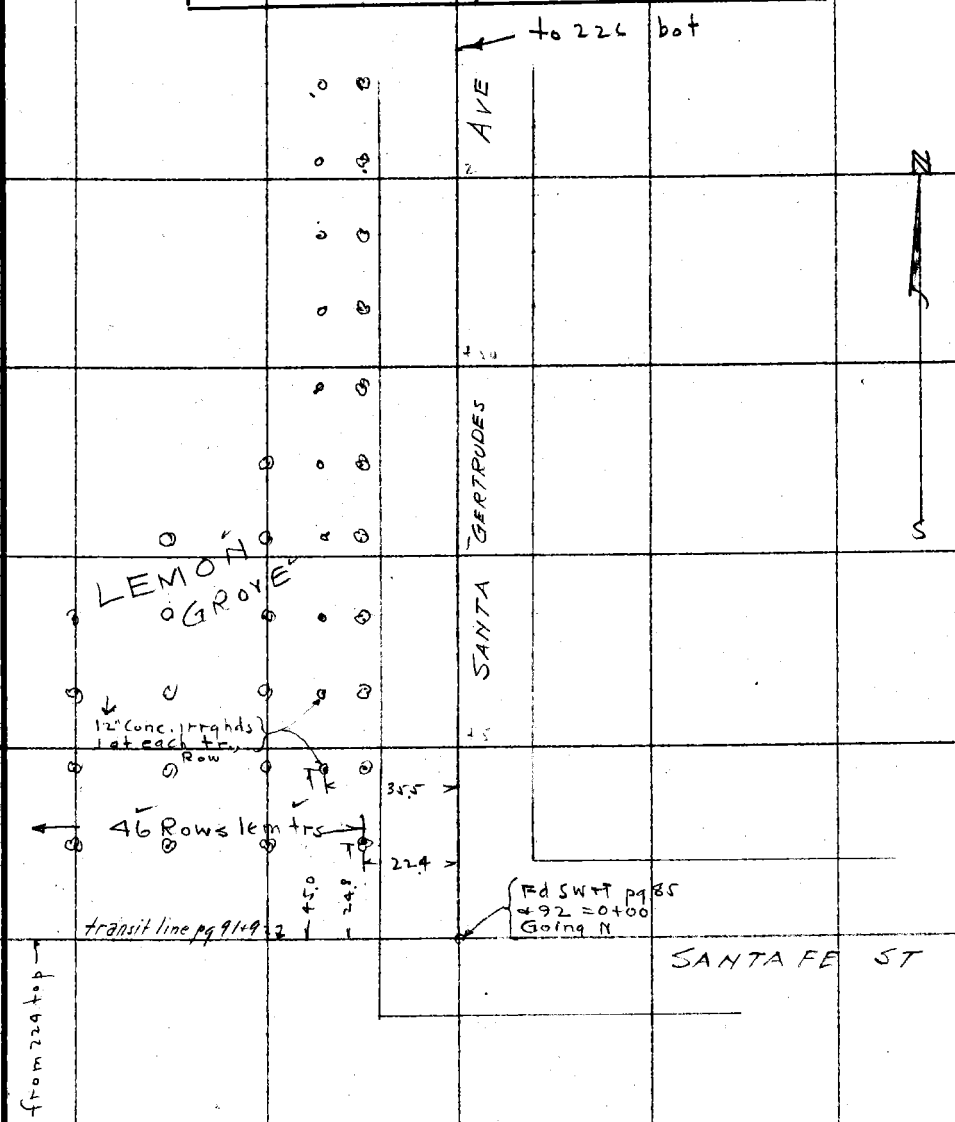

Note: ANY ADDITIONS OR CHANGES ON THIS SHEET MUST BE MADE OR CIRCLED IN Red. WITH DATE AND NAME OF PERSON MAKING CHANGE.

Do not extend notes this side of this line

RETURN TO
LOS ANGELES COUNTY SURVEYOR

F.B. 437 Pg. 226 — Chief Party — Notes by Ona — Date 7-14-30



RETURN TO
LOS ANGELES COUNTY SURVEYOR
Do not extend notes this side of this line

Notes. ANY ADDITIONS OR CHANGES ON THIS SHEET MUST BE MADE OR CIRCLED IN Red. WITH DATE AND NAME OF PERSON MAKING CHANGE.

Date 7-14-30 Notes by Ma Chief Party Ma F.B. 437 PG. 227

Platted by A Svenson	W. O. No. 966 B. S. O. No. 137
Date 11-16-30	Location Little Lake Rd
Map No. C.S. B536-4	Surveyed by P.W. Atkins Dep
Platting C'k'd by J.D. Price	Date 7-14-30
Date Nov.-'30.	Indexed [illegible] Johnson



F.B. 437 Pg. 228 Chief Party Notes by Date 7-16-30

11+59.8 = 6" lem tr

etc 20. 20. 20. 20. 20. 20. 20. 20. etc

20. 20. 20. 20. 20. 20. 20. 20. 20. 20. 20. 20.

11+59.2 = 12" conc
1 rrg hds

10.0

LEMON GROVE

LEMEN GROVE

10+60.50 = 6" lem tr.

10.0

20. 20. 20. 20. 20. 20. 20. 20. 20. 20. 20. 20.

10+37.5 = 6" org trs

10.0

etc 20. 20. 20. 20. 20. 20. 20. 20. 20. 20. 20. 20. etc

18+59.2 conc.
1 rrg hds 12"

9.9

ORANGE GROVE

transit line

ORANGE GROVE

10' dia cor. iron tank 10' hi

frame tank tower 10' hi

20.

10.0

9.5 4.0

121.5

6 Rows org trs

6+16.3
6" org tr

9.8

20. 20. 20. 20. 20. etc

5+91.5
6" lem tr

9.8

20.

etc 20. 20. 20. 20. 20. 20. 20. 20. 20. 20. 20. 20. 20. etc

LEMON GROVE

5+85.5 Row conc.
1 rrg. hds 12"

9.7

LEMON GROVE

from 227 right

RETURN TO
LOS ANGELES COUNTY SURVEYOR

Do not extend notes this side of this line

Note: ANY ADDITIONS OR CHANGES ON THIS SHEET MUST BE MADE OR CIRCLED IN Red. WITH DATE AND NAME OF PERSON MAKING CHANGE.

11+59.8
10+60.50
10.0

10+37
6+16
4 2P
225
17
18 rows

Date 7-15-30 Notes by Mra Chief Party Mra F.B. 437 PG. 229

Platted by A. Svenson	W. O. No. 966 ~~B. S. O.~~ tape No. 137
Date 11-16-30	Location Little Lake Rd.
Map No. CS. B536 ShA	Surveyed by P.W. Atkins Dep.
Platting C'k'd by J. D. Price	Date 7-15-30 ~~J. Johnson~~
Date Nov.-30	Indexed

30.6
25.2
25.3

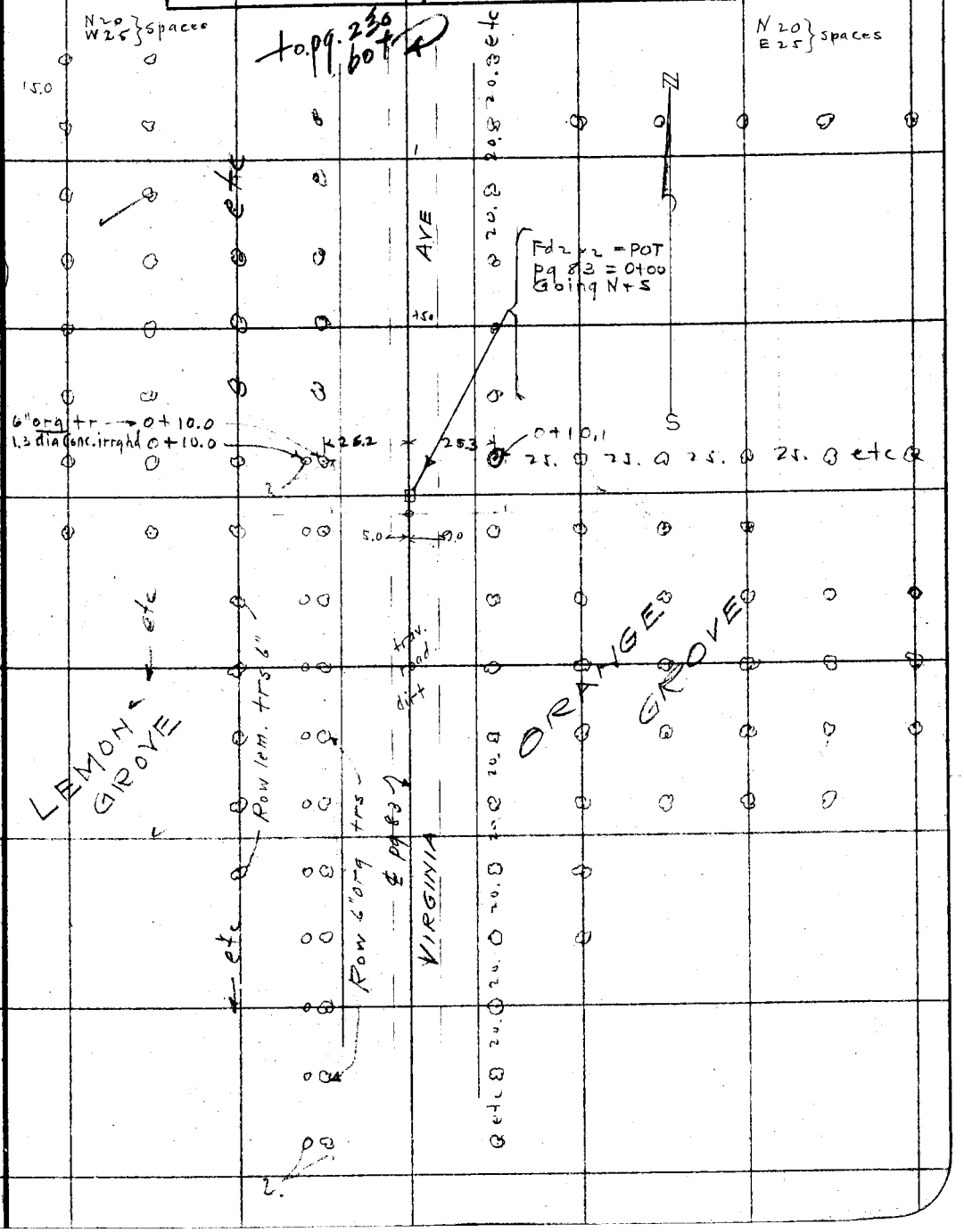

Note: ANY ADDITIONS OR CHANGES ON THIS SHEET MUST BE MADE OR CIRCLED IN Red. WITH DATE AND NAME OF PERSON MAKING CHANGE.

Do not extend notes this side of this line

RETURN TO
LOS ANGELES COUNTY SURVEYOR

F.B. 437 Pg. 230 Chief Party Notes by Date 7-15-30

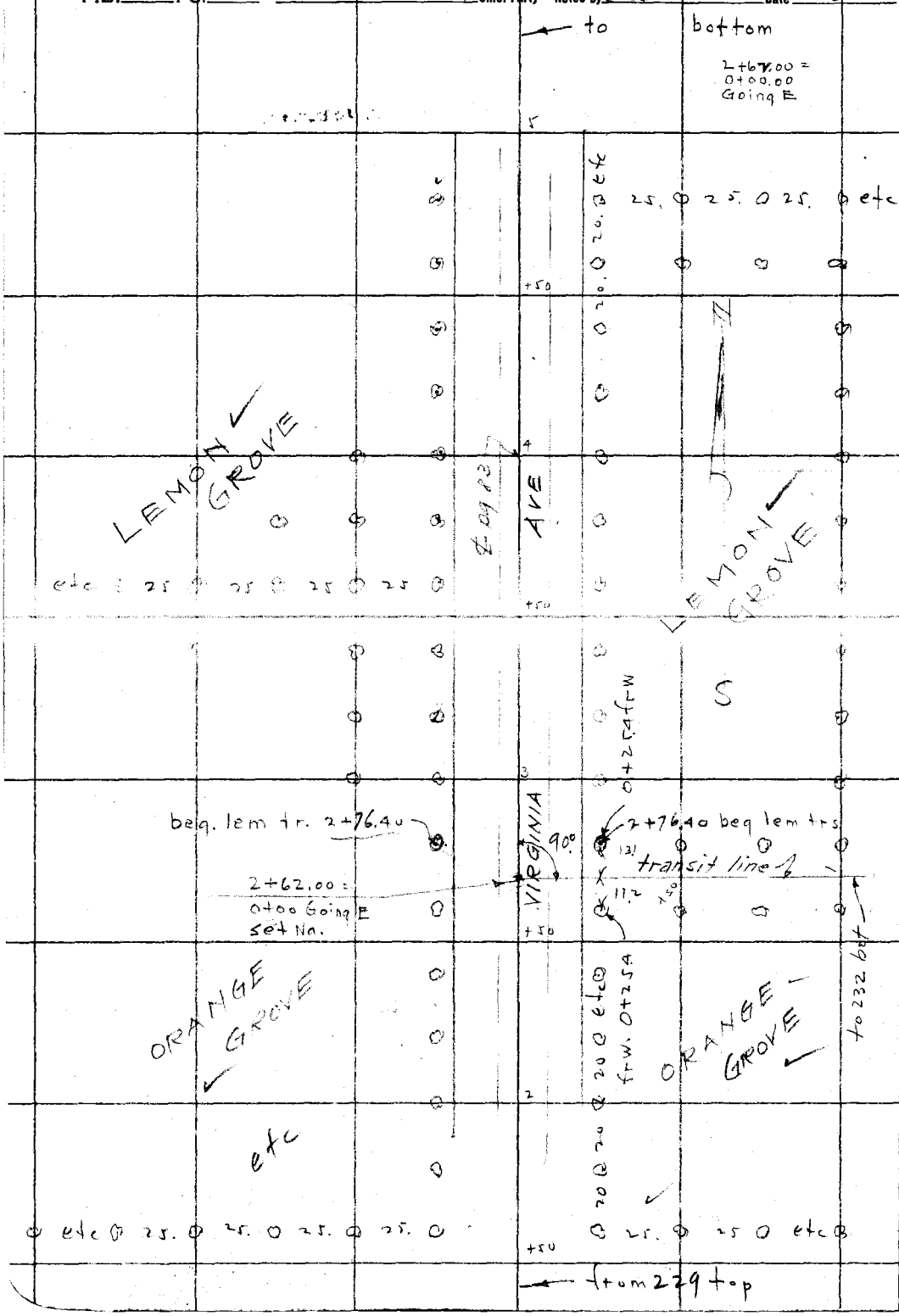

RETURN TO
LOS ANGELES COUNTY SURVEYOR

Do not extend notes this side of this line

Note: ANY ADDITIONS OR CHANGES ON THIS SHEET MUST BE MADE OR CIRCLED IN Red. WITH DATE AND NAME OF PERSON MAKING CHANGE.

Date 7-15-30 Notes by [illegible] Chief Party [illegible] F.B. 437 PG. 231

Platted by A Svenson	W. O. No. 966 D. S. O. No. 137
Date 11-16-30	Location Little Lake Rd
Map No. C.S. B536 Sh 4	Surveyed by P W Atkins Dep
Platting C'k'd by J.D. Price	Date 7-15-30
Date Nov.-'30.	Indexed A. C. Johnson

Note: ANY ADDITIONS OR CHANGES ON THIS SHEET MUST BE MADE OR CIRCLED IN Red. WITH DATE AND NAME OF PERSON MAKING CHANGE.

Do not extend notes this side of this line

RETURN TO LOS ANGELES COUNTY SURVEYOR

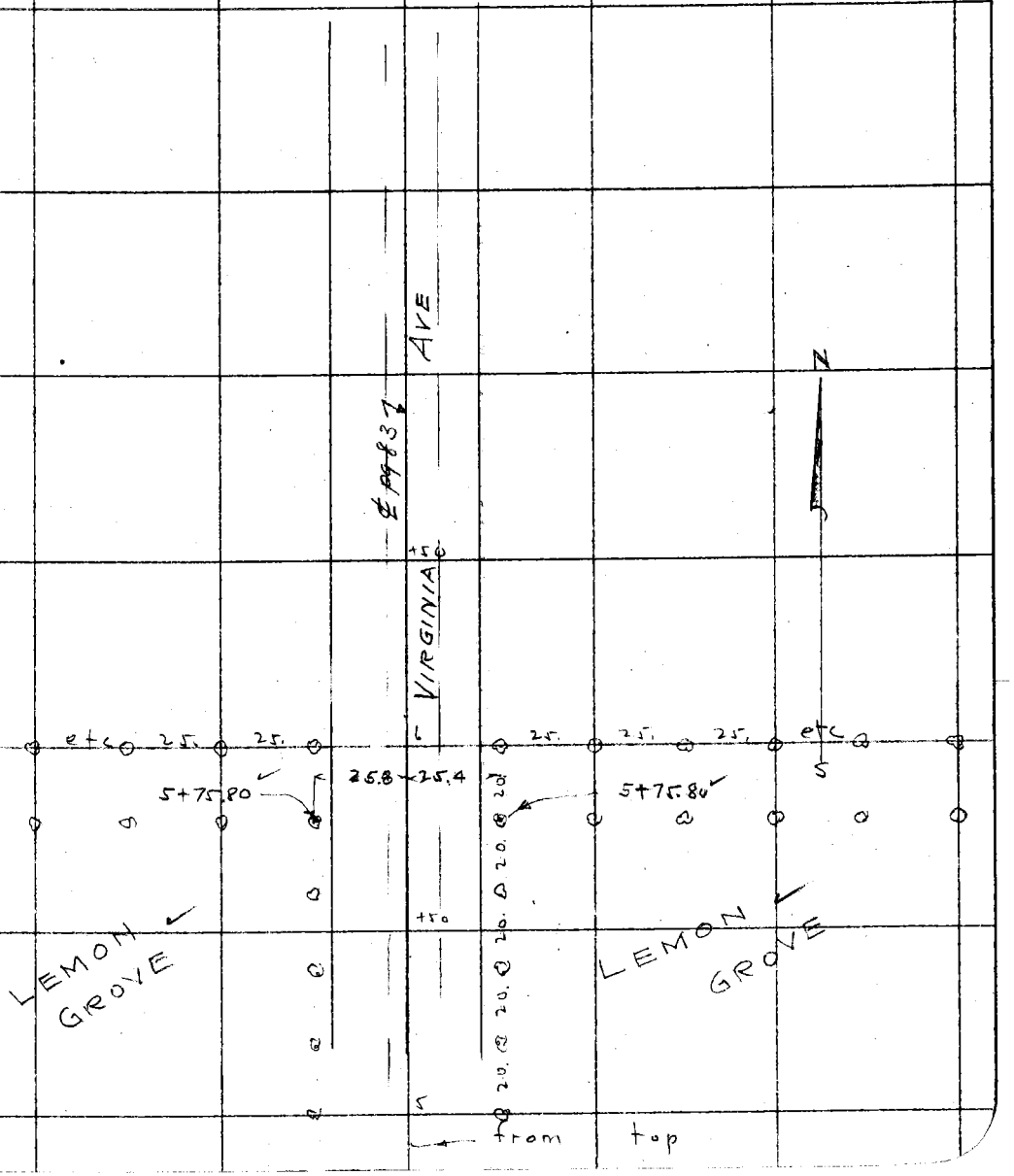

F.B. 437 Pg. 232 Chief Party Notes by Dza Date 7-15-30

to pg 233 bot

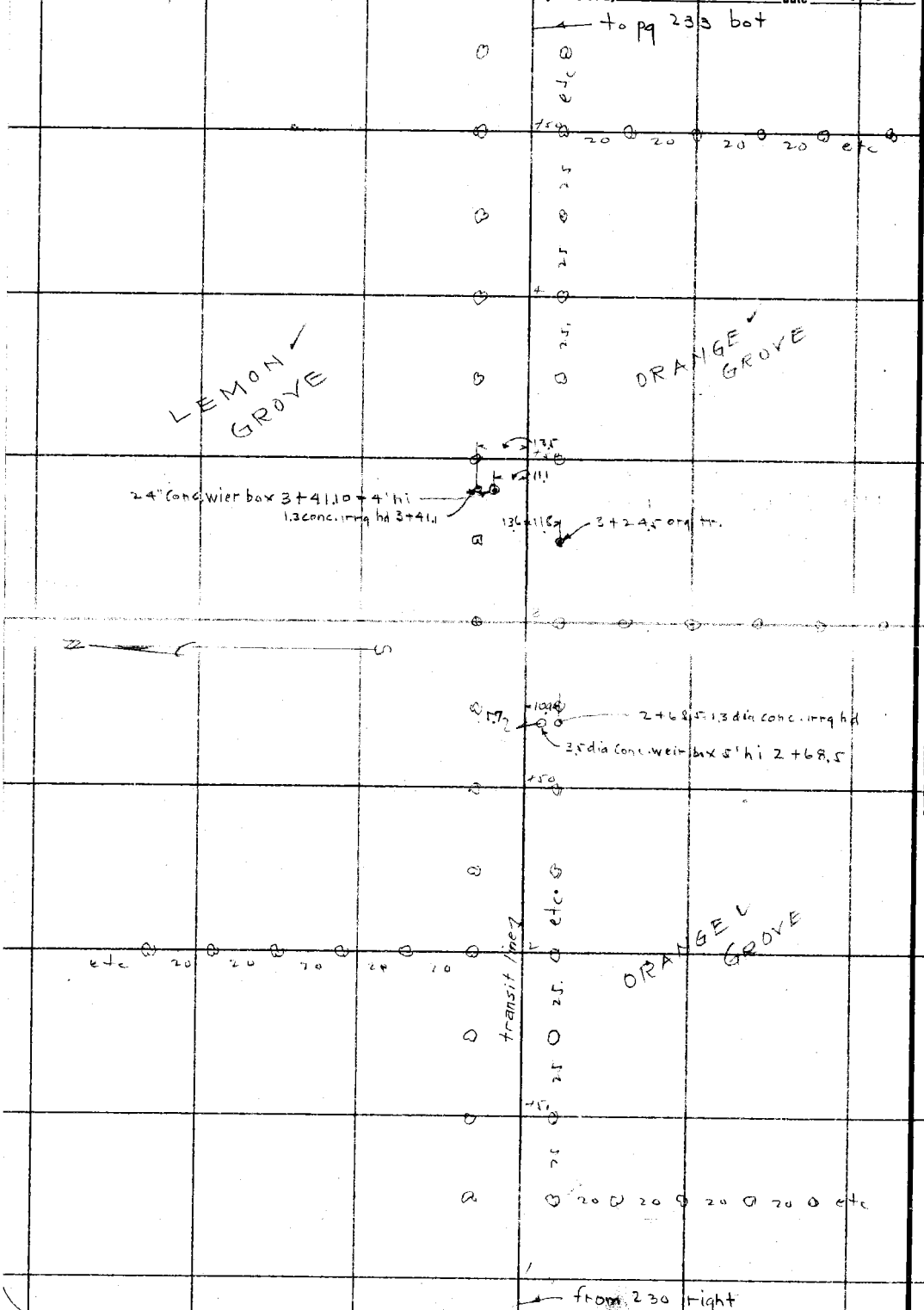

from 230 right

RETURN TO
LOS ANGELES COUNTY SURVEYOR

Do not extend notes this side of this line

Notes: ANY ADDITIONS OR CHANGES ON THIS SHEET MUST BE MADE OR CIRCLED IN Red. WITH DATE AND NAME OF PERSON MAKING CHANGE.

Date 7-15-30 Notes by Ona Chief Party Ona F.B. 437 Pg. 233

Platted by ASvenson	W. O. No. 966 S.B.B. No. 137
Date 11-16-30	Location Little Lake Rd
Map No. C.S. B536-Sh4	Surveyed by PW Atkins Dep
Platting C'k'd by J.D.Price	Date 7-15-30
Date Nov.-'30	Indexed A. C Johnson

Note: ANY ADDITIONS OR CHANGES ON THIS SHEET MUST BE MADE OR CIRCLED IN Red. WITH DATE AND NAME OF PERSON MAKING CHANGE.

Do not extend notes this side of this line

RETURN TO LOS ANGELES COUNTY SURVEYOR

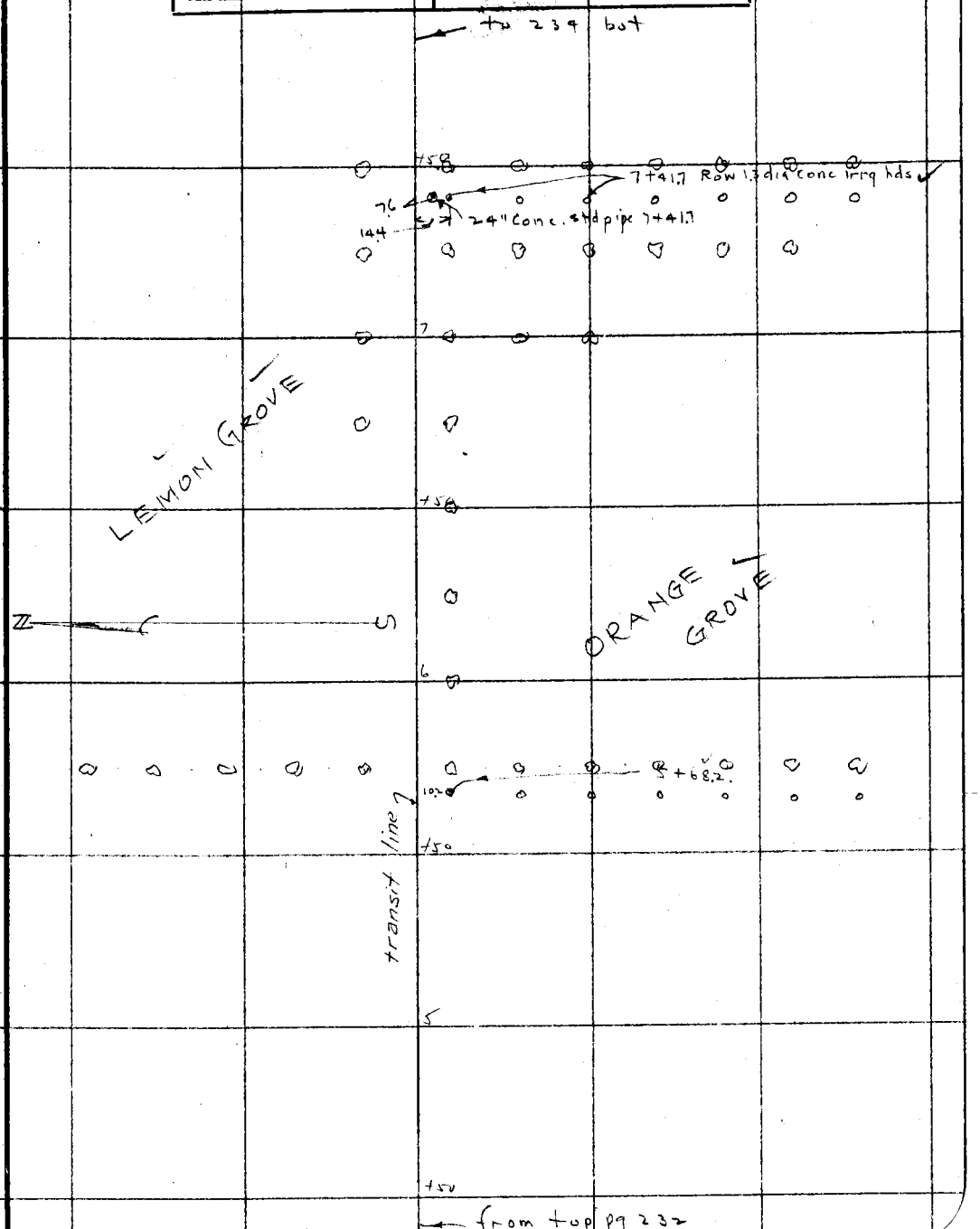

F.B. 437 Pg. 234 Chief Party Notes by Date 7-15-30

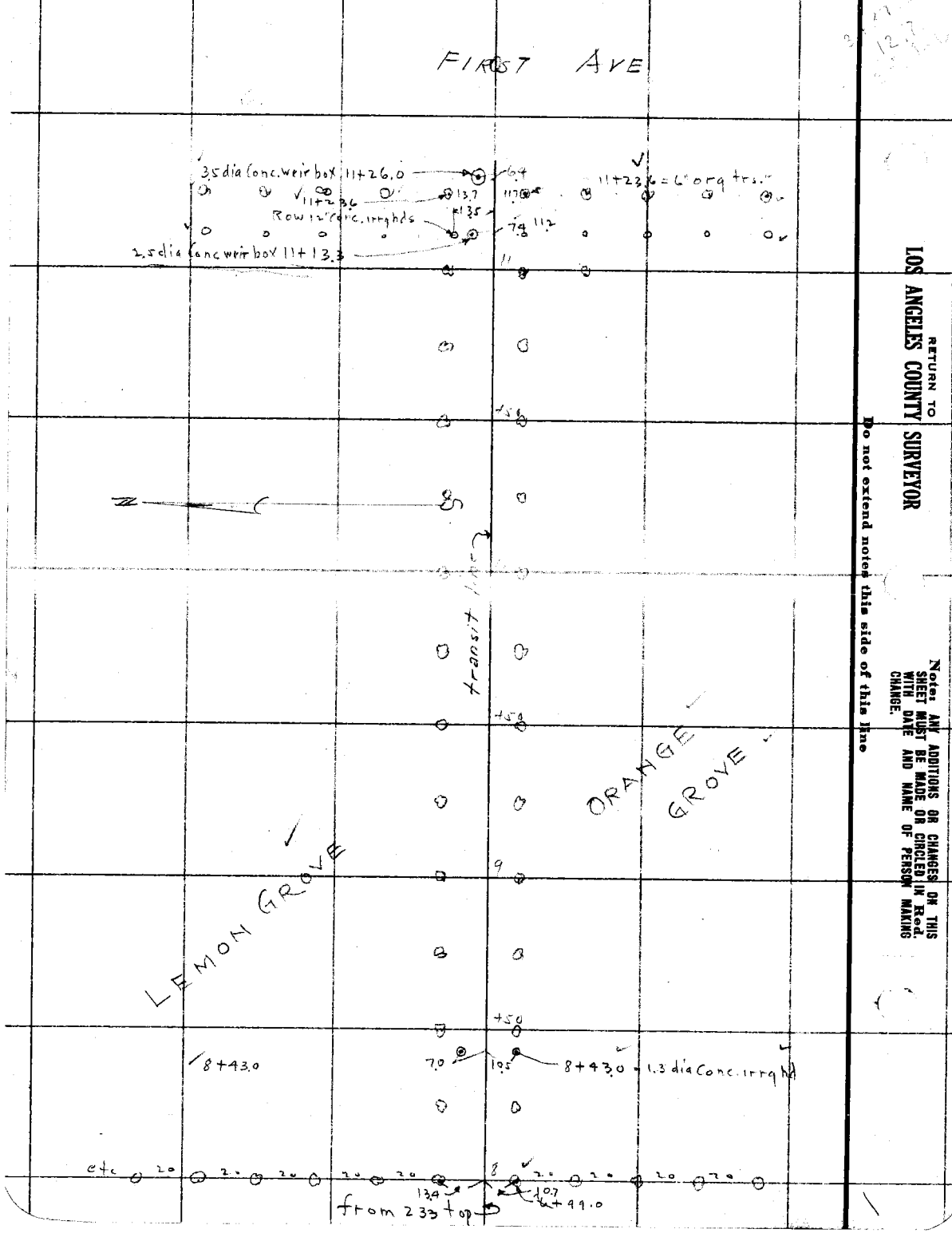

RETURN TO
LOS ANGELES COUNTY SURVEYOR
Do not extend notes this side of this line

Notes: ANY ADDITIONS OR CHANGES ON THIS SHEET MUST BE MADE OR CIRCLED IN Red. WITH DATE AND NAME OF PERSON MAKING CHANGE.

Date 7-14-30 Notes by Mra Chief Party Mra F.B. 437 PG. 235

Platted by A Svenson	W. O. No. 966 ~~S.B.C.~~ No. 137
Date 11-16-30	Location Little Lake Rd
Map No. C.S. B536 Sh4	Surveyed by P W Atkins Dep
Platting C'k'd by J. D. Price	Date 7-14-30
Date Nov.-'30	Indexed A. C. Johnson

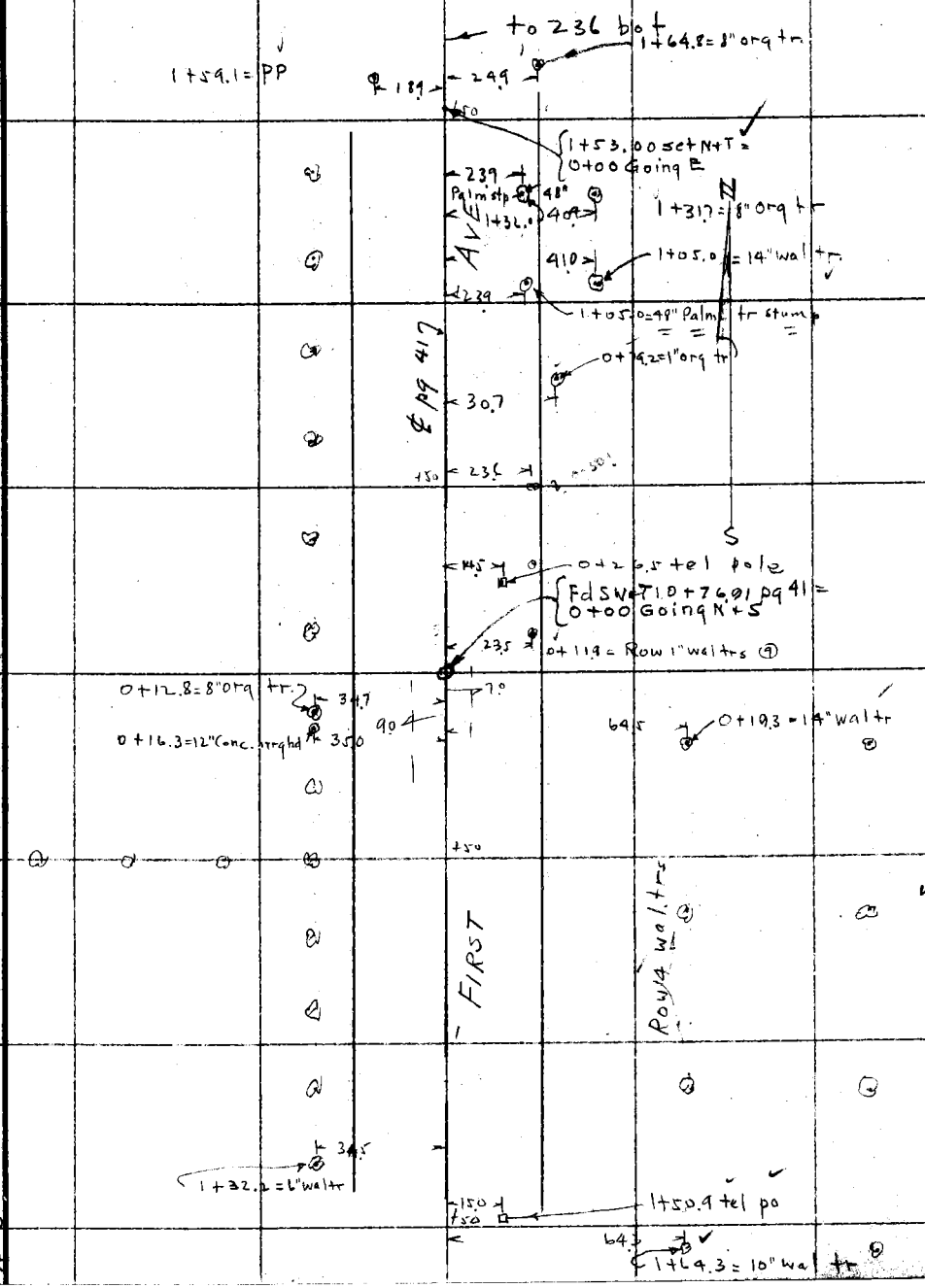

Note: ANY ADDITIONS OR CHANGES ON THIS SHEET MUST BE MADE OR CIRCLED IN Red. WITH DATE AND NAME OF PERSON MAKING CHANGE.

Do not extend notes this side of this line

RETURN TO LOS ANGELES COUNTY SURVEYOR

F.B. 437 PG. 236 Chief Party Notes by Date 7-15-34

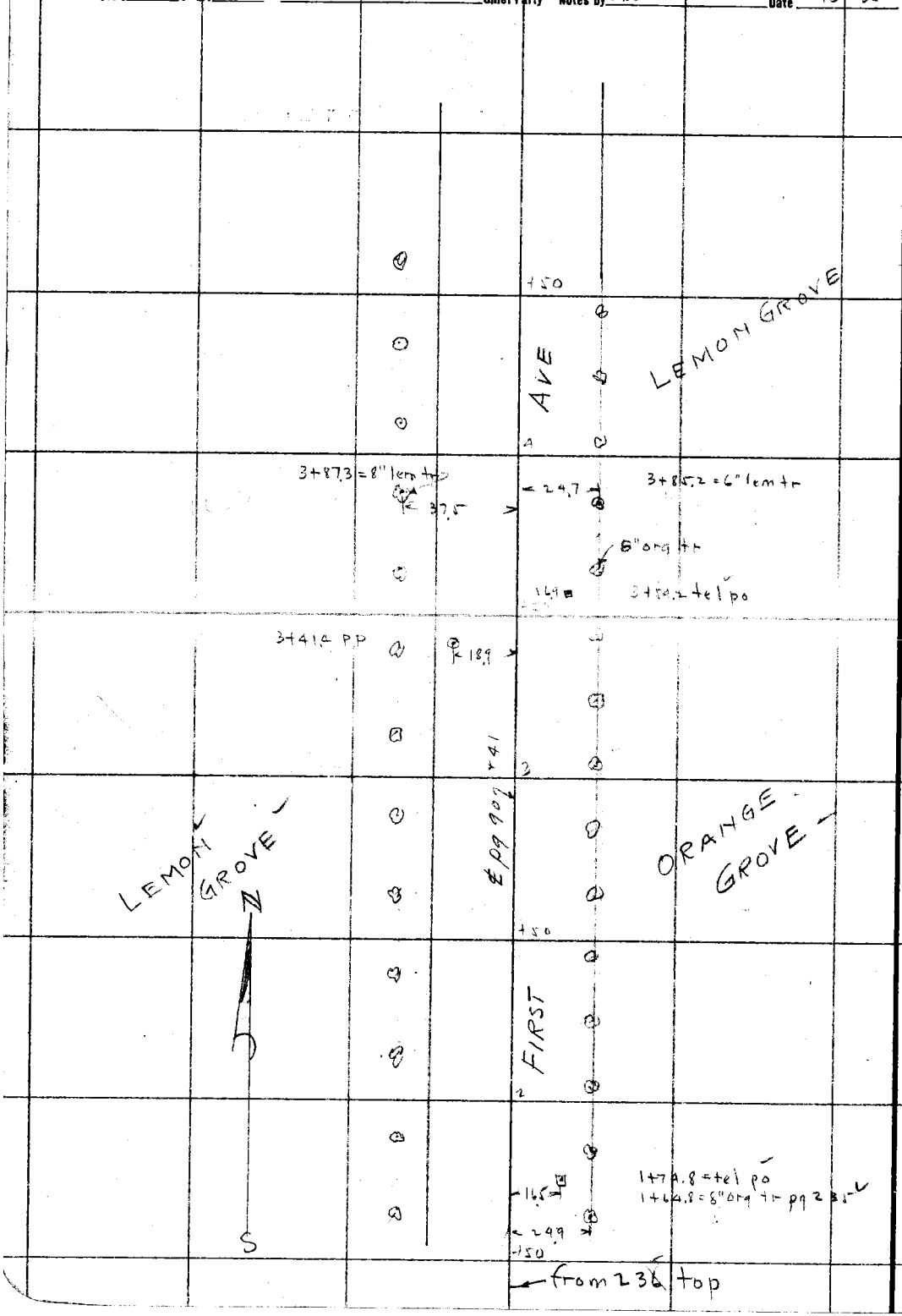

3873
1.2
4005
387.3
13.7
373

3+85.2
164.8
2204

RETURN TO
LOS ANGELES COUNTY SURVEYOR

Do not extend notes this side of this line

Note: ANY ADDITIONS OR CHANGES ON THIS SHEET MUST BE MADE OR CIRCLED IN Red. WITH DATE AND NAME OF PERSON MAKING CHANGE.

Date 7-16-30 Notes by Mva Chief Party Mva F.B. 437 Pg. 237

Platted by A Svenson	W. O. No. 966 ~~D. S. O.~~ Type No. 137
Date 11-16-30	Location Little Lake Rd
Map No. 6 B536 Sh4	Surveyed by PW Atkins Dep
Platting C'k'd by J. D. Price	Date 7-16-30
Date Nov.-30	Indexed A. C. Johnson



Note: ANY ADDITIONS OR CHANGES ON THIS SHEET MUST BE MADE OR CIRCLED IN Red. WITH DATE AND NAME OF PERSON MAKING CHANGE.

Do not extend notes this side of this line

RETURN TO LOS ANGELES COUNTY SURVEYOR

F.B. 437 Pg. 238 Chief Party Notes by Date 7-16-30



RETURN TO
LOS ANGELES COUNTY SURVEYOR

Do not extend notes this side of this line

Note: ANY ADDITIONS OR CHANGES ON THIS SHEET MUST BE MADE OR CIRCLED IN Red. WITH DATE AND NAME OF PERSON MAKING CHANGE.

Date 7-16-30 Notes by Sma Chief Party Sma F.B. 437 Pg 239

Platted by A. Svenson	W. O. No. 966 T. & C. No. 137
Date 11-16-30	Location Little Lake Rd
Map No. CS. B53L Sh4	Surveyed by P W Atkins Dep
Platting C'k'd by J. D Price	Date 7-16-30
Date Nov. 30.	Indexed C. C. Johnson

Note: ANY ADDITIONS OR CHANGES ON THIS SHEET MUST BE MADE OR CIRCLED IN Red. WITH DATE AND NAME OF PERSON MAKING CHANGE.

Do not extend notes this side of this line

RETURN TO LOS ANGELES COUNTY SURVEYOR



F.B. 437 Pg. 240 Chief Party Notes by Date 7-16-30

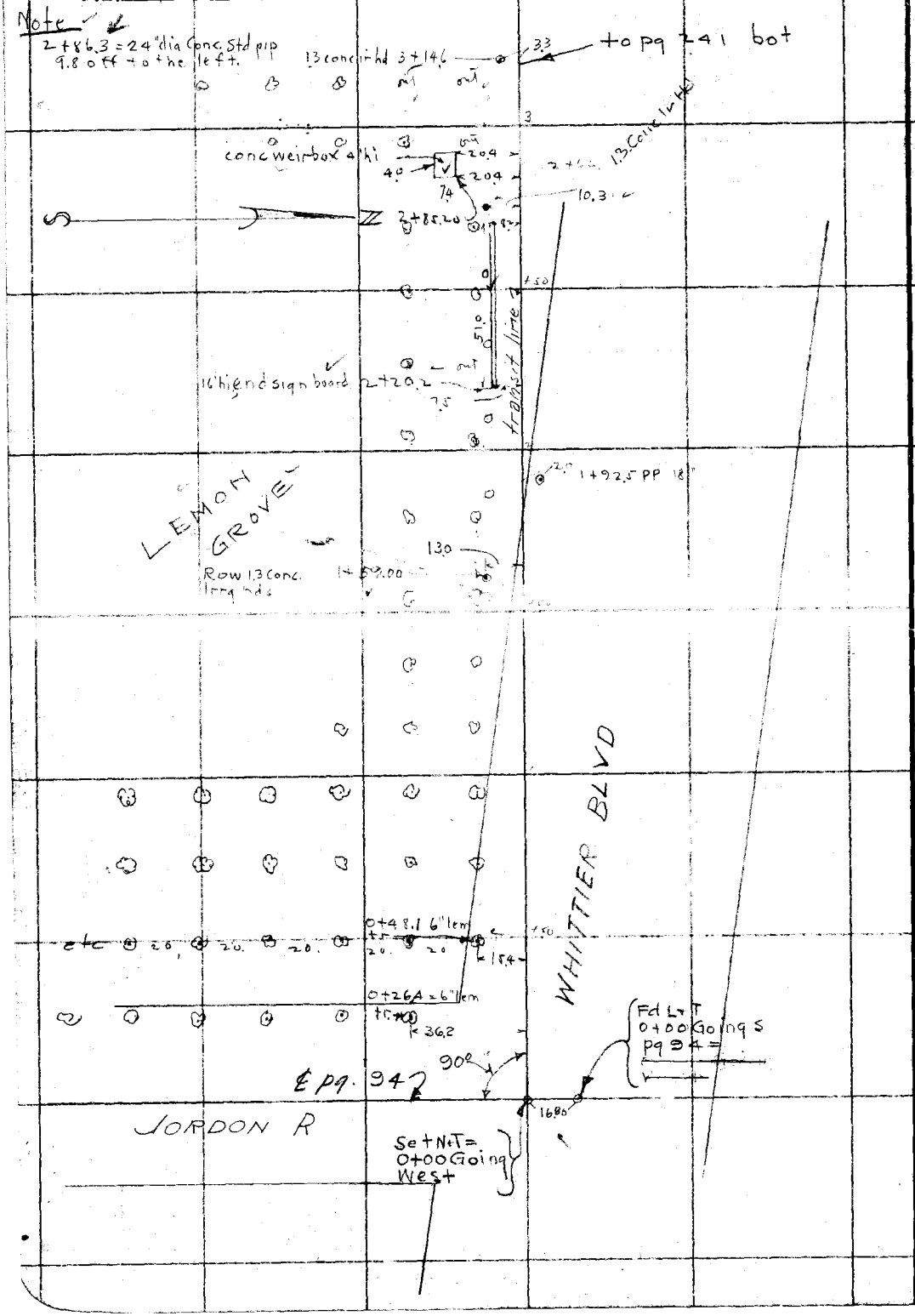

RETURN TO
LOS ANGELES COUNTY SURVEYOR

Do not extend notes this side of this line

Note: ANY ADDITIONS OR CHANGES ON THIS SHEET MUST BE MADE OR CIRCLED IN Red. WITH DATE AND NAME OF PERSON MAKING CHANGE.

Date 7-17-30 Notes by Dra Chief Party Dra F.B. 437 PG. 241

Platted by A. Svenson	W. O. No. 966 ~~D. S. O.~~ No. 137
Date 11-16-30	Location Little Lake Rd
Map No. C.S. B536 Sh4	Surveyed by P W Atkins Dep
Platting C'k'd by J. D. Price	Date 7-17-30
Date Nov.-'30	Indexed A. C. Johnson

28.5

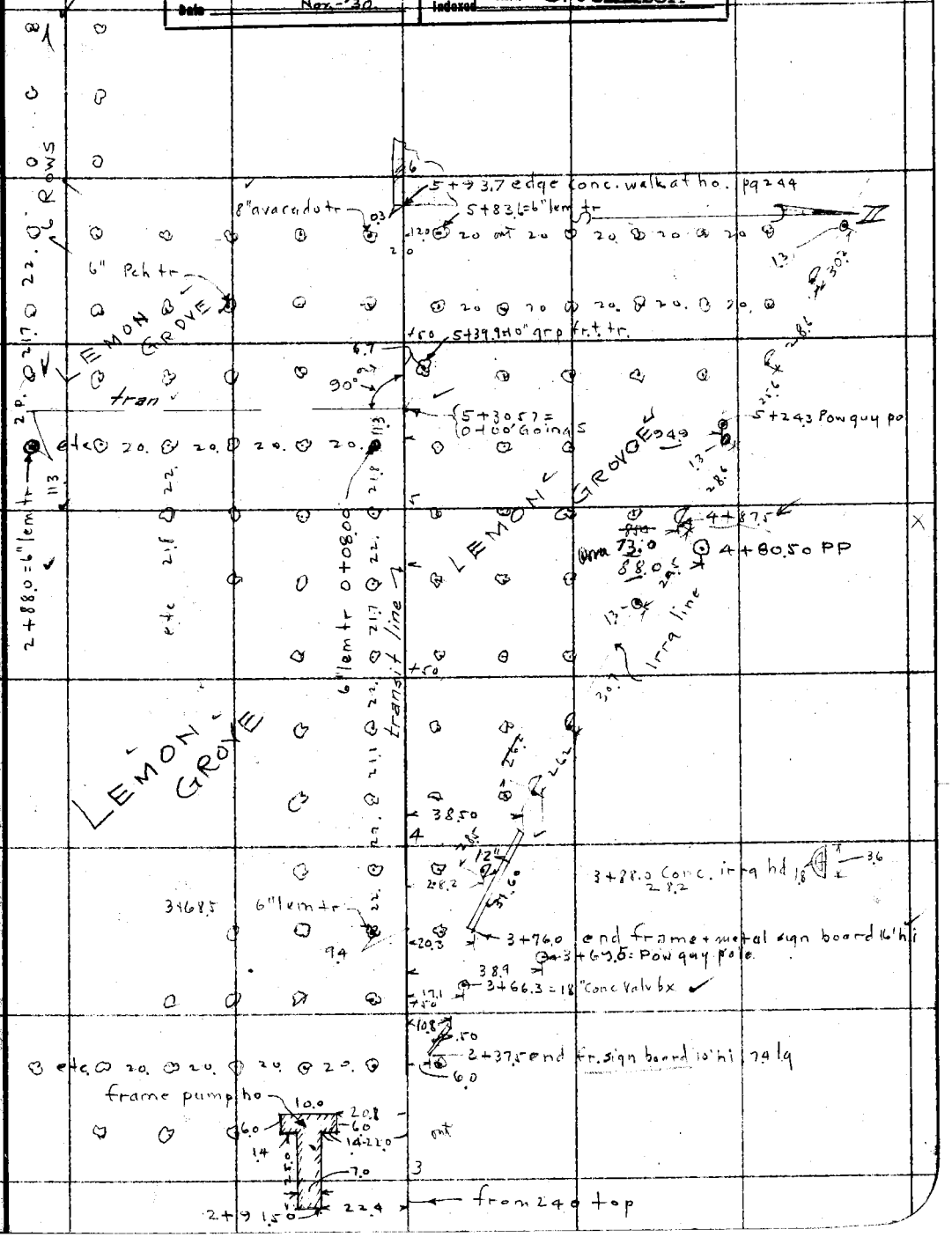

Note: ANY ADDITIONS OR CHANGES ON THIS SHEET MUST BE MADE OR CIRCLED IN Red. WITH DATE AND NAME OF PERSON MAKING CHANGE.

Do not extend notes this side of this line

RETURN TO LOS ANGELES COUNTY SURVEYOR

F.B. 437 Pg. 242 Cora Chief Party Notes by Cora Date 7-17-30

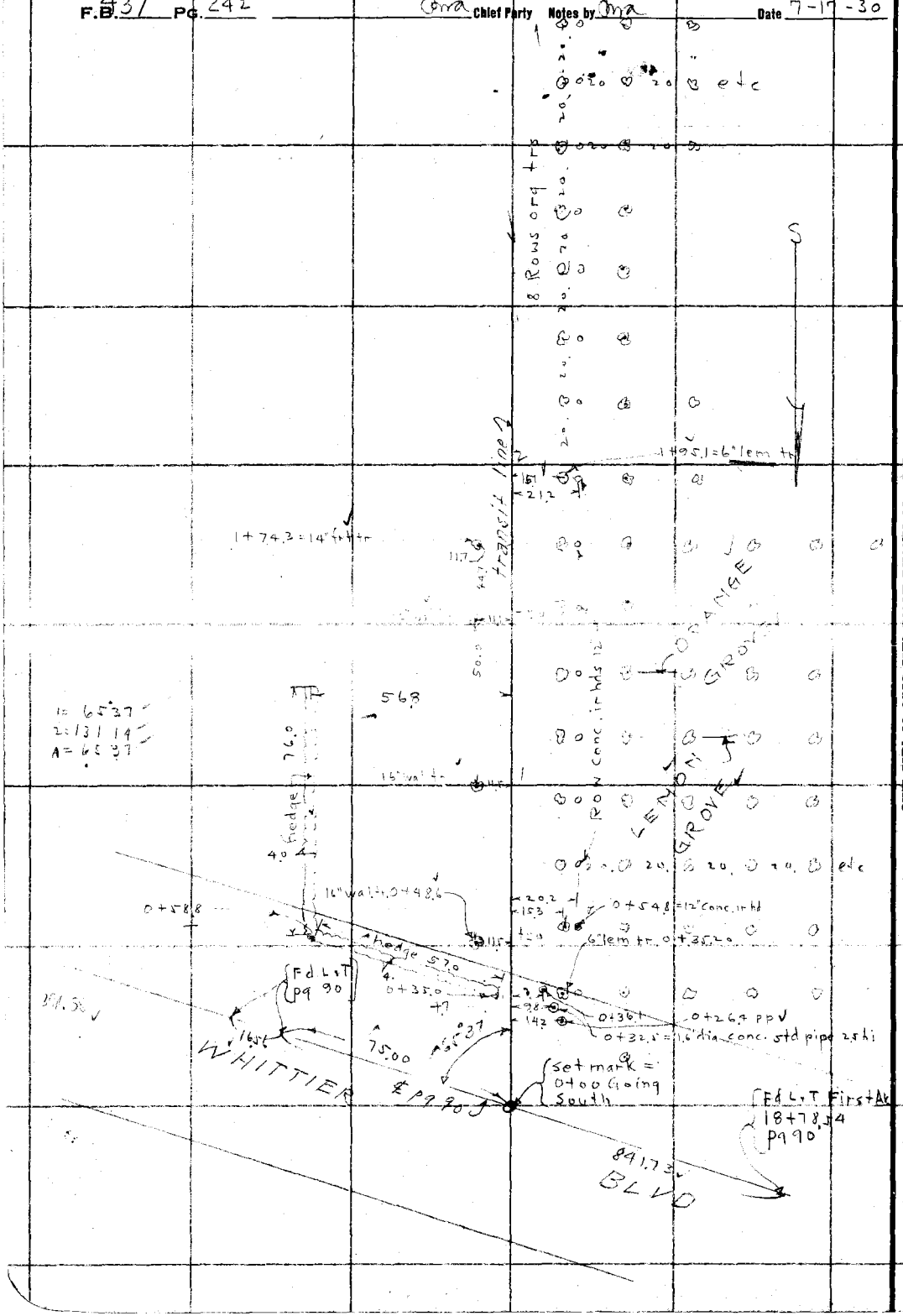

RETURN TO
LOS ANGELES COUNTY SURVEYOR

Do not extend notes this side of this line

Note: ANY ADDITIONS OR CHANGES ON THIS SHEET MUST BE MADE OR CIRCLED IN Red. WITH DATE AND NAME OF PERSON MAKING CHANGE.

Date 7-17-30 Notes by Onra Chief Party Onk F.B. 437 Pg. 243

Platted by A Svenson	W. O. No. 966 S.C.D. No. 137
Date 11-16-30	Location Little Lake Rd
Map No. C.S. B536 Sh 4	Surveyed by P W Atkins Dep
Platting C'k'd by J.D. Price	Date 7-17-30
Date Nov-'30.	Indexed C. Johnson.

Notes: ANY ADDITIONS OR CHANGES ON THIS SHEET MUST BE MADE OR CIRCLED IN Red. WITH DATE AND NAME OF PERSON MAKING CHANGE.

Do not extend notes this side of this line

RETURN TO LOS ANGELES COUNTY SURVEYOR

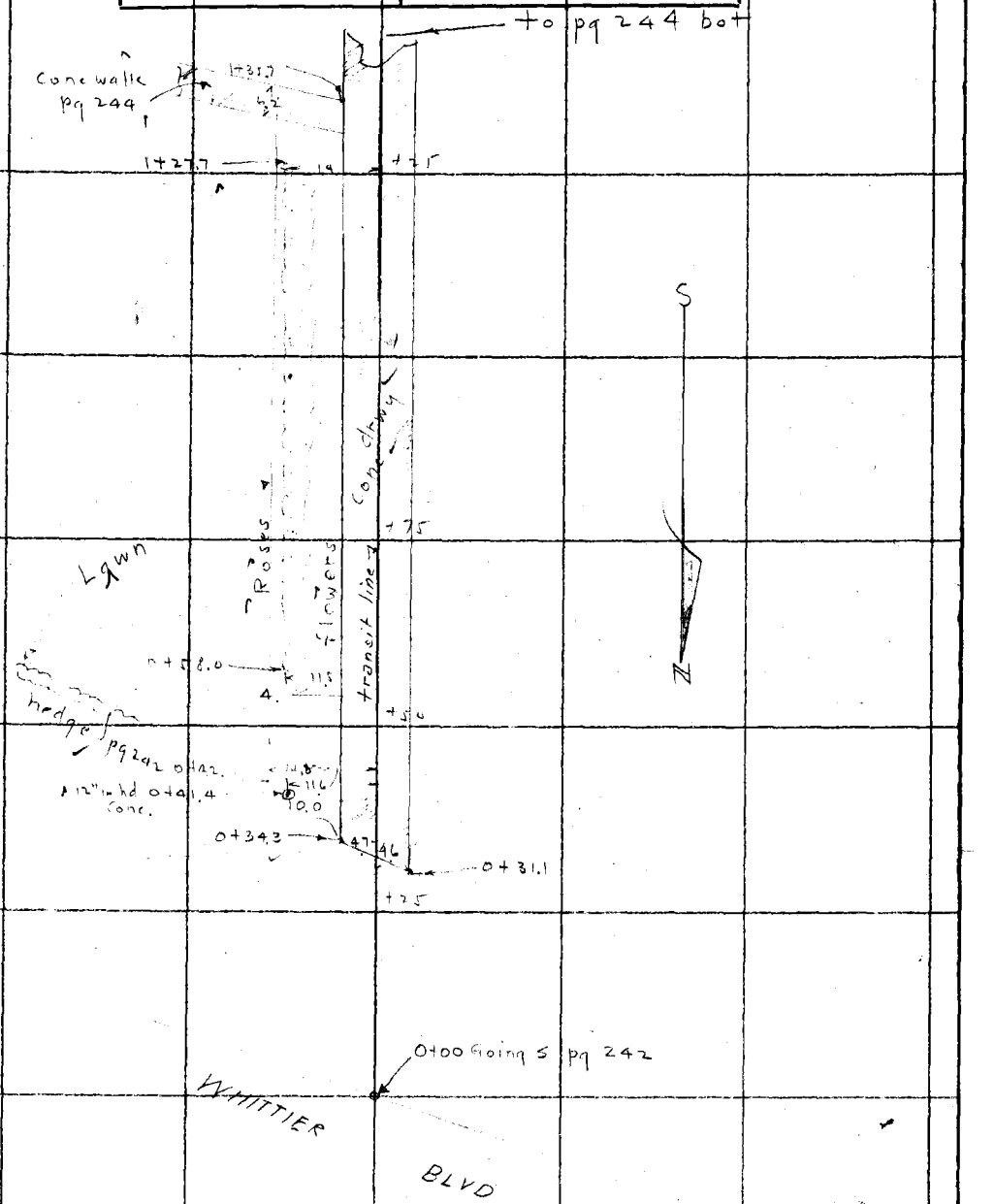

F.B. 437 Pg. 244 Chief Party Notes by Date 7-17-30

6823
341130

1724
19.0
234

78
34°12
68 24

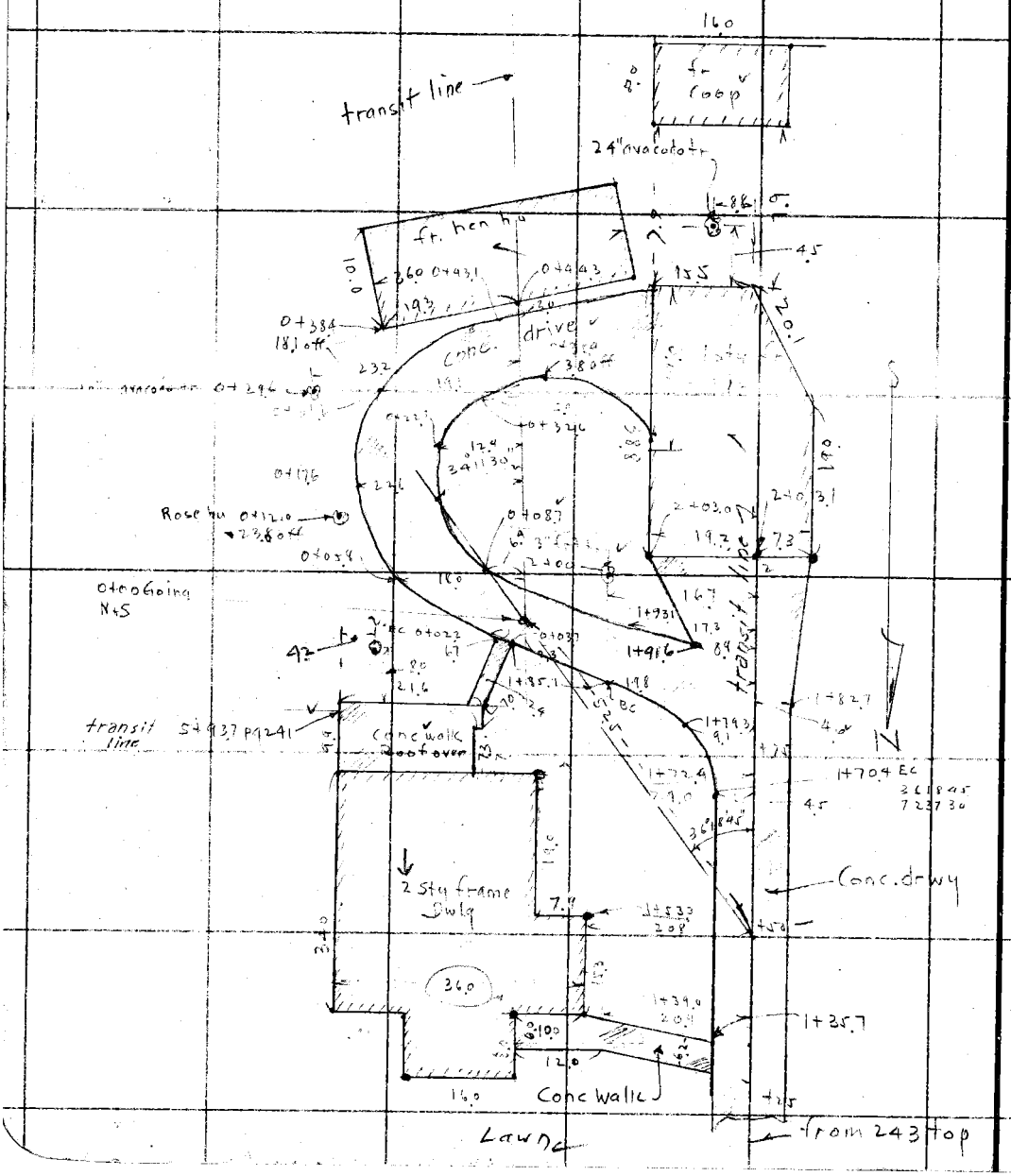

RETURN TO
LOS ANGELES COUNTY SURVEYOR

Do not extend notes this side of this line

Note: ANY ADDITIONS OR CHANGES ON THIS SHEET MUST BE MADE OR CIRCLED IN Red. WITH DATE AND NAME OF PERSON MAKING CHANGE.

Date _____ Notes by _____ Chief Party _____ F.B. 437 Pg. 245

Platted by J.D. Price.	W. O. No. _____ D. S. O. No. _____
Date Dec. 1. 30.	Location _____
Map No. C.S.B-536 Sh. 1	Surveyed by _____
Platting C'k'd by _____	Date _____
Date _____	Indexed C. Johns

Note: ANY ADDITIONS OR CHANGES ON THIS SHEET MUST BE MADE OR CIRCLED IN Red. WITH DATE AND NAME OF PERSON MAKING CHANGE.

Do not extend notes this side of this line

RETURN TO LOS ANGELES COUNTY SURVEYOR

F.B. 437 Pg. 246 — Chief Party — Notes by — Date 6-19-30

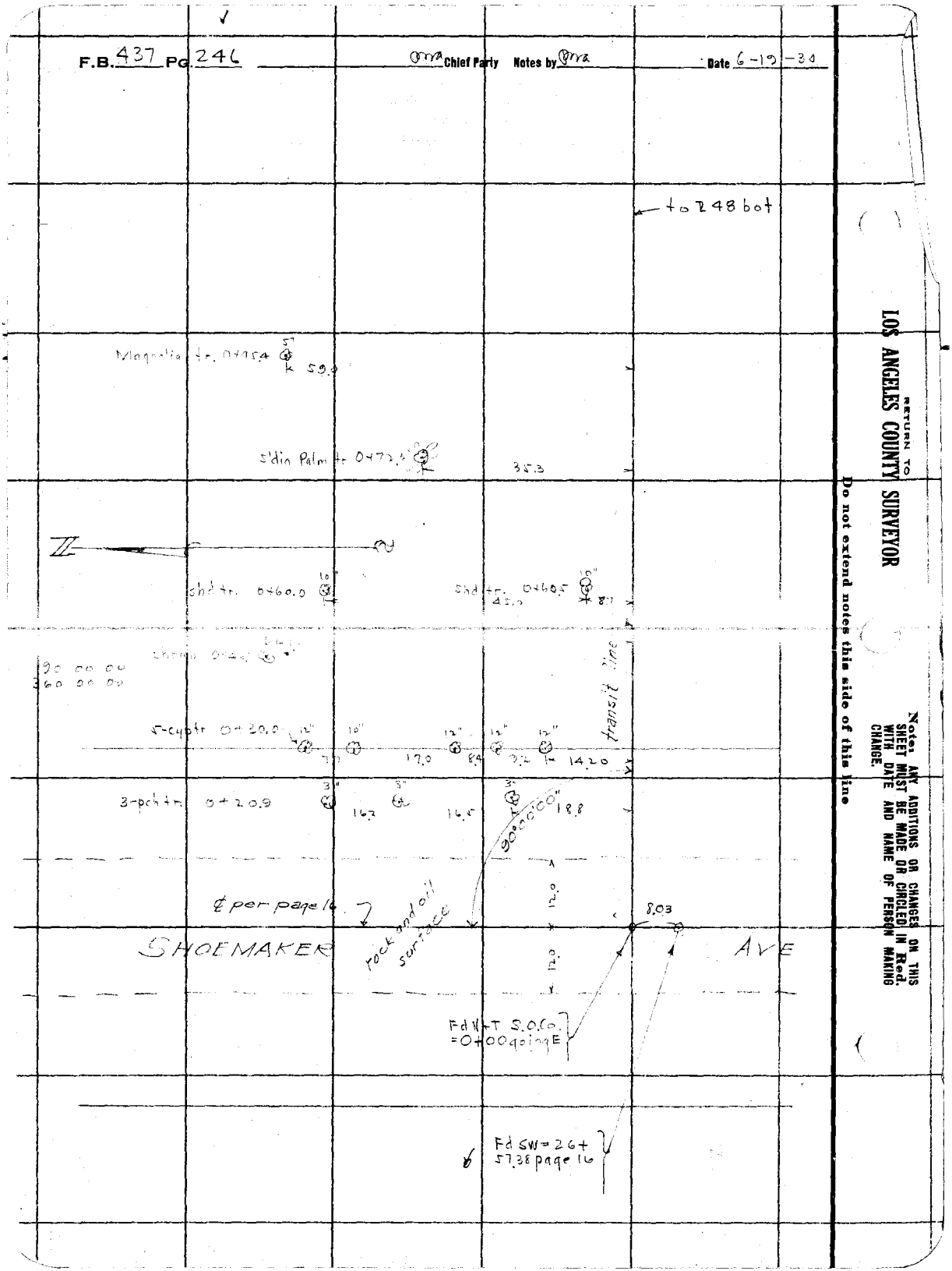

RETURN TO
LOS ANGELES COUNTY SURVEYOR

Do not extend notes this side of this line

Notes: ANY ADDITIONS OR CHANGES ON THIS SHEET MUST BE MADE OR CIRCLED IN Red. WITH DATE AND NAME OF PERSON MAKING CHANGE.

Date 7-19-30 Notes by Ma Chief Party Ma F.B. 437 Pg 247

Platted by J.D.Price.	W. O. No. 966 ~~D. O. O.~~ Tape No. 137
Date Dec 1, '30.	Location Little Lake Rd
Map No. C.S.B-536 Sh.1	Surveyed by P W Atkins
Platting C'k'd by	Date 7-18-30
Date	Indexed C. Johnson

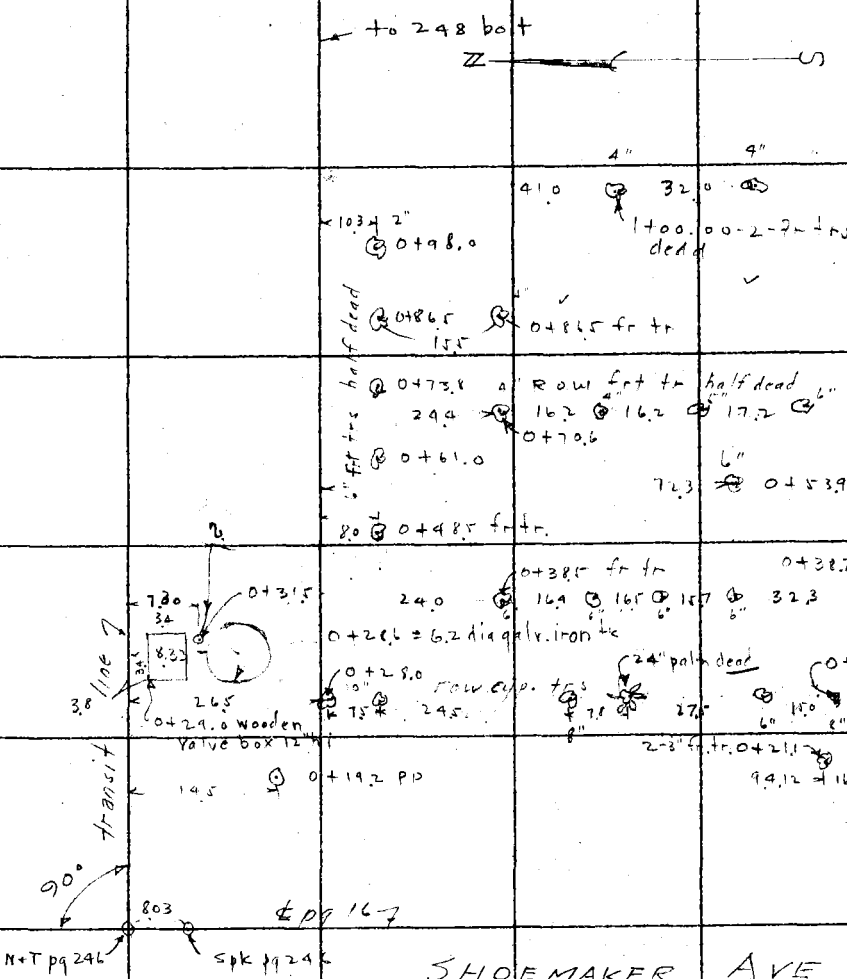

Note: ANY ADDITIONS OR CHANGES ON THIS SHEET MUST BE MADE OR CIRCLED IN Red. WITH DATE AND NAME OF PERSON MAKING CHANGE.

Do not extend notes this side of this line

RETURN TO
LOS ANGELES COUNTY SURVEYOR

F.B. 437 PG. 248 — Chief Party — Notes by PMA — Date 6-19-30

← Contd on bot pg 249

RETURN TO
LOS ANGELES COUNTY SURVEYOR

Do not extend notes this side of this line

Note: ANY ADDITIONS OR CHANGES ON THIS SHEET MUST BE MADE OR CIRCLED IN Red. WITH DATE AND NAME OF PERSON MAKING CHANGE.

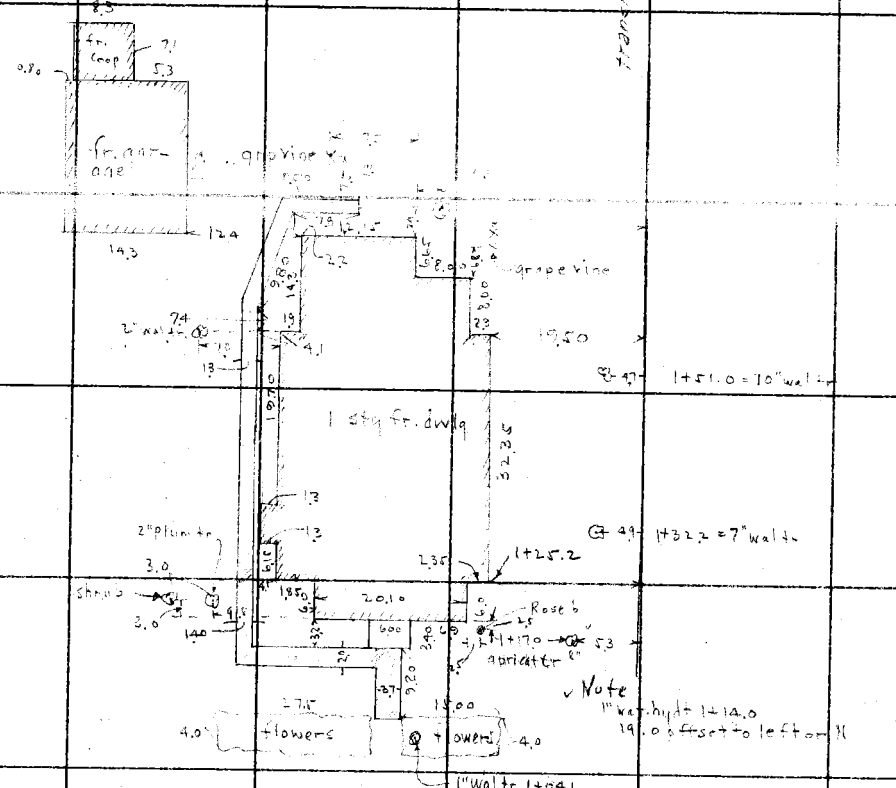

← Contd from top pg 246

Date 6-19-30 Notes by [illegible] Chief Party [illegible] F.B. 437 PG. 249

Platted by J.D. Price.	W. O. No. 966 B.C.C. No. 137
Date Dec. 1, '30.	Location Little Lake Rd
Map No. C.S.B-536-Sh.1.	Surveyed by PW Atkins Dep
Platting C'k'd by	Date 6-19-30
Date	Indexed C Johnson

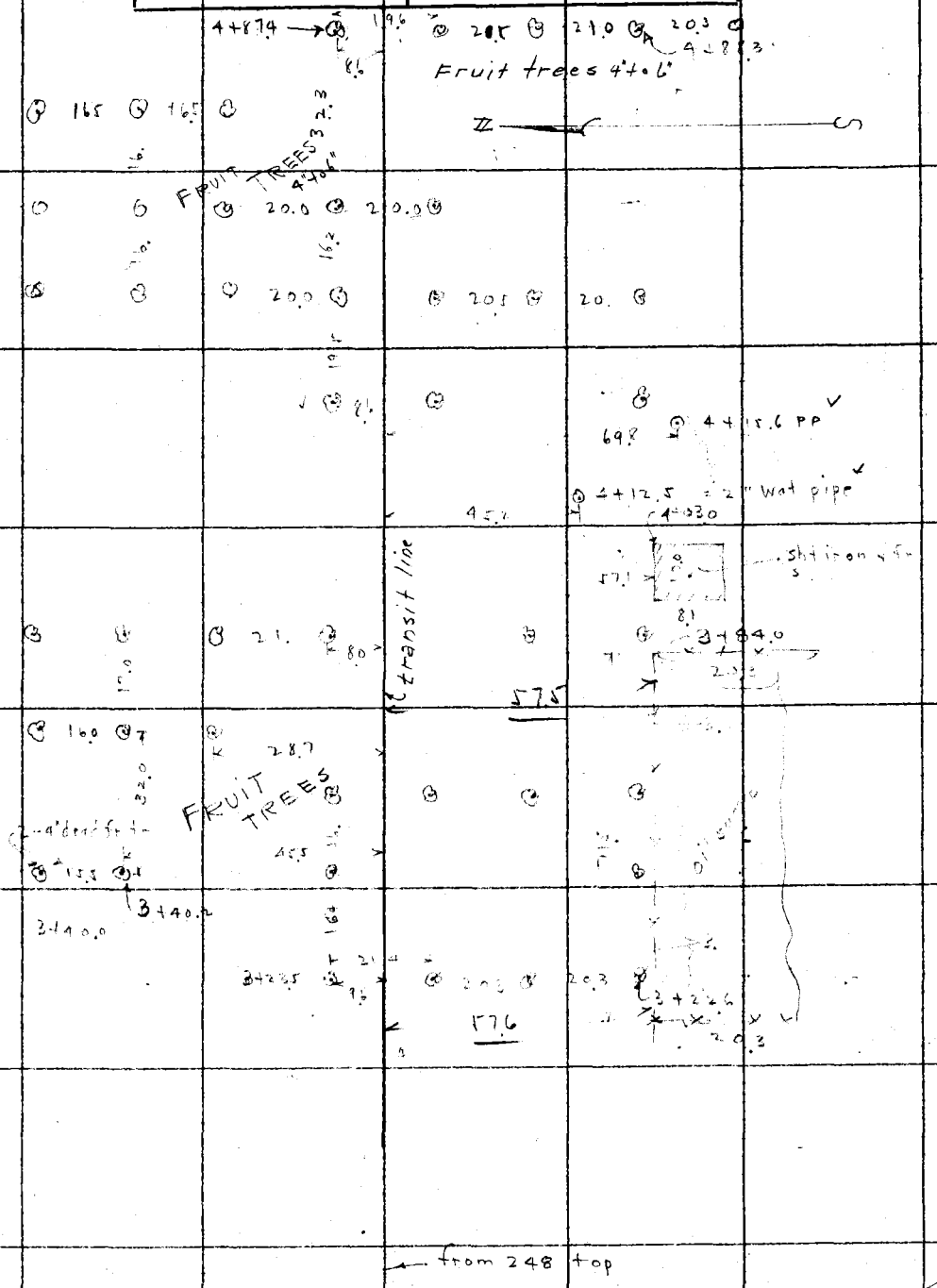

Note: ANY ADDITIONS OR CHANGES ON THIS SHEET MUST BE MADE OR CIRCLED IN Red. WITH DATE AND NAME OF PERSON MAKING CHANGE.

Do not extend notes this side of this line

RETURN TO LOS ANGELES COUNTY SURVEYOR

F.B. 437 Pg. 250 _____ Chief Party _____ Notes by _____ Date _____

RETURN TO
LOS ANGELES COUNTY SURVEYOR

Do not extend notes this side of this line

Note: ANY ADDITIONS OR CHANGES ON THIS SHEET MUST BE MADE OR CIRCLED IN Red. WITH DATE AND NAME OF PERSON MAKING CHANGE.

Date 6-6-30 Notes by Ma Chief Party Ma F.B. 437 Pg 251

Platted by J.D. Price	W. O. No. 966 D. S. O. No.
Date Dec. 1, '30.	Location Little Lake Rd
Map No. C.S.B-536 Sh #1.	Surveyed by P W Atkins Dep
Platting C'k'd by	Date 6-6-30
Date	Indexed C Johnson

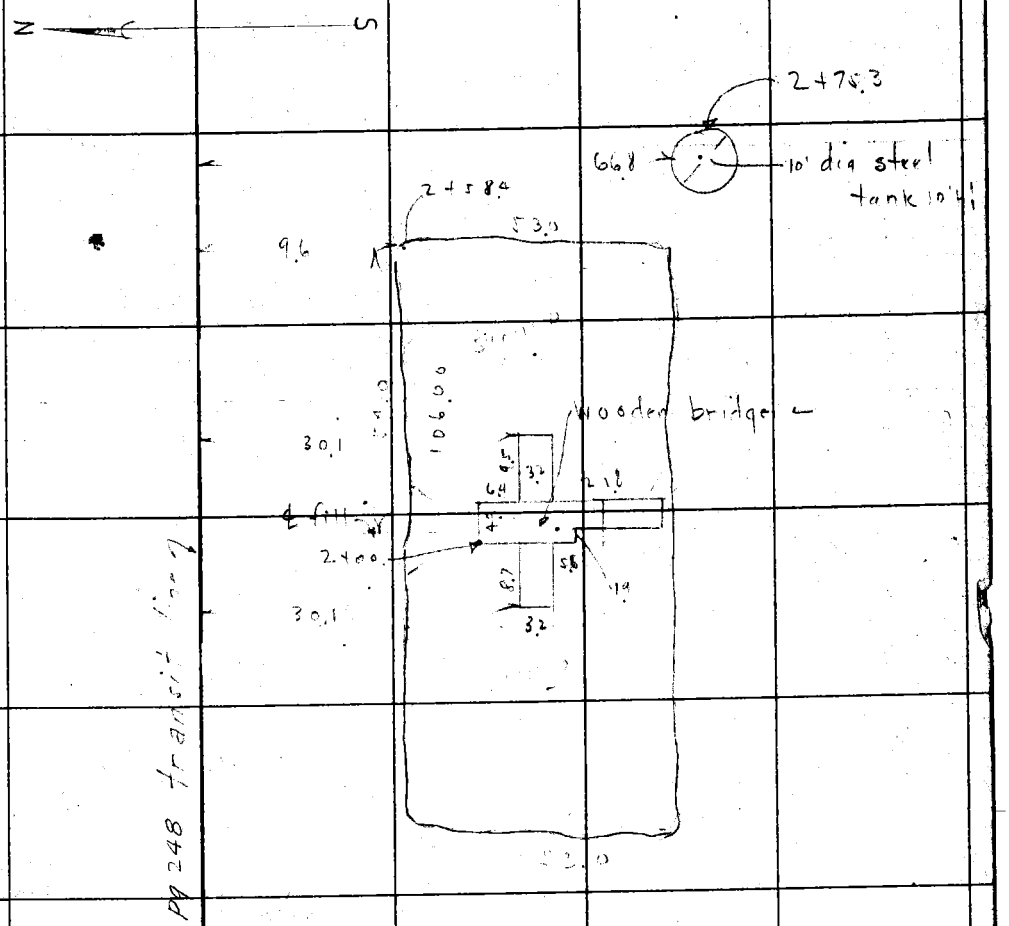

NOTE: ANY ADDITION OR CHANGES ON THIS SHEET MUST BE MADE OR CIRCLED IN RED, WITH DATE AND NAME OF PERSON MAKING CHANGE.

DO NOT EXTEND NOTES THIS SIDE OF THIS LINE

RETURN TO LOS ANGELES COUNTY SURVEYOR

F.B. 437 PG. 252 Chief Party Notes by Date

RETURN TO
LOS ANGELES COUNTY SURVEYOR

NOTE: ANY ADDITION OR CHANGES ON THIS SHEET MUST BE MADE OR CIRCLED IN RED. WITH DATE AND NAME OF PERSON MAKING CHANGE.

DO NOT EXTEND NOTES THIS SIDE OF THIS LINE

Notes Ck'd by	Survey of Little Lake Road
Map No. B-536-1	W. O. 7966 Tape No. St'd °F.
Office Work R.W. WFA.	Surveyed by R. D. Moore
Checked AHR	Notes R Moore Date 4-15-36
Date 4-31	Indexed A. C. Johnson 4-17-36

F.B. 437 Pg. 253

Additional Topography.

LITTLE LAKE ROAD.

Job # 7966

RETURN TO
LOS ANGELES COUNTY SURVEYOR
700 HALL OF RECORDS

Do not extend notes this side of this line

Note: ANY ADDITIONS OR CHANGES ON THIS SHEET MUST BE MADE OR CIRCLED IN Red Ink WITH DATE AND INITIALS OF PERSON MAKING CHANGE.

FORM 847 10M 8-31

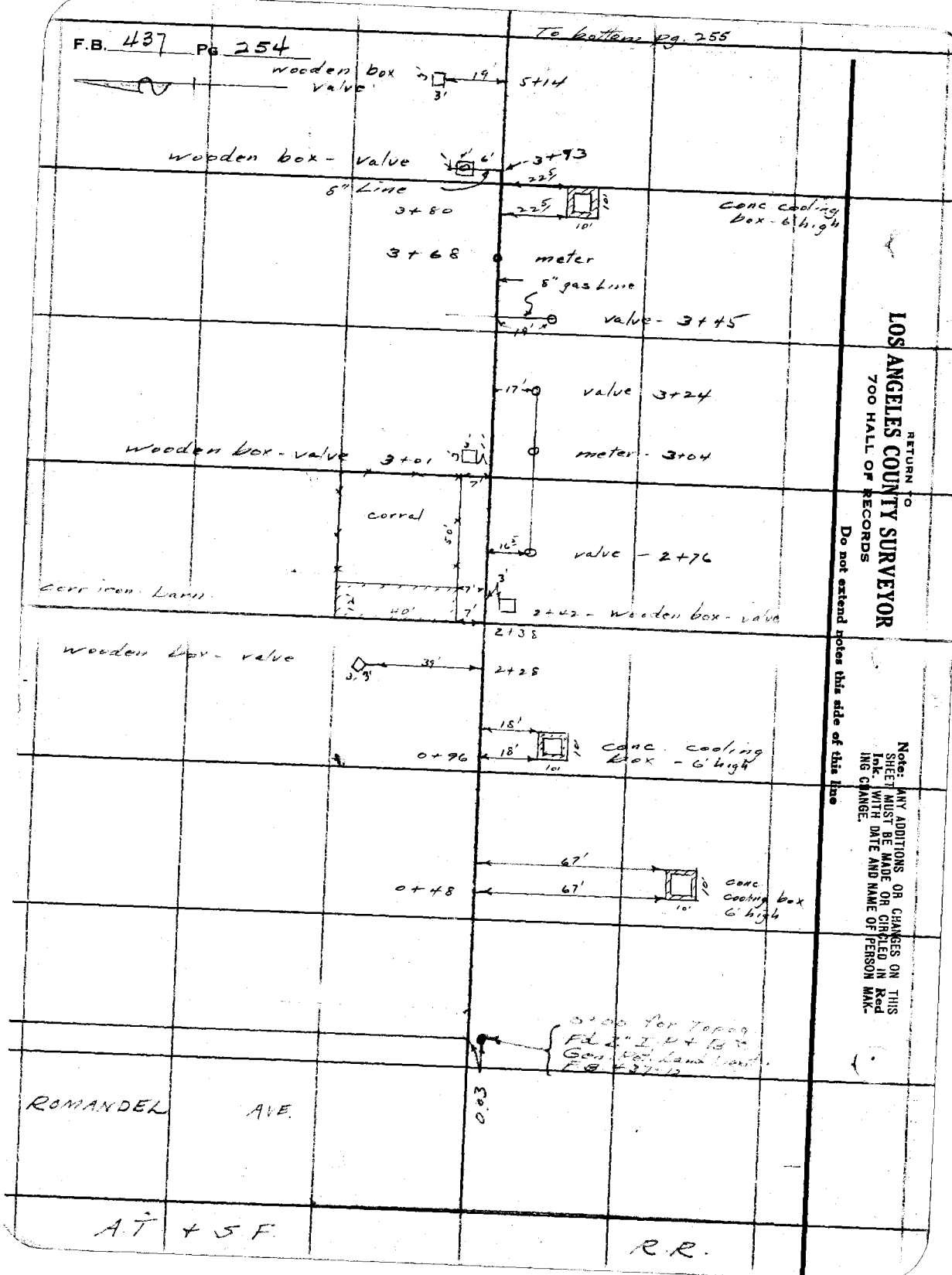
F.B. 437 PG 254
To bottom pg. 255
wooden box valve
19'
5+14
wooden box - valve
3+93
8" Line
3+80
22.5
conc cooling box - 6' high
3+68
meter
8" gas Line
valve - 3+45
17'
valve 3+24
wooden box - valve
3+01
meter - 3+04
corral
50'
16.5
valve - 2+76
corr iron barn
40'
2+42 - wooden box - valve
2+38
wooden box - valve
39'
2+28
18'
0+96
conc cooling box - 6' high
67'
0+48
conc cooling box 6' high
0+00 for Topog
ROMANDEL AVE.
0.03
A.T. + S.F.
R.R.
RETURN TO
LOS ANGELES COUNTY SURVEYOR
700 HALL OF RECORDS
Do not extend notes this side of this line
Note: ANY ADDITIONS OR CHANGES ON THIS SHEET MUST BE MADE OR CIRCLED IN Red Ink. WITH DATE AND NAME OF PERSON MAKING CHANGE.

Notes Ck'd by		Survey of Little Lake Rd	F.B. 437 Pg. 255
Map No.	B-536-1	W. O. 7966 Tape No. St'd °F.	
Office Work	R.W. McA.	Surveyed by L. D. Moore	
Checked	aah	Notes Moore Date 4-15-36	
Date	4-36	Indexed A. C. Johnson	

To bottom pg 256

Sta?

24' 22' 37.5'

valve meter 6" Line valve

10+80 49' valve

10+75 49' 6" Hydrant

10+45 47' 3' 3' wooden box-valve

valve 19.5 9+48

9+16.5 8' 3' wooden box - valve

wooden box - valve 3' 3' 8+47

2-galv. iron tanks - 9' dia 9' high 2.5 10.5 37.5 8+31

24' 6" Line

meter

22'

valve 39.5 7+85

wooden box - valve 3' 3' 7+66

6" Line 3" Line 4" Line 6" Line 12" Line

1.5 2' 10' 1 1 2 3'

8" Line

12" Line

6+43

9' dia - galv. iron tank - 9' high 55' 5+89

23' 22' 22' 5+77

valve meter 6" Line

wooden box - valve 2.5 3' 5+68

From top pg 254

Note: ANY ADDITIONS OR CHANGES ON THIS SHEET MUST BE MADE OR CIRCLED IN Red Ink WITH DATE AND NAME OF PERSON MAKING CHANGE.

Do not extend notes this side of this line

RETURN TO
LOS ANGELES COUNTY SURVEYOR
700 HALL OF RECORDS

FORM 247 BM 2-34

F.B. 437 PG. 256

To bottom pg. 257



From top pg. 255

RETURN TO
LOS ANGELES COUNTY SURVEYOR
700 HALL OF RECORDS

Do not extend notes this side of this line

Note: ANY ADDITIONS OR CHANGES ON THIS SHEET MUST BE MADE OR CIRCLED IN Red Ink WITH DATE AND NAME OF PERSON MAKING CHANGE.

Notes Ck'd by		Survey of Little Lake Rd	F.B. 437 Pg. 287
Map No. B-536		W. O. 7966 Tape No ___ St'd ___ OF.	
Office Work RW. M&A.		Surveyed by A.D. Moore	
Checked Can		Notes N. Moore Date 4-16-36	
Date 4-26		Indexed A. C. Johnson	

To bottom pg 258

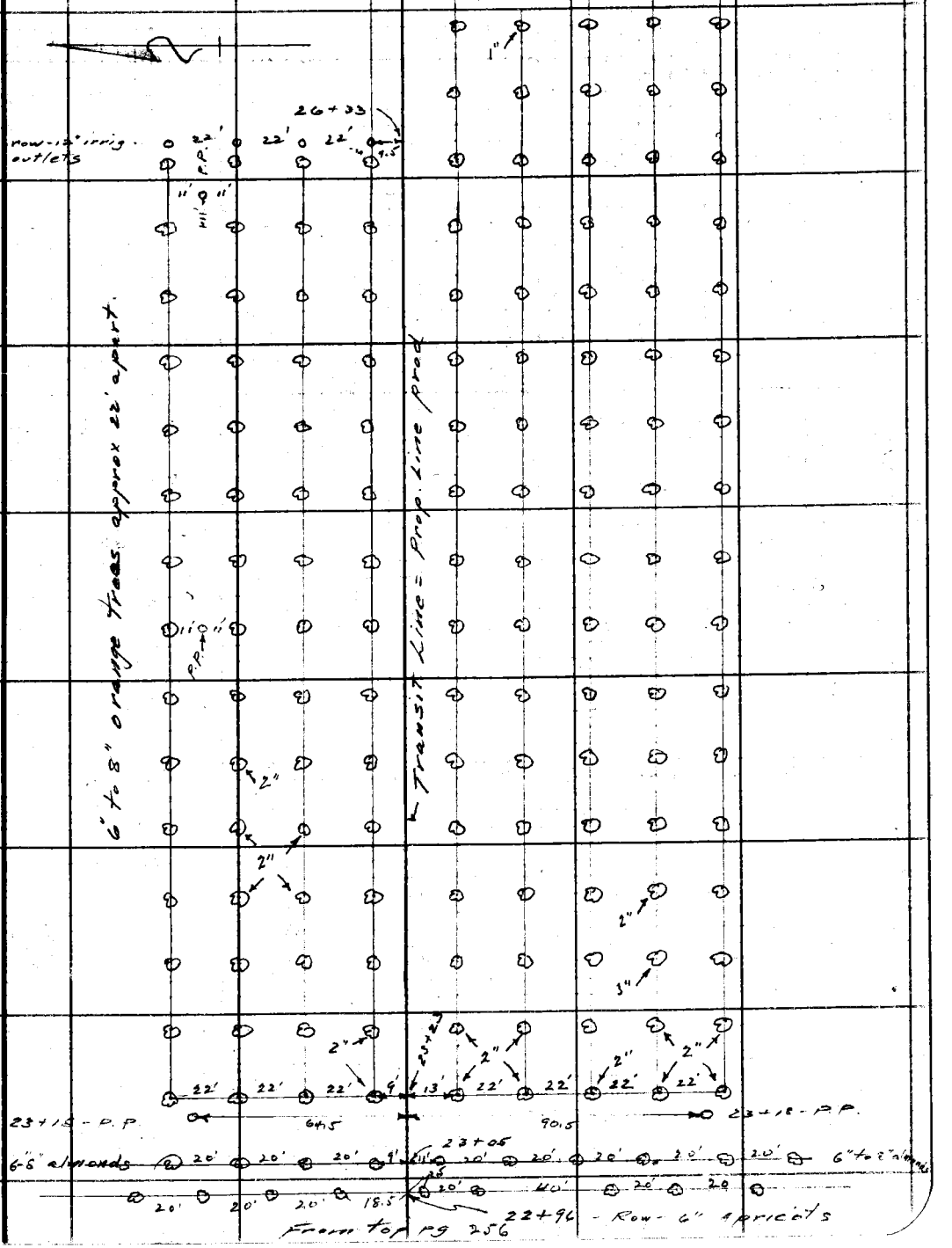

Notes: ANY ADDITIONS OR CHANGES ON THIS SHEET MUST BE MADE OR CIRCLED IN Red Ink WITH DATE AND NAME OF PERSON MAKING CHANGE.

Do not extend notes this side of this line

RETURN TO
LOS ANGELES COUNTY SURVEYOR
700 HALL OF RECORDS

FORM 247 BM 2-34

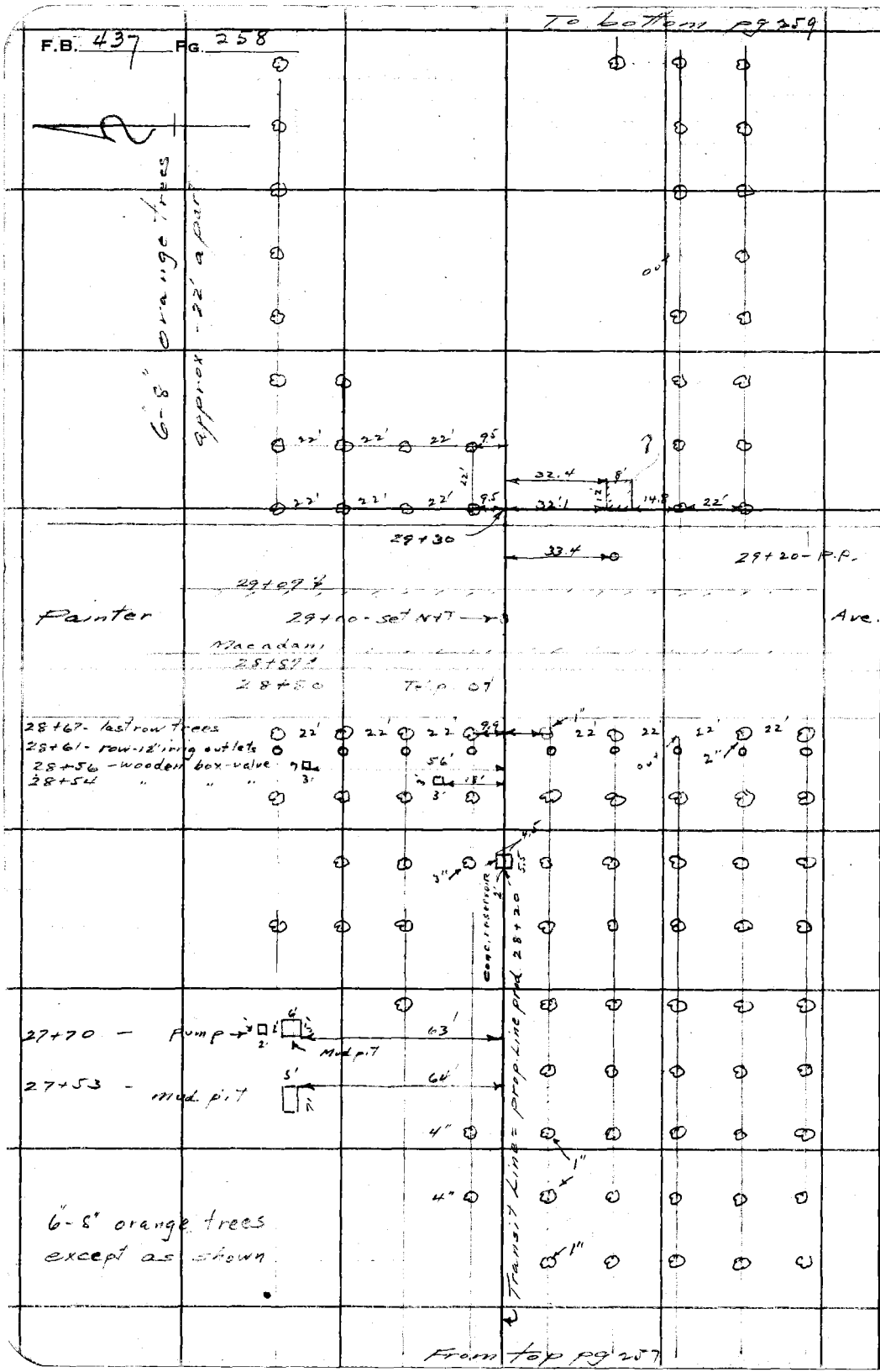

RETURN TO
LOS ANGELES COUNTY SURVEYOR
700 HALL OF RECORDS

Do not extend notes this side of this line

Note: ANY ADDITIONS OR CHANGES ON THIS SHEET MUST BE MADE OR CIRCLED IN Red Ink WITH DATE AND NAME OF PERSON MAKING CHANGE.

Notes Ck'd by		Survey of Little Lake Rd	F.B. 437 Pg. 259
Map No.	B-536-1	W. O. 7966 Tape No ____ St'd ____ OF.	
Office Work	RW.MSA	Surveyed by L. D. Moore	
Checked	GAR	Notes Moore Date 4-16-36	
Date	4-36	Indexed A. C. Johnson	

To bottom pg. 260



From top pg. 258

Note: ANY ADDITIONS OR CHANGES ON THIS SHEET MUST BE MADE OR CIRCLED IN Red Ink WITH DATE AND NAME OF PERSON MAKING CHANGE.

RETURN TO
LOS ANGELES COUNTY SURVEYOR
700 HALL OF RECORDS

Do not extend notes this side of this line

FORM 247 5M 2-34

F.B. 437 Pg. 260



RETURN TO
LOS ANGELES COUNTY SURVEYOR
700 HALL OF RECORDS

Note: ANY ADDITIONS OR CHANGES ON THIS SHEET MUST BE MADE OR CIRCLED IN Red Ink WITH DATE AND NAME OF PERSON MAKING CHANGE.

Do not extend notes this side of this line

Notes Ck'd by		Survey of Little Lake Rd	F.B. 437 Pg. 261
Map No.	B-536-1,2.	W. O. 7966 Tape No St'd OF.	
Office Work	R.W.M.&A.	Surveyed by L. D Moore	
Checked	AaR	Notes Moore Date 4-16-36	
Date	4-36	Indexed A. C. Johnson	

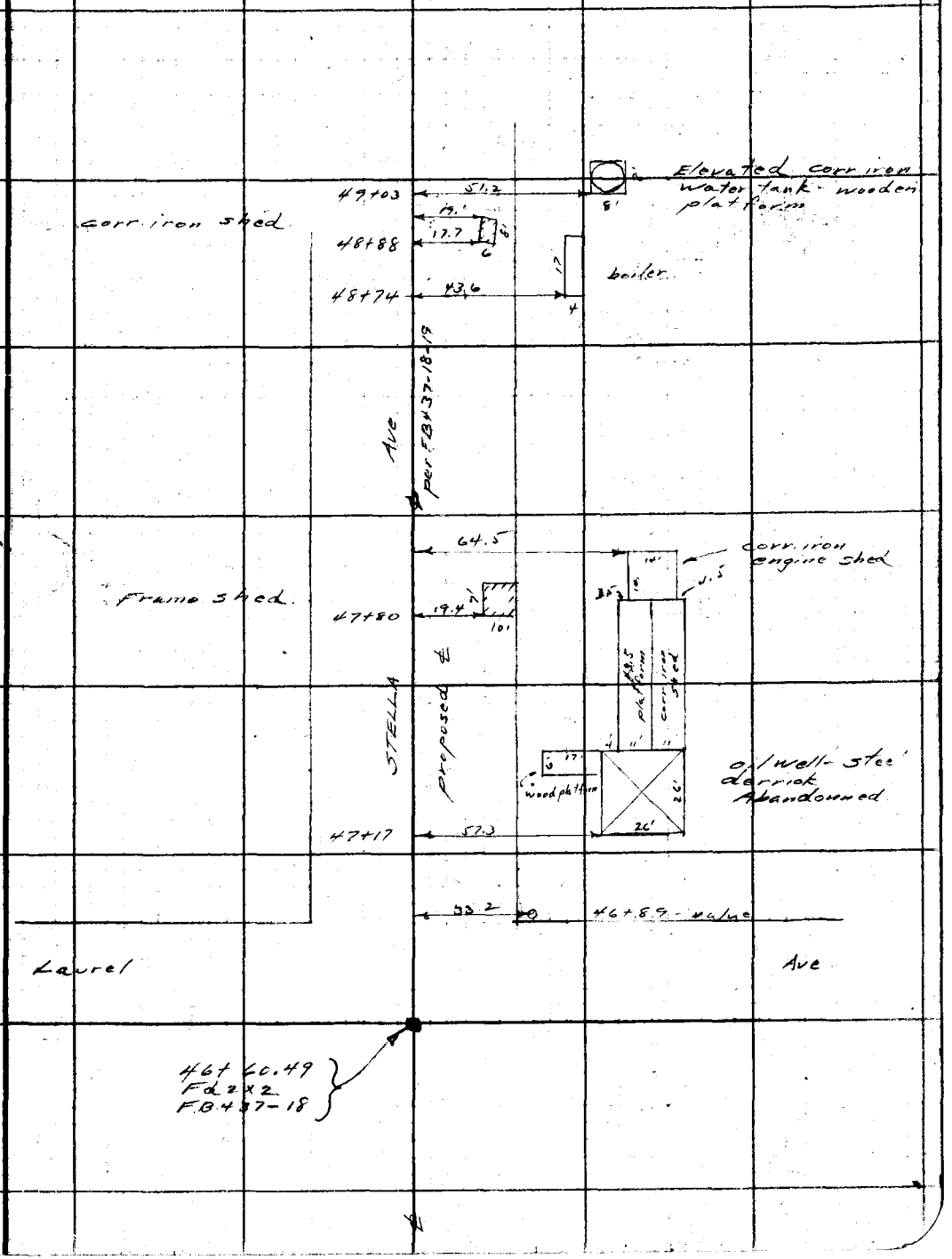

Note: ANY ADDITIONS OR CHANGES ON THIS SHEET MUST BE MADE OR CIRCLED IN Red Ink WITH DATE AND NAME OF PERSON MAKING CHANGE.

Do not extend notes this side of this line

RETURN TO
LOS ANGELES COUNTY SURVEYOR
700 HALL OF RECORDS

FORM 247 5M 2-34

F.B. 437 PG. 262

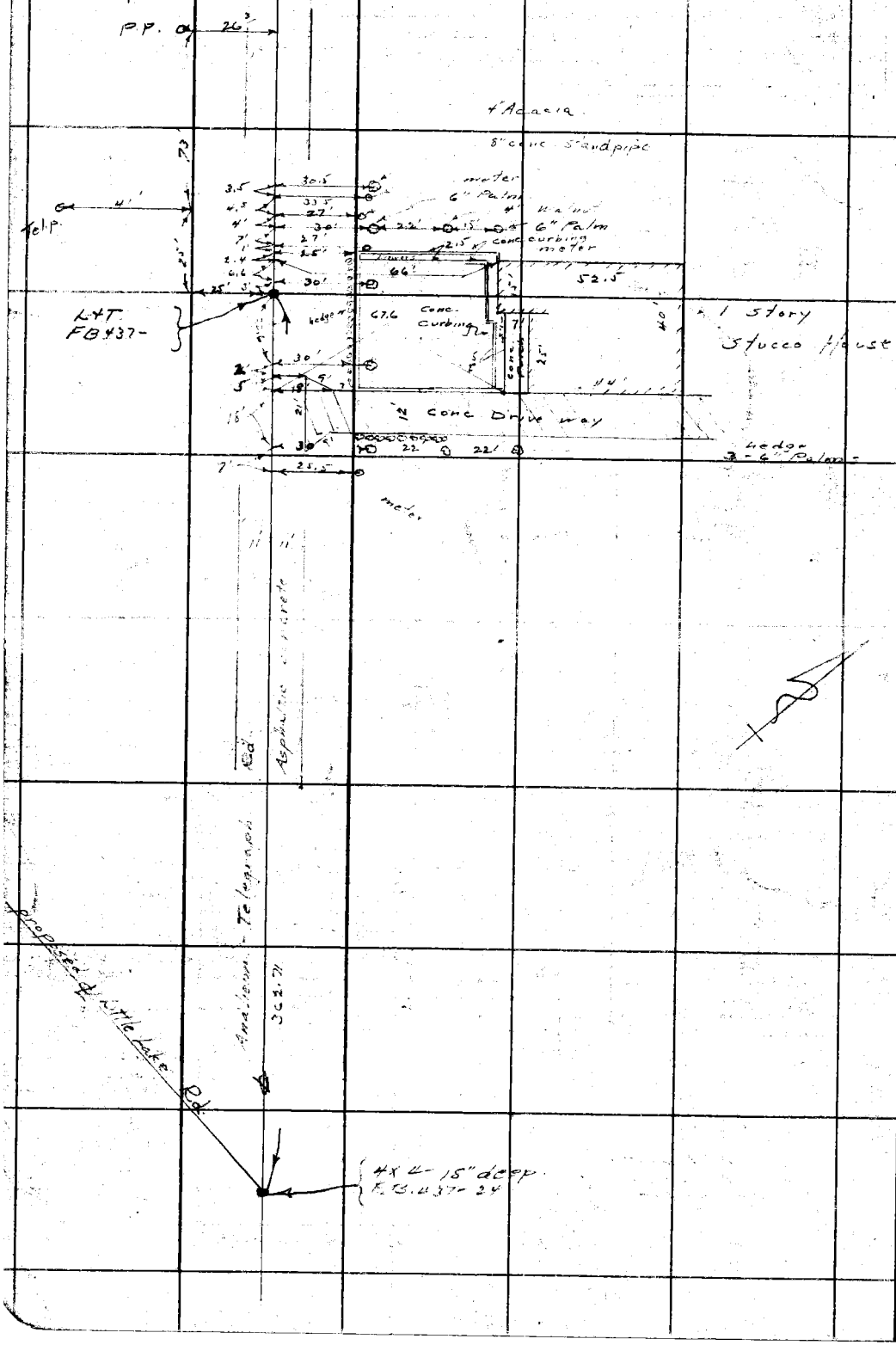

RETURN TO

LOS ANGELES COUNTY SURVEYOR

700 HALL OF RECORDS

Do not extend notes this side of this line

Note: ANY ADDITIONS OR CHANGES ON THIS SHEET MUST BE MADE OR CIRCLED IN Red Ink WITH DATE AND NAME OF PERSON MAKING CHANGE.

Notes Ck'd by Roese	Survey of Little Lake Road
Map No. ES.B.536-2,5	W. O. 7966 Tape No. St'd °F.
Office Work R.W. McA.	Surveyed by L. D. Moore
Checked QWR	Notes Moore Date 9-27-37
Date Dec. 37	Indexed A. C. Johnson 10-4-37

F.B. 437 PG. 263

℄ CHANGE
of
LITTLE LAKE ROAD
from
LELAND ST
to
COLIMA ROAD
Job # 7966

Note: Any Additions or Changes on This Sheet Must be Made or Circled in Red Ink With Date and Name of Person Making Change.

Do not extend notes this side of this line

RETURN TO
LOS ANGELES COUNTY SURVEYOR
700 HALL OF RECORDS

FORM 247 10M 11-35

To bottom pg 265

F.B. 437 PG. 264

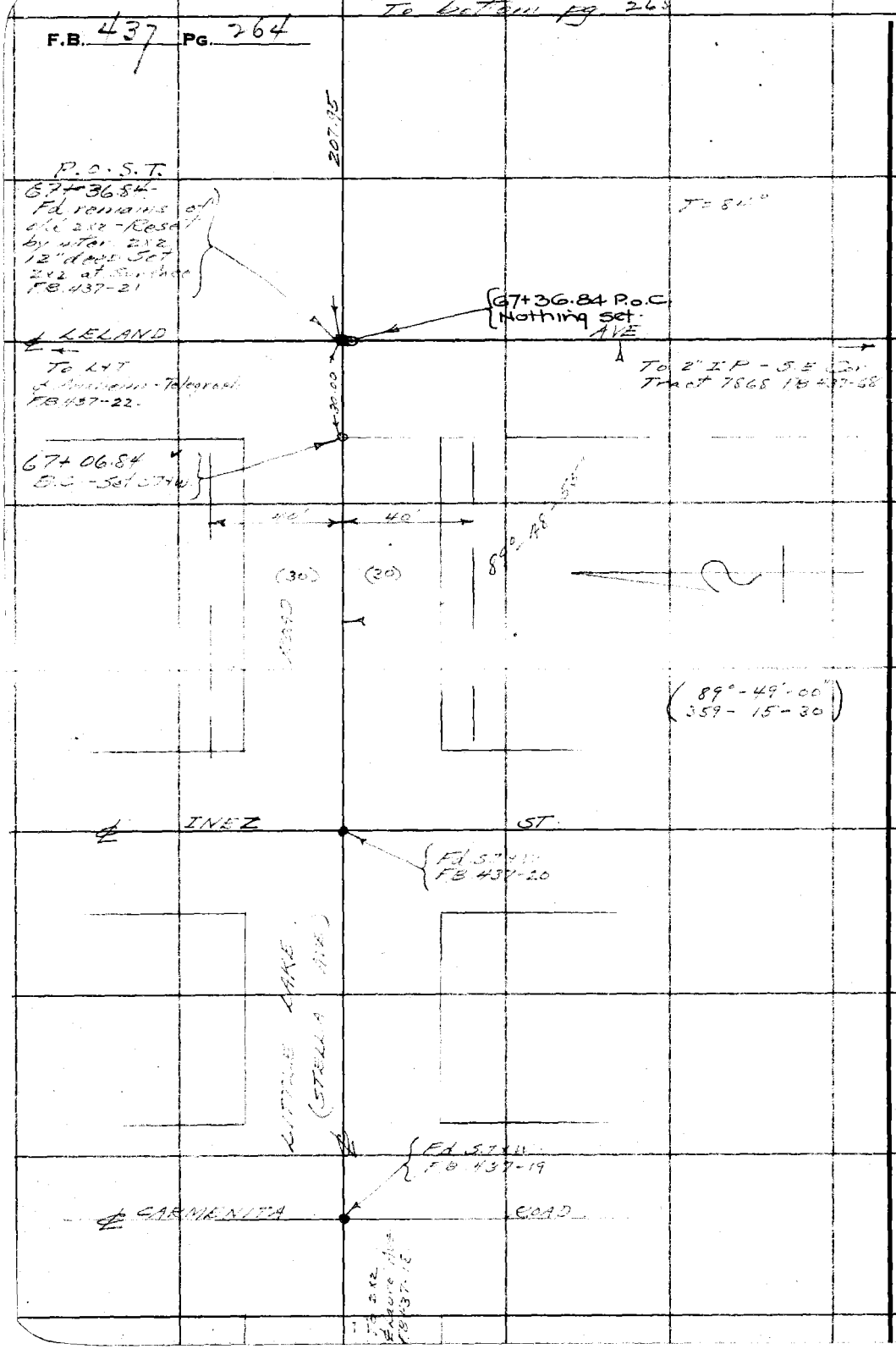

RETURN TO
LOS ANGELES COUNTY SURVEYOR
700 HALL OF RECORDS

Do not extend notes this side of this line

Note: Any Additions or Changes on This Sheet Must be Made or Circled in Red Ink With Date and Name of Person Making Change.

Notes Ck'd by Roller	Survey of Little Lake Road	F.B. 437 Pg. 265
Map No. CS.B-536-2	W. O. 7966 Tape No. 060 St'd 84°F.	
Office Work R.W. McA.	Surveyed by L.D. Moore	
Checked aaR	Notes Moore Date 9-27-37	
Date Dec '37	Indexed A. C. Johnson	

To bottom pg. 266

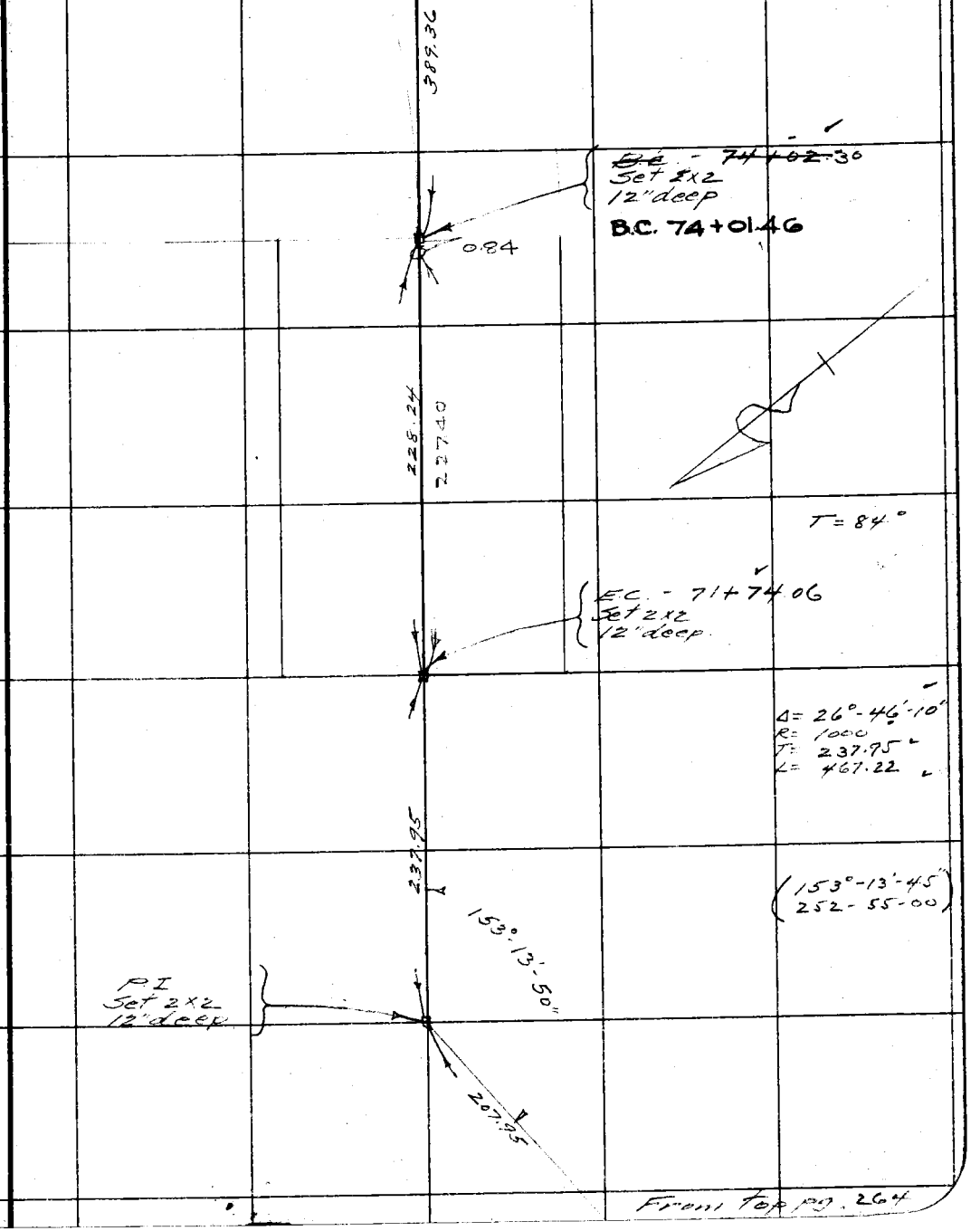

From top pg. 264

Note: Any Additions or Changes on This Sheet Must be Made or Circled in Red Ink With Date and Name of Person Making Change.

Do not extend notes this side of this line

RETURN TO
LOS ANGELES COUNTY SURVEYOR
700 HALL OF RECORDS

FORM 247 10M 11-35

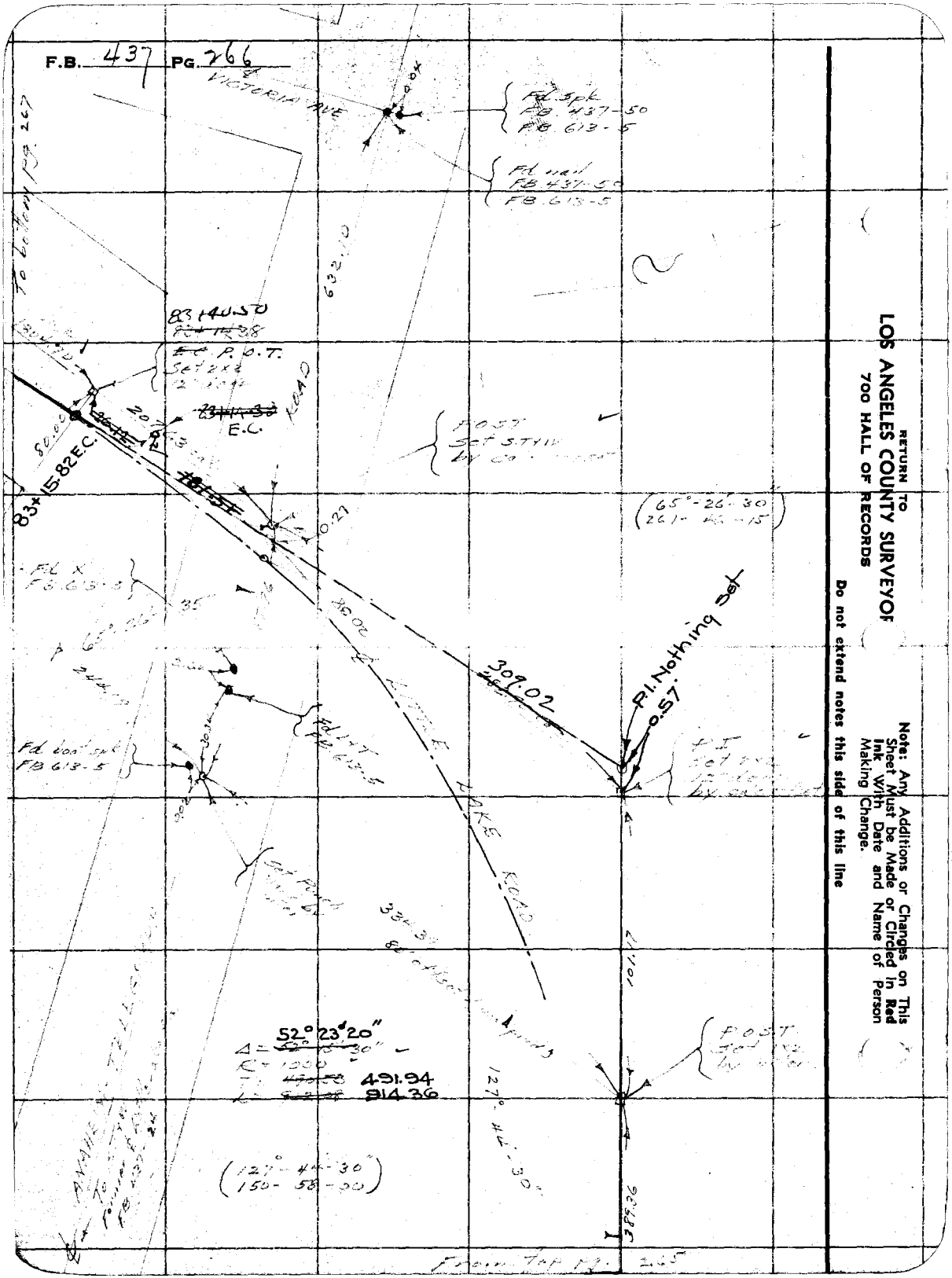

RETURN TO
LOS ANGELES COUNTY SURVEYOR
700 HALL OF RECORDS

Note: Any Additions or Changes on This Sheet Must be Made or Circled in Red Ink With Date and Name of Person Making Change.

Do not extend notes this side of this line

Notes Ck'd by Roeser	Survey of Little Lake Road	F.B. 437	Pg. 267
Map No. CS.B.536-2	W. O. 7966 Tape No. 060 St'd 84 °F.		
Office Work R.W.McA.	Surveyed by L. D. Moore		
Checked AAR	Notes Moore Date 9-28-37		
Date Dec. 37	Indexed A. C. Johnson		

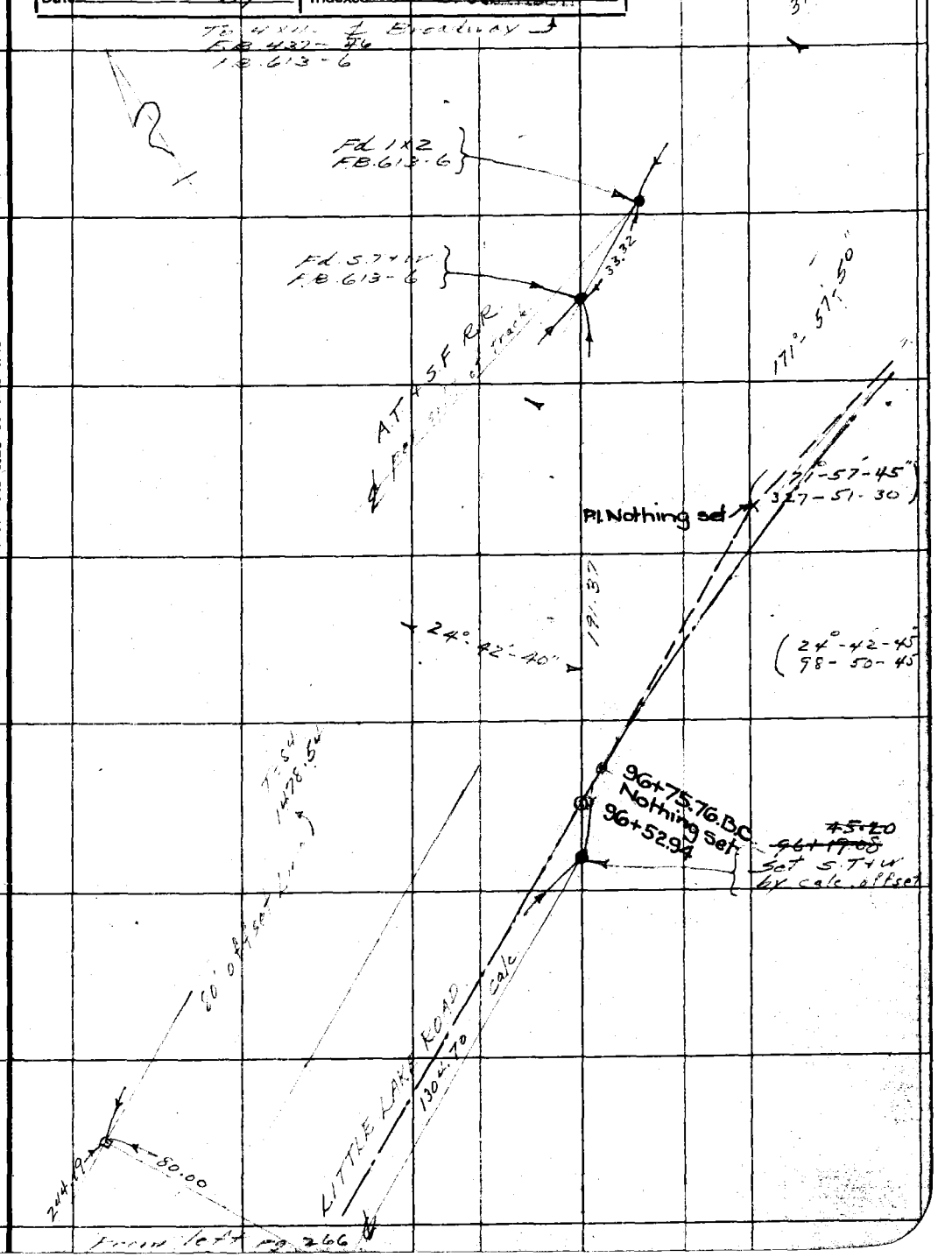

Note: Any Additions or Changes on This Sheet Must be Made or Circled in Red Ink With Date and Name of Person Making Change.

Do not extend notes this side of this line

RETURN TO
LOS ANGELES COUNTY SURVEYOR
700 HALL OF RECORDS

FORM 247 10M 11-35

To right pg. 269

F.B. 437 PG. 268

From top pg. 267

RETURN TO
LOS ANGELES COUNTY SURVEYOR
700 HALL OF RECORDS

Do not extend notes this side of this line

Note: Any Additions or Changes on This Sheet Must be Made or Circled in Red Ink With Date and Name of Person Making Change.

Notes Ck'd by ROESER	Survey of Little Lake Road	F.B. 437	PG. 269
Map No. CSB-536-5	W. O. 7966 Tape No. 060 St'd 84 °F.		
Office Work RW. McA	Surveyed by L. D. Moore		
Checked AAR	Notes Moore Date 9-28-37		
Date Dec. 37	Indexed A. C. Johnson		

RETURN TO
LOS ANGELES COUNTY SURVEYOR
700 HALL OF RECORDS

Note: Any Additions or Changes on This Sheet Must be Made or Circled in Red Ink With Date and Name of Person Making Change.

Do not extend notes this side of this line

FORM 247 10M 11-35

RETURN TO
LOS ANGELES COUNTY SURVEYOR
700 HALL OF RECORDS

Note: Any Additions or Changes on This Sheet Must be Made or Circled in Red Ink With Date and Name of Person Making Change.

Do not extend notes this side of this line

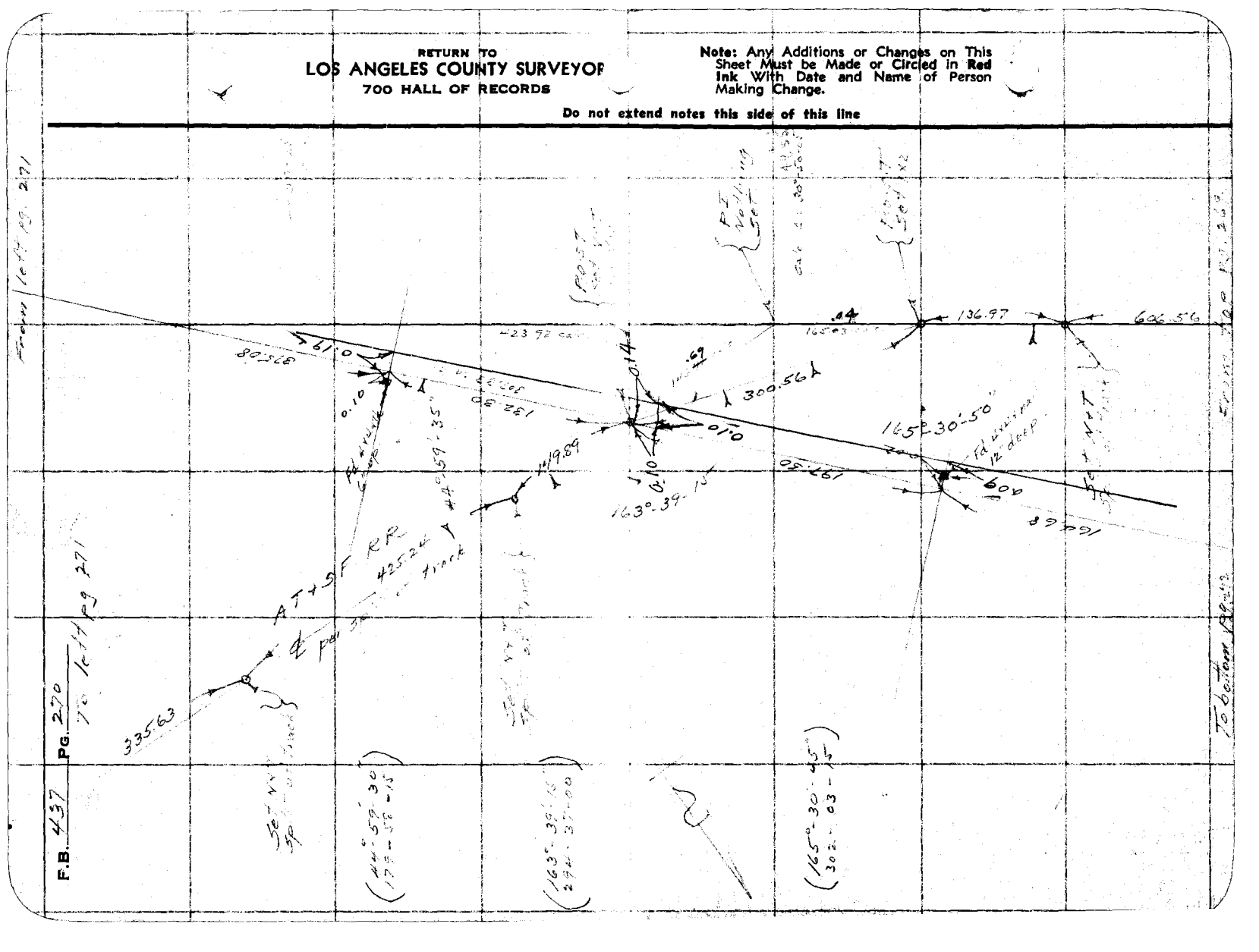

Notes Ck'd by Roeser	Survey of Little Lake Road
Map No. B-536-25	W. O. 7966 Tape No. 060 St'd 84°F.
Office Work R.W. McA.	Surveyed by L. D. Moore
Checked [illegible]	Notes Moore Date 9-29-37
Date Dec. 37	Indexed A. C. Johnson

F.B. 437 PG. 271

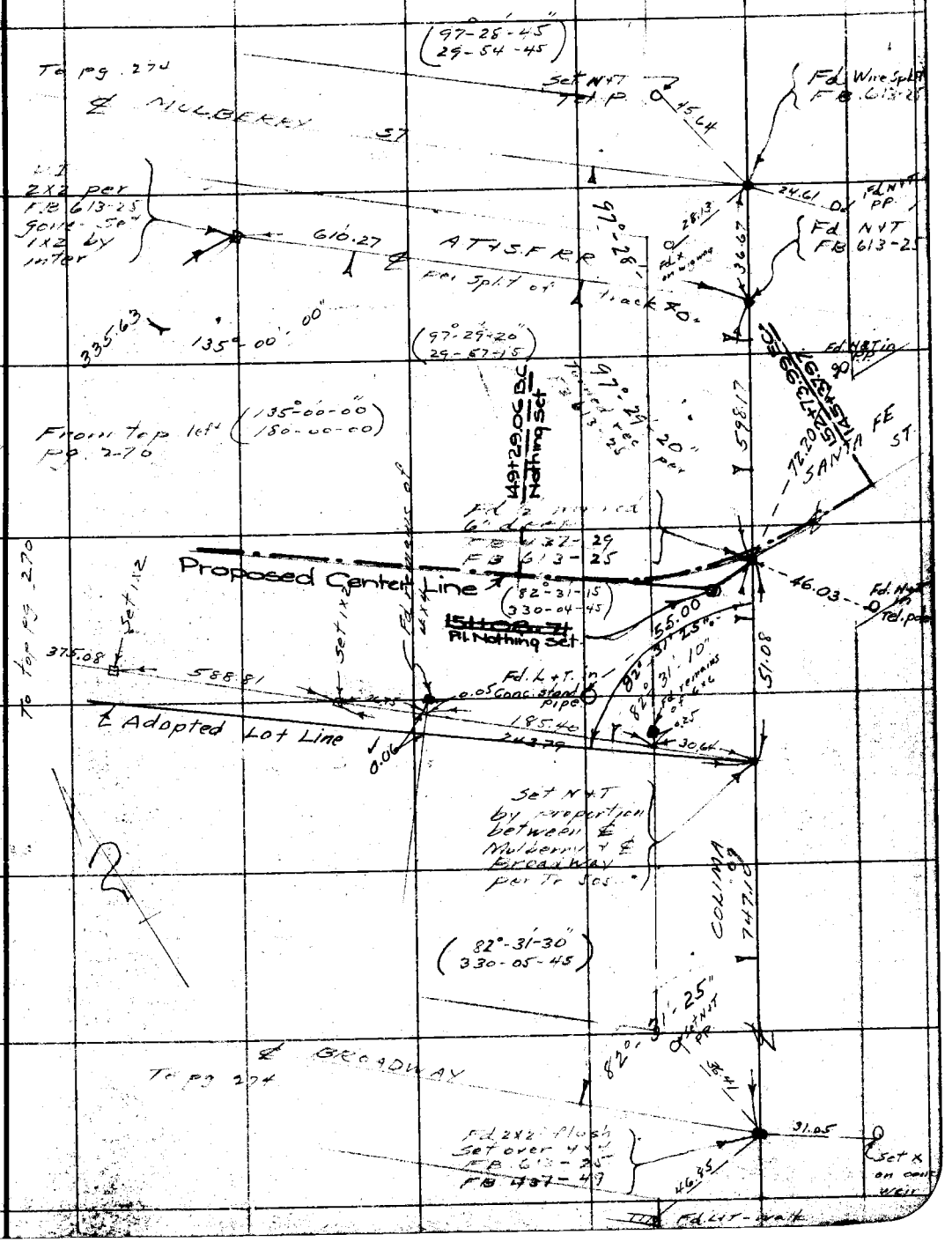

Note: Any Additions or Changes on This Sheet Must be Made or Circled In Red Ink With Date and Name of Person Making Change.

Do not extend notes this side of this line

RETURN TO
LOS ANGELES COUNTY SURVEYOR
700 HALL OF RECORDS

FORM 247 10M 11-35

RETURN TO
LOS ANGELES COUNTY SURVEYOR
700 HALL OF RECORDS

Note: Any Additions or Changes on This Sheet Must be Made or Circled in **Red** Ink With Date and Name of Person Making Change.

Do not extend notes this side of this line

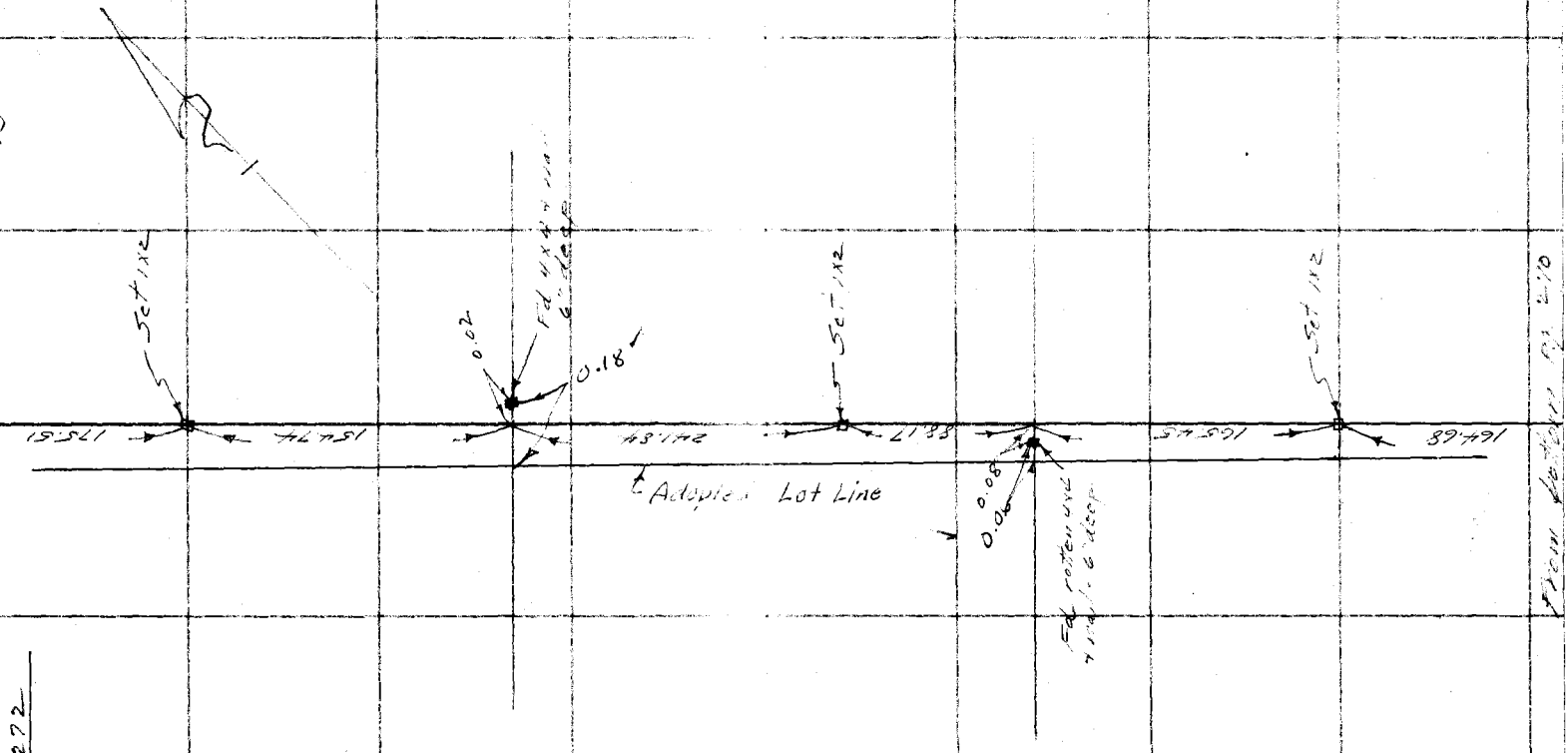

F.B. 437 PG. 272

Notes Ck'd by Roesen	Survey of Little Lake Road	F.B. 437 Pg. 273
Map No. CS.B 536-2	W. O. 7966 Tape No. 060 St'd 84 °F.	
Office Work R.W. MEA.	Surveyed by L. D. Moore	
Checked AWR	Notes Moore Date 9-30-37	
Date Dec. '37	Indexed A. C. Johnson	

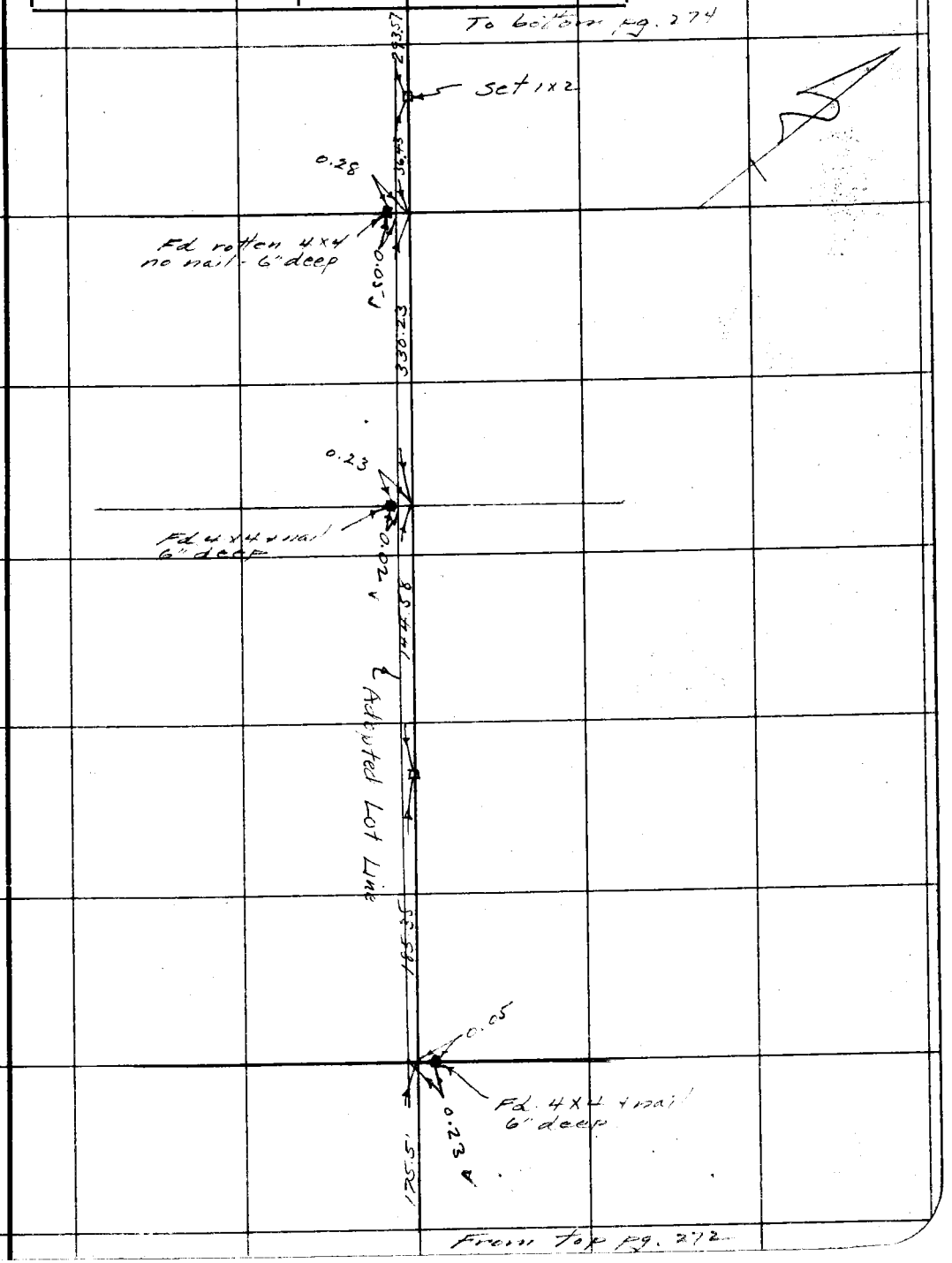

Note: Any Additions or Changes on This Sheet Must be Made or Circled in Red Ink With Date and Name of Person Making Change.

Do not extend notes this side of this line

RETURN TO
LOS ANGELES COUNTY SURVEYOR
700 HALL OF RECORDS

FORM 247 10M 11-35

RETURN TO
LOS ANGELES COUNTY SURVEYOR
700 HALL OF RECORDS

Note: Any Additions or Changes on This Sheet Must be Made or Circled in **Red** Ink With Date and Name of Person Making Change.

Do not extend notes this side of this line

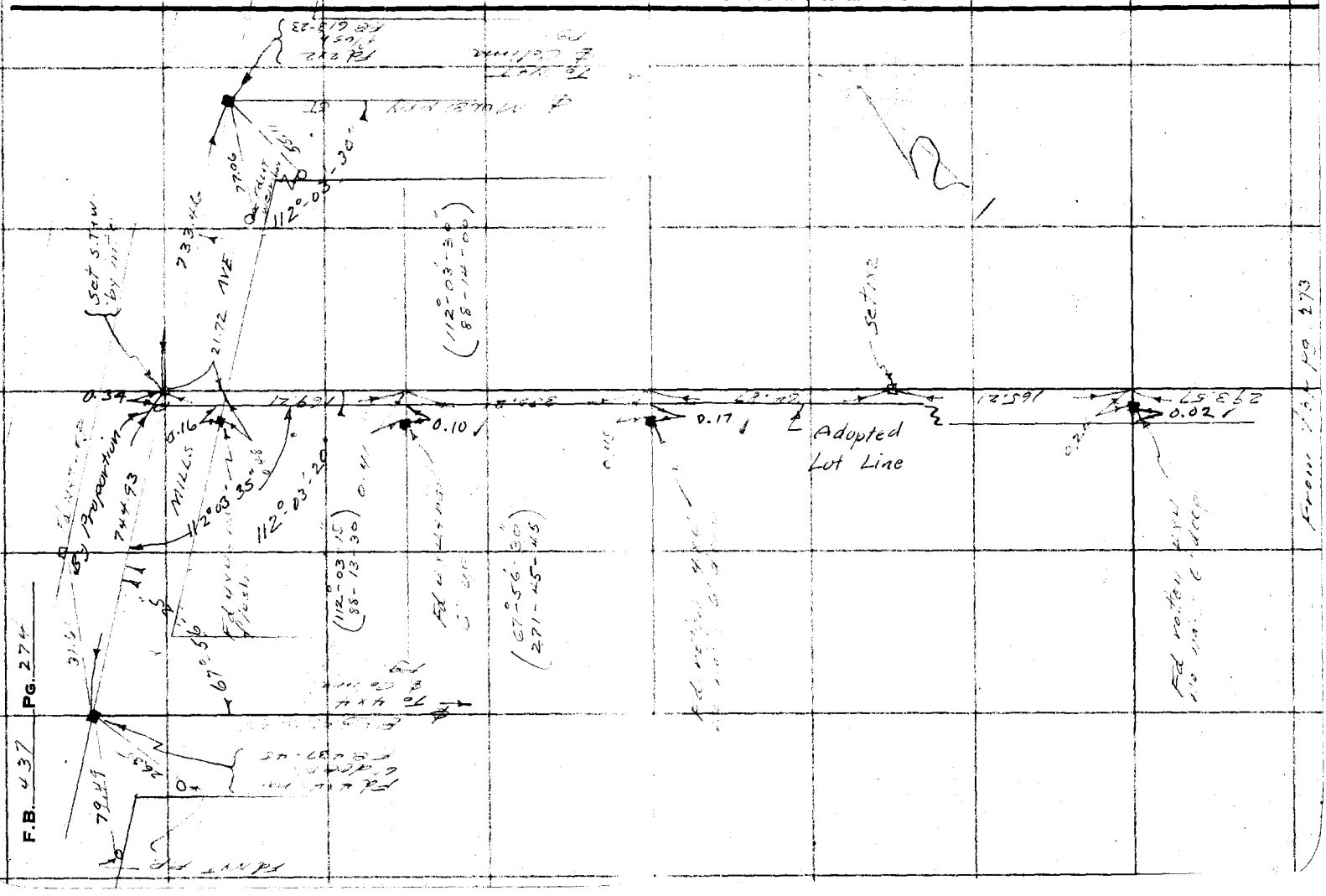

Notes Ck'd by ROESER	Survey of Little Lake Rd.	F.B. 437 Pg. 275
Map No. CSB-536-2	W. O. 7966 Tape No. ____ St'd ____ °F.	
Office Work RW. McA.	Surveyed by L D Moore	
Checked aaR	Notes Moore Date 10-1-37	
Date Dec. 37	Indexed A. C. Johnson 10-11-37	

TOPOGRAPHY
ALONG
PROPOSED LITTLE LAKE ROAD
FROM
LELAND AVE
TO
COLIMA ROAD
Job # 7966

Note: Any Additions or Changes on This Sheet Must be Made or Circled in Red Ink With Date and Name of Person Making Change.

Do not extend notes this side of this line

RETURN TO
LOS ANGELES COUNTY SURVEYOR
700 HALL OF RECORDS

FORM 247 10M 11-35

To bottom Pg 277

F.B. 437 Pg. 276

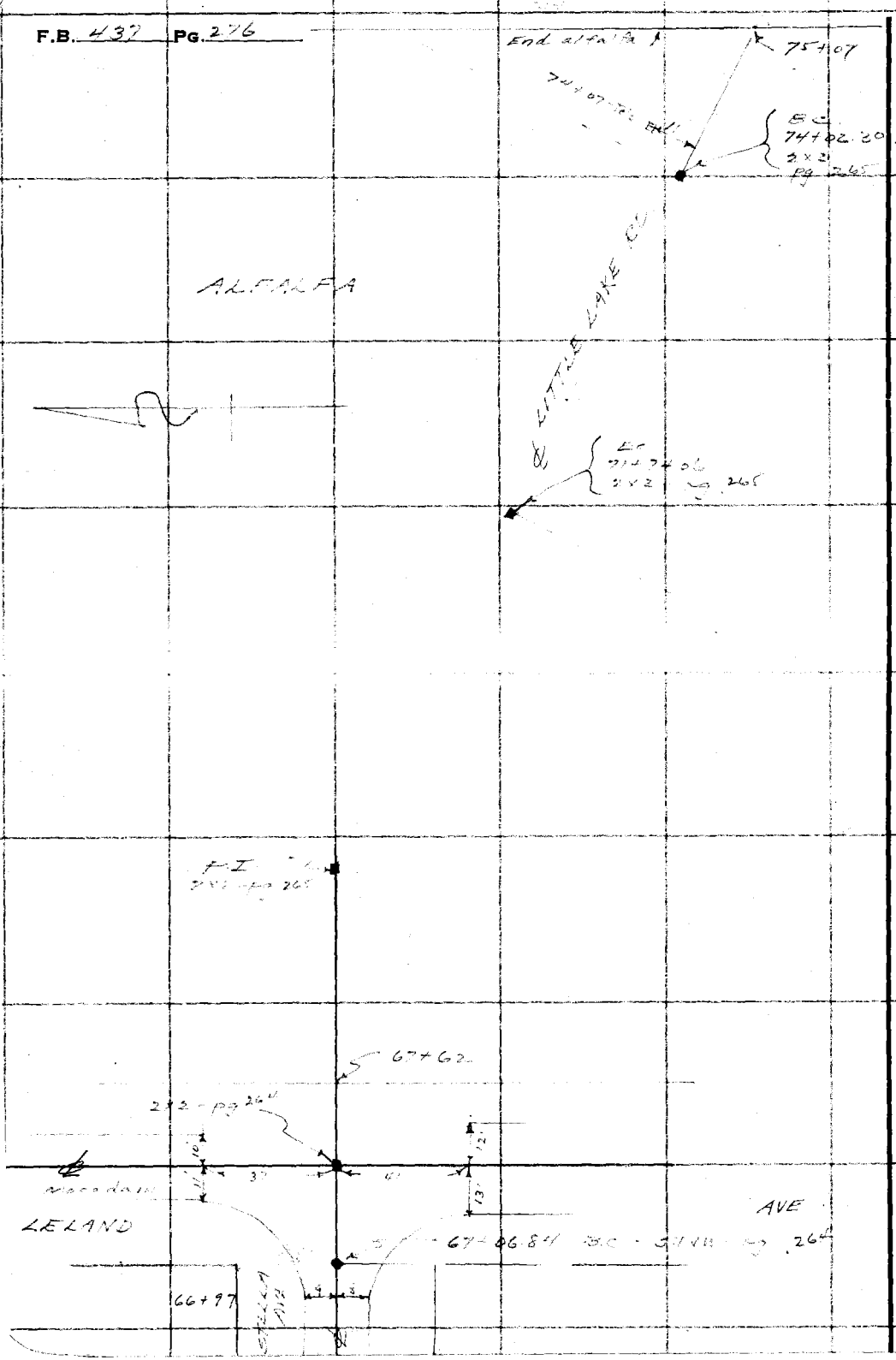

RETURN TO
LOS ANGELES COUNTY SURVEYOR
700 HALL OF RECORDS

Do not extend notes this side of this line

Note: Any Additions or Changes on This Sheet Must be Made or Circled in Red Ink With Date and Name of Person Making Change.

Notes Ck'd by ROESER	Survey of Little Lake Rd	F.B. 437 Pg. 277
Map No. CSB-536-2	W. O. 7966 Tape No. St'd °F.	
Office Work R.W.McA	Surveyed by L. D. Moore	
Checked [illegible]	Notes Moore Date 10-1-37	
Date Dec. 37	Indexed A. C. Johnson	

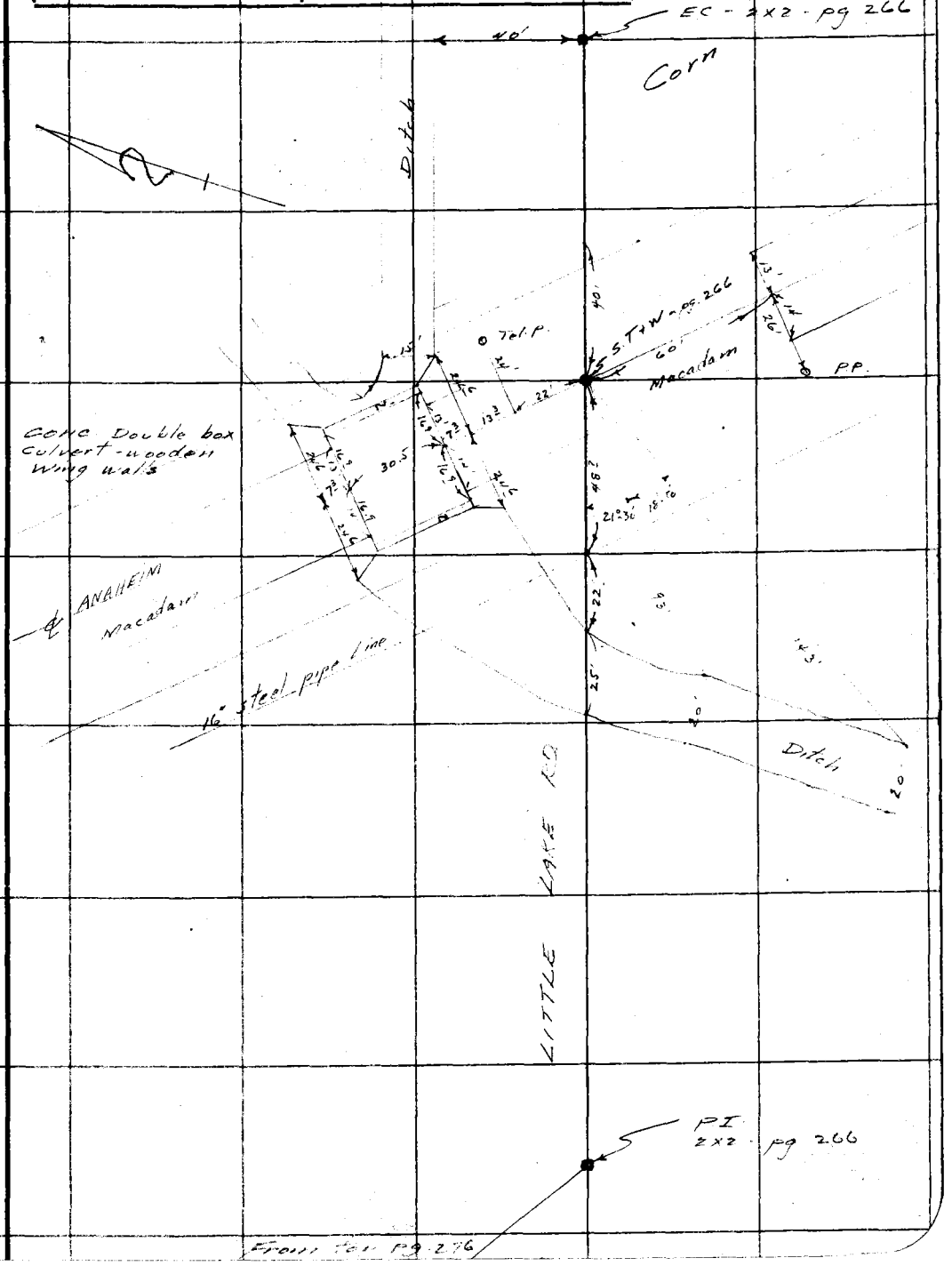

Note: Any Additions or Changes on This Sheet Must be Made or Circled in Red Ink With Date and Name of Person Making Change.

Do not extend notes this side of this line

RETURN TO
LOS ANGELES COUNTY SURVEYOR
700 HALL OF RECORDS

FORM 247 10M 11-35

RETURN TO
LOS ANGELES COUNTY SURVEYOR
700 HALL OF RECORDS

Note: Any Additions or Changes on This Sheet Must be Made or Circled in **Red Ink** With Date and Name of Person Making Change.

Do not extend notes this side of this line

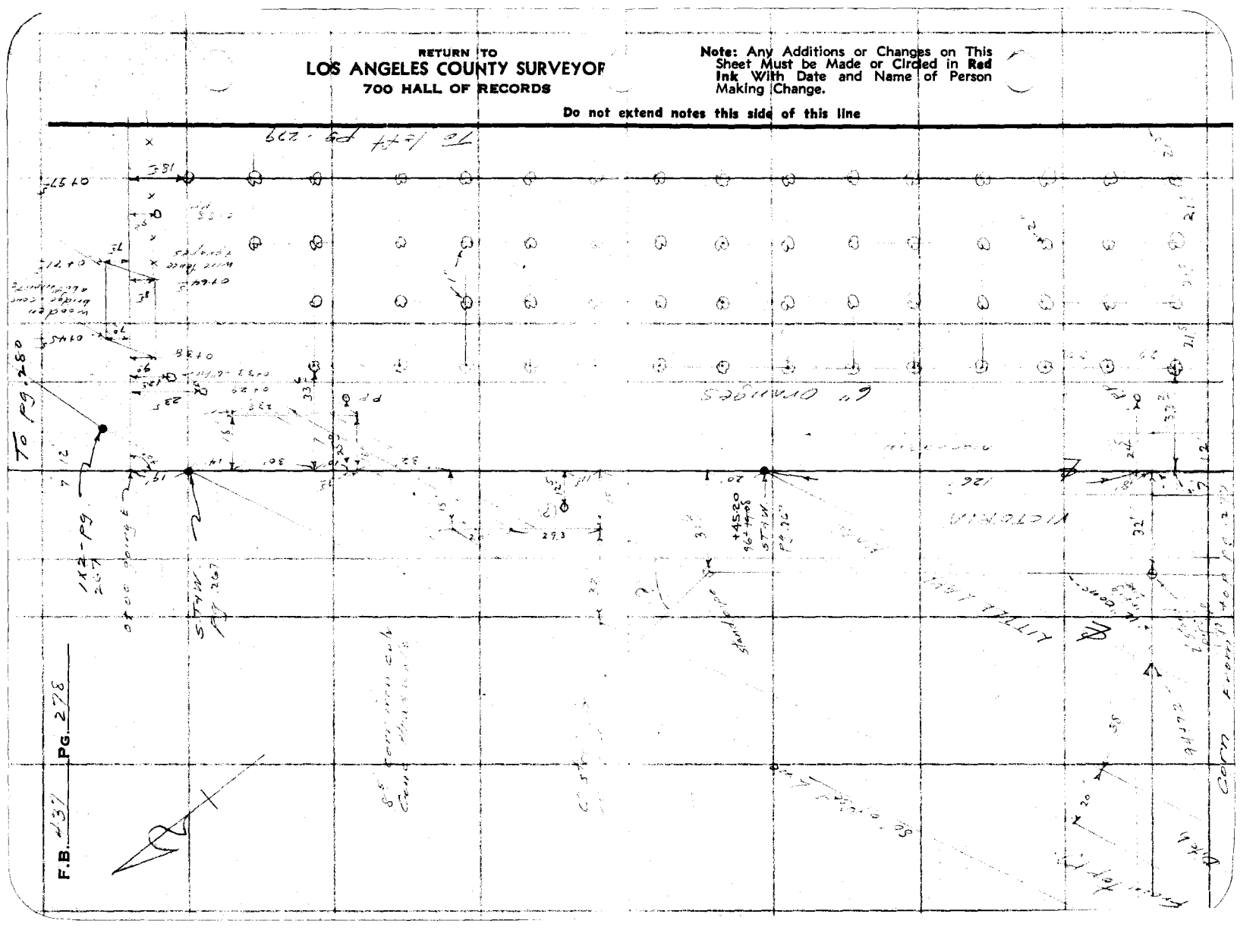

Notes Ck'd by ROESER	Survey of Little Lake Rd	F.B. 437	Pg. 279
Map No. CSB536 25	W. O. 7966 Tape No. St'd °F.		
Office Work R.W.McA.	Surveyed by Moore		
Checked [illegible]	Notes Moore Date 10-4-37		
Date Dec '37	Indexed [illegible] C. Johnson		

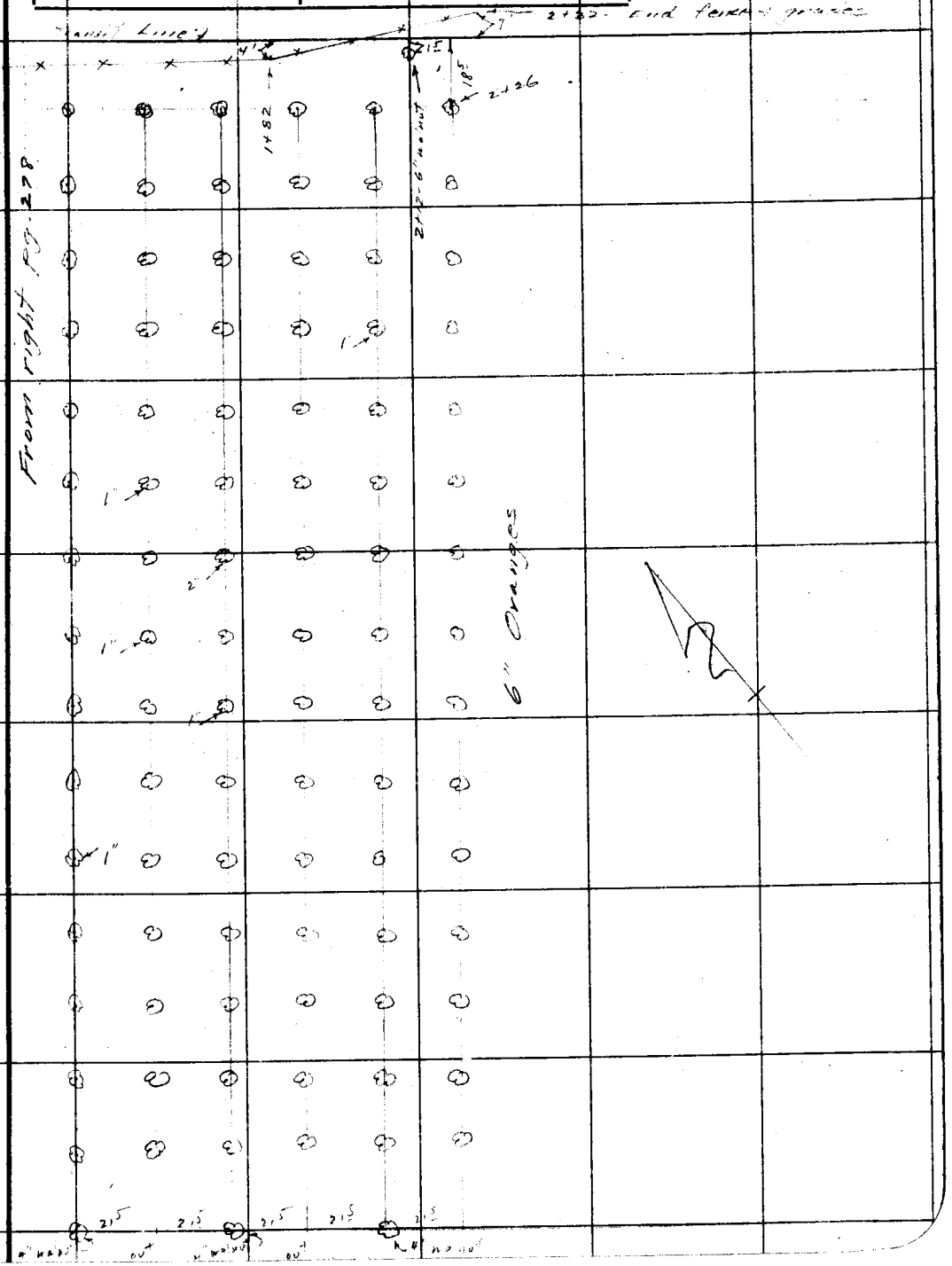

Note: Any Additions or Changes on This Sheet Must be Made or Circled in Red Ink With Date and Name of Person Making Change.

Do not extend notes this side of this line

RETURN TO
LOS ANGELES COUNTY SURVEYOR
700 HALL OF RECORDS

FORM 247 10M 11-35

RETURN TO
LOS ANGELES COUNTY SURVEYOR
700 HALL OF RECORDS

Note: Any Additions or Changes on This Sheet Must be Made or Circled in **Red Ink** With Date and Name of Person Making Change.

Do not extend notes this side of this line

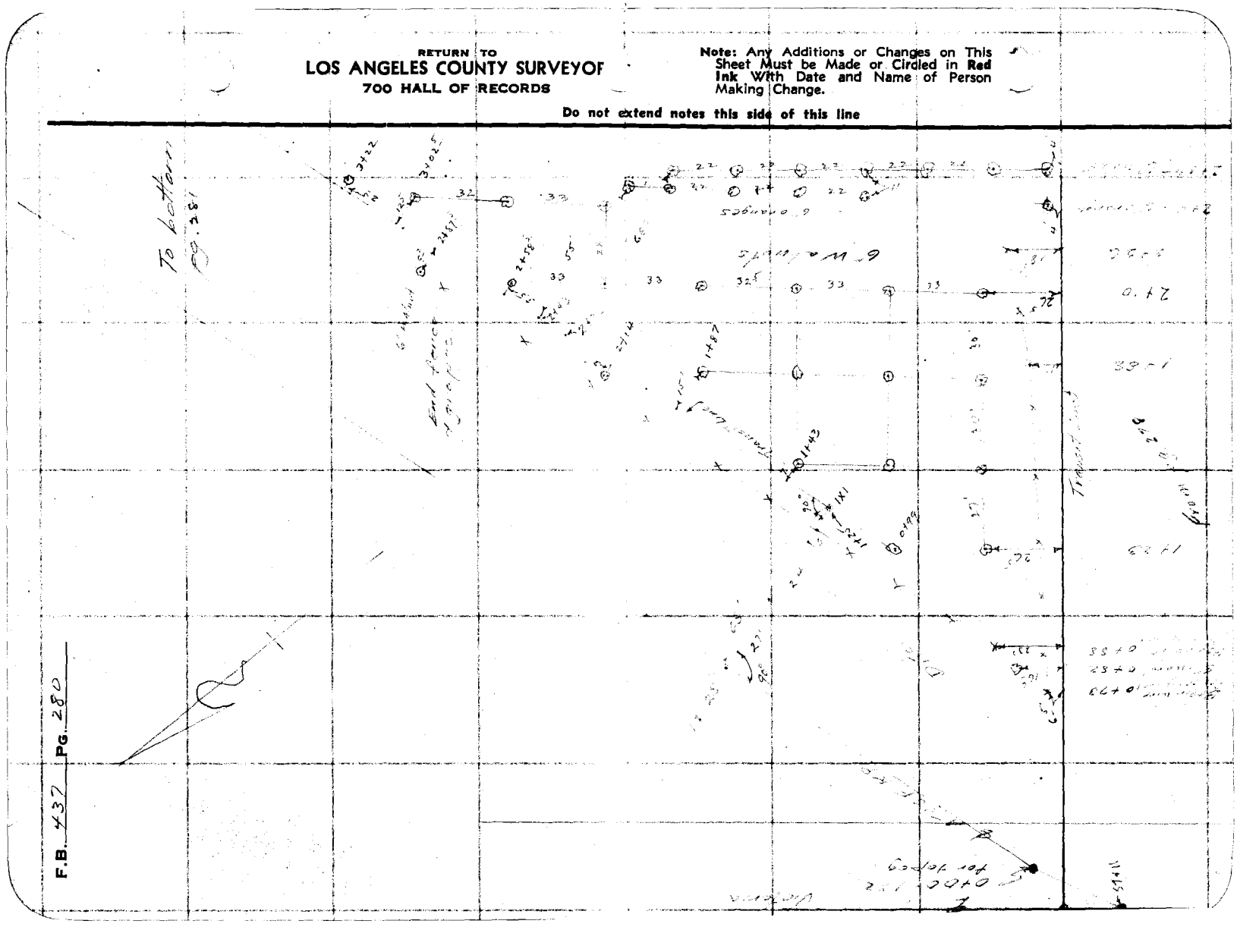

Notes Ck'd by ROESER	Survey of Little Lake Rd	F.B. 437 Pg. 281
Map No. CSB 536-5	W. O. 7966 Tape No. St'd °F.	
Office Work RW. MSA.	Surveyed by Moore	
Checked [illegible]	Notes Moore Date 10-4-37	
Date Dec. '37	Indexed A. C. Johnson	

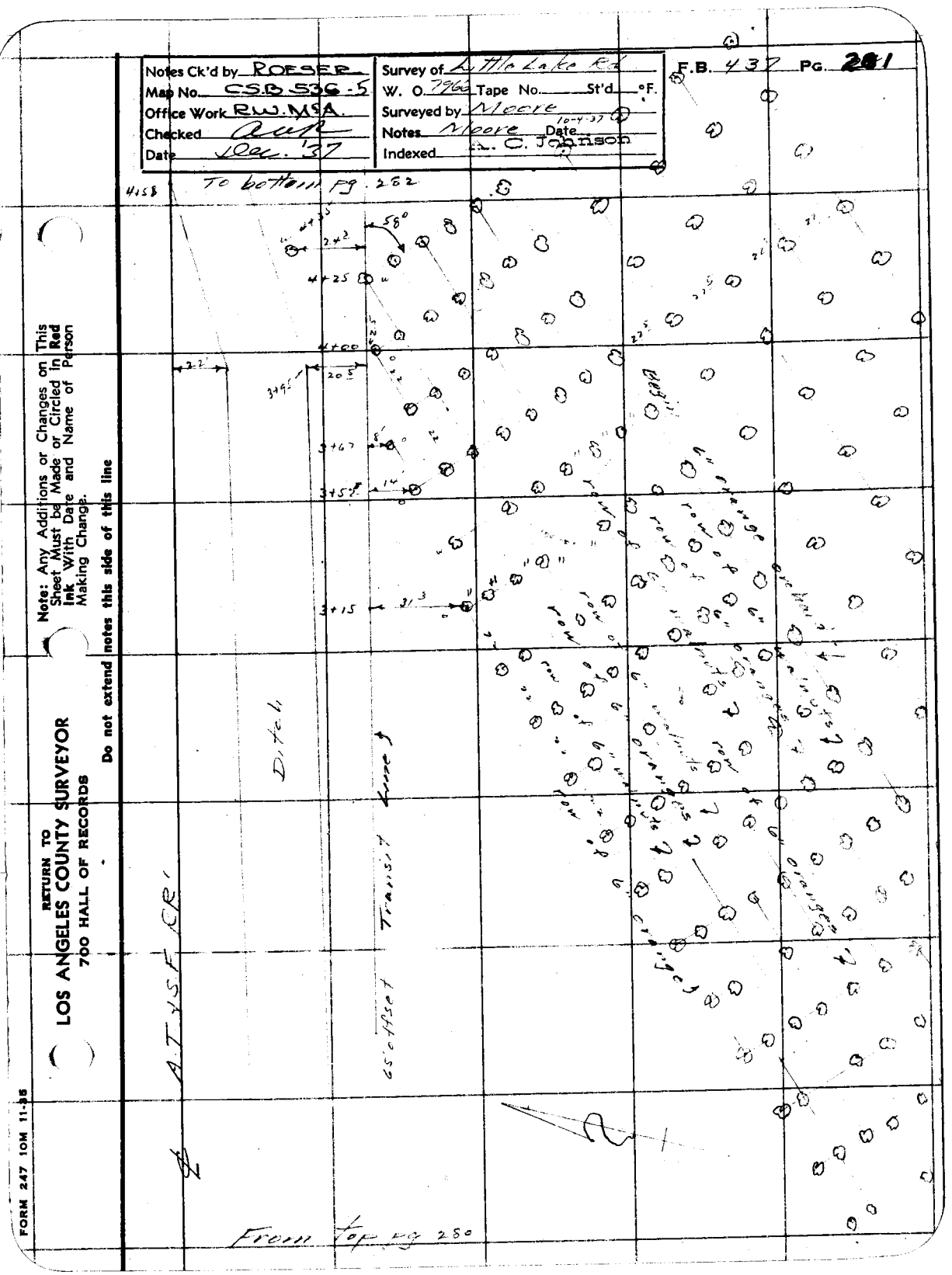

Note: Any Additions or Changes on This Sheet Must be Made or Circled in Red Ink With Date and Name of Person Making Change.

Do not extend notes this side of this line

RETURN TO
LOS ANGELES COUNTY SURVEYOR
700 HALL OF RECORDS

FORM 247 10M 11-35

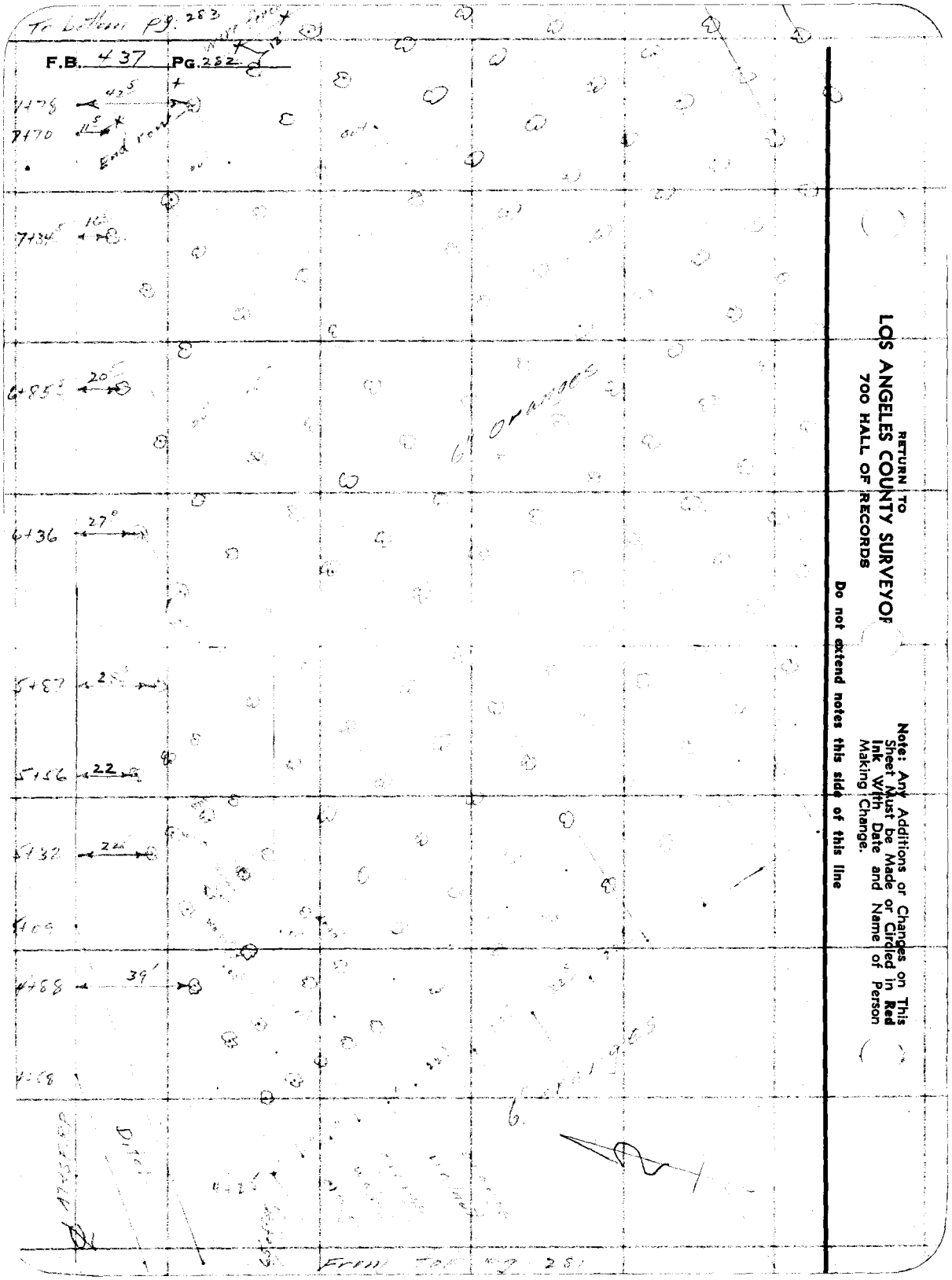

RETURN TO
LOS ANGELES COUNTY SURVEYOR
700 HALL OF RECORDS

Note: Any Additions or Changes on This Sheet Must be Made or Circled in Red Ink With Date and Name of Person Making Change.

Do not extend notes this side of this line

Notes Ck'd by ROESER	Survey of Little Lake Rd	F.B. 437	Pg. 283
Map No: C.S.D.536-5	W. O. 7966 Tape No.	St'd °F.	
Office Work PW.M.A.	Surveyed by Moore		
Checked [illegible]	Notes Moore Date		
Date Dec. 37	Indexed A. C. Johnson		

Note: Any Additions or Changes on This Sheet Must be Made or Circled in Red Ink With Date and Name of Person Making Change.

Do not extend notes this side of this line

RETURN TO
LOS ANGELES COUNTY SURVEYOR
700 HALL OF RECORDS

FORM 247 10M 11-35



RETURN TO
LOS ANGELES COUNTY SURVEYOR
700 HALL OF RECORDS

Note: Any Additions or Changes on This Sheet Must be Made or Circled in **Red** Ink With Date and Name of Person Making Change.

Do not extend notes this side of this line

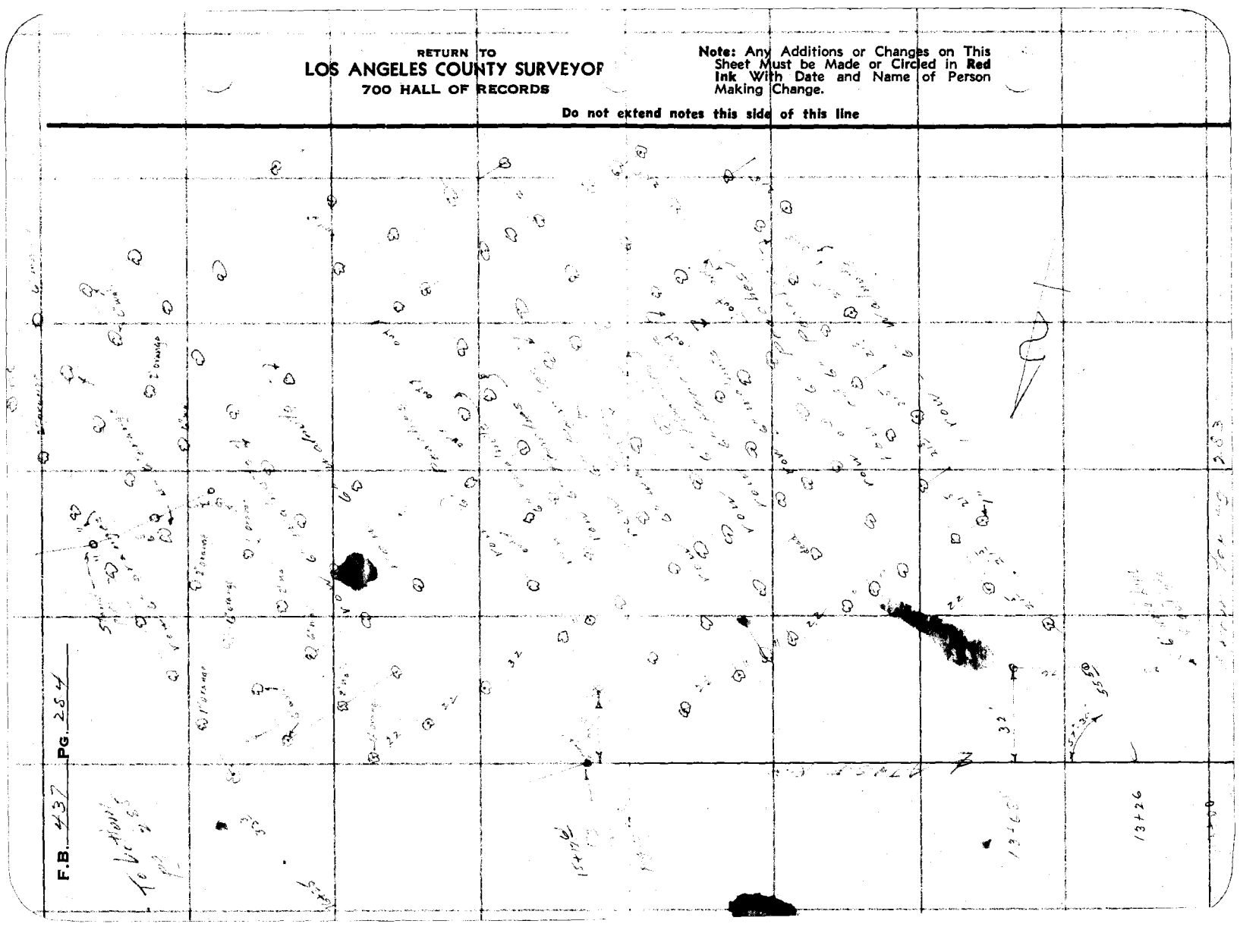

Notes Ck'd by ROESER	Survey of Little Lake Road	F.B. 437 Pg. 285
Map No. CSB 536-2,5	W. O 2966 Tape No. ___ St'd ___ °F.	
Office Work R.W.McA.	Surveyed by L. D. Moore	
Checked [illegible]	Notes Moore Date 10-	
Date Dec. 37	Indexed A. C. Johnson	

To bottom pg. 286

From Top pg. 284

Note: Any Additions or Changes on This Sheet Must be Made or Circled in Red Ink With Date and Name of Person Making Change.

Do not extend notes this side of this line

RETURN TO
LOS ANGELES COUNTY SURVEYOR
700 HALL OF RECORDS

FORM 247 10M 11-35

To pg. 287

F.B. 437 PG. 286

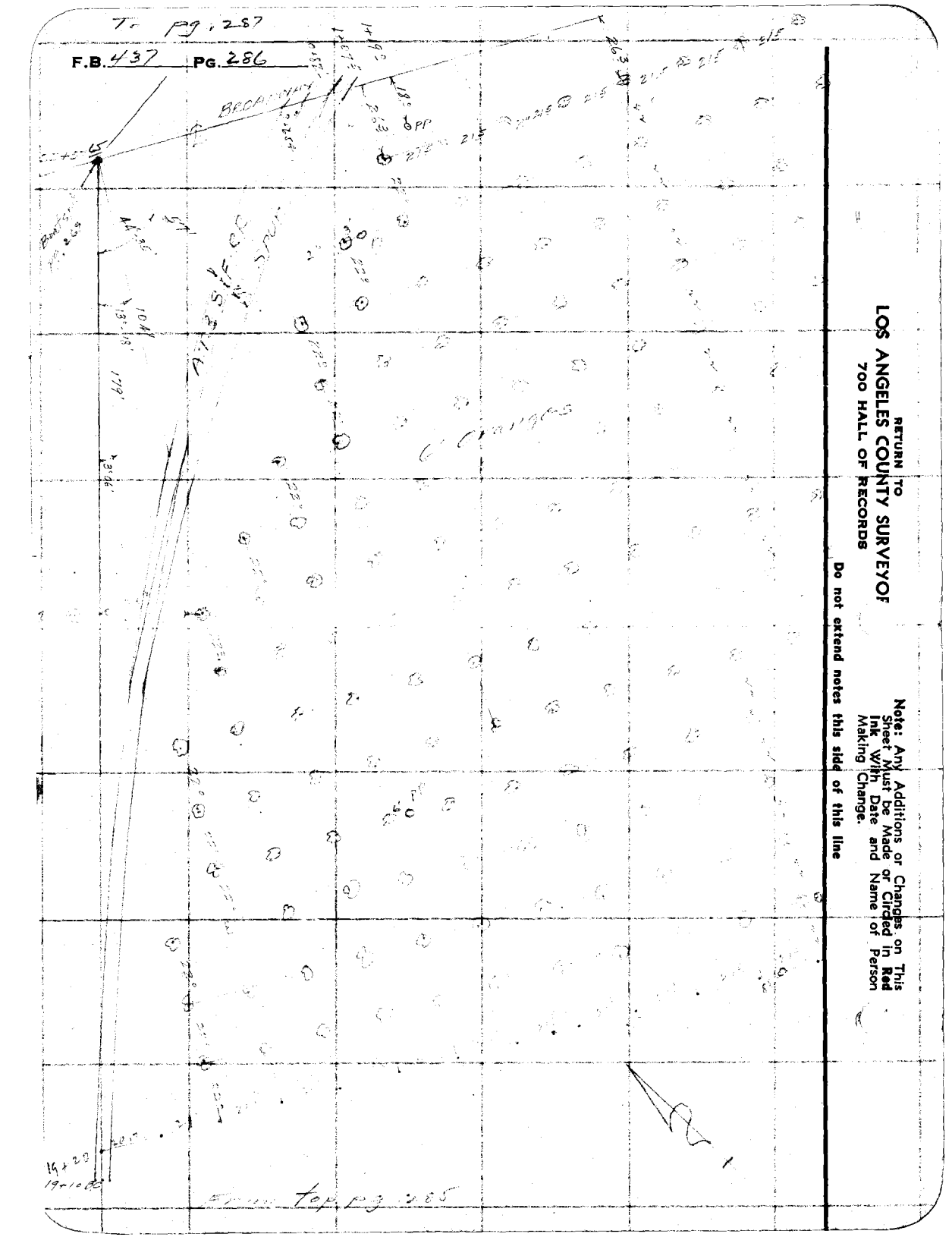

RETURN TO
LOS ANGELES COUNTY SURVEYOR
700 HALL OF RECORDS

Note: Any Additions or Changes on This Sheet Must be Made or Circled in Red Ink With Date and Name of Person Making Change.

Do not extend notes this side of this line

Notes Ck'd by ROESER	Survey of Little Lake Road	F.B. 437	Pg. 287
Map No. CSB 536-2,5	W. O. 7966 Tape No. ____ St'd ____ °F.		
Office Work R.W. McA	Surveyed by L. D. Moore		
Checked [illegible]	Notes G.O. Scott Date 10-5-37		
Date Dec. 37	Indexed A. C. Johnson		

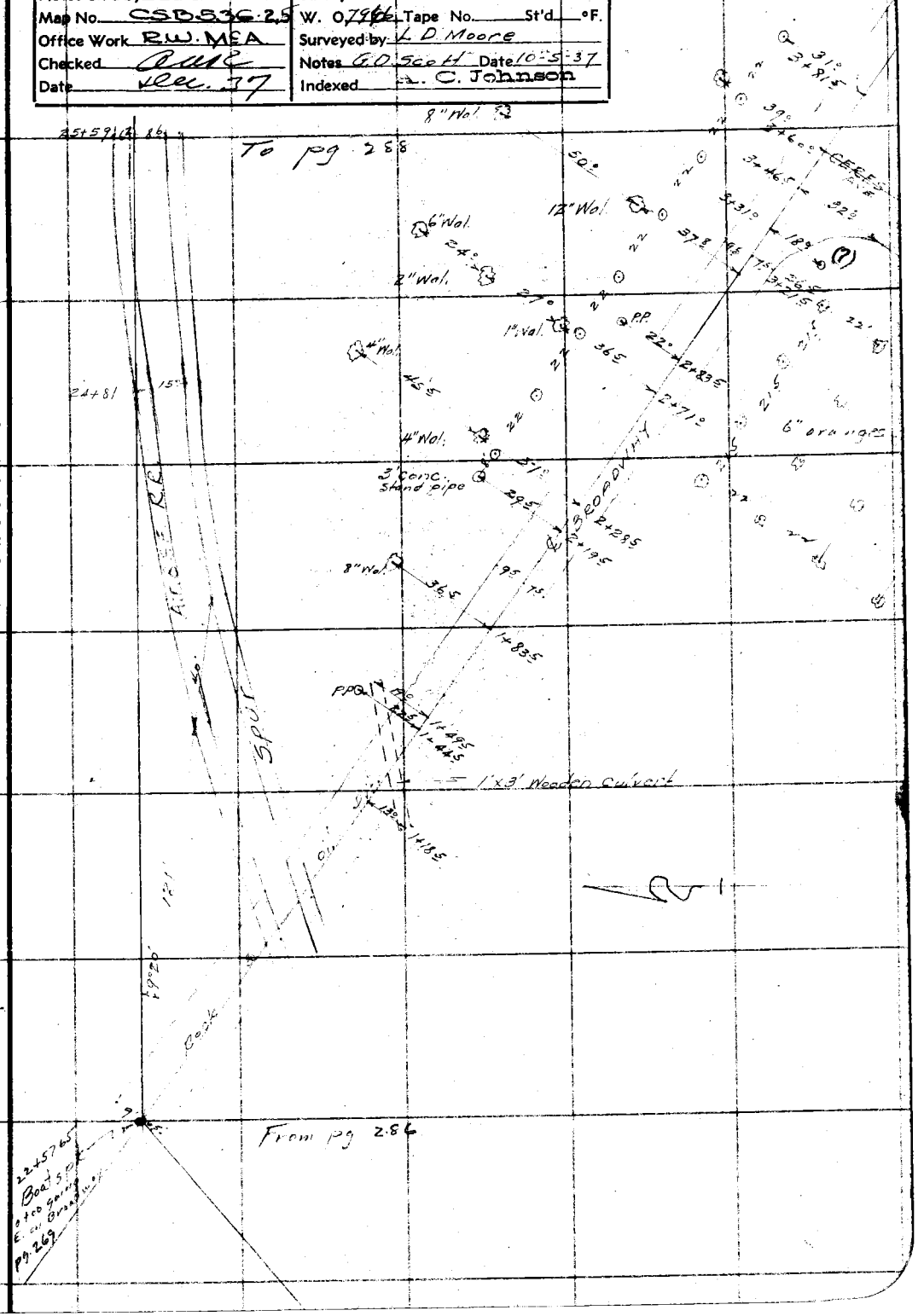

Note: Any Additions or Changes on This Sheet Must be Made or Circled in Red Ink With Date and Name of Person Making Change.

Do not extend notes this side of this line

RETURN TO
LOS ANGELES COUNTY SURVEYOR
700 HALL OF RECORDS

FORM 247 10M 11-35

RETURN TO
LOS ANGELES COUNTY SURVEYOR
700 HALL OF RECORDS

Note: Any Additions or Changes on This Sheet Must be Made or Circled in Red Ink With Date and Name of Person Making Change.

Do not extend notes this side of this line

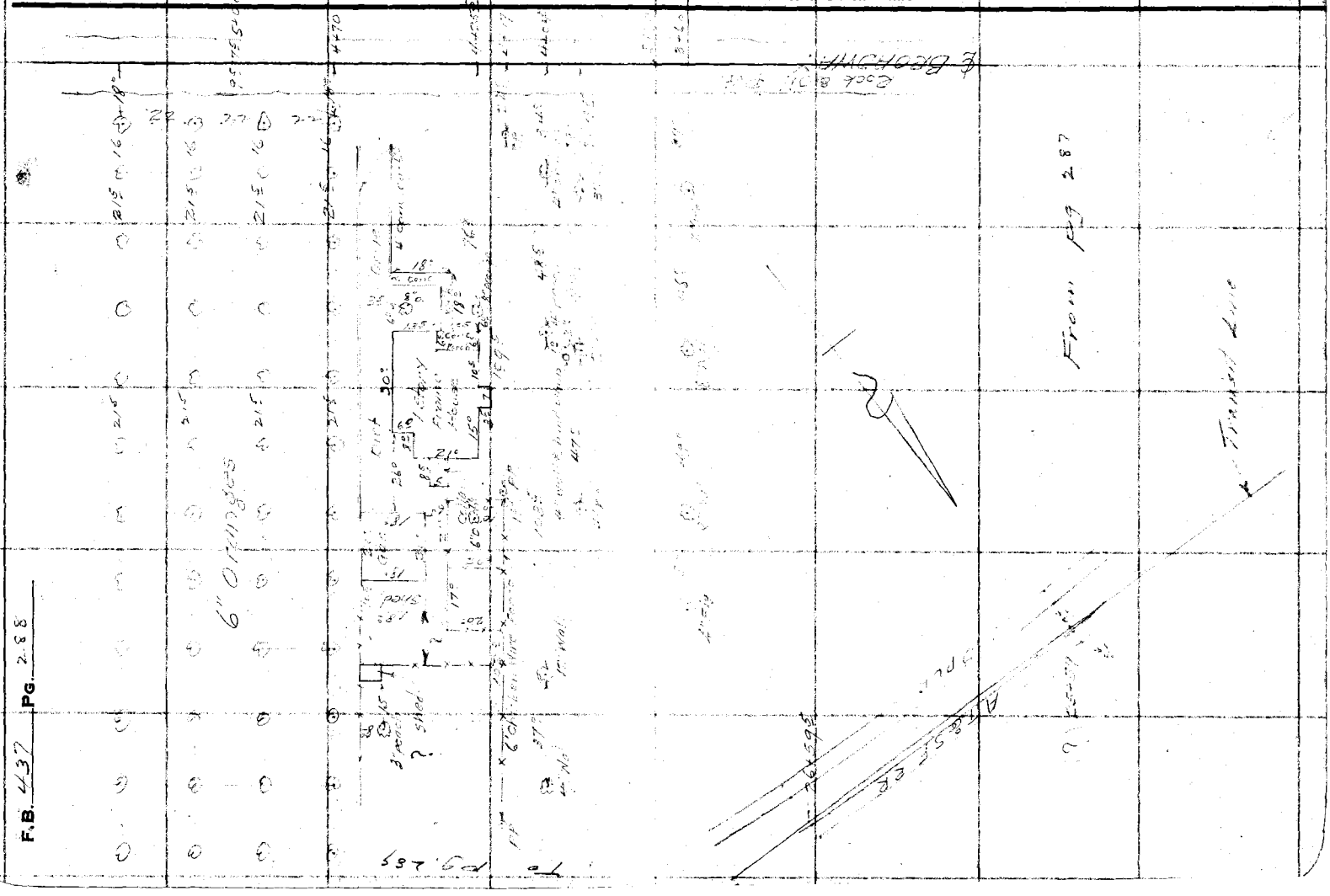

Notes Ck'd by ROEDER	Survey of Little Lake Rd.	F.B. 437 Pg. 289
Map No. C.S.O. 536-25	W. O 7966 Tape No. St'd °F.	
Office Work R.W. McA.	Surveyed by Moore	
Checked [illegible]	Notes Sec # Date 10-5-37	
Date Dec. 37	Indexed A. C. Johnson	

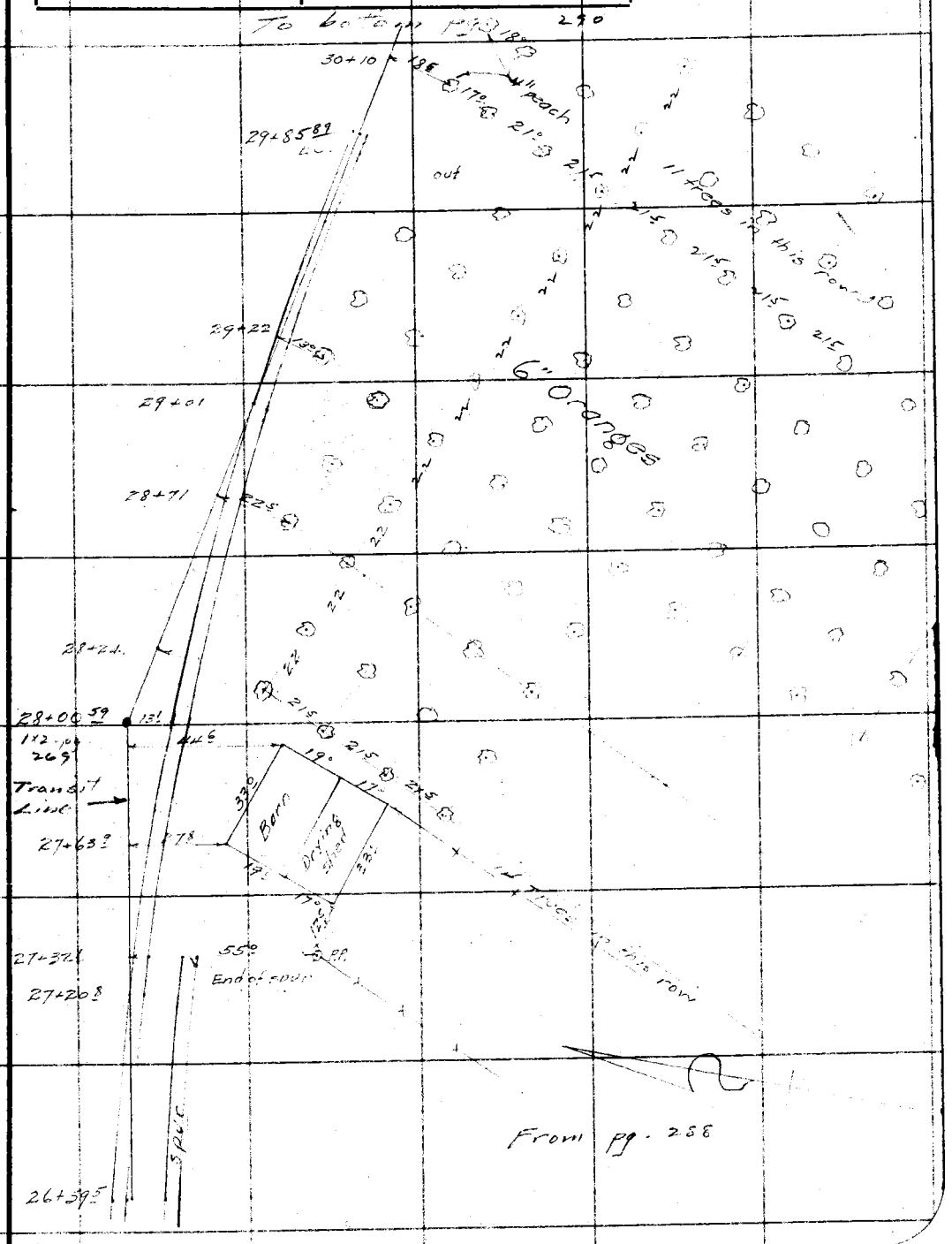

Note: Any Additions or Changes on This Sheet Must be Made or Circled in Red Ink With Date and Name of Person Making Change.

Do not extend notes this side of this line

RETURN TO
LOS ANGELES COUNTY SURVEYOR
700 HALL OF RECORDS

FORM 247 10M 11-35

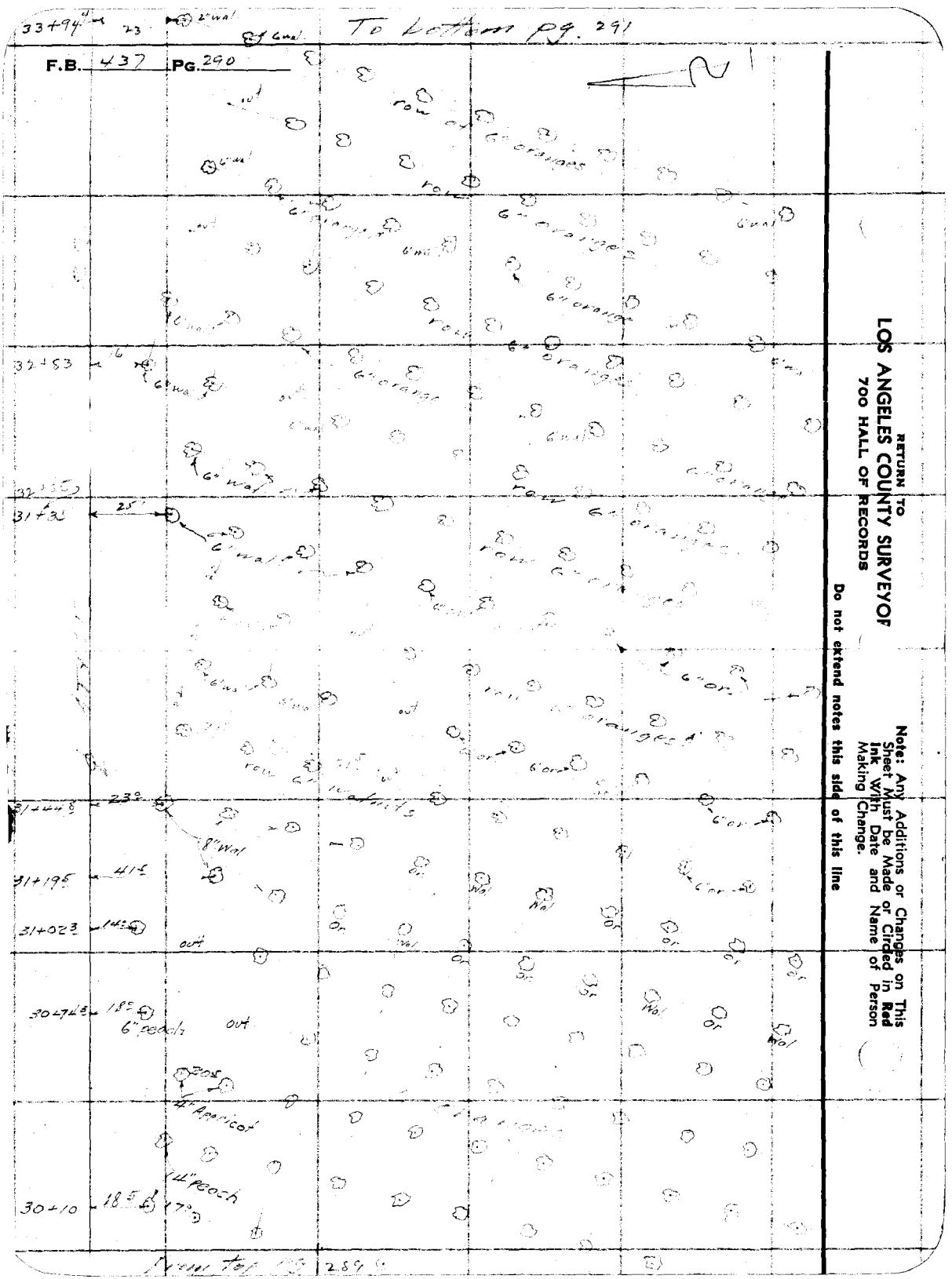

RETURN TO
LOS ANGELES COUNTY SURVEYOR
700 HALL OF RECORDS

Note: Any Additions or Changes on This Sheet Must be Made or Circled in Red Ink With Date and Name of Person Making Change.

Do not extend notes this side of this line

Notes Ck'd by ROESER	Survey of Little Lake Rd.	F.B. 437	Pg. 291
Map No. C.S.B.S.36-2.5	W. O. 7966 Tape No. St'd °F.		
Office Work R.W. McA.	Surveyed by Moore		
Checked [illegible]	Notes Moore Date 10-6-37		
Date Dec. '37	Indexed A. C. Johnson		



Note: Any Additions or Changes on This Sheet Must be Made or Circled in Red Ink With Date and Name of Person Making Change.

Do not extend notes this side of this line

RETURN TO
LOS ANGELES COUNTY SURVEYOR
700 HALL OF RECORDS

FORM 247 10M 11-35

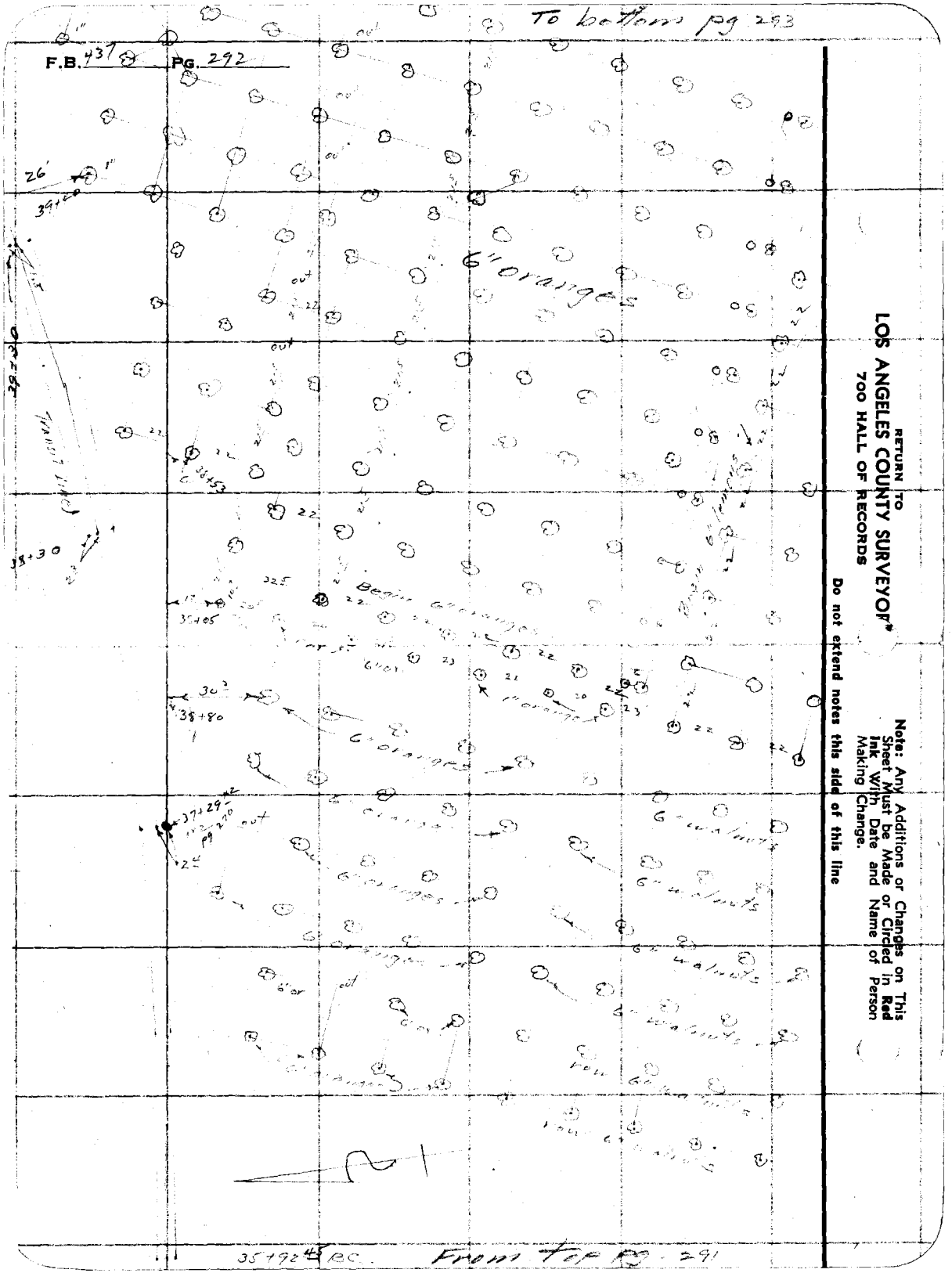
To bottom pg 293
F.B. 437 PG. 292
6" oranges
Begin 6" oranges
6" oranges
6" walnuts
6" walnuts
6" walnuts
6" walnuts
35+92 45 BC.
From top pg. 291
RETURN TO
LOS ANGELES COUNTY SURVEYOR
700 HALL OF RECORDS
Note: Any Additions or Changes on This Sheet Must be Made or Circled in Red Ink With Date and Name of Person Making Change.
Do not extend notes this side of this line

Notes Ck'd by ROESER	Survey of Little Lake Rd	F.B. 437 Pg. 293
Map No. CSB 536-2,5	W. O. 7966 Tape No. St'd °F.	
Office Work R.W. McA	Surveyed by Moore	
Checked [illegible]	Notes Moore Date 10-6-37	
Date Dec. 37	Indexed A. C. Johnson	



Note: Any Additions or Changes on This Sheet Must be Made or Circled In Red Ink With Date and Name of Person Making Change.

Do not extend notes this side of this line

RETURN TO
LOS ANGELES COUNTY SURVEYOR
700 HALL OF RECORDS

FORM 247 10M 11-35

RETURN TO
LOS ANGELES COUNTY SURVEYOR
700 HALL OF RECORDS

Note: Any Additions or Changes on This Sheet Must be Made or Circled in **Red** Ink With Date and Name of Person Making Change.

Do not extend notes this side of this line

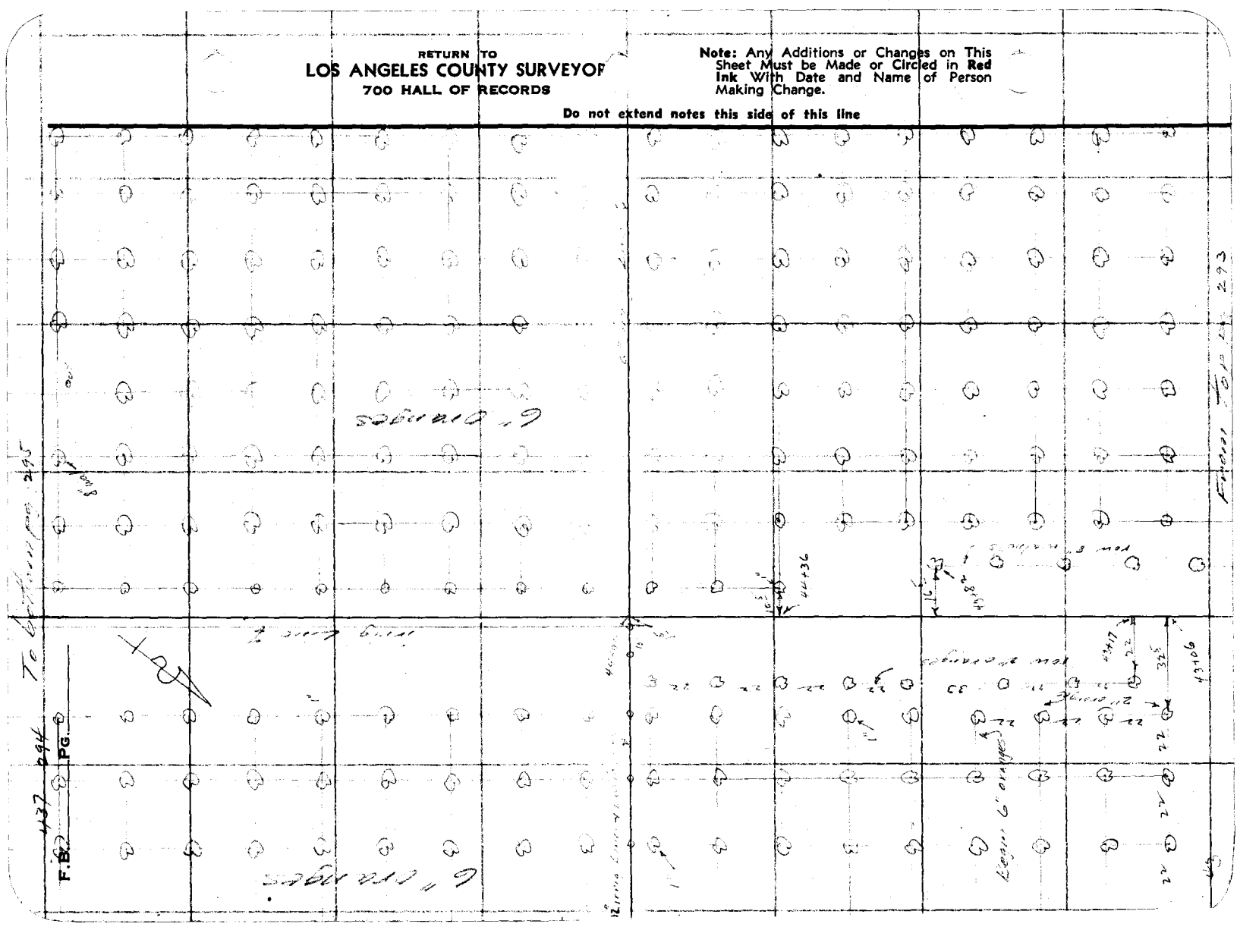

Notes Ck'd by ROESER	Survey of Little Lake Rd	F.B. 437 Pg. 295
Map No. C.S.B. 536-2,5	W. O. 7966 Tape No. ____ St'd ____ °F.	
Office Work R.W. McA.	Surveyed by Moore	
Checked aak	Notes Moore Date 10-7-37	
Date Dec. 37	Indexed A. C. Johns	



Note: Any Additions or Changes on This Sheet Must be Made or Circled in Red Ink With Date and Name of Person Making Change.

Do not extend notes this side of this line

RETURN TO
LOS ANGELES COUNTY SURVEYOR
700 HALL OF RECORDS

FORM 247 10M 11-35

RETURN TO
LOS ANGELES COUNTY SURVEYOR
700 HALL OF RECORDS

Note: Any Additions or Changes on This Sheet Must be Made or Circled in **Red Ink** With Date and Name of Person Making Change.

Do not extend notes this side of this line

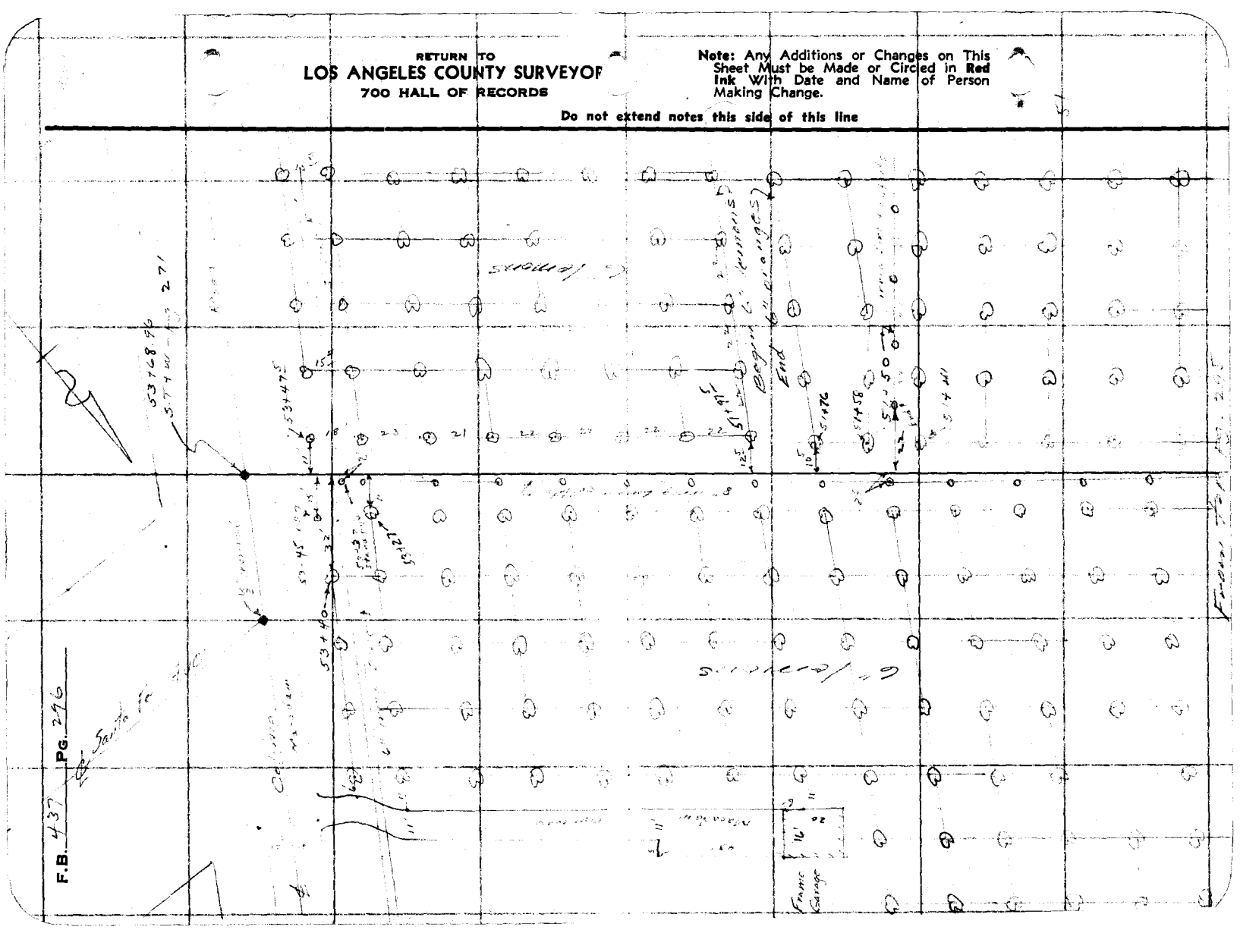

Notes Ck'd by ROESER	Survey of Little Lake Rd.	F.B. 437	PG. 297
Map No. CSB 536-2,5	W. O. 7966 Tape No. ____ St'd ____ °F.		
Office Work R.W. McA.	Surveyed by Moore		
Checked [illegible]	Notes Moore Date 10-7-37		
Date Dec. 37	Indexed A. C. Johnson		



Note: Any Additions or Changes on This Sheet Must be Made or Circled in Red Ink With Date and Name of Person Making Change.

Do not extend notes this side of this line

RETURN TO
LOS ANGELES COUNTY SURVEYOR
700 HALL OF RECORDS

FORM [illegible] 11-35

RETURN TO
LOS ANGELES COUNTY SURVEYOR
700 HALL OF RECORDS

Note: Any Additions or Changes on This Sheet Must be Made or Circled in **Red Ink** With Date and Name of Person Making Change.

Do not extend notes this side of this line

F.B. 437 PG. 278

Notes Ck'd by KRM.	Survey of Little Lake Rd
Map No. B-536-1&2	W. O. 7966 Tape No. 292 St'd. 68 °F
Office Work L.C. Wilson	Surveyed by Benson
Checked McPherson	Notes " Date 6-20-47
Date June 1949	Indexed A. C. Johnson 6-21-49

F. B. 437 PG. 299

Note: Any Additions or Changes on This Sheet Must be Made or Circled in Red Ink With Date and Name of Person Making Change.

Do not extend notes this side of this line.

RETURN TO
LOS ANGELES COUNTY SURVEYOR
726 LOS ANGELES COUNTY
ENGINEERING BLDG.

76F3098 247 10M 1-49

SURVEY STATIONING & CHAINAGE

ON

LELAND AVE

FROM: S.E. Cor Tr. 7868 per F.B. 425-155
F.B. 437-68

To: Florence Ave per F.B. 437-21
F.B. 425-156

IN 7966

LITTLE LAKE RD.

6-20-49
Chas. A. Benson
Wm. Coates
Jim Edwards
Dick Hauck

Added to C.S. B-536-1&2

F. B. 437 PG. 300 Cont. on bot. pg. 301

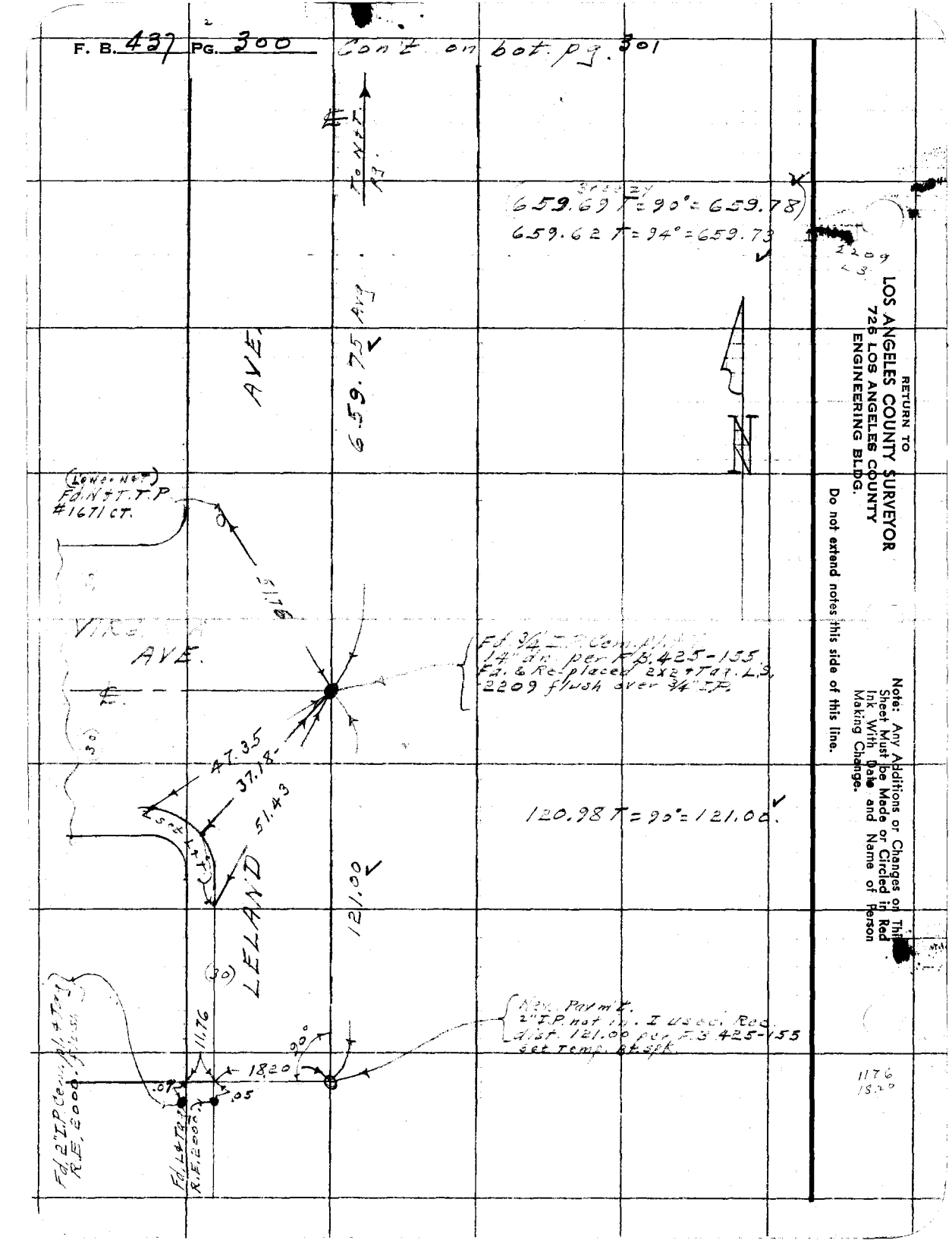

RETURN TO
LOS ANGELES COUNTY SURVEYOR
725 LOS ANGELES COUNTY
ENGINEERING BLDG.

Do not extend notes this side of this line.

Note: Any Additions or Changes on This Sheet Must be Made or Circled in Red Ink With Date and Name of Person Making Change.

Notes Ck'd by KRM.	Survey of Little Lake Rd.
Map No. B-536-1&2	W.O. 7966 Tape No. ____ St'd. 68 °F
Office Work L.C. Wilson	Surveyed by Benson
Checked McPherson	Notes " Date 6-20-49
Date June 1949	Indexed A. C. Johnson

F. B. 437 Pg. 301

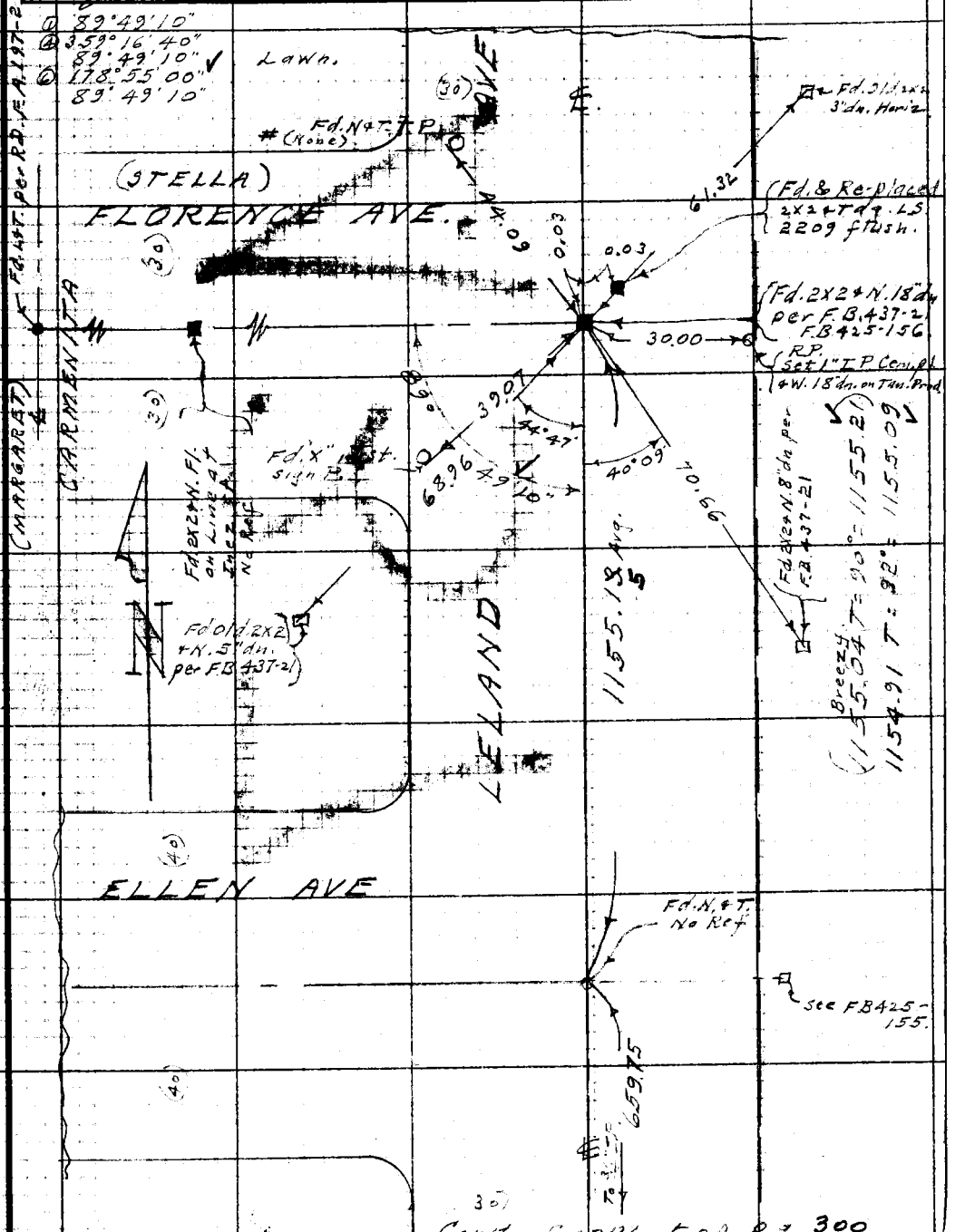

Cont. from top pg. 300

Note: Any Additions or Changes on This Sheet Must be Made or Circled in Red Ink With Date and Name of Person Making Change.

Do not extend notes this side of this line.

RETURN TO
LOS ANGELES COUNTY SURVEYOR
726 LOS ANGELES COUNTY
ENGINEERING BLDG.

76F3095 247 10M 1-49

RETURN TO
LOS ANGELES COUNTY SURVEYOR
726 LOS ANGELES COUNTY
ENGINEERING BLDG.

[illegible] of Changes on this [illegible] Making Change

Do not extend notes [illegible]

437

F. B. _____ PG. _____