Notes by _____ Chief Party _____ F.B. 438 Pg. 1

Plotted by _____	W. O. No. _____ D. S. O. No. _____
Date _____	Location _____
Map No. _____	Surveyed by _____
Plotting C'k'd by _____	Date _____
Date _____	Indexed _____

438

F.B. 438 Pg. 2 Moore Chief Party Notes by Moore Date 6-15-31

INDEX
FLORENCE AVE.

CENTER LINE	Pages
Whittier Blvd. to Hacienda Blvd	85 - 91

PROPERTY LINES AND OTHER ROADS	
Hacienda Blvd - from Whittier Blvd. to East Rd.	40 - 46, 51 - 52
East Rd. - From Hacienda Blvd. to Lot 214 - La Habra Heights Tr	52 - 57
" " " Lot 210 - La Habra Heights Tr. to Hacienda Country Club	60 - 65
" " " Hacienda Country Club to Fullerton Rd	13 - 21
Fullerton Rd from East Rd to E. Line Rancho La Habra	22 - 30
[illegible]	31 - 39
S. Line - Lots 214 - 210 - La Habra Heights Tr	57 - 60
S. Line Lot 6 - Grayside Tr + North Line Tr 3941	69 - 73
W. Line - Tr 3941	70 + 74
E. " Tr. 3941 + E. Line Tr. 3433	73+75 - 77
Brea Canyon Cutoff Road and Lot 3 - Tr 2888	163 - 165
Russell ST. - From Whittier Blvd. to 2nd Ave	145 - 147
" " " 2nd Ave " Hacienda Blvd.	167 - 170

"P" LINES AND TRANSIT LINES	
From Hacienda Blvd - N. of Hacienda Country Club.	46 - 50
S. side Hacienda Country Club.	79 - 84
From E. Line [illegible] to Brea Canyon Cutoff	73, 78

TOPOGRAPHY	
℄ From Whittier Blvd to East Rd.	93 - 130
East Rd. - From Hacienda Country Club to Fullerton Rd.	131 - 144
Russell St. - From Whittier Blvd. to 2nd Ave	149 - 162
" " " 2nd Ave " Hacienda Blvd.	171 - 181

RETURN TO
LOS ANGELES COUNTY SURVEYOR

Do not extend notes this side of this line

Note: ANY ADDITIONS OR CHANGES ON THIS SHEET MUST BE MADE OR CIRCLED IN Red. WITH DATE AND NAME OF PERSON MAKING CHANGE.

Date _____ Notes No. _____ Chief Party _____ F.B. _____ Pg. _____

Plotted by _____	W. O. No. _____ B. S. C. No. _____
Date _____	Location _____
Map No. _____	Surveyed by _____
Plotting C'k'd by _____	Date _____
Date _____	Indexed A. C. Johnson 10-23-30

Note: ANY ADDITIONS OR CHANGES ON THIS SHEET MUST BE MADE IN CIRCLES IN Red. WITH DATE AND NAME OF PERSON MAKING CHANGE.

Do not extend notes this side of this line

RETURN TO
LOS ANGELES COUNTY SURVEYOR

F.B._____ PG._____ _____ Chief Party Notes by_____ Date _____

RETURN TO

LOS ANGELES COUNTY SURVEYOR

Do not extend notes this side of this line

Notes: ANY ADDITIONS OR CHANGES ON THIS SHEET MUST BE MADE OR CIRCLED IN Red. WITH DATE AND NAME OF PERSON MAKING CHANGE.

Date _____ Notes by _____ Chief Party _____ F.B. 438 PG. 3

Plotted by _____	W. O. No. 953 D. S. O. No. _____
Date _____	Location Florence Ave
Map No. _____	Surveyed by _____
Plotting C'k'd by _____	Date _____
Date _____	Indexed A. C. Johnson 10-23-30

SURVEY OF

FLORENCE AVE

FROM

WHITTIER BOULEVARD

TO

SAN BERNARDINO COUNTY LINE.

— W.O. 953 —

Note: ANY ADDITIONS OR CHANGES ON THIS SHEET MUST BE MADE OR CIRCLED IN Red. WITH DATE AND NAME OF PERSON MAKING CHANGE.

Do not extend notes this side of this line

RETURN TO LOS ANGELES COUNTY SURVEYOR

F.B. 438 PG. 4 Chief Party Notes by Date

To bottom page 5

INDEX

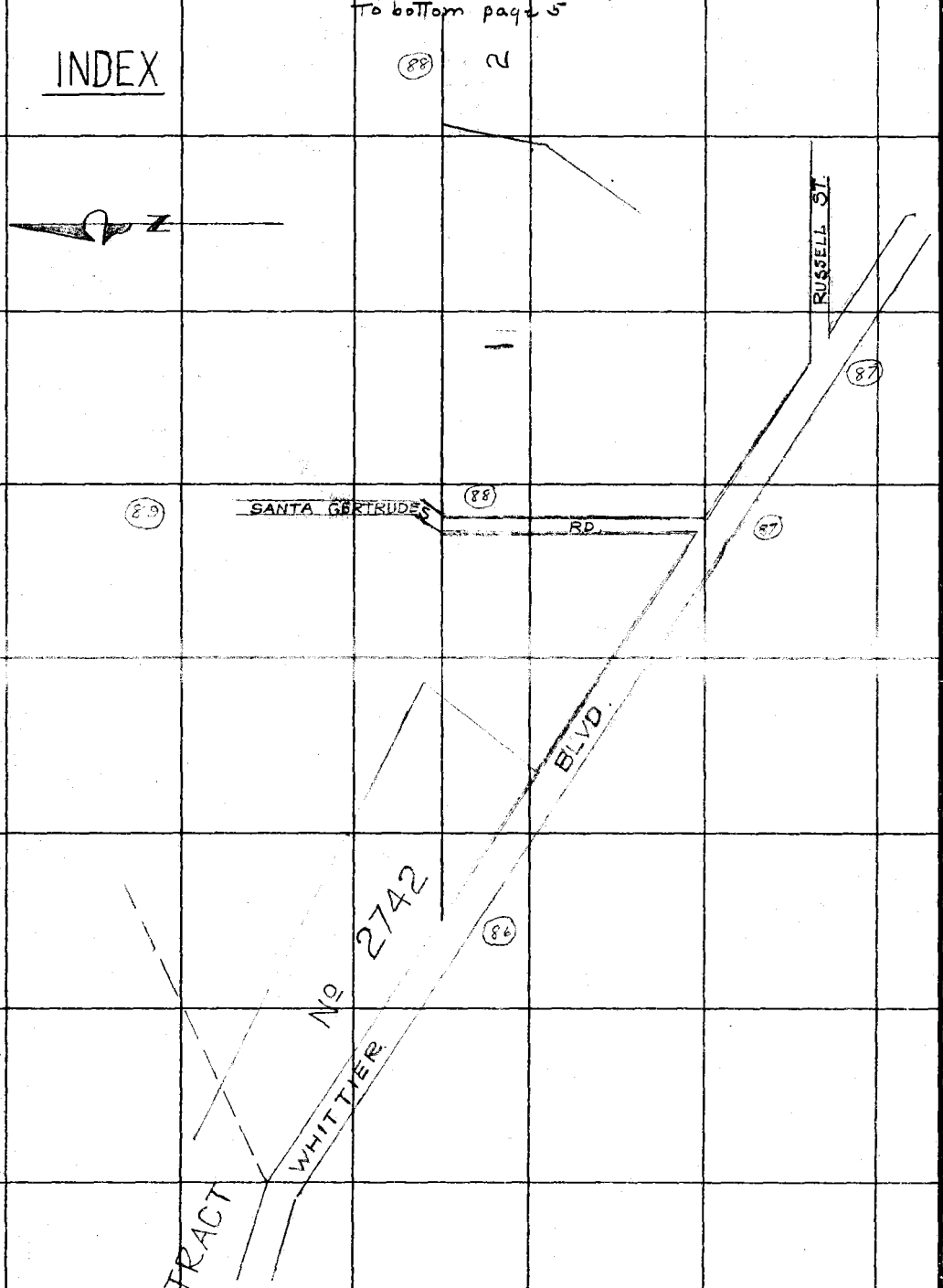

RETURN TO
LOS ANGELES COUNTY SURVEYOR

Do not extend notes this side of this line

Note: ANY ADDITIONS OR CHANGES ON THIS SHEET MUST BE MADE OR CIRCLED IN Red. WITH DATE AND NAME OF PERSON MAKING CHANGE.

RETURN TO
LOS ANGELES COUNTY SURVEYOR

Note: ANY ADDITIONS OR CHANGES ON THIS SHEET MUST BE MADE OR CIRCLED IN Red. WITH DATE AND NAME OF PERSON MAKING CHANGE.

Do not extend notes this side of this line

Date _____ Notes by _____ Chief Party _____ F.B. 418 Pg. 5

Plotted by _____
Date _____
Map No. _____
Plotting Ck'd by _____
Date _____

W. O. No. 859 O. S. O. No. _____
Location Florence Ave
Surveyed by _____
Date _____
Indexed A C Johnson

INDEX

To bottom page 6

From Top page 4

N

BLOCK A

2 3 4 5 6 7 8

LOWELL TRACT

RUSSELL AVE

F.B. 438 PG. 6 Chief Party Notes by _____ Date _____

To right side page 7

INDEX

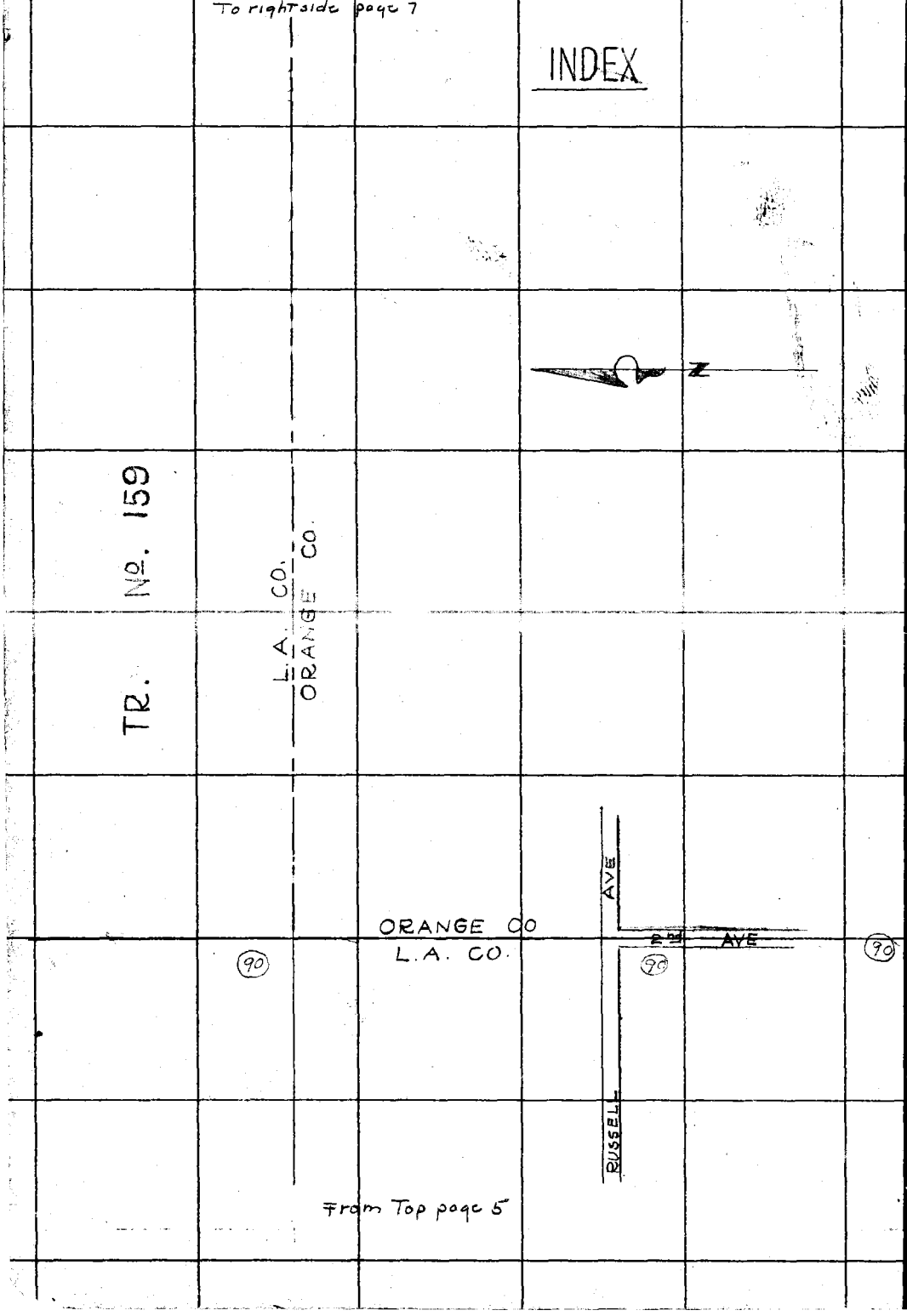

From Top page 5

RETURN TO
LOS ANGELES COUNTY SURVEYOR

Do not extend notes this side of this line

Note: ANY ADDITIONS OR CHANGES ON THIS SHEET MUST BE MADE OR CIRCLED IN Red. WITH DATE AND NAME OF PERSON MAKING CHANGE.

Date _____ Notes by A.W.V.F. Chief Party _____ F.B. 438 Pg. 7

Platted by	W. O. No. 953 O. S. O. No.
Date	Location Florence Ave.
Map No.	Surveyed by
Platting C'k'd by	Date
Date	Indexed A. C. Johnson

To lower right of page 8

INDEX

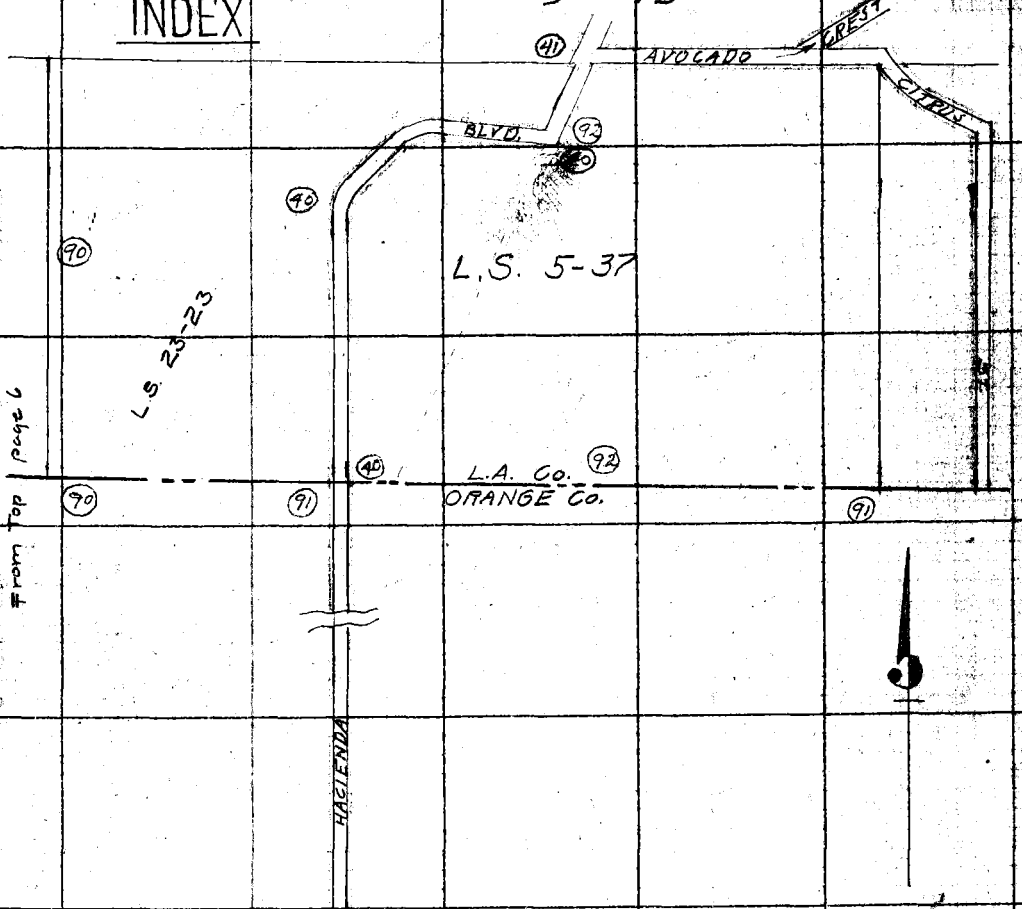

Notes: ANY ADDITIONS OR CHANGES ON THIS SHEET MUST BE MADE OR CIRCLED IN Red. WITH DATE AND NAME OF PERSON MAKING CHANGE.

Do not extend notes this side of this line

RETURN TO LOS ANGELES COUNTY SURVEYOR

F.B. 438 Pg. 8 Chief Party Notes by A.W.V.F. Date

To bottom of page 9

INDEX

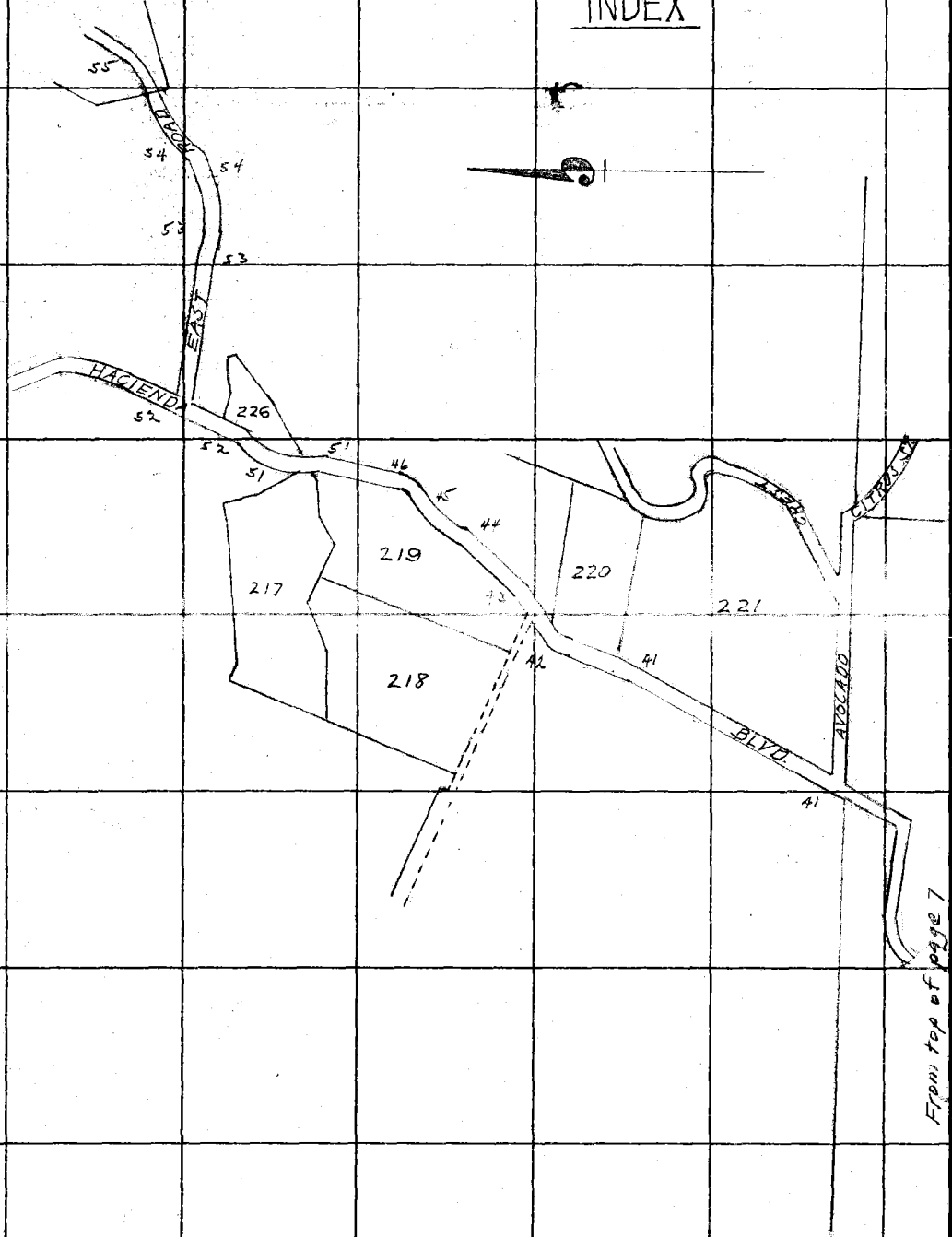

From top of page 7

RETURN TO
LOS ANGELES COUNTY SURVEYOR

Do not extend notes this side of this line

Notes: ANY ADDITIONS OR CHANGES ON THIS SHEET MUST BE MADE OR CIRCLED IN Red. WITH DATE AND NAME OF PERSON MAKING CHANGE.

Date _____ Notes by R.W.V.F. Chief Party _____ F.B. 438 PG. 9

Plotted by	W. O. No. 953 D. S. O. No.
Date	Location Florence Ave.
Map No.	Surveyed by
Plotting C'k'd by	Date
Date	Indexed A. C. Johnson

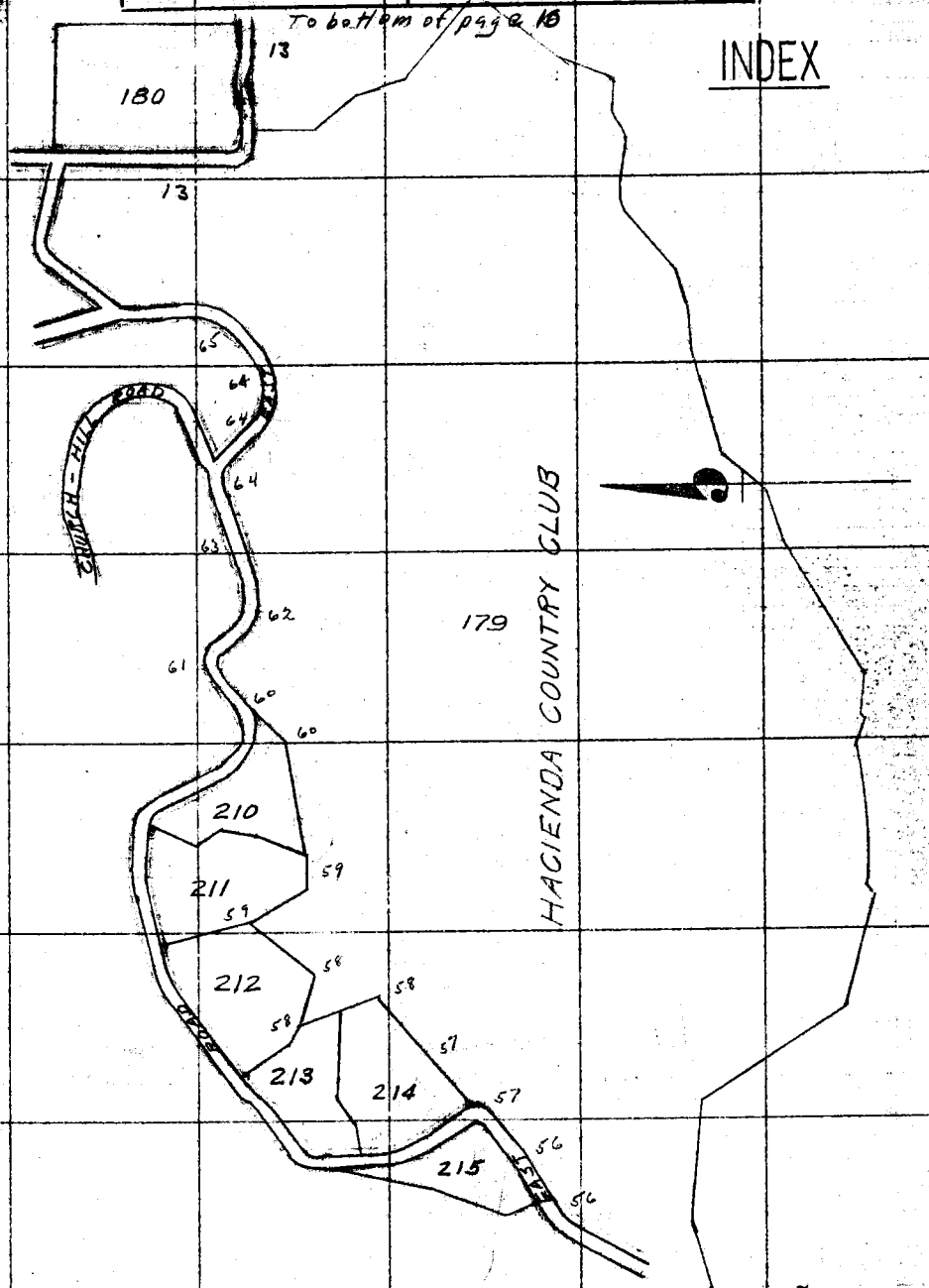

Note: ANY ADDITIONS OR CHANGES ON THIS SHEET MUST BE MADE IN CIRCLED IN Red. WITH DATE AND NAME OF PERSON MAKING CHANGE.

Do not extend notes this side of this line

RETURN TO LOS ANGELES COUNTY SURVEYOR

F.B. 438 Pg. 10 Chief Party Notes by Date

To bottom page 11

INDEX

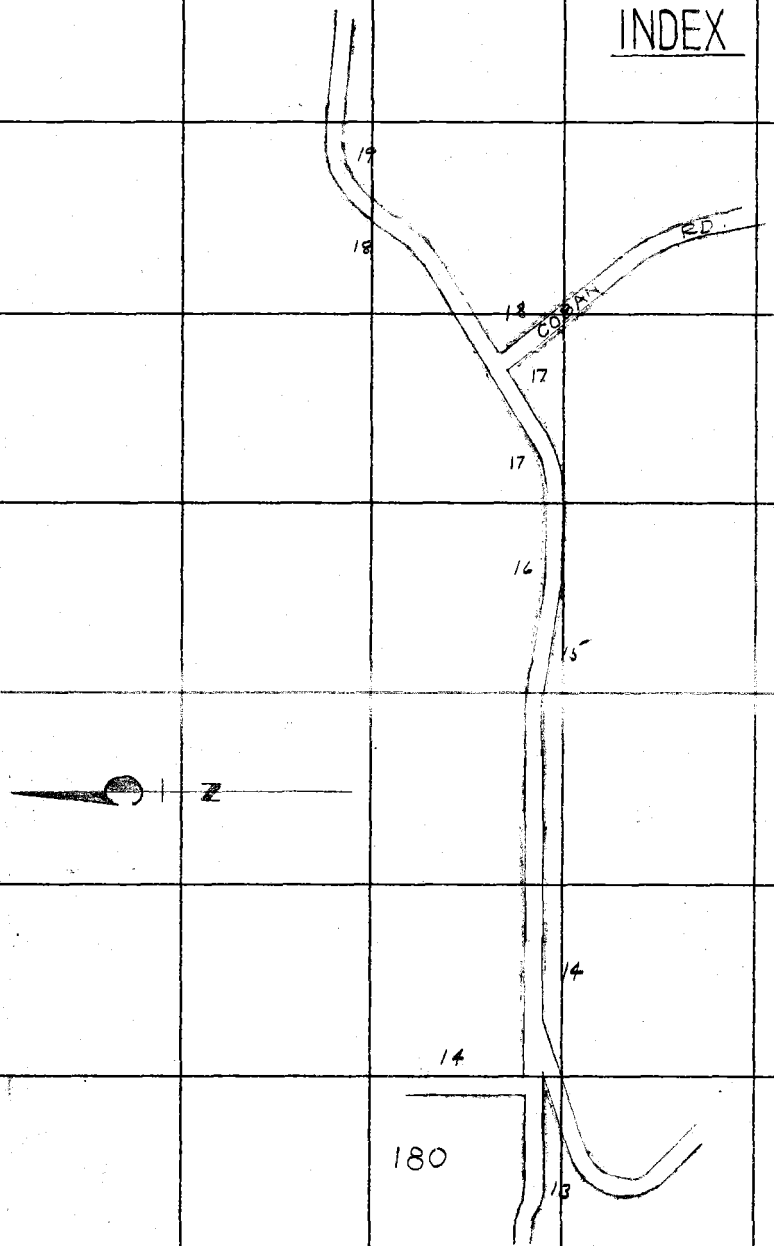

From Top page 9

RETURN TO
LOS ANGELES COUNTY SURVEYOR

Do not extend notes this side of this line

Notes: ANY ADDITIONS OR CHANGES ON THIS SHEET MUST BE MADE OR CINCLED IN Red. WITH DATE AND NAME OF PERSON MAKING CHANGE.

Date 6-7-30 Notes by A.W.V.F. Chief Party A.W. Van Fleet F.B. 438 PG. 11

Plotted by	W. O. No. 953 D. S. O. No.
Date	Location Florence Ave
Map No.	Surveyed by A.W. Van Fleet
Plotting C'k'd by	Date
Date	Indexed A. C. Johnson

To bottom of page 12

INDEX

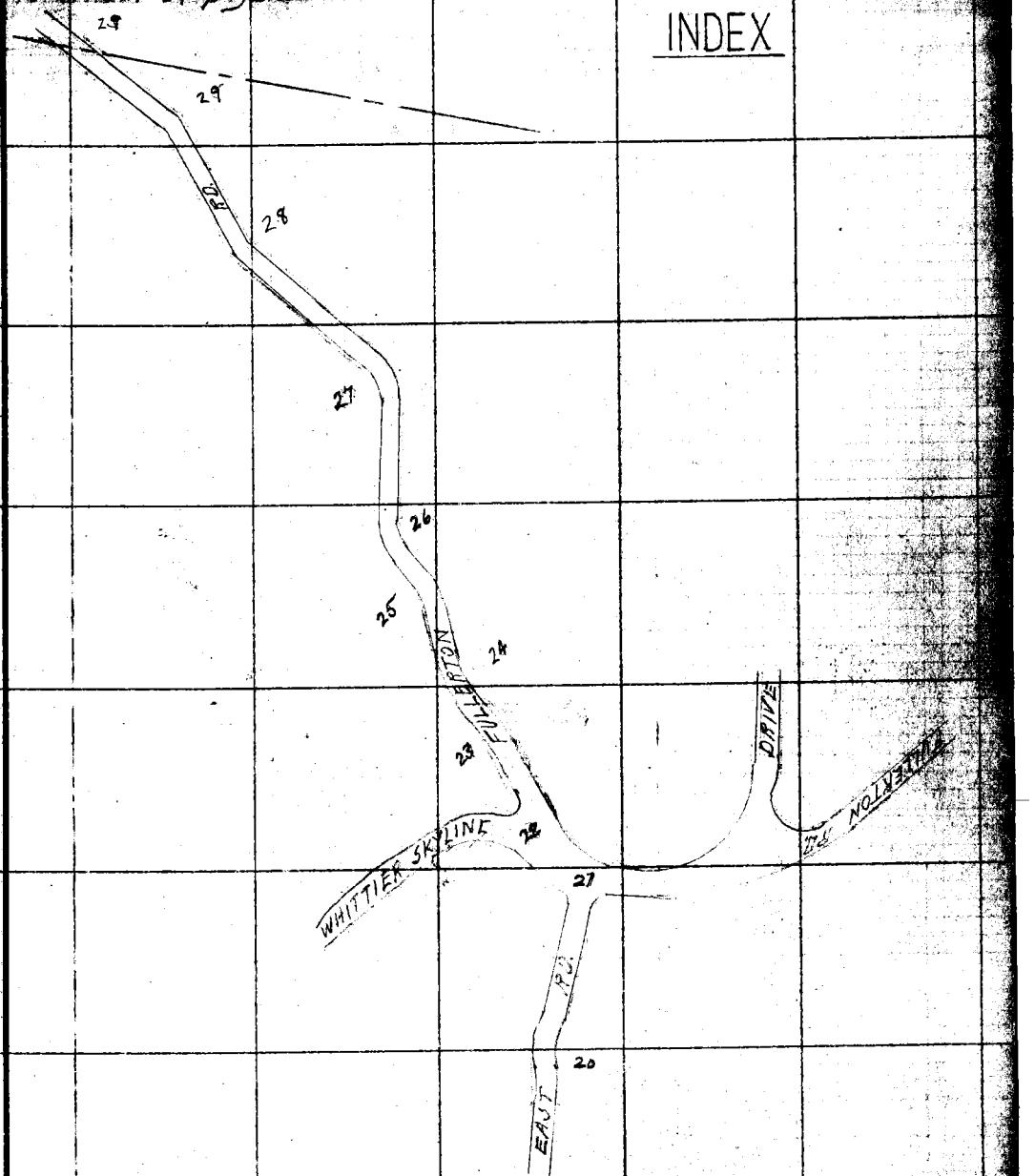

From top of page 10

RETURN TO
LOS ANGELES COUNTY SURVEYOR
Do not extend notes this side of this line
Notes: ANY ADDITIONS OR CHANGES ON THIS SHEET MUST BE MADE OR CIRCLED IN Red. WITH DATE AND NAME OF PERSON MAKING CHANGE.

F.B. 438 Pg. 12 A.W. Von Fleet Chief Party Notes by A.W.V.F. Date 6- -30

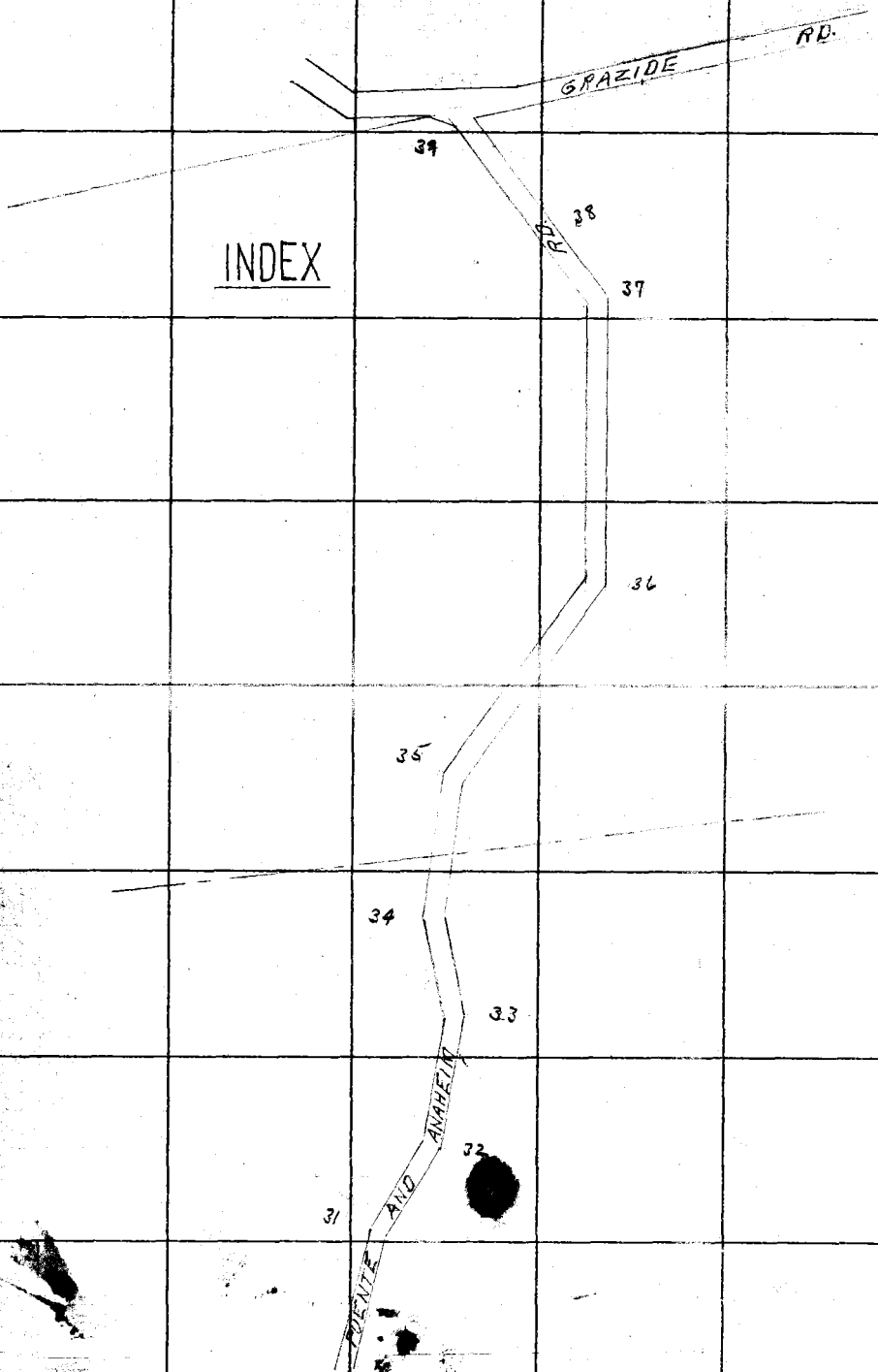

INDEX

From top of page 11

RETURN TO
LOS ANGELES COUNTY SURVEYOR

Do not extend notes this side of this line

Note: ANY ADDITIONS OR CHANGES ON THIS SHEET MUST BE MADE OR CIRCLED IN Red. WITH DATE AND NAME OF PERSON MAKING CHANGE.

Date 5-7-30 Notes by A.W.V.F. Plotted by A.W. Van Fleet P.B. [illegible]

Plotted by	W. O. No. [illegible] No. 027
Date	Location Florence Ave.
Map No.	Surveyed by A.W. Van Fleet
Plotting C'k'd by	Date 5-7-30
Date	Indexed A. C. Johnson



Note: ANY ADDITIONS OR CHANGES ON THIS SHEET MUST BE MADE OR CIRCLED IN Red WITH DATE AND NAME OF PERSON MAKING CHANGE.

Do not extend above this side of this line

RETURN TO LOS ANGELES COUNTY SURVEYOR

F.B. 438 PG. 14 A.W. Van Fleet Chief Party Notes by A.W.V.F. Date 5-12-30

To bottom of page 15

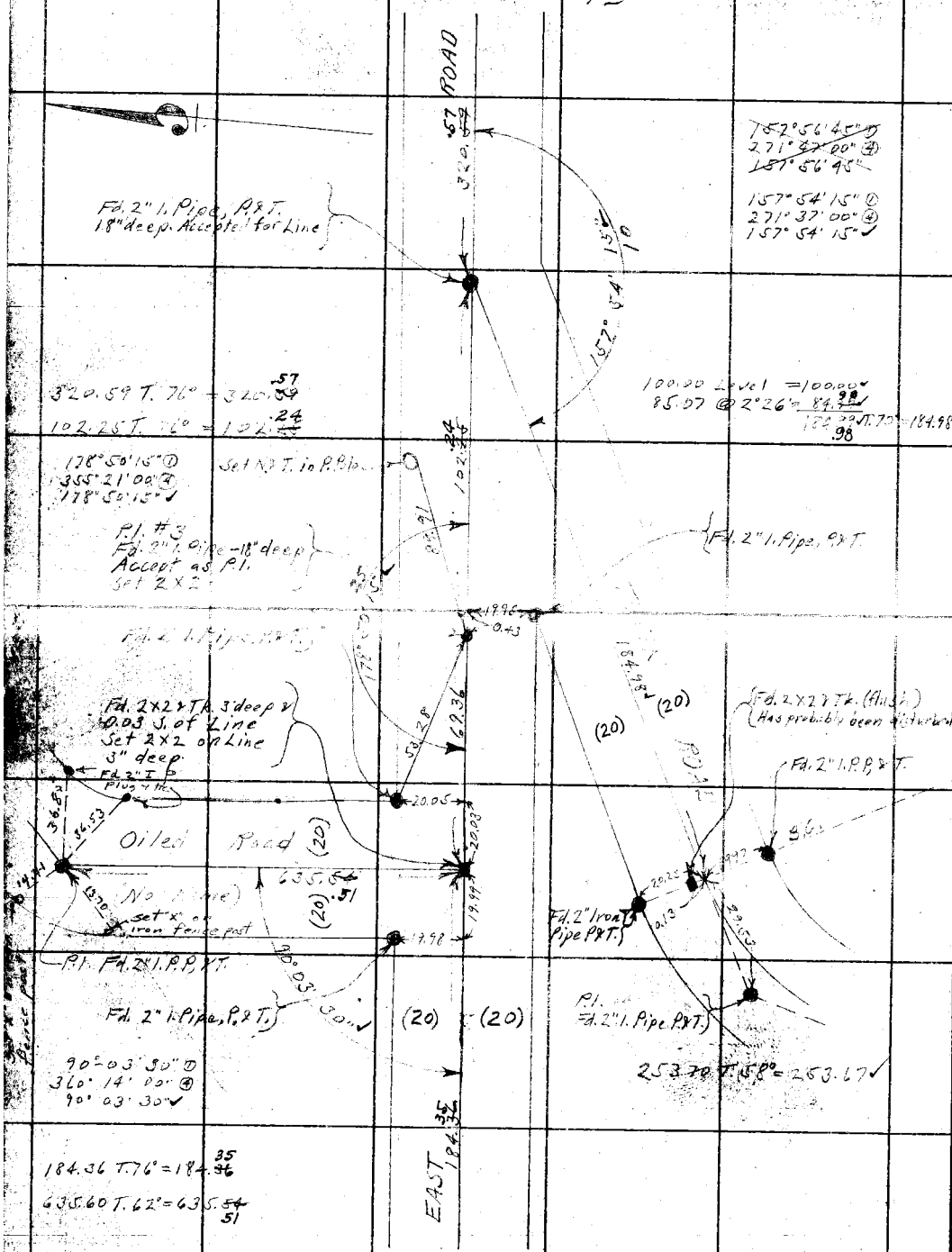

From top of page 13

RETURN TO
LOS ANGELES COUNTY SURVEYOR

Do not extend notes this side of this line

Note: ANY ADDITIONS OR CHANGES ON THIS SHEET MUST BE MADE OR CIRCLED IN Red. WITH DATE AND NAME OF PERSON MAKING CHANGE.

Date 5-12-29 Notes by A.W.V.F. Actual Party A.W. Van Fleet F.B. 436 Pg. 15

Plotted by	W. O. No. 953 Sheet No. 027
Date	Location Florence Ave.
Map No.	Surveyed by A.W. Van Fleet
Plotting C'k'd by	Date 5-12-29
Date	Indexed C. Johnson

To bottom of page 16

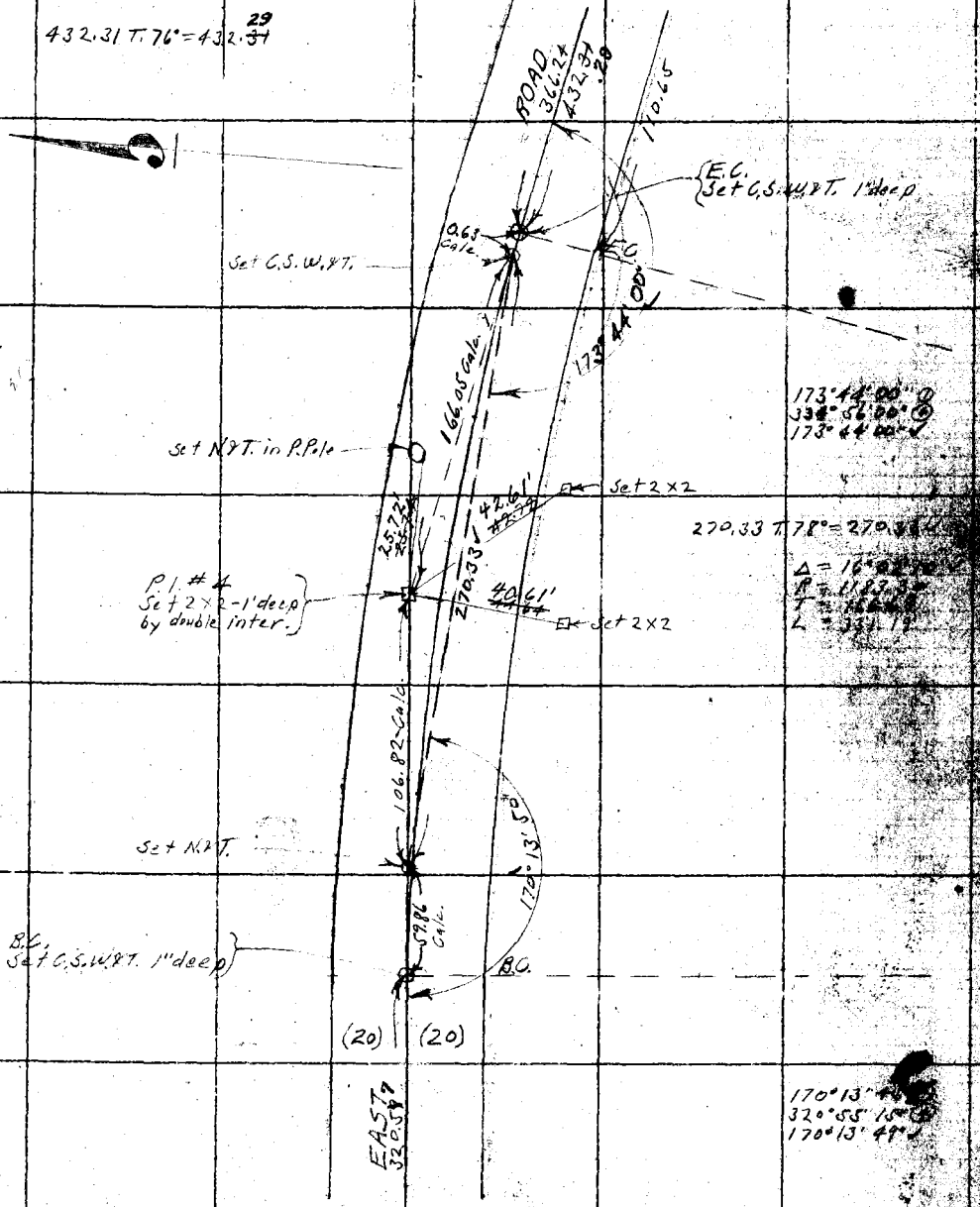

From top of page 14

Notes: ANY ADDITIONS OR CHANGES ON THIS SHEET MUST BE MADE OR CIRCLED IN Red. WITH DATE AND NAME OF PERSON MAKING CHANGE.

Do not extend notes this side of this line

RETURN TO LOS ANGELES COUNTY SURVEYOR

6

F.B. 438 Pg. 16 A.W. Van Fleet Chief Party Notes by A.W.V.F. Date 5-12-30

To bottom of page 17

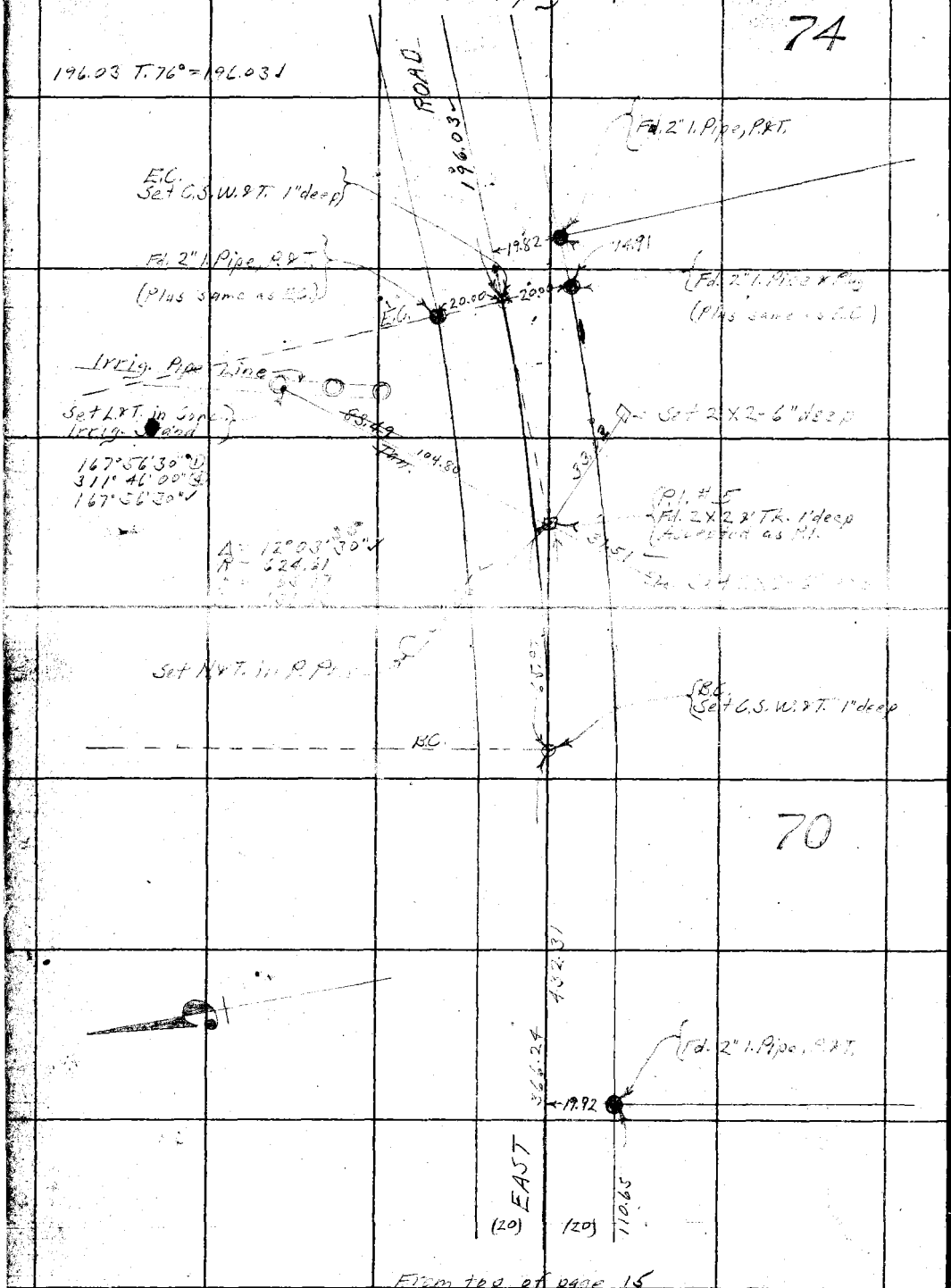

From top of page 15

RETURN TO
LOS ANGELES COUNTY SURVEYOR

Do not extend notes this side of this line

Note: ANY ADDITIONS OR CHANGES ON THIS SHEET MUST BE MADE OR CIRCLED IN Red. WITH DATE AND NAME OF PERSON MAKING CHANGE.

Date 5-9-30. Notes by A.W.V.F. Chief Party A.W. Van Fleet F.B. 438 Pg. 17

Plotted by	W. O. No. 953 Sheet No. 027
Date	Location Florence Ave.
Map No.	Surveyed by A.W. Van Fleet
Plotting C'k'd by	Date 5-9-30
Date	Indexed C. Johnson

76°

To bottom of page 18

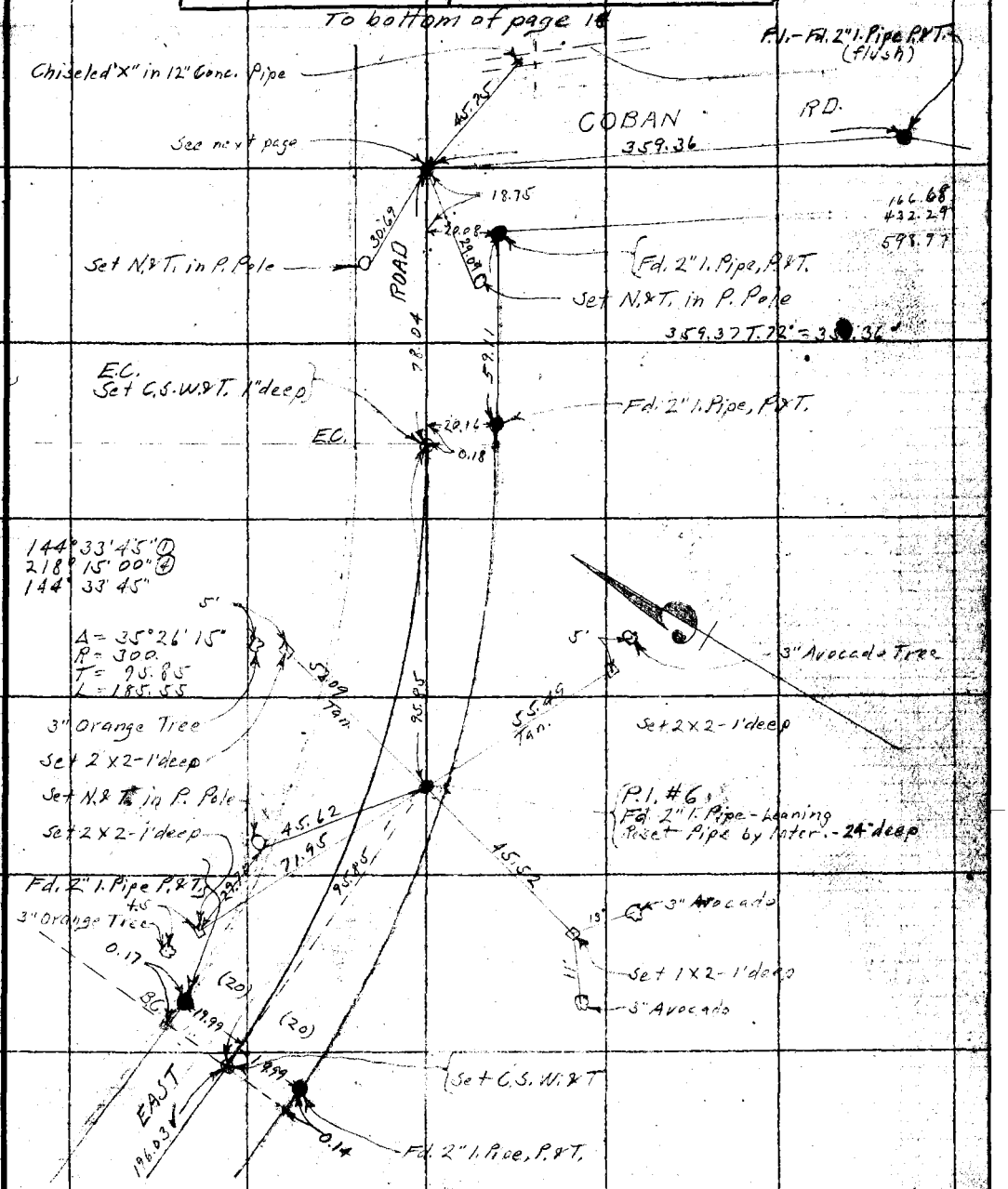

From top of page 16

Note: ANY ADDITIONS OR CHANGES ON THIS SHEET MUST BE MADE IN CIRCLED IN Red. WITH DATE AND NAME OF PERSON MAKING CHANGE.

Do not extend notes this side of this line

RETURN TO LOS ANGELES COUNTY SURVEYOR

F.B. 438 PG. 18 A.W. Van Fleet Chief Party Notes by A.W.V.F. Date 5-9-30

To bottom of page 19

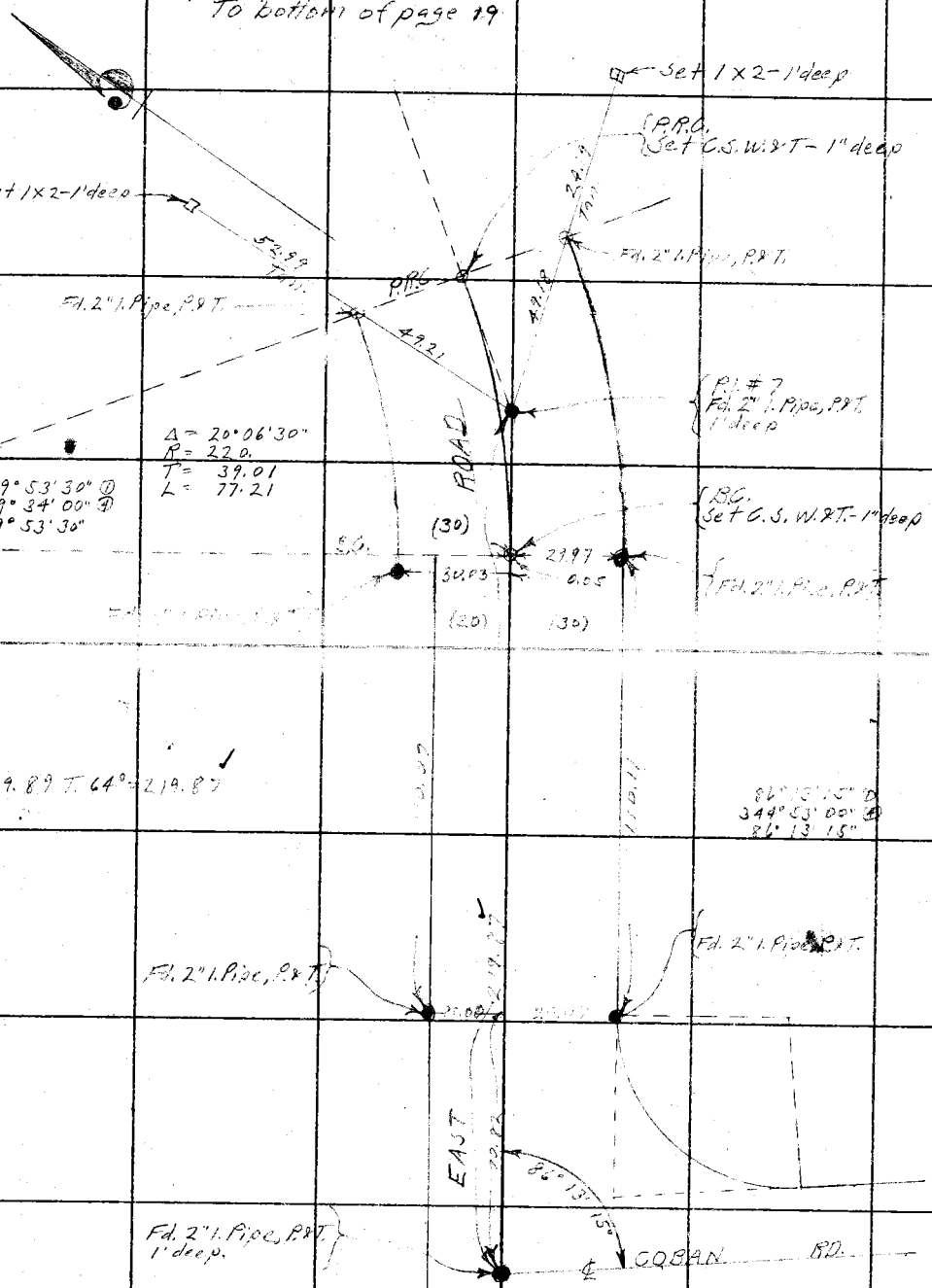

From top of page 17

RETURN TO
LOS ANGELES COUNTY SURVEYOR

Do not extend notes this side of this line

Notes: ANY ADDITIONS OR CHANGES ON THIS SHEET MUST BE MADE OR CIRCLED IN Red. WITH DATE AND NAME OF PERSON MAKING CHANGE.

Date 5-13-30 Notes by A.W. Van Fleet Chief Party A.W. Van Fleet F.B. 438 Pg. 19

Plotted by	W. O. No. 953 Tape No. 022
Date	Location Florence Ave
Map No.	Surveyed by A.W. Van Fleet
Plotting C'k'd by	Date 5-13-30
Date	Indexed C. Johnson

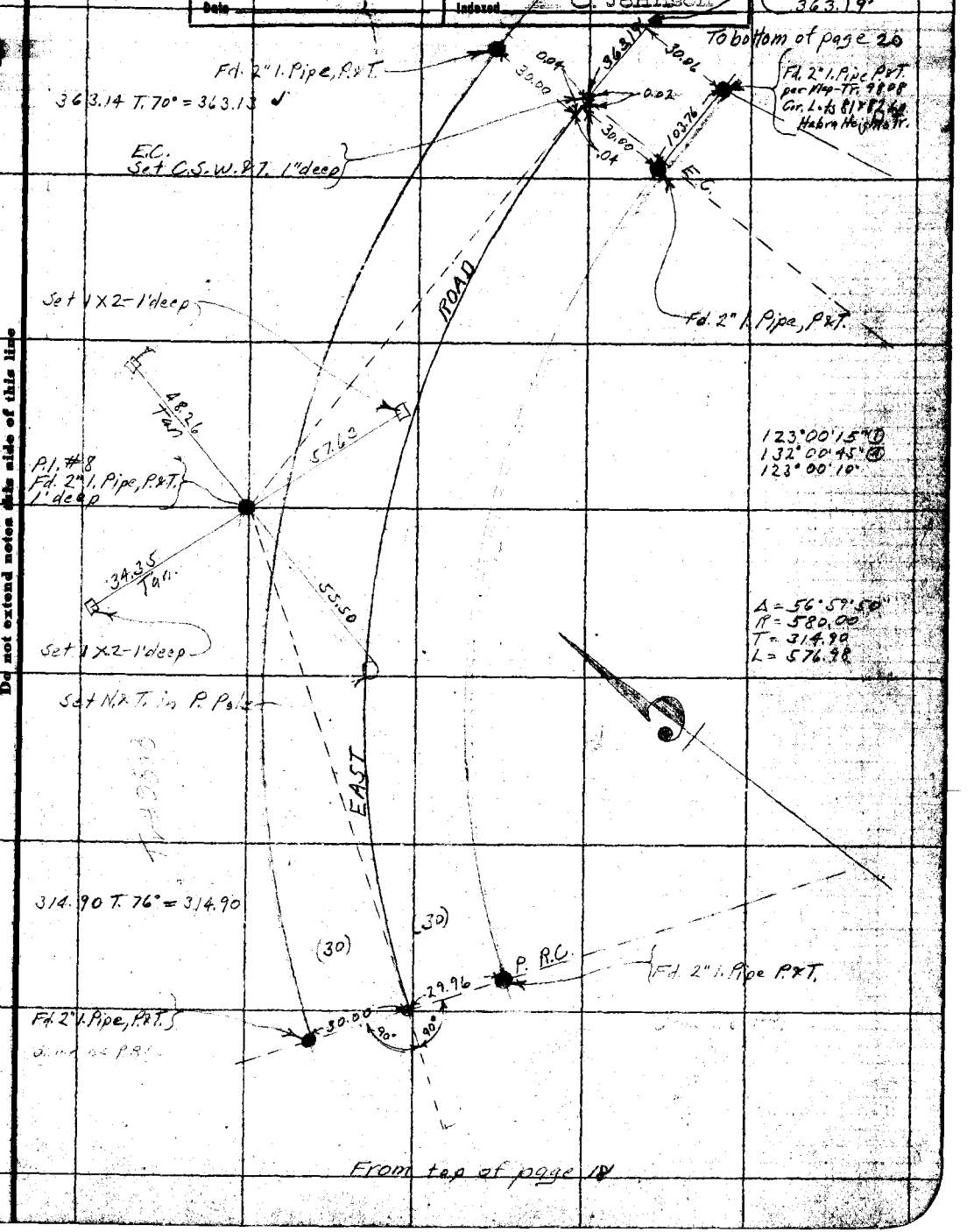

From top of page 18

Note: ANY ADDITIONS OR CHANGES ON THIS SHEET MUST BE MADE OR CIRCLED IN Red WITH DATE AND NAME OF PERSON MAKING CHANGE.

Do not extend notes this side of this line

RETURN TO LOS ANGELES COUNTY SURVEYOR

F.B. 438 Pg. 20 A.W. Van Fleet Chief Party Notes by A.W.V.F. Date 5-14-30

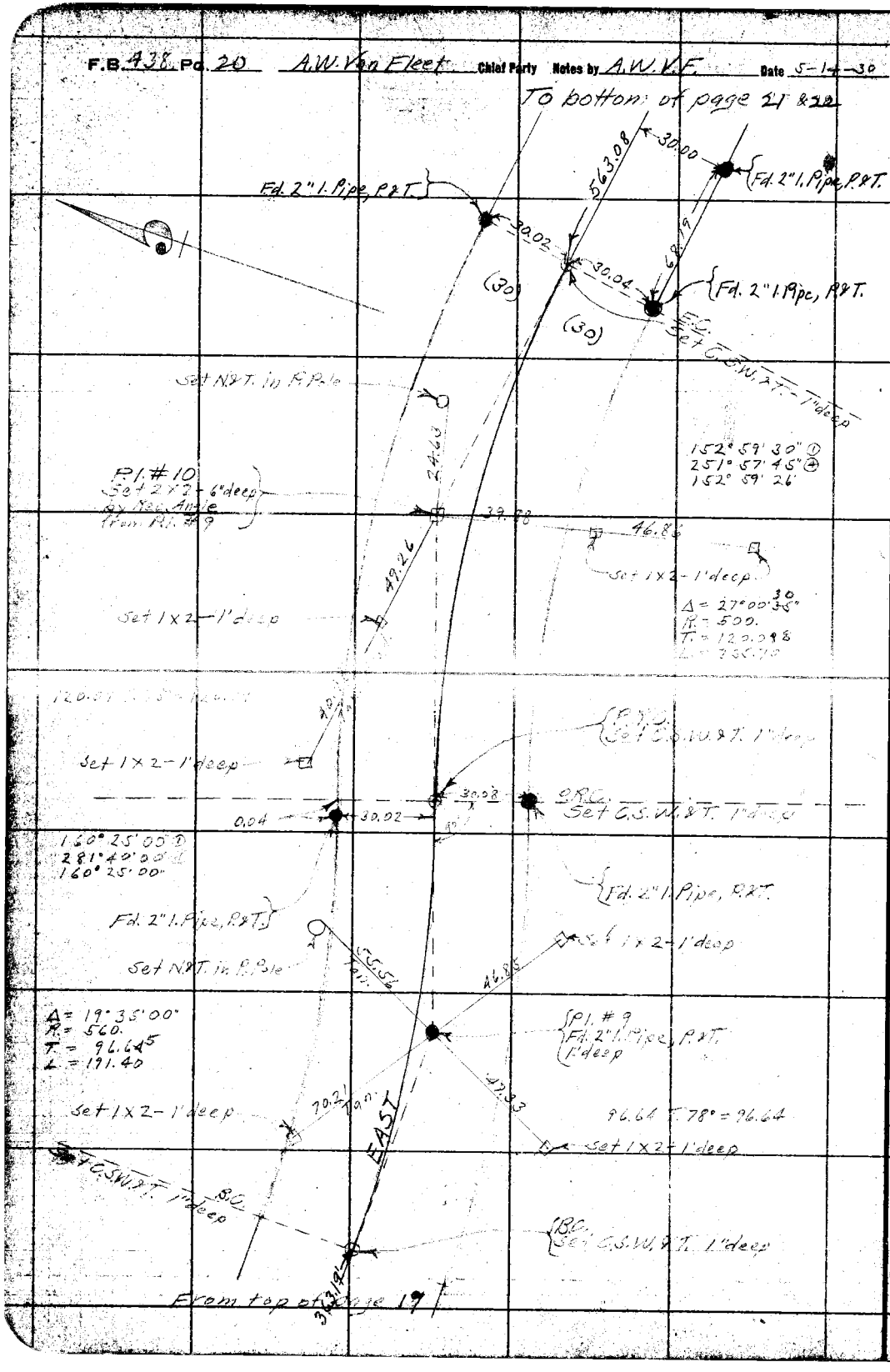

RETURN TO
LOS ANGELES COUNTY SURVEYOR

Do not extend notes this side of this line

Notes: ANY ADDITIONS OR CHANGES ON THIS SHEET MUST BE MADE OR CIRCLED IN Red. WITH DATE AND NAME OF PERSON MAKING CHANGE.

Date 5-14-30 Notes by A.W.V.F. Chief Party A.W. Van Fleet F.B. 431 Pg. 28

Plotted by	W. O. No. 953 [illegible] No. 159
Date	Location Florence Ave.
Map No.	Surveyed by A.W. Van Fleet
Plotting C'k'd by	Date 5-14-30
Date	Indexed A. C. Johnson



From top of page 20

Note: ANY ADDITIONS OR CHANGES ON THIS SHEET MUST BE MADE OR CIRCLED IN RED, WITH DATE AND NAME OF PERSON MAKING CHANGE.

RETURN TO LOS ANGELES COUNTY SURVEYOR

Do not extend notes this side of this line

F.B. 438 PG. 22 A.W. Van Fleet Chief Party Notes by A.W.V.F. Date 5-26-30

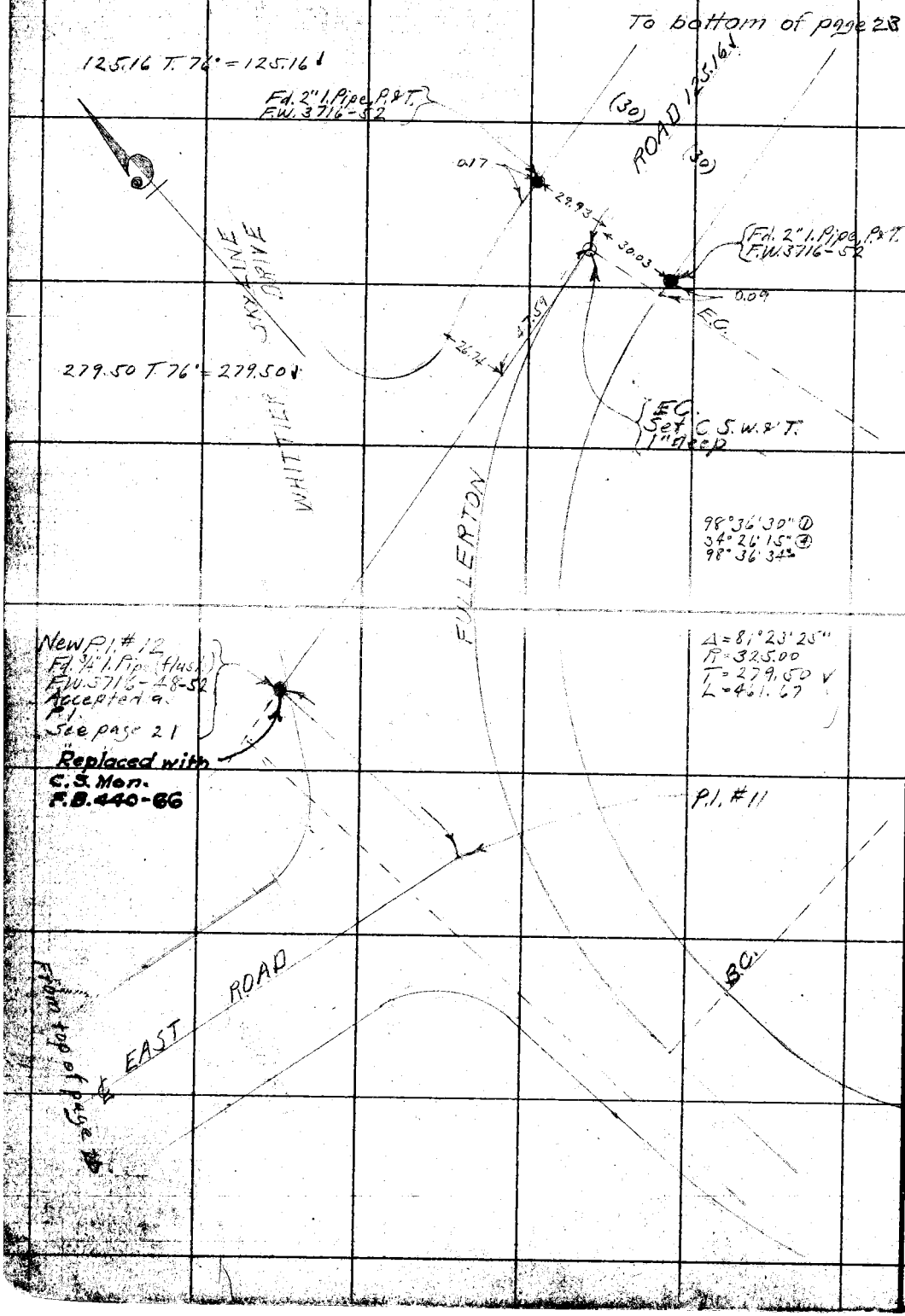

RETURN TO:
LOS ANGELES COUNTY SURVEYOR

Do not extend notes this side of this line

Note: ANY ADDITIONS OR CHANGES ON THIS SHEET MUST BE MADE OR CIRCLED IN Red. WITH DATE AND NAME OF PERSON MAKING CHANGE.

Date 5-26-30 Chief Party A.W. Van Fleet F.B. 438 Pg. 23

Date	W. O. No. 953 Job No. 059
Map No.	Location Florence Ave.
Platting C'k'd by	Surveyed by A.W. Van Fleet
Date	Date 5-26-30
	Indexed A. C. Johnson

To bottom of page 24

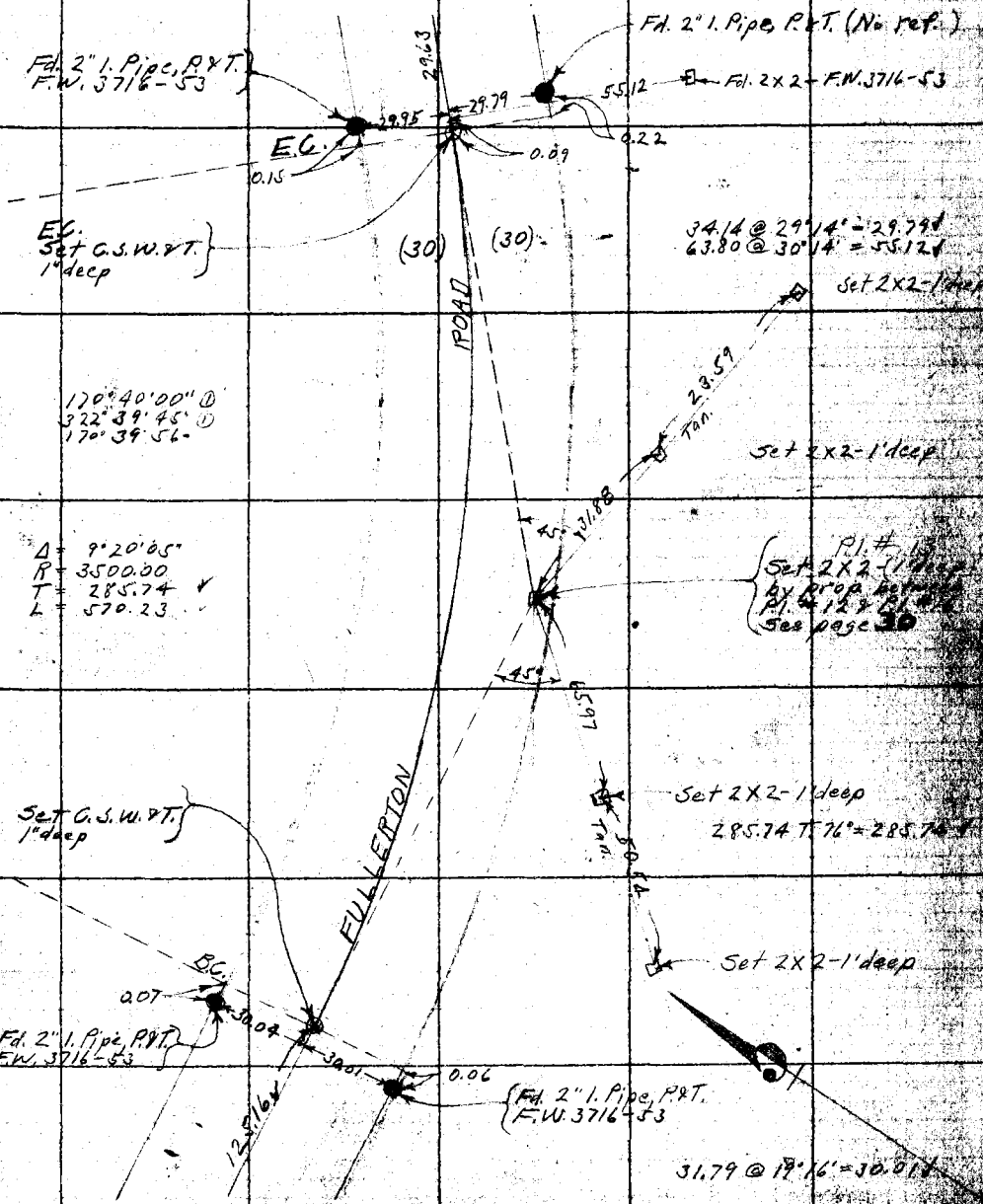

From top of page 22

Note: ANY ADDITIONS OR CHANGES ON THIS SHEET MUST BE MADE OR CIRCLED IN Red. WITH DATE AND NAME OF PERSON MAKING CHANGE.

Do not extend notes this side of this line

RETURN TO LOS ANGELES COUNTY SURVEYOR

F.B. 438 Pg. 24 A.W. VanFleet Chief Party Notes by A.W.V.F. Date 5-27-30

To bottom of page 26

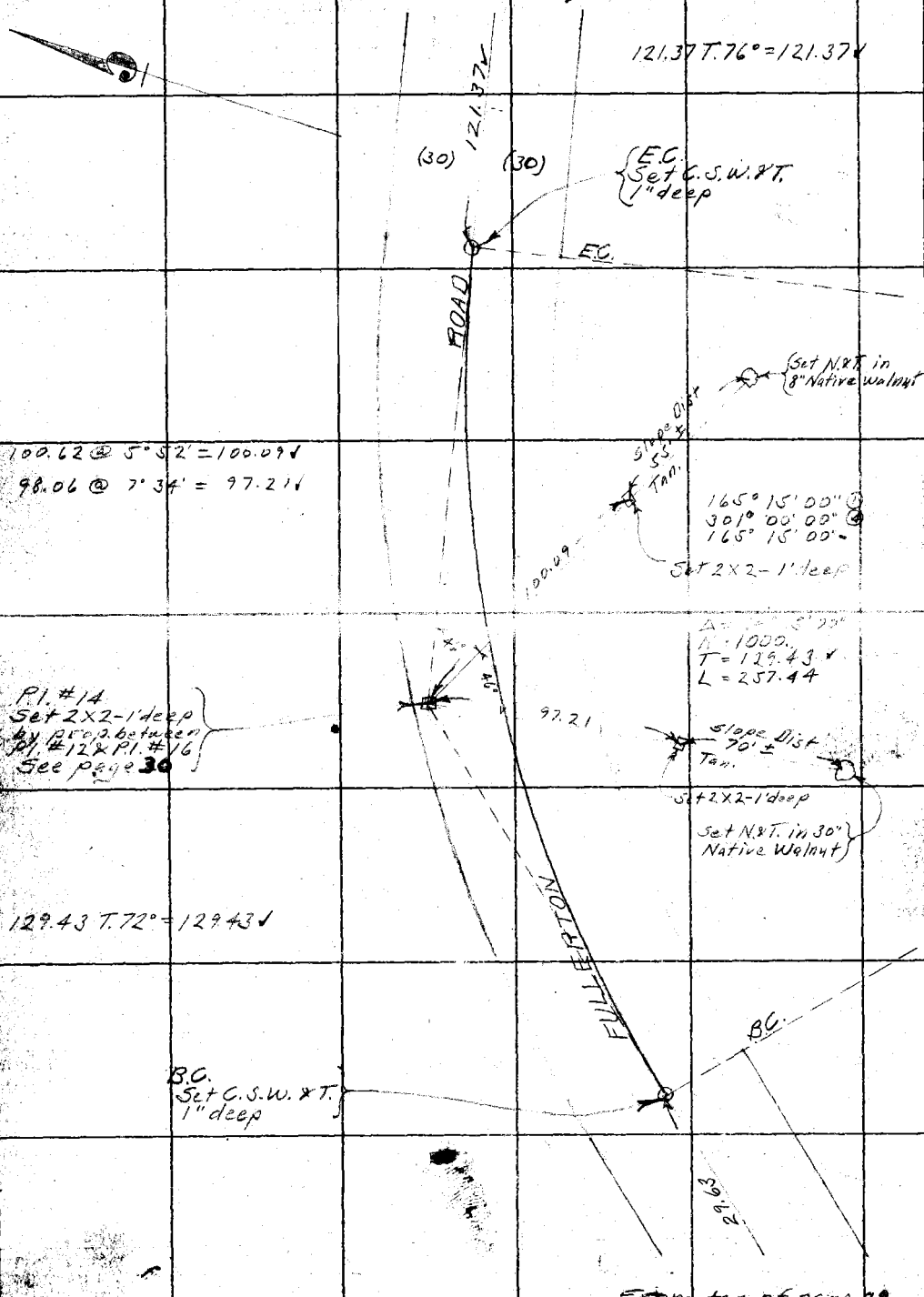

From top of page 23

RETURN TO
LOS ANGELES COUNTY SURVEYOR
Do not extend notes this side of this line.
Notes: ANY ADDITIONS OR CHANGES ON THIS SHEET MUST BE MADE OR CIRCLED IN Red. WITH DATE AND NAME OF PERSON MAKING CHANGE.

Date 5-27-30 Notes by A.W.V.F. Chief Party A.W. Van Fleet F.B. 438 Pg. 25

Plotted by	W. O. No. 953 Job No. 059
Date	Location Florence Ave
Map No.	Surveyed by A.W. Van Fleet
Plotting C'k'd by	Date 5-27-30
Date	Indexed A. C. Johnson

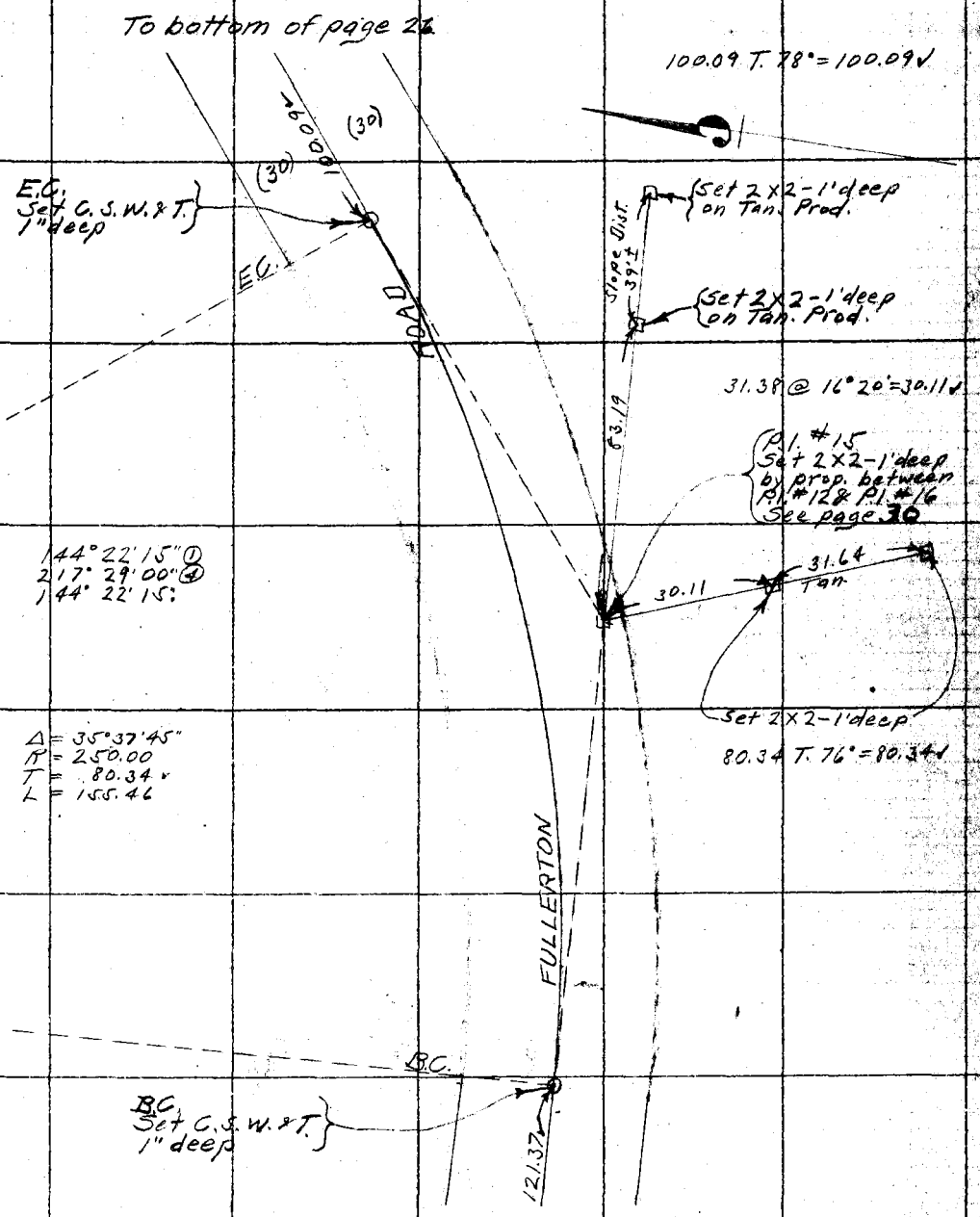

Note: ANY ADDITIONS OR CHANGES ON THIS SHEET MUST BE MADE OR CHECKED IN Red. WITH DATE AND NAME OF PERSON MAKING CHANGE.

Do not extend notes this side of this line

RETURN TO LOS ANGELES COUNTY SURVEYOR

F.B. 438 Pg. 26 A.W. VanFleet Chief Party Notes by A.W.V.F. Date 5-27-30

To bottom of page 27

521.99 T. 68° = 521.96

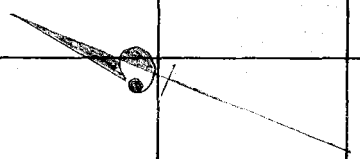

521.96 ROAD

E.C.
Set 1X2-1" deep

E.C.

136° 56' 30" ⊙
187° 46' 00" ⊕
136° 56' 30"

P.I. #16
Fd. 3/4 I. Pipe-6" deep
F.W. 371L-56
Accepted as correct.
See page 30

87°

86.18

Δ = 43°03'30"
R = 250.00
T = 98.62
L = 187.88

Slope Dist. 40' ±

Set 2X2-8" deep

94.92 @ 24°47' = 86.18

97.26

Set 2X2-8" deep on Tan. Prod.

Slope Dist. 42' ±

Set 2X2-8" deep on Tan. Prod.

FULLERTON

B.C.

B.C.
Set C.S.W. & T.-1" deep

100.07

98.44 @ 8°53' = 97.26

From top of page 25

RETURN TO
LOS ANGELES COUNTY SURVEYOR
Do not extend notes this side of this line
Note: ANY ADDITIONS OR CHANGES ON THIS SHEET MUST BE MADE OR CIRCLED IN Red. WITH DATE AND NAME OF PERSON MAKING CHANGE.

Date 5-28-30 Notes by A.W.V.F. Office Party A.W. Van Fleet # 438 Pg. 27

Plotted by	W. O. No. 953 Job No. 059
Date	Location Florence Ave.
Map No.	Surveyed by A.W. Van Fleet
Plotting C'k'd by	Date 5-28-30
Date	Indexed C. Johnson

Note: ANY ADDITIONS OR CHANGES ON THIS SHEET MUST BE MADE ON CIRCLED IN Red. WITH DATE AND NAME OF PERSON MAKING CHANGE.

Do not extend notes this side of this line.

RETURN TO LOS ANGELES COUNTY SURVEYOR

To bottom of page 28

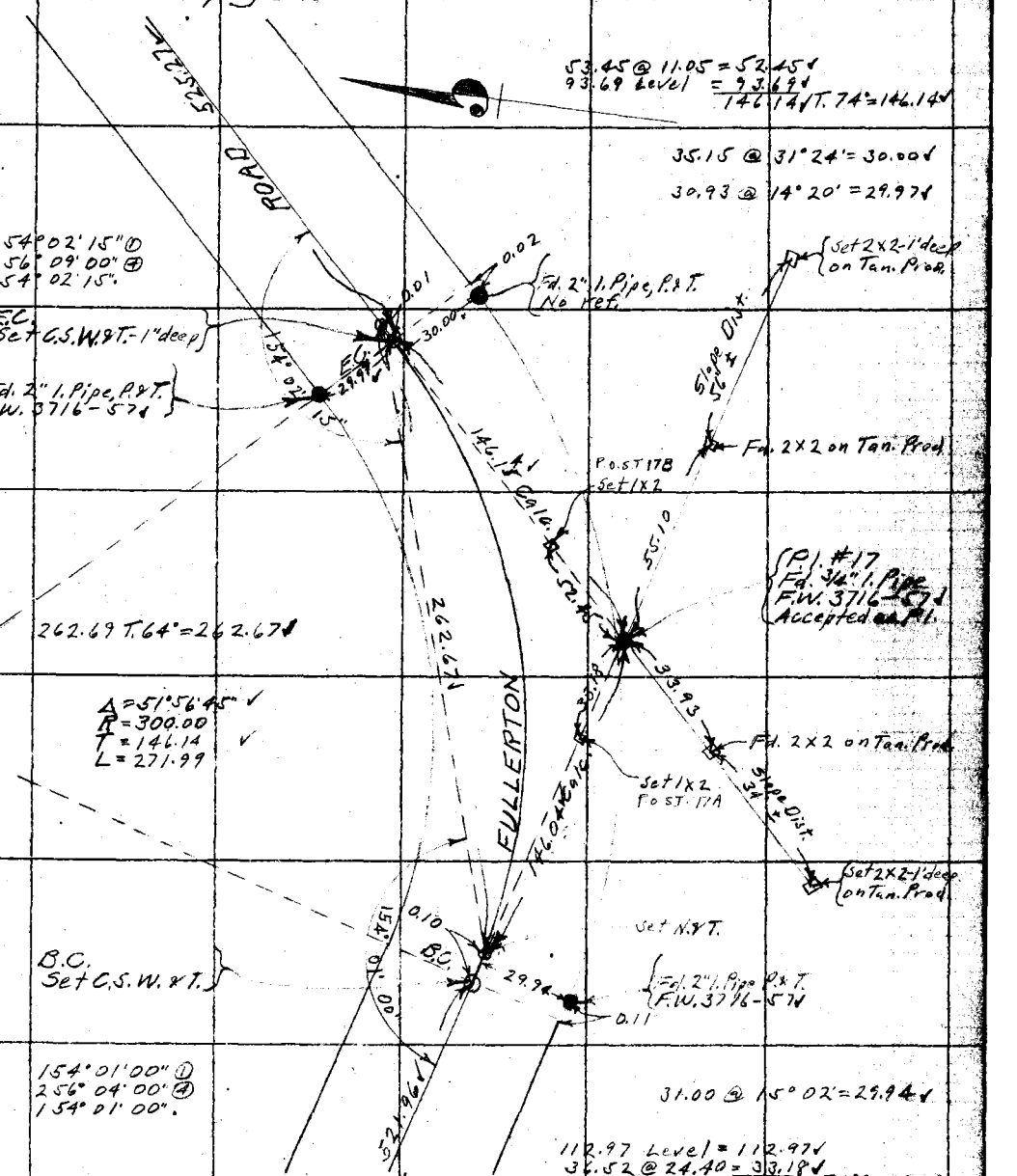

From top of page 26

F.B. 438 PG. 28 A.W. VanFleet Chief Party Notes by A.W.V.F. Date 5-28-30

To bottom of page 29

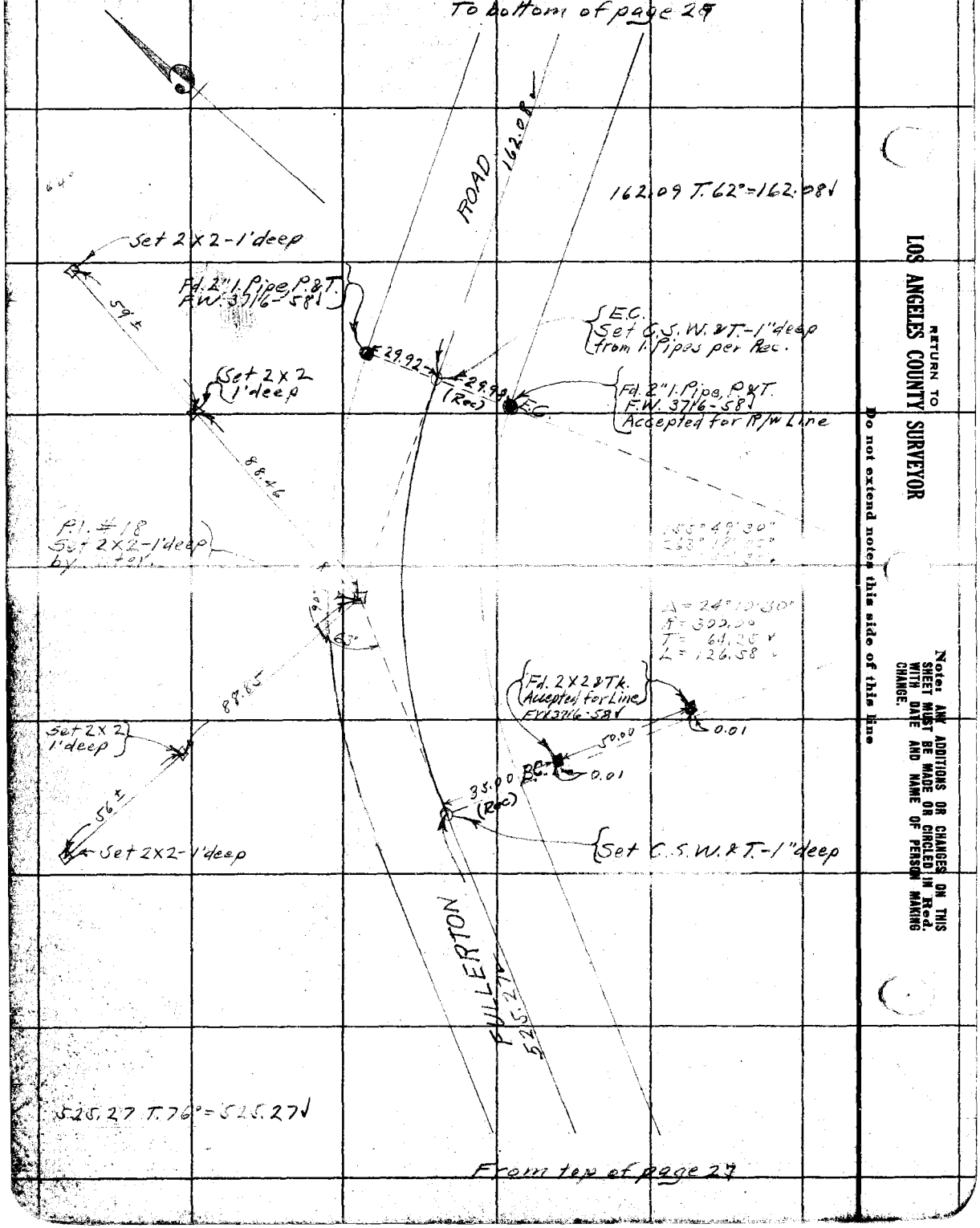

From top of page 27

RETURN TO
LOS ANGELES COUNTY SURVEYOR
Do not extend notes this side of this line
Notes: ANY ADDITIONS OR CHANGES ON THIS SHEET MUST BE MADE OR CIRCLED IN Red. WITH DATE AND NAME OF PERSON MAKING CHANGE.

Notes by A.W.V.F. Chief Party A.W. Van Fleet F.B. 438 Pg. 35

Plotted by	W. O. No. 953 S. S. S. No.
Date	Location Florence Ave.
Map No.	Surveyed by A.W. Van Fleet
Plotting C'k'd by	Date
Date	Indexed C. Johnson

NOTE:- Using 9.2 Tape Std. @ 84° CAB

Ⓓ 158°38'30"
Ⓐ 274°33'45"
68°38'26" CAB

To bottom of page 27

Fd. 2 x 2 P.T.
F.W. 3716-591

Fd. 3/4" I. Pipe-8" deep Plug & Tk.
F.W. 3716-591
(On True Line Per. F.B. 274-3 F.B. 440-6) 7-24-30 CAB

EAST LINE

28.12 Rec.

29.87 Rec.

Of Per. F.B. 440-6. & F.B. 274-3-4A.

RANCHO LA HABRA

54.42@0°00'-T=96'=54.42

Set Nail at Rec. Dist. from R/W Points

158°38'25"

ROAD

54.42 CAB.

Fd. 2 x 2 P.T.
F.W. 3716-591

26.60 Rec.

30.01 Rec.

E.C.

Fd. 2" I. Pipe, P&T.
F.W. 3716-591

T=84'
295.11@13°12'=287.31
277.77@1°58'=277.61
150.54@2°19'=150.42
109.41@1°42'=109.36
Total = 824.70

101.17 CAB.

(Tape Std. @ 84'
101.16@0°00'-T=96'=101.17
8-28-30 CAB.)

Ⓓ 157°07'30"
Ⓐ 268°30'15"
67°07'34"

(P.I. #19
Fd. 3/4" I. Pipe, down - Re-set & Inter.)

FULLERTON ST. 67°35'

101.14 CAB.

(Tape Std. @ 84'
101.13@0°00'-T=96'=101.14
8-28-30 CAB.)

B.C.

30.05 Rec.

30.01 Rec.

162.08

Fd. 2" I. Pipe, P&T.
F.W. 3716-591
Accepted for R/W Line

Fd. 2" I. Pipe, P.&T.
F.W. 3716-591
Accepted for R/W Line

Fd. H.&T. CAB.

From top of page 28

Notes: ANY ADDITIONS OR CHANGES MUST BE MADE ON CHECKED BY PERSON WITH DATE AND NAME OF PERSON MAKING CHANGE.

Do not extend notes this side of this line

RETURN TO LOS ANGELES COUNTY SURVEYOR

F.B. 438 Pg. 30 A.W. Van Fleet Chief Party Notes by A.W.V.F. Date 5-24-30



RETURN TO LOS ANGELES COUNTY SURVEYOR

Do not extend notes this side of this line

Notes: ANY ADDITIONS OR CHANGES ON THIS SHEET MUST BE MADE OR CHECKED IN Red. WITH DATE AND NAME OF PERSON MAKING CHANGE.

#20

Date 5-15-31 Notes by Moore Chief Party Moore F.B. 438 Pg. 22

Platted by	W. O. No. 953 D. S. G. No. 028
Date	Location Florence Ave.
Map No. B-722-3	Surveyed by L. D. Moore
Platting C'k'd by KRM	Date 5-15-31
Date Nov. 54	Indexed A. C. Johnson

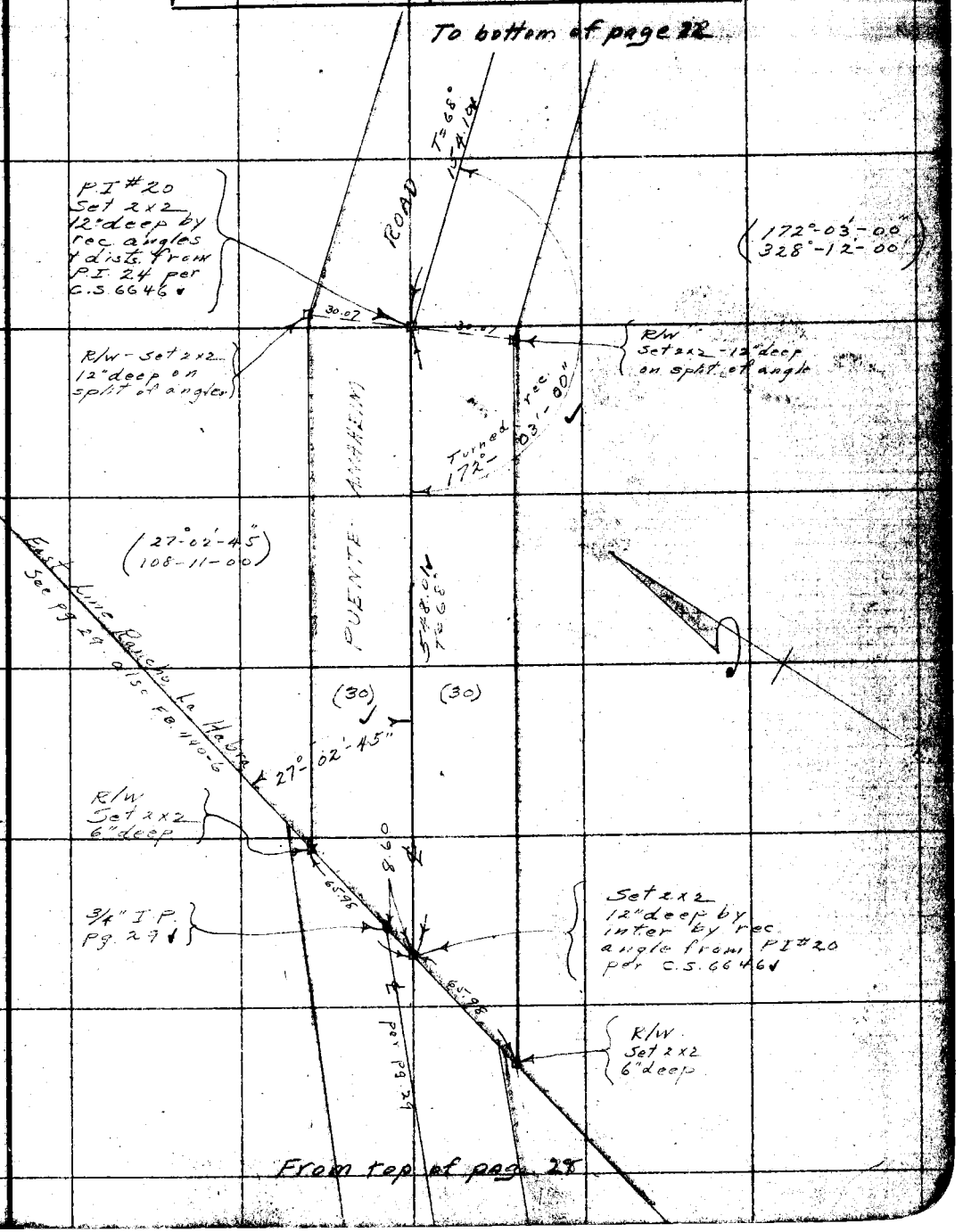

Note: ANY ADDITIONS OR CHANGES ON THIS SHEET MUST BE MADE OR CIRCLED IN Red. WITH DATE AND NAME OF PERSON MAKING CHANGE.

Do not extend notes this side of this line

RETURN TO
LOS ANGELES COUNTY SURVEYOR

F.B. 438 Pg. 32 Moore Chief Party Notes by Moore Date 5-15-31 #21

To bottom of page 33

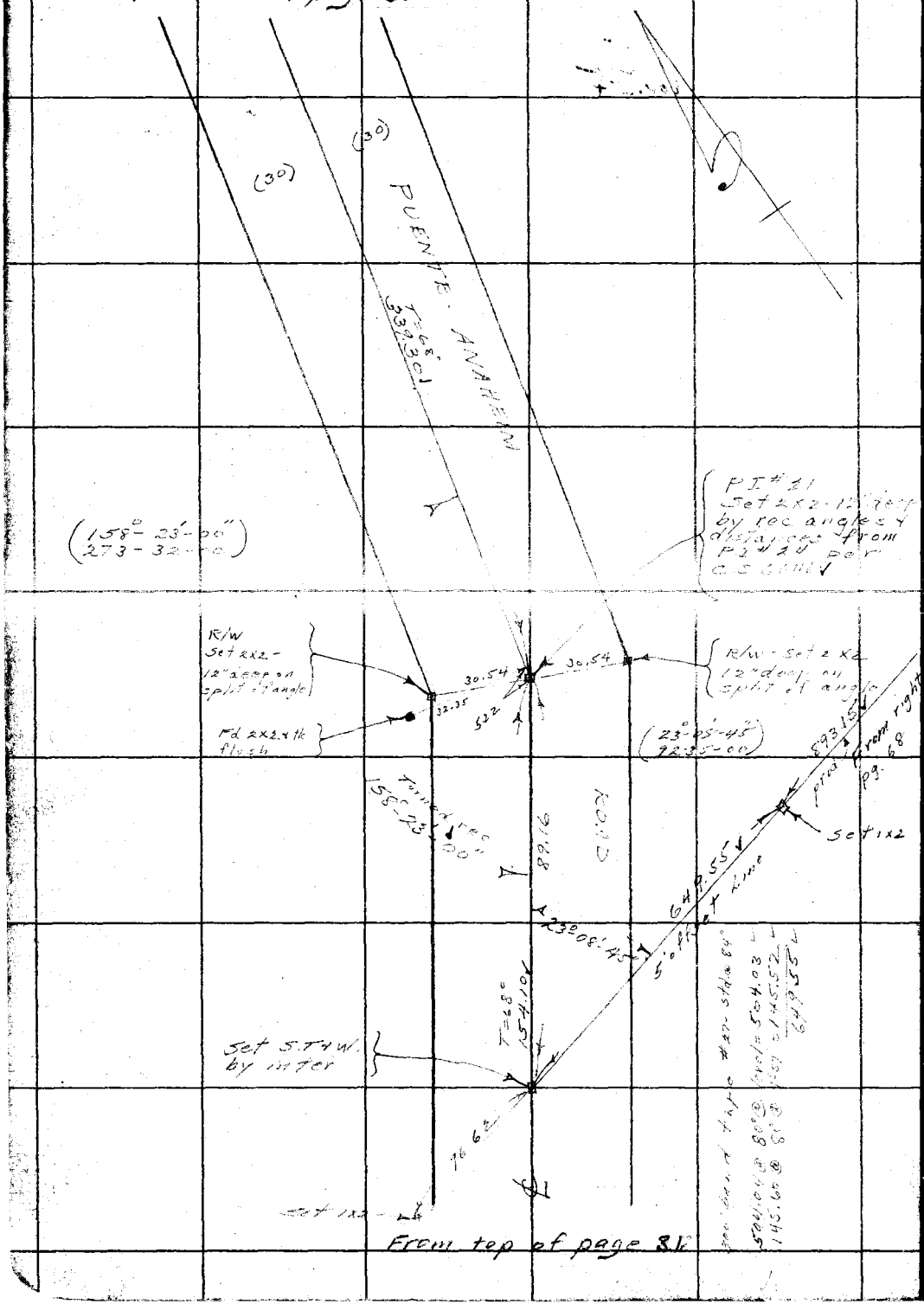

RETURN TO
LOS ANGELES COUNTY SURVEYOR

Do not extend notes this side of this line

Notes: ANY ADDITIONS OR CHANGES ON THIS SHEET MUST BE MADE OR CIRCLED IN Red. WITH DATE AND NAME OF PERSON MAKING CHANGE.

Date 5-15-31 Notes by Moore Chief Party Moore F.B. 438 Pg 33

Plotted by	W. O. No. 953
Date	Location Florence Ave
Map No. B-722-3	Surveyed by L. D. Moore
Plotting Ck'd by KRM	Date 5-15-31
Date Nov. 54	Indexed A. C. Johnson

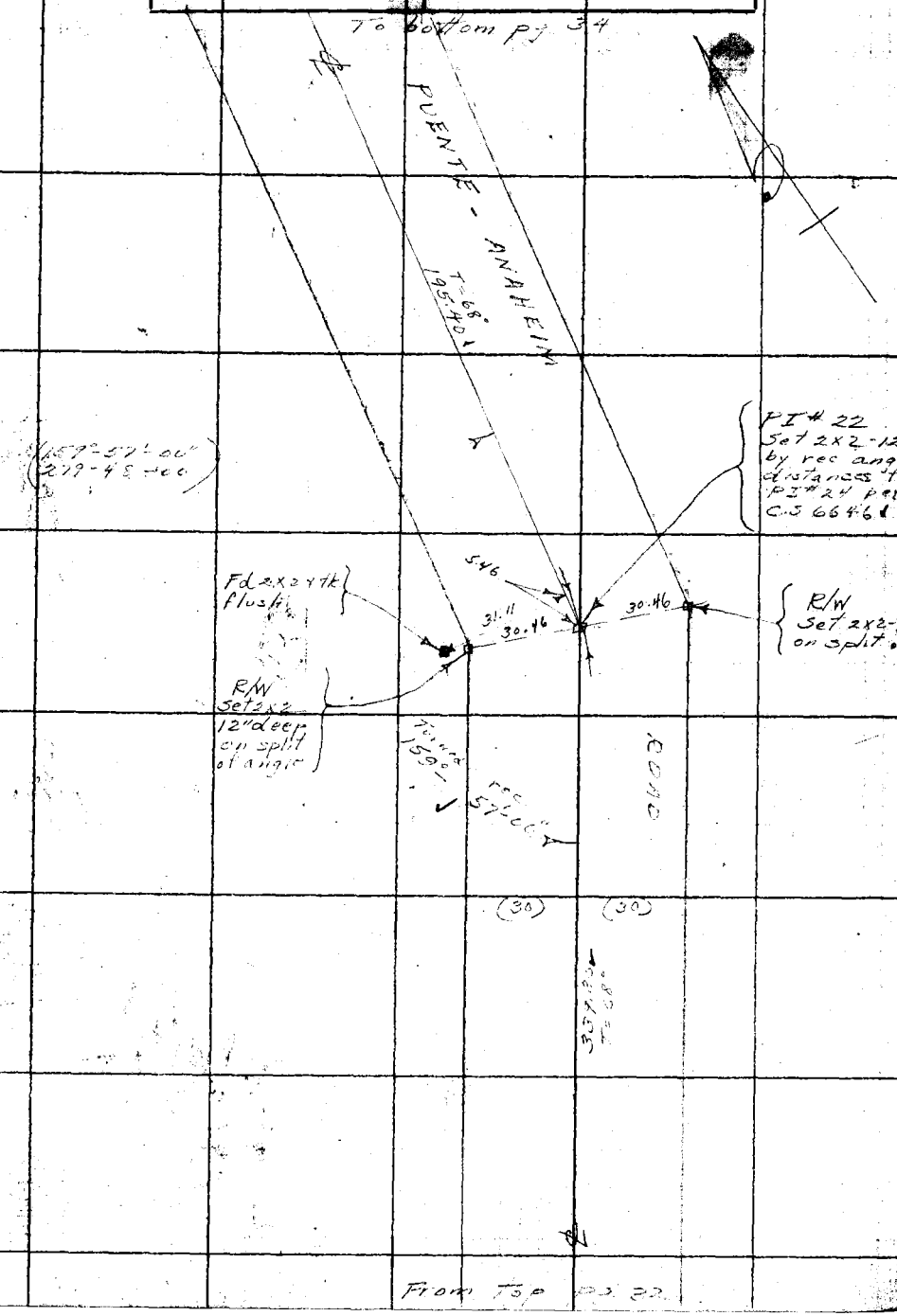

Notes: ANY ADDITIONS OR CHANGES ON THIS SHEET MUST BE MADE OR CIRCLED IN Red. WITH DATE AND NAME OF PERSON MAKING CHANGE.

Do not extend notes this side of this line

RETURN TO
LOS ANGELES COUNTY SURVEYOR

F.B. 438 PG. 34 Moore Chief Party Notes by Moore Date 5-15-31

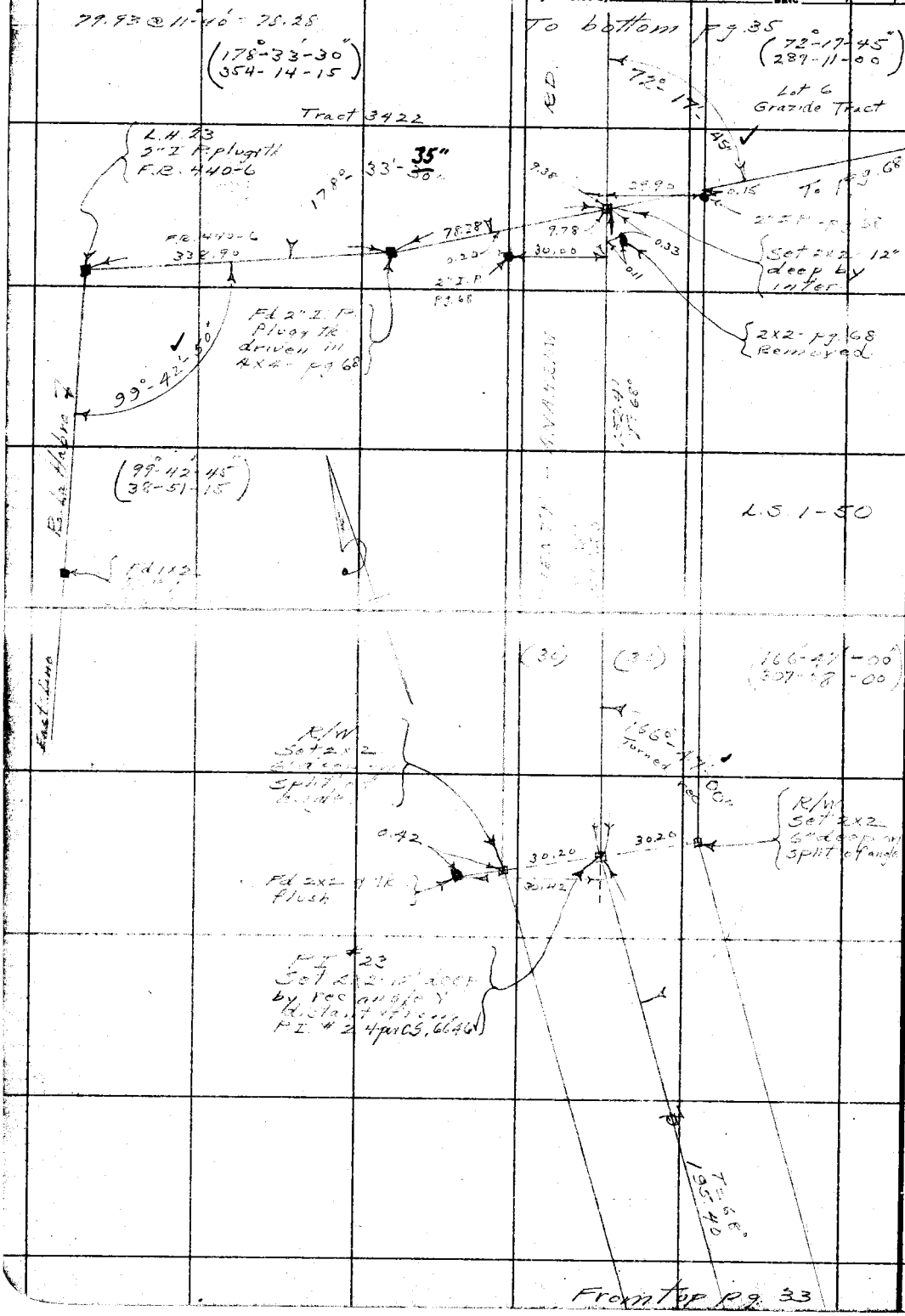

RETURN TO
LOS ANGELES COUNTY SURVEYOR

Do not extend notes this side of this line

Note: ANY ADDITIONS OR CHANGES ON THIS SHEET MUST BE MADE OR CIRCLED IN Red. WITH DATE AND NAME OF PERSON MAKING CHANGE.

#2

Date 6-5-30 Notes by A.W. Van Fleet Chief Party A.W. Van Fleet F.B. 438 Pg. 36

Plotted by	W. O. No. 953 D. S. O. No.
Date	Location Florence Ave.
Map No. B-722-3	Surveyed by A.W. Van Fleet
Plotting C'k'd by KRM	Date 6-5-30
Date Nov. '54	Indexed A. C. Johnson

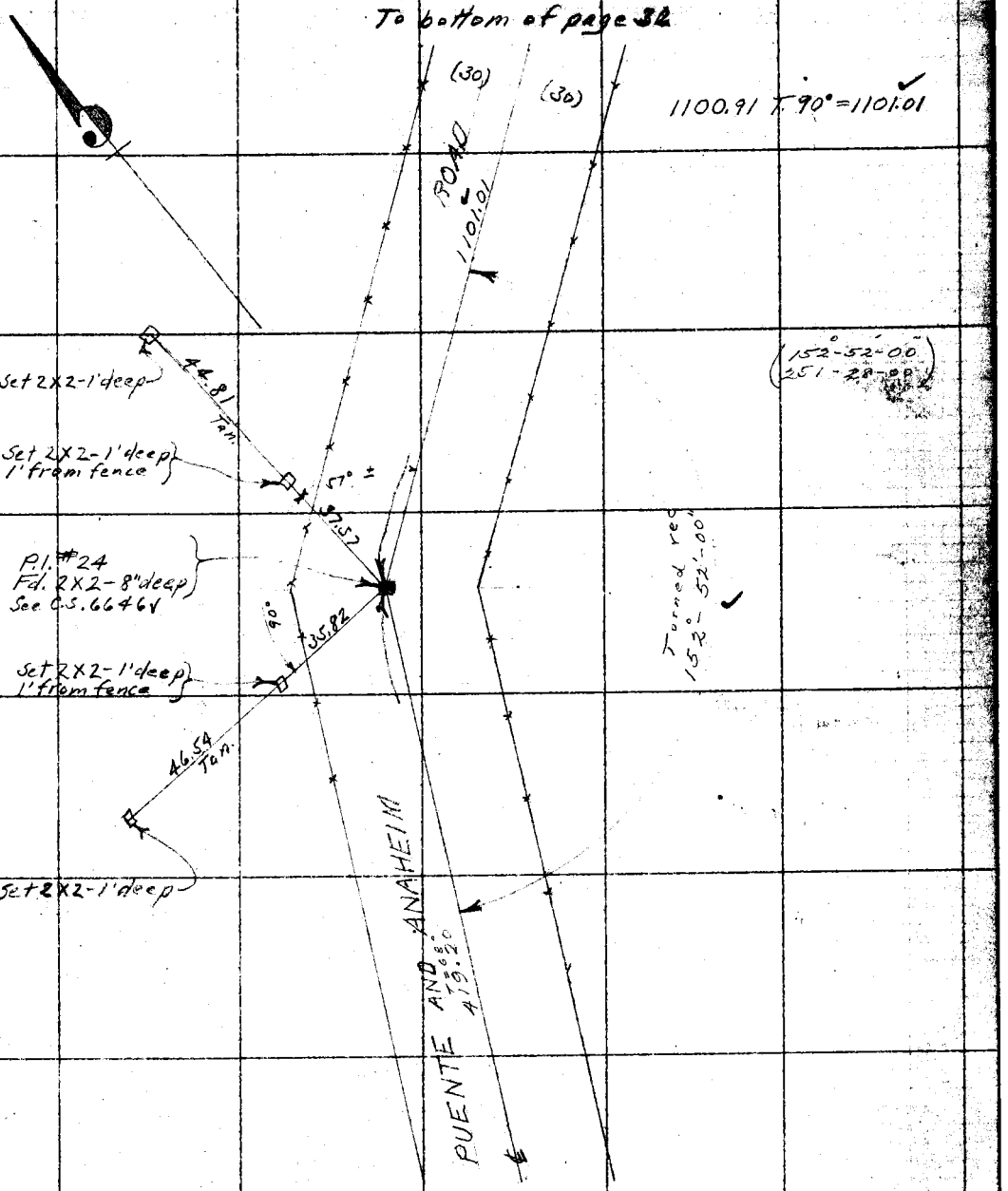

Note: ANY ADDITIONS OR CHANGES ON THIS SHEET MUST BE MADE OR CIRCLED IN Red. WITH DATE AND NAME OF PERSON MAKING CHANGE.

Do not extend notes this side of this line

RETURN TO
LOS ANGELES COUNTY SURVEYOR

F.B. 438 PG. 36 A.W. Van Fleet Chief Party Notes by A.W.V.F. Date 6-6-30

#26

To bottom of page 37

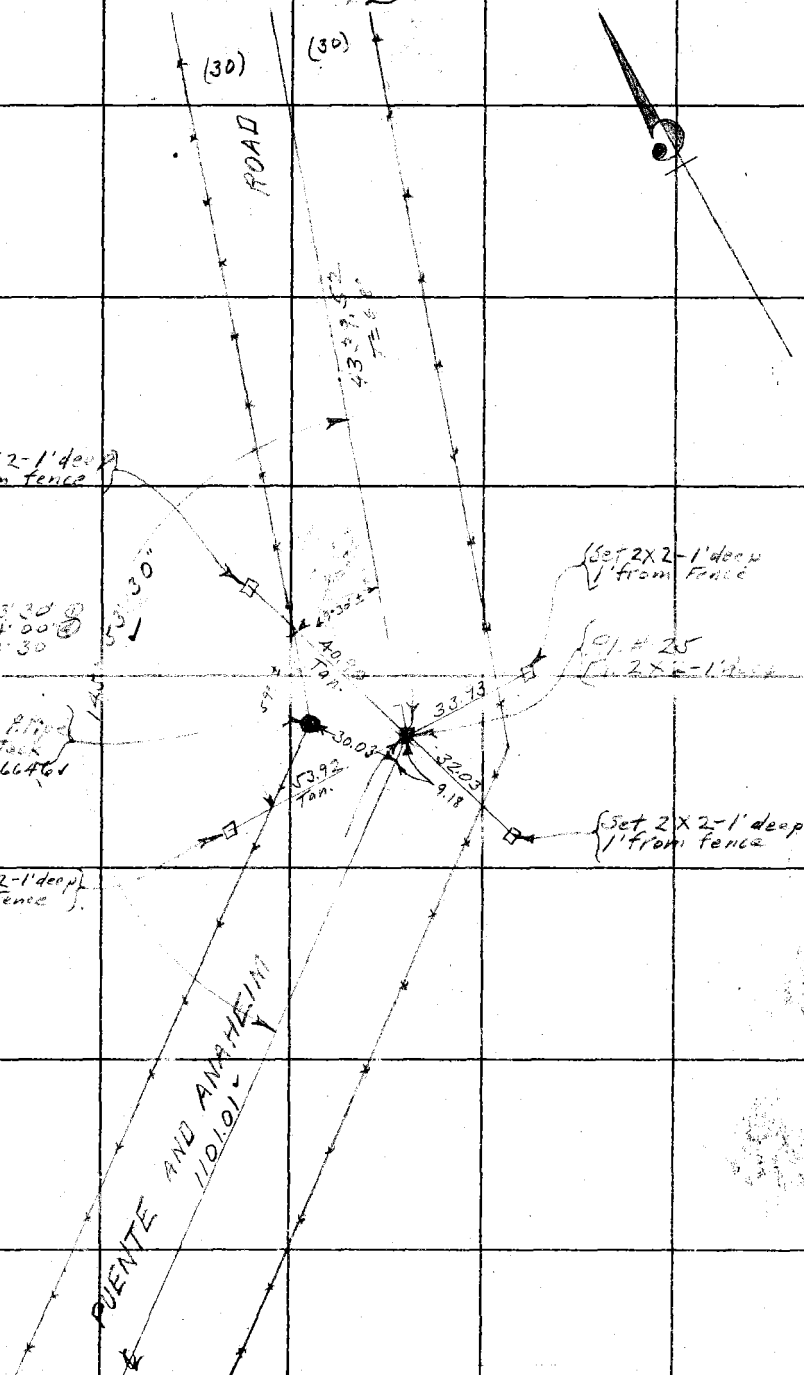

From top of page 35

RETURN TO
LOS ANGELES COUNTY SURVEYOR

Do not extend notes this side of this line

Notes: ANY ADDITIONS OR CHANGES ON THIS SHEET MUST BE MADE OR CANCELED IN Red. WITH DATE AND NAME OF PERSON MAKING CHANGE.

#26

Date 6-6-30 Notes by A.W.V.F. Chief Party A.W. Van Fleet F.B. 451 Pg. 37

Plotted by	W. O. No. 953 S. S. O. No.
Date	Location Florence Ave.
Map No. B-222-3	Surveyed by A.W. Van Fleet
Plotting C'k'd by KPM	Date 6-6-30
Date Nov. 54	Indexed C. Johnson

Note: ANY ADDITIONS OR CHANGES ON THIS SHEET MUST BE MADE IN CIRCLES IN RED, WITH DATE AND NAME OF PERSON MAKING CHANGE.

Do not extend notes this side of this line

RETURN TO LOS ANGELES COUNTY SURVEYOR

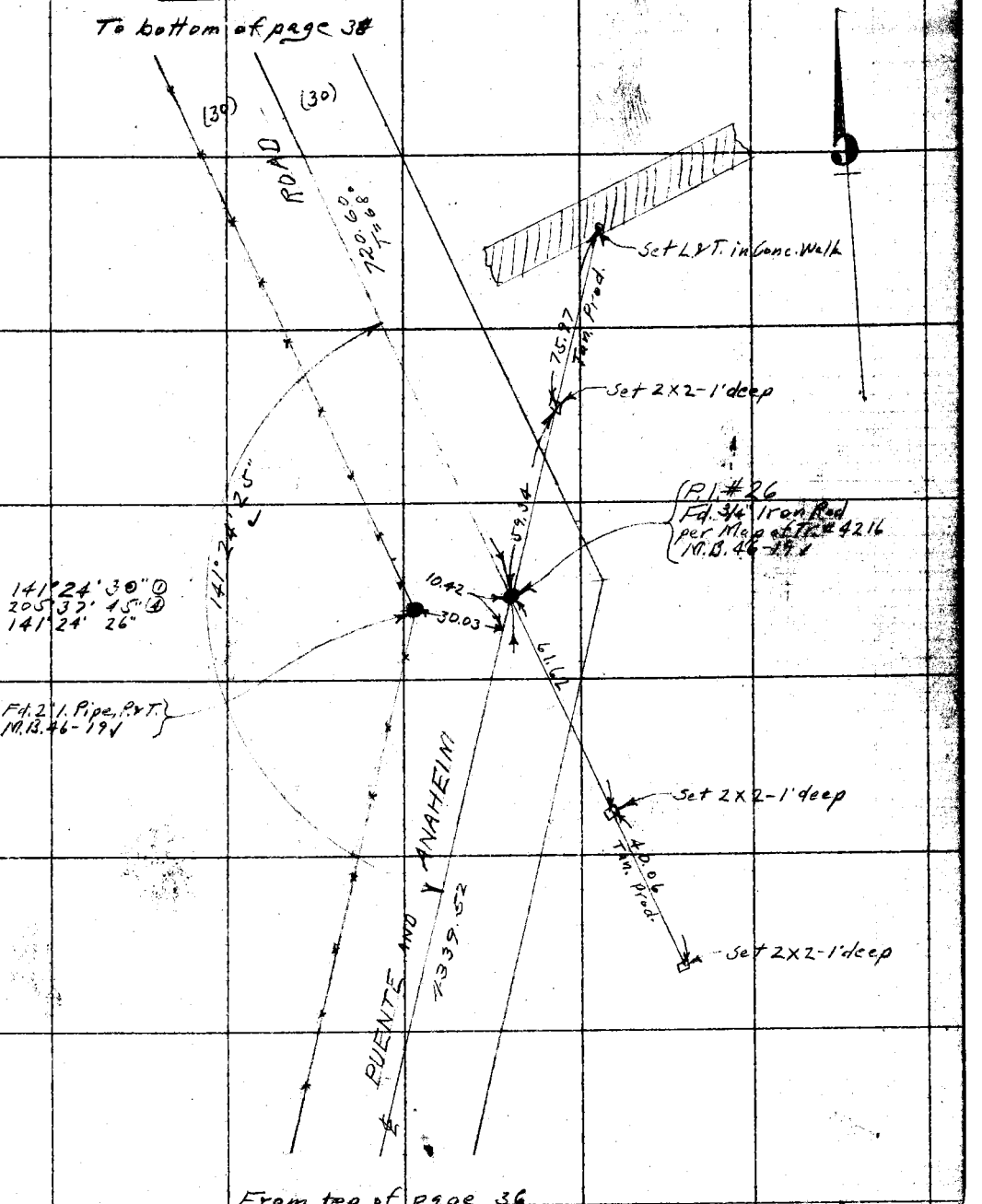

From top of page 36

F.B. 438 Pg. 38 A.W. Van Fleet Chief Party Notes by A.W.V.F. Date 6-6-30

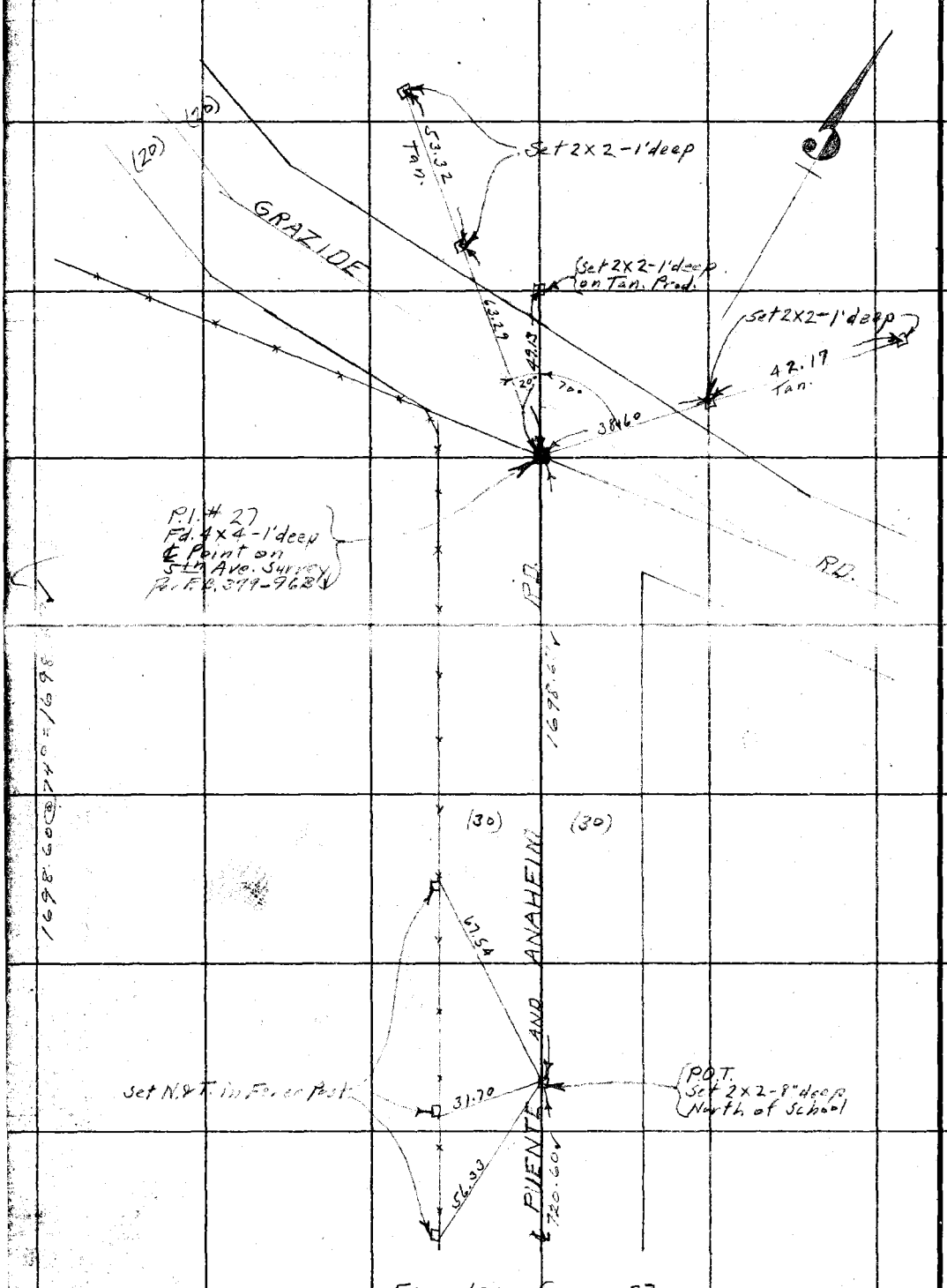

From top of page 37

RETURN TO
LOS ANGELES COUNTY SURVEYOR

Do not extend notes this side of this line

Notes: ANY ADDITIONS OR CHANGES ON THIS SHEET MUST BE MADE OR CIRCLED IN Red. WITH DATE AND NAME OF PERSON MAKING CHANGE.

Date 6-7-30 Notes by A.W.V.F. Chief Party A.W. Van Fleet F.B. 438 Pg. 39

Plotted by	W. O. No. 953 R. S. O. No.
Date	Location Florence Ave.
Map No.	Surveyed by A.W. Van Fleet
Plotting C'k'd by	Date 6-7-30
Date	Indexed C. Johnson

Notes: ANY ADDITIONS OR CHANGES ON THIS SHEET MUST BE MADE OR CIRCLED IN Red WITH DATE AND NAME OF PERSON MAKING CHANGE.

Do not extend notes this side of this line

RETURN TO LOS ANGELES COUNTY SURVEYOR

419.18 T.82° = 419.20 Rec.

195.39 T.84° = 195.40 Rec.

339.28 T.84° = 339.30

154.09 T.88° = 154.10

Line per Rec. Angles & Distances

692.24 T.90° = 692.30

(76°-15' / 152-30)

(102°16'00 ① / 49°04'00 ④ / 102°16'00)

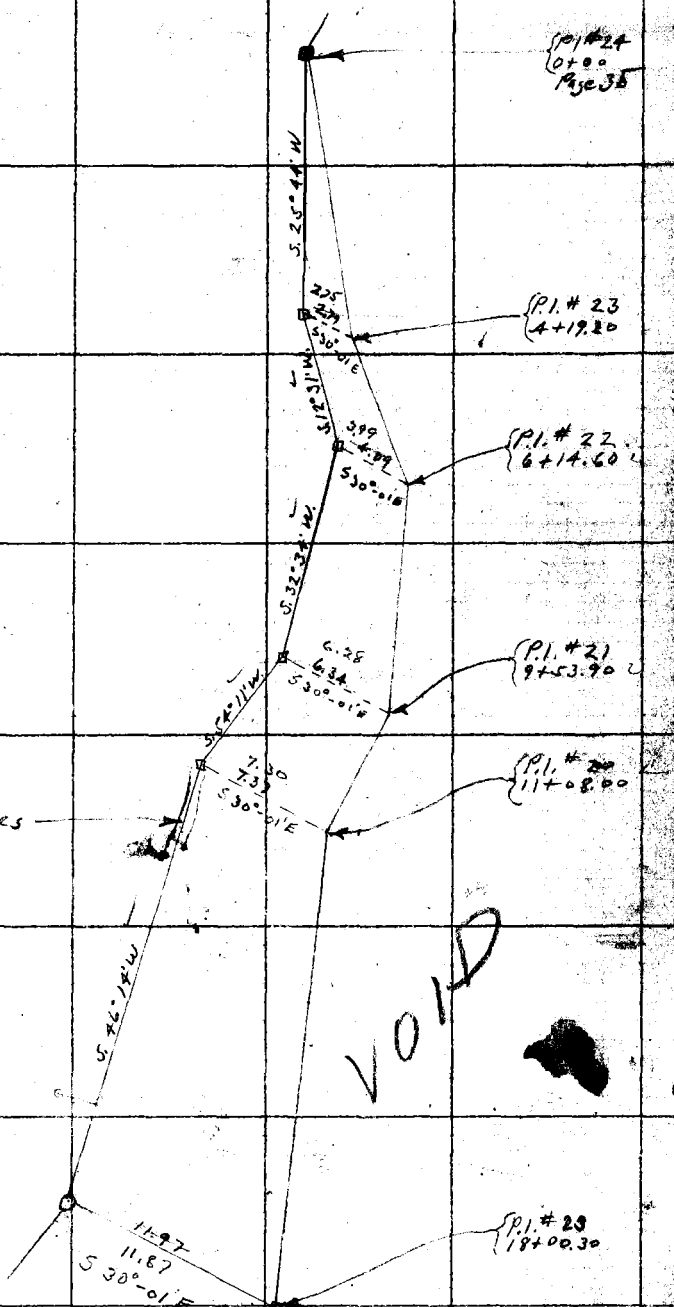

F.B. 438 PG. 40 Moore Chief Party Notes by Moore Date 10-4-30

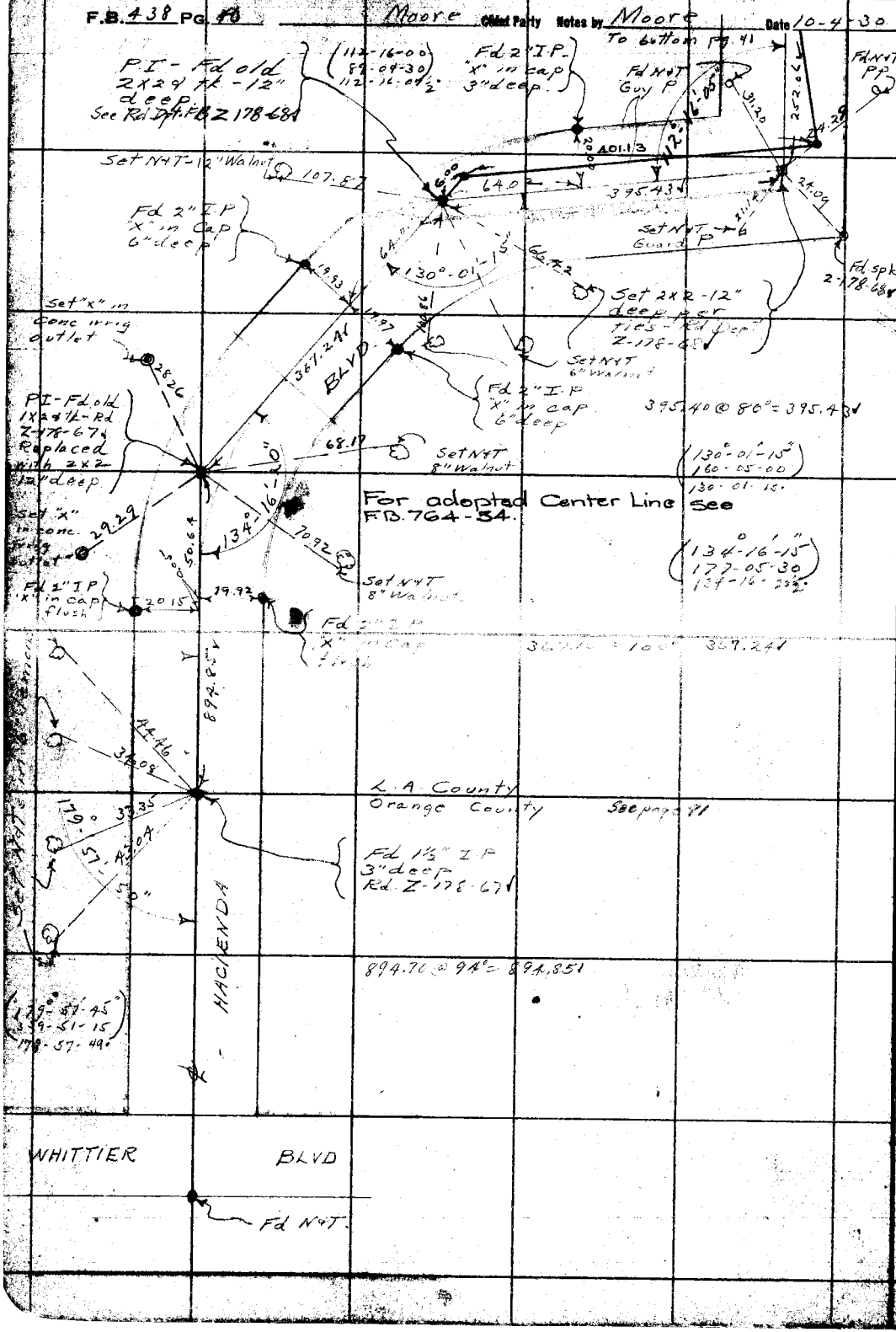

RETURN TO
LOS ANGELES COUNTY SURVEYOR

Do not extend notes this side of this line

Note: ANY ADDITIONS OR CHANGES ON THIS SHEET MUST BE MADE OR CIRCLED IN Red. WITH DATE AND NAME OF PERSON MAKING CHANGE.

Date 7-19-30 Notes by H.M. Chief Party Martin F.B. 438 Pg. 61

Plotted by	W. O. No. 953 U. S. O. No.
Date	Location Florence Ave
Map No.	Surveyed by Martin & Party
Plotting C'k'd by	Date 7-19-30
Date	Indexed A. C. Johnson

84° Tape

NOTE
See Rd. Dept. F.B. Z-178 For Survey of Hacienda Blvd.

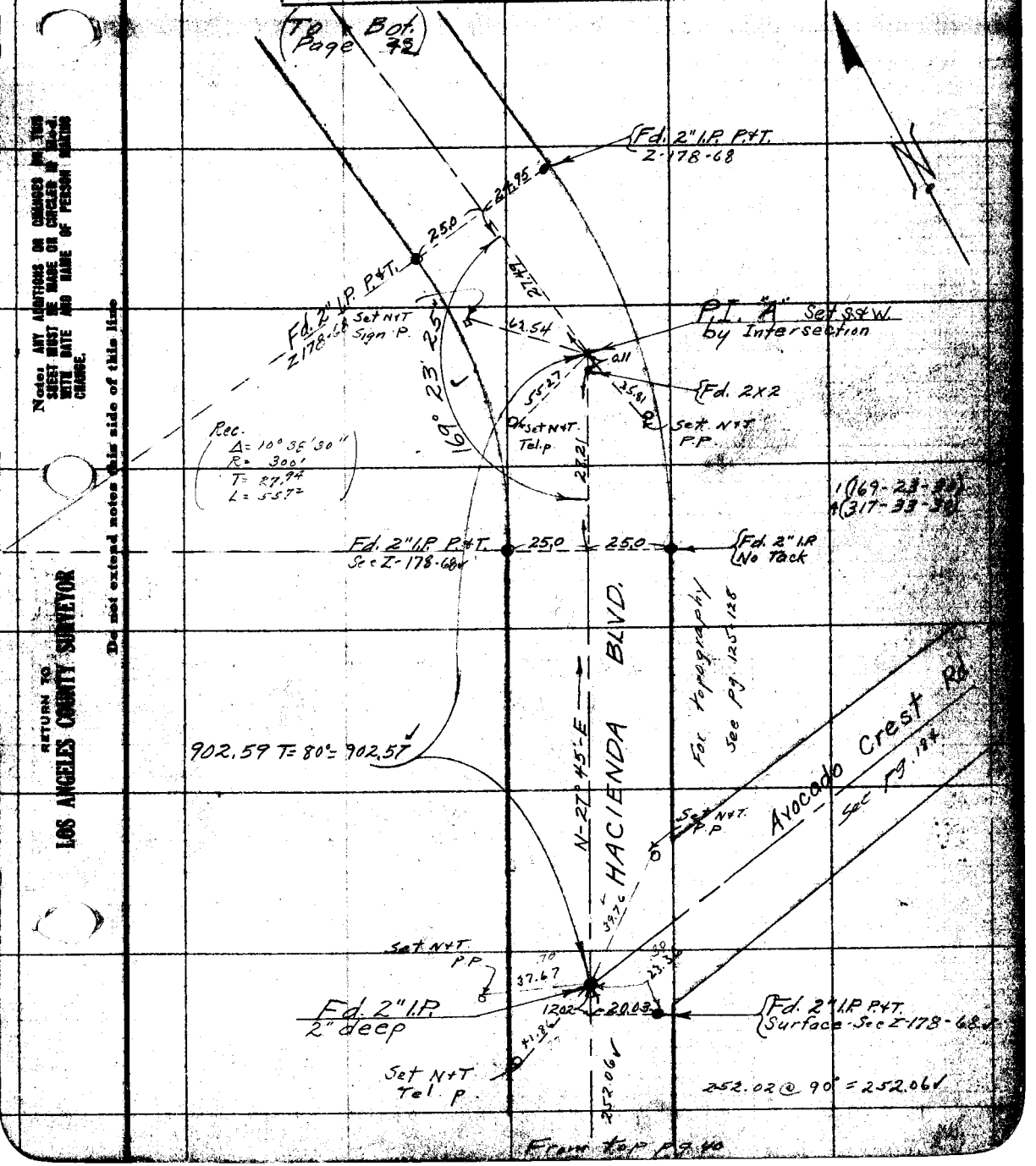

Note: ANY ADDITIONS OR CHANGES ON THIS SHEET MUST BE MADE OR CIRCLED IN RED WITH DATE AND NAME OF PERSON MAKING CHANGE.

RETURN TO LOS ANGELES COUNTY SURVEYOR

Do not extend notes this side of this line

F.B. 438 Pg. 42. H.M. Chief Party Notes by Martin Date 7-19-30

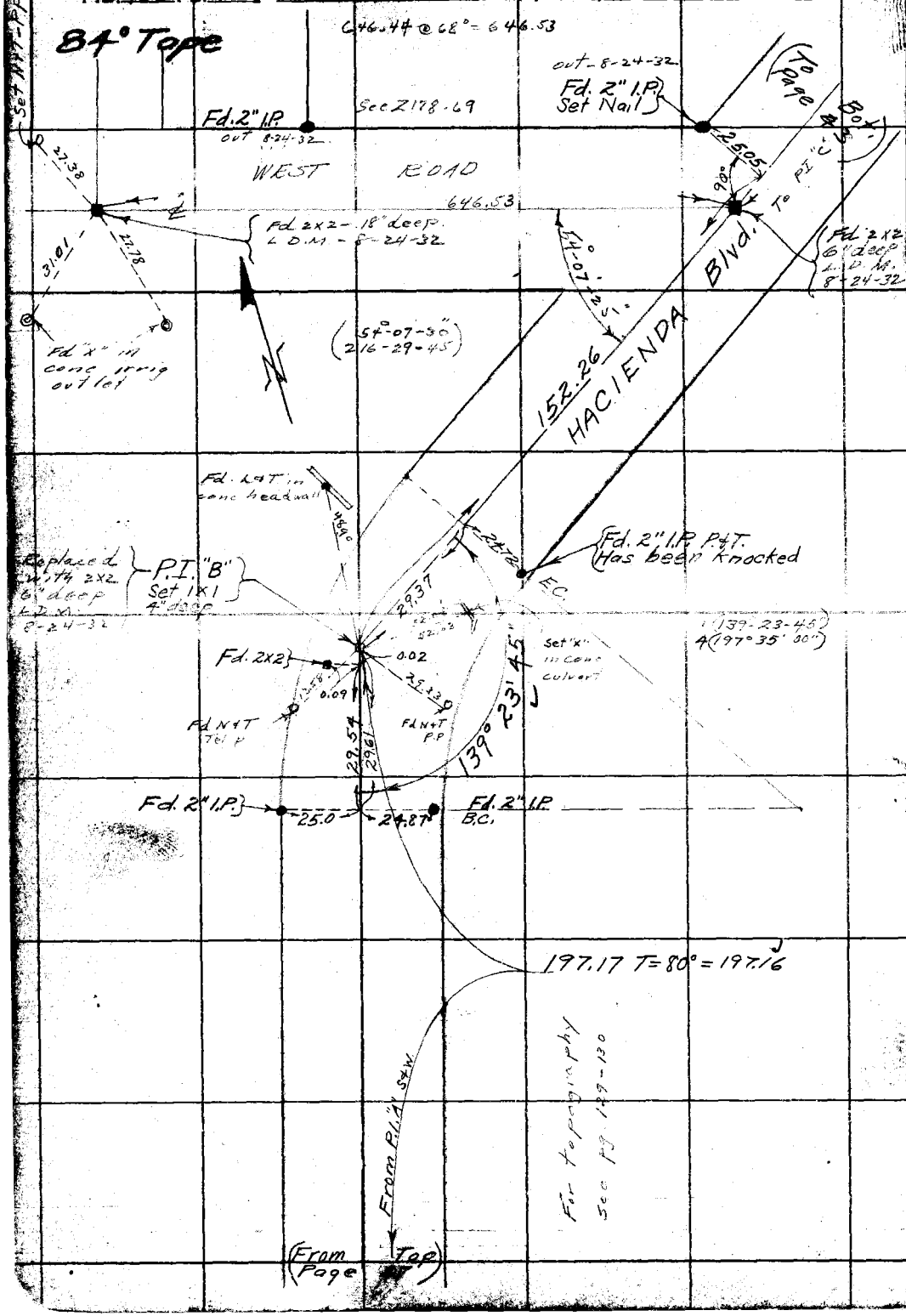

RETURN TO
LOS ANGELES COUNTY SURVEYOR

Do not extend notes this side of this line.

Note: ANY ADDITIONS OR CHANGES ON THIS SHEET MUST BE MADE OR CIRCLED IN Red. WITH DATE AND NAME OF PERSON MAKING CHANGE.

Date 7-19-30 Notes by H.M. Chief Party H.M. F.B. 430 Pg. 44

Plotted by	W. O. No. 953 U. S. G. No.
Date	Location Florence Ave
Map No.	Surveyed by Martin & Party
Plotting C'k'd by	Date 7-19-30
Date	Indexed A. C. Johnson

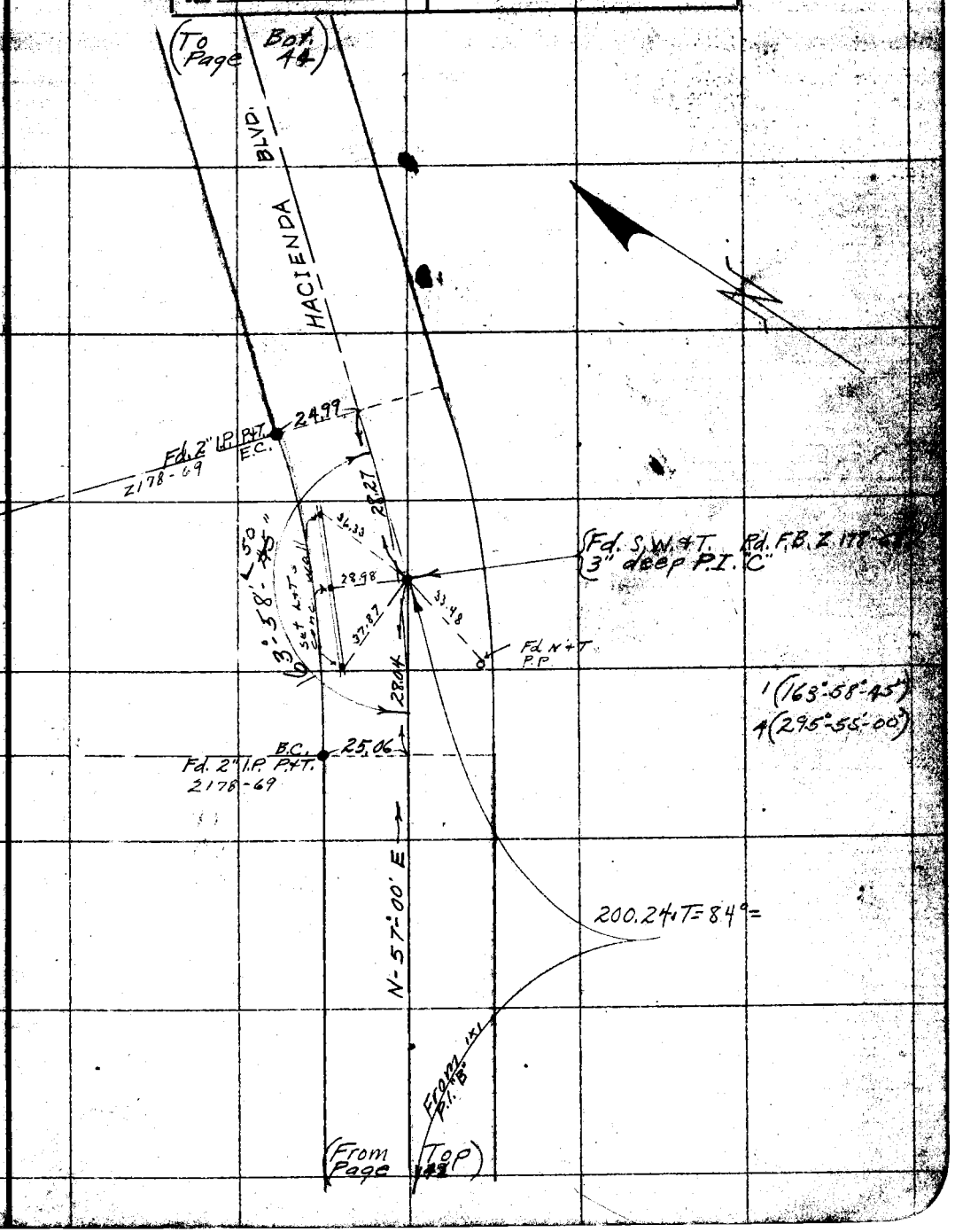

Notes: Any additions or changes on this sheet must be made on circles in Red. With date and name of person making change.

Do not extend notes this side of this line.

RETURN TO LOS ANGELES COUNTY SURVEYOR

F.B. 438 PG. 44 Martin Chief Party Notes by H.M. Date 7-19-30

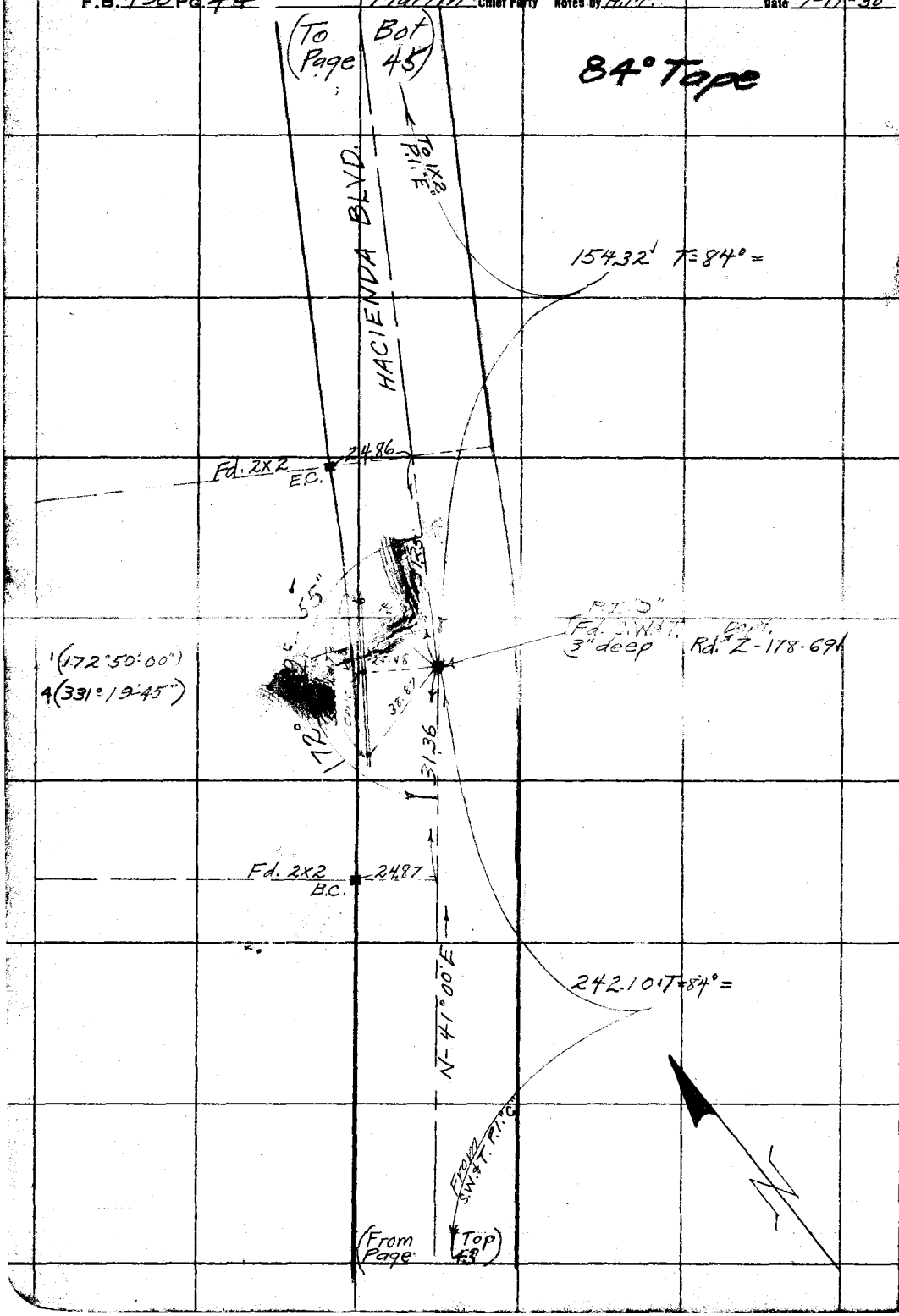

RETURN TO
LOS ANGELES COUNTY SURVEYOR

Do not extend notes this side of this line

Note: ANY ADDITIONS OR CHANGES ON THIS SHEET MUST BE MADE OR CIRCLED IN Red. WITH DATE AND NAME OF PERSON MAKING CHANGE.

Date 7-19-30 Notes by H.M. Chief Party H.M. F.B. 438 Pg. 46

Plotted by	W. O. No. 953 B. S. O. No.
Date	Location Florance Ave
Map No.	Surveyed by Martin + Party
Plotting C'k'd by	Date 7-19-30
Date	Indexed A. C. Johnson

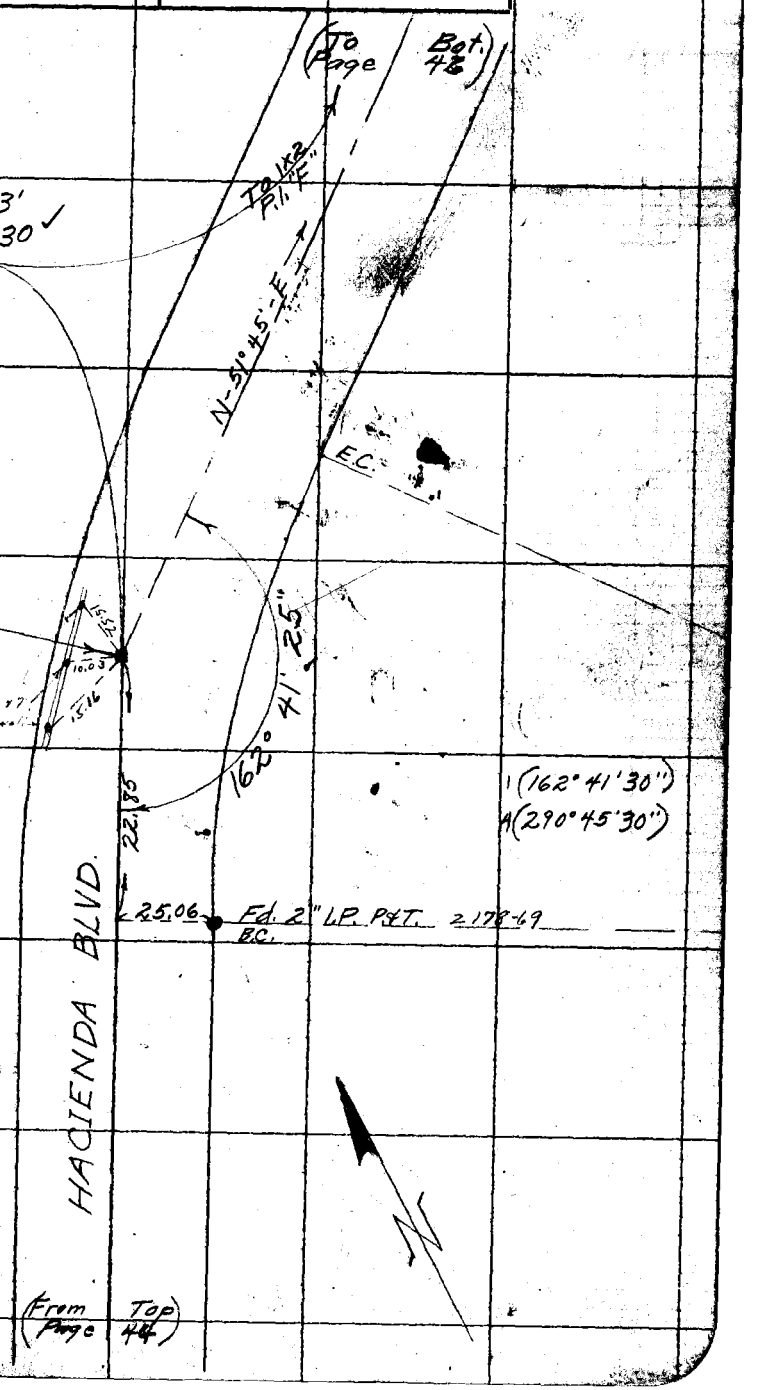

Notes: ANY ADDITIONS OR CHANGES ON THIS SHEET MUST BE MADE OR CIRCLED IN Red. WITH DATE AND NAME OF PERSON MAKING CHANGE.

Do not extend notes this side of this line

RETURN TO LOS ANGELES COUNTY SURVEYOR

F.B. 438 Pg. 46 Martin Chief Party Notes by H.M. Date 7-19-30

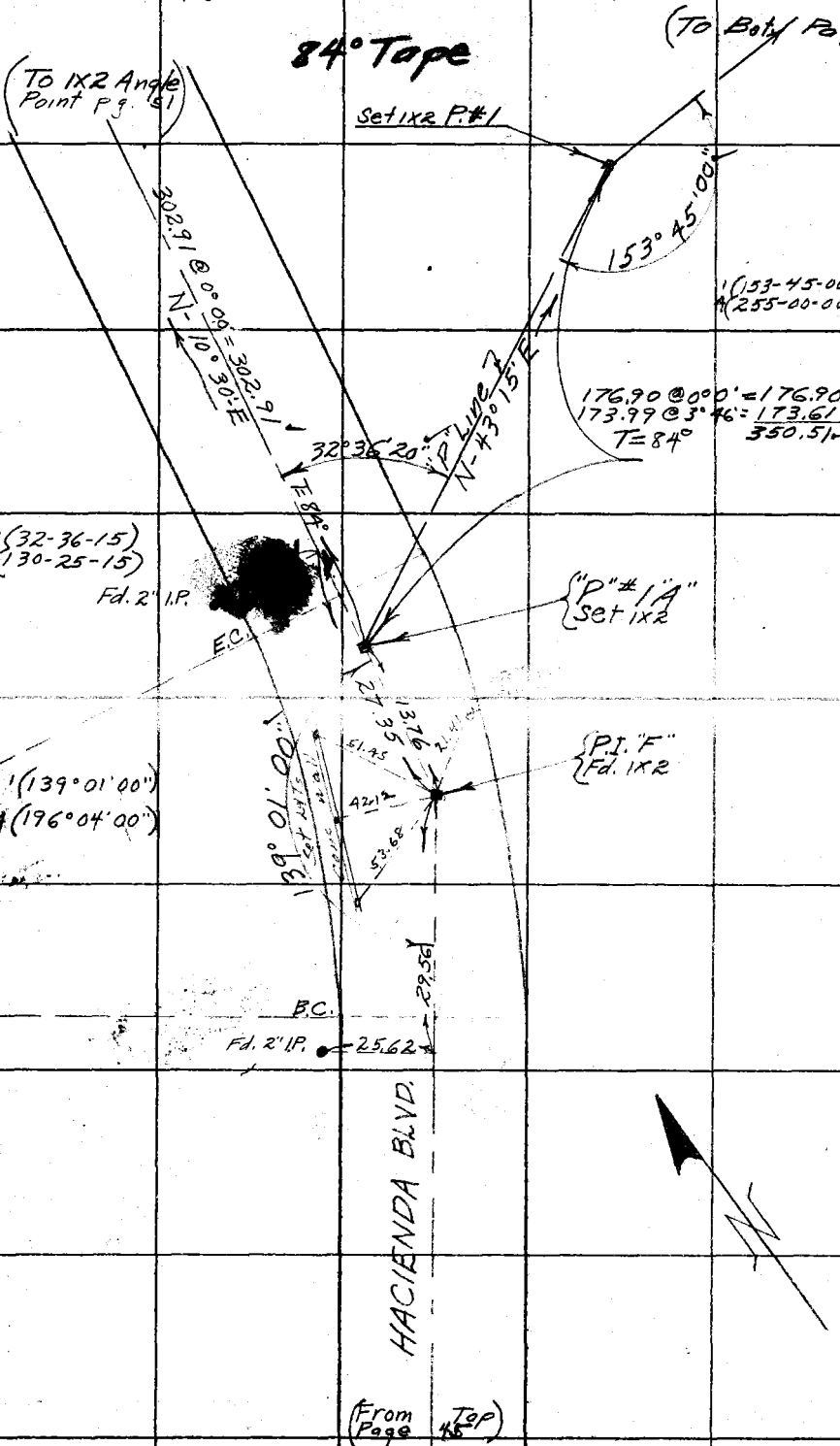

RETURN TO
LOS ANGELES COUNTY SURVEYOR

Do not extend notes this side of this line

Notes. ANY ADDITIONS OR CHANGES ON THIS SHEET MUST BE MADE OR CIRCLED IN Red. WITH DATE AND NAME OF PERSON MAKING CHANGE.

Date 7-17-30 Notes by H.M. Chief Party H.M. F.B. 438 PG. 47

Plotted by	W. O. No. 953 B. S. O. No.
Date	Location Florence Ave
Map No.	Surveyed by Martin & Party
Plotting C'k'd by	Date 7-17-30
Date	Indexed C. Johnson

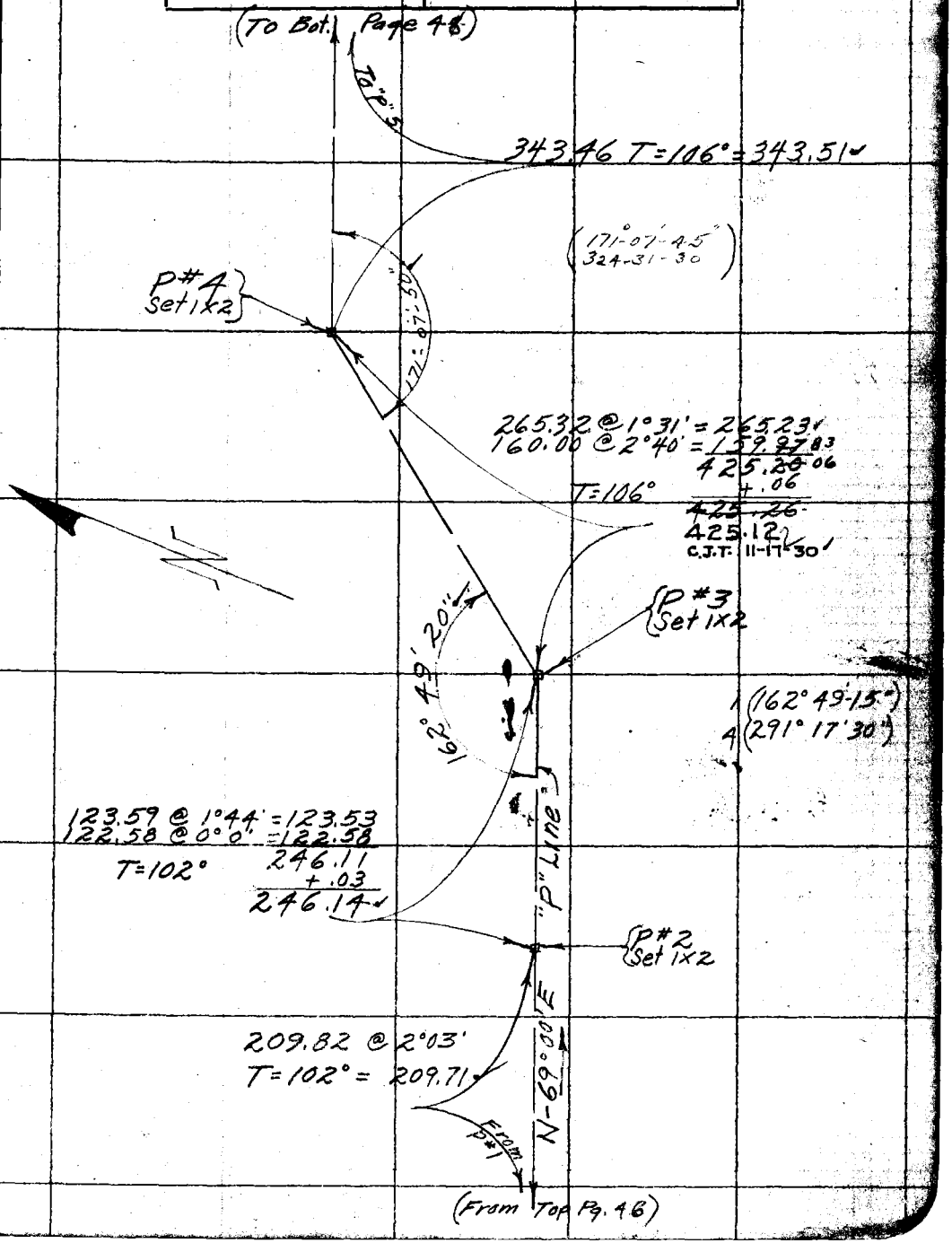

Notes: ANY ADDITIONS OR CHANGES ON THIS SHEET MUST BE MADE OR CIRCLED IN Red WITH DATE AND NAME OF PERSON MAKING CHANGE.

Do not extend notes this side of this line

RETURN TO LOS ANGELES COUNTY SURVEYOR

F.B. 438 PG. 48 Martin Chief Party Notes by H.M. Date 7-17-30

(To Bot. Page 49)

84' Tape

151° 50' 30"

P#9 Set 1x2

1 (151° 50' 30")
4 (247° 22' 30")

N-30°45'E

167.31 @ 3°42' = 166.96
194.86 @ 12°52' = 189.97
356.93
+.05
356.98 ✓

T=106°

157° 39' 20" ✓

P#8 Set 1x2

299.18 @ 2°37' = 298.87
167.80 @ 4°38' = 167.25
466.12
+.07
466.19 ✓

T=106°

1 (157° 39' 15")
4 (270° 37' 30")

152° 58' 20" ✓

7 S.W.&T.

1 (152° 58' 15")
4 (251° 53' 15")

"P" Line

294.12 @ 2°19'
T=106° = 293.92 ✓

144° 44' 15"

P#6 Set 1x2

1 (144° 44' 15")
4 (218° 57' 00")

238.17 @ 2°40'
T=106° = 237.94 ✓

P#5 Set S.W.&T.

(From Top Page 47)

RETURN TO
LOS ANGELES COUNTY SURVEYOR

Do not extend notes this side of this line

Notes: ANY ADDITIONS OR CHANGES ON THIS SHEET MUST BE MADE OR CIRCLED IN Red. WITH DATE AND NAME OF PERSON MAKING CHANGE.

Date 7-17-30 Notes by H.M. Chief Party H.M. F.B. 438 Pg. 49

Plotted by	W. O. No. 953 D. S. B. No. 46
Date	Location Florence Ave
Map No.	Surveyed by Martin & Party
Plotting C'k'd by	Date 7-17-30
Date	Indexed

84°

To bottom pg 50

162.79 @ 84° @ level = 162.79

162.79

P#12 set 1x2

174°-28'-15"

(174°-28'-15")
(337-53-00)

"P" Line

299.37 @ 3°17' = 298.88
7.95 @ 0°0' = 7.95
306.83
+.04
306.87

T=104°

P#11 set 1x2

170°21'55"

1 (170°22'00")
4 (321°27'30")

289.12 @ 5°09' = 287.95
20.66 @ 0°0' = 20.66
308.61
+.04
308.65

T=104°

N-70°00'-E

168°46'02"

P#10 set 1x2

299.53 @ 3°19' = 299.03
16.19 @ 0°0' = 16.19
315.22
+.05
315.27

T=106°

1 (168°46'15")
4 (315°05'30")

From P#9

(From Top Page 48)

Notes: ANY ADDITIONS OR CHANGES ON THIS SHEET MUST BE MADE OR CIRCLED IN Red. WITH DATE AND NAME OF PERSON MAKING CHANGE.

Do not extend notes this side of this line

RETURN TO LOS ANGELES COUNTY SURVEYOR

F.B. 438 PG. 50 Moore Chief Party Notes by Moore Date 9-19-30

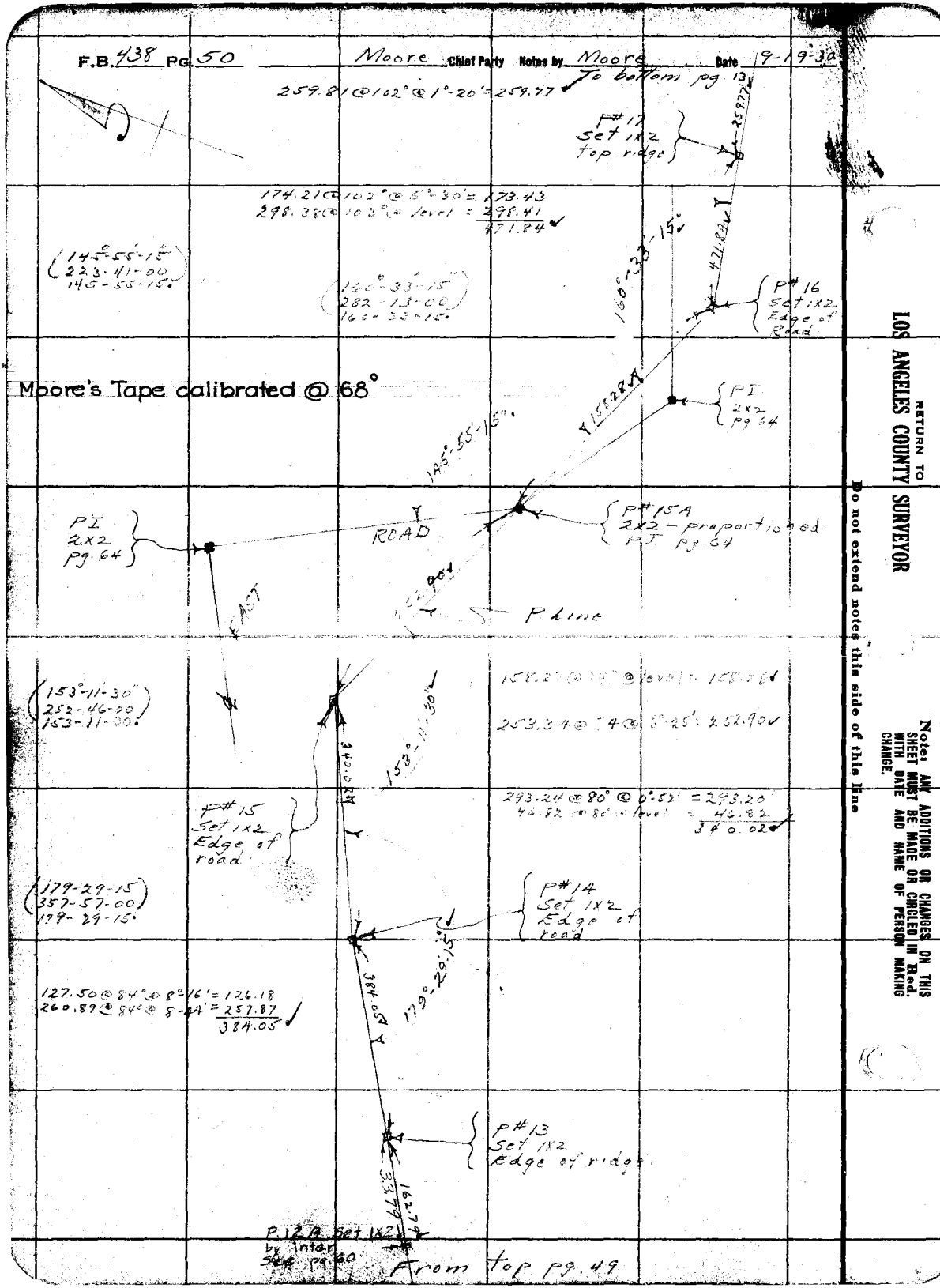

RETURN TO
LOS ANGELES COUNTY SURVEYOR

Do not extend notes this side of this line

Notes: ANY ADDITIONS OR CHANGES ON THIS SHEET MUST BE MADE OR CIRCLED IN Red. WITH DATE AND NAME OF PERSON MAKING CHANGE.

Date 9-22-30 Notes by Moore Chief Party Moore F. [illegible]38 Pg. 51

To bottom pg 52

Platted by	W. O. No. 953 Tape ~~S. O. C.~~ No.
Date	Location Florence Ave
Map No.	Surveyed by L. D. Moore
Platting C'k'd by	Date 9-22-30
Date	Indexed A. C. Johnson

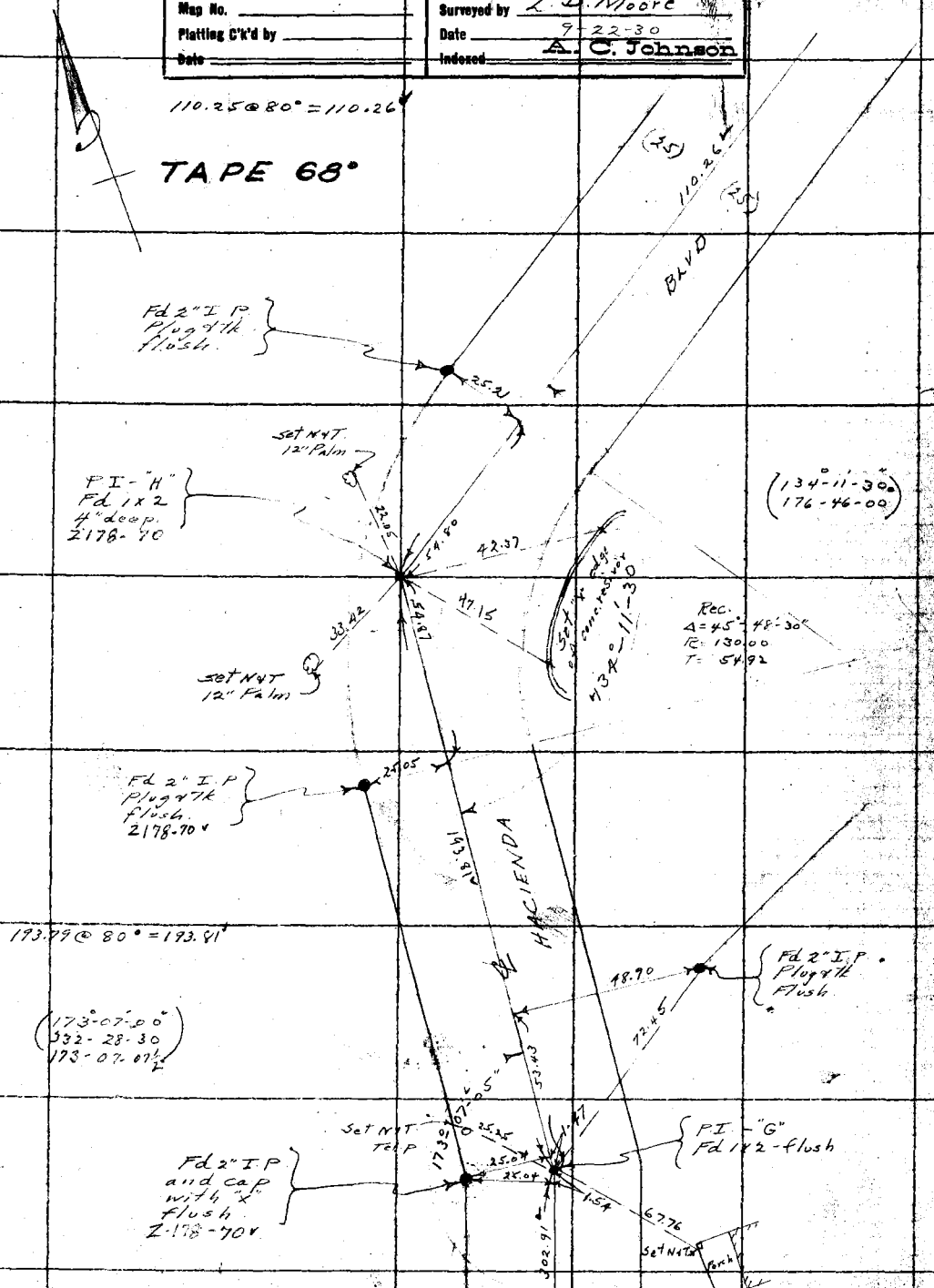

From top pg. 46

Note: ANY ADDITIONS OR CHANGES ON THIS SHEET MUST BE MADE OR CIRCLED IN Red. WITH DATE AND NAME OF PERSON MAKING CHANGE.

Do not extend notes this side of this line

RETURN TO LOS ANGELES COUNTY SURVEYOR

F.B. 438 PG. 52 Moore Chief Party Notes by Moore Date 9-22-30

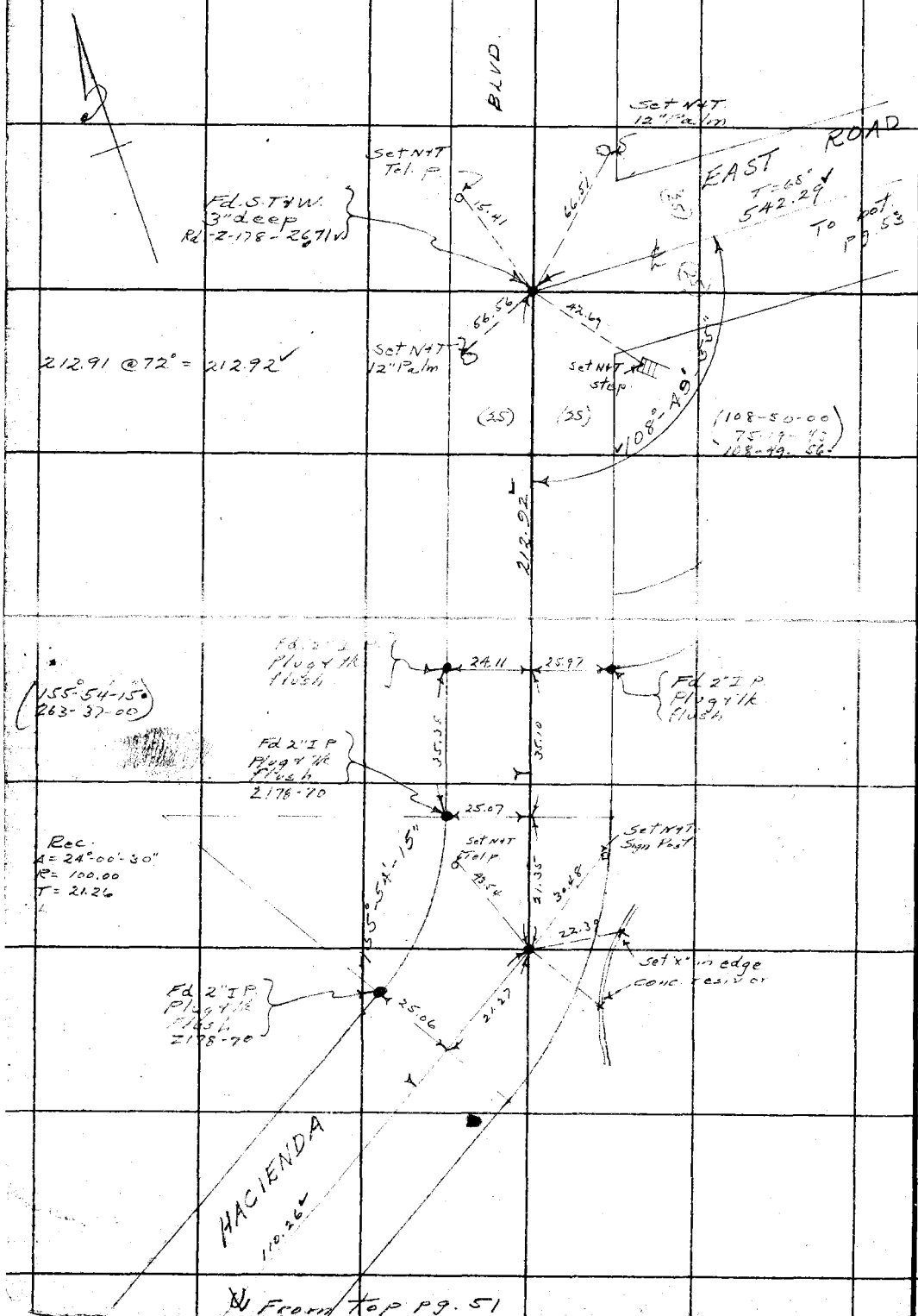

RETURN TO
LOS ANGELES COUNTY SURVEYOR

Do not extend notes this side of this line

Note: ANY ADDITIONAL CHANGES ON THIS SHEET MUST BE MADE IN RED, CIRCLED IN RED, WITH DATE AND NAME OF PERSON MAKING CHANGE.

Date 9-24-30 Notes by [redacted]re Chief Party Moore F.B. 438 Pg. 53

Plotted by	W. O. No. 953 Tape B. O. O. No. 028
Date	Location Florence Ave
Map No.	Surveyed by L. D. Moore
Plotting C'k'd by	Date 9-24-30
Date	Indexed A. C. Johnson

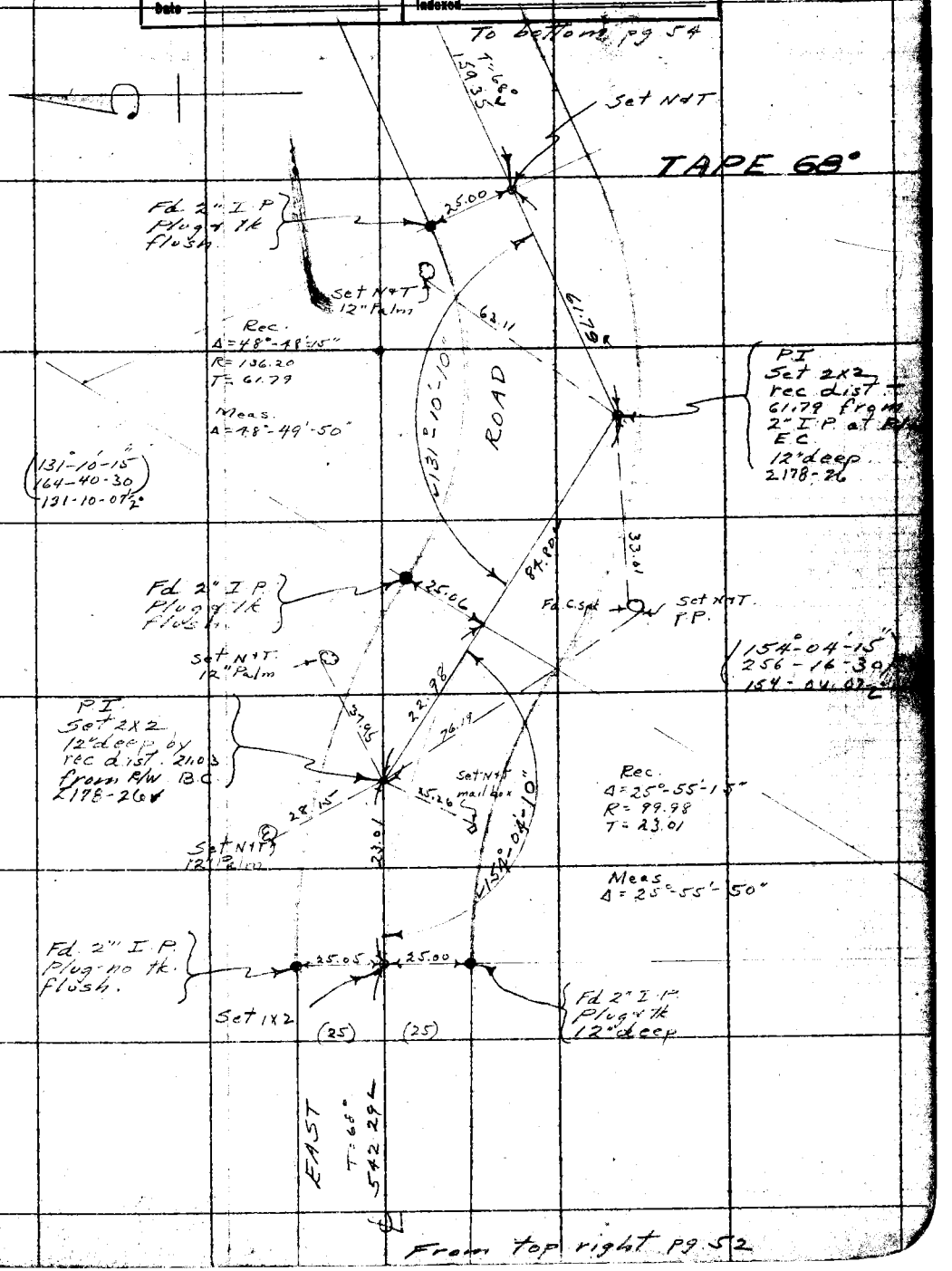

Note: ANY ADDITIONS OR CHANGES IN THIS SHEET MUST BE MADE OR CIRCLED IN RED WITH DATE AND NAME OF PERSON MAKING CHANGE.

Do not extend notes this side of this line

RETURN TO LOS ANGELES COUNTY SURVEYOR

F.B. 438 Pg. 54 Moore Chief Party Notes by Moore Date 9-26-30

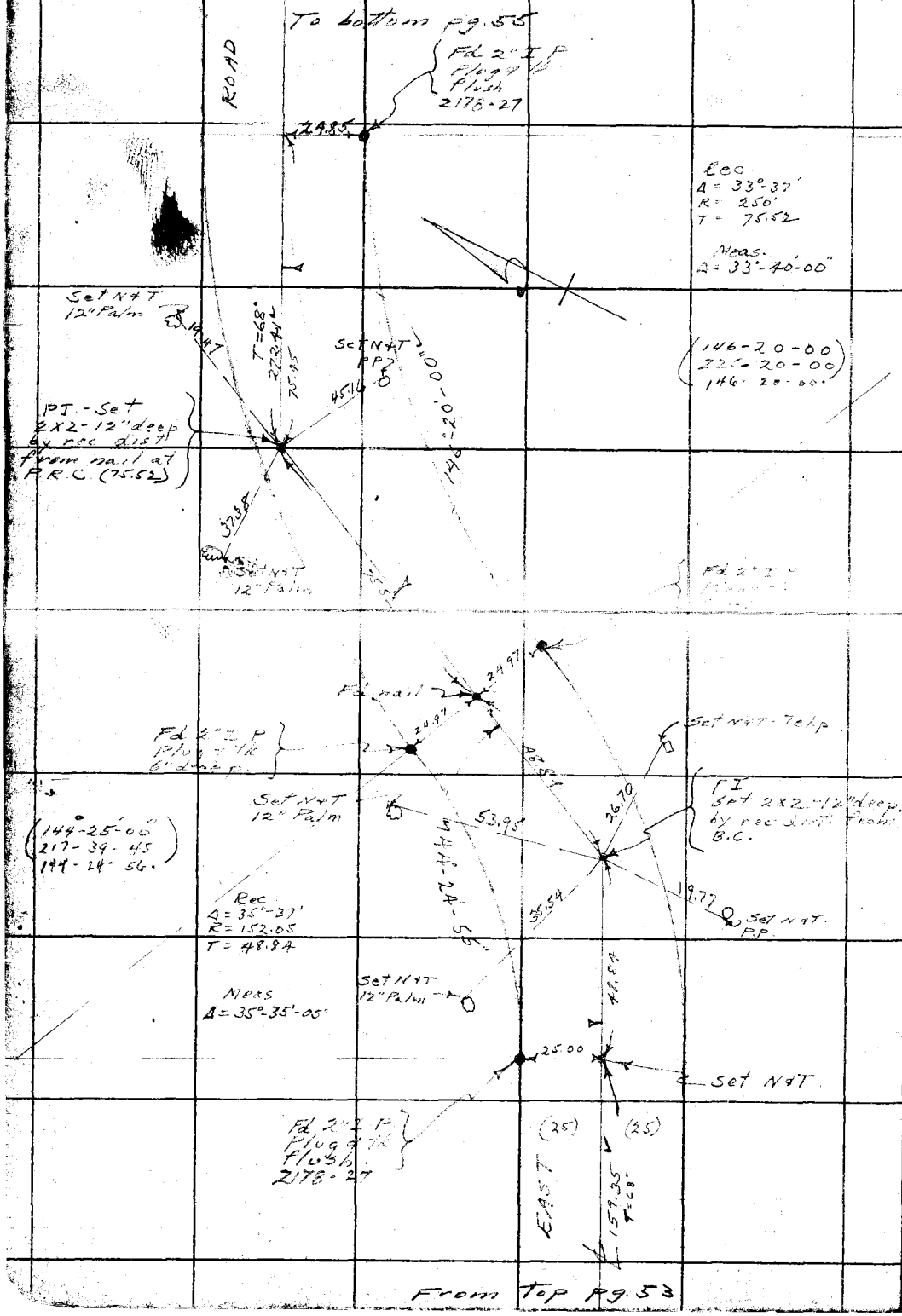

RETURN TO
LOS ANGELES COUNTY SURVEYOR

Do not extend notes this side of this line

Note: ANY ADDITIONS OR CHANGES ON THIS SHEET MUST BE MADE OR CIRCLED IN Red. WITH DATE AND NAME OF PERSON MAKING CHANGE.

Date 9-26-30 Notes by Moore Chief Party Moore F.B. 438 Pg. 55

Plotted by	W. O. No. 953 Tape No. 028
Date	Location Florence Ave.
Map No.	Surveyed by L. D. Moore
Plotting C'k'd by	Date 9-26-30
Date	Indexed A. C. Johnson

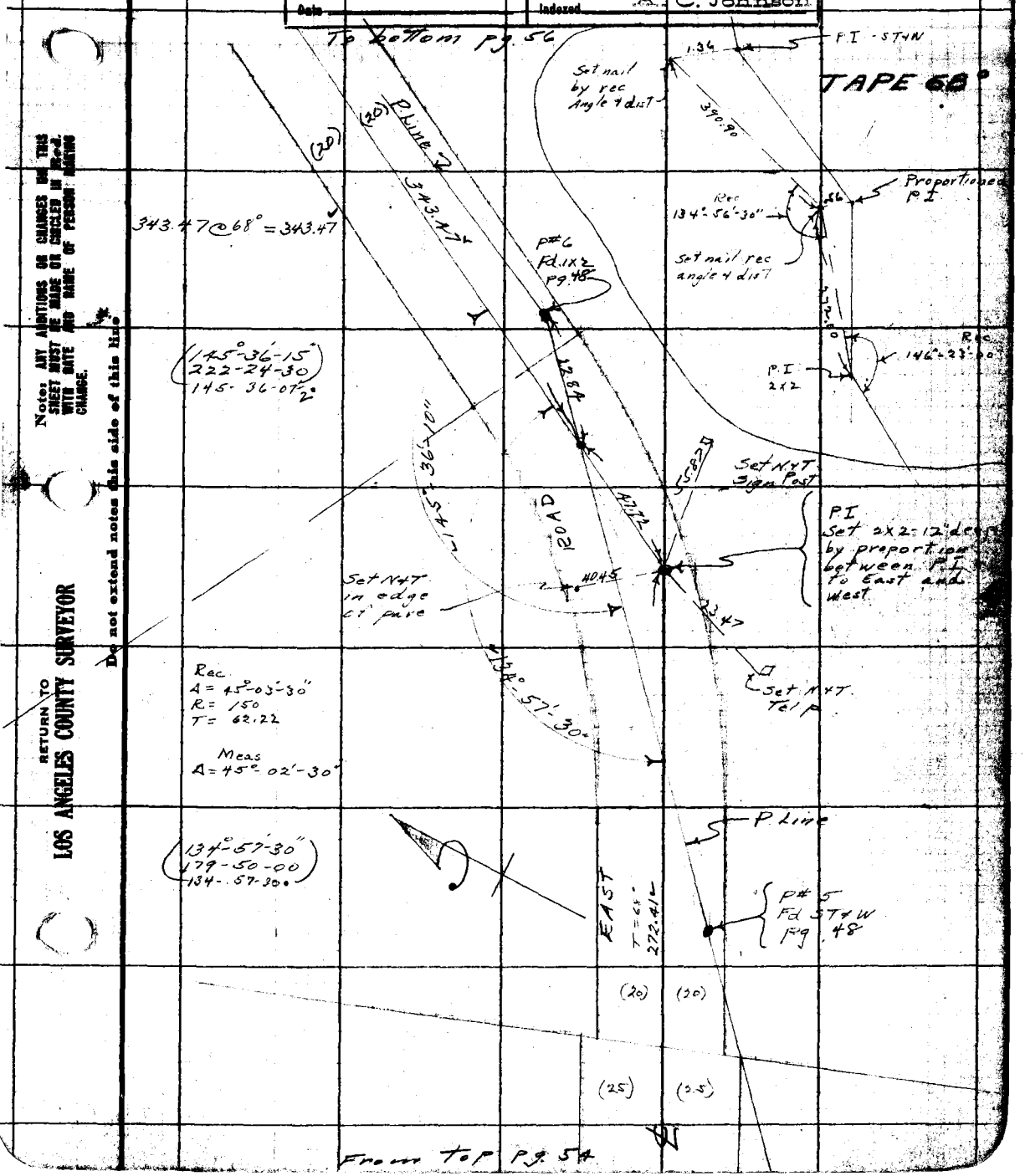

Note: ANY ADDITIONS OR CHANGES ON THIS SHEET MUST BE MADE OR CIRCLED IN Red WITH DATE AND NAME OF PERSON MAKING CHANGE.

Do not extend notes this side of this line

RETURN TO LOS ANGELES COUNTY SURVEYOR

F.B. 438 PG. 56 Moore Chief Party Notes by Moore Date 9-26-30

To bottom pg. 57

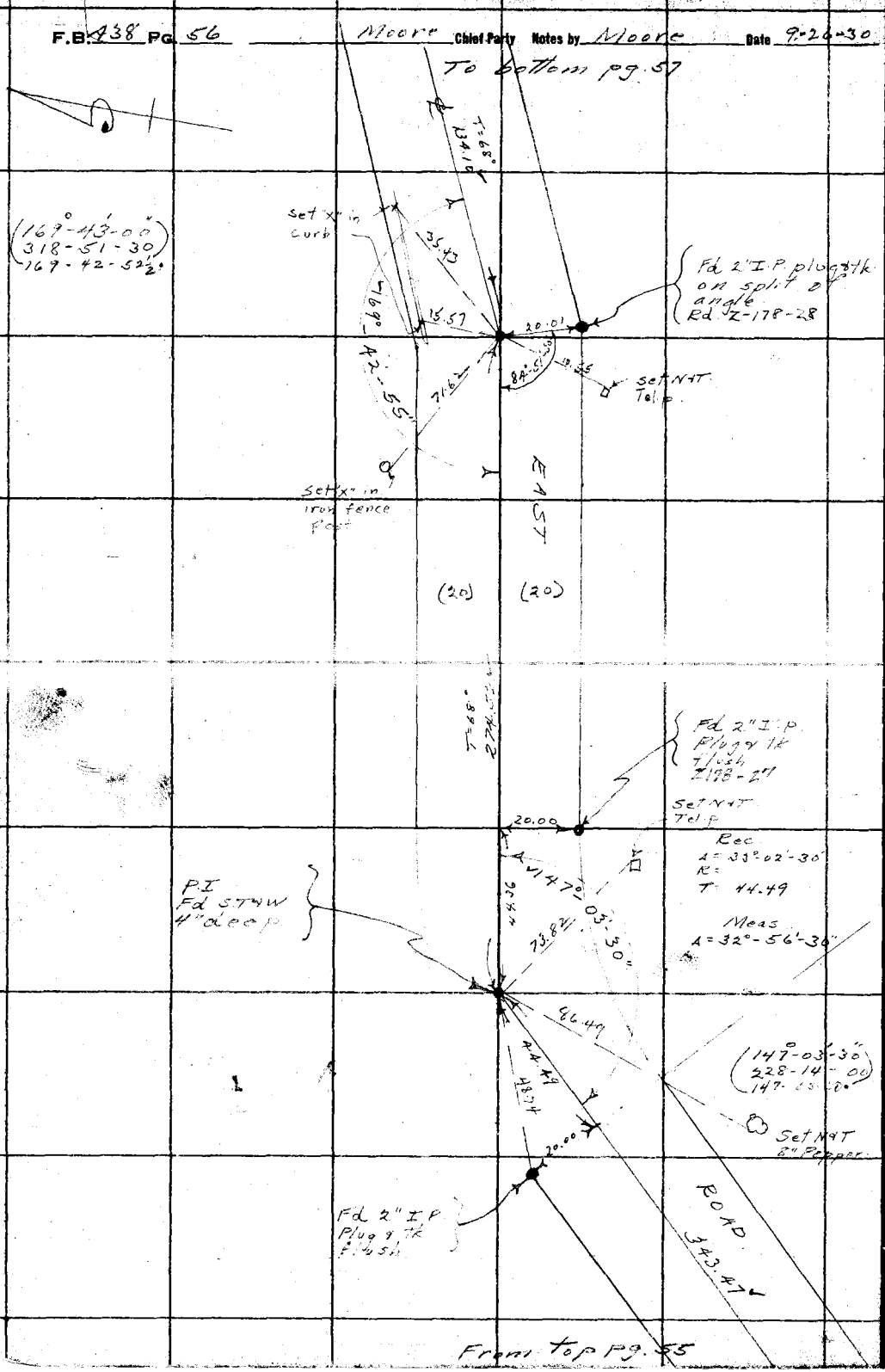

From top pg. 55

RETURN TO
LOS ANGELES COUNTY SURVEYOR

Do not extend notes this side of this line

Notes: ANY ADDITIONS OR CHANGES ON THIS SHEET MUST BE MADE OR CIRCLED IN Red. WITH DATE AND NAME OF PERSON MAKING CHANGE.

9-29-30 Notes by Moore Chief Party Moore F.B. 438 Pg. 57

Plotted by	W. O. No. 953 D. S. C. No. 46
Date	Location Florence Ave
Map No.	Surveyed by L. D. Moore
Plotting C'k'd by	Date 9-29-30
Date	Indexed C. Johnson

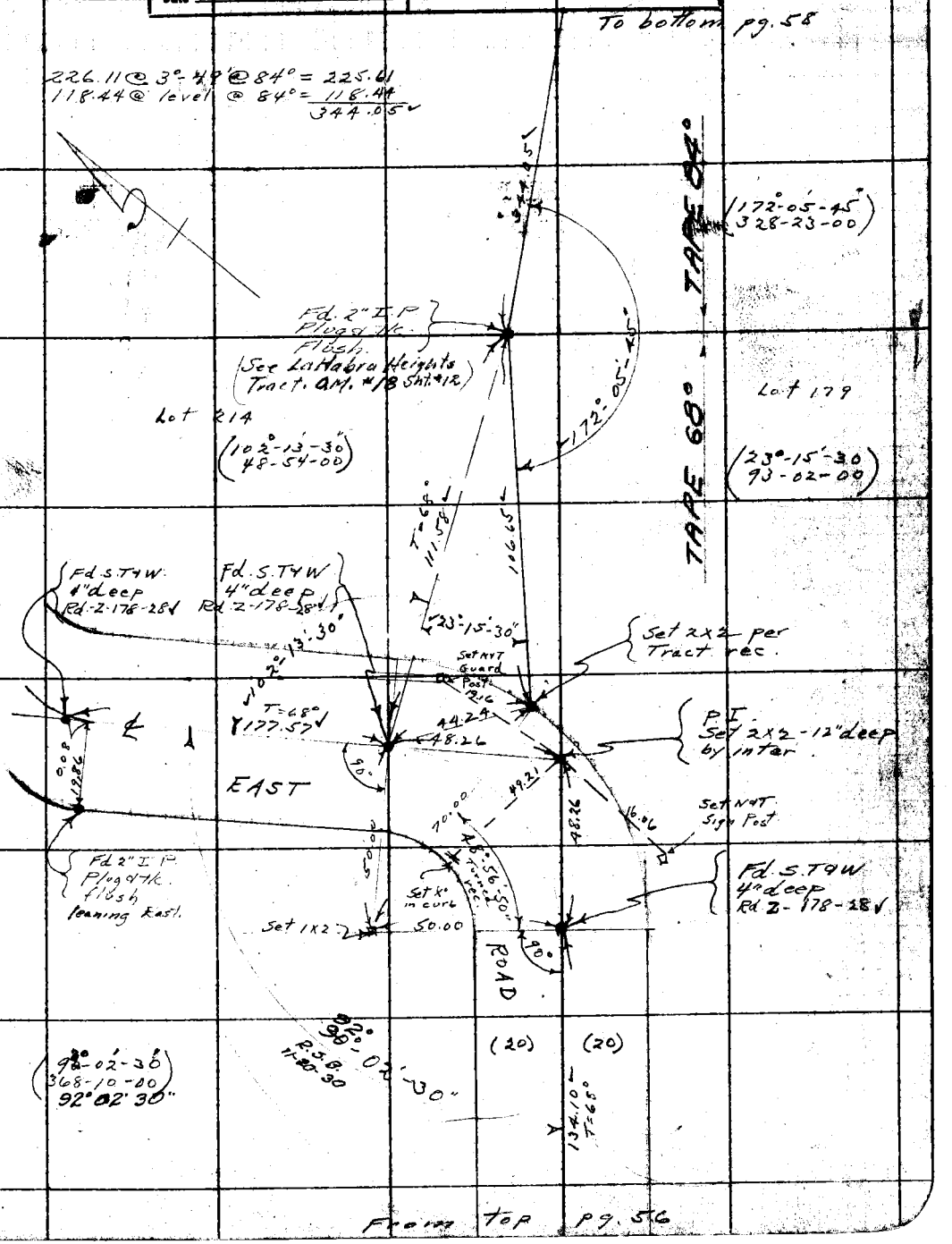

Note: ANY ADDITIONS OR CHANGES ON THIS SHEET MUST BE MADE OR CIRCLED IN Red. WITH DATE AND NAME OF PERSON MAKING CHANGE.

Do not extend notes this side of this line

RETURN TO LOS ANGELES COUNTY SURVEYOR

F.B. 438 Pg. 58 Moore Chief Party Notes by Moore Date 9-11-30

To bottom pg. 59

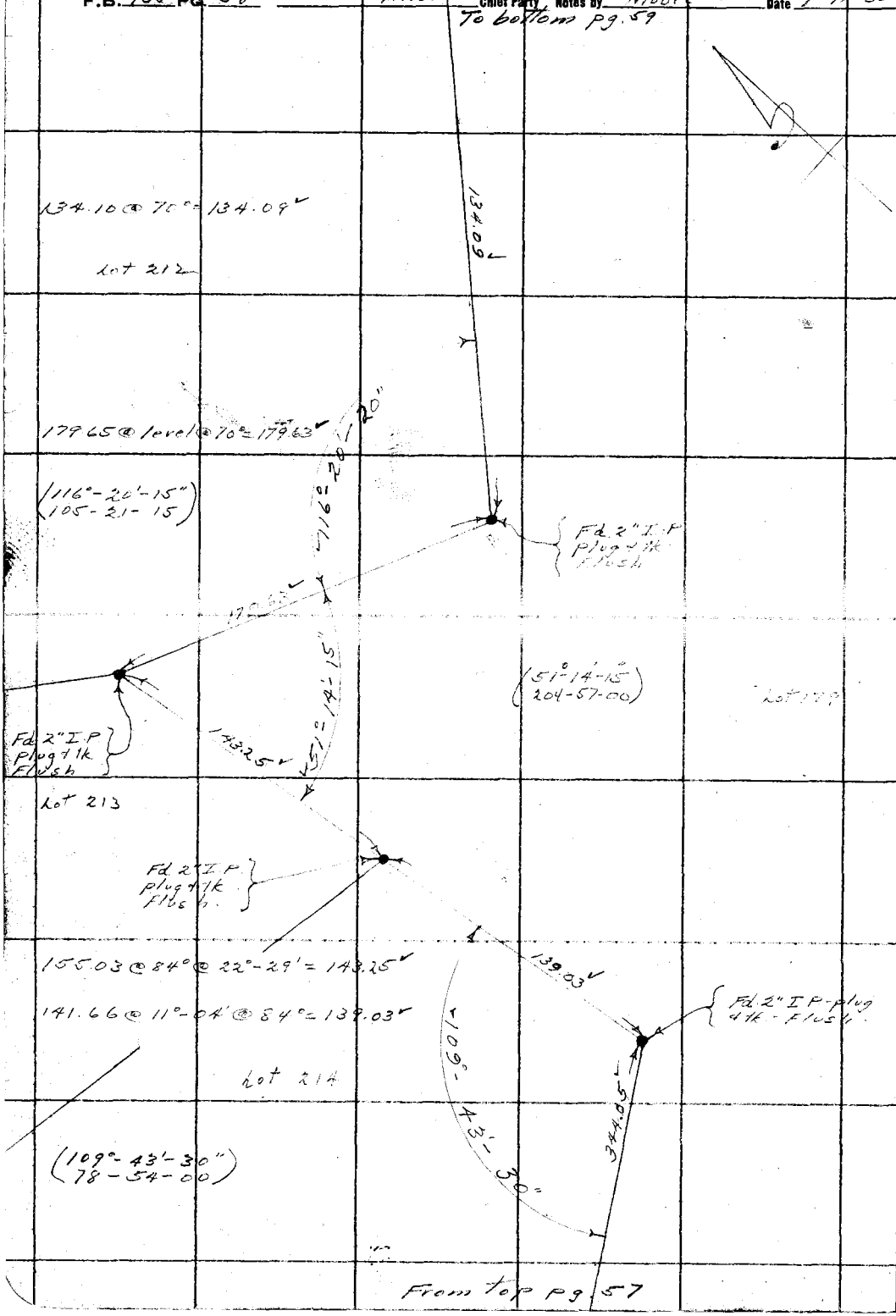

From top pg. 57

RETURN TO
LOS ANGELES COUNTY SURVEYOR

Do not extend notes this side of this line

Note: ANY ADDITIONS OR CHANGES ON THIS SHEET MUST BE MADE OR CIRCLED IN Red. WITH DATE AND NAME OF PERSON MAKING CHANGE.

Date 9-11-30 Notes by Moore Chief Party Moore F.B. 438 Pg. 59

Platted by	W. O. No. 953 Tape D. S. O. No. 46-84
Date	Location Florence Ave
Map No.	Surveyed by L. D. Moore
Platting C'k'd by	Date 9-11-30
Date	Indexed C. Johnson

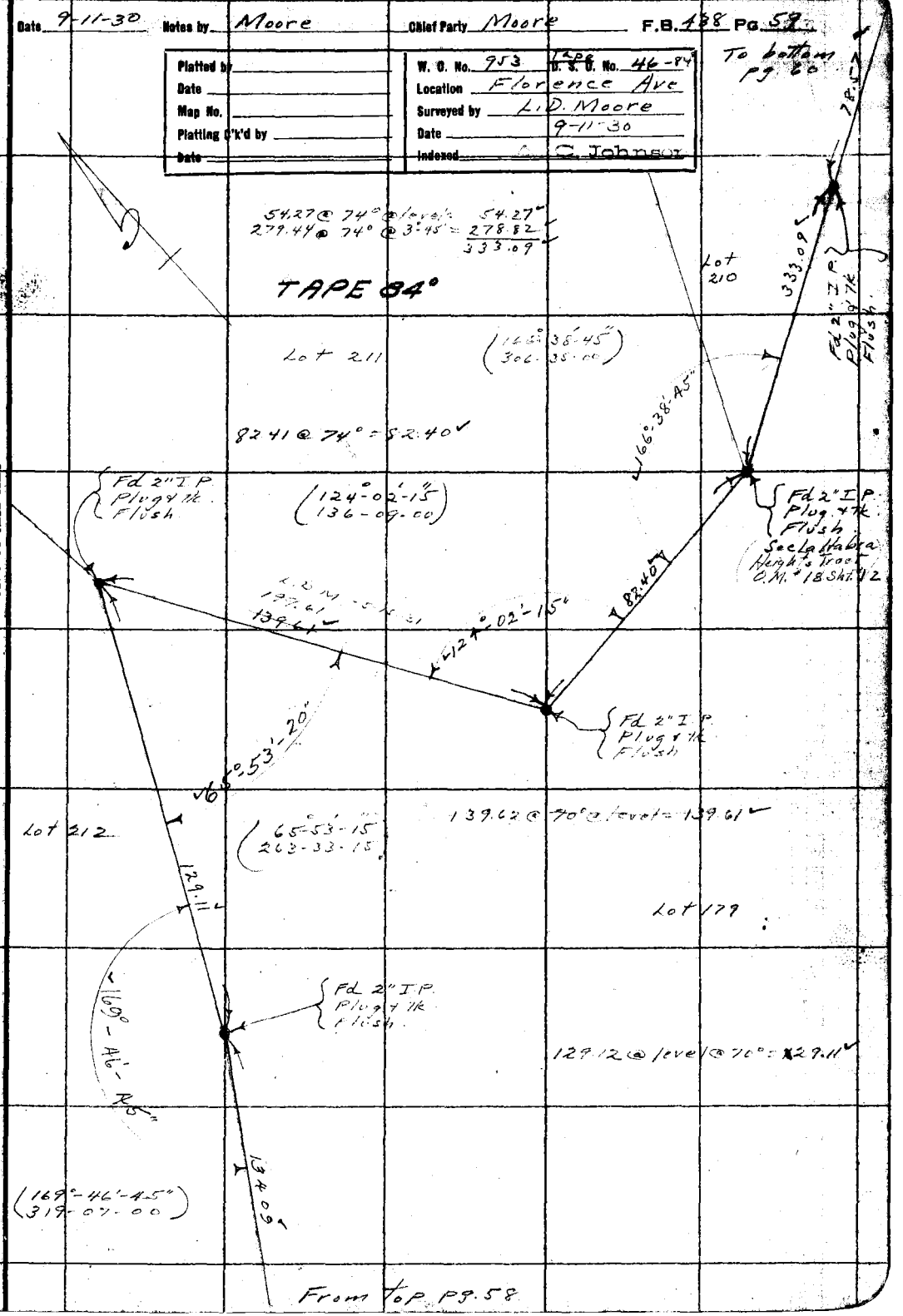

Note: ANY ADDITIONS OR CHANGES ON THIS SHEET MUST BE MADE OR CIRCLED IN WITH DATE AND NAME OF PERSON MAKING CHANGE.

Do not extend notes this side of this line

RETURN TO LOS ANGELES COUNTY SURVEYOR

F.B. 438 Pg. 60 Moore Chief Party Notes by Moore Date 9-19-30

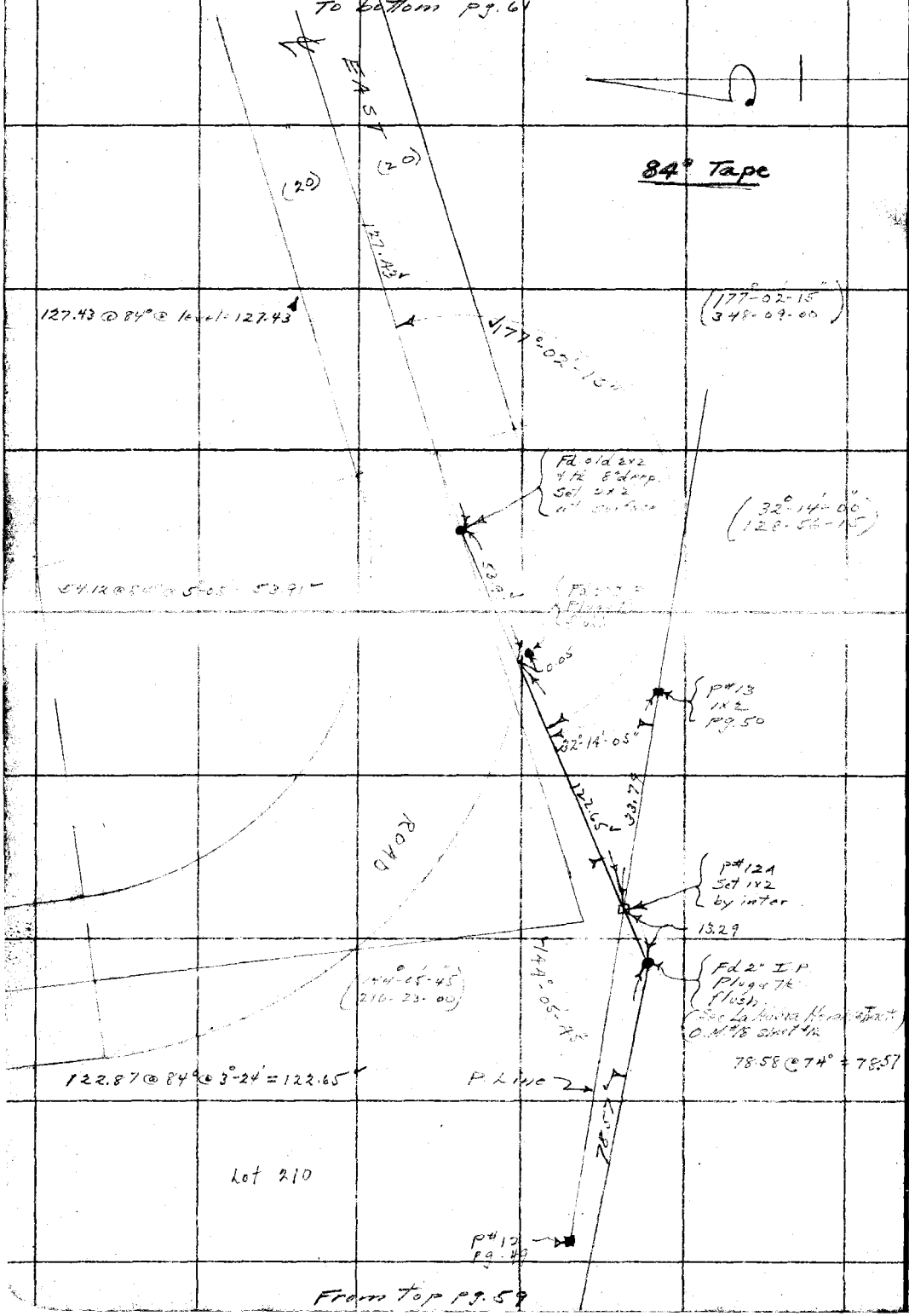

RETURN TO
LOS ANGELES COUNTY SURVEYOR

Do not extend notes this side of this line

Note: ANY ADDITIONS OR CHANGES ON THIS SHEET MUST BE MADE OR CIRCLED IN Red. WITH DATE AND NAME OF PERSON MAKING CHANGE.

Date 9-18-30 Notes by Moore Chief Party Moore F.B. 438 Pg. 61

Plotted by	W. O. No. 953 Tape D. S. O. No. 028
Date	Location Florence Ave
Map No.	Surveyed by L. D. Moore
Plotting C'k'd by	Date 9-18-30
Date	Indexed G. Johnson

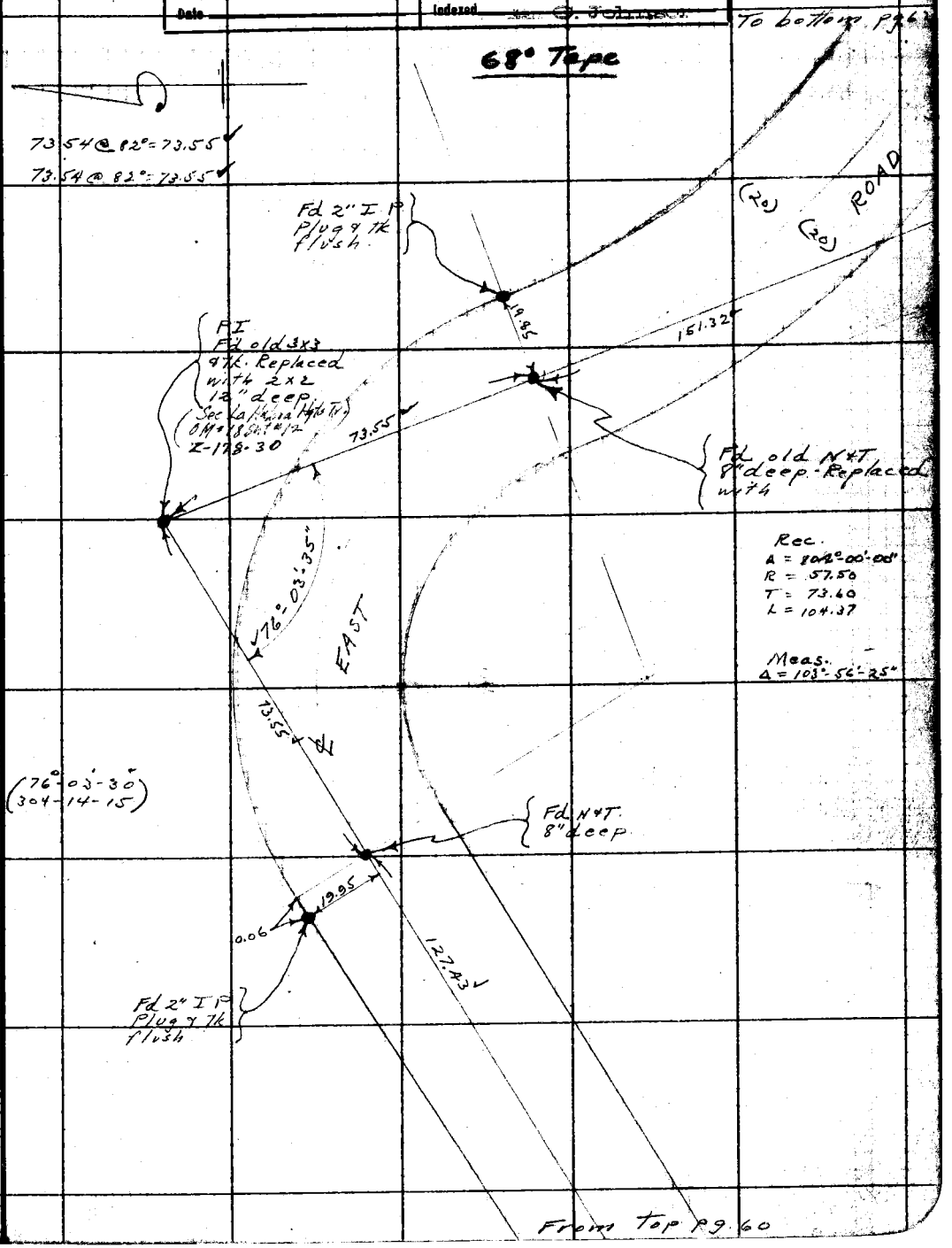

Note: ANY ADDITIONS OR CHANGES ON THIS SHEET MUST BE MADE OR CIRCLED IN Red. WITH DATE AND NAME OF PERSON MAKING CHANGE.

Do not extend notes this side of this line

RETURN TO
LOS ANGELES COUNTY SURVEYOR

F.B. 438 PG. 62 Moore Chief Party Notes by Moore Date 9-18-30

To bottom pg. 63

157.67 @ 78° = 157.68

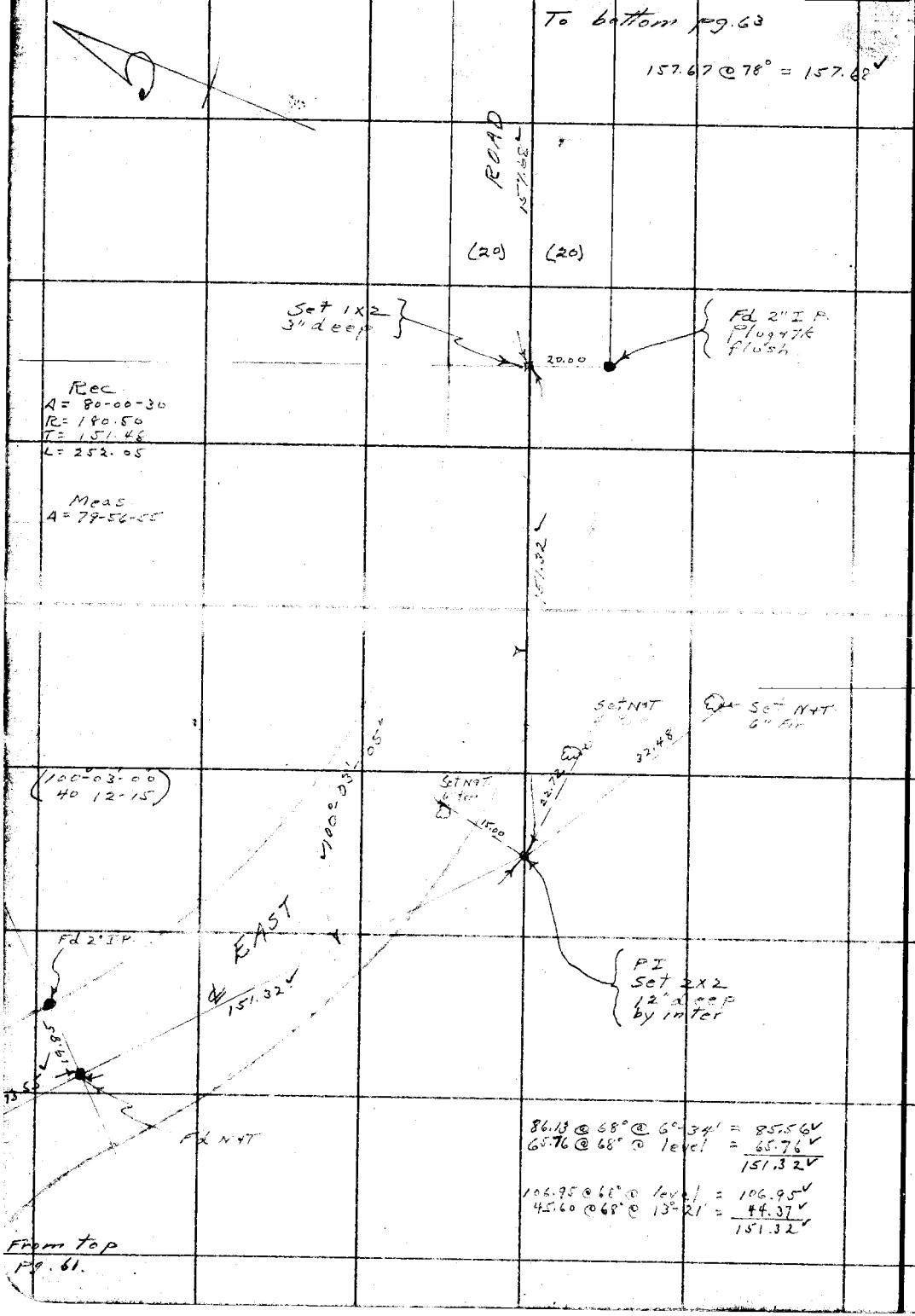

86.13 @ 68° @ 6°-34' = 85.56
65.76 @ 68° @ level = 65.76
151.32

106.95 @ 68° @ level = 106.95
45.60 @ 68° @ 13°-21' = 44.37
151.32

From top
pg. 61.

RETURN TO
LOS ANGELES COUNTY SURVEYOR

Do not extend notes this side of this line

Note: ANY ADDITIONS OR CHANGES ON THIS SHEET MUST BE MADE OR CIRCLED IN Red. WITH DATE AND NAME OF PERSON MAKING CHANGE.

Date 9-19-30 Notes by Moore Chief Party Moore [redacted].438 Pg. 63

Plotted by	W. O. No. 953 Dr. O. No. 028
Date	Location Florence Ave
Map No.	Surveyed by [redacted] Moore
Plotting C'k'd by	Date [redacted] 9-30
Date	Indexed [redacted] C. Johnson

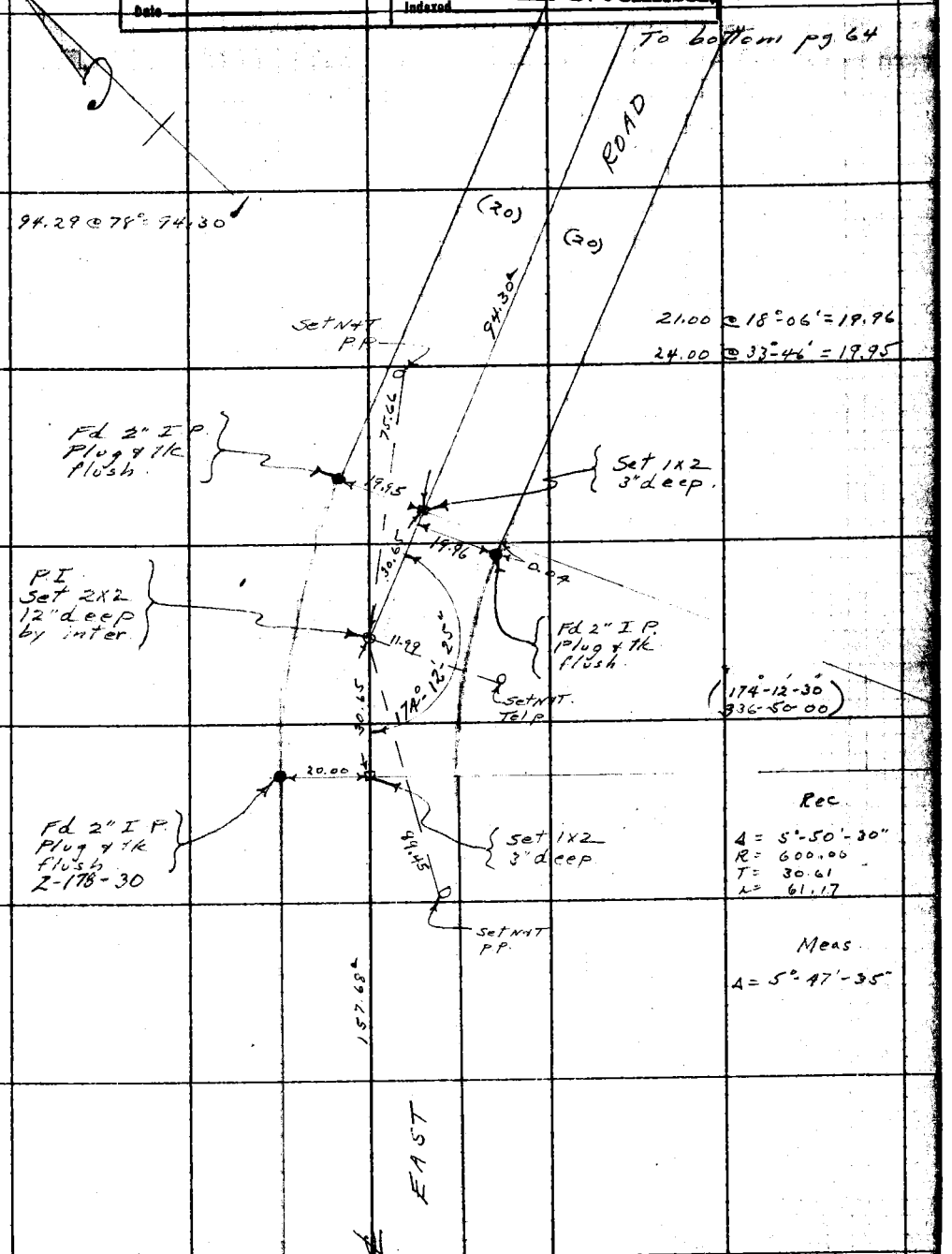

Notes: ANY ADDITIONS OR CHANGES ON THIS SHEET MUST BE MADE OR CIRCLED IN Red. WITH DATE AND NAME OF PERSON MAKING CHANGE.

Do not extend notes this side of this line

RETURN TO LOS ANGELES COUNTY SURVEYOR

F.B. 438 Pg. 64 Moore Chief Party Notes by Moore Date 9-19-30

To bottom pg. 65



From top pg. 63

RETURN TO
LOS ANGELES COUNTY SURVEYOR

Do not extend notes this side of this line

Note: ANY ADDITIONS OR CHANGES ON THIS SHEET MUST BE MADE OR CIRCLED IN Red. WITH DATE AND NAME OF PERSON MAKING CHANGE.

Date 7-29-30 Notes by Moore Chief Party Moore F.B. 138 Pg. 65

Plotted by	W. O. No. 953 Exp. No. 028
Date	Location Florence Ave
Map No.	Surveyed by L. D. Moore
Plotting C'k'd by	Date 7-29-30
Date	Indexed A. C. Johnson

25.63 @ 38°-35' = 20.03'
22.22 @ 25°-40' = 20.03'

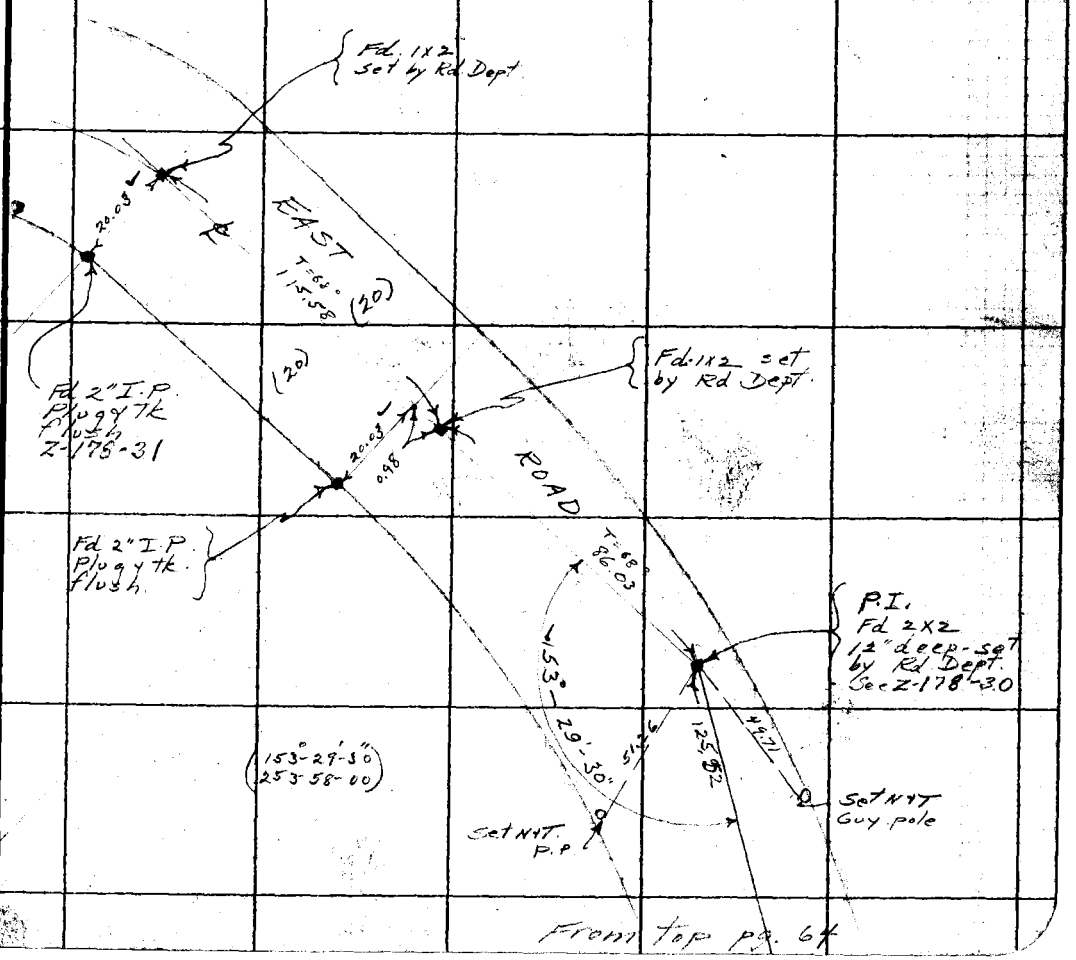

From top pg. 64

Note: ANY ADDITIONS OR CHANGES ON THIS SHEET MUST BE MADE OR CIRCLED IN RED. WITH DATE AND NAME OF PERSON MAKING CHANGE.

Do not extend notes this side of this line

RETURN TO LOS ANGELES COUNTY SURVEYOR

F.B. 438 PG. 66 Moore Chief Party Notes by Moore Date



See pg 31-34

RETURN TO
LOS ANGELES COUNTY SURVEYOR

Do not extend notes this side of this line

Note: ANY ADDITIONS OR CHANGES ON THIS SHEET MUST BE MADE OR CIRCLED IN Red. WITH DATE AND NAME OF PERSON MAKING CHANGE.

Date _____ Notes by Moore Chief Party Moore F.B. 438 Pg. 67

Plotted by	W. O. No. 953 D. S. O. No.
Date	Location Florence Ave
Map No.	Surveyed by L. D. Moore
Plotting C'k'd by	Date 3-25-31
Date	Indexed A. C. Johnson 3-31-31

SURVEY
of
SOUTH LINE LOT 6 GRANDE TRACT
and
NORTH LINE TRACT 3941
for
FLORENCE AVE
W O # 953

Notes: ANY ADDITIONS OR CHANGES ON THIS SHEET MUST BE MADE OR CIRCLED IN Red. WITH DATE AND NAME OF PERSON MAKING CHANGE.

Do not extend notes this side of this line

RETURN TO
LOS ANGELES COUNTY SURVEYOR

F.B. 438 Pg. 68 Moore Chief Party Notes by Moore Date 3-17-31

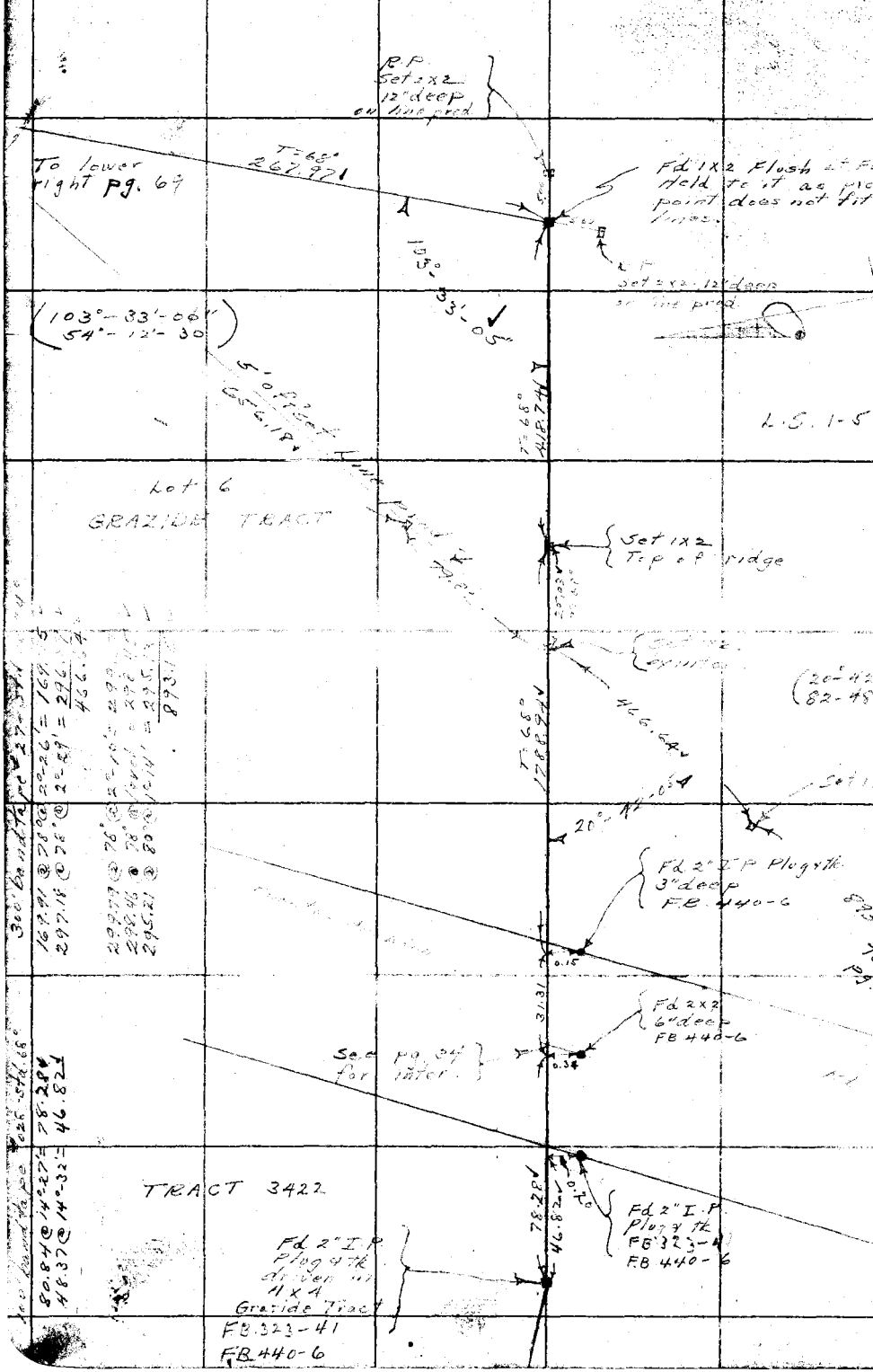

RETURN TO
LOS ANGELES COUNTY SURVEYOR

Do not extend notes this side of this line

Notes: ANY ADDITIONS OR CHANGES ON THIS SHEET MUST BE MADE OR CIRCLED IN Red. WITH DATE AND NAME OF PERSON MAKING CHANGE.

Date 3-25-31 Notes by Moore Chief Party Moore F.B. 438 Pg. 69

Plotted by	W. O. No. 953 Tape No. 028
Date	Location Florence Ave
Map No.	Surveyed by L. D. Moore
Plotting C'k'd by	Date 3-25-31
Date	Indexed A. C. Johnson

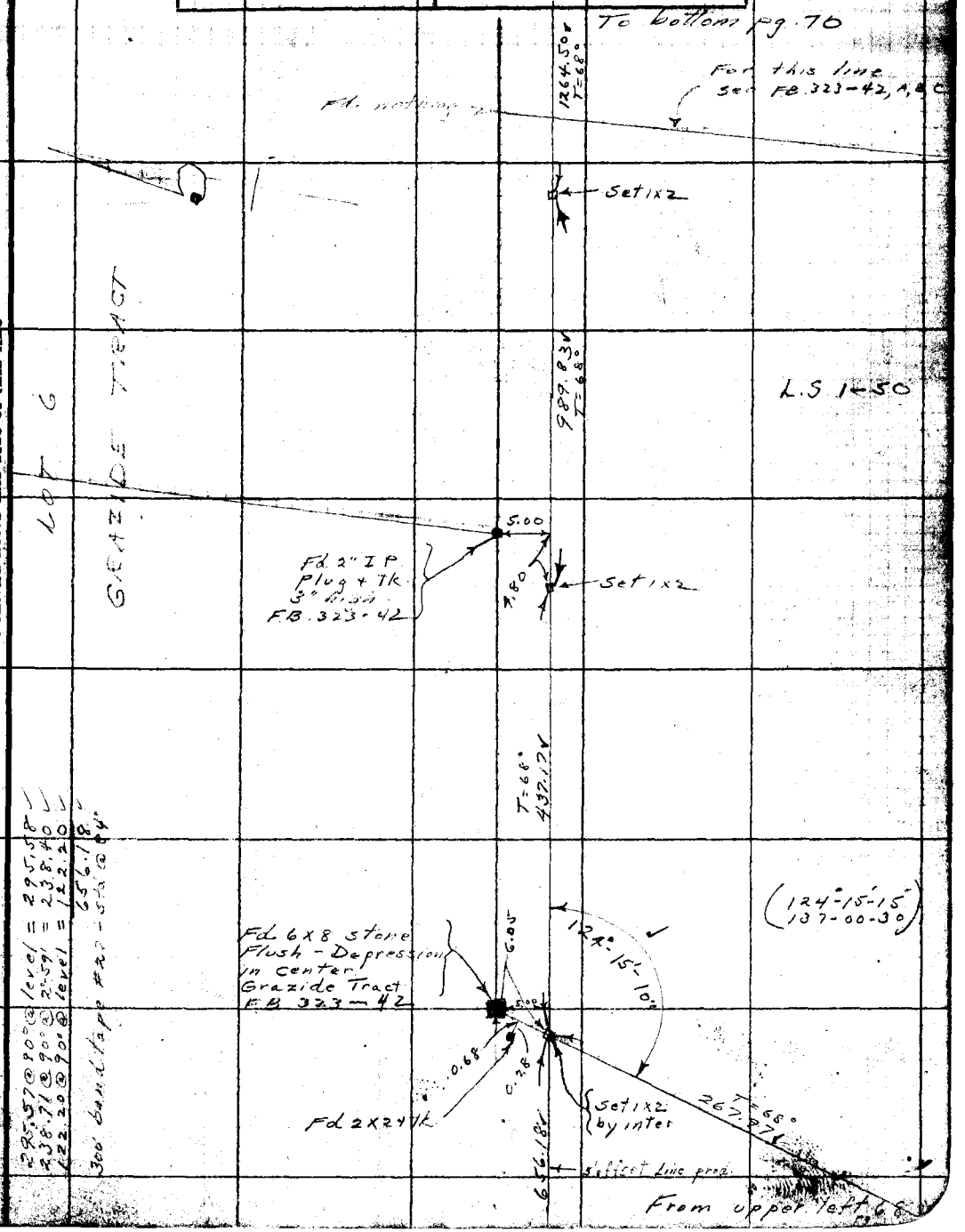

Note: ANY ADDITIONS OR CHANGES ON THIS SHEET MUST BE MADE OR CIRCLED IN Red. WITH DATE AND NAME OF PERSON MAKING CHANGE.

Do not extend notes this side of this line

RETURN TO LOS ANGELES COUNTY SURVEYOR

F.B. 438 Pg. 70 Moore Chief Party Notes by Moore Date 3-25-31

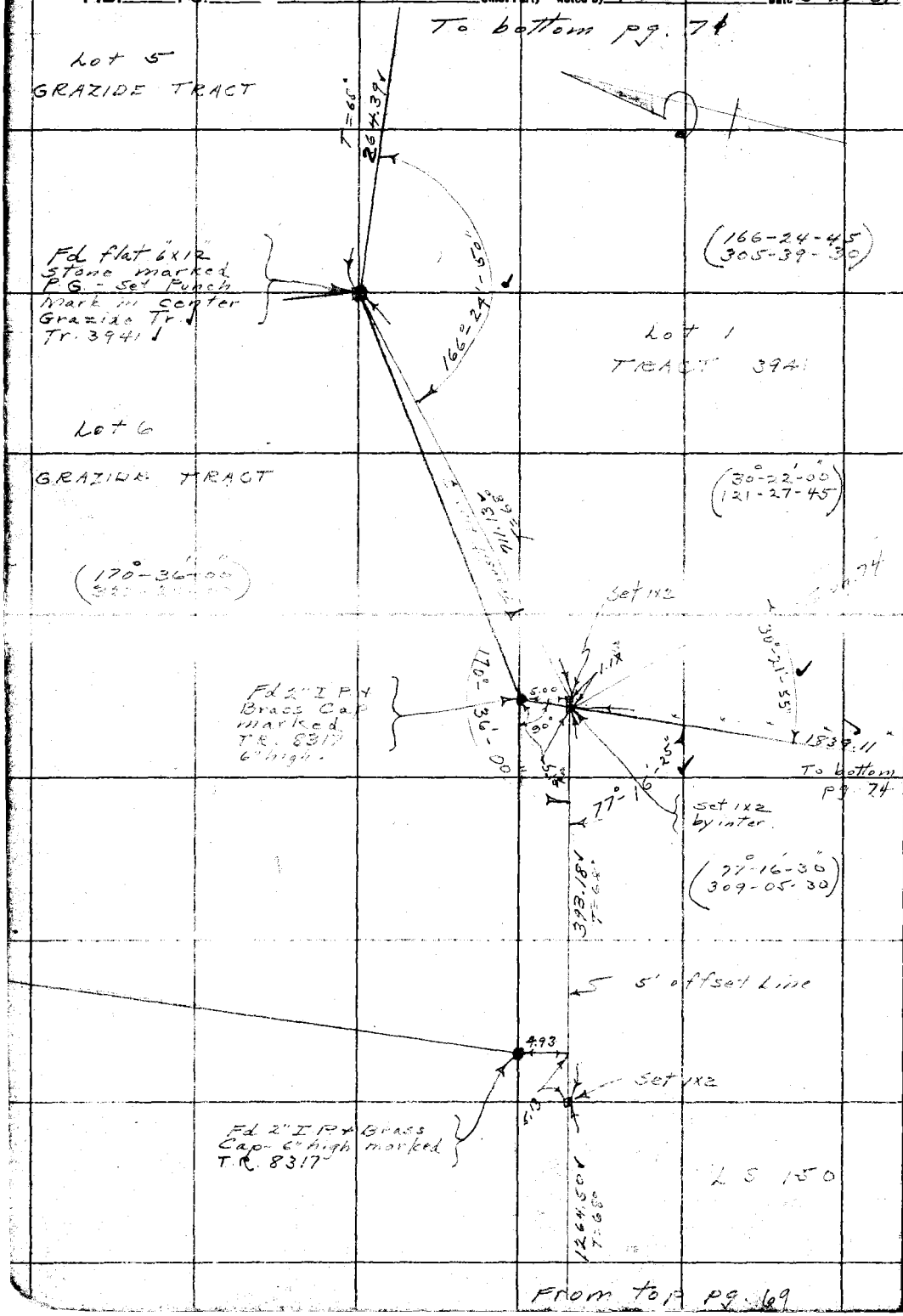

RETURN TO
LOS ANGELES COUNTY SURVEYOR

Do not extend notes this side of this line

Note: ANY ADDITIONS OR CHANGES ON THIS SHEET MUST BE MADE OR CIRCLED IN Red. WITH DATE AND NAME OF PERSON MAKING CHANGE.

Date 3-25-30 Notes by Moore Chief Party Moore F.B. 438

Plotted by	W. O. No. 953 T.G.S. No. 028
Date	Location Florence Ave
Map No.	Surveyed by L. D. Moore
Plotting C'k'd by	Date 3-25-31
Date	Indexed A. C. Johnson

Notes: ANY ADDITIONS OR CHANGES ON THIS SHEET MUST BE MADE IN CIRCLED IN Red. WITH DATE AND NAME OF PERSON MAKING CHANGE.

Do not extend notes this side of this line

RETURN TO LOS ANGELES COUNTY SURVEYOR

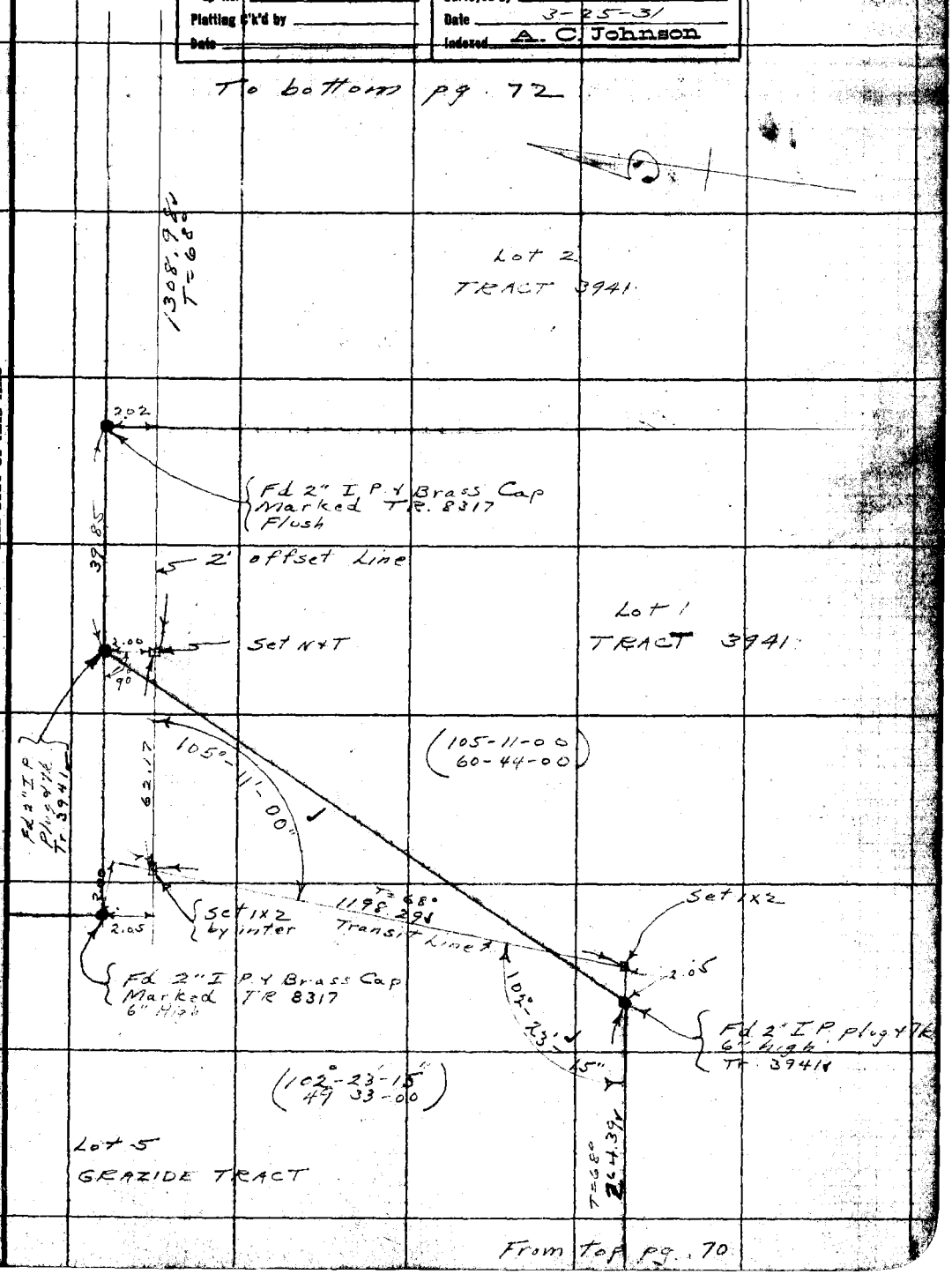

F.B. 438 PG. 72 Moore Chief Party Notes by: Moore Date 3-26-31

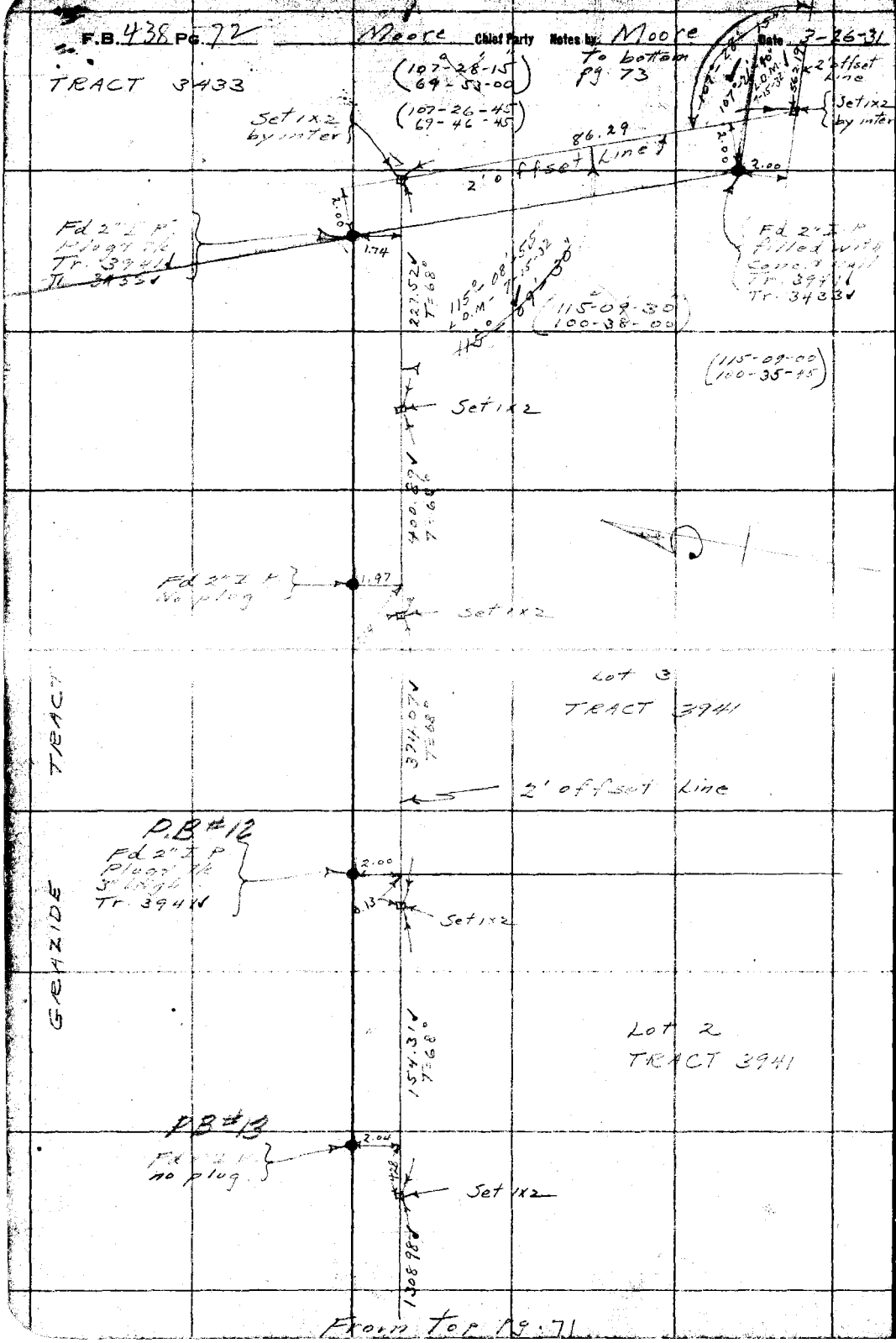

RETURN TO
LOS ANGELES COUNTY SURVEYOR

Do not extend notes this side of this line

Note: ANY ADDITIONS OR CHANGES ON THIS SHEET MUST BE MADE OR CIRCLED IN Red. WITH DATE AND NAME OF PERSON MAKING CHANGE.

Date 3-26-31 Notes by Moore Chief Party Moore F.B. 4 No. 73

Plotted by	W. O. No. 953
Date	Location Florence Ave
Map No.	Surveyed by L. D. Moore
Plotting C'k'd by	Date 3-26-31
Date	Indexed A. C. Johnson

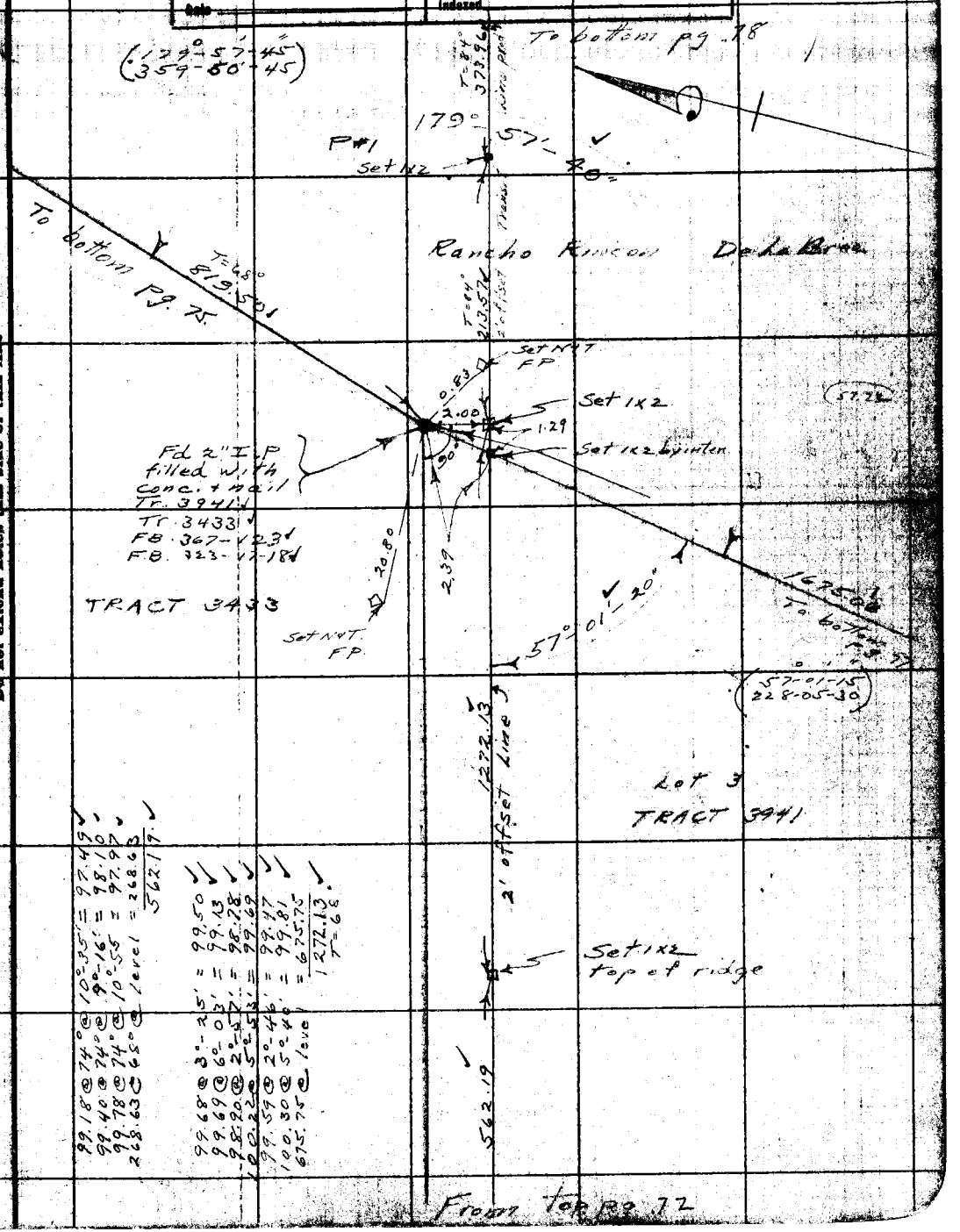

Note: ANY ADDITIONS OR CHANGES ON THIS SHEET MUST BE MADE OR CIRCLED IN Red. WITH DATE AND NAME OF PERSON MAKING CHANGE.

Do not extend notes this side of this line

RETURN TO LOS ANGELES COUNTY SURVEYOR

F.B. 438 PG. 71 Moore Chief Party Notes by Moore Date 4-1-31

Fd. 3" IP in Conc. & Brass Cap marked as shown

J.A.T. 1931

Angle pt

Fd. 2" I.P. & Brass Cap FB 323-45, 47 Sec. Tr. 3941

0.30

0.33

Set nail

0.42

Fd. 4x4 post with 2" I.P. & Brass Cap FB 323-45, 47

FB. 323-45, 47

85°-13'-00"

40°-49'-15"

(85-13-00)
(340-52-00)

(40-49-15)
(163-17-00)

(52-58-30)
(211-54-30)

(86-12-15)
(344-48-45)

40°-49'-15"

Set 1x2 on ridge

55°-58'-45"

86°-12'-10"

176.93

14.92

55°-50'-15"

9.52

Set 1x2 on ridge

Fd. 3" I.P. Brass Cap marked TR 8317

0.66

no tk. 6" high

(55°-50'-15")
(223-21-00)

93°-42'-50"

(93°-42'-45")
(15-11-30)

532.18

Fd. 2" I.P. & Brass Cap 6" high. Marked TR 5317

Set 1x2 on ridge

0.73

1839.41

194.09	@ 80°	@ 7°-16'	= 192.52
298.48	@ 80°	3°-27'	= 297.73
294.57	@ 80°	level	= 294.57
265.74	@ 82°	8°-22'	= 260.76
238.27	@ 82°	10°-51'	= 236.85
278.75	@ 82°	16°-26'	= 264.45
208.40	@ 82°	10°-11'	= 206.69
187.31	@ 84°	8°-22'	= 185.32
			1839.11

188.36	@ 84°	@ 13'	sq. ft. 183.21
124.62	@ 84°	20°-01'	= 117.13
169.72	@ 84°	18°-15'	= 161.18
70.66	@ 84°	level	= 70.66
			532.18

Tr. Adj. 28 - 300.00 @ 84°

Note: This line also part of Parcel 1 of Los Grandes

N.W. Cor.

Fd.

Set 1x2 on ridge

Note: ANY ADDITIONS OR CHANGES ON THIS SHEET MUST BE MADE OR CIRCLED IN Red. WITH DATE AND NAME OF PERSON MAKING CHANGE.

RETURN TO LOS ANGELES COUNTY SURVEYOR

Do not extend notes this side of this line

From right pg. 70

Date 4-17-31 Notes by Moore Chief Party Moore F.B. 438 Pg. 75

Plotted by	W. O. No. 953 D. S. O. No.
Date	Location Florence Ave
Map No.	Surveyed by L. D. Moore
Plotting C'k'd by	Date 4-17-31
Date	Indexed A. C. Johnson

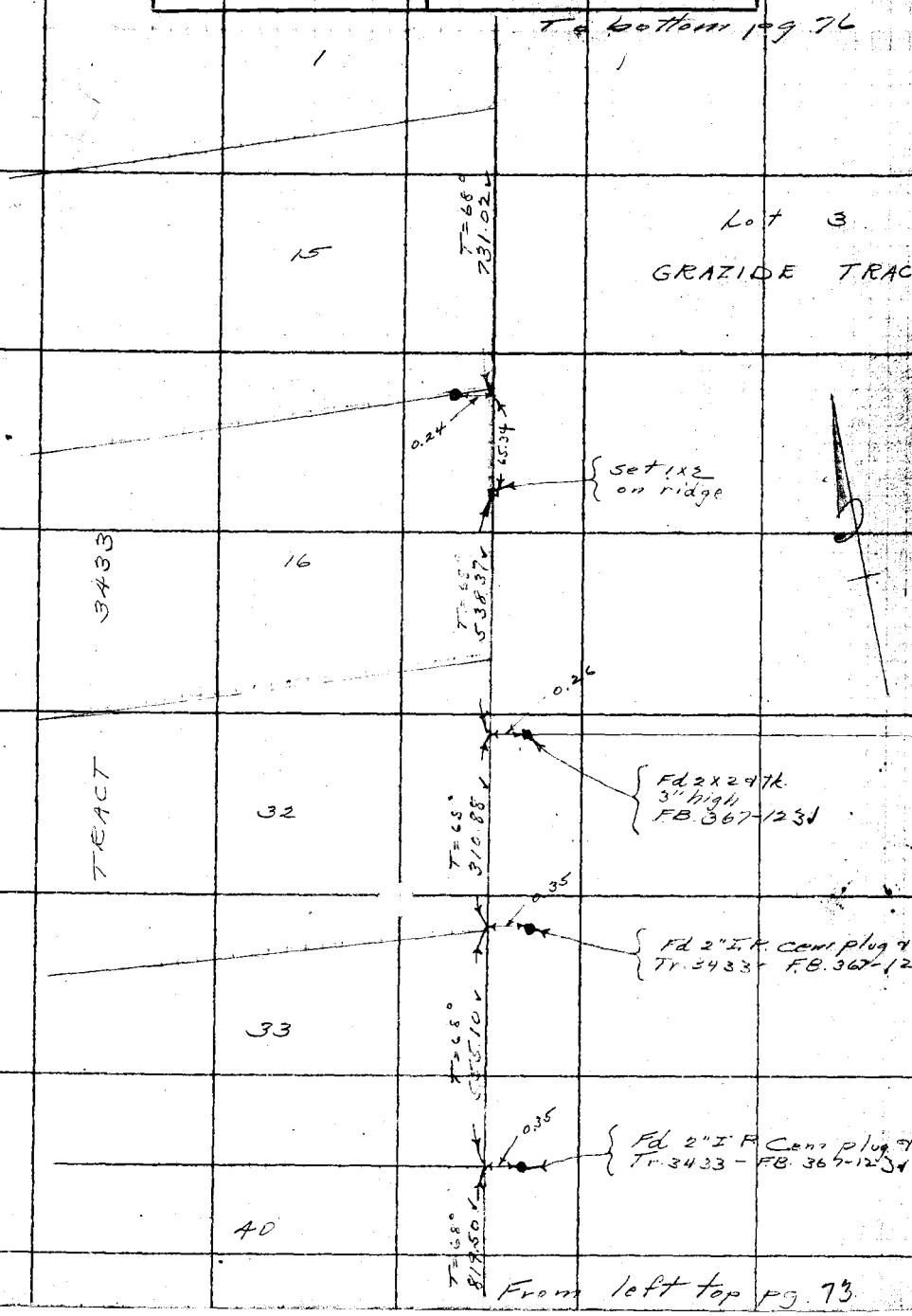

Note: ANY ADDITIONS OR CHANGES ON THIS SHEET MUST BE MADE OR CIRCLED IN Red. WITH DATE AND NAME OF PERSON MAKING CHANGE.

Do not extend notes this side of this line

RETURN TO
LOS ANGELES COUNTY SURVEYOR

F.B. 438 Pg. 76 Moore Chief Party Notes by Moore Date 4-17-31

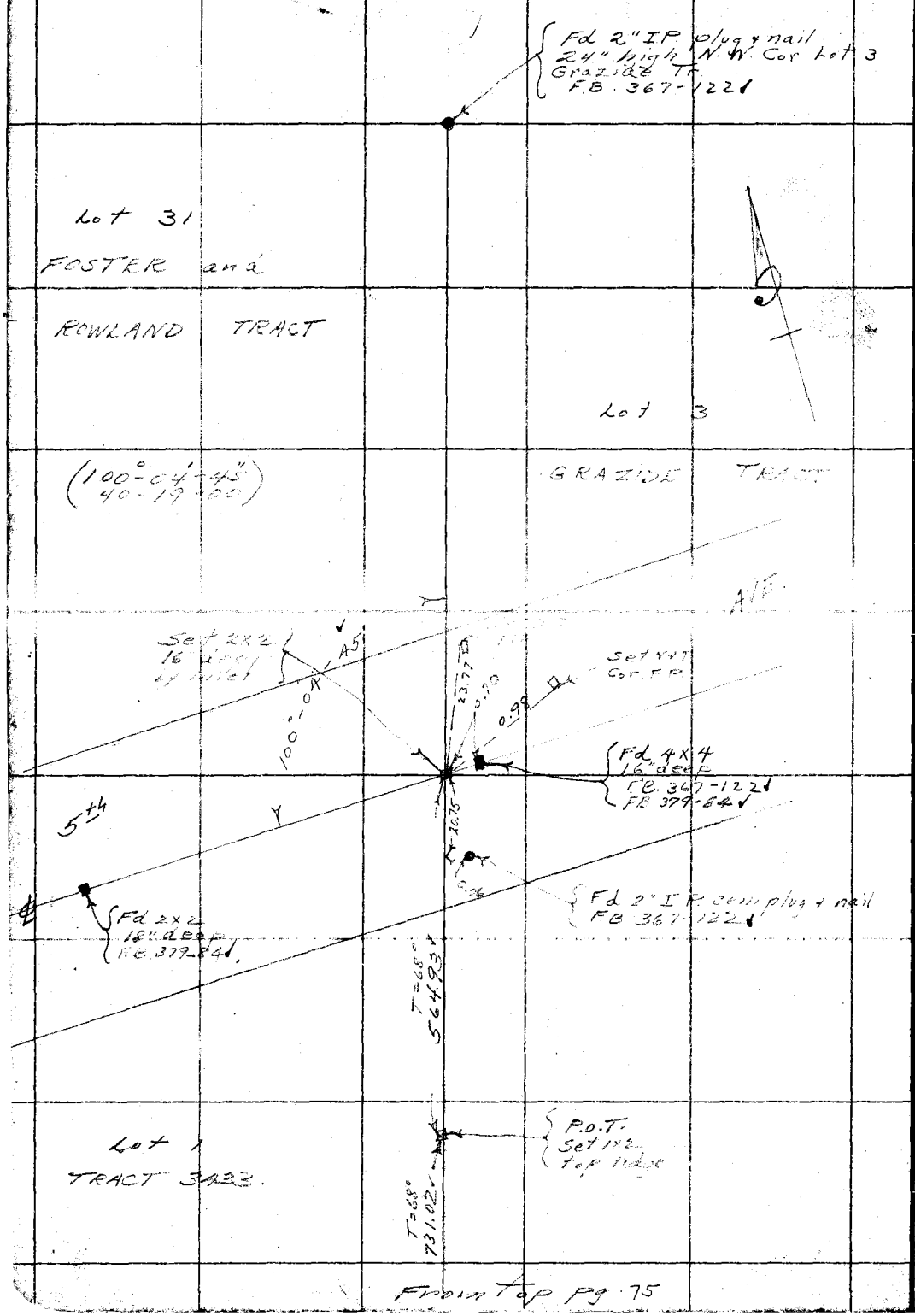

From Top Pg. 75

RETURN TO
LOS ANGELES COUNTY SURVEYOR

Do not extend notes this side of this line

Note: ANY ADDITIONS OR CHANGES ON THIS SHEET MUST BE MADE OR CIRCLED IN Red. WITH DATE AND NAME OF PERSON MAKING CHANGE.

Date 4-18-31 Notes by Moore Chief Party Moore F.B. 438 Pg. 77

Platted by	W. O. No. 753 D. S. O. No.
Date	Location Florence Ave
Map No.	Surveyed by L. D. Moore
Platting C'k'd by	Date 4-18-31
Date	Indexed A. C. Johnson



211.24 @ 80° @ 5°-57' = 210.12
297.85 @ 80° @ 2°-21' = 297.62
296.36 @ 82° @ 7°-22' = 293.94
235.89 @ 82° @ 13°-56' = 228.97
183.03 @ 82° @ 17°-45' = 174.34
169.02 @ 82° @ 6°-21' = 168.00
302.00 @ 80° @ level = 302.02
1675.01

268.40 @ 80° @ 7°09' = 266.33
285.41 @ 82° @ 7°06' = 283.25
289.95 @ 82° @ 11°-28' = 284.19
136.89 @ 82° @ 6°-00' = 136.15
285.22 @ 82° @ 3°-22' = 284.76
170.79 @ 82° @ 8°-55' = 168.74
91.25 @ 82° @ 15°-51' = 87.79
173.77 @ 82° @ 5°-01' = 173.72
183.49 @ 82° @ 12°-47' = 178.96
219.40 @ 82° @ 12°-26' = 214.27
311.01 @ 82° @ level = 311.04
2388.60

From right pg. 73

Note: ANY ADDITIONS OR CHANGES ON THIS SHEET MUST BE MADE OR CIRCLED IN Red. WITH DATE AND NAME OF PERSON MAKING CHANGE.

Do not extend notes this side of this line

RETURN TO
LOS ANGELES COUNTY SURVEYOR

F.B. 438 Pg. 78 Moore Chief Party Notes by Moore Date 6-12-31

To bottom pg 78B

To bottom pg. 78A

From Top pg. 73

RETURN TO
LOS ANGELES COUNTY SURVEYOR

Do not extend notes this side of this line

Notes: ANY ADDITIONS OR CHANGES ON THIS SHEET MUST BE MADE OR CIRCLED IN Red. WITH DATE AND NAME OF PERSON MAKING CHANGE.

Date 6-12-31 Notes by Moore Chief Party Moore F.B. 438 Pg. 78A

Plotted by	W. O. No. 9[illegible] [illegible] No. 27
Date	Location Florence Ave
Map No.	Surveyed by L. D. Moore
Plotting C'k'd by	Date 6-12-31
Date	Indexed

Note: ANY ADDITIONS OR CHANGES ON THIS SHEET MUST BE MADE OR CIRCLED IN Red. WITH DATE AND NAME OF PERSON MAKING CHANGE.

RETURN TO
LOS ANGELES COUNTY SURVEYOR

Do not extend notes this side of this line



F.B. 438 Pg. 78B Moore Chief Party Notes by Moore Date 7-29-32

To bottom pg 212

272.46 @ 82° @ 4°-46' = 271.52

55.00 @ 82° @ level = 55.00
297.72 @ 82° @ 6°-50 = 295.61
44.49 @ 82° @ 11-38 = 43.58
394.19

298.73 @ 82° @ 2°-40' = 298.41

P# 15 Set 1x2

271.52

394.19

P# 14 Set 1x2

(82°-47'-45"
331-10-30)

298.41

P I #3 Fd 1½" IP in conc FB 438-163

50

51.59

P# 13 Set STYW

15.96

82°-47'-40"

Set STYW by inter

ROAD

℄ BREA CANYON

To PI #2 FB 438-163

230.30 @ 82° @ 5°-22' = 229.29
230.65 @ 82° @ 5°-22' = 229.64

229.29

229.64

P# 12 Set 1x2

215.50 @ 82° @ 4°-50' = 214.73
300.05 @ 82° @ level = 300.05
514.78

514.78

P. Line

(171°-26'-45"
325-46-30)

P# 11 Set 1x2

171°-26'-40"

283.08 @ 82° @ 4°-51' = 282.07
218.51 @ 82° @ 7°-05' = 216.84
81.47 @ 82° @ 4-54 = 81.17
580.08

580.08

From top pg. 78

RETURN TO
LOS ANGELES COUNTY SURVEYOR

Do not extend notes this side of this line

Note: ANY ADDITIONS OR CHANGES ON THIS SHEET MUST BE MADE OR CIRCLED IN Red. WITH DATE AND NAME OF PERSON MAKING CHANGE.

Date 4-22-31 Notes by Moore Chief Party Moore F.B. 438 Pg. 79

Platted by	W. O. No. 953 O. S. O. No.
Date	Location Florence Ave.
Map No.	Surveyed by L. D. Moore
Platting C'k'd by	Date 4-22-31
Date	Indexed C. Johnson 5-7-1931

ADDITIONAL
P. Line and Property Lines
in
Vicinity of Hacienda Country Club
for
FLORENCE AVE
W O # 953

Notes: ANY ADDITIONS OR CHANGES ON THIS SHEET MUST BE MADE OR CHECKED IN Red. WITH DATE AND NAME OF PERSON MAKING CHANGE.

Do not extend notes this side of this line

RETURN TO
LOS ANGELES COUNTY SURVEYOR

F.B. 438 Pg. 80 Moore Chief Party Notes by Moore Date 4-22-31

To bottom pg. 81

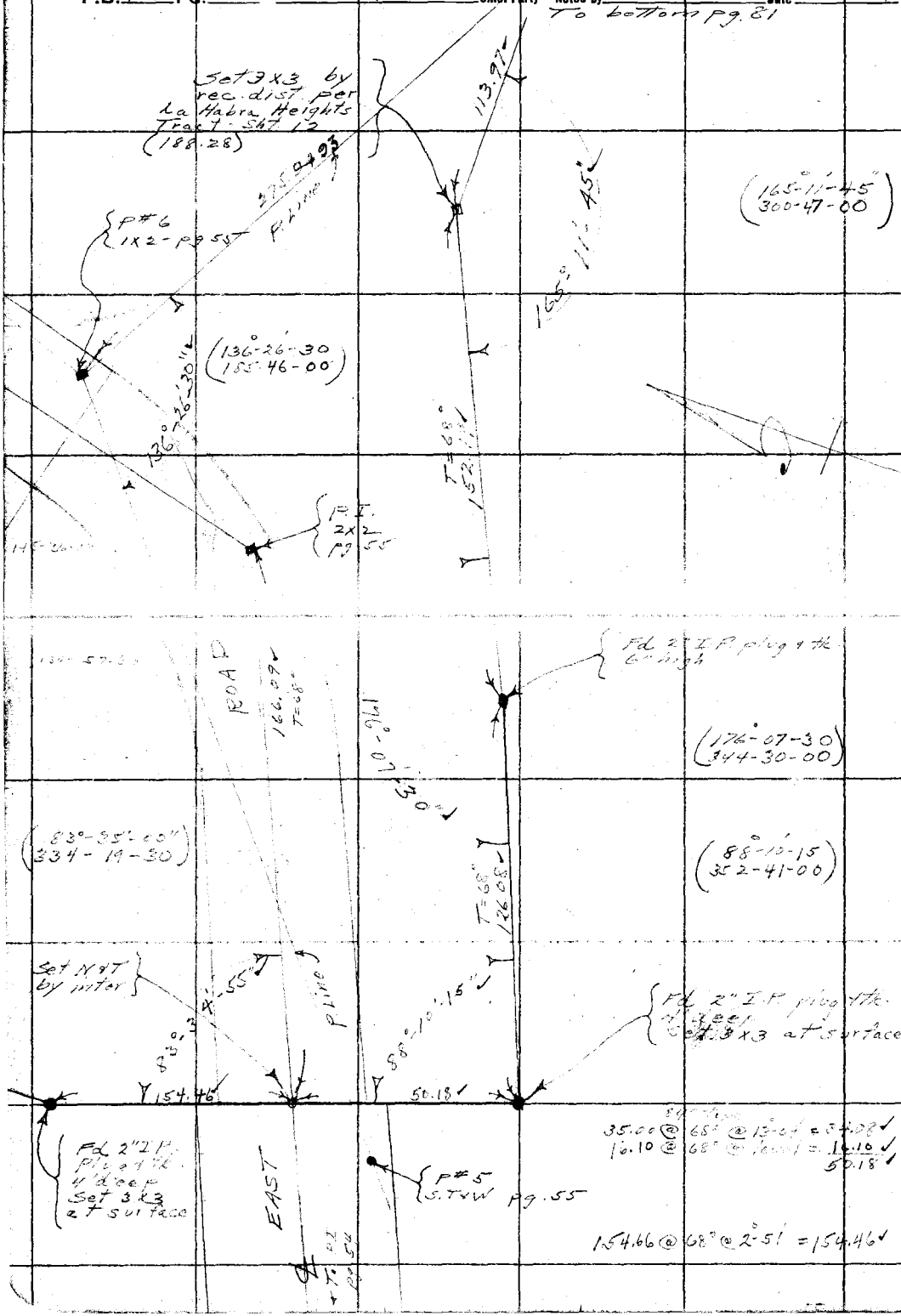

RETURN TO
LOS ANGELES COUNTY SURVEYOR

Do not extend notes this side of this line

Note: ANY ADDITIONS OR CHANGES ON THIS SHEET MUST BE MADE OR CIRCLED IN Red. WITH DATE AND NAME OF PERSON MAKING CHANGE.

Date 4-22-31 Notes by Moore Chief Party Moore F.B. 438 Pg. 81

Platted by	W. O. No. 953 D. O. O. No. 20
Date	Location Florence Ave
Map No.	Surveyed by L. D. Moore
Platting C'k'd by	Date 4-22-31
Date	Indexed A. C. Johnson

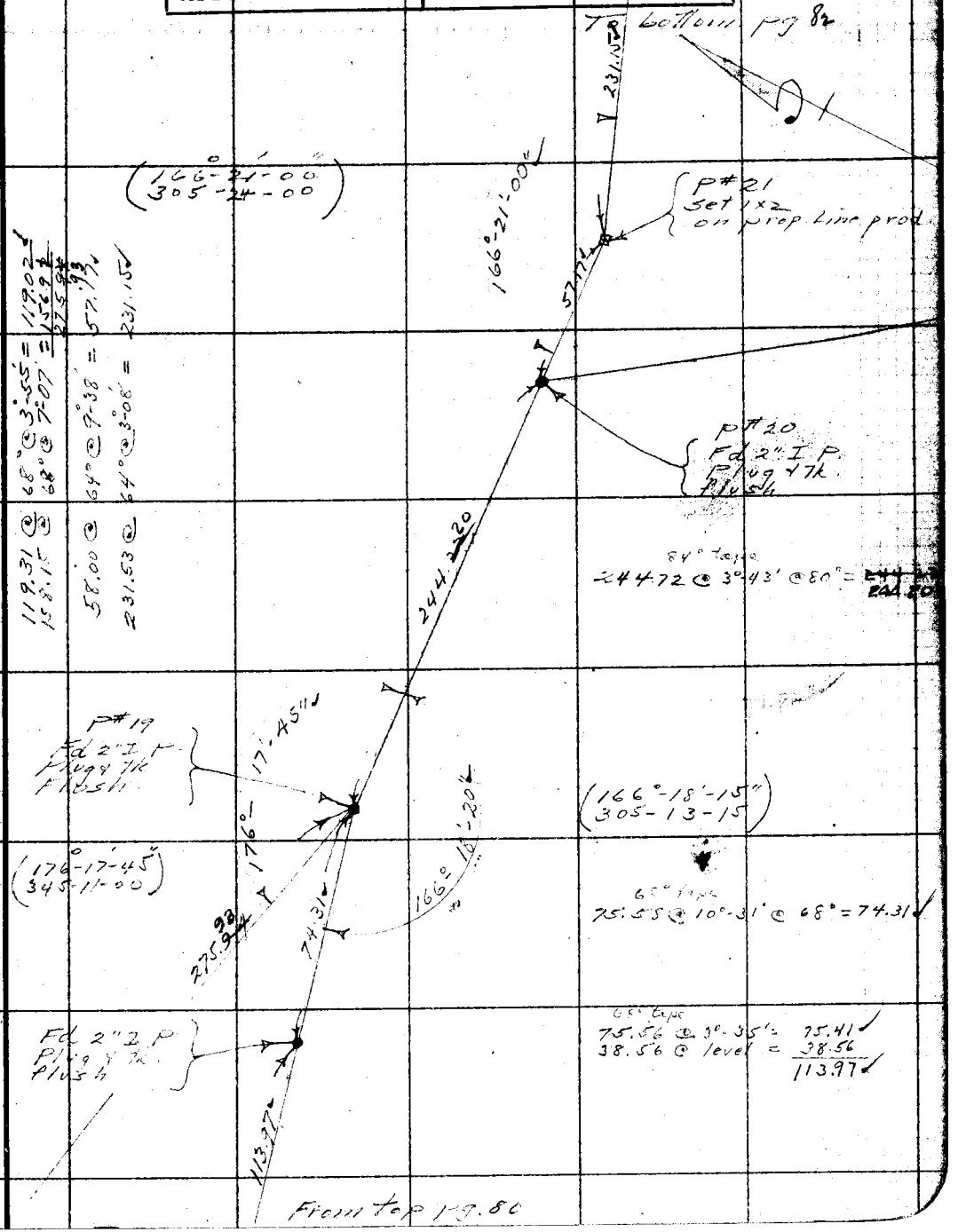

Note: ANY ADDITIONS OR CHANGES ON THIS SHEET MUST BE MADE OR CIRCLED IN Red WITH DATE AND NAME OF PERSON MAKING CHANGE.

Do not extend notes this side of this line

RETURN TO LOS ANGELES COUNTY SURVEYOR

F.B. 438 Pg. 82 Moore Chief Party Notes by Moore Date 4-22-31

To bottom pg. 82



RETURN TO
LOS ANGELES COUNTY SURVEYOR

Do not extend notes this side of this line

Notes: ANY ADDITIONS OR CHANGES ON THIS SHEET MUST BE MADE OR CIRCLED IN Red. WITH DATE AND NAME OF PERSON MAKING CHANGE.

Date 4-23-31 Notes by Moore Chief Party Moore F.B. 438 Pg. 83

Platted by	W. O. No. 953 Tape U. S. O. No. 30
Date	Location Florence Ave
Map No.	Surveyed by L.D. Moore
Platting C'k'd by	Date 4-23-31
Date	Indexed A. C. Johnson

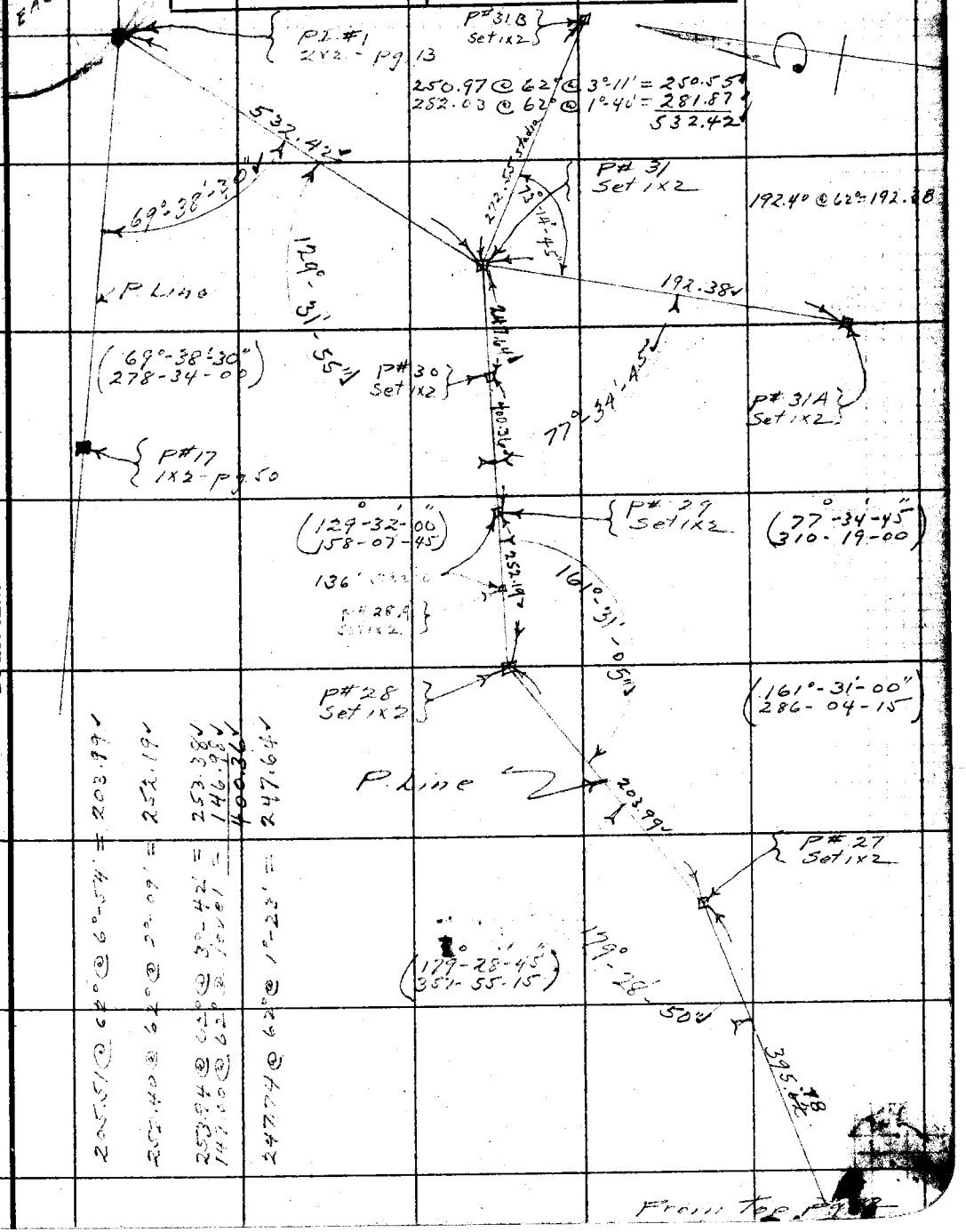

Note: ANY ADDITIONS OR CHANGES ON THIS SHEET MUST BE MADE OR CIRCLED IN Red. WITH DATE AND NAME OF PERSON MAKING CHANGE.

Do not extend notes this side of this line

RETURN TO
LOS ANGELES COUNTY SURVEYOR

F.B. 438 Pg. 84 Chief Party Notes by Date

RETURN TO
LOS ANGELES COUNTY SURVEYOR

Do not extend notes this side of this line

Notes: ANY ADDITIONS OR CHANGES ON THIS SHEET MUST BE MADE OR CIRCLED IN Red. WITH DATE AND NAME OF PERSON MAKING CHANGE.

Date 6-1-31 Notes by Moore Chief Party Moore F.B. 438 PG. 85

68°

Platted by	W. O. No. 953 Tape No. 012
Date	Location Florence Ave
Map No.	Surveyed by L. D. Moore
Platting C'k'd by	Date 6-1-31
Date	Indexed A. C. Johnson 5-2-37

℄ SURVEY
of
FLORENCE AVE
from
WHITTIER BLVD
EAST to
HACIENDA BLVD
W.O. #953

June 1-2 1931

Party
Moore
Knight
Cole
Taylor
Kentmeyer

100' band tape #012 - std @ 68°
300' " " #27 " " 84°

Notes: ANY ADDITIONS OR CHANGES ON THIS SHEET MUST BE MADE OR CIRCLED IN Red. WITH DATE AND NAME OF PERSON MAKING CHANGE.

Do not extend notes this side of this line

RETURN TO
LOS ANGELES COUNTY SURVEYOR

F.B. 438 PG. 86 Moore Chief Party Notes by Moore Date 6-1-31

To bottom pg 88

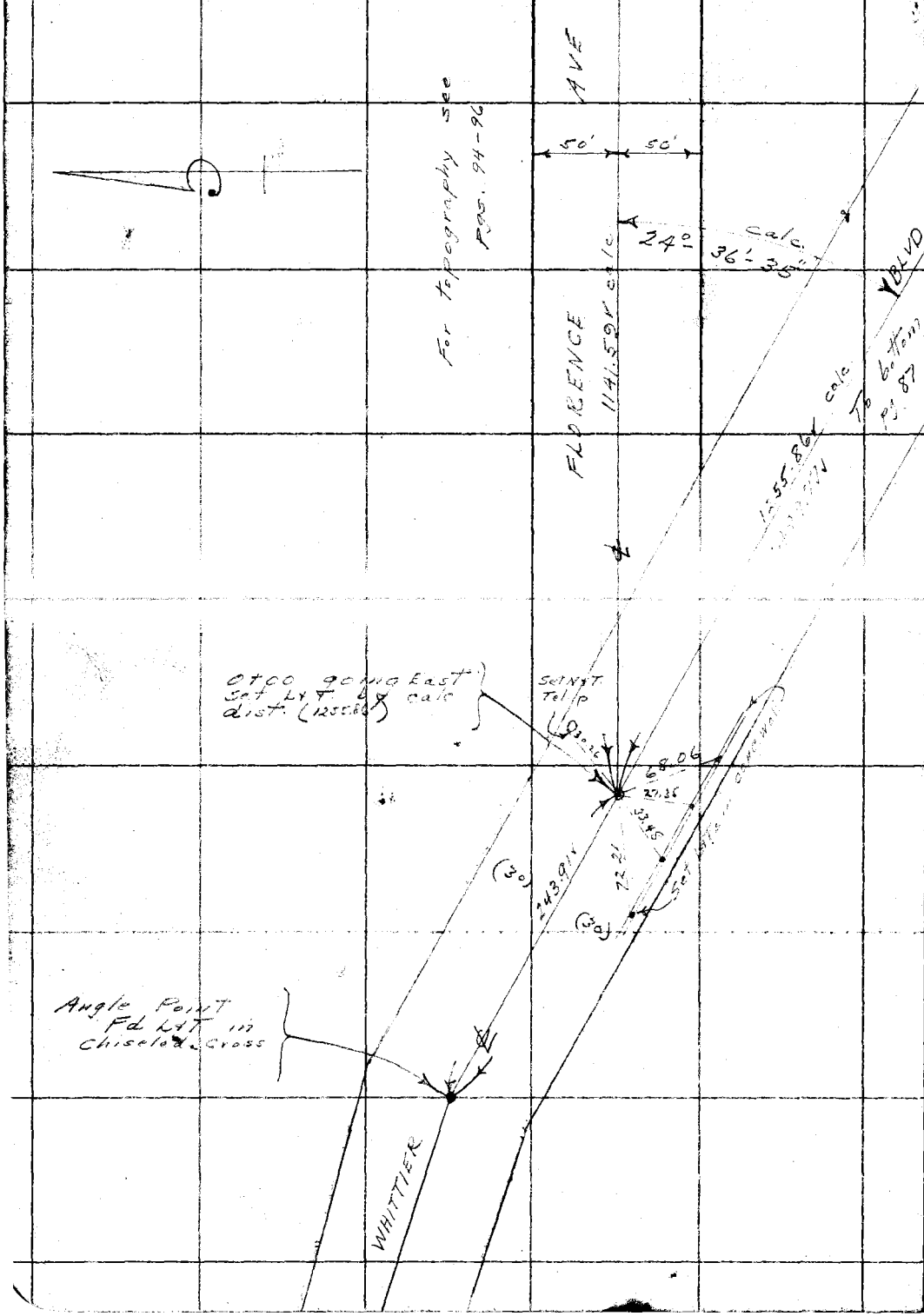

RETURN TO
LOS ANGELES COUNTY SURVEYOR

Do not extend notes this side of this line

Note: ANY ADDITIONS OR CHANGES ON THIS SHEET MUST BE MADE OR CIRCLED IN Red. WITH DATE AND NAME OF PERSON MAKING CHANGE.

RETURN TO
LOS ANGELES COUNTY SURVEYOR

Note: ANY ADDITIONS OR CHANGES ON THIS SHEET MUST BE MADE OR CIRCLED IN Red. WITH DATE AND NAME OF PERSON MAKING CHANGE.

Do not extend notes this side of this line

F.B. 438 PG. 88

Notes by Moore

1694.86@94° = 1695.14
2414.82@94° = 2415.23
174.51@64° = 174.51
999.25@64° = 999.22
173.27@92° = 173.30

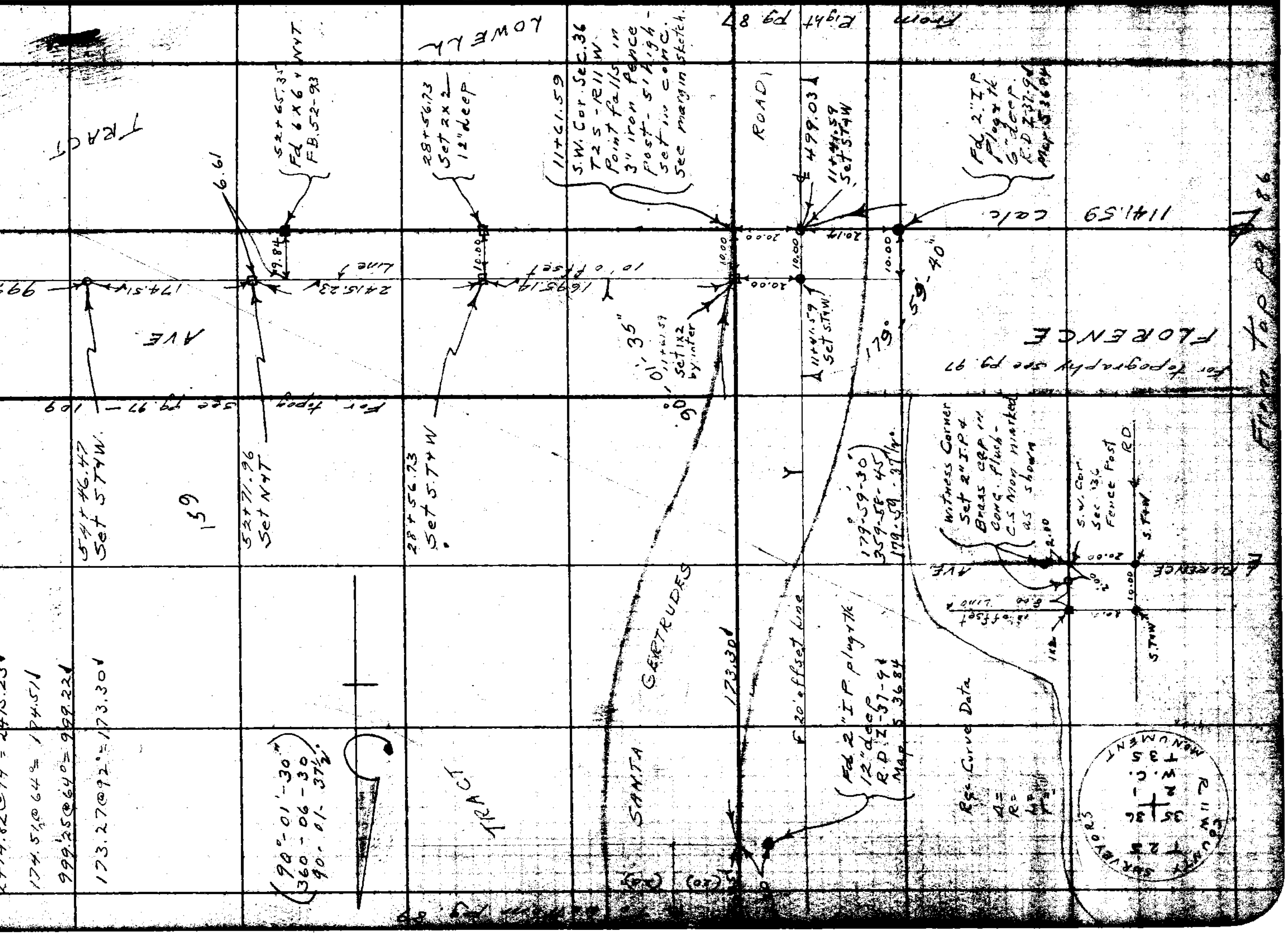

Date 6-1-31 Notes by Moore Chief Party Moore F.B. 438 PG. 87

Platted by	W. O. No. 953 Tape D. S. O. No. 012
Date	Location Florence Ave
Map No.	Surveyed by L. D. Moore
Platting C'k'd by	Date 6-1-31
Date	Indexed R. C. Johnson

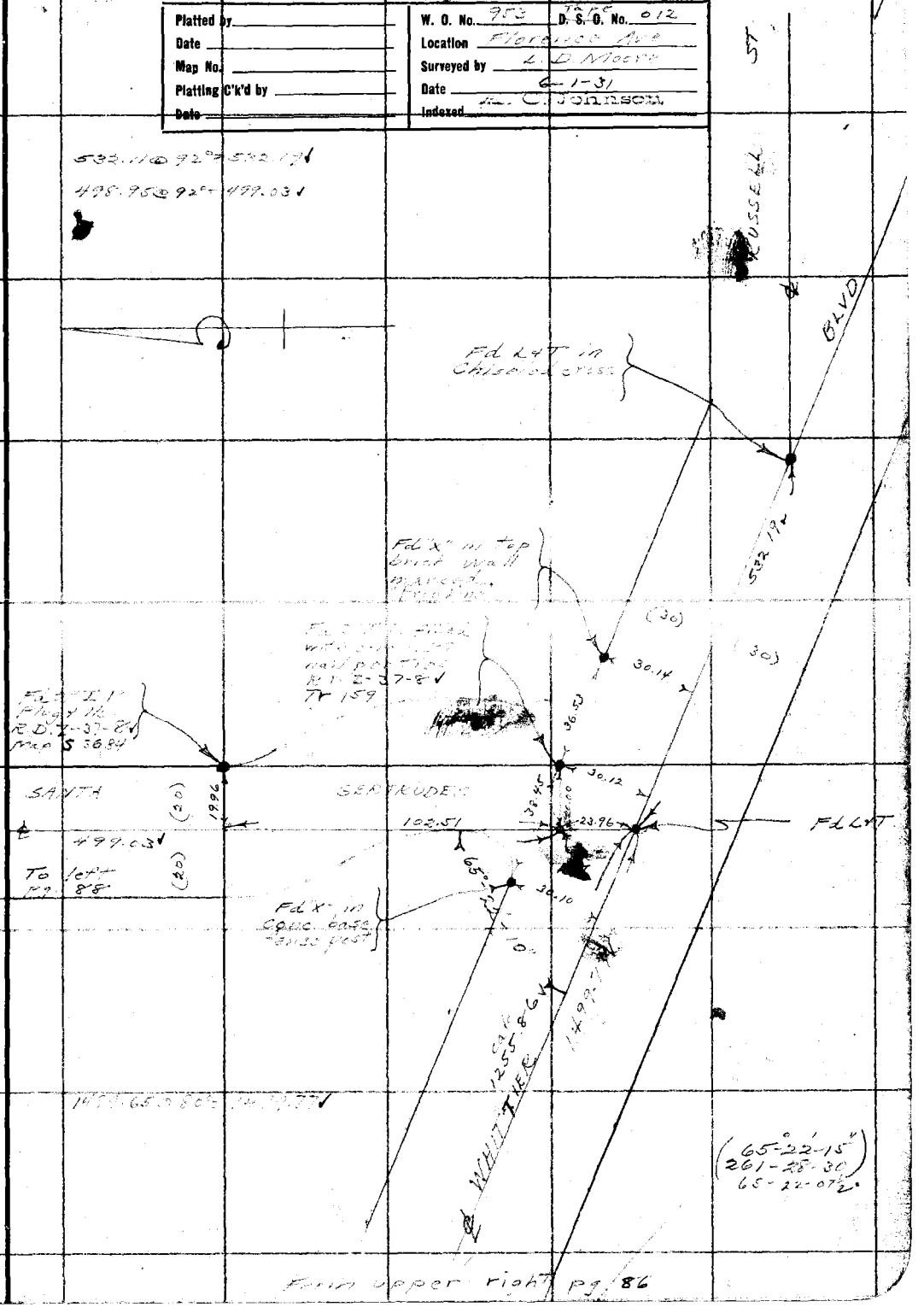

Note: ANY ADDITIONS OR CHANGES ON THIS SHEET MUST BE MADE OR CIRCLED IN Red. WITH DATE AND NAME OF PERSON MAKING CHANGE.

Do not extend notes this side of this line

RETURN TO
LOS ANGELES COUNTY SURVEYOR

RETURN TO

LOS ANGELES COUNTY SURVEYOR

Note: ANY ADDITIONS OR CHANGES ON THIS SHEET MUST BE MADE OR CHECKED IN Red. WITH DATE AND NAME OF PERSON MAKING CHANGE.

Do not extend notes into side of this line

298.86 @ 84° @ 1°-48' = 298.78	208.27 @ 84° @ level = 208.27	74.60 @ 84° @ level = 74.60
287.79 @ 84° @ 2°-43' = 287.47	243.00 @ 84° @ 12°-04' = 237.63	68.00 @ 84° @ 7°-01' = 67.88
150.00 @ 84° @ level = 150.00	103.37 @ 84° @ 8°-51' = 102.14	298.10 @ 84° @ 20°-05' = 279.94
736.25	88.42 @ 84° @ level = 88.42	212.85 @ 84° @ 3°-15' = 212.81
	242.12 @ 84° @ 7°-07' = 240.26	634.54
	876.72	
166.61 @ 84° @ 3°-09' = 166.36	32.37 @ 84° @ level = 32.37	
232.13 @ 84° @ 6°-22' = 230.70	299.90 @ 84° @ 17°-23' = 286.20	
128.31 @ 84° @ 2°-41' = 128.17	37.88 @ 84° @ level = 37.88	
289.71 @ 84° @ 3°-52' = 289.05	263.92 @ 84° @ 7°-35' = 261.61	
90.89 @ 84° @ 14°-22' = 88.05	299.41 @ 84° @ 4°-56' = 298.30	
161.85 @ 84° @ 3°-46' = 161.50	210.93 @ 84° @ 9°-25' = 208.09	
1063.83	283.93 @ 84° @ 6°-41' = 282.00	
	296.73 @ 84° @ 4°-57' = 295.62	
	290.55 @ 84° @ 9°-55' = 286.21	
	1988.28	

Index by Moore

Plotted by
Date
Map No
Map Ref
Platting Ck'd by
Date

W. O. No. 8553 F.B. No.
Location Florence Ave
Surveyed by L.D. Moore
Date 6-1-31
Indexed A. C. JOHNSON

Moore

Sat 1x2

Set 1x2

Set 1x2

SANTA GERTRUDES ROAD

736.25

30.00

2.91

19.99

1063.83

876.72

1988.28

Sec. Line

634.54

Fr 6x6 - 2' high painted white with spk. in Nailed NOC Set by Turner - Survey of Tr. 1591

Fr 6x6 - 2' high painted white with spk. in Nailed NOC Set by Turner - Survey of Tr. 1591

Fr 6x6 - 2' high painted white with spk. in Nailed NOC Set by Turner - Survey of Tr. 1591

N.W. Cor. Sec. 30 - T2S - R11W
Fd original 10x15x20 Sandstone rock marked
Found by Turner - Survey of Tr. 1591 Set by Harwood 1968. Tr. Bearing East
Tr. 1591 on line of 6x6 by straightening up
Replaced rock with C.S.
NOW - 2" IPY B.C. in Conc.
First - marked as shown

Fr 8" IP
Found Rock
Set Rock

Fr 8" IP
Found Rock
Set Rock

Fr 8" IP
Found Rock
Set Rock

COUNTY SURVEYOR
S 26 25
R 11 30
T 2 S
DOCUMENT

F.B. 438 PG. 90

Moore Chief Party Notes by Moore Date 5-28-31

To bottom pg. 91

305.67 @ 90° = 305.71

0°-07'-50" calc.

Random Line

Set N&T 6" orange 90+53.48

(89°-55'-15" / 359-41-15) 89-55-19

659.83 @ 90° = 659.92

55'-20"

5 1/4 Cor. S. 31 - T2S - R1W

Fd 5" I P filled with Conc + nail

F.B. 60-119

F.B. 224-77

F.B. 52-95

Marked as shown

659.92

Fd N&T in broken off 6x6 - 1' deep

F.B. 52-95

Set N&T in 6" Gum

(90°-12'-15" / 360-48-45)

179°-52'-30"

Set N&T 6" orange

(179°-52'-30" / 359-31-00) 179-52-45

L.A. Co

O. Co

AVE.

77+45.82

Fd 6x6 with N&T

Set N&T on Line

77+45.82 Set 1x2

(90°-10'-45" / 360-42-45) 90-10-41

1307.63 @ 90° = 1307.66

1300.10 @ 90° = 1300.13

See pgs. 110-119

For topography

1300.13

10' offset Line

L.A. Co

O. Co

64+45.69

Fd L.A. Co. Bdy Post #35

F.B. 52-95

F.B. 224-77

Fd L&T

F.B. 52-91

F.B. 224-77

BLVD.

ST

2nd AVE

See pg. 147

90°-10'-40"

64+45.69 Set 1x2

(180°-01'-00" / 360-04-30) 180-01-07½

O. Co

L.A. Co

Fd L&T Conc Stand Pipe

Set L&T Conc. Stand Pipe

Fd N&T PP

FLORENCE

999.22

(89°-48'-15" / 359-13-00) 89-48-15

RUSSELL

See pg. 146-147

Fd 1½" IP & nail

F.B. 52-93

F.B. 224-77

WHITTIER

From top pg. 88

RETURN TO

LOS ANGELES COUNTY SURVEYOR

Do not extend notes this side of this line

Note: ANY ADDITIONS OR CHANGES ON THIS SHEET MUST BE MADE OR CIRCLED IN Red. WITH DATE AND NAME OF PERSON MAKING CHANGE.

Date 6-1-31 Notes by Moore Chief Party Moore F.B. 438 Pg. 91

Platted by	W. O. No. 953 Tape D. S. O. No. 012
Date	Location Florence Ave
Map No	Surveyed by L. D. Moore
Platting C'k'd by	Date 6-1-31
Date	Indexed A. C. Johnson

Sec. Cor. 20" E stamped on side

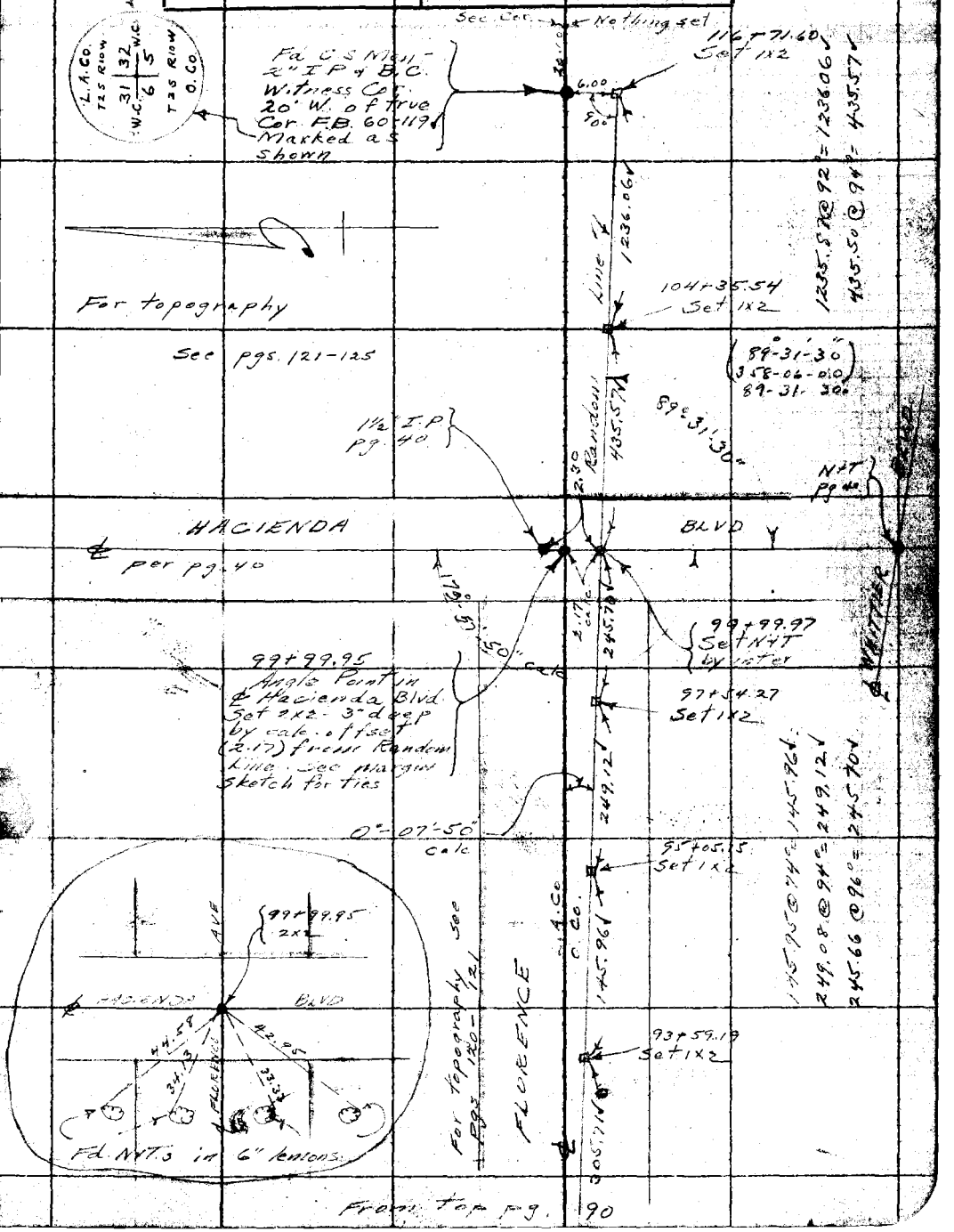

From top pg. 90

Note: ANY ADDITIONS OR CHANGES ON THIS SHEET MUST BE MADE OR CIRCLED IN Red. WITH DATE AND NAME OF PERSON MAKING CHANGE.

Do not extend notes this side of this line

RETURN TO LOS ANGELES COUNTY SURVEYOR

F.B. 438 Pg. 92 Moore Chief Party Notes by Moore Date 6-8-31

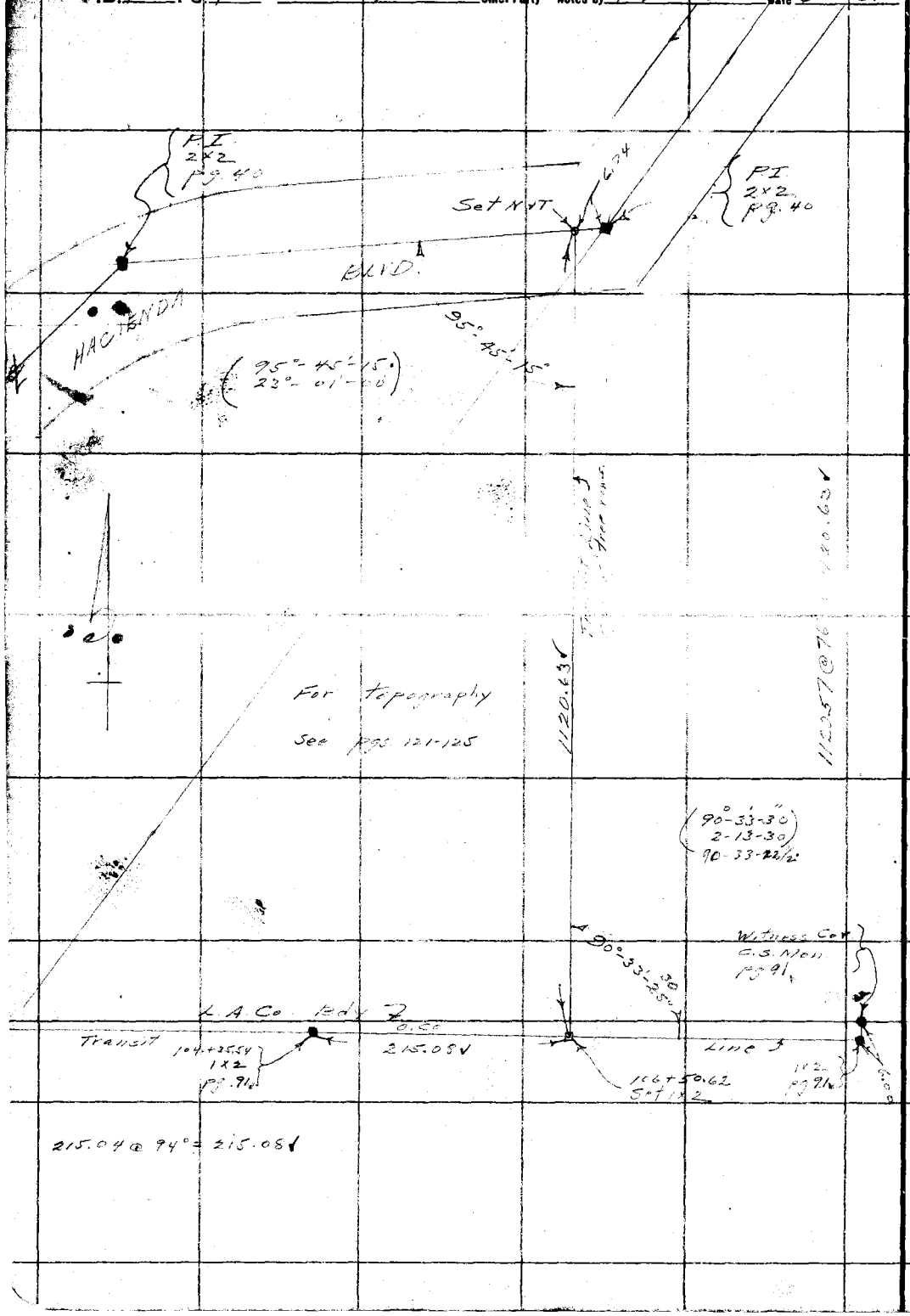

RETURN TO
LOS ANGELES COUNTY SURVEYOR

Do not extend notes this side of this line

Note: ANY ADDITIONS OR CHANGES ON THIS SHEET MUST BE MADE OR CIRCLED IN Red. WITH DATE AND NAME OF PERSON MAKING CHANGE.

Date 6-2-31 Notes by Moore Chief Party Moore F.B. 438 Pg. 93

Plotted by	W. O. No. 953 D. S. O. No.
Date	Location Florence Ave
Map No.	Surveyed by L.D. Moore
Plotting C'k'd by	Date 6-2-31
Date	Indexed A. C. Johnson 7-9-31

TOPOGRAPHY
for
FLORENCE AVE
from
WHITTIER BLVD
to
EAST ROAD
W.O. # 953

Note: ANY ADDITIONS OR CHANGES ON THIS SHEET MUST BE MADE OR CIRCLED IN Red. WITH DATE AND NAME OF PERSON MAKING CHANGE.

Do not extend notes this side of this line

RETURN TO
LOS ANGELES COUNTY SURVEYOR

F.B. 438 Pg. 94 Moore Chief Party Notes by Moore Date 6-2-31

To bottom pg. 95

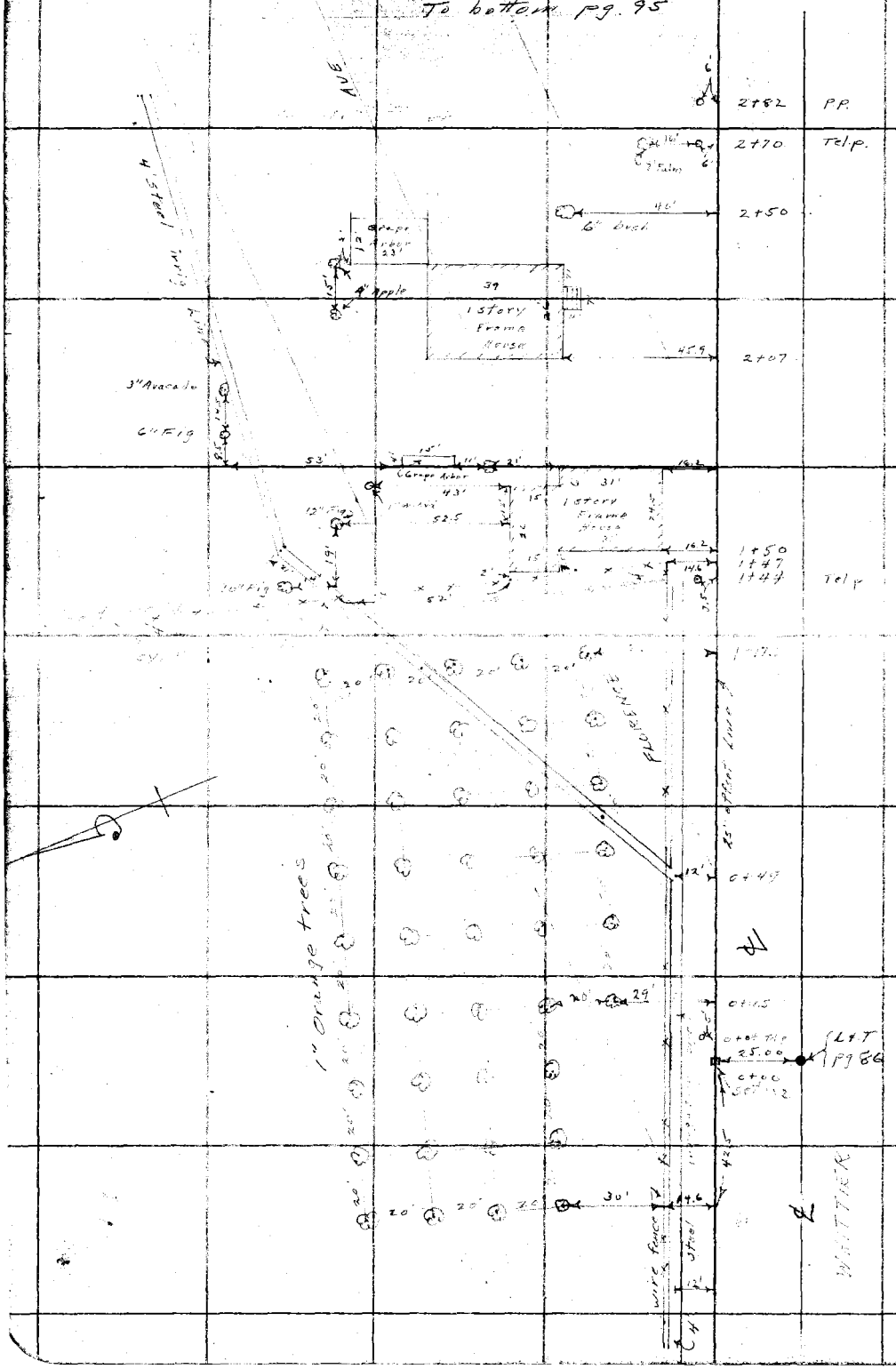

RETURN TO
LOS ANGELES COUNTY SURVEYOR

Do not extend notes this side of this line

Note: ANY ADDITIONS OR CHANGES ON THIS SHEET MUST BE MADE OR CIRCLED IN Red. WITH DATE AND NAME OF PERSON MAKING CHANGE.

Date 6-3-31 Notes by Moore Chief Party Moore F.B. 438 Pg. 95

Plotted by	W. O. No. 953 D. S. O. No.
Date	Location Florence Ave
Map No.	Surveyed by L.D. Moore
Plotting C'k'd by	Date 6-3-31
Date	Indexed A. C. Johnson

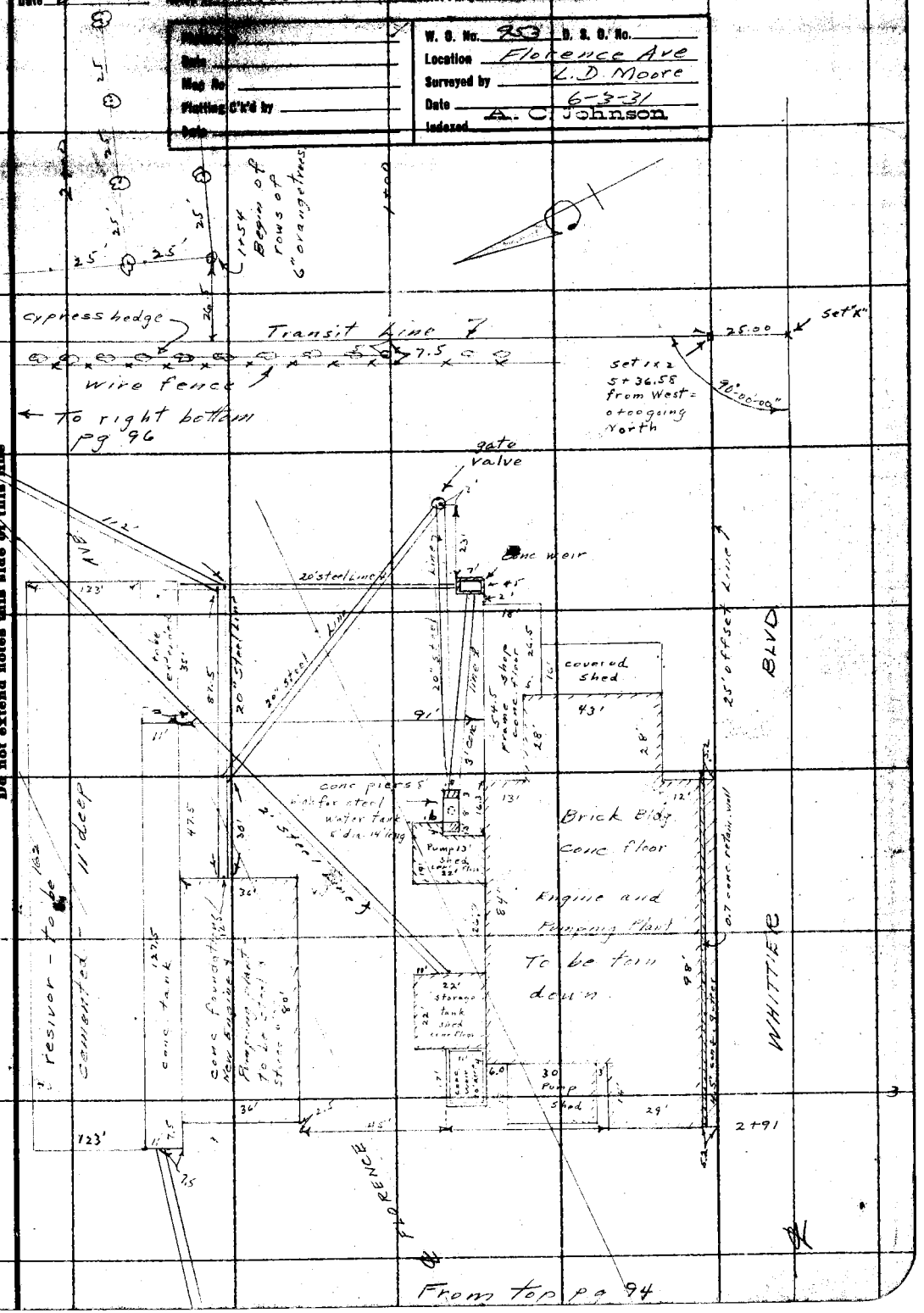

Note: ANY ADDITIONS OR CHANGES ON THIS SHEET MUST BE MADE OR CIRCLED IN RED WITH DATE AND NAME OF PERSON MAKING CHANGE.

Do not extend notes this side of this line

RETURN TO LOS ANGELES COUNTY SURVEYOR

F.B. 438 Pg. 96 Moore Chief Party Notes by Moore Date 6-3-31

To bottom Pg. 97



RETURN TO
LOS ANGELES COUNTY SURVEYOR

Do not extend notes this side of this line

Note: ANY ADDITIONS OR CHANGES ON THIS SHEET MUST BE MADE OR CIRCLED IN Red. WITH DATE AND NAME OF PERSON MAKING CHANGE.

Date 6-3-31 Notes by Moore Chief Party Moore F.B. 438 Pg. 97

Plotted by	W. O. No. 953 U. S. O. No.
Date	Location Florence Ave.
Map No.	Surveyed by L. D. Moore
Plotting C'k'd by	Date 6-3-31
Date	Indexed A. C. Johnson

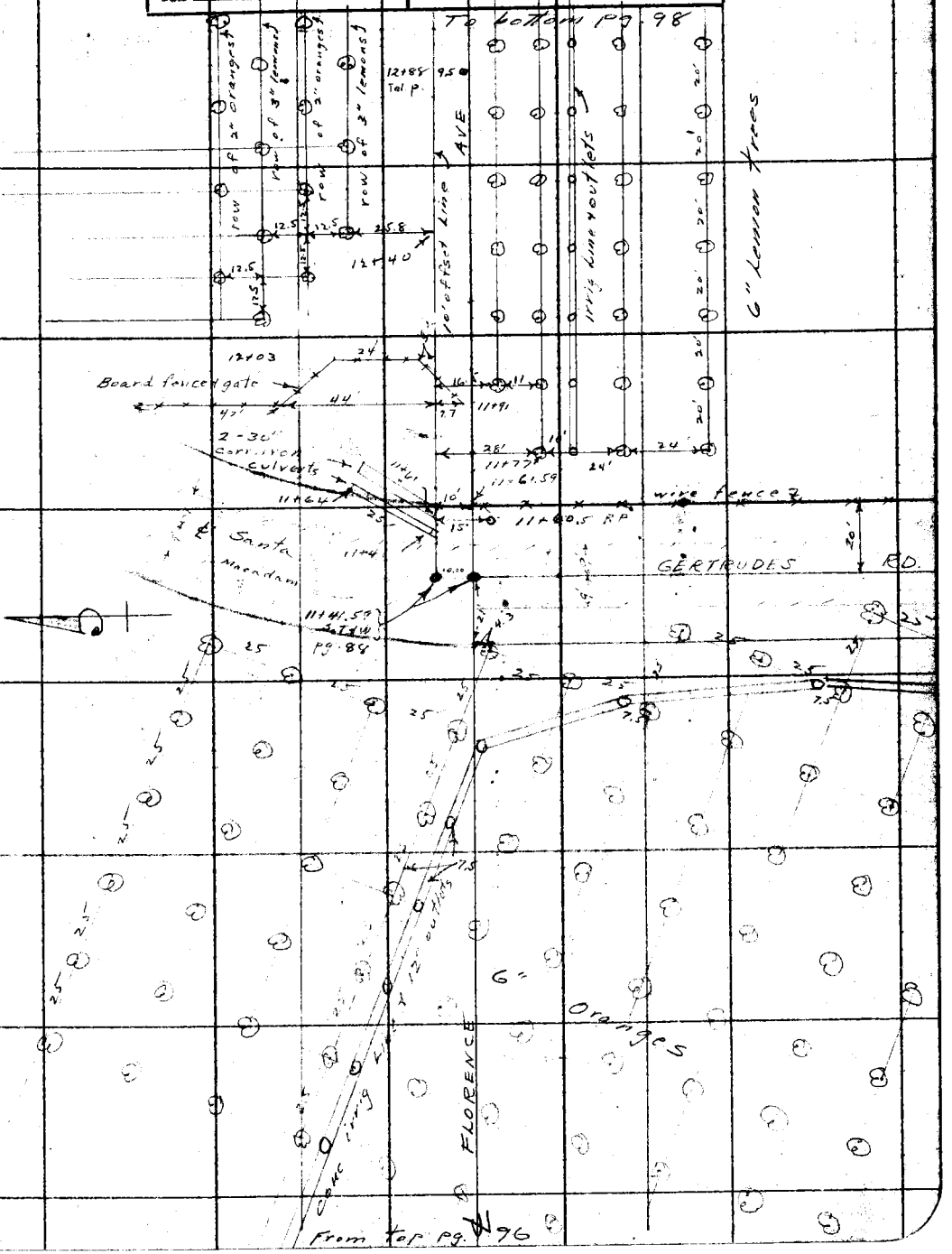

Notes: ANY ADDITIONS OR CHANGES ON THIS SHEET MUST BE MADE OR CHECKED IN Red. WITH DATE AND NAME OF PERSON MAKING CHANGE.

Do not extend notes this side of this line

RETURN TO LOS ANGELES COUNTY SURVEYOR

RETURN TO
LOS ANGELES COUNTY SURVEYOR

Note: ANY ADDITIONS OR CHANGES ON THIS SHEET MUST BE MADE OR CIRCLED IN **Red.** WITH DATE AND NAME OF PERSON MAKING CHANGE.

Do not extend notes this side of this line



Date 6-3-31 Noted by Moore Chief Party Moore F.B. 438 Pg. 99

Plotted by	W. O. No. 953 U. S. O. No.
Date	Location Florence Ave
Map No.	Surveyed by L. D. Moore
Plotting C'k'd by	Date 6-3-31
Date	Indexed



Notes: ANY ADDITIONS OR CHANGES ON THIS SHEET MUST BE MADE OR CIRCLED IN Red, WITH DATE AND NAME OF PERSON MAKING CHANGE.

Do not extend notes this side of this line

RETURN TO LOS ANGELES COUNTY SURVEYOR

F.B. 438 PG 100 Moore Chief Party Notes by Moore Date 6-4-31

To bottom pg 101

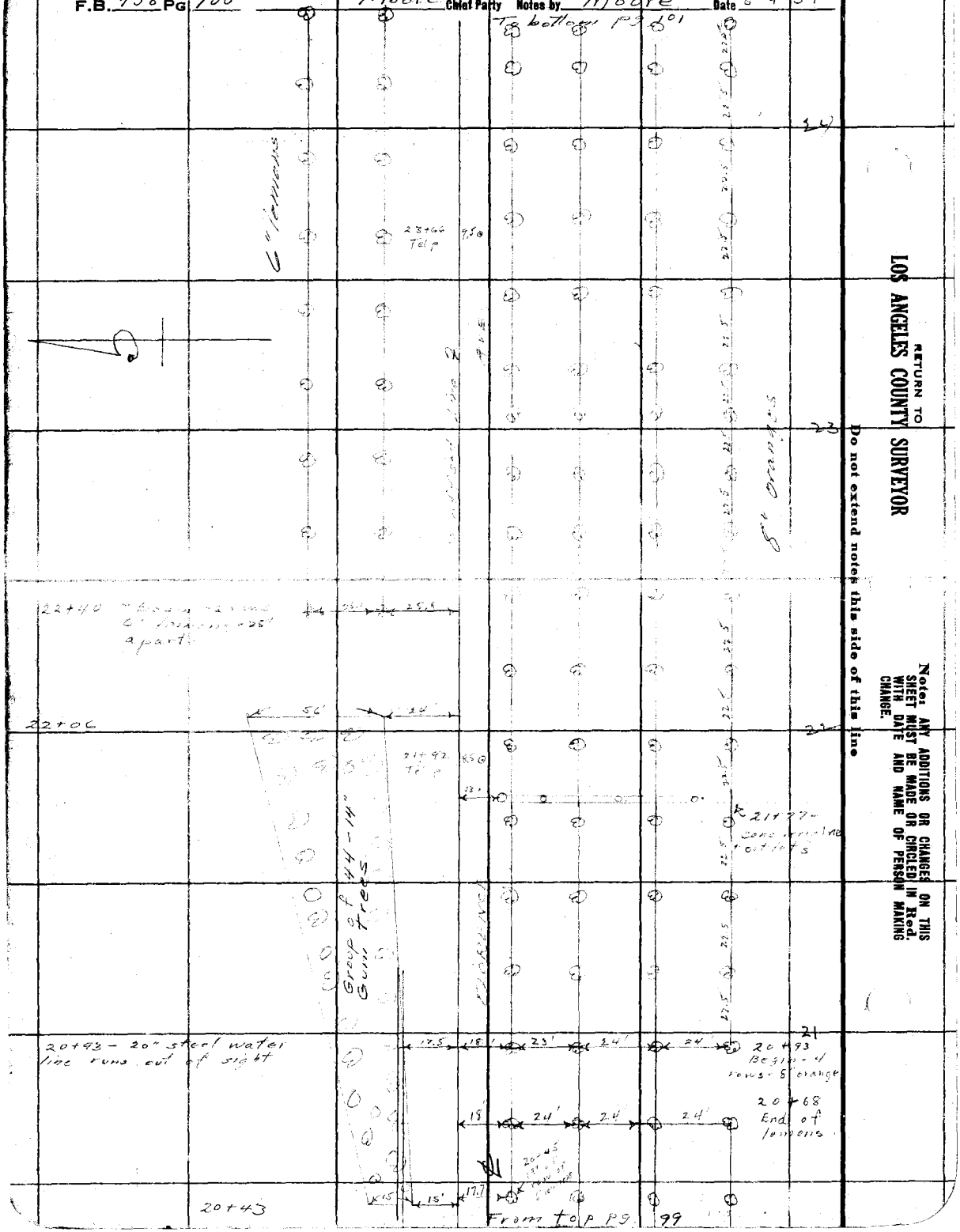

RETURN TO
LOS ANGELES COUNTY SURVEYOR

Do not extend notes this side of this line

Note: ANY ADDITIONS OR CHANGES ON THIS SHEET MUST BE MADE OR CIRCLED IN Red. WITH DATE AND NAME OF PERSON MAKING CHANGE.

Date 6-4-31 Notes by Moore Chief Party Moore F.B. 438 Pg. 101

Platted by	W. O. No. 953 U. S. G. No.
Date	Location Florence Ave
Map No.	Surveyed by L. D. Moore
Platting C'k'd by	Date 6-4-31
Date	Indexed A. C. Johnson



Note: ANY ADDITIONS OR CHANGES ON THIS SHEET MUST BE MADE OR CIRCLED IN Red. WITH DATE AND NAME OF PERSON MAKING CHANGE.

Do not extend notes this side of this line

RETURN TO LOS ANGELES COUNTY SURVEYOR

F.B. 438 Pg. 102 Moore Chief Party Notes by Moore Date 6-4-31

To bottom pg 103



RETURN TO
LOS ANGELES COUNTY SURVEYOR

Do not extend notes this side of this line

Note: ANY ADDITIONS OR CHANGES ON THIS SHEET MUST BE MADE OR CIRCLED IN Red. WITH DATE AND NAME OF PERSON MAKING CHANGE.

Date 6-4-31 Notes by Moore Chief Party Moore F.B. 438 PG. 103

Platted by	W. O. No. 953 D. S. O. No.
Date	Location Florence Ave
Map No.	Surveyed by L. D. Moore
Platting C'k'd by	Date 6-4-31
Date	Indexed A. C. Johnson



Note: ANY ADDITIONS OR CHANGES ON THIS SHEET MUST BE MADE OR CIRCLED IN Red. WITH DATE AND NAME OF PERSON MAKING CHANGE.

Do not extend notes this side of this line

RETURN TO
LOS ANGELES COUNTY SURVEYOR

F.B. 438 Pg. 104 Moore Chief Party Notes by Moore Date 6-4-3[illegible]

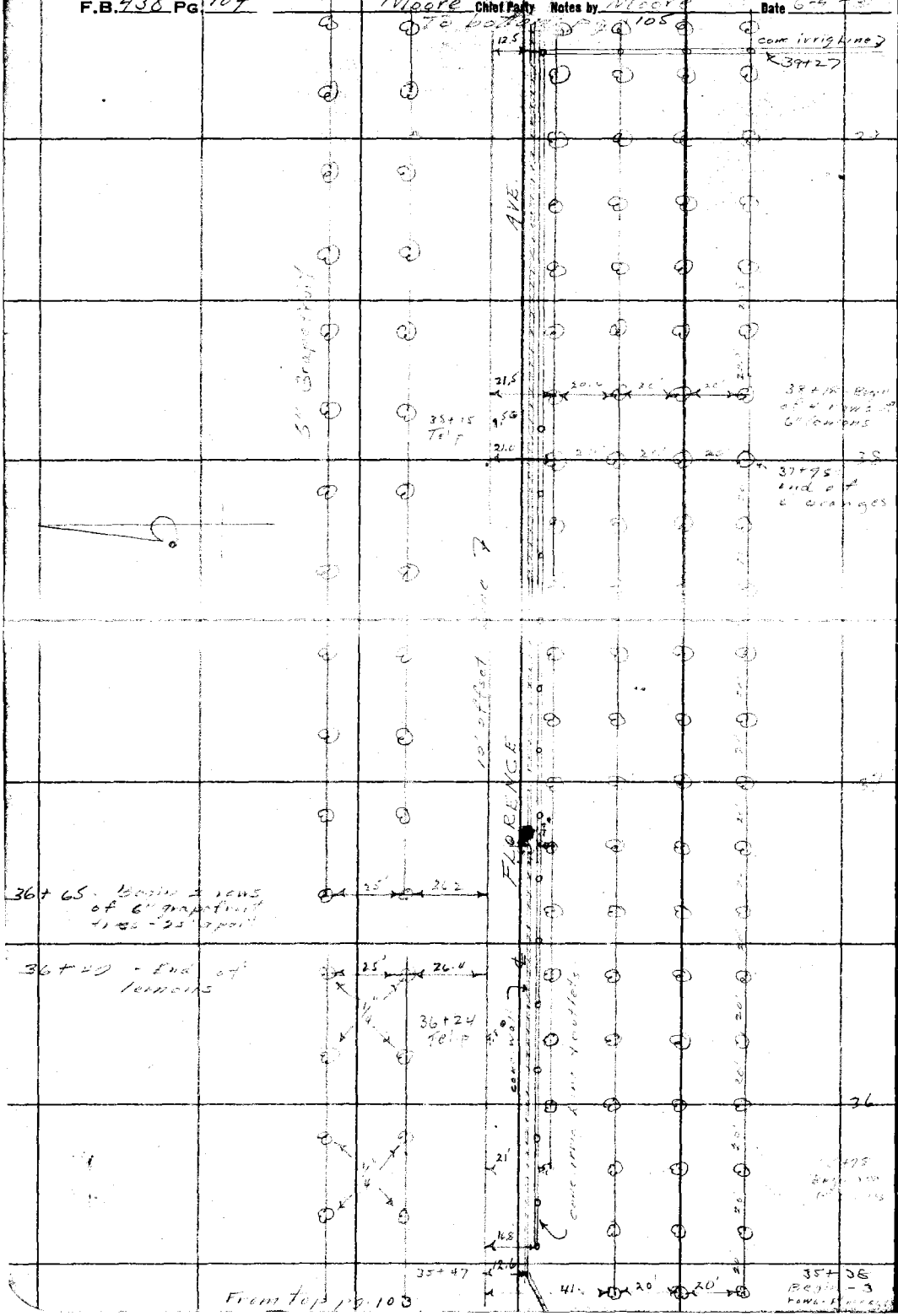

RETURN TO
LOS ANGELES COUNTY SURVEYOR

Do not extend notes this side of this line

Note: ANY ADDITIONS OR CHANGES ON THIS SHEET MUST BE MADE OR CIRCLED IN Red. WITH DATE AND NAME OF PERSON MAKING CHANGE.

Date 6-4-31 Notes by Moore Chief Party Moore F.B. 438 Pg. 105

Platted by	W. O. No. 953 D. S. O. No.
Date	Location Florence Ave.
Map No.	Surveyed by L. J. Moore
Platting C'k'd by	Date 6-4-31
Date	Indexed A. C. Johnson

Notes: ANY ADDITIONS OR CHANGES ON THIS SHEET MUST BE MADE OR CIRCLED IN Red. WITH DATE AND NAME OF PERSON MAKING CHANGE.

Do not extend notes this side of this line

RETURN TO LOS ANGELES COUNTY SURVEYOR

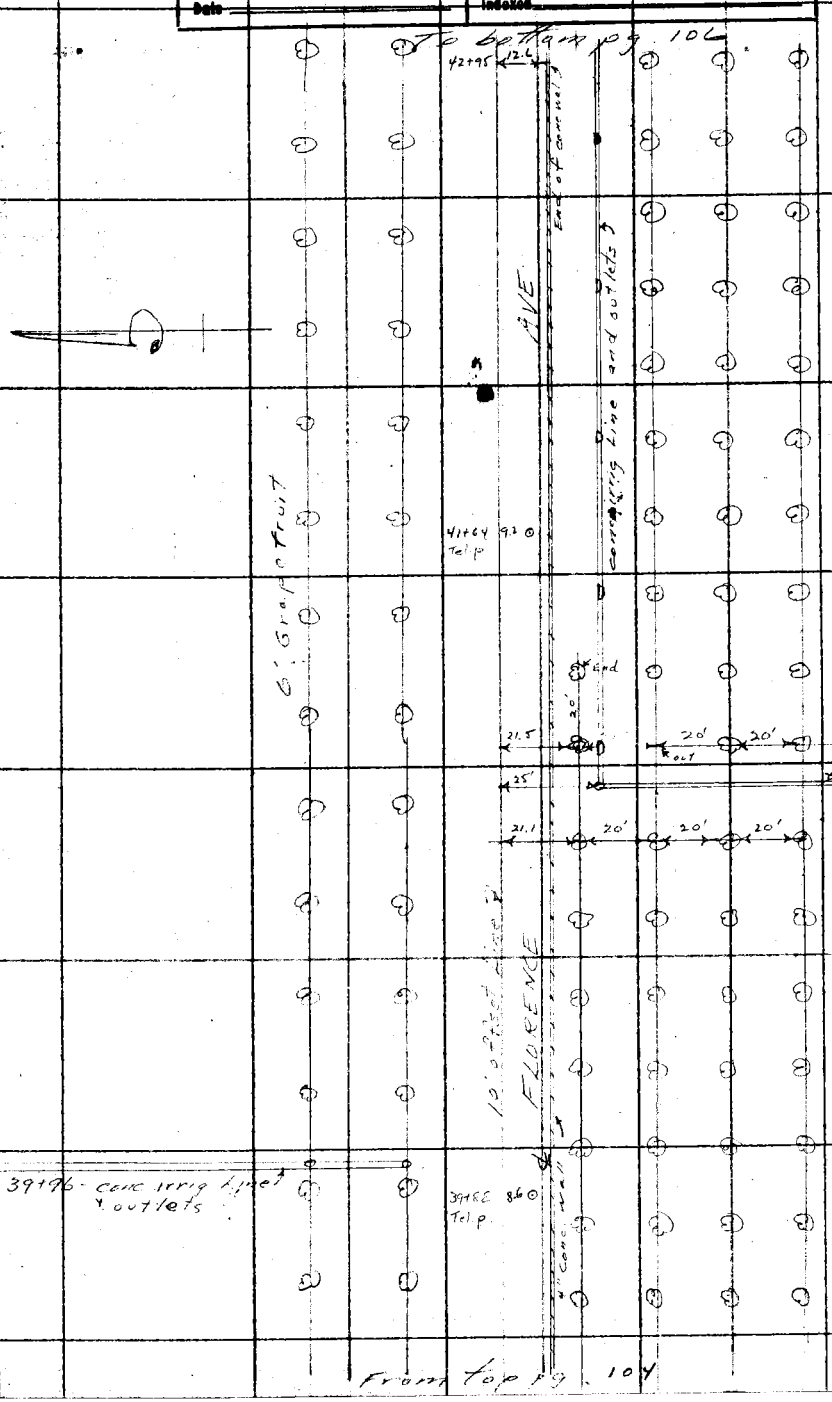

F.B. 438 Pg. 106 Moore Chief Party Notes by Moore Date 6-4-31



RETURN TO
LOS ANGELES COUNTY SURVEYOR

Do not extend notes this side of this line

Note: ANY ADDITIONS OR CHANGES ON THIS SHEET MUST BE MADE OR CIRCLED IN Red. WITH DATE AND NAME OF PERSON MAKING CHANGE.

Date 6-4-31 Notes by Moore Chief Party Moore F.B. 438 Pg. 107

Platted by	W. O. No. 953 D. S. O. No.
Date	Location Florence Ave
Map No.	Surveyed by L. D. Moore
Platting C'k'd by	Date 6-4-31
Date	Indexed A. C. Johnson

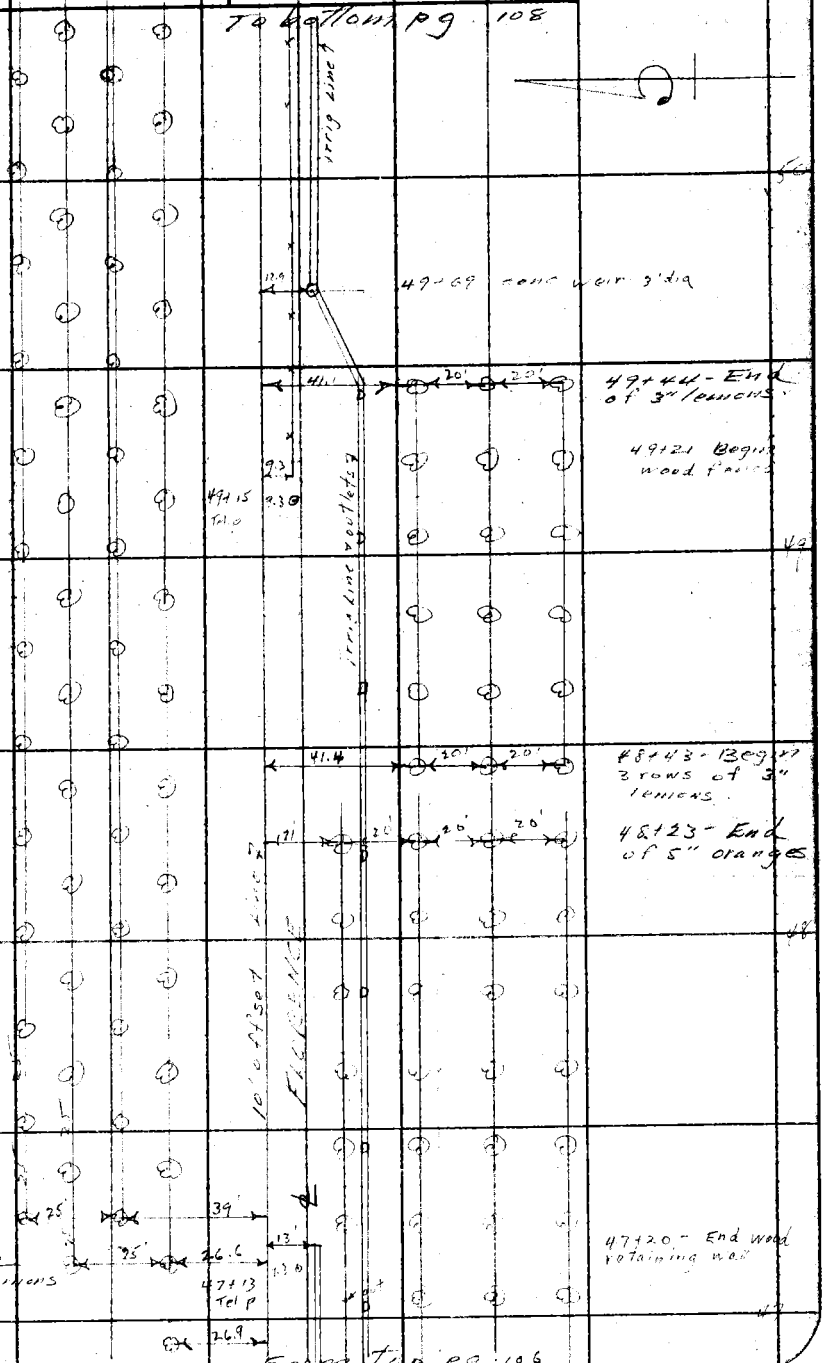

Note: ANY ADDITIONS OR CHANGES ON THIS SHEET MUST BE MADE OR CIRCLED IN Red. WITH DATE AND NAME OF PERSON MAKING CHANGE.

Do not extend notes this side of this line

RETURN TO LOS ANGELES COUNTY SURVEYOR

F.B. 438 Pg. 108 Moore Chief Party Notes by Moore Date 6-4-31



RETURN TO
LOS ANGELES COUNTY SURVEYOR

Do not extend notes this side of this line

Note: ANY ADDITIONS OR CHANGES ON THIS SHEET MUST BE MADE OR CIRCLED IN Red. WITH DATE AND NAME OF PERSON MAKING CHANGE.

Date 6-4-31 Notes by Moore Chief Party Moore F.B. 438 Pg. 109

Plotted by	W. O. No. 953 D. S. O. No.
Date	Location Florence Ave
Map No	Surveyed by L. D. Moore
Plotting C'k'd by	Date 6-4-31
Date	Indexed A. C. Johnson



Note: ANY ADDITIONS OR CHANGES ON THIS SHEET MUST BE MADE OR CHECKED IN Red. WITH DATE AND NAME OF PERSON MAKING CHANGE.

Do not extend notes this side of this line

RETURN TO
LOS ANGELES COUNTY SURVEYOR

F.B. 438 Pg. 110 Moore Chief Party Notes by Moore Date 6-4-31

To bottom pg 111

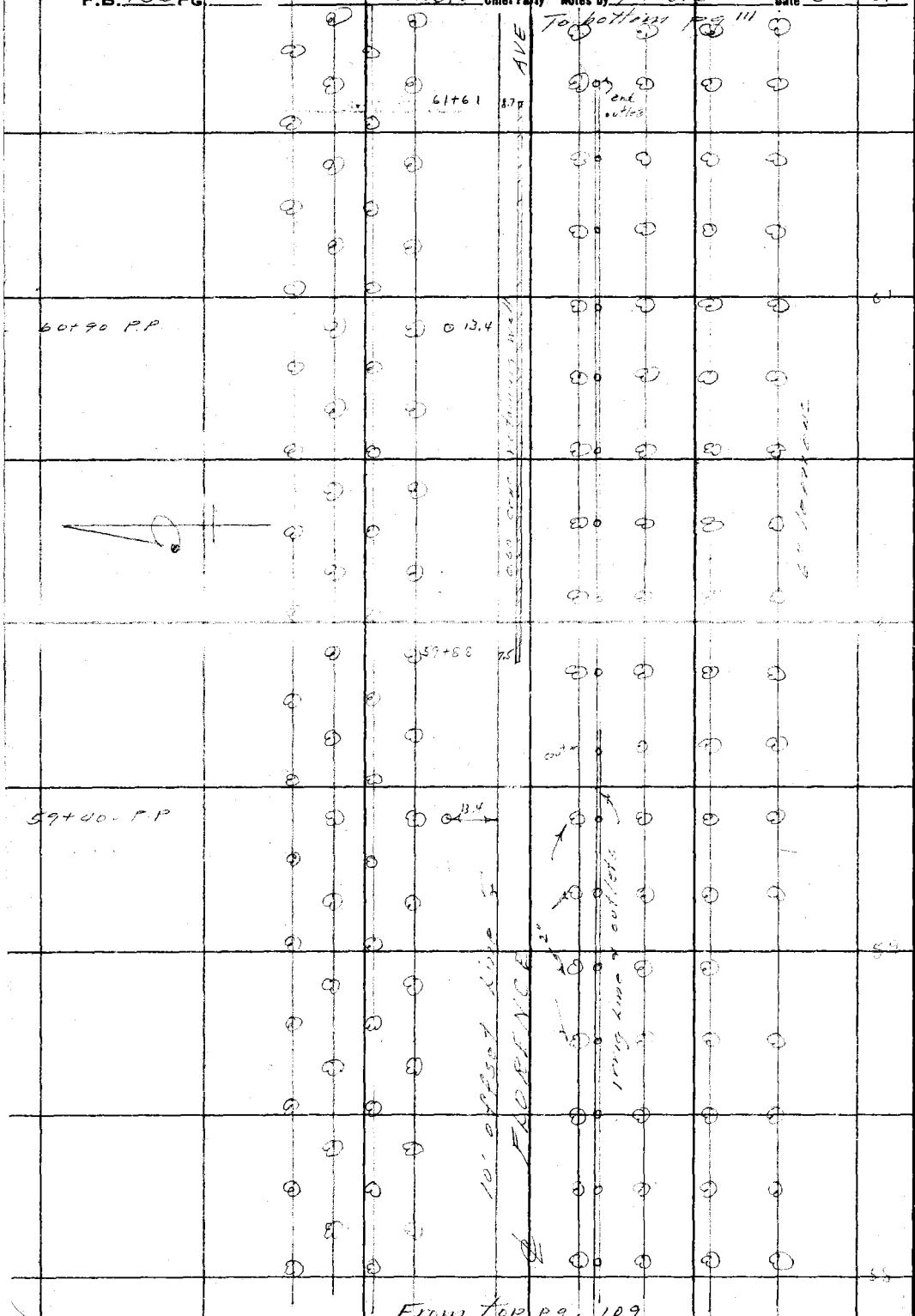

From top pg. 109

RETURN TO
LOS ANGELES COUNTY SURVEYOR

Do not extend notes this side of this line

Note: ANY ADDITIONS OR CHANGES ON THIS SHEET MUST BE MADE OR CIRCLED IN Red. WITH DATE AND NAME OF PERSON MAKING CHANGE.

Date 6-5-31 Notes by Moore Chief Party Moore F.B. #38 Pg. 111

Platted by	W. O. No. 953 D. S. O. No.
Date	Location Florence Ave
Map No	Surveyed by L. B. Moore
Platting C'k'd by	Date 6-5-31
Date	Indexed A. C. Johnson

To bottom pg. 112



From top pg. 110

Notes: ANY ADDITIONS OR CHANGES ON THIS SHEET MUST BE MADE OR CIRCLED IN Red. WITH DATE AND NAME OF PERSON MAKING CHANGE.

Do not extend notes this side of this line

RETURN TO LOS ANGELES COUNTY SURVEYOR

F.B. 438 PG 112 Moore Chief Party Notes by Moore Date 6-5-31

To bottom pg. 113

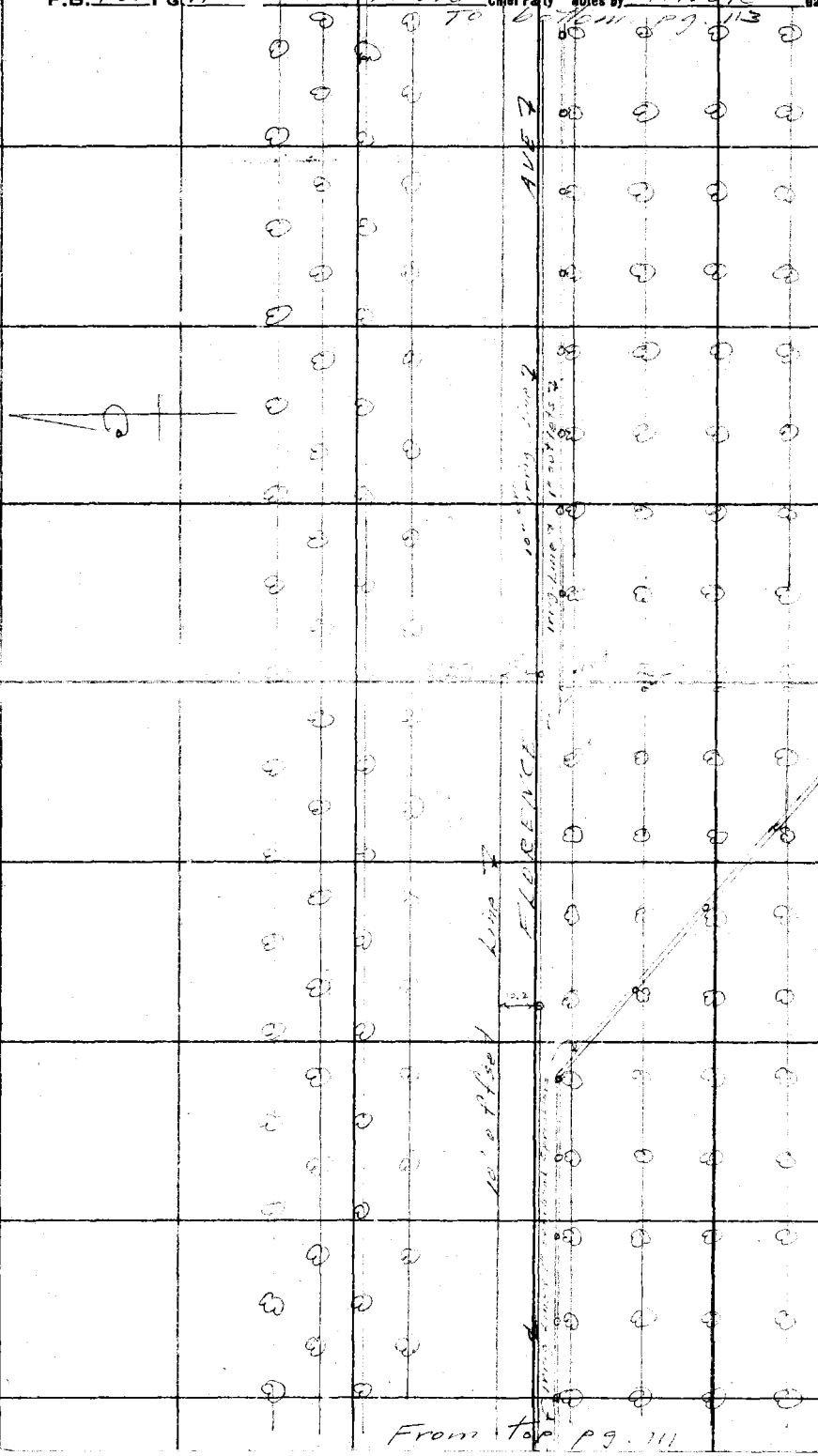

RETURN TO
LOS ANGELES COUNTY SURVEYOR

Do not extend notes this side of this line

Note: ANY ADDITIONS OR CHANGES ON THIS SHEET MUST BE MADE OR CIRCLED IN Red WITH DATE AND NAME OF PERSON MAKING CHANGE.

Date 6-5-31 Notes by Moore Chief Party Moore F.B. 438 Pg 113

Platted by	W. O. No. 953 D. S. O. No.
Date	Location Florence Ave
Map No	Surveyed by L. D. Moore
Plotting C'k'd by	Date 6-5-31
Date	Indexed A. C. Johnson



Note: ANY ADDITIONS OR CHANGES ON THIS SHEET MUST BE MADE OR CIRCLED IN Red. WITH DATE AND NAME OF PERSON MAKING CHANGE.

Do not extend notes this side of this line

RETURN TO LOS ANGELES COUNTY SURVEYOR

F.B. 438 Pg 114 Moore Chief Party Notes by Moore Date 6-5-31

To bottom Pg. 115



From top Pg. 113

RETURN TO
LOS ANGELES COUNTY SURVEYOR

Do not extend notes this side of this line

Note: ANY ADDITIONS OR CHANGES ON THIS SHEET MUST BE MADE OR CIRCLED IN Red. WITH DATE AND NAME OF PERSON MAKING CHANGE.

Date 6-5-31 Notes by Moore Chief Party Moore F.B. 438 Pg. 115

Platted by	W. O. No. 953 D. S. O. No.
Date	Location Florence Ave
Map No.	Surveyed by A. D. Moore
Platting C'k'd by	Date 6-5-31
Date	Indexed A. C. Johnson

To bottom pg. 116



From top pg 114

Notes: ANY ADDITIONS OR CHANGES ON THIS SHEET MUST BE MADE OR CIRCLED IN Red. WITH DATE AND NAME OF PERSON MAKING CHANGE.

Do not extend notes this side of this line

RETURN TO LOS ANGELES COUNTY SURVEYOR

F.B. 438 PG. 116 Moore Chief Party Notes by Moore Date 6-5-31

To bottom pg 117



From top pg 115

RETURN TO
LOS ANGELES COUNTY SURVEYOR

Do not extend notes this side of this line

Note: ANY ADDITIONS OR CHANGES ON THIS SHEET MUST BE MADE OR CIRCLED IN Red. WITH DATE AND NAME OF PERSON MAKING CHANGE.

Date 6-5-31 Notes by Moore Chief Party Moore F.B. 438 PG. 117

Platted by	W. O. No. 953 D. S. O. No.
Date	Location Florence Ave
Map No.	Surveyed by L. D Moore
Platting C'k'd by	Date 6-5-31
Date	Indexed A. C. Johnson



Note: ANY ADDITIONS OR CHANGES ON THIS SHEET MUST BE MADE ON CIRCLED IN Red. WITH DATE AND NAME OF PERSON MAKING CHANGE.

Do not extend notes this side of this line

RETURN TO LOS ANGELES COUNTY SURVEYOR

F.B. 438 Pg. 118 Moore Chief Party Notes by Moore Date 6-5-31



RETURN TO
LOS ANGELES COUNTY SURVEYOR

Do not extend notes this side of this line

Note: ANY ADDITIONS OR CHANGES ON THIS SHEET MUST BE MADE OR CIRCLED IN Red. WITH DATE AND NAME OF PERSON MAKING CHANGE.

Date 6-5-31 Notes by Moore Chief Party Moore F.B. 438 PG. 118

Plotted by	W. O. No. 953 B. S. O. No.
Date	Location Florence Ave
Map No.	Surveyed by L. D. Moore
Plotting C'k'd by	Date 6-5-31
Date	Indexed A. C. Johnson

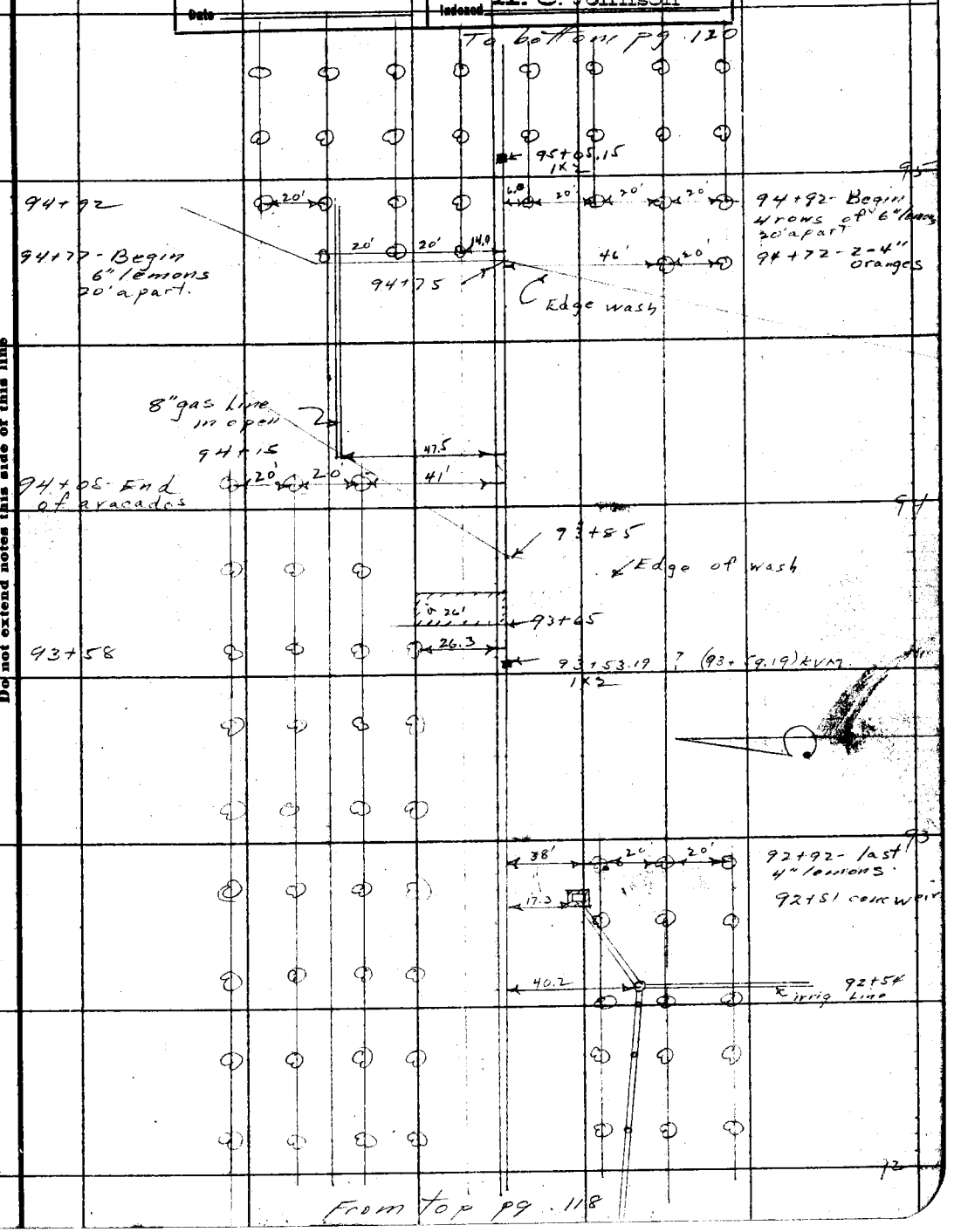

Notes: ANY ADDITIONS OR CHANGES ON THIS SHEET MUST BE MADE OR CIRCLED IN Red. WITH DATE AND NAME OF PERSON MAKING CHANGE.

Do not extend notes this side of this line

RETURN TO LOS ANGELES COUNTY SURVEYOR

To bottom pg 121

F.B. 438 Pg. 120 Moore Chief Party Notes by Moore Date 6-8-31

Note- This lemon orchard continues North for 30-40 rows - 2 unit

6" lemons

AVE 7

FLORENCE

Transit Line

6" lemons

99

98

97

96

RETURN TO
LOS ANGELES COUNTY SURVEYOR

Do not extend notes this side of this line

Note: ANY ADDITIONS OR CHANGES ON THIS SHEET MUST BE MADE OR CIRCLED IN Red. WITH DATE AND NAME OF PERSON MAKING CHANGE.

From top pg. 119

Notes Ck'd by	X	Survey of FLORENCE AVE	F.B. 438 Pg. 121
Map No.		W.O. 953 Tape No. St'd °F.	
Office Work		Surveyed by L. D. Moore	
Checked		Notes L.D.M. Date 6-8-31	
Date		Indexed A. C. Johnson	



Note: ANY ADDITIONS OR CHANGES ON THIS SHEET MUST BE MADE OR CIRCLED IN Red Ink. WITH DATE AND NAME OF PERSON MAKING CHANGE.

Do not extend notes this side of this line

RETURN TO
LOS ANGELES COUNTY SURVEYOR
700 HALL OF RECORDS

FORM 247 10M 5-31

F.B. 438 Pg 122



From top pg. 121

RETURN TO
LOS ANGELES COUNTY SURVEYOR
700 HALL OF RECORDS

Do not extend notes this side of this line

Note: ANY ADDITIONS OR CHANGES ON THIS SHEET MUST BE MADE OR CIRCLED IN Red Ink. WITH DATE AND NAME OF PERSON MAKING CHANGE.

FORM 247 10M 5-31

RETURN TO
LOS ANGELES COUNTY SURVEYOR
700 HALL OF RECORDS

Note: ANY ADDITIONS OR CHANGES ON THIS SHEET MUST BE MADE OR CIRCLED IN Red Ink. WITH DATE AND NAME OF PERSON MAKING CHANGE.

Do not extend notes this side of this line



Notes Ck'd by X
Map No.
Office Work
Checked
Date

Survey of Florence Ave
W.O. 253 Tape No. St'd of
Surveyed by L. D. Moore
Notes Moore Date 6-8-31
Indexed C. Johnson

F.B. 438 Pg. 129

RETURN TO

LOS ANGELES COUNTY SURVEYOR

700 HALL OF RECORDS

Note: ANY ADDITIONS OR CHANGES ON THIS SHEET MUST BE MADE OR CIRCLED IN **Red Ink.** WITH DATE AND NAME OF PERSON MAKING CHANGE.

Do not extend notes this side of this line



FORM 847 10M 5-31

RETURN TO
LOS ANGELES COUNTY SURVEYOR
700 HALL OF RECORDS

Note: ANY ADDITIONS OR CHANGES ON THIS SHEET MUST BE MADE OR CIRCLED IN Red Ink. WITH DATE AND NAME OF PERSON MAKING CHANGE.

Do not extend notes this side of this line

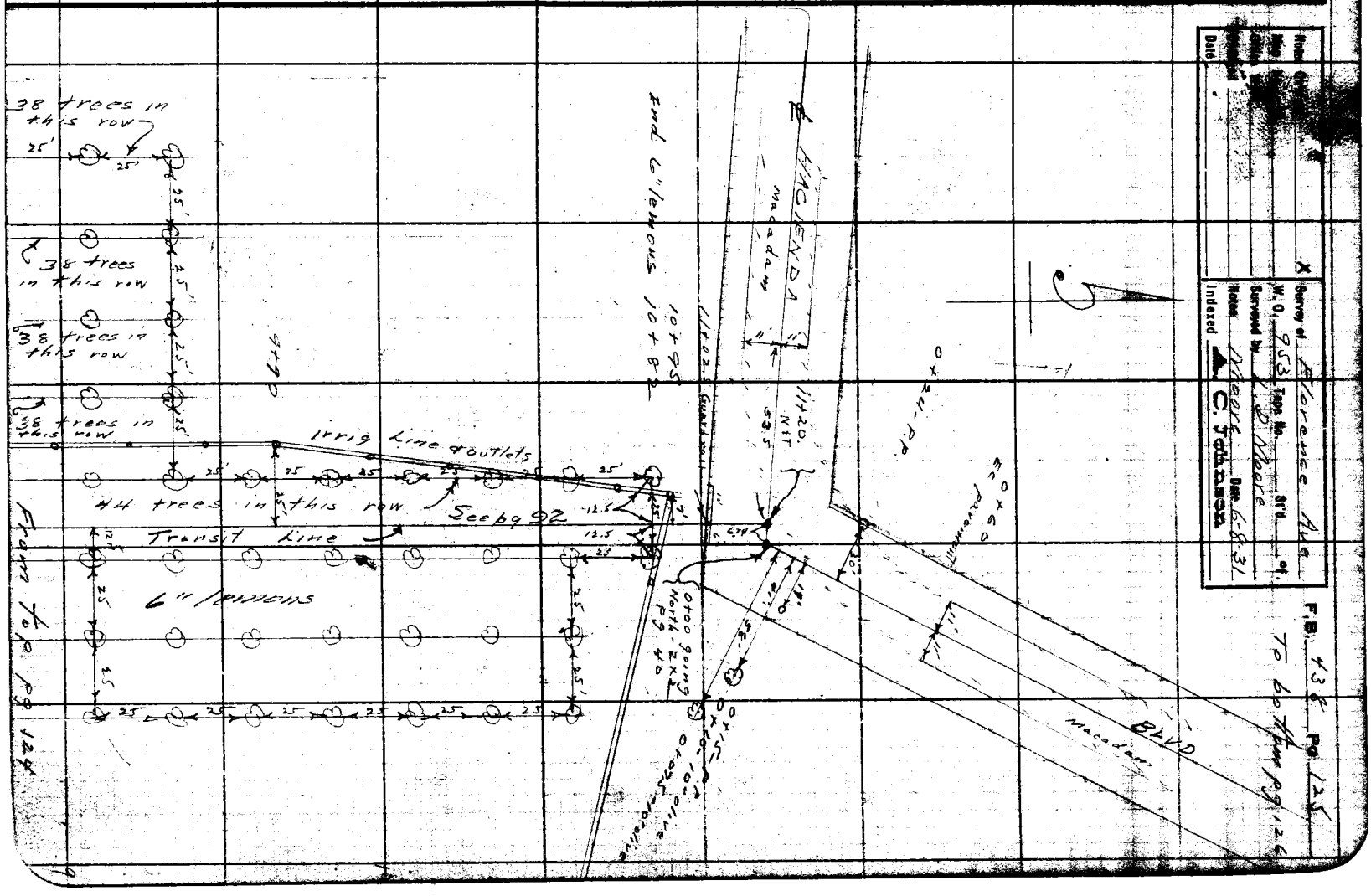

F.B. 438 PG. 126

To bottom p.g. 127

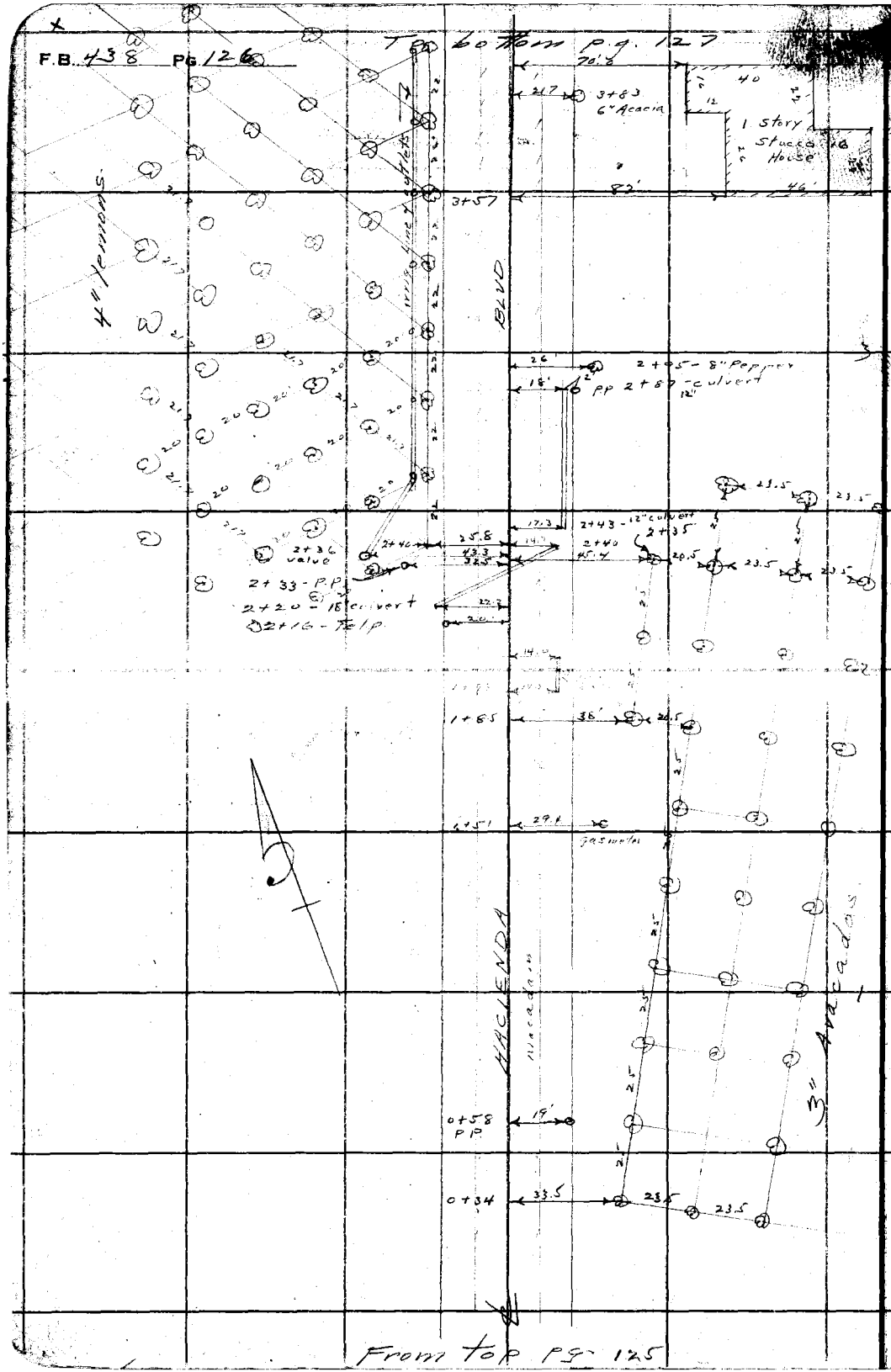

From top pg. 125

RETURN TO
LOS ANGELES COUNTY SURVEYOR
700 HALL OF RECORDS

Do not extend notes this side of this line

Note: ANY ADDITIONS OR CHANGES ON THIS SHEET MUST BE MADE OR CIRCLED IN **Red Ink**, WITH DATE AND NAME OF PERSON MAKING CHANGE.

Notes Ck'd by	Survey of Florence Ave
Map No.	W. O. 753 Topo No. St'd. F.
Office Work	Surveyed by Florence Ave
Checked	Notes Moore Date 6-9-31
Date	Indexed C. Johnson

F.B. 438 PG. 127

To bottom pg. 128

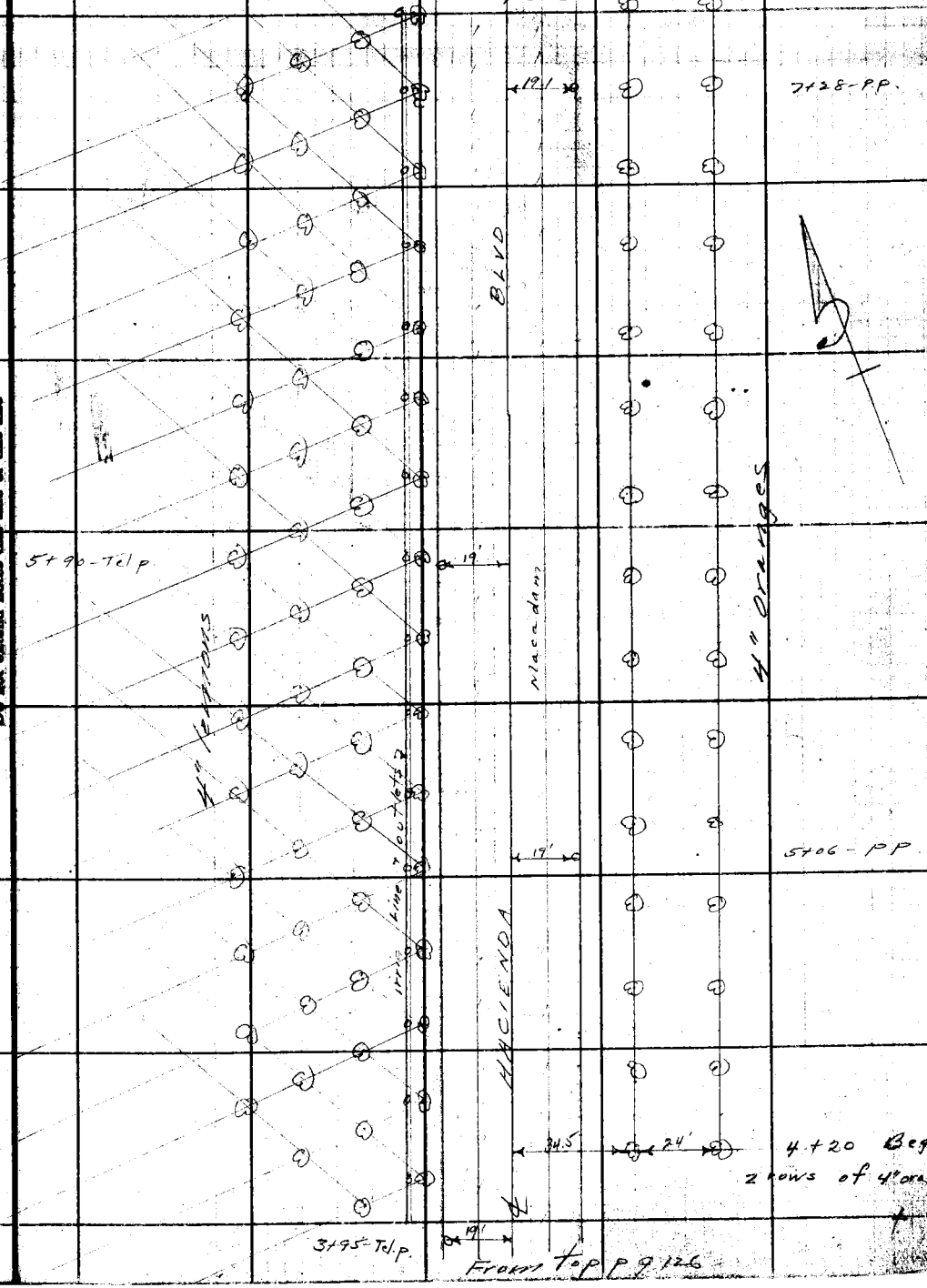

Note: ANY ADDITIONS OR CHANGES ON THIS SHEET MUST BE MADE OR CIRCLED IN Red Ink WITH DATE AND NAME OF PERSON MAKING CHANGE.

Do not extend notes this side of this line

RETURN TO
LOS ANGELES COUNTY SURVEYOR
700 HALL OF RECORDS

FORM 247 10M 5-31

F.B. 438 PG. 128

To bottom pg. 129

11+48 - mail box

11+24 - PP & Begin privet hedge

11+16 - End of 4" oranges

11+09 - conc. weir - 3' dia

11+07 - Tel. p

10+98 - End of 4" lemons

9+77 Tel. p

7+90 Tel. p

BLVD

HACIENDA

4" lemons

4" oranges

From top pg. 127

RETURN TO
LOS ANGELES COUNTY SURVEYOR
700 HALL OF RECORDS

Do not extend notes this side of this line

Note: ANY ADDITIONS OR CHANGES ON THIS SHEET MUST BE MADE OR CIRCLED IN Red Ink. WITH DATE AND NAME OF PERSON MAKING CHANGE.

Notes Ch'd by	Survey of Florence Ave
Map No.	W. O. 953 Tape No. St'd of
Office Work	Surveyed by L. D. Moore
Checked	Notes Moore Date 6-9-31
Date	Indexed A. C. Johnson

F.B. 438 Pg. 129

To bottom pg 130

Note: ANY ADDITIONS OR CHANGES ON THIS SHEET MUST BE MADE OR CIRCLED IN Ink WITH DATE AND NAME OF PERSON MAKING CHANGE.

RETURN TO
LOS ANGELES COUNTY SURVEYOR
700 HALL OF RECORDS

Do not extend notes this side of this line

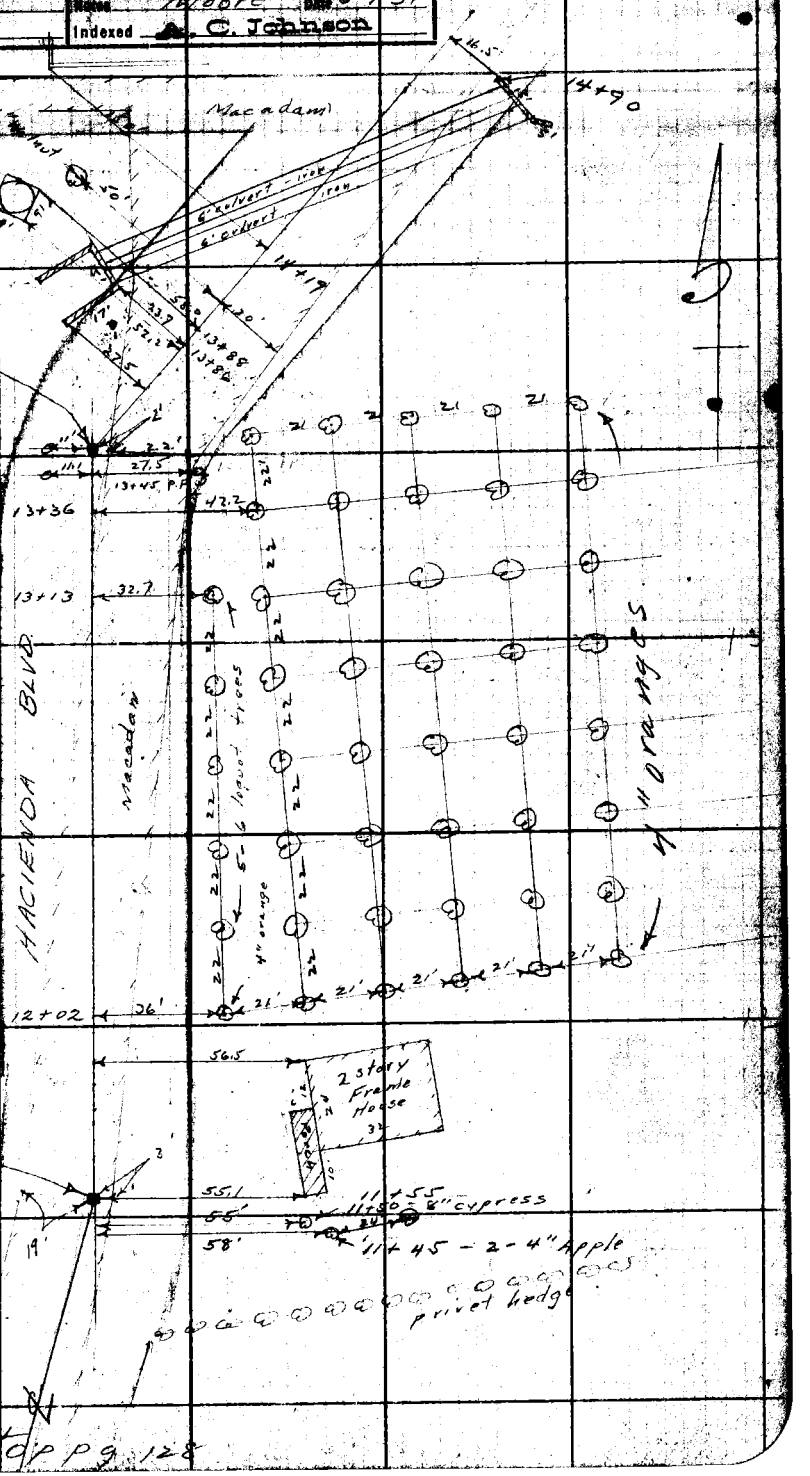

FORM 247 10M 5-31

F.B. 438 PG. 130

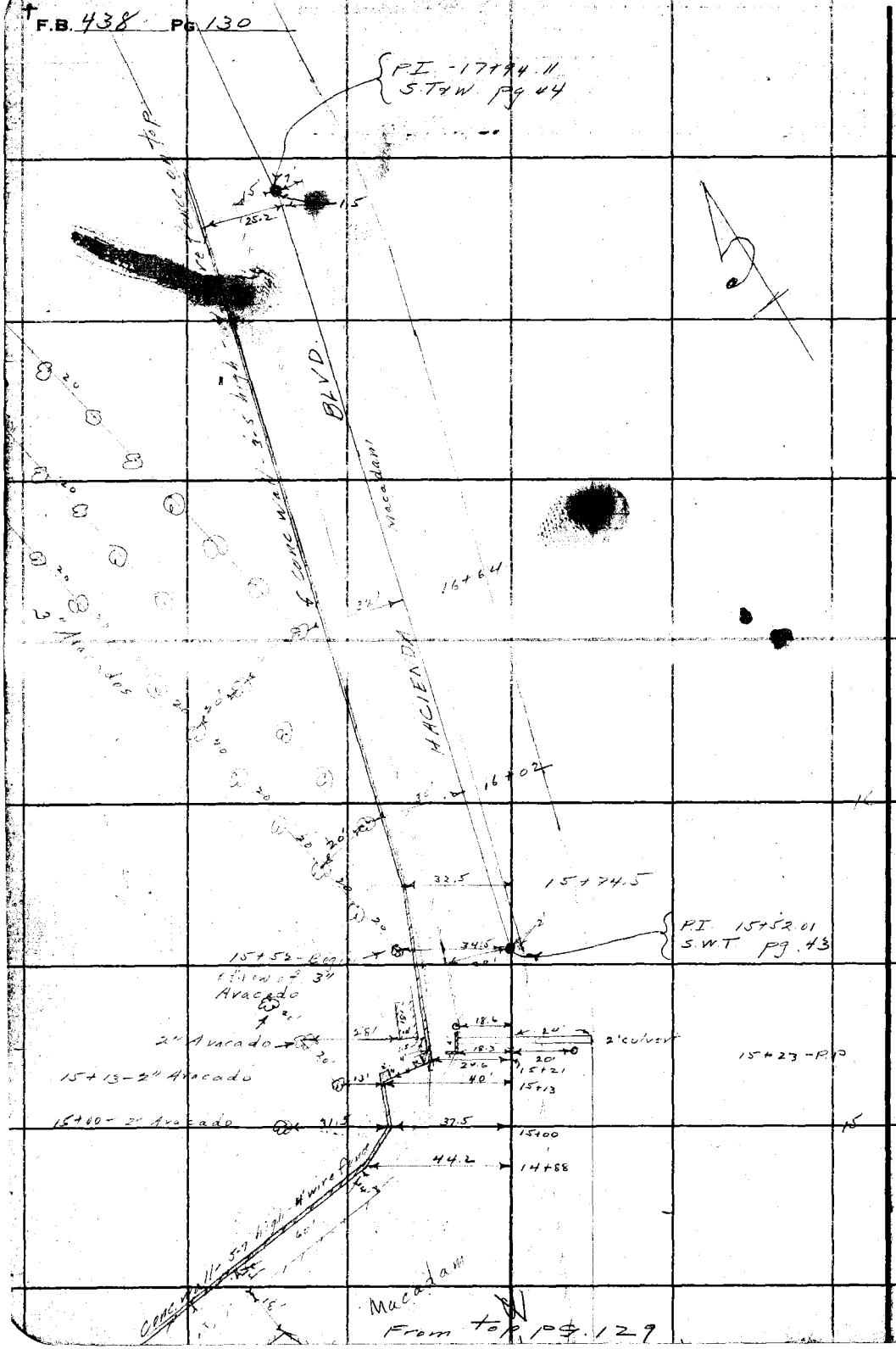

RETURN TO
LOS ANGELES COUNTY SURVEYOR
700 HALL OF RECORDS

Do not extend notes this side of this line

Note: ANY ADDITIONS OR CHANGES ON THIS SHEET MUST BE MADE OR CIRCLED IN Red Ink, WITH DATE AND NAME OF PERSON MAKING CHANGE.

Notes Ck'd by	Survey of Florence Ave
Map No.	W. O. 953 Map No. St'd. of
Office Work	Surveyed by L. D. Moore
Checked	Notes Knight Date 6-7-31
Date	Indexed A. S. Johnson

F.B. #38 Pg. 131

TOPOGRAPHY
ALONG
EAST ROAD
FROM
HACIENDA COUNTRY CLUB
TO
FULLERTON ROAD

FLORENCE AVE. SURVEY.
W O #953

Note: ANY ADDITIONS OR CHANGES ON THIS SHEET MUST BE MADE OR CHECKED IN INK, WITH DATE AND NAME OF PERSON MAKING CHANGE.

Do not extend notes this side of this line

RETURN TO
LOS ANGELES COUNTY SURVEYOR
700 HALL OF RECORDS

FORM 847 10M 5-31

F.B. 438 Pg. 132

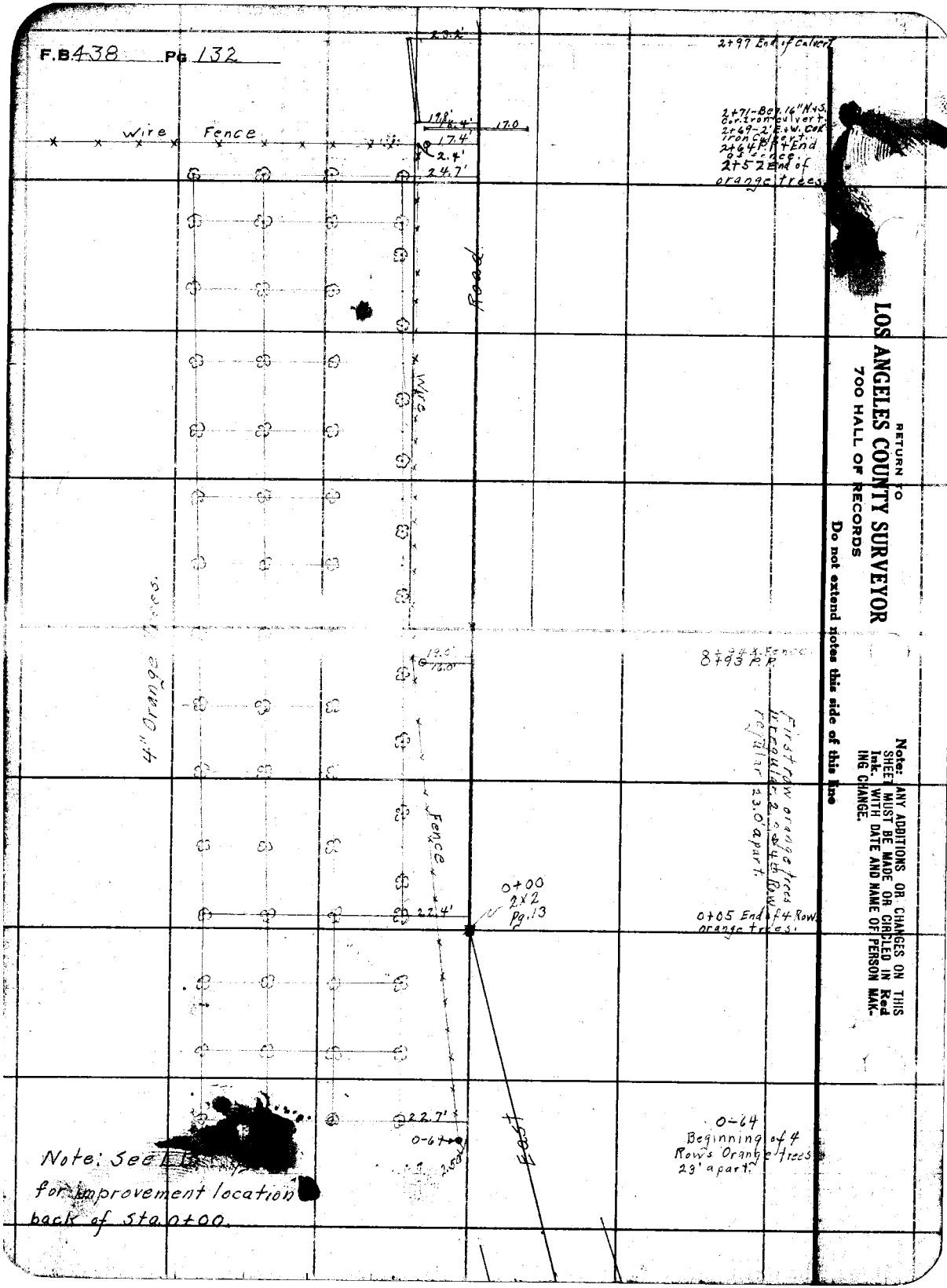

RETURN TO
LOS ANGELES COUNTY SURVEYOR
700 HALL OF RECORDS
Do not extend notes this side of this line

Note: ANY ADDITIONS OR CHANGES ON THIS SHEET MUST BE MADE OR CIRCLED IN Red Ink. WITH DATE AND NAME OF PERSON MAKING CHANGE.

Notes Ck'd by	Survey of East Road
Map No.	W. O. 953 Tape No. St'd of
Office Work	Surveyed by L. D. Moore
Checked	Notes Knight Date June 12-31
Date	Indexed A. C. Johnson

F.B. 438 Pg. 133

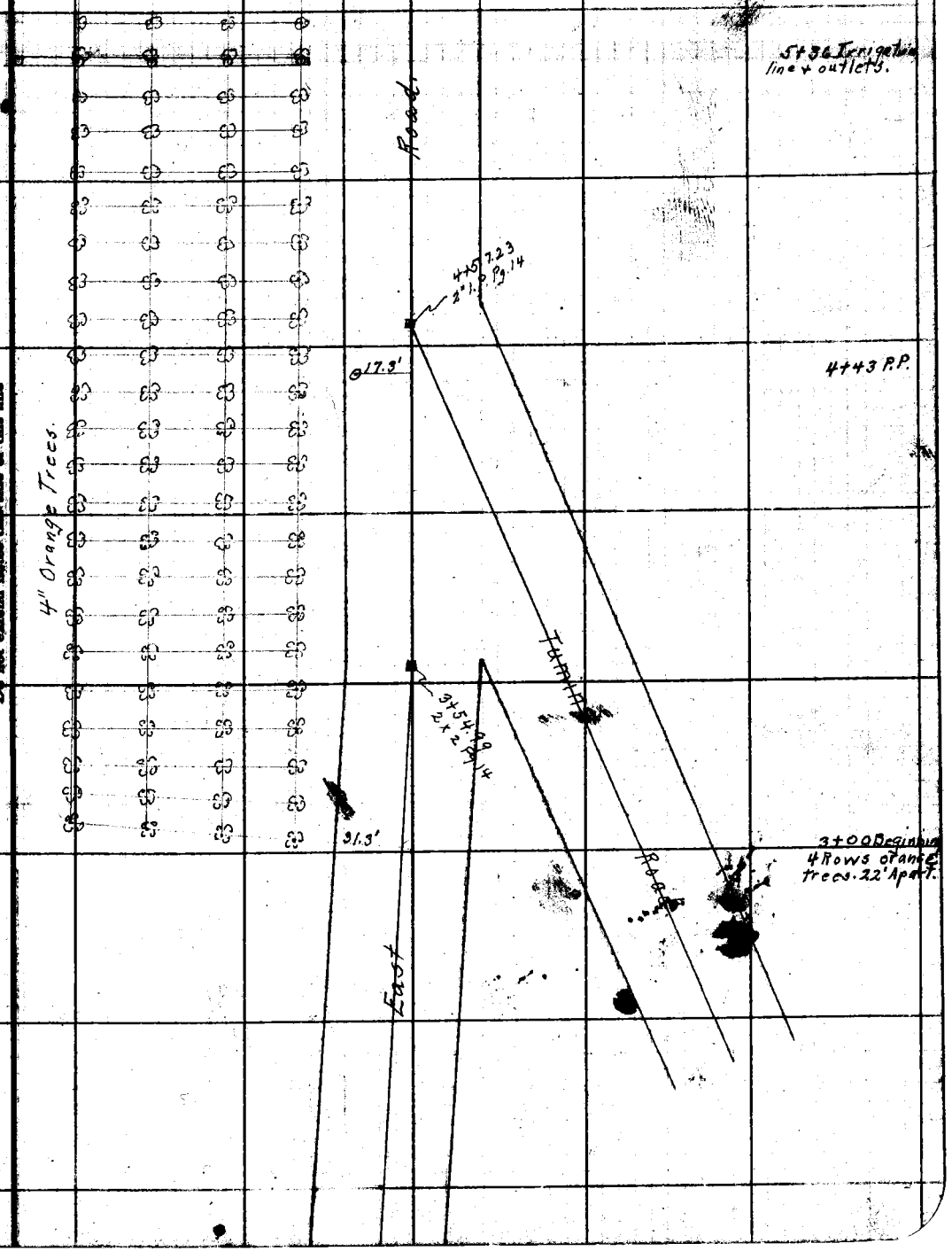

Note: ANY ADDITIONS OR CHANGES ON THIS SHEET MUST BE MADE OR CIRCLED IN Red Ink WITH DATE AND NAME OF PERSON MAKING CHANGE.

Do not extend notes this side of this line

RETURN TO
LOS ANGELES COUNTY SURVEYOR
700 HALL OF RECORDS

FORM 847 10M 8-31

F.B. 438 Pg 134

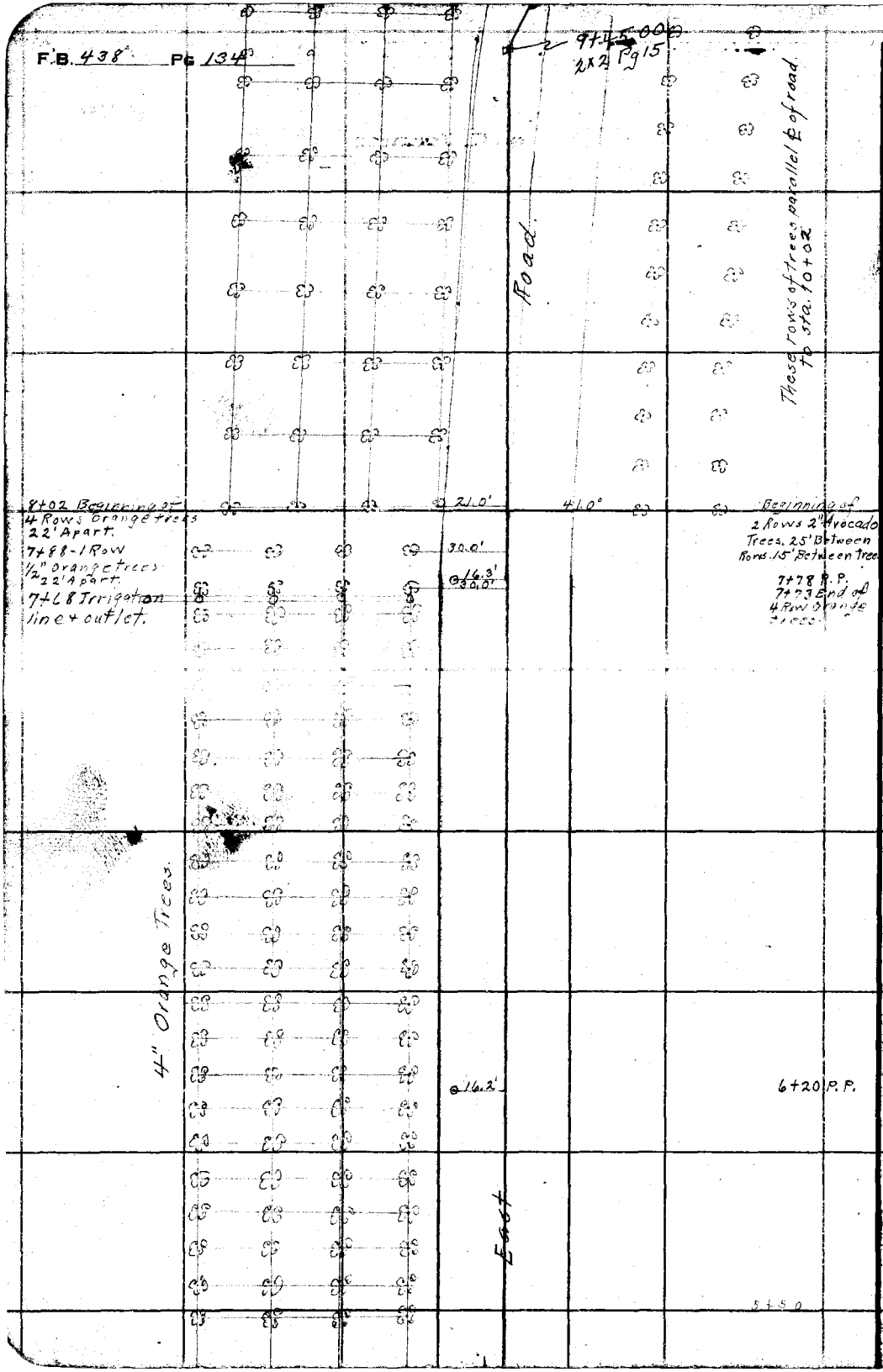

RETURN TO
LOS ANGELES COUNTY SURVEYOR
700 HALL OF RECORDS

Do not extend notes this side of this line

Note: ANY ADDITIONS OR CHANGES ON THIS SHEET MUST BE MADE OR CIRCLED IN Red Ink. WITH DATE AND NAME OF PERSON MAKING CHANGE.

Notes Ck'd by	Survey of East Road
Map No.	W. O. 952 Tags No. St'd. °F.
Office Work	Surveyed by L.D. Moore
Checked	Notes Knight Date 6/13/31
Date	Indexed E. C. Johnson

F.B. 431

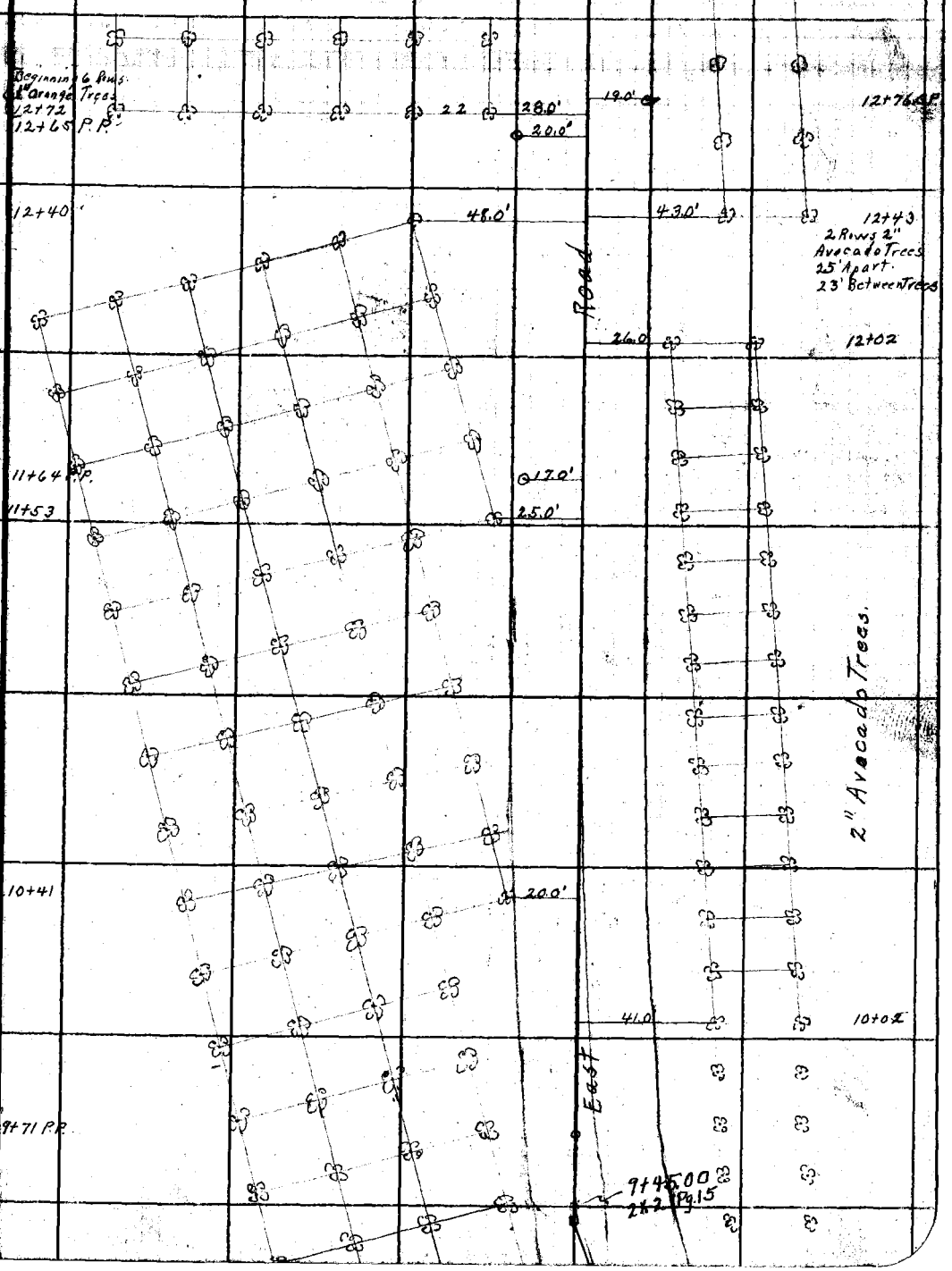

Note: ANY ADDITIONS OR CHANGES ON THIS SHEET MUST BE MADE OR CIRCLED IN Red Ink, WITH DATE AND NAME OF PERSON MAKING CHANGE.

RETURN TO
LOS ANGELES COUNTY SURVEYOR
700 HALL OF RECORDS

Do not extend notes this side of this line

FORM 247 10M 8-31

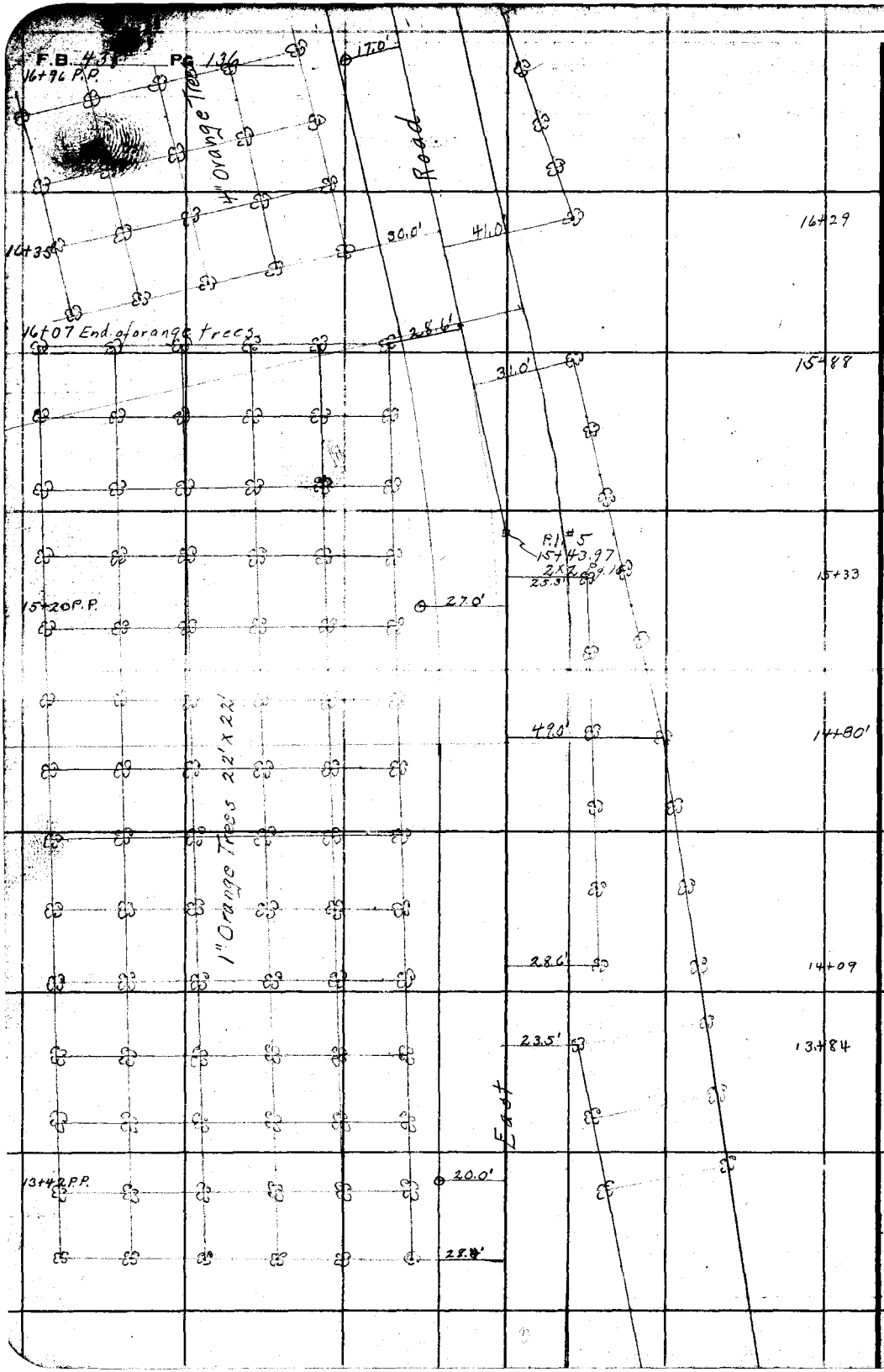

RETURN TO
LOS ANGELES COUNTY SURVEYOR
700 HALL OF RECORDS

Do not extend notes this side of this line

Note: ANY ADDITIONS OR CHANGES ON THIS SHEET MUST BE MADE OR CIRCLED IN Red Ink. WITH DATE AND NAME OF PERSON MAKING CHANGE.

Notes Ck'd by	Survey of East Road.
Map No.	W.O. 953 Topo No. St'd °F.
Office Work	Surveyed by L.D. Moore.
Checked	Notes Knight. Date 6/13/31
Date	Indexed A. C. Johnson

F.B. 438

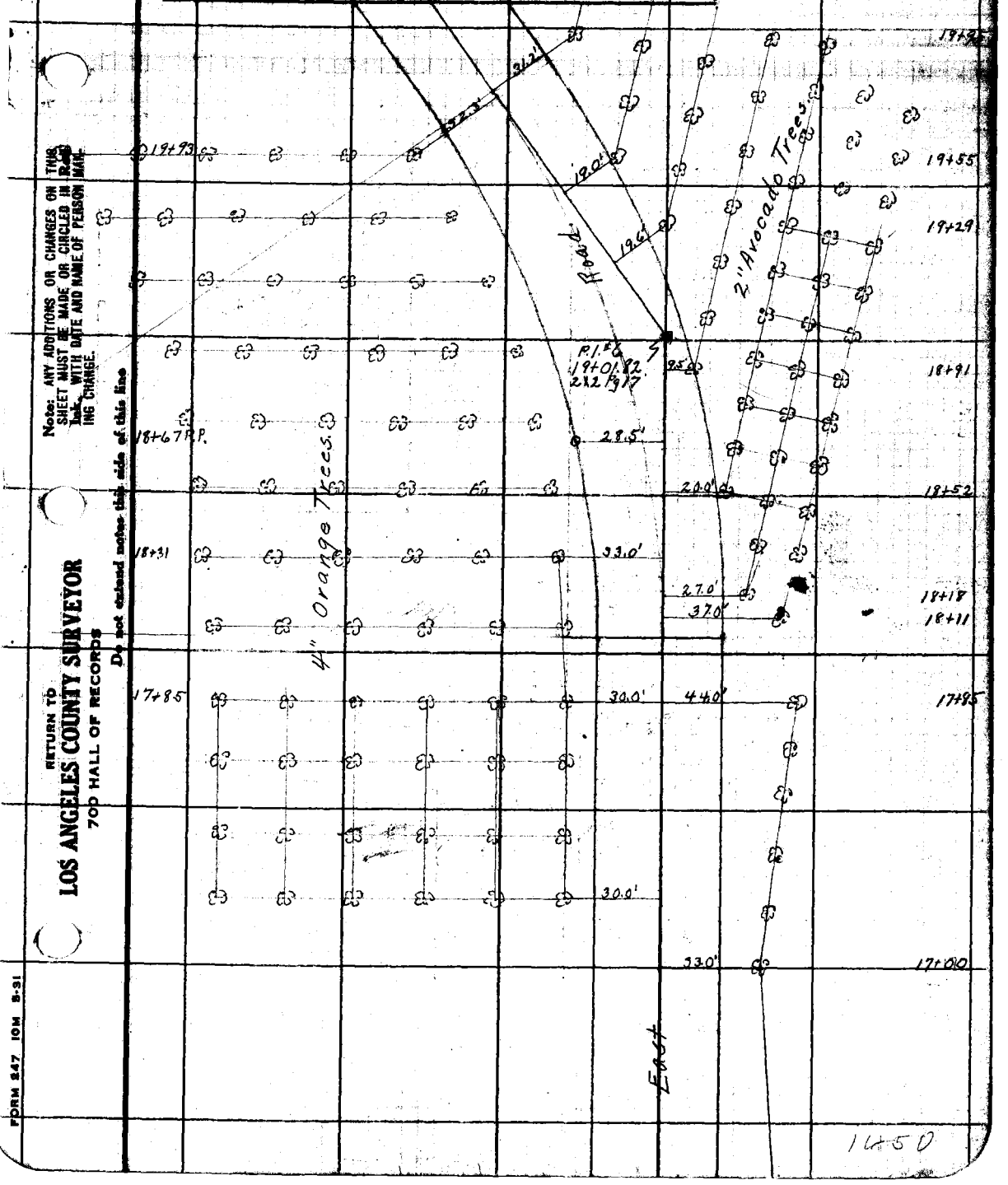

Note: ANY ADDITIONS OR CHANGES ON THIS SHEET MUST BE MADE OR CIRCLED IN RED Ink, WITH DATE AND NAME OF PERSON MAKING CHANGE.

RETURN TO
LOS ANGELES COUNTY SURVEYOR
700 HALL OF RECORDS

Do not extend notes this side of this line

FORM 247 10M 5-31

1450

F.B. 438 PG 138

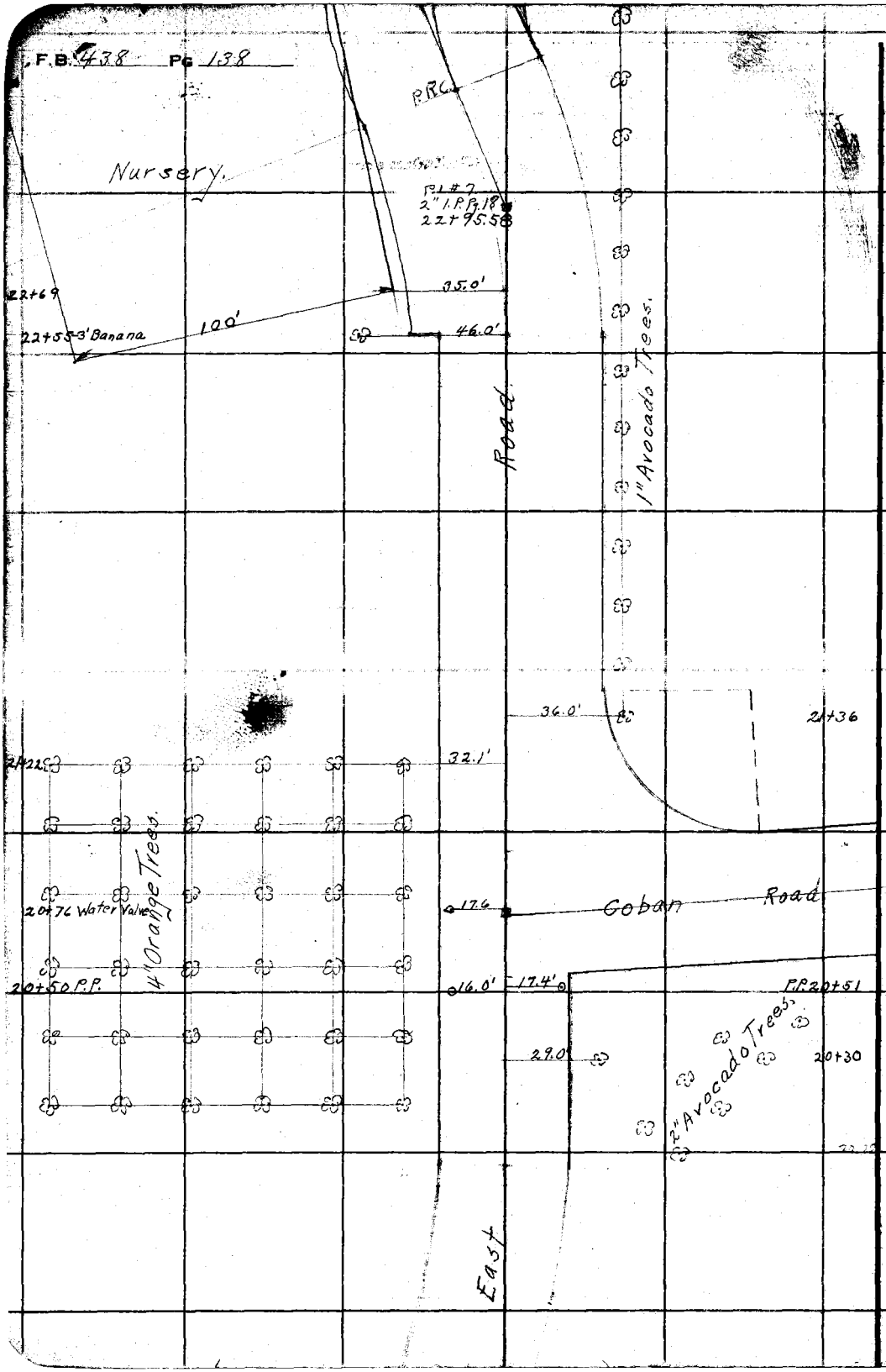

RETURN TO
LOS ANGELES COUNTY SURVEYOR
700 HALL OF RECORDS
Do not extend notes this side of this line

Note: ANY ADDITIONS, OR CHANGES ON THIS SHEET MUST BE MADE OR CIRCLED IN Red Ink, WITH DATE AND NAME OF PERSON MAKING CHANGE.

Notes Ck'd by
Map No.
Office Work
Checked
Date

Survey of East Road
W. O. 953 Tape No. St'd ft.
Surveyed by L.D. Moore.
Notes Knight, Date 6/15/31
Indexed L.C. Johnson

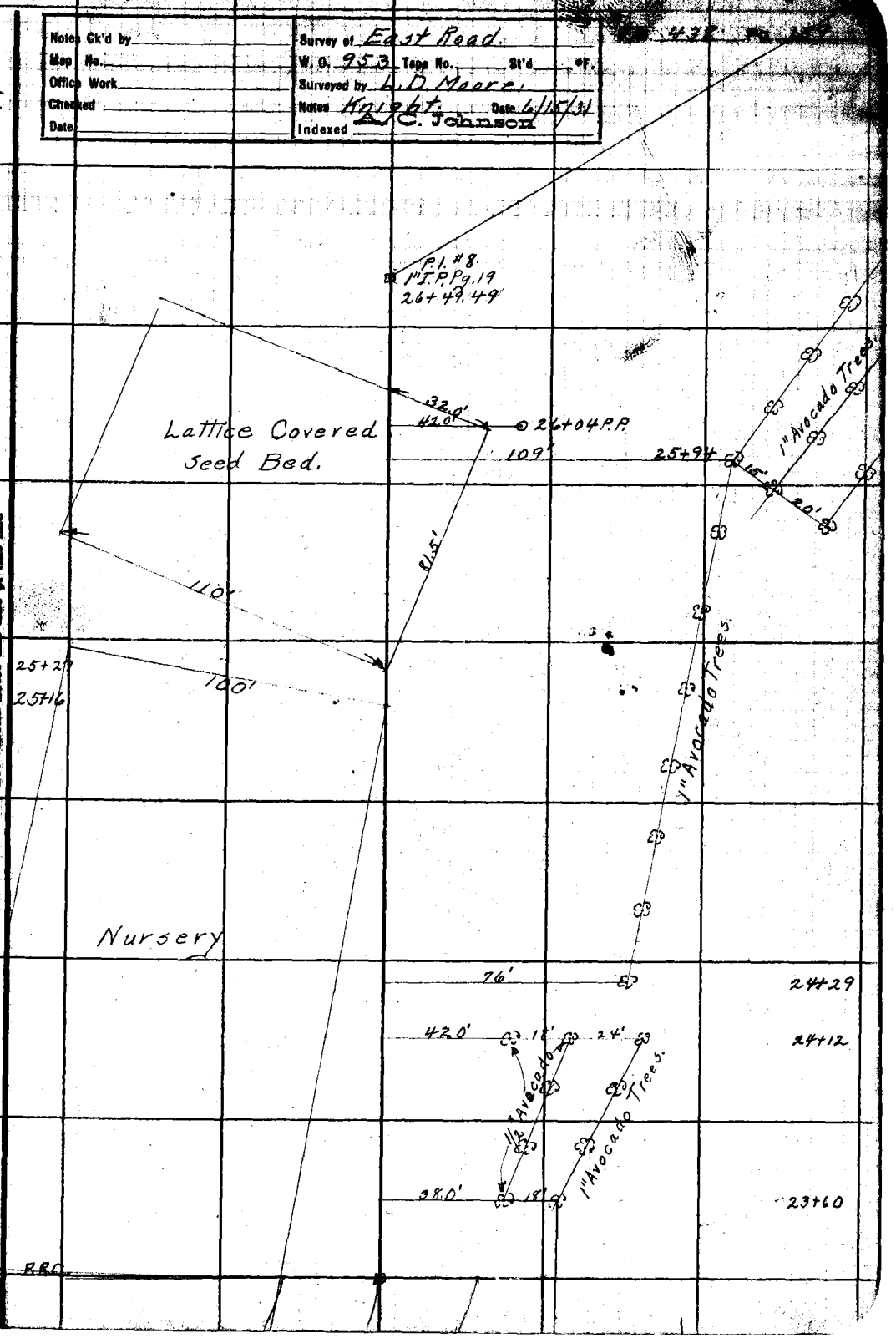

Note: ANY ADDITIONS OR CHANGES ON THIS SHEET MUST BE MADE OR CIRCLED IN Red Ink. WITH DATE AND NAME OF PERSON MAKING CHANGE.

Do not extend notes this side of this line

RETURN TO
LOS ANGELES COUNTY SURVEYOR
700 HALL OF RECORDS

FORM 247 10M 5-31

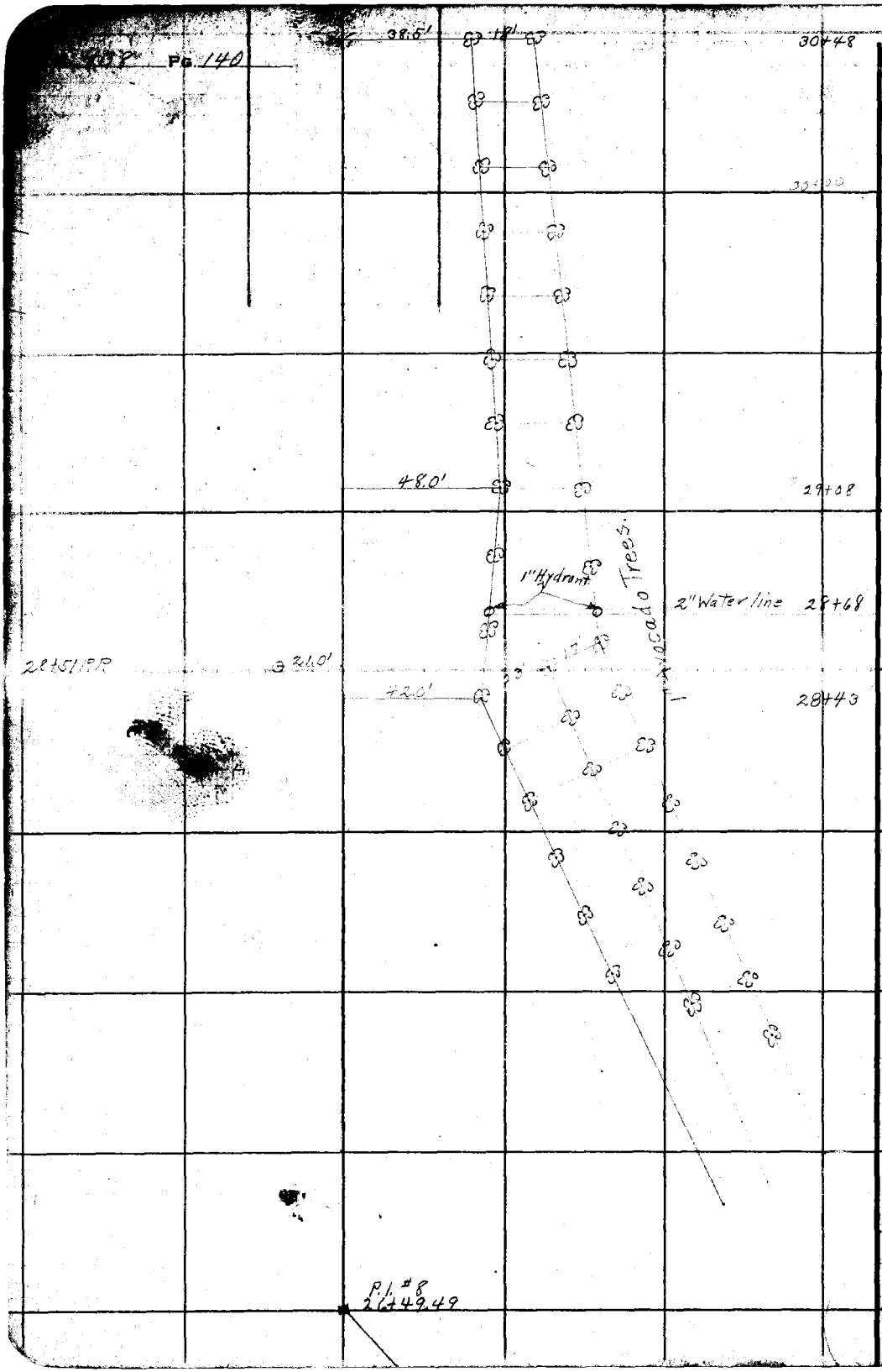

RETURN TO
LOS ANGELES COUNTY SURVEYOR
700 HALL OF RECORDS

Do not extend notes this side of this line

Note: ANY ADDITIONS OR CHANGES ON THIS SHEET MUST BE MADE OR CIRCLED IN **Red Ink.** WITH DATE AND NAME OF PERSON MAKING CHANGE.

Notes Ck'd by	Survey of East Road
Map No.	W. O. 953 Tape No. St'd of
Office Work	Surveyed by L. D. Moore
Checked	Notes Knight Date 6/15/31
Date	Indexed L. C. Johnson

F.B. 4526

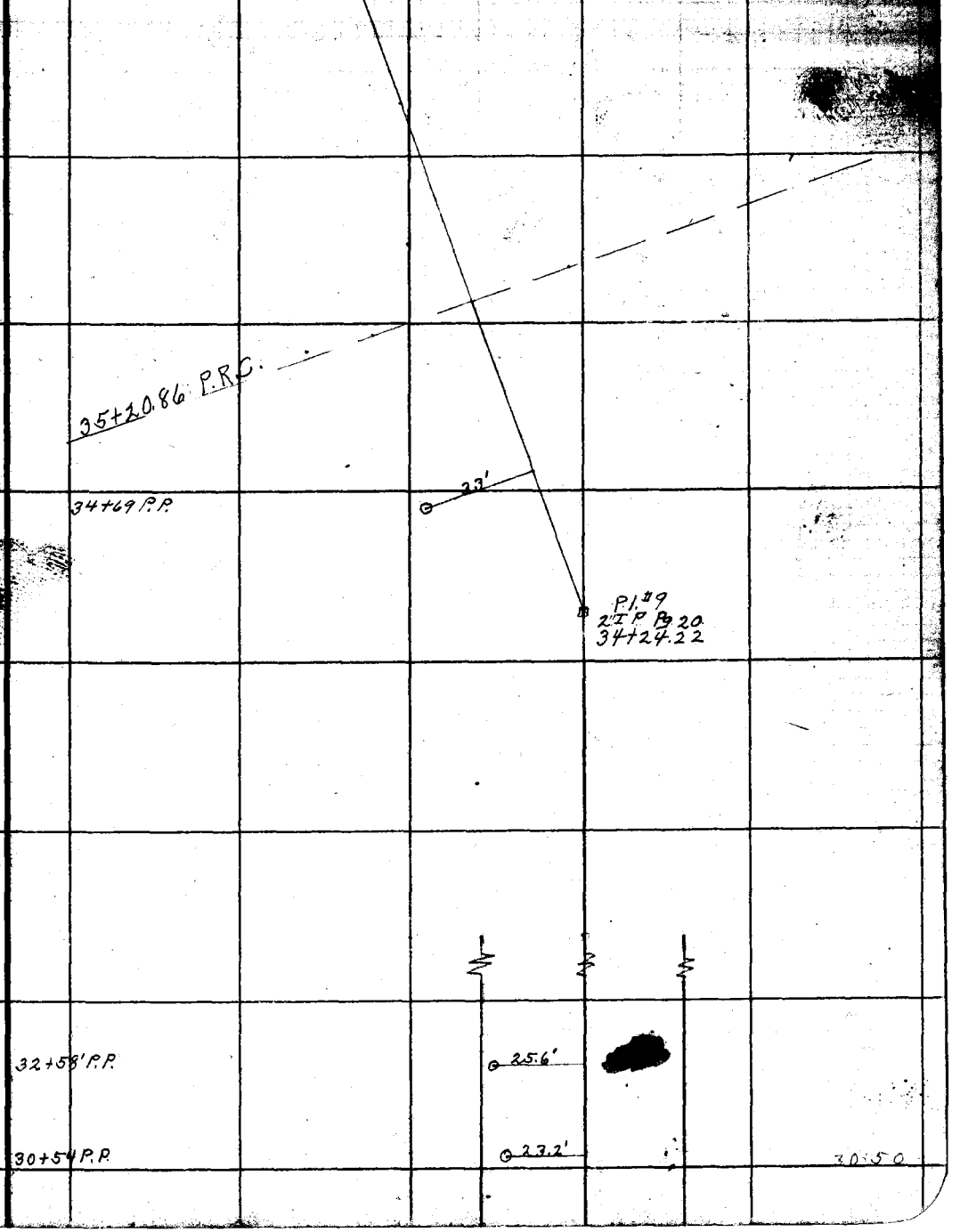

Notes: ANY ADDITIONS OR CHANGES ON THIS SHEET MUST BE MADE OR CIRCLED IN Red Ink, WITH DATE AND NAME OF PERSON MAKING CHANGE.

Do not [illegible] this side of this line

RETURN TO
LOS ANGELES COUNTY SURVEYOR
700 HALL OF RECORDS

FORM 847 10M 8-31

F.B. 438 PG 142

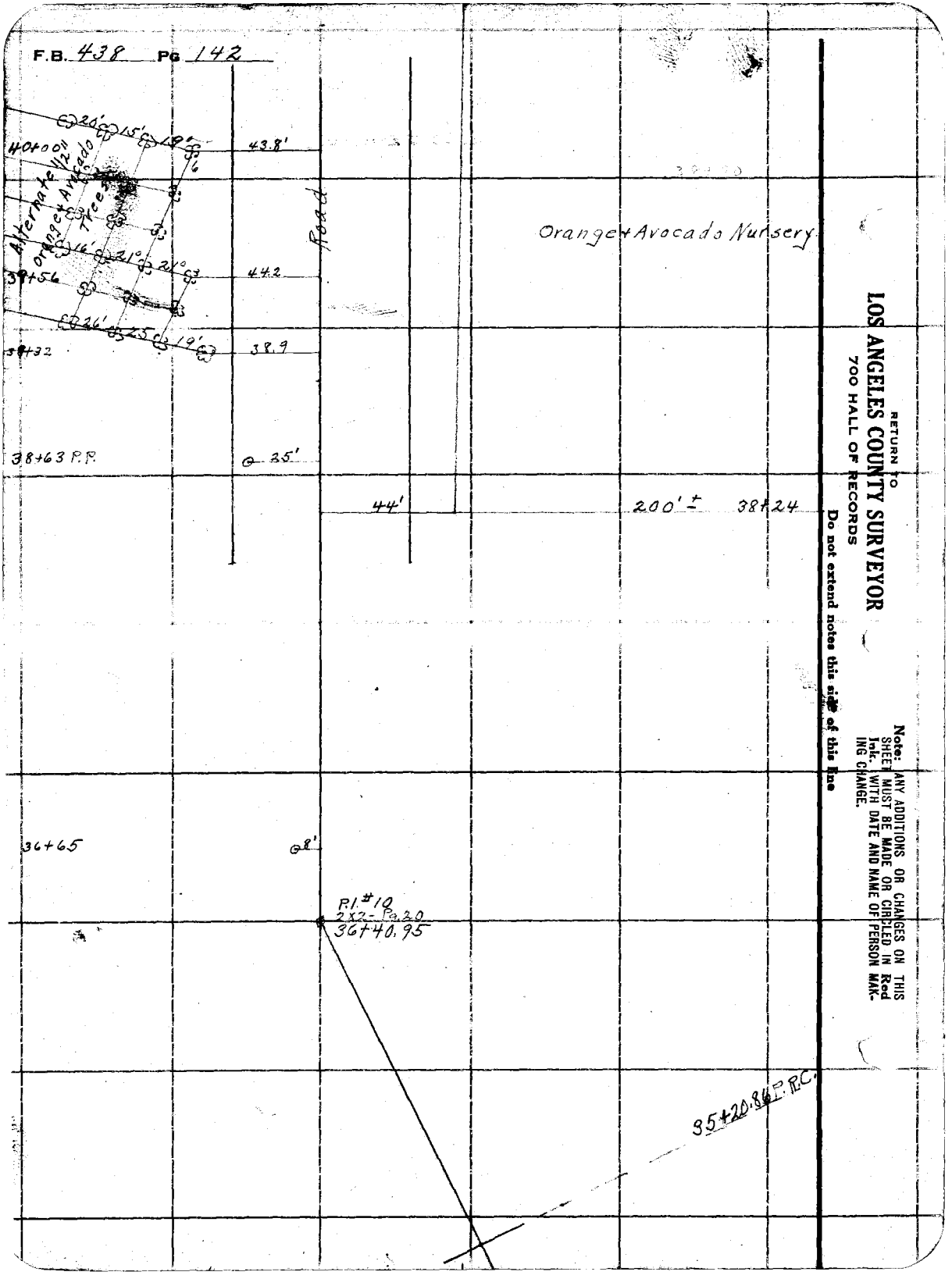

RETURN TO
LOS ANGELES COUNTY SURVEYOR
700 HALL OF RECORDS

Do not extend notes this side of this line

Note: ANY ADDITIONS OR CHANGES ON THIS SHEET MUST BE MADE OR CIRCLED IN Red Ink, WITH DATE AND NAME OF PERSON MAKING CHANGE.

[illegible] by	Survey of East Road
Map No.	W. O. 953 Tape No. St'd ___ of.
Office Work	Surveyed by L. D. Moore
Checked	Notes Knight Date 6/15/31
Date	Indexed A. C. Johnson

F.B. 438 PG. 143

42+40

Note: 28' Gravel Road
14' either side of ℄ from
Sta 0+00 to Sta 43+24.12



Note: ANY ADDITIONS OR CHANGES ON THIS SHEET MUST BE MADE OR CIRCLED IN Red Ink. WITH DATE AND NAME OF PERSON MAKING CHANGE.

RETURN TO
LOS ANGELES COUNTY SURVEYOR
700 HALL OF RECORDS

Do not extend notes this side of this line

FORM 247 10M 5-31

RETURN TO

LOS ANGELES COUNTY SURVEYOR

700 HALL OF RECORDS

Note: ANY ADDITIONS OR CHANGES ON THIS SHEET MUST BE MADE OR CIRCLED IN **Red Ink.** WITH DATE AND NAME OF PERSON MAKING CHANGE.

Do not extend notes this side of this line

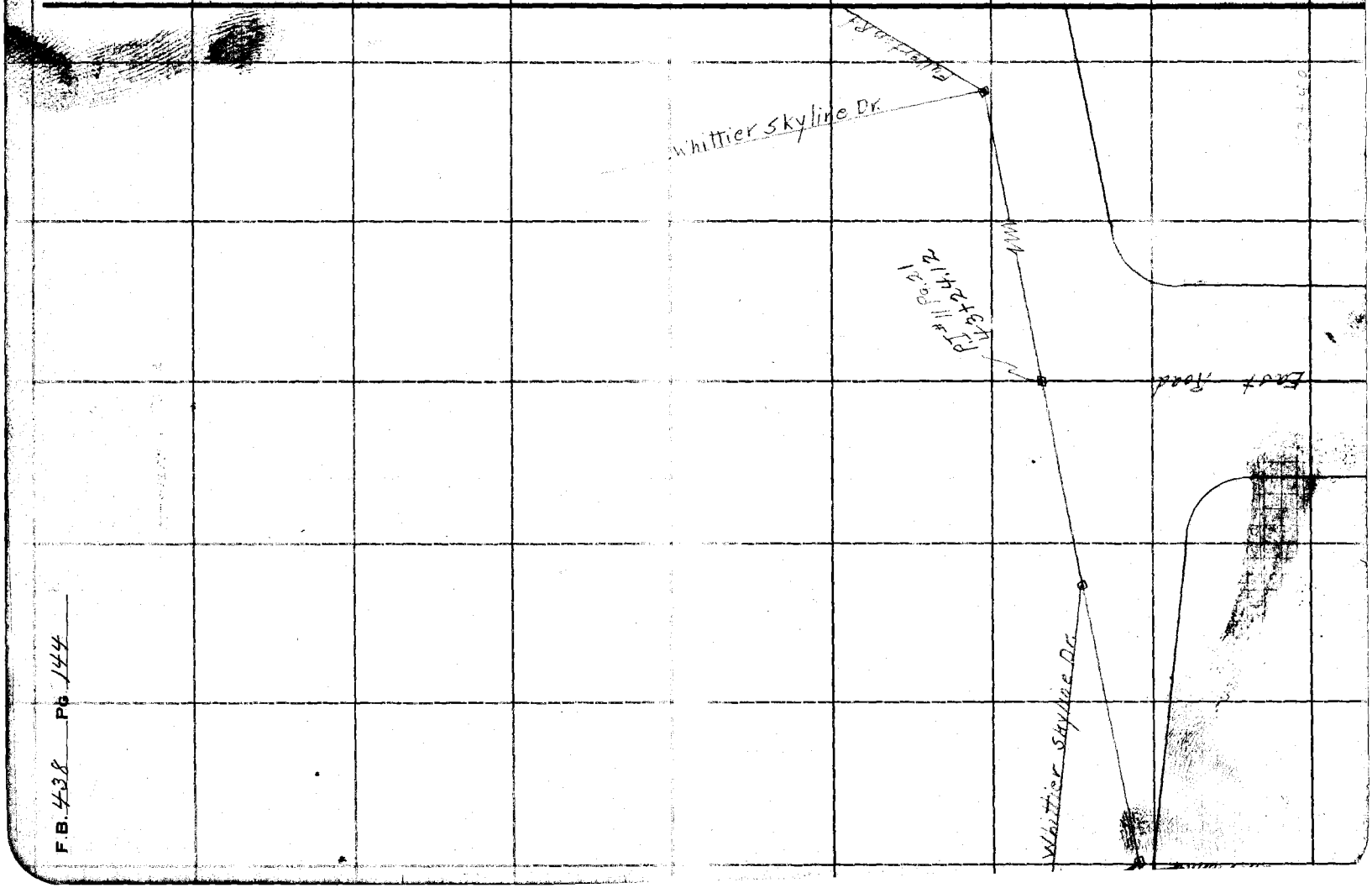

F.B. 438 PG. 144

Notes Ck'd by	Survey of Florence Ave.
Map No.	W. O. 953 Tape No. 012 St'd 62° °F.
Office Work	Surveyed by L. D. Moore
Checked	Notes Moore Date 6-16-31
Date	Indexed A. C. Johnson 7-9-31

F.B. 2 Pg. 145

Note: ANY ADDITIONS OR CHANGES ON THIS SHEET MUST BE MADE OR CIRCLED IN Red Ink. WITH DATE AND NAME OF PERSON MAKING CHANGE.

Do not extend notes this side of this line

℄

RUSSELL ST

from

WHITTIER BLVD

to

2nd AVE

FLORENCE AVE SURVEY

W.O. #953

Moore
Knight
Navman
Graham
Glosing

June 16 -

RETURN TO
LOS ANGELES COUNTY SURVEYOR
70 HALL OF RECORDS

FORM 847 10M 5-31

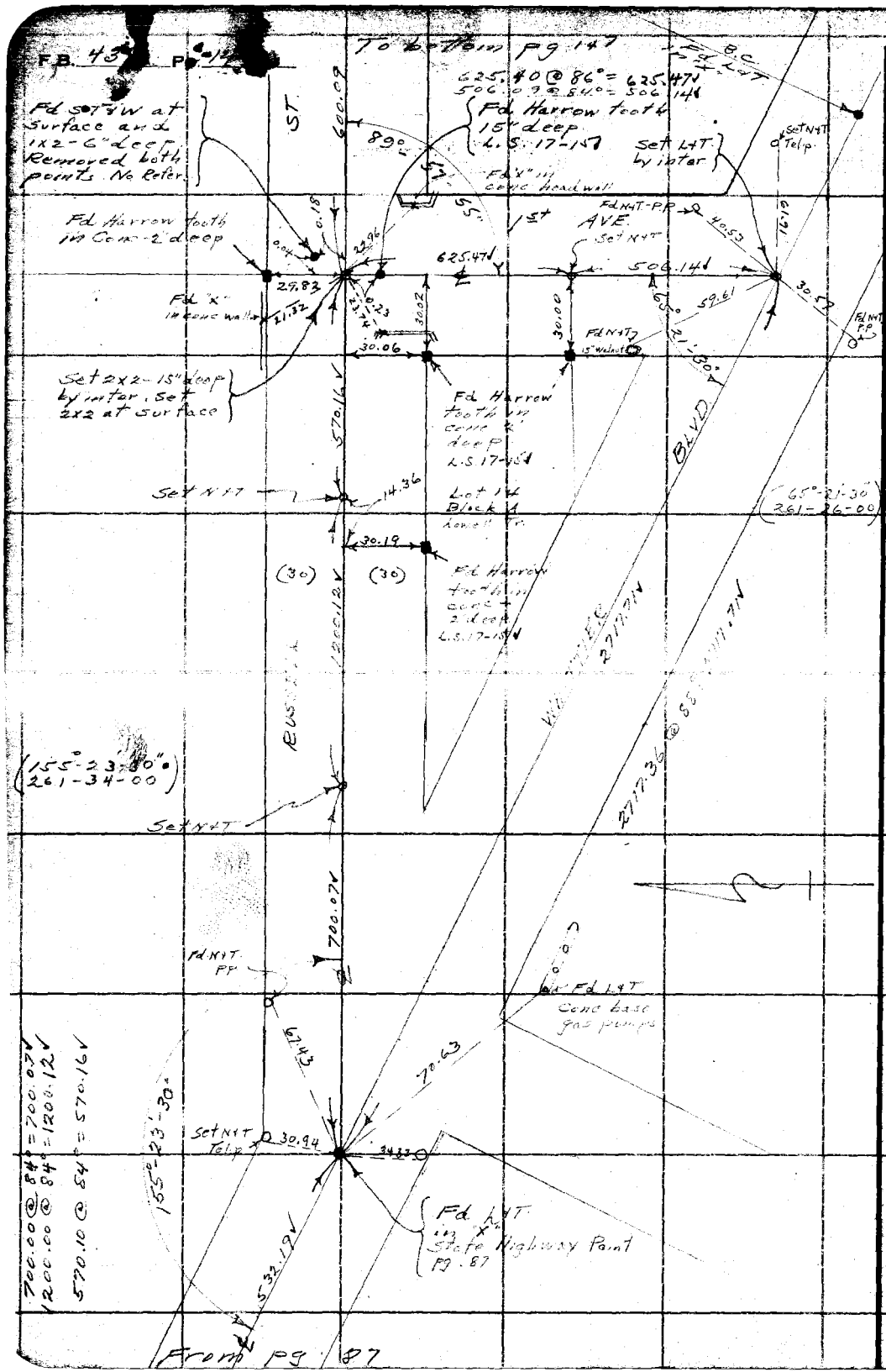

RETURN TO
LOS ANGELES COUNTY SURVEYOR
700 HALL OF RECORDS
Do not extend notes this side of this line

Note: ANY ADDITIONS OR CHANGES ON THIS SHEET MUST BE MADE OR CIRCLED IN Red Ink WITH DATE AND NAME OF PERSON MAKING CHANGE.

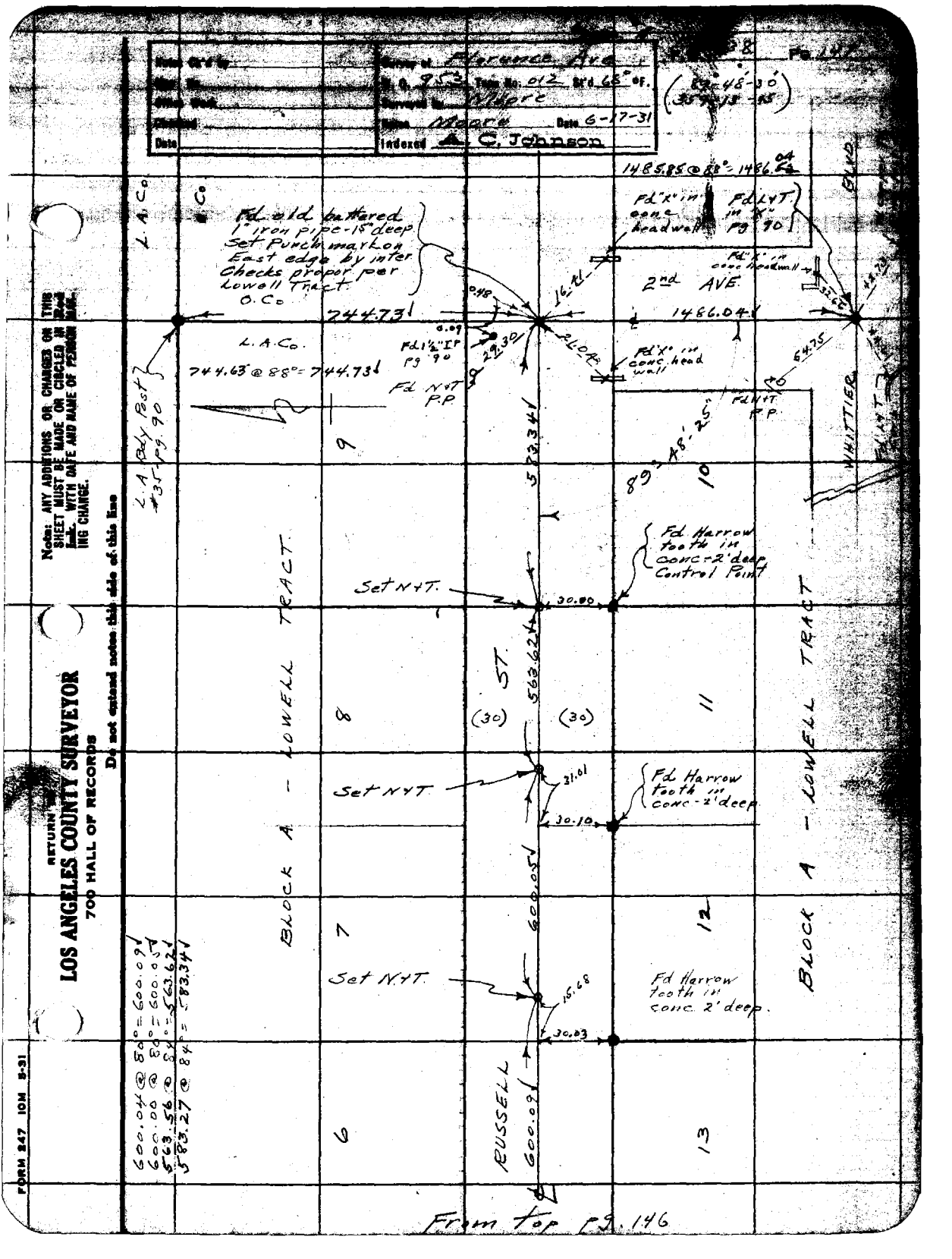

Note: Ck'd by
Map No.
Office Work
Checked
Date
Survey of Florence Ave
W.O. 953 Tape No. 012 Sl'd 68° °F.
Surveyed by Moore
Notes Moore Date 6-17-31
Indexed A. C. Johnson
Pg. 147
(89°-48'-30")
1485.85 @ 88° = 1486.04
Fd old battered 1" iron pipe-15" deep Set Punch mark on East edge by inter Checks proper per Lowell Tract O.Co
Fd "X" in conc headwall
Fd L+T in "X" Pg 90
Fd "X" in conc headwall
2nd AVE.
744.73
1486.04
L.A.Co.
744.63 @ 88° = 744.73
Fd 1½" IP Pg 90
Fd N+T P.P.
Fd "X" in conc. head wall
Fd N+T P.P.
L.A. Bdy Post #35 Pg. 90
583.34
89°-48'-25"
Fd Harrow tooth in conc-2' deep Control Point
Set N+T.
30.00
563.62
(30)
(30)
Set N+T
31.01
Fd Harrow tooth in conc-2' deep
30.10
600.05
Set N+T.
15.68
Fd Harrow tooth in conc. 2' deep.
30.03
600.09
RUSSELL
BLOCK A - LOWELL TRACT
BLOCK A - LOWELL TRACT
WHITTIER
BLVD
L.A.Co
Co
600.04 @ 80° = 600.09
600.00 @ 80° = 600.05
563.56 @ 84° = 563.62
583.27 @ 84° = 583.34
From top Pg. 146
Note: ANY ADDITIONS OR CHANGES ON THIS SHEET MUST BE MADE OR CIRCLED IN RED Ink. WITH DATE AND NAME OF PERSON MAKING CHANGE.
RETURN TO
LOS ANGELES COUNTY SURVEYOR
700 HALL OF RECORDS
Do not extend notes this side of this line
FORM 247 10M 5-31

RETURN TO

LOS ANGELES COUNTY SURVEYOR

700 HALL OF RECORDS

Note: ANY ADDITIONS OR CHANGES ON THIS SHEET MUST BE MADE OR CIRCLED IN **Red Ink.** WITH DATE AND NAME OF PERSON MAKING CHANGE.

Do not extend notes this side of this line

F.B. 438 Pg. 148

Notes Ck'd by	Survey of Florence Ave
Map No.	W. O. 953 Tape No. St'd °F.
Office Work	Surveyed by A. D. Moore
Checked	Notes Moore Date 6-18-3
Date	Indexed A. S. Johnson

F.B. 438 Pg. 148

TOPOGRAPHY
ALONG
RUSSELL ST
from
WHITTIER BLVD
to
2nd AVE

FLORENCE AVE SURVEY
W.O. # 953

Note: ANY ADDITIONS OR CHANGES ON THIS SHEET MUST BE MADE OR CIRCLED IN Red Ink. WITH DATE AND NAME OF PERSON MAKING CHANGE.

Do not extend notes this side of this line

RETURN TO
LOS ANGELES COUNTY SURVEYOR
700 HALL OF RECORDS

FORM 847 10M 5-31



RETURN TO
LOS ANGELES COUNTY SURVEYOR
700 HALL OF RECORDS

Do not extend notes this side of this line

Note: ANY ADDITIONS OR CHANGES ON THIS SHEET MUST BE MADE OR CIRCLED IN Red Ink. WITH DATE AND NAME OF PERSON MAKING CHANGE.

Notes Ck'd by	Survey of	[illegible]ce Ave	F.B. 438 Pg. 151
Misc. Bk.	W. O. 953	[illegible] St'd °F.	
Office Work	Surveyed by	[illegible]ce Date 6-18-31	
Checked	Notes		
Date	Indexed	[illegible]	

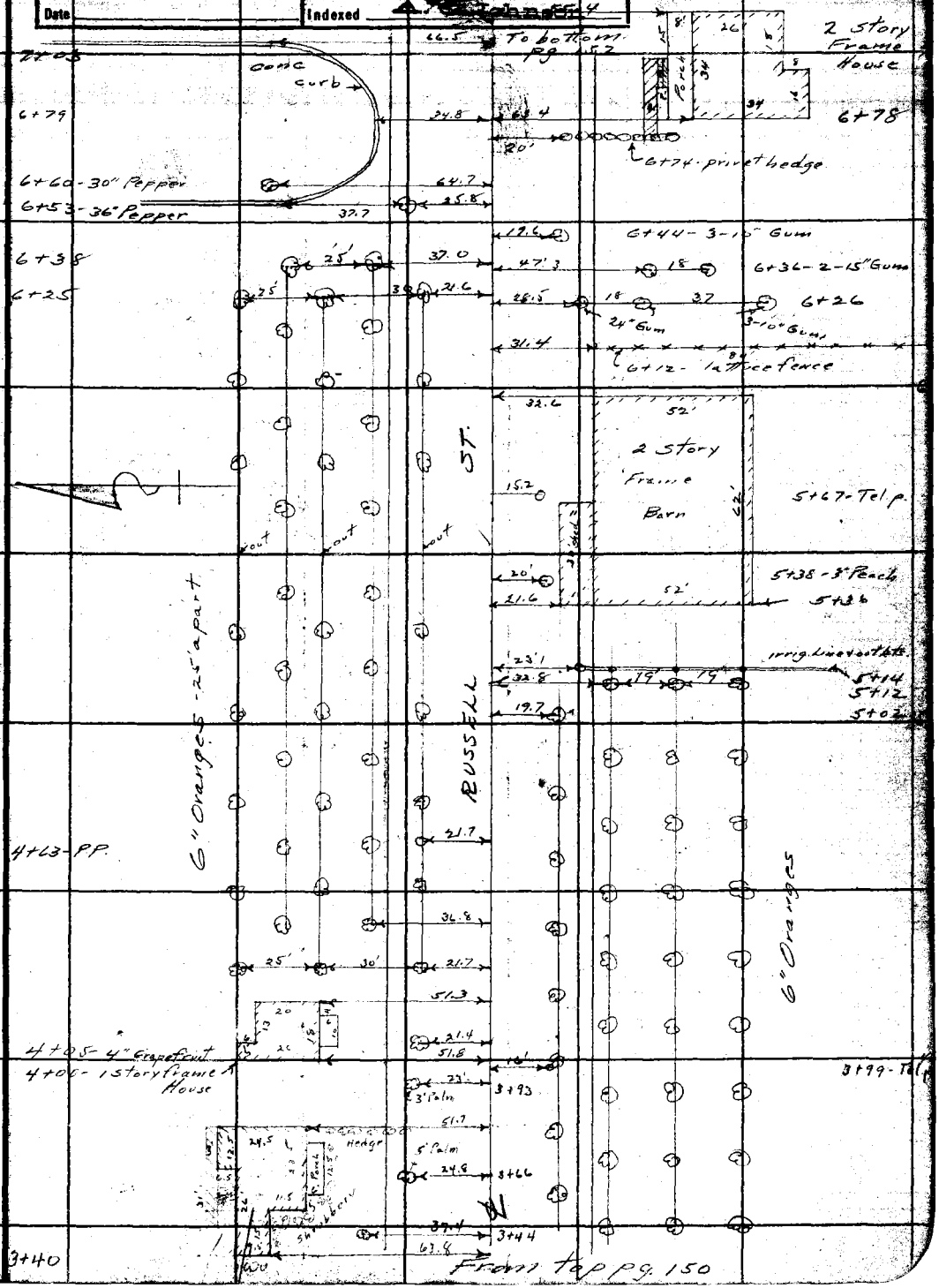

Note: ANY ADDITIONS OR CHANGES ON THIS SHEET MUST BE MADE OR CIRCLED IN Red Ink, WITH DATE AND NAME OF PERSON MAKING CHANGE.

Do not extend notes this side of this line

RETURN TO
LOS ANGELES COUNTY SURVEYOR
700 HALL OF RECORDS

FORM 247 10M 5-31

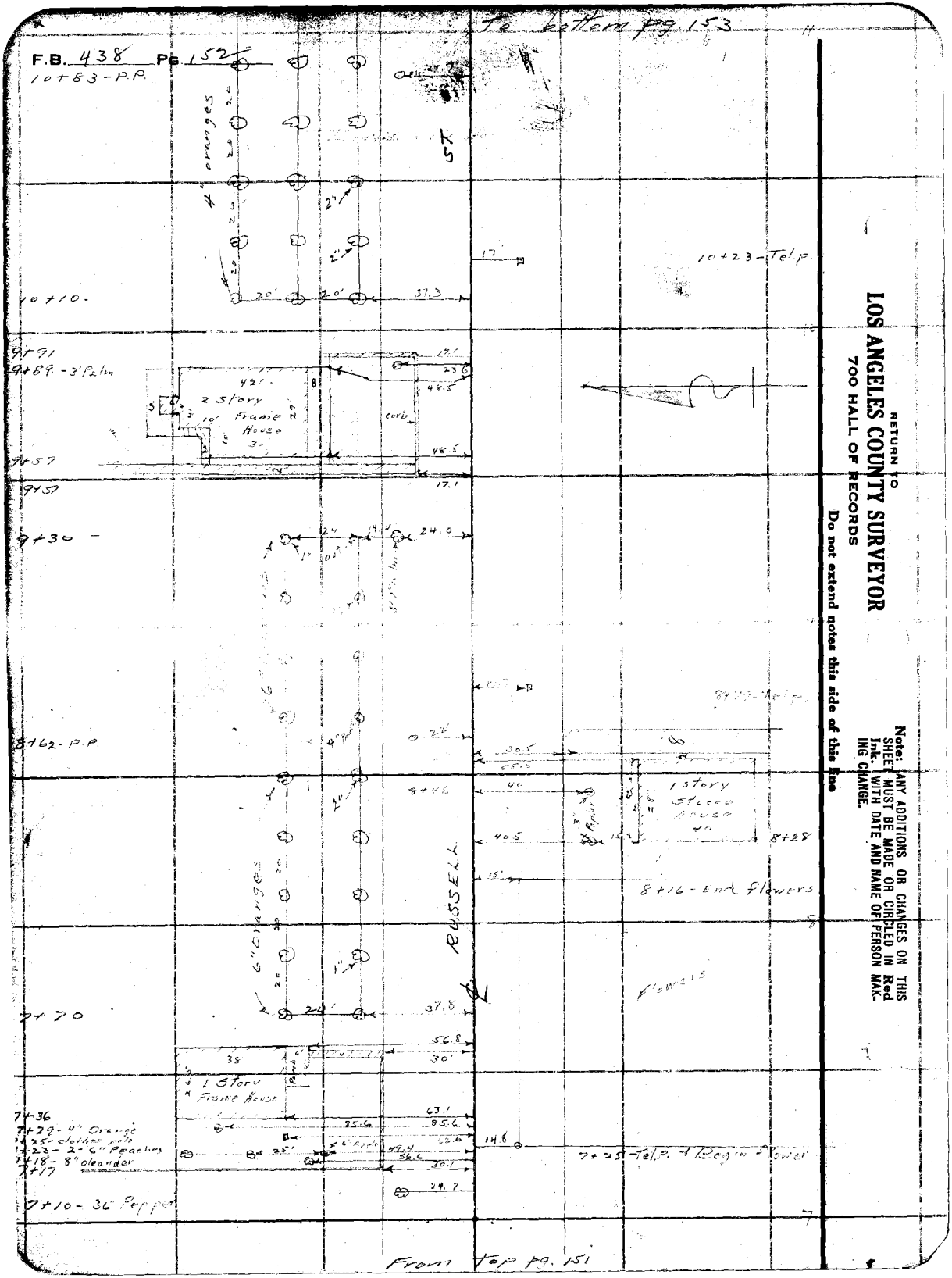

RETURN TO
LOS ANGELES COUNTY SURVEYOR
700 HALL OF RECORDS
Do not extend notes this side of this line

Note: ANY ADDITIONS OR CHANGES ON THIS SHEET MUST BE MADE OR CIRCLED IN Red Ink. WITH DATE AND NAME OF PERSON MAKING CHANGE.

Notes Ck'd by	Survey of Florence Ave
Map No.	W. O. 953 Tape No. Sta. °F.
Office Work	Surveyed by L. D. Moore
Checked	Notes Moore Date 6-31
Date	Indexed A. C. Johnson

F.B. #38 PG. 153

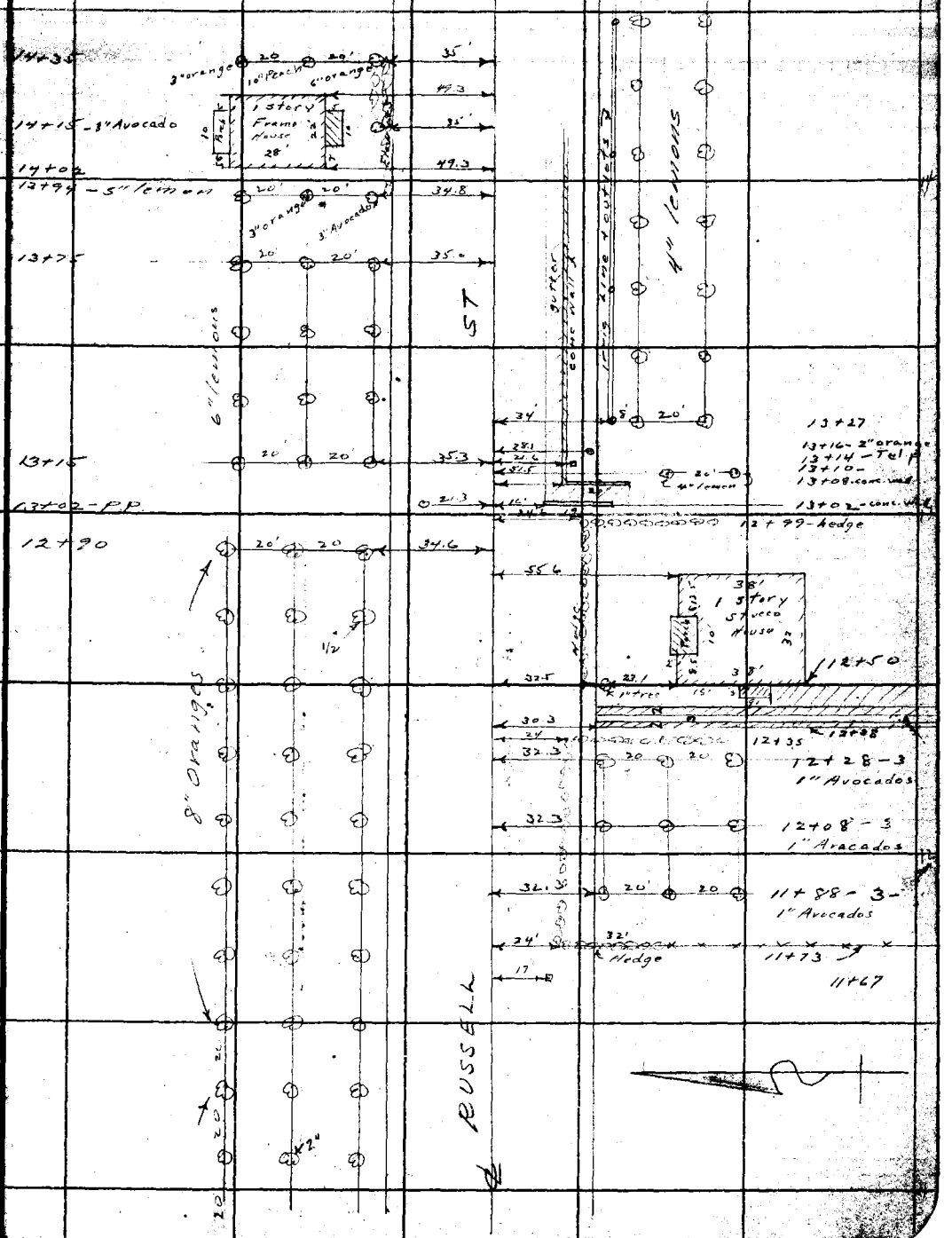

Note: ANY ADDITIONS OR CHANGES ON THIS SHEET MUST BE MADE OR CIRCLED IN [illegible] Ink. WITH DATE AND NAME OF [illegible] ING CHARGE.

RETURN TO
LOS ANGELES COUNTY SURVEYOR
700 HALL OF RECORDS
Do not extend notes this side of this line

FORM 247 10M 5-31



RETURN TO
LOS ANGELES COUNTY SURVEYOR
700 HALL OF RECORDS

Do not extend notes this side of this line

Note: ANY ADDITIONS OR CHANGES ON THIS SHEET MUST BE MADE OR CIRCLED IN **Red** Ink, WITH DATE AND NAME OF PERSON MAKING CHANGE.

Notes Ck'd by		Survey of	Florence Ave
Map No.		W. O. 953	Type No. St'd of
Office Work		Surveyed by	L D Moore
Checked		Notes	Moore Date 6-31
Date		Indexed	A. C. Johnson

F.B. 438 Pg. 155

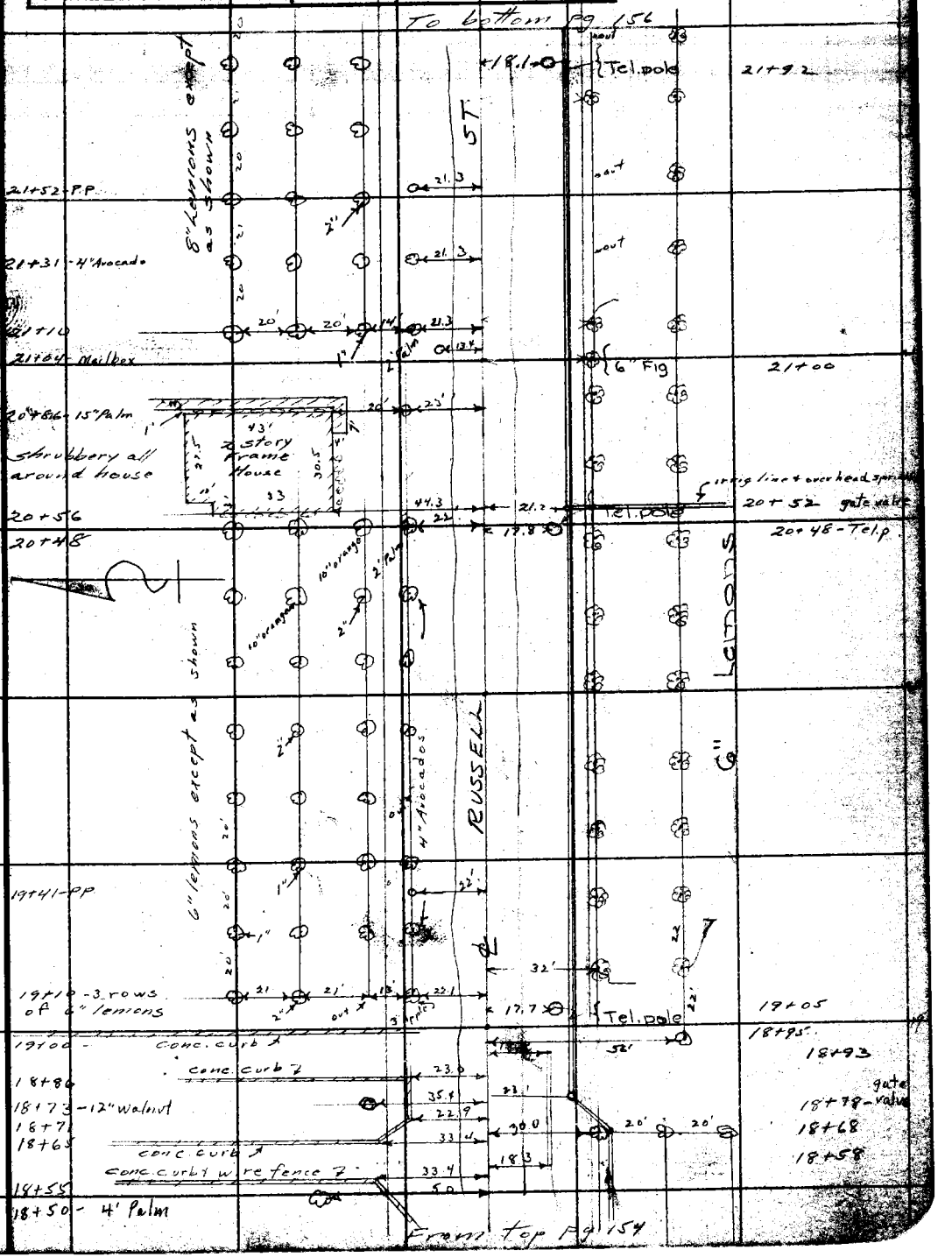

Note: ANY ADDITIONS OR CHANGES ON THIS SHEET MUST BE MADE OR CHECKED IN RED INK WITH DATE AND NAME OF PERSON MAKING CHANGE.

RETURN TO
LOS ANGELES COUNTY SURVEYOR
700 HALL OF RECORDS
Do not extend notes this side of this line

FORM 247 10M 5-31



RETURN TO
LOS ANGELES COUNTY SURVEYOR
700 HALL OF RECORDS

Do not extend notes this side of this line

Note: ANY ADDITIONS OR CHANGES ON THIS SHEET MUST BE MADE OR CIRCLED IN Red Ink. WITH DATE AND NAME OF PERSON MAKING CHANGE.

Notes Ck'd by
Map No.
Office Work

Survey of Florence Ave
W. O. 953 Tape No. St'd of
Surveyed by Moore
Notes Moore Date 6-24-31
Indexed A. C. Johnson

F.B. 43 Pg. 157

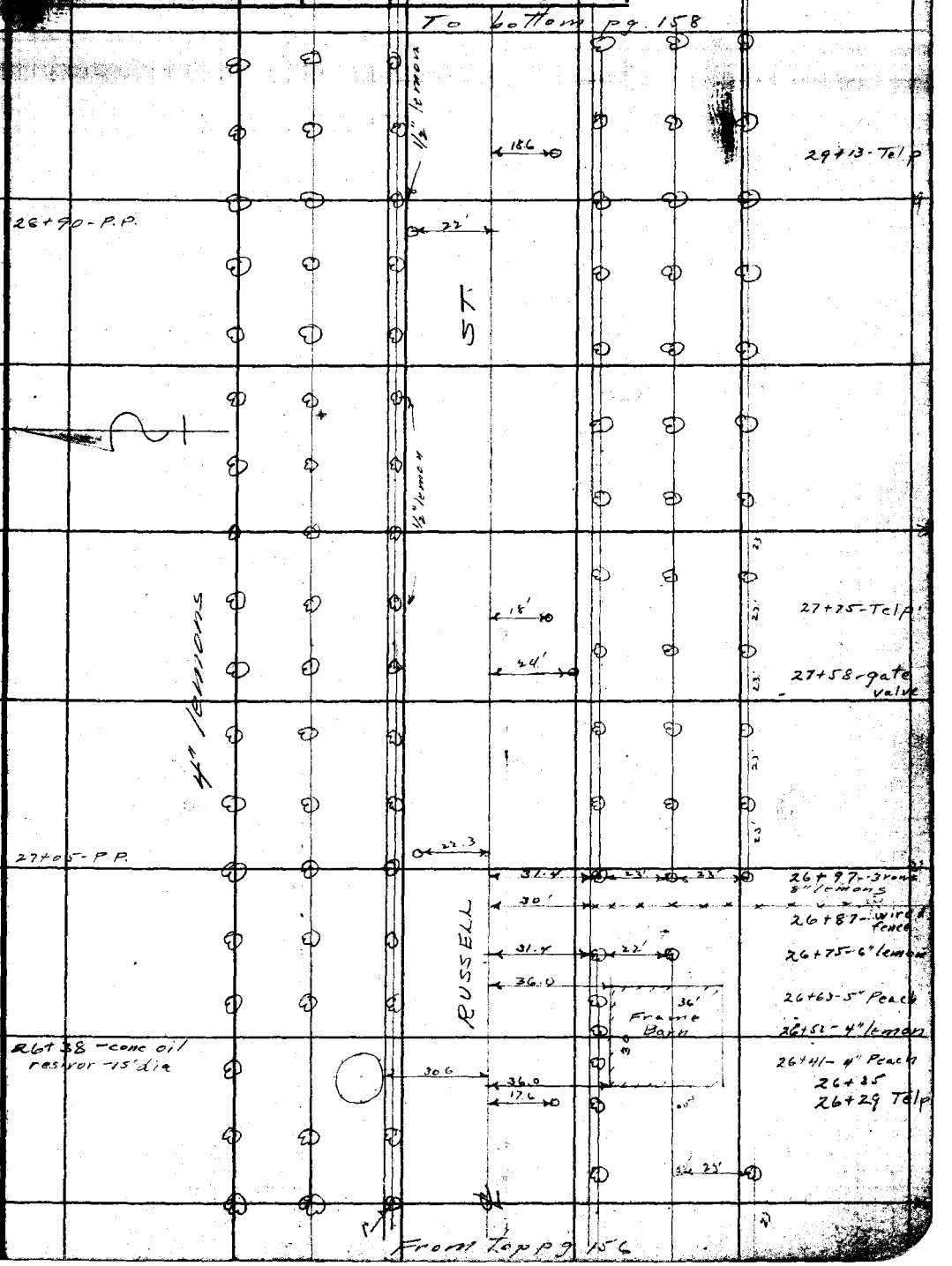

Note: ANY ADDITIONS OR CHANGES ON THIS SHEET MUST BE MADE OR CIRCLED IN Red Ink, WITH DATE AND NAME OF PERSON MAKING CHANGE.

RETURN TO
LOS ANGELES COUNTY SURVEYOR
700 HALL OF RECORDS

Do not extend notes this side of this line

FORM 247 10M 5-31

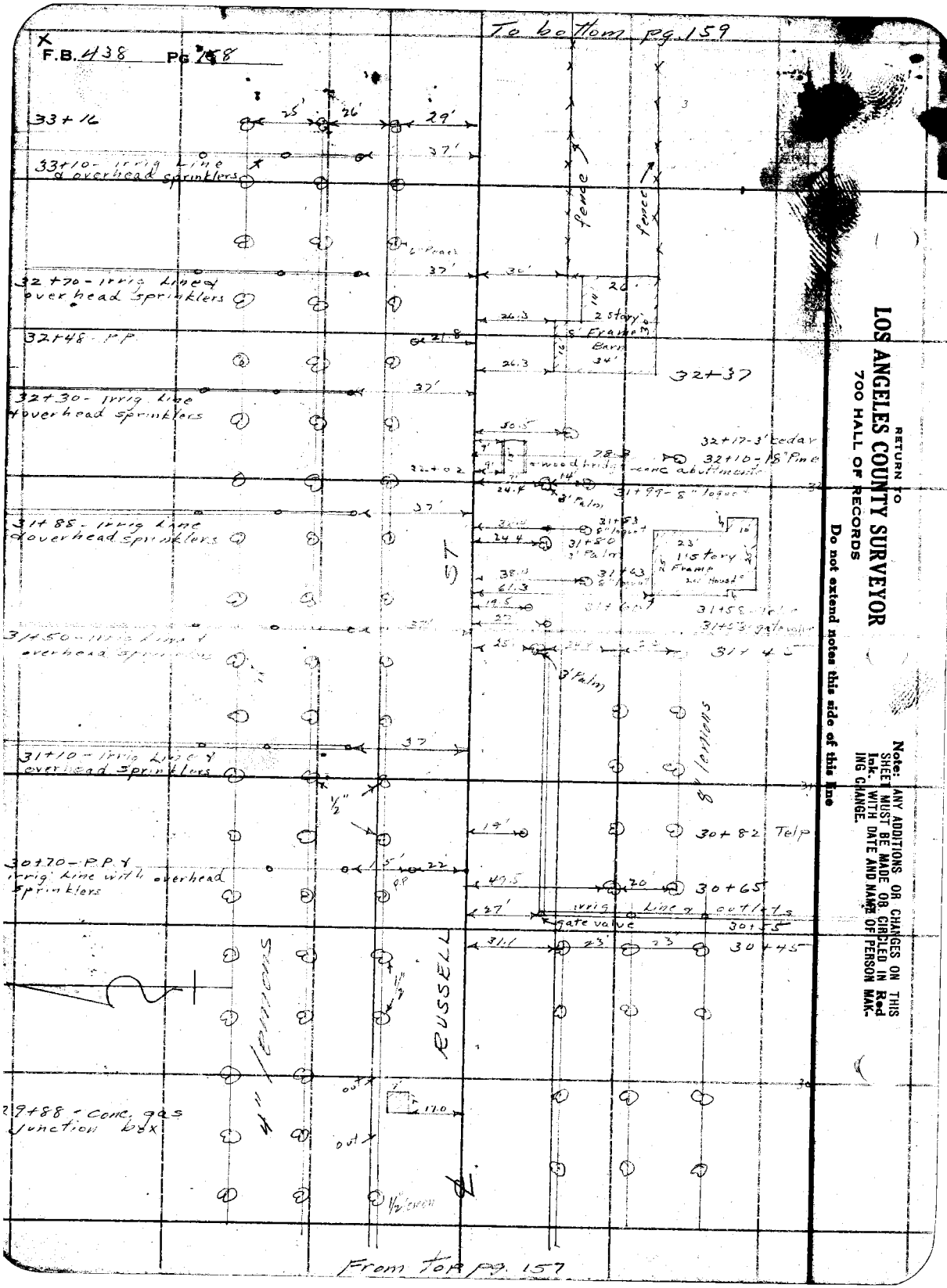

RETURN TO
LOS ANGELES COUNTY SURVEYOR
700 HALL OF RECORDS

Do not extend notes this side of this line

Note: ANY ADDITIONS OR CHANGES ON THIS SHEET MUST BE MADE OR CIRCLED IN Red Ink. WITH DATE AND NAME OF PERSON MAKING CHANGE.

Ck'd by
Bk. No.
Office Work
Checked
Date

Survey of Florence
W. O. 953 Tape No. St'd
Surveyed by Moore
Notes Moore Date
Indexed A. C. Johnson

F.B. 435 Pg. 159

To bottom pg. 160

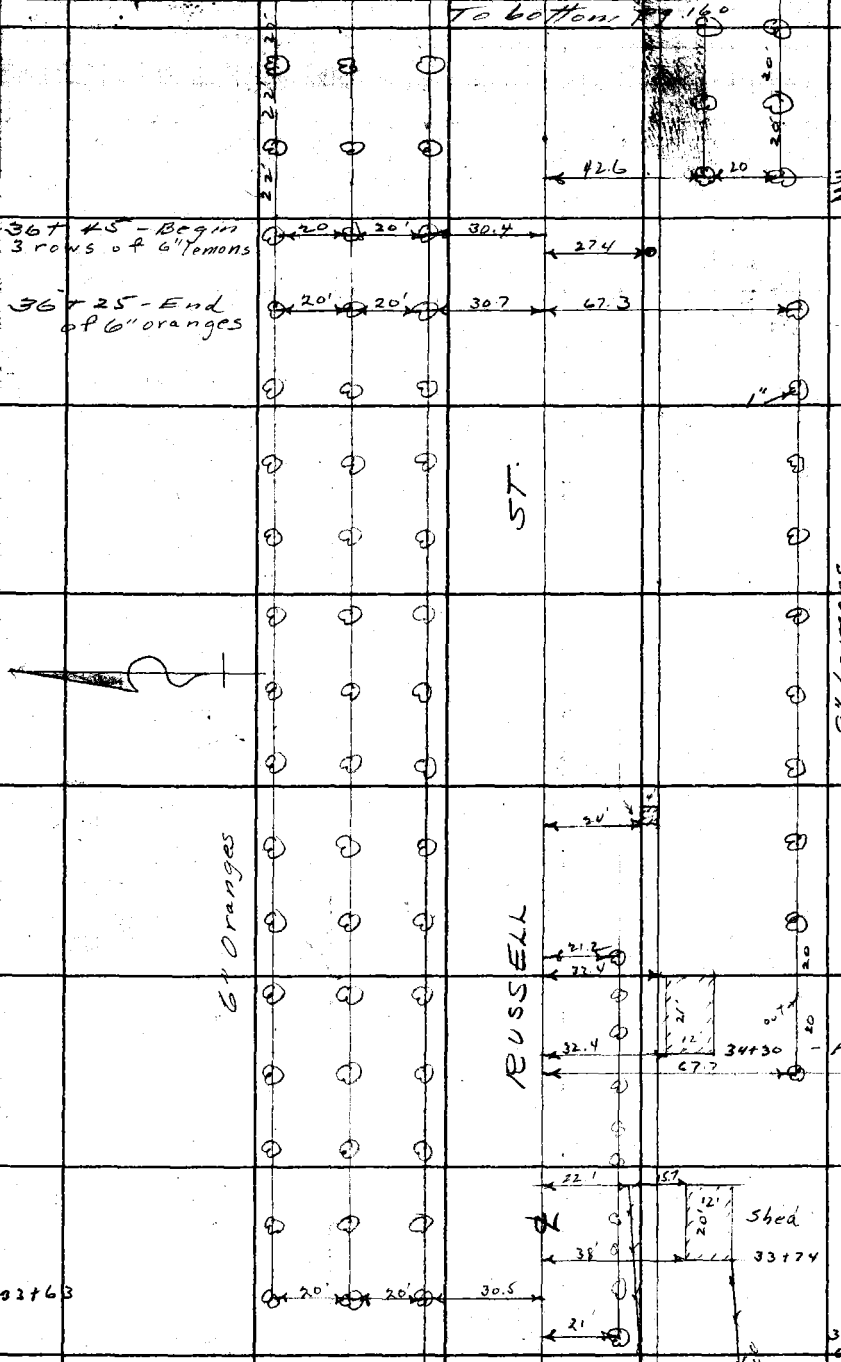

From top pg. 158

Note: ANY ADDITIONS OR CHANGES ON THIS SHEET MUST BE MADE OR CIRCLED IN Red Ink, WITH DATE AND NAME OF PERSON MAKING CHANGE.
Do not extend notes this side of this line
RETURN TO LOS ANGELES COUNTY SURVEYOR 700 HALL OF RECORDS
FORM 247 10M 5-51

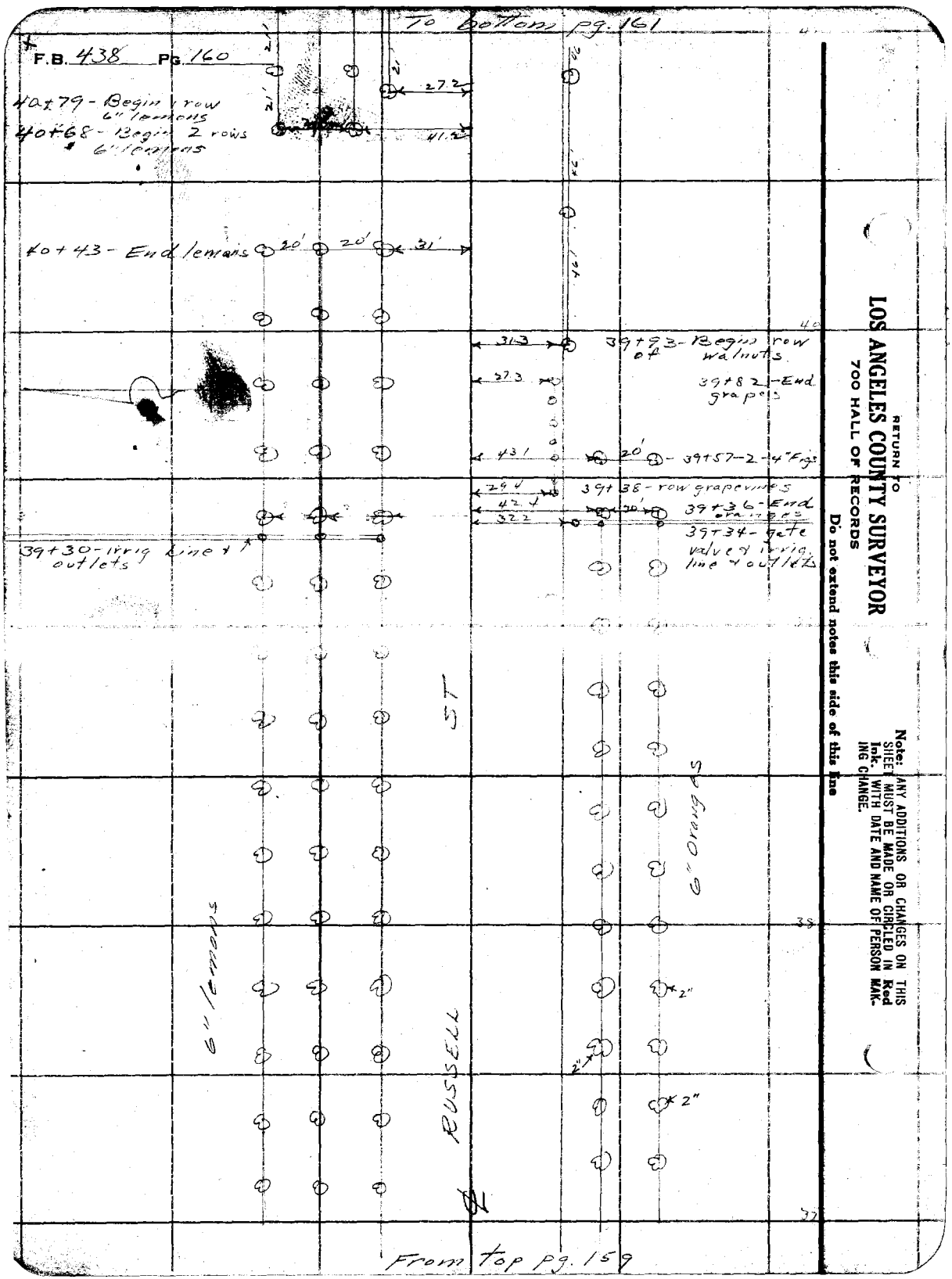

RETURN TO
LOS ANGELES COUNTY SURVEYOR
700 HALL OF RECORDS

Do not extend notes this side of this line

Note: ANY ADDITIONS OR CHANGES ON THIS SHEET MUST BE MADE OR CIRCLED IN Red Ink. WITH DATE AND NAME OF PERSON MAKING CHANGE.

Notes Ck'd by	Survey of Florence Ave
Map No.	W. O. 953 Tape No. St'd °F.
Office Work	Surveyed by Moore
Checked	Notes Moore Date 6- -31
Date	Indexed A. C. Johnson

F.B. 438 Pg. 161

To bottom pg 162

44-06- last outlet

43+90- irrig line over head sprinklers

42'

ST

43+53- Begin 1 row 6" oranges

27.3

21.5

22.9

42+55- Begin 1 row - 6" lemons

42+50- gate valve

42+43- Begin 2 rows 6" oranges

22'

42.0

46'

20'

42+43- Begin 2 rows - 6" lem

42+35- End 1 row 6" lemons

27.3

42+21 — End 2 rows 6" lemons.

42.0

30.6

29.3

42+23- End 18" walnut

irrig line

gate valve

42+21

RUSSELL

From top pg 160

Note: ANY ADDITIONS OR CHANGES ON THIS SHEET MUST BE MADE OR CIRCLED IN Red Ink. WITH DATE AND NAME OF PERSON MAKING CHANGE.

Do not extend notes this side of this line

RETURN TO
LOS ANGELES COUNTY SURVEYOR
700 HALL OF RECORDS

FORM 247 10M 5-31

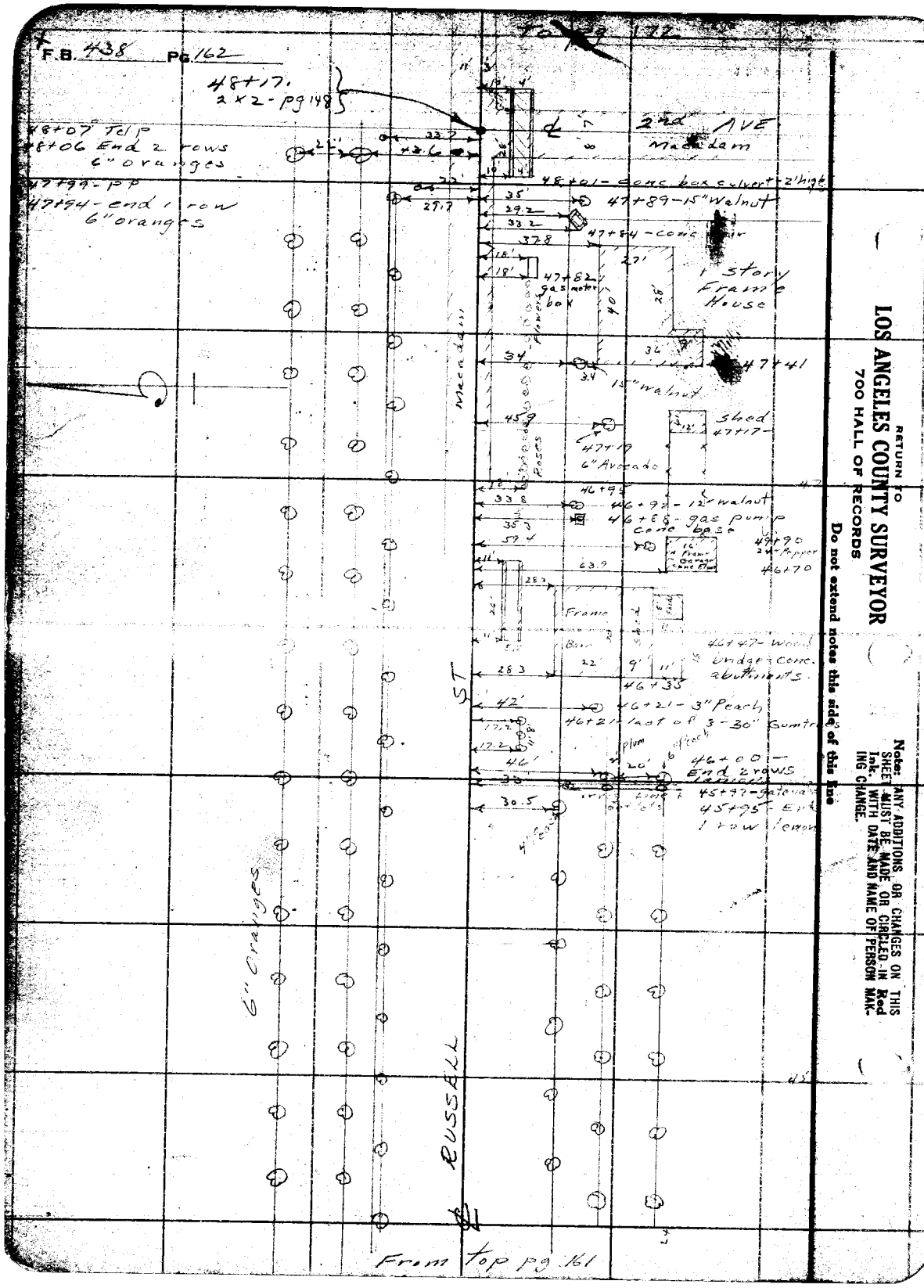

RETURN TO
LOS ANGELES COUNTY SURVEYOR
700 HALL OF RECORDS

Do not extend notes this side of this line

Note: ANY ADDITIONS OR CHANGES ON THIS SHEET MUST BE MADE OR CIRCLED IN Red Ink, WITH DATE AND NAME OF PERSON MAKING CHANGE.

Name Sh'd by	Survey of FLORENCE AVE
Map No.	953 Tape No. 27 St'd 84° of.
Office Work	Surveyed by L. D. Moore
Checked	Notes Moore Date 6-26-31
Date	Indexed A. C. Johnson 7-9-31

F.B. 438 Pg. 163

To bottom pg. 165

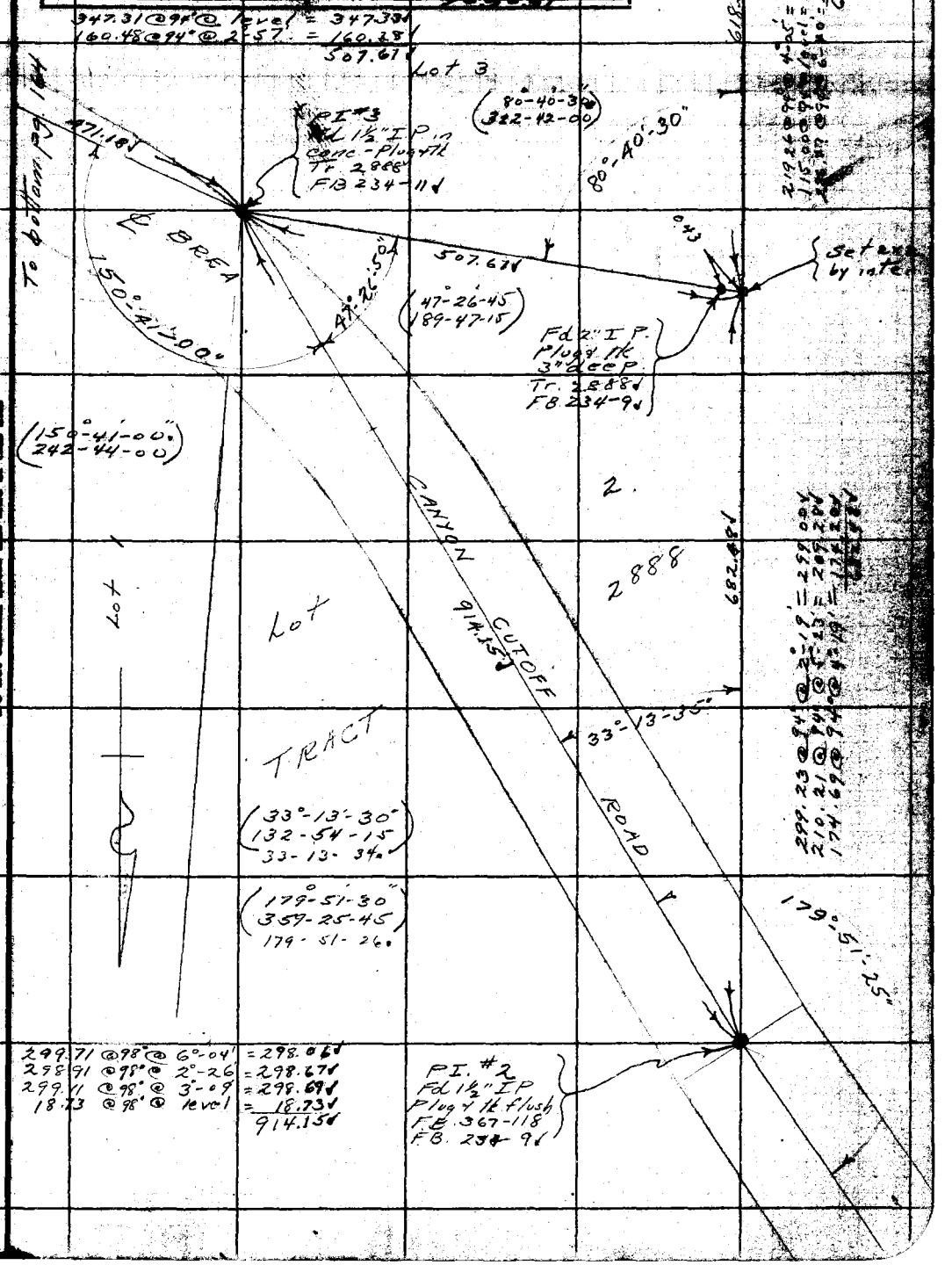

Notes: ANY ADDITIONS OR CHANGES ON THIS SHEET MUST BE MADE OR CIRCLED IN Red Ink, WITH DATE AND NAME OF PERSON MAKING CHANGE.

Do not extend notes this side of this line

RETURN TO
LOS ANGELES COUNTY SURVEYOR
700 HALL OF RECORDS

FORM 247 10M 5-31

F.B. 438 Pg 164

To left bottom Pg. 165

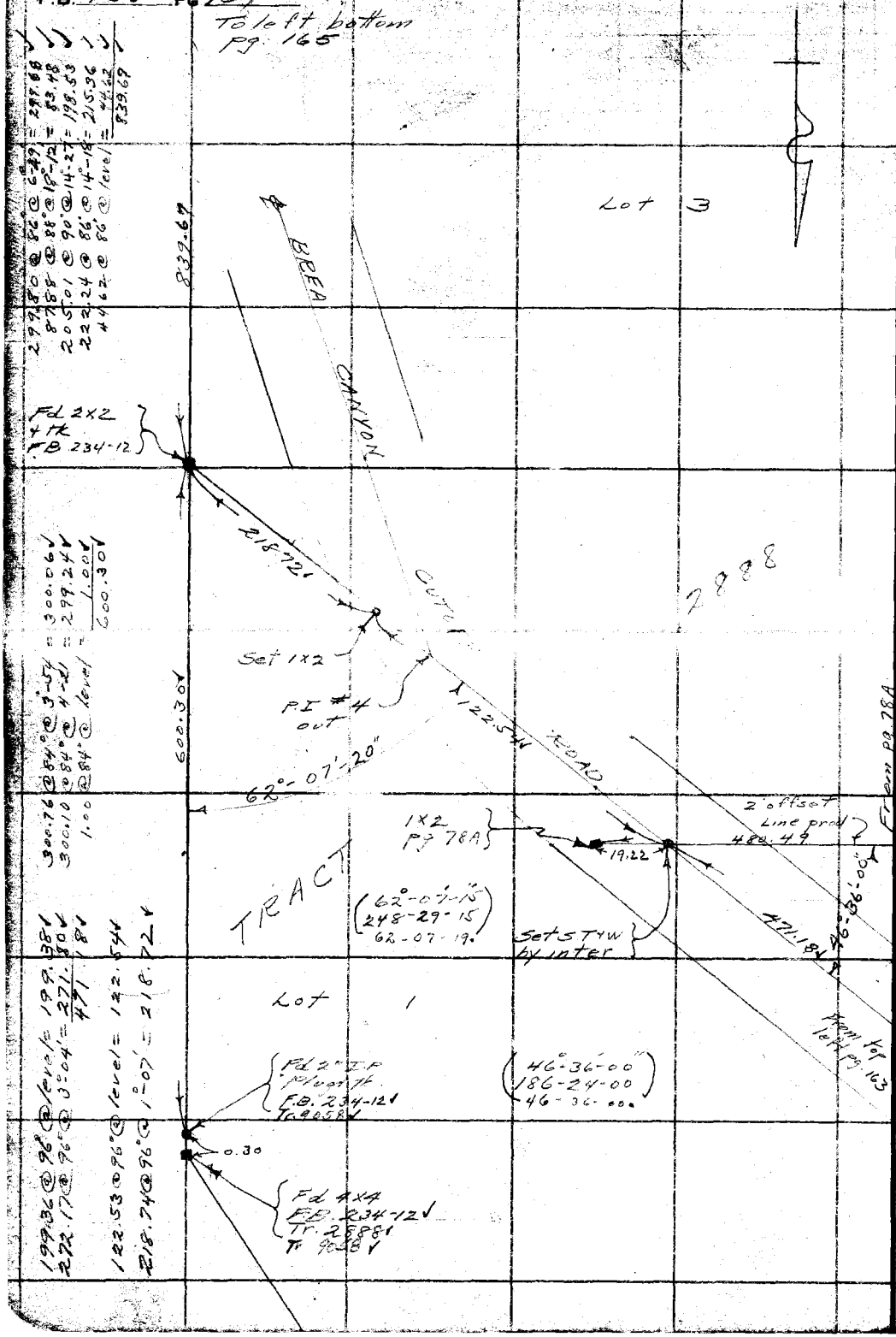

299.80 @ 86° @ 6°-49 = 299.68
87.88 @ 88° @ 18°-12 = 83.48
205.01 @ 90° @ 14°-27 = 198.53
222.24 @ 86° @ 14°-18 = 215.36
44.62 @ 86° @ level = 44.62
839.69

300.76 @ 84° @ 3°-54 = 300.06
300.10 @ 84° @ 4°-21 = 299.24
1.00 @ 84° @ level = 1.00
600.30

199.36 @ 96° @ level = 199.38
272.17 @ 96° @ 3°-04' = 271.80
471.18

122.53 @ 96° @ level = 122.54
218.74 @ 96° @ 1°-07' = 218.72

RETURN TO
LOS ANGELES COUNTY SURVEYOR
700 HALL OF RECORDS

Do not extend notes this side of this line

Note: ANY ADDITIONS OR CHANGES ON THIS SHEET MUST BE MADE OR CIRCLED IN Red Ink, WITH DATE AND NAME OF PERSON MAKING CHANGE.

Survey No. Florence Ave
W.O. 853 Page No. 37 Bk 84 of
Surveyed by L D Moore
Notes L Moore Date 6-27-31
Indexed L. C. Johnson
F.B. 438 Pg. 165

Notes: ANY ADDITIONS OR CHANGES ON THIS SHEET MUST BE MADE OR CIRCLED IN Red Ink, WITH DATE AND NAME OF PERSON MAKING CHANGE.

Do not extend notes this side of this line

RETURN TO
LOS ANGELES COUNTY SURVEYOR
700 HALL OF RECORDS

FORM 847 10M 8-51



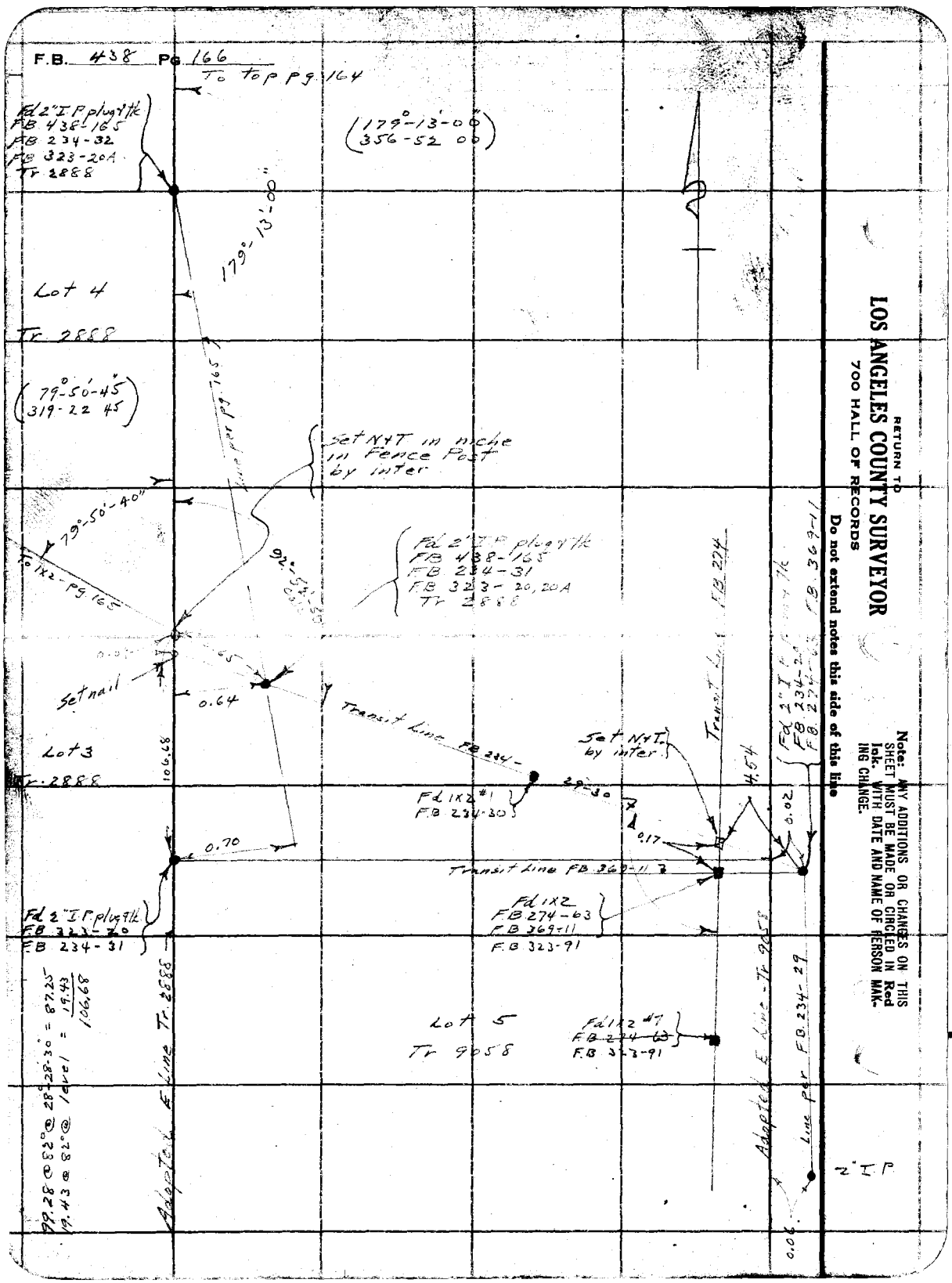

RETURN TO
LOS ANGELES COUNTY SURVEYOR
700 HALL OF RECORDS

Do not extend notes this side of this line

Note: ANY ADDITIONS OR CHANGES ON THIS SHEET MUST BE MADE OR CIRCLED IN Red Ink. WITH DATE AND NAME OF PERSON MAKING CHANGE.

Notes Ck'd by	Survey of Florence Ave
Map No.	W. O. 953 Tape No. 033 St'd 68 °F.
Office Work	Surveyed by L. D. Moore
Checked	Notes Moore Date 12-1-31
Date	Indexed A. C. Johnson 12-2-31

F.B. 438 Pg. 167

℄
RUSSELL ST.
from
2nd AVE
to
HACIENDA BLVD

FLORENCE AVE SURVEY
W.O. # 953

Note: ANY ADDITIONS OR CHANGES ON THIS SHEET MUST BE MADE OR CIRCLED IN Red Ink, WITH DATE AND NAME OF PERSON MAKING CHANGE.

Do not extend notes this side of this line

RETURN TO
LOS ANGELES COUNTY SURVEYOR
700 HALL OF RECORDS

FORM 247 10M 5-31

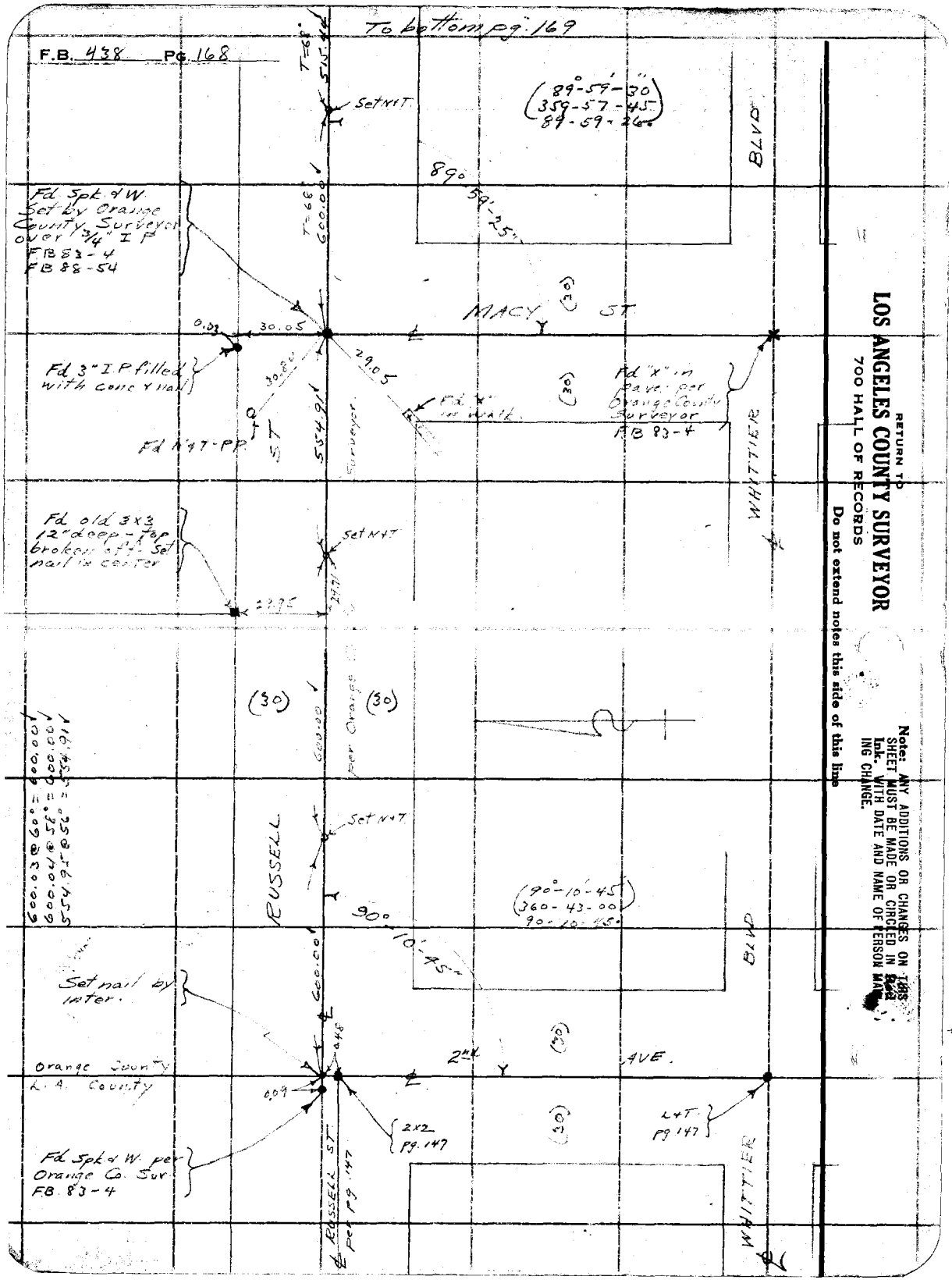

RETURN TO
LOS ANGELES COUNTY SURVEYOR
700 HALL OF RECORDS
Do not extend notes this side of this line
Note: ANY ADDITIONS OR CHANGES ON THIS SHEET MUST BE MADE OR CIRCLED IN Red Ink. WITH DATE AND NAME OF PERSON MAKING CHANGE.

Notes Ck'd by	Survey of Florence Ave
Map No.	W. O. 953 Tape No. 33 St'd 68 °F.
Office Work	Surveyed by L. D. Moore
Checked	Notes Moore Date 12-1-31
Date	Indexed L. C. Johnson

F.B. 438 Pg. 169

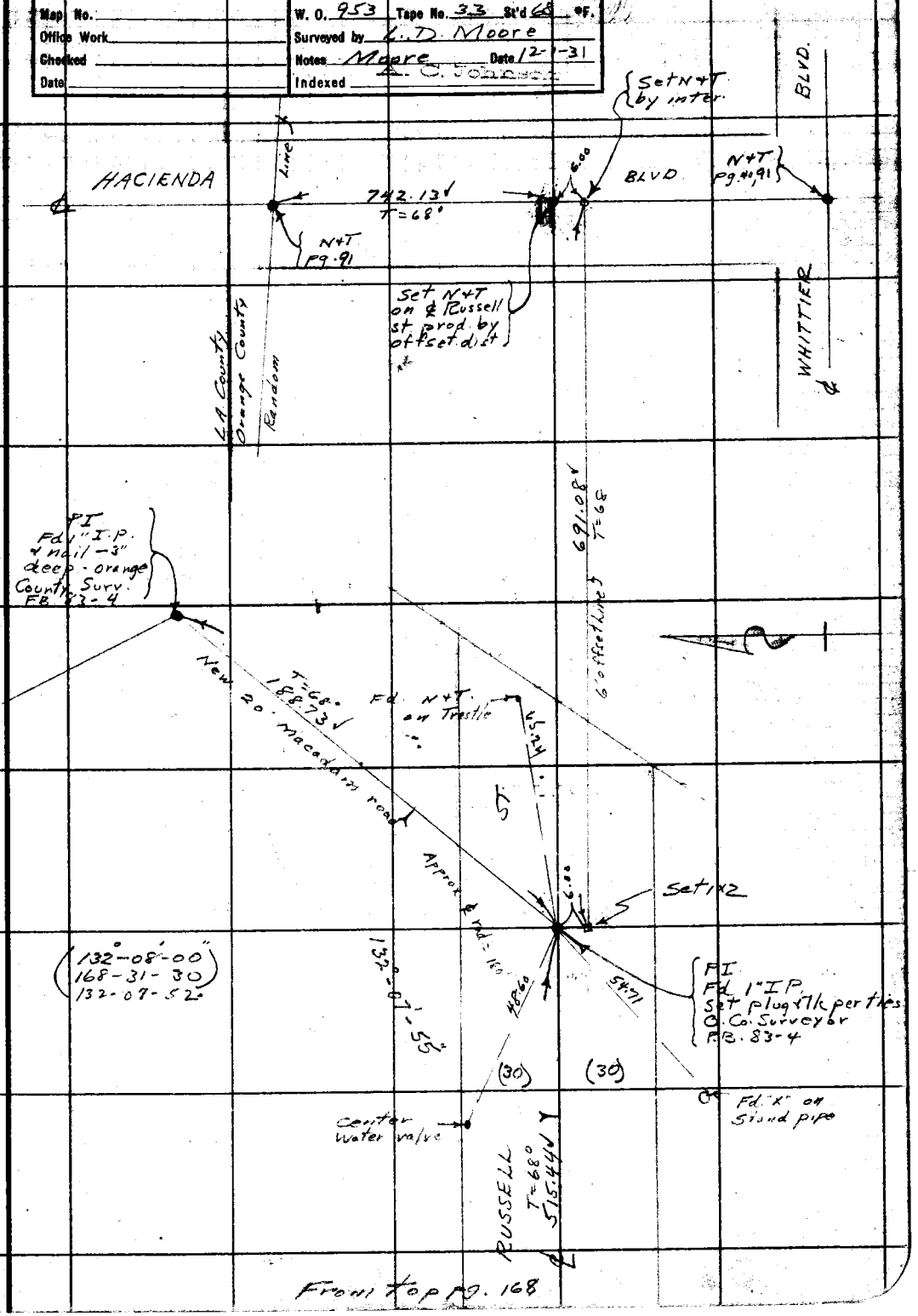

Note: ANY ADDITIONS OR CHANGES ON THIS SHEET MUST BE MADE OR CIRCLED IN Red Ink, WITH DATE AND NAME OF PERSON MAKING CHANGE.

RETURN TO
LOS ANGELES COUNTY SURVEYOR
700 HALL OF RECORDS

Do not extend notes this side of this line

FORM 247 10M 8-31

F.B. 438 PG. 170

RETURN TO
LOS ANGELES COUNTY SURVEYOR
700 HALL OF RECORDS

Do not extend notes this side of this line

Note: ANY ADDITIONS OR CHANGES ON THIS SHEET MUST BE MADE OR CIRCLED IN **Red Ink.** WITH DATE AND NAME OF PERSON MAKING CHANGE.

Notes Ck'd by	Survey of Florence Ave
Map No.	W. O. 953 Tape No. St'd °F.
Office Work H. U. M. H.	Surveyed by L. D. Moore
Checked	Notes Bowers Date 11-25-31
Date	Indexed A. C. Johnson 12-2-31

F.B. 438 Pg. 171

TOPOGRAPHY
ALONG
RUSSELL ST
BETWEEN
2nd AVE. and HACIENDA BLVD.

FLORENCE AVE. SURVEY
W.O. # 953

Note: ANY ADDITIONS OR CHANGES ON THIS SHEET MUST BE MADE OR CIRCLED IN Red Ink. WITH DATE AND NAME OF PERSON MAKING CHANGE.

Do not extend notes this side of this line

RETURN TO
LOS ANGELES COUNTY SURVEYOR
700 HALL OF RECORDS

FORM 247 10M 8-31

To bottom pg. 173

F.B. 438 PG. 172

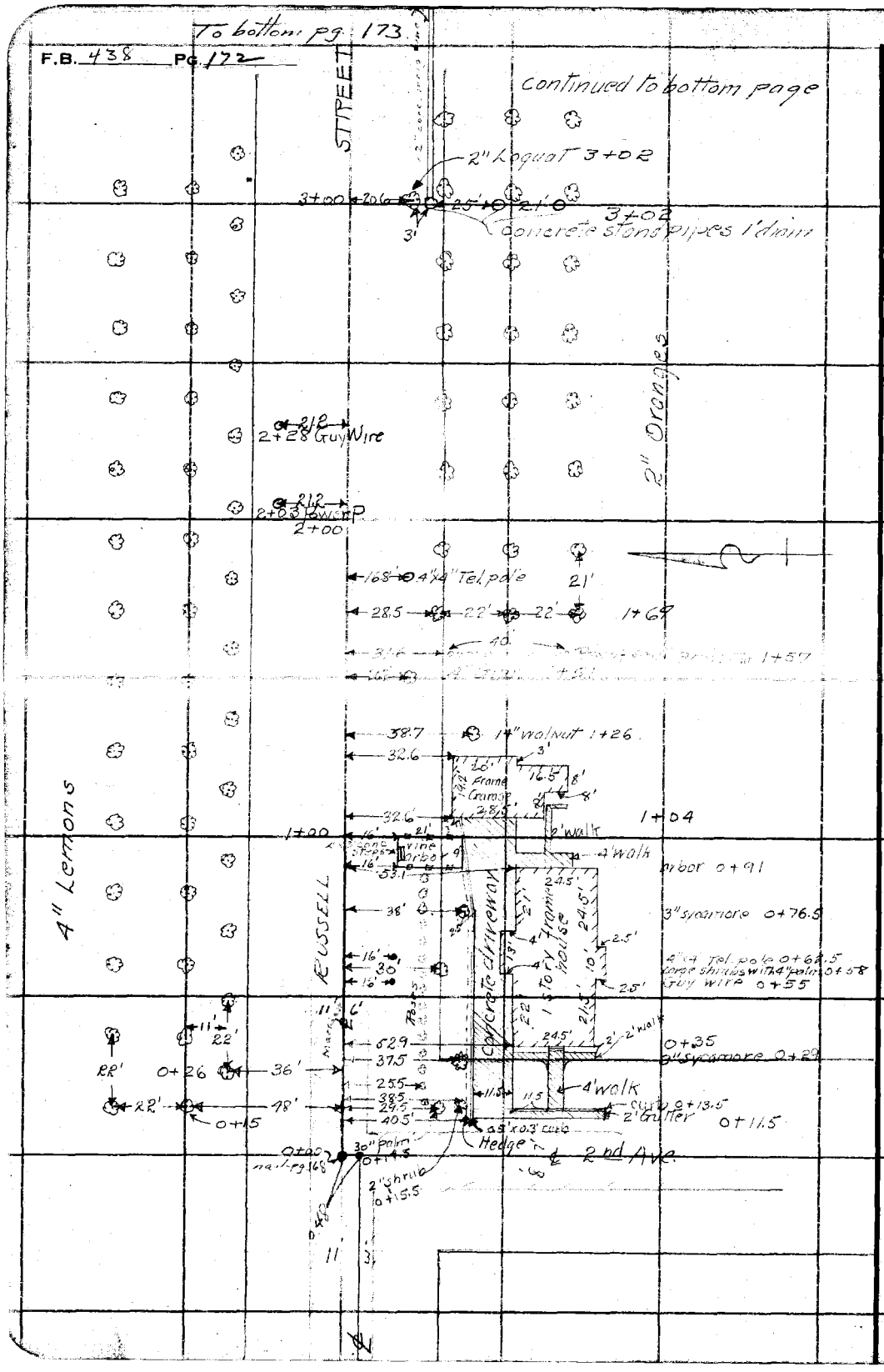

RETURN TO
LOS ANGELES COUNTY SURVEYOR
700 HALL OF RECORDS

Do not extend notes this side of this line

Note: ANY ADDITIONS OR CHANGES ON THIS SHEET MUST BE MADE OR CIRCLED IN Red Ink. WITH DATE AND NAME OF PERSON MAKING CHANGE.

Notes Ck'd by	Survey of Florence Ave
Map No.	W. O. 953 Tape No. St'd °F.
Office Work H. U. M. H.	Surveyed by A. D. Moore
Checked	Notes Bowers Date 11-25-31
Date	Indexed A. C. Johnson

F.B. 438 Pg. 173



Notes: ANY ADDITIONS OR CHANGES ON THIS SHEET MUST BE MADE OR CIRCLED IN Red Ink, WITH DATE AND NAME OF PERSON MAKING CHANGE.

Do not extend notes this side of this line

RETURN TO
LOS ANGELES COUNTY SURVEYOR
700 HALL OF RECORDS

FORM 2-57 10M 8-31

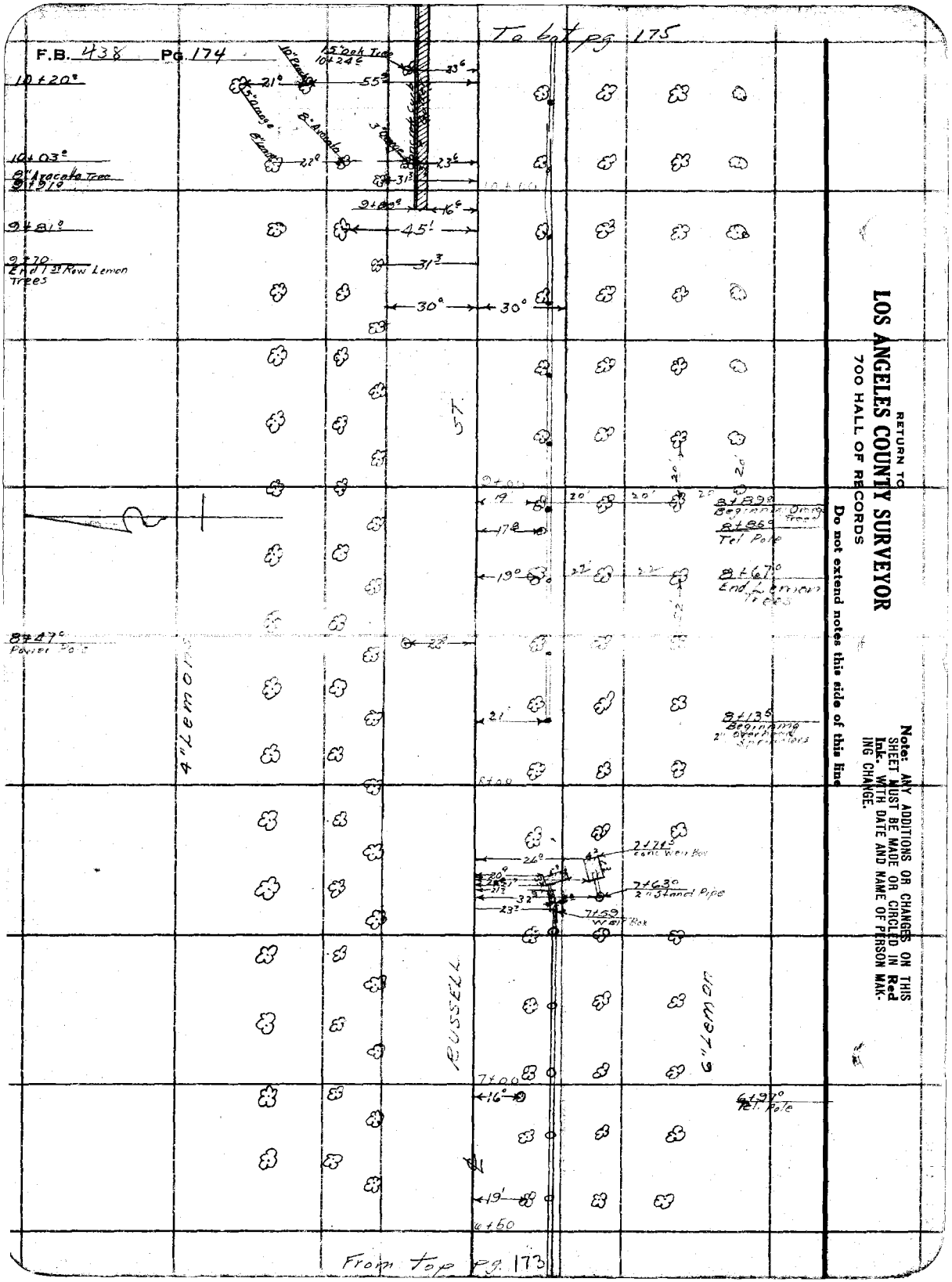

RETURN TO
LOS ANGELES COUNTY SURVEYOR
700 HALL OF RECORDS

Do not extend notes this side of this line

Note: ANY ADDITIONS OR CHANGES ON THIS SHEET MUST BE MADE OR CIRCLED IN **Red Ink.** WITH DATE AND NAME OF PERSON MAKING CHANGE.

Notes Ck'd by
Map No.
Office Work H. U. M. H.
Checked
Date

Survey of Florence Ave
W. O. 953 Tape No. St'd °F.
Surveyed by L. D. Moore
Notes Moore Date 11-30-31
Indexed A. C. Johnson

F.B. 438 Pg. 175

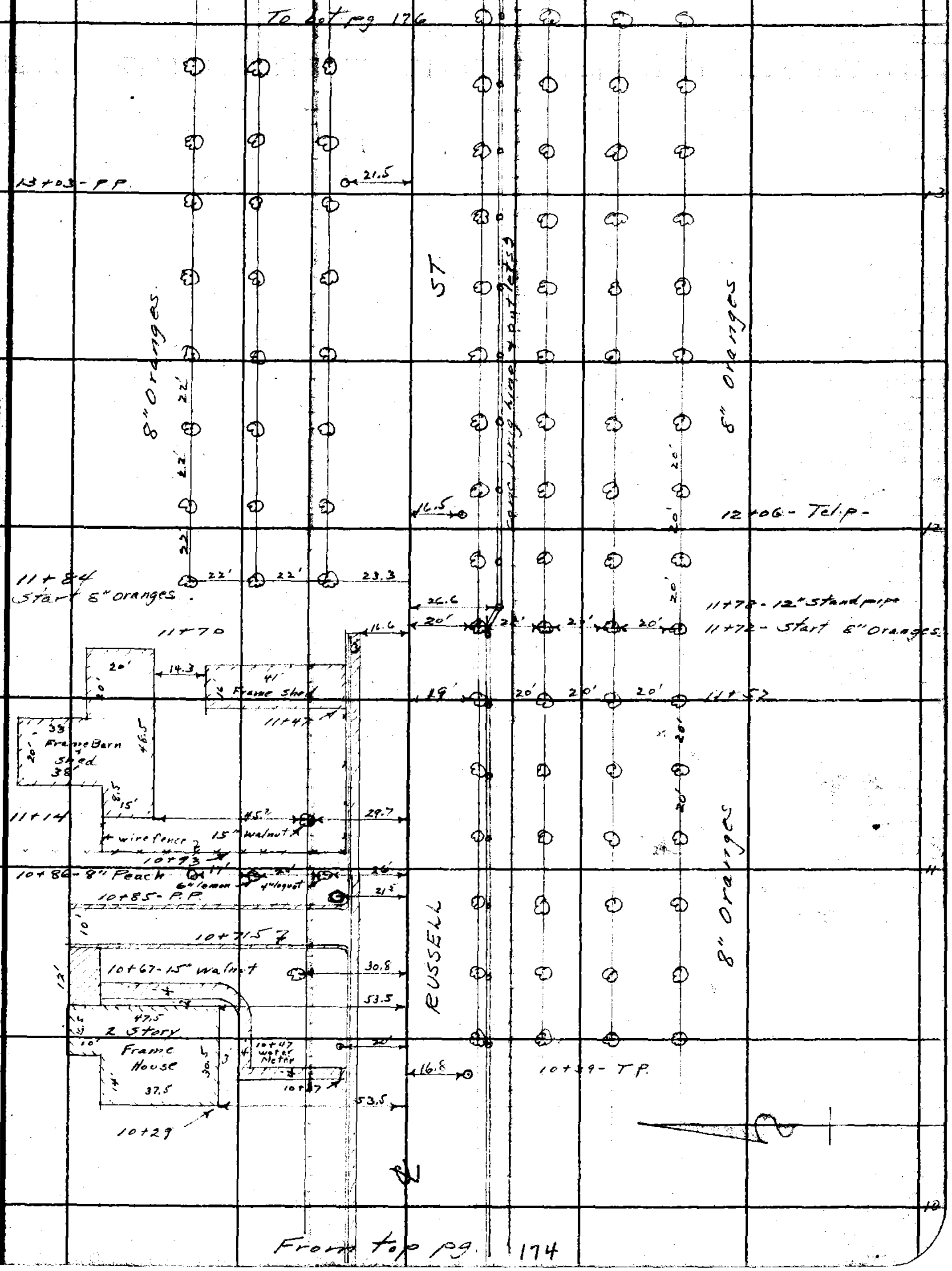

Note: ANY ADDITIONS OR CHANGES ON THIS SHEET MUST BE MADE OR CIRCLED IN Red Ink. WITH DATE AND NAME OF PERSON MAKING CHANGE.

Do not extend notes this side of this line

RETURN TO
LOS ANGELES COUNTY SURVEYOR
700 HALL OF RECORDS

FORM 247 10M 8-31



RETURN TO
LOS ANGELES COUNTY SURVEYOR
700 HALL OF RECORDS
Do not extend notes this side of this line

Note: ANY ADDITIONS OR CHANGES ON THIS SHEET MUST BE MADE OR CIRCLED IN Red Ink, WITH DATE AND NAME OF PERSON MAKING CHANGE.

Notes Ck'd by
Map No.
Office Work H. U. M. H.
Checked
Date

Survey of Florence Ave
W. O. 953 Tape No. St'd ° F.
Surveyed by A. D. Moore
Notes Moore Date 11-30-31
Indexed A. C. Johnson

F.B. 438 Pg. 177

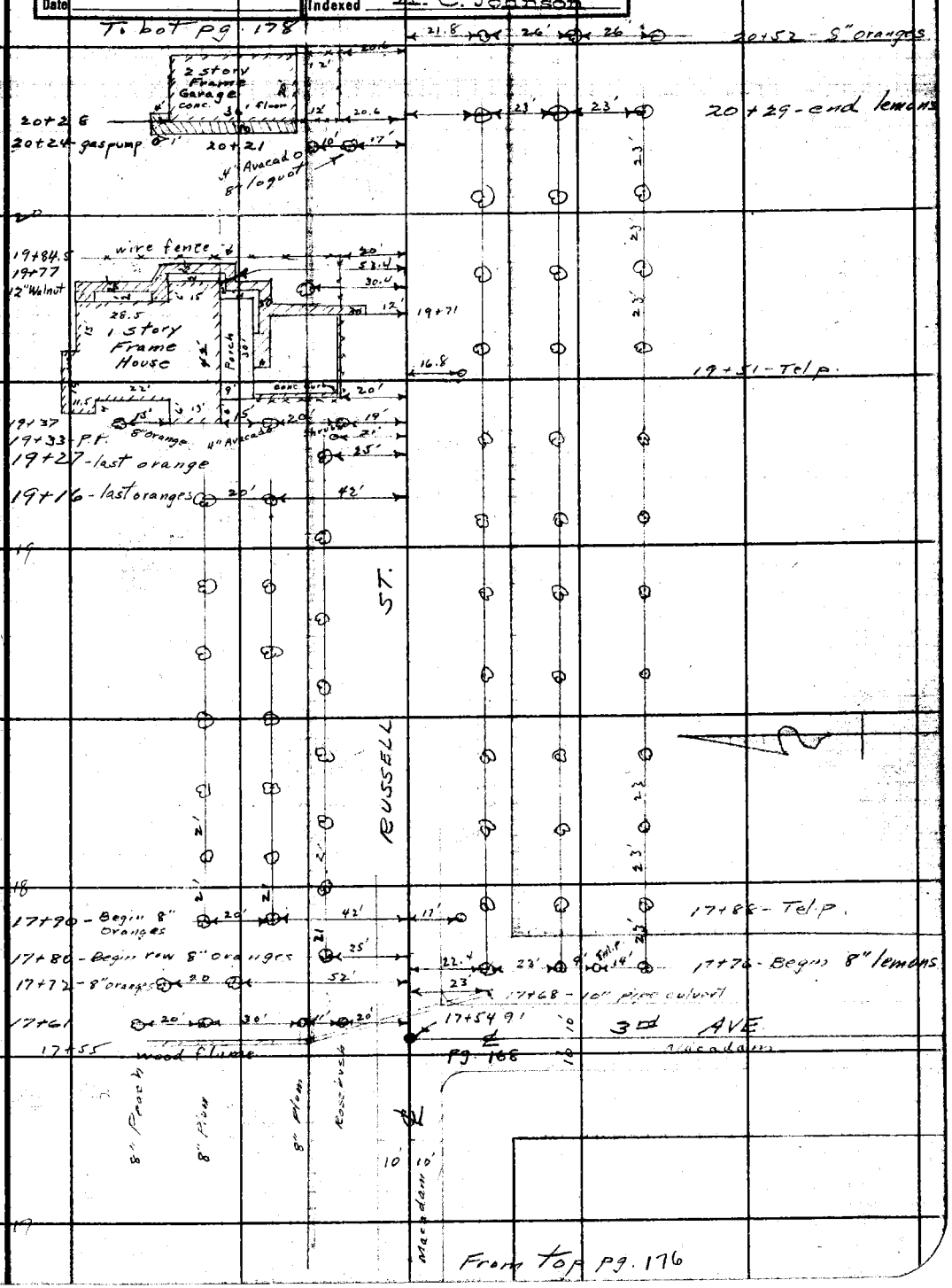

Notes: ANY ADDITIONS OR CHANGES ON THIS SHEET MUST BE MADE OR CIRCLED IN Red Ink WITH DATE AND NAME OF PERSON MAKING CHANGE.

Do not extend notes this side of this line

RETURN TO
LOS ANGELES COUNTY SURVEYOR
700 HALL OF RECORDS

FORM 247 10M 8-31



RETURN TO
LOS ANGELES COUNTY SURVEYOR
700 HALL OF RECORDS

Do not extend notes this side of this line

Note: ANY ADDITIONS OR CHANGES ON THIS SHEET MUST BE MADE OR CIRCLED IN Red Ink. WITH DATE AND NAME OF PERSON MAKING CHANGE.

Notes Ck'd by	Survey of Florence Ave
Map No.	W. O. 953 Tape No. St'd °F.
Office Work H. U. M. H.	Surveyed by L. D. Moore
Checked	Notes Moore Date 11-30-31
Date	Indexed A. C. Johnson

F.B. 438 Pg. 179

To bot pg. 180

27+87 - 15" Walnut 30'

27+68 - 6" lemons 57.0

27+46 - end oranges 20 20 17.2

26+14 - Begin 6" Oranges. 20' 20' 20.7

25+92 - end lemons 20' 20' 21.2

25+70

24+95 Begin 6" lemons 20' 20' 25.2

24+80 - Peaches 19' 46.8

24+65 End oranges 20 20' 25.2

ST

℄ RUSSELL

Irrig line & outlets

6" lemons

From top pg. 178

Note: ANY ADDITIONS OR CHANGES ON THIS SHEET MUST BE MADE OR CIRCLED IN Red Ink, WITH DATE AND NAME OF PERSON MAKING CHANGE.

RETURN TO
LOS ANGELES COUNTY SURVEYOR
700 HALL OF RECORDS

Do not extend notes this side of this line

FORM 247 10M 5-31


F.B. 438 Pg. 180
To bot pg. 181
6" Avacados except as shown
Line 2
Line 4 outlets
6" Avacados
6' offset
30+90
30+42
30+27
30+25 outlet
30+03 outlet
See pg. 182 for stadia location of wash from this point
PI
Top of bank of wash
29+67 Begin - 6" Avacados
29+75
29+52
29+45 - 6" Avacado
29+30 - 12" Avacado
29+22 conc base for bent - A-shaped trestle
29+10 2' wood water pipe
29+05
28+98 End Oranges
28+76 3" lemon
28+70
PI PIP Pg. 169
28+56 2" lemon
28+50 - 2" lemon
28+39 - 1" lemon
Approx ℄ Data
R = 180
T = 80
Δ = 47°-52'
28+25 - water valve
28+10 Begin 6" Oranges
28+21 end lemon
27+90 B.C.
From top pg. 179
RETURN TO
LOS ANGELES COUNTY SURVEYOR
700 HALL OF RECORDS
Do not extend notes this side of this line
Note: ANY ADDITIONS OR CHANGES ON THIS SHEET MUST BE MADE OR CIRCLED IN Red Ink. WITH DATE AND NAME OF PERSON MAKING CHANGE.

Notes Ck'd by
Map No.
Office Work H. U. M. H.
Checked
Date

Survey of Florence Ave
W. O. 953 Tape No. Sl'd ft.
Surveyed by L. D. Moore
Notes Moore Date 12-1-31
Indexed A. C. Johnson

F.B. 438 Pg. 181

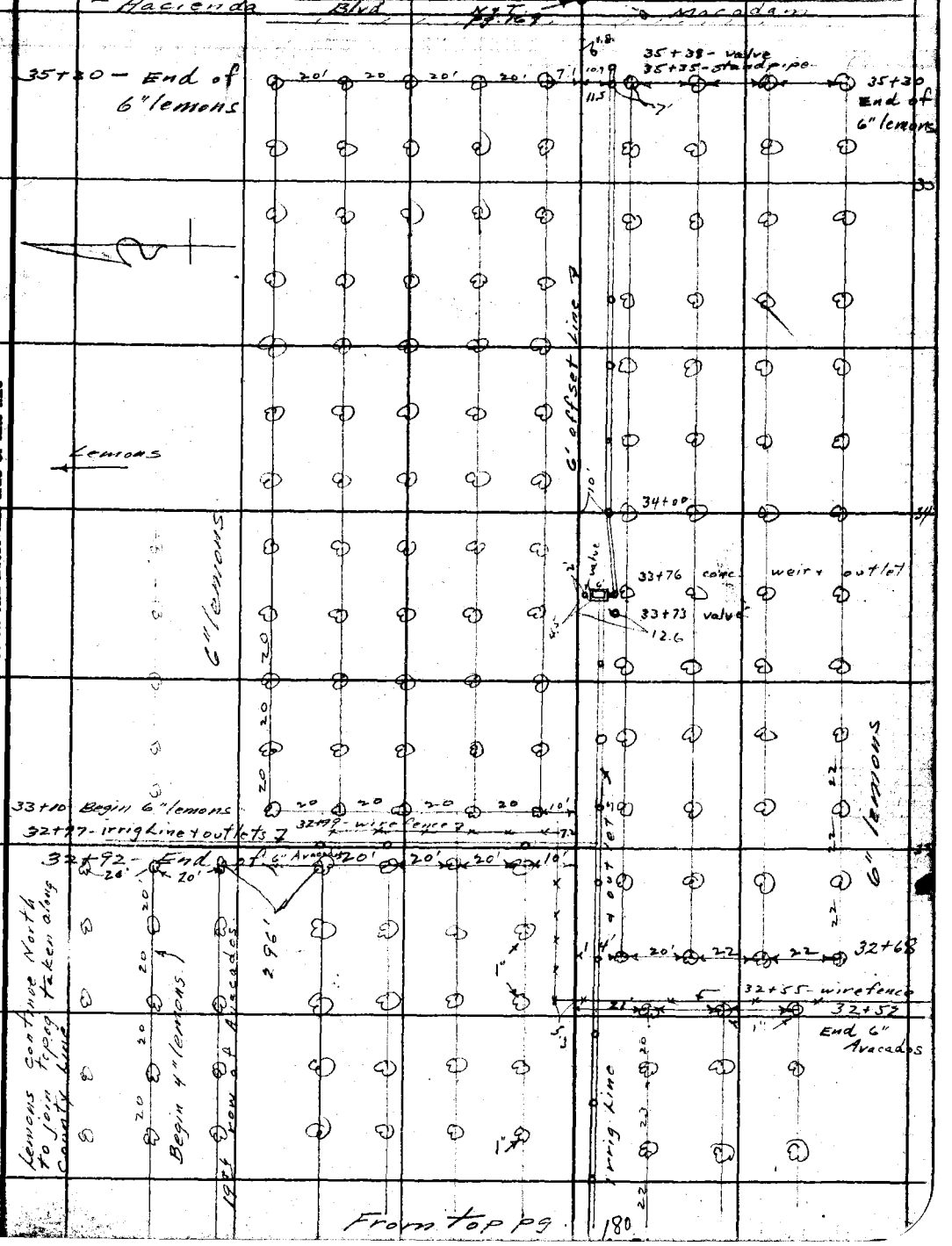

Note: ANY ADDITIONS OR CHANGES ON THIS SHEET MUST BE MADE OR CIRCLED IN Red Ink, WITH DATE AND NAME OF PERSON MAKING CHANGE.

Do not extend notes this side of this line

RETURN TO
LOS ANGELES COUNTY SURVEYOR
700 HALL OF RECORDS

FORM 247 10M 8-31

F.B. 438 Pg. 182

Location of Wash

⊼ at	Sight on	∠ turned to right Hor. Angle	Vertical Angle	Stadia		
P.I.-side road.	P.I.-on ℄ sta. 28+70.35	344°-51'	—	5.76 5.00	77 ✓	West top of bank of wash
		341°-23'	—	4.35 4.00	36 ✓	"
		356°-20'	—	5.08 5.00	9 ✓	"
		166°-00'	—	6.22 6.00	23 ✓	"
		136°-29'	—	5.55 5.00	56 ✓	"
		128°-42'	—	4.75 4.00	79 ✓	"
		119°-46'	—	3.67 2.00	168 ✓	"
		120°-17'	+ 2°-53'	12.04 10.00	205 ✓	"
		116°-09'	+ 2°-32	12.06 9.00	307 ✓	"
		118°-27'	+ 3°-04	11.50 8.00	351 ✓	"
		126°-58'	+ 1°-15'	6.80 3.00	381 ✓	"
		124°-18'	+ 1-20	6.12 2.00	413 ✓	"
		128°-21'	+ 1°-41	[illegible] 5.0	511 ✓	"
		132°-08'	+ 3°-06'	[illegible] 8.58	343 ✓	East top of bank of wash
		130°-27'	+ 2°-55'	9.90 7.00	291 ✓	"
		[illegible]	[illegible]	[illegible]	[illegible] ✓	"
		[illegible]	[illegible]	[illegible]	[illegible] ✓	"
		[illegible]	+ 3-34	[illegible]	134 ✓	"
		178°-34'	+ 7-55	11.91 11.00	92 ✓	"
		[illegible]	+ 1-58	5.46 5.00	67 ✓	"
		267°-00'	—	3.47 3.0	48 ✓	"
		309°-15'	—	4.85 4.0	86 ✓	"

RETURN TO
LOS ANGELES COUNTY SURVEYOR
700 HALL OF RECORDS

Do not extend notes this side of this line

Note: ANY ADDITIONS OR CHANGES ON THIS SHEET MUST BE MADE OR CIRCLED IN Red Ink. WITH DATE AND NAME OF PERSON MAKING CHANGE.

Notes Ck'd by W.W.J.	Survey of Florence Ave
Map No.	W. O. 953 Tape No. St'd °F.
Office Work	Surveyed by L. D. Moore
Checked	Notes L. D. Moore Date 6-22-32
Date	Indexed A. C. Johnson 9-1-32

F.B. 438 Pg. 183

CENTER LINE LOCATION
of
FLORENCE AVE
from
AVOCADO CREST ROAD
EAST
to

Notes: ANY ADDITIONS OR CHANGES ON THIS SHEET MUST BE MADE OR CIRCLED IN Red Ink, WITH DATE AND NAME OF PERSON MAKING CHANGE.

Do not extend notes this side of this line

RETURN TO
LOS ANGELES COUNTY SURVEYOR
700 HALL OF RECORDS

FORM 247 10M 3-31

F.B. 438 Pg. 184

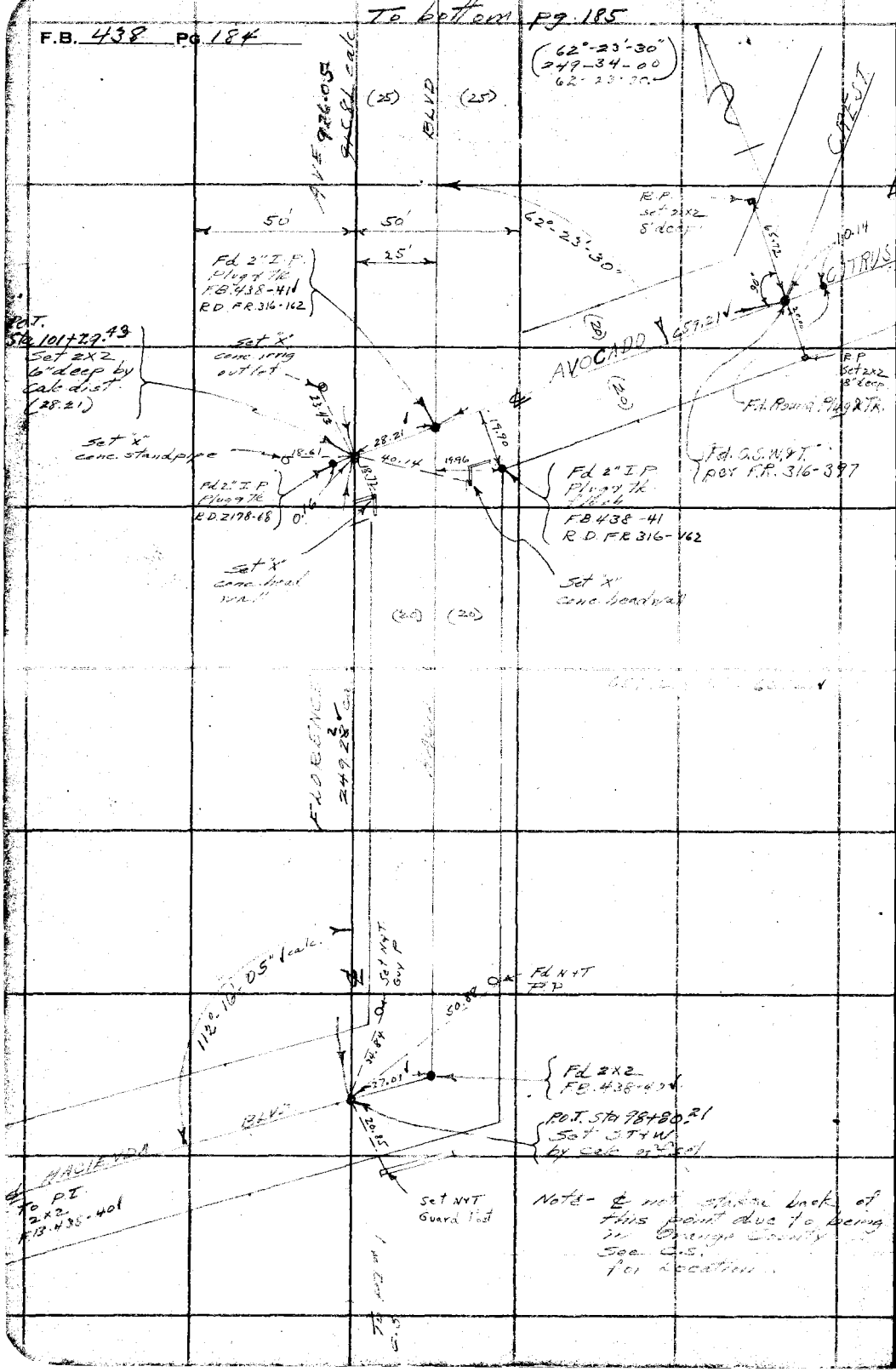

RETURN TO
LOS ANGELES COUNTY SURVEYOR
700 HALL OF RECORDS

Do not extend notes this side of this line

Note: ANY ADDITIONS OR CHANGES ON THIS SHEET MUST BE MADE OR CIRCLED IN **Red Ink.** WITH DATE AND NAME OF PERSON MAKING CHANGE.

Notes Off'd by W.H.B. Nov. 1932	Survey of Florence Ave
Map No.	W. O. 953 Tape No. 039 St'd 68 °F.
Office Work	Surveyed by L. D. Moore
Checked	Notes L. D. Moore Date 6-22-32
Date	Indexed A. C. Johnson

F.B. 438 Pg. 185

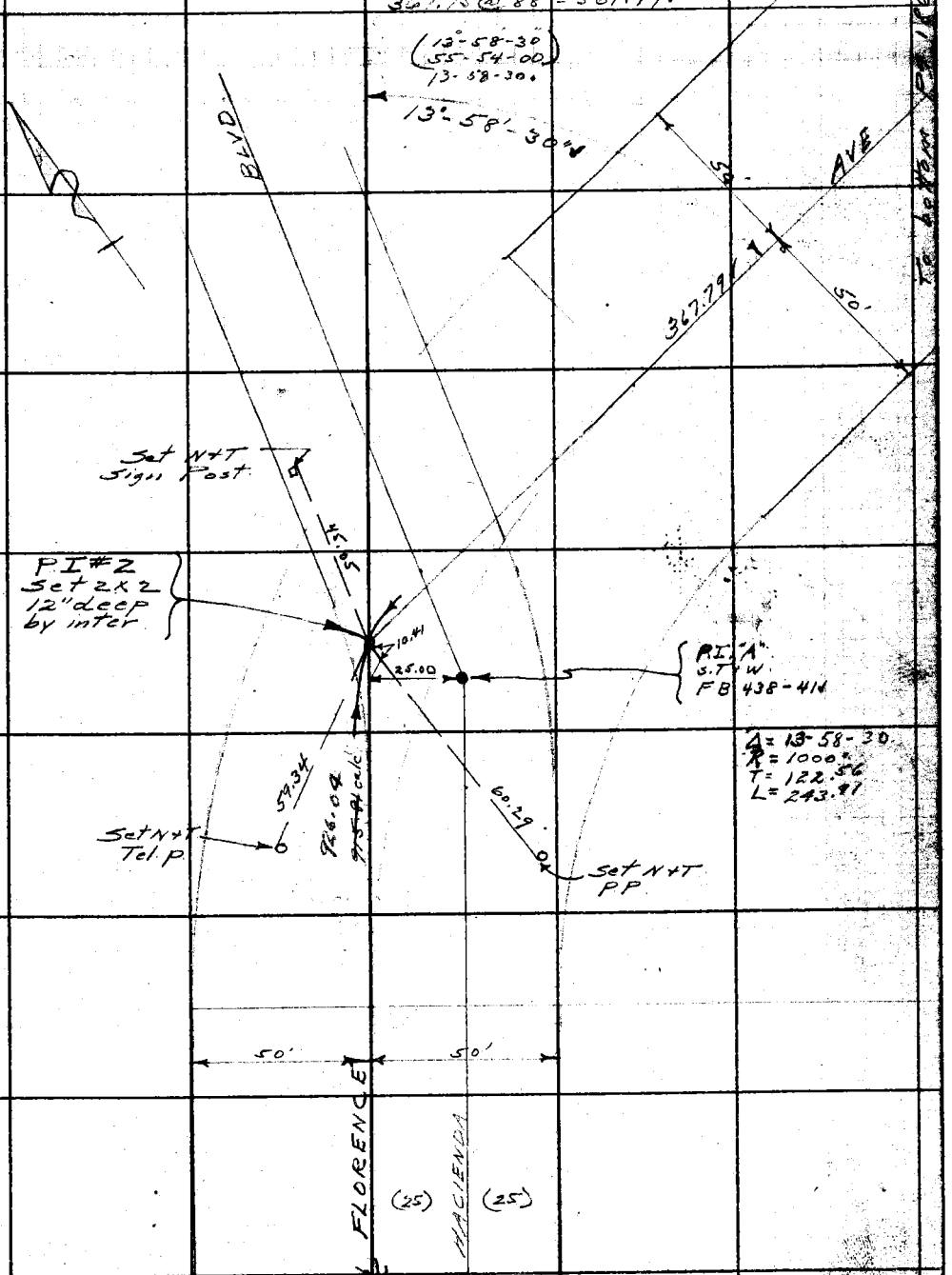

Notes: ANY ADDITIONS OR CHANGES ON THIS SHEET MUST BE MADE OR CIRCLED IN Red Ink WITH DATE AND NAME OF PERSON MAKING CHANGE.

Do not extend notes this side of this line

RETURN TO
LOS ANGELES COUNTY SURVEYOR
700 HALL OF RECORDS

FORM 247 10M 8-31

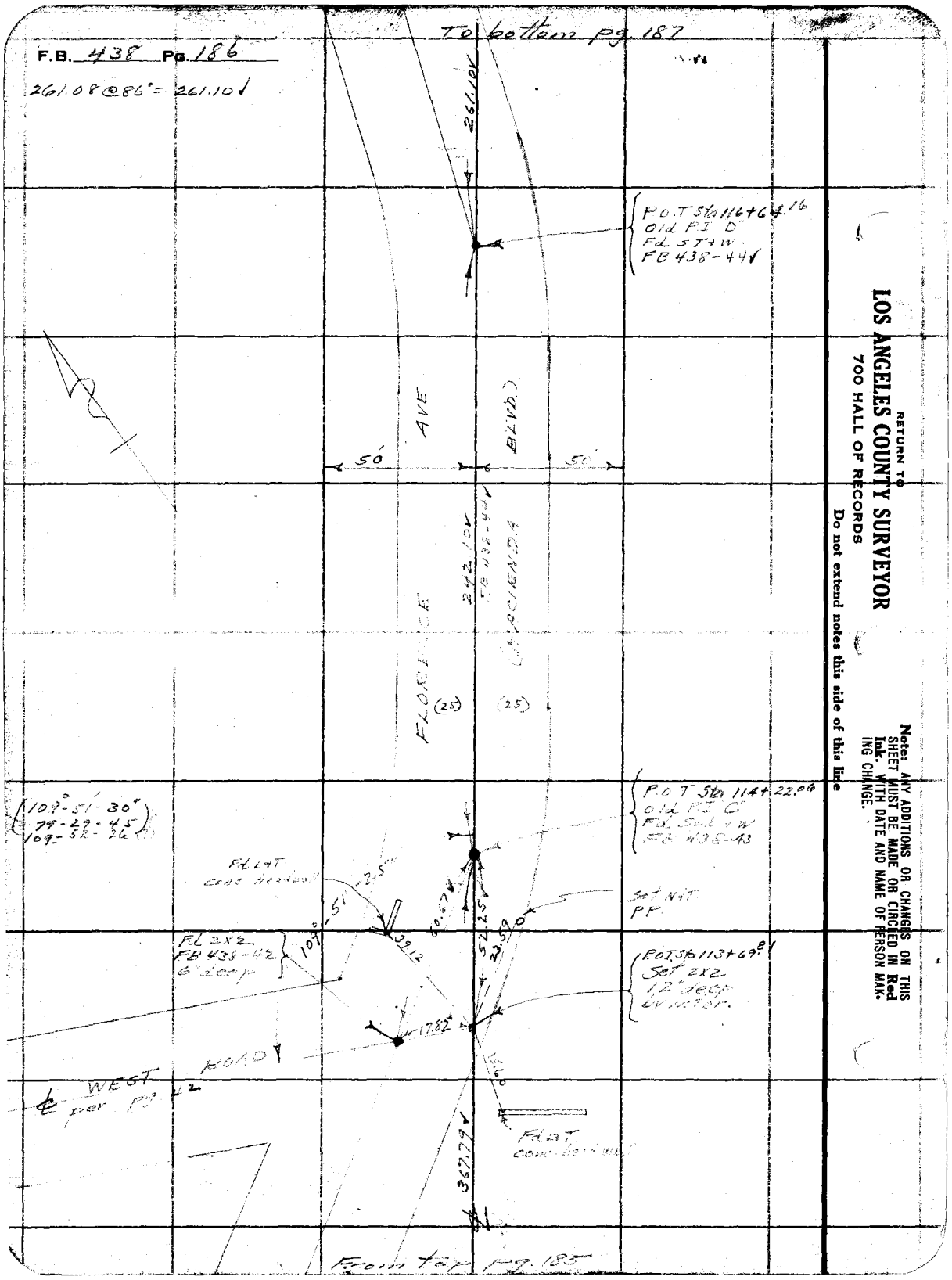

RETURN TO
LOS ANGELES COUNTY SURVEYOR
700 HALL OF RECORDS

Do not extend notes this side of this line

Note: ANY ADDITIONS OR CHANGES ON THIS SHEET MUST BE MADE OR CIRCLED IN Red Ink. WITH DATE AND NAME OF PERSON MAKING CHANGE.

Notes Ck'd by [illegible]	Survey of Florence Ave
Map No.	W. O. 953 Tape No. 42 St'd 84 °F.
Office Work	Surveyed by L. D. Moore
Checked	Notes Moore Date 6-23-32
Date	Indexed A. C. Johnson

F.B. 438 Pg. 187

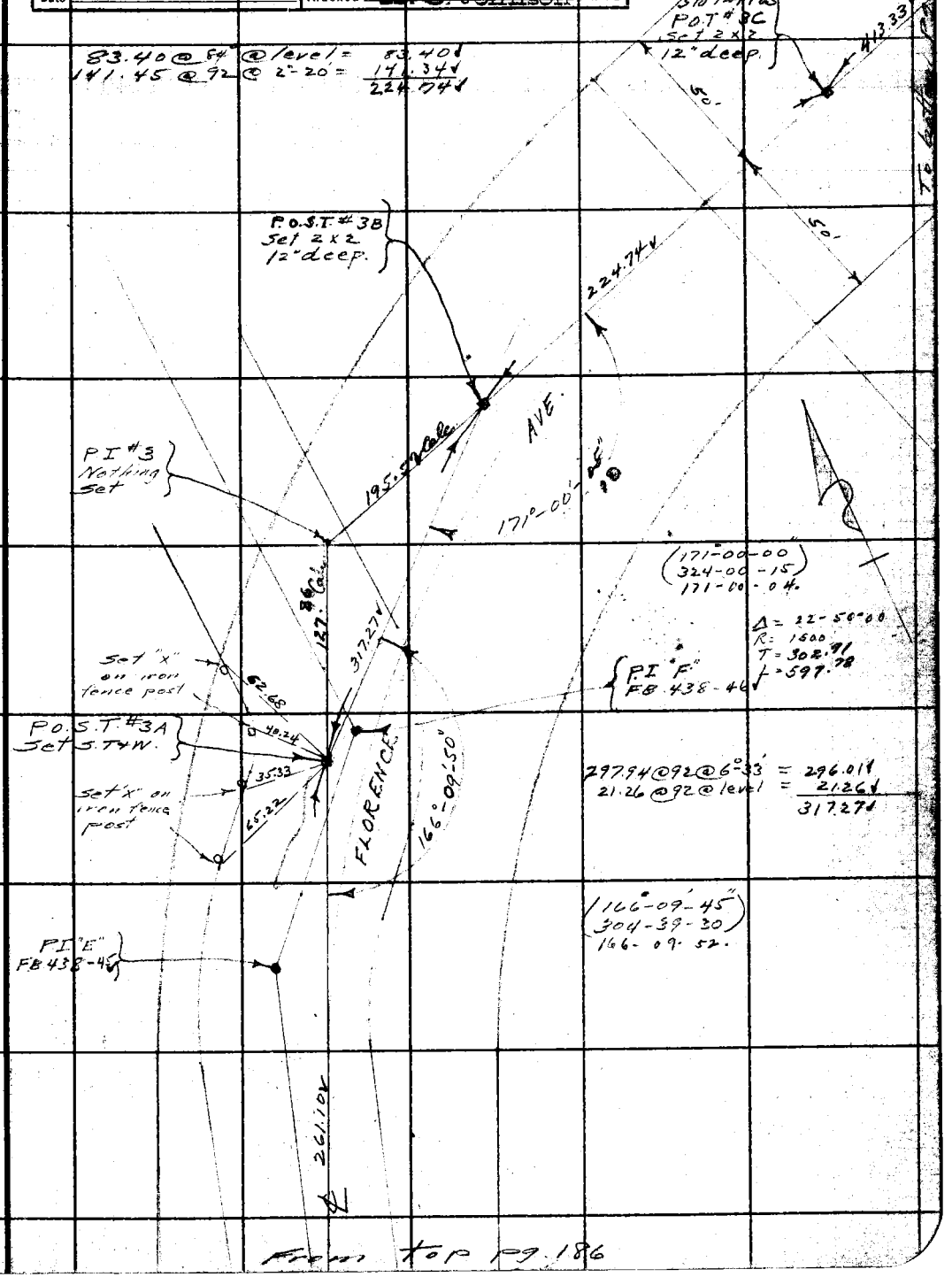

From top pg. 186

Note: ANY ADDITIONS OR CHANGES ON THIS SHEET MUST BE MADE OR CIRCLED IN Red Ink. WITH DATE AND NAME OF PERSON MAKING CHANGE.

Do not extend notes this side of this line

RETURN TO
LOS ANGELES COUNTY SURVEYOR
700 HALL OF RECORDS

FORM 247 10M 5-31

F.B. 438 Pg. 188

To bottom pg. 189

293.61 @ 84° @ 2°-18' = 293.37
216.60 @ 84° @ 4°-56' = 215.80
509.17

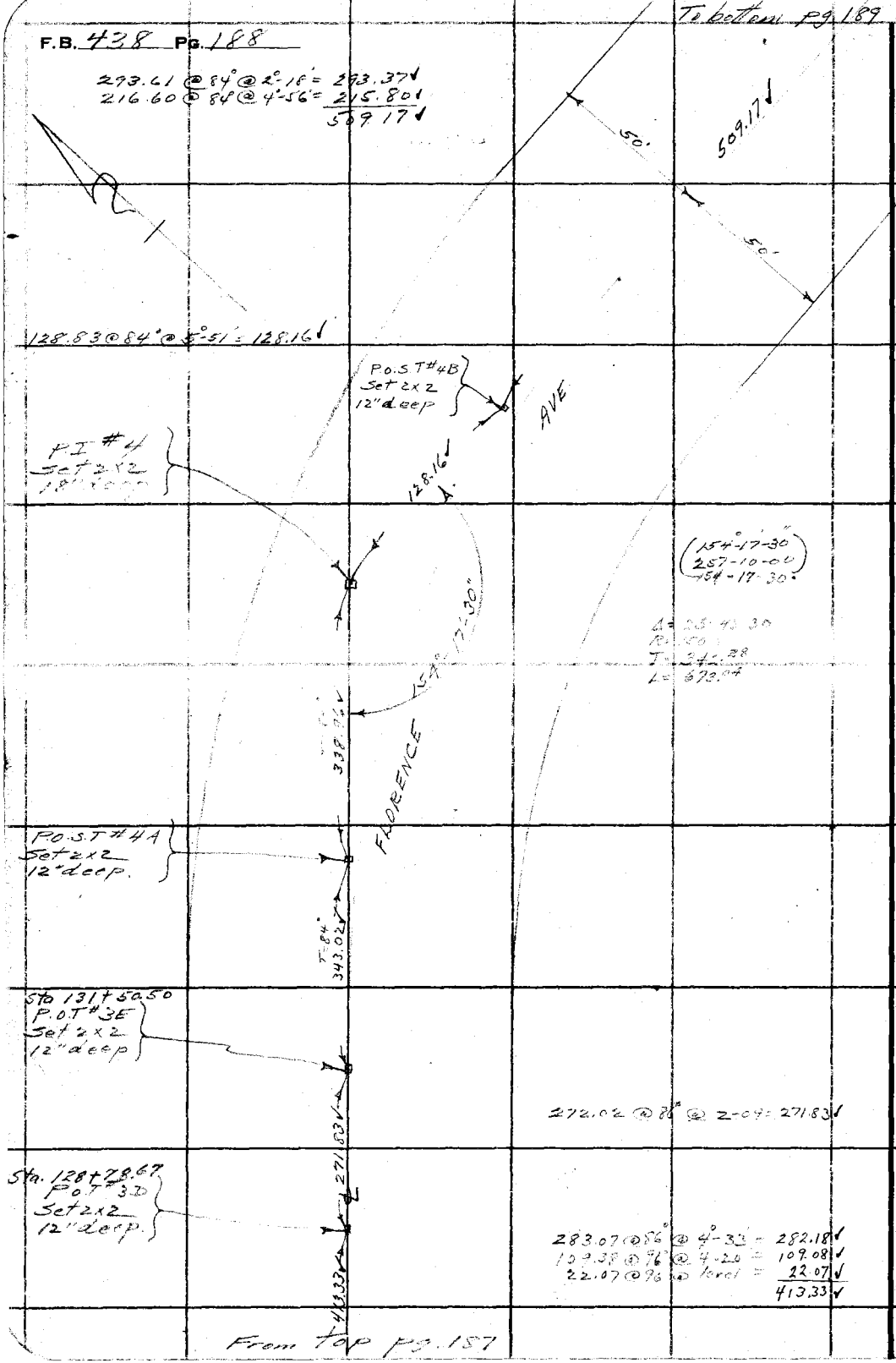

From top pg. 157

RETURN TO
LOS ANGELES COUNTY SURVEYOR
700 HALL OF RECORDS

Do not extend notes this side of this line

Note: ANY ADDITIONS OR CHANGES ON THIS SHEET MUST BE MADE OR CIRCLED IN Red Ink. WITH DATE AND NAME OF PERSON MAKING CHANGE.

Notes Ck'd by [illegible]	Survey of Florence Ave
Map No.	W. O. 953 Tape No. 42 St'd 84 °F.
Office Work	Surveyed by L. D. Moore
Checked	Notes Moore Date 6-23-32
Date	Indexed A. C. Johnson

F.B. 438 Pg. 189

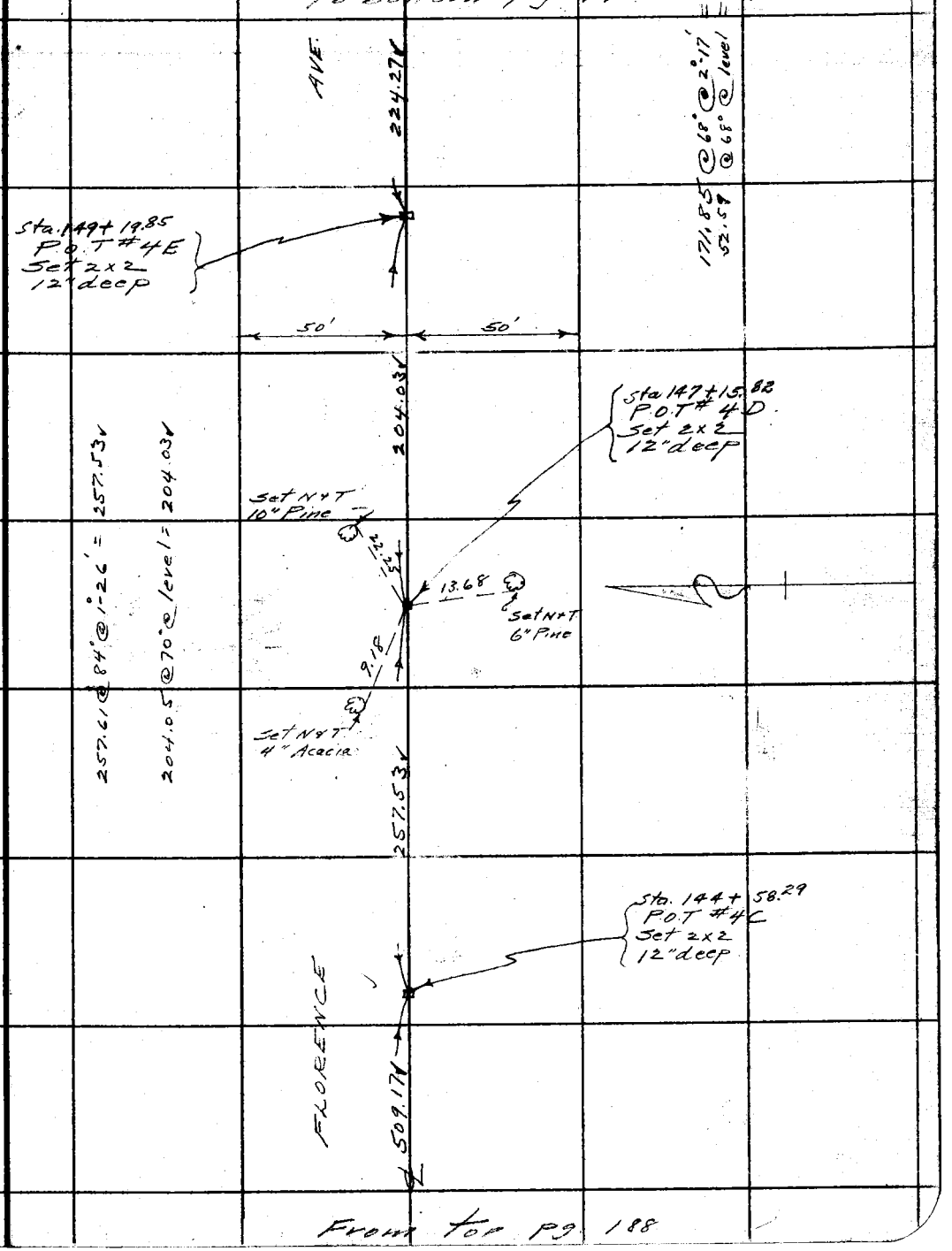

Note: ANY ADDITIONS OR CHANGES ON THIS SHEET MUST BE MADE OR CIRCLED IN Red Ink. WITH DATE AND NAME OF PERSON MAKING CHANGE.

Do not extend notes this side of this line

RETURN TO
LOS ANGELES COUNTY SURVEYOR
700 HALL OF RECORDS

FORM 247 10M 5-31

F.B. 438 Pg. 190

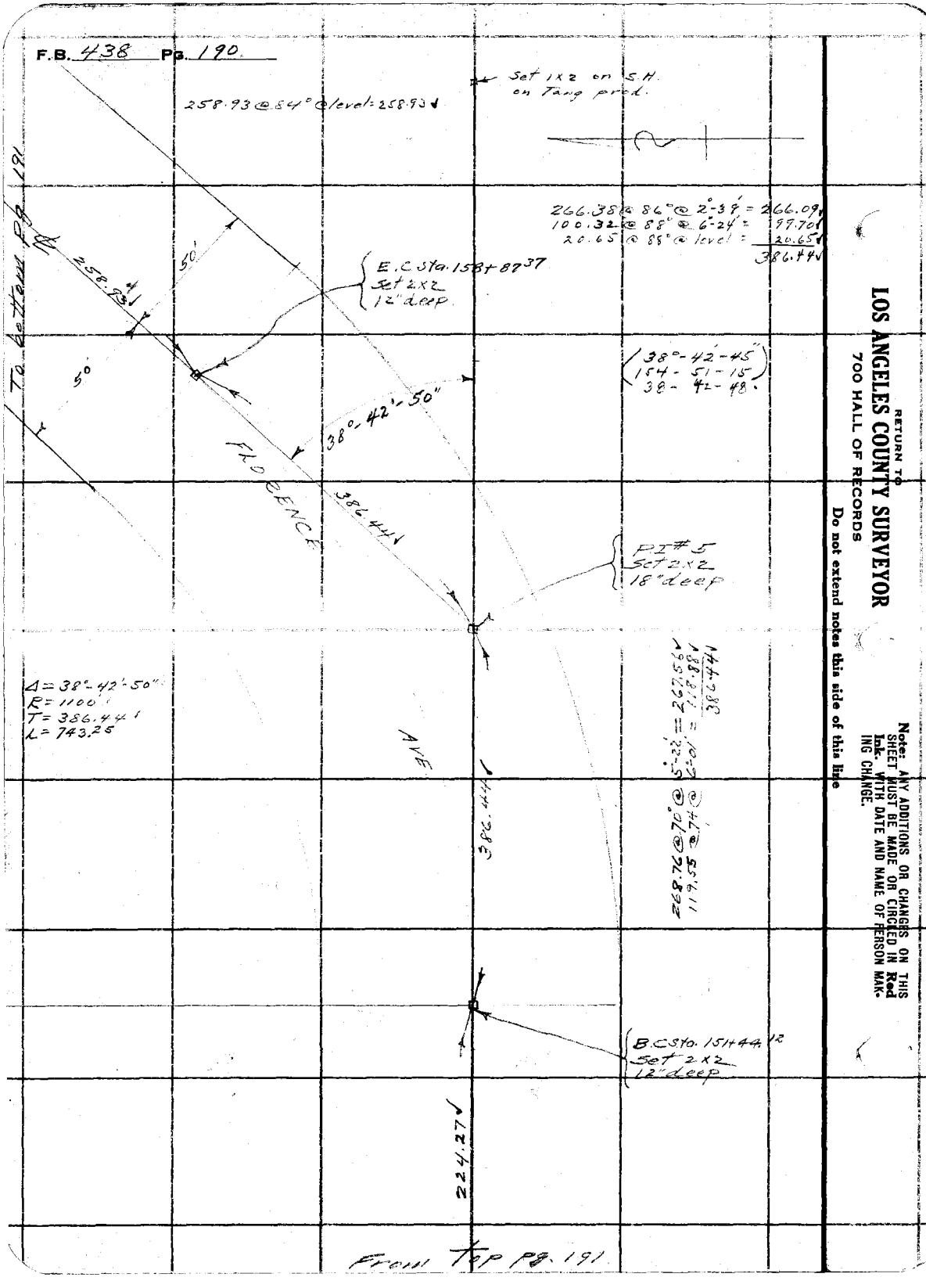

RETURN TO
LOS ANGELES COUNTY SURVEYOR
700 HALL OF RECORDS
Do not extend notes this side of this line

Note: ANY ADDITIONS OR CHANGES ON THIS SHEET MUST BE MADE OR CIRCLED IN Red Ink. WITH DATE AND NAME OF PERSON MAKING CHANGE.

Notes Ck'd by W.H.B.
Map No.
Office Work
Checked
Date

Survey of Florence Ave
W. O. 953 Tape No. 42 St'd 84 °F.
Surveyed by L. D. Moore
Notes Moore Date 6-23-32
Indexed A. C. Johnson

F.B. 438 PG. 191

To bottom pg. 192

Sta 168+08.60
P.O.T. 6A
Set 2x2
18" deep
on ridge

300.46

299.86 @ 74° @ 7°-03' = 297.57
2.89 @ 74 @ level = 2.89
300.46

50' 50'

419.75

262.62 @ 80° @ 3°-14' = 262.19
73.56 @ 80° @ 2°-42' = 73.48
84.84 @ 80° @ 7°-39' = 84.05
419.75

E.C. Sta. 163+80.84
Set 2x2
12" deep

109.04 @ 84° @ 0°-50' = 109.03
9.09 @ 84° @ level = 9.09
118.12

FLORENCE

118.12

A = 16°-47'-50"
R = 800'
T = 118.12
L = 234.53

(162°-12'-15"
292-48-30
163-12-07)

163°-12'-10"

PI #6
Set 2x2
18" deep.

118.12

AVE

B.C. Sta. 161+46.31
Set 2x2
12" deep.

115.79 @ 54° @ 6°-39' = 115.01
3.11 @ 84 @ level = 3.11
118.12

258.93

From Top
pg. 190

Note: ANY ADDITIONS OR CHANGES ON THIS SHEET MUST BE MADE OR CIRCLED IN Red Ink, WITH DATE AND NAME OF PERSON MAKING CHANGE.

Do not extend notes this side of this line

RETURN TO
LOS ANGELES COUNTY SURVEYOR
700 HALL OF RECORDS

FORM 247 10M 5-31

F.B. 438 Pg. 192

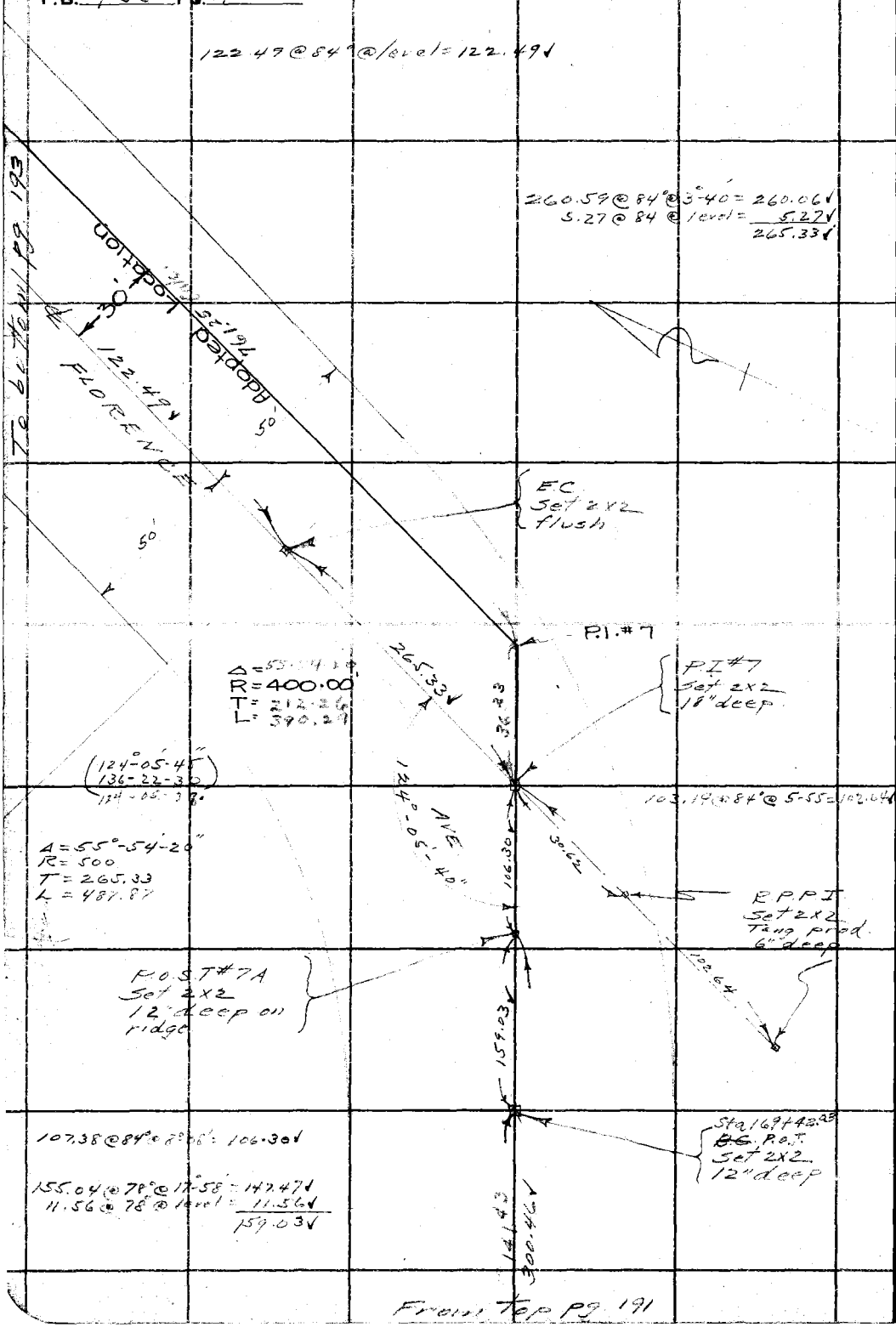

RETURN TO
LOS ANGELES COUNTY SURVEYOR
700 HALL OF RECORDS

Do not extend notes this side of this line

Note: ANY ADDITIONS OR CHANGES ON THIS SHEET MUST BE MADE OR CIRCLED IN **Red Ink.** WITH DATE AND NAME OF PERSON MAKING CHANGE.

Notes Ck'd by W.H.B.	Survey of Florence Ave	F.B. 438 Pg. 193
Map No.	W. O. 953 Tape No. 42 St'd 84 °F.	
Office Work	Surveyed by L D Moore	
Checked	Notes Moore Date 6-27-32	
Date	Indexed A. C. Johnson	

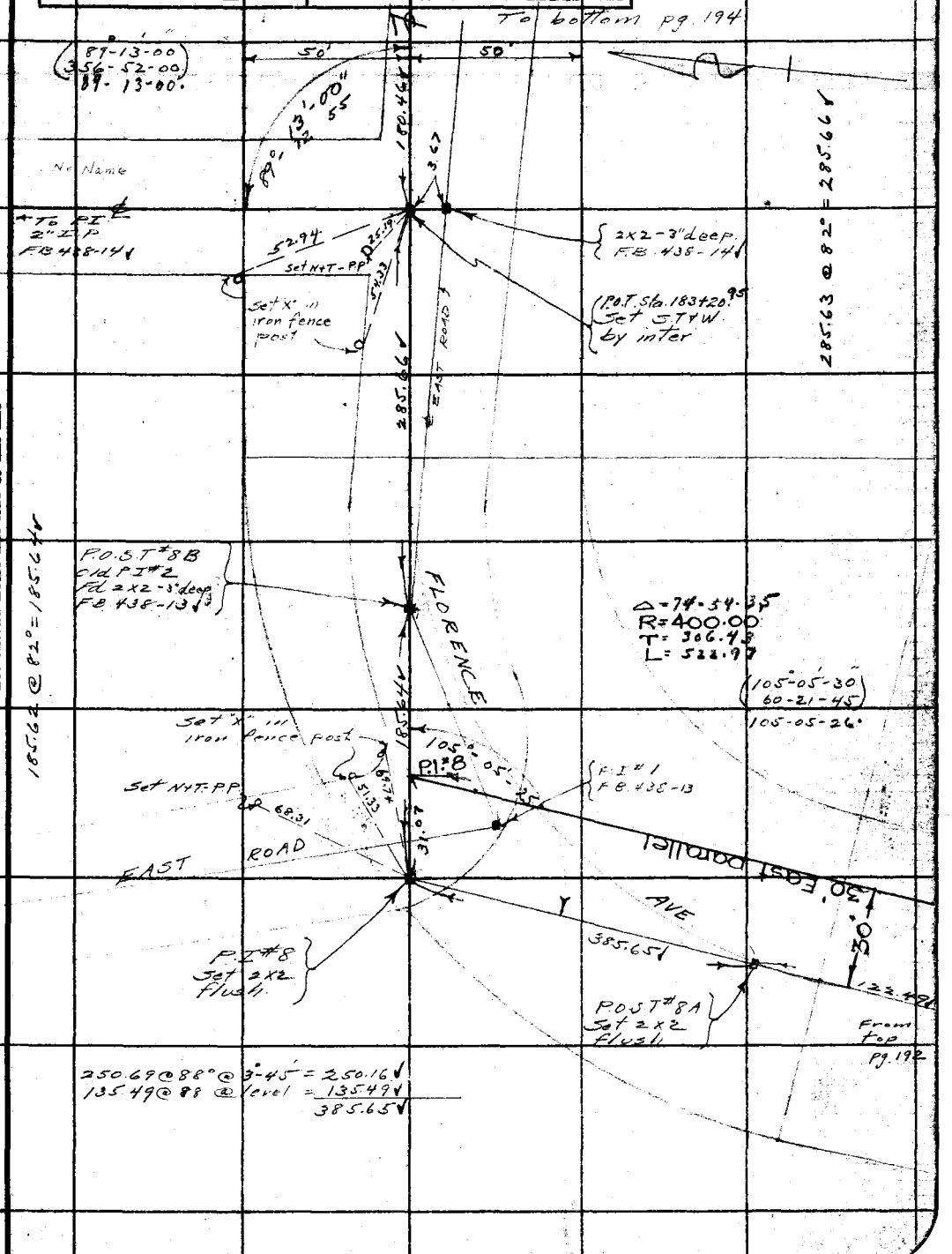

Note: ANY ADDITIONS OR CHANGES ON THIS SHEET MUST BE MADE OR CIRCLED IN Red Ink, WITH DATE AND NAME OF PERSON MAKING CHANGE.

Do not extend notes this side of this line

RETURN TO
LOS ANGELES COUNTY SURVEYOR
700 HALL OF RECORDS

FORM 247 10M 8-31

To bottom pg 195

F.B. 438 Pg. 194

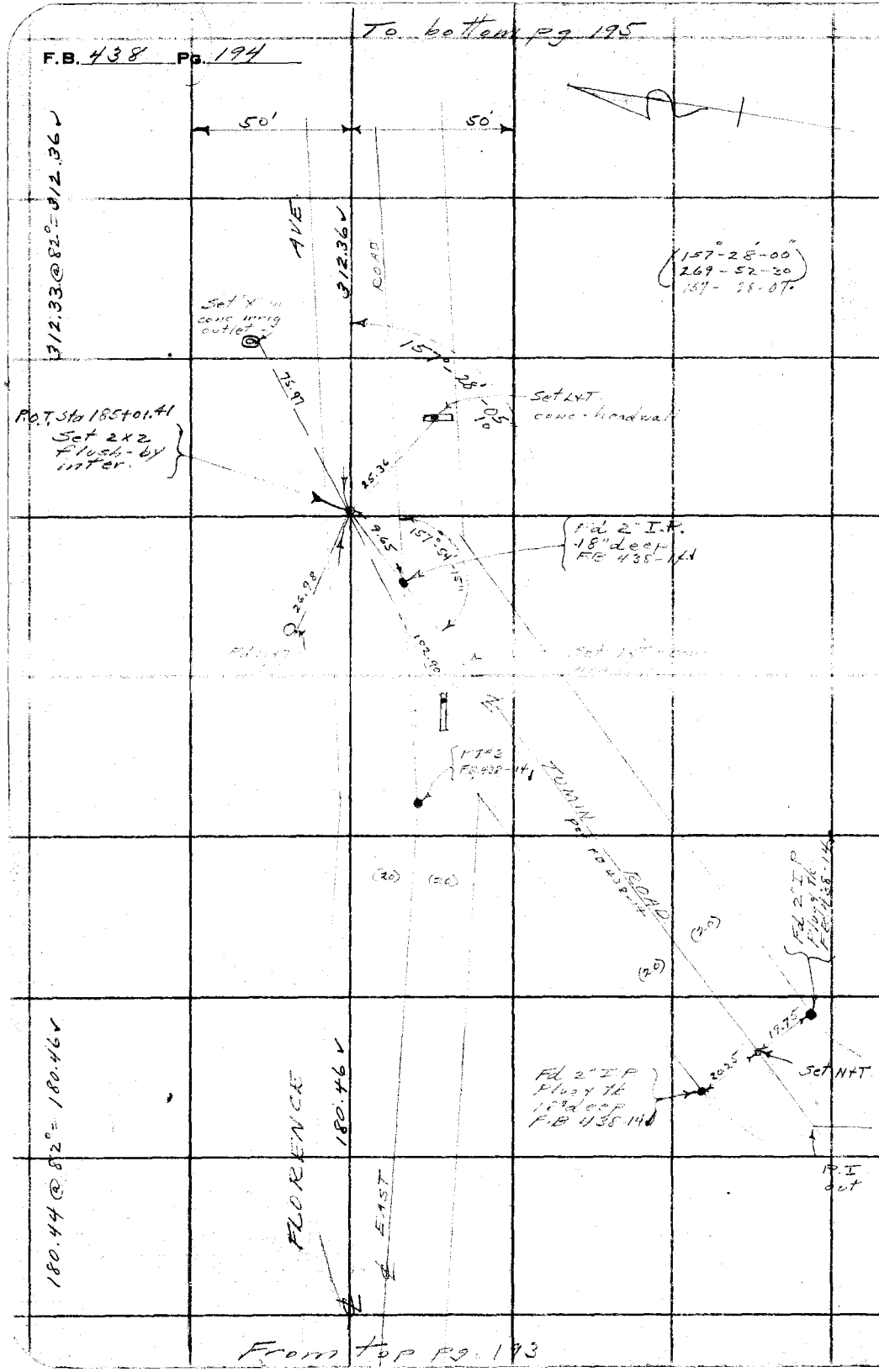

From top pg. 193

RETURN TO
LOS ANGELES COUNTY SURVEYOR
700 HALL OF RECORDS

Do not extend notes this side of this line

Note: ANY ADDITIONS OR CHANGES ON THIS SHEET MUST BE MADE OR CIRCLED IN **Red** Ink. WITH DATE AND NAME OF PERSON MAKING CHANGE.

Notes Ck'd by W.H.B.
Map No.
Office Work
Checked
Date

Survey of Florence Ave
W. O. 953 Tape No. 027 St'd 66 °F.
Surveyed by L D Moore
Notes Moore Date 6-28-32
Indexed A. C. Johnson

F.B. 438 Pg. 195

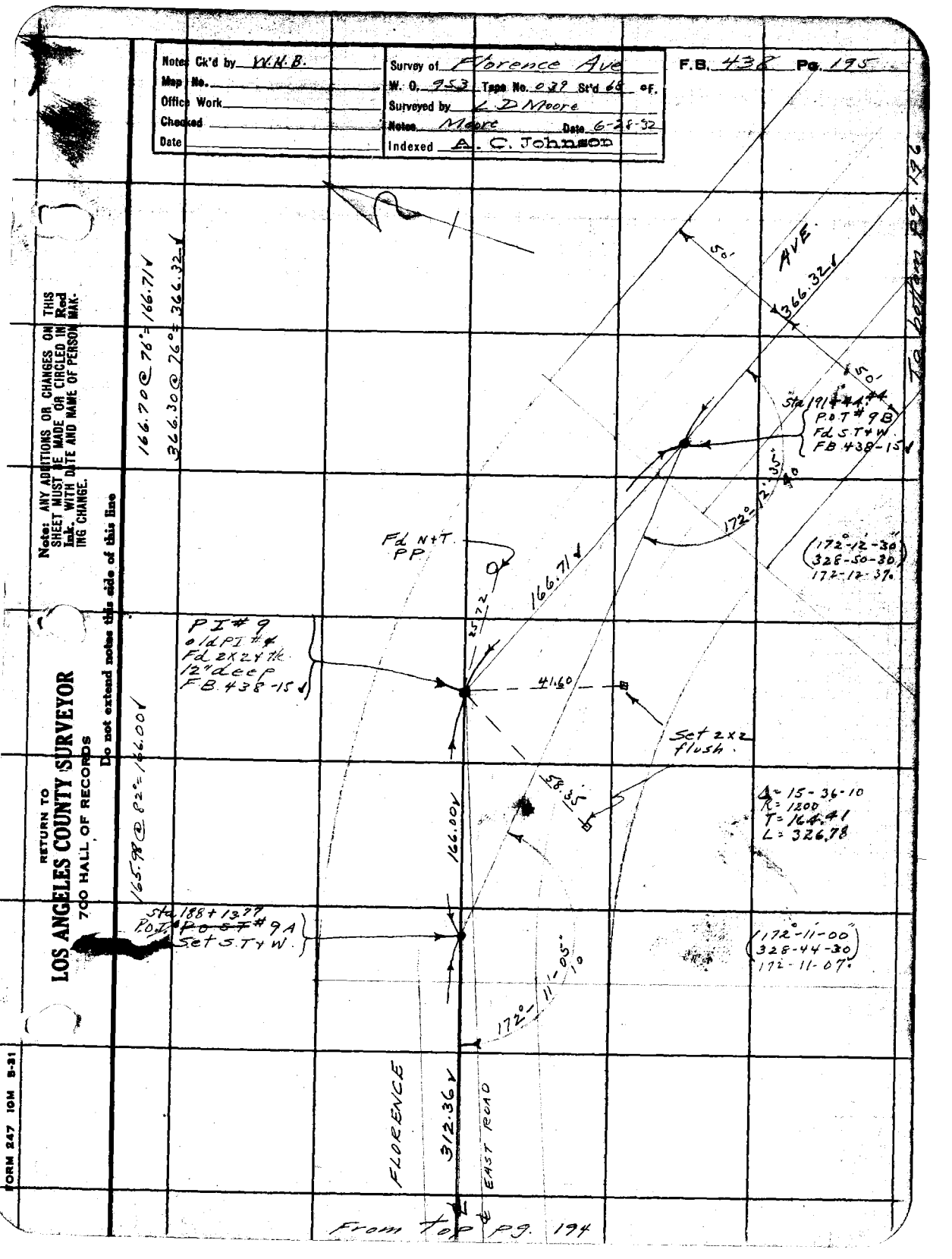

Note: ANY ADDITIONS OR CHANGES ON THIS SHEET MUST BE MADE OR CIRCLED IN Red Ink, WITH DATE AND NAME OF PERSON MAKING CHANGE.

Do not extend notes this side of this line

RETURN TO
LOS ANGELES COUNTY SURVEYOR
700 HALL OF RECORDS

FORM 247 10M 8-31

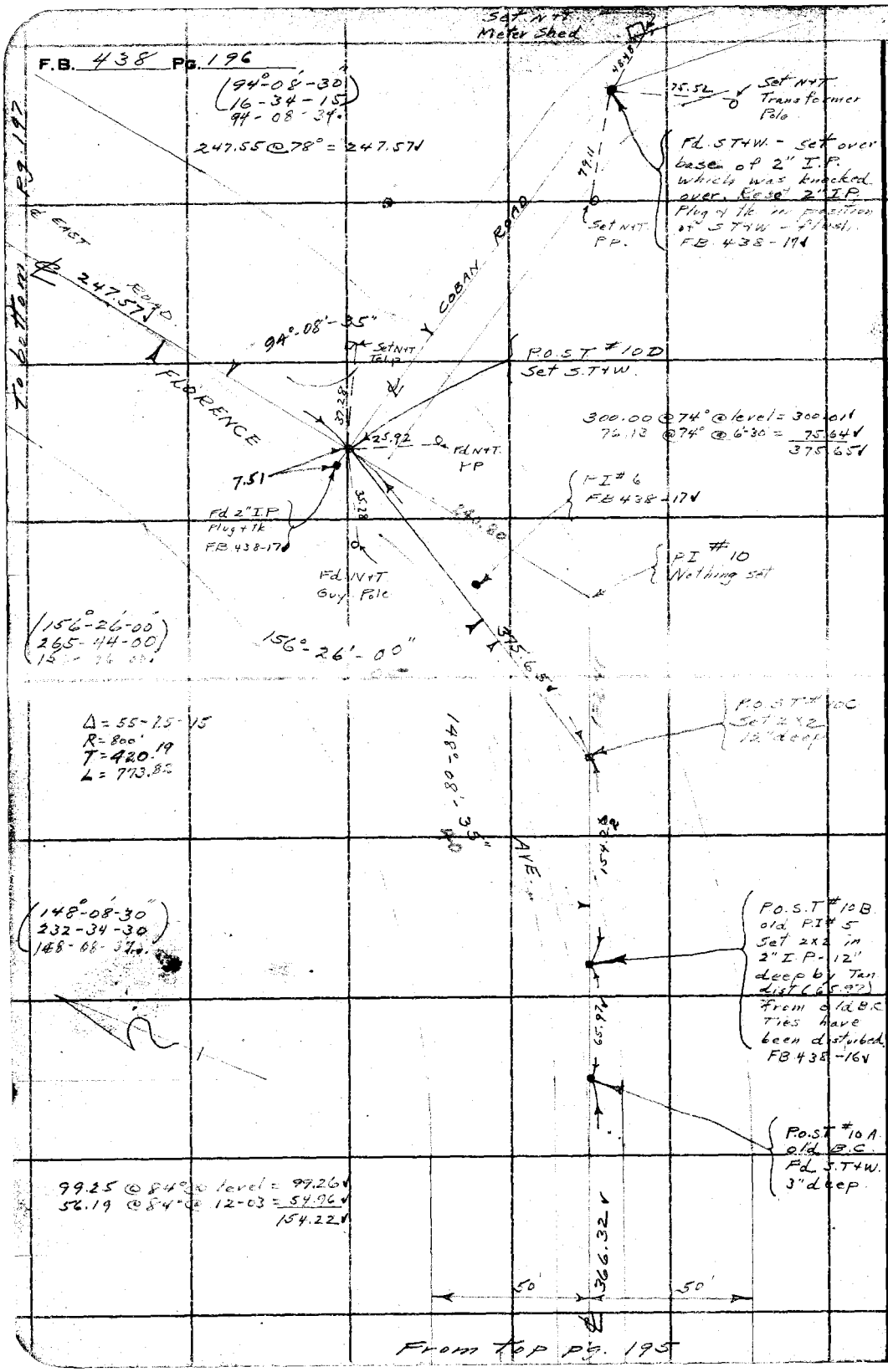

RETURN TO
LOS ANGELES COUNTY SURVEYOR
700 HALL OF RECORDS
Do not extend notes this side of this line

Note: ANY ADDITIONS OR CHANGES ON THIS SHEET MUST BE MADE OR CIRCLED IN Red Ink. WITH DATE AND NAME OF PERSON MAKING CHANGE.

Notes Ck'd by W.H.B.
Map No.
Office Work
Checked
Date

Survey of Florence Ave
W. O. 953 Tape No. 0.37 St'd 68 °F.
Surveyed by L.D. Moore
Notes Moore Date 6-29-32
Indexed A. C. Johnson

F.B. 438 Pg. 197

To bottom pg 198

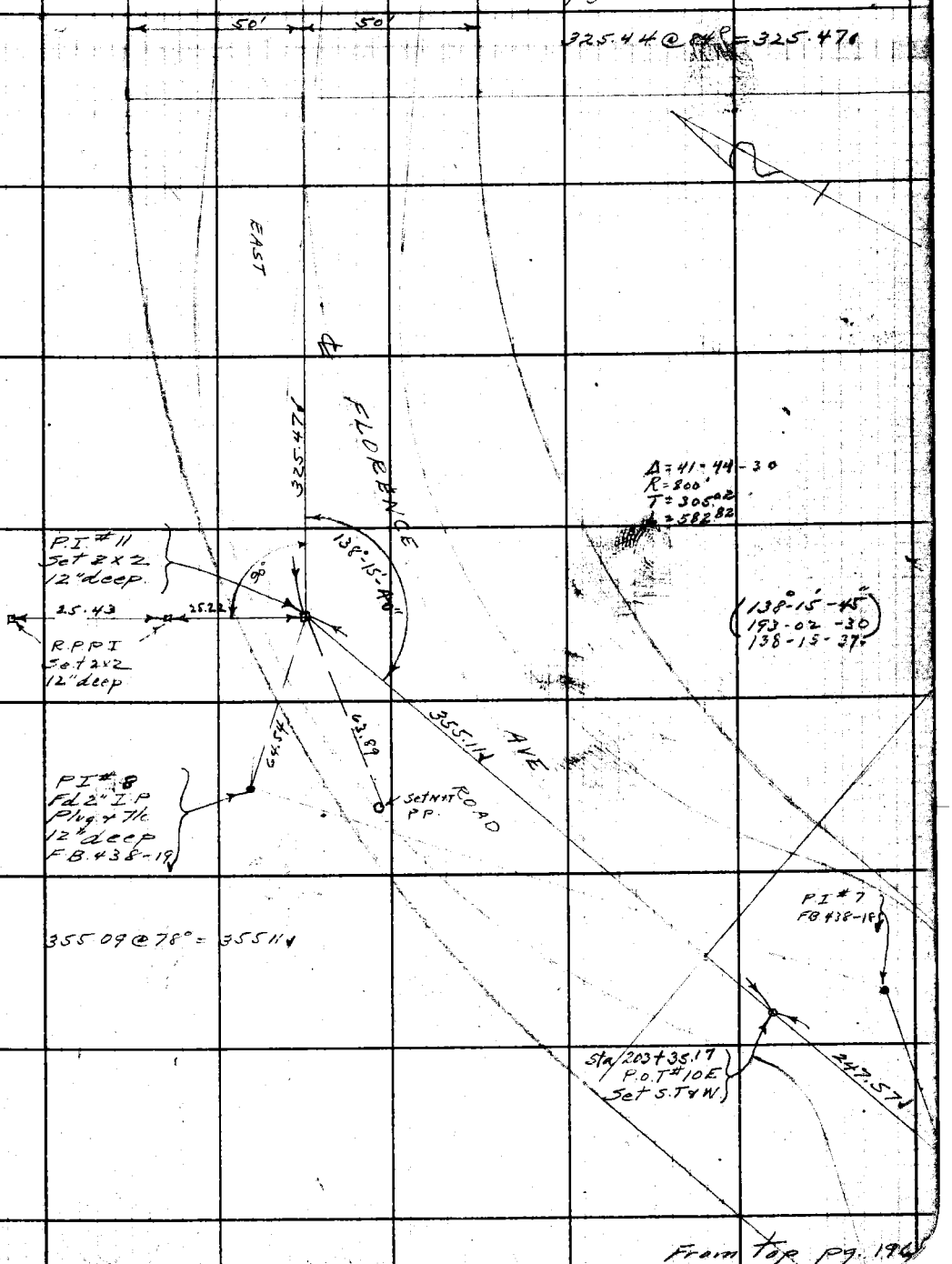

From top pg. 196

Notes: ANY ADDITIONS OR CHANGES ON THIS SHEET MUST BE MADE OR CIRCLED IN Red Ink, WITH DATE AND NAME OF PERSON MAKING CHANGE.

Do not extend notes this side of this line

RETURN TO
LOS ANGELES COUNTY SURVEYOR
700 HALL OF RECORDS

FORM 247 10M 5-31

To bottom pg 199

F.B. 438 PG. 198

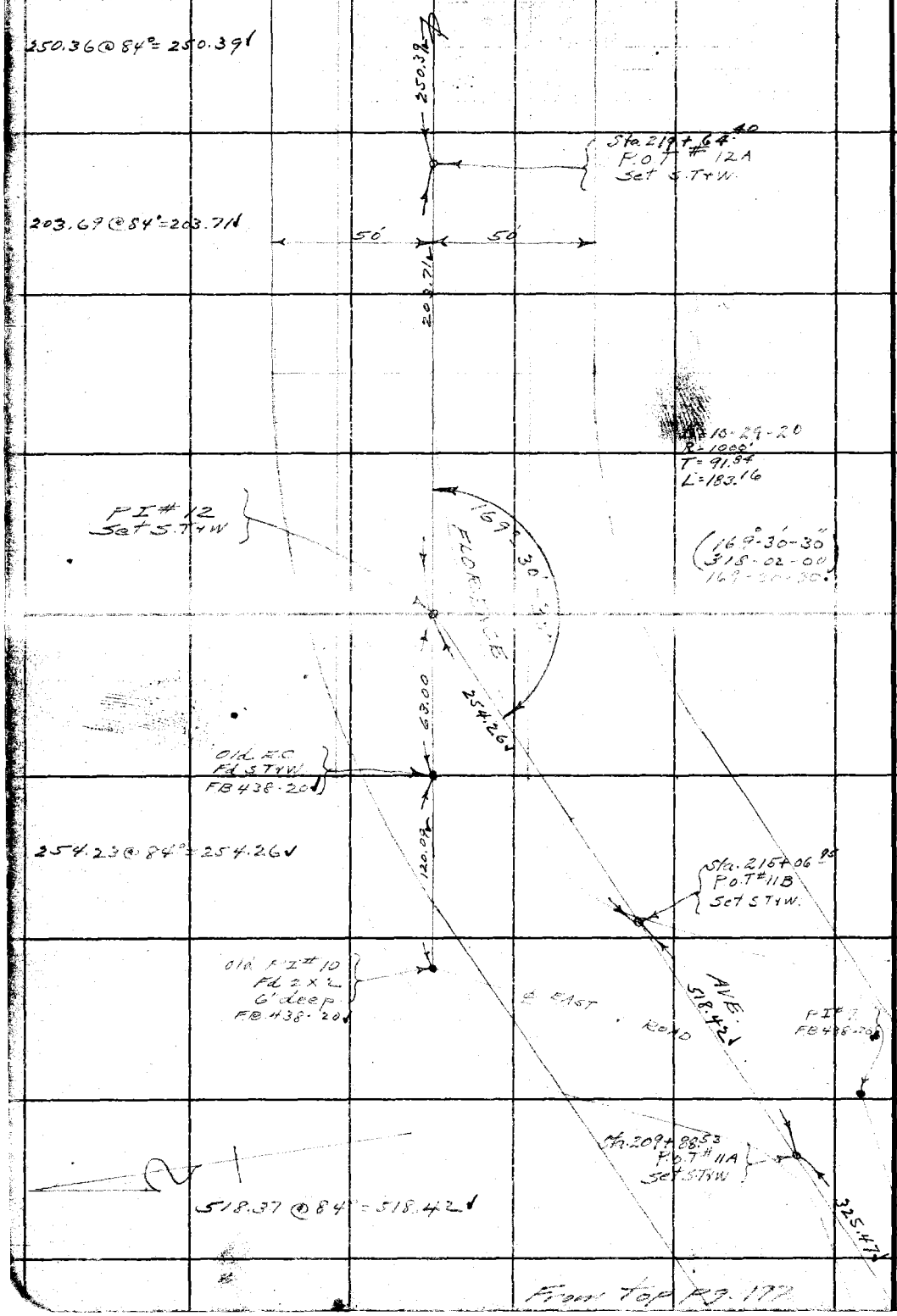

From top pg. 197

RETURN TO
LOS ANGELES COUNTY SURVEYOR
700 HALL OF RECORDS
Do not extend notes this side of this line

Note: ANY ADDITIONS OR CHANGES ON THIS SHEET MUST BE MADE OR CIRCLED IN Red Ink. WITH DATE AND NAME OF PERSON MAKING CHANGE.

Notes Ck'd by W.H.B.	Survey of Florence Ave	F.B. 438 Pg. 199
Map No.	W. O. 953 Tape No. 039 St'd 68 °F.	
Office Work	Surveyed by L. D. Moore	727.46 @ 84° = 727.53
Checked	Notes Moore Date 6-29-32	
Date	Indexed A. C. Johnson	

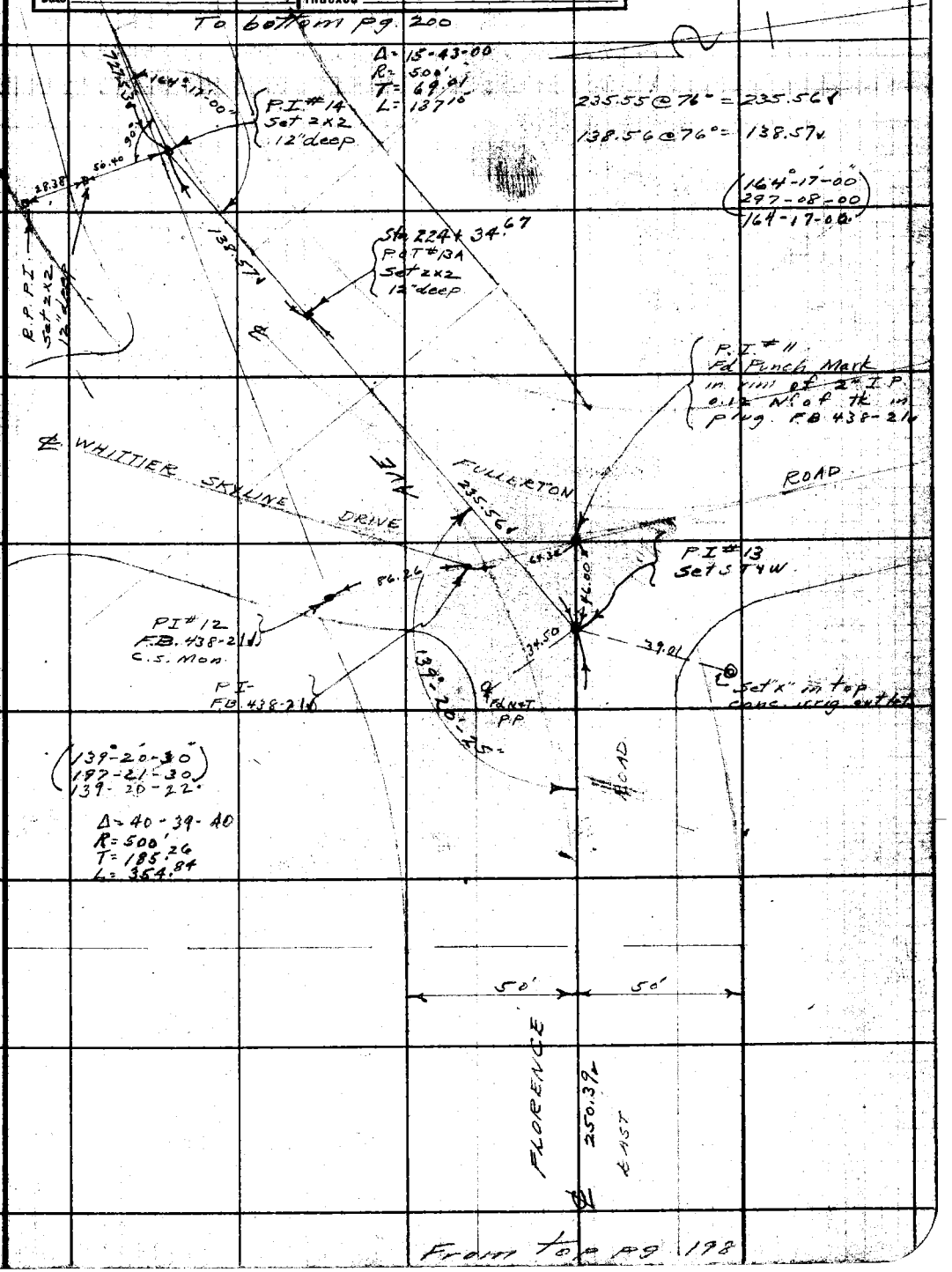

Note: ANY ADDITIONS OR CHANGES ON THIS SHEET MUST BE MADE OR CIRCLED IN Red Ink. WITH DATE AND NAME OF PERSON MAKING CHANGE.

Do not extend notes this side of this line

RETURN TO
LOS ANGELES COUNTY SURVEYOR
700 HALL OF RECORDS

FORM 247 10M 5-31

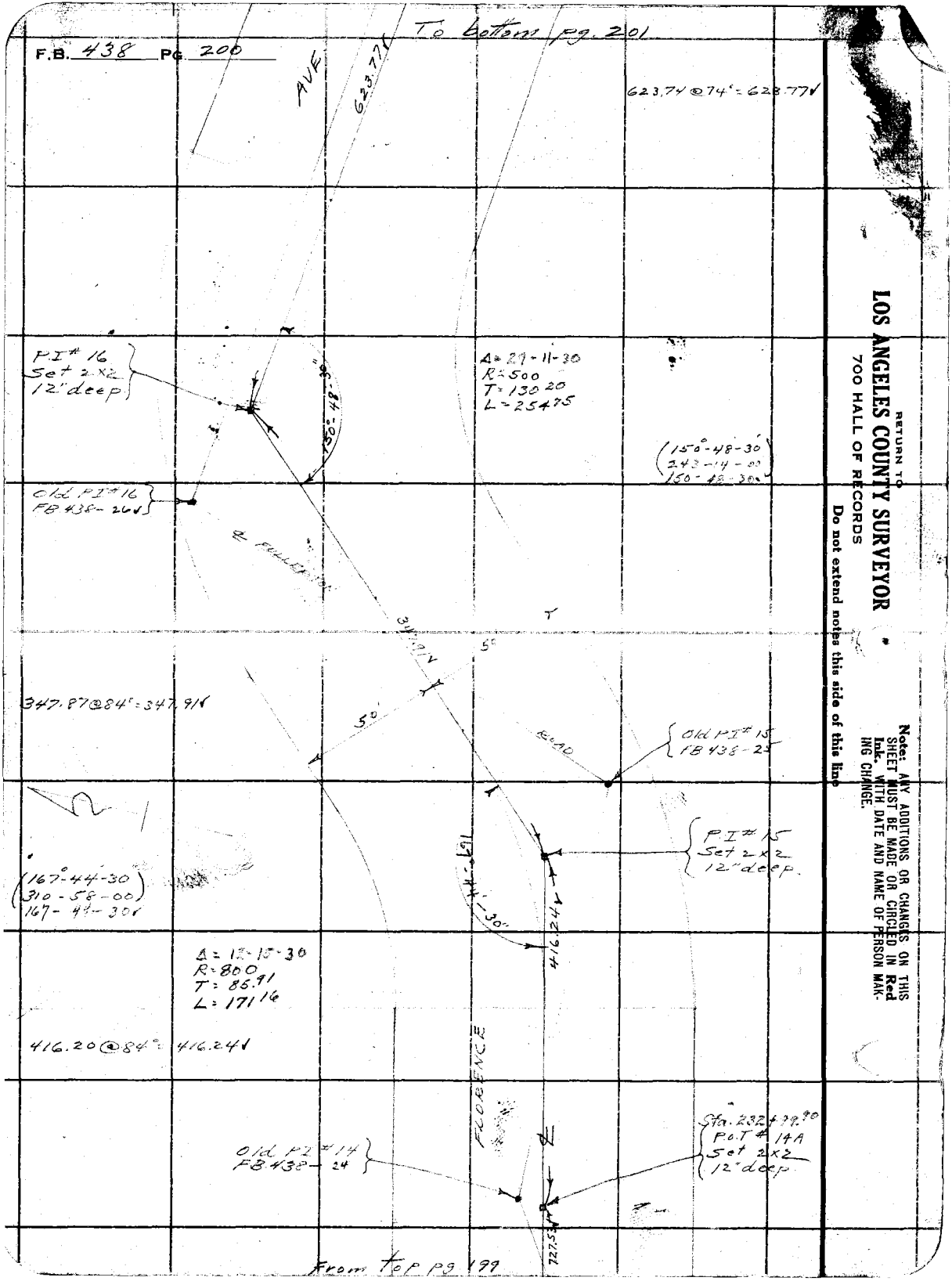

RETURN TO
LOS ANGELES COUNTY SURVEYOR
700 HALL OF RECORDS
Do not extend notes this side of this line
Note: ANY ADDITIONS OR CHANGES ON THIS SHEET MUST BE MADE OR CIRCLED IN Red Ink. WITH DATE AND NAME OF PERSON MAKING CHANGE.

Notes Ck'd by W.H.B.	Survey of Florence Ave
Map No.	W. O. 953 Tape No. 039 St'd 68 °F.
Office Work	Surveyed by L. D. Moore
Checked	Notes Moore Date 7-1-32
Date	Indexed A. C. Johnson

F.B. 438 Pg. 201

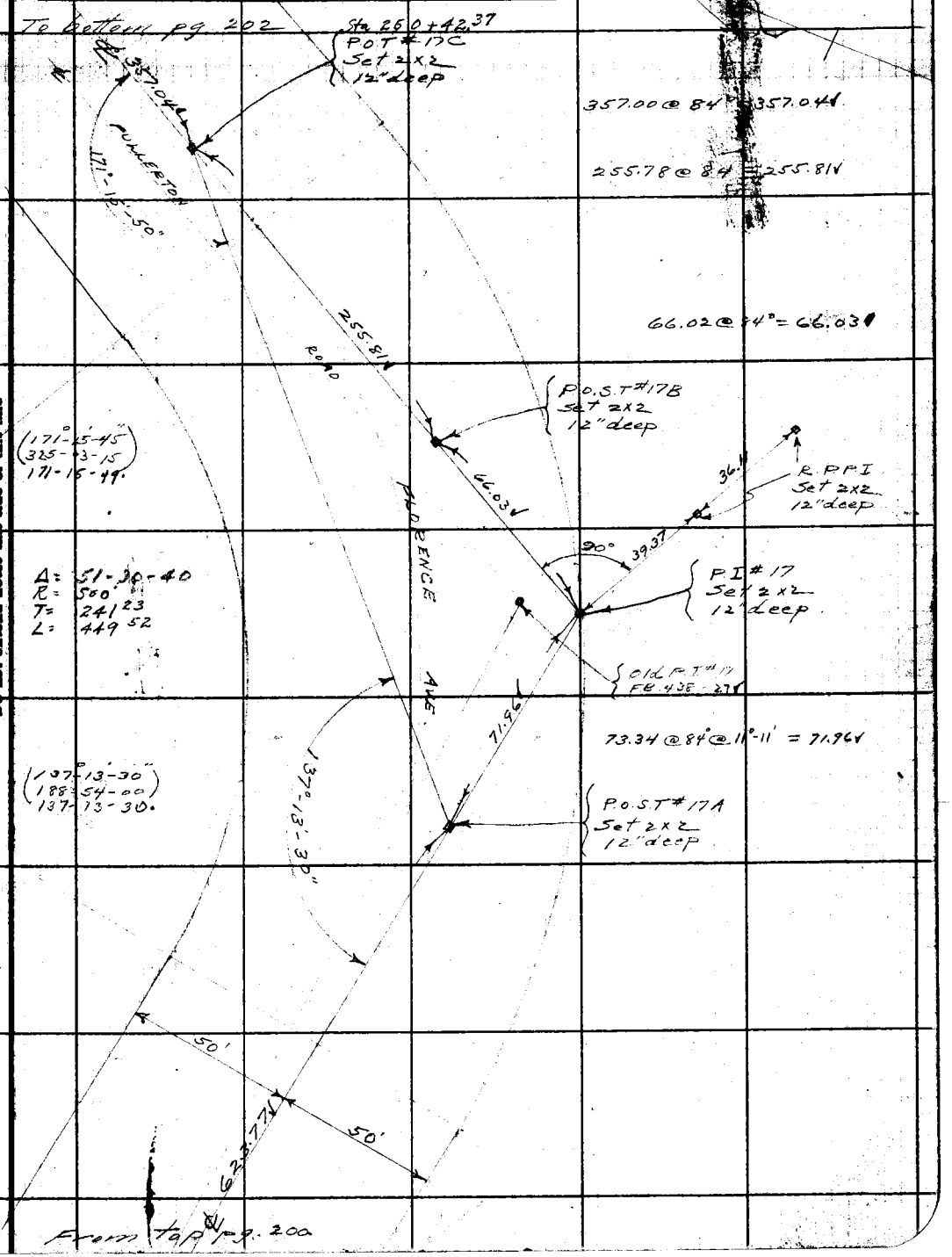

Note: ANY ADDITIONS OR CHANGES ON THIS SHEET MUST BE MADE OR CIRCLED IN Red Ink. WITH DATE AND NAME OF PERSON MAKING CHANGE.

RETURN TO
LOS ANGELES COUNTY SURVEYOR
700 HALL OF RECORDS
Do not extend notes this side of this line

FORM 247 10M 5-31

To bottom pg. 203

F.B. 438 Pg. 202

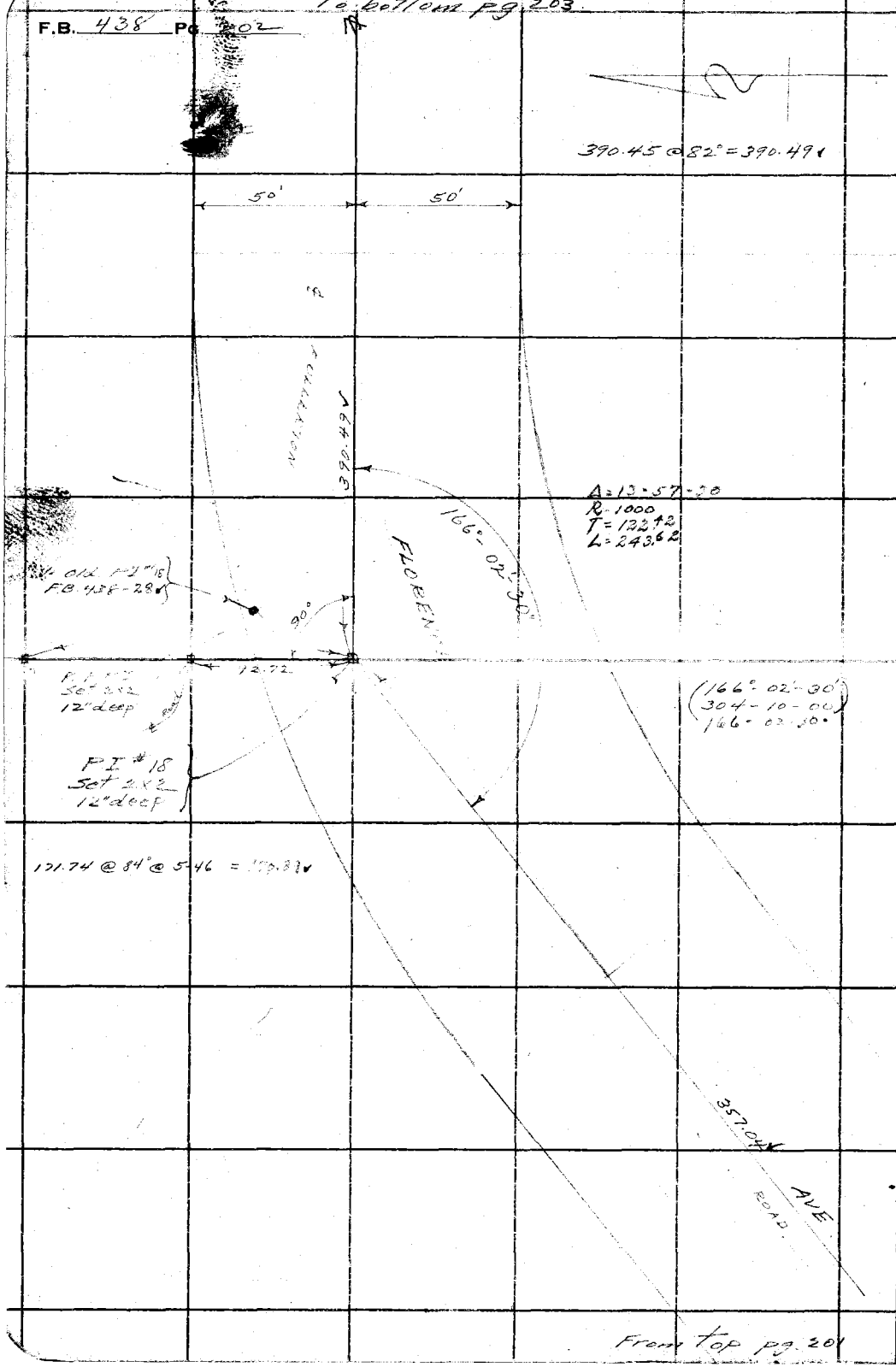

From top pg. 201

RETURN TO
LOS ANGELES COUNTY SURVEYOR
700 HALL OF RECORDS

Do not extend notes this side of this line

Note: ANY ADDITIONS OR CHANGES ON THIS SHEET MUST BE MADE OR CIRCLED IN **Red Ink.** WITH DATE AND NAME OF PERSON MAKING CHANGE.

Notes Ck'd by W. [illegible]	Survey of Florence Ave	F.B. 438	Pg. 203
Map No. [illegible]	W. O. 953 Tape No. 039 St'd 68 °F.		
Office Work [illegible]	Surveyed by L. D. Moore		
Checked [illegible]	Notes Moore Date 7-1-32		
Date Nov '54	Indexed A. C. Johnson		

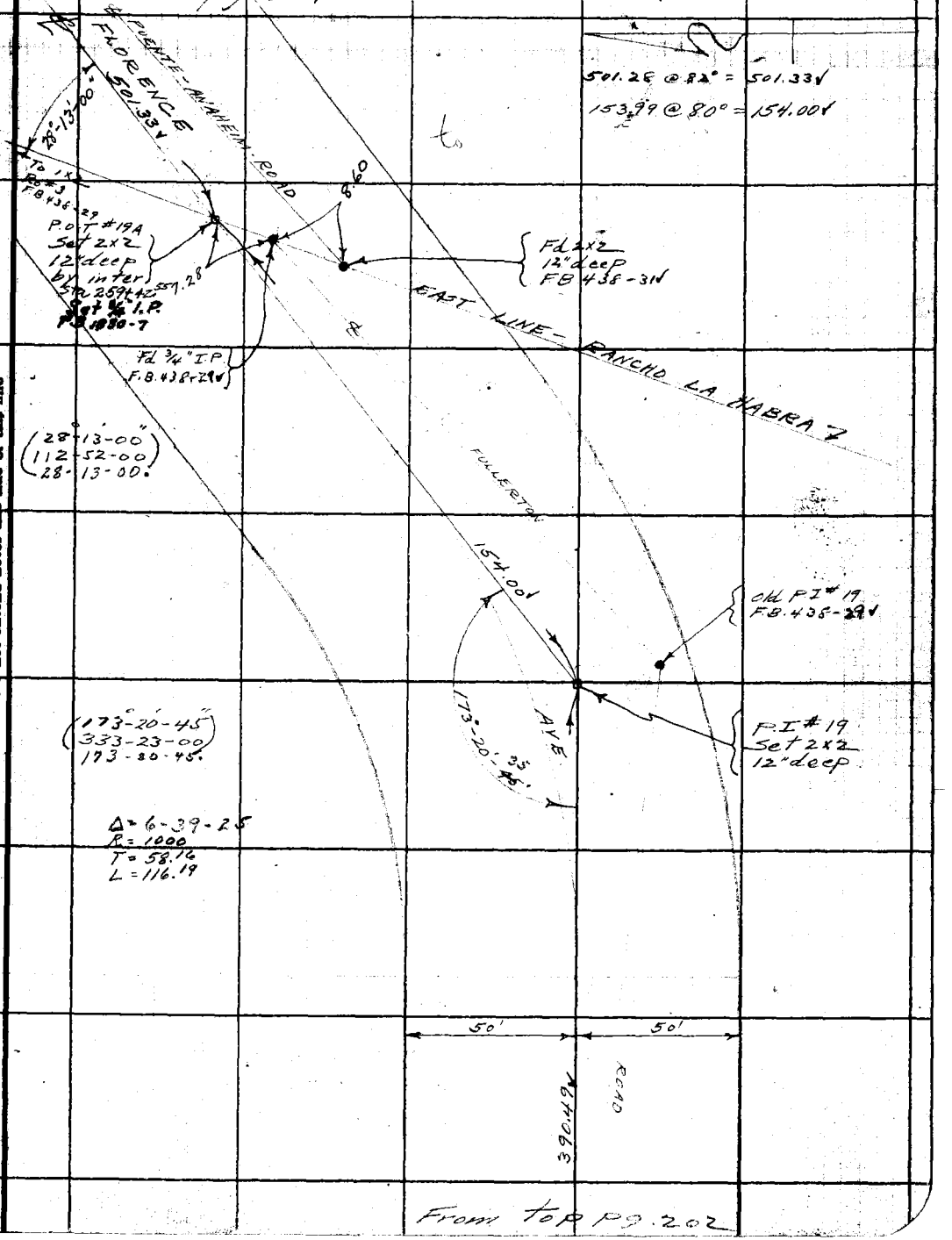

From top pg. 202

Note: ANY ADDITIONS OR CHANGES ON THIS SHEET MUST BE MADE OR CIRCLED IN Red Ink. WITH DATE AND NAME OF PERSON MAKING CHANGE.

RETURN TO
LOS ANGELES COUNTY SURVEYOR
700 HALL OF RECORDS

Do not extend notes this side of this line

FORM 247 10M 5-31

RETURN TO
LOS ANGELES COUNTY SURVEYOR
700 HALL OF RECORDS

Note: ANY ADDITIONS OR CHANGES ON THIS SHEET MUST BE MADE OR CIRCLED IN **Red Ink.** WITH DATE AND NAME OF PERSON MAKING CHANGE.

Do not extend notes this side of this line

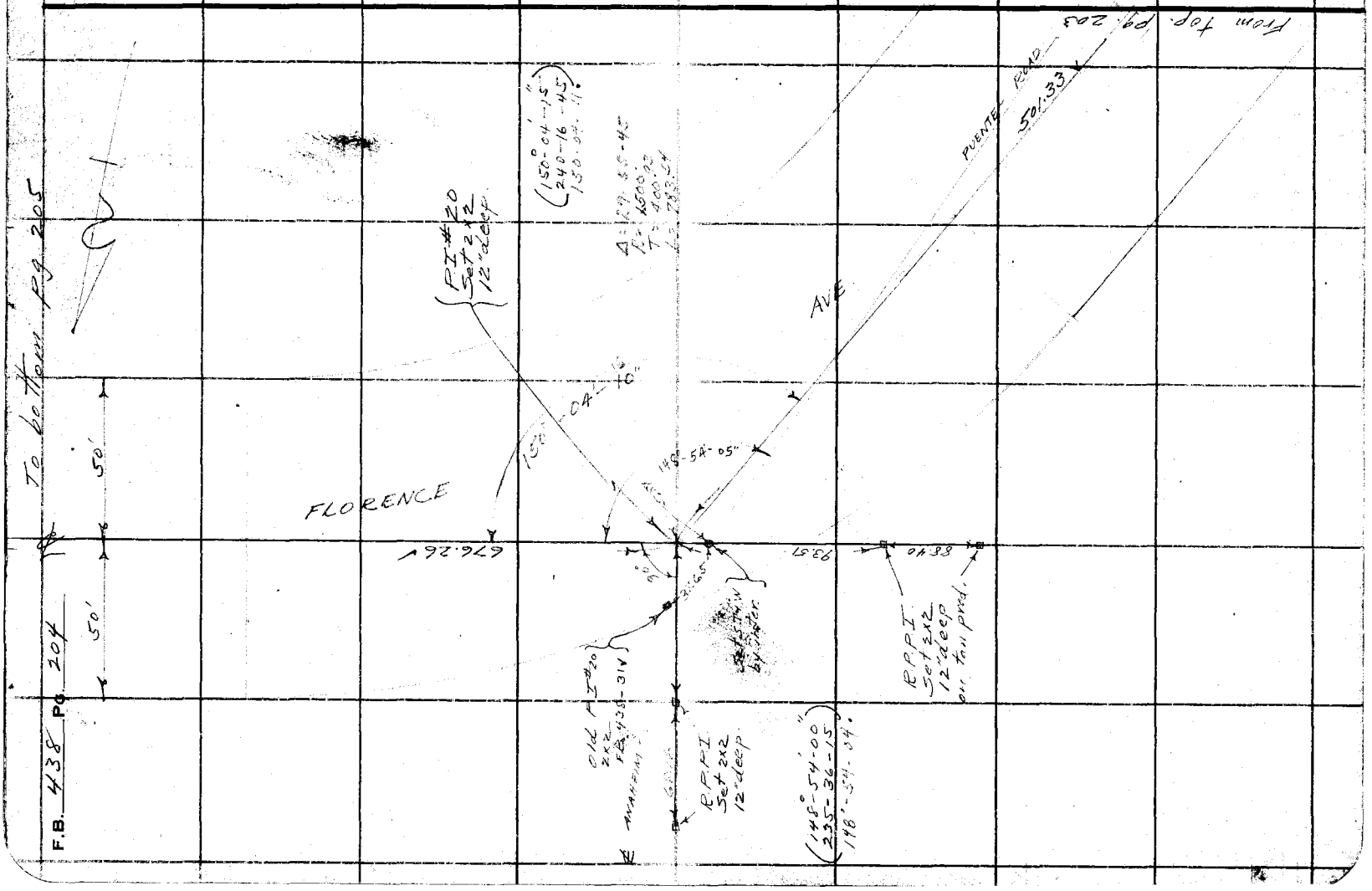

Notes Ck'd by W.H.B.	Survey of Flor[illegible] Ave	F.B. 438 Pg. 205	
Map No. B-722-3	W. O. 953 Tape No. [illegible]		
Office Work Wilson	Surveyed by L.D. Moore		
Checked [illegible]	Notes Moore	[illegible]-5-32	
Date Nov. '54	Indexed A. C. Jo[illegible]		

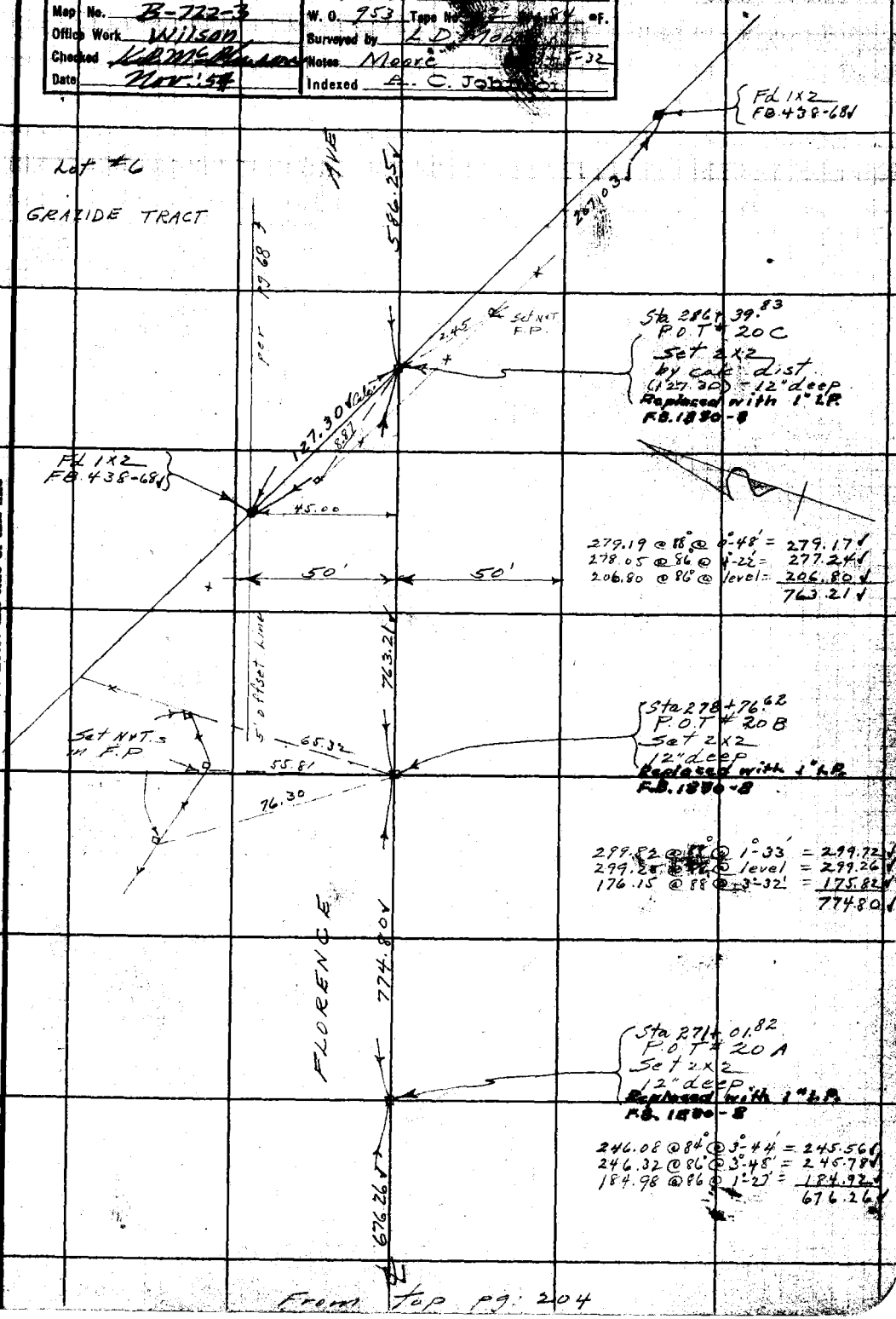

From top pg. 204

Note: ANY ADDITIONS OR CHANGES ON THIS SHEET MUST BE MADE OR CIRCLED IN Red Ink, WITH DATE AND NAME OF PERSON MAKING CHANGE.

RETURN TO
LOS ANGELES COUNTY SURVEYOR
700 HALL OF RECORDS

Do not extend notes this side of this line

FORM 247 10M 5-31

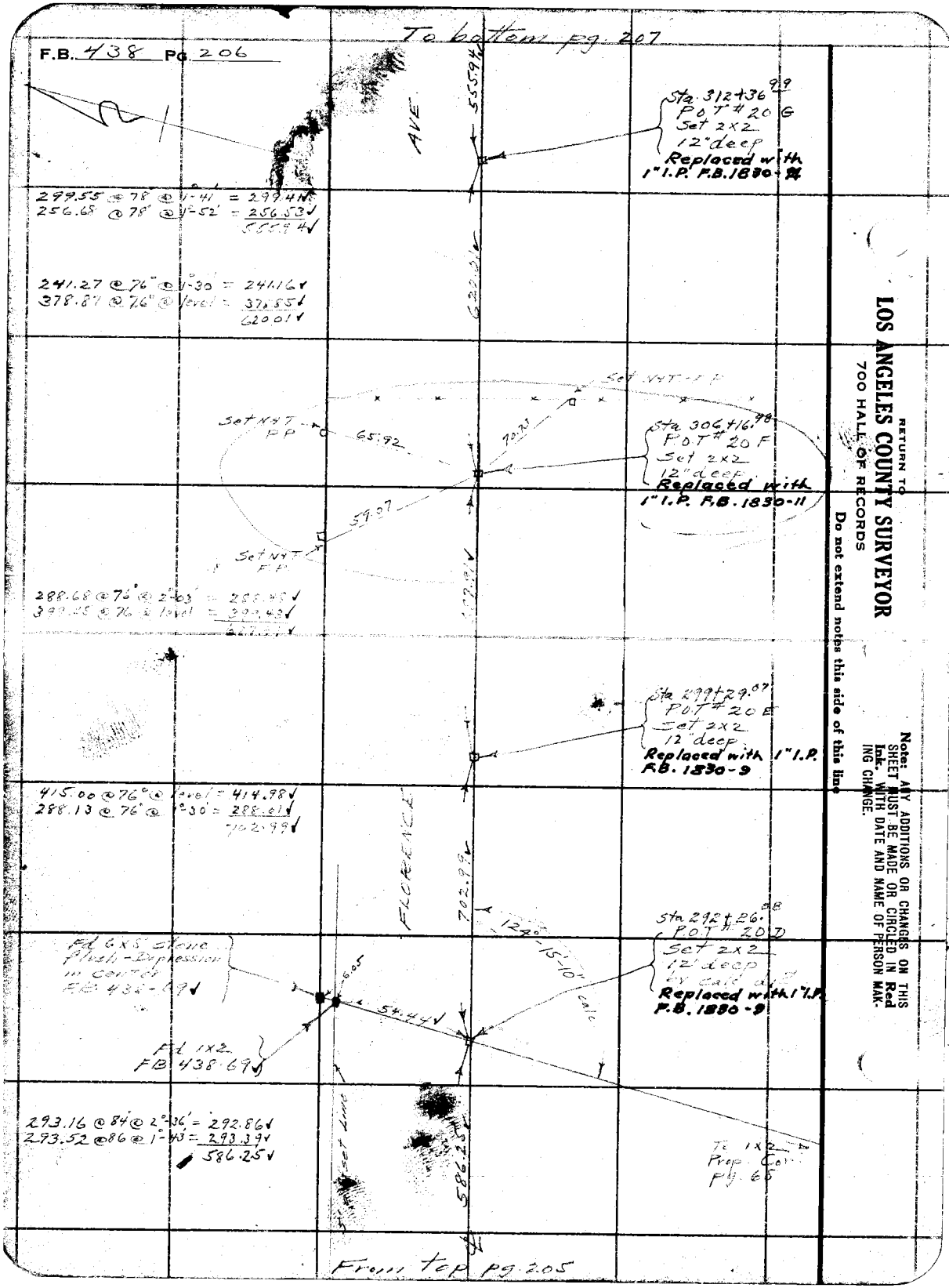

RETURN TO
LOS ANGELES COUNTY SURVEYOR
700 HALL OF RECORDS

Do not extend notes this side of this line

Note: ANY ADDITIONS OR CHANGES ON THIS SHEET MUST BE MADE OR CIRCLED IN Red Ink. WITH DATE AND NAME OF PERSON MAKING CHANGE.

Notes Ck'd by W.H.B.	Survey of Florence Ave
Map No. B-722-3	W. O. 953 Tape No. 42 St'd 84 °F.
Office Work Wilson	Surveyed by L. D. Moore
Checked K.R. McPh	Notes Moore Date 7-7-32
Date Nov. '54	Indexed A. C. Johnson

F.B. 438 Pg. 207

To bottom pg. 208

To 1x2 - inter Prop Line F.B. 438-70

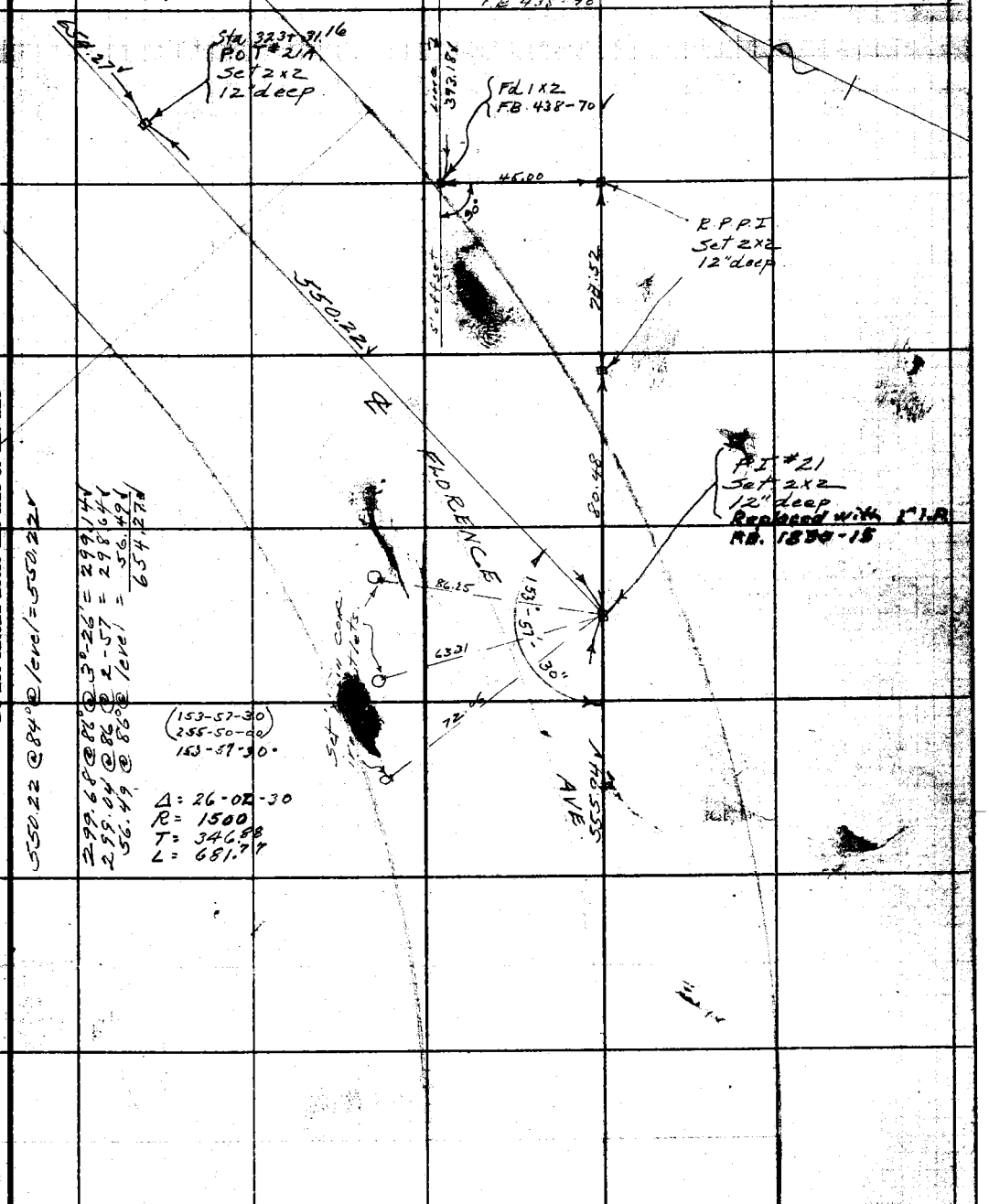

550.22 @ 84° @ level = 550.22

299.68 @ 86° @ 3°-26' = 299.14
299.04 @ 86 @ 2-57 = 298.64
56.49 @ 86° @ level = 56.49
654.27

(153-57-30)
255-50-00
153-57-30

Δ = 26-02-30
R = 1500
T = 346.88
L = 681.77

From top pg. 206

Note: ANY ADDITIONS OR CHANGES ON THIS SHEET MUST BE MADE OR CIRCLED IN Red Ink, WITH DATE AND NAME OF PERSON MAKING CHANGE.

RETURN TO
LOS ANGELES COUNTY SURVEYOR
700 HALL OF RECORDS

Do not extend notes this side of this line

FORM 247 10M 8-31

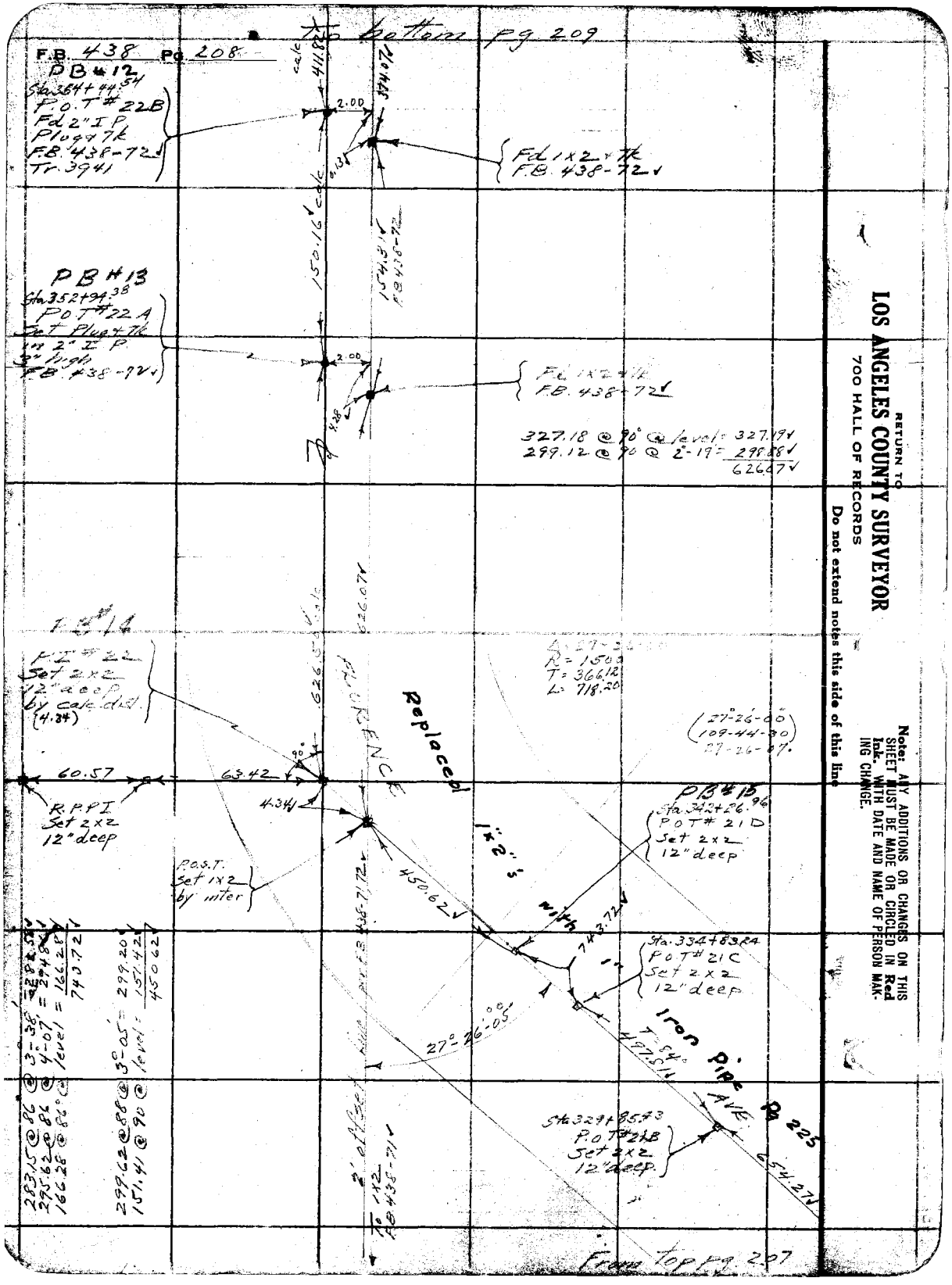

RETURN TO
LOS ANGELES COUNTY SURVEYOR
700 HALL OF RECORDS
Do not extend notes this side of this line

Note: ANY ADDITIONS OR CHANGES ON THIS SHEET MUST BE MADE OR CIRCLED IN Red Ink. WITH DATE AND NAME OF PERSON MAKING CHANGE.

Notes Ck'd by W.H.B.	Survey of Florence Ave
Map No. B-722-3	W. O. 953 Tape No. 42 St'd 84 ft.
Office Work Wilson	Surveyed by L D Moore
Checked [illegible]	Notes Moore Date 7-14-32
Date Nov. '54	Indexed A. C. Johnson

F.B. [illegible] No. 209
To bottom pg 210

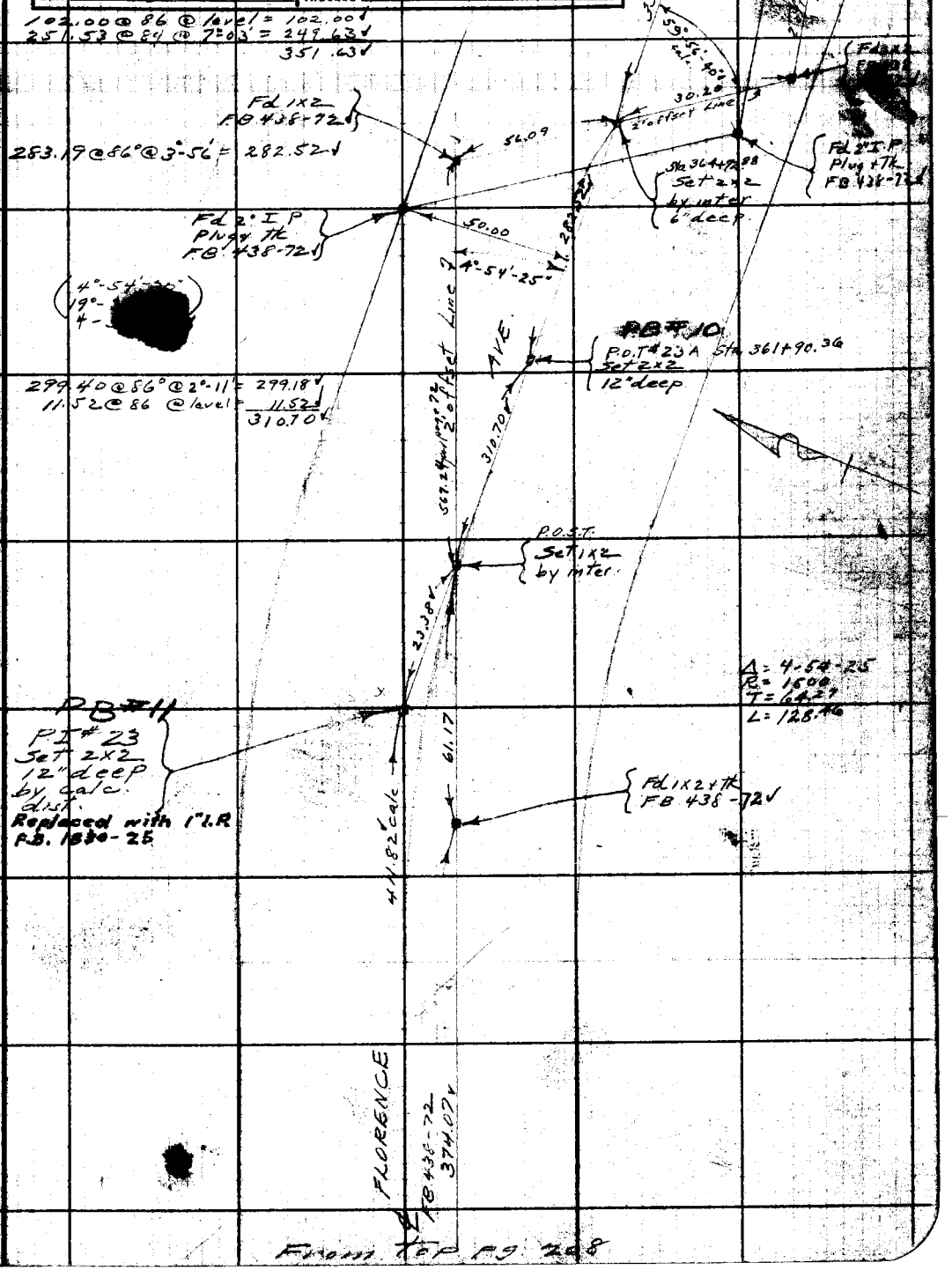

From top pg 208

Note: ANY ADDITIONS OR CHANGES ON THIS SHEET MUST BE MADE OR CIRCLED IN Red Ink, WITH DATE AND NAME OF PERSON MAKING CHANGE.

RETURN TO
LOS ANGELES COUNTY SURVEYOR
700 HALL OF RECORDS

Do not extend notes this side of this line

FORM 247 10M 8-31

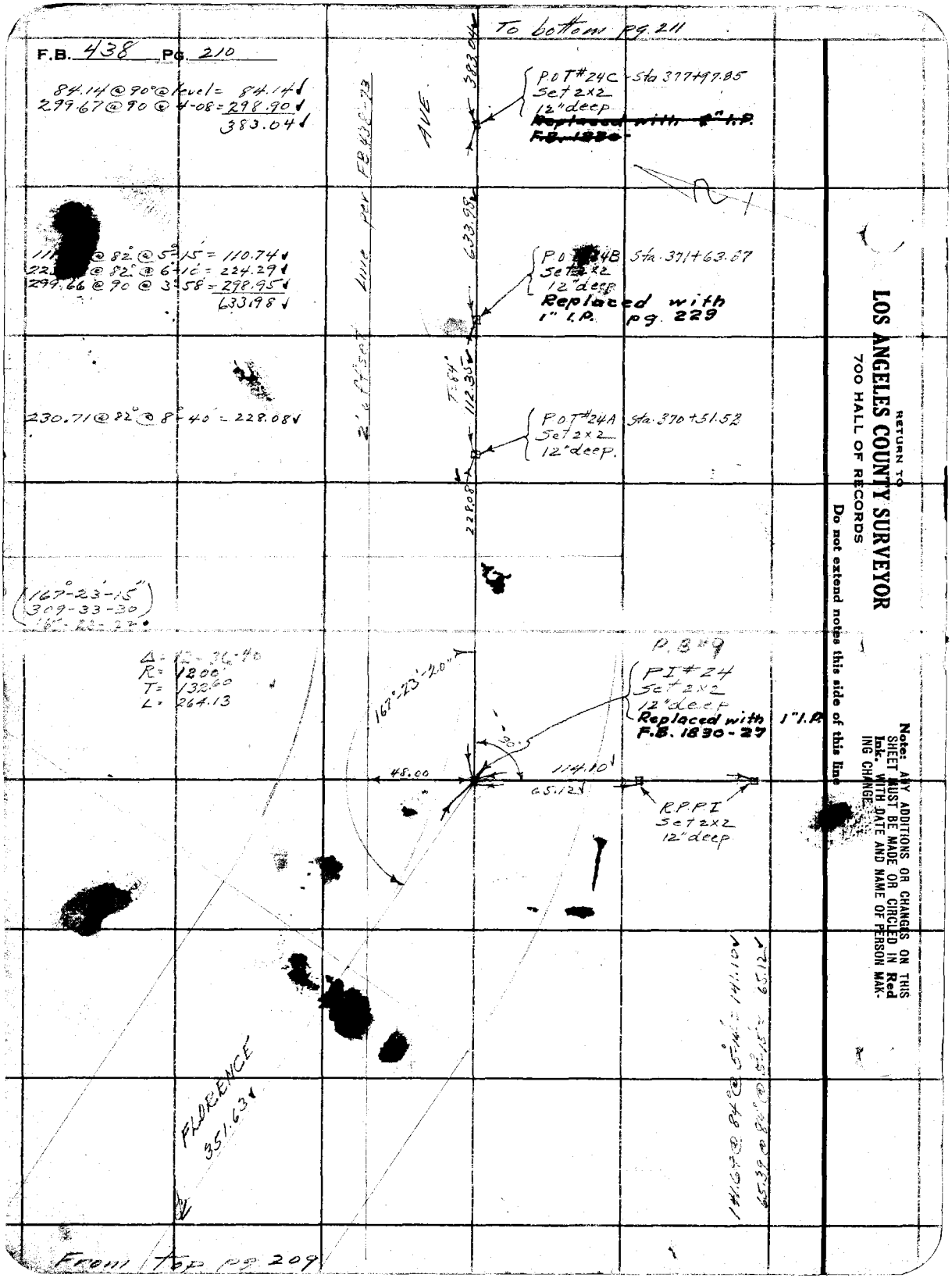

RETURN TO
LOS ANGELES COUNTY SURVEYOR
700 HALL OF RECORDS

Do not extend notes this side of this line

Note: ANY ADDITIONS OR CHANGES ON THIS SHEET MUST BE MADE OR CIRCLED IN Red Ink. WITH DATE AND NAME OF PERSON MAKING CHANGE.

Notes Ck'd by W.H.B.	Survey of Florence Ave
Map No. B-722-3	W. O. 953 Tape No. 42 St'd 84 °F.
Office Work Wilson	Surveyed by L. D. Moore
Checked K.R. Moore	Notes Moore Date 7-15-32
Date Nov. 54	Indexed A. C. Johnson

F.B. 436 Pg. 211

To bottom Pg.

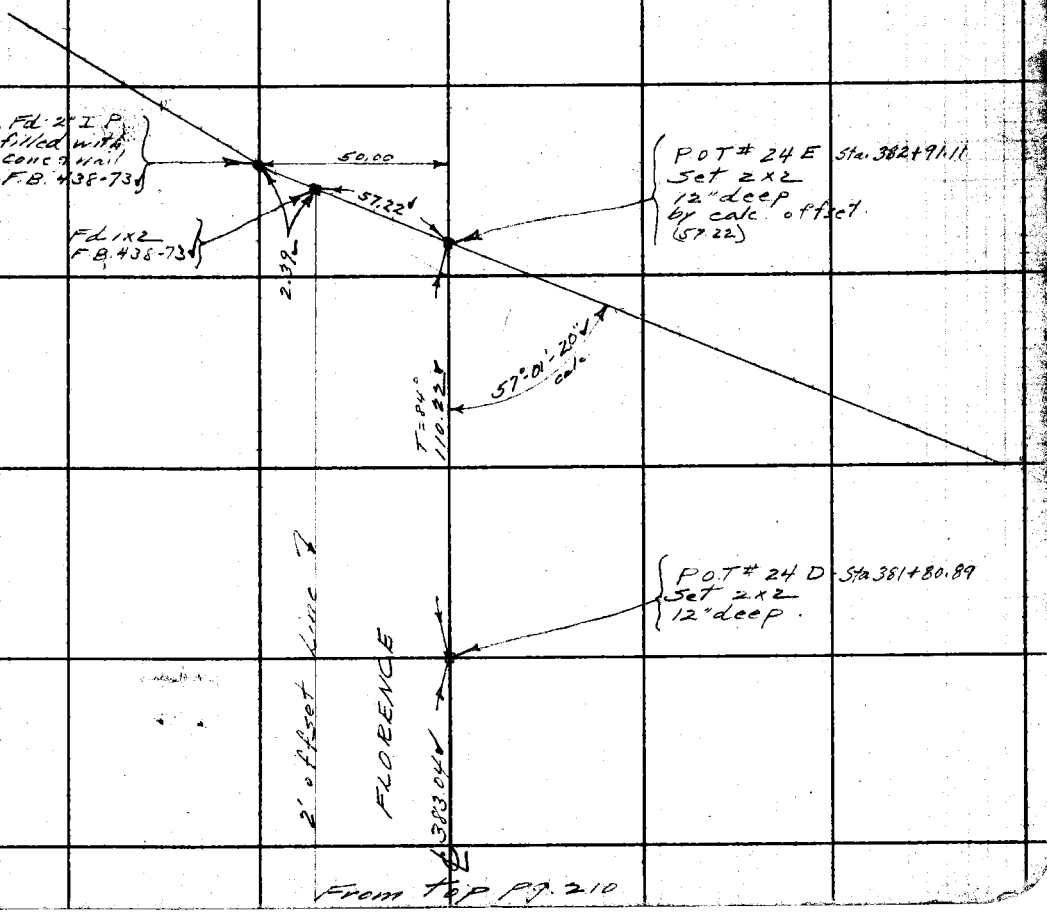

From top Pg. 210

Note: ANY ADDITIONS OR CHANGES ON THIS SHEET MUST BE MADE OR CIRCLED IN Red Ink WITH DATE AND NAME OF PERSON MAKING CHANGE.

Do not extend notes this side of this line

RETURN TO
LOS ANGELES COUNTY SURVEYOR
700 HALL OF RECORDS

FORM 247 10M 5-31

To bottom pg 213

F.B. 438 Pg. 212

Continuation of P Line from Brea Canyon Cutoff Road to Spadra Road

P#22 Set 1x2 — 305.90

293.99 @ 82° @ 3°-23' = 293.48
12.42 @ 82° @ level = 12.42
305.90

P#21 Set 1x2 — 264.98

266.40 @ 82° @ 5°-55' = 264.98

261.87

262.55 @ 80° @ 4°-05' = 261.87

P Line

P#20 Set 1x2

247.81 @ 82° @ 1°-01' = 247.77

247.77

P#19 Set 1x2

299.10 @ 84° @ 5°-32' = 297.71
37.42 @ 84° @ level = 37.42
335.13

335.13

139°-05'-15"

P#18 Set 1x2
~~Replaced with P#1 pg 228~~
Set 1" I.P.
~~FBJ~~ Pg 237
JND 2-24-56

(139°-05'-15"
196-21-00)

194.66

197.14 @ 84° @ 9°-06' = 194.66

P#17 Set 1x2

298.58 @ 82° @ 10°-12' = ~~298.36~~ 293.86
45.98 @ 82° @ 9°-17' = 45.38
~~543.74~~
339.24

339.24

300' tape #42 - std @ 84° F

P#16 Set 1x2

271.52

From top pg. 78B

RETURN TO
LOS ANGELES COUNTY SURVEYOR
700 HALL OF RECORDS
Do not extend notes this side of this line

Note: ANY ADDITIONS OR CHANGES ON THIS SHEET MUST BE MADE OR CIRCLED IN Red Ink. WITH DATE AND NAME OF PERSON MAKING CHANGE.

Notes Ck'd by	Survey of Florence Ave
Map No.	W. O. 953 Tape No. 42 St'd 84°F.
Office Work	Surveyed by L D Moore
Checked	Notes Moore Date 7-22-32
Date	Indexed A. C. Johnson 9-1-35

F.B. 438 Pg. 213

To bottom pg. 214

Note: ANY ADDITIONS OR CHANGES ON THIS SHEET MUST BE MADE OR CIRCLED IN Red Ink. WITH DATE AND NAME OF PERSON MAKING CHANGE.

Do not extend notes this side of this line

RETURN TO
LOS ANGELES COUNTY SURVEYOR
700 HALL OF RECORDS

FORM 247 10M 5-31



219.29 @ 92° @ 3°-15' = 219.95'

102.54 @ 90° @ 9°-19' = 101.19'

113.65 @ 90° @ 2°-23' = 113.55'

87.35 @ 92° @ 29°-39' = 75.91'
110.50 @ 82° @ 12°-20' = 107.95
183.86'

286.72 @ 92° @ 3°-06' = 286.31'

From top pg. 212

F.B. 438 PG. 214

To bottom pg. 215

148.55 @ 94° @ 6°-26' = 147.62

147.62

P#34 Set 1x2

Replaced 1x2 with 1" I.P. Cmt & N. Dougherty 3-5-56 FB. 1830-40

(175°-40'-00")
342-40-00

175°-40'-00"

67.51 @ 88° @ 21°-41' = 62.73
142.52 @ 92° @ 10°-42' = 143.98
35.75 @ 92° @ level = 35.75
242.46

242.46

P#33 Set 1x2

371.99

90.39 @ 98° @ 17°-49' = 86.06
289.41 @ 92° @ 5°-55' = 285.93
371.99

P#32 Set 1x2

P Line

94.24

95.05 @ 96° @ 7°-39' = 94.24

P#31 Set 1x2

158°-30'-20"

37.49

(158°-30'-15"
274-01-30)

P#30 Set 1x2

Set 1" IP. on Random Line see F.B. 1830-39 Dougherty 3-5-56

84.44

34.89 @ 90° @ 21°-48' = 32.40
52.04 @ 90° @ level = 52.04
84.44

P#29 Set 1x2

218.95

From top pg. 213

RETURN TO
LOS ANGELES COUNTY SURVEYOR
700 HALL OF RECORDS
Do not extend notes this side of this line

Note: ANY ADDITIONS OR CHANGES ON THIS SHEET MUST BE MADE OR CIRCLED IN Red Ink. WITH DATE AND NAME OF PERSON MAKING CHANGE.

Notes Ck'd by	Survey of Florence Ave
Map No.	W. O. 953 Tape No. 42 St'd 84 °F.
Office Work	Surveyed by L D Moore
Checked	Notes Moore Date 7-26-32
Date	Indexed A. C. Johnson

F.B. 438 Pg. 215

To bottom pg 216

259.19 @ 96° @ 4°-46' = 258.31'

P# 39 Set 1x2

296.15 @ 96° @ 2°-06' = 295.97'

Replaced 1x2 with 1" IP. cmt & Nail F.B. 1830-41 Dougherty 3-5-56

P# 38 Set 1x2

(179°-37'-15" 358-29-15)

62.10 @ 90° @ level = 62.10'
203.77 @ 90° @ 7°-18' = 202.13'
264.23'

P# 37 Set 1x2

257.51 @ 94° @ 8°-32' = 254.68'

P Line

P# 36 Set 1x2 Replaced 1x2 with 1" IP. cmt & N F.B. 1830-41 Dougherty 3-5-56

(151°-49'-45" 247-19-00)

52.44 @ 92° @ 19°-54' = 49.31'
314.87 @ 94° @ level = 314.89'
364.20'

P# 35 Set 1x2

Note: ANY ADDITIONS OR CHANGES ON THIS SHEET MUST BE MADE OR CIRCLED IN Red Ink, WITH DATE AND NAME OF PERSON MAKING CHANGE.

Do not extend notes this side of this line

RETURN TO
LOS ANGELES COUNTY SURVEYOR
700 HALL OF RECORDS

M 247 10M 5-31

F.B. 438 Pg. 216

To bottom pg. 217

299.56 @ 90° @ 6°-55' = 297.39
178.86 @ 90° @ level = 178.87
476.26

476.26

Fd 1x2 & Nail which appeared to new to be rec. 1x2. excepted & Replaced with 1" I.P. Cmt & Mail Dn 1" Dougherty 3-6-56

P# 45 Set 1x2

341.91

273.87 @ 92° @ 0°-57' = 273.84
68.07 @ 92° @ level = 68.07
341.91

P# 44 Set 1x2

149°-56'-45"

(149°-56'-45"
239-47-00)

244.44

244.90 @ 90° @ 3°-33' = 244.44

P# 43 Set 1x2

241.82

241.87 @ 94° @ 1°-21' = 241.82

P# 42 Set 1x2

104.35

104.45 @ 92° @ 2°-41' = 104.35

P Line

P# 41 Set 1x2

200.08

200.35 @ 92° @ 3°-01' = 200.08

P# 40 Set 1x2

258.31

From top pg. 215

RETURN TO
LOS ANGELES COUNTY SURVEYOR
700 HALL OF RECORDS

Do not extend notes this side of this line

Note: ANY ADDITIONS OR CHANGES ON THIS SHEET MUST BE MADE OR CIRCLED IN Red Ink. WITH DATE AND NAME OF PERSON MAKING CHANGE.

Notes Ck'd by	Survey of Florence Ave
Map No.	W. O. 853 Tape No. 42 St'd 8½ of F.
Office Work	Surveyed by L. D. Moore
Checked	Notes Moore Date 7-29-32
Date	Indexed A. C. Johnson

F.B. 438 Pg. 212

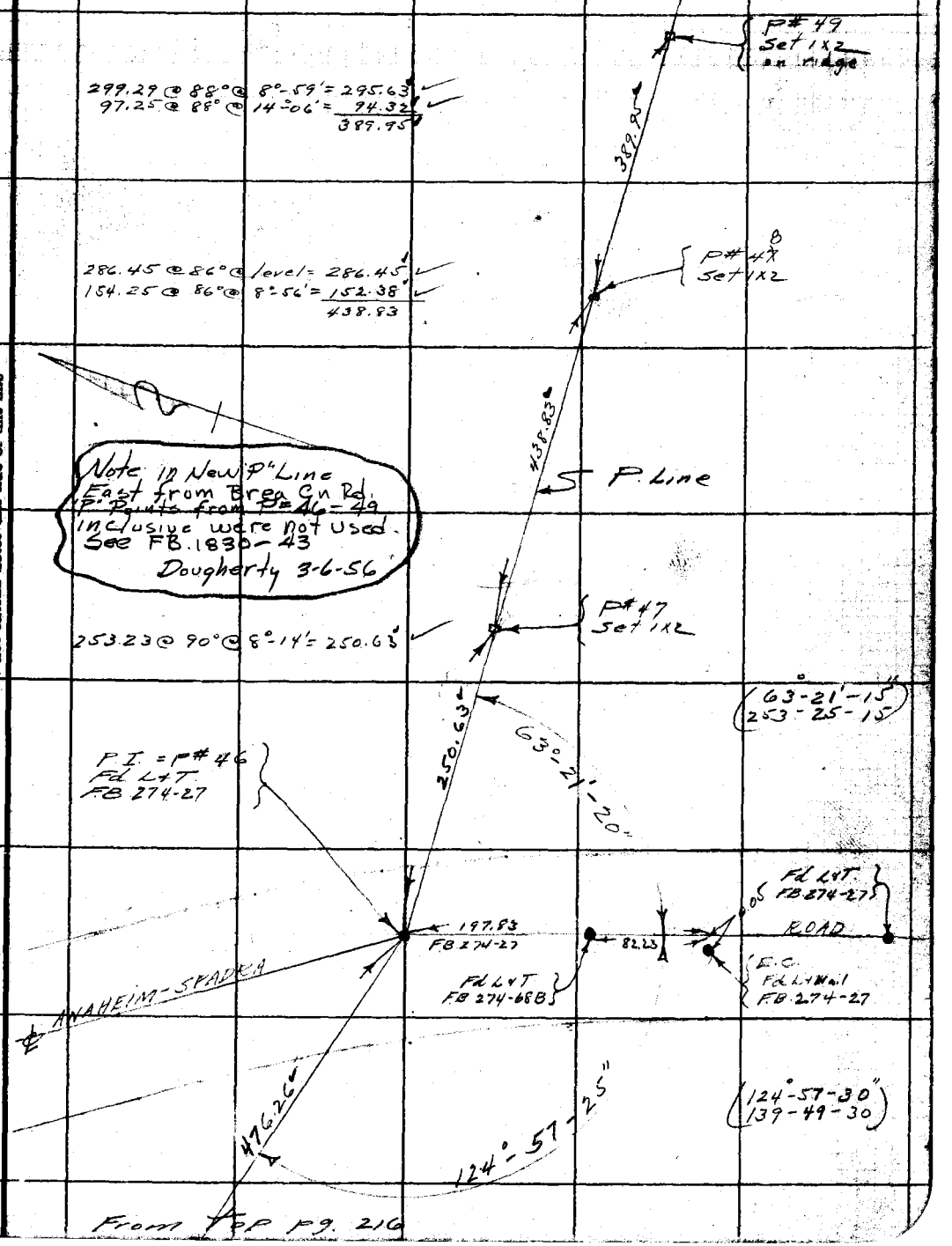

From FBP pg. 216

Note: ANY ADDITIONS OR CHANGES ON THIS SHEET MUST BE MADE OR CIRCLED IN Red Ink, WITH DATE AND NAME OF PERSON MAKING CHANGE.

Do not extend notes this side of this line

RETURN TO
LOS ANGELES COUNTY SURVEYOR
700 HALL OF RECORDS

FORM 847 10M 8-31

F.B. 438 Pg. 218

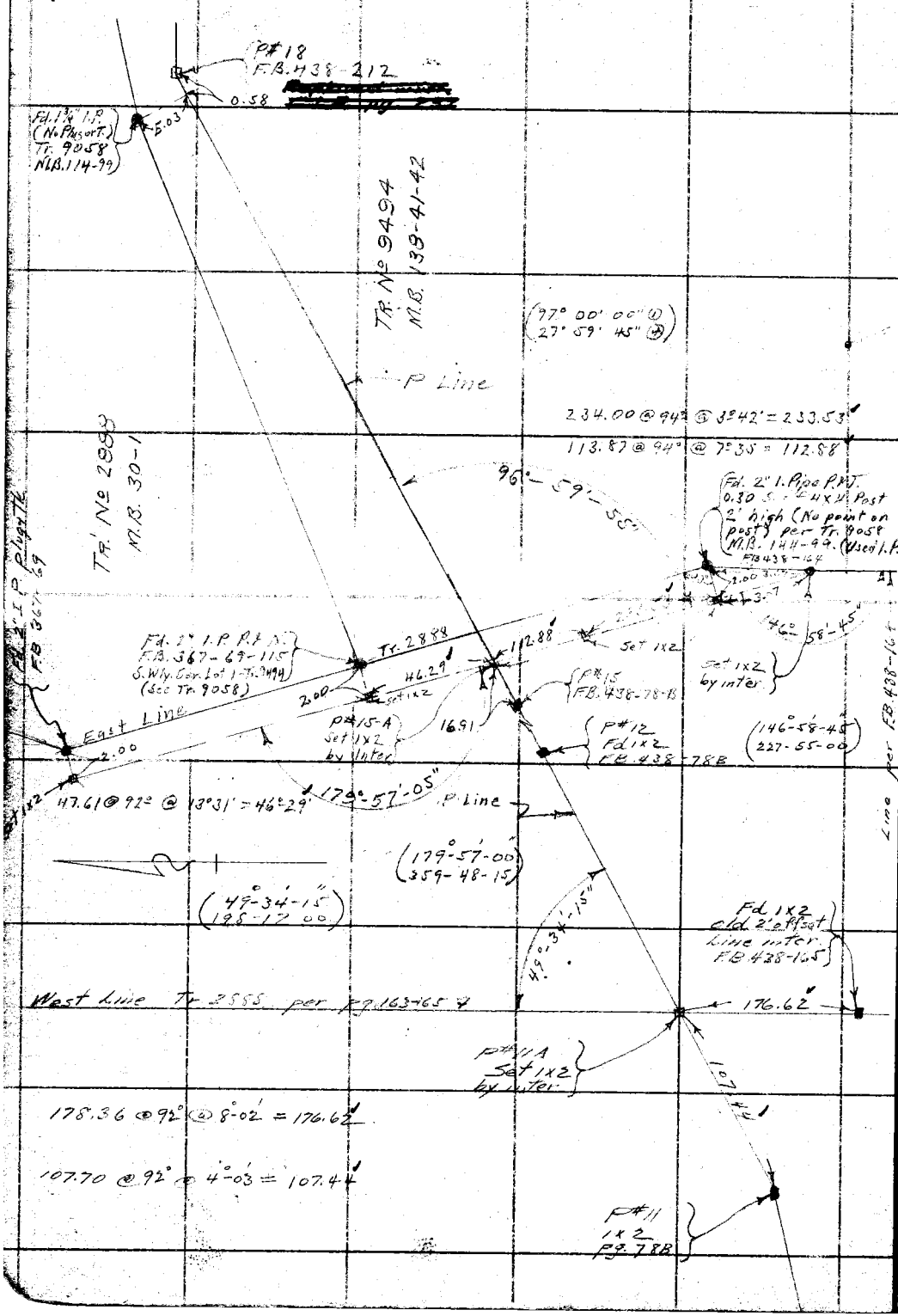

RETURN TO
LOS ANGELES COUNTY SURVEYOR
700 HALL OF RECORDS

Do not extend notes this side of this line

Note: ANY ADDITIONS OR CHANGES ON THIS SHEET MUST BE MADE OR CIRCLED IN Red Ink. WITH DATE AND NAME OF PERSON MAKING CHANGE.

Notes Ck'd by	Survey of Florence Ave.
Map No.	W. O. 953 Tape No. 42 St'd 84° °F.
Office Work	Surveyed by F. W. Van Fleet
Checked	Notes Van Fleet Date 8-4-32
Date	Indexed A. C. Johnson

F.B. 438 PG. 219

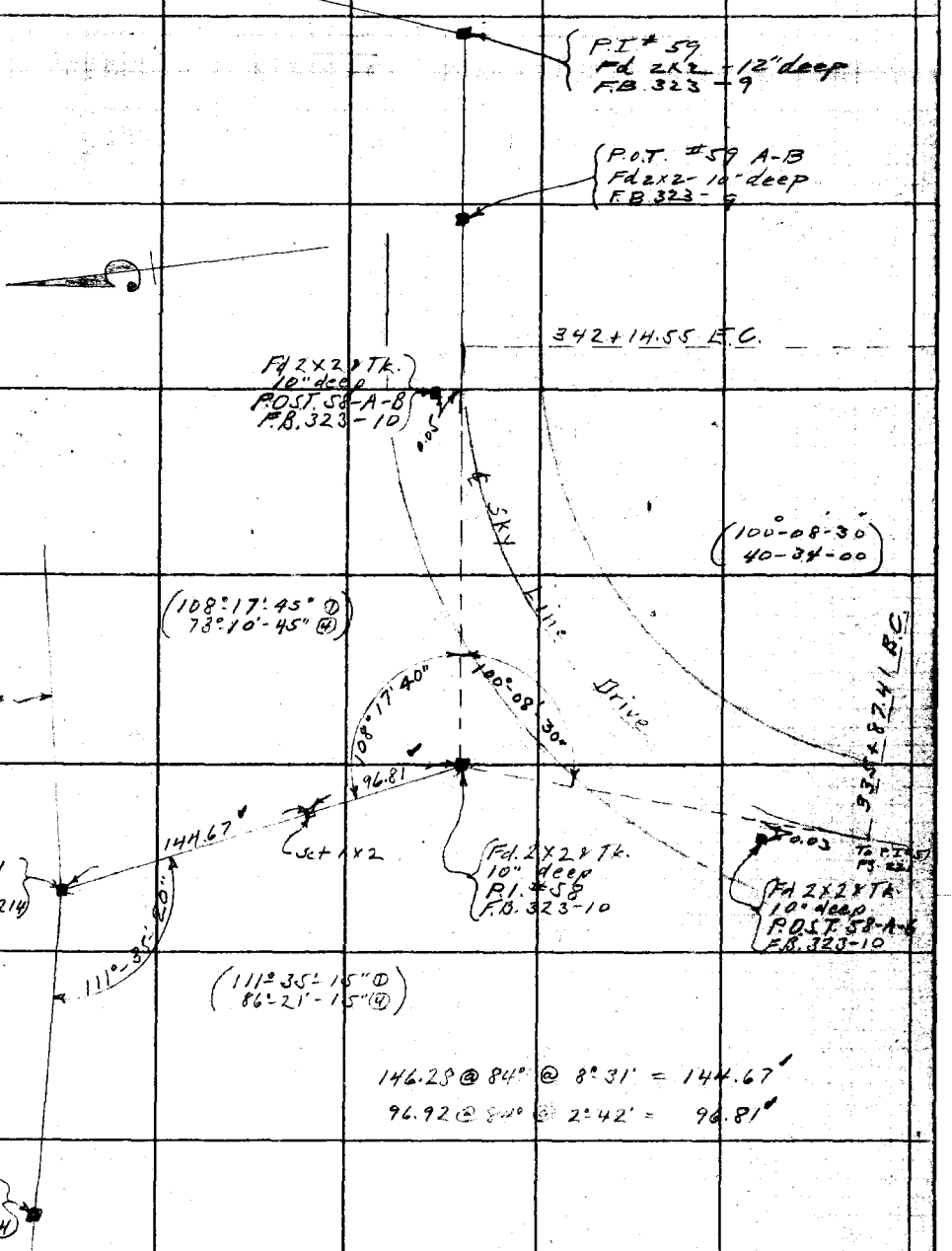

Note: ANY ADDITIONS OR CHANGES ON THIS SHEET MUST BE MADE OR CIRCLED IN Red Ink. WITH DATE AND NAME OF PERSON MAKING CHANGE.

Do not extend notes this side of this line

RETURN TO
LOS ANGELES COUNTY SURVEYOR
700 HALL OF RECORDS

FORM 847 10M 5-31

F.B. 438 Pg 220



RETURN TO
LOS ANGELES COUNTY SURVEYOR
700 HALL OF RECORDS

Do not extend notes this side of this line

Note: ANY ADDITIONS OR CHANGES ON THIS SHEET MUST BE MADE OR CIRCLED IN Red Ink, WITH DATE AND NAME OF PERSON MAKING CHANGE.

Notes Ck'd by	Survey of Florence Ave
Map No.	W. O. 953 Tape No. 42 St'd 84 °F.
Office Work	Surveyed by L D Moore
Checked	Notes Moore Date 8-29-32
Date	Indexed A. C. Johnson

F.B. 438 Pg. 221

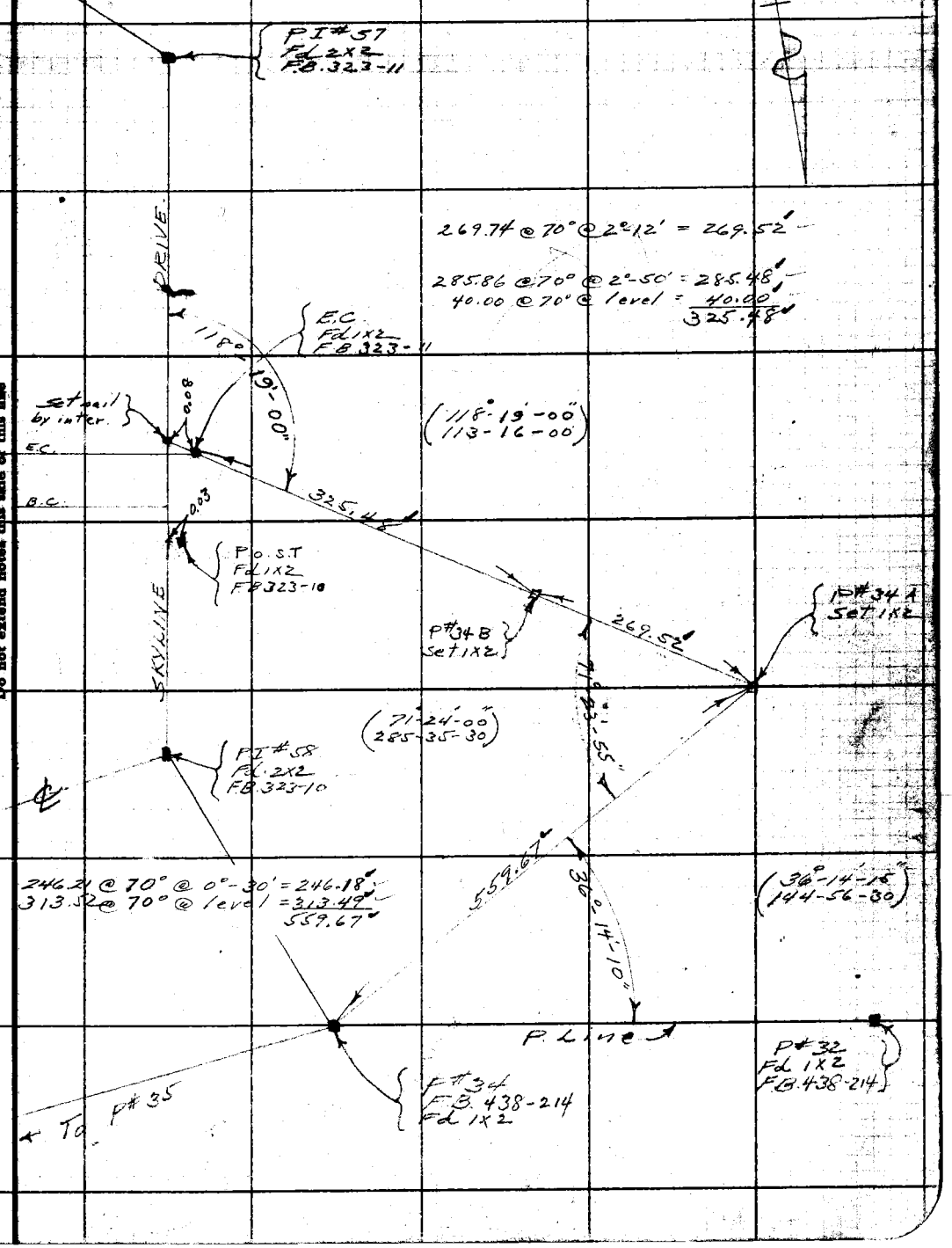

Note: ANY ADDITIONS OR CHANGES ON THIS SHEET MUST BE MADE OR CIRCLED IN Red Ink. WITH DATE AND NAME OF PERSON MAKING CHANGE.

Do not extend notes this side of this line

RETURN TO
LOS ANGELES COUNTY SURVEYOR
700 HALL OF RECORDS

FORM 247 10M 5-31

RETURN TO

LOS ANGELES COUNTY SURVEYOR

700 HALL OF RECORDS

Note: ANY ADDITIONS OR CHANGES ON THIS SHEET MUST BE MADE OR CIRCLED IN **Red Ink.** WITH DATE AND NAME OF PERSON MAKING CHANGE.

Do not extend notes this side of this line

F.B. 438 PG. 222

F. B. 438 Pg. 223

Notes Ck'd by	Survey of
Map No.	W. O. Tape No. St'd. °F
Office Work	Surveyed by
Checked	Notes Date
Date	Indexed K. O. Johnson

FLORENCE AVE

J.N. 7953

RERUN PROPOSED ALIGNMENT FROM FULLERTON ROAD TO BREA CUTOFF ROAD

REPLACING 2"x2" STAKES WITH IRON PIPES

Note: Any Additions or Changes on This Sheet Must be Made or Circled in Red Ink With Date and Name of Person Making Change.

Do not extend notes this side of this line.

RETURN TO
LOS ANGELES COUNTY SURVEYOR
726 LOS ANGELES COUNTY
ENGINEERING BLDG.

76FS095 247 2-51

F. B. 428 PG. 224

RETURN TO
LOS ANGELES COUNTY SURVEYOR
725 LOS ANGELES COUNTY
ENGINEERING BLDG.

Do not extend notes this side of this line.

Note: Any Additions or Changes on This Sheet Must be Made or Circled in Red Ink With Date and Name of Person Making Change.

X

Notes Ck'd by	Survey of FLORENCE AVE
Map No.	W. O. 7295 Tape No. 102 St'd. 84 °F
Office Work	Surveyed by Mitchell
Checked	Notes Mitchell Date 6/53
Date	Indexed K. C. Johnson 9-1-53

F. B. 138 PG. 115

contd on page 114 Lower Rt.

150.42

ch. pt. nail

199.86

P.B. 15

POT 21D
Fd. outline of 2x2 stk. dn 12"
Set 1" IP, ccm. pl. & Co Tk
at ctr. FB 438-208

AVENUE

0.28

POT 21C Fd 2x2 & End of
n. dn 12" ~ Replaced 2x2
with 1" IP ccm pl & Co Tk
dn 16" ~ FB 438-208

FLORENCE

POT 21B
Fd 2x2 ~ Top 4"
lying flat & dn 5"
Lower portion still
in place. used
ctr. of lower pt. (dn 18")
FB 483-208 ~ Replaced pt. w. 1"
IP ccm. pl. & Co. Tk. dn 18"

POT 21A
Made No
Search ~ Falls
in orange grove
under continuous
cultivation FB
483-207

1) 300.36 @ 3°09' (TE 60') = 299.87
2) 300.30 @ 2°51' " = 299.86
Avg
150.42 @ Level (TE 60') = 150.42

Notes: Any Additions or Changes on This Sheet Must be Made or Circled in Red Ink With Date and Name of Person Making Change.

Do not extend notes this side of this line.

RETURN TO
LOS ANGELES COUNTY SURVEYOR
726 LOS ANGELES COUNTY
ENGINEERING BLDG.

76F3095 247 10M 1-49

RETURN TO
LOS ANGELES COUNTY SURVEYOR
725 LOS ANGELES COUNTY
ENGINEERING BLDG.

Note: Any Additions or Changes on This Sheet Must be Made or Circled in Red Ink With Date and Name of Person Making Change.

Do not extend notes this side of this line.

F. B. 738 PG. 226

F. B. 438 Pg. 147

1) 152 34 00
4) 230 16 10
6) 195 24 00
2) 152 34 00

Notes Ck'd by	Survey of FLORENCE AVE
Map No.	W. O. 7953 Tape No. 102 St'd 84 °F
Office Work	Surveyed by MITCHELL
Checked	Notes MITCHELL Date 6-53
Date	Indexed A. C. Johnson

RETURN TO
LOS ANGELES COUNTY SURVEYOR
726 LOS ANGELES COUNTY ENGINEERING BLDG.

Note: Any Additions or Changes on This Sheet Must be Made or Circled in Red Ink With Date and Name of Person Making Change.

Do not extend notes this side of this line.

1) 155.36 @ 3°49' (T=76°) = 155.01
2) 155.31 @ 3°34' " = 155.00
Avg = 155.00

1) 300.98 @ 2°16' (T=74°) = 300.73
2) 301.00 @ 2°28' = 300.70
Avg = 300.71

184.10 @ Level (T=74°) = 184.04
128.45 @ Level " = 128.44
Total = 613.24

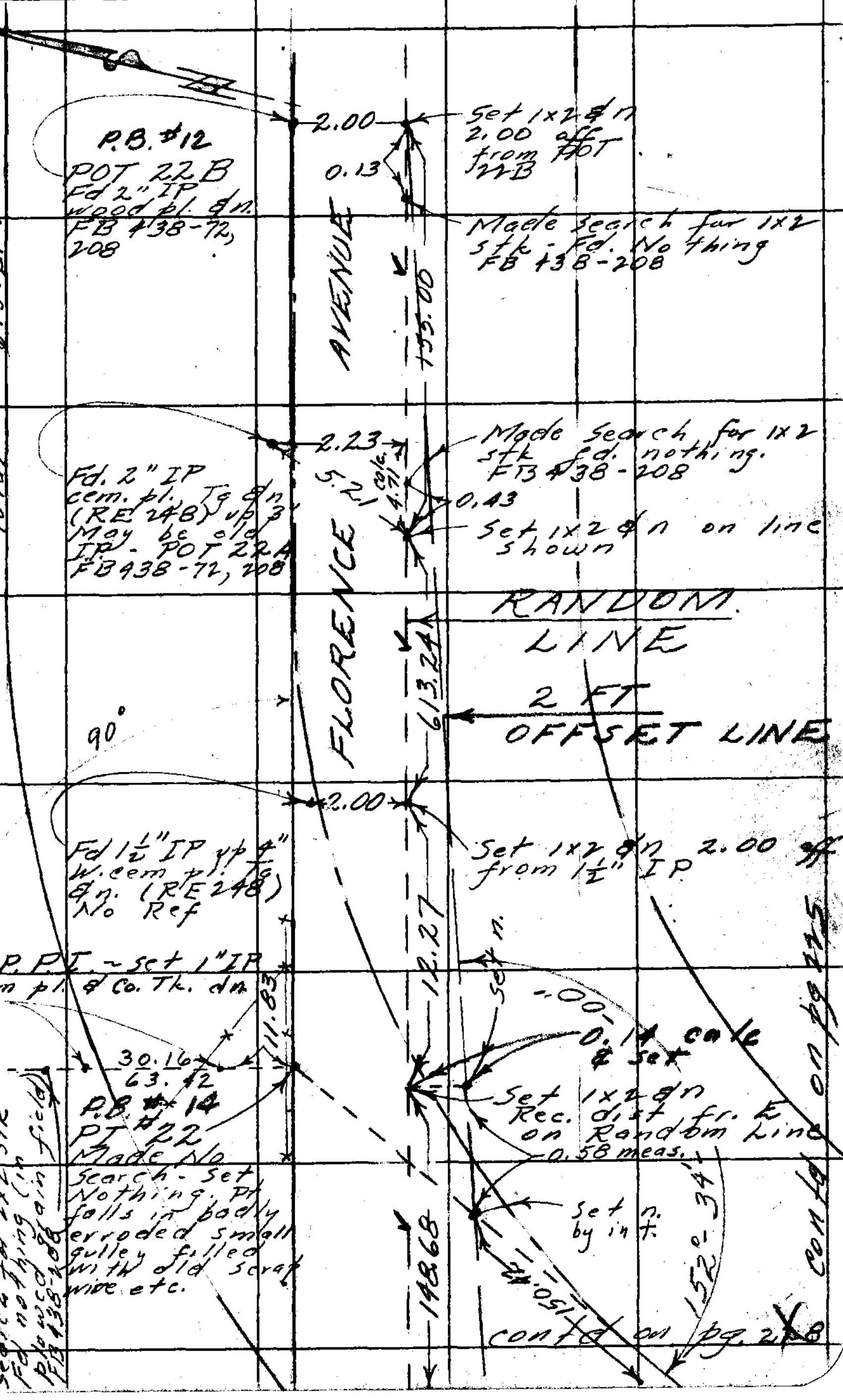

76F309S 247 2-51

F. B. 438 PG. 228

contd from page 227

148.68

2.03

Set 1x2 stk opp I.P.

Fd 1½" IP com Pg & n with Pg (RE 248) up 6" No Ref.

RANDOM LINE

526.00

2 Ft OFFSET LINE

Made Search for 2" IP & Br. Cap Fd nothing

39.85

Set 1x2 & n

7.90

1.74

66.17

Fd 2" IP-no cap. dn 3" FB 438-71

Used mean of offsets meas. from Rand. Ln. & mean of offsets shown in FB 438-71 to establ 2 ft. offset line

Set 1x2 & n

2.00

5.42

Made Search for 1x2 stk "Int" - Fd Nothing FB 438-71

1.77

2.05 Set

Fd 2" IP & Br. Cap Mkd "TR 8317" up 3" FB 438-71

TRANSIT LINE

148.70 @ Level (T= 62°) = 148.68

526.08 @ Level (T= 62°) = 526.00

66.18 @ Level (T= 62°) = 66.17

RETURN TO
LOS ANGELES COUNTY SURVEYOR
726 LOS ANGELES COUNTY
ENGINEERING BLDG.

Do not extend notes this side of this line.

Note: Any Additions or Changes on This Sheet Must be Made or Circled in Red Ink With Date and Name of Person Making Change.

Notes Ck'd by
Map No.
Office Work
Checked
Date

Survey of FLORENCE AVE.
W. O. 7953 Tape No. 102 St'd 84 °F
Surveyed by MITCHELL
Notes MITCHELL Date 6-53
Indexed A. C. Johnson

F. B. 438 Pg. 249

cont'd on page 230

Pt #
Falls in plowed field - No search FB 438-78

Ch. Pt. Set 1x2 8n.

Pt #
Falls in plowed field - No search FB 438-73

Did not use this point shown on page 438 in checking to fwl.

Discrepancy between book 8 page 4 and book 8 page 5 (line) T.H.

Made search for 1x2 stk Fd nothing FB 438-211, 73

Fd 2" I.P. cem. pl. & n. leaning NE

Set 1x2 8n 48.00 off POT 24 E

POT 24 E
Fd outline of 2x2 with chips of white paint & nail in bottom of hole. FB 438-211

POT 24 D
Fd outline of 2x2 but no good fibers FB 438-211 Set 2-3.00 1x2 8n ties

POT 24 C
Fd 2x2 leaning NE. Bottom 0.3± N of line FB 438-210

POT 24 B
Fd 2x2 stk with top gone - used ctr. - FB 438-210 Set 2-3.00 1x2 8n ties

Replaced w/1" I.P. 8mt. Plug & Copper tk. down 24"

FLORENCE AVENUE

1038.04
29
688.36
2.00
2.39
48.00
0.11
1038.04
48.00

18.01 @ Lcr (T=62°) = 48.00
18.01 @ Lcr (T=62°) = 48.00

Set 1x2 8 nail 48 ft off "24 B"

1) 199.19	@ 1°44' (T=70°)	= 199.08	
2) 199.16	" 1°17' "	= 199.08	
3) 120.39	Avg 2°02' (T=70°)	= 120.22	
4) 120.20	" 1°48' "	= 120.00	
5) 300.58	" 1°20' (T=70°)	= 300.00	
6) 264.61	" 19°37' (T=70°)	= 264.51	
7) 69.51	Avg	= 69.36	
	Sub Total	= 1,273.36	
1) 265.96	@ 8°58' (T=68°)	= 262.58	
2) 265.91	@ 9°01' "	= 262.58	
	Avg Level (T=68°)	= 262.58	
	78.11	= 78.10	
	Total	= 1,000.00	

Note: Any Additions or Changes on This Sheet Must be Made or Circled in Red Ink With Date and Name of Person Making Change.

Do not extend notes this side of this line.

RETURN TO
LOS ANGELES COUNTY SURVEYOR
726 LOS ANGELES COUNTY
ENGINEERING BLDG.

76F3095 247 2-51

F.B. 438 PG. 230

Contd on pg 231



1) 48.00 @ Lev (T=84°) = 48.00
1) 100.00 @ Lev (T=84°) = 100.00
1.00 @ " " = 1.00
Total = 101.00

1) 50.57 @ 5°37' (T=68°) = 50.32
2) 50.62 @ 6°08' " = 50.32
Avg Less 2.32
Difference = 48.00

1) 110.79 @ 3°24' (T=70°) = 110.60
2) 110.85 @ 3°52' " = 110.60
Avg = 110.60
1) 167.26 @ 4°36' (T=70°) = 166.70
2) 167.17 @ 4°10 " = 166.71
Avg = 166.70
454.39 @ Lev (T=68°) = 454.35
731.65

Total = 839.12

1) 42.35 @ Level (T=84°) = 42.35
2) 299.82 @ 3°26' " = 299.28
2) 299.74 @ 3°11 " = 299.28
Avg = 299.28
1) 199.66 @ Level " = 199.66
2) 299.23 @ 7°15 (T=82°) = 296.84
3) 299.18 @ 7°12 " = 296.82
Avg = 296.83

contd from pg 229

RETURN TO
LOS ANGELES COUNTY SURVEYOR
726 LOS ANGELES COUNTY
ENGINEERING BLDG.

Do not extend notes this side of this line.

Note: Any Additions or Changes on This Sheet Must be Made or Circled in Red Ink With Date and Name of Person Making Change.

454.35
166.70
110.60
731.65

76F309S 247 10M 1-49

0.68
80.76
299.30
245.14
625.88

RETURN TO
LOS ANGELES COUNTY SURVEYOR
726 LOS ANGELES COUNTY ENGINEERING BLDG.

Note: Any Additions or Changes on This Sheet Must be Made or Circled in Red Ink With Date and Name of Person Making Change.

Do not extend notes this side of this line.

187.57
183.10
180.21
550.88
839.12
1390.00

F. B. 138 Pg. 231

Survey of FLORENCE AVE
W. 2252 Tape No. 102 St'd 84 °F
Surveyed by Mitchell
Notes M. Mitchell Date 6/53
Indexed E. C. Johnson

Notes Ck'd by
Map No.
Office Work
Checked
Date

1) 187.98 @	3°43'	(T=80°)	= 187.58 ✓
~~2) 188.05 @~~	~~3°13~~	"	~~= 187.65~~
3) 188.10 @	4°18	"	= 187.57 ✓
Avg			= 187.57 ✓
1) 185.65 @	9°30	(T=78)	= 183.10 ✓
2) 185.50 @	9°12	"	= 183.10 ✓
Avg			= 183.10 ✓
1) 180.69 @	4°08	(T=78°)	= 180.21 ✓
2) 180.65 @	3°53	"	= 180.22 ✓
Avg			= 180.21 ✓
	Total		550.88 ✓
1) 146.37 @	7°34	(T=70°)	= 145.09 ✓
2) 146.29 @	7°16	"	= 145.11 ✓
Avg			= 145.10 ✓
0.90 @	Ler		= 0.90 ✓
	Total		= 146.00 ✓

1) 47.00 @	Ler.	(T=76°)	= 47.00
0.68 @	Ler		= 0.68 ✓
80.77 @	Ler.	(T=66°)	= 80.76 ✓
1) 299.41 @	1°09'	(T=64°)	= 299.31 ✓
2) 299.37 @	0°45'	"	= 299.30 ✓
Avg			= 299.30 ✓
1) 248.19 @	8°57'	(T=62°)	= 245.13 ✓
2) 248.29 @	9°03'	"	= 245.16 ✓
3) 248.38 @	9°12'	"	= 245.14 ✓
Avg			= 245.14 ✓
			Total: 625.88 ✓

1) 13 29 30
4) 53 58 00
6) 180 57 20
Av) 329 33⅓

cont'd on page 232

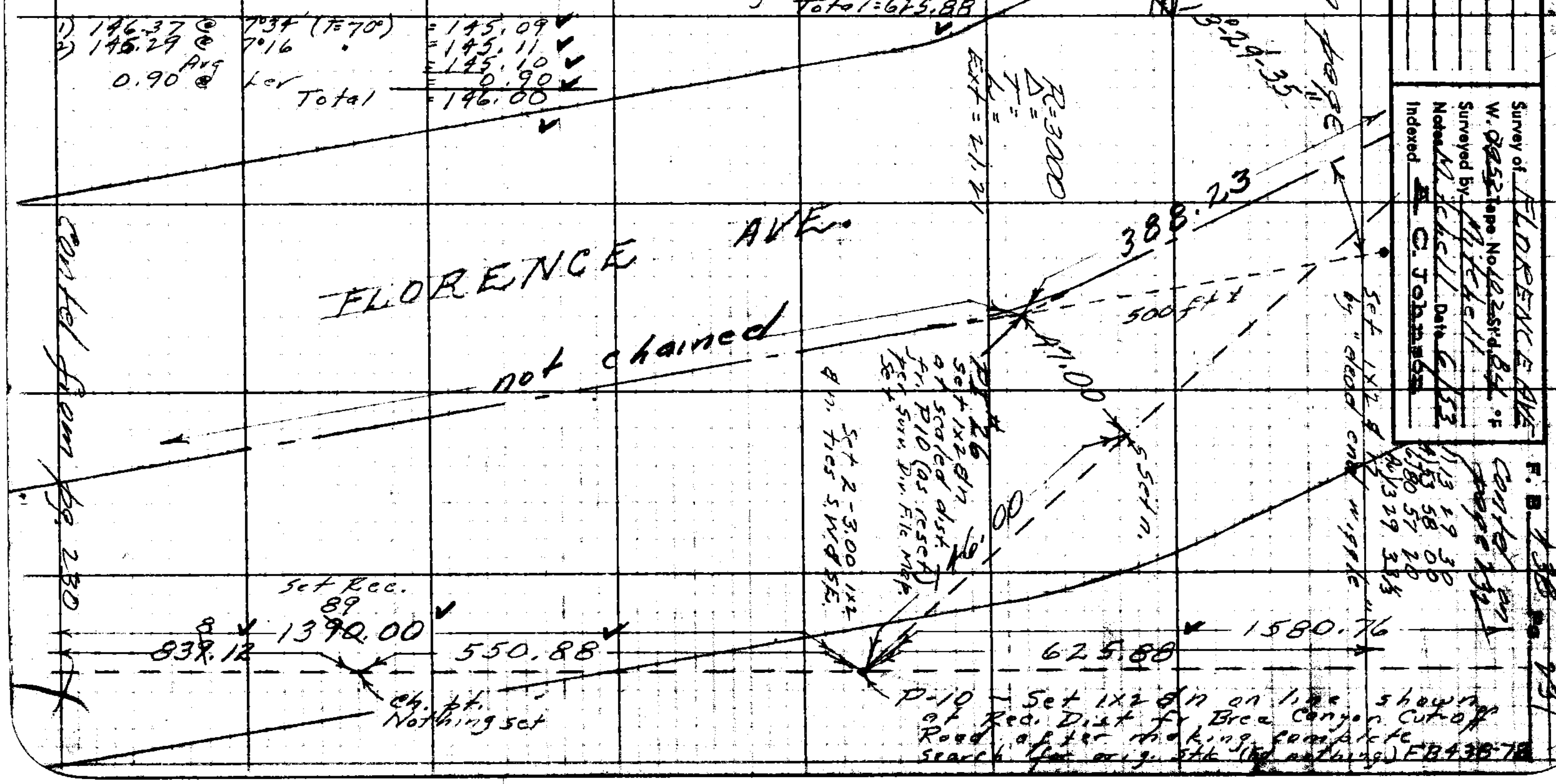

F. B. 438 Pg. 232

1) 50.85 @ 11°04' (T=78°) = 49.90
2) 50.73 @ 10°16' " = 49.92
Avg = 49.91
1.59 @ 1er = 1.59
51.50

1) 300.00 @ 1°50' (T=70°) = 299.82
3) 300.00 @ 1°50' (T=70°) = 299.80
4) 300.02 @ 2°04' " = 299.81
Avg
169.18 @ 1er (T=70°) = 169.18
Sub. Total = 468.99
2.19 @ 1er = 2.19
Total 471.18

Contd on pg 233

COT-OFF RD.

"Int."
Made Search for S.T.&N. FB 438-78B Fd. Nothing ~ Set n & 2-3.00 Bl. Spk & ties (N 8E) Rec. fr. PI #3

TO-P #18 → pg. 237

LOT 2

0.58

TO P #11 pg. 237

0°28'-15"

Contd on pg 233

507.39

1) 47 29 00
4) 183 53 00
5) 264 49 30
Avg 47 25 15

1) 300.93 @ 2°20' (T=60) = 300.63
2) 300.91 @ 2°20' " = 300.63
Avg
1) 81.99 @ 2°46' (T=60) = 81.88
2) 82.02 @ 3°16' " = 81.88
Avg = 81.88
1) 300.63 @ 3°44' " = 299.95
2) 300.59 @ 3°38' " = 299.95
Avg = 299.95
1) 180.32 @ 3°30' " = 179.95
2) 180.38 @ 3°47' " = 179.96
Avg = 179.95
Total = 862.41

Contd from pg 231

STEA CN

1.50 Rec

50°41'-00" Set Rec

PI #3 Fd 1/2" IP in cons. w. wood st. & n. FB 438 -163 ± From Examination of the ground it appears that this pt. could have shifted 0.5± E. from orig. position. Analysis of angles & distance do not indicate such a shift ~ I see no reason to suspect movement of PI #2 or of SW cor Lot 2.

471.18 Set Rec

Set 1580.76

625.88

c.b. pt. (1½ sq. not good for line)

954.88

121.07 @ 1er (T=62°) = 121.05
165.57 @ 1er (T=64°) = 165.55
194.00 @ 8°12' (T=64°) = 191.99
193.83 @ 7°59' " = 191.97
193.72 @ 7°40' " = 191.96
Avg = 191.97
56.89 @ 1er " = 56.88
298.10 @ 5°25' (T=64°) = 297.33
298.98 @ 5°54' " = 297.36
Avg = 297.34
138.85 @ 5°15' (T=66°) = 138.25
138.75 @ 4°44' " = 138.26
Avg = 138.25
Total 12.15 Less = 12.15
= 954.88

Made Search for S.T.&N. FB 438-78A, 164 Fd No Find. Set n & 2-3.00 Set ties (N 8E) at Rec. Angle & Distance fr. PI #3 using PI #2 for back line. Used this pt. to Reset P-10 & P-5 to the West.

Made Search for S.T.&N. FB 435-78A Fd Nothing

121.05
165.55
191.99
56.88
297.33
138.25
12.15
954.88
-625.88
1580.76

RETURN TO
LOS ANGELES COUNTY SURVEYOR
726 LOS ANGELES COUNTY
ENGINEERING BLDG.

Do not extend notes this side of this line.

Note: Any Additions or Changes of This Sheet Must be Made or Circled in Red Ink With Date and Name of Person Making Change.

F. B. 138 PG. 233

Notes Ck'd by	Survey of FLORENCE AVE
Map No.	W. O. 7953 Tape No. 102 Std. 84 °F
Office Work	Surveyed by R. J. MITCHELL
Checked	Noted R. J. MITCHELL Date 6/53
Date	Indexed E. C. Johnson

Note: Any Additions or Changes on This Sheet Must be Made or Circled in Red Ink With Date and Name of Person Making Change.

Do not extend notes this side of this line.

1) 99 19 00 1) 23 13 30
4) 37 13 40 4) 132 53 50
6) 235 50 40 6) 199 20 50
11) 99 18 66⅔ 11) 33 13 28⅓

1) 221.34 @ 4°31 (T=56°) = 220.61
2) 221.27 @ 4°15 " = 220.61
Avg = 220.61
1) 299.97 @ 5°21 (") = 298.61
2) 300.03 @ 5°28 " = 298.61
Avg = 298.61
163.33 @ Lcr (") = 163.30
Total = 682.52

1) 218.54 @ 2°02' (T=56°) = 218.35
2) 218.52 @ 1°39 " = 218.38
Avg = 218.36
2) 126.30 @ 6°50 (T=74°) = 125.39
1) 126.38 @ 7°10 (T=74°) = 125.38
Avg = 125.38
1) 163.78 @ 2°00' (T=74°) = 163.65
2) 163.79 @ 2°17 " = 163.65
Avg = 163.65
Total = 507.39

Fd 1½" IP w/ 8" tk dn 3" Per FB 438-163
Set P.-3.00
Bt. Spk & ties.

Fd 2x2 stk & cr'd of m. FB 438-163
Removed & set 1" IP, wood pl. & n. dn 3"

Fd 2" IP w/ pl. & tk dn 3" FB 438-163

P-11 A
Made search for 1x2 stk
Fd Nothing - Set 1x2 & n. on prod. of line shown of Rec. dist of SW Cor. Lot 2 FB 438-165
See also pg. 237

261.84	@ 3°40'	(T=56°)	= 261.84
261.84	@ 3°52'	"	= 261.84
	Avg		= 261.84
184.33	@ 1°21'	(T=56°)	= 184.33
184.33	@ 1°37'	"	= 184.33
	Avg		= 184.33
	Total		= 446.17
	Less (Back) Difference		= 441.95

618.57	R	
776.62	R	
441.95	m	
4.23	remove back	

(27)
(25)

LOS ANGELES COUNTY SURVEYOR
726 LOS ANGELES COUNTY ENGINEERING BLDG.
RETURN TO

76F3095 247 2-51

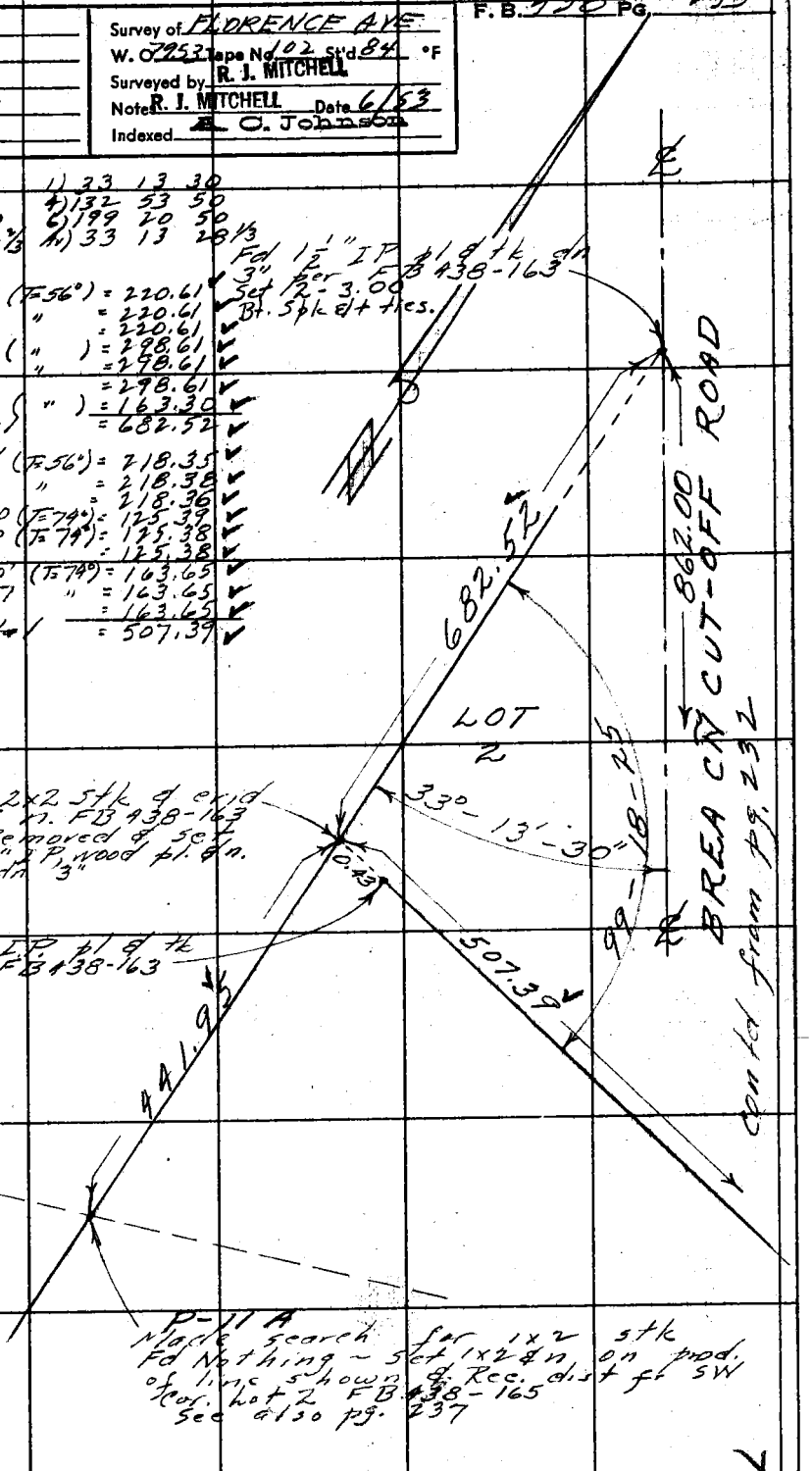

RETURN TO
LOS ANGELES COUNTY SURVEYOR
726 LOS ANGELES COUNTY
ENGINEERING BLDG.

Note: Any Additions or Changes on This Sheet Must be Made or Circled in Red Ink With Date and Name of Person Making Change.

Do not extend notes this side of this line.

F.B. 438 PG. 234

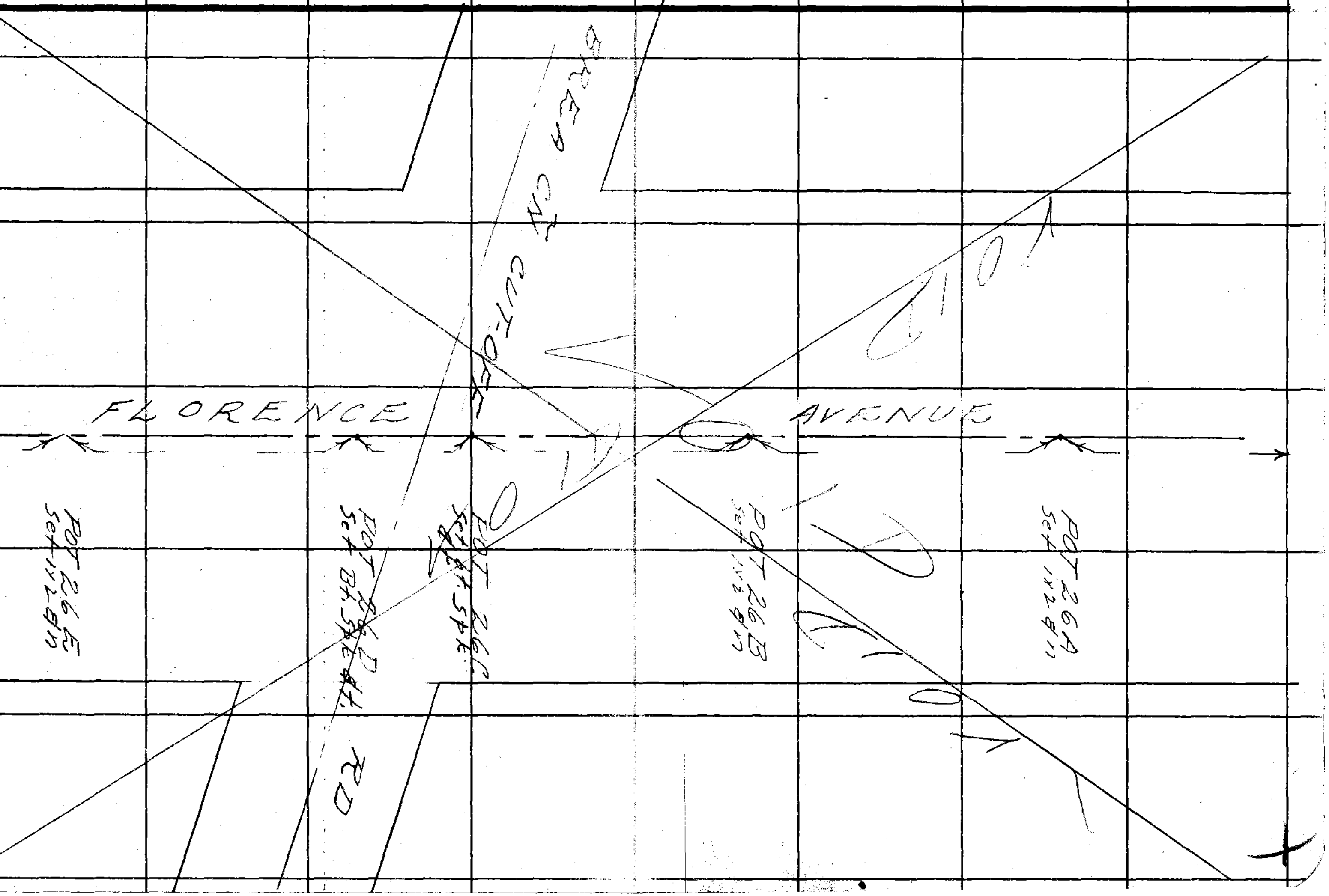

76F3098 247 10M 1-49

RETURN TO
LOS ANGELES COUNTY SURVEYOR
726 LOS ANGELES COUNTY
ENGINEERING BLDG.

Note: Any Additions or Changes on This Sheet Must be Made or Circled in Red Ink With Date and Name of Person Making Change.

Do not extend notes this side of this line.

1) 299.60 @ 5°12' (T=54°) = 298.30
2) 299.76 @ 5°32' (") = 298.30
AVG. = 298.30

29.55 @ level (T=54°) = 29.54
26.97 " " = 26.96
33.44 " " = 33.43
Subtotal = 89.93
Total = 388.23

100.75 @ level (T=64°) = 100.74
1) 274.54 @ 6°21' (T=68°) = 272.83
2) 274.32 @ 5°52' ") = 272.85
AVG = 272.84
Total 654.04
1) 280.77 @ 2°36' (T=70°) = 280.45
2) 280.73 @ 2°20' ") = 280.47
AVG = 280.46
1) 185.09 @ 3°45' (T=60°) = 184.67
2) 185.05 @ 3°31' (") = 184.69
AVG = 184.67
Total = 838.71

1) 299.36 @ 1°45' (T=72°) = 299.20
2) 299.37 @ 1°52' (") = 299.19
AVG = 299.19

72.93 @ level (T=72°) = 72.92
1) 300.14 @ 7°7' (") = 297.81
2) 300.19 @ 7°13' (") = 297.79
AVG = 297.80
1) 49.46 @ 9°59' (T=72) = 48.71
2) 49.24 @ 8°13' (") = 48.73
AVG = 48.72
Total = 718.63

4.19 @ level @ (T=74°) = 4.19

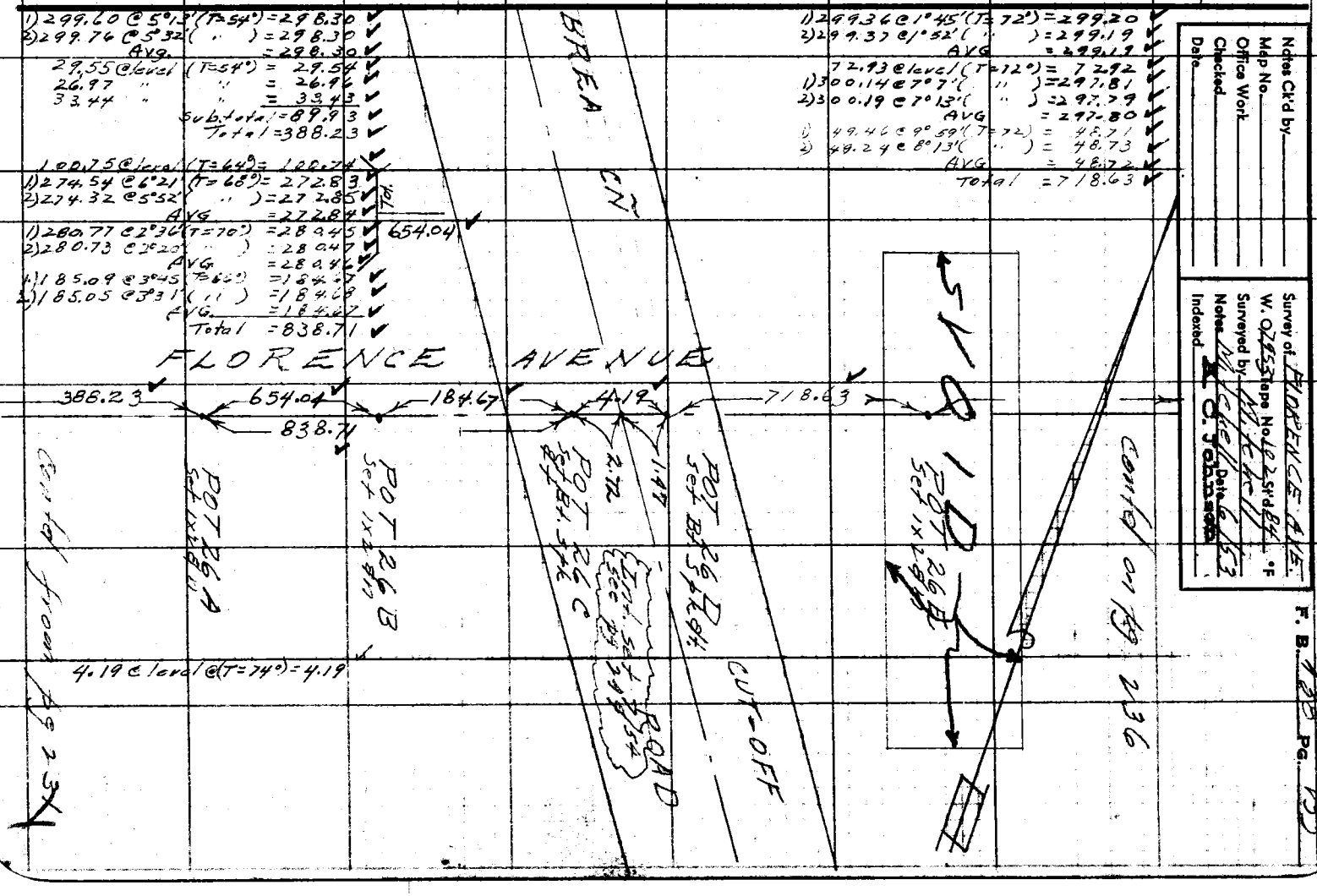

Notes Ck'd by
Map No.
Office Work
Checked
Date

Survey of FLORENCE AVE.
W. O. 7453 Tape No. 12 Std. 84 °F
Surveyed by MITCHELL Date 6-15-53
Notes
Indexed C. J. Carson

F. B. 139 Pg. 235

F. B. 438 PG. 236

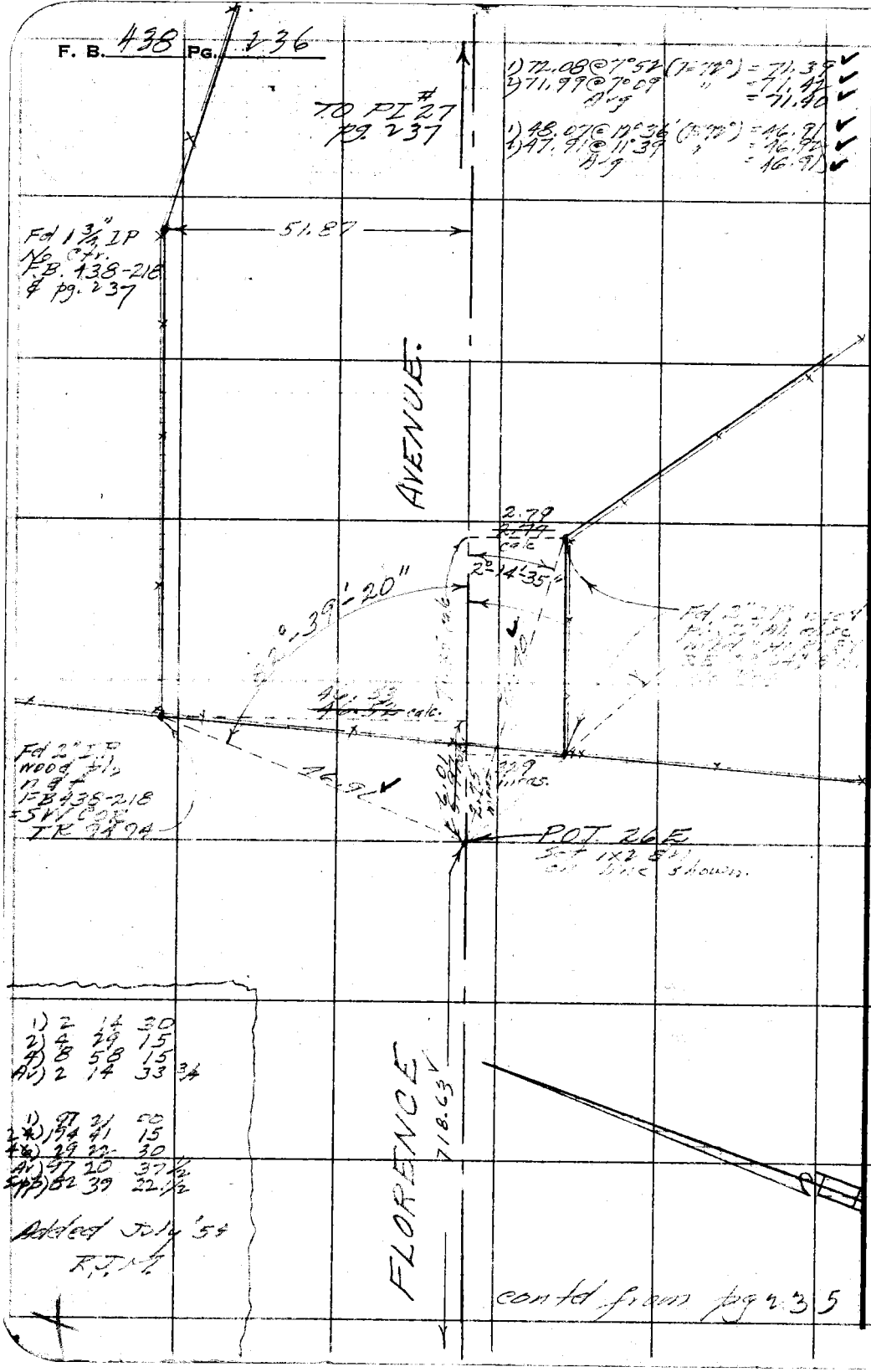

RETURN TO
LOS ANGELES COUNTY SURVEYOR
725 LOS ANGELES COUNTY
ENGINEERING BLDG.

Note: Any Additions or Changes on This Sheet Must be Made or Circled in Red Ink With Date and Name of Person Making Change.

Do not extend notes this side of this line.

Notes Ck'd by	Survey of Florence Ave
Map No.	W. O. 7952 Tape No. 102 St'd. 84 °F
Office Work	Surveyed by Mitchell
Checked	Notes Mitchell Date 6/53
Date	Indexed A. C. Johnson

F. B. 438 Pg. 237
contd 1 on pg. 238

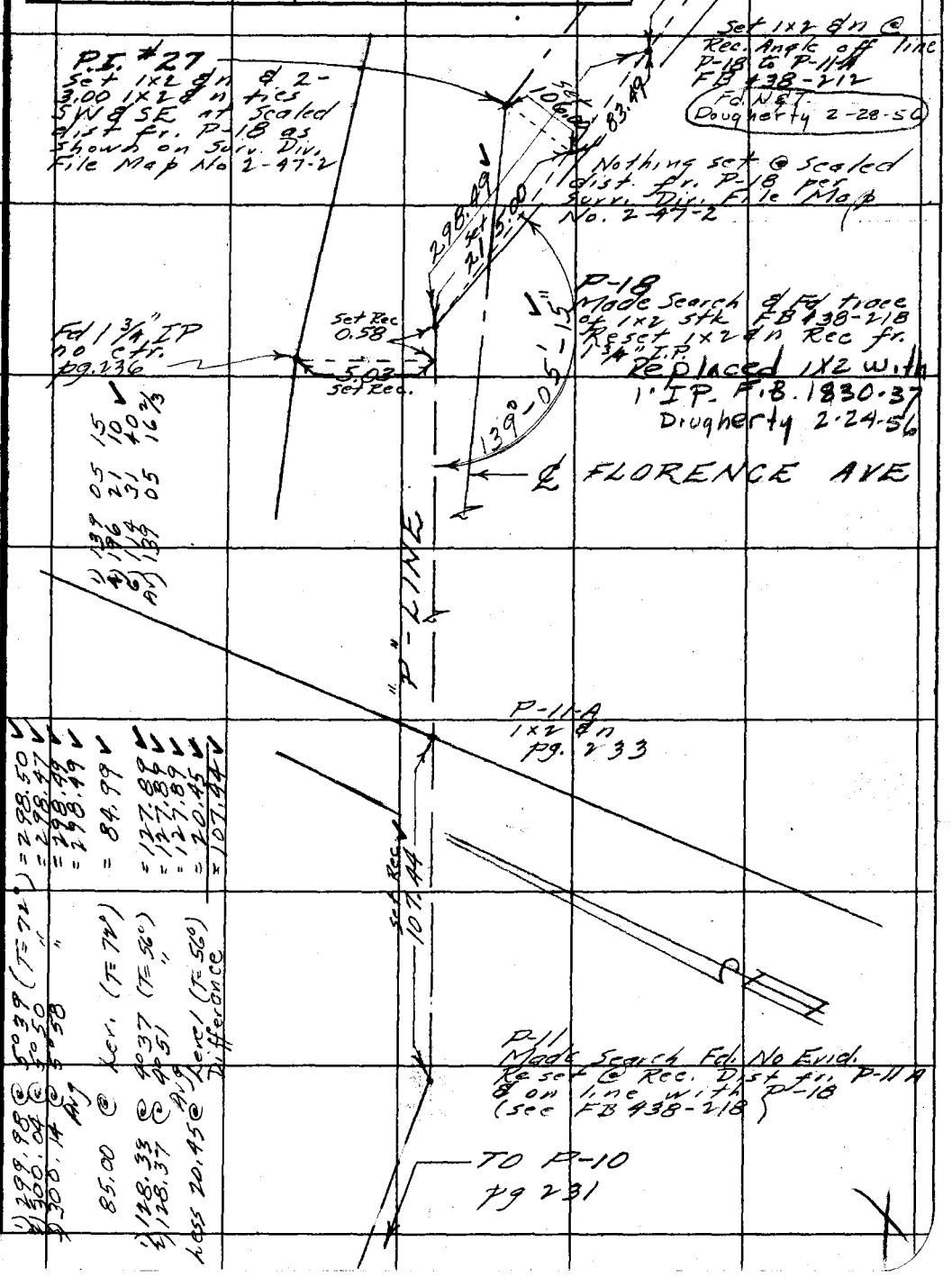

Note: Any Additions or Changes on This Sheet Must be Made or Circled in Red Ink With Date and Name of Person Making Change.

Do not extend notes this side of this line.

RETURN TO
LOS ANGELES COUNTY SURVEYOR
726 LOS ANGELES COUNTY
ENGINEERING BLDG.

76F3095 247 2-51

F. B. 438 PG. 238

Cont'd on page 239

128.33

"P" LINE

Set 1x2 E/m on line shown

60.80

Set 1x2 E/m on line shown

47.42

Nothing set

0.17

P-24
Fd trace of 1x2 stk
FB 438-213
Replaced with new
1x2 stk (n in ctr)

LINE

Nothing set
Fd. Nail
Dougherty
2-28-56

0.19

P-23
Fd trace of 1x2 stk
FB. 438-213
Replaced with new
1x2 stk (n in ctr)
Could not find New 1x2
Fd. o/o Rotted Remains
Set 1x2 Flush
Dougherty 2-28-56

RAMPOR

37.20

Set 1x2 E/m on line shown

0.14
Set Nail
Calc. Dist
Dougherty
2-28-56

67.25

Set 1x2 E/m on line shown
(This pt. Disturbed in search Removed & set 1x2 1' ahead for Line only
Dougherty 2-28-56

84.99

Cont'd from page 237

1) 106.47 @ 10°01' (T=72') = 106.47
2) 106.15 @ 9°43' " = 104.63
3. 70. Calc. Prev. To Fd (T=78) = 103.70
108.33

3.70 calc.
meas. 0.13
90°
3.73 meas

1) 39.31 @ 1°27' (T=62°) = 39.30
2) 57.17 @ 2°05' (T=62') = 57.17
3) 57.17 @ 2°05' (T=64') = 57.17
4) 99.31 @ 2°28' " (T=64) = 99.30
5) 108.51 @ 1°35' " (T=64') = 108.51
Avg
To Fd = 467.42

1) 205.69 @ 0°26' (T=60') = 205.69
2) 205.69 @ 0°26' " = 205.69
3) 255.06 @ 0°19' (T=60) = 255.06
4) 255.74 @ 3°57' " = 255.74
5) 235.98 @ 3°13' (T=60) = 235.98
6) 236.14 @ 3°13' " = 236.14
Total = 1464.30

1) 221.40 @ 30°59' (T=60) = 220.84
2) 221.47 @ 40°06' " = 220.88
3) 103.55 @ 17°11' Prev. (T=62') = 103.64
4) 103.71 " Total = 103.71
60.81 @ Prev (T=60') = 60.80
337.20

Note: Any Additions or Changes on This Sheet Must be Made or Circled in Red Ink With Date and Name of Person Making Change.

Do not extend notes this side of this line.

RETURN TO
LOS ANGELES COUNTY SURVEYOR
726 LOS ANGELES COUNTY
ENGINEERING BLDG.

Notes Ck'd by	Survey of FLORENCE AVE
Map No.	W. 07953 Tape No. 102 St'd. 84 °F
Office Work	Surveyed by MITCHELL
Checked	Notes MITCHELL Date 6-53
Date	Indexed A. C. Johnson

F.B. 438 Pg. 239

Note: Any Additions or Changes on This Sheet Must be Made or Circled in Red Ink With Date and Name of Person Making Change.

Do not extend notes this side of this line.

RETURN TO
LOS ANGELES COUNTY SURVEYOR
726 LOS ANGELES COUNTY
ENGINEERING BLDG.

Set 1x2 & n
Rec. Ang. & Dist
fr. P-18

1) 254.18 @ 50.47 (T=70°) = 252.87
2) 254.32 @ 50.03 " = 252.87
1) 50.14 @ Avg. Rev. (T=72°) = 252.87
Total = 50.14
= 303.01

303.01

Nothing set

0.43

P-28
Fd trace of wood fibers & outline of 1x2 stk FB 438-213
Replaced with new 1x2 stk (n. in ctr.)

108.33

Contd from pg. 238

76F309S 247 2-51

F.B. 438 PG. 210

RETURN TO
LOS ANGELES COUNTY SURVEYOR
726 LOS ANGELES COUNTY
ENGINEERING BLDG.

Do not extend notes this side of this line.

Note: Any Additions or Changes on This Sheet Must be Made or Circled in Red Ink With Date and Name of Person Making Change.

Notes Ck'd by	Survey of Florence Ave
Map No.	W. O. Tape No. 75 St'd. 84 °F
Office Work	Surveyed by R. J. MITCHELL
Checked	Notes R. J. MITCHELL Date
Date	Indexed A. C. Johnson 8-11-54

F. B. 438 PG. 241

FIELD NOTES
SHOWING
LOCATION OF FINAL CENTER LINE
OF
FLORENCE AVE
FROM
E. LINE-LOT 3 - TR. 3941
TO
BREA CN. CUTOFF RD.
JN. 0074.45
FORMERLY WO 953
" WO 7953

R.J. Mitchell Chf.
G.R. Merino Inst.
R.C. Chiffon H.C.
R.J. Teagan R.C.

July 1954

Transit: W & L.E. Curley #531014
Reference: Survey Div. File Map 2-47-1
C.S. F.B. 438

Note: Any Additions or Changes on This Sheet Must be Made or Circled in Red Ink With Date and Name of Person Making Change.

Do not extend notes this side of this line.

RETURN TO
LOS ANGELES COUNTY SURVEYOR
726 LOS ANGELES COUNTY
ENGINEERING BLDG.

76FS09S 247 4-53

F. B. 438 PG. 242



1) 101.08 @ 40° (T = 90°) = 100.82 ✓
2) 100.97 @ 30° 17 " = 100.81 ✓
Av. = 100.81 ✓

1) 49.62 @ 12° 58 (T = 90°) = 48.35
2) 49.79 @ 10° 00 " = 48.[illegible]
3) 49.43 @ 12° 00 " = 48.[illegible]
Avg = 48.[illegible]

PI #2:
1x2 #n set in
1953 has been
flowed [illegible]
Reset 1x2 #n
[illegible]
from [illegible]
then [illegible]
pt. as PI-[illegible]
pg. 229, 230 & 245
(Tie to P-5 made
before [illegible]
[illegible] to [illegible]
PI)

RETURN TO
LOS ANGELES COUNTY SURVEYOR
726 LOS ANGELES COUNTY
ENGINEERING BLDG.

Do not extend notes this side of this line.

Note: Any Additions or Changes on This Sheet Must be Made or Circled in Red Ink With Date and Name of Person Making Change.

J.N. 007445

F.B. 438 PG. 243

Notes Ck'd by KRM	Survey of Florence Ave
Map No. B-722-3	W. O. ____ Tape No. 75 St'd. 84 °F
Office Work Wilson	Surveyed by R. J. MITCHELL
Checked KRM	Notes R. J. MITCHELL Date 7/54
Date Nov. 54	Indexed A. C. Johnson

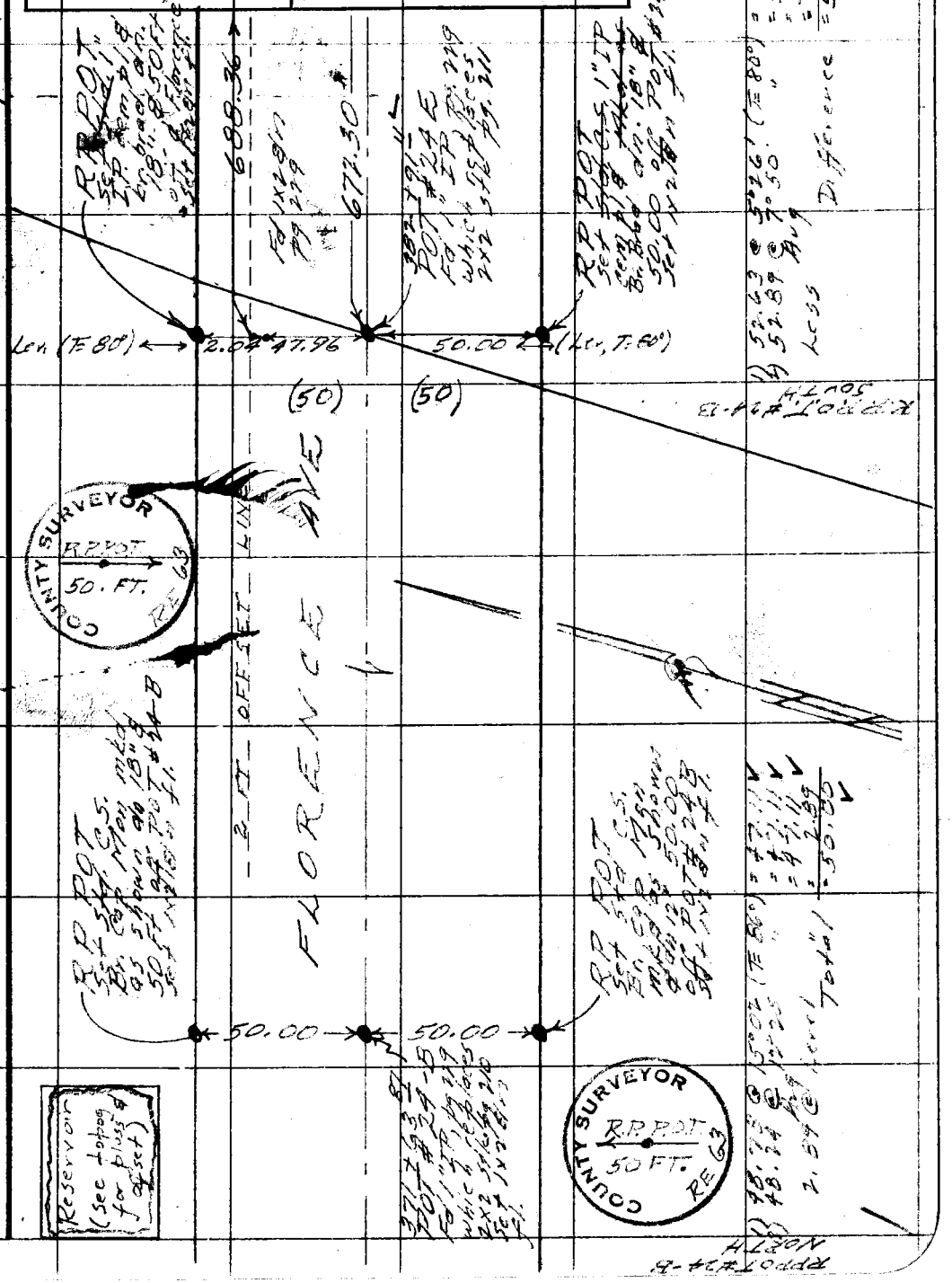

Note: Any Additions or Changes on This Sheet Must be Made or Circled in Red Ink With Date and Name of Person Making Change.

Do not extend notes this side of this line.

RETURN TO
LOS ANGELES COUNTY SURVEYOR
726 LOS ANGELES COUNTY
ENGINEERING BLDG.

76F3095 247 4-53

F.B. 438 PG. 244

contd on pg 245

(50) (50)

562.51

393+20.14 POT = 24 F Fd 1x2 d/n pg 230

0.25

AVE.

2.32

R.P.P.O.T. Set Std C.S. Br. Cap Mon marked as shown dn 18" to Ft. off ℄ Florence Ave.

50.00 50.00

393+17.32 POT # 24-G set 1x2 d/n ...

R.P.P.O.T. Set Std C.S. Br. Cap Mon mkd as shown dn 24" 50 Ft. off ℄ ...

COUNTY SURVEYOR R.P.P.O.T. 50 FT. RE 63

COUNTY SURVEYOR R.P.P.O.T. 50 FT. RE 63

Ch. pt. Fd 1x2 d/n pg 229

48.14

354.41

688.56 pg 229 2 Ft offset ... Pr. ...

16.06

FLORENCE

389+63.41 POT #24 F Set 1x2 d/n on line ...

672.30

(50) (50)

contd from pg 243

1) 300.47 @ 4°54' (T=86°) = 299.29
2) 300.29 @ 4°40' " = 299.30
Avg. 0.51 " = 299.29
1) 297.28 @ 0°51 " = 297.25
2) 297.25 @ 0°37 " = 297.24
Avg Total = 596.53
Bkg 34.02 @ Ter (T=81°) = 34.02
Difference = 562.51

1) 146.60 @ 1°28' (T=86°) = 146.55
2) 146.53 @ 0°24' " = 146.53
Avg = 146.54
1) 71.16 @ 14°10' " = 69.00
2) 71.35 @ 14°45' " = 69.00
Avg = 69.00
1) 64.08 @ 11°47' " = 62.73
2) 64.39 @ 13°03' " = 62.73
Avg = 62.73
1) 76.35 @ 4°16' " = 76.14
2) 76.29 @ 3°38' " = 76.14
Avg = 76.14
Total = 354.41

RETURN TO
LOS ANGELES COUNTY SURVEYOR
726 LOS ANGELES COUNTY
ENGINEERING BLDG.

Do not extend notes this side of this line.

Note: Any Additions or Changes on This Sheet Must be Made or Circled in Red Ink With Date and Name of Person Making Change.

JH 0079.45

F. B. 438 PG. 245

Notes Ck'd by KRM	Survey of Florence Ave
Map No. B-722-3	W. O. Tape No. 75 St'd. E4 °F
Office Work Wilson	Surveyed by R. J. MITCHELL
Checked KRM	Notes R. J. MITCHELL Date
Date Nov. 54	Indexed E. C. Johnson

W538 E4

Contd on page 246

Note: Any Additions or Changes on This Sheet Must be Made or Circled in Red Ink With Date and Name of Person Making Change.

Do not extend notes this side of this line.

RETURN TO
LOS ANGELES COUNTY SURVEYOR
726 LOS ANGELES COUNTY
ENGINEERING BLDG.

COUNTY SURVEYOR R.P.P.I. 57.08 RE 63

CURVE DATA

R = 5000
Δ = 6°05'35"
L = 531.72
T = 266.11
E = 7.08

1) 173 54 30
2) 343 37 45
3) 323 26 45
4) 173 54 35

1) 86 57 12½
2) 347 49 00
3) 161 43 15
4) 86 57 12½

COUNTY SURVEYOR R.P.P.I. 42.92 RE 63

1) 97.05 @ 2°10' (Tg 76°) = 96.97
2) 97.00 @ 0°41' " = 96.98
Avg = 96.9875
Less 17.92 Lcr = 17.92
Difference = 79.1875

34.02 @ Lcr (Tg 84°) = 34.02
1) 153.01 @ 1°00' " = 153.05
2) 153.06 @ 0°55' " = 153.04
Avg = 153.04
Total = 187.06
Back 17.92 @ Lcr " = 17.92
Difference = 169.14

Contd from pg 244

(50)

(50)

1044+37
EC
Set 1" IP
cen. pl. &
Br. Brad dn
" at c/c
land st
fr. 72, set
1x28" fl.

RPPI
Set std C.S.
Cap stamped
dn 18" on
set 1x28" fl.

PI #25
Set 1" IP cen.
pl. & Br. Brad dn
18" on line prod
from West & at
appr. ax. dist. spec.
by office on Sur
Rec Map #
2-47-1 set 1x28"
fl.

RPPI
Set std C.S.
Br. Cap Nail
Nail dn 18" on
" Angle-Spike
set 1x28" fl.

POST
Set 1x28" fl.
on line
prod fr. ax.

PI #25
Set 1x28" fl.
[illegible]

FLORENCE AVE

398+82.65
BC
Set 1" IP
cen. pl. &
Br. Brad
dn 18" at
calc. tan
dist. fr.
P.I. set
1x28" fl.

1) 55.18 @ 12°58' (Tg 78°) = 53.87
2) 54.86 @ 10°46' " = 53.87
3) 3.21 @ Lcr " = 3.21
Total = 57.08

42.92 @ Lcr (Tg 78°) = 42.92

1) 178.44 @ 1°00' (Tg 89°) = 178.44
2) 178.62 @ 0°55' " = 178.62
Total = 356.65
1.78 @ Lcr " = 1.78
Total = 358.43

1) 178.70 @ 1°55' (Tg 86°) = 178.70
2) 178.62 @ 0°55' " = 178.62
Total = 357.32
100.69 @ Lcr (Tg 88°) = 100.69
Total = 279.15

76FS095 247 4-53

F.B. 438 PG. 246

Cont'd on pg 247

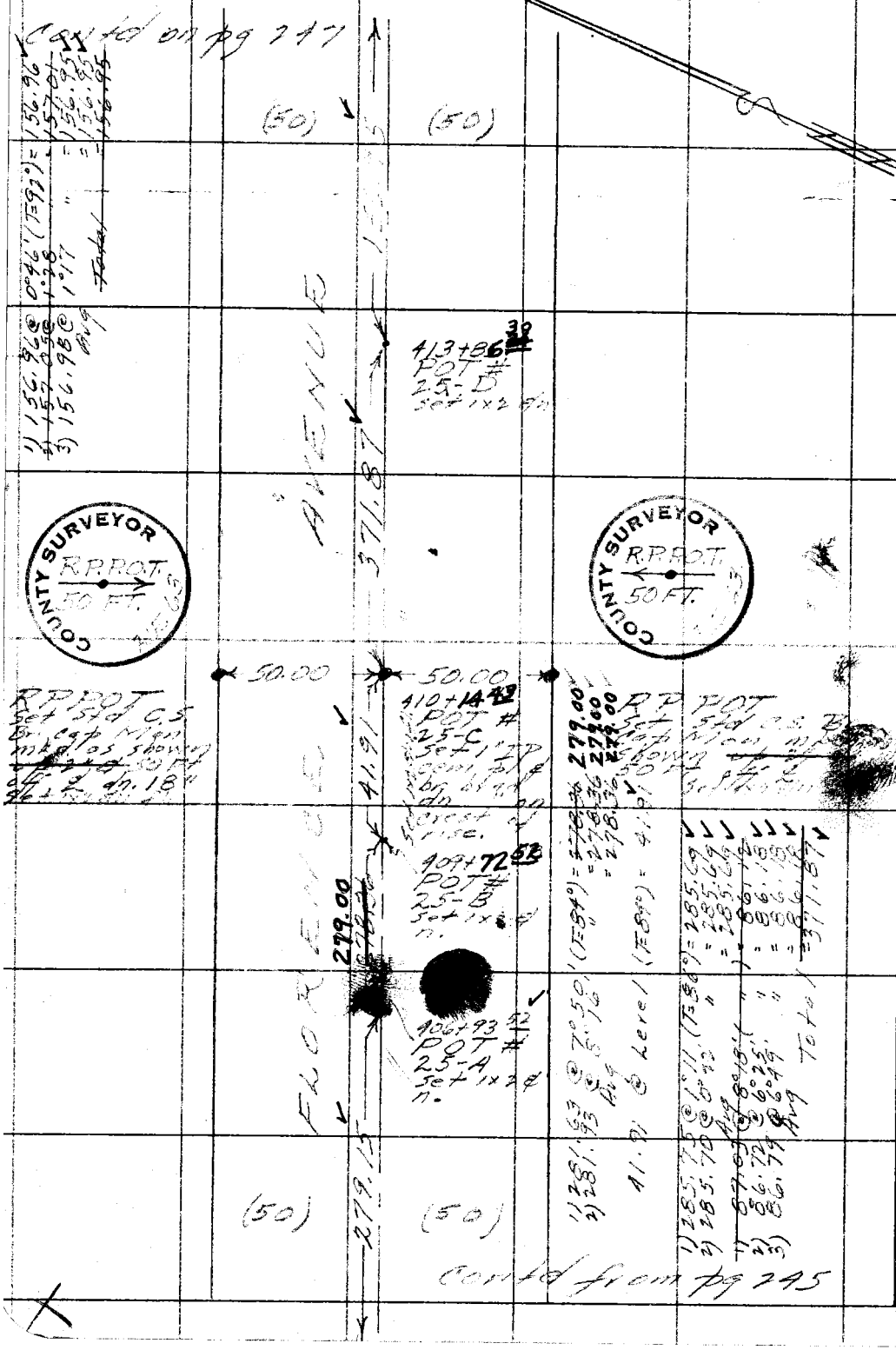

Cont'd from pg 245

RETURN TO
LOS ANGELES COUNTY SURVEYOR
726 LOS ANGELES COUNTY
ENGINEERING BLDG.

Do not extend notes this side of this line.

Note: Any Additions or Changes on This Sheet Must be Made or Circled in Red Ink With Date and Name of Person Making Change.

JN 0074.45

F.B. 438 PG. 247

Notes Ck'd by KRM	Survey of Florence Ave
Map No. B-722-3	W. O. ____ Tape No. 75 St'd. 84° °F
Office Work Wilson	Surveyed by R. J. MITCHELL
Checked KRM	Notes R. J. MITCHELL Date
Nov. '54	Indexed C. Johnson

A-4

Note: Any Additions or Changes on This Sheet Must be Made or Circled in Red Ink With Date and Name of Person Making Change.

Do not extend notes this side of this line.

RETURN TO
LOS ANGELES COUNTY SURVEYOR
726 LOS ANGELES COUNTY
ENGINEERING BLDG.

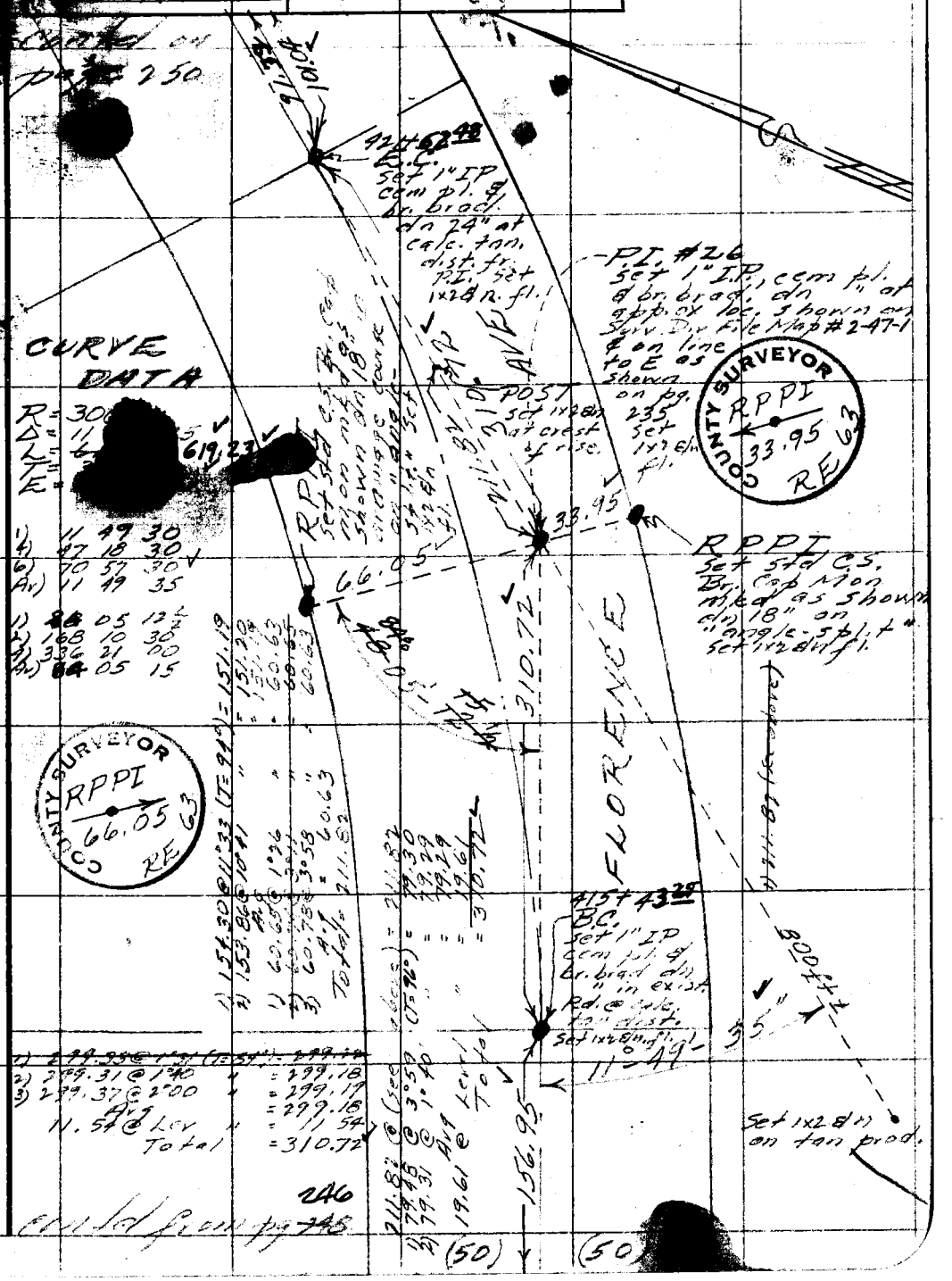

Contd from pg 246

76F3095 247 4-53

F.B. 438 Pg. 248

Contd on page 247

W.S. 39, A-4

184.67 @ (see page 235) = 184.67
2.72 " " " = 2.72
Total 187.39

Rechained 7-22-54

1) 187.63 @ 3°09 (T=88°) = 187.35 ✓
2) 187.77 @ 3°45 " = 187.37 ✓
Avg = 187.36 ✓

62.18 @ Ler (T=86) = 62.18 ✓
11.00 @ " = 11.00 ✓
Total 73.18 ✓

297.84 @ Ler (T=86°) = 297.84 ✓

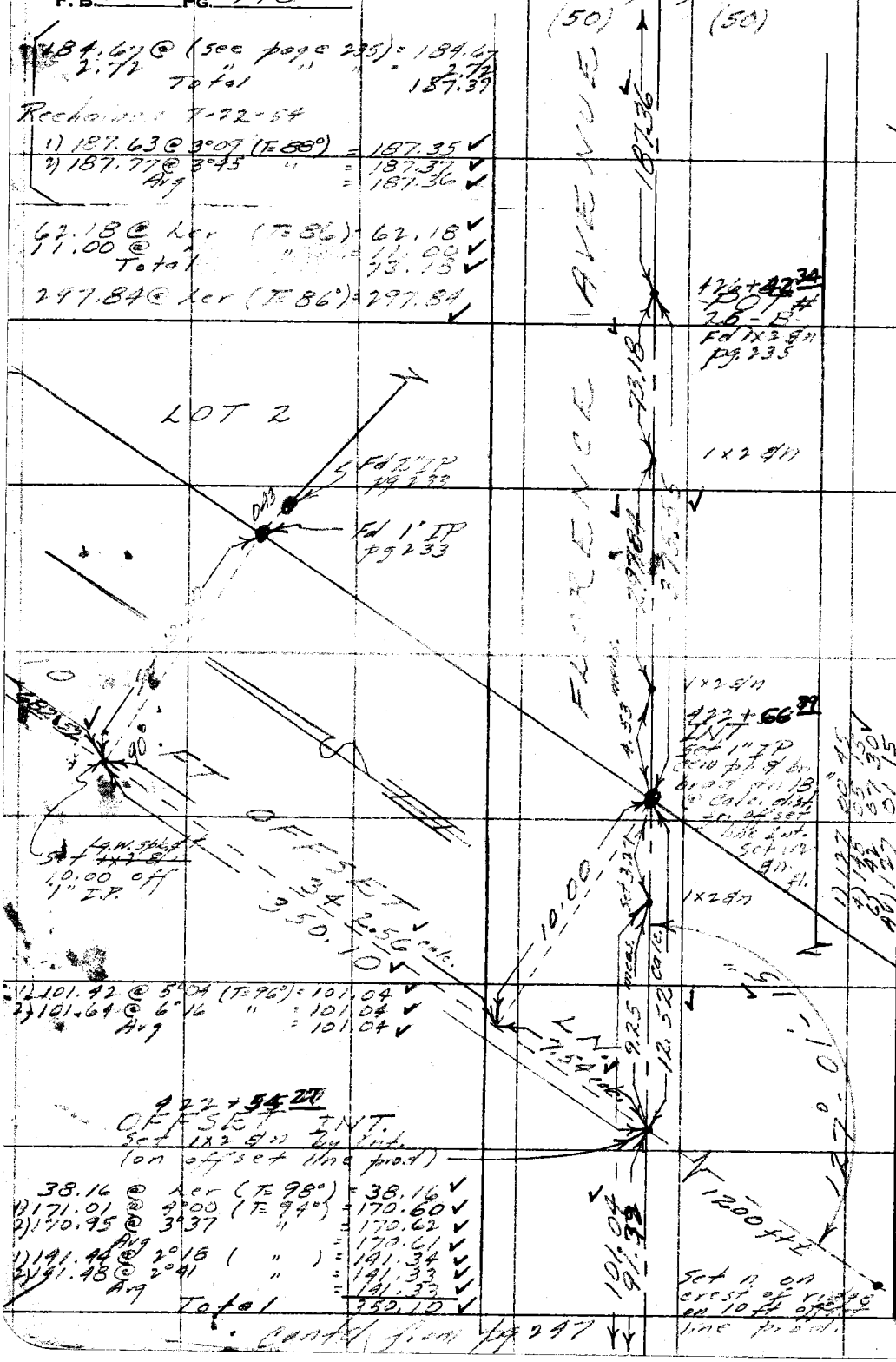

426+42.34
POT #
26-B
Fd 1x2 8n
pg. 235

1x2 8n

1x2 8n

422+66.39
INT
Set 1" IP
Cem pt 8 br
brad on 18
@ calc. dist.
fr. offset
line int.
Set 1x2
8n fl.

1x2 8n

1) 101.42 @ 5°04 (T=96°) = 101.04 ✓
2) 101.64 @ 6°16 " = 101.04 ✓
Avg = 101.04 ✓

422+54.27
OFFSET INT.
Set 1x2 8n by int.
(on offset line prod.)

38.16 @ Ler (T=98°) = 38.16 ✓
1) 171.01 @ 4°00 (T=94°) = 170.60 ✓
2) 170.95 @ 3°37 " = 170.62 ✓
Avg = 170.61 ✓
1) 141.44 @ 2°18 (") = 141.34 ✓
2) 141.48 @ 2°41 " = 141.33 ✓
Avg = 141.33 ✓
Total 350.10 ✓

Contd from pg 247

RETURN TO
LOS ANGELES COUNTY SURVEYOR
726 LOS ANGELES COUNTY
ENGINEERING BLDG.

Do not extend notes this side of this line.

Note: Any Additions or Changes on This Sheet Must be Made or Circled in Red Ink With Date and Name of Person Making Change.

JN 0074.45

F. B. 438 Pg. 249

Notes Ck'd by KRM	Survey of Florence Ave
Map No. B-722-3	W. O. ____ Tape No. 75 St'd. 84 °F
Office Work Wilson	Surveyed by R. J. MITCHELL
Checked McPherson	Notes R. J. MITCHELL Date July 54
Date Nov. '54	Indexed A. C. Johnson

W.S. 34, A-4

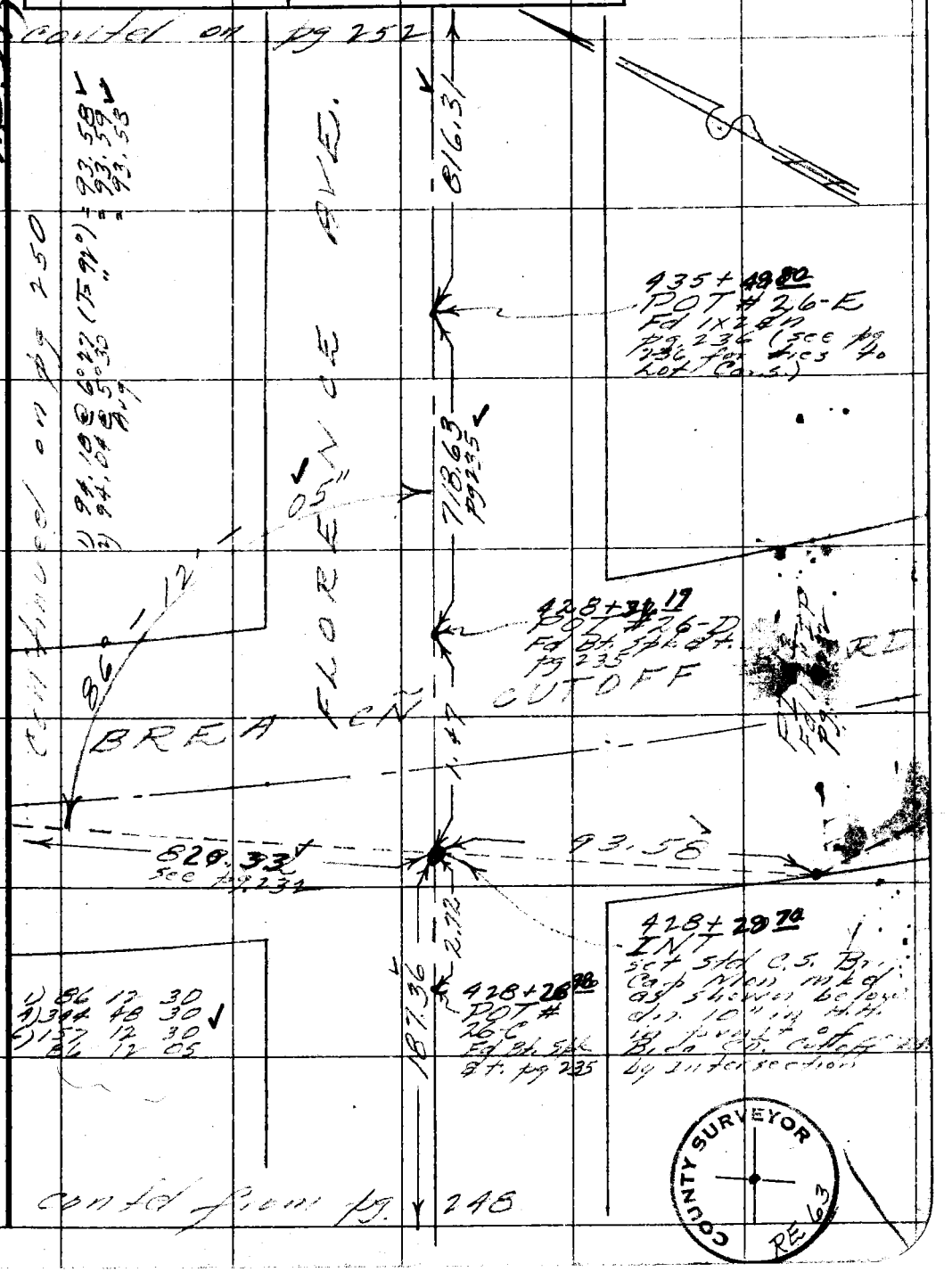

Note: Any Additions or Changes on This Sheet Must be Made or Circled in Red Ink With Date and Name of Person Making Change.

Do not extend notes this side of this line.

RETURN TO
LOS ANGELES COUNTY SURVEYOR
726 LOS ANGELES COUNTY
ENGINEERING BLDG.

76F3098 247 4-53

F.B. 438 PG. 250

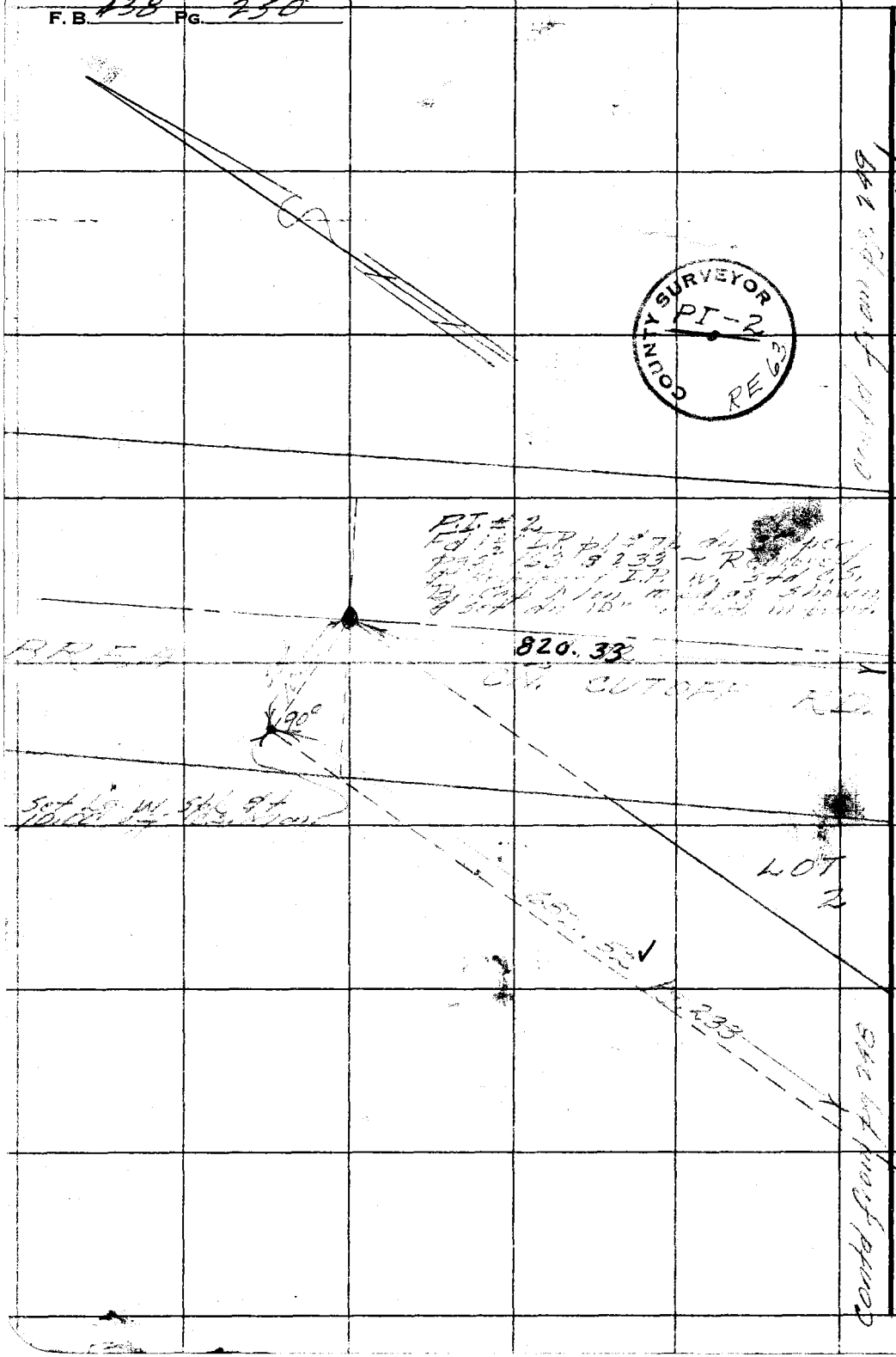

W.S. 39, A-4

RETURN TO
LOS ANGELES COUNTY SURVEYOR
726 LOS ANGELES COUNTY
ENGINEERING BLDG.

Do not extend notes this side of this line.

Note: Any Additions or Changes on This Sheet Must be Made or Circled in Red Ink With Date and Name of Person Making Change.

JN 0074.45

Notes Ck'd by Miller	Survey of Florence Ave
Map No. B 2745	W. O. ____ Tape No. 75 St'd. 84 °F
Office Work Burns	Surveyed by R.J. Mitchell
Checked Miller	Notes RJ Mitchell Date Jul '54
Date Feb 1961	Indexed A. C. Johnson

F. B. 438 Pg. 251

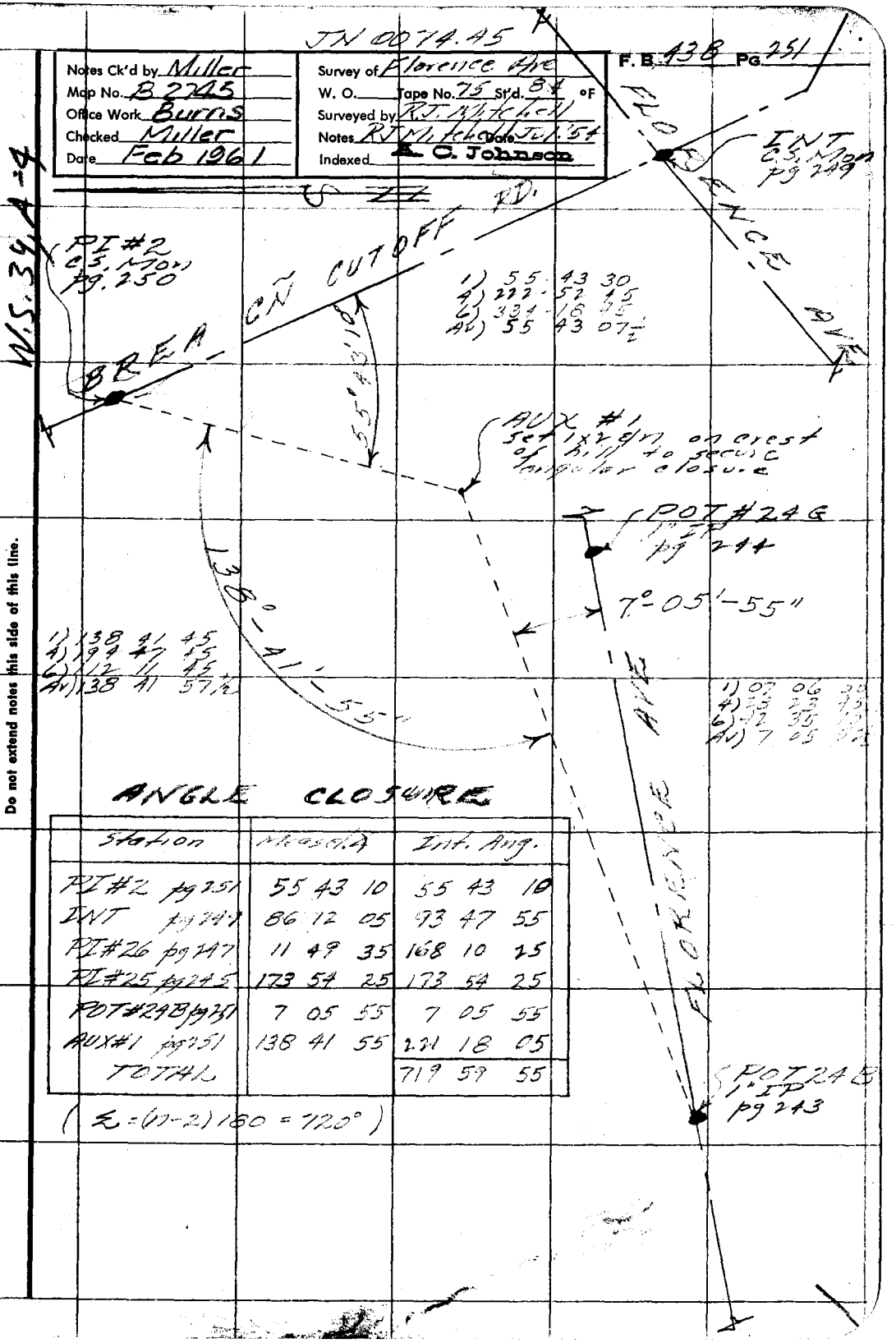

ANGLE CLOSURE

Station	Measd. ∠	Int. Ang.
PI #2 pg 251	55 43 10	55 43 10
INT pg 249	86 12 05	93 47 55
PI #26 pg 247	11 49 35	168 10 25
PI #25 pg 245	173 54 25	173 54 25
POT #24B pg 251	7 05 55	7 05 55
AUX #1 pg 251	138 41 55	221 18 05
TOTAL		719 59 55

($\Sigma = (n-2)180 = 720°$)

Note: Any Additions or Changes on This Sheet Must be Made or Circled in Red Ink With Date and Name of Person Making Change.

Do not extend notes this side of this line.

RETURN TO
LOS ANGELES COUNTY SURVEYOR
726 LOS ANGELES COUNTY
ENGINEERING BLDG.

76F3095 247 4-53

F.B. 138 PG. 252

THESE NOTES ARE TO BE CONTINUED IN F.B.

WS 39, A-4

Most Ely. Point Shown

PI #27
Set 1x2 gn over
Set 1" IP, cem. pl. 8
Br. Brad. dn 24"
at scaled dist.
shown on File
Map # 3-47-2

Fd 1x2 gn
n set as
PI #27
pg. 231

443+57 13
POT #26-F
Set 1x2 gn on line

(50)

(50)

Contd from pg 249

1) 298.29 @ 4° 2.5 (T 84°) = 297.40
2) 298.11 @ 4° 00 " = 297.38
Avg = 297.39
1) 273.70 @ 10° 24 (T 84 = 269.20
2) 273.30 @ 9° 54 " = 269.35
3) 273.46 @ 10° 04 " = 269.25
Avg = 269.25
1) 205.60 @ 11° 57 (T 84°) = 202.51
2) 205.80 @ 10° 18 " = 202.58
Avg = 202.49
47.00 @ Level (T 84°) = 47.00
Total = 916.31
206.88 @ Level (T 84°) = 206.88
59.82 @ Level (T 84°) = 59.82

RETURN TO
LOS ANGELES COUNTY SURVEYOR
726 LOS ANGELES COUNTY
ENGINEERING BLDG.

Do not extend notes this side of this line.

Note: Any Additions or Changes on This Sheet Must be Made or Circled in Red Ink With Date and Name of Person Making Change.

F. B. 432 PG. 433

Notes Ck'd by	Survey of
Map No.	W. O. Tape No. St'd °F
Office Work	Surveyed by
Checked	Notes Date
Date	Indexed

Note: Any Additions or Changes on This Sheet Must Be Made or Circled In Red Ink With Date and Name of Person Making Change.

Do not extend notes this side of this line.

RETURN TO
LOS ANGELES COUNTY SURVEYOR
700 HALL OF RECORDS

FORM 247 5M 5-46

RETURN TO
LOS ANGELES COUNTY SURVEYOR
700 HALL OF RECORDS

Note: Any Additions or Changes on This Sheet Must be Made or Circled in Red Ink With Date and Name of Person Making Change.

Do not extend notes this side of this line.

438

F. B. _____ PG. _____