Notes Ck'd by	Survey of	F.B. Pg.
Map No.	W. O. Tape No St'd °F.	
Office Work	Surveyed by	
Checked	Notes Date	
Date	Indexed	

LOS ANGELES COUNTY SURVEYOR
HALL OF RECORDS

441



Microfilmed Dec '87
P.W. file o.k.

F.B. 441 PG. Index

F.B. 441

PAGES: Index, 1 to 62 incl.,
75 to 157 incl.,
163 to 268 incl.,

RETURN TO
LOS ANGELES COUNTY SURVEYOR
700 HALL OF RECORDS

Do not extend notes this side of this line

Note: ANY ADDITIONS OR CHANGES ON THIS SHEET MUST BE MADE OR CIRCLED IN Red Ink WITH DATE AND NAME OF PERSON MAKING CHANGE.

Date 11/30 Notes by BUTLER Chief Party BUTLER F.B. 441 Pg. 1

Plotted by	W. O. No. 961 S. O. No.
Date	Location L.A.ST - DIV I
Map No.	Surveyed by BUTLER
Plotting C'k'd by	Date 11/30
Date	Indexed A. C. Johnson 12-1-30

W.O. 961

LOS ANGELES ST.

DIV. 1

FROM E'LY BD'RY of REDONDO BEACH
TO - VERMONT AVE.

NOTE: No ℄ STATIONING
UNTIL PG34 acct no final
location in field.

℄ STA of 118+00.00 on Pg 34
is an assumed STA @ INT of
℄ L.A. ST. with W'LY BD'RY
CITY of TORRANCE -
FIELD WORK E'LY by DUNLAP

C L Berger & Sons ⊼ # 15982
100' Tape #029 - STD @ 76T

Notes: ANY ADDITIONS OR CHANGES ON THIS SHEET MUST BE MADE OR CIRCLED IN Red. WITH DATE AND NAME OF PERSON MAKING CHANGE.

Do not extend notes this side of this line

RETURN TO
LOS ANGELES COUNTY SURVEYOR

RETURN TO

LOS ANGELES COUNTY SURVEYOR

Note: ANY ADDITIONS OR CHANGES ON THIS SHEET MUST BE MADE OR CIRCLED IN Red. WITH DATE AND NAME OF PERSON MAKING CHANGE.

Do not extend notes this side of this line

F.B.____ PG.____ Chief Party____ Notes by____ Date____

Date 11/8/30 Notes by BUTLER Chief Party BUTLER P.B. 441 Pg. 3

Platted by	W. O. No. 961 D. S. B. No.
Date	Location L.A. ST-DIVI
Map No. B-617-1	Surveyed by BUTLER
Platting C'k'd by A.A.R	Date 11/8/30
Date 1931	Indexed A. C. Johnson

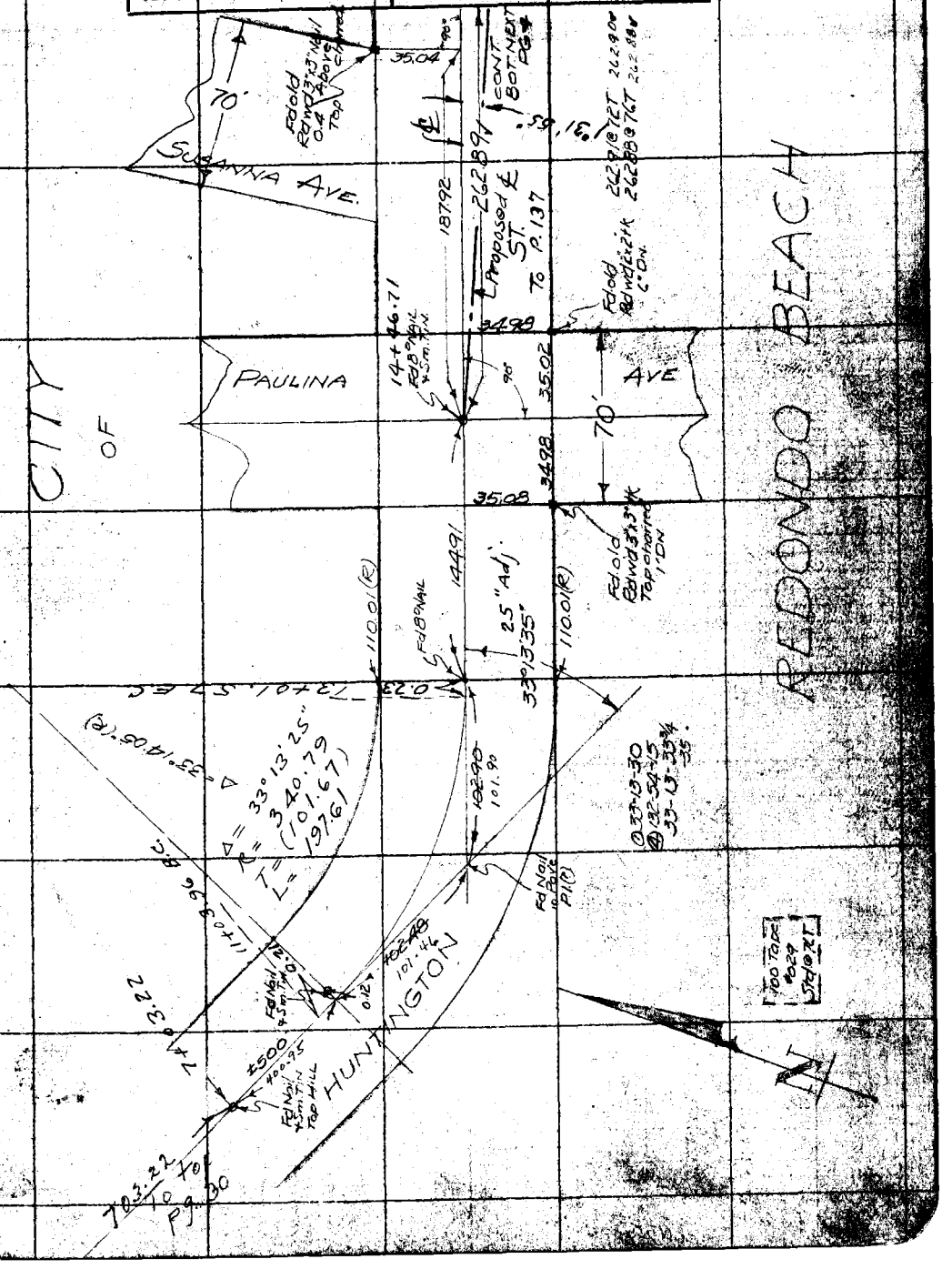

Note: ANY ADDITIONS OR CHANGES ON THIS SHEET MUST BE MADE OR CIRCLED IN Red. WITH DATE AND NAME OF PERSON MAKING CHANGE.

Do not extend notes this side of this line

RETURN TO LOS ANGELES COUNTY SURVEYOR

RETURN TO

LOS ANGELES COUNTY SURVEYOR

Note: ANY ADDITIONS OR CHANGES ON THIS SHEET MUST BE MADE OR CIRCLED IN Red. WITH DATE AND NAME OF PERSON MAKING CHANGE.

Do not extend notes this side of this line

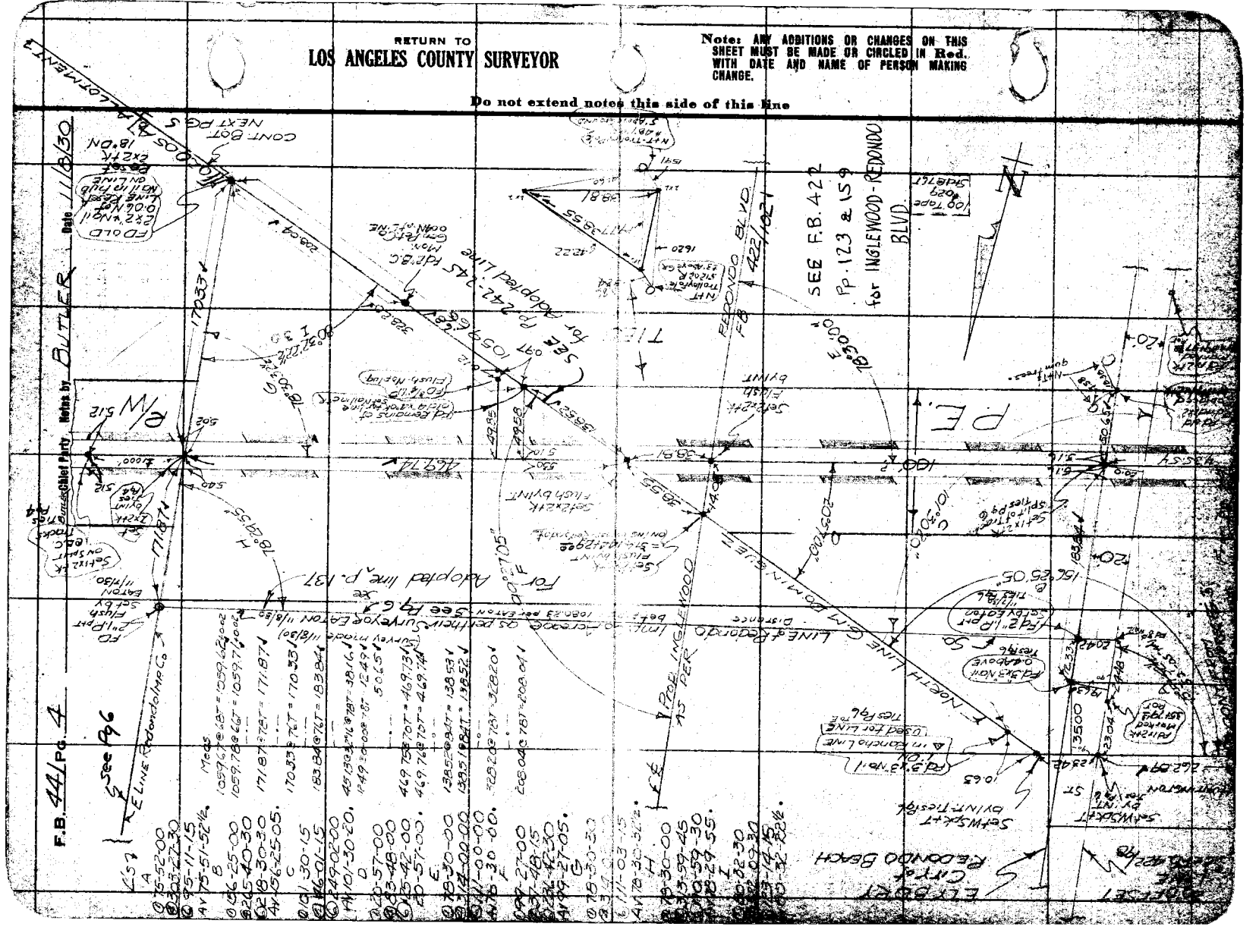

RETURN TO
LOS ANGELES COUNTY SURVEYOR

Note: ANY ADDITIONS OR CHANGES ON THIS SHEET MUST BE MADE OR CIRCLED IN Red. WITH DATE AND NAME OF PERSON MAKING CHANGE.

Do not extend notes this side of this line

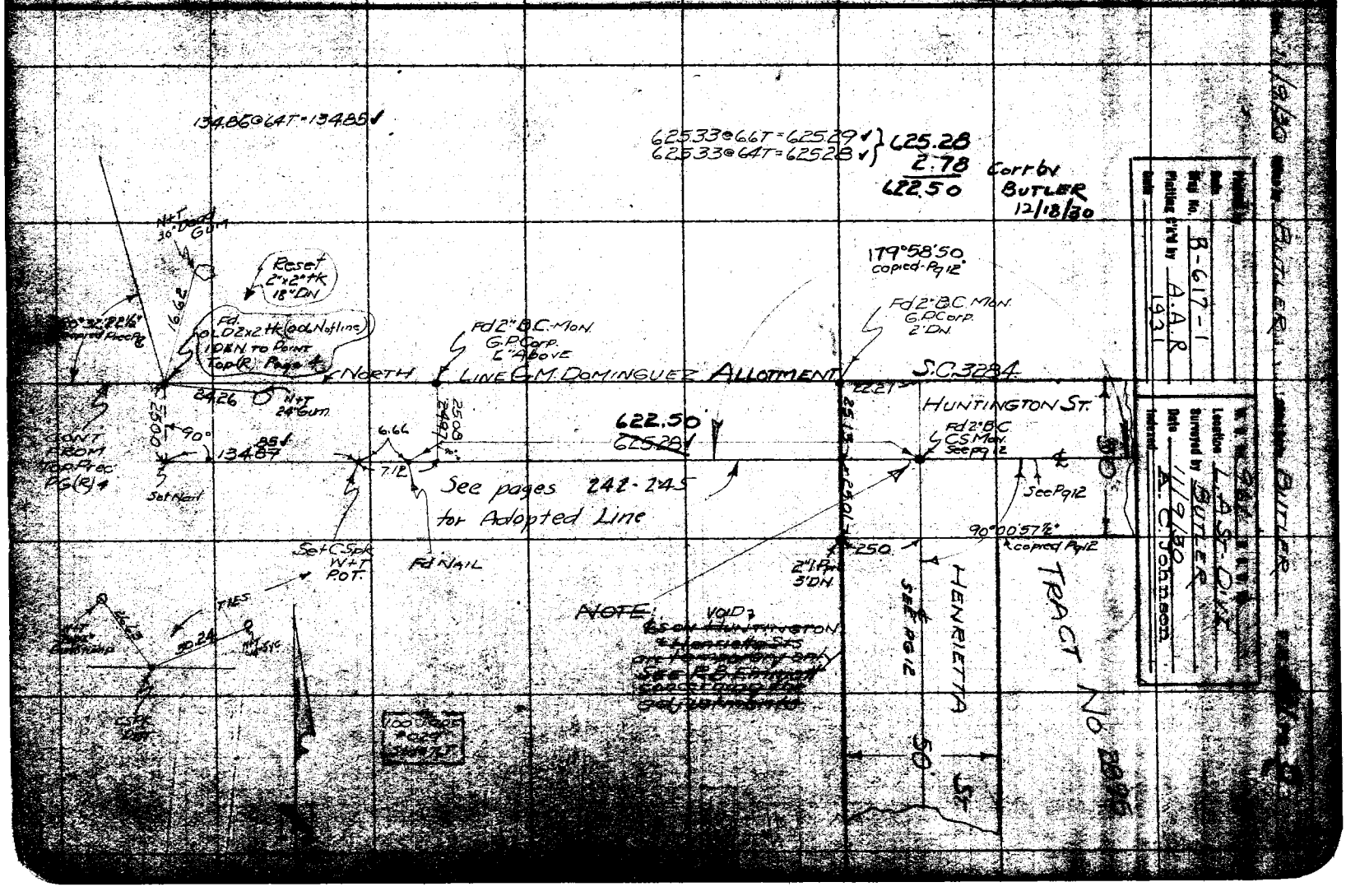

F.B. 441 Pg. 6 Chief Party Notes by BUTLER Date 11/7/30

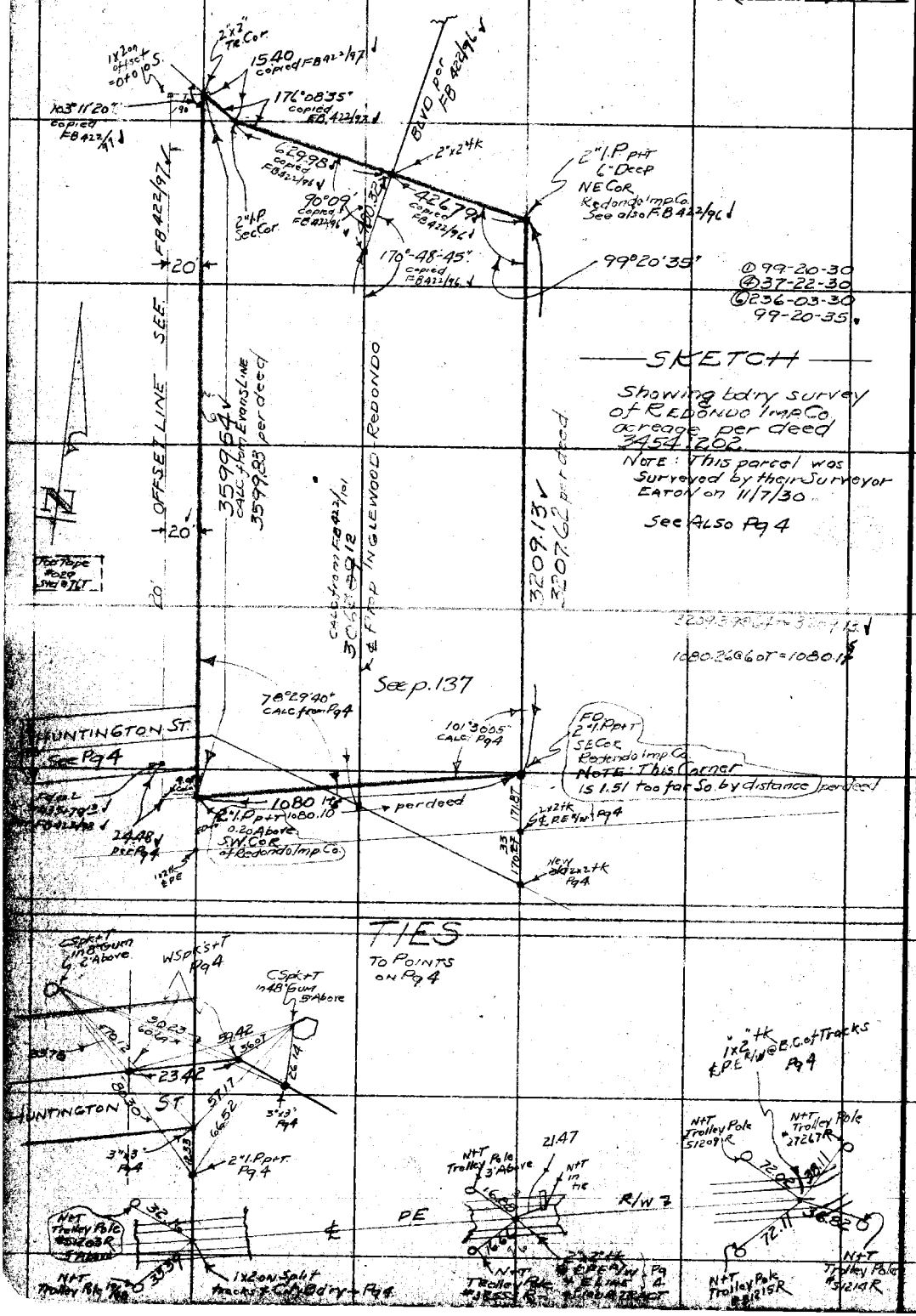

RETURN TO
LOS ANGELES COUNTY SURVEYOR

Do not extend notes this side of this line.

Notes: ANY ADDITIONS OR CHANGES ON THIS SHEET MUST BE MADE OR CIRCLED IN Red. WITH DATE AND NAME OF PERSON MAKING CHANGE.

RETURN TO
LOS ANGELES COUNTY SURVEYOR

Notes ANY ADDITIONS OR CHANGES ON THIS SHEET MUST BE MADE OR CIRCLED IN Red. WITH DATE AND NAME OF PERSON MAKING CHANGE.

Do not extend notes this side of this line

Date 11/12/30 Notes by BUTLER Chief Party BUTLER F.B. 441 Pg 7

Platted by	W. O. No. 961 S. S. S. No.
Date	Location L.A.ST-DIV.I
Map No. B-617-1	Surveyed by BUTLER
Platting Ck'd by A.A.R.	Date 11/12/30
Date 1931	Indexed A. C. Johnson

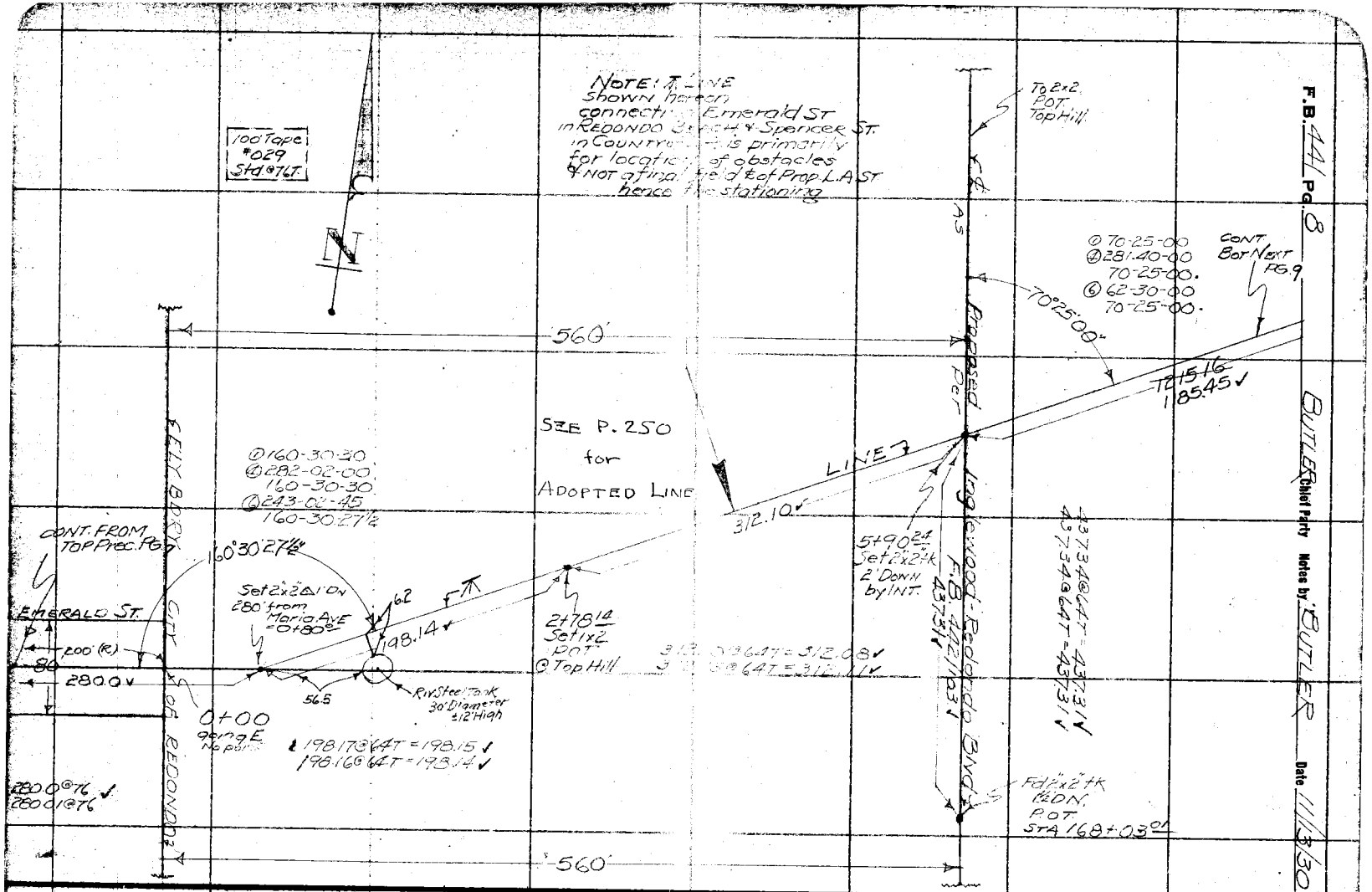

RETURN TO
LOS ANGELES COUNTY SURVEYOR

Note: ANY ADDITIONS OR CHANGES ON THIS SHEET MUST BE MADE OR CIRCLED IN Red, WITH DATE AND NAME OF PERSON MAKING CHANGE.

Do not extend notes this side of this line

Date 11/14/30 Notes by BUTLER Chief Party BUTLER F.B. 441 Pg. 9

Plotted by	W. O. No. 961 D. S. O. No.
Date	Location L.A.S.T.-DIV I
Map No. B-617-1	Surveyed by BUTLER
Plotting C'k'd by A.A.R 1931	Date 11/14/30
Date	Indexed A. C. Johnson

Notes ANY ADDITIONS OR CHANGES ON THIS SHEET MUST BE MADE OR CIRCLED IN Red. WITH DATE AND NAME OF PERSON MAKING CHANGE.

Do not extend notes this side of this line

RETURN TO LOS ANGELES COUNTY SURVEYOR

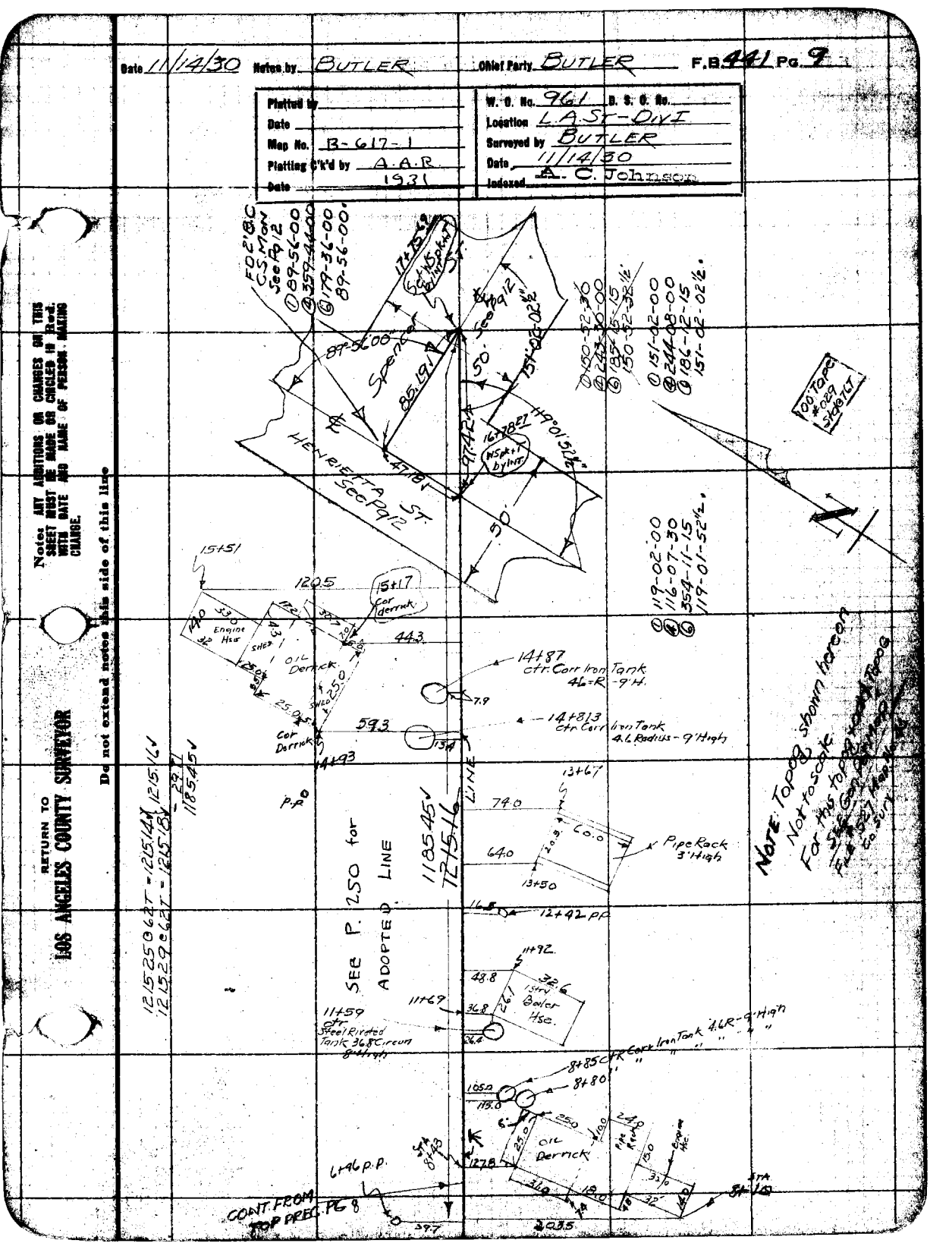

F.B. 441 Pg. 10 BUTLER Chief Party Notes by BUTLER Date 11/30

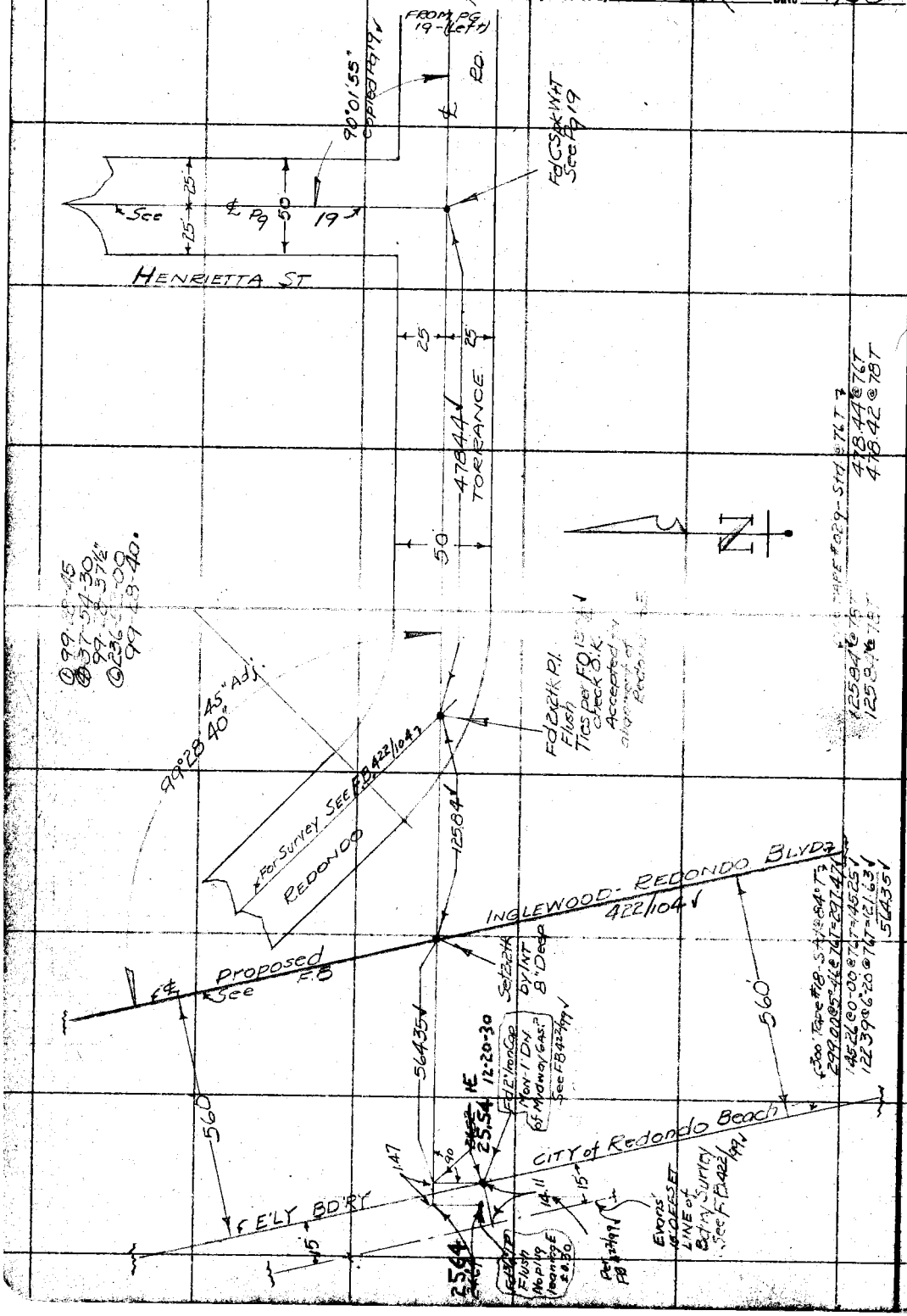

RETURN TO
LOS ANGELES COUNTY SURVEYOR

Do not extend notes this side of this line

Note: ANY ADDITIONS OR CHANGES ON THIS SHEET MUST BE MADE OR CIRCLED IN Red. WITH DATE AND NAME OF PERSON MAKING CHANGE.

Date 11/30 Notes by BUTLER Chief Party BUTLER F.B. 441 Pg. 11

Platted by	W. O. No. 961 B. S. O. No.
Date	Location LAST-DIV I-
Map No. B-617-1	Surveyed by BUTLER.
Platting C'k'd by A.A.R.	Date NOV 1930
Date 1931	Indexed A. C. Johnson

RETURN TO
LOS ANGELES COUNTY SURVEYOR

Note: ANY ADDITIONS OR CHANGES ON THIS SHEET MUST BE MADE OR CHECKED IN Red WITH DATE AND NAME OF PERSON MAKING CHANGE.

Do not extend notes this side of this line

INDEX MAP

SHOWING SUBDIVISION of GM DOMINGUEZ ALLOTMENT (1020.05 A) bounded in yellow INTO TRACTS + STS. with Pg. REFS in each block

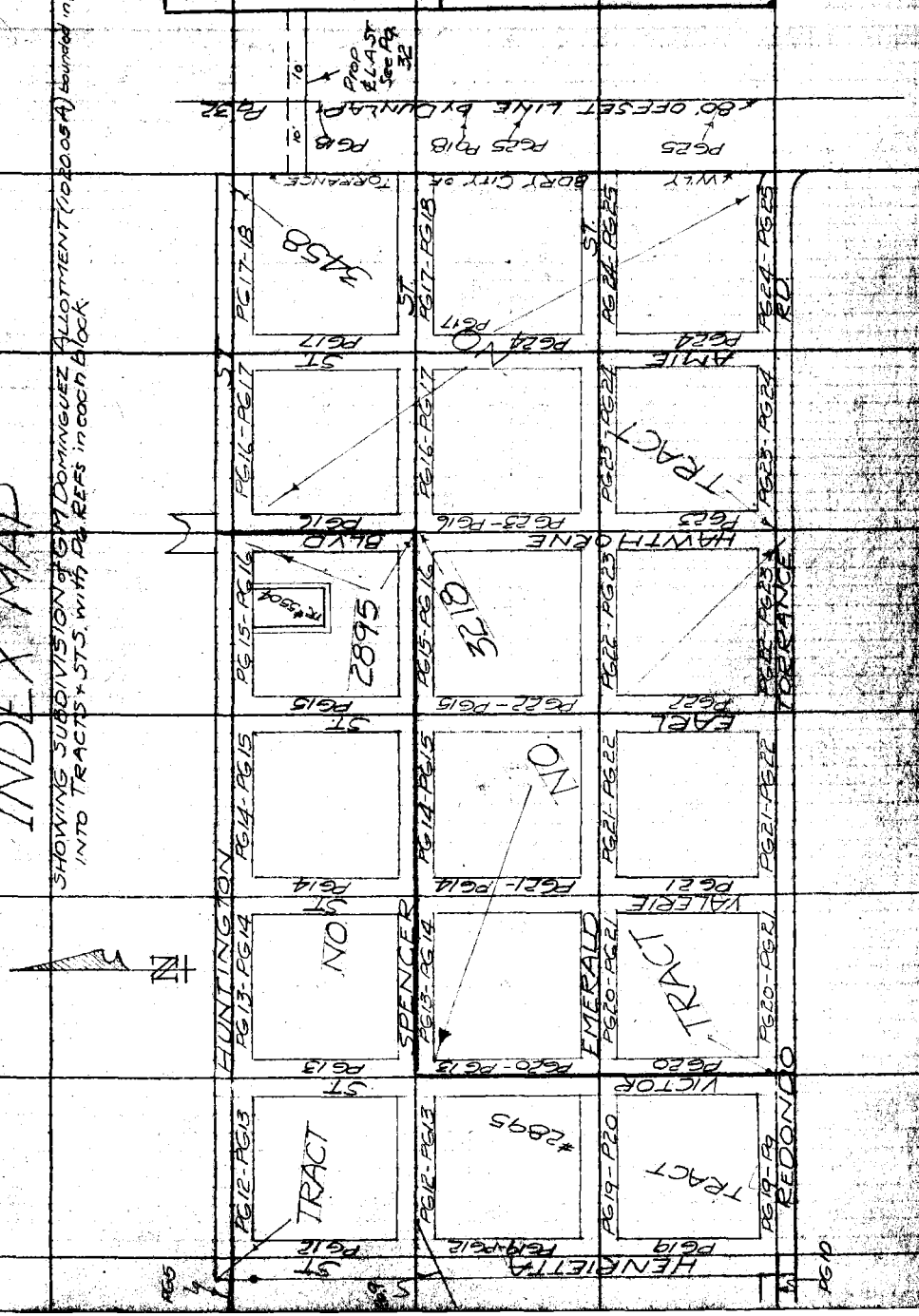

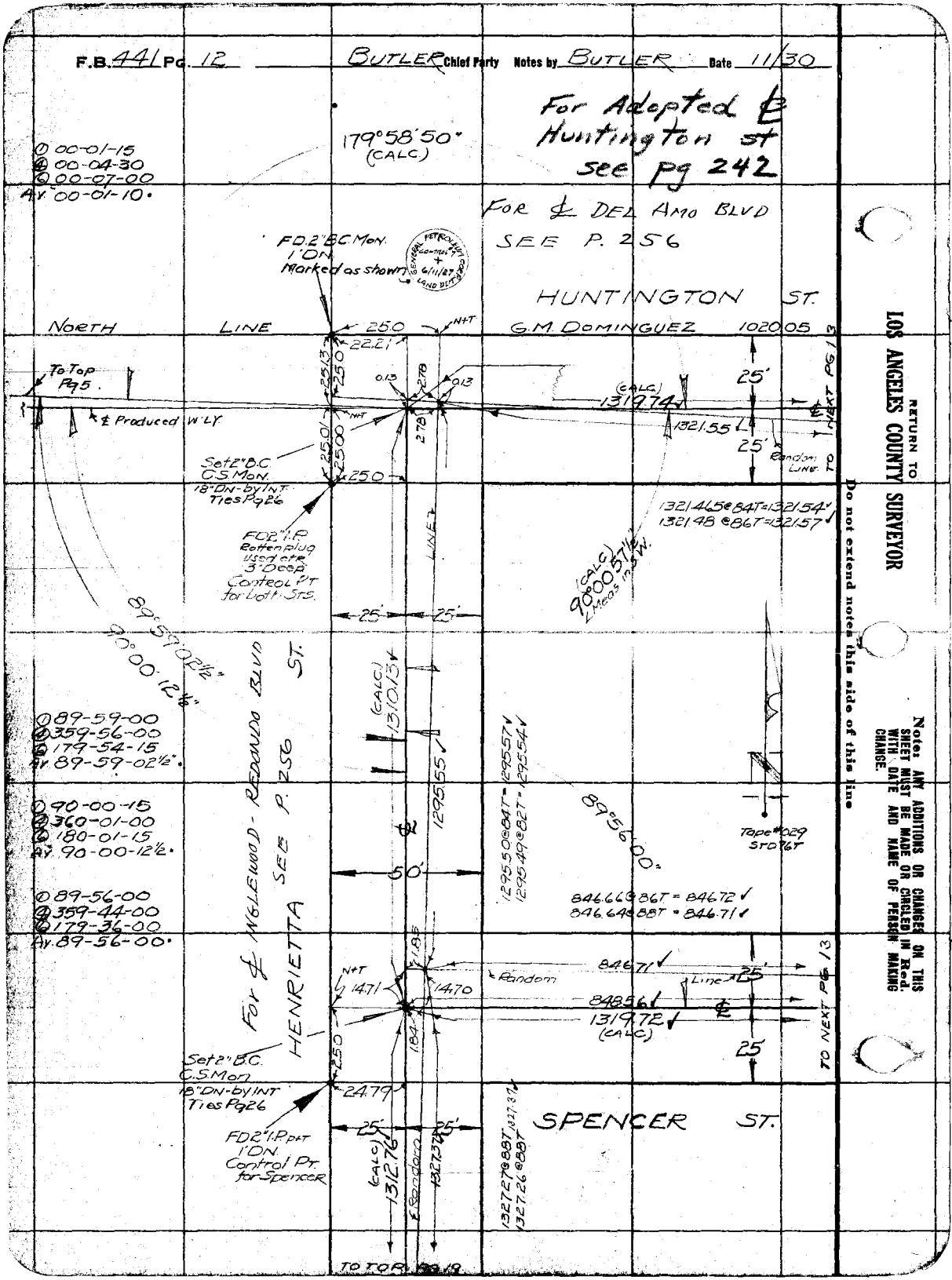
F.B. 441 Pg. 12
BUTLER Chief Party Notes by BUTLER Date 11/30
For Adopted ℄ Huntington St see pg 242
179°58'50" (CALC.)
① 00-01-15
④ 00-04-30
⑥ 00-07-00
Av. 00-01-10
FOR ℄ DEL AMO BLVD SEE P. 256
FD 2" B.C. Mon. 1' DN. Marked as shown
GENERAL PETROLEUM CORP. CONTROL 6/11/27 LAND DEPT.
HUNTINGTON ST.
NORTH LINE
G.M. DOMINGUEZ 1020.05
To Top Pg 5
℄ Produced W'LY
(CALC.) 1319.74
1321.55
25'
Random Line
TO NEXT PG 13
Set 2" B.C. C.S. Mon. 18" DN-by INT. Ties Pg 26
FD 2" I.P. Rotten plug used etc. 3' Deep Control Pt for both Sts.
1321.465 @ 84T = 1321.54
1321.48 @ 86T = 1321.57
(CALC.) 90°00'57½" ∠ Meas in S.W.
89°59'02½"
90°00'12½"
(CALC.) 1310.13
1295.55
1295.50 @ 84T = 1295.57
1295.49 @ 82T = 1295.54
89°56'00"
Tape #029 STD 76T
① 89-59-00
④ 359-56-00
⑥ 179-54-15
Av. 89-59-02½
① 90-00-15
④ 360-01-00
⑥ 180-01-15
Av. 90-00-12½
① 89-56-00
④ 359-44-00
⑥ 179-36-00
Av. 89-56-00
For ℄ Inglewood - Redondo Blvd SEE P. 256
HENRIETTA ST.
50'
846.66 @ 86T = 846.72
846.64 @ 88T = 846.71
846.71
Random Line
848.56
1319.72 (CALC.)
TO NEXT PG 13
Set 2" B.C. C.S. Mon. 18" DN-by INT. Ties Pg 26
24.79
FD 2" I.P. P+T 1' DN. Control Pt. for Spencer
(CALC.) 1312.76
℄ Random
1327.37
1327.27 @ 88T
1327.26 @ 88T
SPENCER ST.
TO TOP PG 19
RETURN TO LOS ANGELES COUNTY SURVEYOR
Do not extend notes this side of this line
Note: ANY ADDITIONS OR CHANGES ON THIS SHEET MUST BE MADE OR CIRCLED IN Red. WITH DATE AND NAME OF PERSON MAKING CHANGE.

Date 11/30 Notes by BUTLER Chief Party BUTLER F.N. 441 Pg. 13

Plotted by	W. O. No. 961 B. S. O. No.
Date	Location L.A. ST - DIV I
Map No. B-617-1	Surveyed by BUTLER
Plotting C'k'd by A.A.R.	Date NOV 1930
Date 1931	Indexed A. C. Johnson

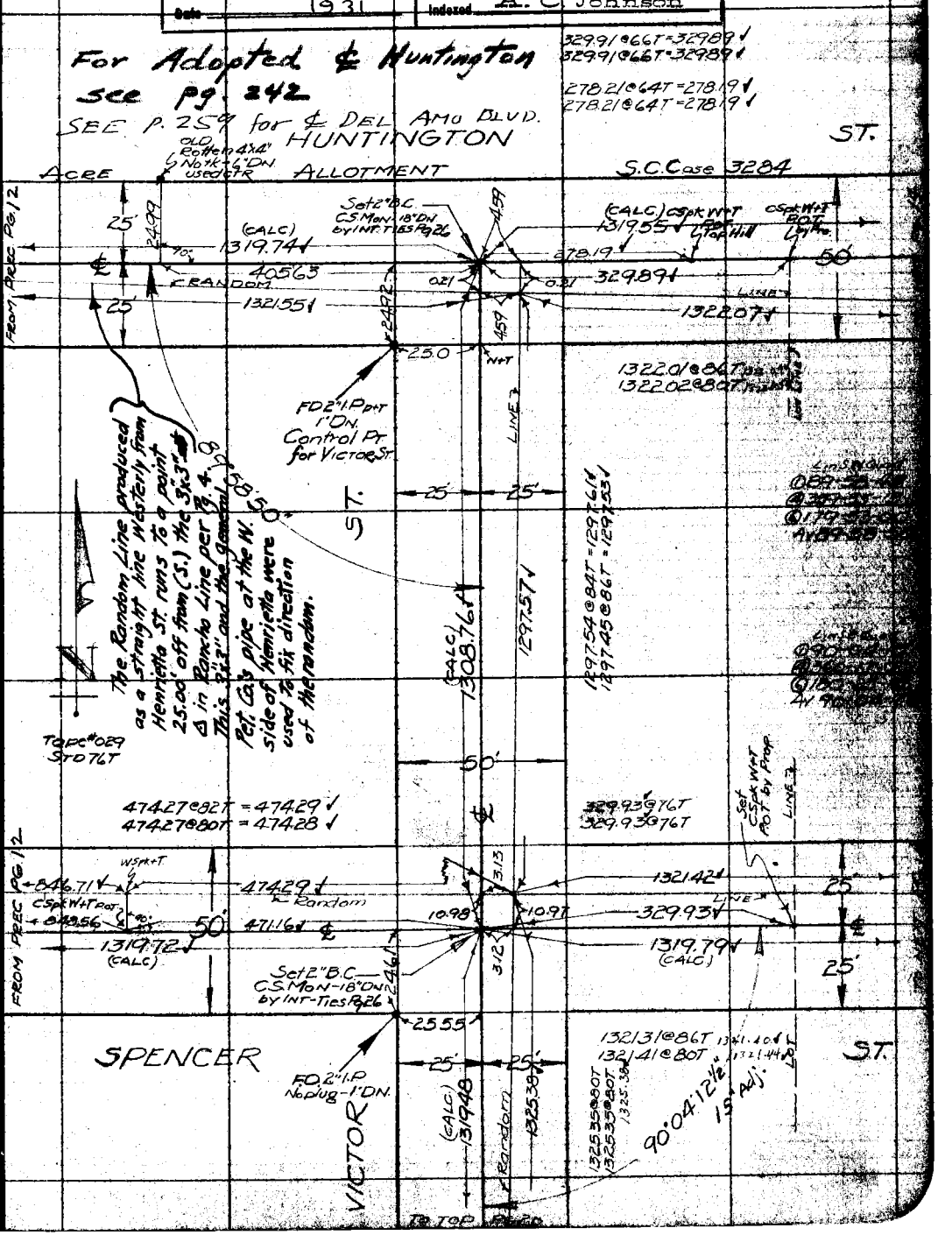

Note: ANY ADDITIONS OR CHANGES ON THIS SHEET MUST BE MADE OR CIRCLED IN Red. WITH DATE AND NAME OF PERSON MAKING CHANGE.

Do not extend notes this side of this line

RETURN TO LOS ANGELES COUNTY SURVEYOR

F.B. 441 Pg. 14 BUTLER Chief Party Notes by BUTLER Date 11/30

For Adopted ℄ Huntington St - See pg 243

SEE Pg. 259 for ℄ DEL AMO BLVD.

HUNTINGTON ST.

NORTH LINE G.M. DOMINGUEZ 1020.05 ACRE

FROM PREC PG 13

TO NEXT PG 15

25' (CALC) 1319.55 ℄ Random 1322.07 25'

Set 2" B.C. C.S. Mon by INT. 18" DN - Ties Pg 27

7.11 0.53 24.95 25.0

25' (CALC) 1319.46 ℄ LINE 1319.46 25'

1319.40 @ 82T 1319.45
1319.43 @ 82T 1319.48

FD 2" I.P. p+t 2' Deep Control Pt. for Valerie

LINE

25' 25'

89°59'07½"

ST.

1299.83 1299.83 @ 88T 1299.83 @ 88T

(CALC) 1307.73

① 89-59-00
④ 359-56-30
⑥ 179-54-45
AV 89-59-07½"

Tape #029 Std 76T

50'

4.76

1321.42 Random

7.27 7.26

1319.58 LINE

25' 25'

1319.79 (CALC) ℄

Set 2" B.C. C.S. Mon by INT 18" DN - Ties Pg 27

24.48 4.75 25.43

1319.62 (CALC)

FROM PREC PG 13

TO NEXT PG 15

SPENCER

FD 2" I.P. No Plug 1½' DN

25' 25'

(CALC) 1319.72 Random 1323.65

1319.52 @ 80T
1319.62 @ 76T

ST.

VALERIE

1323.56 @ 86T
1323.56 @ 86T

89°56'05" 10" Adj.

① 89-56-00
④ 359-44-30
⑥ 179-36-30
AV 89-56-05

TO TOP - PG 21

RETURN TO LOS ANGELES COUNTY SURVEYOR

Do not extend notes this side of this line

Note: ANY ADDITIONS OR CHANGES ON THIS SHEET MUST BE MADE OR CIRCLED IN Red. WITH DATE AND NAME OF PERSON MAKING CHANGE.

Date 11/30 Notes by BUTLER Chief Party BUTLER F.B. 441 Pg. 15

Platted by	W. O. No. 961 D. S. O. No.
Date	Location L.A. ST - DIV I.
Map No. B-617-1	Surveyed by BUTLER
Platting C'k'd by A.A.R.	Date NOV 1930
Date 1931	Indexed A. C. Johnson

For Adopted ℄ Huntington St - see pg. 243

SEE P. 259 for ℄ DEL AMO BLVD.

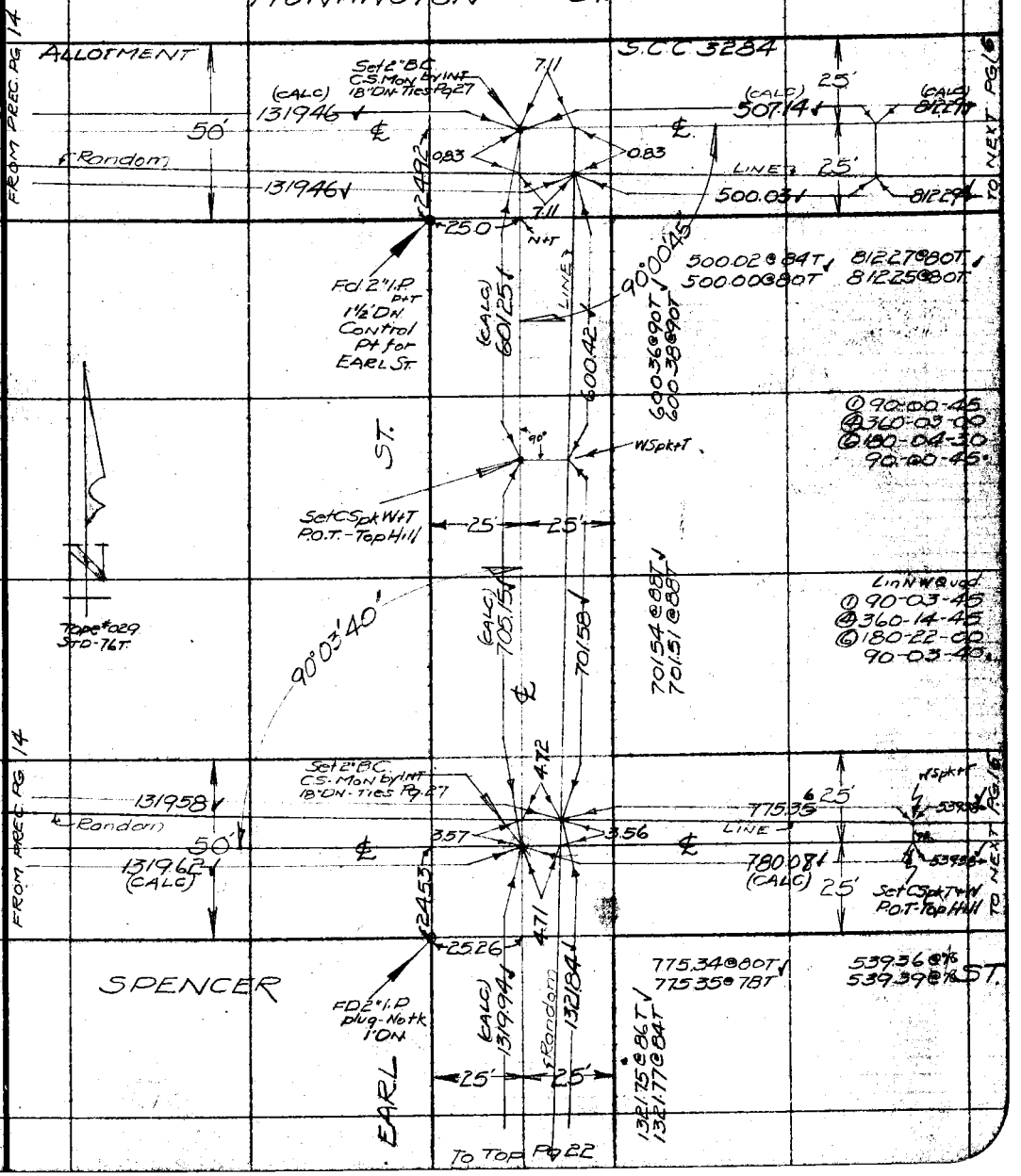

Note: ANY ADDITIONS OR CHANGES ON THIS SHEET MUST BE MADE OR CIRCLED IN Red. WITH DATE AND NAME OF PERSON MAKING CHANGE.

Do not extend notes this side of this line

RETURN TO LOS ANGELES COUNTY SURVEYOR

F.B. 441 PG. 16 — BUTLER Chief Party — Notes by BUTLER — Date 11/30

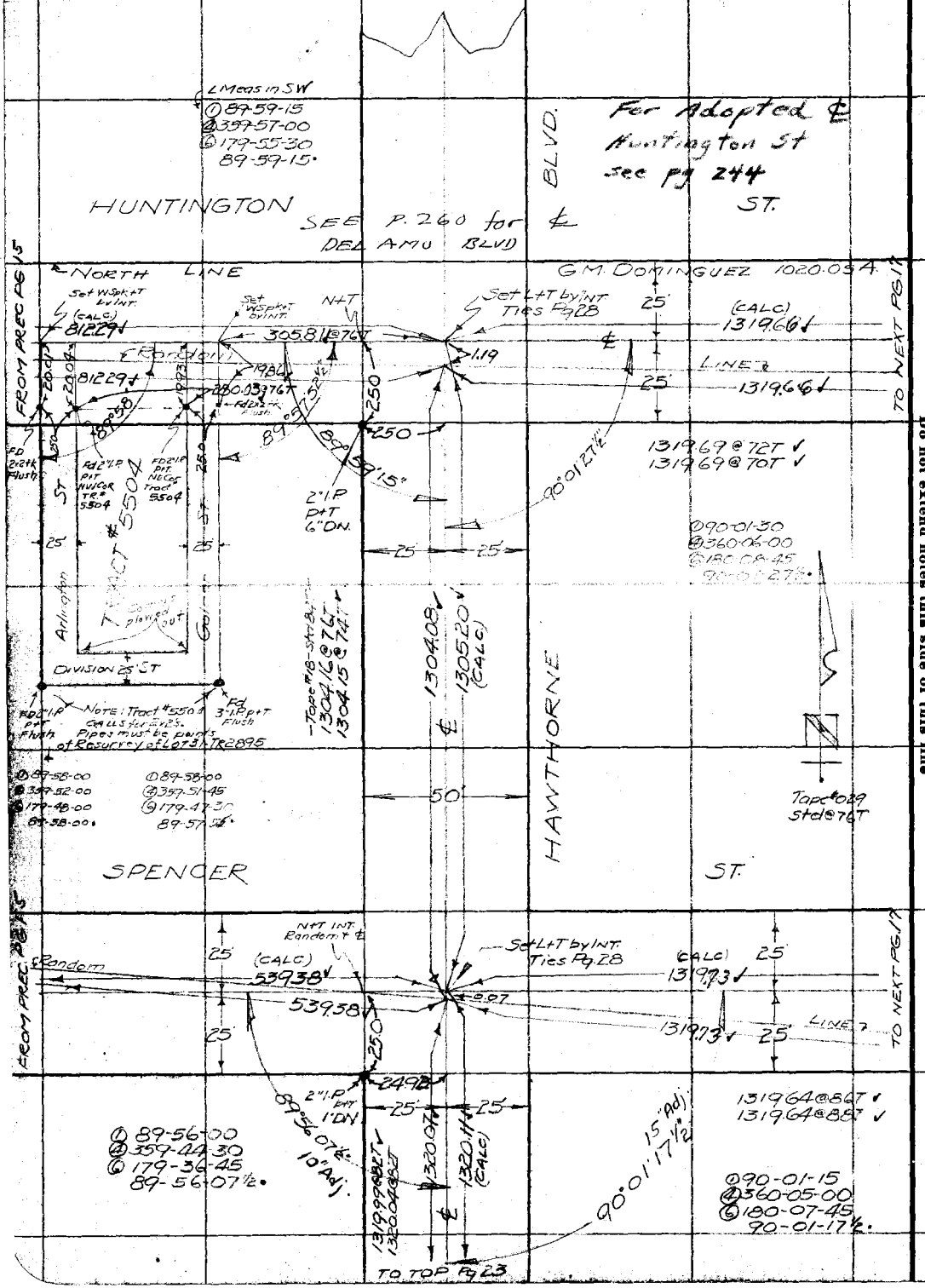

RETURN TO LOS ANGELES COUNTY SURVEYOR

Do not extend notes this side of this line

Note: ANY ADDITIONS OR CHANGES ON THIS SHEET MUST BE MADE OR CIRCLED IN Red. WITH DATE AND NAME OF PERSON MAKING CHANGE.

Date 11/30 Notes by BUTLER Chief Party BUTLER F.B. 441 Pg. 17

Platted by	W. O. No. 961 D. S. O. No.
Date	Location L.A. ST. - DIV. I
Map No. B-617-1	Surveyed by BUTLER
Platting C'k'd by A.A.R.	Date Nov 1930
Date 1931	Indexed A. C. Johnson

For Adopted ℄ Huntington St - see pg 244

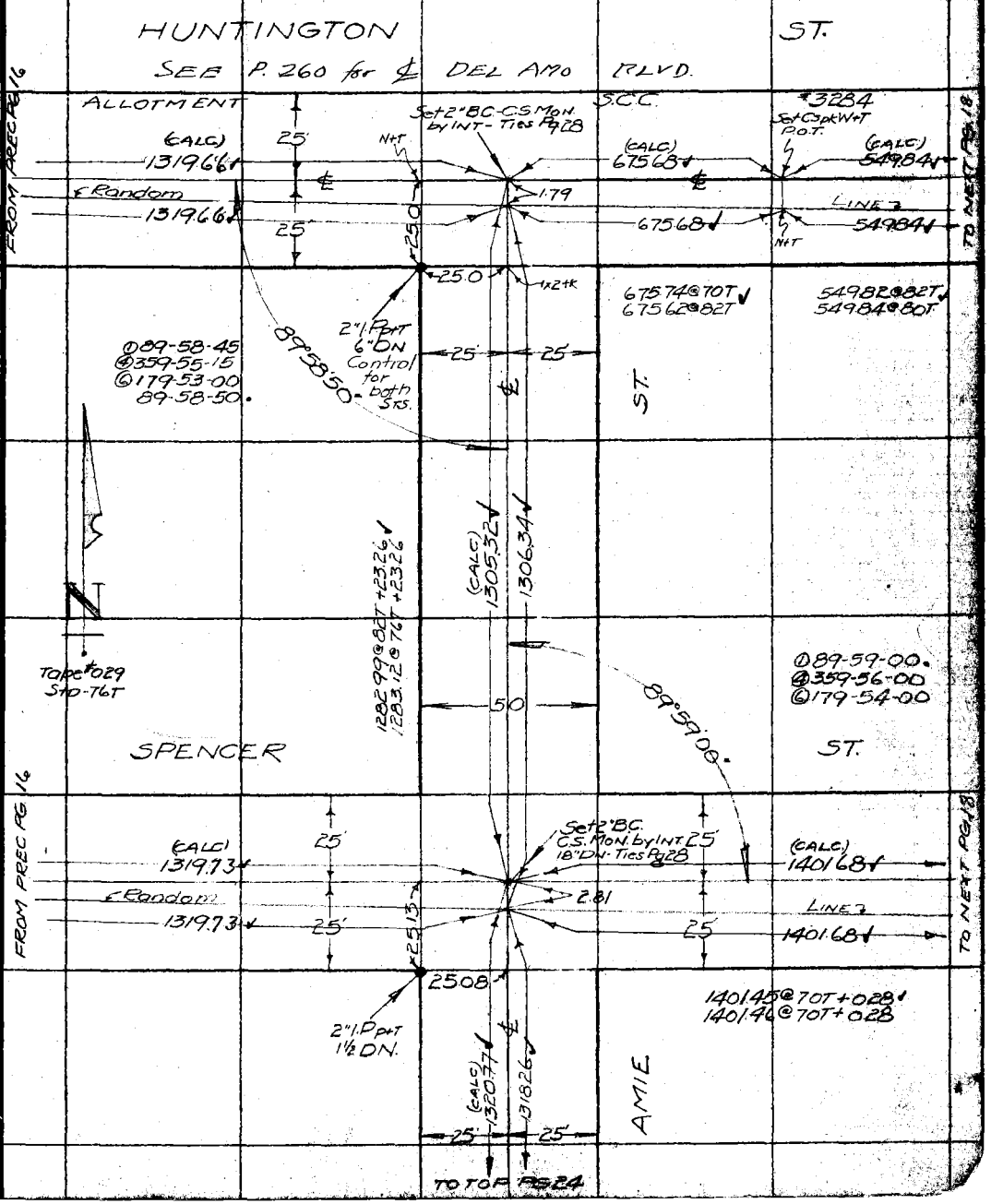

Note: ANY ADDITIONS OR CHANGES ON THIS SHEET MUST BE MADE OR CIRCLED IN Red. WITH DATE AND NAME OF PERSON MAKING CHANGE.

Do not extend notes this side of this line

RETURN TO LOS ANGELES COUNTY SURVEYOR

F.B. 441 Pg. 18 — BUTLER Chief Party — Notes by BUTLER — Date 11/30

For Adopted ℄ Huntington St
See Pg. 245

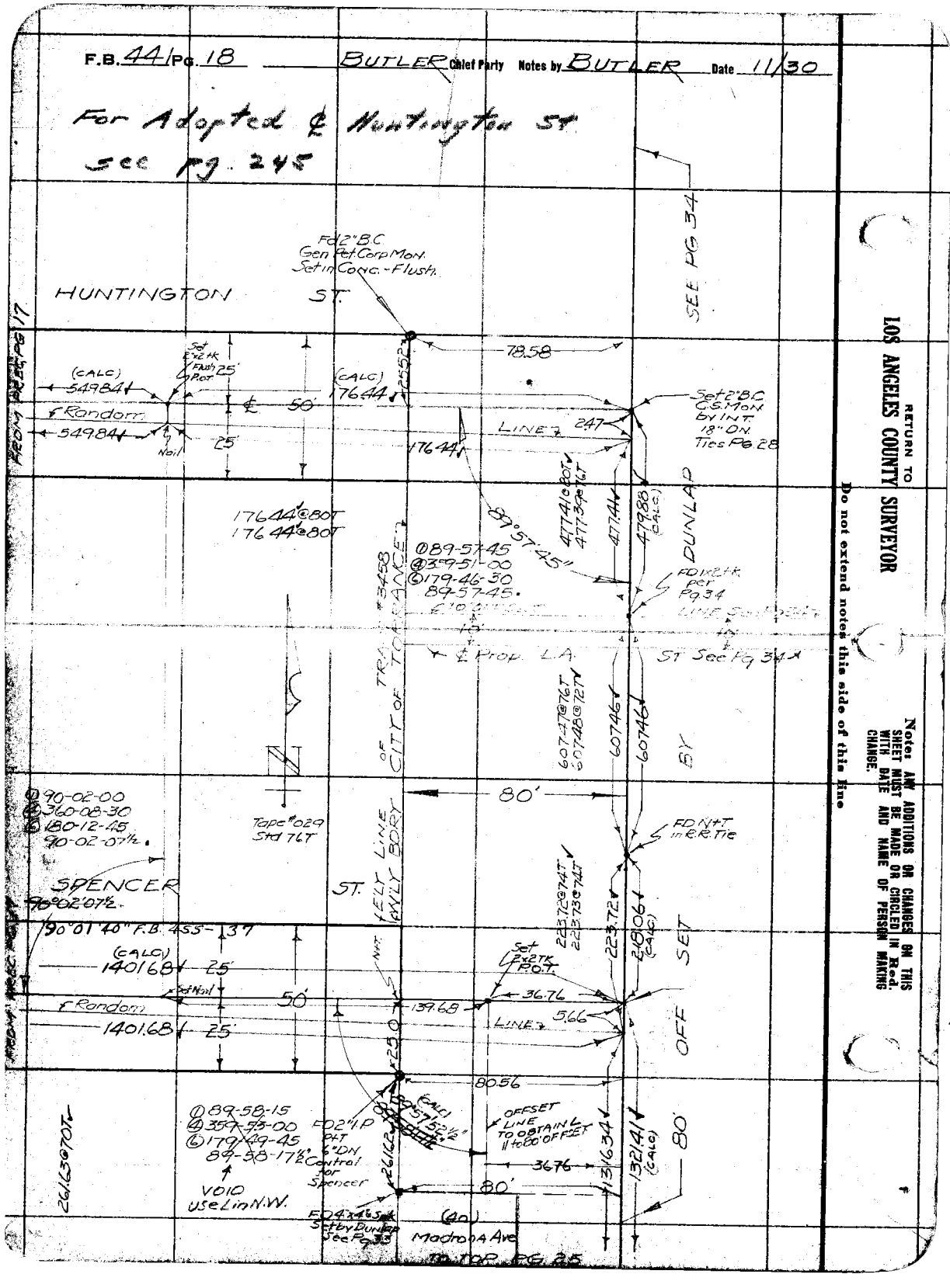

F.B. 441 Pg. 20 BUTLER Chief Party Notes by BUTLER Date 11/30

RETURN TO
LOS ANGELES COUNTY SURVEYOR

Do not extend notes this side of this line

Notes: ANY ADDITIONS OR CHANGES ON THIS SHEET MUST BE MADE OR CIRCLED IN Red. WITH DATE AND NAME OF PERSON MAKING CHANGE.

Date 11/30 Notes by BUTLER Chief Party BUTLER F.B. 441 PG. 19

Platted by	W. O. No. 961 D. S. O. No.
Date	Location L.A ST - DIV I
Map No. B-617-1	Surveyed by BUTLER
Platting C'k'd by A.A.R.	Date Nov 1930
Date 1931	Indexed A. C. Johnson

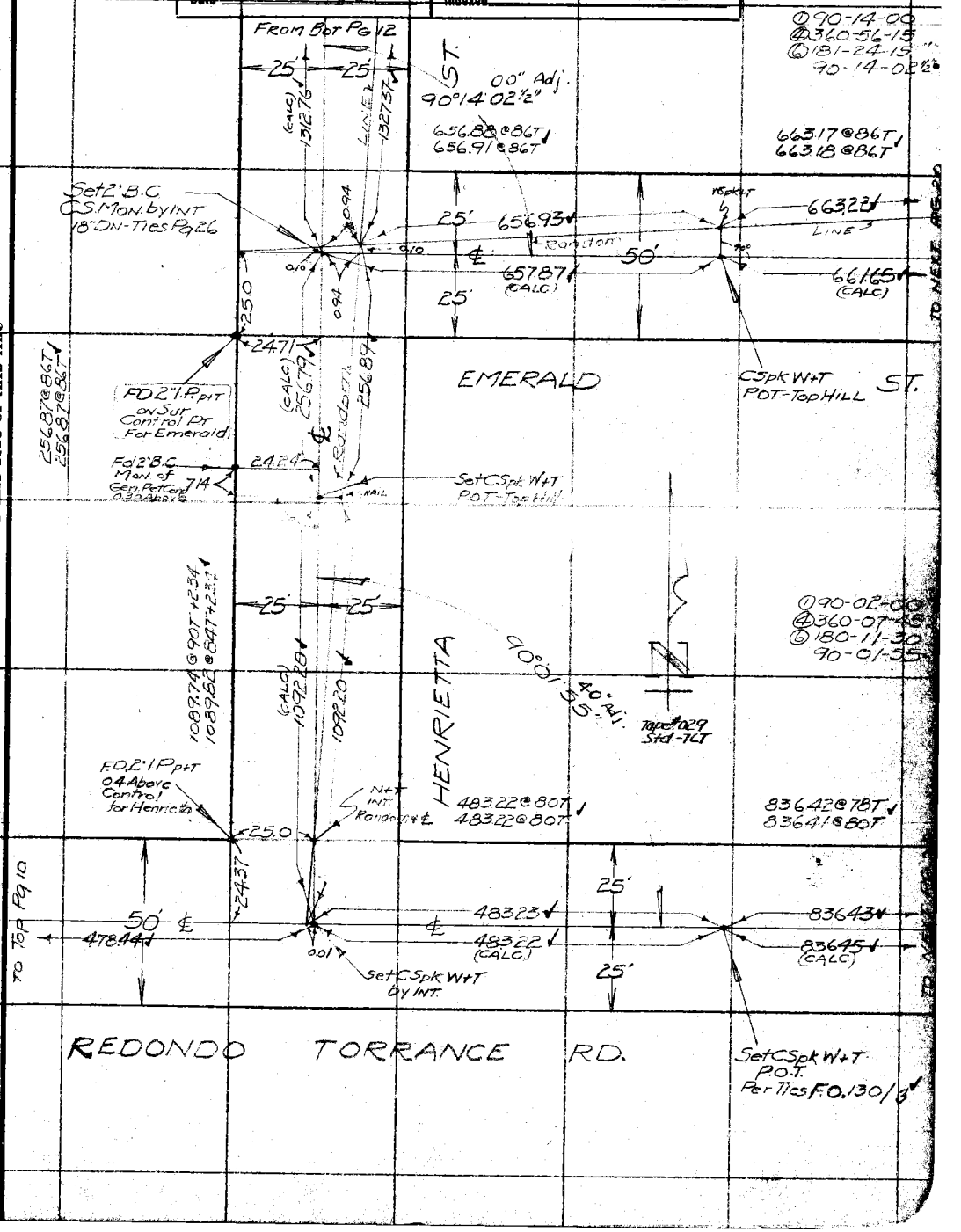

Note: ANY ADDITIONS OR CHANGES ON THIS SHEET MUST BE MADE OR CIRCLED IN Red. WITH DATE AND NAME OF PERSON MAKING CHANGE.

Do not extend notes this side of this line

RETURN TO
LOS ANGELES COUNTY SURVEYOR

Date 11/30 Notes by BUTLER Chief Party BUTLER F.B. 441 Pg 21

Platted by	W. O. No. 961 O. S. O. No.
Date	Location L.A. ST- DIVI
Map No. B-617-1	Surveyed by BUTLER
Platting C'k'd by A.A.R.	Date NOV 1930
Date 1931	Indexed A. C. John...

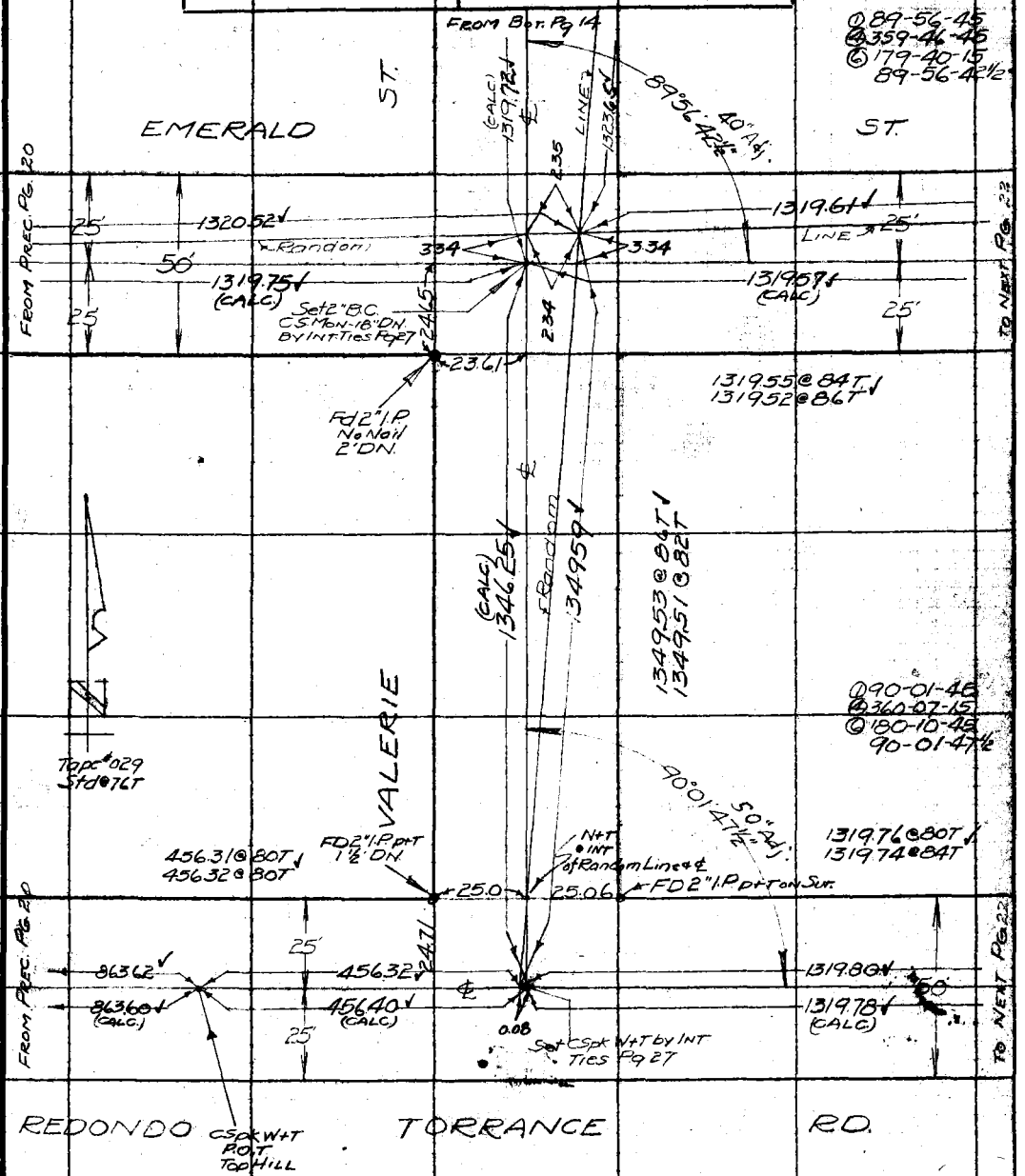

Note: ANY ADDITIONS OR CHANGES ON THIS SHEET MUST BE MADE OR CIRCLED IN Red. WITH DATE AND NAME OF PERSON MAKING CHANGE.

Do not extend notes this side of this line

RETURN TO LOS ANGELES COUNTY SURVEYOR

F.B. 441 Pg. 22 — BUTLER Chief Party — Notes by BUTLER — Date 11/30

From Bot Pg 15

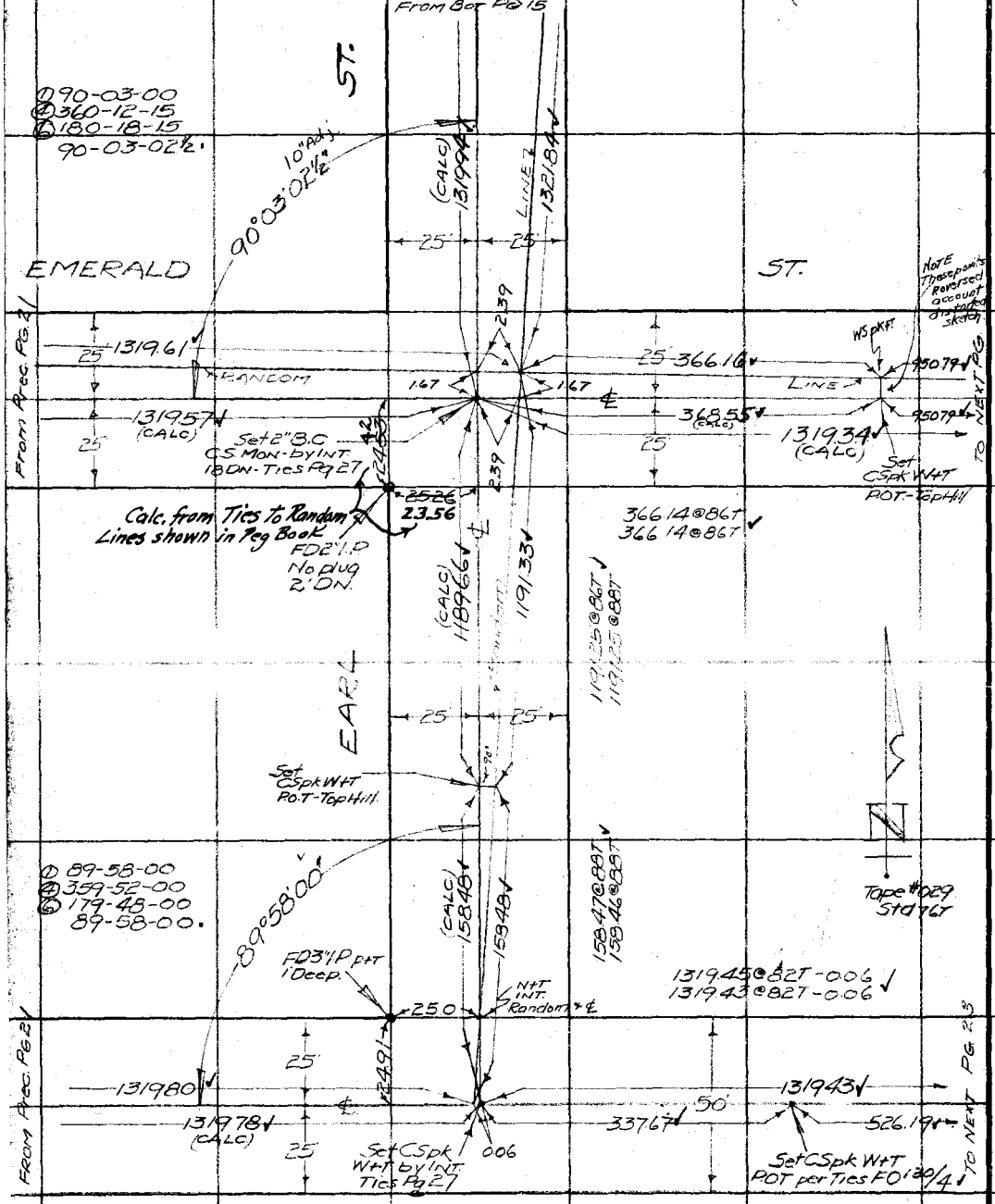

RETURN TO LOS ANGELES COUNTY SURVEYOR

Do not extend notes this side of this line

Note: ANY ADDITIONS OR CHANGES ON THIS SHEET MUST BE MADE OR CIRCLED IN Red. WITH DATE AND NAME OF PERSON MAKING CHANGE.

Date 11/30 Notes by BUTLER Chief Party BUTLER F.B. 441 Pg. 23

Platted by
Date
Map No. B-617-1
Platting C'k'd by A.A.R. 1931
Date

W. O. No. 961 D. S. O. No.
Location L.A. ST-DIV. I
Surveyed by BUTLER
Date NOV 1930
Indexed A. C. Johnson

Note: ANY ADDITIONS OR CHANGES ON THIS SHEET MUST BE MADE OR CIRCLED IN Red. WITH DATE AND NAME OF PERSON MAKING CHANGE.

Do not extend notes this side of this line

RETURN TO LOS ANGELES COUNTY SURVEYOR

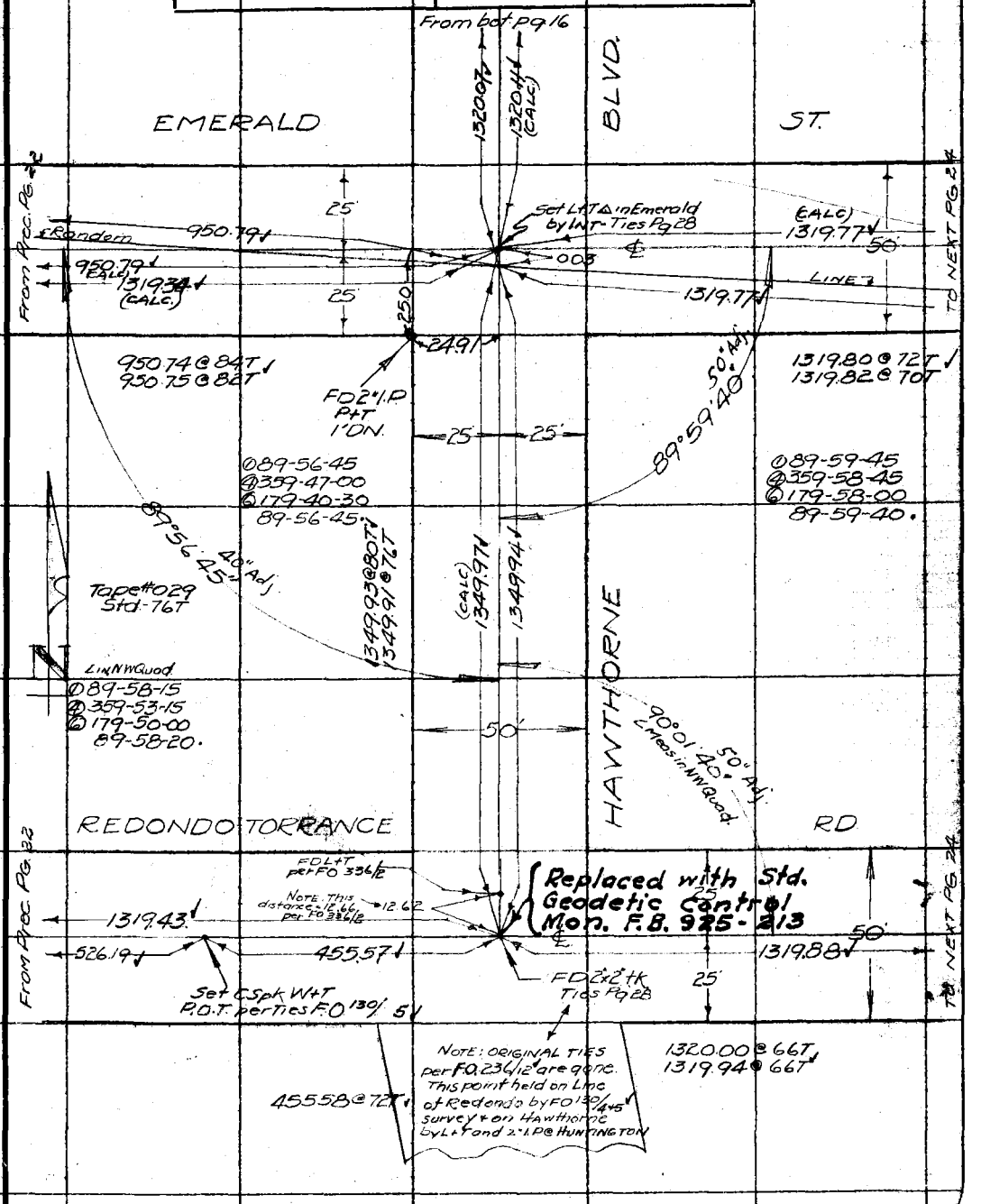

F.B. 441 Pg. 24 — BUTLER Chief Party — Notes by BUTLER — Date 11/30

From bot. Pg 17

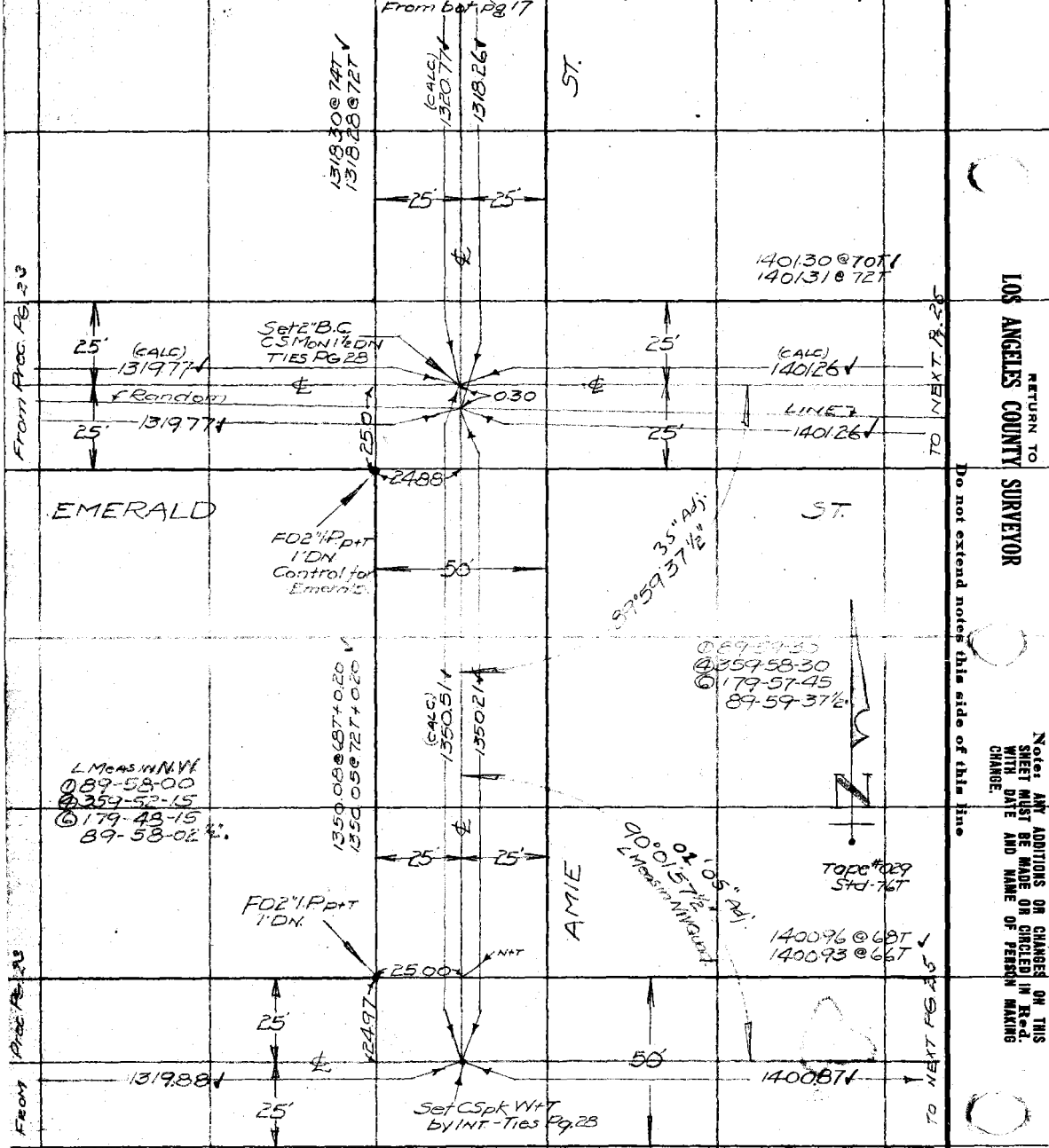

RETURN TO LOS ANGELES COUNTY SURVEYOR

Do not extend notes this side of this line

Notes: ANY ADDITIONS OR CHANGES ON THIS SHEET MUST BE MADE OR CIRCLED IN Red. WITH DATE AND NAME OF PERSON MAKING CHANGE.

Date 11/30 Notes by BUTLER Chief Party BUTLER F.B. 441 Pg 25

Plotted by	W. O. No. 961 D. S. O. No.
Date	Location L.A. ST - DIV I
Map No. B-617-1	Surveyed by BUTLER
Platting C'k'd by A.A.R.	Date NOV. 1930
Date 1931	Indexed A. C. Johnson

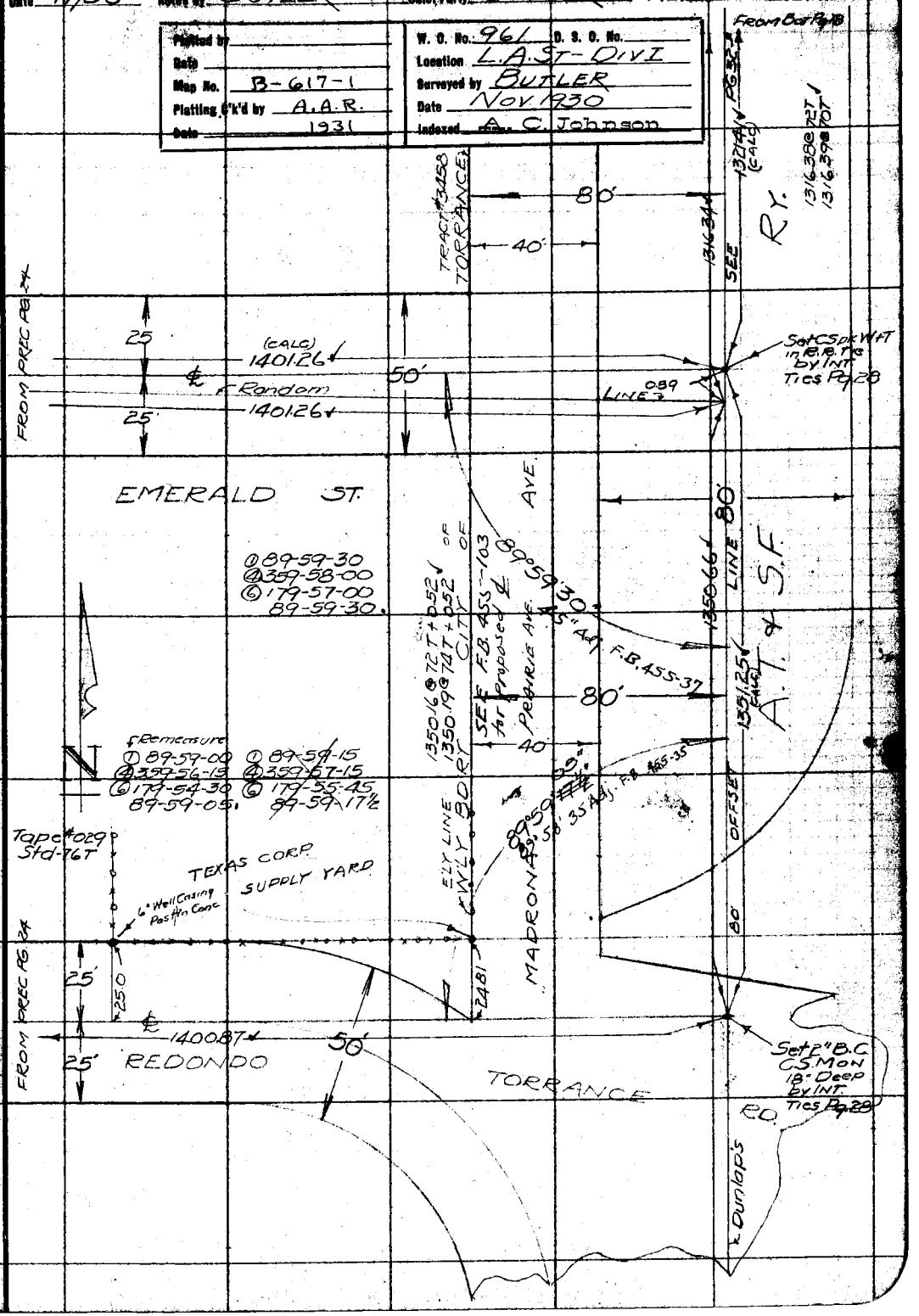

Note: ANY ADDITIONS OR CHANGES ON THIS SHEET MUST BE MADE OR CIRCLED IN Red. WITH DATE AND NAME OF PERSON MAKING CHANGE.

Do not extend notes this side of this line

RETURN TO LOS ANGELES COUNTY SURVEYOR

F.B. 441 Pg. 26 — BUTLER Chief Party — Notes by BUTLER — Date 11/30

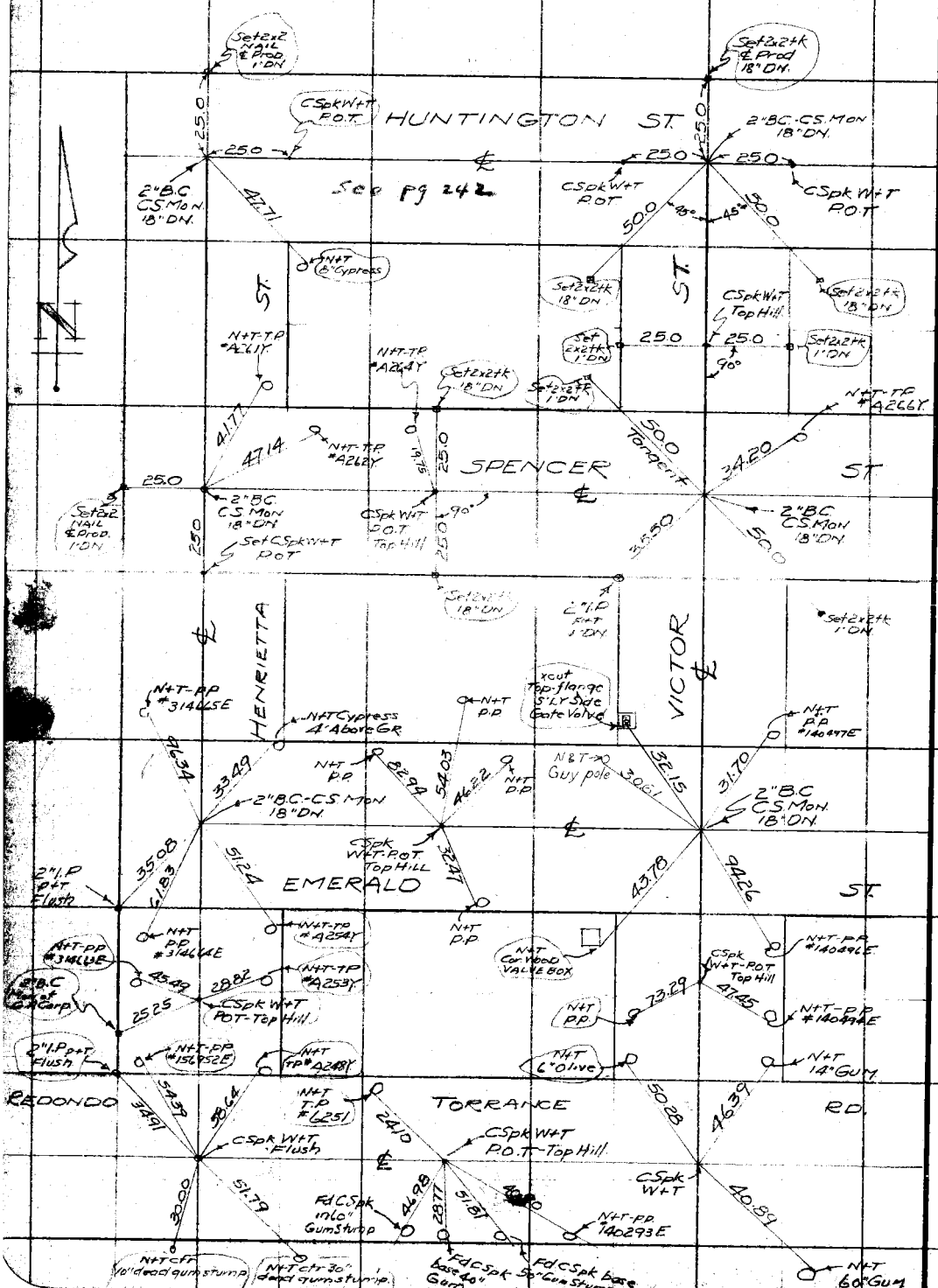

RETURN TO LOS ANGELES COUNTY SURVEYOR

Notes: ANY ADDITIONS OR CHANGES ON THIS SHEET MUST BE MADE OR CANCELED IN Red. WITH DATE AND NAME OF PERSON MAKING CHANGE.

Do not extend notes this side of this line

Date 12/30 Notes by BUTLER Chief Party BUTLER F.B. 44 Pg. 27

Plotted by		W. O. No.	961
Date		B. S. O. No.	
Map No.	B617-1	Location	L.A. St.-Div I
Plotting Ch'k'd by	A.A.R.	Surveyed by	BUTLER
Date	1931	Date	12/30
		Indexed	A. C. Johnson

RETURN TO
LOS ANGELES COUNTY SURVEYOR

Note: ANY ADDITIONS OR CHANGES ON THIS SHEET MUST BE MADE OR CIRCLED IN Red, WITH DATE AND NAME OF PERSON MAKING CHANGE.

Do not extend notes this side of this line

F.B. 441 Pg. 28 BUTLER Chief Party Notes by BUTLER + BAKER Date 12/30

RETURN TO LOS ANGELES COUNTY SURVEYOR

Do not extend notes this side of this line

Notes: ANY ADDITIONS OR CHANGES ON THIS SHEET MUST BE MADE OR CIRCLED IN Red. WITH DATE AND NAME OF PERSON MAKING CHANGE.

Date 7-28-31 Notes by Moore Chief Party Moore F.B. 441 Pg. 29

Platted by	W. O. No. 961 D. S. O. No.
Date	Location Los Angeles St Div #1
Map No. B-617-1	Surveyed by L. D. Moore
Platting C'k'd by A.A.R.	Date 7-28-31
Date 1931	Indexed A. C. Johnson



Note: ANY ADDITIONS OR CHANGES ON THIS SHEET MUST BE MADE OR CIRCLED IN Red. WITH DATE AND NAME OF PERSON MAKING CHANGE.

Do not extend notes this side of this line

RETURN TO
LOS ANGELES COUNTY SURVEYOR

F.B. 441 PG. 30 Moore Chief Party Notes by Moore Date 7-29-31

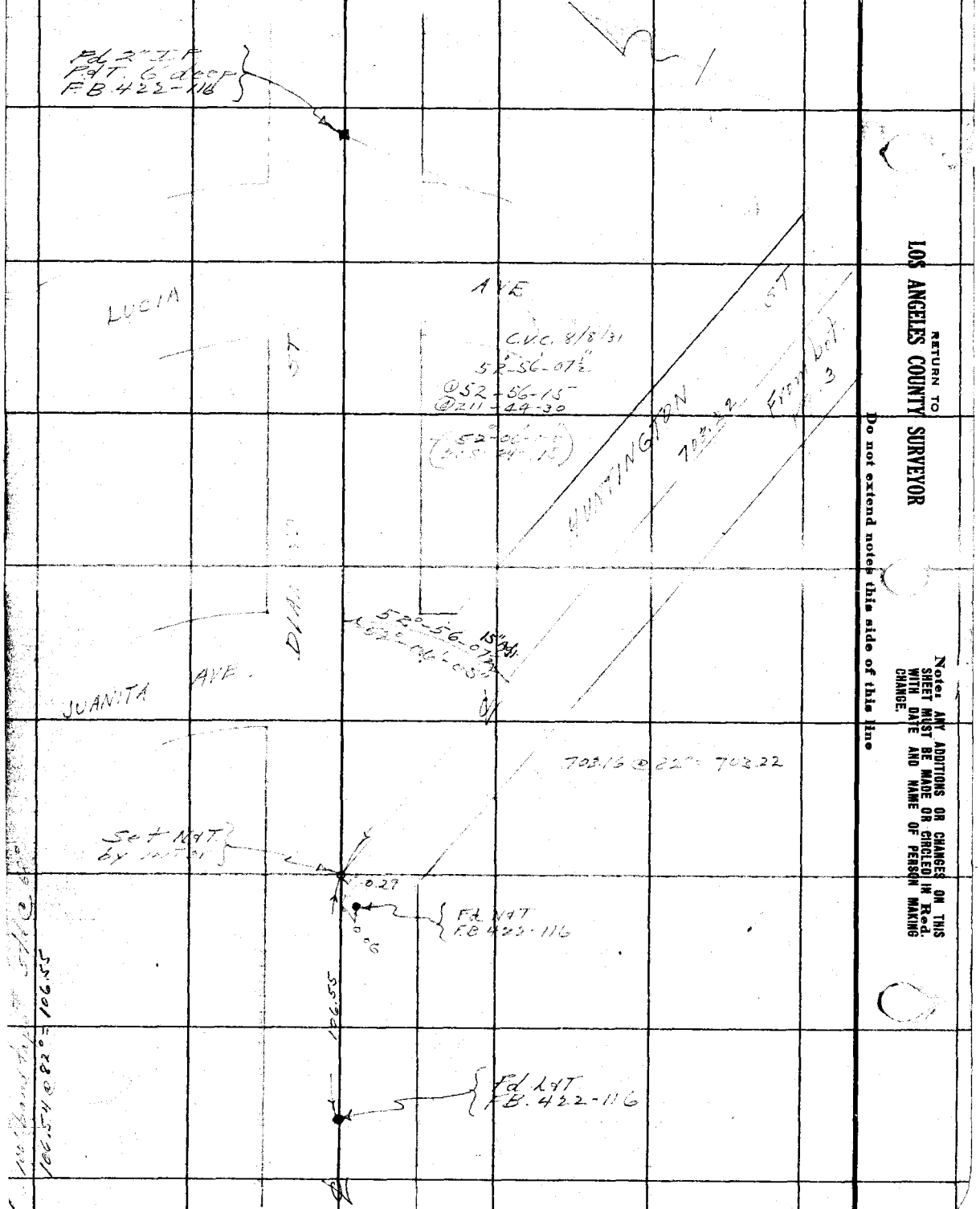

RETURN TO
LOS ANGELES COUNTY SURVEYOR

Do not extend notes this side of this line

Notes ANY ADDITIONS OR CHANGES ON THIS SHEET MUST BE MADE OR CIRCLED IN Red. WITH DATE AND NAME OF PERSON MAKING CHANGE.

Date 6-12-30 Notes by: Dunlap Chief Party P.T.D. F.B. 441 Pg. 31

Plotted by	W. O. No. 961 Tape No. .024
Date	Location Los Angeles St
Map No. B-617-2	Surveyed by P.T. Dunlap
Plotting C'k'd by A.A.R.	Date 6-12-30
Date 1931	Indexed A. C. Johnson

84° Std
Div. 1.

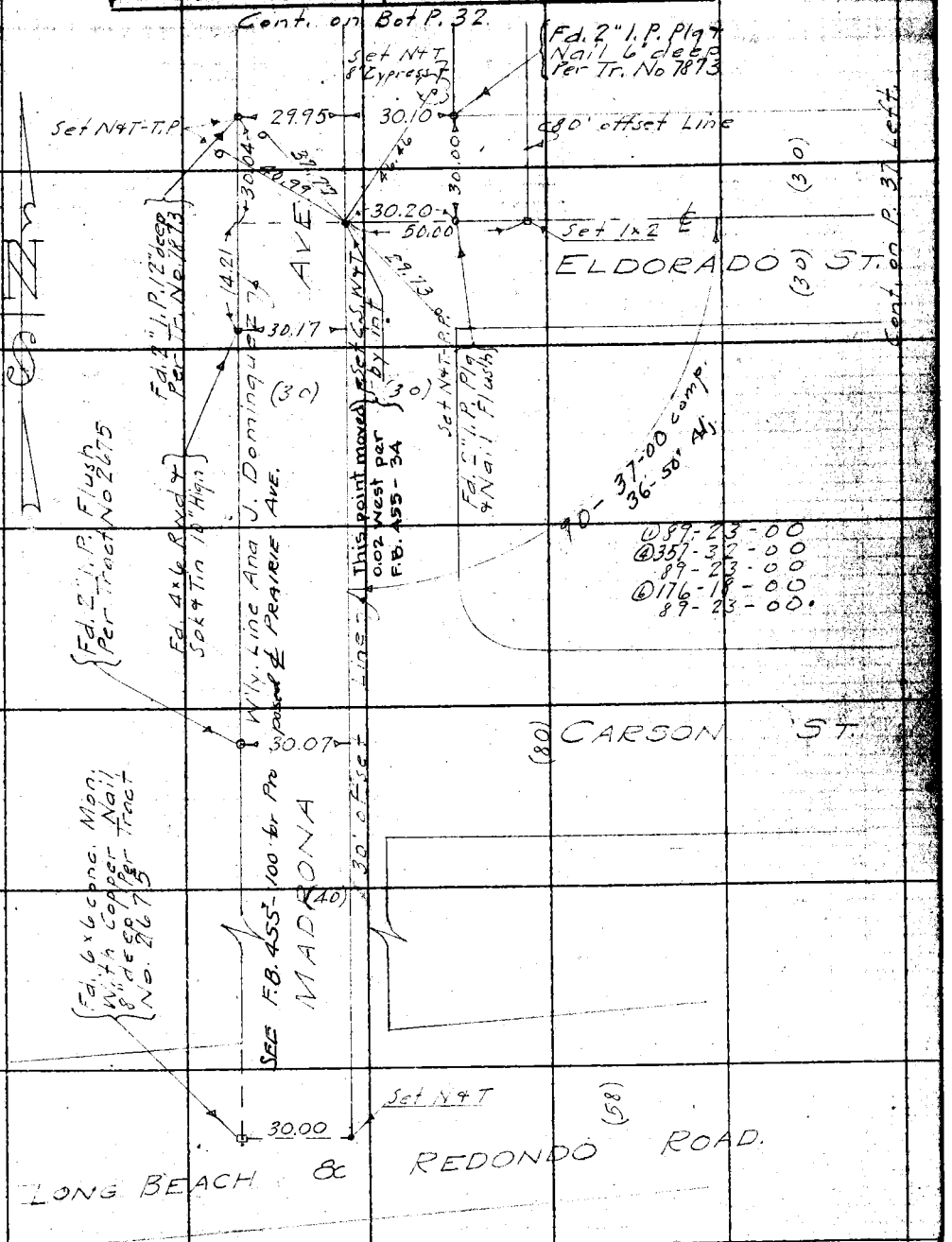

Note: ANY ADDITIONS OR CHANGES ON THIS SHEET MUST BE MADE OR CHECKED IN Red. WITH DATE AND NAME OF PERSON MAKING CHANGE.

Do not extend notes this side of this line

RETURN TO LOS ANGELES COUNTY SURVEYOR

F.B. 441 Pg. 32 Dunlap Chief Party Notes by P.T.D. Date 6-12-30

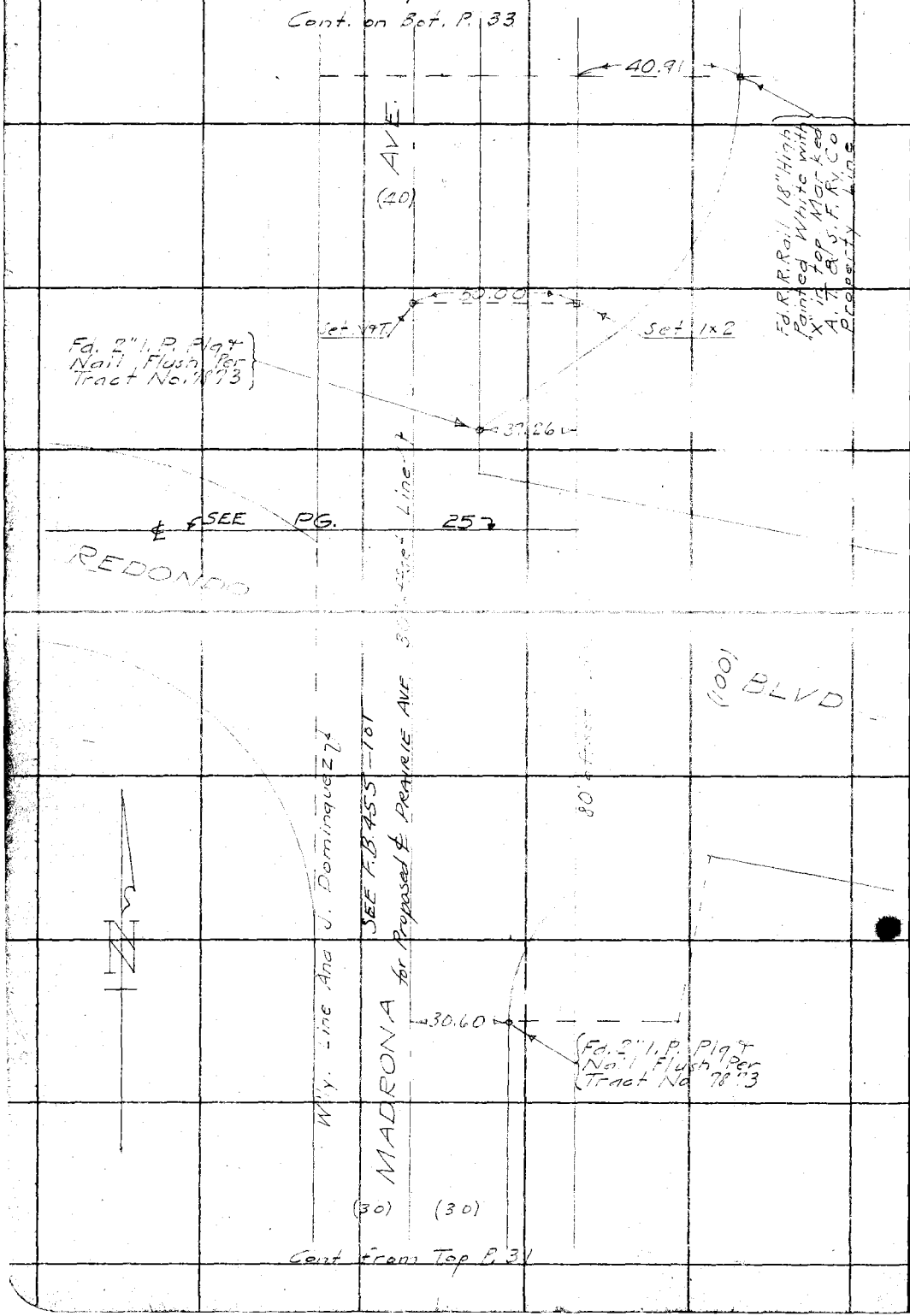

RETURN TO
LOS ANGELES COUNTY SURVEYOR

Do not extend notes this side of this line

Note: ANY ADDITIONS OR CHANGES ON THIS SHEET MUST BE MADE OR CIRCLED IN Red. WITH DATE AND NAME OF PERSON MAKING CHANGE.

Date 6-13-30 Notes by Dunlap Chief Party P.T.D. F.B. 441 Pg. 33

Plotted by	W. O. No. 961 Tape No. .024
Date	Location L. A. St. Div 1
Map No. B-617-2	Surveyed by P.T. Dunlap
Plotting C'k'd by A.A.R.	Date 6-13-30
Date 1931	Indexed A. C. Johnson

Cont. on Page 34 Right.

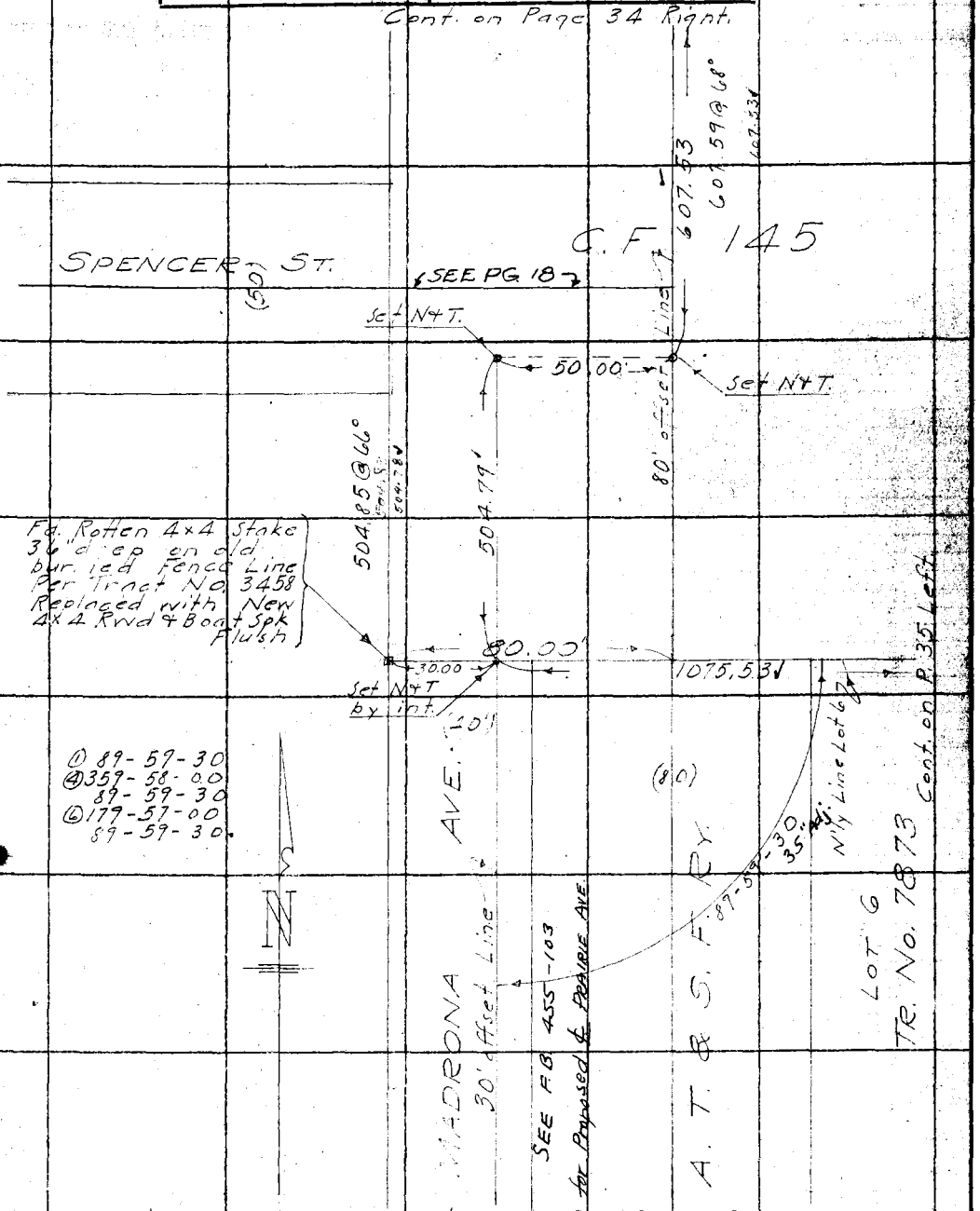

Cont. from Top Page 32

Note: ANY ADDITIONS OR CHANGES ON THIS SHEET MUST BE MADE OR CIRCLED IN Red. WITH DATE AND NAME OF PERSON MAKING CHANGE.

Do not extend notes this side of this line

RETURN TO LOS ANGELES COUNTY SURVEYOR

F.B. 441 Pg. 34 P. T. D. Chief Party Notes by Dunlap Date 5-28-30

Cont. on Page 35 Left.

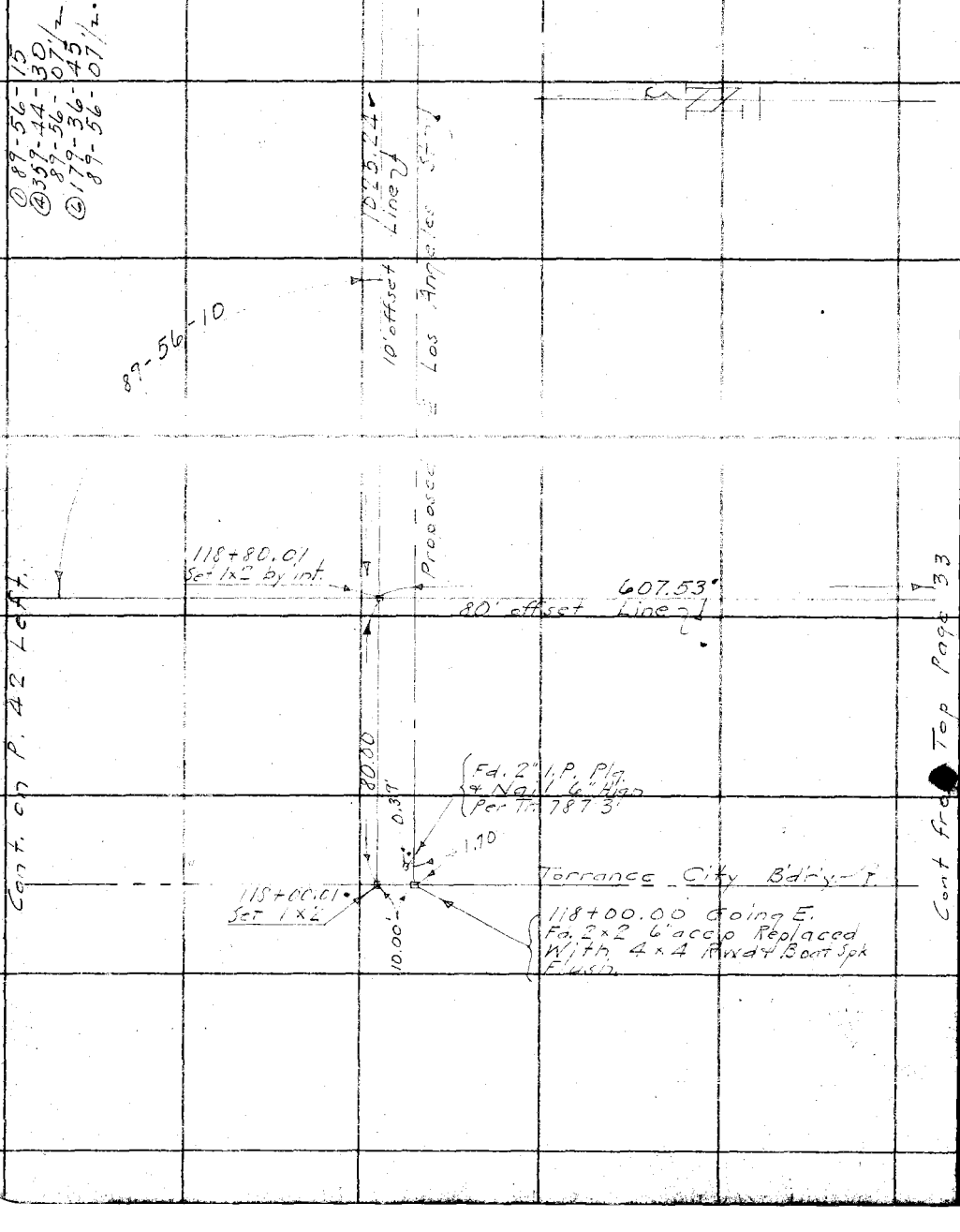

RETURN TO
LOS ANGELES COUNTY SURVEYOR

Do not extend notes this side of this line

Note: ANY ADDITIONS OR CHANGES ON THIS SHEET MUST BE MADE OR CHCLED IN Red. WITH DATE AND NAME OF PERSON MAKING CHANGE.

Date 6-13-30 Notes by Dunlap Chief Party P.T.D. F.B. 441 Pg. 35

Plotted by	W. O. No. 961 Tape No. 024
Date	Location L. A. St. Div 1
Map No. B-617-2	Surveyed by P.T. Dunlap
Plotting C'k'd by A.A.R	Date 6-13-30
Date 1931	Indexed A. C. Johnson

Note: ANY ADDITIONS OR CHANGES ON THIS SHEET MUST BE MADE OR CIRCLED IN Red. WITH DATE AND NAME OF PERSON MAKING CHANGE.

Do not extend notes this side of this line

RETURN TO LOS ANGELES COUNTY SURVEYOR

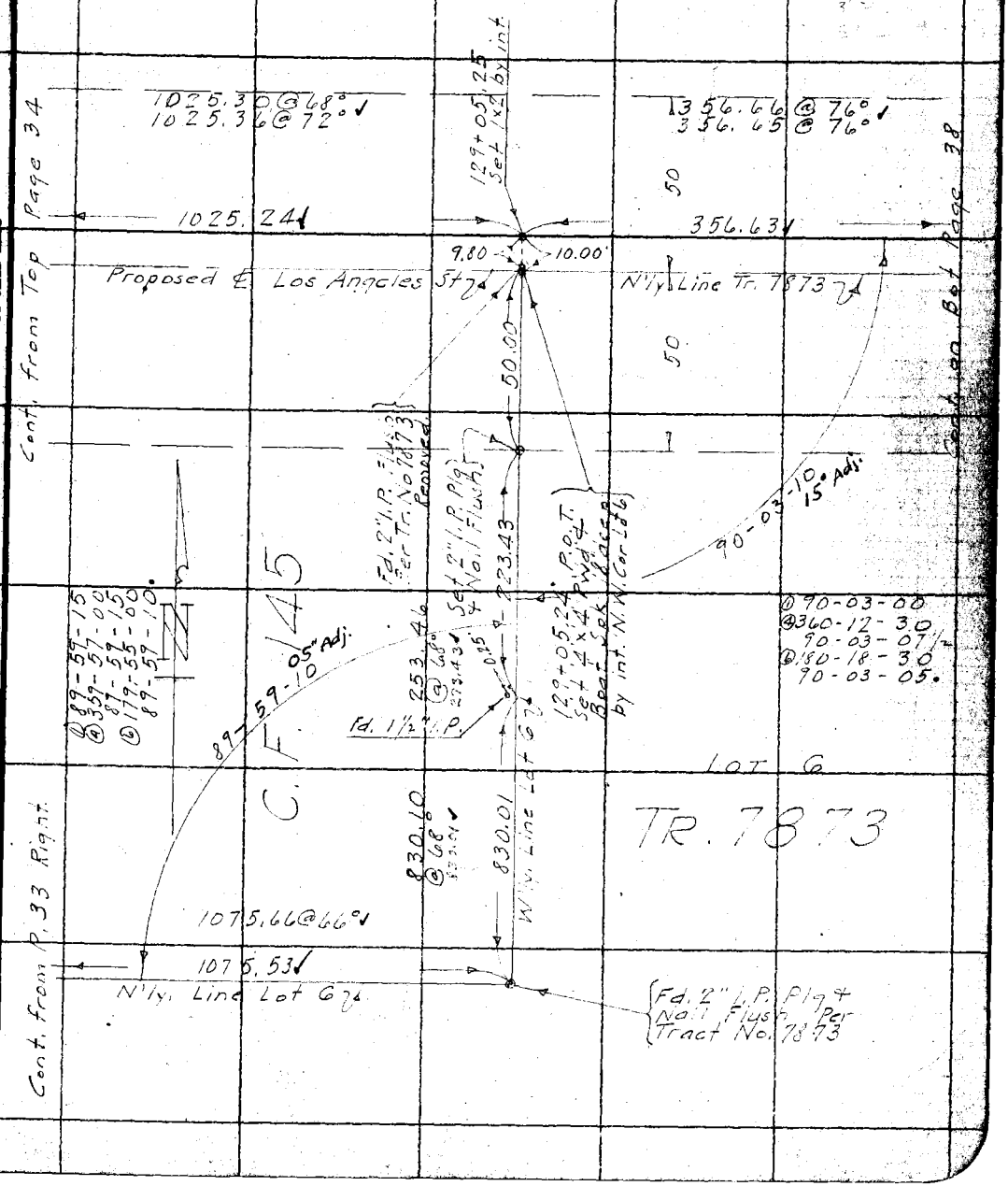

F.B. 441 Pg. 36 Dunlap Chief Party Notes by P. T. D. Date 6-17-30

Cont. on Page 40 Left.

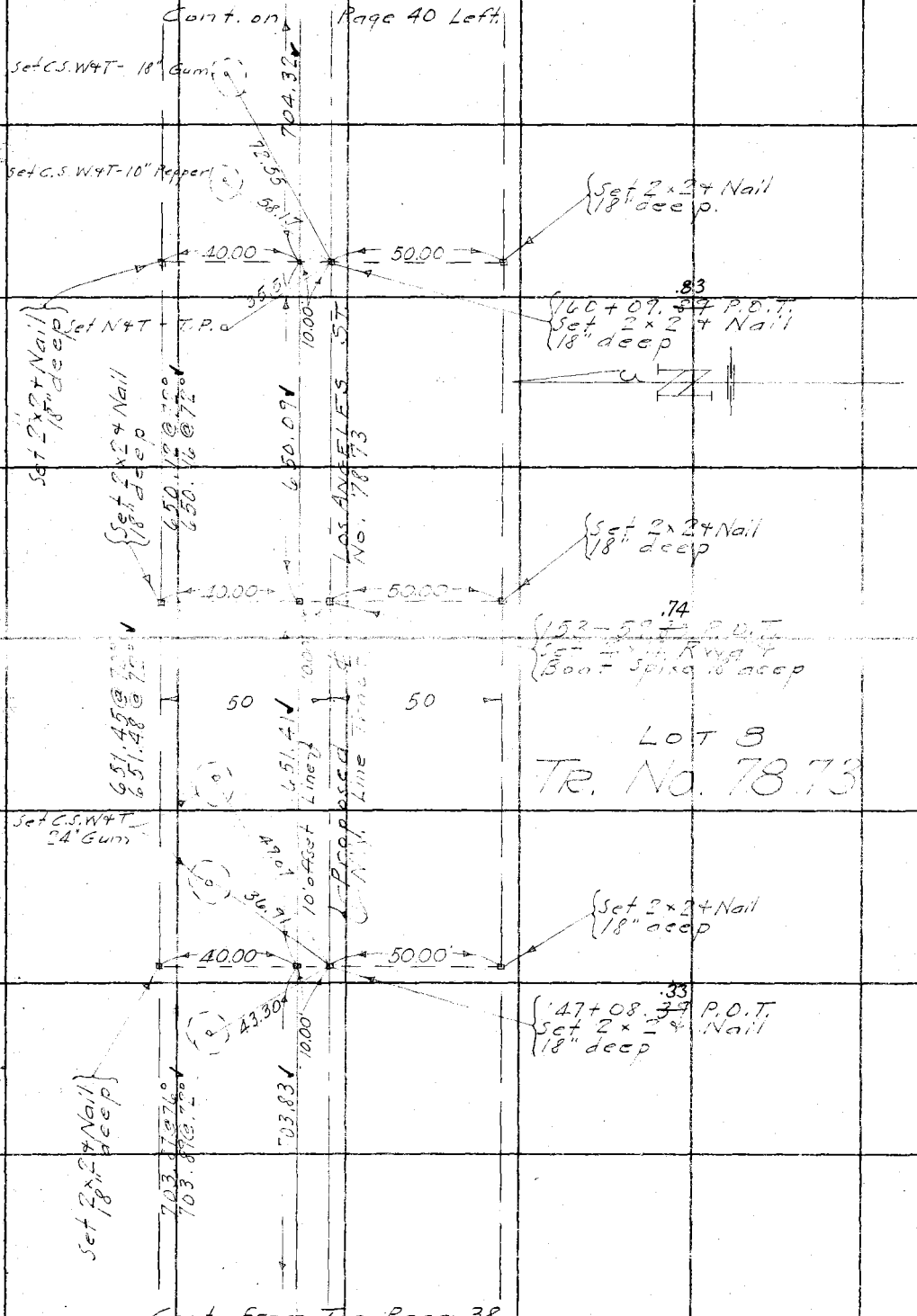

Cont from Top Page 38

RETURN TO
LOS ANGELES COUNTY SURVEYOR
Do not extend notes this side of this line

Notes: ANY ADDITIONS OR CHANGES ON THIS SHEET MUST BE MADE OR CHGED IN Red. WITH DATE AND NAME OF PERSON MAKING CHANGE.

Date 6-12-30 Notes by Dunlap Chief Party P.T.D. F.B. 441 Pg. 37

Plotted by	W. O. No. 961 Tape No. .024
Date	Location L. A. St. Div 1
Map No. B-617-2	Surveyed by P. T. Dunlap
Plotting C'k'd by A. A. R.	Date 6-12-30
Date 1931	Indexed A. C. Johnson

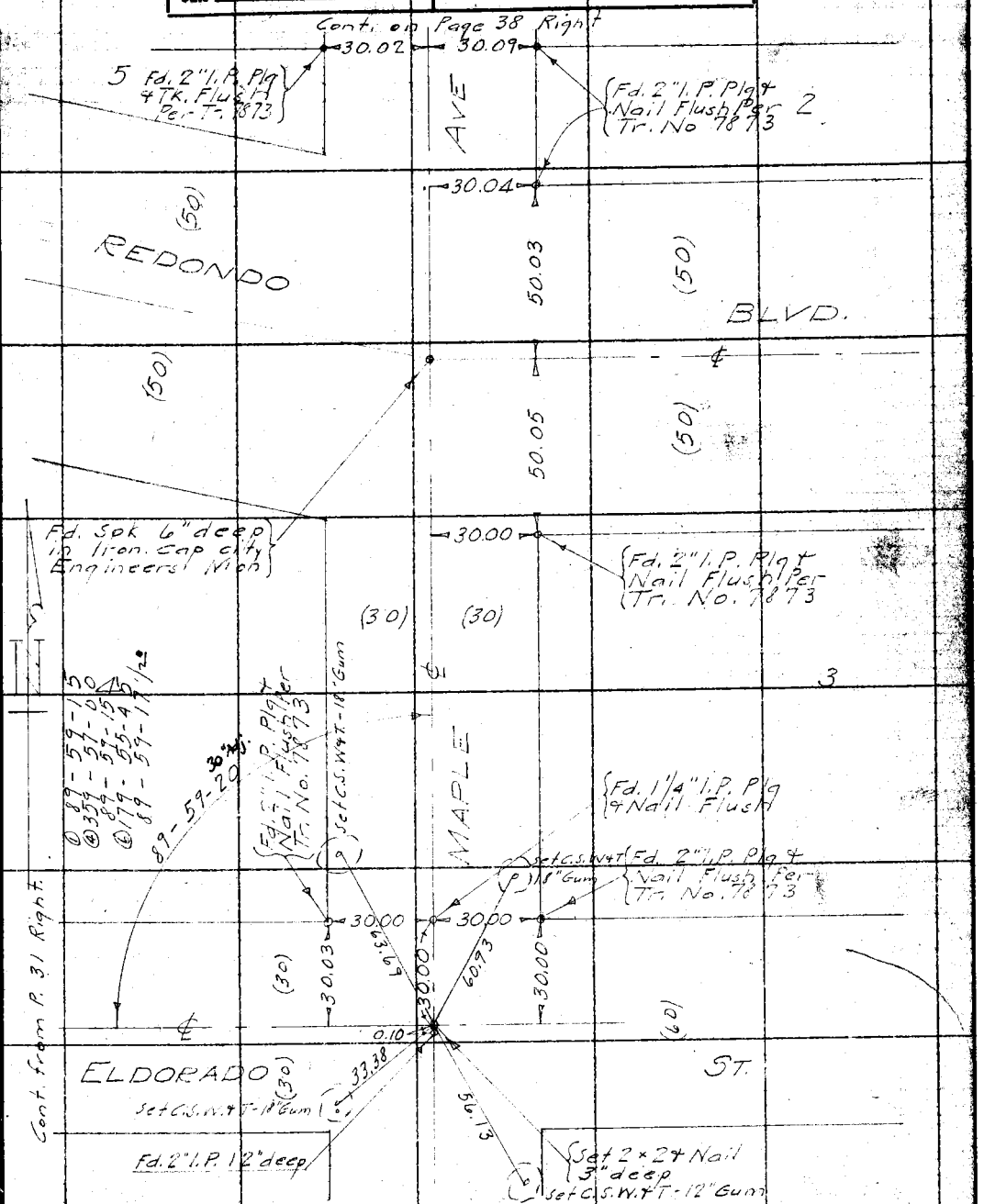

Note: ANY ADDITIONS OR CHANGES OF THIS SHEET MUST BE MADE OR CIRCLED IN BLUE WITH DATE AND NAME OF PERSON MAKING CHANGE.

Do not extend notes this side of this line

RETURN TO LOS ANGELES COUNTY SURVEYOR

F.B. 441 PG. 38 P.T.D. Chief Party Notes by Dunlap Date 5-28-30

Cont. on Bot Page 36
Cont from Top P. 41

Cont from Page 35 Right

RETURN TO
LOS ANGELES COUNTY SURVEYOR

Do not extend notes this side of this line

Note: ANY ADDITIONS OR CHANGES ON THIS SHEET MUST BE MADE OR CIRCLED IN Red. WITH DATE AND NAME OF PERSON MAKING CHANGE.

Date 6-9-30 Notes by P. T. Dunlap Chief Party Dunlap F.B. 441 Pg. 39

①47-27-45
④189-50-45
47-27-41
⑥284-46-30
47-27-45

Platted by	W. O. No. 961 Tape No. .024
Date	Location L.A. St. Div 1
Map No. B-617-2	Surveyed by P. T. Dunlap
Platting C'k'd by A.A.R.	Date 6-9-30
Date 1931	Indexed A C Johnson

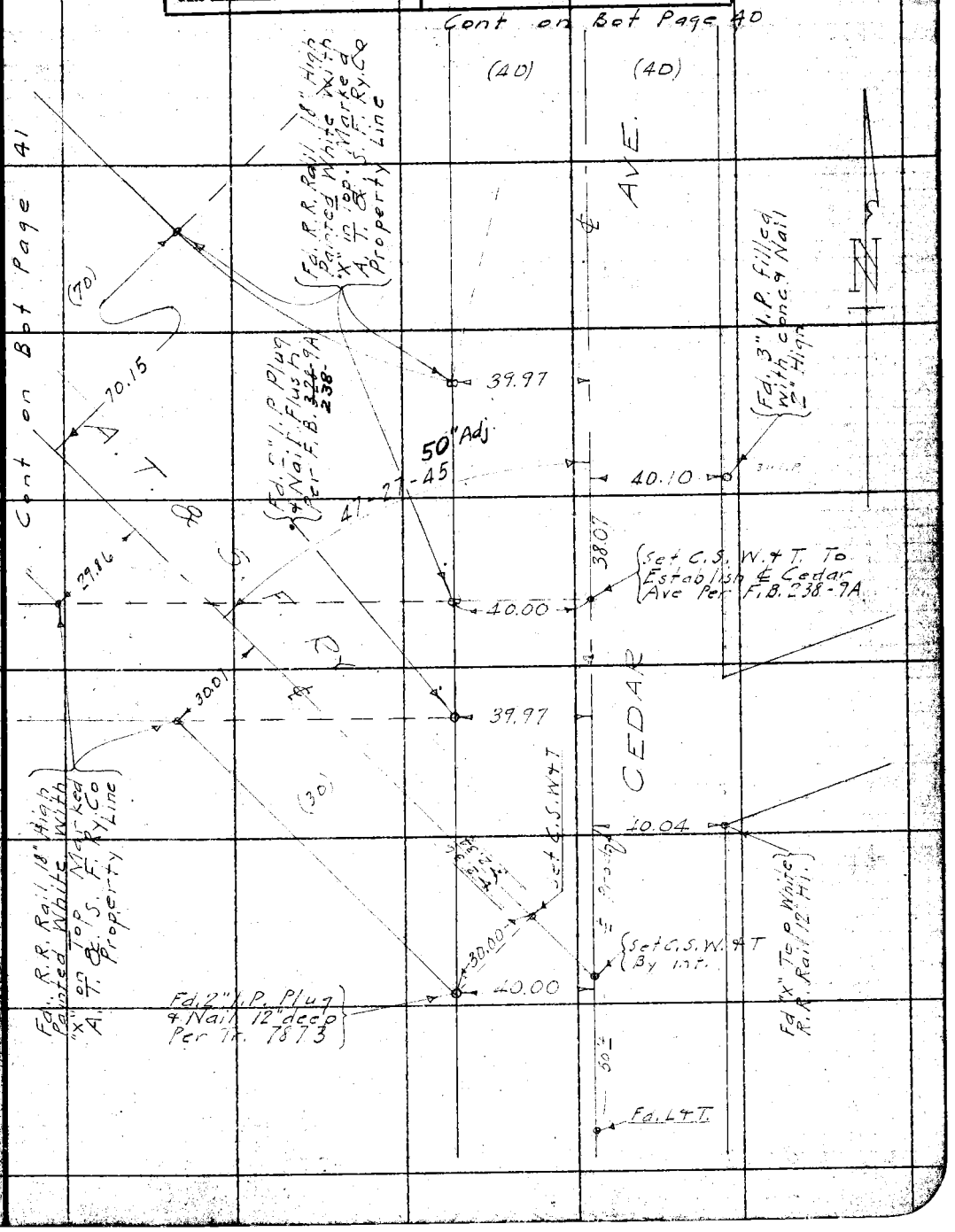

Note: ANY ADDITIONS OR CHANGES ON THIS SHEET MUST BE MADE OR CIRCLED IN Red WITH DATE AND NAME OF PERSON MAKING CHANGE.

Do not extend notes this side of this line

RETURN TO LOS ANGELES COUNTY SURVEYOR

F.B. 441 PG. 40 P. T. Dunlap Chief Party Notes by Dunlap Date 6-9-30

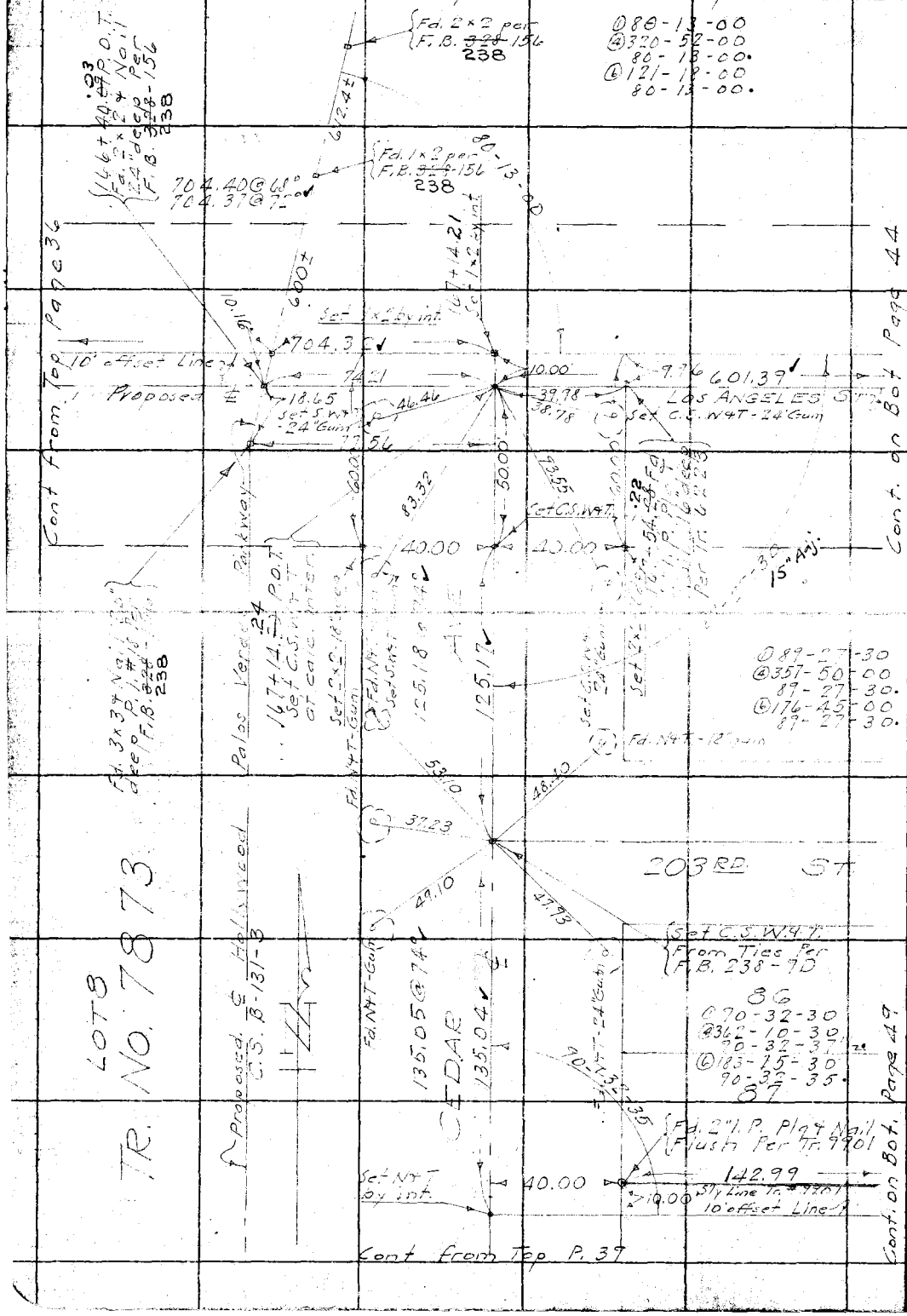

RETURN TO
LOS ANGELES COUNTY SURVEYOR

Do not extend notes this side of this line

Note: ANY ADDITIONS OR CHANGES ON THIS SHEET MUST BE MADE OR CIRCLED IN Red. WITH DATE AND NAME OF PERSON MAKING CHANGE.

Date 6-11-30 Notes by P.T.D. Chief Party Dunlap F.B. 441 Pg. 41

Plotted by	W. O. No. 961 Tape No. 024
Date	Location L.A. St. Div. I.
Map No. B-617-2	Surveyed by P.T. Dunlap
Plotting C'k'd by A.A.R	Date 6-11-30
Date 1931	Indexed A. C. Johnson

Cont. on Top P. 38

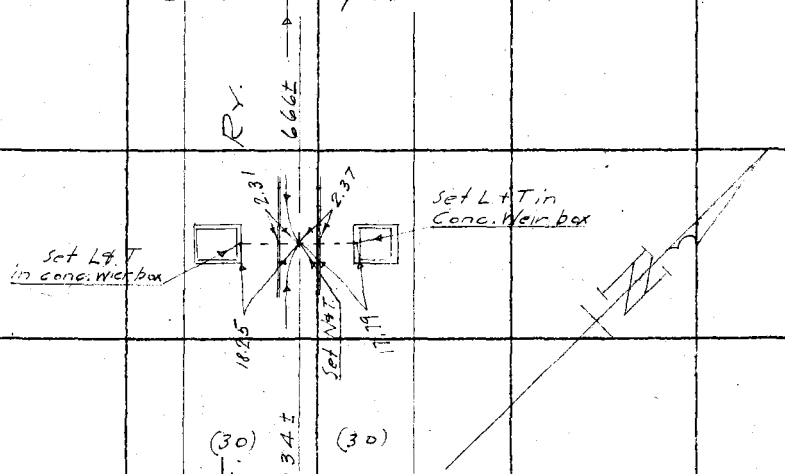

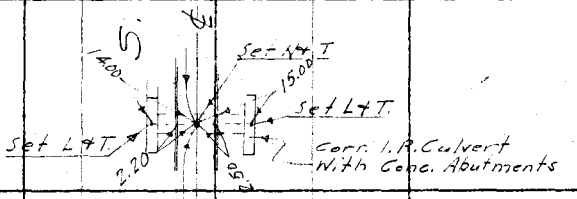



(30) (10)

Cont. From Page 39 Left.

Notes. ANY ADDITIONS OR CHANGES OF THIS SHEET MUST BE MADE OR CIRCLED IN Red. WITH DATE AND NAME OF PERSON MAKING CHANGE.

Do not extend notes this side of this line

RETURN TO LOS ANGELES COUNTY SURVEYOR

F.B. 441 Pg. 42 Dunlap Chief Party Notes by P.T.D. Date 6-10-30

Cont. on bot. Page 43

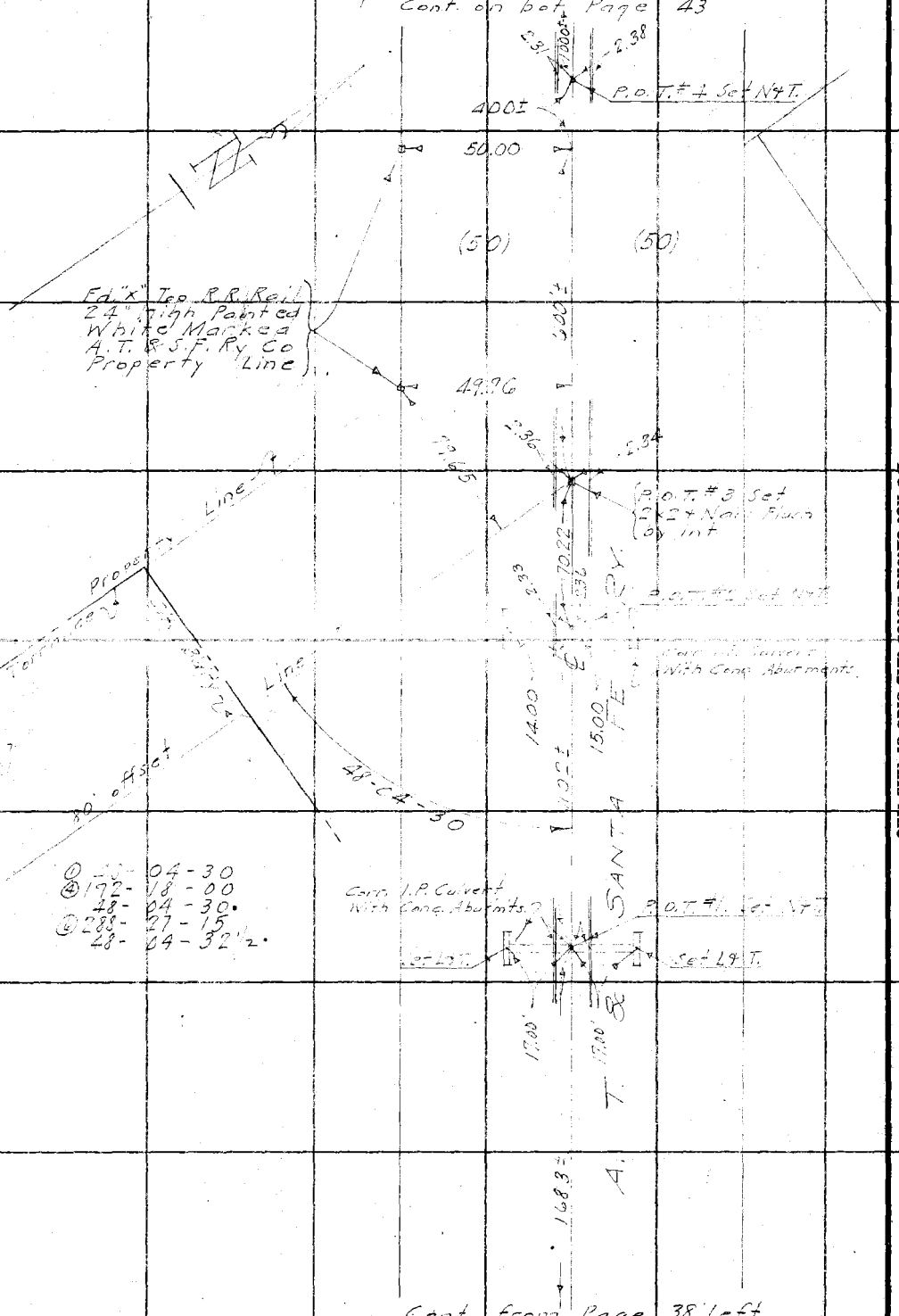

① -- 04 - 30
② 192 - 18 - 00
48 - 04 - 30
③ 288 - 27 - 15
48 - 04 - 32½

Cont. from Page 38 Left

RETURN TO
LOS ANGELES COUNTY SURVEYOR
Do not extend notes this side of this line

Note: ANY ADDITIONS OR CHANGES ON THIS SHEET MUST BE MADE OR CIRCLED IN Red. WITH DATE AND NAME OF PERSON MAKING CHANGE.

Date 6-10-30 Noted by Dunlap Chief Party P.T.D. F.B. 441 Pg. 43

Plotted by
Date
Map No. B-617-2
Plotting C'k'd by A.A.R
Date 1931

W. O. No. 961 Tape No. 024
Location L.A.St. Div 1.
Surveyed by P.T. Dunlap
Date 6-10-30
Indexed A. C. Johnson

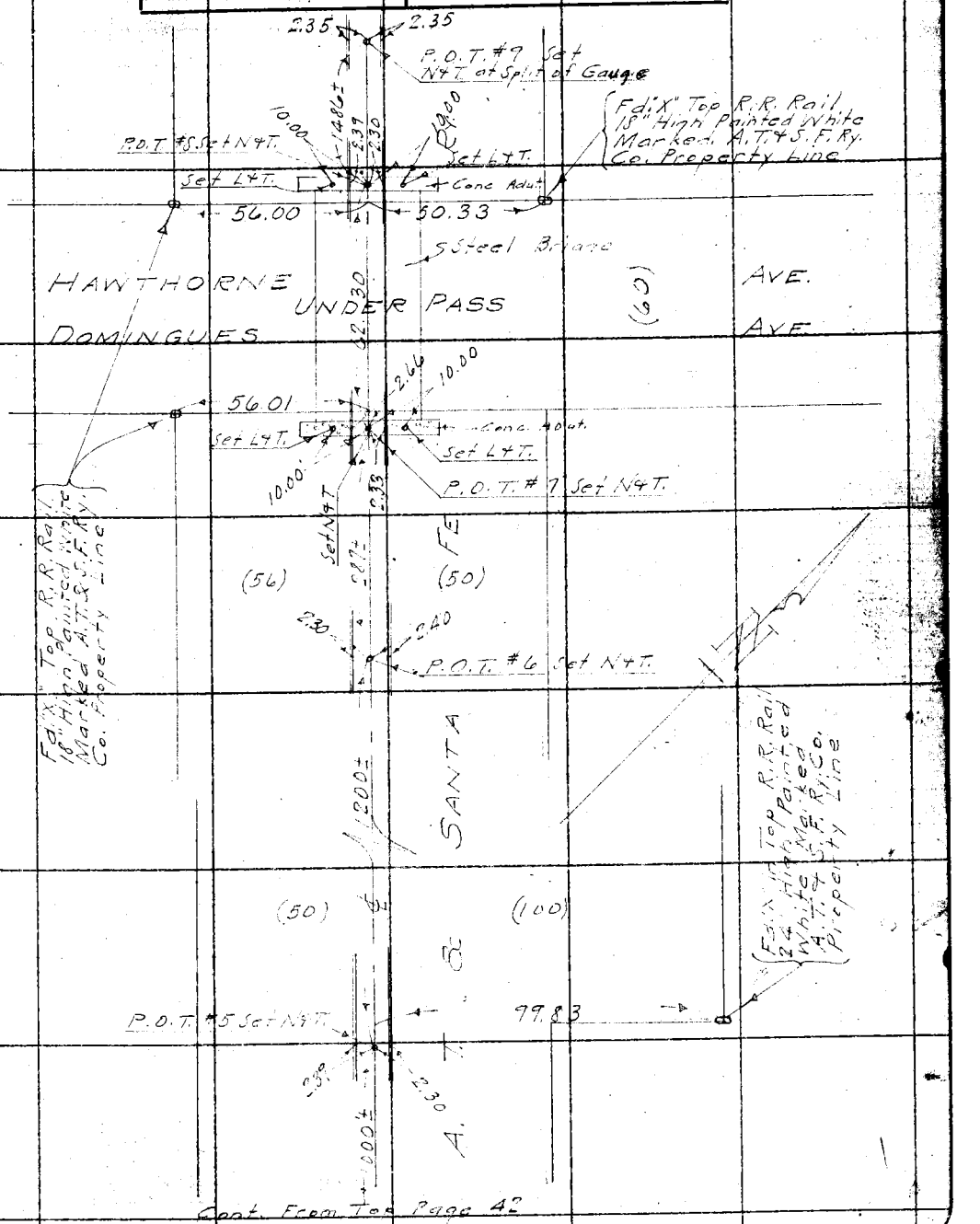

Cont. From Top Page 42

Notes ANY ADDITIONS OR CHANGES SHEET MUST BE MADE OR CHECKED WITH DATE AND NAME OF PERSON MAKING CHANGE.

Do not extend notes this side of this line

RETURN TO LOS ANGELES COUNTY SURVEYOR

F.B. 441 PG. 44 Dunlap Chief Party Notes by P.T.D. Date 6-18-30

Cont. on Bot Page 45

15

.08
174+47.74
Fd. 2×2 Nail

14

.15
173+97.5
Fd. 2×2

13

12

.63
173+15.62 P.O.T.
Set 2×2 Nail
12" deep

11

10

9

8

50' 50'

7

LOT A Prop. E

6

5

4

1 2 3

TRACT NO. 9901

Cont. from Page 40 Right

RETURN TO
LOS ANGELES COUNTY SURVEYOR

Do not extend notes this side of this line

Notes: ANY ADDITIONS OR CHANGES ON THIS SHEET MUST BE MADE OR CIRCLED IN Red. WITH DATE AND NAME OF PERSON MAKING CHANGE.

Date 6-18-30 Notes by Dunlap Chief Party P.T.D. F.B. 441 Pg. 45

Plotted by	W. O. No. 961 Tape No. 024
Date	Location L. A. St. Div. #1
Map No. B-617-2	Surveyed by P.T. Dunlap
Plotting C'k'd by A.A.R	Date 6-18-30
Date 1931	Indexed A. C. Johnson

①89-23-00
④357-32-15
89-23-04
⑥176-18-00
89-23-00

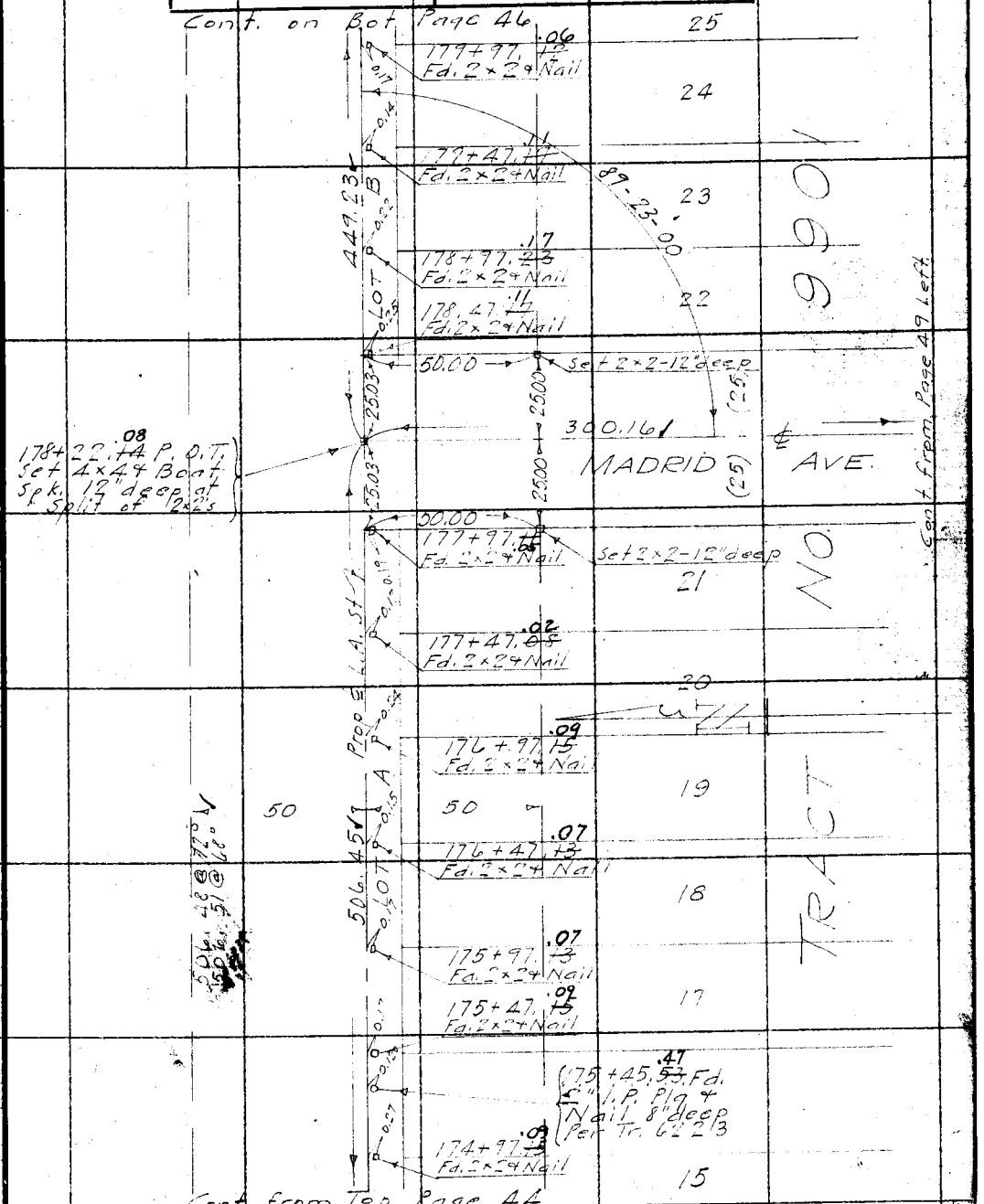

Note: ANY ADDITIONS OR CHANGES ON THIS SHEET MUST BE MADE OR CIRCLED IN Red. WITH DATE AND NAME OF PERSON MAKING CHANGE.

Do not extend notes this side of this line

RETURN TO LOS ANGELES COUNTY SURVEYOR

F.B. 441 PG. 46 Chief Party Notes by Date



RETURN TO
LOS ANGELES COUNTY SURVEYOR

Do not extend notes this side of this line

Note: ANY ADDITIONS OR CHANGES ON THIS SHEET MUST BE MADE OR CIRCLED IN Red. WITH DATE AND NAME OF PERSON MAKING CHANGE.

Date 6-18-30 Notes by P. T. D. Chief Party Dunlap F.B. 441 Pg. 47

Platted by:	W. O. No. 961 Tape No. 961
Date	Location L. A. St. Div. #1
Map No. B-617-2	Surveyed by P. T. Dunlap
Platting C'k'd by A. A. R	Date 6-18-30
Date 1931	Indexed [illegible] C. Johnson



Note: ANY ADDITIONS OR CHANGES ON THIS SHEET MUST BE MADE OR CIRCLED IN Red. WITH DATE AND NAME OF PERSON MAKING CHANGE.

Do not extend notes this side of this line

RETURN TO LOS ANGELES COUNTY SURVEYOR

F.B. 441 Pg. 48 Dunlap Chief Party Notes by P.T.D. Date 6-20-30

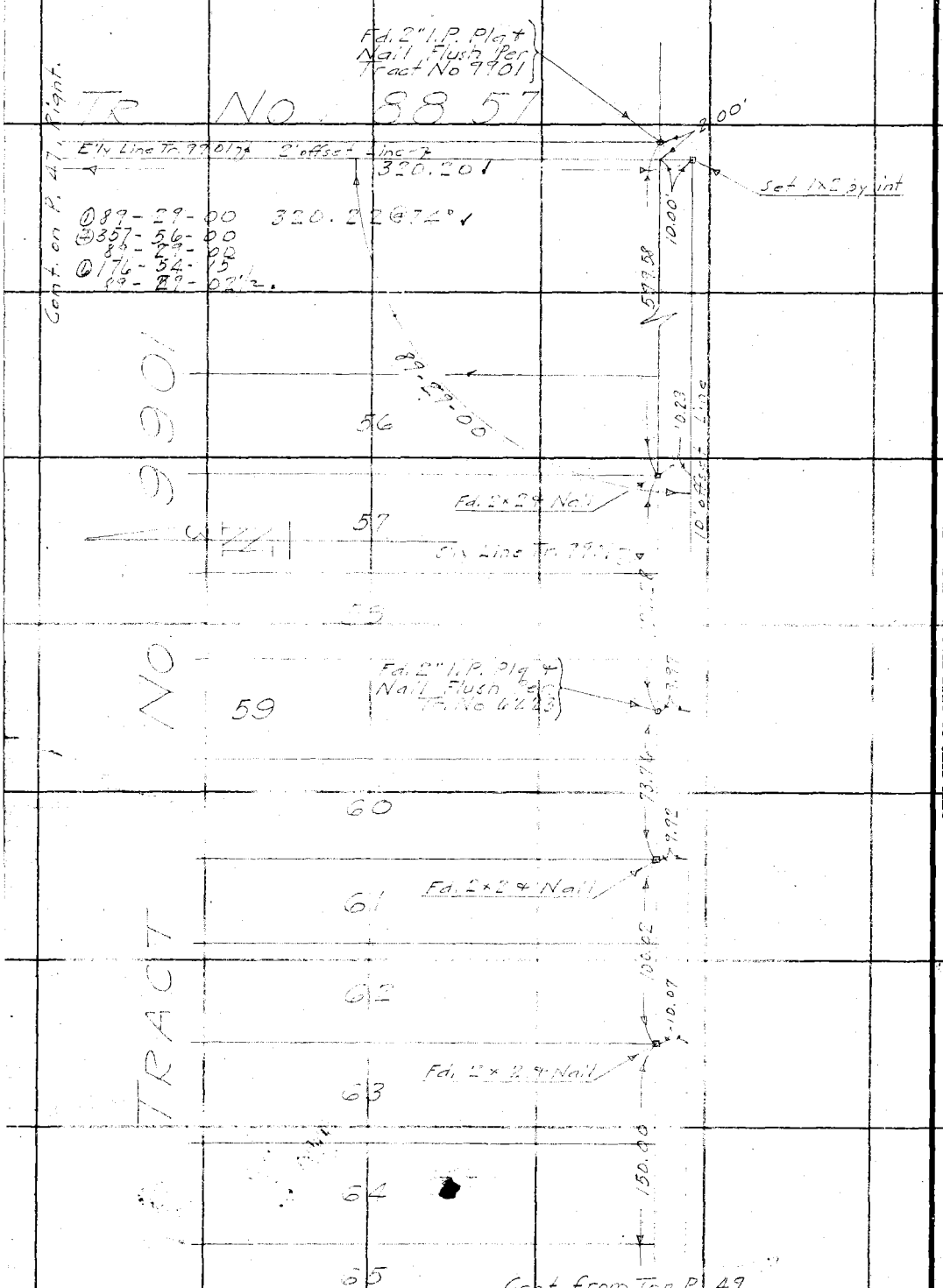

RETURN TO
LOS ANGELES COUNTY SURVEYOR

Do not extend notes this side of this line

Notes: ANY ADDITIONS OR CHANGES ON THIS SHEET MUST BE MADE OR CIRCLED IN Red. WITH DATE AND NAME OF PERSON MAKING CHANGE.

Date 6-21-30 Notes by P.T.D. Chief Party Dunlap F.B. 441 Pg. 49

Platted by	W. O. No. 961 Tape No. 024
Date	Location L. A. St. Div. #1
Map No. B-617-2	Surveyed by P.T. Dunlap
Platting C'k'd by A.A.R.	Date 6-21-30
Date 1931	Indexed A. C. Johnson

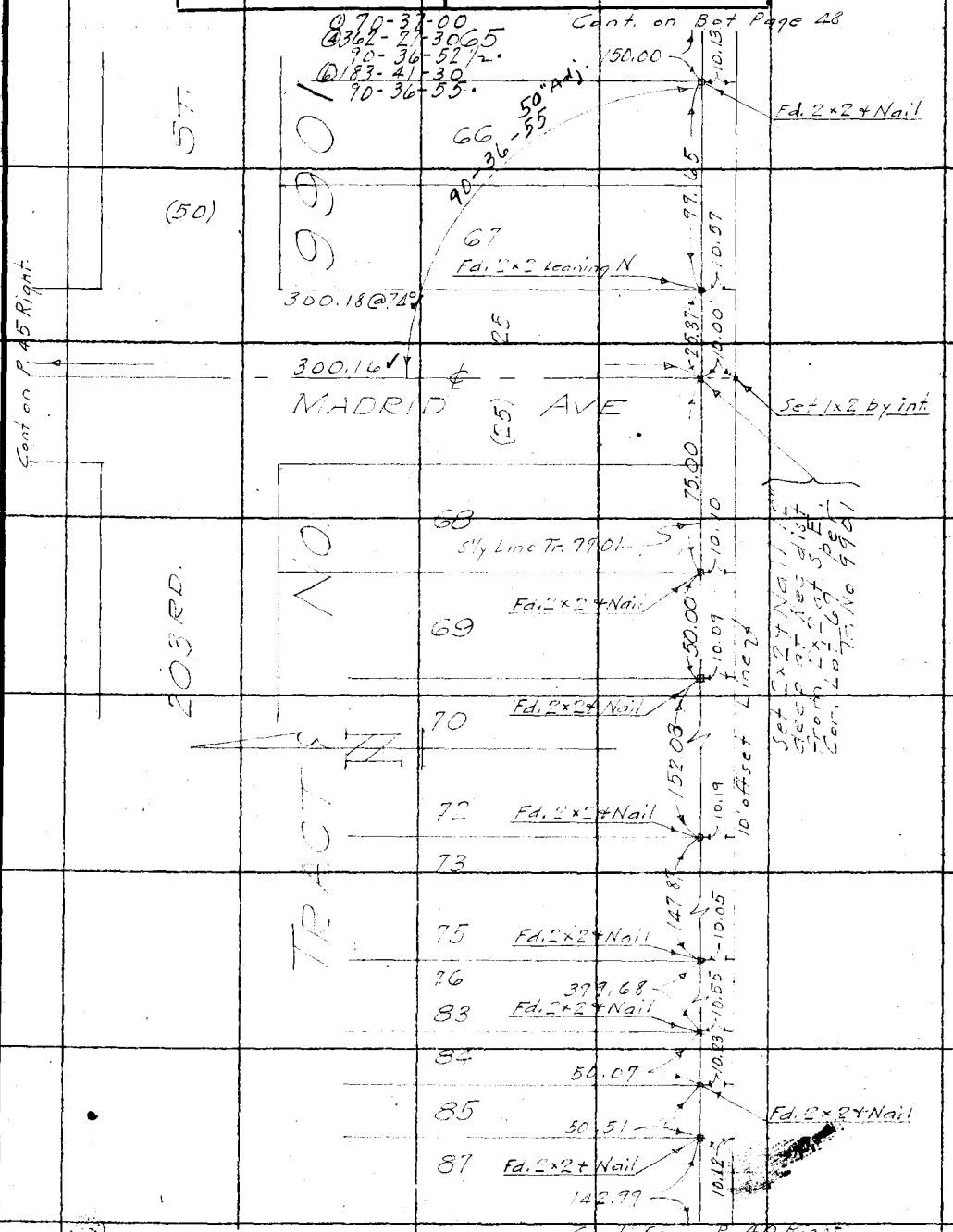

Note: ANY ADDITIONS OR CHANGES ON THIS SHEET MUST BE MADE OR CIRCLED IN Red. WITH DATE AND NAME OF PERSON MAKING CHANGE.

Do not extend notes this side of this line

RETURN TO LOS ANGELES COUNTY SURVEYOR

F.B. 441 Pg. 50 Chief Party Notes by Date

RETURN TO
LOS ANGELES COUNTY SURVEYOR

Do not extend notes this side of this line

Notes: ANY ADDITIONS OR CHANGES ON THIS SHEET MUST BE MADE OR CIRCLED IN Red. WITH DATE AND NAME OF PERSON MAKING CHANGE.

Date 6-4-30 Notes by Dunlap Chief Party P.T.D. F.B. 441 Pg. 51

Plotted by	W. O. No. 961 Tape No. .024
Date	Location Los Angeles St. Div I
Map No. B-617-2	Surveyed by P.T. Dunlap
Plotting C'k'd by A.A.R.	Date 6-4-30
Date 1931	Indexed A. C. Johnson

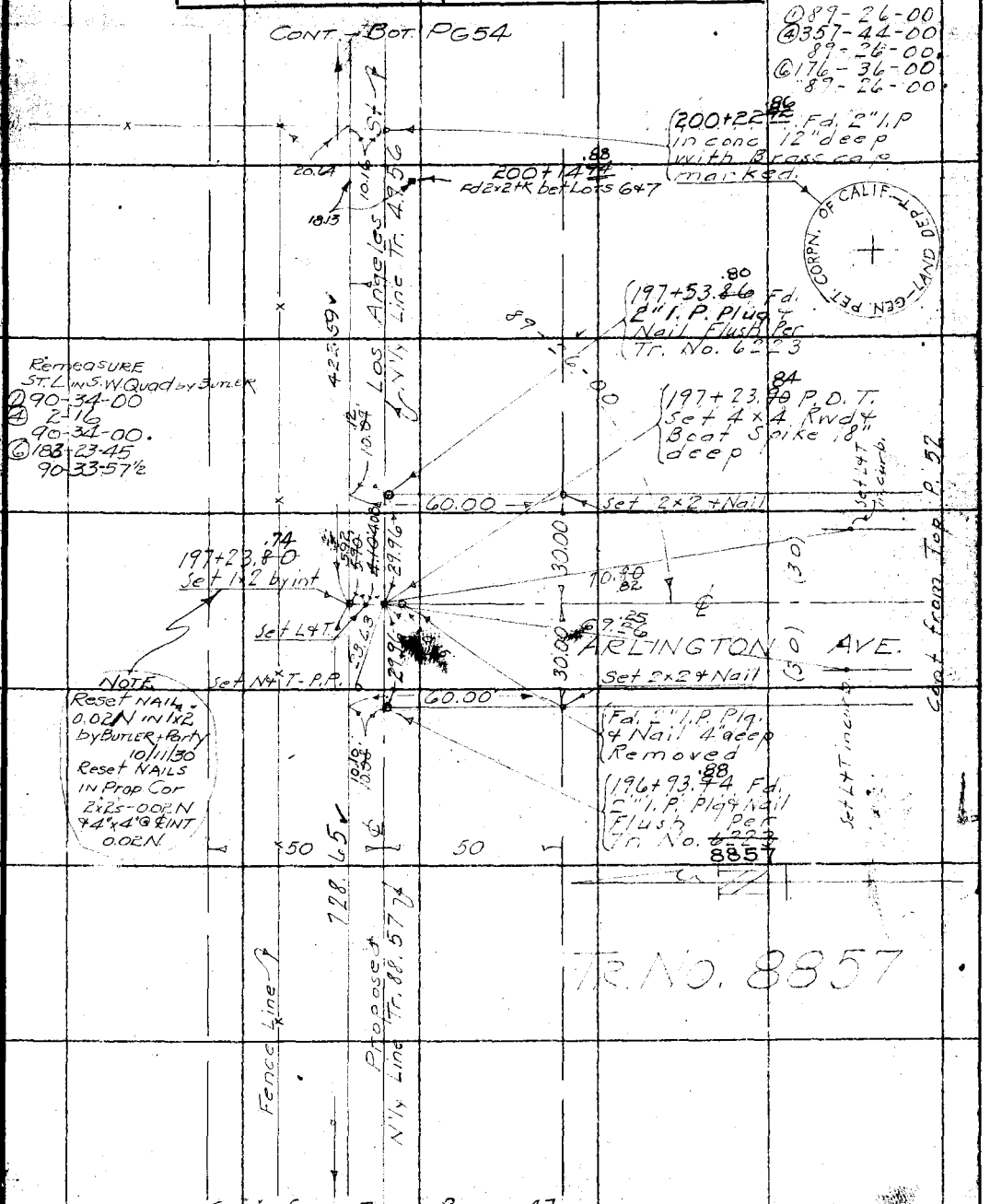

Note: ANY ADDITIONS OR CHANGES ON THIS SHEET MUST BE MADE OR CIRCLED IN RED WITH DATE AND NAME OF PERSON MAKING CHANGE.

Do not extend notes this side of this line

RETURN TO LOS ANGELES COUNTY SURVEYOR

F.B. 441 Pg. 52 Dunlap Chief Party Notes by P.T.D. Date 6-17-30

Cont. on P. 51 Right

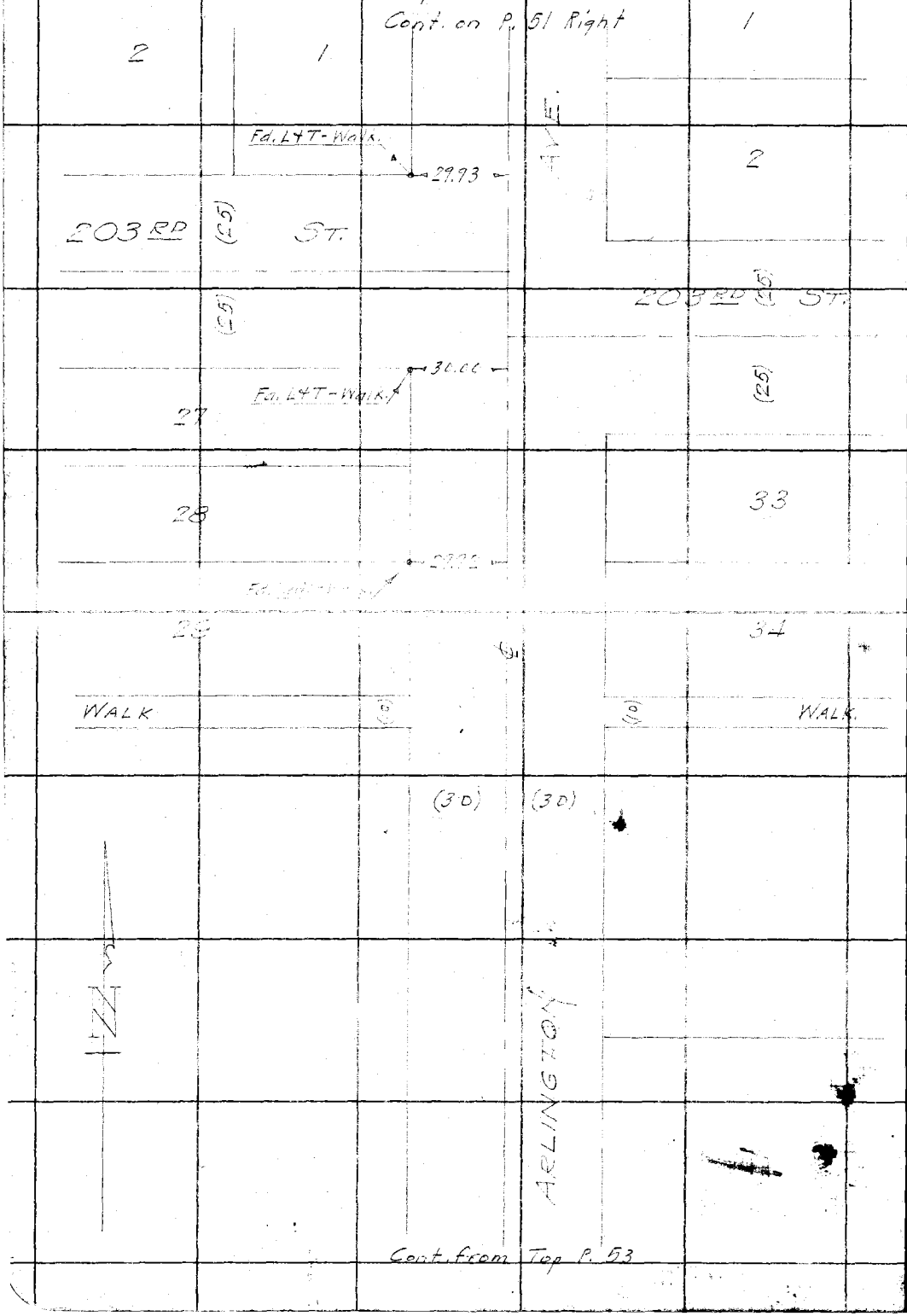

Cont. from Top P. 53

RETURN TO
LOS ANGELES COUNTY SURVEYOR

Do not extend notes this side of this line

Note: ANY ADDITIONS OR CHANGES ON THIS SHEET MUST BE MADE OR CIRCLED IN Red. WITH DATE AND NAME OF PERSON MAKING CHANGE.

Date 6-17-30 Notes by P.T.D. Chief Party Dunlap F.B. 441 Pg. 53

Platted by	W. O. No. 961 Tape No. .024
Date	Location L.A.St. Div. 1
Map No. B-617-2	Surveyed by P.T. Dunlap
Platting C'k'd by A.A.R	Date 6-17-30
Date 1931	Indexed A. C. Johnson

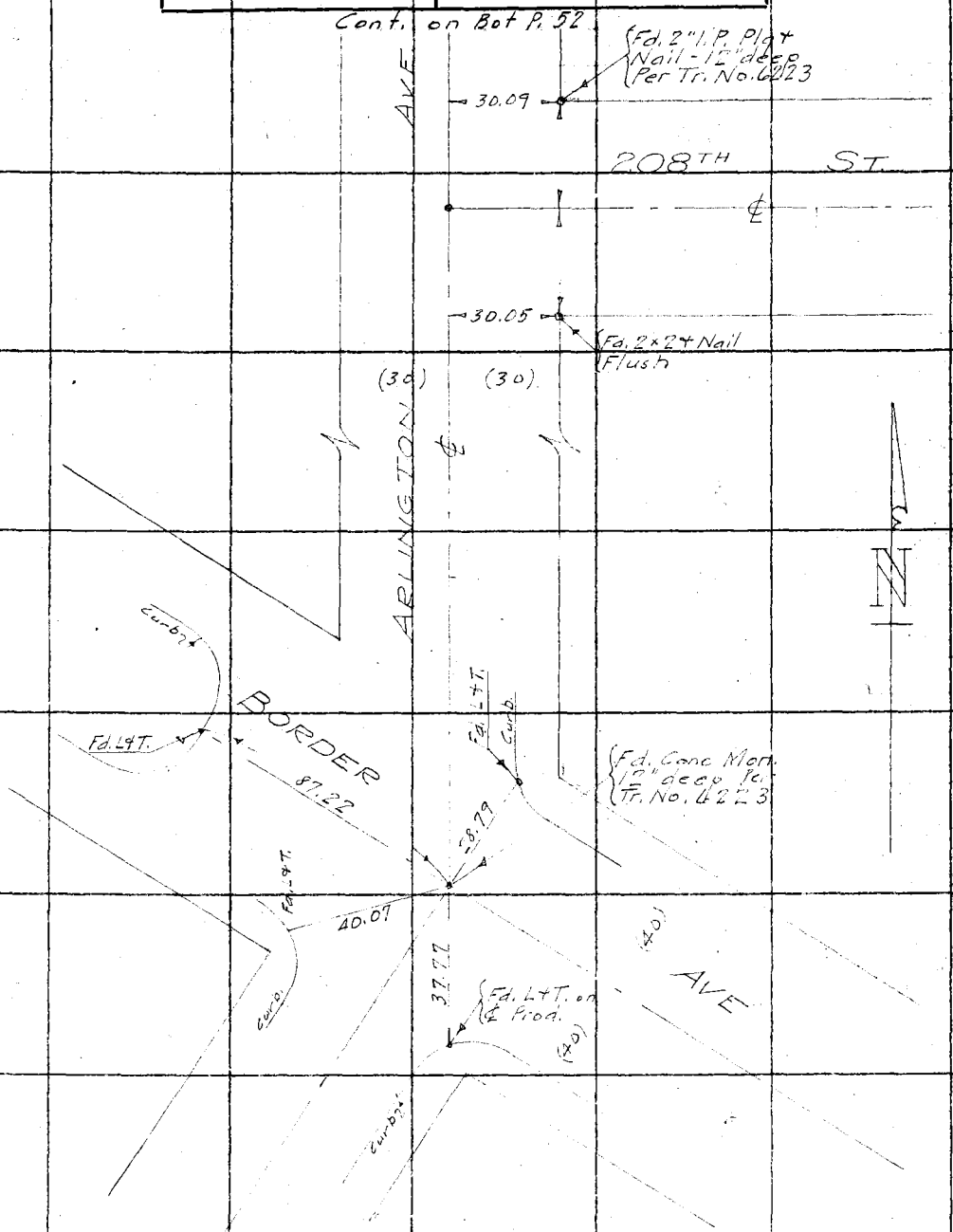

Note: ANY ADDITIONS OR CHANGES ON THIS SHEET MUST BE MADE OR CIRCLED IN Red WITH DATE AND NAME OF PERSON MAKING CHANGE.

Do not extend notes this side of this line

RETURN TO LOS ANGELES COUNTY SURVEYOR

F.B. 441 Pg. 54 BUTLER Chief Party Notes by BUTLER Date 10/11/30

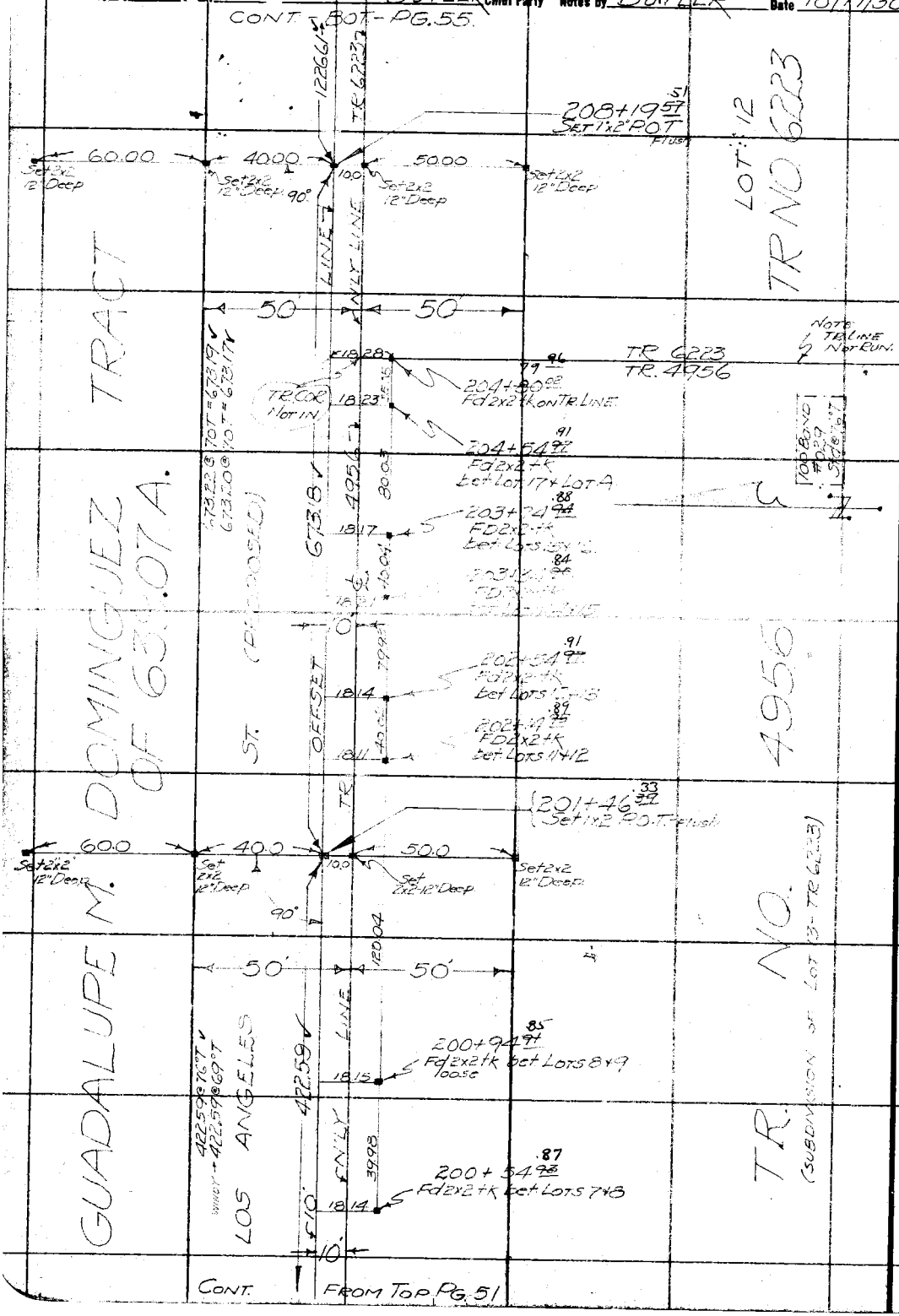

RETURN TO
LOS ANGELES COUNTY SURVEYOR

Do not extend notes this side of this line

Note: ANY ADDITIONS OR CHANGES ON THIS SHEET MUST BE MADE OR CIRCLED IN Red. WITH DATE AND NAME OF PERSON MAKING CHANGE.

Date 10/14/30 Notes by BUTLER Chief Party BUTLER F.B. 441 PG. 55

Platted by	W. O. No. 961 D. S. O. No.
Date	Location L.A ST - DIV. I
Map No. B-617-2	Surveyed by BUTLER
Platting C'k'd by A.A.R.	Date 10/14/30
Date 1931	Indexed A. C. Johnson

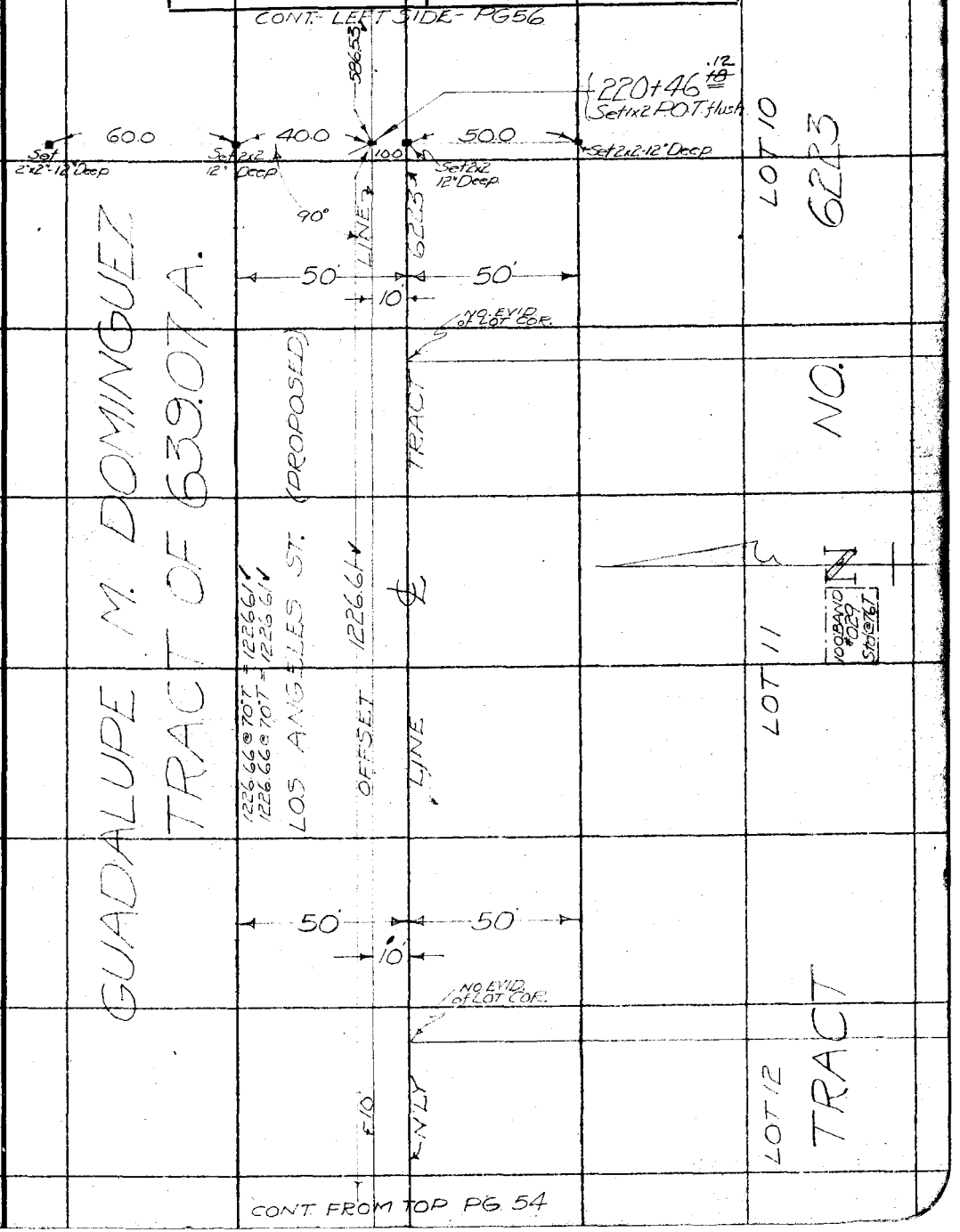

Note: ANY ADDITIONS OR CHANGES ON THIS SHEET MUST BE MADE OR CIRCLED IN Red. WITH DATE AND NAME OF PERSON MAKING CHANGE.

Do not extend notes this side of this line

RETURN TO
LOS ANGELES COUNTY SURVEYOR

F.B. 441 PG. 56 — BUTLER Chief Party — Notes by BUTLER — Date 10/4/30

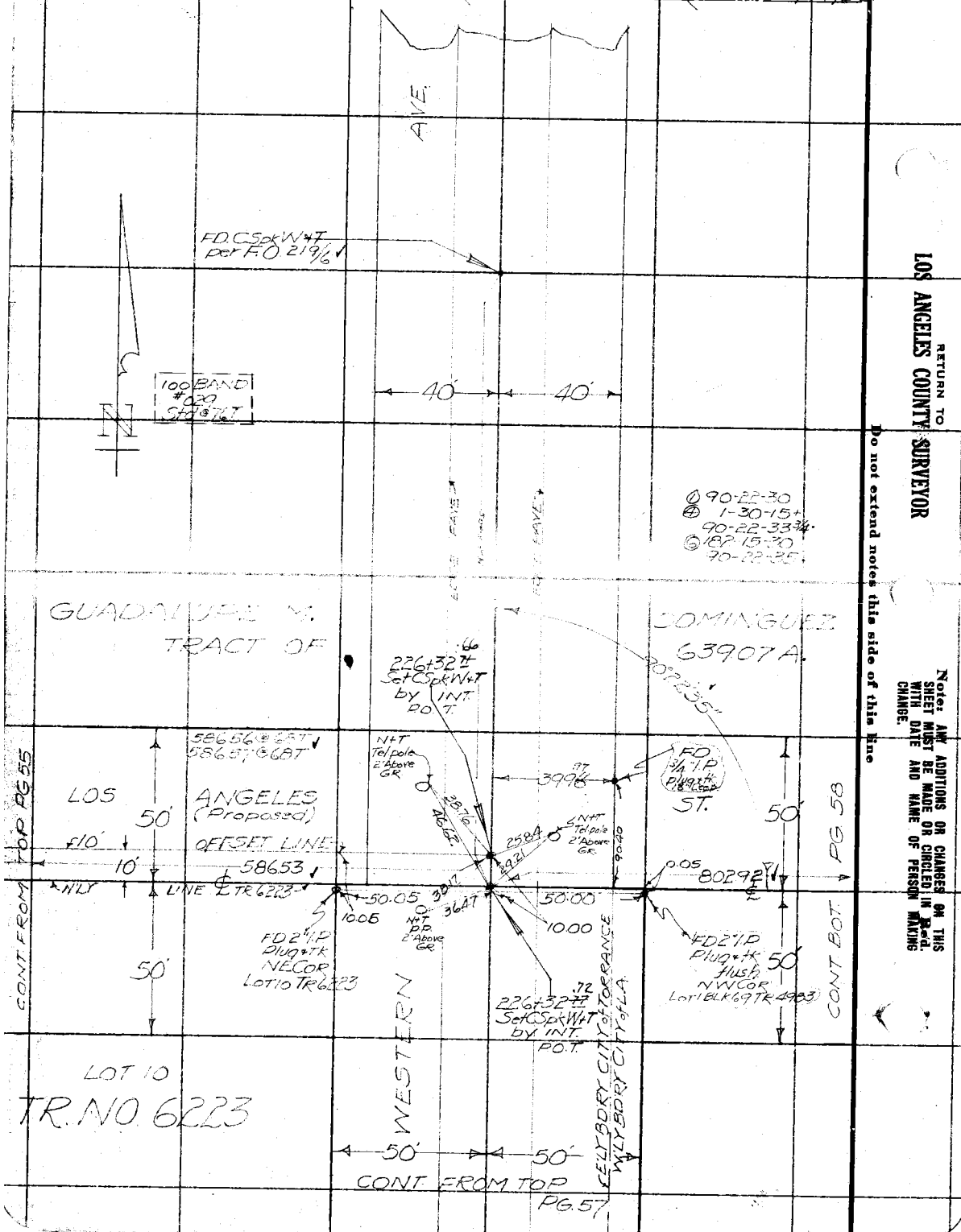

RETURN TO
LOS ANGELES COUNTY SURVEYOR

Do not extend notes this side of this line

Note: ANY ADDITIONS OR CHANGES ON THIS SHEET MUST BE MADE OR CIRCLED IN Red. WITH DATE AND NAME OF PERSON MAKING CHANGE.

Date 10/15/30 Notes by BUTLER Chief Party BUTLER F.B. 441 PG. 57

Platted by	W. O. No. 961 D. S. O. No.
Date	Location L.A.S.T.-DIV. I
Map No. B-617-2	Surveyed by BUTLER
Platting C'k'd by A.A.R	Date 10/15/30
Date 1931	Indexed

RETURN TO LOS ANGELES COUNTY SURVEYOR

Do not extend notes this side of this line

Notes: ANY ADDITIONS OR CHANGES ON THIS SHEET MUST BE MADE OR CIRCLED IN Red. WITH DATE AND NAME OF PERSON MAKING CHANGE.

CONT. BOT - PG 56.

See P 56

NOTE: All I.P's below are Flush

AVE.

50 CAR 995 4998

FD 2" I.P plug + tk NW Cor Lot 1 Blk 69 TR 4983

FD 1½" I.P plug + tk SW Cor Lot 3 Blk 69 TR 4983

50.00

FD 2" I.P plug + tk SE Cor Lot 10 TR 6223

4998

5002

FD 2" I.P plug + tk SW Cor Lot 3 Blk 68 TR 4983

50.05

4999

FD 2" I.P plug + tk NW Cor Lot 1 Blk 60 TR 4983

6223

NO.

FD 1½" Brass Cap Monument in Conc. NE Cor Lot 9 TR 6223 MARKED — LICENSED SURVEYOR U.S. STEEL J.F.B.

4996

FD 2" I.P plug + tk ℄ Lot 151 - TR 4983

49-83

PAVED

PAVED

4999

FD 2" I.P plug + tk SW Cor Lot 25 Blk 59 TR 4983

4999

FD 2" I.P plug + tk ℄ Lot 150 - TR 4983

4997

FD 2" I.P plug + tk NW Cor Lot 30 Blk 52 4983

TRACT

WESTERN

NO

5005

FD 2" I.P plug + tk ℄ Lot 149 - TR 4983

5005

FD 2" I.P plug + tk NW Cor Lot 30 - Blk 51 - TR 4983

5001

FD 1½" I.P - No tk - used tk SW Cor Lot 25 - Blk 51 - TR 4983

5002

FD 1½" I.P plug + tk ℄ Lot 148 - TR 4983

5003

FD 1½" I.P plug + tk NW Cor Lot 30 - Blk 44 TR 4983

TR

TOO BALL #029 3-10-76

FD 2" I.P Plug + tk

NO EVID.

208TH

50.04

ST.

30

0.04

FD 2" I.P Plug + Nail 12" deep

NAIL

4997.5

0.04

60

30

Set Nail as shown Pole Ties per F.B. 132/11 are N.G. For this point & Survey SLY see F.B. 132/11

FD 1½" I.P Plug + Nail 3" Deep

F.B. 441 Pg. 58 BUTLER Chief Party Notes by BUTLER Date 10/15/30

RETURN TO
LOS ANGELES COUNTY SURVEYOR

Do not extend notes this side of this line

Note: ANY ADDITIONS OR CHANGES ON THIS SHEET MUST BE MADE OR CIRCLED IN Red. WITH DATE AND NAME OF PERSON MAKING CHANGE.

Date 10/15/30 Notes by BUTLER Chief Party BUTLER F.B. 441 PG. 59

Platted by	W. O. No. 961 D. S. O. No.
Date	Location LA ST-DIV. I
Map No. B-617-2	Surveyed by BUTLER
Platting C'k'd by A.A.R.	Date 10/15/30
Date 1931	Indexed A. C. Johnson

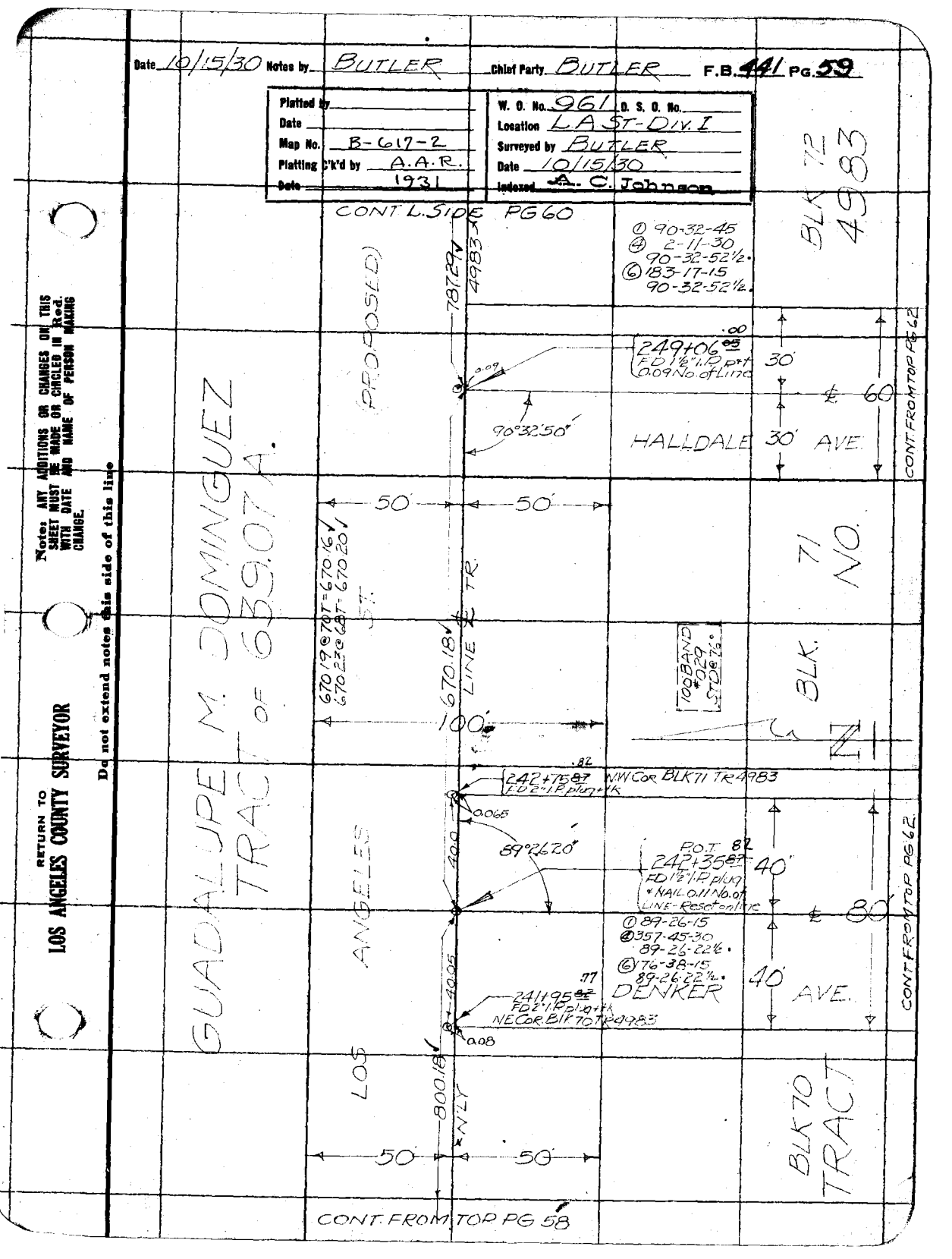

Note: ANY ADDITIONS OR CHANGES ON THIS SHEET MUST BE MADE OR CIRCLED IN Red. WITH DATE AND NAME OF PERSON MAKING CHANGE.

Do not extend notes this side of this line

RETURN TO LOS ANGELES COUNTY SURVEYOR

F.B. 441 Pg. 60 BUTLER Chief Party Notes by BUTLER Date 10/16/30

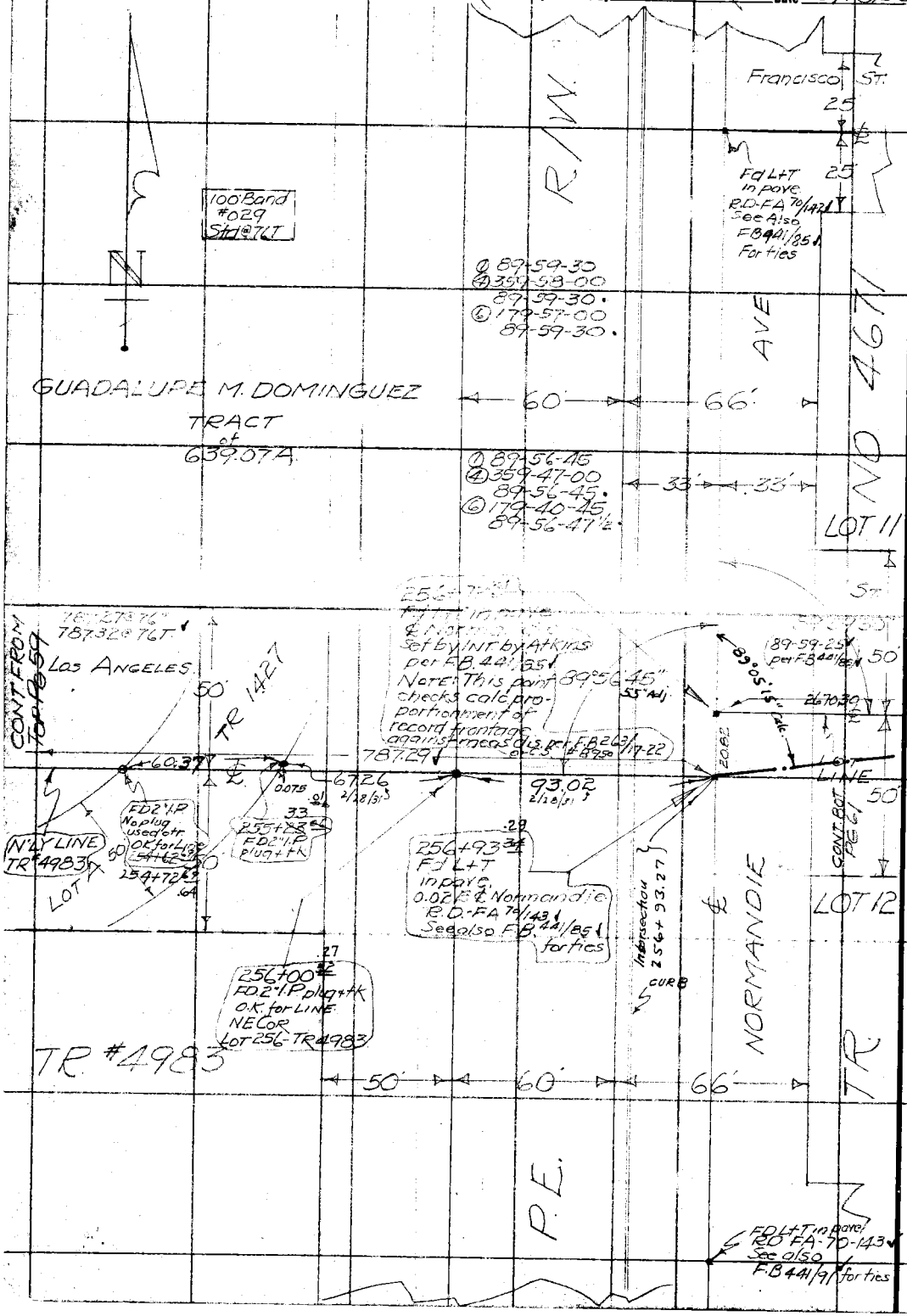

RETURN TO
LOS ANGELES COUNTY SURVEYOR

Do not extend notes this side of this line

Note: ANY ADDITIONS OR CHANGES ON THIS SHEET MUST BE MADE OR CIRCLED IN Red. WITH DATE AND NAME OF PERSON MAKING CHANGE.

Date 10/16/30 Notes by BUTLER Chief Party BUTLER F.B. 441 Pg. 61

Plotted by	W. O. No. 961 D. S. O. No.
Date	Location LAST-DIV I
Map No. B-617-3	Surveyed by BUTLER
Plotting C'k'd by A.A.R.	Date 10/16/30
Date 1931	Indexed A. C. Johnson

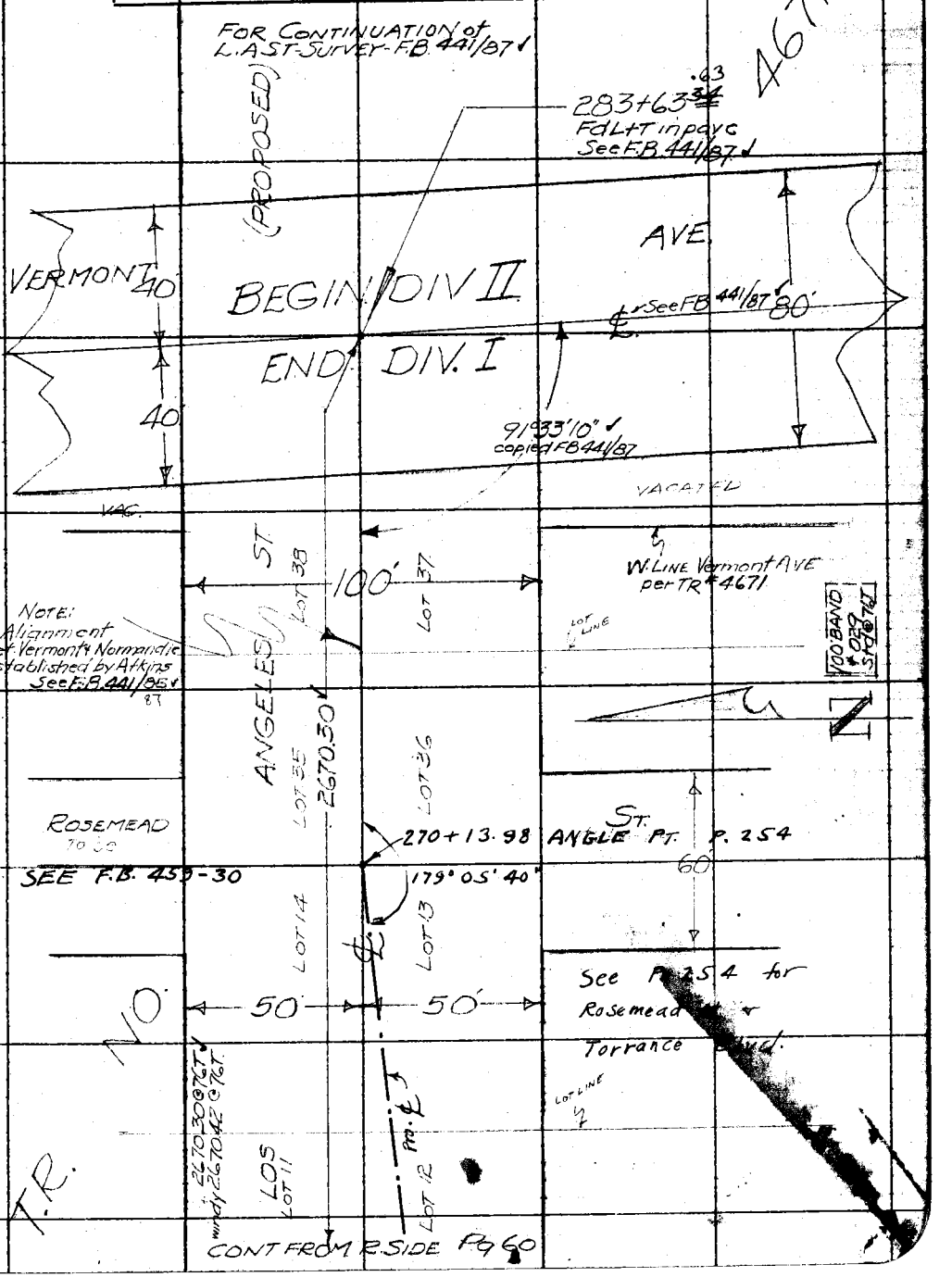

Note: ANY ADDITIONS OR CHANGES ON THIS SHEET MUST BE MADE OR CIRCLED IN Red. WITH DATE AND NAME OF PERSON MAKING CHANGE.

Do not extend notes this side of this line

RETURN TO LOS ANGELES COUNTY SURVEYOR

F.B. 441 Pg. 62 — BUTLER Chief Party — Notes by BUTLER — Date 10/20/30

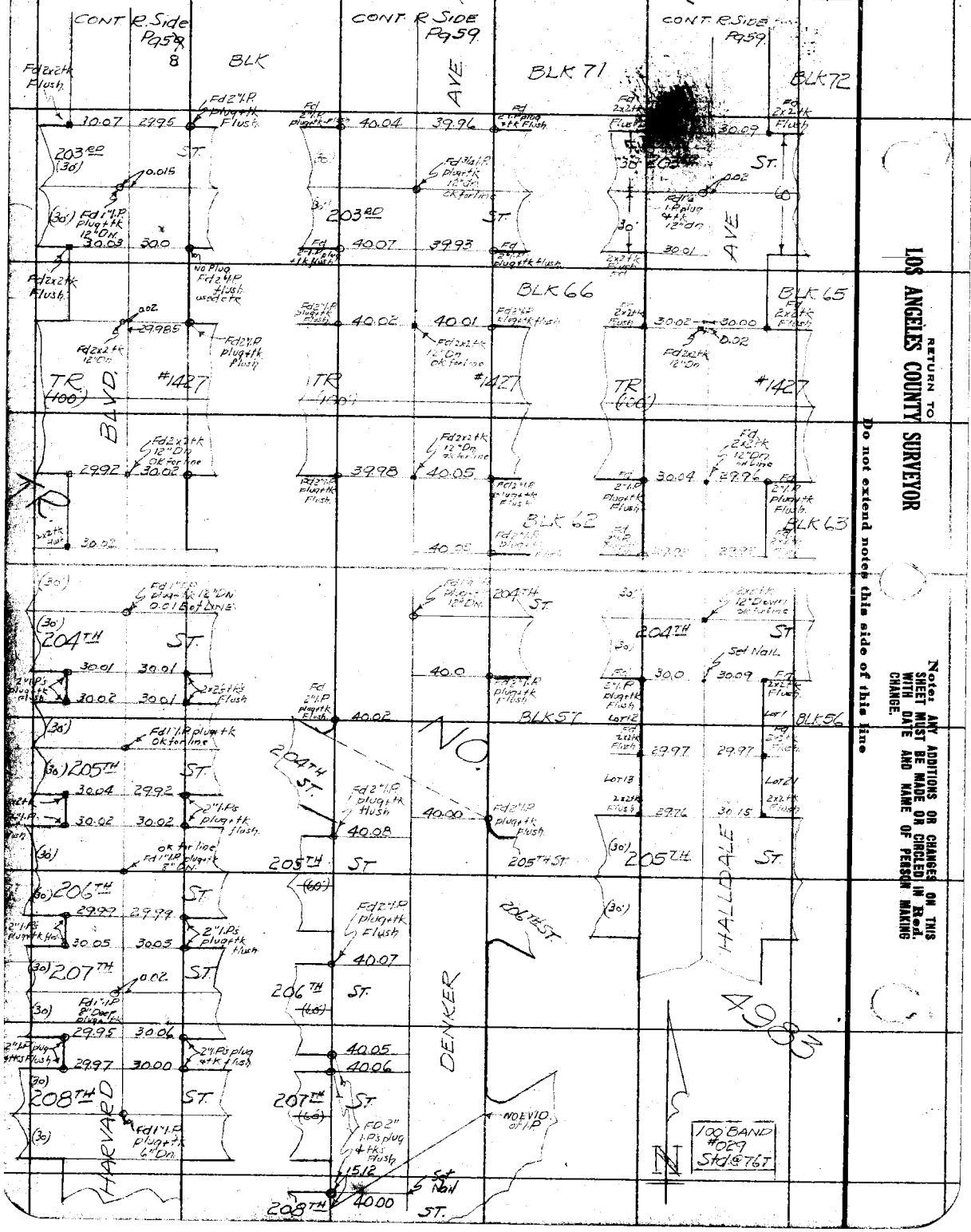

76F309S 247 4-53

RETURN TO
LOS ANGELES COUNTY SURVEYOR
726 LOS ANGELES COUNTY
ENGINEERING BLDG.

Note: Any Additions or Changes on This Sheet Must be Made or Circled in Red Ink With Date and Name of Person Making Change.

Do not extend notes this side of this line.

Notes Ck'd by
Map No.
Office Work
Checked
Date

Survey of
W. O. Tape No. St'd.
Surveyed by
Notes Date
Indexed

of

F. B. PG.

RETURN TO
LOS ANGELES COUNTY SURVEYOR
726 LOS ANGELES COUNTY
ENGINEERING BLDG.

Note: Any Additions or Changes on This Sheet Must be Made or Circled in Red Ink With Date and Name of Person Making Change.

Do not extend notes this side of this line.

F.B. 44 PG. 72

F.B. 441 Pg. 73

Notes Ck'd by	Survey of Sub-div. Inspection
Map No.	W. O. 5066 Tape No. 085 St'd. 68 °F
Office Work	Surveyed by Snyder
Checked	Notes PRS Date 1-21-54
Date	Indexed A. C. Johnson

JAN 22 '54

Note: Any Additions or Changes on This Sheet Must be Made or Circled in Red Ink With Date and Name of Person Making Change.

Do not extend notes this side of this line.

RETURN TO
LOS ANGELES COUNTY SURVEYOR
726 LOS ANGELES COUNTY
ENGINEERING BLDG.

WS 25, C-5

Remeasure from Hawthorne Ave to Valerie St.
See F.B. 441-243

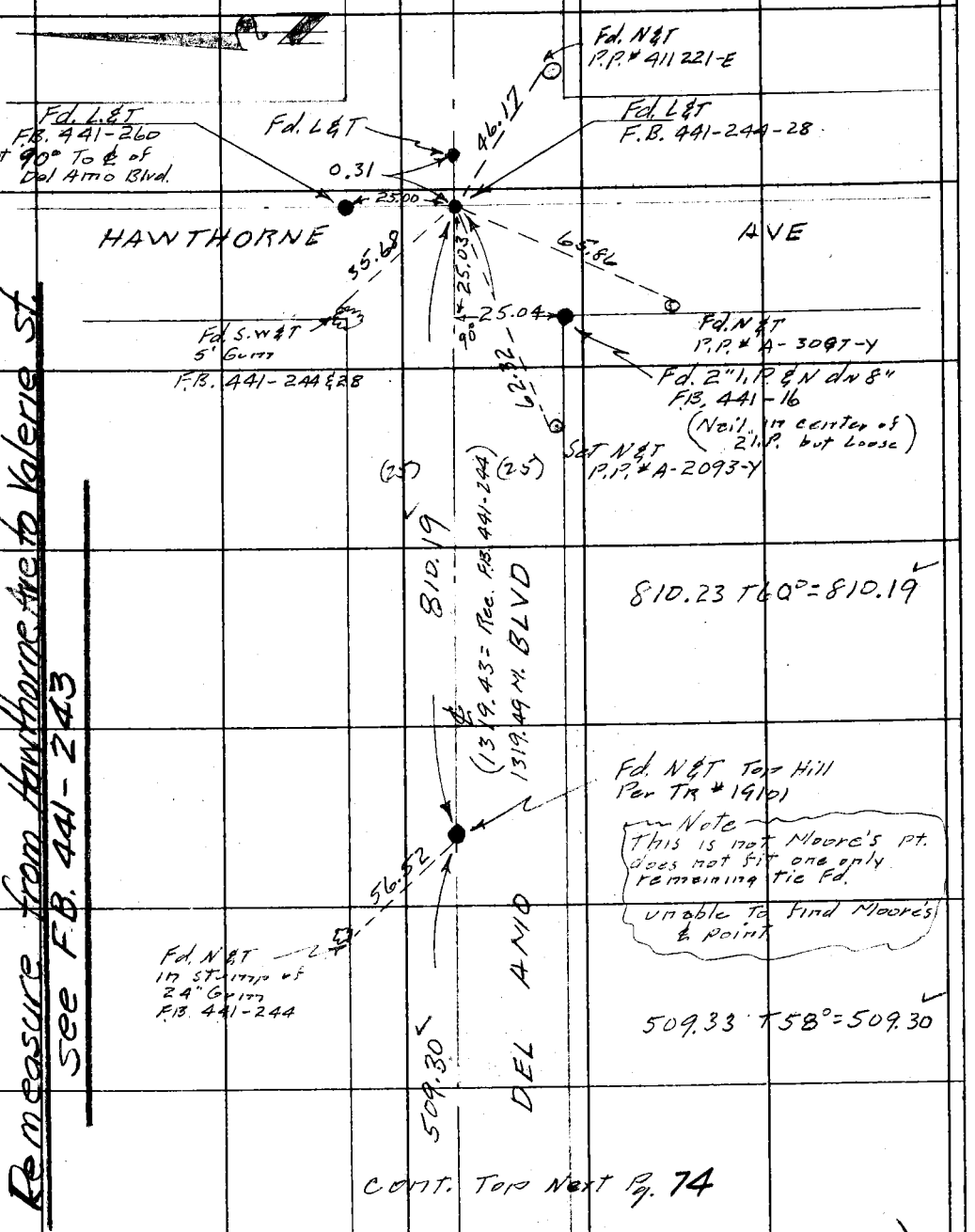

CONT. Top Next Pg. 74

76F309S 247 2-51

F. B. 441 PG. 74

Cont. Bot. Preced. Pg. 73

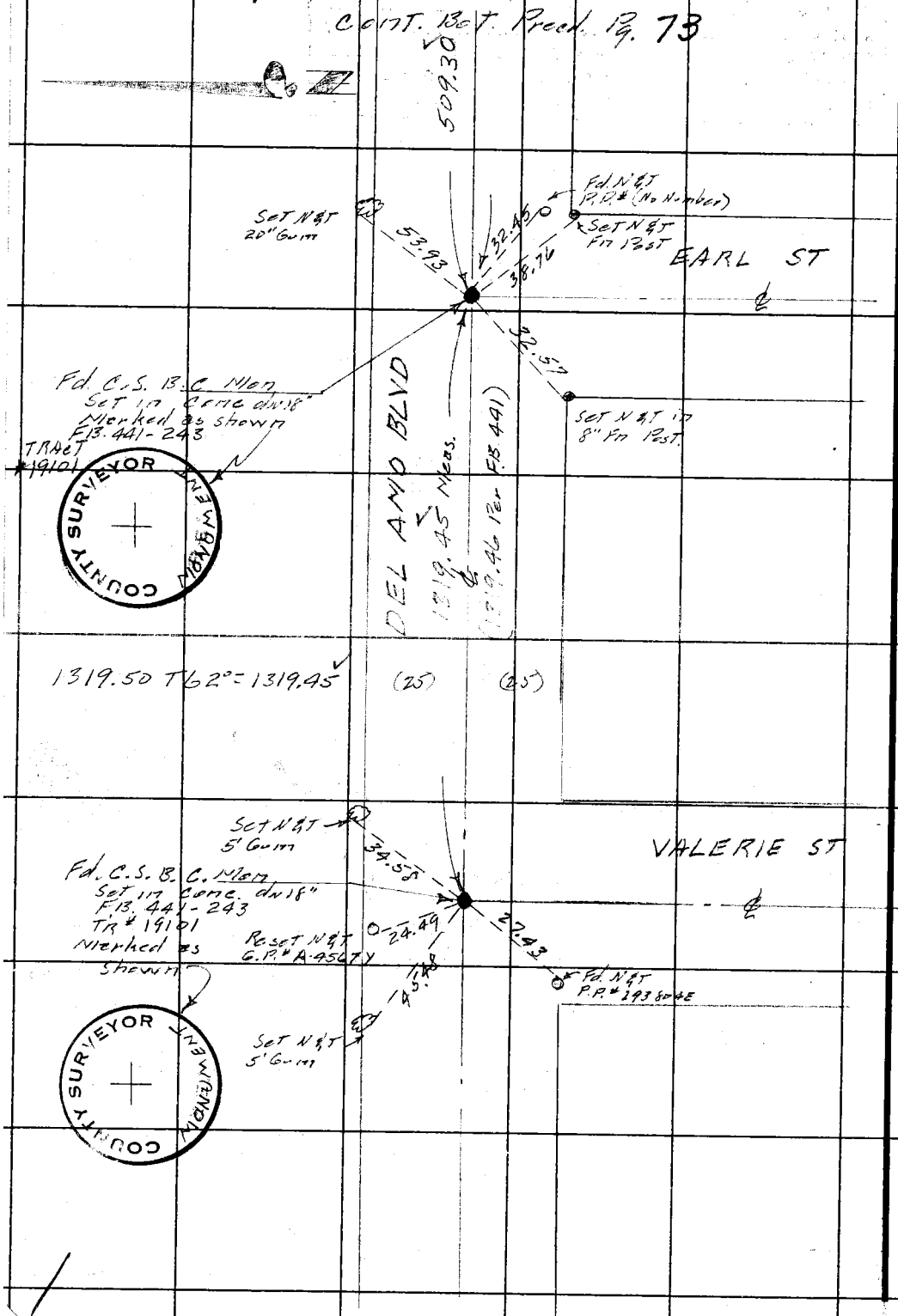

WS 25 C-5

RETURN TO
LOS ANGELES COUNTY SURVEYOR
726 LOS ANGELES COUNTY
ENGINEERING BLDG.

Do not extend notes this side of this line.

Note: Any Additions or Changes on This Sheet Must be Made or Circled in Red Ink With Date and Name of Person Making Change.

Date 7-23-30 Notes by Ora Chief Party Ora F.B. 441 Pg. 75

Platted by
Date
Map No. B-617-3
Platting C'k'd by A.A.R.
Date 1931

W. O. No. 961 Supt
D. S. O. No. 062
Location Los Angeles St
Surveyed by PW Atkins Dep
Date July 23, 1930
Indexed A. C. Johnson

11-3-30

Notes ANY ADDITIONS OR CHANGES ON THIS SHEET MUST BE MADE OR CIRCLED IN Red. WITH DATE AND NAME OF PERSON MAKING CHANGE.

Do not extend notes this side of this line

RETURN TO LOS ANGELES COUNTY SURVEYOR

LOS ANGELES ST.

from

VERMONT AVE

East to

ATLANTIC AVE.

PW Atkins CP
H E Granquist Inst
K C Heisler H C
R. T. Graham R C
H. H. Irwin X 4 days

15049 Inst No
C L Berger & Sons.

RETURN TO
LOS ANGELES COUNTY SURVEYOR

Note: ANY ADDITIONS OR CHANGES ON THIS SHEET MUST BE MADE OR CIRCLED IN Red. WITH DATE AND NAME OF PERSON MAKING CHANGE.

Do not extend notes this side of this line

F.B. 441 Pg. 276 Chief Party Ona Notes by Ona Date 7-23-30

INDEX

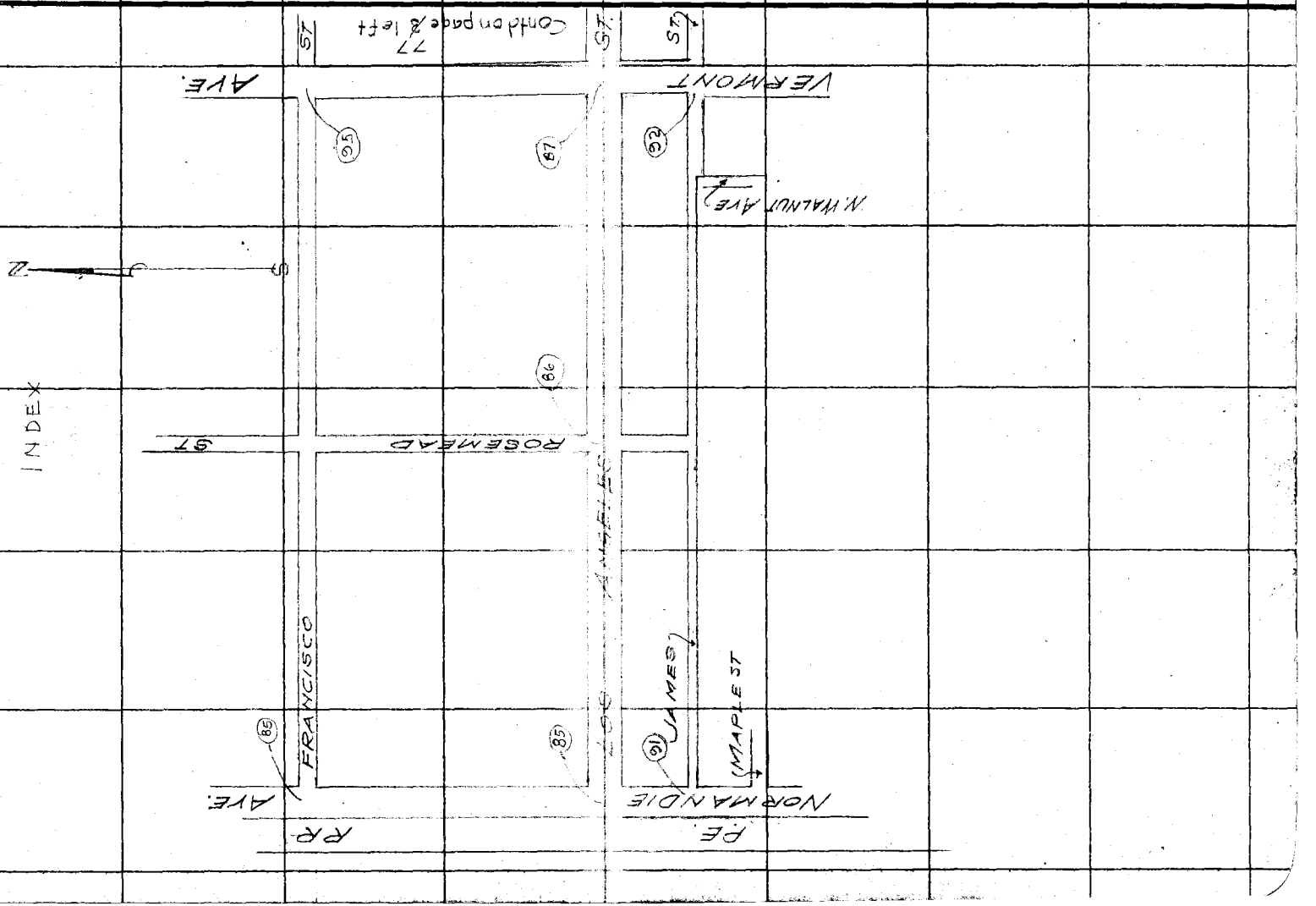

Date 7-23-30 Notes by Orra Chief Party Orra F.B. 111 Pg. 377

Platted by
Date
Map No. B-617-3
Platting C'k'd by AAR
Date 1931

W. O. No. 961 O. S. O. No.
Location Los Angeles St
Surveyed by P W Atkins Dep
Date July 23 1930
Indexed A. C. Johnson

Note: ANY ADDITIONS OR CHANGES ON THIS SHEET MUST BE MADE OR CIRCLED IN Red. WITH DATE AND NAME OF PERSON MAKING CHANGE.

Do not extend notes this side of this line

RETURN TO LOS ANGELES COUNTY SURVEYOR

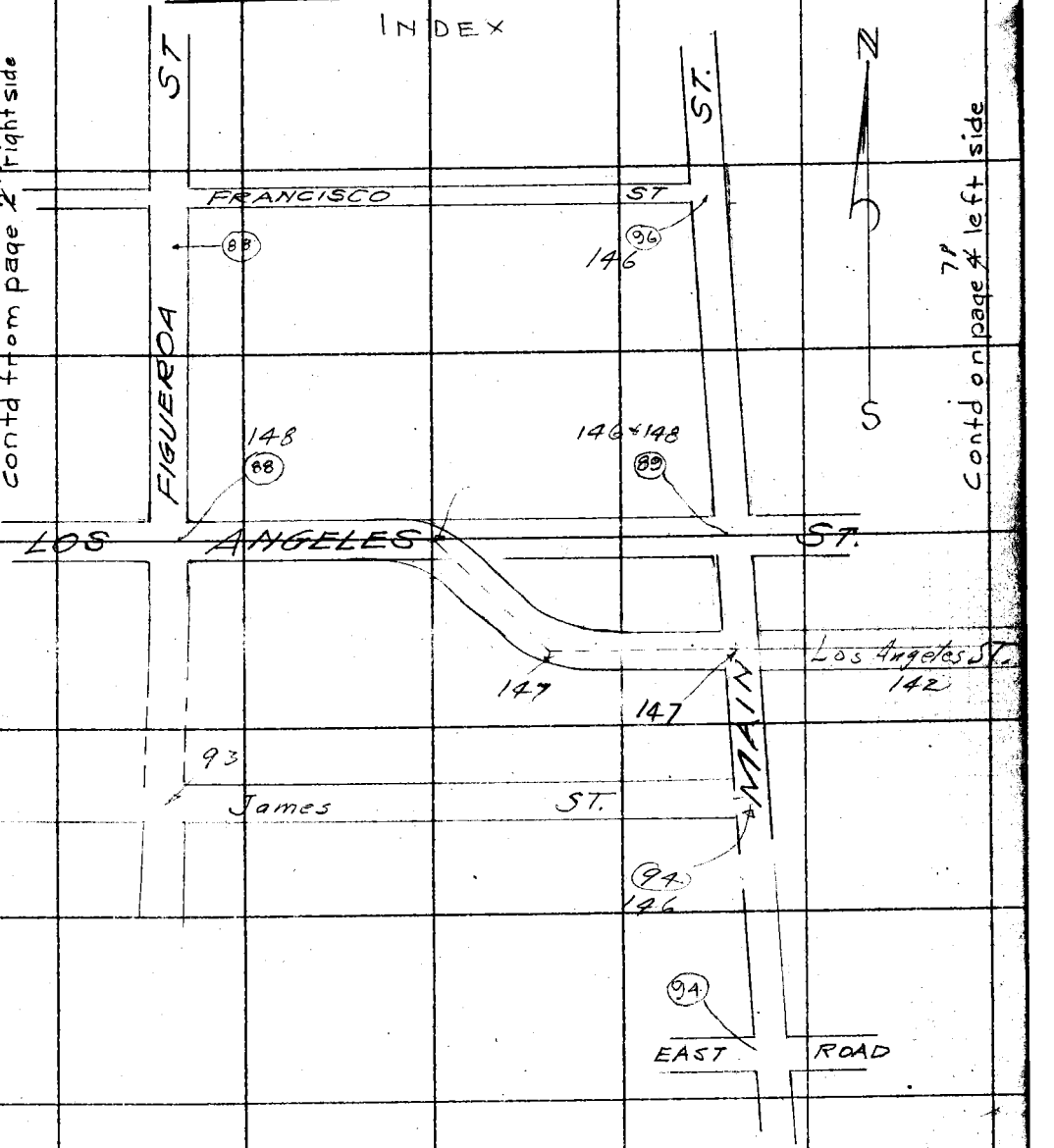

F.B. 441 Pg. 478 Ona Chief Party Notes by Ona Date 7-23-30

Contd from page 77 right

Contd on page 79 left

RETURN TO
LOS ANGELES COUNTY SURVEYOR
Do not extend notes this side of this line

Notes: ANY ADDITIONS OR CHANGES ON THIS SHEET MUST BE MADE OR CIRCLED IN Red. WITH DATE AND NAME OF PERSON MAKING CHANGE.

Date 7-23-30 Notes by Ona Chief Party Ona F.B. 441 Pg. 79

Platted by	W. O. No. 961 B. S. O. No.
Date	Location Los Angeles St
Map No. B-617-3	Surveyed by P W Atkins Dep
Platting Ck'd by A.A.R.	Date July 24 1930
Date 1931	Indexed A. C. Johnson

Notes: ANY ADDITIONS OR CHANGES ON THIS SHEET MUST BE MADE OR CIRCLED IN Red. WITH DATE AND NAME OF PERSON MAKING CHANGE.

Do not extend notes this side of this line

RETURN TO LOS ANGELES COUNTY SURVEYOR

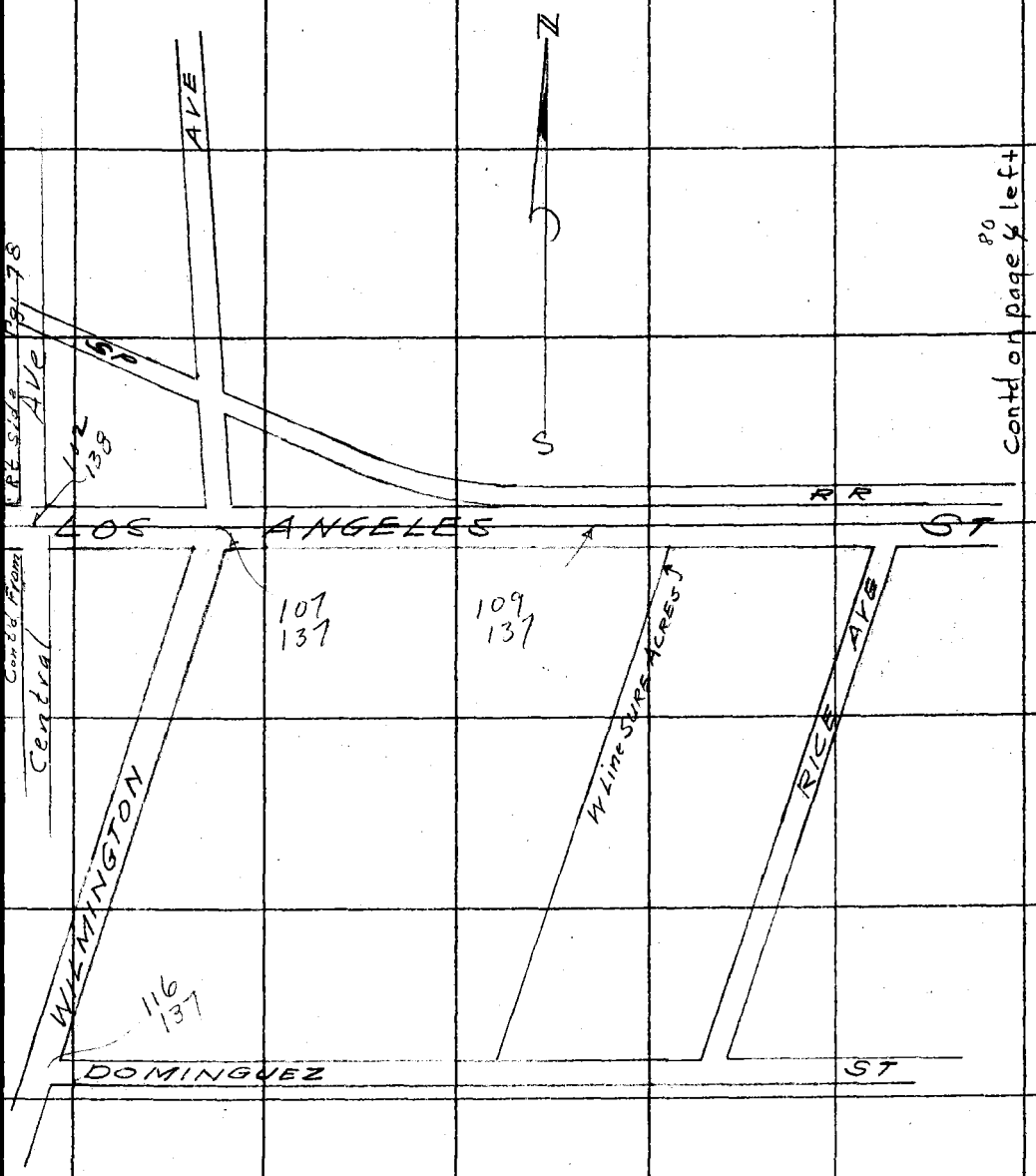

F.B. 441 Pg. 80 Chief Party Notes by Date 7-24-30

INDEX

RETURN TO
LOS ANGELES COUNTY SURVEYOR

Do not extend notes this side of this line

Note: ANY ADDITIONS OR CHANGES ON THIS SHEET MUST BE MADE OR CIRCLED IN Red. WITH DATE AND NAME OF PERSON MAKING CHANGE.

Date 7-24-30 Notes by Ona Chief Party Ona F.B. 441 PG. ~~X~~ 81

Platted by	W. O. No. 961 D. S. O. No.
Date	Location Los Angeles St
Map No.	Surveyed by PWAtkins Dep
Platting O'k'd by	Date July 24 1930
Date	Indexed A. C. Johnson

Note: ANY ADDITIONS OR CHANGES ON THIS SHEET MUST BE MADE OR CIRCLED IN Red. WITH DATE AND NAME OF PERSON MAKING CHANGE.

RETURN TO
LOS ANGELES COUNTY SURVEYOR

Do not extend notes this side of this line

F.B. 441 PG. 82 Chief Party Notes by Date 7-24-30

INDEX

RETURN TO
LOS ANGELES COUNTY SURVEYOR

Do not extend notch this side of this line

Note: ANY ADDITIONS OR CHANGES ON THIS SHEET MUST BE MADE OR CIRCLED IN Red. WITH DATE AND NAME OF PERSON MAKING CHANGE.

Date _____ Notes by Ora Chief Party Ora F.B. 441 Pg. 83

Platted by _____
Date _____
Map No. _____
Platting C'k'd by _____
Date _____

W. O. No. 961 D. S. O. No. _____
Location Los Angeles St
Surveyed by P W Atkins Dep
Date July 24 1930
Indexed A. O Johnson

INDEX

Notes: ANY ADDITIONS OR CHANGES ON THIS SHEET MUST BE MADE OR CIRCLED IN Red. WITH DATE AND NAME OF PERSON MAKING CHANGE.

Do not extend notes this side of this line

RETURN TO
LOS ANGELES COUNTY SURVEYOR

F.B. 441 Pg. ~~10~~ 84 — Ora Chief Party — Notes by Ora — Date 7-25-30

INDEX

RETURN TO
LOS ANGELES COUNTY SURVEYOR

Do not extend notes this side of this line

Notes: ANY ADDITIONS OR CHANGES ON THIS SHEET MUST BE MADE OR CIRCLED IN Red. WITH DATE AND NAME OF PERSON MAKING CHANGE.

Date 7-23-30 Notes by [illegible] Chief Party [illegible] F.B. 441 Pg. 11

Plotted by H.N. Bradstreet	W. O. No.
Date December 1930	Location Los Angeles St
Map No. C.S.B-617-Sh.3	Surveyed by P.W. Atkins Dep.
Plotting C'k'd by A.A.R	Date July 23 1930
Date 1931	Indexed A. C. Johnson

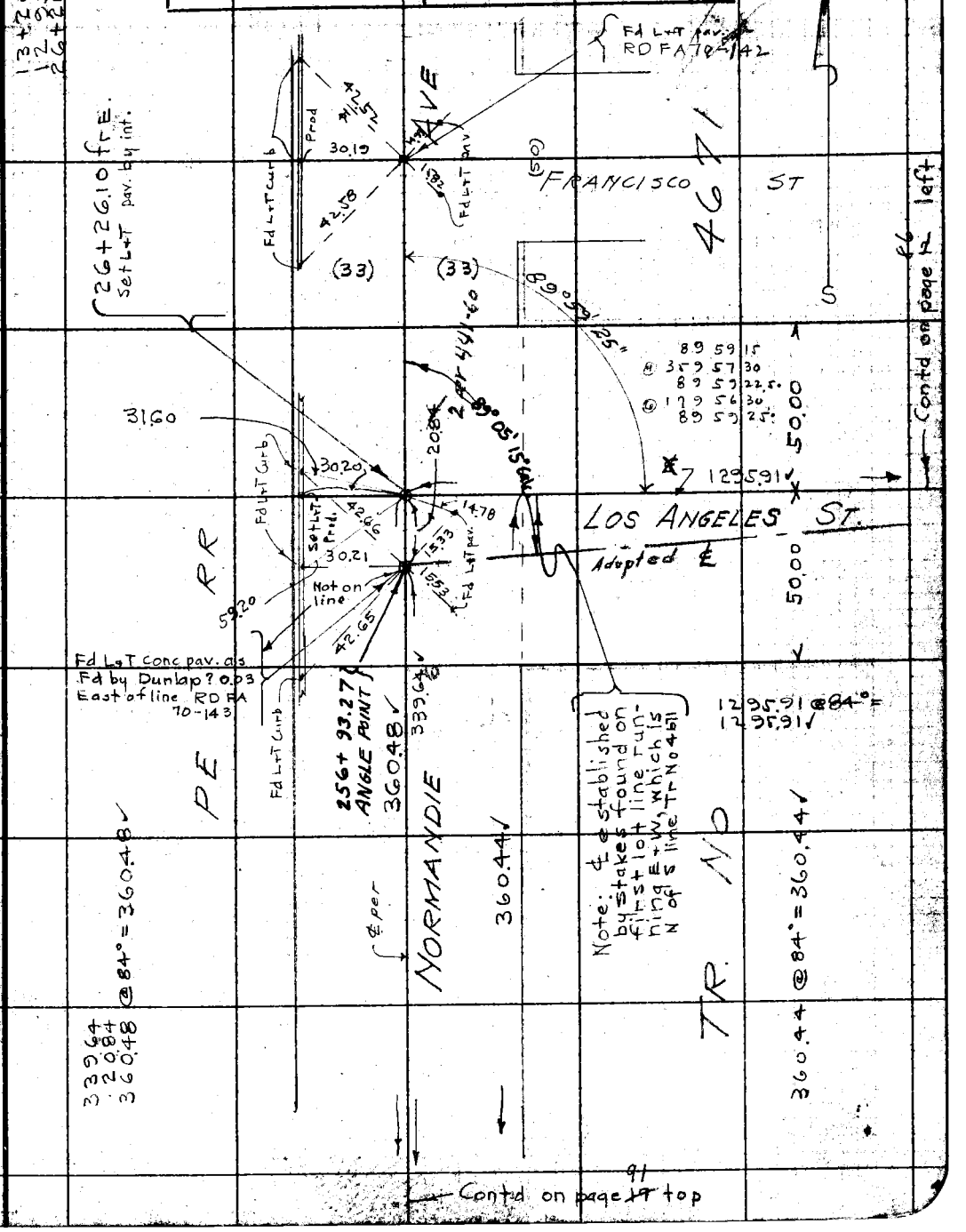

Note: ANY ADDITIONS OR CHANGES ON THIS SHEET MUST BE MADE OR CIRCLED IN Red. WITH DATE AND NAME OF PERSON MAKING CHANGE.

Do not extend notes this side of this line

RETURN TO LOS ANGELES COUNTY SURVEYOR

F.B. 441 PG. 86 ~~+2~~ Chief Party Notes by Date 7-23-30

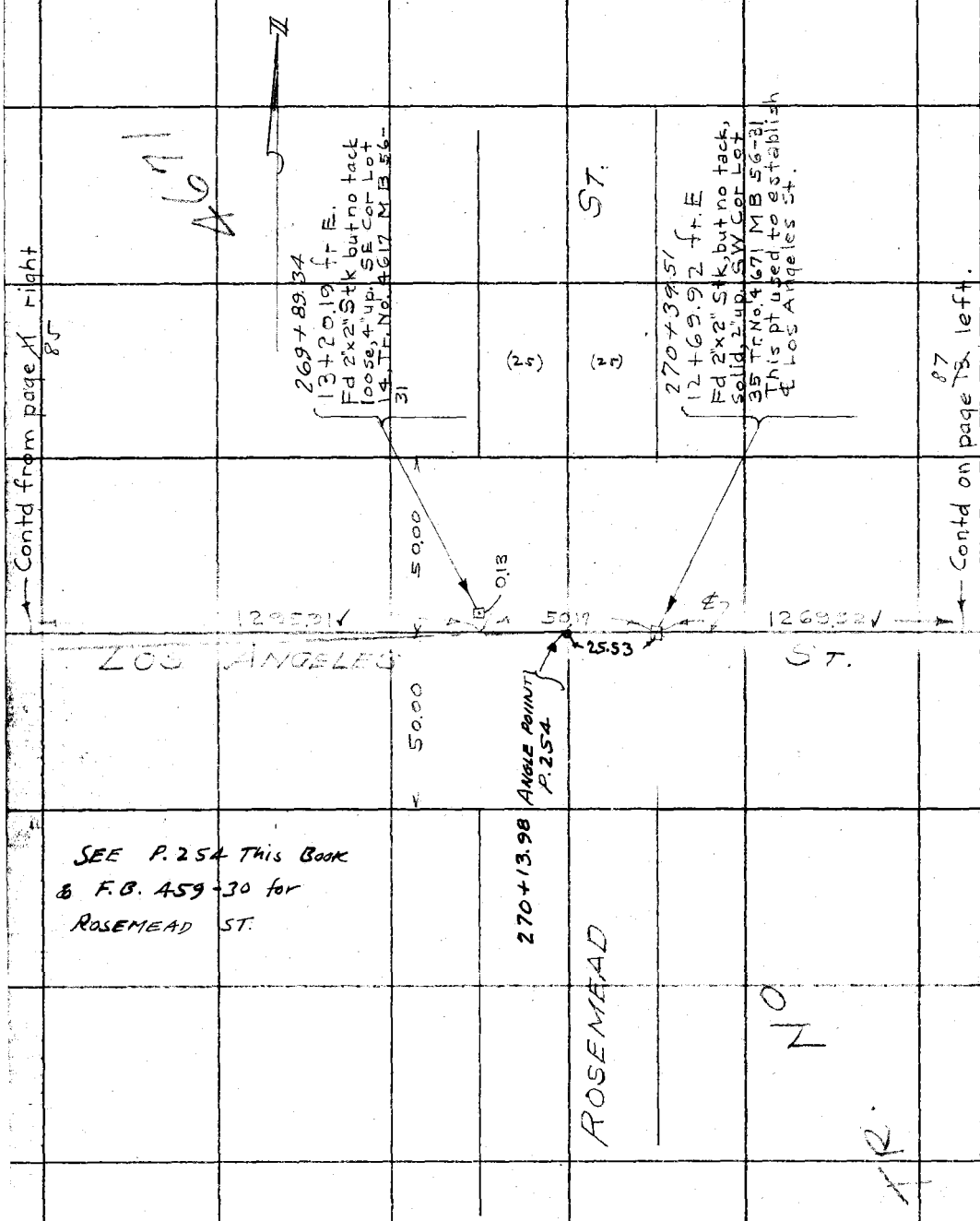

SEE P. 254 This Book
& F.B. 459-30 for
ROSEMEAD ST.

RETURN TO
LOS ANGELES COUNTY SURVEYOR

Do not extend notes this side of this line

Note: ANY ADDITIONS OR CHANGES ON THIS SHEET MUST BE MADE OR CIRCLED IN Red. WITH DATE AND NAME OF PERSON MAKING CHANGE.

Date 7-23-30 Notes by Pma Chief Party Pma F.B. 441 Pg. 87

Platted by H.N. Bradstreet	W. O. No.
Date December 1930	Location Los Angeles St
Map No. C.S.B-617-Sh3	Surveyed by P.W. Atkins Dep
Platting C'k'd by A.A.R.	Date July 23 1930
Date 1931	Indexed C. Johnson

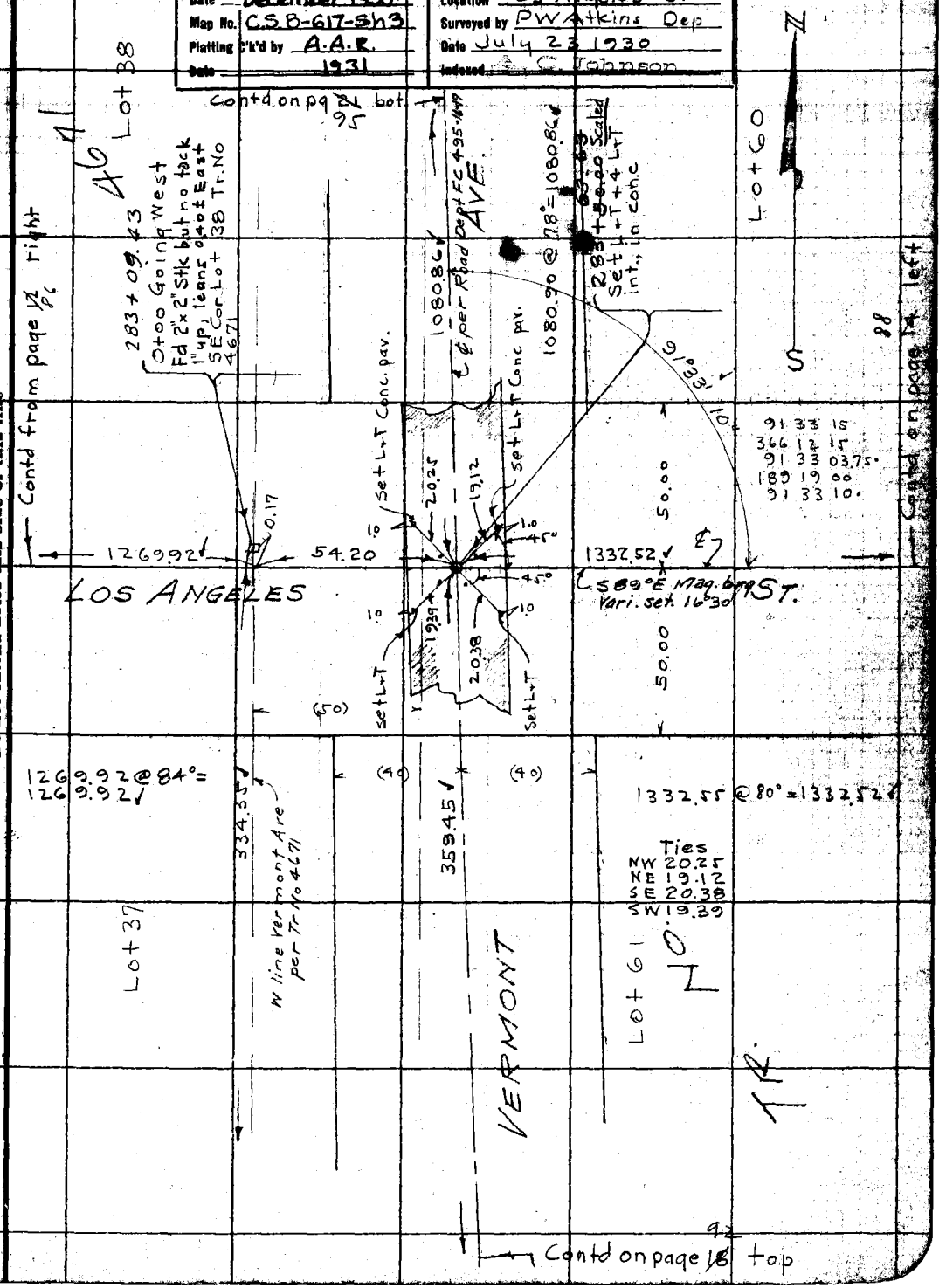

Note: ANY ADDITIONS OR CHANGES ON THIS SHEET MUST BE MADE OR CIRCLED IN Red. WITH DATE AND NAME OF PERSON MAKING CHANGE.

Do not extend notes this side of this line

RETURN TO LOS ANGELES COUNTY SURVEYOR

F.B. 441 Pg. ~~14~~ 88 Chief Party Notes by Date 7-23-30

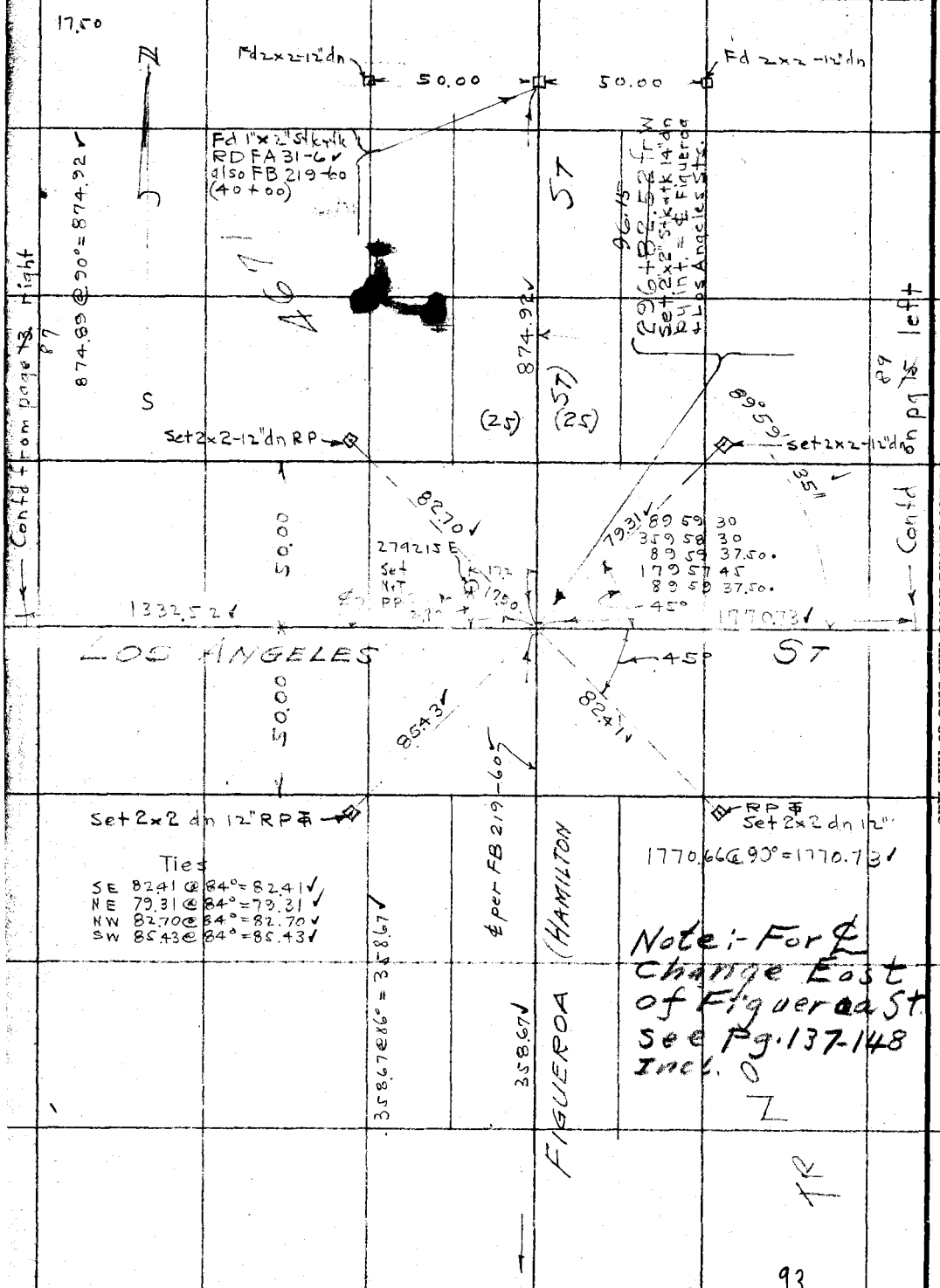

17.50

Fd 2x2-12"dn 50.00 50.00 Fd 2x2-12"dn

Fd 1"x2" Stk+tk
RD FA 31-6
also FB 219-60
(40+00)

Contd from page ~~13~~ 87 right

874.89 @ 90° = 874.92

S

Set 2x2-12"dn RP

874.92

(25) (25)

ST

296+82.52 fr W
Set 2"x2" Stk+tk 14"dn
by int. = ℄ Figueroa
+ Los Angeles Sts.

96.15

89°59'

Set 2x2-12"dn

89 Contd on pg ~~15~~ 89 left

35"

82.70

279215 E
Set
N+T
PP

79.31

89 59 30
359 58 30
89 59 37.50
179 57 45
89 59 37.50

45°

1332.52

1770.73

LOS ANGELES ST

45°

85.43

82.41

50.00

50.00

Set 2x2 dn 12" RP

RP
Set 2x2 dn 12"

1770.66 @ 90° = 1770.73

Ties
SE 82.41 @ 84° = 82.41
NE 79.31 @ 84° = 79.31
NW 82.70 @ 84° = 82.70
SW 85.43 @ 84° = 85.43

358.67 @ 86° = 358.67

℄ per FB 219-60

358.67

FIGUEROA (HAMILTON

Note:- For ℄ Change East of Figueroa St. See Pg. 137-148 Incl.

Contd on page ~~19~~ 93 top

RETURN TO
LOS ANGELES COUNTY SURVEYOR

Do not extend notes this side of this line

Note: ANY ADDITIONS OR CHANGES ON THIS SHEET MUST BE MADE OR CIRCLED IN Red. WITH DATE AND NAME OF PERSON MAKING CHANGE.

Date 7-23-30 Notes by Ma Chief Party Ma F.B. 441 Pg. 15

Plotted by H N Bradstreet	W. O. No. 961 Tr No. 062
Date December 1930	Location Los Angeles St
Map No. C.S.B-617-Sh3	Surveyed by PW Atkins Dep
Plotting C'k'd by A.A.R.	Date July 23, 1930.
Date 1931	Indexed A. C. Johnson

NE 75.12
SE 80.85 @84° =
SW 76.56
NW 81.42

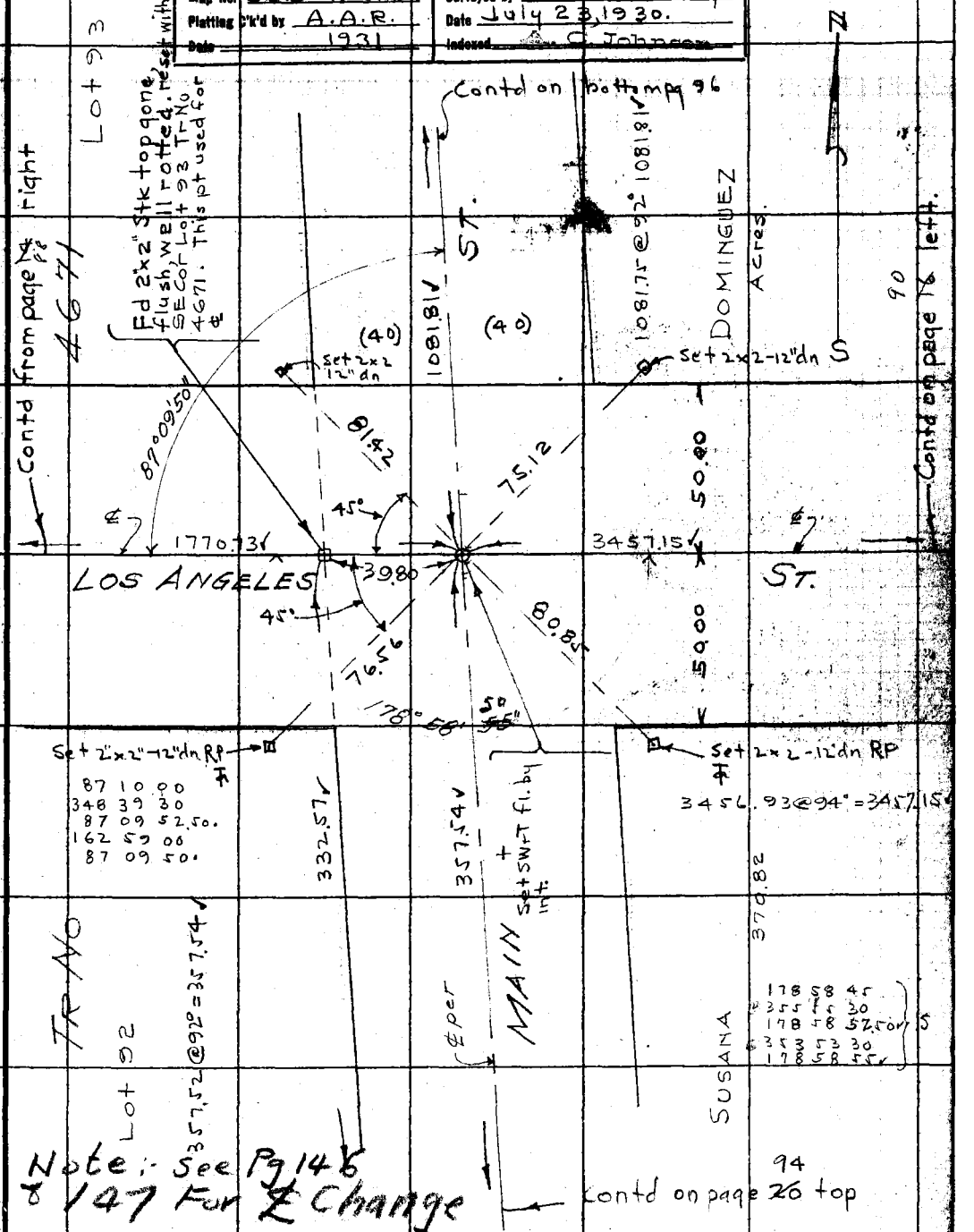

Note: ANY ADDITIONS OR CHANGES ON THIS SHEET MUST BE MADE OR CIRCLED IN Red WITH DATE AND NAME OF PERSON MAKING CHANGE.

Do not extend notes this side of this line

RETURN TO LOS ANGELES COUNTY SURVEYOR

F.B. 441 Pg. ~~16~~ 90 Jona Chief Party Notes by Jona Date 7-23-30

N

S

Contd from page right.

Contd on page 97 left

3457.15 ✓

℄

LOS ANGELES ST.

For ℄ Change See Pg 141-142

RETURN TO
LOS ANGELES COUNTY SURVEYOR

Do not extend notes this side of this line

Note: ANY ADDITIONS OR CHANGES ON THIS SHEET MUST BE MADE OR CIRCLED IN Red. WITH DATE AND NAME OF PERSON MAKING CHANGE.

91

Date 7-24-30 Notes by Ora Chief Party Ora F.B. 441 Pg. 74

Platted by H.N Bradstreet	W. O. No. 961 Tape No. 062
Date December 1930	Location Los Angeles St
Map No. C.S.B.-617 Sh.3	Surveyed by P W Atkins Dep
Platting C'k'd by A.A.R	Date July 24 1930
Date 1931	Indexed A. C. Johnson

45.29
12.23
33.06

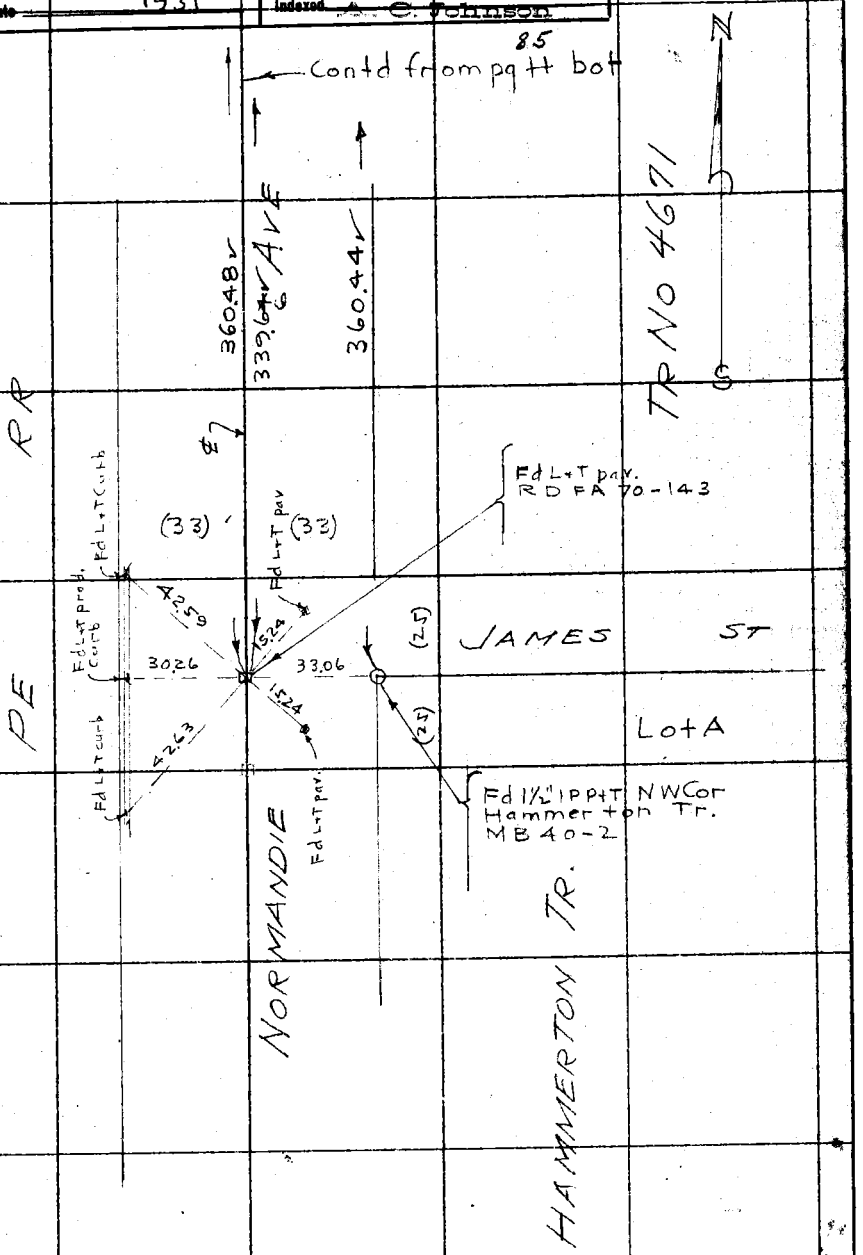

Note: ANY ADDITIONS OR CHANGES ON THIS SHEET MUST BE MADE OR CIRCLED IN Red. WITH DATE AND NAME OF PERSON MAKING CHANGE.

Do not extend notes this side of this line

RETURN TO
LOS ANGELES COUNTY SURVEYOR

RETURN TO
LOS ANGELES COUNTY SURVEYOR

Notes: ANY ADDITIONS OR CHANGES ON THIS SHEET MUST BE MADE OR CIRCLED IN Red. WITH DATE AND NAME OF PERSON MAKING CHANGE.

Do not extend notes this side of this line

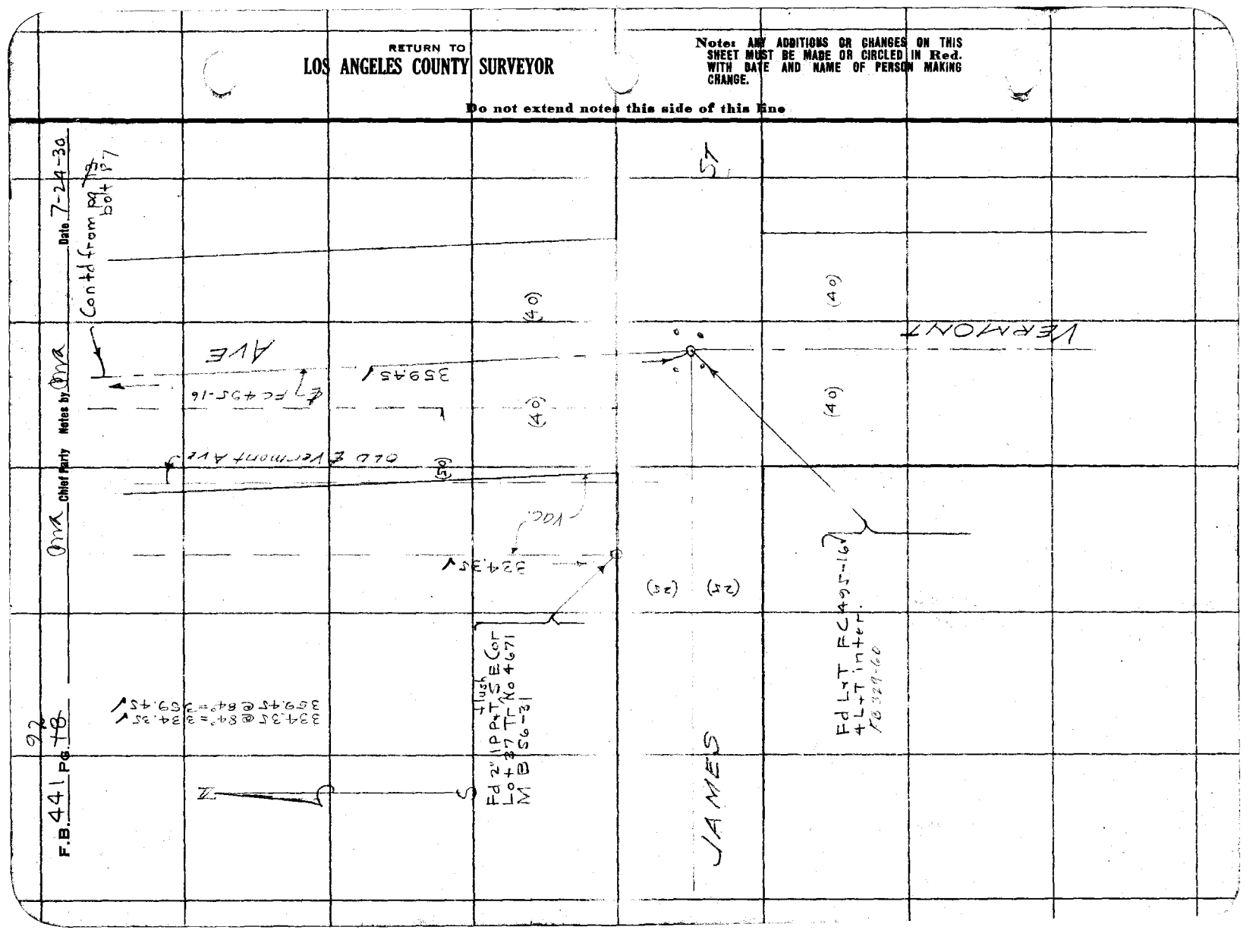

93

Date 7-24-30 Notes by Cora Chief Party Cora F.B. 441 Pg. 19

Platted by H.N. Bradstreet	W. O. No. 961 S. D. C. No. 062
Date December 1930	Location Los Angeles St
Map No. C.S.B-617-Sh.3	Surveyed by PW Atkins Dep
Platting C'k'd by A.A.R.	Date July 24 1930
Date 1931	Indexed C. Johnson

Notes: ANY ADDITIONS OR CHANGES ON THIS SHEET MUST BE MADE OR CIRCLED IN Red. WITH DATE AND NAME OF PERSON MAKING CHANGE.

Do not extend notes this side of this line

RETURN TO LOS ANGELES COUNTY SURVEYOR

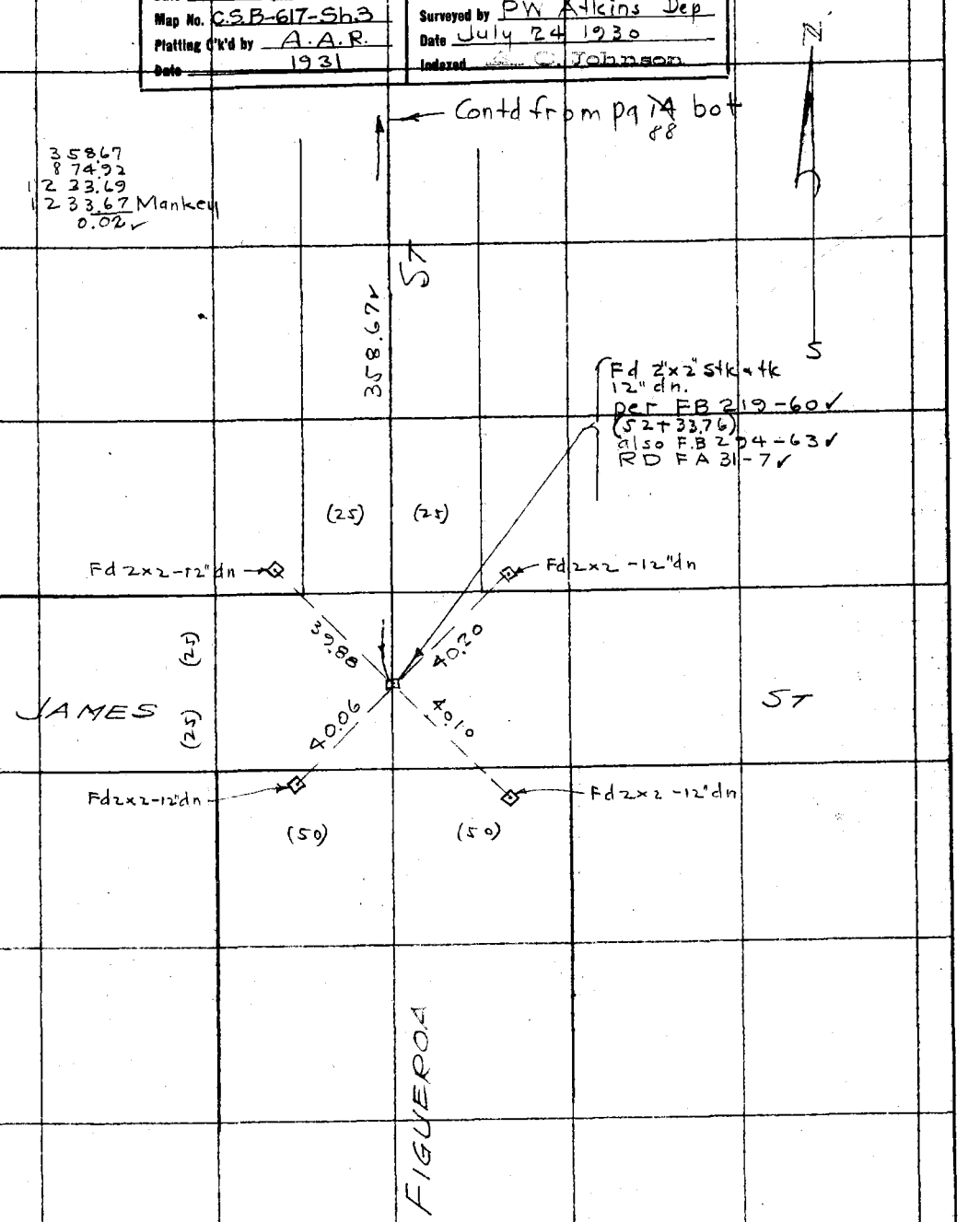

94

F.B. 441 Pg. 20 — Chief Party Ora — Notes by Ora — Date 7-24-30

← Contd from page 15 bot 89

139+45.23

332.60@70° = 332.57

332.57

357.54

ST

N

S

RETURN TO
LOS ANGELES COUNTY SURVEYOR
Do not extend notes this side of this line

Notes: ANY ADDITIONS OR CHANGES ON THIS SHEET MUST BE MADE OR CIRCLED IN Red. WITH DATE AND NAME OF PERSON MAKING CHANGE.

Fd 2" IP PNT fl. SE Cor Lot 92 Tr No. 4671 MB 56-30

(40) (40)

3980

JAMES ST

(25) (25)

3980

See Pg. 146

Fd Spk WrT fl.
(175+05.88
Painted in Red on pavement)

Fd 2" IP PNT flush NE Cor Lot 91 Tr No 4671 MB 56-30

℄ per MAIN ?

Fd Spk WrT

EAST

Fd Spk WrT (159+62.79)
Painted in Red on pav.

RD.

Date 7-28-30 Notes by Mra Chief Party Mra F.B. 441 Pg. ~~24~~ 95

Platted by H.N. Bradstreet	W. O. No. 961 ~~D. S/O.~~ Tape No. 062
Date December 1930	Location Los Angeles St.
Map No. C.S.B-617-Sh3	Surveyed by PW Atkins Dep
Platting C'k'd by A.A.R.	Date July 28, 1930
Date 1931	Indexed A. C. Johnson

Note: ANY ADDITIONS OR CHANGES ON THIS SHEET MUST BE MADE OR CIRCLED IN Red. WITH DATE AND NAME OF PERSON MAKING CHANGE.

Do not extend notes this side of this line

RETURN TO
LOS ANGELES COUNTY SURVEYOR

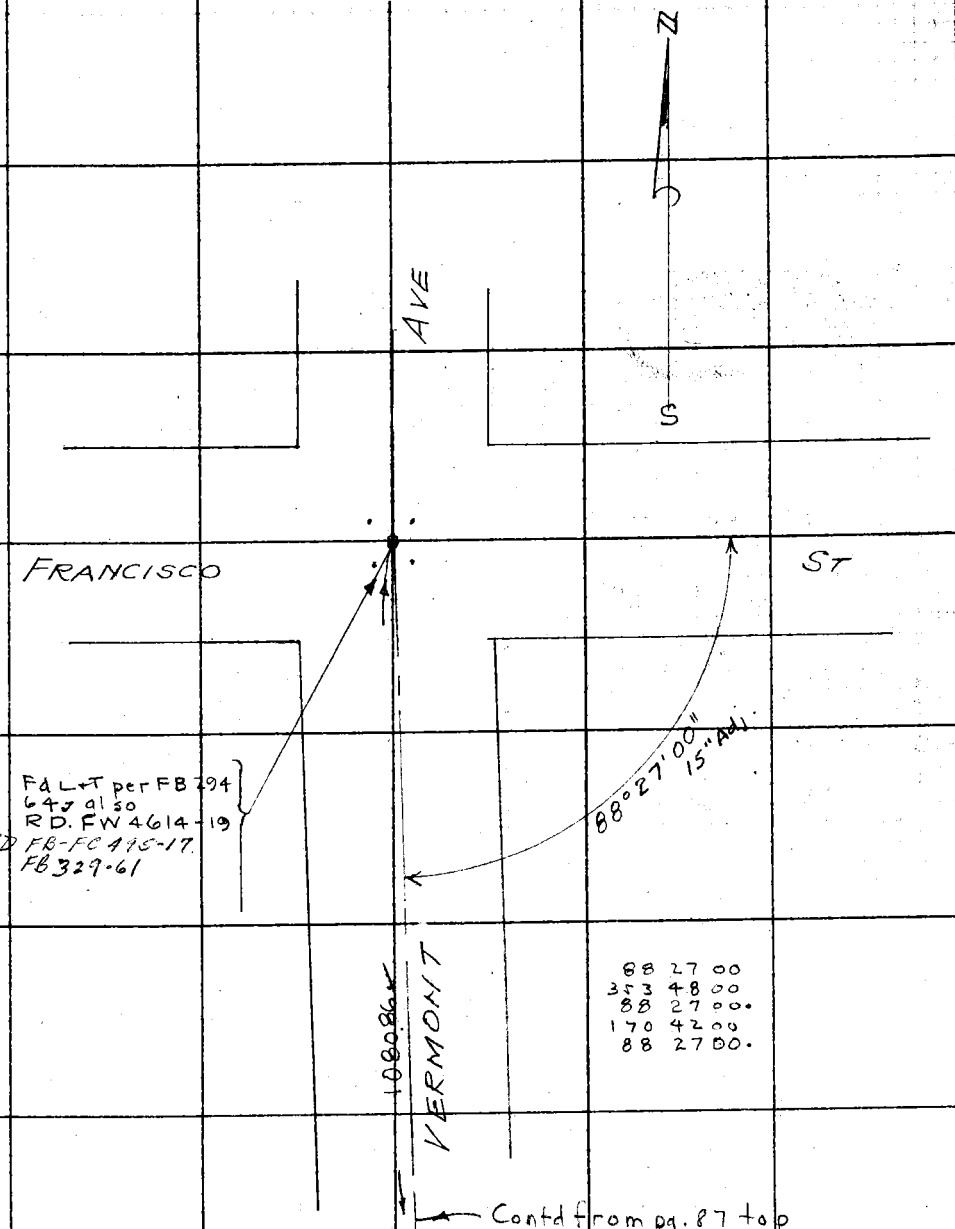

F.B. 441 Pg. 96 — Chief Party — Notes by — Date 7-28-30

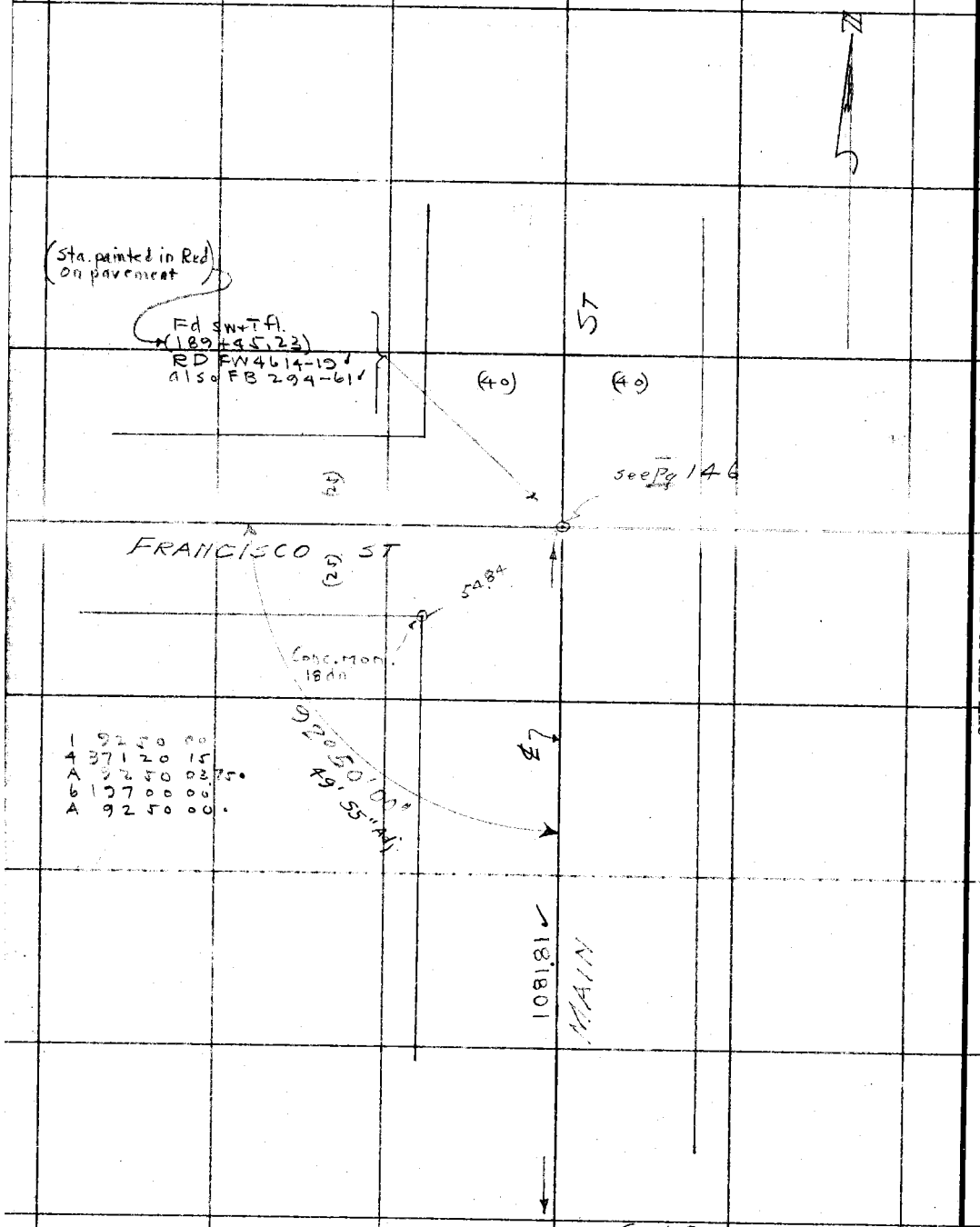

Contd from 89 top

RETURN TO LOS ANGELES COUNTY SURVEYOR

Do not extend notes this side of this line

Note: ANY ADDITIONS OR CHANGES ON THIS SHEET MUST BE MADE OR CIRCLED IN Red. WITH DATE AND NAME OF PERSON MAKING CHANGE.

Date 8-13-30 Notes by Ona Chief Party Ona F.B. 441 PG. 97

Platted by H.N. Bradstreet	W. O. No. 961 ~~D. S. C.~~ Tape No. 062
Date December 1930	Location Los Angeles St.
Map No. C.S.B-617Sh3	Surveyed by P W Atkins Dep
Platting C'k'd by A.A.R.	Date 8-13-30
Date 1931	Indexed A. C. Johnson

Note: ANY ADDITIONS OR CHANGES ON THIS SHEET MUST BE MADE OR CIRCLED IN Red. WITH DATE AND NAME OF PERSON MAKING CHANGE.

Do not extend notes this side of this line

RETURN TO
LOS ANGELES COUNTY SURVEYOR

Contd from pg 90 right

Contd on page 98 left

3457.15 ✓ ℄

For ℄ Change See pg 141 & 142

F.B. 441 Pg. 98 — Orra Chief Party — Notes by Orra — Date 8-7-30

Contd from pg 97
Contd on page 99 left
Contd on pg. 104 top left
Note For ℄ change See Pg. 141

RETURN TO LOS ANGELES COUNTY SURVEYOR
Do not extend notes this side of this line
Notes: ANY ADDITIONS OR CHANGES ON THIS SHEET MUST BE MADE OR CIRCLED IN Red. WITH DATE AND NAME OF PERSON MAKING CHANGE.

Date 8-7-30 Notes by [illegible] Chief Party [illegible] F.B. 441 Pg. 99

Platted by	W. O. No. 961 C. S. O. No. 062
Date	Location Los Angeles St
Map No. B-617-3	Surveyed by P W Atkins Dep
Platting C'k'd by A.A.R.	Date Aug. 7, 1930
Date 1931	Indexed A. C. Johnson

Notes: ANY ADDITIONS OR CHANGES ON THIS SHEET MUST BE MADE OR CIRCLED IN Red. WITH DATE AND NAME OF PERSON MAKING CHANGE.

Do not extend notes this side of this line

RETURN TO LOS ANGELES COUNTY SURVEYOR

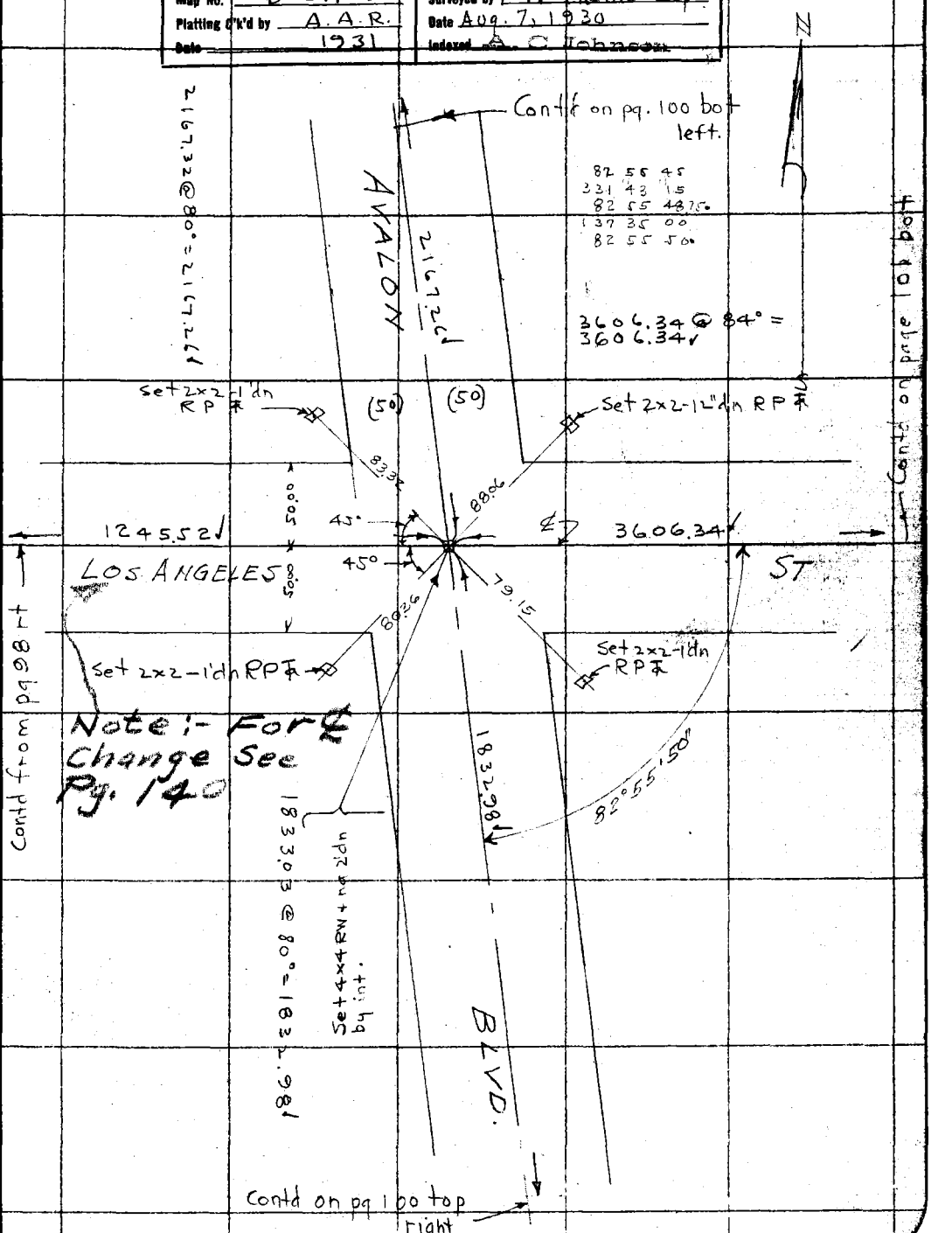

RETURN TO
LOS ANGELES COUNTY SURVEYOR

Note: ANY ADDITIONS OR CHANGES ON THIS SHEET MUST BE MADE OR CIRCLED IN Red. WITH DATE AND NAME OF PERSON MAKING CHANGE.

Do not extend notes this side of this line

F.B. 441 Pg. 100 Chief Party DNA Notes by DNA Date 8-7-30

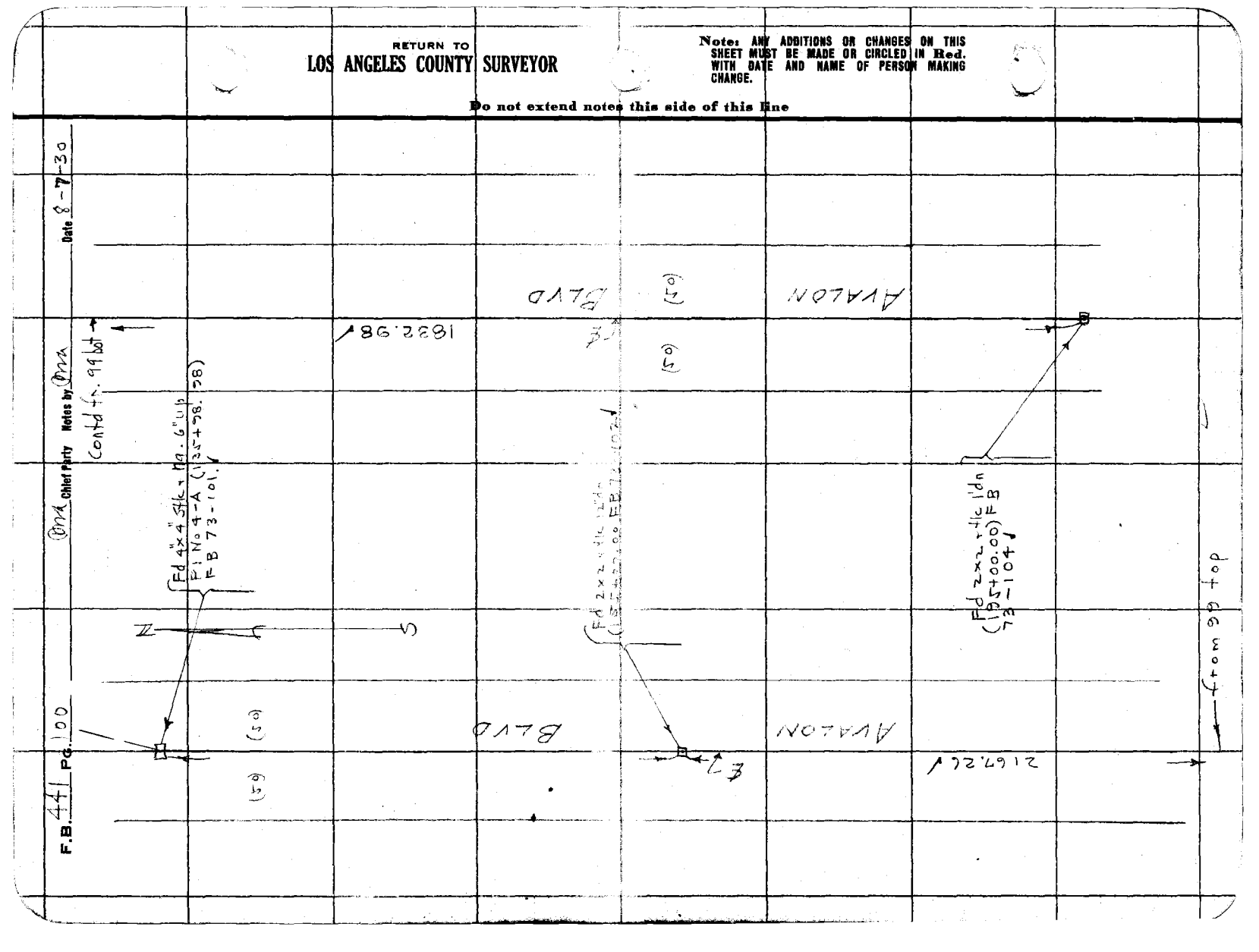

Date 8-4-30 Notes by PWA Chief Party PWA F.B. 441 Pg. 101

Platted by	W. O. No. 961 tape O. No. 062
Date	Location Los Angeles St
Map No. B-617-3	Surveyed by PW Atkins Dep
Platting O'k'd by A.A.R.	Date Aug. 4, 1930
Date 1931	Indexed [illegible]

100.50 cor fn
85.71 NE cor culv
122.36
82.00 NW

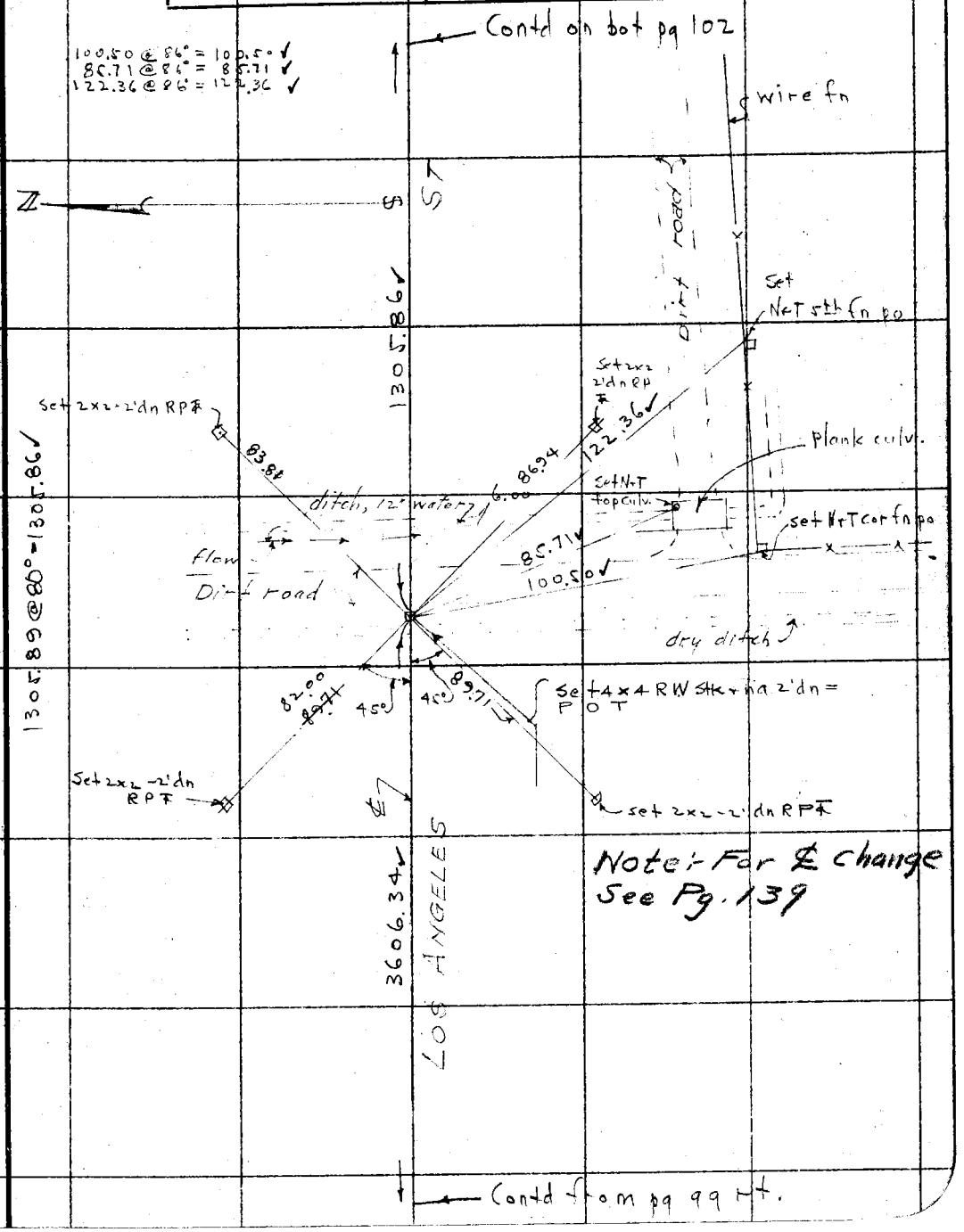

Note: ANY ADDITIONS OR CHANGES ON THIS SHEET MUST BE MADE OR CIRCLED IN Red. WITH DATE AND NAME OF PERSON MAKING CHANGE.

Do not extend notes this side of this line

RETURN TO LOS ANGELES COUNTY SURVEYOR

F.B. 441 Pg. 102 Chief Party Notes by Date 8-4-30

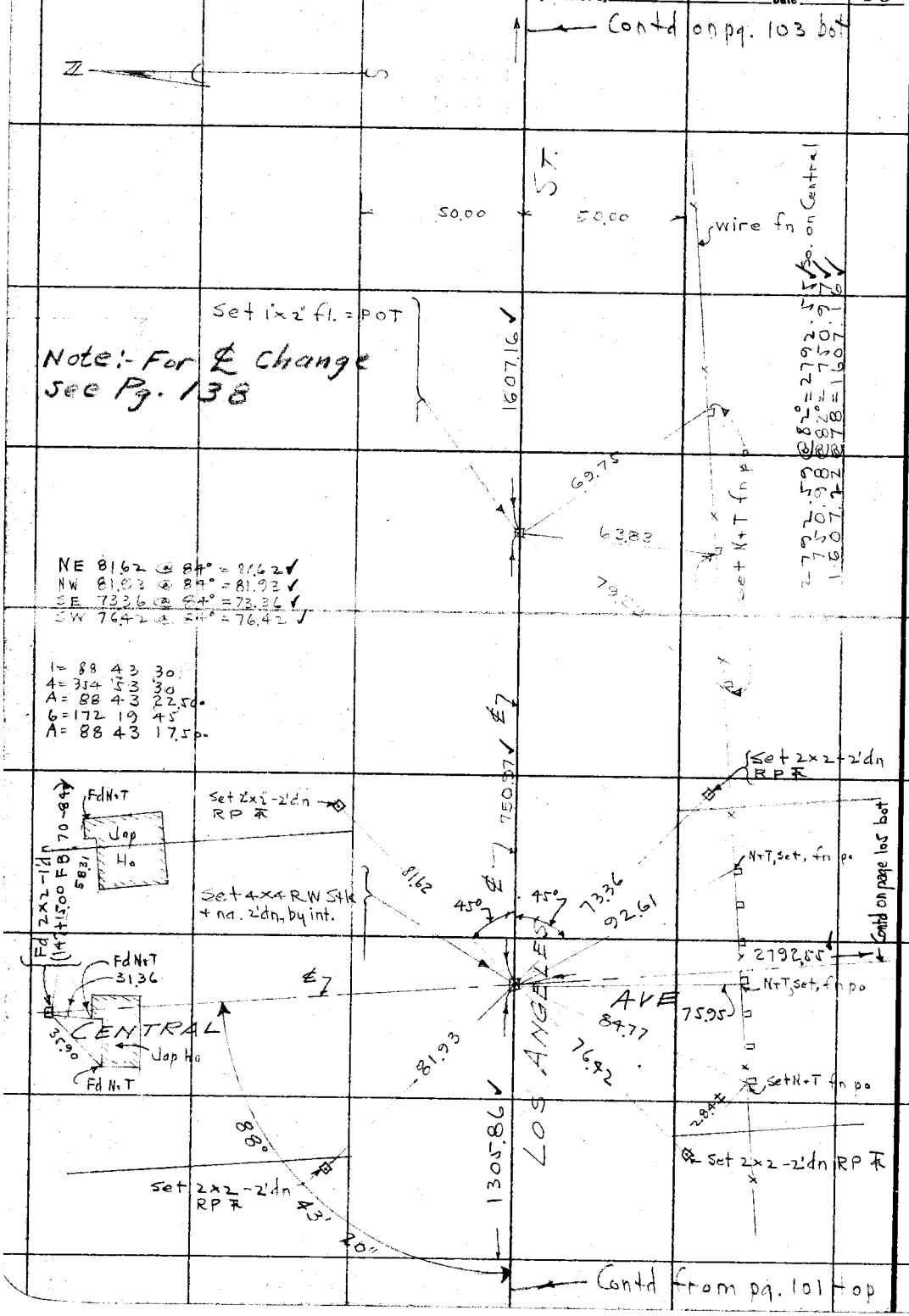

69.75 E
63.83 S
79.22 W

RETURN TO
LOS ANGELES COUNTY SURVEYOR

Do not extend notes this side of this line

Note: ANY ADDITIONS OR CHANGES ON THIS SHEET MUST BE MADE OR CIRCLED IN Red. WITH DATE AND NAME OF PERSON MAKING CHANGE.

Date 8-4-30 Notes by Dma Chief Party Dma F.B. 441 Pg. 103

Platted by	W. O. No. 961 ~~D. O. O.~~ Tex. No. 062
Date	Location Los Angeles St.
Map No. B-617-3	Surveyed by P.W. Atkins Dep
Platting C'k'd by A.A.R.	Date Aug. 4, 1930.
Date 1931	Indexed A. C. Johnson

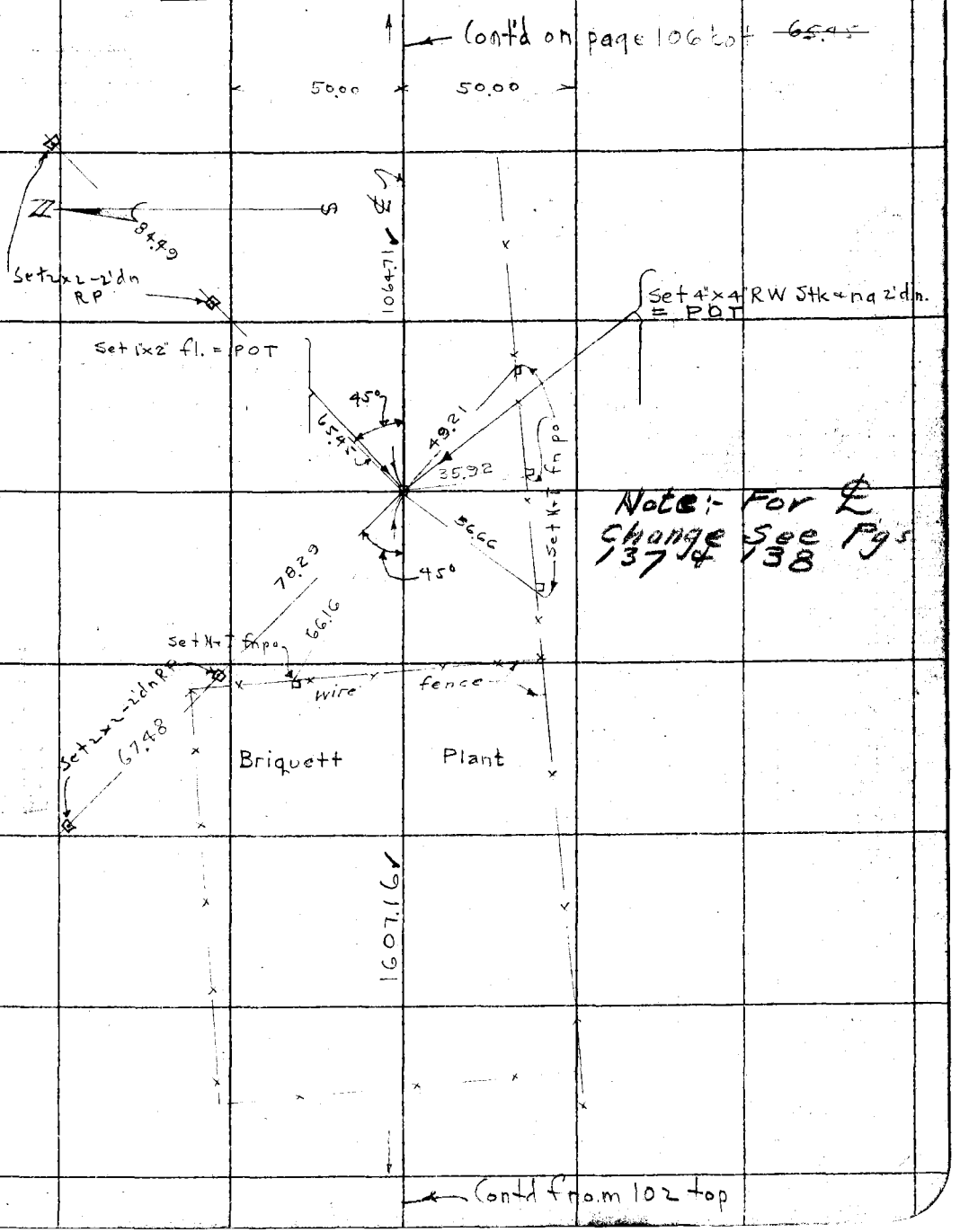

Note:- For ℄ Change See Pgs 137 & 138

Note: ANY ADDITIONS OR CHANGES ON THIS SHEET MUST BE MADE OR CIRCLED IN Red. WITH DATE AND NAME OF PERSON MAKING CHANGE.

Do not extend notes this side of this line

RETURN TO LOS ANGELES COUNTY SURVEYOR

35.92

F.B. 441 Pg. 104 Chief Party Notes by Date 8-8-30

~~128°53~~

~~℄ N Slough N 34°30'W~~

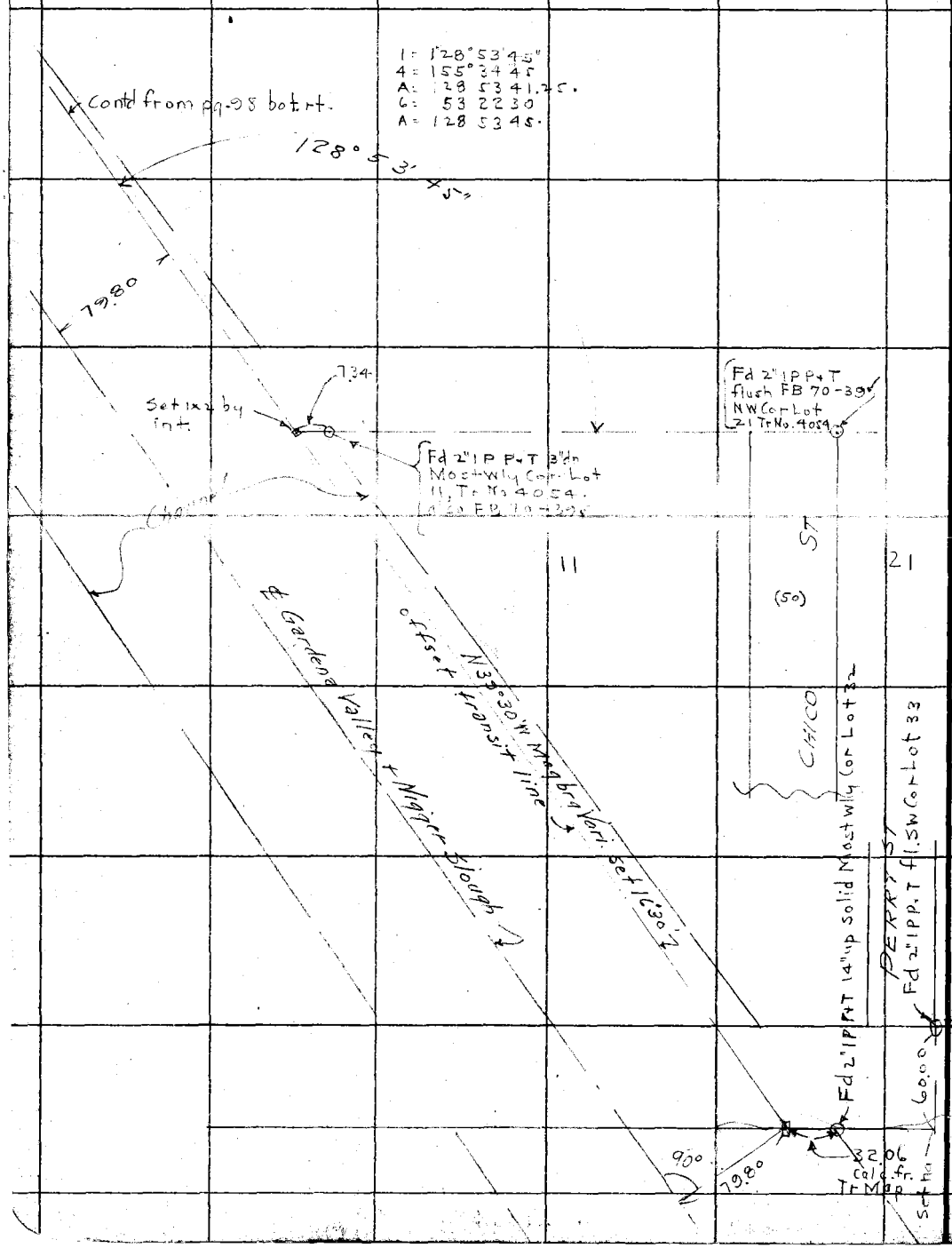

RETURN TO

LOS ANGELES COUNTY SURVEYOR

Do not extend notes this side of this line

Note: ANY ADDITIONS OR CHANGES ON THIS SHEET MUST BE MADE OR CIRCLED IN Red. WITH DATE AND NAME OF PERSON MAKING CHANGE.

Date 7 -30 Notes by Ona Chief Party Ona F.B. 441 Pg. 105

Platted by	W. O. No. 961 tape O. S. O. No. 062
Date	Location Los Angeles St.
Map No. B-617-4	Surveyed by P W Atkins Dep
Platting C'k'd by A. A.R.	Date -30
Date 1931	Indexed A. C. Johnson

Contd from pg 102 right

N

S

2792.55

CENTRAL AVE

Set N.&T. P.P. # 303031E

36.76

Fd CS Mon. in C1 pipe box top Mon 18" dn. on fn line at gate to Shell Oil Cosplant (FB 70-84 = P1 No 3 also pg 39)

12.85

Set N&T. 4x4 Sign Post C.V.C. 6/29/31

57.51

Set N.&T. Cor. of House C.V.C. 6/29/31

Note: ANY ADDITIONS OR CHANGES ON THIS SHEET MUST BE MADE OR CIRCLED IN Red. WITH DATE AND NAME OF PERSON MAKING CHANGE.

Do not extend notes this side of this line

RETURN TO LOS ANGELES COUNTY SURVEYOR

F.B. 441 Pg. 106 Chief Party Notes by Date 8-14-30

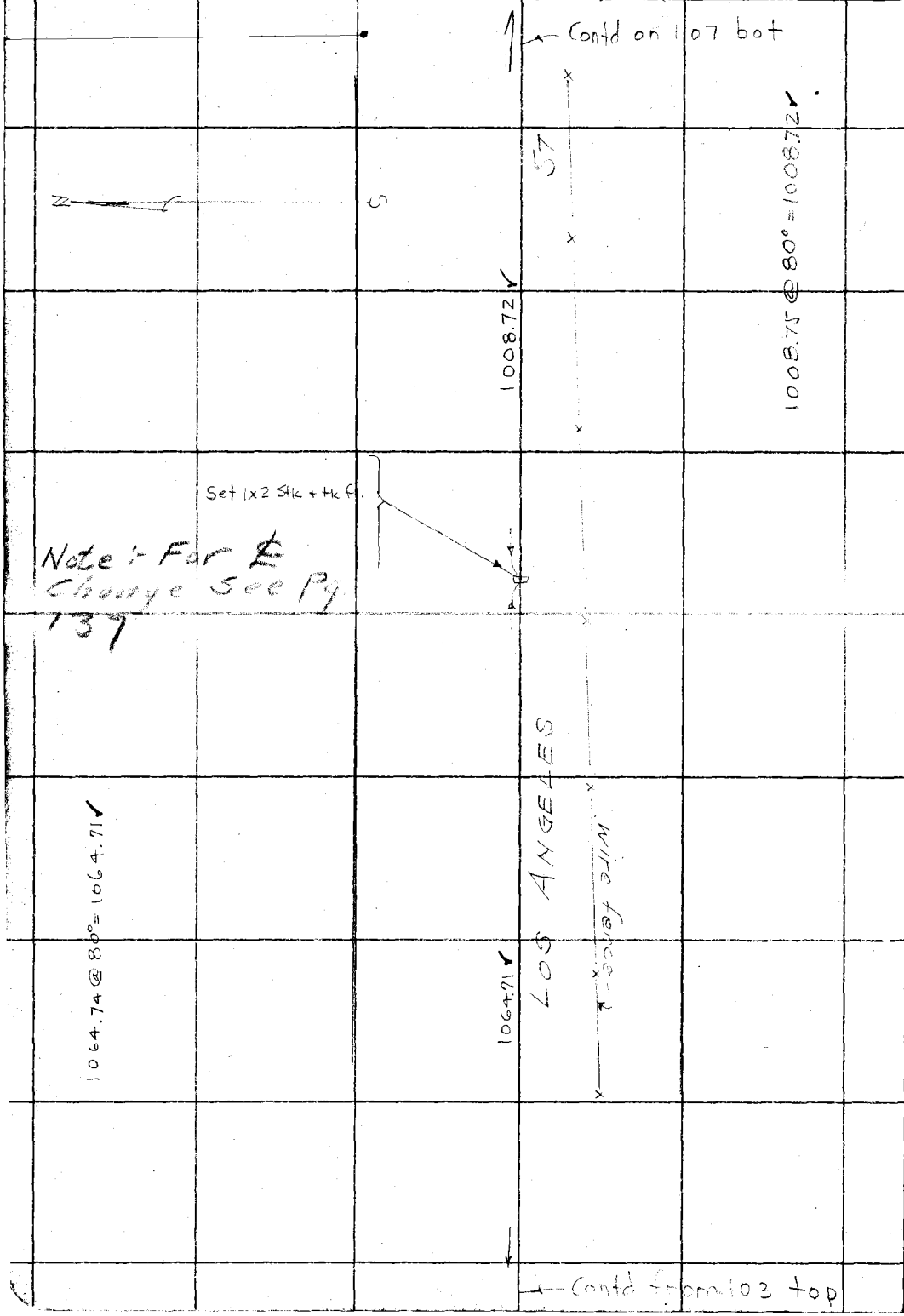

RETURN TO
LOS ANGELES COUNTY SURVEYOR

Do not extend notes this side of this line

Note: ANY ADDITIONS OR CHANGES ON THIS SHEET MUST BE MADE OR CIRCLED IN Red. WITH DATE AND NAME OF PERSON MAKING CHANGE.

Date 8-14-30 Notes by Pwa & Miller Chief Party Pwa & Miller F.B. 441 Pg. 107

Platted by	W. O. No. 961 Tape No. 062
Date	Location Los Angeles St
Map No. B-617-4	Surveyed by P W Atkins Dep
Platting C'k'd by A.A.R.	Date Aug 14-1930
Date 1931	Indexed A. C. Johnson

Tape # 044
84°F 20#

Contd on Left sd pg. 108

1097.66 @ 0+00 T76 = 1097.60

1097.60

SE ang
1 = 107-13-00
4 = 68-51-30
A = 107-12-52.50
6 = 283-17-15
A = 107-12-52.50

(33) (33)

Fd L&T Replacing 2x2 F.B. 285-35

107-12-55 p. 139
13'-10"

Fd L&T Replacing 2x2 F.B. 285-34-35
0+11.08

50.00

Fd 2x2-18" Deep F.B. 285-35

Fd 2x2-48" Deep F.B. 285-35

35.18 58.03 63.40 65.38 29.28 30.50 70.75 11.08 49.46 73.32 68.11 66.49 58.08 86.08

WILMINGTON

AVENUE

not chained

EQUATION
455+20.87 from West
Fd L&T Replacing 2x2 F.B. 285-34-35
0+00 Going East
Angle pt. in LA St Pwa

1 = 73°45'15
4 = 295 01 00
A = 73 45 15
6 = 82 31 30
A = 73 45 15

73°45'15"

50.00 50.00

LOS ANGELES

1008.72

Note: For ℄ Change See Pg. 139

Contd from top pg 106

Note: ANY ADDITIONS OR CHANGES ON THIS SHEET MUST BE MADE OR CIRCLED IN Red. WITH DATE AND NAME OF PERSON MAKING CHANGE.

Do not extend notes this side of this line

RETURN TO LOS ANGELES COUNTY SURVEYOR

F.B. 441 Pg. 108 — Chief Party — Notes by — Date

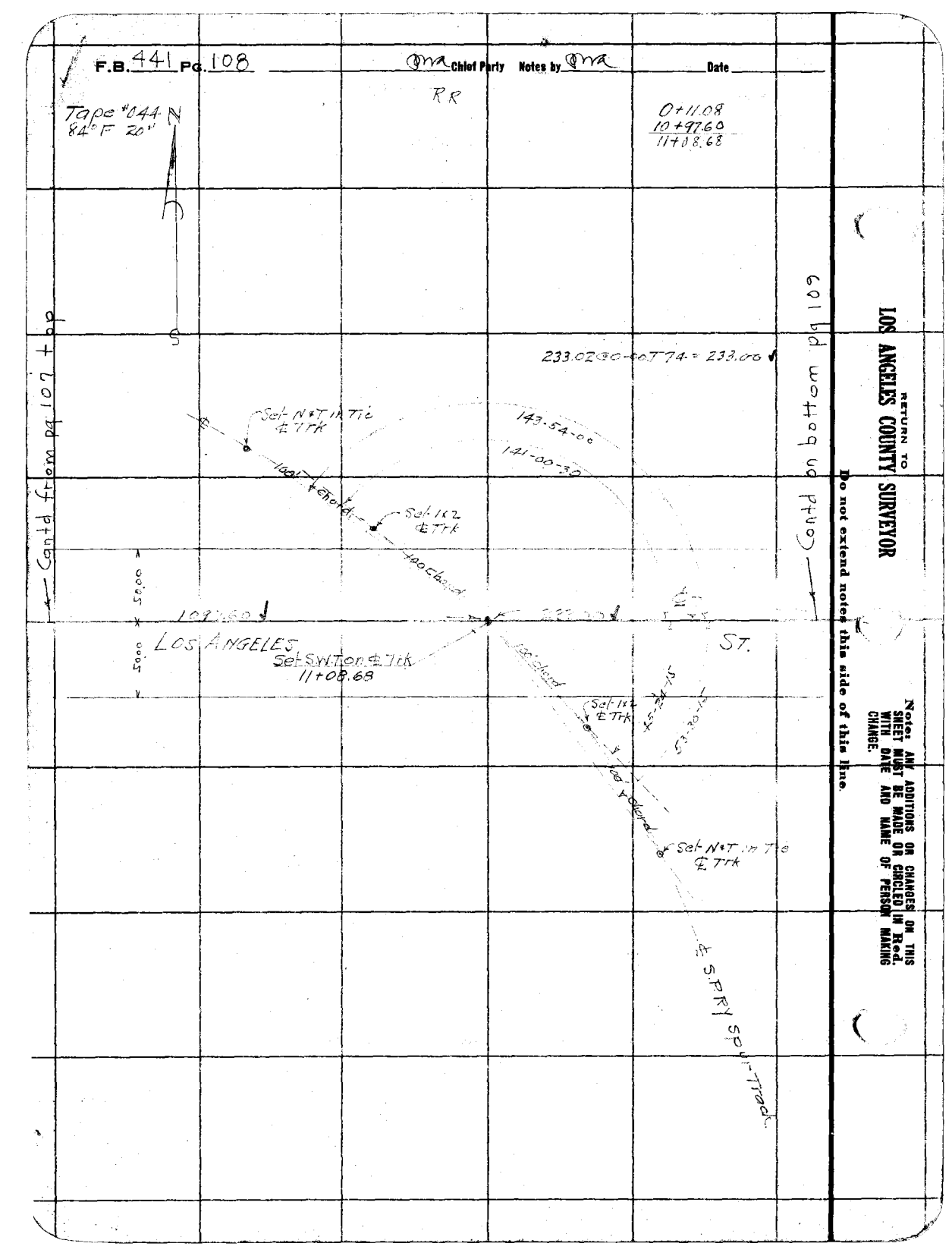

RETURN TO
LOS ANGELES COUNTY SURVEYOR

Do not extend notes this side of this line.

Notes: ANY ADDITIONS OR CHANGES ON THIS SHEET MUST BE MADE OR CIRCLED IN Red. WITH DATE AND NAME OF PERSON MAKING CHANGE.

Date 8-28-30 Notes by Mra Chief Party Mra F.B. 441 Pg. 109

11+08.68
2+33.06
13+41.68
10.47
13+52.15

Platted by	
Date	
Map No.	B-617-4
Platting C'k'd by	A.A.R.
Date	1931

W. O. No.	961
D. S. O. No.	062
Location	Los Angeles St
Surveyed by	PW Atkins Dep
Date	Aug. 28, 1930
Indexed	A. C. Johnson

Tape #044
84° F 20"

← Contd on bot pg 110

SW
1 = 72 50 30
4 29.1 21 30
A = 72 50 22.50
6 = 77 02 15
A = 72 50 22.50

ST

N

50.00 50.00

658.04 @ 0-00
T72 = 657.99

657.99

Set SW + T fl. calc. dist 10.47 from 10' offset line. for W line Sure Acres.
13+52.15

32.90

Set 2+2-14" Deep
0.10 N of Line
13+42.06

Fd. old original 3"x3" stk. + na. 16" dn
13+41.98

10.09
34.45
10.47
10.17
10.17

W line Sure Acres
10' offset line

Set S.W.T by inter.
13+41.68

72°50' 20"

233.00

LOS ANGELES

Contd. top 115

← Contd from top page 108

Note: ANY ADDITIONS OR CHANGES ON THIS SHEET MUST BE MADE OR CIRCLED IN Red. WITH DATE AND NAME OF PERSON MAKING CHANGE.

Do not extend notes this side of this line

RETURN TO
LOS ANGELES COUNTY SURVEYOR

F.B. 441 Pg. 110 Chief Party Notes by Date 8-28-30

Tape #044
84°F 20#

Contd on bot pg 111

13+52.15
6+57.99
20+10.14

ST

50.00 50.00

1= 107 09 00
4= 68 36 00
A= 107 09 00.
6= 282 53 30
A= 107 08 55.
72 51 05.

400.82

400.86 @ 0-00 T 70 = 400.82

Set SWT - by later
20-10.14

Not chained

Fd remains of 2x2 stk
NW Cor Lot 15
Sure Acres MB 13-120

Fd remains of 2x2 stk
NW Cor Lot 11
Sure Acres

20.00

(20)

RICE ST

20.00

657.99

LOS ANGELES

72°51'05"

Contd fr. top 115

Contd from top pg 109

RETURN TO
LOS ANGELES COUNTY SURVEYOR

Do not extend notes this side of this line

Note: ANY ADDITIONS OR CHANGES ON THIS SHEET MUST BE MADE OR CIRCLED IN Red. WITH DATE AND NAME OF PERSON MAKING CHANGE.

Date 8-28-30 Notes by Mra Chief Party Mra F.B. 441 PG. 111

20+10.14
4+00.82
24+10.96
9.70
24+20.66
2+47.34
26+68.00

Platted by	W. O. No. 961 Tape No. 062
Date	Location Los Angeles St
Map No. B-617-4	Surveyed by PW Atkins Dep
Platting C'k'd by A.A.R.	Date Aug 28 1930
Date 1931	Indexed A. C. Johnson

Tape #044
84° F 20"

Contd on bot 112

SE Random
1 = 107 06 45
4 = 68 27 15
A = 107 06 48.75
6 = 282 41 00
A = 107-06-50
72-53-10

50.00 50.00

Set SWT flush by Calc. dist 1.17 from random for E line Sure Acres.

1241.69

~~1283.81 @ 0-00~~
~~T74 = 1283.73~~

1241.77 @ 0-00
T74 = 1241.69

27+69.94 Set 1x1 at Random fl. This pt destroyed

20+55.55 fr S Fd remains fn po 4"x4" Charred 12" dn

Set S.W.T
26+68.00

32.18

Set NaT by Ties
F.B. 285-50
26+58.00

10.00

9.97

Fd Stub of old Fe Post (R.R. Tie)
F.B. 38-66 + F.B. 285-50
36+28.33

true line

0.22

1.17 Calc

247.36 @ 0-00
T70 = 247.34

72° 51' 48"

247.34

0.92

0.82

28+05.39 fr S Set N+T This point destroyed

72° 53' 10"

Random line

20+55.22 fr S Fd remains 2"x2" 18" dn NW Cor Lot 7 Robinsons Sub Used for line

Set S.W.T
(24+10.96)?

0.37

9.70

Set 1x2
24+10.96

400.82

Contd from top page 110

Note: ANY ADDITIONS OR CHANGES ON THIS SHEET MUST BE MADE OR CIRCLED IN Red. WITH DATE AND NAME OF PERSON MAKING CHANGE.

Do not extend notes this side of this line

RETURN TO LOS ANGELES COUNTY SURVEYOR

F.B. 441 PG 112 — Chief Party — Notes by — Date 8-28-30

Tape #044
84° F 20#

Contd on bot. page 113

767.23 @ 0-00 T 70 = 767.06

I = 107-06-00
4 = 68-23-45
A = 107-05-45.
G = 282 35 30
A = 107-05-55.
72 49 30
179 55 25

Set S.W.T. in Tie

767.06

ST.

50.00 × 50.00

40+48.02

Fd 2" I.P. Filled with Conc. Set in Conc Block Copper Nail in Pipe (L.S. Bk 11 pg 8 ?)
41+62.67

Fd ¾" I.P. Flush, in mest of 3-2½ Set Nail in Pipe 9.82 West of 1x2 on ℄
41+42.44

107-06-30
68-26-00
107-06-30

ALAMEDA

(24)

33.02
10.41
32.84

Set 1x2
41+52.26

(24)

107-05

ST

(50)

Set PM in M H Rim
40+81.05

(50)

33.03

S 55° 54' W 1.30

Fd Spk E.B. 265.50'

78.64

ALAMEDA

(24)

R R

Fd Spk E.B. 285.50'

3.09

0.36

15.47

Set Nail in Top of Curb
39+09.69

P E

Set S.W.T. by Intec
Using Lot in Ret. Wall at ALAMEDA ST & C.S. Mon. at Long Beach Brch. of P.E. for ℄ Los Angeles ST
E.B. 248.18
39+69.38

39.90

15.47

179°

33.01
10.19

72-50-20

10.18
32.98

Set Nail on ℄ Curb
E. 1.5 Concrete Pole 14 26

26+68.00
12+41.69
39+09.69
59.69
39+69.38
78.64
40+48.02
33.03
40+81.05

Fd 1x2 Very recently Set by P.E.Ry
38+28.58

Set S.W.T. by Intec
38+18.39

Fd 1x2 Very recently Set by P.E.Ry.
38+08.21

72-50-15
291-21-30
72-50-22½

LOS ANGELES

124.69

I = 179-55-30
4 = 359-44-00
A = 179-55-30.
G = 359 33 00
A = 179-55-30.

Contd from top page 111

RETURN TO LOS ANGELES COUNTY SURVEYOR

Do not extend notes this side of this line

Note: ANY ADDITIONS OR CHANGES ON THIS SHEET MUST BE MADE OR CIRCLED IN Red. WITH DATE AND NAME OF PERSON MAKING CHANGE.

Date _____ Notes by Miller Chief Party Miller F.B. 441 Pg. 112

Platted by H.N. Bradstreet
Date Jan. 1931
Map No. C.S.B-617 Sh.5
Platting C'k'd by A.A.R.
Date 1931

W. O. No. 961 O. S. O. No.
Location LOS ANGELES ST
Surveyed by W.A. Miller
Date Oct 1930
Indexed by C. Johnson

Tape #044
84° F. 20%

40+81.05
7+67.06
48+48.11
6+00.22
54+48.33
6+00.03
60+48.35

Con at bottom page 117

337.17

Fd 1x2 - Flush 0.05 Nth of Line
F.B 248-18
60+48.35

Fd 3" I.P Conc Filled
Nail in Conc.
Flush F.B 248-18
56+52.35

32.92 5.51

Set 1x2
56+47.24

600.07 @ 0-00T72 = 600.02
198.92 @ 0-00T80 = 198.91

ST 600.02 198.91

Set N+T P.Pole

Fd 3x3 - 24" Deep - No TK
F.B 248-18
54+70.88

33.11 10'

LOT LINE

Set 2x2 - 6" Deep
54+48.33

30.21

Set N+T Fe Post

54+48.43

ANGELES 600.22

600.27 @ 0-00T72 = 600.22

LOS

PRO 50 100 50

Set N+T Fe Post

Set 2x2 - 8" Deep
48+48.11

43.43

SEE F.B. 457-43

24.63

Set N+T P. Pole

41.72

Set N+T Fe Post

45+42.62

76.36

for HOBSON AVE.

Con from top page 112

RETURN TO
LOS ANGELES COUNTY SURVEYOR

Do not extend notes this side of this line

Note: ANY ADDITIONS OR CHANGES ON THIS SHEET MUST BE MADE OR CIRCLED IN Red. WITH DATE AND NAME OF PERSON MAKING CHANGE.

F.B. 441 Pg. 114 MA Chief Party Notes by MA Date 8-28-30

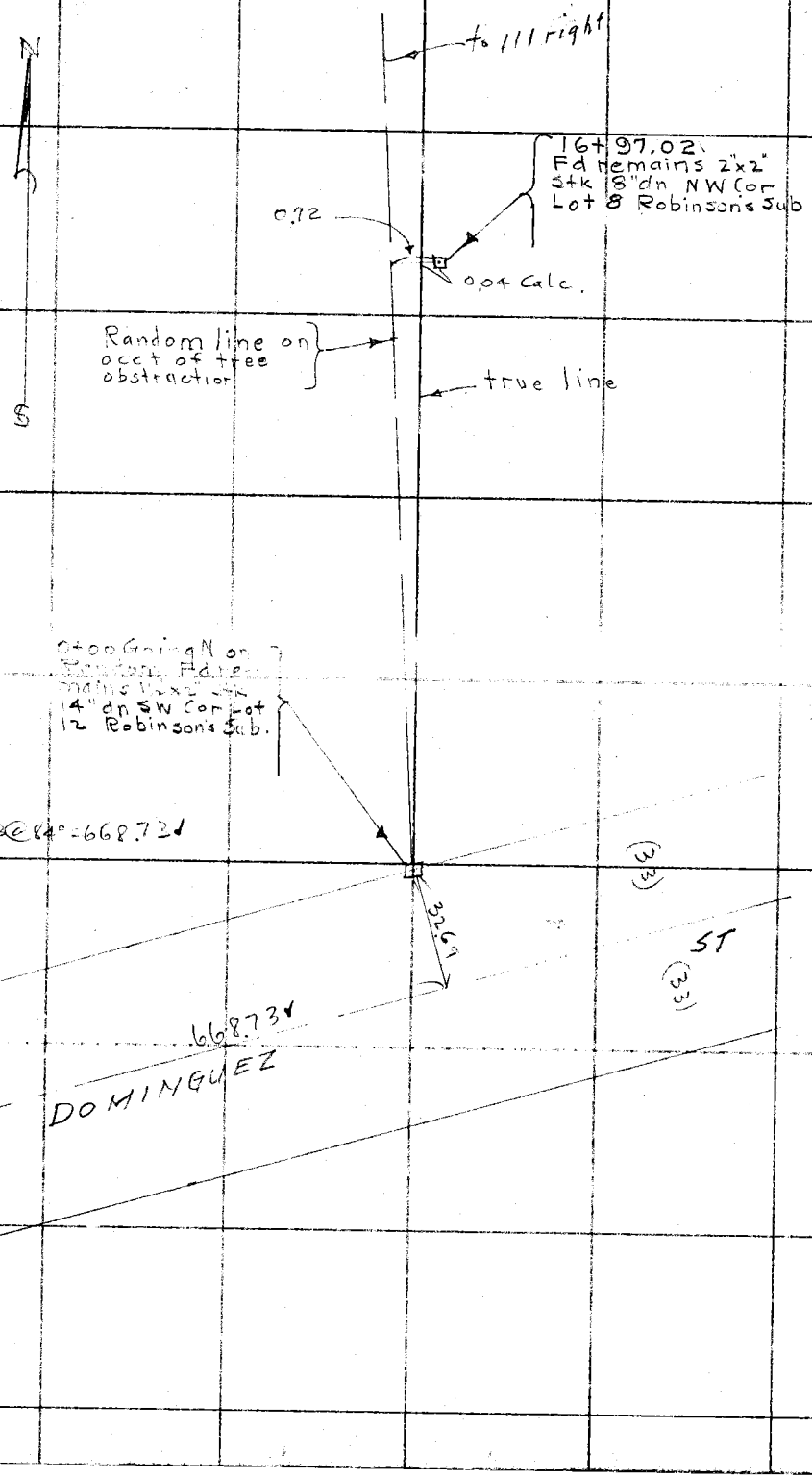

RETURN TO
LOS ANGELES COUNTY SURVEYOR

Do not extend notes this side of this line

Note: ANY ADDITIONS OR CHANGES ON THIS SHEET MUST BE MADE OR CIRCLED IN Red. WITH DATE AND NAME OF PERSON MAKING CHANGE.

Date 8-28-30 Notes by Ona Chief Party Ona F.B. 441 Pg. 115

Platted by	W. O. No. 961 ~~B. S. O.~~ No. 062
Date	Location Los Angeles St
Map No. B-617-4	Surveyed by PW Atkins Dep
Platting C'k'd by A.A.R.	Date Aug 28 1930
Date 1931	Indexed A. C. Johnson

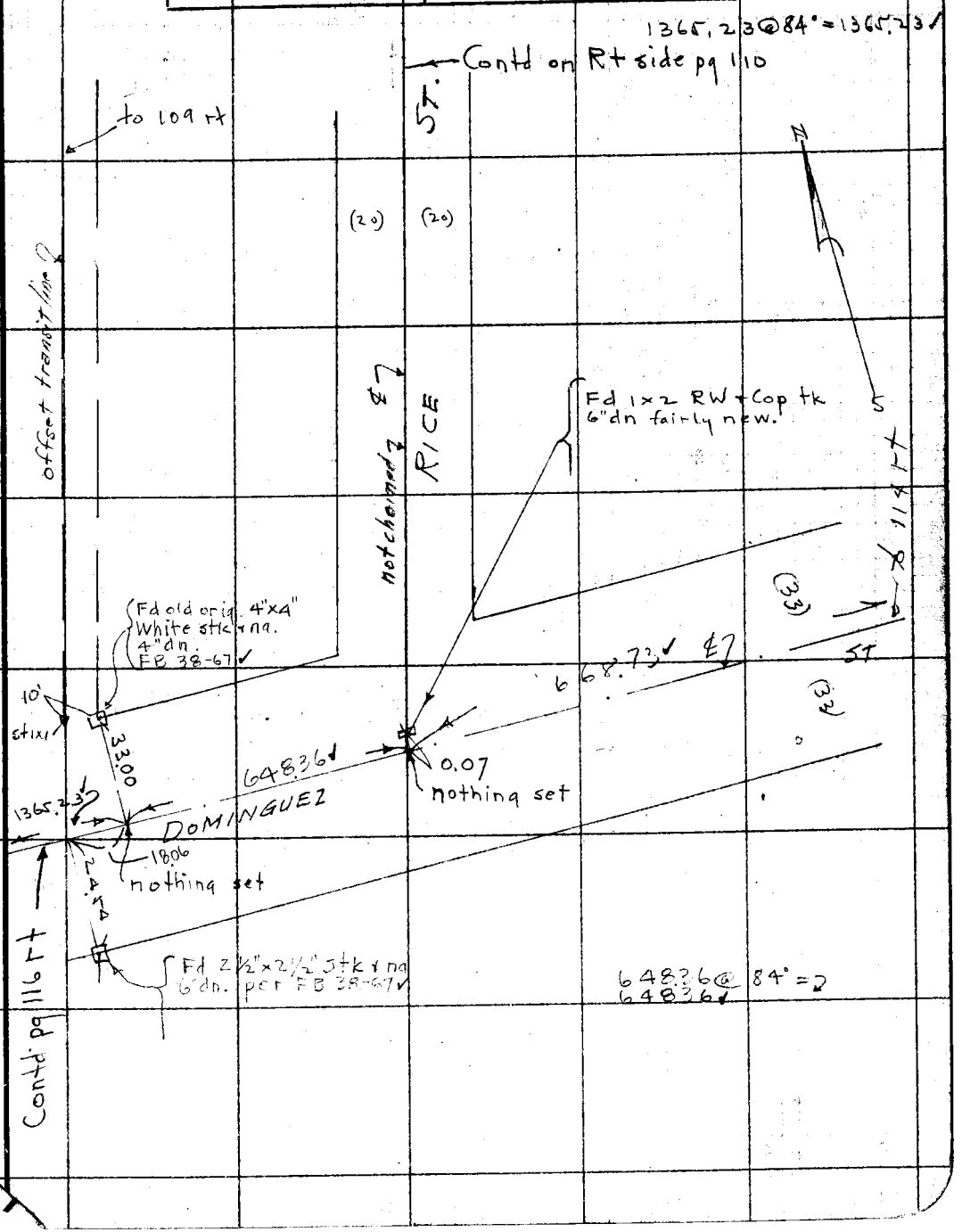

Note: ANY ADDITIONS OR CHANGES ON THIS SHEET MUST BE MADE OR CIRCLED IN Red. WITH DATE AND NAME OF PERSON MAKING CHANGE.

Do not extend notes this side of this line

RETURN TO LOS ANGELES COUNTY SURVEYOR

F.B. 441 Pg. 116 — GMA Chief Party — Notes by GMA — Date 8-28-30

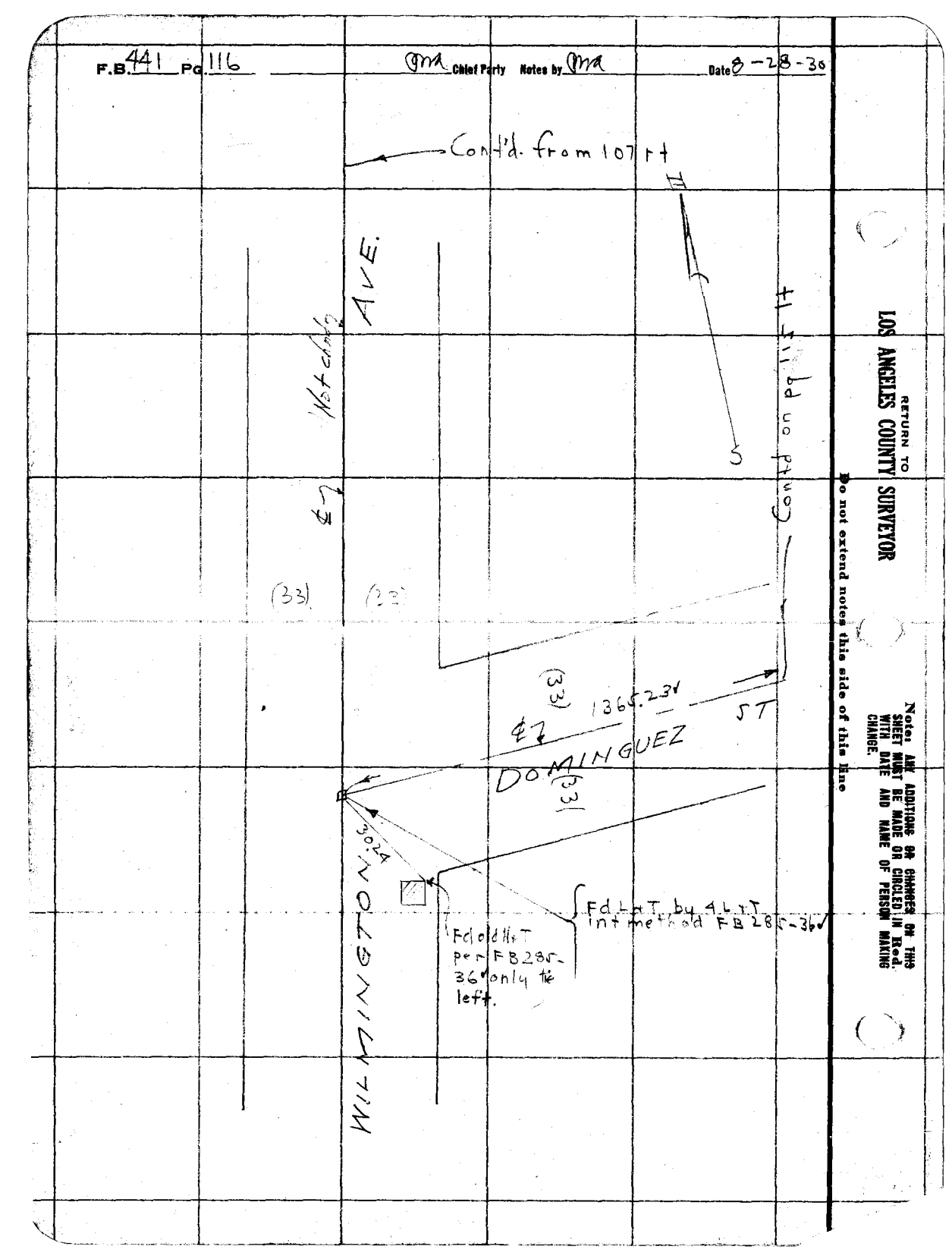

RETURN TO
LOS ANGELES COUNTY SURVEYOR

Do not extend notes this side of this line

Note: ANY ADDITIONS OR CHANGES ON THIS SHEET MUST BE MADE OR CIRCLED IN Red. WITH DATE AND NAME OF PERSON MAKING CHANGE.

Date 10-10-30 Notes by Miller Chief Party Miller F.B. 441 Pg. 117

60+48.35
3+37.17
63+85.52
2+00.74
65+86.26
5+86.66
71+72.92

Platted by	H.N. Bradstreet	W. O. No.	961 D. S. O. No.
Date	Jan. 1931	Location	LOS ANGELES ST
Map No.	C.S.B-617 Sh.5	Surveyed by	W.A. Miller
Platting C'k'd by	A.A.R.	Date	Oct 1930
Date	1931	Indexed	A. C. Johnson

Tape #04.4
84°F 20#

Con at bottom page 118

575.90 @ 0-00 T 80 = 575.88 ✓

Fd 2x2 - 12" Deep
F.B. 356-201 ✓
72+80.~~30~~ 40

73.02
71+~~72.92~~
Fd C.S. Brass Cap Mon.
18" Deep Per F.B. 248-18 ✓
& F.B. 356-21 ✓ Marked as shown.

Fd 2x2 & Tk - Set Tk
by later 0.03 East &
1.01 Nth of Old Tk.
71+37.~~28~~ 36

COUNTY SURVEYOR'S MONUMENT
P.O.T
L.A. ST

P.E. R.R.

Fd 1x2 (B) F.B. 356-11 #20

146.91 @ 0-00 T 78 = 146.90 ✓

No Tk
Fd base of
.37 Old 2x2 L.S.
70+61.~~27~~ Bk 11 pg 8 - 0.18 West
Replaced with New
2x2, 33.00 from ℄ -
Same Plus - 16" Deep

No Tk
Fd base of Old
2x2 - F.B. 38-69 ✓
F.B. 248-18 ✓
70+53.~~27~~ .37

ST
575.88
℄ Pro Compton Creek
107.38 @ 0-00 T 80 = 107.38 ✓
0.02
107.38
TO LONG BEACH
35.66
Fd N&T at Dominguez
F.B. 356-11
111.47
109-10-30
40' Adj.
111.48 @ 0-00 T 76 = 111.47 ✓
109-10-30
76-42-30
109-10-37½
Set 1x2
70+61.~~45~~ .55
8.00
32.95
3293
586.66 ✓
586.68 @ 0-00 T 78 = 586.66 ✓

LOS ANGELES
Fd C.S. Brass Cap Mon.
18" Deep Per F.B. 248-17 ✓
F.B. 356-21 ✓ F.B. 333-21 ✓
Marked as shown
65+86.~~26~~ 36

200.76 @ 0-00 T 70 = 200.74 ✓
50 100 50

PRO
Fd Spk in Conc.
18" Deep, in place of
2x2 per F.B. 333-21 ✓
63+85.~~82~~ 62

200.74 ✓
50 100 50
AVE
℄
COUNTY SURVEYOR'S MONUMENT
L.A. ST

PRO SANTE FE
℄
337.17 ✓
337.20 @ 0-00 T 72 = 337.17 ✓

Con. from top page 113

Notes: ANY ADDITIONS OR CHANGES ON THIS SHEET MUST BE MADE OR CIRCLED IN Red. WITH DATE AND NAME OF PERSON MAKING CHANGE.

Do not extend notes this side of this line

RETURN TO
LOS ANGELES COUNTY SURVEYOR

F.B. 441 Pg. 118 Miller Chief Party Notes by Miller Date 10-18-30

Tape #044
84°F 20#

Con at bottom page 120

71+72.92
5+75.88
77+48.80
5+60.66
83+09.46
4+55.75
87+65.21
2+75.45
90+40.66
4+01.18
94+41.84

351.10 @ 0-00 T 72 = 351.07

Fd 2" I.P. Plug-Tk.-24" Deep
94+41.~~84~~ 94

401.21 @ 0-00 T 72 = 401.18

Fd 2×2 Set by So. Cal Ed Co
90+40.~~76~~
See pg 119.

34-15 pg 119

86

See pg 119

Fd 2" I.P. & Brass Cap - 36" Deep
So. Cal Ed Co Mon

Fd 2" I.P. & Brass Cap
36" Deep. So. Cal Ed Co. Mon

50 100 50

So. Cal Ed Co

275.47 @ 0-00 T 74 = 275.45

Power Line

Fd 2" I.P. & Brass Cap - 36" Deep
1.95 [illegible]
87+63.~~[illegible]~~ .33

33.00

Fd 2" I.P. & Brass Cap
48" Deep. 1.99 Ahead
So. Cal Ed Co Mon.
87+67.~~80~~ .30

Fd 2×2 Set by So. Cal Ed Co.
87+65.~~21~~ .31

455.77 @ 0+00 T 78 = 455.75

Set 2×2 - 15" Deep
83+09.~~46~~ .56

560.68 @ 0-00 T 78 = 560.66

Set 2×2 - 15" Deep
77+48.~~80~~ .90

PRO. LOS ANGELES ST

Pro ℄

575.88

Con from top page 117

RETURN TO
LOS ANGELES COUNTY SURVEYOR
Do not extend notes this side of this line
Note: ANY ADDITIONS OR CHANGES ON THIS SHEET MUST BE MADE OR CIRCLED IN Red. WITH DATE AND NAME OF PERSON MAKING CHANGE.

Date 10-20-30 Notes by Miller Chief Party Miller F.B. 441 PG. 119

Platted by H.N. Bradstreet	W. O. No. 961 D. S. O. No.
Date Jan. 1931	Location LOS ANGELES ST.
Map No. C.S.B-617-Sh5	Surveyed by W.A. Miller
Platting C'k'd by A.A.R.	Date Oct 1930
Date 1931	Indexed A. C. Johnson

219.39
33.06
252.44

Note: ANY ADDITIONS OR CHANGES ON THIS SHEET MUST BE MADE OR CIRCLED IN Red. WITH DATE AND NAME OF PERSON MAKING CHANGE.

Do not extend notes this side of this line

RETURN TO LOS ANGELES COUNTY SURVEYOR

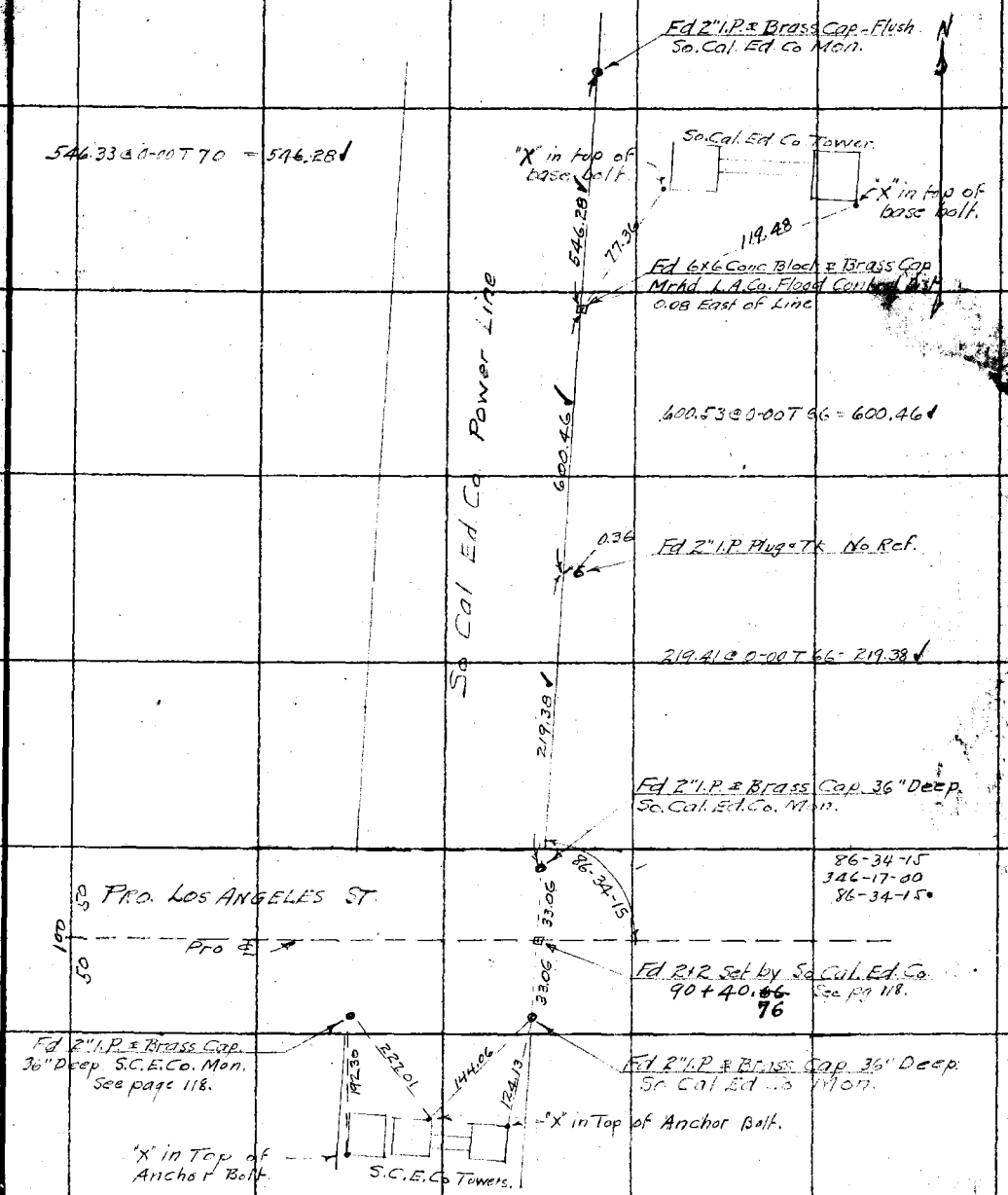

F.B. 441 Pg. 120 Miller Chief Party Notes by Miller Date 10-20-30

Tape #044
84° F. 20°

Con at bottom page 121

94+41.84
3+51.07
97+92.91
49.67
98+42.58
3+09.70
101+52.28
76.64
102+28.92
1+64.99
103+93.91

Fd 2" I.P. Plug & Tk
Swly Cor Lot 16 BLK
TR #6966

164.99 @ 0-00 T 76 = 164.98 ✓

TR #6966
90-00-30
0-02-00
90-00-30

(30) (35) 0.03
35.00 600.06 @ 0-00 T 76 = 600.03 ✓
0.05 ALLEY 7.5

TR #3554
Fd 2" I.P. Conc Filled
Set in Conc - 6" Deep.
103 + ~~93.41~~ 94.01
L.B. 514 - 476 ✓
165.00 @ 0-00 T 72 = 164.99 ✓

Fd 2" I.P. Plug & Tk
~~103+54.16~~
103 + 54.26

(40)

90-00-15
0-01-15
90-00-18¾

TR #10396

(30)

90-00-20

OREGON AVE

Angle Pt.
Fd Conc Mon - 24" Deep -
with brass inset
L.B. 514 - 476 ✓
102 + ~~86.92~~ 29.02
76.65 @ 0-00 T 72 = 76.64 ✓

(30)

660.07 @ 0-00 T 76 = 660.04 ✓

179-59-45
359-59-00
179-59-45

Set 1x2
101+52.~~28~~
.38

Fd Conc Mon - 24" Deep.
With brass inset
L.B. 514 - 481 ✓

High bank

72.38 @ 7-40 T 70 = 71.72
72.47 @ 8-22 T 70 = 71.71 } = 71.72 ✓
238.00 @ 0-00 T 70 = 237.98 ✓
309.70 ✓

RIVER

PRO LOS ANGELES ST.

Pro ℄ 309.70

LOS ANGELES

Fd 8" Corr. I.P. conc Filled
with brass plate inset.
18" above surface
F.B. 248-19 ✓
98+42.~~58~~
.68

100
50 50
49.67

179-33-00
358-11-45
179-32-56¼

179-32-55

Angle Point
Fd 2" I.P. in Conc in 8" Clay Pipe
12" above Surface. Brass cap on
2" Pipe marked
F.B. 248-19 ✓
97 + ~~92.91~~
93.01

40'
351.07 ✓

High bank

COUNTY SURVEYORS
L.A. ST
MONUMENT

Con from top page 118

RETURN TO
LOS ANGELES COUNTY SURVEYOR

Do not extend notes this side of this line

Notes: ANY ADDITIONS OR CHANGES ON THIS SHEET MUST BE MADE OR CIRCLED IN Red. WITH DATE AND NAME OF PERSON MAKING CHANGE.

Date 10-21-30 Notes by Miller Chief Party Miller F.B. 441 Pg. 121

Tape #044
84° F 20#

Plotted by H.N. Bradstreet	W. O. No. 961 B. S. O. No.
Date Jan. 1931.	Location LOS ANGELES ST
Map No. C.S.B-617 Sh 5	Surveyed by W.A. Miller
Plotting C'k'd by A.A.R.	Date Oct 1930
Date 1931	Indexed A. C. Johnson

103+93.91
1+64.98
105+58.89
1+63.61
107+22.50
1+74.34
108+96.84

Con at bottom page 122

158.28@0-00T76 = 158.27

90-00-30
360-01-45
90-00-26½

158.27

N

No 6522

Fd Conc Mon - 12" Deep - With brass inset, at ℄ Home St.

(PACIFIC AVE)

484.48@0-00T76 = 484.45

90-00-25

004

Fd Conc Mon - 18" Deep - With brass inset. F.B. 248-19 - L.B. 514-489 - 474
108+96.84
.94

MAGNOLIA AVE

Fd Conc Mon - 6" Deep - With brass inset. At ℄ 52nd St. L.B. 514-466

TRACT

174.35@0-00T76 = 174.34

174.34

Track Line

Fd 2" I.P. Plug & Tk - Flush
TR "6966
107+23.84
.94

34.78
1.31

Track Line

Set N & T
107+22.50
80

163.62@0-00T76 = 163.61

163.61

90-00-30
0-01-45
90-00-26¼

No 6966
Fd 6" Conc Mon - 12" Deep - With Brass Inset, at ℄ 49th St. L.B. 514-481

Fd 6" Conc Mon W/ ½ 2" Bt Pipe Inset - 15" Deep
105+58.89
.99
L.B. 514-474

.02

660.09@0-00T76 = 660.06

DAISY AVE

164.98

TRACT

Con from top page 120

Note: ANY ADDITIONS OR CHANGES ON THIS SHEET MUST BE MADE OR CIRCLED IN Red. WITH DATE AND NAME OF PERSON MAKING CHANGE.

Do not extend notes this side of this line

RETURN TO LOS ANGELES COUNTY SURVEYOR

F.B. 441 PG. 122 Miller Chief Party Notes by Miller Date 10-21-30

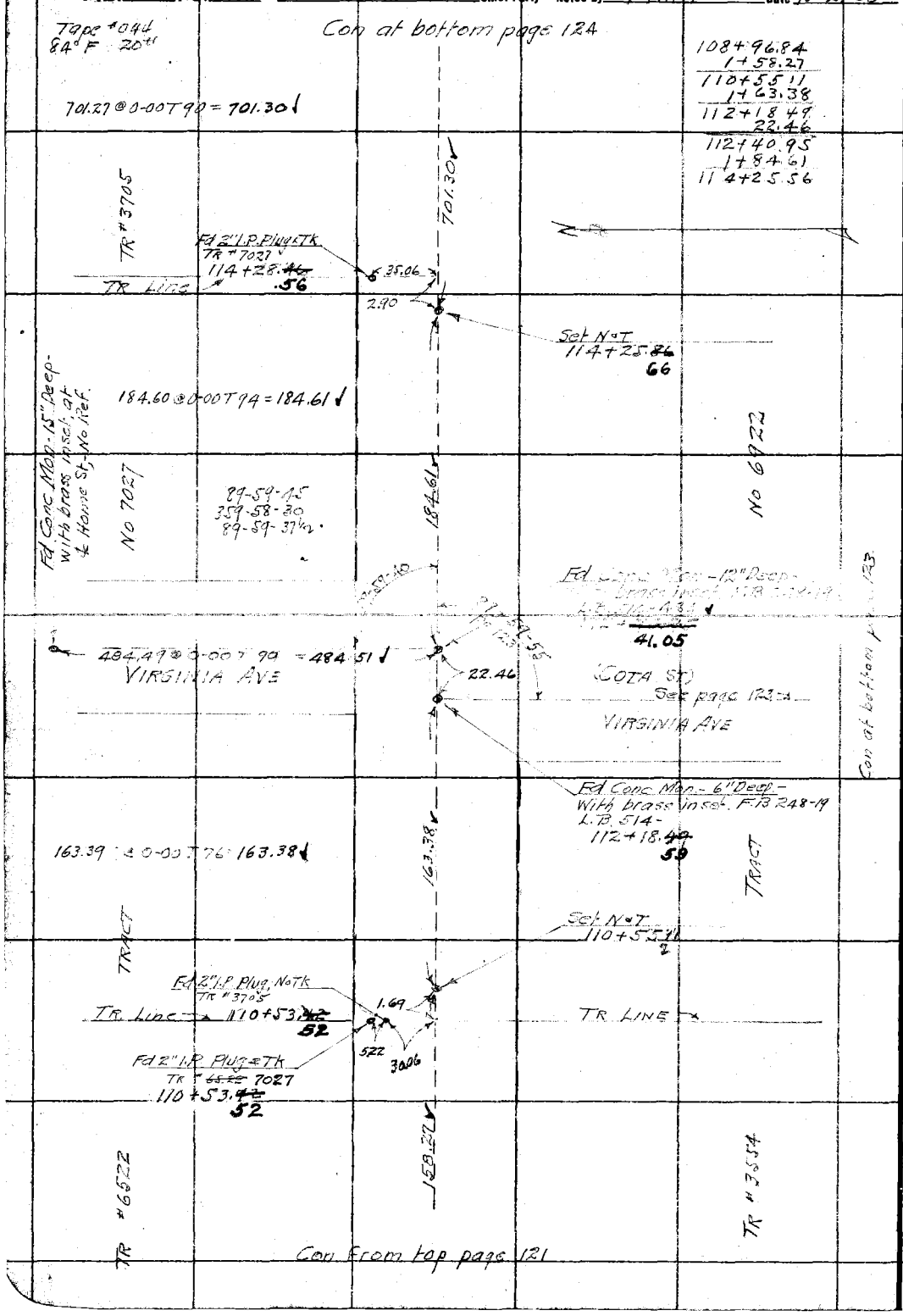

RETURN TO
LOS ANGELES COUNTY SURVEYOR

Do not extend notes this side of this line

Note: ANY ADDITIONS OR CHANGES ON THIS SHEET MUST BE MADE OR CIRCLED IN Red. WITH DATE AND NAME OF PERSON MAKING CHANGE.

Date 10-23-30 Notes by Miller Chief Party Miller F.B. 441 Pg. 123

4+44.97
2+15.12
6+60.09

Platted by H.N. Bradstreet	W. O. No. 961 U. S. G. No.
Date Jan. 1931	Location LOS ANGELES ST
Map No. C.S.B-617Sh5	Surveyed by W.A. Miller
Platting C'k'd by A.A.R.	Date Oct 1930
Date 1931	Indexed A. C. Johnson

Tape "044
84° F 20"

N

Fd Conc Mon - 6" Deep
With brass inset pg 122
6+60.09

Fd Conc Mon - 12" Deep
With brass inset pg 122

84-59-40
Pg 122

22.46

Pro ℄

PRO. LOS ANGELES ST

84-57-56

215.12 @ 0-00 T 82 = 215.12 ✓

AVE 215.12
AVE)

90-00-00
359-59-45
89-59-56½
No 6923

℄ PLEASANT ST.

444.98 @ 0-00 T 82 = 444.97 ✓

Fd Conc Mon - 18" Deep
With brass inset
L.B. 514-465 @ 4.89 ✓
4+44.97

TRACT

VIRGINIA
444.97 ✓
(COTA

℄ 49TH ST

Fd 2½ - 12" Deep - No Ref.
0+00 Going Nth.

Con. From Rt. page 122

Notes: ANY ADDITIONS OR CHANGES ON THIS SHEET MUST BE MADE ON CIRCLED IN Red. WITH DATE AND NAME OF PERSON MAKING CHANGE.

Do not extend notes this side of this line

RETURN TO LOS ANGELES COUNTY SURVEYOR

F.B. 441 PG. 124 Miller Chief Party Notes by Miller Date 10-23-30

Tape #044
84°F 20#

Con at bottom page 125

114+25.56
7+01.30
121+26.86
56.58
121+83.44
50.72
122+34.16
7+79.57
130+13.73

TRACT No 5134

395.57 @ 0-00 T74 = 395.54 ✓

395.54 ✓

ST.

29.88

Fd 2" I.P. Plug & TK
TR # 5134
130+18.~~63~~ 73

4.90

Set N & T
130+13.~~73~~ 83

TRACT No 5134

779.63 @ 0-00 T72 = 779.57 ✓

779.57 ✓

PRO LOS ANGELES

TRACT No 3554

Set S.W.T.
122+34.~~16~~ .26

Fd 2" I.P. No TK - 18" Deep.
Leaning SEly about 3" in 12"
~~122+34.47~~
122+33.95

106-42-45
66-50-30
106-42-37½

38' Adj.

+0.31

30.48

Set "X" by Inter
121+83.~~4~~ 54

106-42-

50.72

See pg 129

BLVD

See page 129

56.58

35.12

LONG BEACH

29.88

20.27

5.84

Fd 2" I.P. Plug & TK - 18" Deep
TR # 6922
121+47.~~13~~ .23

Fd 2" I.P. Plug & TK
36" Deep - Tr. 3705
121+32.~~70~~ .80

120.83 @ 0-00 T82 = 120.83 ✓

Set S.W.T.
121+26.~~86~~ .86

201.30 ✓
120.83

See page 131

ALLEY

No 6922

Set 2x2 - 6' Deep - ~~by PRS~~
Between Cota Ave &
Long Beach Blvd.
120+06.~~23~~ .13

TRACT

Con from top page 122

RETURN TO
LOS ANGELES COUNTY SURVEYOR

Do not extend notes this side of this line

Note: ANY ADDITIONS OR CHANGES ON THIS SHEET MUST BE MADE OR CIRCLED IN Red. WITH DATE AND NAME OF PERSON MAKING CHANGE.

Date 10-24-30 Notes by Miller Chief Party Miller F.B. 441 PG. 125

130+13.73
3+95.54
134+09.27
4+39.91
138+49.18

Platted by H.N. Bradstreet	W. O. No. 961 O. S. O. No.
Date Jan. 1931	Location LOS ANGELES ST
Map No. C.S.B-617Sh5	Surveyed by W.A. Miller
Platting C'k'd by A.A.R	Date Oct 1930
Date 1931	Indexed A. C. Johnson

Tape #044
84°F 20#

Con at bottom page 126

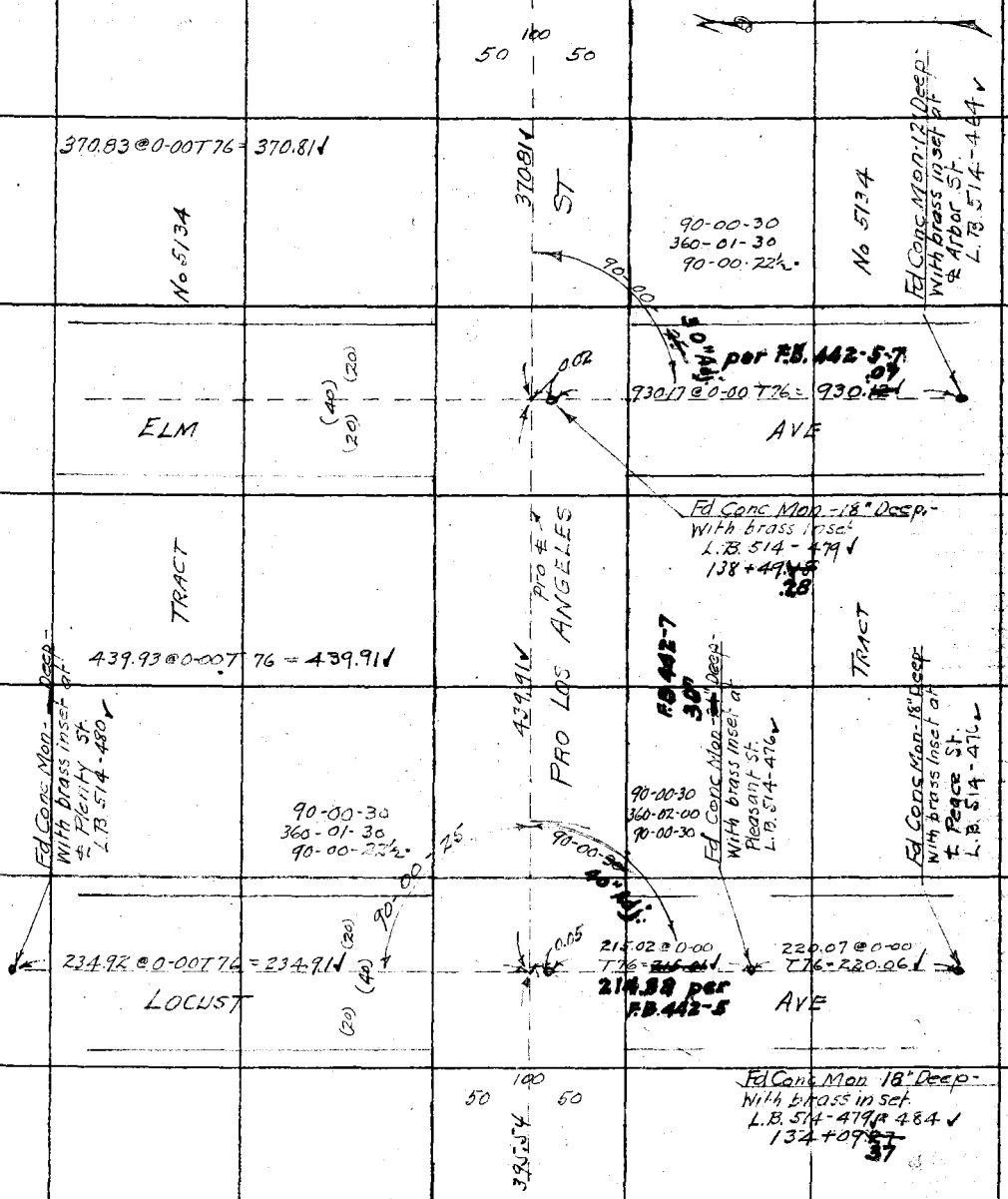

Con from top page 124

Note: ANY ADDITIONS OR CHANGES ON THIS SHEET MUST BE MADE OR CIRCLED IN Red. WITH DATE AND NAME OF PERSON MAKING CHANGE.

Do not extend notes this side of this line

RETURN TO
LOS ANGELES COUNTY SURVEYOR

F.B. 441 Pg. 126 Miller Chief Party Notes by Miller Date 10-24-30

Tape *044
84°F 20#

138+49.18
3+20.81
142+19.99

RETURN TO
LOS ANGELES COUNTY SURVEYOR
Do not extend notes this side of this line
Notes: ANY ADDITIONS OR CHANGES ON THIS SHEET MUST BE MADE OR CHECKED IN Red. WITH DATE AND NAME OF PERSON MAKING CHANGE.

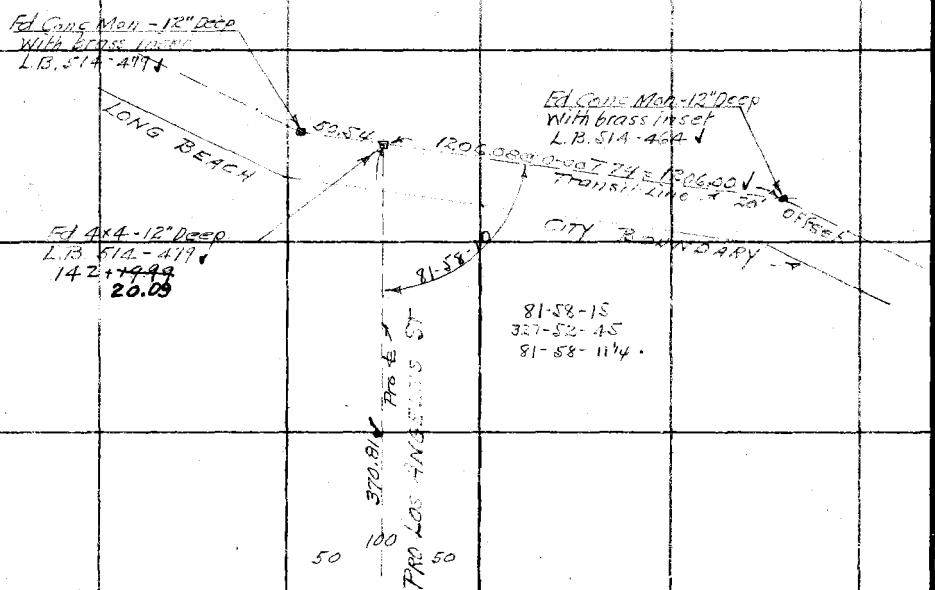

50 100 50

Con from top page 125

Date 10-22-30 Notes by Miller Chief Party Miller F.B. 441 PG. 127

2+71.66
1+14.91
3+86.57

Plotted by H.N. Bradstreet
Date Jan. 1931
Map No. CSB-617 Sh5
Plotting C'k'd by A.A.R.
Date 1931

W. O. No. 961 D. S. O. No.
Location LOS ANGELES ST
Surveyed by W.A. Miller
Date Oct 1930
Indexed A. C. Johnson

Tape #044
84°F. 20#

N

Con at bottom pg 128

229.75 @ 0-00 T 74 = 229.73 ✓

229.73 ✓

TR #3554

Fd L&T
3+86.57

0.06
0.03

Fd L&T

No 3554

℄ STREET

(40) (40)
(80)

114.92 @ 0-00 T 74 = 114.91 ✓

114.91 ✓

BLVD

48TH ST.

0.03

TRACT

Fd L&T LB 514-477 ✓
Mon # 1709
2+71.66

271.68 @ 0-00 T 72 = 271.66 ✓

271.66 ✓

LONG BEACH

TR #10396

(50) (40)
(90)

Track Line

Fd L&T L.B. 514-477 ✓
Mon # 1710
0+00 Going Nth.

L.B. City Boundary

℄

Notes: ANY ADDITIONS OR CHANGES ON THIS SHEET MUST BE MADE OR CIRCLED IN Red. WITH DATE AND NAME OF PERSON MAKING CHANGE.

Do not extend notes this side of this line

RETURN TO LOS ANGELES COUNTY SURVEYOR

F.B. 441 Pg. 128 Miller Chief Party Notes by Miller Date 10-27-36

Tape #044
84°F 20#

Con at bottom page 129

TR #6922

3+86.57
2+29.73
6+16.30
3+75.73
9+92.03
4+33.44
14+25.47

N

TR #5134

224.61 @ 0-00 T 80 = 224.60 ✓

224.60

(45) (40)
(85)

See pg 131

PLEASANT

Fd L.T

0.09

TR #6922

Tract Line

Fd L.T - L.B. 514-478 ✓
Mon #1108
14+25.47

106-42-35

35.44

433.46 @ 0-00 T 78 = 433.44 ✓

433.44

106-42-30
66-49-45
106-42-26¼

BLVD

ST

(25)
(50)

TR #5134

(40) (40)

Fd L.T
9+92.15

0.08

0.12

Fd L.T
9+92.03

No 3554

375.75 @ 0-00 T 76 = 375.73 ✓

49TH ST

LONG BEACH

375.73

TRACT

ARBOR ST

0.06

Fd L.T

0.03

TRACT

Fd L.T
6+16.30

(40) (80) (40)

229.73

Con from top page 127

RETURN TO
LOS ANGELES COUNTY SURVEYOR

Do not extend notes this side of this line

Note: ANY ADDITIONS OR CHANGES ON THIS SHEET MUST BE MADE OR CIRCLED IN Red. WITH DATE AND NAME OF PERSON MAKING CHANGE.

Date 10-27-30 Notes by Miller Chief Party Miller F.B. 441 Pg. 129

14+25.47
2+24.60
16+50.07
5+05.91
21+55.98
3+08.06
24+64.04

Plotted by H.N. Bradstreet	W. O. No. 961 D. S. O. No.
Date Jan. 1931	Location LOS ANGELES ST
Map No. C.S.B617Sh5	Surveyed by W.A. Miller
Platting C'k'd by A.A.R.	Date Oct 1930
Date 1931	Indexed A. C. Johnson

Tape #044
84°F 20#

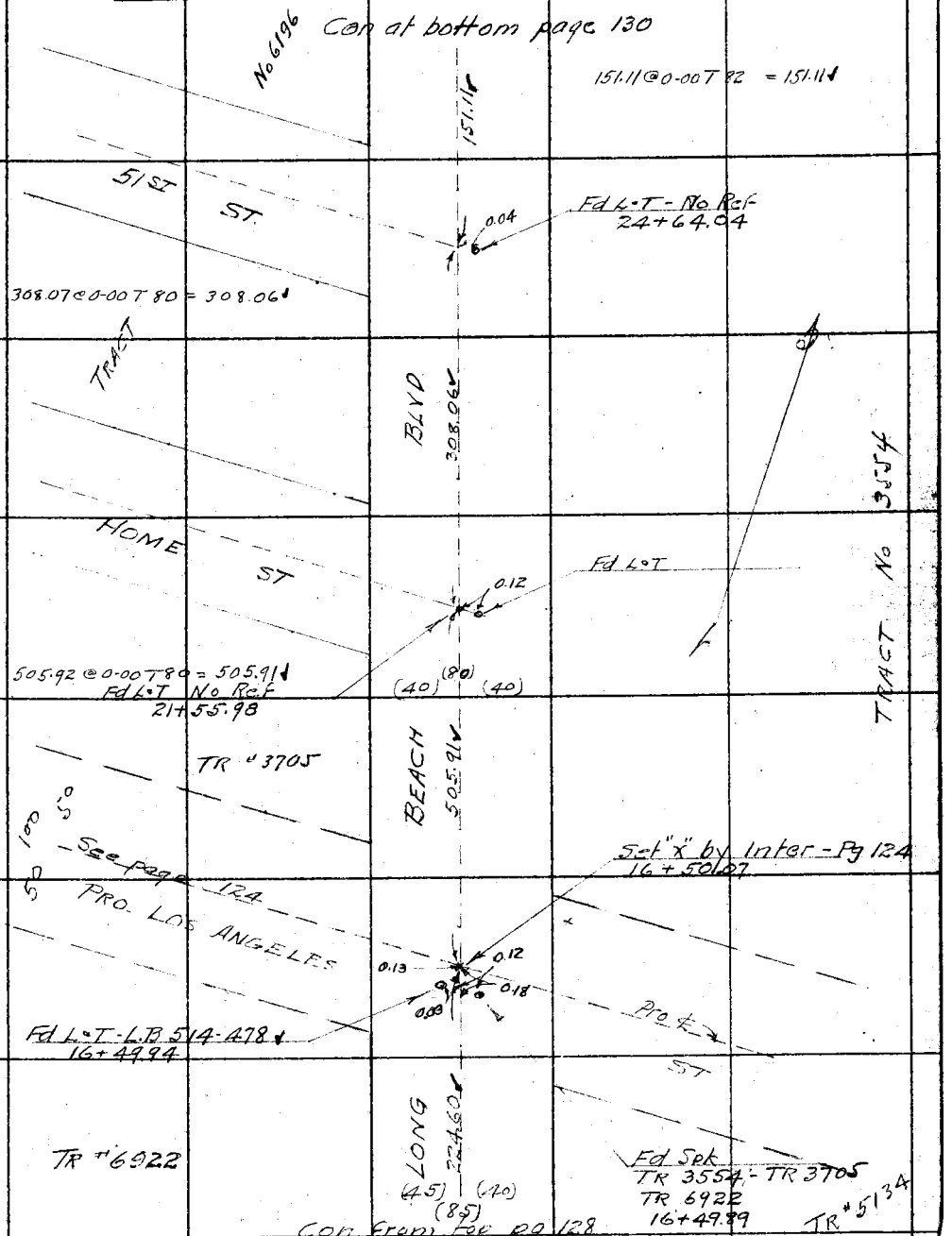

Note: ANY ADDITIONS OR CHANGES ON THIS SHEET MUST BE MADE OR CIRCLED IN Red. WITH DATE AND NAME OF PERSON MAKING CHANGE.

Do not extend notes this side of this line

RETURN TO
LOS ANGELES COUNTY SURVEYOR

F.B. 441 Pg. 130 Miller Chief Party Notes by Miller Date 10-27-30

Tape #044
84°F 20#

24+64.04
1+51.11
26+15.15
1+20.44
27+35.59
3+64.93
31+00.52

Fd L+T-L.B. 514-467
31+00.52

52ND

N

364.94 @ 0-00 T 80 = 364.93

364.93

MOLNINGSIDE ST

LONG BEACH BLVD

.005

Fd L+T-No Ref
27+35.59

120.44 @ 0-00 T 80 = 120.44

120.44

Fd L+T-L.B. 514-483
Mon # 1927
26+15.15

.004

(25)
(50)
SUNSET ST

151.11

TR # 7990

Con from top pg 129

RETURN TO
LOS ANGELES COUNTY SURVEYOR

Do not extend notes this side of this line

Note: ANY ADDITIONS OR CHANGES ON THIS SHEET MUST BE MADE OR CIRCLED IN Red. WITH DATE AND NAME OF PERSON MAKING CHANGE.

Date 10-27-30 Notes by Miller Chief Party Miller F.B. 441 PG. 131

Platted by H. N. Bradstreet	W. O. No. 961 D. S. O. No.
Date Jan. 1931	Location LOS ANGELES ST
Map No. C.SB-617-Sh5	Surveyed by W. A. Miller
Platting C'k'd by A. A. R.	Date Oct 1930
Date 1931	Indexed A. C. Johnson

Tape #044
84° F 20#

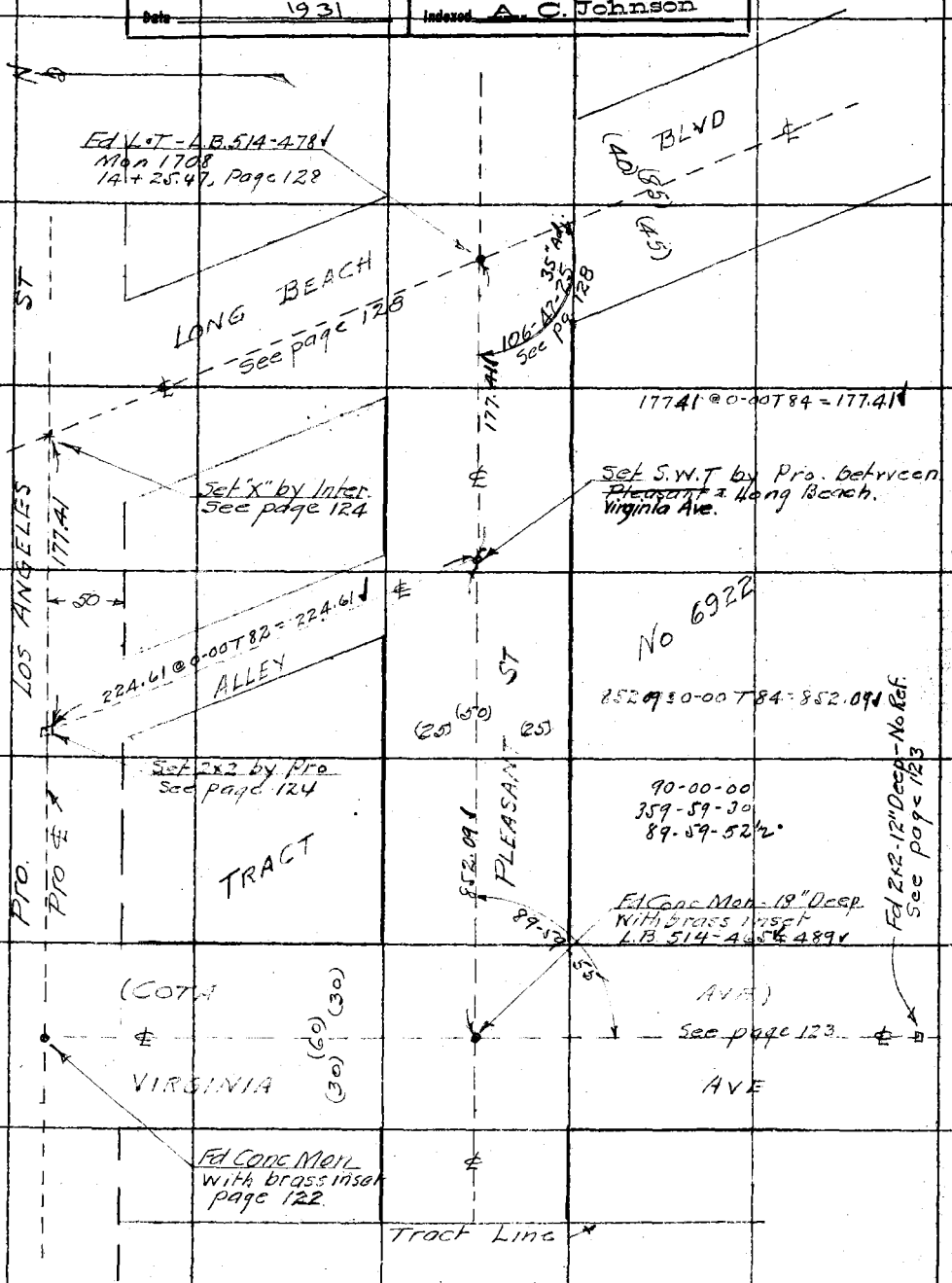

Note: ANY ADDITIONS OR CHANGES ON THIS SHEET MUST BE MADE OR CIRCLED IN Red. WITH DATE AND NAME OF PERSON MAKING CHANGE.

Do not extend notes this side of this line

RETURN TO
LOS ANGELES COUNTY SURVEYOR

RETURN TO

LOS ANGELES COUNTY SURVEYOR

Note: ANY ADDITIONS OR CHANGES ON THIS SHEET MUST BE MADE OR CIRCLED IN Red. WITH DATE AND NAME OF PERSON MAKING CHANGE.

Do not extend notes this side of this line

F.B. ____ PG. ____ Chief Party ____ Notes by ____ Date ____

Date 4-8-31 Notes by Moore Chief Party Moore F.B. 441 PG. 133

Platted by	W. O. No. 961 D. S. O. No. 020
Date	Location Los Angeles St
Map No.	Surveyed by L. D. Moore
Platting C'k'd by	Date 4-8-31
Date	Indexed A. C. Johnson 4-23-31

Div 1

CENTER LINE LOCATION
of
LOS ANGELES ST
from
EAST BDY. - CITY of REDONDO BEACH
to
HUNTINGTON ST.
W.O. # 961

Party April 8-9-1931

Moore
Blanchard
Cole
Taylor

100' Land Tape # 020-100.00 @ 68°

Note: ANY ADDITIONS OR CHANGES ON THIS SHEET MUST BE MADE OR CIRCLED IN Red. WITH DATE AND NAME OF PERSON MAKING CHANGE.

Do not extend notes this side of this line

RETURN TO
LOS ANGELES COUNTY SURVEYOR

F.B. 441 Pg. 134 Moore Chief Party Notes by Moore Date 4-8-31

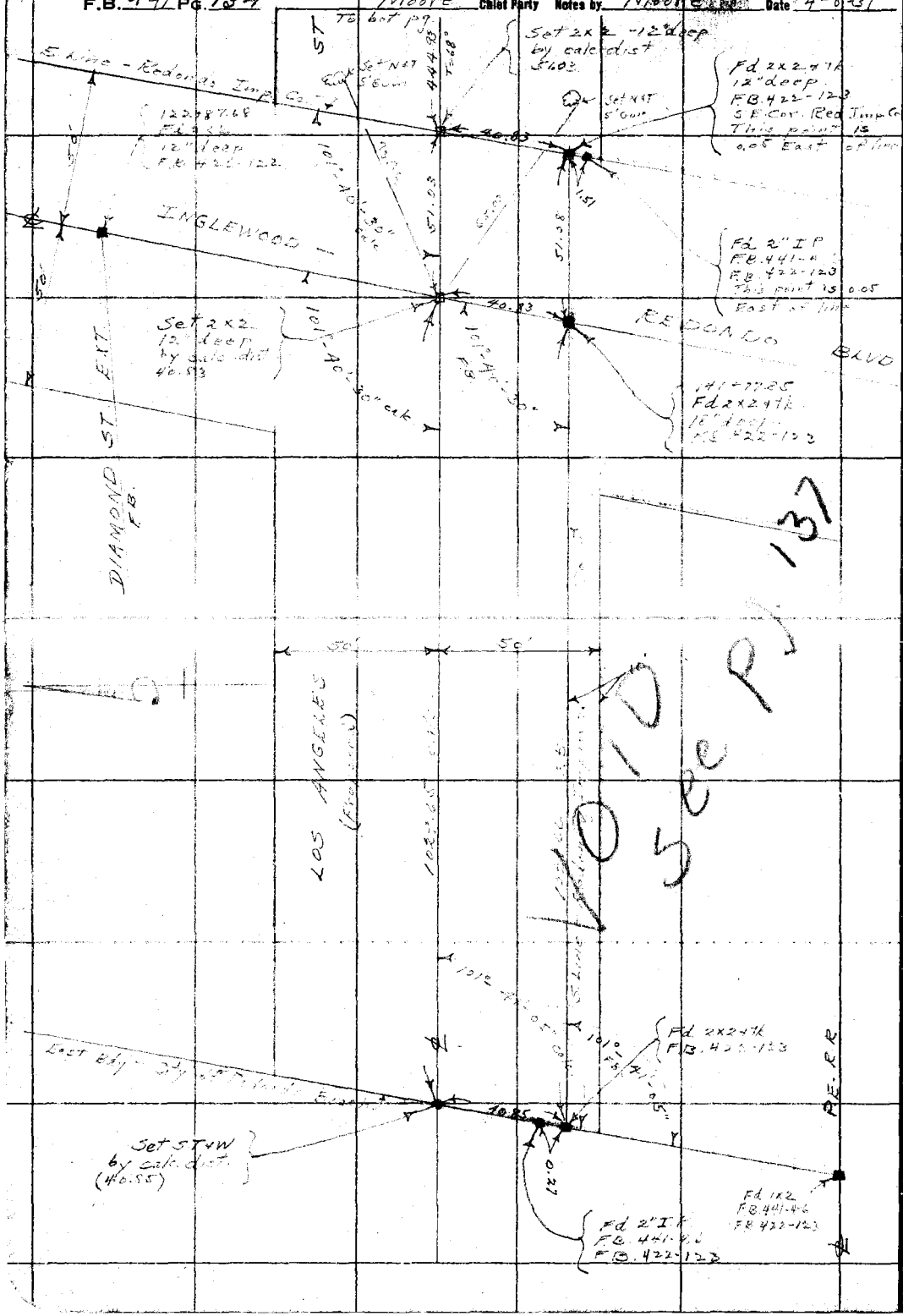

RETURN TO
LOS ANGELES COUNTY SURVEYOR

Do not extend notes this side of this line

Note: ANY ADDITIONS OR CHANGES ON THIS SHEET MUST BE MADE OR CIRCLED IN Red. WITH DATE AND NAME OF PERSON MAKING CHANGE.

Date 4-8-31 Notes by Moore Chief Party Moore F.B. 441 Pg. 135

Div #1

Plotted by	W. O. No. 961 D. S. O. No. 020
Date	Location Los Angeles St.
Map No.	Surveyed by L. D. Moore
Plotting C'k'd by	Date 4-8-31
Date	Indexed A. C. Johnson

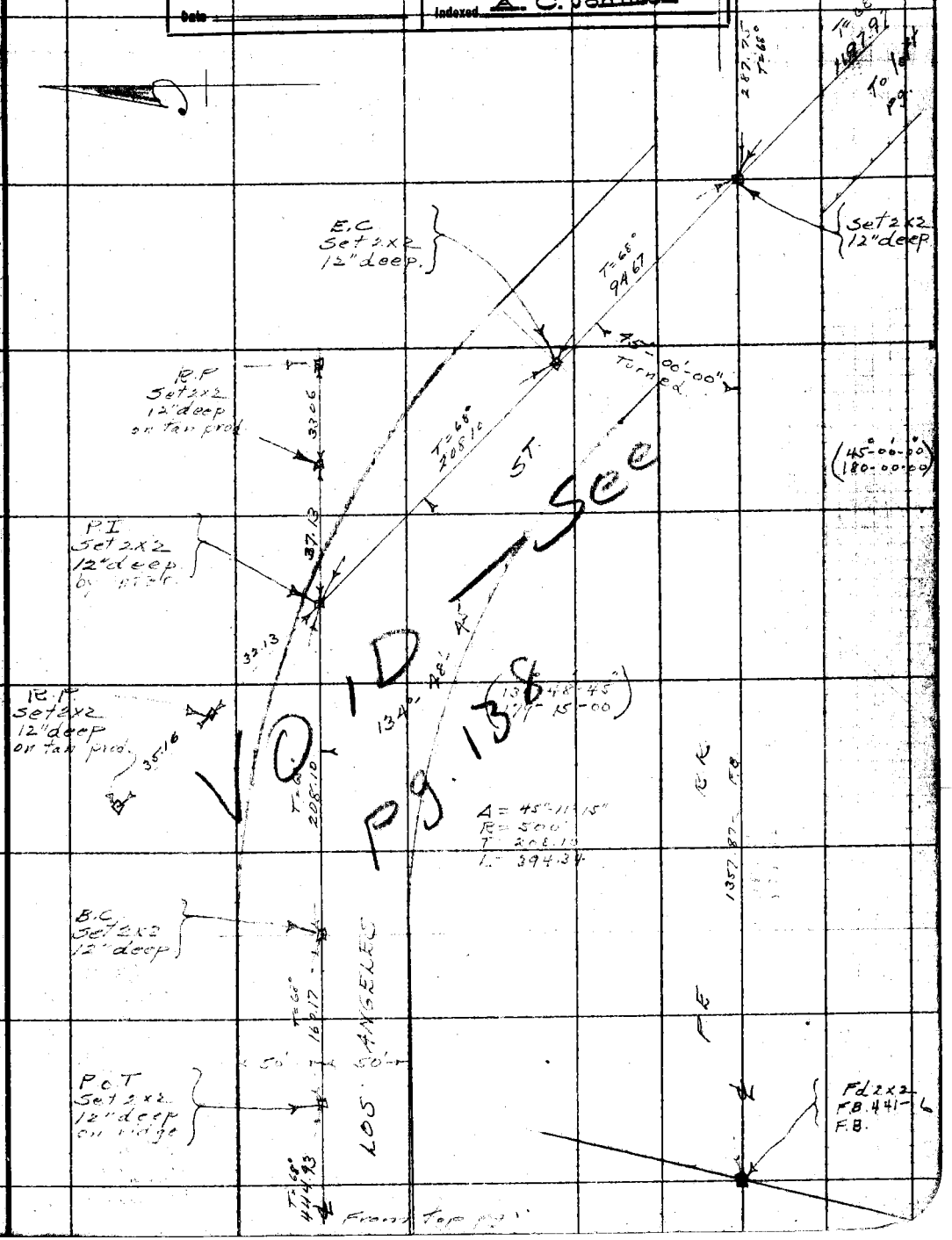

Note: ANY ADDITIONS OR CHANGES ON THIS SHEET MUST BE MADE OR CIRCLED IN Red. WITH DATE AND NAME OF PERSON MAKING CHANGE.

Do not extend notes this side of this line

RETURN TO LOS ANGELES COUNTY SURVEYOR

F.B. 441 Pg. 136 Moore Chief Party Notes by Moore Date 4-9-31

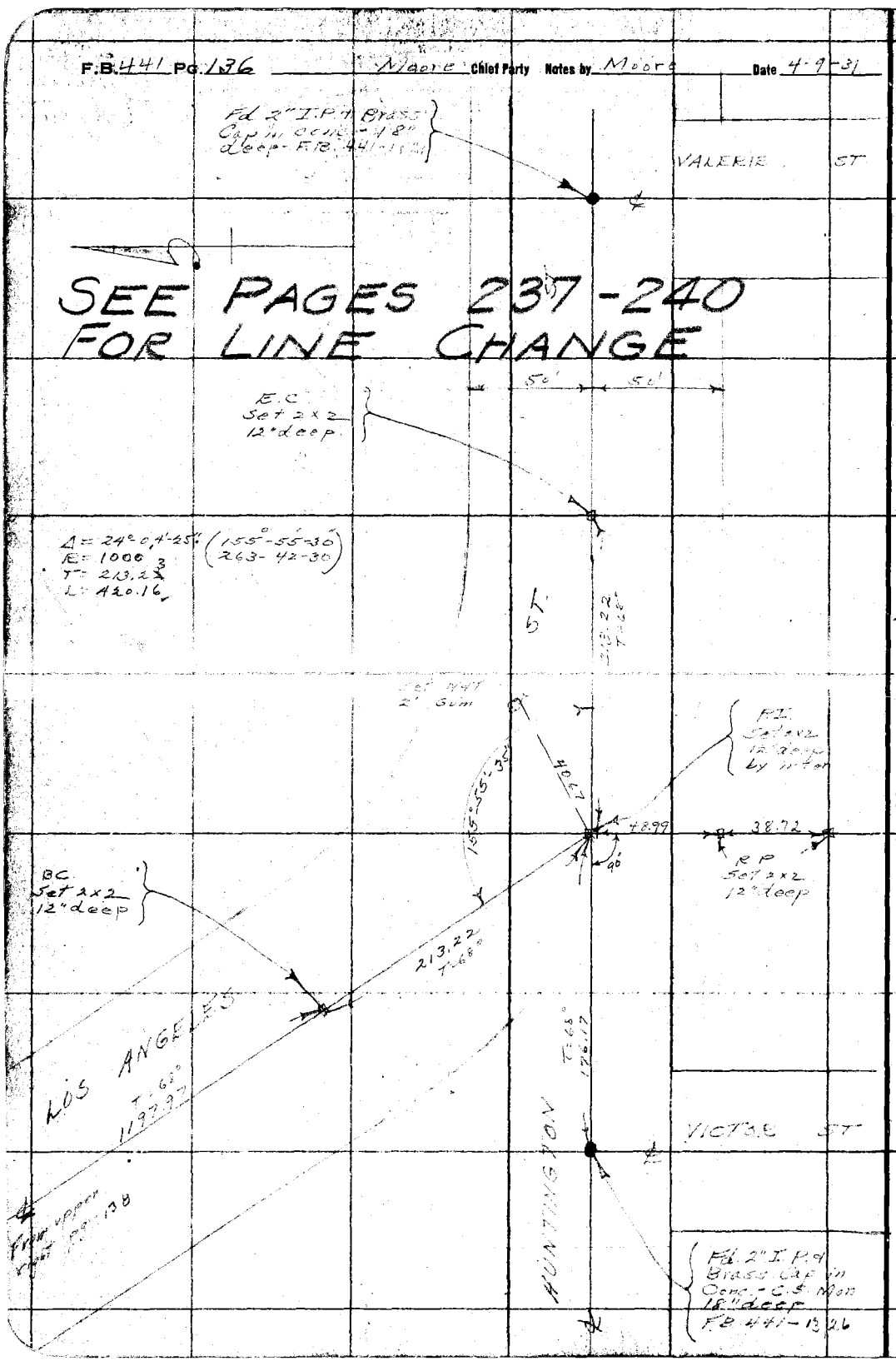

RETURN TO
LOS ANGELES COUNTY SURVEYOR
Do not extend notes this side of this line

Notes: ANY ADDITIONS OR CHANGES ON THIS SHEET MUST BE MADE OR CIRCLED IN Red. WITH DATE AND NAME OF PERSON MAKING CHANGE.

Date 5-21-31 Notes by Moore Chief Party Moore F.B. 441 Pg. 137

Platted by	W. O. No. 961 Cor. No. 028
Date	Location Los Angeles St.
Map No. B-617-1	Surveyed by L. D. Moore
Platting C'k'd by A.A.R.	Date 5-21-31
Date 1931	Indexed A. C. Johnson

std. 68°
Div #1
SEE P. 258

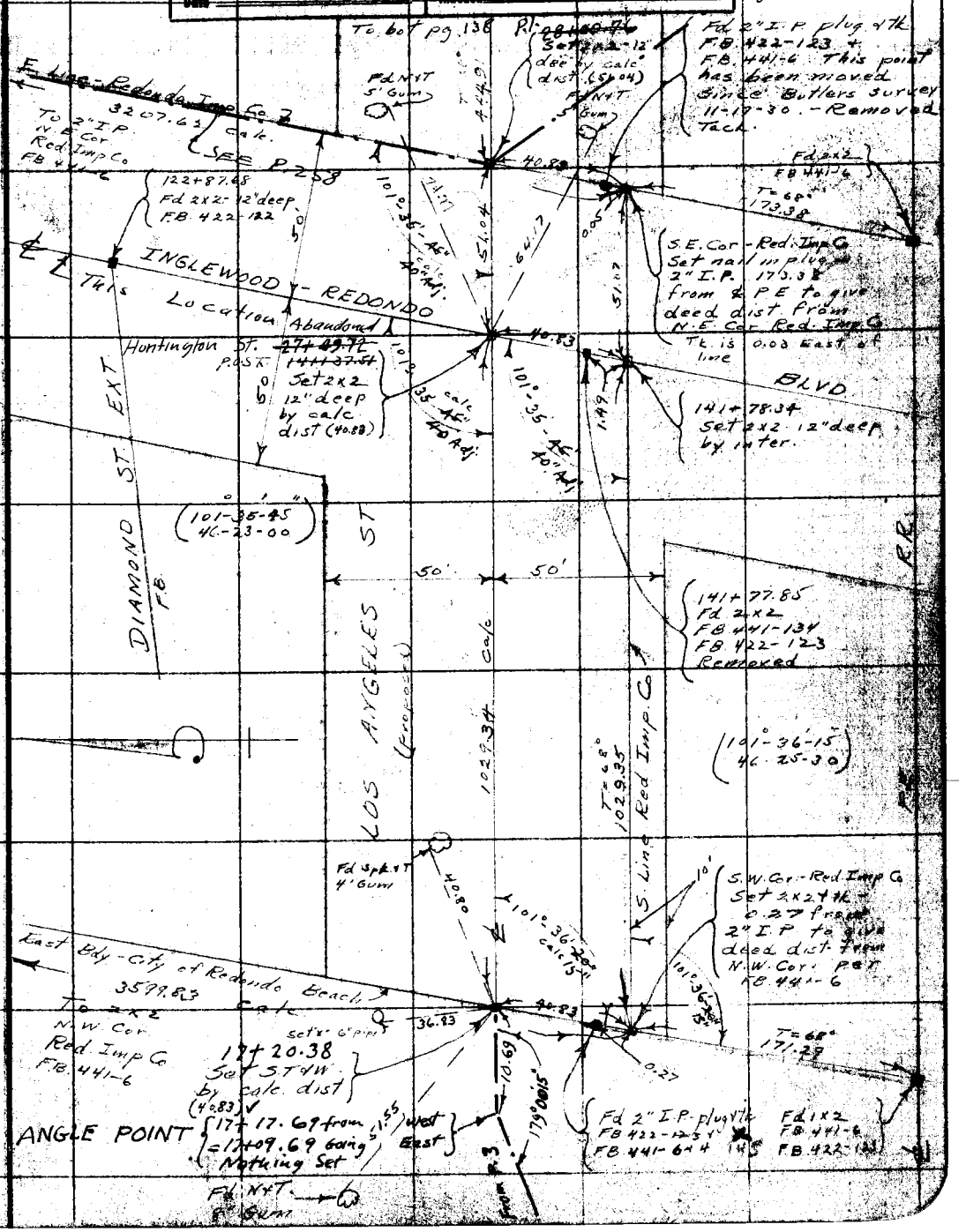

Note: ANY ADDITIONS OR CHANGES ON THIS SHEET MUST BE MADE OR CIRCLED IN Red. WITH DATE AND NAME OF PERSON MAKING CHANGE.

Do not extend notes this side of this line

RETURN TO LOS ANGELES COUNTY SURVEYOR

F.B. 441 Pg. 138 Moore Chief Party Notes by Moore Date 5-25-31

Dist #1

SEE PAGES 237-240 FOR LINE CHANGE

SEE P. 258 FOR LATER LOCATION

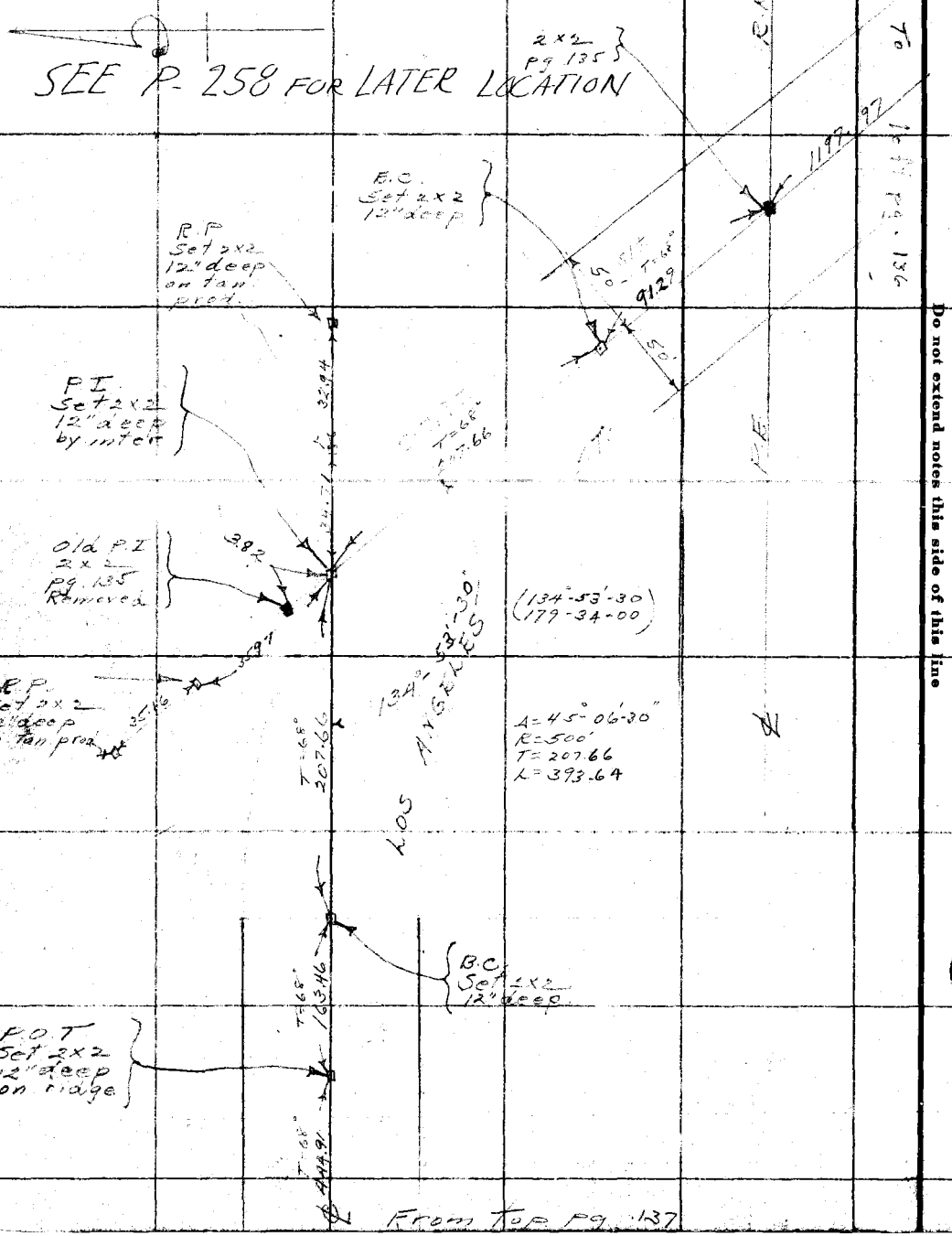

RETURN TO LOS ANGELES COUNTY SURVEYOR

Do not extend notes this side of this line

Notes: ANY ADDITIONS OR CHANGES ON THIS SHEET MUST BE MADE OR CIRCLED IN Red. WITH DATE AND NAME OF PERSON MAKING CHANGE.

157 Last Pg No ter smelser

Notes Ck'd by	Survey of Los Angeles ST.
Map No. B-617-4	W. O. 961 Tape No. 043 Rd 84 of
Office Work	Surveyed by C.V. Crumley
Checked A.A.R	Notes C.V. Crumley Date 6/1
Date 1931	Indexed A. C. Johnson 8-4-31

F.B. 441 Pg 139

DJ #2

① 107-13-15
② 68-52-45
107-13-10
(107-12-55) Rec Pg. 107

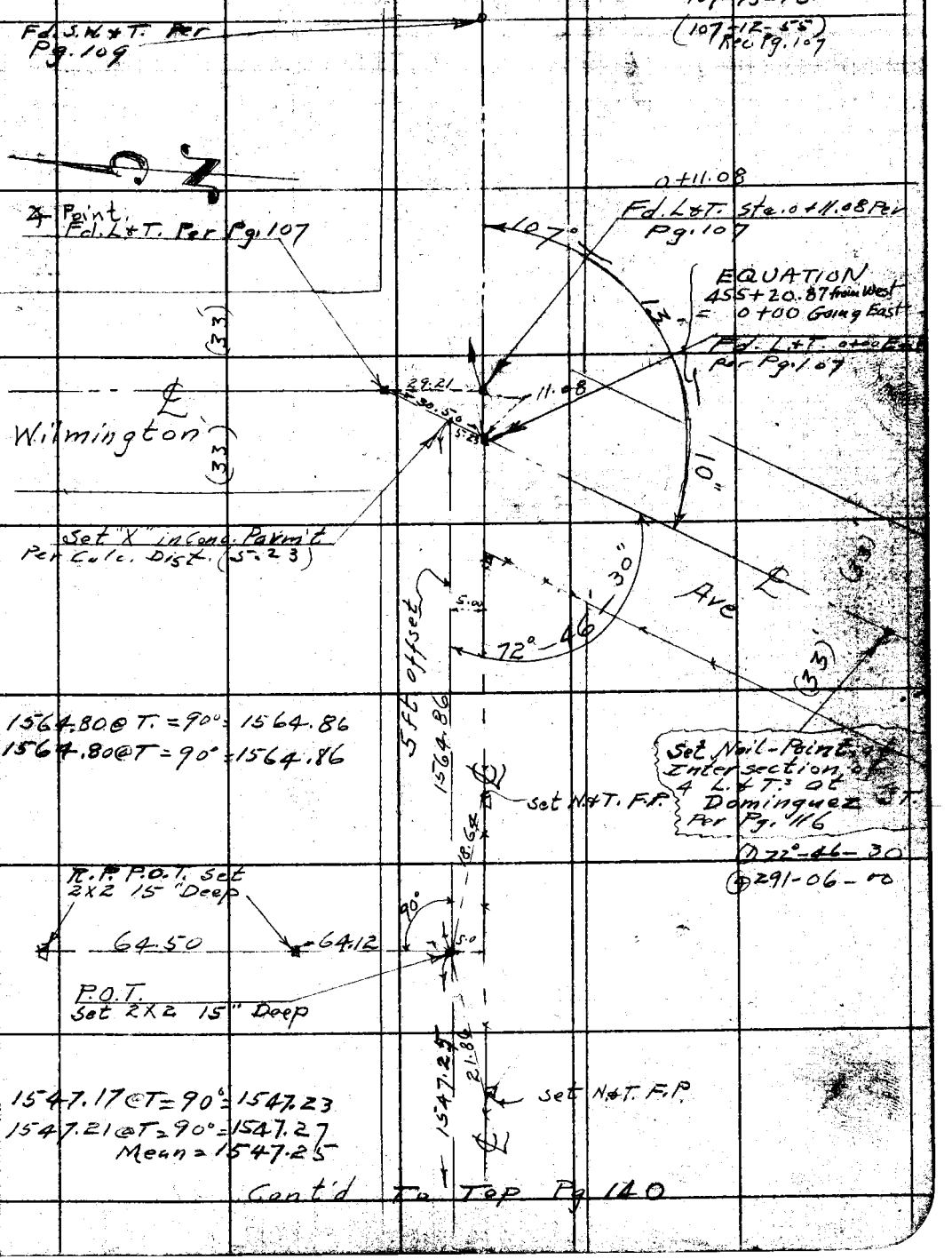

Cont'd To Top Pg 140

Note: ANY ADDITIONS OR CHANGES ON THIS SHEET MUST BE MADE OR CIRCLED IN Red Ink. WITH DATE AND NAME OF PERSON MAKING CHANGE.

RETURN TO LOS ANGELES COUNTY SURVEYOR 700 HALL OF RECORDS

Do not extend notes this side of this line

FORM 247 10M 5-31

F.B. 441 Pg. 140

Contd From Bottom Pg. 139

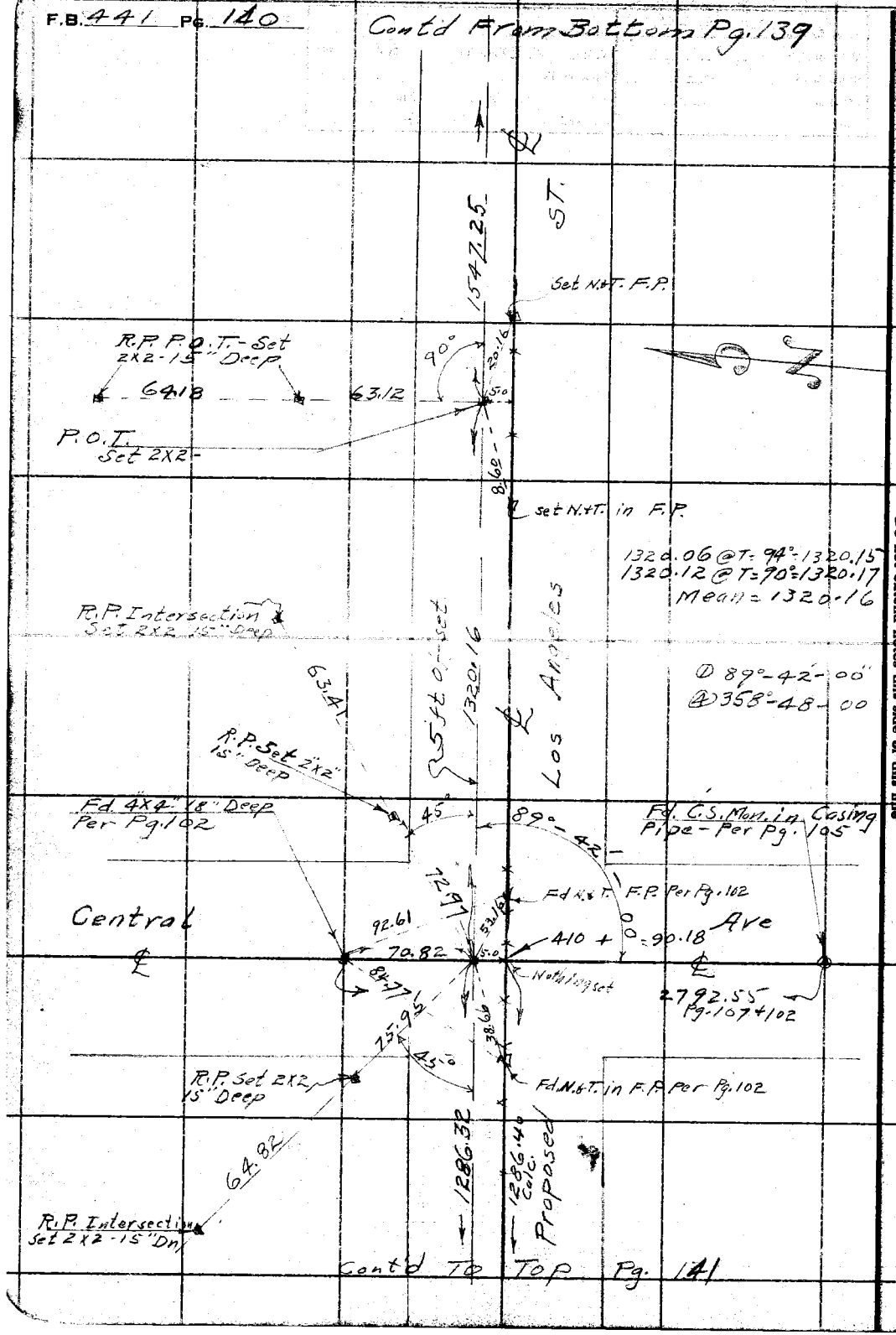

Contd To Top Pg. 141

RETURN TO
LOS ANGELES COUNTY SURVEYOR
700 HALL OF RECORDS
Do not extend notes this side of this line

Note: ANY ADDITIONS OR CHANGES ON THIS SHEET MUST BE MADE OR CIRCLED IN Red Ink. WITH DATE AND NAME OF PERSON MAKING CHANGE.

Notes Ck'd by	Survey of Los Angeles ST.
Map No. B-617-4	W. O. 961 Tape No. 04 3 Ck'd 84 °F.
Office Work	Surveyed by C.V. Crumley
Checked A.A.R	Notes C.V.C. Date 6/28/31
Date 1931	Indexed A. C. Johnson

F.B. 441 PG. 141

Div #2

Cont'd From Bottom Pg. 140 Mean = 1286.32

1286.21 @ T = 94° = 1286.29

1286.33 @ T = 88° = 1286.36

(R.P. Set 2x2 15" Deep)

(R.P. Set 2x2" 15" Deep)

59.79

45°

16.44

30°

1286.32

1286.40 (Calc)

ST.

89°

set N.&T. in F.P.

A Point on offset Line Set 2X2 on Split of 4 - 15" Down

51'

5.00

5.06

16.19

45°

178°

55.93

Set 1X2 By Intersection

Set 1X2

Set N.&T. F.P.

Fd. 2" I.P. Plug in Nail 6" Deep Per Map C.S. Seaboard Eng. Co. Book 53-83

Set N.&T. F.P.

2.18

45.14

25.60

13.31

53.21

90°

5.00

(Rec. 2719.06)

90°

Set 1X2

2717.47

Angle Point Fd. 2" I.P. Plug + Nail - 6" Deep at Fence Corner. Per Seaboard Eng. Co.

398 + 03.78

Set N.&T. 4.26 F.P.

P.O.T. 382 + 47.42

Set 2X2 - 15" Deep

① 89°-52'-15"

④ 359°-29'-30"

Set 1X2

52.56

5.00

53.55

(R.P. Set 2x2 15" Deep)

① 178°-57'-30"

④ 355°-26'-00"

Los Angeles

15-56.36

Set 1X2

(R.P. Set 2X2 15" Deep)

① 1556.36 @ T = 86° = 1556.38

② 1556.26 @ T = 92° = 1556.34

Mean = 1556.36

Tape @ 28.54 48°

T = 68°

1035-16 - L.O. Mark + 2.92

1039.44

Proposed

P.O.T. 372 + 12.26

Set 2X2 - 15" Deep

(R.P. Set 2X2 15" Deep)

53.24

90°

52.16

(R.P. Set 2x2 15" Deep)

1025.38

① 1039.09 @ T = 84° = 1039.09

② 1039.09 @ T = 90° = 1039.13

Mean = 1039.11

Cont'd to Right Side Pg. 142

.05

NOTE: ANY ADDITIONS OR CHANGES ON THIS SHEET MUST BE MADE ON CIRCLED IN Red Ink, WITH INITIALS OF PERSON MAKING CHANGE.

RETURN TO LOS ANGELES COUNTY SURVEYOR 700 HALL OF RECORDS

Do not extend notes this side of this line

FORM 647 10M 5-31

F.B. 441 Pg 142

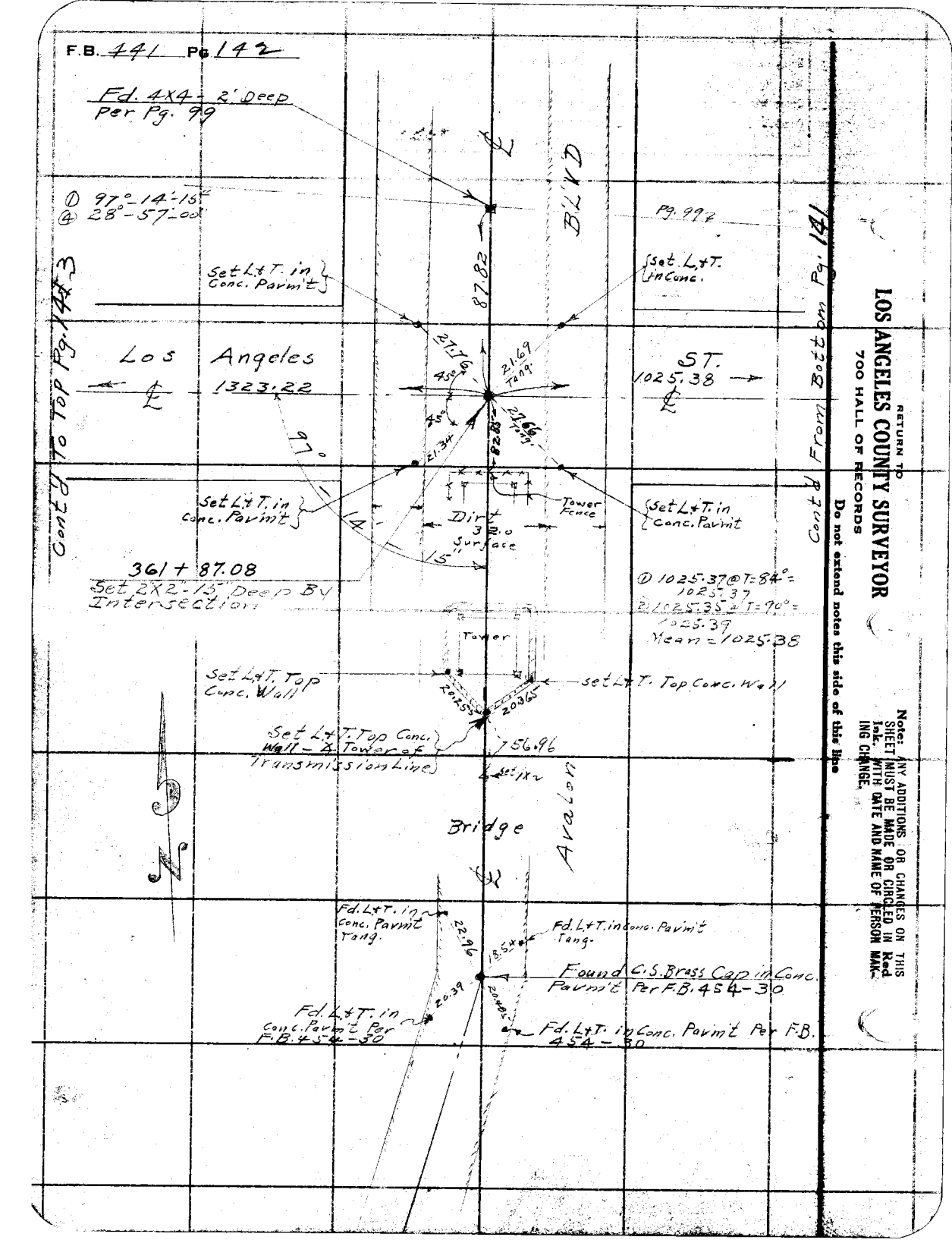

RETURN TO
LOS ANGELES COUNTY SURVEYOR
700 HALL OF RECORDS

Do not extend notes this side of this line

Note: ANY ADDITIONS OR CHANGES ON THIS SHEET MUST BE MADE OR CIRCLED IN Red Ink. WITH DATE AND NAME OF PERSON MAKING CHANGE.

Notes Ck'd by	Survey of Los Angeles ST
Map No. B-617-3	W.O. 961 Tape No. 043 St'd 84 °F.
Office Work	Surveyed by C.V. Crumley
Checked A.A.R.	Notes C.V.C. Date 7/2/31
Date 1931	Indexed A. C. Johnson

F.B. 441 Pg. 143

Div 2

Cont'd From Left Side Pg. 142

① 1323.23 @ T=82° = 1323.21
② 1323.21 @ T=88° = 1323.24
Mean = 1323.22

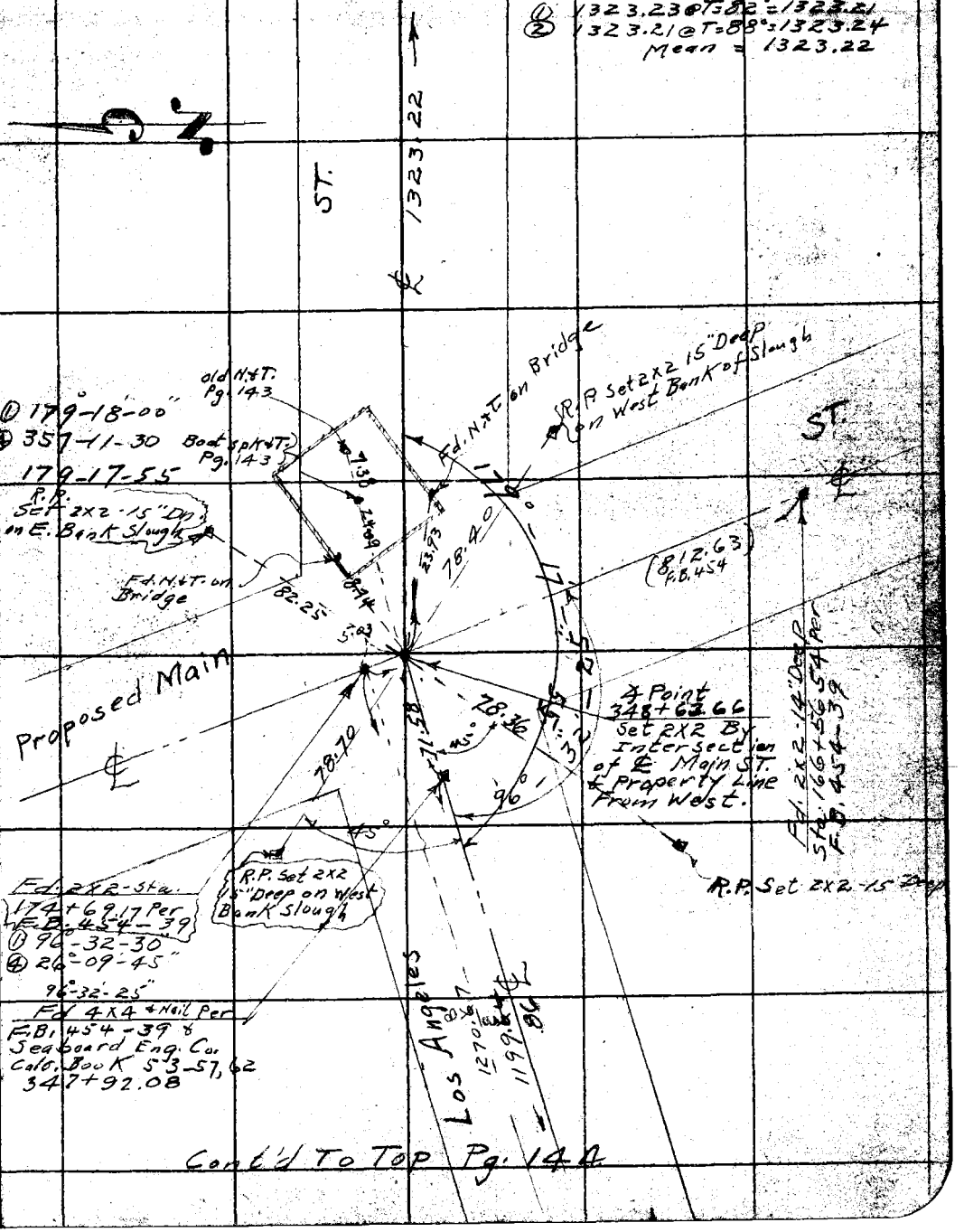

Cont'd To Top Pg. 144

Note: ANY ADDITIONS OR CHANGES ON THIS SHEET MUST BE MADE OR CIRCLED IN Red Ink, WITH DATE AND NAME OF PERSON MAKING CHANGE.

RETURN TO
LOS ANGELES COUNTY SURVEYOR
700 HALL OF RECORDS

Do not extend notes this side of this line

FORM 247 10M 5-31


F.B. 441 Pg. 144
Cont'd From Bottom Pg 143
① 1270.83 @ T = 88° = 1270.86
Per F.B. 454-39 = 1270.88
Mean = 1270.87
P.O.T.
Set 2X2 15" Deep
5' off 4"X4"
R.P. Set 2X2
15" Deep
54.62
5.00
59.61
90°
1270.87
1199.84
.86
ST.
335+92.22
Fd. 4X4 Per F.B.
454-39
on Fence Line
R.P. Set 2X2
15" Deep
② 950.12 @ T = 94° = 950.18
950.18
950.18
Angeles
"H" 2X2 Per
Pg 146
① 804.37
145.81
145.80 @ T = 90° = 145.81
107°-28-30
69°-53-30
107°-28-25
2X2 4 High
48
83
201.22
107°-28-25
10.94
1X2 Per Pg 146
1X2 Per Pg 146
"G" (Flush) 2X2 Per
Pg. 144
145.81
Los
Nothing Set
90°
R.P. Set 2X2
15" Deep
55.09
4.86
.02
60.23
R.P. Set 2X2
15" Deep
326+42.02
Fd. 4X4 + Nail
12" High on
Fence Line
P.O.T.
Set 2X2-15" Deep
50'
50'
1124.95 @ T = 90° = 1124.99 ①
1125.07 @ T = 92° = 1125.13 ②
1125.07 @ T = 90° = 1125.11 ③
Mean 1125.12
5.0
1161.42
(calc.)
Proposed
1125.12
Set 1X2 Flush
Top of Bank
36.59
To ℄ Main St. Pg. 149
RETURN TO
LOS ANGELES COUNTY SURVEYOR
700 HALL OF RECORDS
Do not extend notes this side of this line
Note: ANY ADDITIONS OR CHANGES ON THIS SHEET MUST BE MADE OR CIRCLED IN Red Ink, WITH DATE AND NAME OF PERSON MAKING CHANGE.

Notes Ck'd by	Survey of Los Angeles ST.
Map No. B-617-3	W. O. 961 Tape No. 50 St'd 84° °F.
Office Work	Surveyed by C. V. Crumley
Checked A. A. R.	Notes C.V.C. Date 6/26/31
Date 1931	Indexed A. C. Johnson

F.B. 441 Pg. 145

Div ✓

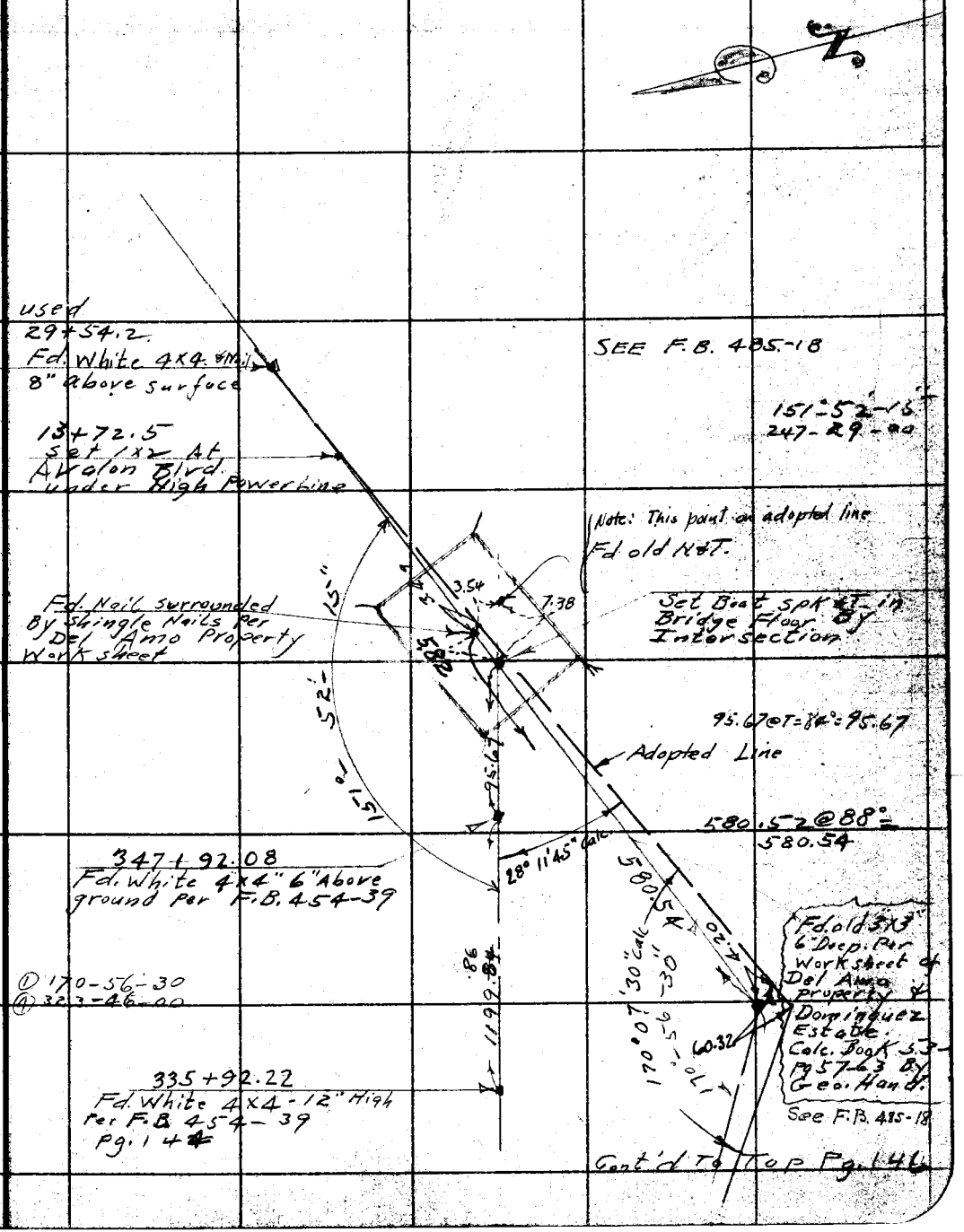

Note: ANY ADDITIONS OR CHANGES ON THIS SHEET MUST BE MADE OR CIRCLED IN Red Ink. WITH DATE AND NAME OF PERSON MAKING CHANGE.

RETURN TO
LOS ANGELES COUNTY SURVEYOR
700 HALL OF RECORDS

Do not extend notes this side of this line

FORM 247 10M 5-31

F.B. 441 Pg 146

Cont'd From Bottom Pg. 145

7/15/31



RETURN TO
LOS ANGELES COUNTY SURVEYOR
700 HALL OF RECORDS
Do not extend notes this side of this line

Note: ANY ADDITIONS OR CHANGES ON THIS SHEET MUST BE MADE OR CIRCLED IN Red Ink WITH DATE AND NAME OF PERSON MAKING CHANGE.

100.06

Notes Ck'd by	Survey of Los Angeles ST.
Map No. B-6617-3	W. O. 961 Tape No. 643 St'd 84° F.
Office Work	Surveyed by C. V. Crumley
Checked A.A.R	Notes C.V.C. Date 7/11/31
Date 1931	Indexed A. C. Johnson

F.B. 441 Pg. 147

① 28°-59'-15"
④ 115°-57'-00"

Div #2

① 169°-02'-00"
④ 316°-08'-00"

① 92°-[illegible]'-45"
④ 11°-[illegible]'-00"

Fd old 2x2 "A" Flush

1199.13@T=84°=1199.13

Fd 2x2 Flush

28°-59'-15" (10" Adj)

443.30@T=90°=443.32

759.66@T=84°=759.66

98.66

858.32

Fd. Cor. Mon. cuts pk. & Pg 96

Fd. 2" I.P. & Nail

99.68@8°-11'@T=84°=98.67

99.46@7°-15'-30"@T=84°=98.66

Fd. s.w.&t. Per Pg. 96 & 146

40.13@T=84°=40.13

N 58.32

69°-09'-00"

26.62@19°-27'@84°=25.11

26.92@21°-00'@84°=25.13

Mean=25.12

Set spk. & T.

20.03

Edge of Pavm't

263.99@T=90°=264.00

① 111°-00'-00"
④ 84°-00'-00"

"C"

"D"

Nothing Found Set 1x2 Rec. From

Main

25.12

Fd. 2x2 Flush

329.93@T=84°=329.93

Set s.w.&t. By Intersection Pg. 148

Fd. s.w.&t. 4.4 Jones St. Per Pg. 148

2.67 L=2.67

111°-00'-00"

329.93

72°-00'-00" ①
288°-00'-00" ④

"E"

Fd. 2x2 Flush

104°-59'-40" Adj.

① 69°-09'-00"
④ 276°-36'-00"

① 104°-59'-45"
④ 59°-58'-30"
104°-59'-40"

Flag

461.91

Cont'd From Bottom Pg. 146

Notes: ANY ADDITIONS OR CHANGES ON THIS SHEET MUST BE MADE OR CIRCLED IN Red Ink, WITH DATE AND NAME OF PERSON MAKING CHANGE.

Do not extend notes this side of this line

RETURN TO
LOS ANGELES COUNTY SURVEYOR
700 HALL OF RECORDS

FORM 247 10M 5-31

F.B. 441 Pg. 148



RETURN TO
LOS ANGELES COUNTY SURVEYOR
700 HALL OF RECORDS

Do not extend notes this side of this line

Note: ANY ADDITIONS OR CHANGES ON THIS SHEET MUST BE MADE OR CIRCLED IN Red Ink. WITH DATE AND NAME OF PERSON MAKING CHANGE.

Notes Ck'd by		Survey of Los Angeles ST.	F.B. 441 Pg. 149
Map No. B-617-3		W. O. 961 Tape No. 043 St'd 84 °F.	Div 2
Office Work		Surveyed by C.V. Crumley	
Checked A.A.R.		Notes C.V.C. Date 7/20/31	
Date 1931		Indexed A. C. Johnson	

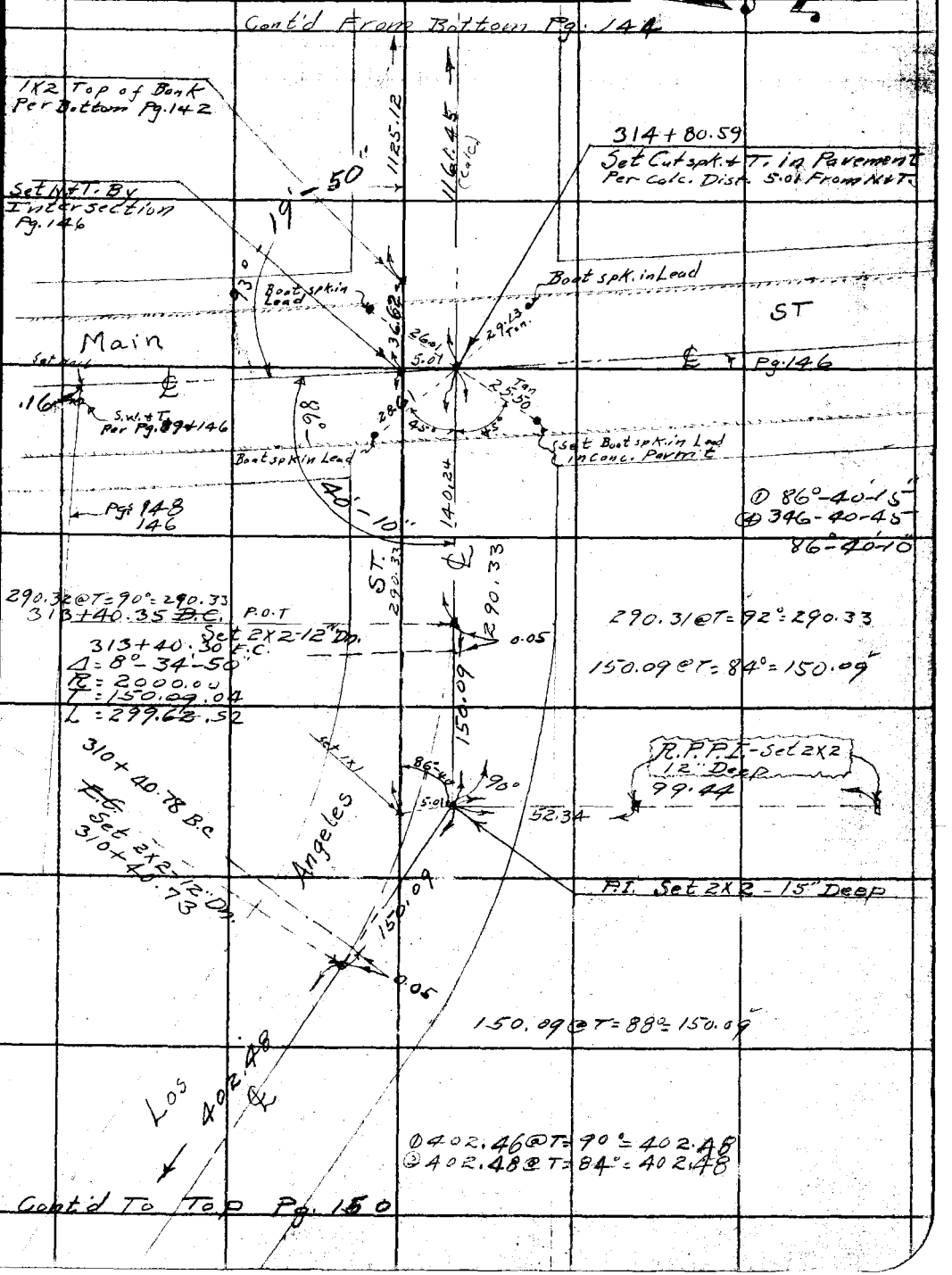

Note: ANY ADDITIONS OR CHANGES ON THIS SHEET MUST BE MADE OR CIRCLED IN Red Ink. WITH DATE AND NAME OF PERSON MAKING CHANGE.

RETURN TO
LOS ANGELES COUNTY SURVEYOR
700 HALL OF RECORDS

Do not extend notes this side of this line

FORM 247 10M 8-31

F.B. 441 Pg. 150



RETURN TO
LOS ANGELES COUNTY SURVEYOR
700 HALL OF RECORDS

Do not extend notes this side of this line

Note: ANY ADDITIONS OR CHANGES ON THIS SHEET MUST BE MADE OR CIRCLED IN Red Ink. WITH DATE AND NAME OF PERSON MAKING CHANGE.

Notes Ck'd by R. W. S.	Survey of Los Angeles ST.	F.B. 441 Pg. 151
Map No. GS.B-617-Sh3	W. O. 961 Tape No. St'd °F.	Div 2
Office Work R. W. S.	Surveyed by C. V. Crumley	Cont'd To Bottom Pg. 152
Checked AAR	Notes C.V.C. Date 7/28/31	
Date 1931	Indexed A. C. Johnson	

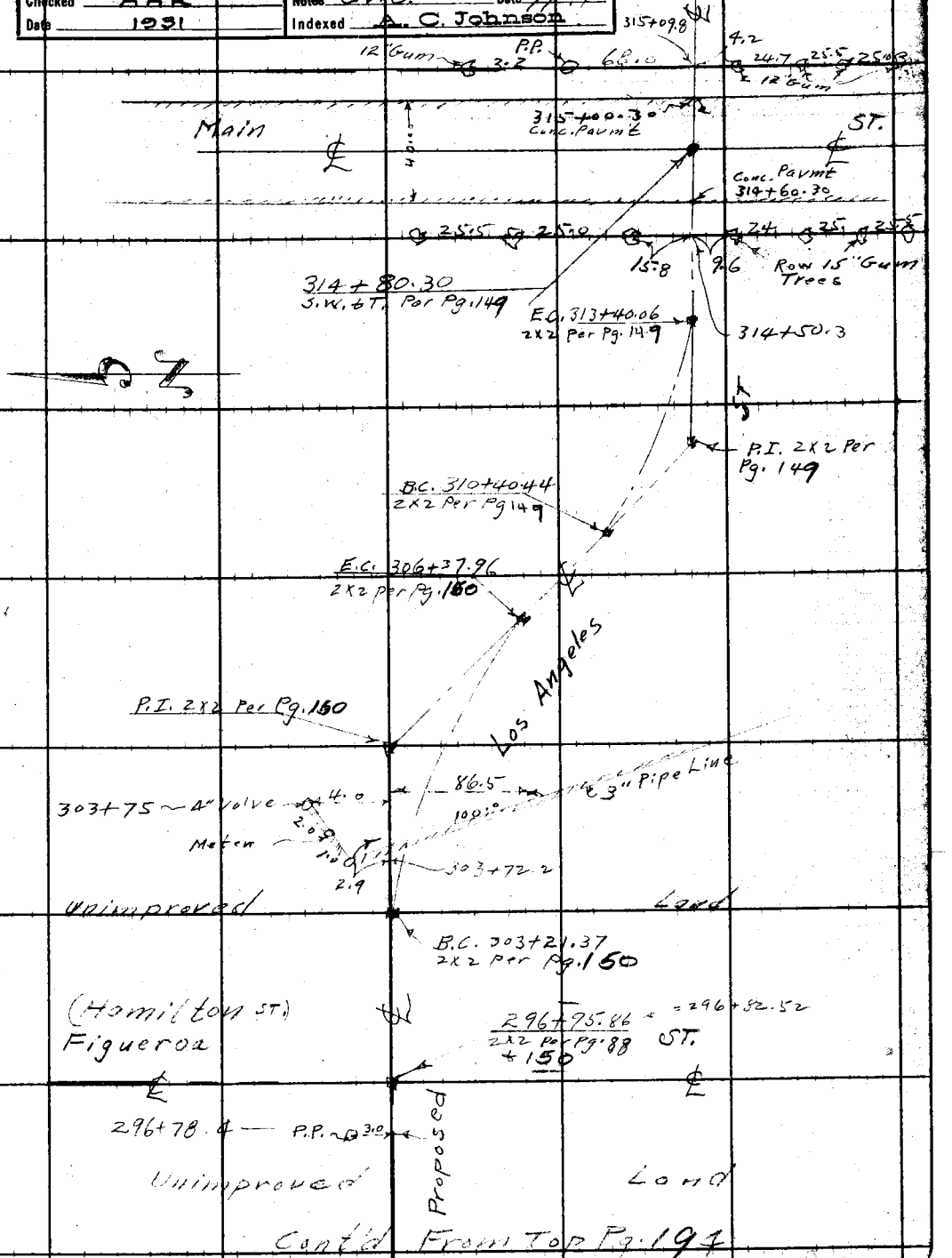

Cont'd From Top Pg. 194

Note: ANY ADDITIONS OR CHANGES ON THIS SHEET MUST BE MADE OR CIRCLED IN Red Ink, WITH DATE AND NAME OF PERSON MAKING CHANGE.

RETURN TO
LOS ANGELES COUNTY SURVEYOR
700 HALL OF RECORDS

Do not extend notes this side of this line

FORM 247 10M 8-31

F.B. 441 PG. 152

Cont'd To Bottom / Pg. 153

Cont'd From Top Pg. 151

-16.07
-30.27
+16.26
+30.26

RETURN TO
LOS ANGELES COUNTY SURVEYOR
700 HALL OF RECORDS

Do not extend notes this side of this line

Note: ANY ADDITIONS OR CHANGES ON THIS SHEET MUST BE MADE OR CIRCLED IN Red Ink. WITH DATE AND NAME OF PERSON MAKING CHANGE.

Notes Ck'd by R. W. S.	Survey of Los Angeles ST.	F.B. 441 Pg. 153
Map No. C.S.B. 617-Sh 384	W. O. 961 Tape No. ____ St'd ____ °F.	Div 2
Office Work R. W. S.	Surveyed by C. V. Crumley	
Checked AAR	Notes C.V.C. Date 7/28/31	
Date 1931	Indexed A. C. Johnson	

83.4
83.6

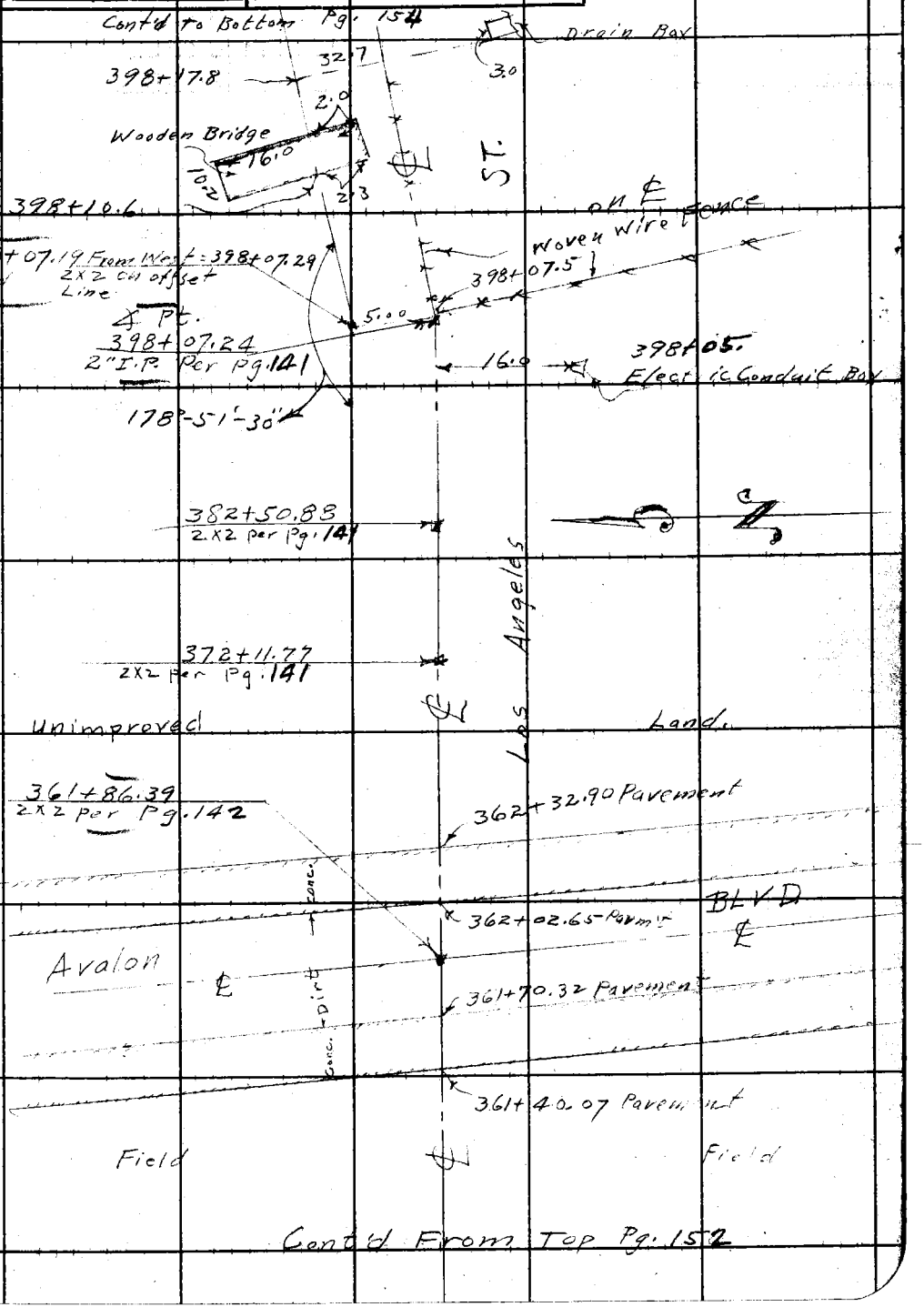

Note: ANY ADDITIONS OR CHANGES ON THIS SHEET MUST BE MADE OR CIRCLED IN Red Ink. WITH DATE AND NAME OF PERSON MAKING CHANGE.

Do not extend notes this side of this line

RETURN TO
LOS ANGELES COUNTY SURVEYOR
700 HALL OF RECORDS

FORM 247 10M 5-31

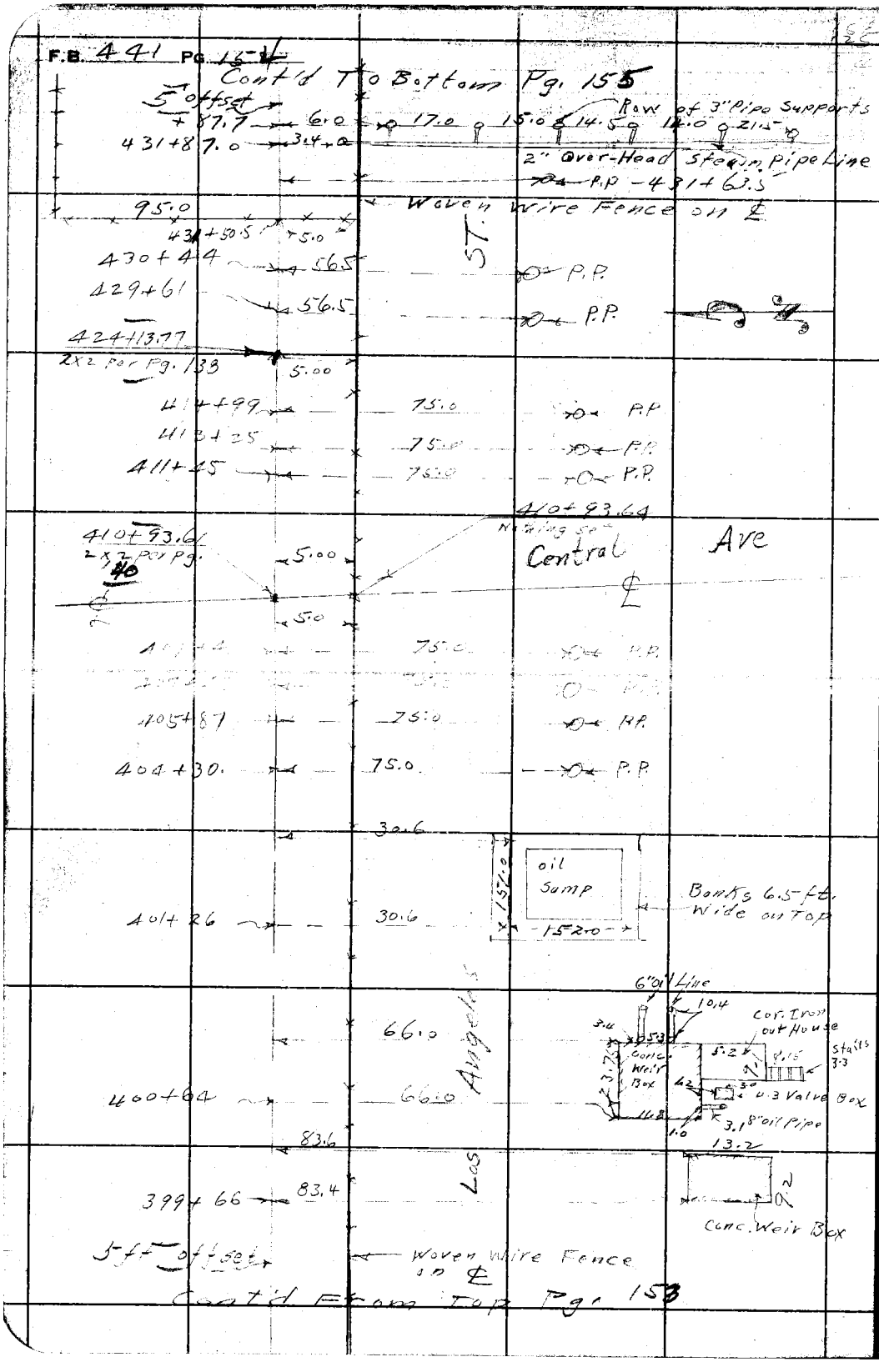

RETURN TO
LOS ANGELES COUNTY SURVEYOR
700 HALL OF RECORDS

Do not extend notes this side of this line

Note: ANY ADDITIONS OR CHANGES ON THIS SHEET MUST BE MADE OR CIRCLED IN Red Ink. WITH DATE AND NAME OF PERSON MAKING CHANGE.

Notes Ck'd by R. W. S.	Survey of Los Angeles St.	F.B. 441 Pg. 155
Map No. CSB-617-Sh4	W. O. 961 Tape No. ____ St'd ____ °F.	Div 2
Office Work R. W. S.	Surveyed by H. L. Smelser	
Checked AAR	Notes HLS Date 7-29-31	
Date 1931	Indexed A. C. Johnson	

Cont. bot. Pg. 156

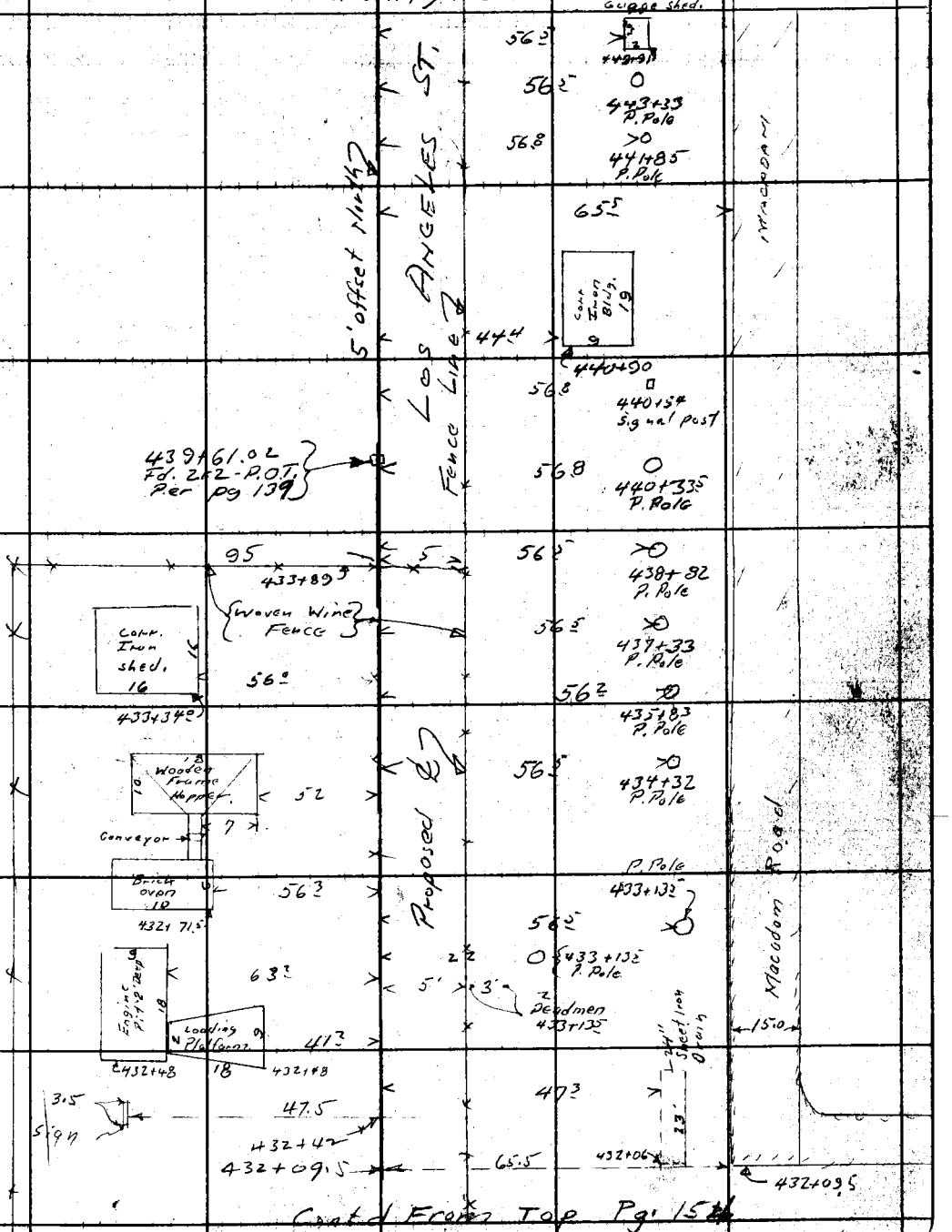

Contd From Top Pg. 154

Note: ANY ADDITIONS OR CHANGES ON THIS SHEET MUST BE MADE OR CIRCLED IN Red Ink, WITH DATE AND NAME OF PERSON MAKING CHANGE.

RETURN TO
LOS ANGELES COUNTY SURVEYOR
700 HALL OF RECORDS

Do not extend notes this side of this line

FORM 247 10M 5-31

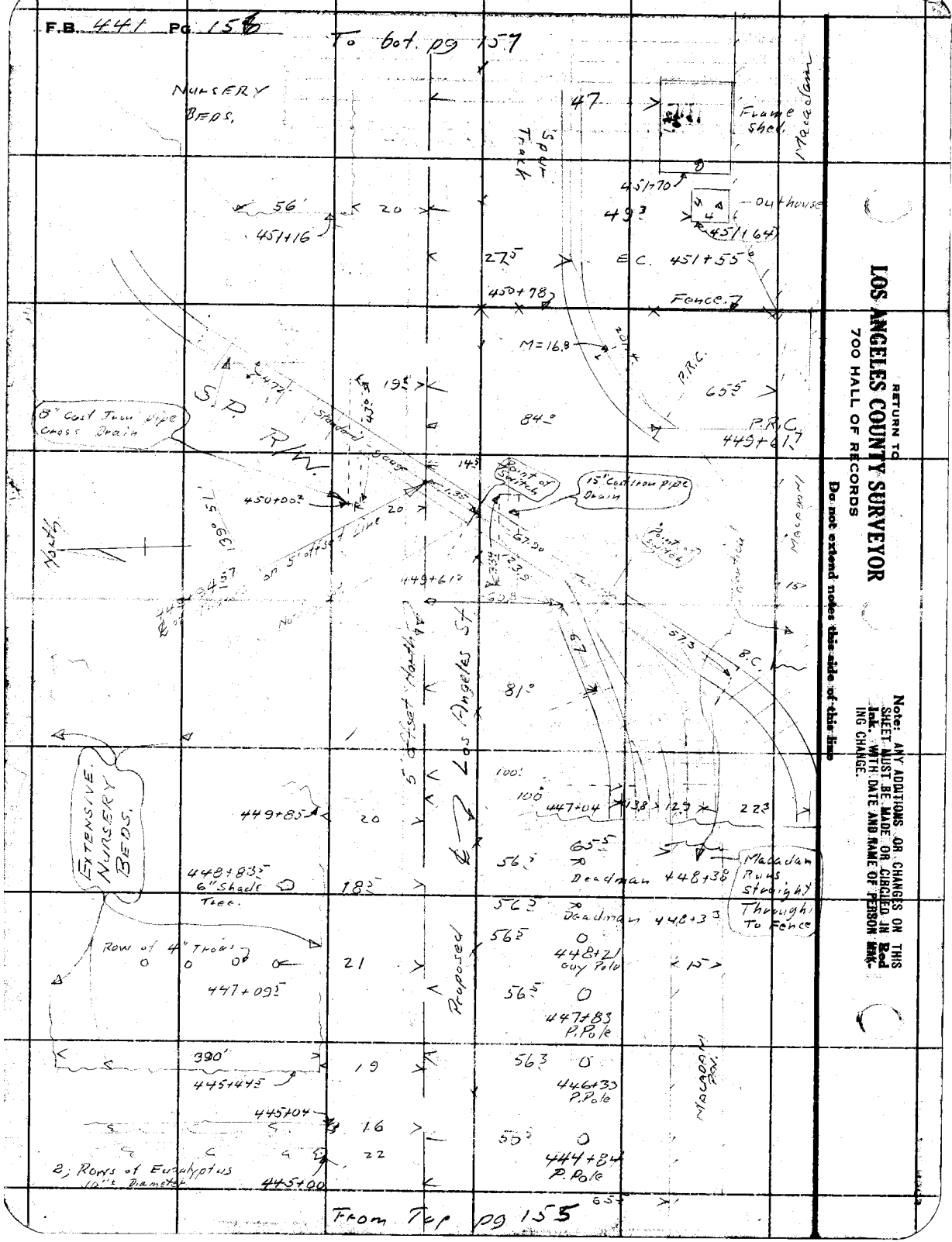

RETURN TO
LOS ANGELES COUNTY SURVEYOR
700 HALL OF RECORDS

Note: ANY ADDITIONS OR CHANGES ON THIS SHEET MUST BE MADE OR CIRCLED IN Red Ink. WITH DATE AND NAME OF PERSON MAKING CHANGE.

Do not extend notes this side of this Map

Notes Ck'd by W. S.	Survey of Los Angeles St	F.B. 441 Pg. 157
Map No. C.S.B. 617 Sh 4	W. O. 964 Tape No. ____ St'd ____ °F.	Div ✓ 455 125 33
Office Work R. W. S.	Surveyed by H. L. Smelser	
Checked AAR	Notes H. L. S. Date 7-30-31	
Date 1931	Indexed A. C. Johnson	

Cont. Bot. Page 232

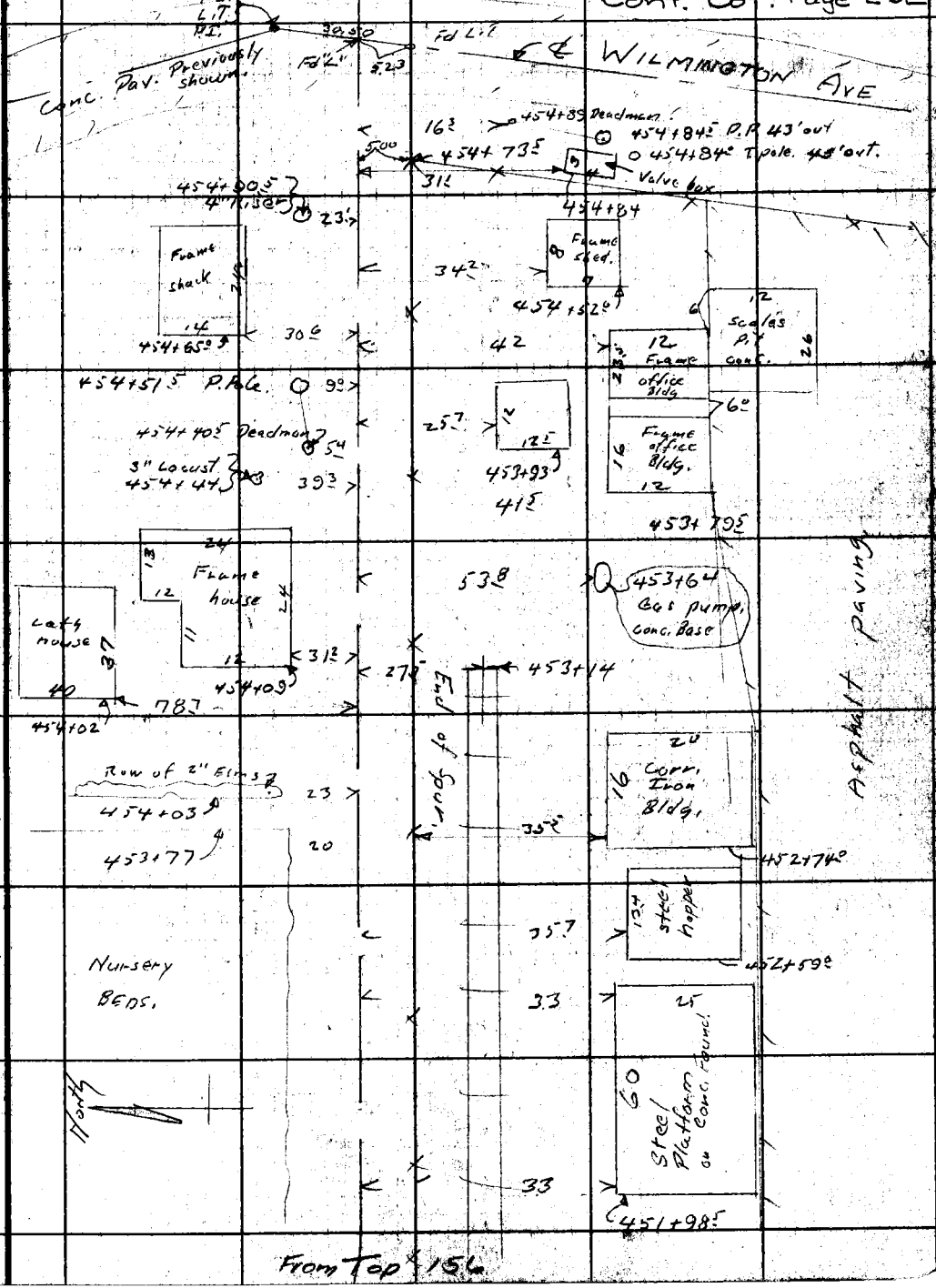

From Top 156

Note: ANY ADDITIONS OR CHANGES ON THIS SHEET MUST BE MADE OR CIRCLED IN Red Ink, WITH DATE AND NAME OF PERSON MAKING CHANGE.

RETURN TO
LOS ANGELES COUNTY SURVEYOR
700 HALL OF RECORDS

Do not extend notes this side of this line

FORM 247 10M 5-31

RETURN TO

LOS ANGELES COUNTY SURVEYOR

700 HALL OF RECORDS

Note: ANY ADDITIONS OR CHANGES ON THIS SHEET MUST BE MADE OR CIRCLED IN **Red Ink.** WITH DATE AND NAME OF PERSON MAKING CHANGE.

Do not extend notes this side of this line

F.B. 441 Pg 128

Div. I

Notes Ck'd by	Survey of Los Angeles St
Map No.	W. O. 961 Tape No. St'd °F.
Office Work	Surveyed by H. L. Smelser
Checked	Notes H. L. S. Date 7-30-31
Date	Indexed A. C. Johnson 8-4-31

F.B. 441 Pg. 163

Div 1

W. O. 961

Dn. 1 Los Angeles St.

From E. B'dy of Redondo Bch.
To Huntington St.

Party { Smelser, Atkins, Cooper, Martin

Note: ANY ADDITIONS OR CHANGES ON THIS SHEET MUST BE MADE OR CIRCLED IN Red Ink. WITH DATE AND NAME OF PERSON MAKING CHANGE.

RETURN TO
LOS ANGELES COUNTY SURVEYOR
700 HALL OF RECORDS

Do not extend notes this side of this line

FORM 247 10M 5-31

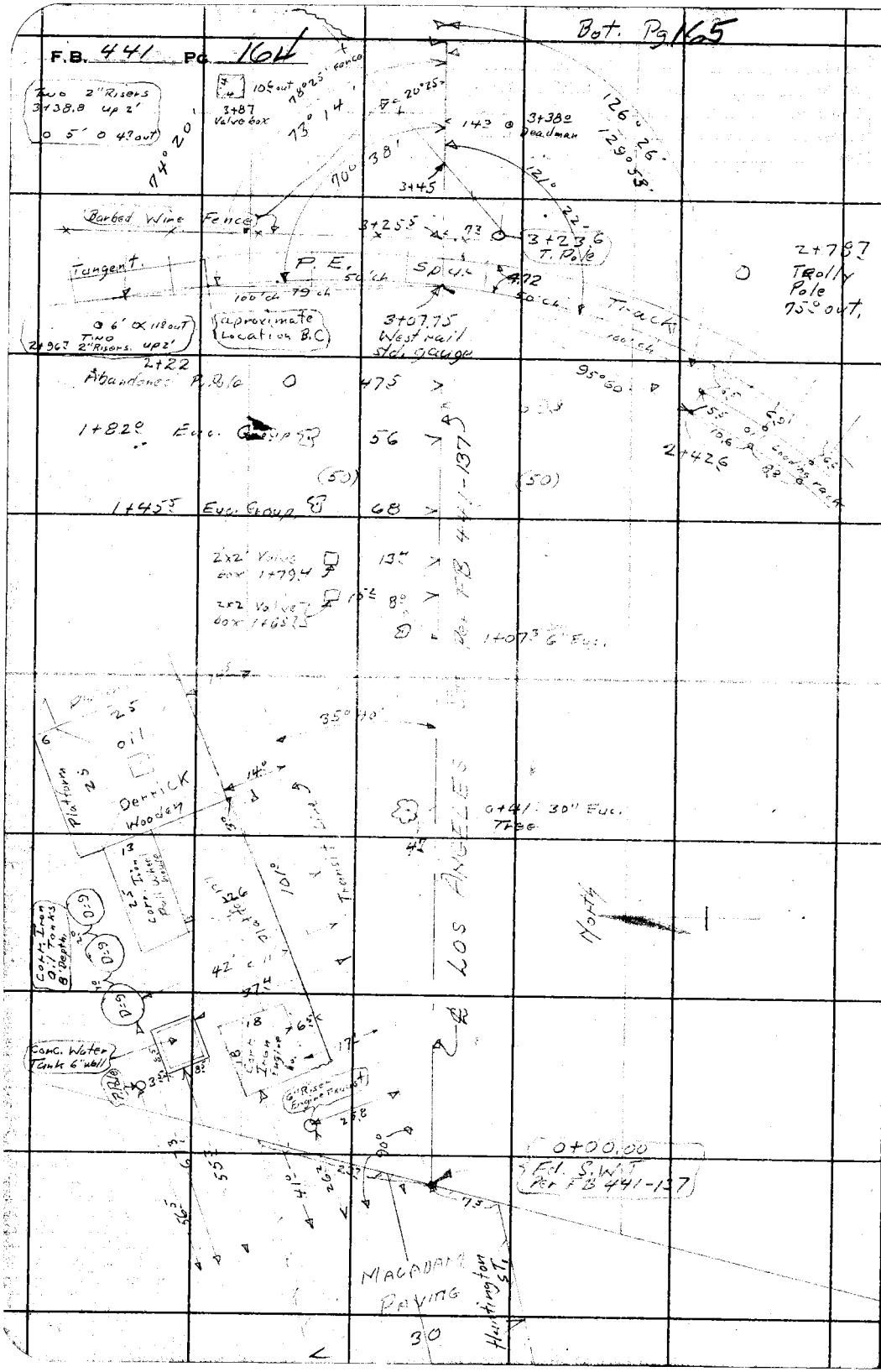

RETURN TO
LOS ANGELES COUNTY SURVEYOR
700 HALL OF RECORDS

Do not extend notes this side of this line

Note: ANY ADDITIONS OR CHANGES ON THIS SHEET MUST BE MADE OR CIRCLED IN Red Ink. WITH DATE AND NAME OF PERSON MAKING CHANGE.

Notes Ck'd by J. C. Hoyt	Survey of Los Angeles St	F.B. 441 Pg. 165
Map No. C.S.B.-617-Sh1	W. O. 961 Tape No. ____ St'd ____ °F.	Div 1
Office Work J. C. Hoyt	Surveyed by H L Smelser	
Checked R. W. S.	Notes HLS Date 7-31-31	
Date NOV 4 1931	Indexed A. C. Johnson	

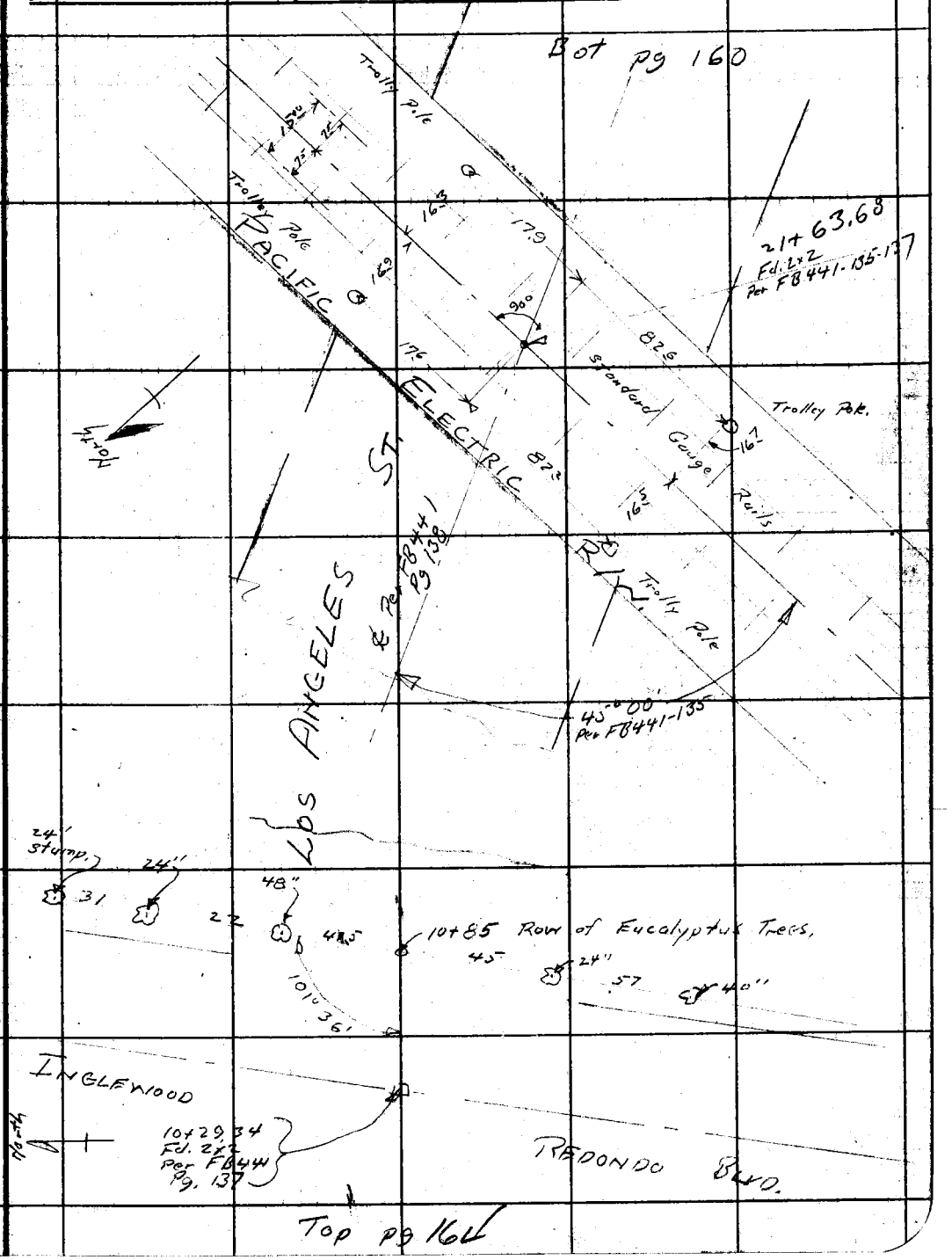

Note: ANY ADDITIONS OR CHANGES ON THIS SHEET MUST BE MADE OR CIRCLED IN Red Ink, WITH DATE AND NAME OF PERSON MAKING CHANGE.

RETURN TO
LOS ANGELES COUNTY SURVEYOR
700 HALL OF RECORDS

Do not extend notes this side of this line

FORM 247 10M 5-31

RETURN TO
LOS ANGELES COUNTY SURVEYOR
700 HALL OF RECORDS

Note: ANY ADDITIONS OR CHANGES ON THIS SHEET MUST BE MADE OR CIRCLED IN **Red Ink.** WITH DATE AND NAME OF PERSON MAKING CHANGE.

Do not extend notes this side of this line

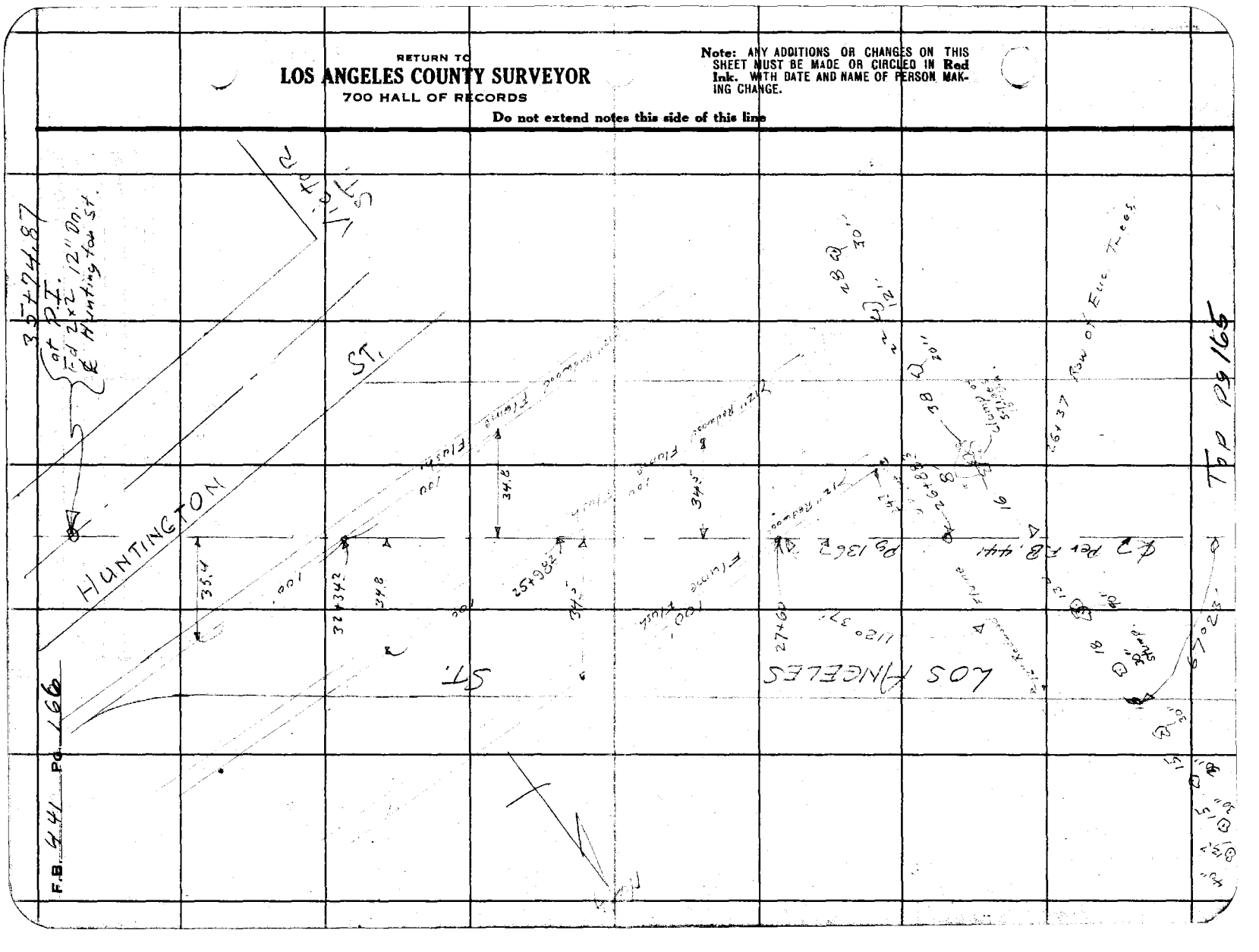

Date _____ Notes by HFG Chief Party Graber F.B. 441 PG. 167 "A"

HF Graber
Kemper
K.C. Heisler
Jordan

Platted by J.C. Hoyt	W. O. No. 961 D. S. O. No.
Date May - 31	Location Los Angeles St.
Map No. C.S.B. 617 Sh 1	Surveyed by Graber
Platting C'k'd by R. W. S.	Date June 16 1931
Date NOV 1931	Indexed A. C. Johnson

L.A. Street
Div #1
Topography

CONT BOTTOM PG 168

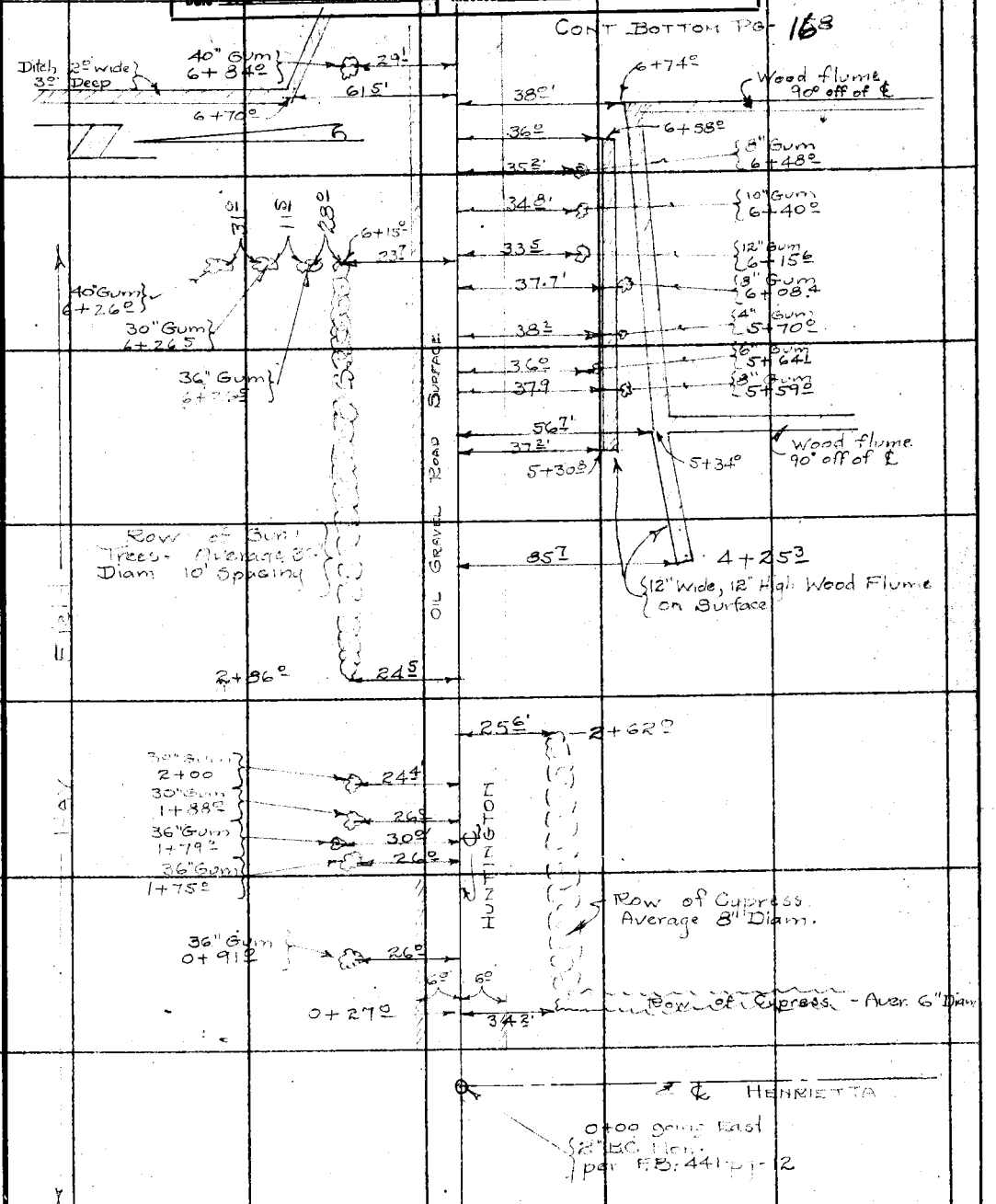

CONT PAGE

Note: ANY ADDITIONS OR CHANGES ON THIS SHEET MUST BE MADE OR CIRCLED IN Red. WITH DATE AND NAME OF PERSON MAKING CHANGE.

Do not extend notes this side of this line

RETURN TO
LOS ANGELES COUNTY SURVEYOR

B

F.B. 441 Pg. 168 Ginber Chief Party Notes by H.F.G. Date

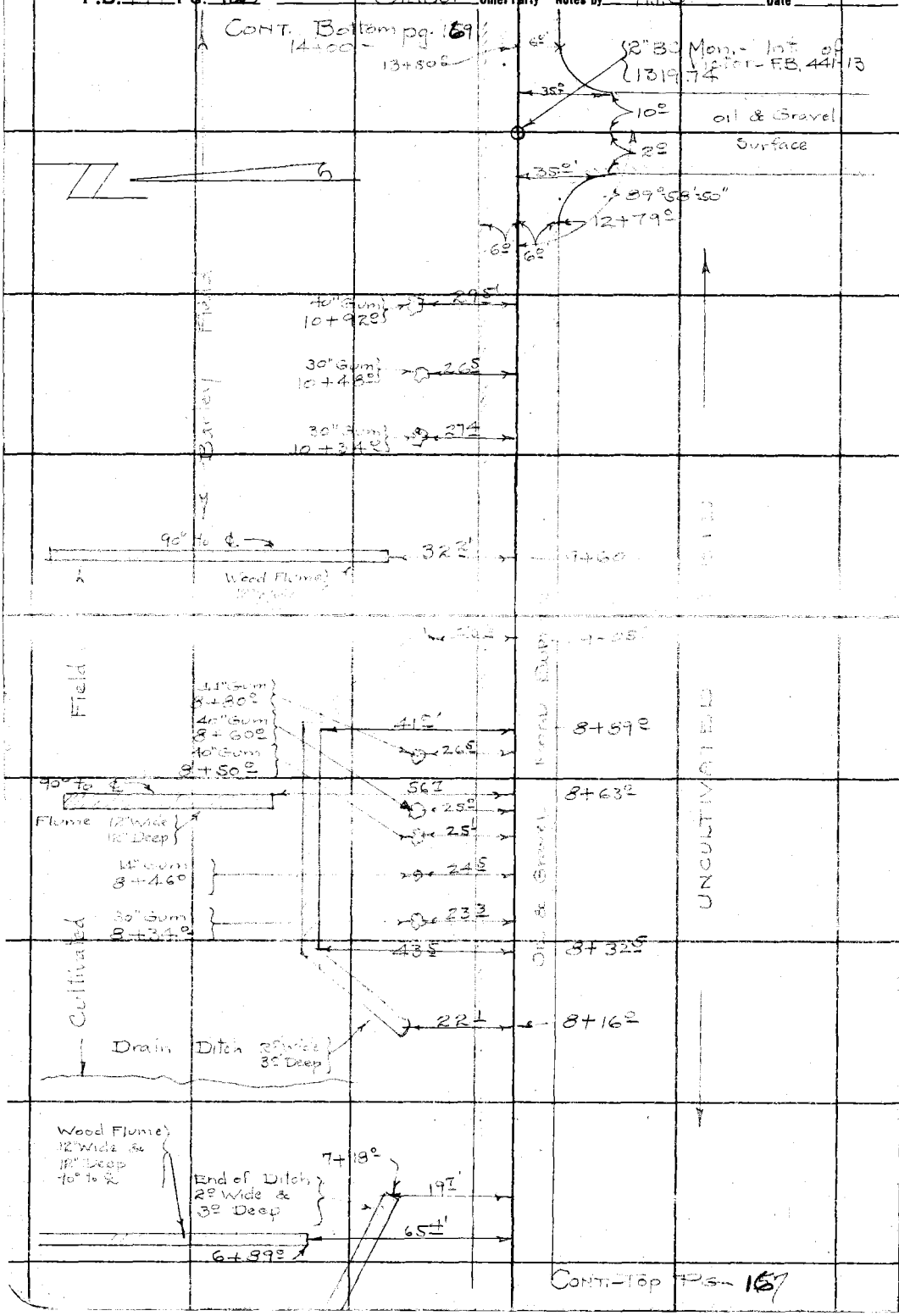

RETURN TO
LOS ANGELES COUNTY SURVEYOR

Do not extend notes this side of this line

Note: ANY ADDITIONS OR CHANGES ON THIS SHEET MUST BE MADE OR CIRCLED IN Red. WITH DATE AND NAME OF PERSON MAKING CHANGE.

Date _____ Notes by HFG Chief Party Graber F.B. 441 Pg. 169

Platted by J.C. Hoyt	W. O. No. _____ D. S. O. No. _____
Date May '31	Location Los Angeles St #1
Map No. CSB-617-Sh1	Surveyed by Graber
Platting Ck'd by R. W. [illegible]	Date June 1931
Date NOV 4 1931	Indexed A. C. Johnson

Topography

Cont Bottom Pg 170

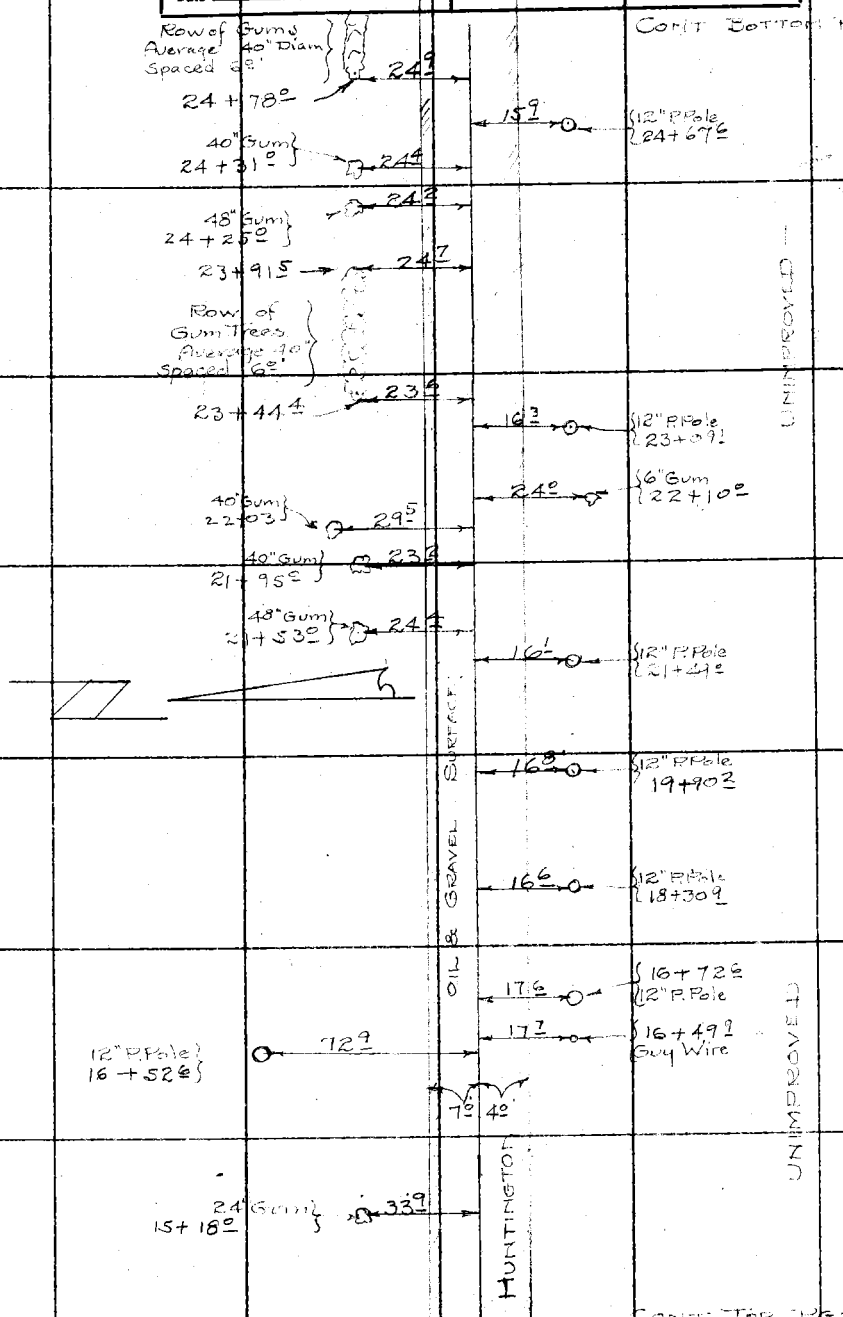

Cont Top Pg-163

Note: ANY ADDITIONS OR CHANGES ON THIS SHEET MUST BE MADE OR CIRCLED IN Red. WITH DATE AND NAME OF PERSON MAKING CHANGE.

Do not extend notes this side of this line

RETURN TO LOS ANGELES COUNTY SURVEYOR

F.B. 441 Pg. 170 Graber Chief Party Notes by HFG Date

Cont Bottom Pg 171

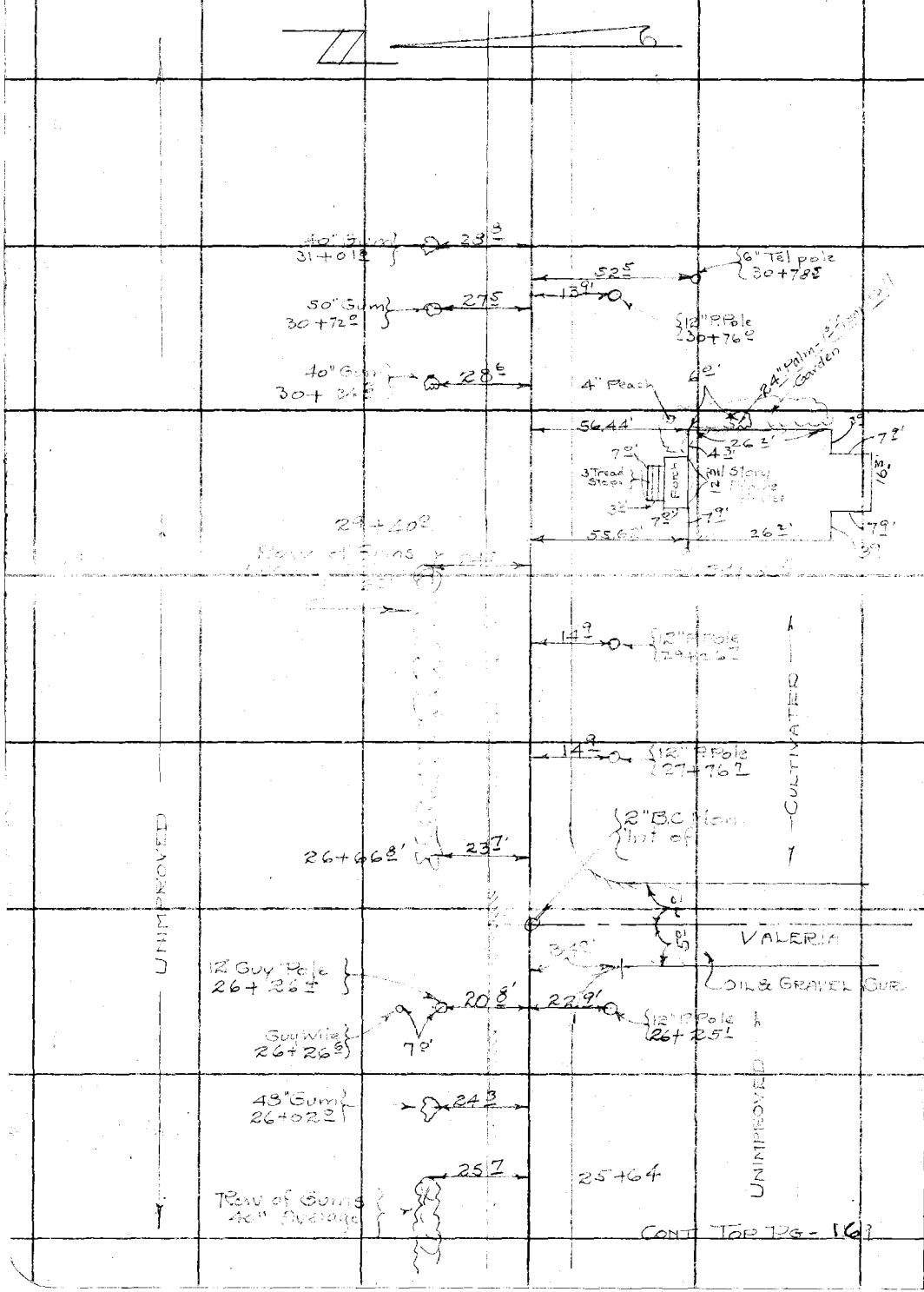

Cont Top Pg - 169

RETURN TO
LOS ANGELES COUNTY SURVEYOR

Do not extend notes this side of this line

Note: ANY ADDITIONS OR CHANGES ON THIS SHEET MUST BE MADE OR CIRCLED IN Red. WITH DATE AND NAME OF PERSON MAKING CHANGE.

26+25.1
1 5.1
27+76.7
1 50
29+26.7

Date _____ Notes by H.F.G. Chief Party Graber F.B. 441 PG. 171

Platted by J. C. Hoyt	W. O. No. _____ D. S. O. No. _____
Date May '31	Location Los Angeles Dt-1
Map No. C.S.B-617-Sh1	Surveyed by Graber
Platting C'k'd by R. W. S.	Date [illegible]
Date NOV 4 1931	Indexed A. C. Johnson

Topography

CONT.-BOTTOM PG.-172



CONT. TOP PG.-170

Note: ANY ADDITIONS OR CHANGES ON THIS SHEET MUST BE MADE OR CIRCLED IN Red. WITH DATE AND NAME OF PERSON MAKING CHANGE.

Do not extend notes this side of this line

RETURN TO LOS ANGELES COUNTY SURVEYOR

F.B. 441 Pg. 172 Graber Chief Party Notes by HFG Date

CONT BOTTOM PG. 173

CONT TOP PG. 171

RETURN TO
LOS ANGELES COUNTY SURVEYOR

Do not extend notes this side of this line

Notes: ANY ADDITIONS OR CHANGES ON THIS SHEET MUST BE MADE OR CIRCLED IN Red. WITH DATE AND NAME OF PERSON MAKING CHANGE.

Date _____ Notes by H.F.G. Chief Party Graber F.B. 441 Pg. 173

Platted by J. C. Hoyt	W. O. No. 961 D. S. O. No.
Date May '31	Location Los Angeles St-1
Map No. C.S.B-617-Sh1	Surveyed by Graber
Platting C'k'd by R. W. S.	Date June 1931
Date NOV 4 1931	Indexed A. C. Johnson

Topography

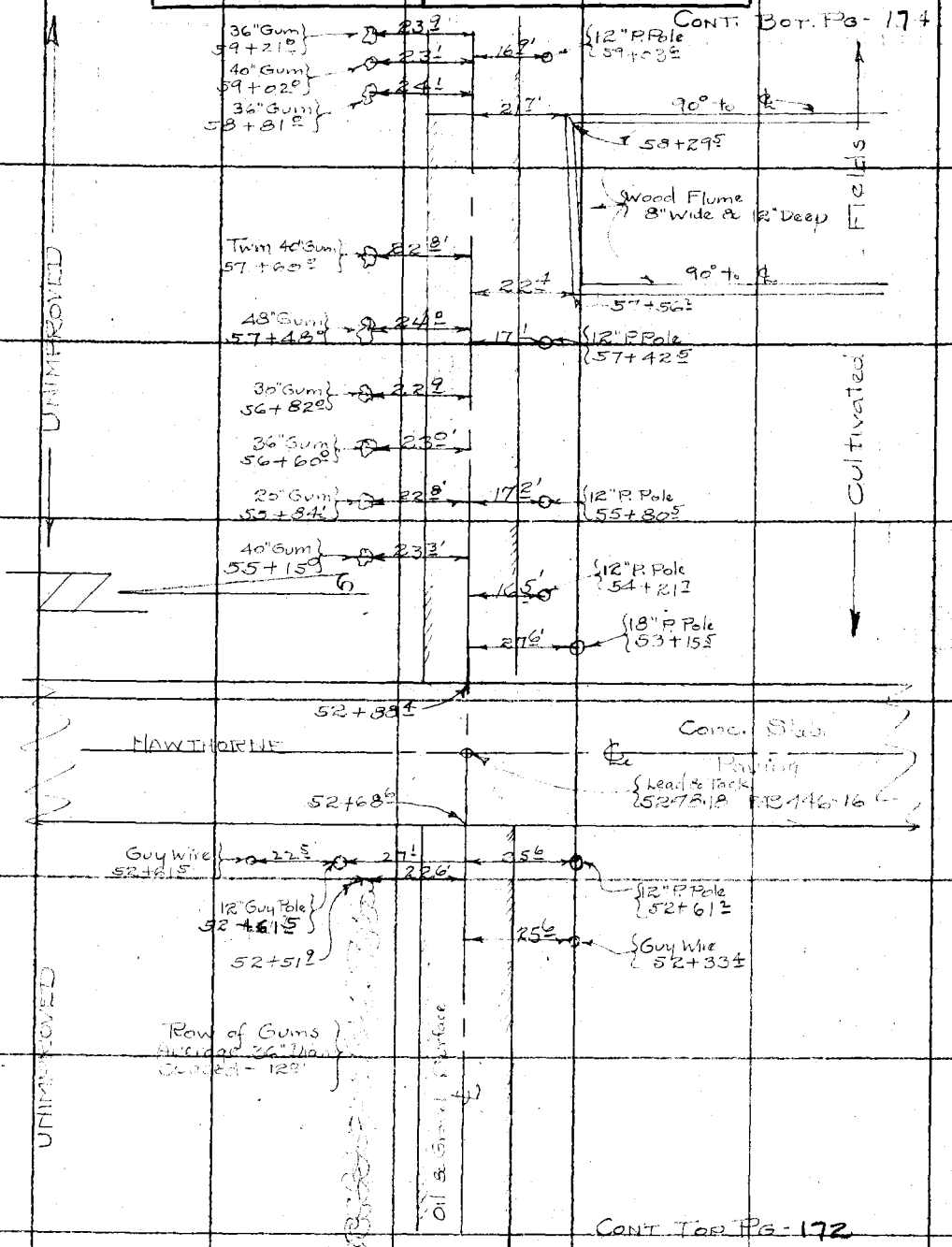

Note: ANY ADDITIONS OR CHANGES ON THIS SHEET MUST BE MADE OR CIRCLED IN Red. WITH DATE AND NAME OF PERSON MAKING CHANGE.

Do not extend notes this side of this line

RETURN TO LOS ANGELES COUNTY SURVEYOR

F.B. 441 Pg. 171 Chief Party Notes by Date

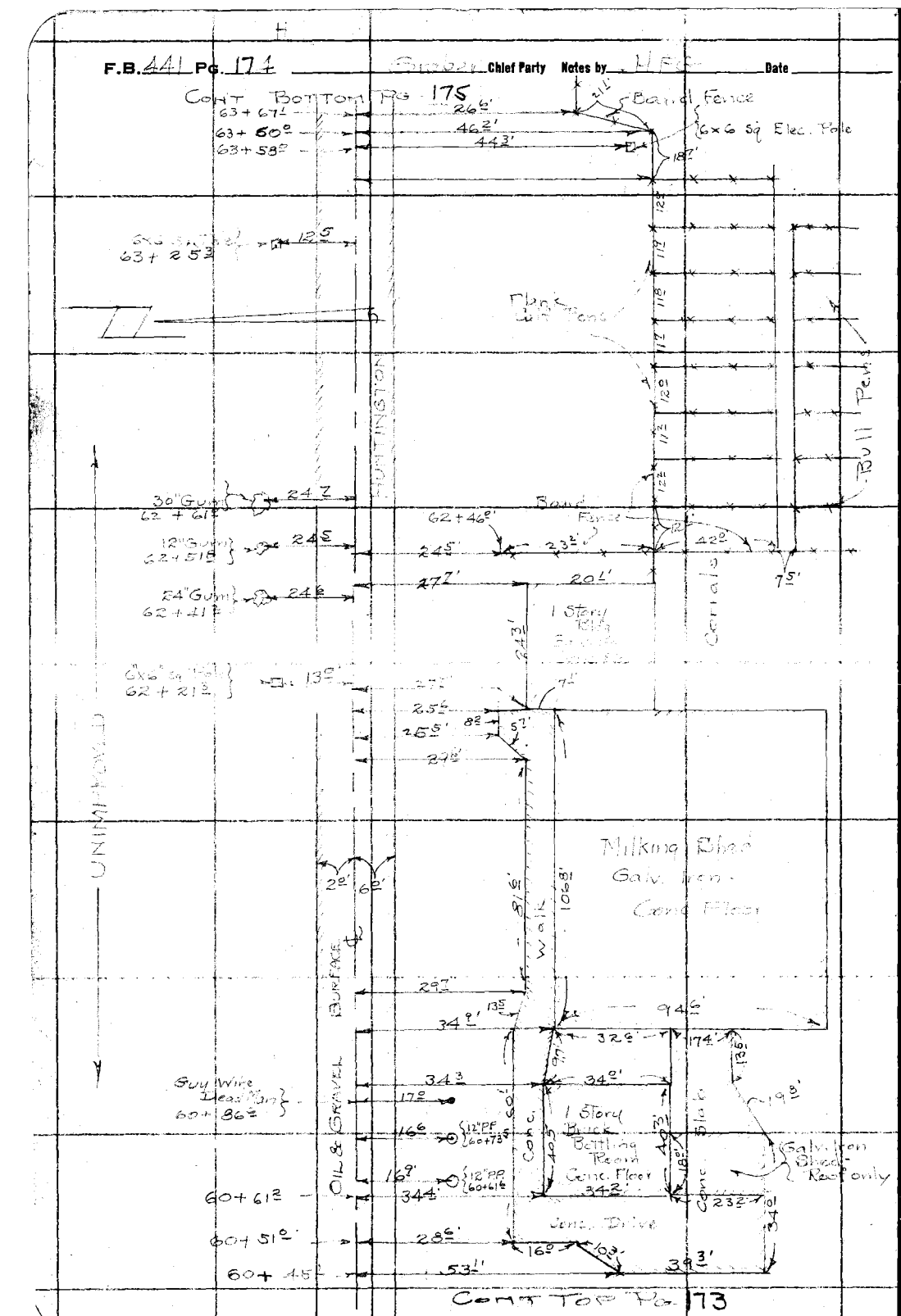

RETURN TO
LOS ANGELES COUNTY SURVEYOR
Do not extend notes this side of this line

Notes: ANY ADDITIONS OR CHANGES ON THIS SHEET MUST BE MADE OR CIRCLED IN Red. WITH DATE AND NAME OF PERSON MAKING CHANGE.

Date _____ Notes by _____ Chief Party Graber F.B. 441 Pg. 175

Platted by L.C. Hoyt
Date May '31
Map No. C.S. B 617-Sh1
Platting C'k'd by R.W.S.
Date NOV 4 1931

W. O. No. 961 D. S. O. No. _____
Location LASt Div #1
Surveyed by Graber
Date June 1931
Indexed A. C. Johnson

Topography

Cont. Bottom Pg - 176

Row of Gums Average 4" Diam Spaced 18' Apart

68+80 ℄ — 23.8'

10" Tel pole 68+54 ℄ — 27.7'

6x6 Sq. Tel. pole 68+49 ℄ — 9.9'

HUNTINGTON

67+87 ℄

67+71 ℄ — 22.1' — 99.5'

6x6 Sq. Tel. pole 67+43 ℄ — 10.7'

19.3' — 66+76 ℄

66+36 ℄

6x6 Sq. Tel. pole 66+37.8 ℄ — 11.4' — 21.8'

Corrug Iron Windbreak 12' High

Row of Cypress Average 6"

52" Gum 66+17 ℄ — 22.9' — 48.8'

66+21 ℄

20° 79'

℄ ARMY ST

2"B.C. Main FB 1+54

Galvanized Hay Shed

40" Gum 65+72 ℄ — 25.1'

28.5' — 26.2' — 15.7'

Galv. Iron Mat Storage Shed

45" Gum 65+65 ℄ — 24.9'

19.8' — 12 Jo3 — 24.5'

Feed Hopper Galvanized & Plank Floor Conc. Piers

16.0' — 24.5' — 12.4

48.1' — Plank Floor

6x6 Sq. Tel. pole 65+34 ℄ — 11.2'

65+21 ℄ — 28.3' — 26.5'

16.4' — 12.2' — 13.5' — 14.1' — 72°

Galv. Iron Shed Conc. Floor

Housing Elec. Motor 40 HP

UNDERGROUND

CROSS

OIL

63.0' — 1°

6" I.P. Riser

64+94.8' — 28.4' — 27.1'

6x6 Sq. Tel. pole 64+47.3 ℄

C.S. R.R.

6x6 Sq. Tel. pole 64+29.2 ℄ — 12.0'

Board Fence

Cont. Top Pg - 174

Notes ANY ADDITIONS OR CHANGES ON THIS SHEET MUST BE MADE OR CIRCLED IN Red. WITH DATE AND NAME OF PERSON MAKING CHANGE.

Do not extend notes this side of this line

RETURN TO LOS ANGELES COUNTY SURVEYOR

F.B. 441 Pg. 176 Graber Chief Party Notes by [illegible] Date

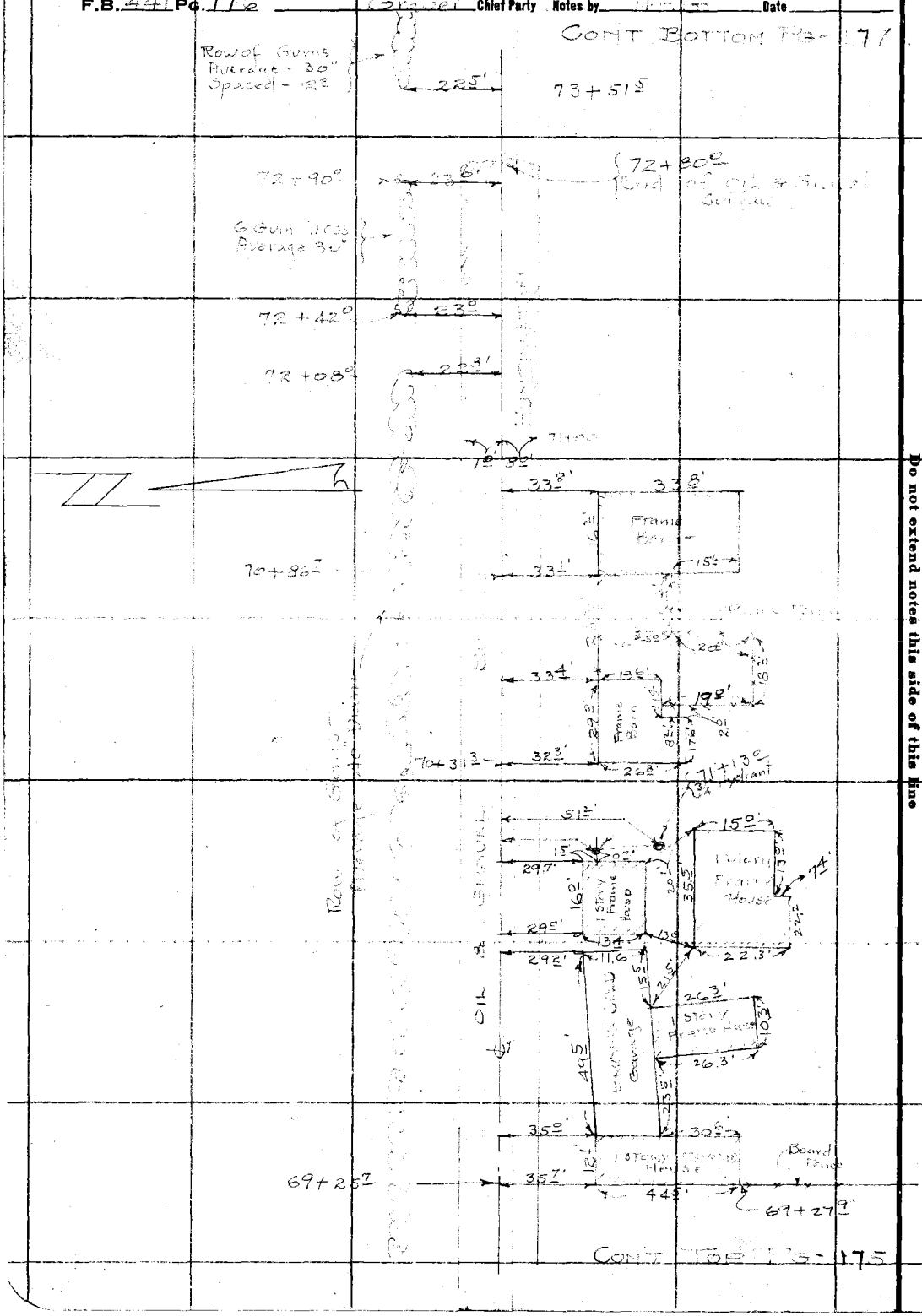

RETURN TO
LOS ANGELES COUNTY SURVEYOR

Do not extend notes this side of this line

Note: ANY ADDITIONS OR CHANGES ON THIS SHEET MUST BE MADE OR CIRCLED IN Red. WITH DATE AND NAME OF PERSON MAKING CHANGE.

74+265
134
75+60

Date _____ Notes by HFG Chief Party Graber F.B. 441 Pg. 177 K.

Platted by J. W. Hoyt	W. O. No. 961 D. S. O. No.
Date May-31	Location LABT Div #2
Map No. C.S.B-617-Sh1	Surveyed by Graber
Platting C'k'd by R. W. S.	Date [illegible]
Date NOV 4 1931	Indexed A. C. Johnson

CONT BOTTOM PG 178

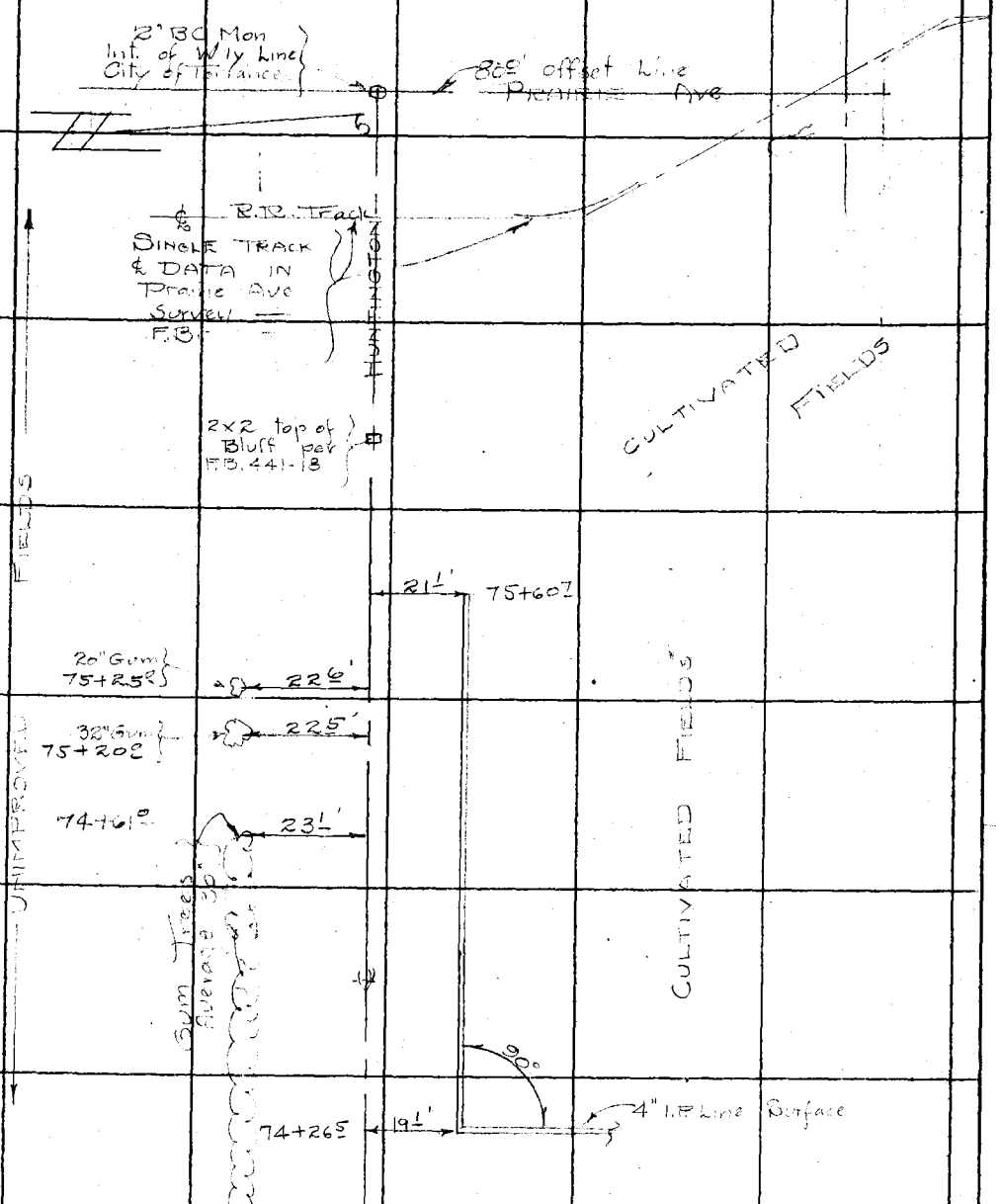

CONT TOP PG. 176

Note: ANY ADDITIONS OR CHANGES ON THIS SHEET MUST BE MADE OR CIRCLED IN Red. WITH DATE AND NAME OF PERSON MAKING CHANGE.

Do not extend notes this side of this line

RETURN TO
LOS ANGELES COUNTY SURVEYOR

F.B. 441 Pg. 178 Graper Chief Party Notes by HFG Date

CONT BOTTOM PG 179

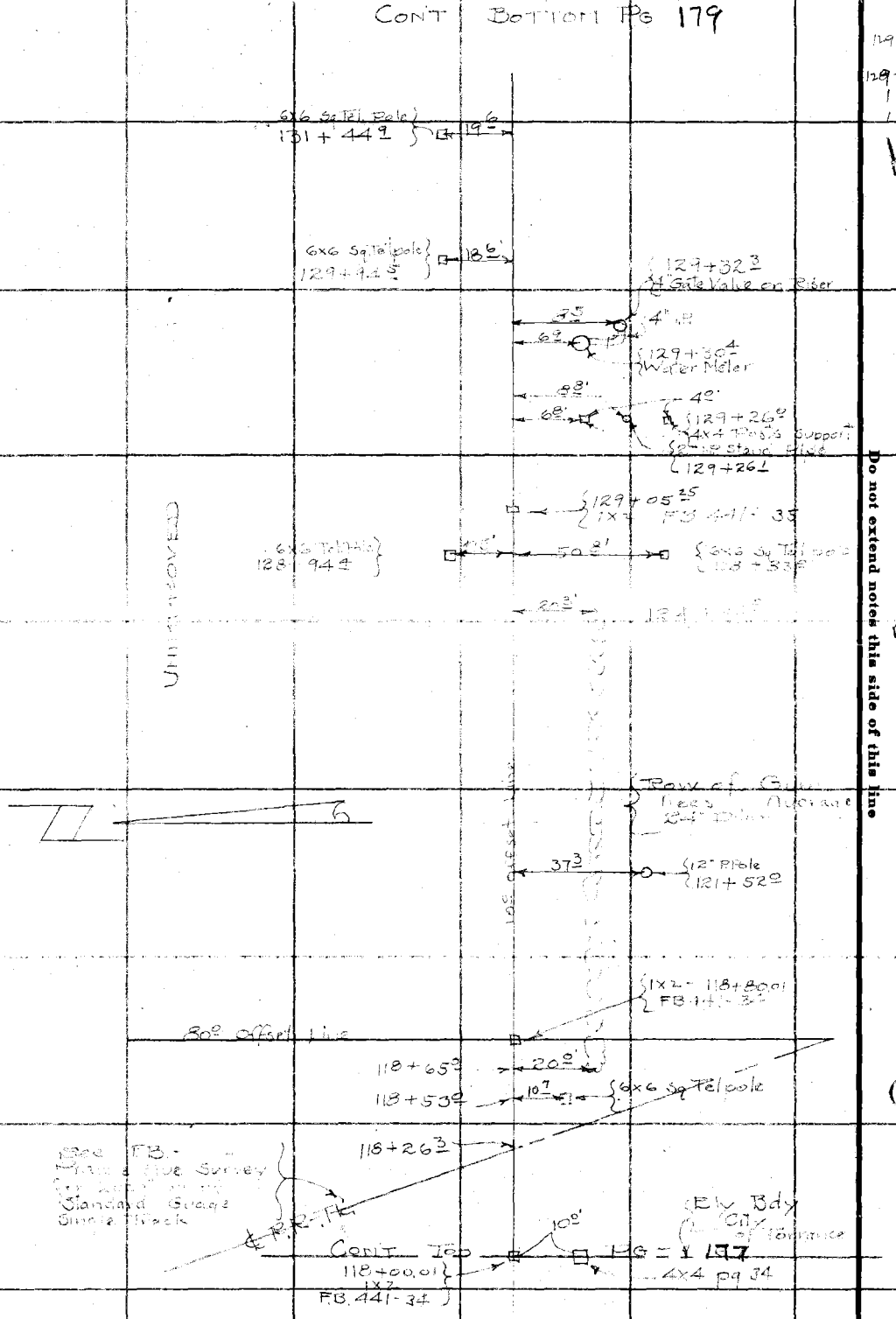

RETURN TO
LOS ANGELES COUNTY SURVEYOR

Do not extend notes this side of this line

Note: ANY ADDITIONS OR CHANGES ON THIS SHEET MUST BE MADE OR CIRCLED IN Red. WITH DATE AND NAME OF PERSON MAKING CHANGE.

Date _____ Notes by _____ Chief Party Graber F.B. 441 Pg. 179 "M"

Platted by R. W. S.	W. O. No. 961 D. S. O. No.
Date DEC 1 - 1931	Location LAST DIVISION 1
Map No. GS-B-617-Sh2	Surveyed by Graber
Platting C'k'd by AAR	Date June 1931
Date 1931	Indexed A. C. Johnson

Note: ANY ADDITIONS OR CHANGES ON THIS SHEET MUST BE MADE OR CIRCLED IN Red. WITH DATE AND NAME OF PERSON MAKING CHANGE.

Do not extend notes this side of this line

RETURN TO LOS ANGELES COUNTY SURVEYOR

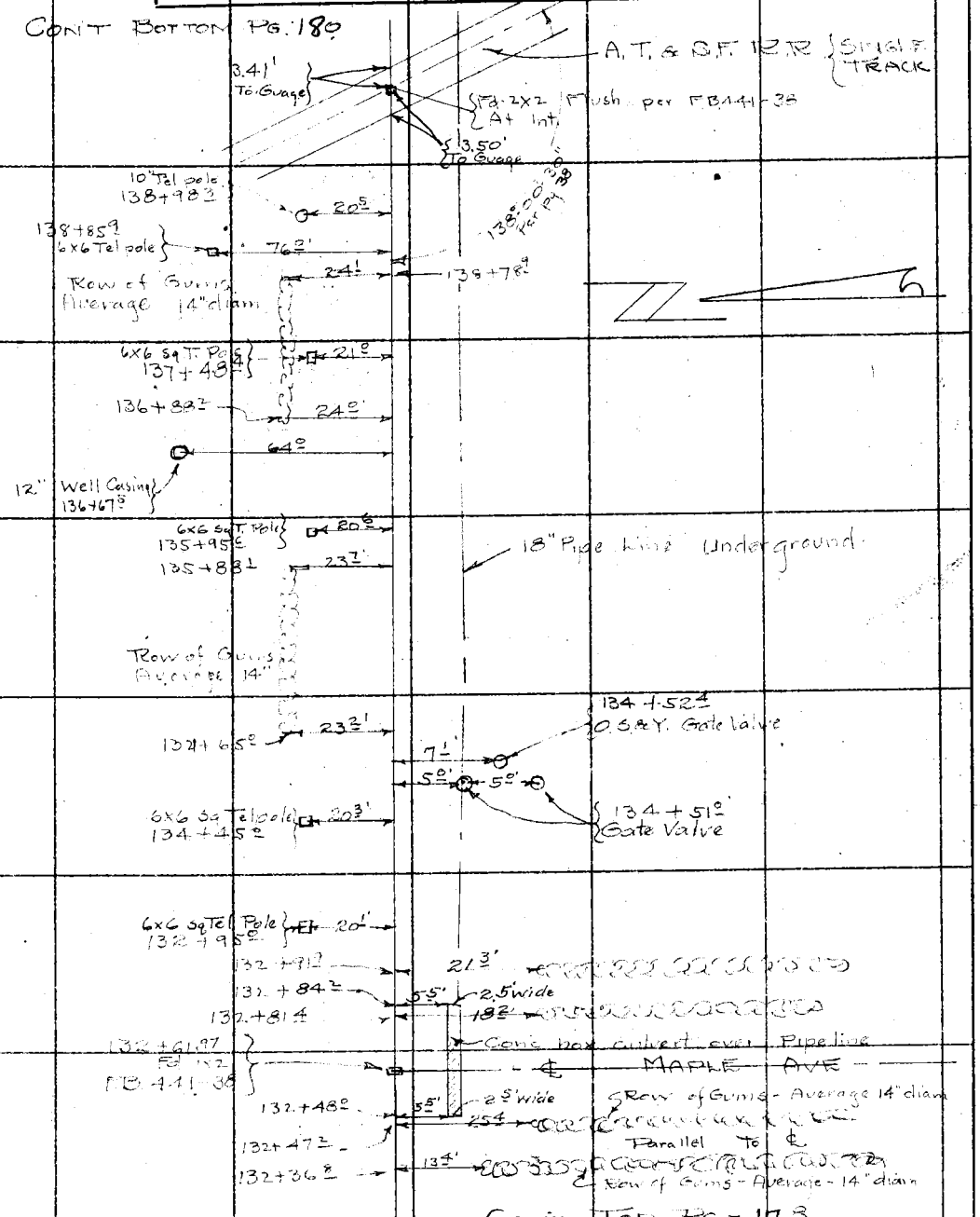

N

F.B. 441 PG. 182 Grover Chief Party Notes by HFG Date

CONT. BOTTOM PG. 181



CONT. TOP PG. 179

RETURN TO
LOS ANGELES COUNTY SURVEYOR

Do not extend notes this side of this line

Note: ANY ADDITIONS OR CHANGES ON THIS SHEET MUST BE MADE OR CIRCLED IN Red. WITH DATE AND NAME OF PERSON MAKING CHANGE.

Date _____ Notes by H.F.G. Chief Party Graber F.B. 441 Pg. 181 "O"

Platted by R. W. S.	W. O. No. 961 D. S. O. No.
Date DEC 1 - 1931	Location L.A. St. Div 1
Map No. C.S.B-617-Sh2	Surveyed by Graber
Platting C'k'd by A.A.R.	Date June 1931
Date 1931	Indexed A. C. Johnson

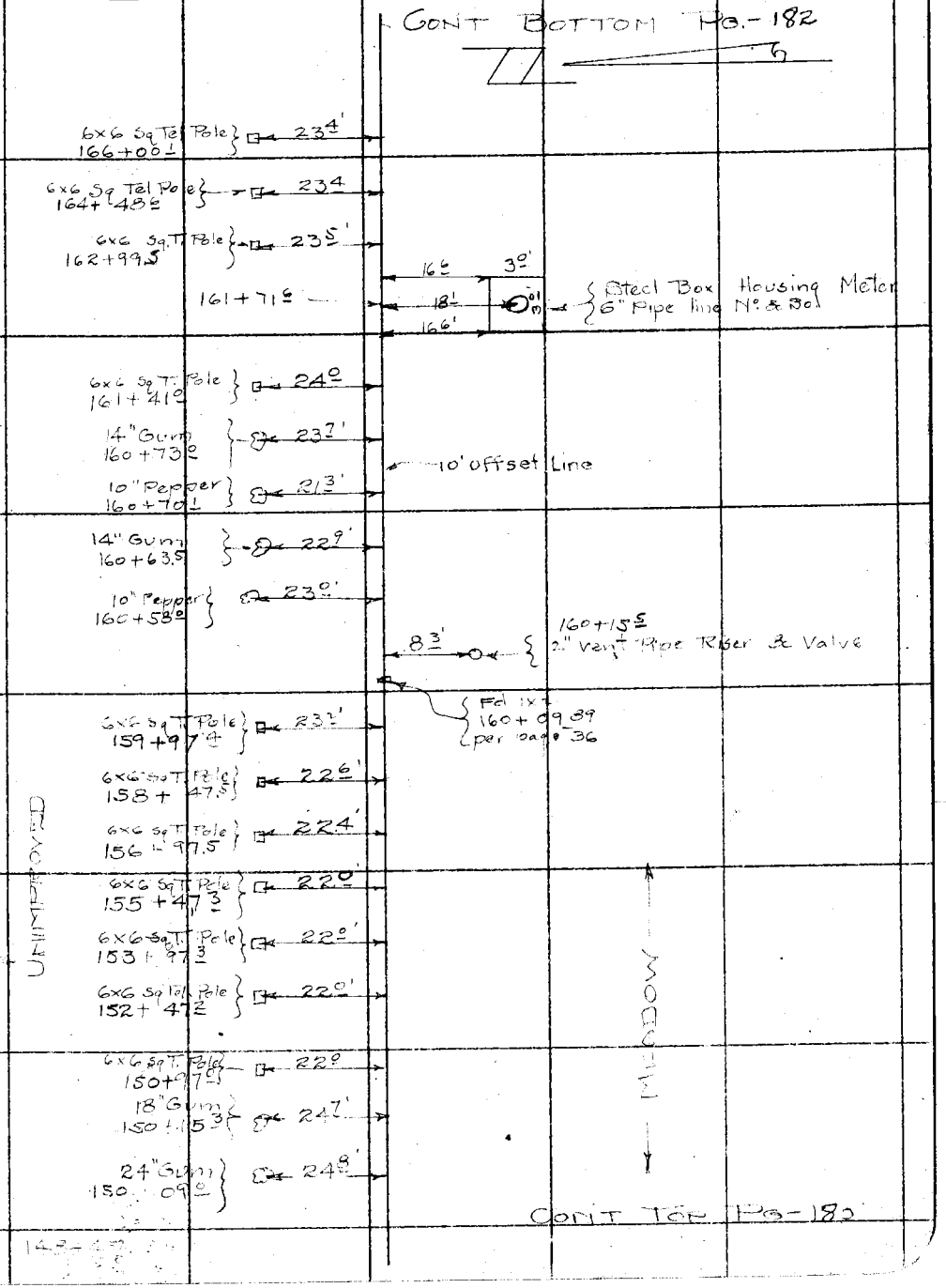

Note: ANY ADDITIONS OR CHANGES ON THIS SHEET MUST BE MADE OR CIRCLED IN Red. WITH DATE AND NAME OF PERSON MAKING CHANGE.

Do not extend notes this side of this line

RETURN TO LOS ANGELES COUNTY SURVEYOR

F.B. 441 Pg. 182 — Gerber — Chief Party — Notes by — Date

CONT BOTTOM Pg - 183



RETURN TO LOS ANGELES COUNTY SURVEYOR

Do not extend notes this side of this line

Notes: ANY ADDITIONS OR CHANGES ON THIS SHEET MUST BE MADE OR CIRCLED IN Red. WITH DATE AND NAME OF PERSON MAKING CHANGE.

Date _____ Notes by HFG Chief Party Graber F.B. 441 Pg. 183

Platted by R. W. S.	W. O. No. 961 D. S. O. No.
Date Dec 1 - 1931	Location LAST Div 1
Map No. C.S.B-617-Sh2	Surveyed by Graber
Platting C'k'd by AAR	Date June 1931
Date 1931	Indexed A. C. Johnson

Topography

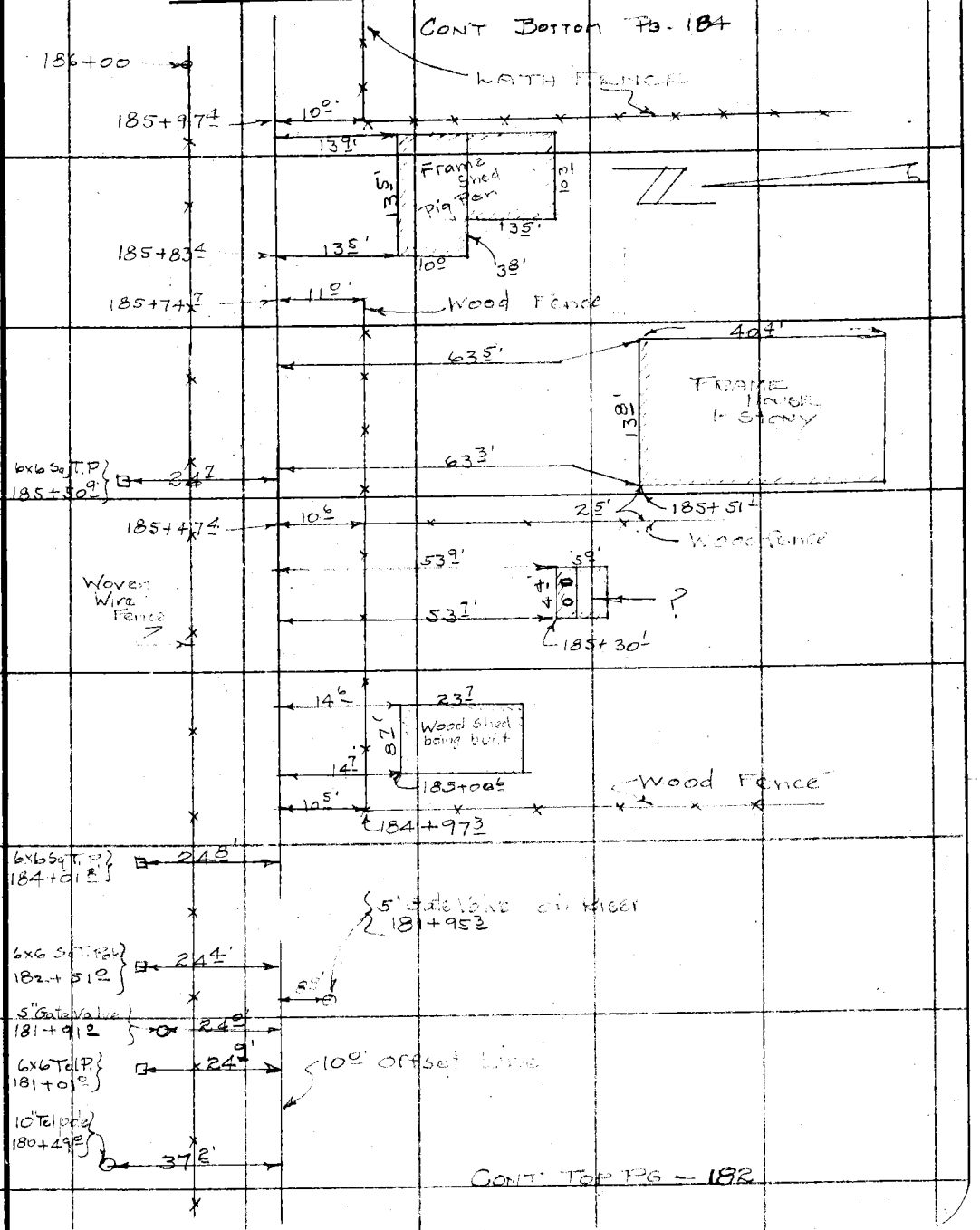

Note: ANY ADDITIONS OR CHANGES ON THIS SHEET MUST BE MADE OR CIRCLED IN Red. WITH DATE AND NAME OF PERSON MAKING CHANGE.

Do not extend notes this side of this line

RETURN TO LOS ANGELES COUNTY SURVEYOR

F.B. 441 Pg. 184 R" Graber Chief Party Notes by H.E.G. Date

Cont bottom Pg — 185

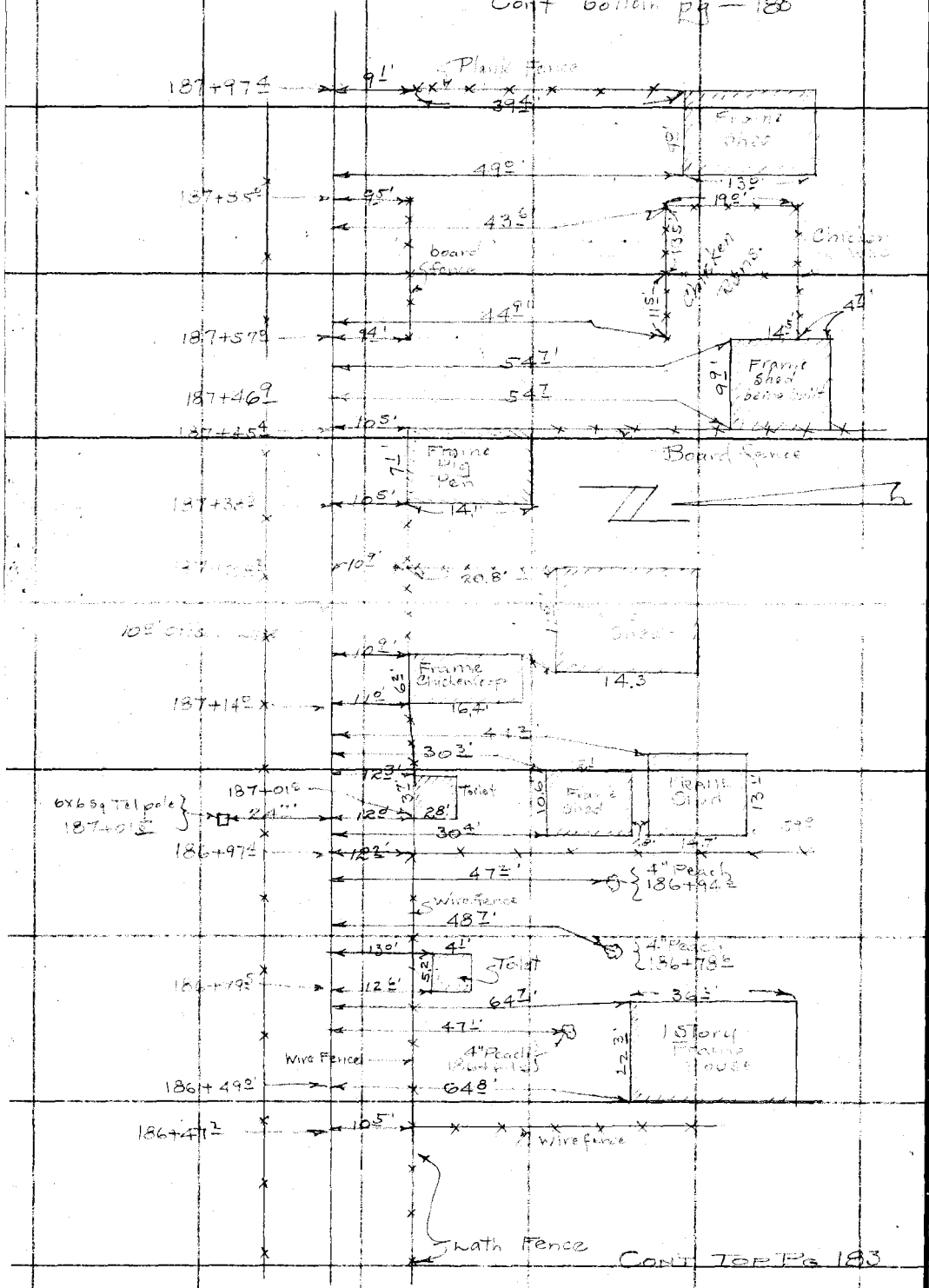

RETURN TO
LOS ANGELES COUNTY SURVEYOR
Do not extend notes this side of this line

Notes: ANY ADDITIONS OR CHANGES ON THIS SHEET MUST BE MADE OR CINCLED IN Red. WITH DATE AND NAME OF PERSON MAKING CHANGE.

Date _____ Notes by HEG Chief Party Graber F.B. 441 PG. 185 "S"

Platted by R. W. S.	W. O. No. 961 D. S. O. No.
Date DEC 1 - 1931	Location LA St Div 1
Map No. C.S.B-617-Sh2	Surveyed by Graber
Platting C'k'd by AAR	Date June 1931
Date 1931	Indexed A. C. Johnson

CONT BOTTOM PG 186

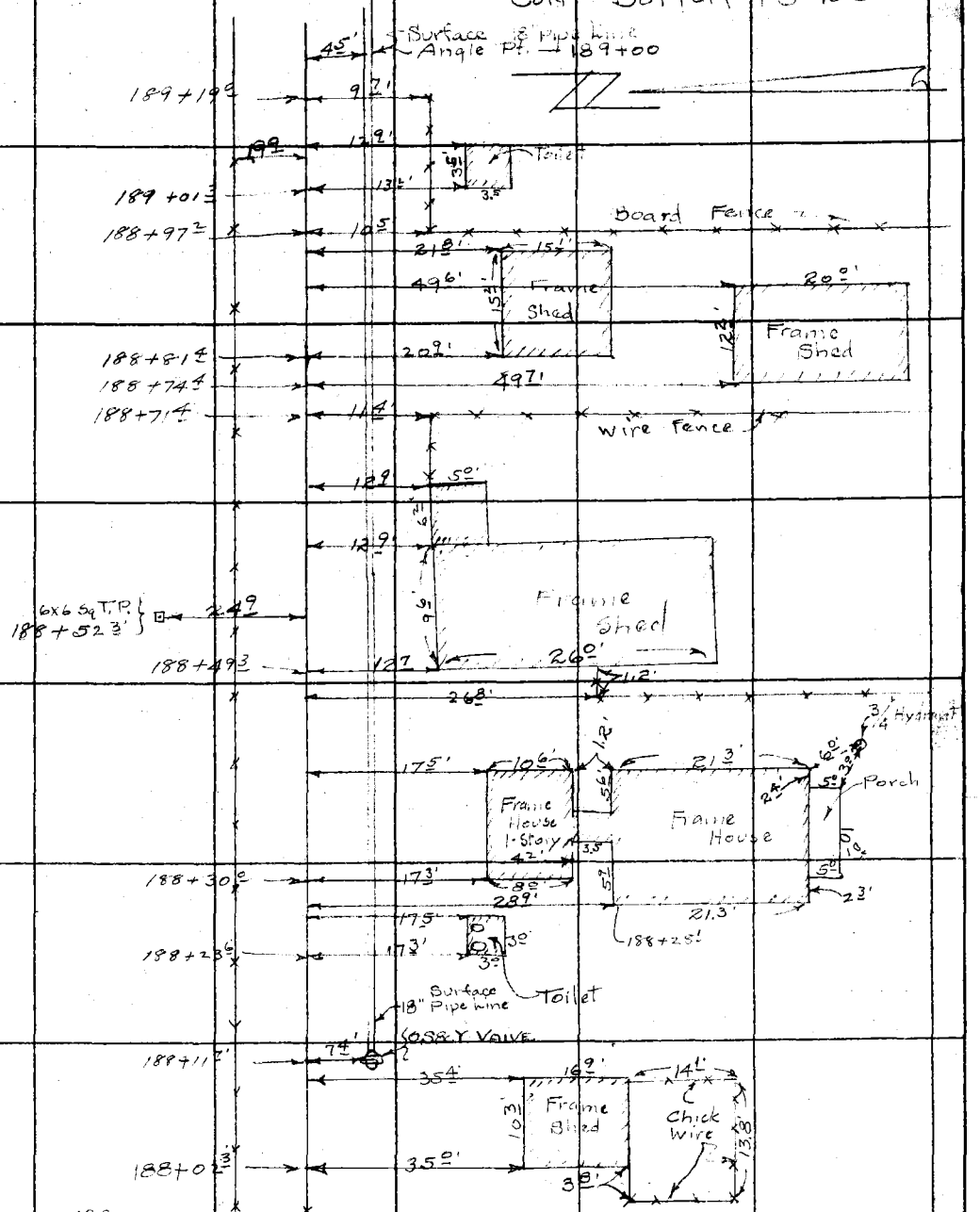

CONT TOP PG. 184

Note: ANY ADDITIONS OR CHANGES ON THIS SHEET MUST BE MADE OR CIRCLED IN Red. WITH DATE AND NAME OF PERSON MAKING CHANGE.

Do not extend notes this side of this line

RETURN TO LOS ANGELES COUNTY SURVEYOR

F.B. 441 Pg. 186 "T" Station Chief Party Notes by H.H.G Date

Cont' Bottom Pg. 187

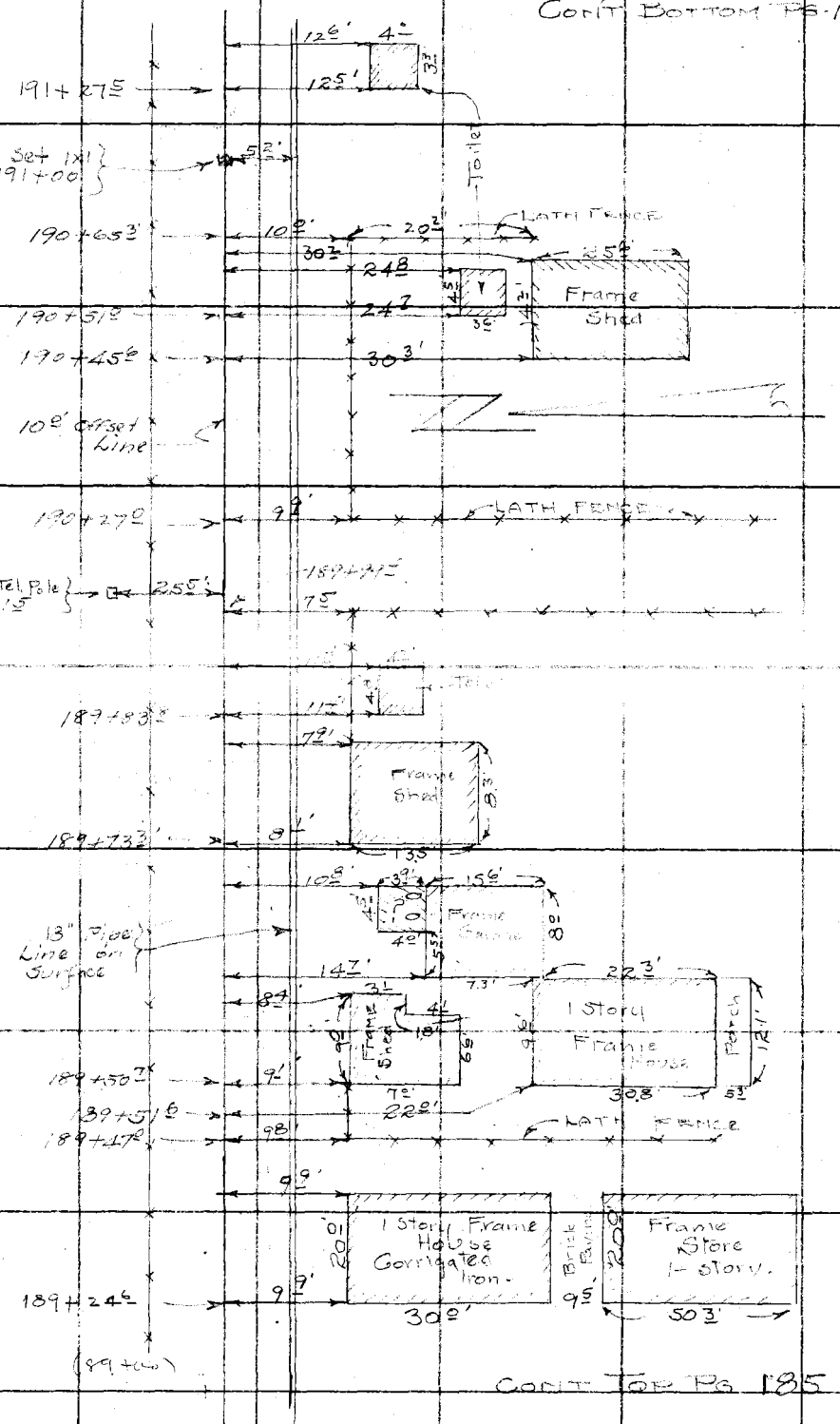

Cont' Top Pg 185

RETURN TO
LOS ANGELES COUNTY SURVEYOR
Do not extend notes this side of this line

Note: ANY ADDITIONS OR CHANGES ON THIS SHEET MUST BE MADE OR CIRCLED IN Red. WITH DATE AND NAME OF PERSON MAKING CHANGE.

Date _____ Notes by HFG Chief Party Graber F.B. 441 Pg. 187

Platted by R. W. S.	W. O. No. 961 D. S. O. No.
Date DEC 1 - 1931	Location LA St Div 1
Map No. C.S.B-617-Sh2	Surveyed by Graber
Platting Ck'd by AAR	Date June 1931
Date 1931	Indexed A. C. Johnson

Topography

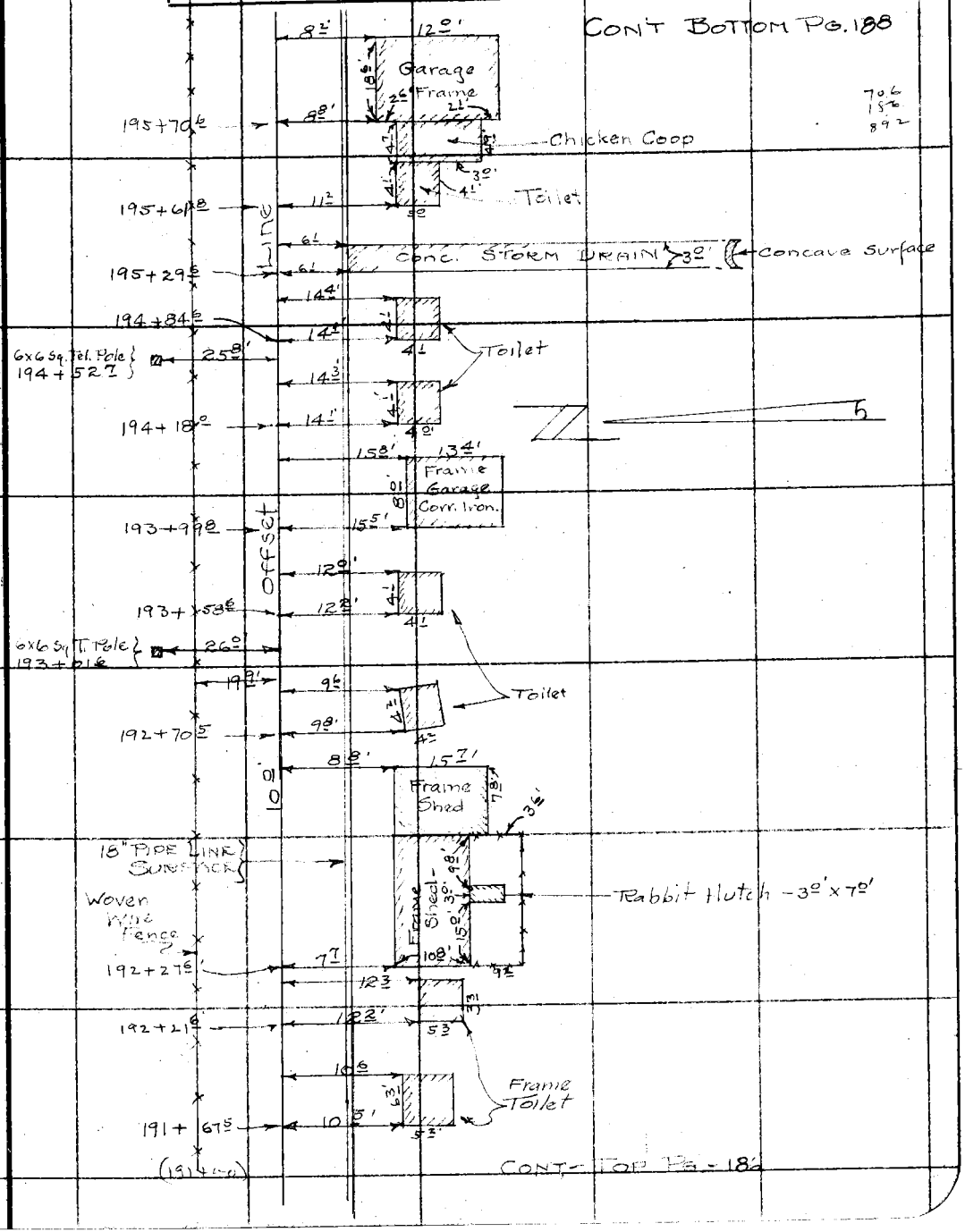

Note: ANY ADDITIONS OR CHANGES ON THIS SHEET MUST BE MADE OR CIRCLED IN Red. WITH DATE AND NAME OF PERSON MAKING CHANGE.

Do not extend notes this side of this line

RETURN TO
LOS ANGELES COUNTY SURVEYOR

F.B. 441 Pg. 188 Graber Chief Party Notes by HFG Date

CONT BOTTOM PG 187

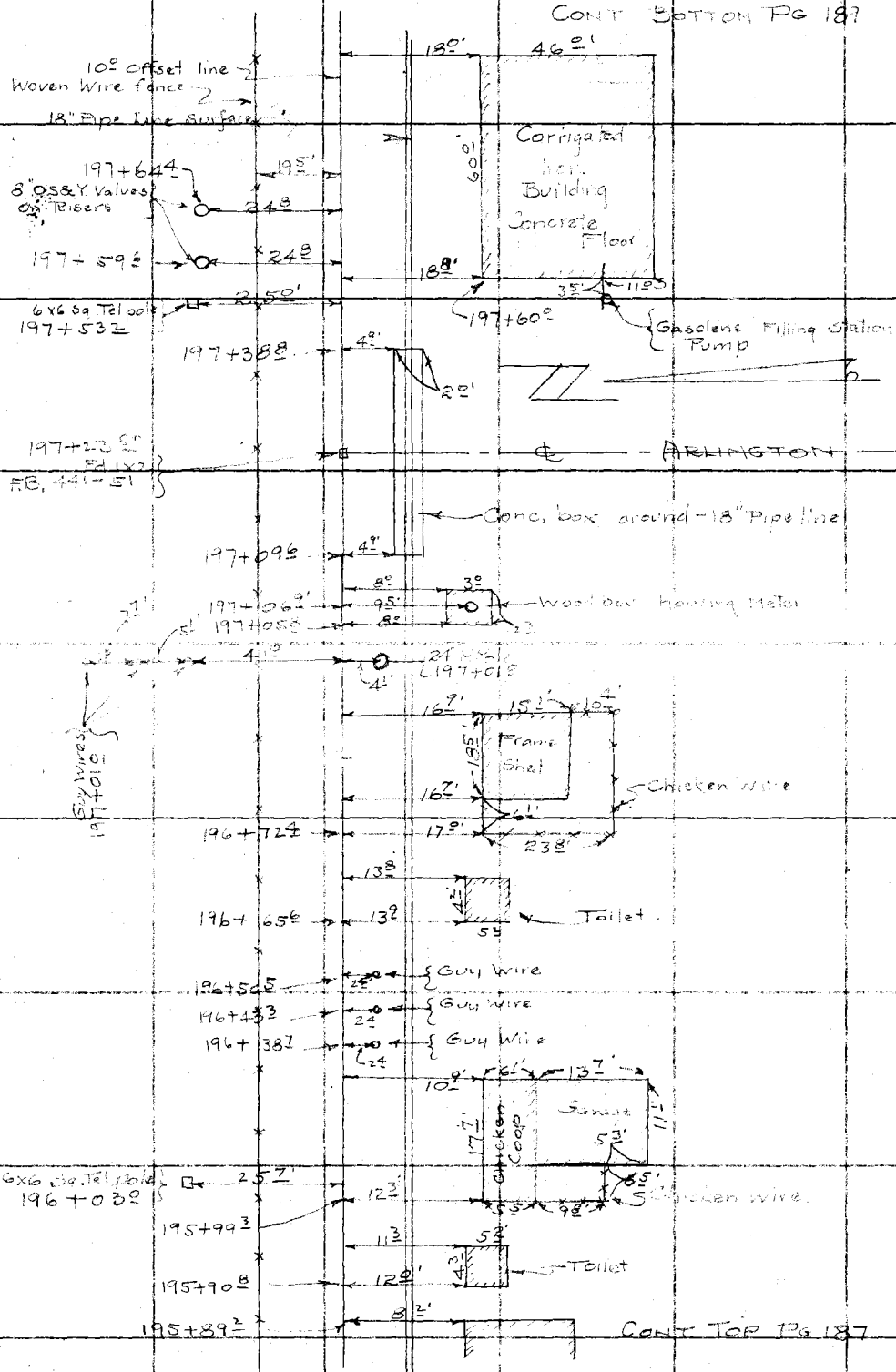

RETURN TO
LOS ANGELES COUNTY SURVEYOR

Do not extend notes this side of this line

Note: ANY ADDITIONS OR CHANGES ON THIS SHEET MUST BE MADE OR CIRCLED IN Red. WITH DATE AND NAME OF PERSON MAKING CHANGE.

Date _____ Notes by HFG Chief Party Graber F.B. 441 PG. 189

Platted by R. W. S.	W. O. No. 961 D. S. O. No.
Date DEC 1 - 1931	Location LA ST - DIV 1
Map No. C.S.B-617-Sh2	Surveyed by Graber
Platting C'k'd by AAR	Date June 1931
Date 1931	Indexed A. C. Johnson

Topography

CONT Bottom PG - 190



CONT TOP PG 188

Note: ANY ADDITIONS OR CHANGES ON THIS SHEET MUST BE MADE OR CIRCLED IN Red. WITH DATE AND NAME OF PERSON MAKING CHANGE.

Do not extend notes this side of this line

RETURN TO LOS ANGELES COUNTY SURVEYOR

F.B. 441 Pg. 190 Graber Chief Party Notes by HFG Date



RETURN TO
LOS ANGELES COUNTY SURVEYOR
Do not extend notes this side of this line

Note: ANY ADDITIONS OR CHANGES ON THIS SHEET MUST BE MADE OR CIRCLED IN Red. WITH DATE AND NAME OF PERSON MAKING CHANGE.

Date _____ Notes by HFG Chief Party Graber F.B. 441 PG. 191

Platted by R. W. S.	W. O. No. 961 D. S. O. No.
Date DEC 1 - 1931	Location L.A. ST. Div 1
Map No. C.S.B-617-Sh2	Surveyed by Graber
Platting C'k'd by AAR	Date June 1931
Date 1931	Indexed A. C. Johnson

Topography

CONT BOTTOM PG 192

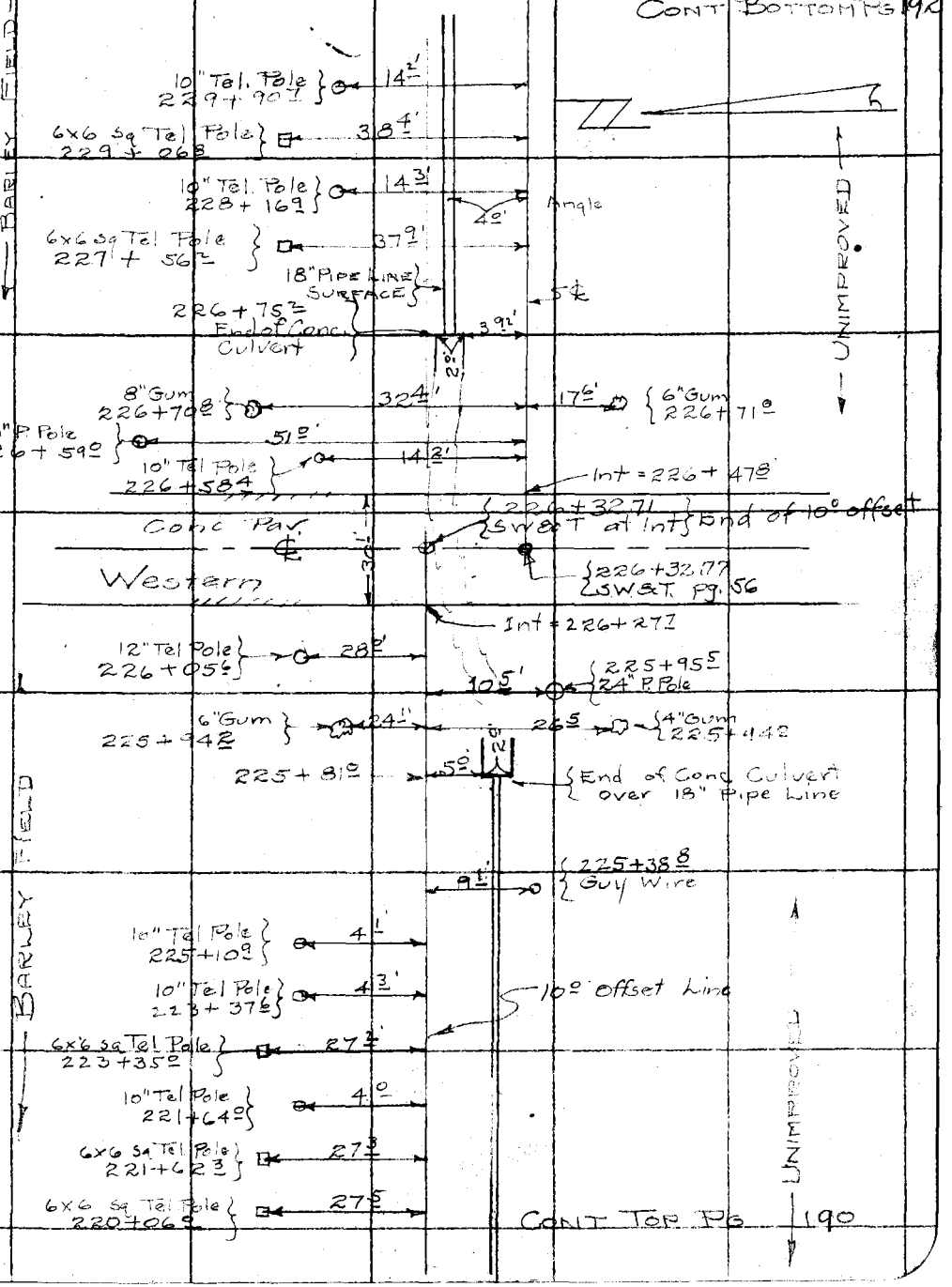

CONT TOP PG 190

Note: ANY ADDITIONS OR CHANGES ON THIS SHEET MUST BE MADE OR CIRCLED IN Red. WITH DATE AND NAME OF PERSON MAKING CHANGE.

Do not extend notes this side of this line

RETURN TO LOS ANGELES COUNTY SURVEYOR

REPRODUCED

F.B. 441 Pg. 192 Graber Chief Party Notes by HFG Date

CONT BOTTOM PG 193

243+13.2 End of 18" Surface Pipe Line

10" Pipe line To North

6.0'

243+11.7' End of 10" Pipe Line To So.

6.4'

4.2'

2.0'

243+11.7 2" Pipe line & Meter

242+63.0

28.9'

Row of Gums Average 12"

6x6 Sq Tel Pole 242+58.0

39.3'

242+53.2

25.5'

18" Pipe Line Surface

5.8'

2" I.P. dn 1.0 242-35.87 Pg-59 ℄ DENKER

242+18.2

29.2'

Row of Gums Average 12"

242+08.3

24.7'

10" Tel Pole 242+06.8

14.3

6x6 Sq [illegible] 241+[illegible]

31.0'

10" Tel Pole 240+34.5

13.7

6x6 Sq Tel Pole 239+57.0

38.8'

10" Tel Pole 238+59.2

14.0'

6x6 Sq Tel Pole 238+06.4

39.0'

10" Tel Pole 236+86.5

13.6'

6x6 Sq Tel Pole 236+56.0

39.1'

10" Tel Pole 235+11.9

13.8'

6x6 Sq Tel Pole 233+58.9

38.6'

10" Tel Pole 233+38.7

13.8'

6x6 Sq Tel Pole 232+08.5

38.7'

10" Tel Pole 231+65.4

13.9'

6x6 Sq Tel Pole 230+56.6

38.8

BARLAY FIELD

CONT TOP PG 191

RETURN TO LOS ANGELES COUNTY SURVEYOR

Do not extend notes this side of this line

Note: ANY ADDITIONS OR CHANGES ON THIS SHEET MUST BE MADE OR CIRCLED IN Red. WITH DATE AND NAME OF PERSON MAKING CHANGE.

Date _____ Notes by _____ Chief Party Graber F.B. 441 PG. 193

Platted by R. W. S.	W. O. No. 961 D. S. O. No.
Date DEC 1 - 1931	Location LAST Div 1
Map No. C.S.B. 617-Sh2	Surveyed by Graber
Platting C'k'd by AAR	Date June 1931
Date 1931	Indexed A. C. Johnson

Topography

Bottom pg 194

Int. Edge of Conc Paving 256+63.34

Int Rail = 256+57.14

P.E. Track

Int Rail = 256+52.40

Int Rail = 256+43.79

P.E. Track

Int Rail = 256+39.08

14" Trolley Pole 256+32.5 — 58.5' — 46.6' — 14" Trolley Pole 256+32.5

Int. Fence = 256+11.0 — 4 Wire Fence

6x6 Sq Tel Pole 255+98.9 — 40.3'

Guy Wire 255+41.0 — 13.3'

10" Tel Pole 255+25.7 — 12.7'

6x6 Sq Tel Pole 254+60.0 — 40.3'

10" Tel Pole 254+22.7 — 14.2'

6x6 Sq Tel Pole 253+09.3 — 40.3'

10" Tel Pole 252+48.0 — 14.0'

6x6 Sq Tel Pole 251+59.6 — 40.2'

10" Tel Pole 250+75.6 — 14.1'

6x6 Sq Tel Pole 250+10.0 — 39.8'

10" Tel Pole 249+01.2 — 14.2

6x6 Sq Tel Pole 248+59.0 — 40.1'

10" Tel Pole 247+27.5 — 14.1'

6x6 Sq Tel Pole 247+09.3 — 39.7'

6x6 Sq Tel Pole 245+58.8 — 39.3'

10" Tel Pole 245+53.6 — 14.4'

6x6 Sq Tel Pole 244+09.6 — 39.9'

10" Tel Pole 243+80.3 — 14.2'

242+35.9

BARLEY FIELD

UNIMPROVED

Note: ANY ADDITIONS OR CHANGES ON THIS SHEET MUST BE MADE OR CIRCLED IN Red. WITH DATE AND NAME OF PERSON MAKING CHANGE.

Do not extend notes this side of this line

RETURN TO LOS ANGELES COUNTY SURVEYOR

F.B. 441 Pg. 194 Graber Chief Party Notes by HFG Date

CON'T BOTTOM Pg 151

50.2
17.5
32.7

63.3

ENDED LACK OF NOTES
HFG 6-24-31

0.4'
4" Valve on Riser
290 + 14.2

1.0'
283 + 93.6
12" Tel Pole

1" Pine
283 + 93.5
33.2
17.5'
1" Pine
283 + 78.3

283 + 63.34
L&T.
Page 61
Conc. Paving

Beginning Div 2
℄ VERMONT
End of Div 1

Int of Pav = 283 + 48.3

1" Pine
283 + 41.8
30.1'
20.2'
1" Pine
283 + 42.0

4" Valve on Riser
276 + 73.0
4.3'
UNIMPROVED

257 + 29.0
Row of Gums
Average 30" Diam
27.2'
℄ Prod

18" P. Pole
257 + 19.0
2.8'
Int = 257 + 05.4
Edge of Conc Pav

256 + 93.34
L&T. Int Normandie
Page — 60
20.82'
℄
L&T
256 + 93.34
Pg 60
NORMANDIE AVE

CON'T TOP PG 193

RETURN TO
LOS ANGELES COUNTY SURVEYOR

Do not extend notes this side of this line

Note: ANY ADDITIONS OR CHANGES ON THIS SHEET MUST BE MADE OR CIRCLED IN Red. WITH DATE AND NAME OF PERSON MAKING CHANGE.

Date _____ Notes by HFG Chief Party Graber F.B. 441 Pg. 195

Platted by R. W. S.	W. O. No. 961 D. S. O. No.
Date Dec. 14, '31	Location L.A. Street
Map No. CS-B-617-Sh.5	Surveyed by Graber
Platting O'k'd by A.A.R.	Date June 1931
Date 1931	Indexed A. C. Johnson

Topography
Div 2

CONT BOTTOM PG 196

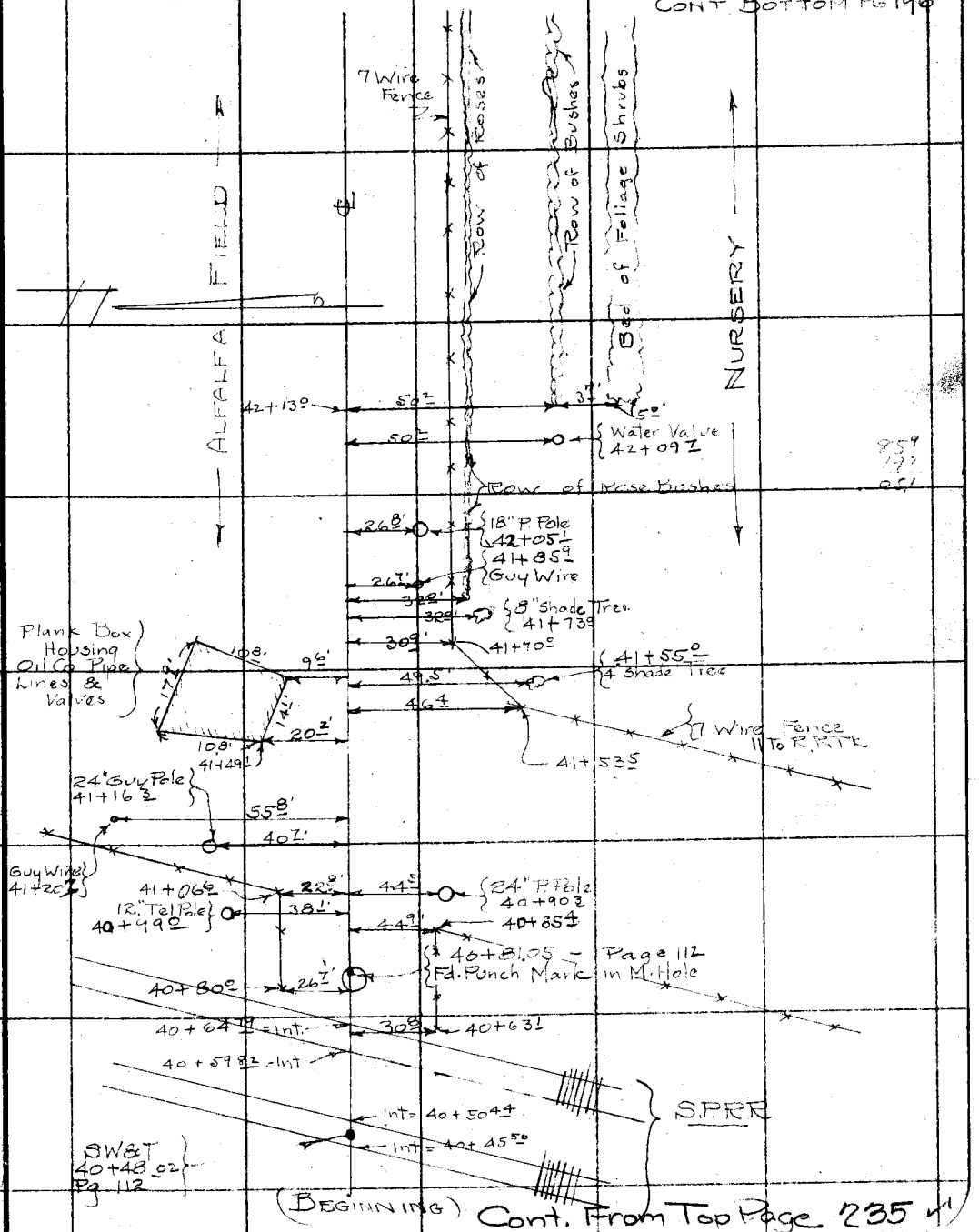

(BEGINNING)

Cont. From Top Page 235

Note: ANY ADDITIONS OR CHANGES ON THIS SHEET MUST BE MADE OR CIRCLED IN Red. WITH DATE AND NAME OF PERSON MAKING CHANGE.

Do not extend notes this side of this line

RETURN TO LOS ANGELES COUNTY SURVEYOR

F.B. 441 Pg. 196 Graber Chief Party Notes by HEG Date

CONT Bottom Pg 197

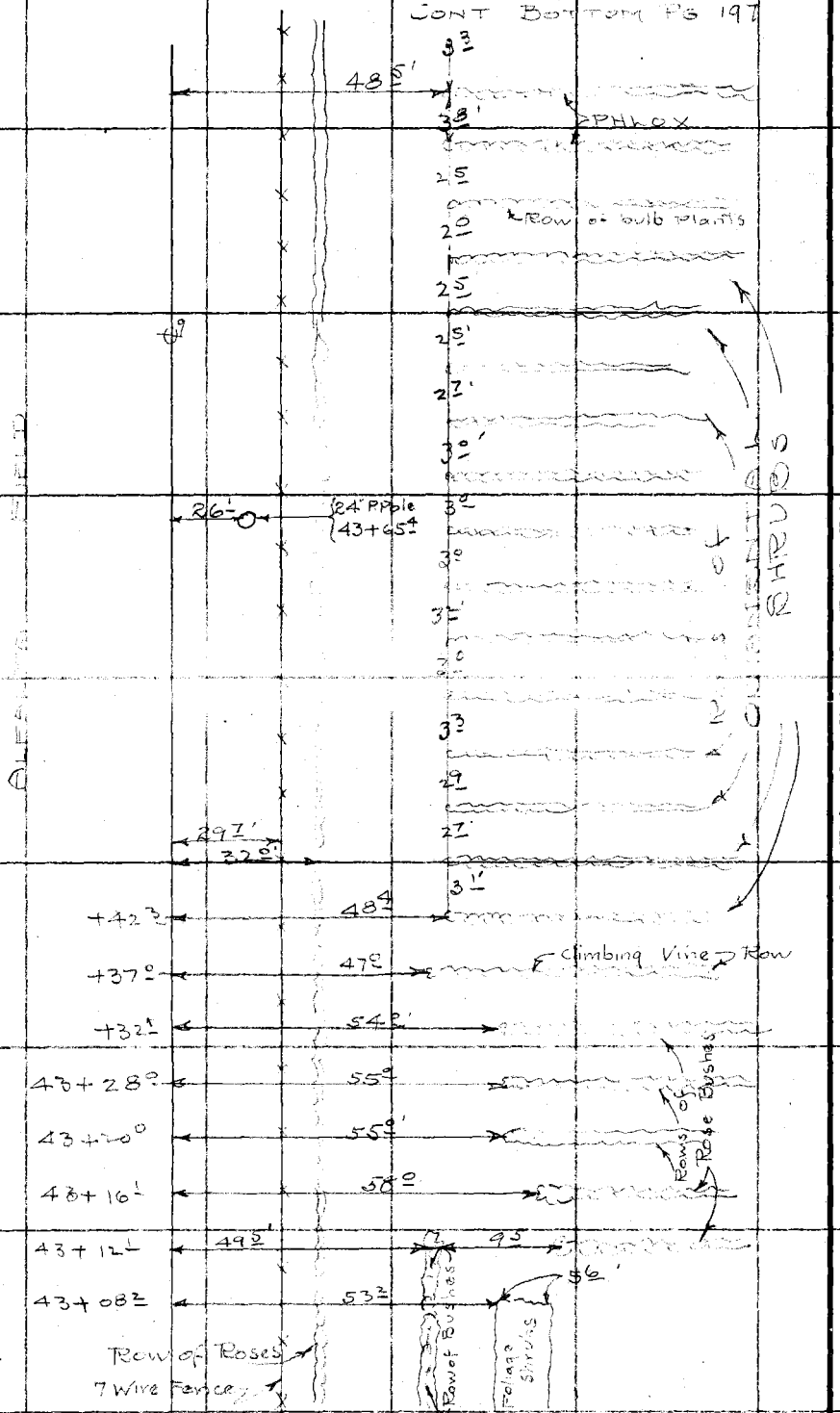

CONT Top Pg 195

RETURN TO
LOS ANGELES COUNTY SURVEYOR

Do not extend notes this side of this line

Notes: ANY ADDITIONS OR CHANGES ON THIS SHEET MUST BE MADE OR CIRCLED IN Red. WITH DATE AND NAME OF PERSON MAKING CHANGE.

Date ____ Notes by HFG Chief Party Graber F.B. 441 PG. 197

Platted by R. W. S.	W. O. No. 961 D. S. O. No.
Date Dec., 14, '31	Location LA Street Div ✓
Map No. C.S.B-617-Sh.5	Surveyed by Graber
Platting Ck'd by AAR	Date June 1931
Date 1932	Indexed A. C. Johnson

Topography

Notes: ANY ADDITIONS OR CHANGES ON THIS SHEET MUST BE MADE OR CIRCLED IN Red. WITH DATE AND NAME OF PERSON MAKING CHANGE.

Do not extend notes this side of this line

RETURN TO LOS ANGELES COUNTY SURVEYOR

F.B. 441 Pg. 195 Graber Chief Party Notes by HEG Date



RETURN TO
LOS ANGELES COUNTY SURVEYOR
Do not extend notes this side of this line

Note: ANY ADDITIONS OR CHANGES ON THIS SHEET MUST BE MADE OR CIRCLED IN Red. WITH DATE AND NAME OF PERSON MAKING CHANGE.

Date _____ Notes by HEG Chief Party Graber F.B. 441 Pg. 199

Platted by R. W. S.	W. O. No. 961 D. S. O. No.
Date Dec., 14, '31	Location LAST Div 2
Map No. C.S.B. 617 Sh 5	Surveyed by Graber
Platting C'k'd by AAR	Date
Date 1932	Indexed A. C. Johnson

Topography

Cont bottom pg 200



Cont top pg 198

Note: ANY ADDITIONS OR CHANGES ON THIS SHEET MUST BE MADE OR CIRCLED IN Red. WITH DATE AND NAME OF PERSON MAKING CHANGE.

Do not extend notes this side of this line

RETURN TO LOS ANGELES COUNTY SURVEYOR

F.B. 141 Pg. 200 Graber Chief Party Notes by HFG Date

CONT BOTTOM PG 201

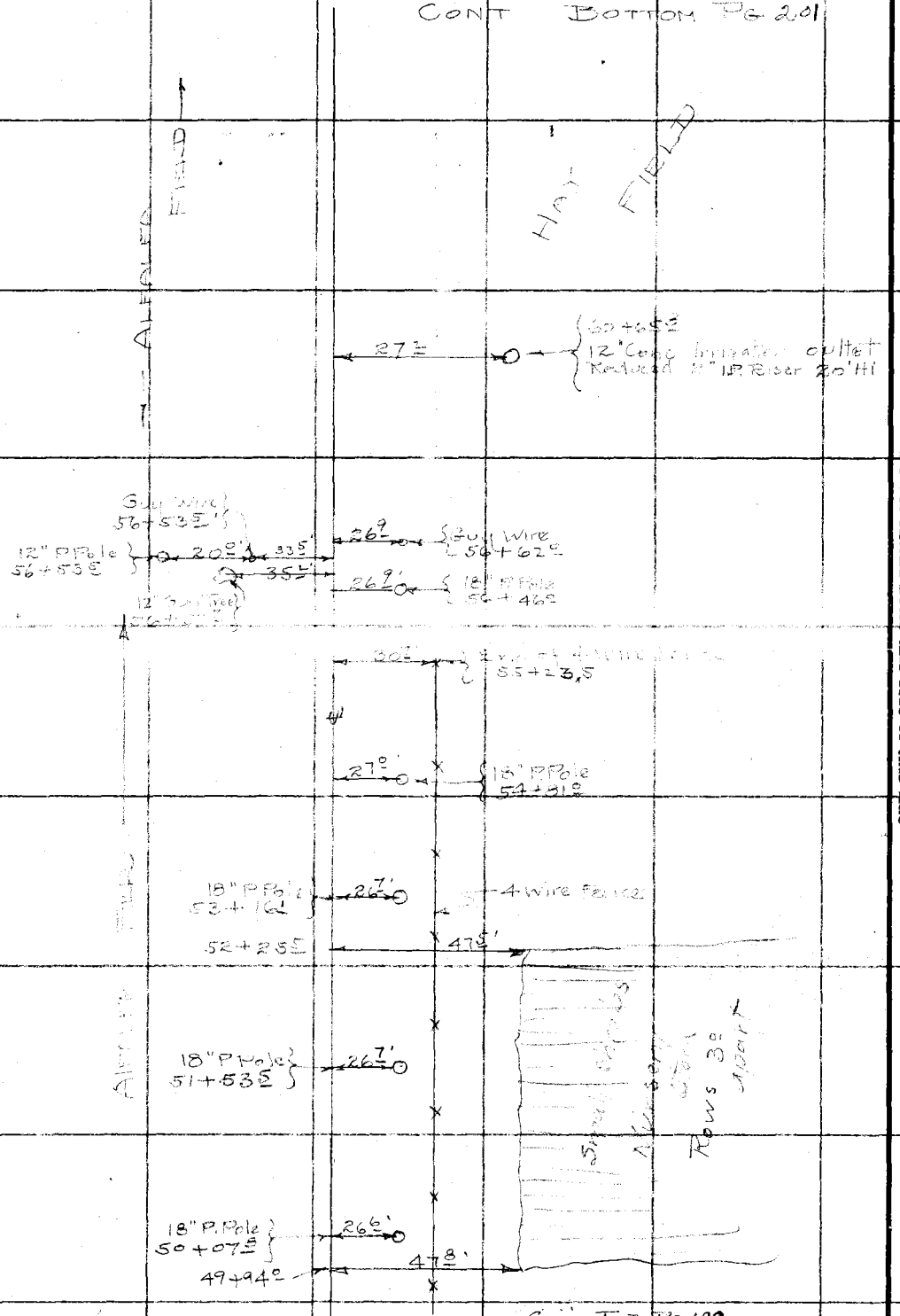

CONT TOP PG. 199

RETURN TO
LOS ANGELES COUNTY SURVEYOR
Do not extend notes this side of this line

Note: ANY ADDITIONS OR CHANGES ON THIS SHEET MUST BE MADE OR CIRCLED IN Red. WITH DATE AND NAME OF PERSON MAKING CHANGE.

Date _____ Notes by HFG Chief Party Graber F.B. 441 PG. 201

Platted by R. W. S.	W. O. No. 961 D. S. O. No.
Date Dec 14 '31	Location LAST DIV 20
Map No. C.S.B-617-Sh5	Surveyed by Graber
Platting C'k'd by AAR	Date S/Wire 1931
Date 1932	Indexed A. C. Johnson

Topography

CONT BOTTOM PG. 202

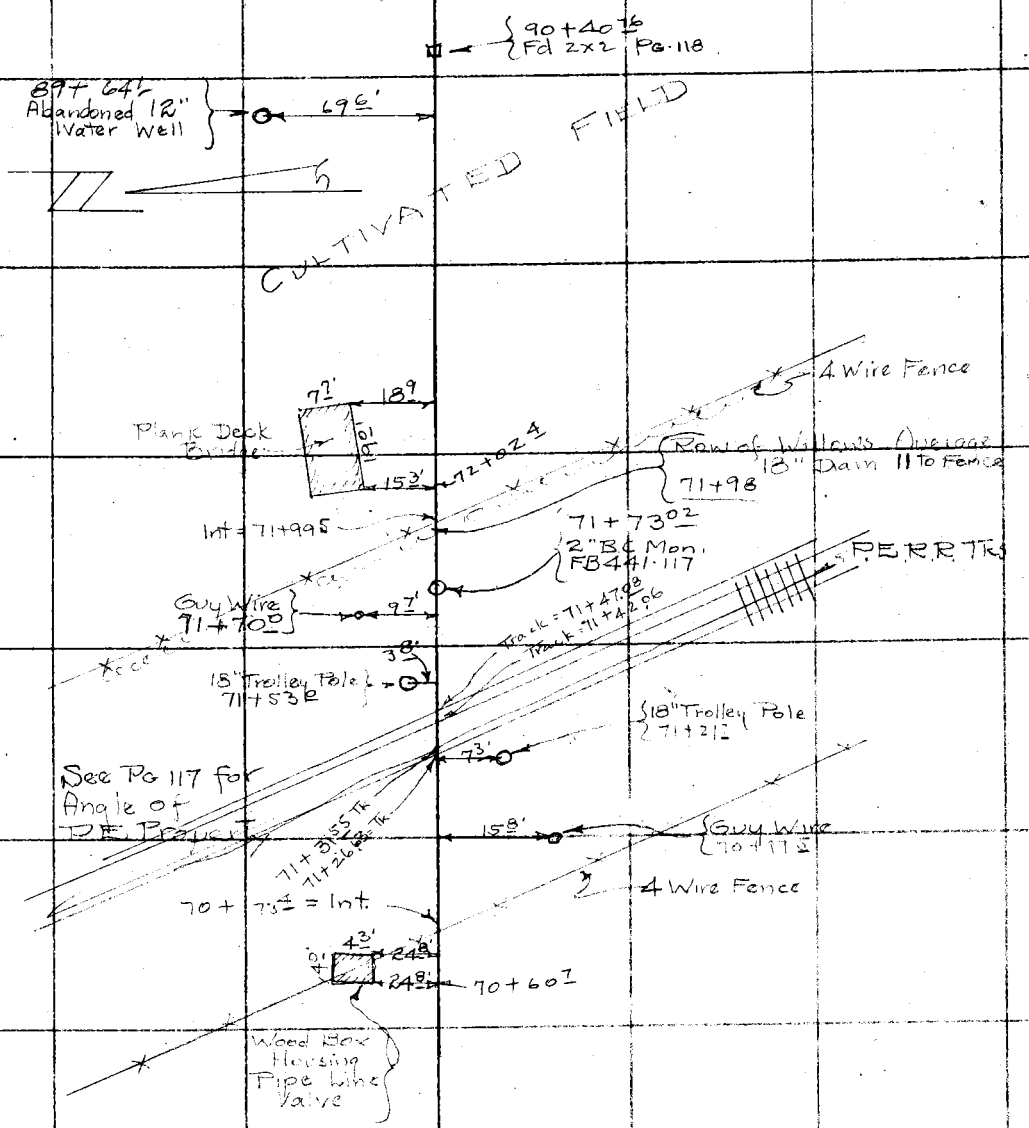

CONT TOP PG 200

73.02
46.39
73.02 26.63
31.55
73
213
217

73.02
30.96
42.06

73.02
25.94
47.08

Note: ANY ADDITIONS OR CHANGES ON THIS SHEET MUST BE MADE OR CIRCLED IN Red. WITH DATE AND NAME OF PERSON MAKING CHANGE.

Do not extend notes this side of this line

RETURN TO LOS ANGELES COUNTY SURVEYOR

F.B. 111 Pg. 202 Graber Chief Party Notes by H.F.G. Date

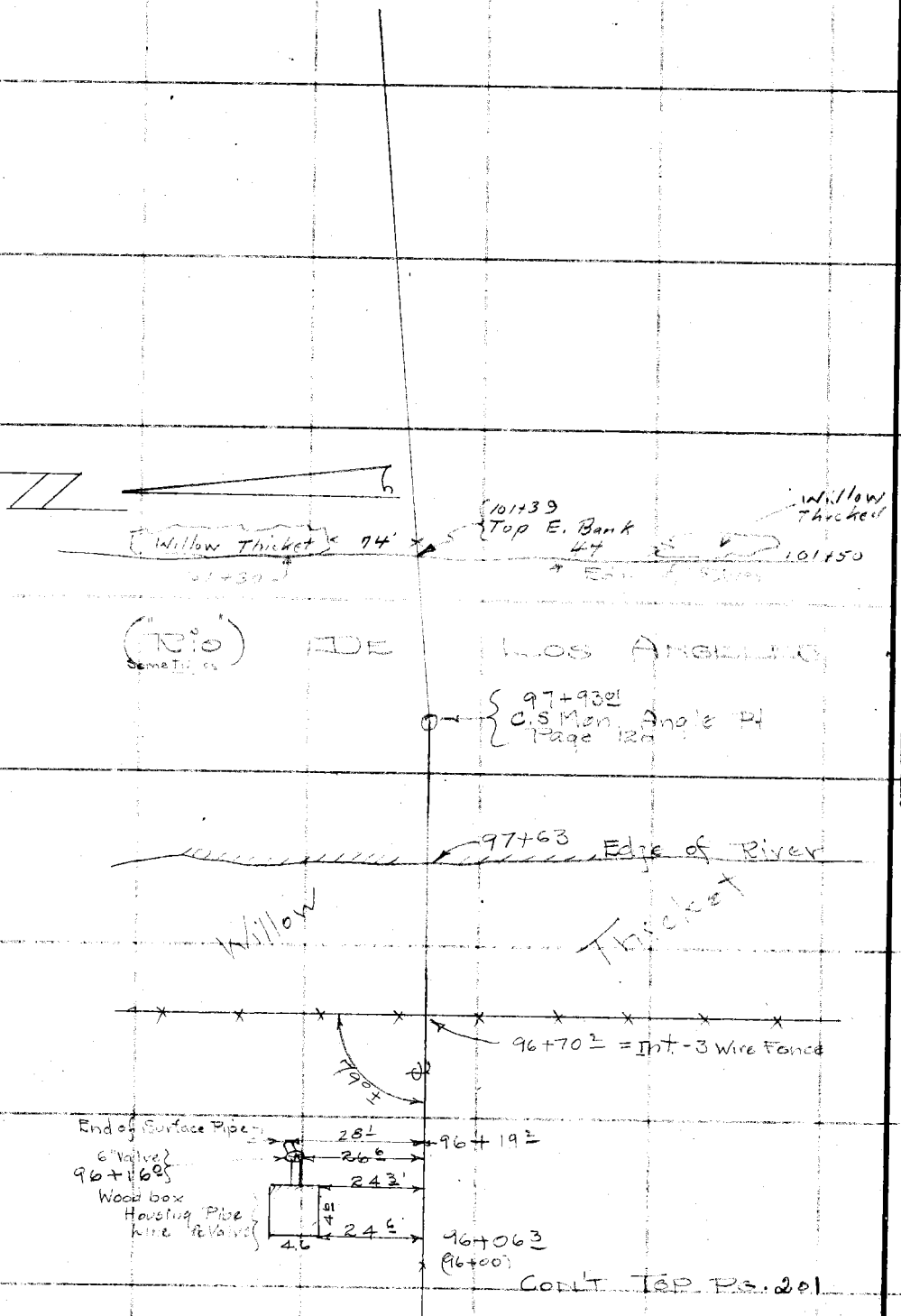

RETURN TO
LOS ANGELES COUNTY SURVEYOR

Do not extend notes this side of this line

Notes: ANY ADDITIONS OR CHANGES ON THIS SHEET MUST BE MADE OR CIRCLED IN Red. WITH DATE AND NAME OF PERSON MAKING CHANGE.

Date 7-1-31 Notes by H.L.S Chief Party H.L. Smelser F.B. 441 PG. 203

Platted by R. W. S.	W. O. No. 961 D. S. O. No.
Date Dec., 14-'31	Location L.A. St. Div
Map No. C.S.B-617-Sh5	Surveyed by H.L. Smelser
Plotting C'k'd by A.A.R	Date 7-1-31
Date 1932	Indexed A. C. Johnson

108+05

Bot. pg 204

25 Rose bed 108+04 30

108+05.5 Mail Box 18.5

North

107+47.8 P. Pole 20.5

107+40.3 15" Tree Walnut 63.2

F.H. 105+76.6

Valve box

38.4 50.3 Conc. Curb 7

105+75.9 P. Pole & Deadman 3' 19.3 35.1 17.6 12.4 Daisy Ave.

18.5 20.6

Conc. Curb

50.1

30.8

105+58.99 Conc. Mon with brass Cap as per F.B. 441-121

105+34 6x6 St. Sign

(50) (50) No Surfacing

Deadman P. Pole

44 36' 103+88

35 R=3' 103+87.1

4.7 8.5 Wooden Valve box 19.3

Conc. Curb 3

103+21.6 20.8 35.0 102+74.5

Oil Line 22.5

R=2.5

63.8 F.H 102+49.3

62.3 102+47.3

OREGON AVE.

LOS ANGELES ST.

102+29.02 Fd. Conc. Mon 24" Dn. With brass Cap. as per F.B 441-120

Top pg 202

Note: ANY ADDITIONS OR CHANGES ON THIS SHEET MUST BE MADE OR CIRCLED IN Red. WITH DATE AND NAME OF PERSON MAKING CHANGE.

Do not extend notes this side of this line

RETURN TO LOS ANGELES COUNTY SURVEYOR

F.B. 441 Pg 204 H.L. SMELSER Chief Party Notes by H.L.S. Date 7-1-31

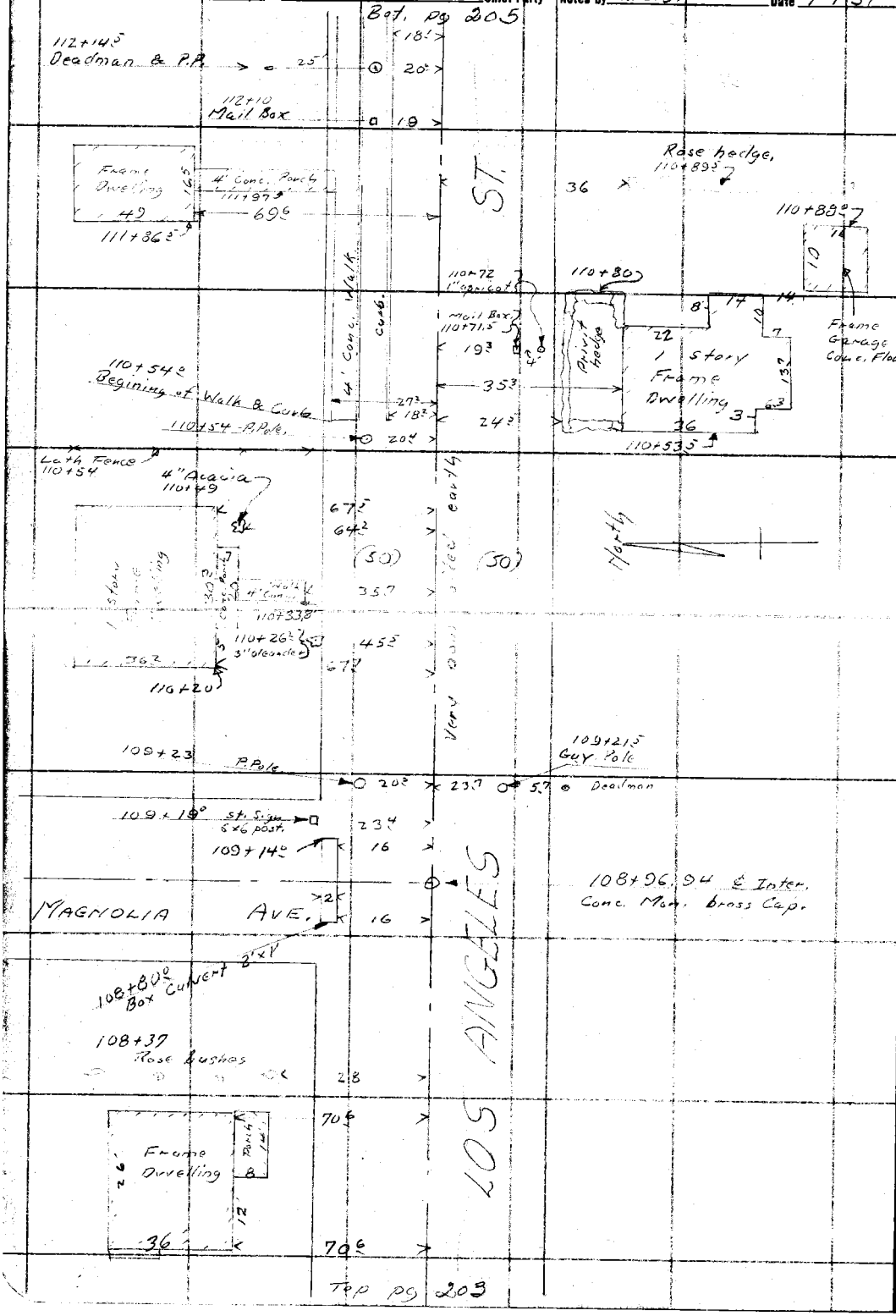

RETURN TO
LOS ANGELES COUNTY SURVEYOR

Do not extend notes this side of this line

Note: ANY ADDITIONS OR CHANGES ON THIS SHEET MUST BE MADE OR CIRCLED IN Red. WITH DATE AND NAME OF PERSON MAKING CHANGE.

Date 7-2-31 Notes by H.L.S Chief Party H.L. Smelser F.B. 441 PG. 205

Platted by R. W. S.	W. O. No. 961 D. S. O. No.
Date Dec 14'31	Location Los Angeles St.
Map No. C.S.B-617-Sh5	Surveyed by H.L. Smelser
Platting Ck'd by AAR	Date 7-2-31
Date 1932	Indexed A. C. Johnson

Div 2

Note: ANY ADDITIONS OR CHANGES ON THIS SHEET MUST BE MADE OR CIRCLED IN Red. WITH DATE AND NAME OF PERSON MAKING CHANGE.

Do not extend notes this side of this line

RETURN TO LOS ANGELES COUNTY SURVEYOR

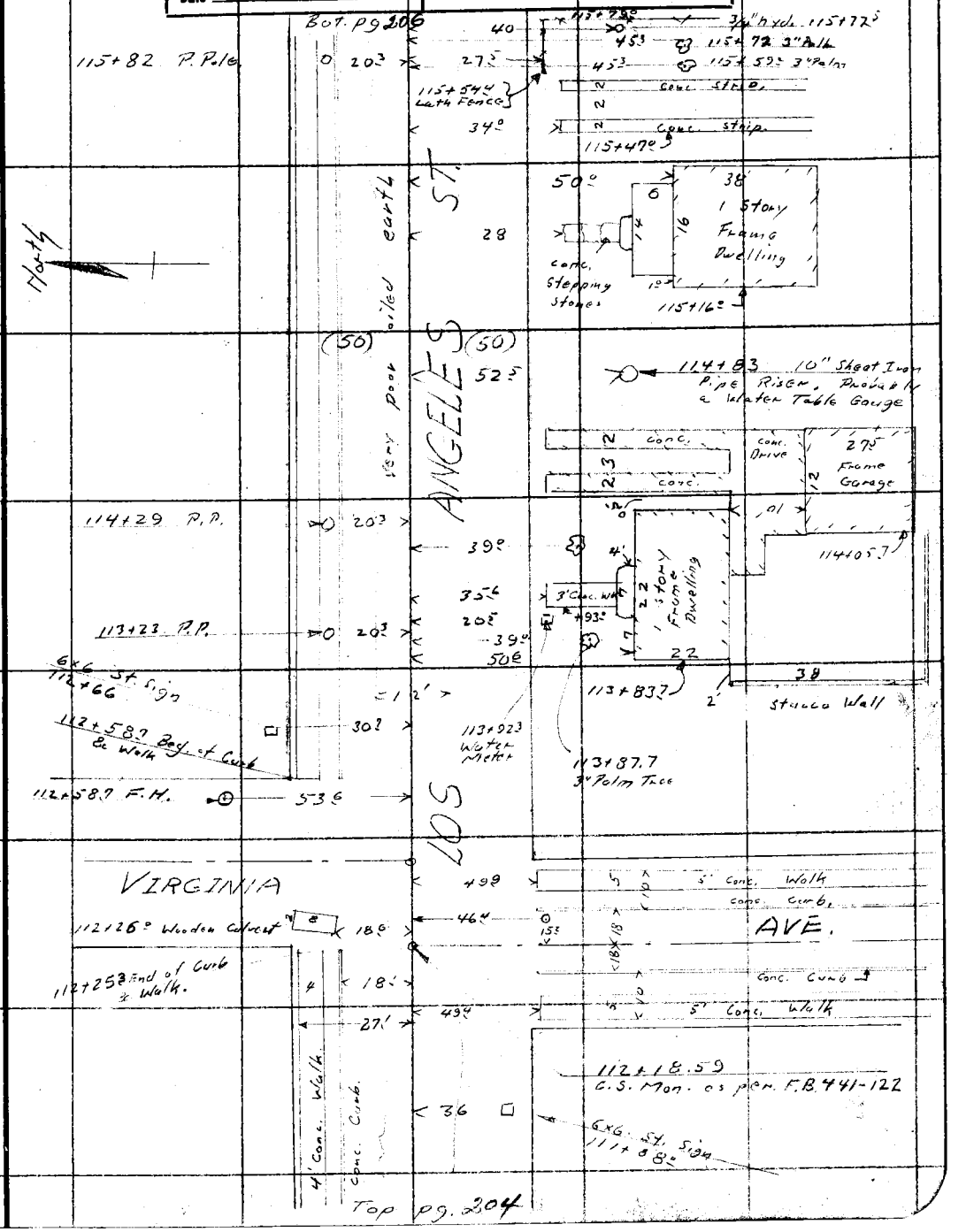

F.B. 441 Pg. 206 H.L.S. Chief Party Notes by H.L.S. Date 7-2-31

Bot. pg 207

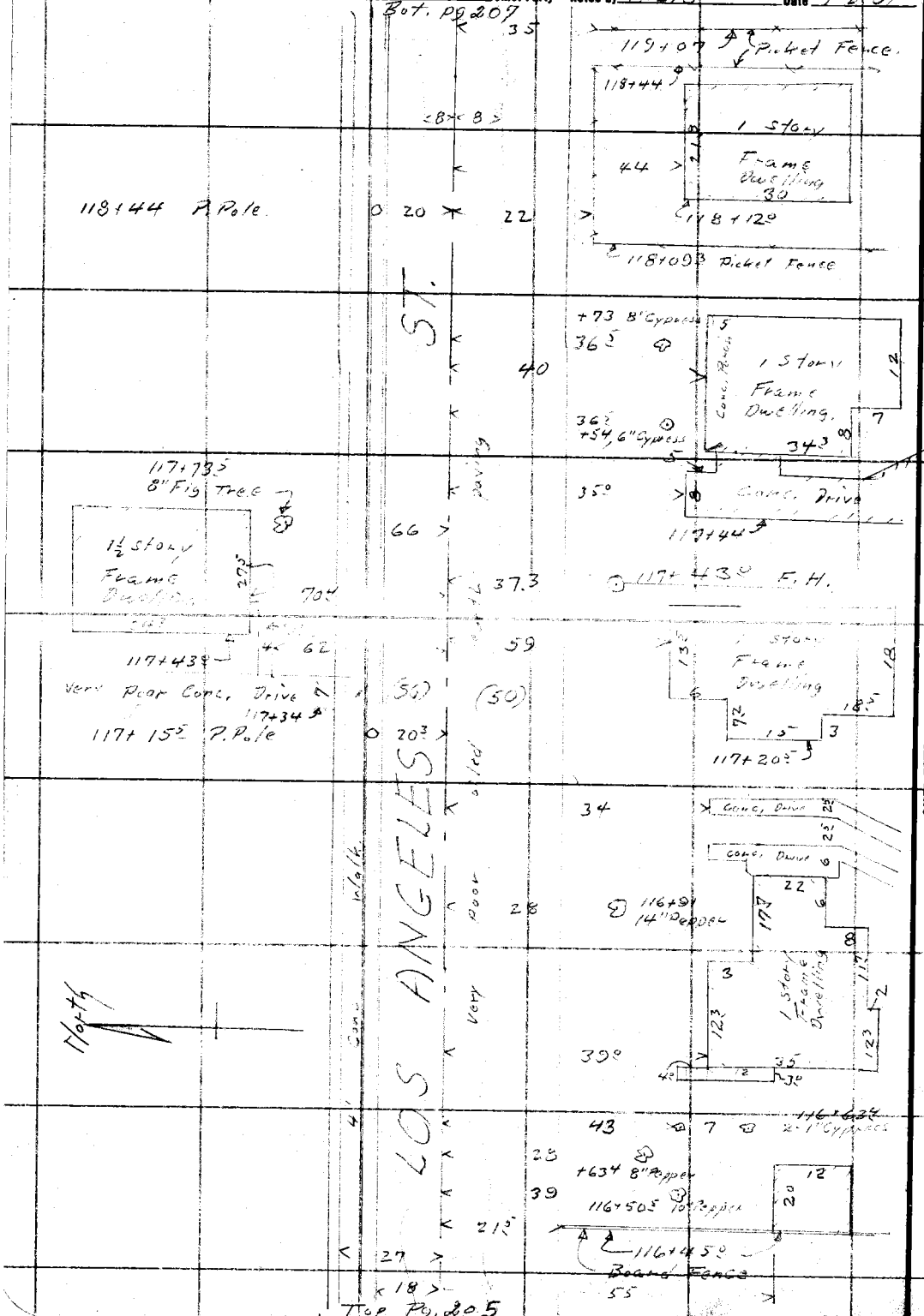

RETURN TO
LOS ANGELES COUNTY SURVEYOR

Do not extend notes this side of this line

Note: ANY ADDITIONS OR CHANGES ON THIS SHEET MUST BE MADE OR CIRCLED IN Red. WITH DATE AND NAME OF PERSON MAKING CHANGE.

Date 7-2-31 Notes by H.L.S Chief Party H.L. Smelser F.B. 441 PG. 207

Platted by R. W. S.	W. O. No. 961 D. S. O. No.
Date Dec., 14, '31	Location Los Angeles St
Map No. C.S.B-617-Sh5	Surveyed by H.L.S.
Platting C'k'd by A.A.R	Date 7-2-31
Date 1932	Indexed A. C. Johnson

Div ✓

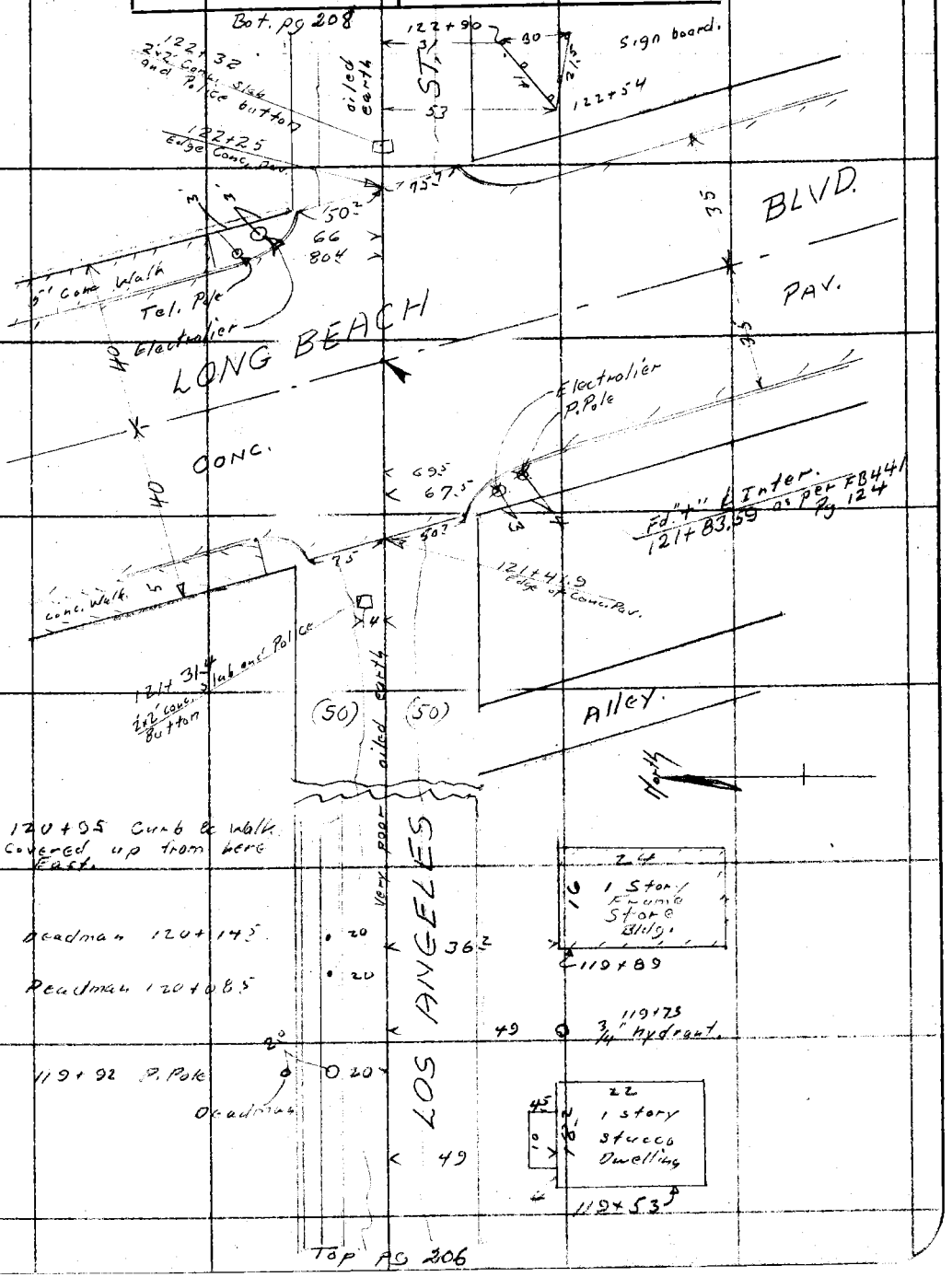

Note: ANY ADDITIONS OR CHANGES ON THIS SHEET MUST BE MADE OR CIRCLED IN Red. WITH DATE AND NAME OF PERSON MAKING CHANGE.

Do not extend notes this side of this line

RETURN TO LOS ANGELES COUNTY SURVEYOR

F.B. 441 Pg. 208 H.L.S. Chief Party Notes by H.L.S Date 7-2-31

Div 3

Bot. pg 209

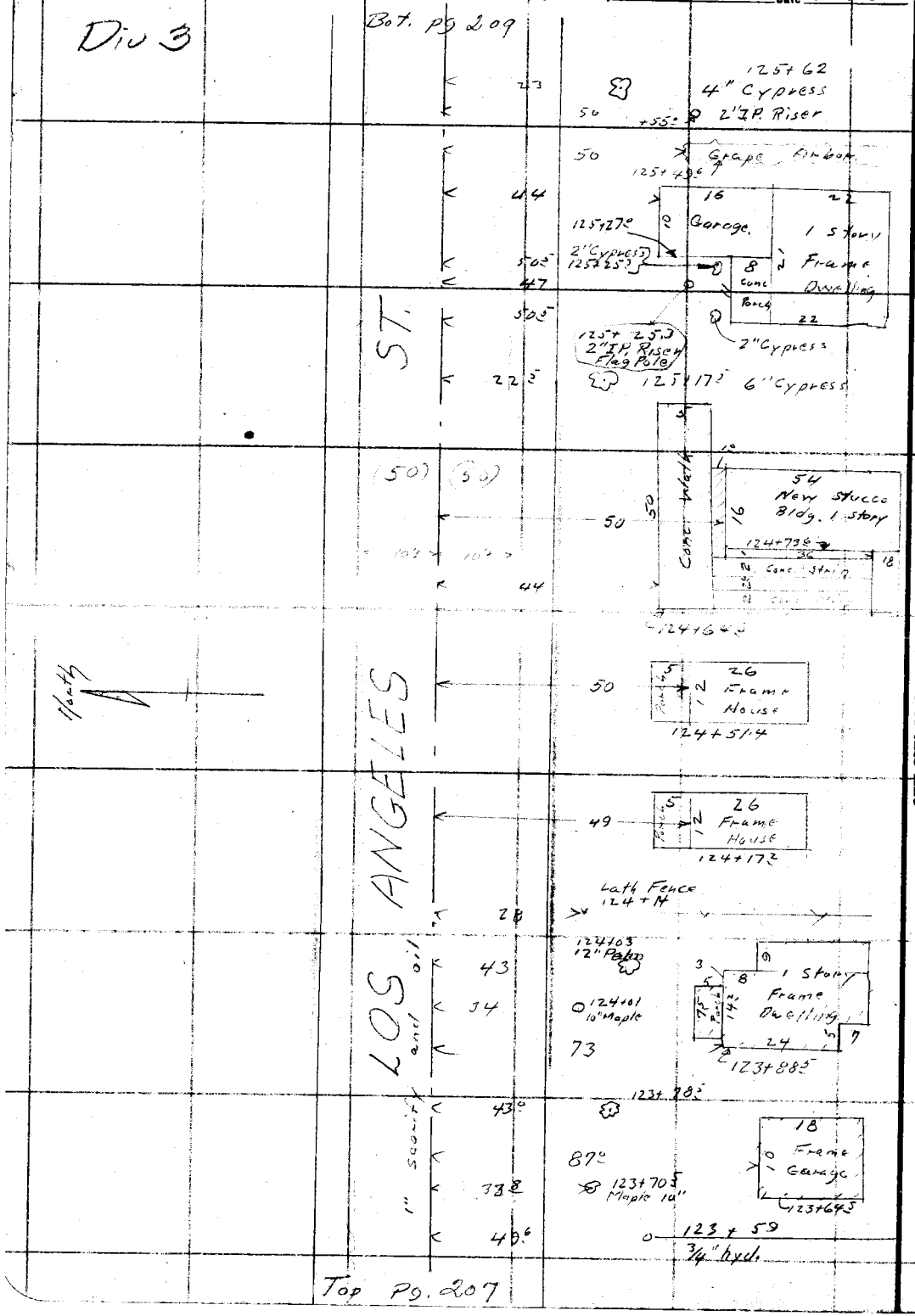

RETURN TO
LOS ANGELES COUNTY SURVEYOR

Do not extend notes this side of this line

Note: ANY ADDITIONS OR CHANGES ON THIS SHEET MUST BE MADE OR CHECKED IN Red. WITH DATE AND NAME OF PERSON MAKING CHANGE.

Date 7-2-31 Notes by H.L.S Chief Party H.L.S F.B. 441 Pg 209

Platted by R. W. S.	W. O. No. 961 D. S. O. No.
Date Dec. 16, '31	Location Los Angeles St.
Map No. C.S.B-617-Sh5.	Surveyed by H. L. Smelser
Platting C'k'd by A.A.R	Date 7-2-31
Date 1932	Indexed A. C. Johnson

Div 3

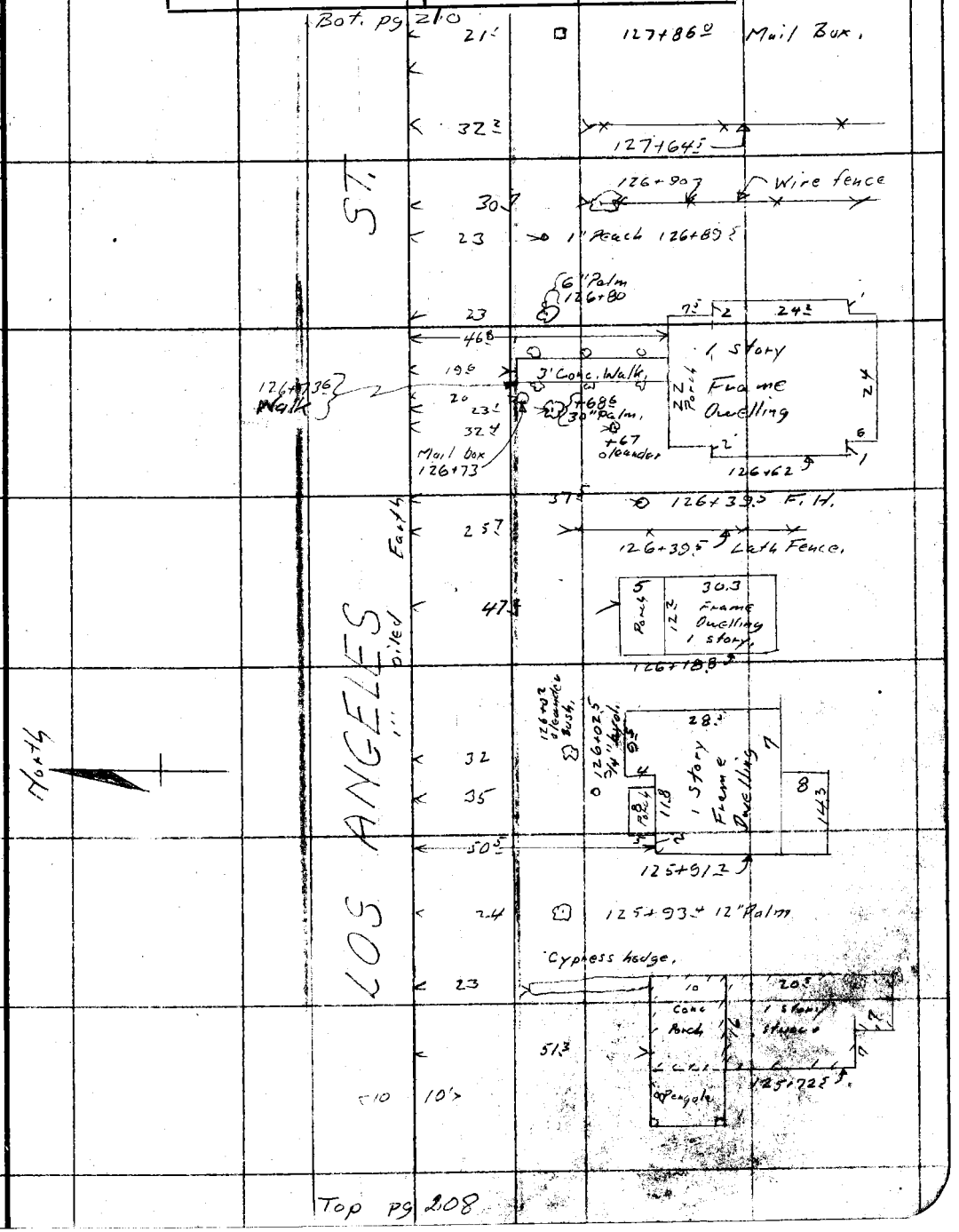

Note: ANY ADDITIONS OR CHANGES ON THIS SHEET MUST BE MADE OR CIRCLED IN Red. WITH DATE AND NAME OF PERSON MAKING CHANGE.

Do not extend notes this side of this line

RETURN TO LOS ANGELES COUNTY SURVEYOR

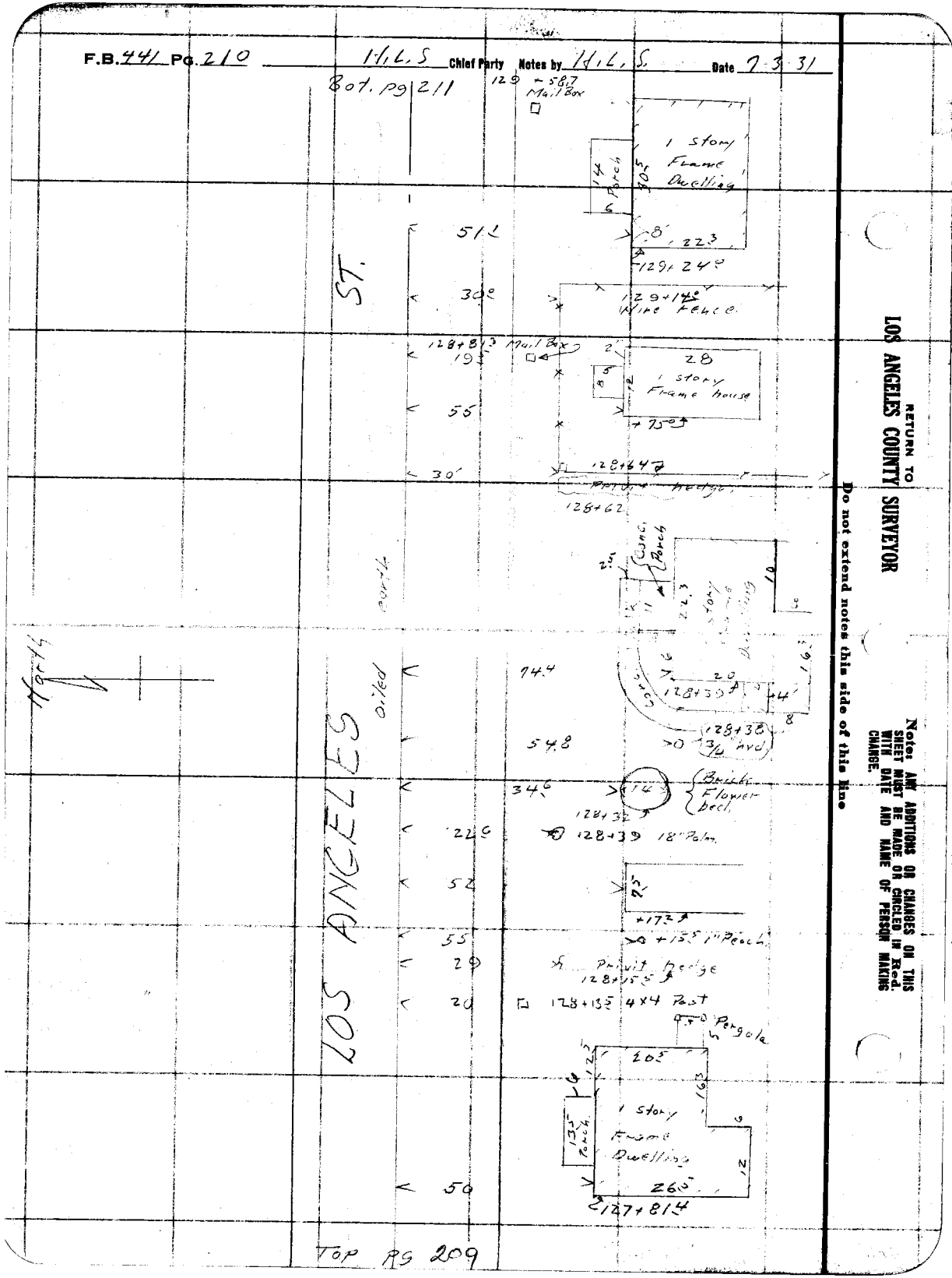

RETURN TO
LOS ANGELES COUNTY SURVEYOR

Do not extend notes this side of this line

Note: ANY ADDITIONS OR CHANGES ON THIS SHEET MUST BE MADE OR CHICLED IN Red. WITH DATE AND NAME OF PERSON MAKING CHANGE.

Date 7-3-31 Notes by H.L.S Chief Party H.L.S F.B. 441 Pg 211

Platted by R. W. S.	W. O. No. 961 D. S. O. No.
Date Dec. 16, '31	Location L.A. St
Map No. CS.B-617-Sh5	Surveyed by H.L. Smelser
Platting C'k'd by A.A.R	Date 7-3-31
Date 1932	Indexed A. C. Johnson

Div 3

Bt. Pg. 212

134+31.8 6x6" St. Sign

134+38 F.H.

134+25 P. Pole

Conc. Walk & Curb

LOCUST AVE.

Conc. Walk & Curb

133+86.5 10" Palm

134+09.37 Conc. Mon. as per F.B 441-125

133+82.5 6x6 St. Sign

1 Story Frame Dwelling

133+67.5

+69.3 4" Palm

133+64 Lath Fence

133 +51.5 4" Cypress

Pergola +42 8" Atus Pech

+39 4" Cypress

1 Story Frame Dwelling

+32.0

+29.5 4" Cypress

133+21.3

133+18 - 3" Cypress

133+14.5 6" Castor Bean Tree

133+13.5 Lath Fence

LOS ANGELES ST.

earth

oiled

North

3' Conc. Wk.

+30.8

+24.5 Mail Box

1 Story Frame Dwelling

132+18.3

131+56 Mail Box

130+91 10" Willow Tree

F.H. 130+39 8" Pepper trees

130+30.5 10" Stump

1 story Frame house

Brick walk

130+17.3

130+17.3 Mail Box

Top Pg 210

Note: ANY ADDITIONS OR CHANGES ON THIS SHEET MUST BE MADE OR CIRCLED IN Red. WITH DATE AND NAME OF PERSON MAKING CHANGE.

Do not extend notes this side of this line

RETURN TO LOS ANGELES COUNTY SURVEYOR

F.B. 441 Pg. 212 H.L.S Chief Party Notes by H.L.S Date 7-3-31

Bot. Pg 213

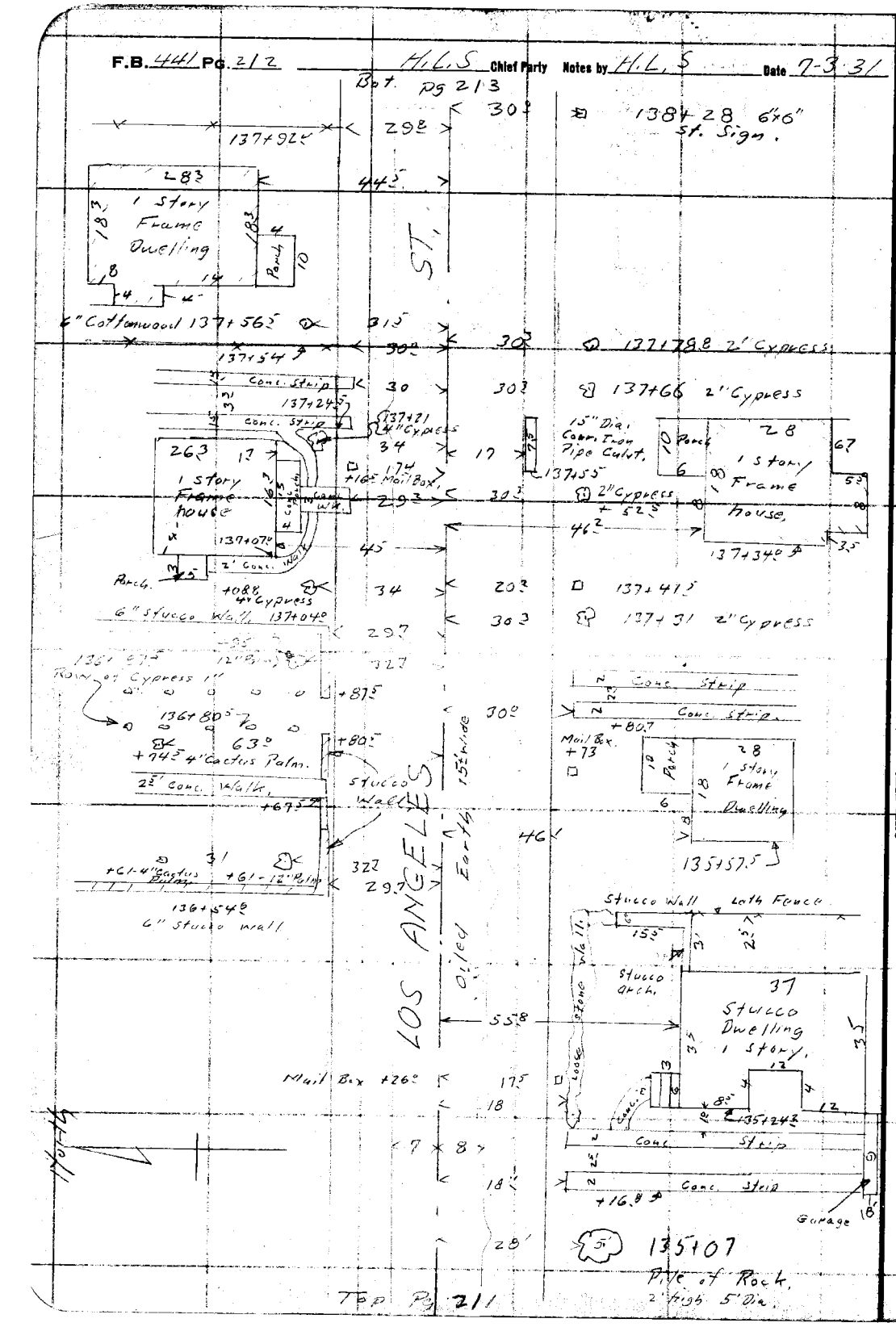

RETURN TO
LOS ANGELES COUNTY SURVEYOR

Do not extend notes this side of this line

Notes: ANY ADDITIONS OR CHANGES ON THIS SHEET MUST BE MADE OR CHECKED IN Red. WITH DATE AND NAME OF PERSON MAKING CHANGE.

Date 7-3-31 Notes by H.L.S Chief Party H.L.S F.B. 441 Pg. 213

Platted by R. W. S.	W. O. No. 961 D. S. O. No.
Date Dec., 16 '31	Location Los Angeles St
Map No. C.S.B-617-Sh.5	Surveyed by H.L. Smelser
Platting C'k'd by A.A.R	Date 7-3-31
Date 1932	Indexed A. C. Johnson

#3

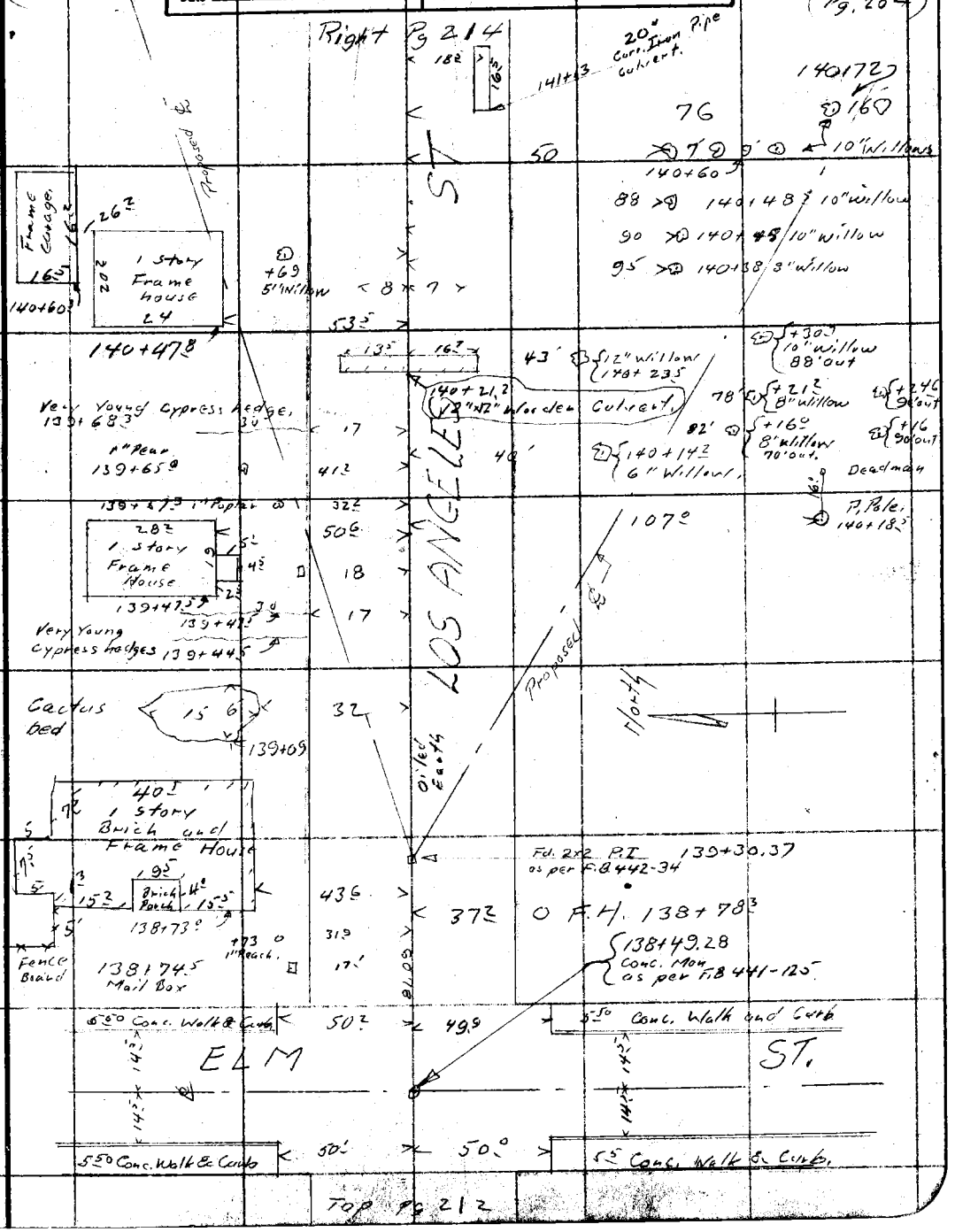

Note: ANY ADDITIONS OR CHANGES ON THIS SHEET MUST BE MADE OR CIRCLED IN Red WITH DATE AND NAME OF PERSON MAKING CHANGE.

Do not extend notes this side of this line

RETURN TO LOS ANGELES COUNTY SURVEYOR

F.B. 441 PG. 214 H.L.S Chief Party Notes by H.L.S Date 7-6-31

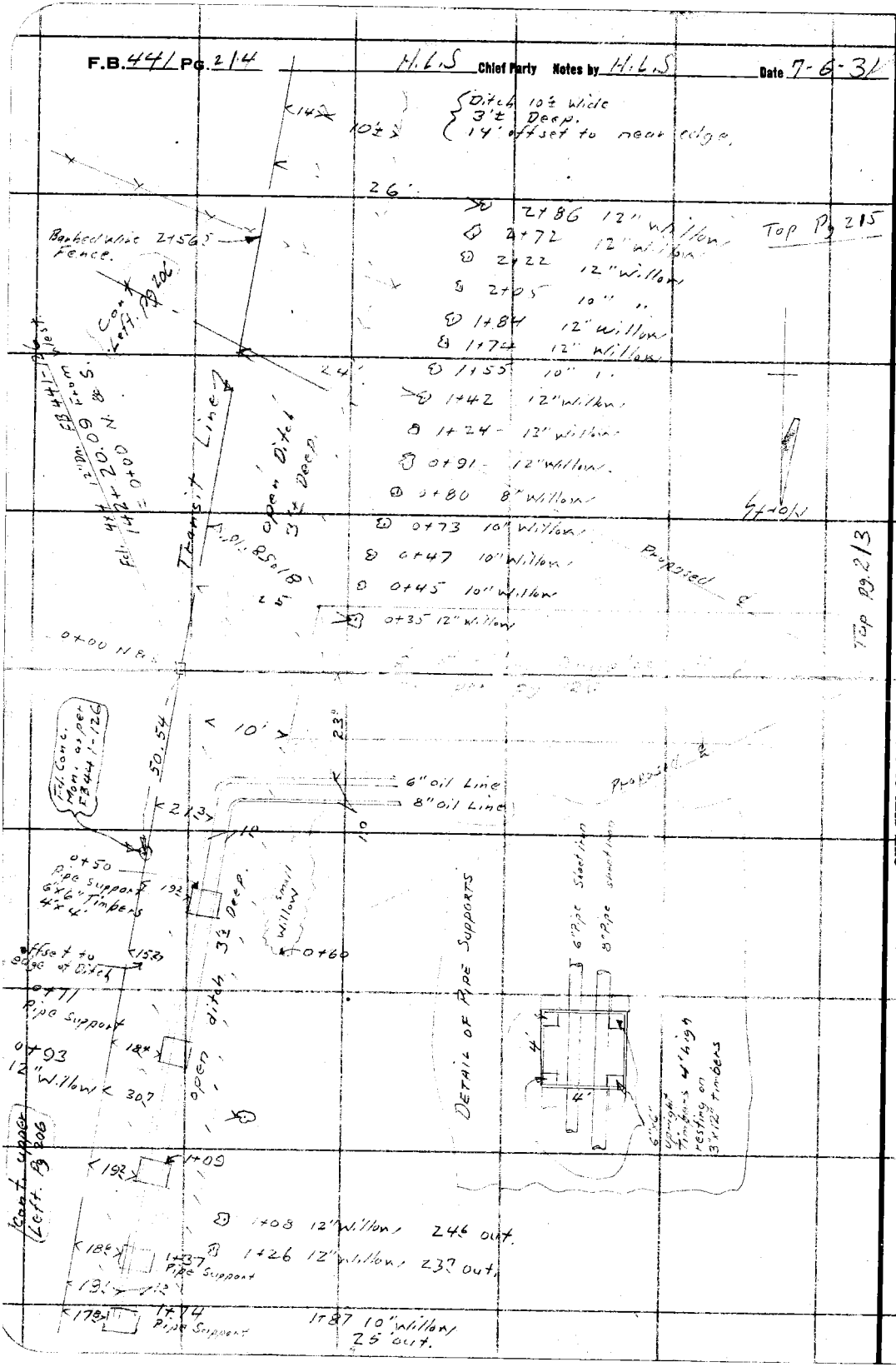

RETURN TO
LOS ANGELES COUNTY SURVEYOR

Do not extend notes this side of this line

Notes: ANY ADDITIONS OR CHANGES ON THIS SHEET MUST BE MADE OR CIRCLED IN Red. WITH DATE AND NAME OF PERSON MAKING CHANGE.

Date 7-6-31 Notes by H.L.S Chief Party H.L. SMELSER F.B. 441 Pg. 215

Platted by	R. W. S.	W. O. No. 961	D. S. O. No.
Date	Dec. 16 '31	Location	Los Angeles St.
Map No.	C.S.B. 617-Sh5	Surveyed by	H. L. Smelser
Platting C'k'd by	A.A.R	Date	7-6-31
Date	1932	Indexed	A. C. Johnson

Div 3

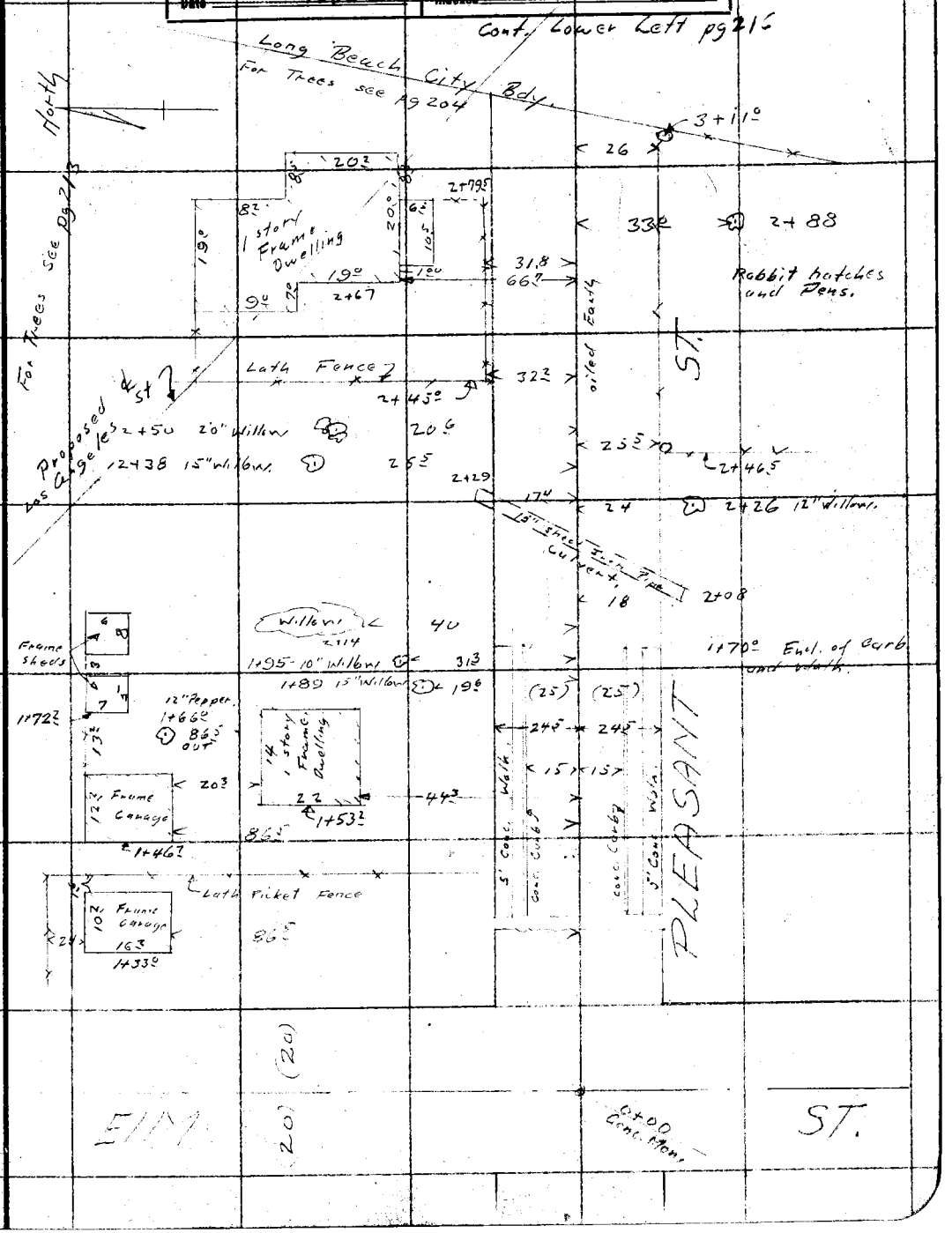

Note: ANY ADDITIONS OR CHANGES ON THIS SHEET MUST BE MADE OR CIRCLED IN Red. WITH DATE AND NAME OF PERSON MAKING CHANGE.

Do not extend notes this side of this line

RETURN TO LOS ANGELES COUNTY SURVEYOR

RETURN TO
LOS ANGELES COUNTY SURVEYOR

Note: ANY ADDITIONS OR CHANGES ON THIS SHEET MUST BE MADE OR CIRCLED IN Red. WITH DATE AND NAME OF PERSON MAKING CHANGE.

Do not extend notes this side of this line

F.B. 442 Pg. 216 Chief Party HLS Notes by HLS Date 7-6-31

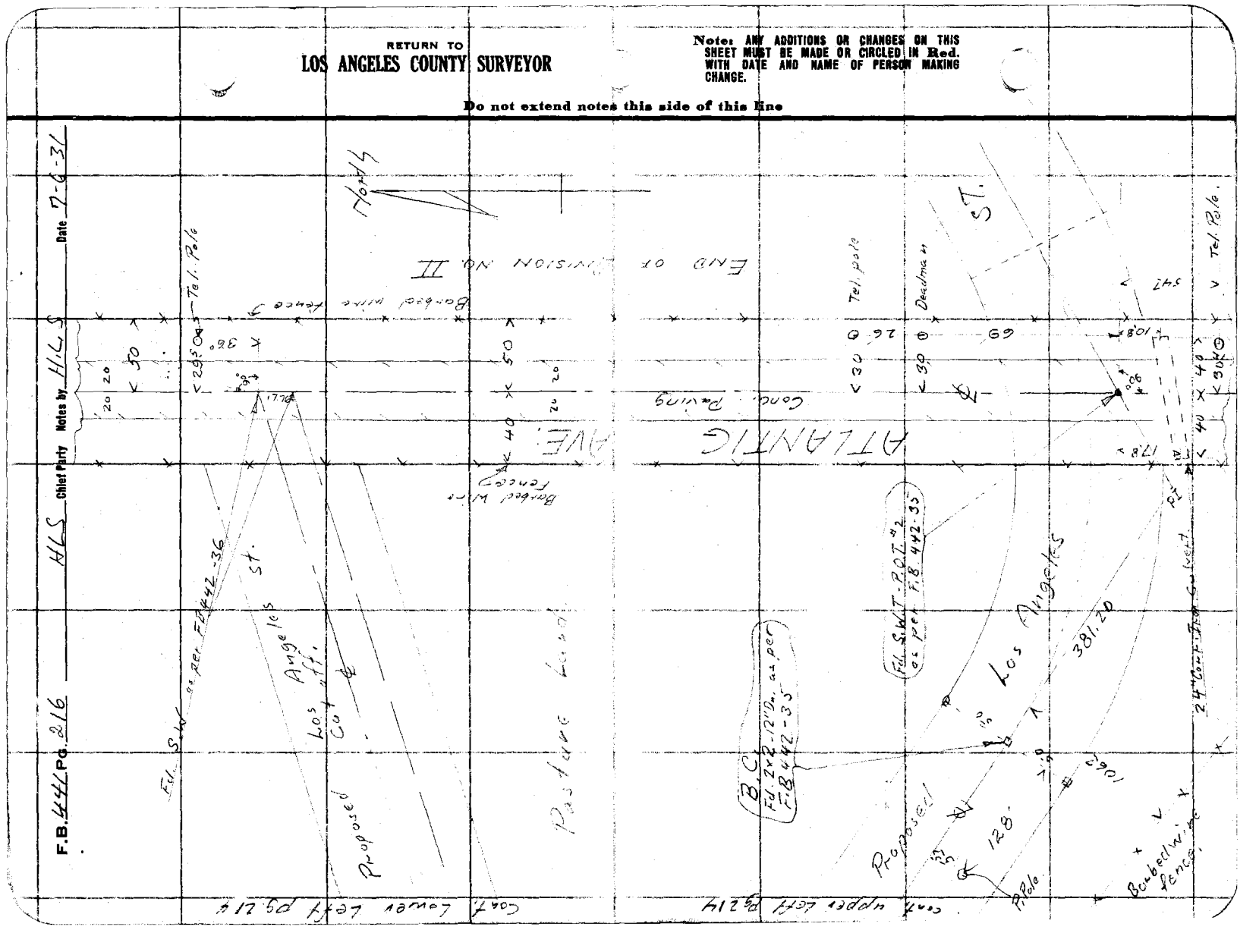

Date 7-6-31 Notes by H.L.S Chief Party H.L.S F.B. 441 PG. 217

Platted by R. W. S.	W. O. No. 961 O. S. O. No.
Date Dec. 16 '31.	Location Los Angeles St.
Map No. C.S.B-617-Sh.5	Surveyed by H. L. Smelser
Platting C'k'd by A.A.R	Date 7-6-31
Date 1932	Indexed A. C. Johnson 8-4-31

3

DIVISION III

LOS ANGELES ST.

From Atlantic Ave

To MAIN St.

H. Smelser
P. Atkins
P. Martin
C. Garman
P. S. Mahan

Note: ANY ADDITIONS OR CHANGES ON THIS SHEET MUST BE MADE OR CIRCLED IN Red. WITH DATE AND NAME OF PERSON MAKING CHANGE.

Do not extend notes this side of this line

RETURN TO
LOS ANGELES COUNTY SURVEYOR

F.B. 441 Pg. 218 H.L.S. Chief Party Notes by H.L.S. Date 7-7-31

Cont. Bot. Pg 219.

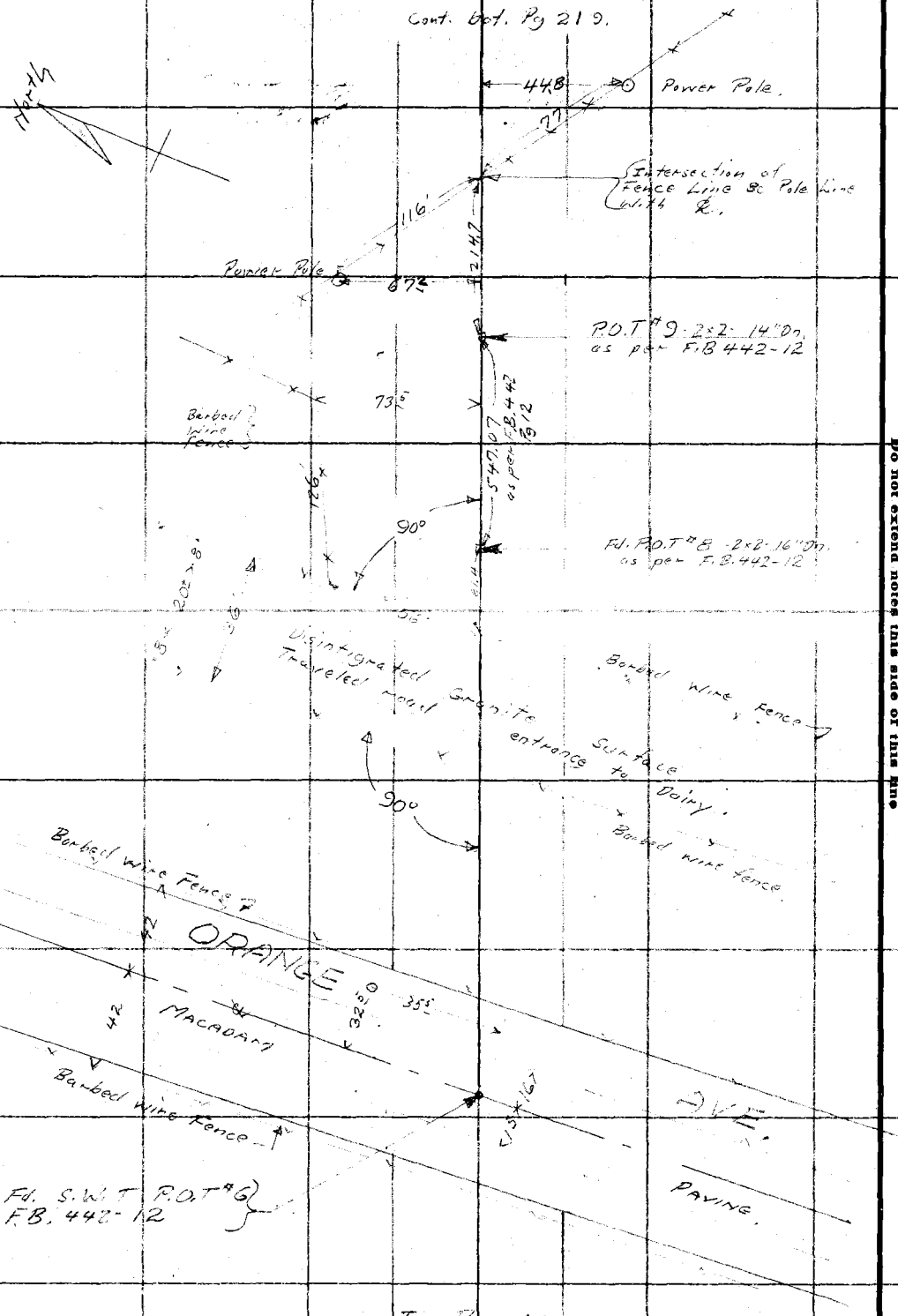

Top Pg 216

RETURN TO
LOS ANGELES COUNTY SURVEYOR

Do not extend notes this side of this line

Note: ANY ADDITIONS OR CHANGES ON THIS SHEET MUST BE MADE OR CIRCLED IN Red. WITH DATE AND NAME OF PERSON MAKING CHANGE.

Date 7-7-31 Notes by H.L.S Chief Party H.L.S F.B. 441 Pg. 219

Platted by R.W.S.	W. O. No. 961 D. S. O. No.
Date Dec., 17 '31	Location Los Angeles St.
Map No. C.S.B-617-Sh6	Surveyed by H.L. Smelser
Platting C'k'd by A.A.R	Date 7-7-31
Date 1932	Indexed A. C. Johnson



Note: ANY ADDITIONS OR CHANGES ON THIS SHEET MUST BE MADE OR CIRCLED IN Red. WITH DATE AND NAME OF PERSON MAKING CHANGE.

Do not extend notes this side of this line

RETURN TO LOS ANGELES COUNTY SURVEYOR

F.B. 441 Pg. 220 H.L.S Chief Party Notes by H.L.S Date 7-7-31

Bot. Pg. 221

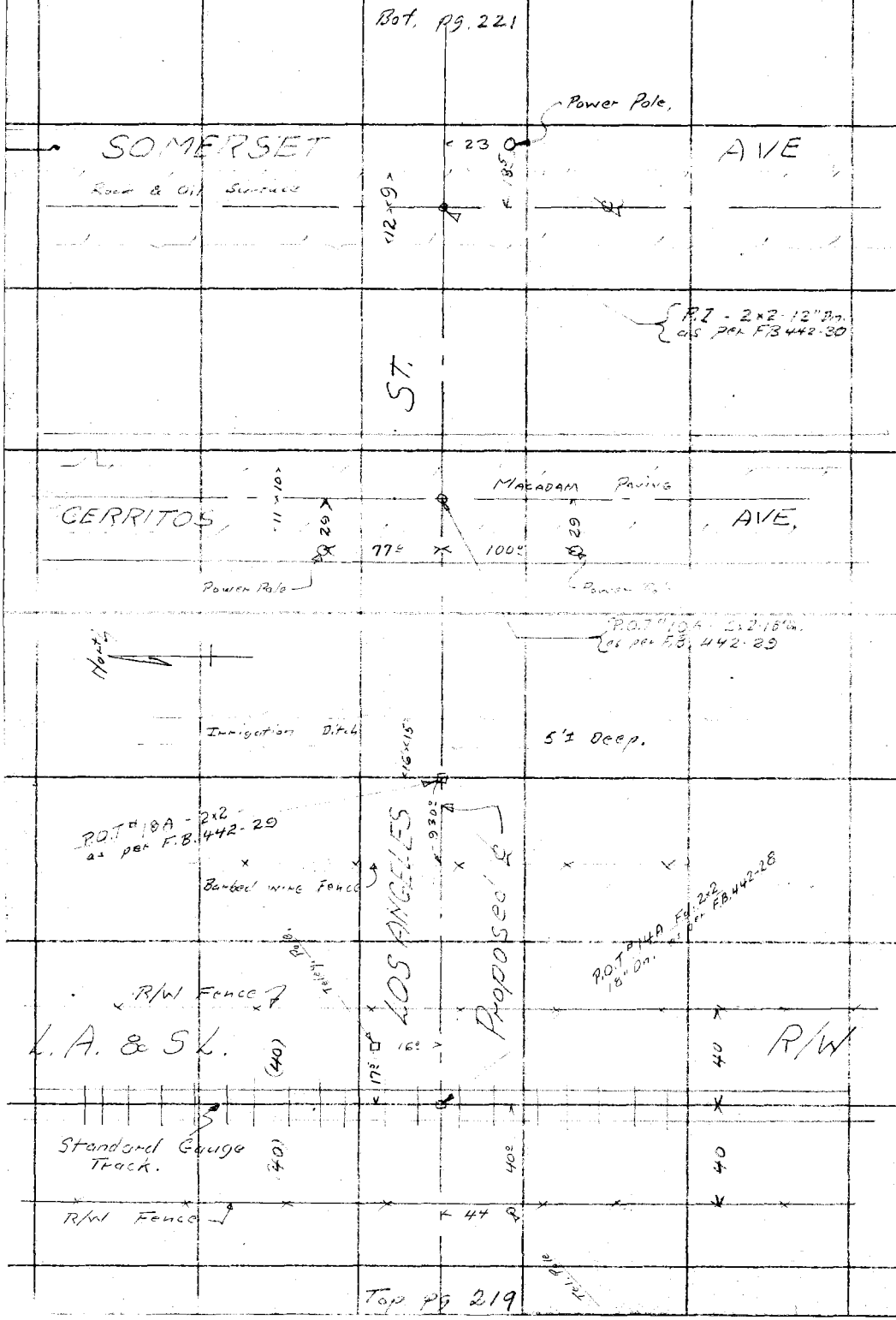

Top Pg 219

RETURN TO LOS ANGELES COUNTY SURVEYOR

Do not extend notes this side of this line

Note: ANY ADDITIONS OR CHANGES ON THIS SHEET MUST BE MADE OR CIRCLED IN Red. WITH DATE AND NAME OF PERSON MAKING CHANGE.

Date 7-7-31 Notes by H.L.S Chief Party H.L. Smelser F.B. 441 Pg. 221

Platted by	W. O. No. 961 D. S. O. No.
Date	Location Los Angeles St.
Map No. B-617-7	Surveyed by H.L. Smelser
Platting C'k'd by A.A.R	Date 7-7-31
Date 1932	Indexed C. Johnson

3

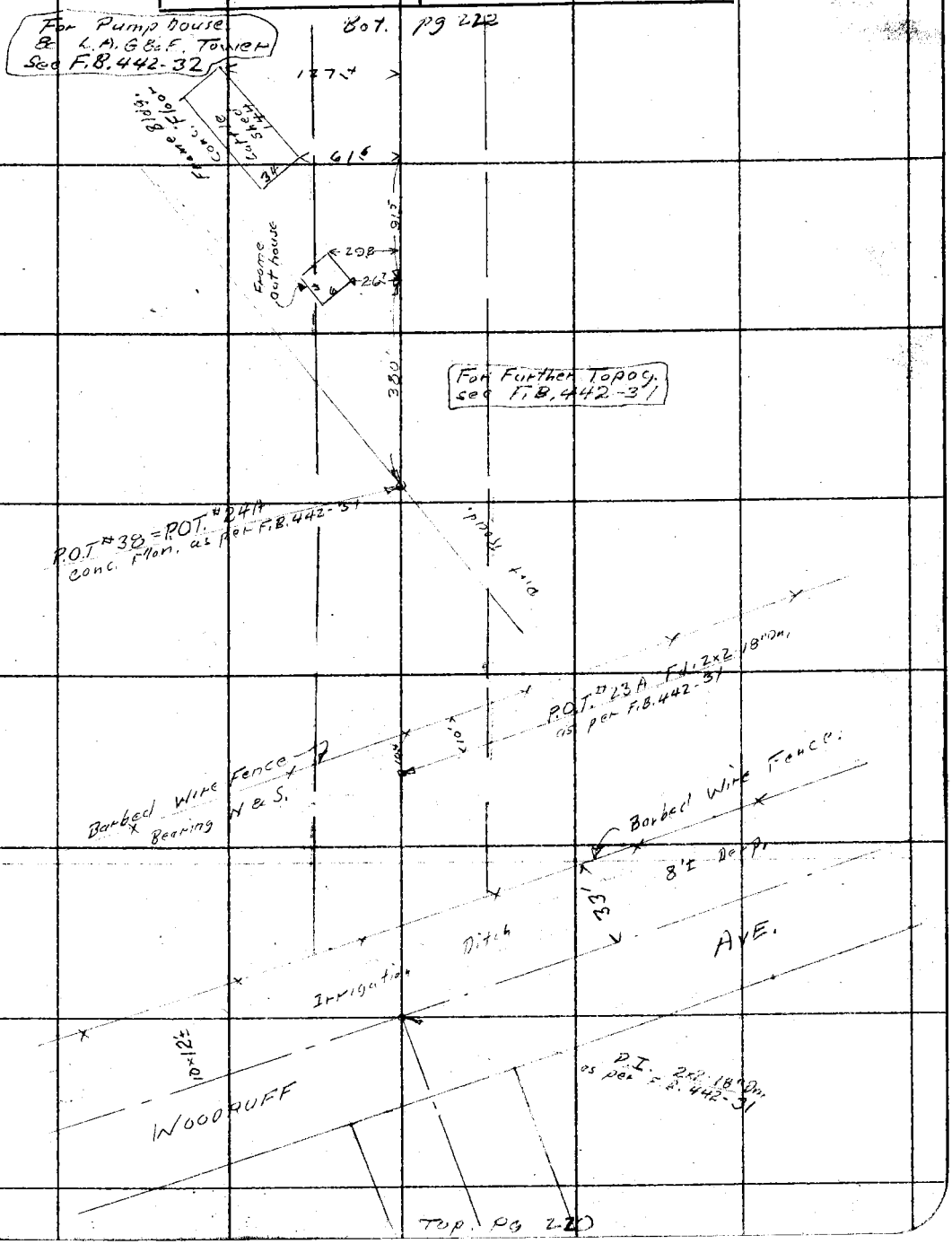

Note: ANY ADDITIONS OR CHANGES ON THIS SHEET MUST BE MADE OR CIRCLED IN Red. WITH DATE AND NAME OF PERSON MAKING CHANGE.

Do not extend notes this side of this line

RETURN TO LOS ANGELES COUNTY SURVEYOR

F.B. 441 Pg. 222 HLS Chief Party Notes by HLS Date 7-9-31

Bot. Pg 223



Top Pg. 221

RETURN TO
LOS ANGELES COUNTY SURVEYOR
Do not extend notes this side of this line

Note: ANY ADDITIONS OR CHANGES ON THIS SHEET MUST BE MADE OR CANCELED IN Red. WITH DATE AND NAME OF PERSON MAKING CHANGE.

Date 7-9-31 Notes by HLS HLS Chief Party HLS F.B. 441 Pg. 223

Platted by	W. O. No. 961 D. S. O. No.
Date	Location Los Angeles St.
Map No. B-617-7	Surveyed by H. L. Sinelser
Platting C'k'd by A.A.R.	Date A. C. Johnson
Date 1932	Indexed

3

Note: ANY ADDITIONS OR CHANGES ON THIS SHEET MUST BE MADE OR CIRCLED IN Red. WITH DATE AND NAME OF PERSON MAKING CHANGE.

Do not extend notes this side of this line

RETURN TO LOS ANGELES COUNTY SURVEYOR

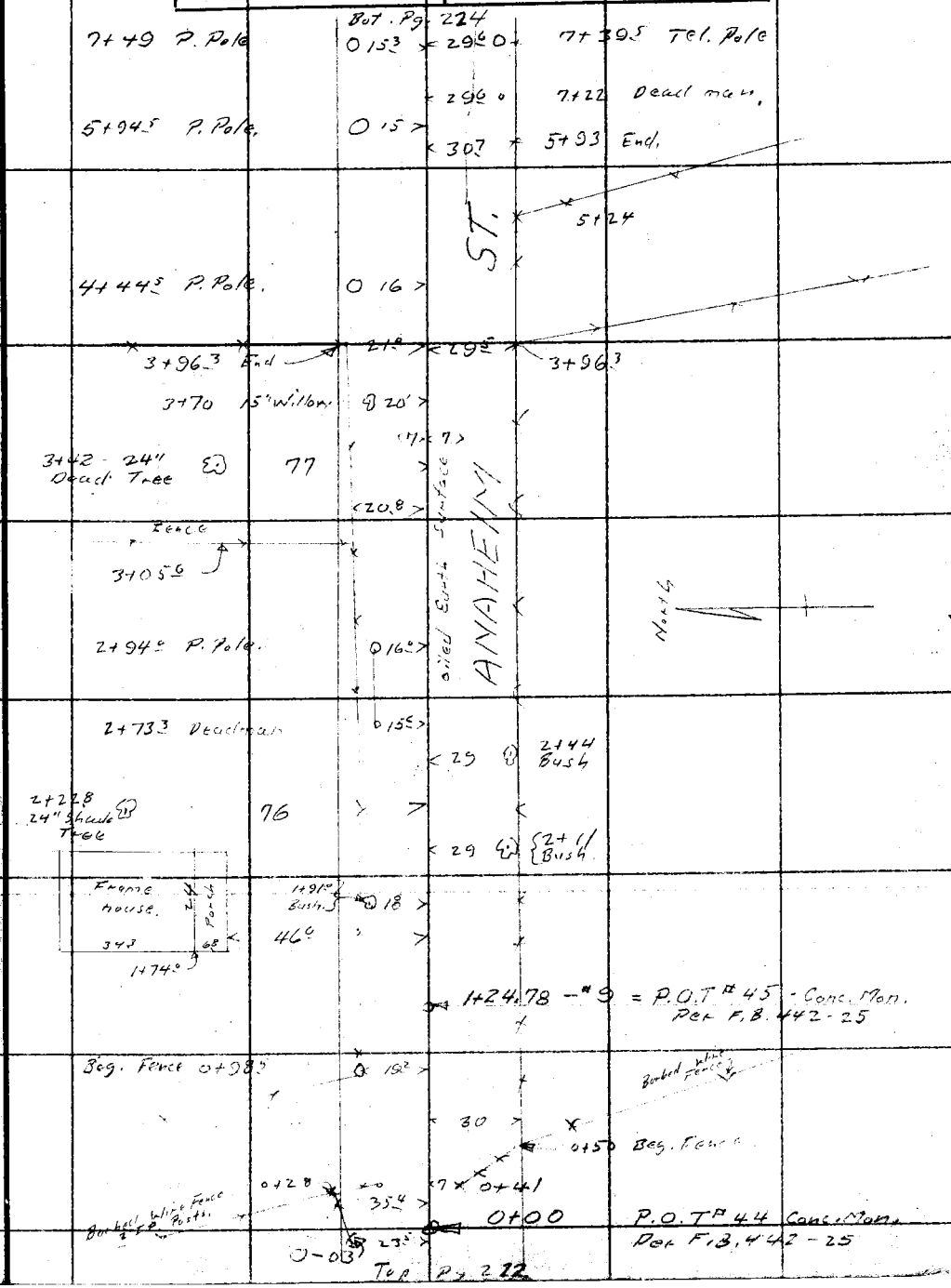

F.B. 441 Pg. 224 HLS Chief Party Notes by " Date 7-8-31



RETURN TO
LOS ANGELES COUNTY SURVEYOR

Do not extend notes this side of this line

Note: ANY ADDITIONS OR CHANGES ON THIS SHEET MUST BE MADE OR CIRCLED IN Red. WITH DATE AND NAME OF PERSON MAKING CHANGE.

Date 7-9-31 Notes by HLS Chief Party H.L. Smelser F.B. 441 Pg. 225

Platted by	W. O. No. 962 D. S. O. No.
Date	Location Los Angeles St.
Map No. B-617-7	Surveyed by H. L. Smelser
Platting Ck'd by A.A.R.	Date 7-9-31
Date 1932	Indexed A. C. Johnson

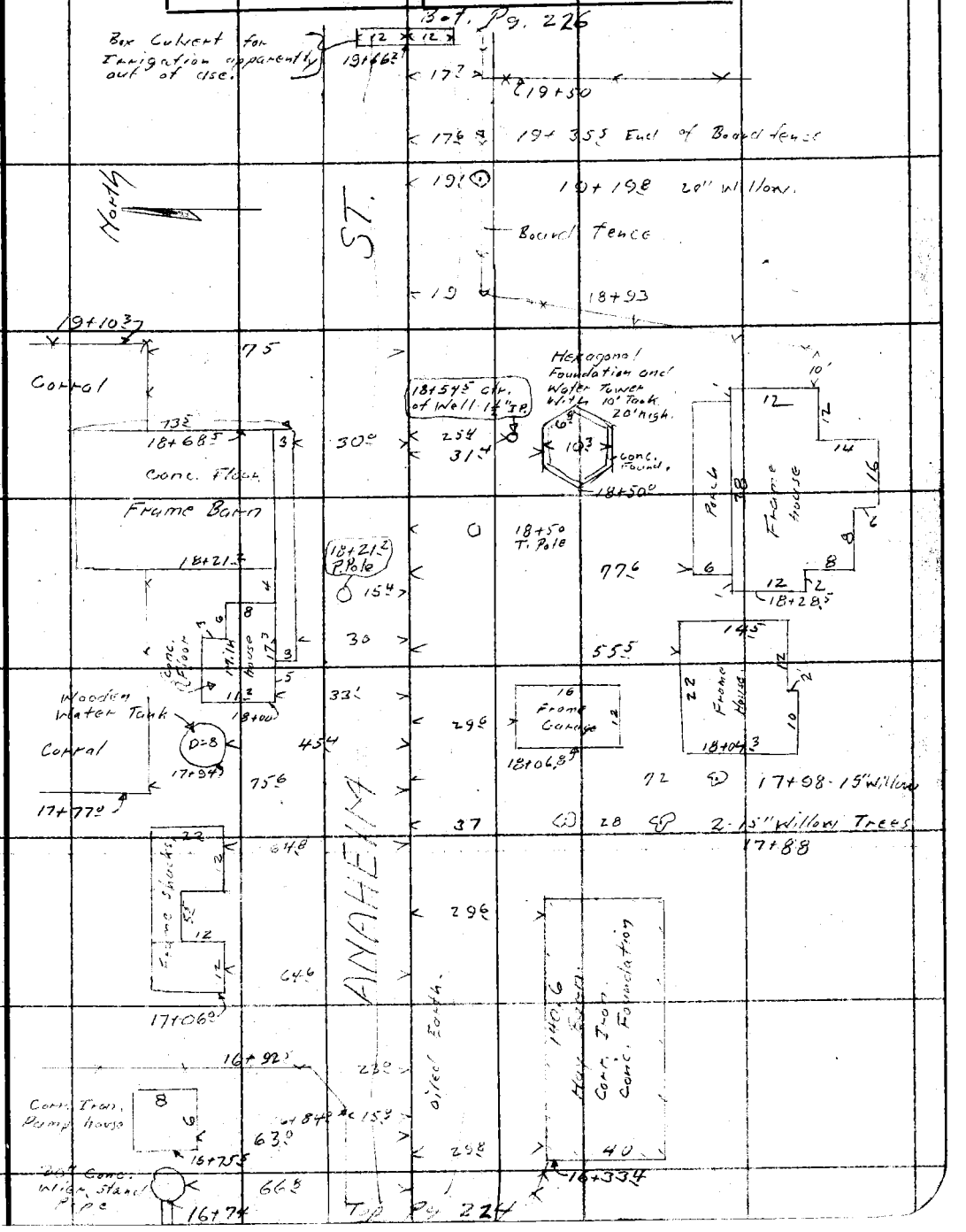

Note: ANY ADDITIONS OR CHANGES ON THIS SHEET MUST BE MADE OR CIRCLED IN Red. WITH DATE AND NAME OF PERSON MAKING CHANGE.

Do not extend notes this side of this line

RETURN TO LOS ANGELES COUNTY SURVEYOR

F.B. 441 Pg. 226 HLS Chief Party Notes by HLS Date 7·9·30

Bot. Pg. 227

		18	32+28 T. Pole.
32+32 P. Pole.	15⁴		32+04
		25	Willow Group
32+05 Deadman	15⁵		31+88
		47⁴	31+62 Irr. Valve.
30+56 P. Pole.	15³	18	30+55 T. Pole.
		18	Willow Bush (Small)
		47²	30+33⁵ Irrig. Valve
		17	29+58 10" Willow Tree
		48	Irrig. Valve. 29+02
28+81⁰ P. Pole.	15⁵	17⁹	28+81⁰ T. Pole
		12	28+20 Small Willow Bush
		47⁶	27+74³ 8" Conc. Stand Pipe Irrigation
27+15 P. Pole.	15³	18⁴	27+02 T. Pole
		16	[illegible]
		48⁵	25+68² Irr. Valve
25+28⁰ P. Pole	15⁰	18⁴	25+28⁰ T. Pole.
23+76 Deadman	15⁵		
23+51⁶ P. Pole	15²	46	Valve 2' 23+77⁵ 30" Irr. Stand Pipe
23+47⁵ Deadman	15	17⁸	23+58⁸ T. Pole.
		47⁵	8" Pipe 22+52⁶ Irr. Valve
21+76⁵ P. Pole.	15⁵	18	21+75⁶ Tel. Pole
		48⁸	21+29 8" Conc. Irr. Stand Pipe
		40	20+18 20" Willow
		18⁶	20+18
20+01 P. Pole	15²		
		16⁵	19+99 Tel pole.

Top Pg. 225

ANAHEIM ST.

oiled Earth

RETURN TO LOS ANGELES COUNTY SURVEYOR

Do not extend notes this side of this line

Note: ANY ADDITIONS OR CHANGES ON THIS SHEET MUST BE MADE OR CIRCLED IN Red. WITH DATE AND NAME OF PERSON MAKING CHANGE.

Date 7-9-31 Notes by H.L.S Chief Party H.L.S F.B. 44 / Pg. 227

Platted by	W. O. No. 961 D. S. O. No.
Date	Location Los Angeles St. 3
Map No. B-617-7	Surveyed by H.L. Smelser
Platting Ck'd by A.A.R.	Date 7-9-31
Date 1932	Indexed A. C. Johnson

Bot. Pg. 228

ST.

North

37+84 Deadman 15.6

37+59.2 P. Pole 15.4 17.4 37+60.2 Tel. Pole

36+90 willow thicket

20

36+80

15 36+50 Small Willow bush.

36+20

35+85.5 P. Pole 15.8 18 35+95 T. Pole

Porch 10 7 Frame house 20.5 20.3 5 35+49.5 30.7

Hexagonal Water tower with Conc. Base. Water Tank 10' Dia. 20' high

16 Corr. Iron Garage 9 35+24.5 79.2

oiled Earth

ANAHEIM

Willow Thicket

7.5 10 34.5 Frame house 20.5 34+25.5 34+21

End of Fence, 34+42 15.8

80

29.4

19 34+39 - 10" Willow

34+08.5 P. Pole 15.2 18.6 34+08.5 T. Pole

34+05 127 34+48 Irr. Valve

Abandoned. Wooden cross Culvert.

8.6 12 33+70 +66.5

25 33+41 20" Clump of Willow

26 33+17.6 20" Clump of Willow

Top Pg. 226

Note: ANY ADDITIONS OR CHANGES ON THIS SHEET MUST BE MADE OR CIRCLED IN Red. WITH DATE AND NAME OF PERSON MAKING CHANGE.

Do not extend notes this side of this line

RETURN TO LOS ANGELES COUNTY SURVEYOR

F.B. 441 Pg. 228 — HLS Chief Party — Notes by HLS — Date 7-9-31

Bet. Pg. 220

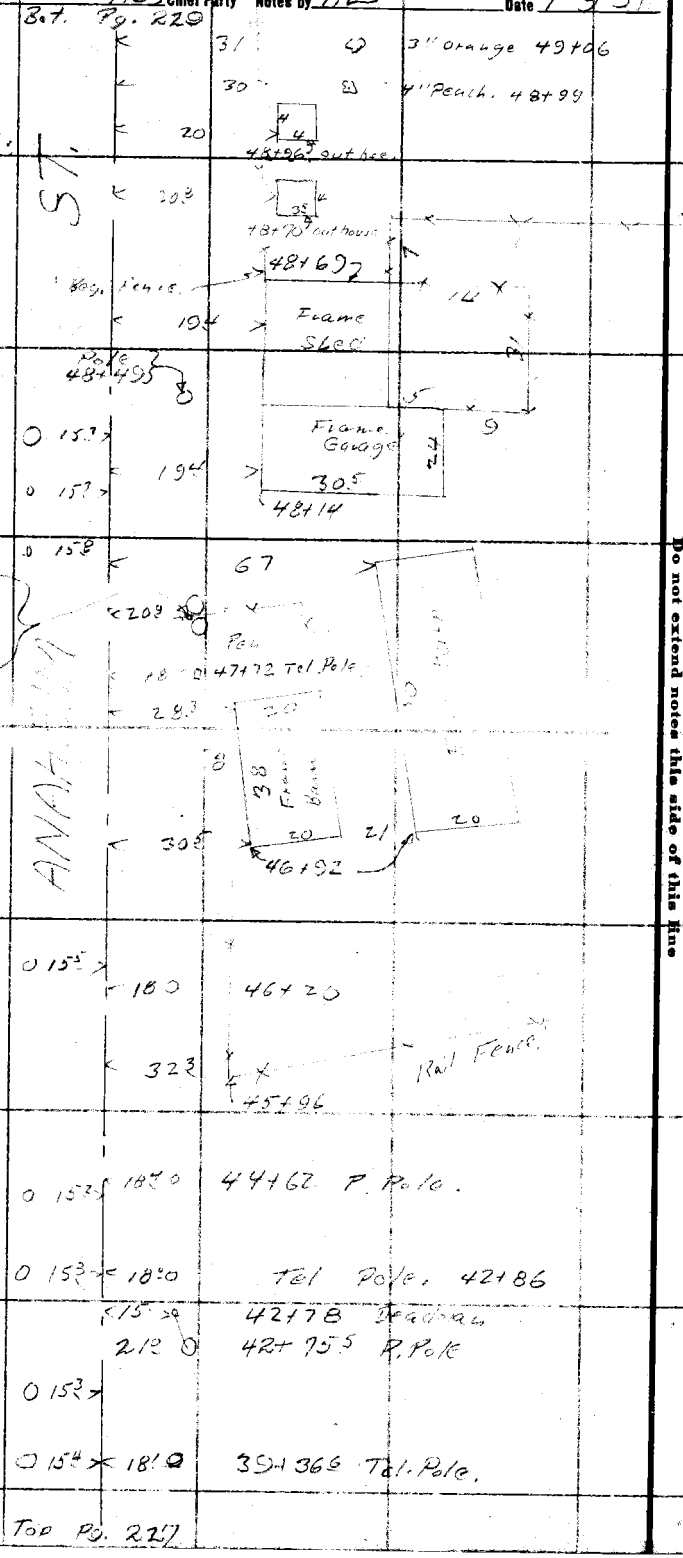

RETURN TO LOS ANGELES COUNTY SURVEYOR

Do not extend notes this side of this line

Notes: ANY ADDITIONS OR CHANGES ON THIS SHEET MUST BE MADE OR CIRCLED IN Red. WITH DATE AND NAME OF PERSON MAKING CHANGE.

Date 7-13-31 Notes by H.L.S. Chief Party H.L.S. F.B. 441 Pg. 229

Platted by	W. O. No. 961 D. S. O. No.
Date	Location Los Angeles St. 3
Map No. B617-7	Surveyed by H.L. Snelser
Platting C'k'd by A.A.R.	Date 7-13-31
Date 1932	Indexed A. C. Johnson

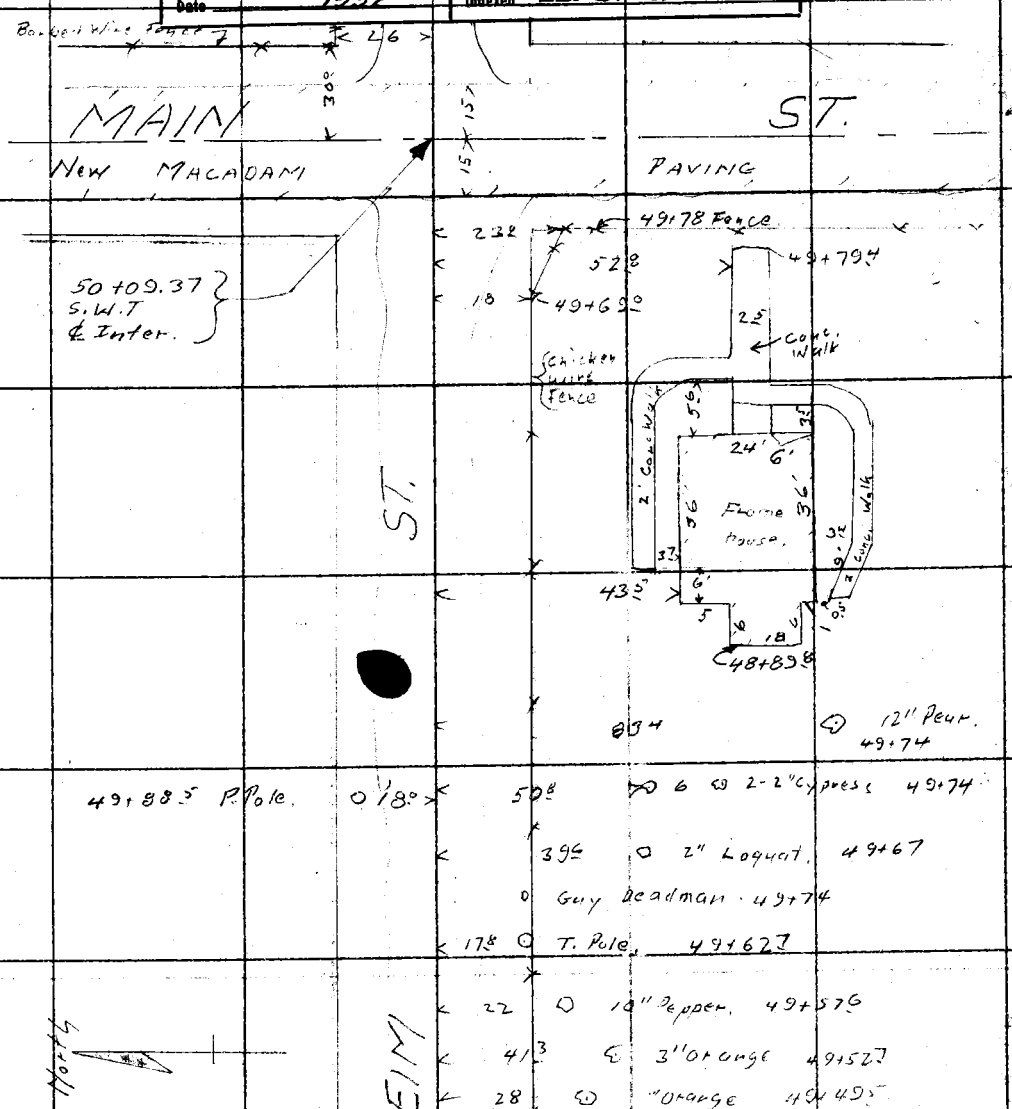

Top Pg. 228

Note: ANY ADDITIONS OR CHANGES ON THIS SHEET MUST BE MADE OR CIRCLED IN Red WITH DATE AND NAME OF PERSON MAKING CHANGE.

Do not extend notes this side of this line

RETURN TO LOS ANGELES COUNTY SURVEYOR

RETURN TO
LOS ANGELES COUNTY SURVEYOR

Note: ANY ADDITIONS OR CHANGES ON THIS SHEET MUST BE MADE OR CIRCLED IN Red. WITH DATE AND NAME OF PERSON MAKING CHANGE.

Do not extend notes this side of this line

Date

Chief Party Notes by

F.B. 44 Pg. 230

Date 7-13-31 Notes by H.L.S. Chief Party H.L.S. F.B. 441 Pg. 231

Platted by	W.O. No. 961 D.S.O. No.
Date	Location Los Angeles St. 2
Map No.	Surveyed by H.L. Smelser.
Platting C'k'd by	Date 7-13-31
Date	Indexed A. C. Johnson 8-4-31

Topography of

LOS ANGELES ST.

From WILMINGTON AVE.

TO ALAMEDA ST.

Smelser
Atkins
Garman.

Note: ANY ADDITIONS OR CHANGES ON THIS SHEET MUST BE MADE OR CIRCLED IN Red. WITH DATE AND NAME OF PERSON MAKING CHANGE.

Do not extend notes this side of this line

RETURN TO
LOS ANGELES COUNTY SURVEYOR

F.B. 441 Pg. 232 HLS Chief Party Notes by H.L.S. Date 7-13-31

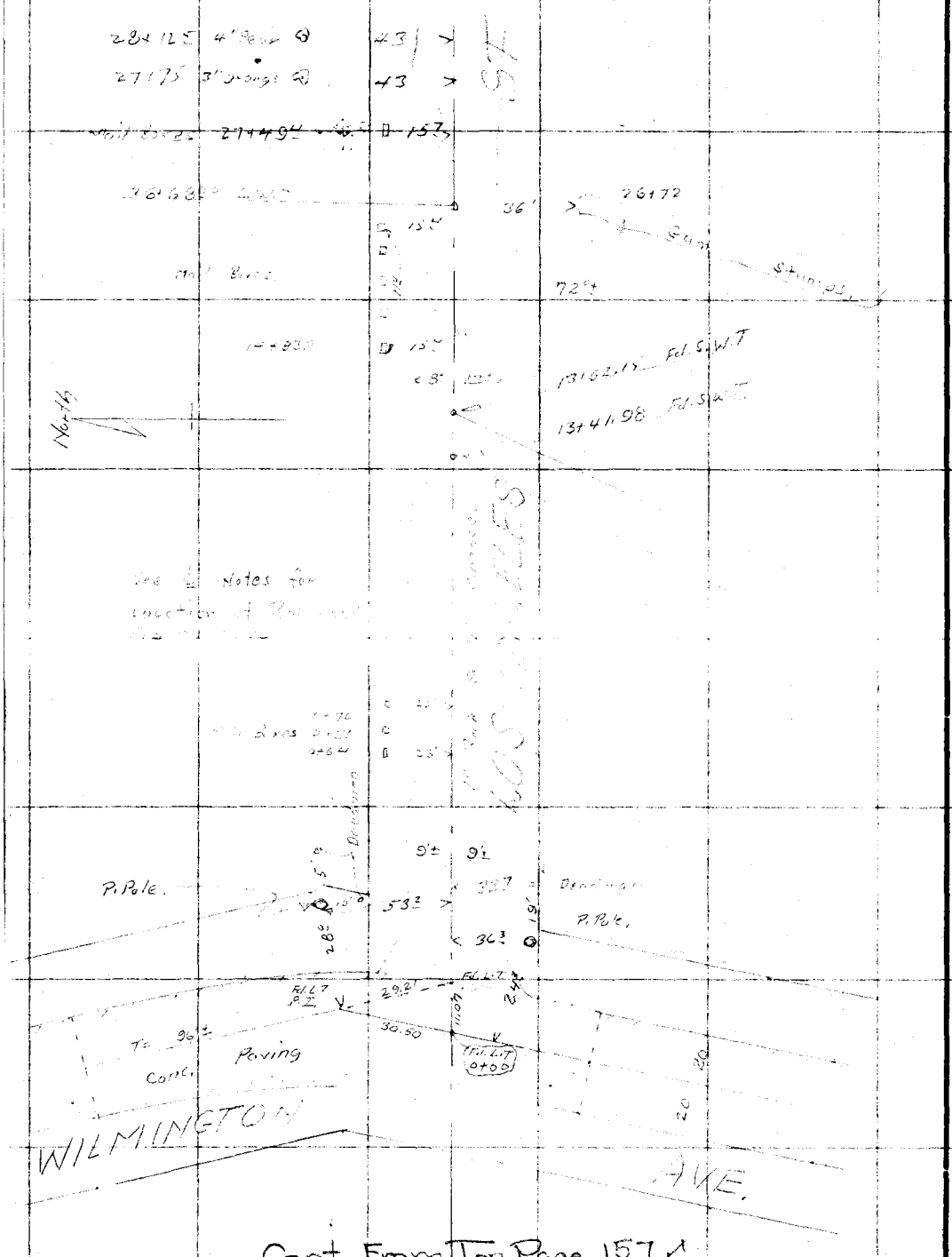

Cont. From Top Page 157

RETURN TO
LOS ANGELES COUNTY SURVEYOR

Do not extend notes this side of this line

Note: ANY ADDITIONS OR CHANGES ON THIS SHEET MUST BE MADE OR CIRCLED IN Red. WITH DATE AND NAME OF PERSON MAKING CHANGE.

Date 7-13-31 Notes by H. L. S. Chief Party H. L. S. F.B. 441 Pg. 233

Platted by R. W. S.	W. O. No. 961 O. S. O. No.
Date Dec 8-31	Location Los Angeles Str.
Map No. C.S.B-617-Sh4	Surveyed by H. L. Smelser
Platting C'k'd by A.A.R.	Date 7-13-31
Date 1932	Indexed A. C. Johnson

34+15 End of hedge.

49.7 32+68.0 8" acacia
46.7 32+68.0 8" acacia
25 □ 32+66.5 T. Pole.
26 32+47 30" Pepper
30 32+27 1" walnut.
31' 32+16 15" Pepper
32' 32+06 30" Palm.
28 0 32+00.8 P. Pole.

Forty

St.

30 32+67 Hedge

31.2 31+84 30" Palm.
28 0 31+78.4 Deadman
60 31+75 - 30" Palm

Nursery Shed Made of Lath

End of hedge. 31+60

31.2 31+69 30" Palm

39 65' 31+10 Peach 3"
30 45 31+09 Peach 3"
30 31+03 15" Pepper
32 30+68 1" walnut.

Garden of Shrubs.

30+45 6" Pepper 36 46 30+49 8" walnut.
30+28 6" Pepper 36 46 30+29 6" Pear.
Beg. of hedge 29+55 30 31 30+27.7 3" Walnut
29+54 10' Camphor 48
29+64 28 0 30+42.8 P. Pole

22 51
15 19 28 0 30+21.7 Deadman
52 Frame house
31 29+87.8 6" walnut
51.7
28+92.6

28+88 Shade Tree 53
28+89.2 Pepper 47
28+81 12" Eucalyptus 27
10" Poplar 28+17 64

Los Angeles

Note: ANY ADDITIONS OR CHANGES ON THIS SHEET MUST BE MADE OR CIRCLED IN Red. WITH DATE AND NAME OF PERSON MAKING CHANGE.

Do not extend notes this side of this line

RETURN TO LOS ANGELES COUNTY SURVEYOR

F.B. 441 Pg. 234 HLS Chief Party Notes by _____ Date 17-13-3

38+98.4 Crossing Sign

<13 <8

<12 38+94 Signal Pole.

20.5

<16 38+91.3 Dwd. Sta. Sign

Willow Basin

38

37+92.0 10" Cypress

47

52

R/W

37+73 15" Eucalyptus

76.5

38+18.4 Sheet

R.C. Fence.

27+69 3" Tree

33

Rock & Oil

43

37+6 10" Cypress

44

12" Camphor

37+4

40.5

Frame Dwelling

62.3

<29

<26 37+23 T. Pole.

37+11

72.4

37+07

36+96

<30 37+70.0 30" Palm.

Shrub

36+74.0

71'

33.3

Glass Hot House.

Conc. Foundation

<30.2 37+69 4" Walnut

<28 36+56.7 P. Pole

36+21 2" Pepper

<30

<29 36+29 4" Walnut

36+08.3

34.3

26 35+86.3 T. Pole

29 35+64 12" Palm

35+96.6

End of Lath hot house.

34

<30 34+27.8 3" Walnut

<27 34+23.9 T. Pole.

34+78 4" Pepper

33

<28 33+52.3 P. Pole

<29.3 33+48.7 4" Walnut.

RETURN TO LOS ANGELES COUNTY SURVEYOR

Do not extend notes this side of this line

Note: ANY ADDITIONS OR CHANGES ON THIS SHEET MUST BE MADE OR CIRCLED IN Red. WITH DATE AND NAME OF PERSON MAKING CHANGE.

Date 7-13-31 Notes by HLS Chief Party HLS F.B. 441 Pg. 235

Platted by R. W. S.	W. O. No. 961 D. S. O. No.
Date Dec 8 '31	Location Los Angeles St
Map No. CSB-617-Sh4	Surveyed by HL Smelser
Platting C'k'd by A.A.R	Date 7-13-31
Date 1932	Indexed A. C. Johnson

Note: ANY ADDITIONS OR CHANGES ON THIS SHEET MUST BE MADE OR CIRCLED IN Red. WITH DATE AND NAME OF PERSON MAKING CHANGE.

Do not extend notes this side of this line

RETURN TO
LOS ANGELES COUNTY SURVEYOR

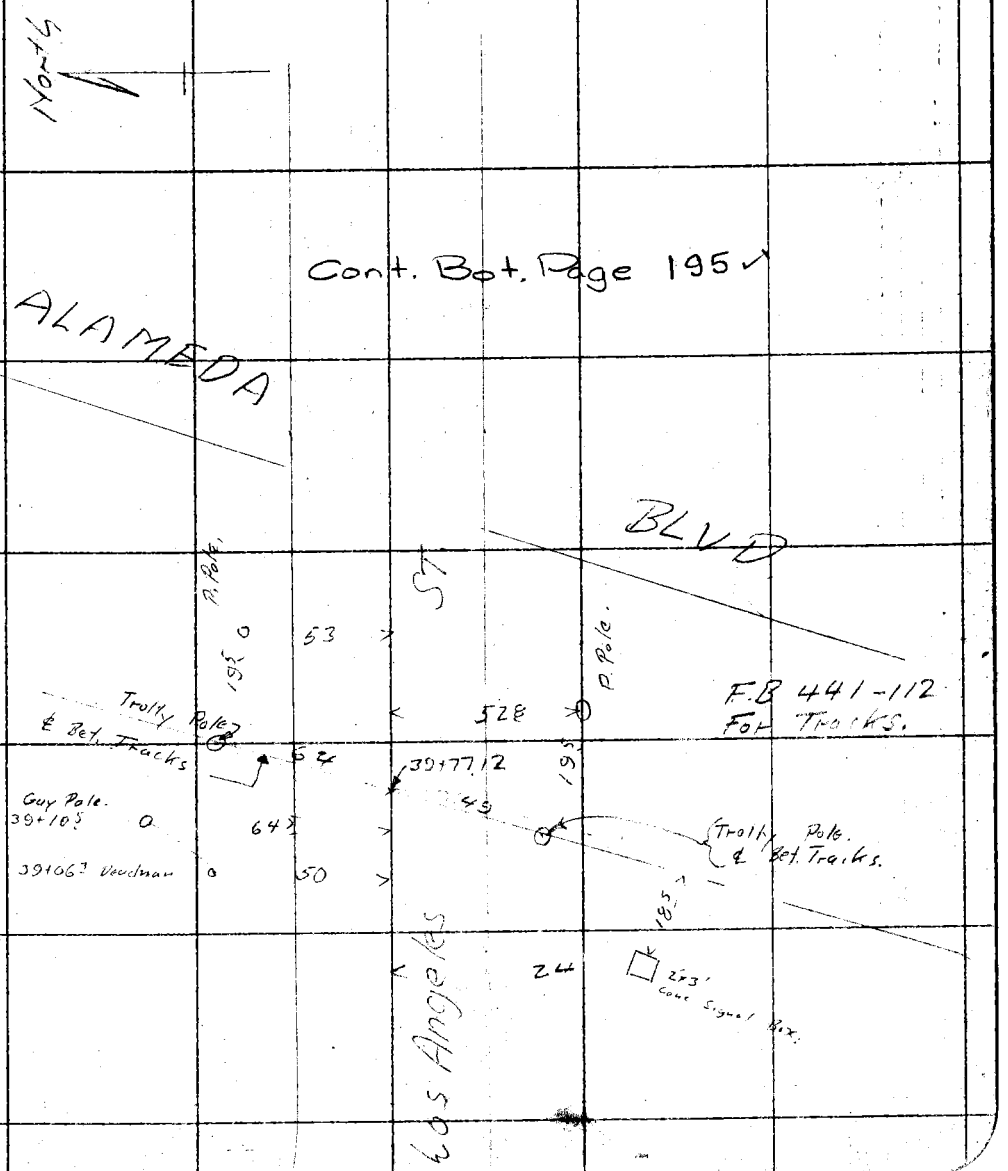

RETURN TO
LOS ANGELES COUNTY SURVEYOR

Note: ANY ADDITIONS OR CHANGES ON THIS SHEET MUST BE MADE OR CIRCLED IN Red. WITH DATE AND NAME OF PERSON MAKING CHANGE.

Do not extend notes this side of this line

Chief Party _____ Notes by _____ Date _____

F.B. 441 PG. 236

Notes Ck'd by	Survey of L. A. St. Div. 1
Map No. B-617-1	W. O. 961 Tape No. 024 St'd 82 °F.
Office Work	Surveyed by P. T. DUNLAP
Checked A. A. R.	Notes P. T. DUNLAP Date 9-25-31
Date 1932	Indexed A. C. Johnson

F.B. 441 Pg. 237

Note: ANY ADDITIONS OR CHANGES ON THIS SHEET MUST BE MADE OR CIRCLED IN Red Ink. WITH DATE AND NAME OF PERSON MAKING CHANGE.

RETURN TO
LOS ANGELES COUNTY SURVEYOR
706 HALL OF RECORDS

Do not extend notes this side of this line

LINE CHANGE
ON
LOS ANGELES ST.
DIV. 1.
W.O. 961

P. T. Dunlap
E. C. Wallace
G. W. Kleinpeck
C. L. Lawson
O. S. Sedig
L. C. Cole

FORM 247 10M 8-31

RETURN TO

LOS ANGELES COUNTY SURVEYOR

700 HALL OF RECORDS

Note: ANY ADDITIONS OR CHANGES ON THIS SHEET MUST BE MADE OR CIRCLED IN **Red Ink.** WITH DATE AND NAME OF PERSON MAKING CHANGE.

Do not extend notes this side of this line

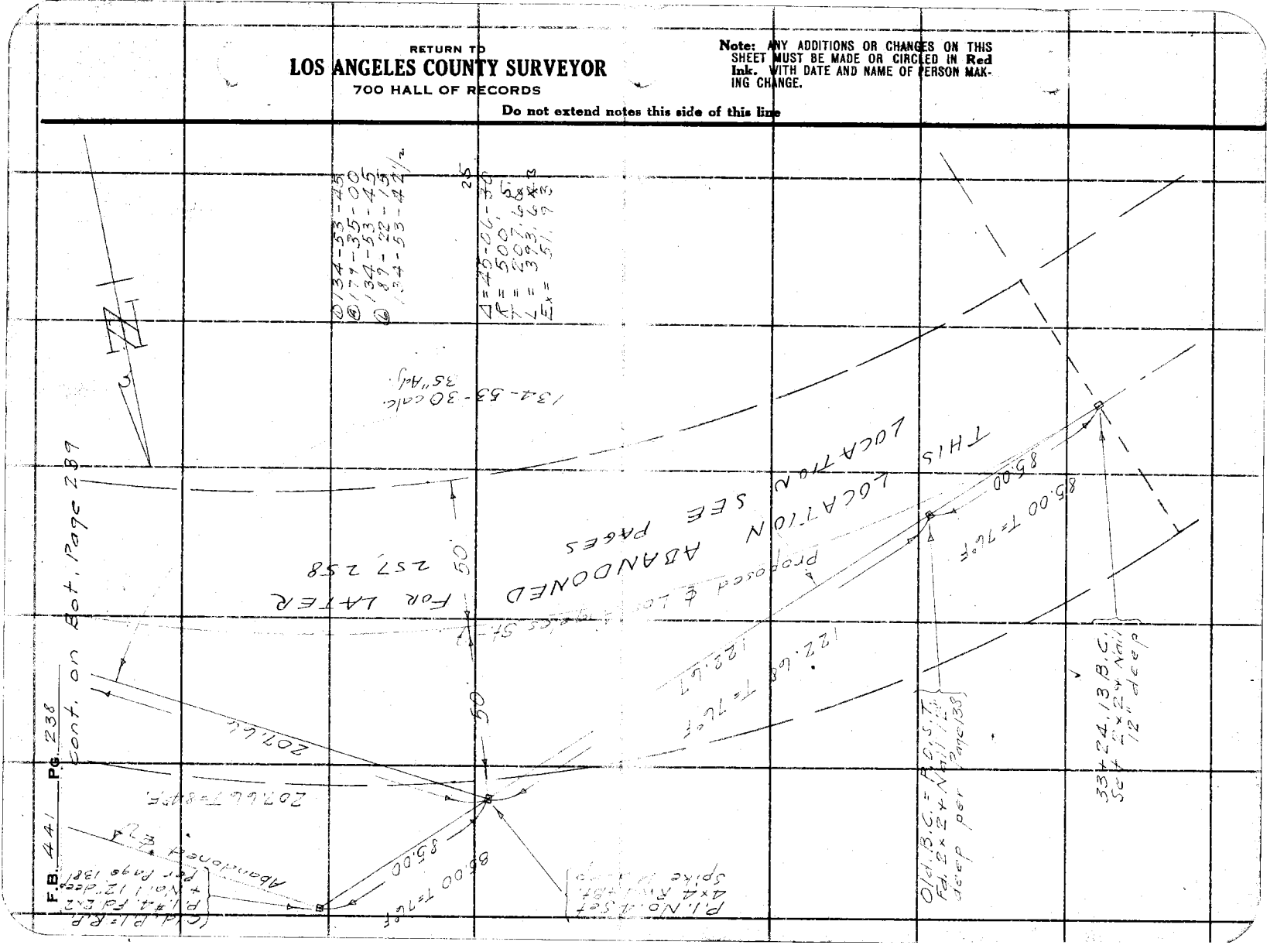

Notes Ck'd by	Survey of Los Angeles St. Div #1
Map No. B-617-1	W. O. 964 Tape No. 024 St'd 84 °F.
Office Work	Surveyed by P. T. Dunlap
Checked A.A.R	Notes P.T.D. Date 7-24-31
Date 1932	Indexed A. C. Johnson

F.B. 441 Pg. 239

Cont. on Bot. Page 240

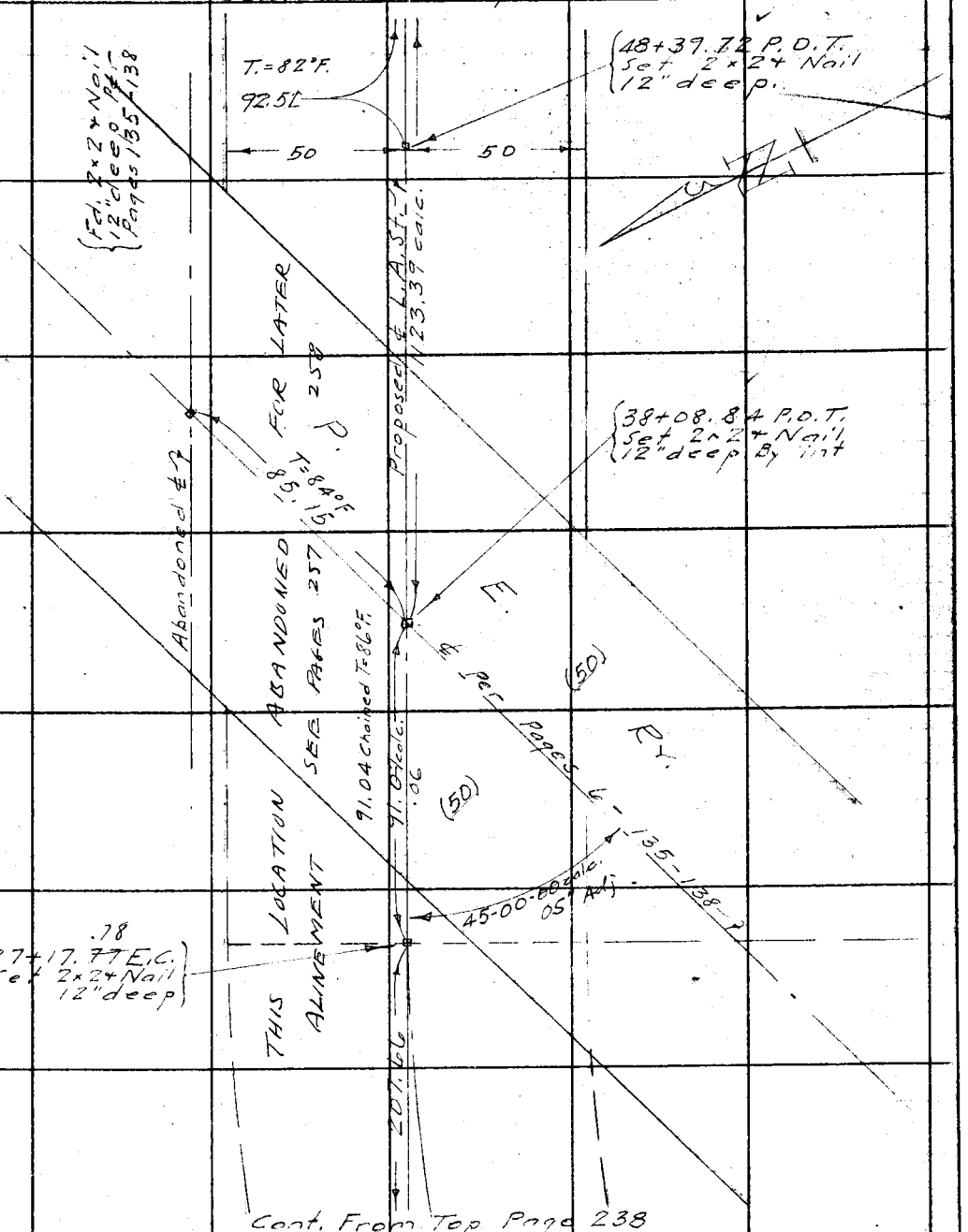

Cont. From Top Page 238

Note: ANY ADDITIONS OR CHANGES ON THIS SHEET MUST BE MADE OR CIRCLED IN Red Ink. WITH DATE AND NAME OF PERSON MAKING CHANGE.

RETURN TO
LOS ANGELES COUNTY SURVEYOR
700 HALL OF RECORDS
Do not extend notes this side of this line

FORM 247 10M 8-31

F.B. 441 Pg. 240

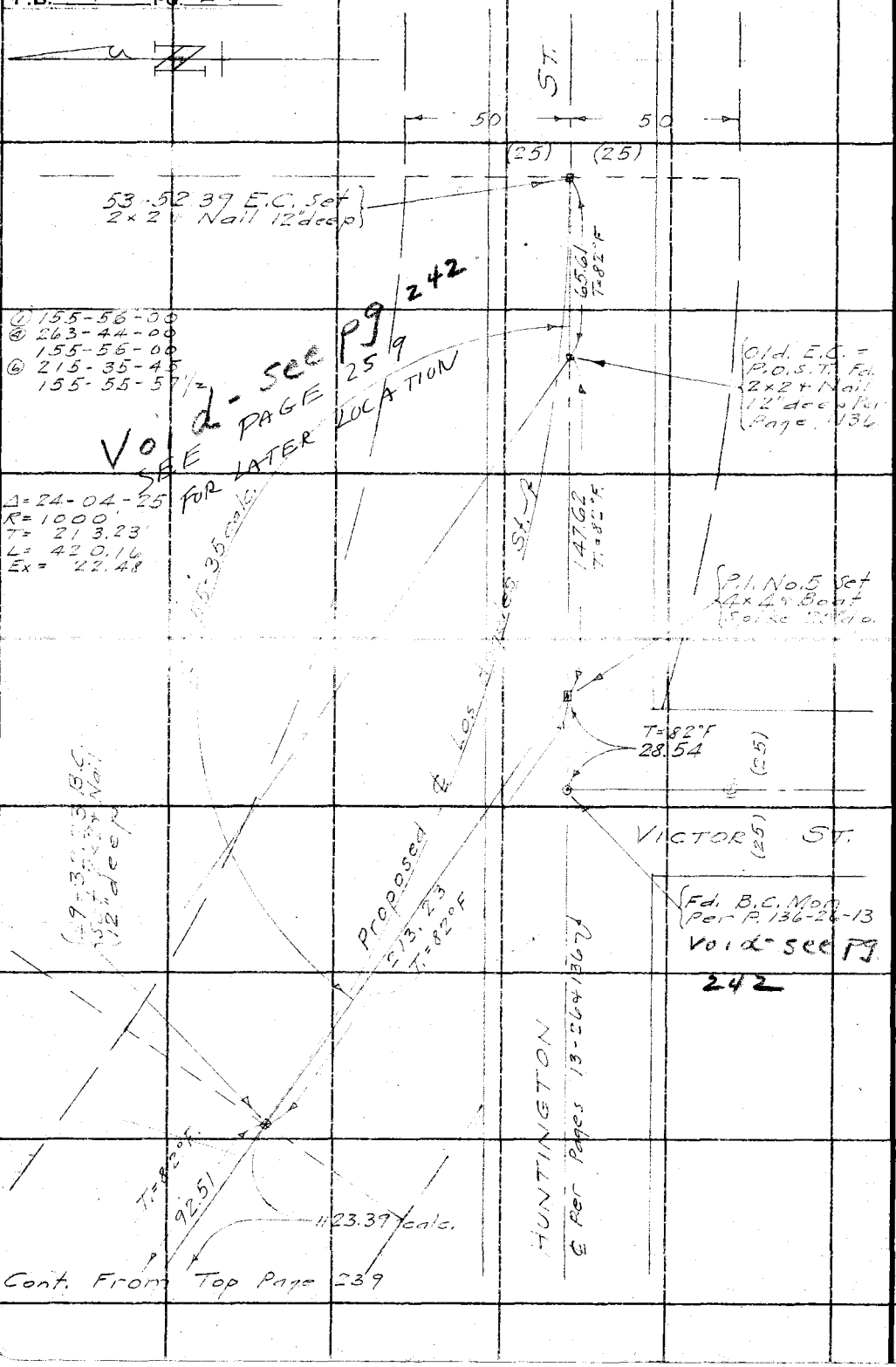

RETURN TO
LOS ANGELES COUNTY SURVEYOR
700 HALL OF RECORDS

Do not extend notes this side of this line

Note: ANY ADDITIONS OR CHANGES ON THIS SHEET MUST BE MADE OR CIRCLED IN Red Ink. WITH DATE AND NAME OF PERSON MAKING CHANGE.

Div #1

Notes Ck'd by	Survey of Los Angele St
Map No. B-617-1	W. O. 961 Tape No. 028 St'd 66 °F.
Office Work	Surveyed by L D Moore
Checked A.A.R	Notes Moore Date 4-23-32
Date 1932	Indexed A. C. Johnson 4-5-32

F.B. 441 Pg. 241

LINE CHANGE

on

HUNTINGTON STREET

DIV #1

LOS ANGELE STREET SURVEY

W.O. #961

Party

Moore

Van Fleet

Tembleson

Navman

April 22 - 1932

Note: ANY ADDITIONS OR CHANGES ON THIS SHEET MUST BE MADE OR CIRCLED IN Red Ink. WITH DATE AND NAME OF PERSON MAKING CHANGE.

Do not extend notes this side of this line

RETURN TO

LOS ANGELES COUNTY SURVEYOR

700 HALL OF RECORDS

FORM 247 10M 5-31

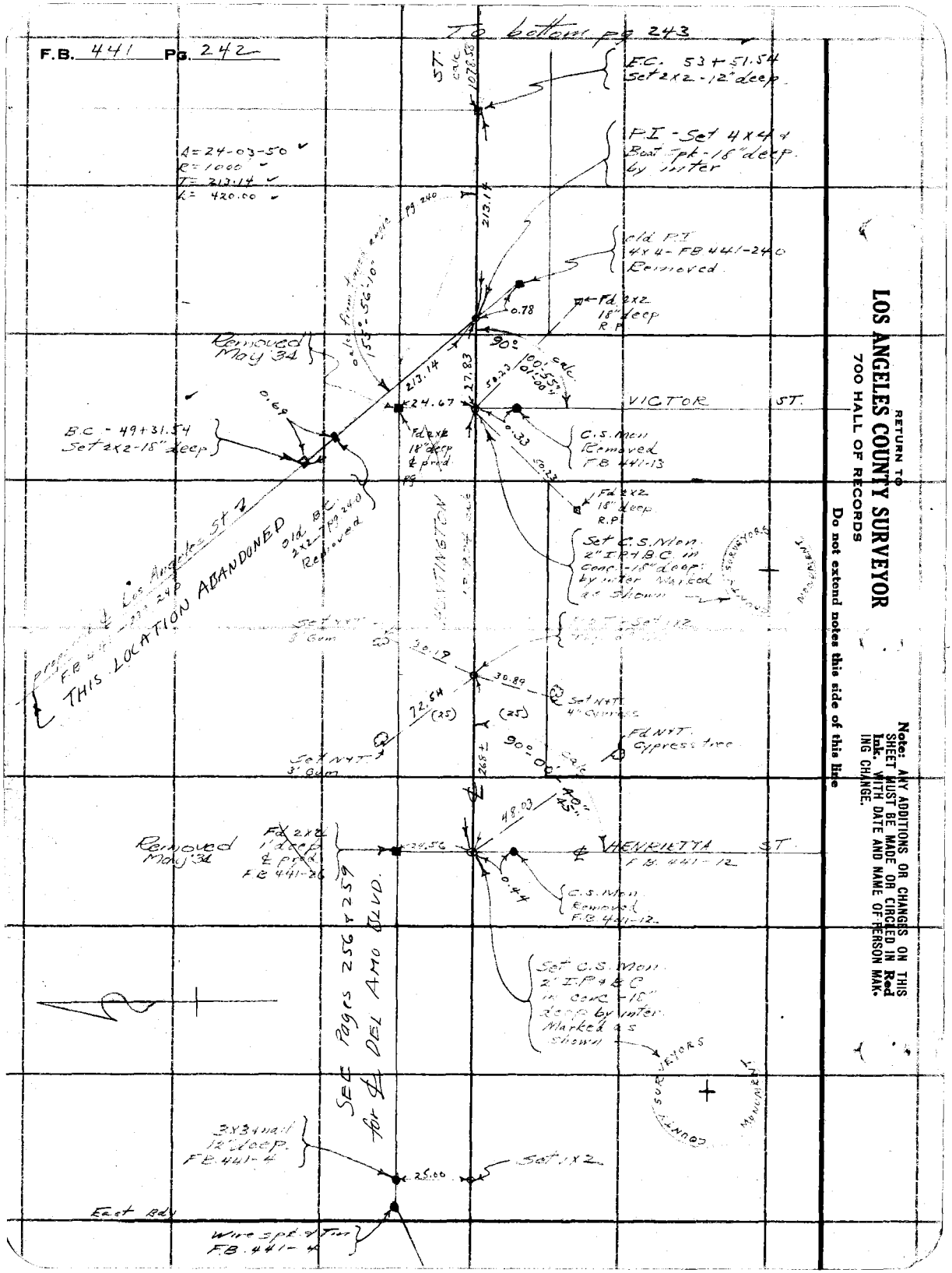
F.B. 441 Pg. 242
To bottom pg 243
E.C. 53+51.54
Set 2x2 - 12" deep
P.I. - Set 4x4 &
Boat Spk - 18" deep
by inter
Δ = 24-03-50
R = 1000
T = 213.14
L = 420.00
old P.I.
4x4 - FB 441-240
Removed
Fd 2x2
18" deep
R.P.
Removed
May 34
VICTOR ST.
B.C. - 49+31.54
Set 2x2 - 18" deep
C.S. Mon
Removed
F.B. 441-13
Fd 2x2
18" deep
R.P.
Set C.S. Mon.
2" I.P. & B.C. in
Conc. - 18" deep
by inter. Marked
as shown
THIS LOCATION ABANDONED
old B.C.
2x2 - 7 pg 240
Removed
Set N&T
3' Gum
Set N&T
4" Cypress
Fd N&T
Cypress tree
Set N&T
3' Gum
Removed
May 34
Fd 2x2
1' deep
& prod.
F.B. 441-26
HENRIETTA ST.
F.B. 441-12
C.S. Mon
Removed
F.B. 441-12
Set C.S. Mon.
2" I.P. & B.C.
in conc. - 18"
deep by inter.
Marked as
shown
SEE Pages 256 & 259
for ℄ DEL AMO BLVD.
3x3 & nail
12" deep
F.B. 441-4
Set 1x2
East Bdy
Wire spk. & Tin
F.B. 441-4
RETURN TO
LOS ANGELES COUNTY SURVEYOR
700 HALL OF RECORDS
Do not extend notes this side of this line
Note: ANY ADDITIONS OR CHANGES ON THIS SHEET MUST BE MADE OR CIRCLED IN Red Ink. WITH DATE AND NAME OF PERSON MAKING CHANGE.

Div #1

Notes Ck'd by		Survey of Los Angeles St.	F.B. 441 Pg. 243
Map No. B-617-1		W. O. 961 Tape No. 028 St'd 68 °F.	
Office Work		Surveyed by L. D. Moore	
Checked A.A.R		Notes Moore Date 4-23-32	
Date 1932		Indexed A. C. Johnson	

To bottom pg. 244

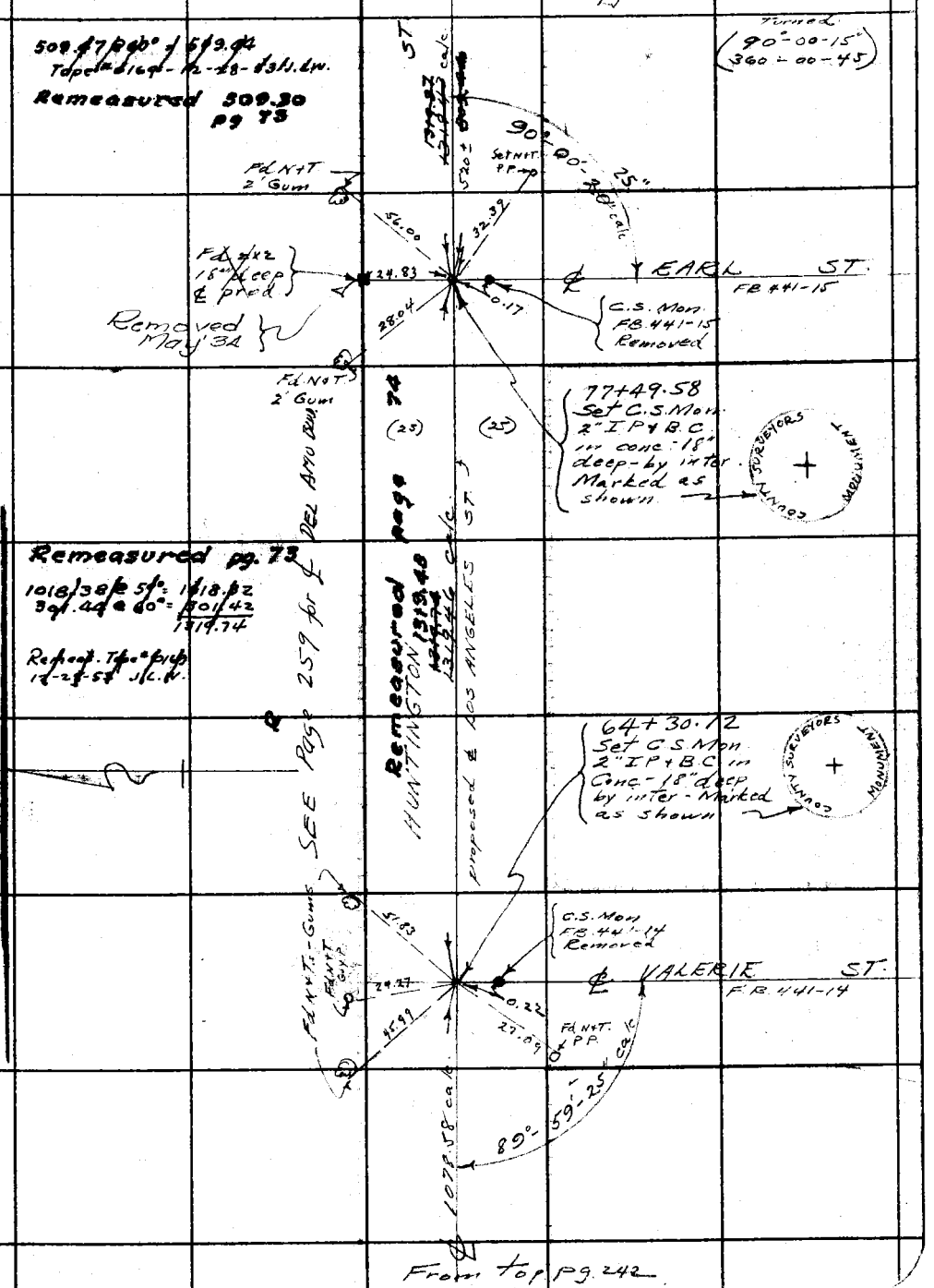

From top pg. 242

2nd Remeasure 1/21/54 See F.B 441-73

Note: ANY ADDITIONS OR CHANGES ON THIS SHEET MUST BE MADE OR CIRCLED IN Red Ink. WITH DATE AND NAME OF PERSON MAKING CHANGE.

RETURN TO
LOS ANGELES COUNTY SURVEYOR
700 HALL OF RECORDS

Do not extend notes this side of this line

FORM 247 10M 8-31

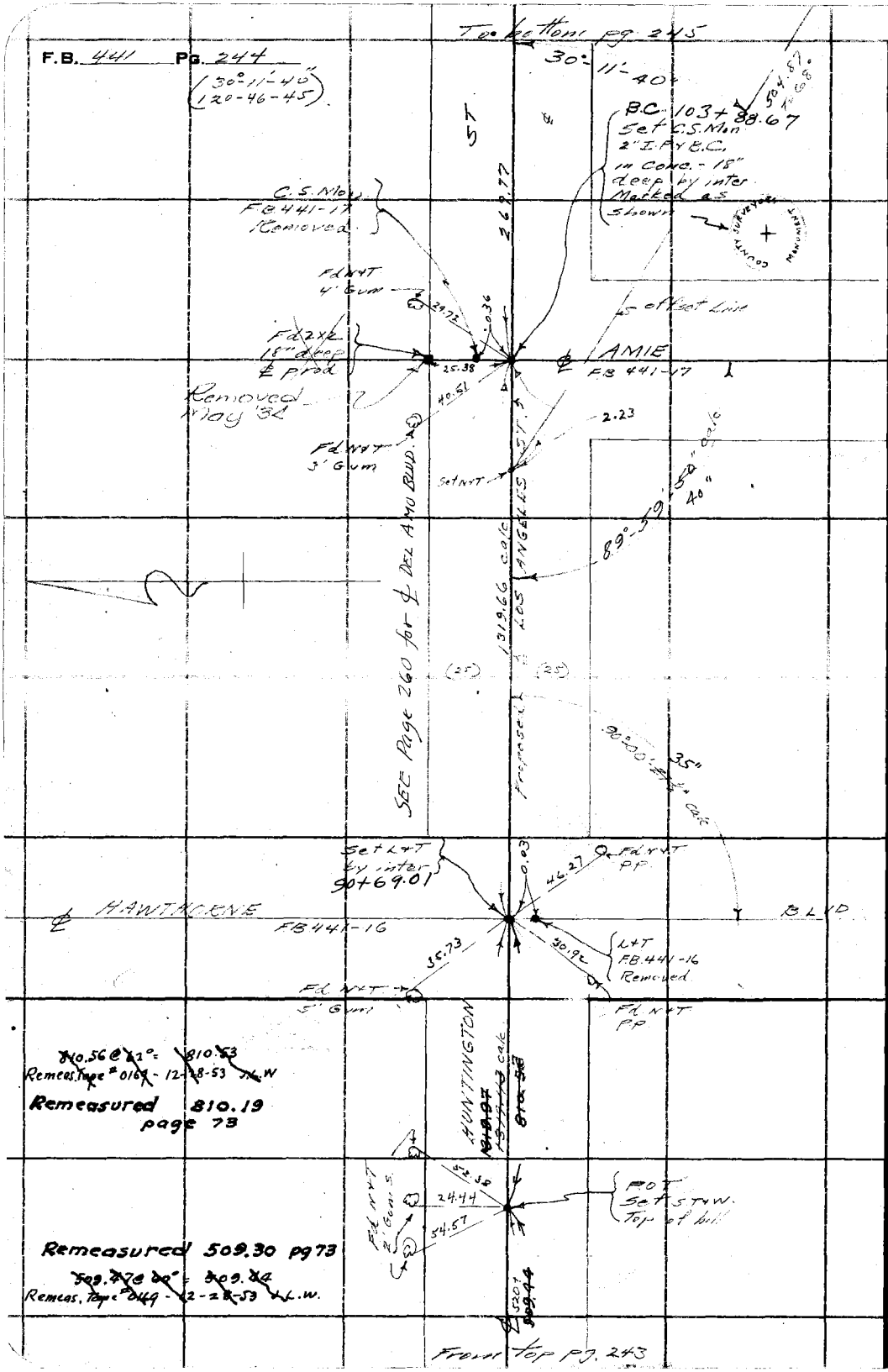

RETURN TO
LOS ANGELES COUNTY SURVEYOR
700 HALL OF RECORDS

Do not extend notes this side of this line

Note: ANY ADDITIONS OR CHANGES ON THIS SHEET MUST BE MADE OR CIRCLED IN Red Ink. WITH DATE AND NAME OF PERSON MAKING CHANGE.

Div. #1

Notes Ck'd by	Survey of Los Angeles St
Map No. B-617-1	W. O. 961 Tape No. 028 St'd 68 °F.
Office Work	Surveyed by L. D. Moore
Checked A.A.R	Notes Moore Date 4-25-32
Date 1932	Indexed A. C. Johnson

F.B. 441 Pg. 245

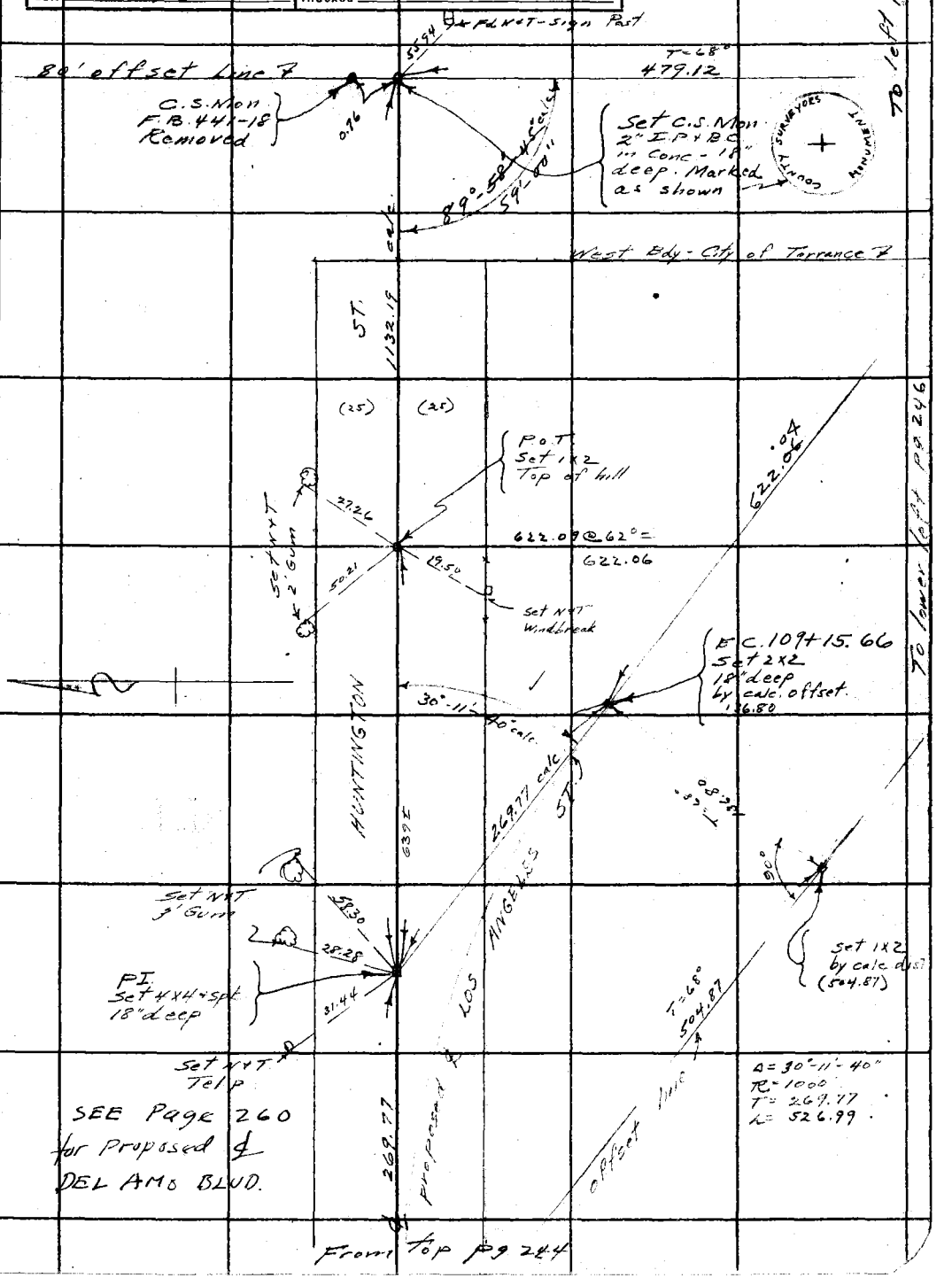

Note: ANY ADDITIONS OR CHANGES ON THIS SHEET MUST BE MADE OR CIRCLED IN Red Ink, WITH DATE AND NAME OF PERSON MAKING CHANGE.

Do not extend notes this side of this line

RETURN TO
LOS ANGELES COUNTY SURVEYOR
700 HALL OF RECORDS

FORM 247 10M 5-31

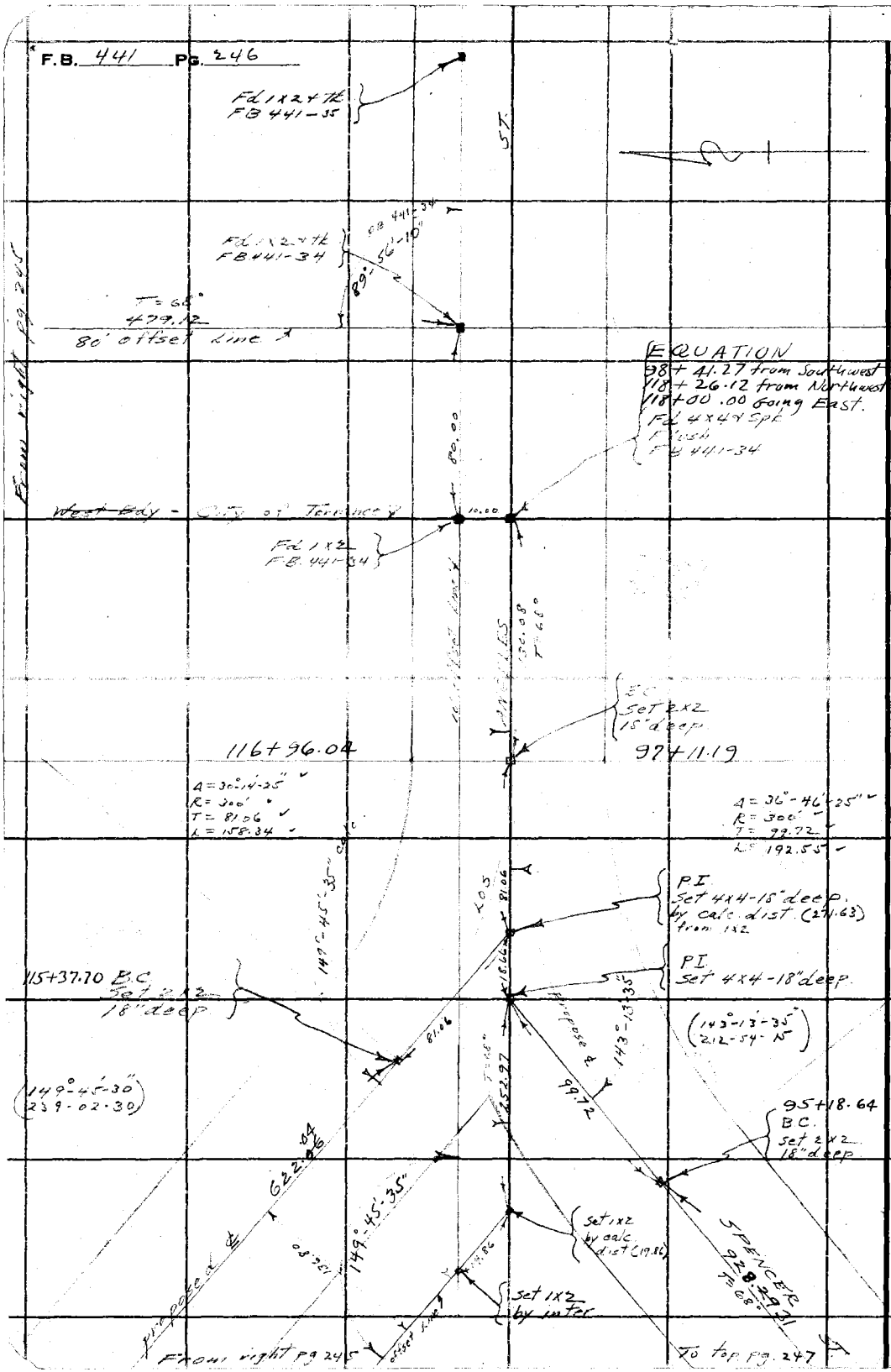

RETURN TO
LOS ANGELES COUNTY SURVEYOR
700 HALL OF RECORDS
Do not extend notes this side of this line
Note: ANY ADDITIONS OR CHANGES ON THIS SHEET MUST BE MADE OR CIRCLED IN Red Ink. WITH DATE AND NAME OF PERSON MAKING CHANGE.

D. #1

Notes Ck'd by	Survey of Los Angeles St.
Map No. B-617-1	W. O. 961 Tape No. 028 St'd 68 of.
Office Work	Surveyed by L. D. Moore
Checked A.A.R	Notes Moore Date 4-26-32
Date 1932	Indexed A. C. Johnson

F.B. 441 Pg. 247

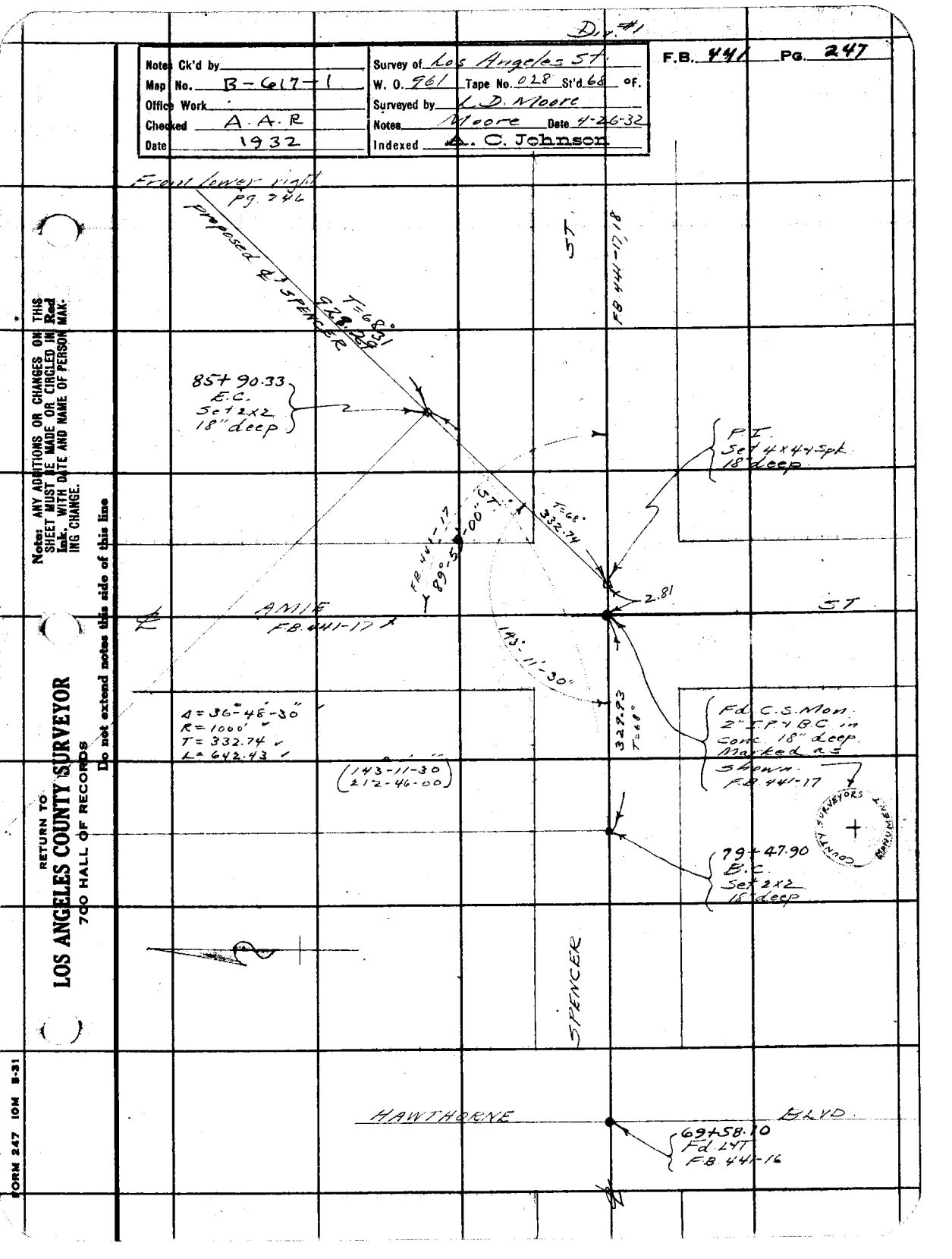

Note: ANY ADDITIONS OR CHANGES ON THIS SHEET MUST BE MADE OR CIRCLED IN Red Ink WITH DATE AND NAME OF PERSON MAKING CHANGE.

Do not extend notes this side of this line

RETURN TO
LOS ANGELES COUNTY SURVEYOR
700 HALL OF RECORDS

FORM 247 10M 8-31

RETURN TO

LOS ANGELES COUNTY SURVEYOR

700 HALL OF RECORDS

Note: ANY ADDITIONS OR CHANGES ON THIS SHEET MUST BE MADE OR CIRCLED IN **Red Ink.** WITH DATE AND NAME OF PERSON MAKING CHANGE.

Do not extend notes this side of this line

F.B. 4021 Pg. 242

Div #1

Notes Ck'd by	Survey of Los Angeles St.
Map No. B-617-1	W. O. 961 Tape No. 028 St'd 68 °F.
Office Work	Surveyed by L.D. Moore
Checked A.A.R.	Notes Moore Date 4-27-32
Date 1932	Indexed A. C. Johnson

F.B. 441 PG. 249

℄ LOCATION
of
CONNECTION BETWEEN
EMERALD ST. and SPENCER ST.

Div. #1
LOS ANGELES ST.
W.O. #961

Party
Moore
VanFleet
Tombleson
Nauman

April 27, 1932

Note: ANY ADDITIONS OR CHANGES ON THIS SHEET MUST BE MADE OR CIRCLED IN Red Ink. WITH DATE AND NAME OF PERSON MAKING CHANGE.

Do not extend notes this side of this line

RETURN TO
LOS ANGELES COUNTY SURVEYOR
700 HALL OF RECORDS

FORM 247 10M 5-31

F.B. 441 Pg. 250

To bottom pg. 251

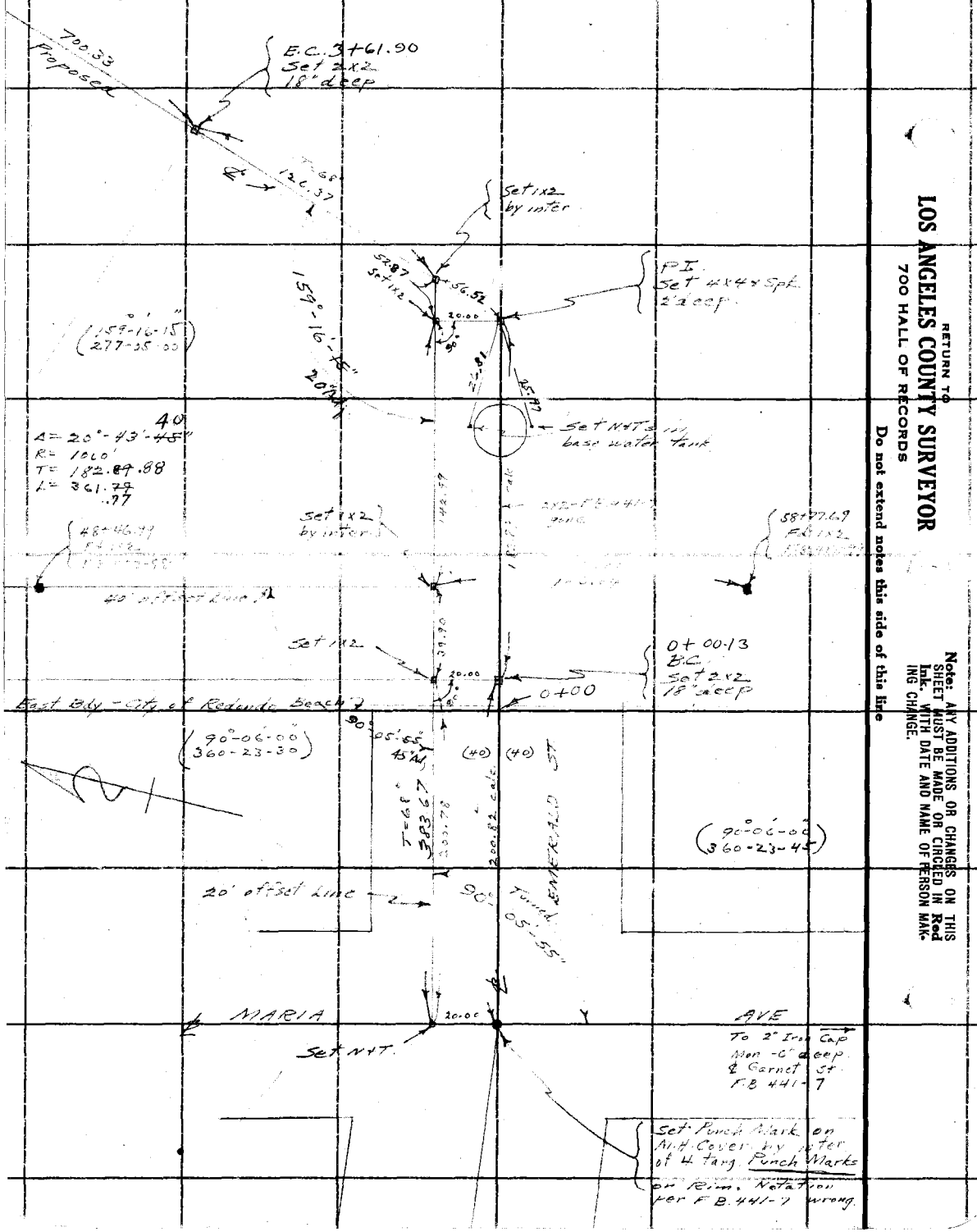

RETURN TO
LOS ANGELES COUNTY SURVEYOR
700 HALL OF RECORDS

Do not extend notes this side of this line

Note: ANY ADDITIONS OR CHANGES ON THIS SHEET MUST BE MADE OR CIRCLED IN Red Ink. WITH DATE AND NAME OF PERSON MAKING CHANGE.

Div #1

Notes Ck'd by	Survey of Los Angeles St.
Map No. B-617-1	W. O. 961 Tape No. 028 St'd 66 °F.
Office Work	Surveyed by L D Moore
Checked A.A.R	Notes Moore Date 4-29-32
Date 1932	Indexed A. C. Johnson

F.B. 441 Pg. 251



To bottom Pg. 252

Proposed ℄

445.20

445.19

445.20 @ 64° = 445.19

10762.23
370+79.62
Set 2x2
18" deep
by inter.

SPENCER ST.

INGLEWOOD –

REDONDO BLVD

Proposed ℄

370+63.19
FD 2x2
FB. 422-124

16.43

69°-10'-35" Calc.

3741 67.58
FD 2-X2
FB. 422-124

700.35 @ 64° = 700.33

222.33

From top Pg. 250

Note: ANY ADDITIONS OR CHANGES ON THIS SHEET MUST BE MADE OR CIRCLED IN Red Ink. WITH DATE AND NAME OF PERSON MAKING CHANGE.

Do not extend notes this side of this line

RETURN TO
LOS ANGELES COUNTY SURVEYOR
700 HALL OF RECORDS

FORM 247 10M 8-31

RETURN TO
LOS ANGELES COUNTY SURVEYOR
700 HALL OF RECORDS

Note: ANY ADDITIONS OR CHANGES ON THIS SHEET MUST BE MADE OR CIRCLED IN **Red Ink.** WITH DATE AND NAME OF PERSON MAKING CHANGE.

Do not extend notes this side of this line

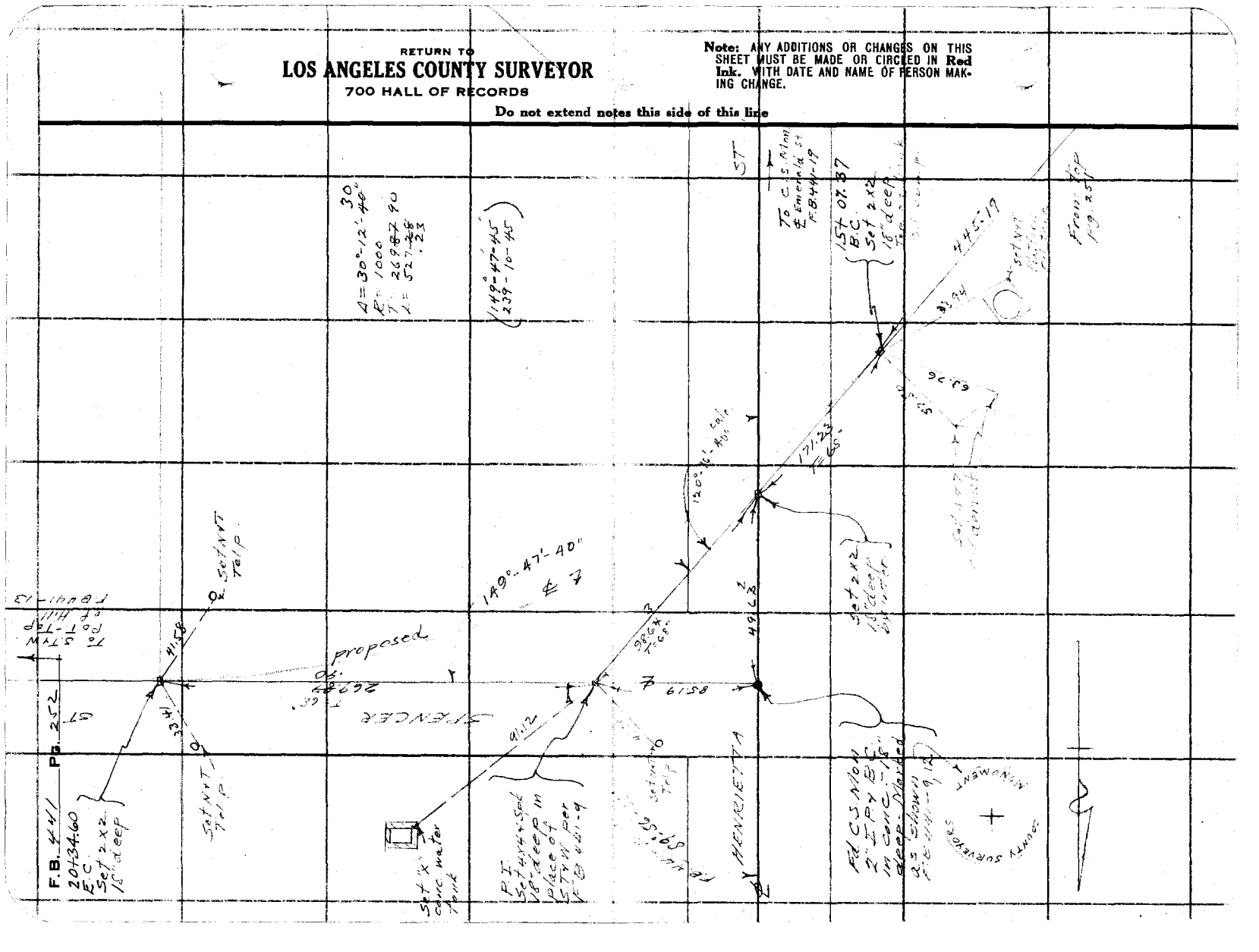

D. #1

Notes Ck'd by		Survey of Los Angeles St.	F.B. 441 Pg. 253
Map No. B-617-	3	W. O. 961 Tape No. 028 St'd 68 °F.	
Office Work		Surveyed by L. D. Moore	
Checked A.A.R.		Notes Moore Date 5-2-32	
Date 1932		Indexed A. C. Johnson	

INTERSECTION
of
LOS ANGELES ST
with
EL PRADO AVE
and
ROSEMEAD ST
W. O. # 961

May 2, 1932.

Note: ANY ADDITIONS OR CHANGES ON THIS SHEET MUST BE MADE OR CIRCLED IN Red Ink WITH DATE AND NAME OF PERSON MAKING CHANGE.

Do not extend notes this side of this line

RETURN TO
LOS ANGELES COUNTY SURVEYOR
700 HALL OF RECORDS

FORM 247 10M 8-31

RETURN TO

LOS ANGELES COUNTY SURVEYOR

700 HALL OF RECORDS

Note: ANY ADDITIONS OR CHANGES ON THIS SHEET MUST BE MADE OR CIRCLED IN **Red Ink.** WITH DATE AND NAME OF PERSON MAKING CHANGE.

Do not extend notes this side of this line

F.B. 441 Pg. 254

Notes Ck'd by aar	Survey of		F.B. 441 Pg. 255
Map No. B-617-1 ; B-455-5	W. O.	Tape No. St'd °F.	
Office Work	Surveyed by		
Checked aar	Notes	Date	
Date 1932	Indexed A. C. Johnson 6-12-34		

LINE CHANGE

INGLEWOOD REDONDO BLVD (WO 7955)

AND

DEL AMO BLVD (L.A. ST.) (WO 7961)

May 1934

R.B. Emmott
R.C. Bowers
S.G. Keyes
C.M. Helm

Note: ANY ADDITIONS OR CHANGES ON THIS SHEET MUST BE MADE OR CIRCLED IN Red Ink, WITH DATE AND NAME OF PERSON MAKING CHANGE.

Do not extend notes this side of this line

RETURN TO
LOS ANGELES COUNTY SURVEYOR
700 HALL OF RECORDS

FORM 247 10M 8-31

RETURN TO

LOS ANGELES COUNTY SURVEYOR

700 HALL OF RECORDS

Note: ANY ADDITIONS OR CHANGES ON THIS SHEET MUST BE MADE OR CIRCLED IN **Red Ink.** WITH DATE AND NAME OF PERSON MAKING CHANGE.

Do not extend notes this side of this line

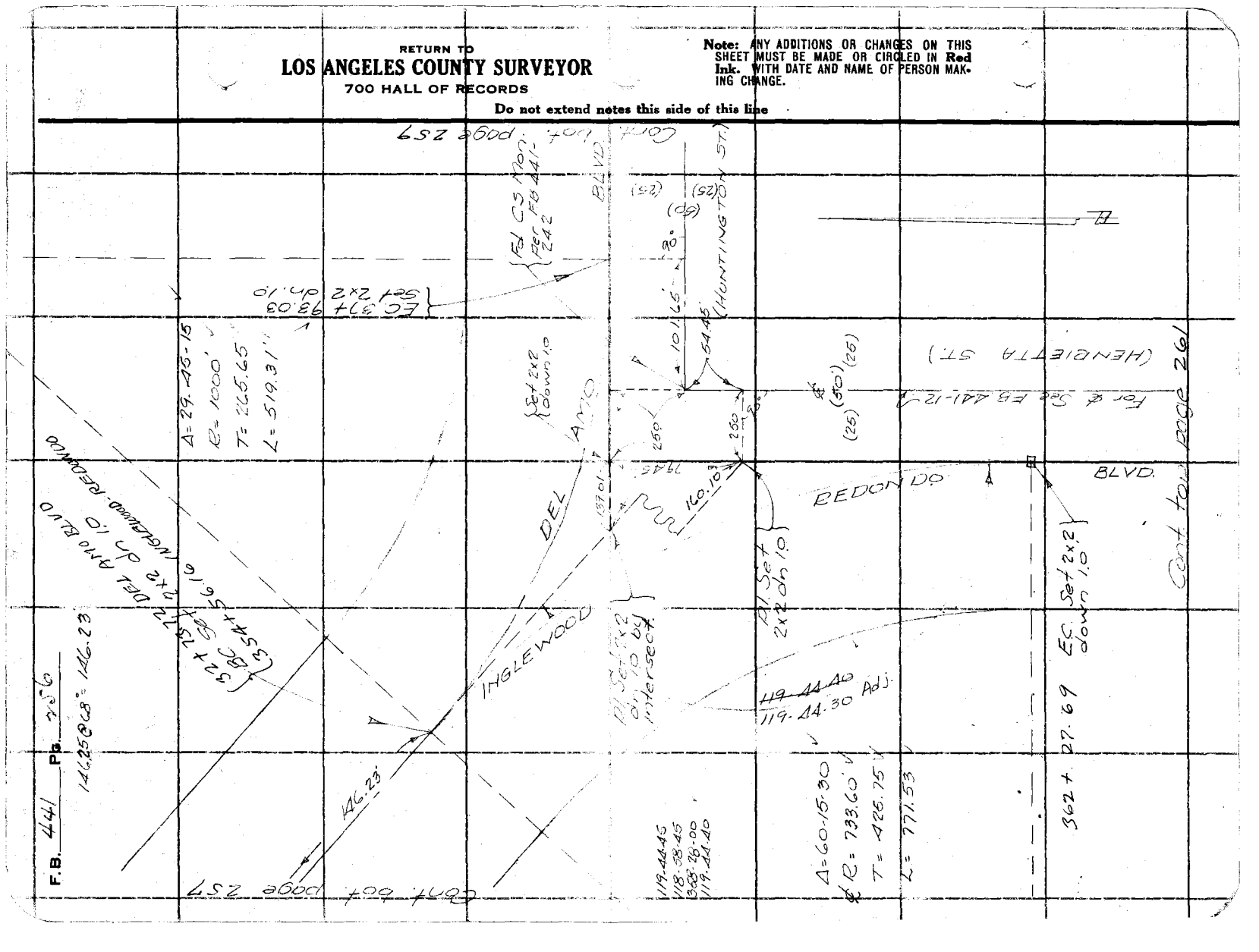

Notes Ck'd by aaR	Survey of Del Amo Blvd + Ing. Red Blvd	F.B. 441	Pg. 257
Map No. B-617-1, B-455-5	W. O. 7961 Tape No. 034 St'd 84 °F.		
Office Work	Surveyed by R.B. Emmott		
Checked aaR	Notes R.B.E. Date May '34		
Date 1932	Indexed A. C. Johnson		

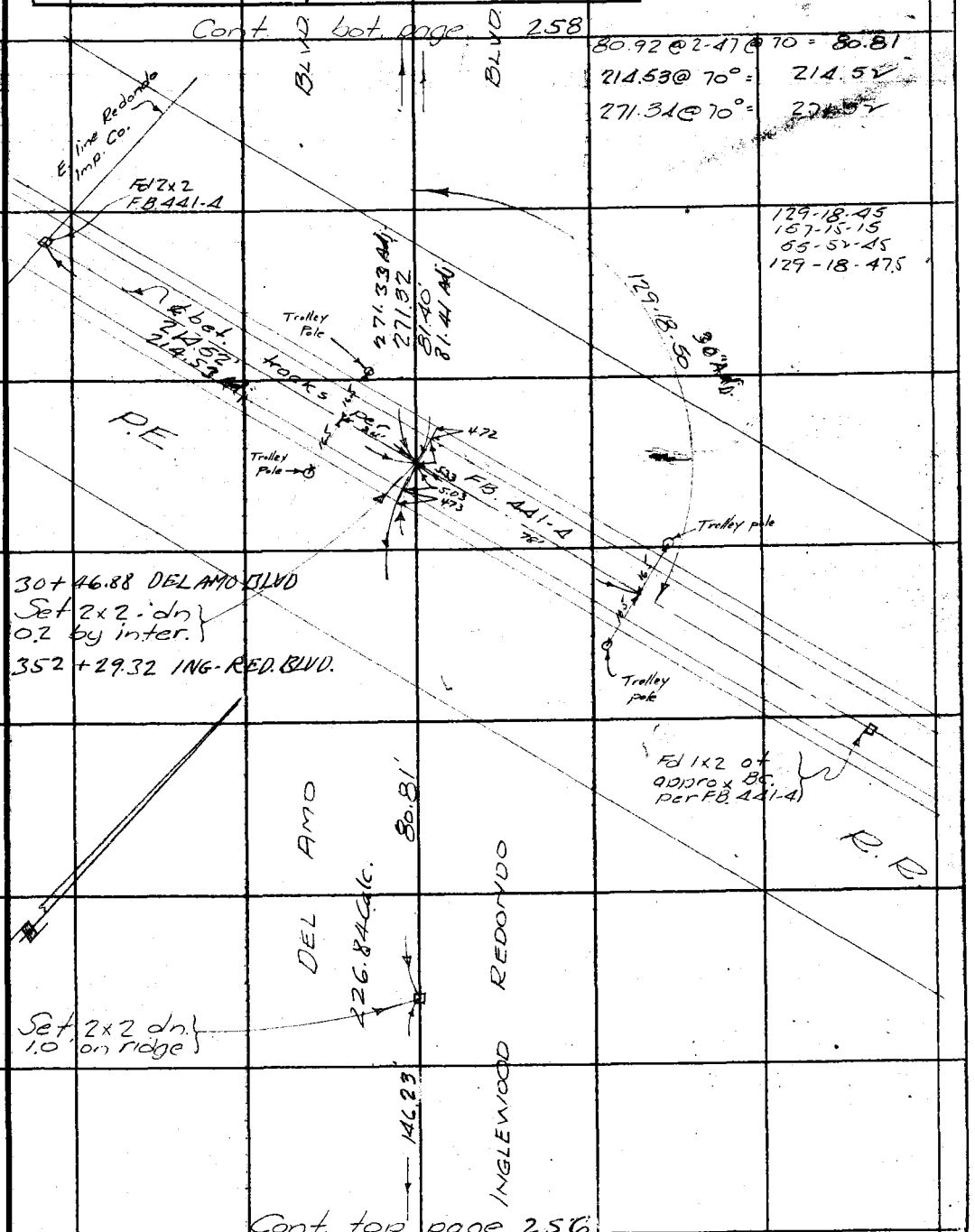

Note: ANY ADDITIONS OR CHANGES ON THIS SHEET MUST BE MADE OR CIRCLED IN Red Ink. WITH DATE AND NAME OF PERSON MAKING CHANGE.

Do not extend notes this side of this line

RETURN TO
LOS ANGELES COUNTY SURVEYOR
700 HALL OF RECORDS

FORM 247 10M 8-31

F.B. 441 Pg. 758

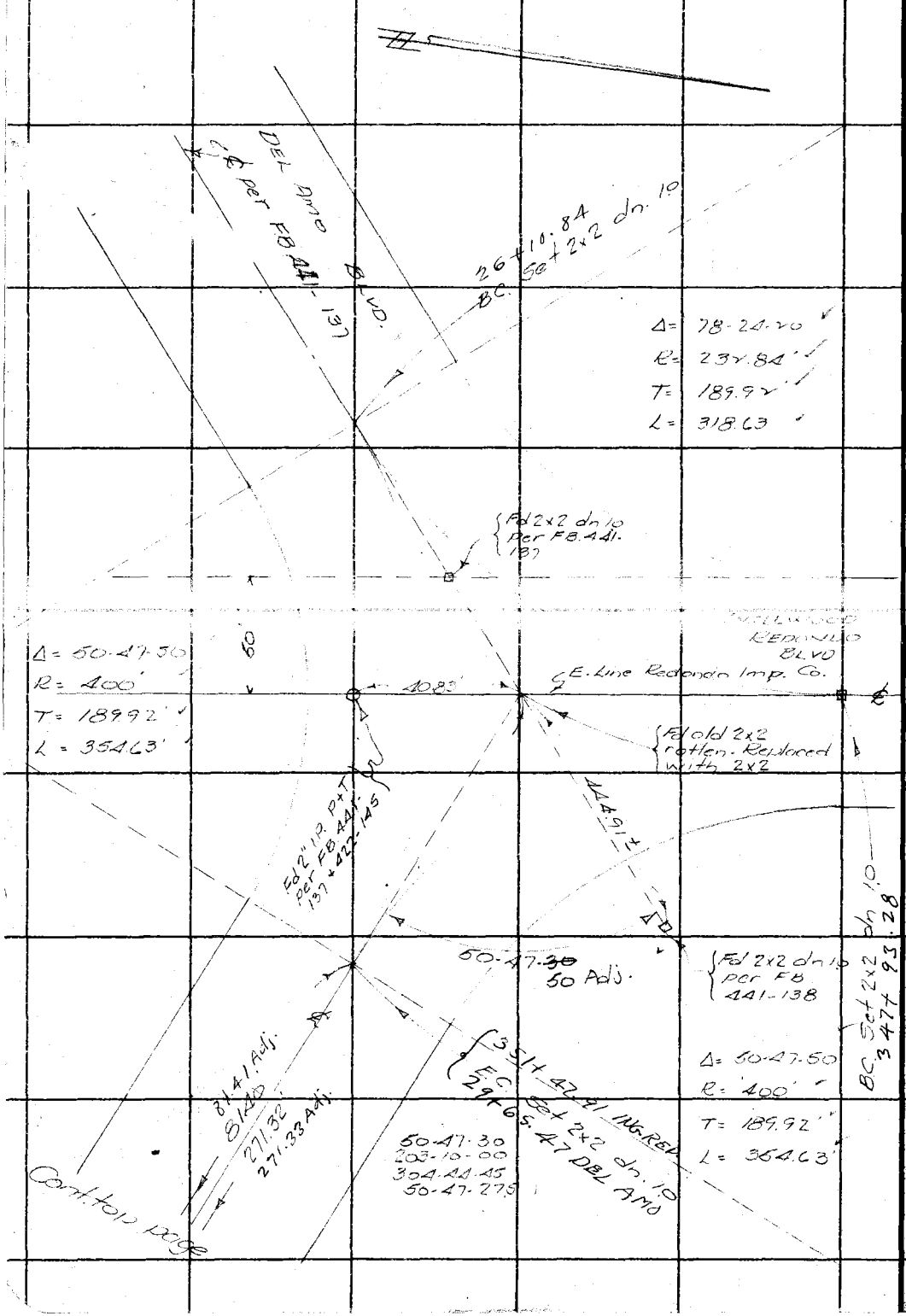

RETURN TO
LOS ANGELES COUNTY SURVEYOR
700 HALL OF RECORDS

Do not extend notes this side of this line

Note: ANY ADDITIONS OR CHANGES ON THIS SHEET MUST BE MADE OR CIRCLED IN Red Ink. WITH DATE AND NAME OF PERSON MAKING CHANGE.

Notes Ck'd by AAR	Survey of Del Amo Blvd
Map No. B-617-1	W. O. 7961 Tape No. 032 St'd 84 °F.
Office Work	Surveyed by R.B. Emmott
Checked AAR	Notes R.B.E Date May '34
Date 1932	Indexed A. C. Johnson

F.B. 441 PG. 259

Cont. to & from page 260

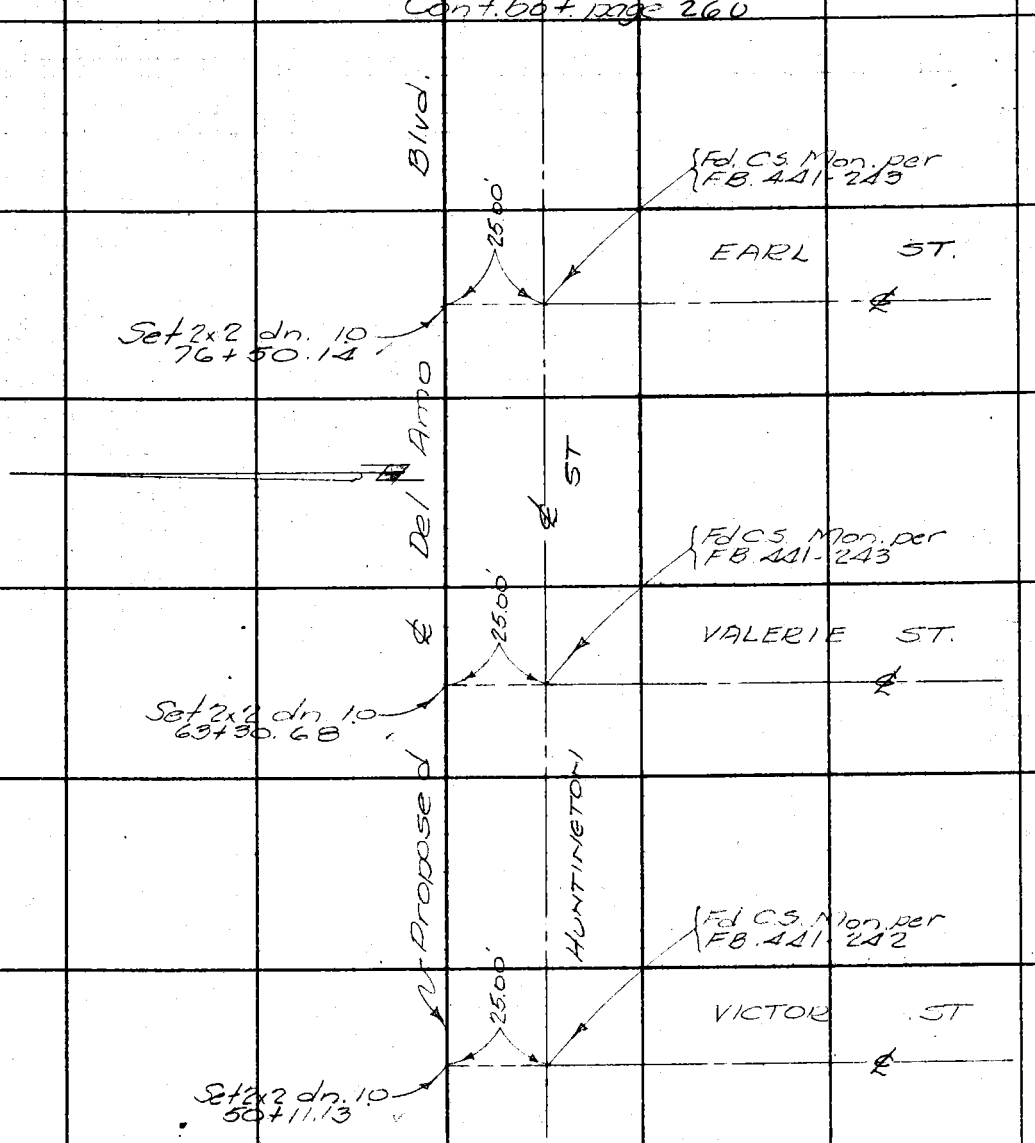

Cont. page 256 right

Notes: ANY ADDITIONS OR CHANGES ON THIS SHEET MUST BE MADE OR CIRCLED IN Red Ink. WITH DATE AND NAME OF PERSON MAK-ING CHANGE.

RETURN TO
LOS ANGELES COUNTY SURVEYOR
700 HALL OF RECORDS
Do not extend notes this side of this line

FORM 247 10M 8-31

RETURN TO

LOS ANGELES COUNTY SURVEYOR

700 HALL OF RECORDS

Note: ANY ADDITIONS OR CHANGES ON THIS SHEET MUST BE MADE OR CIRCLED IN **Red Ink.** WITH DATE AND NAME OF PERSON MAKING CHANGE.

Do not extend notes this side of this line

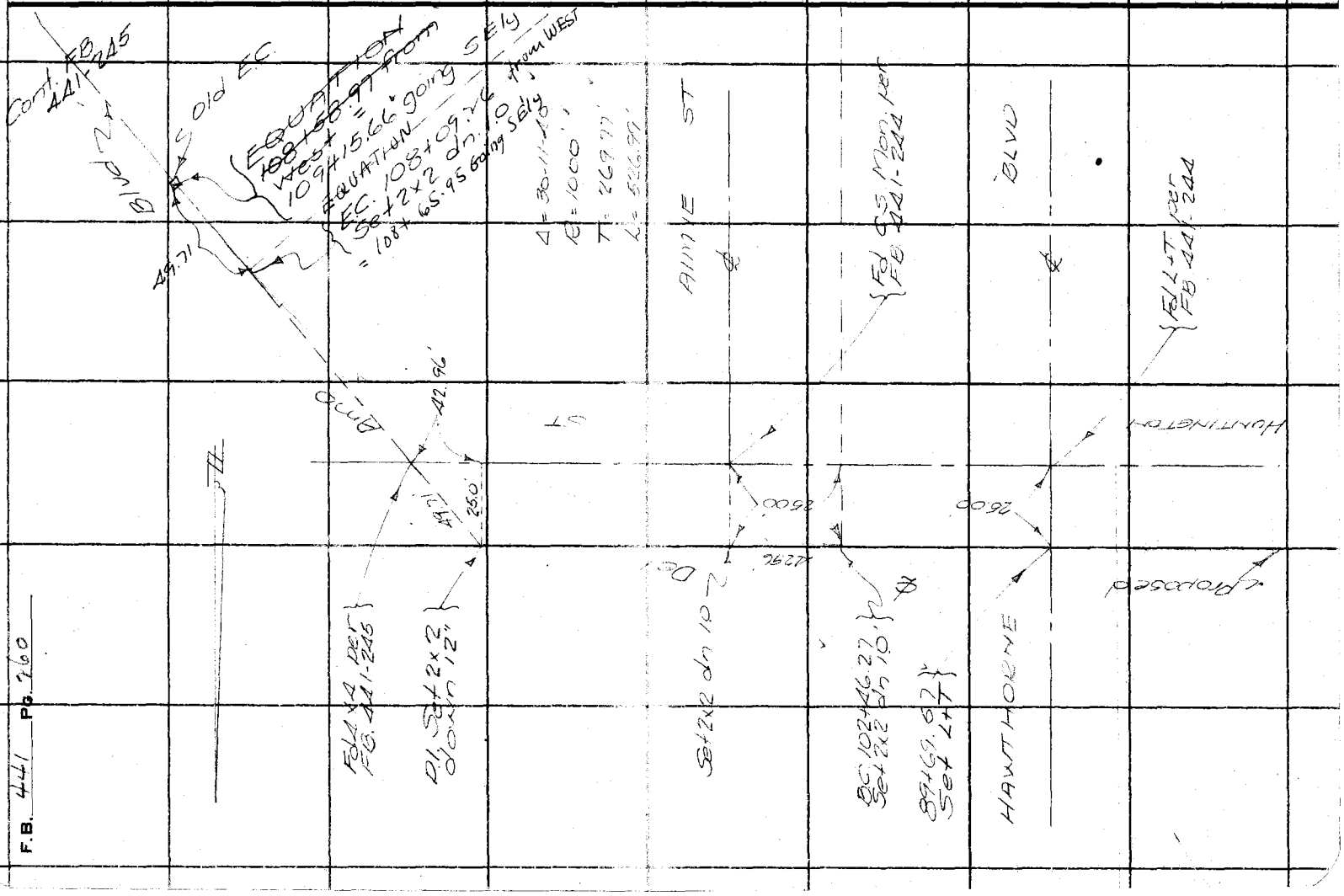

F.B. 441 Pg. 260

Notes Ck'd by CAR		Survey of	
Map No. B-455-5		W. O.	Tape No. St'd °F.
Office Work		Surveyed by	
Checked CAR		Notes	Date
Date 1932		Indexed A. C. Johnson	

F.B. 441 Pg. 261

Cont. bot page 256

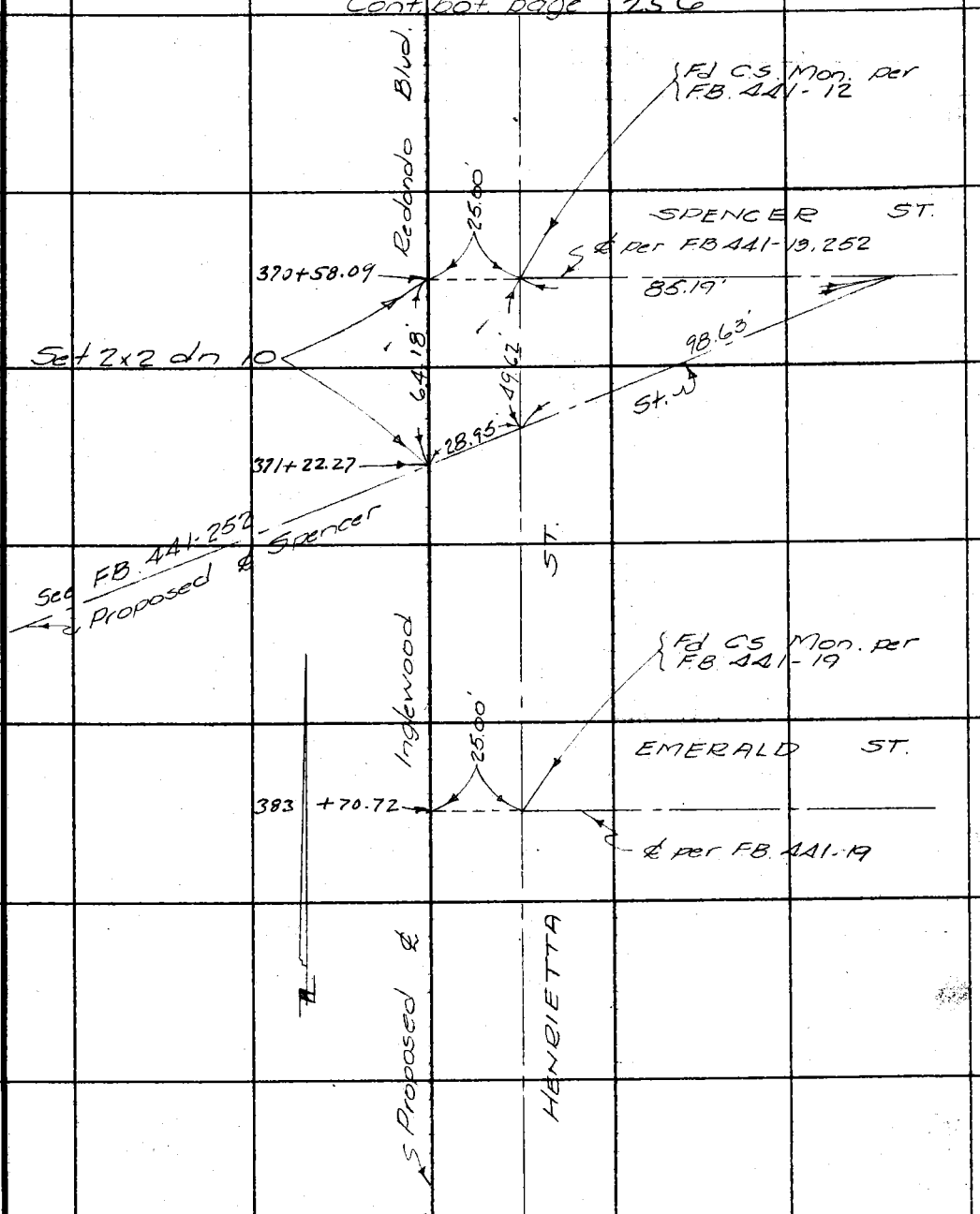

Cont. top page 262

Notes: ANY ADDITIONS OR CHANGES ON THIS SHEET MUST BE MADE OR CIRCLED IN Red Ink, WITH DATE AND NAME OF PERSON MAKING CHANGE.

RETURN TO
LOS ANGELES COUNTY SURVEYOR
700 HALL OF RECORDS
Do not extend notes this side of this line

FORM 247 10M 8-31

F.B. 441 Pg. 762

Cont. bot. page 261

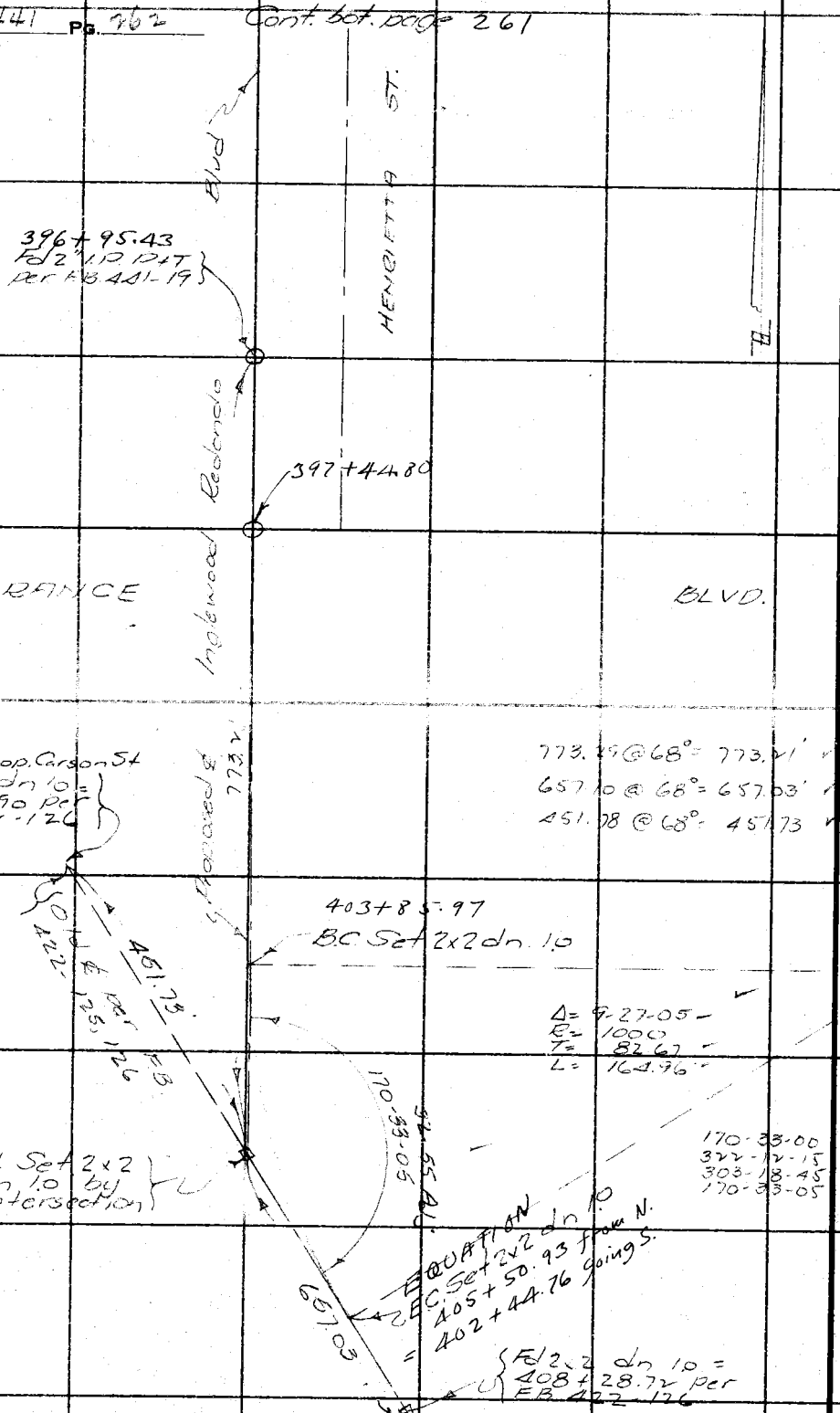

Cont'd. F.B. 422-126

RETURN TO
LOS ANGELES COUNTY SURVEYOR
700 HALL OF RECORDS

Note: ANY ADDITIONS OR CHANGES ON THIS SHEET MUST BE MADE OR CIRCLED IN Red Ink. WITH DATE AND NAME OF PERSON MAKING CHANGE.

Do not extend notes this side of this line

Notes Ck'd by CAR	Survey of Inglewood Red. Blvd
Map No. B-455-4	W. O. 7965 Tape No. 032 St'd 84°F.
Office Work	Surveyed by R.B. Emmott
Checked CAR	Notes R.B.E. Date May 34
Date 1932.	Indexed A. C. Johnson

F.B. 441 Pg. 263

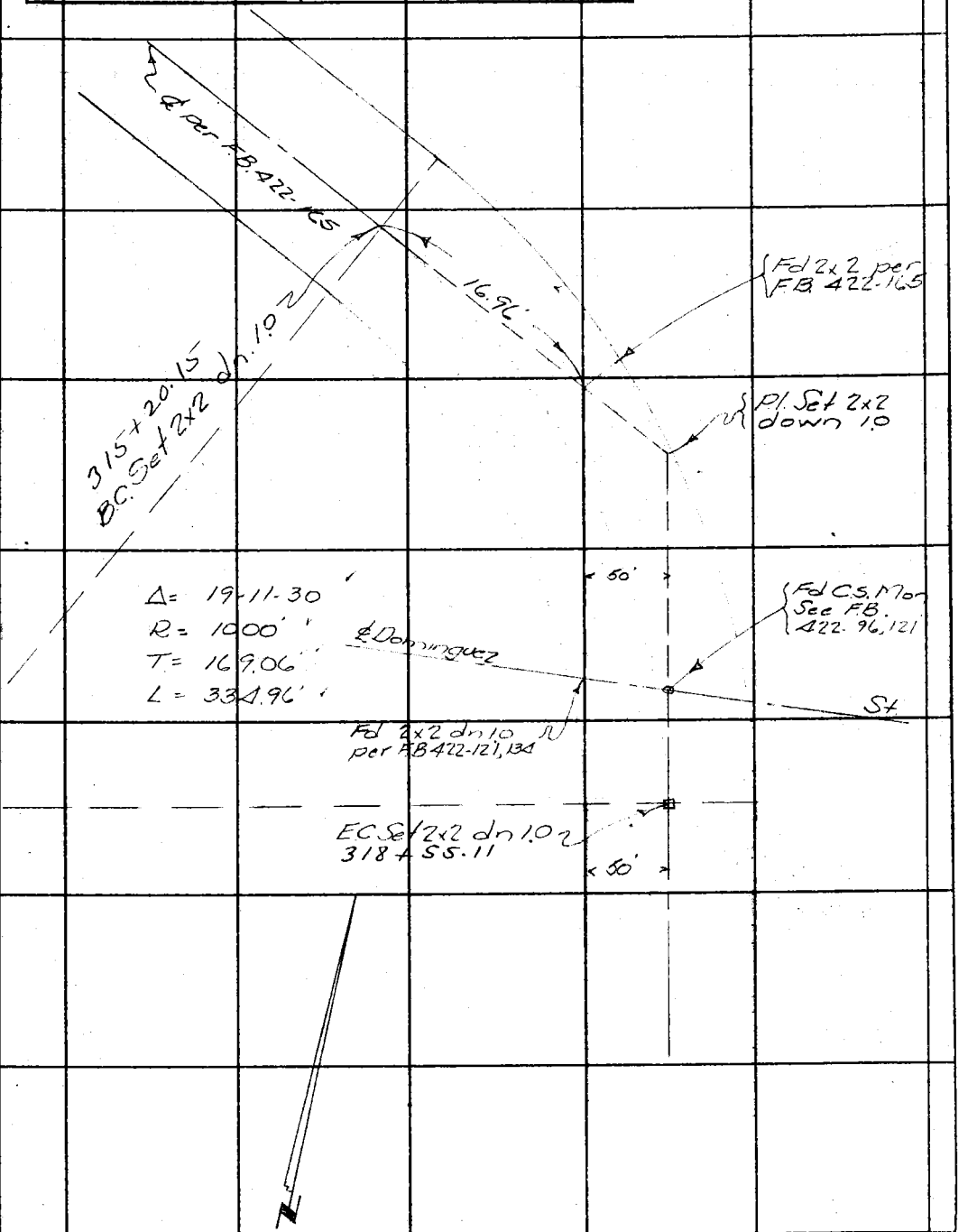

Notes: ANY ADDITIONS OR CHANGES ON THIS SHEET MUST BE MADE OR CIRCLED IN Red Ink. WITH DATE AND NAME OF PERSON MAKING CHANGE.

Do not extend notes this side of this line

RETURN TO
LOS ANGELES COUNTY SURVEYOR
700 HALL OF RECORDS

FORM 247 10M 8-31

RETURN TO

LOS ANGELES COUNTY SURVEYOR

700 HALL OF RECORDS

Note: ANY ADDITIONS OR CHANGES ON THIS SHEET MUST BE MADE OR CIRCLED IN **Red Ink.** WITH DATE AND NAME OF PERSON MAKING CHANGE.

Do not extend notes this side of this line

F.B. 421 Pg. 164

Notes Ck'd by aaR	Survey of L.A. St. (Del Amo Blvd)
Map No. B-617-6	W. O. 7961 Tape No. 03Y St'd 84 °F.
Office Work Wood	Surveyed by R.B. Emmott
Checked aaR.	Notes R.B.E. Date May 34
Date 1932	Indexed A. C. Johnson

F.B. 441 Pg. 265

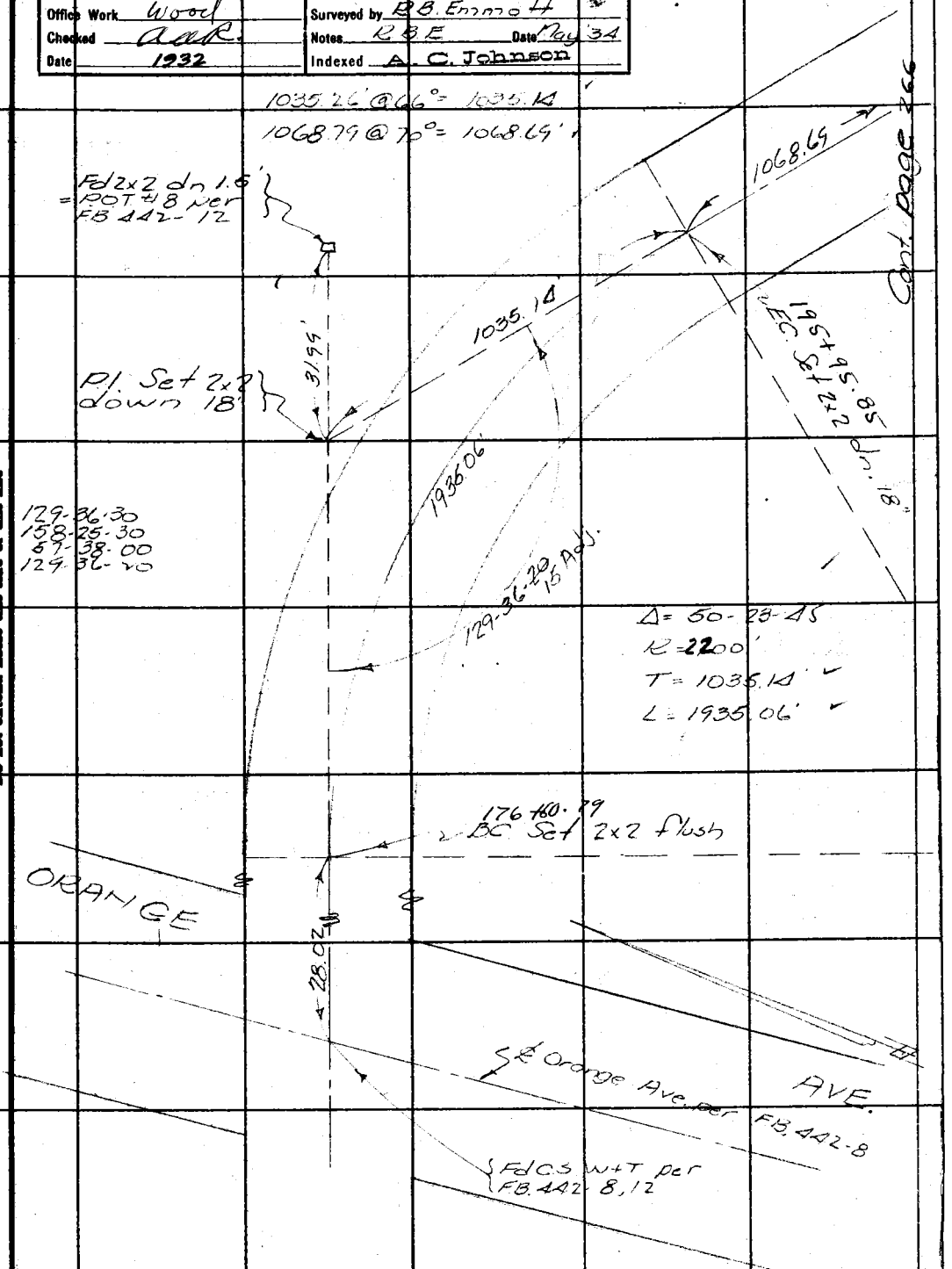

Note: ANY ADDITIONS OR CHANGES ON THIS SHEET MUST BE MADE OR CIRCLED IN Red Ink. WITH DATE AND NAME OF PERSON MAKING CHANGE.

Do not extend notes this side of this line

RETURN TO
LOS ANGELES COUNTY SURVEYOR
700 HALL OF RECORDS

FORM 247 10M 5-31

F.B. 441 Pg. 266

Note :- See next page for details at ℄ int. and for curve data

Note :- At all BC's and EC's and points on curve marked thus -o, set 2x2 down 1.0'

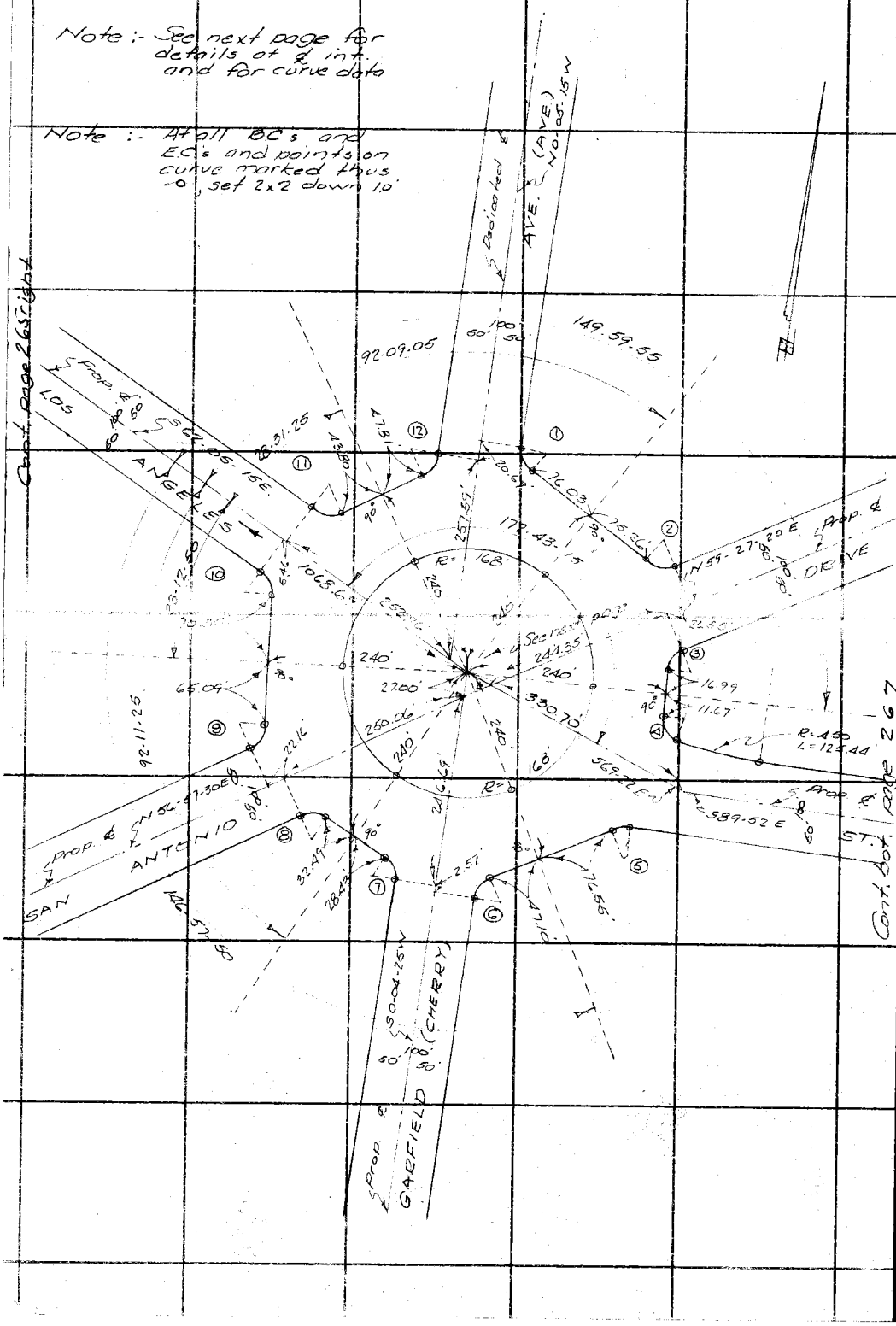

RETURN TO

LOS ANGELES COUNTY SURVEYOR

700 HALL OF RECORDS

Do not extend notes this side of this line

Note: ANY ADDITIONS OR CHANGES ON THIS SHEET MUST BE MADE OR CIRCLED IN Red Ink. WITH DATE AND NAME OF PERSON MAKING CHANGE.

Notes Ck'd by AAR
Map No. B-6176
Office Work Wood
Checked AAR
Date 1934

Survey of LA St (Del Amo Blvd)
W. O. 7961 Tape No. 037 St'd 84 °F.
Surveyed by RB Emmott
Notes RB.E. Date June '34
Indexed A. C. Johnson

F.B. 441 Pg. 267

①	②	③	④
Δ = 59-50-55	Δ = 60-36-30	Δ = 61-32-40	Δ = 71-48-25
R = 50'	R = 50'	R = 50'	R = 50'
T = 28.78'	T = 29.22'	T = 29.77'	T =
L = 52.23'	L = 52.89'	L = 53.71	L = 62.66'
⑤	⑥	⑦	⑧
Δ = 29-11-05	Δ = 60-52-30	Δ = 64-21-05	Δ = 58-45-60
R = 50'	R = 50'	R = 50'	R = 50'
T = 13.02'	T = 29.38'	T = 31.46'	T = 28.15'
L = 25.47'	L = 53.12'	L = 56.16'	L = 51.28'
⑨	⑩	⑪	⑫
Δ = 62-15-35	Δ = 56-47-10	Δ = 61-28-35	Δ = 56-31-25
R = 50'	R = 50'	R = 50'	R = 50'
T = 30.20'	T = 27.03'	T = 29.73'	T = 26.88'
L = 54.33'	L = 49.56'	L = 53.65	L = 49.33'

PRECEDING PAGE

SEE PRECEDING PAGE

Note: ANY ADDITIONS OR CHANGES ON THIS SHEET MUST BE MADE OR CIRCLED IN Red Ink WITH DATE AND NAME OF PERSON MAK. ING CHANGE.

Do not extend notes this side of this line

RETURN TO
LOS ANGELES COUNTY SURVEYOR
700 HALL OF RECORDS

FORM 247 10M 8-31

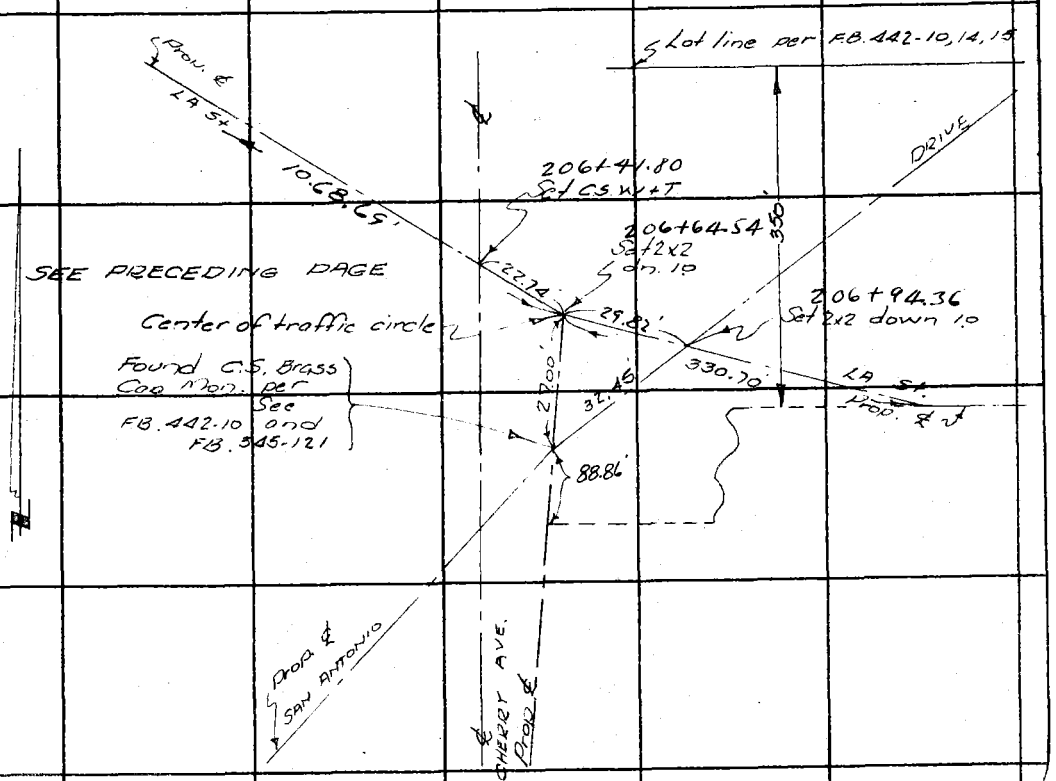

F.B. 441 Pg. 768

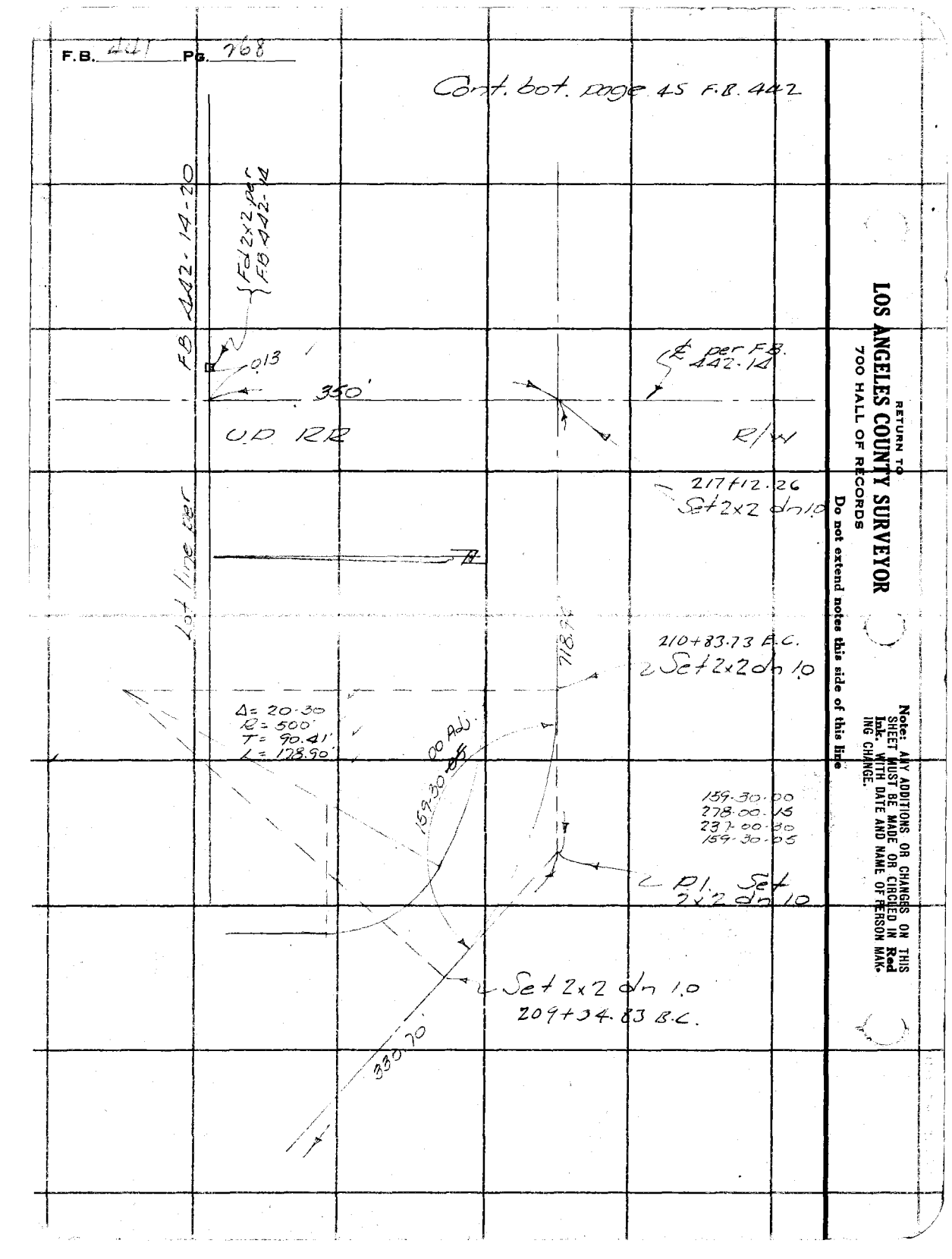

RETURN TO
LOS ANGELES COUNTY SURVEYOR
700 HALL OF RECORDS

Do not extend notes this side of this line

Note: ANY ADDITIONS OR CHANGES ON THIS SHEET MUST BE MADE OR CIRCLED IN Red Ink. WITH DATE AND NAME OF PERSON MAKING CHANGE.