Notes Ck'd by

Survey of
W. O. Tape No. St'd °F.
Surveyed by
Notes Date
Indexed

F.B. Pg.

AA2

RETURN TO

LOS ANGELES COUNTY SURVEYOR

700 HALL OF RECORDS

Note: ANY ADDITIONS OR CHANGES ON THIS SHEET MUST BE MADE OR CIRCLED IN **Red Ink.** WITH DATE AND NAME OF PERSON MAKING CHANGE.

Do not extend notes this side of this line

F.B. _____ Pg. _____

Date _____ Notes by _____ Chief Party _____ F.B. 442 Pg. 1

Platted by	W. O. No. 961 D. S. O. No.
Date	Location Los Angeles St. Div 3
Map No.	Surveyed by C.A. Benson
Platting C'k'd by	Date
Date	Indexed

Notes: ANY ADDITIONS OR CHANGES ON THIS SHEET MUST BE MADE IN CIRCLES IN Red. WITH DATE AND NAME OF PERSON MAKING CHANGE.

Do not extend notes this side of this line

RETURN TO LOS ANGELES COUNTY SURVEYOR

SURVEY OF

LOS ANGELES ST.

DIVISION 3. W.O. 961.

ATLANTIC AVE. TO SAN GABRIEL RIVER

AT

ANAHEIM ST.

DIVISION 1 - F.B. 441: 1-62

DIVISION 2 - F.B. 441: 75-268

Party - C.A. Benson
W.E. Braden Inst.man
M.R. Hubbell Hd.Ch.
R.T. Graham R.Ch.
G.T. Stassi Extra. R.Ch.
C.M. Helm. Inst.man
E.E. Carlson " "
O.B. Stewart Extra.

Used 100' Tape #068 Std. at 84° F.
Berger Transit #16656
Var Set Off 15°

Pgs. 1 to 33 incl.

F.B. 442 Pg. 2 Benson Chief Party Notes by Benson. Date

INDEX

DIVISION 3

Cont. on bot. of Pg. 3.

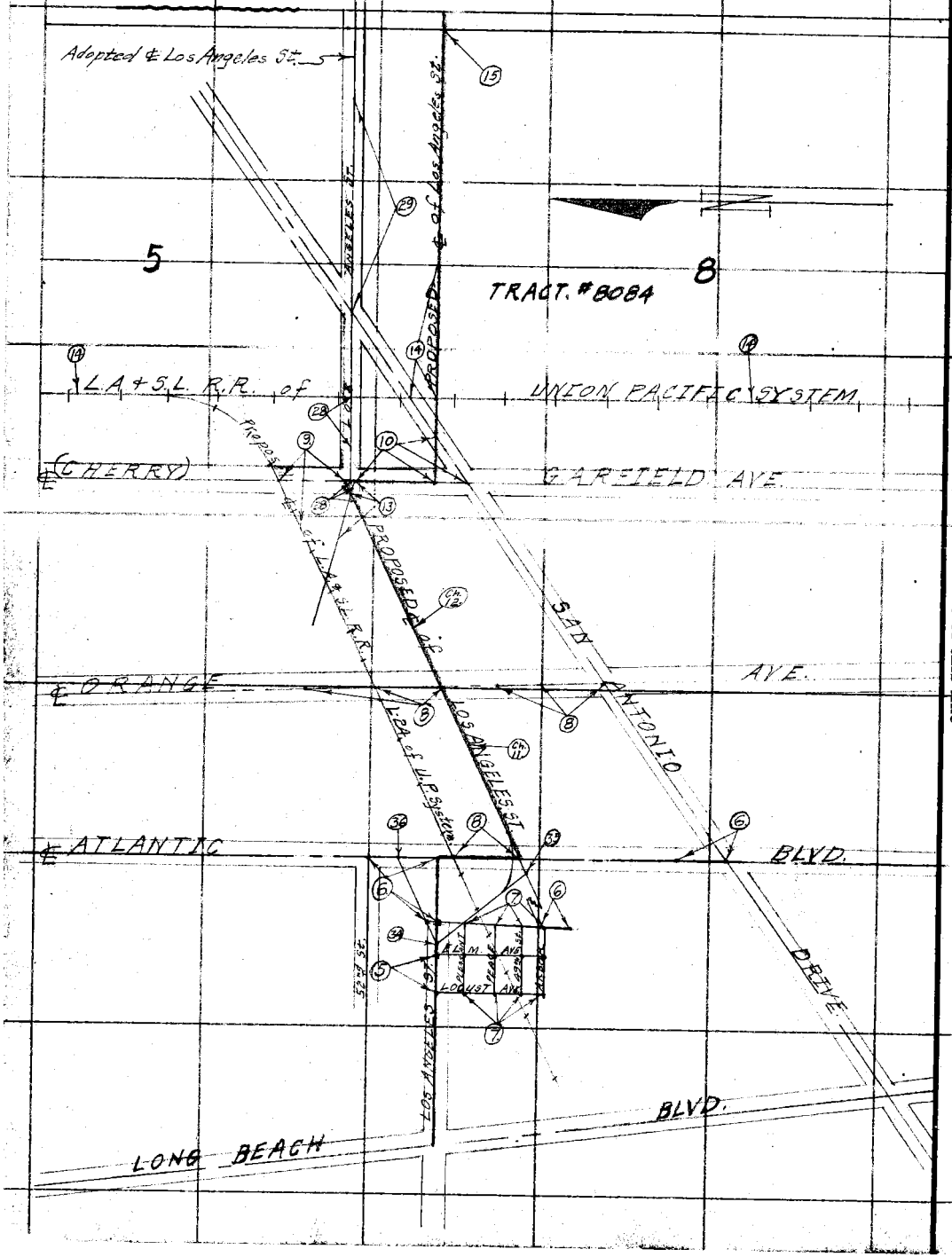

RETURN TO
LOS ANGELES COUNTY SURVEYOR

Do not extend notes this side of this line

Notes: ANY ADDITIONS OR CHANGES ON THIS SHEET MUST BE MADE OR CIRCLED IN Red. WITH DATE AND NAME OF PERSON MAKING CHANGE.

Date _____ Notes by Benson Party (B) F.B. 442 Pg. 3

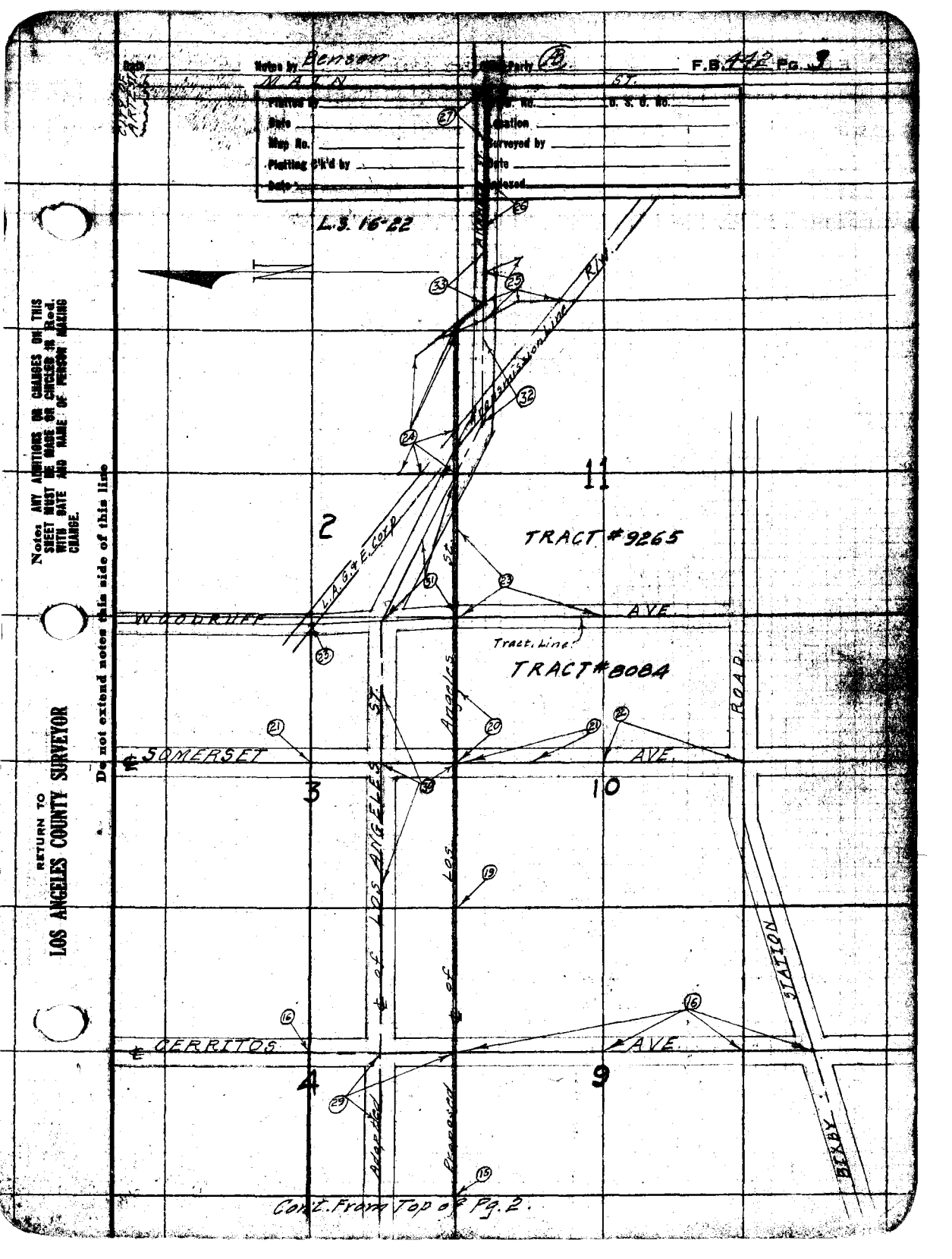

Note: ANY ADDITIONS OR CHANGES ON THIS SHEET MUST BE MADE OR CIRCLED IN Red. WITH DATE AND NAME OF PERSON MAKING CHANGE.

Do not extend notes this side of this line

RETURN TO
LOS ANGELES COUNTY SURVEYOR

F.B. 442 Pg. 4 Benson Chief Party Notes by Benson Date

RETURN TO
LOS ANGELES COUNTY SURVEYOR

Do not extend notes this side of this line

Notes: ANY ADDITIONS OR CHANGES ON THIS SHEET MUST BE MADE OR CIRCLED IN Red. WITH DATE AND NAME OF PERSON MAKING CHANGE.

Date 10-8-30 Notes by Benson Chief Party Benson Pl. No. 442 Pg. 5
10-9-30

30, C-1

C.A. Benson
W.E. Braden
M.R. Hubbell
R.T. Graham
G.T. Stassi

Platted by H.N. Bradstreet
Date Feb. 1931
Map No. CSB-617-Sh5
Platting C'k'd by R.W.S.
Date May, '31

W.O. No. 961 U. S. G. No.
Location Los Angeles Street
Surveyed by C.A. Benson
Date October 8, 1930
Indexed 10-31-30

Dir. #3

100' Tape #68540 B.E.
B. Transit #16656
Var. 3 E. Off 15°

Con't. on Bat. of Pg. 6

① 90°00'45"
② 360°02'30"
90°00'37½" ✓

Rec. Ea. 3.4'

3 7484 Level T=70° = 3720 Tan. to Bat. of Pg. 6

Rec. Ea. 3.4'

90°00'40" ✓

Fd. 4"X4"+N. Flush

Fd. 4"X4"+N. Flush

36.06

36.02

215.04 Level T=70° = 215.02 ✓

To Mon. at Int. with Pleasant St. Per Pg. 7

ELM

Long Beach Mon. #582.

AVE

Fd 2" Brass Cap Cong. Mon. 15" Under Protected by Cover By Ties Per L.B. 514-479 ✓

36.06

36.06

Fd. 4"X4"+N. Flush

Fd. 4"X4"+N. Flush

89°59'20" Calc

TRACT NO. 5134.

4399 FR 441-1 2S

4400 Level T=70° = 4399.96 ✓

L.A. & L.B. R.R.

L.A. & L.B. R.R. Co. Property

℄ Per City of Long Beach

LOS ANGELES

① 90°00'45"
② 360°03'30"
90°00'52½" ✓

Fd. 4"X4"+N. Flush.

90°00'50" ✓

36.03 Rec. 35.99

215.00 Level T=70° = 214.98 ✓

To Mon. at Int. with Pleasant St. Per Pg. 7

Long Beach Mon. #904

LOCUST

AVE.

Fd 2" Brass Cap Cong. Mon 15" Under. Protected by Cover. By Ties Per L.B. 514-479 ✓

36.20

36.06 Rec.

89°59'10" Calc

Fd. 4"X4"+N. Flush

Fd. 4"X4"+N. Flush

To Int. of L.A. St. & L.B. R.R. on Tan Pt.

Note: ANY ADDITIONS OR CHANGES ON THIS SHEET MUST BE MADE AS CIRCLED IN Red. WITH DATE AND NAME OF PERSON MAKING CHANGE.

Do not extend notes this side of this line

RETURN TO LOS ANGELES COUNTY SURVEYOR

F.B. 442 Pg. 6 Benson Chief Party Notes by Benson Date 10-9-30

30 C 42

RETURN TO LOS ANGELES COUNTY SURVEYOR

Do not extend notes this side of this line

Note: ANY ADDITIONS OR CHANGES ON THIS SHEET MUST BE MADE OR CIRCLED IN Red. WITH DATE AND NAME OF PERSON MAKING CHANGE.

Date 10-11-30 Noted by Benson Other Party Benson Ref. Bk. 442 Pg. 2

30.C-1

NOTE:- All Points marked thus -●- on this Pg. are 2" Brass Cap Conc. Mon. under-ground, protected by cover (Lo...

Plotted by H.N. Bradstreet
Date Feb. 1931
Map No. C.S.B-617-Sh5
Plotting C'k'd by R. W. S.
Date MAY 1931

W. O. No. 2361 Sht. No.
Location Los Angeles St Div. 3
Surveyed by C.A. Benson
Date Oct 11, 1930
Indexed C. Johnson

City Map ... 475, 476, 477, 478, 479, 480, 481, 482 & 483
Tr. Map # 5134

Set 3"x2"+Tk. 18" Under By Intersection

ARBOR ST.

239.68 Level-T:74° = 239.66 ✓

1.9

1' under

440.46 Level-T:76° = 440.02 ✓

22" under

Fd 4"x4"+N. on T.L. Per Pg. 6.

Transit Line Per Pg. 11

90°01'00" Adj. 90°01'00"

288.90 Level-T:80° = 287.89 ✓ Per Pg. 6.

E'ly Bdy. Per Pg. 6.

98°01'00" @ 32°24'15" 8°01'04" ✓

89°59'30" @ 355°59'30" 89°59'37½" ✓

295.03 Level-T:70° = 295.00 ✓

90°00'15" @ 360°00'45" 90°00'11" ✓

90°00'15" Adj. 90°00'15"

Set 2"x2"+Tk. 18" Under By Intersection

49th

279.86 Level-T:78° = 279.85 ✓

15" under

5TH ST.

440.0 Level-T:76° = 439.97 ✓

Lotta Brace Per L.8514-475-479

98°01'45" @ 32°06'30" 8°01'37½"

98°01'30" @ 32°05'45" 8°01'26" ✓

212.14 Level-T:72° = 212.12 ✓ Per L.8514-475-479

Set 2"x2"+Tk. 15" Under By Intersection

5134 NO. 1 AVE.

210.00 Level-T:72° = 210.00 ✓

90°00'05" 90°00'05" Adj.

90°00'00" @ 360°00'15" 90°00'04" ✓

90°00'00" @ 359°59'30" 89°59'52½" ✓

90°00'00" @ 359°59'30" 89°59'52½" ✓

210.02 Level-T:72° = 210.00 ✓

PEACE ST.

309.53 Level-T:68° = 309.50 ✓

18" under

439.98 Level-T:70° = 439.94 ✓

18" under

98°01'30" Adj. 98°01'30"

City Line

TRACT ELM AVE.

220.23 Level-T:70° = 220.23 ✓ Transit Line

90°00'05" Adj. 90°00'05"

90°00'00" @ 360°00'15" 90°00'02" ✓

90°00'00" @ 359°59'45" 89°59'45" ✓

220.05 Level-T:72° = 220.03 ✓

LOCUST AVE.

220.02 Level-T:72° = 220.00 ✓

90°00'18" @ 360°00'30" 90°00'12" ✓

PLEASANT ST.

340.52 Level-T:66° = 340.48 ✓

18" under

439.97 Level-T:70° = 439.93 ✓

30" under

172.0 Level-T:68° = 172.0 ✓

95°00'00" Adj. 95°00'00"

40'

40'

Set Tack at Ang. Pt. in T.L.

Do not extend notes outside of this area.

Notes: ANY ADDITIONS OR CHANGES ON THIS SHEET MUST BE DONE IN RED & CIRCLED IN RED. BOTH DATE AND NAME OF PERSON MAKING CHANGE.

RETURN TO LOS ANGELES COUNTY SURVEYOR


F.B. 442 Pg. 8
Benson Chief Party Notes by Benson
Chicken House on Line
Con't. on Bot. of Pg. 9.
Per. Map #2472-104
Fd. 2X2 + Tk. Flush.
Sta. 46+00.00
Fd. 2" Brass Cap. Conc. Mon. 24" Under. Protected By Cover. Per L.B. 514-503
(Long Beach Mon. #1661) Per R.F.W. 3912-3
ORANGE
587.61
587.66 Level-T=72°
Set Spk. W.&T. By Intersection
82.28 Level-T=72° = 82.27
Fd. 2X2 - Top Broken. Set Tk. on Line. Per Map #2472-104 Sta. 51+00.00
Proposed ℄ - L-24. Of Union Pacific System L.A. + S.L. R.R.
439.92 Level-T=80°
Fd. 2X2 + Tk. Flush. .02 So. Line Proved by Transiting In. Per. Map #2472-104 Sta. 62+65.00
112°44'15"
450°56'30"
112°44'07½"
69.29 Level-T=70°
ATLANTIC
91.44
Per Pg. 6.
Set Spk. + W. in Crack of Paving. By Intersection
78+60.00 Searched For 2X2 Nothing Fd.
Fd. 2X2 + Tk. Flush. Per. Map #2472-104. (Used most Sa'ly. Hub of 3.) Sta. 75+35.00
69.28
440.00
477.07
Per Pg. 6.
67°15'30" Adj.
107°40'45"
430°43'15"
107°40'49"
72°18'45"
289°15'15"
72°18'49"
P.O.T.-6 (For Ties See Pg. 12)
Set Spk. W.&T. By Transiting In Between Atlantic Blvd. & Cherry Ave. + By Int.
℄ Per City of Long Beach
461.63
772.78
630.06
1393.45
AVE.
DRIVE
SAN ANTONIO
ANGELES ST.
Proposed ℄ of LOS
Transit
P.O.T.-4. Set 2X2 + Tk. 12" Under. By Transiting In. + Int.
67°15'30"
269°02'00"
67°15'30"
BLVD.
See Pg. 6
℄ Per City of Long Beach
P.O.T.-2 Set. Spk. + W. on ℄ of Atlantic + 440.00 Off Set.
30 C-1
RETURN TO
LOS ANGELES COUNTY SURVEYOR
Do not extend notes this side of this line
Note: ANY ADDITIONS OR CHANGES ON THIS SHEET MUST BE MADE OR CIRCLED IN Red. WITH DATE AND NAME OF PERSON MAKING CHANGE.

Date 10-21-30 Notes by Benson Chief Party B Pg.
10-22-30

Plotted by H.N.Bradstreet
Date April 1931
Map No. CSB-617 Sh6
Plotting C'k'd by R. W. S.
Date MAY 1931

W. O. No. 961 D. S. O. No.
Location Los Angeles St.
Surveyed by C.A.Benson
Date Oct. 21, 1930.
Indexed A. C. Johnson

DIV. 3.

30, D-1

Ed. 2"x2" Iron Pipe Flush with Ground Mon. 20.52 E. 27.15 Per R.S. Map #2472-104

(Nothing Fd. at P.I. of R.R.)

Δ 112°24'00"
Ⓓ 449°35'30"
112°23'52½"

P.T. Sta. 18+17.28
Fd. 2"x2" Tk. Flush .15 No. of Line Per Map #2472-104.

Set L&T. By Transiting In on Cherry & Int. on R.R. Pts.

87.48 T.84"
87.50 T.84"
475.90 Level T.84"
423.58 T.84"

Fd. 2"x2" Tk. Flush Per Pg. 12 & 13

See Small & Rec. Dist. Per Map #2472-104

S.53°E.

Set L&T. on & Garfield (Cherry) & 440.00' Off Set. (For Ties See Pg. 13.)

440.00'

5663 Level T.66" 5662

Δ 67°36'00"
Ⓓ 270°24'15"
67°36'04"

GARFIELD AVE Per C.S. Map #B-604

176.76

Alignment of Top of Pg. 10.

Jackson St.

Fd. L&T. Per Pg. 13

TRACT #5405

Transit Line

Fd. 2"x2" Tk. Flush Sta. 28+25.00 Per Map #2472-104.

440.01 Level T.66"
439.96

P.O.T.-10 Set 2"x2" Tk. 18" Under. By Transiting In. & Int.

176.78 Level T.66"

Long. Bevel Pg. 13

Δ Pt. Fd. L&T. By Ties Per R.S. Map #2472-104

Proposed ℄ L-24 of Union Pacific System L.A. & S.L. R.R. Per Map #2472-104

REALIGNMENT PG. 55
PROPOSED ℄ OF LOS ANGELES ST.
For Chainage See Pg. 12 & 13.

Fd. 2"x2" Tk. Flush .03 No. of Line Sta. 39+12.00 Per Map #2472-104

NOTE:- There appears to be a slight Angle in R.R. Line.

Fd. 2"x2" Tk. Flush Sta. 43+60.00 Per Map #2472-104.

Cont'd. From Top of Pg. 8

Notes ANY ADDITIONS OR CHANGES ON THIS SHEET MUST BE DONE BY CIRCLED IN Red WITH DATE AND NAME OF PERSON MAKING CHANGE.

Do not extend notes this side of this line

RETURN TO LOS ANGELES COUNTY SURVEYOR

F.B. 442 Pg. 10 Benson Chief Party Notes by Benson Date 10-24-30

30, D-1

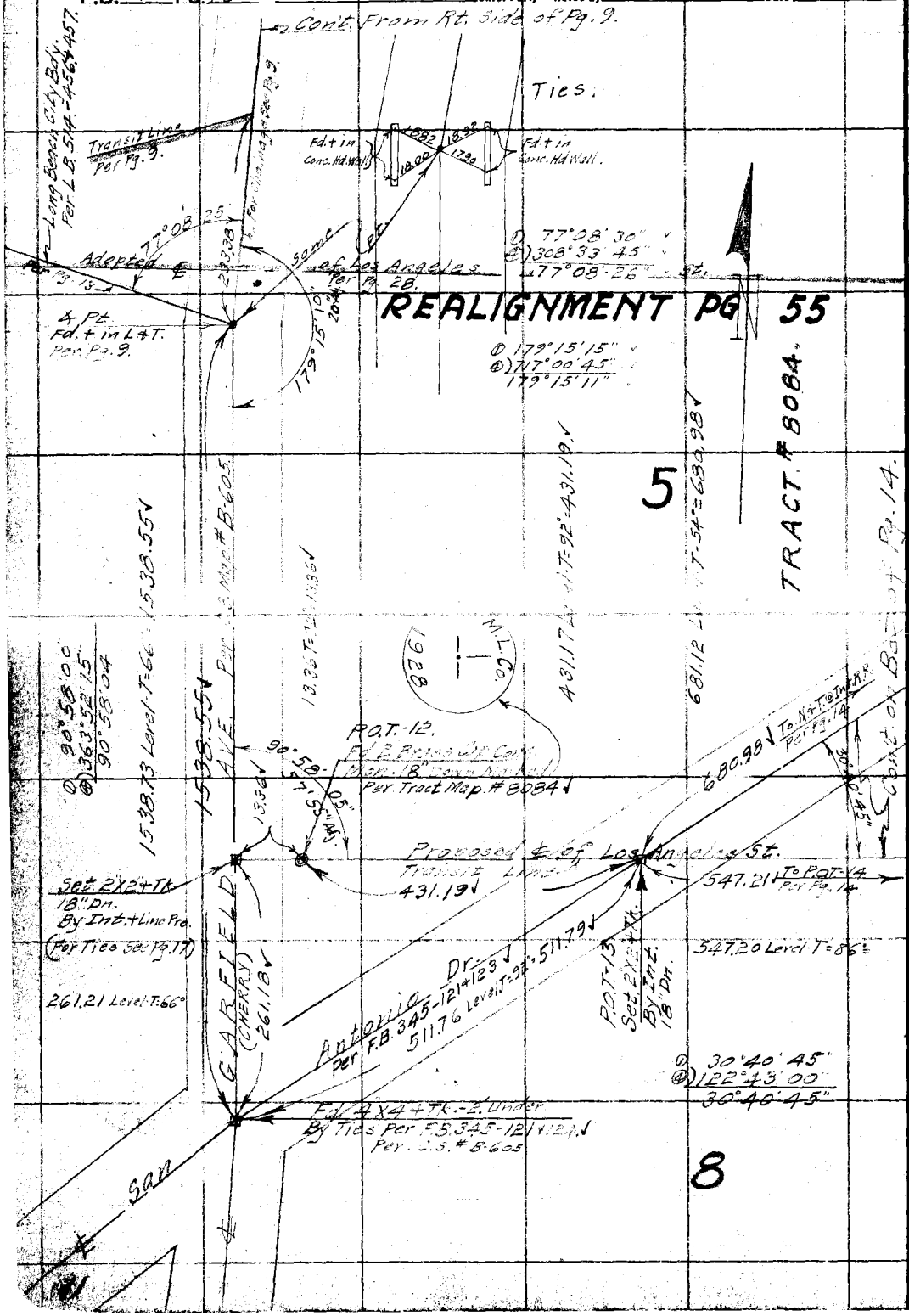

RETURN TO
LOS ANGELES COUNTY SURVEYOR

Do not extend notes this side of this line

Note: ADDITIONS OR CHANGES ON THIS SHEET MUST BE MADE OR CIRCLED IN Red. WITH DATE AND NAME OF PERSON MAKING CHANGE.

Date 10-25-30 Notes by Benson Chief Party B F.B. 442 Pg. 11

Plotted by H.N. Bradstreet
Date April 1931
Map No. C.S.B. 617 Sh 6
Plotting C'k'd by R. W. S.
Date MAY 1931

W. O. No. 961 O. S. O. No.
Location Los Angeles St. Div. 3.
Surveyed by C.A. Benson
Date Oct. 25, 1930
Indexed by A. C. Johnson

30, C-1

Cont'd on Bot. of Pg. 12

Level-T=84°
99.33
62.70
41.95+

To Fd. Per Pg. 12.

820.16 Level-T=70°=820.09✓
820.20 Level-T=70°=820.13✓

820.11✓ Avg

P.O.T.-3. 157+05.36
Set 2X2"+Tk.
16" Down.

703.89 Level-T=74°=703.84✓
703.91 Level-T=70°=703.85✓

N+T. in T.P.#1084-H.

703.84✓ of Los Angeles Line on 440 Off Set.

ATLANTIC

22.33

P.O.T.-2.
Set Spk.+W.
Per Pg. 8.

62.70 to N+T. in T.P.#1083-H.

41.95

N+T. in Fn.P.

66.72 to N+T. in Fn.P.

430.51 Level-T=76°

430.49 Proj. of ℄ Transit ℄

BLVD Rel Pgs. 6, 18

P.O.T.-1.
Set 2X2"+Tk.
18" Down.

To Long Beach Mon. #1687 Per Pg. 6.

New Transit ℄ Last Pt. 157+05.36 Sta. 3+00

404.82 Level-T=74°=404.79✓

59°52'00"
239°28'00"
59°52'00"✓

59.51-V50 Adj
59°52'00"

404.79✓

(For Ties See Pg. 17.)

Transit Line on 20' E'ly Bdy Long Beach

Set 2X2"+Tk.
18" Down By Int.
+ Producing Line.

47.87✓
Off Set

(47.91 Level-T=74°
4.787 Level-T=84°=47.87
1-27-31 C.A.B.)

Fd 4X4"+T. Per Pg. 6.47.

Fd 2X2"+T. Per Pg.

15.19

Fd Long Beach Mon. Per Pg. 6.

ARBOR ST

Note: ANY ADDITIONS OR CHANGES MUST BE MADE IN CIRCLES OF SAME SHEET AND DATE AND NAME OF PERSON MAKING CHANGE.

Do not extend notes this side of this line

RETURN TO LOS ANGELES COUNTY SURVEYOR

F.B. 442 Pg. 12 Benson Chief Party Notes by Benson Date 10-25-30

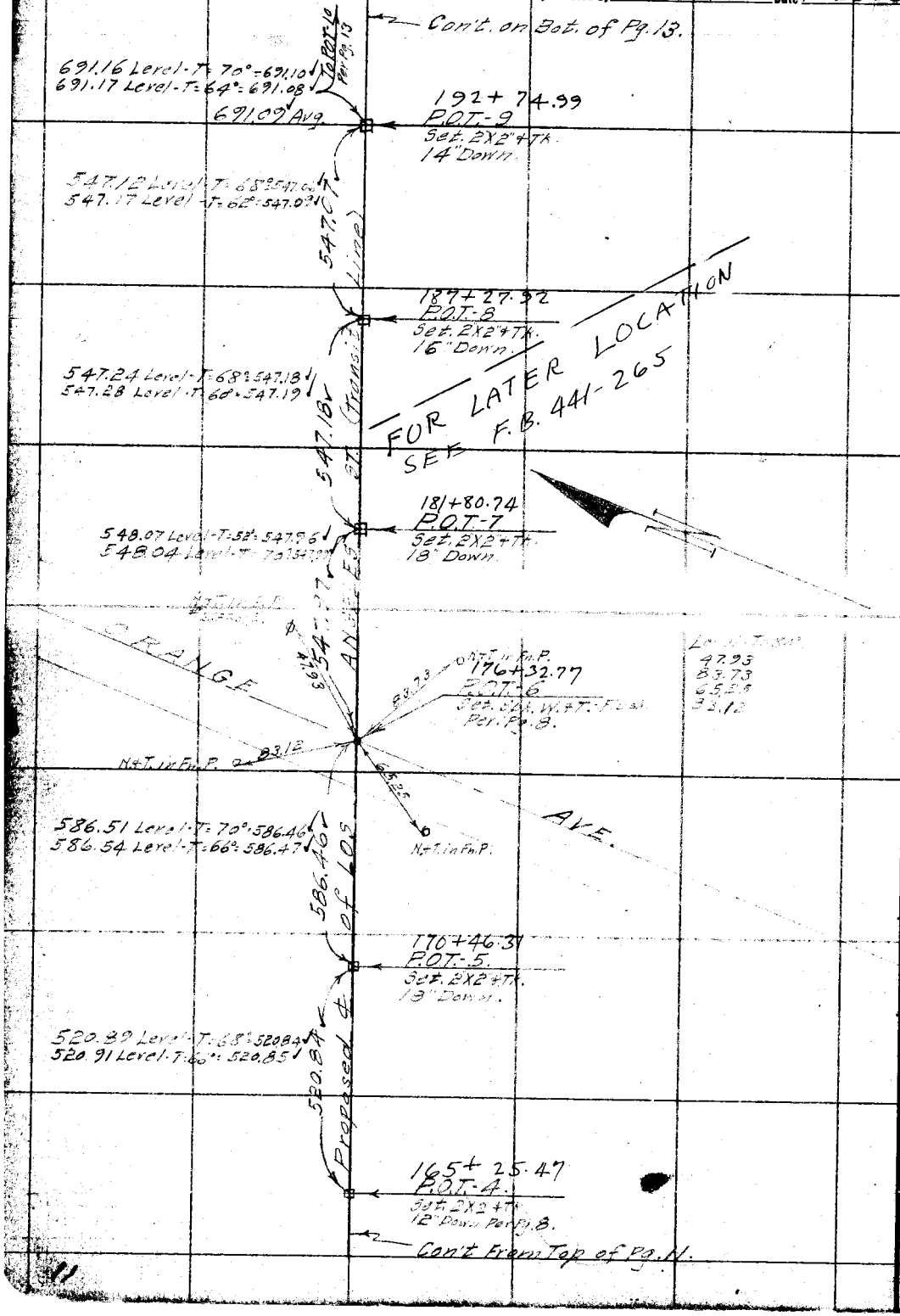

30, C-1

RETURN TO
LOS ANGELES COUNTY SURVEYOR

Do not extend notes this side of this line

Note: ANY ADDITIONS OR CHANGES ON THIS SHEET MUST BE MADE OR CIRCLED IN Red. WITH DATE AND NAME OF PERSON MAKING CHANGE.

Date 10-25-30 Notes by Benson. Chief Party B F.B. 442 Pg. 13

Plotted by H.N. Bradstreet	W. O. No. 961 B. S. O. No.
Date April 1931	Location Los Angeles St. Div. 3.
Map No. C.S.B-617Sh6	Surveyed by C.A. Benson.
Plotting C'k'd by R. W. S.	Date Oct. 25, 1930.
Date MAY 1931	Indexed A. C. Johnson

30, C-D-1

Note: ANY ADDITIONS OR CHANGES ON THIS SHEET MUST BE MADE OR CIRCLED IN RED WITH DATE AND NAME OF PERSON MAKING CHANGE.

RETURN TO LOS ANGELES COUNTY SURVEYOR

Do not extend notes this side of this line

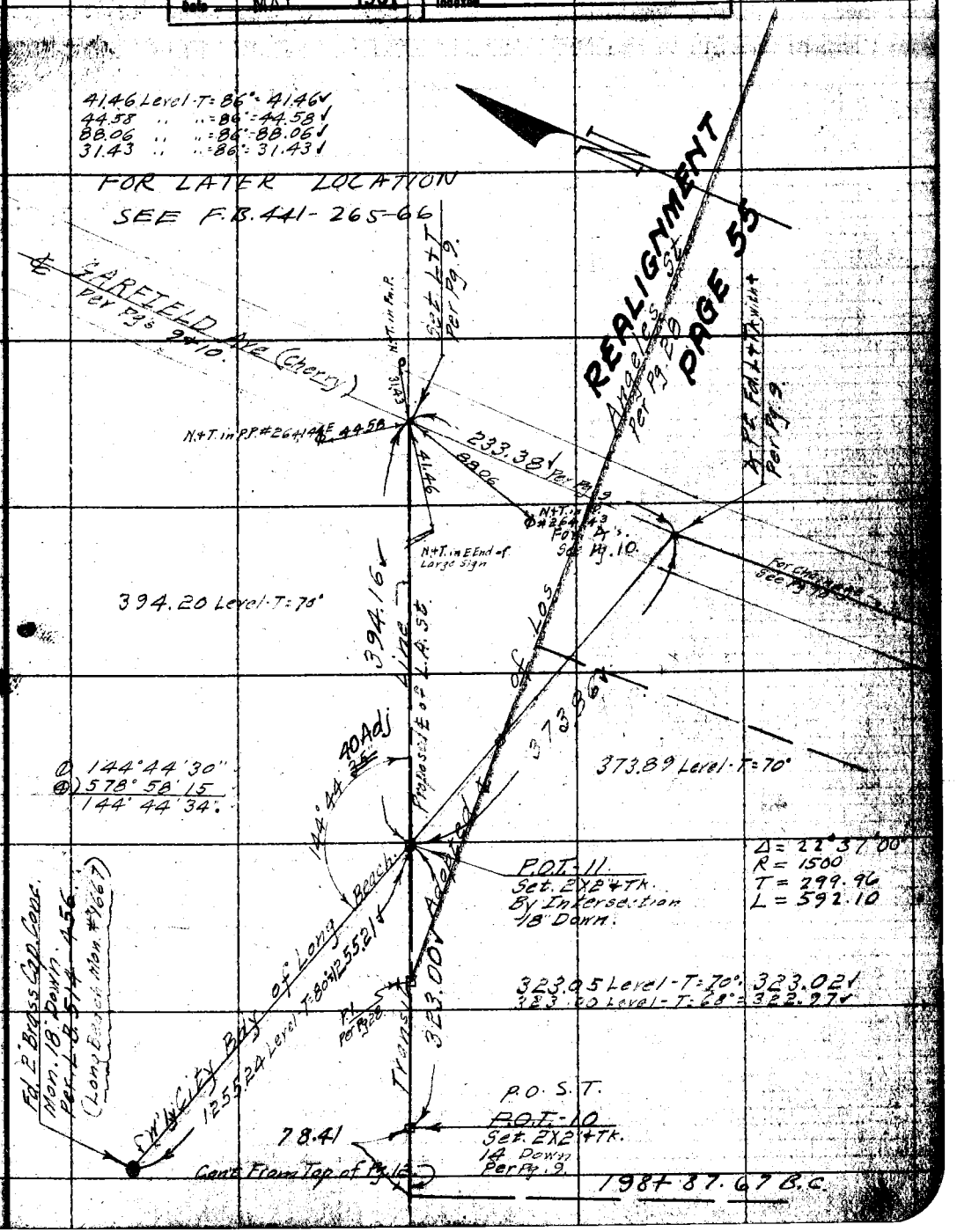

F.B. 442 PG. 14 Benson Chief Party Notes by Benson Date 10-30-30

30, D-1

Con't. on Bot. of Pg. 15.

To P.O.T. 19 Pg. 15

701.91 Level T=84°
=701.91

L.A. Co. 515/818 1928

.02

P.O.T. 18.
Fd. 2" Brass Cap Conc.
Mon. .02' N. of Line
18" Dn. Marker as shown

5

Fd. 2"X2"+TK.
12" Dn. at Kelly
York Ave.
Per F.B. 345-123

D 120°26'00"
(+) 481°43'45"
120°25'56"

D 90°14'45"
(+) 360°59'15"
90°14'49"

D 89°45'30"
(+) 359°02'15"
89°45'34"

PGS 55-68

637.97 Level T=80°

8

RETURN TO LOS ANGELES COUNTY SURVEYOR

Do not extend notes this side of this line

Note: ANY ADDITIONS OR CHANGES ON THIS SHEET MUST BE MADE OR CIRCLED IN Red. WITH DATE AND NAME OF PERSON MAKING CHANGE.

TRACT. #8084

P.O.T. 17
Set ± 2"X2"+TK. 12" Dn.

580.84 Level T=85°

REALIGNMENT

Adjusted to fit Los Angeles Co. Control Per Pg. 28+29

Set. N+T By Proportion Between Mon's.

1252.53 Level T=85° 1252.53
1098.43 Level T=76° 1098.57
Total = 2351.10

Fd. Nail & Tonic Tag Stamped To Be On Line Per F.B. 345-123

P.O.T. 15
Set 2"X2"+TK. 18" Dn. By Int. + By Proportion Between Mon.

580.82

P.O.T. 16
Fd. 2" Brass Cap Conc. Mon. 18" Dn. Marked "M. L. Co. 1928" (Mon. .15 ⊙ N. of Line)

Fd. 2" Brass Cap Conc. Mon. 24" Dn. Marked "M. L. Co. 1923"

120°25'55" 90°14'50" 89°45'30"

.01

T=84° 339.99

30' Adj.

2351.10

℄ A.T.+S.F.R.R.
Per Tract Map #8084.

T=84° 347.49

T=84° 339.99

Fd. 2" Brass Cap Conc. Mon's. 24" Dn. Marked "M. L. Co. 1928"

P.O.T. 14
Fd. 2 Brass Cap Conc. Mon. 18 Dn. Marked "M. L. Co. 1928"

Set. 2"X2"+TK. 12" Dn. By Proportion between Mon's.

Con't. From (Center) Rt. Side of Pg. 105

Date 11-1-30 Notes by Benson Chief Party B. F.B. 442 Pg. 15

Platted by H.N. Bradstreet	W. O. No. 961 U. S. O. No.
Date April 1931	Location Los Angeles St. Div. 3
Map No. C.S.B-617.Sh6	Surveyed by C.A. Benson
Platting C'k'd by R. W. S.	Date Nov. 1, 1930
Date MAY 1931	Indexed A. C. Johnson

30, D-1

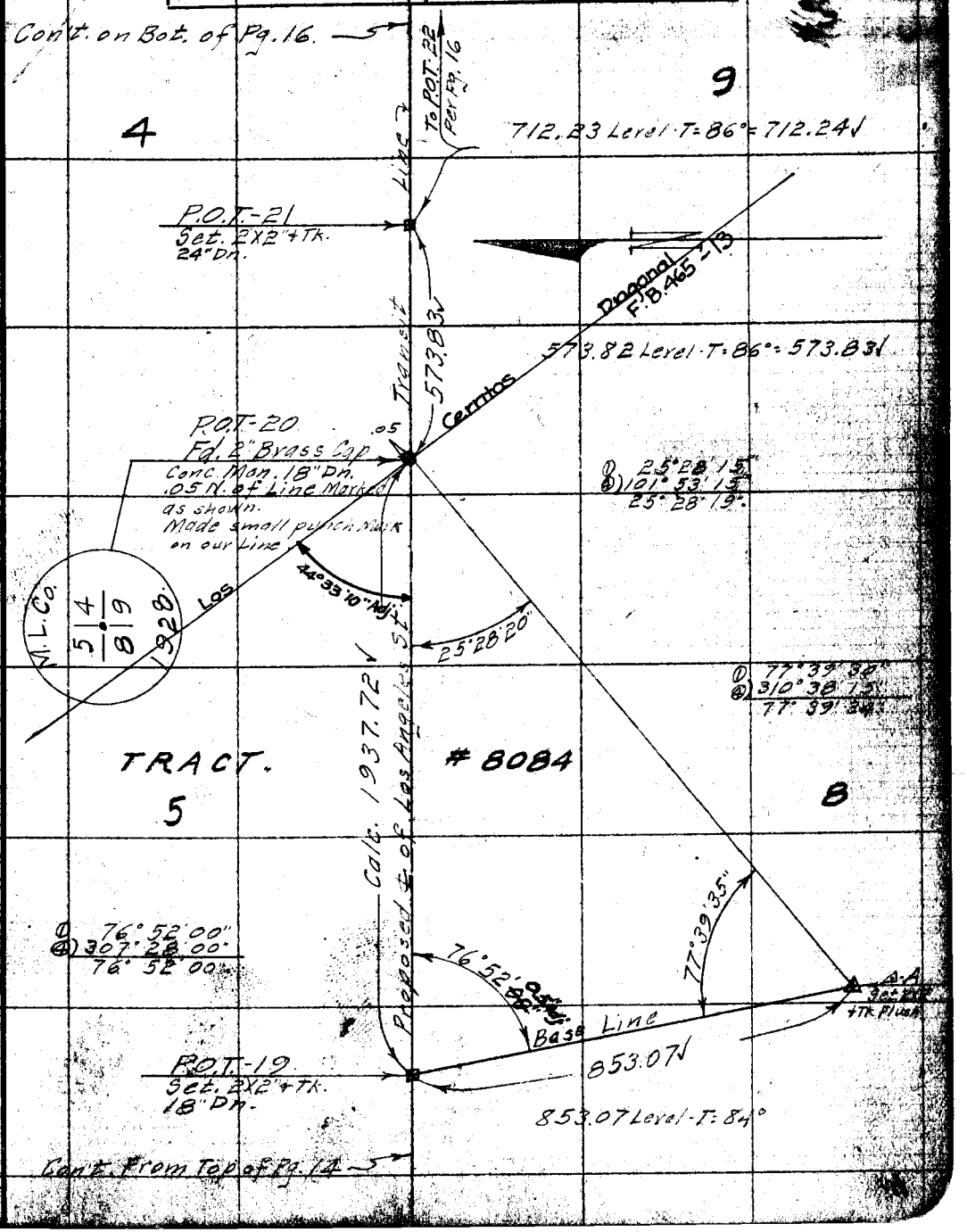

Notes: ANY ADDITIONS OR CHANGES ON THIS SHEET MUST BE MADE OR CIRCLED IN Red. WITH DATE AND NAME OF PERSON MAKING CHANGE.

Do not extend notes this side of this line

RETURN TO LOS ANGELES COUNTY SURVEYOR

F.B. 442 Pg. 16 Benson Chief Party Notes by Benson Date 11-30

33, 4-6
31, A-1

Con't. on Bot. of Pg. 19

TRACT #8084

734.00 Acre-I-T=76°=733.96

P.O.T.-25
Set 2X2+Tk.
15" Dn.

To P.O.T.-26 Per Pg. 19

Los Angeles St.

(Nothing to St. @ 15'+50 Out on Bisection of Angle)

Fd. 2" Brass Cap Conc. Mon. Stamped "M.L. Co. 1928" on Line. Per Tract Map #8084. N+T. 5.

2753.33 Acre-I-T=27°=2753.35

Fd. 2" Brass Cap Conc. Mon. Stamped "M.L. Co. 1928" Per Tract Map #8084. Fd. 4X4 N+T. over P.C. Sta. 43+53.02 Per Rd. Dept. Z-56-129

P.O.C. Los Angeles St. Per Pg. 29

Fd. 2" Brass Cap Conc. Mon. Stamped "M.L. Co. 1928" Per Tract Map #8084. Fd. 4X4 N+T. over P.C. Sta. 43+53.02 Per Rd. Dept. Z-56-129

543.40 Acre-I-T=74°=543.36

Fd. 2" Brass Cap Conc. Mon. Stamped "M.L. Co." 4X4 N+T. over P.C. Sta. 45+09.77 Per Rd. Dept.

Per Tract #8084

543.30

Fd. 2" Brass Cap Conc. Mon. Stamped "M.L. Co." 4X4 N+T. over P.C. Sta. 45+09.77 Per Rd. Dept.

Per Tract #8084

Per Rd. Z-56-129 Sta. 43+53.02 Per Rd. Dept. Z-56-129

CERRITOS AVE.
Per F.B. 453-9, 10, 11
2753.35
(2753.49 Rec. Rd. Z-56-129)

P.O.T.
2640.± 2640.±

(For Ties See Pg. 18.)

P.O.T.-24
Set Small Punch Mark on Silver Plug in Top of 2" Brass Cap (By Int.) Conc. Mon. Stamped "M.L. Co. 1928" Replaced 4X4 N+T. over Pt. Int.

89°59'
80 Adj.

① 89°59'30"
② 359°58'15"
89°59'34"

631.83 Acre-I-T=78°=631.81

4" Dia.

4

P.O.T.-23
Set 2X2+Tk.
8" Dn.

Transit Line

9

Per Rd. Z-56-129 Sta. 43+53.02 Per Rd. Dept. This Pt. Proves O.K. Moved +.15 radially Outside.

Fd. 2" Brass Cap Conc. Mon. Stamped "M.L. Co." 4X4 N+T. On Line

723.80 Acre-I-T=68°=723.72

723.72

Adopted Cd

P.O.T.-22
Set 2X2+Tk.
18" Dn.

Con't From Top of Pg. 15

Vicinity Sketch
Sec. 4, T. 3 S., R. 10 W., S.B.B.&M.
9 | 16
16 | 16
1923

NOTE:-
Fd. 2X2" + Tk. 8" Dn at Int. of Carrillos Ave + Bixby Sta. Rd. By Ties Per Rd. Z.31-8.1 Our Line Pro. is .05 East of 2X2. (Sta. 110+11.32 Per Rd. Dept.)

(Sta. 101+46.10 Per Rd. Dept.)

Fd. 4X4 N+T. 2' W. L.G. Marker

RETURN TO
LOS ANGELES COUNTY SURVEYOR

Do not extend notes this side of this line

Note: ANY ADDITIONS OR CHANGES ON THIS SHEET MUST BE MADE OR CIRCLED IN Red. WITH DATE AND NAME OF PERSON MAKING CHANGE.

Date 11-1-30 Notes by Benson Chief Party B F.B. 442 Pg. 17

Plotted by H.N. Bradstreet	W. O. No. 961 D. S. O. No.
Date April 1931	Location Los Angeles St. Div. 3
Map No. C.S.B-617Sh6	Surveyed by C.A. Benson
Platting C'k'd by R.W.S.	Date Nov. 1, 1930
Date MAY 1931	Indexed A. C. Johnson

30, C&D-1

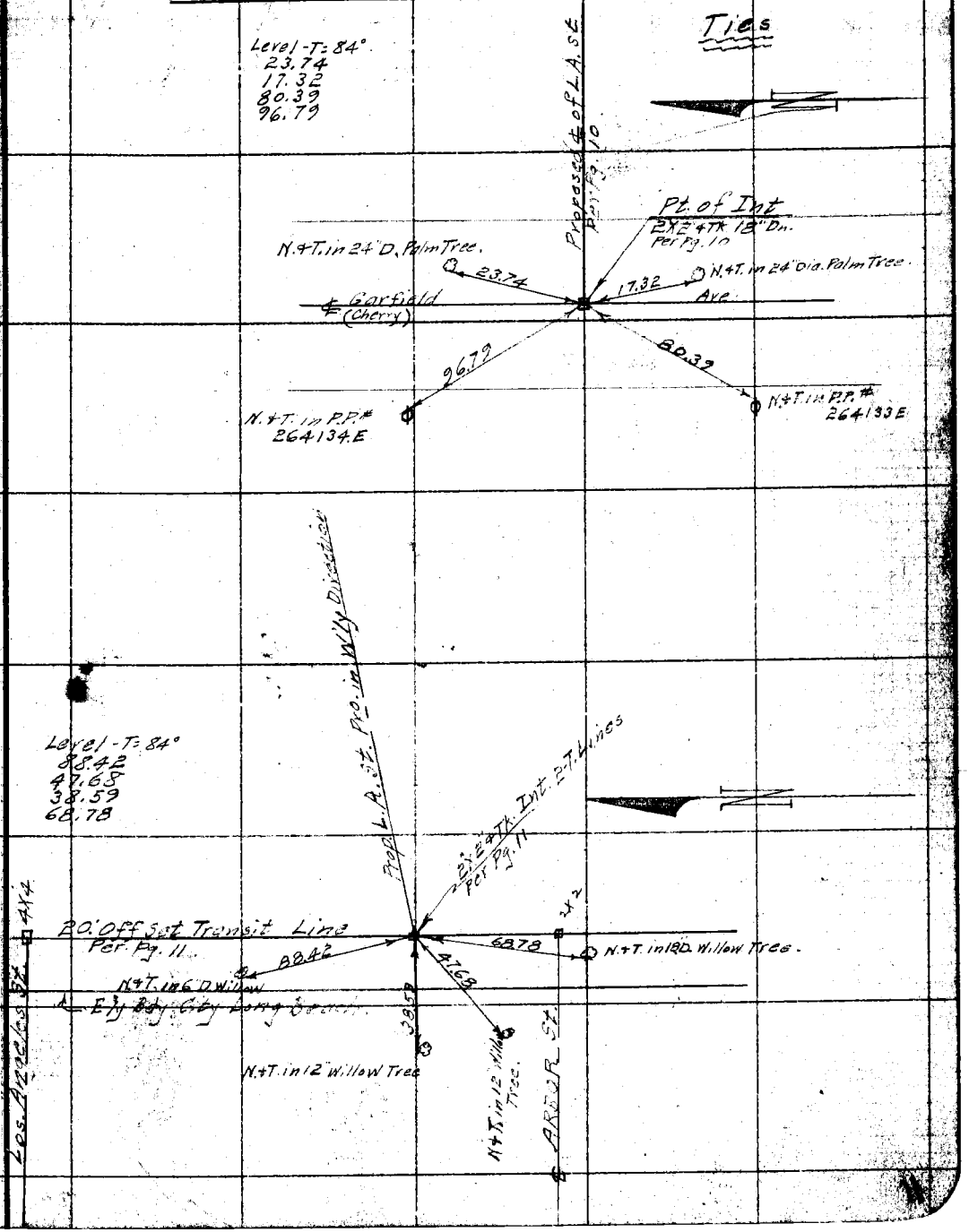

Note: ANY ADDITIONS OR CHANGES ON THIS SHEET MUST BE MADE OR CIRCLED IN Red. WITH DATE AND NAME OF PERSON MAKING CHANGE.

Do not extend notes this side of this line

RETURN TO LOS ANGELES COUNTY SURVEYOR

F.B. 442 Pg. 18 Benson Chief Party Notes by Benson Date 11-5-30

3), A-1

TIES.

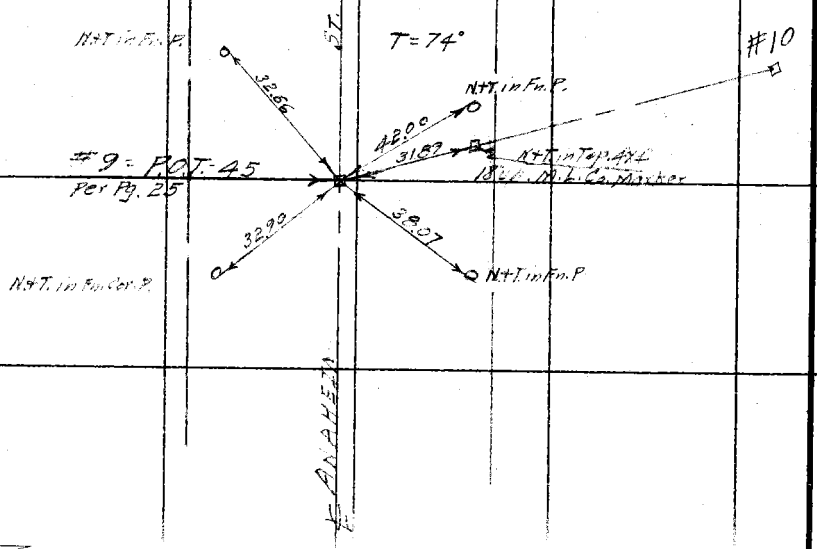

Level - T = 80°
61.02
92.86
42.3844
50.01



RETURN TO
LOS ANGELES COUNTY SURVEYOR
Do not extend notes this side of this line

Note: ANY ADDITIONS OR CHANGES ON THIS SHEET MUST BE MADE OR CIRCLED IN Red. WITH DATE AND NAME OF PERSON MAKING CHANGE.

Date 11-5-30 Notes by Benson Chief Party B F.B. 442 Pg. 19.

Platted by H.N. Bradstreet	W. O. No. 961 D. S. O. No.
Date April 1931	Location Los Angeles St. Div. 3
Map No. C.S.B-617 Sh.6	Surveyed by C.A. Benson
Platting C'k'd by R. W. S.	Date Nov. 5, 1930
Date MAY 1931	Indexed

31, A-1

Con't. on Bot. of Pg. 20

To P.O.T. 31 Per Pg. 20.

601.16 Level-T=76°=601.13✓

3 10

P.O.T. 30
Set 2X2"+Tk.
18" Dn.

Los Angeles St. Line

550.52 Level-T=74°=550.48✓

P.O.T.-29.
Set 2X2"+Tk.
18" Dn.

TRACT #8084

765.82 Level-T=74°=765.77✓

Los Angeles Transit

0.09

P.O.T.-28.
Fd. 2" Brass Cap
Conc. Mon. 30" Dn.
Marked "M.L.Co. 1928".
Mon. is .09 N. of Line

Re-set 4X4 N.&T.
3" Dn. on Correct Line.

696.50 Level-T=74°=696.45✓

P.O.T.-27
Set 2X2"+Tk.
18" Dn.

Proposed ℄ of

668.09 Level-T=74°=668.05✓

4 9

P.O.T.-26
Set 2X2"+Tk.
18" Dn.

Con't. From Top of Pg. 16.

Note: ANY ADDITIONS OR CHANGES ON THIS SHEET MUST BE MADE OR CIRCLED IN Red. WITH DATE AND NAME OF PERSON MAKING CHANGE.

Do not extend notes this side of this line

RETURN TO
LOS ANGELES COUNTY SURVEYOR

F.B. 442 Pg. 20 Benson Chief Party Notes by Benson Date 11-8-30

31, B-1

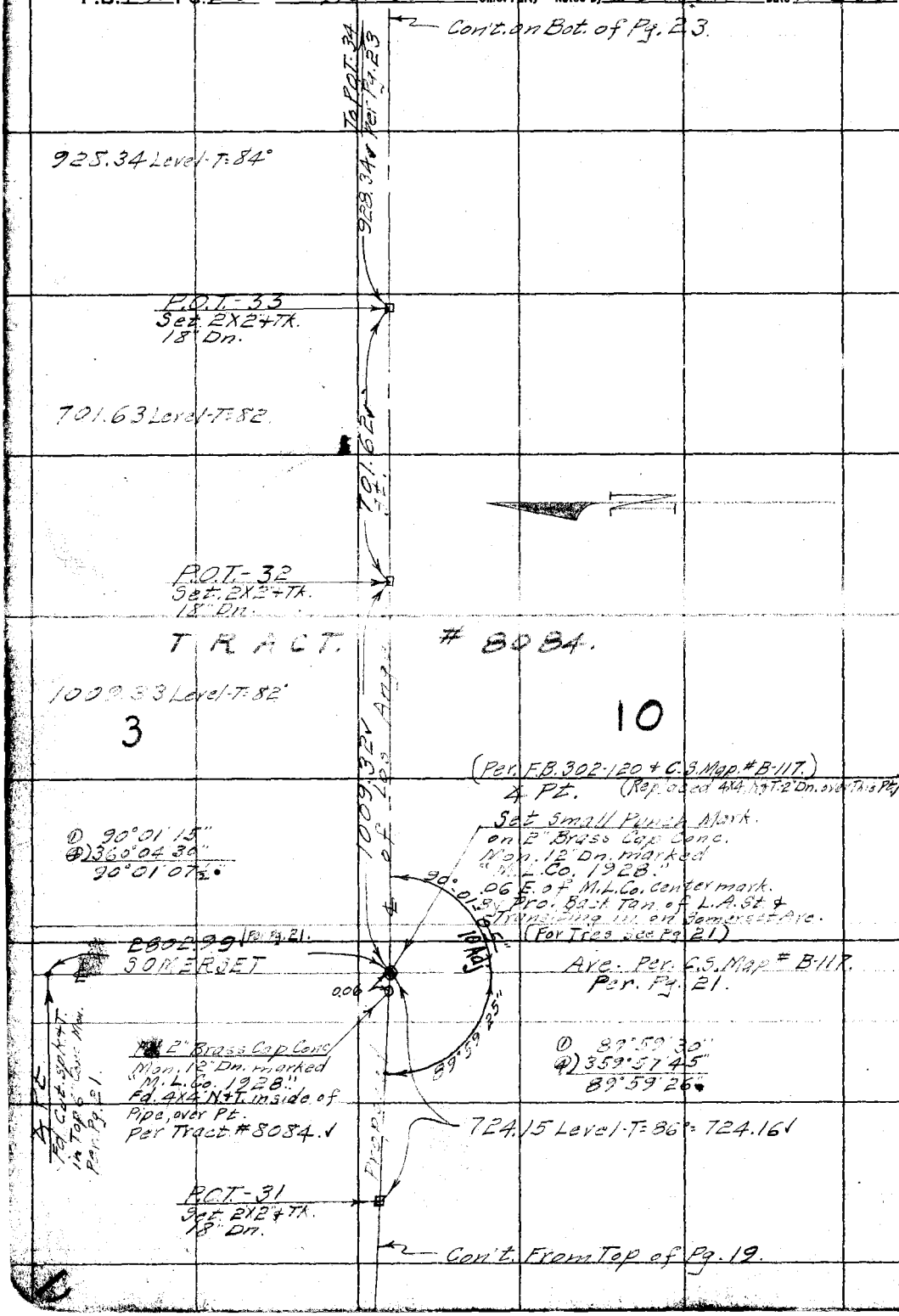

RETURN TO
LOS ANGELES COUNTY SURVEYOR

Do not extend notes this side of this line

Note: ANY ADDITIONS OR CHANGES ON THIS SHEET MUST BE MADE OR CIRCLED IN Red. WITH DATE AND NAME OF PERSON MAKING CHANGE.

Date 11-6-30 Notes by Benson Obst. Party B. F.B. 442 Pg. 21

Plotted by H.N. Bradstreet
Date April 1931
Map No. C.S.B-617 Sh. 6
Plotting Ch'd by R.W.S. MAY 1931
Date

W. O. No. 961 D. S. O. No.
Location Los Angeles St. Div. 3.
Surveyed by C.A. Benson.
Date Nov 6 1930.
Indexed A.C. Johnson

Con't. on Bot. of Pg. 22.

Fd. N+T. in P.P. "136"
25.49
33.92
40.01
90°
Fd. Cut Spk. in 6" Conc. Mon. 18" Dn. Per. Rd. F.B. 159-39
Fd. Cut Spk. in 6" Conc. Mon. 18" Dn. Per. Rd. F.A. 159-39 ✓
Fd. 2X2" + Tk. 8" Dn (P.O.T.) Per. F.B. 302-120 Rd. F.A. 159-39 ✓
Level-T=86°
56.80
39.34
46.91
37.59
84.58
P.O.T. Fd. 2X2" + Tk. - 8" Dn Per. Rd. F.A. 159-39 ✓ Sta. 372+80.57
A Pt. on L.A.St. See Small Punch Mark By Int. See Pg. 20.
P.O.T. - 31 Per. Pg. 20.
Fd. N+T. in P.P.
39.34
40.00
56.80
13.99
30°
40.03
.93
.96
9.06
Fd. + in Top of 24" Conc Std. and P.P.C.
Fd. Cut Spk. in 6" Conc. Mon. 12" Dn. Per. Rd. F.A. 159-39 ✓
Fd. Cut Spk. in 6" Conc. Mon. 15" Dn. Per. Rd. F.A. 159-39
Los Angeles St.
Proposed Realignment
PGS. 55-69
37.59
84.58
X
Fd. M.L.Co. Mon. Per. Pg. 20.
P.O.T. - 32 Per. Pg. 20
TRACT
8084
SEE P. 30
2802.74 Level-T=86° = 2802.98 ✓
2803.11 Level-T=78° 2803.00 ✓
(2802.81 Rec.) 2802.99 Avg.
SOMERSET
Per. C.S. Map # B-117.
N
(All Three Mon. are in Line & Approx. Sec.)
Fd. Cut Spk. + W. in Top of 6" Conc. Mon. 18 Down.
Per. C.S. B-117 F.B. 302-119 Rd. F.A. 159-36
X Pt. Fd. Cut Spk. + Tin in Top of 6" Conc. Mon. 16" Dn. + 3'X3" Near Surface Replaced 3'X3" N+T. - 2" Dn.
Fd. Cut Spk. + W. in Top of 6" Conc. Mon. 24" Down. Per. C.S. B-117 F.B. 302-119 ✓ Rd. F.A. 159-36.
29.99
30.01

Notes ANY ADDITIONS OR CHANGES MUST BE MADE ON THIS SHEET AND NOT ON CIRCLED OR DATED SHEET WITH DATE AND NAME OF PERSON MAKING CHANGE.
Do not extend notes this side of this line.
RETURN TO LOS ANGELES COUNTY SURVEYOR

F.B. 442 Pg. 22 Benson Chief Party Notes by Benson Date 11-6-30

31, B-2

Level
58.01-T-78°
58.00-T-86°
57.75-T-86°
57.44-T-86°
29.55-T-86°

Fd. 2X2 + Tk. 10" Dn. By Ties
Per. F.B. 302-121 + 124-A
" Rd. F.A. 159-40
" C.S. # B-117.

Fd. Cut. Spk. in 6" Conc. Mon. 18" Dn. Per. Rd. F.A. 159-40

Fd. N+T. in Anchor Pole

Set. N+T. in T.P.

CARSON ST N.A.S. 4-3-47
℄ BIXBY STATION ROAD.
Sec. Line

0.57

57.44

Set. N+T. in P.P.

Set. N+T. in P.P.

Fd. Co. Sur. 2" Brass Cap Conc. Mon. 10" Dn. Marked as Shown. Per. F.B. 302-124-A Rd. F.A. 159-40 C.S. # B-117.

Fd. Cut. Spk. in 6" Conc. Mon. 18" Dn. Per. Rd. F.A. 159-40

R.12 W. COUNTY SURVEYORS SEC. 15 T.4 S. MONUMENT

Fd. Cut. Spk + W. in 6" Conc. Mon. 18" Dn. Per. Rd. F.A. 159-40

40.03

40.00

412+61.85
Fd. Cut. Spk + T. in 6" Conc. Mon. 18" Dn. Per. Rd. F.A. 159-40

Fd. N+T. in P.P. #124

P.O.T.
Fd. 2X2 + Tk. 10" Dn.
Sta. 412 + 61.85 (Rd. Dept. Sta.)
Per Rd. F.A. 159-40

SOMERSET
℄ Per C.S. Map #B-117.

TRACT #8084

N

Fd. N+T. in P.P. #130

P.O.T.
Replaced 4X4 N.+T.
3" Dn. over this pt.
Per. F.B. 302-120.
" Rd. F.A. 159-39

37.51

Fd. Cut. Spk. in 6" Conc. Mon. 18" Dn. Per. Rd. F.A. 159-39 Rd. Dept. Sta. 399+06.67

40.05

39.98

Fd. Cut. Spk. in 6" Conc. Mon. 18" Dn. Per. Rd. F.A. 159-39 Rd. Dept. Sta. 399+06.61

0.22

0.15

Fd. 2" Brass Cap Conc. Mon. 15" Dn. Marked "M.L. Co. 1928" Per. Tract Map #8084

Con't. From Top of Pg. 21.

RETURN TO
LOS ANGELES COUNTY SURVEYOR

Do not extend notes this side of this line

Note: ANY ADDITIONS OR CHANGES ON THIS SHEET MUST BE MADE OR CIRCLED IN Red. WITH DATE AND NAME OF PERSON MAKING CHANGE.

Date 11-12-30 Notes by Benson Book Parts 8 F.B. 442 Pg. 22

31, B-1

Plotted by
Blue
Map No. R-617-7
Platting C'k'd by A.A.R. 1932
Date

W. O. No. 961 D. S. O. No.
Location Los Angeles St. Div. 3
Surveyed by C.A. Benson
Date Nov. 12, 1930
Indexed A. C. Johnson

Notes ANY ADDITIONS OR CHANGES ON THIS SHEET MUST BE MADE OR CIRCLED IN Red. WITH DATE AND NAME OF PERSON MAKING CHANGE.

Do not extend notes this side of this line

RETURN TO LOS ANGELES COUNTY SURVEYOR

Con't. on Bot. of Pg. 24

To P.O.T. 38 on Pg. 24

628.70 Level-T=76°

(Note:- Tract # 9265 not Shown Jan. 3-1931 C.W.M. Gschwind.)

P.O.T.-37
Set 2X2"+Tk. 24" Dn.

669.03 Level-T=78°

669.05 ✓

P.O.T.-36
Set 2X2"+Tk. 18" Dn.

2

11

707.55 Level-T=80°

707.53 ✓

TRACT.

9265

P.O.T.-35
Set 2X2"+Tk. 18" Dn.

635.71 Level-T=80°

635.69 ✓

① 90°00'45"
② 360°02'45"
90°00'41"

① 85°57'15"
② 343°48'45"
85°57'-11"

N+T. in P.P.

Ties are 2'-84"

94°02'50" Calc.

90°00'30"

N+T. in Fn. Cor.

2838.22 Level-T=66°

N+T. in Anchor P.

53.05

36.80

2832.90 ✓

E'ly Bdy of Tract #8084.

WOODRUFF

P.O.T.-34
Fd 2" Brass Cap
Conc. Mon. 30" Dn.
Marked "M.L. Co. 1928".
Fd. 4x4" N+T. over pt. Replaced
Same 3" Dn.

2640.± AVE.

56.35

36.90

N+T. in Anchor P.

N+T. in P.P.

85°57'10"

TRACT.

8084.

3

10

Fd 2" Brass Cap Conc. Mon. 24" Dn. Marked "M.L. Co. 1928" Ties 0.45' East & 0.45' North of Cor. Also on Line 3' Dn.

Fd 2" Brass Cap Conc. Mon. 24" Dn. Marked "M.L. Co. 1928" Ties 0.45' East & 0.45' North of Cor. Also on Line 3' Dn.

Con't. From Top of Pg. 24

F.B. 442 Pg. 24 Benson Chief Party Notes by Benson Date 11-12-30

31, B-C-1

RETURN TO LOS ANGELES COUNTY SURVEYOR

Do not extend notes this side of this line

Note: ANY ADDITIONS OR CHANGES ON THIS SHEET MUST BE MADE OR CIRCLED IN Red. WITH DATE AND NAME OF PERSON MAKING CHANGE.

Date 10-14-30 Notes by: Benson Original Party B. Page
11-21-30

Benson
Carlson
Hobbs
Stassi
Stewart
O.B.

Plotted by
Date
Map No. B-617-7
Plotting C'k'd by A.A.R
Date 1932

W. O. No. 261 D. S. C. No.
Location Los Angeles St. Div. 3.
Surveyed by C.A. Benson
Date Nov. 14, 1930.
Indexed A. C. Johnson

Tape Std. @ 84° F.

Con't. on Bot. of Pg. 26.

L.S.-16-22

272.81 Level-T=74°=272.79
272.82 Level-T=78°=272.81
(135° Dist. is the best)

137.69 Level-T=78°=137.68
154.34 Level-T=78°=154.33

60' Blvd.

70°02'30"
280°10'00"
70°02'30"

(For Ties See Pg. 18)

#9. = P.O.T-45. 422+85.53
Fd. 2" Brass Cap Conc. Mon. 24" Dn. Marked "M.L. Co. 1928"
Fd. 4x4 N.+T. over same + replaced it 4' Dn.
Per Tract Map #9265

Fd. 4x4 12" Dn.
272.79 To P.O.T-46 Per Pg. 26.
Anaheim St.
Comp. Ro. Line
Fd. 2x4 5th. 1.1' Dn. old

#10.
Fd. 4x4 L+T up 2.1' in 10" Dia. Pipe. M.L. Co. Mkr. Dug down 3.1' Fd. Conc. extending below Pipe at this pt. Could not separate pipe from Conc. Mon. Per Tract Map #9265

#11.
Fd. 4x4 N+T up 2.1' in 10" Dia. Pipe. Per Tract Map #9265

137.68
154.33

124.77 Level-T=78°=124.77
124.78 Level-T=78°=124.78

416+60.81
P.O.T-44. 420+80.75
Fd. 2" Brass Cap Conc. (On P.C. Levee)
Mon. 18" Dn. Marked "M.L. Co. 1928"
4x4 N.+T. up 2.1' over Same.
100.24 @ 74°-T=74°: 99.33 @ 135°53'45"
22.43 Level-T=74°: 22.43 @ 54°32'
Total = 121.76 135°53'45"

#8
Fd. 4x4 N+T. 6" up. 415+50.99
& PE in Camp. alum. cap Line 415+50.83
& E of Anaheim St. Proj. Per Tract Map #9265

Fd. 4x4 N+T up 2.1', M.L. Co. Mkr. Inside of 8" Dia. Pipe. Pipe has a Conc. Collar but 4x4 is in Sand inside of Pipe. Dug down 3.1' and Fd. Conc. extending below pipe at this pt. Could not separate pipe from Conc. Mon. with out disturbing Mon. As used 4x4 N+T. Per Tract Map

121.77 Level-T=80°=121.77

9762 @ 109°-T=62°: 96.62
9806 @ 74°-T=62°: 96.67
133.43 Level-T=62°: 133.45
295.07

10' "Adj" 50'

Projected ℄ of Anaheim St.

121.76

Amo

135°53'50"

295.07

Ro. Line

Del

909.47

621.32

Fd. 2x2 Tie

Fd. 4x4 N+T up 2.1' in 10" Dia. Pipe. M.L. Co. Marker. Dug down 3.1' and Fd. Conc. Extending below Pipe at this pt. could not separate pipe from Conc. Mon. with out disturbing Mon. As used 4x4 N+T. Per Tract Map #9265

POT-43
Fd. 2x2 + Th.

Fd. 2" Brass Cap Conc. Mon. 24" Dn. Marked "M.L. Co. 1928"

Comp. ℄ Street

R. Th. in 30 ms 22.2' 15"

178°04'15"

325.10

154°22'35"

325.1 Level-T=62°=325.10

178°04'15"
71°17'00"
178°04'15"

1-4°22'30"
61°37'30"
154°22'34"

Level-T=62°
621.41 = 621.32
909.60 = 909.47

Con't. from Top of Pg. 24

Page 24 L.A.St. Per Pg. 24

TRACT #9265

SEE Page 46

Notes: ANY ADDITIONS OR CHANGES ON THIS SHEET MUST BE MADE OR CIRCLED IN Red. WITH DATE AND NAME OF PERSON MAKING CHANGE.

Do not extend notes this side of this line

RETURN TO LOS ANGELES COUNTY SURVEYOR

F.B. 442 Pg. 26 Benson Chief Party Notes by Benson Date 11-22-30

31, C-1

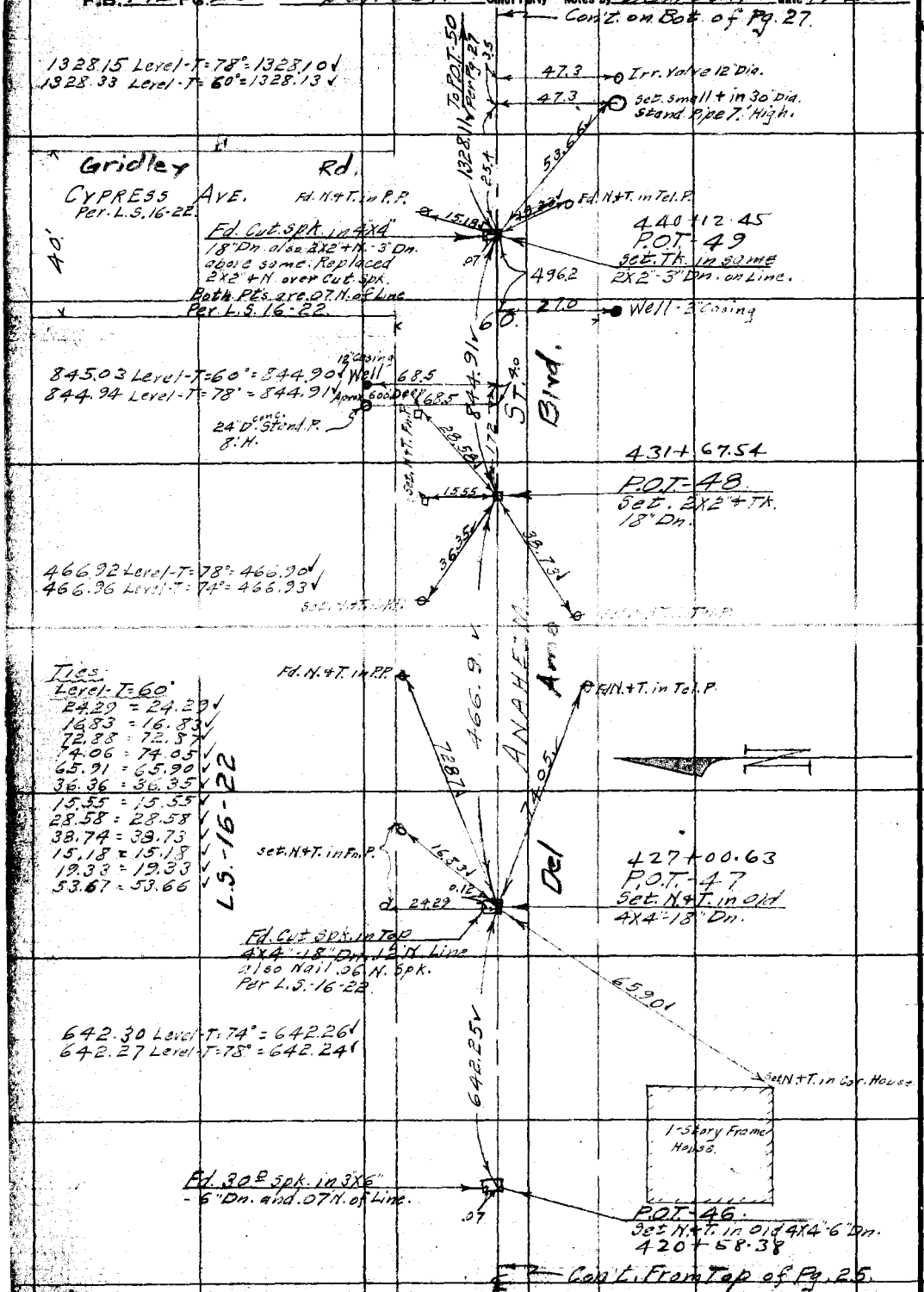

RETURN TO
LOS ANGELES COUNTY SURVEYOR

Do not extend notes this side of this line

Note: ANY ADDITIONS OR CHANGES ON THIS SHEET MUST BE MADE OR CIRCLED IN Red. WITH DATE AND NAME OF PERSON MAKING CHANGE.

Date 11-22-30 11-24-30 Notes by Benson Chief Party B F.B. 442 Pg. 27

Plotted by	W. O. No. 961 D. S. O. No.
Date	Location Los Angeles St. Div. 3.
Map No. B-617-7-8	Surveyed by C.A. Benson
Plotting C'k'd by A.A.R	Date Nov. 22 1930
Date 1932	Indexed A. C. Johnson

31, C-1

Cont. FB 502-15 left

Ties
Level-T=62°
37.53 = 37.52 ✓
27.61 = 27.61 ✓
30.01 = 30.01 ✓
29.99 = 29.99 ✓
48.89 = 48.88 ✓
42.40 = 42.39 ✓
42.42 = 42.41 ✓

179-58-45
359-54-45
359-54-00
179-58-40

179-58-40

END OF LINE.
Pt. of Int.
Set. 2"x2" + Tk. By Ties
Per. Rd. F.O. 391-4.
Per L.S. 16-22.
(Searched For 4x4" - Nothing Fd.)
466 + 70.18

ST. Blvd.

Set. N.+T. in Fn. P.

MAIN Pioneer

ST. Blvd.

37.52 ✓

42.39 ✓ 27.61 ✓ 42.41 48.88 29.99 30.01 29.99 90°00

Set. N.+T. in P.P.

Fd. Cut Spk. in 6" Conc. Mon. 18" Dn. Per. Rd. F.O. 391-4.

Fd. Cut. Spk. in 6" Conc. Mon. 18" Dn. Per. Rd. F.O. 391-4

Fd. N.+T. in Tel. P.

N

1329.67 Level-T=78°=1329.62 ✓

1329.62 ✓

ANAHEIM Del Amo

Ties
Level-T=80°
81.54
24.92
95.28
96.15
82.65

Fd. N.+T. in P.P.

Fd. N.+T. in Tel. P.

81.54 82.65 24.92 .13 95.28 96.15

453+40.56
P.O.T.-50
Set. N.+T. in Same 4"x5" on Line.

Fd. 4"x5" + N. Flush .13 N. of Line
Per. Rd. F.O. 391-4
Per. L.S. 16-22

Fd. N.+T. in 3" Dia Willow Tree

Fd. N.+T. in P.P.

Set. N.+T. in Tel. P.

L.S. 16-22.

Cont. From Top of Pg. 26.

Note: ANY ADDITIONS OR CHANGES ON THIS SHEET MUST BE MADE OR CIRCLED IN Red. WITH DATE AND NAME OF PERSON MAKING CHANGE.

Do not extend notes this side of this line

RETURN TO LOS ANGELES COUNTY SURVEYOR

F.B. 442 Pg. 28 Benson Chief Party Notes by Benson Date 11-26-30

30, D-1

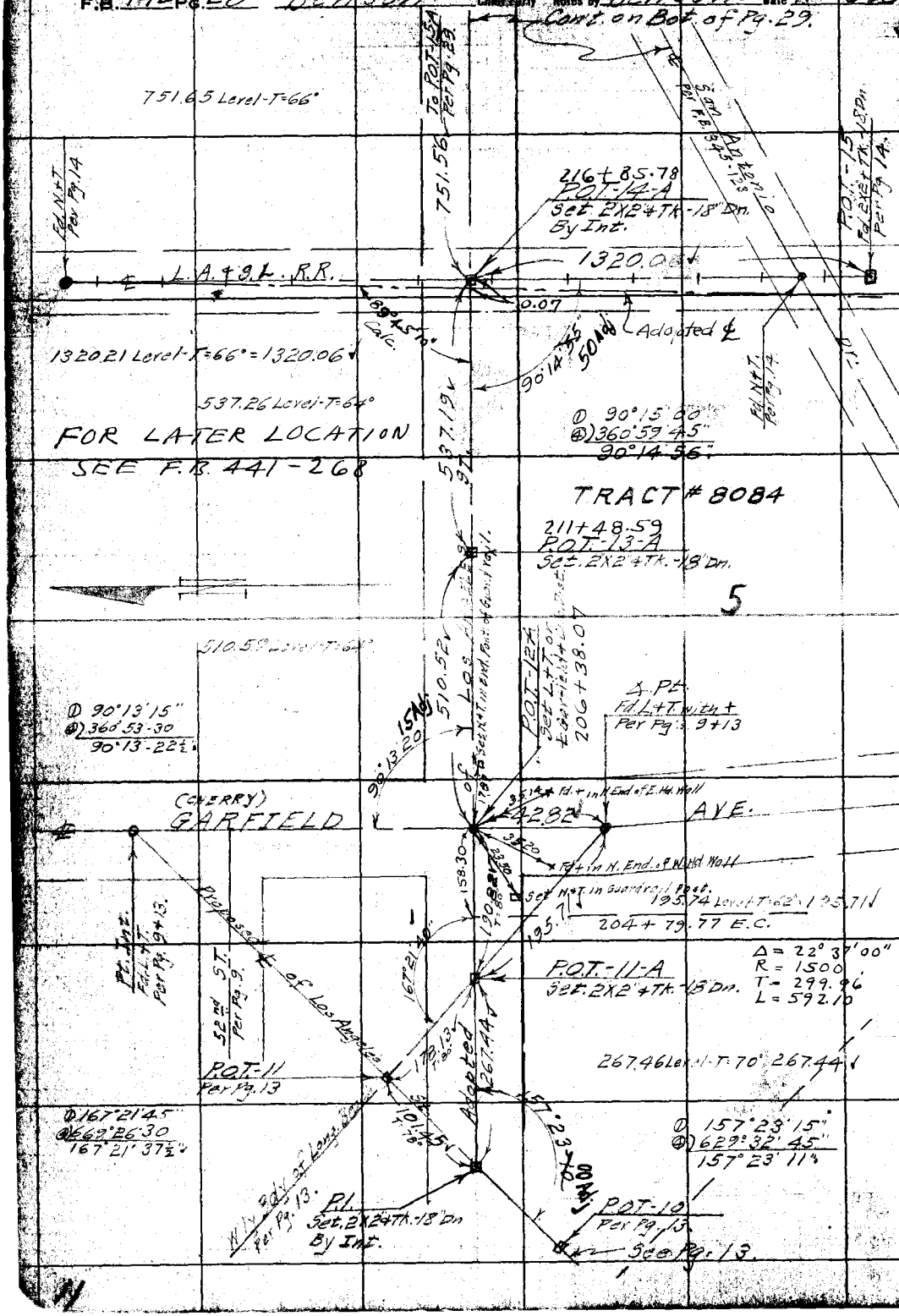

RETURN TO
LOS ANGELES COUNTY SURVEYOR

Do not extend notes this side of this line

Note: ANY ADDITIONS OR CHANGES ON THIS SHEET MUST BE MADE OR CIRCLED IN Red. WITH DATE AND NAME OF PERSON MAKING CHANGE.

Date 11-26-[illegible] Field Book No. B Original Party C P.B. 142 Pg. 22

Plotted by H.H. Brademeyer
Date April 1931.
Map No. C.S.B-6375 Sht
Plotting C'k'd by A.A.R 1937
Date

W. O. No. 261 D. C. S. No.
Location Lots 5 Blk 1 Las SE Div. 3
Surveyed by C.A. Berard
Date Nov. 26 1930
Indexed A. C. Johnson

30 D-1
31 A-1

Note: ANY ALTERATIONS OR ERASURES ON THIS SHEET MUST BE MADE BY PERSONS HAVING AUTHORITY TO MAKE THEM AND MUST BE DATED AND SIGNED BY THE PERSON MAKING THE CHANGE.

Do not extend notes this side of this line

RETURN TO LOS ANGELES COUNTY SURVEYOR

Cont. on Bot. of Pg. 30.

Ed. 2" Brass Cap Conc. Mon. 3" Dn. Per. Pg. 16.

@ 90° 00' 15"
@ 360° 01' 15"
90° 00' 15"

1650.17 Level-T=74°
1650.00

Lakewood Blvd.
CERRITOS AVE
℄ Per Pg. 16.

90.00' Calc 20' P.O.T.

1320.09 Level-T=74°: 1320.00
1319.96
1319.98 Mon.

305 FK 2+TK 6" Dn For P.O.C.

283+01.29

P.O.C.

Level-T=72°
81.47 = 81.46
103.36 = 103.35
19.89 = 19.89

N+T in PP# 4418390-E

Calc. 59 40

8146

103.35

N+T in PP# 4418400-E

P.O.T-19-A. 282+81.40
Set 2x2"+Tk.-18" Dn. By Inc.

4

Ed 2"x2"+Tk.-12 Dn ℄ New York Ave. Per Pg. 14. Per F.B. 345-123.

2645.20 Level-T=72°

P.O.T-18-A. 256+36.40
Set. 2X2+Tk.-Flush on Top Bank near Irr. Ditch By Prom. Bldg in Branch of Field Ave & Somerset Ave. Appox on New York St. Prol.

SAN ANTONIO Pk. F.B. 345-123

1309.29

Los Angeles

Diagonal

1309.43 Level-T=68

243+27.11
POT-17-A.
Set 2"X2"+Tk.-18" Dn. 381.± W. of Fn.

75° 26' 45" Adj.

Dk.

30° 40' 45"
@ 122° 43' 00"
30° 40' 45"

30° 40' 45"

998.03 Level-T=68°

997.93

5

TRACT #8084.

223+29.18
POT-16-A.
Set. 2X2+Tk. 18" Dn

Cerritos

F.B. 465-14

Los

Calc.

891.94 Level-T=66°

891.84

Adopted ℄

FOR LATER LOCATION SEE P. 45

Tentative Boundary per Pg. 14

P.O.T-15-A. 224+37.34
Set. 2X2"+Tk. 18" Dn

Cont. From Top of Pg. 28.

F.B. 442 Pg. 30 Benson Chief Party Notes by Benson Date 12-2-30

Con't. on Bot. of Pg. 31

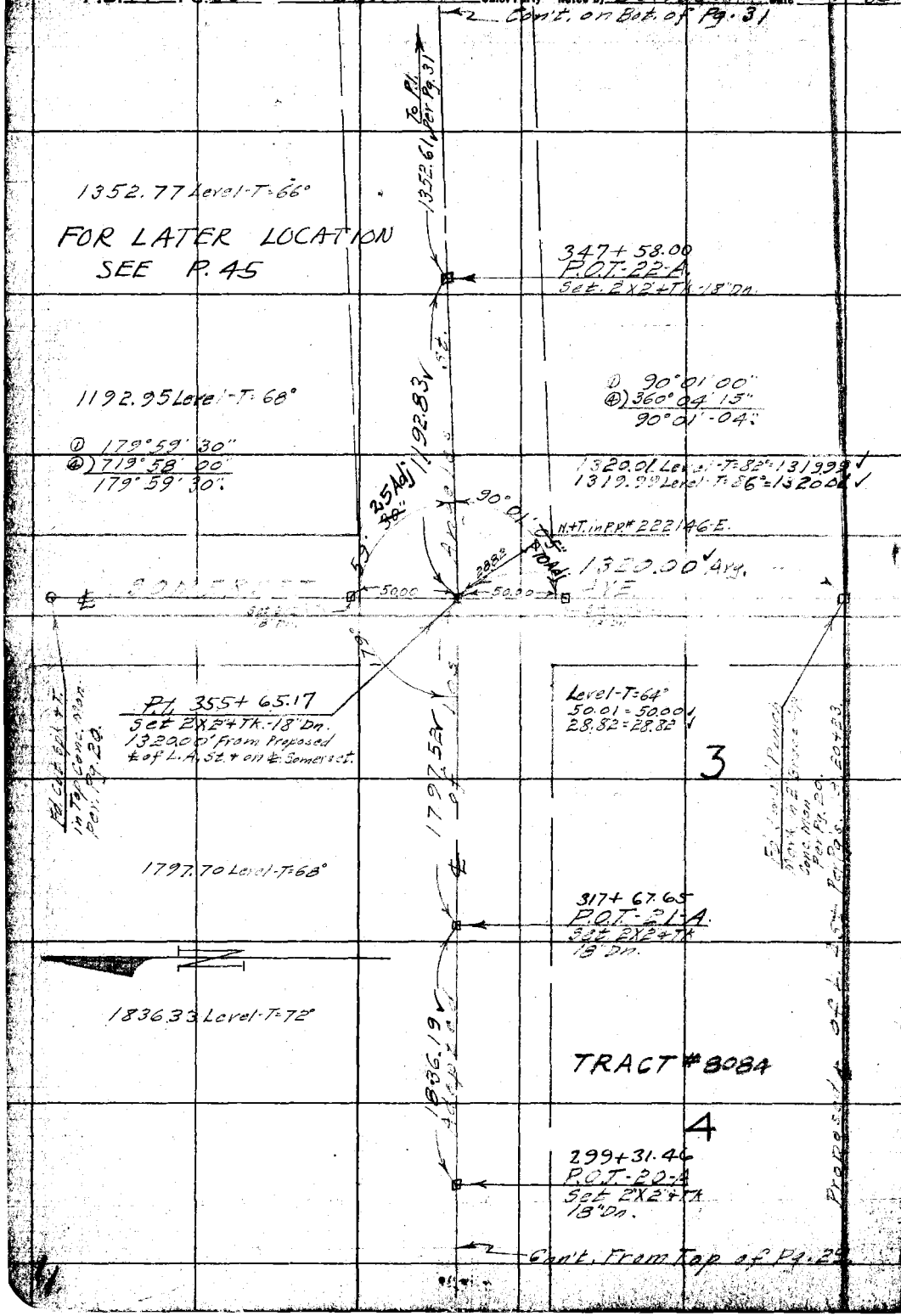

Con't. From Top of Pg. 29

31, B7

RETURN TO
LOS ANGELES COUNTY SURVEYOR

Do not extend notes this side of this line

Notes: ANY ADDITIONS OR CHANGES ON THIS SHEET MUST BE MADE OR CIRCLED IN Red. WITH DATE AND NAME OF PERSON MAKING CHANGE.

Date 12-3-30 Notes by CE Checked by CE F.B. 242 No. 1

Plotted by
Date
Map No. B-617-7
Plotting Ch'k'd by A.A.R.
Date 1932

W. O. No. 961 U. S. G. No.
Location Los Angeles St. Div. 3
Surveyed by C.A. Benson
Date Dec. 3, 1930.
Indexed A. C. Johnson

31,8-1

Note: ANY ADDITIONS OR CHANGES ON THIS SHEET MUST BE MADE, OR CANCELED IN Red. WITH DATE AND NAME OF PERSON MAKING CHANGE.

RETURN TO LOS ANGELES COUNTY SURVEYOR

Do not extend notes this side of this line

Con't. on Bot. of Pg. 32

FOR LATER LOCATION SEE P. 45

P.R.C. 17°

To P.I. Per Pg. 32

772.95 Level - T = 66° = 772.86 ✓

8.8
4.4
37.6
18" D. Irr. Valve - 1' up.
586'
30.6
36" D. Conc. Stand Pipe 10' H.

P.O.T. 38 = P.O.T. 24-A
Fd. 2" Brass Cap Conc. Mon. 24 Dn. Per Pg. 24.

Δ 25°46'15"
Ⓑ 103°04'30"
25°46'Ø7½.

Line Change
Sec. Pt. 37+38
S. 2.32 Cal.

1619.89 Level - T = 68°

TRACT #9265

2

1619.72 ✓

Los Angeles St.

Tangent to Sta. 23+24 of Los Angeles St.

25°46'10"

11

P.O.T. 23-A
Set 2X2 4 Tk.
18" Dn. N. 15½ E ahead of this P.O.T.

LINE CHANGE

Δ 154°13'45"
Ⓑ 616°55'15"
154°13'30"

1416.65 Level - T = 66°

Δ 94°02'45"
Ⓑ 376°11'00"
94°02'45".

Δ 60°11'00"
Ⓑ 240°44'15"
60°11'04".

1416.48 ✓

60°11'30" 132.3.31 ✓

Line Change Sec. Pt. 36+98.37 Cal.

Ave.

154°13'30"

94°02'45" 50' Adj.

1323.46 Level - T = 64 ; 1323.29 ✓
1323.35 Level - T = 62 ; 1323.33 ✓

#809

Fd. 2" Brass Cap Conc. Mon. 24 Dn. Per Pg. 23.

E'ly side of Tract WOODRUFF

#811 361+10.61

Set 2X2 4 Tk. 18" Dn. on Tract Bdy. & Calc. Dist. from Mon. to the South.

P.O.T. 34
Fd. 2" Brass Cap Conc. Mon. 30 Dn. Per Pg. 23

TRACT #8084

3

Con't. From Top of Pg. 30.

F.B. 442 Pg. 32 Benson Chief Party Notes by Benson Date 12-5-30

316-1

Cont. on Bot. of Pg. 33

56.86 @ 11°23' T=68° = 55.73 ✓

57.42 @ 13°53' T=68° = 55.73 ✓

230.58 Level T=68° = 230.56 ✓

286.29 ✓

FOR LATER LOCATION
SEE P. 46

To P.O.T. 27-A
Pg. 33

415+54.67
P.O.T. 26-A.
Set 2X2" 4Tk. 18" Dn

488.27 Level T=68°

TRACT #9265

11

11

Los Angeles St.

432.22 ✓

410+66.45
P.O.T. 25-A.
Set 2X2 4Tk. 12 Dn.

403+06.77

108.573 Level T=64° = 108.55 ✓

41.720 Level T=64° = 41.715 ✓

Fd. 2" I.P. + Plug (No Tk.)
30 Dn. Also Fd. M.L. Co
Marker over P.E. 4X4 4N
24" I.P. N.E. R/W L.A.G.&E.
Re Mon: N.E. 4X4 over Pt.

P.O.T.
Set 2X2 4Tk. 18" Dn.
By Int.

Steel Power Line Tower L.A.G.&E.

260.9

274.0

294.2

294.0

250.0

262.5

18.0

18.0

8" Water Line

8" Sewer P.V.C.

4.0' 1-Story Corrugated Iron Pump House

Well 10 casing 30.0

REALIGNMENT

Pg. 55

1035.59 ✓

417.15 ✓

103° 15' 37"

128° 45"

39.10 ✓

56.87 ✓ Line

R.P. Set 2X2 4Tk. 19" Dn.

42.20

55.34

103° 15' 37"

57° 00' 00"

54° 31' 23"

49° 16' 14"

46° 12' 30"

48° 07' 53"

Level T=72°
39.10 = 39.10 ✓
56.87 = 56.87 ✓
42.20 = 42.26 ✓
55.34 = 55.34 ✓

N.T. in Fm. P.

N.T. in Fm. Cor.

153° 28' 45"
613° 55' 00"
153° 28' 45"

LINE CHANGE
See pg. 37 & 38

Cont. From Top of Pg. 31.

RETURN TO
LOS ANGELES COUNTY SURVEYOR
Do not extend notes this side of this line

Notes: ANY ADDITIONS OR CHANGES ON THIS SHEET MUST BE MADE OR CIRCLED IN Red. WITH DATE AND NAME OF PERSON MAKING CHANGE.

WS.31-C-1

Date 12-5-30 Notes by (AB) Chief Party (AB) F.B. 442 Pg. 33

Plotted by	W. O. No. 961 D. S. O. No.
Date	Location Los Angeles St. Div. 3.
Map No. B-617-7	Surveyed by C. A. Benson.
Plotting C'k'd by A.A.R.	Date Dec. 5, 1930.
Date 1932	Indexed A. C. Johnson



Note: ANY ADDITIONS OR CHANGES ON THIS SHEET MUST BE MADE OR CIRCLED IN Red. WITH DATE AND NAME OF PERSON MAKING CHANGE.

Do not extend notes this side of this line

RETURN TO LOS ANGELES COUNTY SURVEYOR

F.B. 442 Pg. 34 C. A. Benson Chief Party Notes by [illegible] Date 1-23-31. 1-27-31.

39 C-1

Con't. on Bot. of Pg. 36.

calc. 273.61
273.61 Level-T=80°=273.60 ✓
273.64 Level-T=66°=273.61 ✓

977.80 Level-T=72°=977.72 ✓
977.76 Level-T=78°=977.72 ✓
977.51 calc by office

357.15 Level-T=84°=357.15 ✓
344.42 Level-T=80°=344.41 ✓
158.66 Level-T=84°=158.66 ✓

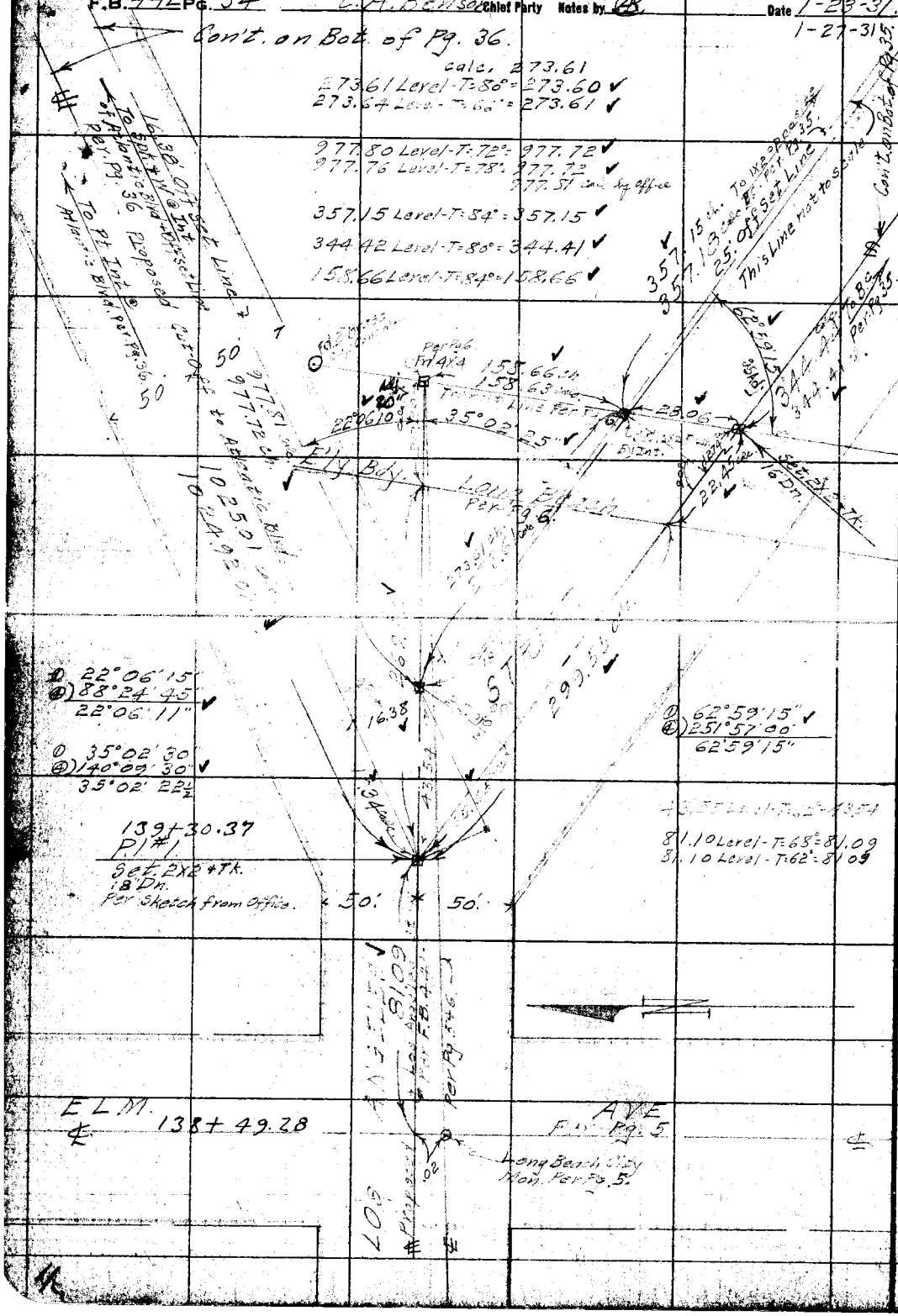

① 22°06'15"
④ 88°24'45"
22°06'11" ✓

① 35°02'30"
④ 140°09'30" ✓
35°02'22½

① 62°59'15" ✓
④ 251°57'00"
62°59'15"

RETURN TO
LOS ANGELES COUNTY SURVEYOR

Do not extend notes this side of this line

Note: ANY ADDITIONS OR CHANGES ON THIS SHEET MUST BE MADE OR CIRCLED IN Red. WITH DATE AND NAME OF PERSON MAKING CHANGE.

Date 1-23-31 / 1-26-31 Notes by (AB) Chief Party (AB) F.B. 442 Pg. 35

Platted by H.N. Bradstreet	W. O. No. 961 D. S. O. No.
Date April 1931	Location Los Angeles St.
Map No. CSB-617Sh.5	Surveyed by C.A. Benson
Platting C'k'd by A.A.R.	Date Jan. 23, 1931
Date 1931	Indexed A. C. Johnson

30,C-1

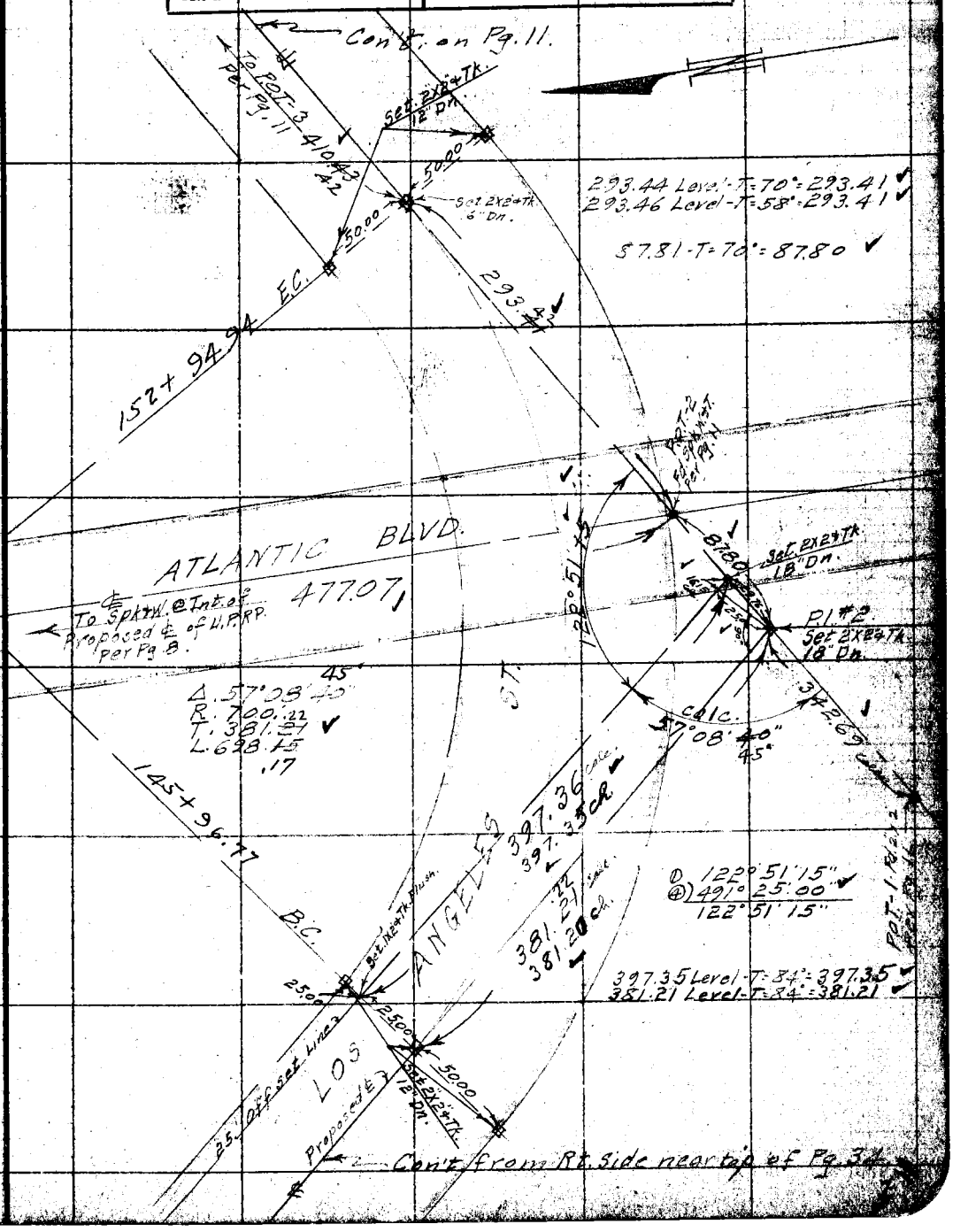

Note: ANY ADDITIONS OR CHANGES ON THIS SHEET MUST BE MADE OR CIRCLED IN Red. WITH DATE AND NAME OF PERSON MAKING CHANGE.

Do not extend notes this side of this line

RETURN TO LOS ANGELES COUNTY SURVEYOR

F.B. 442 PG. 36 (AB) Chief Party Notes by (AB) Date 1-26-31

30,C-1

RETURN TO
LOS ANGELES COUNTY SURVEYOR

Do not extend notes this side of this line

Note: ANY ADDITIONS OR CHANGES ON THIS SHEET MUST BE MADE OR CIRCLED IN Red. WITH DATE AND NAME OF PERSON MAKING CHANGE.

WS 31-B-1

Notes Ck'd by	Survey of Los Angeles St. Div 3
Map No. B-617-7	No. 961 Tape No. 04 St'd 84 °F.
Office Work	Surveyed by C. A. Benson
Checked A.A.R.	Notes B Date 6-21-32
Date 1932	Indexed A. C. Johnson 6-24-32

F.B. 442 PG. 37

Con't. on bot. of pg. 38

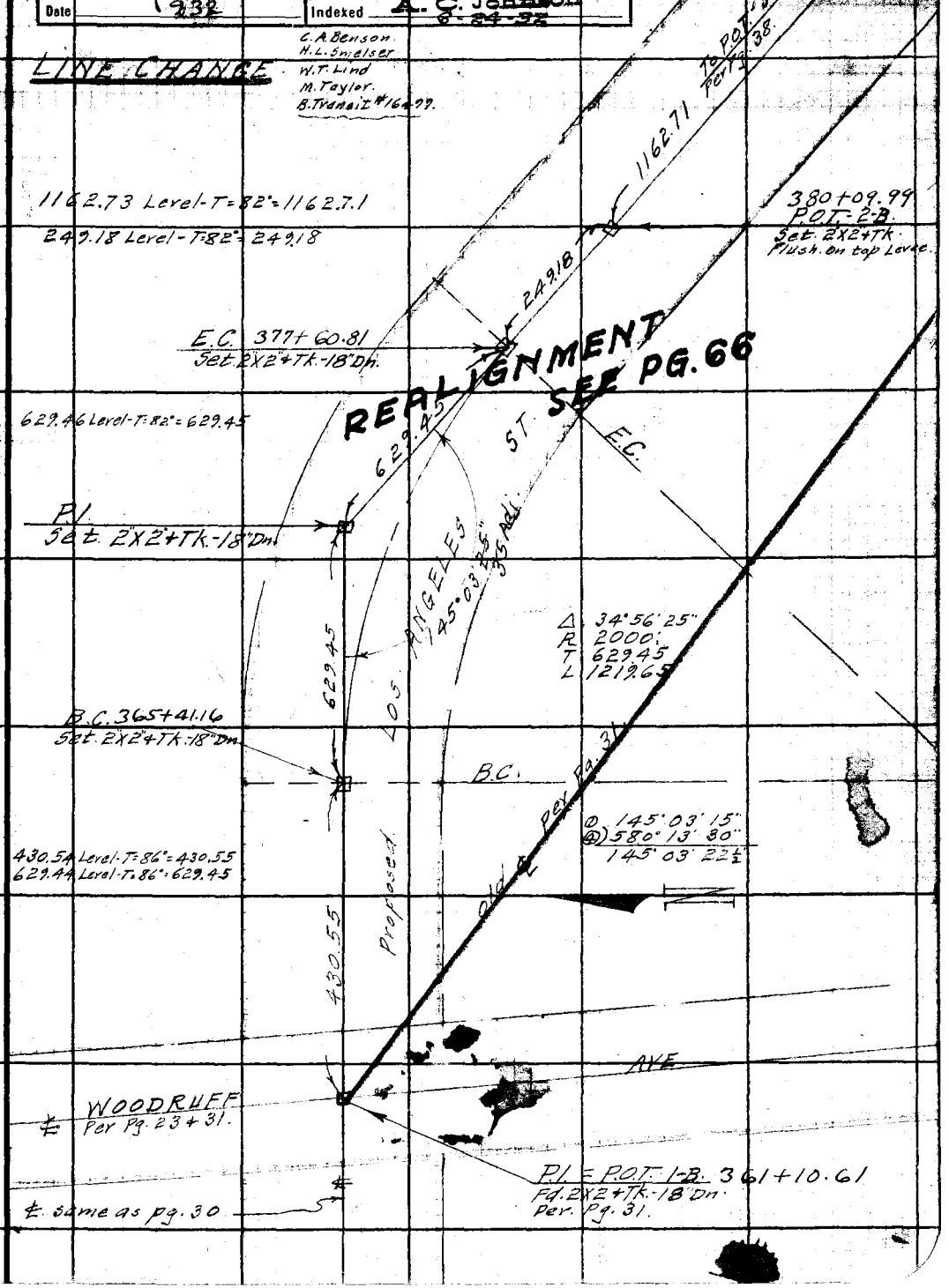

Note: ANY ADDITIONS OR CHANGES ON THIS SHEET MUST BE MADE OR CIRCLED IN Red Ink. WITH DATE AND NAME OF PERSON MAKING CHANGE.

Do not extend notes this side of this line

RETURN TO
LOS ANGELES COUNTY SURVEYOR
700 HALL OF RECORDS

FORM 247 10M 5-31

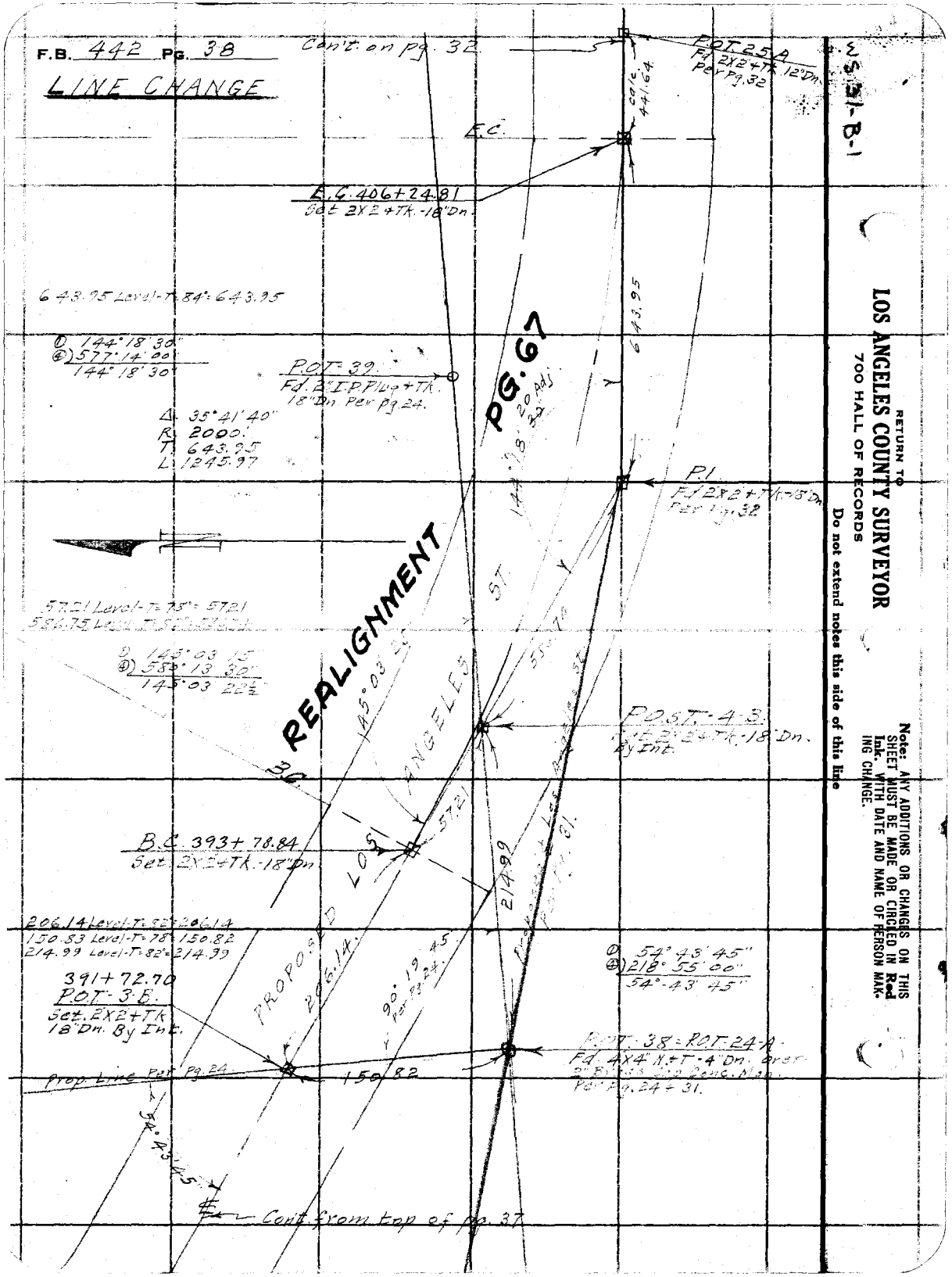
F.B. 442 Pg. 38
LINE CHANGE
Con't. on pg. 32
POT 25 A
Fd 2X2+Tk 12"Dn.
Per Pg. 32
calc. 441.64
E.C.
E.C. 406+24.81
Set 2X2+Tk.-18"Dn.
643.95 Level-T=84°=643.95
① 144°18'30"
④) 577°14'00"
144°18'30"
P.O.T.-39.
Fd. 2" I.P. Plug+Tk.
18"Dn. Per Pg. 24.
Δ 35°41'40"
R 2000'
T 643.95
L 1245.97
643.95
PG. 67
144°18'30"
20 Adj
P.I.
Fd 2X2+Tk.-18"Dn.
Per Pg. 32
REALIGNMENT
ST.
57.21 Level-T=78°=57.21
586.75 Level-T=82°=586.75
① 145°03'15"
④) 580°13'30"
145°03'22½"
145°03'22"
55.74
P.O.S.T.-4-B.
Set 2X2+Tk.-18"Dn.
By Int.
B.C.
LOS ANGELES
57.21
B.C. 393+78.84
Set 2X2+Tk.-18"Dn.
214.99
Proposed Los Angeles St.
Per Pg. 31.
206.14 Level-T=82°=206.14
150.83 Level-T=78°=150.82
214.99 Level-T=82°=214.99
PROPOSED
206.14
90°19'45"
Per Pg. 24.
① 54°43'45"
④) 218°55'00"
54°43'45"
391+72.70
P.O.T.-3-B.
Set. 2X2+Tk
18"Dn. By Int.
P.O.T.-38=P.O.T.-24-A.
Fd. 4X4" N.+T.-4"Dn. over
2" Brass Cap Conc. Mon.
Per Pg. 24+31.
Prop. Line Per Pg. 24
150.82
54°43'45"
Con't. from top of pg. 37
WS 31-B-1
RETURN TO
LOS ANGELES COUNTY SURVEYOR
700 HALL OF RECORDS
Do not extend notes this side of this line
Note: ANY ADDITIONS OR CHANGES ON THIS SHEET MUST BE MADE OR CIRCLED IN Red Ink. WITH DATE AND NAME OF PERSON MAKING CHANGE.

Notes Ck'd by	Survey of Los Angeles St. Div 3.
Map No.	W. O. 961 Tape No. St'd °F.
Office Work	Surveyed by A.D. Moore
Checked	Notes L.C.M. Date 11-25-32
Date	Indexed A. C. Johnson 11-25-32

F.B. 442 Pg. 39

LOS ANGELES ST.

W.O. 961 — DIV 3

INTERSECTION AT SAN ANTONIO DRIVE, LOS CERRITOS DR, LOS ANGELES ST & U.P. R.R.

Notes: ANY ADDITIONS OR CHANGES OF THIS SHEET MUST BE MADE OR CIRCLED IN Red Ink. WITH DATE AND NAME OF PERSON MAKING CHANGE.

Do not extend notes this side of this line

RETURN TO
LOS ANGELES COUNTY SURVEYOR
700 HALL OF RECORDS

FORM 247 10M 5-31

RETURN TO

LOS ANGELES COUNTY SURVEYOR

700 HALL OF RECORDS

Note: ANY ADDITIONS OR CHANGES ON THIS SHEET MUST BE MADE OR CIRCLED IN **Red Ink.** WITH DATE AND NAME OF PERSON MAKING CHANGE.

Do not extend notes this side of this line

F.B. 447 Pg. 40

WS.30-D-1

Notes Ck'd by	Survey of Los Angeles St
Map No.	W. O. 961 Tape No. 033 St'd 68 °F.
Office Work	Surveyed by L. D. Moore
Checked	Notes Moore Date 11-23-32
Date	Indexed R. C. Johnson

F.B. 442 Pg. 41

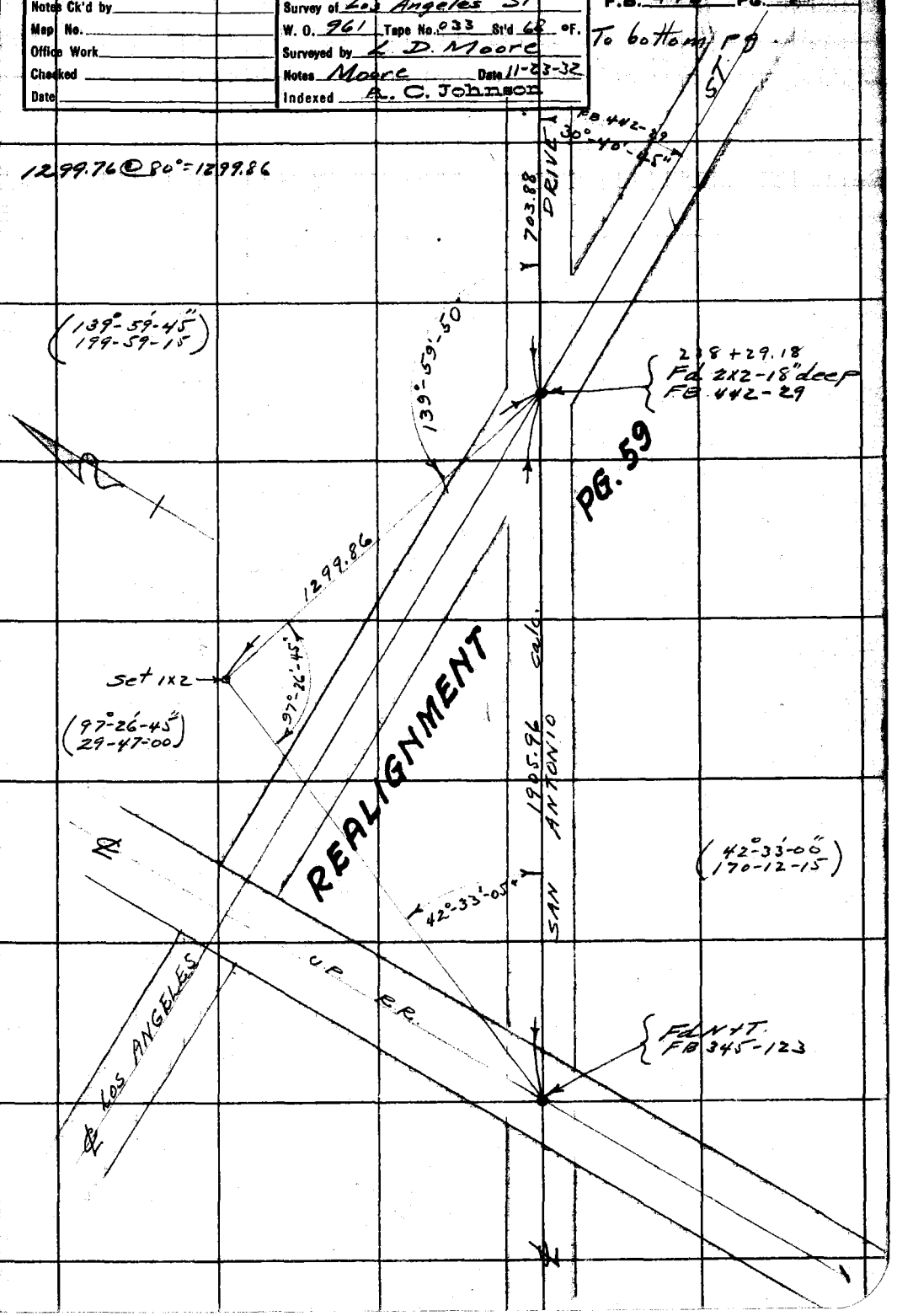

Note: ANY ADDITIONS OR CHANGES ON THIS SHEET MUST BE MADE OR CIRCLED IN Red Ink. WITH DATE AND NAME OF PERSON MAKING CHANGE.

RETURN TO
LOS ANGELES COUNTY SURVEYOR
700 HALL OF RECORDS

Do not extend notes this side of this line

FORM 247 10M 5-31

F.B. 442 PG. 42

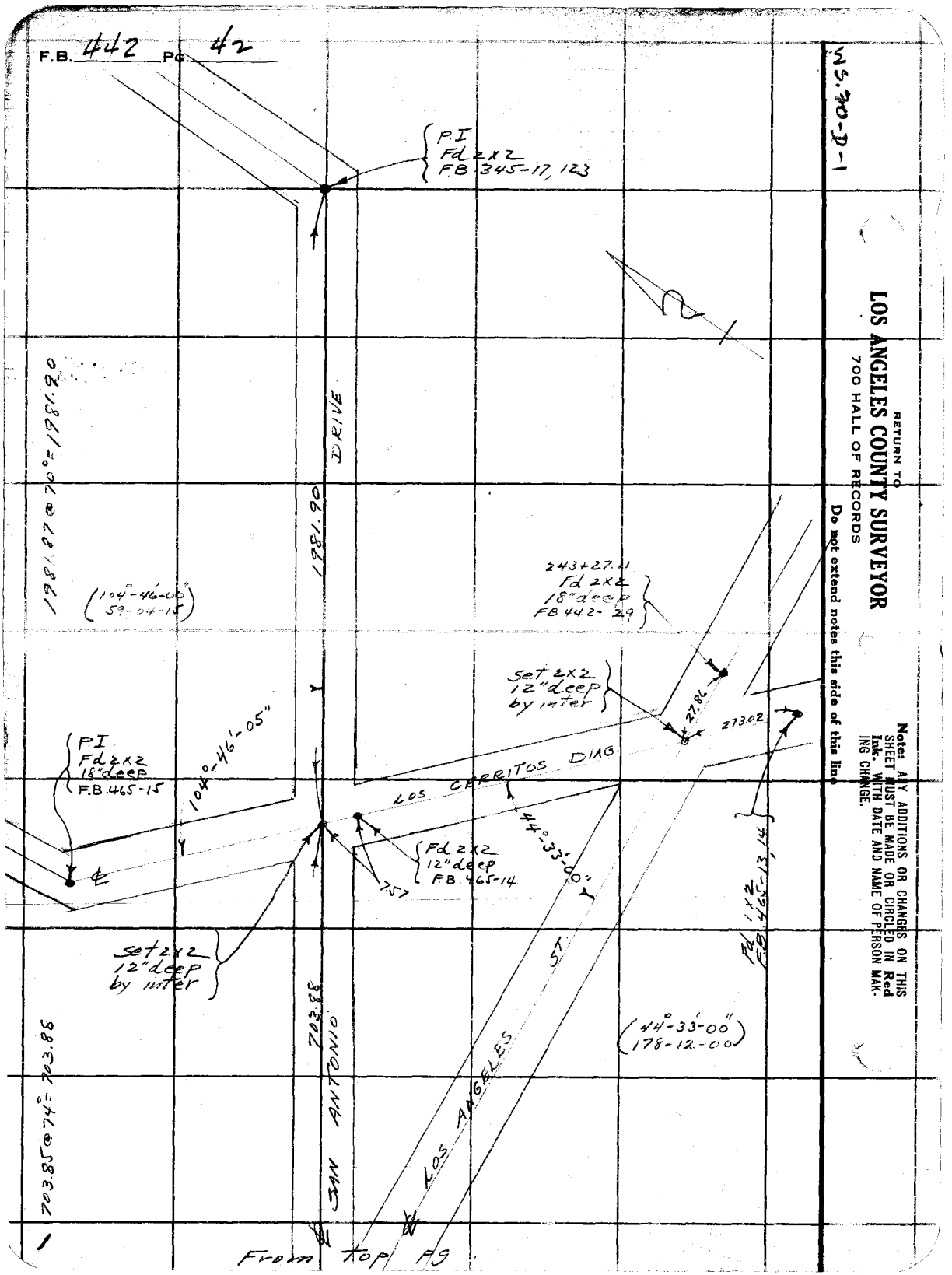

RETURN TO
LOS ANGELES COUNTY SURVEYOR
700 HALL OF RECORDS
Do not extend notes this side of this line

Note: ANY ADDITIONS OR CHANGES ON THIS SHEET MUST BE MADE OR CIRCLED IN Red Ink. WITH DATE AND NAME OF PERSON MAKING CHANGE.

LS. 30-D-1

Notes Ck'd by	Survey of Los Angeles St
Map No.	W. O. 7961 Tape No St'd Of.
Office Work	Surveyed by R.B. Emmett
Checked	Notes R.B.E. Date June 1934
Date	Indexed A. C. Johnson 6-12-34

F.B. 447 Pg. 40

Note: ANY ADDITIONS OR CHANGES ON THIS SHEET MUST BE MADE OR CIRCLED IN Red Ink WITH DATE AND NAME OF PERSON MAKING CHANGE.

Do not extend notes this side of this line

RETURN TO
LOS ANGELES COUNTY SURVEYOR
700 HALL OF RECORDS

LOS ANGELES ST

DIVISION NO. 3

— J.N. 7961 —

ADDITIONAL TOPOGRAPHY

U.P. R.R. (CHERRY AVE) TO P.E. RY.

FORM 247 BM 2-34

RETURN TO

LOS ANGELES COUNTY SURVEYOR

700 HALL OF RECORDS

Note: ANY ADDITIONS OR CHANGES ON THIS SHEET MUST BE MADE OR CIRCLED IN **Red Ink** WITH DATE AND NAME OF PERSON MAKING CHANGE.

Do not extend notes this side of this line

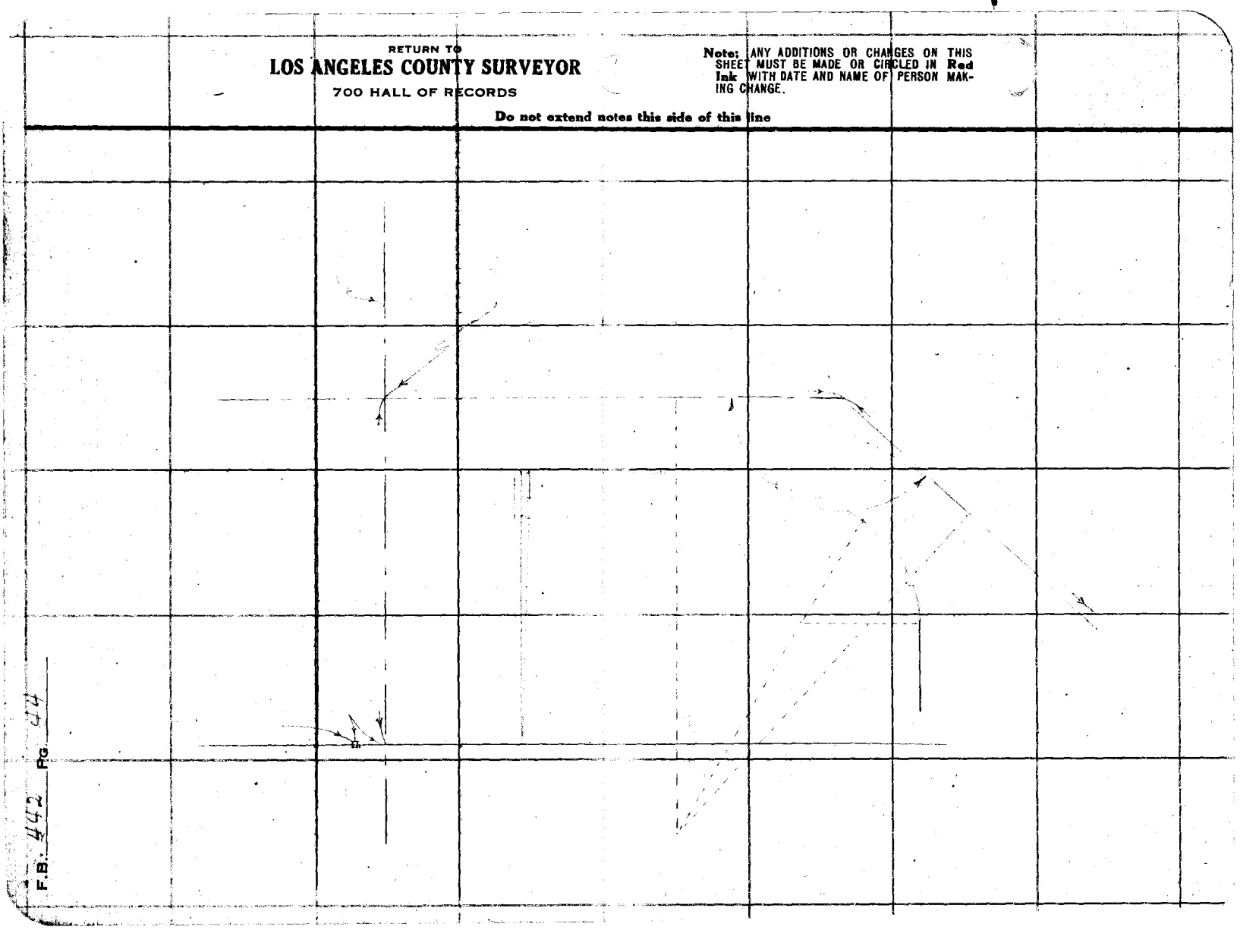

F.B. 442 PG. 44

W.S. 31-41, B+

Notes Ck'd by AAR.	Survey of Los Angeles St
Map No. B-617-Sht 7	W. O. 7961 Tape No. St'd °F.
Office Work Wood	Surveyed by R.B. Emmett
Checked AAR	Notes RBE Date June-1934
Date 1934	Indexed A. C. Johnson 6-11-34

F.B. 442 Pg.

Cont. bot. page 46

14-20

175-55-25 (calc)

Set 2x2 on 10'
362+23.56

350'

WOODRUFF AVE.

FB. 442-

Set N+T P. pole

Set N+T P. pole

138.30'

92.36'

℄ per FB 442-20-22

350'

SOMERSET AVE.

Set CS. W+T
335+84.21

Fd punch mark on 2" brass cap mon. per F.B. 442-20

Fd brass cap mon. per FB 442-16

℄ ST.

Set N+T 5' Fence post

Set N+T 3' Gum

92.25'

53.69'

℄ per FB 442-16

350'

CERRITOS AVE.

51.84'

Set CS. W+T
283+00.94

Set N+T P. pole

Lot line

Proposed LA

Cont. top page 268 F.B. 441

Note: ANY ADDITIONS OR CHANGES ON THIS SHEET MUST BE MADE OR CIRCLED IN Red Ink, WITH DATE AND NAME OF PERSON MAKING CHANGE.

Do not extend notes this side of this line

RETURN TO
LOS ANGELES COUNTY SURVEYOR
700 HALL OF RECORDS

FORM 247 10M 5-31

F.B. 442 Pg. 46



Cont. top page 45

WS31-B-1

RETURN TO
LOS ANGELES COUNTY SURVEYOR
700 HALL OF RECORDS

Do not extend notes this side of this line

Note: ANY ADDITIONS OR CHANGES ON THIS SHEET MUST BE MADE OR CIRCLED IN Red Ink. WITH DATE AND NAME OF PERSON MAKING CHANGE.

Notes Ck'd by	Survey of L.A. St
Map No. B-617-8	W. O. 7961 Tape No. — St'd — °F.
Office Work Cox	Surveyed by R.B. Emmott
Checked [illegible]	Notes R.B.E. Date June '34
Date 1934	Indexed A. C. Johnson

F.B. 442 Pg. 47

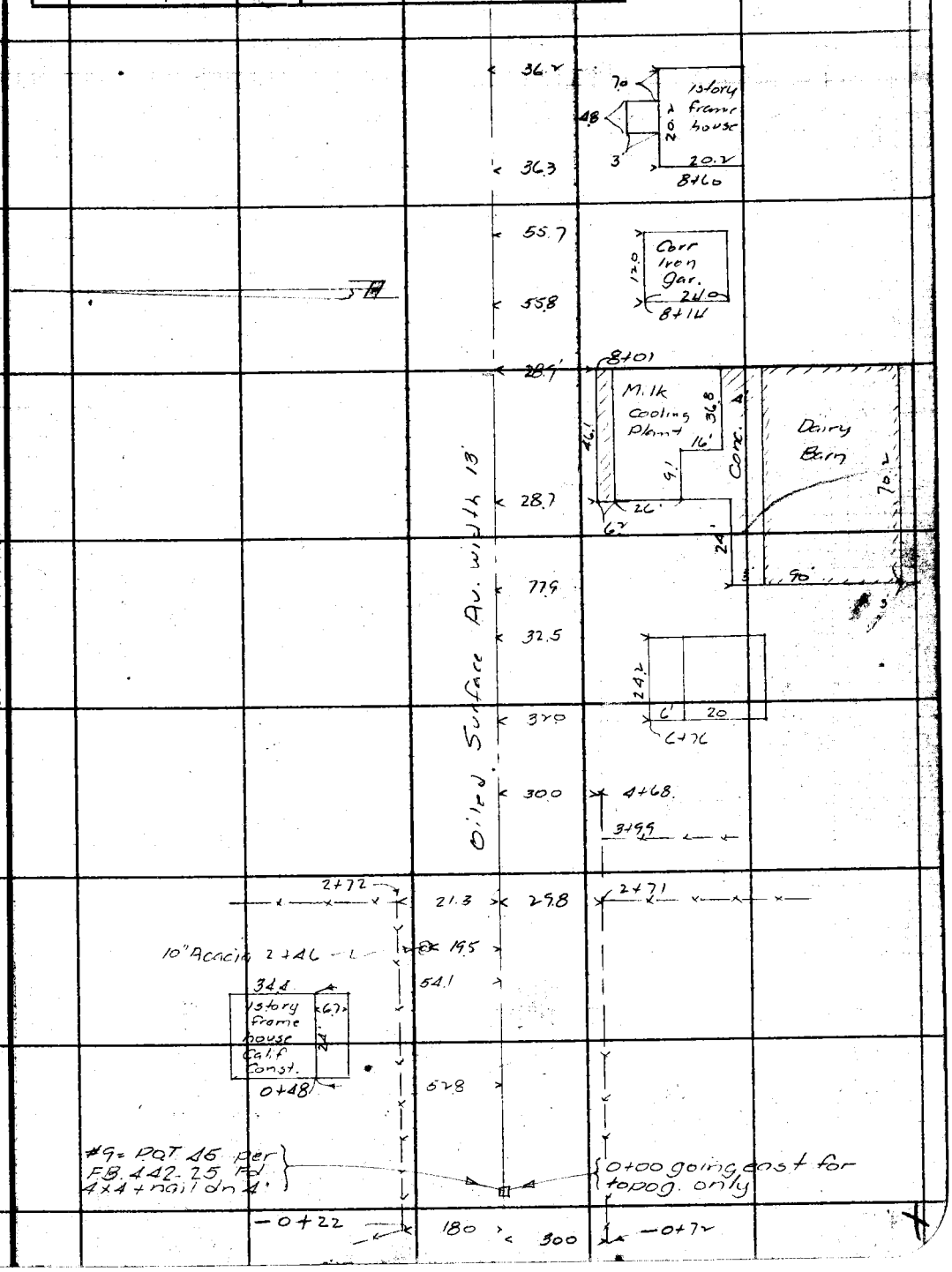

Note: ANY ADDITIONS OR CHANGES ON THIS SHEET MUST BE MADE OR CIRCLED IN Red Ink, WITH DATE AND NAME OF PERSON MAKING CHANGE.

RETURN TO
LOS ANGELES COUNTY SURVEYOR
700 HALL OF RECORDS
Do not extend notes this side of this line

FORM 247 10M 8-31

F.B. 442 Pg. 48

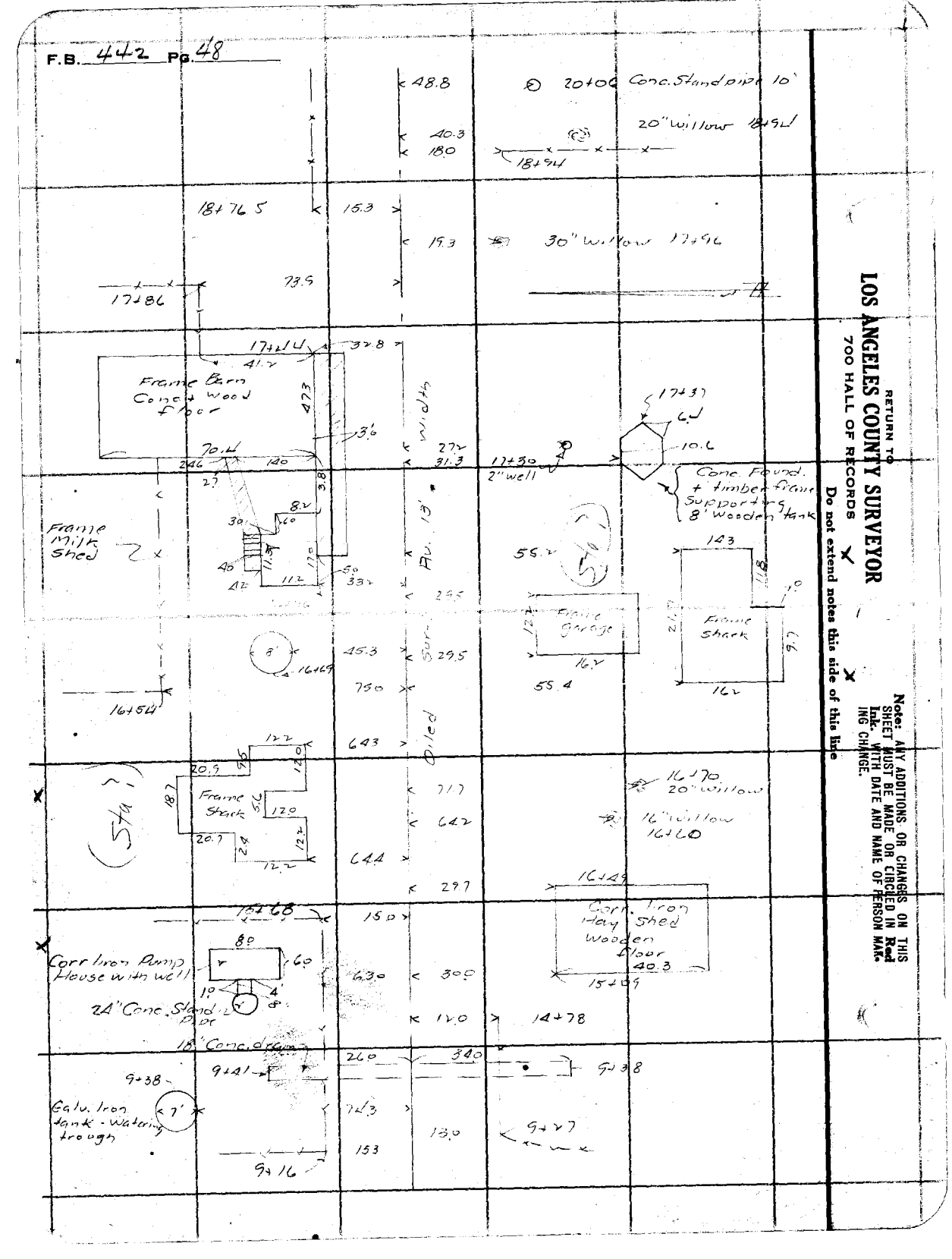

RETURN TO
LOS ANGELES COUNTY SURVEYOR
700 HALL OF RECORDS

Do not extend notes this side of this line

Note: ANY ADDITIONS OR CHANGES ON THIS SHEET MUST BE MADE OR CIRCLED IN Red Ink. WITH DATE AND NAME OF PERSON MAKING CHANGE.

Notes Ck'd by		Survey of LA St.	
Map No. B-617-8		W. O. 7961	Tape No. – St'd – °F.
Office Work Cox		Surveyed by RB Emmott	
Checked AWR		Notes RBE	Date June '34
Date 1934		Indexed A. C. Johnson	

F.B. 442 Pg. 49

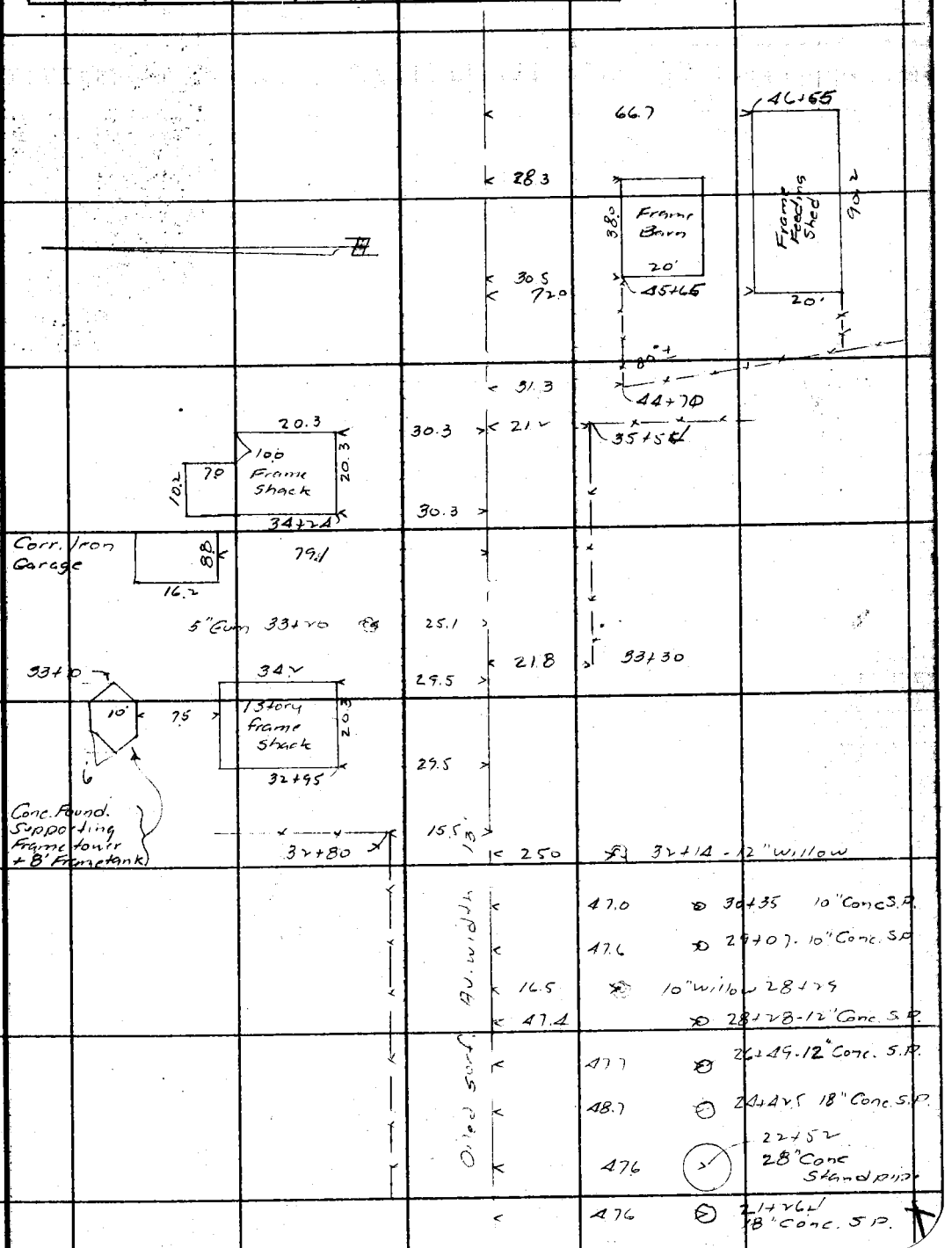

Note: ANY ADDITIONS OR CHANGES ON THIS SHEET MUST BE MADE OR CIRCLED IN Red Ink. WITH DATE AND NAME OF PERSON MAKING CHANGE.

Do not extend notes this side of this line

RETURN TO
LOS ANGELES COUNTY SURVEYOR
700 HALL OF RECORDS

FORM 247 10M 5-31

F.B. 442 Pg. 50

RETURN TO
LOS ANGELES COUNTY SURVEYOR
700 HALL OF RECORDS
Do not extend notes this side of this line
Note: ANY ADDITIONS OR CHANGES ON THIS SHEET MUST BE MADE OR CIRCLED IN Red Ink. WITH DATE AND NAME OF PERSON MAKING CHANGE.

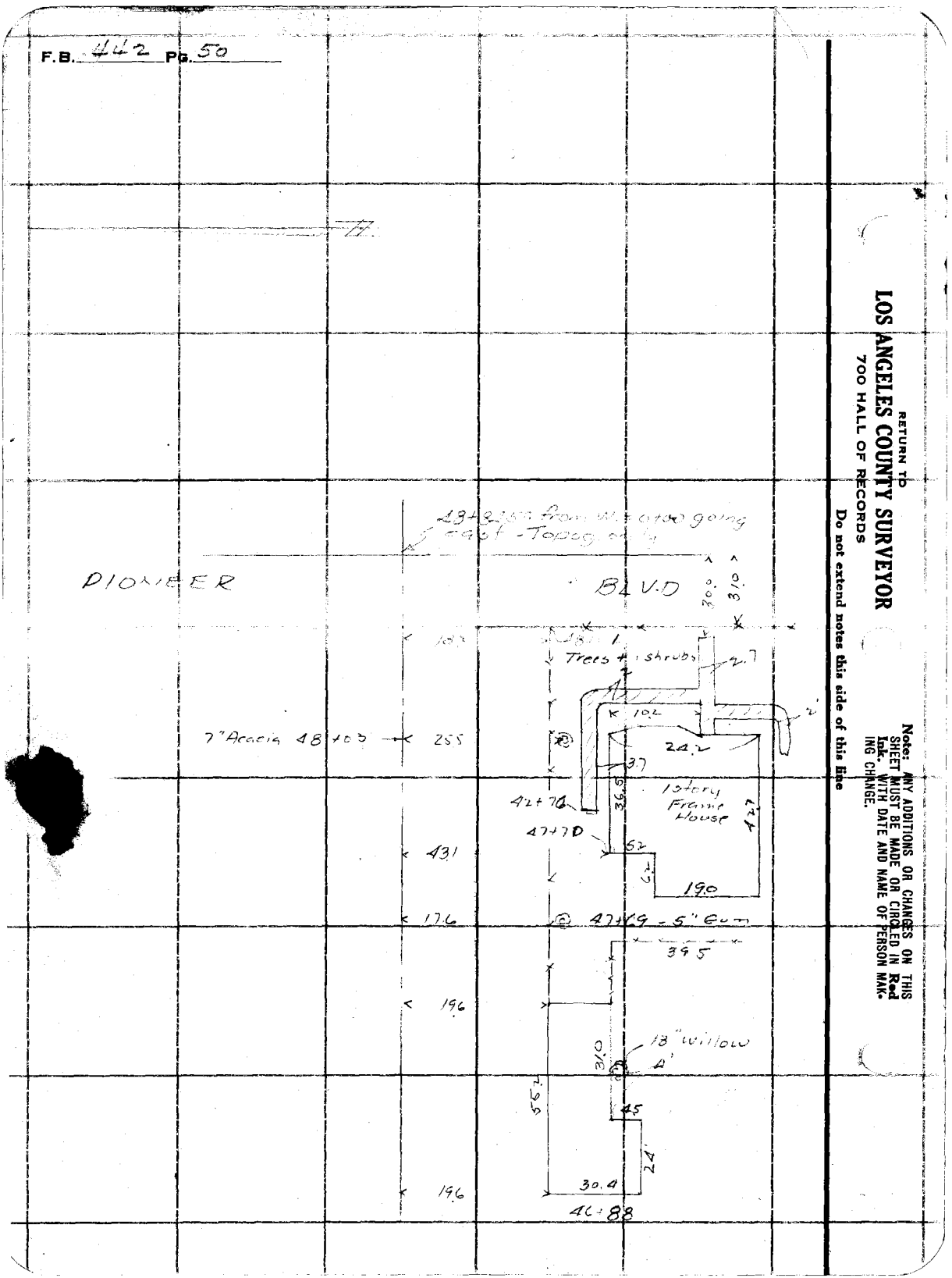

Notes Ck'd by
Map No. R-617-8
Office Work Cox
Checked Cox
Date 1934

Survey of LA St
W. O. 7961 Tape No. St'd °F.
Surveyed by R.B. Emmott
Notes R.B.E Date June '34
Indexed A. C. Johnson

F.B. 442 Pg. 51

Note: ANY ADDITIONS OR CHANGES ON THIS SHEET MUST BE MADE OR CIRCLED IN Red Ink. WITH DATE AND NAME OF PERSON MAKING CHANGE.

RETURN TO
LOS ANGELES COUNTY SURVEYOR
700 HALL OF RECORDS
Do not extend notes this side of this line

FORM 247 10M 8-31

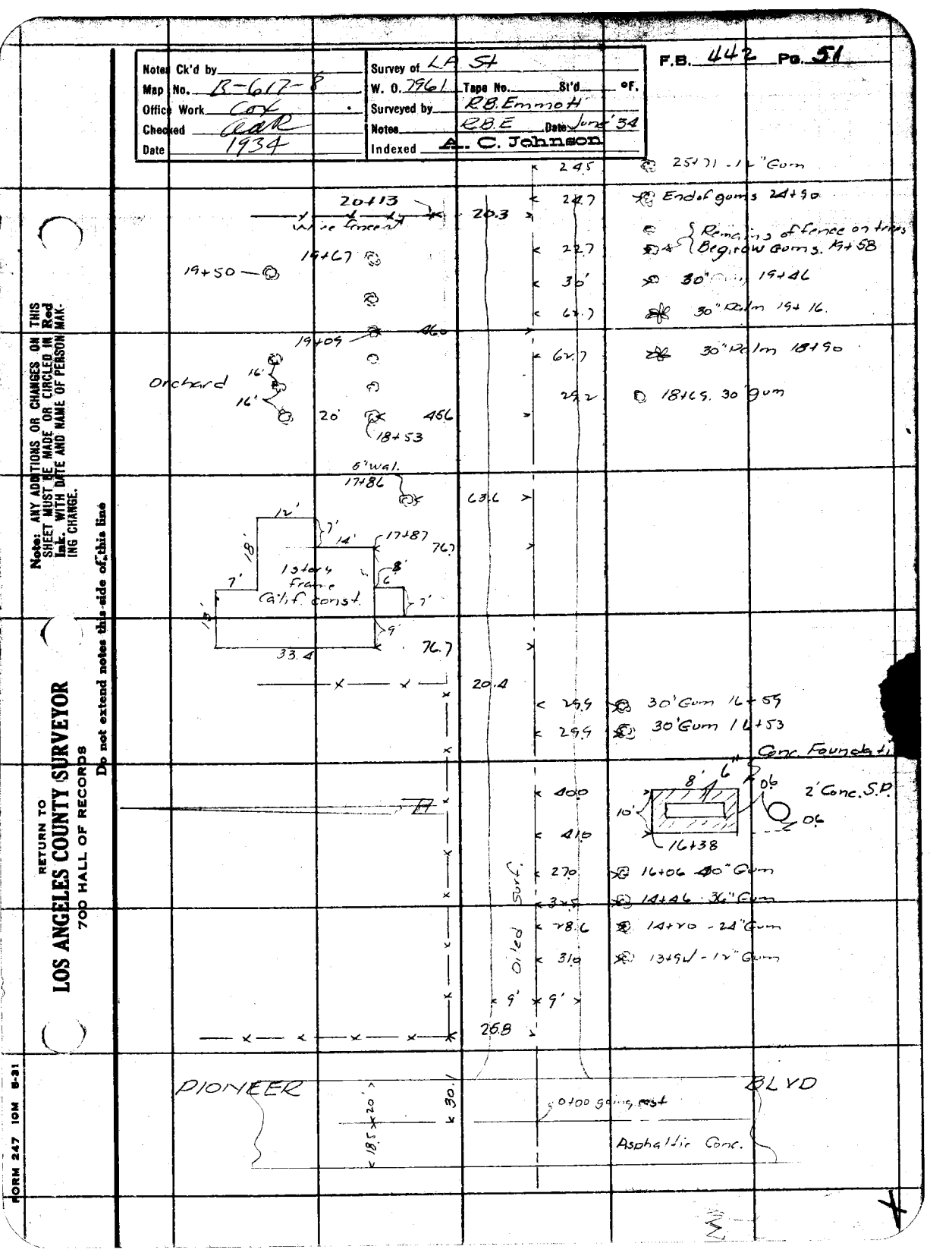

F.B. 442 Pg. 52

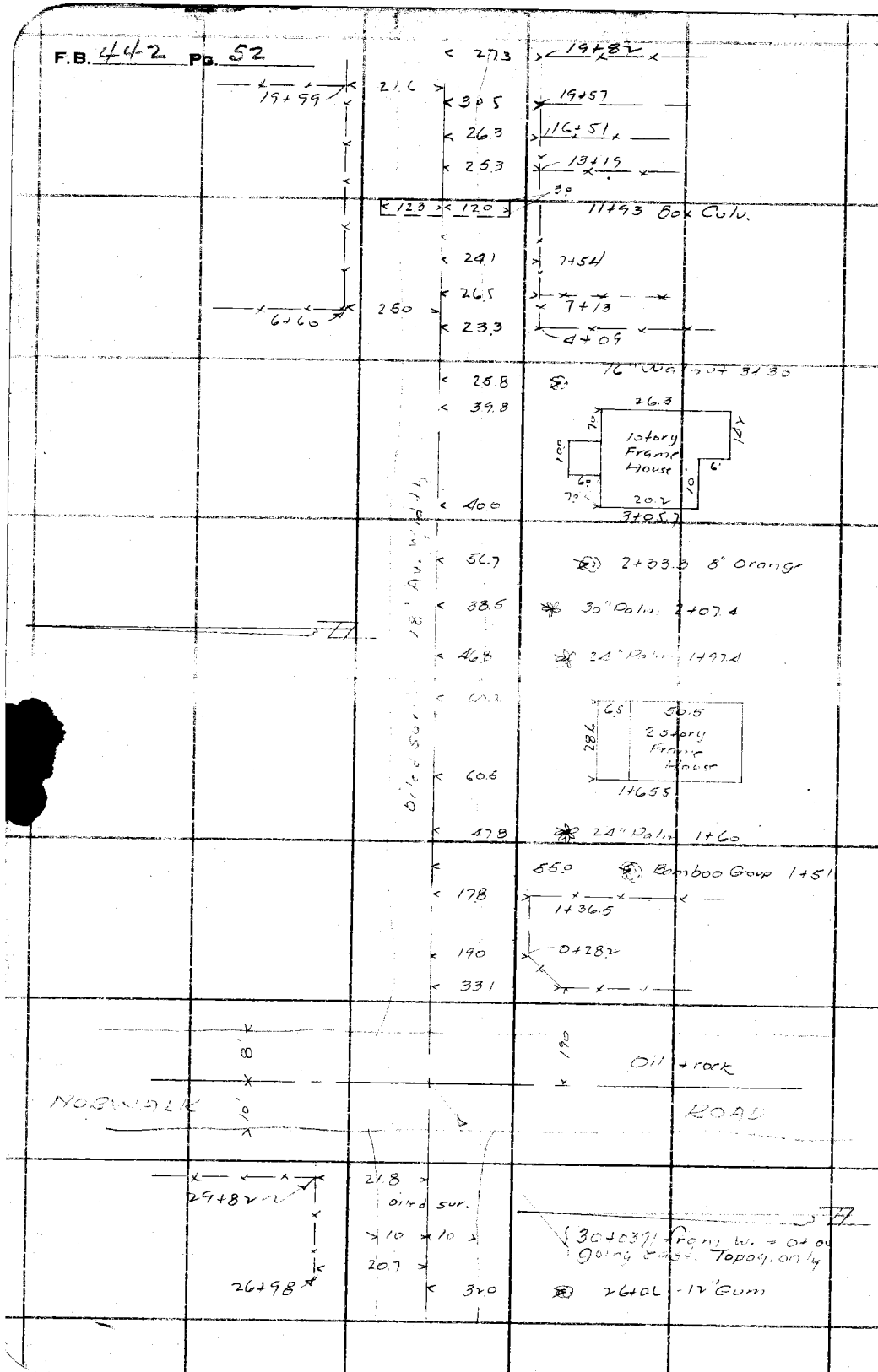

RETURN TO
LOS ANGELES COUNTY SURVEYOR
700 HALL OF RECORDS

Do not extend notes this side of this line

Note: ANY ADDITIONS OR CHANGES ON THIS SHEET MUST BE MADE OR CIRCLED IN Red Ink. WITH DATE AND NAME OF PERSON MAKING CHANGE.

Notes Ck'd by		Survey of	L.A. St
Map No.	B-617-8	W. O.	796
Office Work	COX	Tape No.	
Checked	CAR	Surveyed by	RB Emmott
Date	1934	Notes	RBE
		Date	June '34
		Indexed	A. C. Johnson

F.B. 442 Pg. 53

Note: ANY ADDITIONS OR CHANGES ON THIS SHEET MUST BE MADE OR CIRCLED IN Red Ink. WITH DATE AND NAME OF PERSON MAKING CHANGE.

RETURN TO
LOS ANGELES COUNTY SURVEYOR
700 HALL OF RECORDS
Do not extend notes this side of this line



FORM 247 10M 8-31

RETURN TO
LOS ANGELES COUNTY SURVEYOR
700 HALL OF RECORDS

Note: ANY ADDITIONS OR CHANGES ON THIS SHEET MUST BE MADE OR CIRCLED IN **Red Ink.** WITH DATE AND NAME OF PERSON MAKING CHANGE.

Do not extend notes this side of this line

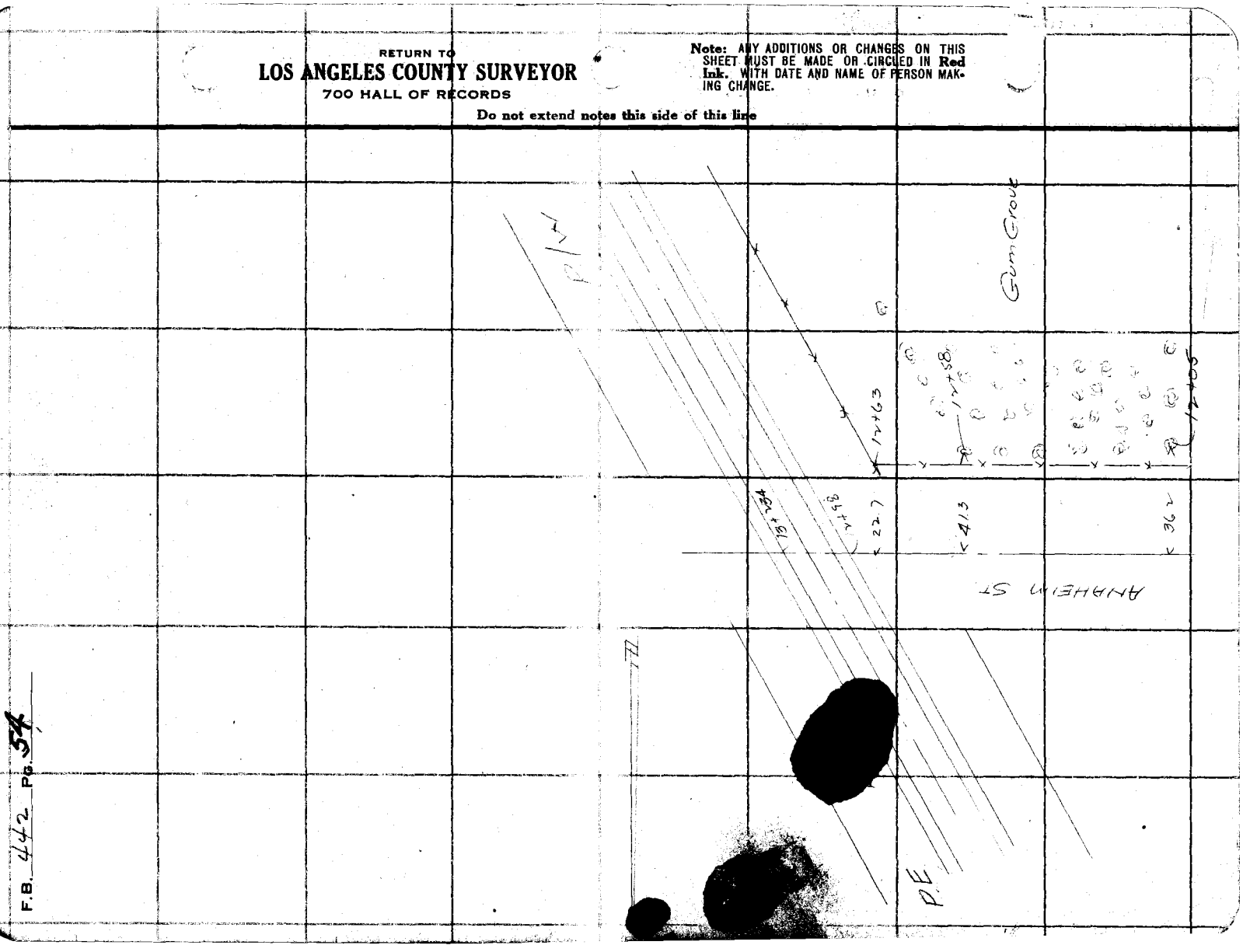

F.B. 442 Pg. 34

Notes Ck'd by D. M. Finley	Survey of Los Angeles St
Map No. B-617-10-11	W. O. 7961 Tape No. 852 St'd 26°F
Office Work C. W. Cox	Surveyed by L. S. Hammond
Checked D. M. Finley	Notes [illegible] Date 3-14-41
Date Aug 1941	Indexed A. C. Johnson 4-28-41

F.B. 442 PG. 55

LOS ANGELES ST.

- J.N. 7961 -

LINE CHANGE FROM ATLANTIC BLVD TO SAN GABRIEL RIVER

L. S. HAMMOND
F. H. BLANCHARD
H. R. FORNEY
C. W. WALLACE

Note: Any Additions or Changes on This Sheet Must be Made or Circled in Red Ink With Date and Name of Person Making Change

RETURN TO
LOS ANGELES COUNTY SURVEYOR
700 HALL OF RECORDS

Do not extend notes this side of this line.

FORM 247 5M 10-39

F.B. 442 PG. 56

To bot. pg. 57

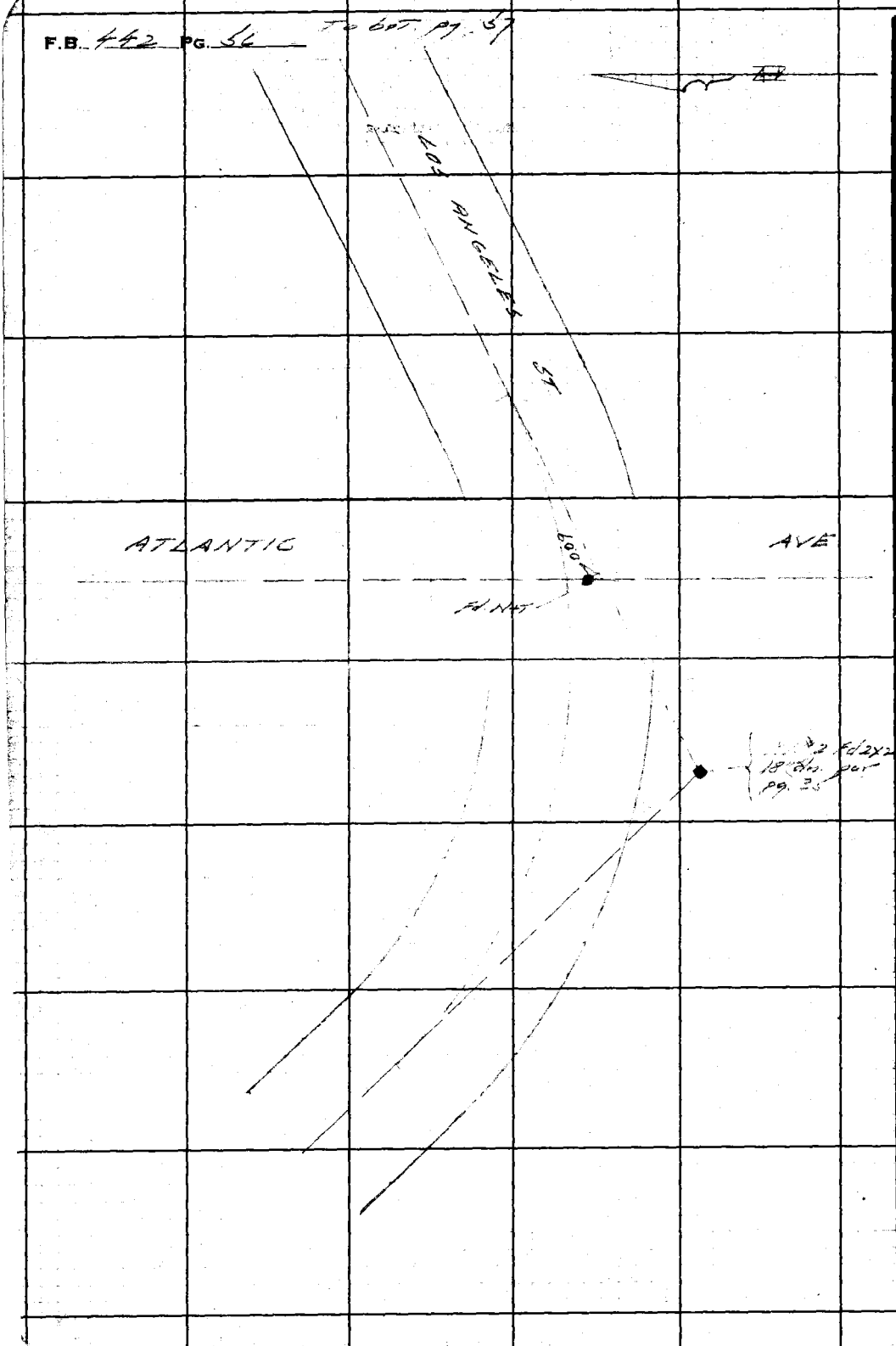

Ws 30 C-1

RETURN TO
LOS ANGELES COUNTY SURVEYOR
700 HALL OF RECORDS

Do not extend notes this side of this line.

Note: Any Additions or Changes on This Sheet Must be Made or Circled in Red Ink With Date and Name of Person Making Change.

Notes Ck'd by D. M. Finley	Survey of Los Angeles St
Map No. B-617-10	W. O. 7944 Tape No. 617 St'd 26 °F
Office Work C.W. Cox	Surveyed by
Checked D. M. Finley	Notes	Date 2-14-41
Date Aug 1941	Indexed A. C. Johnson

F.B. 442 Pg. 57

30 C-1

Note: Any Additions or Changes on This Sheet Must be Made or Circled in Red Ink With Date and Name of Person Making Change

Do not extend notes this side of this line.

RETURN TO
LOS ANGELES COUNTY SURVEYOR
700 HALL OF RECORDS

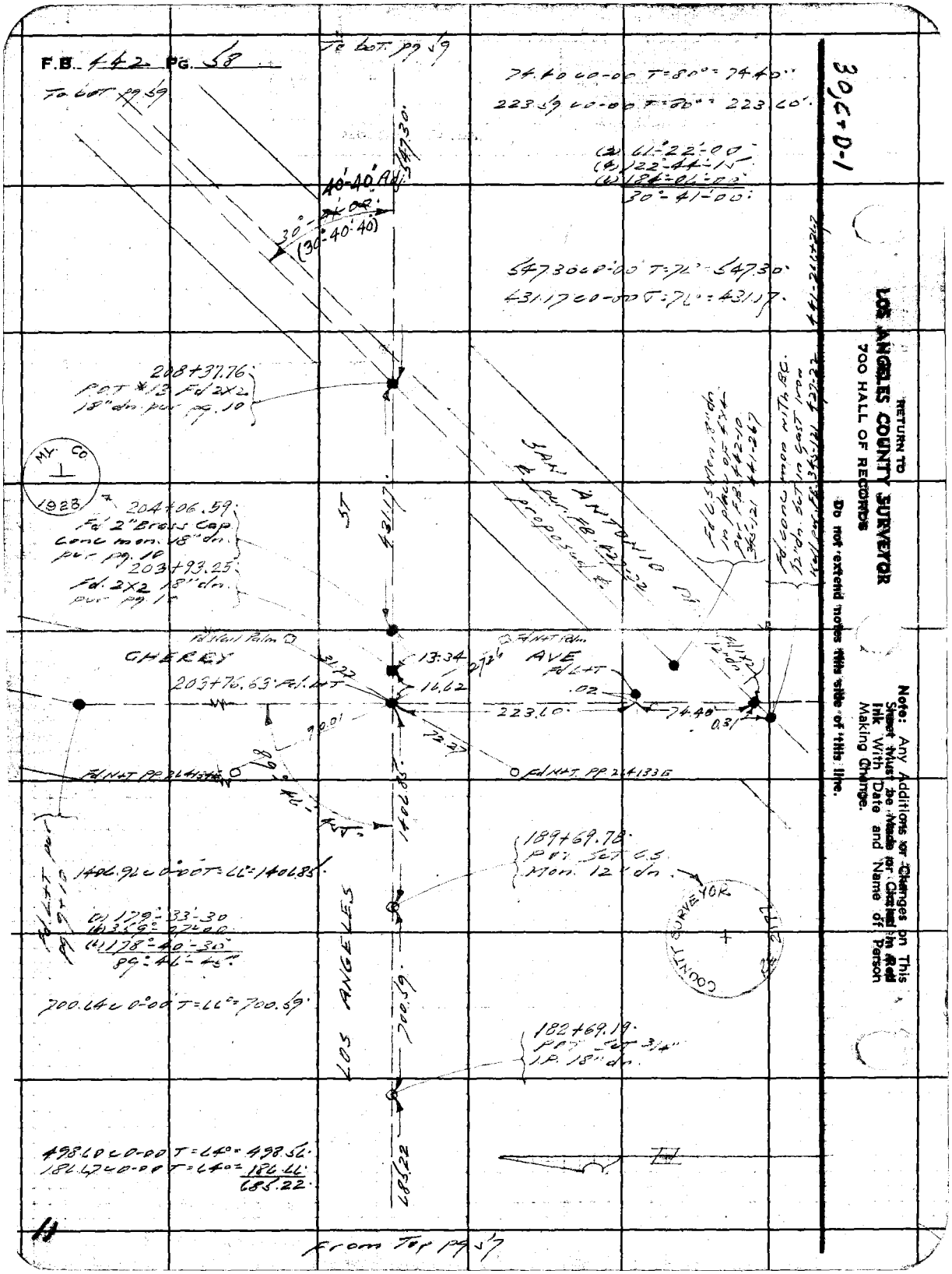
F.B. 442 PG. 58
To bot. pg 59
To bot. pg 59
74.40 c 0-00 T=80°=74.40'
223.59 c 0-00 T=80°=223.60'
(2) 61°-22'-00"
(4) 122°-44'-15"
(1) 184°-06'-00"
30°-41'-00"
547.30 c 0-00 T=76°=547.30'
431.17 c 0-00 T=76°=431.17'
40'-40" Adj.
30°-41'-00"
(30°-40'-40)
208+37.76
POT #13 Fd 2X2
18" dn. pur pg. 10
ML. CO.
1928
204+06.59
Fd 2" Brass Cap
Conc mon. 18" dn.
pur pg. 10
203+93.25
Fd. 2X2 18" dn.
pur pg. 10
SAN ANTONIO
Fd C.S. Mon. 18" dn
in place of 4X4
pur F.B. 442-10
345-121 441-267
Fd conc mon with B.C.
12" dn. set in cast iron
Kell pur F.B. 345-121 427-22
441-266+267
ST
431.17
Fd Nail Palm
Fd N+T Palm
CHERRY
AVE
13.34
16.62
203+76.63 Fd. L+T
Fd L+T
.02
223.60
74.40
0.31
90.01
72.27
Fd N+T PP 264133E
Fd N+T PP 264133E
1406.85
189+69.78
POT Set C.S.
Mon. 12" dn.
1406.92 c 0-00 T=66°=1406.85'
(1) 179°-33'-30
(4) 359°-07'-00
(1) 178°-40'-30"
89°-46'-45"
Fd L+T pur pg 9+10
COUNTY SURVEYOR
700.64 c 0-00 T=66°=700.59'
LOS ANGELES
700.59
182+69.19
POT Set 3/4"
I.P. 18" dn.
498.60 c 0-00 T=64°=498.56'
186.67 c 0-00 T=64°=186.66'
685.22
685.22
From Top pg 57
11
30,C+D-1
RETURN TO
LOS ANGELES COUNTY SURVEYOR
700 HALL OF RECORDS
Do not extend notes this side of this line.
Note: Any Additions or Changes on This Sheet Must be Made or Circled in Red Ink With Date and Name of Person Making Change.

30, D-1

Notes Ck'd by D. M. Finley	Survey of Los Angeles St
Map No. B-617-10	W. O. 7961 Tape No. 2 St'd 76°F
Office Work C. W. Cox	Surveyed by L. S. Hammond
Checked D. M. Finley	Notes L. S. H. Date 3-21-41
Date Aug 1941	Indexed A. C. Johnson

F.B. 442 Pg. 59

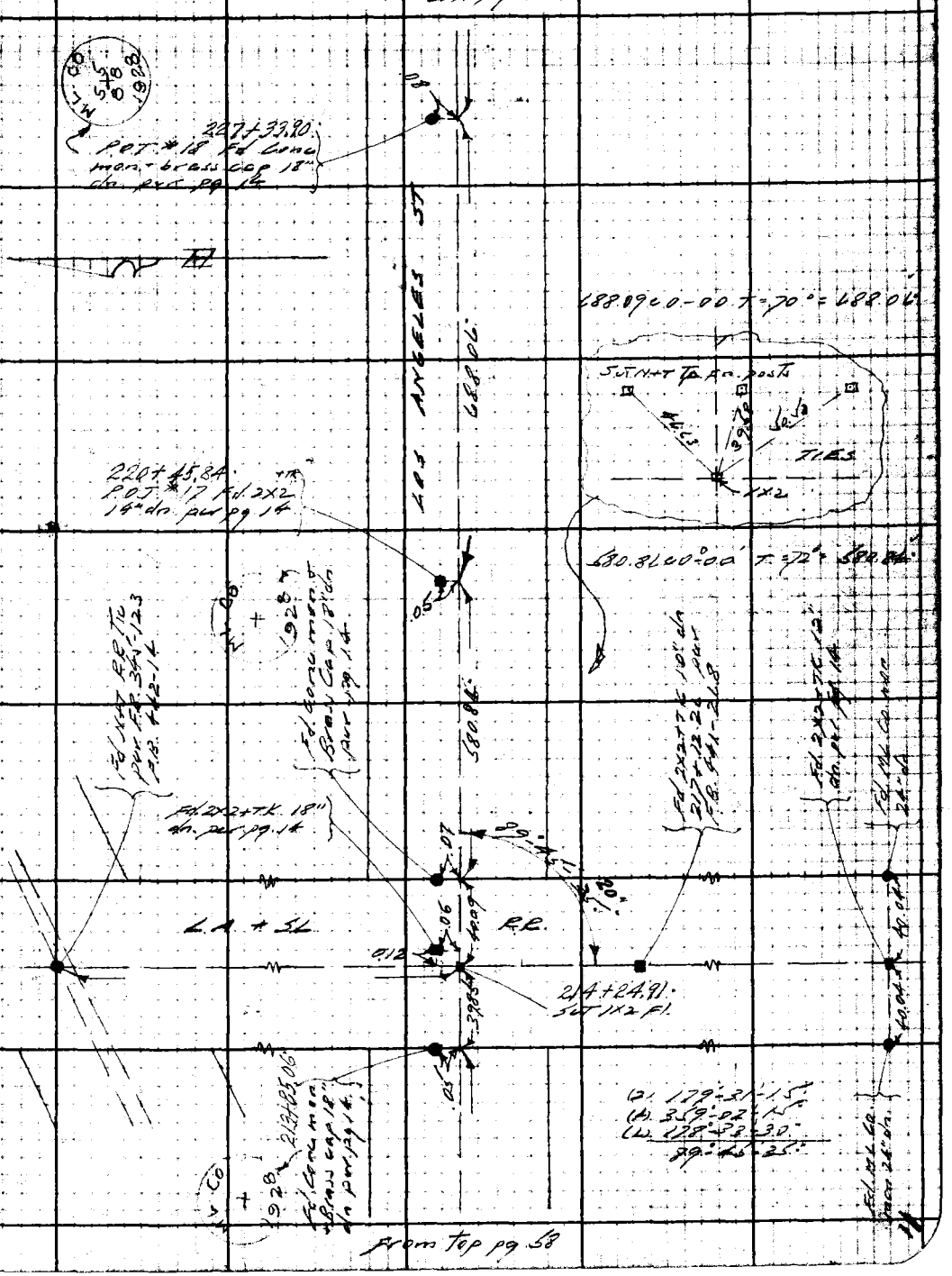

Note: Any Additions or Changes on This Sheet Must be Made or Circled in Red Ink With Date and Name of Person Making Change

Do not extend notes this side of this line.

RETURN TO
LOS ANGELES COUNTY SURVEYOR
700 HALL OF RECORDS

FORM 247 5M 10-39

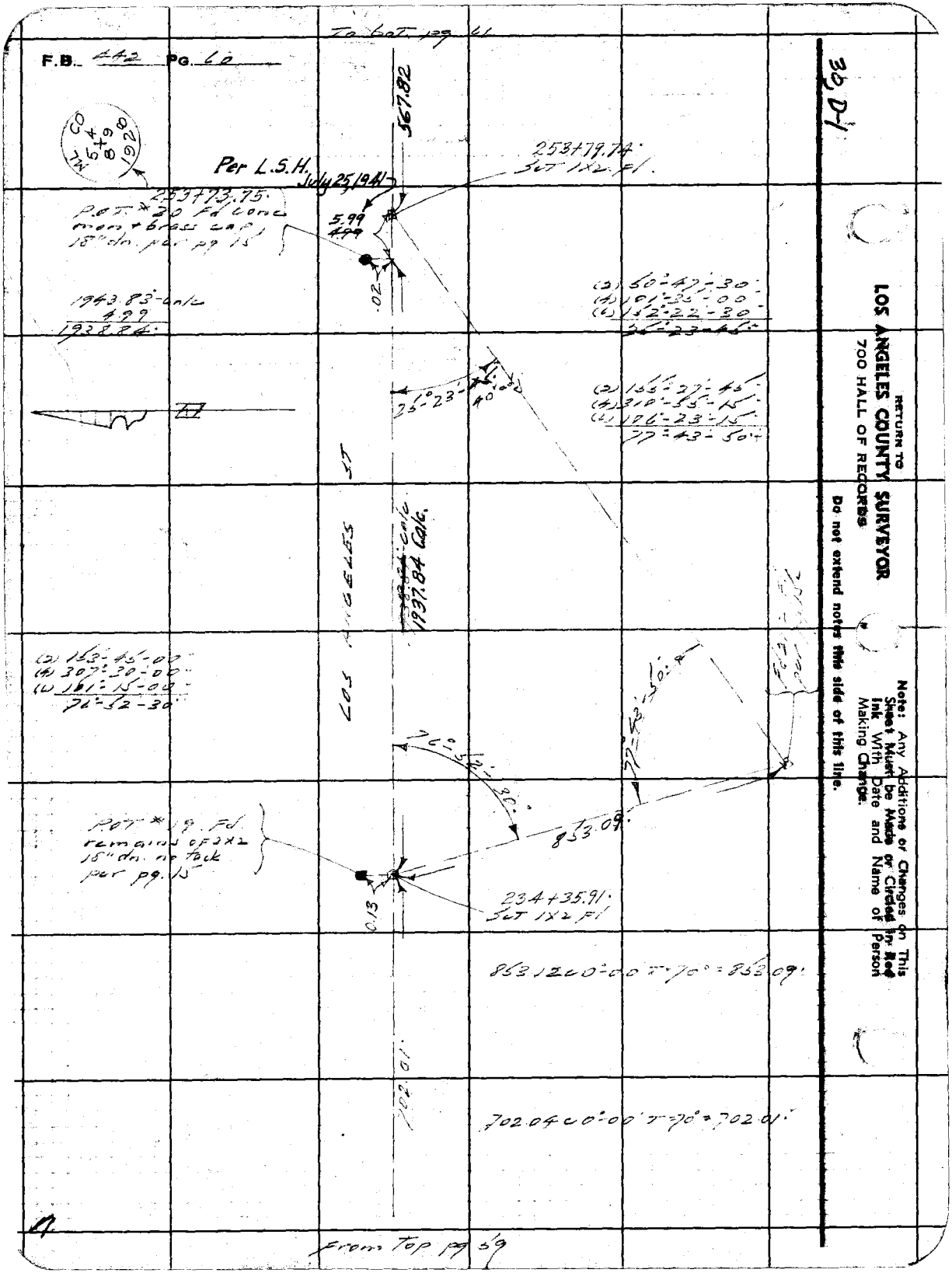

RETURN TO
LOS ANGELES COUNTY SURVEYOR
700 HALL OF RECORDS

Do not extend notes this side of this line.

Note: Any Additions or Changes on This Sheet Must be Made or Circled in Red Ink With Date and Name of Person Making Change.

30, E-1

Notes Ck'd by D. M. Finley	Survey of Los Angeles St
Map No. B-617-10	W. O. 7941 Tape No. 257 St'd 76°F
Office Work C. W. Cox	Surveyed by L. S. Hammond
Checked D. M. Finley	Notes L. S. H. Date 3-28-41
Date Aug. 1941	Indexed A. C. Johnson

F.B. 442 Pg. 61

To bot. pg 62

584.39 u 0-00 T = 72° = 584.37

584.37

273+83.45
P.O.T. #23 Fd 2x2 + TK
18" dn per pg 16

.05

162.12 u 0-00 T = 72° = 162.12

162.12

272+21.33
Set 1x2 F.1

561.55 u 0-00 T = 70° = 561.53

561.53

266+59.80
P.O.T. #22 Fd 2x2
+ TK. 18" dn per pg 16

.07

712.26 u 0-00 T = 72° = 712.24

712.24

259+47.56
P.O.T. #21 Fd 2x2
+ TK 18" dn per pg 15

.06

573.82 u 0-00 T = 72° = 573.81
− ~~4.99~~
~~568.82~~ 5.99
567.82

~~568.82~~
567.82

from top pg 60

Note: Any Additions or Changes on This Sheet Must be Made or Circled in Red Ink With Date and Name of Person Making Change

Do not extend notes this side of this line.

RETURN TO
LOS ANGELES COUNTY SURVEYOR
700 HALL OF RECORDS

FORM 247 5M 10-39

RETURN TO
LOS ANGELES COUNTY SURVEYOR
700 HALL OF RECORDS

Note: Any Additions or Changes on This Sheet Must be Made or Circled in Red Ink With Date and Name of Person Making Change.

Do not extend notes this side of this line.

31, A-1

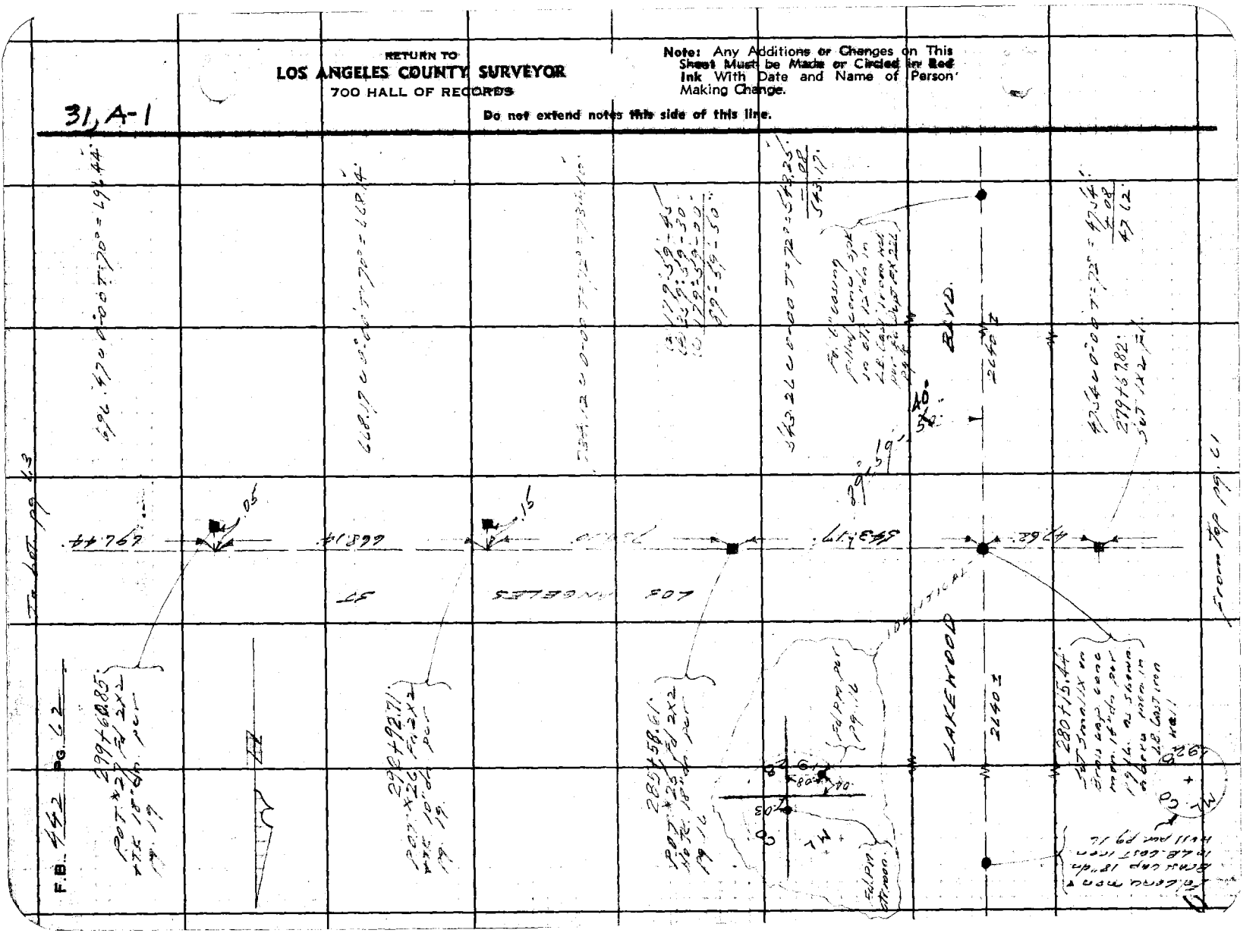

Notes Ck'd by D. M. Finley	Survey of Los Angeles SD
Map No. B-617-11	W. O. 796 Tape No. 657 St'd 76°F
Office Work C. W. Cox	Surveyed by L. S. Hammond
Checked D. M. Finley	Notes L. S. 18 Date 2-28-41
Date Aug. 1941	Indexed A. C. Johnson

F.B. 442 PG. 63

31, A-1

To bot. pg 64



From Top pg 62

Note: Any Additions or Changes on This Sheet Must be Made or Circled in Red Ink With Date and Name of Person Making Change

Do not extend notes this side of this line.

RETURN TO
LOS ANGELES COUNTY SURVEYOR
700 HALL OF RECORDS

FORM 247 5M 10-39

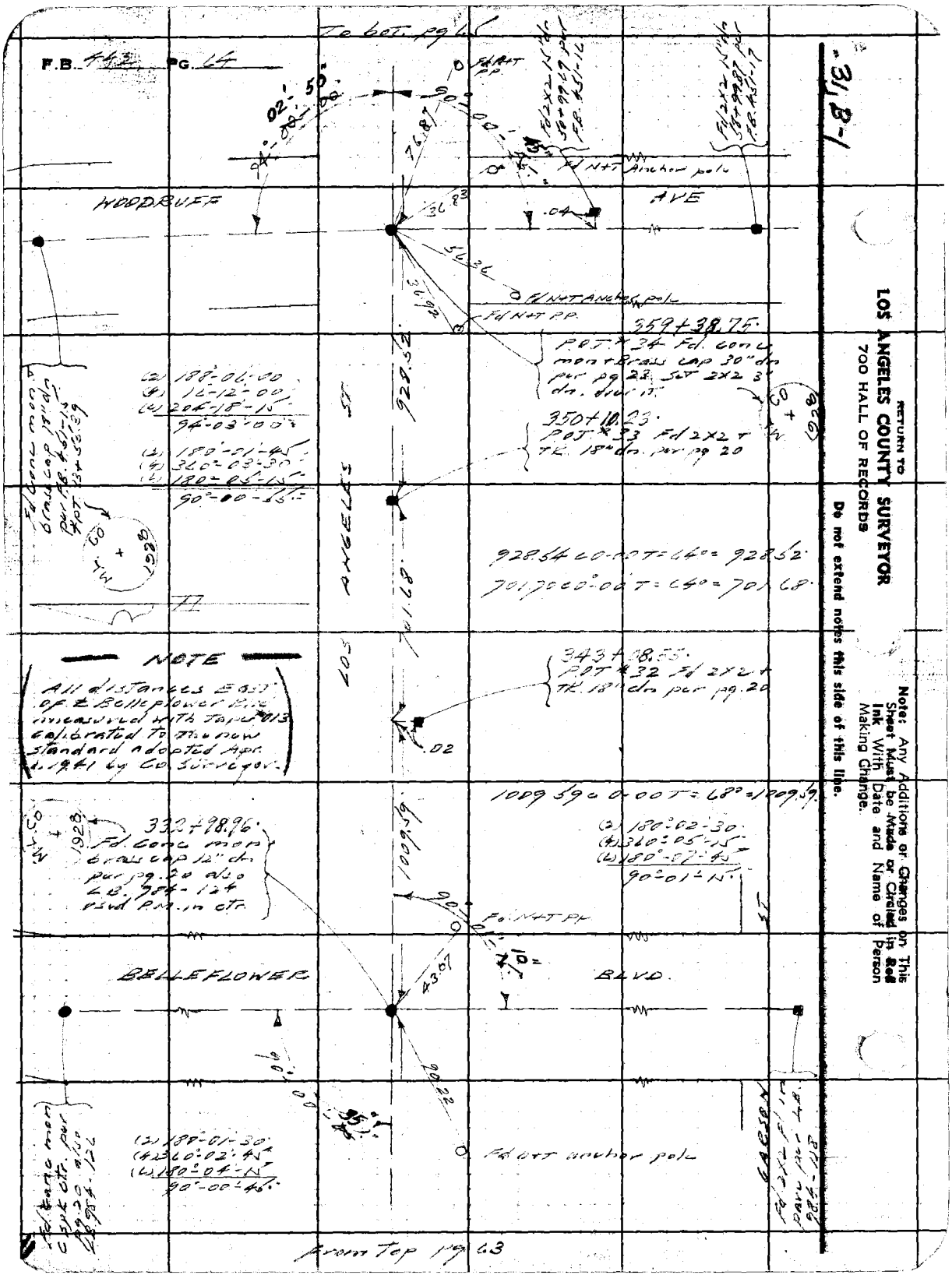
F.B. 443 PG. 64
To bot. pg 65
WOODRUFF
AVE
Fd N+T Anchor pole
Fd N+T P.P.
359+38.75
P.O.T. #34 Fd. conc mon + Brass cap 30" dn per pg 23. Set 2x2 3" dn. over it.
350+10.23
P.O.T. #33 Fd 2x2 + TK. 18" dn. per pg 20
(2) 188°-06'-00"
(4) 16°-12'-00"
(6) 204°-18'-15"
94°-03'-00"
(2) 180°-01'-45"
(4) 360°-03'-30"
(6) 180°-05'-15"
90°-00'-55"
928.52
928.54 ∠0-00 T = 64° = 928.52
701.70 ∠0°-00 T = 64° = 701.68
LOS ANGELES ST
701.68
343+08.55
P.O.T. #32 Fd 2x2 + TK. 18" dn per pg. 20
NOTE
All distances East of ℄ Belleflower Blvd measured with Tape #013 calibrated to the new standard adopted Apr. 1, 1941 by Co. Surveyor.
1009.59 ∠0-00 T = 68° = 1009.59
332+98.96
Fd. Conc mon brass cap 12" dn per pg. 20 also L.B. 984-124 used P.M. in ctr.
(2) 180°-02'-30"
(4) 360°-05'-15"
(6) 180°-07'-45"
90°-01'-15"
Fd N+T P.P.
BELLEFLOWER
BLVD.
43.07
(2) 180°-01'-30"
(4) 360°-02'-45"
(6) 180°-04'-15"
90°-00'-45"
Fd O+T anchor pole
GARSON
From Top pg 63
RETURN TO
LOS ANGELES COUNTY SURVEYOR
700 HALL OF RECORDS
Do not extend notes this side of this line.
Note: Any Additions or Changes on This Sheet Must be Made or Circled in Red Ink With Date and Name of Person Making Change.
31, B-1

Notes Ck'd by D. M. Finley	Survey of Los Angeles St
Map No. B-617-11	W. O. 7764 Tape No. 013 St'd 18°F
Office Work C. W. Cox	Surveyed by L. S. Hammond
Checked D. M. Finley	Notes L. S. H. Date 4-3-41
Date Aug. 1941	Indexed A. C. Johnson

F.B. 442 Pg. 65

31, B-1

To bot pg 66

628.77 @ 0°00' T 64° = 628.75

628.75

379+51.27
P.O.T. #37 Fd 2x2 TTK
18" dn pur pg 23

.04

669.12 @ 0°00' T 64° = 669.10

ST

669.10

372+82.17
P.O.T. #36 Fd 2x2
TTK 18" dn pur pg 23

LOS ANGELES

707.65 @ 0°00' T 66° = 707.63

707.63

365+74.54
P.O.T. #35 Fd 2x2
TTK 18" dn pur pg 23

.05

635.80 @ 0°00' T 66° = 635.79

635.79

From Top pg 64

Note: Any Additions or Changes on This Sheet Must be Made or Circled in Red Ink With Date and Name of Person Making Change

Do not extend notes this side of this line.

RETURN TO
LOS ANGELES COUNTY SURVEYOR
700 HALL OF RECORDS

FORM 247 5M 10-39


F.B.: 442 PG. 66
To bot. pg 67
Fd Conc mon + brass cap 24" dn. with 4x4 18" up over it. per pg 24 Set N+T Top 4x4
P.O.T. #42 Fd 2x2 18" dn per pg 24
384.33
384.33 0-00 T=72°=384.33
627.53 0-00 T=72°=627.53
205.53 0-00 T=72°=205.54
627.53
Set 1x2 Fl Top level
205.54
P.O.T. #40 Fd Conc mon + brass cap 18" dn per pg 24 Set 2x2 Fl.
LOS ANGELES ST.
967.68
248.79
247.67 0-00 T=68°=247.67
164.32 0-00 T=72°=164.32
352.65 0-00 T=68°=352.65
(2) 40°-00'-00"
(4) 80°-00'-00"
(6) 120°-00'-00"
20°-00'-00"
20°-00'-00"
E.C. Set 1x2 390+89.82 Fl.
949.07
352.65
P.I. #4A Set 6S Mon. 14" dn.
35.80
21.59
Set N+T Corral Fn.
Δ = 20°-00'-00"
R = 2000'
T = 352.65
L = 698.13
Fn. Has been Moved. Reset Tiles - C.V.C. - 11-13-44
COUNTY SURVEYOR
RE 2177
90°-18'-35"
90°-19'-45"
164.32
812'±
Lot Line Per F.B. 442-24
180°-37'-00"
10°-13'-45"
181°-50'-45"
90°-18'-35"±
P.O.T. #38 Fd. Conc mon + brass cap. 24" dn per pg. 24 Set 2x2 3" dn
383+91.69
B.C. Set 1x2 Fl.
From top pg 65
RETURN TO
LOS ANGELES COUNTY SURVEYOR
700 HALL OF RECORDS
Do not extend notes this side of this line.
Note: Any Additions or Changes on This Sheet Must be Made or Circled in Red Ink With Date and Name of Person Making Change.
31, B-1

Notes Ck'd by D. M. Finley	Survey of Los Angeles St.
Map No. B-617-41	W. O. 2764 Tape No. R12 St'd at CF
Office Work C.W.Cox	Surveyed by C.S. Hammond
Checked D. M. Finley	Notes Date 7-14-41
Date: Aug. 1941	Indexed

F.B. 442 Pg. 67

To bot. pg. 68

31, Bect

Note: Any Additions or Changes on This Sheet Must be Made or Circled in Red Ink With Date and Name of Person Making Change

Do not extend notes this side of this line.

RETURN TO
LOS ANGELES COUNTY SURVEYOR
700 HALL OF RECORDS

FORM 247 5M 10-39

195.95 ℄ 00-00 T = 66° = 129.24'

Sta 6365.82

93.31

428.26 ℄ 00-00 T = 66° = 488.20'

263.64 ℄ 00-00 T = 66° = 263.64'

Set Nail P.T.

05.06

78.35 ℄ 00-00 T = 72° = 78.35'

Set 1x2 P.C. 400+64.95

63.07

Δ = 20° 45' 15" R

R = 2000'

T = 366.24'

L = 724.42'

P.I. 394+38.57

Set 1x2 P.T. 396+64.95

366.24 ℄ 00-00 T = 68° = 366.24'

(967.74 T = 58° = 967.68')

C.V.C. 11-14-44

967.68' C.V.C. 11-14-44

From top pg 66

F.B. 442 Pg. 67

To bot. pg. 68

31, Bect

Note: Any Additions or Changes on This Sheet Must be Made or Circled in Red Ink With Date and Name of Person Making Change

Do not extend notes this side of this line.

RETURN TO
LOS ANGELES COUNTY SURVEYOR
700 HALL OF RECORDS

FORM 247 5M 10-39

195.95 ℄ 00-00 T = 66° = 129.24'

Sta 6365.82

93.31

428.26 ℄ 00-00 T = 66° = 488.20'

263.64 ℄ 00-00 T = 66° = 263.64'

Set Nail P.T.

05.06

78.35 ℄ 00-00 T = 72° = 78.35'

Set 1x2 P.C. 400+64.95

63.07

Δ = 20° 45' 15" R

R = 2000'

T = 366.24'

L = 724.42'

P.I. 394+38.57

Set 1x2 P.T. 396+64.95

366.24 ℄ 00-00 T = 68° = 366.24'

(967.74 T = 58° = 967.68')

C.V.C. 11-14-44

967.68' C.V.C. 11-14-44

From top pg 66

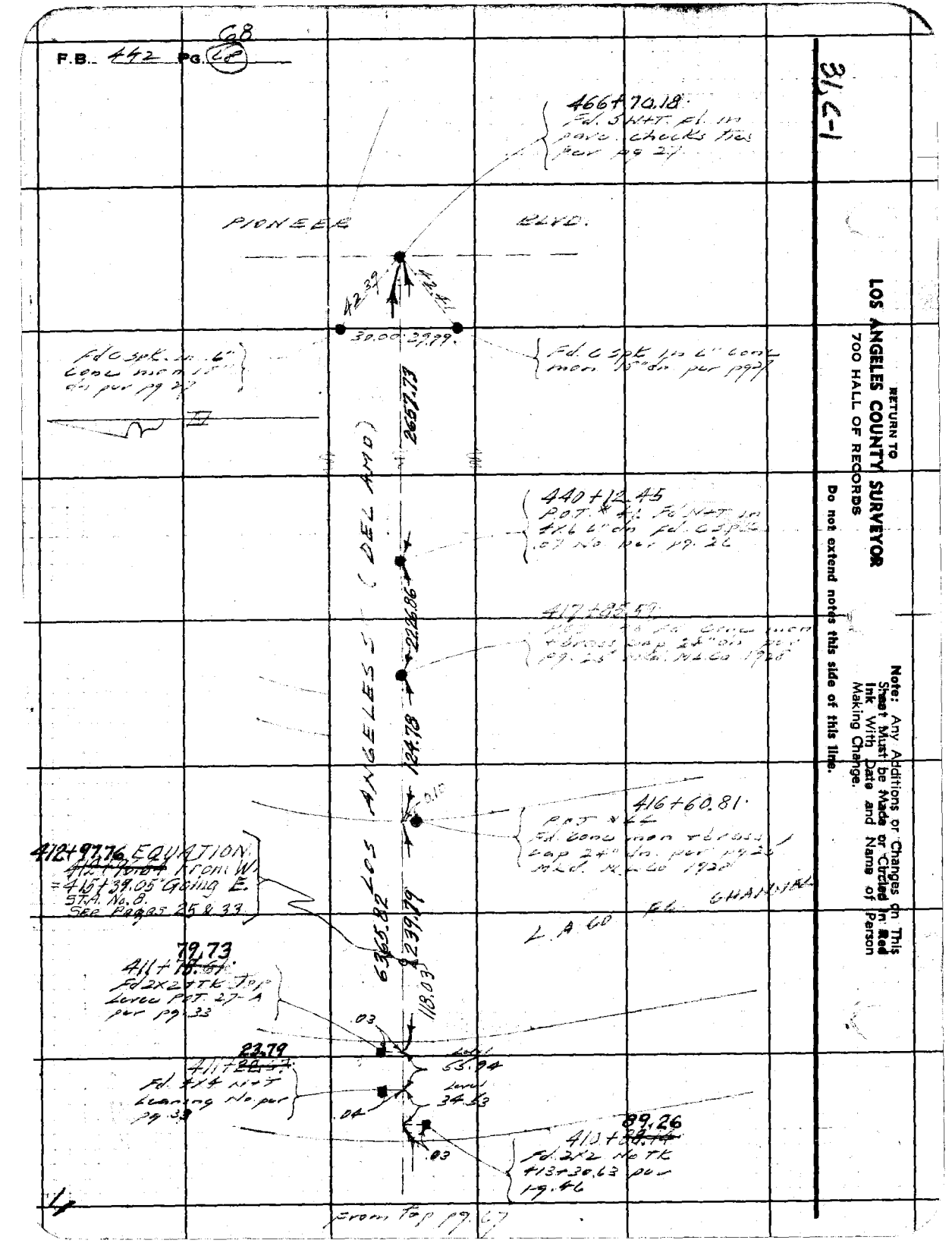
F.B. 442 PG. 68
31, C-1
466+70.18
Fd. 5 W+T. Fl. in pave. checks ties per pg 27
PIONEER BLVD.
42.39
30.00
29.99
Fd. C spk. in 6" conc mon 15" dn per pg 27
Fd. C spk in 6" conc mon 15" dn per pg 27
2657.73
LOS ANGELES (DEL AMO)
440+12.45
P.O.T. # 41 Fd. N+T in 4x6 6" dn Fd. C spk .07 No per pg. 26
417+85.59
P.O.T. # 40 Fd. conc mon + brass cap 24" dn per pg. 25 Mld. M.L.Co 1928
2226.86
124.78
416+60.81
P.O.T. # 44 Fd. conc mon + brass cap 24" dn. per pg 25 Mld. M.L.Co 1928
412+97.76 EQUATION
From W. = 415+39.05 Going E.
STA. No. 8.
See Pages 25 & 33
6365.82
2239.79
118.03
L.A. CO FL. CHANNEL
411+79.73
Fd 2x2 + TK Top Levee POT. 27-A per pg. 33
.03
Level 55.94
Level 34.53
411+23.79
Fd. 4x4 N+T Leaning No per pg. 33
.04
.03
410+89.26
Fd. 2x2 No TK 413+30.63 per pg. 46
From Top pg. 67
RETURN TO
LOS ANGELES COUNTY SURVEYOR
700 HALL OF RECORDS
Do not extend notes this side of this line.
Note: Any Additions or Changes on This Sheet Must be Made or Circled in Red Ink With Date and Name of Person Making Change.

Notes Ck'd by D. M. Finley	Survey of Los Angeles St
Map No. B-617-10	W. O. 7961 Tape No. 412 Std 68°F
Office Work C.W.Cox	Surveyed by L.S. Hammond
Checked D. M. Finley	Notes L.S.H. Date 2-11-41
Date Aug. 1941	Indexed A. C. Johnson 4-28-41

F.B. 442 Pg. 69

Note: Any Additions or Changes on This Sheet Must be Made or Circled in Red Ink With Date and Name of Person Making Change

Do not extend notes this side of this line.

RETURN TO
LOS ANGELES COUNTY SURVEYOR
700 HALL OF RECORDS

LOS ANGELES ST.
J.N. 7961

LOCATION OF IMPROVEMENTS

L.S. HAMMOND
F.H. BLANCHARD
H.B. FORNEY
C.W. WALLACE

FORM 247 5M 10-39

F.B. 442 Pg. 20



RETURN TO
LOS ANGELES COUNTY SURVEYOR
700 HALL OF RECORDS

Note: Any Additions or Changes on This Sheet Must be Made or Circled in Red Ink With Date and Name of Person Making Change.

Do not extend notes this side of this line.

Notes Ck'd by D. M. Finley	Survey of Los Angeles St
Map No. B-617-10	W. O. 7961 Tape No. R13 St'd 68°F
Office Work C. W. Cox	Surveyed by L. S. Hammond
Checked D. M. Finley	Notes L.S.H. Date 4-12-41
Date Aug. 1941	Indexed A. C. Johnson

F.B. 442 PG. 71

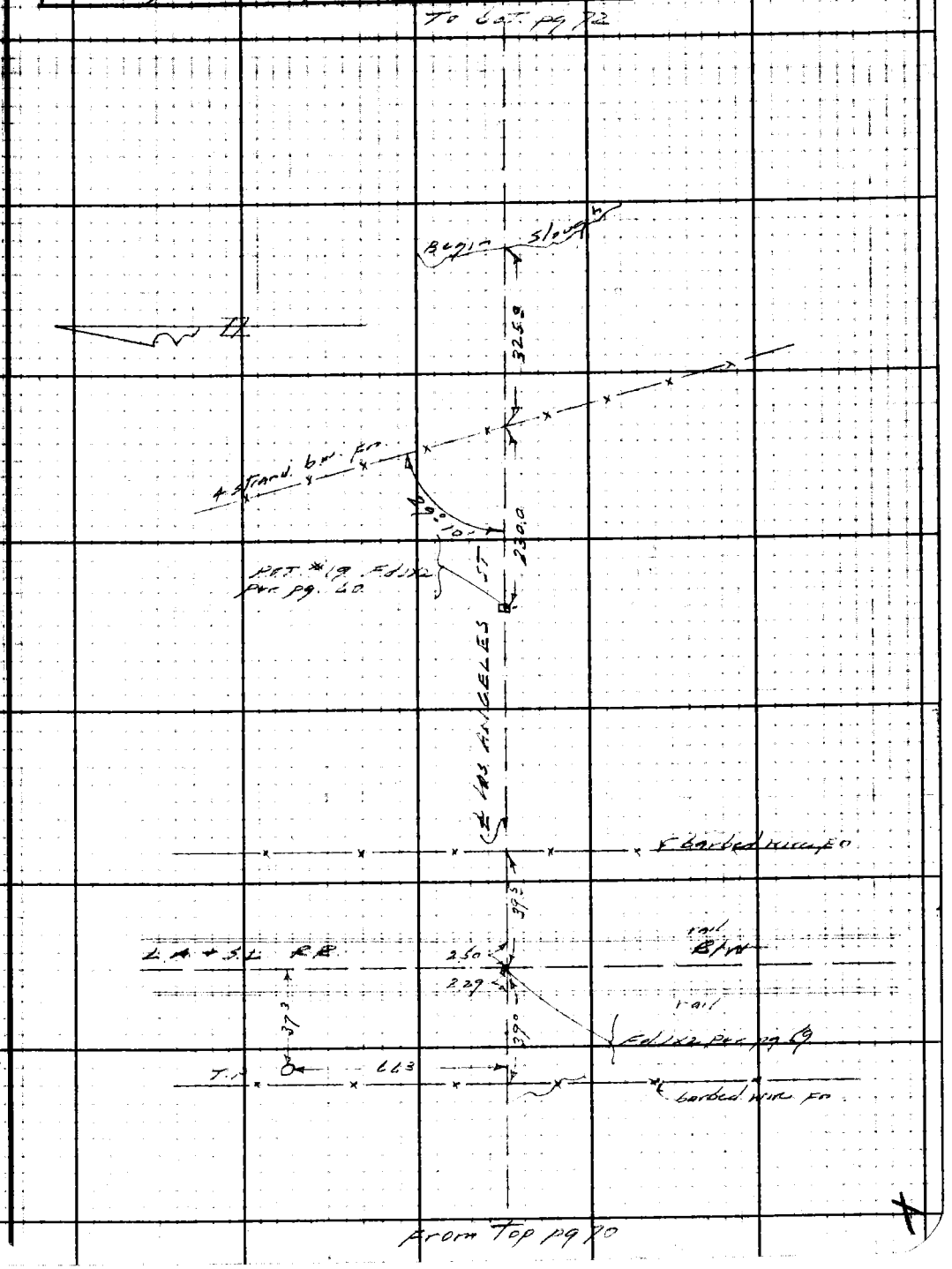

Note: Any Additions or Changes on This Sheet Must be Made or Circled in Red Ink With Date and Name of Person Making Change.

Do not extend notes this side of this line.

RETURN TO
LOS ANGELES COUNTY SURVEYOR
700 HALL OF RECORDS

FORM 247 5M 10-39

F.B. 442 PG. 72

To bot. pg. 73



From top pg 71

RETURN TO
LOS ANGELES COUNTY SURVEYOR
700 HALL OF RECORDS

Note: Any Additions or Changes on This Sheet Must be Made or Circled in Red Ink With Date and Name of Person Making Change.

Do not extend notes this side of this line.

Notes Ck'd by D. M. Finley	Survey of Los Angeles St	F.B. 442 Pg. 73	
Map No. B-617-11	W. O. 7961 Tape No. 013 St'd 18°F		
Office Work C.W. Cox	Surveyed by L.S. Hammond		
Checked D. M. Finley	Notes L.S.H. Date 4-18-41		
Date Aug. 1941	Indexed C. Johnson		



From Top pg 72

Note: Any Additions or Changes on This Sheet Must be Made or Circled in Red Ink With Date and Name of Person Making Change.

Do not extend notes this side of this line.

RETURN TO
LOS ANGELES COUNTY SURVEYOR
700 HALL OF RECORDS

FORM 247 5M 10-39

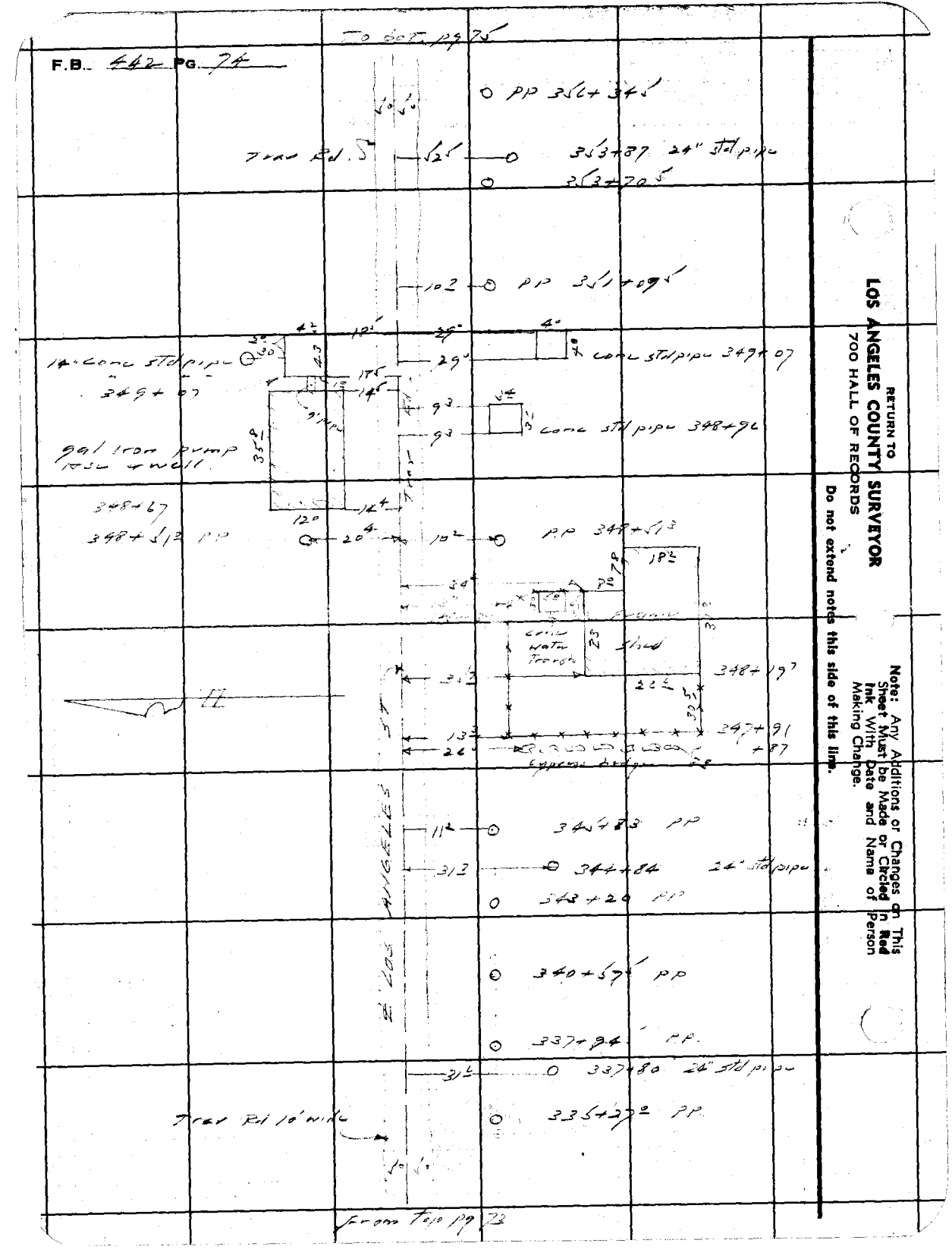

RETURN TO
LOS ANGELES COUNTY SURVEYOR
700 HALL OF RECORDS
Do not extend notes this side of this line.
Note: Any Additions or Changes on This Sheet Must be Made or Circled in Red Ink With Date and Name of Person Making Change.

Notes Ck'd by D. M. Finley	Survey of Los Angeles St	F.B. 442	Pg. 25
Map No. B-617-11	W. O. 7961 Tape No. 413 St'd 8°F		
Office Work C.W. Cox	Surveyed by L. S. Hammond		
Checked D. M. Finley	Notes L. S. H. Date 4-18-41		
Date Aug. 1941	Indexed A. C. Johnson		

To bot. pg 76

368+36 clump small willow — 18°

366+62° clump small willows — 18° — 15½ — 367+32 PP

366+29½ clump small willows — 18°

365+46 clump small willows — 18°

Drainage ditch

LOS ANGELES ST

Tray rd

15½ — 364+92 PP

15½ — 362+54 PP

15½ — 360+13 PP

50½ — 24" std pipe +88½

359+72 begin ditch

b.w. Fn

21°

359+66.5

44½

29½ — 54½ — 359+59 anchor pole

+59½ PP

Drainage ditch

13°

WOODAVEE AVE

359+37.55 Fl

pg. 64

54½ — brace pole 359+22½

8½ — 359+01½

From Top pg 74

Note: Any Additions or Changes on This Sheet Must be Made or Circled in Red Ink With Date and Name of Person Making Change.

Do not extend notes this side of this line.

RETURN TO
LOS ANGELES COUNTY SURVEYOR
700 HALL OF RECORDS

FORM 247 5M 10-39

F.B. 442 PG. 76

To bot. pg 77

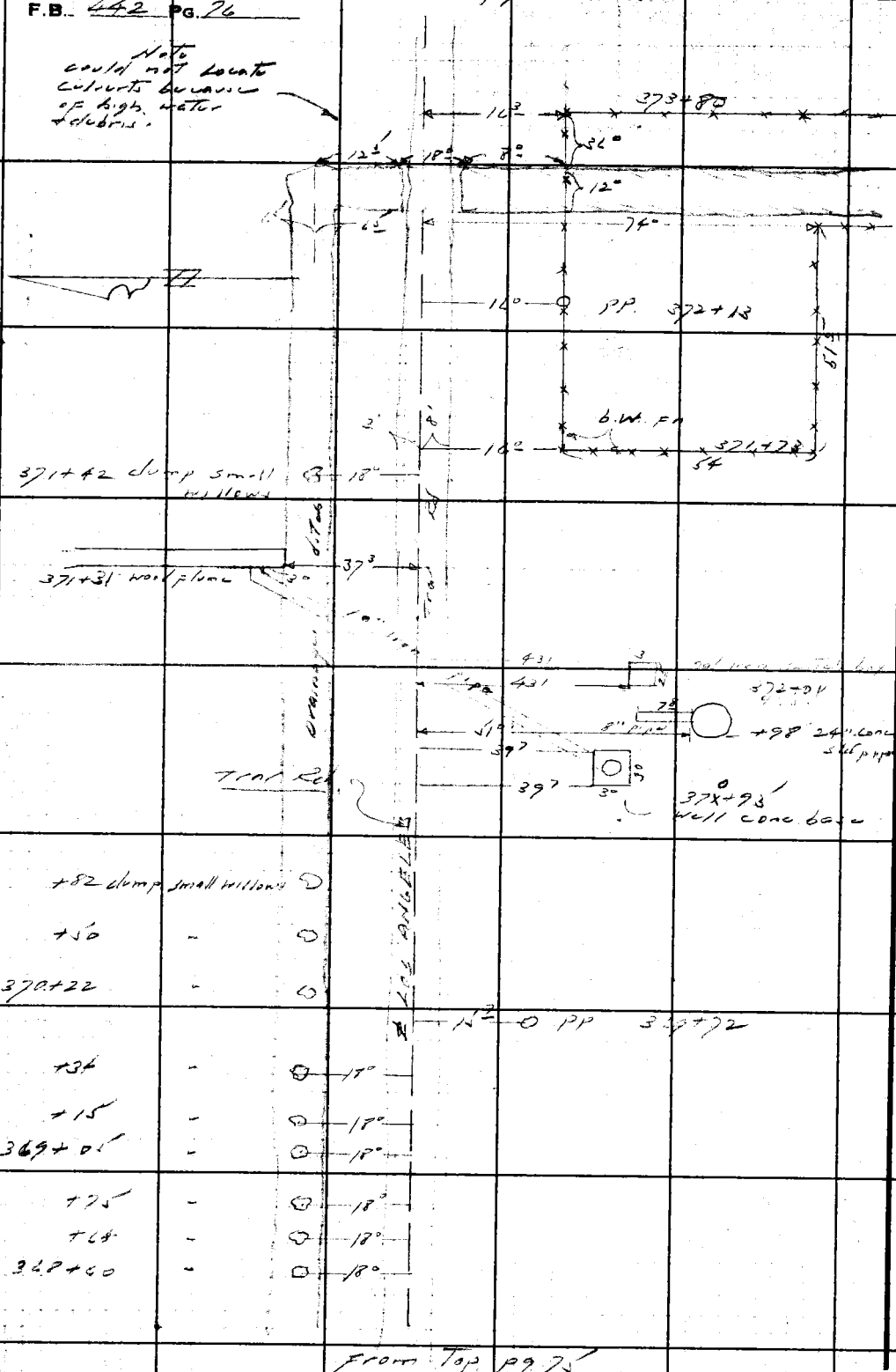

From Top pg 75

RETURN TO
LOS ANGELES COUNTY SURVEYOR
700 HALL OF RECORDS
Do not extend notes this side of this line.
Note: Any Additions or Changes on This Sheet Must be Made or Circled in Red Ink With Date and Name of Person Making Change.

Notes Ck'd by D. M. Finley	Survey of Los Angeles St	F.B. 442	Pg. 77
Map No. B-617-N	W. O. 7964 Tape No. 013 St'd 68°F		
Office Work C. W. Cox	Surveyed by [illegible]		
Checked D. M. Finley	Notes LSH Date 4-18-41		
Date Aug 1941	Indexed A. C. Johns		

16832
73.7
91.0

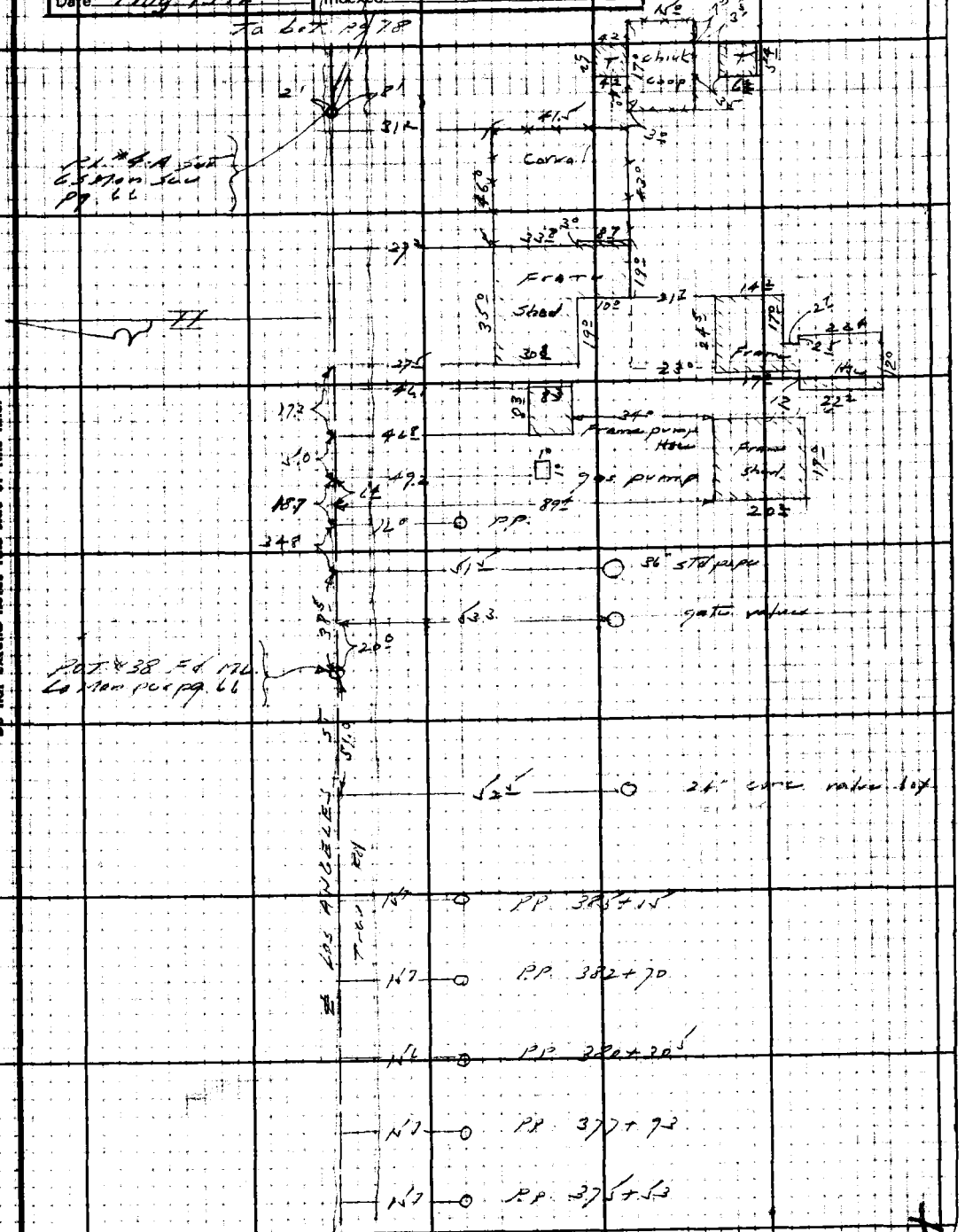

Note: Any Additions or Changes on This Sheet Must be Made or Circled in Red Ink With Date and Name of Person Making Change

Do not extend notes this side of this line.

RETURN TO
LOS ANGELES COUNTY SURVEYOR
700 HALL OF RECORDS

FORM 247 5M 10-39

F.B. 442 PG. 78

To bet. pgs 75

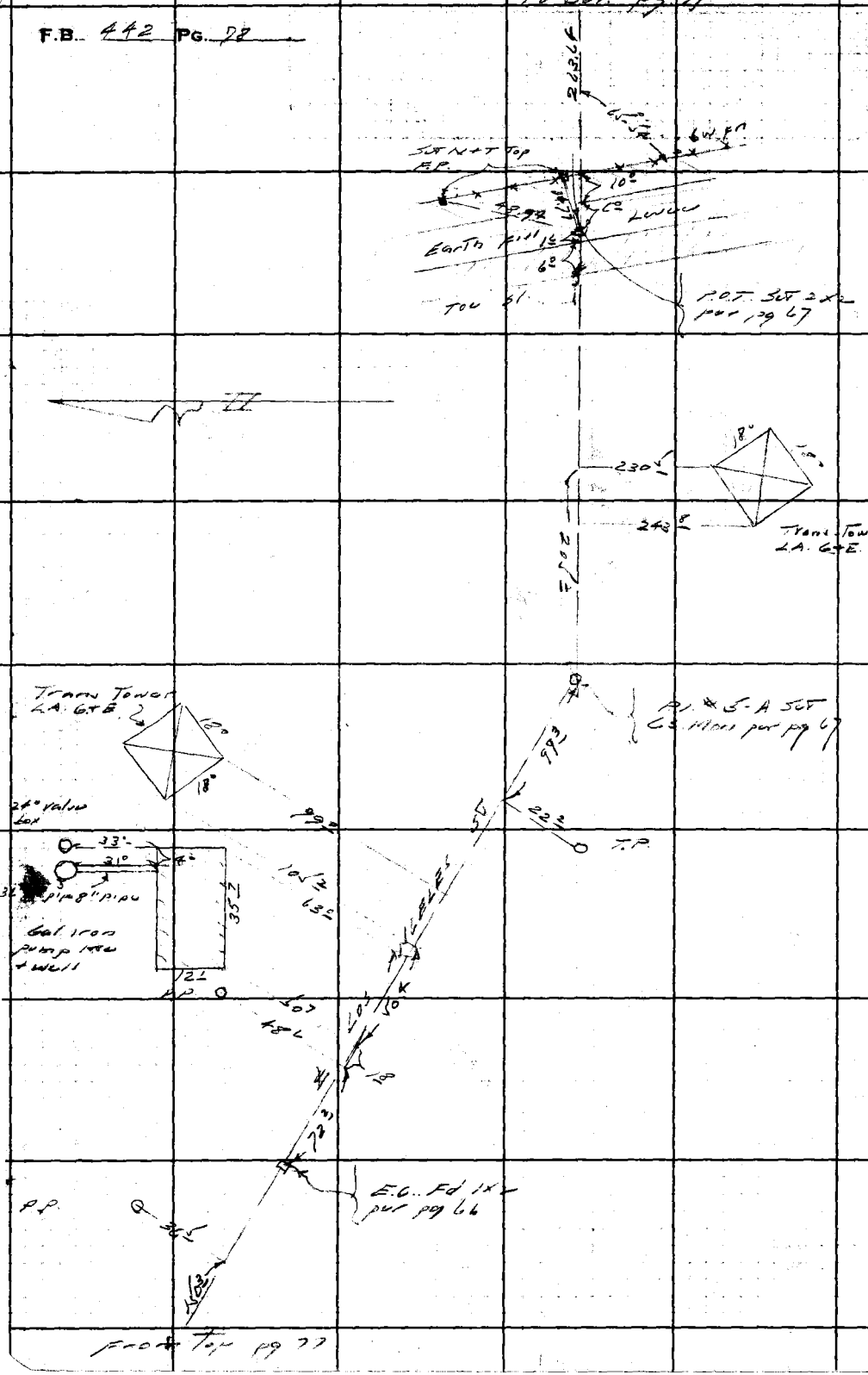

RETURN TO
LOS ANGELES COUNTY SURVEYOR
700 HALL OF RECORDS

Do not extend notes this side of this line.

Note: Any Additions or Changes on This Sheet Must be Made or Circled in Red Ink With Date and Name of Person Making Change.

Notes Ck'd by
Map No.
Office Work
Checked
Date

Survey of Los Angeles St.
W. O. [illegible] Tape No. 682 Std. 68° F
Surveyed by L. Moore
Notes G. Klemack Date
Indexed A. C. Johnson 5-3-43

F.B. [illegible] Pg. 81

LOCATION
OF
ADDITIONAL IMPROVEMENTS
FOR
LOS ANGELES STREET.

FROM SANTE FE RY.
TO MAIN STREET.

April - 1943.

Party. L. Moore.
G. Klemack
H. Heber.

Note: Any Additions or Changes on This Sheet Must Be Made or Circled in Red Ink With Date and Name of Person Making Changes.

Do not extend notes this side of this line.

RETURN TO
LOS ANGELES COUNTY SURVEYOR
700 HALL OF RECORDS

FORM 247 SM 11-41

F.B. 44V Pg. 82

Cont. bot pg 83

April 19, 1943.

RETURN TO
LOS ANGELES COUNTY SURVEYOR
700 HALL OF RECORDS

Do not extend notes this side of this line.

Note: Any Additions or Changes on This Sheet Must be Made or Circled in Red Ink With Date and Name of Person Making Change.

Notes Ck'd by	Survey of Los Angeles St.
Map No.	W. O. 7966 Tape No. 827 St'd 68 °F
Office Work	Surveyed by L. Moore
Checked	Notes G.W.K. Date 4-19-45
Date	Indexed A. C. Johnson

F.B. 442 Pg. 85

Cont'd at bot. of pg. 84

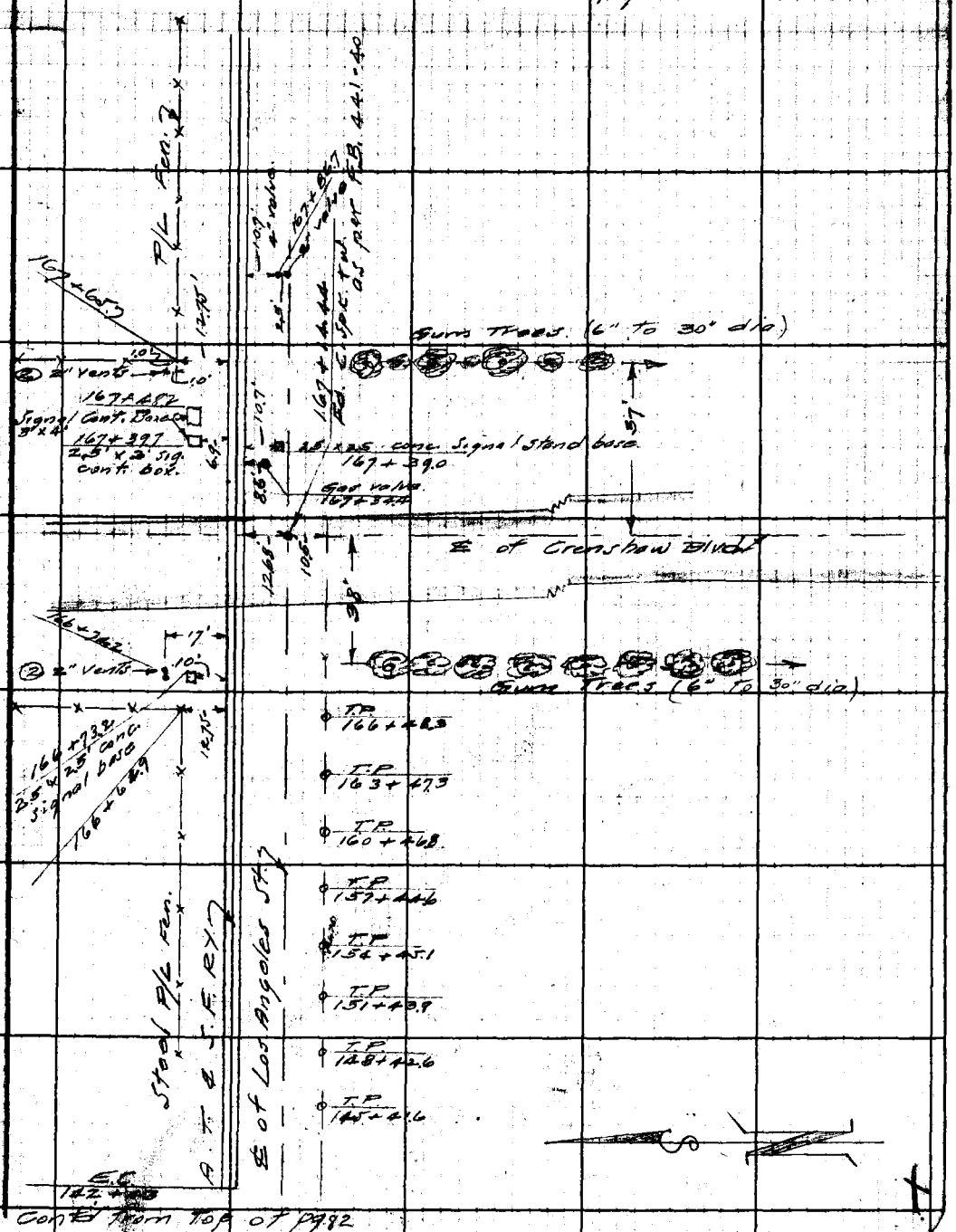

Cont'd from top of pg. 82

Note: Any Additions or Changes on This Sheet Must be Made or Circled in Red Ink With Date and Name of Person Making Change.

Do not extend notes this side of this line.

RETURN TO
LOS ANGELES COUNTY SURVEYOR
700 HALL OF RECORDS

FORM 247 5M 11-41


F.B. 442 PG. 84
Contd at bot. of pg 85
4/20/43
31.8'
E.C. 199+61
5.9'
P.P. 198+63
Angeles St.
16.7
6.3'
B.C. of track 197+67
End of exposed 8" Cl. water Line. 197+63.5
8.8'
12.75
Los
ARLINGTON AVE.
31.8'
Establ'd pt. with ties as per F.B. 441/51 197+23.84
P.P. 197+01
7.0'
℄ of
2" Outlet valve
Angle point 188+96
7.4'
A. T. & S. F. Ry.
18" Exposed Conc. Water Line
8.7
188+20.6 Beg. of Exposed Water line
Gate valve 188+11.6
10.2'
Steel P/L Fen.
To bot. & left side 329 of pg. 93
178+09.5
Contd from top of pg 83
RETURN TO
LOS ANGELES COUNTY SURVEYOR
700 HALL OF RECORDS
Do not extend notes this side of this line.
Note: Any Additions or Changes on This Sheet Must be Made or Circled in Red Ink With Date and Name of Person Making Change.

Notes Ck'd by	Survey of Los Angeles St.
Map No.	W. O. 7961 Tape No. 877 Std. 68 °F
Office Work	Surveyed by L. Moore
Checked	Notes GWK Date 4-20-83
Date	Indexed A. C. Johnson

F.B. 447 Pg. 85

Contd at the bot of pg. 86

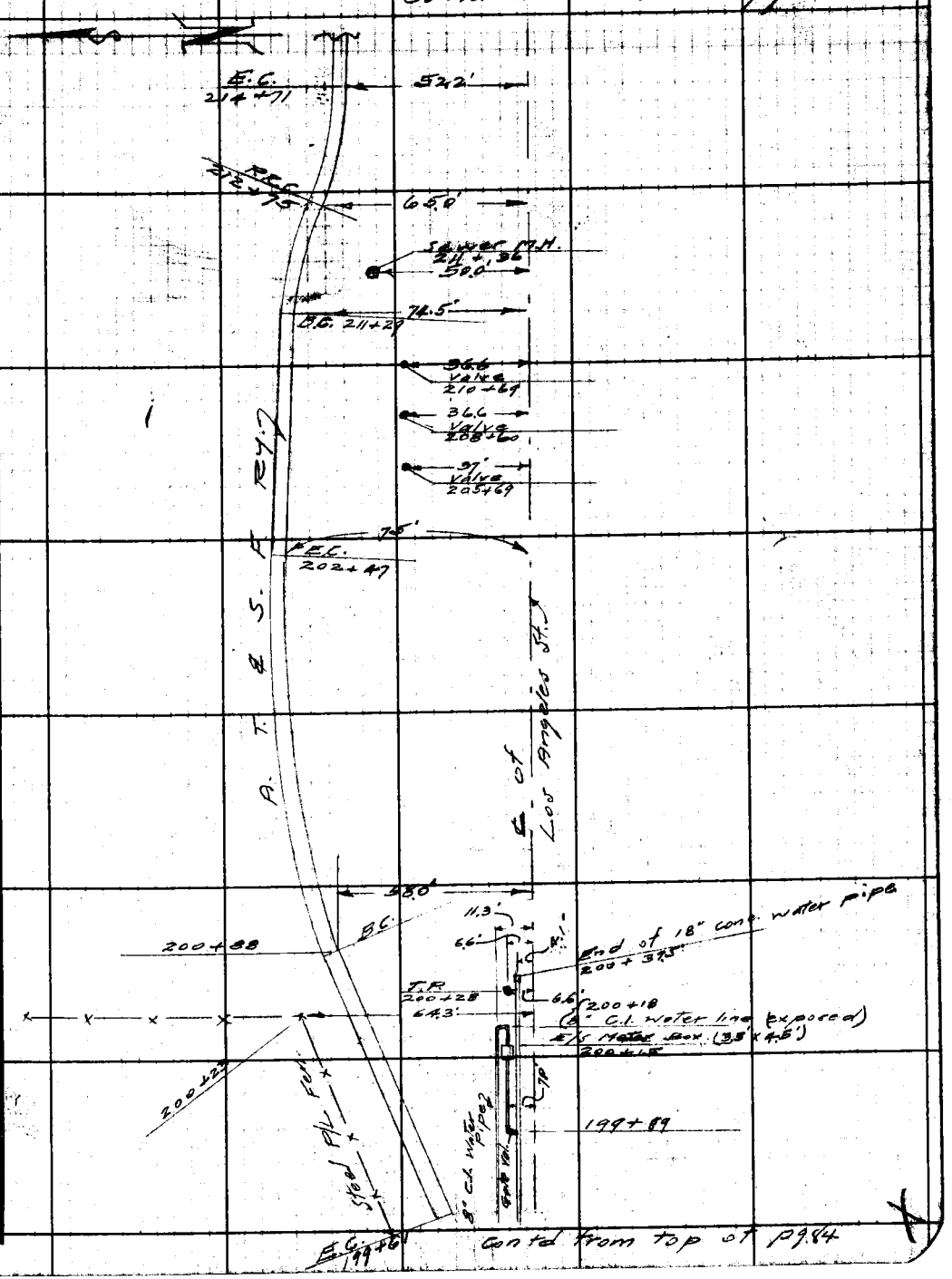

Contd from top of pg. 84

Note: Any Additions or Changes on This Sheet Must be Made or Circled in Red Ink With Date and Name of Person Making Change.

Do not extend notes this side of this line.

RETURN TO
LOS ANGELES COUNTY SURVEYOR
700 HALL OF RECORDS

FORM 247 5M 11-41

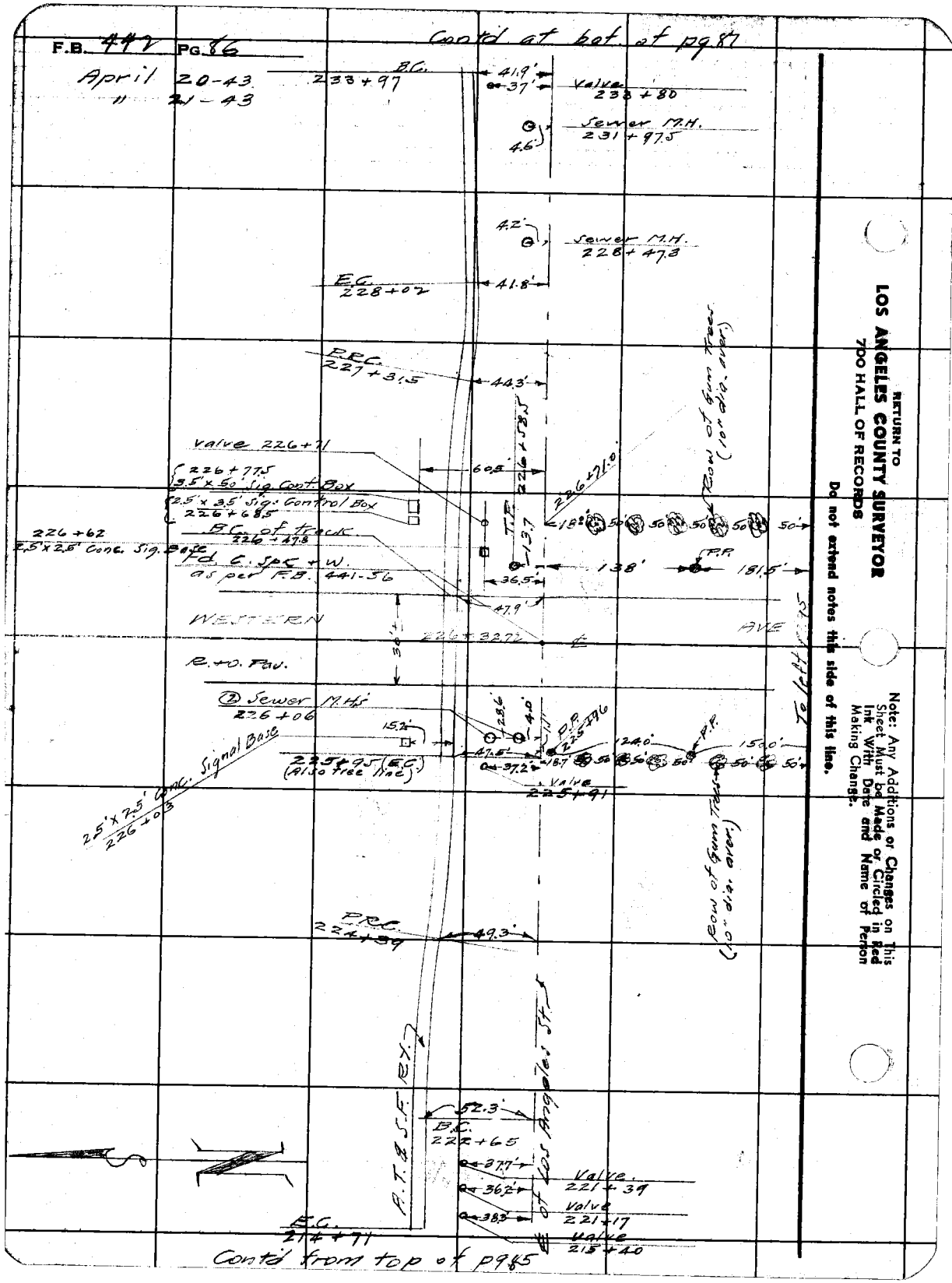

RETURN TO
LOS ANGELES COUNTY SURVEYOR
700 HALL OF RECORDS

Do not extend notes this side of this line.

Note: Any Additions or Changes on This Sheet Must be Made or Circled in Red Ink With Date and Name of Person Making Change.

Notes Ck'd by D. W. Finley	Survey of [illegible] St
Map No. B-617-11	W. O. 2844 Tape No. [illegible]
Office Work C.W.Coz	Surveyed By [illegible]
Checked D. M. Finley	Notes [illegible] Date 4-21-41
Date Aug 1941	Indexed D. C. Johns

F.B. 442 Pg. 77

Note: Any Additions or Changes on This Sheet Must be Made or Circled in Red Ink With Date and Name of Person Making Change

Do not extend notes this side of this line.

RETURN TO
LOS ANGELES COUNTY SURVEYOR
700 HALL OF RECORDS

FORM 247 5M 10-39

RETURN TO
LOS ANGELES COUNTY SURVEYOR
700 HALL OF RECORDS

Note: Any Additions or Changes on This Sheet Must be Made or Circled in Red Ink With Date and Name of Person Making Change.

Do not extend notes this side of this line.

F.B. 442 PG. 20

Notes Ck'd by	Survey of Los Angeles St.
Map No.	W. O. 7961 Tape No. 272 Std. 68°F
Office Work	Surveyed by L. Moore
Checked	Notes GWK Date 4-21-43
Date	Indexed A. C. Johnson

F.B. 942 Pg. 17

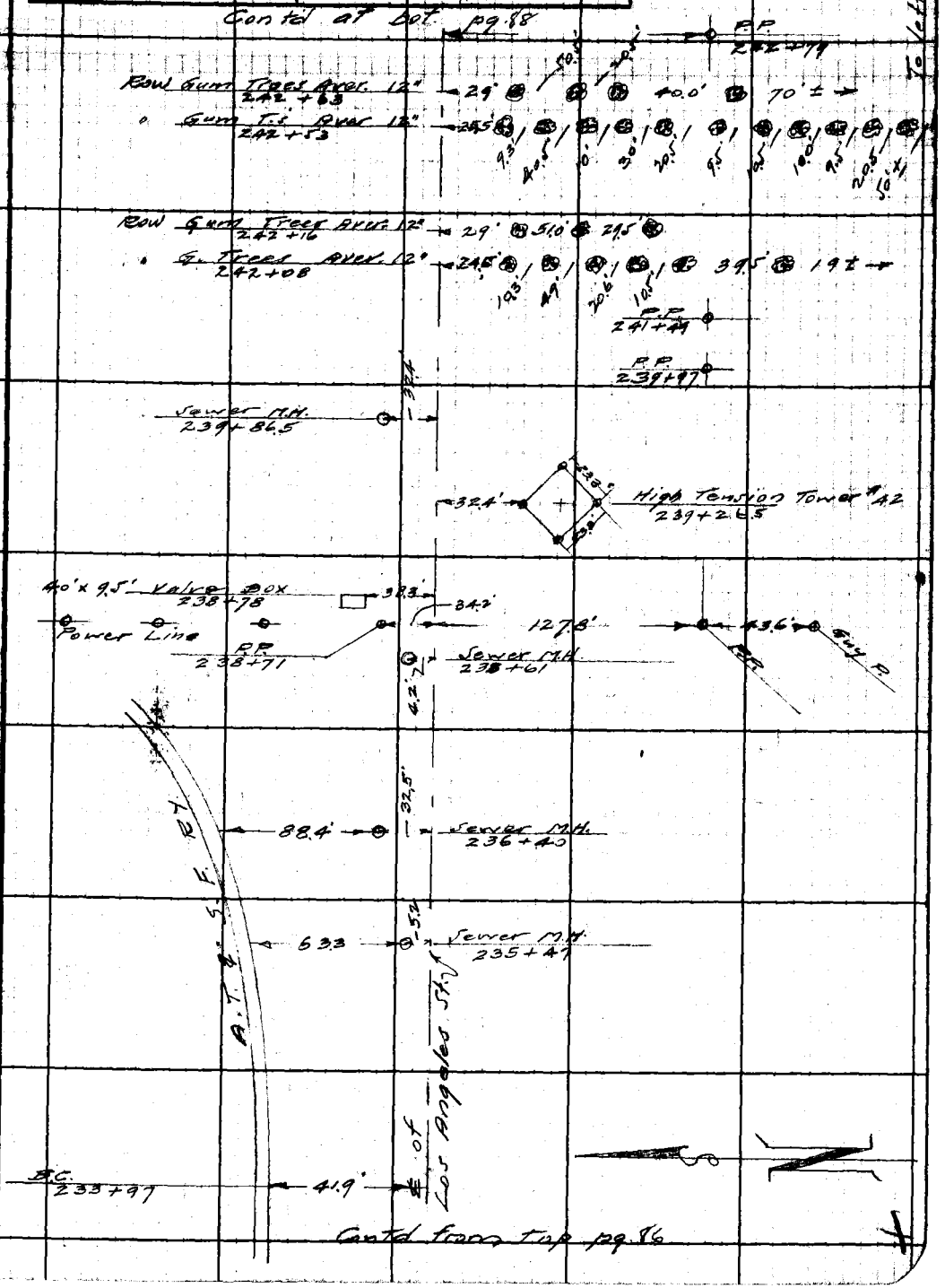

Note: Any Additions or Changes on This Sheet Must be Made or Circled in Red Ink With Date and Name of Person Making Change.

Do not extend notes this side of this line.

RETURN TO
LOS ANGELES COUNTY SURVEYOR
700 HALL OF RECORDS

FORM 247 5M 11-41

F.B. 44V PG. 18

April 22-43

Contd on p949 left

NORMANDIE AVE.

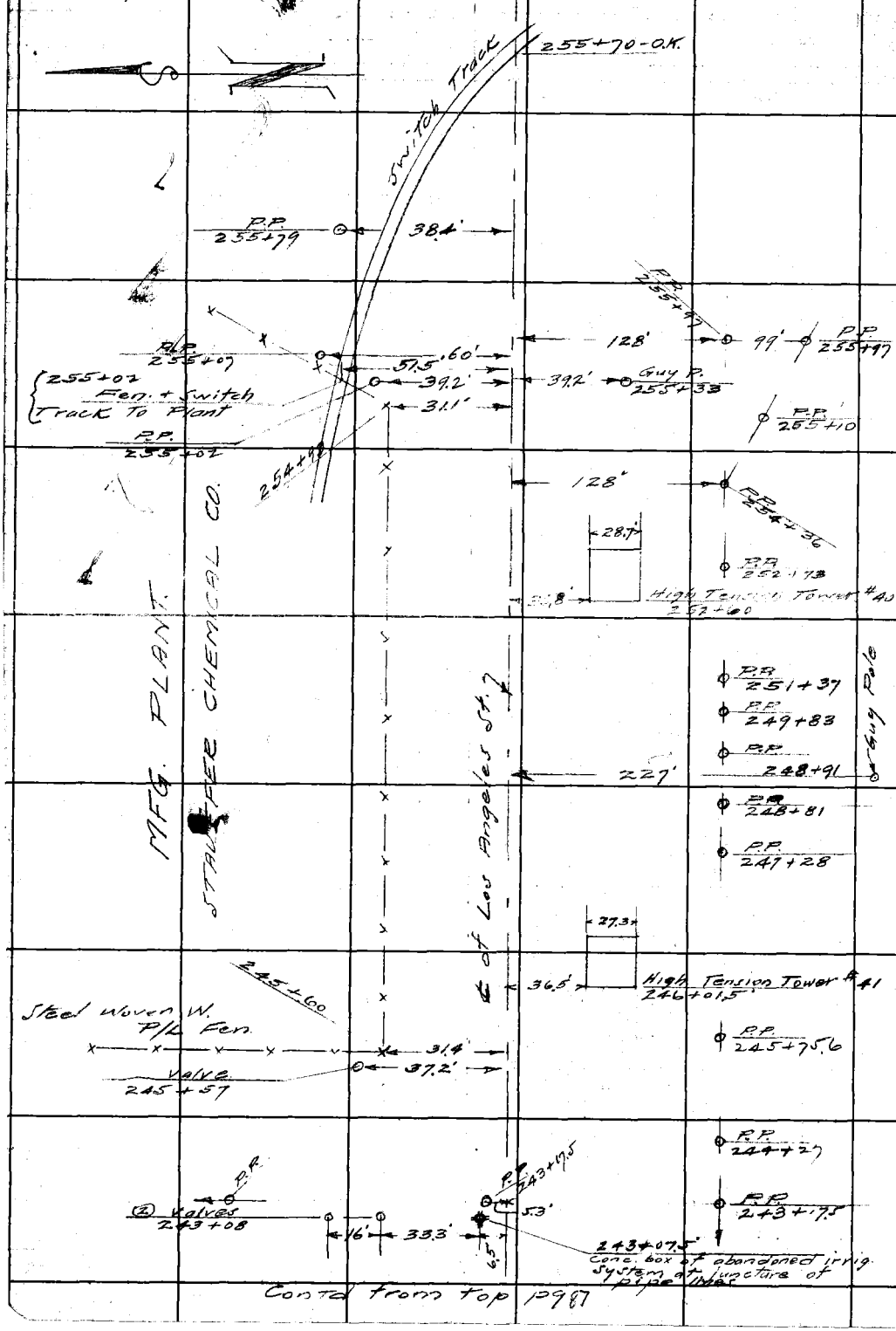

Contd from top p987

RETURN TO
LOS ANGELES COUNTY SURVEYOR
700 HALL OF RECORDS
Do not extend notes this side of this line.
Note: Any Additions or Changes on This Sheet Must be Made or Circled in Red Ink With Date and Name of Person Making Change.

Notes Ck'd by	Survey of Los Angeles St. F.B. 441 Pg. 89
Map No.	W. O. 7961 Tape No. 227 Std. 68
Office Work	Surveyed by L. Moore
Checked	Notes G.W.K. Date 4-22-40 To bot. pg 90
Date	Indexed A. C. Johnson

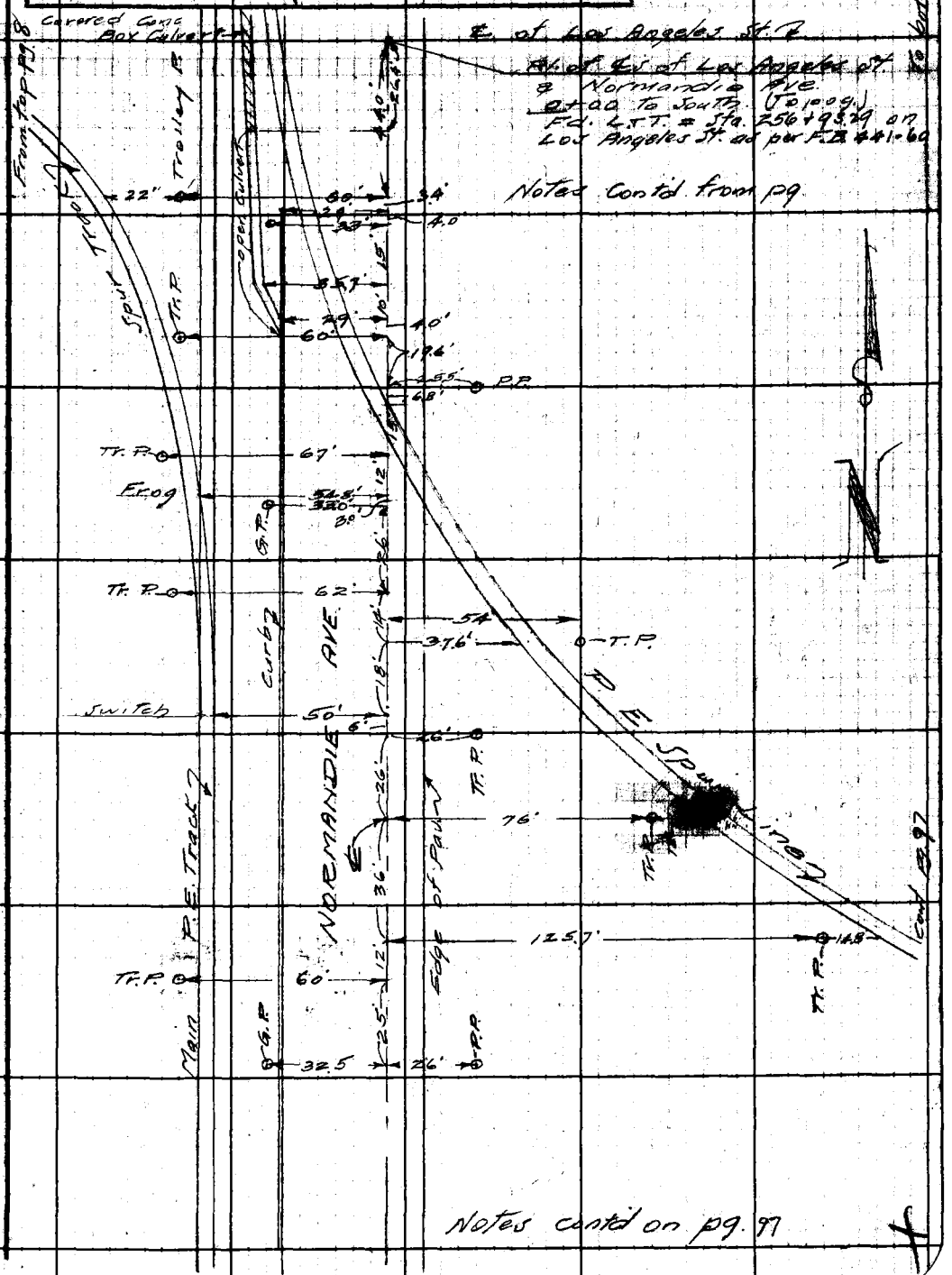

Notes cont'd on pg. 97

Note: Any Additions or Changes on This Sheet Must be Made or Circled in Red Ink With Date and Name of Person Making Change.

Do not extend notes this side of this line.

RETURN TO
LOS ANGELES COUNTY SURVEYOR
700 HALL OF RECORDS

FORM 247 5M 11-41

RETURN TO
LOS ANGELES COUNTY SURVEYOR
700 HALL OF RECORDS

Note: Any Additions or Changes on This Sheet Must be Made or Circled in Red Ink With Date and Name of Person Making Change.

Do not extend notes this side of this line.

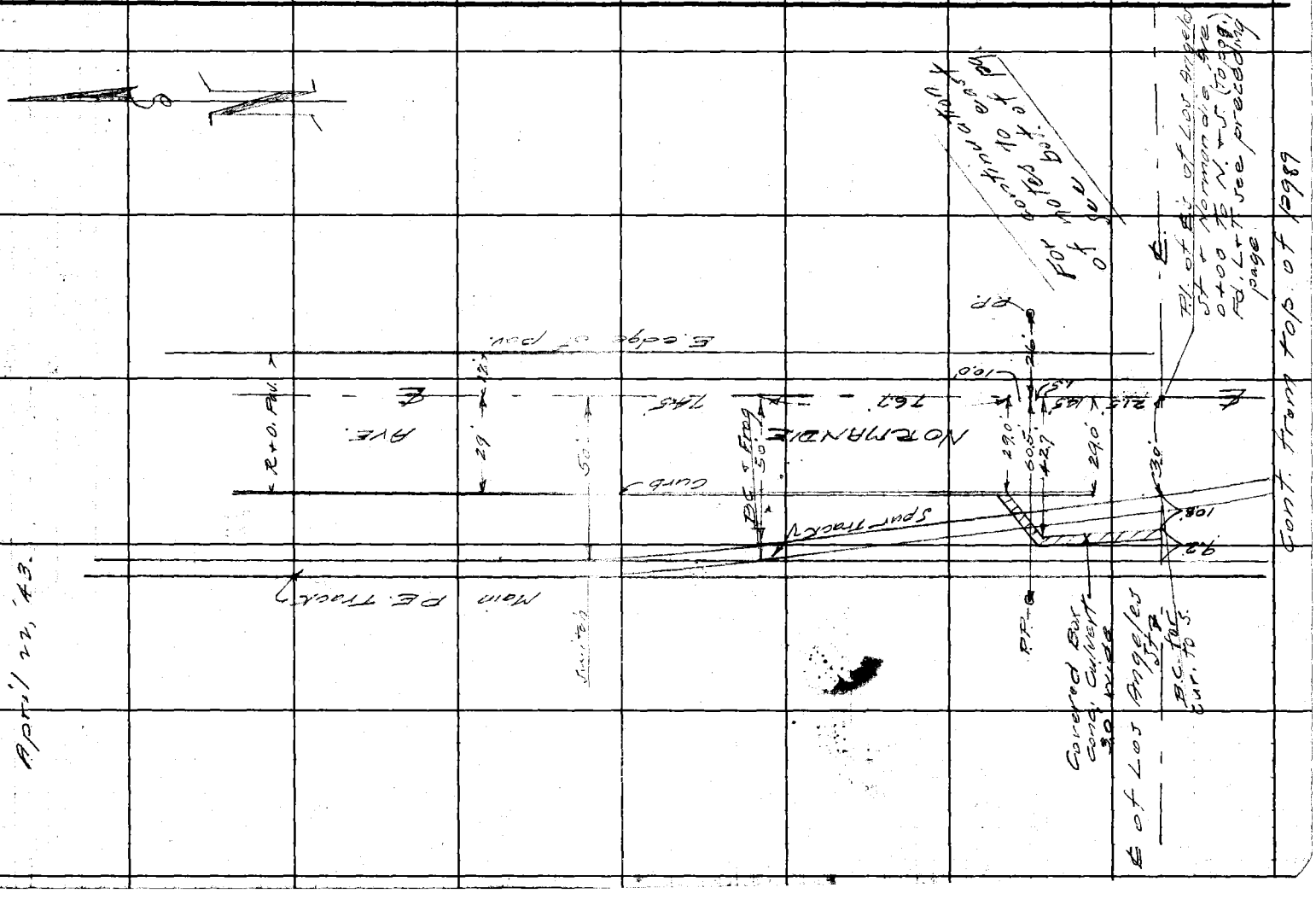

Notes Ck'd by	Survey of Los Angeles St.
Map No.	W. O. [illegible] Tape No. [illegible] Std. [illegible] °F
Office Work	Surveyed by L. Moore
Checked	Notes [illegible] Date 4-21-43
Date	Indexed

K. C. Johnson

F.B. 44[illegible] Pg. 91

Notes Cont'd on pg. 92 bot.

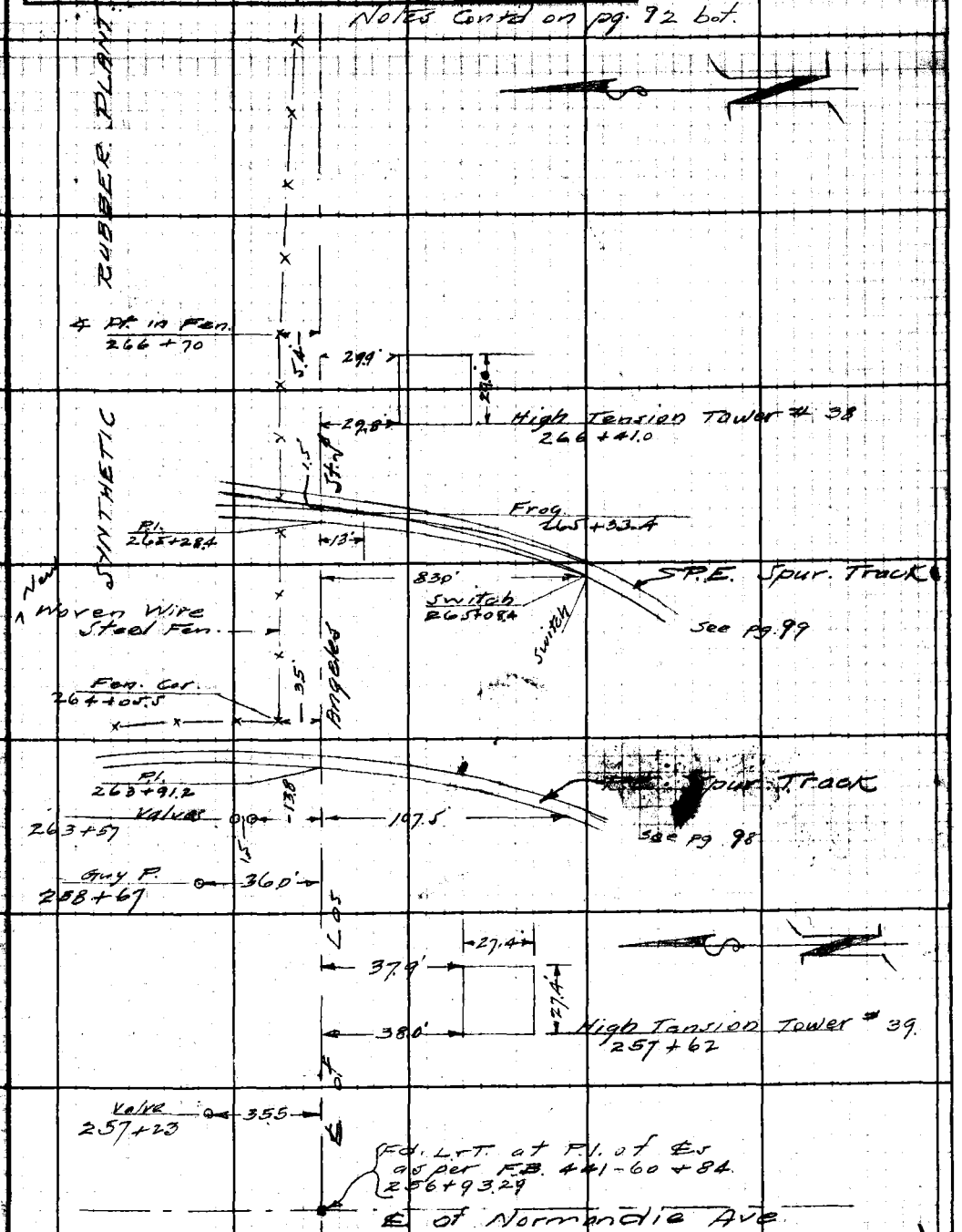

Cont'd from right of pg. 89

Note: Any Additions or Changes on This Sheet Must be Made or Circled in Red Ink With Date and Name of Person Making Change.

Do not extend notes this side of this line.

RETURN TO
LOS ANGELES COUNTY SURVEYOR
700 HALL OF RECORDS

FORM 247 5M 11-41

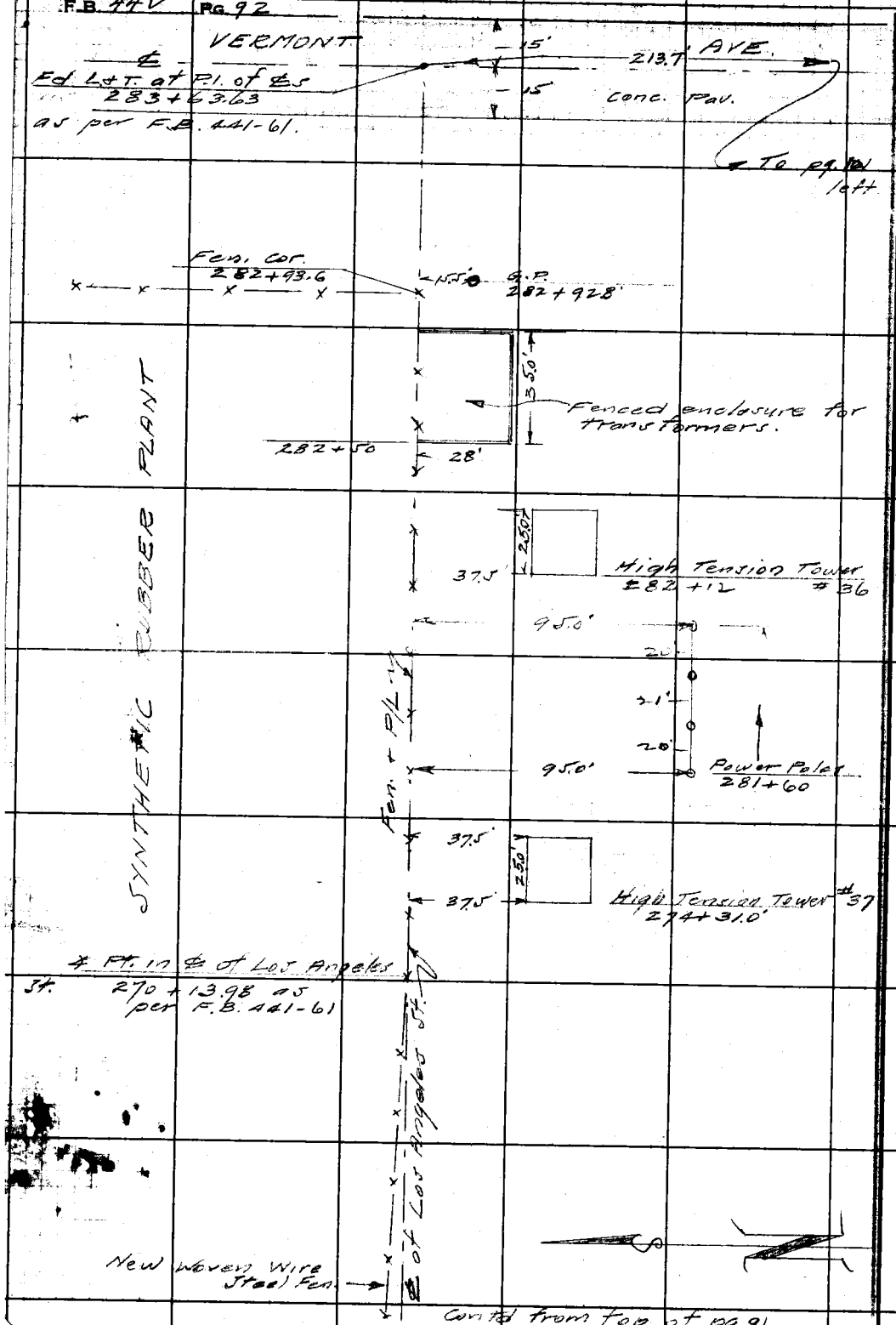

RETURN TO
LOS ANGELES COUNTY SURVEYOR
700 HALL OF RECORDS
Do not extend notes this side of this line.
Note: Any Additions or Changes on This Sheet Must be Made or Circled in Red Ink With Date and Name of Person Making Change.

Notes Ck'd by
Map No.
Office Work
Checked
Date

Survey of Los Angeles St
W. O. 2961 Tape No. Std. °F
Surveyed by Moore
Notes Moore Date 4-20-43
Indexed A. C. Johnson

F.B. 441 Pg. 23

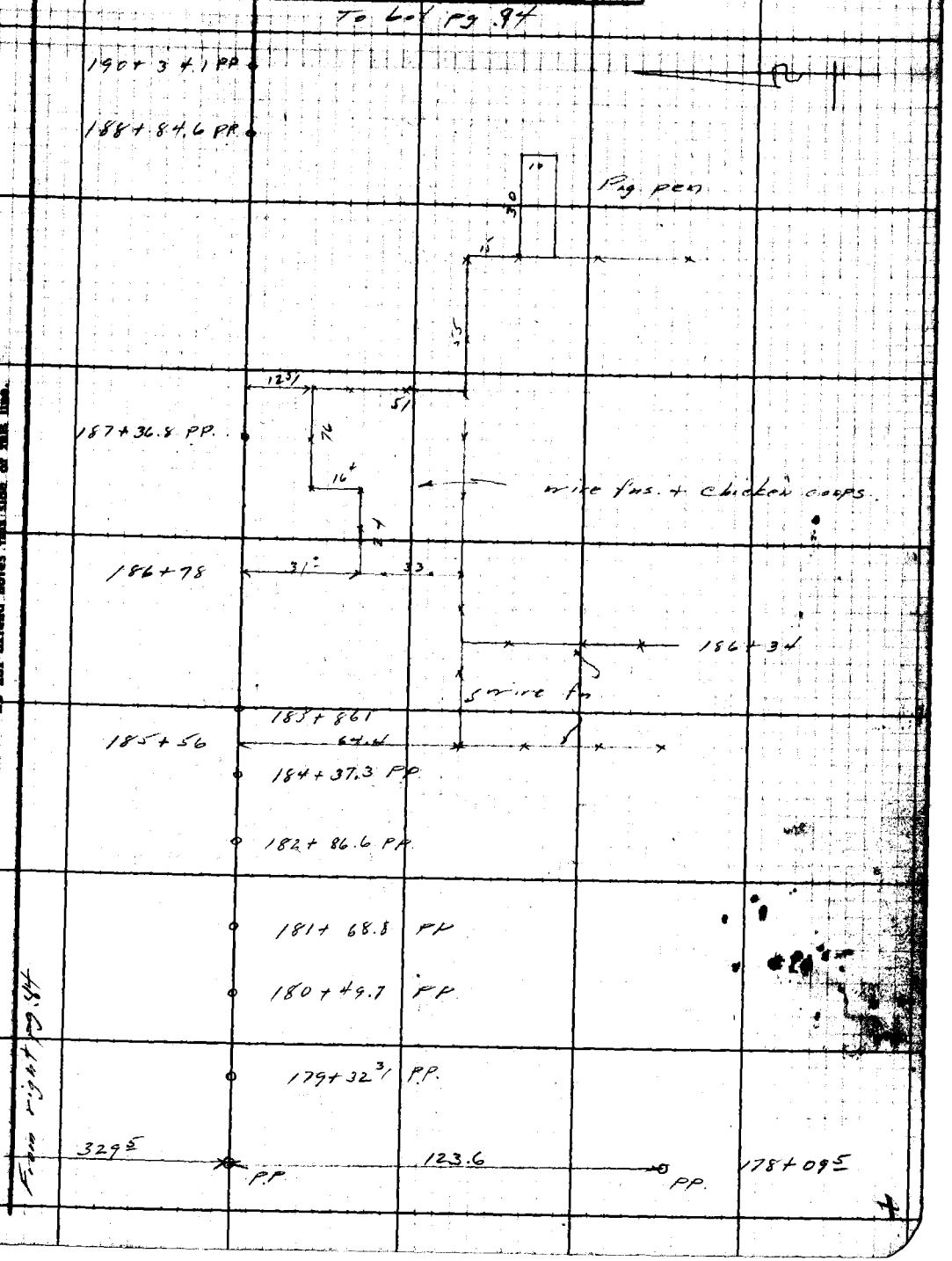

Note: Any Additions or Changes on This Sheet Must be Made or Circled in Red Ink With Date and Name of Person Making Change.

Do not extend notes this side of this line.

RETURN TO
LOS ANGELES COUNTY SURVEYOR
700 HALL OF RECORDS

FORM 247 BM 12-41

F.B. 442 PG. 94

To bot. pg 95

215 + 69.1 PP

214 + 21.8 PP

212 + 71.8 PP

211 + 23.8 PP

209 + 74.0 PP

208 + 25.0 PP

206 + 75.0 PP

205 + 29.0 PP

203 + 76.0 PP

[illegible]

200 + 78.7 PP

199 + 27.2 PP

197 + 80.4 PP

From right pg 94

197 + 43 Tel. P.

94°

Tel. P. 197 + 50

Conc. curb

28.3

197 + 41.8

ARLINGTON AVE.

318°

197 + 23.84

Macadam

Conc. curb

197 + 12.3

28.2

197 + 04.8 PP

29.6

120'

PP

196 + 34.2 PP

194 + 81.7 PP

193 + 32.1 PP

191 + 86.1 PP

From top pg. 93

RETURN TO
LOS ANGELES COUNTY SURVEYOR
700 HALL OF RECORDS

Do not extend notes this side of this line.

Note: Any Additions or Changes on This Sheet Must be Made or Circled in Red Ink With Date and Name of Person Making Change.

Note: Ck'd by	Survey of Los Angeles St
Map No.	W. O. 7361 Tape No. Std. °F
Office Work	Surveyed by Moore
Checked	Notes Moore Date 4-23-43
Date	Indexed A. C. Johnson

F.B. 942 Pg. 75

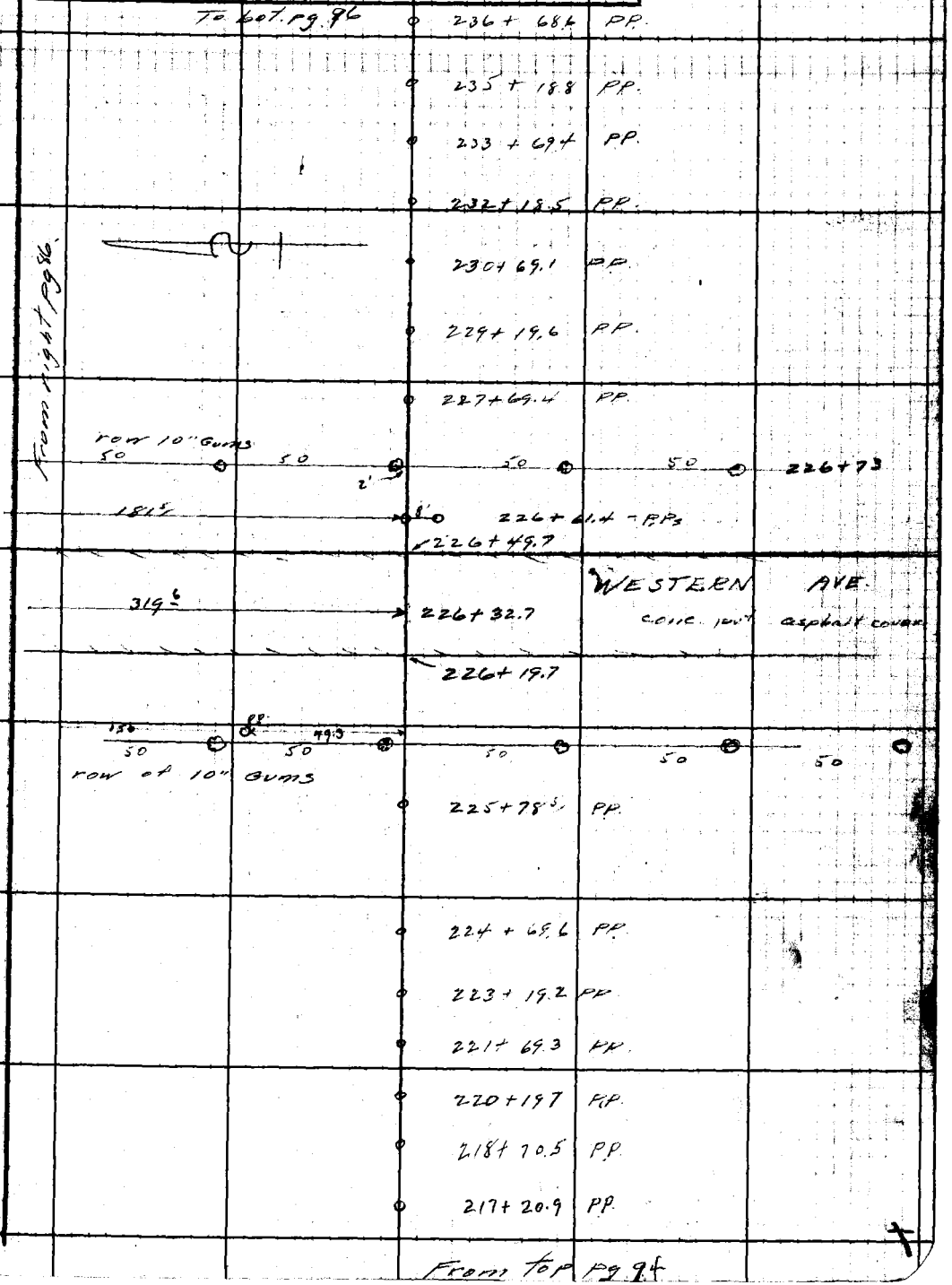

Note: Any Additions or Changes on This Sheet Must be Made or Circled in Red Ink With Date and Name of Person Making Change.

Do not extend notes this side of this line.

RETURN TO
LOS ANGELES COUNTY SURVEYOR
700 HALL OF RECORDS

FORM 247 5M 11-41

F.B. 442 PG. 96

To bot pg 97

To ℄ Los Angeles St 376°

255 + 40

253 + 94 PP.

252 + 42.1 PP

250 + 92.1 PP.

55°

249 + 99 PP

248+98 PP

249+37 guy Pole

94°

248+00 PP

To ℄ Los Angeles St 320.5

246+86 PP.

245+36.1 PP

243 + 87.1 PP.

not in use

65.5

water line

valve

243+135

242+67.5 PP.

wire fn

row 12" Gums

29.5 30 61° 40.5

29.5 44.5 29.5 10 60.5

242+58.0

row 12" Gums

19 41.5 31.5 28 10 10 58.5 10

20 48.5 31 20 25.5 43 38 61

242+22.4

242+12.4

241 + 17.4 PP.

239 + 68.1 PP.

238 + 18.6 PP.

From top pg 95

From right pg 87

RETURN TO
LOS ANGELES COUNTY SURVEYOR
700 HALL OF RECORDS

Do not extend notes this side of this line.

Note: Any Additions or Changes on This Sheet Must be Made or Circled in Red Ink With Date and Name of Person Making Change.

Notes Ck'd by
Map No
Office Work
Checked
Date

Survey of Los Angeles St
W. O. 7266 Tape No. St'd °F
Surveyed by Moore
Notes Moore Date 4-22-43
Indexed A. C. Johnson

F.B. 441 Pg. 97

To bot pg 98

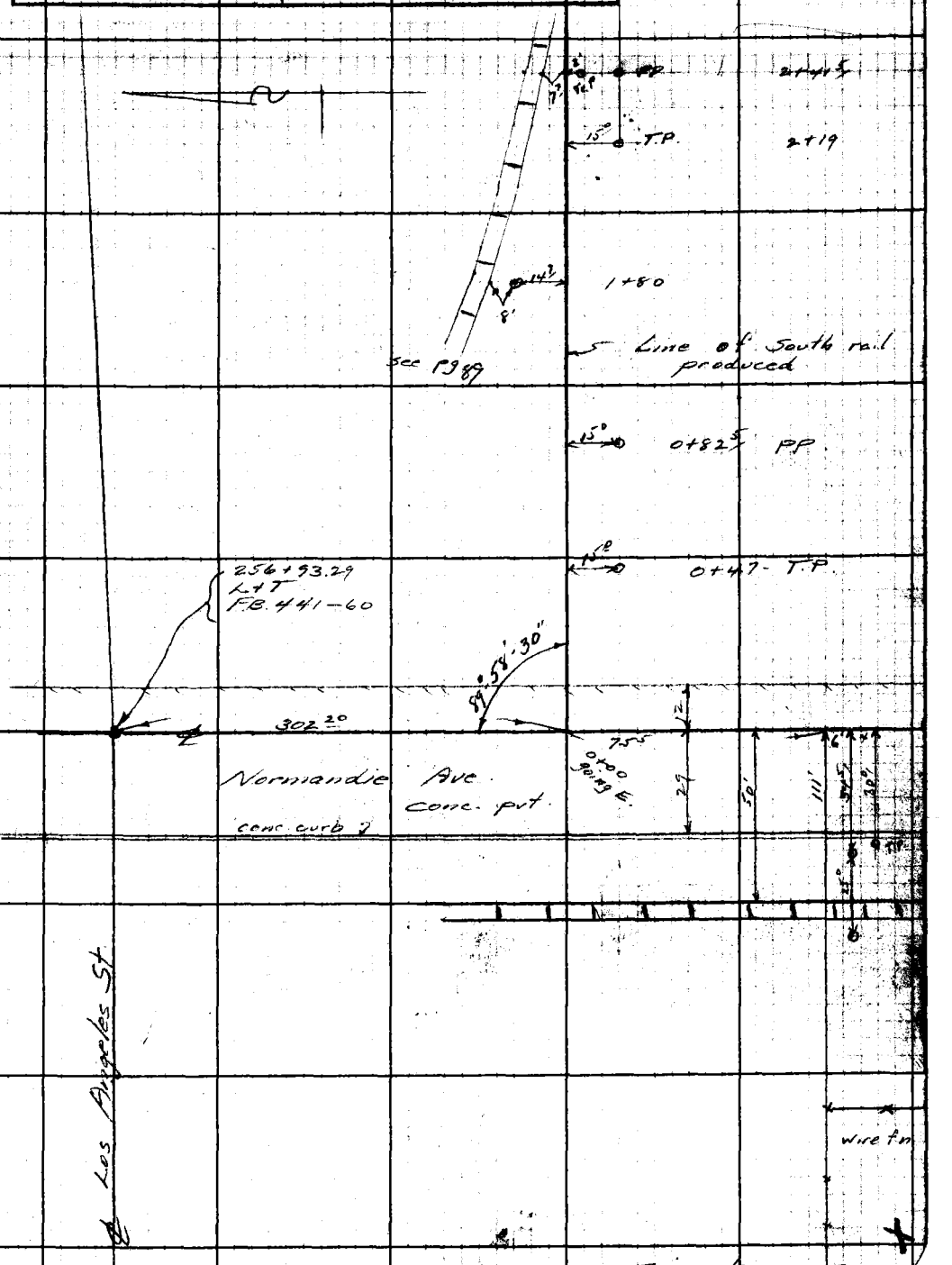

From top pg. 96

Note: Any Additions or Changes on this Sheet Must be Made or Circled in Red Ink With Date and Name of Person Making Change.

Do not extend notes this side of this line.

RETURN TO
LOS ANGELES COUNTY SURVEYOR
700 HALL OF RECORDS

FORM 247 3M 11-41

F.B. 447 Pg. 98

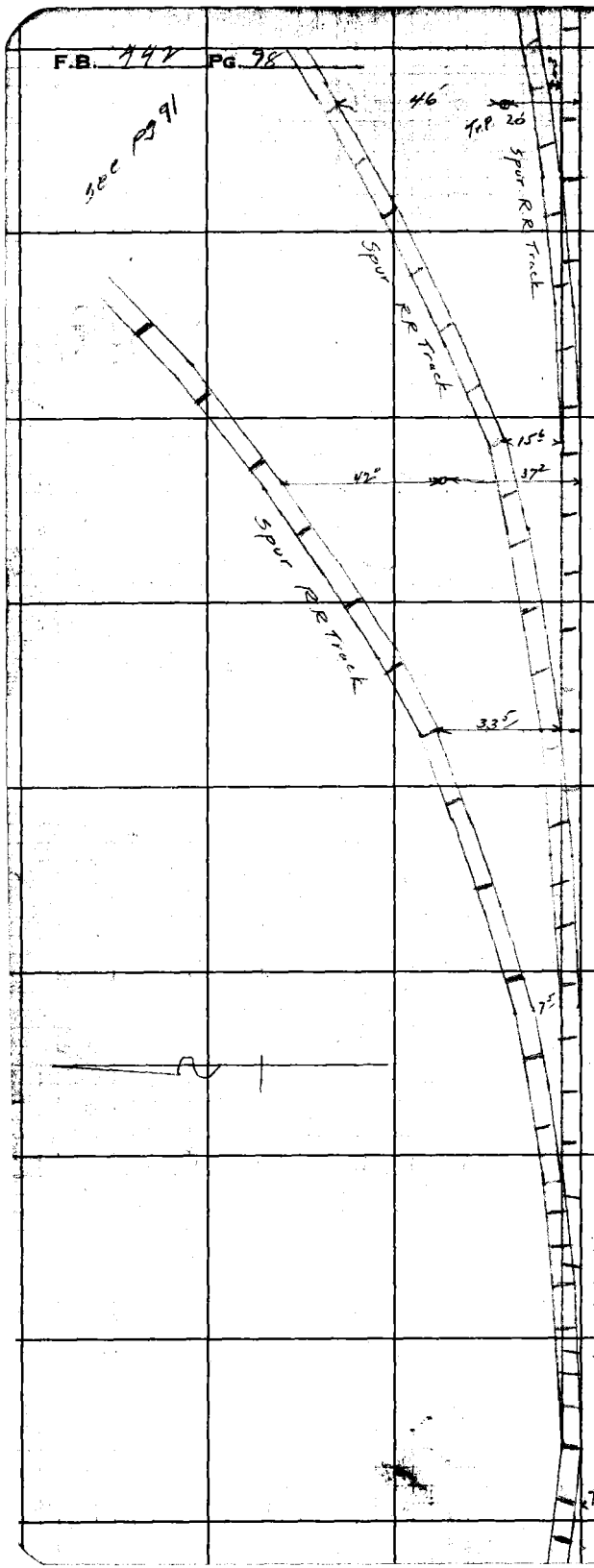

See Pg 91

RETURN TO
LOS ANGELES COUNTY SURVEYOR
700 HALL OF RECORDS
Do not extend notes this side of this line.

Note: Any Additions or Changes on This Sheet Must be Made or Circled in Red Ink With Date and Name of Person Making Change.

Notes Ck'd by	Survey of Los Angeles St	F.B. 442 Pg. 99
Map No.	W. C. Tape No. St'd. °F	
Office Work	Surveyed by Moore	
Checked	Notes Moore Date 4-22-43	
Date	Indexed A. C. Johnson	

To bot pg 100



From top pg 98

RETURN TO
LOS ANGELES COUNTY SURVEYOR
700 HALL OF RECORDS
Do not extend notes this side of this line.
Note: Any Additions or Changes on this Sheet Must be Made or Circled in Red Ink With Date and Name of Person Making Change.
FORM 247 5M 11-41

F.B. 442 Pg. 100

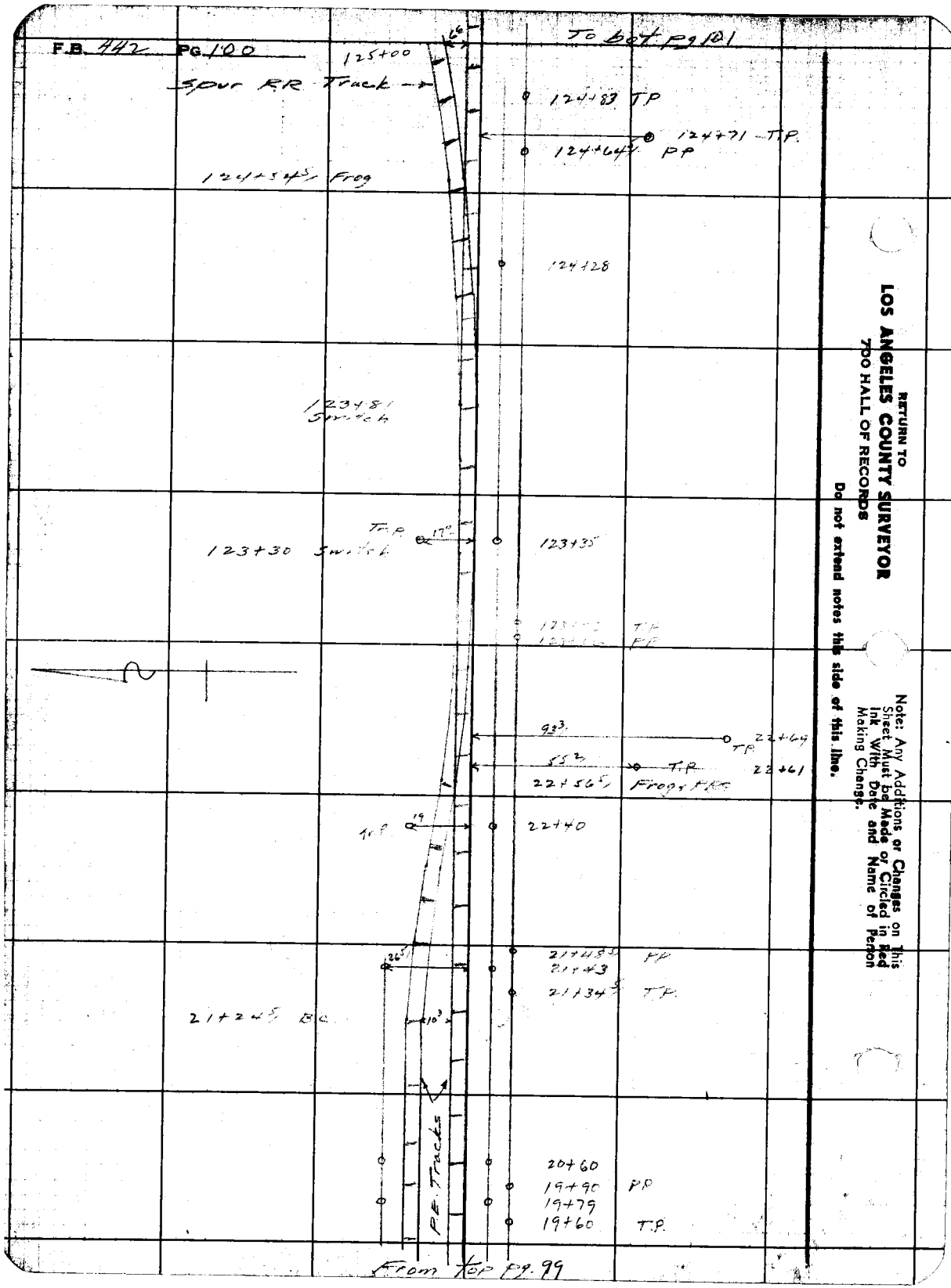

RETURN TO
LOS ANGELES COUNTY SURVEYOR
7DO HALL OF RECORDS

Do not extend notes this side of this line.

Note: Any Additions or Changes on This Sheet Must be Made or Circled in Red Ink With Date and Name of Person Making Change.

Notes Ck'd by	Survey of Los Angeles St	F.B. 442 Pg 101
Map No.	W. O. 7961 Tape No. Std. °F	
Office Work	Surveyed by Moore	
Checked	Notes Moore Date 4-23-43	
Date	Indexed A. C. Johnson	

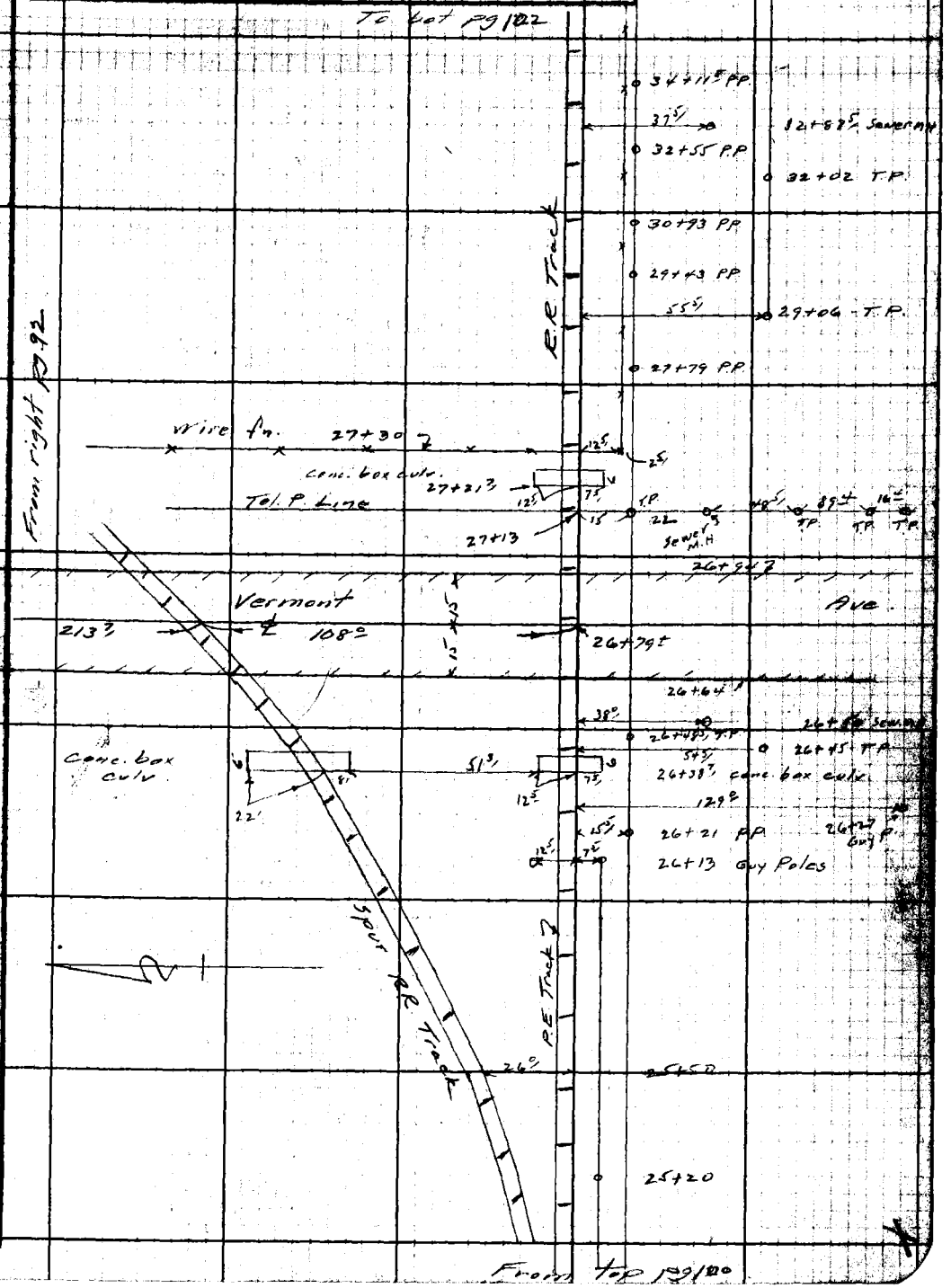

Note: Any Additions or Changes on this Sheet Must be Made or Circled in Ink With Date and Name of Person Making Change.

Do not extend notes this side of this line.

RETURN TO
LOS ANGELES COUNTY SURVEYOR
700 HALL OF RECORDS

FORM 247 BM 11-41

F.B. 442 PG. 102

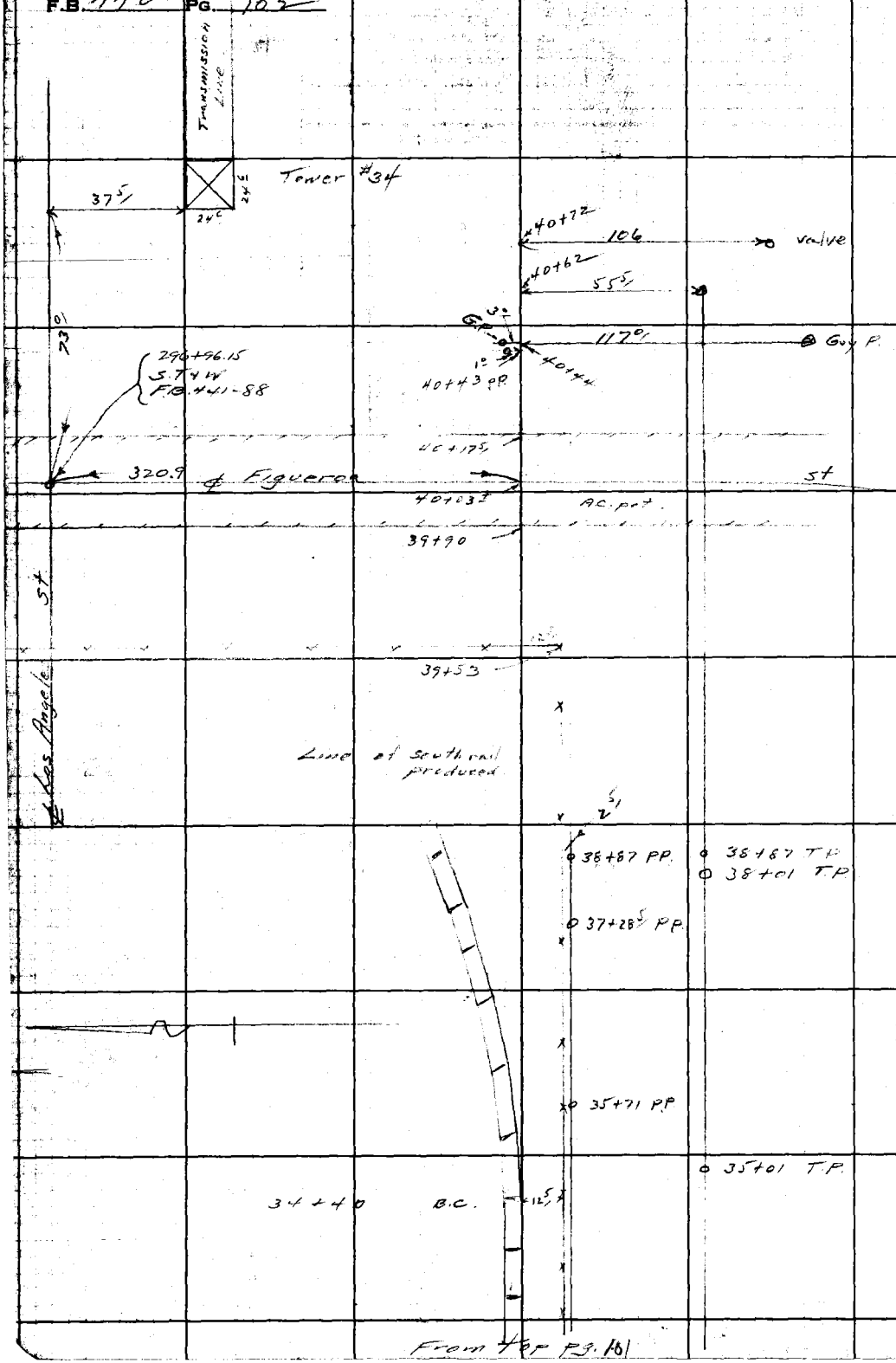

From top pg. 101

RETURN TO
LOS ANGELES COUNTY SURVEYOR
700 HALL OF RECORDS

Do not extend notes this side of this line.

Note: Any Additions or Changes on This Sheet Must be Made or Circled in Red Ink With Date and Name of Person Making Change.

Notes Ck'd by KRM	Survey of Los Angeles St.
Map No. B-1941-2	W. O. 7961 Tape No. 083 Std 68°F
Office Work KRM	Surveyed by Benson
Checked	Notes " Date 3-25-46
Date	Indexed A. C. Johnson 4-2-46

F.B. 442 Pg. 103

REALINEMENT

of

LOS ANGELES ST.

FROM: - MAIN ST.

TO: NORMANDIE AVE.

J.N. 7961.

Survey Began 3-25-46

Survey Completed 4-11-46

C. A. Benson
M. A. Van Deren
A. Carrasco
L. DeTilla
B. P. Blankenship.

C.S. B-1940
H.C. 39-50

Note: Any Additions or Changes on This Sheet Must be Made or Circled in Red Ink With Date and Name of Person Making Change.

Do not extend notes this side of this line.

RETURN TO
LOS ANGELES COUNTY SURVEYOR
700 HALL OF RECORDS

FORM 247 5M 12-40

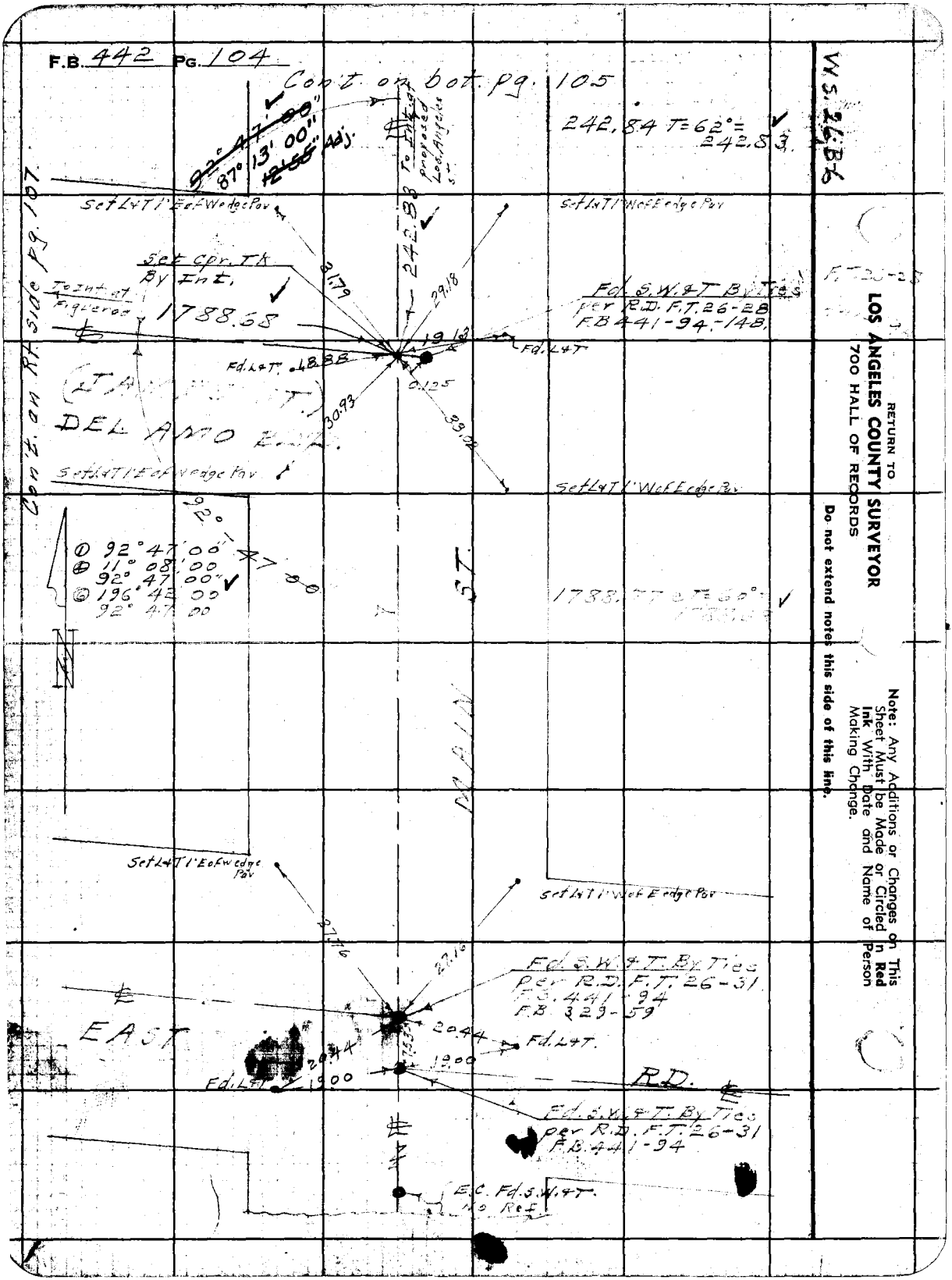
F.B. 442 Pg. 104
Con't. on bot. pg. 105
242.84 T=62°= 242.83
87° 13' 00" Adj.
To Int. at proposed Los Angeles St.
Set L&T 1' E of Wedge Pav
Set L&T 1' W of Edge Pav
Set Cpr. Tk By Int.
To Int. at Figueroa
1788.68
Fd. S.W.&T. By Ties per R.D. F.T. 26-28 F.B. 441-94.-14B.
Fd. L&T
Fd. L&T. 18.88
DEL AMO
Con't. on Rt. side pg. 107
① 92° 47' 00"
④ 11° 08' 00"
92° 47' 00"
⑥ 196° 42' 00"
92° 47' 00
1788.77 @ T=60°
MAIN ST.
Set L&T 1' E of Wedge Pav
Set L&T 1' W of Edge Pav
Fd. S.W.&T. By Ties per R.D. F.T. 26-31 F.B. 441-94 F.B. 329-59
EAST
Fd. L&T.
R.D.
Fd. S.W.&T. By Ties per R.D. F.T. 26-31 F.B. 441-94
E.C. Fd. S.W.&T. No Ref.
W.S. 26 B-6
RETURN TO
LOS ANGELES COUNTY SURVEYOR
700 HALL OF RECORDS
Do not extend notes this side of this line.
Note: Any Additions or Changes on This Sheet Must be Made or Circled in Red Ink With Date and Name of Person Making Change.

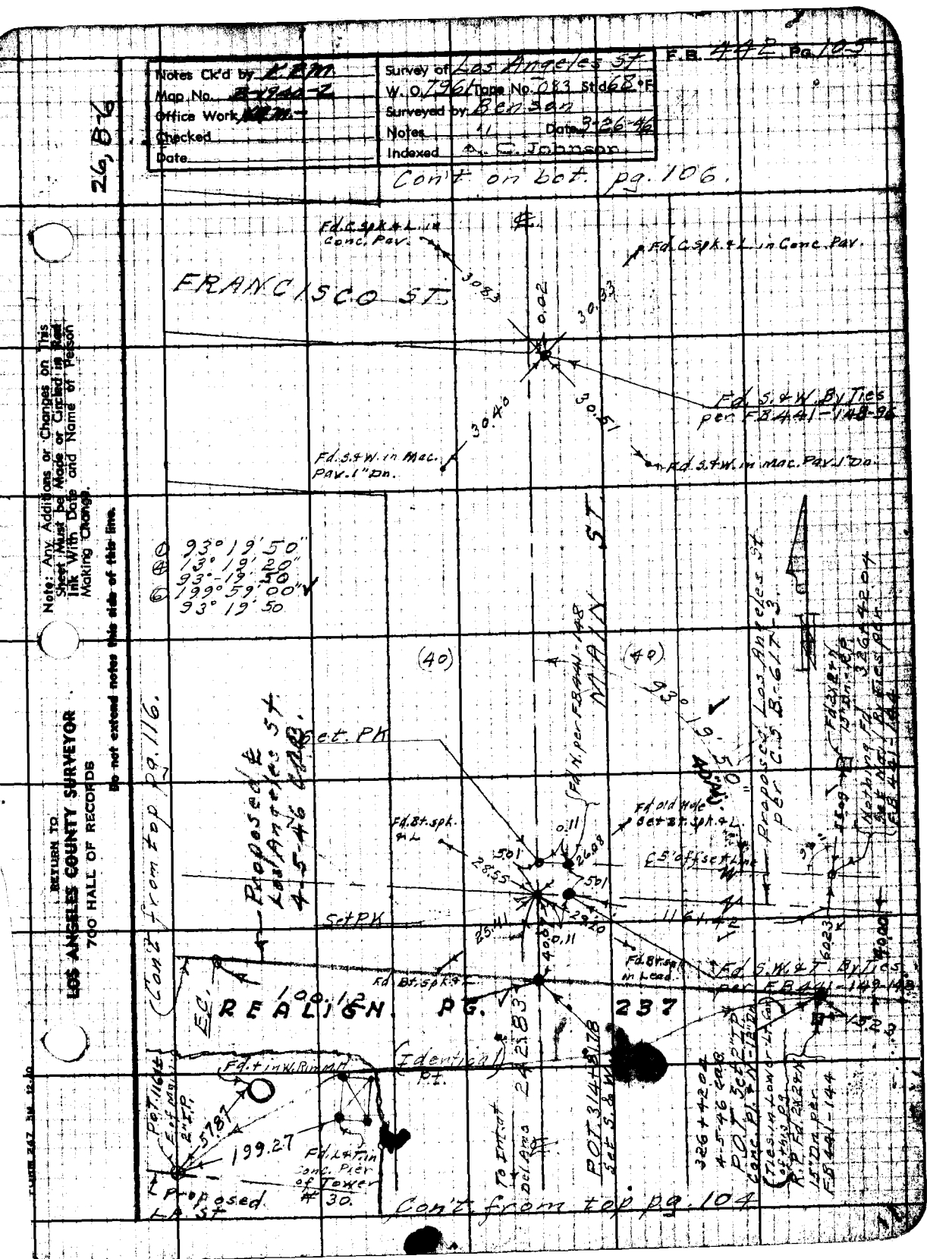

Notes Ck'd by K.E.M.
Map No. B-1940-2
Office Work K.E.M.
Checked
Date
Survey of Los Angeles St
W. O. 7961 Tape No. 083 Std 68°F
Surveyed by Benson
Notes
Date 3-26-46
Indexed A. C. Johnson
F.B. 442 Pg. 105
26, B-6
Con't on bot. pg. 106.
FRANCISCO ST.
Fd. C. Spk. & L. in Conc. Pav.
Fd. C. Spk. & L. in Conc. Pav.
Fd. S. & W. By Ties per F.B. 441-148-96
Fd. S. & W. in Mac. Pav. 1" Dn.
Fd. S. & W. in Mac. Pav. 1" Dn.
① 93° 19' 50"
④ 13° 19' 20"
93° 19' 50
⑥ 199° 59' 00"
93° 19' 50
MAIN ST.
(40)
(40)
Set. PK
Proposed ℄ Los Angeles St. 4-5-46 CAB.
Fd. Bt. spk. & L.
Fd. old Hole set Bt. spk. & L.
Proposed Los Angeles St. per C.S. B-617-3
Set PK
Fd. Bt. spk. & L.
Fd. Bt. spk. in Lead.
Fd. S. W. & T. By Ties per F.B. 441-149-148
REALIGN. PG. 237
Con't from top pg. 116.
Con't from top pg. 104
Proposed LA St.
Fd. + in W. Rim M.H.
(Identical Pt.)
Fd. L. & T. in Conc. Pier of Tower #30.
199.27
57.87
100.12
242.83
POT 314+8.78 Set S. & W.
To Int. at Del Amo
326+42.04 4-5-46 CAB
POT Set 2" I.P. Conc. Pt. N-12 Dn.
R.P. Fd. 2x2 N 15" Dn. per F.B. 441-144
Note: Any Additions or Changes on This Sheet Must be Made or Circled in Red Ink With Date and Name of Person Making Change.
Do not extend notes this side of this line.
RETURN TO
LOS ANGELES COUNTY SURVEYOR
700 HALL OF RECORDS

RETURN TO
LOS ANGELES COUNTY SURVEYOR
700 HALL OF RECORDS

Note: Any Additions or Changes on This Sheet Must be Made or Circled in **Red Ink** With Date and Name of Person Making Change.

Do not extend notes this side of this line.

26B5

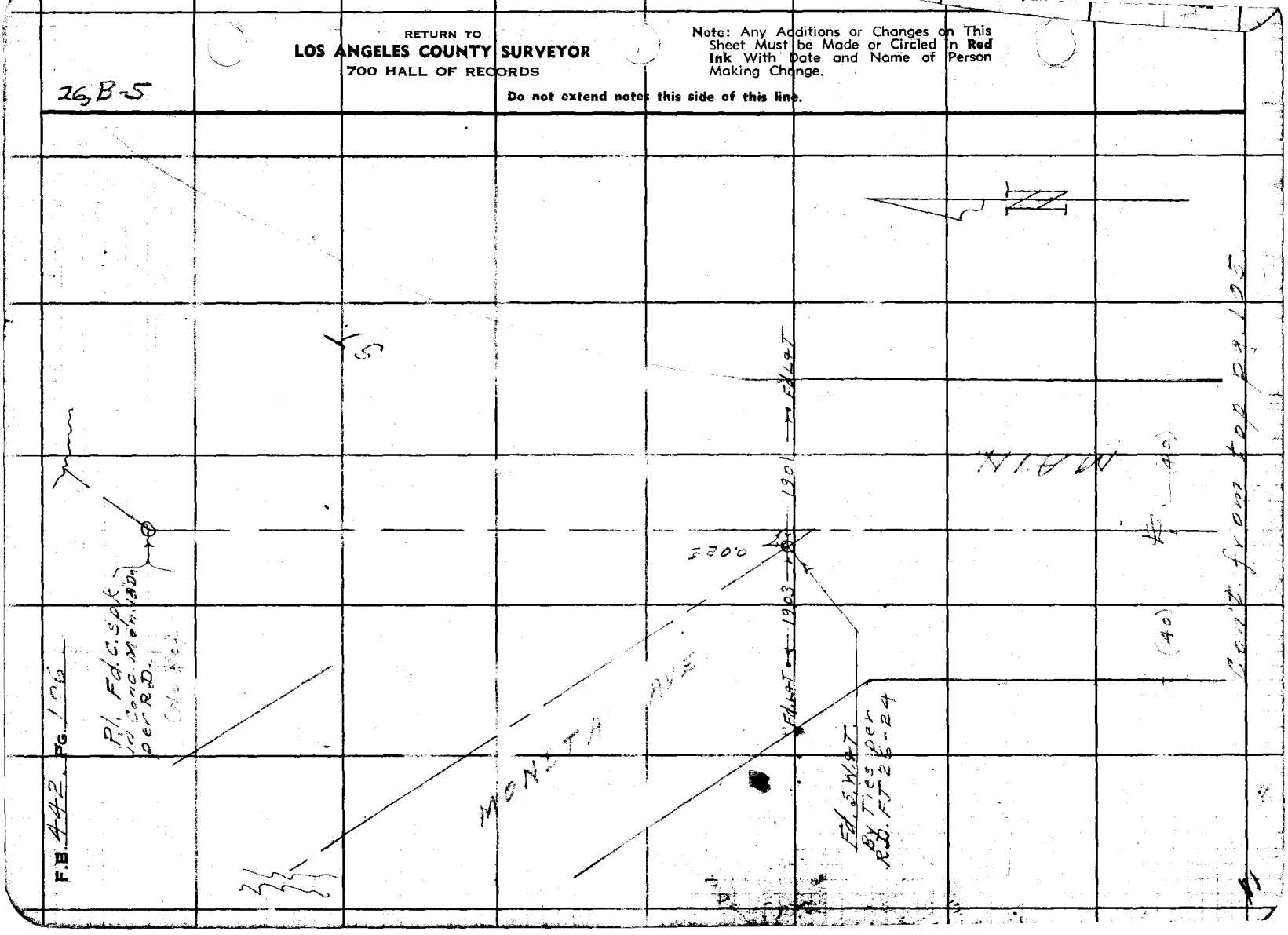

Notes Ck'd by K.R.M.	Survey of Los Angeles St.
Map No. B-1940-2	W. O. 7961 Tape No. 083 Std 68 °F
Office Work K.R.M.	Surveyed by Benson
Checked	Notes " Date 3-26-46
Date	Indexed A. C. Johnson

F.B. 442 Pg. 107

① 89° 56' 40"
④ 359° 46' 40"
89° 56' 40"
⑥ 179° 40' 10"
89° 56' 41⅓

26, B-6

Con't. on bot. pg. 108.

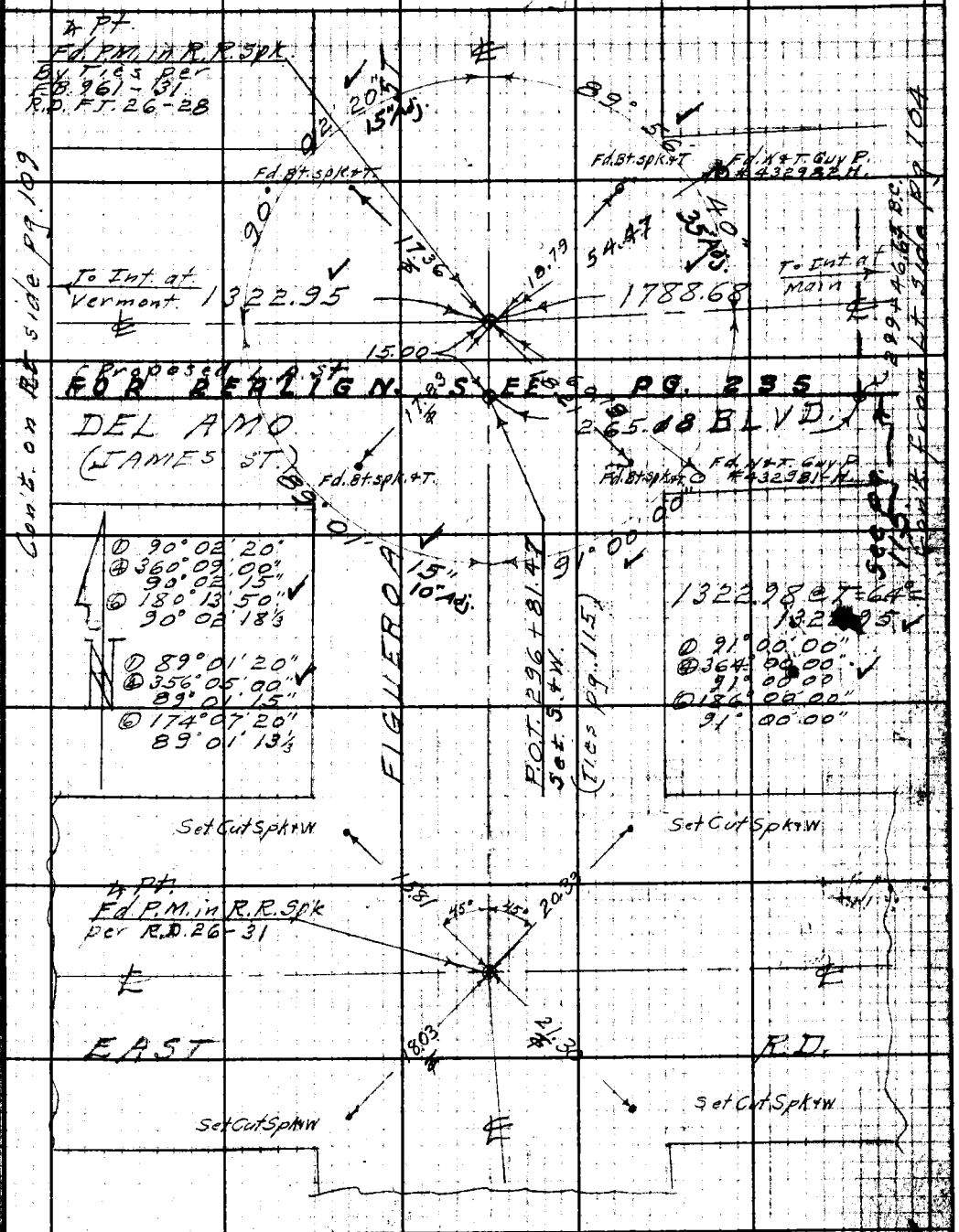

Con't. on Rt side pg. 109

Con't. from Lt side pg. 104

Note: Any Additions or Changes on This Sheet Must be Made or Circled in Red Ink With Date and Name of Person Making Change.

Do not extend notes this side of this line.

RETURN TO
LOS ANGELES COUNTY SURVEYOR
700 HALL OF RECORDS

FORM 247 SM 12-40

F.B. 442 PG. 108



26, B-5

RETURN TO
LOS ANGELES COUNTY SURVEYOR
700 HALL OF RECORDS

Do not extend notes this side of this line.

Note: Any Additions or Changes on This Sheet Must be Made or Circled in Red Ink With Date and Name of Person Making Change.

E.5937 ℄
K.3009 Spk

26, B-6

Notes Ck'd by K.R.M.	Survey of Los Angeles St.
Map No. B-1940-2	W. O. 7961 Tape No. 083 Std 68°F
Office Work KRM	Surveyed by Benson
Checked	Notes " Date 3-28-46
Date	Indexed A. C. Johnson

F.B. 442 Pg. 109

① 91° 31' 40"
④ 366° 06' 40"
91° 31' 40" ✓
⑥ 189° 10' 00"
91° 31' 40"

Con't. on bot. pg. 110.

① 89° 33' 20"
④ 358° 13' 20"
89° 33' 20" ✓
⑥ 177° 20' 10"
89° 33' 21⅔

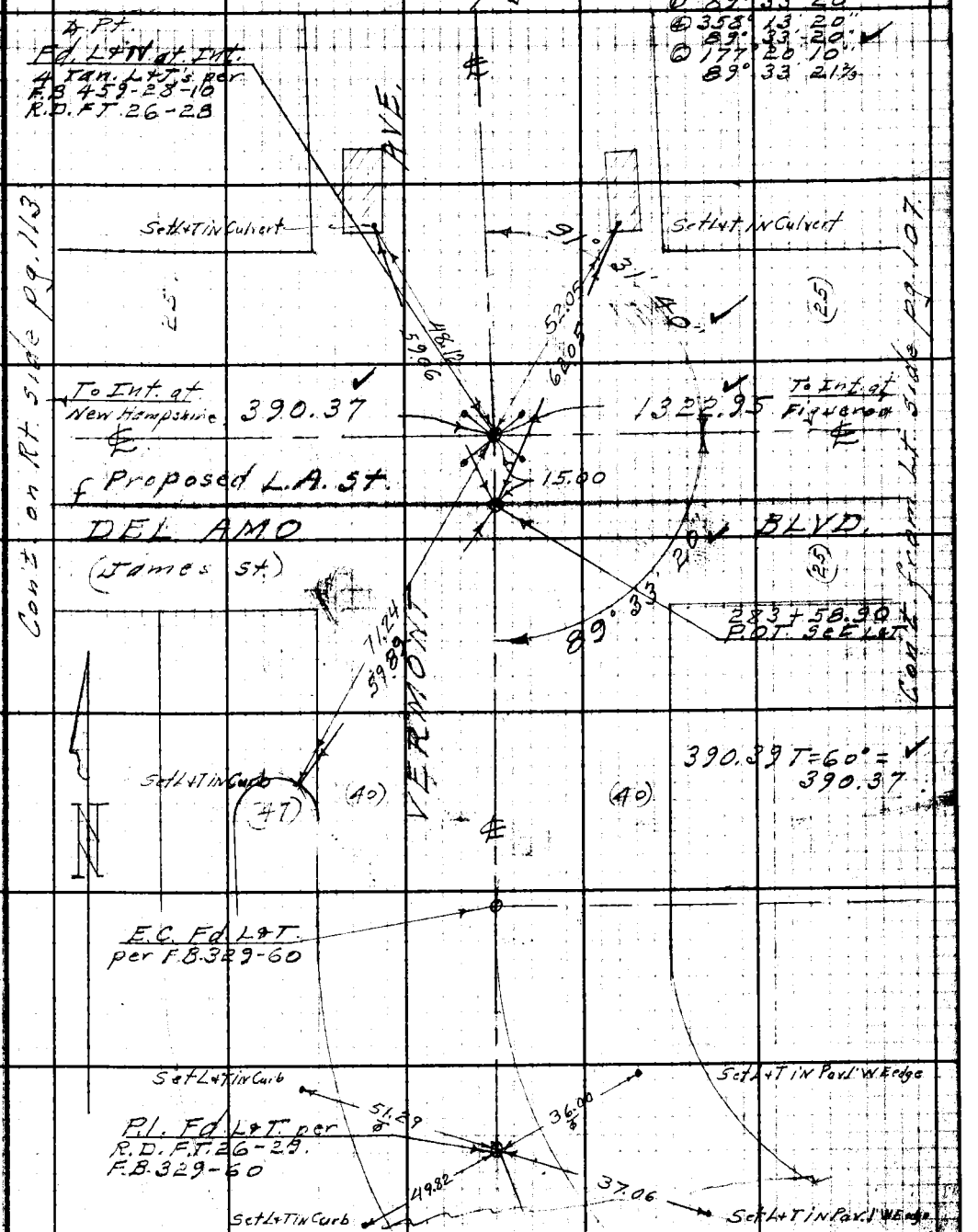

Con't. on Rt. side pg. 113

Con't. from Lt. side pg. 107

Note: Any Additions or Changes on This Sheet Must be Made or Circled in Red Ink With Date and Name of Person Making Change.

Do not extend notes this side of this line.

RETURN TO
LOS ANGELES COUNTY SURVEYOR
700 HALL OF RECORDS

32.98

FORM 247 5M 12-40

F.B. 442 PG. 110

26 B-6

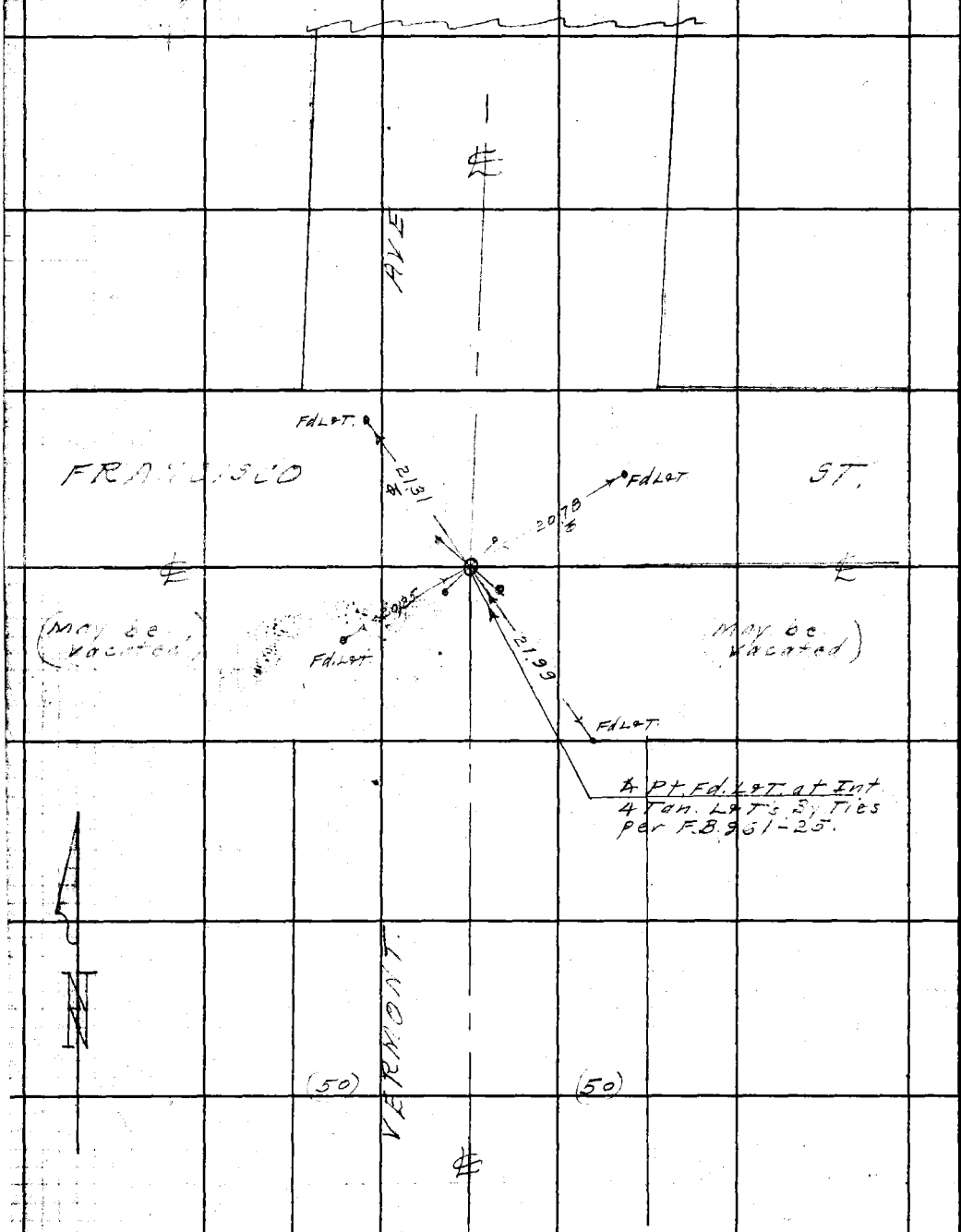

Con't. from top pg. 109.

RETURN TO
LOS ANGELES COUNTY SURVEYOR
700 HALL OF RECORDS
Do not extend notes this side of this line.
Note: Any Additions or Changes on This Sheet Must be Made or Circled in Red Ink With Date and Name of Person Making Change.

26, A-6

Notes Ck'd by K.R.M.	Survey of Los Angeles St.
Map No. B-1940-2	W. O. 7961 Tape No. 483 Std 68°F
Office Work KRM	Surveyed by Benson
Checked	Notes " Date 3-29-46
Date	Indexed A. C. Johnson

F.B. 442 Pg. 111.

① 89° 57' 30"
④ 359° 50' 10"
89° 57' 32½
⑥ 179° 45' 20" ✓
89° 57' 33⅓

Con't. on bot. pg. 112

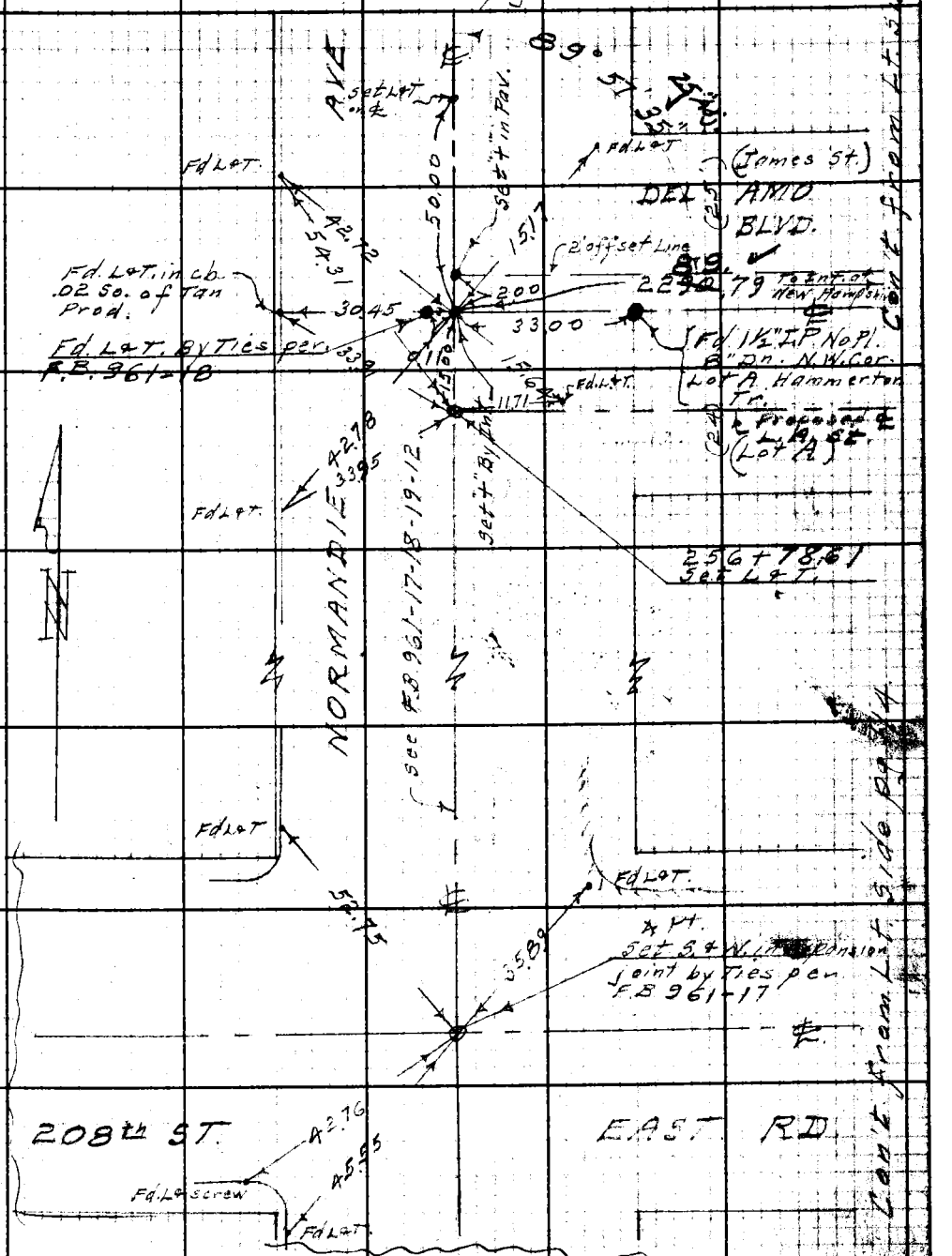

Con't from Lt. side pg. 113

Con't from Lt. side pg. 114

Note: Any Additions or Changes on This Sheet Must be Made or Circled in Red Ink With Date and Name of Person Making Change.

Do not extend notes this side of this line.

RETURN TO
LOS ANGELES COUNTY SURVEYOR
700 HALL OF RECORDS

FORM 247 5M 12-40

RETURN TO
LOS ANGELES COUNTY SURVEYOR
700 HALL OF RECORDS

Note: Any Additions or Changes on This Sheet Must be Made or Circled in **Red Ink** With Date and Name of Person Making Change.

Do not extend notes this side of this line.

26, A-5 + 6

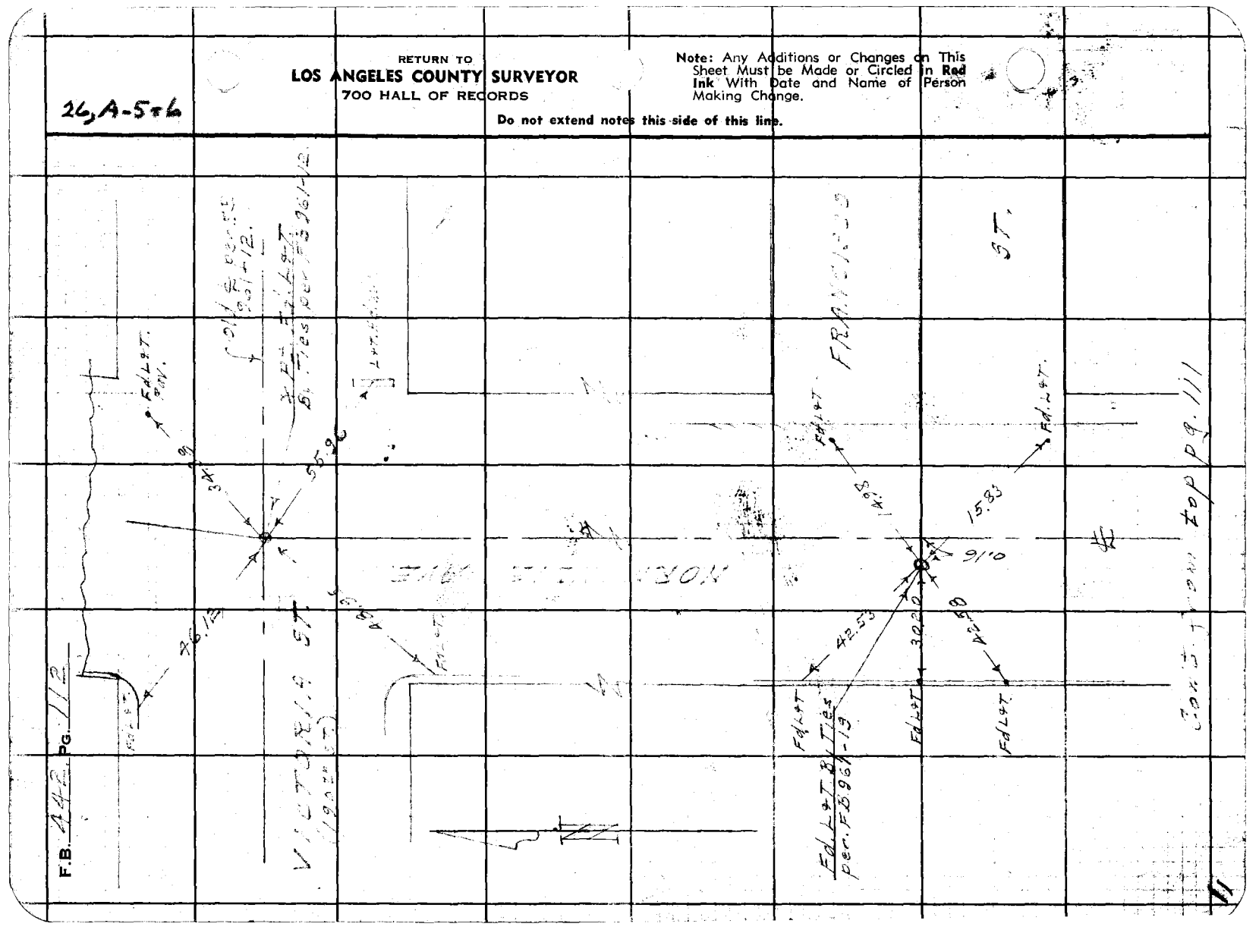

Notes Ck'd by K.R.M.
Map No. B-1944-2
Office Work K.R.M.
Checked
Date

Survey of Los Angeles St.
W.O. 7961 Tape No. 083 Std 68 °F
Surveyed by Benson
Notes L.C. Johnson Date 3-29-46
Indexed

F.B. 442 Pg. 113

16, B-6

6442935

Note: Any Additions or Changes on This Sheet Must be Made or Circled in Red Ink With Date and Name of Person Making Change.

Do not extend notes this side of this line.

RETURN TO LOS ANGELES COUNTY SURVEYOR 700 HALL OF RECORDS

FORM 247 5M 12-40

F.B. 442 PG. 114 Con't. on bot. pg. 113

WS 76-B6

RETURN TO
LOS ANGELES COUNTY SURVEYOR
700 HALL OF RECORDS

Do not extend notes this side of this line.

Note: Any Additions or Changes on This Sheet Must be Made or Circled in **Red Ink** With Date and Name of Person Making Change.

WS 26-B-6

Notes Ck'd by K.R.M.	Survey of Los Angeles St.
Map No. B-1440-2	W. O. 7961 Tape No. 083 Std 68°F
Office Work K.R.M.	Surveyed by Benson
Checked	Notes " Date 4-5-46
Date	Indexed A. C. Johnson

F.B. 442 Pg. 115

231.92 T = 66° = 231.92

① 166°46'20"
④ 307°05'20"
166°46'20" ✓
⑥ 280°37'40"
166°46'16⅔

Con't on bot. pg. 116.

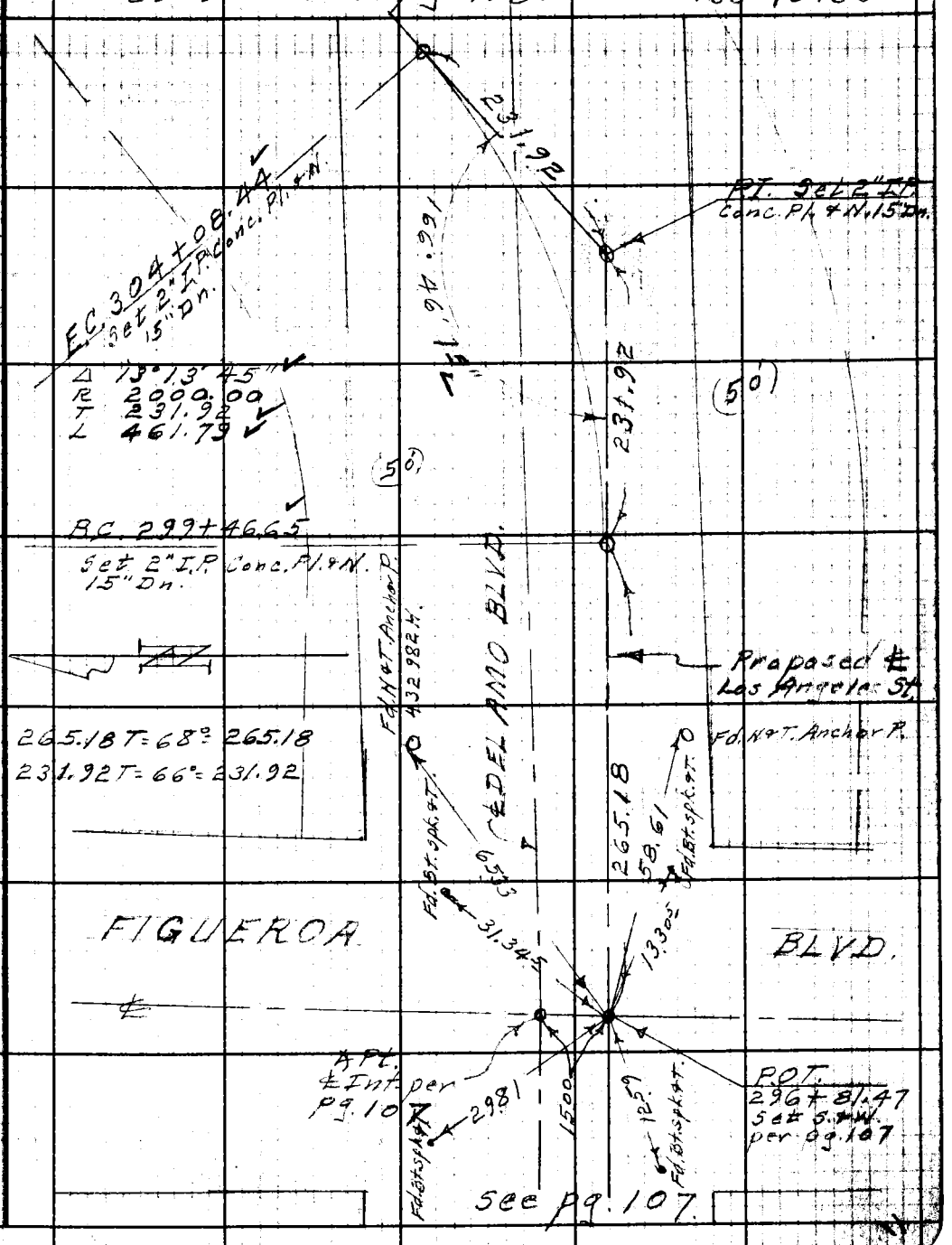

See pg. 107.

Note: Any Additions or Changes on This Sheet Must be Made or Circled in Red Ink With Date and Name of Person Making Change.

Do not extend notes this side of this line.

RETURN TO
LOS ANGELES COUNTY SURVEYOR
700 HALL OF RECORDS

FORM 247 5M 12-40

F.B. 442 PG. 116 Con't. on Lt. side (bot.) pg. 105

WS-76-B-6

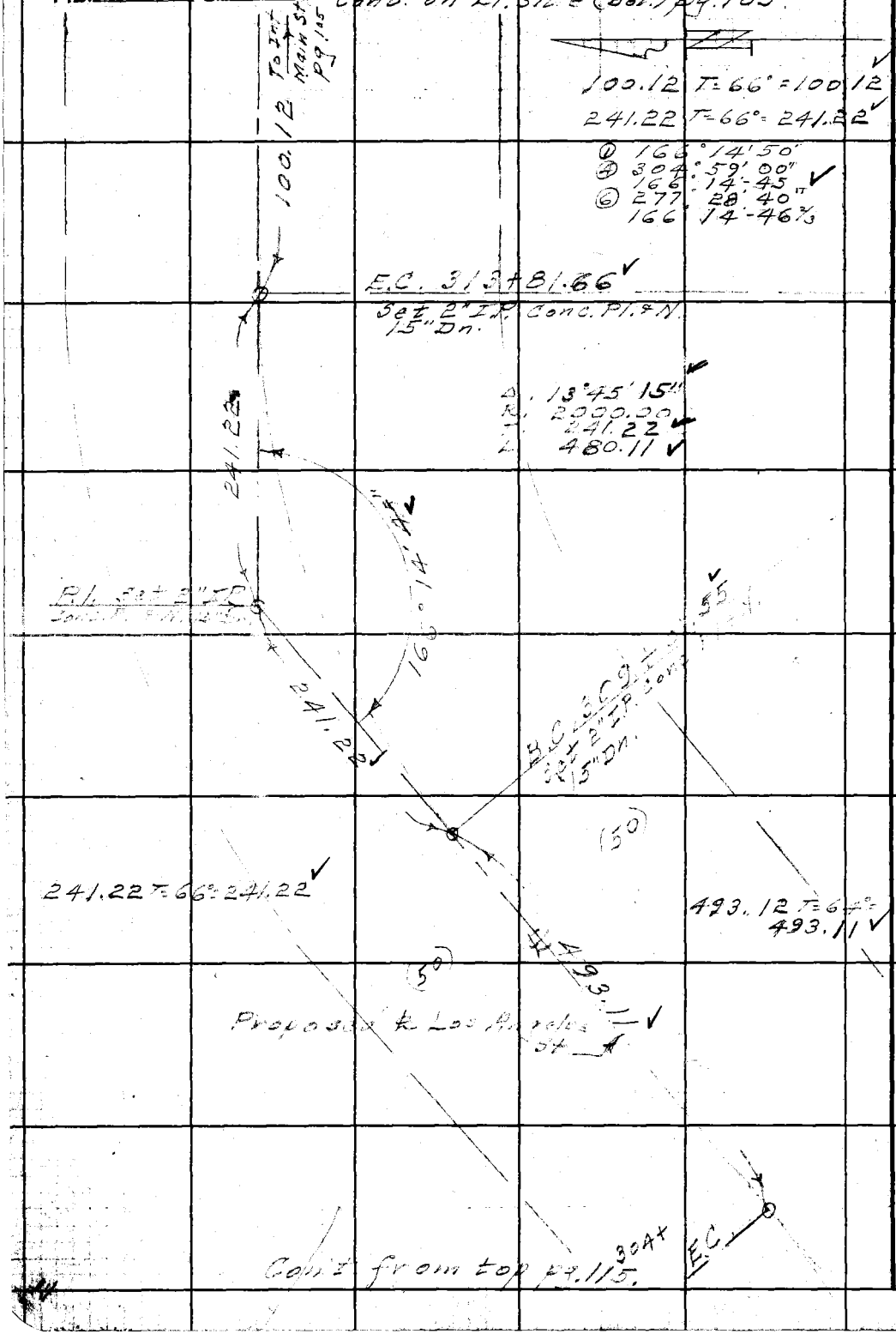

Con't from top pg. 115.

RETURN TO
LOS ANGELES COUNTY SURVEYOR
700 HALL OF RECORDS

Do not extend notes this side of this line.

Note: Any Additions or Changes on This Sheet Must be Made or Circled in **Red Ink** With Date and Name of Person Making Change.

Notes Ck'd by	Survey of Los Angeles St. F.B. 442 Pg. 111
Map No. 3-1440-2	W. O. 796 Tape No. Std. 66 F
Office Work KBM	Surveyed by: Benson
Checked	Notes MAK 6 11 Date 4-9-46
Date	Indexed A. C. Johnson

Note: Any Additions or Changes on This Sheet Must be Made or Circled in Red Ink With Date and Name of Person Making Change.

Do not extend notes this side of this line.

RETURN TO
LOS ANGELES COUNTY SURVEYOR
720 HALL OF RECORDS

FORM 247 5M 12-40

TOPOGRAPHY
ON
RE-ALINEMENT
OF
LOS ANGELES ST
FROM : Normandie Ave.
To: Main St.
J.N. 7961.

April 4-9-46

C.A. Benson
M.A. Van Deren
A. Carrasco
L. DeTING
B.P. Blankenship

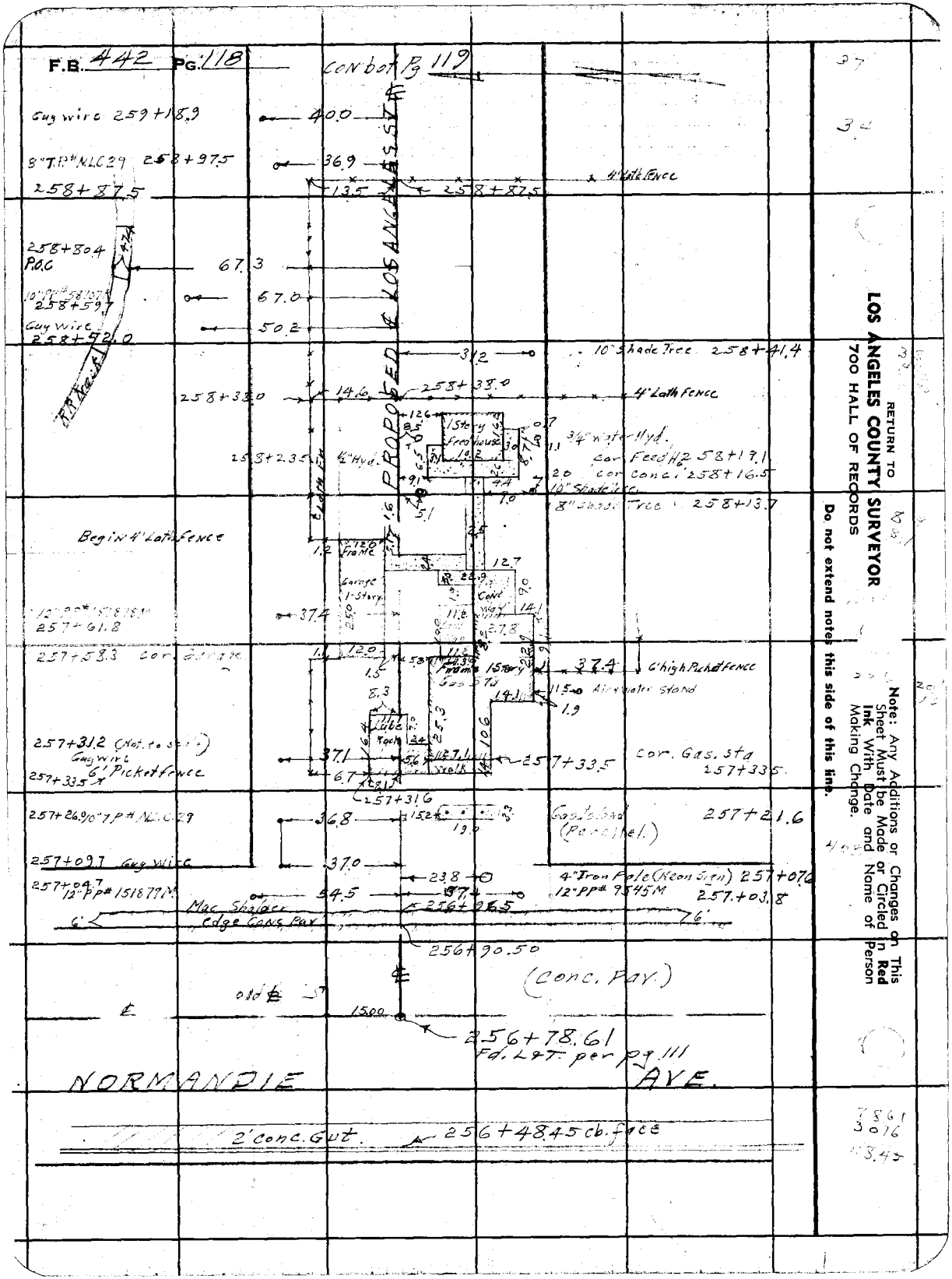

RETURN TO
LOS ANGELES COUNTY SURVEYOR
700 HALL OF RECORDS

Do not extend note this side of this line.

Note: Any Additions or Changes on This Sheet Must be Made or Circled in Red Ink With Date and Name of Person Making Change.

Notes Ck'd by	Survey of Los Angeles St
Map No. B-1040-2	W. O. 7961 Tape No. Std. °F
Office Work KRM	Surveyed by Benson
Checked	Notes M.A.V. & " Date 4-9-40
Date	Indexed A. C. Johnson

F.B. 442 Pg 119

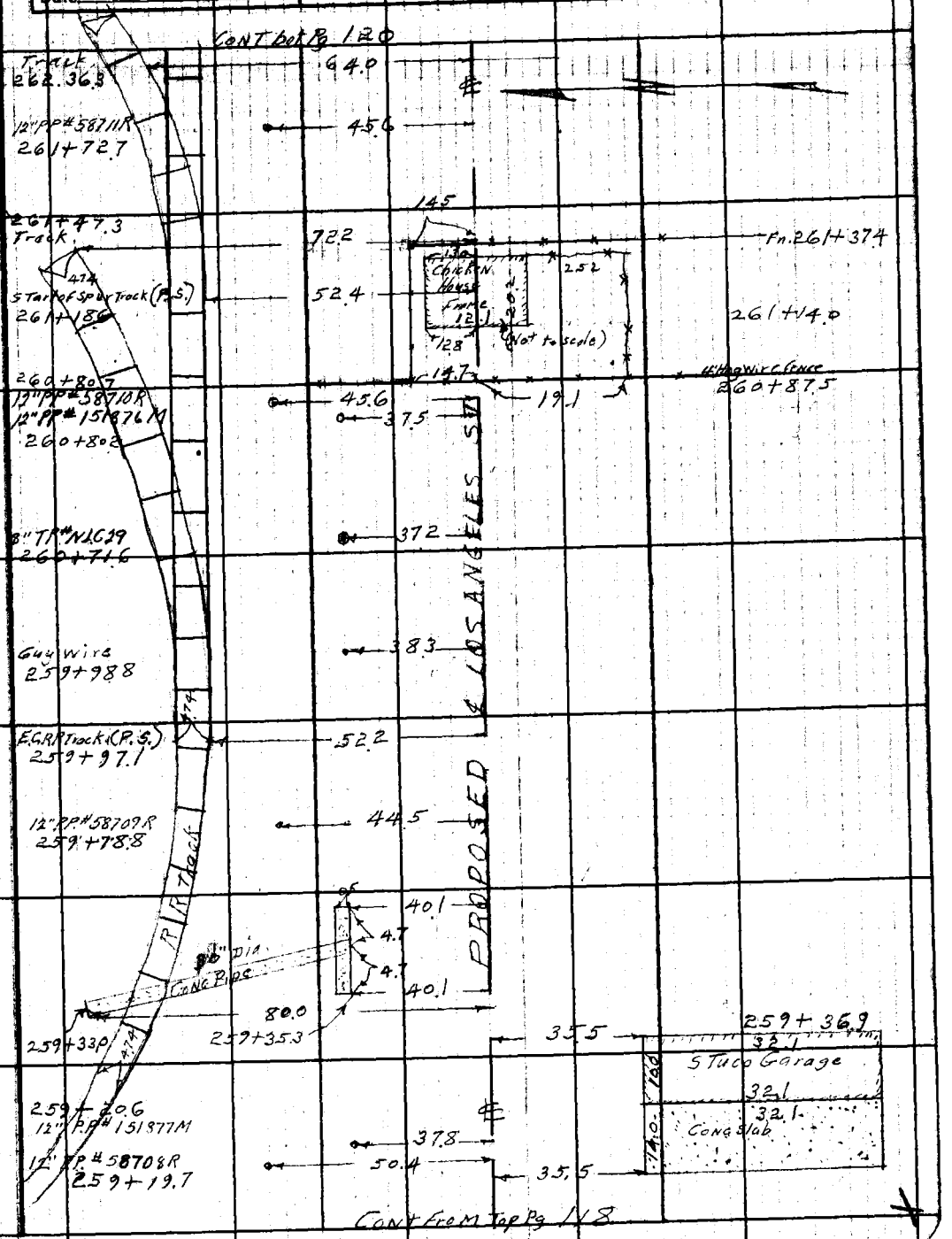

Note: Any Additions or Changes on This Sheet Must be Made or Circled in Red Ink With Date and Name of Person Making Change.

Do not extend notes this side of this line.

RETURN TO
LOS ANGELES COUNTY SURVEYOR
700 HALL OF RECORDS

FORM 247 5M 12-40

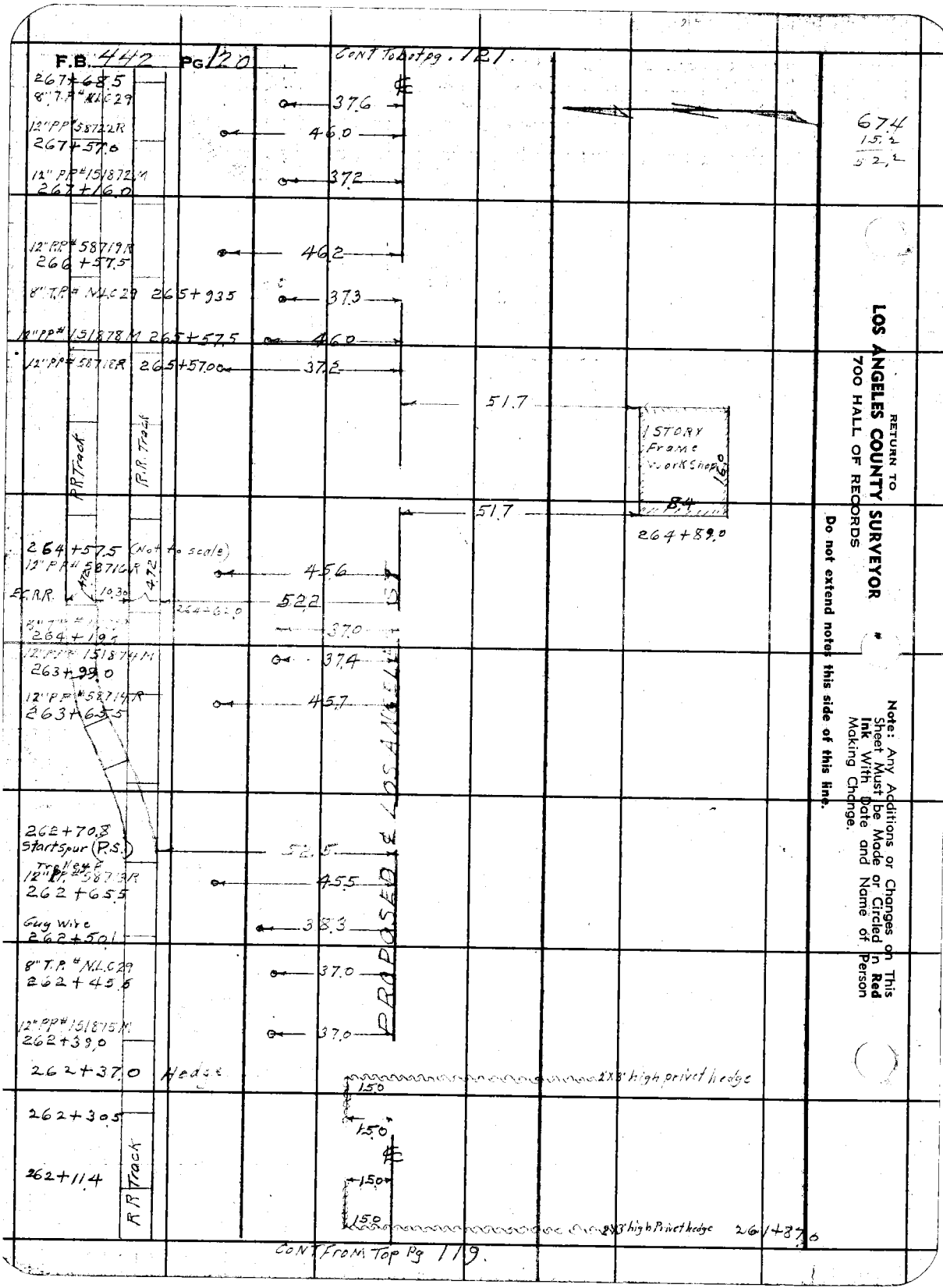

RETURN TO
LOS ANGELES COUNTY SURVEYOR
700 HALL OF RECORDS

Do not extend notes this side of this line.

Note: Any Additions or Changes on This Sheet Must be Made or Circled in Red Ink With Date and Name of Person Making Change.

Notes Ck'd by	Survey of Los Angeles St.
Map No. B-1940-2	W. O. 7961 Tape No. ___ Std. ___ °F
Office Work KRM	Surveyed by Benson
Checked	Notes M.A.Y. & 11 Date 4-10-46
Date	Indexed A. C. Johnson

F.B. 447 Pg 121

Cont To bot pg. 122

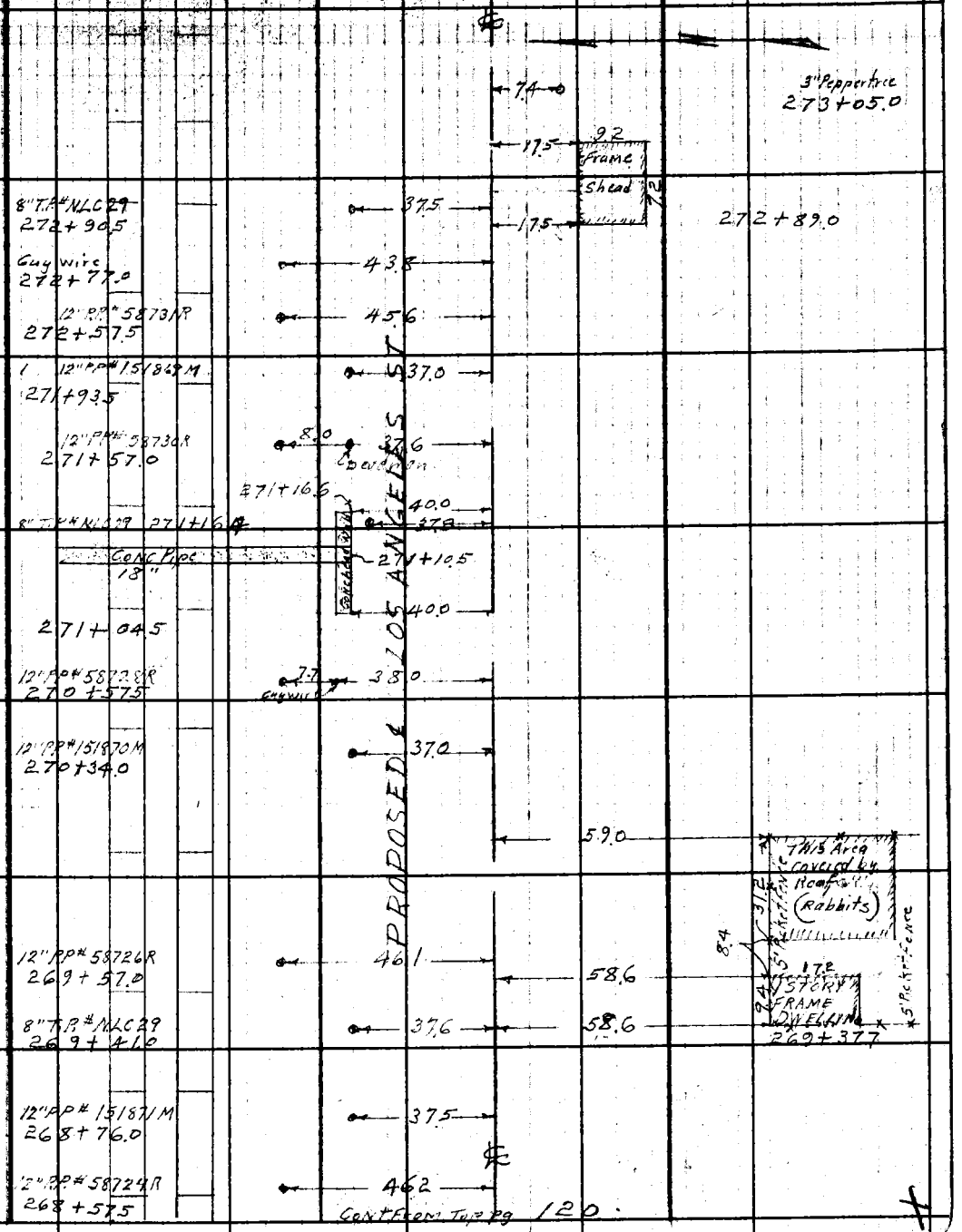

Cont From Top pg 120.

Note: Any Additions or Changes on This Sheet Must be Made or Circled in Red Ink With Date and Name of Person Making Change.

Do not extend notes this side of this line.

RETURN TO
LOS ANGELES COUNTY SURVEYOR
700 HALL OF RECORDS

FORM 247 5M 12-40

F.B. 442 Pg 122

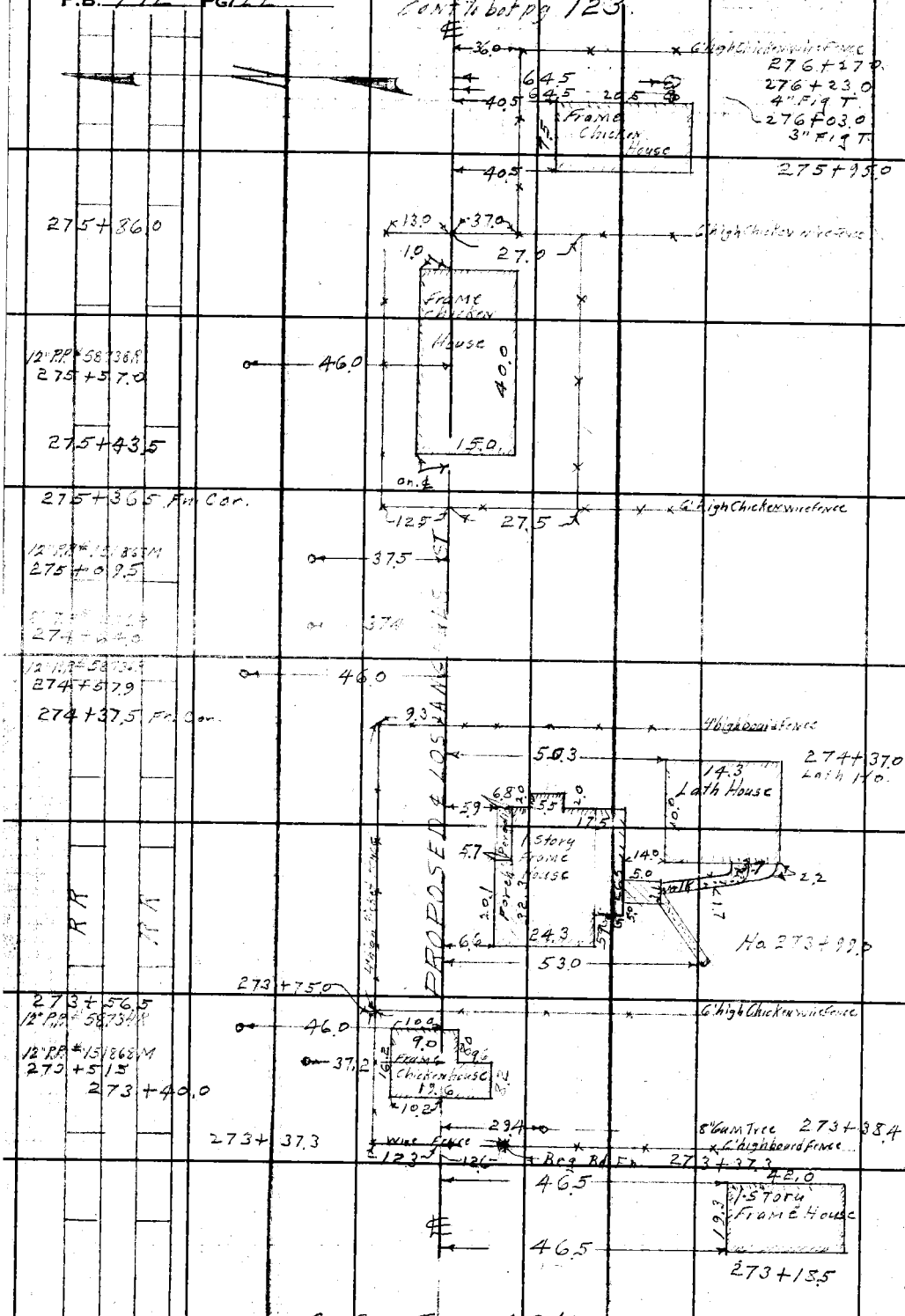

RETURN TO
LOS ANGELES COUNTY SURVEYOR
700 HALL OF RECORDS

Do not extend notes this side of this line.

Note: Any Additions or Changes on This Sheet Must be Made or Circled in **Red Ink** With Date and Name of Person Making Change.

Notes Ck'd by	Survey of Los Angeles ST	F.B. 442 Pg 123
Map No. B-1940-2	W. O. 7961 Tape No. Std. °F	
Office Work KRM	Surveyed by Benson	
Checked	Notes V. D. 9" Date 4-10-46	
Date	Indexed A. C. Johnson	

#6853
4578
+14.30

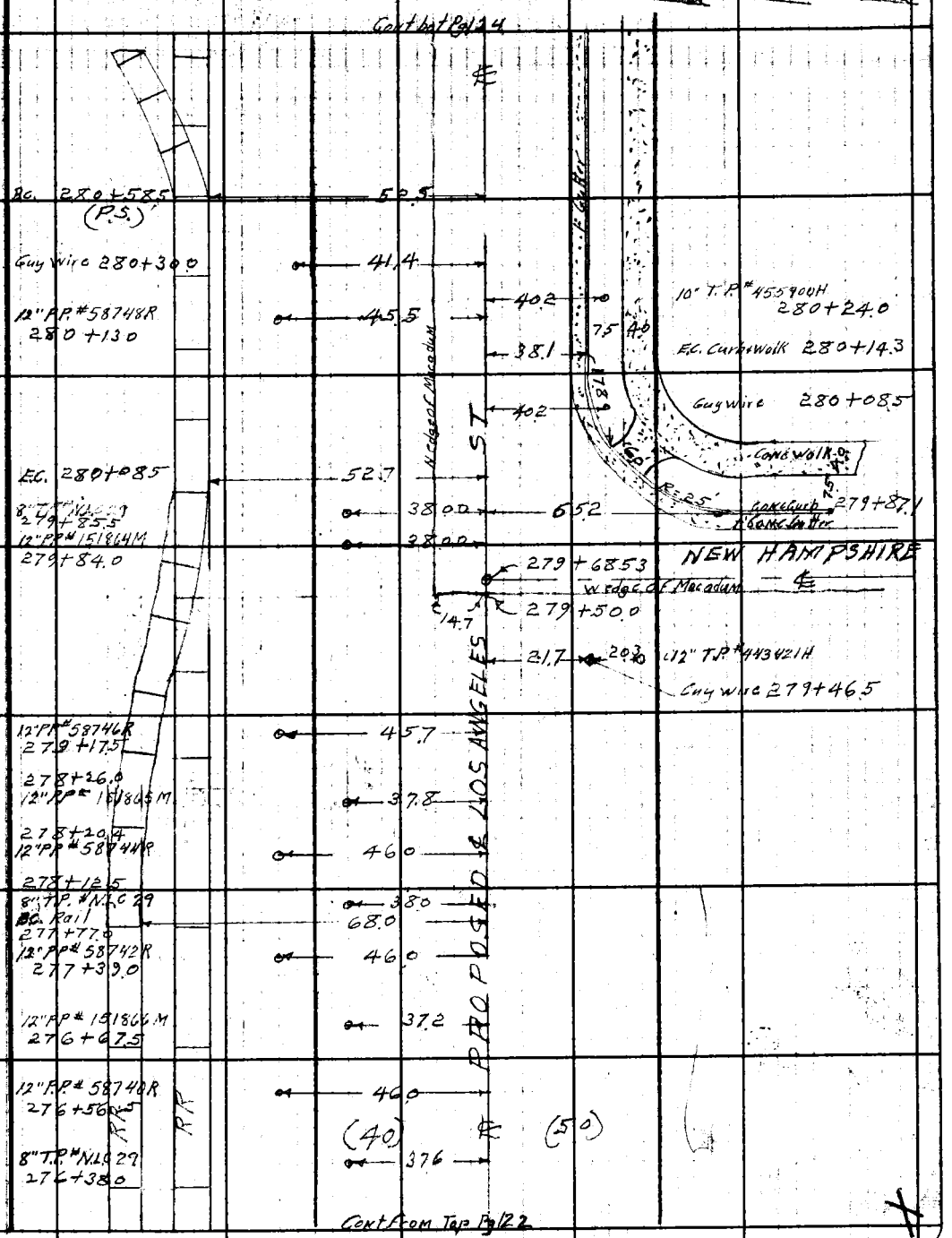

Note: Any Additions or Changes on This Sheet Must be Made or Circled in Red Ink With Date and Name of Person Making Change.

Do not extend notes this side of this line.

RETURN TO
LOS ANGELES COUNTY SURVEYOR
700 HALL OF RECORDS

FORM 247 5M 12-40

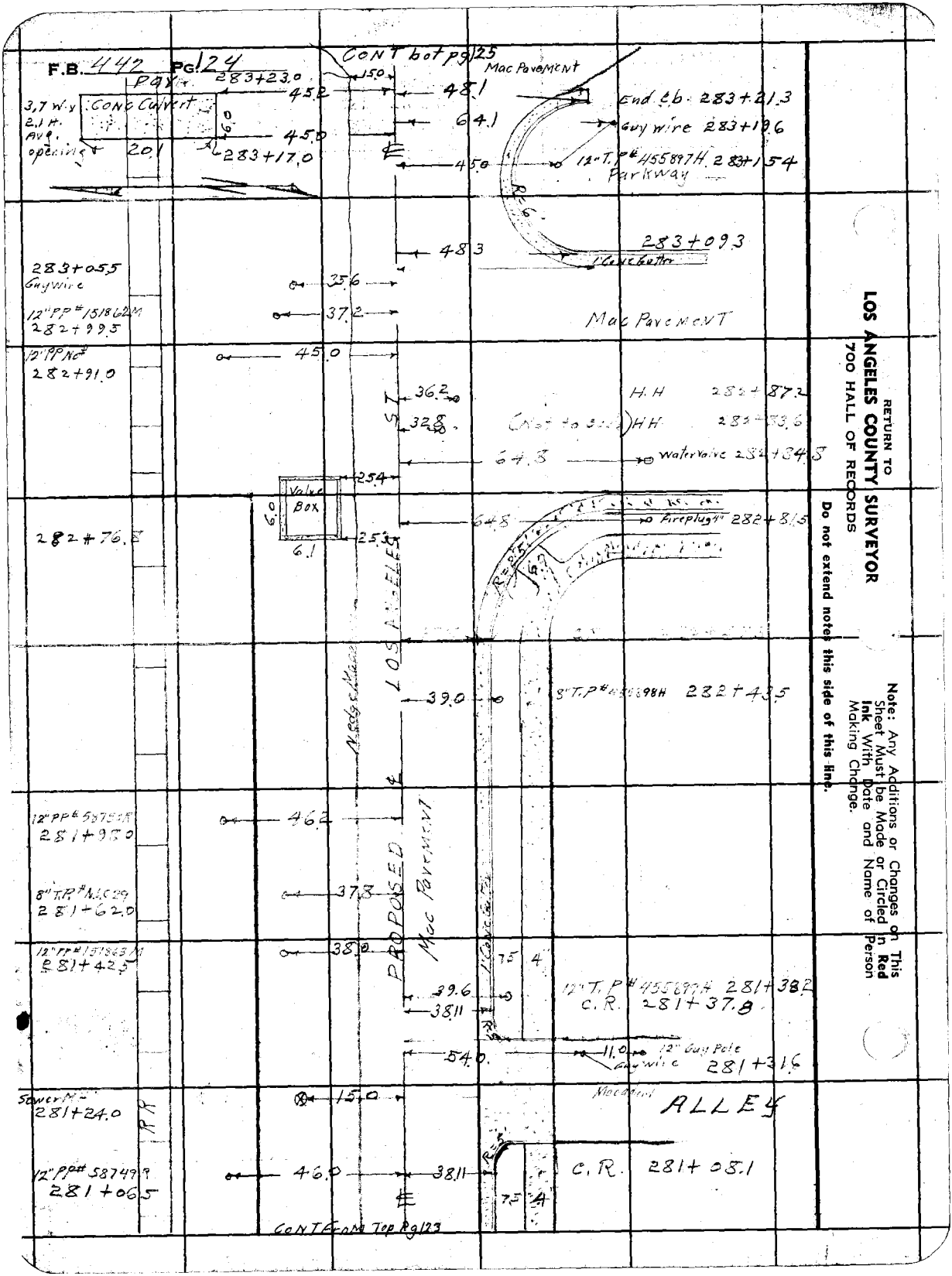

RETURN TO
LOS ANGELES COUNTY SURVEYOR
700 HALL OF RECORDS

Do not extend notes this side of this line.

Note: Any Additions or Changes on This Sheet Must be Made or Circled in Red Ink With Date and Name of Person Making Change.

Notes Ck'd by	Survey of Los Angeles ST
Map No. B-1940-2	W. O. 7961 Tape No. Std °F
Office Work KRM	Surveyed by Benson
Checked	Notes V.D. & " Date 4-10-46
Date	Indexed A. C. Johnson

F.B. 442 Pg 125



Note: Any Additions or Changes on This Sheet Must be Made or Circled in Red Ink With Date and Name of Person Making Change.

Do not extend notes this side of this line.

RETURN TO
LOS ANGELES COUNTY SURVEYOR
700 HALL OF RECORDS

FORM 247 5M 12-40

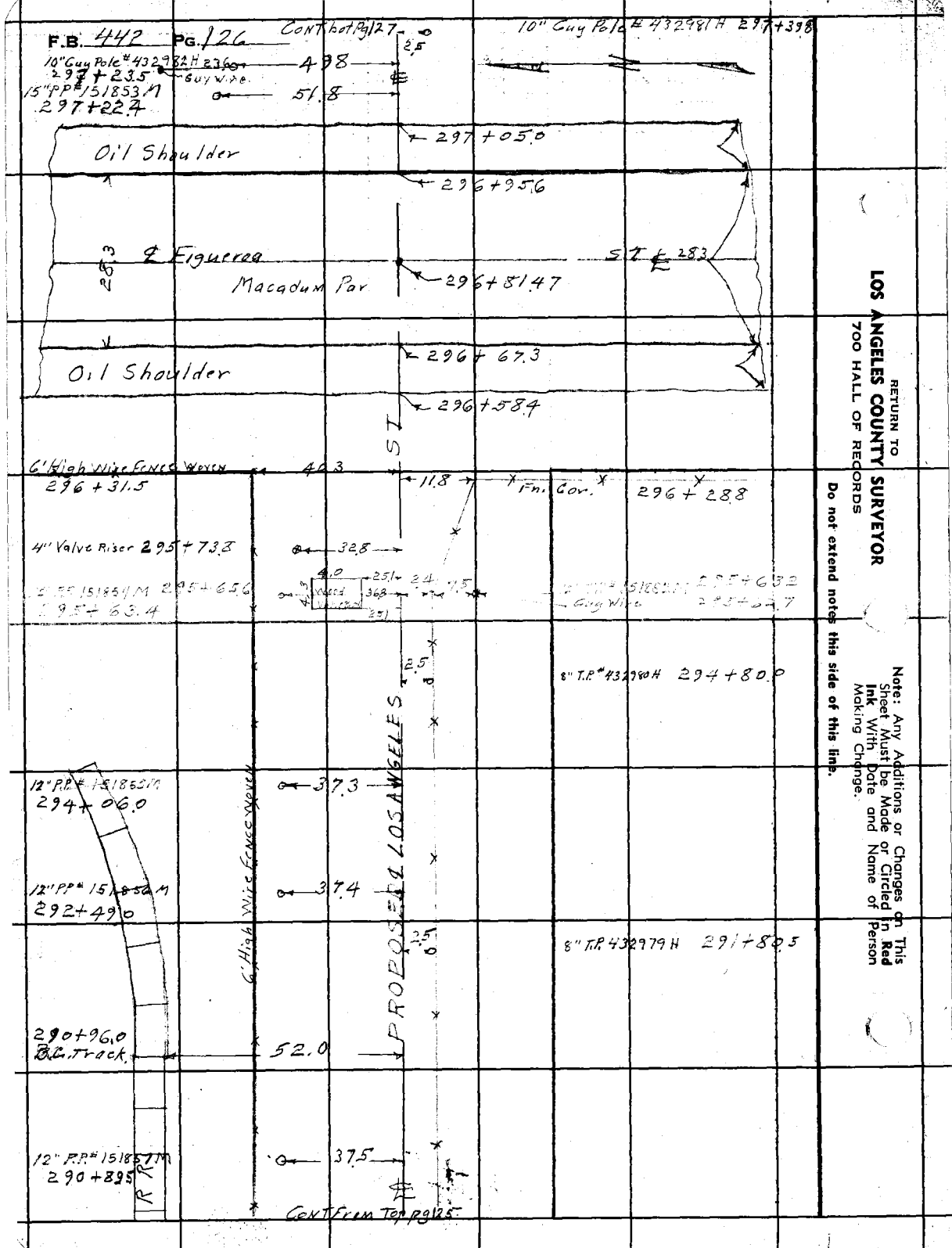

RETURN TO
LOS ANGELES COUNTY SURVEYOR
700 HALL OF RECORDS

Do not extend notes this side of this line.

Note: Any Additions or Changes on This Sheet Must be Made or Circled in Red Ink With Date and Name of Person Making Change.

Notes Ck'd by	Survey of Los Angeles ST
Map No. B-1940-2	W. O. 7961 Tape No. Std. °F
Office Work KRM	Surveyed by Benson
Checked	Notes V.D. Date 4-10-46
Date	Indexed A. C. Johnson

F.B. 442 Pg 127

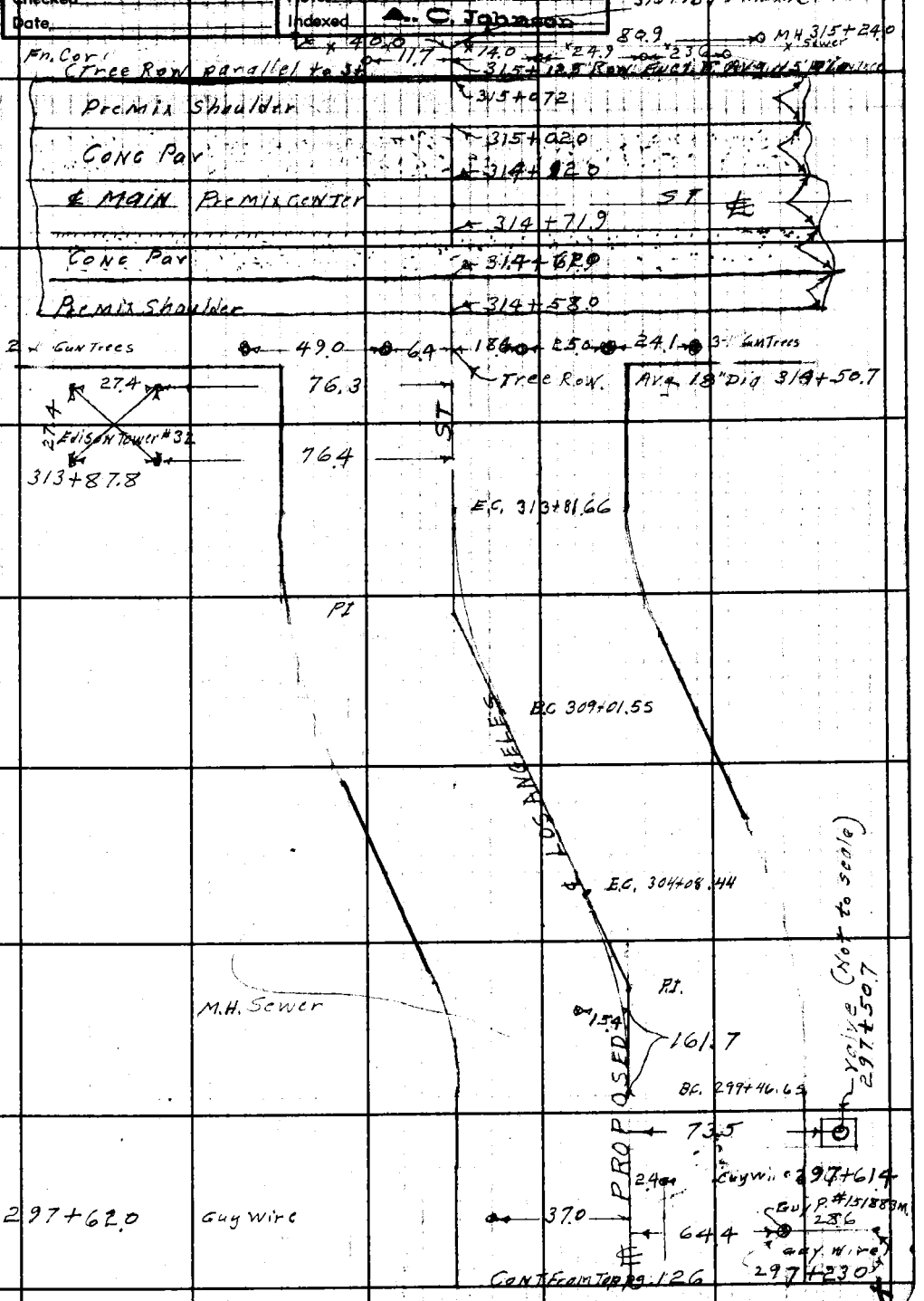

Note: Any Additions or Changes on This Sheet Must be Made or Circled in Red Ink With Date and Name of Person Making Change.

Do not extend notes this side of this line.

RETURN TO
LOS ANGELES COUNTY SURVEYOR
700 HALL OF RECORDS

FORM 247 5M 12-40

RETURN TO
LOS ANGELES COUNTY SURVEYOR
700 HALL OF RECORDS

Note: Any Additions or Changes on This Sheet Must be Made or Circled in **Red Ink** With Date and Name of Person Making Change.

Do not extend notes this side of this line.

F.B. 442 PG. 128

Notes Ck'd by	Survey of Los Angeles St.
Map No. C&B-617-1911	W. O. 7961 Tape No. Std 68 °F
Office Work J. D. Price	Surveyed by Benson
Checked	Notes [illegible] Date 4-15-47
Date	Indexed A. C. Johnson 4-17-47

F.B. 442 PG. 129

TOPOGRAPHY

ON

PROPOSED LOS ANGELES ST.

From 1 CHERRY AVE (GARFIELD)
To 1 - CLARK AVE.

J.N. 7961

4-15-47
C.A. Benson
M.A. VanDeren
A. Carrasco
V.B. Anderson

Note: Any Additions or Changes on This Sheet Must be Made or Circled in Red Ink With Date and Name of Person Making Change.

Do not extend notes this side of this line.

RETURN TO
LOS ANGELES COUNTY SURVEYOR
700 HALL OF RECORDS

FORM 247 5M 5-46

F. B. 442 Pg. 130

Cont. on bot. pg. 131



RETURN TO
LOS ANGELES COUNTY SURVEYOR
700 HALL OF RECORDS

Do not extend notes this side of this line.

Note: Any Additions or Changes on This Sheet Must be Made or Circled in Red Ink With Date and Name of Person Making Change.

Notes Ck'd by	Survey of Los Angeles St.	F.B. 442 Pg. 151
Map No. C.S.B-617-10	W. O. 7961 Tape No. St'd °F	Typical section of Storm Drain Ditch 4' 6' deep.
Office Work J.D. Price.	Surveyed by Benson	
Checked	Notes [illegible] Date 4-16-47	
Date	Indexed A. C. Johnson	

Con't. on dot. pg. 152

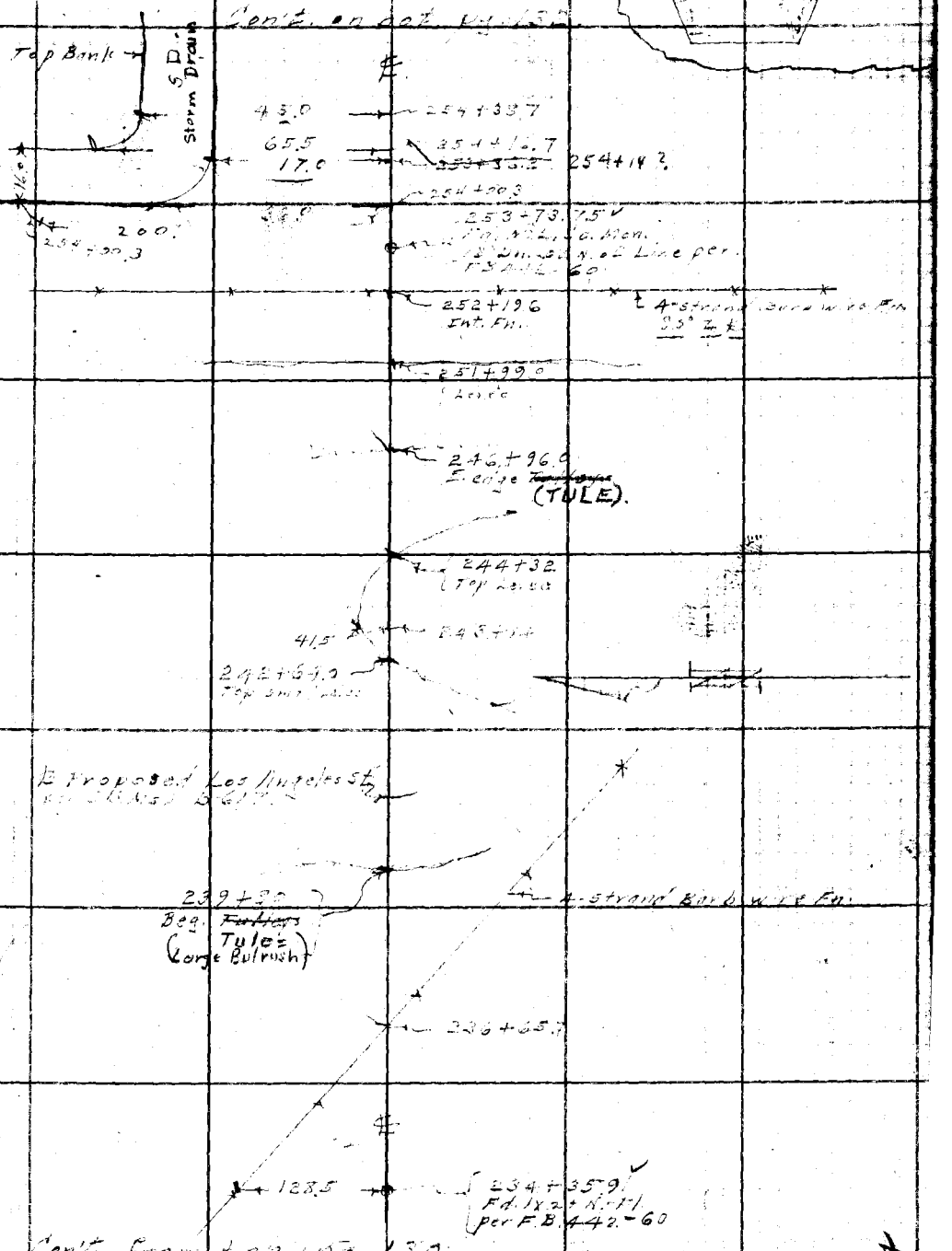

Con't. from top pg. 130

Note: Any Additions or Changes on This Sheet Must be Made or Circled in Red Ink With Date and Name of Person Making Change.

Do not extend notes this side of this line.

RETURN TO
LOS ANGELES COUNTY SURVEYOR
700 HALL OF RECORDS

FORM 247 5M 5-46

RETURN TO
LOS ANGELES COUNTY SURVEYOR
700 HALL OF RECORDS

Note: Any Additions or Changes on This Sheet Must be Made or Circled in Red Ink With Date and Name of Person Making Change.

Do not extend notes this side of this line.



Notes Ck'd by	Survey of Los Angeles St
Map No. C.S.B-617-10,11	W. O. 7961 Tape No. St'd °F
Office Work J. D. Price	Surveyed by Benson
Checked	Notes " Date 4-16-47
Date	Indexed A. C. Johnson

F. B. 442 Pg. 133

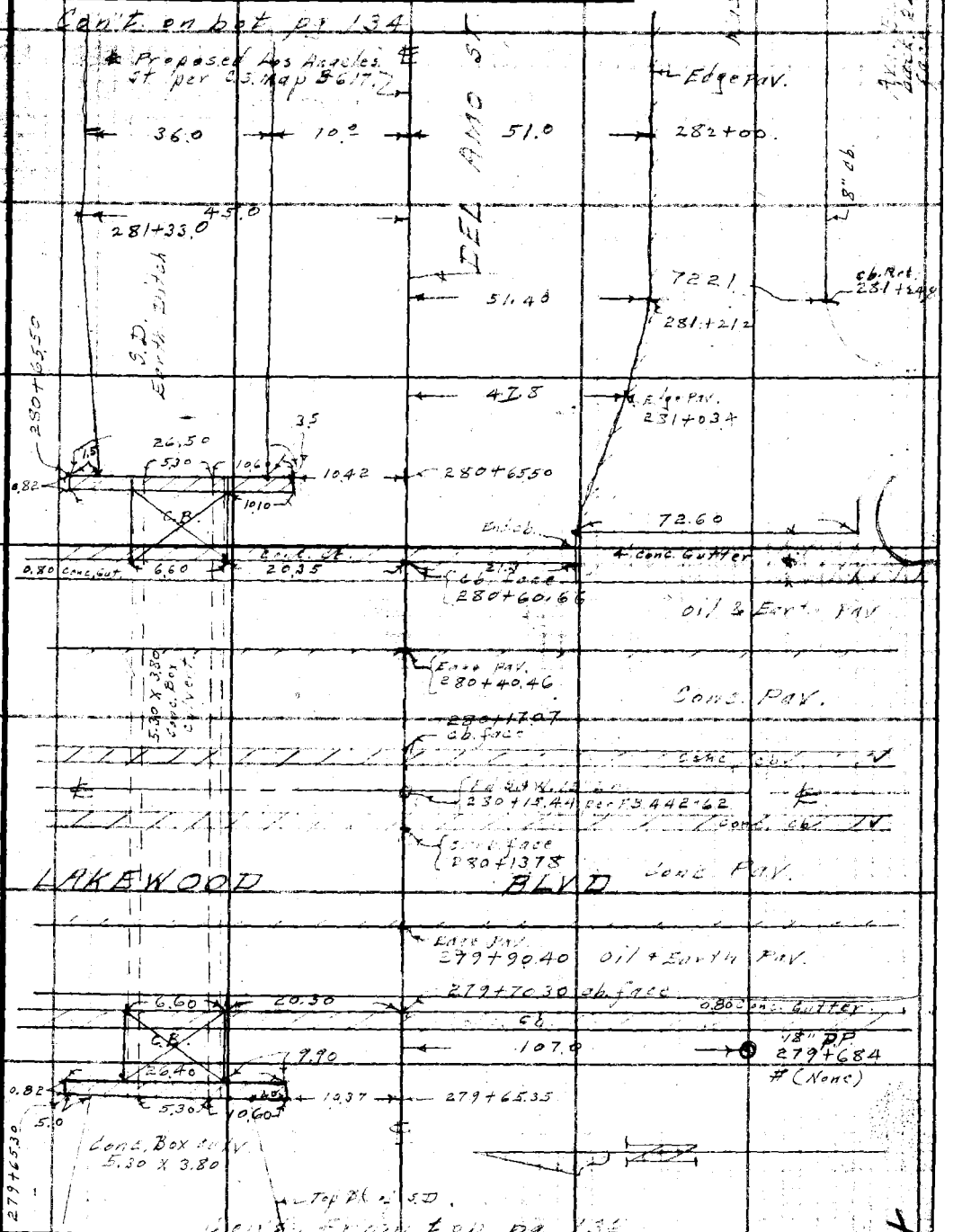

Note: Any Additions or Changes on This Sheet Must be Made or Circled in Red Ink With Date and Name of Person Making Change.

Do not extend notes this side of this line.

RETURN TO
LOS ANGELES COUNTY SURVEYOR
700 HALL OF RECORDS

FORM 247 5M 5-46

F. B. 442 PG. 134



RETURN TO
LOS ANGELES COUNTY SURVEYOR
700 HALL OF RECORDS

Do not extend notes this side of this line.

Note: Any Additions or Changes on This Sheet Must be Made or Circled in Red Ink With Date and Name of Person Making Change.

Notes Ck'd by	Survey of Los Angeles St
Map No. C.S.B-617-11	W. O. 7961 Tape No. St'd °F
Office Work J.D. Price	Surveyed by Benson
Checked	Notes " Date 4-17-47
Date	Indexed A. C. Johnson

F.B. 442 PG. 135

Cont'd on pot pg. 134

307+25

Note: Any Additions or Changes on This Sheet Must be Made or Circled in Red Ink With Date and Name of Person Making Change.

Do not extend notes this side of this line.

RETURN TO
LOS ANGELES COUNTY SURVEYOR
700 HALL OF RECORDS

FORM 247 5M 5-46

Proposed Los Angeles St. per C.S. Map. B-617-11

309+00 — 27.0 — 16.0

Top Bk.

Top Bk. 307+27

39.0

6.4 — Deadman 307+28.4

306+57.6 — 14.3 — 306+97.6

Conc. Hd. Wall 2.0

Deadman - 10" R.R. # 636,727.6

28.5 — 6.2 — 306+92.0

P.V. 306+78.9

MAC. Pk.

CLARK AVE.

Fd. Lst in Ctr. 1" sq. Rod 306+57.29 per F.B. 442-63

3.0 — P.V. 306+36.3

23.0 — P.V. 306+31.2

32.8 — 306+30.5

4 Conc. Cut

16.50

2 Conc. Pkg. 305+17.50

16.11 — 306+17.9

5.75 — 34.7 — P.V. 306+15.2

Top Bk.

Cont'd from Map pg. 134

F. B. 442 PG. 136

C.S. B-617-11
Plotted 4/23/47.
J. D. Price.

END TOPOG.



RETURN TO
LOS ANGELES COUNTY SURVEYOR
700 HALL OF RECORDS

Do not extend notes this side of this line.

Note: Any Additions or Changes on This Sheet Must be Made or Circled in Red Ink With Date and Name of Person Making Change.

FORM 247 5M 5-46

RETURN TO
LOS ANGELES COUNTY SURVEYOR
700 HALL OF RECORDS

Note: Any Additions or Changes on This Sheet Must be Made or Circled in Red Ink With Date and Name of Person Making Change.

Do not extend notes this side of this line.

Notes Ck'd by
Map No.
Office Work
Checked
Date

Survey of
W. O. Tape No. Std. °F
Surveyed by
Notes Date
Indexed

F.B. 222, Pg. 137

RETURN TO
LOS ANGELES COUNTY SURVEYOR
700 HALL OF RECORDS

Note: Any Additions or Changes on This Sheet Must be Made or Circled in Red Ink With Date and Name of Person Making Change.

Do not extend notes this side of this line.

F. B. 442 PG. 155

Notes Ck'd by DREW	Survey of Los Angeles St	F. B 442 Pg. 139	
Map No. C.S.B-1990-Z	W. O. 7961 Tape No. 015 St'd 65 °F		
Office Work R. L. R.	Surveyed by Benson		
Checked	Notes " Date 9-23-47		
Date	Indexed A. C. Johnson 9-24-47		

RE: ALINEMENT

OF

LOS ANGELES ST.

FROM: MAIN ST

TO:- AVALON BLVD.

T. N. 7961

Survey Began 9-23-47

Survey Completed

Charles A. Benson
Jack. Gregory
W. S. Coates
H. C. Hans[illegible] R. Ch.
H. O. Wes[illegible] R. Ch.
T. E. Atte[illegible]

Note: Any Additions or Changes on This Sheet Must be Made or Circled in Red Ink With Date and Name of Person Making Change.

Do not extend notes this side of this line.

RETURN TO
LOS ANGELES COUNTY SURVEYOR
700 HALL OF RECORDS

FORM 247 5M 5-46

F. B. 442 Pg. 140 Con't. on bel. pg. 141.

W.3-76-B-6

RETURN TO
LOS ANGELES COUNTY SURVEYOR
700 HALL OF RECORDS

Do not extend notes this side of this line.

Note: Any Additions or Changes on This Sheet Must be Made or Circled in Red Ink With Date and Name of Person Making Change.

WS 76-B-6

Notes Ck'd by DREW	Survey of Los Angeles St.
Map No. C.S.B-1940-2	W. O 796 Tape No. St'd 68 °F
Office Work R.L.R.	Surveyed by Benson
Checked	Notes " Date 9-23-47
Date	Indexed A. C. Johnson

F.B. 442 Pg. 141

Cont. on bot. pg. 142.

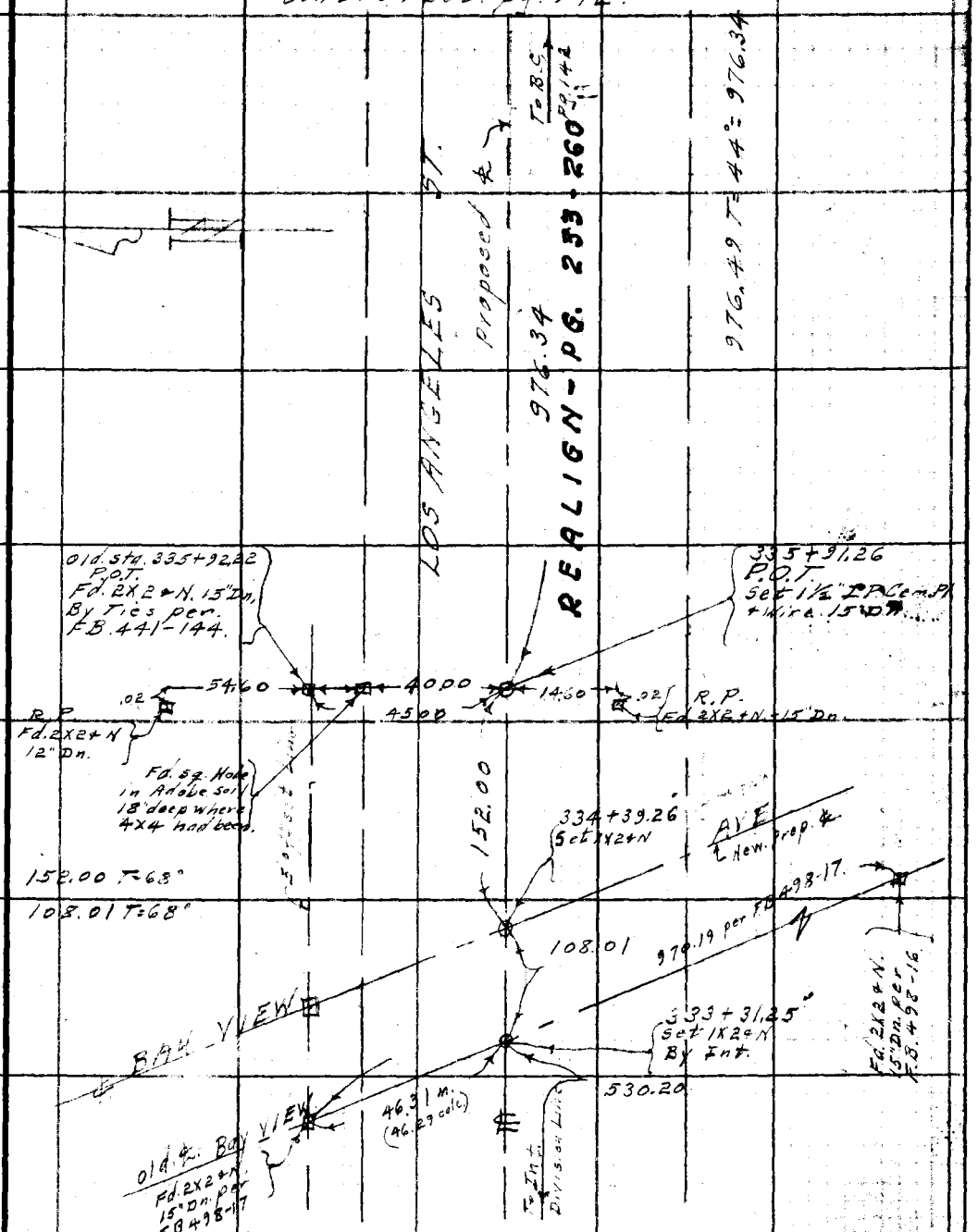

Cont. from top pg. 140.

Note: Any Additions or Changes on This Sheet Must be Made or Circled in Red Ink With Date and Name of Person Making Change.

Do not extend notes this side of this line.

RETURN TO
LOS ANGELES COUNTY SURVEYOR
700 HALL OF RECORDS

1.17
2
1.19

FORM 247 5M 5-46

RETURN TO
LOS ANGELES COUNTY SURVEYOR
700 HALL OF RECORDS

Note: Any Additions or Changes on This Sheet Must be Made or Circled in Red Ink With Date and Name of Person Making Change.

Do not extend notes this side of this line.

15-276-C-6

F. B. 442 PG. 142

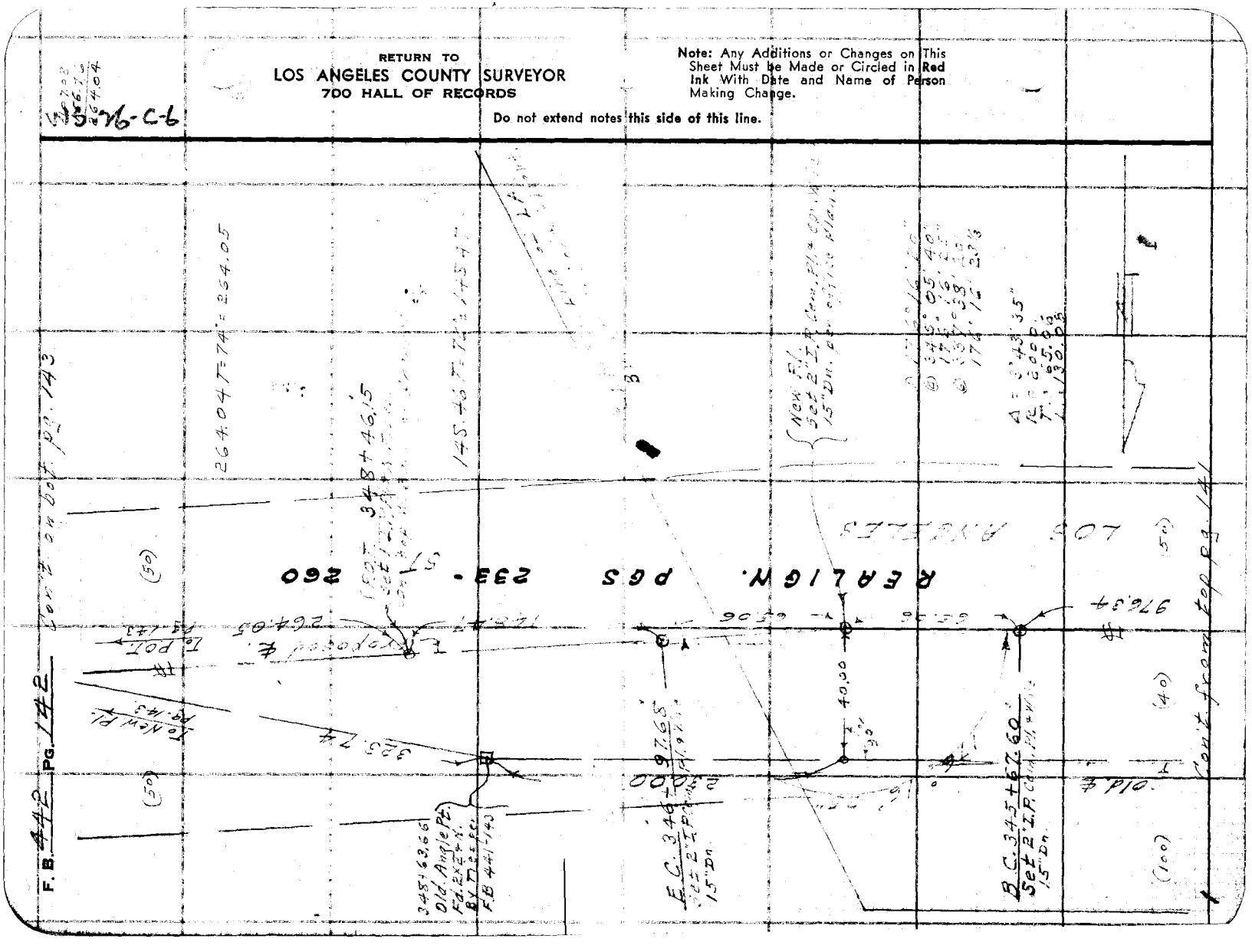

WS.26-C-6

Notes Ck'd by DREW	Survey of Los Angeles St
Map No. C.S.B-1940-2	W. O. 796 Tape No. 093 St'd 68 °F
Office Work R.L.R.	Surveyed by Benson
Checked	Notes " Date 11-25-47
Date	Indexed A. C. Johnson

F.B. 442 Pg. 143

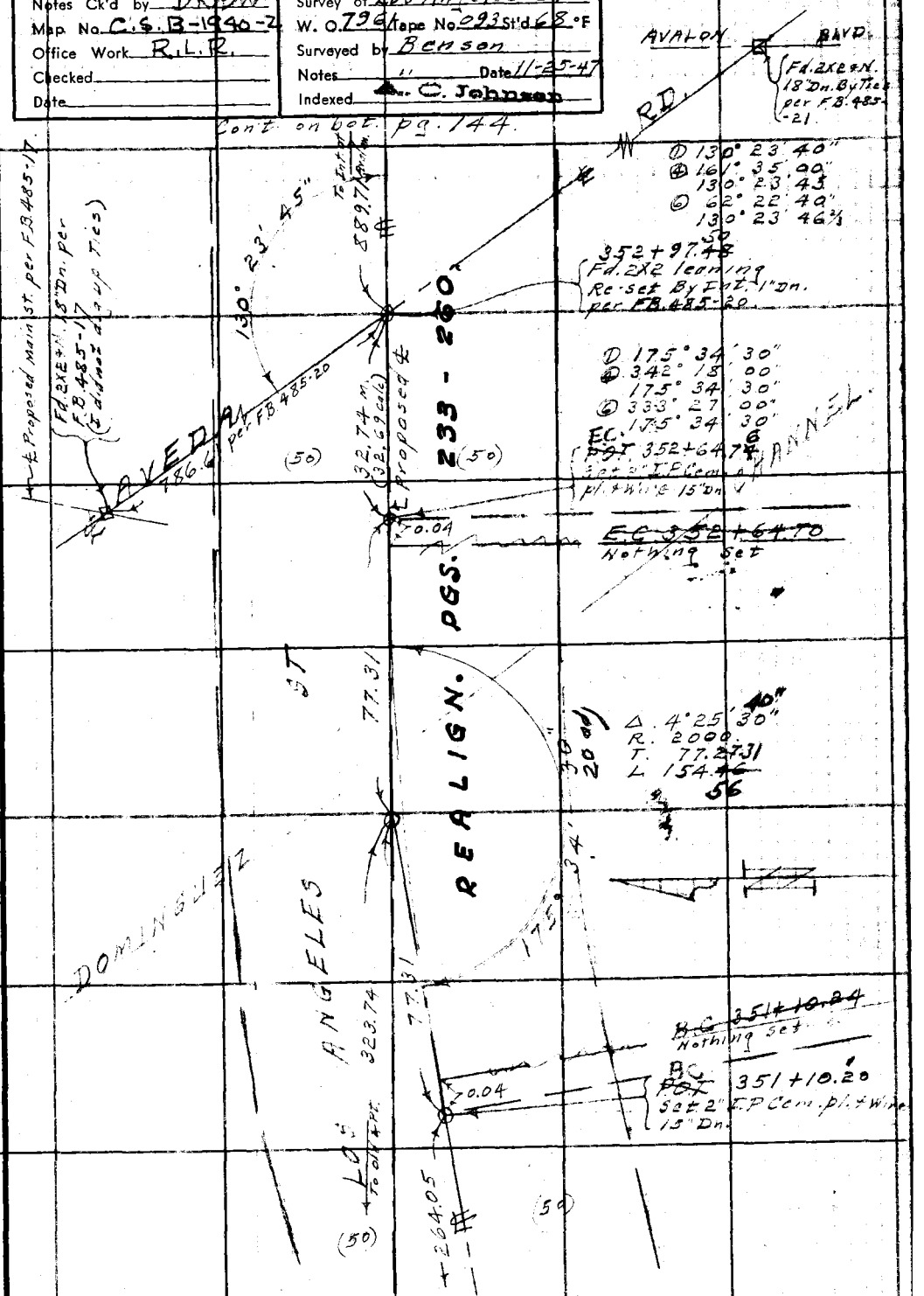

Note: Any Additions or Changes on This Sheet Must be Made or Circled in Red Ink With Date and Name of Person Making Change.

Do not extend notes this side of this line.

RETURN TO
LOS ANGELES COUNTY SURVEYOR
700 HALL OF RECORDS

FORM 247 5M 5-46

RETURN TO
LOS ANGELES COUNTY SURVEYOR
7DO HALL OF RECORDS

Note: Any Additions or Changes on This Sheet Must be Made or Circled in Red Ink With Date and Name of Person Making Change.

Do not extend notes this side of this line.

W5.26-C-6

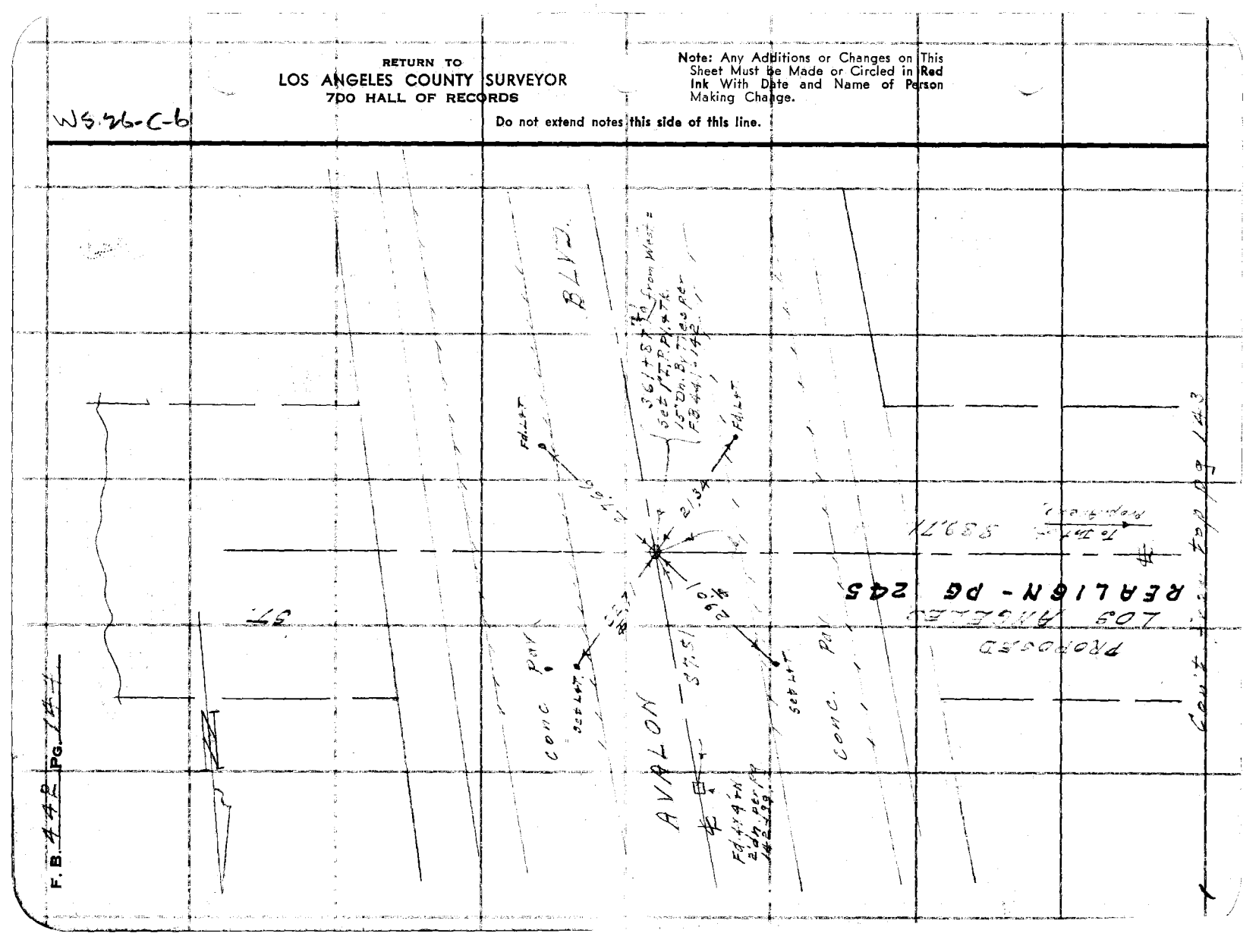

Notes Ck'd by	Survey of Los Angeles St
Map No. C.S.B-1940-Z	W. O. 7961 Tape No. St'd 68 °F
Office Work R.L.R.	Surveyed by Benson
Checked	Notes " Date 12-29-47
Date	Indexed A. C. Johnson 4-2-48

F.B. 442 PG. 145

TOPOGRAPHY ON
LINE CHANGE
LOS ANGELES ST.
From Main St to Avalon Blvd.

J.N. 7961

Dec. 1947.
Charles A. Benson
Jack Gregory
J. S. Coates
T. E. Attensil

Note: Any Additions or Changes on This Sheet Must be Made or Circled in Red Ink With Date and Name of Person Making Change.

Do not extend notes this side of this line.

RETURN TO
LOS ANGELES COUNTY SURVEYOR
700 HALL OF RECORDS

FORM 247 BM 11-46

F. B. 442 PG. 146



RETURN TO
LOS ANGELES COUNTY SURVEYOR
700 HALL OF RECORDS

Do not extend notes this side of this line.

Note: Any Additions or Changes on This Sheet Must be Made or Circled in Red Ink With Date and Name of Person Making Change.

148.47

Notes Ck'd by	Survey of Los Angeles St
Map No. C.S.B-1990-2	W. O. 7961 Tape No. St'd 68 °F
Office Work R.L.R.	Surveyed by Benson
Checked	Notes Date 12-30-47
Date	Indexed L. C. Johnson

F.B. 442 PG. 147

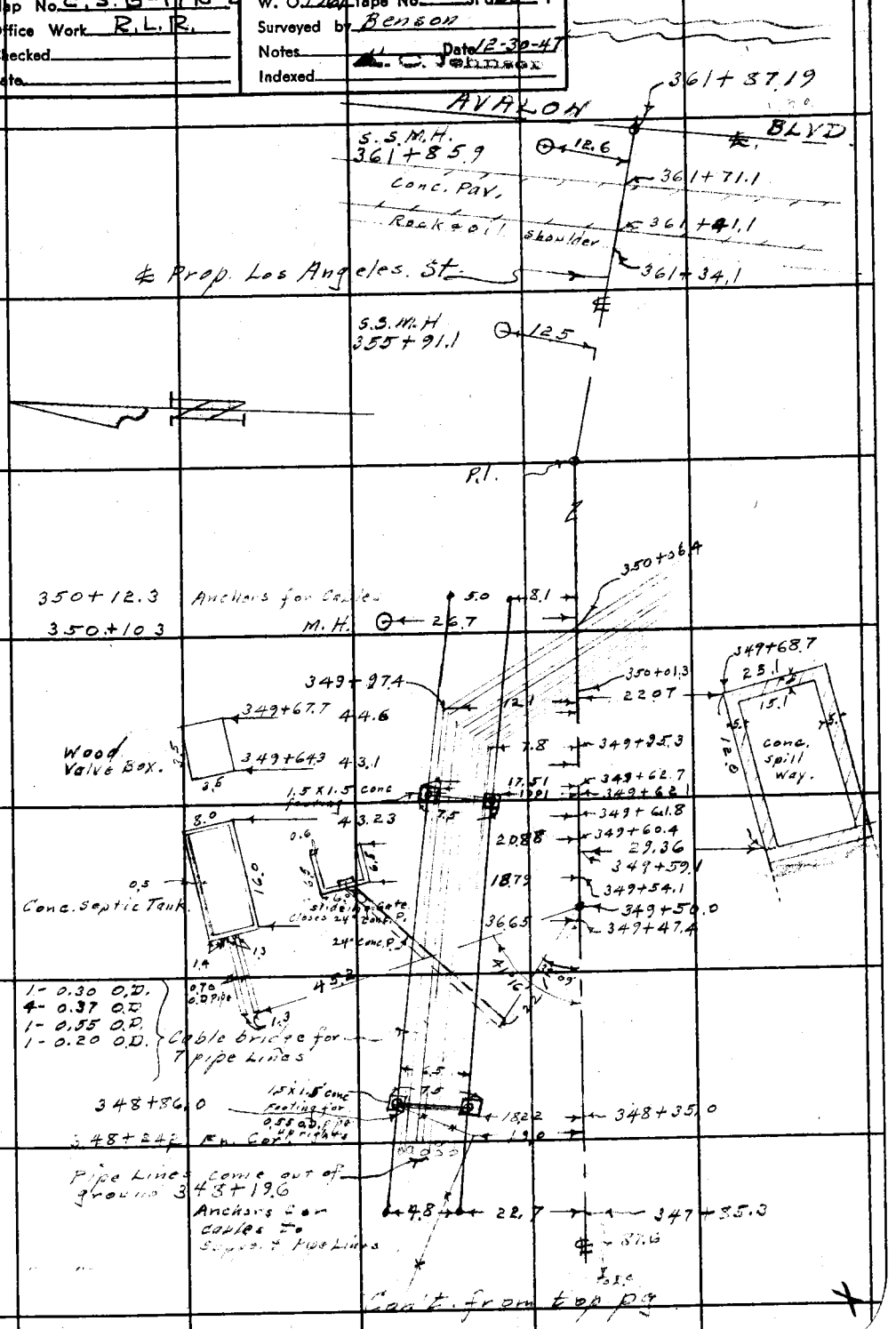

Note: Any Additions or Changes on This Sheet Must Be Made or Circled in Red Ink With Date and Name of Person Making Change.

Do not extend notes this side of this line.

RETURN TO
LOS ANGELES COUNTY SURVEYOR
700 HALL OF RECORDS

FORM 247 SM 11-46

RETURN TO
LOS ANGELES COUNTY SURVEYOR
700 HALL OF RECORDS

Note: Any Additions or Changes on This Sheet Must be Made or Circled in Red Ink With Date and Name of Person Making Change.

Do not extend notes this side of this line.

F. B. 4422 PG. 148

Notes Ck'd by DRGW	Survey of Los Angeles St.	F. B. 442 Pg. 149
Map No.	W. O. 7961 Tape No. 093 St'd 68 °F	
Office Work	Surveyed by Benson	
Checked	Notes " Date 1-5-48	
Date	Indexed A. C. Johnson 2-2-48	

RE-ALINEMENT

OF

LOS ANGELES ST.

FROM :- NORMANDIE AVE (W'ly.)

TO :- CRENSHAW BLVD.

J.N 7961.

Jan. 1948.

Charles A. Benson
Jack Gregory
J. S. Costes
T. E. Attensil

(TOPOG. 167 to 210 incl)

Note: Any Additions or Changes on This Sheet Must be Made or Circled in Red Ink With Date and Name of Person Making Change.

Do not extend notes this side of this line.

RETURN TO
LOS ANGELES COUNTY SURVEYOR
700 HALL OF RECORDS

FORM 247 SM 11-46

RETURN TO
LOS ANGELES COUNTY SURVEYOR
700 HALL OF RECORDS

Note: Any Additions or Changes on This Sheet Must be Made or Circled in Red Ink With Date and Name of Person Making Change.

Do not extend notes this side of this line.

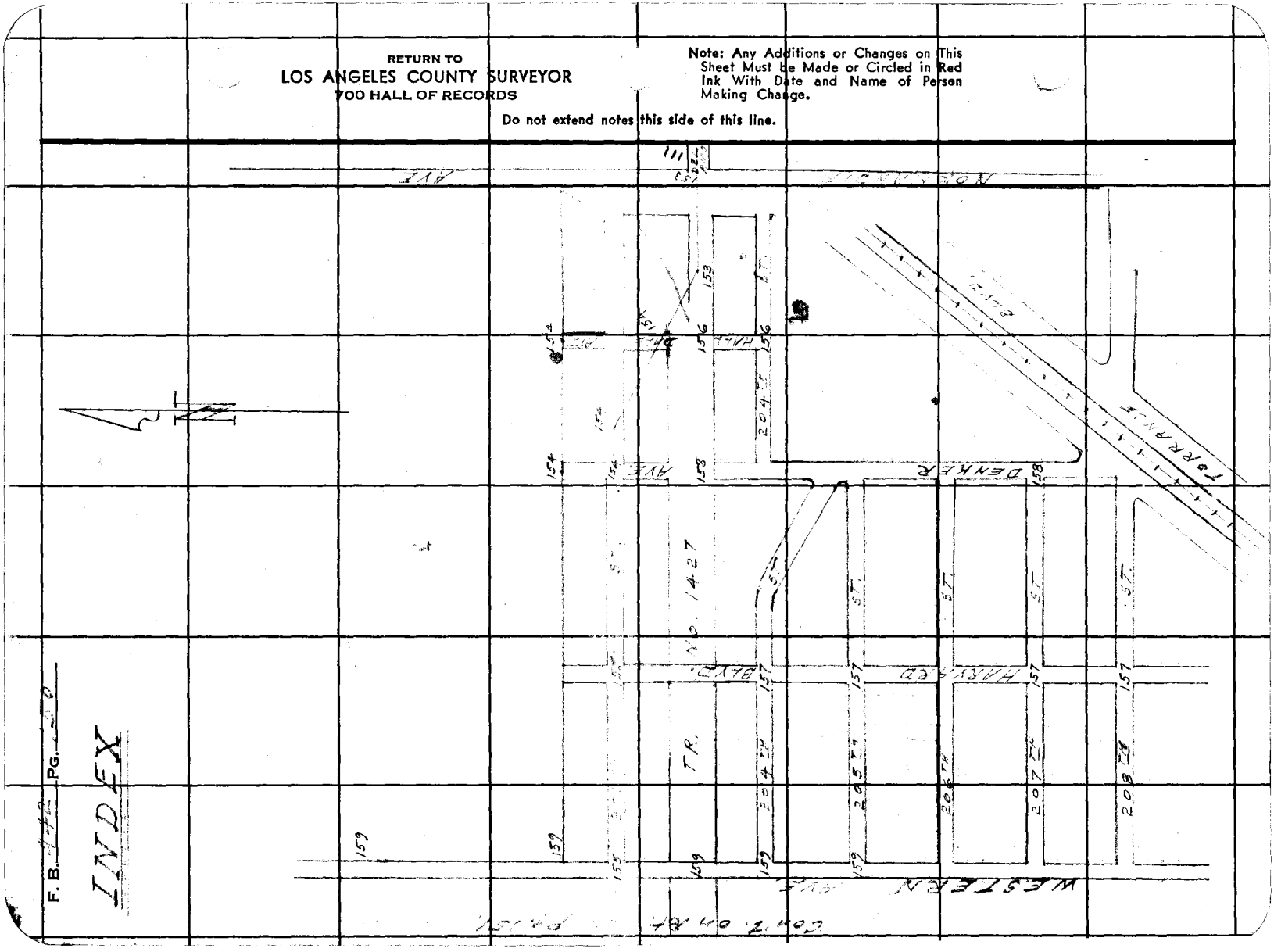

F. B. 442 PG. 20

INDEX

Notes Ck'd by DREW	Survey of Los Angeles St
Map No.	W. O. 7961 Tape No. 093 St'd 68 °F
Office Work	Surveyed by Benson
Checked	Notes " Date 1-5-48
Date	Indexed C. Johnson

F. B. 442 Pg. 151

INDEX

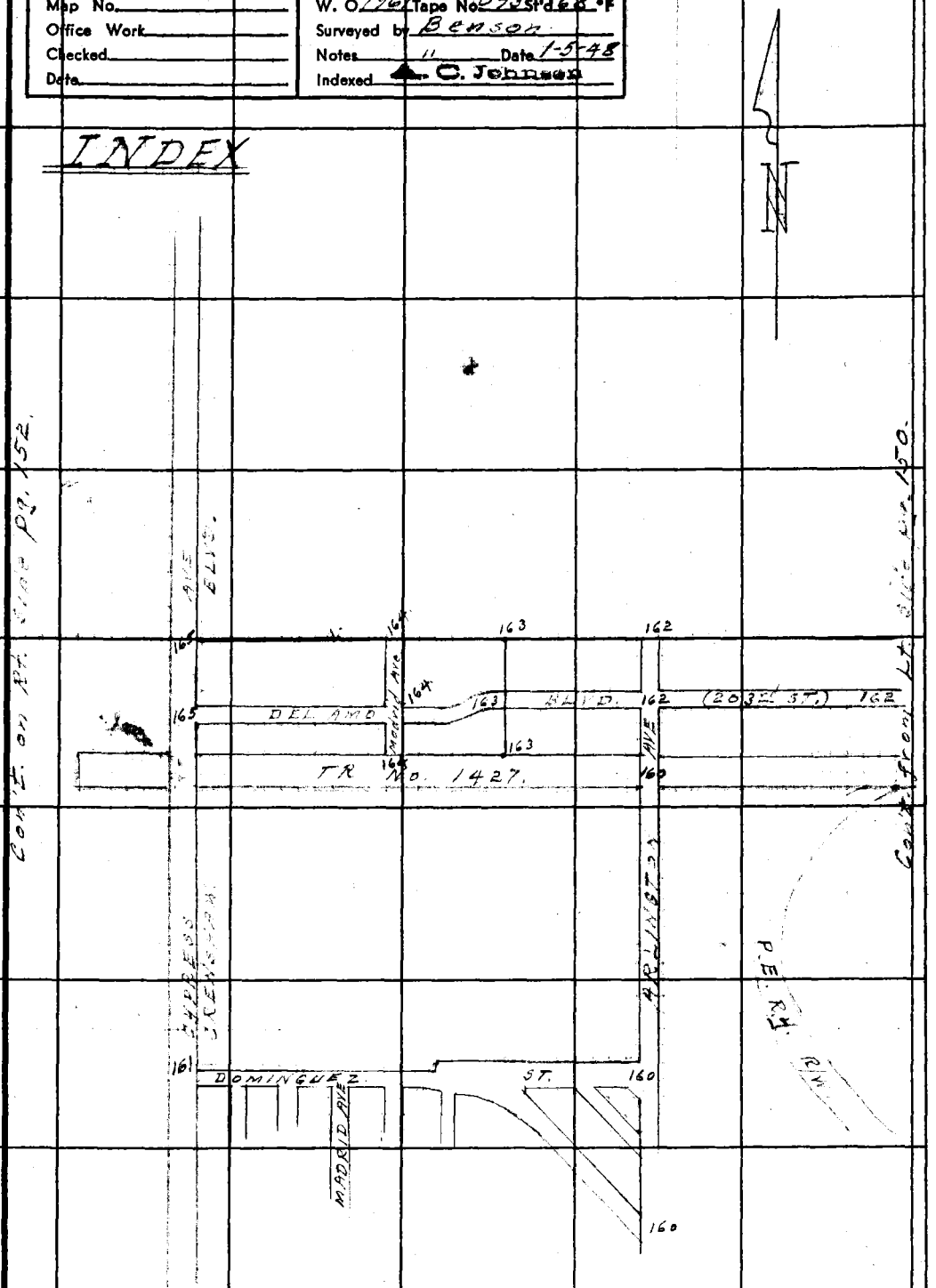

Note: Any Additions or Changes on This Sheet Must be Made or Circled in Red Ink With Date and Name of Person Making Change.

Do not extend notes this side of this line.

RETURN TO
LOS ANGELES COUNTY SURVEYOR
700 HALL OF RECORDS

FORM 247 5M 11-46

RETURN TO
LOS ANGELES COUNTY SURVEYOR
700 HALL OF RECORDS

Note: Any Additions or Changes on This Sheet Must be Made or Circled in Red Ink With Date and Name of Person Making Change.

Do not extend notes this side of this line.

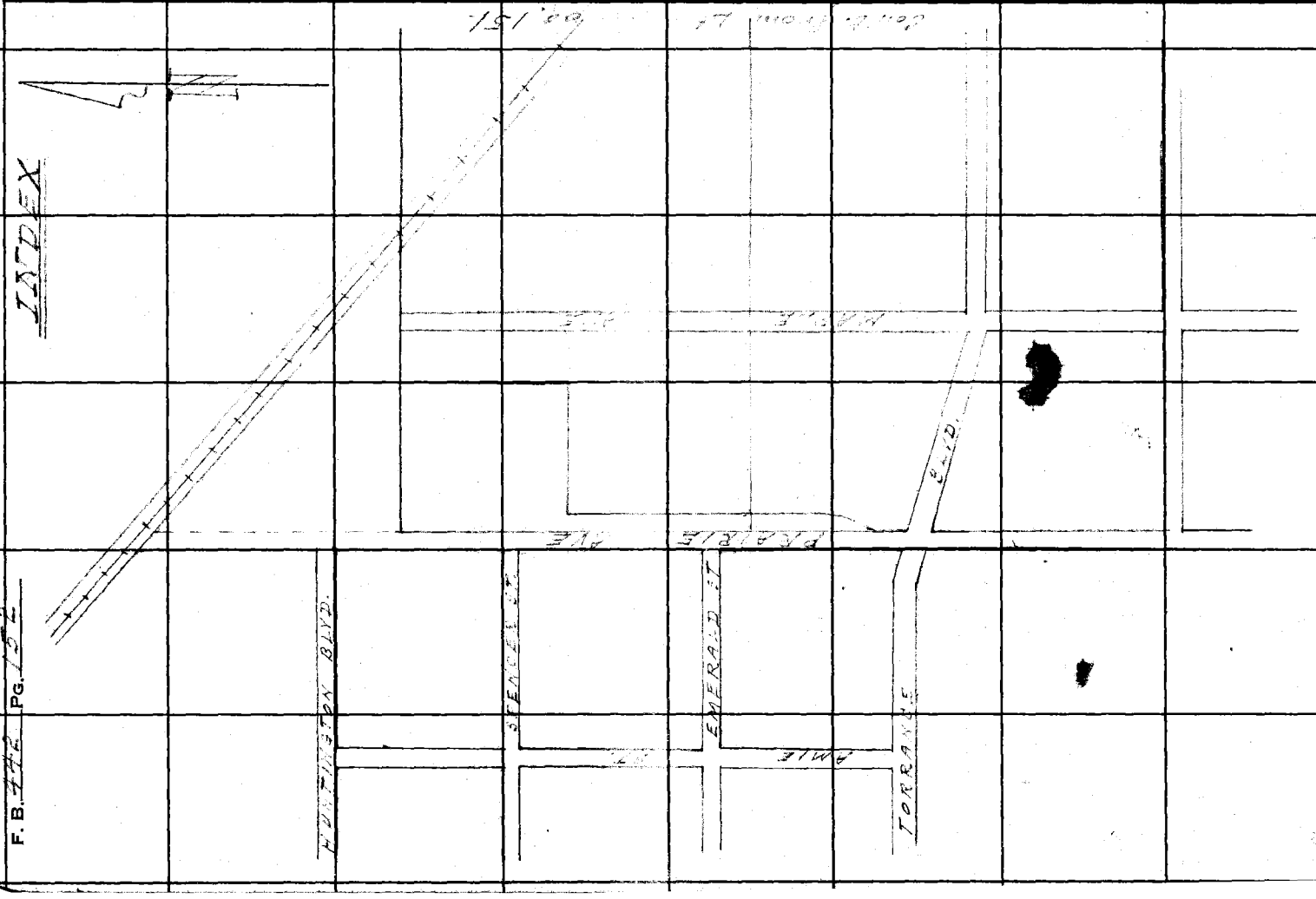

F. B. 442 PG. 42

WS 26-A-6

Notes Ck'd by DCEW	Survey of Los Angeles St.
Map No.	W. O 7961 Tape No. 093 St'd 68 °F
Office Work	Surveyed by Benson
Checked	Notes " Date 1-5-48
Date	Indexed A. C. Johnson

F. B 442 Pg. 153

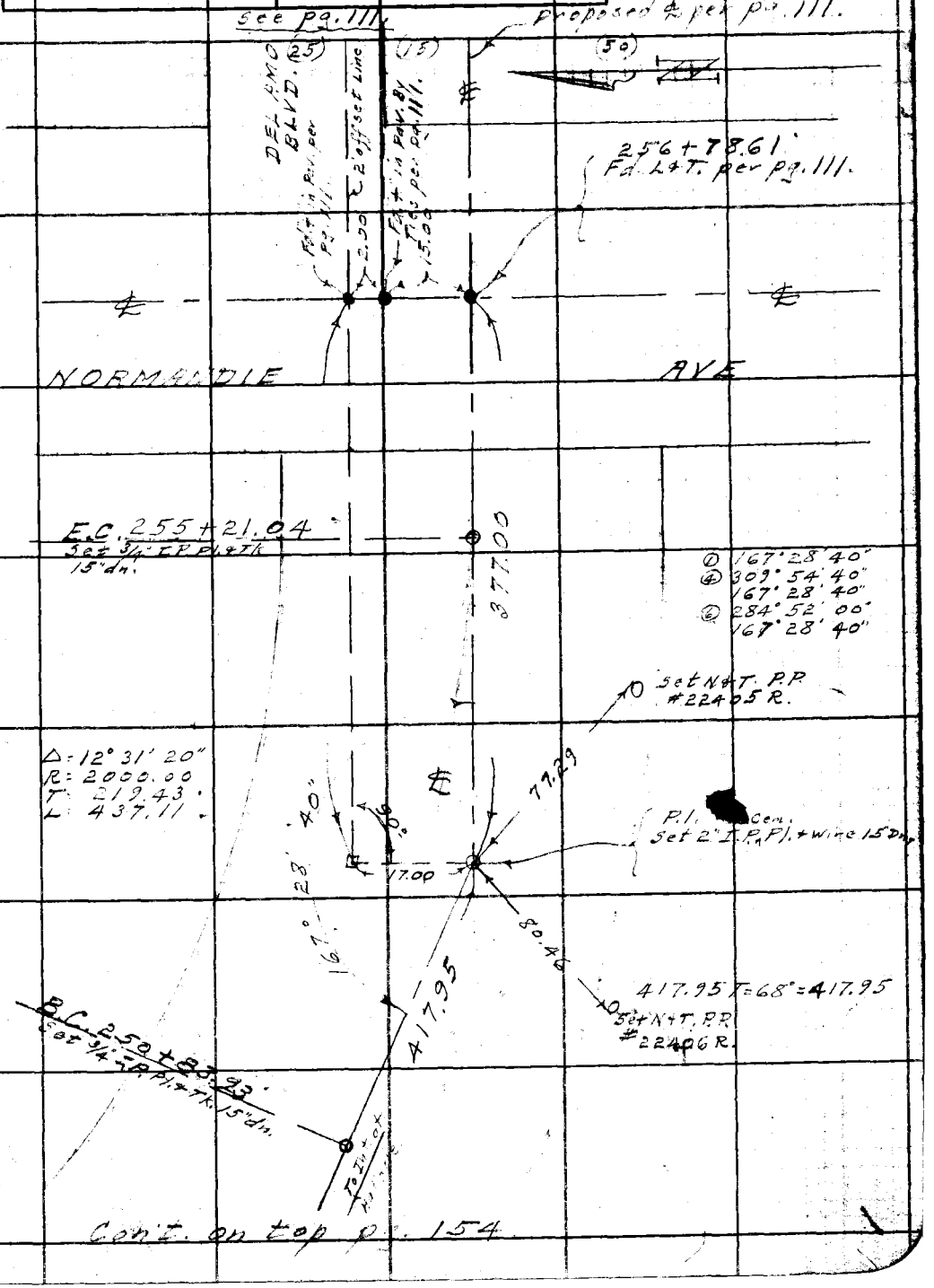

Cont. on top pg. 154

Note: Any Additions or Changes on This Sheet Must be Made or Circled in Red Ink With Date and Name of Person Making Change.

Do not extend notes this side of this line.

RETURN TO
LOS ANGELES COUNTY SURVEYOR
700 HALL OF RECORDS

FORM 247 5M 5-46

RETURN TO
LOS ANGELES COUNTY SURVEYOR
700 HALL OF RECORDS

Note: Any Additions or Changes on This Sheet Must be Made or Circled in Red Ink With Date and Name of Person Making Change.

Do not extend notes this side of this line.

WS 26-A-6

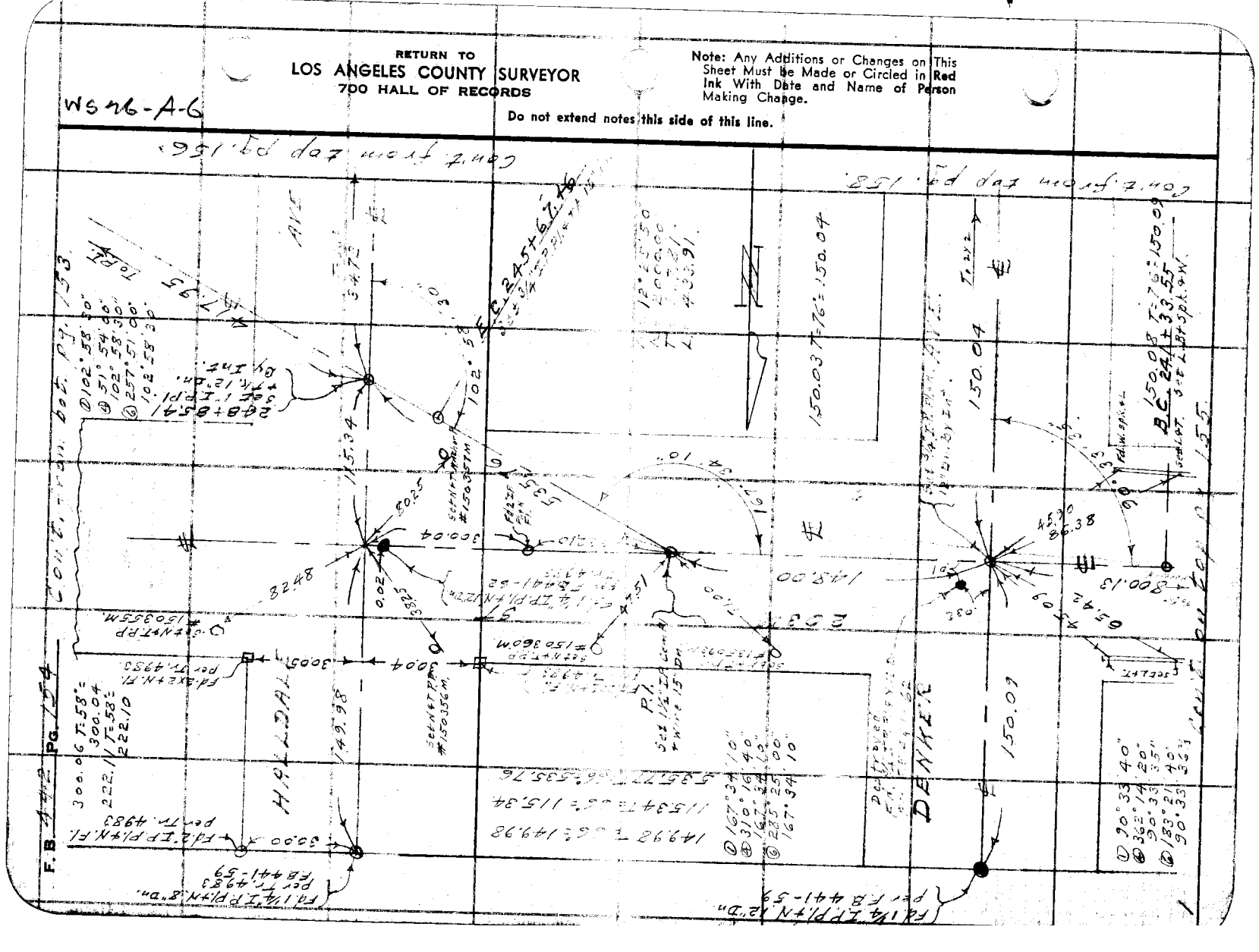

W5.26-A-6

Notes Ck'd by DCEW	Survey of Los Angeles St.
Map No.	W. O. 7961 Tape No. 093 St'd 68 °F
Office Work	Surveyed by Benson
Checked	Notes " Date 1-48
Date	Indexed A. C. Johnson

F.B. 442 Pg. 153

① 89° 26' 20"
④ 357° 45' 20"
89° 26' 20"
⑥ 176° 38' 00"
89° 26' 20"

Con't. from bot pg. 154

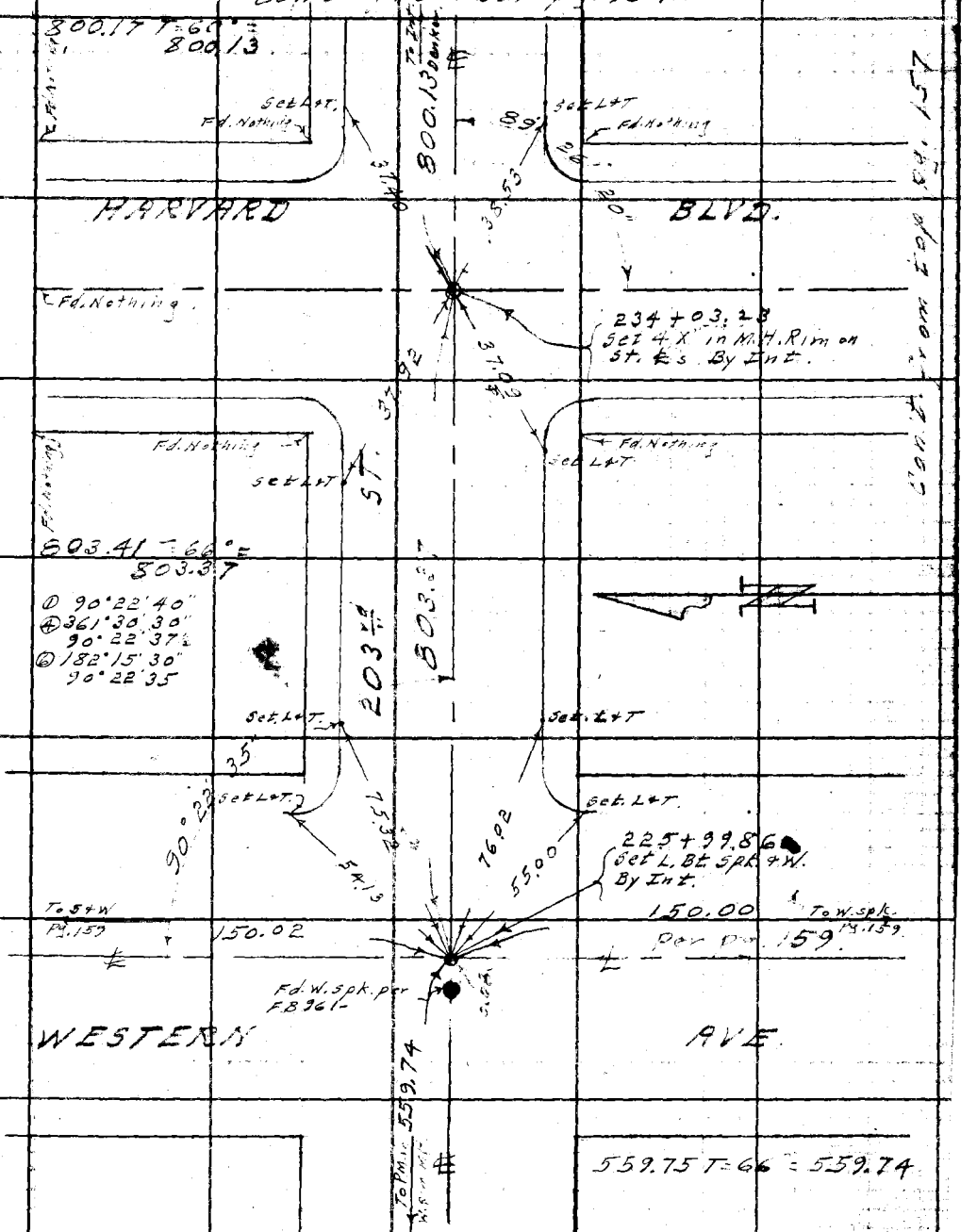

Con't. on top pg. 162

Con't. from top pg. 157

Note: Any Additions or Changes on This Sheet Must be Made or Circled in Red Ink With Date and Name of Person Making Change.

Do not extend notes this side of this line.

RETURN TO
LOS ANGELES COUNTY SURVEYOR
700 HALL OF RECORDS

FORM 247 5M 5-46

F. B. 442 PG. 156

Con't. on Rt. side (top) pg. 154

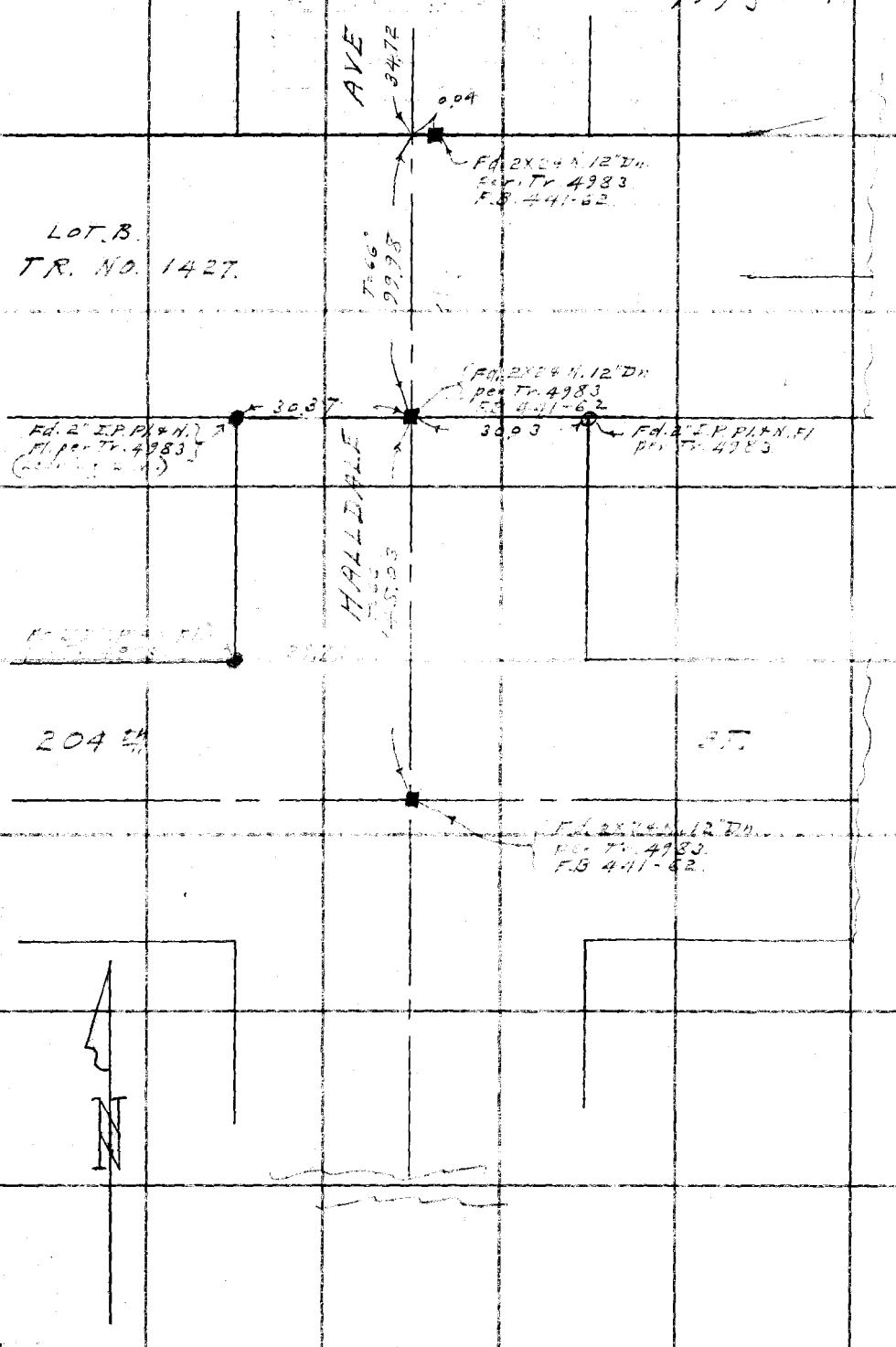

LOS ANGELES COUNTY SURVEYOR
RETURN TO
700 HALL OF RECORDS

Do not extend notes this side of this line.

Note: Any Additions or Changes on This Sheet Must be Made or Circled in Red Ink With Date and Name of Person Making Change.

WS 24-A-6

WS.26-A-6

Notes Ck'd by PREW	Survey of Los Angeles St
Map No.	W. O. 7961 Tape No. 093 St'd 68 °F
Office Work	Surveyed by Benson
Checked	Notes " Date 1-6-48
Date	Indexed A. C. Johnson

F. B. 442 Pg. 157

Con't. on Rt. side (Top) Pg. 155



NOTE: - Pts on M.H. Rims at 208th & 205th Sts are probably L.A. City Ties.

Note: Any Additions or Changes on This Sheet Must be Made or Circled in Red Ink With Date and Name of Person Making Change.

Do not extend notes this side of this line.

RETURN TO
LOS ANGELES COUNTY SURVEYOR
700 HALL OF RECORDS

FORM 247 5M 5-46

F. B. 442 PG. 158

Con't. on Rt. side (bot.) pg. 154

100.00 T=76° = 100.01



WS.76-A-6

RETURN TO
LOS ANGELES COUNTY SURVEYOR
700 HALL OF RECORDS

Do not extend notes this side of this line.

Note: Any Additions or Changes on This Sheet Must be Made or Circled in Red Ink With Date and Name of Person Making Change.

WS 26-A-6

Notes Ck'd by D.E.W.
Map No.
Office Work
Checked
Date

Survey of Los Angeles ST
W. O. 7961 Tape No. 093 St'd 68 °F
Surveyed by Benson
Notes " Date 1-9-48
Indexed C. Johnson

F. B. 442 Pg. 159

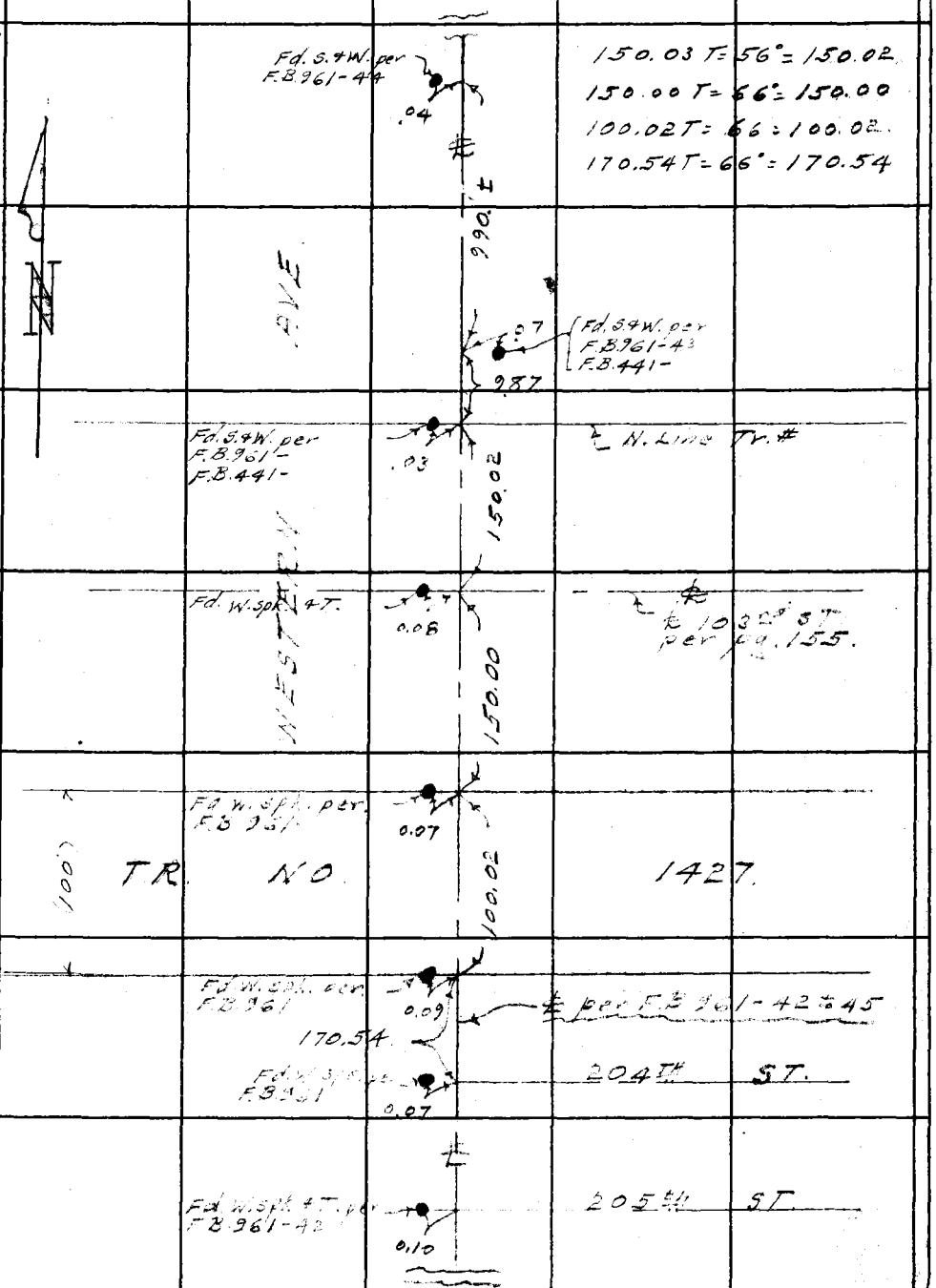

Note: Any Additions or Changes on this Sheet Must be Made or Circled in Red Ink With Date and Name of Person Making Change.

Do not extend notes this side of this line.

RETURN TO
LOS ANGELES COUNTY SURVEYOR
700 HALL OF RECORDS

FORM 247 RM 11-46

F. B. 442 PG. 160 Con't. on Rt. side pg. 162.

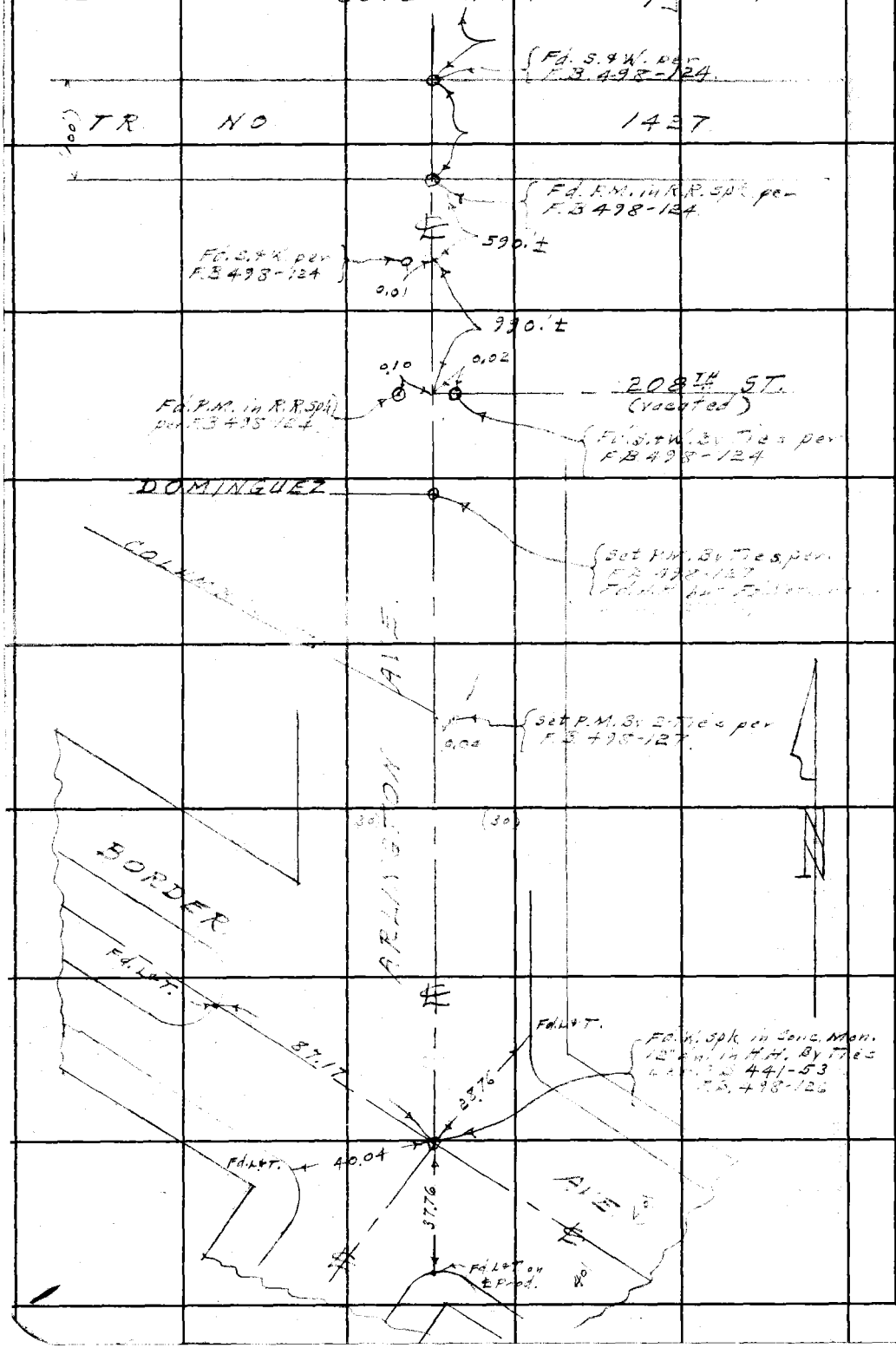

WS 28-A-1

WS 26-A-6

RETURN TO
LOS ANGELES COUNTY SURVEYOR
700 HALL OF RECORDS

Do not extend notes this side of this line.

Note: Any Additions or Changes on This Sheet Must Be Made or Circled in Red Ink With Date and Name of Person Making Change.

WS. 25-D-5

Notes Ck'd by DKEW	Survey of Los Angeles St.
Map No.	W. O. 7961 Tape No. 093 St'd 68 °F
Office Work	Surveyed by Benson
Checked	Notes " Date 1-[illegible]-48
Date	Indexed A. C. Johnson

F. B. 442 PG. 161.

Con't. on Rt. side pg. 165.

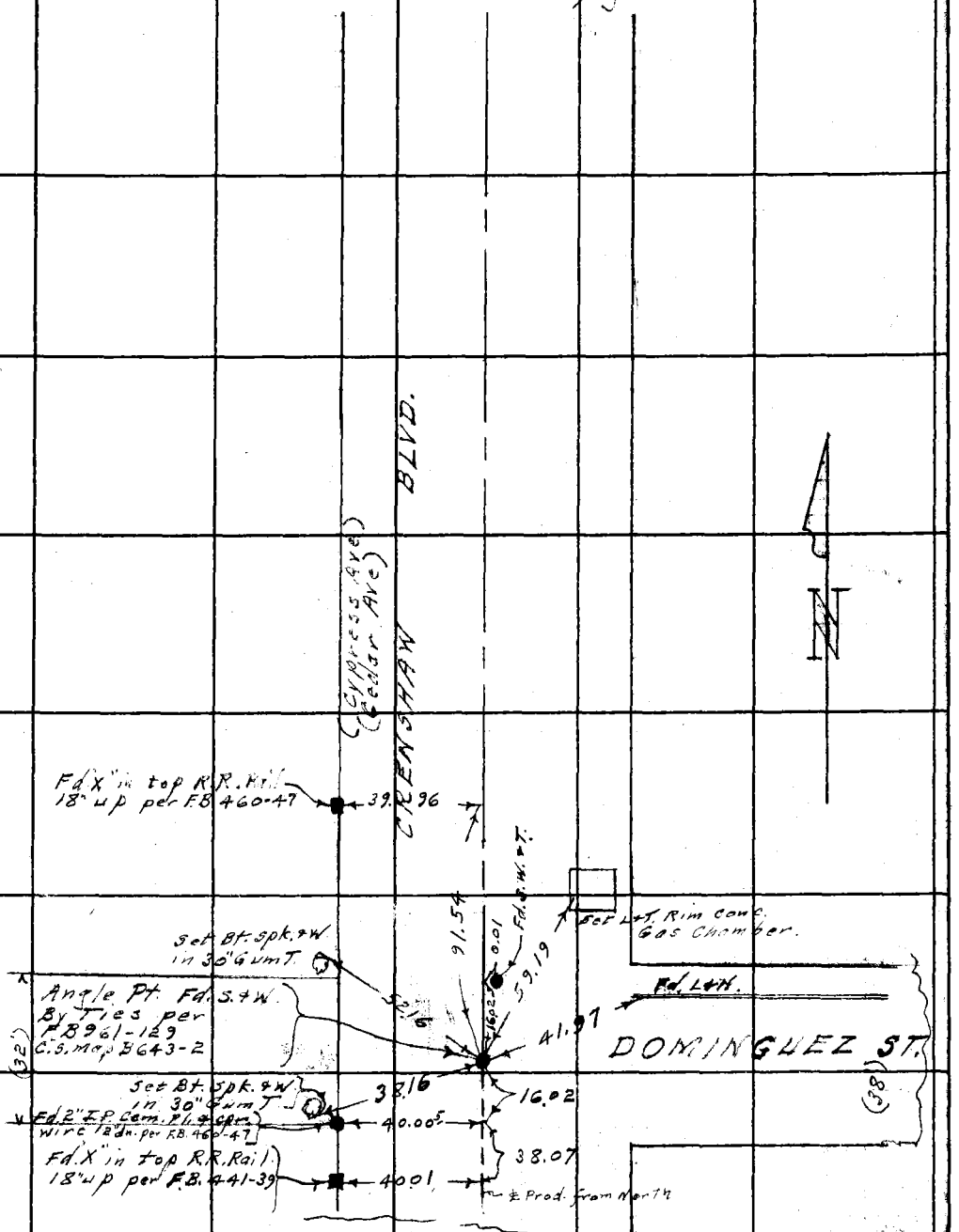

Note: Any Additions or Changes on This Sheet Must be Made or Circled in Red Ink With Date and Name of Person Making Change.

Do not extend notes this side of this line.

RETURN TO
LOS ANGELES COUNTY SURVEYOR
700 HALL OF RECORDS

FORM 247 SM 11-46

F. B. 442 PG. 162

Con't. from bot. pg. 155.

Con't. on top pg. 163.

WS-X-A-6

RETURN TO
LOS ANGELES COUNTY SURVEYOR
700 HALL OF RECORDS

Do not extend notes this side of this line.

Note: Any Additions or Changes on This Sheet Must be Made or Circled in Red Ink With Date and Name of Person Making Change.

1

WS.25-E-5

Notes Ck'd by DREW	Survey of Los Angeles St	F.B. 442 Pg. 163
Map No.	W. O. 7961 Tape No. 093 St'd 65 °F	① 89° 28' 00"
Office Work	Surveyed by Benson	④ 357° 52' 00"
Checked	Notes " Date 1-48	89° 28' 00" ✓
Date	Indexed A. C. Johnson	⑥ 176° 48' 00"
		89° 28' 00"
		① 90° 31' 40"
		④ 362° 06' 40"
		90° 31' 40"
		⑥ 183° 10' 00"
		90° 31' 40 ✓

Con't. from bot. pg 162



Con't. on top pg. 164

Note: Any Additions or Changes on This Sheet Must be Made or Circled in Red Ink With Date and Name of Person Making Change.

Do not extend notes this side of this line.

RETURN TO
LOS ANGELES COUNTY SURVEYOR
700 HALL OF RECORDS

FORM 247 5M 11-46

RETURN TO
LOS ANGELES COUNTY SURVEYOR
700 HALL OF RECORDS

Note: Any Additions or Changes on This Sheet Must be Made or Circled in Red Ink With Date and Name of Person Making Change.

Do not extend notes this side of this line.

W5.75-D-5

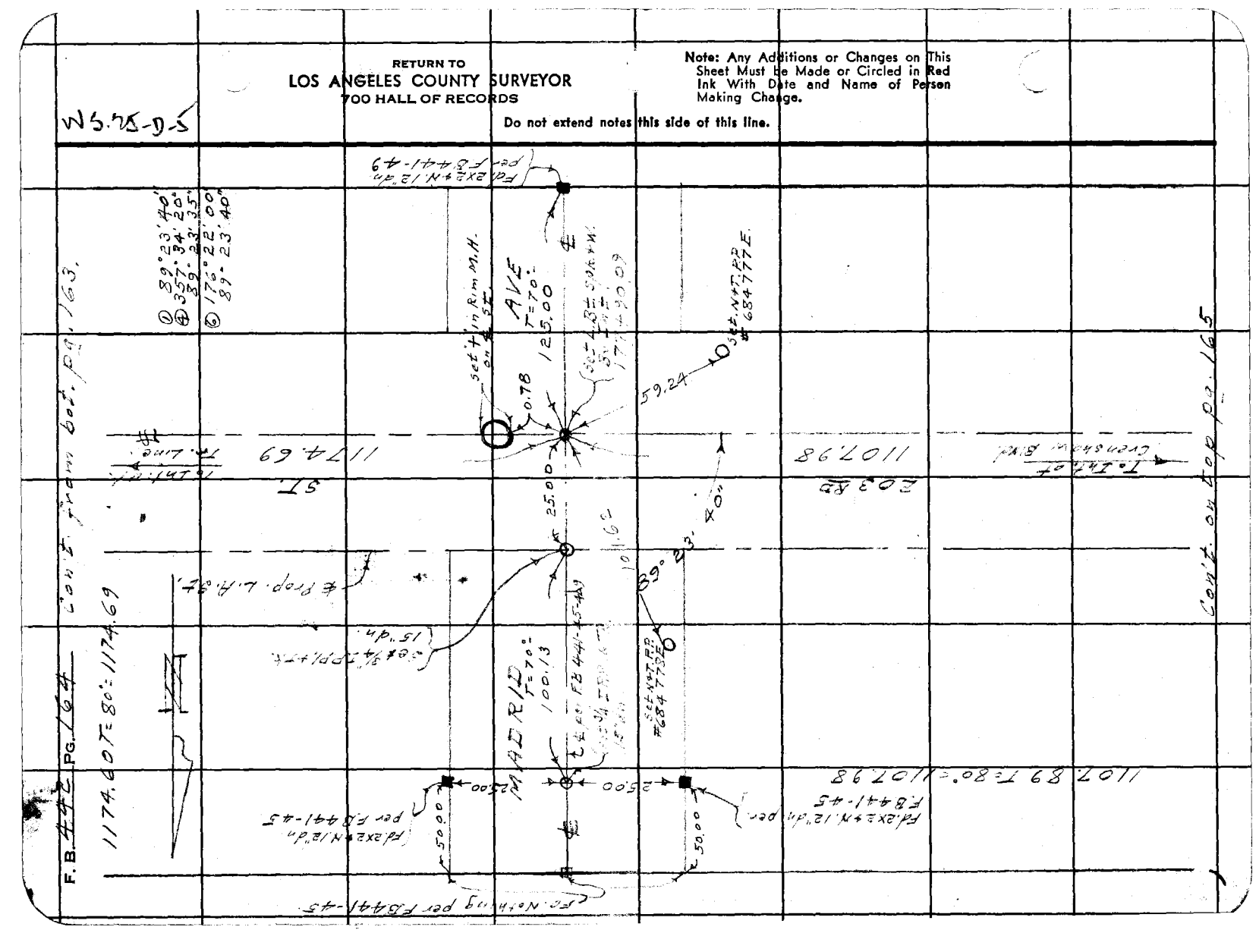

Notes Ck'd by DREW	Survey of Los Angeles St.
Map No.	W. O. 7961 Tape No. 093 St'd 68 °F
Office Work	Surveyed by Benson
Checked	Notes Date 1-48
Date	Indexed A. C. Johnson

F. B. 442 Pg. 165

W.S. 75-D.5

Con't. from bot. pg. 164

① 89° 27' 30"
④ 357° 50' 00"
89° 27' 30"
⑥ 176° 45' 00"
89° 27' 30"



Con't. from top pg. 161

Note: Any Additions or Changes on This Sheet Must be Made or Circled in Red Ink With Date and Name of Person Making Change.

Do not extend notes this side of this line.

RETURN TO
LOS ANGELES COUNTY SURVEYOR
700 HALL OF RECORDS

FORM 247 5M 11-46

RETURN TO
LOS ANGELES COUNTY SURVEYOR
700 HALL OF RECORDS

Note: Any Additions or Changes on This Sheet Must be Made or Circled in Red Ink With Date and Name of Person Making Change.

Do not extend notes this side of this line.

F. B. 442 PG. 166

Notes Ck'd by		Survey of Los Angeles St.	F. B. 442 Pg. 167
Map No.		W. O. 7961 Tape No. 093 St'd 68 °F	
Office Work		Surveyed by Benson	
Checked		Notes K. O. Johnson Date 1-22-48	
Date		Indexed 6-2-48	

Note: Any Additions or Changes on this Sheet Must Be Made or Circled in Red Ink With Date and Name of Person Making Change.

Do not extend notes this side of this line.

RETURN TO
LOS ANGELES COUNTY SURVEYOR
700 HALL OF RECORDS

FORM 247 SM 11-46

TOPOGRAPHY
ON
RE-ALINEMENT
OF
LOS ANGELES ST.

FROM :- NORMANDIE AVE (W'LY)
TO :- CRENSHAW BLVD.

J.N. 7961.

Jan. 1948

Charles A. Benson.
Jack Gregory
W. S. Coates.
H. O. West
T. E. Atkinson.

F. B. 442 PG. 168



RETURN TO
LOS ANGELES COUNTY SURVEYOR
700 HALL OF RECORDS

Do not extend notes this side of this line.

Note: Any Additions or Changes on This Sheet Must be Made or Circled in Red Ink With Date and Name of Person Making Change.

Notes Ck'd by		Survey of Los Angeles St	F.B. 446 Pg. 167
Map No.		W. O. 196 Tape No. 233 St'd 68 °F	
Office Work		Surveyed by Benson	
Checked		Notes T.6" Date 1-22-48	
Date		Indexed A. C. Johnson	

Con't. from bot. p. 168.

DENVER AVE

241+33.5 ℄

241+85.4 12" Gum — 41.0 — 78.6 — 18" Gum 241+87.4

18" Gum 241+75.3 — 20.6 — 10.6 — 35.1 — 23.8 — 20.4 — 14" Gums 241+76.5

12" Gums

241+62.9 end cb. & walk — 16.15 — 15.84 — End. cb. & walk 241+63.6

17.5 H.H. 11.3

Fire Hyd. 241+59.1 241+58.9

10" PP #124700 M 241+57.6 — 22.3

Bea. Pole

54.8

29.8

241+53.4 — 3.5 — 7.7 — 38.8 — 1 Story Stucco

4" Acacia

241+41.7 — Dwelling Duplex

B.C. 241+33.55

241+24.0 — 26.2 — 28.8

241+23.7 — Sewer M.H.

12" PP #150362 M — 22.1 — 81.1 — 241+21.1 — 3' Conc. Walk

241+13.2 — 44.1 — 3" Fir — 241+15.4

24.1 — 3' Rail — 1" Fence 241+13.8

81.0 — 241+07.4

241+07.6 — 3' Conc. Walk — 72.3

240+94.9 — Conc. Main — 26.3 — 1 Story Stucco Dwelling Duplex

214

29.9 — 240+87.8

54.9 — 240+74.1 — 38.8

22.1 — 8" P.P. #461466 H — 240+74.0

240+71.0

Double

Conc. Drwy

240+57.0

49.9 — 240+53.4 — 1 Story Stucco Duplex

29.6 — 3" Acacia — 240+43.1

50.0 — 240+29.2

240+24.5

3' Conc. Walk

76.2 — 240+21.4

(6" D.S. 4.4 2" P.A.V. of Rock 60.1 P.A.V.)

203.82 PROP. LOS ANGELES ST.

Cont. on top pg. 170

Note: Any Additions or Changes on This Sheet Must be Made or Circled in Red Ink With Date and Name of Person Making Change.

Do not extend notes this side of this line.

RETURN TO LOS ANGELES COUNTY SURVEYOR 700 HALL OF RECORDS

FORM 247 SM 5-48

F. B. 442 Pg. 170 Cont. from Bk. pg. 169

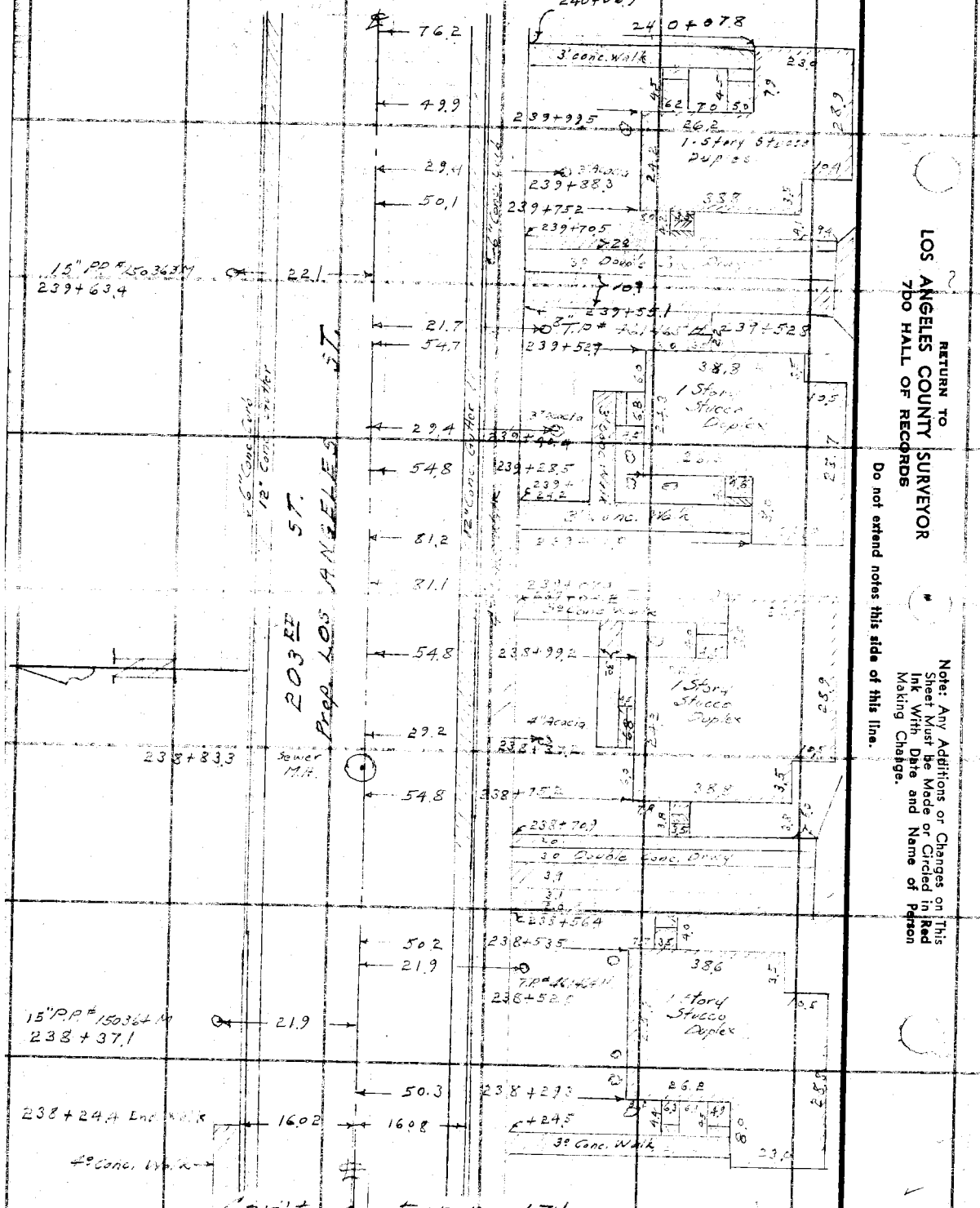

Cont'd on top pg 171

RETURN TO
LOS ANGELES COUNTY SURVEYOR
700 HALL OF RECORDS

Note: Any Additions or Changes on This Sheet Must be Made or Circled in Red Ink With Date and Name of Person Making Change.

Do not extend notes this side of this line.

Notes Ck'd by	Survey of Los Angeles St.
Map No.	W. O 796 Tape No. St'd 68°F
Office Work	Surveyed by Benson
Checked	Notes J.G. Date 1-23-48
Date	Indexed A. C. Johnson

F.B. 442 Pg. 171

Con't from bot. pg. 170

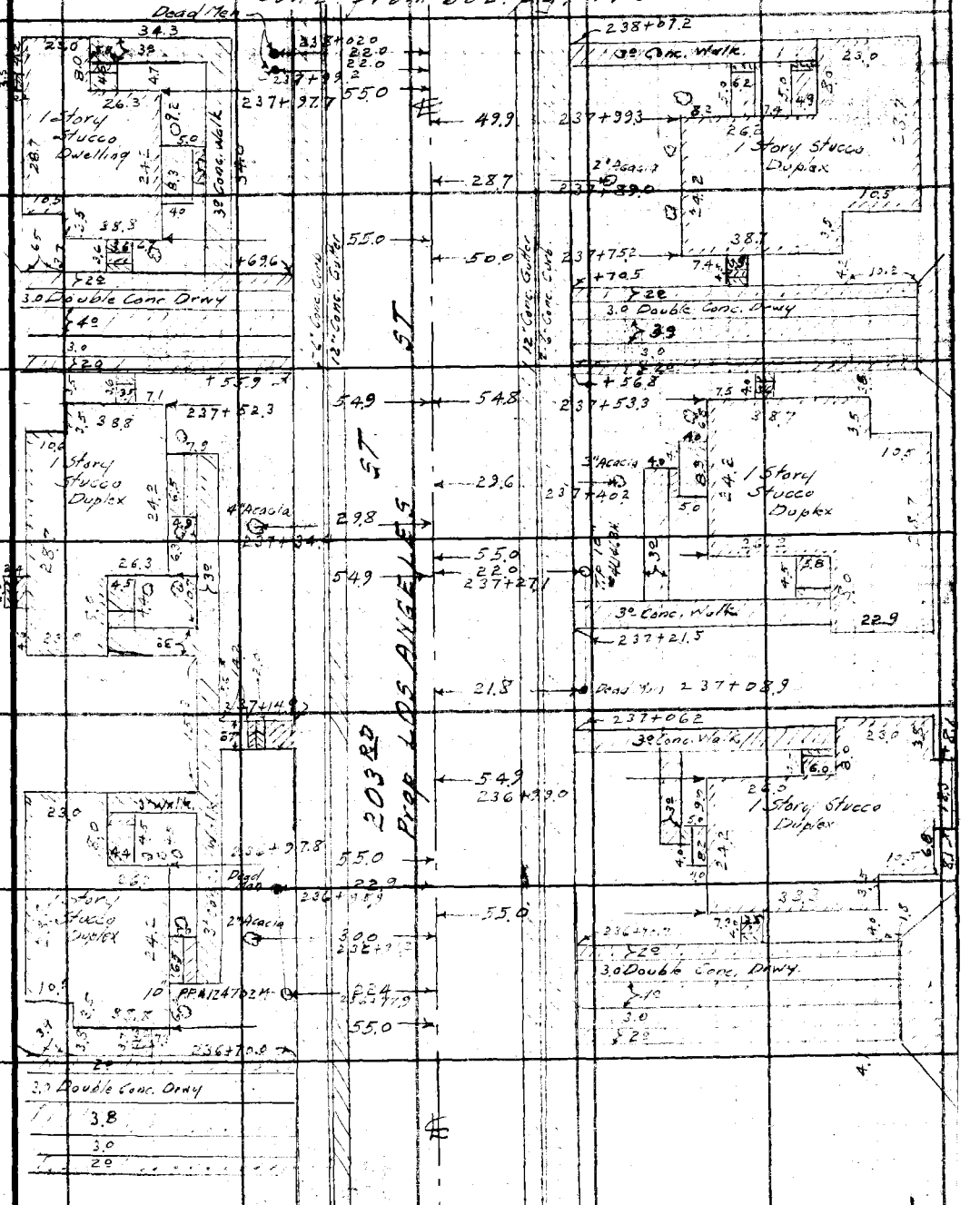

Con't on top pg. 172 & 173

Note: Any Additions or Changes on This Sheet Must be Made or Circled in Red Ink With Date and Name of Person Making Change.

Do not extend notes this side of this line.

RETURN TO
LOS ANGELES COUNTY SURVEYOR
700 HALL OF RECORDS

FORM 247 5M 5-46

F. B. 442 PG. 172

Con'd from bot pg. 171.

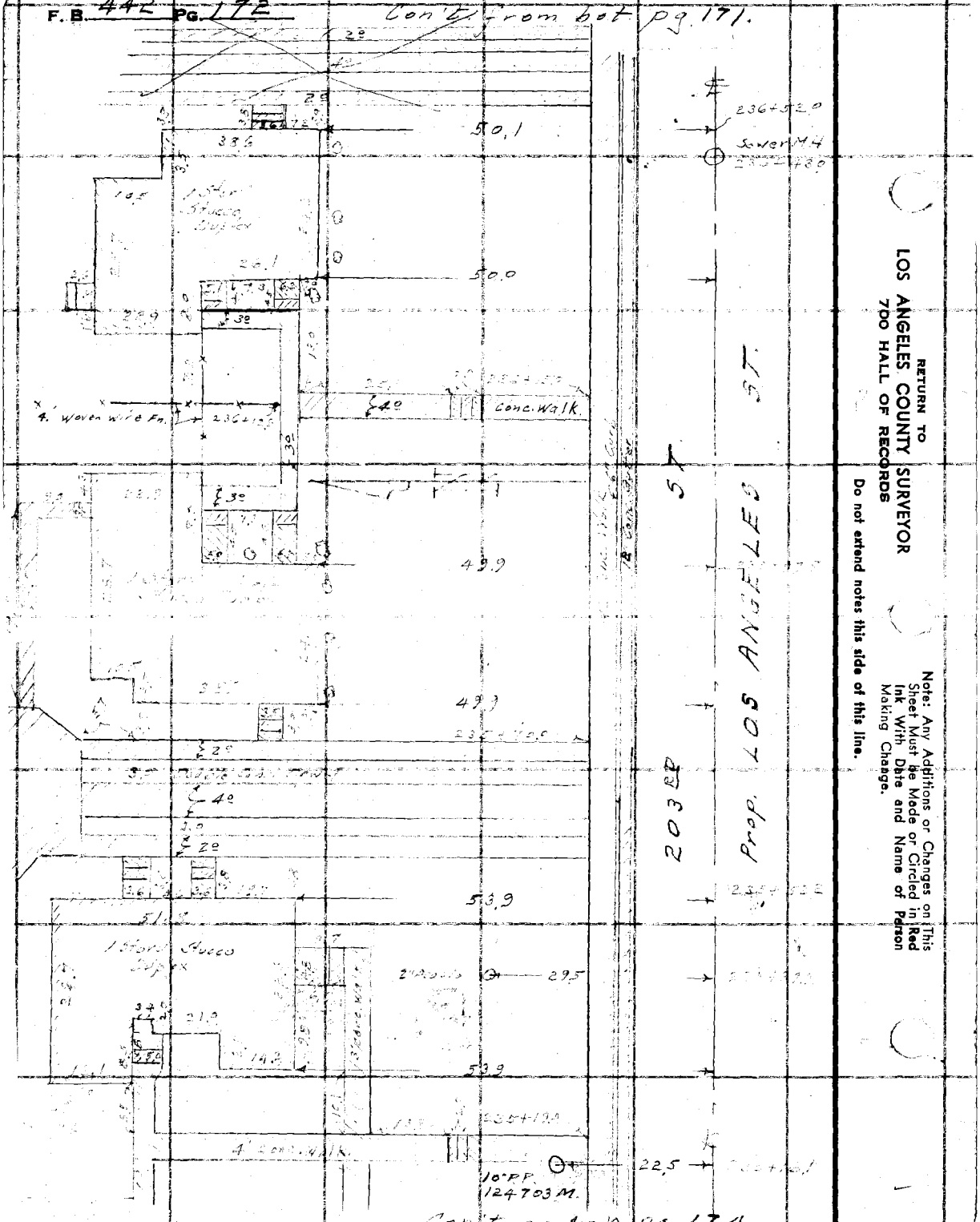

Con'd on top pg. 174

RETURN TO
LOS ANGELES COUNTY SURVEYOR
7DO HALL OF RECORDS

Do not extend notes this side of this line.

Note: Any Additions or Changes on This Sheet Must be Made or Circled in Red Ink With Date and Name of Person Making Change.

Notes Ck'd by	Survey of Los Angeles St
Map No.	W. O. 7961 Tape No. 093 St'd 68 °F
Office Work	Surveyed by Benson
Checked	Notes J.G. 11 Date 1-23-48
Date	Indexed A. C. Johnson

F.B. 442 Pg. 173

Con't. from bot pg 171

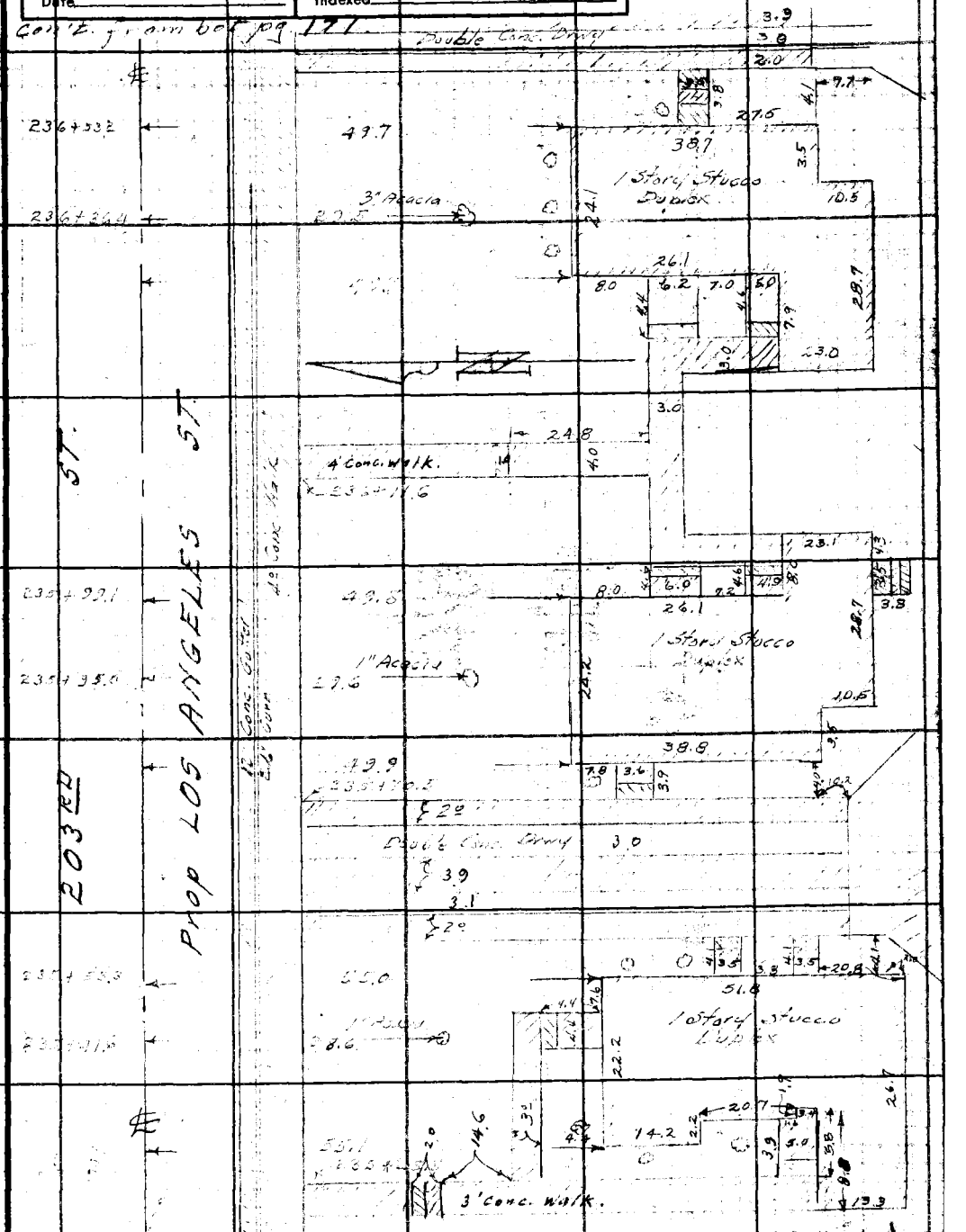

Con't. on top pg 175

Note: Any Additions or Changes on This Sheet Must be Made or Circled in Red Ink With Date and Name of Person Making Change.

Do not extend notes this side of this line.

RETURN TO
LOS ANGELES COUNTY SURVEYOR
700 HALL OF RECORDS

FORM 247 5M 5-46

F.B. 442 PG. 174

Con't. from bot. pg. 172.

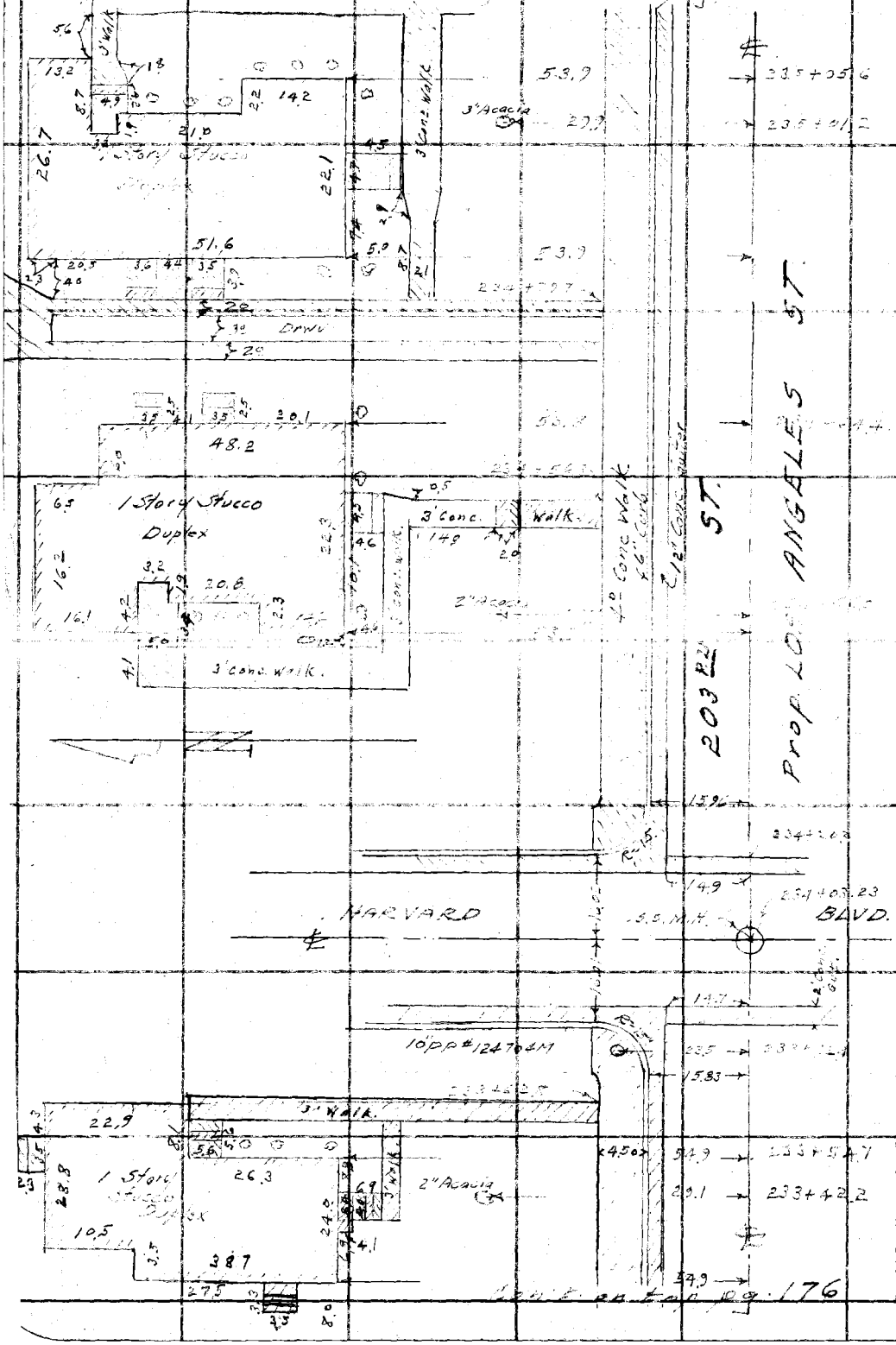

Con't. on top pg. 176

RETURN TO
LOS ANGELES COUNTY SURVEYOR
700 HALL OF RECORDS

Do not extend notes this side of this line.

Note: Any Additions or Changes on This Sheet Must be Made or Circled in Red Ink With Date and Name of Person Making Change.

Notes Ck'd by	Survey of Los Angeles St.
Map No.	W. O. 7961 Tape No. St'd 68 °F
Office Work	Surveyed by Benson
Checked	Notes T.G. 11 Date 1-23-48
Date	Indexed A. C. Johnson

F.B. 446 Pg. 175

Con't from bot pg 173



Con't on top pg 177

Note: Any Additions or Changes on This Sheet Must be Made or Circled in Red Ink With Date and Name of Person Making Change.

Do not extend notes this side of this line.

RETURN TO
LOS ANGELES COUNTY SURVEYOR
700 HALL OF RECORDS

FORM 247 5M 5-46

F. B. 442 PG. 176

Cont. from bot. pg. 174

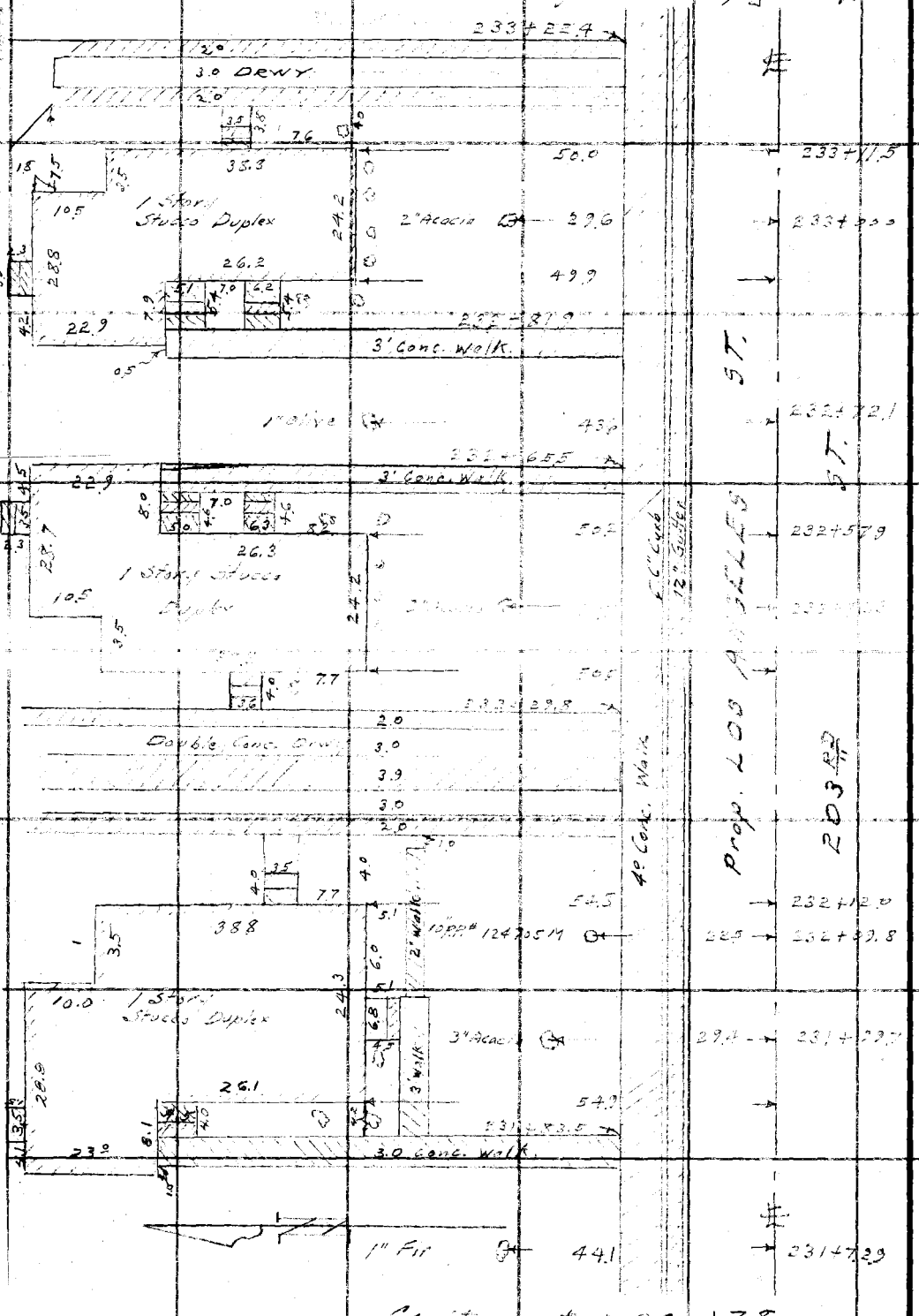

Cont. on top. pg. 178

RETURN TO
LOS ANGELES COUNTY SURVEYOR
7DO HALL OF RECORDS

Do not extend notes this side of this line.

Note: Any Additions or Changes on This Sheet Must be Made or Circled in Red Ink With Date and Name of Person Making Change.

Notes Ck'd by	Survey of Los Angeles St.
Map No.	W. O. 7961 Tape No. St'd °F
Office Work	Surveyed by Benson
Checked	Notes J.G.L. Date 1-26-48
Date	Indexed A. C. Johnson

F.B. 444 Pg. 177

Con't. from bot. pg. 175

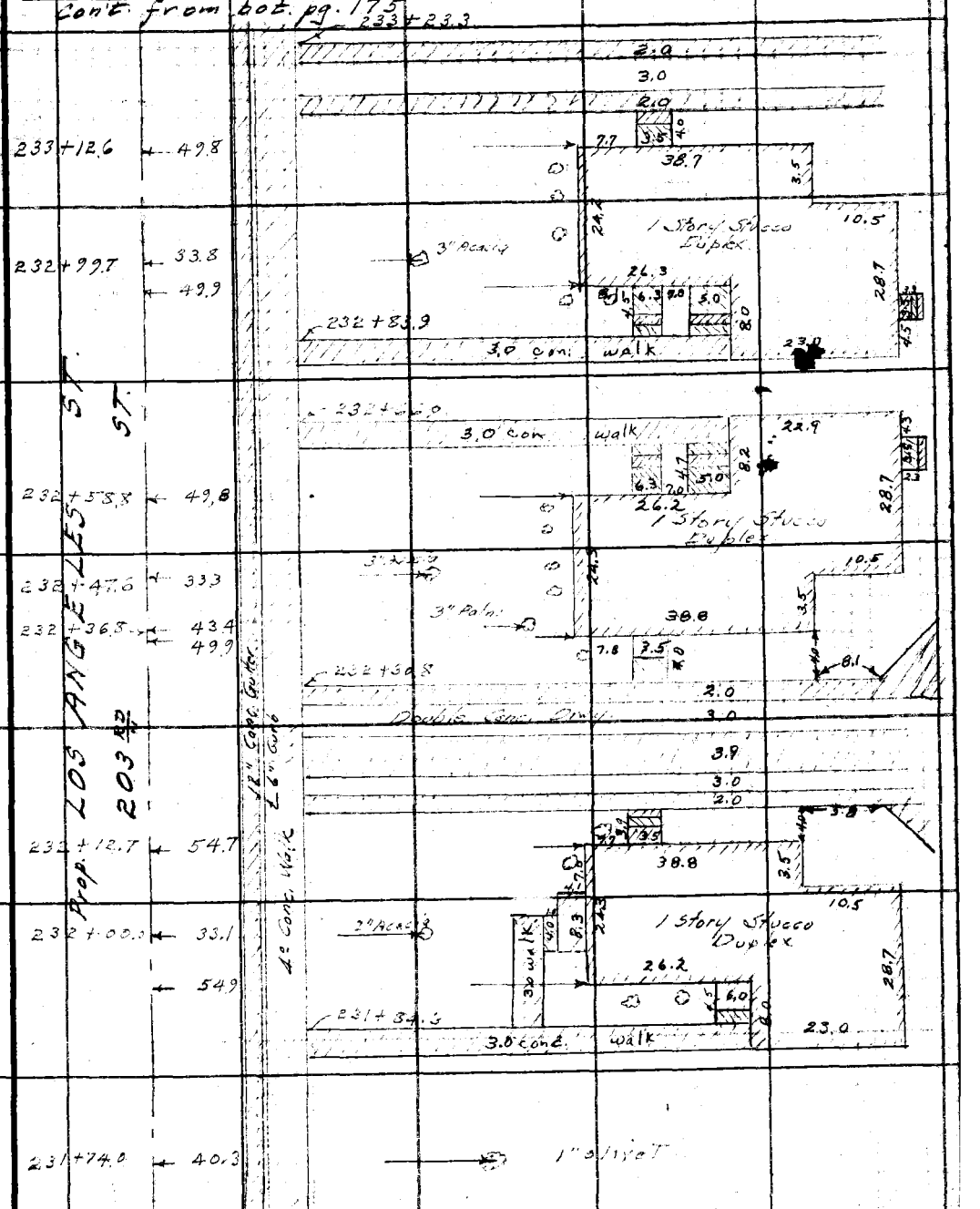

Con't. on top pg. 179

Note: Any Additions or Changes on This Sheet Must be Made or Circled in Red Ink With Date and Name of Person Making Change.

Do not extend notes this side of this line.

RETURN TO
LOS ANGELES COUNTY SURVEYOR
700 HALL OF RECORDS

FORM 247 5M 5-46

F.B. 442 PG. 178

Cont. from bot pg. 176.

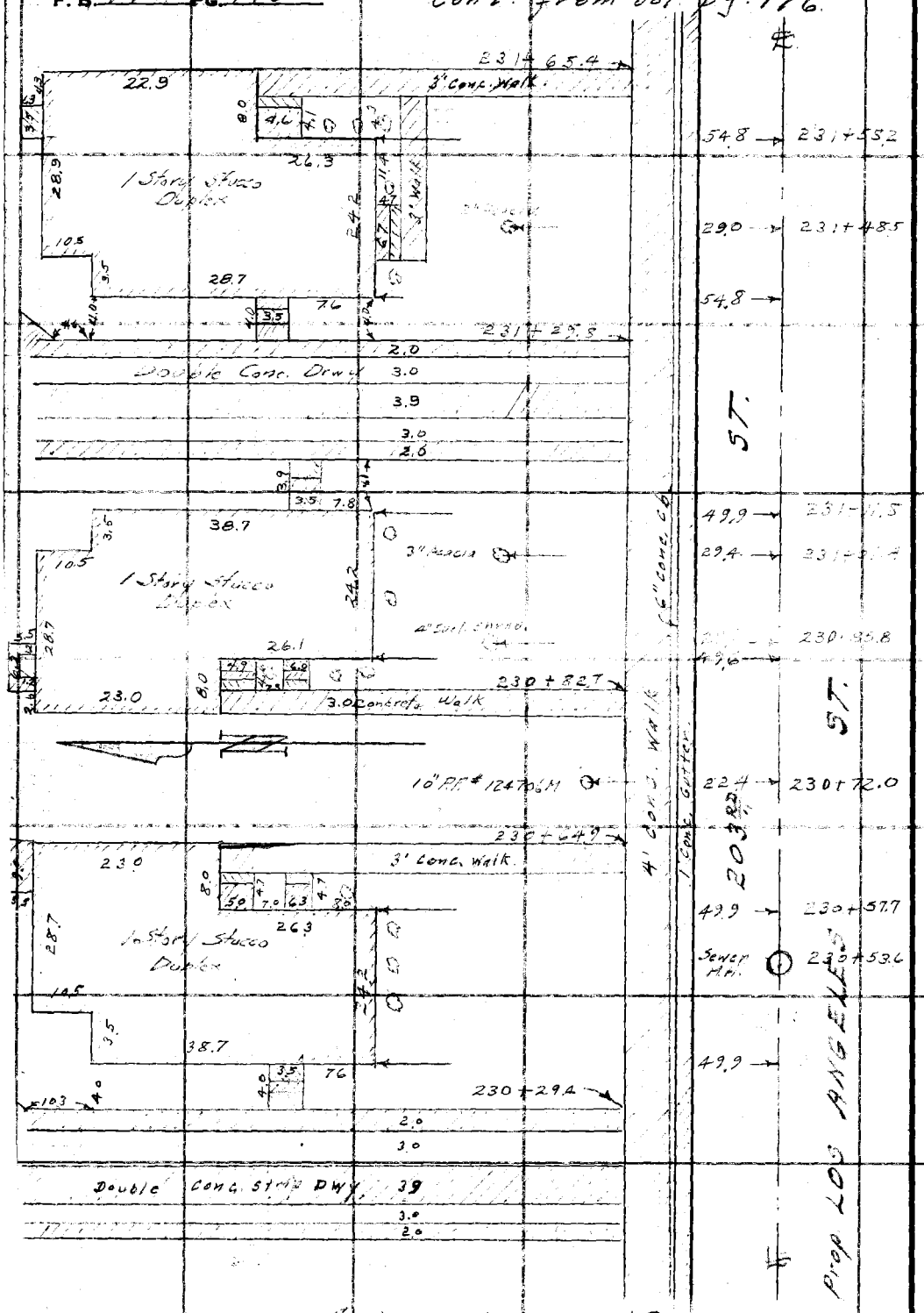

RETURN TO
LOS ANGELES COUNTY SURVEYOR
700 HALL OF RECORDS

Do not extend notes this side of this line.

Note: Any Additions or Changes on This Sheet Must be Made or Circled in Red Ink With Date and Name of Person Making Change.

Notes Ck'd by	Survey of Los Angeles St.
Map No.	W. O. 7961 Tape No. St'd °F
Office Work	Surveyed by Benson
Checked	Notes J.G. & " Date 1-27-48
Date	Indexed A. C. Johnson

F.B. 442 Pg. 179

Con't. from bot. pg. 177

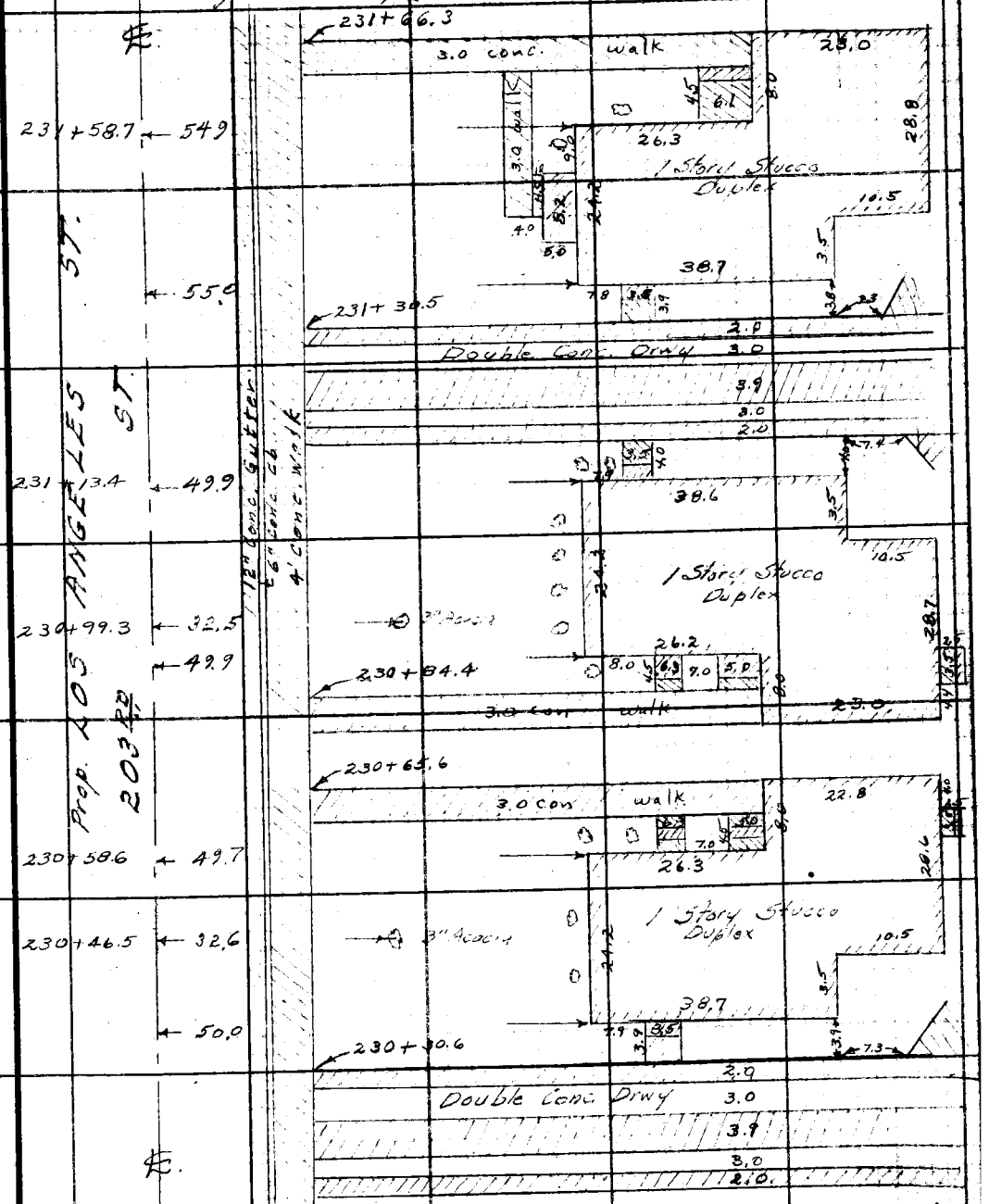

Con't. on top pg 181

Note: Any Additions or Changes on This Sheet Must be Made or Circled in Red Ink With Date and Name of Person Making Change.

Do not extend notes this side of this line.

RETURN TO
LOS ANGELES COUNTY SURVEYOR
700 HALL OF RECORDS

FORM 247 5M 5-46

F. B. 442 Pg. 100

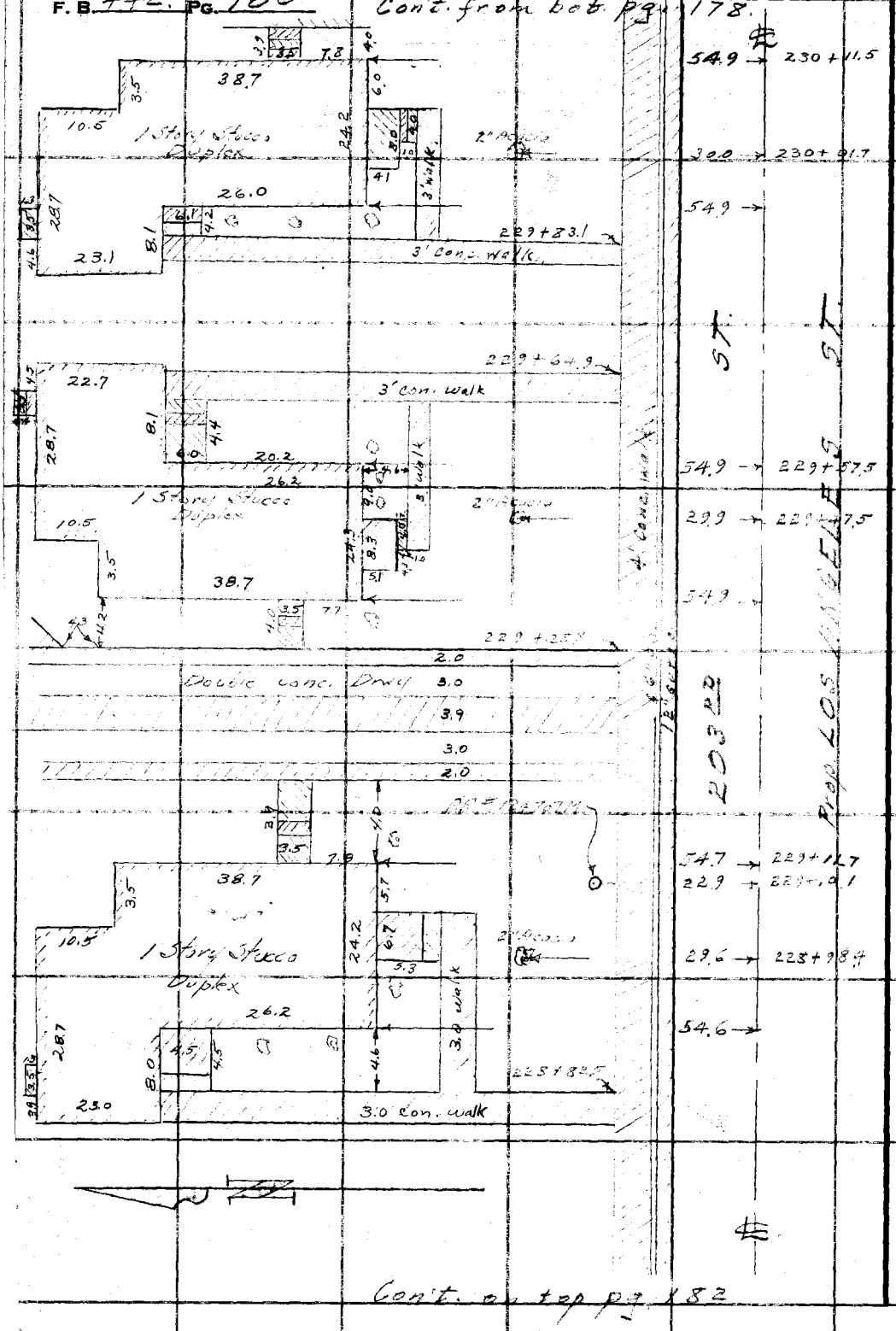

RETURN TO
LOS ANGELES COUNTY SURVEYOR
700 HALL OF RECORDS

Do not extend notes this side of this line.

Note: Any Additions or Changes on This Sheet Must be Made or Circled in Red Ink With Date and Name of Person Making Change.

Notes Ck'd by	Survey of Los Angeles St
Map No.	W. O. 1201 Tape No. St'd 68 °F
Office Work	Surveyed by Benson-
Checked	Notes T. E. 8211 Date 1-27-48
Date	Indexed C. Johnson

F. B. 442 Pg. 181

Cont. from bot. pg. 179

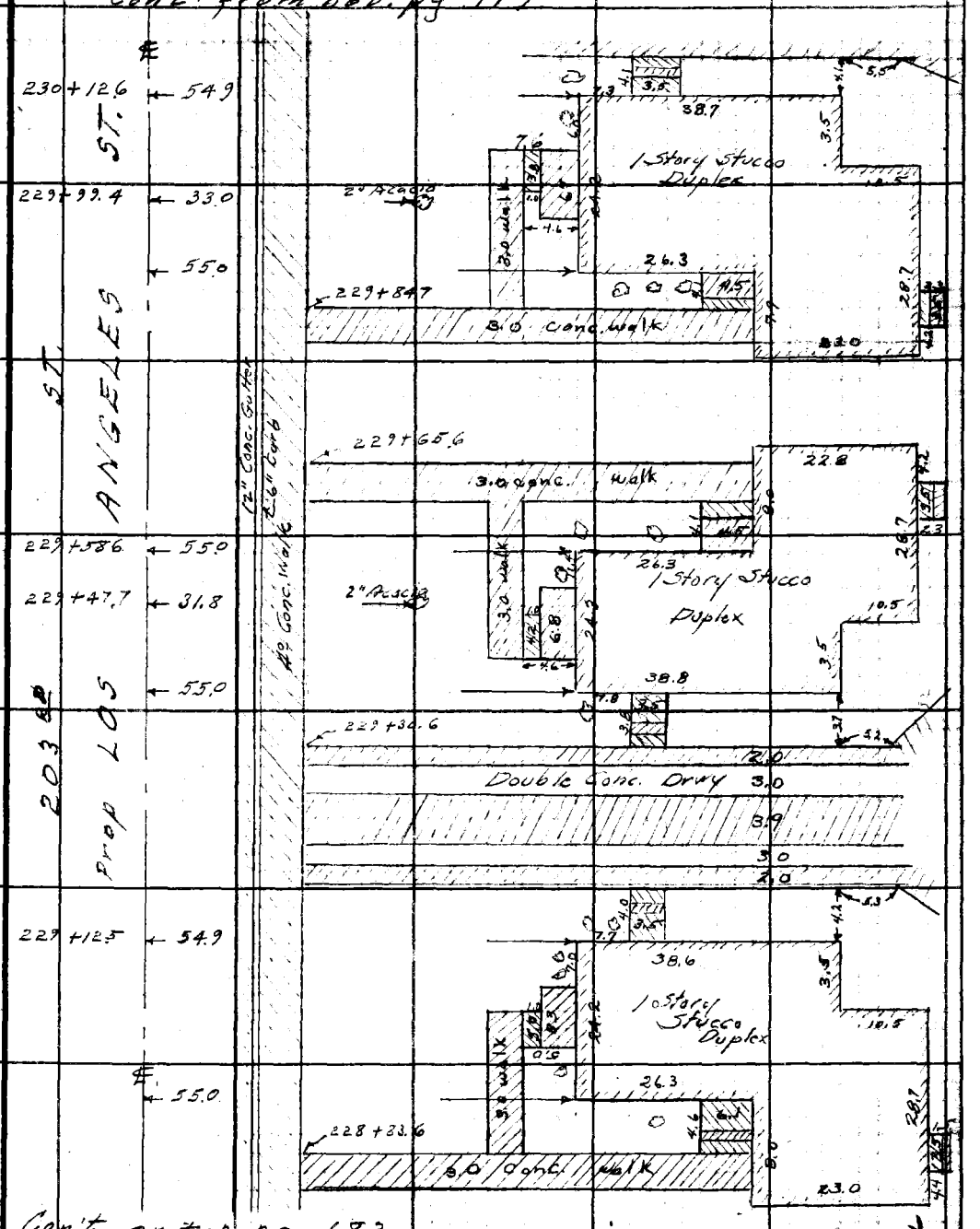

Cont. on top pg. 183

RETURN TO
LOS ANGELES COUNTY SURVEYOR
700 HALL OF RECORDS

Note: Any Additions or Changes on This Sheet Must Be Made or Circled in Red Ink With Date and Name of Person Making Change.

Do not extend notes this side of this line.

FORM 247 SM 5-46

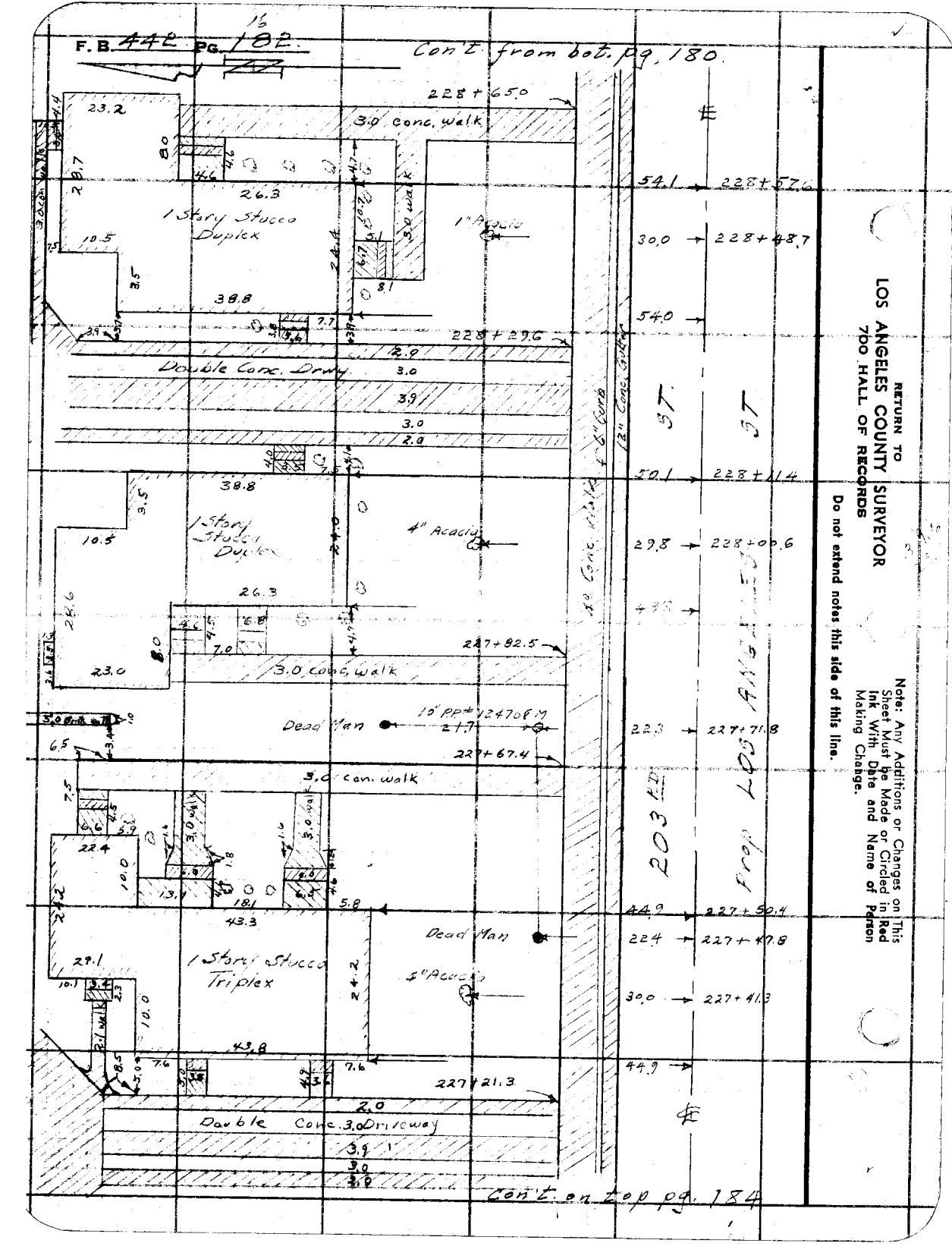
F. B. 442 PG. 182
Con't from bot. pg. 180
228 + 65.0
3.0 conc. walk
1 Story Stucco Duplex
1" Acacia
54.1 228 + 57.6
30.0 228 + 48.7
54.0
228 + 29.6
Double Conc. Drwy
50.1 228 + 11.4
1 Story Stucco Duplex
4" Acacia
29.8 228 + 00.6
227 + 82.5
3.0 conc. walk
Dead Man
10" PP# 124708 M
227 + 67.4
3.0 con. walk
22.3 227 + 71.8
203 RD
Prop LOS ANGELES ST
44.9 227 + 50.4
Dead Man
22.4 227 + 47.8
1 Story Stucco Triplex
4" Acacia
30.0 227 + 41.3
44.9
227 + 21.3
Double Conc. 3.0 Driveway
Con't on top pg. 184
RETURN TO
LOS ANGELES COUNTY SURVEYOR
700 HALL OF RECORDS
Do not extend notes this side of this line.
Note: Any Additions or Changes on This Sheet Must be Made or Circled in Red Ink With Date and Name of Person Making Change.

Notes Ck'd by	Survey of Los Angeles St
Map No.	W. O. 7961 Tape No. St'd 68 °F
Office Work	Surveyed by Benson
Checked	Notes JG Date 1-27-48
Date	Indexed A. C. Johnson

F.B. 442 Pg. 183

Con't from bot. pg. 181.

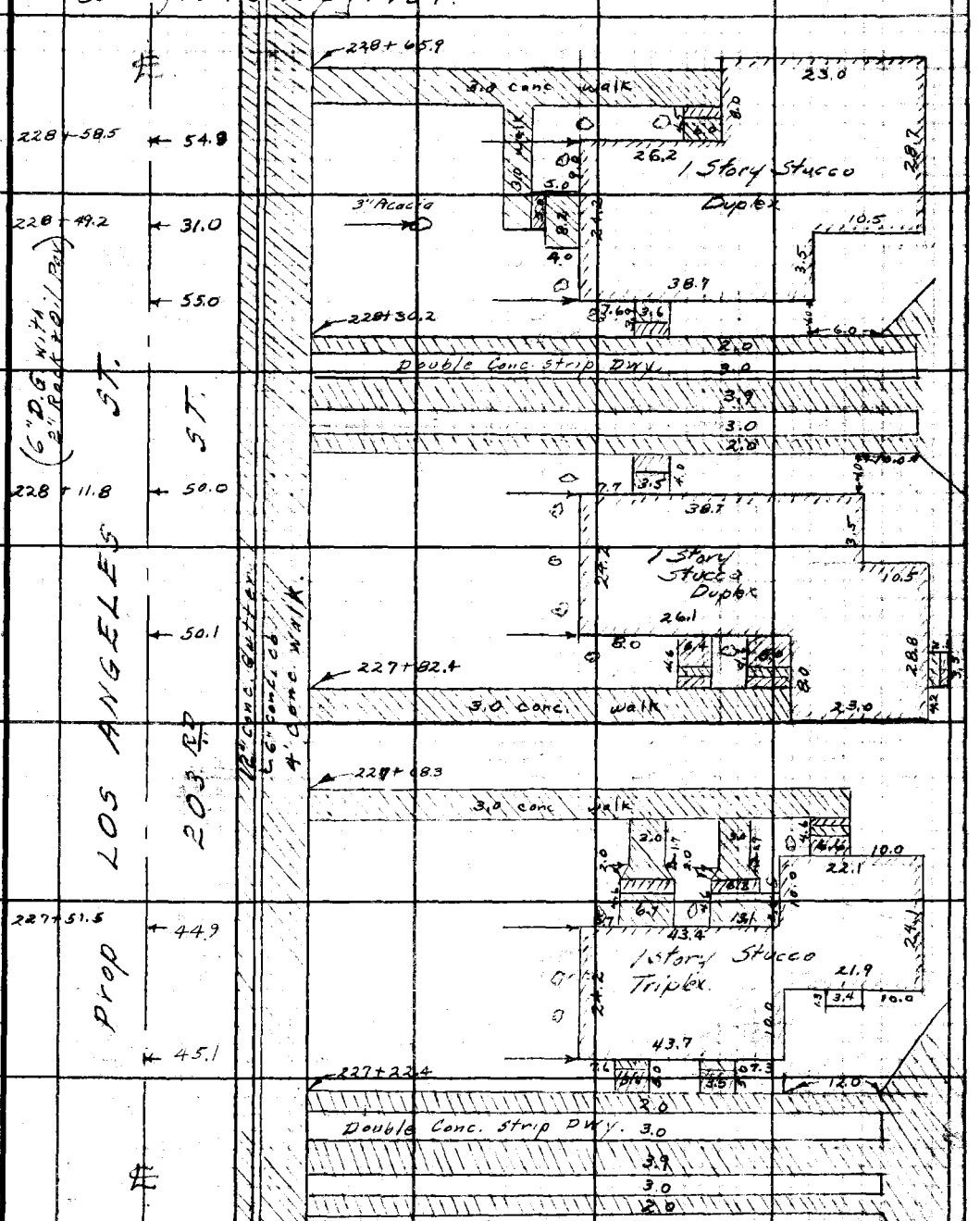

Con't on top pg. 185.

Note: Any Additions or Changes on This Sheet Must be Made or Circled in Red Ink With Date and Name of Person Making Change.

Do not extend notes this side of this line.

RETURN TO
LOS ANGELES COUNTY SURVEYOR
700 HALL OF RECORDS

FORM 247 5M 5-46

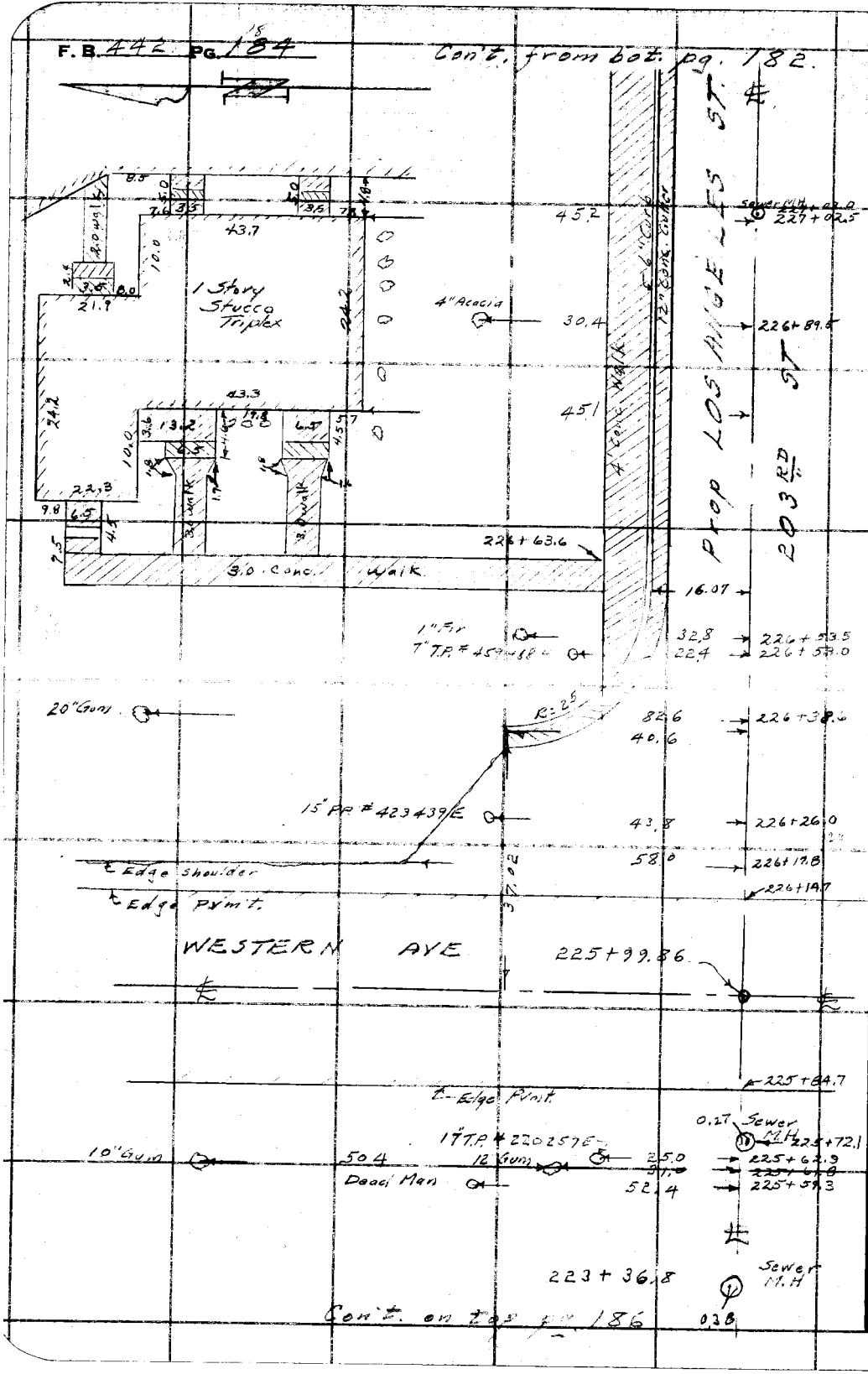

RETURN TO
LOS ANGELES COUNTY SURVEYOR
700 HALL OF RECORDS

Do not extend notes this side of this line.

Note: Any Additions or Changes on This Sheet Must be Made or Circled in Red Ink With Date and Name of Person Making Change.

Notes Ck'd by	Survey of Los Angeles St
Map No.	W. O. 7961 Tape No. St'd °F
Office Work	Surveyed by Benson
Checked	Notes JGE Date 1-28-48
Date	Indexed A. C. Johnson

F.B. 442 Pg 19 / 185

Con't. from bot. pg. 183

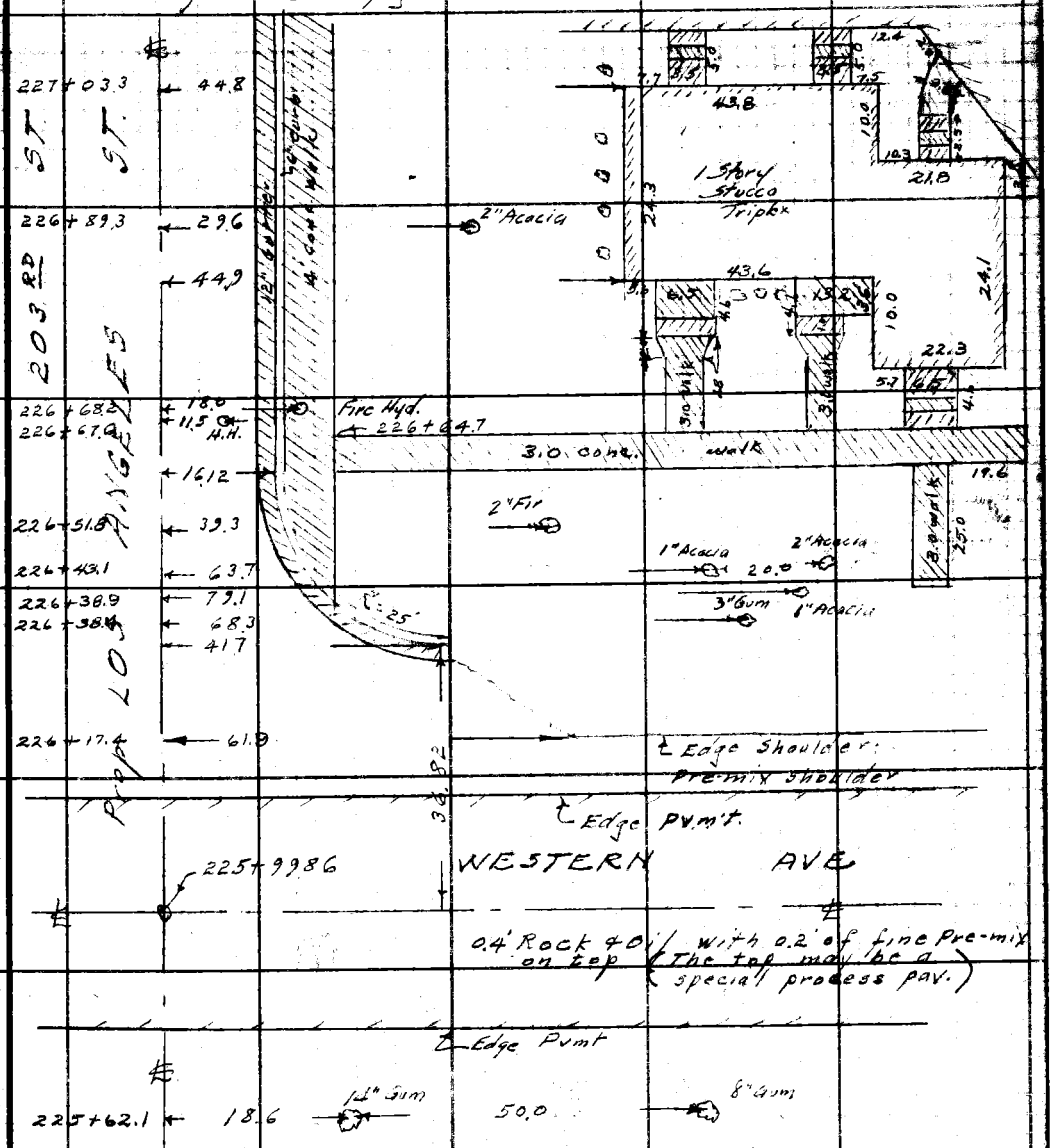

Con't. on top pg 187

Note: Any Additions or Changes on This Sheet Must be Made or Circled in Red Ink With Date and Name of Person Making Change.

Do not extend notes this side of this line.

RETURN TO
LOS ANGELES COUNTY SURVEYOR
700 HALL OF RECORDS

FORM 247 5M 5-46

F. B. 442 PG. 186

20

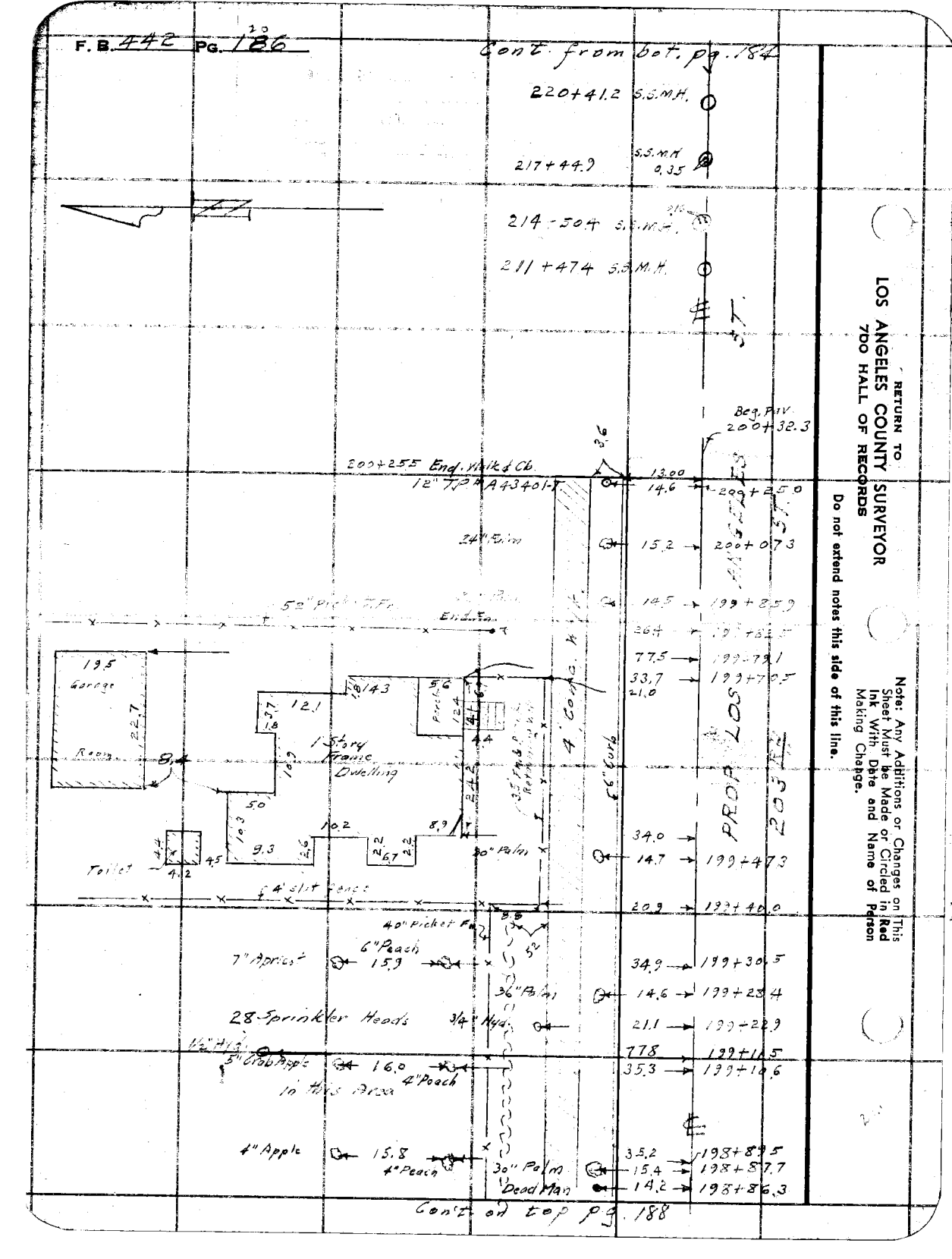

RETURN TO
LOS ANGELES COUNTY SURVEYOR
700 HALL OF RECORDS

Do not extend notes this side of this line.

Note: Any Additions or Changes on This Sheet Must be Made or Circled in Red Ink With Date and Name of Person Making Change.

Notes Ck'd by	Survey of Los Angeles St
Map No.	W. O. 7961 Tape No. 093 St'd 68 °F
Office Work	Surveyed by Benson
Checked	Notes J.G.G. " Date 1-28-48
Date	Indexed A. C. Johnson

F. B. 442 Pg. 187

Con't. from bot. pg. 185



Con't. on top of pg. 189

Note: Any Additions or Changes on This Sheet Must be Made or Circled in Red Ink With Date and Name of Person Making Change.

Do not extend notes this side of this line.

RETURN TO
LOS ANGELES COUNTY SURVEYOR
700 HALL OF RECORDS

FORM 247 5M 5-46

F. B. 442 PG. 188

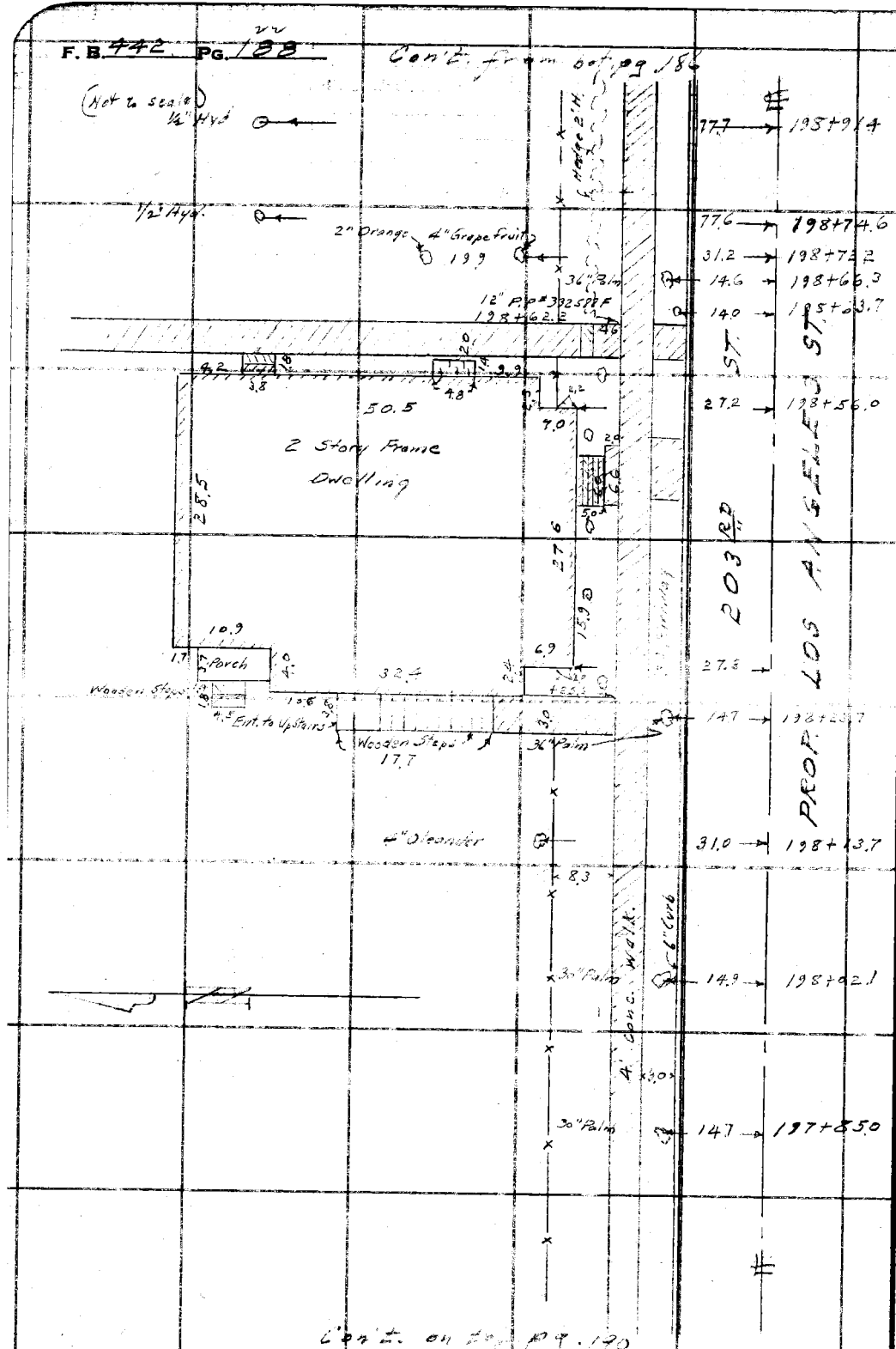

RETURN TO
LOS ANGELES COUNTY SURVEYOR
7DO HALL OF RECORDS

Do not extend notes this side of this line.

Note: Any Additions or Changes on This Sheet Must be Made or Circled in Red Ink With Date and Name of Person Making Change.

Notes Ck'd by	Survey of Los Angeles St.
Map No.	W. O. 7961 Tape No. St'd 68 °F
Office Work	Surveyed by Benson
Checked	Notes J. G. & " Date 2-13-48
Date	Indexed A. C. Johnson

F. B. 442 Pg. 189

Con't. from bot. pg. 187

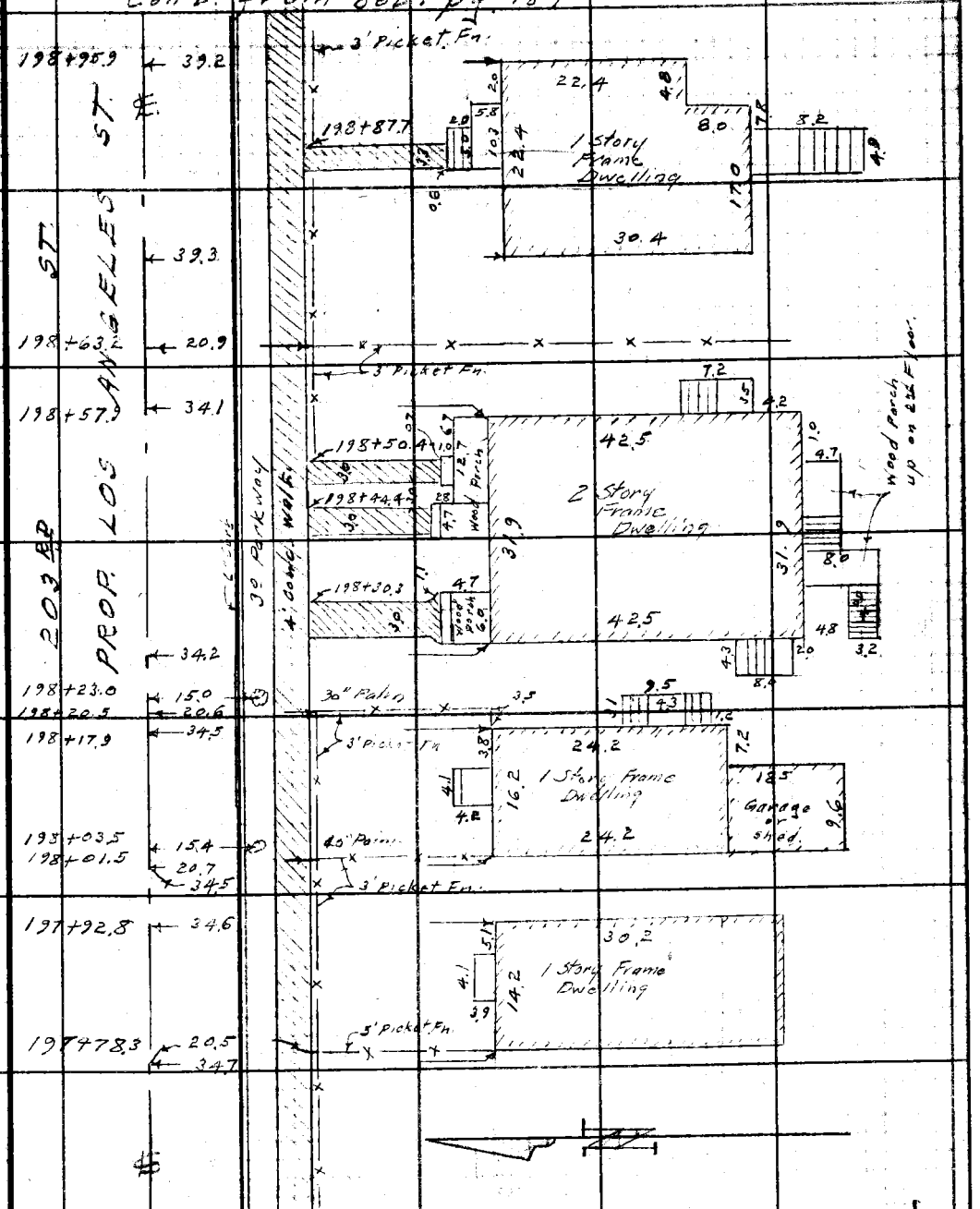

Con't on top pg. 191

Note: Any Additions or Changes on This Sheet Must be Made or Circled in Red Ink With Date and Name of Person Making Change.

Do not extend notes this side of this line.

RETURN TO
LOS ANGELES COUNTY SURVEYOR
700 HALL OF RECORDS

FORM 247 5M 5-46

F.B. 442 PG. 190

Con't. from 442 pg. 188



Con't. on top pg. 192

RETURN TO
LOS ANGELES COUNTY SURVEYOR
7DO HALL OF RECORDS

Note: Any Additions or Changes on This Sheet Must be Made or Circled in Red Ink With Date and Name of Person Making Change.

Do not extend notes this side of this line.

Notes Ck'd by	Survey of Los Angeles St
Map No.	W. O. 7961 Tape No. 093 St'd 68 °F
Office Work	Surveyed by Benson
Checked	Notes J.G.C. " Date 2-13-48
Date	Indexed A. C. Johnson

F.B. 442 Pg. 191

Con't. from bet. pg. 189

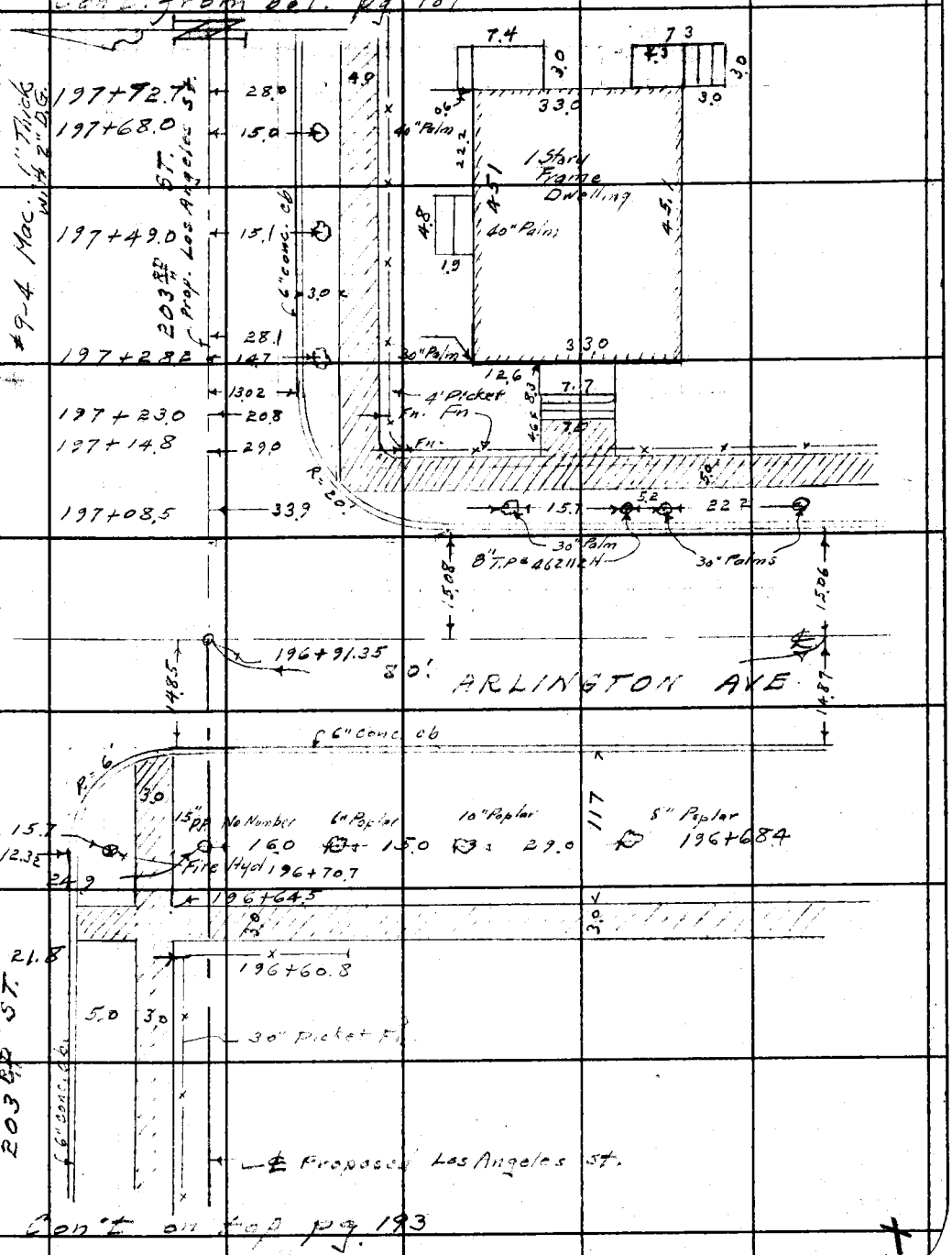

Con't on top pg. 193

Note: Any Additions or Changes on This Sheet Must be Made or Circled in Red Ink With Date and Name of Person Making Change.

Do not extend notes this side of this line.

RETURN TO
LOS ANGELES COUNTY SURVEYOR
700 HALL OF RECORDS

FORM 247 5M 11-46

F. B. 442 PG. 192

Con't from bottpg. 190

E. of Prop. Los Angeles St. 12.25 ft. South of E 2035.5 ft.

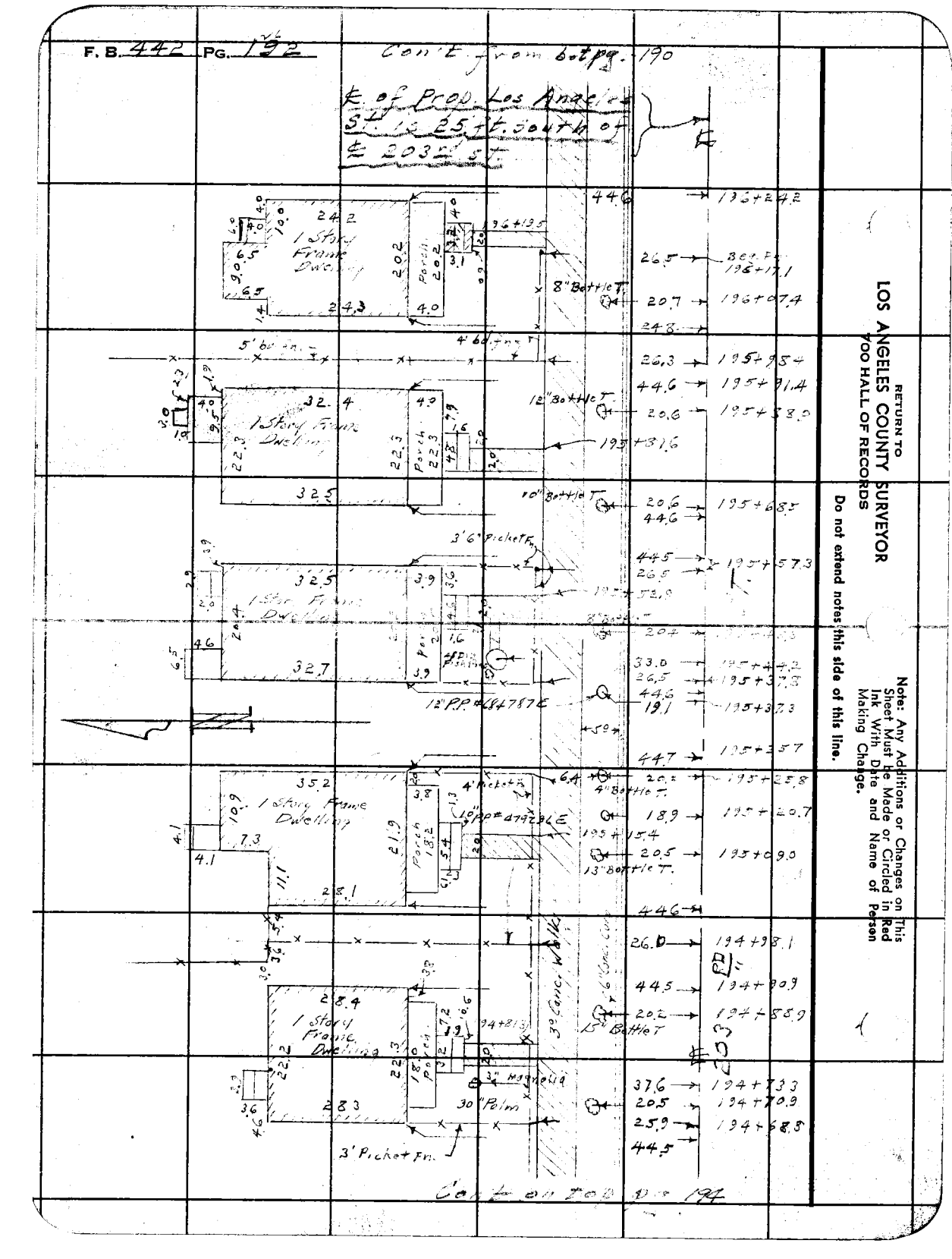

RETURN TO
LOS ANGELES COUNTY SURVEYOR
700 HALL OF RECORDS

Do not extend notes this side of this line.

Note: Any Additions or Changes on This Sheet Must be Made or Circled in Red Ink With Date and Name of Person Making Change.

Notes Ck'd by	Survey of Los Angeles St
Map No.	W. O. 7961 Tape No. St'd 68 °F
Office Work	Surveyed by Benson
Checked	Notes 4 C. G. " Date 2-12-48
Date	Indexed A. C. Johnson

F. B. 442 Pg. 193

Con't from bot Pg 191

196+55.9 ← 37.8

196+33.5 ← 13.8

196+24.5 ← 15.7

196+18.8 ← 21.7

195+85.0 ← 15.6

Not to scale 195+96.3

195+65.4 ← 15.5

℄ Prop. Los Angeles St. is 25 ft south of ℄ 203RD ST.

195+46.2 ← 16.0

37.2

203 RD ST.

195+26.3 ← 13.8

195+25.4 ← 21.7

195+25.0 ← 27.2

195+14.2 ← 24.6

195+11.5 ← 31.8

195+09.5

195+02.8 ← 21.6

194+90.3 ← 37.2 ← 15.7

194+73.7 ← 15.5

7" T.P. # 462 110 H

196+33.5

196+24.5

1 Story Frame

9" Bottle T.

30" Palm

8 Family Bldg

8" Bottle T.

32 Conc. Walk

195+47.8

10" Bottle T.

6" Conc. Curb

11" P.P. # A 398 x 34 T

8" Camphor

195+25.4

6" Plum

1 Story Frame Dwelling

80 pear

8" Apricot

10" Bottle Tree

Lath fence

12" Bottle Tree

24° Corr. Iron Garage

Con't on top pg. 195

Note: Any Additions or Changes on This Sheet Must be Made or Circled in Red Ink With Date and Name of Person Making Change.

Do not extend notes this side of this line.

RETURN TO LOS ANGELES COUNTY SURVEYOR 700 HALL OF RECORDS

FORM 247 SM 11-46

F. B. 442 PG. 194

Cont. from bot. pg. 192

25' N. of Prop. L.A.St.

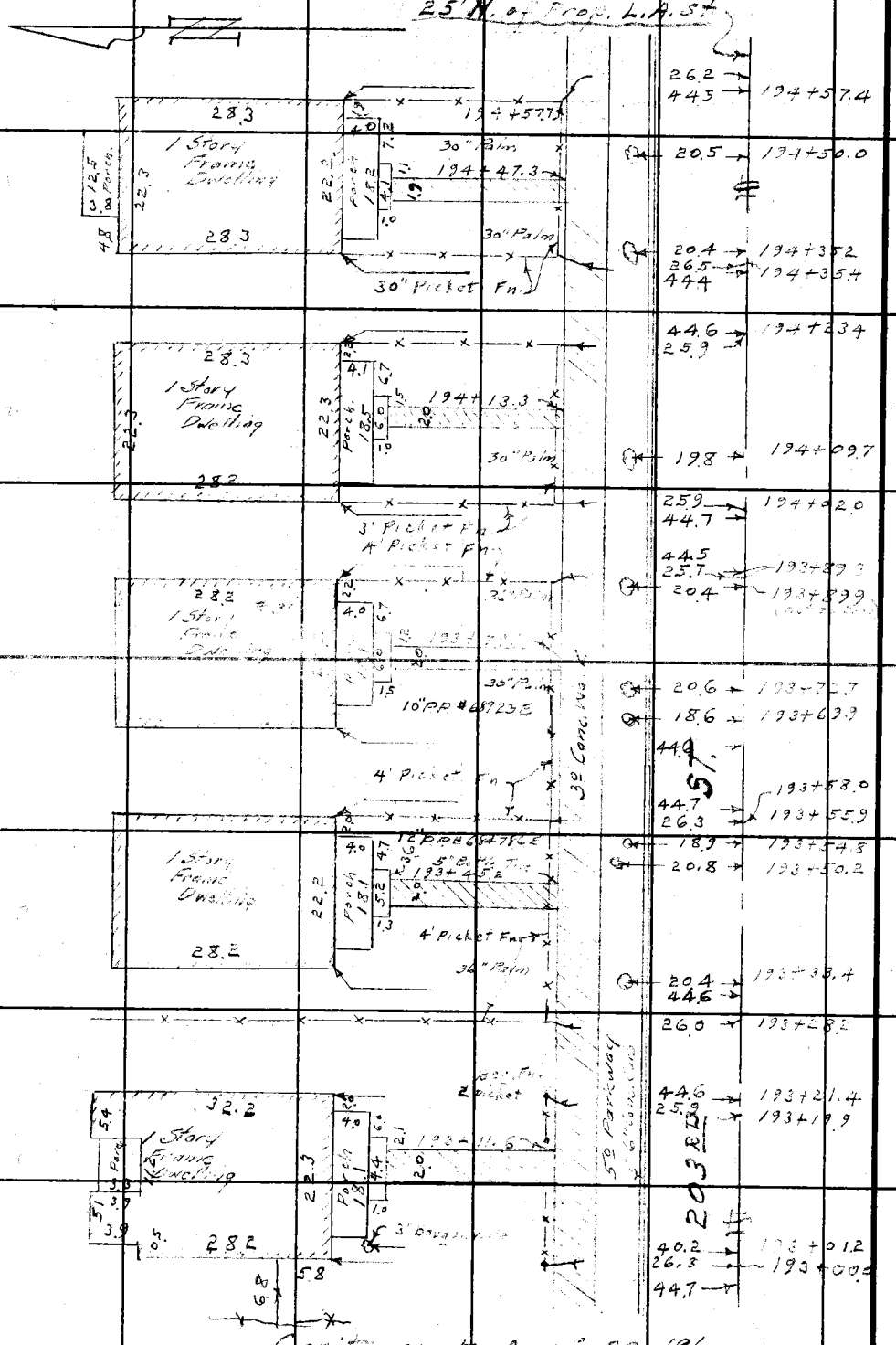

Cont. on top of pg. 196

RETURN TO
LOS ANGELES COUNTY SURVEYOR
700 HALL OF RECORDS

Do not extend notes this side of this line.

Note: Any Additions or Changes on This Sheet Must Be Made or Circled in Red Ink With Date and Name of Person Making Change.

Notes Ck'd by	Survey of Los Angeles St
Map No.	W. O. 7961 Tape No. St'd 68 of.
Office Work	Surveyed by Benson
Checked	Notes H. G. " Date 2-16-48
Date	Indexed A. C. Johnson

F.B. 442 Pg. 195

Con't. from bot. of pg 193

194+54.3 ← 15.8 → 38" Palm

194+36.8 ← 22.9

194+35.5 ← 15.9 → 28" Palm

194+15.8 ← 15.6 → 8" Bottle Tree

℄ of Prop. Los Angeles is 25 ft. South of 203RD ST.

193+98.4 ← 15.5 → 7" Bottle Tree

193+90.9 ← 14.0 → 11" T.P. # A 39835 T.

193+78.9 ← 15.6 → 28" Palm

ST.

6" Conc. Curb

193+66.5 ← 63.4 → 3" Peach T.

193+43.4 ← 37.1

20.4

10.0 2.8 4.0

4.0 7.9 2.8 4.3

17.1

193+24.1 ← 15.4 → 28" Palm

1 Story Frame Dwelling

40.4

15.5

4.1

4.1 6.5

203RD

5' Parkway

3' Conc. Walk

4.0

8" Plum

9.2

16.9

193+09.0 ← 28.8

193+03.7 ← 15.6 → 24" Palm

← 36.7

20.4

Con't. on top of pg. 197

Note: ANY ADDITIONS OR CHANGES ON THIS SHEET MUST BE MADE OR CIRCLED IN Red Ink WITH DATE AND NAME OF PERSON MAKING CHANGE.

Do not extend notes this side of this line

RETURN TO LOS ANGELES COUNTY SURVEYOR 700 HALL OF RECORDS

FORM 247 5M 2-34

F.B. 442 PG. 196

Con't. from bot. of pg. 194

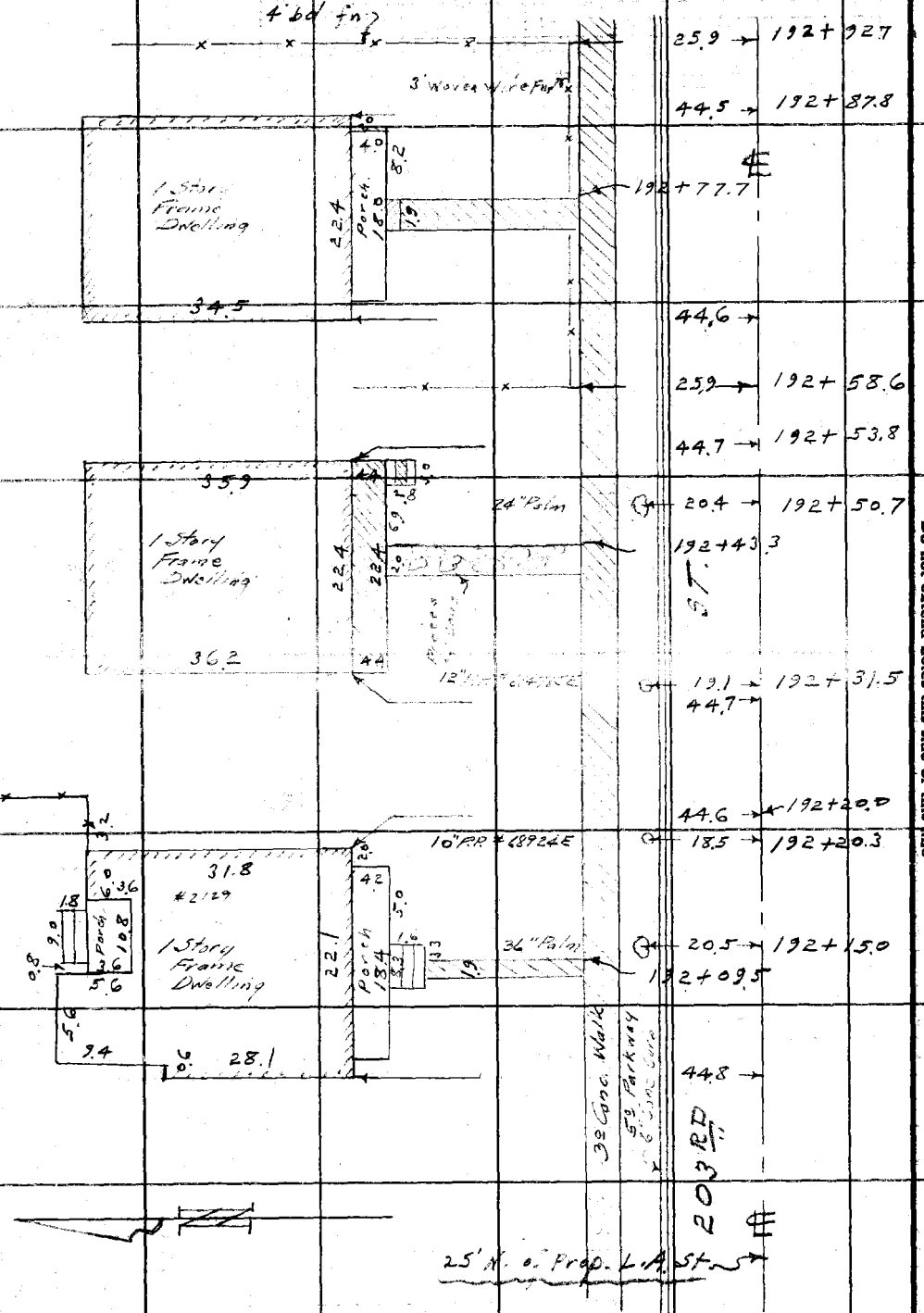

Con't on top of pg. 198

RETURN TO
LOS ANGELES COUNTY SURVEYOR
700 HALL OF RECORDS

Note: ANY ADDITIONS OR CHANGES ON THIS SHEET MUST BE MADE OR CIRCLED IN Red Ink WITH DATE AND NAME OF PERSON MAKING CHANGE.

Do not extend notes this side of this line

Notes Ck'd by	Survey of Los Angeles St
Map No.	W. O. 7961 Tape No 093 St'd 68 of.
Office Work	Surveyed by Benson
Checked	Notes [illegible] Date 2-48
Date	Indexed A. C. Johnson

F.B. 442 Pg. 197

Con't from bot. of pg. 195

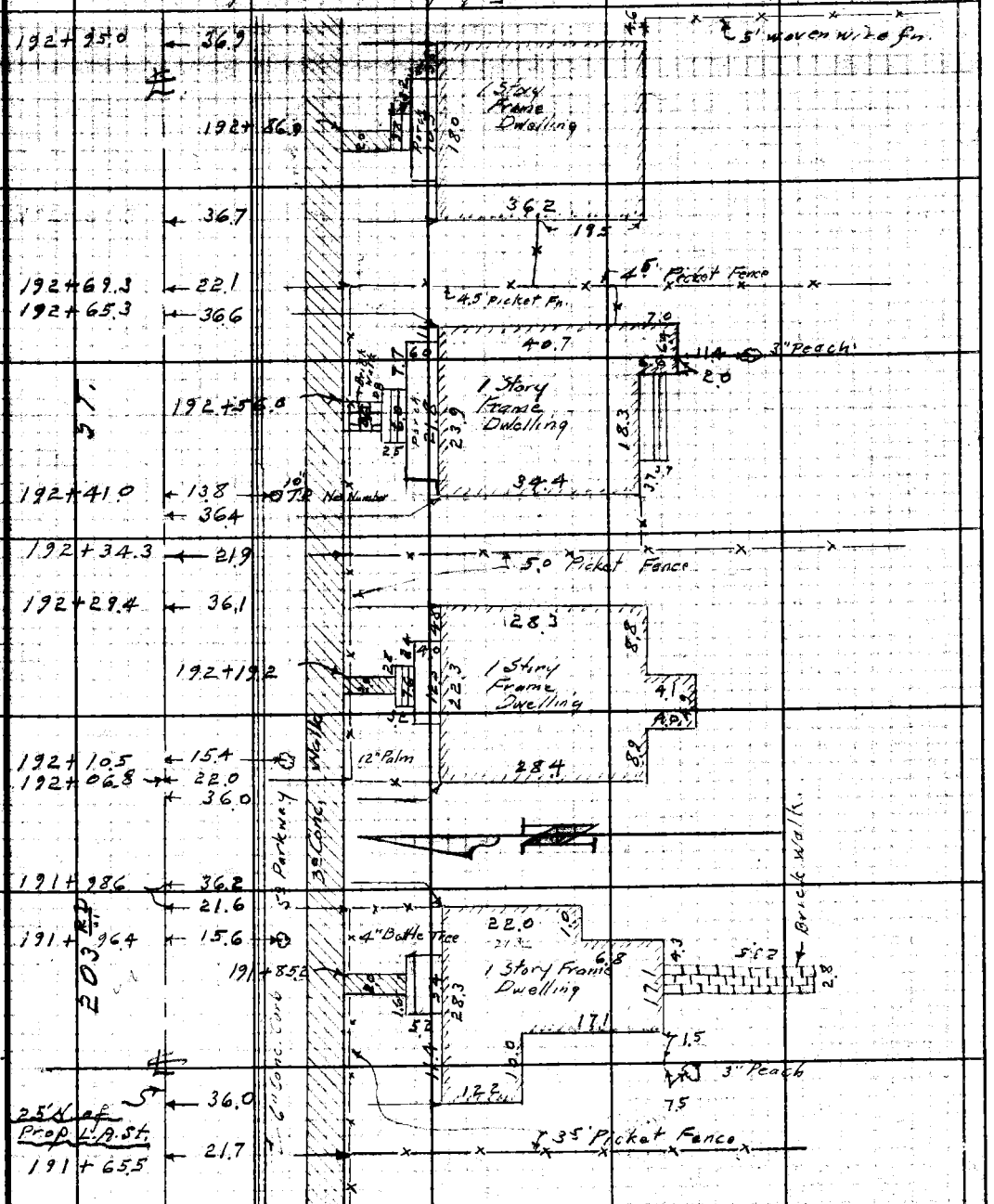

Con't on top of pg. 199

Note: ANY ADDITIONS OR CHANGES ON THIS SHEET MUST BE MADE OR CIRCLED IN Red Ink WITH DATE AND NAME OF PERSON MAKING CHANGE.

RETURN TO LOS ANGELES COUNTY SURVEYOR 700 HALL OF RECORDS

Do not extend notes this side of this line

FORM 247 SM 2-34

F.B. 442 PG. 198

Con't. from bot. pg. 196

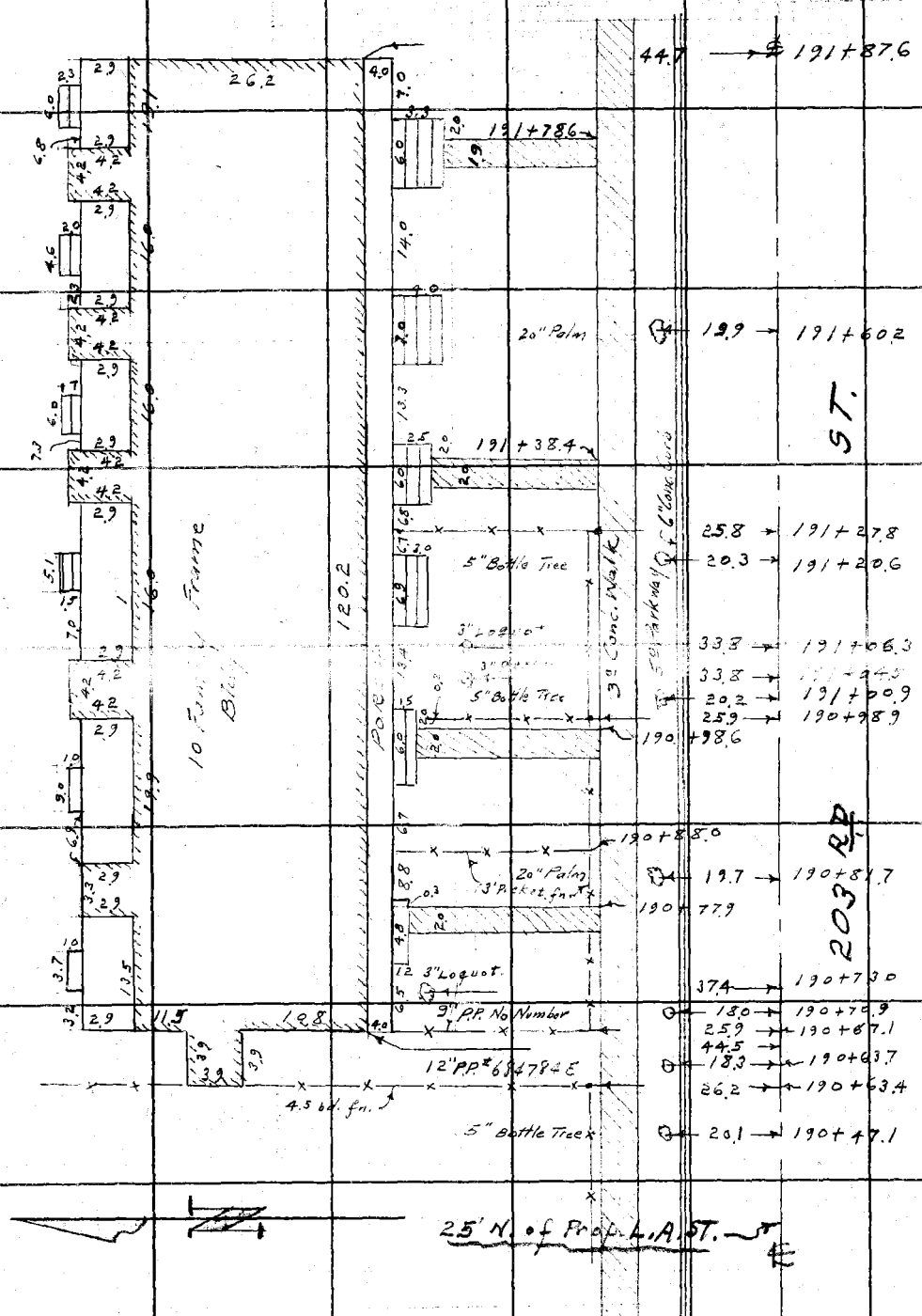

Con't on top pg. 200

RETURN TO
LOS ANGELES COUNTY SURVEYOR
700 HALL OF RECORDS

Do not extend notes this side of this line

Note: ANY ADDITIONS OR CHANGES ON THIS SHEET MUST BE MADE OR CIRCLED IN Red Ink WITH DATE AND NAME OF PERSON MAKING CHANGE.

Notes Ck'd by		Survey of Los Angeles St.	F.B. 442 Pg. 199
Map No.		W. O. 7961 Tape No 093 St'd 69 of.	
Office Work		Surveyed by Benson	
Checked		Notes J. G. Date 2- -48	
Date		Indexed A. C. Johnson	

Con't. from bot. pg. 197

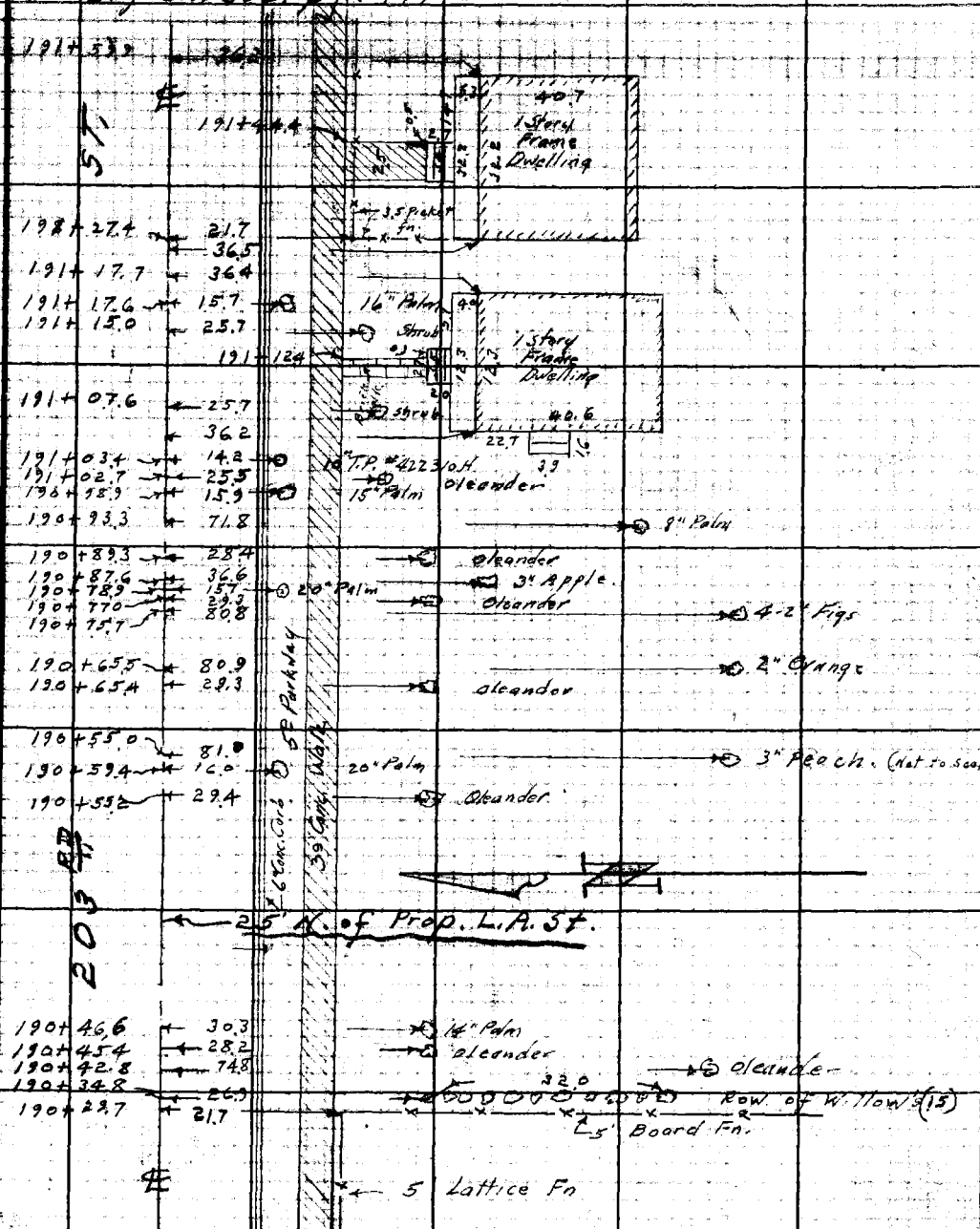

Con't. on top pg. 201

Note: ANY ADDITIONS OR CHANGES ON THIS SHEET MUST BE MADE OR CIRCLED IN Red Ink WITH DATE AND NAME OF PERSON MAKING CHANGE.

Do not extend notes this side of this line

RETURN TO LOS ANGELES COUNTY SURVEYOR 700 HALL OF RECORDS

FORM 247 5M 2-34

F.B. 442 Pg. 200

Con't. from bot. pg. 198

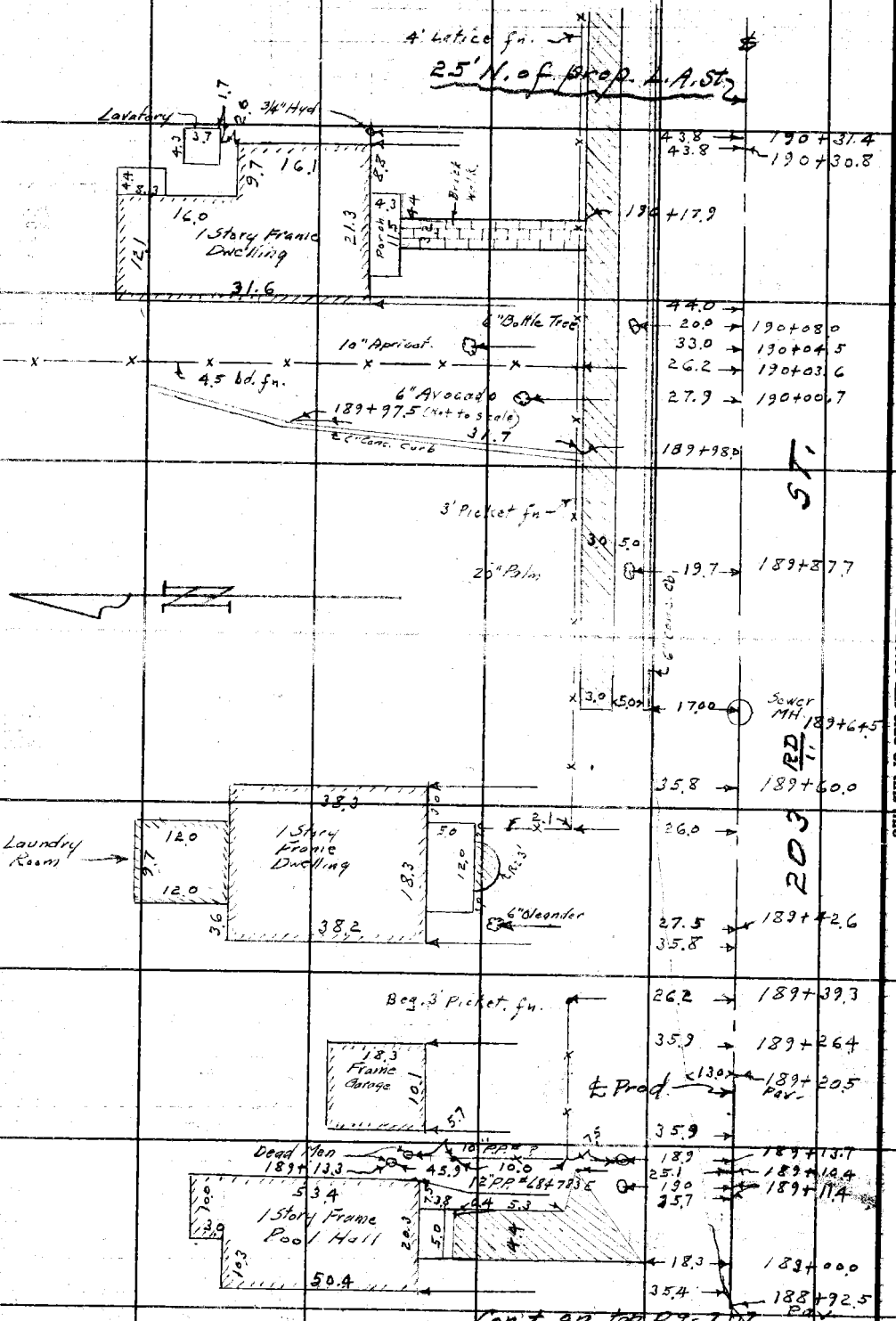

Con't. on top pg. 202

RETURN TO
LOS ANGELES COUNTY SURVEYOR
700 HALL OF RECORDS

Do not extend notes this side of this line

Note: ANY ADDITIONS OR CHANGES ON THIS SHEET MUST BE MADE OR CIRCLED IN Red Ink WITH DATE AND NAME OF PERSON MAKING CHANGE.

Notes Ck'd by	Survey of Los Angeles St.	F.B. 442 Pg. 201
Map No.	W. O. 7961 Tape No 093 Sta 68 of.	
Office Work	Surveyed by Benson	
Checked	Notes J.B. Date 2-48	
Date	Indexed A. C. Johnson	

Con't. from bot pg. 199

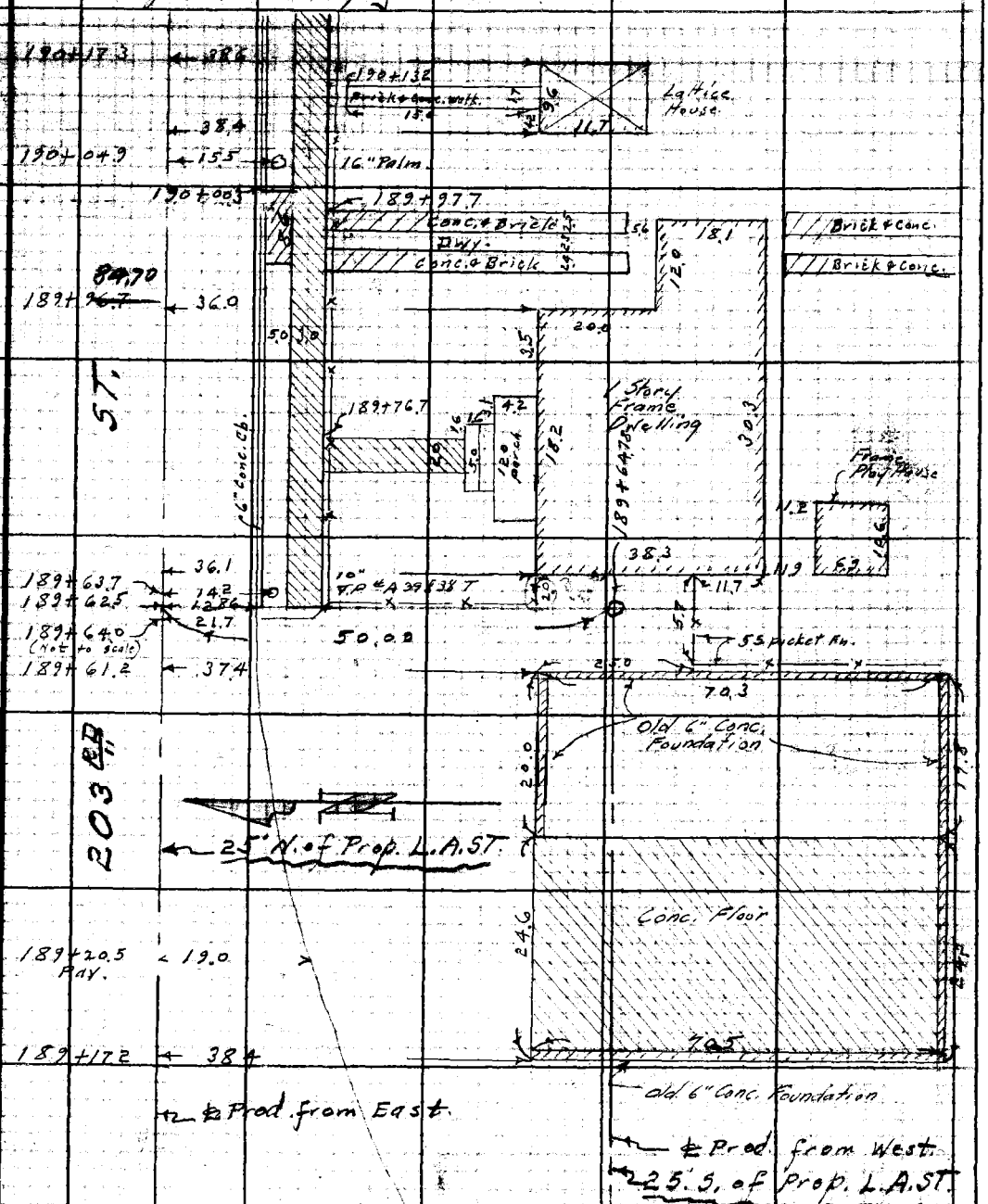

Cont. on top pg 203

Note: ANY ADDITIONS OR CHANGES ON THIS SHEET MUST BE MADE OR CIRCLED IN Red Ink WITH DATE AND NAME OF PERSON MAKING CHANGE.

Do not extend notes this side of this line

RETURN TO LOS ANGELES COUNTY SURVEYOR 700 HALL OF RECORDS

FORM 247 5M 2-34

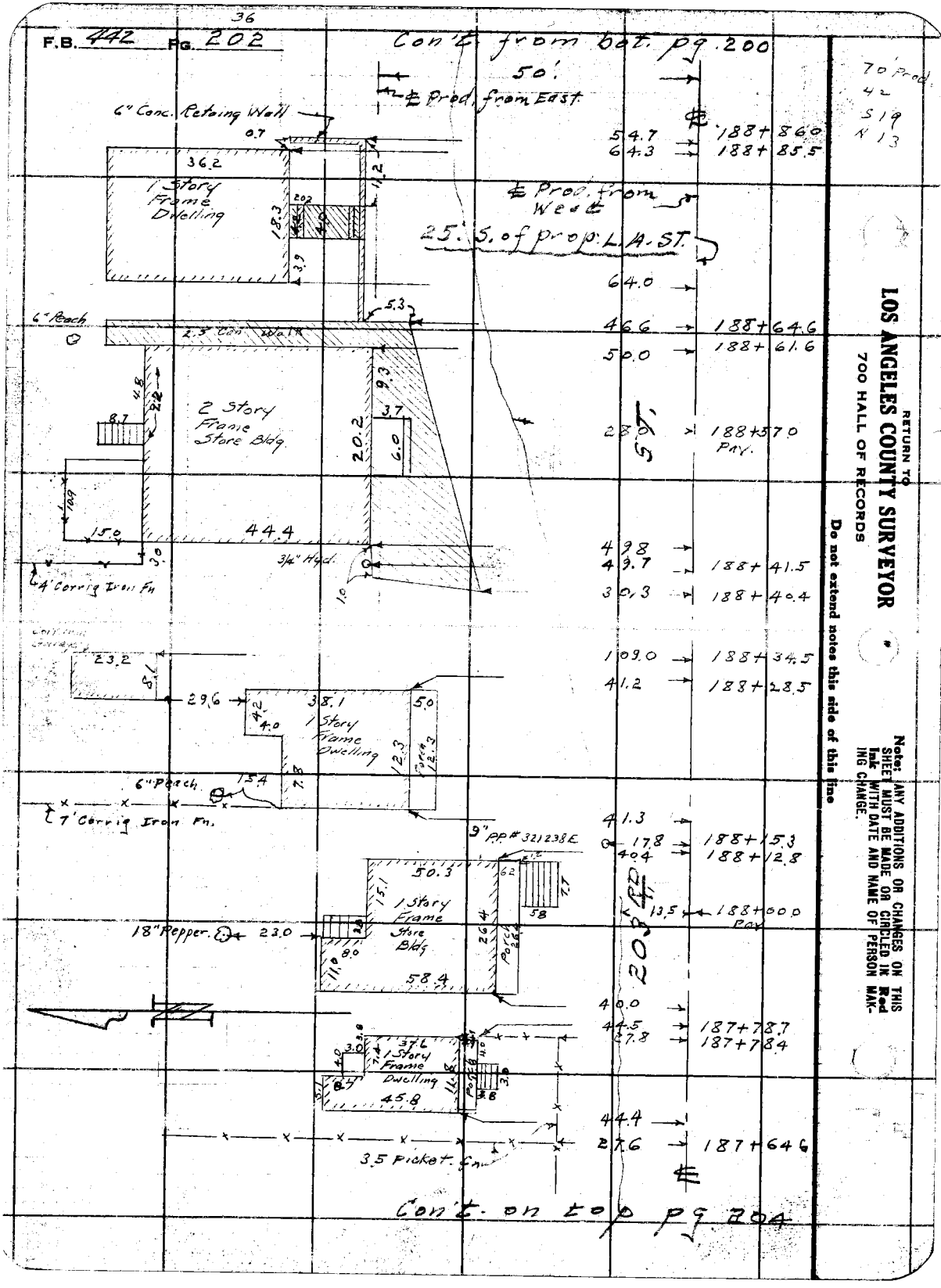
F.B. 442 Pg. 202
36
Con't from bot. pg. 200
50'
℄ Prod. from East
6" Conc. Retaing Wall
0.7
36.2
1 Story Frame Dwelling
18.3
202
11.2
3.9
℄ Prod. from West
25' S. of prop. L.A. ST.
54.7 188+86.0
64.3 188+85.5
64.0
6" Peach
2.5 Con. Walk
5.3
46.6 188+64.6
50.0 188+61.6
2 Story Frame Store Bldg.
9.3
3.7
20.2
6.0
8.7
4.8
2.2
28.0 188+57.0 Pav.
ST.
10.9
15.0
44.4
3.0
3/4" Hyd.
1.0
4' Corrig Iron Fn
49.8
49.7 188+41.5
30.3 188+40.4
23.2
8.1
29.6
38.1
1 Story Frame Dwelling
5.0
4.2
4.0
12.3
Porch 12.3
7.8
109.0 188+34.5
41.2 188+28.5
6" Peach
15.4
7' Corrig Iron Fn.
9" P.P. # 321238E
41.3
17.8 188+15.3
40.4 188+12.8
50.3
15.1
1 Story Frame Store Bldg
62
7.7
58
13.5 188+00.0 Pav.
18" Pepper
23.0
8.0
11.0
26.4
Porch 26.4
58.4
203 RD
40.0
44.5 187+78.7
27.8 187+78.4
37.6
1 Story Frame Dwelling
3.0
4.0
8.7
45.8
11.8
Porch
3.8
44.4
27.6 187+64.6
3.5 Picket Fn
℄
Con't on top pg 204
70' Prod.
42
S 19
N 13
RETURN TO
LOS ANGELES COUNTY SURVEYOR
700 HALL OF RECORDS
Do not extend notes this side of this line
Note: ANY ADDITIONS OR CHANGES ON THIS SHEET MUST BE MADE OR CIRCLED IN Red Ink WITH DATE AND NAME OF PERSON MAKING CHANGE.

Notes Ck'd by	Survey of Los Angeles St	F.B. 442 Pg. 203
Map No.	W. O. 7961 Tape No 093 St'd 68 of.	
Office Work	Surveyed by Benson	
Checked	Notes J.G. Date 2-	
Date	Indexed A. C. Johnson	

Con't. from bot. pg 201

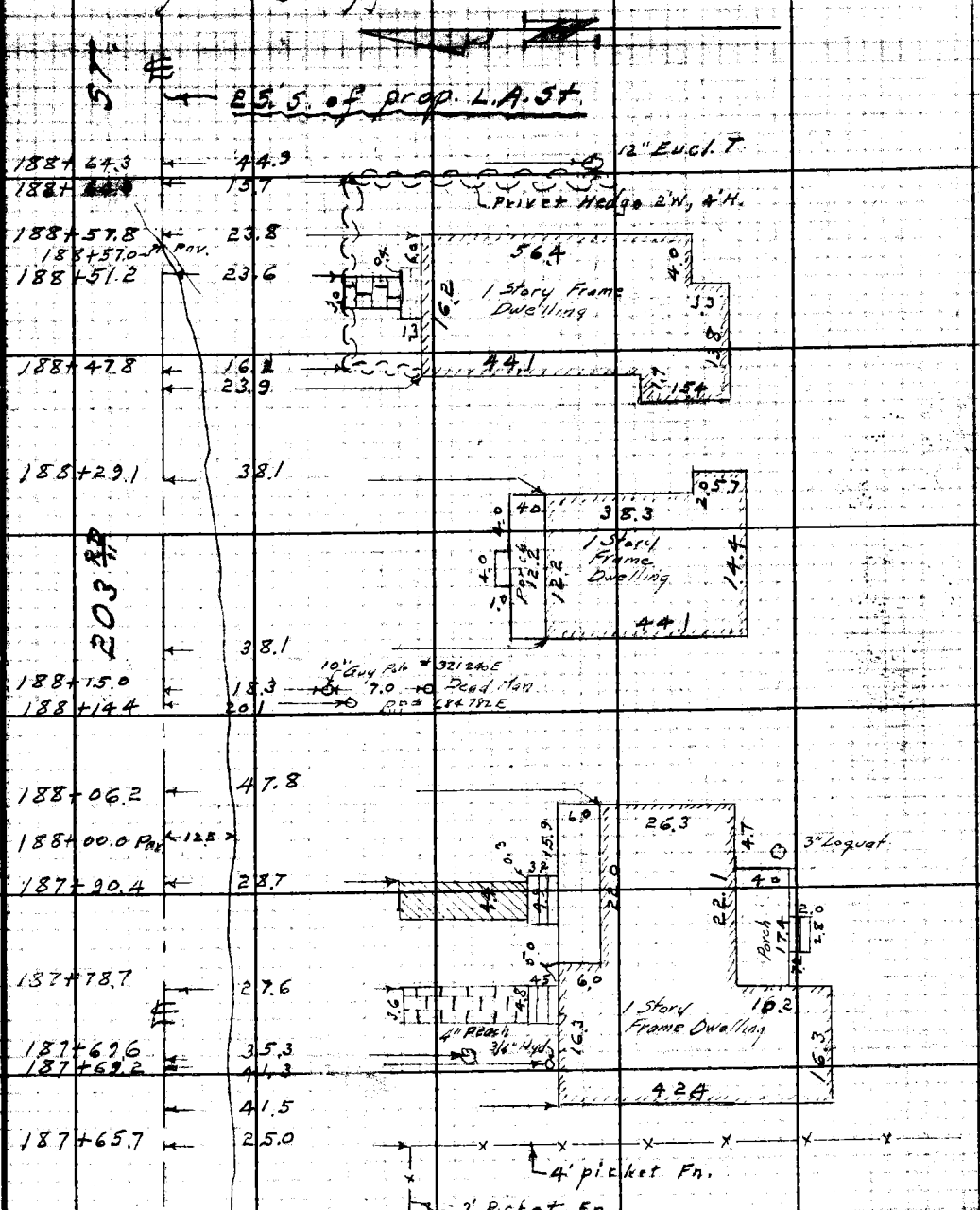

Con't. on top pg. 205

Note: ANY ADDITIONS OR CHANGES ON THIS SHEET MUST BE MADE OR CIRCLED IN Red Ink WITH DATE AND NAME OF PERSON MAKING CHANGE.

RETURN TO LOS ANGELES COUNTY SURVEYOR 700 HALL OF RECORDS

Do not extend notes this side of this line

FORM 247 BM 2-34

F.B. 442 Pg. 204

Con't. from bot. pg. 202

25' So. of Prop. L.A.St.

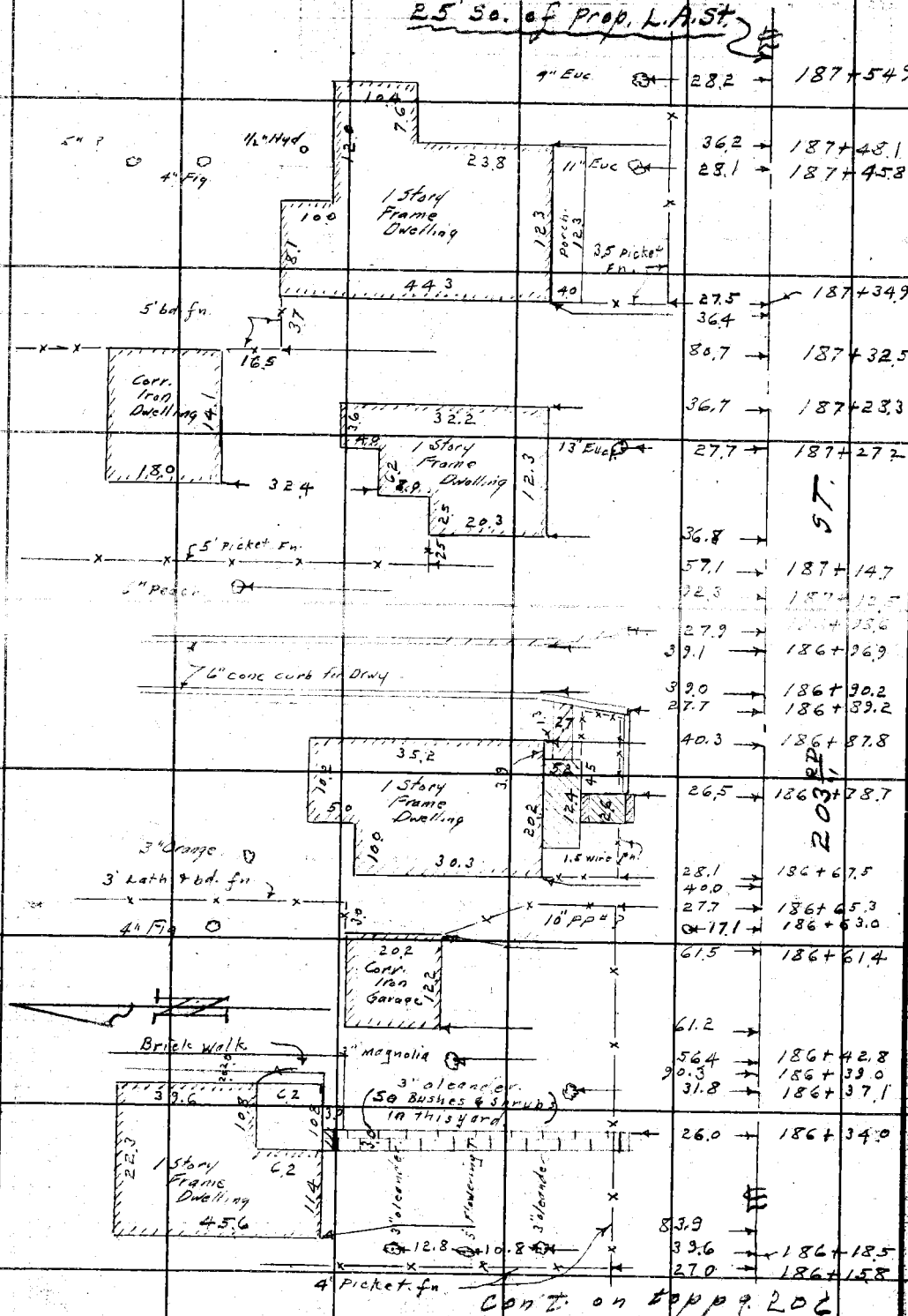

Con't. on top pg. 206

RETURN TO
LOS ANGELES COUNTY SURVEYOR
700 HALL OF RECORDS

Do not extend notes this side of this line

Note: ANY ADDITIONS OR CHANGES ON THIS SHEET MUST BE MADE OR CIRCLED IN Red Ink WITH DATE AND NAME OF PERSON MAKING CHANGE.

Notes Ck'd by	Survey of Los Angeles St	F.B. 442 Pg. 205
Map No.	W. O. 7961 Tape No 093 Std 66 of.	
Office Work	Surveyed by Benson	
Checked	Notes J.B. & " Date 2-48	
Date	Indexed A. C. Johnson	

Con't from bot. of pg. 203.

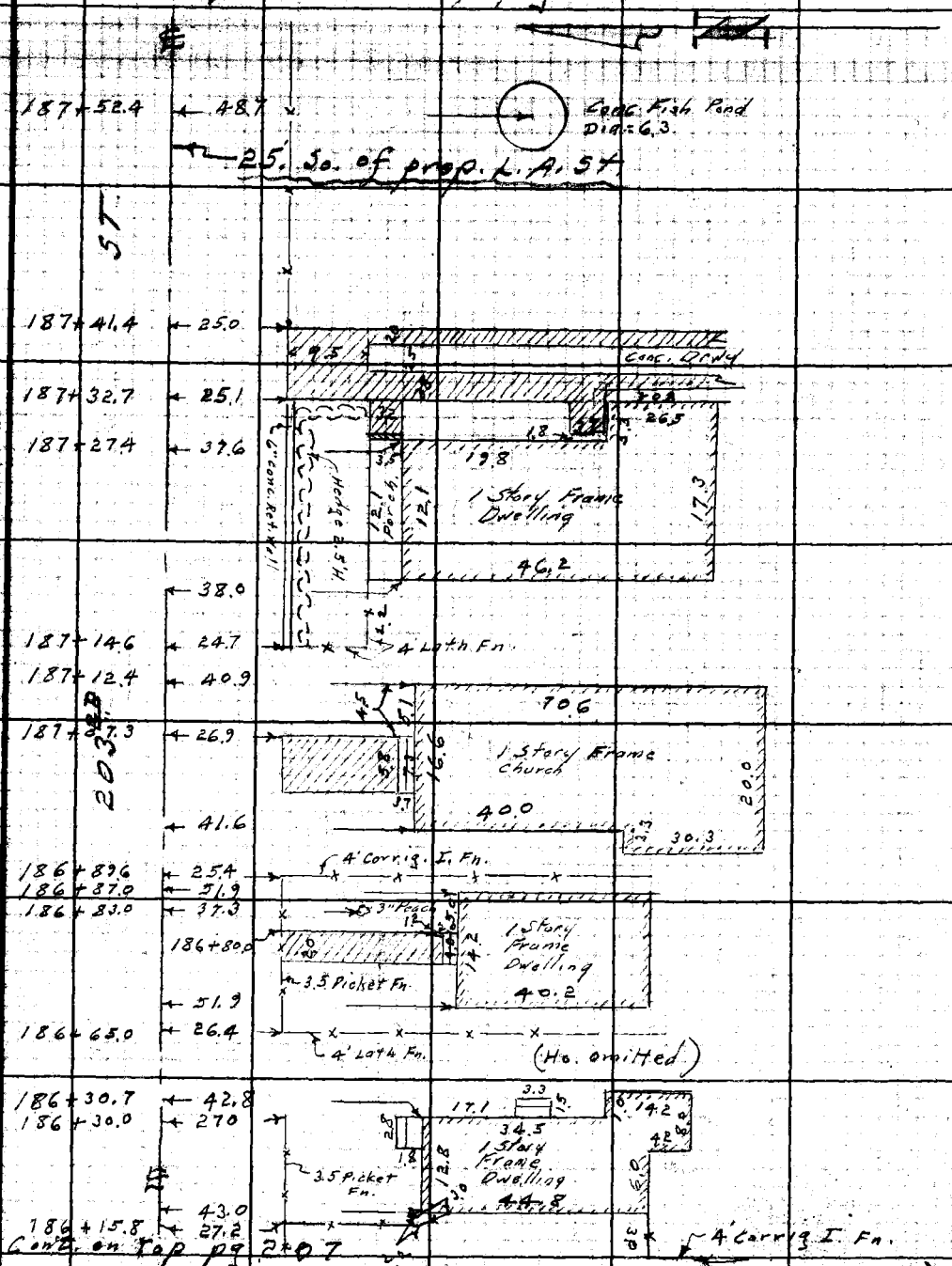

Cont. on top pg 207

Note: ANY ADDITIONS OR CHANGES ON THIS SHEET MUST BE MADE OR CIRCLED IN RED INK WITH DATE AND NAME OF PERSON MAKING CHANGE.

Do not extend notes this side of this line

RETURN TO LOS ANGELES COUNTY SURVEYOR 700 HALL OF RECORDS

FORM 247 5M 2-34

F.B. 442 Pg. 206

Con't. from bot. pg. 204

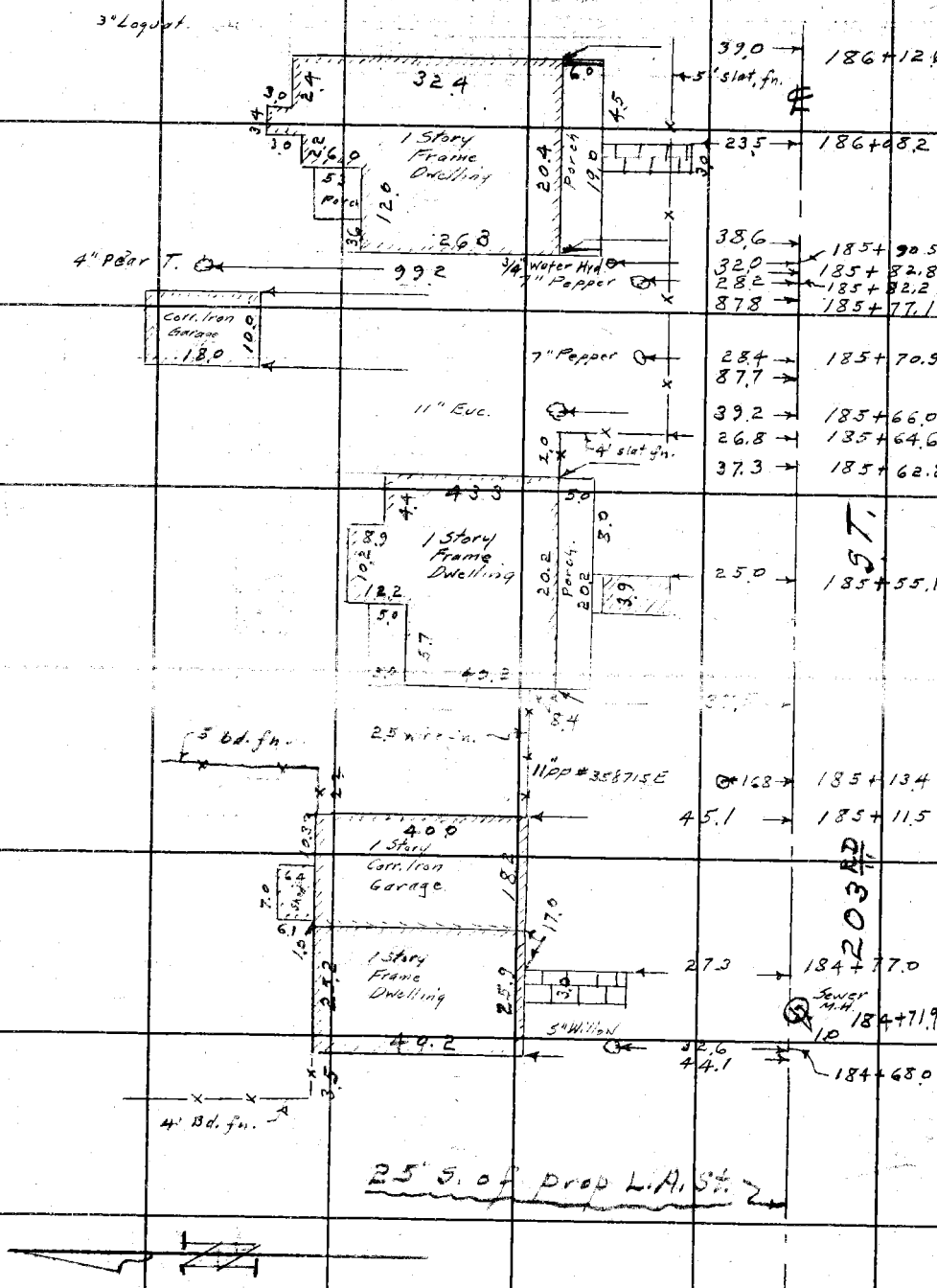

Con't. on top pg. 208

RETURN TO
LOS ANGELES COUNTY SURVEYOR
700 HALL OF RECORDS

Do not extend notes this side of this line

Note: ANY ADDITIONS OR CHANGES ON THIS SHEET MUST BE MADE OR CIRCLED IN Red Ink WITH DATE AND NAME OF PERSON MAKING CHANGE.

Notes Bid In	Survey of Los Angeles St.	F.B. 442 Pg. 207
Map No.	W. O. 7961 Tape No 093 St'd 68 of.	
Office Work	Surveyed by Benson	
Checked	Notes [illegible] Date 2- -48	
Date	Indexed A. O. Johnson	

Con't. from bot. pg. 205

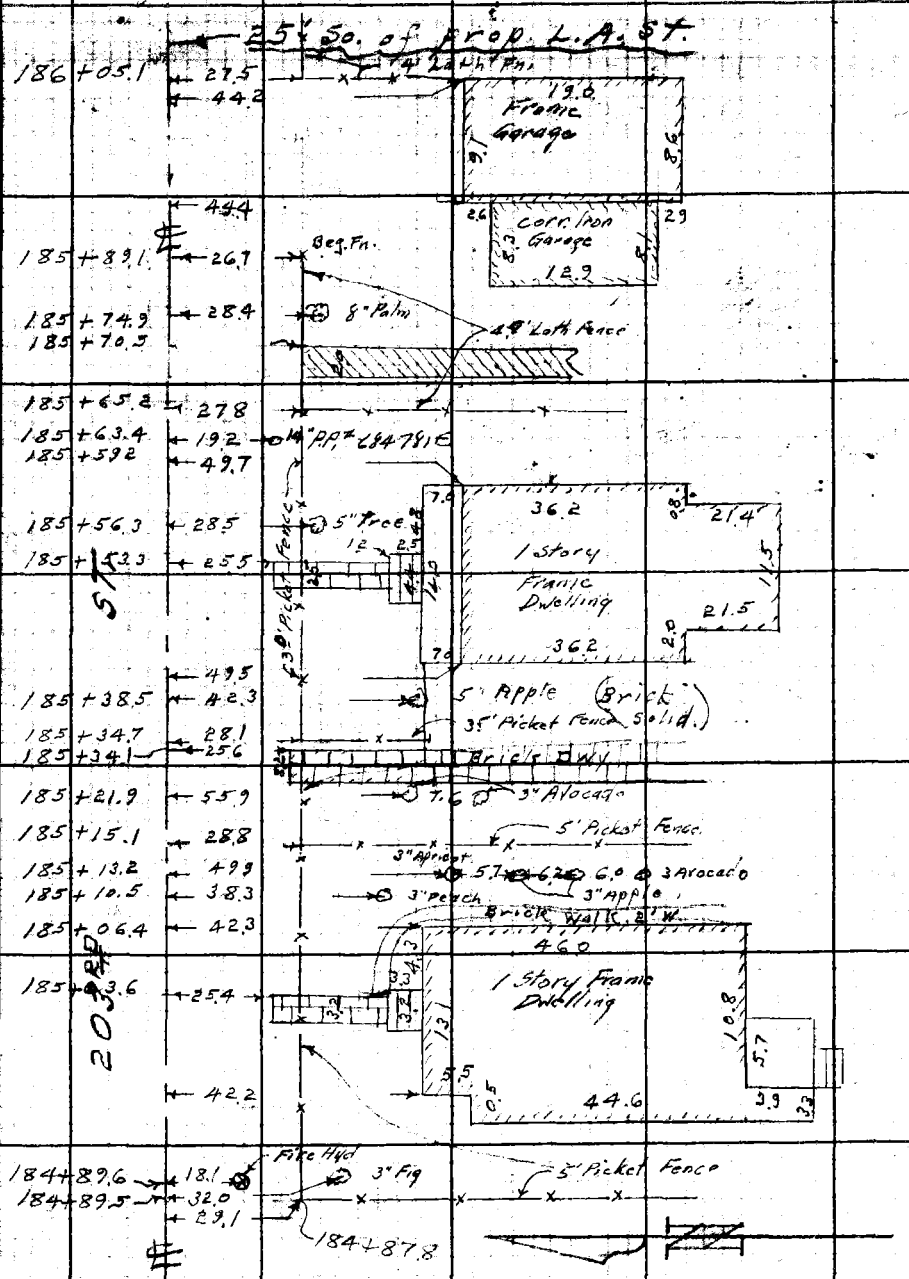

Con't. on top pg 208

Notes: ANY ADDITIONS OR CHANGES ON THIS SHEET MUST BE MADE OR CIRCLED IN Red Ink WITH DATE AND NAME OF PERSON MAKING CHANGE.

RETURN TO LOS ANGELES COUNTY SURVEYOR 700 HALL OF RECORDS

Do not extend notes this side of this line.

FORM 247 BM 2-34

F.B. 447 Pg. 208 12

Con't. from bot. pg. 206 & 207

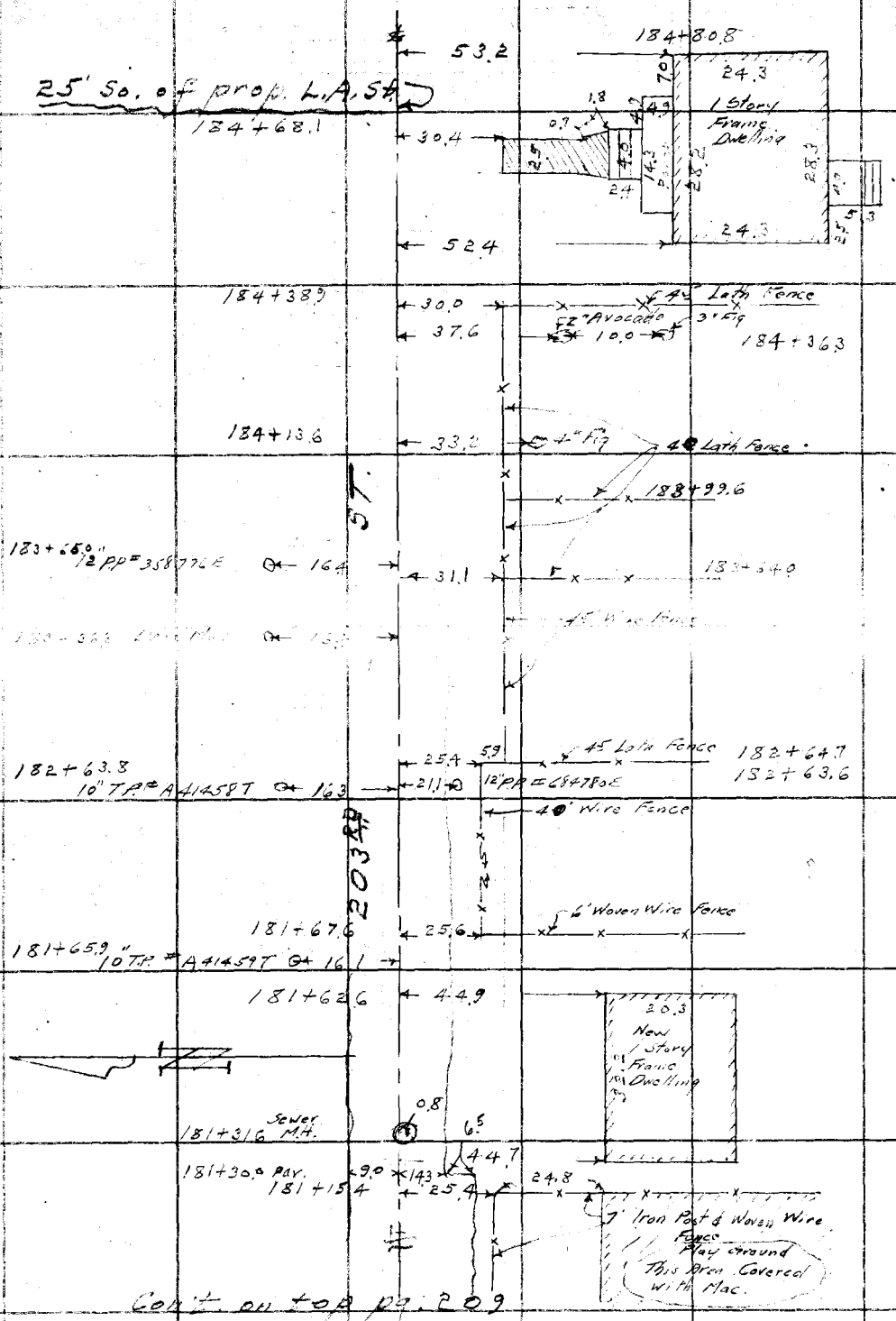

Con't on top pg. 209

RETURN TO
LOS ANGELES COUNTY SURVEYOR
700 HALL OF RECORDS

Do not extend notes this side of this line

Note: ANY ADDITIONS OR CHANGES ON THIS SHEET MUST BE MADE OR CIRCLED IN Red Ink WITH DATE AND NAME OF PERSON MAKING CHANGE.

Notes Ck'd by	Survey of Los Angeles St.
Map No.	W. O. 7961 Tape No. 093 St'd 68 °F
Office Work	Surveyed by Bonsen
Checked	Notes J.G.S. " Date 2- -48
Date	Indexed A. C. Johnson

Con't from bot. pg. 208



Con't on bot. pg. 210.

Note: Any Additions or Changes on This Sheet Must be Made or Circled in Red Ink With Date and Name of Person Making Change.
Do not extend notes this side of this line.
RETURN TO
LOS ANGELES COUNTY SURVEYOR
700 HALL OF RECORDS
FORM 247 5M 5-46


F.B. 442 PG. 210
Con't. from bot. pg. 209
11.7
11.2
Pav. 173+00
ST.
21.1
12" PP# 684775E 172+55.2
0.2
Sewer M.H.
170+75.1
21.6
12" PP# 684774E 170+04.5
169+65.6
25.2
169+58.4 Sewer M.H.
0.2
203 RD.
8' Woven Wire Steel Fence
25.3
168+25.3
21.6
12" PP# 684773E 167+58.8
167+18.2
21.0
167+33.4
19.3
H.H.
167+24.5
167+19.2
24.8
H.H.
167+12.4
167+08.1
38.7
40.6
167+08.1
4-Water M.H.S
17.4
54.5
39.5
H.H.
167+07.4
167+06.7
13.3
17.4
167+02.1
20.0
CRENSHAW
Pd. Cut Spk Per Pg. 165 166+82.11
BLVD.
105.0
50.0
(#8-#3 Mac. Pav. 8" Thick)
166+44.0
26.0
20.0
20.0
166+61.6
Row of Eucalyptus Trees
166+45.1
166+42.7
Deadman
21.9
22.7
12" PP# 684772E
166+41.9
Dead Man
78.6
166+40.5
22.0
Dead Man 166+29.0
25' So. of prop L.A. St.
℄ of 203 RD St. Prod.
RETURN TO
LOS ANGELES COUNTY SURVEYOR
700 HALL OF RECORDS
Do not extend notes this side of this line.
Note: Any Additions or Changes on This Sheet Must be Made or Circled in Red Ink With Date and Name of Person Making Change.

Notes Ck'd by	Survey of Del Amo Blvd
Map No. B-2157	W. O. 7961 Tape No. 76 St'd. 84 °F
Office Work Byrns	Surveyed by R.J. Mitchell
Checked	Notes R.J. Mitchell Date 11/52
Date	Indexed E. C. Johnson 11-26-52

F. B. 442 Pg. 211

Note: Any Additions or Changes on This Sheet Must be Made or Circled in Red Ink With Date and Name of Person Making Change.

Do not extend notes this side of this line.

RETURN TO
LOS ANGELES COUNTY SURVEYOR
726 LOS ANGELES COUNTY
ENGINEERING BLDG.

SURVEY SHOWING TOPOGRAPHY ALONG A PORTION OF DEL AMO BLVD.

FROM PALO VERDE AVENUE

TO

SAN GABRIEL RIVER

J.N. 7961

R.J. Mitchell
C.C. Smiley
A. Vrsaljovich
C. Miller

76F3095 247 2-51

F. B. 442 PG. 214

LOT-3

LOT-4

N. LINE LOTS 4,5,10
TRACT 9265

LOT-5

LOT-6

LOT-9

LOT-10

DEL AMO BLVD

FALO VERDE AVE

RETURN TO
LOS ANGELES COUNTY SURVEYOR
726 LOS ANGELES COUNTY
ENGINEERING BLDG.

Do not extend notes this side of this line.

Note: Any Additions or Changes on This Sheet Must be Made or Circled in Red Ink With Date and Name of Person Making Change.

Notes Ck'd by	Survey of Del Amo Blvd
Map No. B-2157	W. O. 7961 Tape No. 76 St'd 84 °F
Office Work Burns	Surveyed by R.J. Mitchell
Checked	Notes R.J. Mitchell Date 11/52
Date	Indexed A. C. Johnson

F. B. 447 Pg. 213

Contd on pg 214

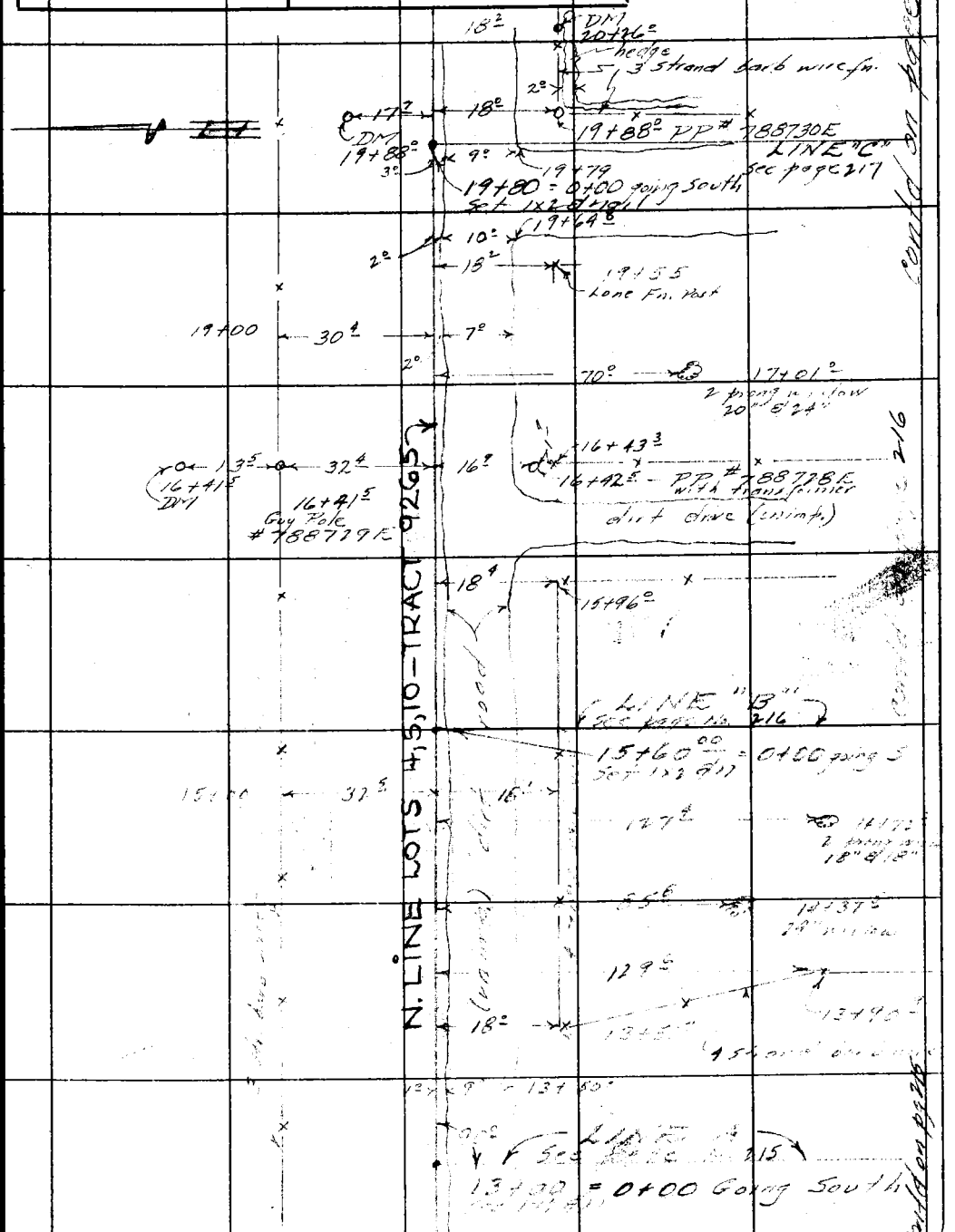

Note: Any Additions or Changes on This Sheet Must be Made or Circled in Red Ink With Date and Name of Person Making Change.

Do not extend notes this side of this line.

RETURN TO
LOS ANGELES COUNTY SURVEYOR
726 LOS ANGELES COUNTY
ENGINEERING BLDG.

76F309S 247 2-51

RETURN TO
LOS ANGELES COUNTY SURVEYOR
726 LOS ANGELES COUNTY
ENGINEERING BLDG.

Note: Any Additions or Changes on This Sheet Must be Made or Circled in Red Ink With Date and Name of Person Making Change.

Do not extend notes this side of this line.

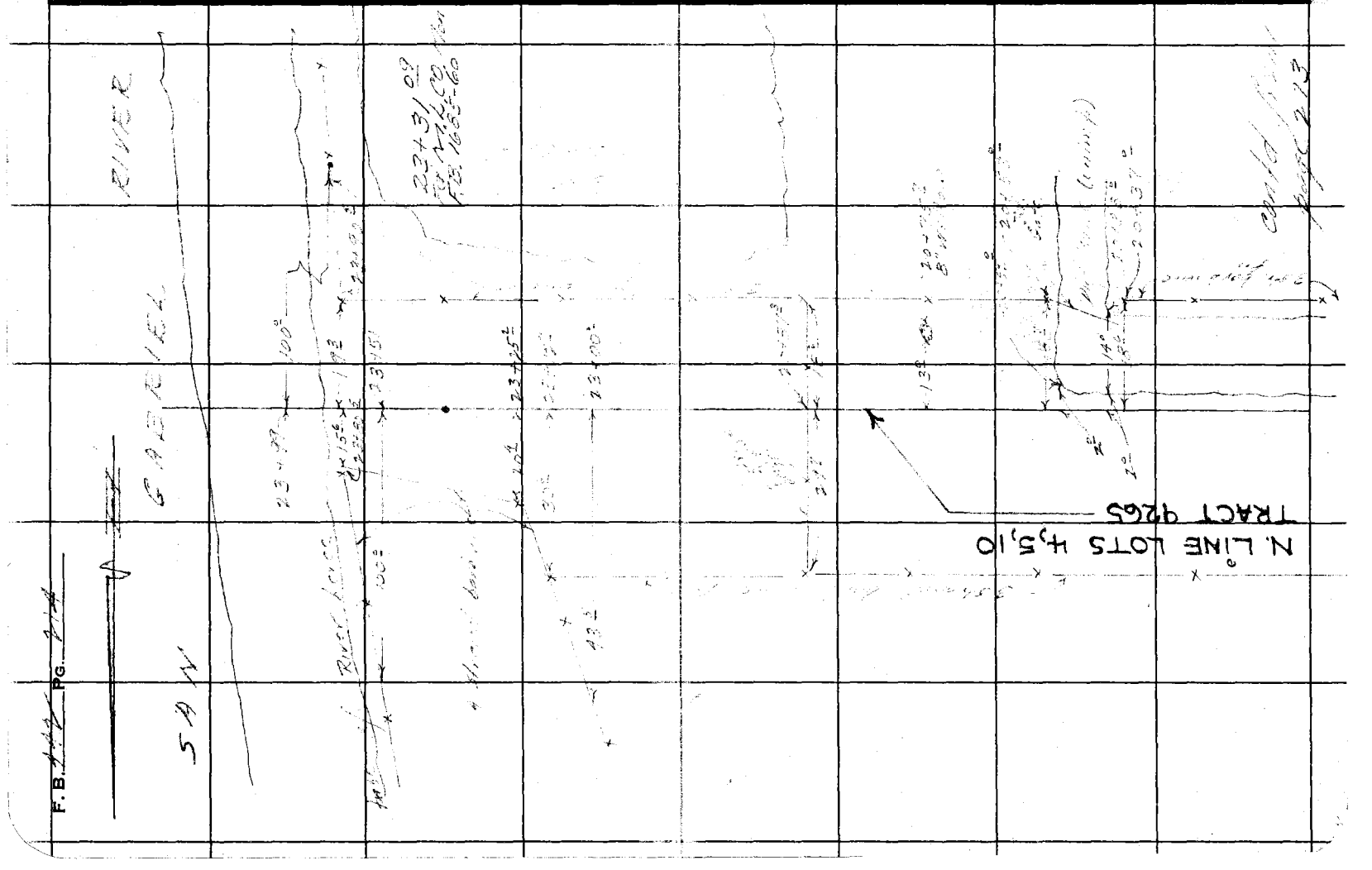

Notes Ck'd by	Survey of Del Amo Blvd
Map No. B-2157	W. O. 1961 Tape No. 16 St'd 84 °F
Office Work Burns	Surveyed by R.J. Mitchell
Checked	Notes R.J. Mitchell Date 11/52
Date	Indexed A. C. Johnson

F. B. 442 PG. 215



Note: Any Additions or Changes on This Sheet Must be Made or Circled in Red Ink With Date and Name of Person Making Change.

Do not extend notes this side of this line.

RETURN TO
LOS ANGELES COUNTY SURVEYOR
726 LOS ANGELES COUNTY
ENGINEERING BLDG.

76F309S 247 2-51

F. B. 442 PG. 216

LINE "B"

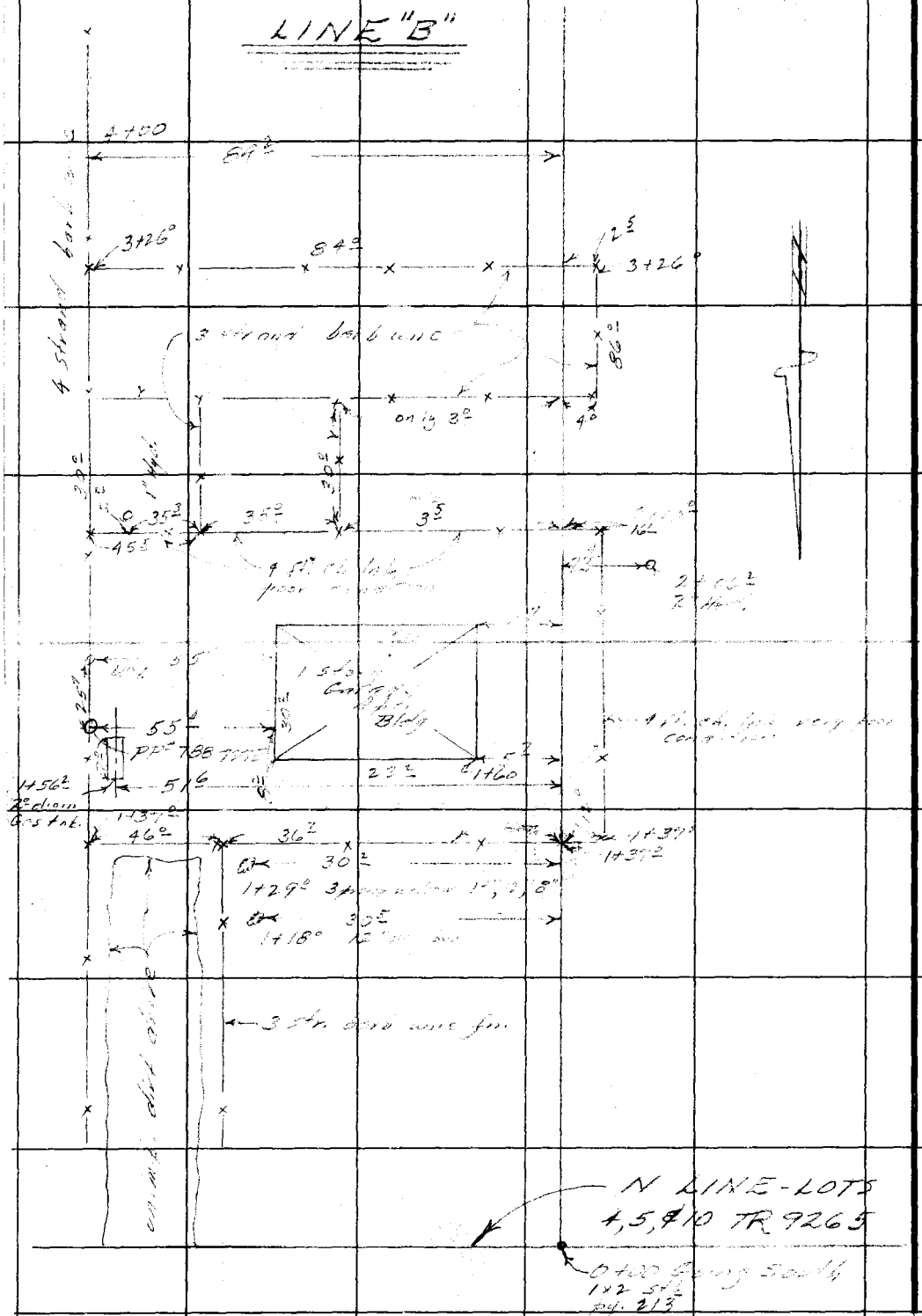

RETURN TO
LOS ANGELES COUNTY SURVEYOR
726 LOS ANGELES COUNTY
ENGINEERING BLDG.

Note: Any Additions or Changes on This Sheet Must be Made or Circled in Red Ink With Date and Name of Person Making Change.

Do not extend notes this side of this line.

Notes Ck'd by	Survey of Del Amo Blvd
Map No. B-2157	W. O. 7961 Tape No. 26 St'd 84 °F
Office Work Burns.	Surveyed by R.J. Mitchell
Checked	Notes R.J. Mitchell Date 11/52
Date	Indexed A. C. Johnson

F. B. 442 Pg. 217



Note: Any Additions or Changes on This Sheet Must be Made or Circled in Red Ink With Date and Name of Person Making Change.

Do not extend notes this side of this line.

RETURN TO
LOS ANGELES COUNTY SURVEYOR
726 LOS ANGELES COUNTY
ENGINEERING BLDG.

76F309S 247 2-51

RETURN TO
LOS ANGELES COUNTY SURVEYOR
726 LOS ANGELES COUNTY
ENGINEERING BLDG.

Note: Any Additions or Changes on This Sheet Must be Made or Circled in Red Ink With Date and Name of Person Making Change.

Do not extend notes this side of this line.

F. B. 1113 PG. 118

Notes Ck'd by KRM	Survey of Del Amo Blvd
Map No. C.S. B-2157	W. O. 7961 Tape No. 76 St'd 84 °F
Office Work Burns	Surveyed by R.J. Mitchell
Checked McPherson	Notes R.J. Mitchell Date 12/19/52
Date Dec. '52	Indexed A. C. Johnson 12-29-52

F. B. 112 Pg. 249

DEL AMO BLVD

J.N. 7961

REALIGNMENT FROM PALO VERDE AVE EASTERLY TO STUDEBAKER ROAD

Note: Any Additions or Changes on This Sheet Must be Made or Circled in Red Ink With Date and Name of Person Making Change.

Do not extend notes this side of this line.

RETURN TO
LOS ANGELES COUNTY SURVEYOR
726 LOS ANGELES COUNTY
ENGINEERING BLDG.

76F309S 247 2-51

RETURN TO
LOS ANGELES COUNTY SURVEYOR
725 LOS ANGELES COUNTY
ENGINEERING BLDG.

Note: Any Additions or Changes on This Sheet Must be Made or Circled in Red Ink With Date and Name of Person Making Change.

Do not extend notes this side of this line.

WS 31 B-1

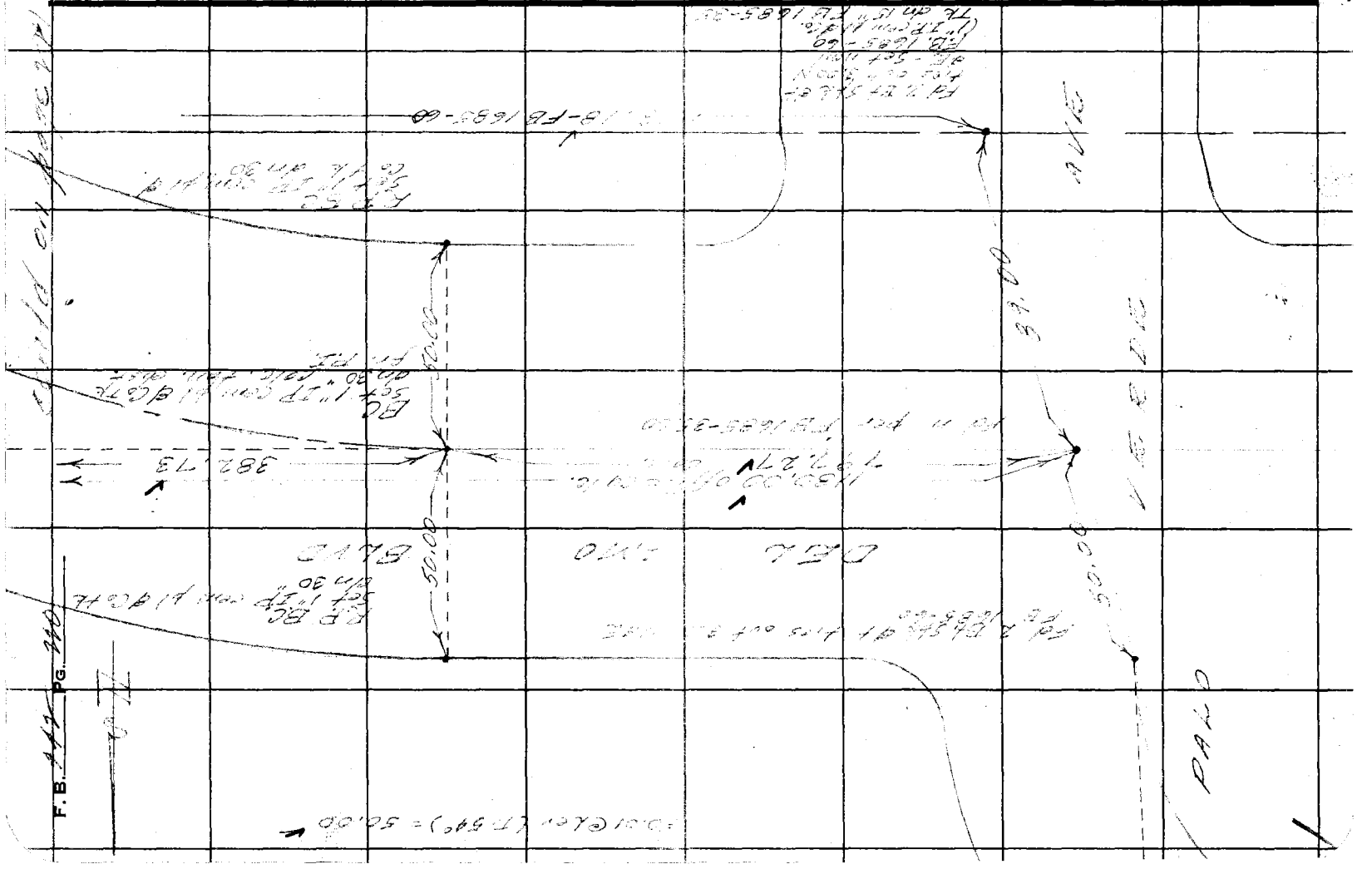

76F309S 247 2-51

RETURN TO
LOS ANGELES COUNTY SURVEYOR
726 LOS ANGELES COUNTY
ENGINEERING BLDG.

Note: Any Additions or Changes on This Sheet Must be Made or Circled in Red Ink With Date and Name of Person Making Change.

Do not extend notes this side of this line.

WS 31 B-1

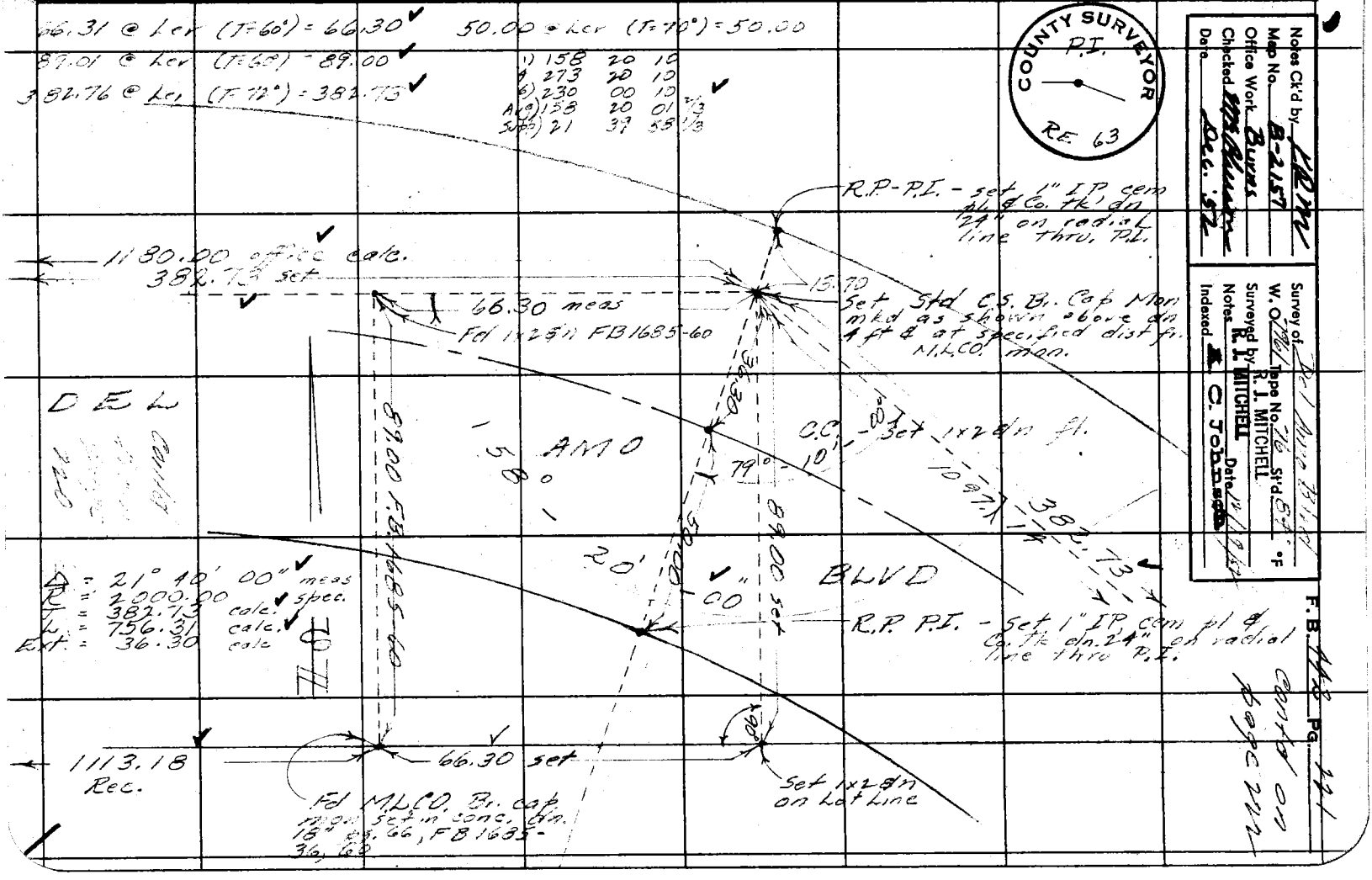

Notes Ck'd by LRM
Map No. B-2157
Office Work Burns
Checked [illegible]
Date Dec. '52

Survey of Del Amo Blvd
W. O. 761 Tape No. 76 Std 89° °F
Surveyed by R. J. MITCHELL
Notes R. J. MITCHELL Date 12/19/52
Indexed C. Johnson

F. B. 442 Pg. 221

Contd on page 222

RETURN TO
LOS ANGELES COUNTY SURVEYOR
725 LOS ANGELES COUNTY
ENGINEERING BLDG.

Note: Any Additions or Changes on This Sheet Must be Made or Circled in Red Ink With Date and Name of Person Making Change.

Do not extend notes this side of this line.

F.B. _____ PG. _____

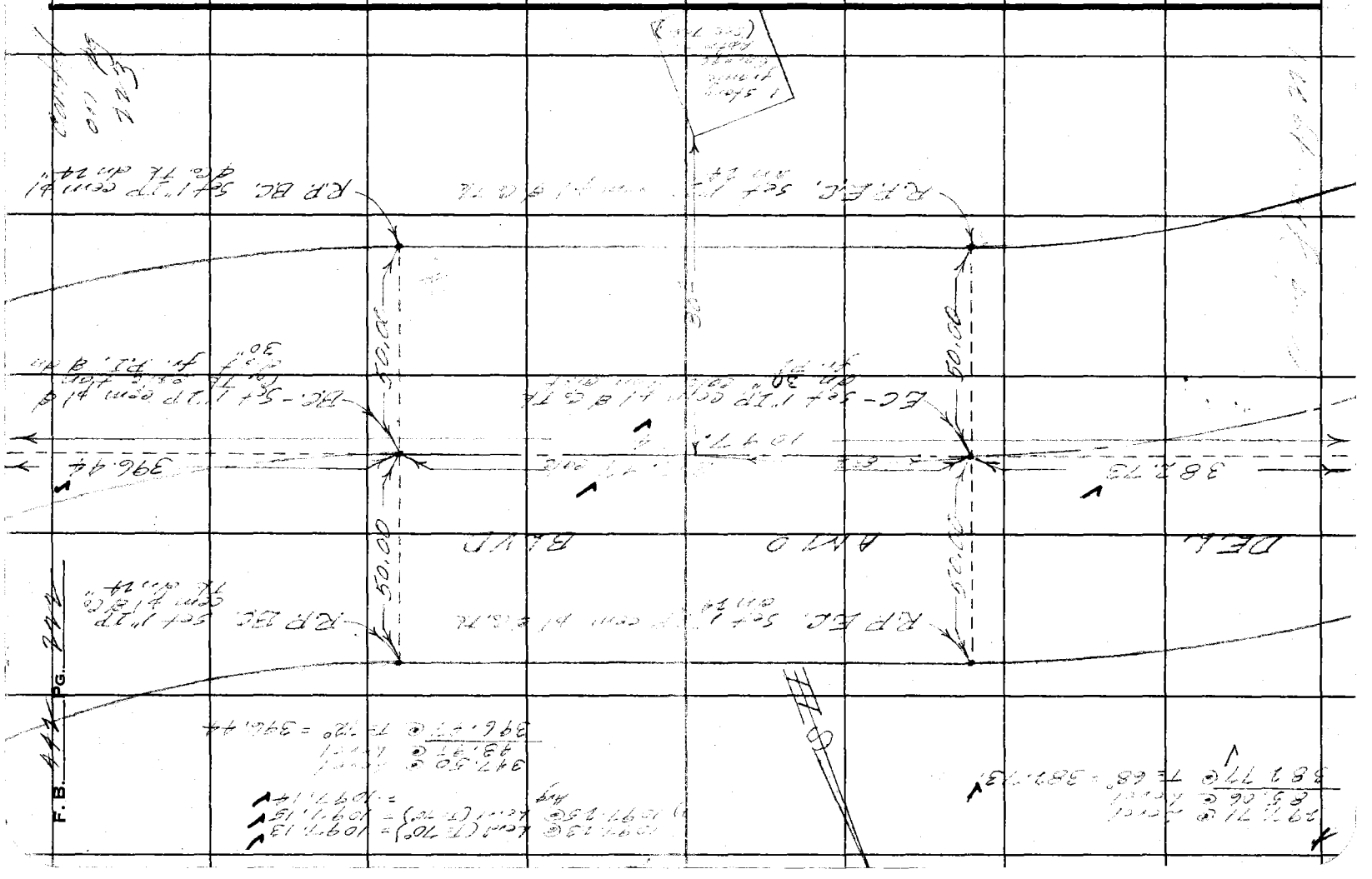

76F309S 247 2-51

RETURN TO
LOS ANGELES COUNTY SURVEYOR
726 LOS ANGELES COUNTY
ENGINEERING BLDG.

Note: Any Additions or Changes on This Sheet Must be Made or Circled in Red Ink With Date and Name of Person Making Change.

Do not extend notes this side of this line.

WS 31 C-1

Notes Ck'd by LRM
Map No. R-2157
Office Work Burns
Checked DMcMillan
Date Dec. '52

Survey of Del Amo Blvd
W.O. 078 Tape No. 76 std. 84° F
Surveyed by R.T. Mitchell
Notes R.T. Mitchell Date 12-52
Indexed R.C. Tabasco

1) 197.10 @ 3°02' (T=76°) = 196.81
2) 197.02 @ 2°42' " = 196.78
Avg = 196.79

78.12 @ Level (T=78°) = 78.12
70.68 @ Level (T=78°) = 70.68
409.28 @ Level (T=80°) = 409.27
716.71 @ Level (T=82°) = 716.70
396.47 @ Level (T=70°) = 396.44

Δ = 22° 25' 25" meas.
R = 2000.00 spec.
T = 396.44 calc.
L = 782.73 calc.
Ext = 38.90 calc.

272.16 @ Ler (T=79°) = 272.14

1) 112.89 @ 8°17' (T=50°) = 111.69
2) 112.81 @ 8°01' " = 111.70
Avg = 111.69

DEL A° - 34' - 35"

AMO

BLVD.

COUNTY SURVEYOR PI RE 43

R.P.P.I. Set 1" IP corn pl & Co. Tk dn 24" on Radial line thru PI.

R.P.-POST Set 1" I.P. corn. pl. & Co. Tk dn 24" in top of levee

C.C. Set 1x2 dn

P.O.S.T. -Set 1x2 dn top w. levee

1) 157 34 40
2) 270 18 50
6) 215 28 10
Avg 157 34 41 1/3
Adj to Rec Bngs = 157 34 35

716.70 — 409.27 — 70.68 — 78.12 — 196.79 — 272.16 — 111.69

Set 1x2 dn Found joint trace of 1x2 B.35 W'ly & 0.10 S. of line per pg 67 (404+03.24) pg 32 (410+66.85)

Fd. Std. C.S. Br. Cap Mon dn 12" & Mkd "RE 2177"

P.I. Set Std. C.S. Br. Cap Mon. mkd as shown dn 4 ft. at calc. dist. fr. 2x2 stk. "POT 26A" - Mon is N 75.00 W'ly for Rec. position of R2 Sta. 8 per office instructions. See next pg. for R2 Sta. 8.

11.10

0.03

Set 1x2 dn on line

RPPI Set 1" IP corn pl & Co. Tk dn 24" on Radial line thru PI.

Fd 2x2 dn dn 18" = 408+92.19 per pg 67
= POT 26A " " 32

R.P. POST Set 1" I.P. corn. pl. & Co. Tk dn 24" in levee

0.69

Fd. outline of 2x2 stk. (EB 442-68 #46)

Fd. Std L.A. Co. Fd. Dist. 4" Cap Mon set pl. & mk'd "FC BM 74" -12.2' No Ref. A 2" IP w/t. Pipe is up 2.4' at PI.
1) 67° 06' 00"
4) 268° 25' 40"
5) 42 39 00
Adj 67 06 30

100.00

396.47

38.90

10.05

F.B. 212

213

RETURN TO
LOS ANGELES COUNTY SURVEYOR
725 LOS ANGELES COUNTY
ENGINEERING BLDG.

Note: Any Additions or Changes on This Sheet Must be Made or Circled in Red Ink With Date and Name of Person Making Change.

Do not extend notes this side of this line.

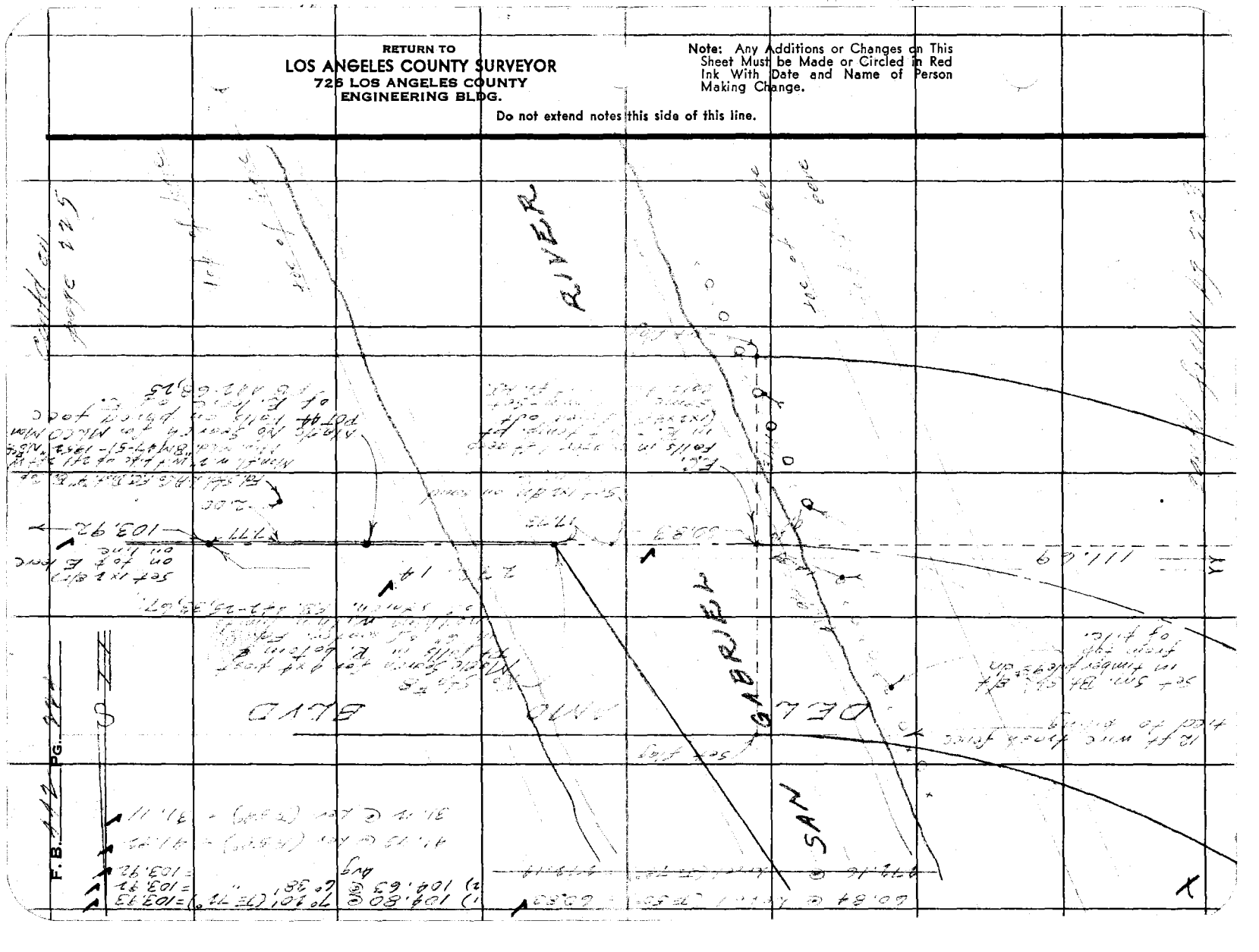

RETURN TO
LOS ANGELES COUNTY SURVEYOR
726 LOS ANGELES COUNTY
ENGINEERING BLDG.

Note: Any Additions or Changes on This Sheet Must be Made or Circled in Red Ink With Date and Name of Person Making Change.

Do not extend notes this side of this line.

F.B. 993 PG. 220

76F309S 247 2-51

RETURN TO
LOS ANGELES COUNTY SURVEYOR
726 LOS ANGELES COUNTY
ENGINEERING BLDG.

Note: Any Additions or Changes on This Sheet Must be Made or Circled in Red Ink With Date and Name of Person Making Change.

Do not extend notes this side of this line.

WS 31 C-1



Notes Ck'd by
Map No.
Office Work
Checked
Date

Survey of DEL AMO BLVD.
W. O. 7961 Tape No. 76 St'd. 84° °F
Surveyed by R.J. Mitchell
Notes R.J. Mitchell Date 12-52
Indexed K. C. Johnson

F.B. 442 PG. 275

Notes Ck'd by	Survey of Del Amo Blvd	F. B. 442 Pg. 227
Map No.	W. O. 3074-23 Tape No. 2166 St'd. 68 °F	
Office Work	Surveyed by Uharriet	
Checked	Notes Uharriet Date 2-28-56	
Date	Indexed K. C. Johnson 3-1-56	

LOCATION OF IMPROVEMENTS ALONG PROPOSED DEL AMO BLVD. EAST FROM FIGUEROA ST. TO 1500'± EAST FROM MAIN ST.

J.N. 0074.22
FEB. 1956

Ref: F.B. 442
C.S.B. 617-5

Uharriet
Gonzalo
Goodrich
Harmer
Adams

Note: Any Additions or Changes on This Sheet Must be Made or Circled in Red Ink With Date and Name of Person Making Change.

Do not extend notes this side of this line.

RETURN TO
LOS ANGELES COUNTY SURVEYOR
726 LOS ANGELES COUNTY
ENGINEERING BLDG.

76F3095 S&E #247. 8-54

RETURN TO
LOS ANGELES COUNTY SURVEYOR
726 LOS ANGELES COUNTY
ENGINEERING BLDG.

Note: Any Additions or Changes on This Sheet Must be Made or Circled In Red Ink With Date and Name of Person Making Change.

Do not extend notes this side of this line.

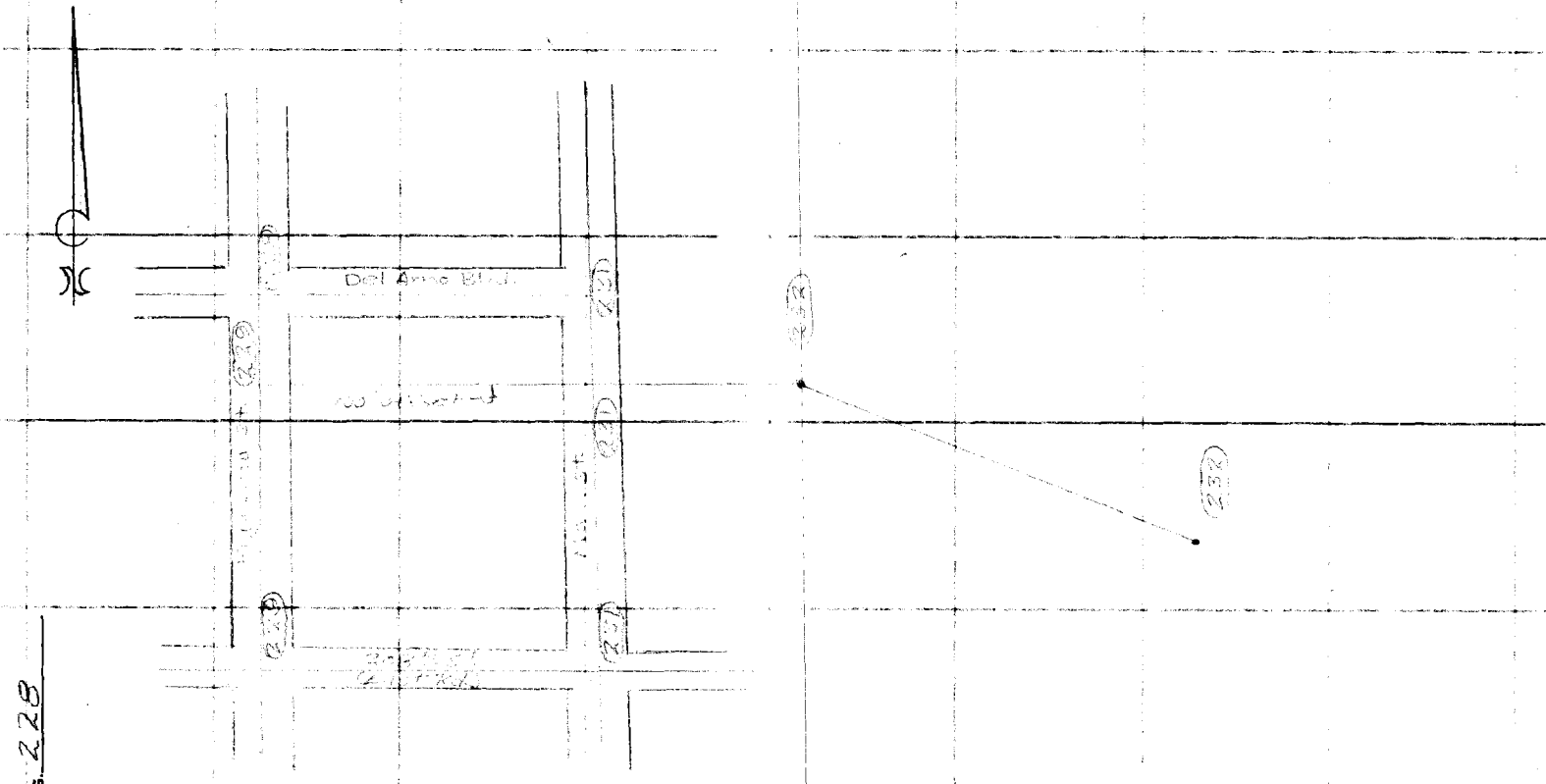

F.B. 442 PG. 228

Notes Ck'd by	Survey of Del Amo Blvd.
Map No.	W. O. 0074 Tape No. 0166 St'd. 68 °F
Office Work	Surveyed by Uharriet
Checked	Notes Uharriet Bulldog Date 2-28-56
Date	Indexed A. C. Johnson

F. B. 442 Pg. 229

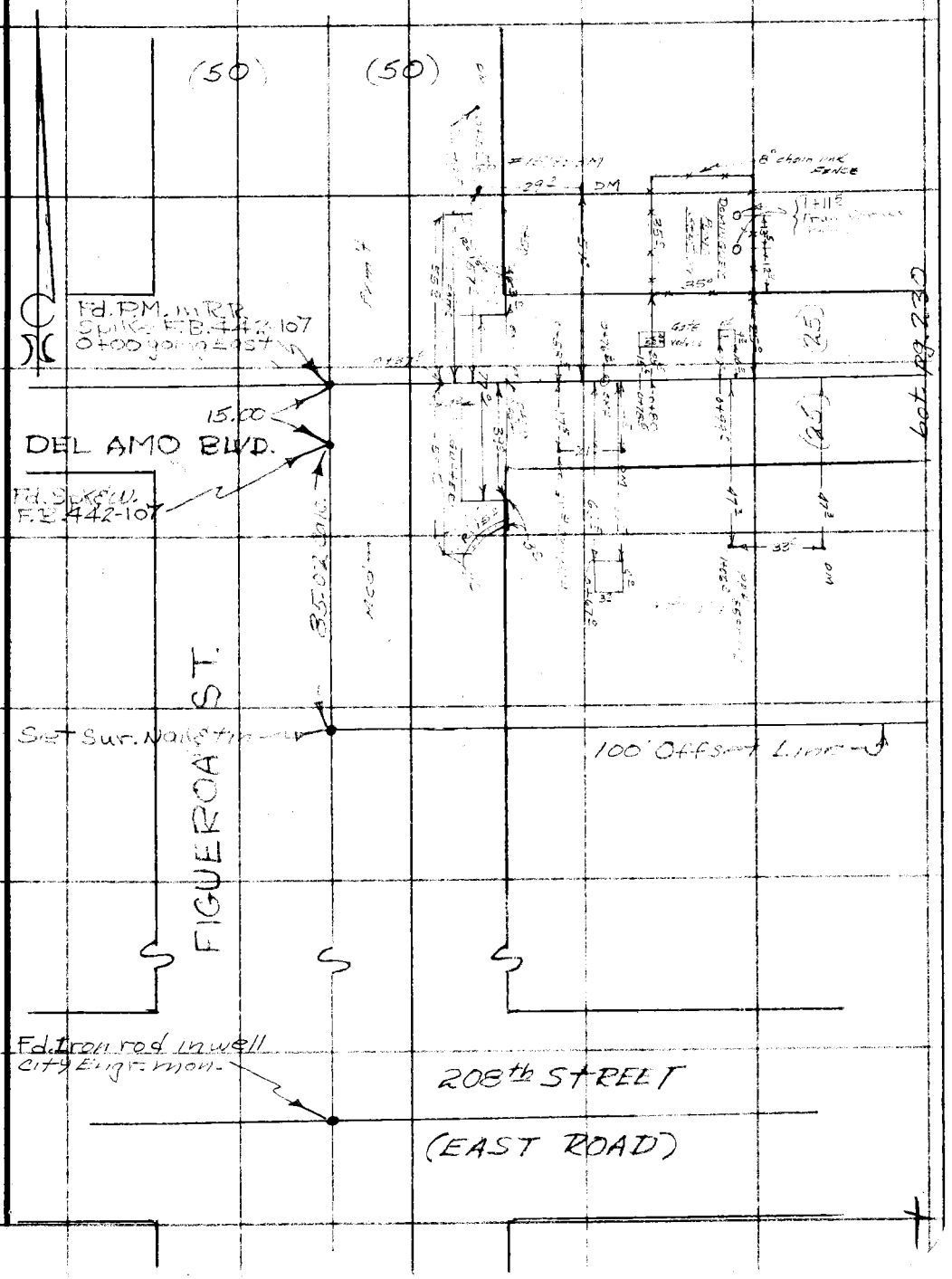

Note: Any Additions or Changes on This Sheet Must be Made or Circled in Red Ink With Date and Name of Person Making Change.

Do not extend notes this side of this line.

RETURN TO
LOS ANGELES COUNTY SURVEYOR
726 LOS ANGELES COUNTY
ENGINEERING BLDG.

76F309S S&E #247. 8-54

F. B. 442 Pg. 230

H. pg. 231

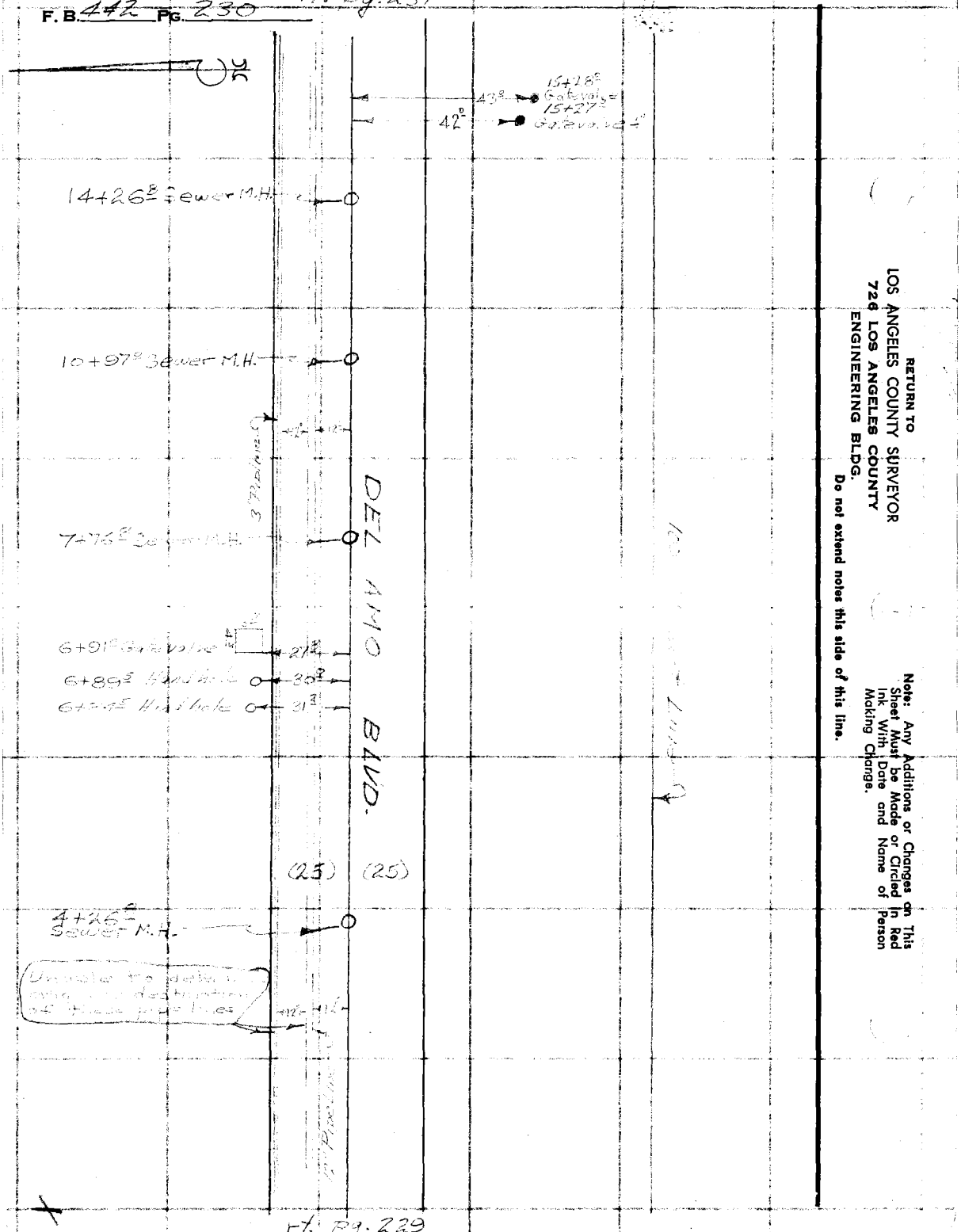

RETURN TO
LOS ANGELES COUNTY SURVEYOR
726 LOS ANGELES COUNTY
ENGINEERING BLDG.
Do not extend notes this side of this line.

Note: Any Additions or Changes on This Sheet Must be Made or Circled in Red Ink With Date and Name of Person Making Change.

H. pg. 229

Notes Ck'd by	Survey of Del Amo Blvd.
Map No.	W. O. 9074 Tape No. 0166 St'd. 68 °F
Office Work	Surveyed by Uharriet
Checked	Notes Uharriet Date 2-28-56
Date	Indexed A. C. Johnson

F. B. 442 PG. 231

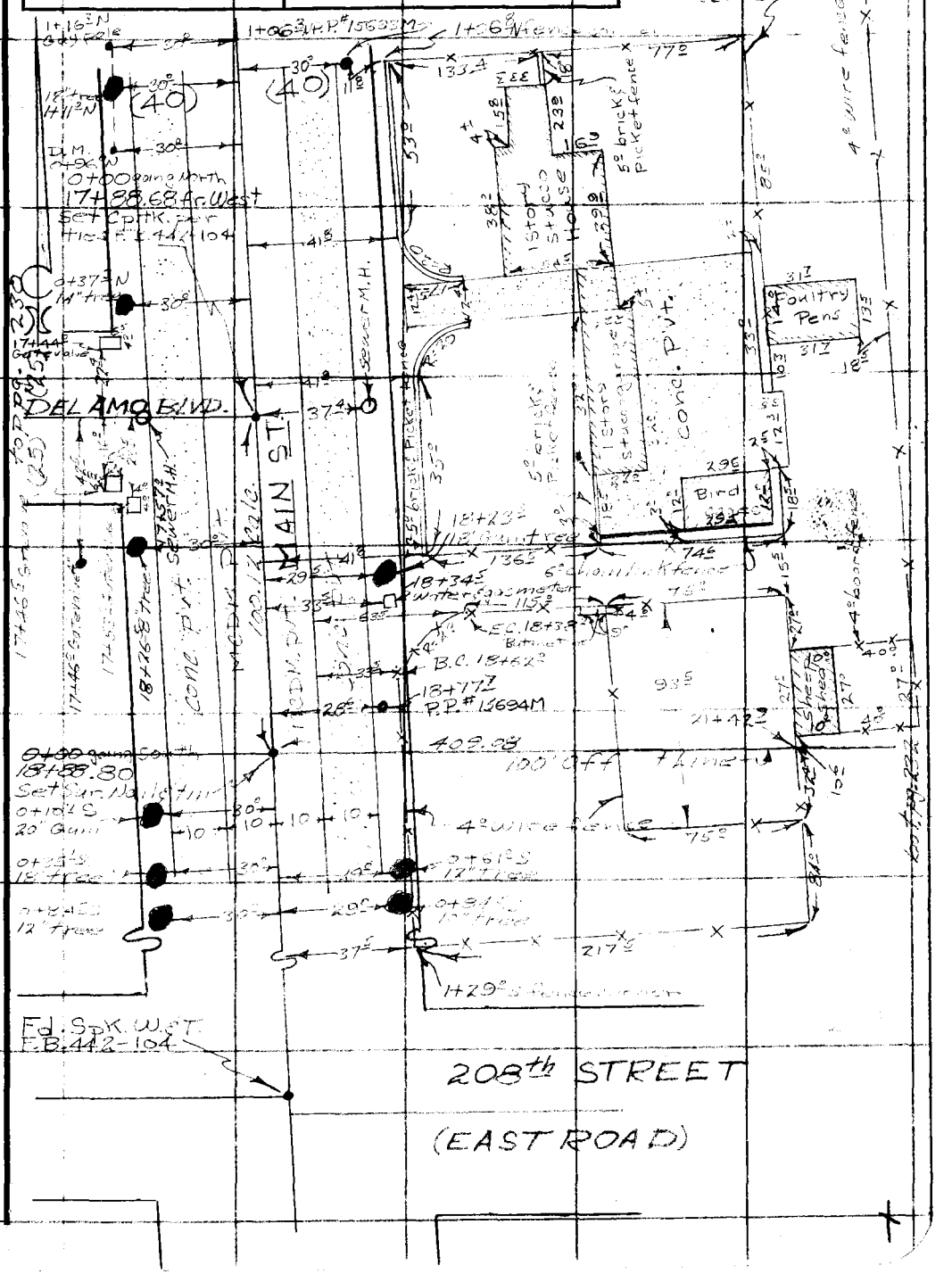

Note: Any Additions or Changes on This Sheet Must be Made or Circled in Red Ink With Date and Name of Person Making Change.

Do not extend notes this side of this line.

RETURN TO
LOS ANGELES COUNTY SURVEYOR
726 LOS ANGELES COUNTY
ENGINEERING BLDG.

76F3095 S&E #247. 8-54

F. B. 442 PG. 232

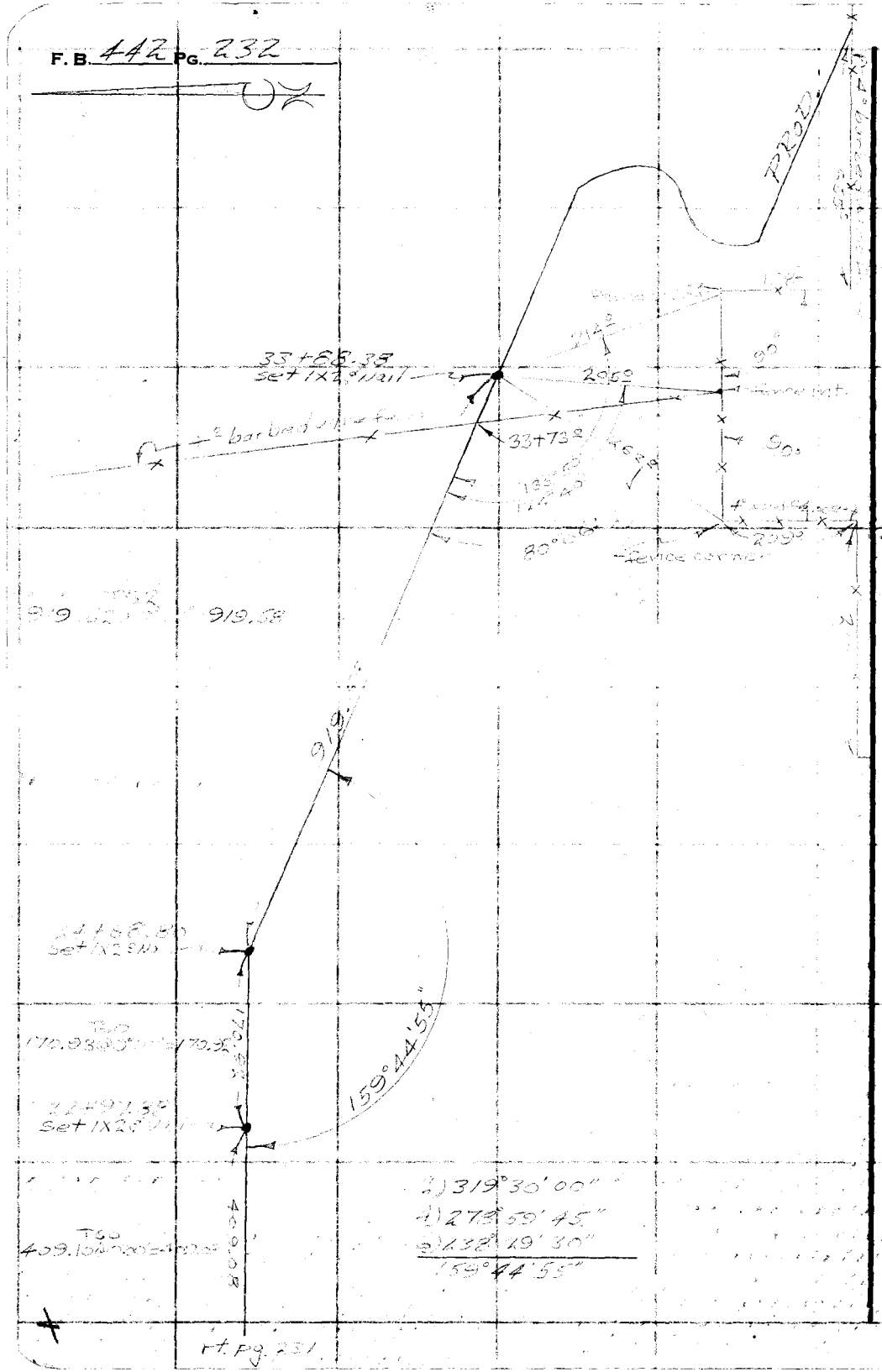

RETURN TO
LOS ANGELES COUNTY SURVEYOR
726 LOS ANGELES COUNTY
ENGINEERING BLDG.

Do not extend notes this side of this line.

Note: Any Additions or Changes on This Sheet Must be Made or Circled in Red Ink With Date and Name of Person Making Change.

Notes Ck'd by J. F. McMILLAN	Survey of Del Amo Blvd	F. B. 442	Pg. 233
Map No. CSB-617-3	W. O. 0074.22 Tape No. 0161 St'd. 60 °F		
Office Work L. C. WILSON	Surveyed by M. A. Van Deren		
Checked	Notes Van Date 1-2-58		
Date	Indexed L. C. Johnson 1-24-58		

J.N. 0074.22

LINE CHANGE ON DEL AMO BLVD

FROM FIGUEROA ST TO WILMINGTON AVE

DEL AMO BLVD

1-2-58
M. A. Van Deren
V. Anderson
J. Bazen
R. Turrill
B. Nunez

For ref on Central Ave see C.S. B588
" " " Bayview Ave " C.S. B 792-2
" " " old & Del Amo Blvd" C.S. B 617-4
" " " New & " " C.S. B 617-3-4 staking map
FB " " " " " FB 441-99-102-105-107-108-109-141-142-148
" " " " " " FB 442-107-115-141-142-144
" " " New Bay View FB 490-17-35-36

Note: Any Additions or Changes on This Sheet Must be Made in Red Ink or Circled With Date and Name of Person Making Change.

Do not extend notes this side of this line.

RETURN TO
LOS ANGELES COUNTY SURVEYOR
726 LOS ANGELES COUNTY
ENGINEERING BLDG.

76F309S S&E #247. 8-54

F. B. 442 Pg. 234

INDEX

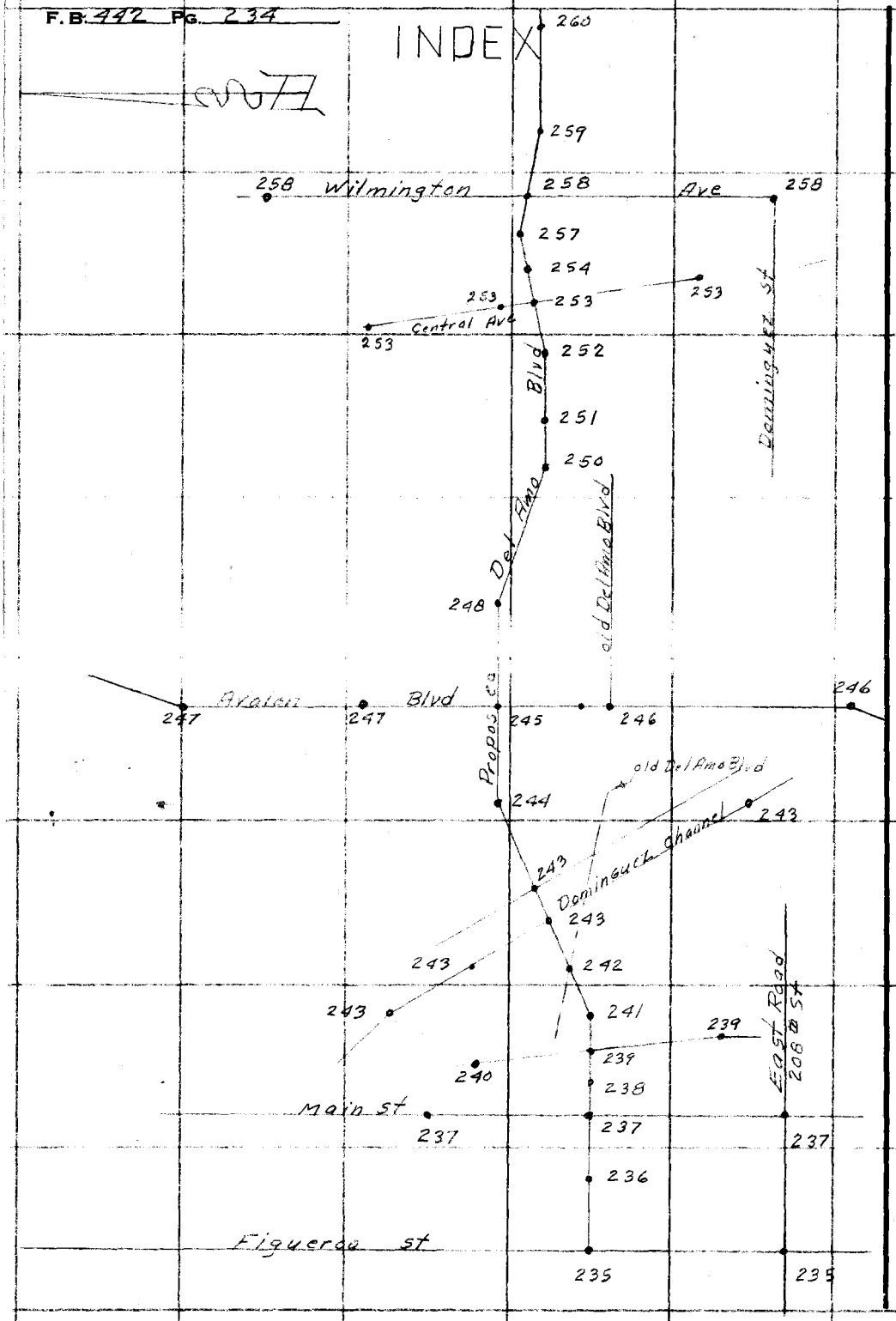

RETURN TO
LOS ANGELES COUNTY SURVEYOR
726 LOS ANGELES COUNTY
ENGINEERING BLDG.

Do not extend notes this side of this line.

Note: Any Additions or Changes on This Sheet Must be Made or Circled in Red Ink With Date and Name of Person Making Change.

Notes Ck'd by J. F. McMILLAN	Survey of Del Amo Blvd
Map No. CSB-617-3	W. O. 007422 Tape No. 0161 St'd. 68 °F
Office Work L. C. WILSON	Surveyed by M. A. Van Deren
Checked	Notes Van Date 1-2-58
Date	Indexed A. C. Johnson

F. B. 442 Pg. 235

W526 B-6

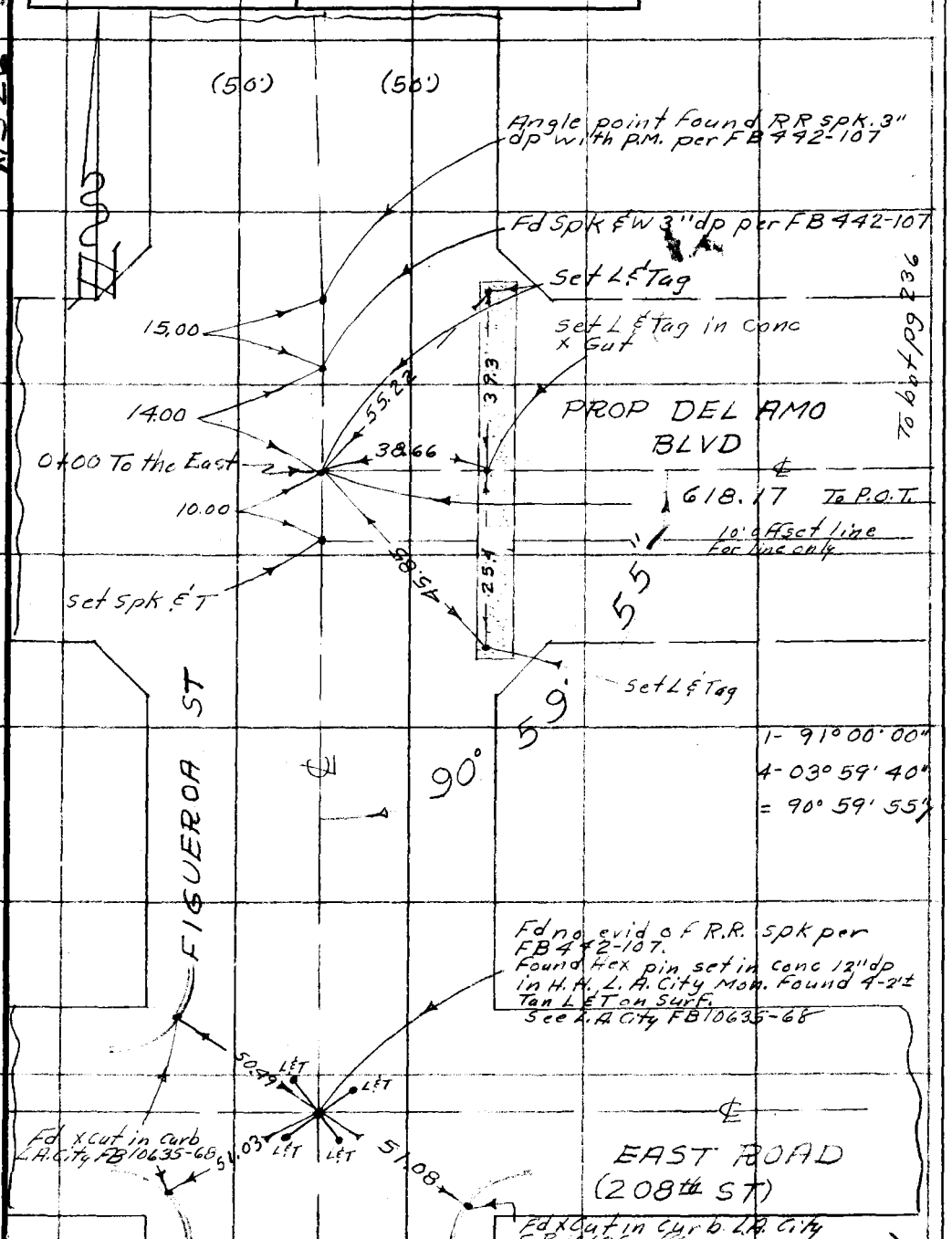

Note: Any Additions or Changes on This Sheet Must be Made or Circled in Red Ink With Date and Name of Person Making Change.

Do not extend notes this side of this line.

RETURN TO
LOS ANGELES COUNTY SURVEYOR
726 LOS ANGELES COUNTY
ENGINEERING BLDG.

76F309S S&E #247. 8-54

F.B. 442 PG. 236

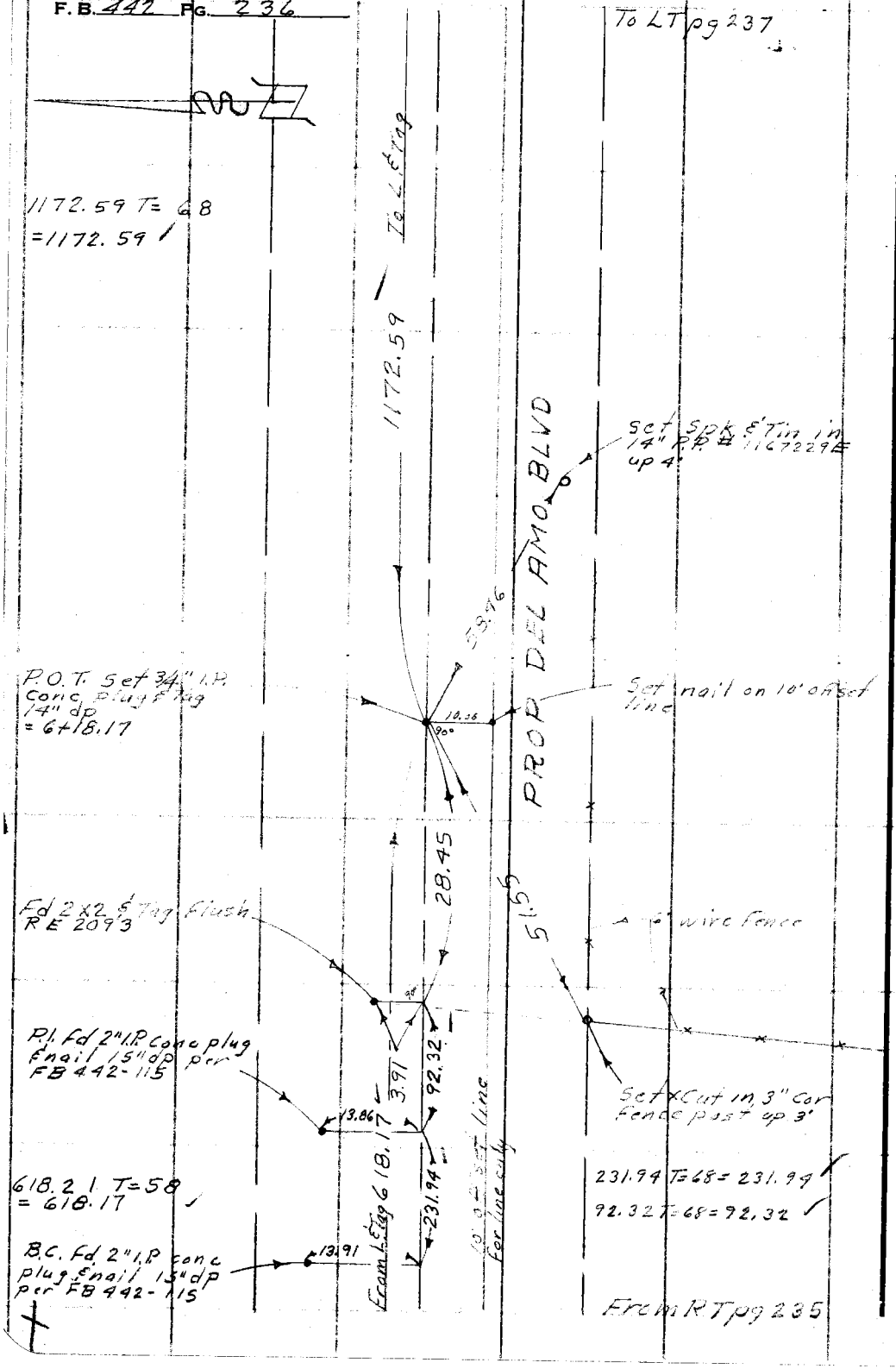

RETURN TO
LOS ANGELES COUNTY SURVEYOR
726 LOS ANGELES COUNTY
ENGINEERING BLDG.

Do not extend notes this side of this line.

Note: Any Additions or Changes on This Sheet Must be Made or Circled In Red Ink With Date and Name of Person Making Change.

Notes Ck'd by J. F. McMILLAN	Survey of Del Amo Blvd
Map No. CSB-617-3	W. O. 0074.22 Tape No. 0161 St'd. 68 °F
Office Work L. C. WILSON	Surveyed by M. A. Van Deren
Checked	Notes Van Date 1-2-58
Date	Indexed A. C. Johnson

F.B. 442 Pg. 237

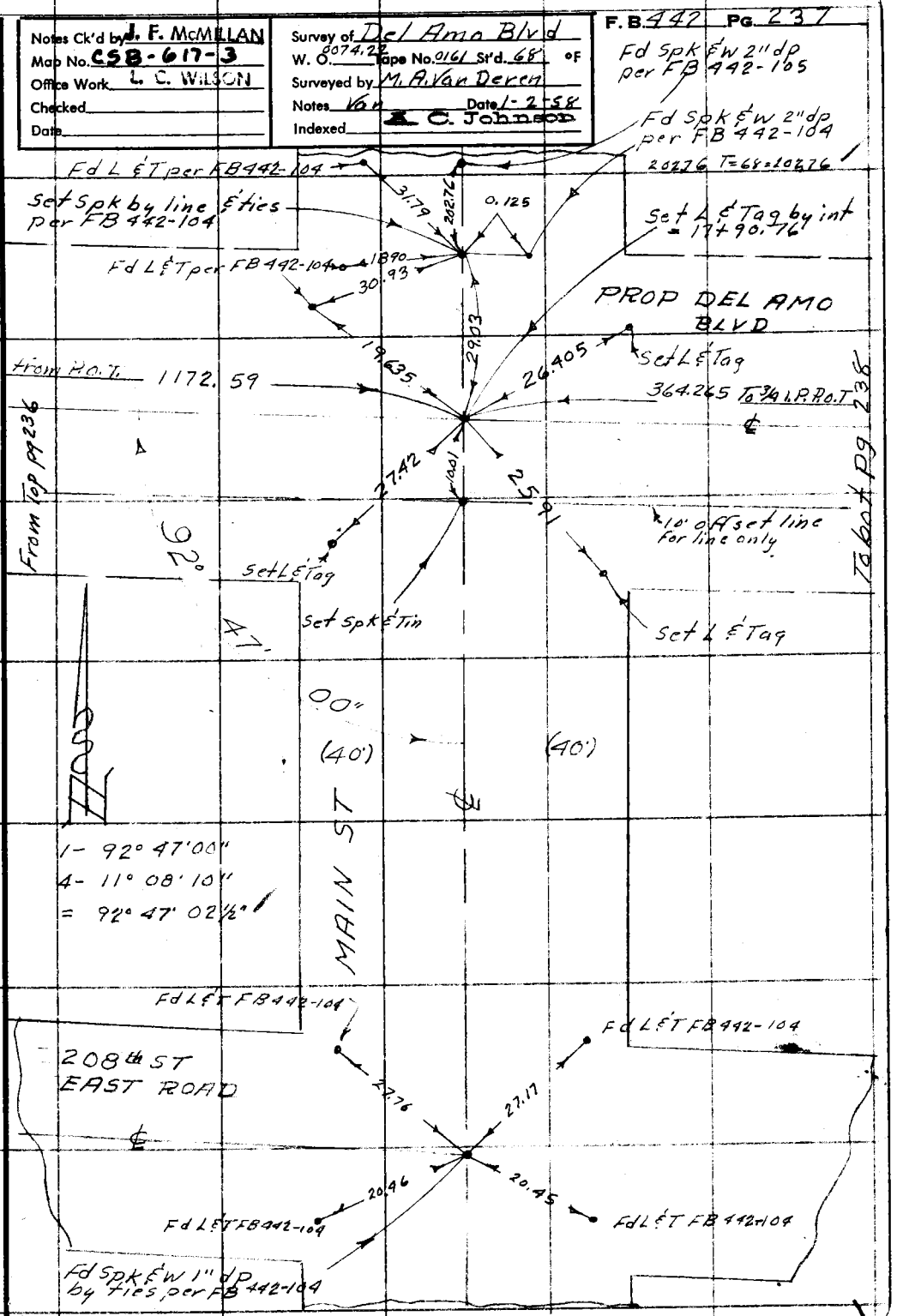

W526 B-6

Note: Any Additions or Changes on This Sheet Must be Made or Circled in Red Ink With Date and Name of Person Making Change.

Do not extend notes this side of this line.

RETURN TO
LOS ANGELES COUNTY SURVEYOR
726 LOS ANGELES COUNTY
ENGINEERING BLDG.

76F3095 S&E #247. 8-54

F.B. 442 Pg. 238

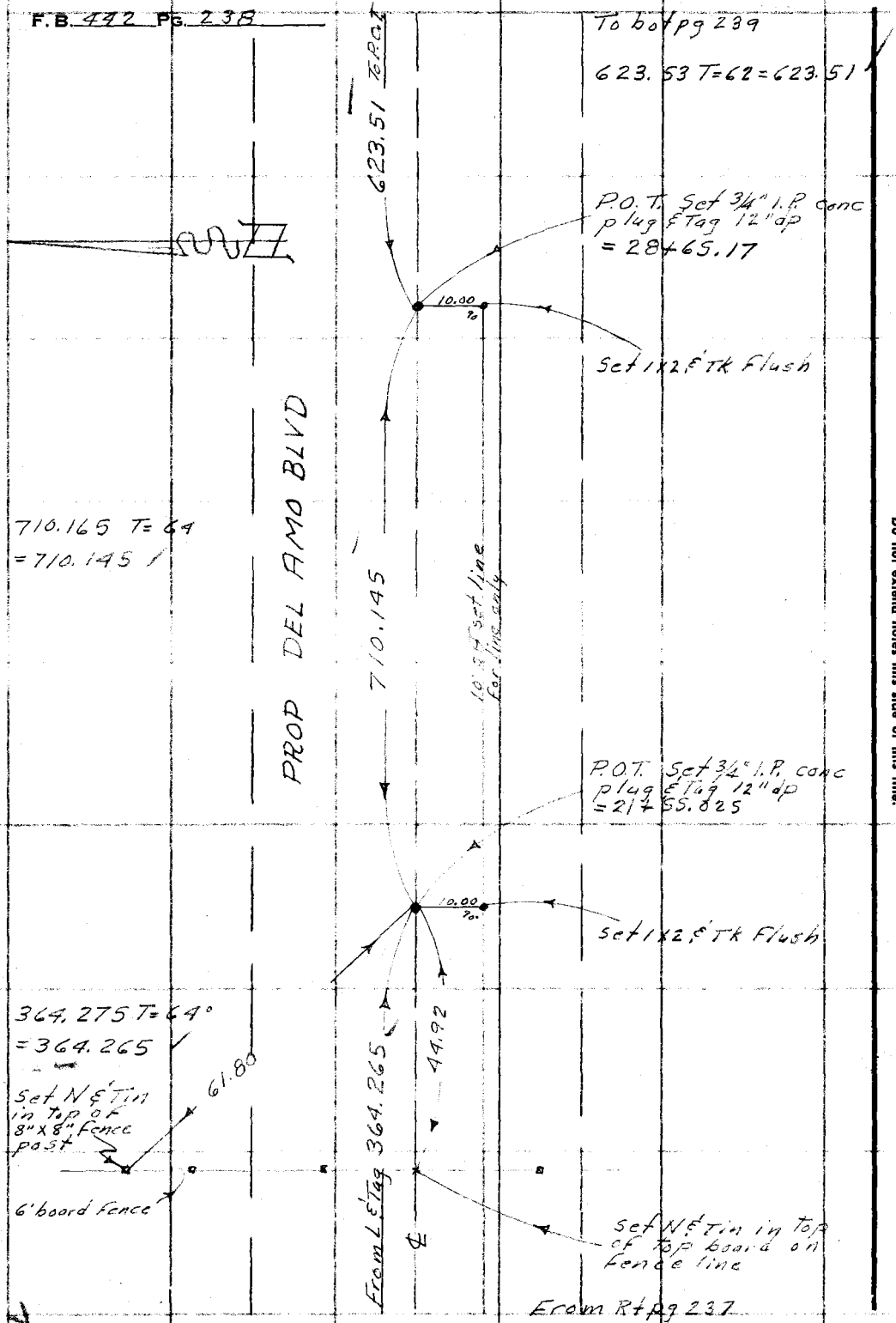

RETURN TO
LOS ANGELES COUNTY SURVEYOR
726 LOS ANGELES COUNTY
ENGINEERING BLDG.
Do not extend notes this side of this line.

Note: Any Additions or Changes on This Sheet Must be Made or Circled in Red Ink With Date and Name of Person Making Change.

Notes Ck'd by J. F. McMILLAN	Survey of Del Amo Blvd
Map No. CSB-617-3	W. O. 0074.22 Tape No. 9161 St'd. 68 °F
Office Work L. C. WILSON	Surveyed by M. A. Van Deren
Checked	Notes Van Date 1-3-58
Date	Indexed A. C. Johnson

F. B. 492 PG. 239

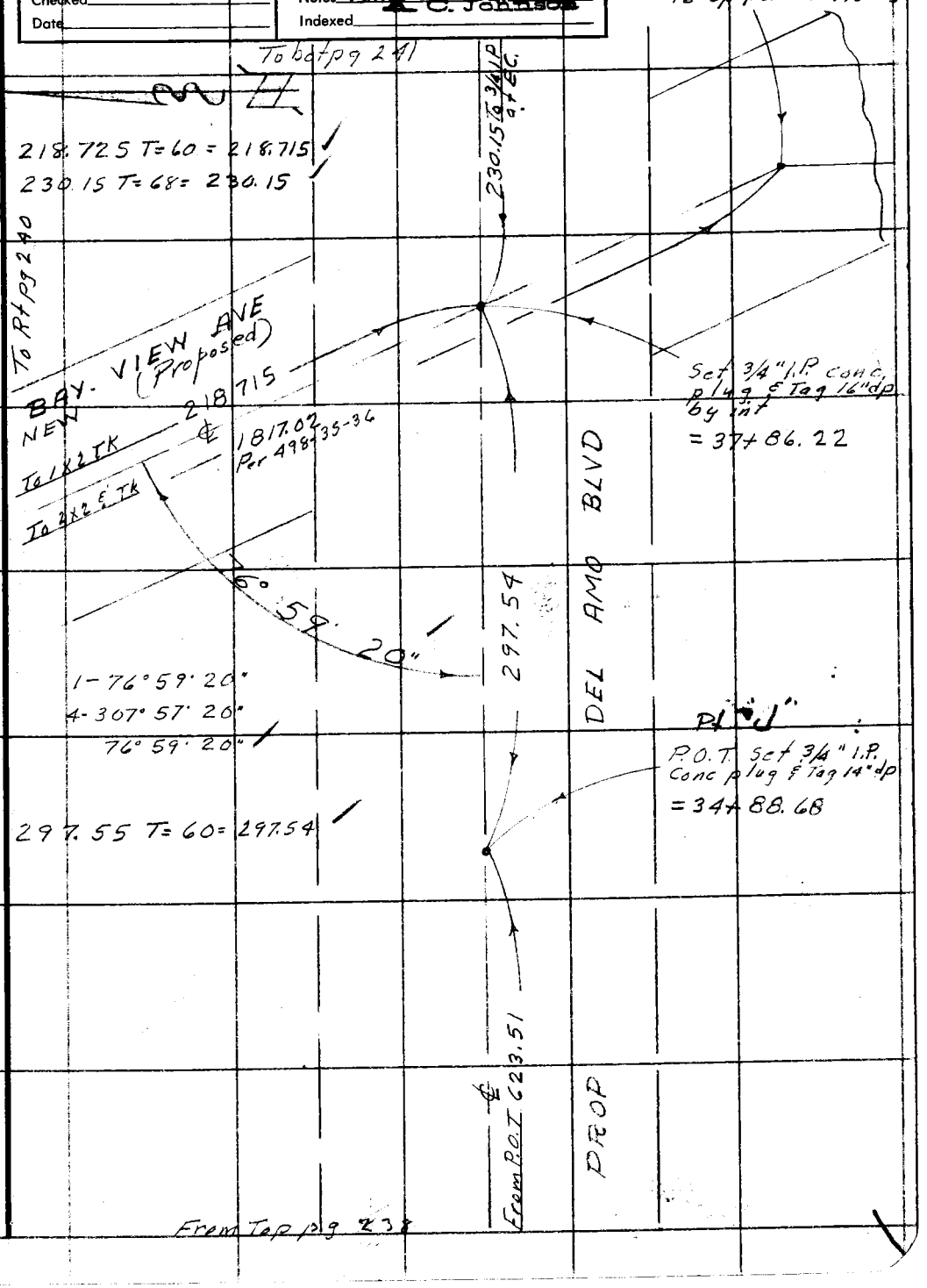

Note: Any Additions or Changes on This Sheet Must be Made or Circled in Red Ink With Date and Name of Person Making Change.

Do not extend notes this side of this line.

RETURN TO
LOS ANGELES COUNTY SURVEYOR
726 LOS ANGELES COUNTY
ENGINEERING BLDG.

76F309S S&E #247. 8-54

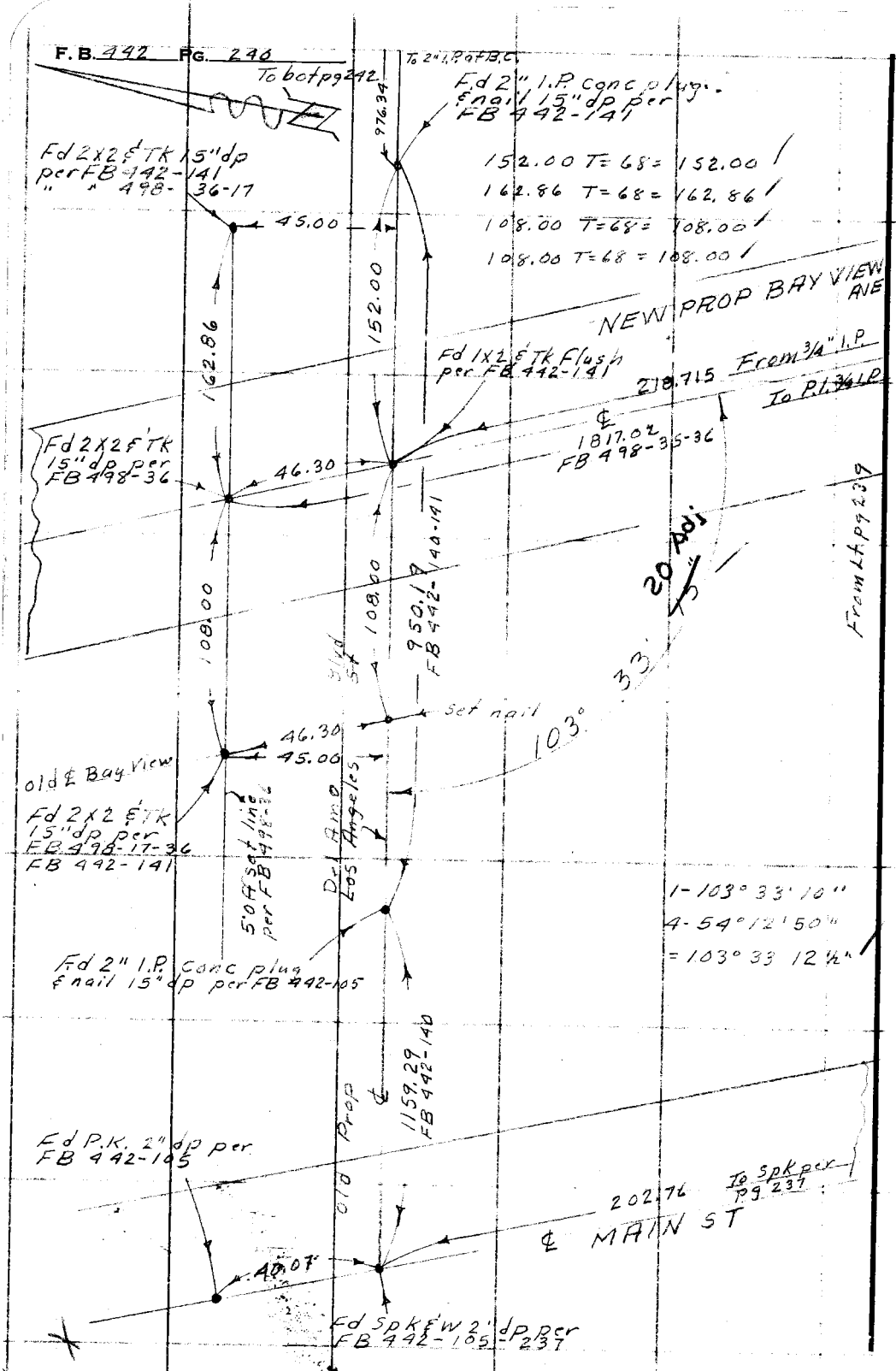

RETURN TO
LOS ANGELES COUNTY SURVEYOR
726 LOS ANGELES COUNTY
ENGINEERING BLDG.

Do not extend notes this side of this line.

Note: Any Additions or Changes on This Sheet Must be Made or Circled In Red Ink With Date and Name of Person Making Change.

Notes Ck'd by J. F. McMILLAN	Survey of Del Amo Blvd
Map No. CSB-617-3	W. O. 0074.22 Tape No. 0161 St'd. 68 °F
Office Work L. C. WILSON	Surveyed by M. A. Van Deren
Checked	Notes Van Date 1-8-58
Date	Indexed C. Johnson

F. B. 492 PG. 241

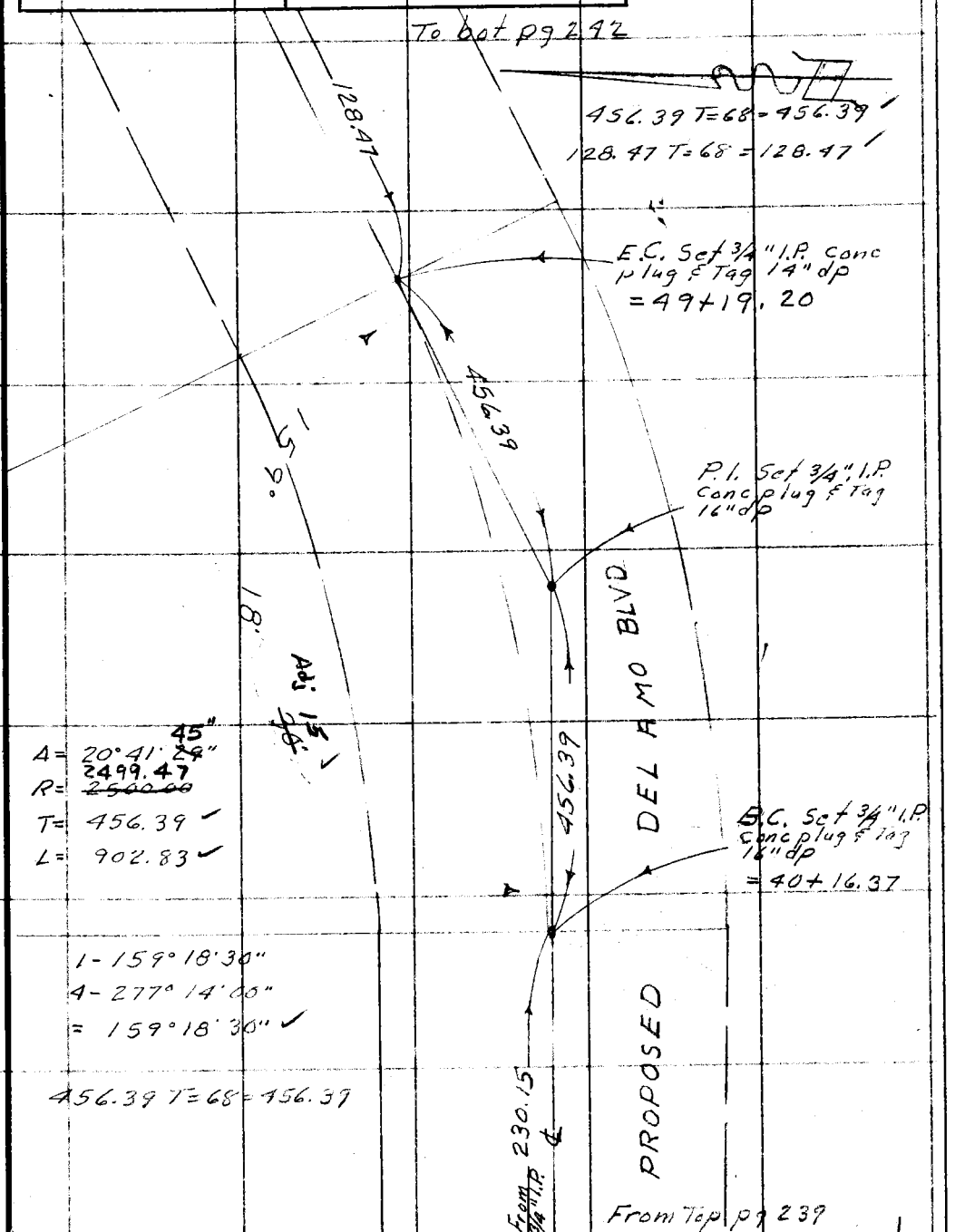

Δ= 20°41' ~~29~~ 45"
R= ~~2500.00~~ 2499.47
T= 456.39
L= 902.83

1-159°18'30"
4-277°14'00"
= 159°18'30"

456.39 T=68=456.39

Note: Any Additions or Changes on This Sheet Must be Made or Circled in Red Ink With Date and Name of Person Making Change.

Do not extend notes this side of this line.

RETURN TO
LOS ANGELES COUNTY SURVEYOR
726 LOS ANGELES COUNTY
ENGINEERING BLDG.

76F3095 S&E #247. 8-54

F.B. 442 Pg. 242



RETURN TO
LOS ANGELES COUNTY SURVEYOR
726 LOS ANGELES COUNTY
ENGINEERING BLDG.

Do not extend notes this side of this line.

Note: Any Additions or Changes on This Sheet Must be Made or Circled In Red Ink With Date and Name of Person Making Change.

Notes Ck'd by J. F. McMILLAN	Survey of Del Amo Blvd
Map No. CSB 617-3	W. O. 0074.22 Tape No. 0161 St'd. 68 °F
Office Work L. C. WILSON	Surveyed by M. A. Van Deren
Checked	Notes Van Date 1-9-58
Date	Indexed A. C. Johnson

F.B. 442 PG. 243

83.26 T=68=83.26

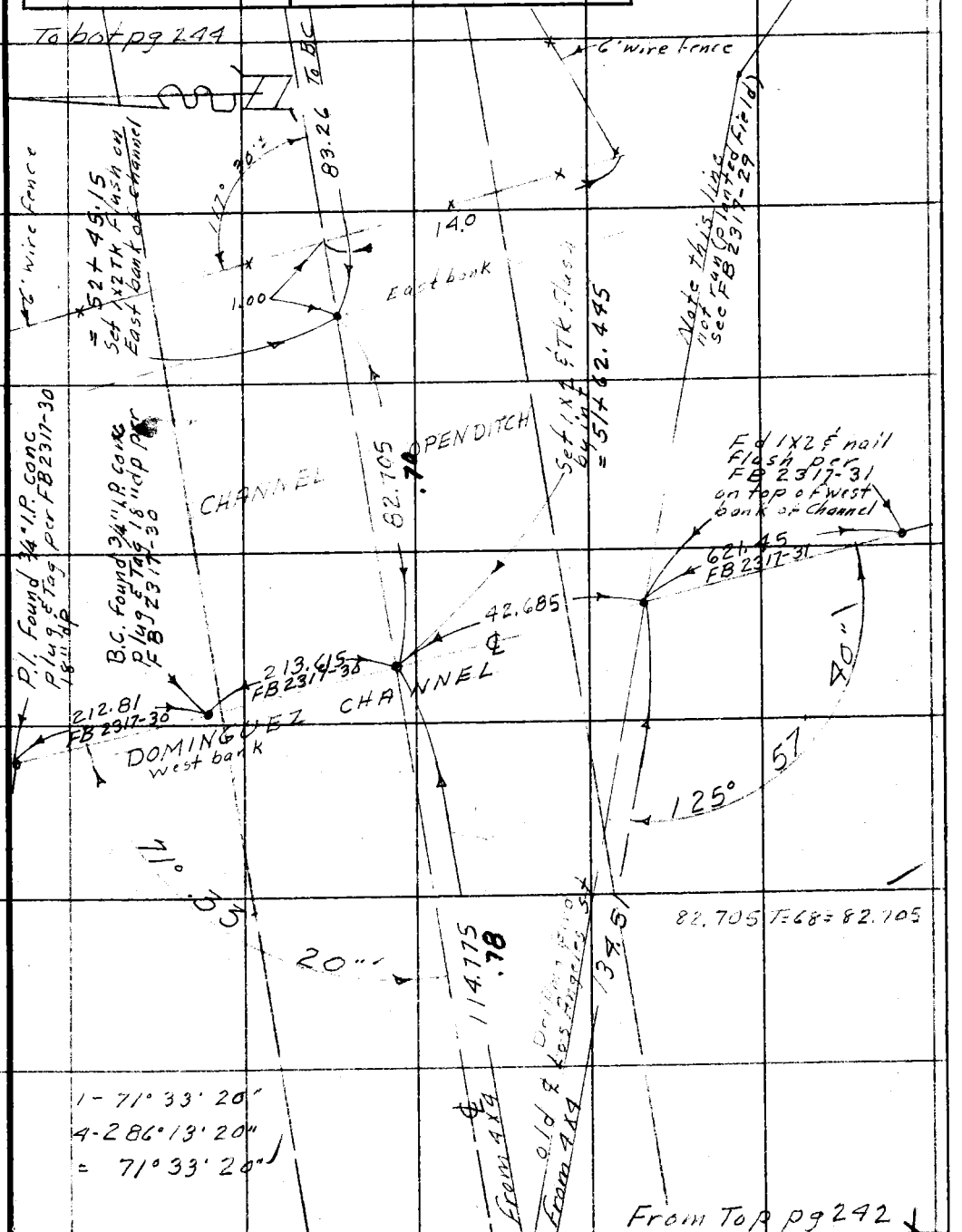

Note: Any Additions or Changes on This Sheet Must be Made or Circled in Red Ink With Date and Name of Person Making Change.

Do not extend notes this side of this line.

RETURN TO
LOS ANGELES COUNTY SURVEYOR
726 LOS ANGELES COUNTY
ENGINEERING BLDG.

76F309S S&E #247. 8-54

F.B. 442 PG. 244

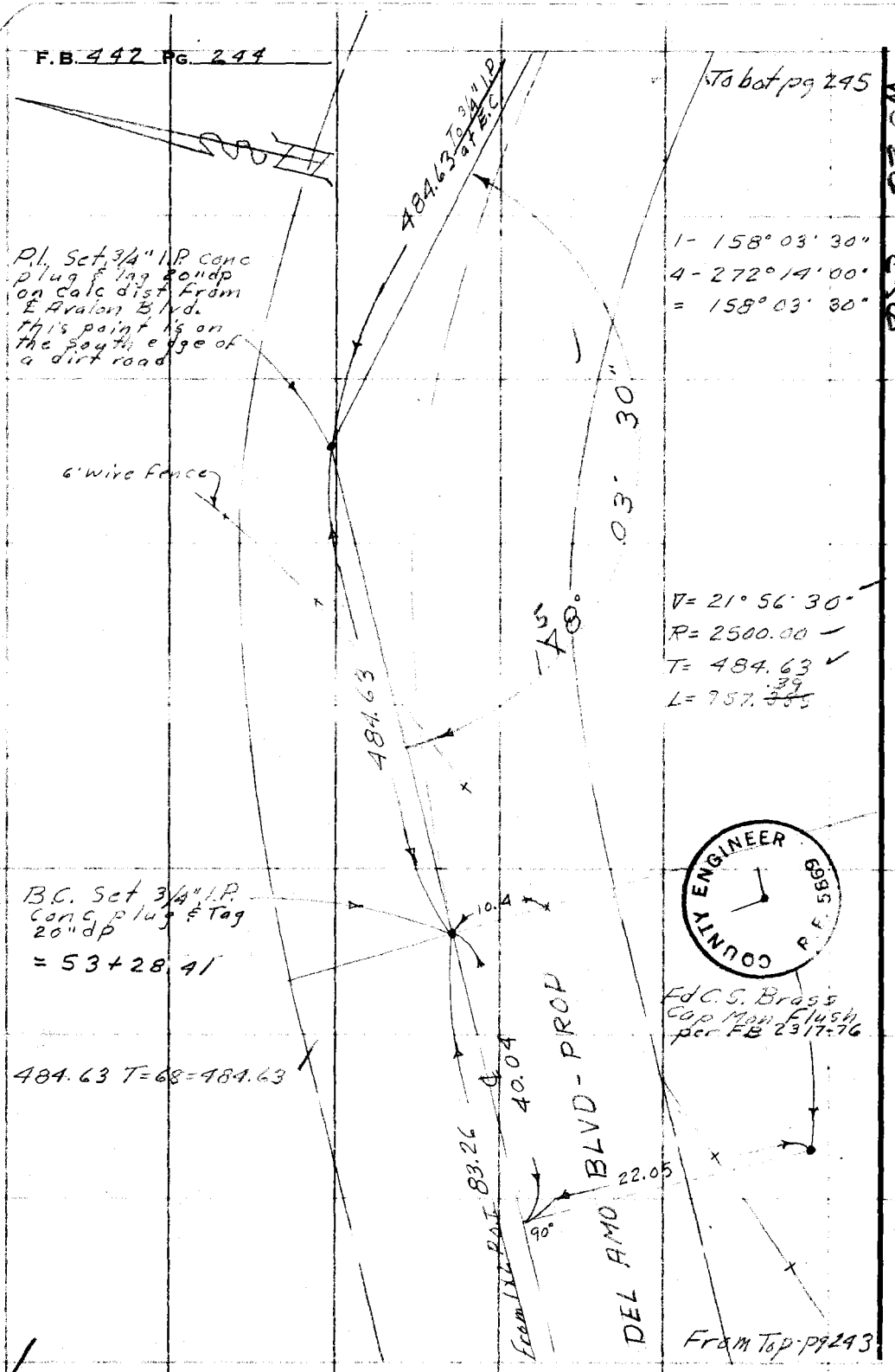

RETURN TO
LOS ANGELES COUNTY SURVEYOR
726 LOS ANGELES COUNTY
ENGINEERING BLDG.
Do not extend notes this side of this line.

Note: Any Additions or Changes on This Sheet Must be Made or Circled in Red Ink With Date and Name of Person Making Change.

Notes Ck'd by J. F. McMILLAN
Map No. CSB 617-4
Office Work L. C. WILSON
Checked
Date

Survey of Del Amo Blvd
W. O. 0074.22 Tape No. 0161 St'd. 68 °F
Surveyed by M.A. Van Deren
Notes Van Date 1-10-58
Indexed C. Johnson

F.B. 442 Pg. 245

C-6

WS 26

To bot pg 247

To bot pg 248

set L & Tag

To 3/4" I.P. B.C.

249.98

conc pvt

AVALON BLVD

17.125

To 4x4 & nail

164.24

℄

To S & W in Conc Mon 2003.41 FB 2317-19-22 Calc

17.075

To Top pg 246

82°

Conc pvt

45

Set L & Tag

35"

237.37

PROP DEL AMO BLVD

Set 3/4" I.P. Conc plug & tag 18" dp on calc dist. from old ℄ Del Amo Blvd to the south
= 65+23.165

164.24 T=68=164.24

1- 82° 45' 40
4- 331° 02' 20"
= 82° 45' 35"

237.37 T=68 = 237.37

E.C. set 3/4" I.P. Conc plug & tag 20" dp
= 62+85.795

484.63 T=68 = 484.63

From P.I. 484.63

From Top pg 244

Note: Any Additions or Changes on This Sheet Must be Made or Circled in Red Ink With Date and Name of Person Making Change.

Do not extend notes this side of this line.

RETURN TO
LOS ANGELES COUNTY SURVEYOR
726 LOS ANGELES COUNTY
ENGINEERING BLDG.

76F309S S&E #247. 8-54

F. B. 442 Pg. 296

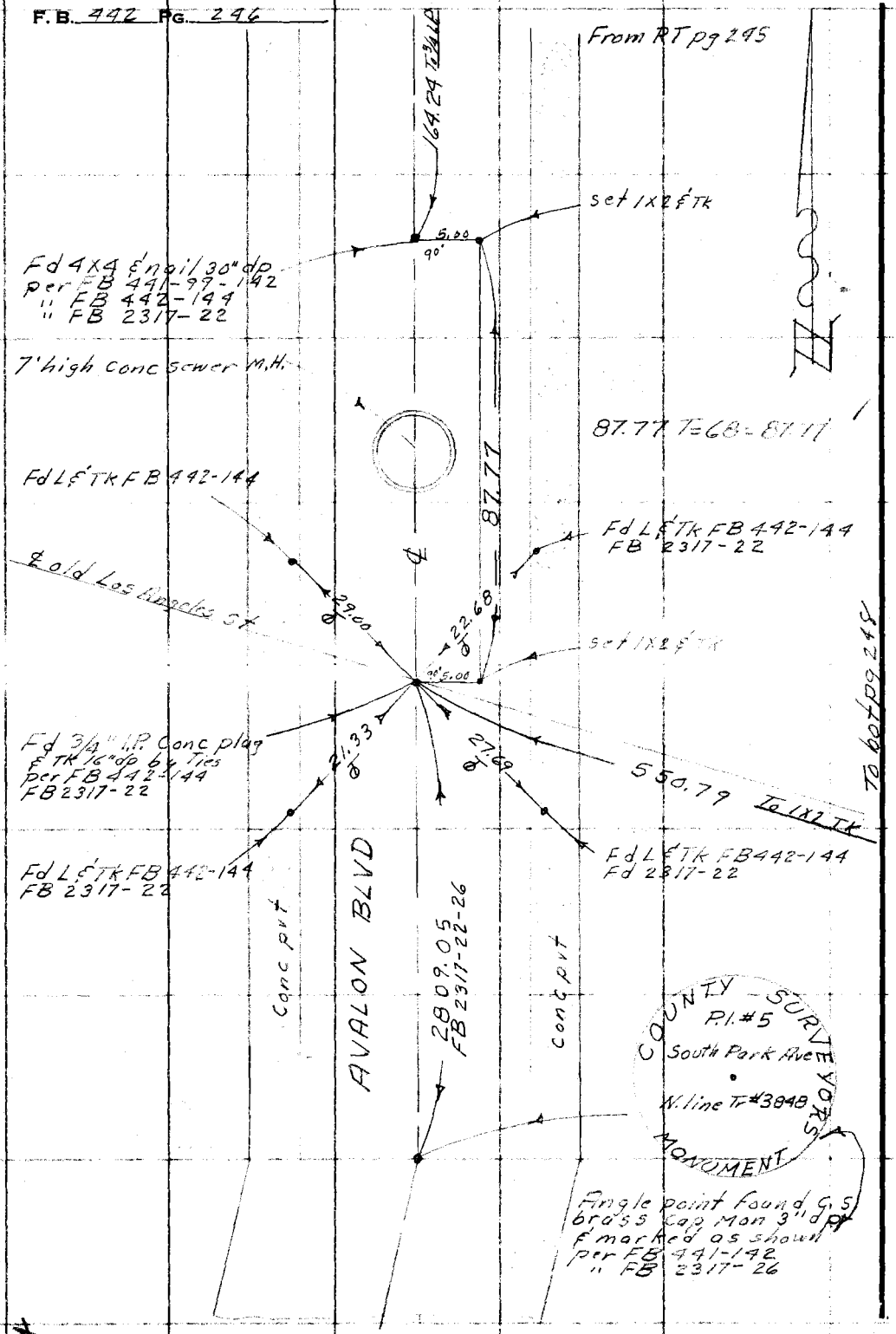

RETURN TO
LOS ANGELES COUNTY SURVEYOR
726 LOS ANGELES COUNTY
ENGINEERING BLDG.

Do not extend notes this side of this line.

Note: Any Additions or Changes on This Sheet Must be Made or Circled in Red Ink With Date and Name of Person Making Change.

Notes Ck'd by J. F. McMILLAN
Map No. CSB-617-4
Office Work L. C. WILSON
Checked
Date

Survey of Del Amo Blvd
W. O. 0074.22 Tape No. 0161 St'd. 68 °F
Surveyed by M. A. Van Deren
Notes Van Date 1-10-58
Indexed C. Johnson

F. B. 441 Pg. 241

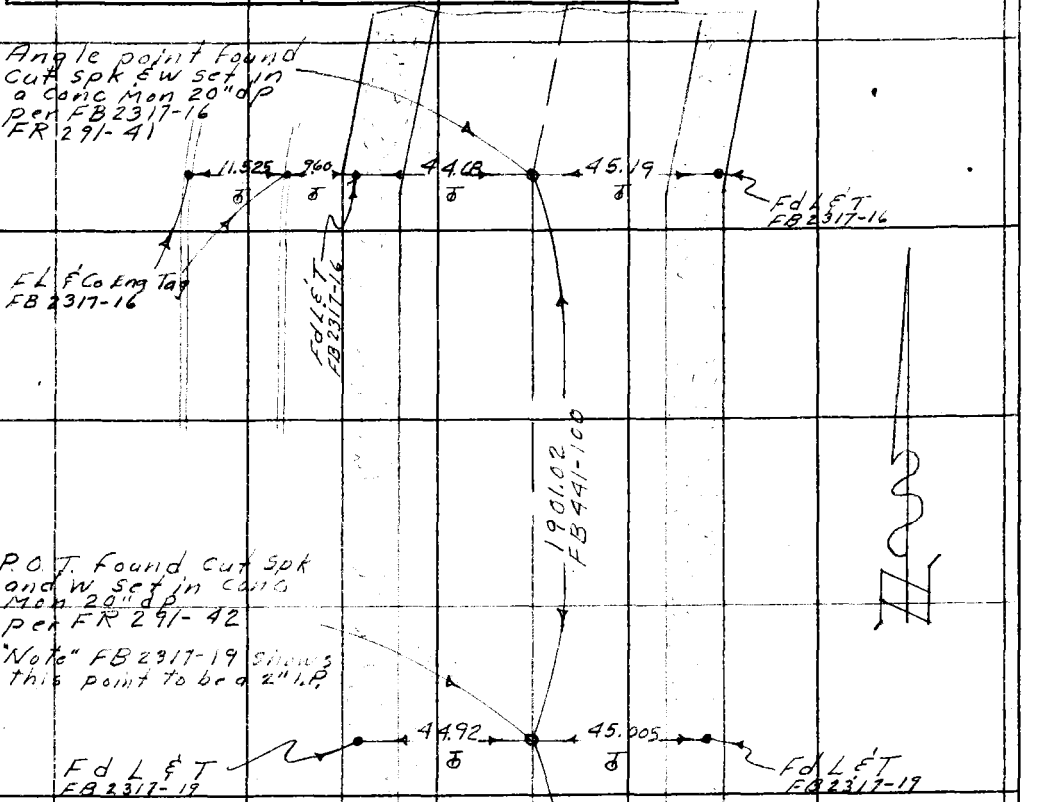

Note: Any Additions or Changes on This Sheet Must be Made in Red Ink With Date and Name of Person Making Change.

Do not extend notes this side of this line.

RETURN TO
LOS ANGELES COUNTY SURVEYOR
726 LOS ANGELES COUNTY
ENGINEERING BLDG.

76F3095 S&E #247. 8-54

RETURN TO
LOS ANGELES COUNTY SURVEYOR
726 LOS ANGELES COUNTY
ENGINEERING BLDG.

Note: Any Additions or Changes on This Sheet Must be Made or Circled in Red Ink With Date and Name of Person Making Change.

Do not extend notes this side of this line.

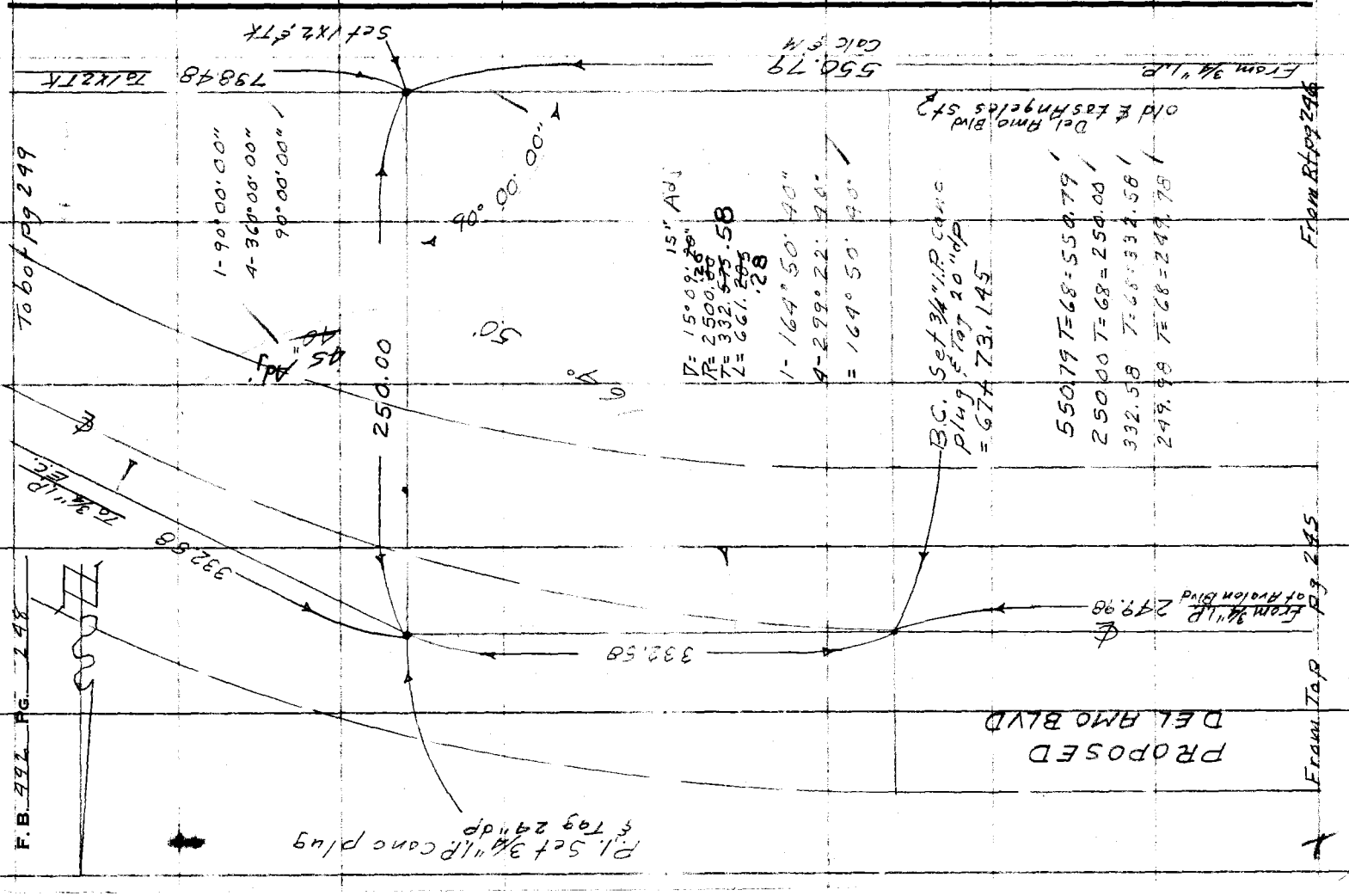

Notes Ck'd by J. F. McMILLAN	Survey of Del Amo Blvd
Map No. CSB 617-4	W. O. 0074.22 Tape No. 0161 St'd. 68 °F
Office Work L. C. WILSON	Surveyed by M. A. Van Deren
Checked	Notes Van Date 1-13-58
Date	Indexed C. Johnson

F. B. 442 Pg. 249

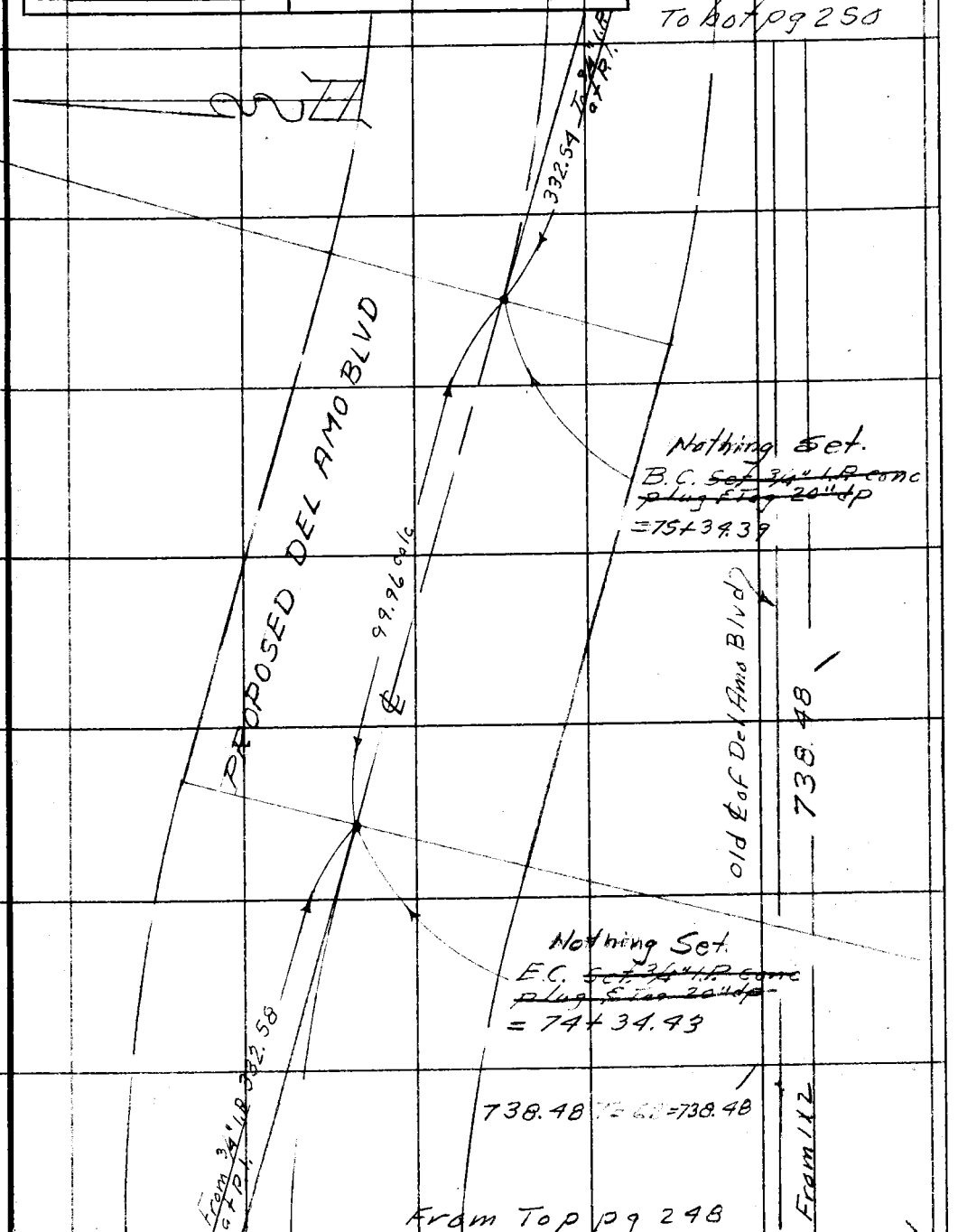

Note: Any Additions or Changes on This Sheet Must be Made or Circled in Red Ink With Date and Name of Person Making Change.

Do not extend notes this side of this line.

RETURN TO
LOS ANGELES COUNTY SURVEYOR
726 LOS ANGELES COUNTY
ENGINEERING BLDG.

76F309S S&E #247. 8-54

RETURN TO
LOS ANGELES COUNTY SURVEYOR
726 LOS ANGELES COUNTY
ENGINEERING BLDG.

Note: Any Additions or Changes on This Sheet Must be Made or Circled In Red Ink With Date and Name of Person Making Change.

Do not extend notes this side of this line.

WS 26 C-6

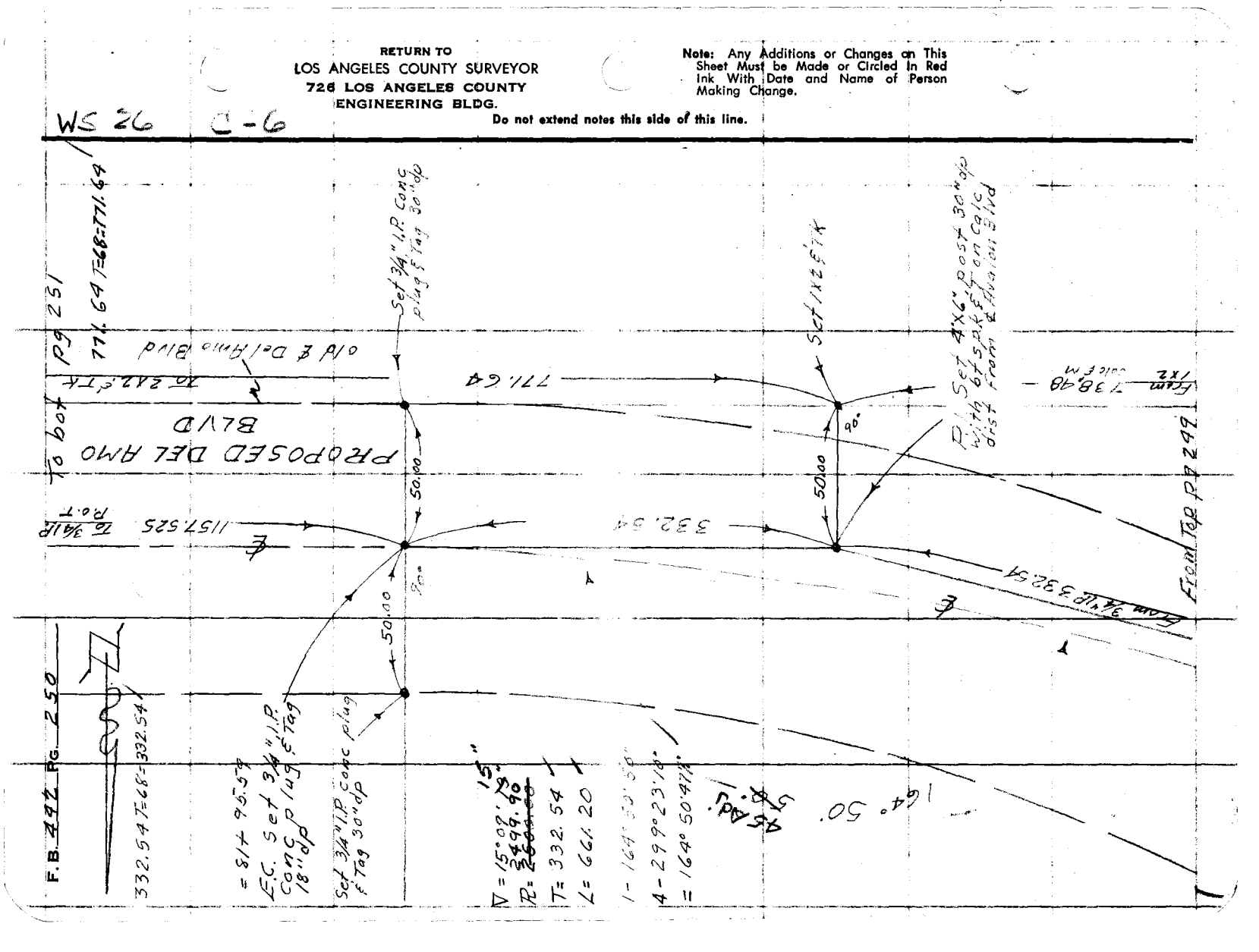

Notes Ck'd by J. F. McMILLAN	Survey of Del Amo Blvd
Map No. CSB-617-4	W. O. 0074.22 Tape No. 0161 St'd. 68 °F
Office Work L. C. WILSON	Surveyed by M. A. Van Deren
Checked	Notes Van Date 1-14-58
Date	Indexed A. C. Johnson

F. B. 442 PG. 251

C-6

WS 26

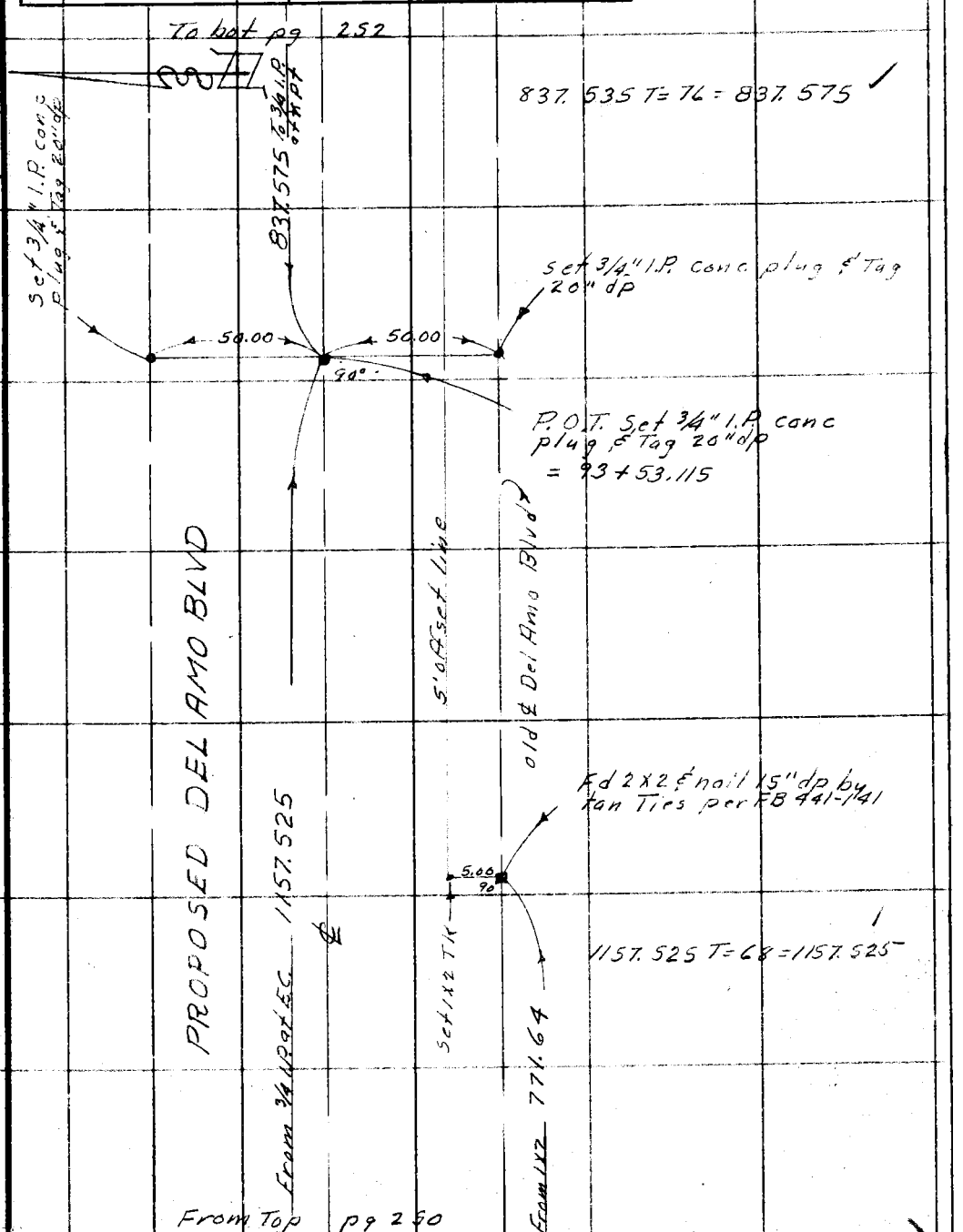

Note: Any Additions or Changes on This Sheet Must be Made or Circled in Red Ink With Date and Name of Person Making Change.

Do not extend notes this side of this line.

RETURN TO
LOS ANGELES COUNTY SURVEYOR
726 LOS ANGELES COUNTY
ENGINEERING BLDG.

76F309S S&E #247. 8-54

F. B. 442 PG. 252

1 - 89° 25' 40"
4 - 357° 42' 30"
= 89° 25' 37½"

1 - 178° 51' 20"
4 - 355° 25' 00"
= 178° 51' 15"

45 Adj 37½
25
178° 51' 15" Adj
178° 51' Rec FB 441-141

RETURN TO
LOS ANGELES COUNTY SURVEYOR
726 LOS ANGELES COUNTY
ENGINEERING BLDG.
Do not extend notes this side of this line.

Note: Any Additions or Changes on This Sheet Must be Made or Circled in Red Ink With Date and Name of Person Making Change.

Notes Ck'd by J. F. McMILLAN	Survey of Del Amo Blvd
Map No. CSB 617-4	W. O. 0074.22 Tape No. 0161 St'd. 68 °F
Office Work L. C. WILSON	Surveyed by M. A. Van Deren
Checked	Notes Van ~~L. C. Johnson~~ Date 1-15-58
Date	Indexed

F. B. 442 Pg. 253

WS 26 D-6

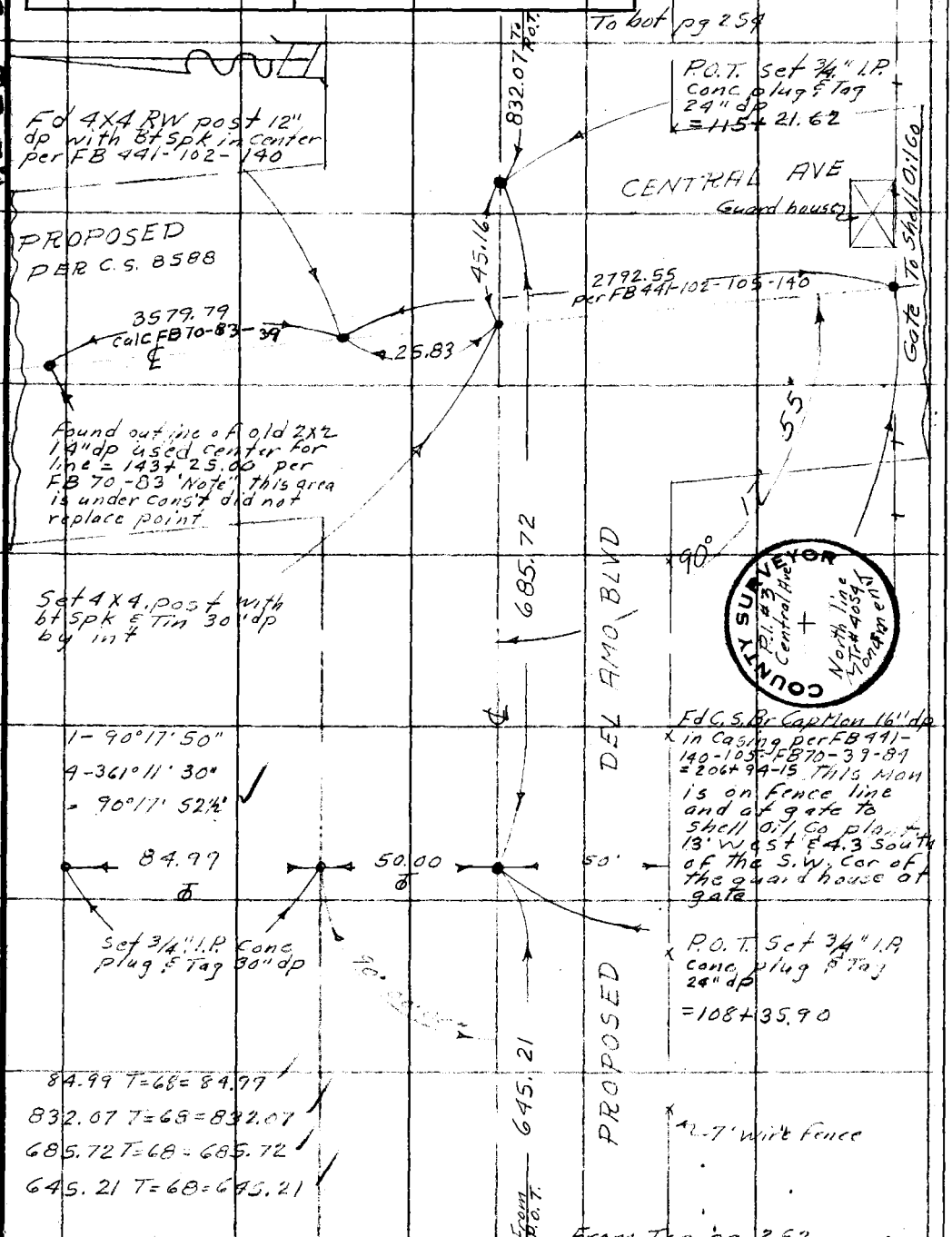

Note: Any Additions or Changes on This Sheet Must be Made or Circled in Red Ink With Date and Name of Person Making Change.

Do not extend notes this side of this line.

RETURN TO
LOS ANGELES COUNTY SURVEYOR
726 LOS ANGELES COUNTY
ENGINEERING BLDG.

76F309S S&E #247. 8-54

F.B. 442 PG. 254

To bot pg 255

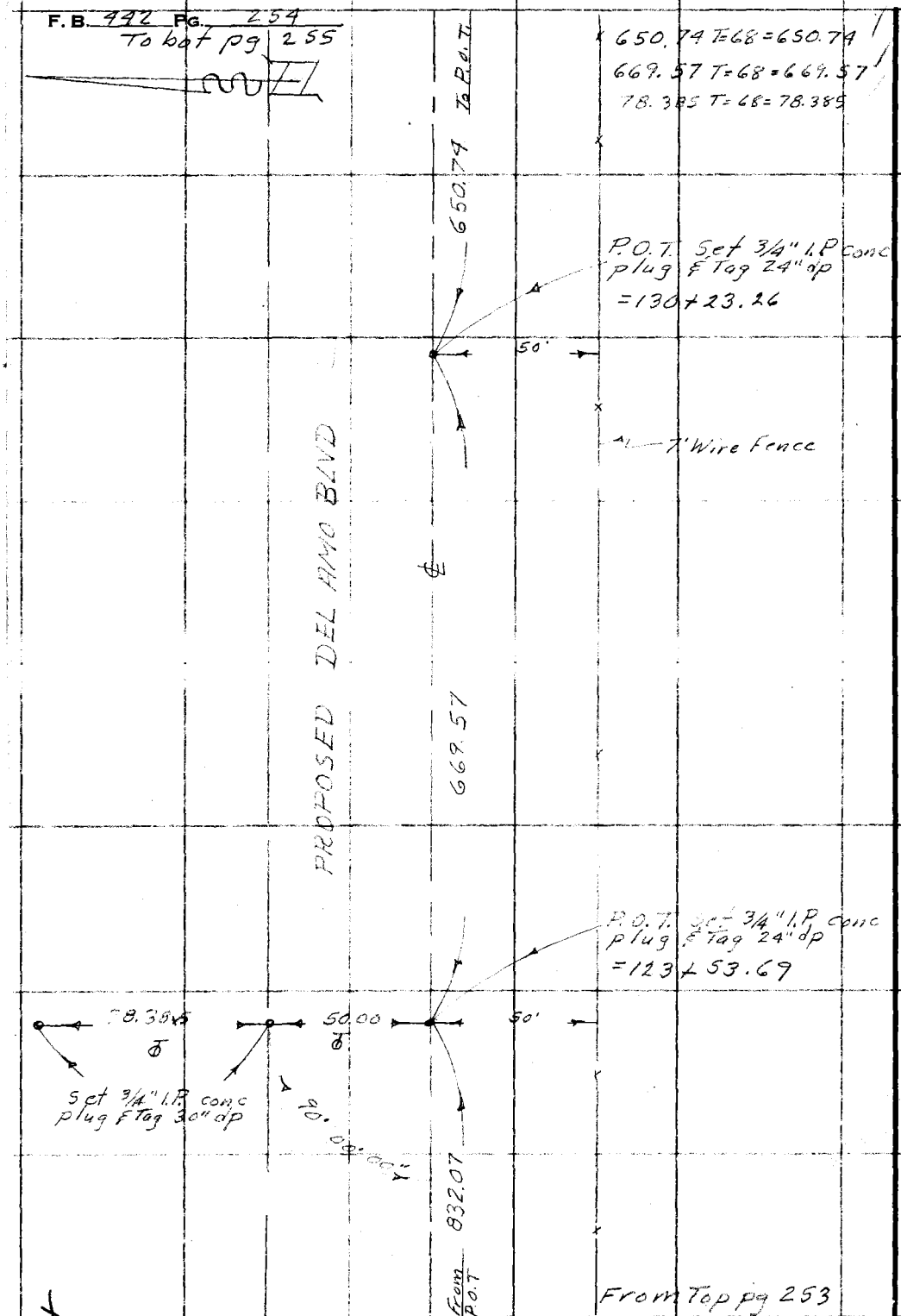

RETURN TO
LOS ANGELES COUNTY SURVEYOR
726 LOS ANGELES COUNTY
ENGINEERING BLDG.

Do not extend notes this side of this line.

Note: Any Additions or Changes on This Sheet Must be Made or Circled in Red Ink With Date and Name of Person Making Change.

Notes Ck'd by J. F. McMILLAN
Map No. CSB 617-4
Office Work L. C. WILSON
Checked
Date

Survey of Del Amo Blvd
W. O. 8074.22 Tape No. 0161 St'd. 68 °F
Surveyed by M. A. Van Deren
Notes Van Date 1-16-58
Indexed ~~A. O. Johnson~~

F. B. 442 Pg. 255

To bot pg 256

656.19 T=68=656.19

656.19 To P.O.T. 3/4 I.P.

P.O.T. Set 3/4" I.P. conc plug & tag 20" dp
=142+09.10

50'

535.10 T=68=535.10

℄ 535.10

PROPOSED DEL AMO BLVD

2 T. Wire Fence

58.81

Set 3/4" I.P. conc plug & tag 24" dp

50.00

50'

90° 00' 00"

650.74 From P.O.T.

P.O.T. Set 3/4" I.P. conc plug & tag 20" dp
=136+74.00

From Top pg 254

Note: Any Additions or Changes on This Sheet Must be Made or Circled in Red Ink With Date and Name of Person Making Change.

Do not extend notes this side of this line.

RETURN TO
LOS ANGELES COUNTY SURVEYOR
726 LOS ANGELES COUNTY
ENGINEERING BLDG.

76F3095 S&E #247. 8-54

F. B. 442 PG. 256

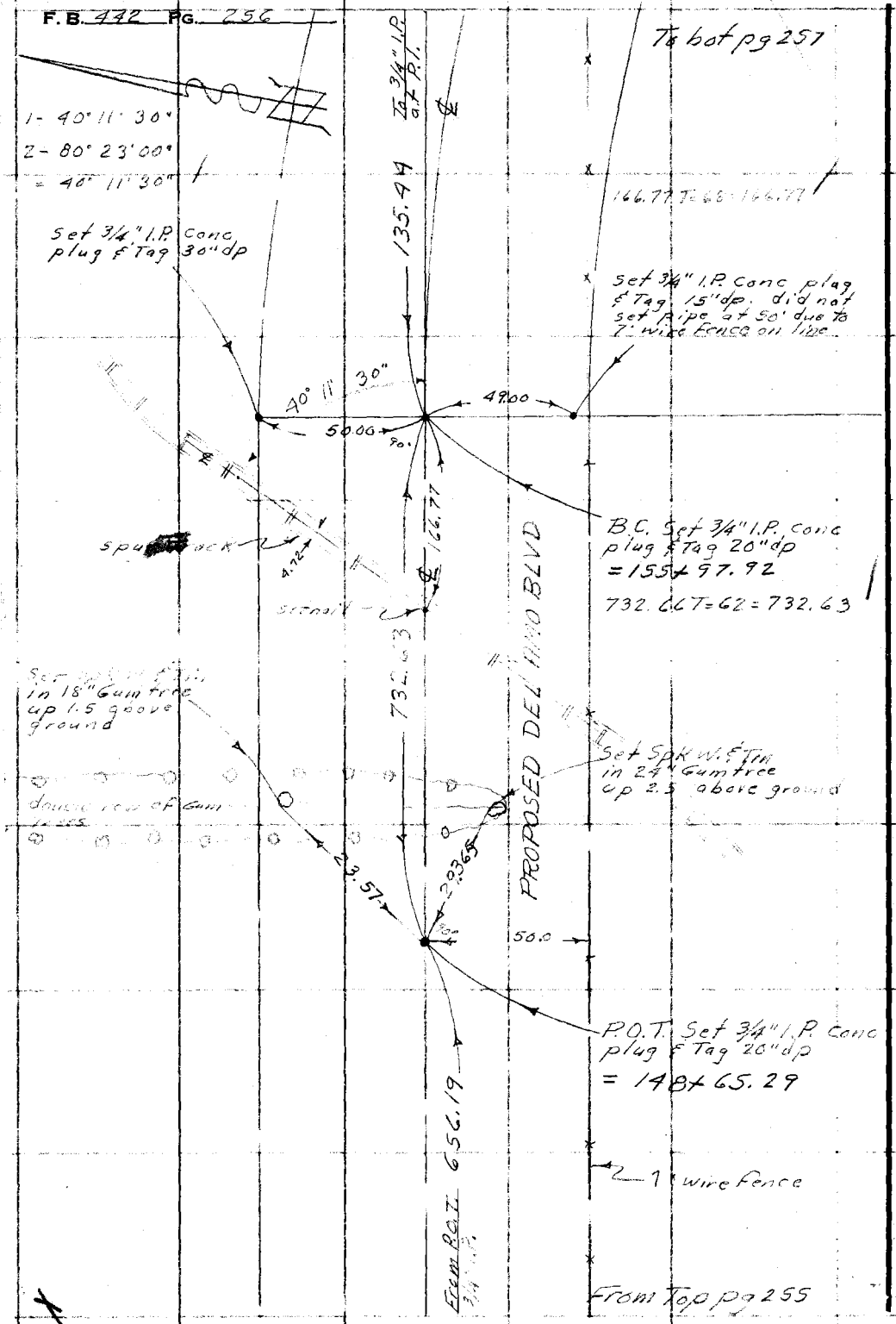

RETURN TO
LOS ANGELES COUNTY SURVEYOR
720 LOS ANGELES COUNTY
ENGINEERING BLDG.
Do not extend notes this side of this line.

Note: Any Additions or Changes on This Sheet Must be Made or Circled in Red Ink With Date and Name of Person Making Change.

Notes Ck'd by J. F. McMILLAN	Survey of Del Amo Blvd	F. B. 442 Pg. 257
Map No. CSB-617-4	W. O. 0074.22 Tape No. 0161 St'd. 68 °F	
Office Work L. C. WILSON	Surveyed by M. A. VanDeren	
Checked	Notes Van Date 1-16-58	
Date	Indexed C. Johnson	

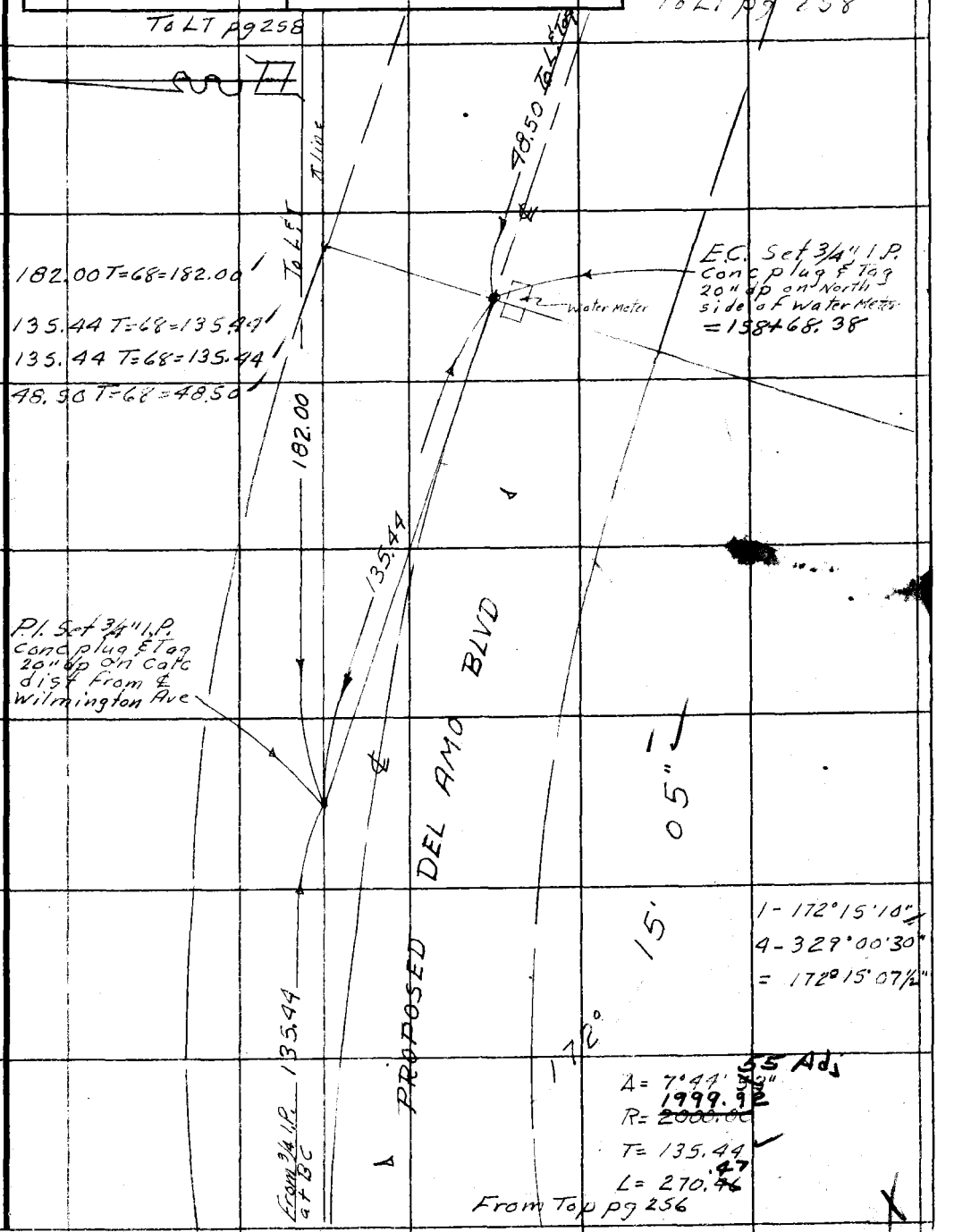

Note: Any Additions or Changes on This Sheet Must be Made or Circled in Red Ink With Date and Name of Person Making Change.

Do not extend notes this side of this line.

RETURN TO
LOS ANGELES COUNTY SURVEYOR
726 LOS ANGELES COUNTY
ENGINEERING BLDG.

76F309S S&E #247. 8-54

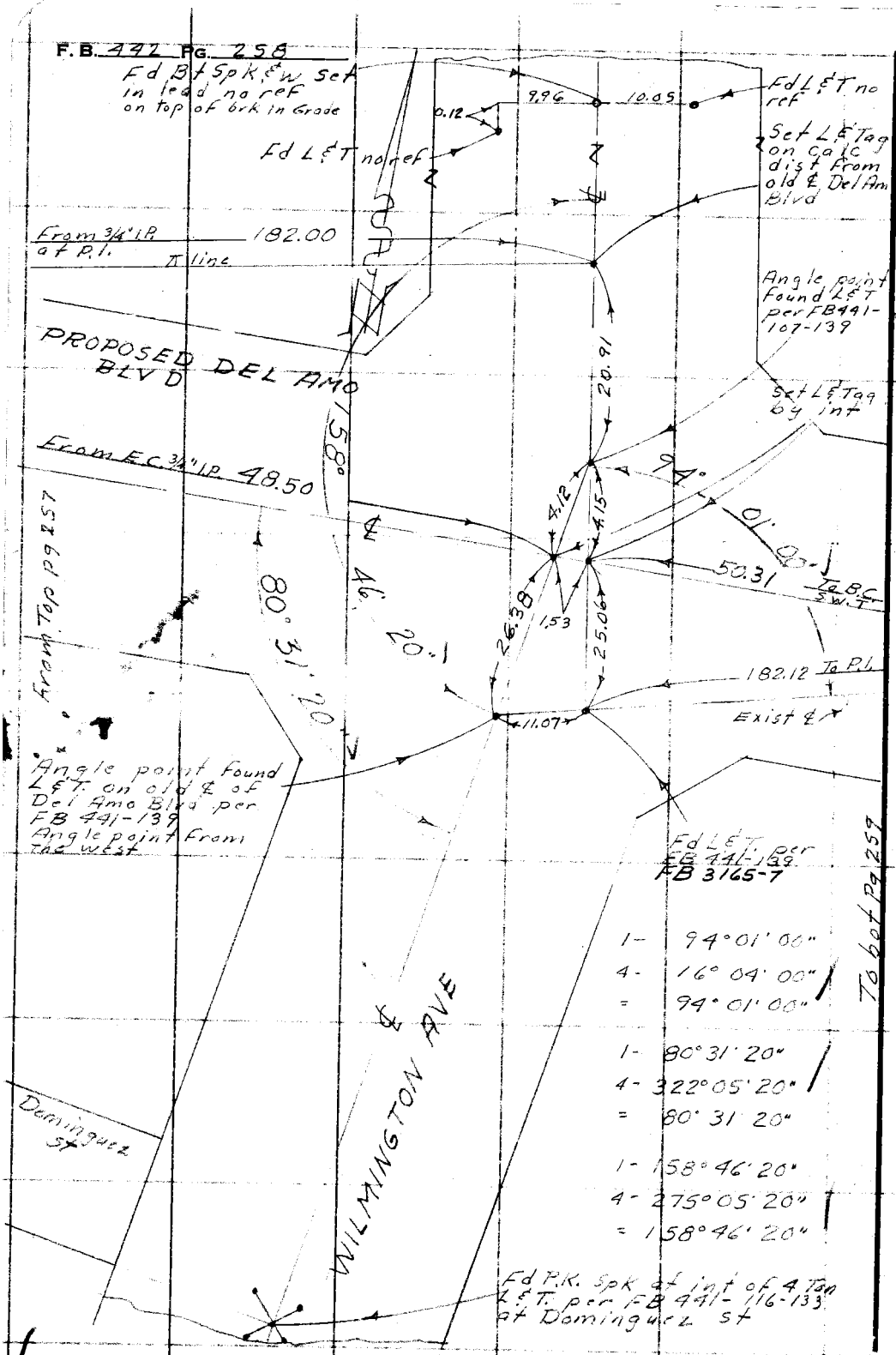

RETURN TO
LOS ANGELES COUNTY SURVEYOR
7201 LOS ANGELES COUNTY
ENGINEERING BLDG.
Do not extend notes this side of this line.

Note: Any Additions or Changes on This Sheet Must be Made or Circled in Red Ink With Date and Name of Person Making Change.

Notes Ck'd by J. F. McMILLAN	Survey of Del Amo Blvd
Map No. CSB 617-4	W. O. 0074.22 Tape No. 0161 St'd. 68 °F
Office Work L. C. Wil...	Surveyed by M. A. VanDeven
Checked	Notes Van Date 1-16-58
Date	Indexed A. C. Johnson

F. B. 442 PG. 259

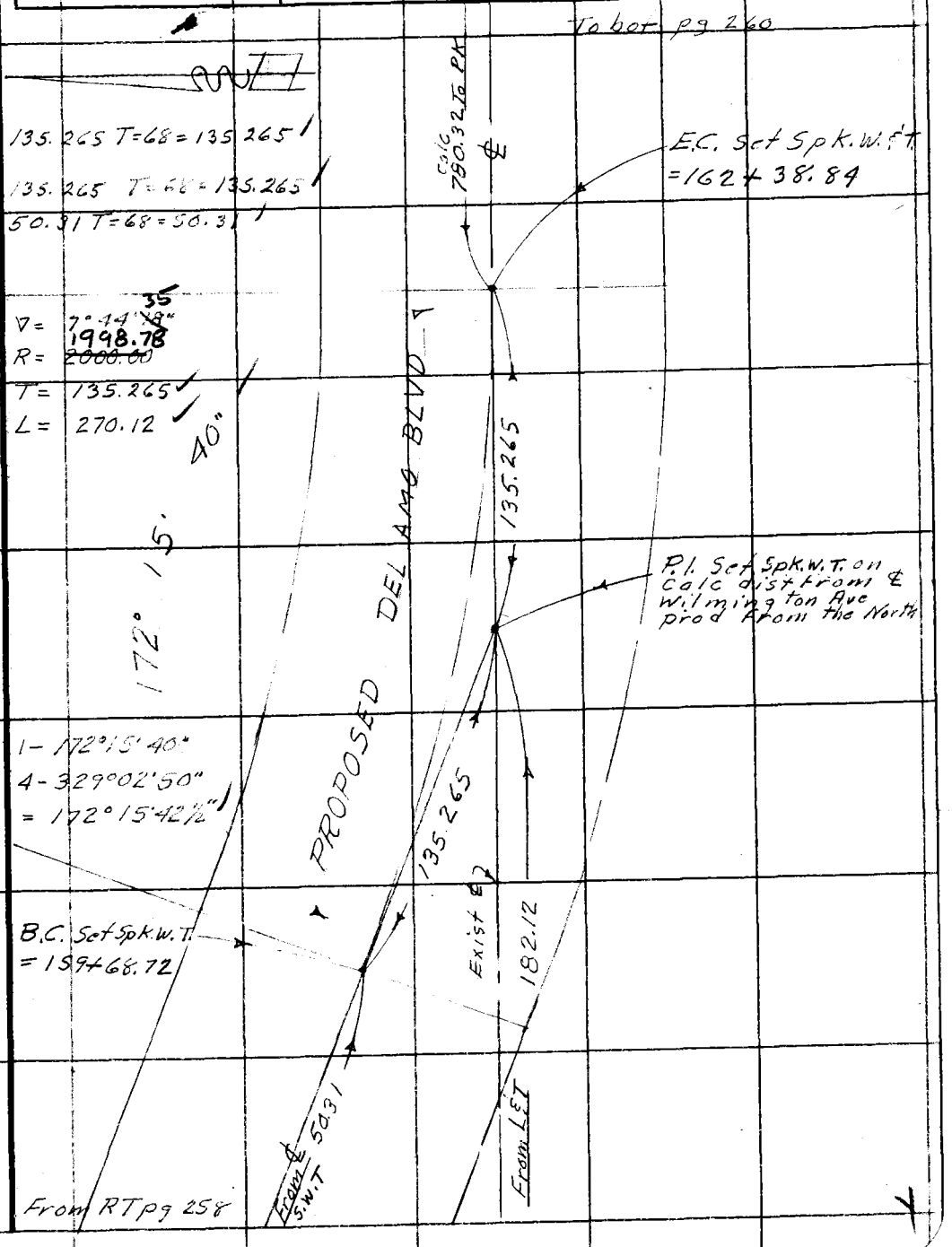

Note: Any Additions or Changes on This Sheet Must be Made or Circled in Red Ink With Date and Name of Person Making Change.

Do not extend notes this side of this line.

RETURN TO
LOS ANGELES COUNTY SURVEYOR
726 LOS ANGELES COUNTY
ENGINEERING BLDG.

76F309S S&E #247. 8-54

F.B. 442 PG. 260



From Top pg 259

RETURN TO
LOS ANGELES COUNTY SURVEYOR
726 LOS ANGELES COUNTY
ENGINEERING BLDG.

Do not extend notes this side of this line.

Note: Any Additions or Changes on This Sheet Must be Made or Circled In Red Ink With Date and Name of Person Making Change.

Notes Ck'd by J. F. McMILLAN	Survey of Del Amo Blvd
Map No. CSB-617-3	W. O. 0074.22 Tape No. 016 St'd. 68 °F
Office Work L. C. WILSON	Surveyed by M.A. Van Deren
Checked	Notes JJ BAZEN Date 1-20-58
Date	Indexed A. C. Johnson

F.B. 442 PG. 261

J.N. 0074-22

Topography on Del Amo Blvd at Main st

&

Dominguez Channel

DEL AMO BLVD

1-23-58
M.A. Van Deren
V. Anderson
J. Bazen
R. Turrill
B. Nunez

Note: Any Additions or Changes on This Sheet Must be Made or Circled in Red Ink With Date and Name of Person Making Change.

Do not extend notes this side of this line.

RETURN TO
LOS ANGELES COUNTY SURVEYOR
726 LOS ANGELES COUNTY
ENGINEERING BLDG.

SUE 1249. 8-54

RETURN TO
LOS ANGELES COUNTY SURVEYOR
726 LOS ANGELES COUNTY
ENGINEERING BLDG.

Note: Any Additions or Changes on This Sheet Must be Made or Circled in Red Ink With Date and Name of Person Making Change.

Do not extend notes this side of this line.

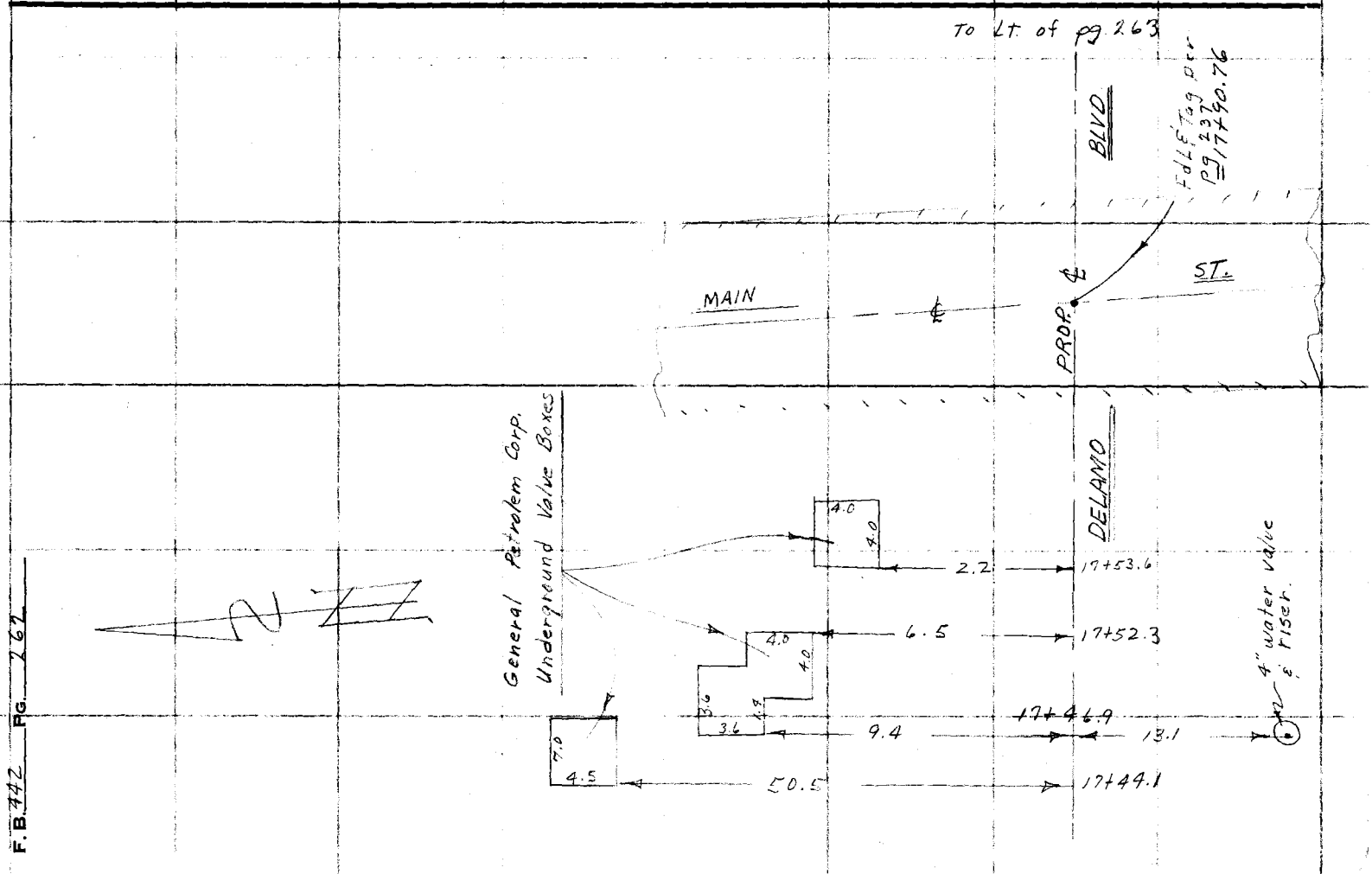

F.B. 442 PG. 262

Notes Ck'd by J. F. McMILLAN	Survey of Del Amo Blvd
Map No. CSB-617-3	W. O. 6074.22 Tape No. RIGL St'd. 66 °F
Office Work L. C. WILSON	Surveyed by M.A Van Deren
Checked	Notes J.T.BAZEN Date 1-20-58
Date	Indexed C. Johnson

F. B. 442 PG. 263

Notes: Any Additions or Changes on This Sheet Must be Made or Circled in Red Ink With Date and Name of Person Making Change.

Do not extend notes this side of this line.

RETURN TO
LOS ANGELES COUNTY SURVEYOR
726 LOS ANGELES COUNTY
ENGINEERING BLDG.

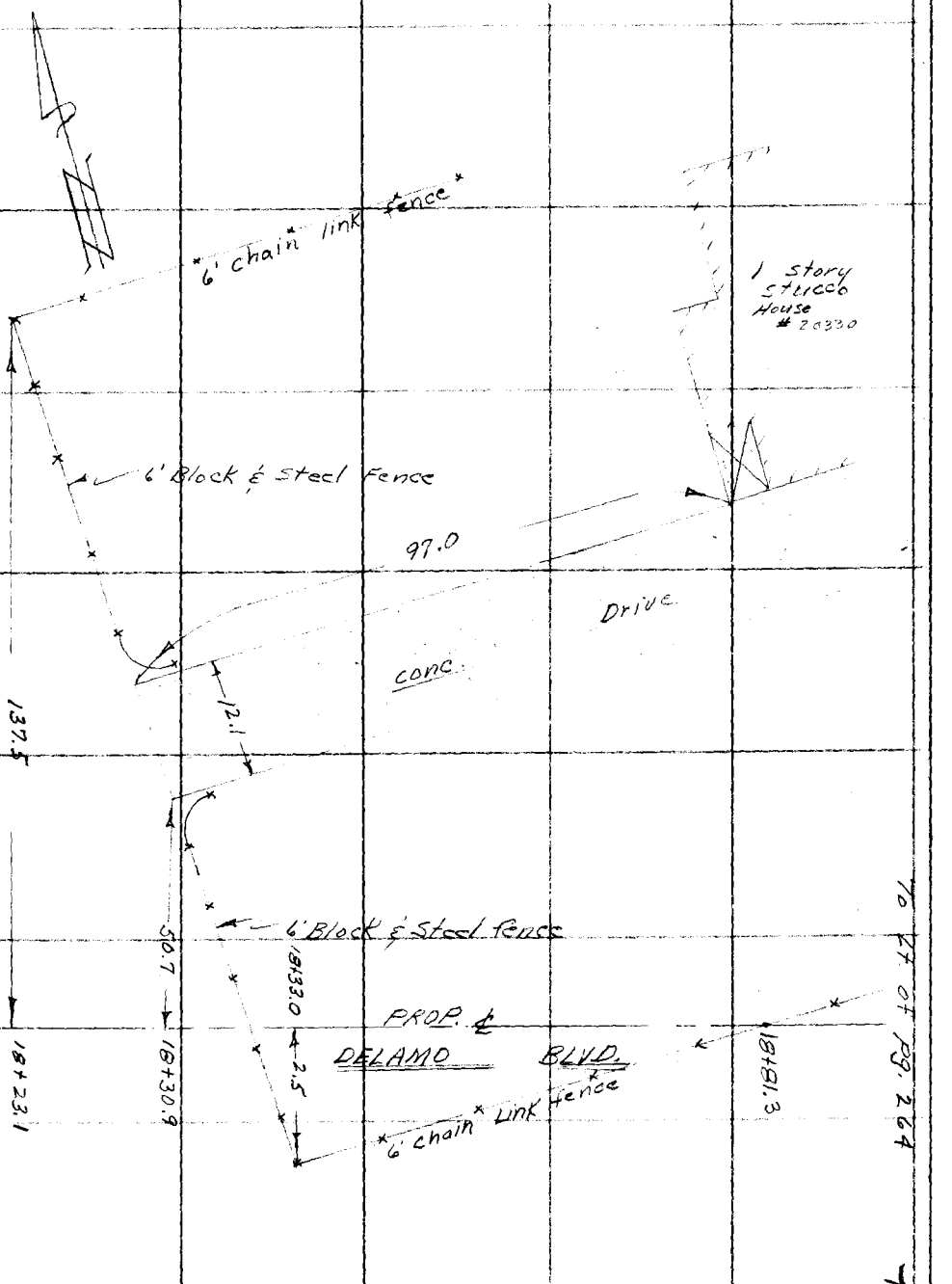

RETURN TO
LOS ANGELES COUNTY SURVEYOR
726 LOS ANGELES COUNTY
ENGINEERING BLDG.

Note: Any Additions or Changes on This Sheet Must be Made or Circled In Red Ink With Date and Name of Person Making Change.

Do not extend notes this side of this line.

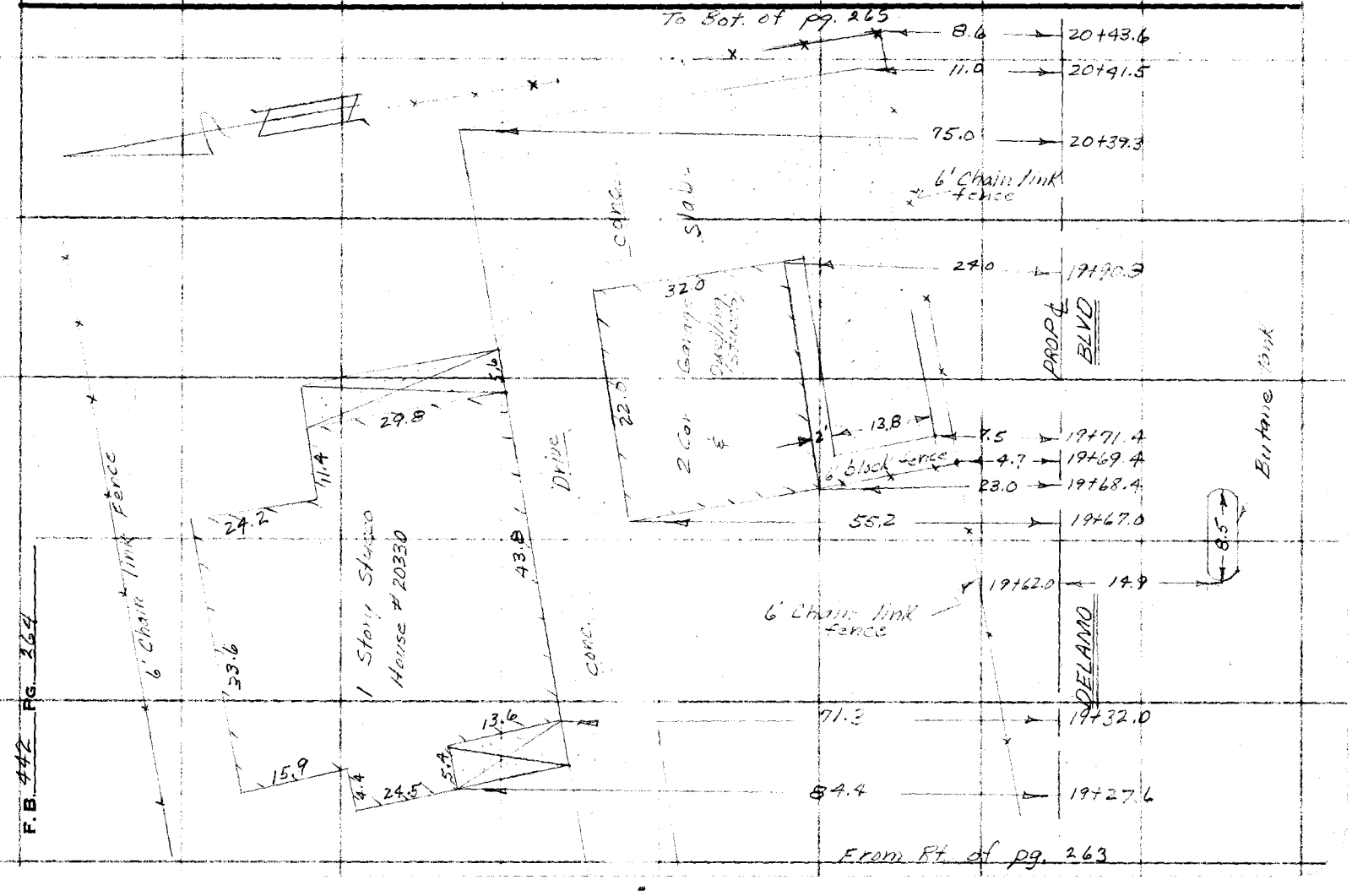

Notes Ck'd by J. F. McMILLAN	Survey of Del Amo Blvd	F.B. 442	Pg. 265
Map No. CSB-6 17-3	W. O. 8074.32 Tape No. 0161 St'd. 68° F		
Office Work L. C. WILSON	Surveyed by M.A. VAN DEREN		
Checked	Notes J.J. BAZEN Date 1-20-58		
Date	Indexed C. Johnson		

To bot pg. 266

Fd 4x4 Bit. Spk. & tin per pg 242
= 50+47.67

50+06.6

49+99.9

54.2

56.5

5.1

7.5

87.8

E.C. 3/4" I.P. per pg 241
= 49+19.20

P.I.

General Petroleum Corp. Underground Valve Box. (2 - values)

4' Barbwire fence

B.C.

P.O.T.
Fd 3/4 I.P. per pg. 238
= 21+55.02

PROP'L BLVD

2 - 6" Steel Post set in Conc.

11.1 — 39.5 — 20+87.9

DELANO

Underground Gasoline Tank for farm use.

22.5 — 20+48.6

from Rt. of pg. 264

RETURN TO
LOS ANGELES COUNTY SURVEYOR
726 LOS ANGELES COUNTY
ENGINEERING BLDG.

Note: Any Additions or Changes on This Sheet Must be Made or Circled in Red Ink With Date and Name of Person Making Change.

Do not extend notes this side of this line.

76F3095 S&E #247. 8-54

F. B. 442 PG. 266

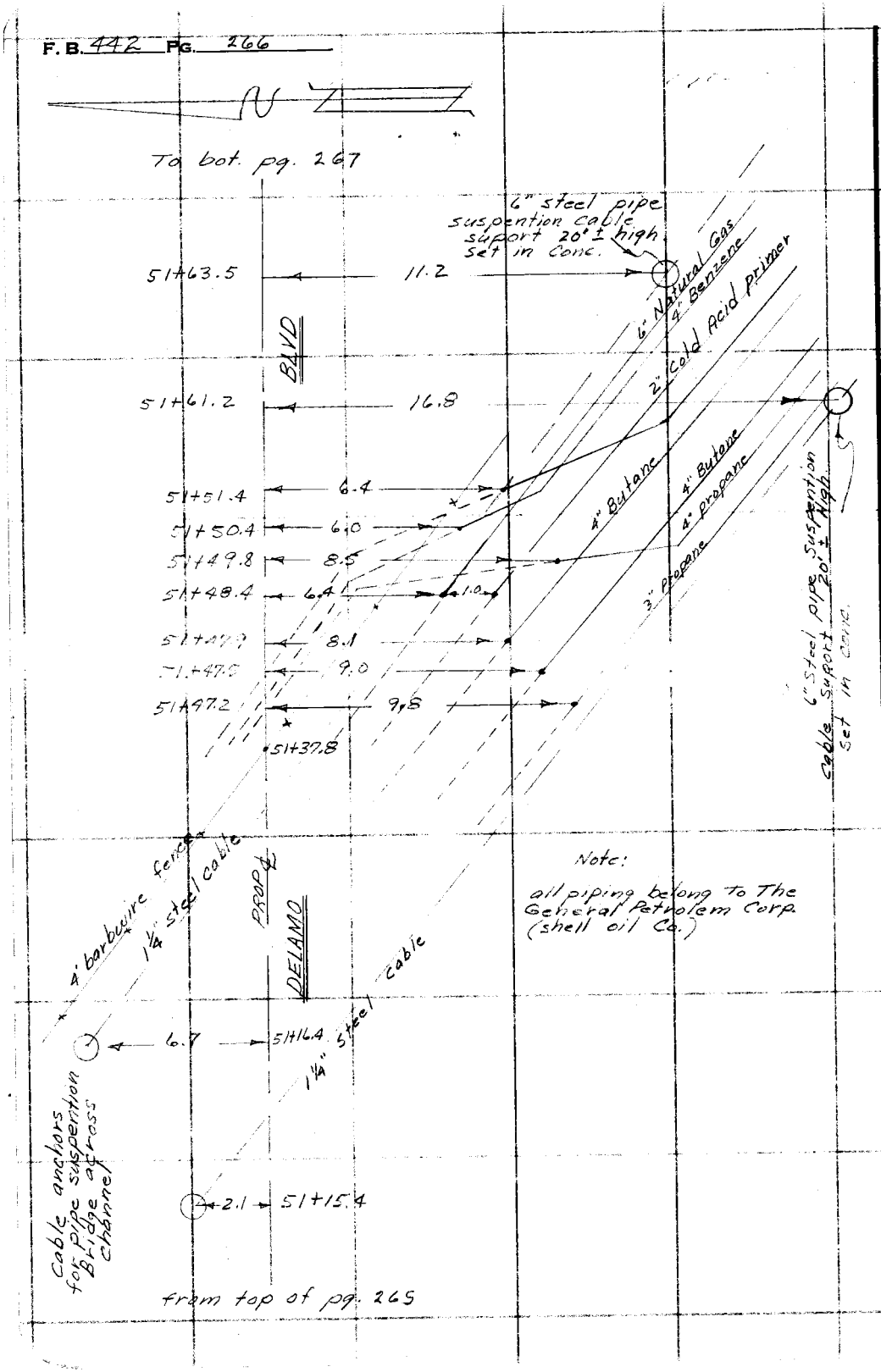

RETURN TO
LOS ANGELES COUNTY SURVEYOR
726 LOS ANGELES COUNTY
ENGINEERING BLDG.
Do not extend notes this side of this line.

Note: Any Additions or Changes on This Sheet Must be Made or Circled in Red Ink With Date and Name of Person Making Change.

Notes Ck'd by J. F. McMILLAN
Map No. CSB-617-3
Office Work L. C. WILSON
Checked
Date

Survey of Del Amo Blvd
W. O. 21422 Tape No. C/161 St'd. 68 °F
Surveyed by M.A. Van Deren
Notes J.J. BAZEN Date 1-20-58
Indexed L. C. Johnson

F. B. 442 Pg. 267

Note: Any Additions or Changes on This Sheet Must be Made or Circled in Red Ink With Date and Name of Person Making Change.

Do not extend notes this side of this line.

RETURN TO
LOS ANGELES COUNTY SURVEYOR
726 LOS ANGELES COUNTY
ENGINEERING BLDG.

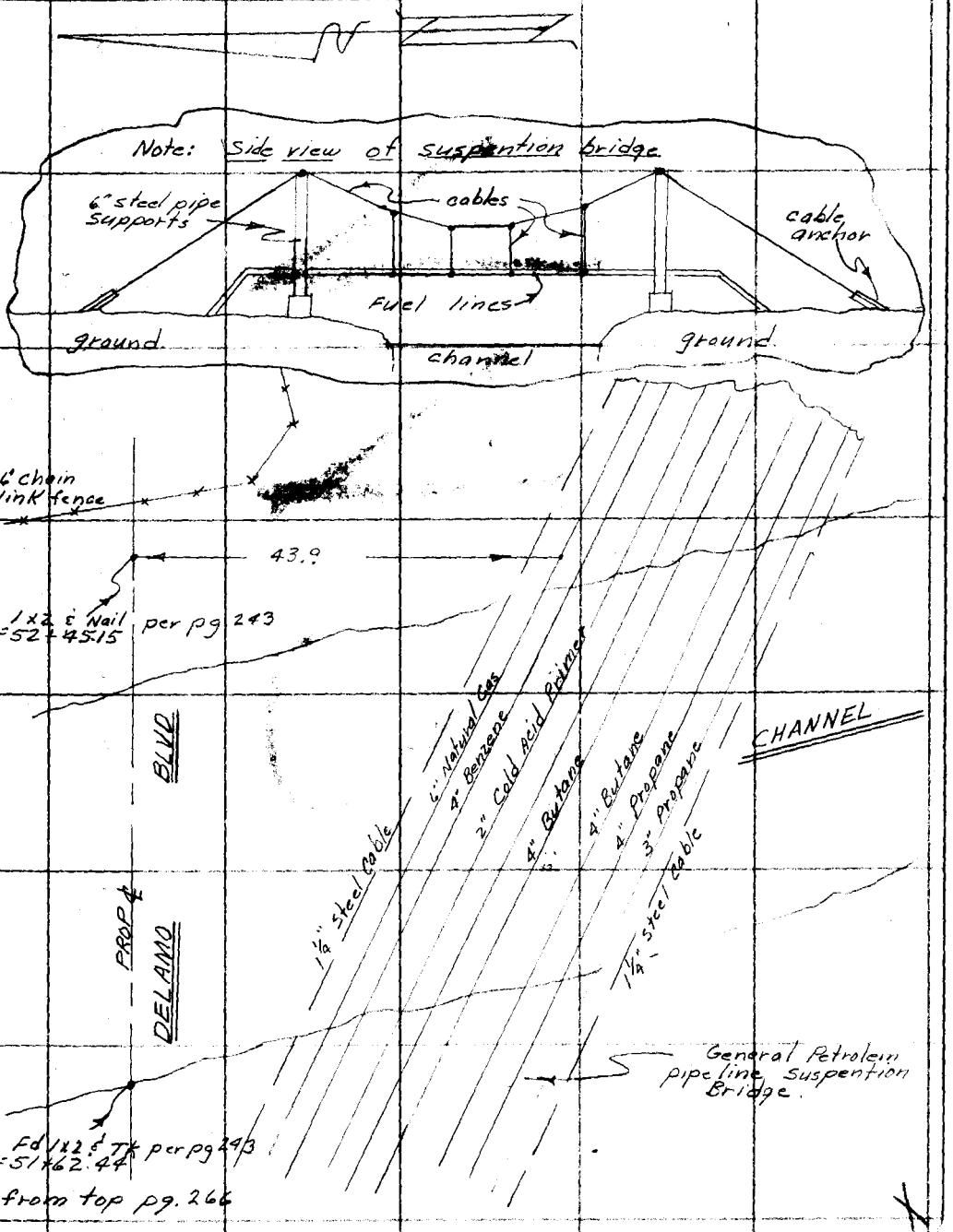

RETURN TO
LOS ANGELES COUNTY SURVEYOR
720 LOS ANGELES COUNTY
ENGINEERING BLDG.

Note: Any Additions or Changes on This Sheet Must Be Made or Checked in Red Ink With Date and Name of Person Making Change.

Do not record notes this side of this line.

442

F.B. 442 Pg. 226