A 247 10M 5-31

RETURN TO
LOS ANGELES COUNTY SURVEYOR
700 HALL OF RECORDS

Note: ANY ADDITIONS OR CHANGES ON THIS SHEET MUST BE MADE OR CIRCLED IN **Red Ink.** WITH DATE AND NAME OF PERSON MAKING CHANGE.

Do not extend notes this side of this line

444

Notes Ck'd by
Map No.
Office Work
Checked
Date

Survey of
W. O. Tape No. St'd of.
Surveyed by
Notes
Indexed Date

F.B. PG.

F.B. 444 PG Index

F.B. 444

PAGES: Index,1 to 35 incl.,35A,35B,35C,
36 to 122 incl.,122 to 145 incl., ,
147, ,149, ,151,152,153,

RETURN TO
LOS ANGELES COUNTY SURVEYOR
700 HALL OF RECORDS
Do not extend notes this side of this line
Note: ANY ADDITIONS OR CHANGES ON THIS SHEET MUST BE MADE OR CIRCLED IN Red Ink- WITH DATE AND NAME OF PERSON MAKING CHANGE.


10617
Title pg. 0
51
50
49
57.80 REC
57.99 REC
OCEAN
330.25
32.05 REC
75° 41' 10"
REC 4 MEAS
WAY
TIES PG 9
SET SHT
SOUTHERN PACIFIC R.R. RIGHT OF WAY

10617 3

FB AAA-1

L.A City F.B. 20617

F.B. 444-1

INDEXED 2/1 1928

SOUTHERN PACIFIC R.R. RIGHT OF WAY ALONG MALIBU TRAIL
WESTERLY BOUNDARY SANTA MONICA CITY LIMITS AT OCEAN WAY
to
100 53' WEST OF TERRACE DRIVE

A.W.
GE 46401 ℄ SURVEY NOV 1926

BEHNING
KEITH ANDRE
LEWIS SUTCLIFFE
KRELL FERGUSON

REF TRACT MAP 1719

& TRC pg. 5, 9, 10, 11, 39
PLAT PG 1-6

(NOTE: R.R. R/W DATA AS PER TRACT MAP 1719)
LOT FRONTAGES NOT MEAS.

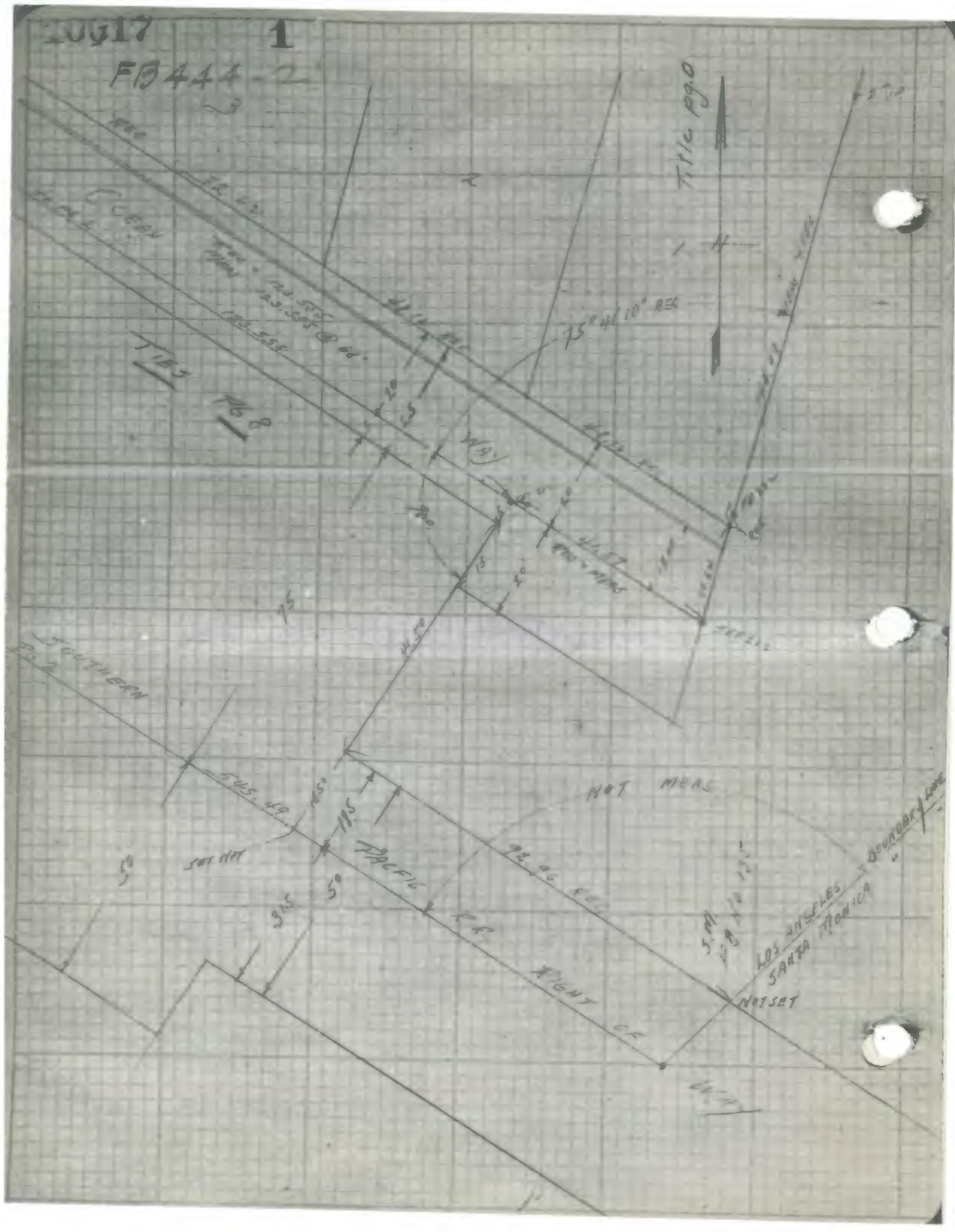

10617
1
FB444-2
Title pg.0
75° 41' 10" REC
TIES
PG 8
SOUTHERN
NOT MEAS
SET NAT
PACIFIC
RR
RIGHT OF
WAY
LOS ANGELES
SANTA MONICA
BOUNDARY LINE
NOT SET


10617
4
F.B.
Title pg. 0
PACIFIC
218.015
10°00'
35.00
TIE PG 10

10617

5



10617
INDEXED 2/1 1928
F.B 447
TERRACE DRIVE
SOUTHERN
B.C.
PACIFIC
R=761.945
R=572.61
R=4583.69
R=3749.87
89°17'00"
TIES PG 11
RIGHT OF WAY

10617
7 FB444-8 7

INDEXED 2/1 1928

SOUTHER PACIFIC RR RIGHT OF WAY ALONG MALIBU ROAD
WESTERLY BOUNDARY SANTA MONICA CITY LIMITS AT OCEAN W
to
CHANNEL ROAD
& ANGELES TIES & DISTANCES

A.4.
GE 46901

Nov 1927

BEHNING
ANDRE
SUTCLIFFE
FERGUSON

SURVEY PG 1

PLAT PG 8-9-10-11-39


10617
F.B.444-1
Title pg. 7
OCEAN WAY
SURVEY PG1
SOUTHERN PACIFIC
RIGHT OF WAY
NOT MEAS.
NOT SET
75° 41' 19"
45°
90°
185
315
20
25

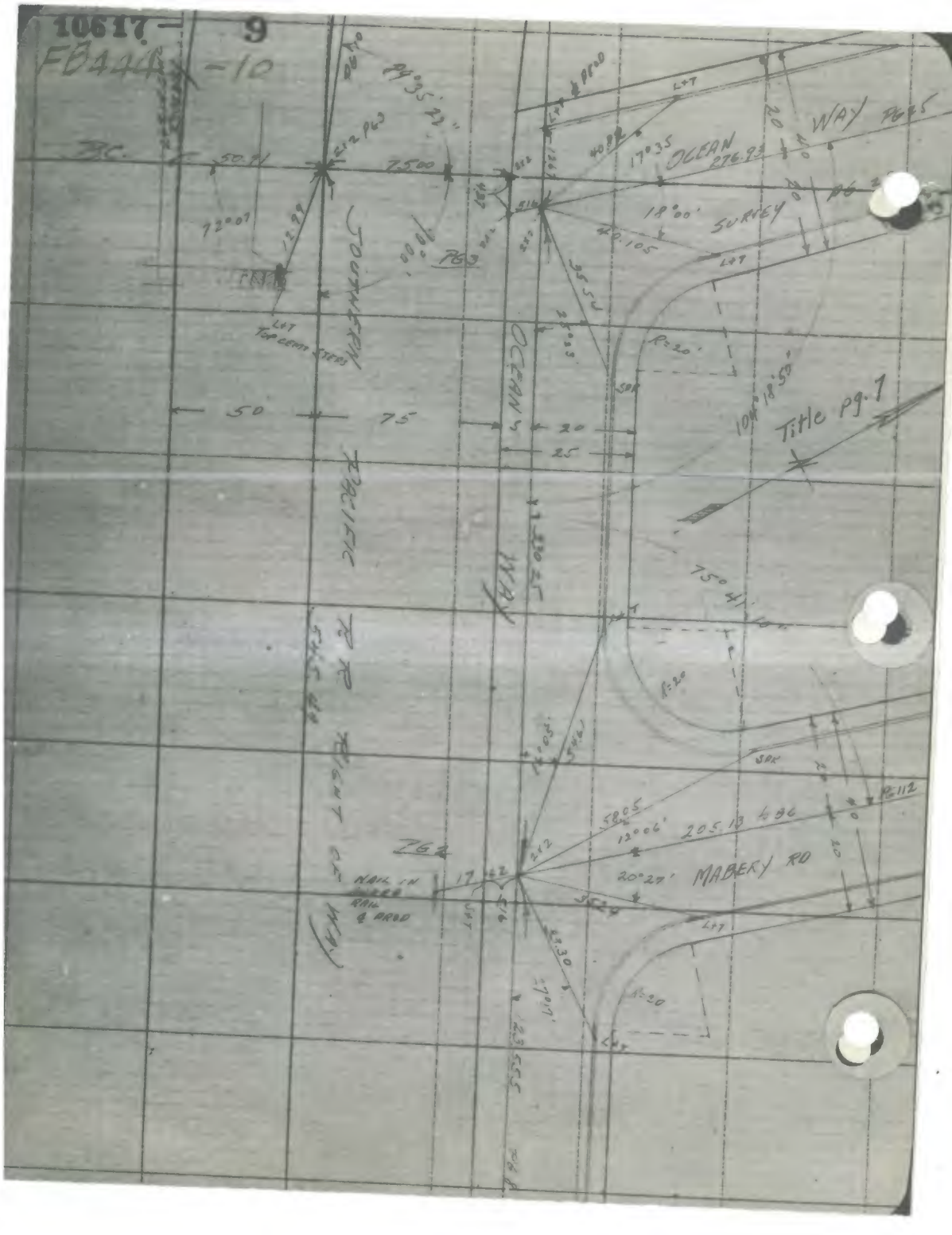
10617 — 9
FB444 -10
OCEAN WAY
SURVEY
JOUTHERN PACIFIC RR RIGHT OF WAY
OCEAN WAY
MABERY RD
Title pg. 7
PG 2
PG 3
PG 25
PG 112
L+T
TOP CENT STEPS
NAIL IN SHORE RAIL & PROD
50
75
20
25
R=20'
R=20
R=20
17°35
18°00'
20°27'
12°06'
205.13
104°18'50"
75°41'10"
72°07
50.91
7.500
40.105
35.54
23.30
23.555
27°17'
16°05'
54.61
54.5



F.B 444-1
10617
'11
INDEXED 2/1 1928
Title pg. 7
1°37'09"
50
109° 49' 00"
54.63
16°03'
54267
CENTER
15°37'30"
57.3
PG 19
75
25
86°40' 15"
173° 20' 30"
5°
44.965
47.57
86°40'15"
Δ = 6°39'30
ΔR = 3749.87
ΔT = 218.015


10617
10
FB444-
50
75
Δ = 6°39'30"
℄ R = 3747.87
℄ TAN 218.015
90°00'
Title pg 7
PCC
47.59
7500
12.71
Δ = 0°22'30"
℄ R = 4583.69
89°17'08"
Δ = 0°18'00"
℄ R = 5729.61
50
75
Δ = 0°13'30"
℄ R = 7,639.45
Δ = 0°09'00"
℄ R = 11,459.17
Δ = 0°04'30"
℄ R = 22,918.32
7500
0°02'03"
0°02'27"
CLEAN WAY
BC
Pg. 7

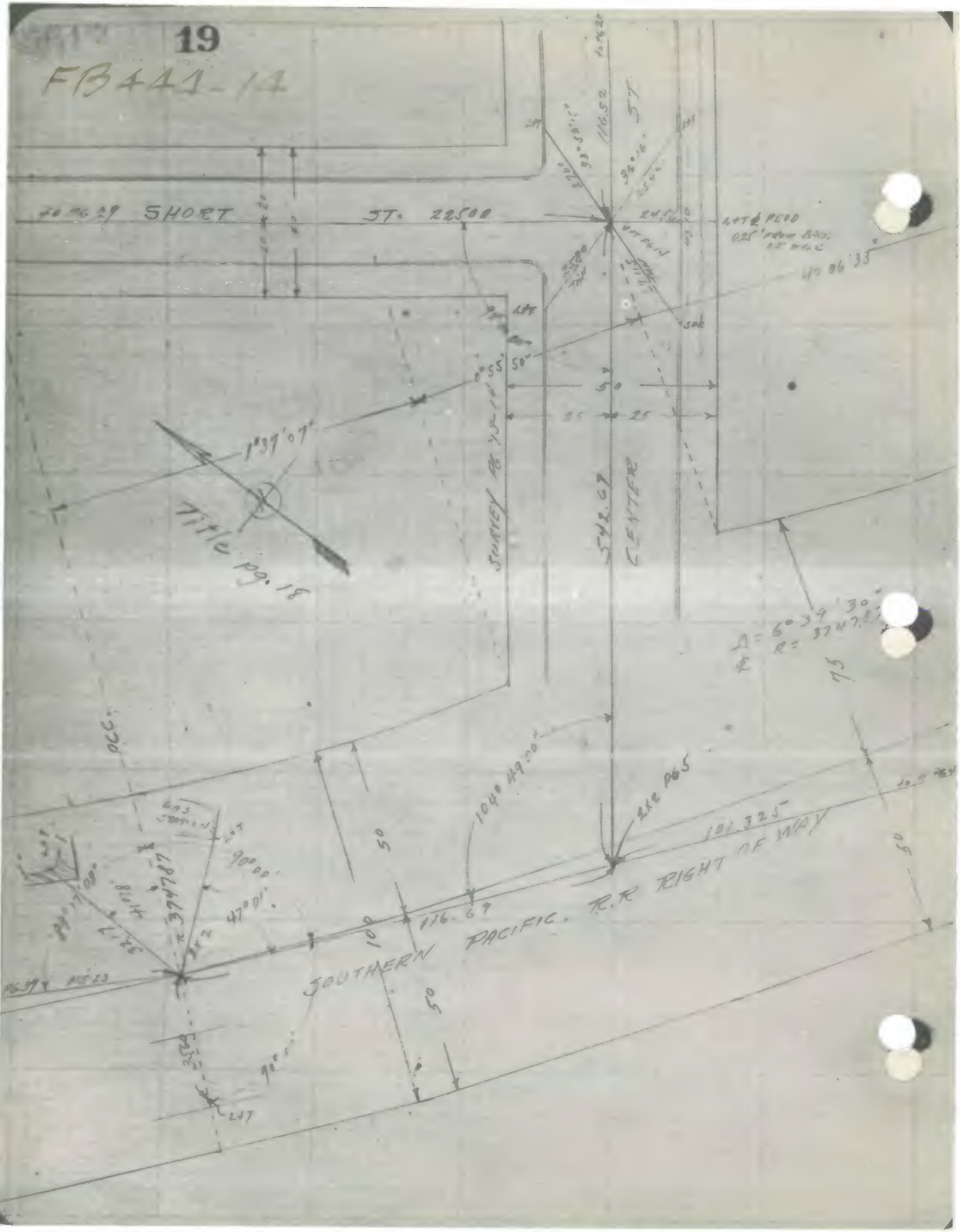
19
FB441-14
SHORT ST. 22500
ST
CENTER
542.69
SURVEY
Title pg. 18
1°37'07"
0°55'50"
50
25
25
40°06'33"
1040 49'00"
2x2 PGS
101.325
116.69
SOUTHERN PACIFIC. R.R RIGHT OF WAY
90°00'
47°01'
374787
100
50
75

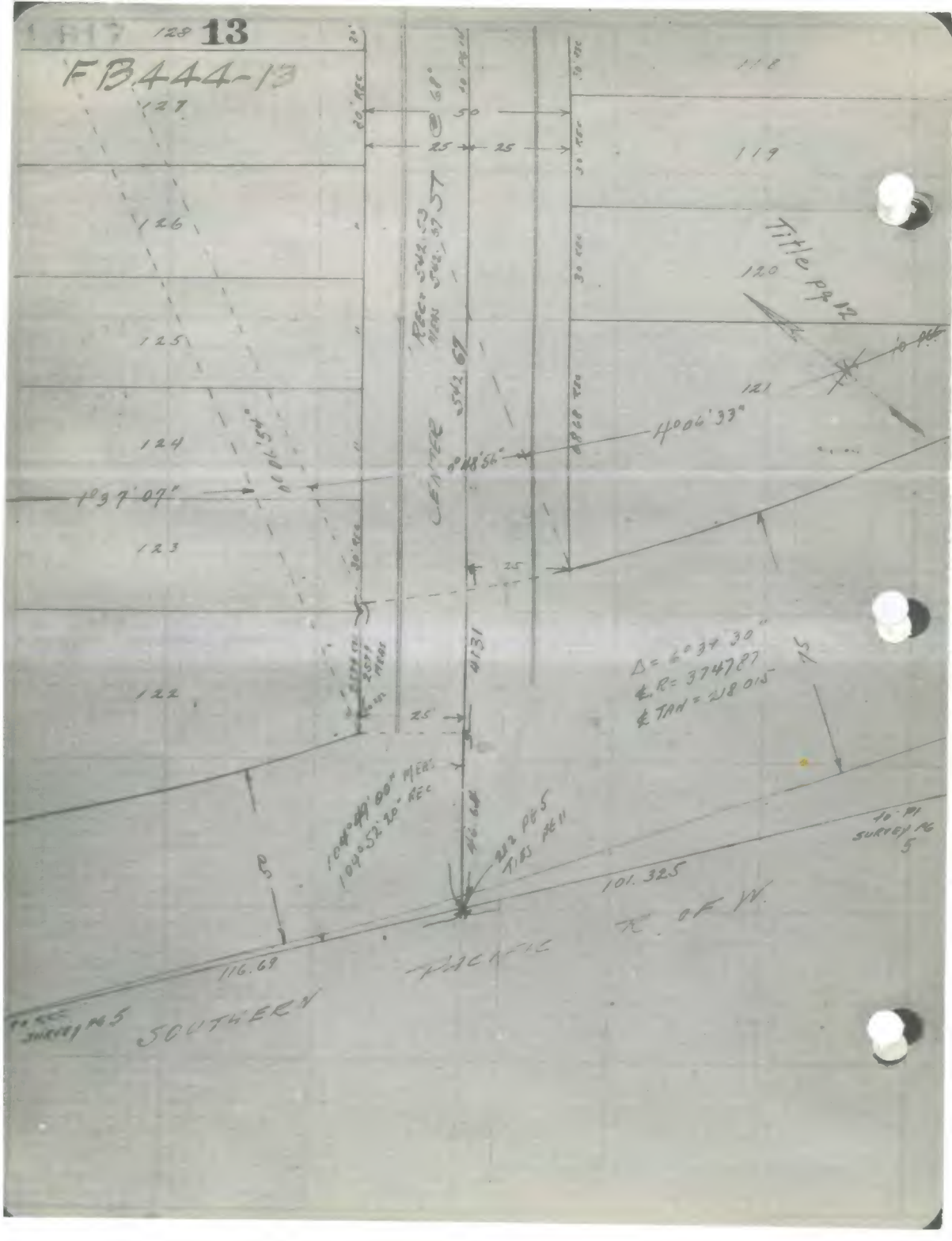

13
FB444-13
128
127
126
125
124
123
122
118
119
120
121
Title pg 12
CENTER
542.67
4°06'33"
1°37'07"
Δ = 6°34'30"
℄ R = 374787
℄ TAN = 218.015
101.325
116.69
PACIFIC
R. OF W.
SOUTHERN

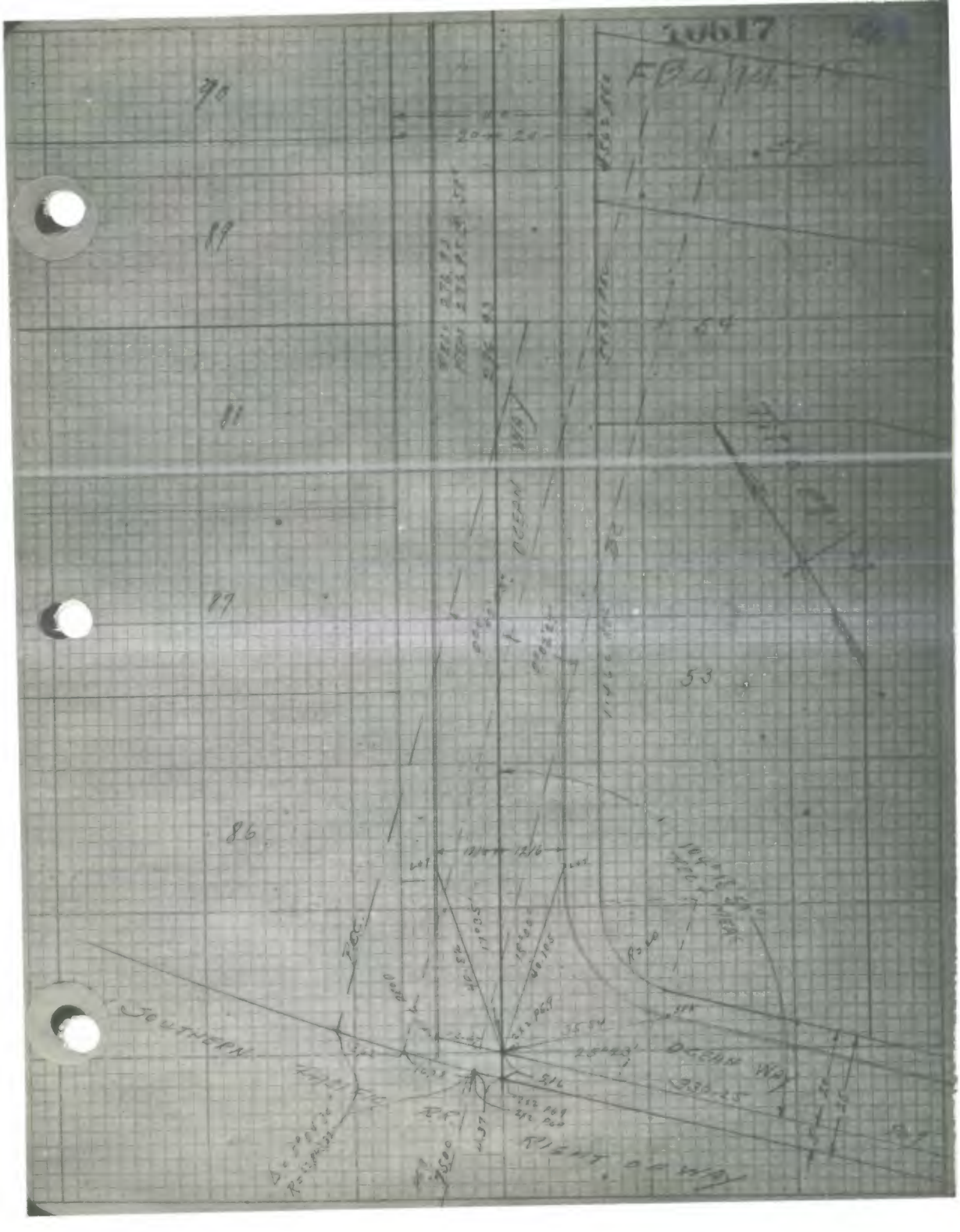
10617
FB 4/14
90
89
88
87
86
54
53
OCEAN WAY
SOUTHERN
PACIFIC
RIGHT OF WAY
OCEAN WAY
330.25
R=40

FB444-16

Title pg 26
TERRACE DR
CHAMBER ROAD
SOUTHERN PACIFIC
R.R. RIGHT OF WAY
S+T PG 6
L+T PG 6
TIES PG 39
30.0
30.775
166
165
162
161
160
159
50

F.B. 444


DRIVE
TERRACE
ROAD
CHANNEL
SURVEY PG 27
40
20
306.60
7833.30
5263
3965
5800
150

INDEXED 3/8 1928

FB.444-1

10617-112

10617-712

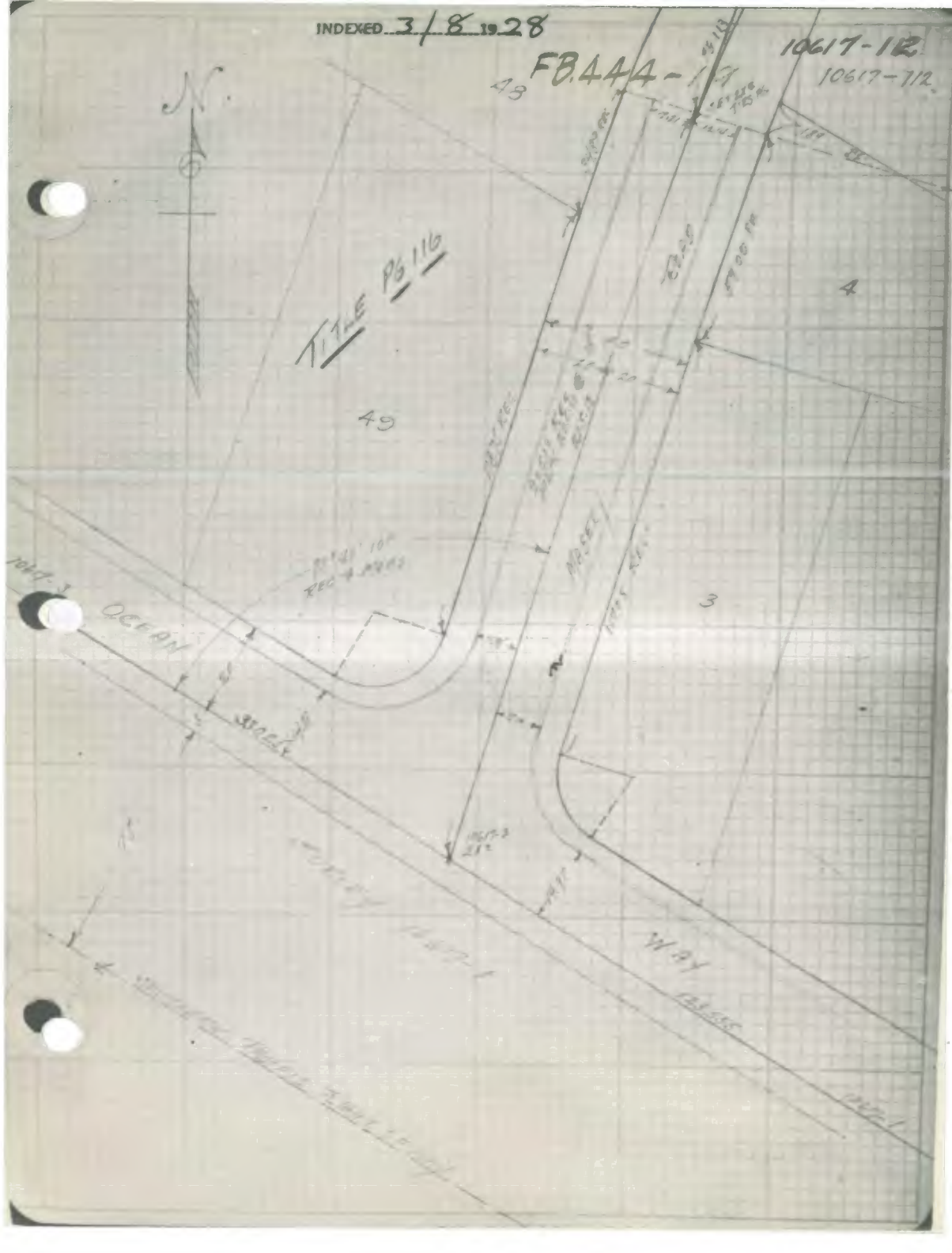


SURVEY PG 1
NELY LINE SP R/W
2x2 PG2
PG2
990.25
Calc 596.54

10617 149
OCEAN
MALIBU
ROAD

F.B. 444-22

MALIBU
VARIES
(Calc
L=588.06 calc
(L= 588.11 Rec)
Road
291.915
Rec = 291.94
Mea 291.915 @ 68°

F.B.444-73

N ELY LINE N.P.R.R. R/W
(Δ = 8°46'30"
RAD = 3805
TAN = 291.94
(Δ = 8°47'55"
3794.88
TAN = 291.915
Calc 154.79
(30.835 calc)
(57.44 calc)
(Calc 370.41)
(Calc 588.06 ARC
Rec = 588.11 ARC)
TES PG 158
MEAS
ROAD
N/ALLEY
CENTER
PG 152
PG 150



617 153
F.B 444 - 2.5

F.B. 444-26

[illegible]

MALIBU ROAD

[illegible] CENTER ST TO ALLEY N OF CHAUTAUQUA BLVD

[illegible]

[illegible]

[illegible] JAN 1929

[illegible]

[illegible]

[illegible]

[illegible]

[illegible]


TYLE PG 154
PG 156
35
35
MALIBU RD.
87.92
GARAGE
PG 148
LA.J.M. BOUNDARY LINE
OLD LYT
OLD LYT

10617 157



FB 444-36

0617 159

F.B. 444-5



Date _____ Notes by _____ Chief Party _____ F.B. 444 Pg 39

Platted by Bert Mc Atee	W. O. No. 125 O. S. O. No _____
Date Feb 1930	Location Hawthorne Blvd + Center ST.
Map No. _____	Surveyed by Ed McNeal
Platting C'k'd by D.M. Finley	Date Jan. 30, 1930
Date Feb. 1930	Indexed A. C. Johnson · 1-30-30

HAWTHORNE BLVD.
CENTER ST.

Survey of Topography in connection with Mr. L.S. Hammonds automobile accident.

Notes: ANY ADDITIONS OR CHANGES ON THIS SHEET MUST BE MADE OR CIRCLED IN Red. WITH DATE AND NAME OF PERSON MAKING CHANGE.

Do not extend notes this side of this line

RETURN TO
LOS ANGELES COUNTY SURVEYOR

F.B. 444 Pg. 3/4 Chief Party Notes by McNeal Date 1/30/20

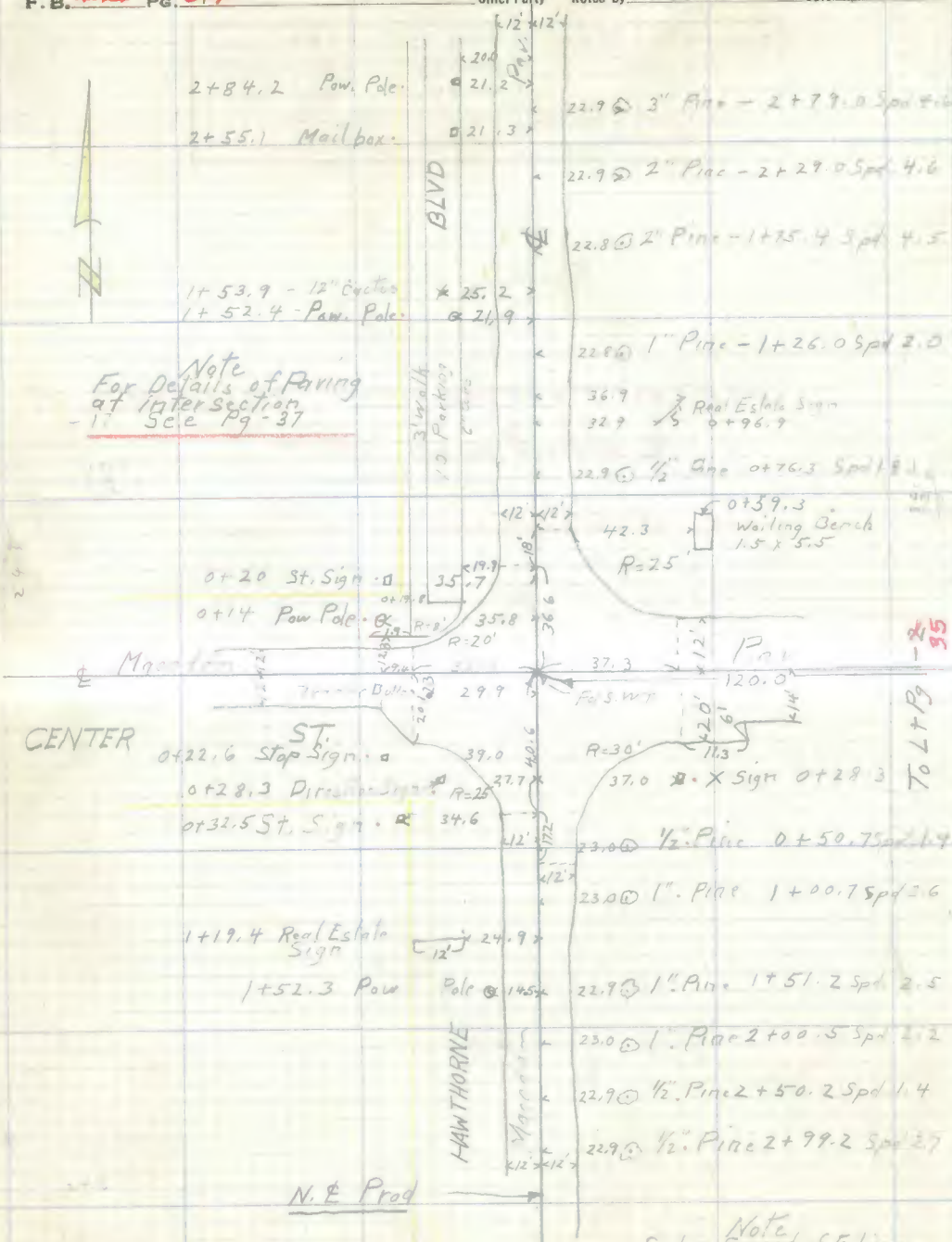

RETURN TO LOS ANGELES COUNTY SURVEYOR

Do not extend notes this side of this line

Note: ANY ADDITIONS OR CHANGES ON THIS SHEET MUST BE MADE OR CIRCLED IN Red. WITH DATE AND NAME OF PERSON MAKING CHANGE.

Date ________ Notes by Mc ________ Chief Party ________ F.B. 444 PG 35

Side Spread of Foliage on Trees

Platted by Bert McAtee	W. O. No. 125 D. S. O. No.
Date Feb. 1930	Location Hawthorne Blvd + Center St
Map No.	Surveyed by F. J. McNeal
Platting C'k'd by O. M. Finley	Date Jan - 30 - 1930
Date Feb. 1930	Indexed A. C. Johnson - 1-30-30

Note: ANY ADDITIONS OR CHANGES ON THIS SHEET MUST BE MADE OR CIRCLED IN **Red.** WITH DATE AND NAME OF PERSON MAKING CHANGE.

Do not extend notes this side of this line

RETURN TO LOS ANGELES COUNTY SURVEYOR

F.B. 444 Pg. 35A M Chief Party Notes by McNeal Date 2/10/[illegible]

Edge of Paving at Hawthorne Blvd.
and Center St See Pg - 35
East Side of R.R.

Approx. Scale 25' = 1"

RETURN TO
LOS ANGELES COUNTY SURVEYOR

Do not extend notes this side of this line

Note: ANY ADDITIONS OR CHANGES ON THIS SHEET MUST BE MADE OR CIRCLED IN Red. WITH DATE AND NAME OF PERSON MAKING CHANGE.

Date _____ Notes by M. Chief Party M F.B. 944 Pg 35B

Platted by Bert McAfee	W. O. No. _____ D. S. O. No. _____
Date Feb 1930	Location Hawthorne Blvd + Center St
Map No. _____	Surveyed by F.J. Mc Neal
Platting C'k'd by O.M. Finley	Date Feb - 1930
Date Feb. 1930	Indexed _____

Edge of Paving at Hawthorne Blvd. and Center St. West Side of R.R. See Pg - 34

Blvd

11.9 11.4
12.0 11.3
12.0 11.7
12.4 12.6
13.0 15.0
15.0 18.5
18.3 23.5
23.3

Center St.

12.1 12.0 12.4 15.4 20.0 20.3 23.4 28.5 23.1 22.6 20.4 20.1 20.3 20.2
5' 5' 5' 5' 5' 5' 5' 10' 10' 5' 5' 5' 5' 5' 5' 5'
19 12.3 13.0 12.9 13.5 17.0 25.9 10.0 15.4 13.7 12.4 12.3
S.W.T.
32.7 26.3

231
18.9 22.2
15.0 19.2
12.7 16.2
12.1 14.0
11.9 12.7

From Lt. Pg - 36

Approx Scale 25' = 1"

Hawthorne

RETURN TO
LOS ANGELES COUNTY SURVEYOR

Notes: ANY ADDITIONS OR CHANGES ON THIS SHEET MUST BE MADE OR CIRCLED IN Red. WITH DATE AND NAME OF PERSON MAKING CHANGE.

Do not extend notes this side of this line

F. B. 444 Pg 35C Chief Party Notes by Date

Details of Service sta. shown on Pg - 35

Center St.



Additional Topog for Pg - 35

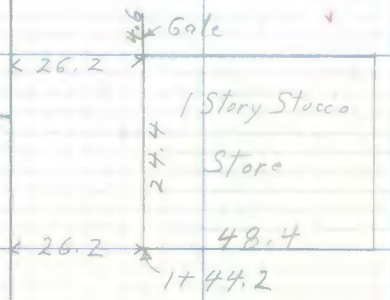

Hawthorne Blvd.

RETURN TO
LOS ANGELES COUNTY SURVEYOR

Do not extend notes this side of this line

Note: ANY ADDITIONS OR CHANGES ON THIS SHEET MUST BE MADE OR CIRCLED IN Red. WITH DATE AND NAME OF PERSON MAKING CHANGE.

F.B. 444-

F.B. 444-36

F.B. 444-37



F. B. 444-40

L.A.City 17701

F. B. 444-41

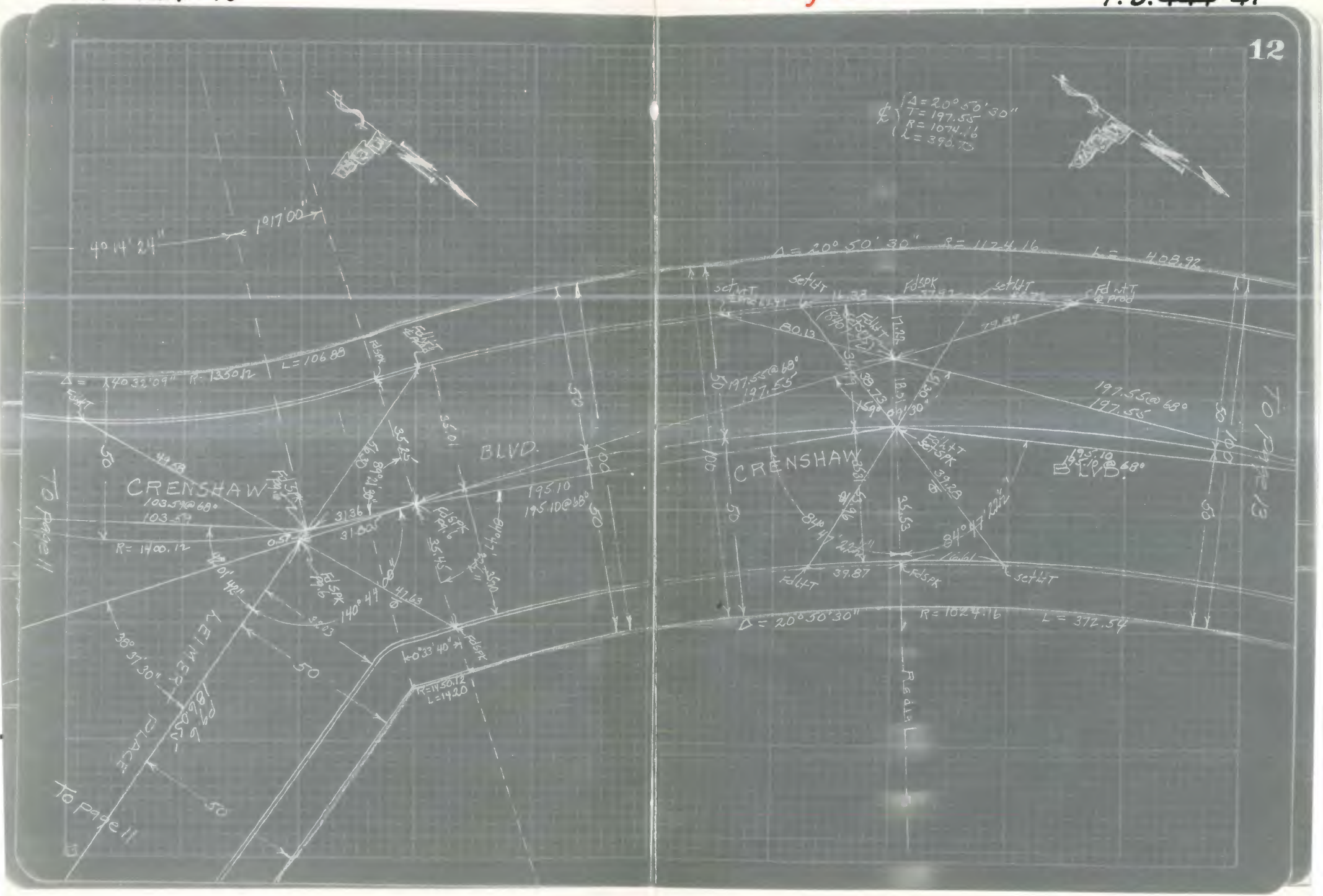

F.B. 444-42

L.A. City 17701

F.B. 444-42

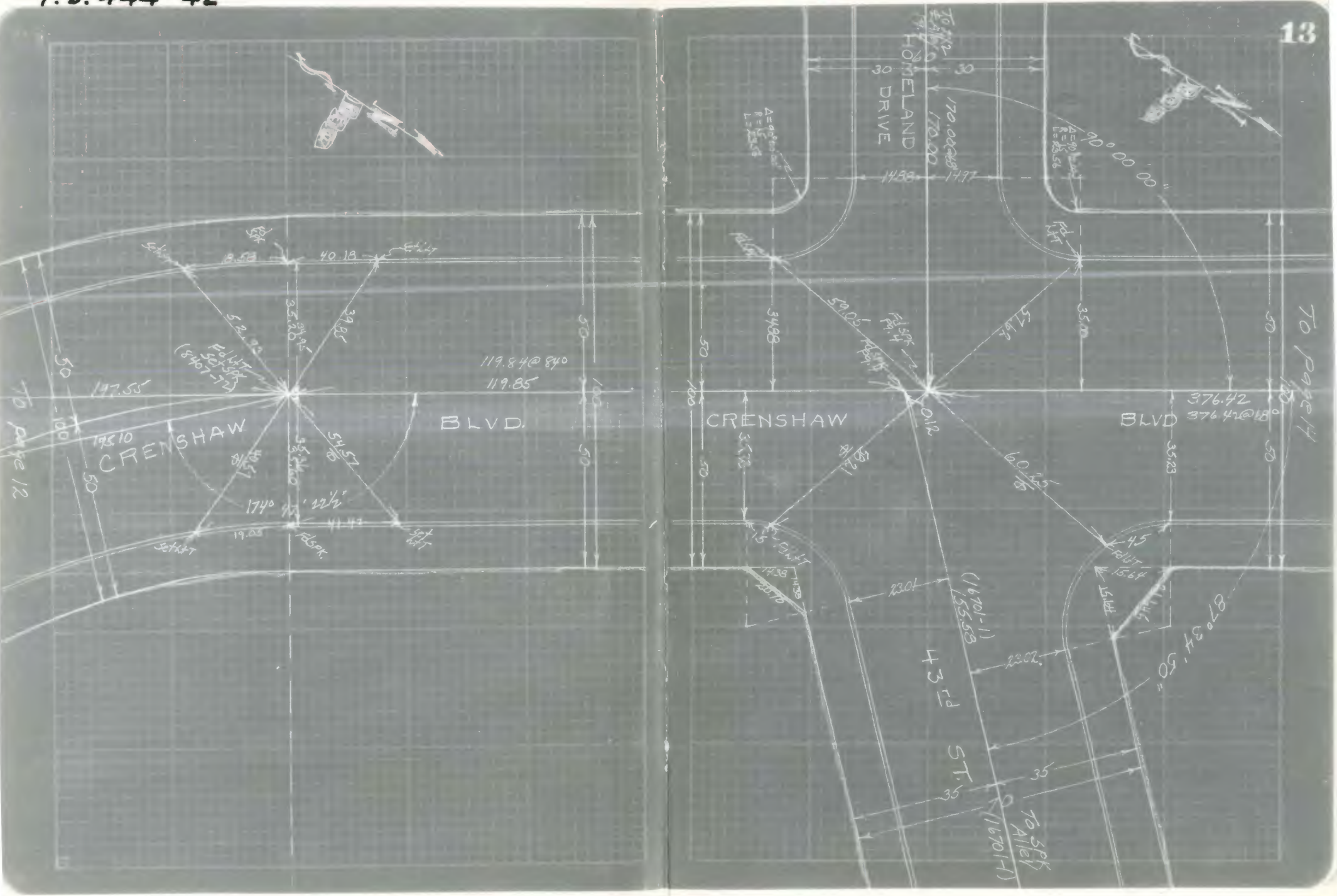

F.B. 444-43

L.A. City 17701

F.B. 444-43





F.B. 444-44

F.B. 444-45

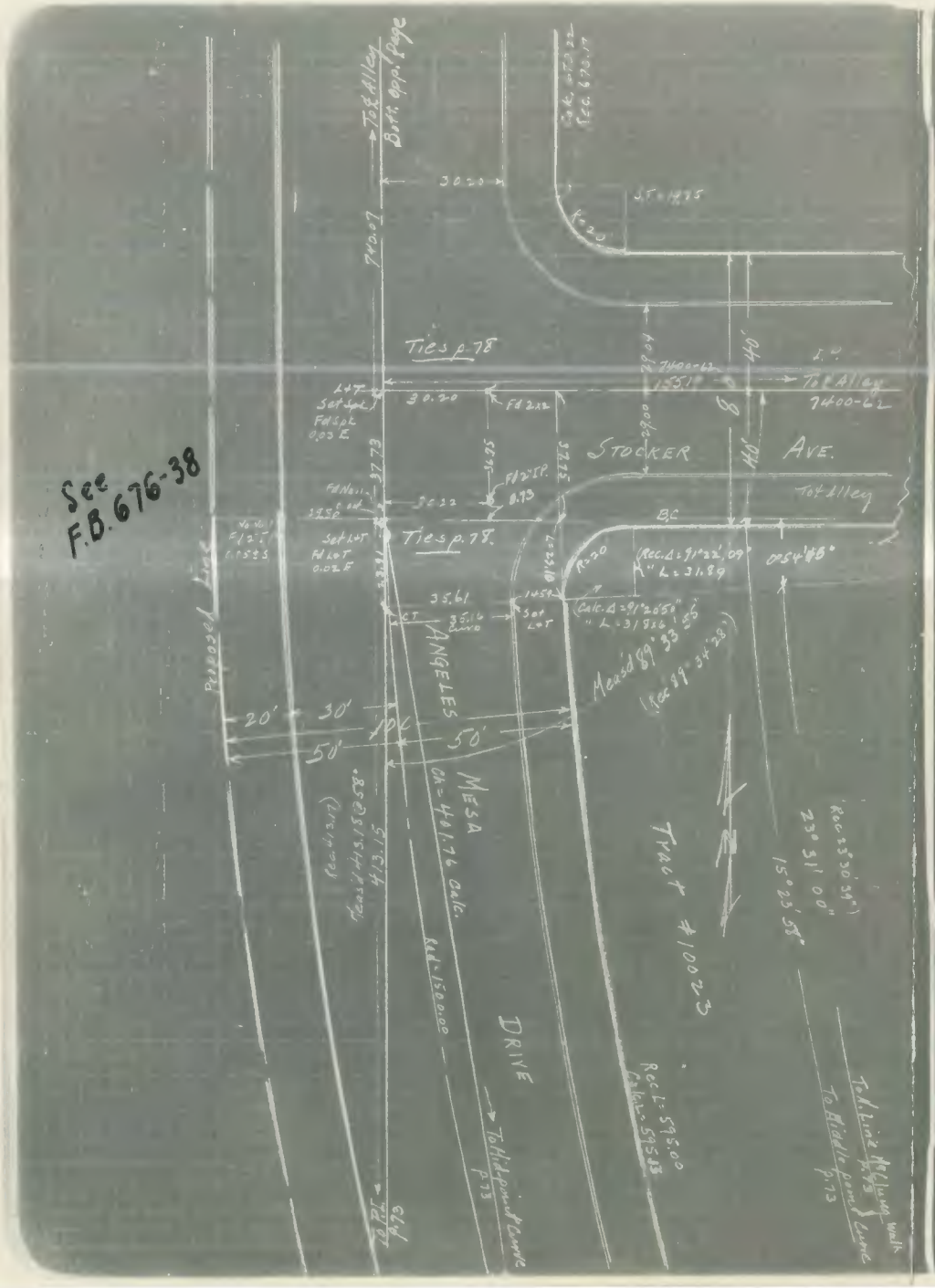

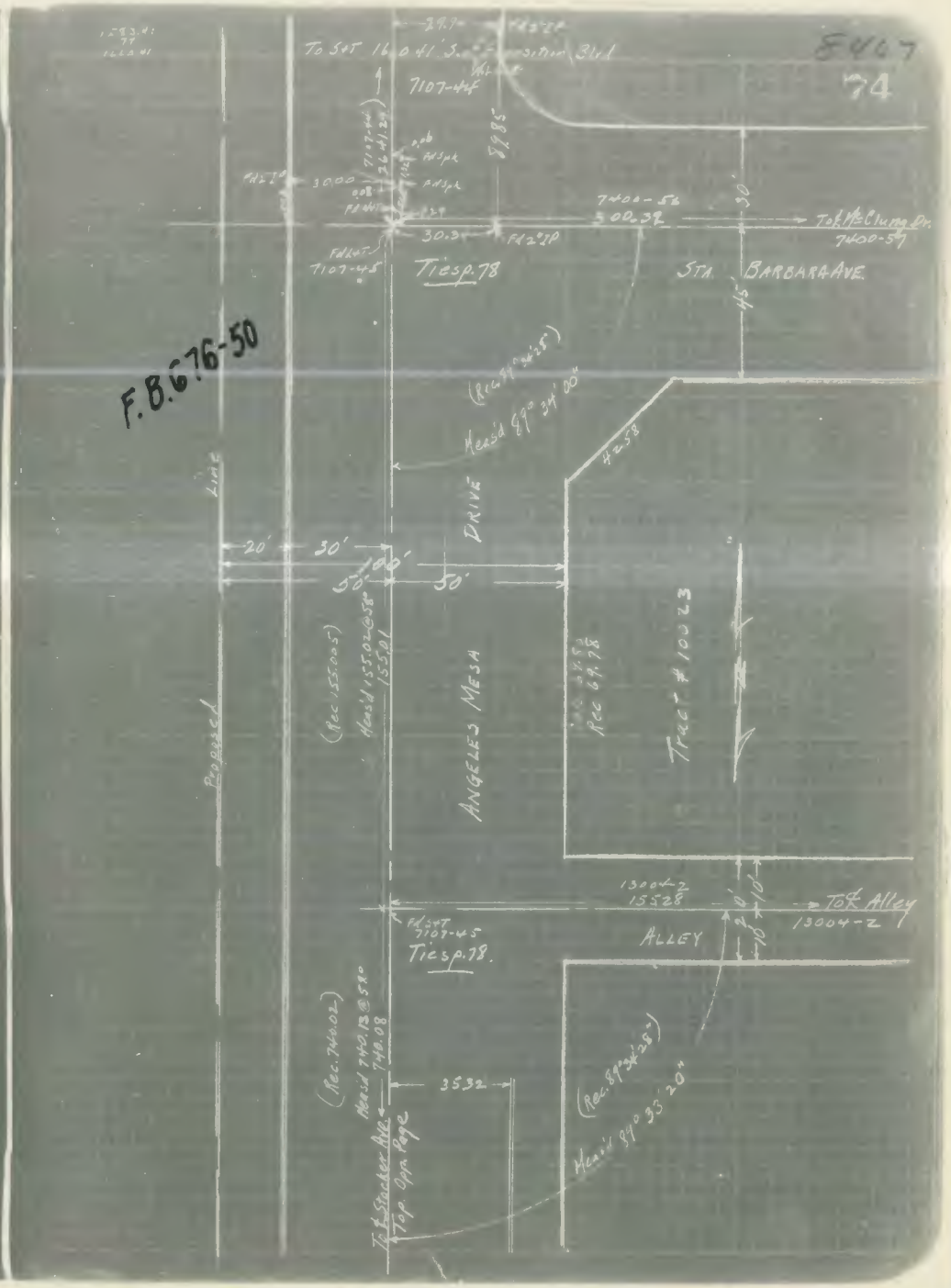

F.B. 444-46

F.B. 444-47

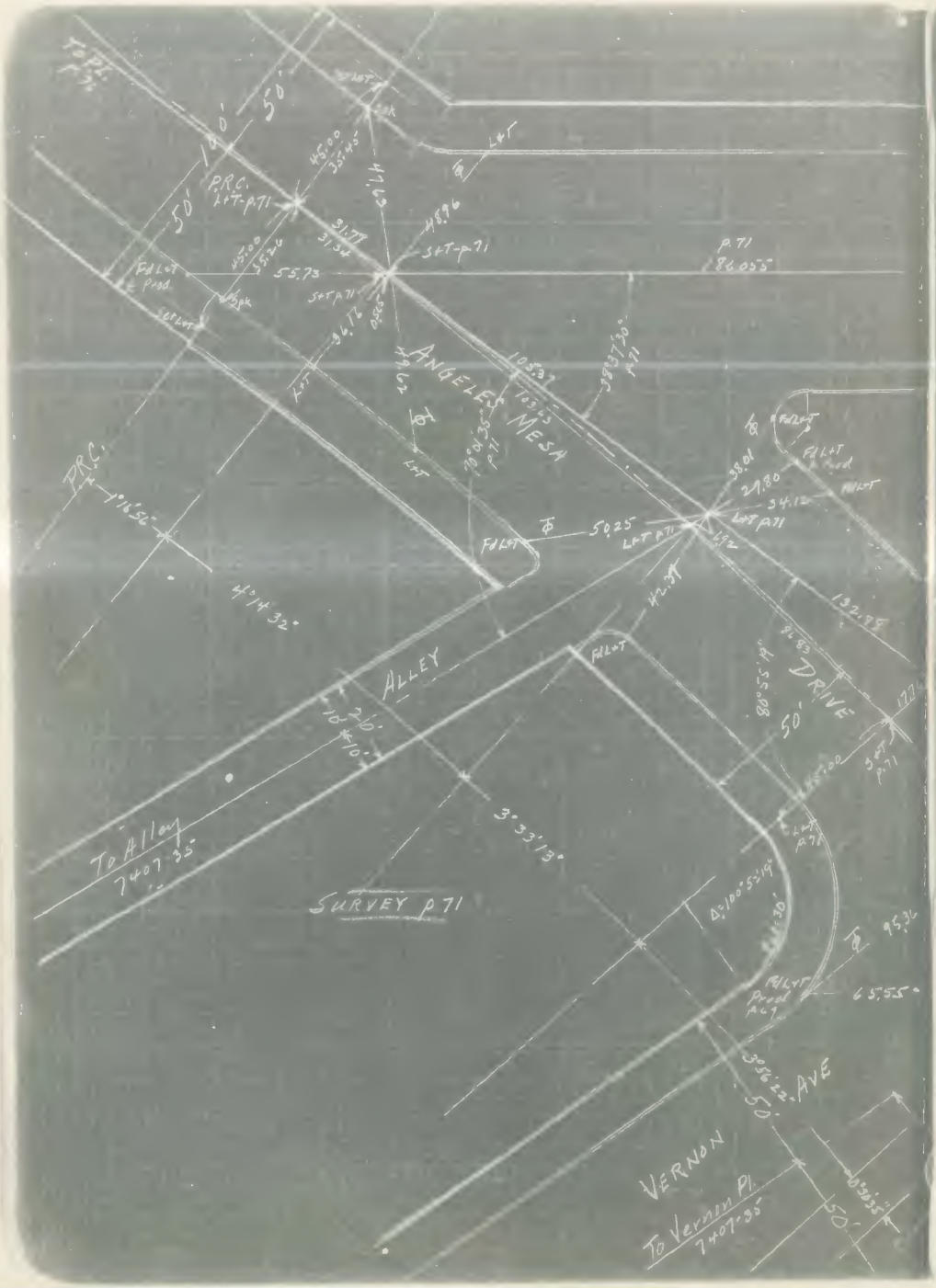



F.B. 444-48

F.B. 444-49

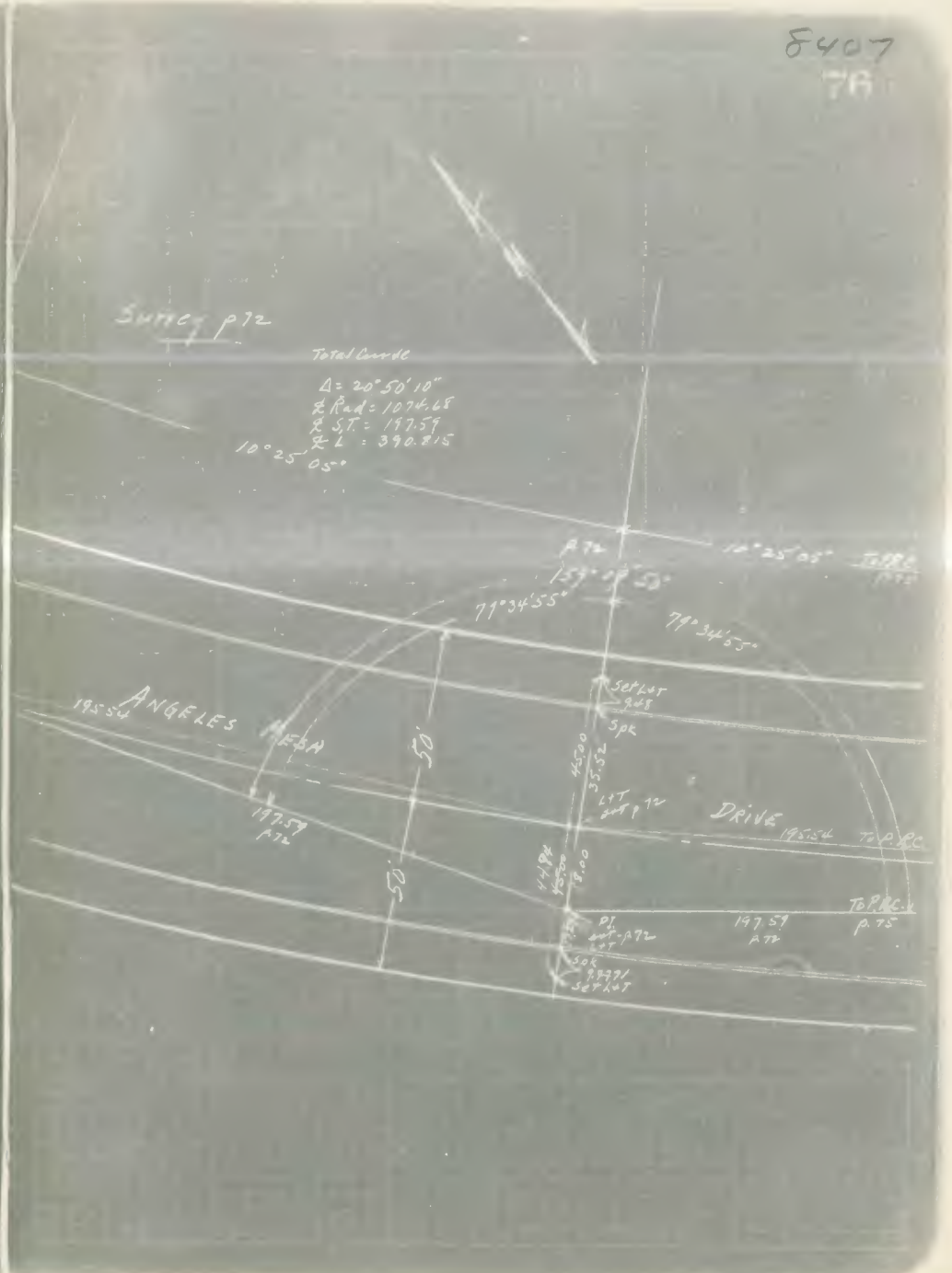

F.B. 444-50

F.B. 444-51



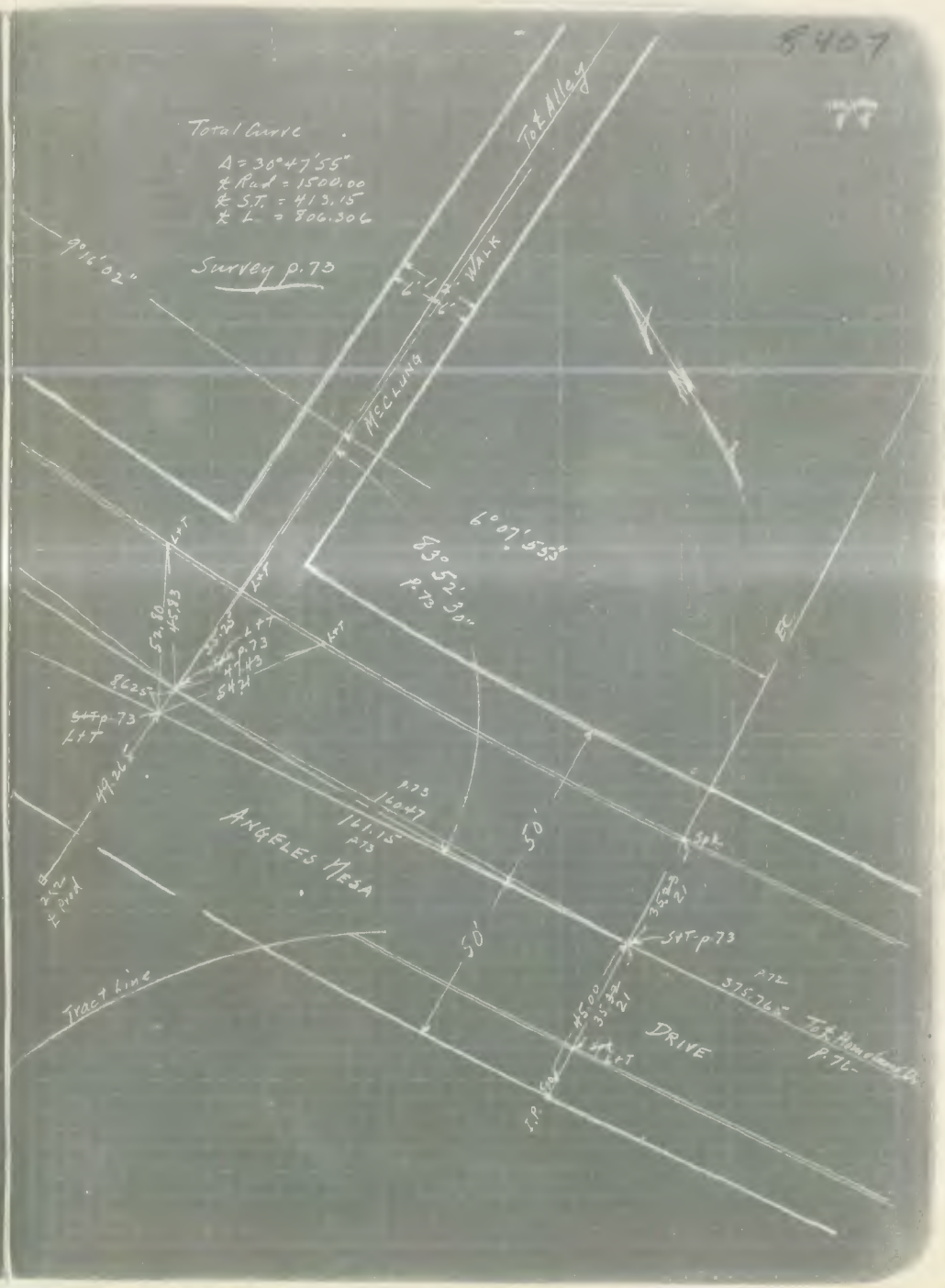

F.B. 444-52

F.B. 444-53

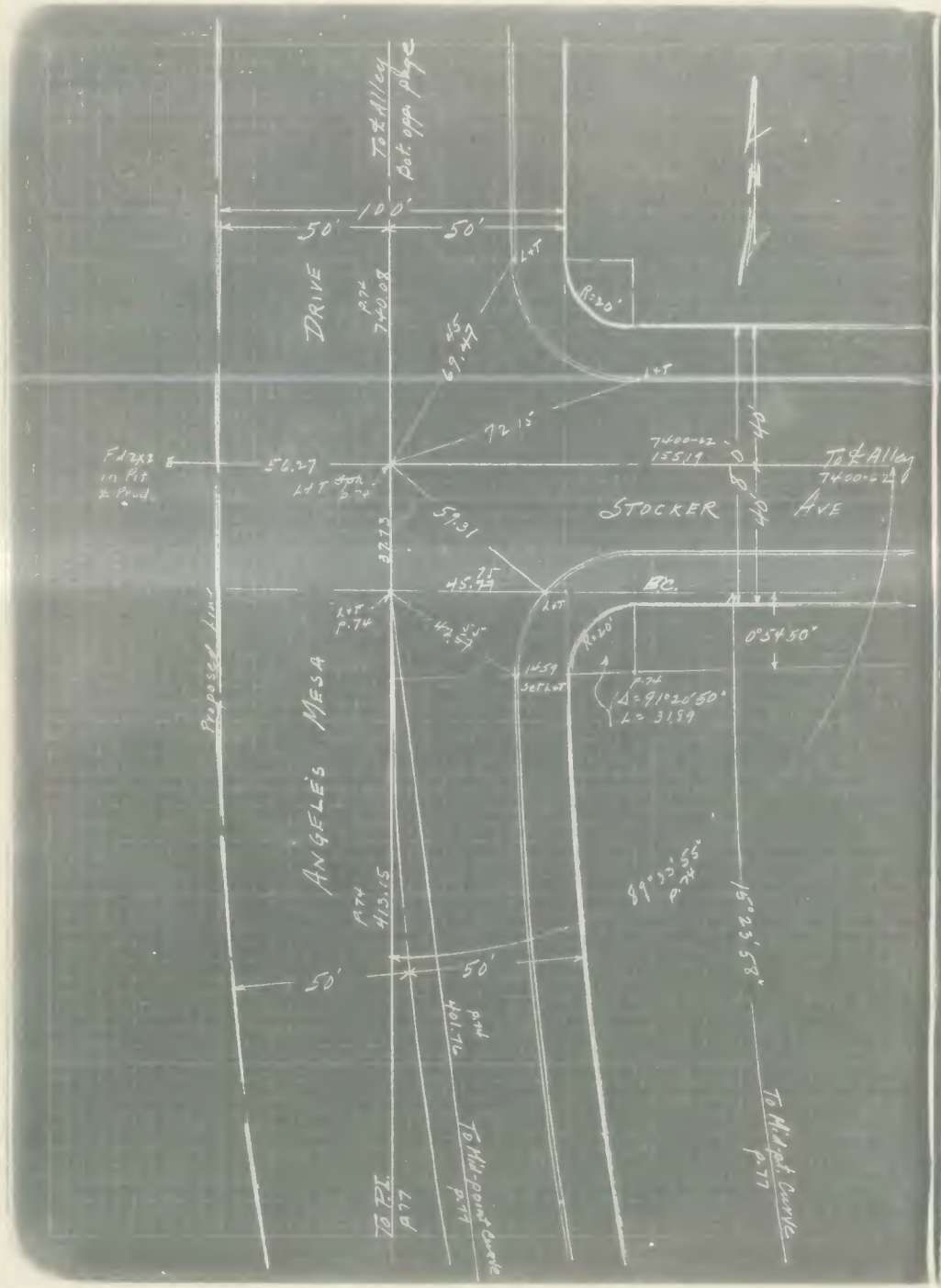


ALLEY
LEONA
PAGE-46
TO OCEAN AVE
10527-27-35
Survey 10527-27
200.06 Meas
200.05 Rec
255.07 Tem. 62°
195.06 Meas
195.05 Rec
130.035
130.03 Rec
Tem. 62°
92.52 Rec & Meas
#57
#58

FB444-54


ALLEY
AVE
BLVD
BEACH
ALLEY
To Pg. 24
To Ocean Ave
Page 46
Page 46
Tem. 62°
222.39 Meas
222.49 Rec
269.61 Meas
269.71 Rec
120.15 Meas
100.03 Rec & Meas
160.05 Rec
160.05 Tem. 62°
Set 2x2
Fd. I.P.

AVE
160.05 Tem 62°
160.05 Rec.
50
255.06 M.
10527-27-35
Tie
255.07' Tem 62°
LEONA
11601-32
Ties
100
Street 10527-27
25 25 25 25
195.06 Meas
195.05 Rec
30
30
160.05
OCEAN
91° 18' Meas
91° 19' 45" Rec
195.06 Meas
195.05 R
10527-27-35
SPK.
222.49 Rec
10527-27-35
Lat
50
To HARBOR ST
10527-26-34
BLVD.
11601-32
269.71 Rec.
269.61 Meas
25 25 25 25 25 25 25 25 25
BEACH Survey Page 25
33°
52"
33°
424.14 Rec.
424.04 Meas
19° 15' Rec
38°
15"
469.490' Tem 62°
469.59 Rec
20
ALLEY
Old City Boundary Line
Produced.
11601-32
Ties
11694-6


FB 444-56
CANAL
LEONA
BLVD
STRONGS
GRAND
SANBORN
ALLEY
Survey 10527-29
Survey 11692-29
117.174 Tem 62°
TO DELL AVE PAGE-18
10527-29-37
Ties Copied From
47000
48465
88° 41' 07"
101° 11' 40"
73.54 Tem 62°
160.05 Tem 62°

AVE
LEONA
BLVD
CLUNE
ALLEY
Tem. 62°
306.794
306.80'
22.18
2x2
Survey 11692-35

10527-28-36
TO CLUNE AVE
PAGE-21
306.80 Tem 62°
Survey 10527-28

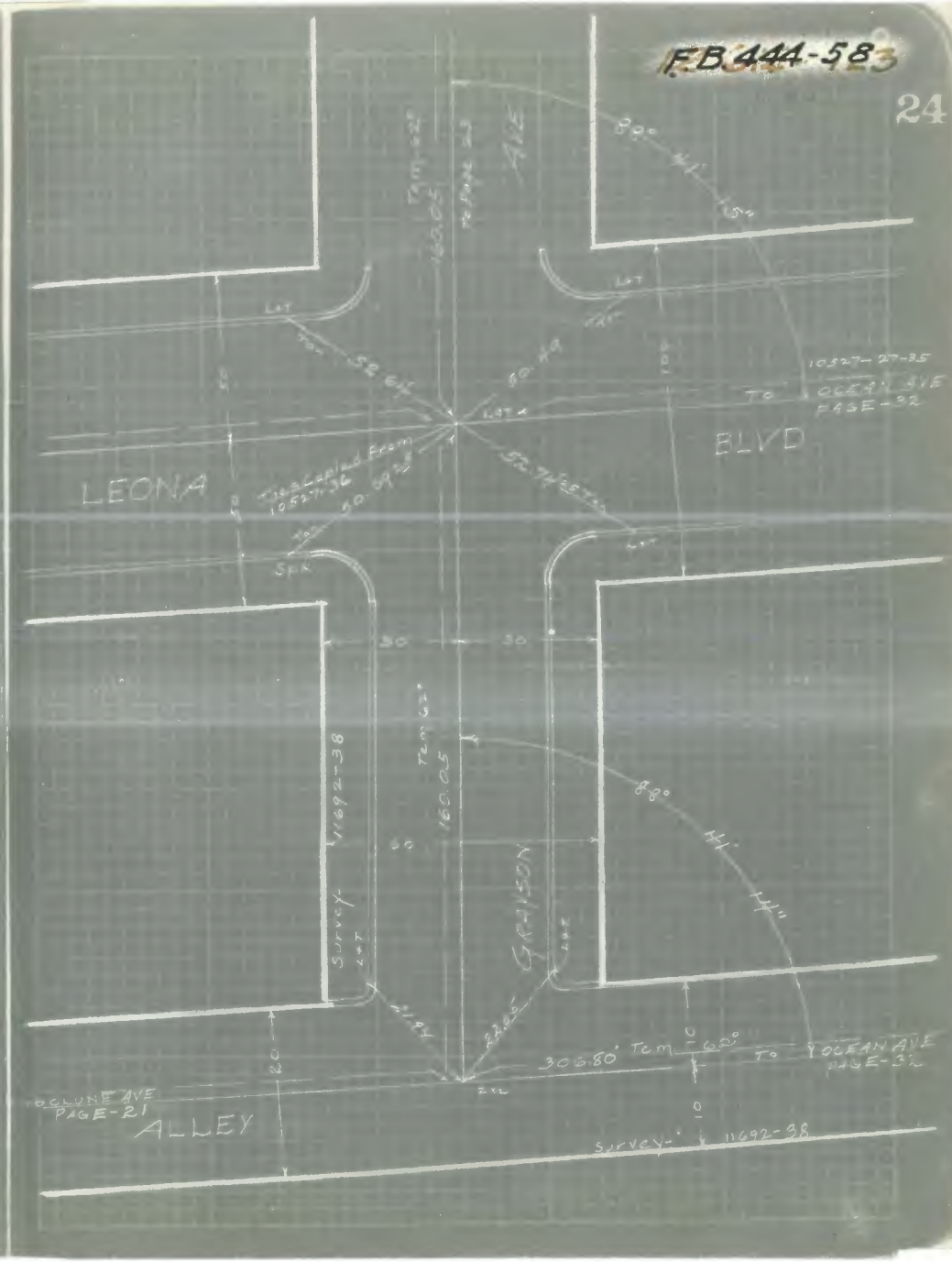
AVE
LEONA
BLVD
GRAYSON
ALLEY
10527-27-35
TO OCEAN AVE
PAGE-32
Tie Copied From
10527-36
Tem 62°
160.05
11692-38
Survey
306.80 Tem 62°
TO CLUNE AVE
PAGE-21
TO OCEAN AVE
PAGE-32
Survey 11692-38


LEONA
Survey 10527-27
Survey 11692-46
OCEAN
To Grayson Ave
10527-36
Page-24
10527-35
Ties
255.07 Tem 62°
255.073 Tem 62°
160.05 Tem 62°
91° 18' 55"
91° 18' 45"
40"
30
30
30
30
Tem 62°
To Grayson Ave
Page-24


10527-35
SPK.
222.390 Tem 62°
10527-35
LOT
To HARBOR ST
10527-34
BLVD
Ties copied From
Survey 11692-25
91.296 Tem 62°
33° 18' 52"
469.490 Tem 62°
ALLEY
Survey 11692-46
25.76
42.186
29.035
36.18


F.B. 444-60
F.B. 444-61
(See Also 10524-59)
SILVER STRAND TRACT
DEL REY BEACH TRACT
ALLEY
AVE
52ND
Rec 125
Calc 125
Meas 143.00 @ 68°
143.00
Rec 353.66
Meas 362.75 @ 68°
362.75
71.695
Rec 351.88
Calc 351.84
Set 2x2 12" Deep
Set 2x2 12" Deep
Set 2x2 12" Deep
Rec 159.60
Calc 159.95
Meas 180.395 @ 58°
Meas 235.16 @ 58°
Meas 235.145
Rec 152.04
Calc 152.04
Meas 370.75
13003-51
152.395
117.56
117.57
Temp. 68°
Rec 90.03
Calc 90.06
To Alley
To Alley

F.B. 444-62



F.B. 444-63

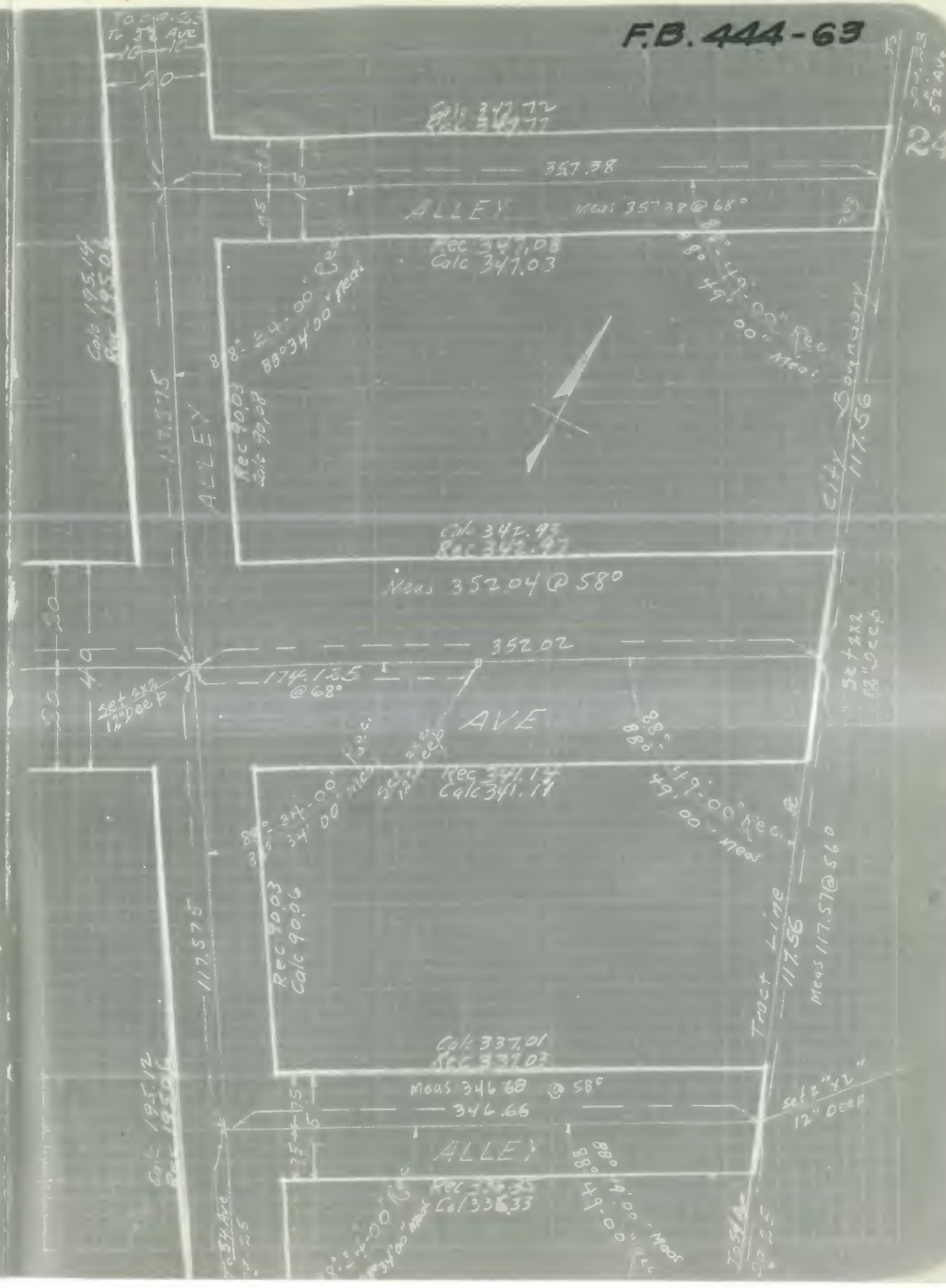

F.B. 444-64

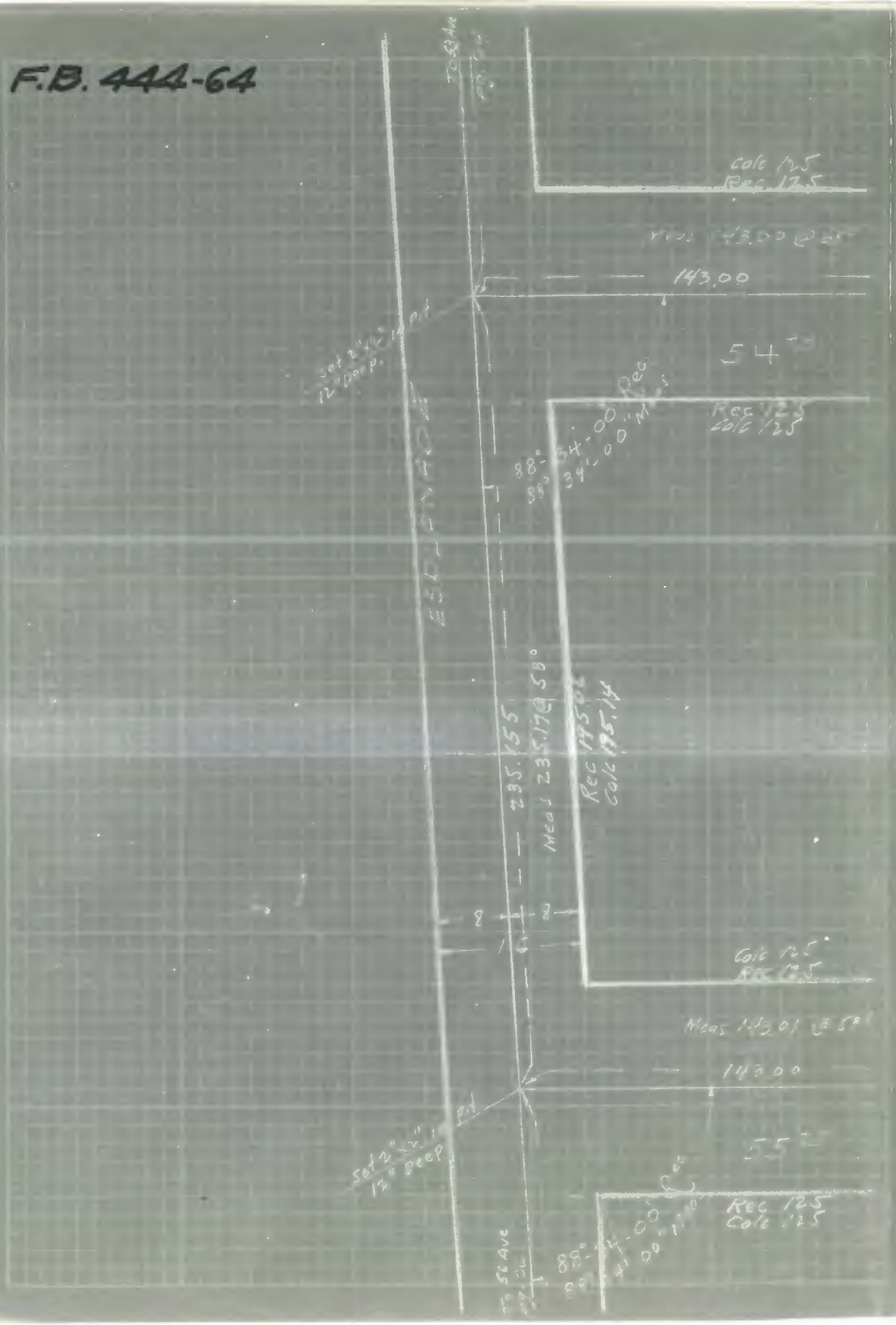

F.B. 444-65



F.B. 444-66



F.B. 444-67

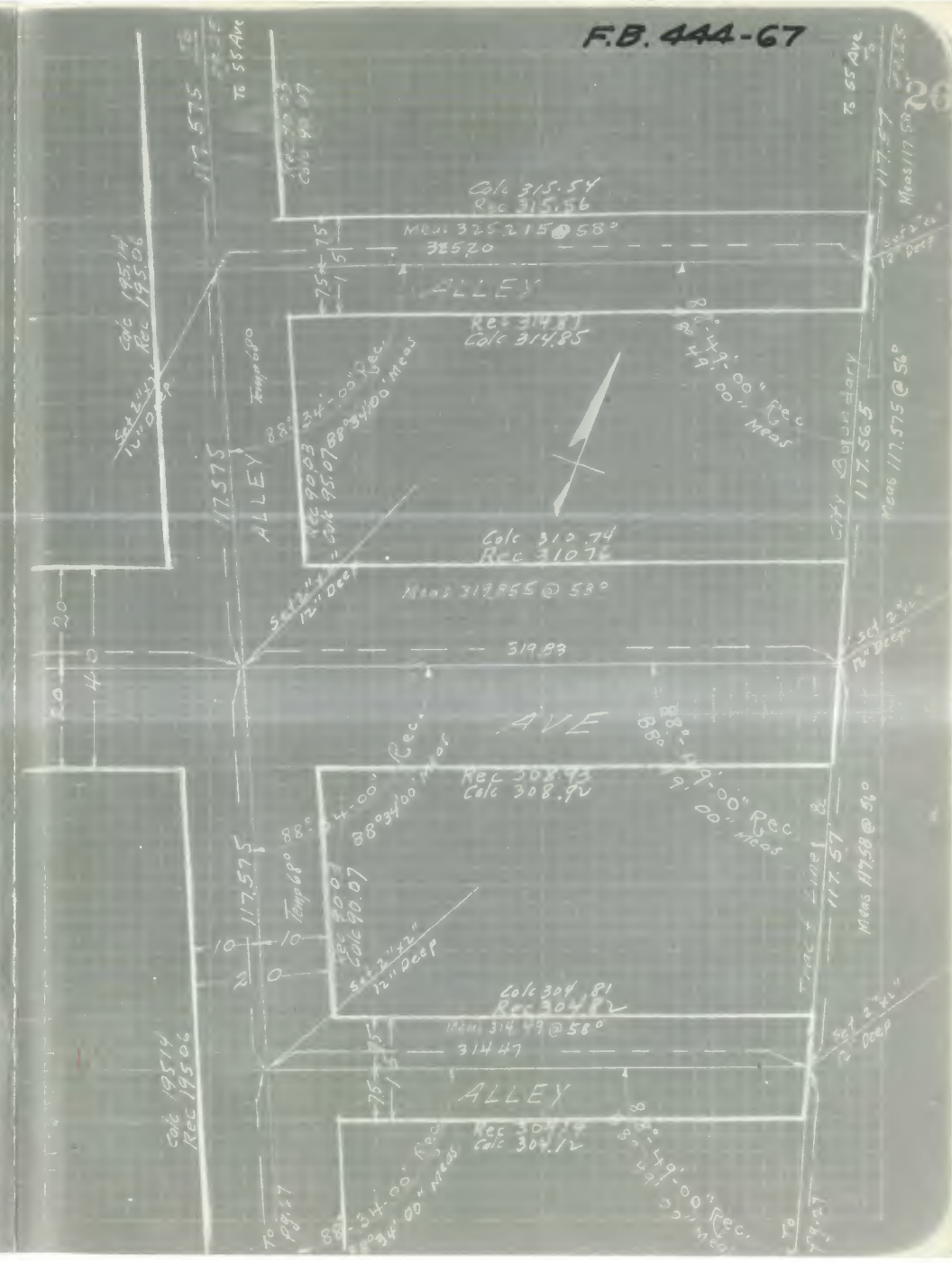


F.B. 444-68
Calc 125
Rec 125
Meas 14301 @ 53°
14300
57th
Rec 125
Calc 125
Meas 235.115 @ 58°
235.10
Calc 125
Rec 125
Meas 14301 @ 53°
14300
58th
Calc 125

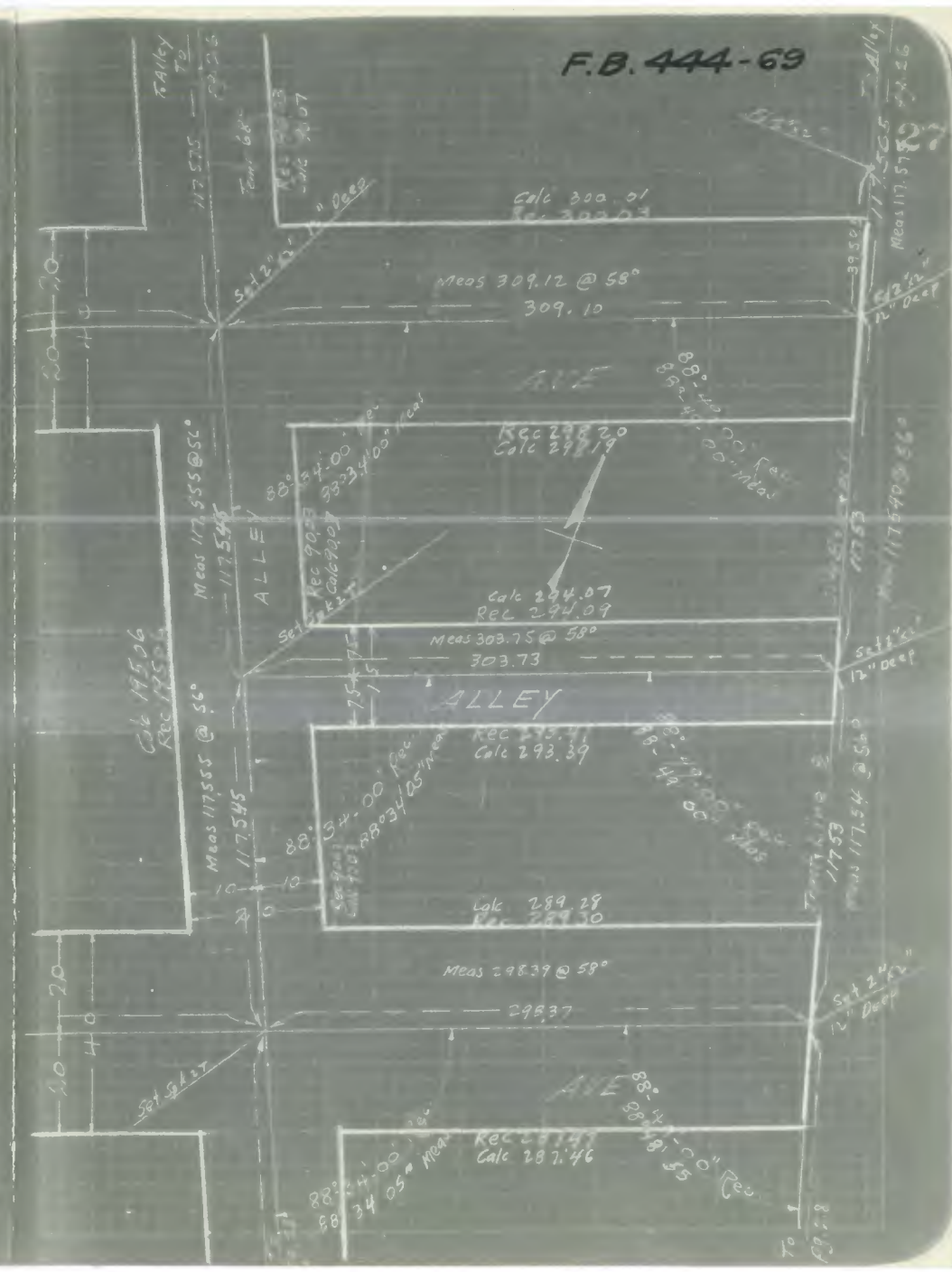
F.B. 444-69
Calc 300.01
Meas 309.12 @ 58°
309.10
AVE
Rec 298.20
Calc 298.19
Meas 117.555 @ 56°
ALLEY
Calc 294.07
Rec 294.09
Meas 303.75 @ 58°
303.73
ALLEY
Calc 293.39
Calc 289.28
Meas 298.39 @ 58°
298.37
AVE
Calc 287.46

F.B. 444-70



F.B. 444-71

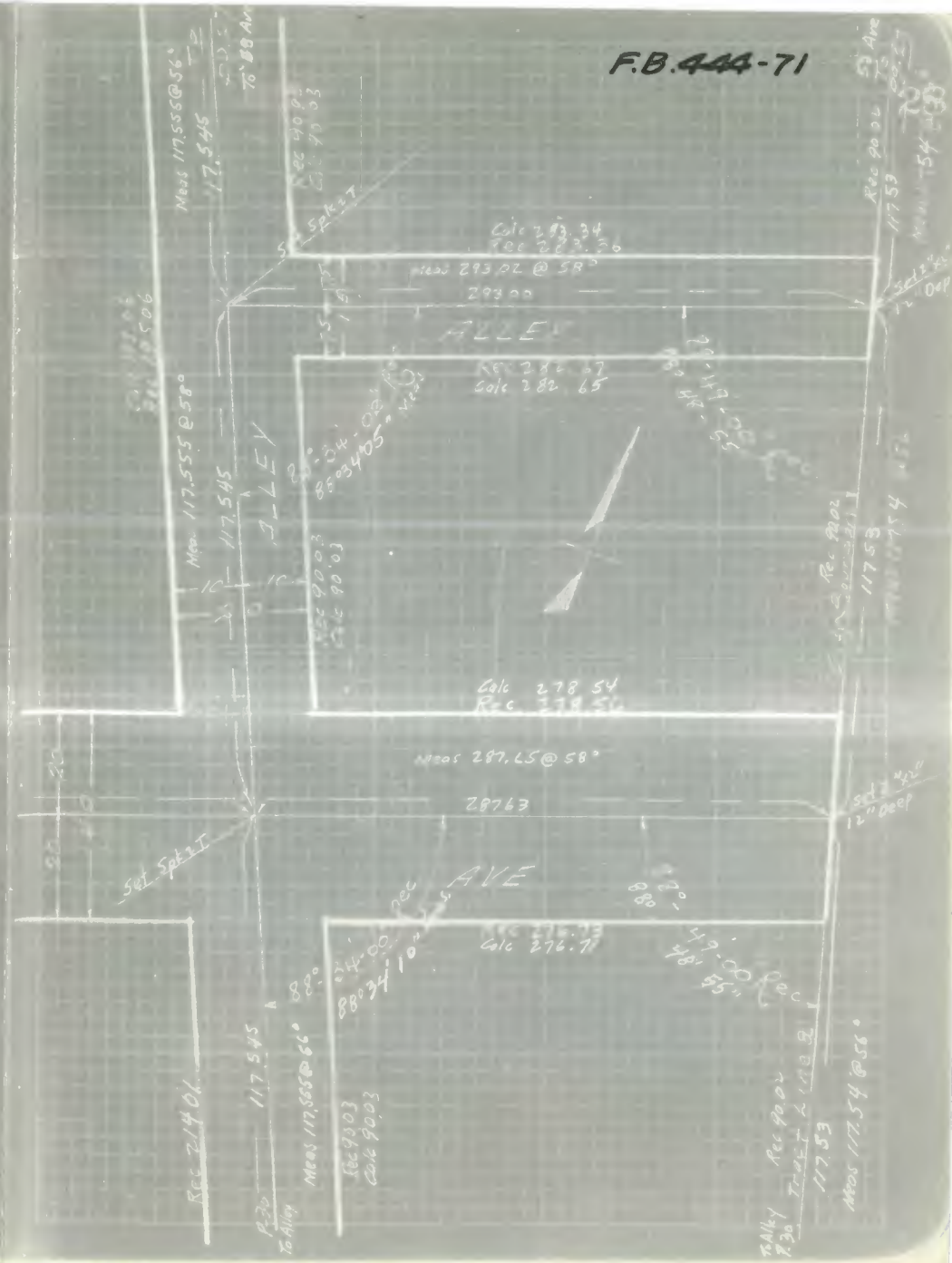

F.B. 444-72
F.B. 444-73
ESPLANADE
ALLEY
ALLEY
60th AVE
VISTA DEL MAR
To 59 Ave
To 59 Ave
Rec 91°26'00"
Meas 91°25'50"
Rec 93°04'00"
Meas 93°04'00"
Rec 93°04'00"
Meas 93°04'00"
Calc 214.02
Calc 250.265
Rec 210.47
Calc 210.47
Meas 250.935 @ 58°
250.92
Transit Line
Set Spk 27
Meas 136.81 @ 56°
136.80
Rec 109.55
Calc 109.56
Calc 125.14
143.160
120.135
120.00
43°35'00"
23.030
23.00
Set 24
Calc 126.71
46°43'51"
02°36'22"
Meas 282.285 @ 58°
282.265
Calc 271.93
Calc 266.87
Rec 266.87
Meas 91°11'10"
Rec 91°11'00"
89°33'00" Rec
89°33'00" Meas
Rec 117.5
144.670
Set 2"x2"
12" Deep
164.52
164.475
111.45
2"x2"
11601-9
Fd 2"x2"
11601-9
Temp 68°
Calc 125.21
Calc 87.11
91°10'00"
91°10'00" Rec
103.86
25
25
50
R31
R31
R31
20
20
20
10

F.B.444-74
ESPLANADE
Transit Line
135° 00' 00" Meas
72.285
Rad 258.20
Δ 90°00'
Rec 417.83
Calc 417.145
Δ 86°25'00"
Calc 377.365
Rec 377.25
Temp 68°
180.01
Meas 94°14'00"
Rec 94°14'00"
Meas 94°14'00"
22°30'00"
Calc 125.34
120.00
Calc 6.29
32.47
Spk2T
30.775
Wooden Bridge
10526-22
94.38
10526-22
94.38

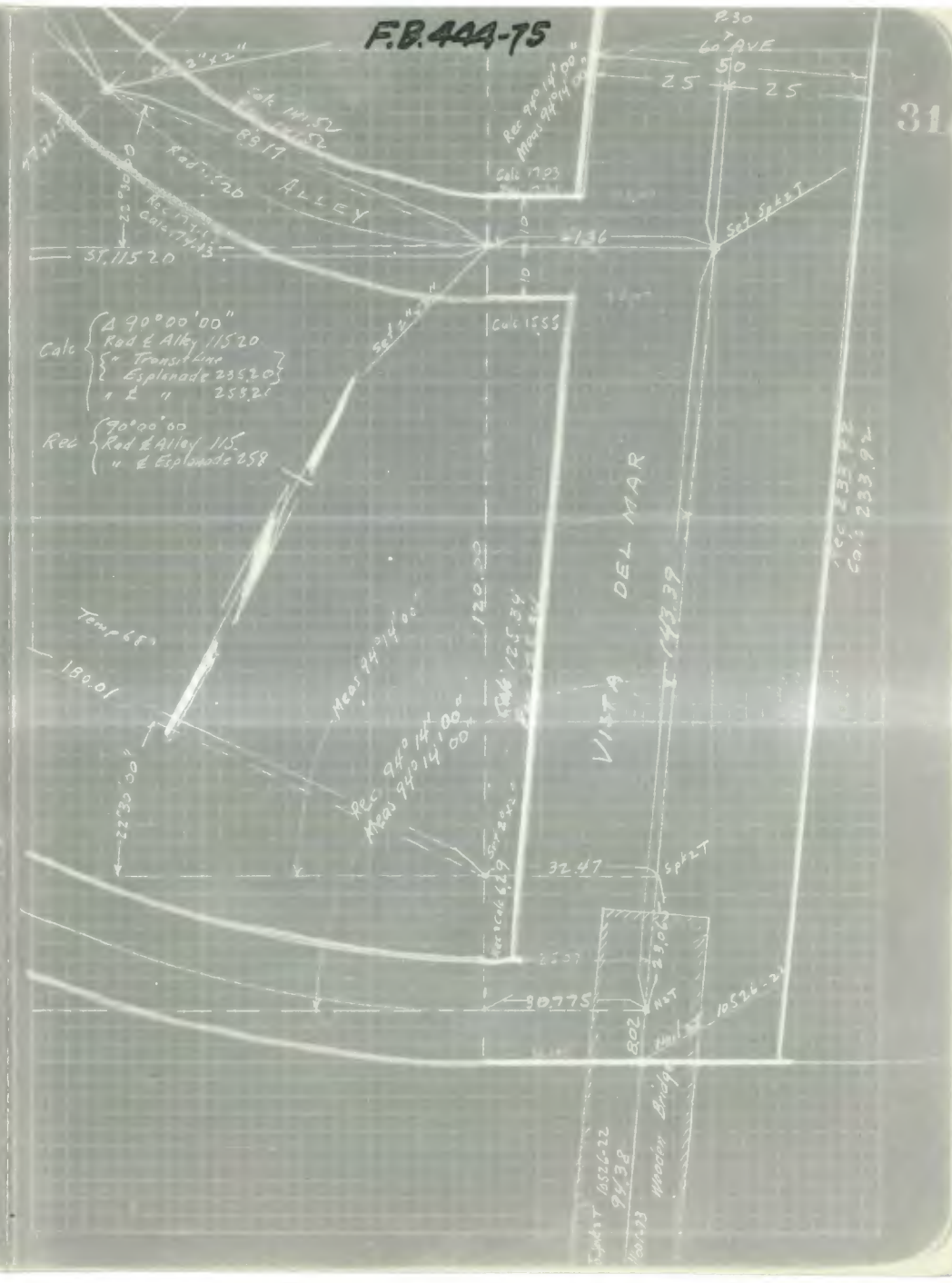
F.B.444-75
60' AVE
50
25
25
Rec 94°14'00"
Meas 94°14'00"
Calc 141.52
88.17
Rad 1520
ALLEY
Rec 174.1
Calc 174.13
ST. 115.20
Calc 17.03
Set Spk2T
Calc 15.55
Calc { Δ 90°00'00"
Rad ℄ Alley 115.20
" Transit Line
Esplanade 235.20
" ℄ " 258.21
Rec { 90°00'00
Rad ℄ Alley 115.
" ℄ Esplanade 258
VISTA DEL MAR
143.39
Calc 233.92
Rec 233.92
Spk2T
10526-22

F.B. 444-76

F.B. 444-77



F.B. 444-78

42nd Ave.

423.36' E. of Esplanade to Esplanade

1st Alley So of 41st Ave

1st Alley So of 42nd Ave

280' E of 1st Alley E of Esplanade to 1st Alley E of Esplanade

Survey to Establish Center Line
and
Center Line Ties, Angles and Distances.

Marsh
Hoxie
Leonhardt
Kolb.

Center Line Ref. FB 10523, 10524
Tract Map " Silver Strand Tract

Tape No L-119 Tension supported 11 lbs.
calibrated 3/16-28 " suspended 21.5 "
@ 68°

F.B. 444-79

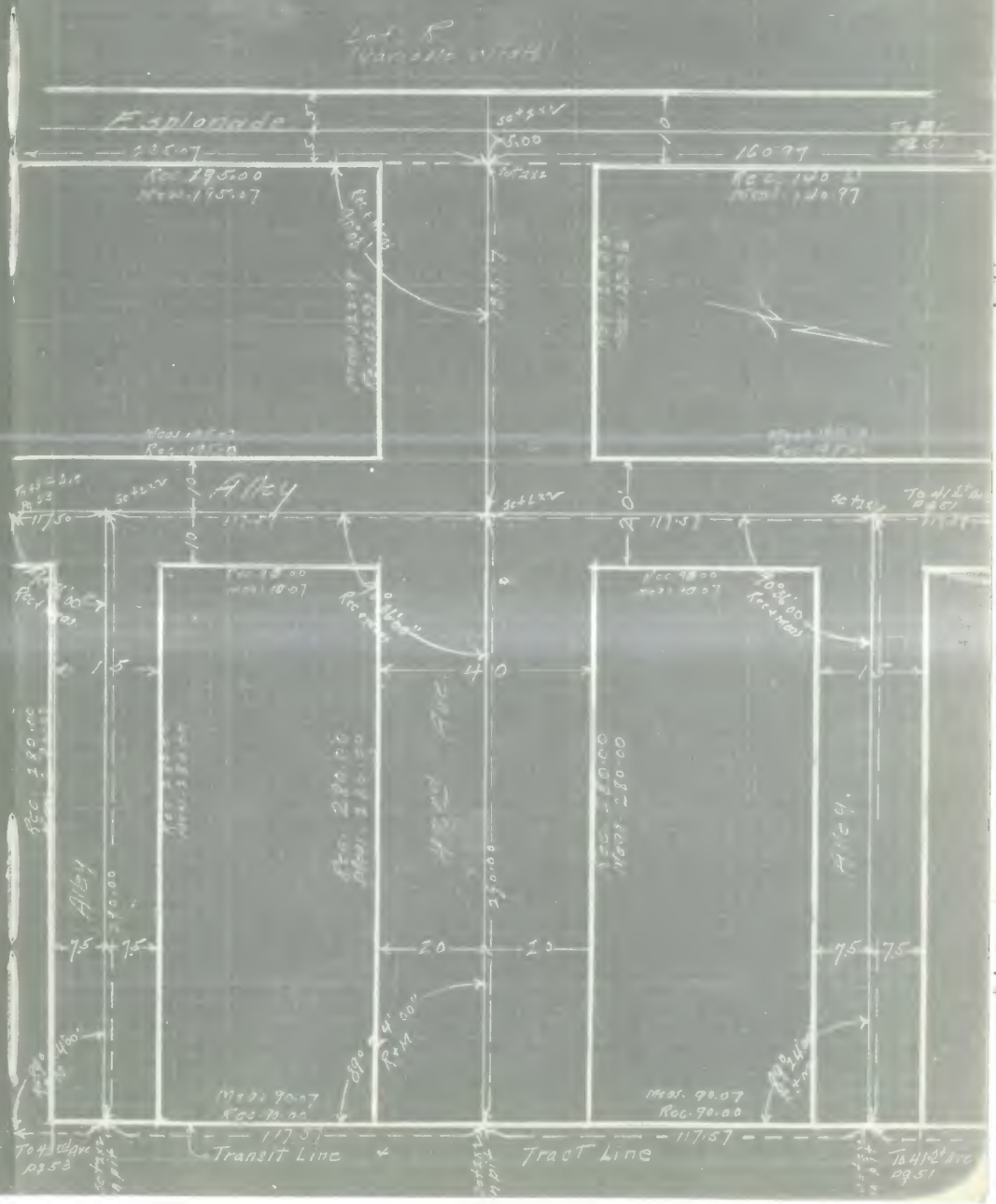

F.B. 444-80

43rd Ave.

421.11' E of Esplanade to Esplanade

Alley So of 43rd Ave.

280' E of 1st Alley E of Esplanade to 1st Alley E of Esplanade

44th Ave.

418.47' E of Esplanade to Esplanade

Survey to Establish Center Line

and

Center Line Ties, Angles, Any Distances.

March
Horn
Leonhardt
Kolb.

Center Line Ref F.B. 10523 10524

Tract " Silver Strand Tract

Tape No. L 119 Tension Supported 4 lbs.

Calibrated 3/16-28 " Suspended 21.5 "

F.B. 444-81

53

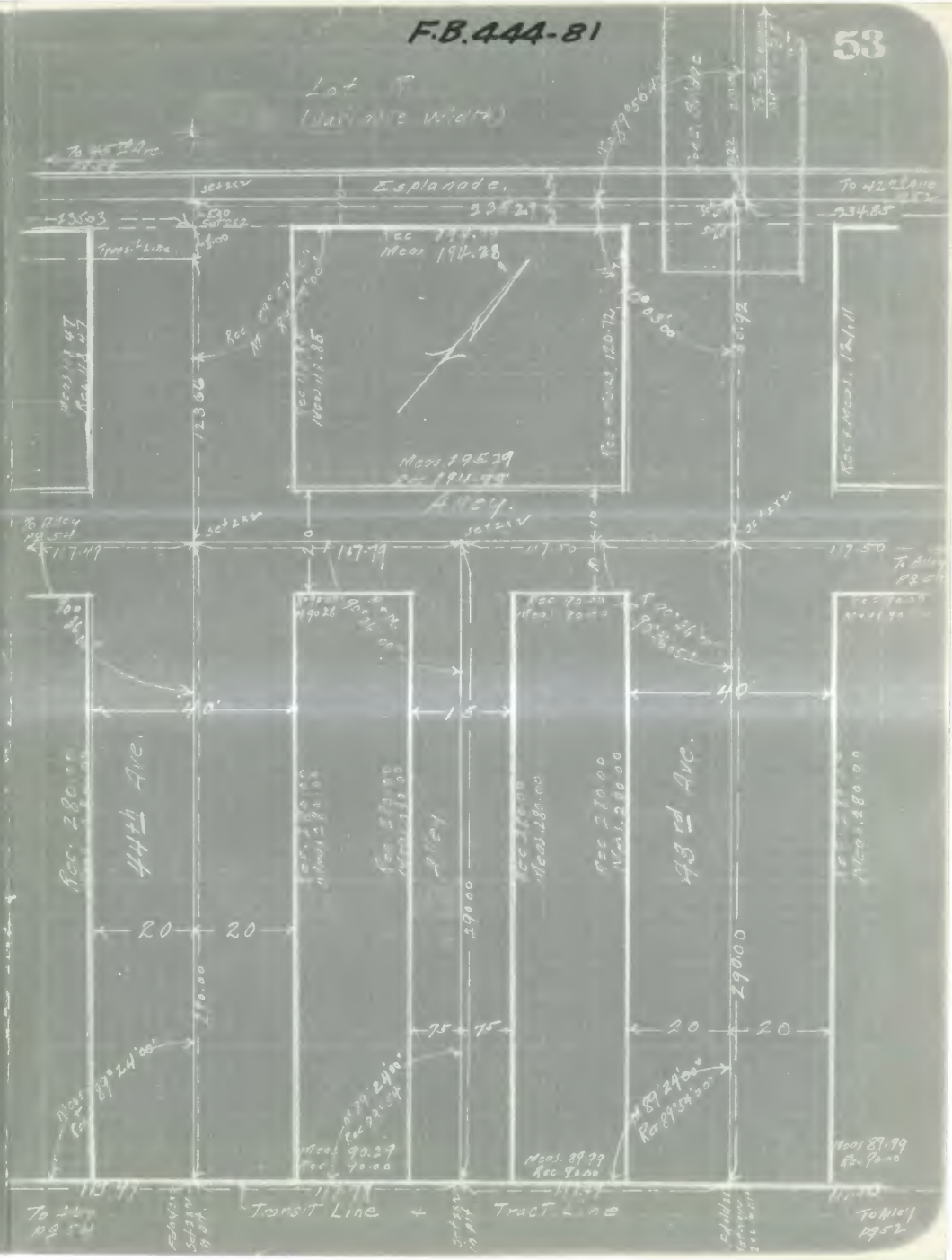

45th Ave.

416.21' E of Esplanade to Esplanade

Alley So of 44th Ave

Alley So of 45th Ave.

280' E of 1st Alley E of Esplanade to 1st Alley E of Esplanade.

Survey to Establish Center Line
and
Center Line, Ties, Angles and Distances.

Marsh
Horn
Leonhardt
Kolb.

Center Line Ref. F.B.'s 10523 10524

Tract "

Tape No. L-119 Tension Supported 21 lbs

Calibrated 3/16-28 " Supported 21.5 lbs



46th Ave.

418.60' E of Esplanade to Esplanade

47th Ave.

428.46' E of Esplanade to Esplanade

1st Alley So of 46th Ave.

280' E of 1st Alley E of Esplanade to 1st Alley E of Esplanade

Survey to Establish Center Line

with

Center Line Ties, Angles, & Distances

Marsh

Horn

Leonhardt

Kolb.

Center Line Ref. F.B. 10523 10524

Tract Map " Silver Strand Tract

Tape No. L-119 Tension Supported 11 lbs

Calibrated 3/16-29 " Suspended 21.5 "

@ 68°

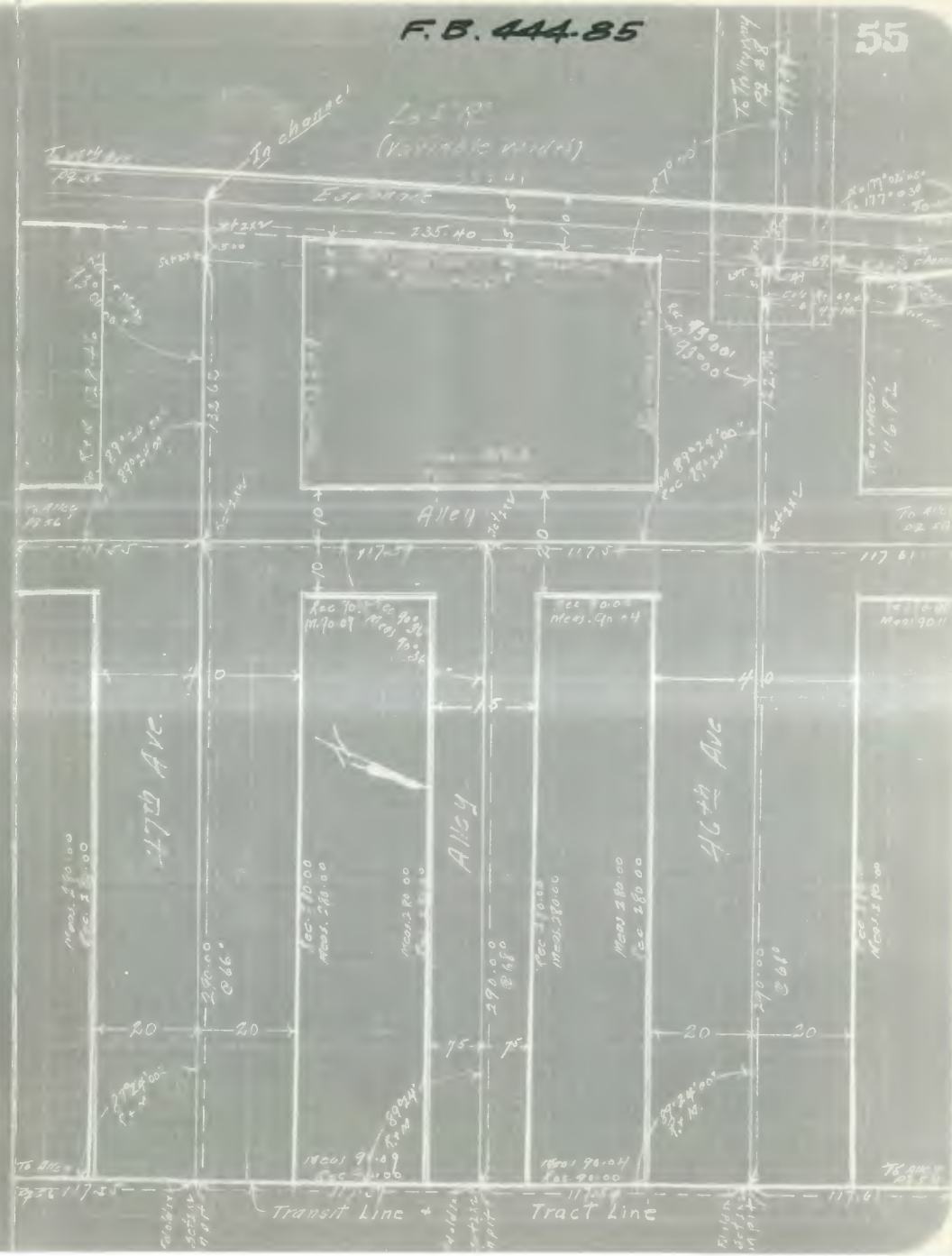

48th Ave.

438.31' E of Esplanade to Esplanade

1st Alley So of 47th Ave.

1st Alley So of 48th Ave

280' E of 1st Alley E of Esplanade to 1st Alley E of Esplanade

Survey to Establish center Line
and
Center Line Ties Angles & Distances.

Marsh
Horn
Leonhardt
Kolb.

Center Line R of 10522 10524
Tract Map " Silver Striped Tracts

Tape No L-119 Tension Supported [illegible]
Calibrated 9/16-28 " Suspended [illegible]
E68°



F.B. 444-88

49th Ave

442.36'E of Esplanade to Esplanade

1st Alley So of 49th Ave.

280'E of 1st Alley E of Esplanade to 1st Alley E of Esplanade

Survey to Establish center Line
and
Center Line Ties, Angles, & Distances

Marsh
Horn
Leonhardt
Kolb.

Center Line Ref FBs 10523 10524
Map " Silver Strand Tract

Tape No 2-119 Tension Supported 11 lbs
Calibrated 3/16-28 " Suspended 21.5
@ 62°

F.B. 444-89 57

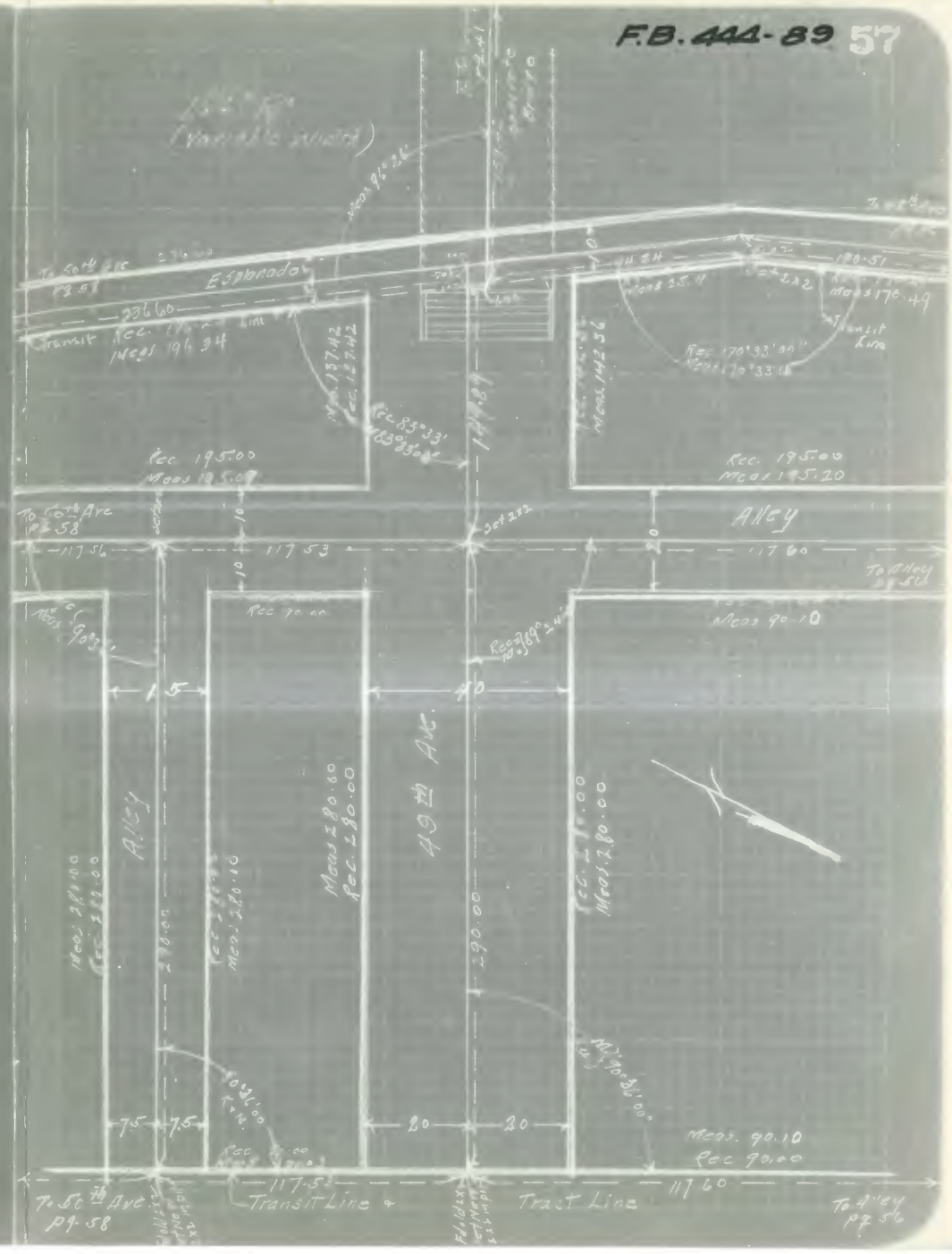

F.B. 444-90

50th Ave

413 33' E. of Esplanade to Esplanade

1st Alley So. of 50th Ave.

280 E. of 1st Alley E. of Esplanade to 1st Alley E. of Esplanade

Survey to Establish Center Line.

Marsh
Horn
Leonhardt
Kolb.

Tract Map Ref Silver Strand Tract

Tape No. L 119 Tension Supported 11 lbs.

Calibrated 3/16-28 " Suspended 21.5 "

@ 66°

F.B. 444-91 58

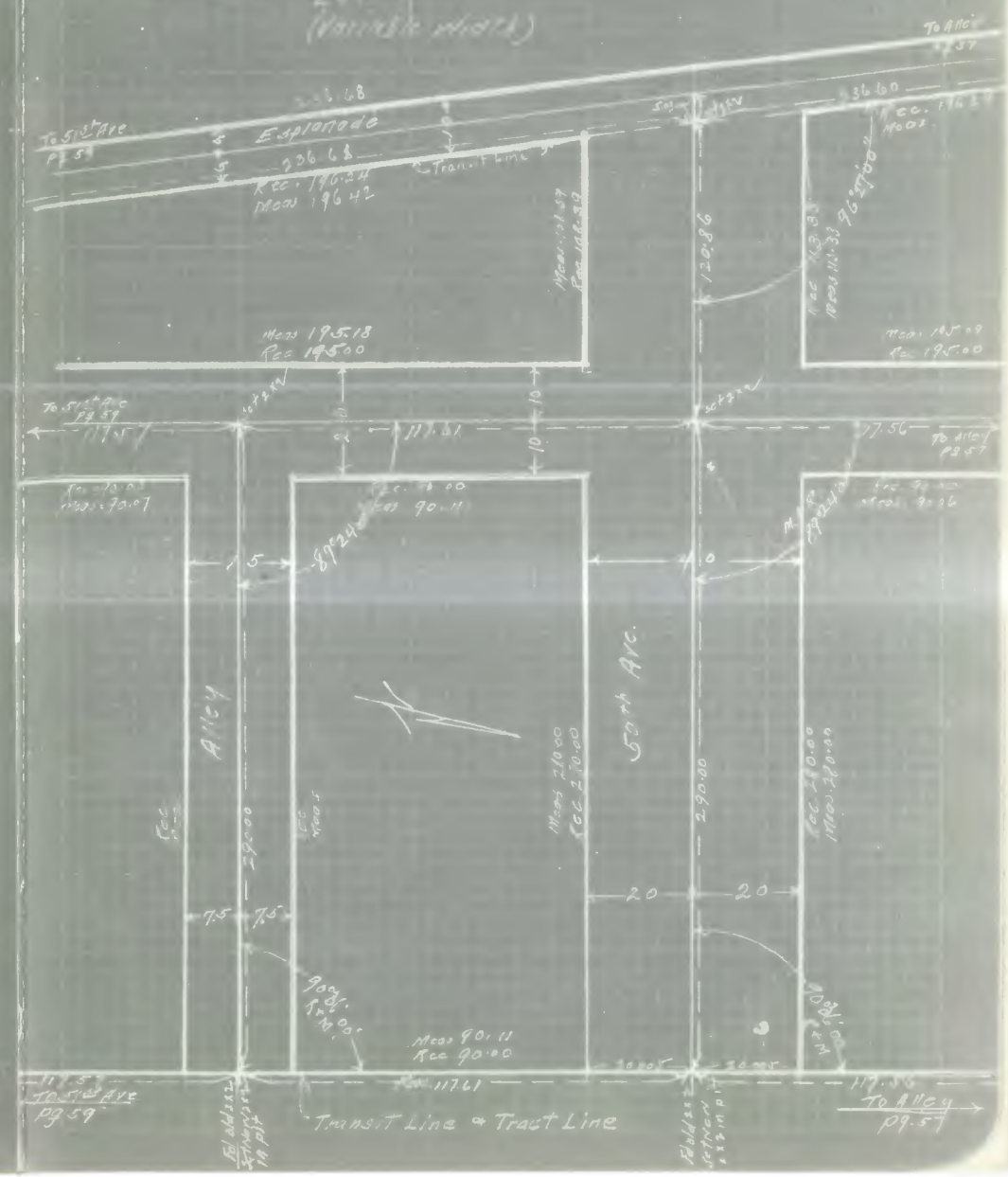

F.B. 444-92

51st Ave.

384.30' E. of Esplanade to Esplanade

1st Alley So of 50th Ave

280' E. of 1st Alley E. of Esplanade to 1st Alley E. of Esplanade

Survey to establish center line

Marsh
Horn
Lombardt
Kolb

Tract Map Ref Silver Strand Tract

Tape No L-119 Tension Supported 11 lbs

Calibrated 9/16-28 " Suspended 51.5 "

@ 68°

F.B. 444-93

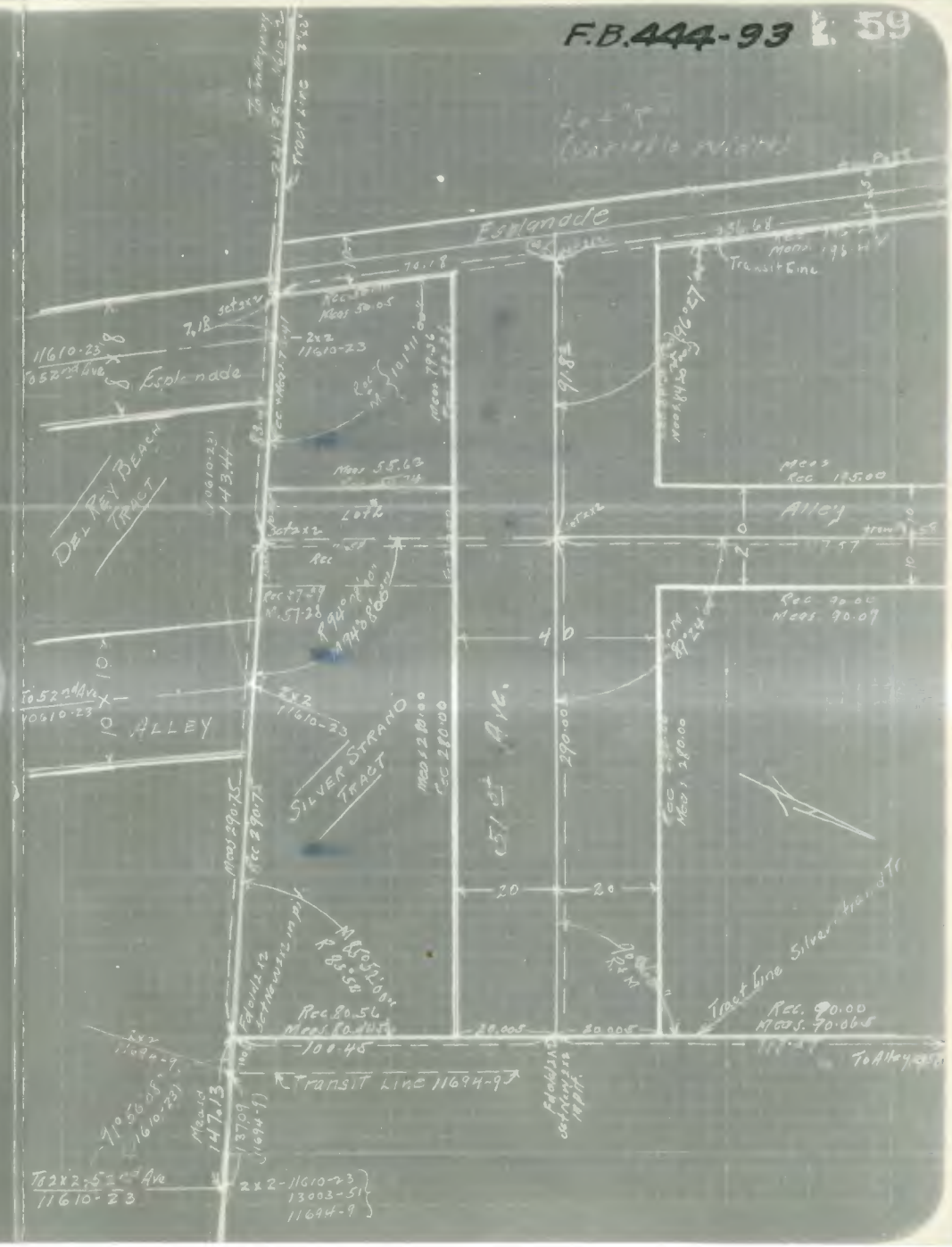


F.B. 444-94
F.B. 444-95
2
Alley
Walnut Ave.
Venice City Boundary
Washington
Alley
Walnut Ave.
Venice City Boundary
Fire Line
Del Rey Ave.
Venice City Boundary

F.B. 444-96

F.B. 444-97



F.B. 444-98



F.B. 444-99


F.B.444-100
See below
total Rec To 2" pipe = 1700.62
(calc. Meas = 1701.13.
meas. 544.25 at 73°
544.28
meas 585.53 at 75°
585.58
New Venice City Boundary
Anderson Rose Property
Dickenson Property
Leona Blvd
Total R. Calc
meas 370.01 at 76°
meas 614.61
Total Rec. to 2" pipe = 1838.30
meas 542.19 at 73°
542.22
meas 424.37 at 80°
meas 94°04'20"
New Venice City Bndry
8-1-26
Venice City Boundary
13.38


F.B.444-101
Anderson Rose Property
New Venice City Bndry
8-1-26
Venice City Boundary

F.B. 444-102

F.B. 444-103

Triangulation

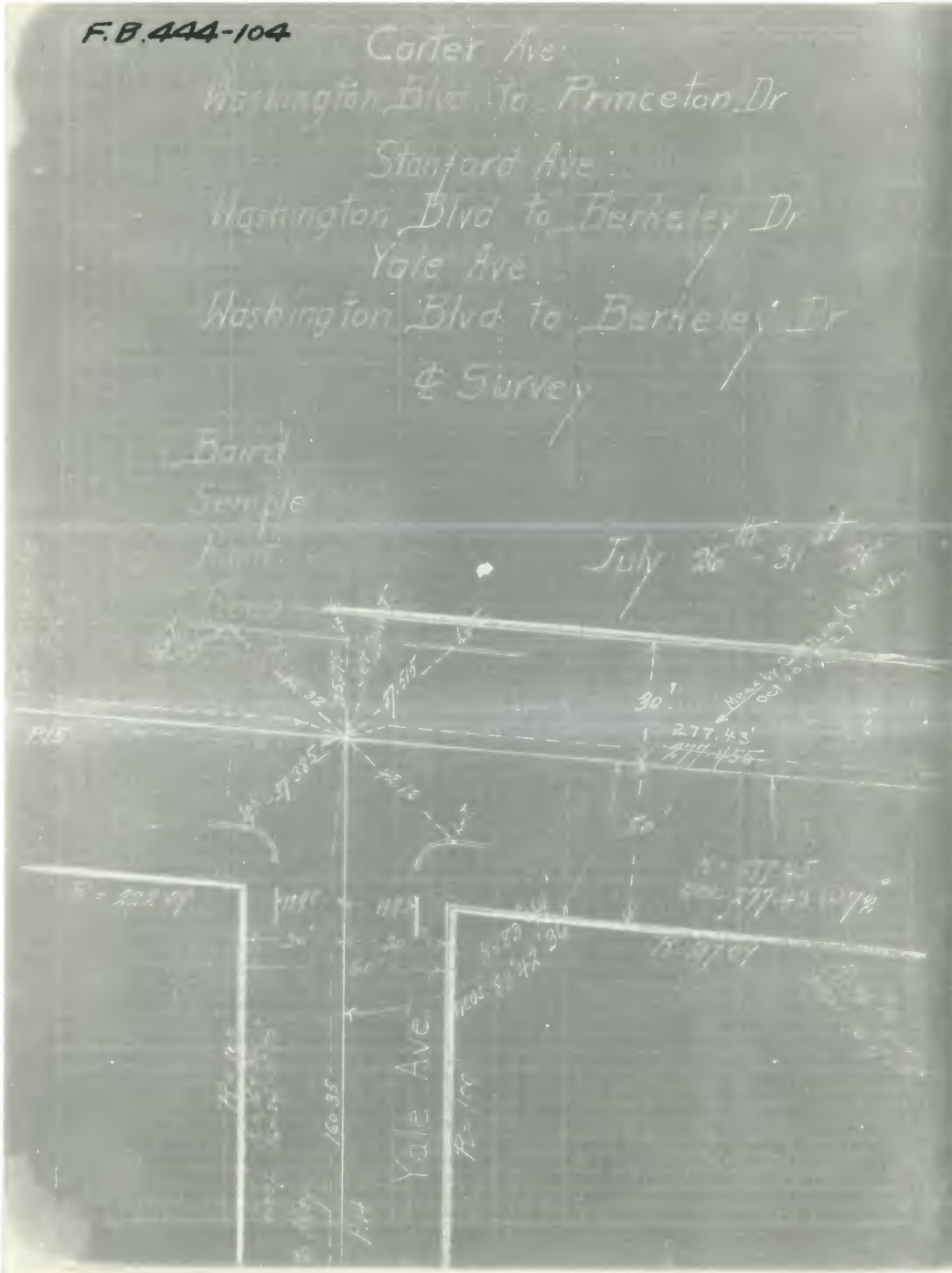
F.B. 444-104
Carter Ave
Washington Blvd to Princeton Dr
Stanford Ave
Washington Blvd to Berkeley Dr
Yale Ave
Washington Blvd to Berkeley Dr
℄ Survey
Baird
Semple
July 26th - 31st
30'
277.43'
Yale Ave
160.35


F.B. 444-105
HARVARD PLACE
YALE PLACE
STANFORD PLACE
BERKELEY DR. TO PRINCETON DR
℄ Survey & Ties
HOLDERMAN
DAWSON
FOBARE
CORNELL
Jan. 22, 1927
Proposed Property Line
Washington Blvd
275.36'
R = 275.41
meas 275.355 at 74°
Stanford
Carter

F.B. 444-106

F.B. 444-107


F.B.444-108
F.B.444-109
Princeton
Drive
Thatcher
Ave
Incinerator
Plant
Princeton Dr
Venice City Bndry
No Record
No Rec
Bottom P.18
Tract
Total R = 160.71
Calc. R = 246.98
Calc. Rec. = 312.92
meas. 312.73
Ties 11695.5
Set 2"x2" 24" deep
fence corner
found 2"x2"
found 2" pipe filled with cement
Total R. 471.63
Tract line
Tem. 62°
P.5

F.B. 444 - 110



F.B. 444 - 111

FB 444 PG Index

F.B. 444

PAGES: Index,

153 to , 155 to 176 , 178 to 219

444

444

444

RETURN TO
LOS ANGELES COUNTY SURVEYOR
700 HALL OF RECORDS

Do not extend notes this side of this line

Note: ANY ADDITIONS OR CHANGES ON THIS SHEET MUST BE MADE OR CIRCLED IN Red Ink. WITH DATE AND NAME OF PERSON MAKING CHANGE.

Notes Ck'd by	Survey of
Map No.	W. O. Tape No. St'd °F.
Office Work	Surveyed by
Checked	Notes Date
Date	Indexed

F.B. PG

Note: ANY ADDITIONS OR CHANGES ON THIS SHEET MUST BE MADE OR CIRCLED IN **Red Ink**, WITH DATE AND NAME OF PERSON MAKING CHANGE.

Do not extend notes this side of this line

RETURN TO
LOS ANGELES COUNTY SURVEYOR
700 HALL OF RECORDS

FORM 247 10M 5-31

Tract 7817
M-157.54
15.15

F.B. 444-113

Storm Drain
Alley
Proposed Widening
Central Ave

F.B.444-114

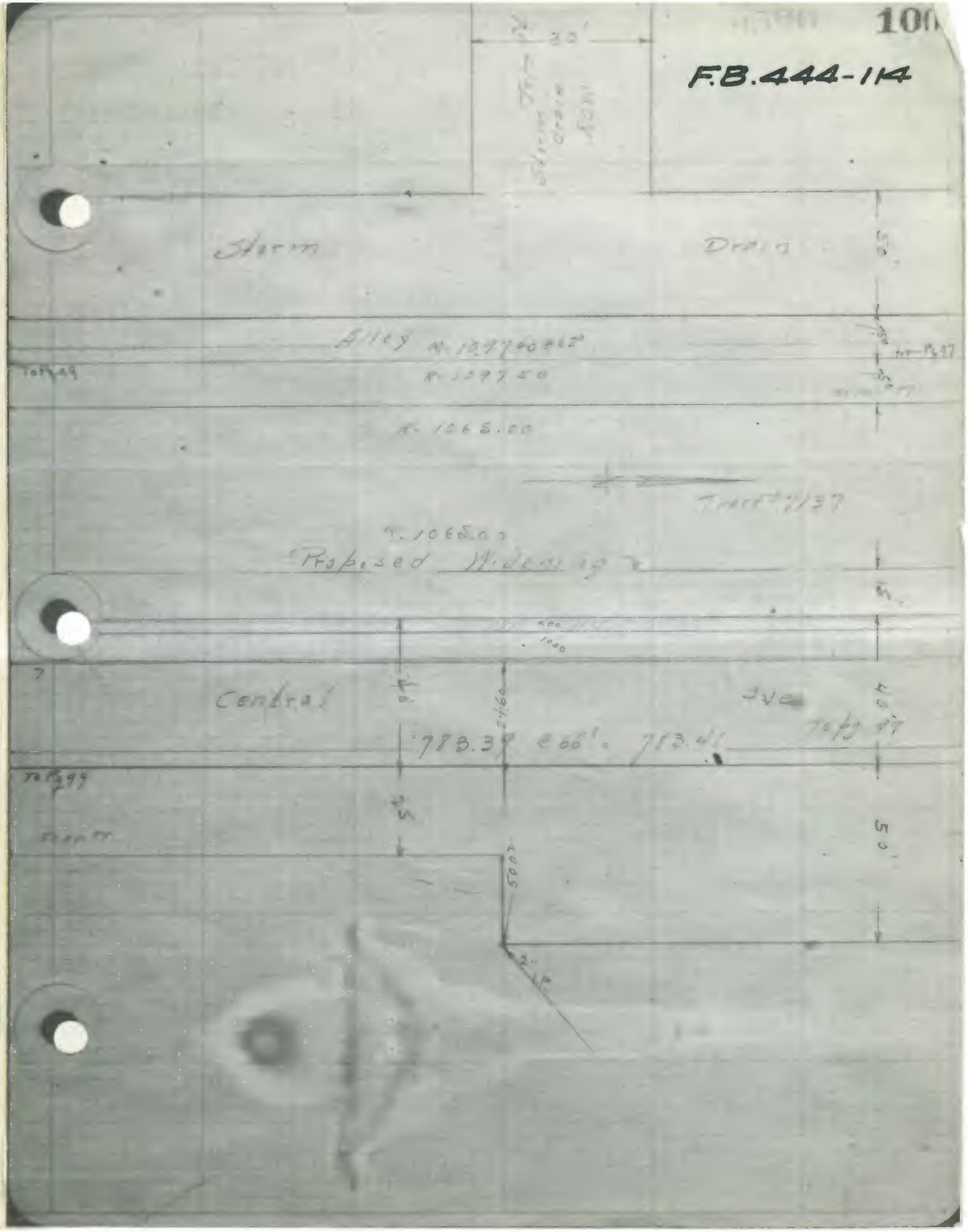

Fd 2x2 buried
Set 2x2
To Pg 104
Central Ave
No Tack

Fd 2" I.P.
Fd 2x2 buried
Lot in Cem-Irrigation Box
To Pg 101
Alley
No Alley (Not dedicated)
No Street (Not dedicated)
Angle point in alley
Not chained
Tract 7517
Drain
St. Pole
Central Ave.

F.B. 444-117

9543-159

F.B. 414-118

444

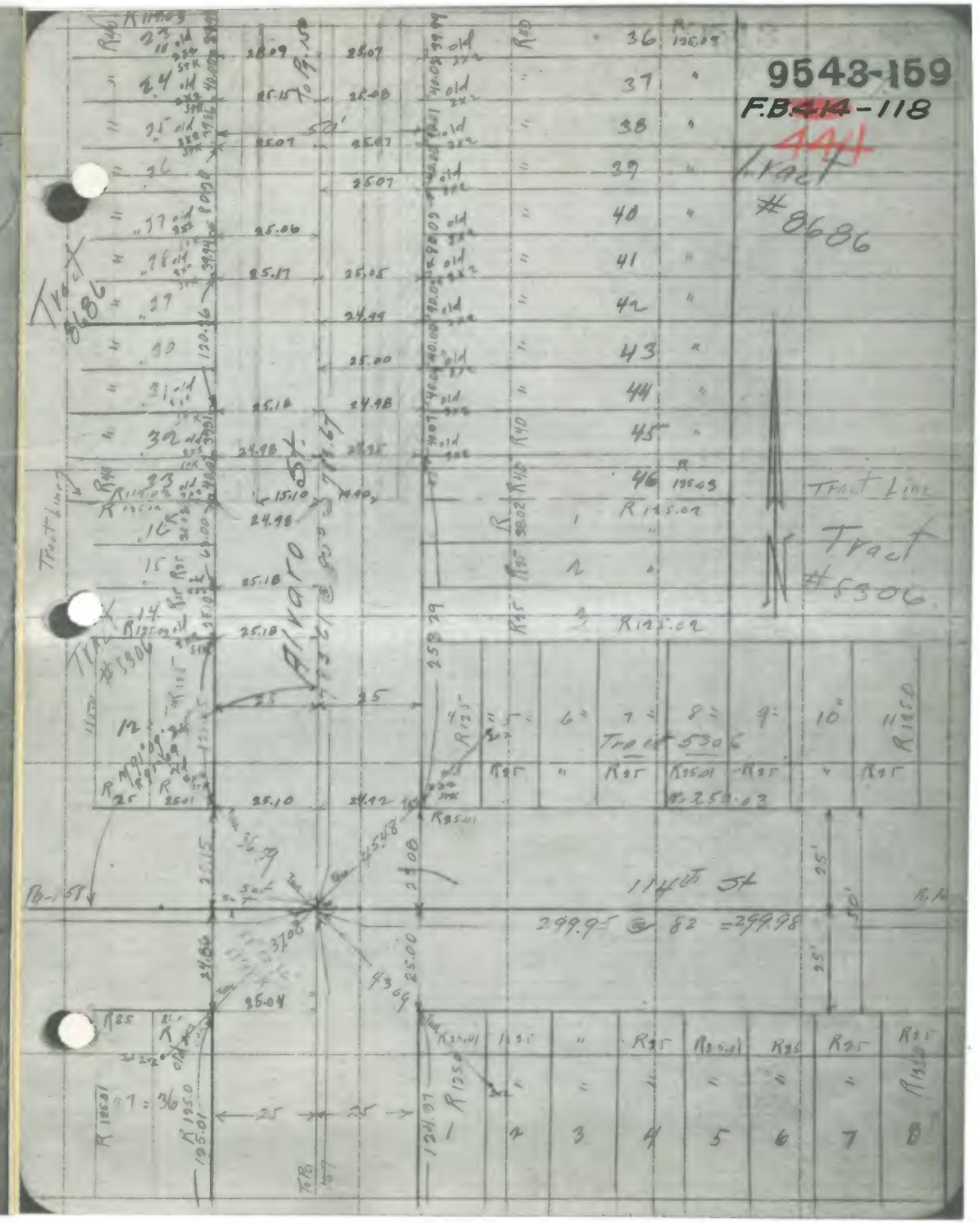

F.B. ~~414~~ 444 - 119

9543-180

Tract #6605

Tract #5306

Tract Line

11th St.

299.87 @ 78 = 299.89

9543-181

F.B. ~~414~~ 444 - 180

Tract #6603

Tract #5306

Tract Line

Zomore

11th St.

299.98 @ 78 = 300.06


F.B. 414-121
444
9543-162
Tract #6605
Tract Line
Tract #5306
Parmarlee
114th St.
299.97 @ 82 = 300.00
9543-163
F.B. 414-122
444
Tract #5306
Success
114th St
300.195 @ 88 = 300.235

9543-164

F.B. 444-122



9543-165

F.B. 444-123

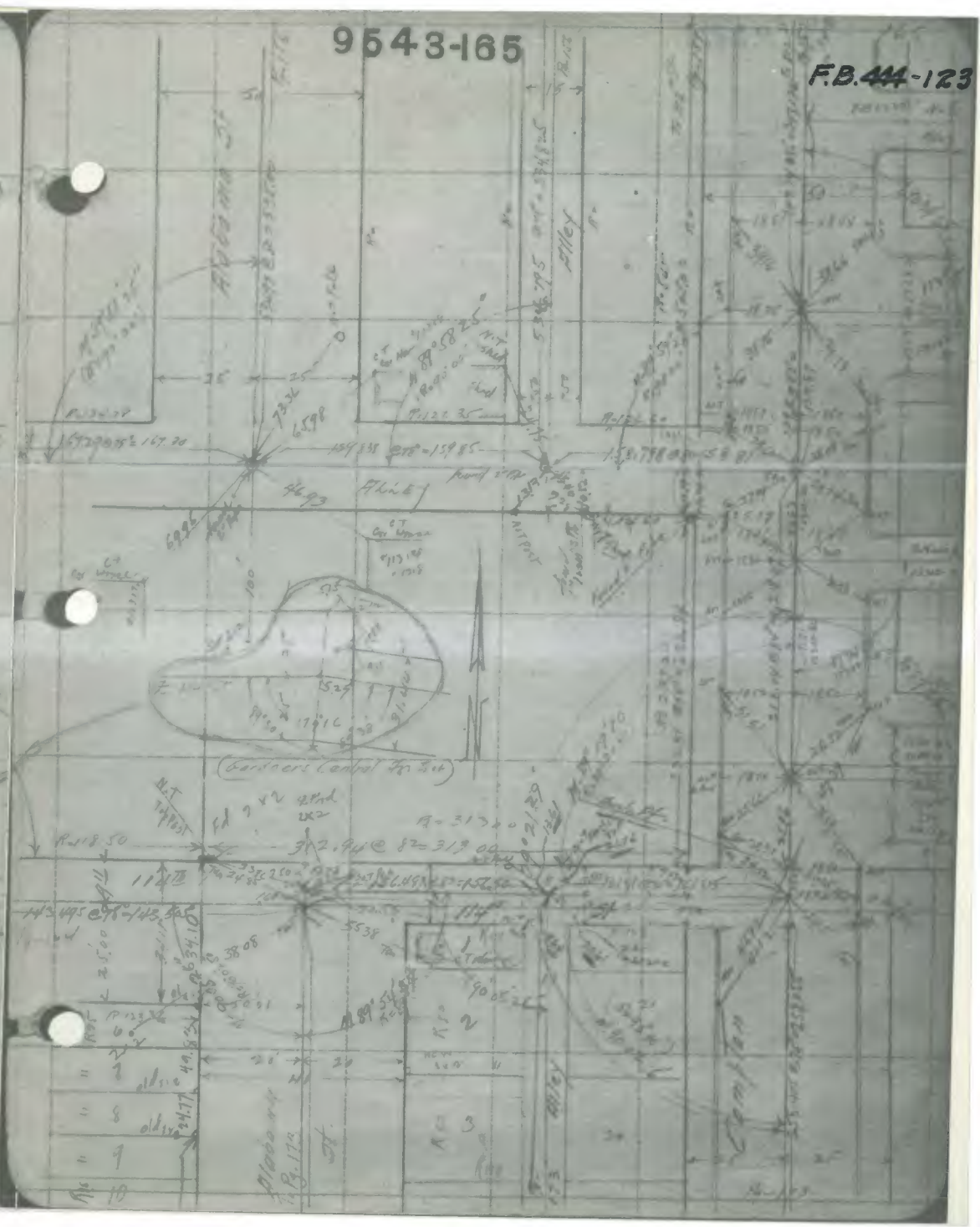


166
F.B. 444-124
Central Ave.
Former City Boundary Line
Tract # 5306
Block 1
116th St
To Pg. 167
City Boundary Line
New Ties 9590-102
9590-101


167
F.B. 444-125
Alvaro St
Tract # 5306
Block 2
116th St.
To Pg. 166
City Boundary Line

F.B. 444-126

9543-168

9543-169

F.B. 444-127




F.B. 444-128
9543-170
Tract # 5306
Block # 5
Parmalee St.
116 St
City Boundary Line
The Pines


F.B. 444-129
Tract # 5306
Block # 6
Succeed Ave
116th St.
City Boundary Line
The Pines


9543-172
F.B. 414-130
444
Antwerp St.
Tract #5306
116th St
269.64 @ 84 = 269.67
Boundary Line of Watts
The Pines
9543-173
F.B. 414-131
444
INDEXED 10/27
Alabama
Dakota Tract
Compton
Boundary Line of Watts
835.459 @ 80 = 835.553
(R = 835.60)
Tract 5018

79
80
F.B.444-133
Avalon Blvd
Stanford Ave
Tract 3754
Tract 3754
Avalon Blvd
Stanford Ave
M 339.66
10603-62
348.65
25'
25'

F.B.444-134

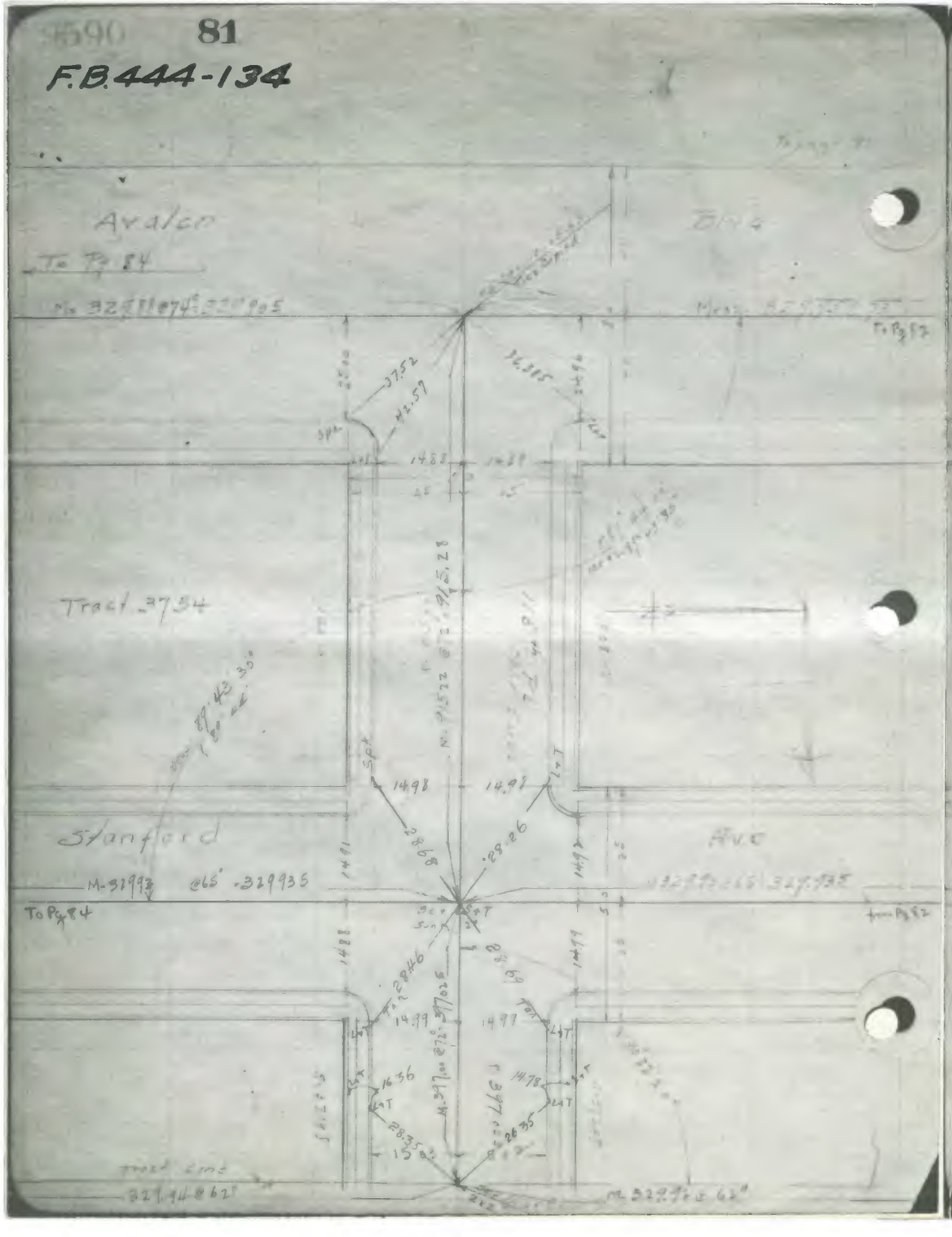

F.B.444-135

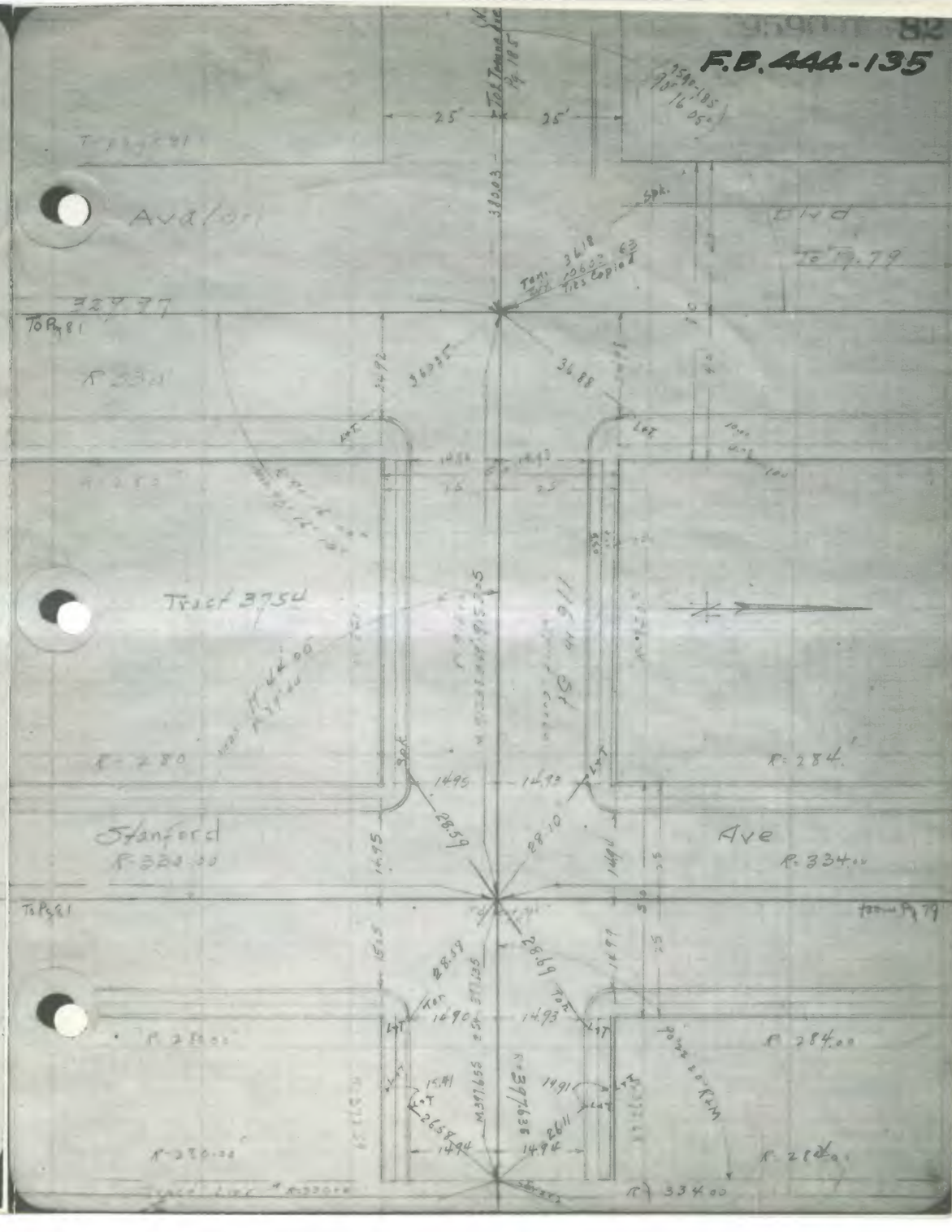

83

F.B. 444-136

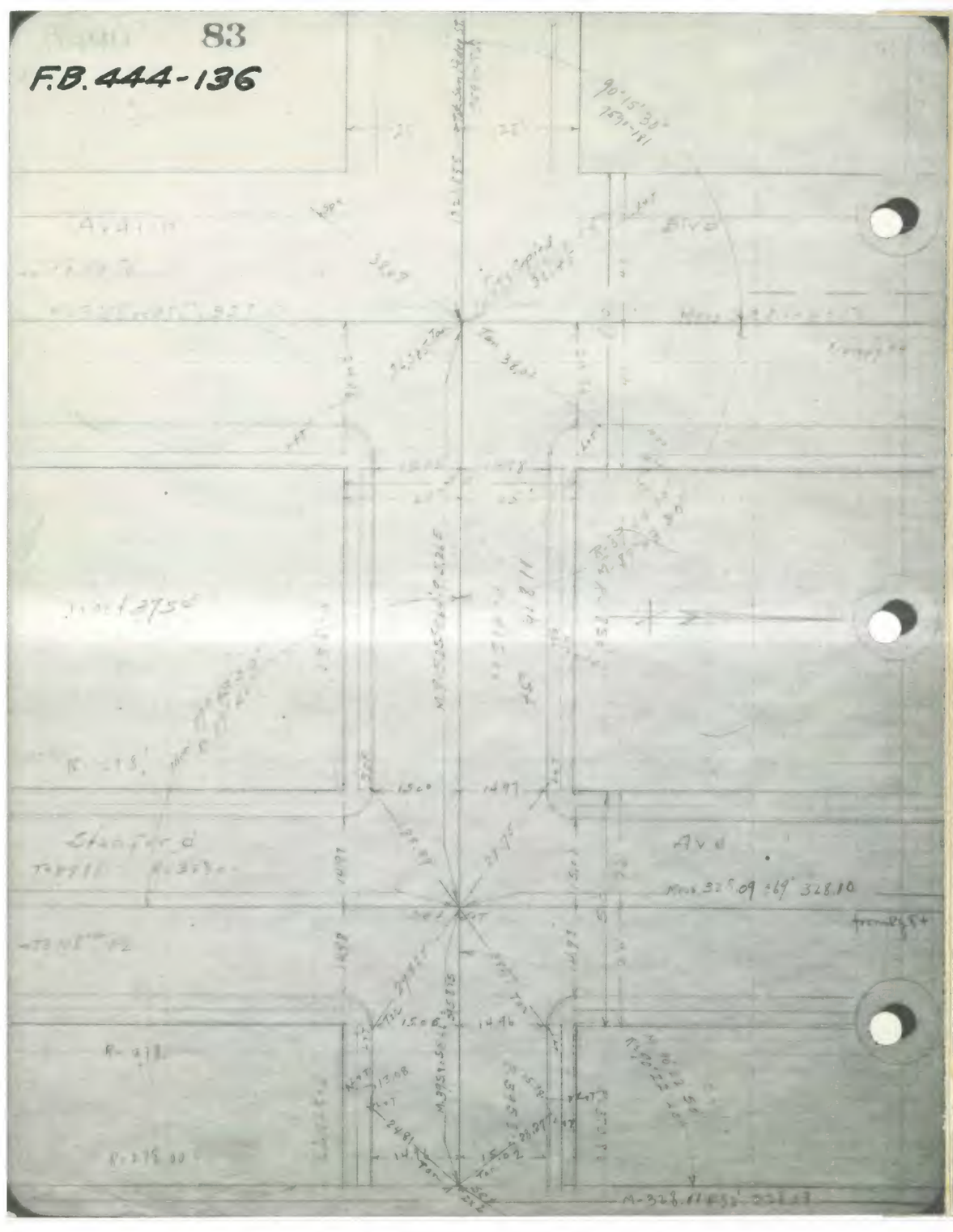

F.B. 444-137

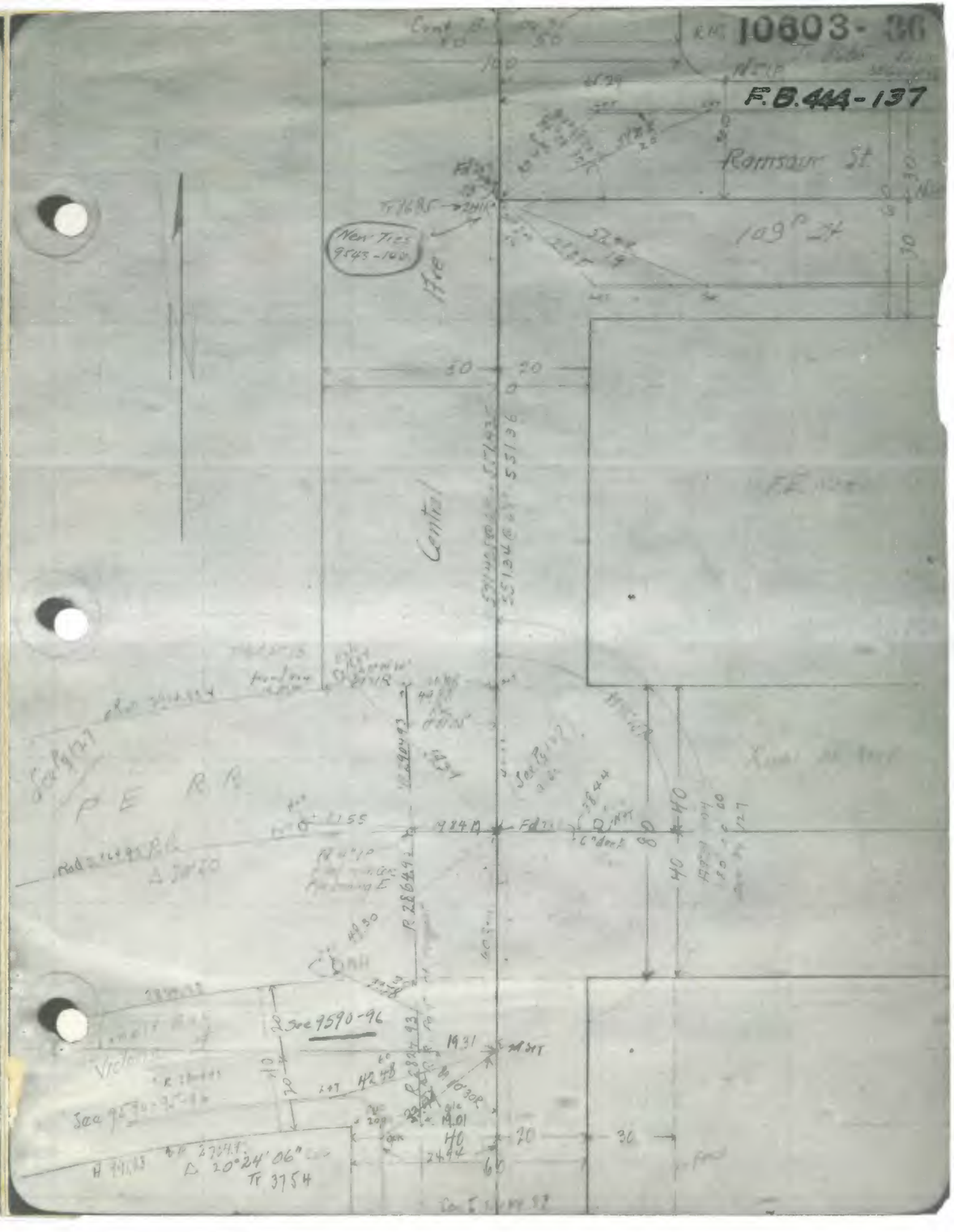

10603-37
F.B. 444-138

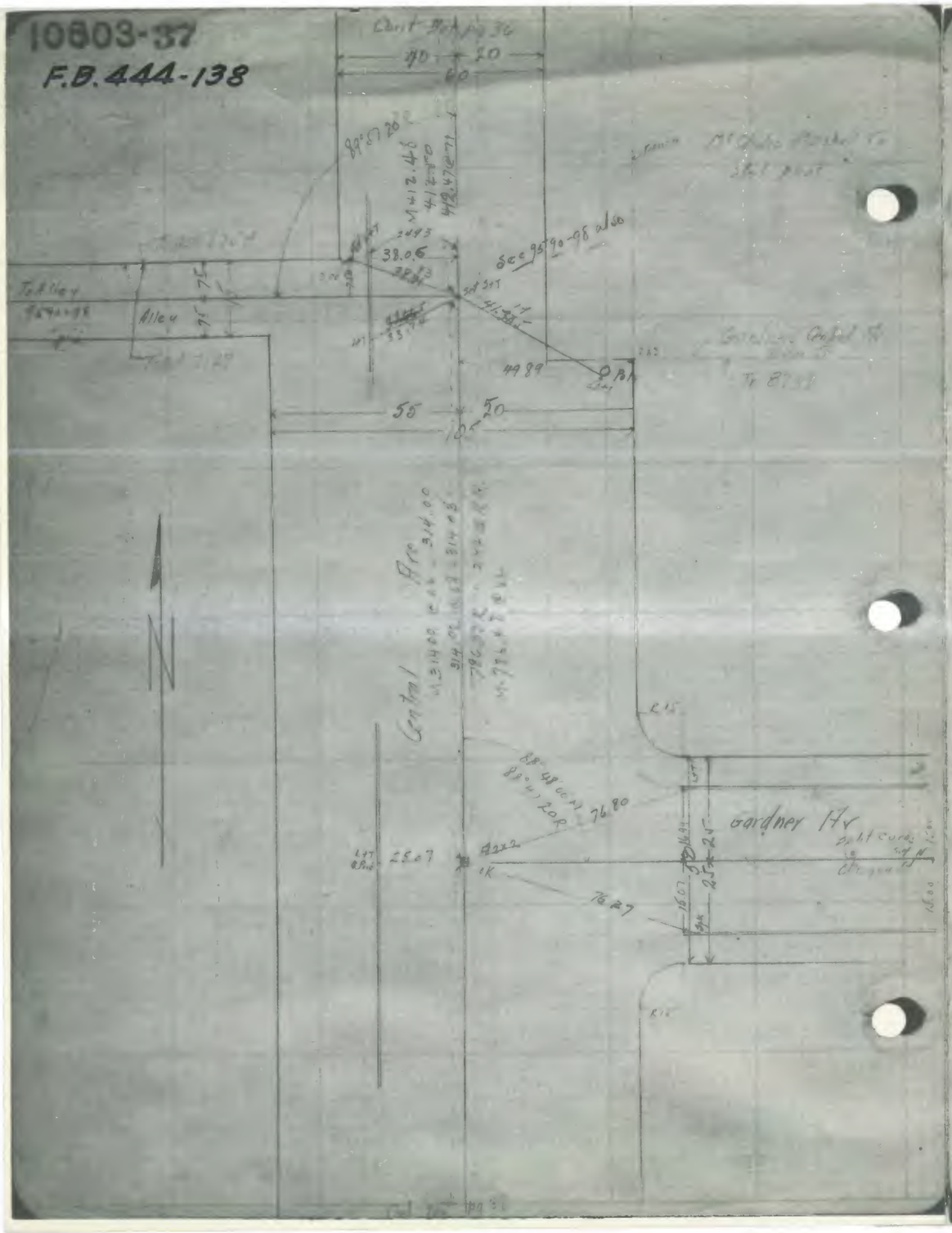

10603-38
F.B. 444-139

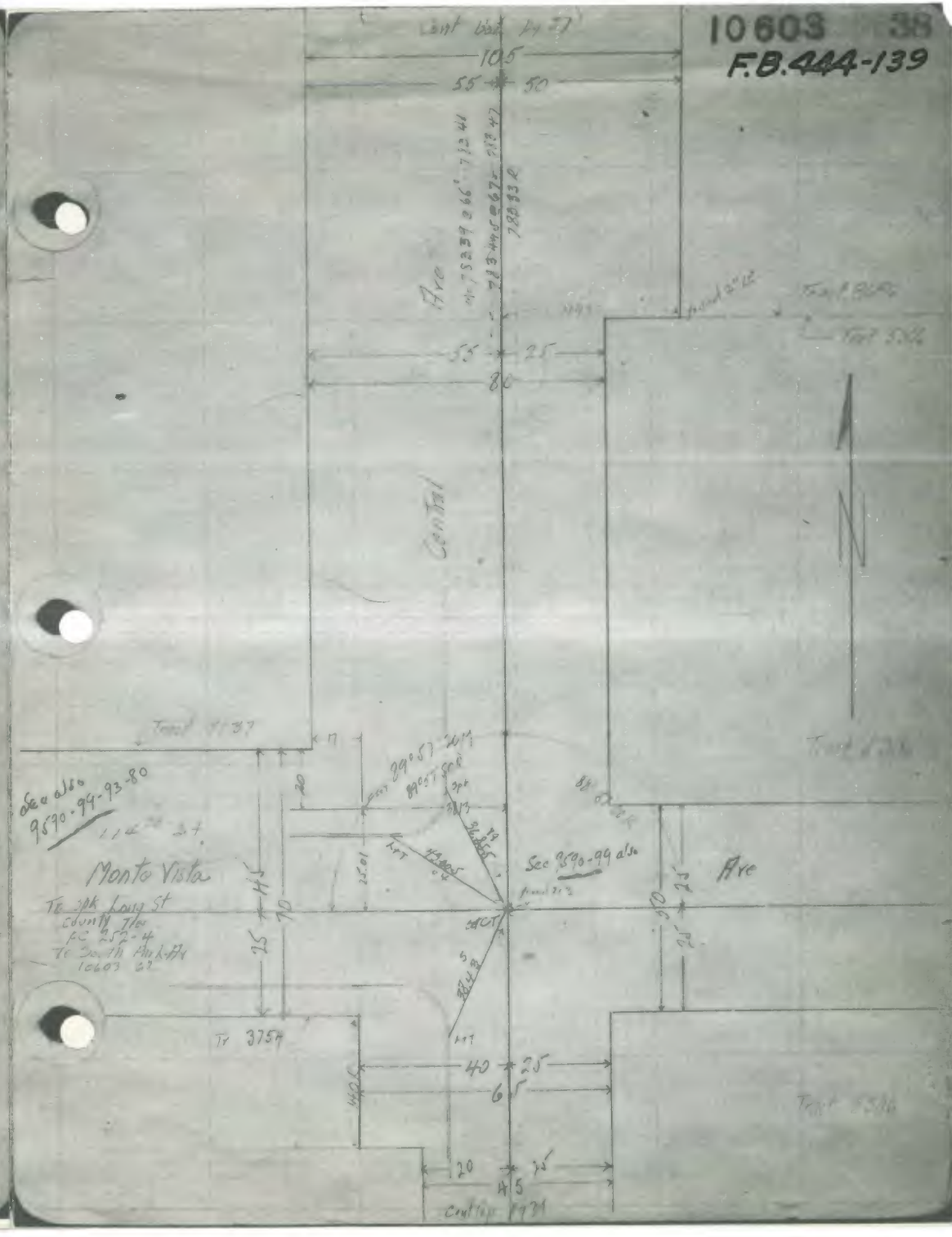

10603-39
F.B. 444-140



10603 40
F.B. 444-141

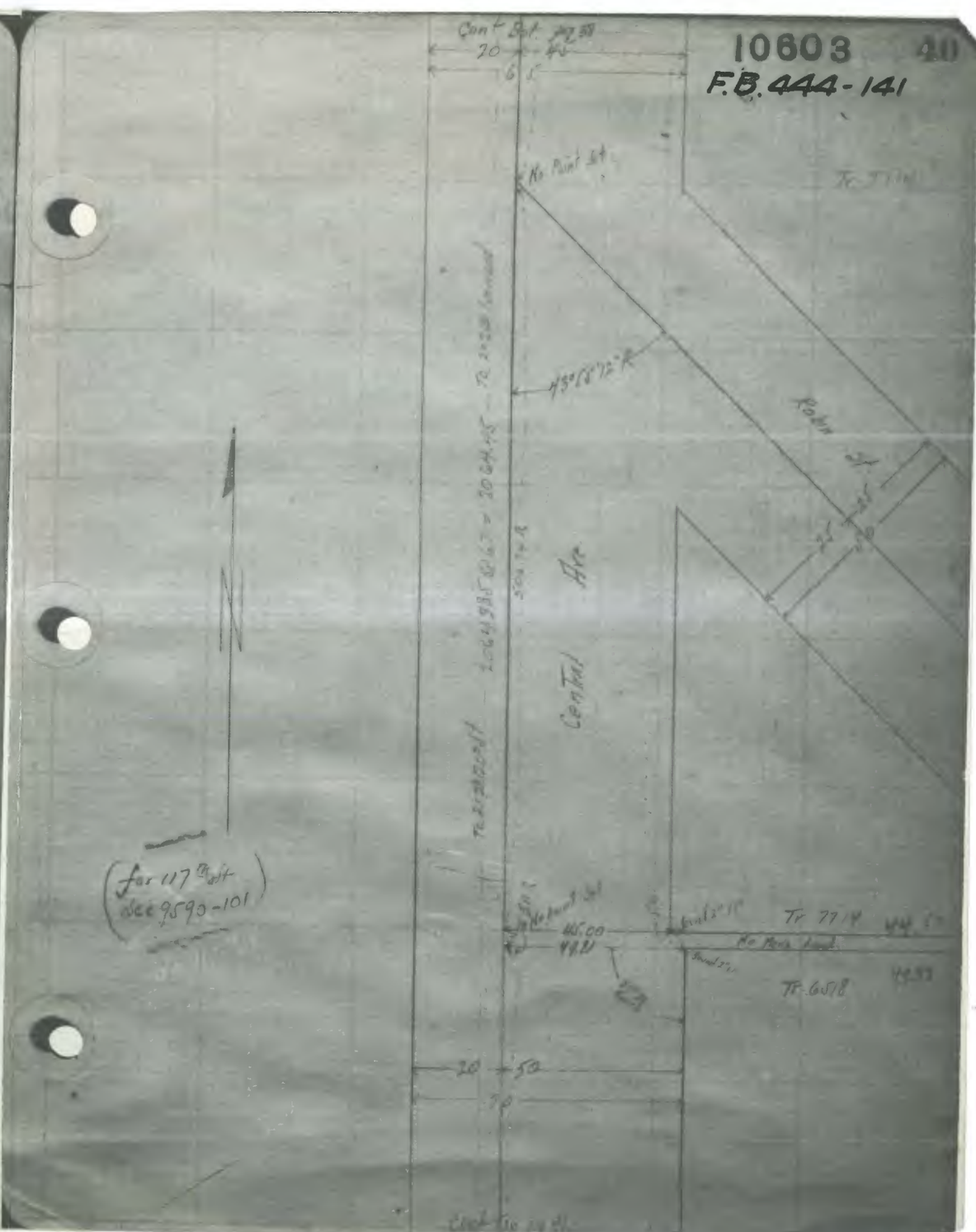

10803-41
F.B. 444-142

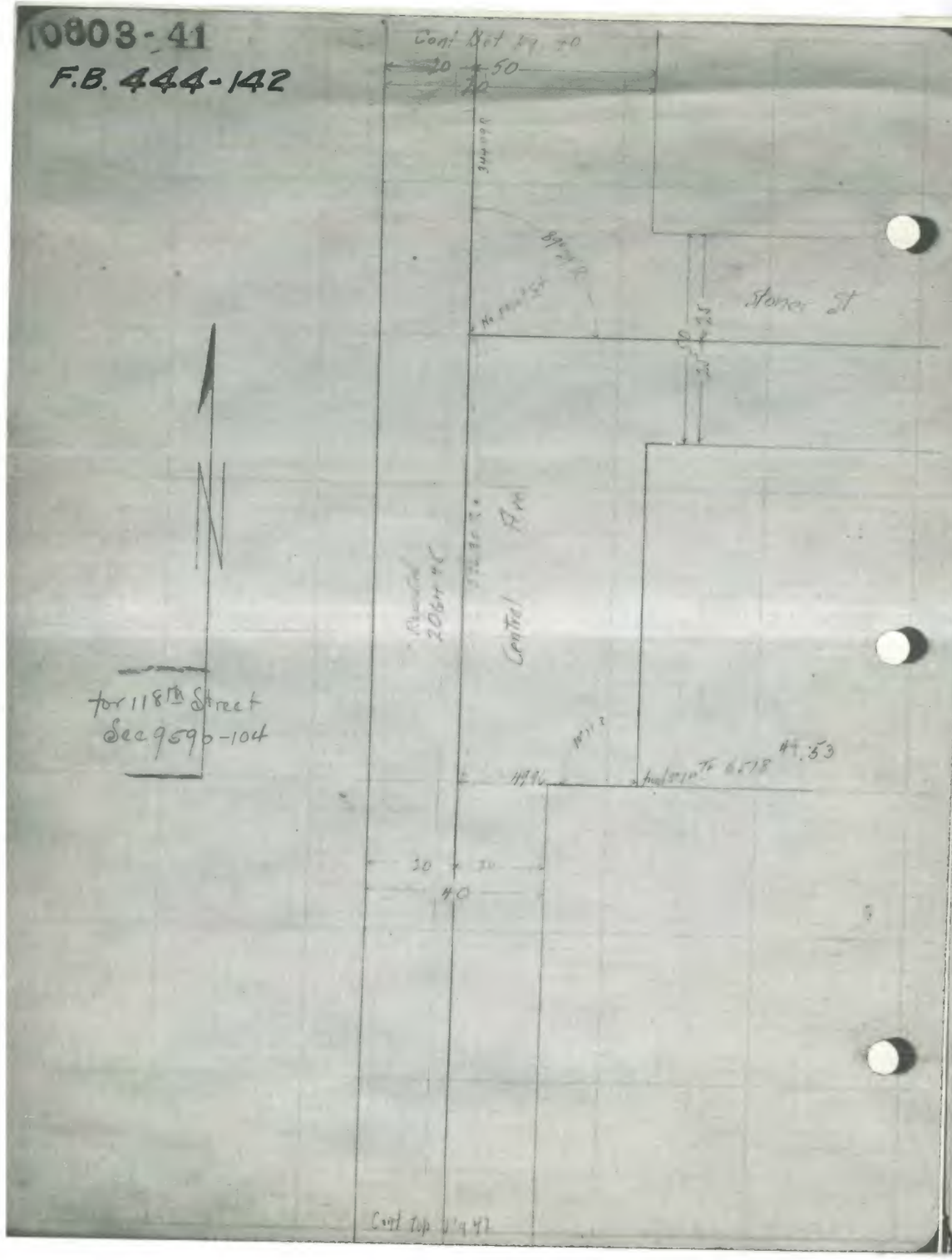

10803 42
F.B. 444-143
INDEXED 11/6 1926

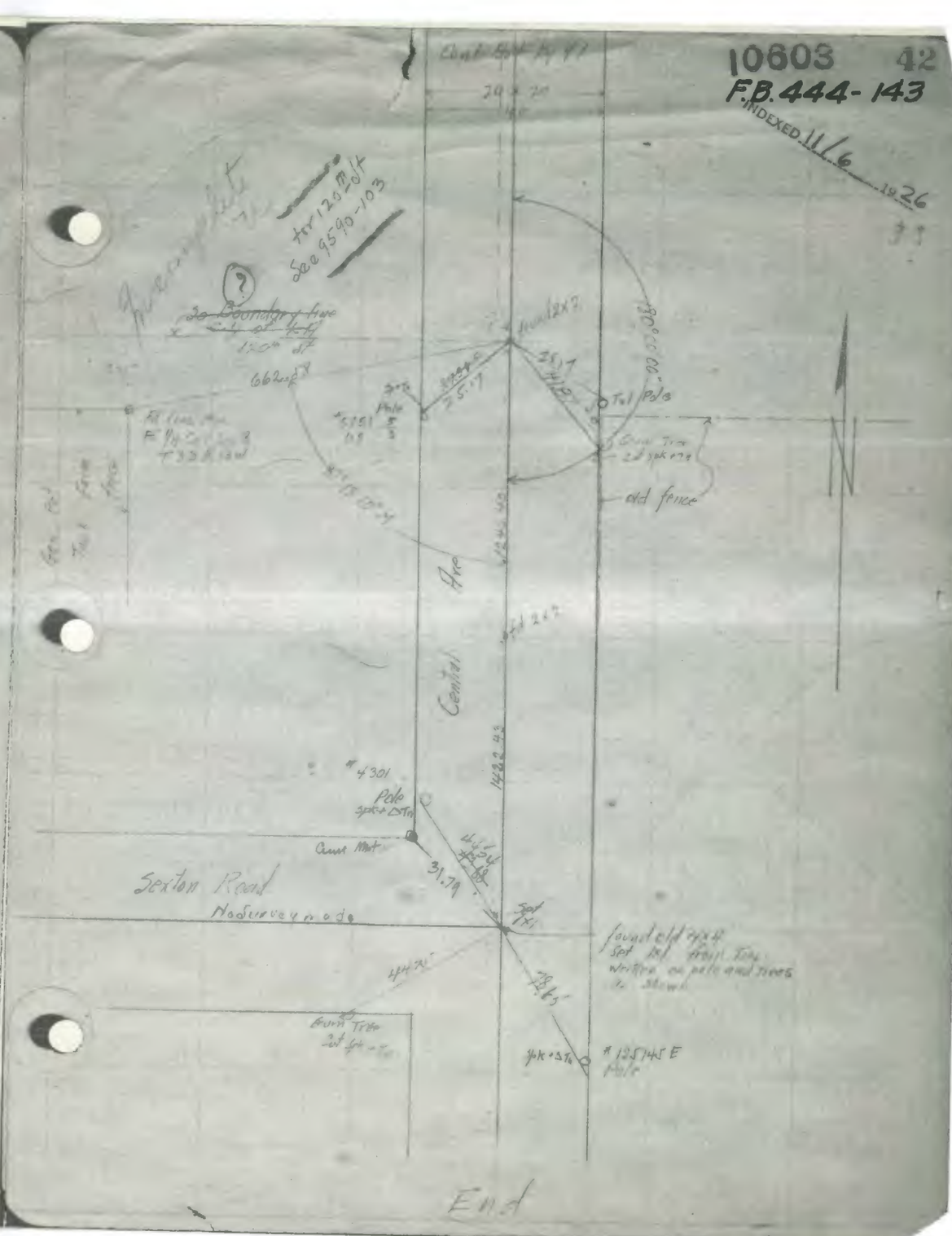

Date _____ Notes by _____ Chief Party _____ F.B. 444 PG 145

Platted by	W. O. No. 4164 D. S. O. No.
Date	Location Paving Blvd
Map No.	Surveyed by A. C. Johnson
Platting C'k'd by	Date 4-14-1930
Date	Indexed A. C. Johnson

Copied From L.A.C.ty Engrs F.B. 9590-99 By A.C. Johnson 4-14-1930

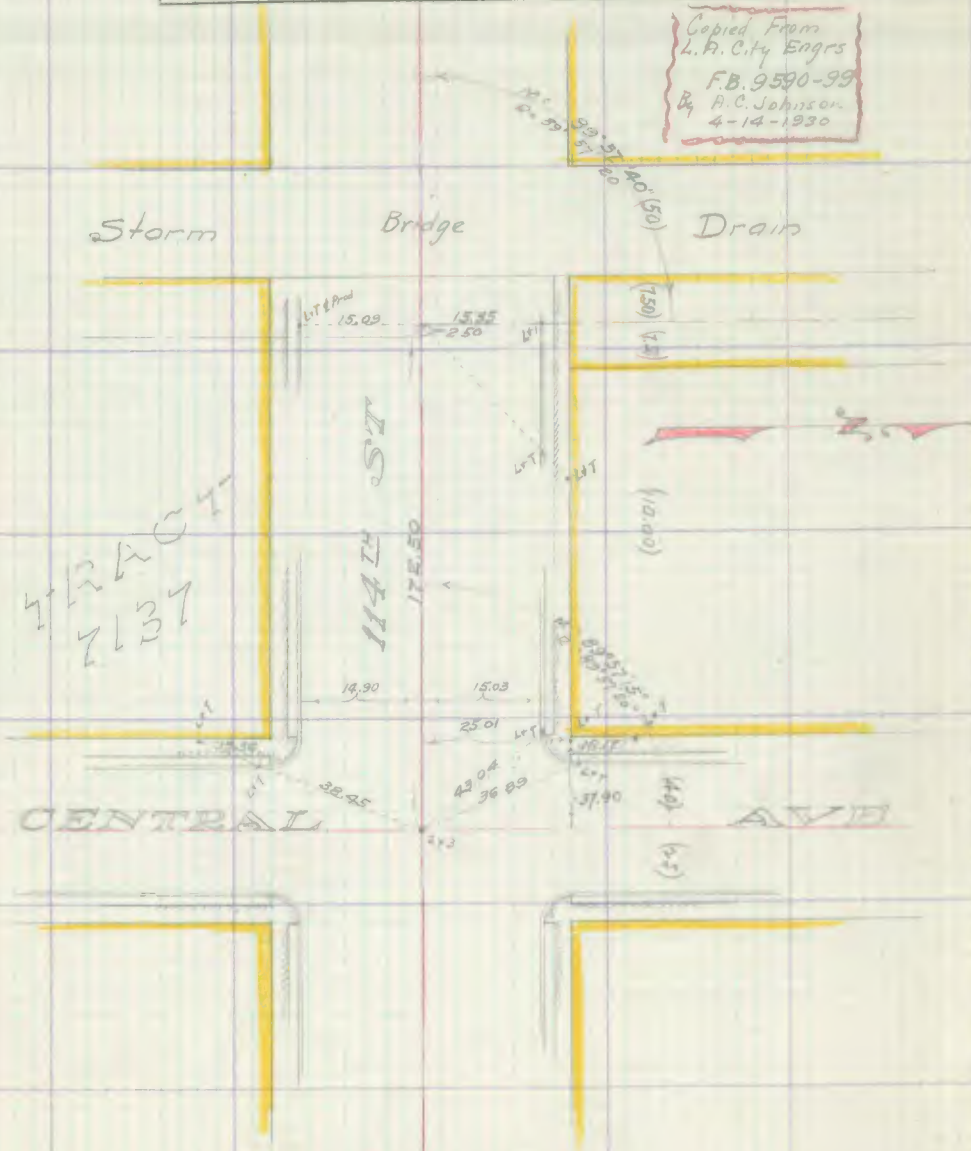

Notes: ANY ADDITIONS OR CHANGES ON THIS SHEET MUST BE MADE OR CIRCLED IN Red. WITH DATE AND NAME OF PERSON MAKING CHANGE.

Do not extend notes this side of this line

RETURN TO LOS ANGELES COUNTY SURVEYOR

F.B. 444 Pg. 156 _____ Chief Party Notes by _____ Date _____

RETURN TO
LOS ANGELES COUNTY SURVEYOR

Note: ANY ADDITIONS OR CHANGES ON THIS SHEET MUST BE MADE OR CIRCLED IN Red WITH DATE AND NAME OF PERSON MAKING CHANGE.

Do not extend notes this side of this line

Date _____ Notes by Svenson Chief Party _____ F.B. 444 Pg 147

Platted by Svenson	W. O. No. Misc. D. S. O. No. _____
Date 4-14-30	Location Hall Rec. Tunnel Std base line.
Map No. B-997	Surveyed by A Roesch
Platting C'k'd by Price	Date 3-18-30
Date 4-23-30	Indexed C. O. Johnson

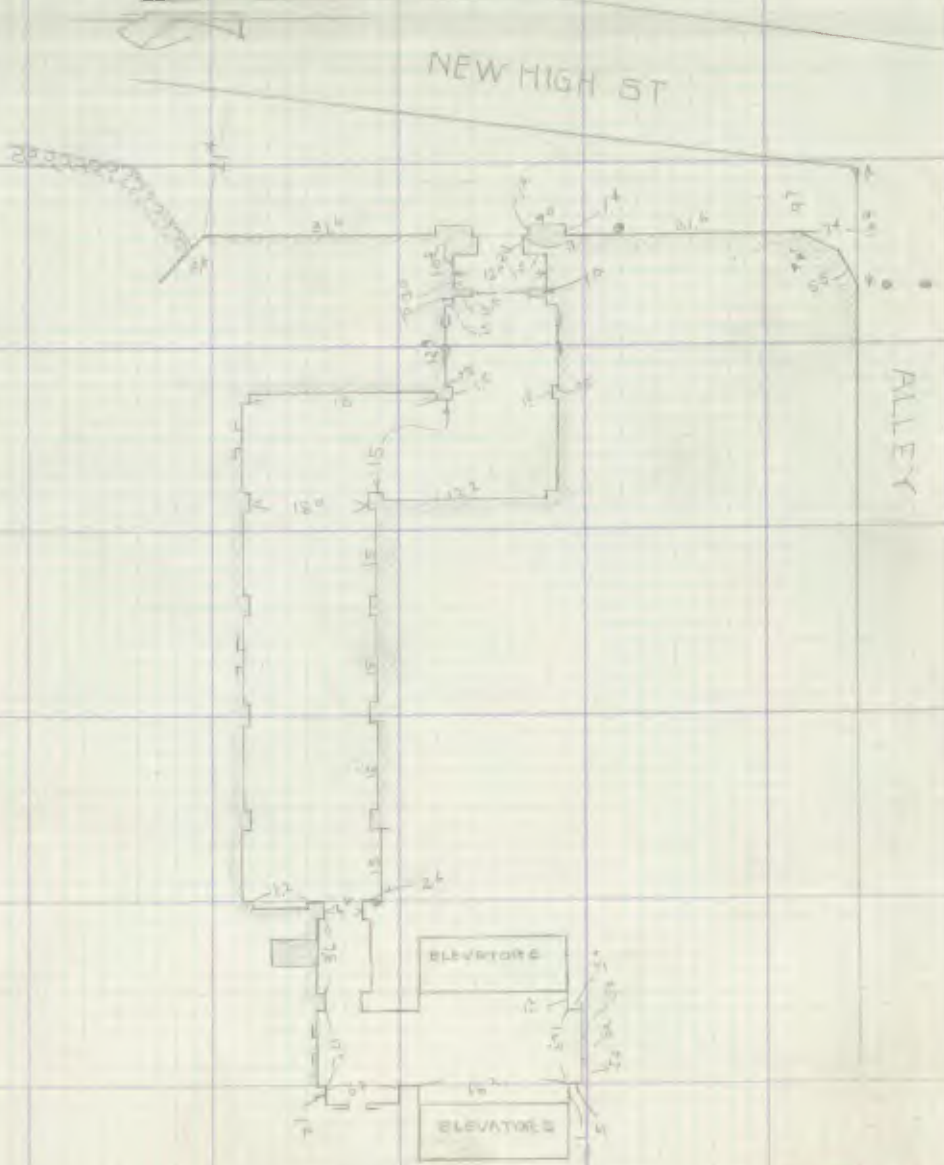

#845

Data on Tunnel from Mech Dept Map ~~A845~~ Sheet 1 #2
dated Nov. 1923.

Notes: ANY ADDITIONS OR CHANGES ON THIS SHEET MUST BE MADE OR CIRCLED IN Red. WITH DATE AND NAME OF PERSON MAKING CHANGE.

Do not extend notes this side of this line

RETURN TO
LOS ANGELES COUNTY SURVEYOR

F.B. 444 PG. 148 _____ Chief Party Notes by _____ Date _____

RETURN TO
LOS ANGELES COUNTY SURVEYOR

Do not extend notes this side of this line

Note: ANY ADDITIONS OR CHANGES ON THIS SHEET MUST BE MADE OR CIRCLED IN Red. WITH DATE AND NAME OF PERSON MAKING CHANGE.

Date _____ Notes by _____ Chief Party _____ F.B. 444 PG. 199

Platted by Svenson	W. O. No. Misc D. S. O. No.
Date 4-14-30	Location Std Base Line
Map No. B-507	Surveyed by ABaeser
Platting C'k'd by Price	Date 3-18-30
Date 4-21-30	Indexed A. C. Johnson

Notes: ANY ADDITIONS OR CHANGES ON THIS SHEET MUST BE MADE OR CIRCLED IN Red. WITH DATE AND NAME OF PERSON MAKING CHANGE.

Do not extend notes this side of this line

RETURN TO
LOS ANGELES COUNTY SURVEYOR

F.B. 444 Pg. 150 _____ Chief Party Notes by _____ Date _____

RETURN TO
LOS ANGELES COUNTY SURVEYOR

Do not extend notes this side of this line

Note: ANY ADDITIONS OR CHANGES ON THIS SHEET MUST BE MADE OR CIRCLED IN Red. WITH DATE AND NAME OF PERSON MAKING CHANGE.

Date _____ Notes by Svenson Chief Party _____ F.B. 449 Pg. 151

Platted by Svenson	W. O. No. _____ D. S. O. No. _____
Date 9-14-30	Location Tunnel-Hall Rec Std Base line
Map No. B-507	Surveyed by Roeser Svenson
Platting C'k'd by Price	Date 3-18-30
Date 4-23-30	Indexed A. O. Johnson

Note: ANY ADDITIONS OR CHANGES ON THIS SHEET MUST BE MADE OR CIRCLED IN Red. WITH DATE AND NAME OF PERSON MAKING CHANGE.

Do not extend notes this side of this line

RETURN TO LOS ANGELES COUNTY SURVEYOR

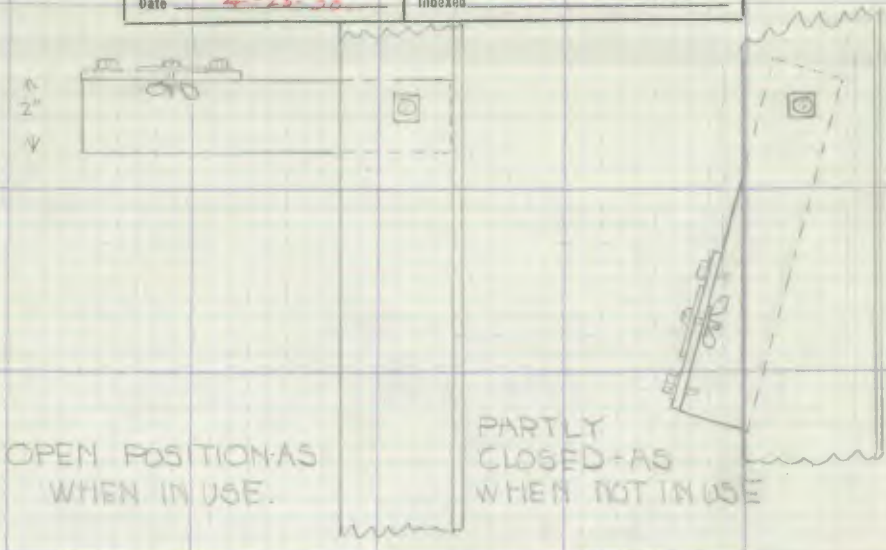

SIDE ELEVATION NORTH END.

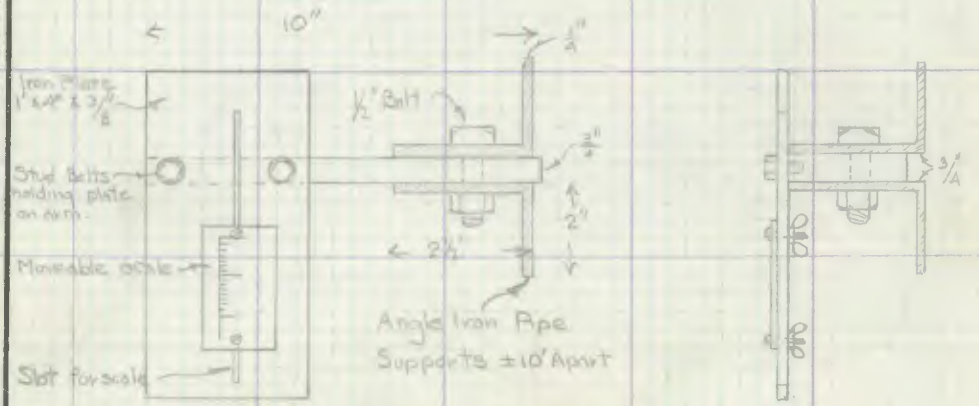

OPEN POSITION-AS WHEN IN USE CLOSED-AS WHEN NOT IN USE

PLAN - NORTH END

Over

F.B. 444 PG. 152 Chief Party Notes by Svenson Date

SIDE ELEVATION

SOUTH END

OPEN - FOR USE

CLOSED - NOT IN USE

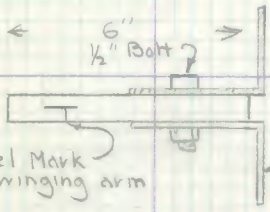

PLAN - SOUTH END

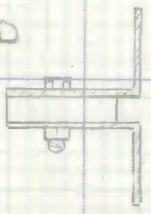

OPEN - FOR USE

CLOSED - OUT OF USE

Arm is 45' above floor and angleirons are 6' from E wall.

RETURN TO
LOS ANGELES COUNTY SURVEYOR

Do not extend notes this side of this line

Notes: ANY ADDITIONS OR CHANGES ON THIS SHEET MUST BE MADE OR CIRCLED IN Red. WITH DATE AND NAME OF PERSON MAKING CHANGE.

Date _____ Notes by _____ Chief Party _____ F.B. 444 PG. 153

Platted by _____	W. O. No. 4086 D. S. O. No. _____
Date _____	Location Garfield Ave
Map No. _____	Surveyed by _____
Platting C'k'd by _____	Date _____
Date _____	Indexed A. C. Johnson

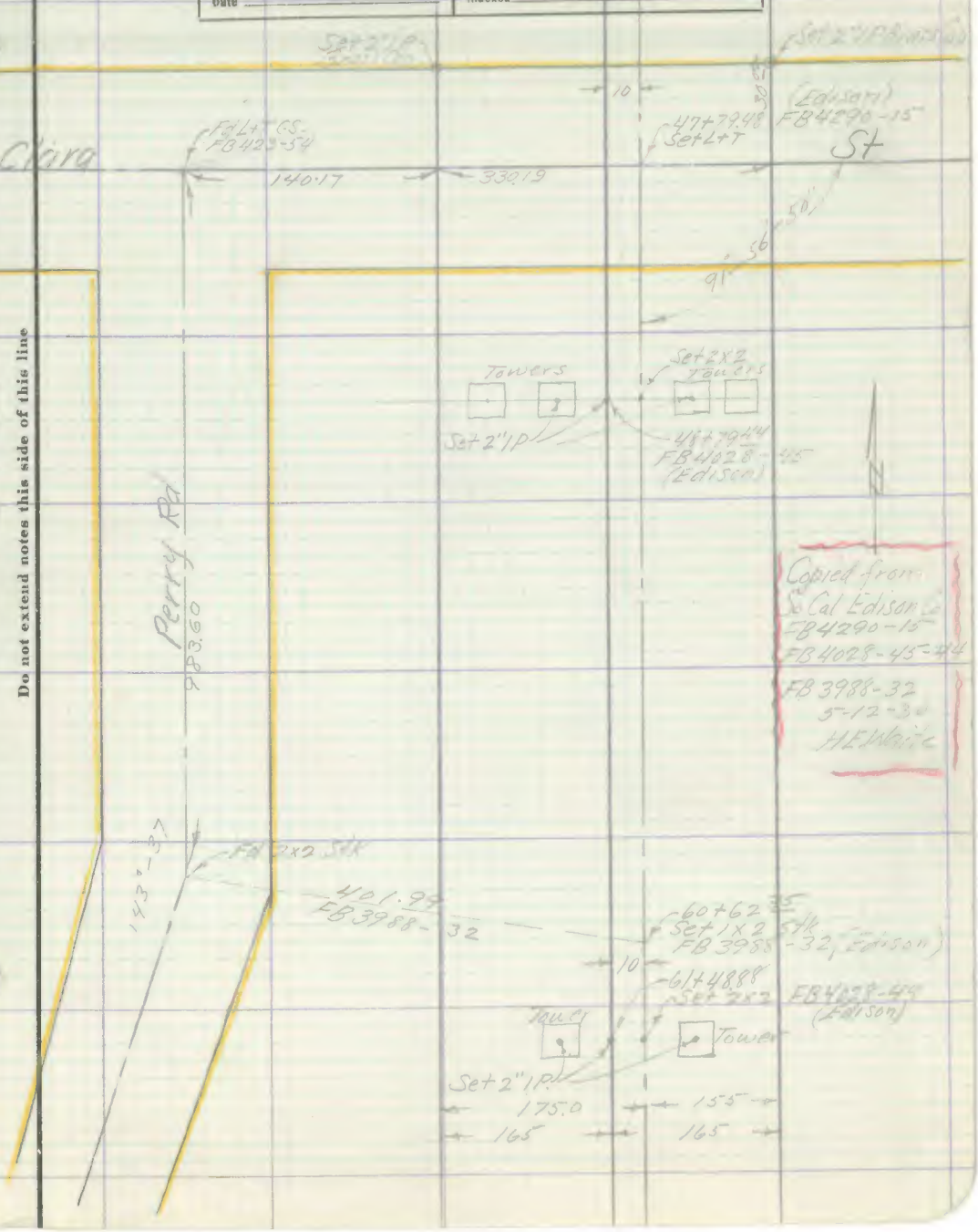

Note: ANY ADDITIONS OR CHANGES ON THIS SHEET MUST BE MADE OR CIRCLED IN Red. WITH DATE AND NAME OF PERSON MAKING CHANGE.

Do not extend notes this side of this line

RETURN TO
LOS ANGELES COUNTY SURVEYOR

F.B. _____ PG. _____ _____ Chief Party Notes by _____ Date _____

RETURN TO
LOS ANGELES COUNTY SURVEYOR

Note: ANY ADDITIONS OR CHANGES ON THIS SHEET MUST BE MADE OR CIRCLED IN Red WITH DATE AND NAME OF PERSON MAKING CHANGE.

Do not extend notes this side of this line

FB 544 A-155

FB 444-155

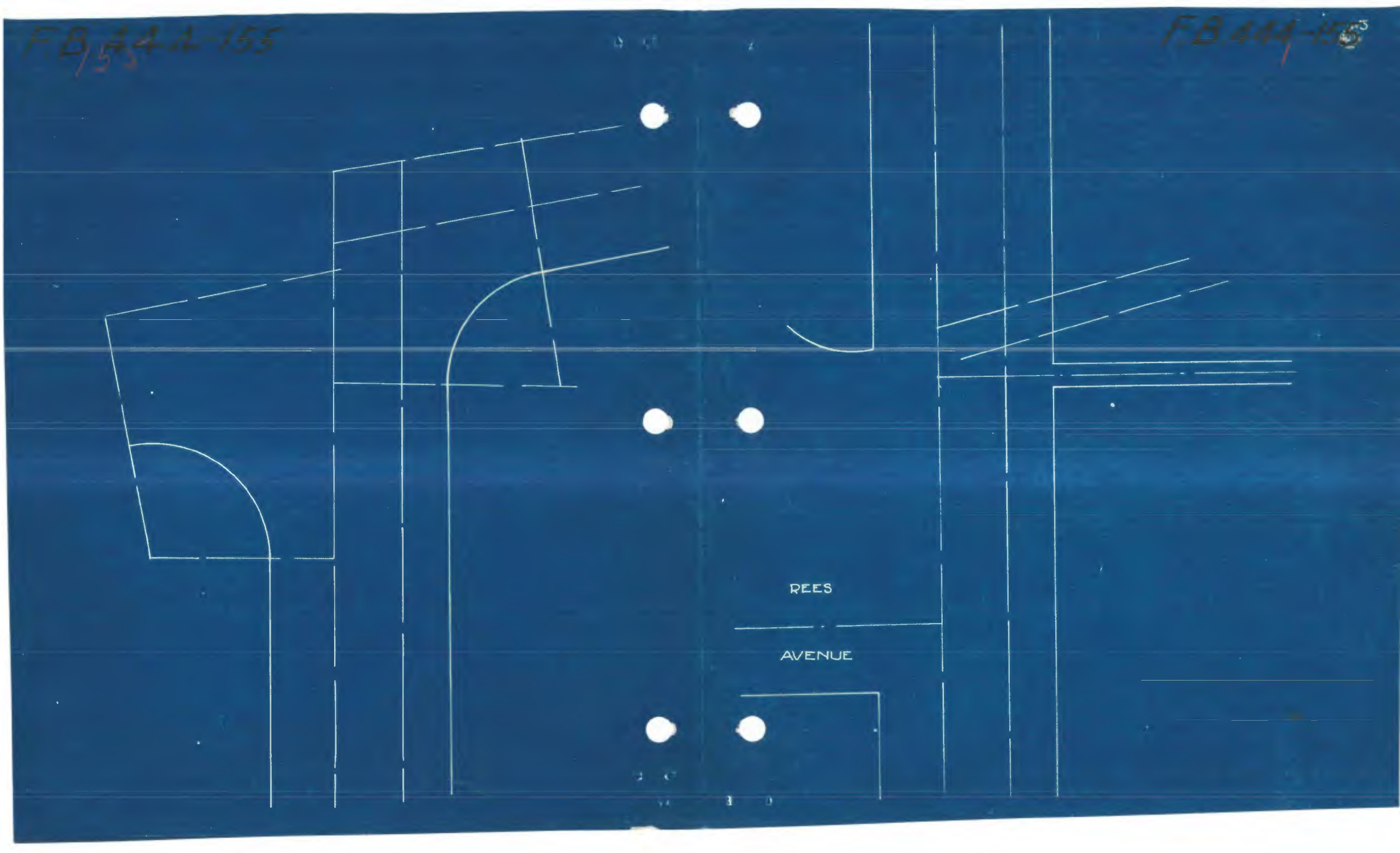

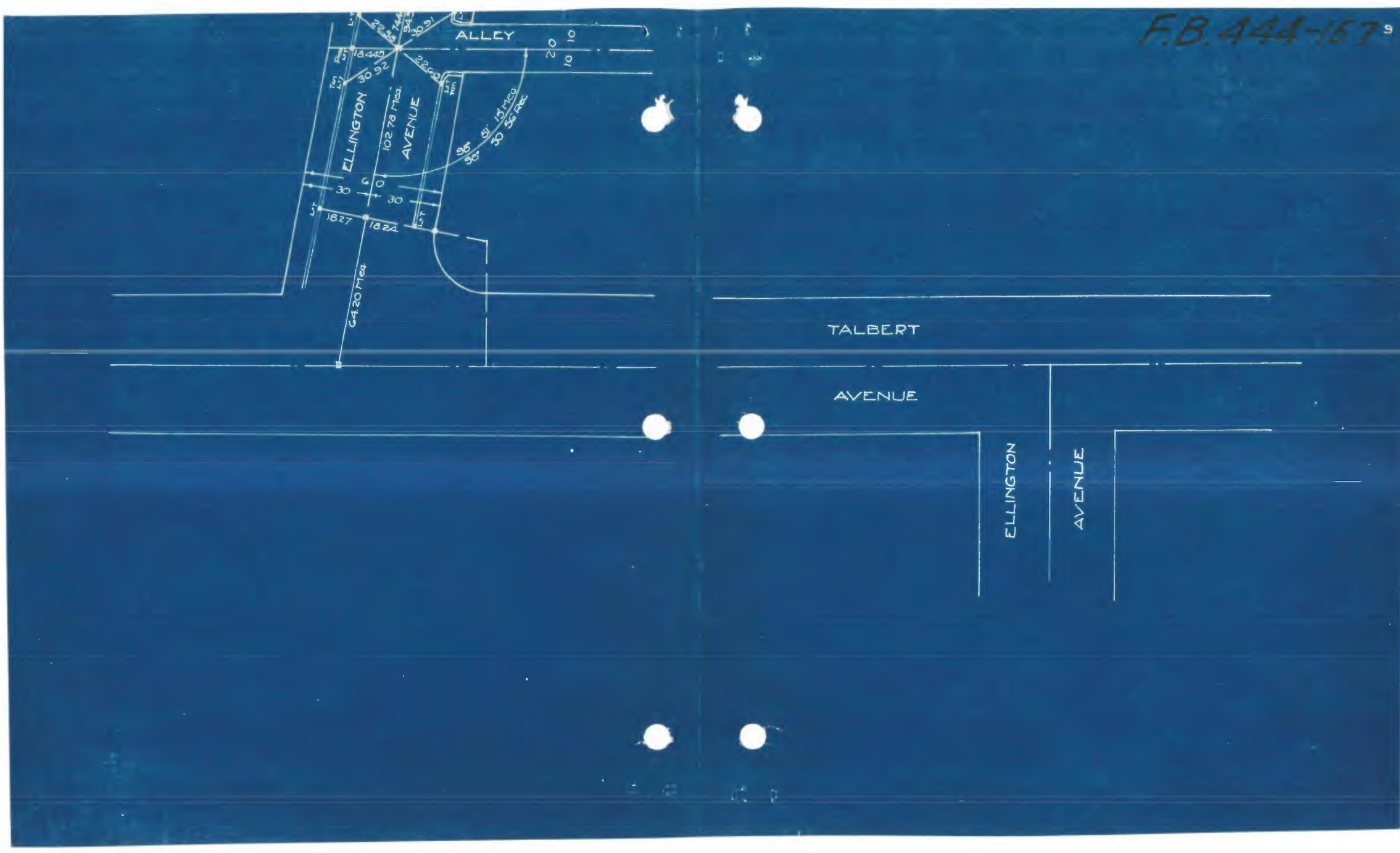
F.B. 444-157
ALLEY
ELLINGTON
AVENUE
102.78 Meas.
64.20 Meas.
TALBERT
AVENUE
ELLINGTON
AVENUE

F.B. 444-156

156

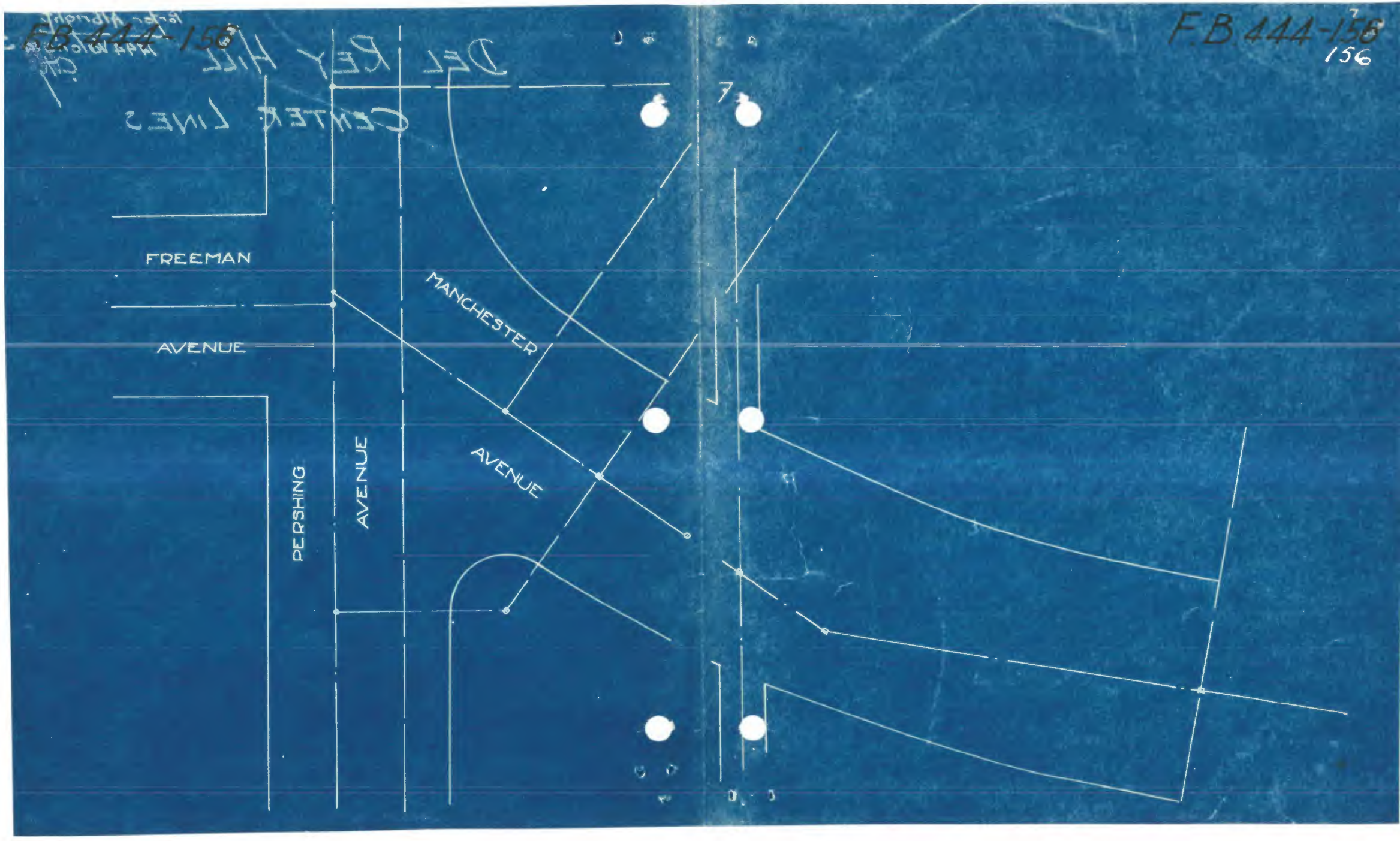

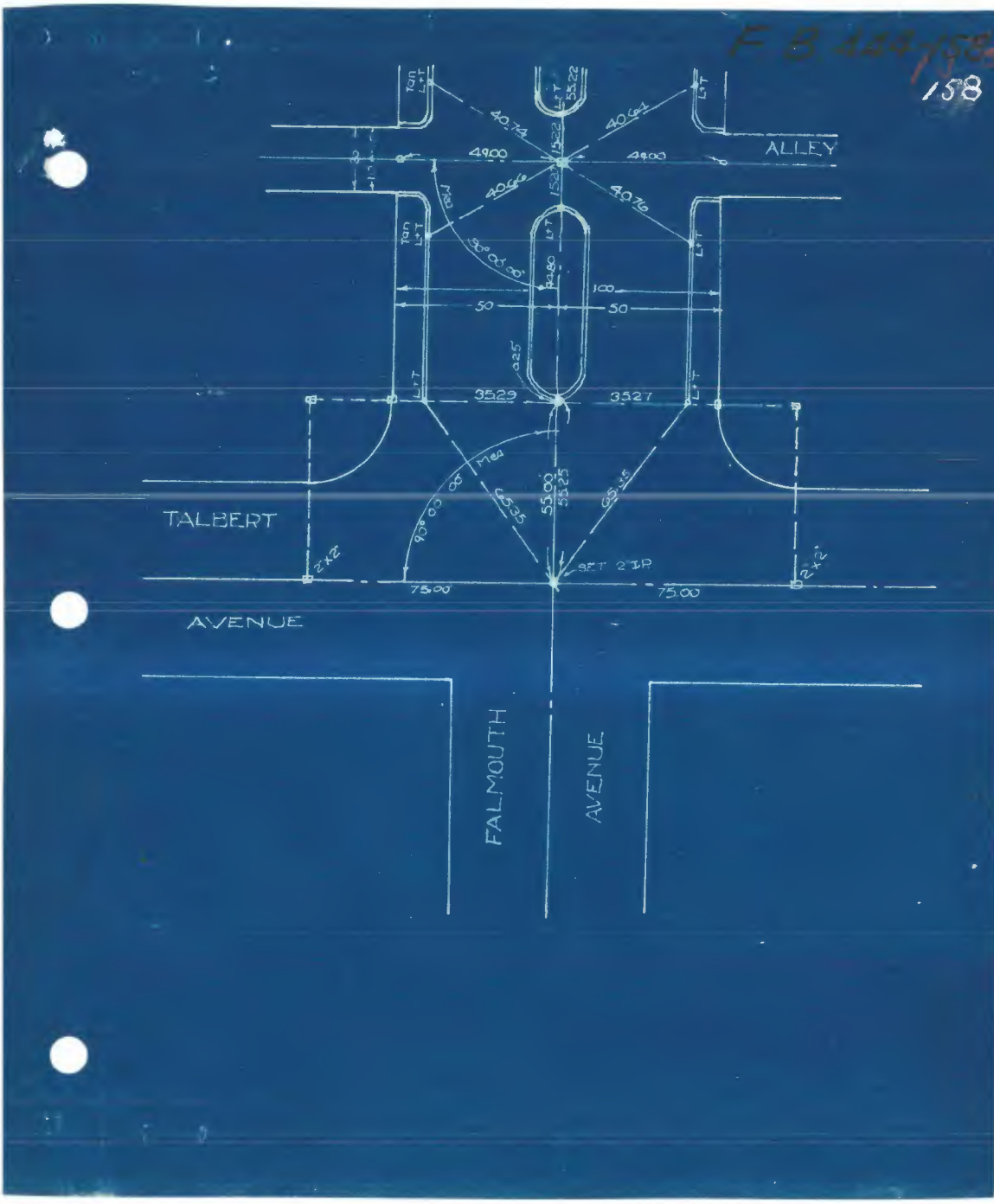

F B 444 / 58
158
ALLEY
TALBERT
AVENUE
FALMOUTH
AVENUE
Tan L+T
L+T
55.22
40.74
40.64
49.00
49.00
40.66
40.76
90°00'00"
100
50
50
35.29
35.27
55.00
55.25
65.35
65.35
90°00'00"
SET 2" IP
75.00
75.00
2"x2"
2"x2"

FB 444-159

159

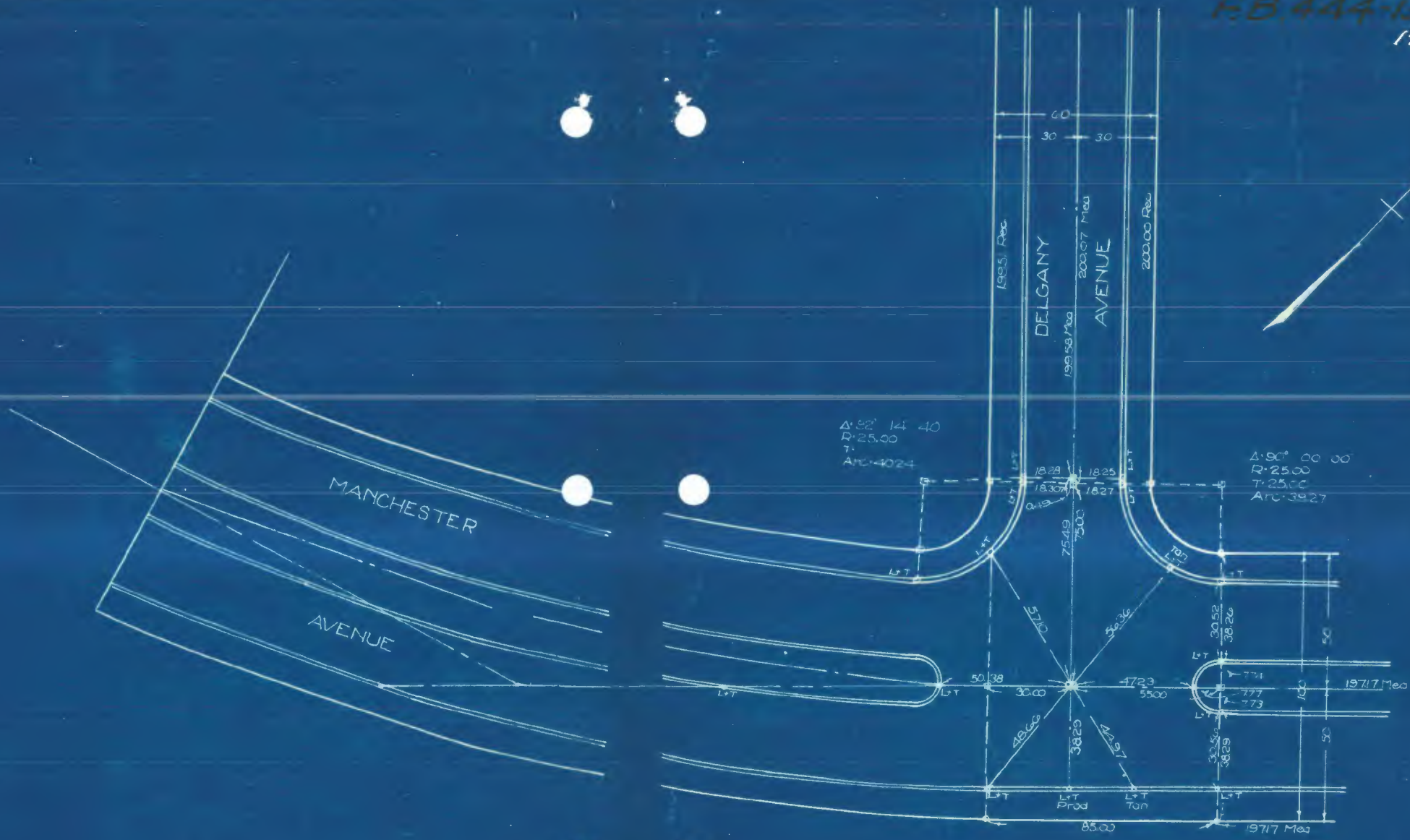

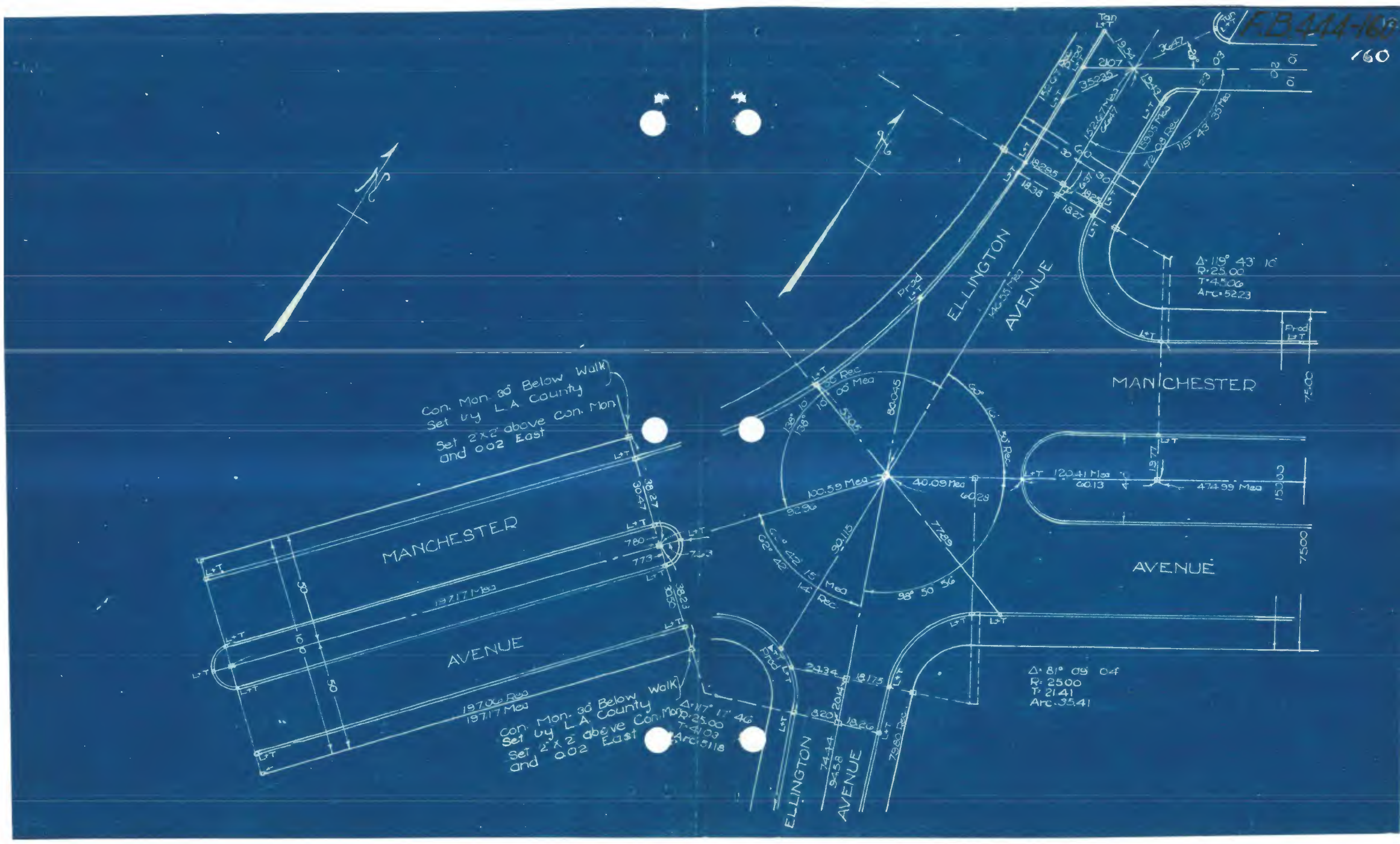

FB 444-160
160
MANCHESTER
AVENUE
ELLINGTON
AVENUE
Con. Mon. 30' Below Walk
Set by L.A. County
Set 2'x2' above Con. Mon.
and 0.02 East
Con. Mon. 30' Below Walk
Set by L.A. County
Set 2'x2' above Con. Mon.
and 0.02 East
Δ=119° 43' 10"
R=25.00
T=45.06
Arc=52.23
Δ=81° 09' 04"
R=25.00
T=21.41
Arc=35.41
Δ=117° 17' 46"
R=25.00
T=41.03
Arc=51.18

F.B. 444-161
13
161
485.16 Mea
485.10 Rec
MANCHESTER
705.51 Rec
705.62 Mea
AVENUE
565.41 Rec
565.51 Mea
FALMOUTH
AVENUE
x on curb
on Walk
L+T over L.A.S.C. Mon.
23° 34' 40"
29° 33' 10"
36° 52' 10"
49.75
100.00
50.25
60.20
60.23
114.56
114.72
2'x2'
L+T
100
50



F.B. 444-162
162
BILLOWVISTA
AVENUE
CAMPBELL
AVENUE
ZITOLA
TERRACE
DELGANY
AVENUE
B.C.
B.R.C.
E.C.
Δ=18° 00' 00"
R=180.00
T=28.51
146.92 Meas
146.78 Rec
199.51 Rec
199.58 Meas
200.07 Meas
200.00 Rec
90° 00' 00" Meas

FB 444-163

163



F.B. 444-164
167



F.B. 444-166

166


DELGANY AVENUE
DELGANY AVENUE
REES AVENUE
BC
EC
PC
PL
R=41.41
Δ=90° 00' 00"
Arc 65.05
R=25.00
Δ=96° 39' 27"
Arc 42.18
R=131.04
2570.5 Mea
2569.5 Rec
2915 Mea
2914 Rec
95° 39' 26" Mea
95° 38' 28" Rec
1826
1827
1822
1831
1825
1834
1823
1830
1821
1820
1819
1818
1817
1816
1815
1814
1813
1812
1811
1810
1809
1808
1807
1806
1805
1804
1803
1802
1801
1800
1799
1798
1797
1796
1795
1794
1793
1792
1791
1790
1789
1788
1787
1786
1785
1784
1783
1782
1781
1780
1779
1778
1777
1776
1775
1774
1773
1772
1771
1770
1769
1768
1767
1766
1765
1764
1763
1762
1761
1760
1759
1758
1757
1756
1755
1754
1753
1752
1751
1750
1749
1748
1747
1746
1745
1744
1743
1742
1741
1740
1739
1738
1737
1736
1735
1734
1733
1732
1731
1730
1729
1728
1727
1726
1725
1724
1723
1722
1721
1720
1719
1718
1717
1716
1715
1714
1713
1712
1711
1710
1709
1708
1707
1706
1705
1704
1703
1702
1701
1700
1699
1698
1697
1696
1695
1694
1693
1692
1691
1690
1689
1688
1687
1686
1685
1684
1683
1682
1681
1680
1679
1678
1677
1676
1675
1674
1673
1672
1671
1670
1669
1668
1667
1666
1665
1664
1663
1662
1661
1660
1659
1658
1657
1656
1655
1654
1653
1652
1651
1650
1649
1648
1647
1646
1645
1644
1643
1642
1641
1640
1639
1638
1637
1636
1635
1634
1633
1632
1631
1630
1629
1628
1627
1626
1625
1624
1623
1622
1621
1620
1619
1618
1617
1616
1615
1614
1613
1612
1611
1610
1609
1608
1607
1606
1605
1604
1603
1602
1601
1600
1599
1598
1597
1596
1595
1594
1593
1592
1591
1590
1589
1588
1587
1586
1585
1584
1583
1582
1581
1580
1579
1578
1577
1576
1575
1574
1573
1572
1571
1570
1569
1568
1567
1566
1565
1564
1563
1562
1561
1560
1559
1558
1557
1556
1555
1554
1553
1552
1551
1550
1549
1548
1547
1546
1545
1544
1543
1542
1541
1540
1539
1538
1537
1536
1535
1534
1533
1532
1531
1530
1529
1528
1527
1526
1525
1524
1523
1522
1521
1520
1519
1518
1517
1516
1515
1514
1513
1512
1511
1510
1509
1508
1507
1506
1505
1504
1503
1502
1501
1500
1499
1498
1497
1496
1495
1494
1493
1492
1491
1490
1489
1488
1487
1486
1485
1484
1483
1482
1481
1480
1479
1478
1477
1476
1475
1474
1473
1472
1471
1470
1469
1468
1467
1466
1465
1464
1463
1462
1461
1460
1459
1458
1457
1456
1455
1454
1453
1452
1451
1450
1449
1448
1447
1446
1445
1444
1443
1442
1441
1440
1439
1438
1437
1436
1435
1434
1433
1432
1431
1430
1429
1428
1427
1426
1425
1424
1423
1422
1421
1420
1419
1418
1417
1416
1415
1414
1413
1412
1411
1410
1409
1408
1407
1406
1405
1404
1403
1402
1401
1400
1399
1398
1397
1396
1395
1394
1393
1392
1391
1390
1389
1388
1387
1386
1385
1384
1383
1382
1381
1380
1379
1378
1377
1376
1375
1374
1373
1372
1371
1370
1369
1368
1367
1366
1365
1364
1363
1362
1361
1360
1359
1358
1357
1356
1355
1354
1353
1352
1351
1350
1349
1348
1347
1346
1345
1344
1343
1342
1341
1340
1339
1338
1337
1336
1335
1334
1333
1332
1331
1330
1329
1328
1327
1326
1325
1324
1323
1322
1321
1320
1319
1318
1317
1316
1315
1314
1313
1312
1311
1310
1309
1308
1307
1306
1305
1304
1303
1302
1301
1300
1299
1298
1297
1296
1295
1294
1293
1292
1291
1290
1289
1288
1287
1286
1285
1284
1283
1282
1281
1280
1279
1278
1277
1276
1275
1274
1273
1272
1271
1270
1269
1268
1267
1266
1265
1264
1263
1262
1261
1260
1259
1258
1257
1256
1255
1254
1253
1252
1251
1250
1249
1248
1247
1246
1245
1244
1243
1242
1241
1240
1239
1238
1237
1236
1235
1234
1233
1232
1231
1230
1229
1228
1227
1226
1225
1224
1223
1222
1221
1220
1219
1218
1217
1216
1215
1214
1213
1212
1211
1210
1209
1208
1207
1206
1205
1204
1203
1202
1201
1200
1199
1198
1197
1196
1195
1194
1193
1192
1191
1190
1189
1188
1187
1186
1185
1184
1183
1182
1181
1180
1179
1178
1177
1176
1175
1174
1173
1172
1171
1170
1169
1168
1167
1166
1165
1164
1163
1162
1161
1160
1159
1158
1157
1156
1155
1154
1153
1152
1151
1150
1149
1148
1147
1146
1145
1144
1143
1142
1141
1140
1139
1138
1137
1136
1135
1134
1133
1132
1131
1130
1129
1128
1127
1126
1125
1124
1123
1122
1121
1120
1119
1118
1117
1116
1115
1114
1113
1112
1111
1110
1109
1108
1107
1106
1105
1104
1103
1102
1101
1100
1099
1098
1097
1096
1095
1094
1093
1092
1091
1090
1089
1088
1087
1086
1085
1084
1083
1082
1081
1080
1079
1078
1077
1076
1075
1074
1073
1072
1071
1070
1069
1068
1067
1066
1065
1064
1063
1062
1061
1060
1059
1058
1057
1056
1055
1054
1053
1052
1051
1050
1049
1048
1047
1046
1045
1044
1043
1042
1041
1040
1039
1038
1037
1036
1035
1034
1033
1032
1031
1030
1029
1028
1027
1026
1025
1024
1023
1022
1021
1020
1019
1018
1017
1016
1015
1014
1013
1012
1011
1010
1009
1008
1007
1006
1005
1004
1003
1002
1001
1000
999
998
997
996
995
994
993
992
991
990
989
988
987
986
985
984
983
982
981
980
979
978
977
976
975
974
973
972
971
970
969
968
967
966
965
964
963
962
961
960
959
958
957
956
955
954
953
952
951
950
949
948
947
946
945
944
943
942
941
940
939
938
937
936
935
934
933
932
931
930
929
928
927
926
925
924
923
922
921
920
919
918
917
916
915
914
913
912
911
910
909
908
907
906
905
904
903
902
901
900
899
898
897
896
895
894
893
892
891
890
889
888
887
886
885
884
883
882
881
880
879
878
877
876
875
874
873
872
871
870
869
868
867
866
865
864
863
862
861
860
859
858
857
856
855
854
853
852
851
850
849
848
847
846
845
844
843
842
841
840
839
838
837
836
835
834
833
832
831
830
829
828
827
826
825
824
823
822
821
820
819
818
817
816
815
814
813
812
811
810
809
808
807
806
805
804
803
802
801
800
799
798
797
796
795
794
793
792
791
790
789
788
787
786
785
784
783
782
781
780
779
778
777
776
775
774
773
772
771
770
769
768
767
766
765
764
763
762
761
760
759
758
757
756
755
754
753
752
751
750
749
748
747
746
745
744
743
742
741
740
739
738
737
736
735
734
733
732
731
730
729
728
727
726
725
724
723
722
721
720
719
718
717
716
715
714
713
712
711
710
709
708
707
706
705
704
703
702
701
700
699
698
697
696
695
694
693
692
691
690
689
688
687
686
685
684
683
682
681
680
679
678
677
676
675
674
673
672
671
670
669
668
667
666
665
664
663
662
661
660
659
658
657
656
655
654
653
652
651
650
649
648
647
646
645
644
643
642
641
640
639
638
637
636
635
634
633
632
631
630
629
628
627
626
625
624
623
622
621
620
619
618
617
616
615
614
613
612
611
610
609
608
607
606
605
604
603
602
601
600
599
598
597
596
595
594
593
592
591
590
589
588
587
586
585
584
583
582
581
580
579
578
577
576
575
574
573
572
571
570
569
568
567
566
565
564
563
562
561
560
559
558
557
556
555
554
553
552
551
550
549
548
547
546
545
544
543
542
541
540
539
538
537
536
535
534
533
532
531
530
529
528
527
526
525
524
523
522
521
520
519
518
517
516
515
514
513
512
511
510
509
508
507
506
505
504
503
502
501
500
499
498
497
496
495
494
493
492
491
490
489
488
487
486
485
484
483
482
481
480
479
478
477
476
475
474
473
472
471
470
469
468
467
466
465
464
463
462
461
460
459
458
457
456
455
454
453
452
451
450
449
448
447
446
445
444
443
442
441
440
439
438
437
436
435
434
433
432
431
430
429
428
427
426
425
424
423
422
421
420
419
418
417
416
415
414
413
412
411
410
409
408
407
406
405
404
403
402
401
400
399
398
397
396
395
394
393
392
391
390
389
388
387
386
385
384
383
382
381
380
379
378
377
376
375
374
373
372
371
370
369
368
367
366
365
364
363
362
361
360
359
358
357
356
355
354
353
352
351
350
349
348
347
346
345
344
343
342
341
340
339
338
337
336
335
334
333
332
331
330
329
328
327
326
325
324
323
322
321
320
319
318
317
316
315
314
313
312
311
310
309
308
307
306
305
304
303
302
301
300
299
298
297
296
295
294
293
292
291
290
289
288
287
286
285
284
283
282
281
280
279
278
277
276
275
274
273
272
271
270
269
268
267
266
265
264
263
262
261
260
259
258
257
256
255
254
253
252
251
250
249
248
247
246
245
244
243
242
241
240
239
238
237
236
235
234
233
232
231
230
229
228
227
226
225
224
223
222
221
220
219
218
217
216
215
214
213
212
211
210
209
208
207
206
205
204
203
202
201
200
199
198
197
196
195
194
193
192
191
190
189
188
187
186
185
184
183
182
181
180
179
178
177
176
175
174
173
172
171
170
169
168
167
166
165
164
163
162
161
160
159
158
157
156
155
154
153
152
151
150
149
148
147
146
145
144
143
142
141
140
139
138
137
136
135
134
133
132
131
130
129
128
127
126
125
124
123
122
121
120
119
118
117
116
115
114
113
112
111
110
109
108
107
106
105
104
103
102
101
100
99
98
97
96
95
94
93
92
91
90
89
88
87
86
85
84
83
82
81
80
79
78
77
76
75
74
73
72
71
70
69
68
67
66
65
64
63
62
61
60
59
58
57
56
55
54
53
52
51
50
49
48
47
46
45
44
43
42
41
40
39
38
37
36
35
34
33
32
31
30
29
28
27
26
25
24
23
22
21
20
19
18
17
16
15
14
13
12
11
10
9
8
7
6
5
4
3
2
1
0
-1
-2
-3
-4
-5
-6
-7
-8
-9
-10
-11
-12
-13
-14
-15
-16
-17
-18
-19
-20
-21
-22
-23
-24
-25
-26
-27
-28
-29
-30
-31
-32
-33
-34
-35
-36
-37
-38
-39
-40

F.B. 444-165

165



F.B. 444-167

167

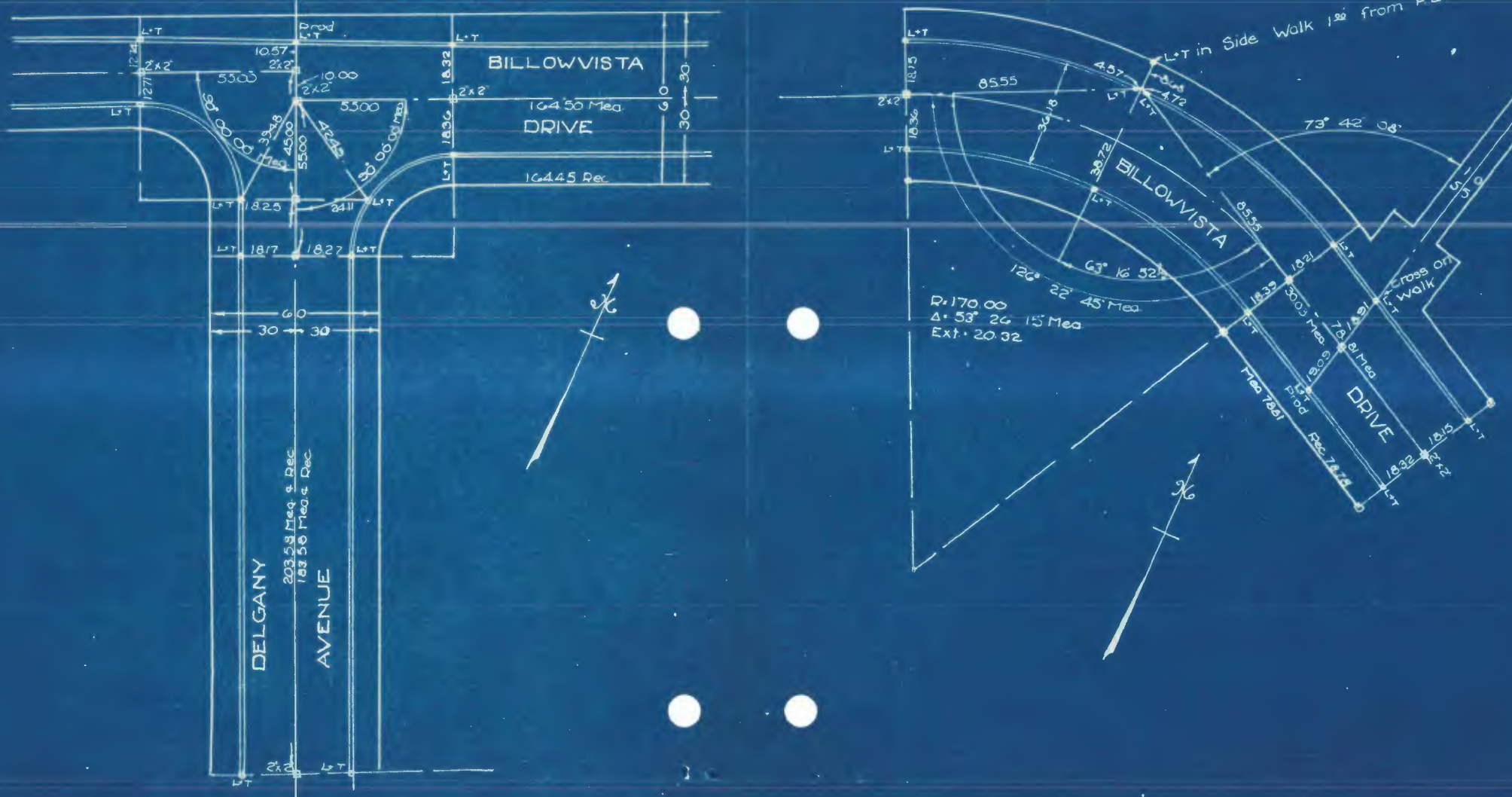

F.B. 444-168
20
168
BILLOWVISTA
DRIVE
208.51 Rec
208.48 Mea
221.68 Mea
221.71 Rec
60
30
30
REES
AVENUE
77.46 Mea
77.41 Rec
60.00
65.00
65.00
75.00
84° 48' 20" Rec
84° 48' 30" Mea
159° 51' 30" Mea
159° 51' 20" Rec
111° 20' 40" Rec
111° 20' 45" Mea
91° 00' 02" Rec
91° 00' 00" Mea
88° 48' 00" Rec
88° 48' 15" Mea
165° 53' 55" Rec
165° 53' 45" Mea
18.15
18.32
18.26
18.37
13.28
23.21
74.71
80.00
Iron Rod

FB 444-169 21

169

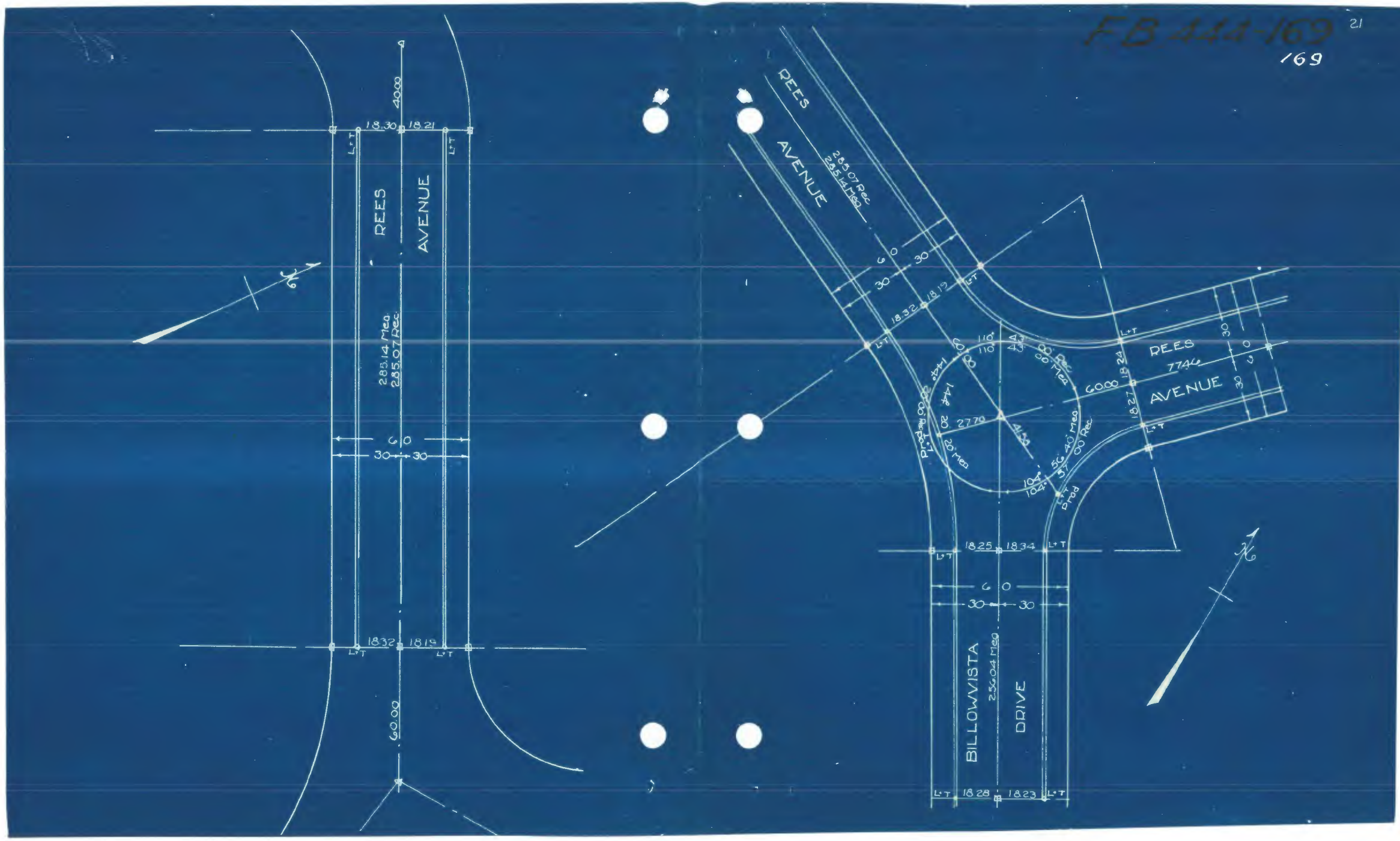

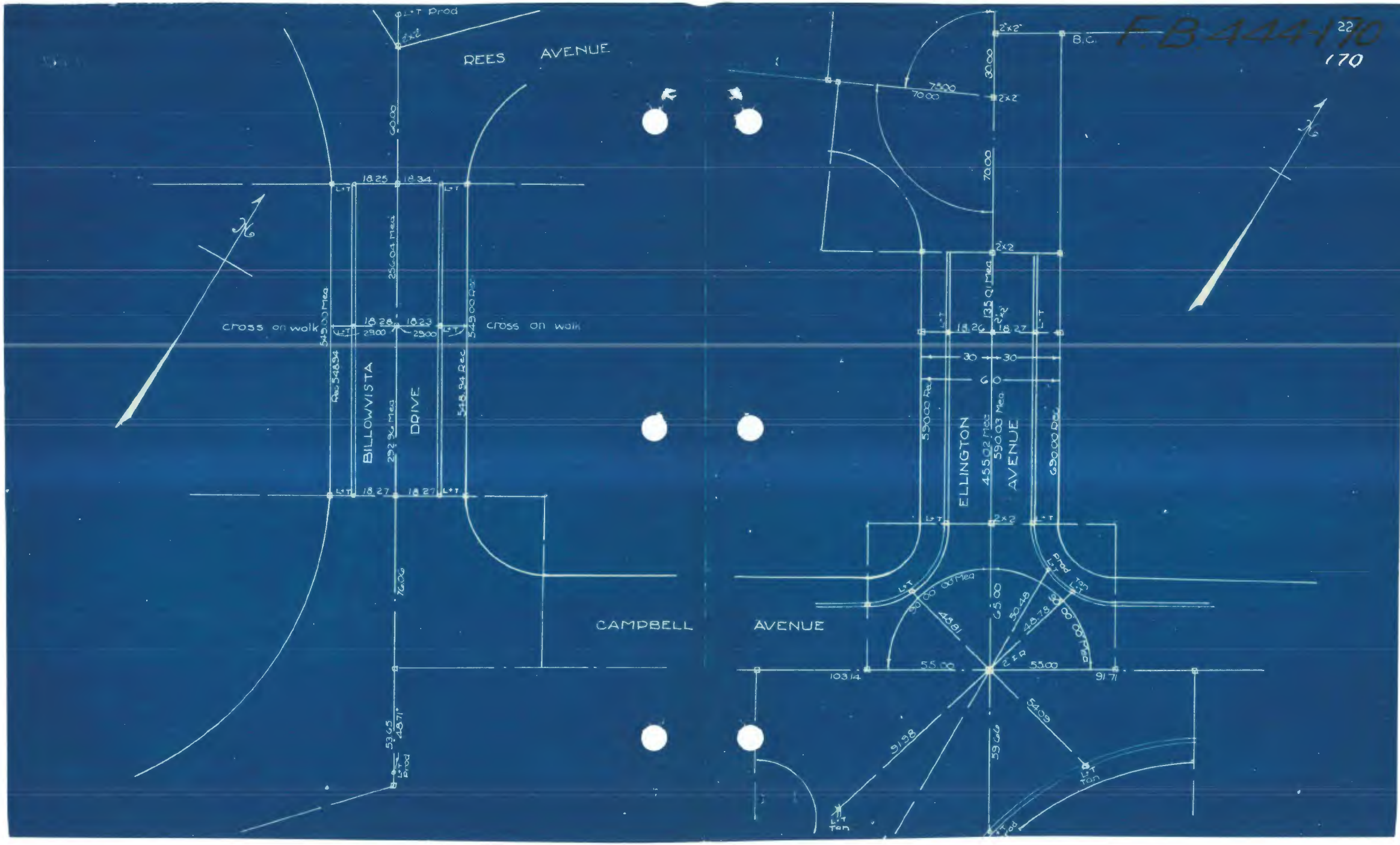
F.B. 444-170
22
170
REES AVENUE
BILLOWVISTA DRIVE
CAMPBELL AVENUE
ELLINGTON AVENUE
cross on walk
cross on walk
B.C.
L+T Prod
L+T Tan
2x2
18.25
18.34
18.28
18.23
18.27
18.27
18.26
18.27
256.04 Mea
292.96 Mea
549.00 Mea
548.94 Rec
590.00 Rec
690.00 Rec
135.01 Mea
455.02 Mea
590.03 Mea
30.00
70.00
75.00
60.00
76.06
53.65
48.71
65.00
55.00
55.00
103.14
91.71
59.66
54.09
91.98
48.81
50.48
48.78
90.00.00 Mea
90.00.00 Mea
2 FR

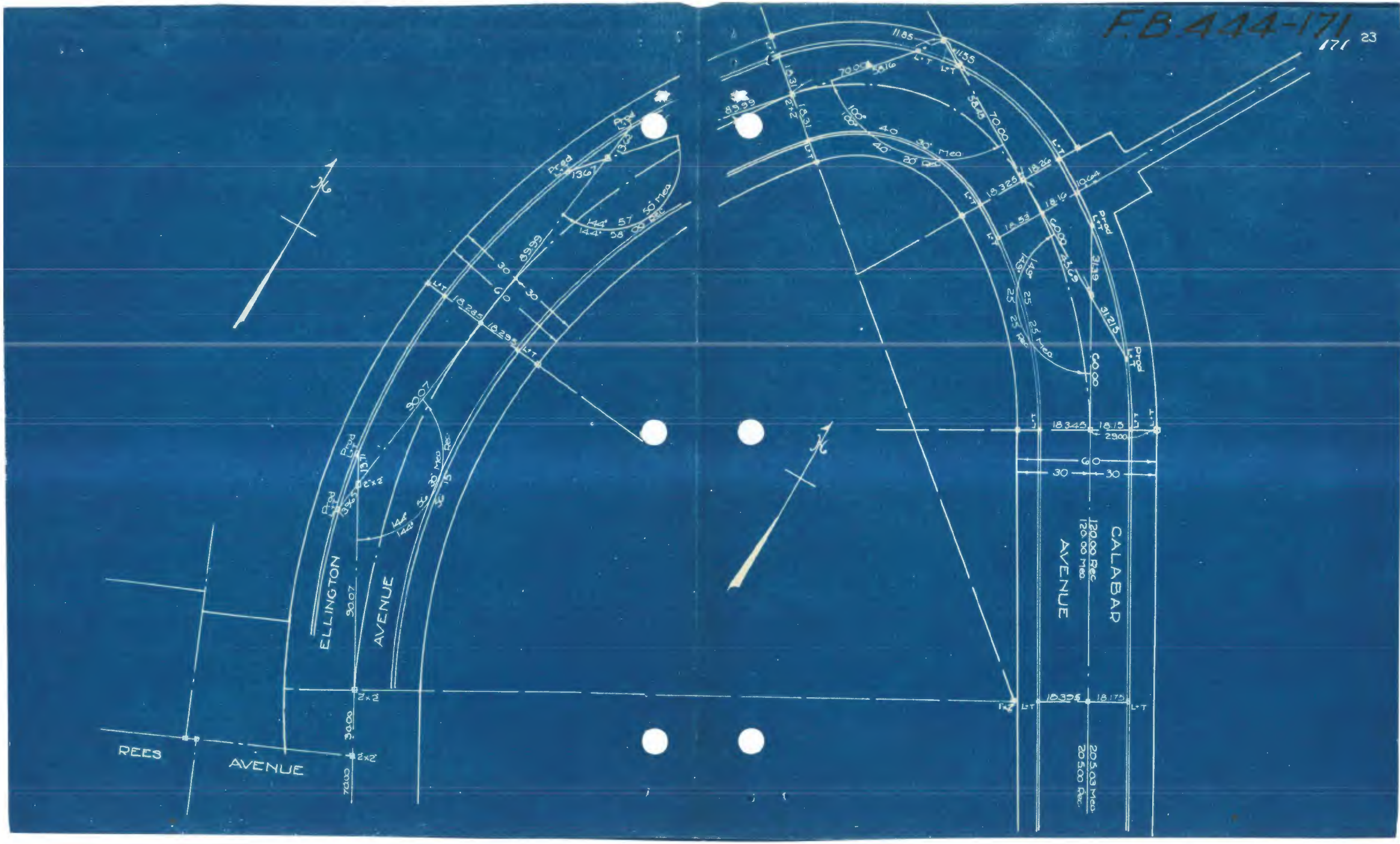
F.B. 444-171
171
23
ELLINGTON
AVENUE
REES
AVENUE
CALABAR
AVENUE
120.00 Rec.
120.00 Mea.
205.03 Mea.
205.00 Rec.
30' Mea
20' Rec
25' Mea
25' Rec
Prod
L+T
2x2
60
30
30

F.B. 444-172 24

172

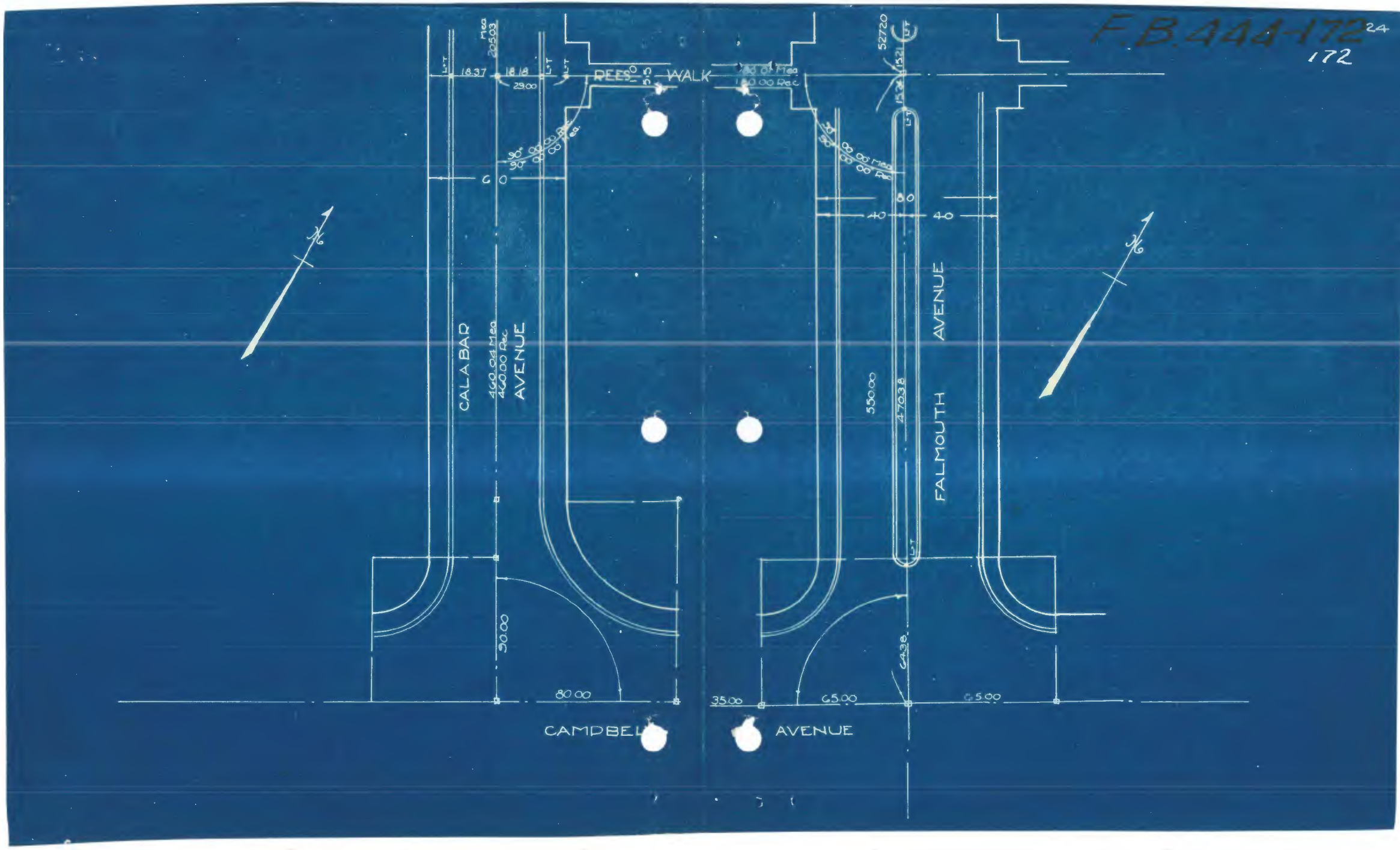

F.B. 444-173
173

F.B. 44-174 26
174

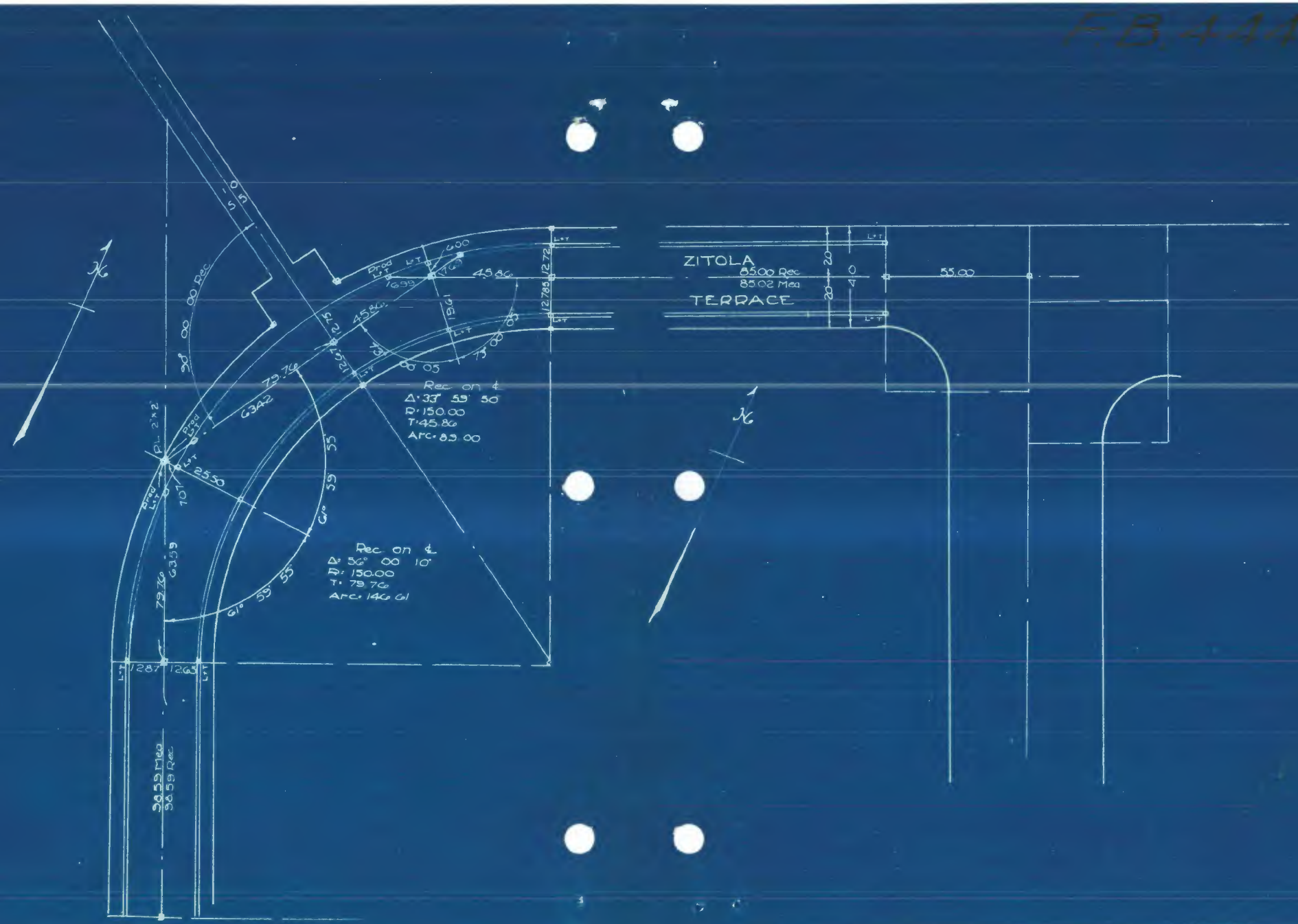

F.B. 444-175 27
175

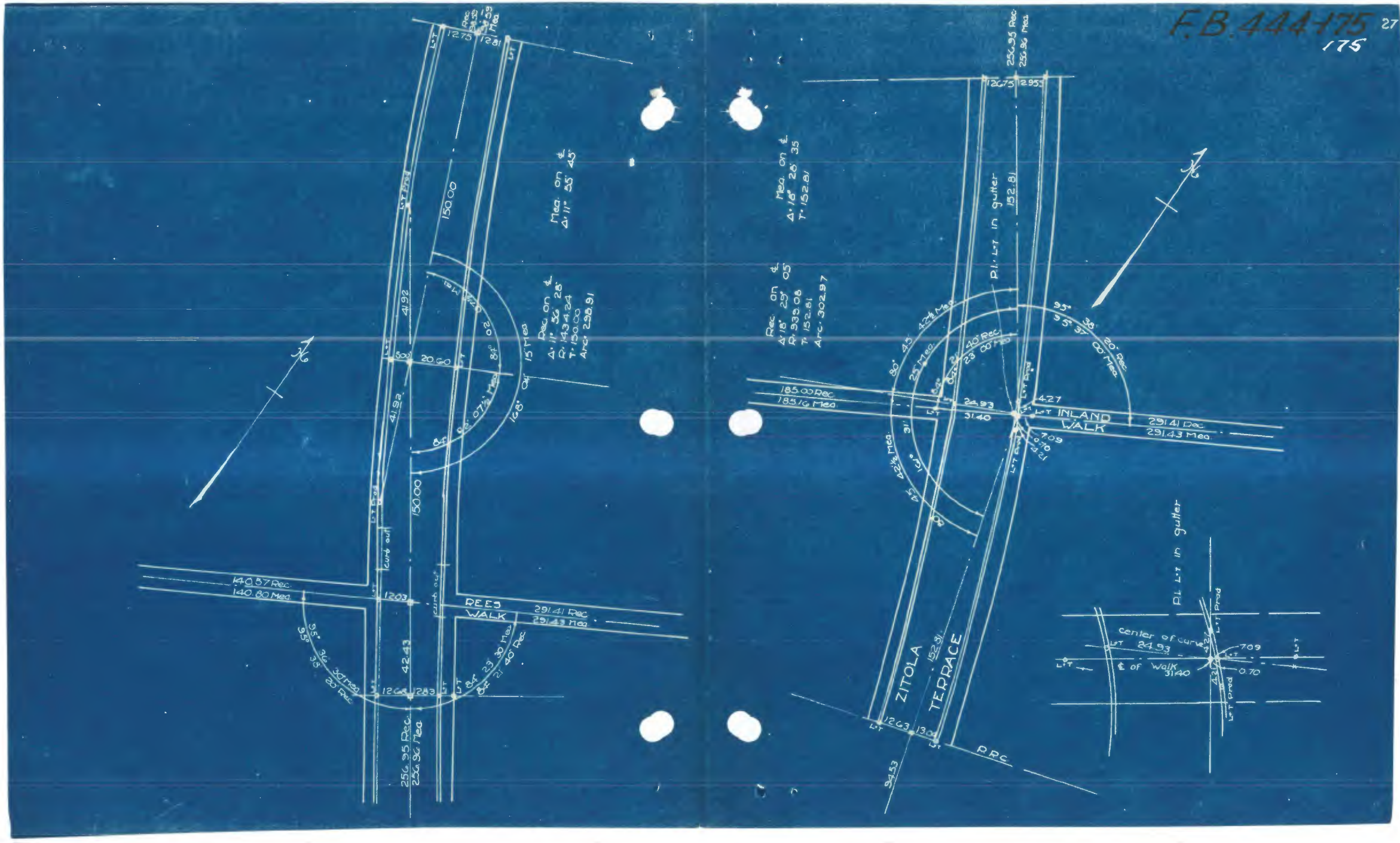

FB 444-176

176

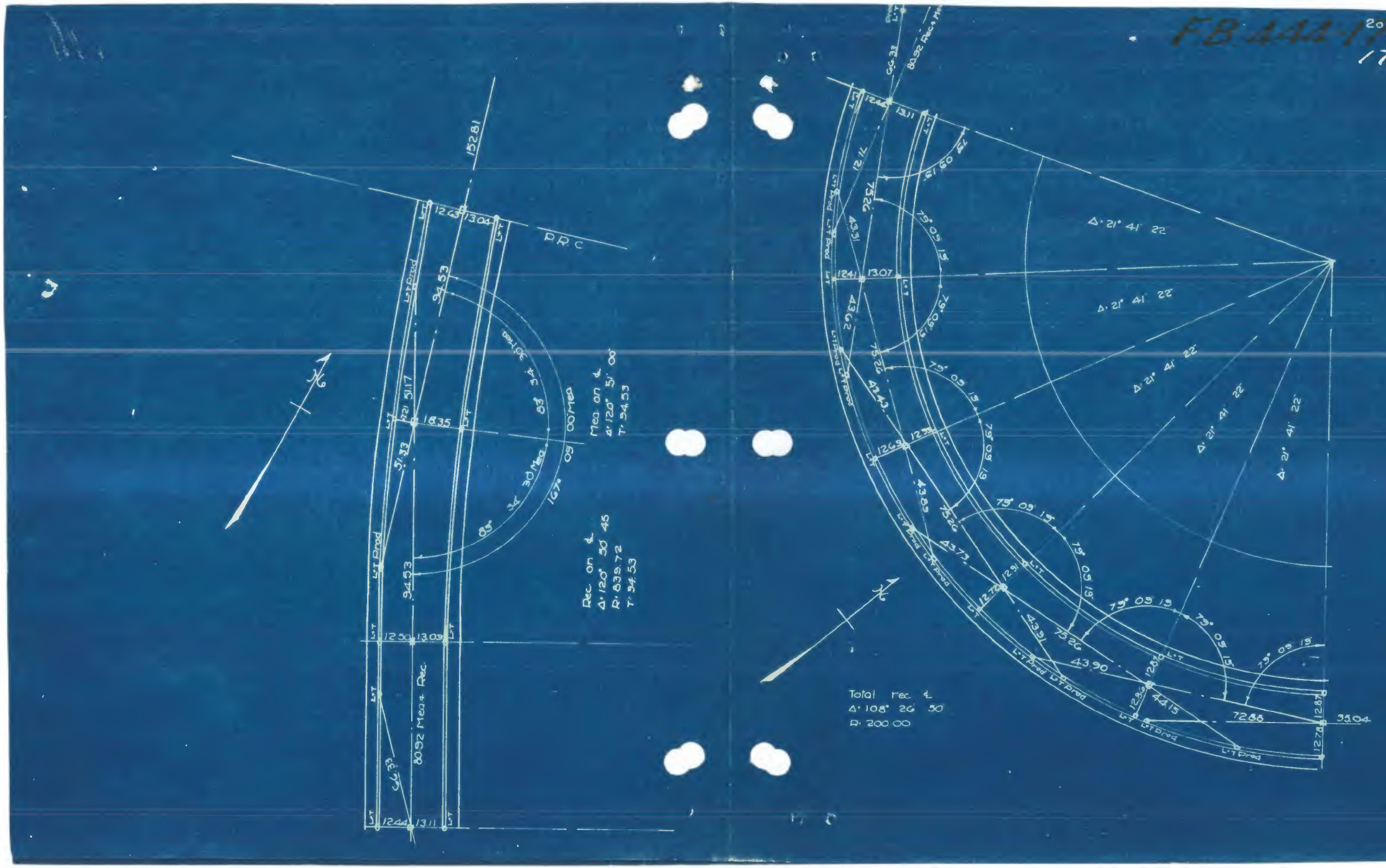

444-178

444-179



L.A 11700

444-180

444-181

37

37

Falmouth Ave

196.44 ft N of Cabora Dr to Talbert Ave

℄ Survey

G.E. #9981

Board

Thompson

Burch

Hilton

Mar 18th 30

Ref Pgs 1-3-

10529 - 10-13-24-25

Tract # 9809



444-182

444-183

444-184

444-185



444-186

444-187

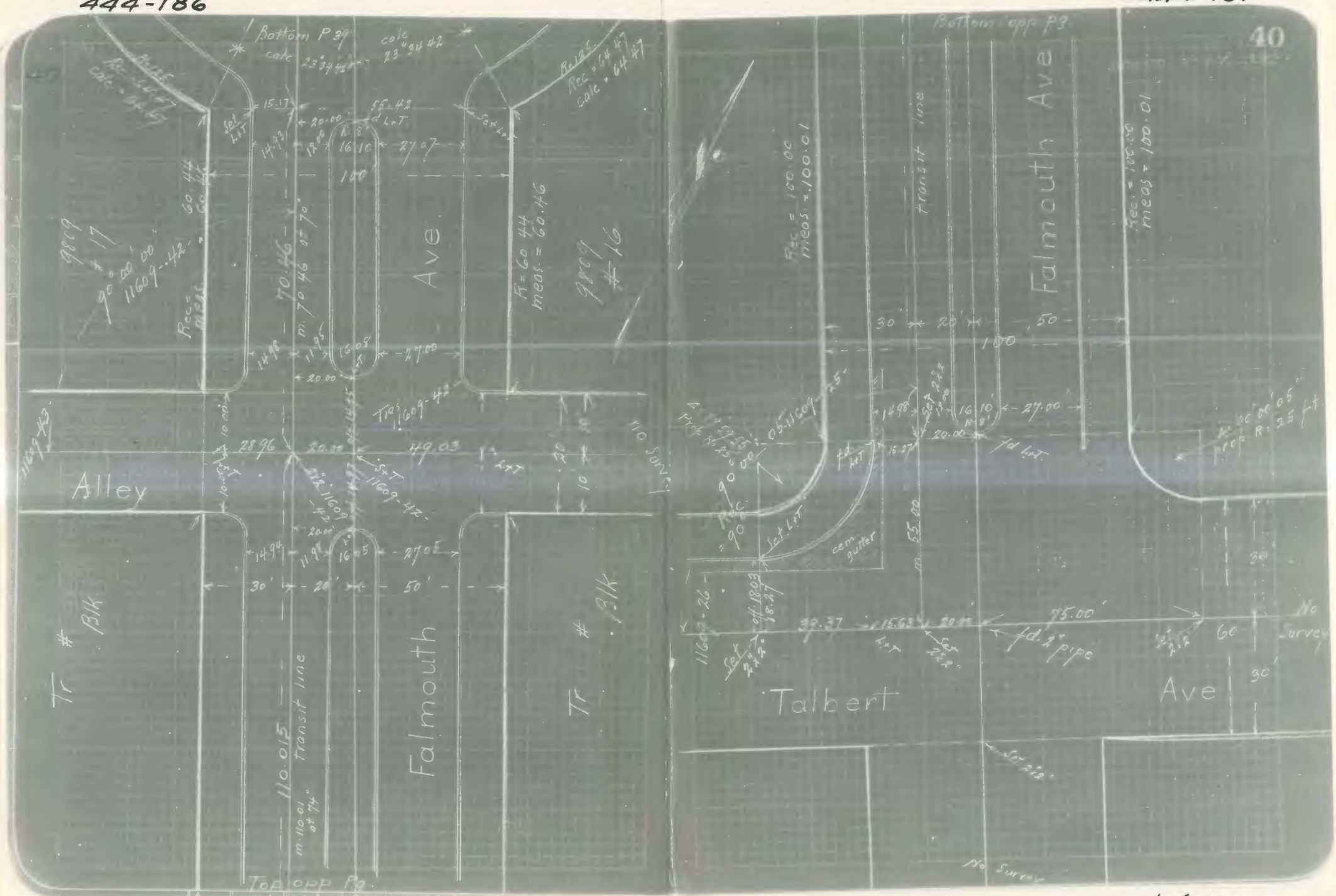

L.A. 11700

(Page 189 omitted.)

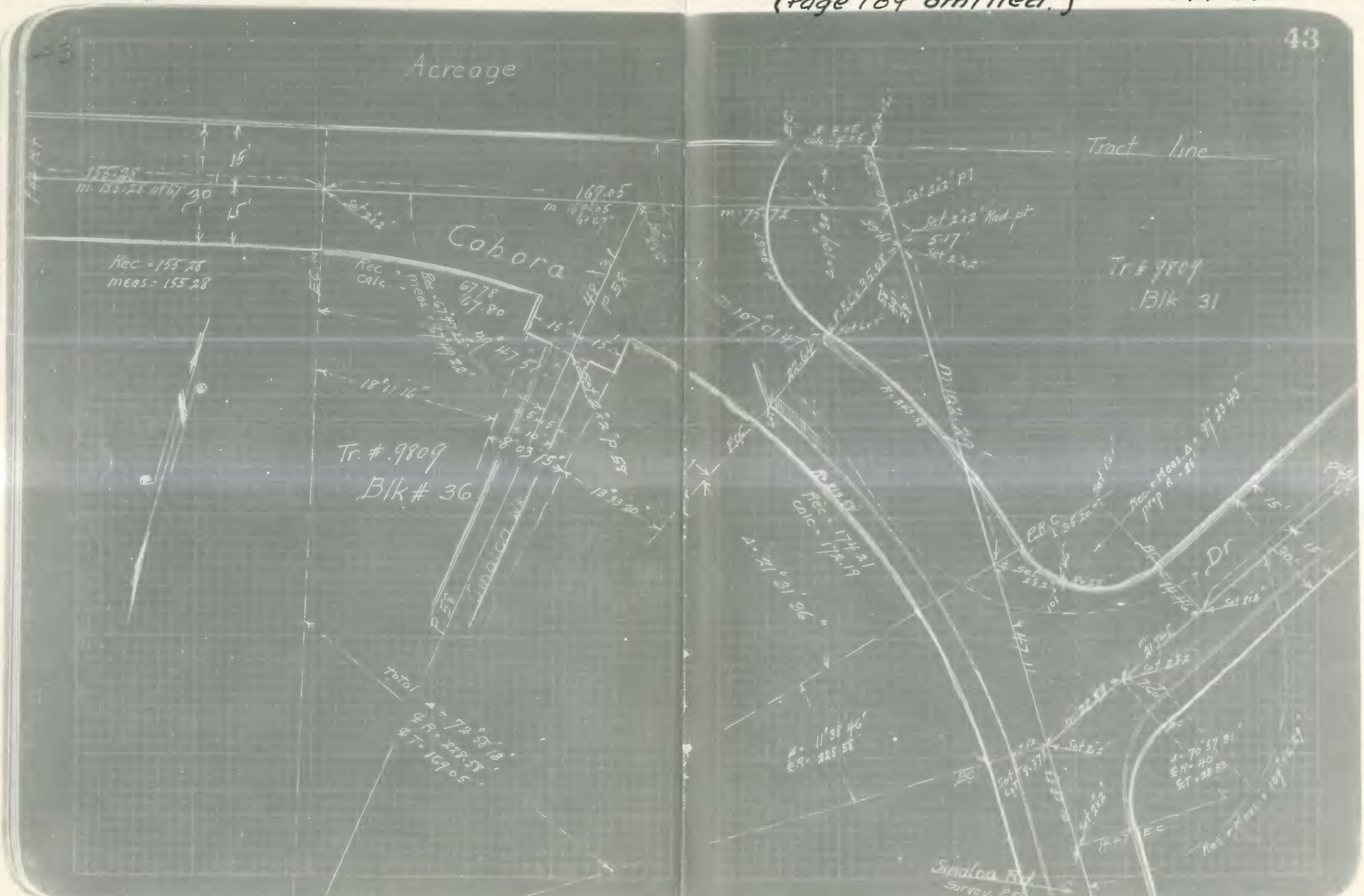

L.A. 11700


44
Acreage
Rec monument not fd.
15'
m 97.19
Set 2½
Dr
Rec. arc = 186.60
calc meas " = 186.58
R = 503.20
376.28
376.28 at 68°
30'
15'
Cabora
Rec. = 376.27
meas = 376.28
E.C.
B.C.
m 158°45'17"
Tract # 9808
Blk. 36
Rec Δ = 21°13'25"
+ meas Δ = 21°14'43"
℄R = 518.20
℄T = 97.19'

444-193

444-194



L.A. 11700

444-195



444-196

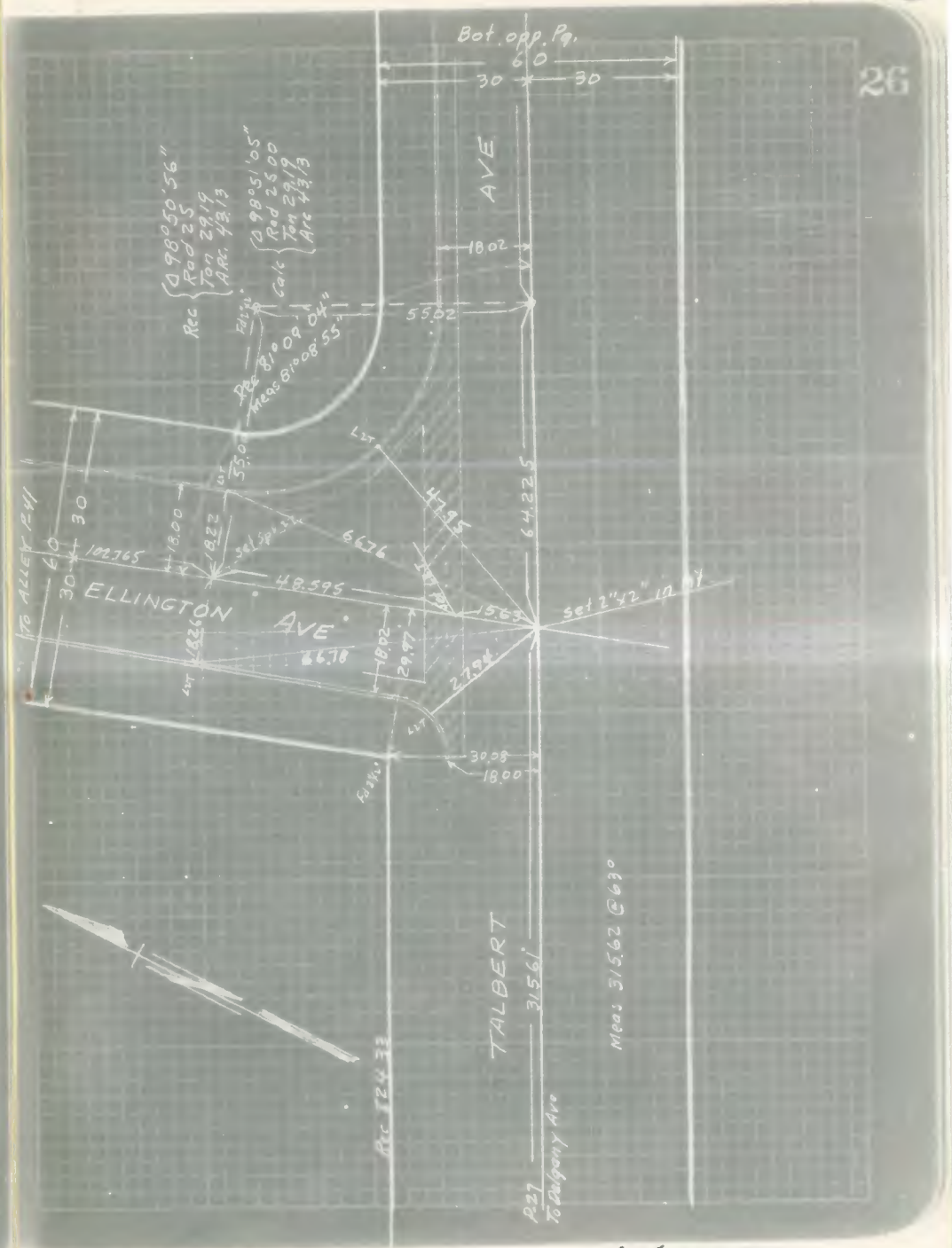

L.A. 11069

444-197

28

MANCHESTER AVE
FALMOUTH AVE to PERSHING DRIVE

& SURVEY- Ties, Angles and Measurements

Apr. 1930

C.W. Clark
H.R. Eastman
H.A. Leonhardt
J.G. Kolb

Tract # 9809
Private Engrs Ties 10529-11,12,13

WIDTH ST.
150 Falmouth Ave to Ellington Ave
100 Ellington Ave to Pershing Drive

Tape L-129 19½/16 Pull Susp. @ 68° = 100.000

444-198

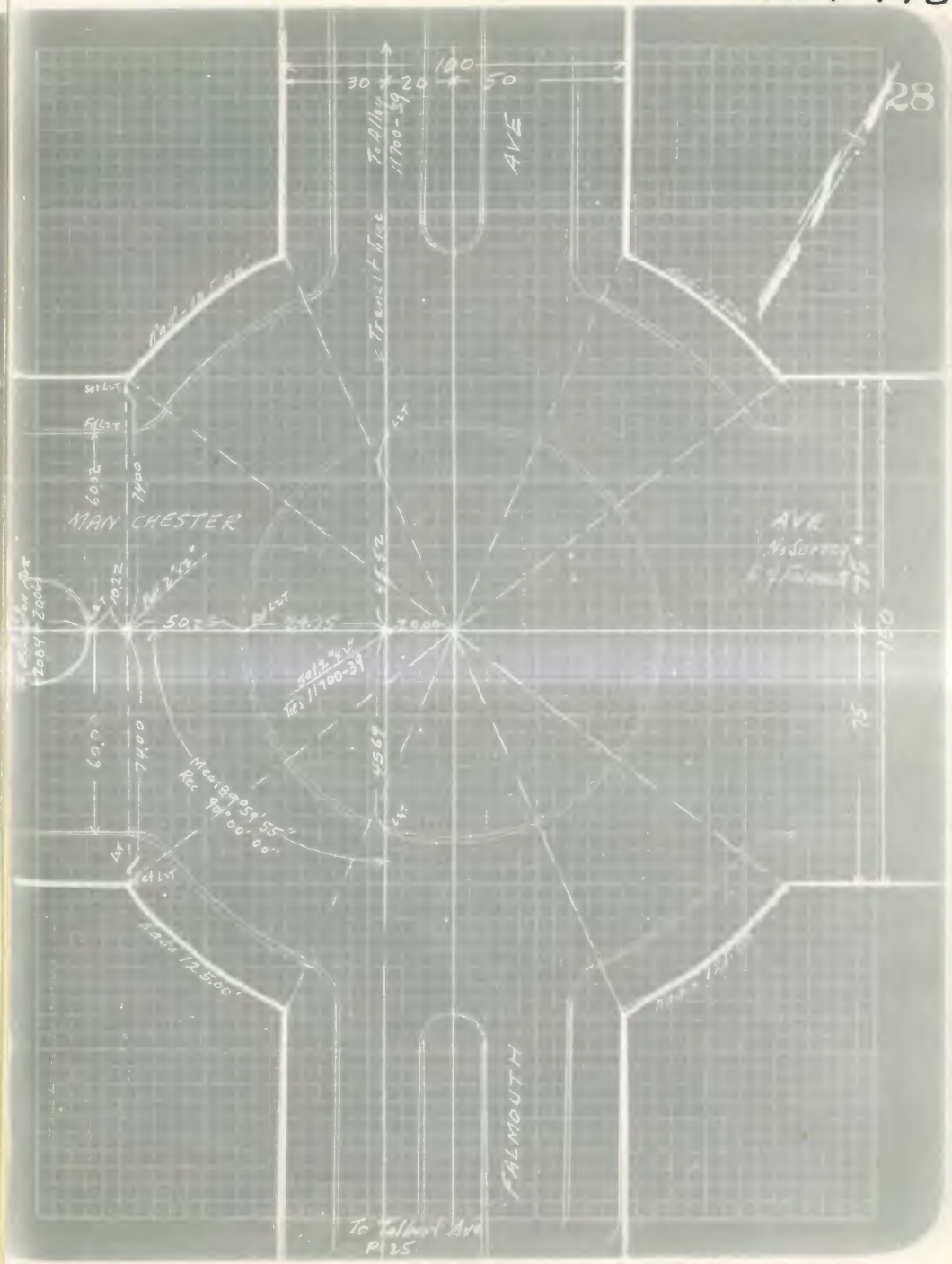

L.A. 11069

444-199

444-200

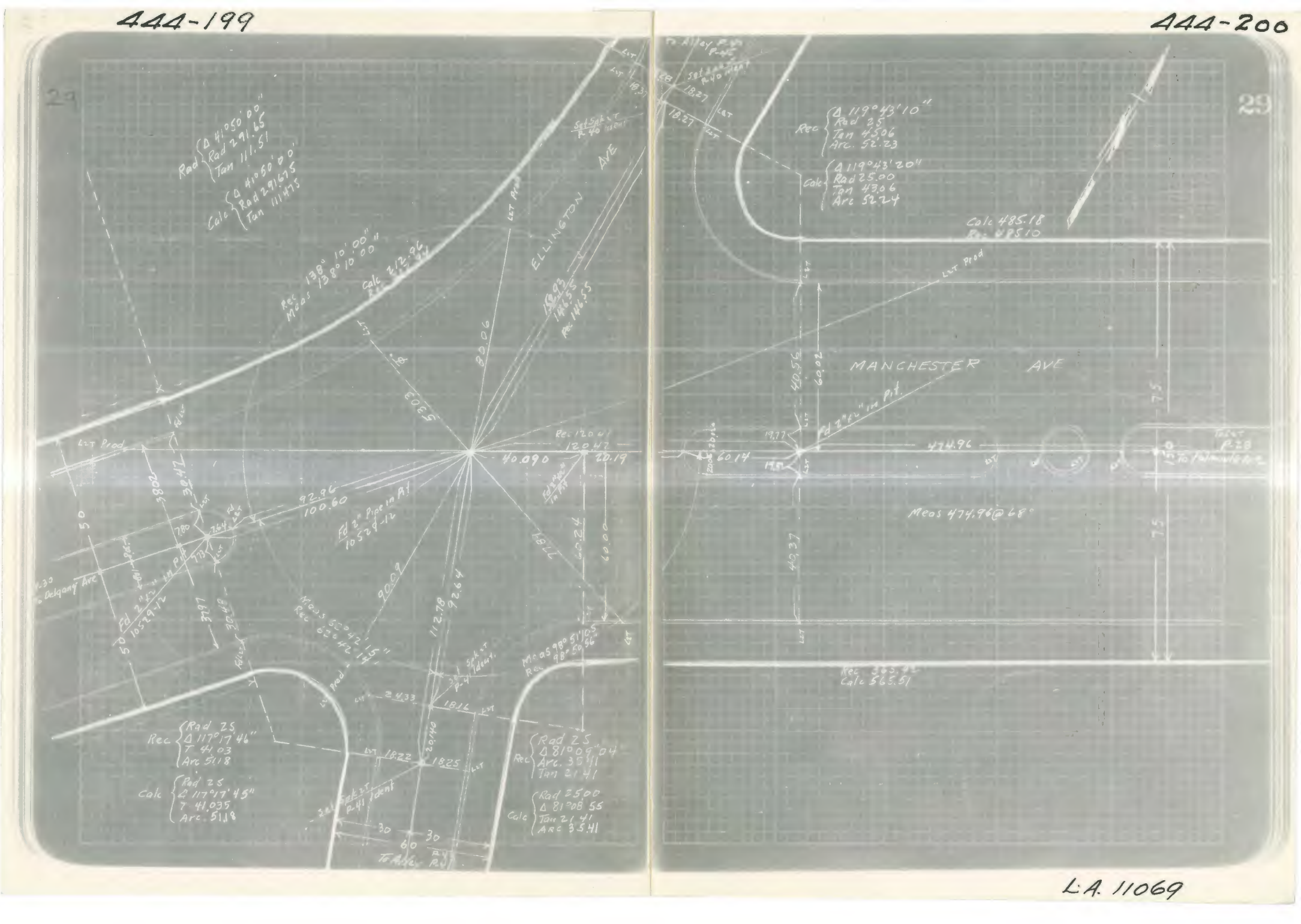

L.A. 11069

444-201

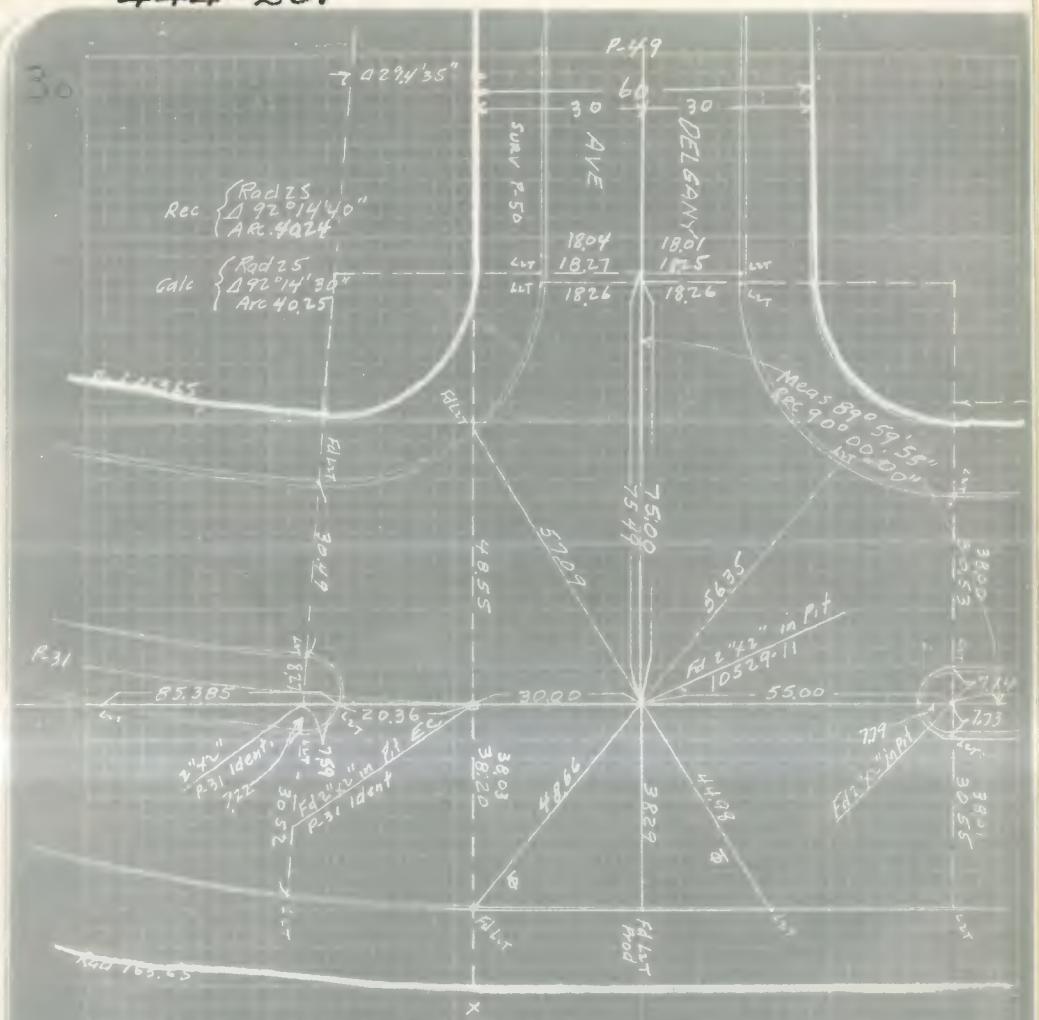

444-202



L-A.11069

444-203

444-204

34

CAMPBELL AVE

FALMOUTH AVE to DELGANY AVE

& SURVEY, Ties, Angles and Measurements

Apr. 1930

C. W. Clark

H. R. Eastman

H. A. Leonhardt

J. G. Kolb

Tract # 9809

Private Engr. Ties 10529-14, 15, 16

WIDTH ST

80 Ft Falmouth Ave to Billowvista Drive

60 Ft Billowvista Drive to Delgany Ave

Tape L-129 19½ 16 Ft Susp. @ 68° = 100.000

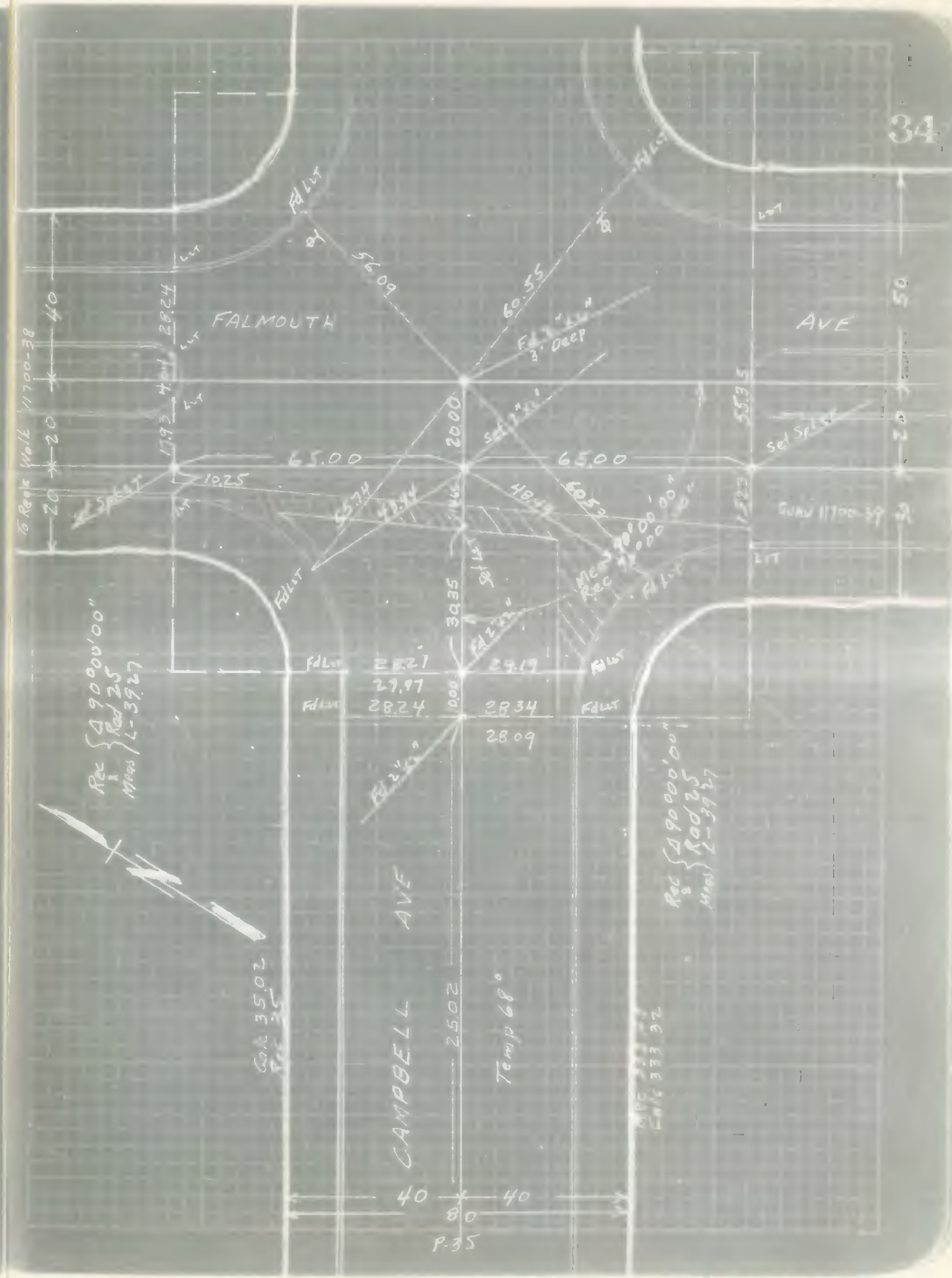

444-205

444-206

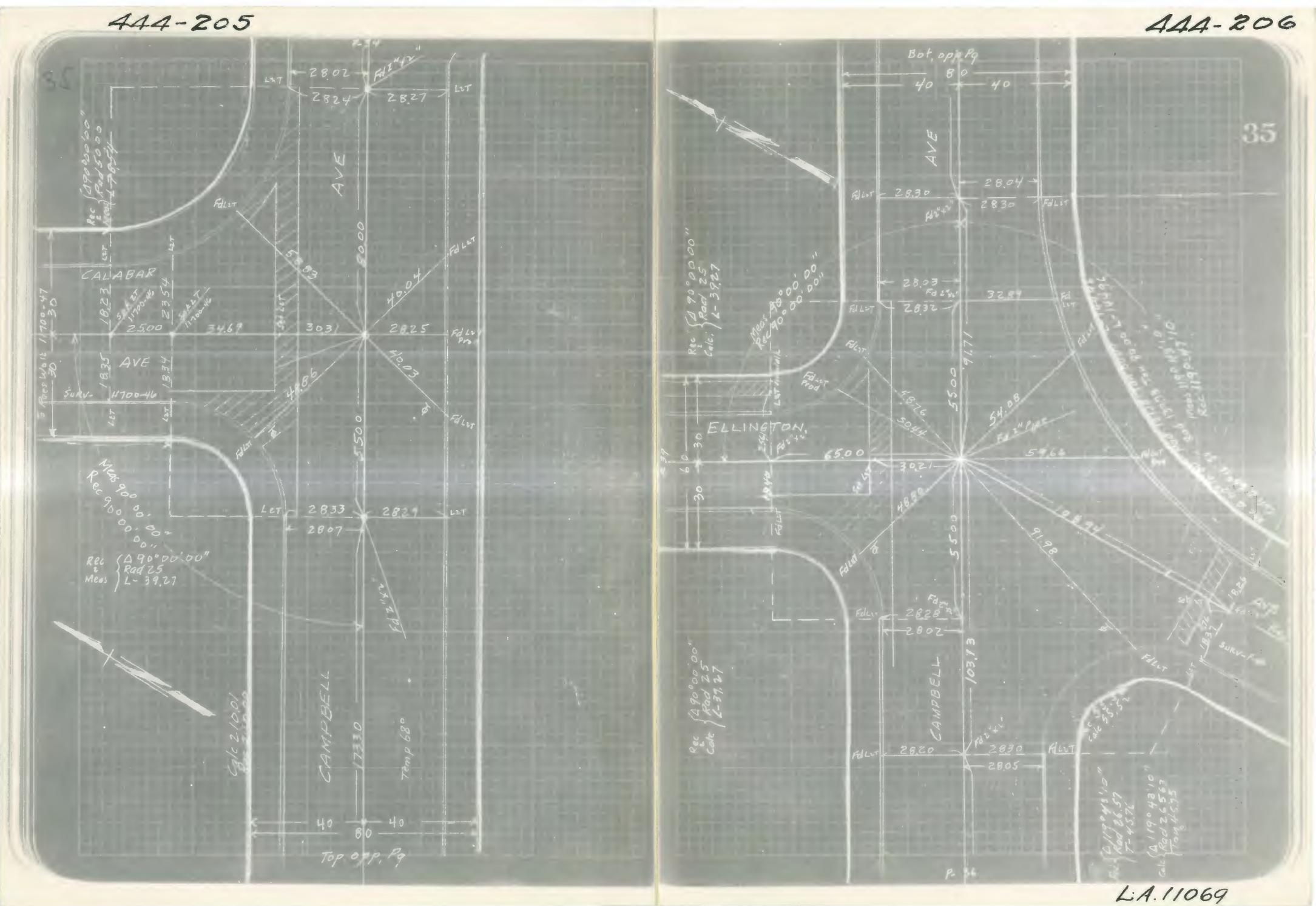

L.A. 11069

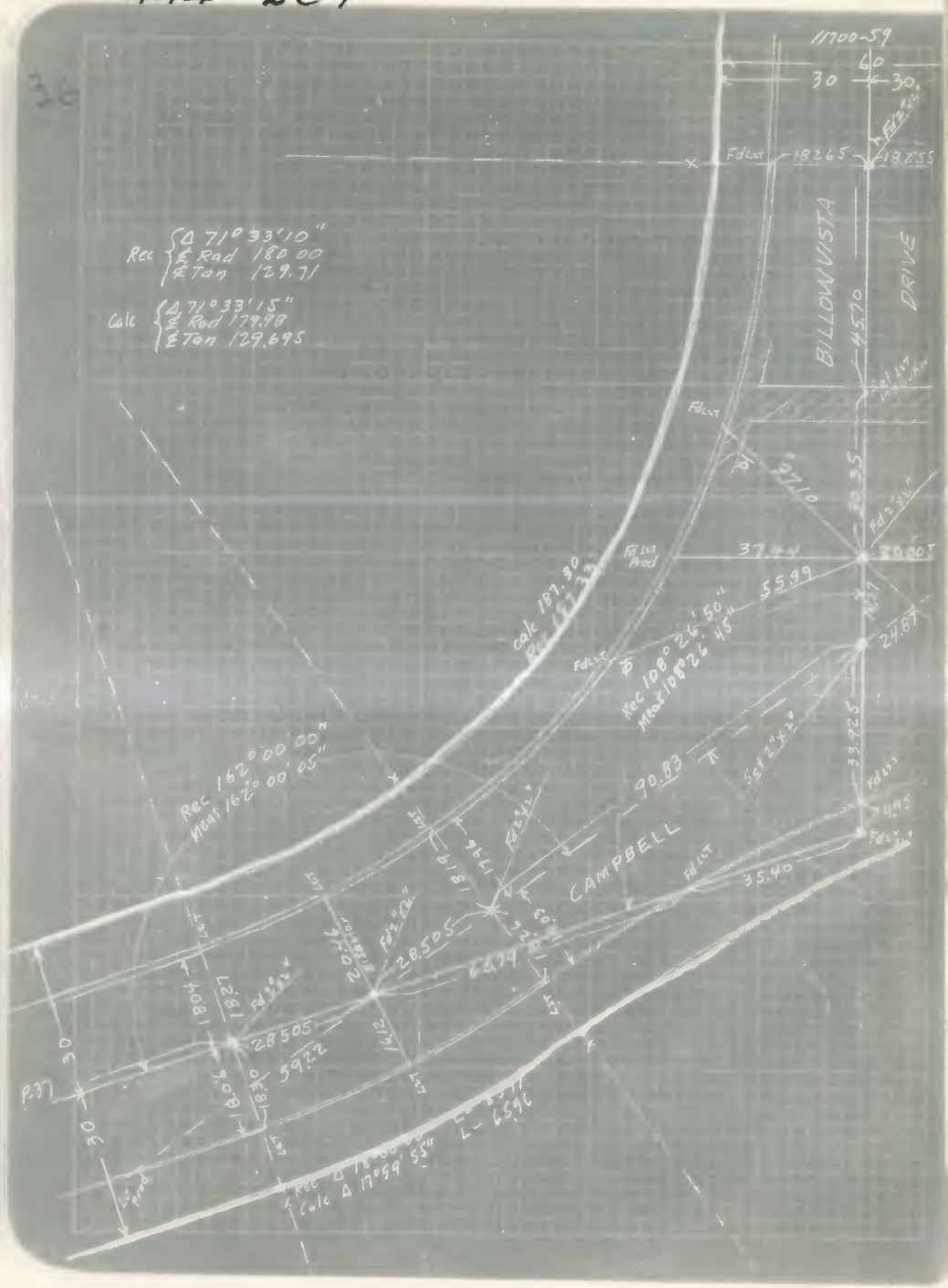
36
11700-59
60
30
30
Rec Δ 71°33'10"
℄ Rad 180.00
℄ Tan 129.71
Calc Δ 71°33'15"
℄ Rad 179.98
℄ Tan 129.695
BILLOWVISTA
DRIVE
Calc 187.30
Rec 162°00'00"
Meas 162°00'05"
Rec 108°26'50"
Meas 108°26'45"
CAMPBELL
90.83
35.40
28.505
59.22
Calc Δ 17°59'55"
L-65.96

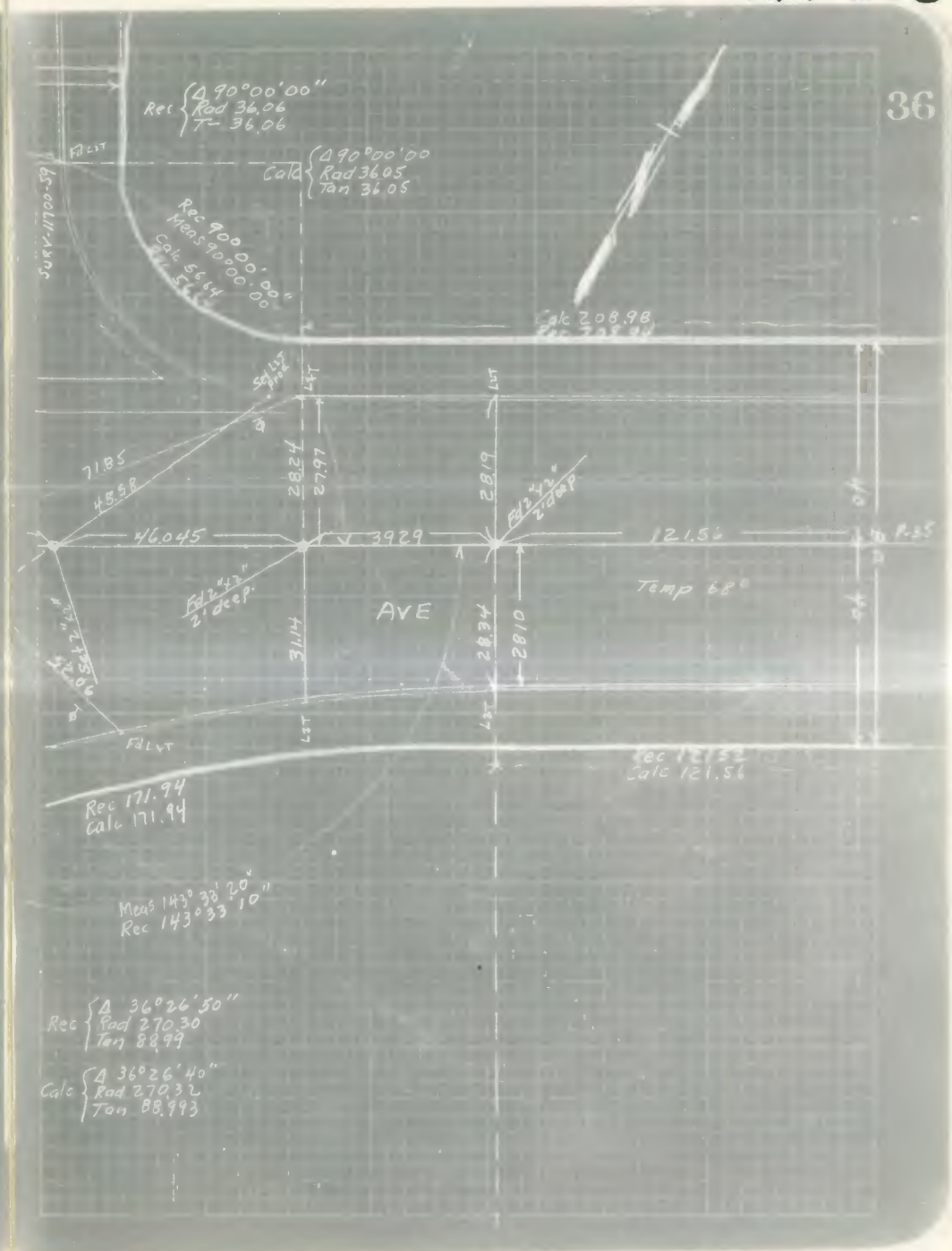
36
Rec Δ 90°00'00"
Rad 36.06
T- 36.06
Calc Δ 90°00'00
Rad 36.05
Tan 36.05
Rec 90°00'00"
Meas 90°00'00"
Calc 56.64
Calc 208.98
SURV-11700-59
71.85
48.58
46.045
39.29
121.56
Temp 68°
AVE
Rec 171.94
Calc 171.94
Rec 121.52
Calc 121.56
Meas 143°33'20"
Rec 143°33'10"
Rec Δ 36°26'50"
Rad 270.30
Tan 88.99
Calc Δ 36°26'40"
Rad 270.32
Tan 88.993

L.A. 11069

444-209

444-210

1st. ALLEY So of Manchester Ave
FALMOUTH AVE to ELLINGTON AVE

& SURVEY – Ties, Angles and Measurements

Apr. 1930

C.W.Clark
H.R.Eastman
H.A.Leonhardt
J.G.Kolb

Tract # 9809

Private Engr's Ties 10529-9,10

WIDTH Alley 20 Ft

Tape L-129 19½.'0 Pull Susp. @68° = 100.00

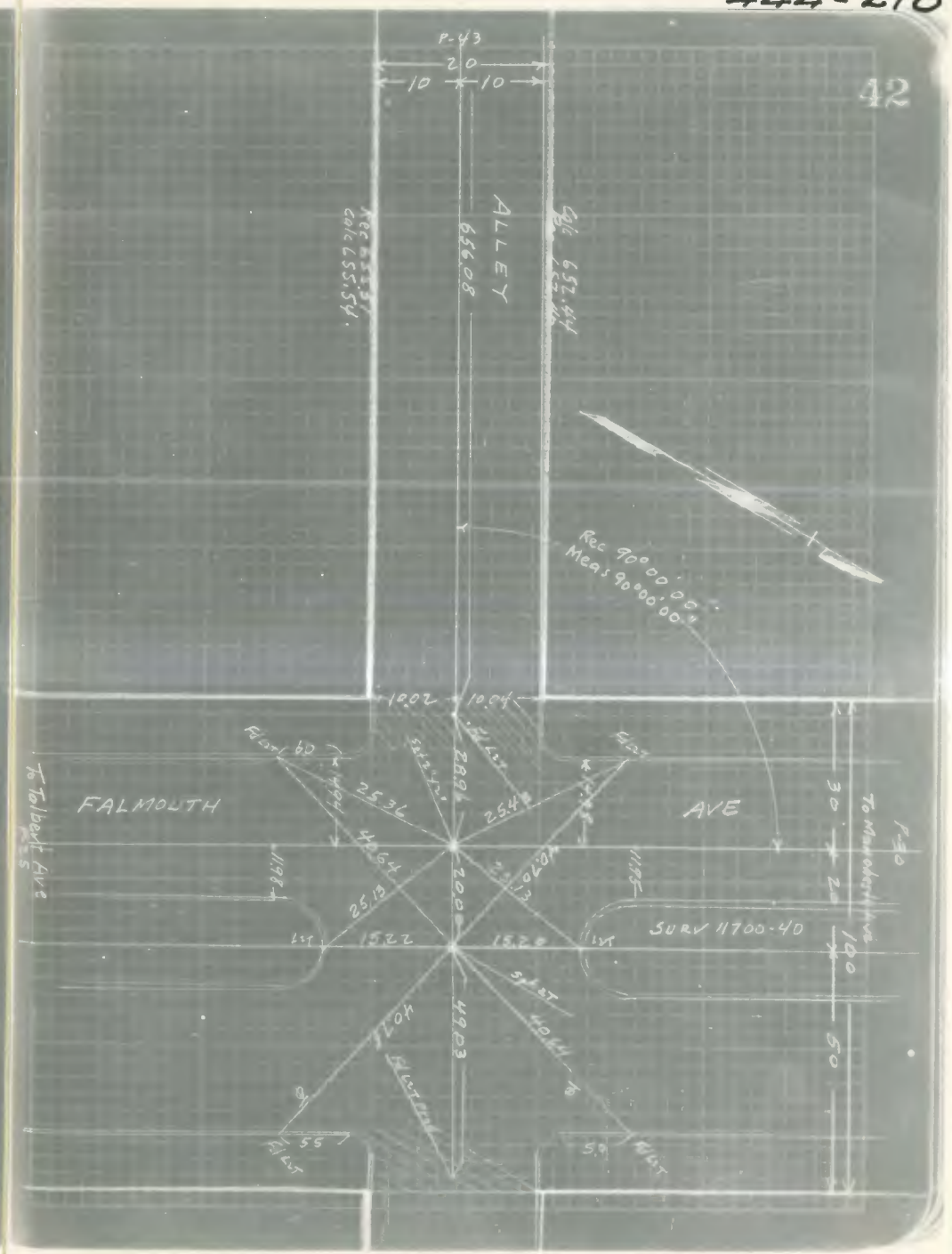

L.A. 11069

444-211

444-212

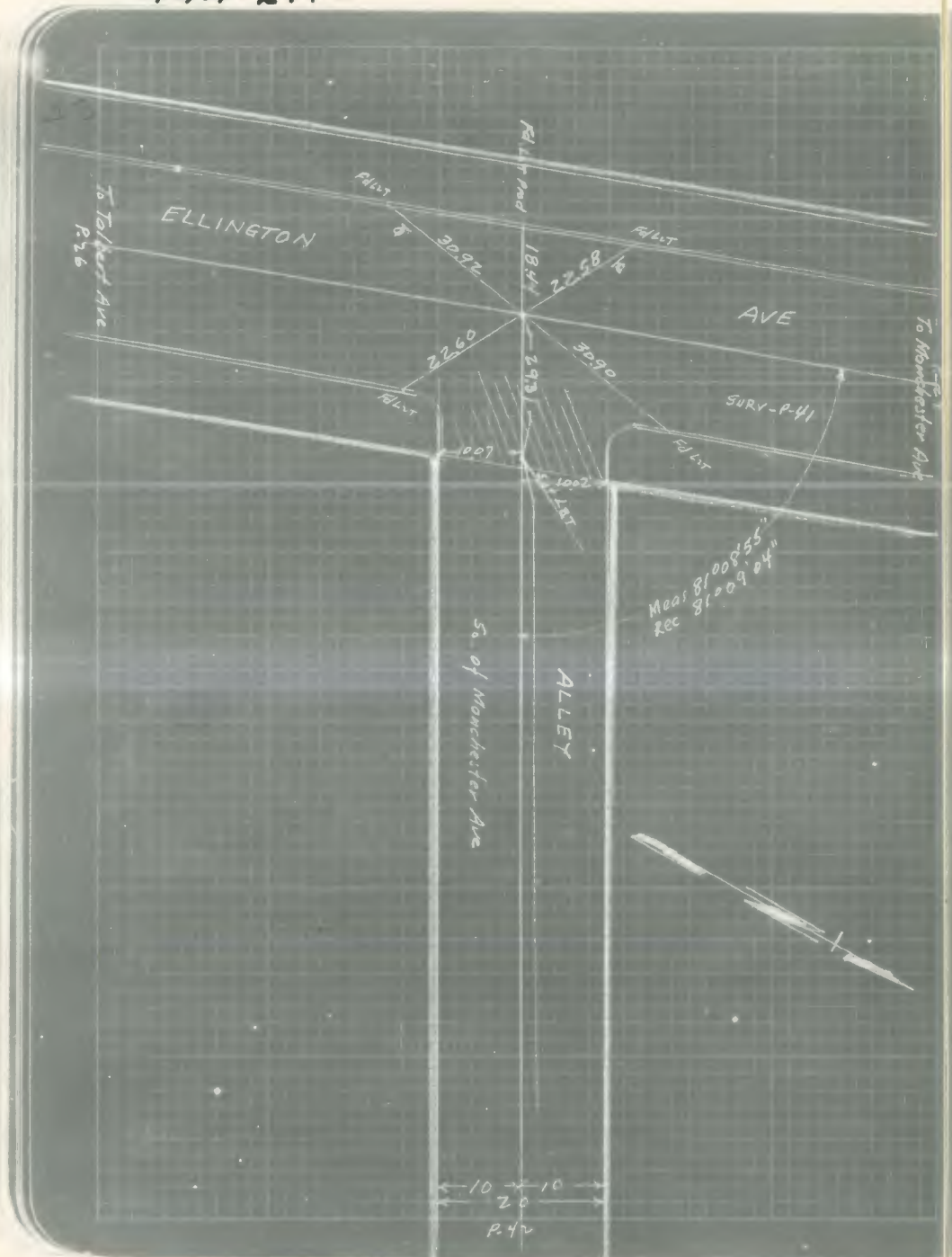

43

L.A. 11069

1st. ALLEY So. of Campbell Ave
FALMOUTH AVE to ELLINGTON AVE

℄ SURVEY - Ties, Angles, and Measurements.

Apr. 1930

C.W. Clark
H.R. Eastman
H.A. Leonhardt
J.G. Kolb.

TRACT # 9809

Private Engrs Ties 10529 - 12, 16

WIDTH Alley 20 Ft

Tape L-129 19½ lb Pull @ 680 = 100,000



L.A. 11069

444-215

444-216

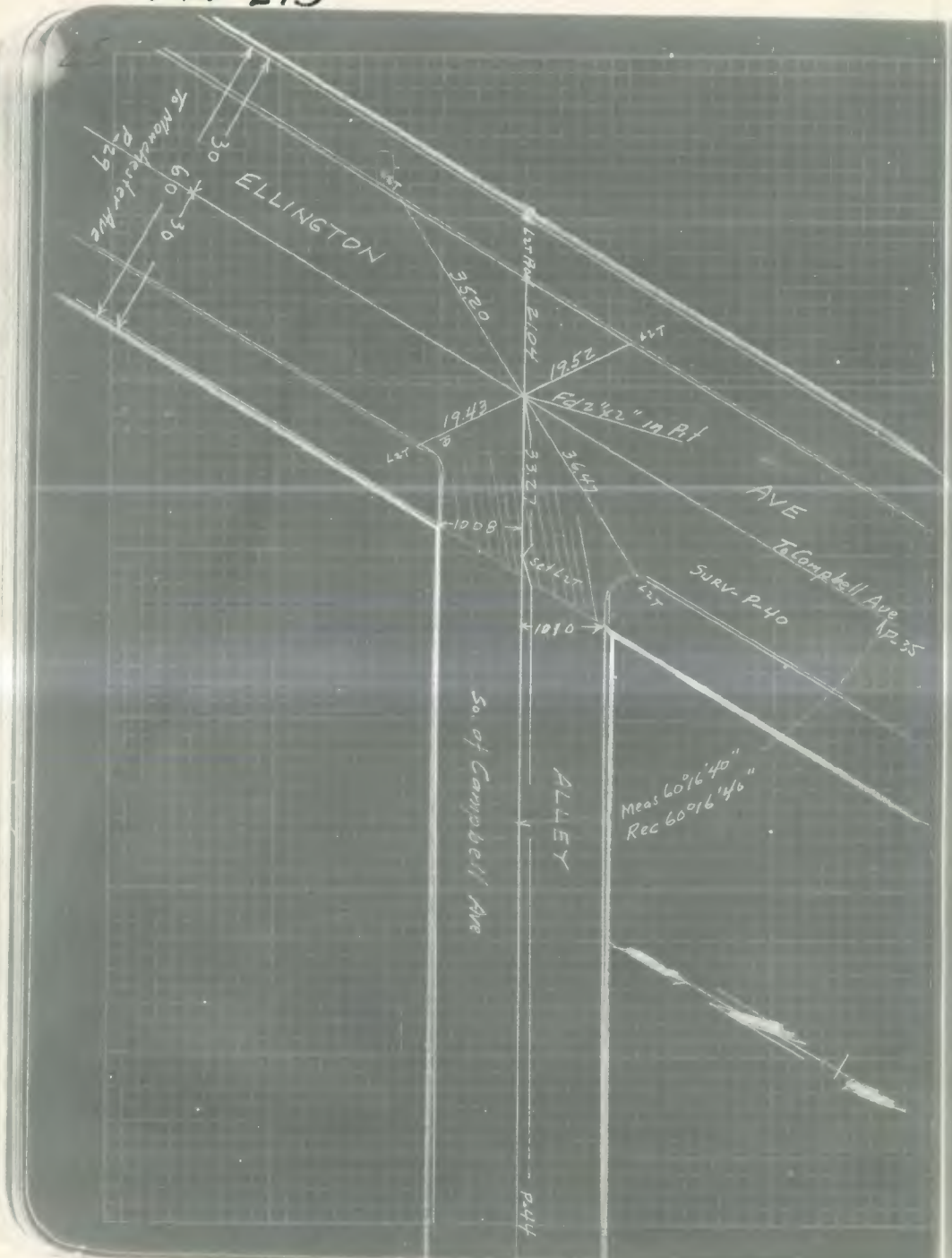

L.A. 11069

FB.
444 - 217

Copy
L.A. Co Bridge Dept
Notes



444-218

FB 444-218

F.B.
444-219

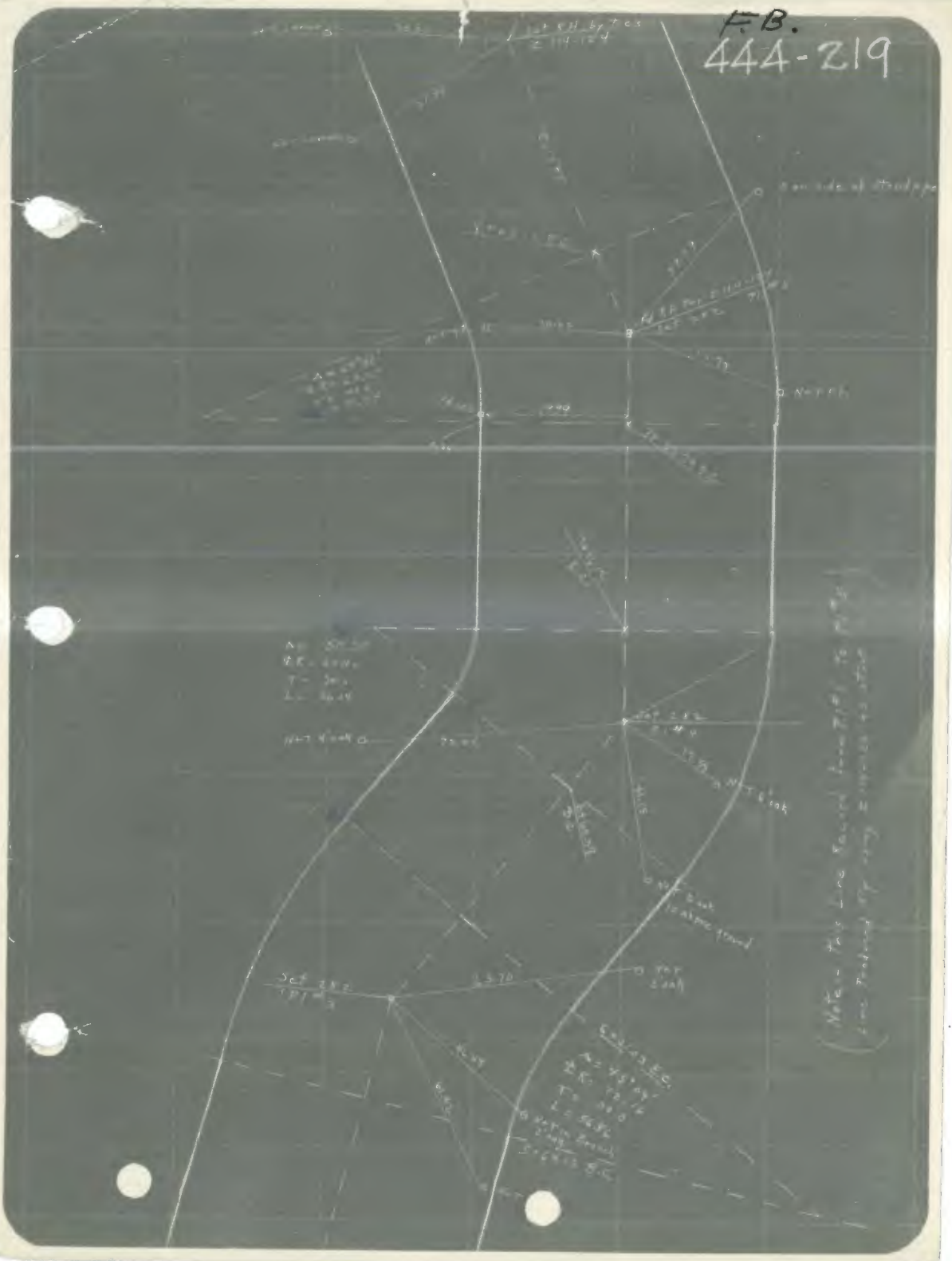

444