FORM [illegible] 10M 5-51

LOS ANGELES [illegible]

[illegible] ON CHANGES OF THIS [illegible] CIRCLED IN Red [illegible] PERSON MAK[illegible]

445

Survey of

W. O. Tape No. St'd of

Surveyed by

Notes Date

Indexed

F.B. Pg

F.B. 445 Pg. Index

F.B. 445

PAGES: Index,1,2, ,4 to 125 incl.,

,127,128,129, ,131 to 142 incl.,

RETURN TO
LOS ANGELES COUNTY SURVEYOR
700 HALL OF RECORDS

Do not extend notes this side of this line

Note: ANY ADDITIONS OR CHANGES ON THIS SHEET MUST BE MADE OR CIRCLED IN Red Ink. WITH DATE AND NAME OF PERSON MAKING CHANGE.

Date _____ Notes by _____ Chief Party _____ F.B. 445 Pg. 1

Plotted by _____	W. O. No. _____ D. S. O. No. _____
Date _____	Location _____
Map No. _____	Surveyed by _____
Plotting C'k'd by _____	Date _____
Date _____	Indexed by C. Johnson

SURVEY OF

DUME CANYON ROAD

W.O. 949

SEE NEXT PAGE FOR INDEX.

L.A. McGillivray	F.C. Howard
W.B. Miller	F.S. Livingston
R.A. Heller	Cunningham
Johnson	I.C. Hardy
E.T. Beardsley	L. Muse
N.L. Grow	H.Z. Culbertson
	Schaurz

Preliminary Control Line	pg. 4 to 44
Section Lines	Pg 45 to 60
Preliminary Control Line	Pg 61 to 65
Section Lines and Property Lines	Pg 67 to 82
Center Line	Pg 83 to

Notes: ANY ADDITIONS OR CHANGES [illegible] SHEET [illegible] WITH DATE AND [illegible] CHANGE.

Do not extend notes this side of this line

RETURN TO LOS ANGELES COUNTY SURVEYOR

RETURN TO
LOS ANGELES COUNTY SURVEYOR

Note: ANY ADDITIONS OR CHANGES ON THIS SHEET MUST BE MADE OR CIRCLED IN Red. WITH DATE AND NAME OF PERSON MAKING CHANGE.

Do not extend notes this side of this line

Date

Chief Party Notes by

F.B. 445 Pg. 2

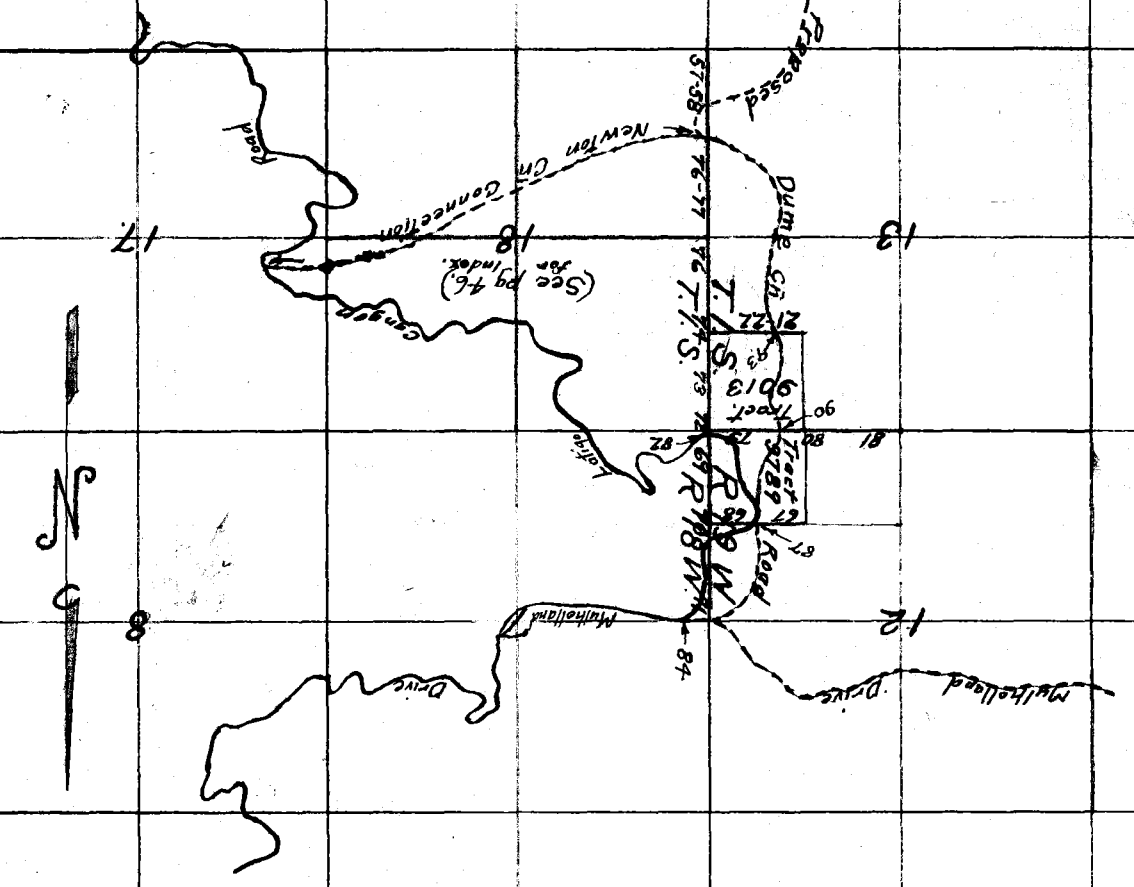

Date _____ Notes by _____ Chief Party _____ F.B. 445 Pg. 3

Platted by	W. O. No.
Date	Location
Map No.	Surveyed by
Plotting C'k'd by	Date
Date	Indexed

Notes ANY ADDITIONS OR CHANGES ON THIS SHEET MUST BE MADE IN Red. WITH DATE AND NAME OF PERSON MAKING CHANGE.

Do not extend notes this side of this line

RETURN TO LOS ANGELES COUNTY SURVEYOR

F.B. 445 PG. 4 McGillivray Chief Party Notes by McG. Date May-'30

PRELIMINARY CONTROL LINE

FROM

Low divide between Dume & Newton Chs

Northerly to

Latigo Canyon Road.

Cont bottom next pg.

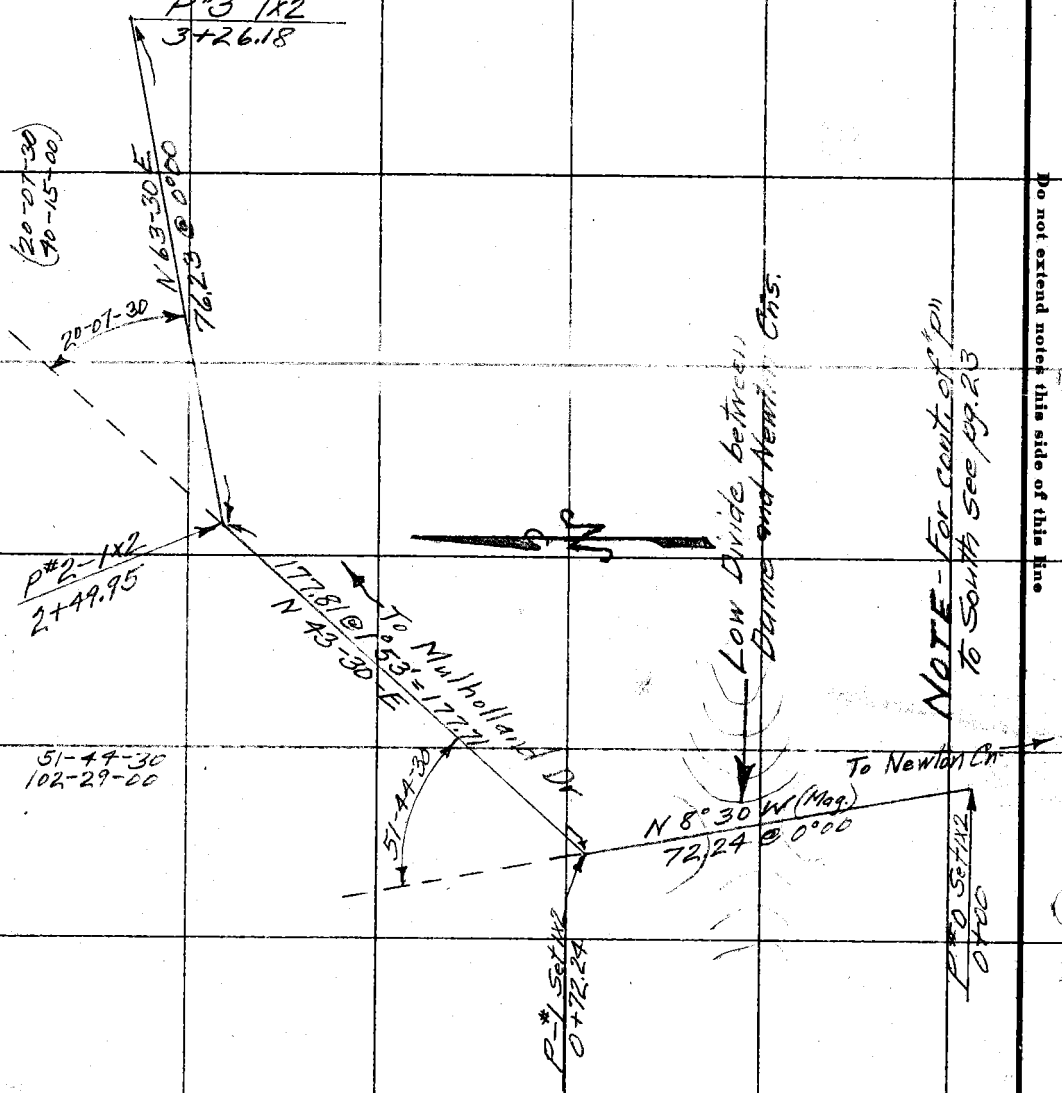

RETURN TO LOS ANGELES COUNTY SURVEYOR

Do not extend notes this side of this line

Note: ANY ADDITIONS OR CHANGES ON THIS SHEET MUST BE MADE OR CIRCLED IN Red. WITH DATE AND NAME OF PERSON MAKING CHANGE.

Date May 1930 Notes by McG Chief Party McG F.B. 445 Pg. X 5

Platted by	W. O. No. 949 D. S. O. No.
Date	Location Dumas Cn Rd
Map No.	Surveyed by McG Murray
Platting C'k'd by	Date May 1930
Date	Indexed A. C. Johnson 6-30-30

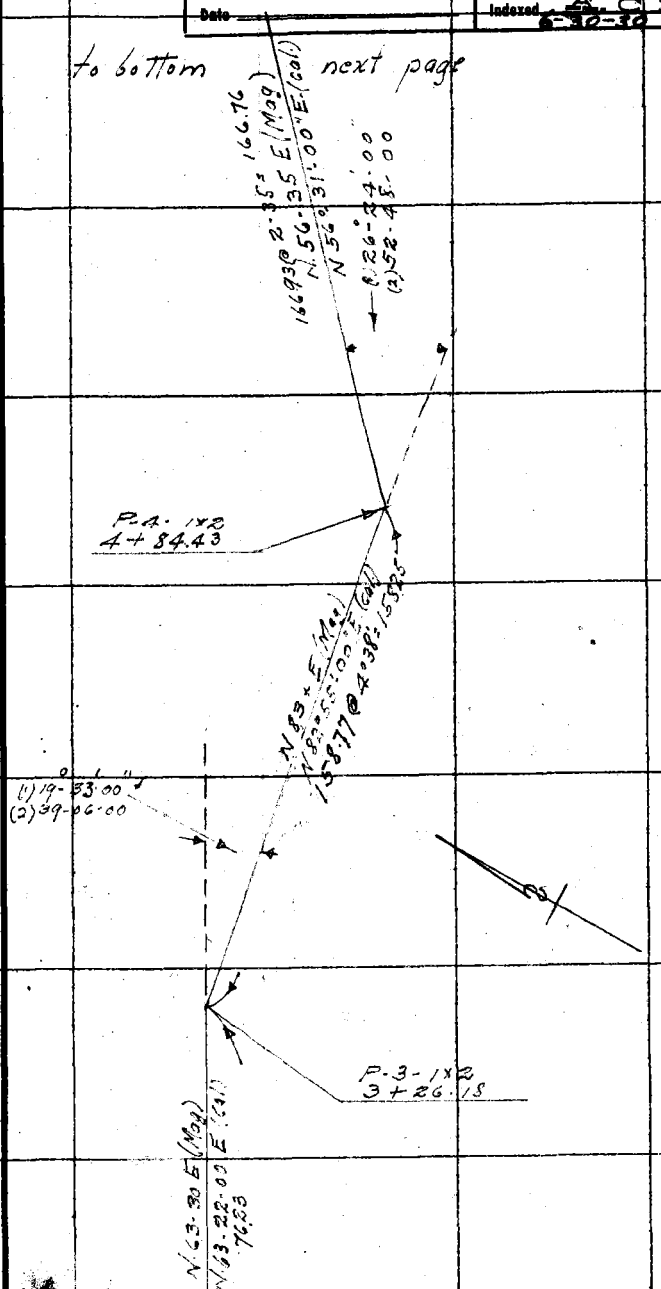

from top prev. page

Note: ANY ADDITIONS OR CHANGES ON THIS SHEET MUST BE MADE OR CIRCLED IN Red. WITH DATE AND NAME OF PERSON MAKING CHANGE.

Do not extend notes this side of this line

RETURN TO LOS ANGELES COUNTY SURVEYOR

F.B. 445 Pg. 6 MKS Chief Party Notes by MKS Date 11/19/1930

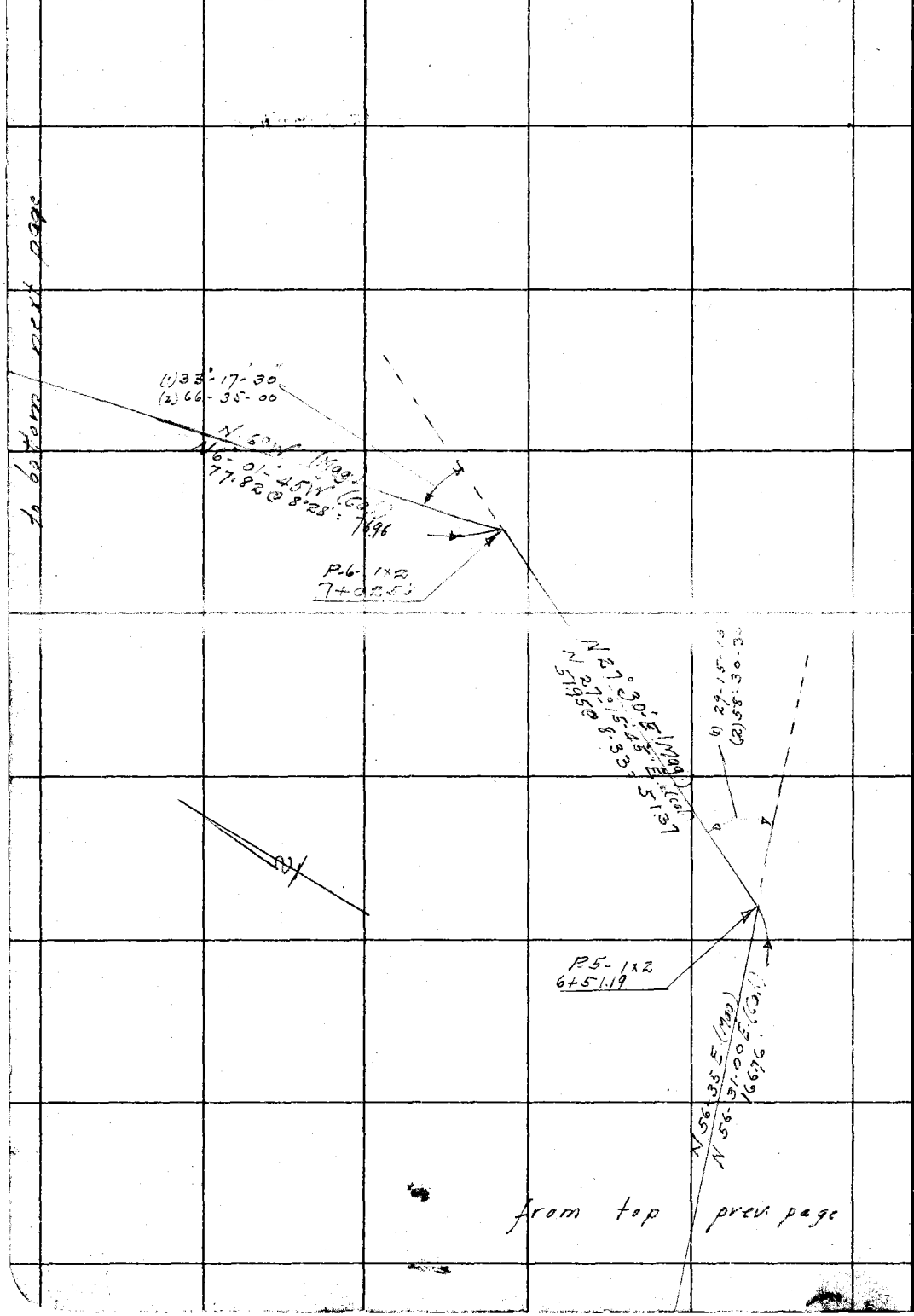

RETURN TO
LOS ANGELES COUNTY SURVEYOR

Do not extend notes this side of this line

Note: ANY ADDITIONS OR CHANGES ON THIS SHEET MUST BE MADE OR CIRCLED IN Red. WITH DATE AND NAME OF PERSON MAKING CHANGE.

Date May 1930 Notes by MCG Chief Party MCG F.B. 445 PG. 7

Platted by	W. O. No. 949 D. S. O. No.
Date	Location Dome Cn Rd
Map No.	Surveyed by McGillivray
Platting C'k'd by	Date May 1930
Date	Indexed A. C. Johnson

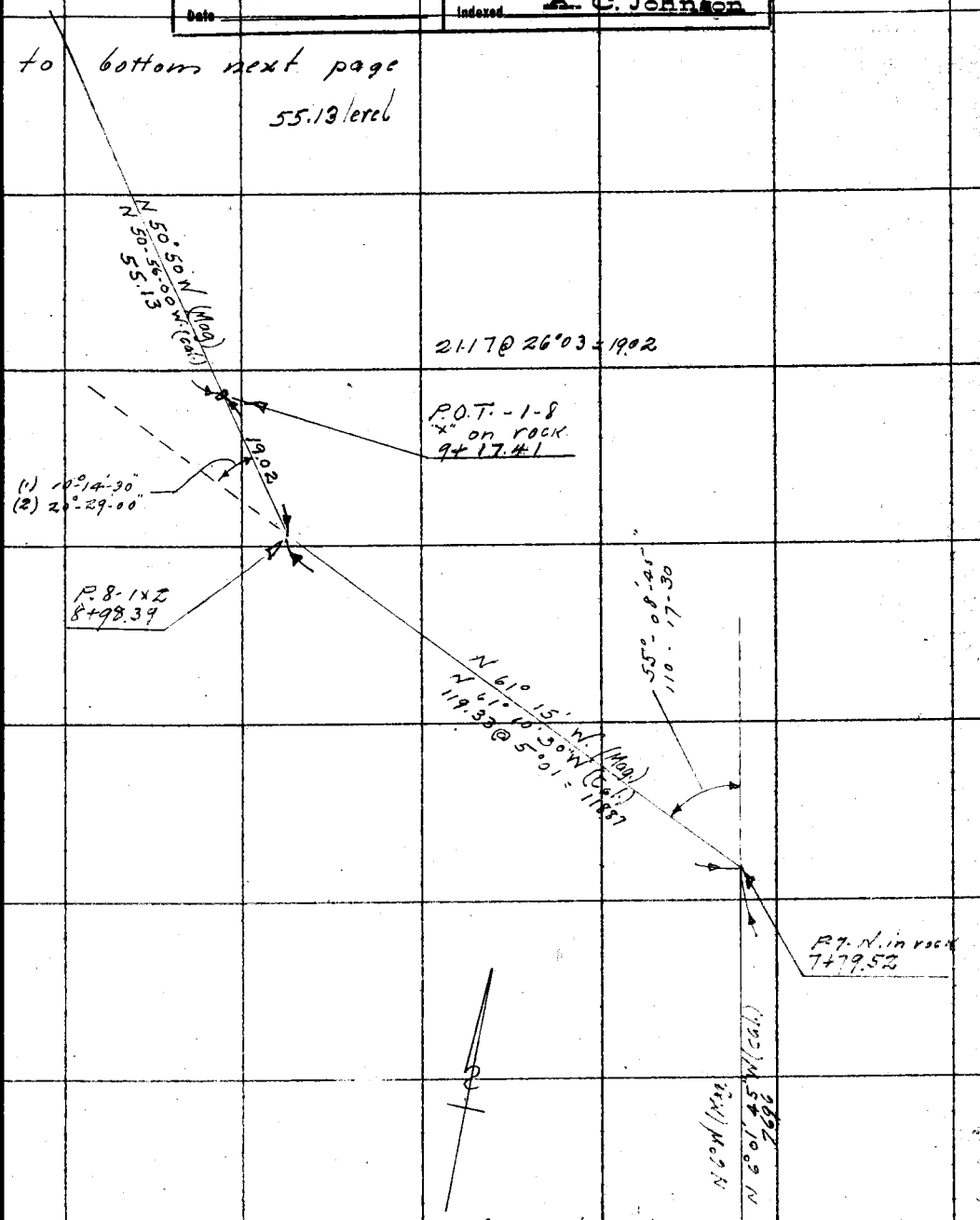

Note: ANY ADDITIONS OR CHANGES ON THIS SHEET MUST BE MADE OR CIRCLED IN Red. WITH DATE AND NAME OF PERSON MAKING CHANGE.

Do not extend notes this side of this line

RETURN TO
LOS ANGELES COUNTY SURVEYOR

F.B. 445 PG. 68 McG. Chief Party Notes by McG. Date May 1930

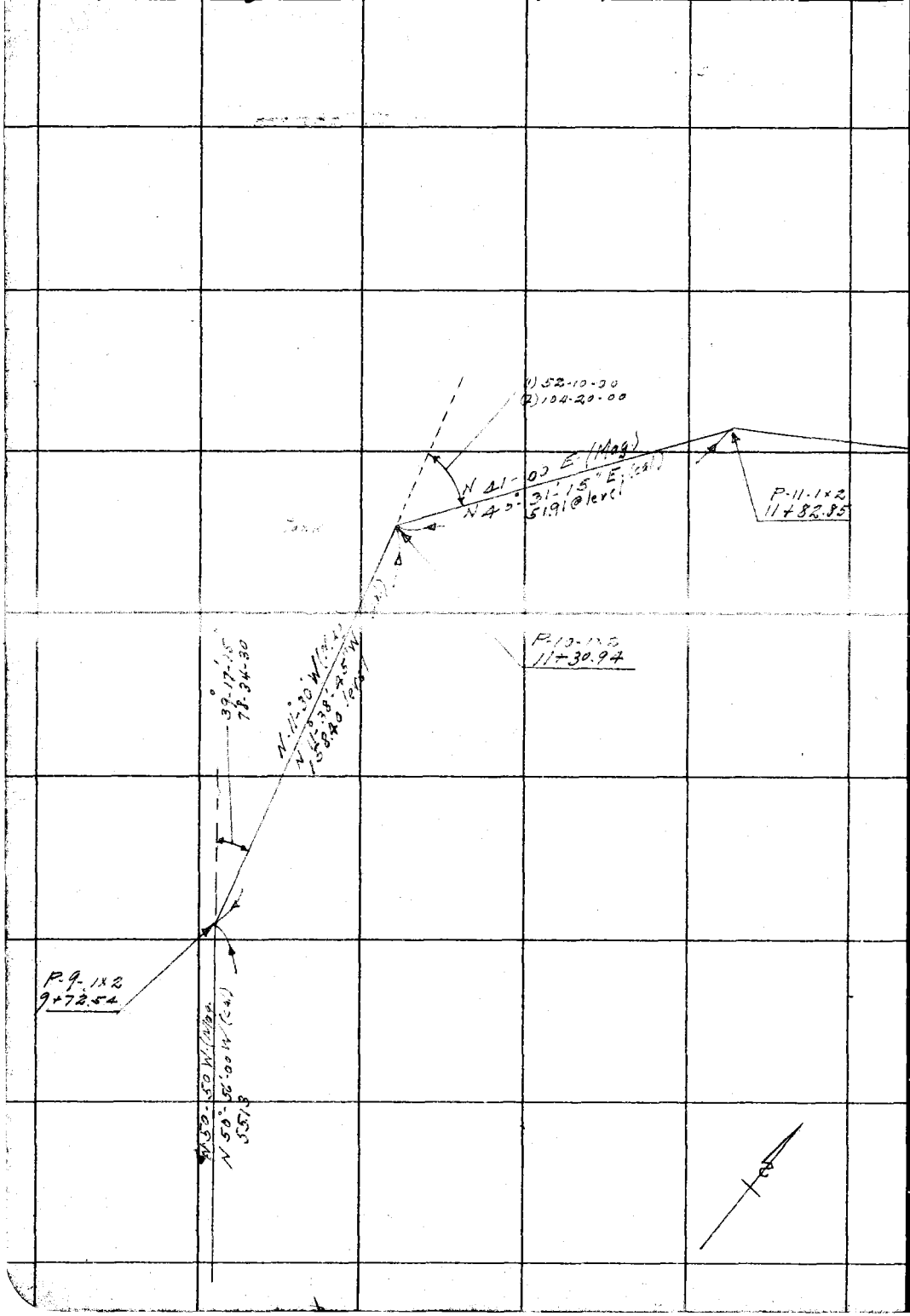

RETURN TO
LOS ANGELES COUNTY SURVEYOR

Do not extend notes this side of this line

Note: ANY ADDITIONS OR CHANGES ON THIS SHEET MUST BE MADE OR CIRCLED IN Red. WITH DATE AND NAME OF PERSON MAKING CHANGE.

Date May 1930 Notes by MCG. Chief Party MCG FaB. 445 Pg. 9

Platted by	W. O. No. 949 D. S. O. No.
Date	Location [illegible]
Map No.	Surveyed by MCG [illegible]
Platting C'k'd by	Date May 1930
Date	Indexed A. C. Johnson

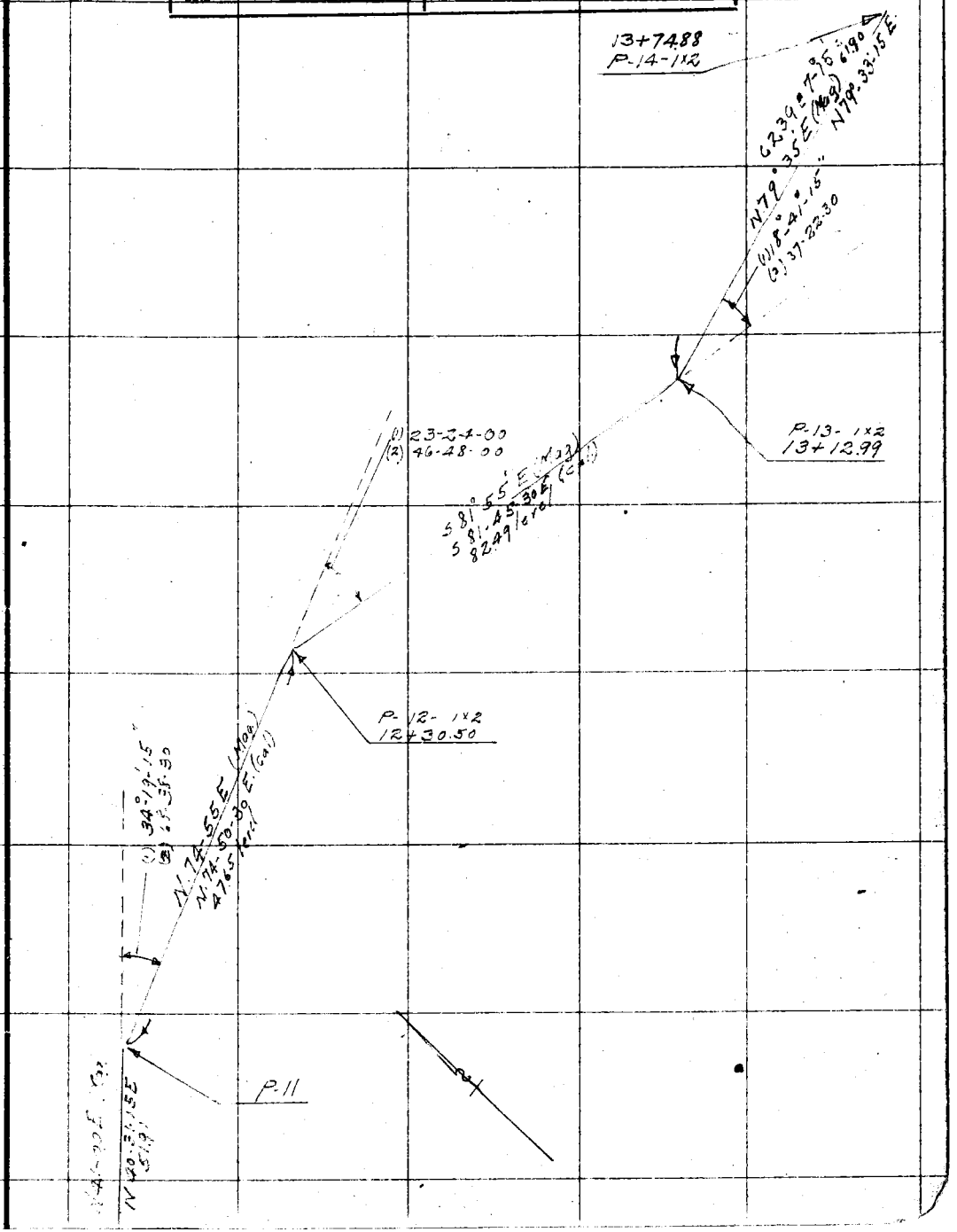

Note: ANY ADDITIONS OR CHANGES ON THIS SHEET MUST BE MADE OR CIRCLED IN Red, WITH DATE AND NAME OF PERSON MAKING CHANGE.

Do not extend notes this side of this line

RETURN TO
LOS ANGELES COUNTY SURVEYOR

RETURN TO
LOS ANGELES COUNTY SURVEYOR

Note: ANY ADDITIONS OR CHANGES ON THIS SHEET MUST BE MADE OR CIRCLED IN **Red.** WITH DATE AND NAME OF PERSON MAKING CHANGE.

Do not extend notes this side of this line

F.B. 445 PG. 10

Chief Party _____ Notes by _____ Date _____

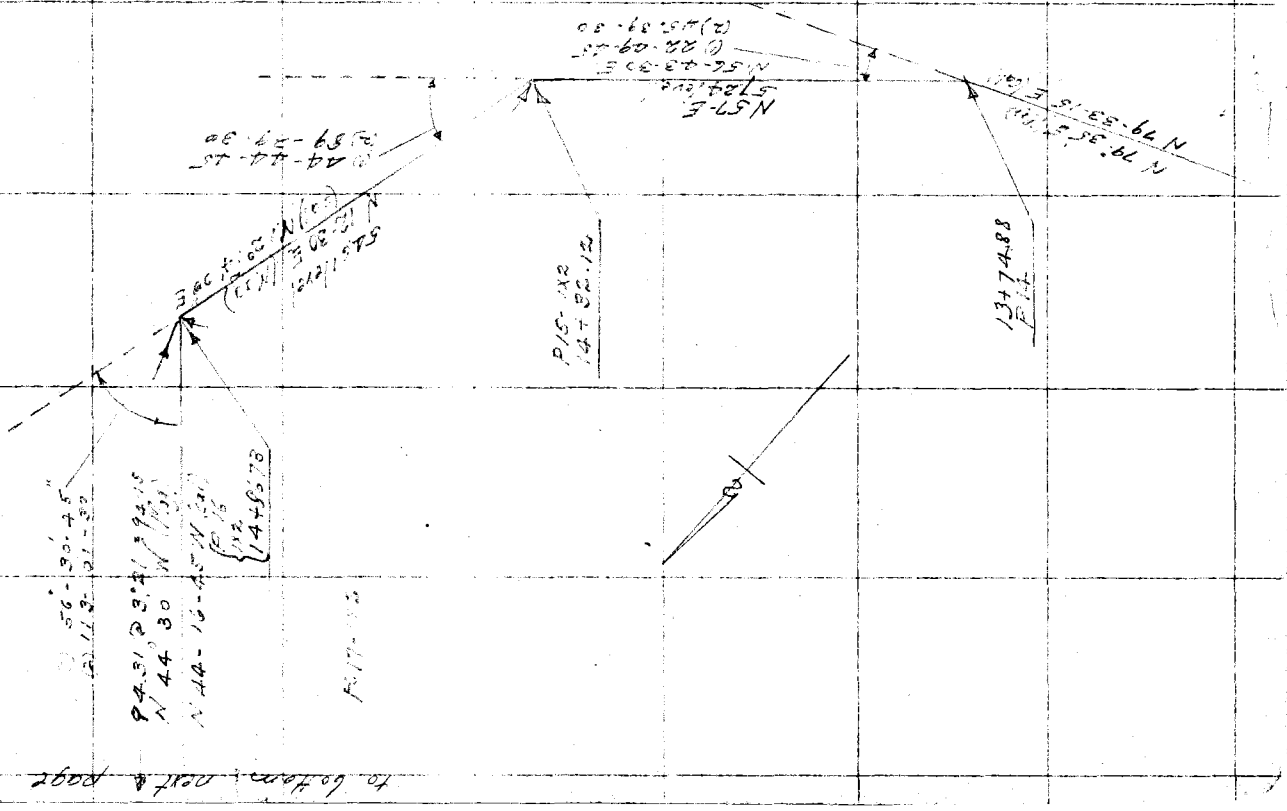

Date May 1930 Notes by MCG Chief Party MCG F.B. 445 Pg. 11.

Plotted by	W. O. No. 949 D. S. O. No.
Date	Location Dume Cn Rd.
Map No.	Surveyed by McG-Murray
Platting C'k'd by	Date May 1930
Date	Indexed A. C. Johnson

Notes: ANY ADDITIONS OR CHANGES OF THIS SHEET MUST BE MADE OR CIRCLED IN Red. WITH DATE AND NAME OF PERSON MAKING CHANGE.

Do not extend notes this side of this line

RETURN TO LOS ANGELES COUNTY SURVEYOR

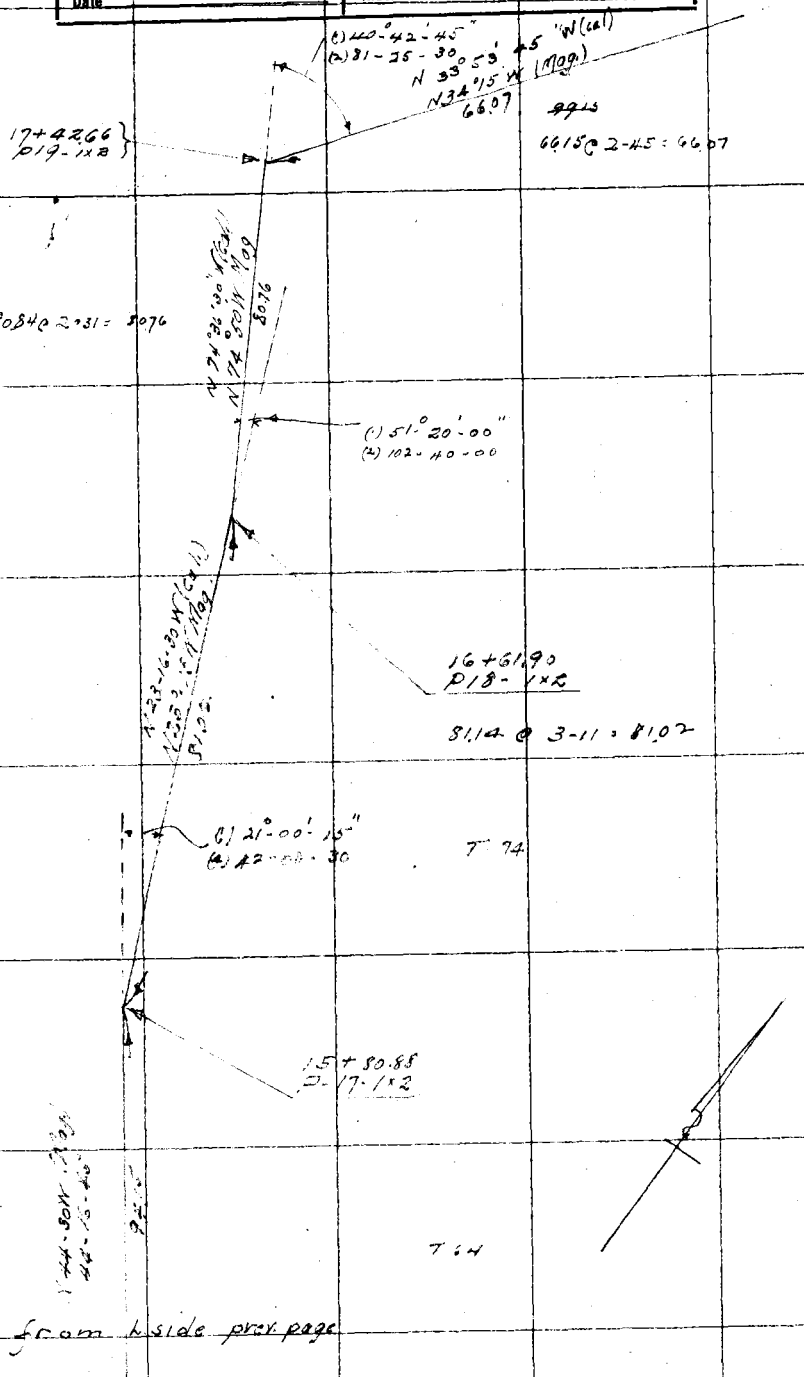

F.B. 445 Pg. ~~10~~ 12 Chief Party Notes by [illegible] Date

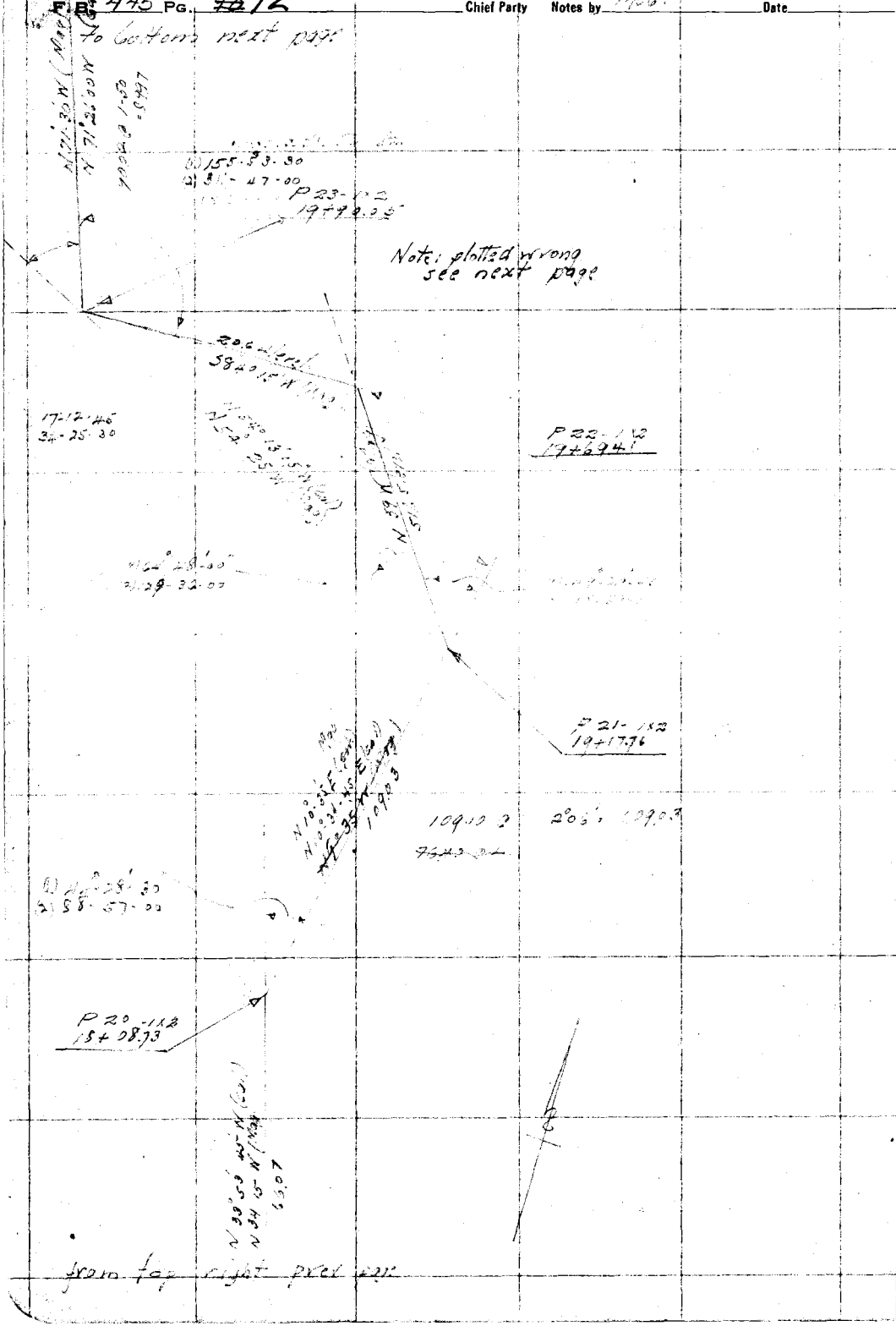

RETURN TO
LOS ANGELES COUNTY SURVEYOR

Do not extend notes this side of this line

Note: ANY ADDITIONS OR CHANGES ON THIS SHEET MUST BE MADE OR CIRCLED IN Red. WITH DATE AND NAME OF PERSON MAKING CHANGE.

Date May Notes by MG Chief Party MG F.B. 445 Pg. 13

Platted by	W. O. No. 949 D. S. O. No.
Date	Location Dome Cn Rd
Map No.	Surveyed by McGillivray
Platting C'k'd by	Date May 1930
Date	Indexed A. C. Johnson

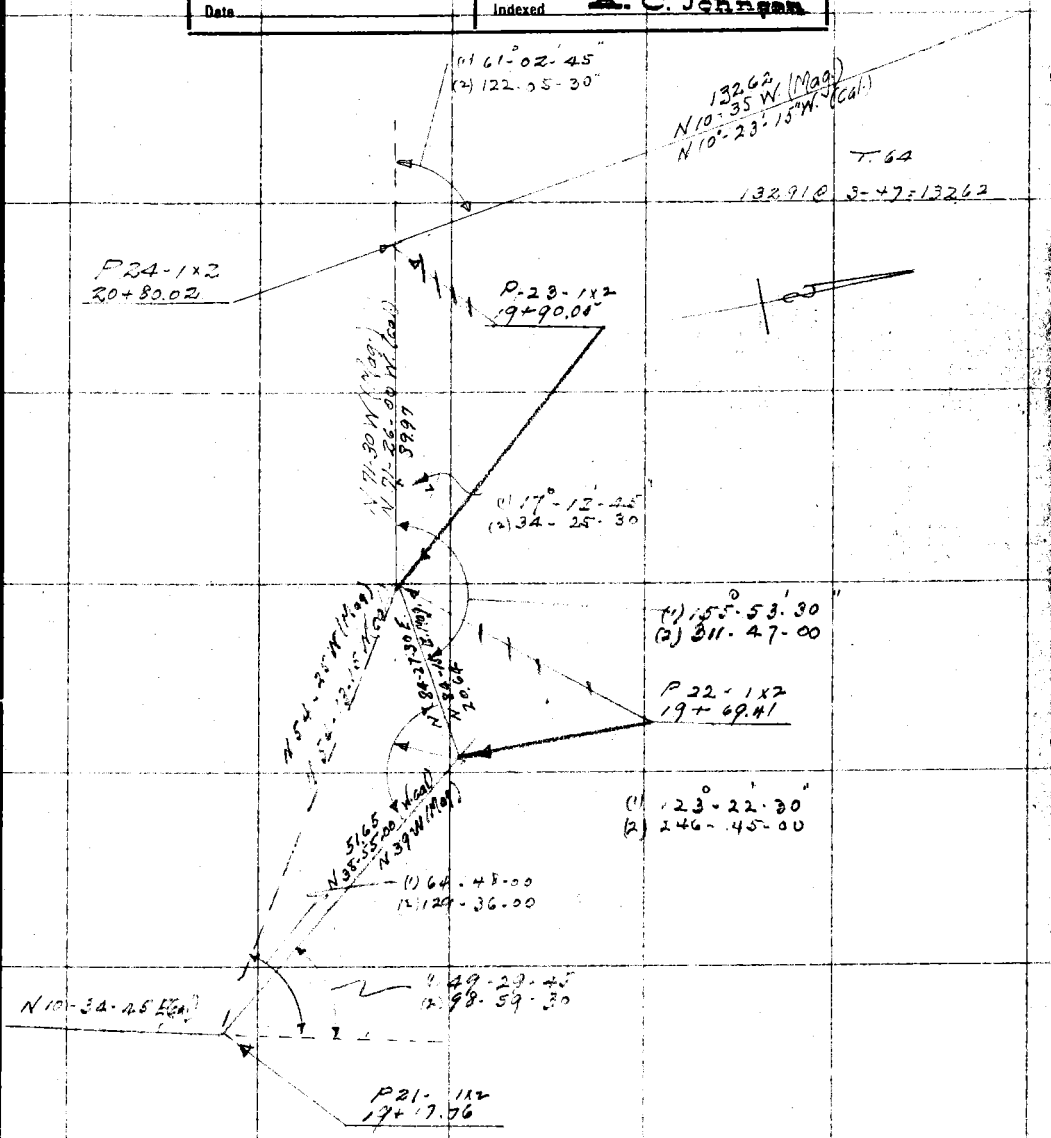

Note: ANY ADDITIONS OR CHANGES OF THIS SHEET MUST BE MADE OR CIRCLED IN Red. WITH DATE AND NAME OF PERSON MAKING CHANGE.

Do not extend notes this side of this line

RETURN TO
LOS ANGELES COUNTY SURVEYOR

F. B. 445 PG. 12 14 Chief Party Notes by Date

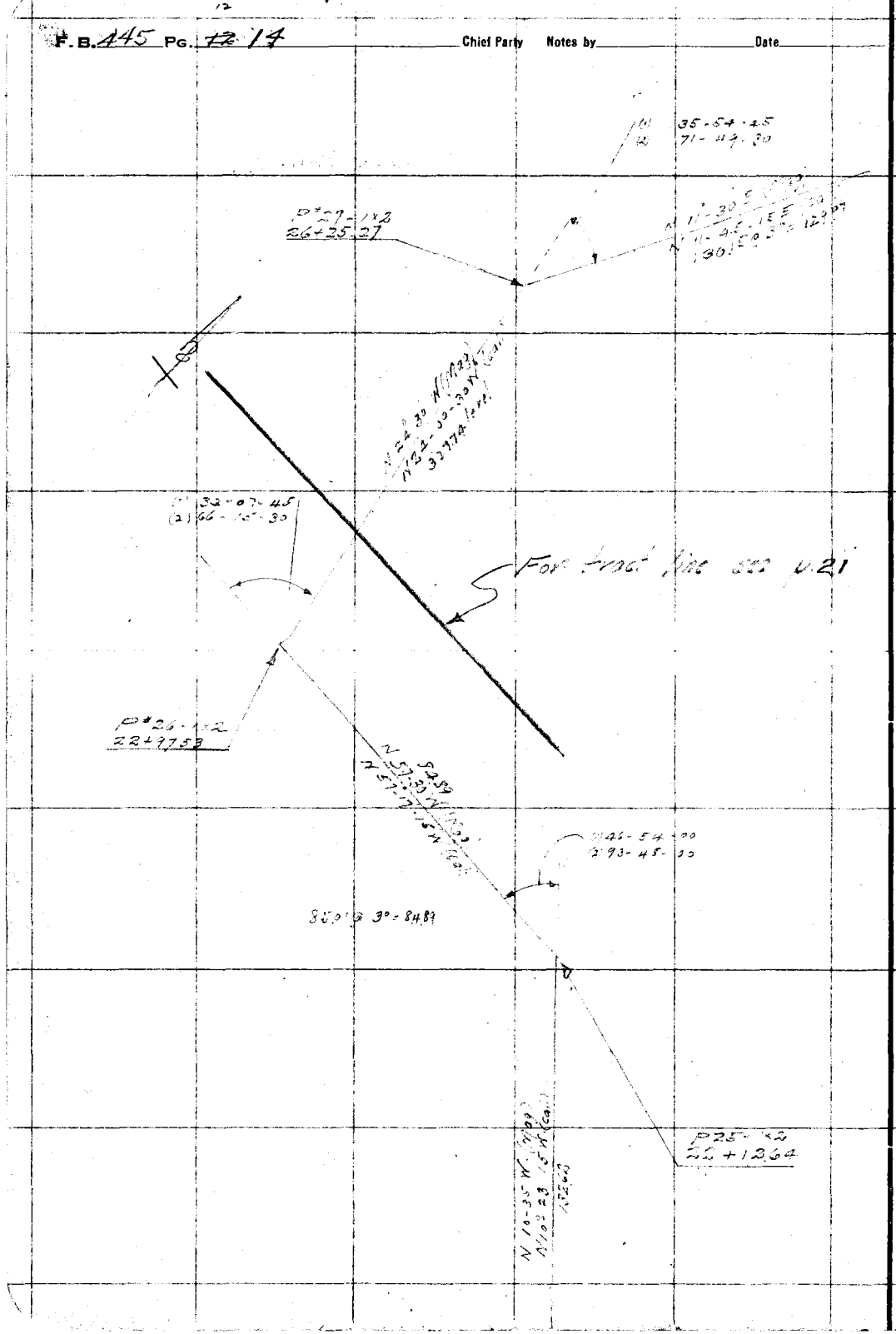

RETURN TO
LOS ANGELES COUNTY SURVEYOR

Do not extend notes this side of this line

Note: ANY ADDITIONS OR CHANGES ON THIS SHEET MUST BE MADE OR CIRCLED IN Red. WITH DATE AND NAME OF PERSON MAKING CHANGE.

Date _____ Notes by MCG Chief Party _____ F.B. 445 Pg. ~~23~~ 15

Platted by	W. O. No. 949 D. S. O. No.
Date	Location Dume Cñ Rd
Map No.	Surveyed by MCG
Platting C'k'd by	Date May 1930
Date	Indexed A. C. Johnson

Notes: ANY ADDITIONS OR CHANGES ON THIS SHEET MUST BE MADE OR CIRCLED IN Red, WITH DATE AND NAME OF PERSON MAKING CHANGE.

Do not extend notes this side of this line

RETURN TO
LOS ANGELES COUNTY SURVEYOR

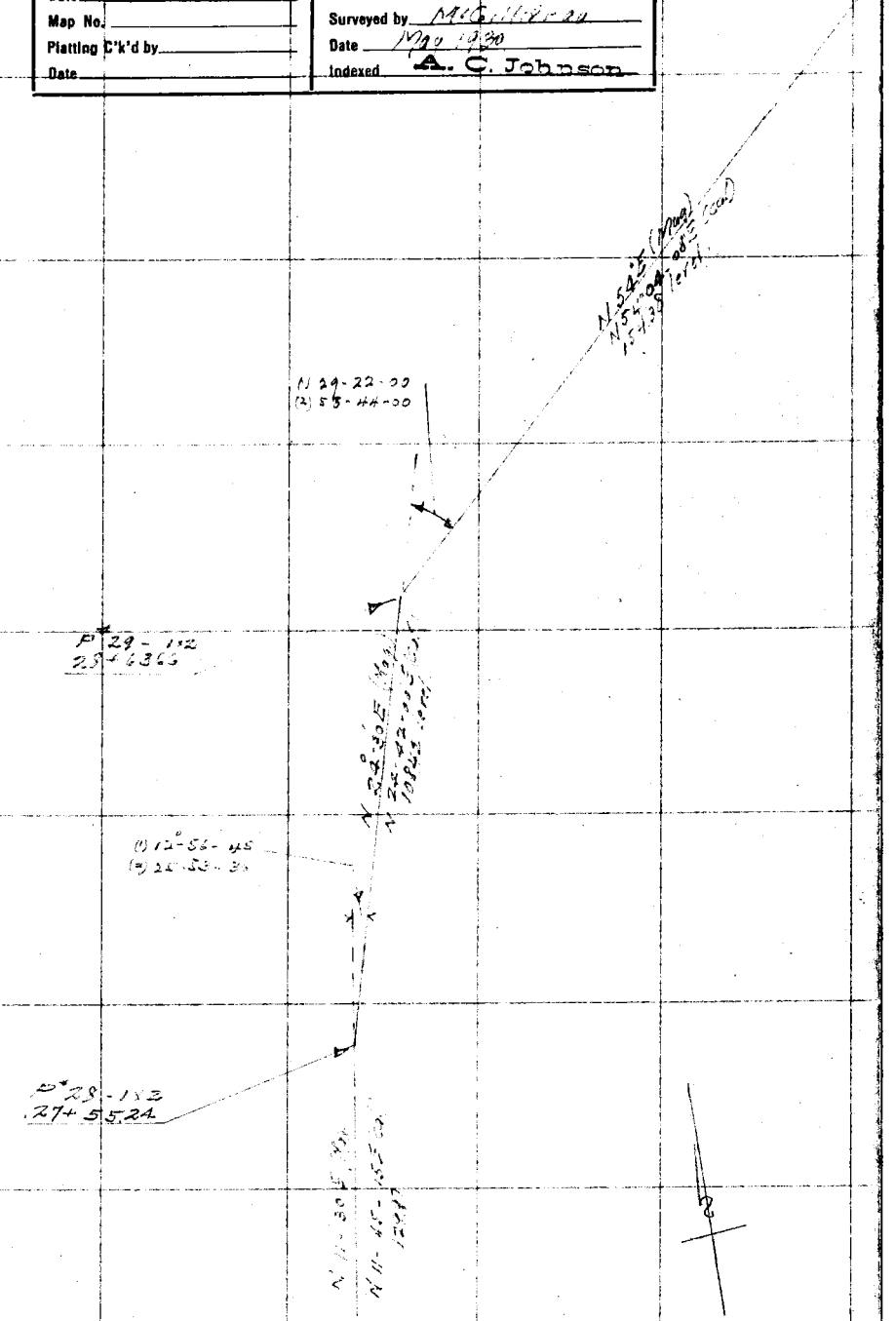

F.B. 445 PG. ~~14~~ 16 Chief Party Notes by Date

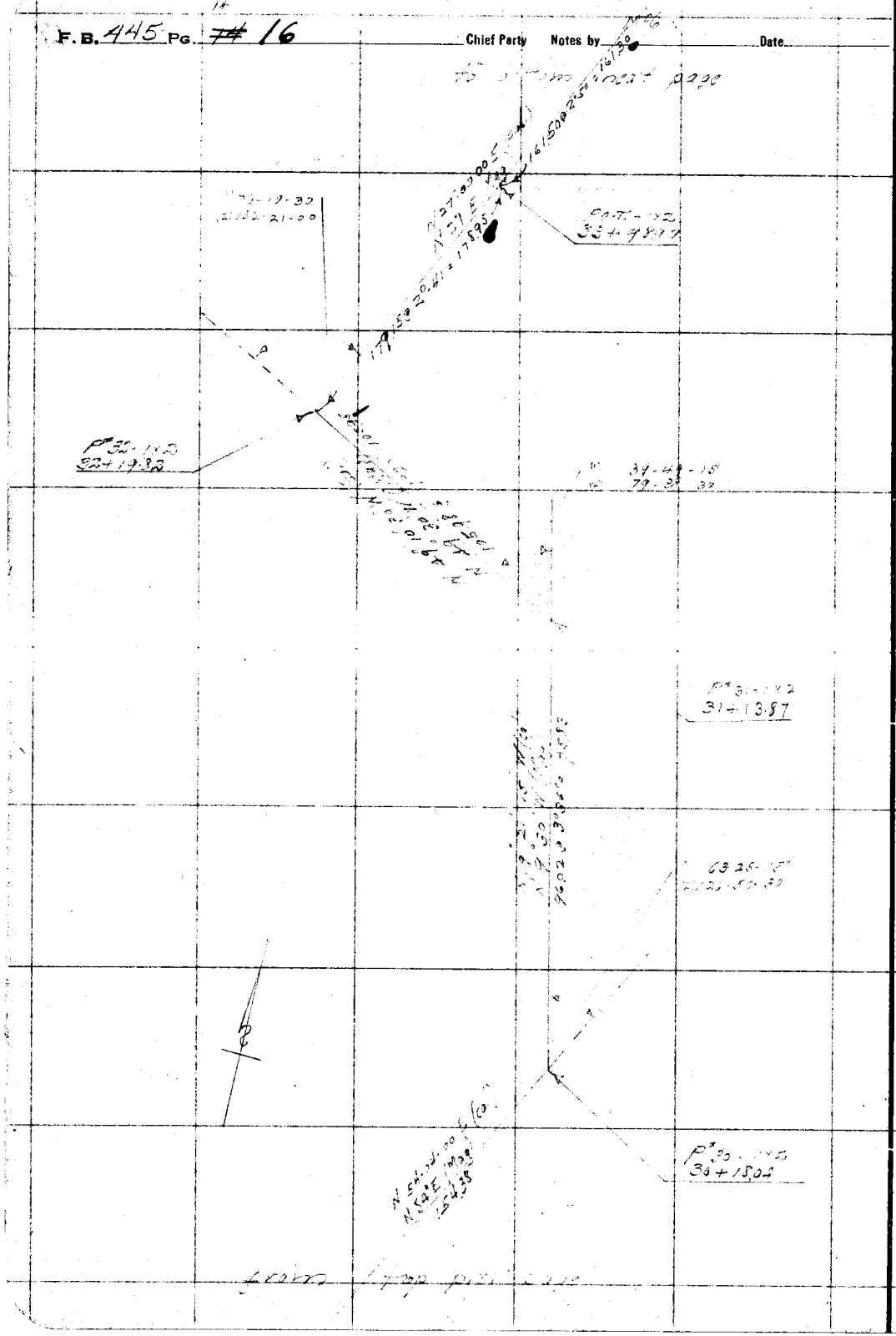

RETURN TO
LOS ANGELES COUNTY SURVEYOR
Do not extend notes this side of this line

Note: ANY ADDITIONS OR CHANGES ON THIS SHEET MUST BE MADE OR CIRCLED IN Red. WITH DATE AND NAME OF PERSON MAKING CHANGE.

Date _____ Notes by MC6 Chief Party _____ F.B. 445 Pg. ~~15~~ 17

Platted by	W. O. No. 949 D. S. O. No.
Date	Location Dume Co Rd
Map No.	Surveyed by McGillivray
Platting C'k'd by	Date 1949 1930
Date	Indexed A. C. Johnson

to bottom next page

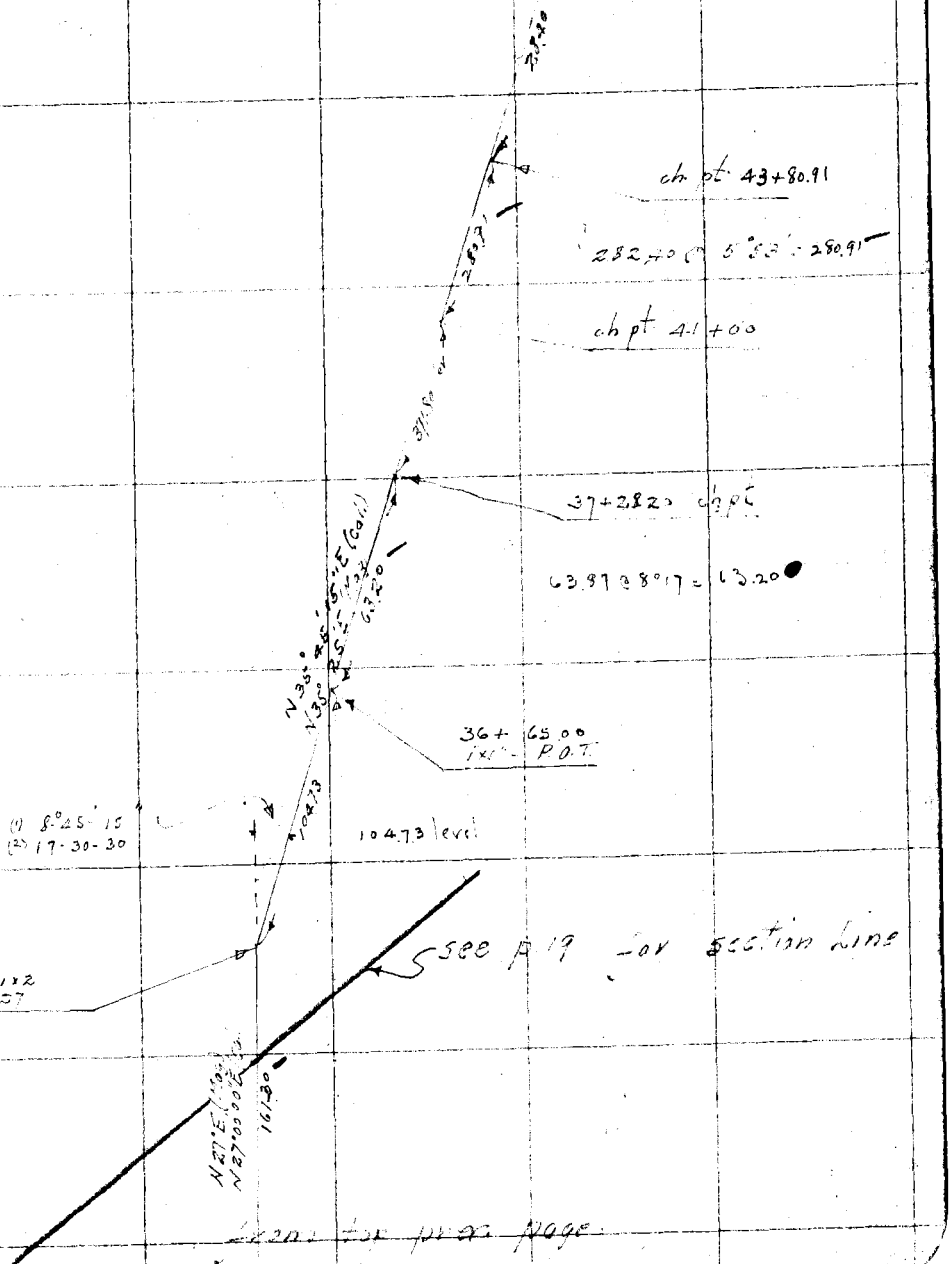

See next plat page

Notes: ANY ADDITIONS OR CHANGES ON THIS SHEET MUST BE MADE ON CIRCLES AT RIGHT WITH DATE AND NAME OF PERSON MAKING CHANGE.

Do not extend notes this side of this line

RETURN TO LOS ANGELES COUNTY SURVEYOR

F.B. 445 PG. 18 Chief Party Notes by Date

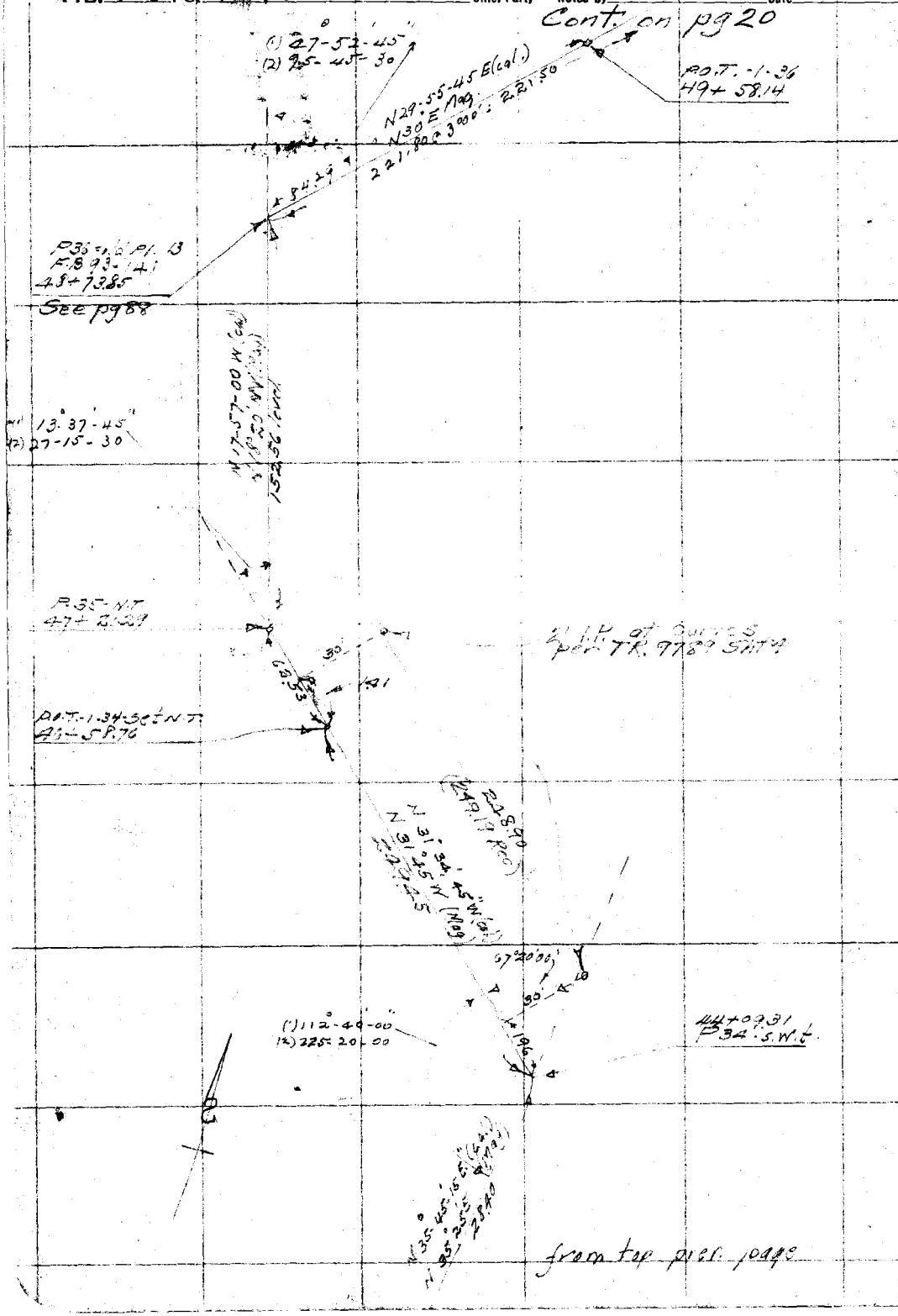

RETURN TO
LOS ANGELES COUNTY SURVEYOR

Do not extend notes this side of this line

Note: ANY ADDITIONS OR CHANGES ON THIS SHEET MUST BE MADE OR CIRCLED IN Red. WITH DATE AND NAME OF PERSON MAKING CHANGE.

Date May 1930 Notes by McG Chief Party McG F.B. 445 Pg. 19

Platted by	W. O. No. 949 D. S. O. No.
Date	Location Dume Cn Rd
Map No.	Surveyed by McGillivray
Platting C'k'd by	Date May 1930
Date	Indexed A. C. Johnson

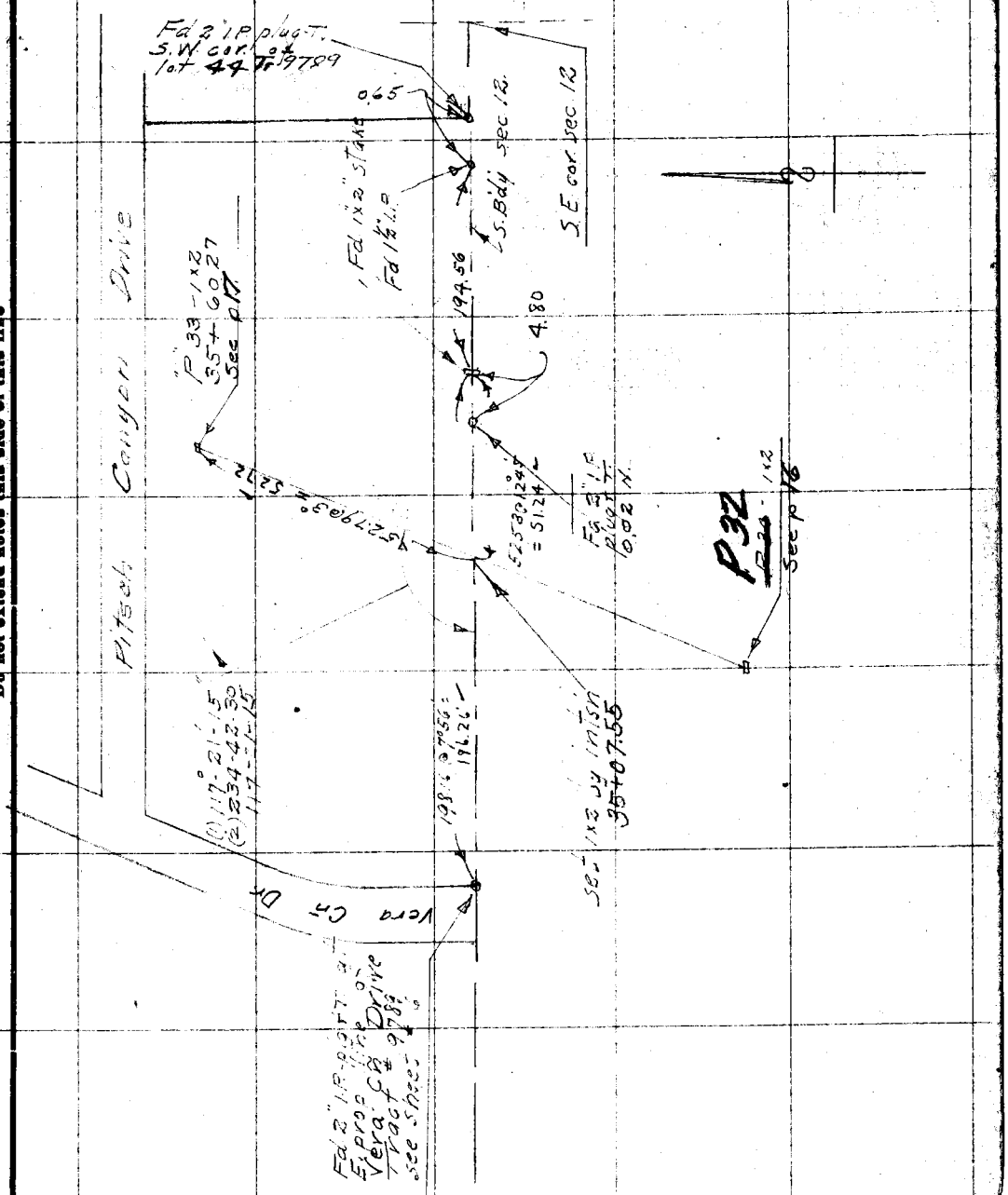

Note: ANY ADDITIONS OR CHANGES ON THIS SHEET MUST BE MADE OR CIRCLED IN Red. WITH DATE AND NAME OF PERSON MAKING CHANGE.

Do not extend notes this side of this line

RETURN TO
LOS ANGELES COUNTY SURVEYOR

F. B. 445 Pg. 20 Chief Party Notes by Date

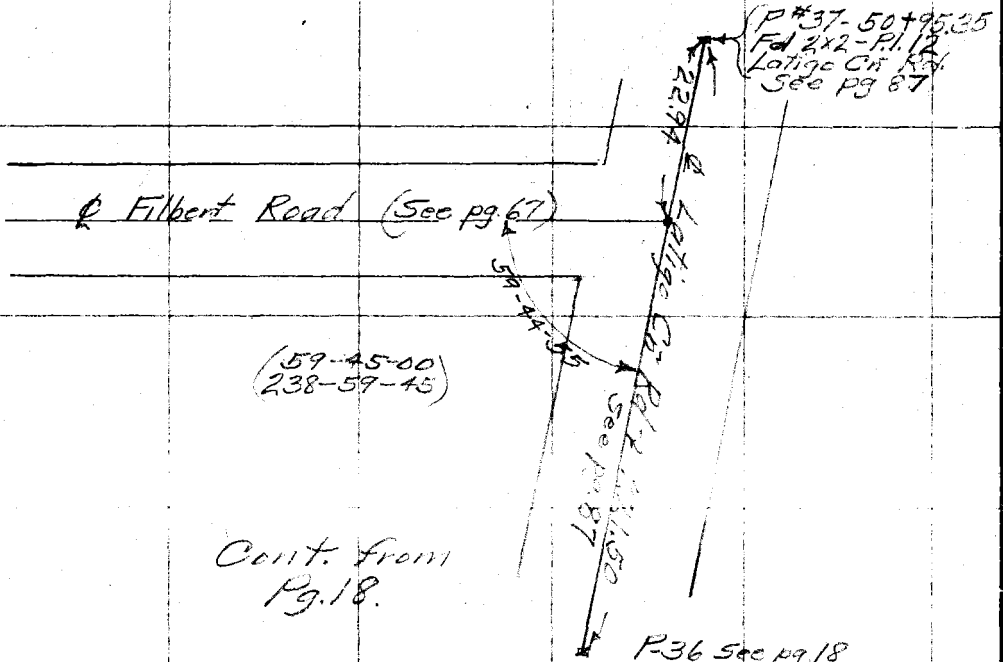

RETURN TO
LOS ANGELES COUNTY SURVEYOR

Do not extend notes this side of this line

Note: ANY ADDITIONS OR CHANGES ON THIS SHEET MUST BE MADE OR CIRCLED IN Red. WITH DATE AND NAME OF PERSON MAKING CHANGE.

Date June 1930 Notes by McG. Chief Party McG. F.B. 445 Pg 21

Platted by	W. O. No. 949 D. S. O. No.
Date	Location Dome Ch Rd
Map No.	Surveyed by McGillivray
Platting C'k'd by	Date June 1930
Date	Indexed A. C. Johnson

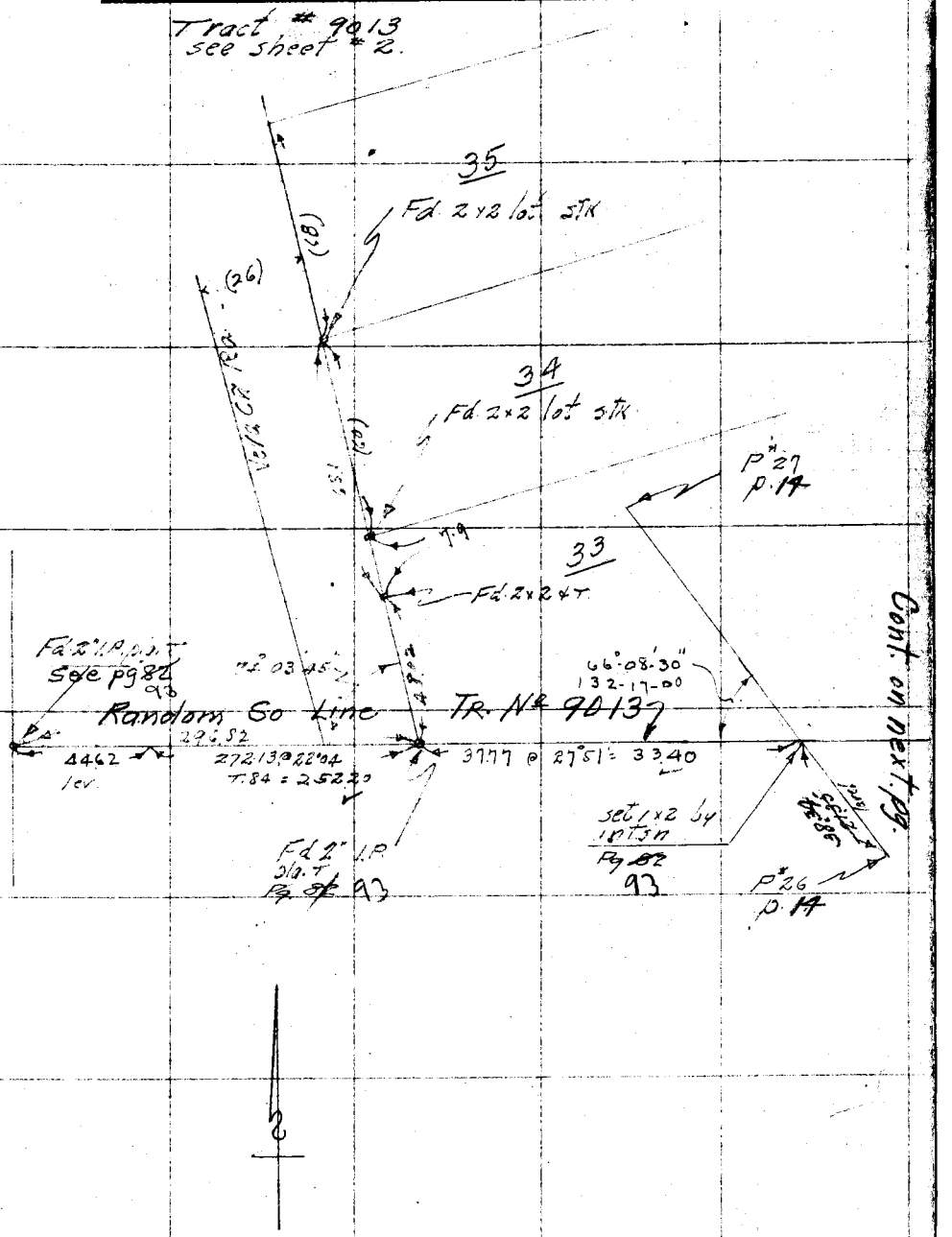

Note: ANY ADDITIONS OR CHANGES ON THIS SHEET MUST BE MADE OR CIRCLED IN Red. WITH DATE AND NAME OF PERSON MAKING CHANGE.

Do not extend notes this side of this line

RETURN TO
LOS ANGELES COUNTY SURVEYOR

F.B. 445 Pg. 22 F.C. Howard Chief Party Notes by F.C.H. Date 10-16-30



RETURN TO
LOS ANGELES COUNTY SURVEYOR

Do not extend notes this side of this line

Note: ANY ADDITIONS OR CHANGES ON THIS SHEET MUST BE MADE OR CIRCLED IN Red. WITH DATE AND NAME OF PERSON MAKING CHANGE.

Date _____ Notes by _____ Chief Party _____ F.B. 445 Pg 23

Plotted by	W. O. No. 949 D. S. O. No.
Date	Location Dume Cañ Rd
Map No.	Surveyed by McC. Illsley
Platting C'k'd by	Date May 1940
Date	Indexed A. C. Johnson

PRELIMINARY

Control Line

From

Low Saddle between Dume

and Newton Canyons

Southeasterly

to

Latigo Cañ Rd.

Notes: ANY ADDITIONS OR CHANGES OF THIS SHEET MUST BE MADE ON CIRCLED N° Red. WITH DATE AND NAME OF PERSON MAKING CHANGE.

Do not extend notes this side of this Map

RETURN TO LOS ANGELES COUNTY SURVEYOR

F. B. 445 PG. 24 Chief Party Notes by MCG. Date

to Gotham next page

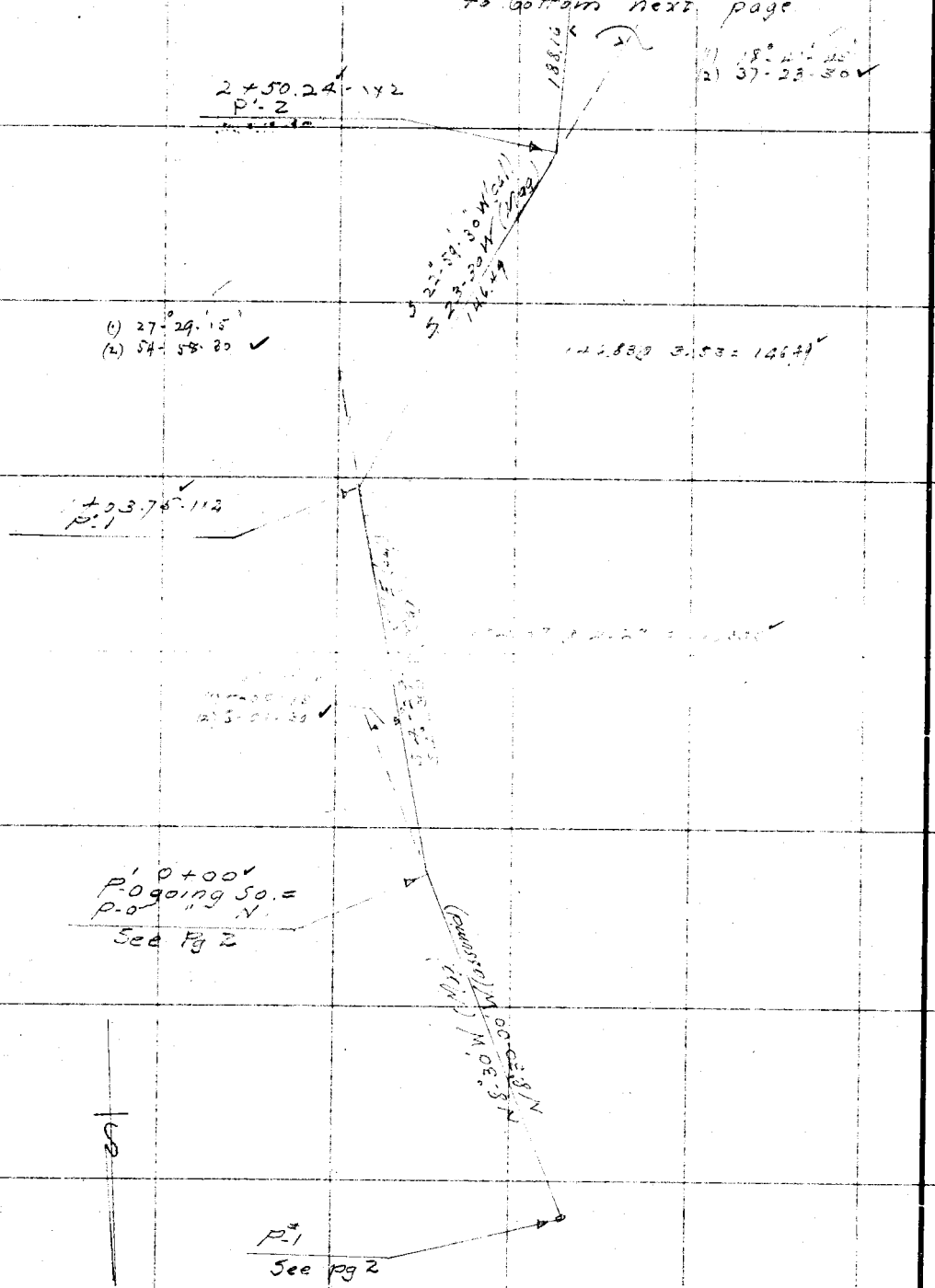

RETURN TO LOS ANGELES COUNTY SURVEYOR

Do not extend notes this side of this line

Note: ANY ADDITIONS OR CHANGES ON THIS SHEET MUST BE MADE OR CIRCLED IN Red. WITH DATE AND NAME OF PERSON MAKING CHANGE.

Date May 1930 Notes by MCG Chief Party MCG F.B. 445 Pg. 25

Platted by	W. O. No. 949 D. S. O. No.
Date	Location Dana Cyn Rd
Map No.	Surveyed by MCG Howard
Platting C'k'd by	Date May 1930
Date	Indexed A. C. Johnson

Notes: ANY ADDITIONS OR CHANGES ON THIS SHEET MUST BE MADE OR CIRCLED IN Red. WITH DATE AND NAME OF PERSON MAKING CHANGE.

Do not extend notes this side of this line

RETURN TO LOS ANGELES COUNTY SURVEYOR

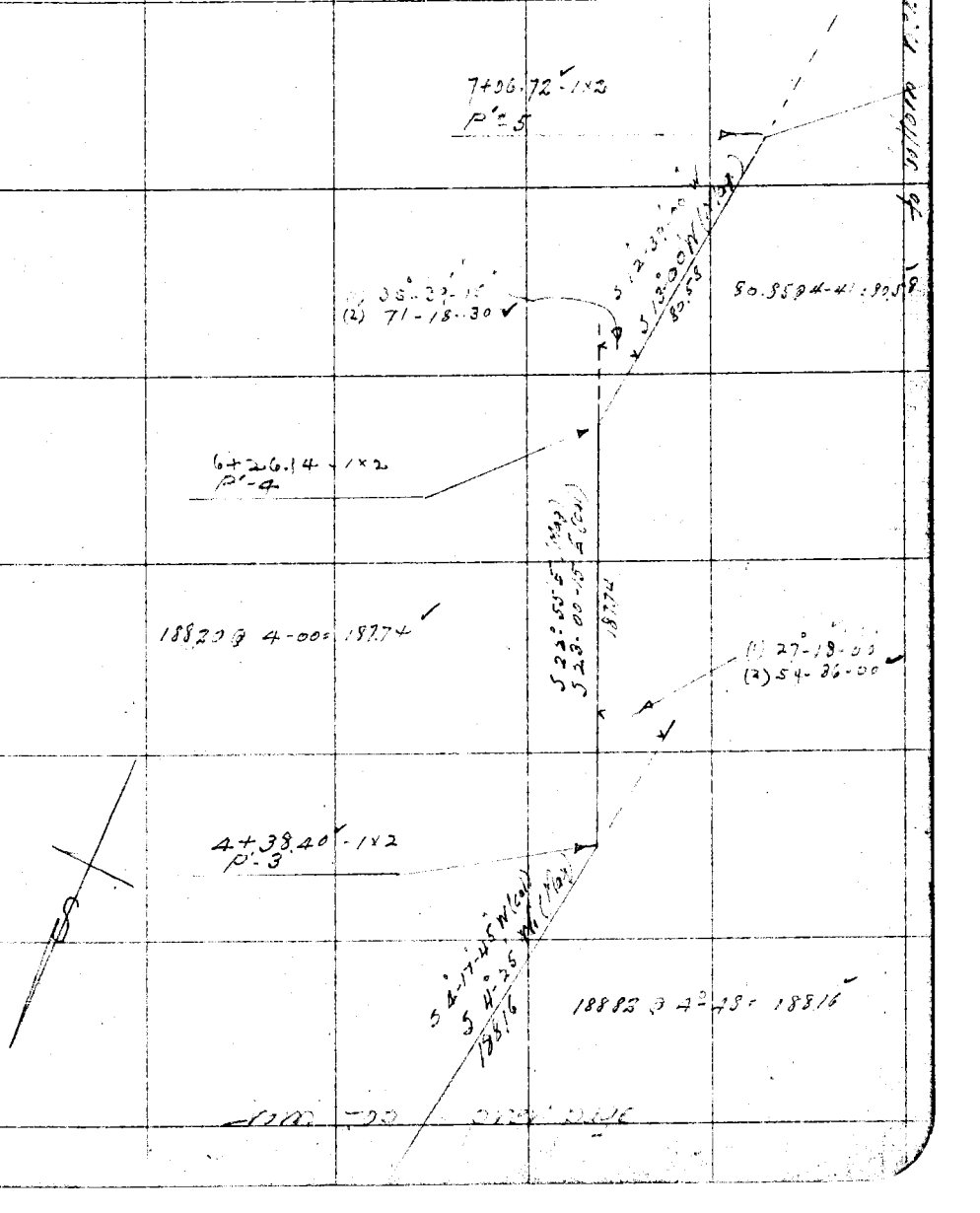

4

F.B. 445 Pg. 26 Chief Party Notes by MGS Date

to bottom next page

(1) 7° 38' 45"
(2) 15 - 17 - 30 ✓

121.13 @ 3°45' 120.97 ✓

[illegible] - 1x2
P.7

128.82 @ 5-11 = 128.29 ✓

(1) 23° 21' 30"
(2) 46 - 43 - 00 ✓

8+00.6' - 1x2
P.6

94.04 @ 3-16 = 93.5 ✓

(1) 47° 35' 15"
(2) 95 - 10 - 30 ✓

P.5
7+05.72 ✓

from top prev page

RETURN TO
LOS ANGELES COUNTY SURVEYOR

Do not extend notes this side of this line

Note: ANY ADDITIONS OR CHANGES ON THIS SHEET MUST BE MADE OR CIRCLED IN Red. WITH DATE AND NAME OF PERSON MAKING CHANGE.

Date May 1930 Notes by McG. Chief Party McG. F.B. 445 Pg. 27

Platted by	W. O. No. 949 D. S. O. No.
Date	Location Dume Cñ Rd
Map No.	Surveyed by McGillivray
Platting C'k'd by	Date May 1930.
Date	Indexed A. C. Johnson

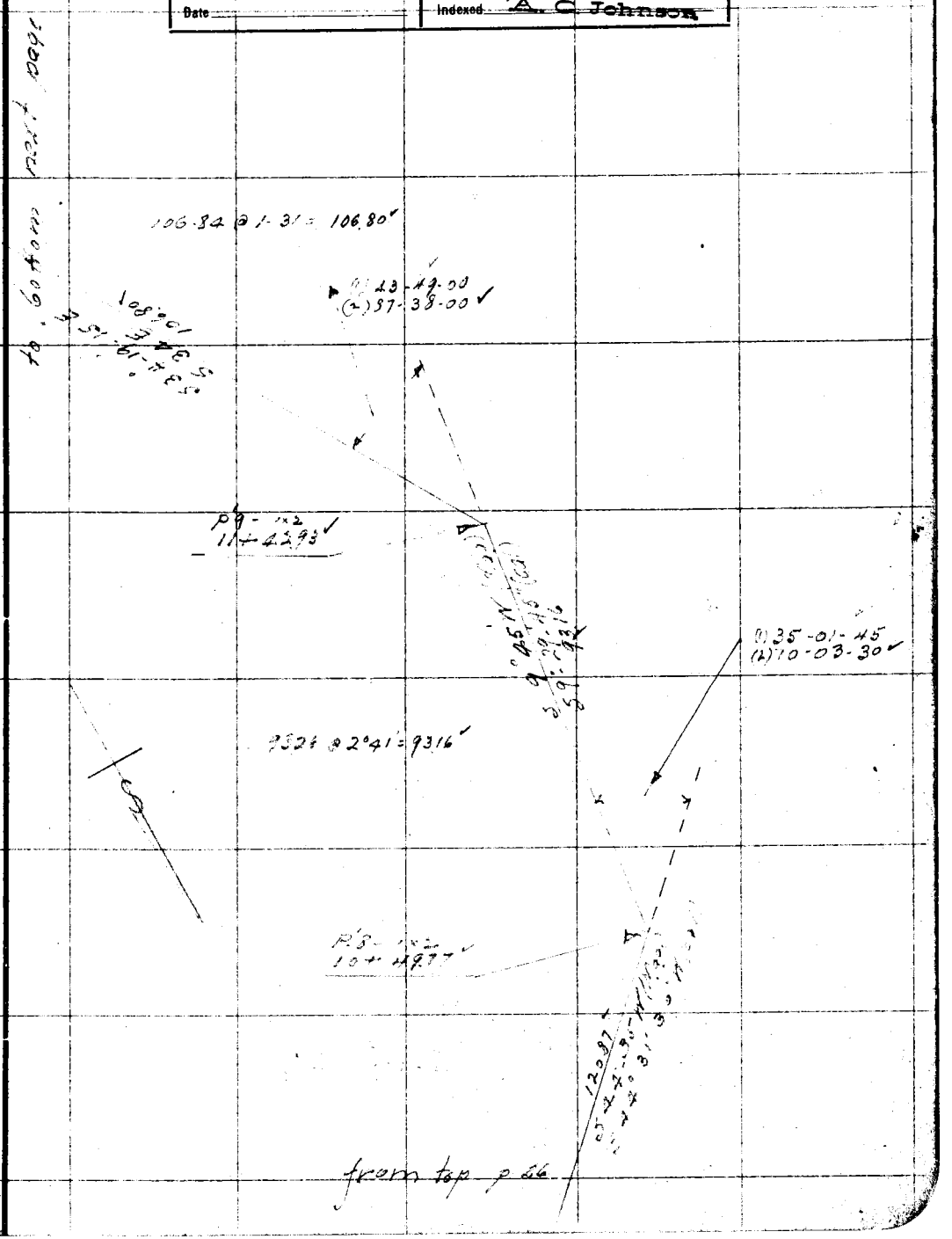

Note: ANY ADDITIONS OR CHANGES ON THIS SHEET MUST BE MADE OR CIRCLED IN Red. WITH DATE AND NAME OF PERSON MAKING CHANGE.

Do not extend notes this side of this line

RETURN TO
LOS ANGELES COUNTY SURVEYOR

F.B. 445 Pg. 28 Chief Party Notes by MPG Date



RETURN TO LOS ANGELES COUNTY SURVEYOR

Do not extend notes this side of this line

Note: ANY ADDITIONS OR CHANGES ON THIS SHEET MUST BE MADE OR CIRCLED IN Red. WITH DATE AND NAME OF PERSON MAKING CHANGE.

7

Date May 1930 Notes by McG. Chief Party McG. F.B. 445 Pg 29

Platted by	W. O. No. 949 D. S. O. No.
Date	Location Dunne Cn Rd.
Map No.	Surveyed by McGillivray
Platting C'k'd by	Date May 1930
Date	Indexed A. C. Johnson

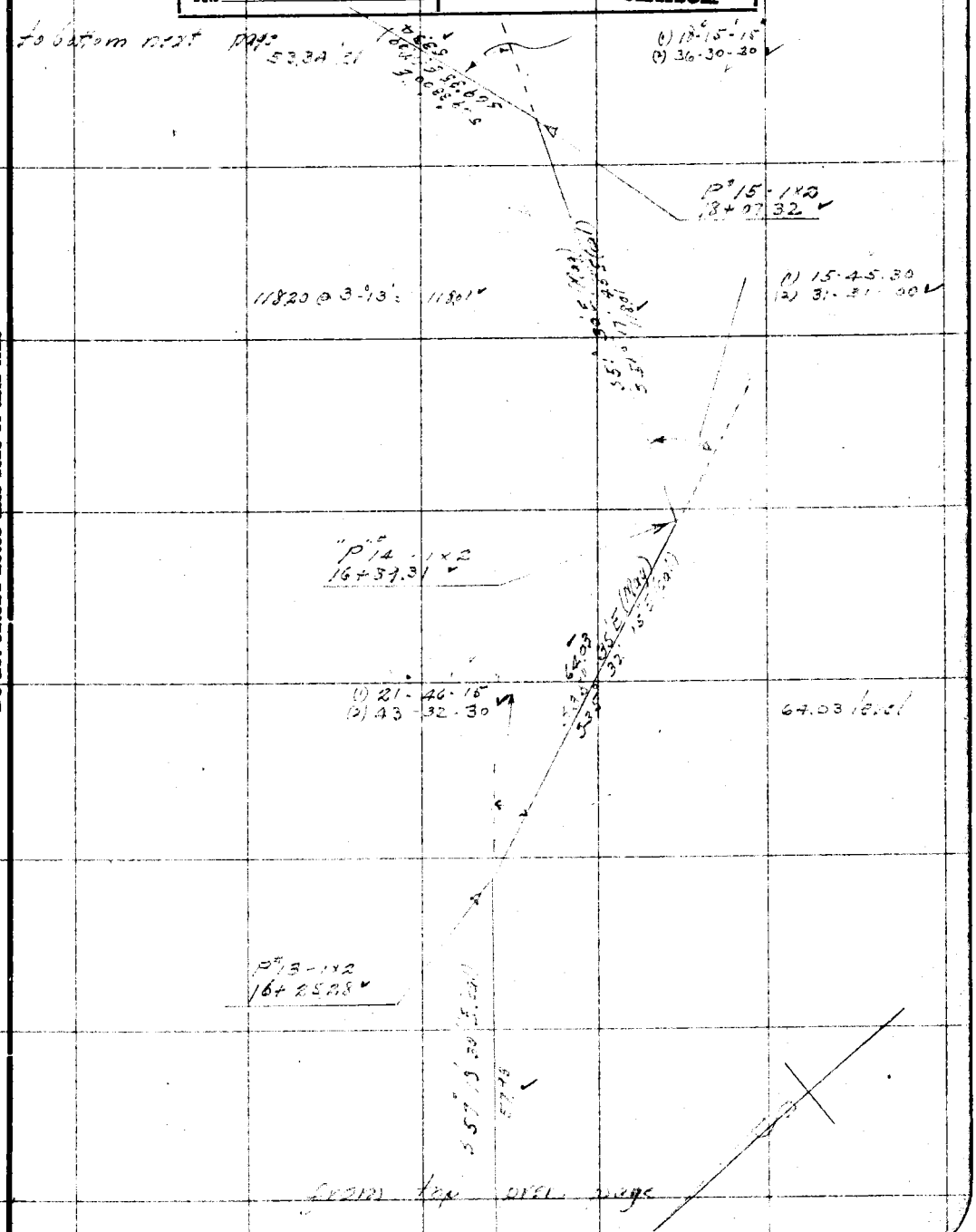

Note: ANY ADDITIONS OR CHANGES ON THIS SHEET MUST BE MADE OR CIRCLED IN Red. WITH DATE AND NAME OF PERSON MAKING CHANGE.

Do not extend notes this side of this line

RETURN TO
LOS ANGELES COUNTY SURVEYOR

F. B. 445 PG. 30 Chief Party Notes by [illegible] Date

RETURN TO
LOS ANGELES COUNTY SURVEYOR

Do not extend notes this side of this line

Note: ANY ADDITIONS OR CHANGES ON THIS SHEET MUST BE MADE OR CIRCLED IN Red, WITH DATE AND NAME OF PERSON MAKING CHANGE.

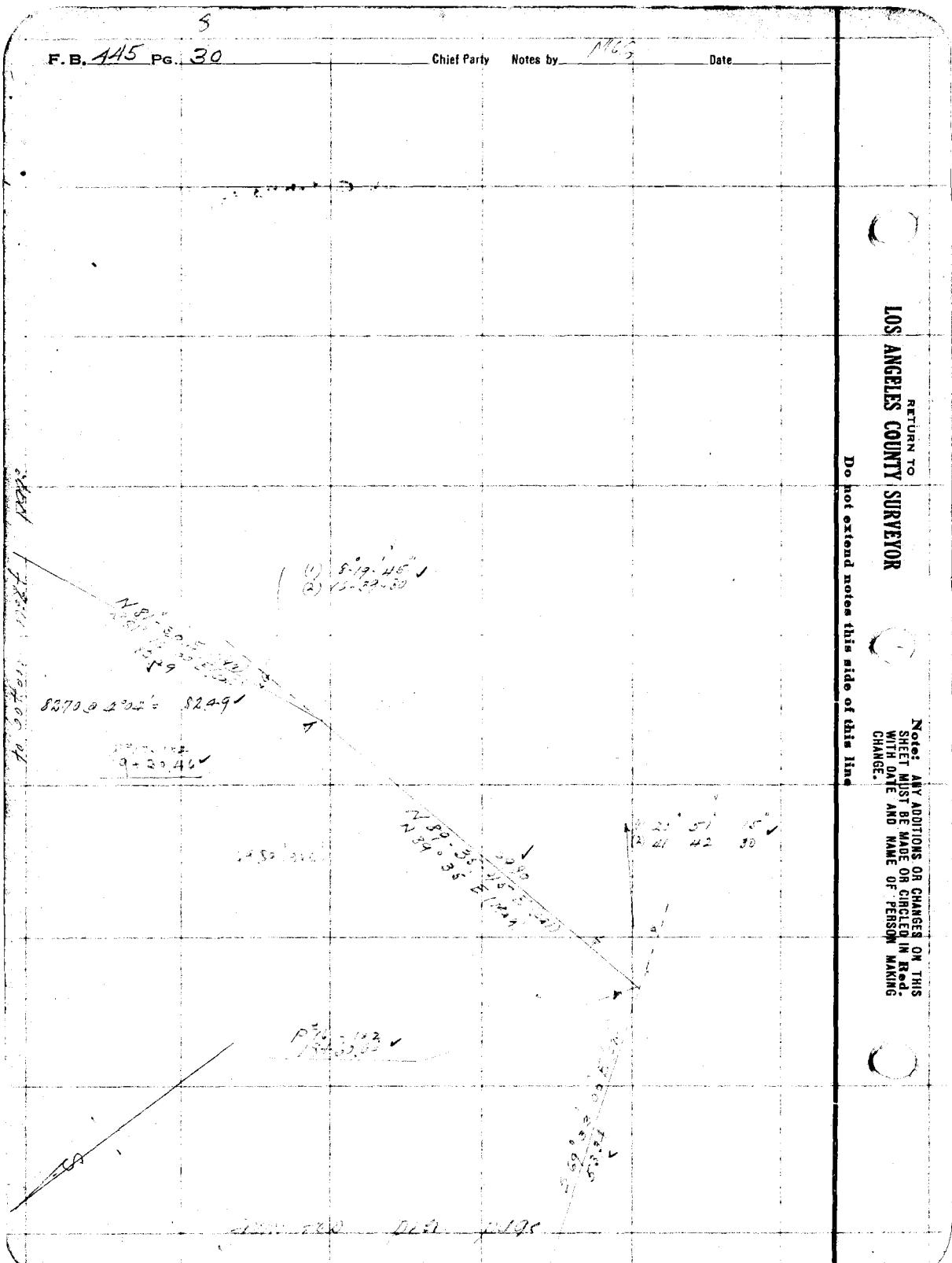

9

Date May 1930 Notes by MS Chief Party McG. F.B. 445 Pg. 31

Platted by	W. O. No. 949 D. S. O. No.
Date	Location Dume Cn Rd
Map No.	Surveyed by McGillivray
Platting C'k'd by	Date May 1930
Date	Indexed A. C. Johnson

Note: ANY ADDITIONS OR CHANGES ON THIS SHEET MUST BE MADE OR CIRCLED IN Red. WITH DATE AND NAME OF PERSON MAKING CHANGE.

RETURN TO
LOS ANGELES COUNTY SURVEYOR

Do not extend notes this side of this line

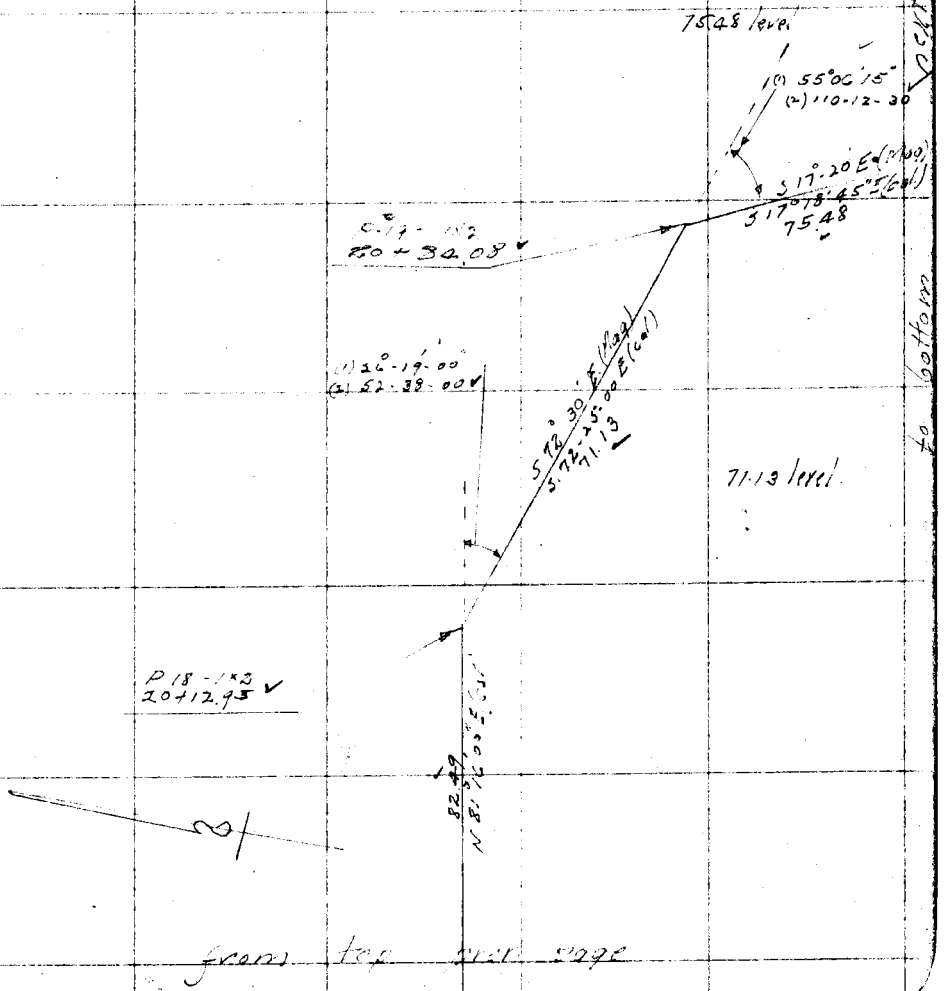

F.B. 445 Pg. 32 Chief Party Notes by Date

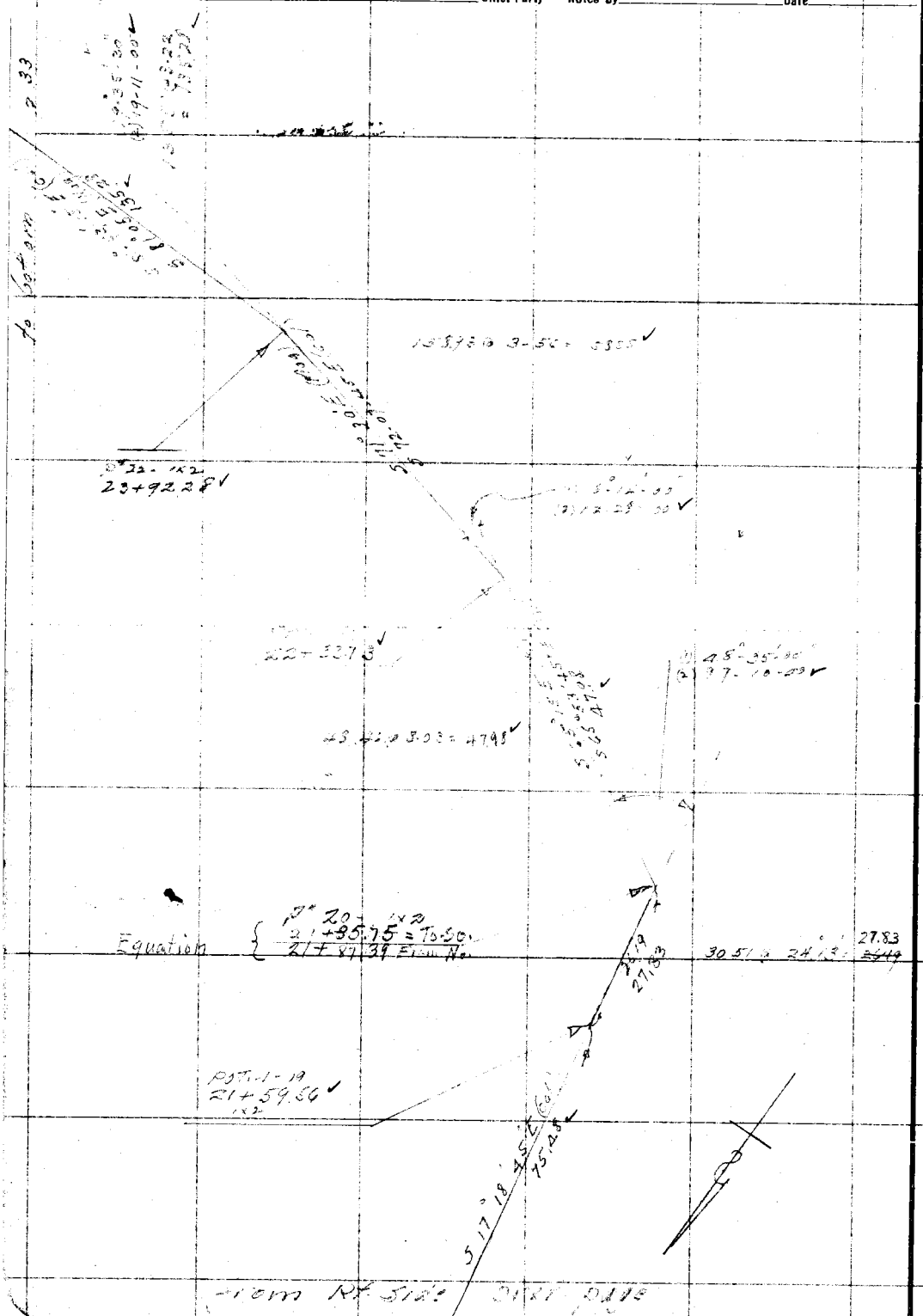

Date June 1930 Notes by MCG Chief Party MCG F.B. 445 Pg. 33

to bottom p 34

Platted by	W. O. No. 949 D. S. O. No.
Date	Location Dams CA Rd
Map No.	Surveyed by McGillivray
Platting C'k'd by	Date June 1930
Date	Indexed A. C. Johnson

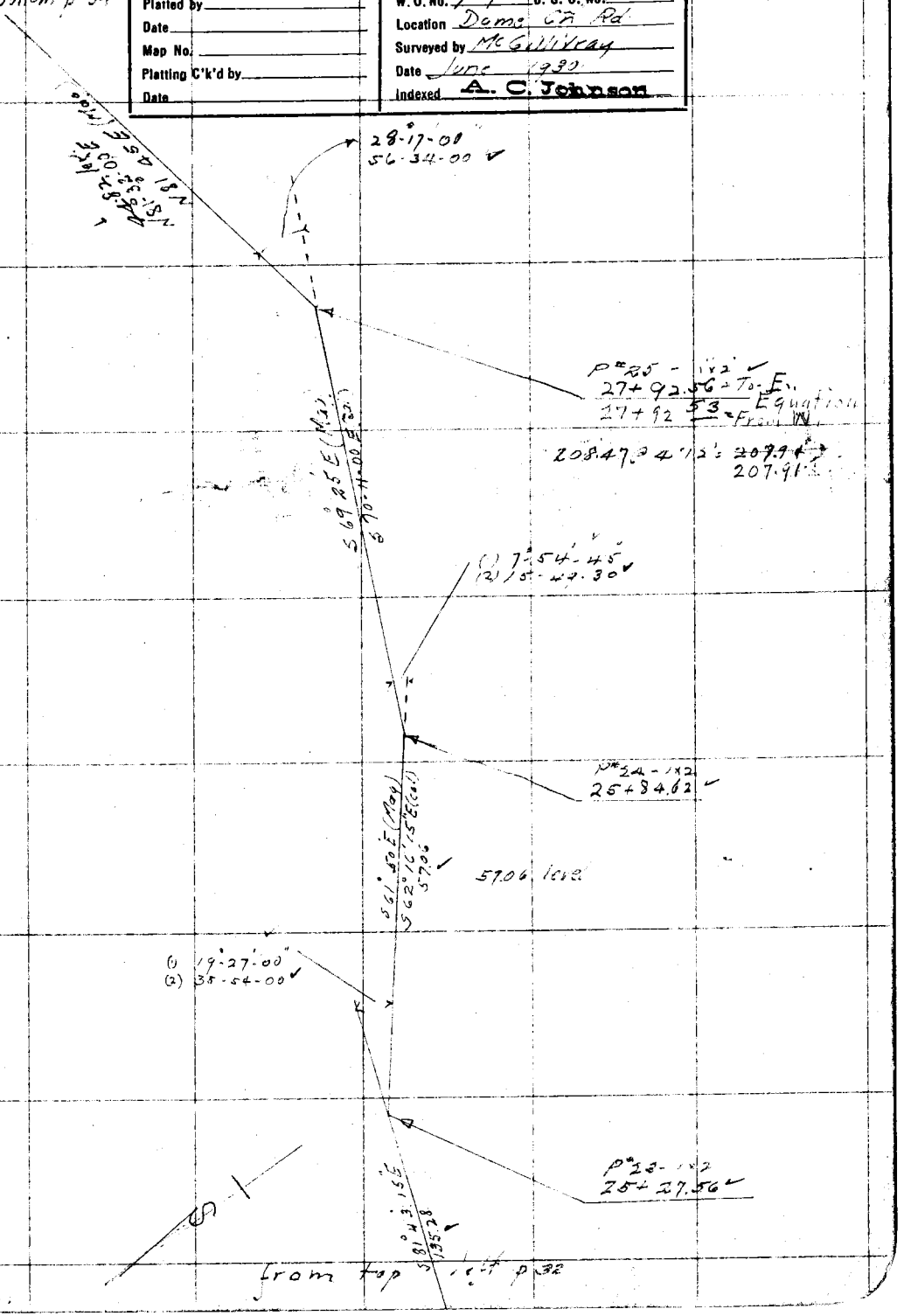

Notes: ANY ADDITIONS OR CHANGES ON THIS SHEET MUST BE MADE OR CIRCLED IN Red. WITH DATE AND SIGNATURE OF PERSON MAKING CHANGE.

Do not extend notes this side of this line

RETURN TO LOS ANGELES COUNTY SURVEYOR

RETURN TO

LOS ANGELES COUNTY SURVEYOR

Note: ANY ADDITIONS OR CHANGES ON THIS SHEET MUST BE MADE OR CIRCLED IN **Red.** WITH DATE AND NAME OF PERSON MAKING CHANGE.

Do not extend notes this side of this line

Chief Party _____ Notes by MRS Date _____

F. B. 445 Pg. 34

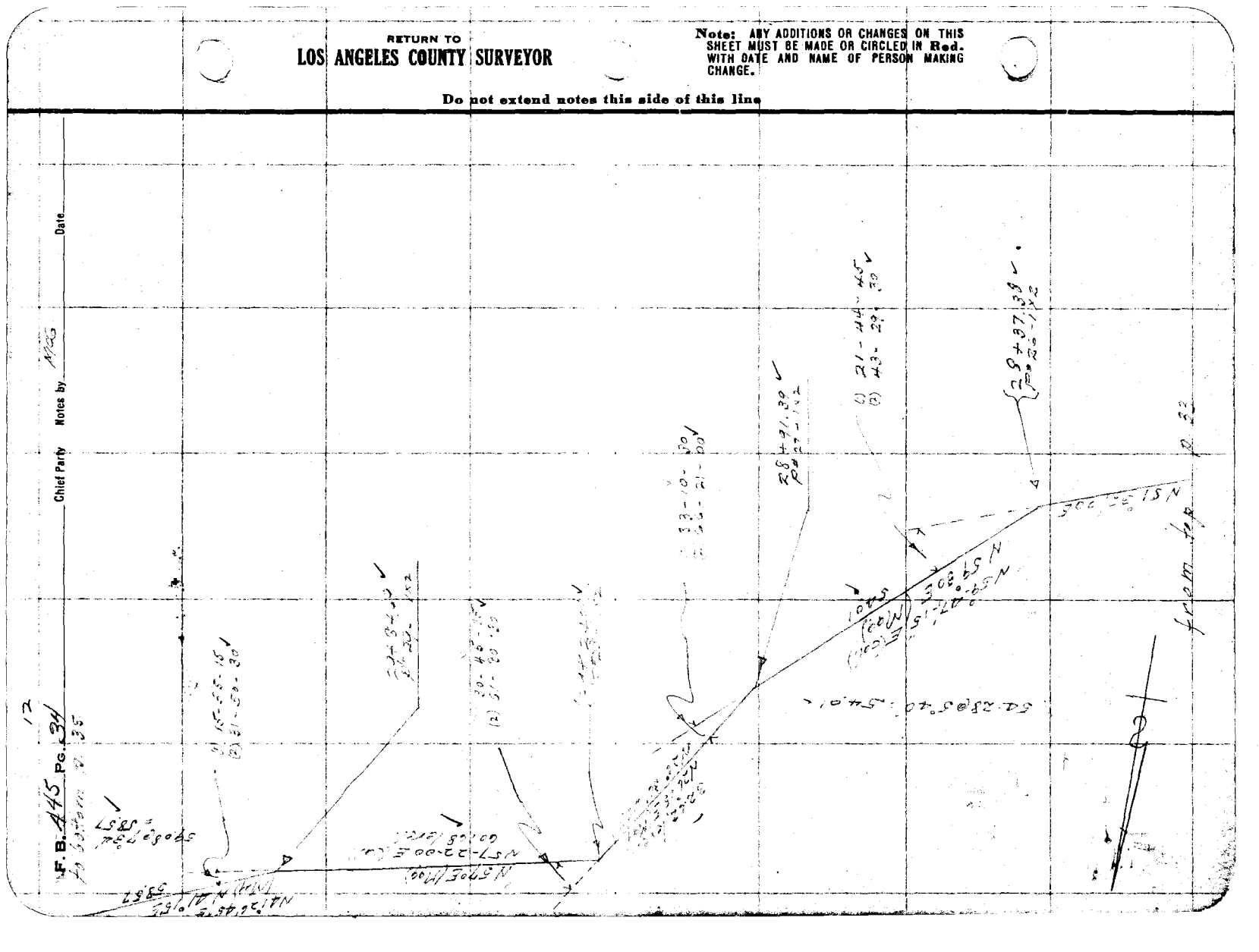

Date June 1930 Notes by MCG Chief Party MCG F.B. 445 Pg. 35

Platted by	W. O. No. 949 D. S. O. No.
Date	Location Dume Cn Rd
Map No.	Surveyed by McGillivray
Platting C'k'd by	Date June 1930.
Date	Indexed A. C. Johnson

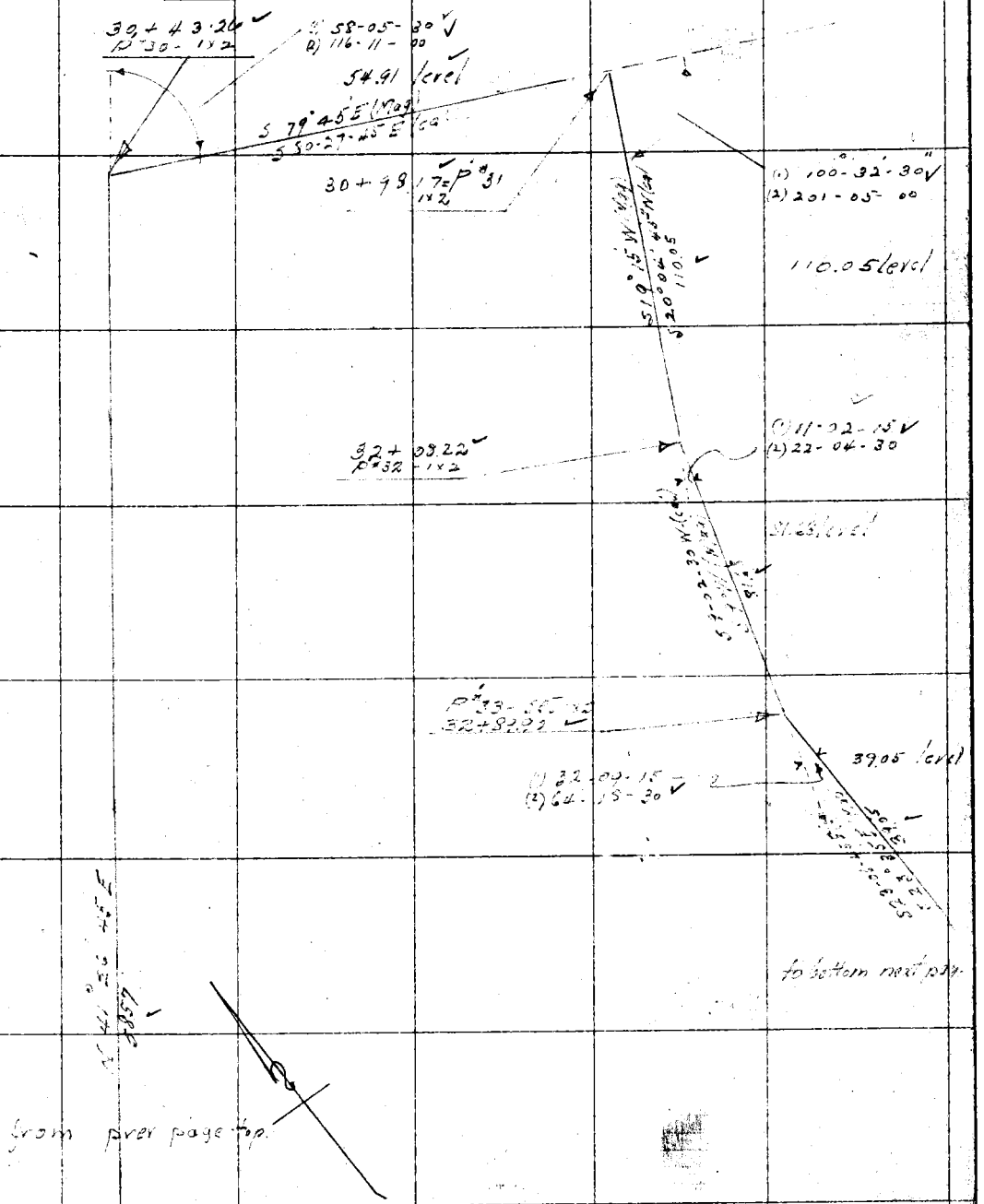

Note: ANY ADDITIONS OR CHANGES ON THIS SHEET MUST BE MADE OR CIRCLED IN Red. WITH DATE AND NAME OF PERSON MAKING CHANGE.

Do not extend notes this side of this line

RETURN TO LOS ANGELES COUNTY SURVEYOR

RETURN TO
LOS ANGELES COUNTY SURVEYOR

Note: ANY ADDITIONS OR CHANGES ON THIS SHEET MUST BE MADE OR CIRCLED IN **Red.** WITH DATE AND NAME OF PERSON MAKING CHANGE.

Do not extend notes this side of this line

F. B. 445 Pg. 36

Chief Party

Notes by

Date

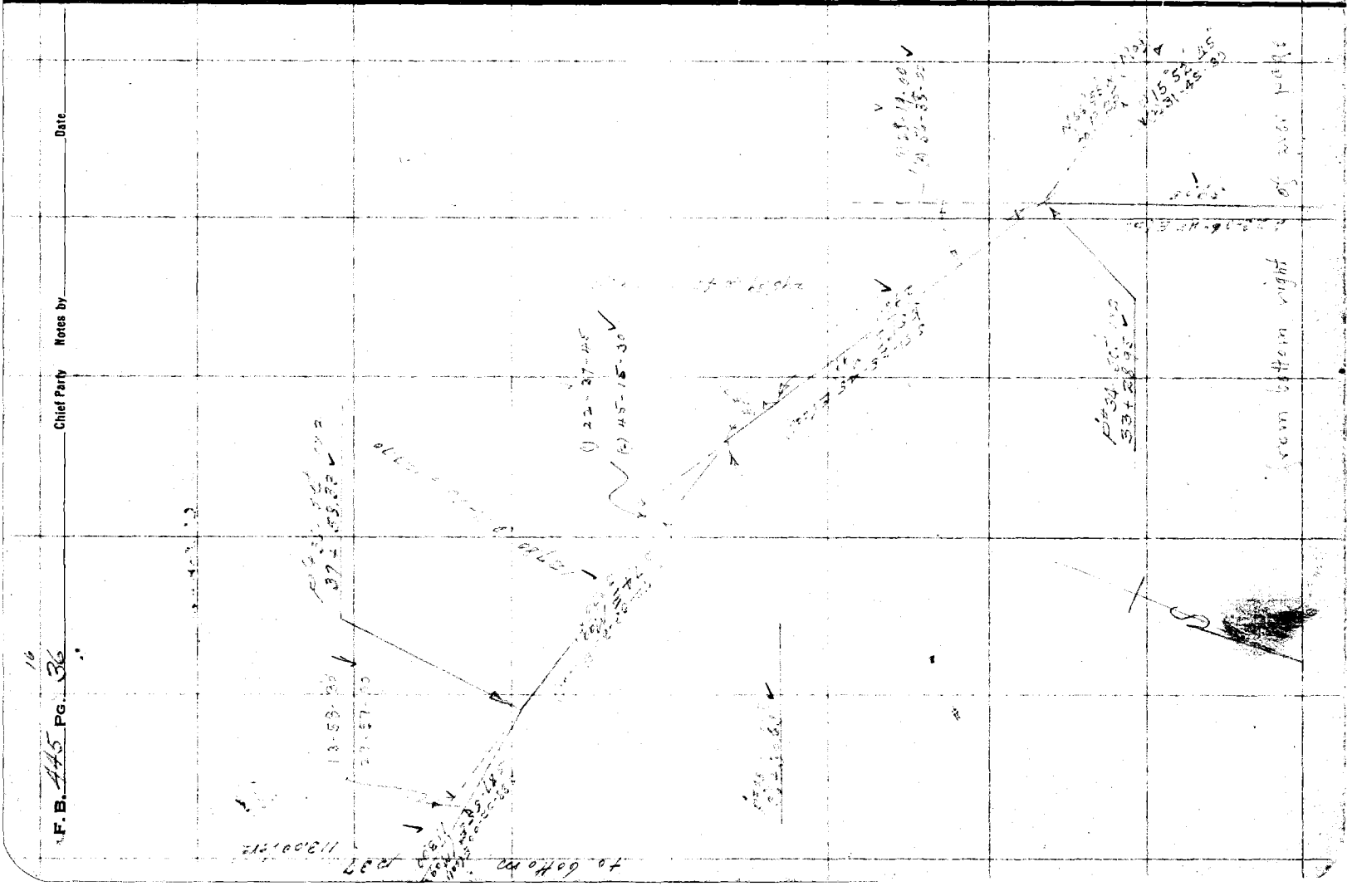

Date June 1930 Notes by McG Chief Party MC F.B. 445 Pg. 37

Platted by	W. O. No. 949 D. S. O. No.
Date	Location Dume Cn Rd
Map No.	Surveyed by McGillivray
Platting C'k'd by	Date June 1930
Date	Indexed A. C. Johnson

See bt Next Page

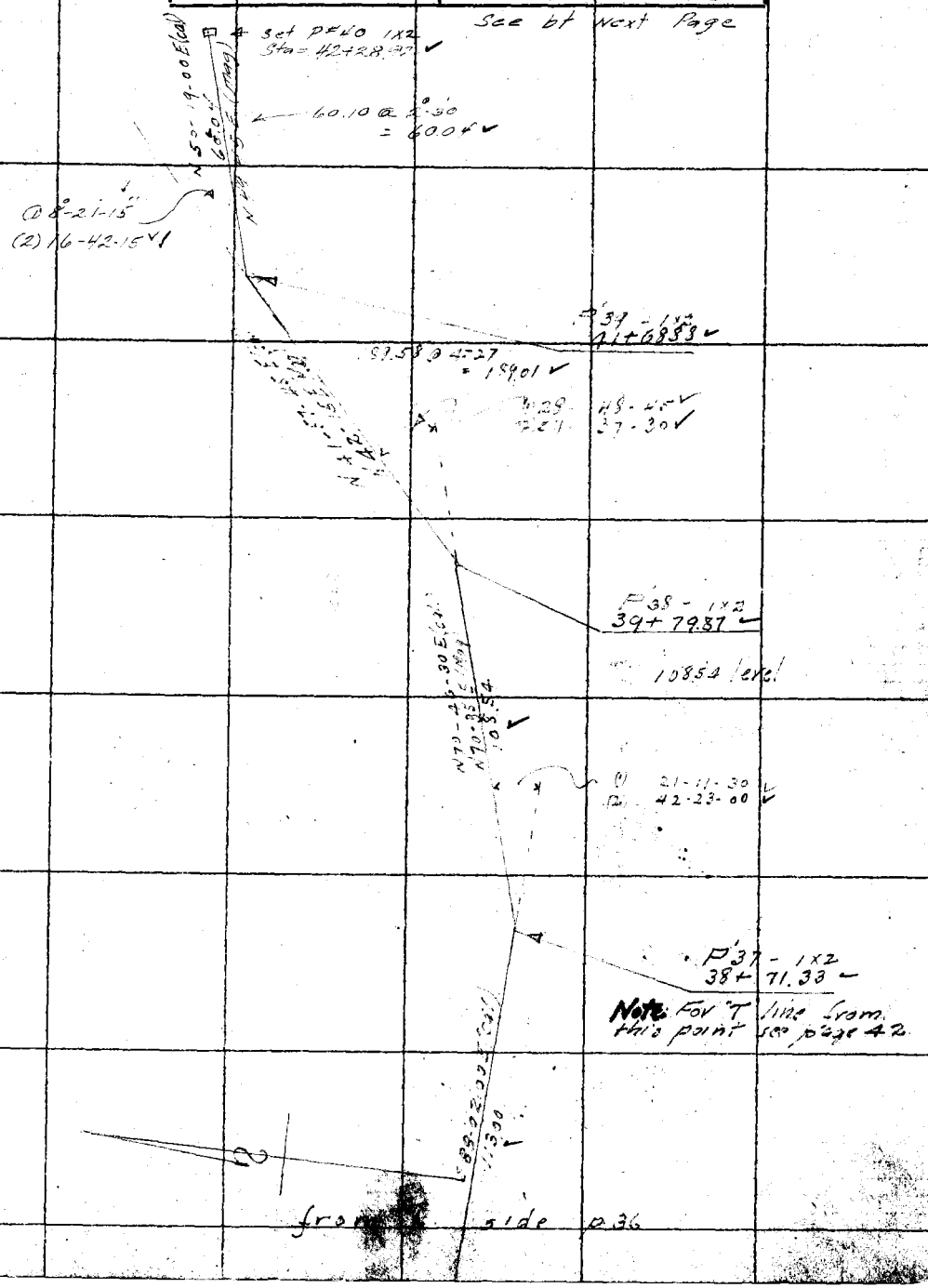

Note: ANY ADDITIONS OR CHANGES ON THIS SHEET MUST BE MADE OR CIRCLED IN Red. WITH DATE AND NAME OF PERSON MAKING CHANGE.

Do not extend notes this side of this line

RETURN TO
LOS ANGELES COUNTY SURVEYOR

18

F.B. 445 Pg. 38 — Chief Party — Notes by W B Miller — Date 6/17

See bt Next Page



See top of p. 39

RETURN TO
LOS ANGELES COUNTY SURVEYOR

Do not extend notes this side of this line

Notes: ANY ADDITIONS OR CHANGES ON THIS SHEET MUST BE MADE OR CIRCLED IN Red. WITH DATE AND NAME OF PERSON MAKING CHANGE.

Date June 1930 Notes by W B Miller Chief Party McC. F.B. 445 PG. 39

Platted by	W. O. No. 949 D. S. O. No.
Date	Location Dume Cñ Rd.
Map No.	Surveyed by McGillivray
Platting C'k'd by	Date June 1930
Date	Indexed A. C. Johnson

See bt next Page

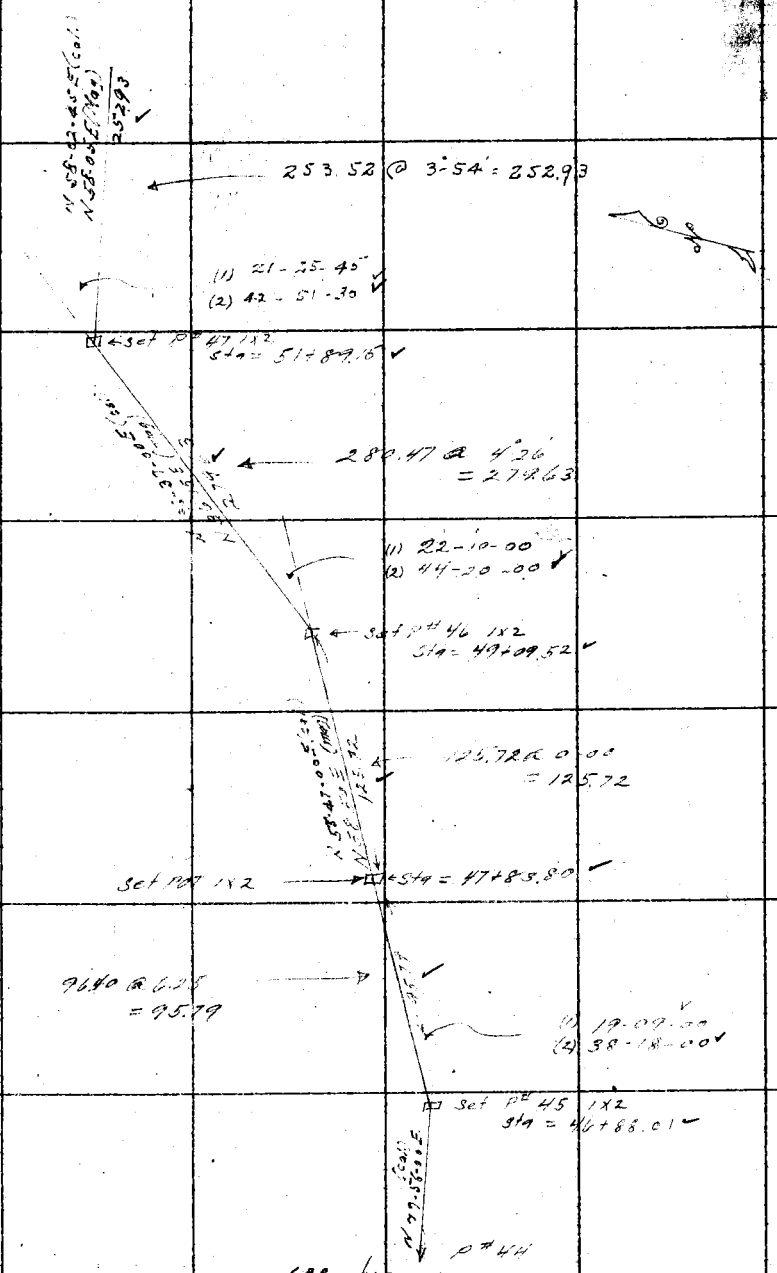

see top of p 38.

Note: ANY ADDITIONS OR CHANGES ON THIS SHEET MUST BE MADE OR CIRCLED IN Red, WITH DATE AND NAME OF PERSON MAKING CHANGE.

Do not extend notes this side of this line

RETURN TO
LOS ANGELES COUNTY SURVEYOR

20

F.B. 445 PG. 40 Chief Party Notes by Date

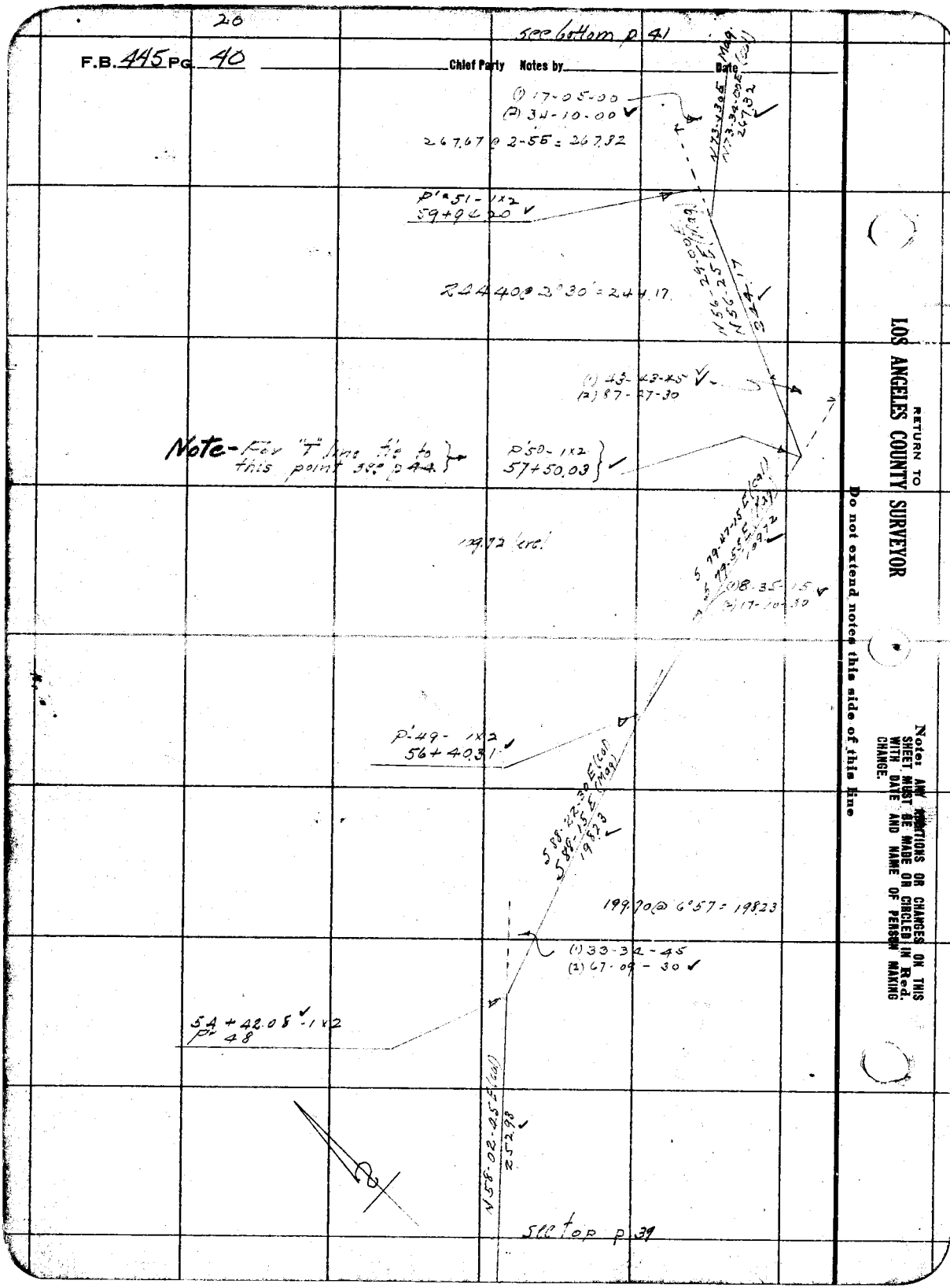

RETURN TO
LOS ANGELES COUNTY SURVEYOR

Do not extend notes this side of this line

Note: ANY CORRECTIONS OR CHANGES ON THIS SHEET MUST BE MADE OR CIRCLED IN Red. WITH DATE AND NAME OF PERSON MAKING CHANGE.

21.

Date June 1930 Notes by McG. Chief Party McG. F.B. 445 PG. 411

Plotted by J. A. LYON	W. O. No. 949 D. S. O. No.
Date OCT 9 1930	Location Dume Cn Rd.
Map No.	Surveyed by McGillivray
Plotting C'k'd by Franklin D. Jones	Date June 1930
Date OCT 9 1930	Indexed A. C. Johnson

to bottom page 61.

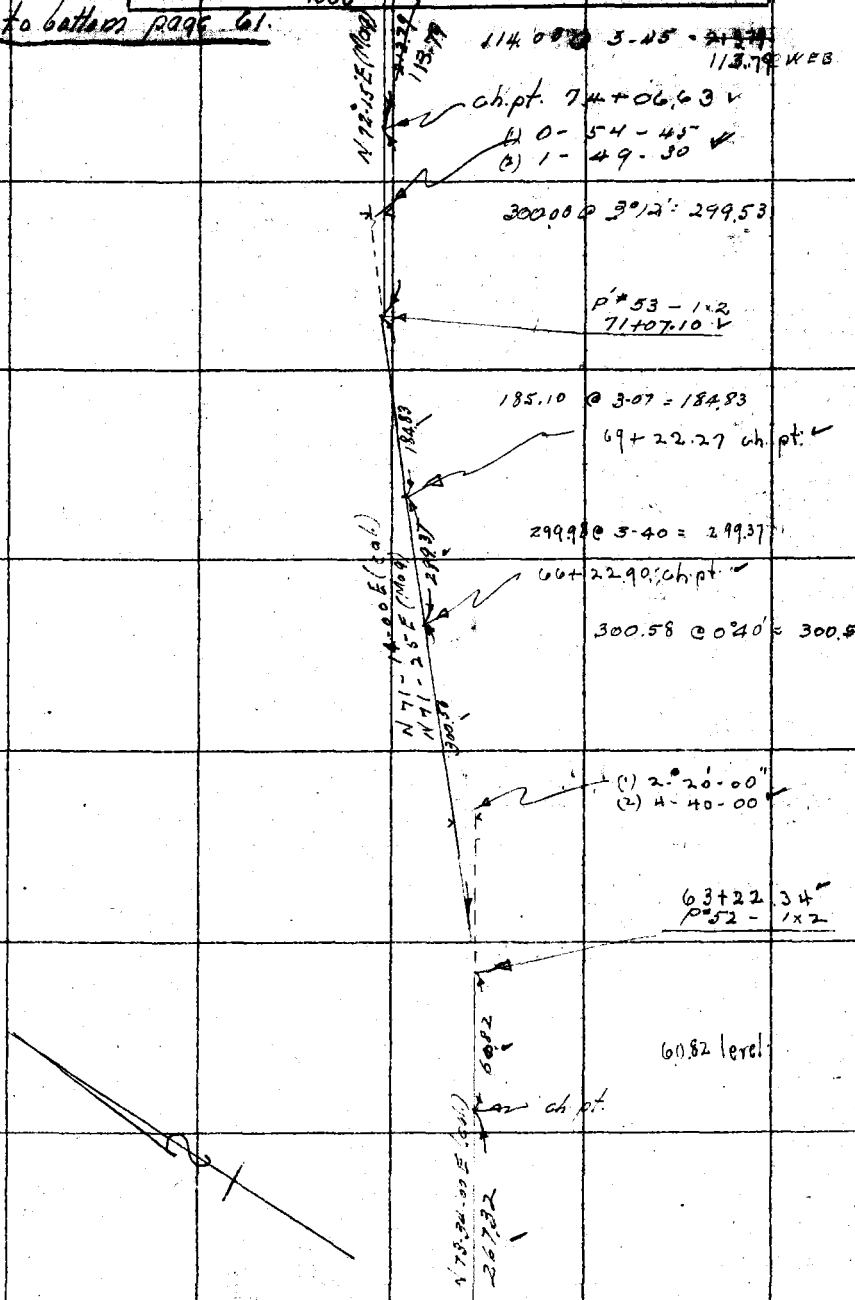

from top p. 40

Note: ANY ADDITIONS OR CHANGES ON THIS SHEET MUST BE MADE OR CIRCLED IN Red. WITH DATE AND NAME OF PERSON MAKING CHANGE.

Do not extend notes this side of this line

RETURN TO
LOS ANGELES COUNTY SURVEYOR

F.B. 445 Pg. 42 Chief Party Notes by MGG Date

"T" Line

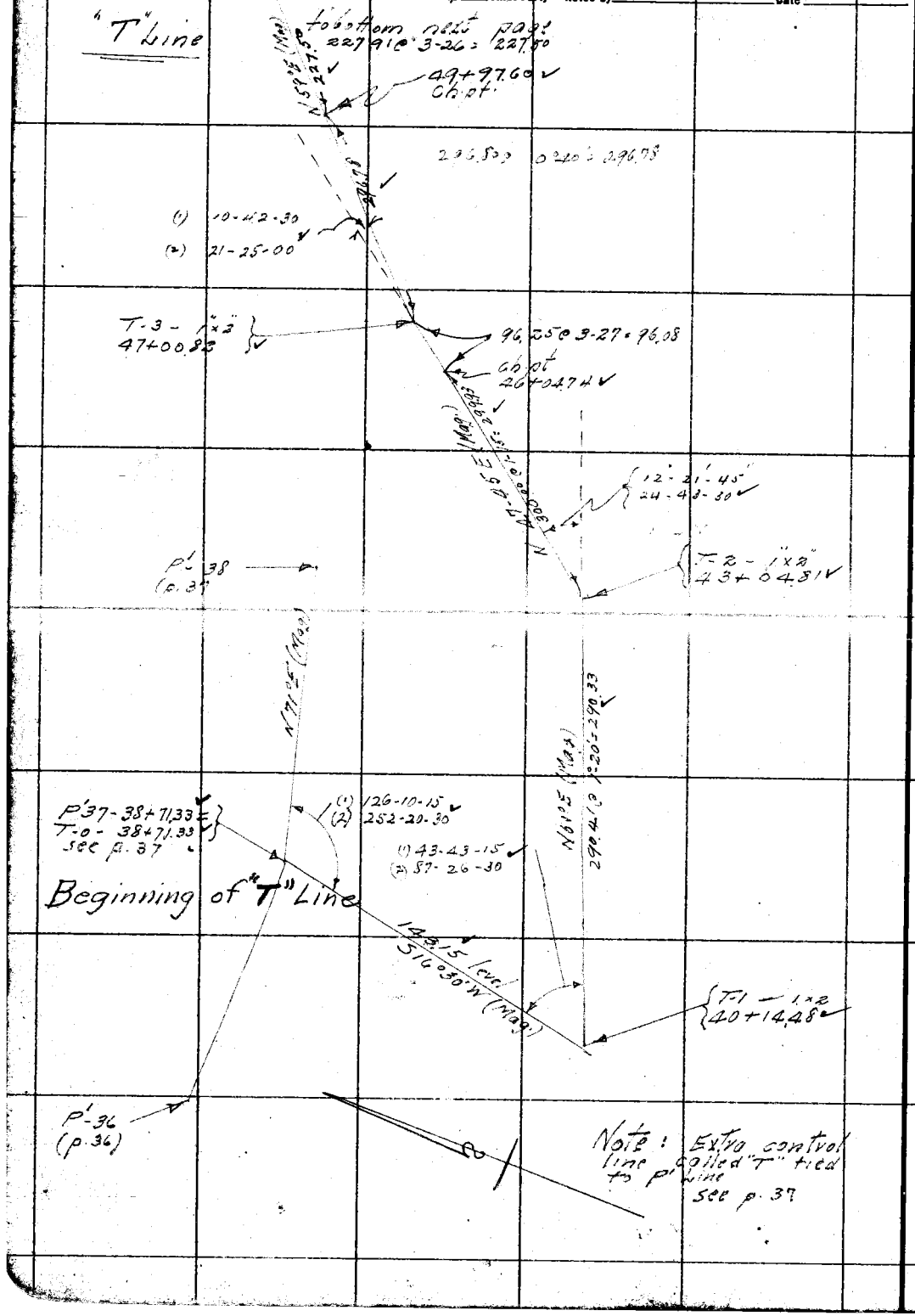

RETURN TO LOS ANGELES COUNTY SURVEYOR

Do not extend notes this side of this line

Notes: ANY ADDITIONS OR CHANGES ON THIS SHEET MUST BE MADE OR CIRCLED IN Red. WITH DATE AND NAME OF PERSON MAKING CHANGE.

Date July 1930 Notes by McG. Chief Party F.B. 445 Pg. 43

Plotted by	W. O. No. 949 D. S. O. No.
Date	Location Dume Cñ Rd
Map No.	Surveyed by McGillivray
Plotting C'k'd by	Date July 1930
Date	Indexed A. C. Johnson 7-29-30

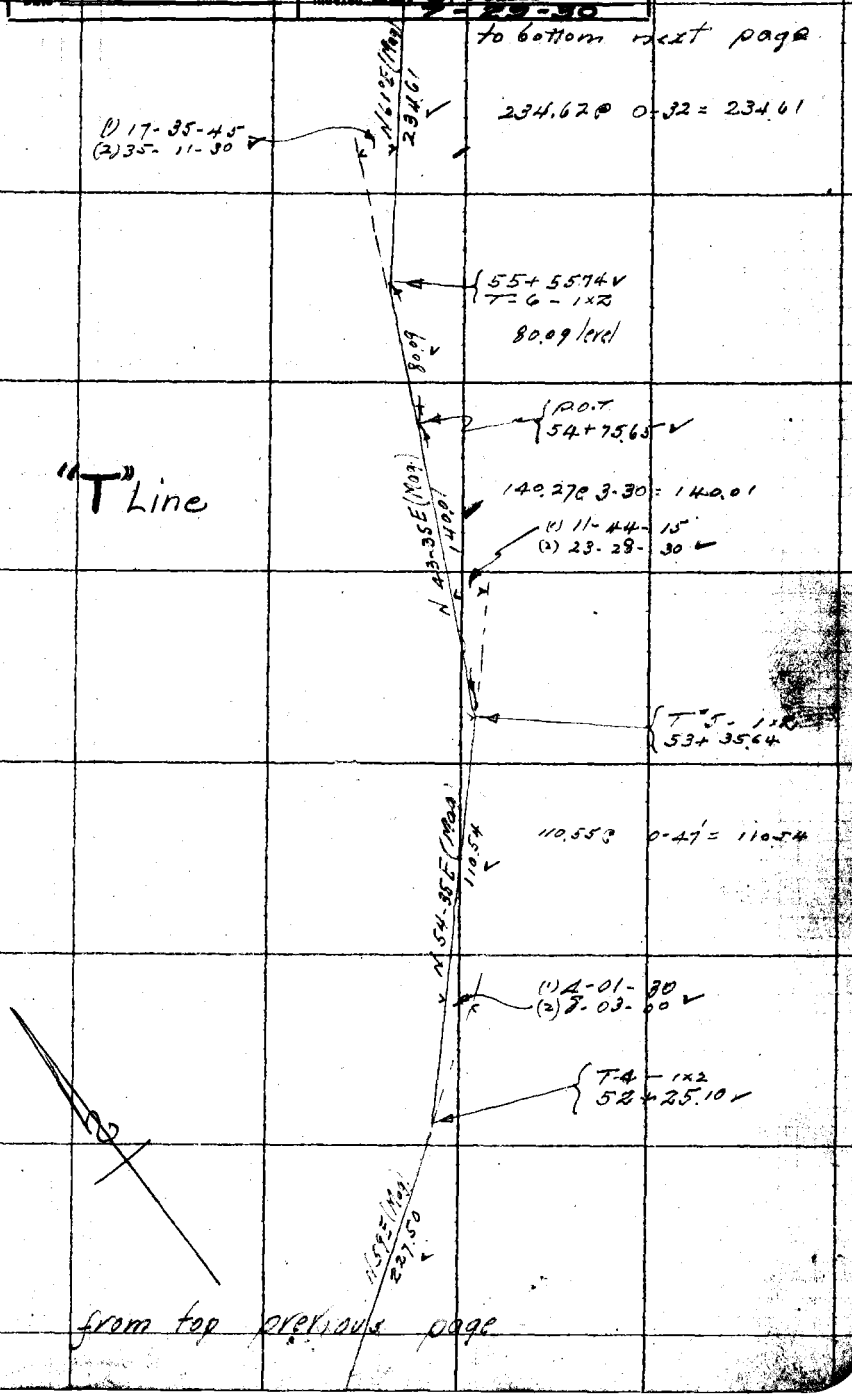

Note: ANY ADDITIONS OR CHANGES ON THIS SHEET MUST BE MADE OR CIRCLED IN Red. WITH DATE AND NAME OF PERSON MAKING CHANGE.

Do not extend notes this side of this line

RETURN TO
LOS ANGELES COUNTY SURVEYOR

F.B. ____ Pg. 44 ____ Chief Party Notes by ____ Date ____

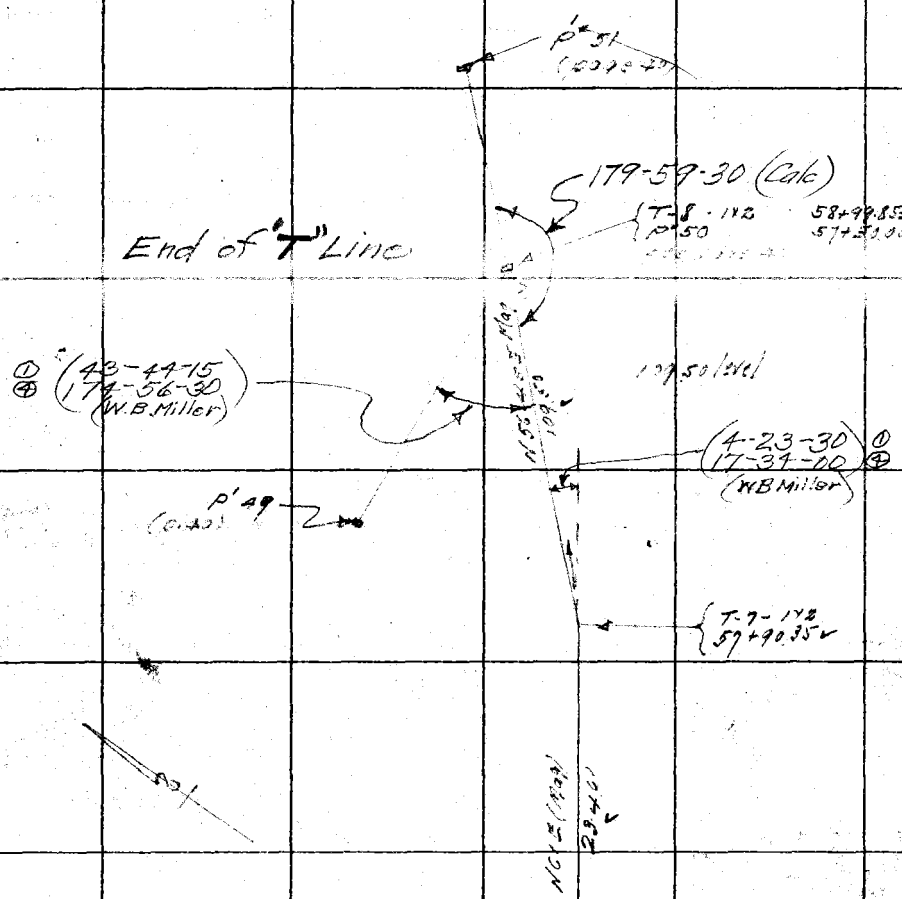

from top p. 43

RETURN TO
LOS ANGELES COUNTY SURVEYOR

Do not extend notes this side of this line

Note: ANY ADDITIONS OR CHANGES ON THIS SHEET MUST BE MADE OR CIRCLED IN Red. WITH DATE AND NAME OF PERSON MAKING CHANGE.

Date _____ Notes by MPC Chief Party _____ F.B. 445 Pg. 45

Platted by	W. O. No. 949 U. S. G. No.
Date	Location Dume CA Rd
Map No.	Surveyed by [illegible]
Platting C'k'd by	Date July 1930
Date	Indexed A. C. Johnson

Transit Notes: A survey of a portion of

Sec. 18 - T. 1. S. - R

Tape standard at 84°F.

Index on p. 46

Notice ANY ALTERATIONS OR CHANGES ON THIS SHEET MUST BE MADE OR CIRCLED IN RED, WITH DATE AND NAME OF PERSON MAKING CHANGE.

Do not extend notes this side of this line

RETURN TO LOS ANGELES COUNTY SURVEYOR

RETURN TO
LOS ANGELES COUNTY SURVEYOR

Note: ANY ADDITIONS OR CHANGES ON THIS SHEET MUST BE MADE OR CIRCLED IN Red. WITH DATE AND NAME OF PERSON MAKING CHANGE.

Do not extend notes this side of this line

Date

Chief Party Notes by

F.B. 445 Pg. 46

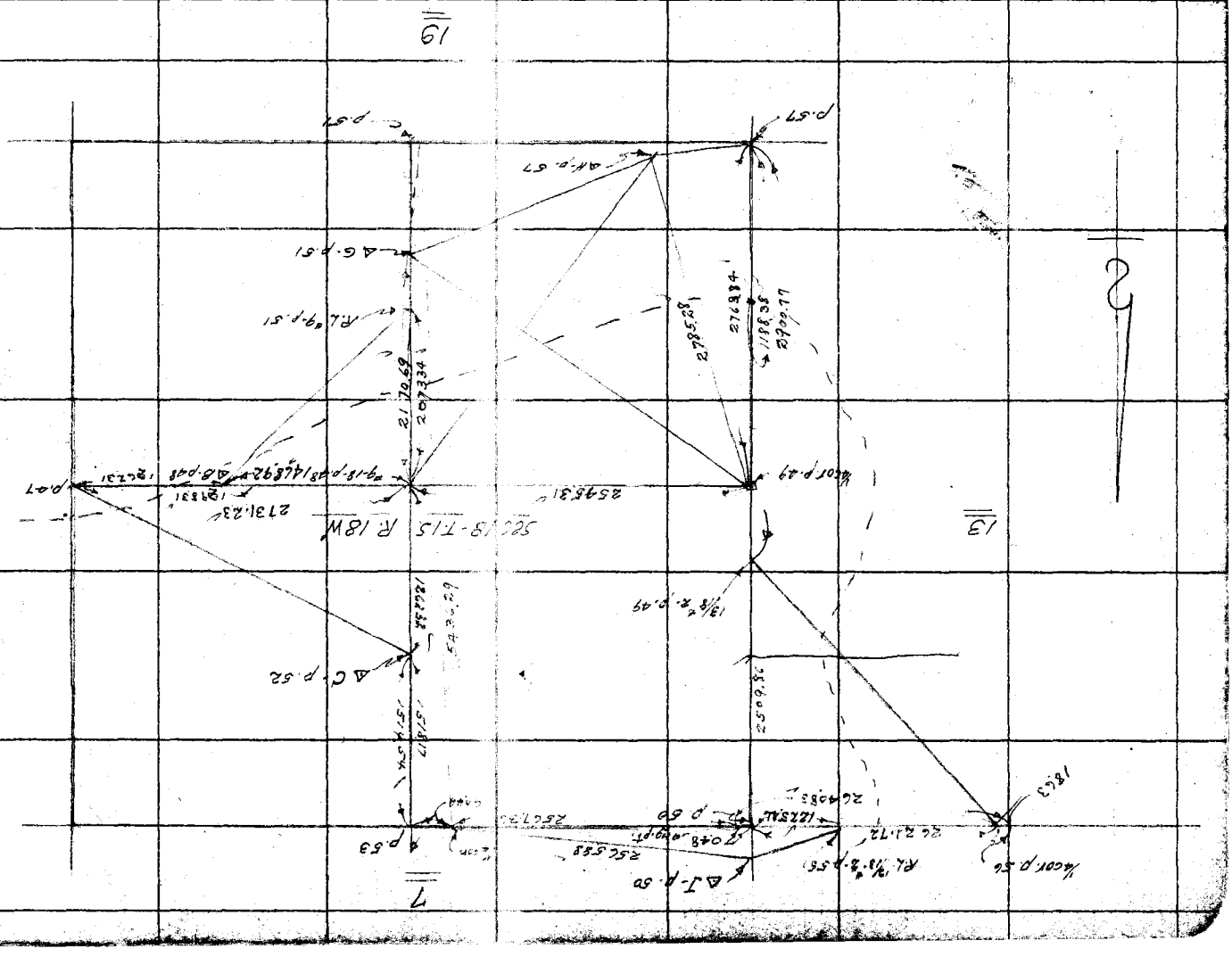

Date July 1930 Notes by McG. Chief Party McG. F.B. 445 Pg. 47

Plotted by Svenson	W. O. No. 949 D. S. O. No.
Date 3-20-31	Location Dume Cn. Rd.
Map No. B-655	Surveyed by T. E. McGillivray
Plotting C'k'd by A. A. R.	Date July-1930
Date JUN 1931	Indexed A. C. Johnson

T. 84
248.18 @ 2-54 = 247.86 ✓
248.24 @ 3-05 = 247.88

T. 74
193.27 @ 3-01 = 192.99 ✓
193.25 @ 2-47 = 193.01

T. 74
378.32 @ 18-23 = 358.99 ✓
378.11 @ 18-17 = 359.00

T. 74
75.28 @ 17-16 = 71.89 ✓
75.02 @ 16-39 = 71.89

T. 74
71.46 @ 10-29 = 70.27 ✓
71.84 @ 11-59 = 70.27

Section 18

108.13 level - T. 74 = 108.12 ✓

T. 74
254.09 @ 12-22 = 248.18 ✓
254.34 @ 12-38 = 248.16

to bottom p. 48

#1-ch. pt.

#5-18-1"x2"

#4-18-1"x2"

#3-18-1"x2"

#2-18-1"x2"

#1-18-1"x2"

2731.23 to 9-18-D-p. 48

(1) 25-29-15
(4) 101-56-30
av. 25°-29-07½
adj. 25-29-05

See pg 125 for tie to north.

Fd. co. mon't mkd as shown for ¼ Cor. common to sections 18 and 17-T-1-S-R.17+18W. See F.B. 93-63

Section 17

COUNTY SURVEYOR'S MONUMENT
R18W.
1/4 SEC. COR
18 — 17
T.1.S.

Note: ANY ADDITIONS OR CHANGES ON THIS SHEET MUST BE MADE OR CIRCLED IN Red. WITH DATE AND NAME OF PERSON MAKING CHANGE.

Do not extend notes this side of this line

RETURN TO LOS ANGELES COUNTY SURVEYOR



RETURN TO
LOS ANGELES COUNTY SURVEYOR

Do not extend notes this side of this line

Note: ANY ADDITIONS OR CHANGES ON THIS SHEET MUST BE MADE OR CIRCLED IN Red. WITH DATE AND NAME OF PERSON MAKING CHANGE.

Notes: McG. Chief Party: McG. F.B. 445 Pg. 47

Plotted by: Svenson	W. O. No. 999
Date: 3-31	Location: Dume Ck Rd
Map No.: B-655	Surveyed by: T. E. McCullister
Plotting C'k'd by: A.A.R.	Date: July 1930
Date: JUN 1931	Indexed: A. C. Johnson

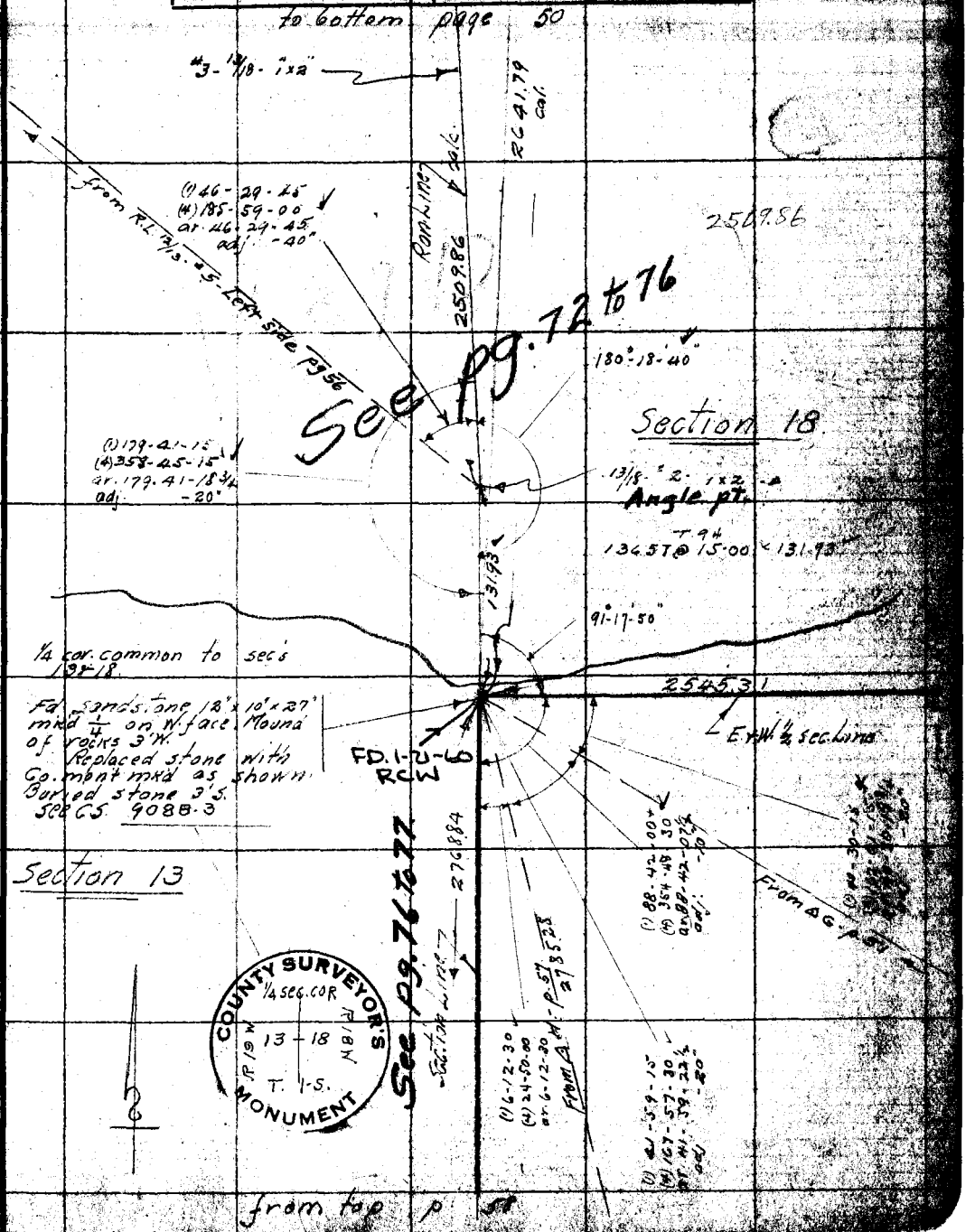

Note: ANY ADDITIONS OR CHANGES ON THIS SHEET MUST BE MADE BY PERSON IN Red. WITH DATE AND NAME OF PERSON MAKING CHANGE.

Do not extend notes this side of this line

RETURN TO LOS ANGELES COUNTY SURVEYOR

F.B. 445 Pg. 50 Chief Party Notes by MG. Date

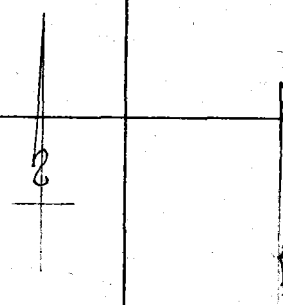

RETURN TO
LOS ANGELES COUNTY SURVEYOR

Do not extend notes this side of this line

Note: ANY ADDITIONS OR CHANGES ON THIS SHEET MUST BE MADE OR CIRCLED IN Red. WITH DATE AND NAME OF PERSON MAKING CHANGE.

Date July 1930 Notes by [illegible] Chief Party F.B. 445 Pg. 51

Plotted by A Svenson	W. O. No. [illegible]
Date 3-31	Location Dome Cr Rd.
Map No. B 665	Surveyed by J. A. McGillivray
Plotting C'k'd by A. A. R.	Date July 1930
Date JUN 1931	Indexed A. C. Johnson

Section 19.

1/4 cor. common to sections 18 & 19 - R. 18 W. - Fd 12" x 12" slab with recent 1/4 on N. face. Mound of rocks 3' N. - Old fence runs E and N. Replaced stone with co. mon't mkd as shown. Rock buried 3' E. See C.S. #9219

Section 18

COUNTY SURVEYOR'S MONUMENT
1/4 SEC COR
R. 18 W.
18
19
T. 6 S.
N

calc 37.33
1.85 calc.
38.52 @ 13-57 = 37.38
(1) 92-50-15
(2) 185-40-30
45.44 (cal)
45.29
473.90 @ 17.05 T. 84 =
(1) 175-15-45
(2) 350-31-30
R.L. #11 - 1x2"
52.75 level T. 84 = 52.75
52.75
Random N.1/5 1/2 sec. line
(1) 55-41-00
(4) 222-44-00
av. 55-41-00
Δ G - 1x2"
13.49
13.49 level
R.L. 10 - 1x2
(1) 105-17-30
(4) 61-09-45
av. 105-17-26 1/4
adj. -25
T. 84
88.18 @ 18-00 = 83.86
97.35
83.86
true N.1/5 1/2 sec. line
R.L. #9 - 1x2
to N.1/4-18 - p. 49
(1) 49-36-30
(6) 297-38-30
av. 49-36-25
2073.34
2170.59
(1) 35-16-45
(4) 141-07-00
av. 35-16-45
to Δ B Gottom p. 48
from top left of p. 48

Note: ANY ADDITIONS OR CHANGES ON THIS SHEET MUST BE MADE OR CIRCLED IN Red. WITH DATE AND NAME OF PERSON MAKING CHANGE.

Do not extend notes this side of this line

RETURN TO LOS ANGELES COUNTY SURVEYOR

9219

F.B. _____ Pg. 52 _____ Chief Party Notes by _____ Date _____

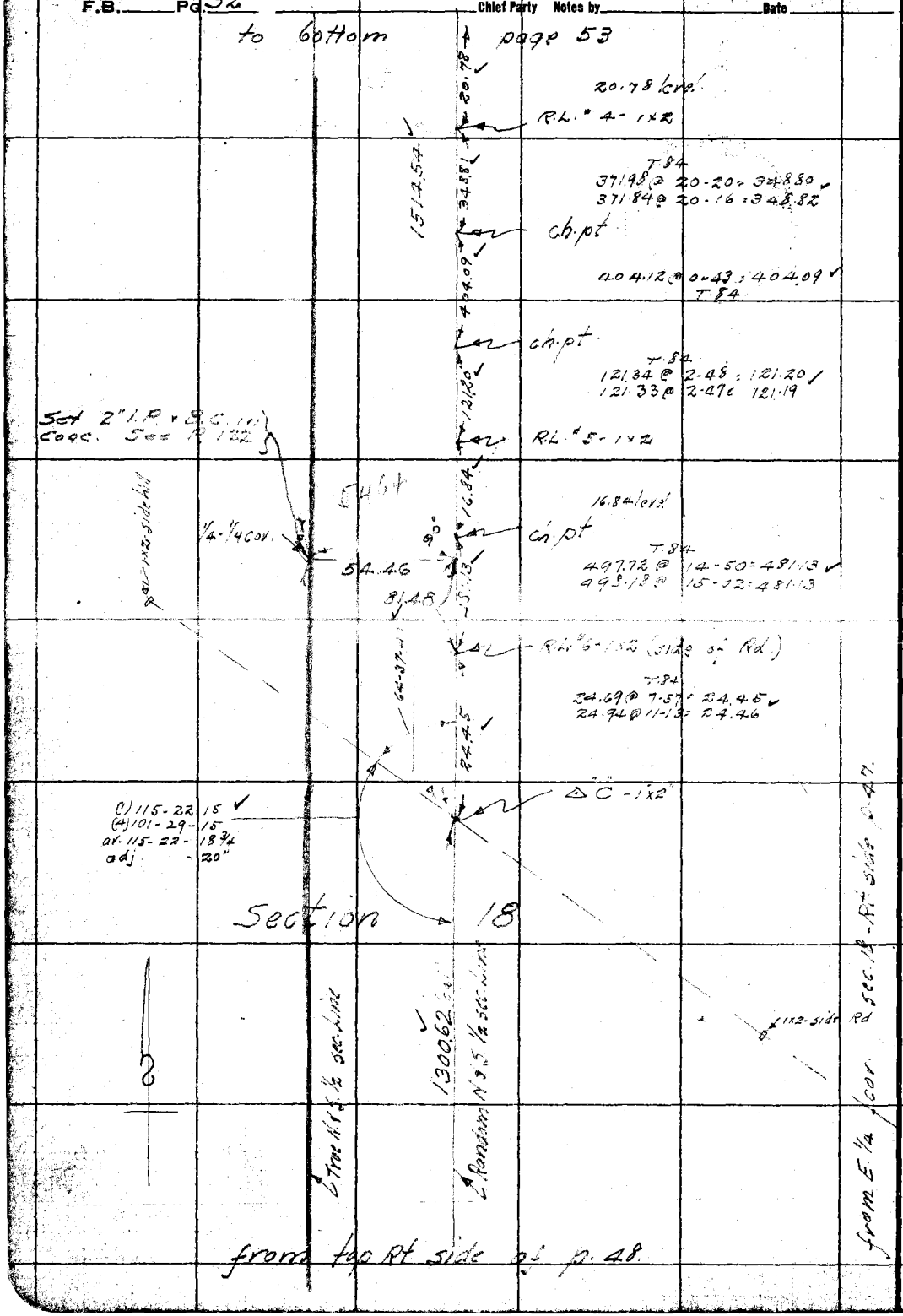

RETURN TO
LOS ANGELES COUNTY SURVEYOR

Do not extend notes this side of this line

Note: ANY ADDITIONS OR CHANGES ON THIS SHEET MUST BE MADE OR CIRCLED IN Red. WITH DATE AND NAME OF PERSON MAKING CHANGE.

Date July 1930 Notes by McG. Chief Party F.B. 445 Pg. 53

Plotted by A Svenson	W. O. No. 445 B. S. O. No.
Date 3-31	Location Dume Cn Rd.
Map No. B655	Surveyed by L. A. McGillivray
Plotting C'k'd by A.A.R.	Date July 1930
JUN 1931	Indexed A. C. Johnson

COUNTY SURVEYOR'S MONUMENT
1/4 SEC COR 7
R.18W. 18
T.1S.

Section - 7

T. 84
60.91@7-06 = 60.44
60.74@5-35 = 60.45

Fd. county mont marked as shown see F.B. 93-49-32

See pg 122

3.63
60.44
60.41 calc.
3.63 level
1.96 calc.

256.588 cal.
2567.36 per F.B. 93-32
2-06-13 cal.

(1) 88-08-30
(4) 352-33-45
av. 88-08-26 1/4
adj. 88-08-25

1514.54
10.39
1518.17
10.39 level

R.L. #1 - 1"x2"

Section 18

True N.&S. 1/2 sec. Line
Random N.&S. 1/2 sec. Line

64.26
75.07@31-08 = 64.26
76.00@32-17 = 64.26
T. 84

R.L. #2 - 1"x2"
26.22 level
26.22
R.L. #3 - 1"x2"
20.78

contin'd on R side p. 50 to Δ J.

from top p. 52

Note: ANY ADDITIONS OR CHANGES ON THIS SHEET MUST BE MADE OR CIRCLED IN Red. WITH DATE AND NAME OF PERSON MAKING CHANGE.

Do not extend notes this side of this line

RETURN TO LOS ANGELES COUNTY SURVEYOR

to bottom page 55

F.B. ____ Pg. 54 ____ Chief Party Notes by ____ Date ____

94.60 @ 29.44 = 82.15
96.72 @ 31.50 = 82.17
T.84

82.16

ch. pt.

68.77

2" I.P. E.P.L. Vera Cat Dr
Tract #97.89
per p. 19

68.77/level @ 84' = 68.77

196.26
p. 19

R 64083

intersection - fd. 1x2
per p.
= R.L. 12/13-1 from east =
R.L. 12/13-1 going W.

P# 32
page 19

P# 33
page 19

51.24
p. 19

2" I.P. See pg 19

set N

1.00

R.L. 12/13 #2 - 1x2 (fd)

194.56
p. 19

1½" I.P. - p. 19

Fd W.S.C. 11-13-57

Section 13

Section 12

See pg. 79

out

2" I.P. per p. 19
S.W. cor. lot 84
tr 97.89

100.13 @ 10-05 = 97.8
100.59 @ 10-05 = 97.8
T.94

97.12

ch. pt.

1225.46

T.94
83.33 @ 10-43 = 81.89
83.22 @ 10-19 = 81.89

81.89

R.L. 12/13 #3 (South) 1x2

1.00

R.L. 12/13 #3 (North) 1x2

T.94
104.91 @ 2-11 = 104.54
105.03 @ 3.37 = 104.83

104.84

R.L. 12/13 #4 - 1x2

29.00 @ 13-08 = 28.24
28.64 @ 9-36 = 28.24
T.94

28.84

R.L. 12/13 #5 (South) 1x2

90°
1.00
90°

R.L. 12/13 #5 (North) - 1x2

15.947

R 64083

from left side p. 50

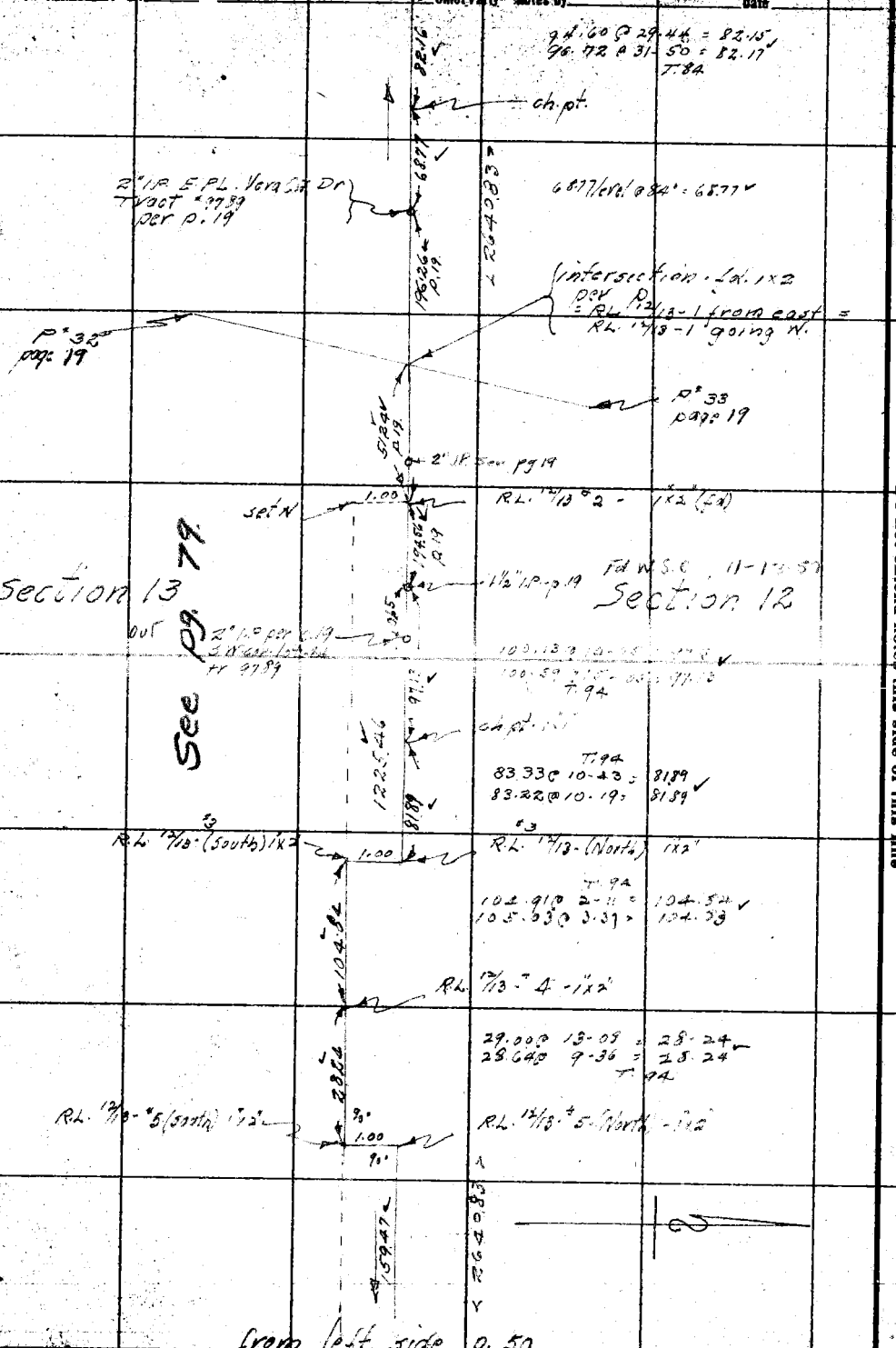

RETURN TO
LOS ANGELES COUNTY SURVEYOR

Do not extend notes this side of this line

Note: ANY ADDITIONS OR CHANGES ON THIS SHEET MUST BE MADE OR CIRCLED IN Red. WITH DATE AND NAME OF PERSON MAKING CHANGE.

Date July 1930 Notes by McG. Chief Party F.B. 445 Pg 55

Platted by Svenson	W. O. No. 949 D. S. O. No.
Date 3-31	Location Dume Cr Rd
Map No. B 655	Surveyed by L. A. McGillivray
Platting C'k'd by A. A. R.	Date July 1930
Date JUN 1931	Indexed A. C. Johnson

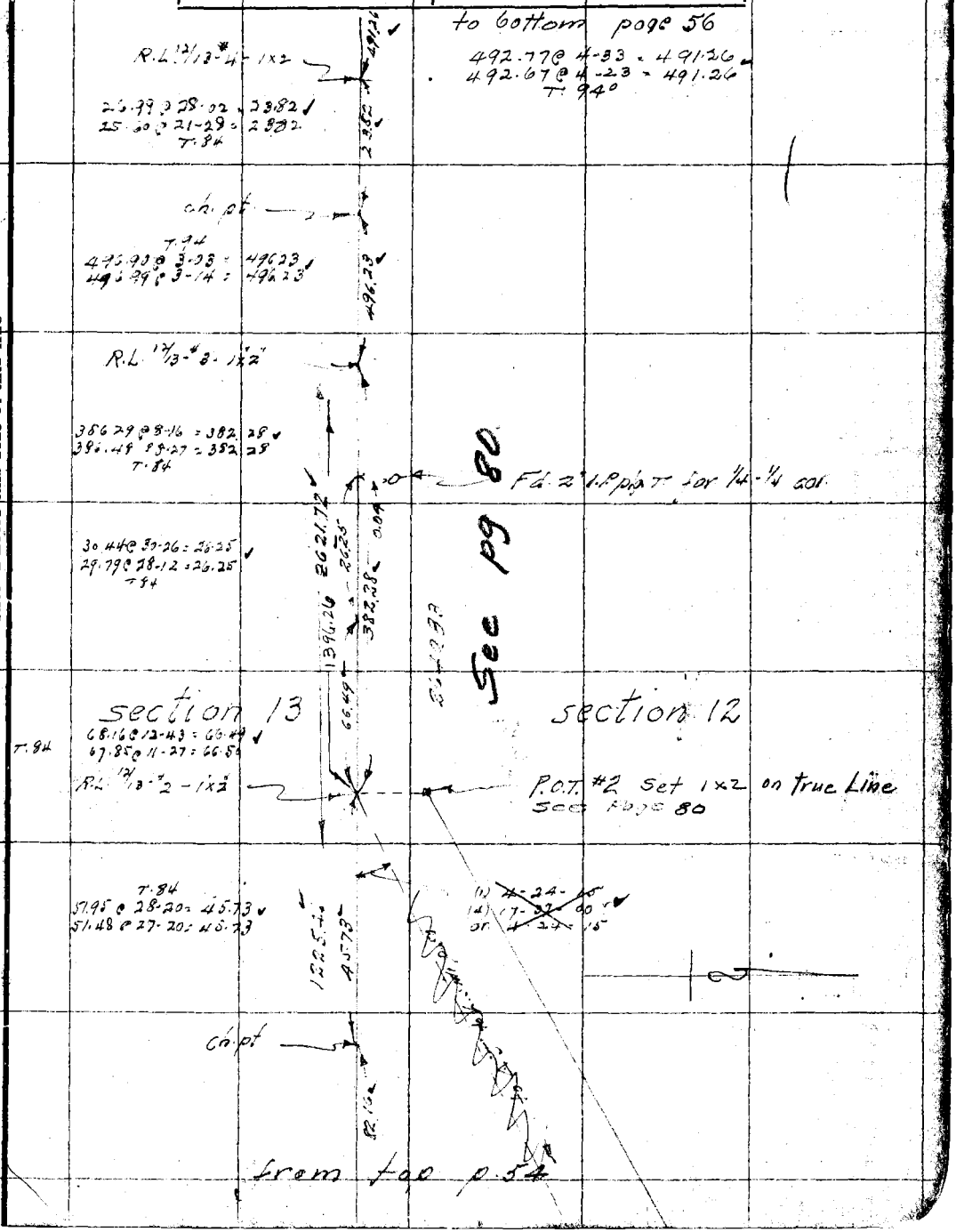

Note: ANY ADDITIONS OR CHANGES ON THIS SHEET MUST BE MADE OR CIRCLED IN Red. WITH DATE AND NAME OF PERSON MAKING CHANGE.

RETURN TO LOS ANGELES COUNTY SURVEYOR

Do not extend notes this side of this line

F.B. _____ PG. 56 _____ Chief Party Notes by _____ Date _____

Section 13

Section 12

Fd sandstone 12" x 12" mkd 1/4 on N face mound 3' N.
Removed stone & buried it 2' S. Set cement mkd as shown see C.S. 9053.5

COUNTY SURVEYOR'S MONUMENT

See pg. 81.

R.L. 13/18-5 - set 1x2"

2.67 level

(1) 43-58-30
(4) 175-54-15
av 43-58-33
adj - 35°

2640.53

491.25

from top page 55

RETURN TO
LOS ANGELES COUNTY SURVEYOR

Do not extend notes this side of this line

Note: ANY ADDITIONS OR CHANGES ON THIS SHEET MUST BE MADE OR CIRCLED IN Red. WITH DATE AND NAME OF PERSON MAKING CHANGE.

Date July 1930 Notes by MCG Chief Party F.B. 445 Pg. 57

Sec. 24

Platted by Svenson	W. O. No. 949 D. S. O. No.
Date 3-31	Location Dome Cn Rd.
Map No. B 655	Surveyed by A. McGillivray
Platting C'k'd by A. A. R.	Date July 1930
Date JUN 1931	Indexed A. C. John

Fd pyramid rock - 18" sq. base 15" high - chis'd x on top - 3 notches on N & S faces. Mound rocks 3' W. - 12" oak bears N 8° E - 61' and 10" & 12" twin oak bears N 87-45 E - 73' - No scribing visible. Removed stone and buried same 2' N. reset with Co. mont mk'd as shown. See C.S. 9088-5

FD. 1-20-60 RCW

COUNTY SURVEYOR'S MONUMENT

COUNTY SURVEYOR'S MONUMENT R.19W 13 18 24 19 T.1.S R.18W

section 13

T 84 44674 @ 58' = 44668 44671 @ 51' = 44666

1188.38

8201 44667 45.03 8718

2768.84 to 1/4 cor

(1) 90-01-15 (4) 360-05-00 av. 90-01-15

(1) 83-46-15 (4) 335-05-15 av. 83-46-18 3/4 adj. -15" to W. 1/4 cor. sec. 18 - p. 49 2785.28 cal.

(1) 166-06-00 (4) 304-23-45" av. 166-05-56 1/4 adj. -55"

(1) 45-48-45 (4) 183-15-15 av. 45-48-48 3/4 adj. -50"

(1) 36-30-45 (4) 146-03-15 av. 36-30-48 3/4 adj. -50"

Fd 2 x 2 N coll. it ΔH

section 19

section 18

from Right center p. 57 1-46

from 2/9-18 Δ - top p. 48

from Δ6 - p. 51

to bottom p. 58

Notes ANY ADDITIONS OR CHANGES ON THIS SHEET MUST BE MADE OR CIRCLED IN Red. WITH DATE AND NAME OF PERSON MAKING CHANGE.

Do not extend notes this side of this line

RETURN TO LOS ANGELES COUNTY SURVEYOR

F.B. _____ PG. 58 _____ Chief Party Notes by _____ Date _____

to bottom p. 49



from top right of p. 57

RETURN TO
LOS ANGELES COUNTY SURVEYOR

Do not extend notes this side of this line

Note: ANY ADDITIONS OR CHANGES ON THIS SHEET MUST BE MADE OR CIRCLED IN Red. WITH DATE AND NAME OF PERSON MAKING CHANGE.

Date July 1930 Notes by M&G Chief Party F.B. 445 Pg. 59

Plotted by	W. O. No. 949 D. S. O. No.
Date	Location Dume Cn Rd
Map No.	Surveyed by T. A. McGillivray
Platting C'k'd by	Date July 1930
Date	Indexed A. C. Johnson



Note: ANY ADDITIONS OR CHANGES ON THIS SHEET MUST BE MADE OR CIRCLED IN Red. WITH DATE AND NAME OF PERSON MAKING CHANGE.

Do not extend notes this side of this line

RETURN TO LOS ANGELES COUNTY SURVEYOR

RETURN TO
LOS ANGELES COUNTY SURVEYOR

Note: ANY ADDITIONS OR CHANGES ON THIS SHEET MUST BE MADE OR CIRCLED IN Red. WITH DATE AND NAME OF PERSON MAKING CHANGE.

Do not extend notes this side of this line

Date

Chief Party Notes by

F.B. 445 Pg. 60

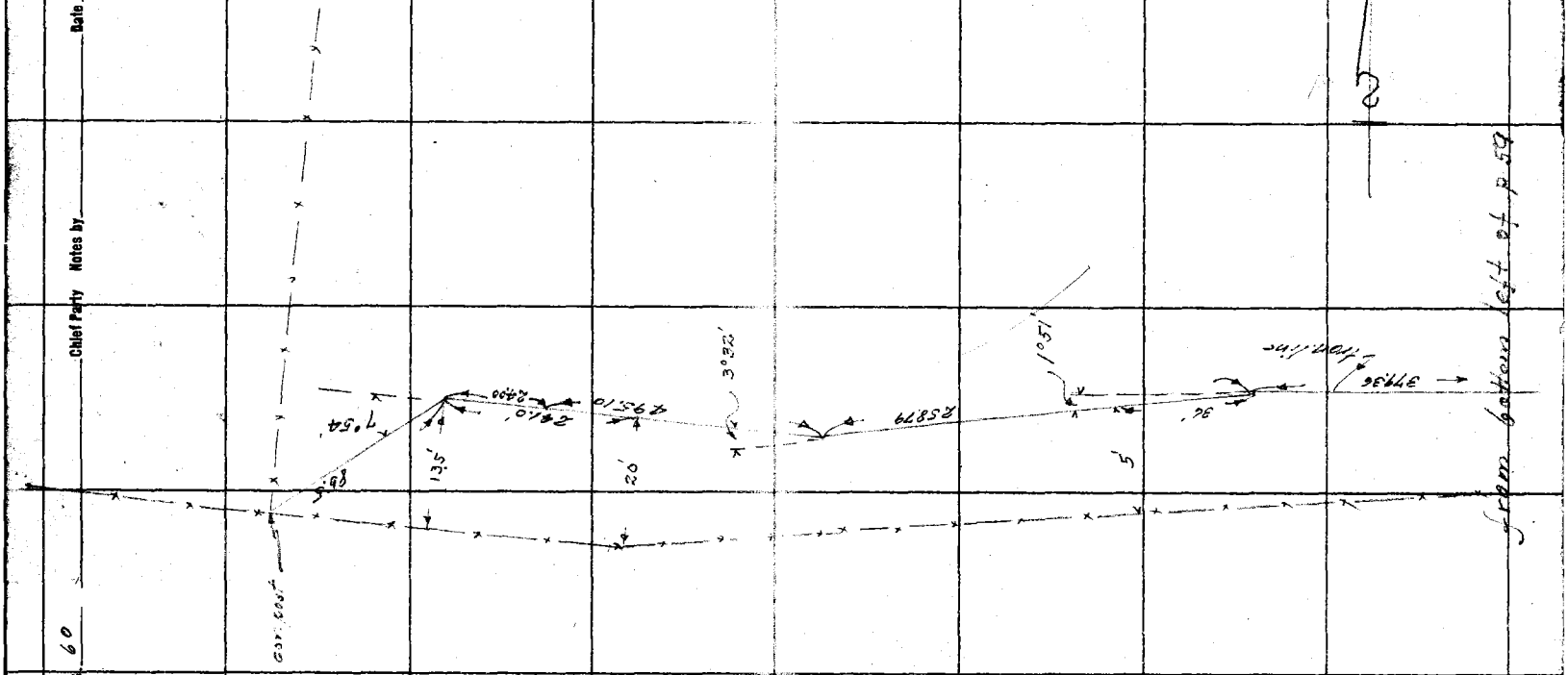

Date _____ Notes by M.G. Chief Party _____ F.B. 445 Pg. 61

Plotted by J. A. LYON	W. O. No. 949 O. S. O. No.
Date OCT 9 1930	Location [illegible]
Map No.	Surveyed by L. A. McGillivray
Plotting C'k'd by OCT 9 1930	Date July 1930
Date Franklin D. Jones	Indexed A. C. Johnson

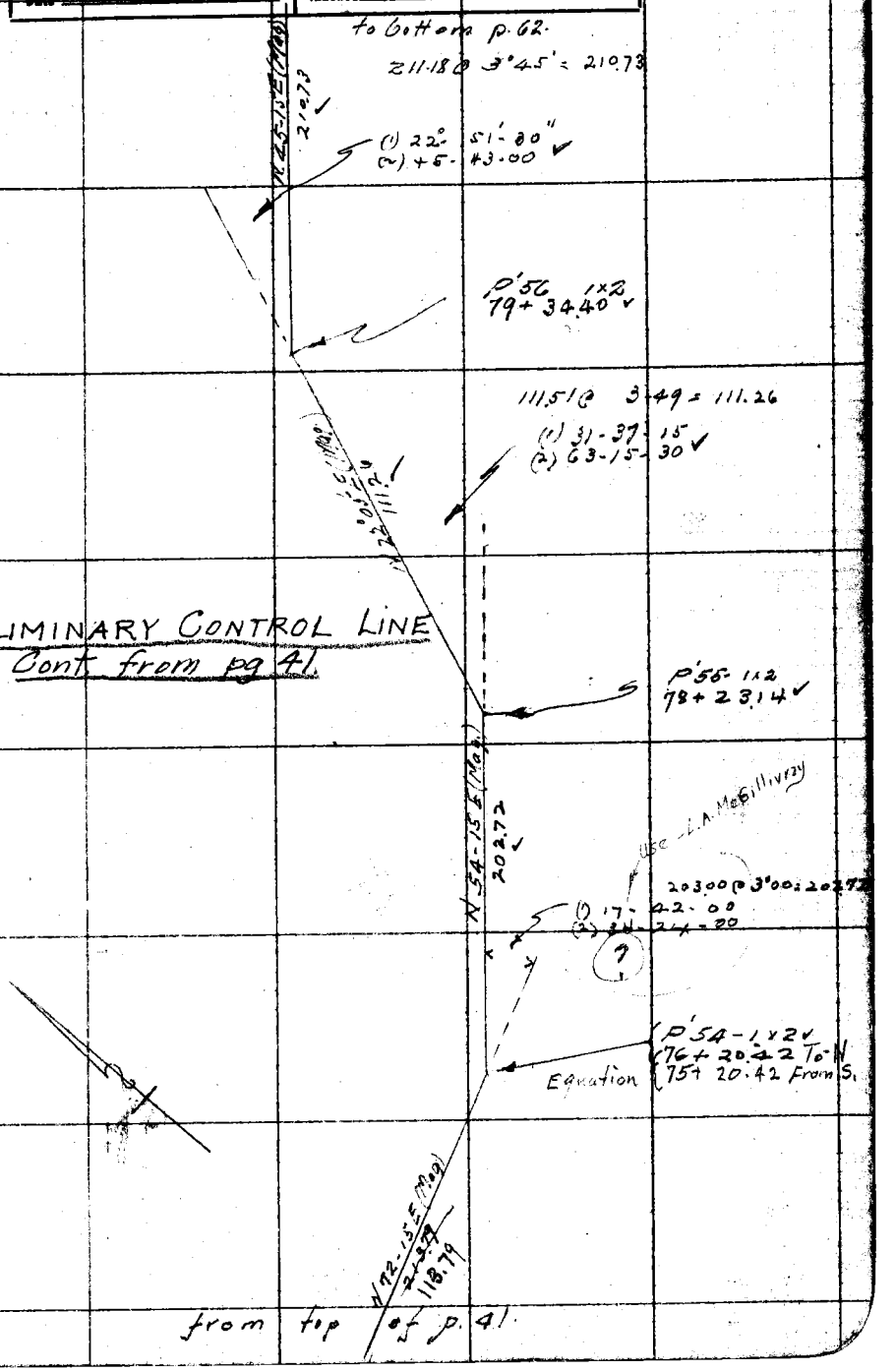

Note: ANY ADDITIONS OR CHANGES ON THIS SHEET MUST BE MADE OR CIRCLED IN Red. WITH DATE AND NAME OF PERSON MAKING CHANGE.

Do not extend notes this side of this line

RETURN TO
LOS ANGELES COUNTY SURVEYOR

F.B. 445 PG. 62 Chief Party Notes by Date

to bottom p. 63

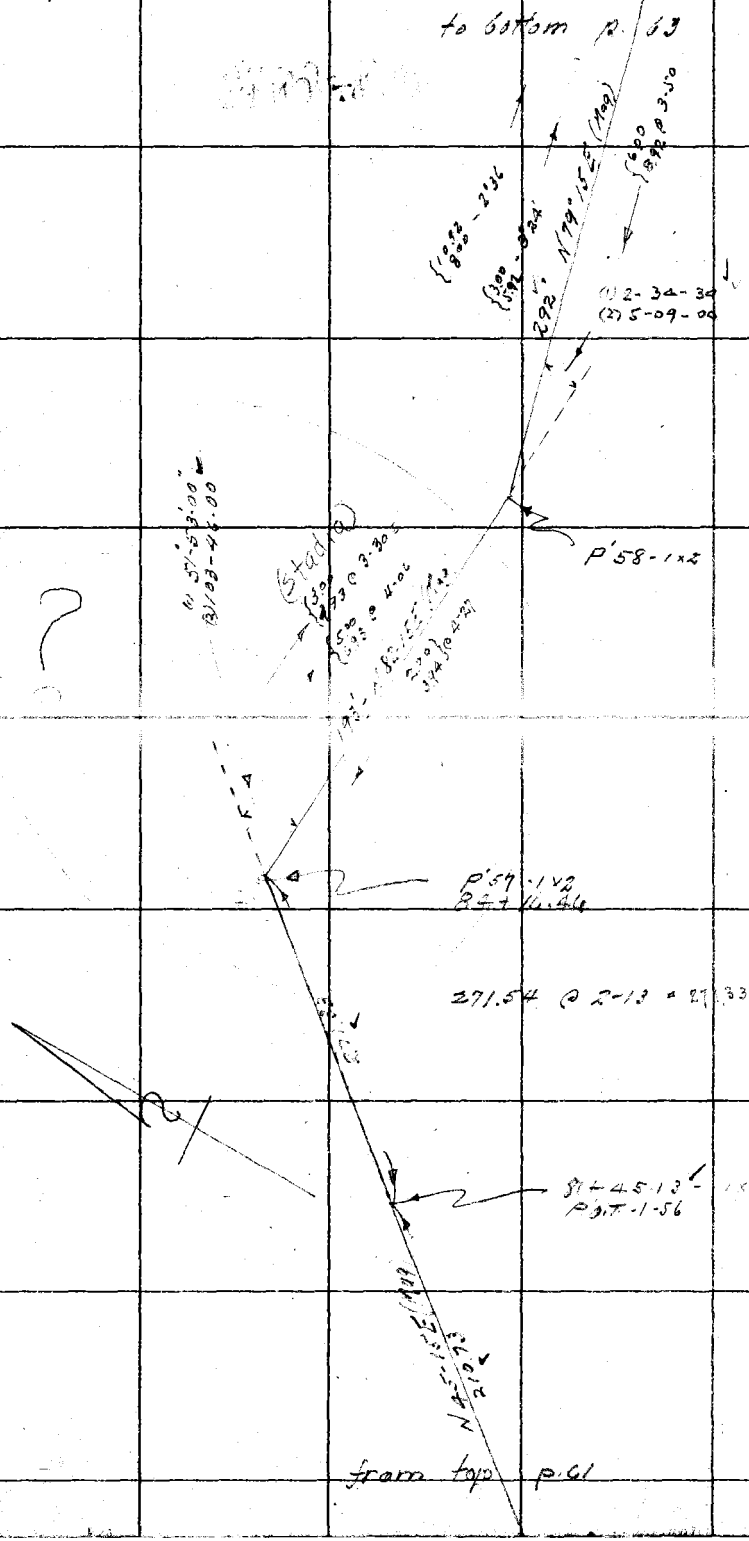

RETURN TO
LOS ANGELES COUNTY SURVEYOR

Do not extend notes this side of this line

Note: ANY ADDITIONS OR CHANGES ON THIS SHEET MUST BE MADE OR CIRCLED IN Red. WITH DATE AND NAME OF PERSON MAKING CHANGE.

Notes by Mc Chief Party F.B. 445 Pg. 63

Plotted by J. A. LYON	W. O. No. 949 D. S. O. No.
Date OCT 9 1930	Location Dume Cñ Rd.
Map No.	Surveyed by [illegible]
Plotting C'k'd by Franklin D. Jones	Date July 1930
Date OCT 9 1930	Indexed A. C. Johnson

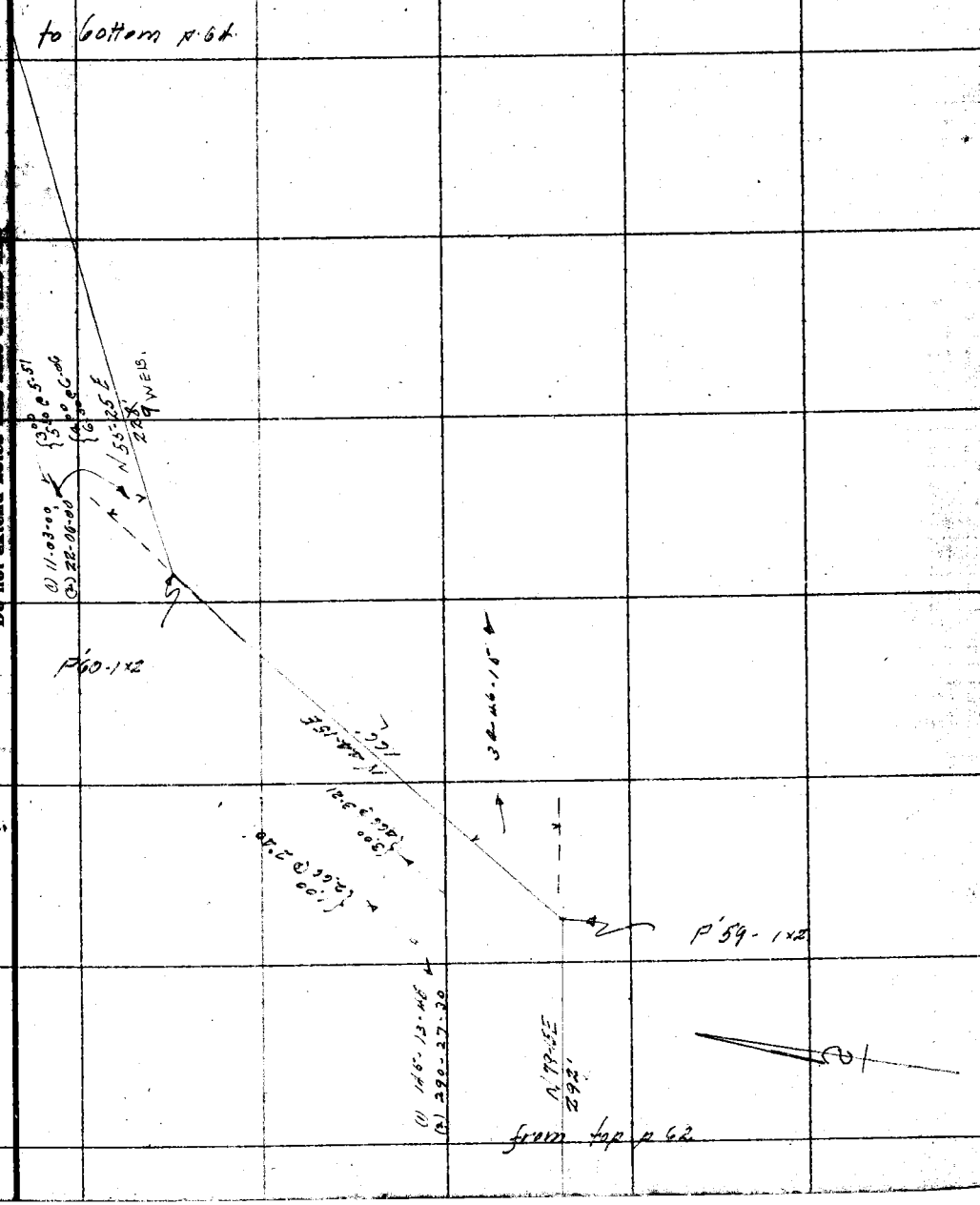

Note: ANY ADDITIONS OR CHANGES ON THIS SHEET MUST BE MADE OR CIRCLED IN Red. WITH DATE AND NAME OF PERSON MAKING CHANGE.

RETURN TO
LOS ANGELES COUNTY SURVEYOR

Do not extend notes this side of this line

RETURN TO
LOS ANGELES COUNTY SURVEYOR

Note: ANY ADDITIONS OR CHANGES ON THIS SHEET MUST BE MADE OR CIRCLED IN Red. WITH DATE AND NAME OF PERSON MAKING CHANGE.

Do not extend notes this side of this line

F.B. 445 Pg. 69 Chief Party _____ Notes by. _____ Date _____

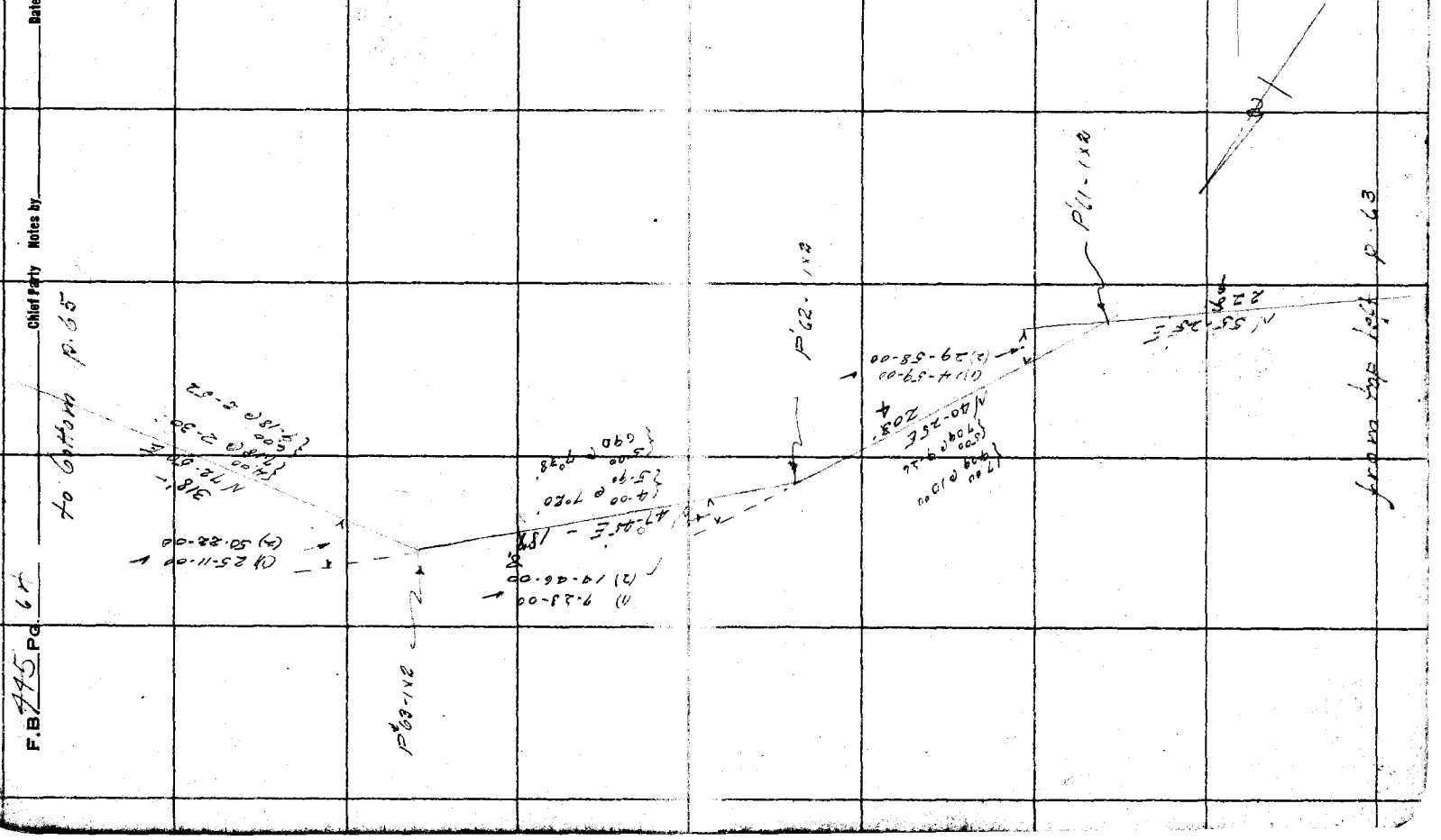

Date July 1930 Notes by McG. Chief Party F.B. 445 Pg. 65

Platted by J. A. LYON	W. O. No. 949 O. S. O. No.
Date OCT 9 1930	Location Dume Cn Rd.
Map No.	Surveyed by J. A. McGillivray
Platting C'k'd by Franklin D. Jones	Date July 1930
Date OCT 9 1930	Indexed A. C. Johnson

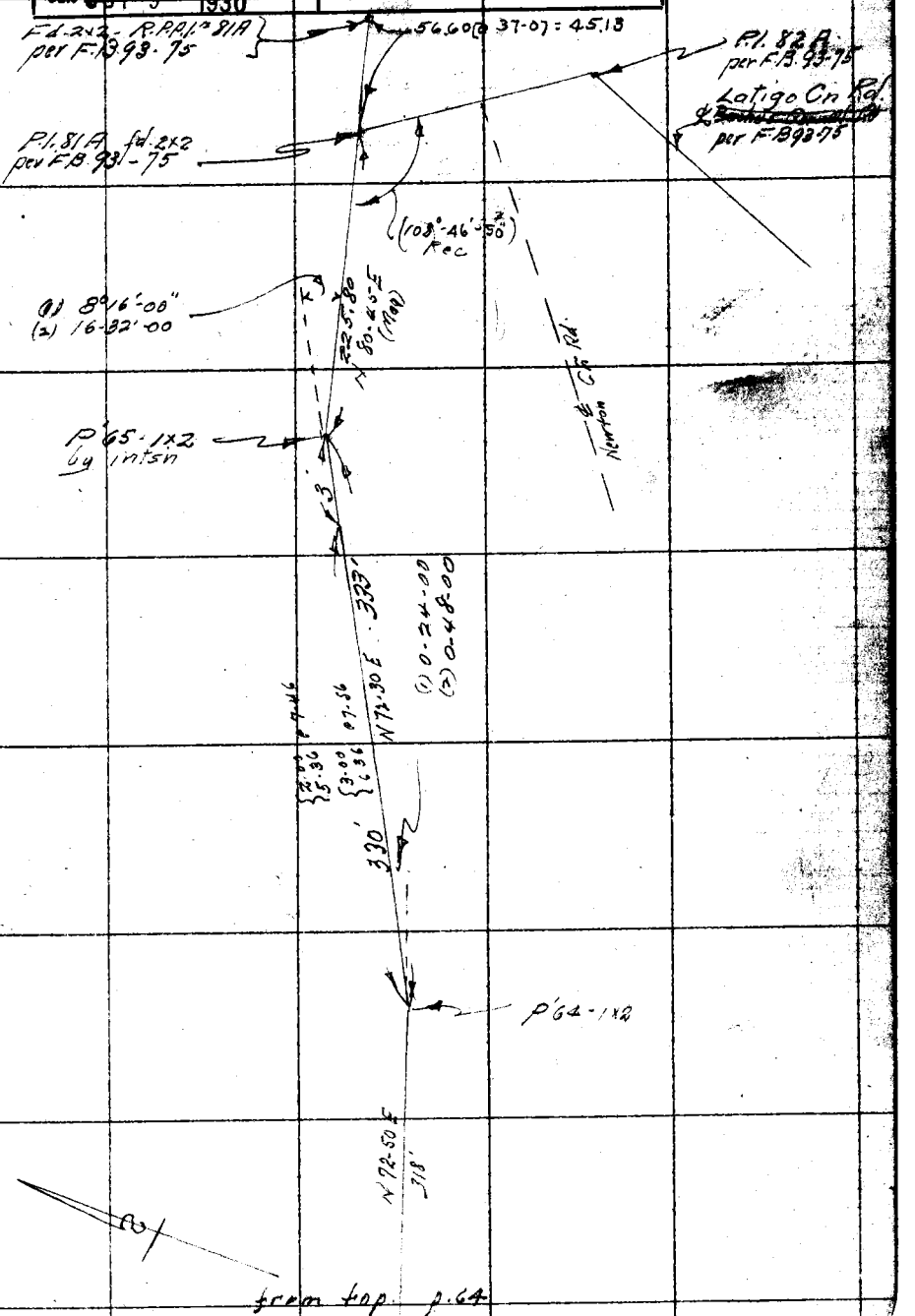

Note: ANY ADDITIONS OR CHANGES ON THIS SHEET MUST BE MADE OR CIRCLED IN Red. WITH DATE AND NAME OF PERSON MAKING CHANGE.

Do not extend notes this side of this line

RETURN TO
LOS ANGELES COUNTY SURVEYOR

F.B. _____ Pg. 66 _____ Chief Party Notes by _____ Date _____

105°57"15'
63°49"15'
105-57-18 3/4
NW
#5 @ 84°

T-56
85.86 @ 00 To W.
33.69 @ 7°00' to N
B3.44

28.06 to E
85.86
113.92

RETURN TO
LOS ANGELES COUNTY SURVEYOR

Do not extend notes this side of this line

Note: ANY ADDITIONS OR CHANGES ON THIS SHEET MUST BE MADE OR CIRCLED IN Red. WITH DATE AND NAME OF PERSON MAKING CHANGE.

Date _____ Recorded by W B Miller Chief Party W B Miller F.B. 445 Pg. 67

Plotted by Svenson	W. O. No. 949 D. S. O. No.
Date 3-B31	Location Dome Cr Rd
Map No. B-655	Surveyed by W B Miller
Plotting C'k'd by	Date
Date	Indexed A. C. Johnson

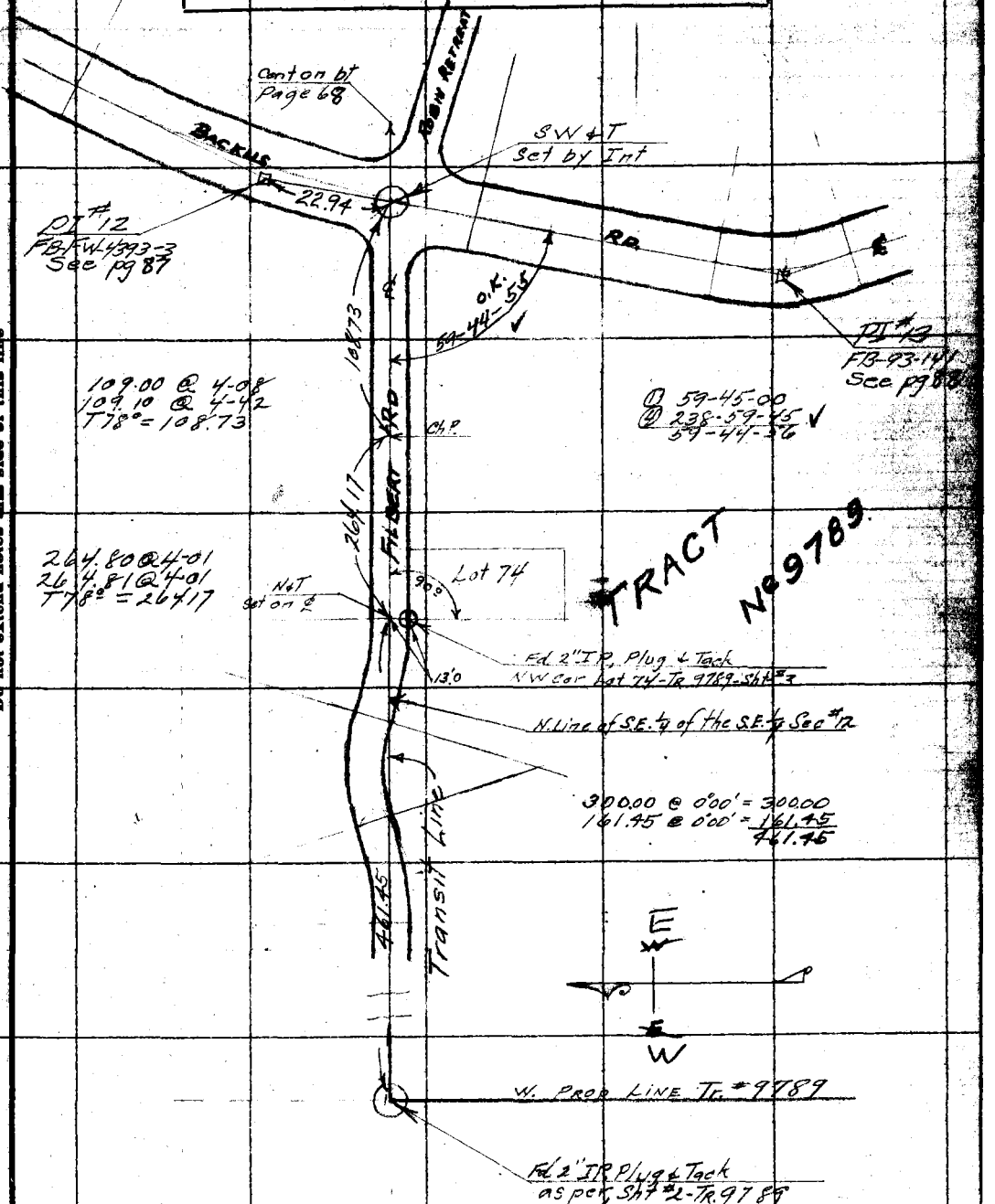

Note: ANY ADDITIONS OR CHANGES ON THIS SHEET MUST BE MADE OR CIRCLED IN Red. WITH DATE AND NAME OF PERSON MAKING CHANGE.

Do not extend notes this side of this line

RETURN TO
LOS ANGELES COUNTY SURVEYOR

F.B. 445 PG. 68 W.B. Miller Chief Party Notes by W.B. Miller Date Aug 9, 1930

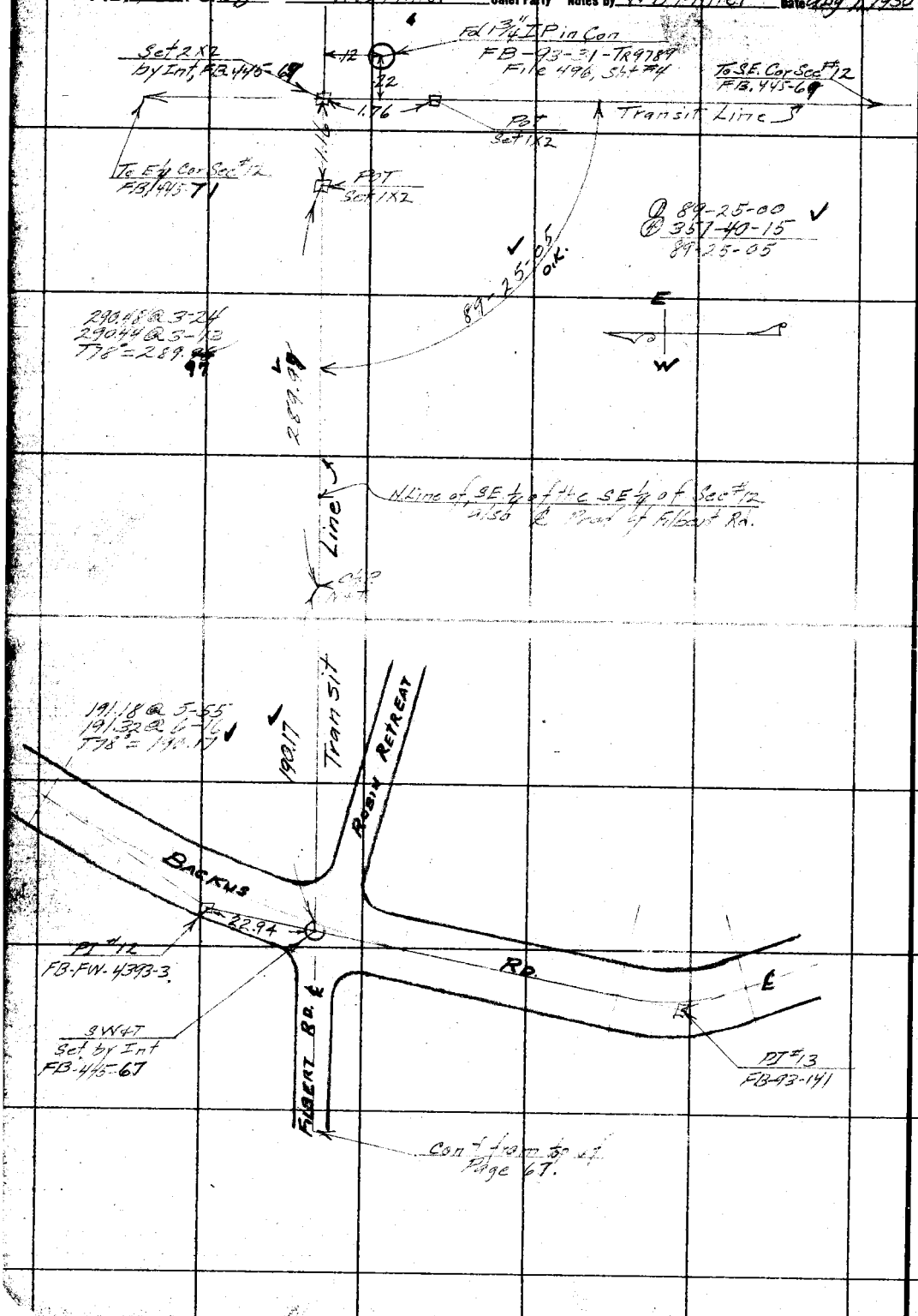

RETURN TO
LOS ANGELES COUNTY SURVEYOR
Do not extend notes this side of this line

Note: ANY ADDITIONS OR CHANGES ON THIS SHEET MUST BE MADE OR CIRCLED IN Red. WITH DATE AND NAME OF PERSON MAKING CHANGE.

Surv. Party W B Miller F.B. 445 Pg 69

Plotted by Johnson
Date 3-31
Map No. B655
Plotting Ck'd by A. A. Pg
Date JUN 1931

W. O. No. 847 D. S. G. No.
Location Dume Cr Rd
Surveyed by W B Miller
Date Aug 11 1930
Indexed A. C. Johnson

Note: ANY ADDITIONS OR CHANGES ON THIS SHEET MUST BE MADE AS CREATED IF Rcd. WITH DATE AND NAME OF PERSON MAKING CHANGE.

Do not extend notes this side of this line

RETURN TO LOS ANGELES COUNTY SURVEYOR

13+15.90 Cont on bt page 70
Set 2x2 at Int
E Prod of Elbert Rd
Set 1x2 P&T
116
Set 1x2 37 radial
Cont'd FB. 445-67
89-25-05
[13.68]
Set 1x2 P&T
13+14.14
444.61
447.30 @ 6-17 } 444.61
447.45 @ 6-27 } 446.00
T=82°
W — E
Fd 1x2 FB-93-30
1.10
.09
9+69.53
Fd 1x2 FB 93-30
Set Nail on Tan Line in old stake
True Sec Line
(108-39-00
74-35-45
88-38-56½)
108-39-00
Line
469.36 @ 3-50 } 468.27
469.25 @ 3-34 }
T=78°
Fd 1x2 FB-93-30
4.65
A+01.24
Fd 1x2 FB-93-30
To P.O.T. #2 Per pg. 80
Transit Line
138.62
238.44 @ 4-07 } 238.31
238.94 @ 4-01 }
T=74°
138.98 @ 4-07 (T=82°) = 138.62
Rechain 11/24-30-Howard
300' #13 S 84°
2+62.62
Fd 1x2 FB-93-30
90-36-45
2-[illegible]-10
90-36-[illegible]
2.96 2+40.66
Fd 2" I.P. P&T. (on line)
270.12 @ 13-31 } 262.62
270.25 @ 13-38 }
T=74°
Fd 1x2 R/L 12 13 FB 445-50
Reset on true transit line
Fd 1x2 R/L 12 13 FB 445-50
Reset on true transit line
VOID Sec pg. 79-82
Transit Line
Tan Line
12
7
Fd Sec Cor FB 93-30
.06
97.13
13
18
Set Mark on Cap at Int
1/4 Sec Line & 3 Prop Line
Traal 97.89 FB. 445-50
1.0 Offset Line
1.0
Fd 1x2 on Line Reset on Line FB. 445-50

F.B. 445 Pg. 70 W.B. Miller Chief Party Notes by W.B. Miller Date 8/11/30

Cont on b" page 71



Cont from to of page 69

RETURN TO
LOS ANGELES COUNTY SURVEYOR

Do not extend notes this side of this line

Notes: ANY ADDITIONS OR CHANGES ON THIS SHEET MUST BE MADE OR CIRCLED IN Red. WITH DATE AND NAME OF PERSON MAKING CHANGE.

Date _____ Notes by W B Miller Chief Party W B Miller F.B. 445 Pg. 71

Plotted by Svenson	W. O. No. 949 B. S. O. No.
Date 3-31	Location Dume Cn Rd
Map No. B 655	Surveyed by W B Miller
Plotting Ch'd by A. A. R.	Date
Date JUN 1931	Indexed A. C. Johnson

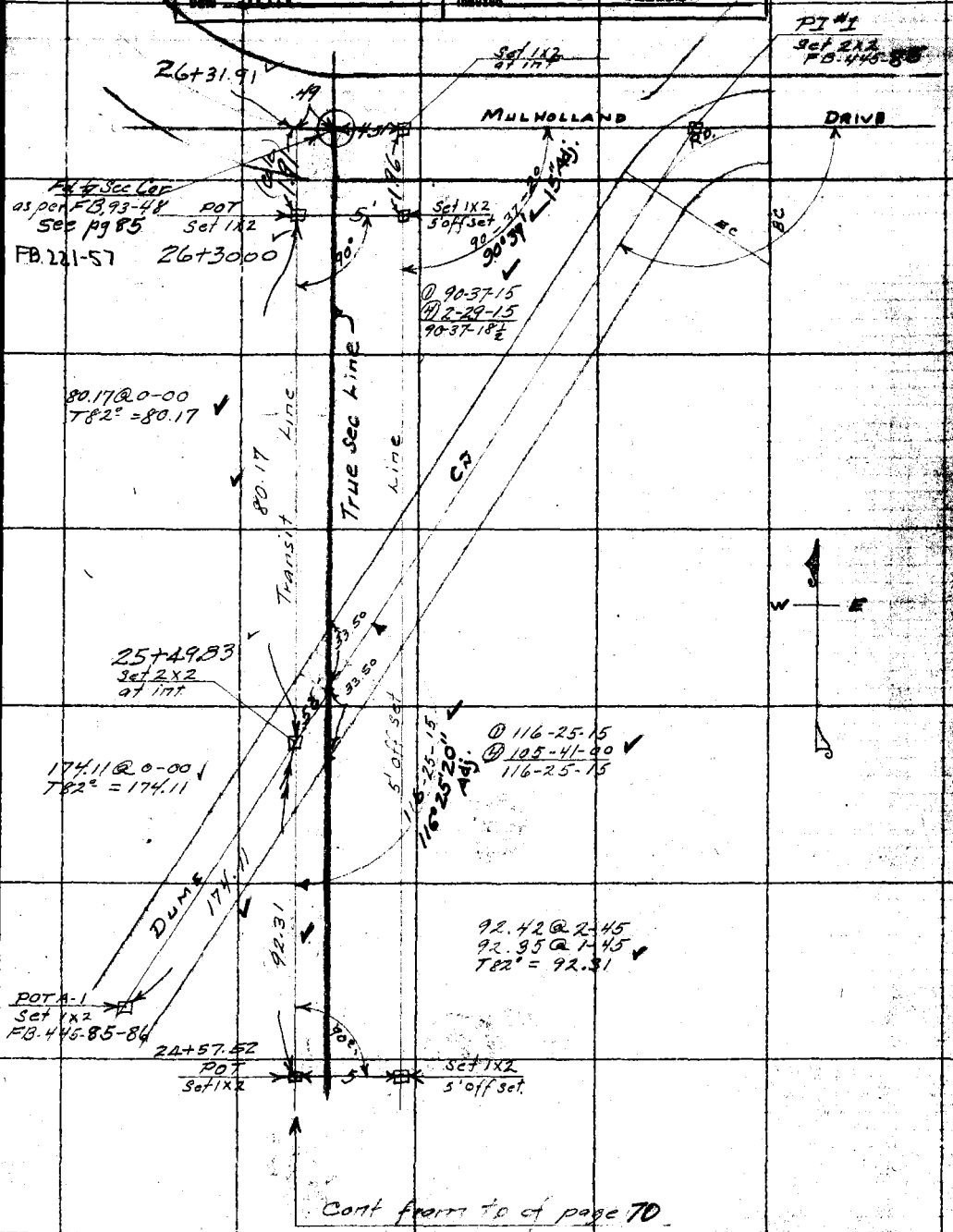

Cont from to of page 70

Note: ANY ADDITIONS OR CHANGES ON THIS SHEET MUST BE MADE OR CIRCLED IN Red. WITH DATE AND NAME OF PERSON MAKING CHANGE.

Do not extend notes this side of this line

RETURN TO
LOS ANGELES COUNTY SURVEYOR

116-2600
63-34-0

F.B. 445 Pg. 72 W B Miller Chief Party Notes by W B Miller Date

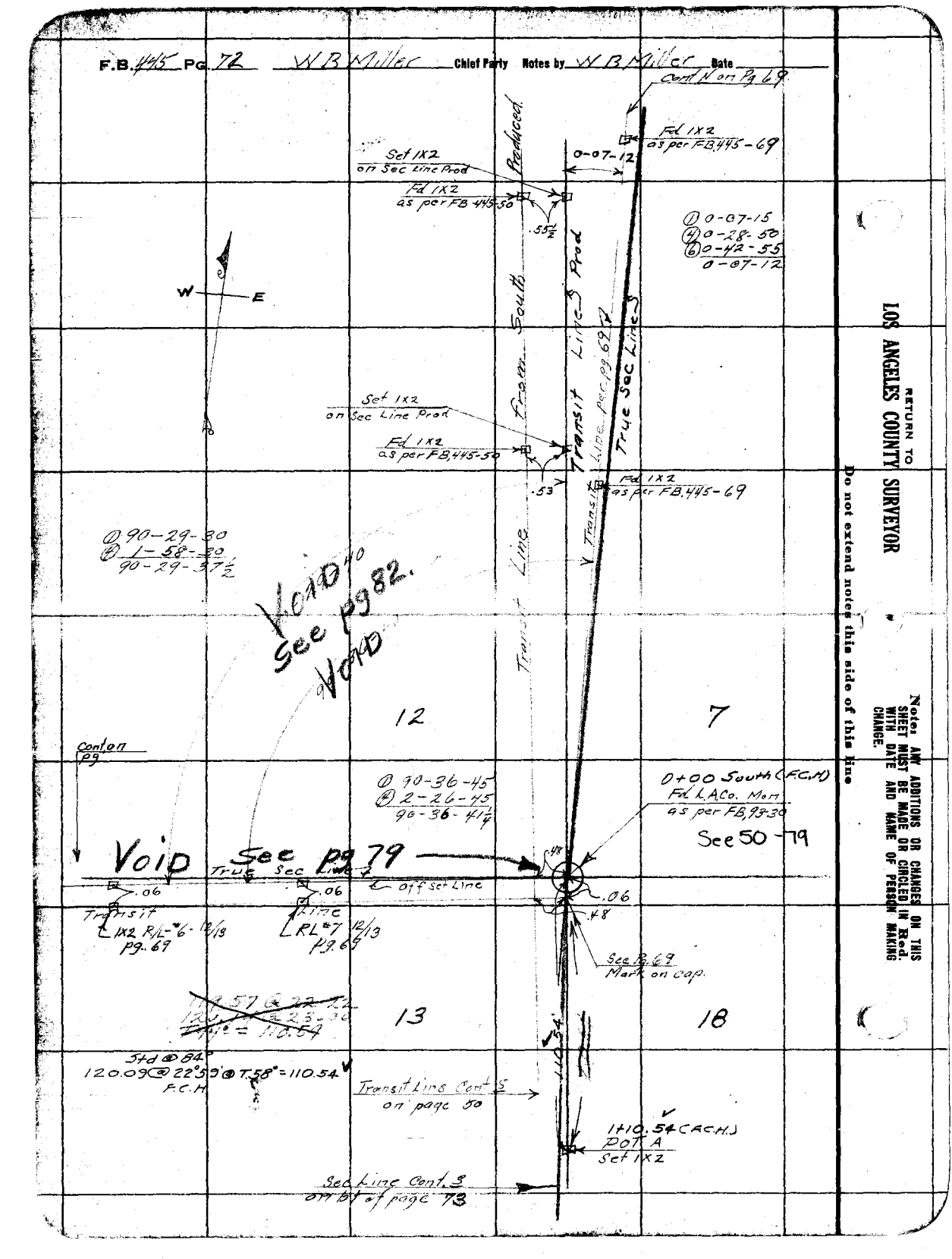

RETURN TO
LOS ANGELES COUNTY SURVEYOR

Do not extend notes this side of this line

Notes: ANY ADDITIONS OR CHANGES ON THIS SHEET MUST BE MADE OR CIRCLED IN Red WITH DATE AND NAME OF PERSON MAKING CHANGE.

Date _____ Noted by W B Miller Chief Party W B Miller F.B. 445 Pg. 73

Plotted by Svenson	W. O. No. 949
Date 3-31	Location DUME CN. D
Map No. B 655	Surveyed by [redacted] W B Miller
Plotting C'k'd by A. A. R.	Date
Date JUN 1931	Indexed A. C. Johnson

cont on bt of page 74



cont from bt of page 72

Note: ANY ADDITIONS OR CHANGES ON THIS SHEET MUST BE MADE OR CIRCLED IN Red. WITH DATE AND NAME OF PERSON MAKING CHANGE.

Do not extend notes this side of this line

RETURN TO
LOS ANGELES COUNTY SURVEYOR

90-29-40
-07-

F.B. 445 PG. 79 WB Miller Chief Party Notes by WB Miller Date

cont on bt of page 741



Cont from top of page 72

RETURN TO
LOS ANGELES COUNTY SURVEYOR
Do not extend notes this side of this line

Note: ANY ADDITIONS OR CHANGES ON THIS SHEET MUST BE MADE OR CIRCLED IN Red. WITH DATE AND NAME OF PERSON MAKING CHANGE.

Date _____ Notes by W B Miller Chief Party W B Miller F.B. 445 Pg. 75

Plotted by Svenson	W. O. No. 949 D. S. O. No.
Date B-655	Location Dume Cr Rd
Map No. 3-31	Surveyed by W B Miller
Plotting Ck'd by A. A. P.	Date
Date JUN 1931	Indexed A. C. Johnson

Cont on bt of page 76

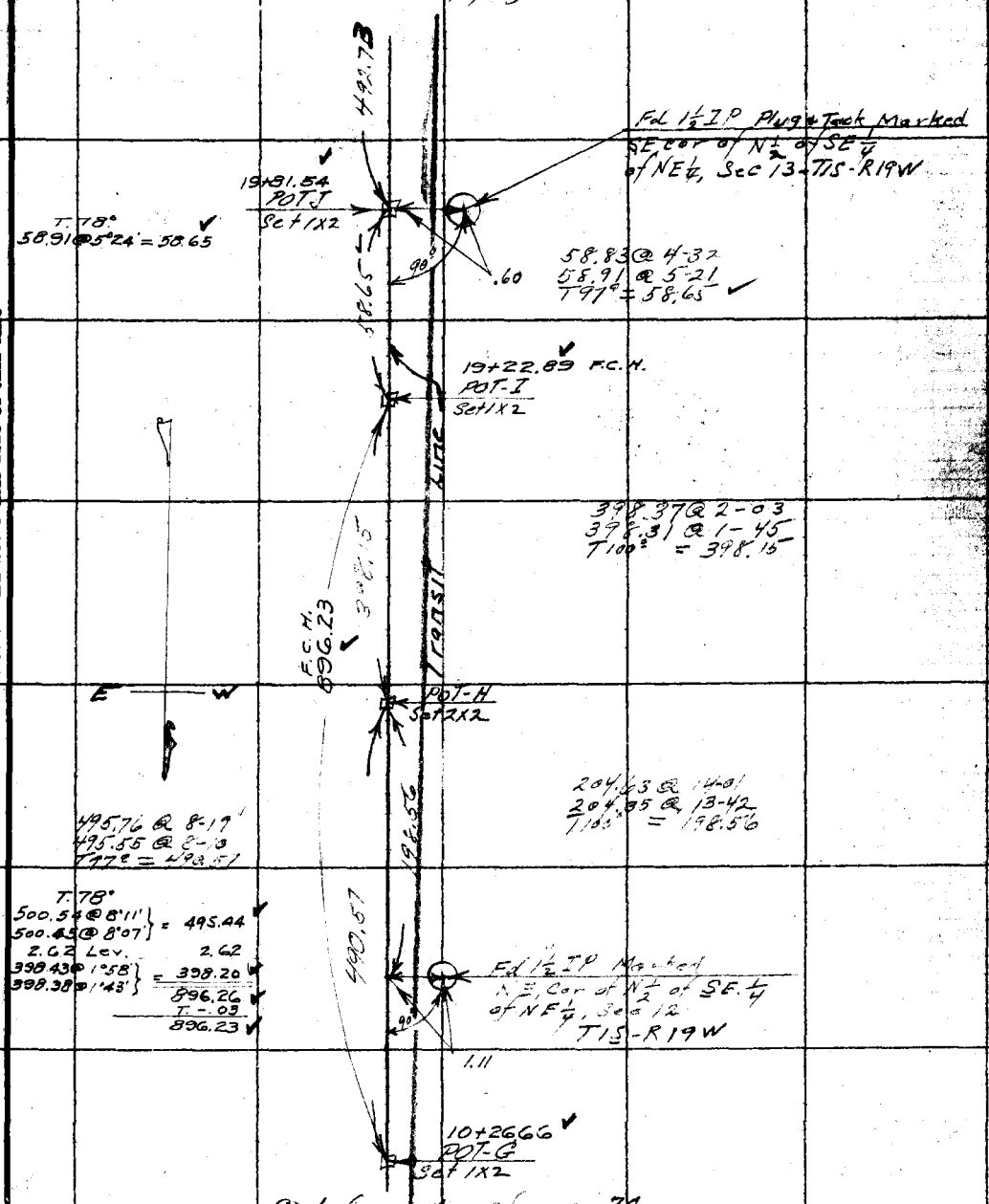

Cont from top of page 74

Note: ANY ADDITIONS OR CHANGES ON THIS SHEET MUST BE MADE OR CIRCLED IN Red. WITH DATE AND NAME OF PERSON MAKING CHANGE.

Do not extend notes this side of this line

RETURN TO LOS ANGELES COUNTY SURVEYOR

F.B. 445 Pg 76 W B Miller Chief Party Notes by W R Miller Date

Cont. bot. Pg 77

(4+74.41 Scratch in Sandstone Ledge

481.23 @ 9°36 @ T.58° = 474.41

F.C.H.

True Sec. Line 474.41

26+41.80 = 0+00
1/4 SEC. Cor.
Per FB. 445 - Pg. 49

FD 1-21-60 RCW

.72

179°42'30" Calc

Calc. from data per pg 49 & 50

E — W

136.22 @ 14°25' @ T.56° = 131.91
F.C.H.

Transit Line

131.91

Set 1X2 Δ
FB. 445 Pg.

F.C.H.
25+09.89
Set 1X2 POT

.684

Set 1X2 on true Section Line

.02

35.62

36.50 @ 12°33' @ T.56° = 35.02
F.C.H.

① 40°29'45"
② 161°59'30"

POT
Set 1X2

40°29'50"

To POT #4 - Pg. 50

495.58 @ 6°03' @ T.56° = 492.73
F.C.H.

492.73 F.C.H.

Cont. from Top of pg. 75

RETURN TO
LOS ANGELES COUNTY SURVEYOR

Do not extend notes this side of this line

Notes: ANY ADDITIONS OR CHANGES ON THIS SHEET MUST BE MADE OR CIRCLED IN Red. WITH DATE AND NAME OF PERSON MAKING CHANGE.

Date 12-24-30 Notes by F.C.H. Chief Party F.C.H. F.B. 445 PG. 77

Plotted by Svenson	W. O. No. 949 D. S. O. No.
Date 3-31	Location Dume Cn Road
Map No. B 655	Surveyed by F.G. Howard
Platting C'k'd by A. A. R.	Date Dec. 1930
Date JUN 1931	Indexed A. C. Johnson

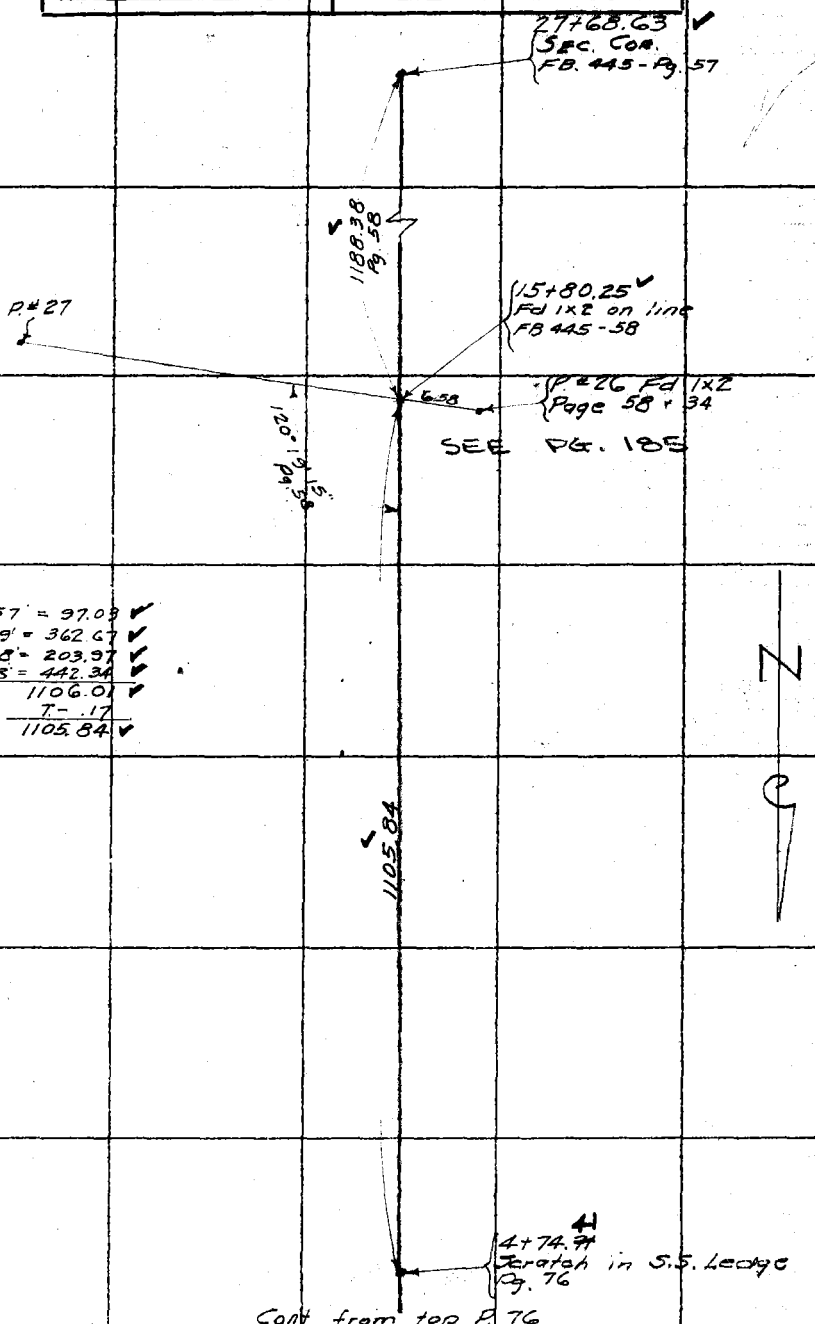

Note: ANY ADDITIONS OR CHANGES ON THIS SHEET MUST BE MADE OR CIRCLED IN Red. WITH DATE AND NAME OF PERSON MAKING CHANGE.

Do not extend notes this side of this line

RETURN TO
LOS ANGELES COUNTY SURVEYOR

F.B. PG. 78 Chief Party Notes by Date

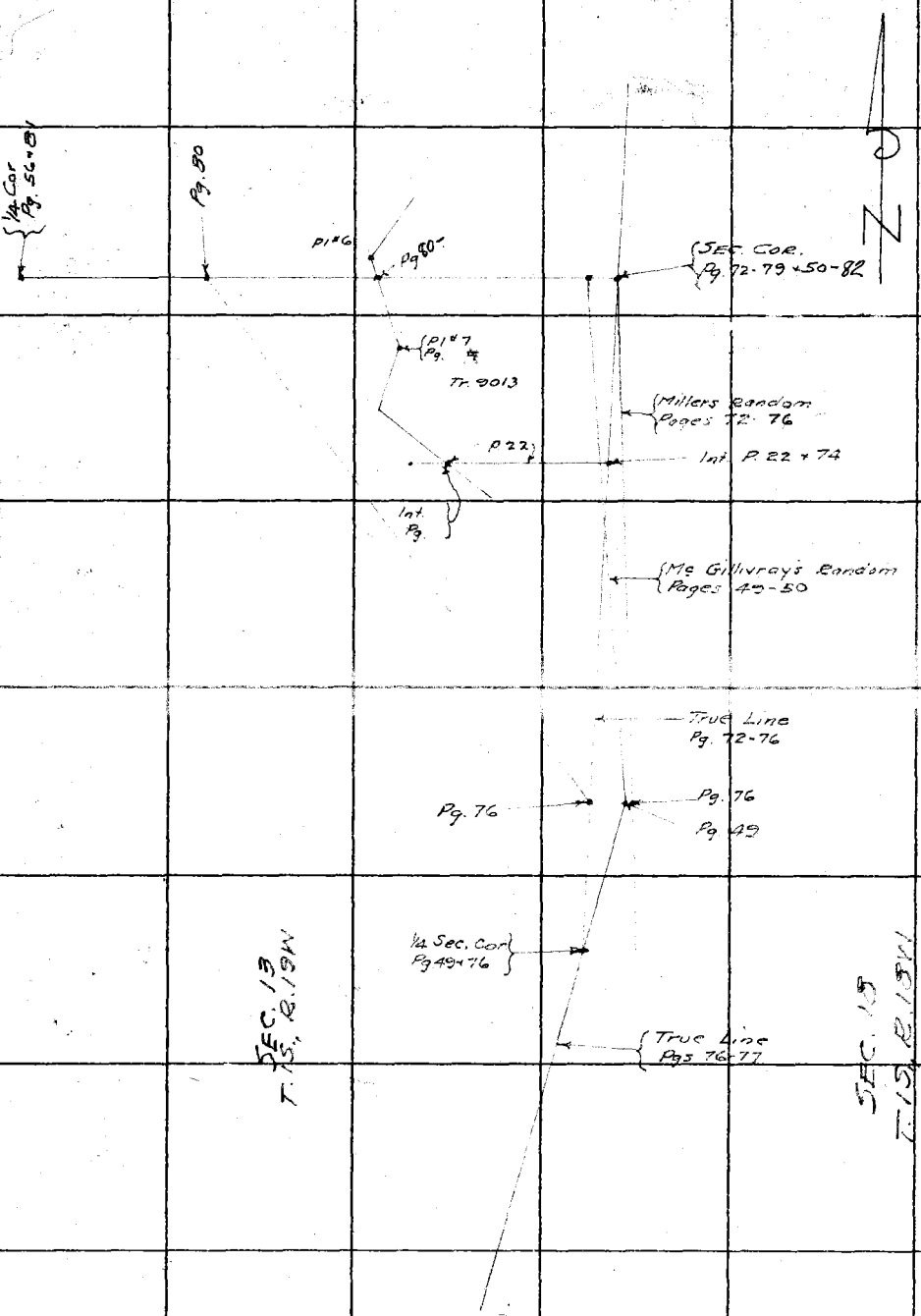

RETURN TO
LOS ANGELES COUNTY SURVEYOR

Do not extend notes this side of this line

Notes ANY ADDITIONS OR CHANGES ON THIS SHEET MUST BE MADE OR CNCLED IN Red. WITH DATE AND NAME OF PERSON MAKING CHANGE.

Date _____ Noted by _____ Chief Party _____ F.B. 445 Pg 79

Plotted by Svenson	W. O. No. 949 D. S. O. No.
Date 3-31	Location Dume Cn. Road
Map No. B655	Surveyed by F.C.H.
Plotting C'k'd by A. A. D.	Date Nov. 24-1930
Date JUN 1931	Indexed C. Johnson

Note: ANY ADDITIONS OR CHANGES ON THIS SHEET MUST BE MADE OR CIRCLED IN Red. WITH DATE AND NAME OF PERSON MAKING CHANGE.

Do not extend notes this side of this line

RETURN TO LOS ANGELES COUNTY SURVEYOR

Fd Nail 1.0 — 8+33.03 Fd 1x2 Pg. 54. Used for line

T. 74°
75.84 Lev. 75.84

300.86 @ 8°16' = 297.73
300.67 @ 8°02' = 297.72 } 297.72
373.56
.02
373.54

373.54

4+59.49 Fd 1x2 #3 pg 54

T. 70°
104.97 @ 2°45' = 104.85
104.99 @ 3°00' = 104.85 } = 104.84

104.84

True Line

3+54.65 Fd 1x2 #4 pg 54

28.22 Lev.

28.22

3+26.43 Fd 1x2 #5 Pg 54 Used for line

1.0

T. 70°
249.79 @ 3°31' = 249.32
249.85 @ 3°44' = 249.32 } = 249.30

249.30

Fd 1x2 #7

T. 70°
77.14 Lev. = 77.13

77.13

0+00 To W. See pg 82 for ✗

See 50-72

.18

Fd C.S. Mon. Sec. Cor. Pg. 49-72

SEC 12 T. 1S, R 19W

Note:—
This is re-chainage of Section Line (Random) shown on Pages - 55-56

F.B. 445 Pg. 80 F.C.H. Chief Party Notes by F.C. Howard Date 11-24-30

Cont. on pg 81

21+28.20 ✓
Fd 1x2 #4
Top pg 55

.61-

Set 1x2 on true Sec. line

T. 68°
26.39 @ 25°31' = 23.82 ✓
496.80 @ 3°03' = 496.19 ✓
520.01 ✓
.05
519.96 ✓

519.96 ✓

49°58' 40" ✓

16+08.24 ✓
Fd 1x2
#3

To P.O.T. Pg. 76

① 49°58'45" ✓
④ 199°54'45"

T. 74°
386.29 @ 8°13' = 382.32
386.43 @ 8°[illegible] = 382.32
= 382.30 ✓

382.30

True Sec. Line

12+25.94 ✓
Fd 1x2 #2

.43-

① 18°04'00" ✓
④ 72°15'45"

T. 74°
21.43 @ 12°09' = 20.95 ✓
125.95 @ 31°56' = 106.89
45.87 Lev. = 45.87
173.71
-.01 -.01
173.70

173.70

18°03'56" ✓

Pl #6
Fd 2x2
Pg. 90

.09

25.54

10+52.24 ✓
Fd 1x2
Pg. 90.
℄ Dume Ch
Road

To 1x2 Page 69

T. 74°
221.14 @ 7°35' = 219.22 ✓
221.06 @ 7°23' = 219.23 ✓
219.22
-.01
219.21 ✓

219.21 ✓

RETURN TO
LOS ANGELES COUNTY SURVEYOR

Do not extend notes this side of this line

Note: ANY ADDITIONS OR CHANGES ON THIS SHEET MUST BE MADE OR CIRCLED IN Red. WITH DATE AND NAME OF PERSON MAKING CHANGE.

Date _____ Notes by F.C.H Chief Party F.C.H F.B. 445 Pg. 81

Plotted by Svenson	W. O. No. 949 D. S. O. No.
Date 3-31	Location Dumetz Road
Map No. B655	Surveyed by F.C. Howard
Plotting C'k'd by A. A. B. 1931	Date Nov. 1930
Date JUN	Indexed A. C. Johnson

Note: ANY ADDITIONS OR CHANGES ON THIS SHEET MUST BE MADE OR CIRCLED IN Red. WITH DATE AND NAME OF PERSON MAKING CHANGE.

RETURN TO LOS ANGELES COUNTY SURVEYOR

Do not extend notes this side of this line

26+40.~~79~~ 80
1/4 SEC. COR.
Fd 2" I.P. & B.C.
Set in concrete
FB. 445-56

.71

4.01

26+36.78 9
Set 1x2

14.66

26+22.~~08~~ 13
Fd 1x2

499.93 FB 445-56

21+28.~~79~~ 20
Fd 1x2 # 4
Top Pg 55

.61

1x2 per pg. 80

F.B. ____ Pg. 82 ____ Chief Party ____ Notes by ____ Date ____

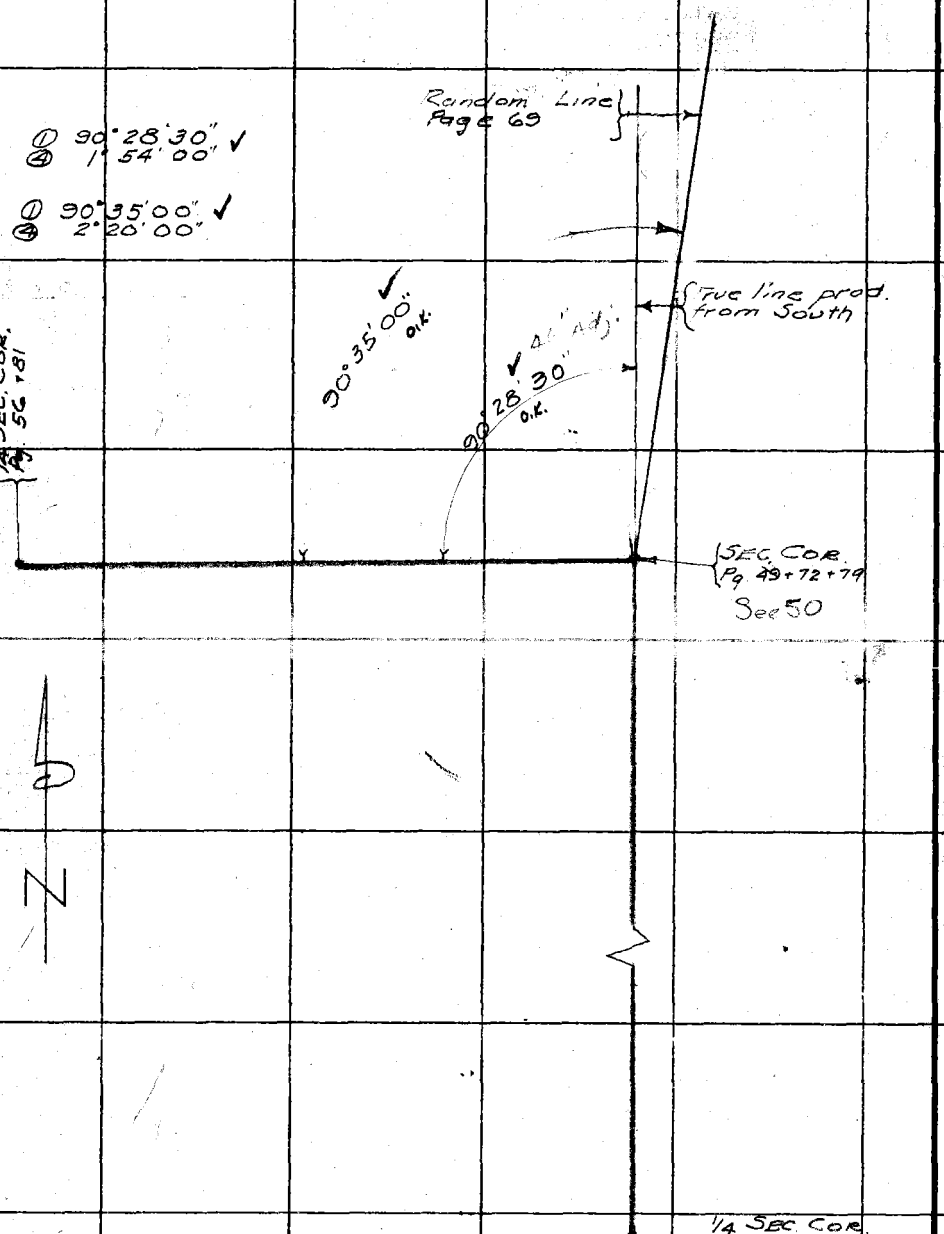

RETURN TO
LOS ANGELES COUNTY SURVEYOR
Do not extend notes this side of this line

Note: ANY ADDITIONS OR CHANGES ON THIS SHEET MUST BE MADE OR CHECKED IN Red. WITH DATE AND NAME OF PERSON MAKING CHANGE.

49-48
50-52

Date _____ Notes by W B Miller Chief Party W B Miller F.B. 445 Pg. 83

Platted by Svenson	W. O. No. 949 D. S. O. No.
Date 3-31	Location Dume Cñ Rd
Map No. B-LSS	Surveyed by W B Miller
Platting C'k'd by AAR	Date
Date Mar. 1931	Indexed C. Johnson

PROPOSED LOCATION

DUME-CÑ. RD.

FROM

MULHOLLAND DRIVE

TO

LATIGO CÑ RD

PARTY:- W B Miller - Chief
RA Heller - Instrument
Bud Johnson - H Chain
ET Beardsley - R Chain
N Grow - Extra
J Enfield - Extra

Standard of Tapes Used 8½

Note: ANY ADDITIONS OR CHANGES ON THIS SHEET MUST BE MADE OR CIRCLED IN Red. WITH DATE AND NAME OF PERSON MAKING CHANGE.

RETURN TO LOS ANGELES COUNTY SURVEYOR

Do not extend notes this side of this line

F.B. 445 Pg. 84 — W B Miller Chief Party — Notes by: W B Miller — Date

Cont'd on pg 85 →

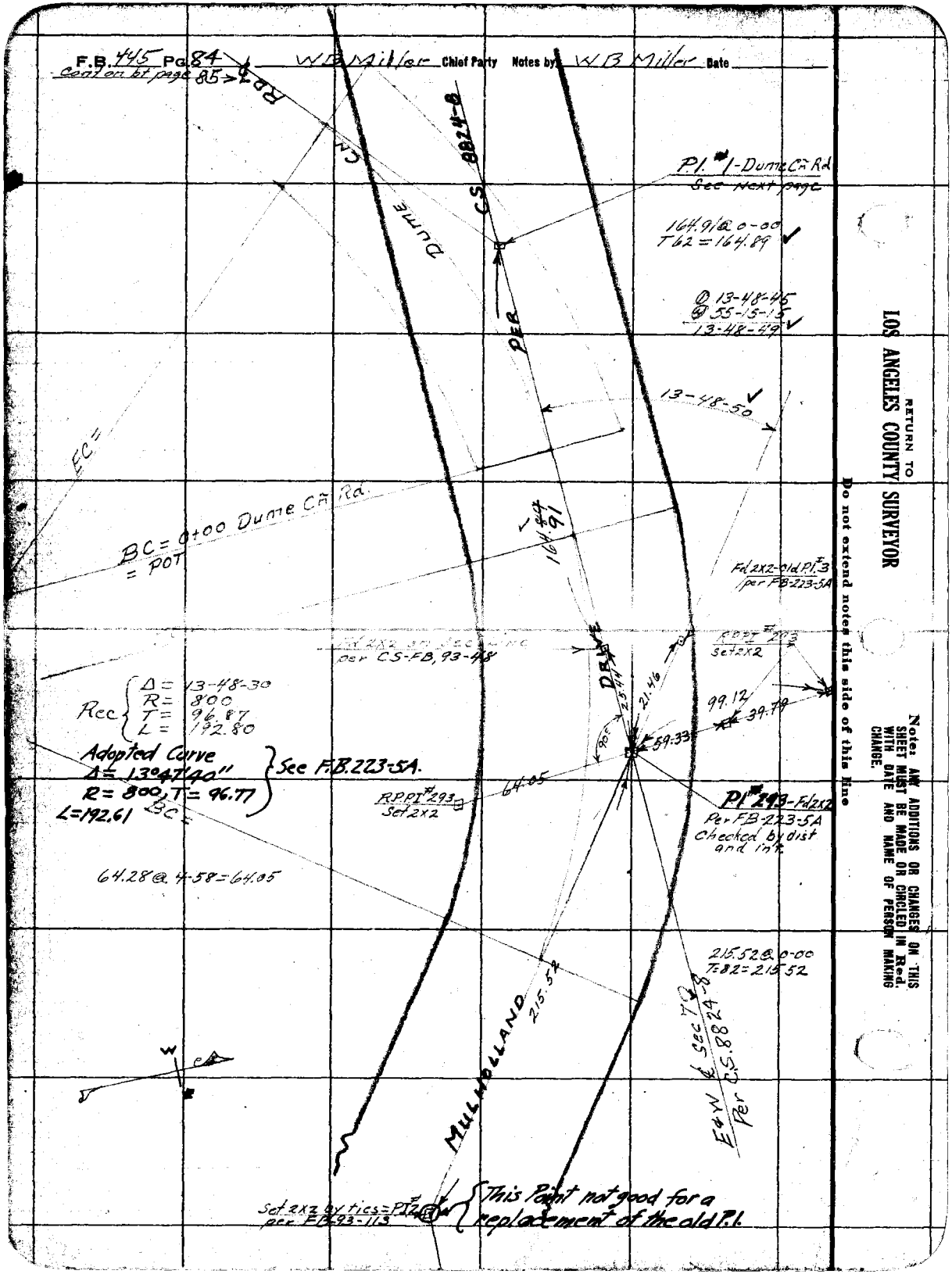

RETURN TO
LOS ANGELES COUNTY SURVEYOR

Do not extend notes this side of this line

Notes: ANY ADDITIONS OR CHANGES ON THIS SHEET MUST BE MADE OR CIRCLED IN Red. WITH DATE AND NAME OF PERSON MAKING CHANGE.

Date _____ Notes by W B Miller Chief Party W B Miller F.B. 445 Pg 85

Plotted by Svenson	W. O. No. 949 D. S. O. No.
Date 3-31-	Location Dume Cn Rd
Map No. B 655	Surveyed by W B Miller
Plotting C'k'd by Aak	Date
Date Mar. 31	Indexed C. Joh

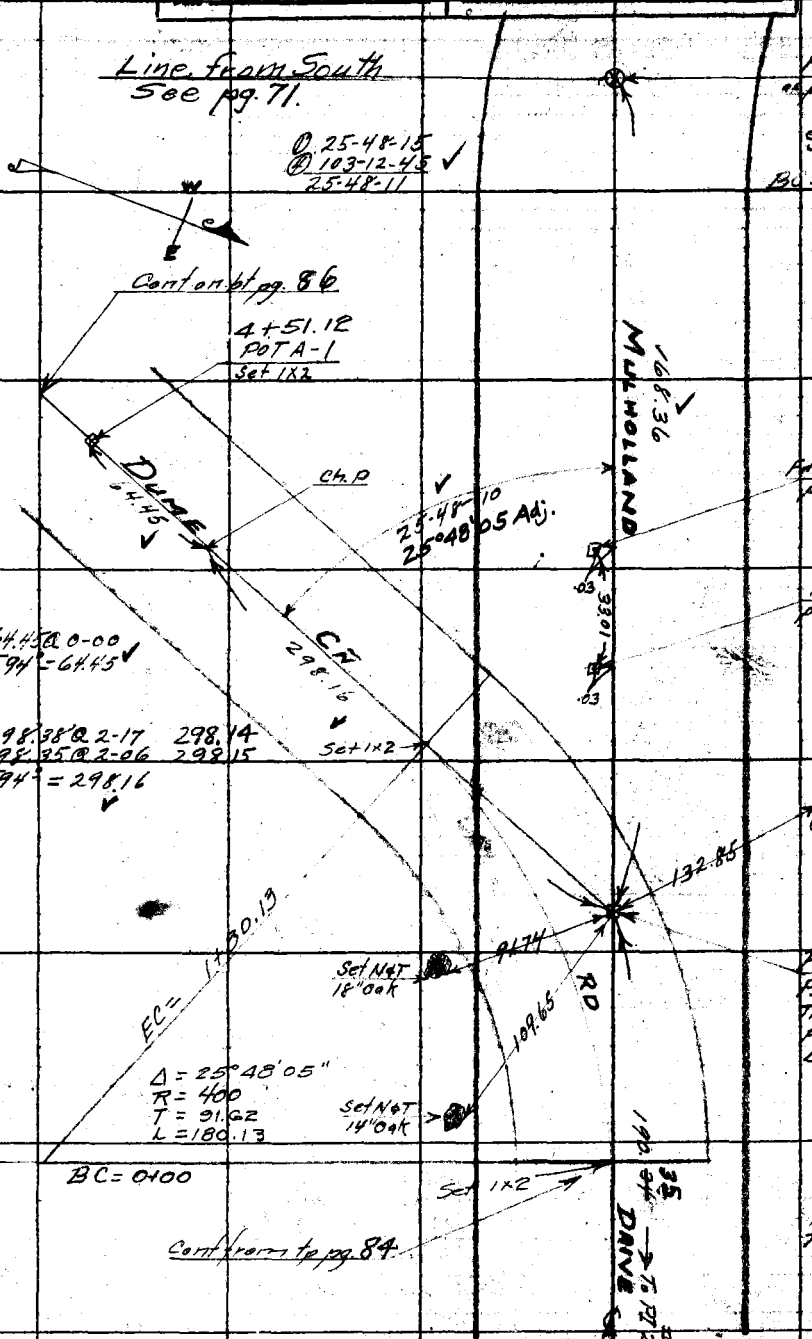

Note: ANY ADDITIONS OR CHANGES ON THIS SHEET MUST BE MADE OR CIRCLED IN Red. WITH DATE AND NAME OF PERSON MAKING CHANGE.

Do not extend notes this side of this line

RETURN TO
LOS ANGELES COUNTY SURVEYOR

F.B. 445 Pg. 86 W.B. Miller Chief Party Notes by W.B. Miller Date

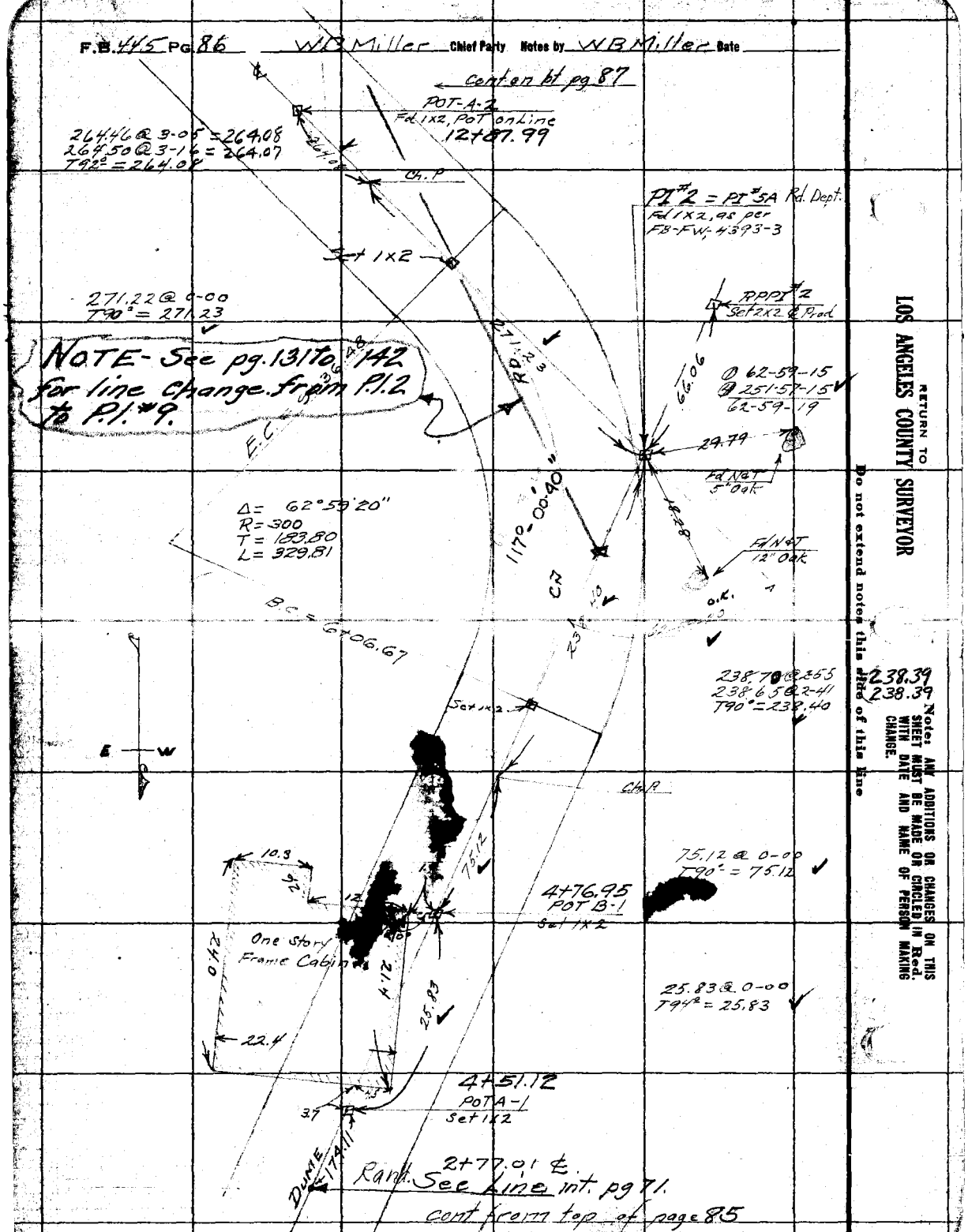

RETURN TO
LOS ANGELES COUNTY SURVEYOR
Do not extend notes this area of this line

Note: ANY ADDITIONS OR CHANGES ON THIS SHEET MUST BE MADE OR CIRCLED IN Red. WITH DATE AND NAME OF PERSON MAKING CHANGE.

Notes by W.B. Miller Chief Party W.B. Miller F.B. 445 Pg. 87

Platted by Svenson	W. O. No. 949
Date 3-31	Location DUME CN RD
Map No. B-655	Surveyed by [illegible] W.B. Miller
Platting C'k'd by AAR	Date
Date Mar. 1931	Indexed A. C. Johnson

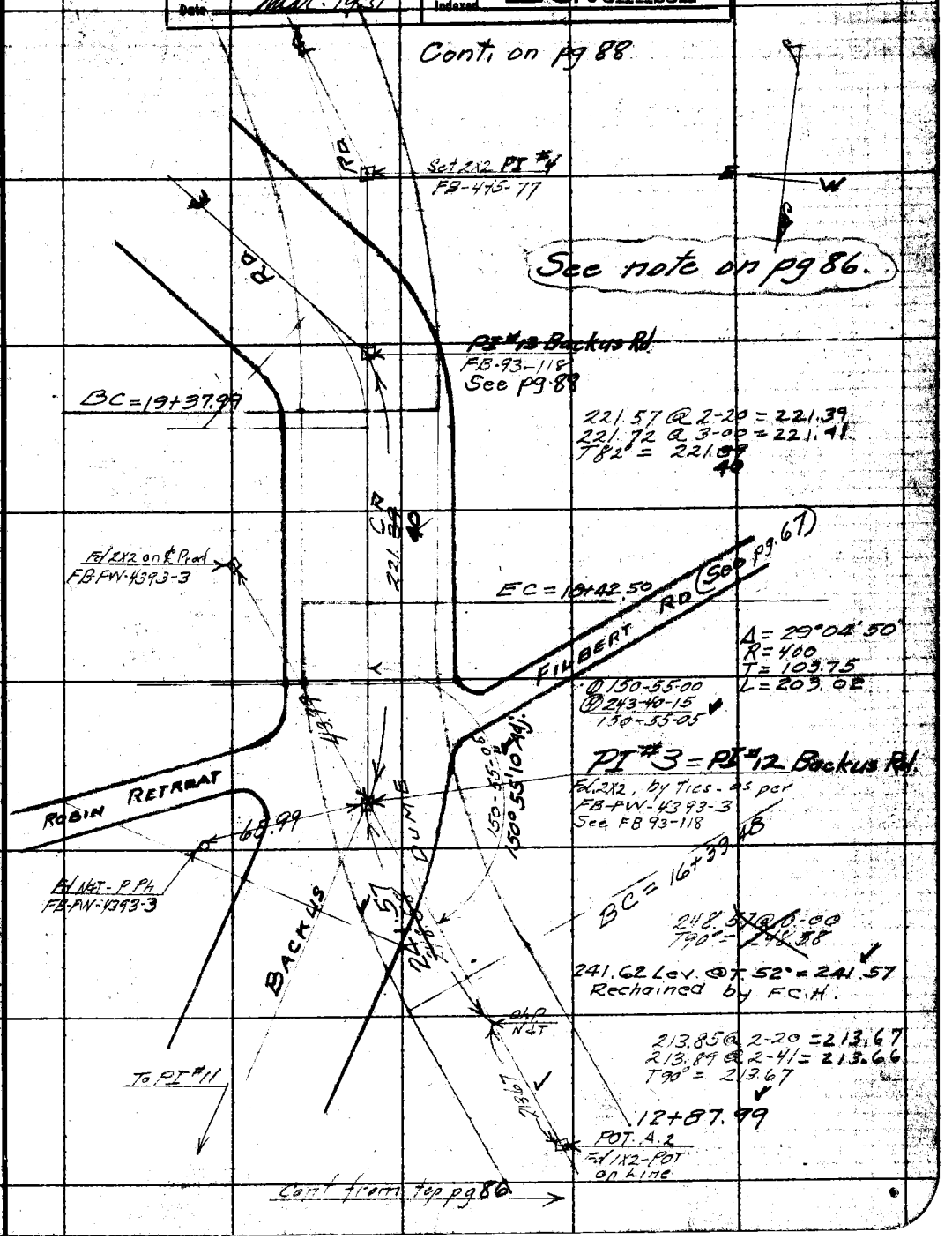

Note: ANY ADDITIONS OR CHANGES ON THIS SHEET MUST BE MADE OR CIRCLED IN Red. WITH DATE AND NAME OF PERSON MAKING CHANGE.

Do not extend notes this side of this line

RETURN TO LOS ANGELES COUNTY SURVEYOR

F.B. ____ Pg. 88 W B Miller Chief Party Notes by W B Miller Date ____

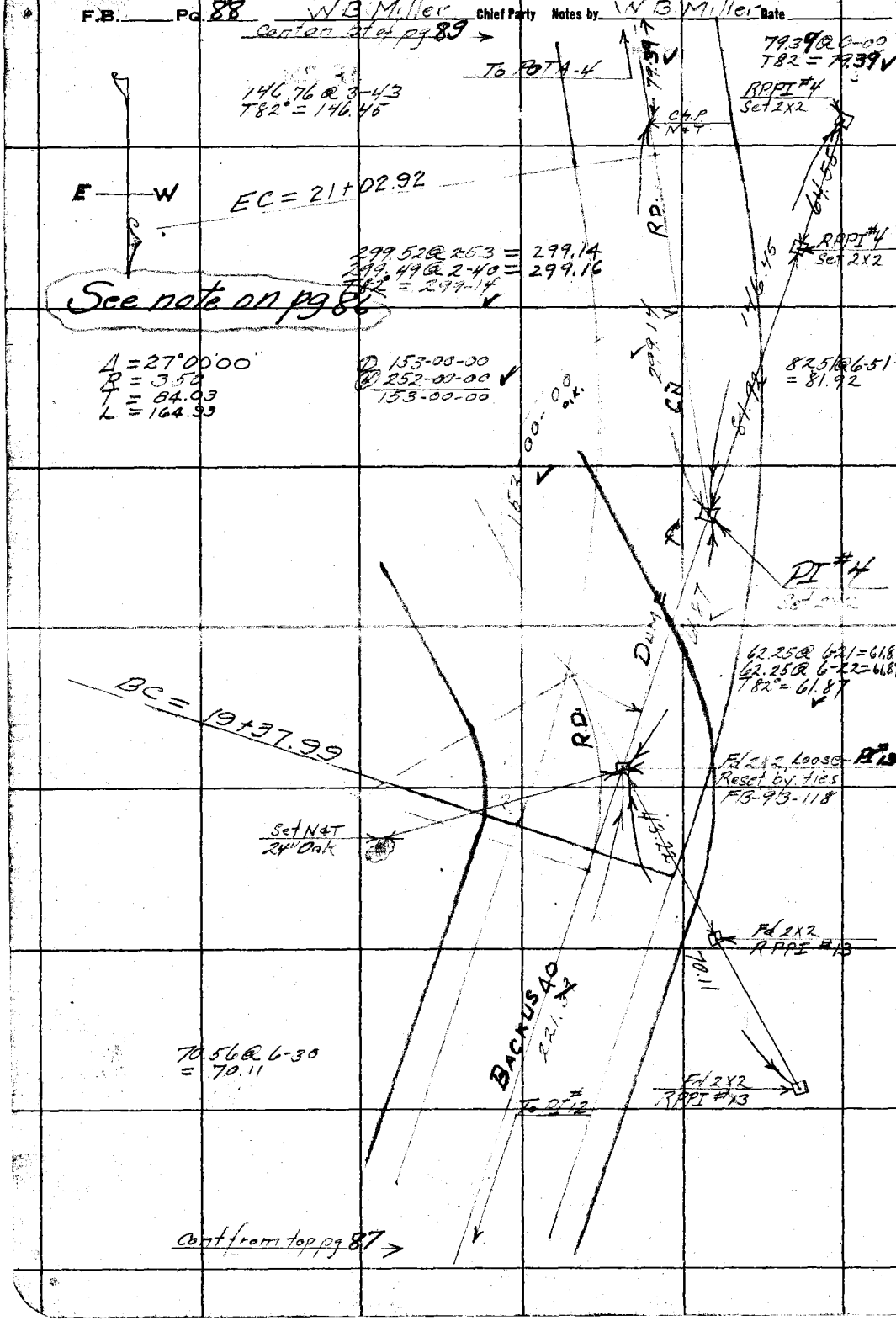

RETURN TO
LOS ANGELES COUNTY SURVEYOR

Do not extend notes this side of this line

Note: ANY ADDITIONS OR CHANGES ON THIS SHEET MUST BE MADE OR CIRCLED IN Red. WITH DATE AND NAME OF PERSON MAKING CHANGE.

Date ____ Notes by W B Miller Chief Party W B Miller F.B. 445 Pg 89

Plotted by Svenson	W. O. No. 949 D. S. O. No.
Date 3-31	Location Dume Cā Rd
Map No. B-655	Surveyed by W B Miller
Plotting C'k'd by Aak.	Date
Date Mar 1991	Indexed by C. Johnson

Note: ANY ADDITIONS OR CHANGES ON THIS SHEET MUST BE MADE OR CHECKED IN Red. WITH DATE AND NAME OF PERSON MAKING CHANGE.

RETURN TO LOS ANGELES COUNTY SURVEYOR

Do not extend notes this side of this line

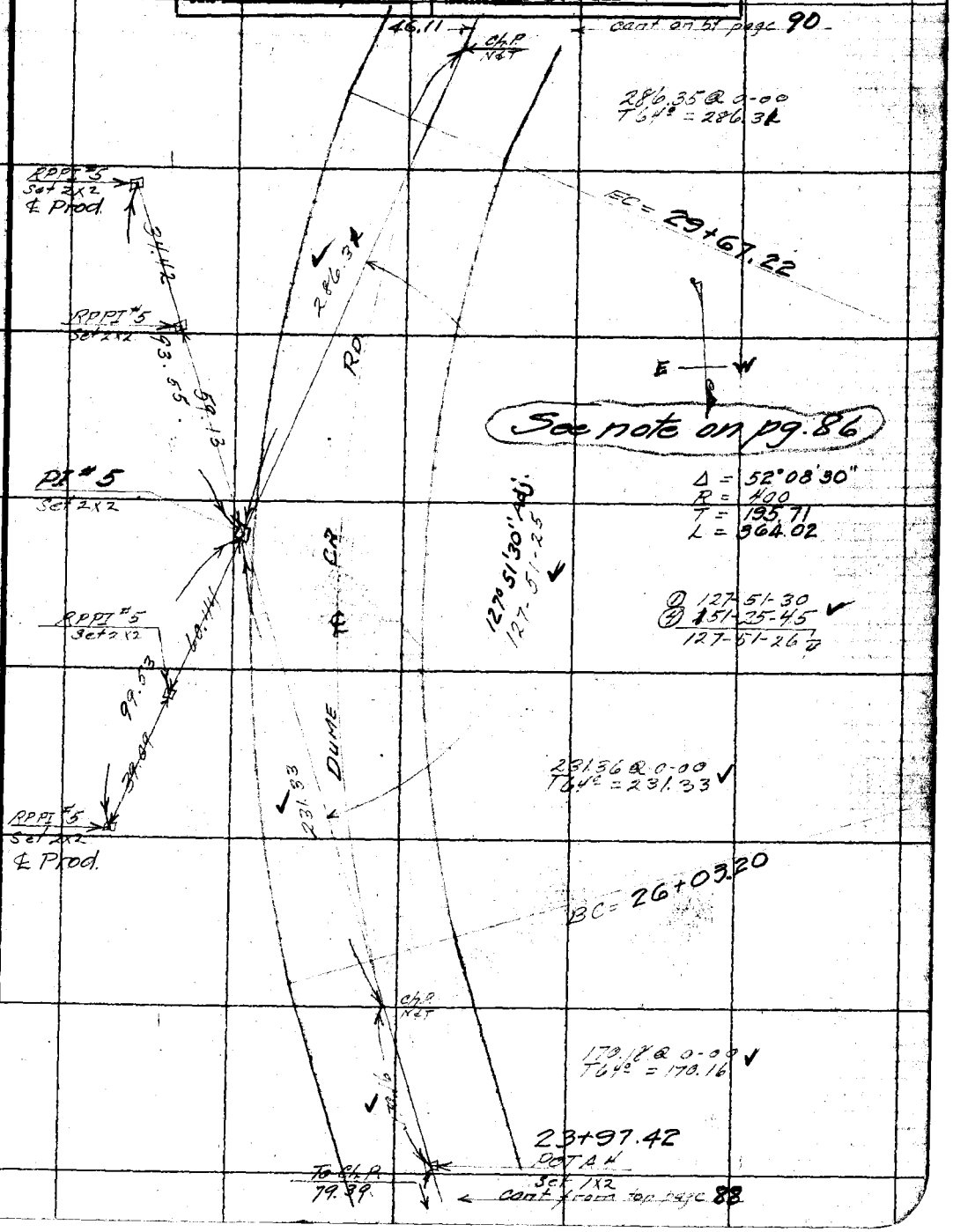

F.B. 445 Pg. 90 W.B. Miller Chief Party Notes by W.B. Miller Date

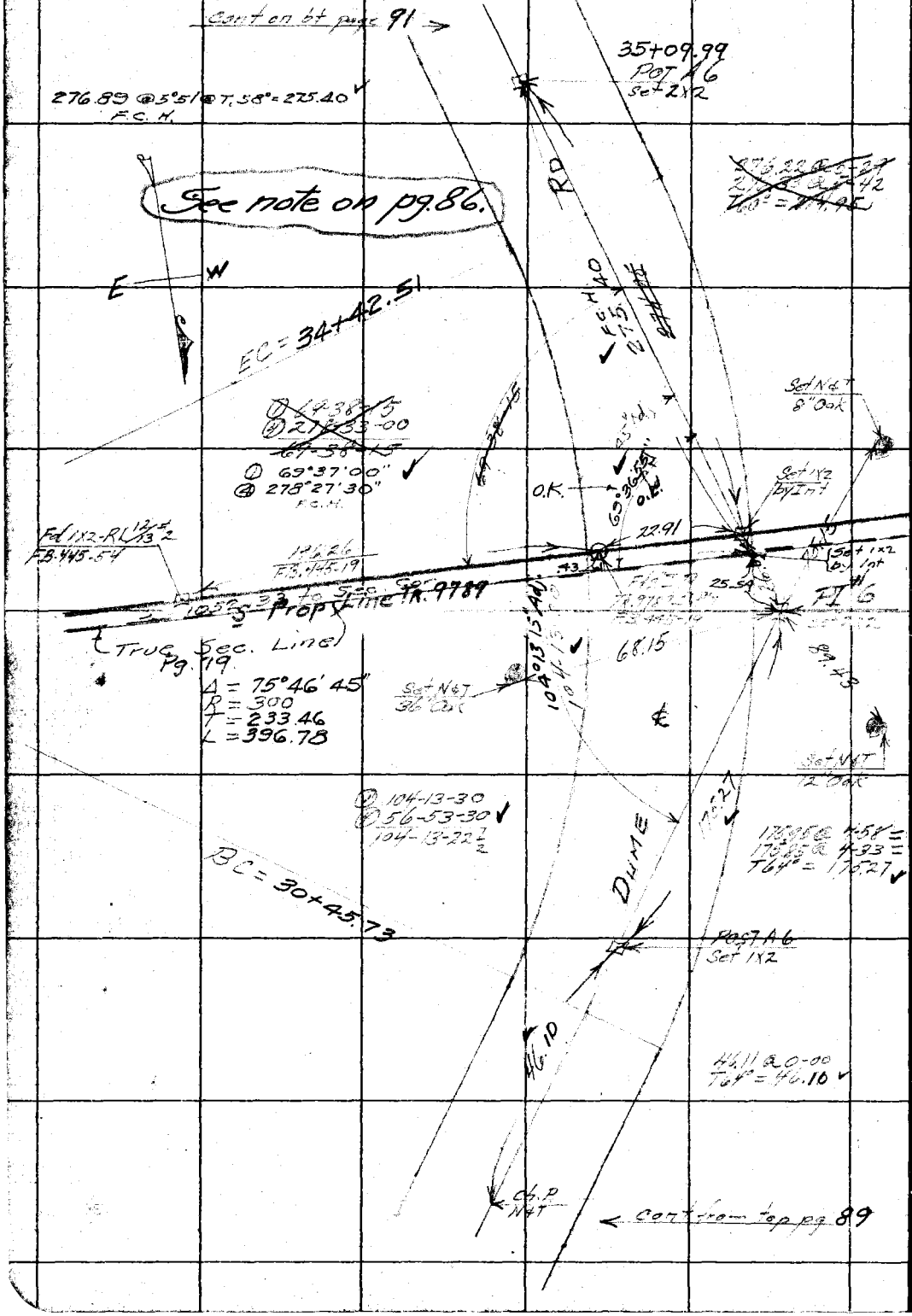

RETURN TO
LOS ANGELES COUNTY SURVEYOR

Do not extend notes this side of this line

Note: ANY ADDITIONS OR CHANGES ON THIS SHEET MUST BE MADE OR CIRCLED IN Red. WITH DATE AND NAME OF PERSON MAKING CHANGE.

Date 8/20/30 Notes by W B Miller Chief Party W B Miller F.B. 445 Pg. 91

Plotted by Svenson	W. O. No. 947 U. S. C. No.
Date 3-31	Location DUME CN RD
Map No. B-655	Surveyed by [redacted] W B Miller
Plotting C'k'd by C.A.R.	Date August 20 1930
Date Mar 1931	Indexed C. Johnson

Notes: ANY ADDITIONS OR CHANGES ON THIS SHEET MUST BE MADE IN CIRCLED IN Red. WITH DATE AND NAME OF PERSON MAKING CHANGE.

Do not extend notes this side of this line

RETURN TO LOS ANGELES COUNTY SURVEYOR

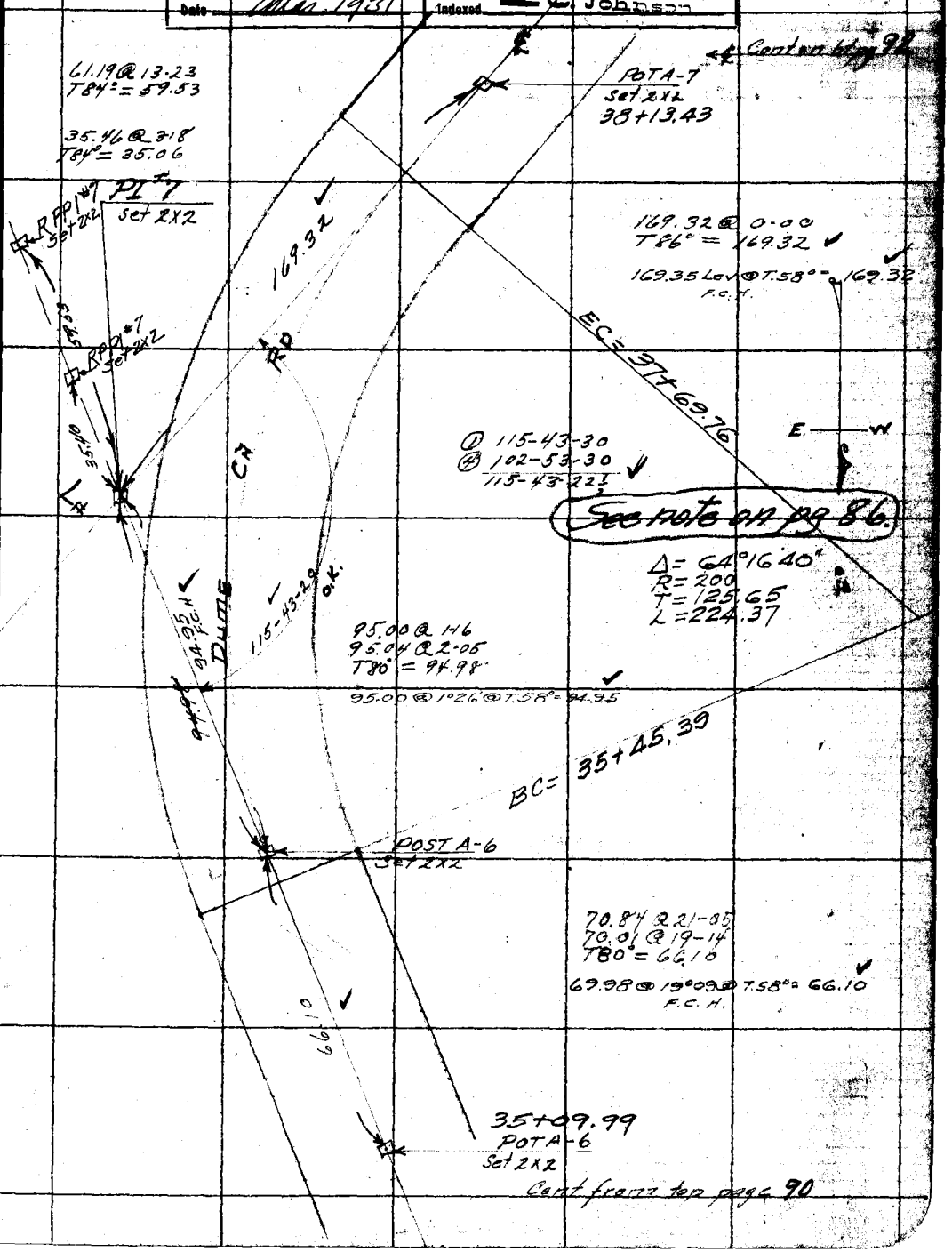

F.B. 445 PG. 92 W B Miller Chief Party Notes by W B Miller Date 8/20/30

Cont on bt page 93

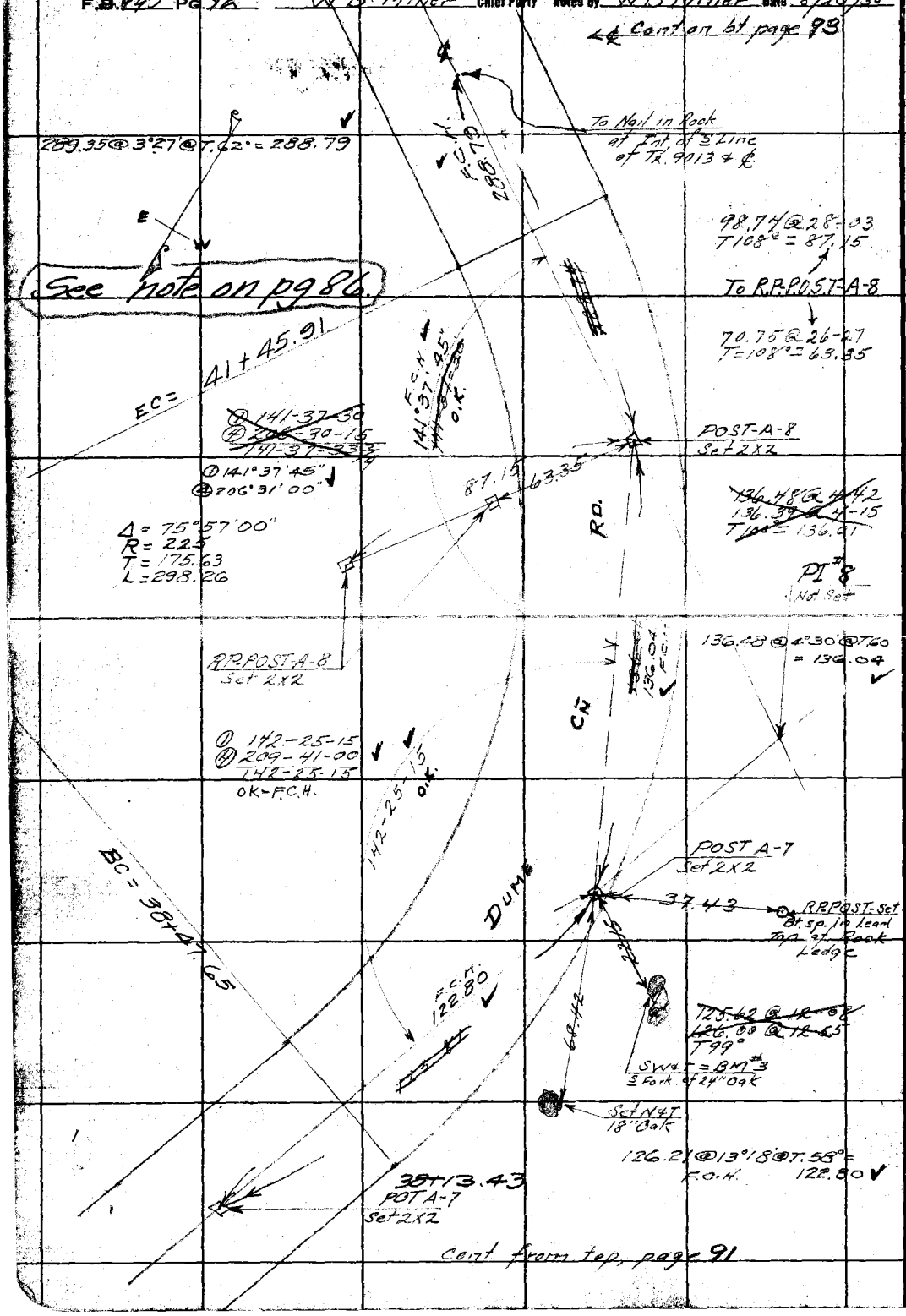

Cont from top, page 91

RETURN TO
LOS ANGELES COUNTY SURVEYOR

Do not extend notes this side of this line

Note: ANY ADDITIONS OR CHANGES ON THIS SHEET MUST BE MADE OR CIRCLED IN Red. WITH DATE AND NAME OF PERSON MAKING CHANGE.

Date 8/20/30 Notes by W B Miller Chief Party W B Miller F.B. 445 Pg. 93

Plotted by Svenson	W. O. No. 949 D. S. O. No.
Date B655	Location Dume Cn Rd
Map No. 3-31	Surveyed by W B Miller
Plotting C'k'd by [illegible]	Date August 20, 1930
Date Mar. 1931	Indexed C. Johnson

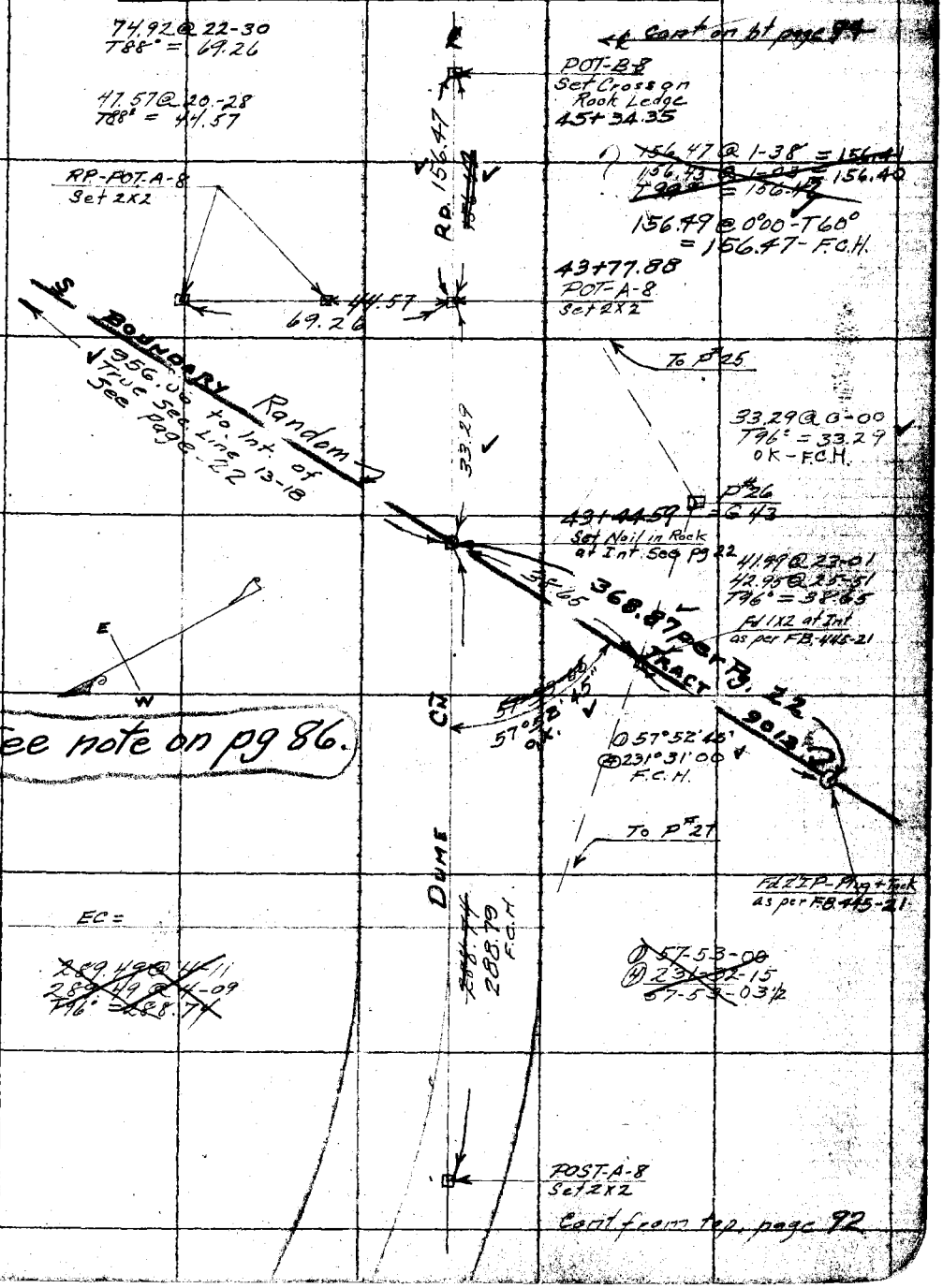

Note: ANY ADDITIONS OR CHANGES ON THIS SHEET MUST BE MADE OR CIRCLED IN Red. WITH DATE AND NAME OF PERSON MAKING CHANGE.

Do not extend notes this side of this line

RETURN TO LOS ANGELES COUNTY SURVEYOR

F.B. 445 Pg. 94 W B Miller Chief Party Notes by W B Miller Date 8/21/30

cont on bt page 95

POST-A-9
Set 2X2

BC = 49+00.32

140.61 @ 7-45 = 139.33
140.35 @ 6-55 = 139.33
T99° = 139.34
OK - F.C.H.

139.34

See note on pg 86

RD.

48+31.49
POT-C-8
Set 2X2

E
W

CR

~~297.13 @ 1-46 = 296.99~~
~~297-07 @ 1-31 = 296.97~~
~~T99° = 297.00~~

297.32 @ 1-40 - T 60° = 297.19
F.C.H.
- T.C. = .05
297.14

297.14

DUME

45+34.35
POT B-8
Set Cross on
Rock Ledge

Cont from top page 93

RETURN TO
LOS ANGELES COUNTY SURVEYOR

Do not extend notes this side of this line

Note: ANY ADDITIONS OR CHANGES ON THIS SHEET MUST BE MADE OR CIRCLED IN Red. WITH DATE AND NAME OF PERSON MAKING CHANGE.

Date 8/21/30 Notes by W.B. Miller Chief Party W B Miller F.B. 445 Pg. 95

Plotted by Svenson	W. O. No. 949 Q. S. C. No.
Date 3-31	Location DUMPSON RD
Map No. B655	Surveyed by ~~[illegible]~~ W B Miller
Plotting C'k'd by A.A.R.	Date August 21, 1930
Date Mar. 1931	Indexed A. C. Johnson

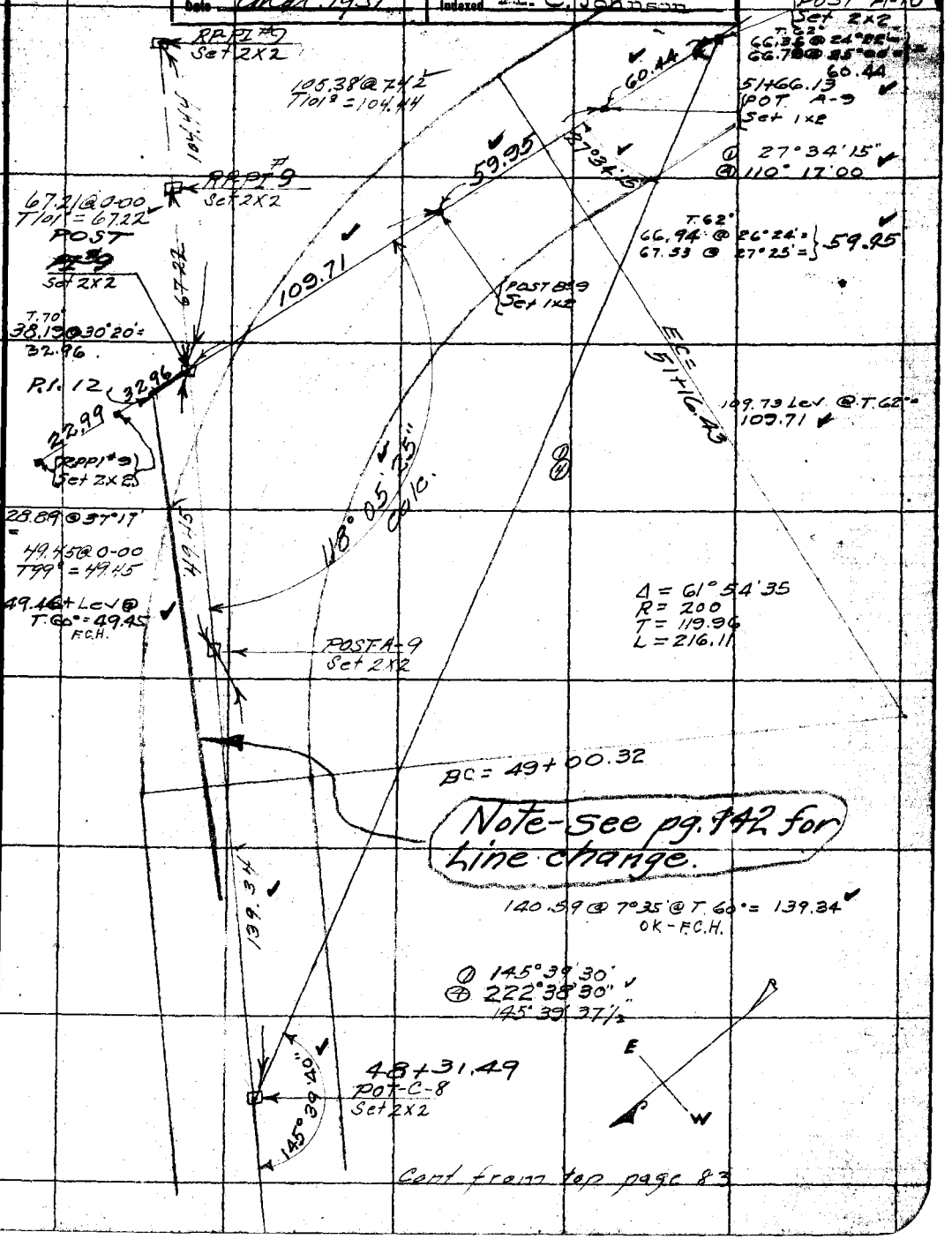

Cont from top page 83

Note: ANY ADDITIONS OR CHANGES ON THIS SHEET MUST BE MADE OR CIRCLED IN Red. WITH DATE AND NAME OF PERSON MAKING CHANGE.

Do not extend notes this side of this line

RETURN TO
LOS ANGELES COUNTY SURVEYOR

F.B. 445 Pg. 96 W B Miller Chief Party Notes by W B Miller Date

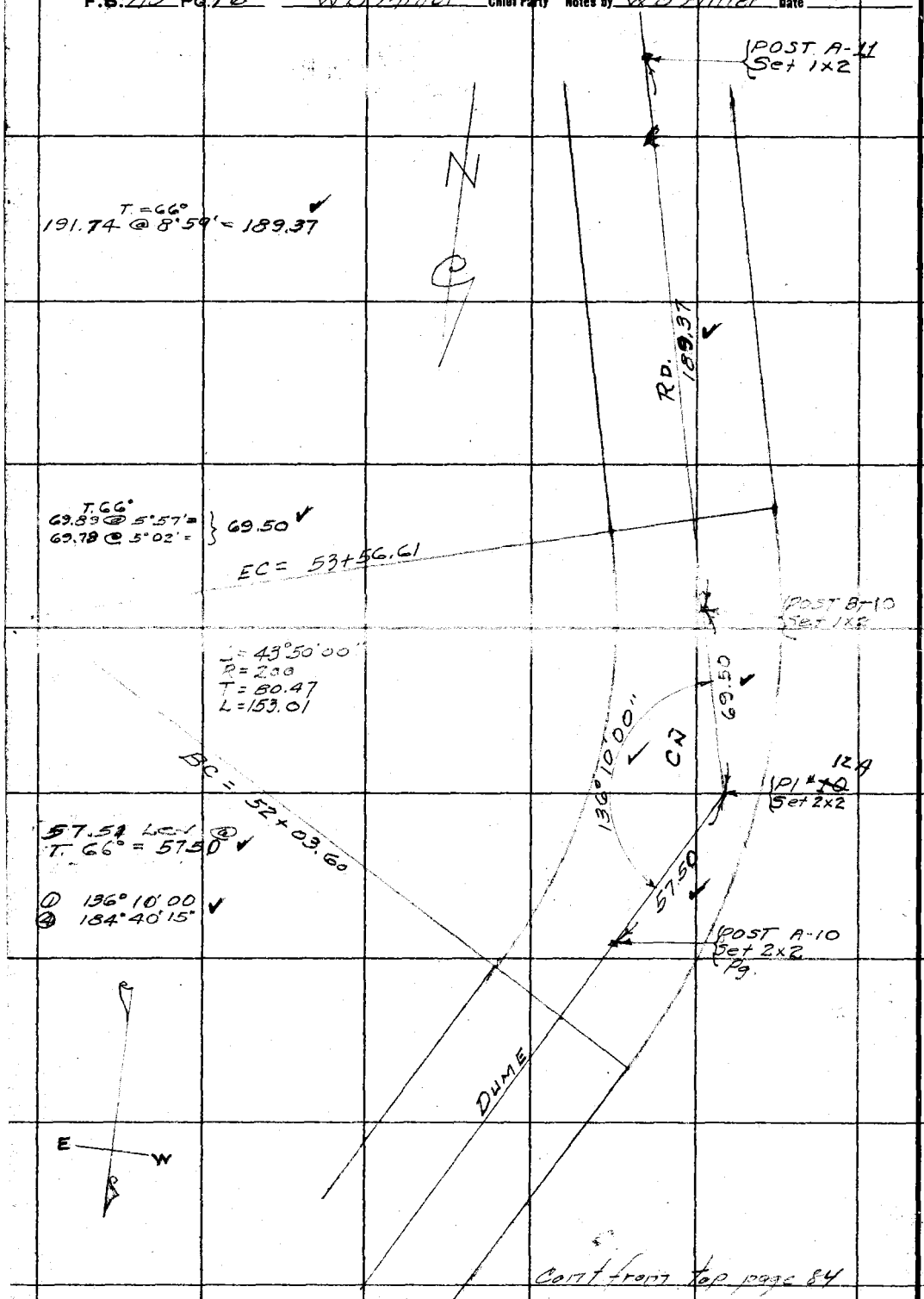

Cont'd from top page 84

RETURN TO
LOS ANGELES COUNTY SURVEYOR

Do not extend notes this side of this line

Note: ANY ADDITIONS OR CHANGES ON THIS SHEET MUST BE MADE OR CIRCLED IN Red. WITH DATE AND NAME OF PERSON MAKING CHANGE.

Date _____ Notes by F.C. H. Chief Party F.C. Howard F.B. 445 Pg. 97

Platted by Svenson	W. O. No. 949 D. S. O. No.
Date 3-31	Location Dume CA Road
Map No. B-655	Surveyed by F.C. Howard
Platting C'k'd by AaR.	Date Jan 1931
Date Mar. 1931	Indexed C. Johnson

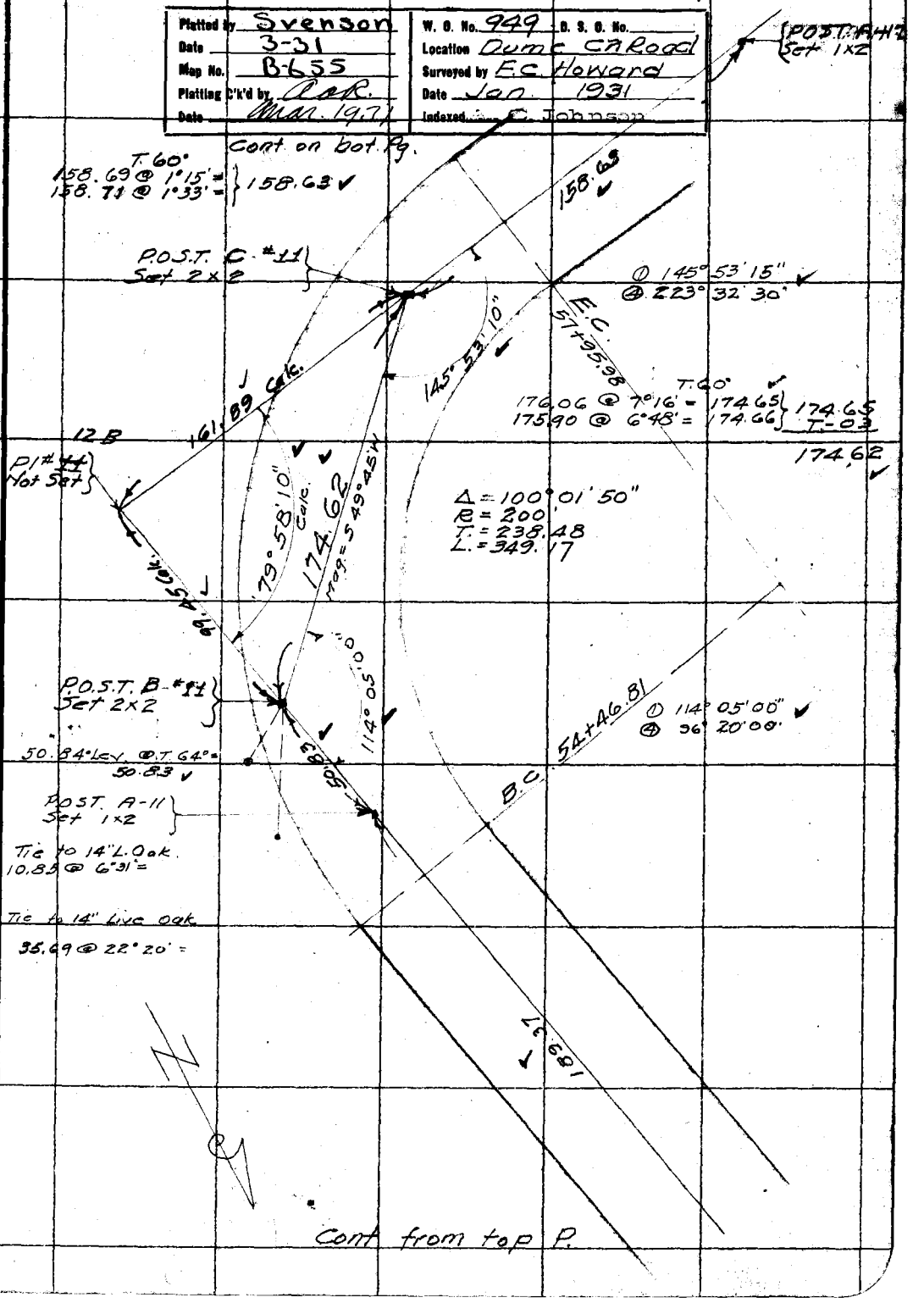

Note: ANY ADDITIONS OR CHANGES ON THIS SHEET MUST BE MADE OR CIRCLED IN Red. WITH DATE AND NAME OF PERSON MAKING CHANGE.

Do not extend notes this side of this line

RETURN TO
LOS ANGELES COUNTY SURVEYOR

F.B. 445 Pg. 98 F.C. Howard Chief Party Notes by _____ Date _____

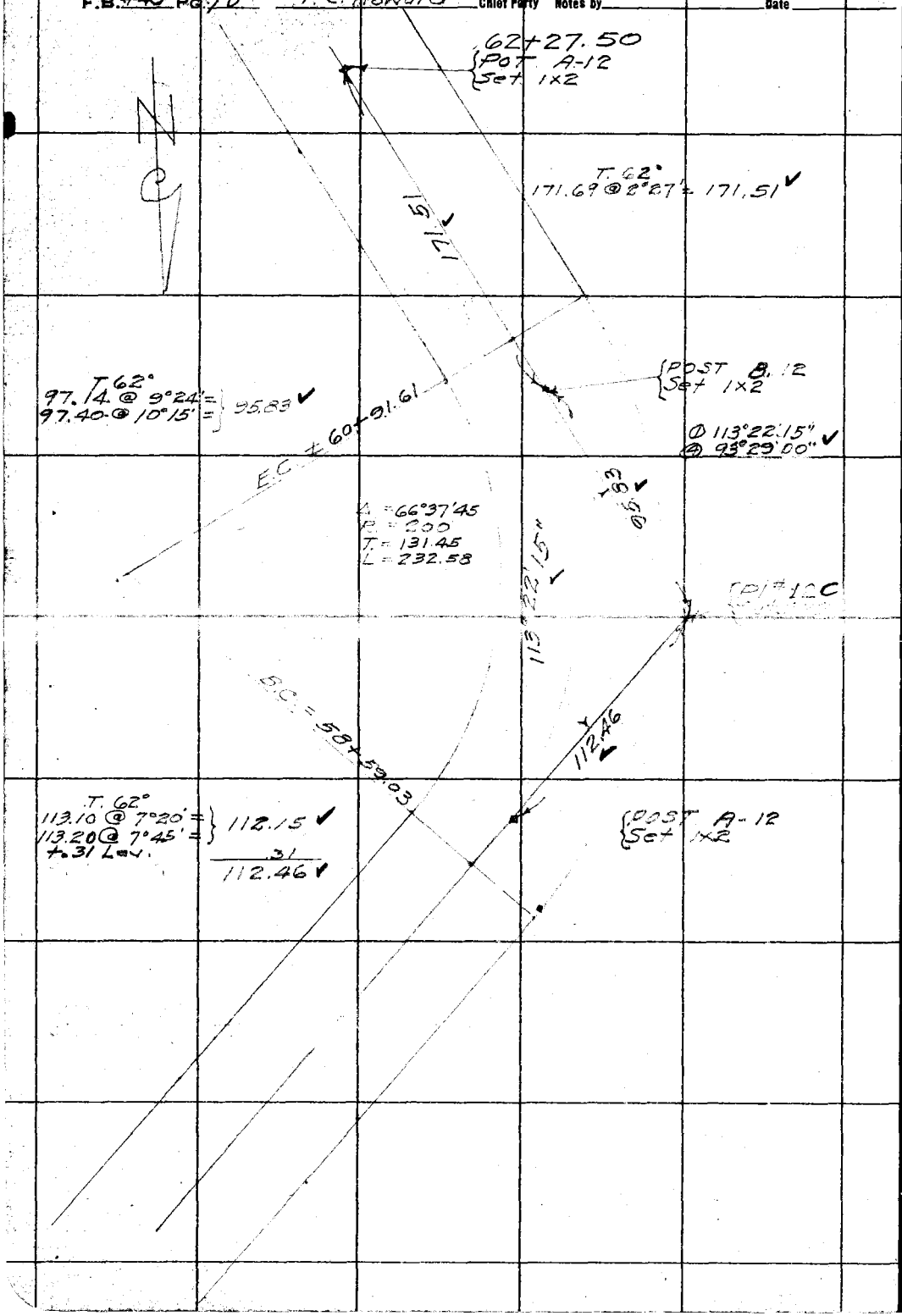

RETURN TO
LOS ANGELES COUNTY SURVEYOR

Do not extend notes this side of this line

Note: ANY ADDITIONS OR CHANGES ON THIS SHEET MUST BE MADE OR CIRCLED IN Red. WITH DATE AND NAME OF PERSON MAKING CHANGE.

Date _____ Notes by F.C. Howard Chief Party F.C. Howard F.B. 445 Pg. 99

Platted by Svenson	W. O. No. 949 D. S. O. No.
Date 3-31	Location Dume Cn Road
Map No. B655	Surveyed by F.C. Howard
Platting C'k'd by OAR.	Date Jan 15 1931
Date Mar. 1931	Indexed A. C. Johnson

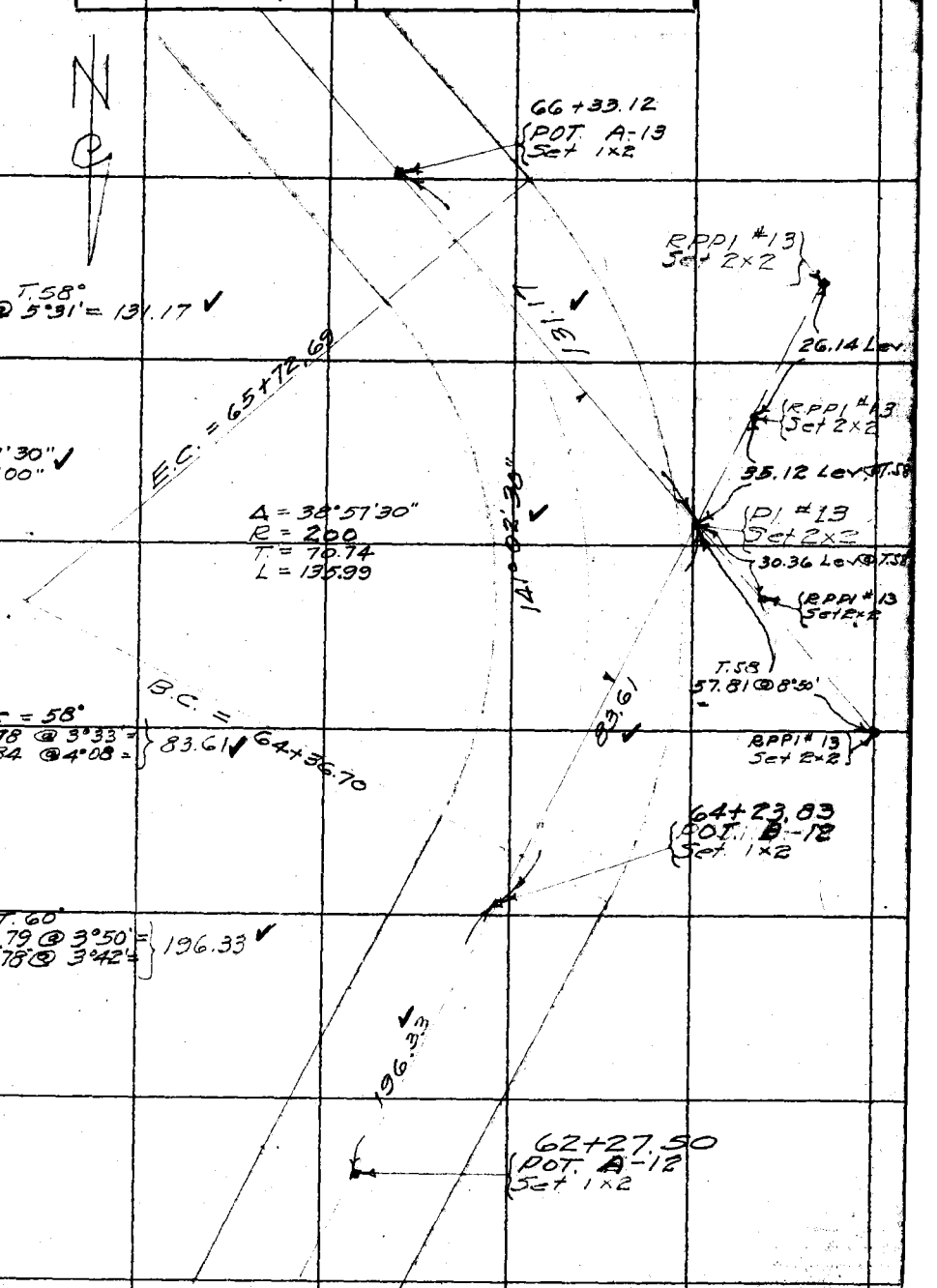

Note: ANY ADDITIONS OR CHANGES ON THIS SHEET MUST BE MADE OR CIRCLED IN Red. WITH DATE AND NAME OF PERSON MAKING CHANGE.

Do not extend notes this side of this line

RETURN TO
LOS ANGELES COUNTY SURVEYOR

F.B. 445 Pg. 100 F.C.H. Chief Party Notes by F.C.H. Date 1-16-31

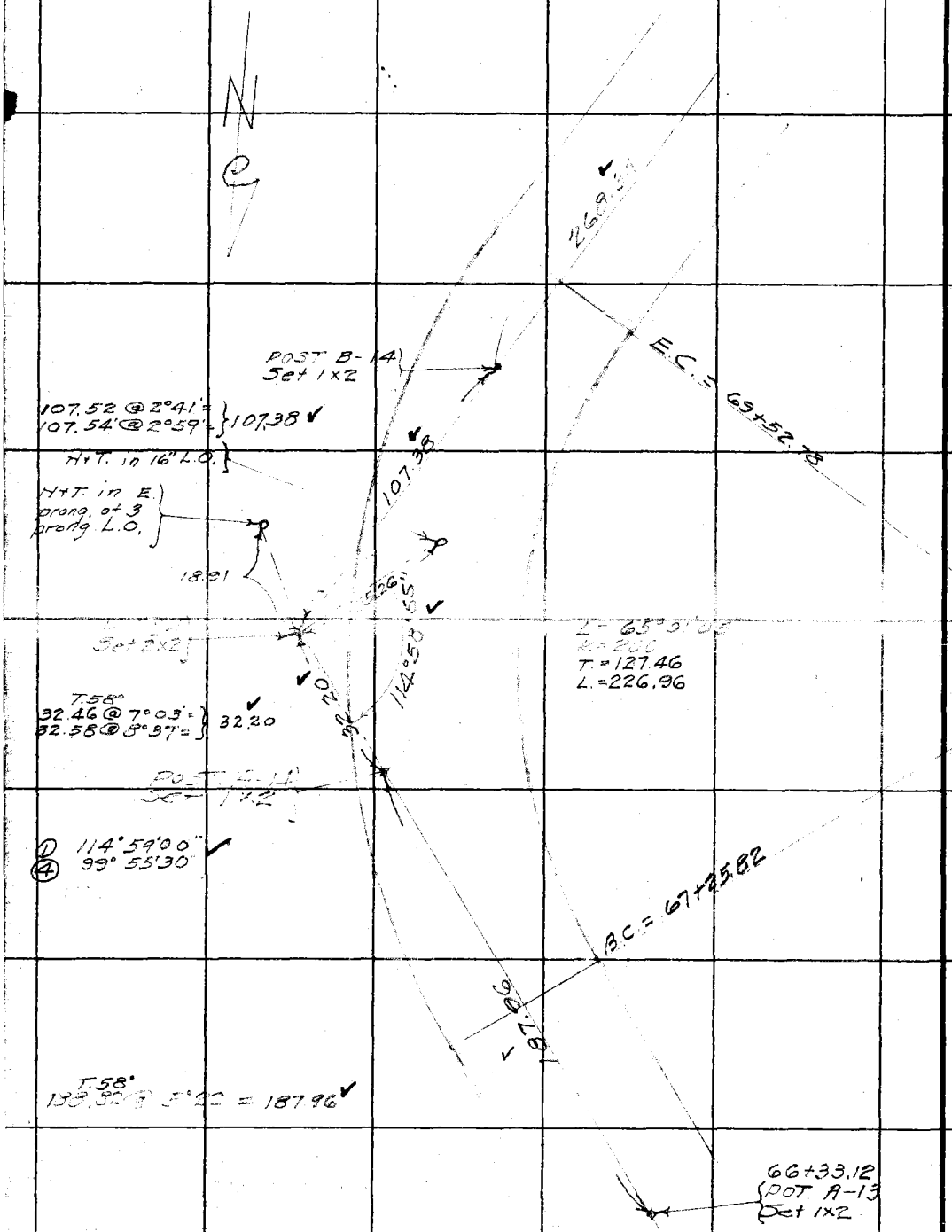

RETURN TO
LOS ANGELES COUNTY SURVEYOR

Do not extend notes this side of this line

Note: ANY ADDITIONS OR CHANGES ON THIS SHEET MUST BE MADE OR CIRCLED IN Red. WITH DATE AND NAME OF PERSON MAKING CHANGE.

Date 1-16-31 Notes by F.C. H. Chief Party F.C. Howard F.B. 445 PG. 101

Plotted by Svenson	W. O. No. 949 D. S. O. No.
Date 3-31	Location Dume Cr Road
Map No. B-655	Surveyed by F.C. Howard
Plotting C'k'd by AAR	Date Jan. 16-1931
Date Mar. 1931	Indexed A. C. Johnson.

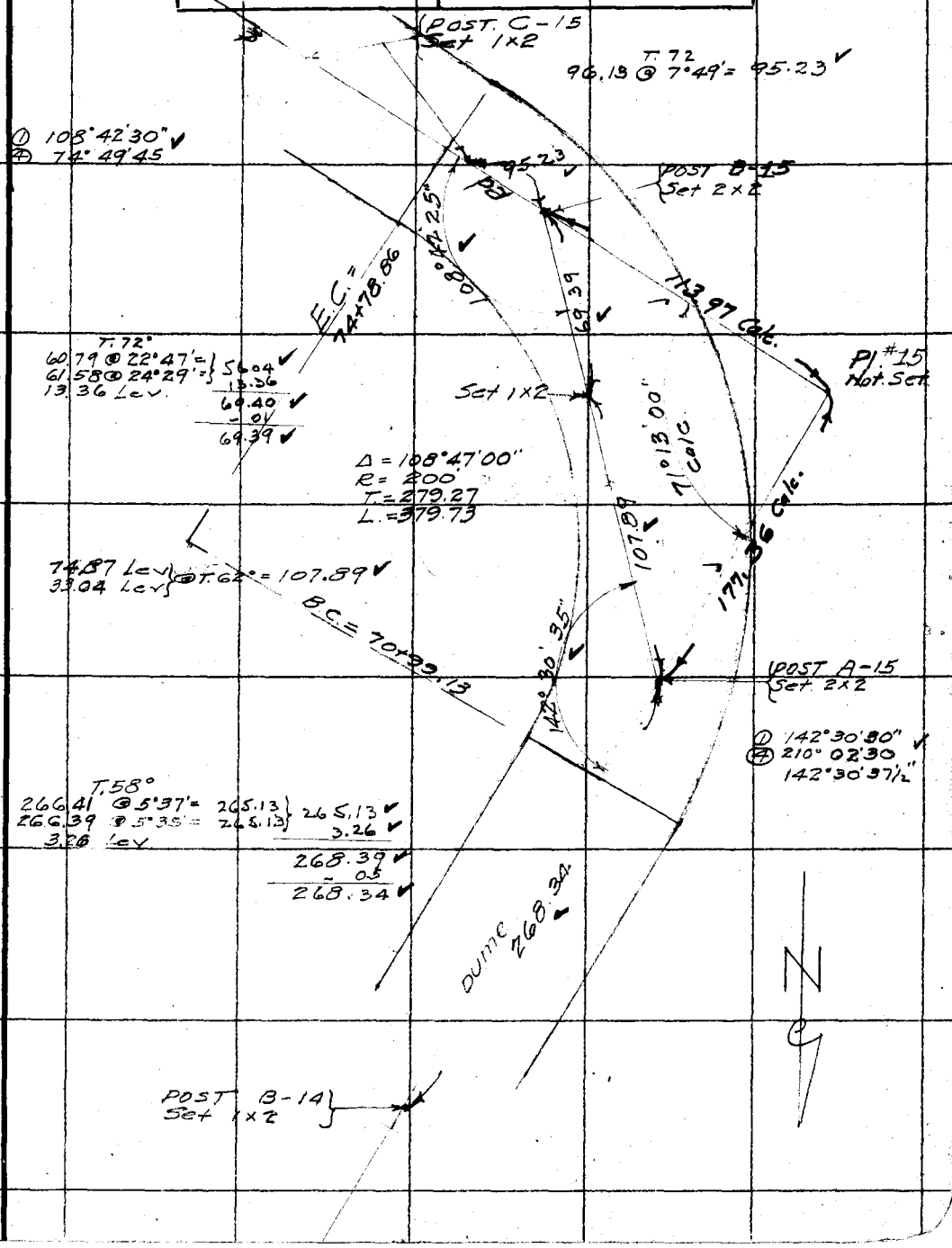

Note: ANY ADDITIONS OR CHANGES ON THIS SHEET MUST BE MADE OR CIRCLED IN Red. WITH DATE AND NAME OF PERSON MAKING CHANGE.

Do not extend notes this side of this line

RETURN TO
LOS ANGELES COUNTY SURVEYOR

F.B. 445 PG 102 F.C.H. Chief Party Notes by F.C.H. Date 1-16-31

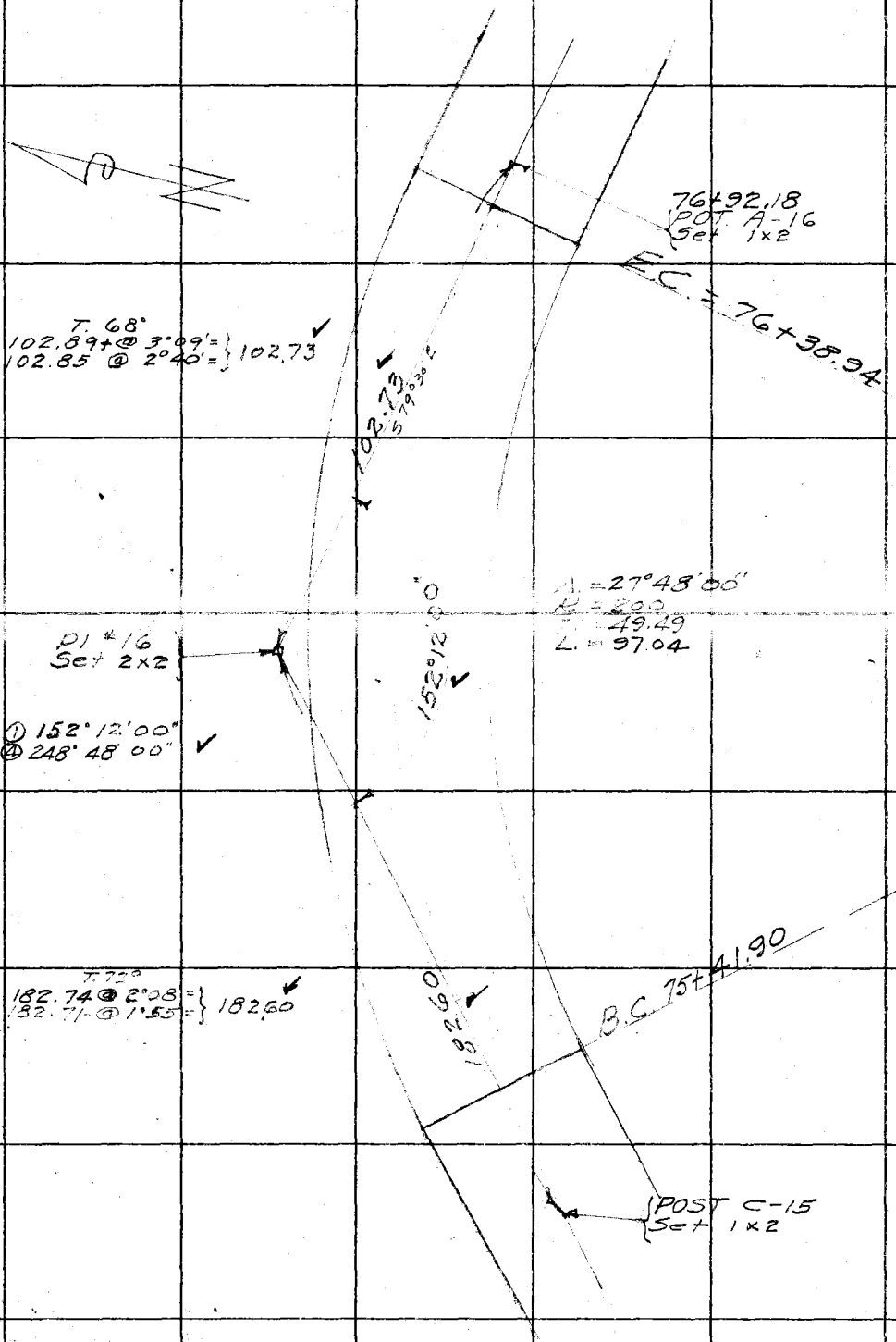

RETURN TO
LOS ANGELES COUNTY SURVEYOR
Do not extend notes this side of this line

Note: ANY ADDITIONS OR CHANGES ON THIS SHEET MUST BE MADE OR CIRCLED IN Red. WITH DATE AND NAME OF PERSON MAKING CHANGE.

Date 1-16-31 Notes by F.C.H. Chief Party F.C.H. F.B. 445 Pg. 103

Platted by Svenson	W. O. No. 949 D. S. O. No.
Date 3-31	Location Dume Cn Road
Map No. B-655	Surveyed by F.C. Howard
Platting C'k'd by Oak.	Date Jan. 16- 1931
Date Mar 1931	Indexed A. C. Johnson

Note: ANY ADDITIONS OR CHANGES ON THIS SHEET MUST BE MADE OR CIRCLED IN Red. WITH DATE AND NAME OF PERSON MAKING CHANGE.

Do not extend notes this side of this line

RETURN TO LOS ANGELES COUNTY SURVEYOR

79+81.40
POT A-17
Set 1x2

68.72

T. 68°
127.99 @ 2°11' = 127.89

EC = 79+69.45

Pt #17
Set 2x2

44° 30"

T. 68°
55.75 Lev. = 55.74

Δ = 42°15'30" Rt
R = 300
T = 115.94
L = 221.26

55.74

① 137°44'30"
② 190°58'15"

POST A-17
Set 1x2

B.C. = 77+48.19

T. 68°
116.32 @ 2°26' =
116.44 @ 3°23' = } 116.21

116.21

76+92.18
POT. A-16
Set 1x2

F.B. 445 Pg. 104 Chief Party Notes by Date

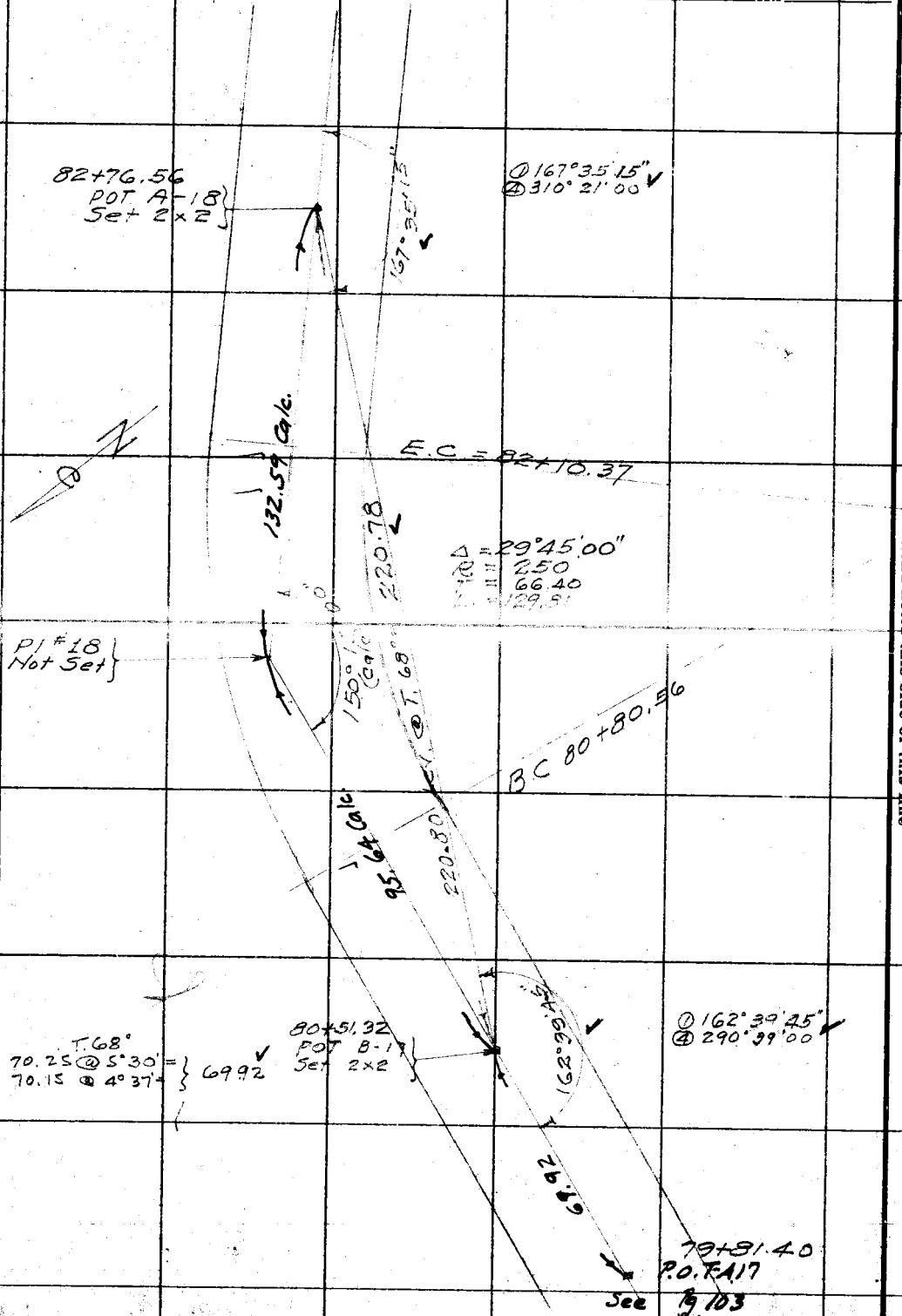

RETURN TO
LOS ANGELES COUNTY SURVEYOR
Do not extend notes this side of this line

Notes: ANY ADDITIONS OR CHANGES ON THIS SHEET MUST BE MADE OR CIRCLED IN Red. WITH DATE AND NAME OF PERSON MAKING CHANGE.

Date 1-16-31 Notes by F.C.H. Chief Party F.C.H. F.B. 445 Pg. 105

Plotted by Syverson	W. O. No. 949 D. S. O. No.
Date 3-31	Location Dumc Ch. Road
Map No. B-655	Surveyed by F.C. Howard
Plotting ch'k'd by Oak.	Date Jan. 16-1931
Date Mar. 1931	Indexed A. C. Johnson

POT B-19
Set 1x2
86+63.18

T. 66°
189.98 Lev. = 189.96 ✓

189.96 ✓

84+73.28
POT A-19
Set 1x2

EC = 84+36.72
T. 66°
96.19 Lev. = 96.18 ✓

96.18 ✓

146° 46' 05" ✓

PI # 19
Set 2x2

Δ = 33° 13' 55"
R = 200
T = 59.68
L. = 116.00

Ⓓ 146° 46' 15" ✓
Ⓐ 227° 04' 30"

T. 68°
109.62 @ 18°40' + 103.94 ✓

103.84 ✓

B.C. = 83+20.72

82+76.56
POT A-18
Set 2x2

RETURN TO
LOS ANGELES COUNTY SURVEYOR

Notice: ANY ADDITIONS OR CHANGES ON THIS SHEET MUST BE MADE IN INKED IN RED WITH DATE AND NAME OF PERSON MAKING CHANGE.

Do not extend notes this side of this line

F.B. 445 Pg. 106 — E.C.H. Chief Party — Notes by E.C.H. — Date Jan 16/51

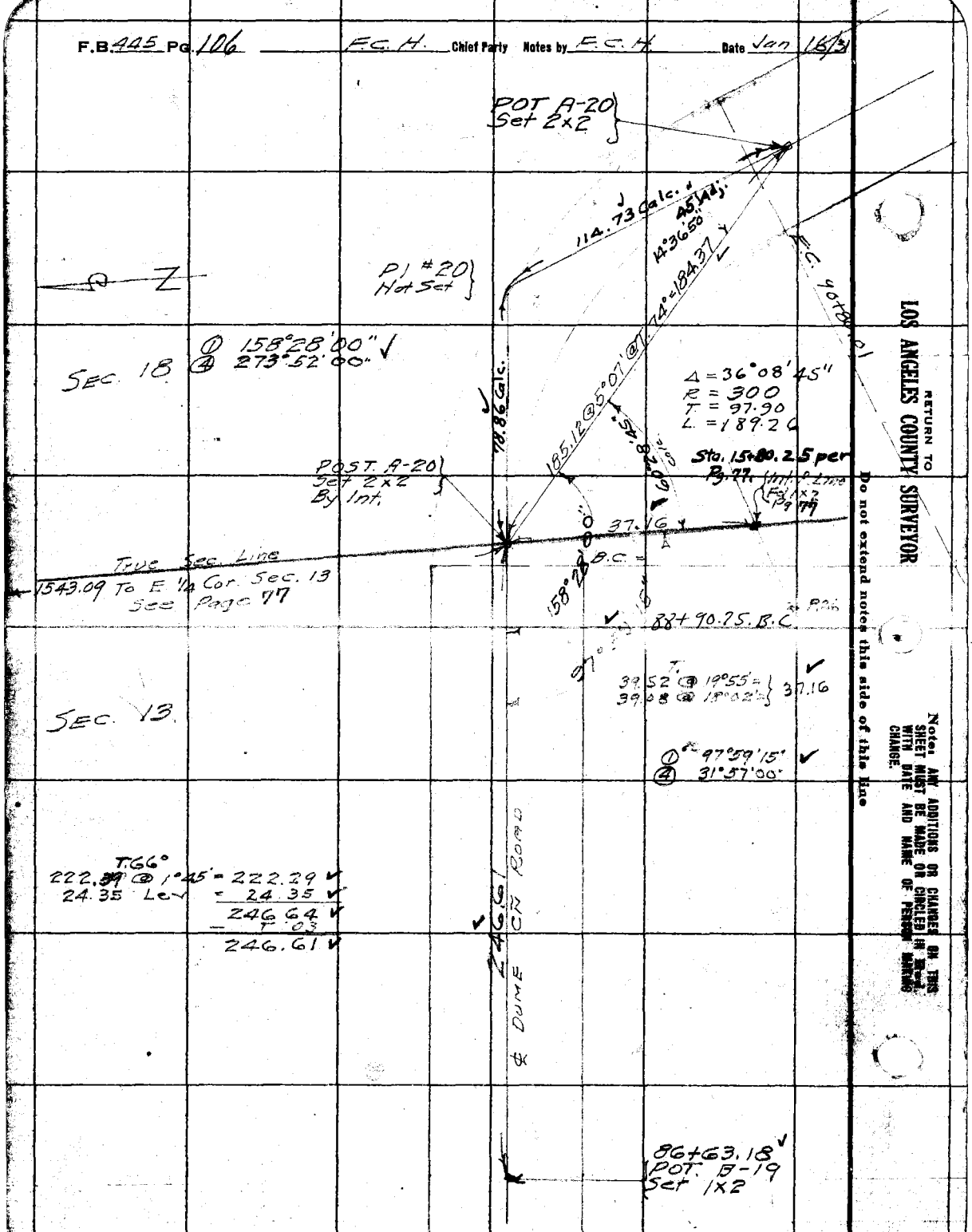

RETURN TO
LOS ANGELES COUNTY SURVEYOR

Do not extend notes this side of this line

Note: ANY ADDITIONS OR CHANGES ON THIS SHEET MUST BE MADE OR CIRCLED IN RED WITH DATE AND NAME OF PERSON MAKING CHANGE.

Date 2-28-31 Notes by F.C.H. Chief Party F.C. Howard F.B. 445 Pg 107

Platted by Svenson	W. O. No. 949 D. S. O. No.
Date 3-31	Location Dume Cn Road
Map No. B655	Surveyed by F.C. Howard
Platting C'k'd by A. A. B	Date Feb. 28-1931
Date JUN 1931	Indexed A. C. Johnson 3-24-31

Cont on bot Pg 108

POST A-21
Set 1x2

B.C. =

T 74° 54d @ 84°
255.05 @ 7°32' = 252.83 ✓

252.83 ✓

POT B-20
Set 1x2

39.25 @ 11°11' = 38.50 ✓

38.50 ✓

POT A-20
Set 2x2

① 14°36'45" ✓
④ 58°27'15" ✓
14°36'48¾

To POST A 20

14°36'45"
14°36'50" 184.37

Cont from top Pg 106

Notes ANY ADDITIONS OR CHANGES ON THIS SHEET MUST BE MADE IN CIRCLED AS Red. WITH DATE AND NAME OF PERSON MAKING CHANGE.

Do not extend notes this side of this Line

RETURN TO LOS ANGELES COUNTY SURVEYOR

F.B. 445 Pg. 108 F.C. Howard Chief Party Notes by F.C. Howard Date 2-28-31

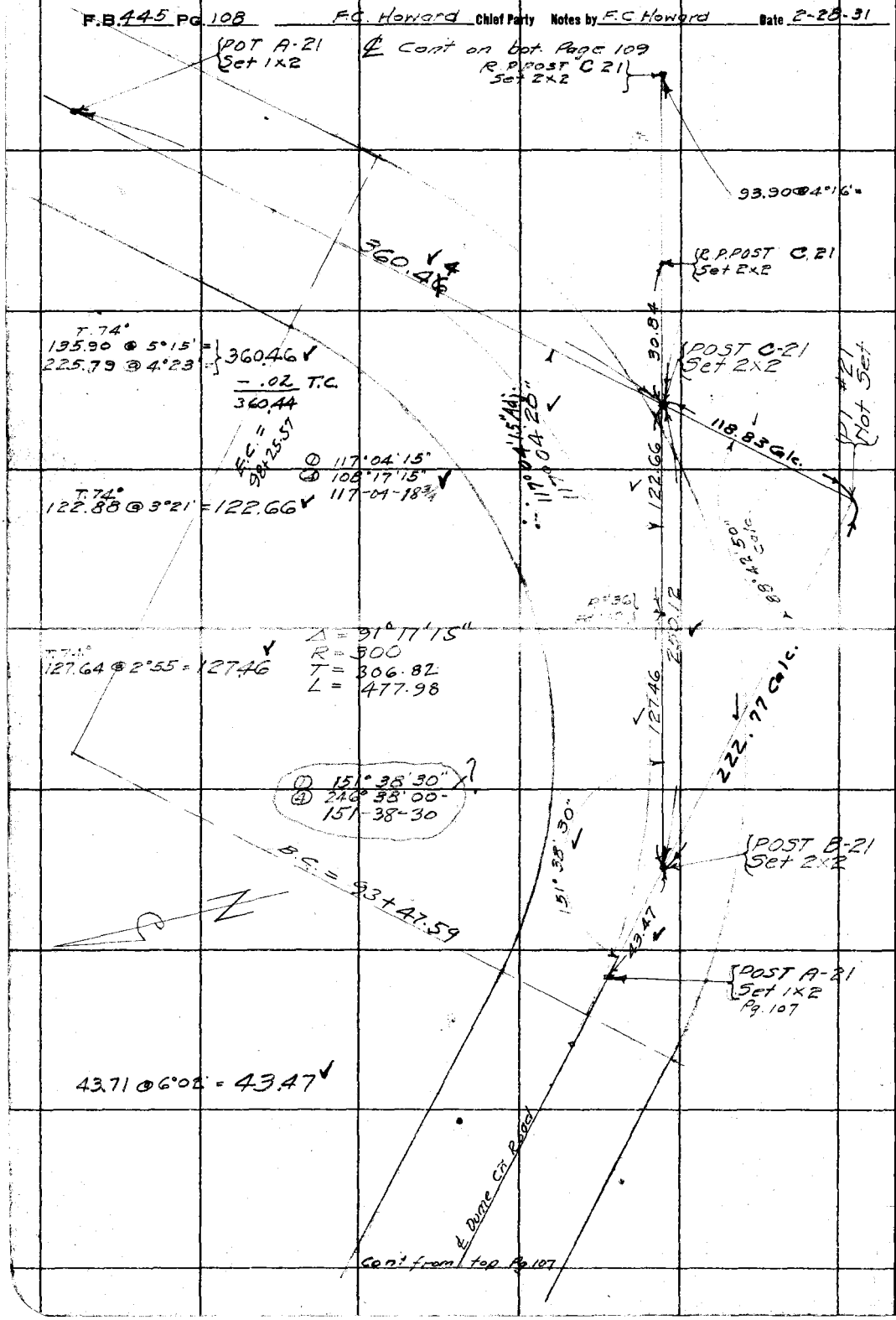

RETURN TO
LOS ANGELES COUNTY SURVEYOR

Do not extend notes this side of this line

Note: ANY ADDITIONS OR CHANGES ON THIS SHEET MUST BE MADE OR CIRCLED IN Red. WITH DATE AND NAME OF PERSON MAKING CHANGE.

Date 2-28-31 Notes by F.C.H. Chief Party F.C. Howard F.B. 445 Pg. 109

Plotted by Svenson	W. O. No. 949 D. S. O. No.
Date 3-31	Location Dume CA Road
Map No. B655	Surveyed by F.C. Howard
Plotting Ch'k'd by A A R	Date Feb 28-1931
Date JUN 1931	Indexed C. Johnson

Cont on bot. Pg. 110

N

POT A 22
Set 1x2

T. 76°
113.04 @ 9°52' = 111.96

111.36

E.C. = 103+75.55

Pl # 22
Set 2x2

Δ = 22-49-30
R = 300
T = 60.55
L = 119.50

157°10'30"

① 157°10'30"
② 208°48'00"
157-10-30

87.53

B.C. = 102+56.05

T. 76°
98.65 @ 9°07' = 87.53

POT B-21
Set 1x2

T. 74°
231.07 @ 0°12' = 231.05

231.05

POT A-21
Set 1x2
Pg. 108

Cont'd from top Pg 108

Notes: ANY ADDITIONS OR CHANGES ON THIS SHEET MUST BE MADE OR CIRCLED IN Red. WITH DATE AND NAME OF PERSON MAKING CHANGE.

Do not extend notes this side of this line

RETURN TO LOS ANGELES COUNTY SURVEYOR

F.B. 445 Pg. 110 F.C.H. Chief Party Notes by F.C.H. Date 2-28-31

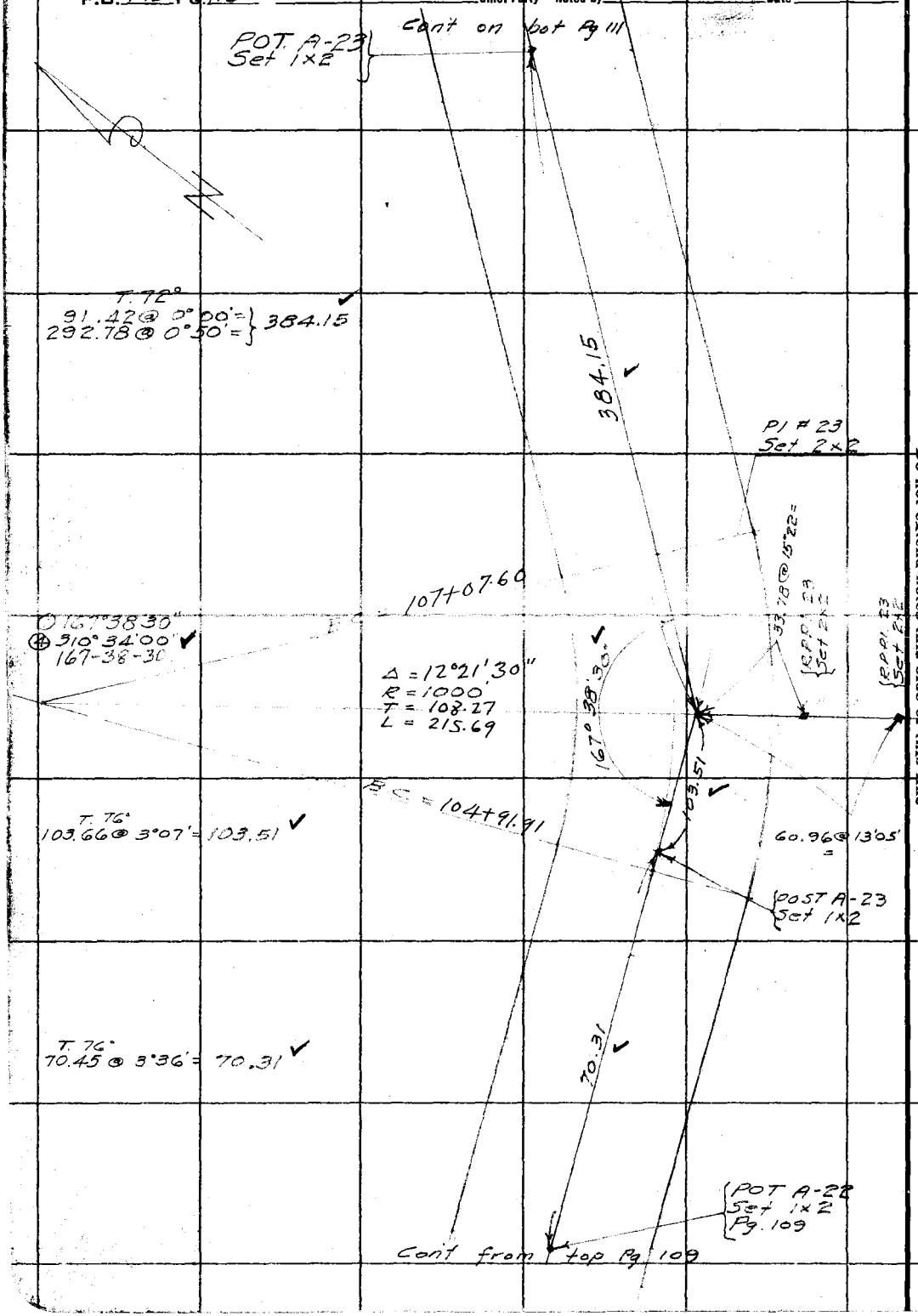

RETURN TO
LOS ANGELES COUNTY SURVEYOR

Do not extend notes this side of this line

Notes: ANY ADDITIONS OR CHANGES ON THIS SHEET MUST BE MADE OR CIRCLED IN Red. WITH DATE AND NAME OF PERSON MAKING CHANGE.

Date 3-2-31 Notes by F.C.H. Chief Party F.C.H. F.B. 445 Pg. 111

Platted by Svenson	W. O. No. 949 D. S. O. No.
Date 3-31	Location Dume Cn Road
Map No. B 655	Surveyed by F.C. Howard
Platting C'k'd by A.A.R.	Date March 2-1931
Date JUN 1931	Indexed A. C. Johnson

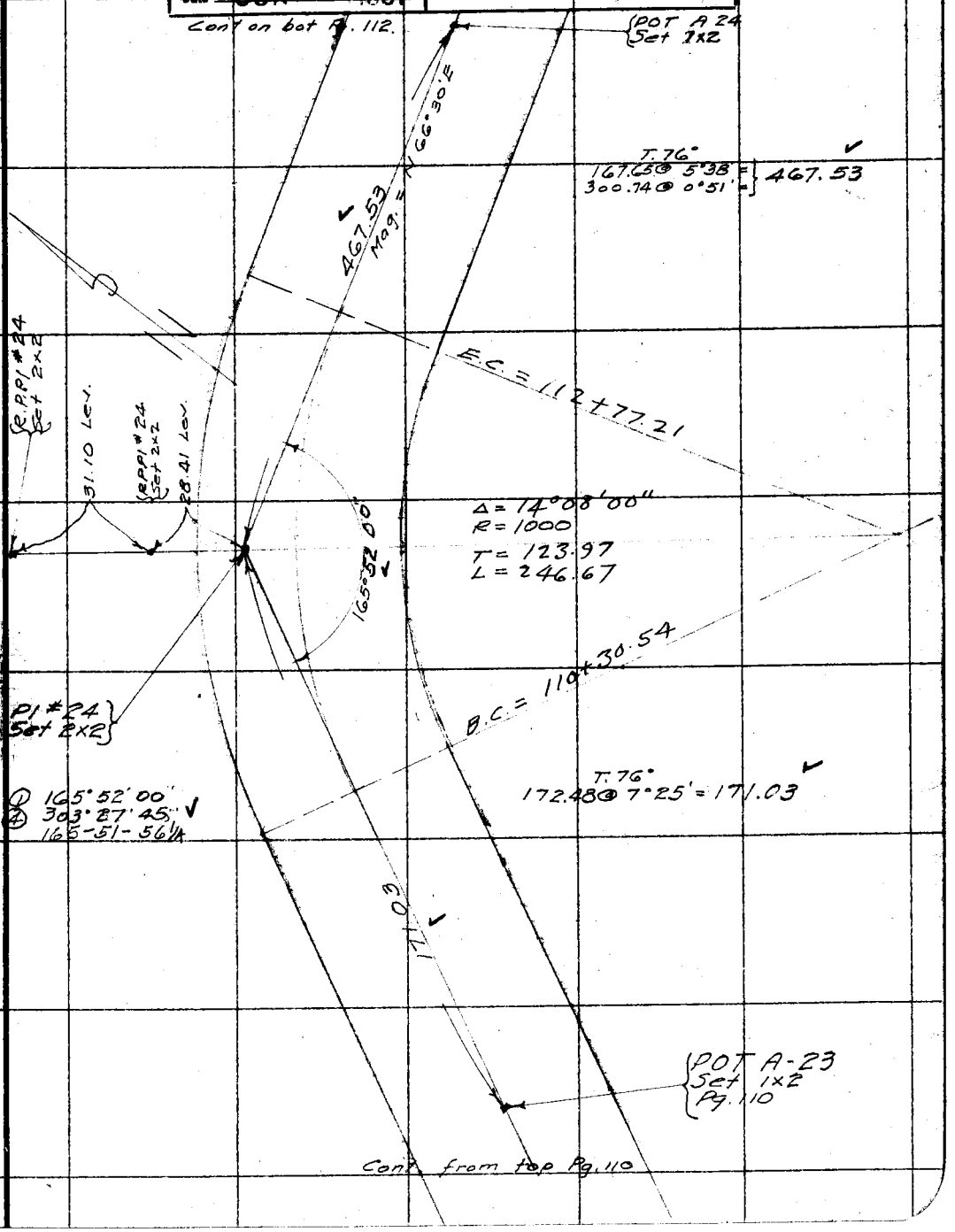

Note: ANY ADDITIONS OR CHANGES ON THIS SHEET MUST BE MADE OR CIRCLED IN Red. WITH DATE AND NAME OF PERSON MAKING CHANGE.

Do not extend notes this side of this line

RETURN TO
LOS ANGELES COUNTY SURVEYOR

F.B. 445 PG. 112 F.C.H Chief Party Notes by F.C.H Date 3-2-31

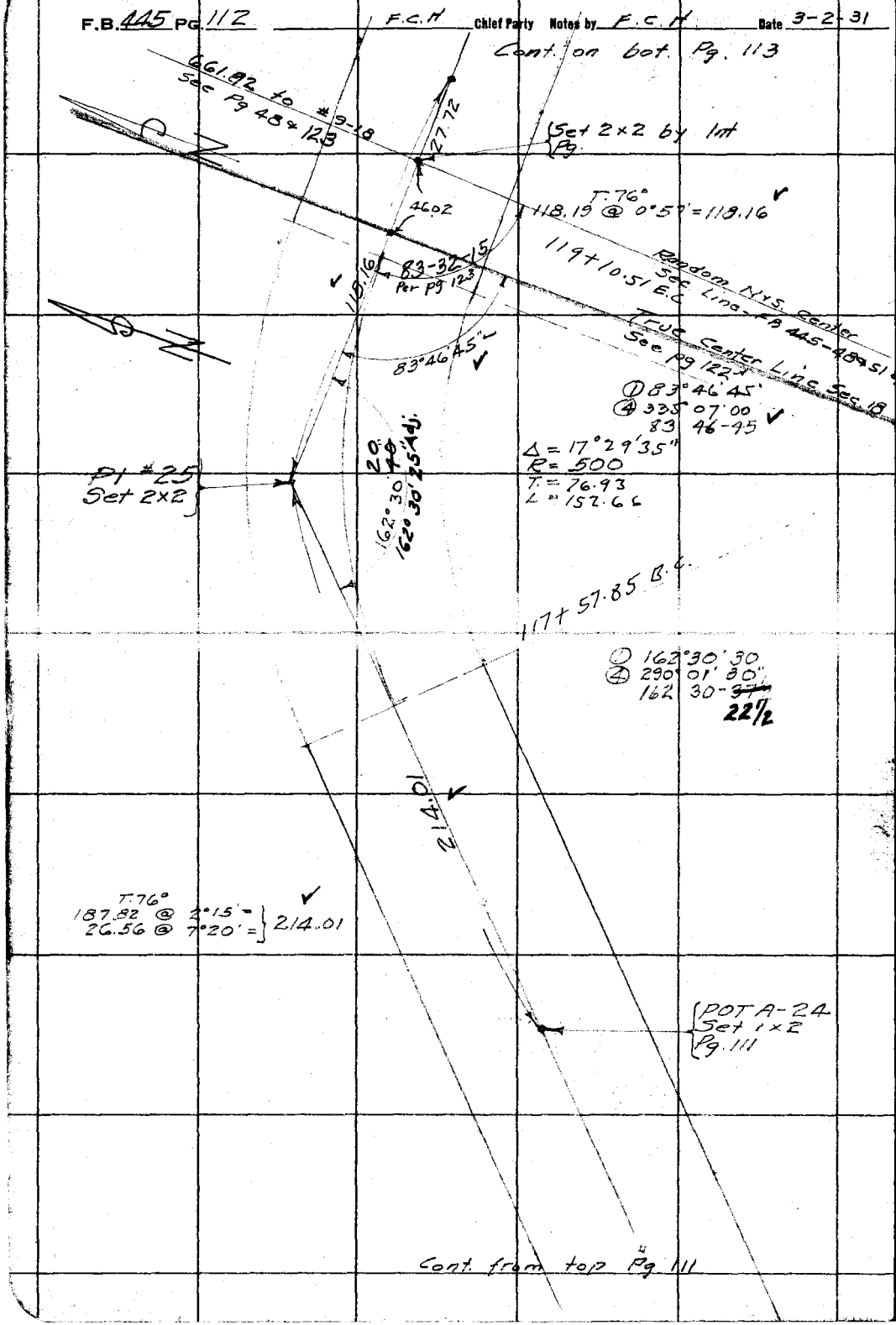

118.16
76.93
41.23

RETURN TO
LOS ANGELES COUNTY SURVEYOR

Do not extend notes this side of this line

Note: ANY ADDITIONS OR CHANGES ON THIS SHEET MUST BE MADE OR CIRCLED IN Red. WITH DATE AND NAME OF PERSON MAKING CHANGE.

Date 3-2-31 Notes by F.C.H Chief Party F.C.H F.B. 445 Pg 113

Platted by Svenson	W. O. No. 949 D. S. O. No.
Date 3-31	Location Dume Cn Road
Map No. B 655	Surveyed by F.C. Howard
Platting C'k'd by A.A.R.	Date March 2-1931
Date JUN 1931	Indexed C. Johnson

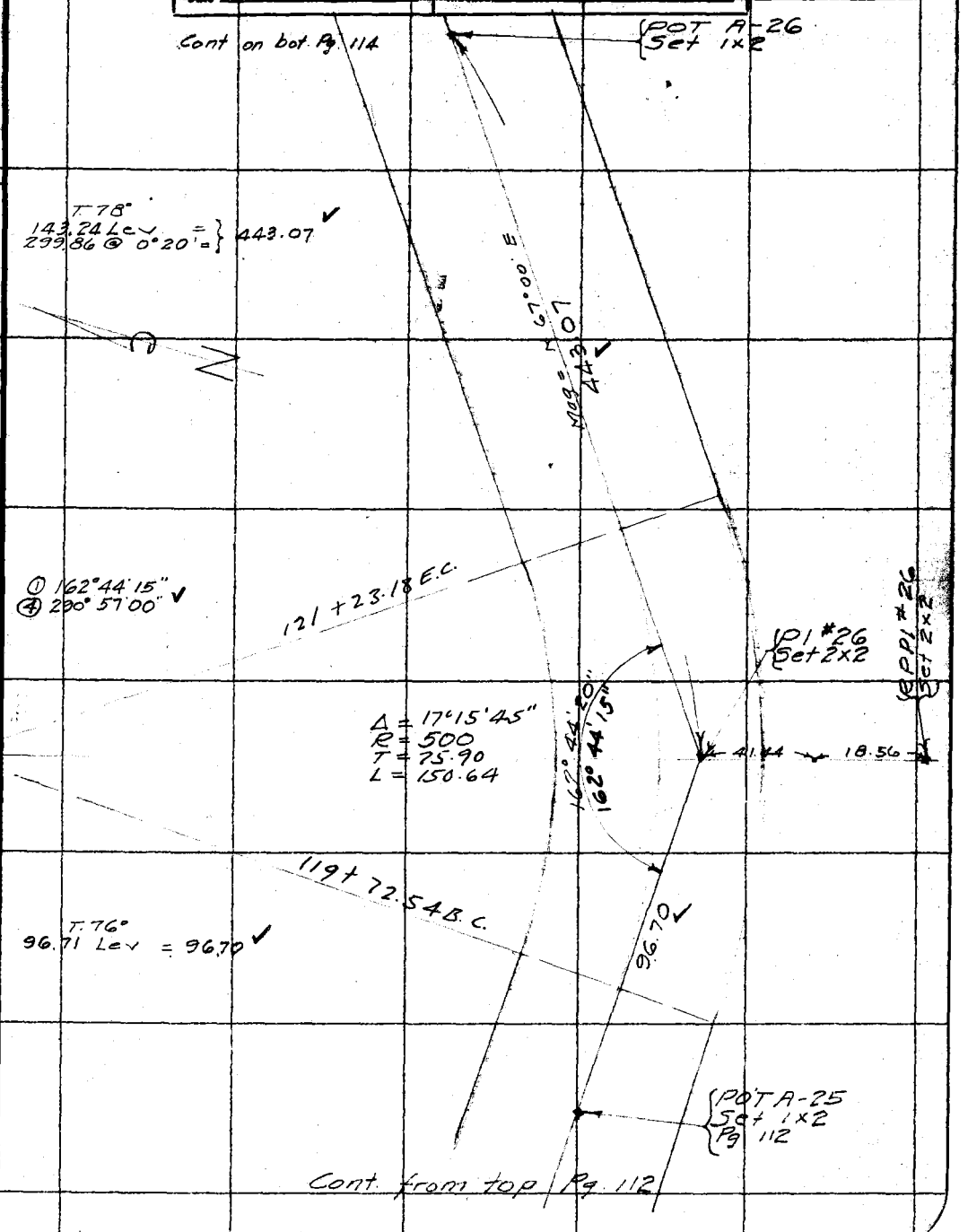

Note: ANY ADDITIONS OR CHANGES ON THIS SHEET MUST BE MADE OR CIRCLED IN Red. WITH DATE AND NAME OF PERSON MAKING CHANGE.

Do not extend notes this side of this line

RETURN TO LOS ANGELES COUNTY SURVEYOR

F.B. 445 Pg. 114 F.C.H Chief Party Notes by F.C.H Date 3-2-31

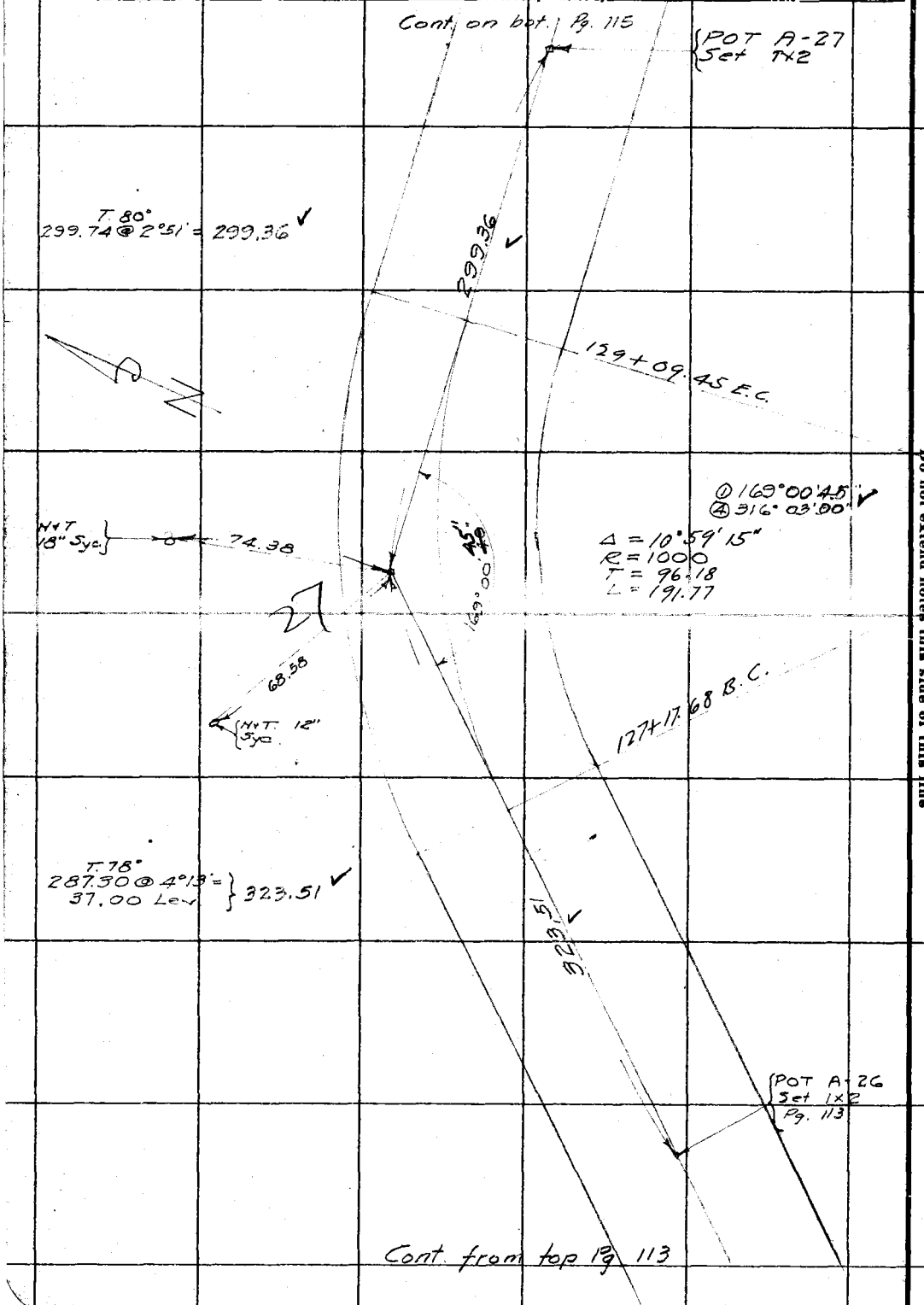

RETURN TO
LOS ANGELES COUNTY SURVEYOR

Do not extend notes this side of this line

Note: ANY ADDITIONS OR CHANGES ON THIS SHEET MUST BE MADE OR CIRCLED IN Red. WITH DATE AND NAME OF PERSON MAKING CHANGE.

Date 3-2-31 Notes by F.C.H. Chief Party F.C.H. F.B. 445 Pg. 115

Plotted by Svenson	W. O. No. 949 D. S. O. No.
Date 3-31	Location Dume Cñ Road
Map No. B-655	Surveyed by F.C. Howard
Plotting C'k'd by A. A. R.	Date March 2-1931
Date JUN 1921	Indexed A. C. Johnson

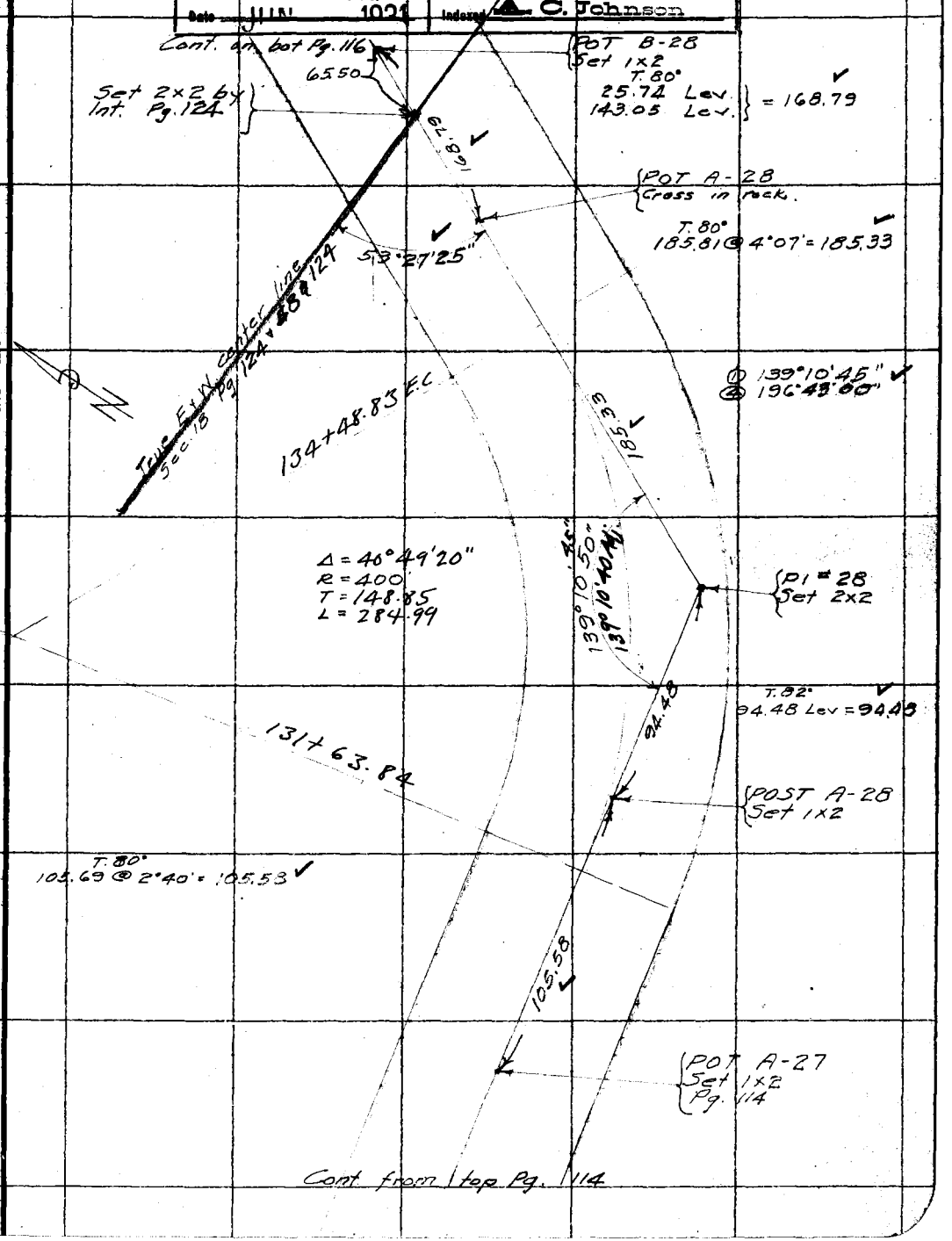

Note: ANY ADDITIONS OR CHANGES ON THIS SHEET MUST BE MADE OR CIRCLED IN Red. WITH DATE AND NAME OF PERSON MAKING CHANGE.

Do not extend notes this side of this line

RETURN TO LOS ANGELES COUNTY SURVEYOR

F.B. 445 Pg. 116 F.C.H. Chief Party Notes by F.C.H. Date 3-2-31

Cont. on bot Pg. 117



To POT A-29

T. 82°
224.52 @ 0°54' = 224.49 ✓

224.49 ✓

Δ 124°43'00"
Δ 138°52'00" ✓

140+59.70 E.C.

Δ = 55°17'00"
R = 200
T = 104.74
L = 192.98

124°43'00" ✓

Pl # 29
Set 2x2

138+66.72 B.C.

T. 82°
286.10 @ 2°43' = 285.78 ✓

286.78 ✓

POT C-28
Set 1x2

32.59 @ 14°17' = 91.58 ✓

91.58 ✓

POT B-28
Set 1x2
Pg. 115

Cont. from top Pg. 115

RETURN TO
LOS ANGELES COUNTY SURVEYOR

Do not extend notes this side of this line

Note: ANY ADDITIONS OR CHANGES ON THIS SHEET MUST BE MADE OR CIRCLED IN Red. WITH DATE AND NAME OF PERSON MAKING CHANGE.

Date 3-2-31 Notes by F.C.H Chief Party F.C.H F.B. 445 Pg 117

Platted by Svenson	W. O. No. 949 D. S. O. No.
Date 3-31	Location Dume Cn Road
Map No. B-655	Surveyed by F.C. Howard
Platting C'k'd by A. A. R.	Date March 2-1931
Date JUN 1931	Indexed A. C. Johnson

Cont. on bot. Pg. 118

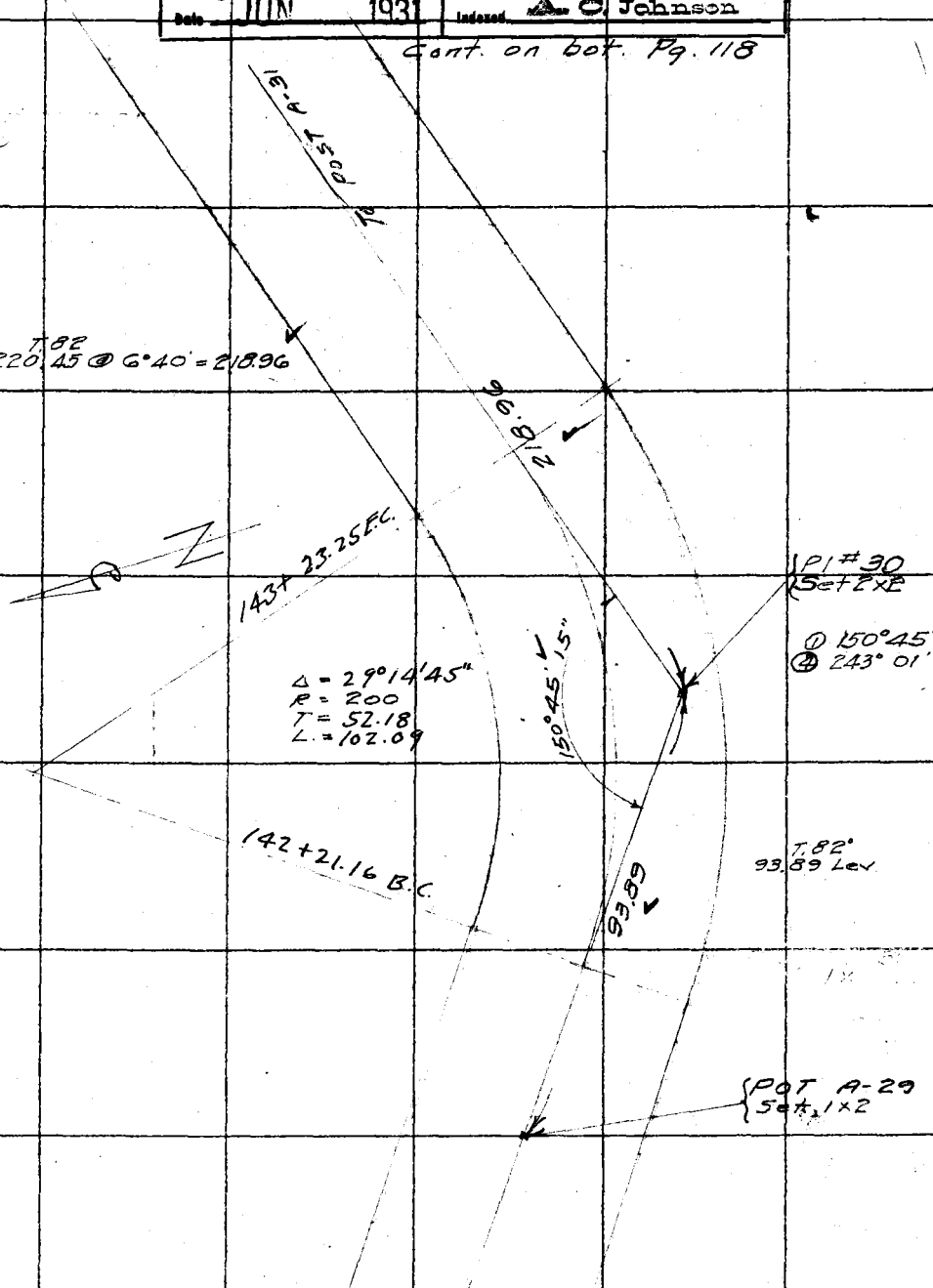

Cont. from top P. 116

Note: ANY ADDITIONS OR CHANGES ON THIS SHEET MUST BE MADE OR CIRCLED IN Red. WITH DATE AND NAME OF PERSON MAKING CHANGE.

Do not extend notes this side of this line

RETURN TO
LOS ANGELES COUNTY SURVEYOR

F.B. 445 Pg. 118 F.C.H. Chief Party Notes by F.C.H. Date 3-3-31

Cont on bot Pg. 119

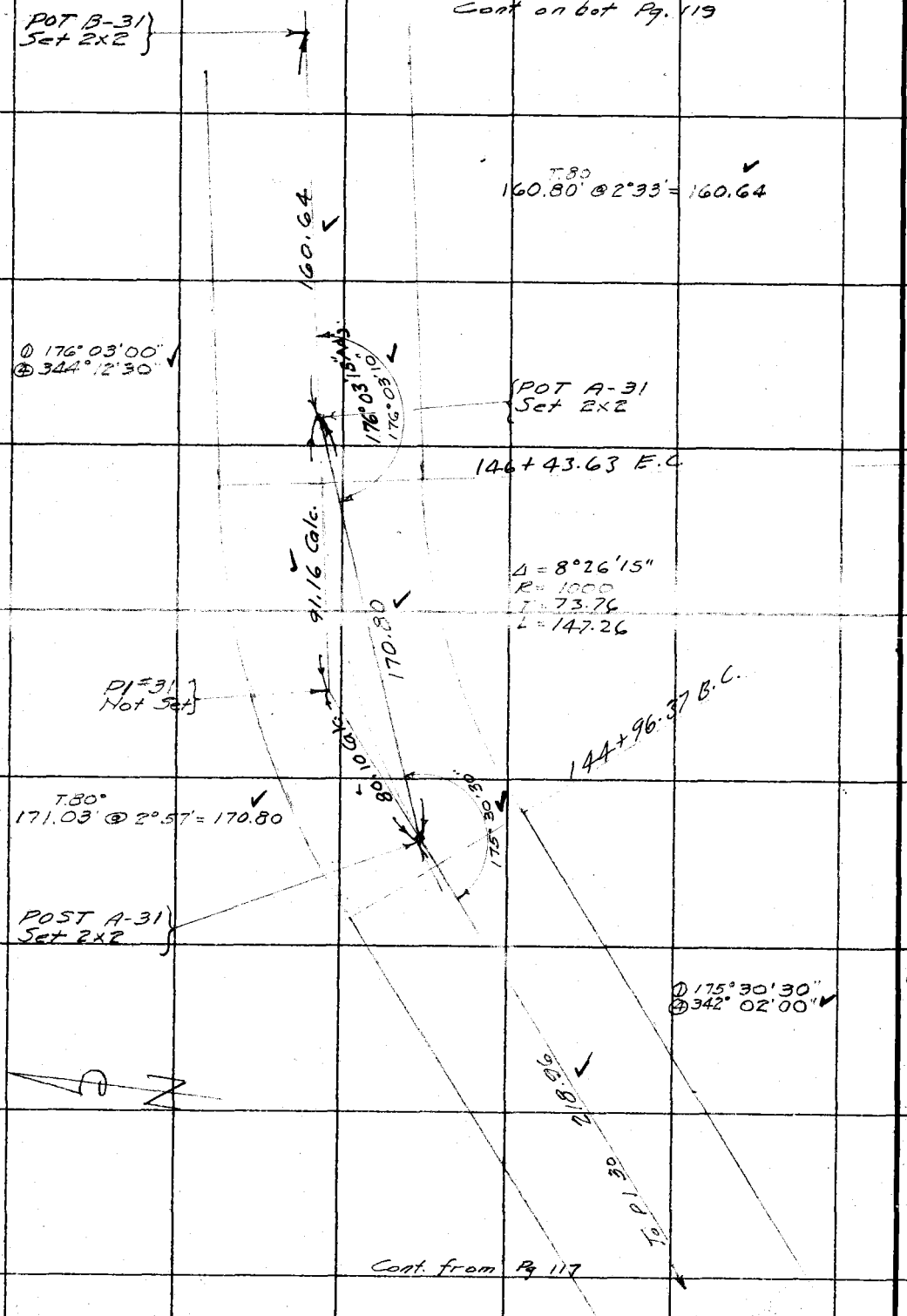

Cont. from Pg 117

RETURN TO
LOS ANGELES COUNTY SURVEYOR

Do not extend notes this side of this line

Note: ANY ADDITIONS OR CHANGES ON THIS SHEET MUST BE MADE OR CIRCLED IN Red. WITH DATE AND NAME OF PERSON MAKING CHANGE.

12594

132.28

17.12
6.78
6.34

218.96
52.18
166.78
299.06
132.28

Date 3-3-31 Notes by F.C.H. Chief Party F.C.H. F.B. 445 Pg. 119

Platted by Svenson	W. O. No. 949 O. S. O. No.
Date 3-31	Location Dume Ch Road
Map No. B-655	Surveyed by F.C. Howard
Platting C'k'd by A. A. R.	Date March 3-1931
Date JUN 1931	Indexed A. C. Johnson

3-26-05
3-39-25
7-05-30
192-54-30

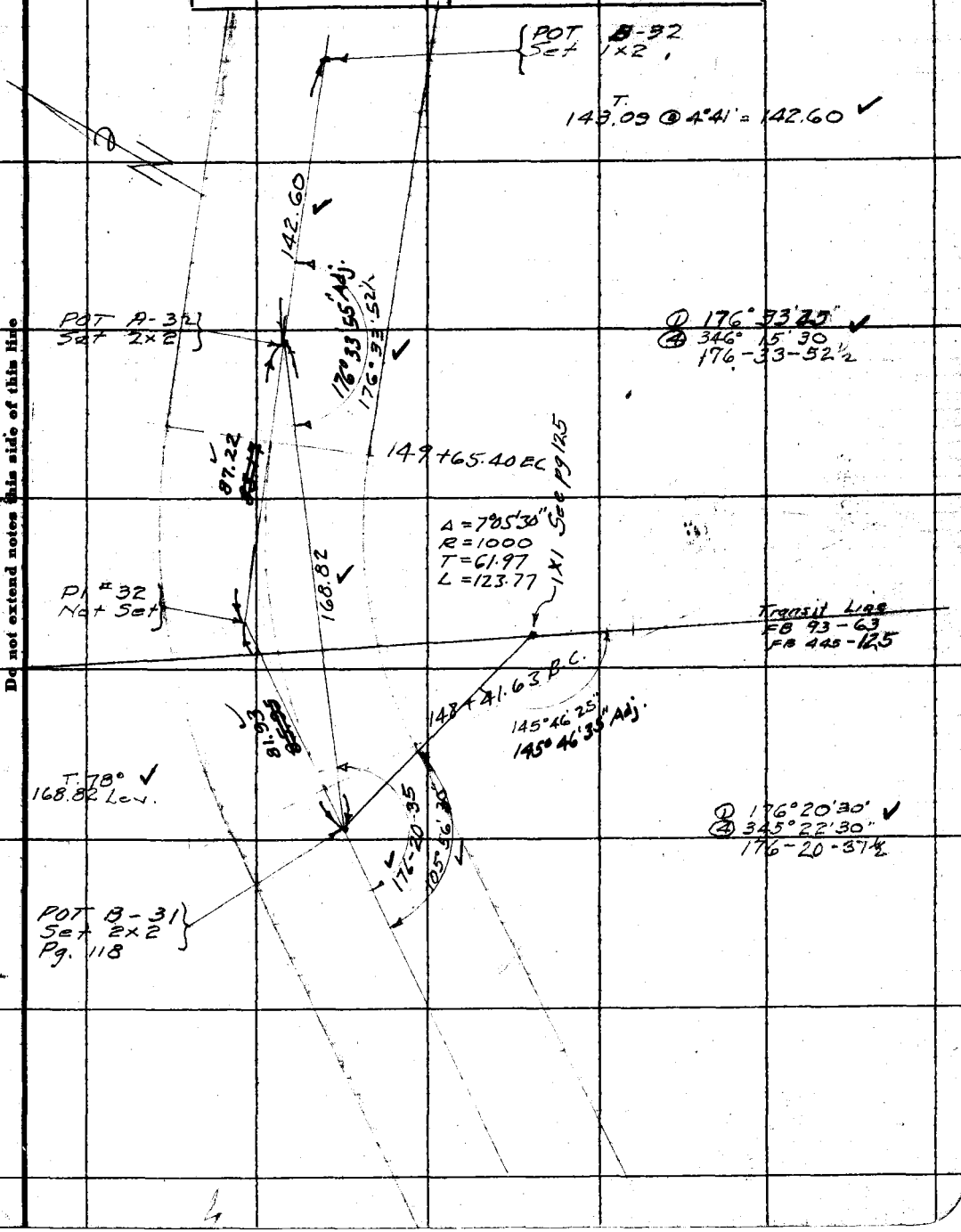

Note: ANY ADDITIONS OR CHANGES ON THIS SHEET MUST BE MADE OR CIRCLED IN Red. WITH DATE AND NAME OF PERSON MAKING CHANGE.

Do not extend notes this side of this line

RETURN TO
LOS ANGELES COUNTY SURVEYOR

F.B. 445 Pg. 120 F.C.H. Chief Party Notes by F.C.H Date 3-3-31

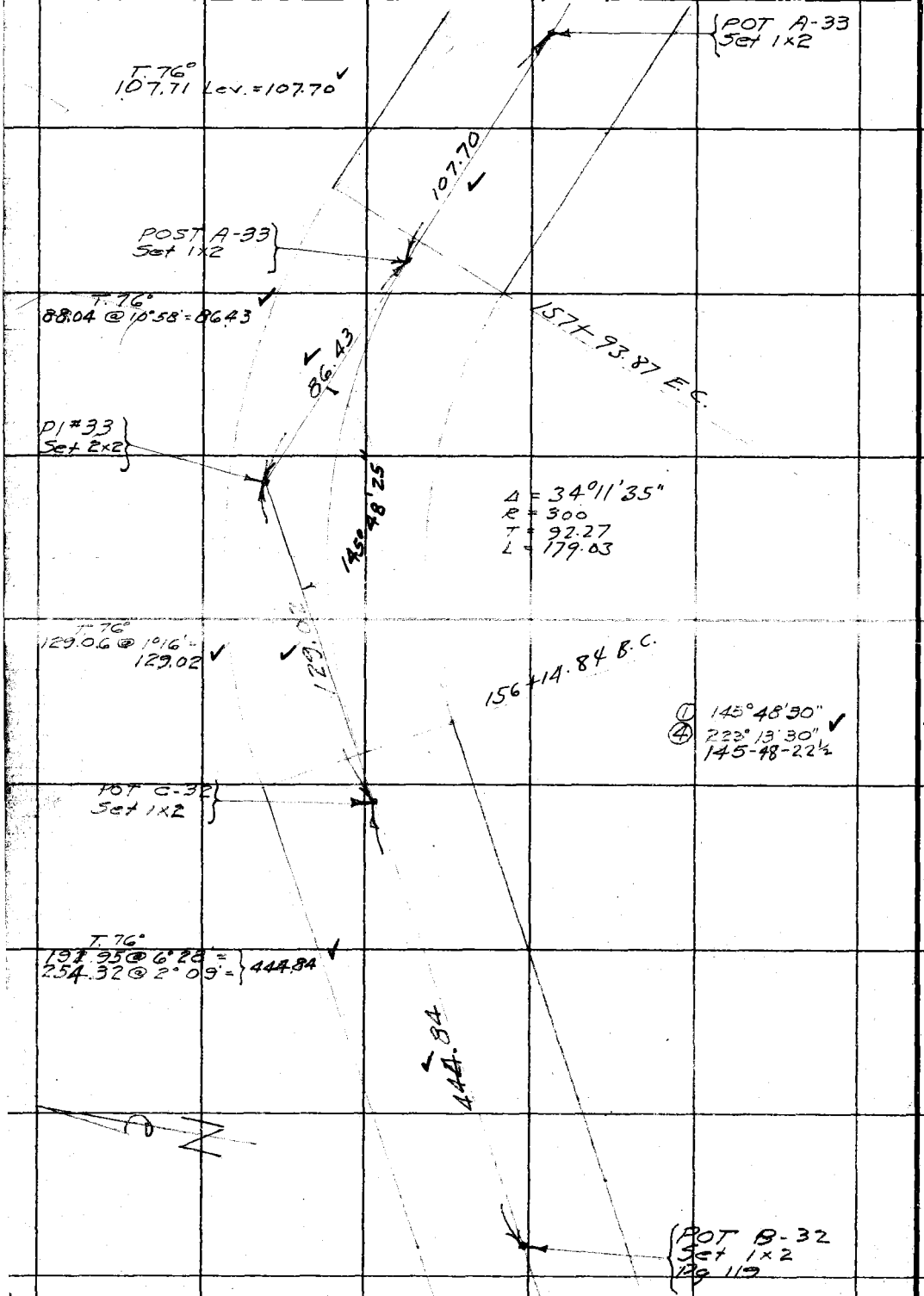

RETURN TO
LOS ANGELES COUNTY SURVEYOR
Do not extend notes this side of this line

Note: ANY ADDITIONS OR CHANGES ON THIS SHEET MUST BE MADE OR CIRCLED IN Red. WITH DATE AND NAME OF PERSON MAKING CHANGE.

Date 3-3-31 Notes by F.C.H Chief Party F.C.H F.B. 445 Pg 121

Platted by Svenson	W. O. No. 949 D. S. O. No.
Date 3-31	Location Dume Cr. Road
Map No. B-655	Surveyed by F.C. Howard
Platting C'k'd by A. A. R.	Date March 3-1931
Date JUN 1931	Indexed A. C. Johnson

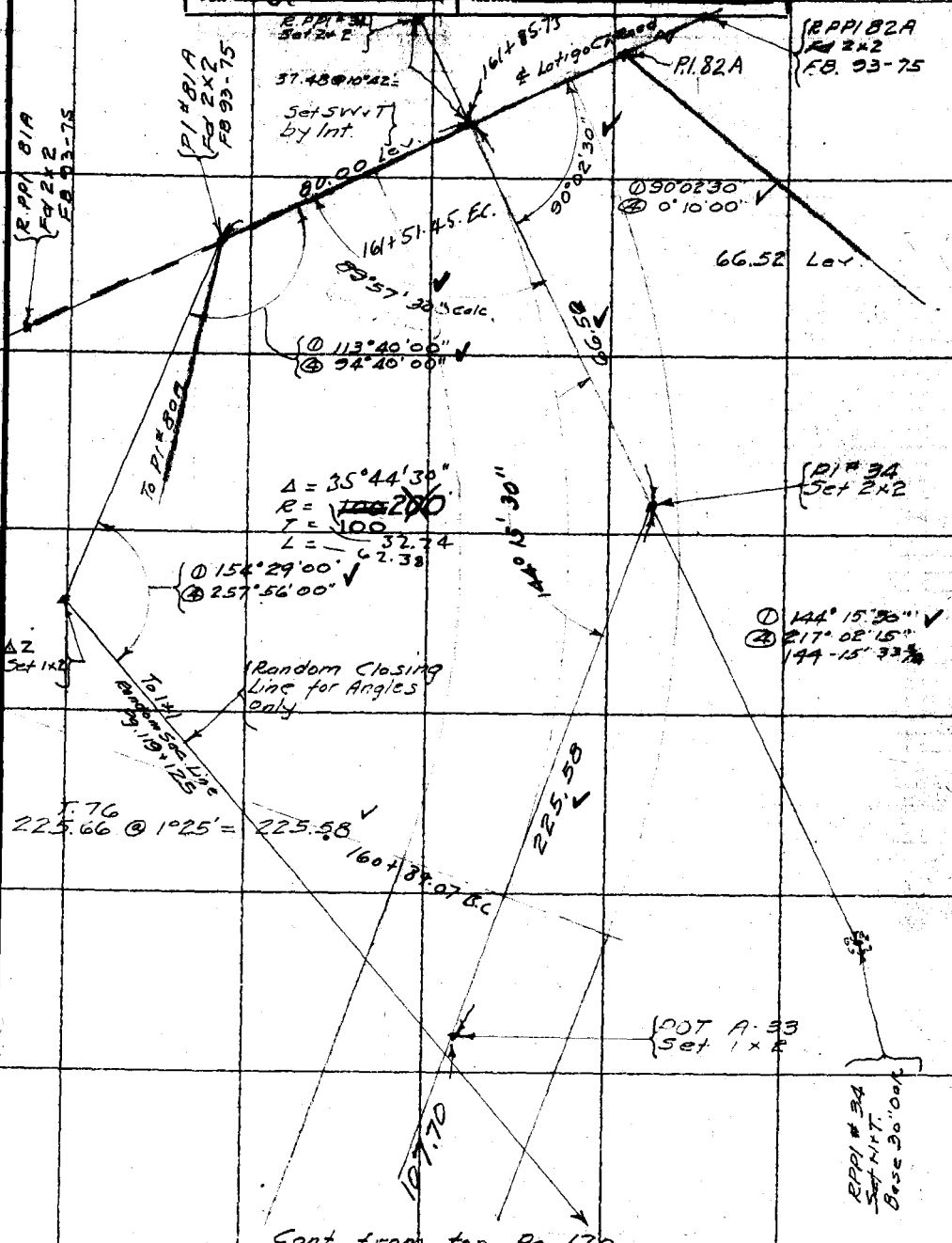

Cont from top Pg 120

Note: ANY ADDITIONS OR CHANGES ON THIS SHEET MUST BE MADE OR CIRCLED IN Red. WITH DATE AND NAME OF PERSON MAKING CHANGE.

Do not extend notes this side of this line

RETURN TO LOS ANGELES COUNTY SURVEYOR

F.B. 445 Pg. 122 Chief Party Notes by Date

RETURN TO
LOS ANGELES COUNTY SURVEYOR

Do not extend notes this side of this line

Note: ANY ADDITIONS OR CHANGES ON THIS SHEET MUST BE MADE OR CIRCLED IN Red. WITH DATE AND NAME OF PERSON MAKING CHANGE.

Date _____ Notes by _____ Chief Party F.C.H. F.B. 445 Pg. 123

Plotted by Svenson	W. O. No. 949 D. S. O. No.
Date 3-31	Location Dume Cr Road
Map No. B-655	Surveyed by F.C. Howard
Platting C'k'd by A.A.B.	Date Mar 1931
Date JUN 1931	Indexed A. C. Johnson 3-24-31



Note: ANY ADDITIONS OR CHANGES ON THIS SHEET MUST BE MADE OR CIRCLED IN Red. WITH DATE AND NAME OF PERSON MAKING CHANGE.

Do not extend notes this side of this line

RETURN TO
LOS ANGELES COUNTY SURVEYOR

3539043

F.B. 445 Pg 124 F.C.H Chief Party Notes by F.C.H Date

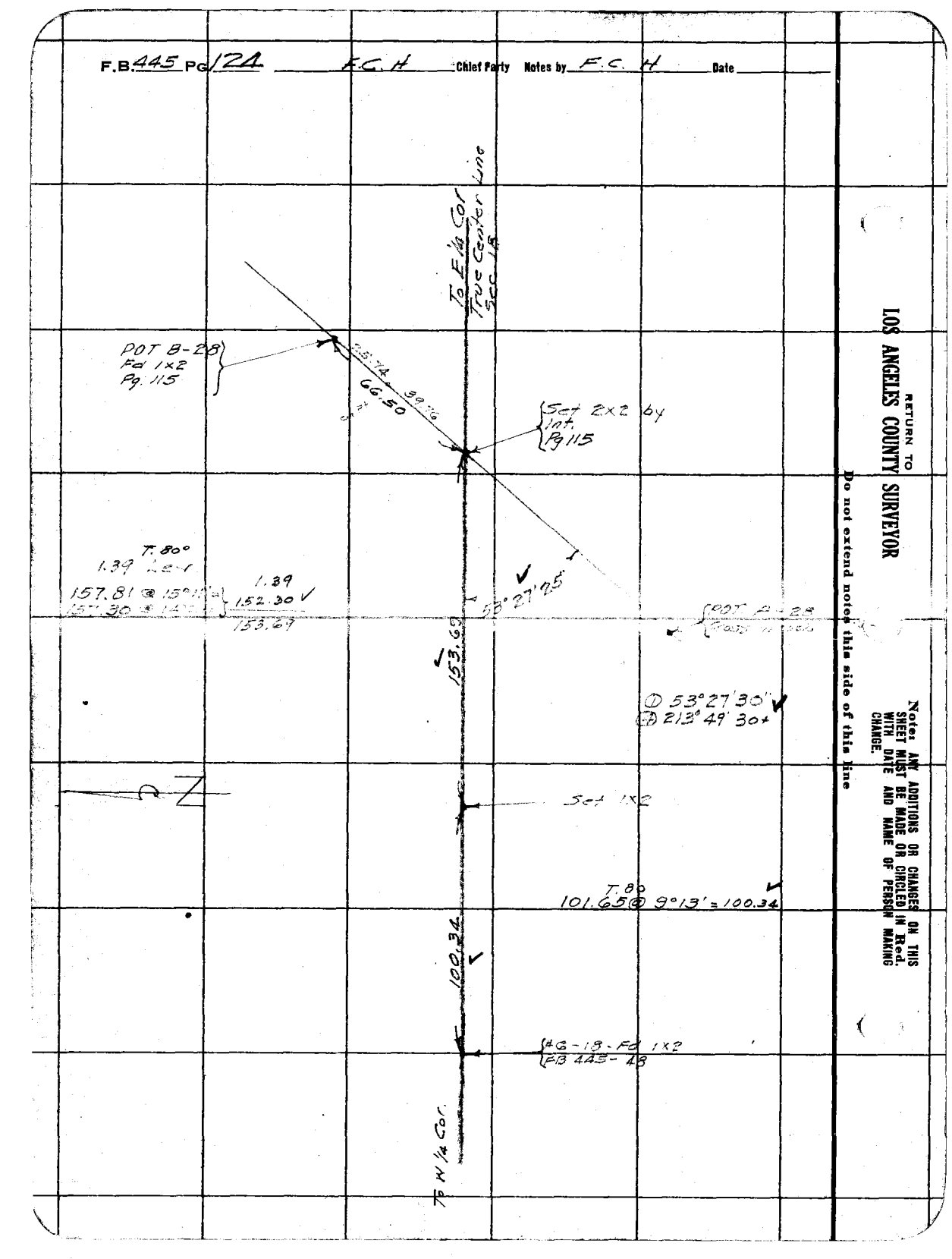

RETURN TO
LOS ANGELES COUNTY SURVEYOR

Do not extend notes this side of this line

Note: ANY ADDITIONS OR CHANGES ON THIS SHEET MUST BE MADE OR CIRCLED IN Red. WITH DATE AND NAME OF PERSON MAKING CHANGE.

Date _____ Notes by F.C.H Chief Party F.C.H F.B. 445 Pg. 125

Platted by Svenson	W. O. No. 949 D. S. O. No.
Date 3-31	Location Dume Ca Road
Map No. B 655	Surveyed by F.C. Howard
Platting C'k'd by A.A.R.	Date Mar. 1931
Date JUN 1021	Indexed C. Johnson

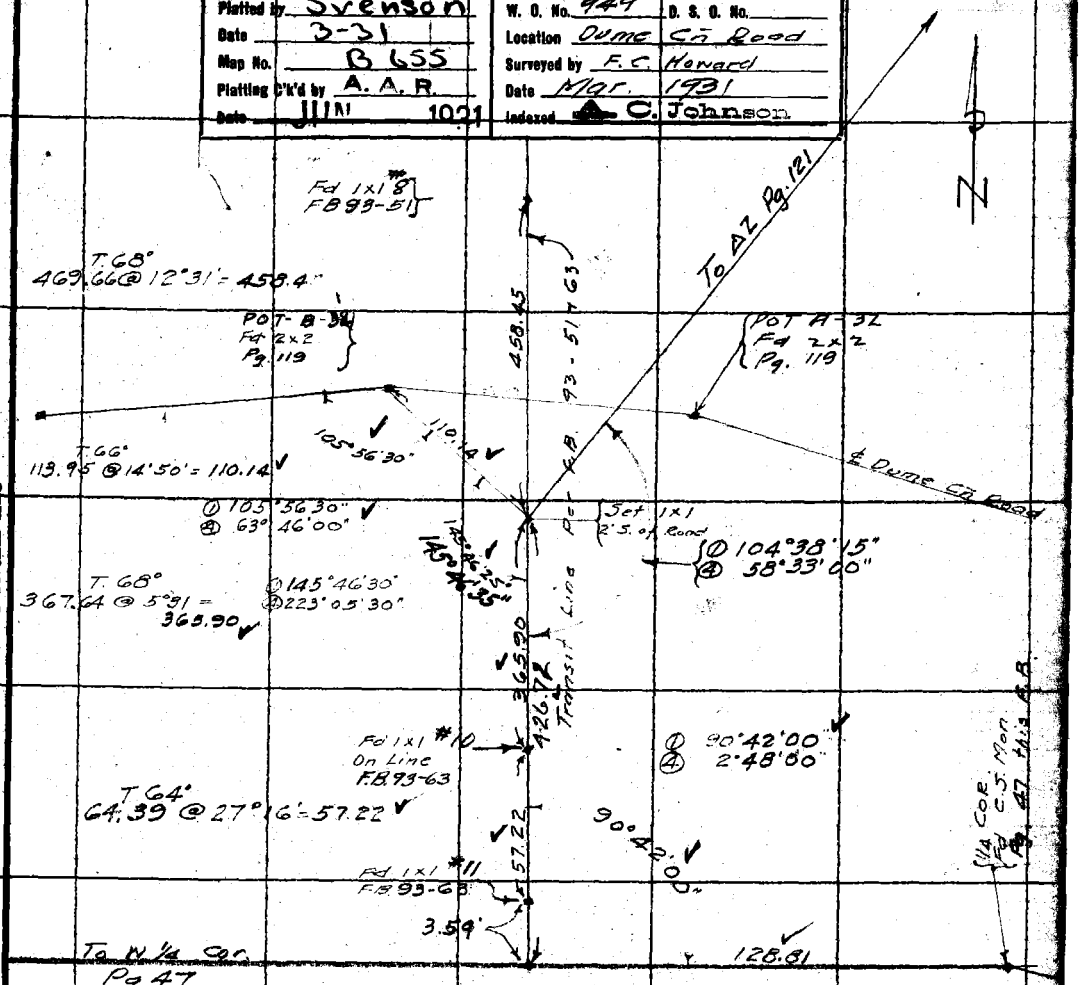

Notes: ANY ADDITIONS OR CHANGES ON THIS SHEET MUST BE MADE AS CHECKED IN Red. WITH DATE AND NAME OF PERSON MAKING CHANGE.

Do not extend notes this side of this line

RETURN TO LOS ANGELES COUNTY SURVEYOR

RETURN TO
LOS ANGELES COUNTY SURVEYOR

Note: ANY ADDITIONS OR CHANGES ON THIS SHEET MUST BE MADE OR CIRCLED IN Red. WITH DATE AND NAME OF PERSON MAKING CHANGE.

Do not extend notes this side of this line

Date

Notes by

Chief Party

F.B. 445 PG. 126

Date 3-17-31 Notes by F.C.H. Chief Party F.C. Howard F.B. 445 Pg. 127

Platted by Svenson	W. O. No. 959 D. S. O. No.
Date 3-31	Location Dume Cñ Road
Map No. B-655	Surveyed by F.C. Howard
Platting C'k'd by A.A.R.	Date Mar 17-1931
Date JUN 1931	Indexed A. C. Johnson

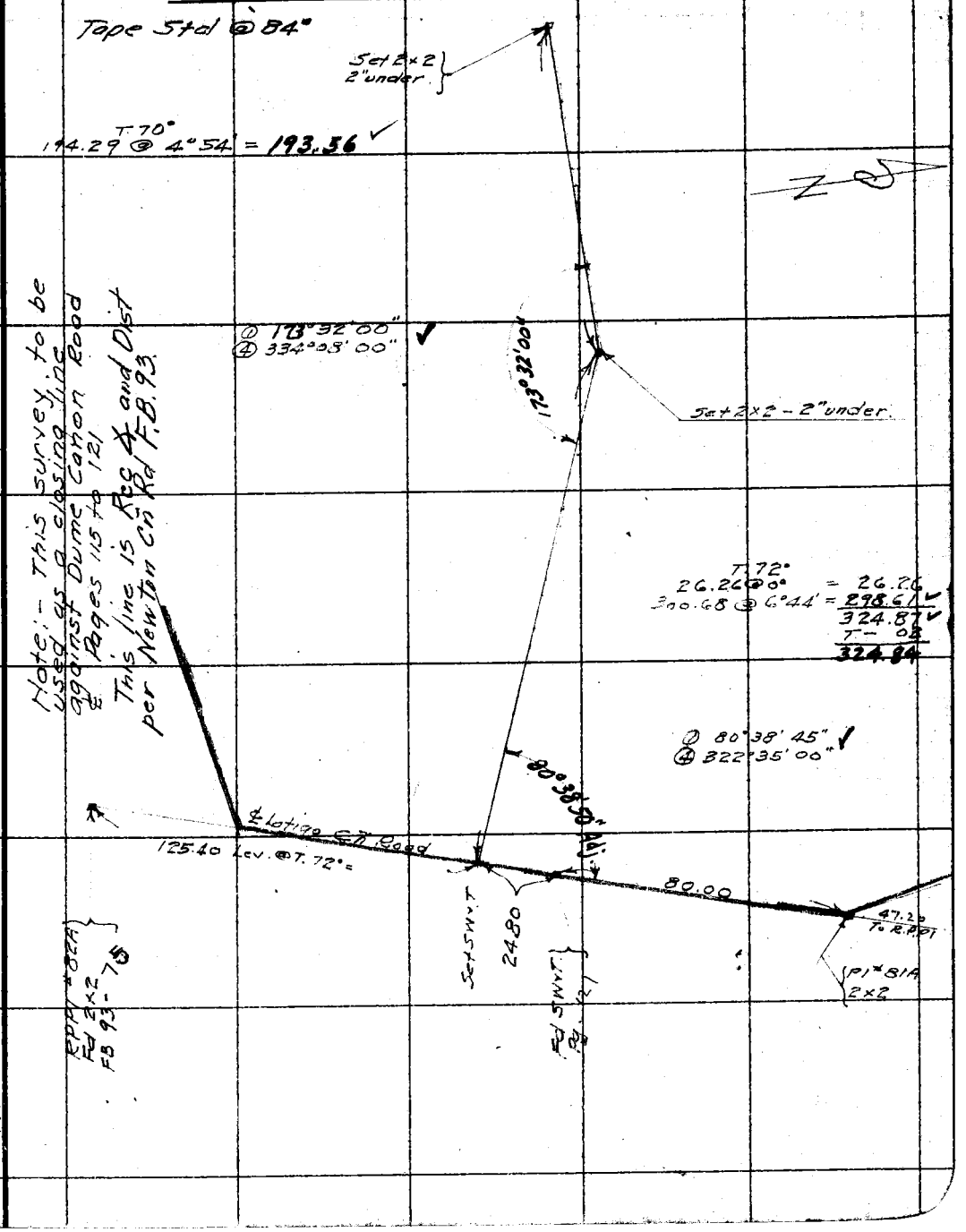

Note: ANY ADDITIONS OR CHANGES ON THIS SHEET MUST BE MADE OR CIRCLED IN Red. WITH DATE AND NAME OF PERSON MAKING CHANGE.

Do not extend notes this side of this line

RETURN TO
LOS ANGELES COUNTY SURVEYOR

F.B. 445 Pg 128 F.C.H. Chief Party Notes by F.C.H. Date 3-17-31

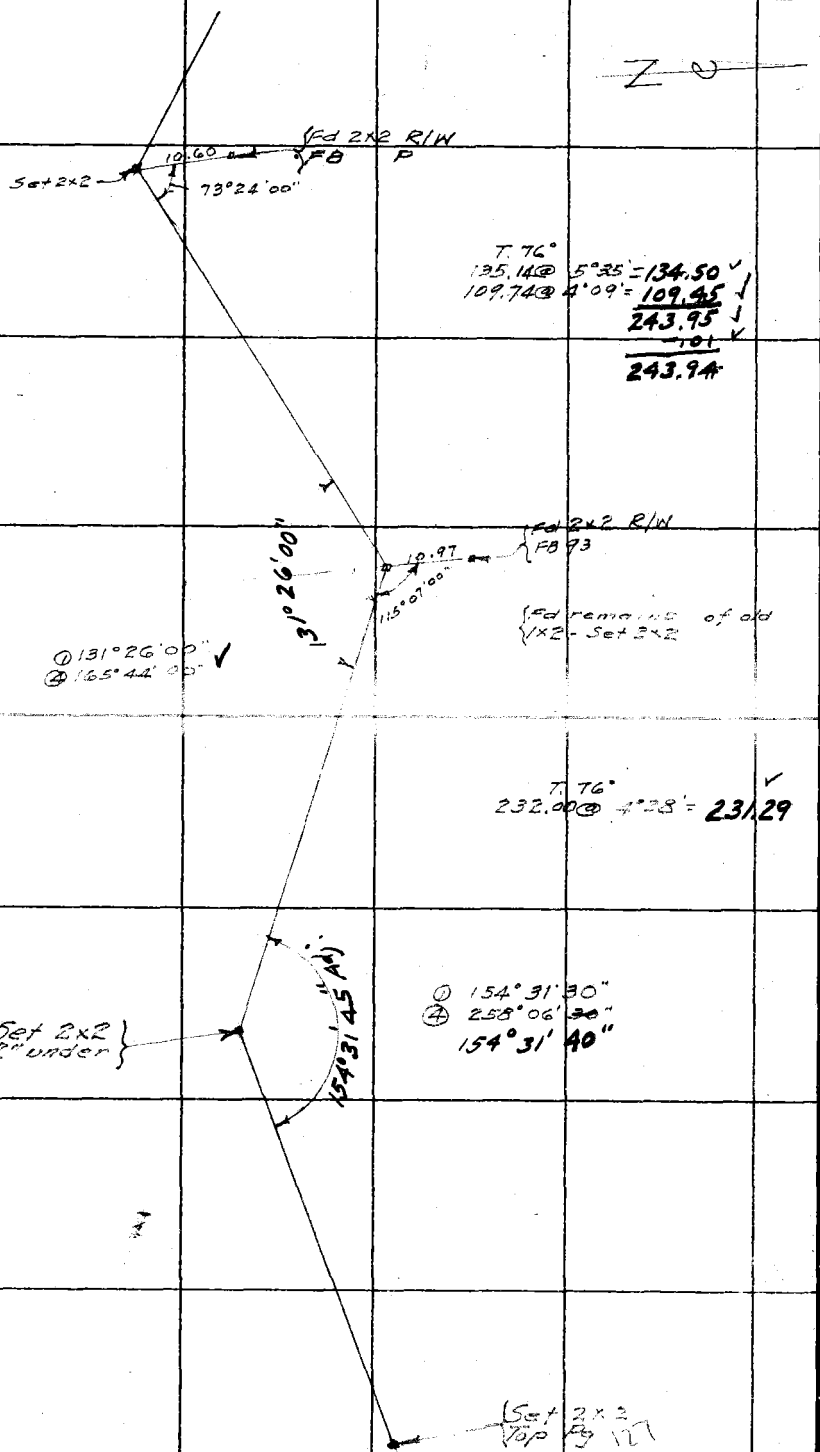

RETURN TO
LOS ANGELES COUNTY SURVEYOR

Do not extend notes this side of this line

Notes: ANY ADDITIONS OR CHANGES ON THIS SHEET MUST BE MADE OR CIRCLED IN Red. WITH DATE AND NAME OF PERSON MAKING CHANGE.

Date 3-17-31 Notes by F.C.H. Chief Party F.C.H. F.B. 445 Pg 119

Plotted by Svenson	W. O. No. 949 D. S. O. No.
Date 3-31	Location Dume Ca Road
Map No. B 655	Surveyed by F.C. Howard
Platting C'k'd by A A R	Date Mar 17-1931
Date JUN 1931	Indexed A. O. Johnson

Note: ANY ADDITIONS OR CHANGES ON THIS SHEET MUST BE MADE IN CIRCLES IN Red. WITH DATE AND NAME OF PERSON MAKING CHANGE.

Do not extend notes this side of this line

RETURN TO LOS ANGELES COUNTY SURVEYOR

POT. B-31
Fd 2x2 - Pg 119

Fd 1x1
FB 445 - 125

Transit Line
FB 93 - 63
FB 445 - 125

126°23'05" Adj.

Δ 126°33'00"
④ 146°12'00"

T. 76
125.86 @ 0° = 125.85

POT A 32
Fd 2x2
Pg 119

Fd 2x2 R/W
FB 93

176°37'30"

10.03

Set 2x2
2" under.

Δ 176°37'30"
346°30'00"

88°16'30"

T. 76°
194.67 @ 5°16' = 193.84

141°18'25" Adj.

Δ 141°18'15"
④ 205°13'30"
141°18'20"

RETURN TO
LOS ANGELES COUNTY SURVEYOR

Note: ANY ADDITIONS OR CHANGES ON THIS SHEET MUST BE MADE OR CIRCLED IN Red. WITH DATE AND NAME OF PERSON MAKING CHANGE.

Do not extend notes this side of this line

Chief Party _____ Notes by _____ Date _____

F.B. 445 PG 130

Date 5-1931 Notes by F.C.H. Chief Party F.C.H. F.B. 445 Pg. 131

Plotted by	R.W.McA.	W. O. No.	949
Date	June 1931	Location	Dumond Cr. Road
Map No.	D655	Surveyed by	F.C. Howard
Platting C'k'd by	A.A.R.	Date	May 1931
Date	JUN 1931	Indexed	A.C. Johnson 6-?-1931

Notes: ANY ADDITIONS OR CHANGES ON THIS SHEET MUST BE MADE IN CIRCLES IN Red. WITH DATE AND NAME OF PERSON MAKING CHANGE.

Do not extend notes this side of this line

RETURN TO LOS ANGELES COUNTY SURVEYOR

Pi #3 Set 2x2

— LINE CHANGE —

Old Pi #2 Fd 2x2 F.B. 445-86

368.51

T. 72°
180.65 Lev.
187.93 @ 1°14' =
187.92 @ 1°02' = } 368.51

112.51 Lev. @ T. 70° = 112.50

112.50

E.C. - 7+70.33

Pi #2 Set 2x2

A = 37°57'55"
R. = 300
T = 102.90
L = 198.56

Δ 142°08'00"
@ 205°32'30"
142-08-07½

5+75.07 B.C.

Tape Standard @ 84°F

A 7+76.95 P.O.T. Fd 1x2 F.B. 445-86

Contd From Page 86

F.B. 445 Pg 132 F.C.H. Chief Party Notes by F.C.H. Date 5-1931

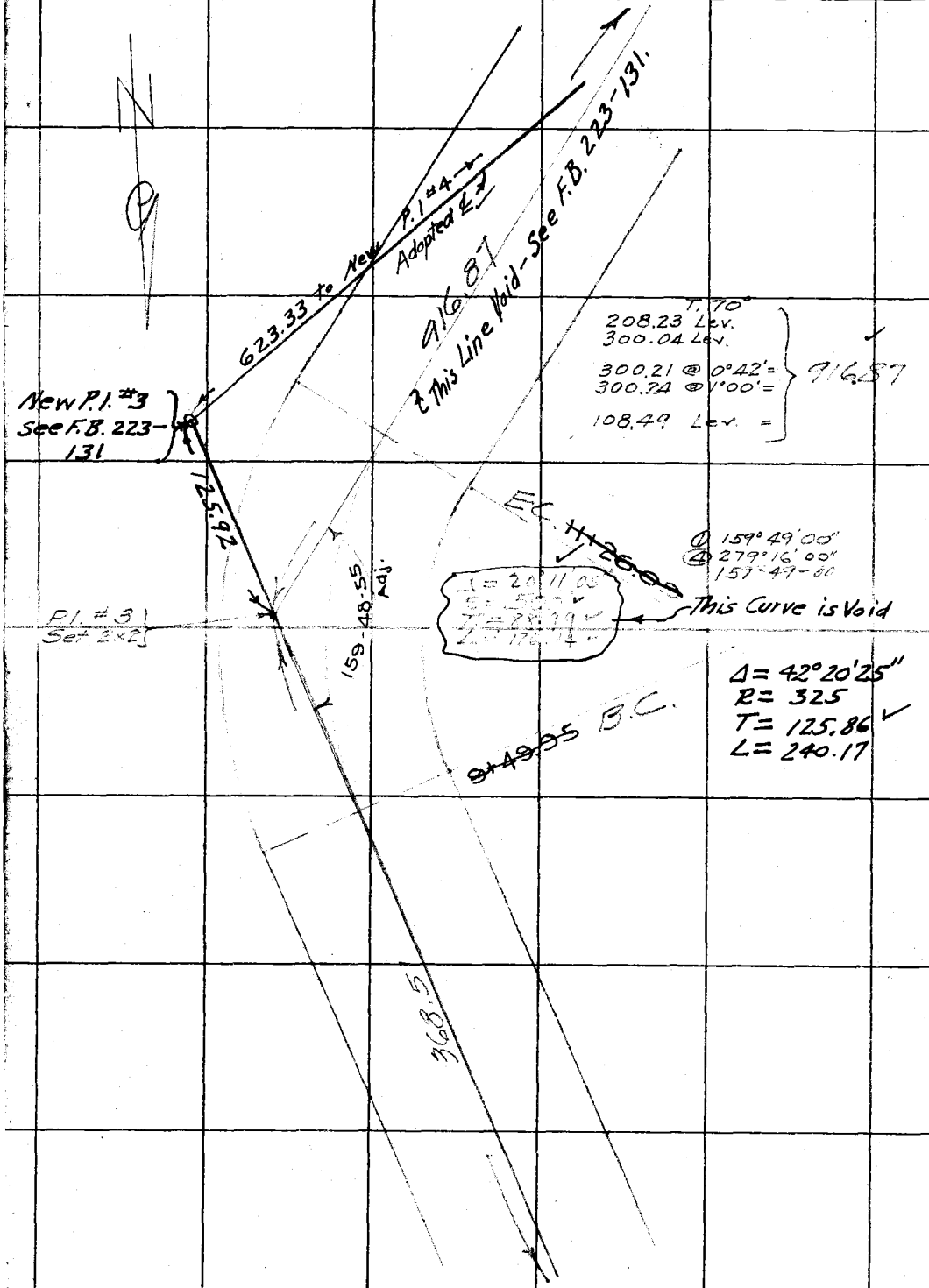

RETURN TO
LOS ANGELES COUNTY SURVEYOR

Do not extend notes this side of this line

Notes: ANY ADDITIONS OR CHANGES ON THIS SHEET MUST BE MADE OR CIRCLED IN Red. WITH DATE AND NAME OF PERSON MAKING CHANGE.

Date _____ Notes by F.C.H. Chief Party F.C.H. F.B. 445 Pg. 133

Platted by	R.W.M.s A.	W. O. No.	949
Date	June 1931	Location	Dume Cn Road
Map No.	B655	Surveyed by	F.C. Howard
Platting C'k'd by	A.A.R.	Date	May 1931
Date	JUN 1931	Indexed	A. C. Johnson

Notes: ANY ADDITIONS OR CHANGES ON THIS SHEET MUST BE MADE OR CIRCLED IN Red. WITH DATE AND NAME OF PERSON MAKING CHANGE.

Do not extend notes this side of this line

RETURN TO LOS ANGELES COUNTY SURVEYOR

Ⓓ 55°35'00"
Ⓐ 222° 20' 30" Adj

P.O.T. A-4 Set 1x2

55°35'05"

YERBA CANYON DRIVE

156.43 Lev @ T 68° = 156.41

Fd 2" I.P. FB 445-6

101.00

12.92

Calc.

101.01 Lev. @ T. 68°
101.00

Fd Old 1x2 at int & YERBA CANYON DRIVE and N. Line Tr. 10605

17.08

Set 2x2 by Int.

TRACT No 9789

T. 70°
98.01 @ 0° = 98.00

98.00

21+24.47 F.C.

Transit Line - FB 445-67

Ⓓ 95°34'30"
Ⓐ 22° 17' 30"
95-34-22½
20" Adj

P.I. #4 Set 2x2

Ⓓ 139°05'30"
Ⓐ 196° 22' 00"
139-05-30
Adj. - 35

This Curve is Void

Δ = 40°-54'25"
R = 500
T = 186.48
L = 356.98

Δ = 63°03'45"
R = 800
T = 490.84
L = 880.52

17+67.49 P.C.

916.87

This Line Void - See F.B. 223-131

623.33

To New P.I. 3 Adopted

New P.I. #4 See F.B. 223-131

F.B. 445 Pg 134 F.C.H. Chief Party Notes by F.C.H. Date May 1931

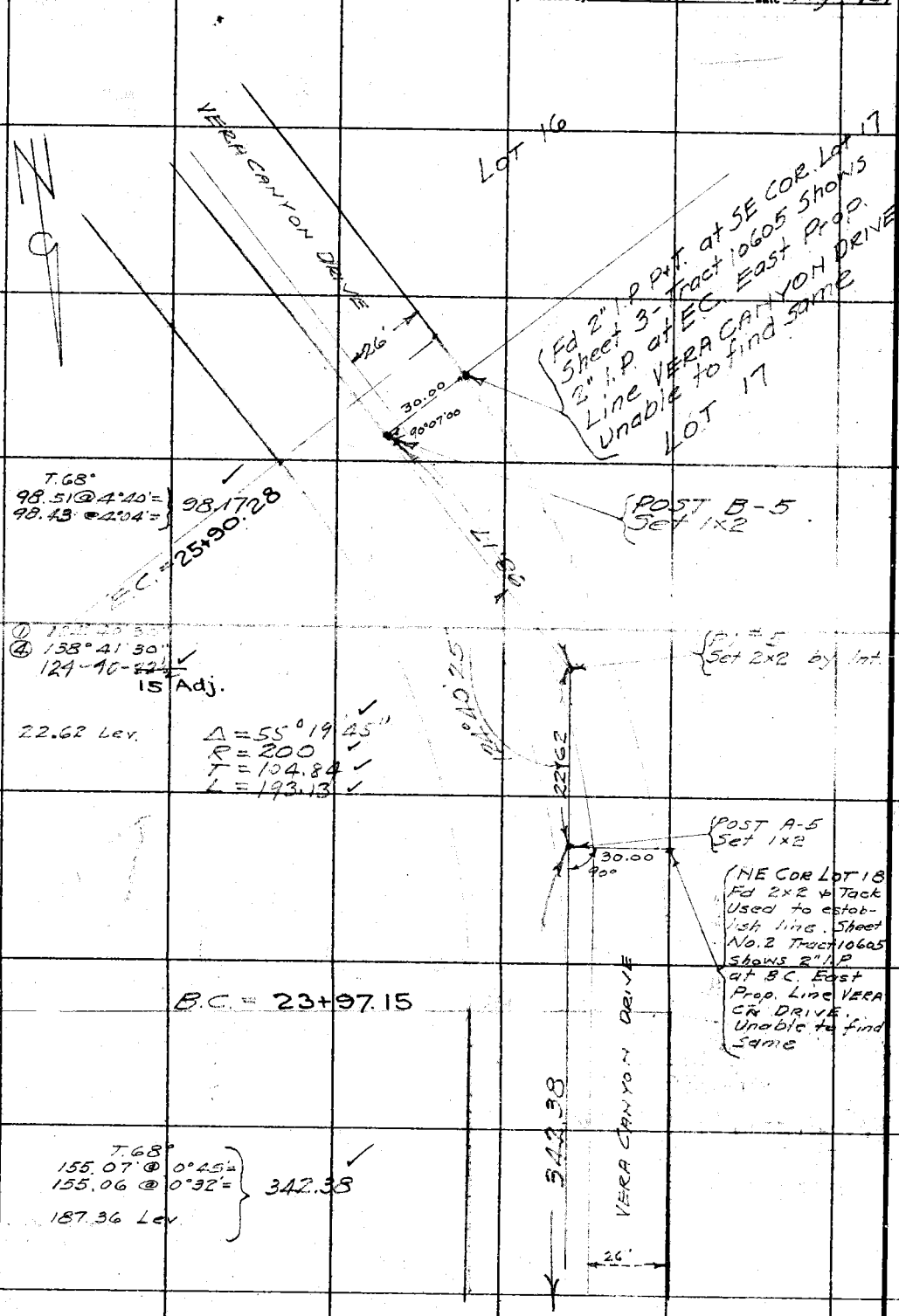

RETURN TO
LOS ANGELES COUNTY SURVEYOR

Do not extend notes this side of this line

Notes: ANY ADDITIONS OR CHANGES ON THIS SHEET MUST BE MADE OR CIRCLED IN Red. WITH DATE AND NAME OF PERSON MAKING CHANGE.

Date 5-1931 Notes by F.C.H Chief Party F.C.H. F.B. 445 Pg 135

Platted by R.W.McA.	W. O. No. 949 / D. S. O. No.
Date June 1931	Location Dume Cañ Road
Map No. B655	Surveyed by F.C. Howard
Platting C'k'd by A.A.R.	Date May 1931
Date JUN 1931	Indexed by C. Johnson

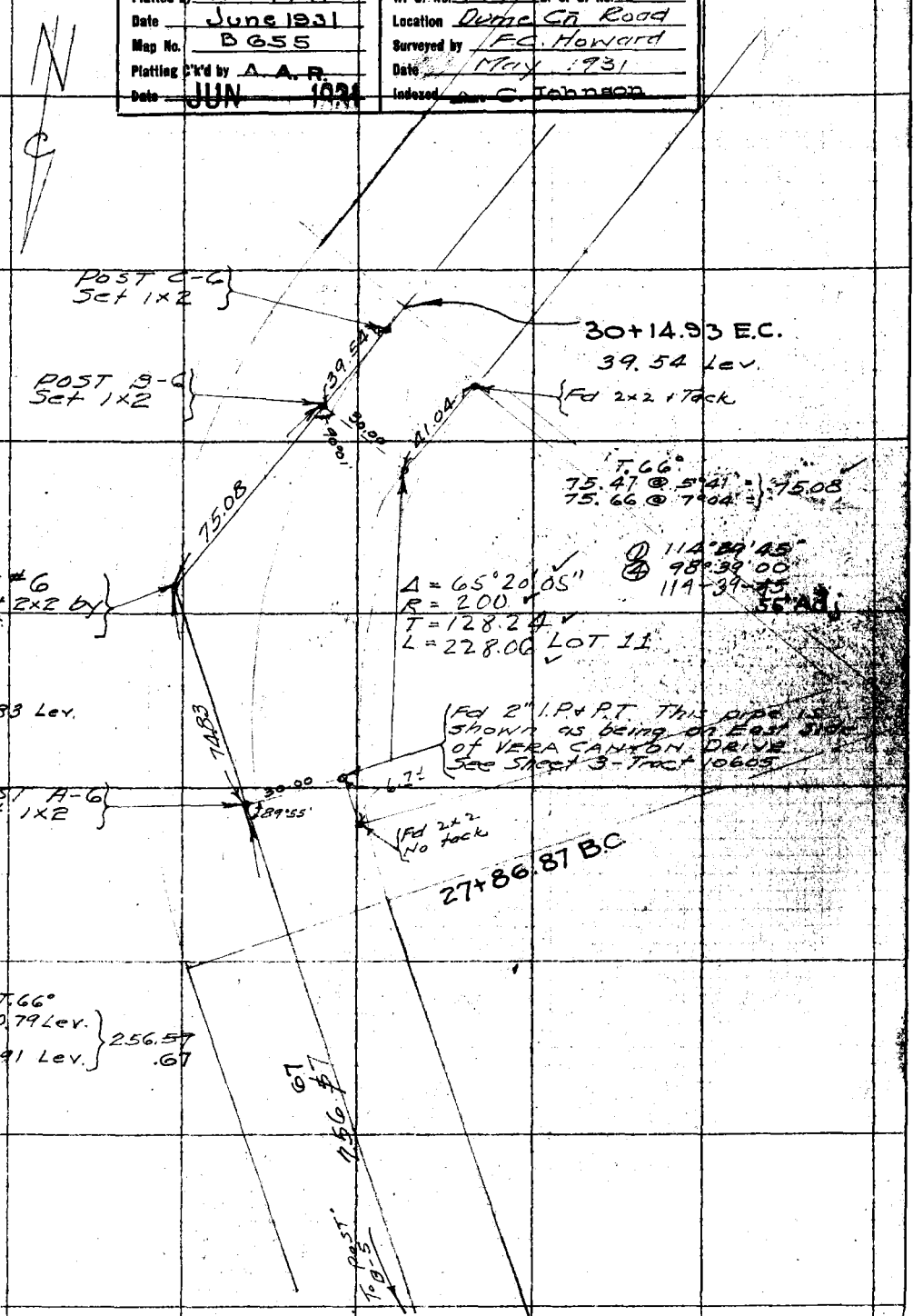

Note: ANY ADDITIONS OR CHANGES ON THIS SHEET MUST BE MADE OR CIRCLED IN Red. WITH DATE AND NAME OF PERSON MAKING CHANGE.

Do not extend notes this side of this line

RETURN TO LOS ANGELES COUNTY SURVEYOR

F.B. 445 PG. 136 F.C.H. Chief Party Notes by F.C.H. Date 5-1931

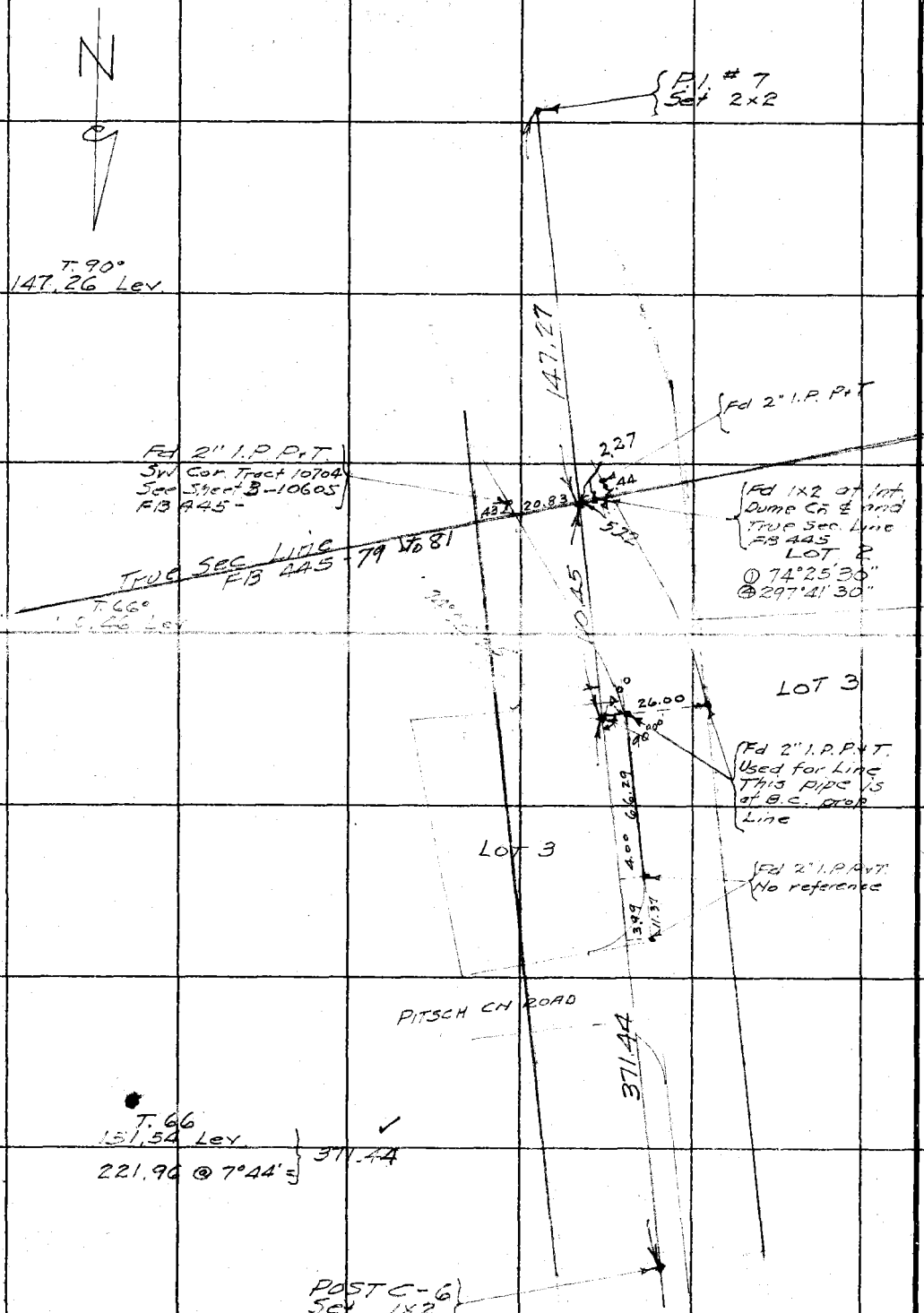

RETURN TO
LOS ANGELES COUNTY SURVEYOR

Do not extend notes this side of this line

Notes: ANY ADDITIONS OR CHANGES ON THIS SHEET MUST BE MADE OR CIRCLED IN Red. WITH DATE AND NAME OF PERSON MAKING CHANGE.

Date 5-1931 Notes by F.C.H. Chief Party F.C.H. F.B. 445 Pg. 137

Platted by R.W. McA	W. O. No. 949 D. S. O. No.
Date June 1931	Location Dume Cn Road
Map No. B-655	Surveyed by F.C. Howard
Platting C'k'd by A. A. R.	Date May 28-1931
Date JUN 1931	Indexed A. C. Johnson

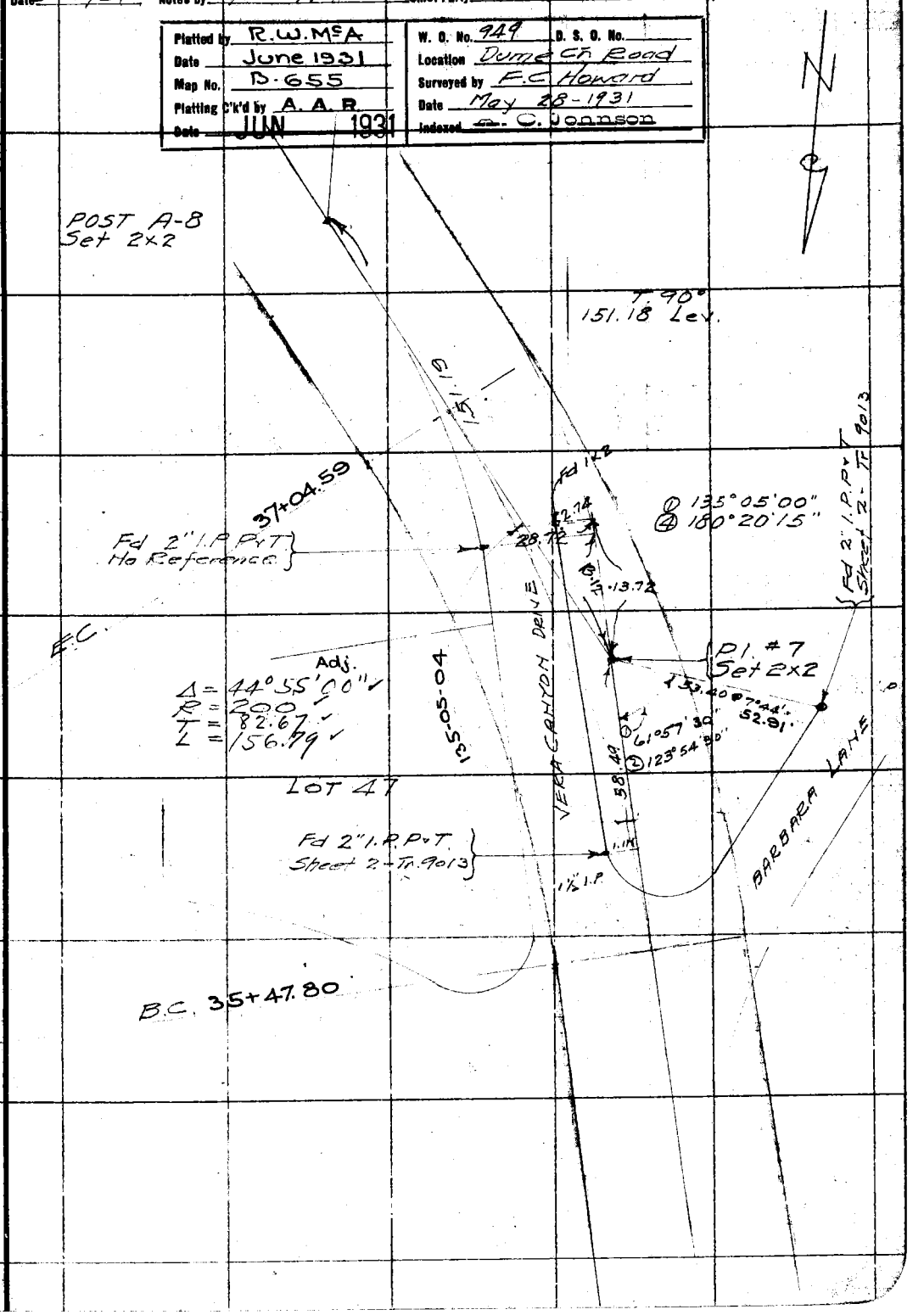

Note: ANY ADDITIONS OR CHANGES ON THIS SHEET MUST BE MADE OR CIRCLED IN Red. WITH DATE AND NAME OF PERSON MAKING CHANGE.

Do not extend notes this side of this line

RETURN TO
LOS ANGELES COUNTY SURVEYOR

F.B. ~~445~~ Pg. 139 R.C.H. Chief Party Notes by E.C.H. Date 5-1931

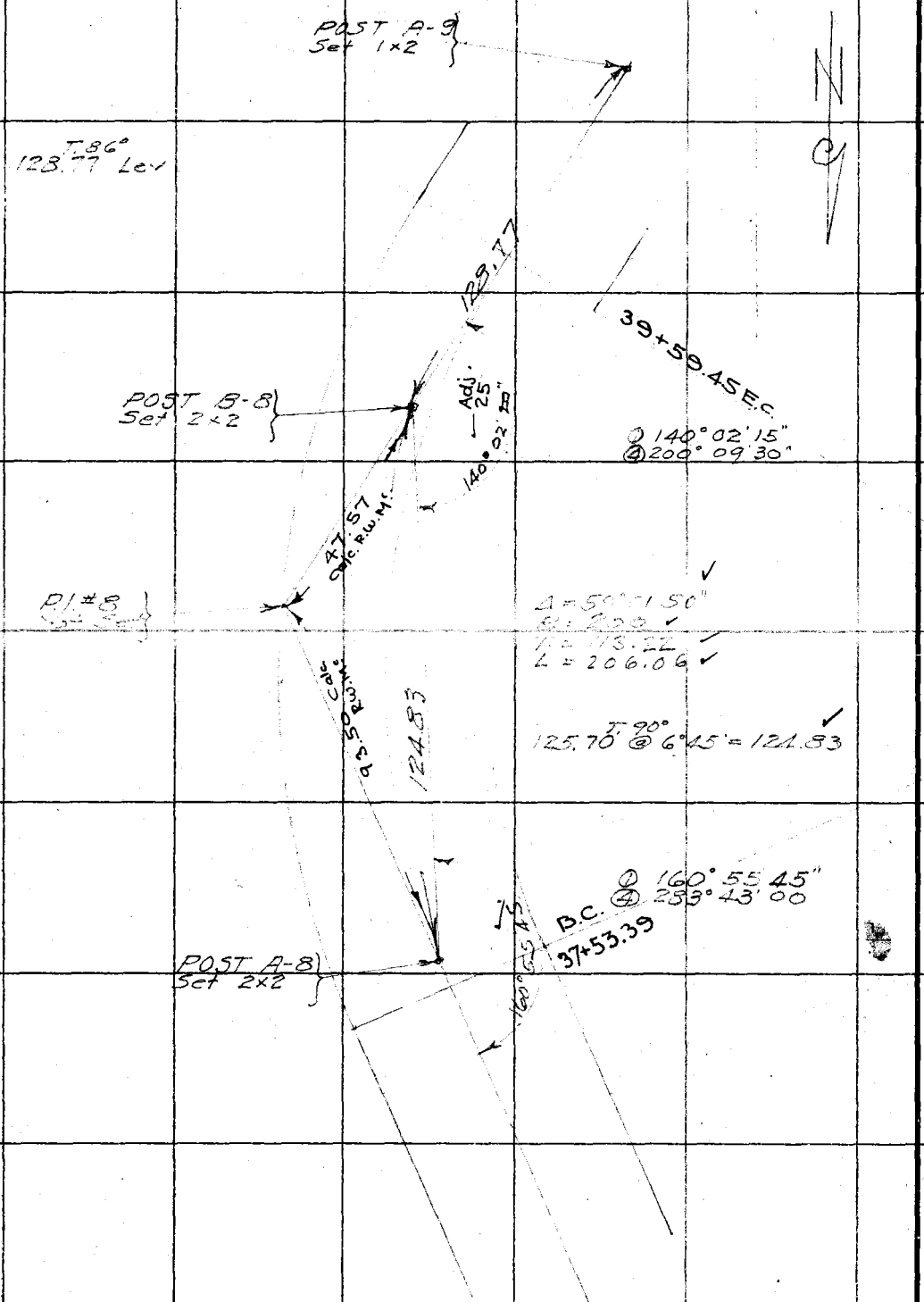

RETURN TO
LOS ANGELES COUNTY SURVEYOR

Do not extend notes this side of this line

Note: ANY ADDITIONS OR CHANGES ON THIS SHEET MUST BE MADE OR CHECKED IN Red. WITH DATE AND NAME OF PERSON MAKING CHANGE.

Date _____ Notes by F.C.H. Chief Party F.C.H. F.B. 445 Pg. 139

Platted by R.W. McA.	W. O. No. 949 D. S. O. No.
Date June 1931	Location Dume Cn Road
Map No. B-655	Surveyed by F.C. Howard
Platting C'k'd by A. A. R.	Date May 28-1931
Date JUN 1931	Indexed A. C. Johnson

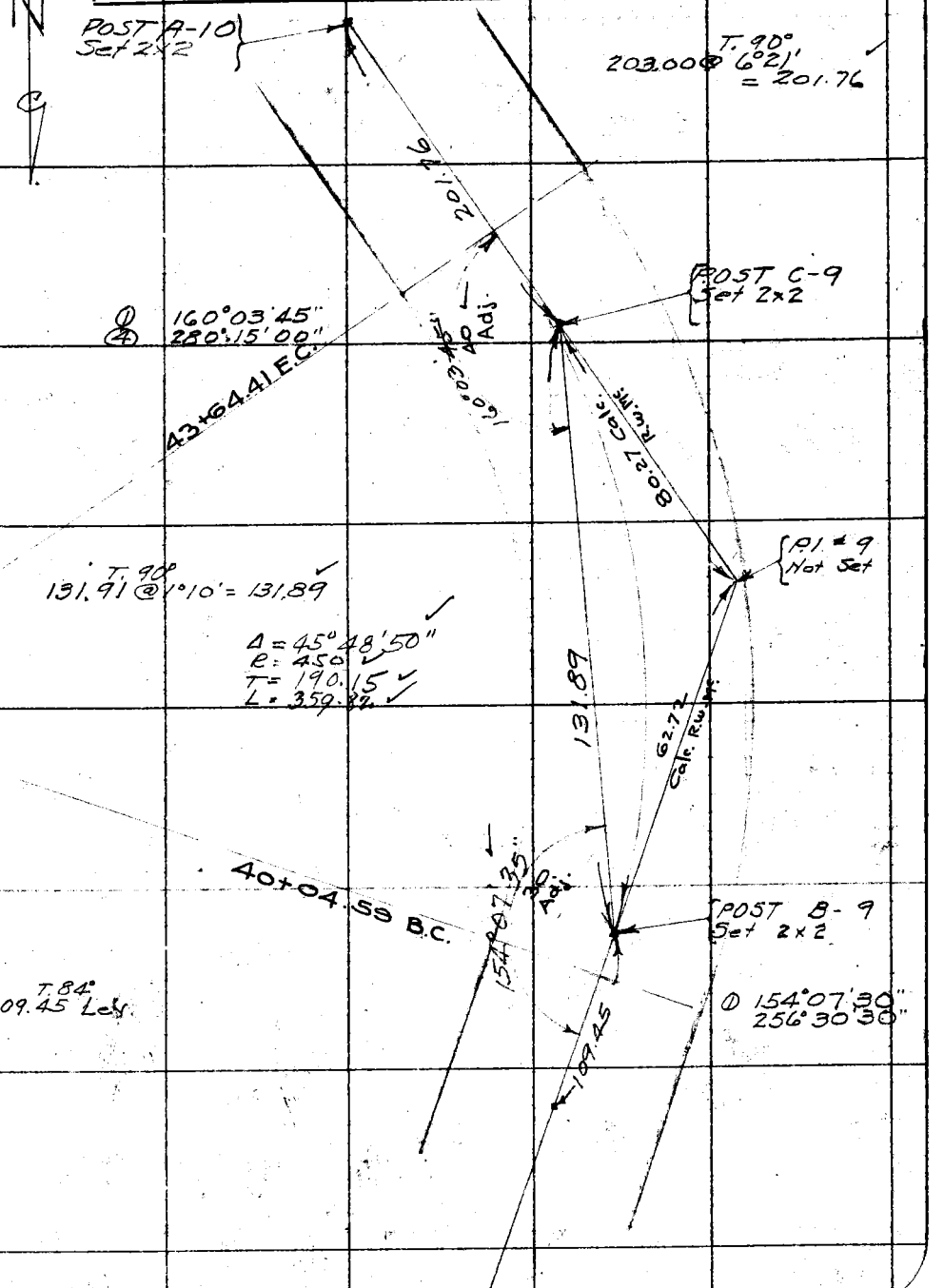

Notice ANY ADDITIONS OR CHANGES ON THIS SHEET MUST BE MADE OR CIRCLED IN Red. WITH THE FULL AND NAME OF PERSON MAKING CHANGE

Do not extend notes this side of this line

RETURN TO
LOS ANGELES COUNTY SURVEYOR

F.B. 445 Pg 140 F.C.H. Chief Party Notes by F.C.H. Date 5-1931

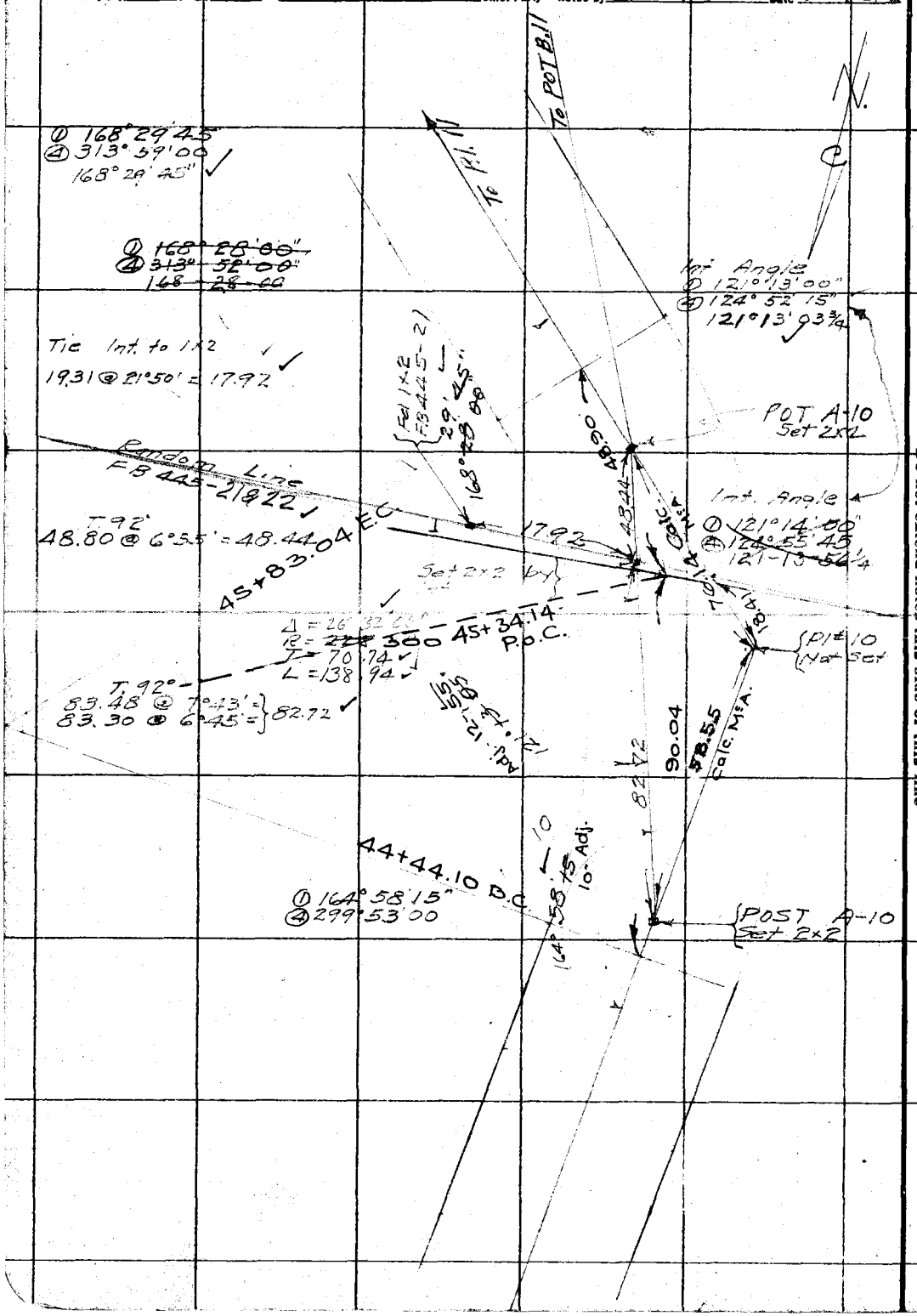

RETURN TO
LOS ANGELES COUNTY SURVEYOR

Do not extend notes this side of this line

Note: ANY ADDITIONS OR CHANGES ON THIS SHEET MUST BE MADE OR CIRCLED IN Red. WITH DATE AND NAME OF PERSON MAKING CHANGE.

Date _____ Notes by F.C.H Chief Party F.C.H F.B. 445 Pg. 141

Plotted by R.W. McA.	W. O. No. 949 D. S. O. No.
Date June 1931	Location Dume Cn Road
Map No. B-655	Surveyed by F.C. Howard
Plotting C'k'd by A. A. R.	Date ~~A. C. Johnson~~ 1931
Date JUN 1931	Indexed

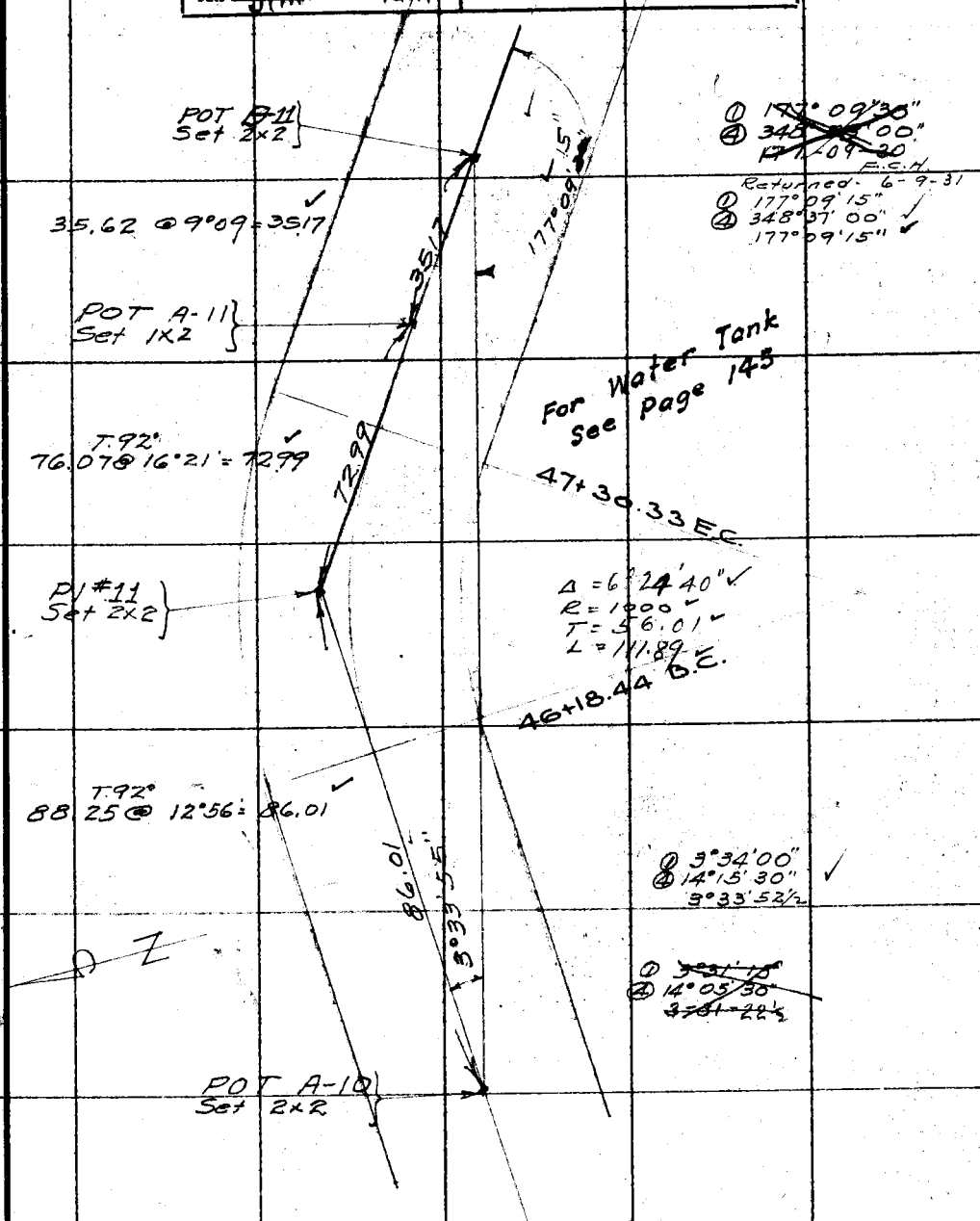

Note: ANY ADDITIONS OR CHANGES ON THIS SHEET MUST BE MADE OR CIRCLED IN Red. WITH DATE AND NAME OF PERSON MAKING CHANGE.

Do not extend notes this side of this line

RETURN TO
LOS ANGELES COUNTY SURVEYOR

F.B. 445 Pg. 142 FCH Chief Party Notes by FCH Date 5-1931

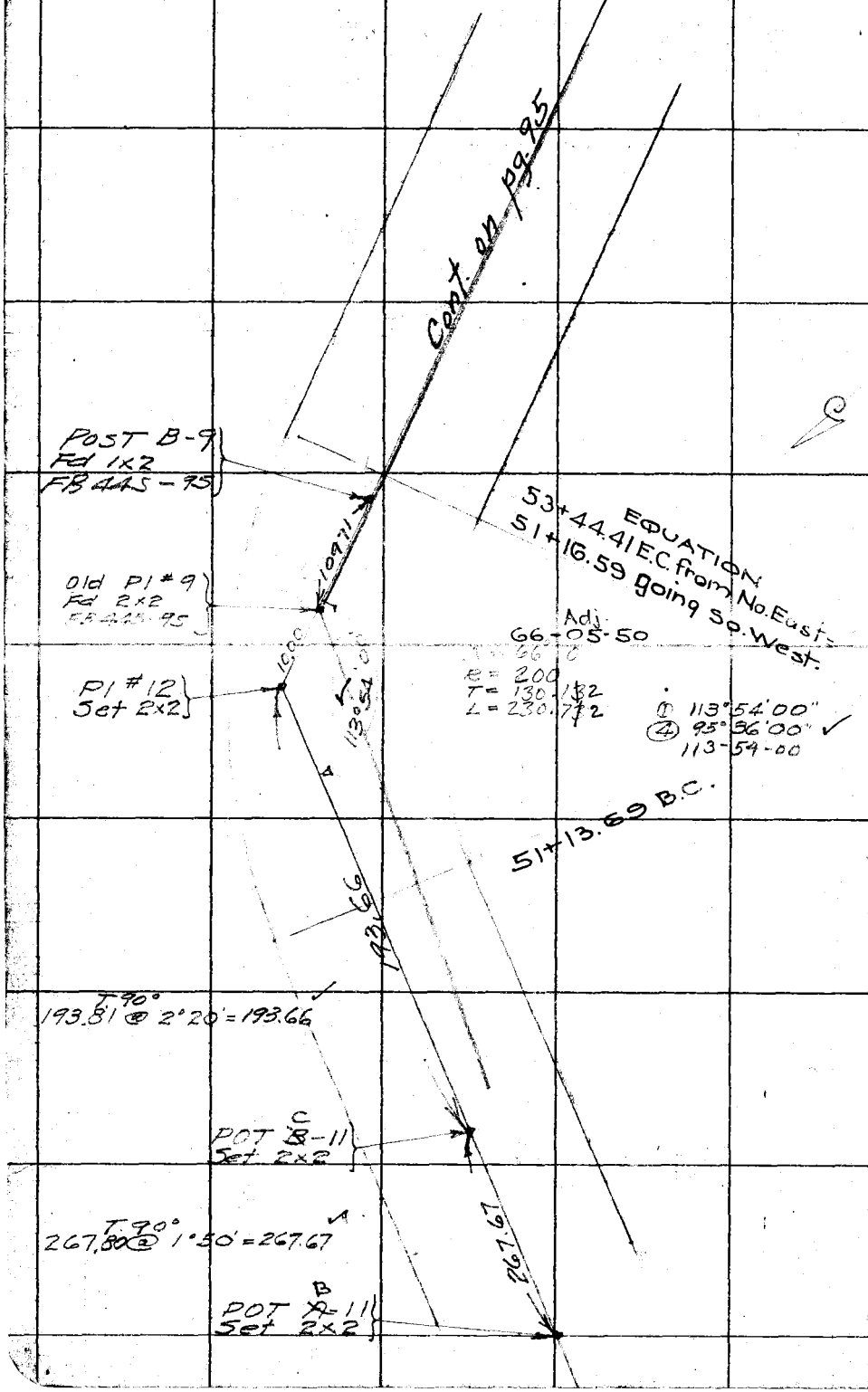

RETURN TO
LOS ANGELES COUNTY SURVEYOR
Do not extend notes this side of this line

Notes: ANY ADDITIONS OR CHANGES ON THIS SHEET MUST BE MADE OR CIRCLED IN Red. WITH DATE AND NAME OF PERSON MAKING CHANGE.

Notes Ck'd by	Survey of Dume Cn Road
Map No.	W. O. 7949 Maps No. 10 St'd 84 °F
Office Work	Surveyed by T. H. BLANCHARD
Checked	Notes FMB Date 8-26-47
Date	Indexed 9-2-47

F.B. 445 Pg. 143

DUME CN ROAD

JN 7949

Locating Water tank on C.F. Roberts Property
Sec. 13 T.1S. R.1W.

August 26 1947

Ref
FB 445-
CSB-665

Party
Blanchard
Gowherd
Harris
Shoemaker

Note: Any Additions or Changes on This Sheet Must be Made or Circled in Red Ink With Date and Name of Person Making Change.

Do not extend notes this side of this line.

RETURN TO
LOS ANGELES COUNTY SURVEYOR
700 HALL OF RECORDS

FORM 247 5M 11-41

F.B. 445 PG. 144

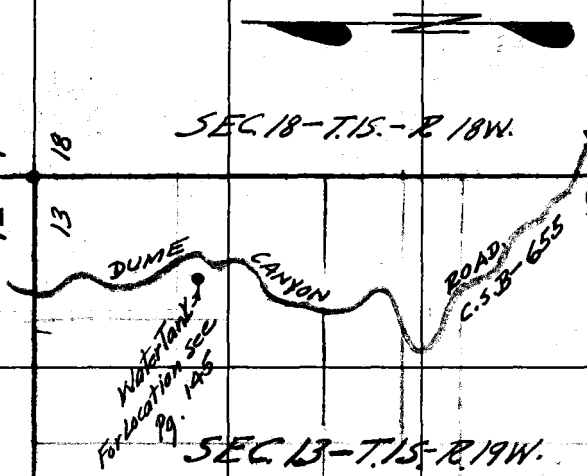

RETURN TO
LOS ANGELES COUNTY SURVEYOR
700 HALL OF RECORDS

Do not extend notes this side of this line.

Note: Any Additions or Changes on This Sheet Must be Made or Circled in Red Ink With Date and Name of Person Making Change.

Notes Ck'd by K.R.M.	Survey of Dume Gas Road
Map No. C.S.B-655	W. O. 7949 Tape No. 10 St'd 84 °F
Office Work Miller	Surveyed by F. H. BLANCHARD
Checked McPherson	Notes FHB Date 8-26-47
Date Sept 1947	Indexed

F. B. 445 Pg. 145

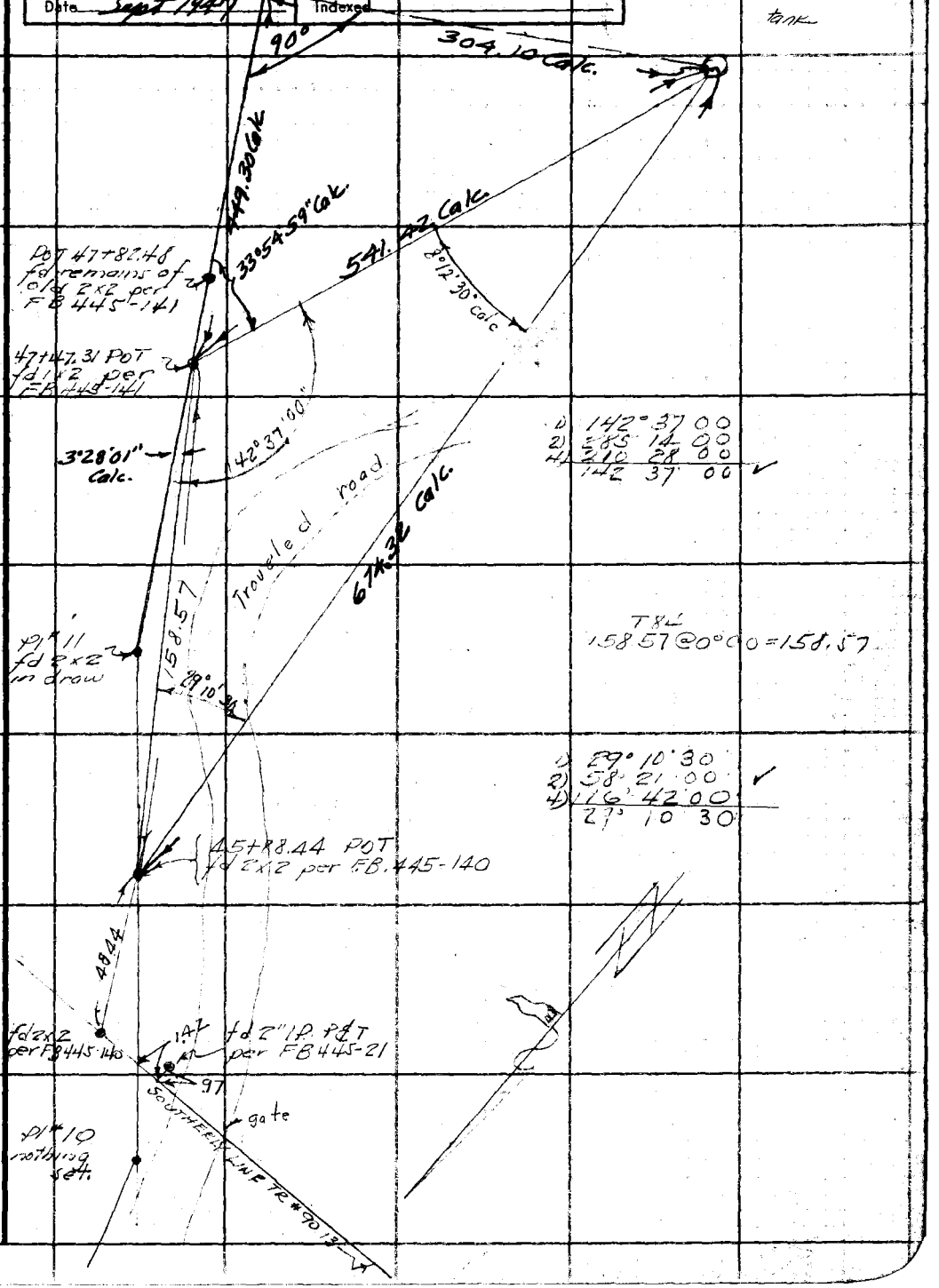

Note: Any Additions or Changes on This Sheet Must be Made or Circled in Red Ink With Date and Name of Person Making Change.

Do not extend notes this side of this line.

RETURN TO
LOS ANGELES COUNTY SURVEYOR
700 HALL OF RECORDS

FORM 247 5M 5-46

RETURN TO
LOS ANGELES COUNTY SURVEYOR
700 HALL OF RECORDS

Note: Any Additions or Changes on This Sheet Must be Made or Circled in Red Ink With Date and Name of Person Making Change.

Do not extend notes this side of this line.

F. B. 495 Pg. 146

Notes Ck'd by Drew	Survey of Dume Newton Co Rd
Map No.	W. O. 7949 Tape No. 67 St'd 84 °F
Office Work	Surveyed by F. H. BLANCHARD
Checked	Notes FHB Date 4-29-49
Date	Indexed A. C. Johnson 6-14-49

F.B. 445 Pg. 147

SECTION LINE

DUME – NEWTON CANYON RD

from 1/4 cor of Sec 17 & 18 west to the Center of Sec 18 T.1S. R.18W.

JN 7949

REF

FB 445

Party

Blanchard
Morrison
Dougherty
Heaven
Dale

Note: Any Additions or Changes on This Sheet Must be Made or Circled in Red Ink With Date and Name of Person Making Change.

Do not extend notes this side of this line.

RETURN TO
LOS ANGELES COUNTY SURVEYOR
700 HALL OF RECORDS

FORM 247 5M 5-46

RETURN TO
LOS ANGELES COUNTY SURVEYOR
700 HALL OF RECORDS

Note: Any Additions or Changes on This Sheet Must be Made or Circled in Red Ink With Date and Name of Person Making Change.

Do not extend notes this side of this line.

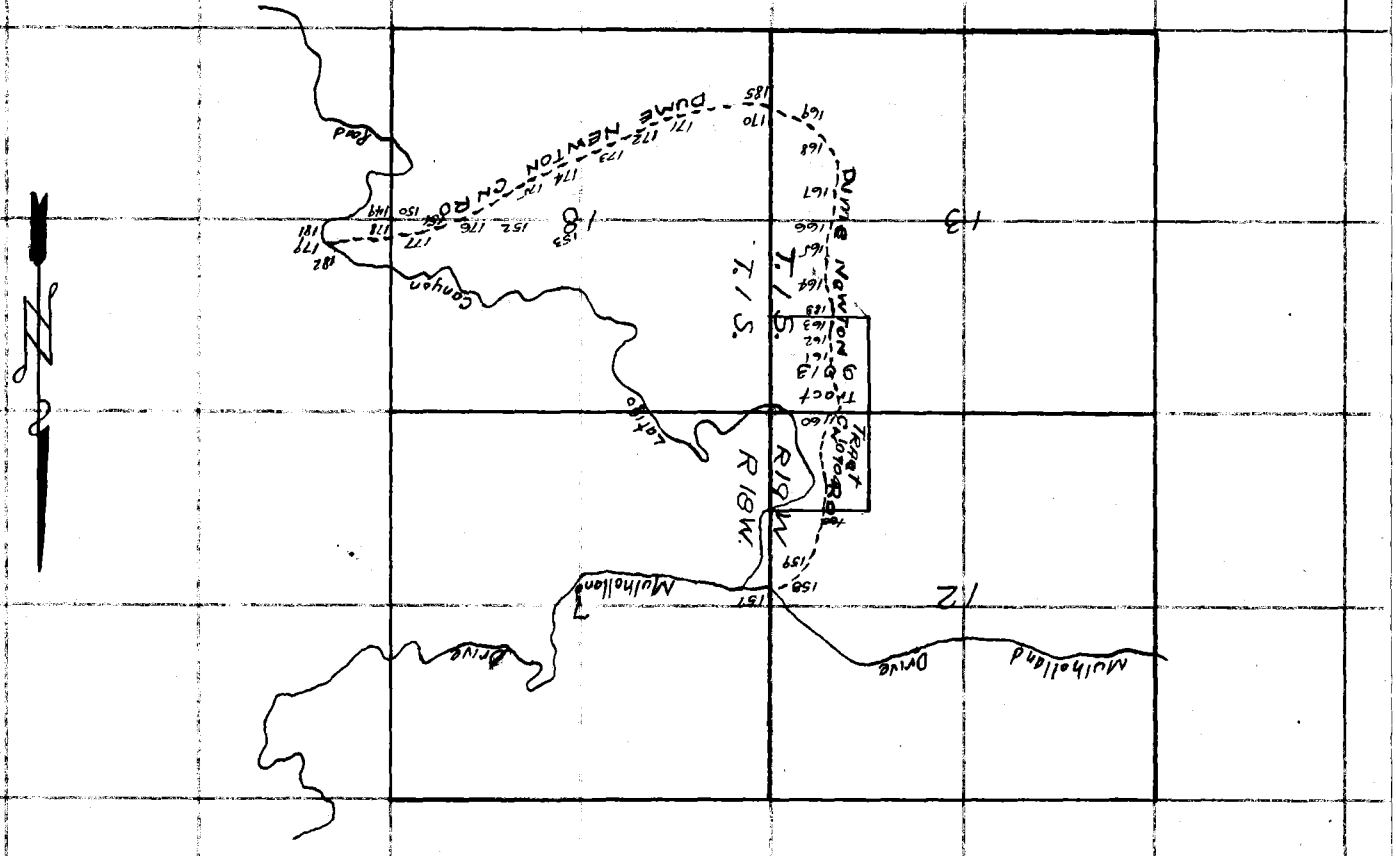

INDEX

F.B. 445 PG. 148

Notes Ck'd by Drew	Survey of Dume-Newton Cn Rd
Map No.	W. O. 7949 Tape No. 67 St'd 84 °F
Office Work	Surveyed by F. H. BLANCHARD
Checked	Notes FHB Date 4-29-49
Date	Indexed R. C. Johnson

F.B. 445 Pg. 149

bot pg - 150

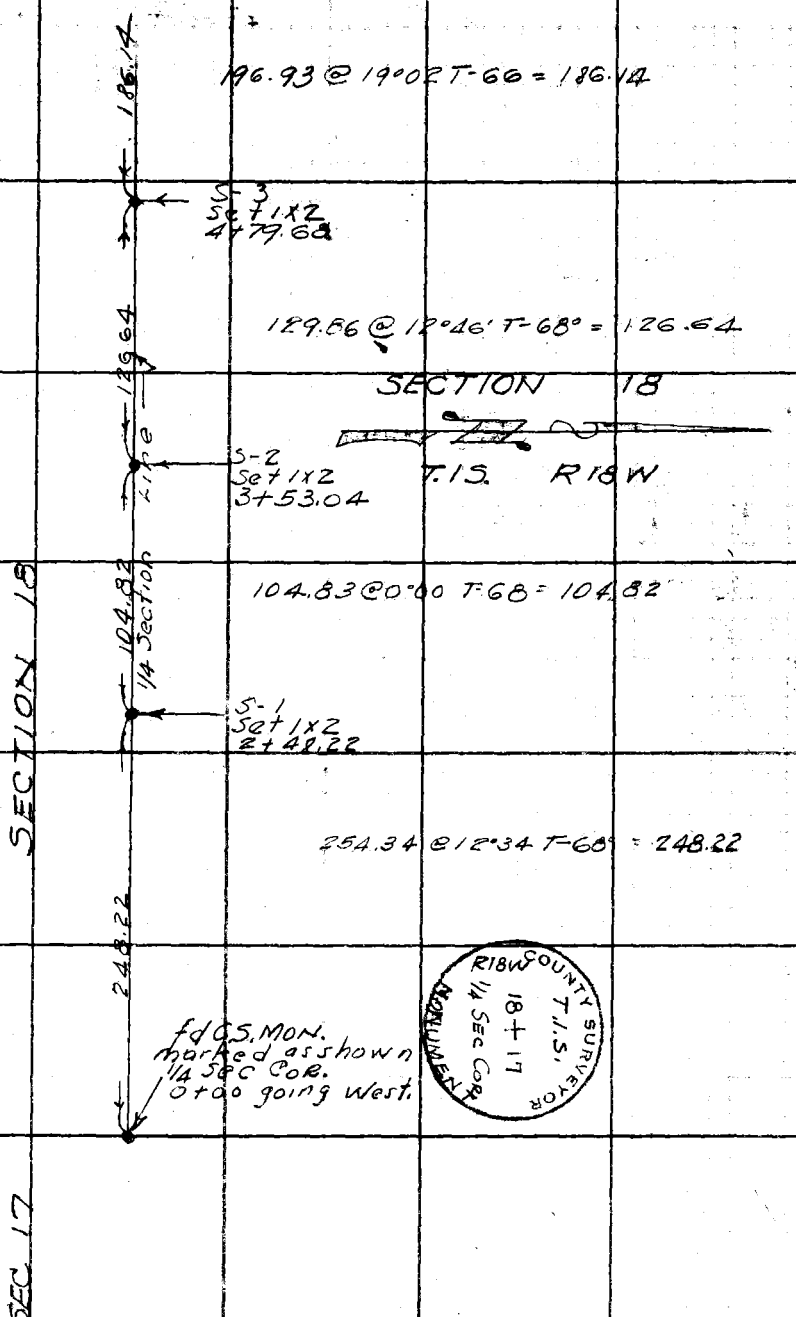

Note: Any Additions or Changes on This Sheet Must Be Made or Circled in Red Ink With Date and Name of Person Making Change.

Do not extend notes this side of this line.

RETURN TO
LOS ANGELES COUNTY SURVEYOR
700 HALL OF RECORDS

FORM 247 5M 5-46

F. B. #45 Pg. 150

607 pg 151

140.31

S-7
Set 1x2
12+60.77

45.44

45.45 @ 0°00 T-56 = 45.44

S-6
Set 1x2
12+15.33

327.54

46.90 @ 0°00 T-56 = 46.89
280.70 @ 0°00 T-56 = 280.65
327.54

S-5
Set 1x2
8+87.79

SECTION 18

T.1S. R.18W.

1/4 Section Line

221.97

231.20 @ 16°13 T-66 = 221.97

S-4
Set 1x2
6+65.82

186.14

top pg. 149

RETURN TO
LOS ANGELES COUNTY SURVEYOR
7DO HALL OF RECORDS

Do not extend notes this side of this line.

Note: Any Additions or Changes on This Sheet Must be Made or Circled in Red Ink with Date and Name of Person Making Change.

Notes Ck'd by Drew	Survey of Dume-New Jan Cin Rd
Map No.	W. O. 7949 Tape No. 67 St'd 87 °F
Office Work	Surveyed by F. H. BLANCHARD
Checked	Notes F.H.B. Date 5-2-49
Date	Indexed A. C. Johnson

F. B. 445 Pg. 151

bot pg- 152

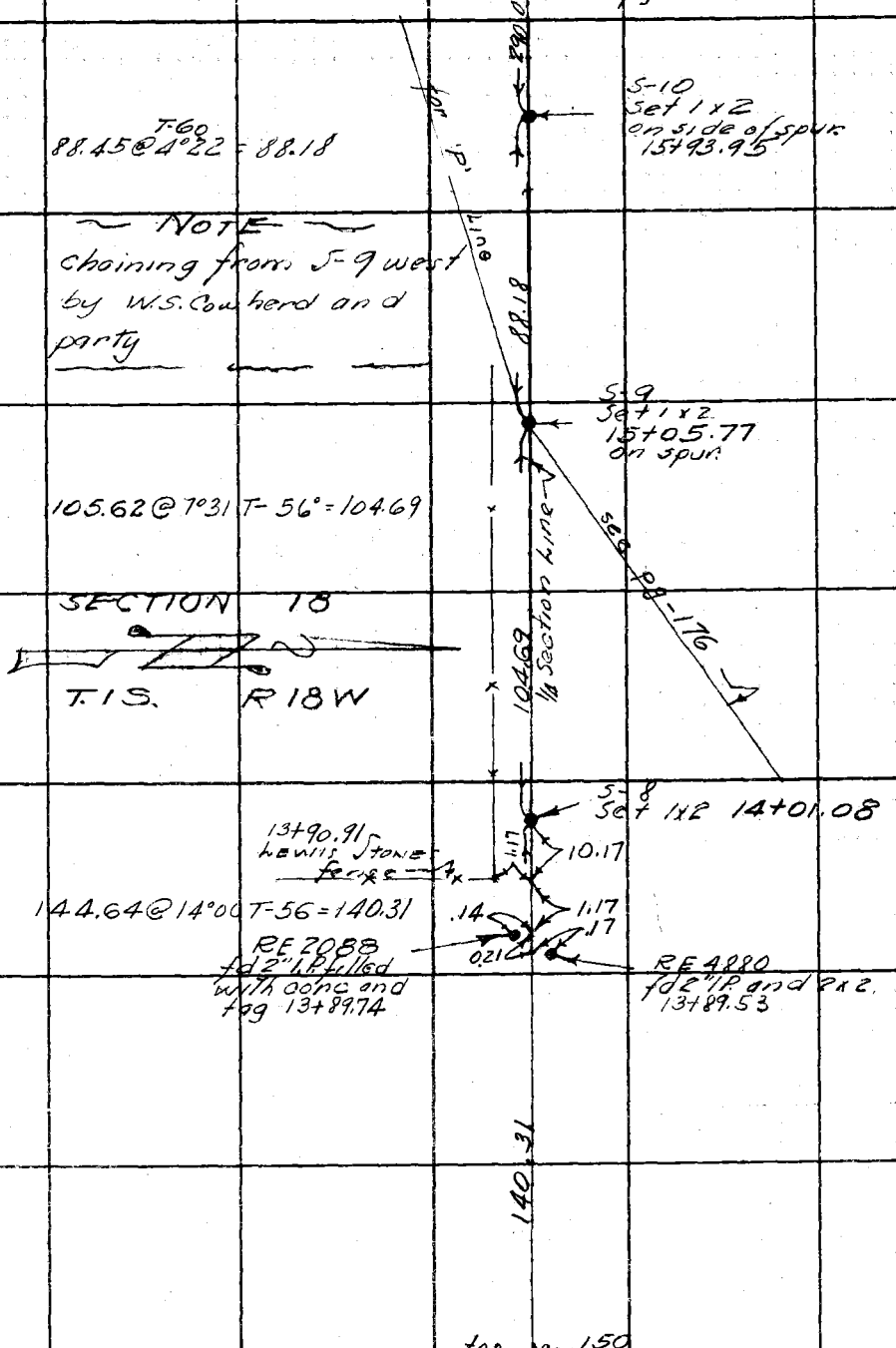

top pg- 150

Note: Any Additions or Changes on This Sheet Must be Made or Circled in Red Ink With Date and Name of Person Making Change.

Do not extend notes this side of this line.

RETURN TO
LOS ANGELES COUNTY SURVEYOR
700 HALL OF RECORDS

FORM 247 5M 5-46

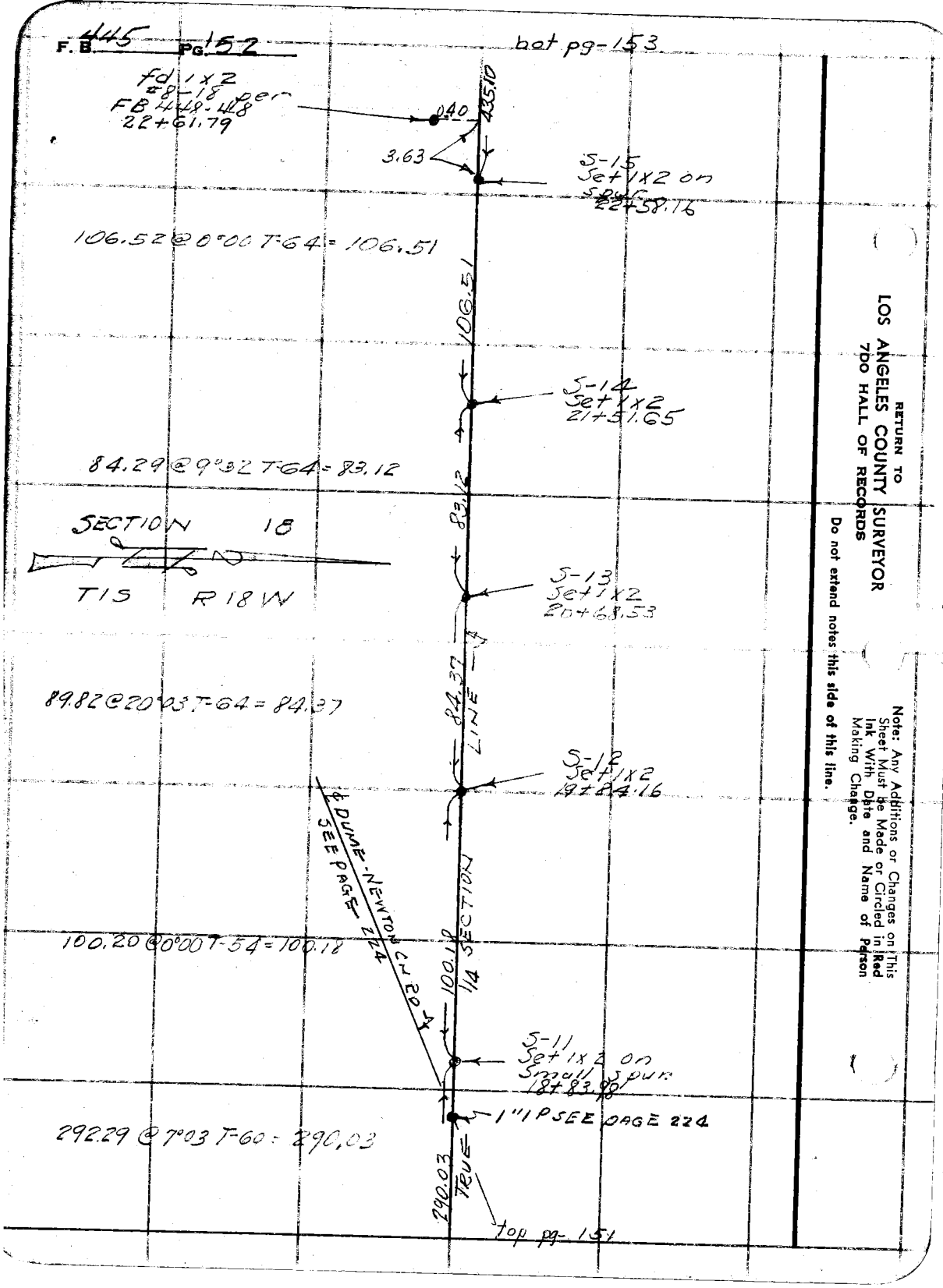
F. B. 445 Pg. 152
bot pg-153
fd 1x2
#8-18 per
FB 448-448
22+61.79
0.40
435.10
3.63
S-15
Set 1x2 on
spur
22+58.16
106.52 @ 0°00 T-64 = 106.51
106.51
S-14
Set 1x2
21+51.65
84.29 @ 9°32 T-64 = 83.12
83.12
SECTION 18
T1S R18W
S-13
Set 1x2
20+68.53
84.37
LINE
89.82 @ 20°03 T-64 = 84.37
S-12
Set 1x2
19+84.16
℄ DUME-NEWTON CN RD
SEE PAGE 224
100.18
1/4 SECTION
100.20 @ 0°00 T-54 = 100.18
S-11
Set 1x2 on
Small spur
18+83.98
1" IP SEE PAGE 224
292.29 @ 7°03 T-60 = 290.03
290.03
TRUE
top pg-151
RETURN TO
LOS ANGELES COUNTY SURVEYOR
700 HALL OF RECORDS
Do not extend notes this side of this line.
Note: Any Additions or Changes on This Sheet Must be Made or Circled in Red Ink With Date and Name of Person Making Change.

Notes Ck'd by Drew	Survey of Dume-Newton Cn Rd F.B. 445 PG 153
Map No.	W. O. 7949 Tape No 67 St'd 84 °F
Office Work	Surveyed by FHB
Checked	Notes Cowhere Date 4-22-49
Date	Indexed A. C. Johnson

bot pg-

SECTION 18

T.1S R18W

Fd C.S. MON per F.B. 445-48 marked as shown 27+79.60

COUNTY SURVEYOR MONUMENT R-18-W CEN SEC 18

36.73 @ 0°00 T-76 = 36.73
53.66 @ 22°24 T-76 = 49.61
86.34

86.34 Line

S-16 Set 1x2 on ridge 26+93.26

37.05 @ 0°00 T-68 = 37.05
282.99 @ 0°00 T-60 = 282.95
123.65 @ 21°26 T-78 = 115.10
435.10

435.10 1/4 Sec True

top pg- 152

Note: Any Additions or Changes on This Sheet Must be Made or Circled in Red Ink With Date and Name of Person Making Change.

Do not extend notes this side of this line.

RETURN TO
LOS ANGELES COUNTY SURVEYOR
700 HALL OF RECORDS

FORM 247 RM 11-41

RETURN TO
LOS ANGELES COUNTY SURVEYOR
700 HALL OF RECORDS

Note: Any Additions or Changes on This Sheet Must be Made or Circled in Red Ink With Date and Name of Person Making Change.

Do not extend notes this side of this line.

F.B. 445 PG. 154

Notes Ck'd by Drew	Survey of Dume-Newton Cn Rd	F.B. 445	Pg. 125
Map No.	W. O. 7949 Tape No. 67 St'd 84 °F		
Office Work	Surveyed by F.H.B.		
Checked	Notes F.H.B. Date 5-4-49		
Date	Indexed R. C. Johnson 6-16-49		

Dume - Newton Cn. Rd

"P" Line

J.N. 7949

From int of Mulholland HWY and Backus Rd. South to int of Newton Cn Rd and Latigo Cn. Rd

MAY 1949

Reference	Party	Party
FB 445 FB 223 CSB 655	Blanchard Morisson Dougherty Heaven Dale	Cowherd English Shoemaker Bullis Boydston

Note: Any Additions or Changes on This Sheet Must be Made or Circled in Red Ink With Date and Name of Person Making Change.

Do not extend notes this side of this line.

RETURN TO
LOS ANGELES COUNTY SURVEYOR
700 HALL OF RECORDS

FORM 247 5M 11-61

F.B. 445 PG. 156

INDEX

SEE PG 148

RETURN TO
LOS ANGELES COUNTY SURVEYOR
700 HALL OF RECORDS

Do not extend notes this side of this line.

Note: Any Additions or Changes on This Sheet Must be Made or Circled in Red Ink With Date and Name of Person Making Change.

Notes Ck'd by Drew	Survey of Dume-Newton Cn Rd
Map No.	W. O. 7949 Tape No. 67 St'd 84 °F
Office Work	Surveyed by FHB
Checked	Notes Cardwell Date 5-4-49
Date	Indexed R. C. Johnson

F.B. 445 Pg. 157

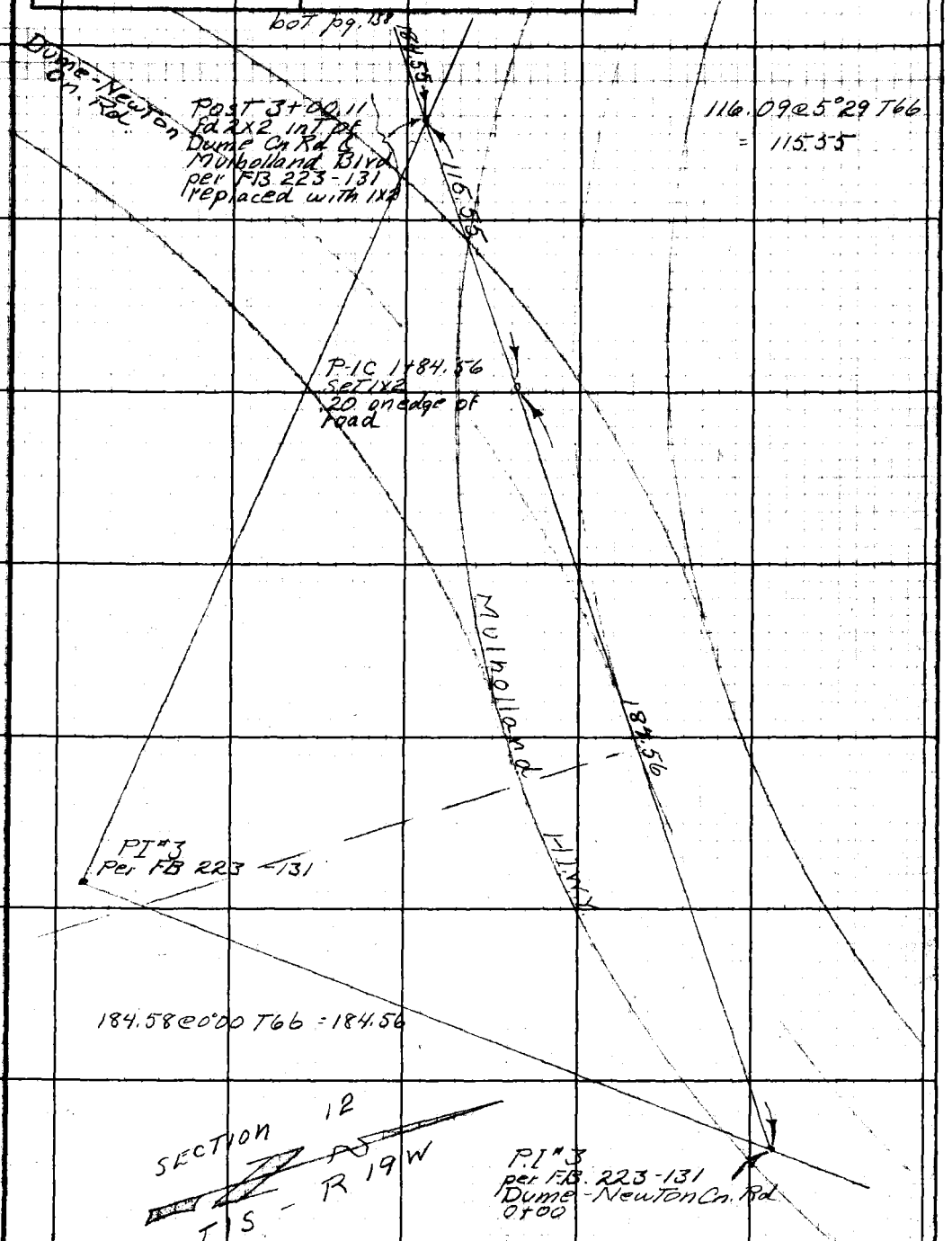

Note: Any Additions or Changes on This Sheet Must be Made or Circled in Red Ink With Date and Name of Person Making Change.

Do not extend notes this side of this line.

RETURN TO
LOS ANGELES COUNTY SURVEYOR
700 HALL OF RECORDS

FORM 247 5M 11-41

F.B. 445 PG. 158

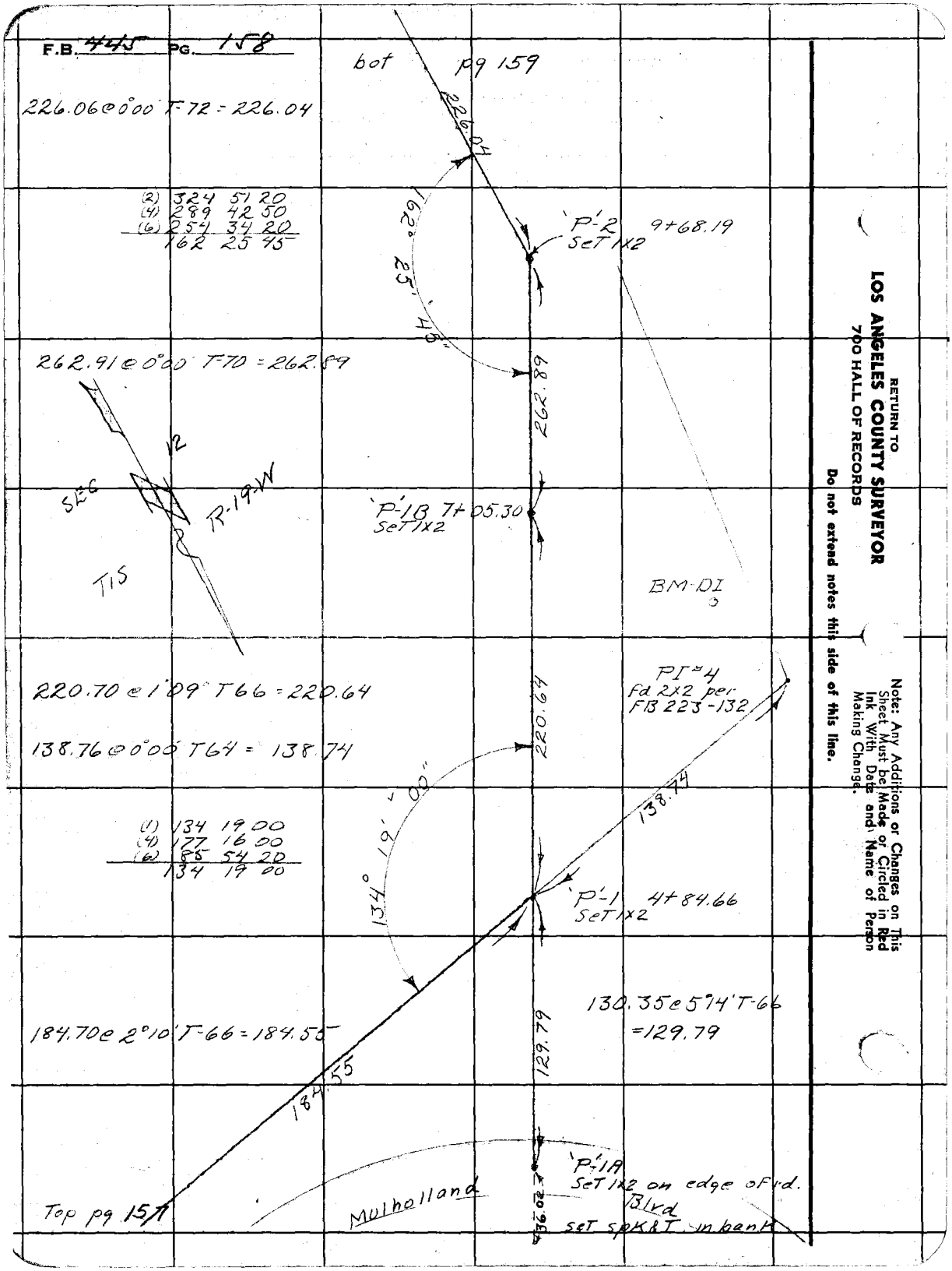

RETURN TO
LOS ANGELES COUNTY SURVEYOR
700 HALL OF RECORDS

Do not extend notes this side of this line.

Note: Any Additions or Changes on This Sheet Must be Made or Circled in Red Ink With Date and Name of Person Making Change.

Notes Ck'd by Drew	Survey of Dume Newton Co. Ld
Map No.	W. O. 7949 Tape No. 67 St'd 84 °F
Office Work	Surveyed by F. H. BLANCHARD
Checked	Notes FHB Date 5-6-49
Date	Indexed A. C. Johnson

F. B. 445 Pg. 159

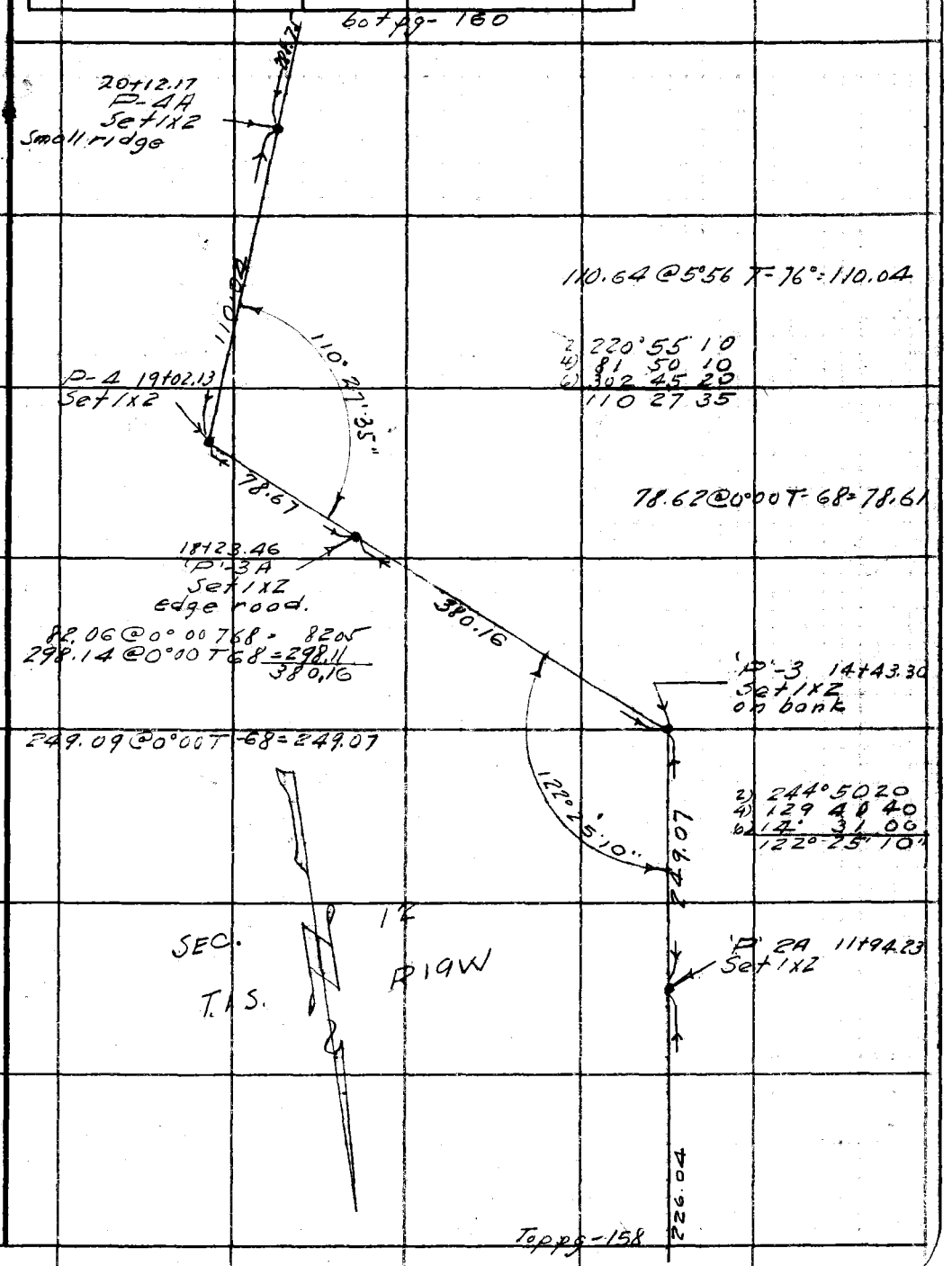

110.64 @ 5°56 T-76° = 110.04

2) 220° 55 10
4) 81 50 10
6) 302 45 20
110 27 35

78.62 @ 0°00 T-68 = 78.61

82.06 @ 0° 00 T68 = 82.05
298.14 @ 0°00 T68 = 298.11
380.16

249.09 @ 0°00 T-68 = 249.07

2) 244° 50 20
4) 129 40 40
6) 14° 31 00
122° 25' 10"

Note: Any Additions or Changes on This Sheet Must be Made or Circled in Red Ink With Date and Name of Person Making Change.

Do not extend notes this side of this line.

RETURN TO
LOS ANGELES COUNTY SURVEYOR
700 HALL OF RECORDS

FORM 247 5M 5-46

F. B. 445 PG. 160

bot pg 161

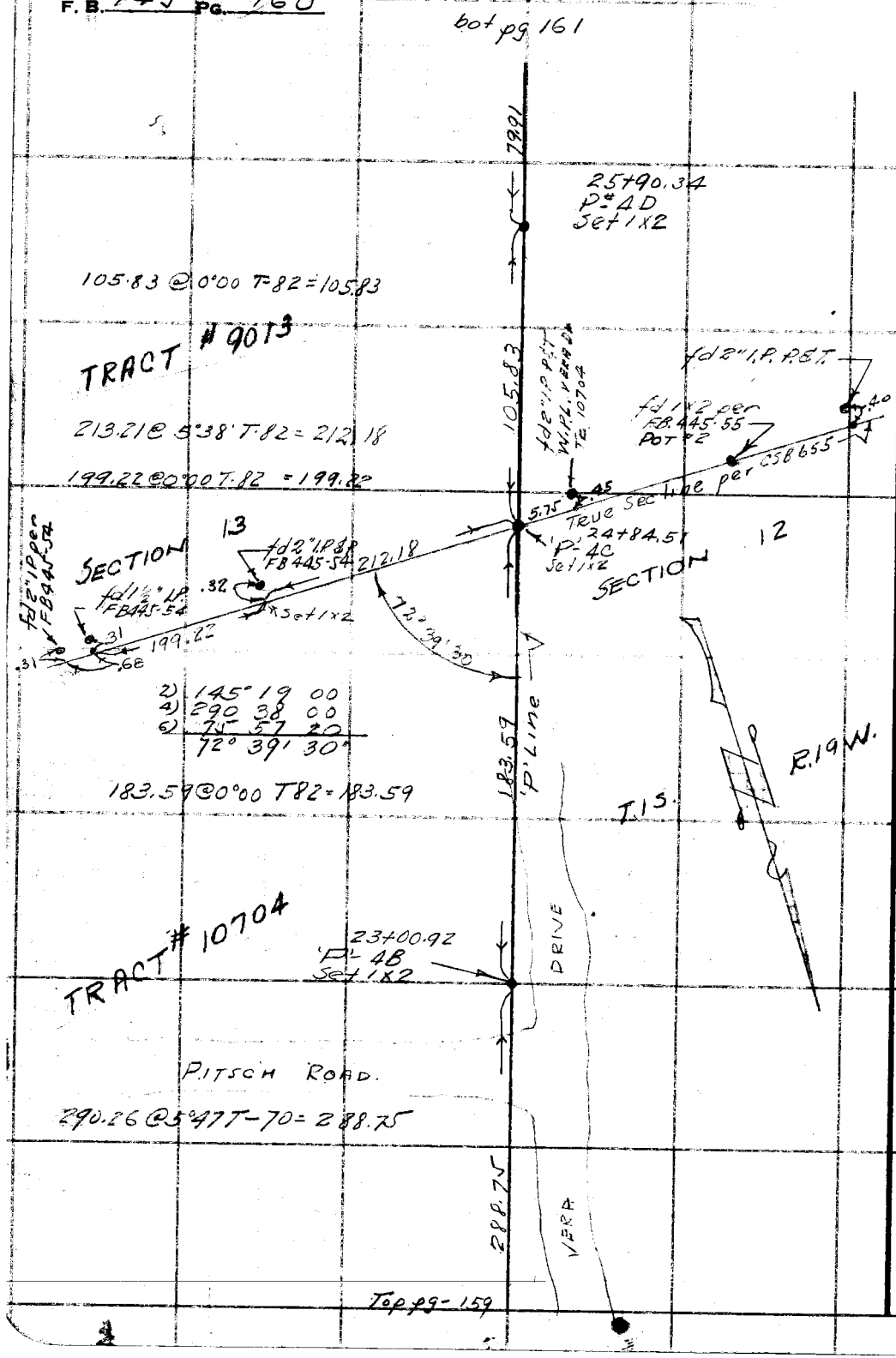

RETURN TO
LOS ANGELES COUNTY SURVEYOR
700 HALL OF RECORDS

Note: Any Additions or Changes on This Sheet Must Be Made or Circled in Red Ink With Date and Name of Person Making Change.

Do not extend notes this side of this line.

Notes Ck'd by Drew	Survey of Dume-Newton Cn Rd.
Map No.	W. O. 7949 Tape No. 67 St'd 84 °F
Office Work	Surveyed by F. H. BLANCHARD
Checked	Notes FHB Date 5-6-49
Date	Indexed A. C. Johnson

F. B. 445 Pg. 161

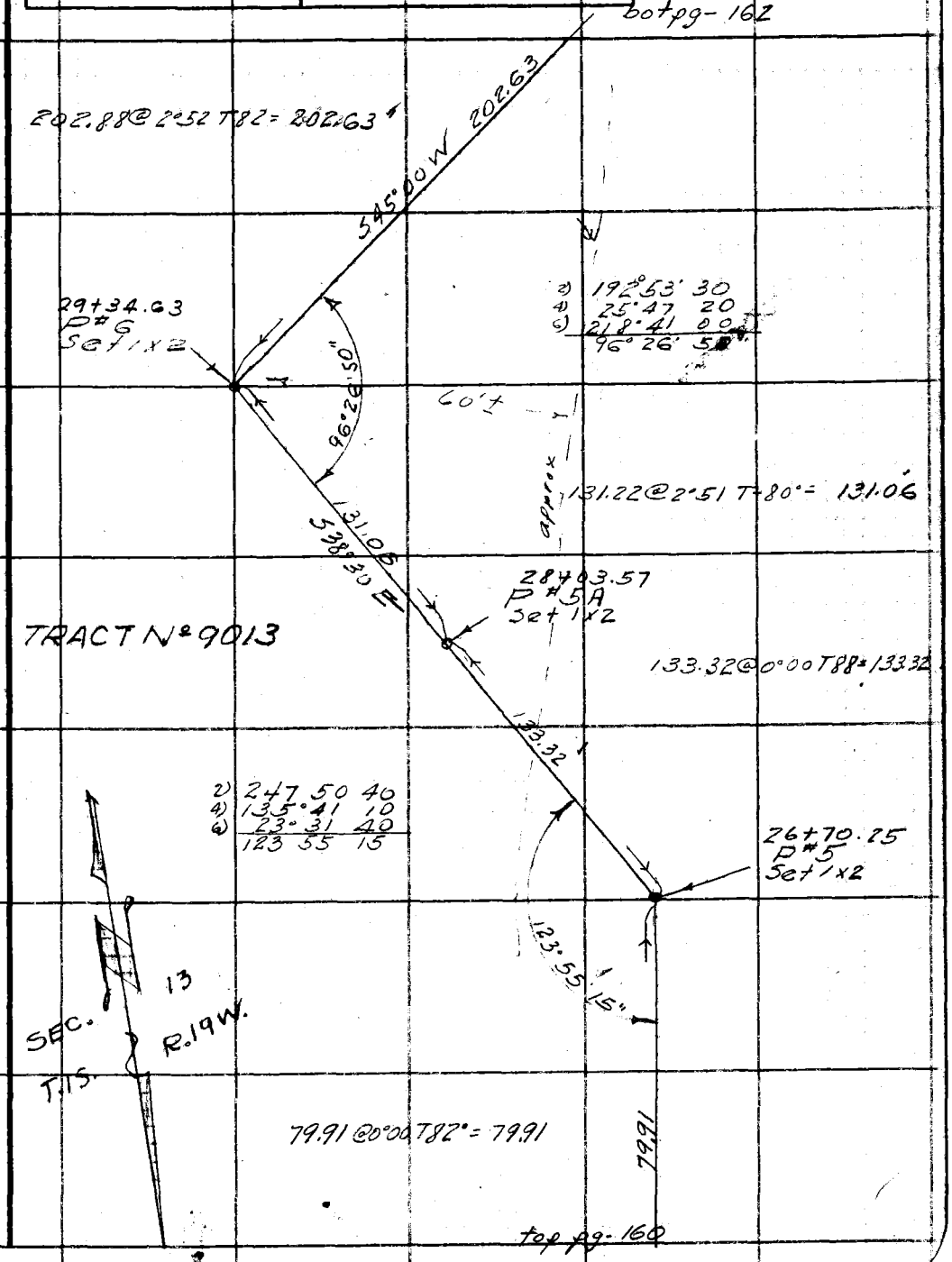

Note: Any Additions or Changes on This Sheet Must be Made or Circled in Red Ink With Date and Name of Person Making Change.

Do not extend notes this side of this line.

RETURN TO
LOS ANGELES COUNTY SURVEYOR
700 HALL OF RECORDS

FORM 247 5M 5-46

F. B. 444 PG. 162

bot pg- 163

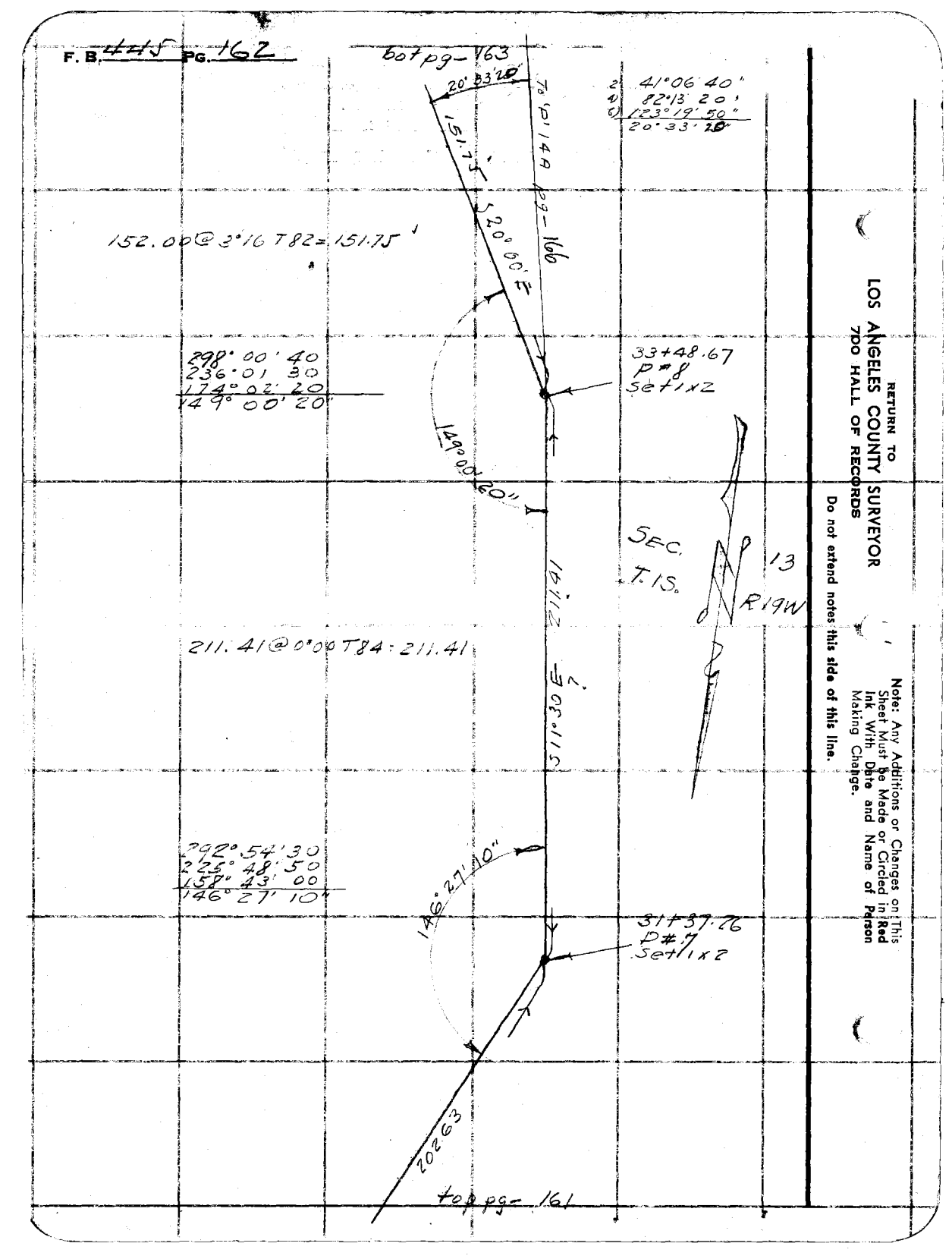

RETURN TO
LOS ANGELES COUNTY SURVEYOR
7DO HALL OF RECORDS

Do not extend notes this side of this line.

Note: Any Additions or Changes on This Sheet Must be Made or Circled in Red Ink With Date and Name of Person Making Change.

Notes Ck'd by Dr Cast	Survey of Dume-Newton Co. Rd
Map No.	W. O. 7949 Tape No. 67 St'd 87 °F
Office Work	Surveyed by F. H. BLANCHARD
Checked	Notes P46 Date 5-6-49
Date	Indexed E. C. Johnson

F.B. 464 Pg. 163

bot pg-164

122.49 @ 0°00 T 80 = 122.49

122.49

41+84.95
P#9B
Set 1x2

SEC. 13
T.1.S. R.19W.

283.20 @ 1°20' T-80° = 283.1

283.1

N 36° 30 E

39+01.84
P#9A
Set 1x2

233.41 @ 0°00 T 80° = 233.40

233.40

21 @ 4

326° 39 50
293° 19 40
259 59 30
163 19 55

RANDOM

163° 19' 55"

50±

"P" #9
Set 1x2 top
of cut bank
36+68.44

TRACT LINE

S 20°00 E

168.02

168.02 @ 0°00 T 82 = 168.02

see pg-183

151.75

Chaining pt
35+00 Ahd

top pg- 163

RETURN TO
LOS ANGELES COUNTY SURVEYOR
700 HALL OF RECORDS

Note: Any Additions or Changes on This Sheet Must be Made or Circled in Red Ink With Date and Name of Person Making Change.

Do not extend notes this side of this line.

FORM 247 SM 5-48

F. B. 445 Pg. 164

bot pg- 165

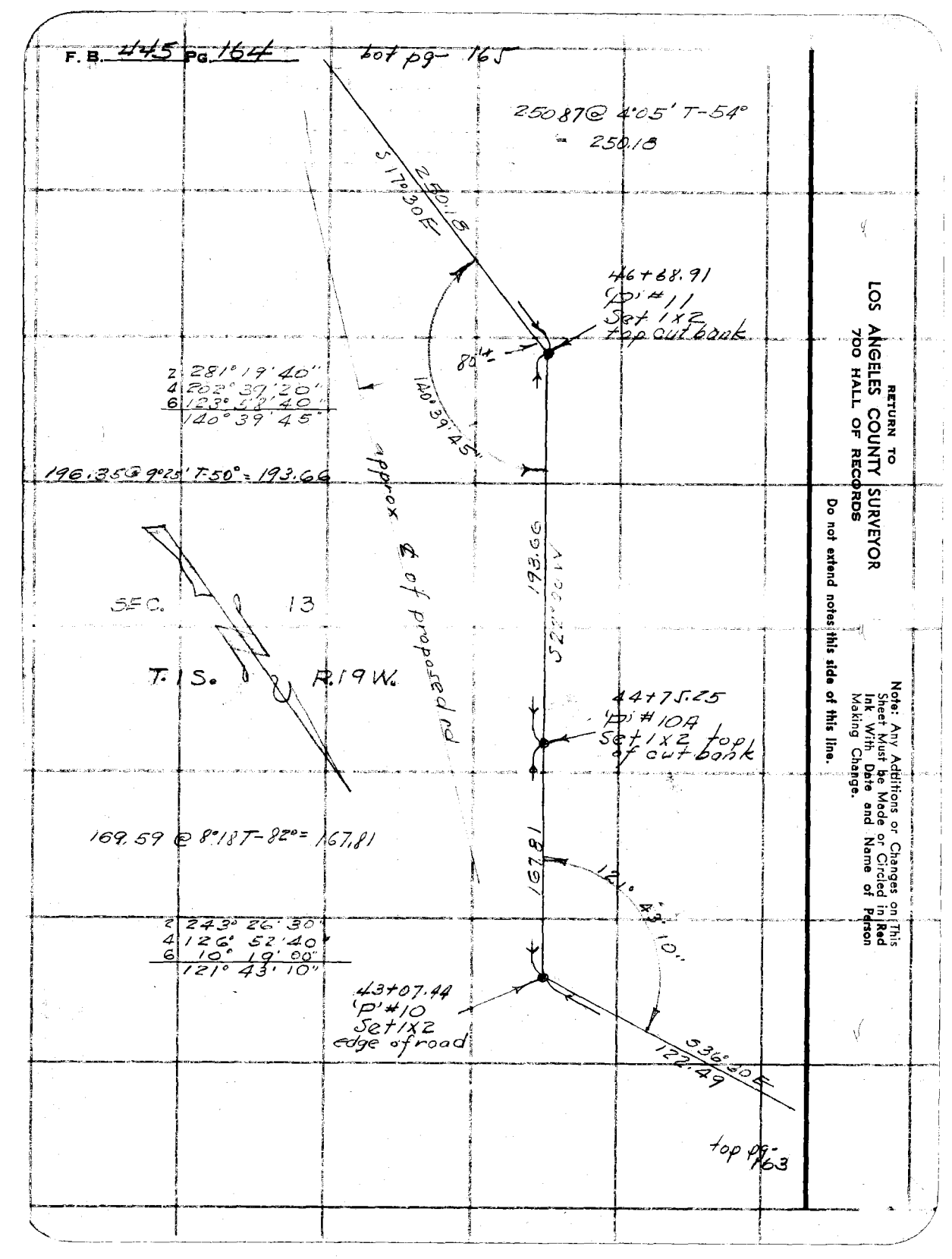

RETURN TO
LOS ANGELES COUNTY SURVEYOR
700 HALL OF RECORDS

Do not extend notes this side of this line.

Note: Any Additions or Changes on This Sheet Must be Made or Circled in Red Ink With Date and Name of Person Making Change.

Notes Ck'd by [illegible]	Survey of Dyme-Newton Co. Rd.
Map No.	W. O. 7999 Tape No. 67 St'd 84 °F
Office Work	Surveyed by F. H. BLANCHARD
Checked	Notes F H B Date 5-18-49
Date	Indexed R. C. Johnson

F. B. 445 Pg. 165

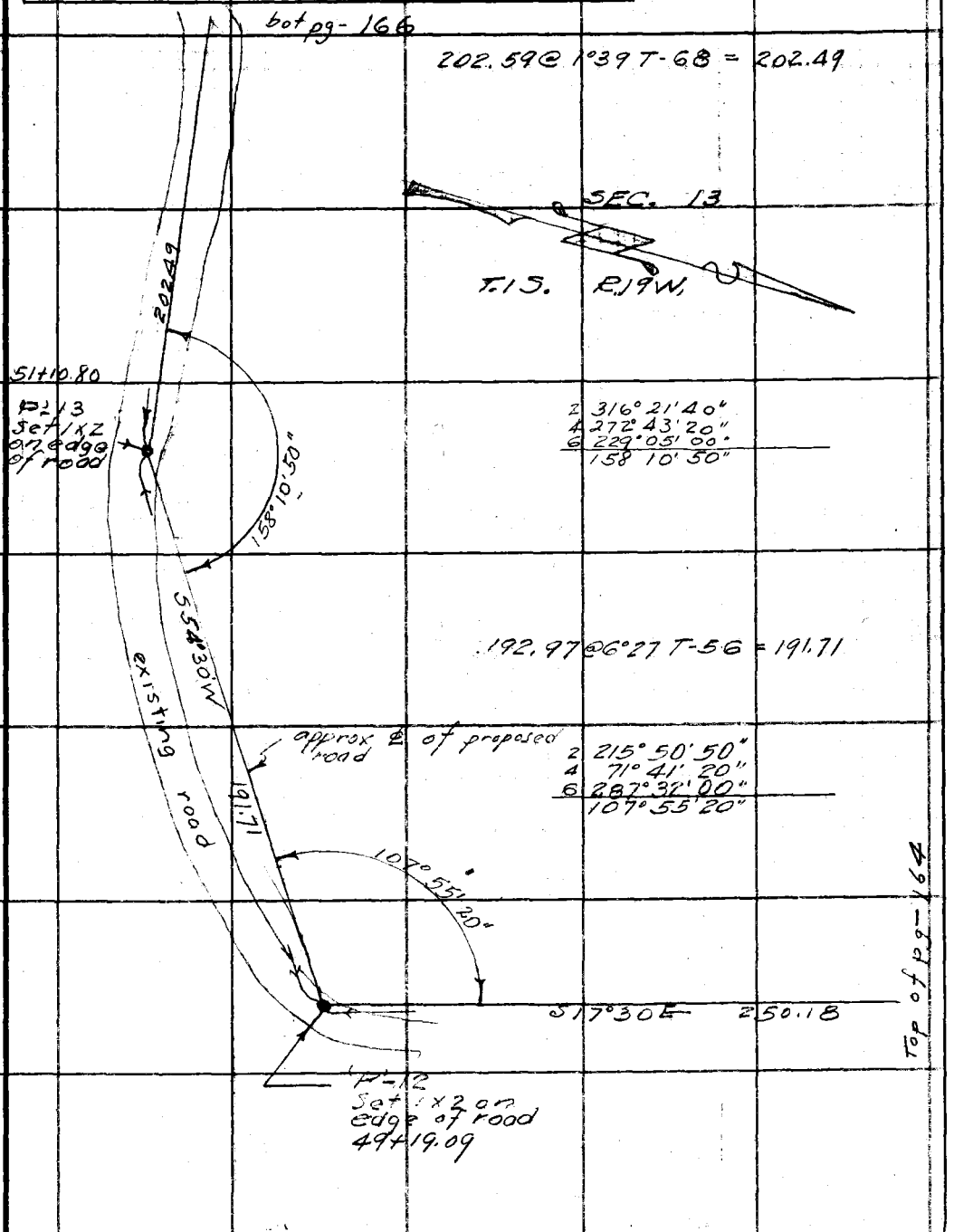

Note: Any Additions or Changes on This Sheet Must be Made or Circled in Red Ink With Date and Name of Person Making Change.

Do not extend notes this side of this line.

RETURN TO
LOS ANGELES COUNTY SURVEYOR
700 HALL OF RECORDS

FORM 247 5M 5-46

F. B. 445 Pg. 160

bot pg 167

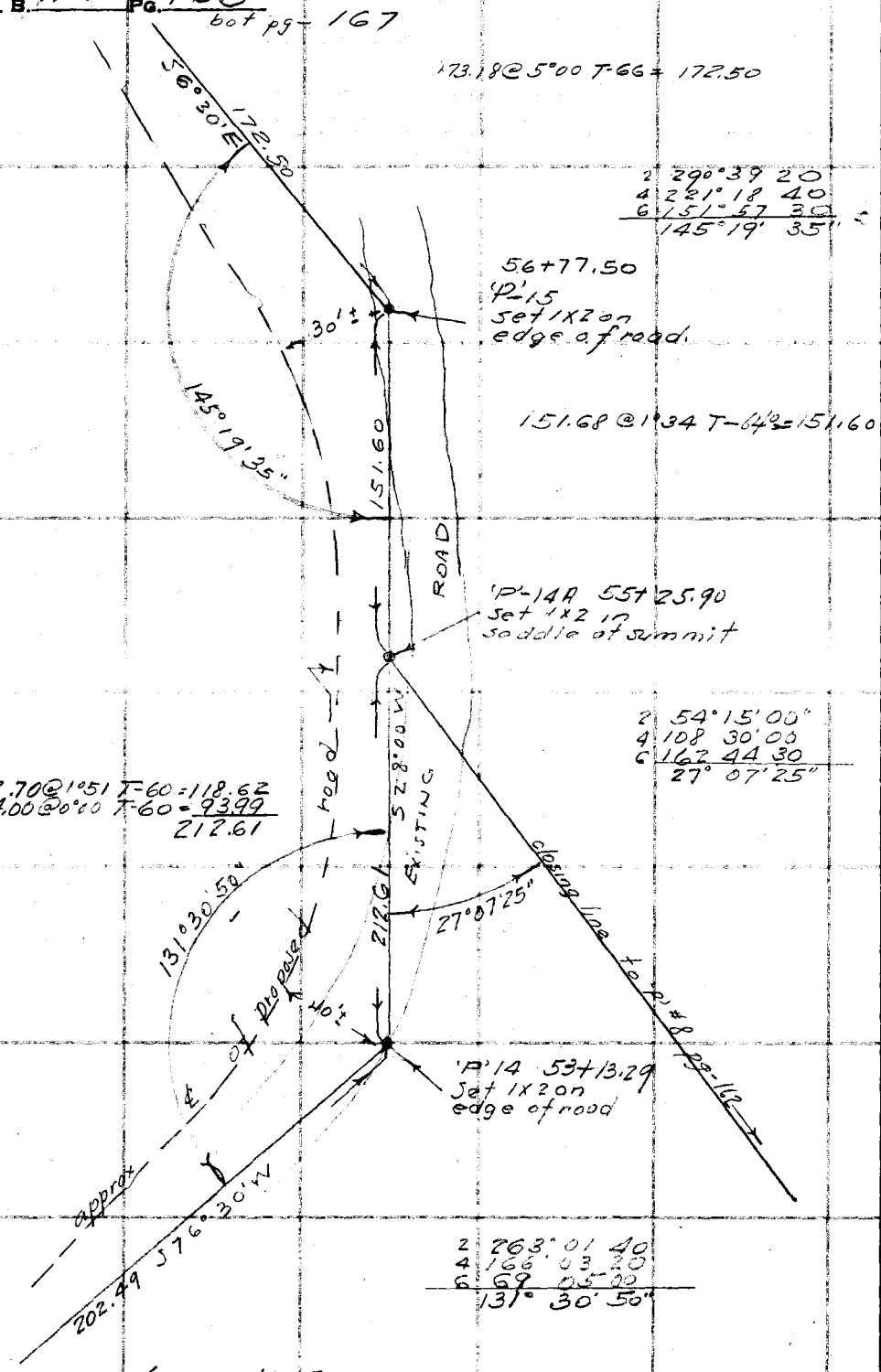

top pg 165

RETURN TO
LOS ANGELES COUNTY SURVEYOR
700 HALL OF RECORDS

Do not extend notes this side of this line.

Note: Any Additions or Changes on This Sheet Must be Made or Circled in Red Ink With Date and Name of Person Making Change.

Notes Ck'd by Drean	Survey of Dume-Newton Cr. Rd
Map No.	W. O. 7949 Tape No. 67 St'd 84 °F
Office Work	Surveyed by F. H. BLANCHARD
Checked	Notes FHB Date 5-10-49
Date	Indexed A. C. Johnson

F.B. 445 Pg. 167

bot pg - 168

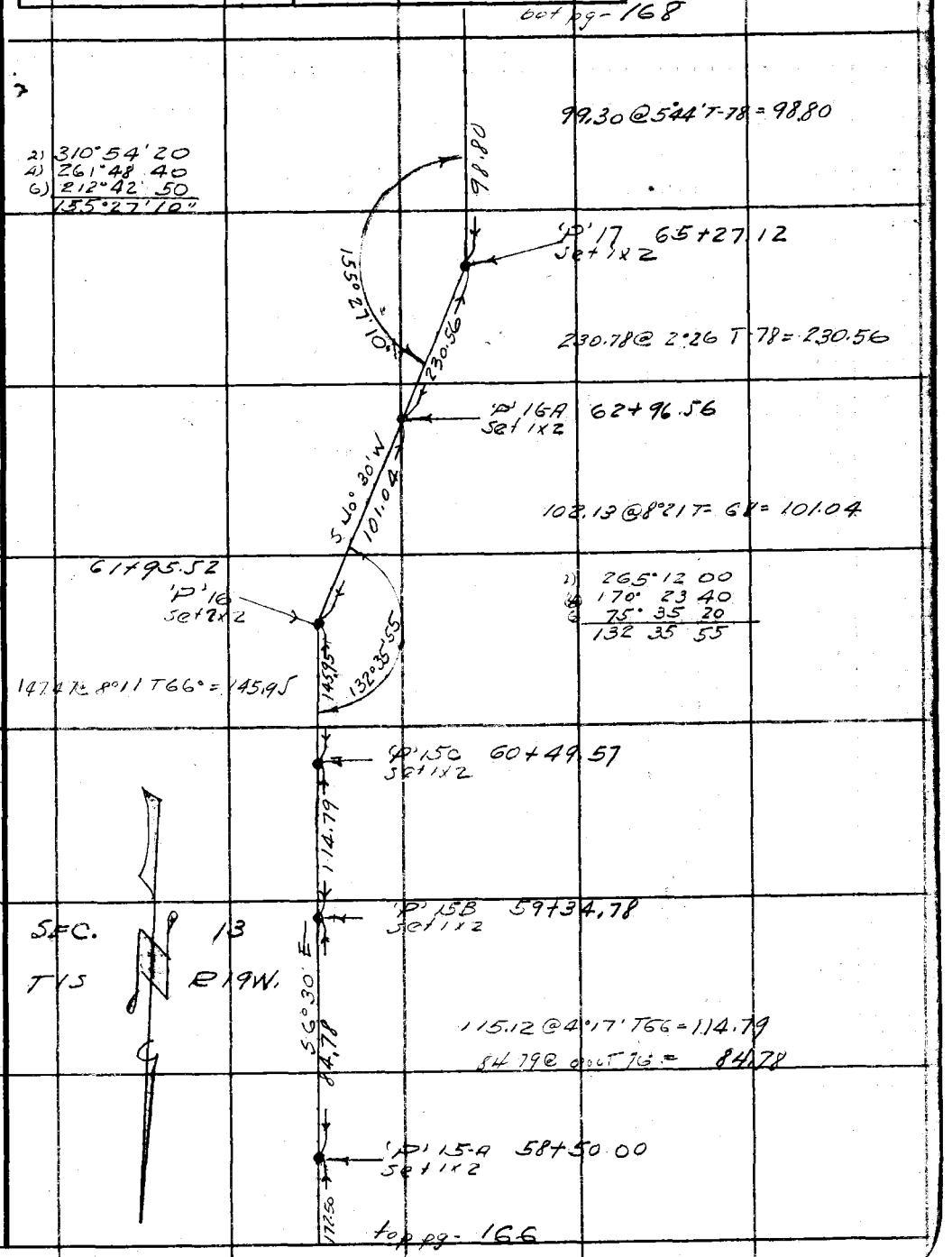

top pg - 166

Note: Any Additions or Changes on This Sheet Must be Made or Circled in Red Ink With Date and Name of Person Making Change.

Do not extend notes this side of this line.

RETURN TO
LOS ANGELES COUNTY SURVEYOR
700 HALL OF RECORDS

FORM 247 5M 5-46

F. B. 445 PG. 168

Bot pg. 169

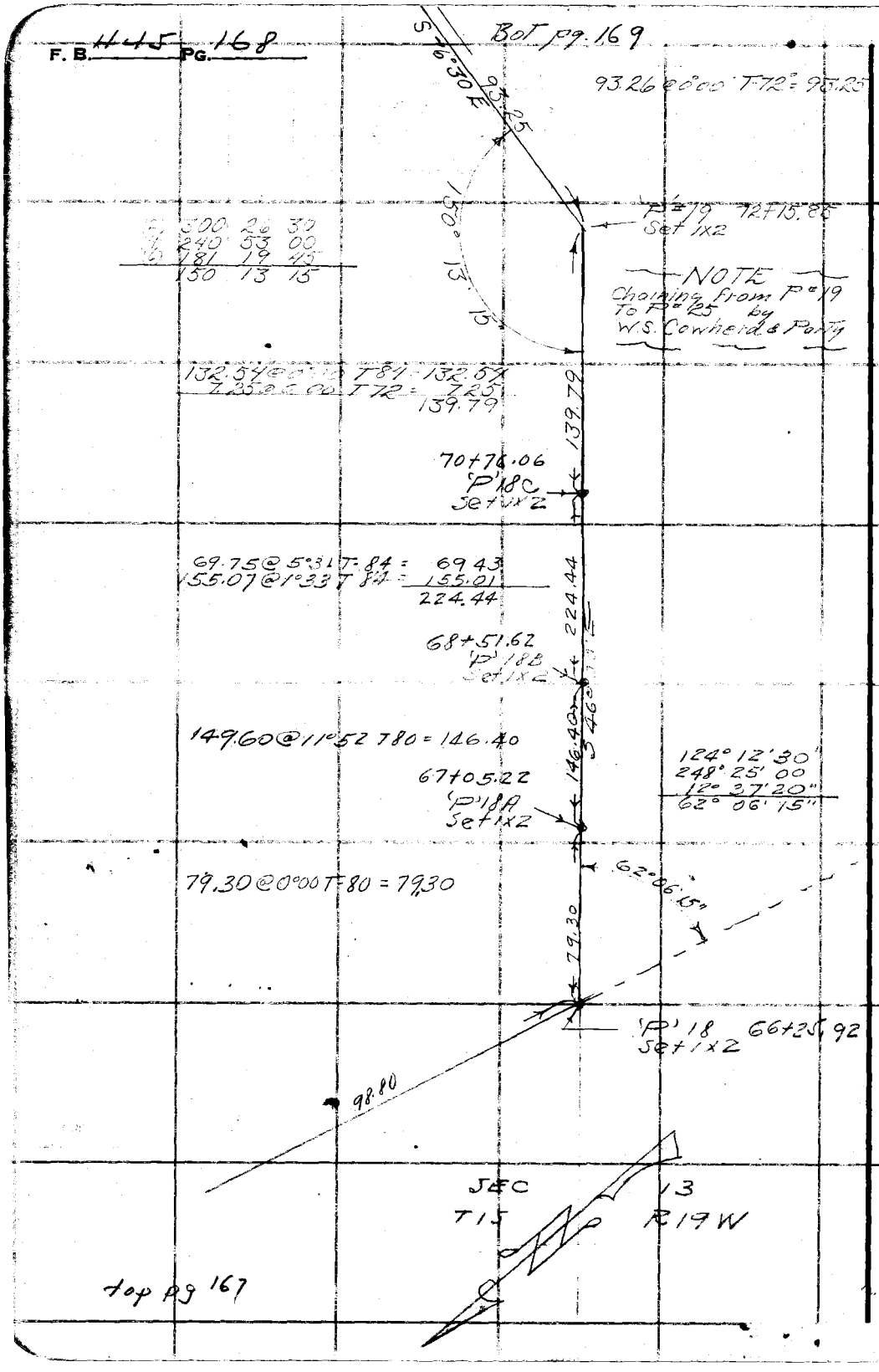

top pg 167

RETURN TO
LOS ANGELES COUNTY SURVEYOR
700 HALL OF RECORDS

Do not extend notes this side of this line.

Note: Any Additions or Changes on This Sheet Must be Made or Circled in Red Ink With Date and Name of Person Making Change.

Notes Ck'd by Drew	Survey of Dume-Newton Cn Rd
Map No.	W. O. 7949 Tape No. 13 St'd. 84 °F
Office Work	Surveyed by W.S. Cowherd
Checked	Notes W.S.C. Date 5-27-49
Date	Indexed A. C. Johnson

F. B. 445 Pg. 169

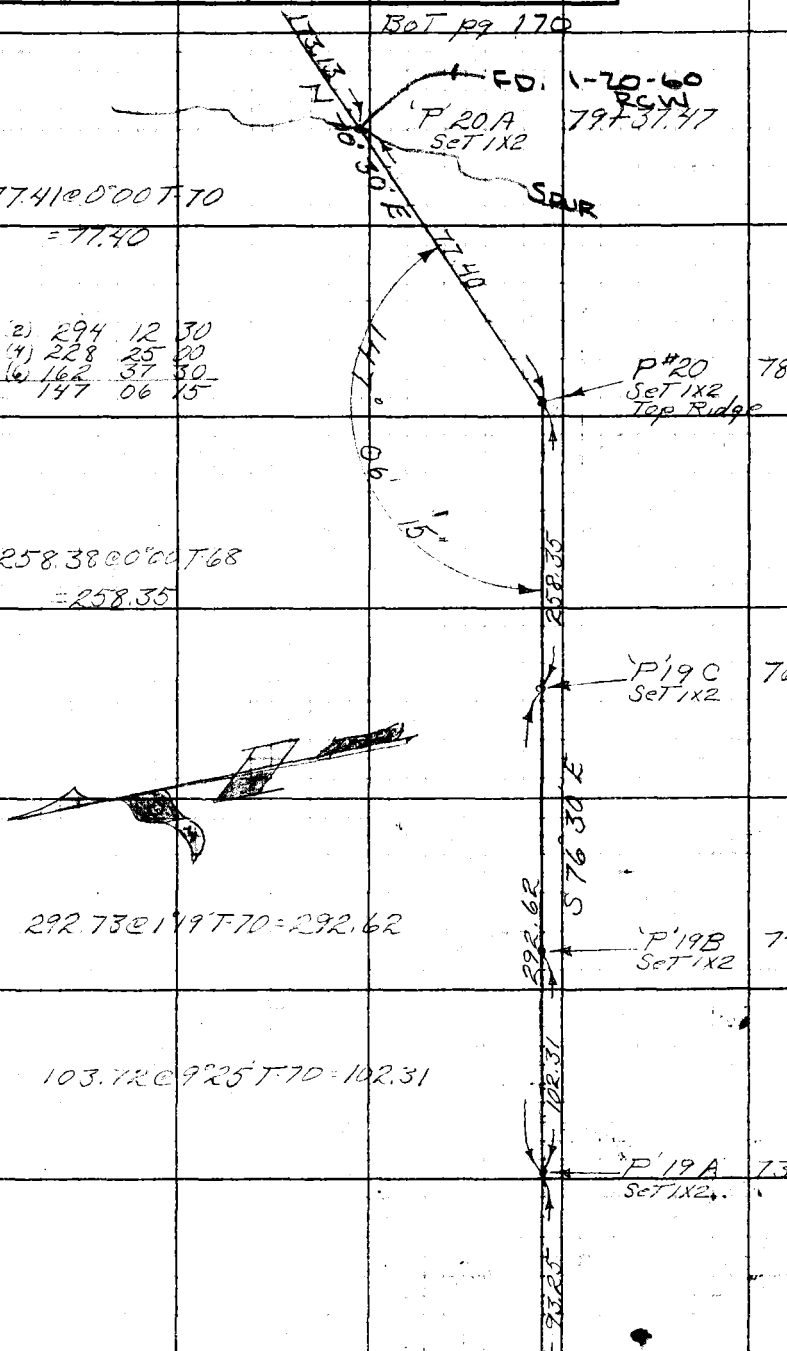

Note: Any Additions or Changes on This Sheet Must be Made or Circled in Red Ink With Date and Name of Person Making Change.

Do not extend notes this side of this line.

RETURN TO
LOS ANGELES COUNTY SURVEYOR
726 LOS ANGELES COUNTY
ENGINEERING BLDG.

76F309S 247 10M 1-49

F. B. 444 Pg. 170

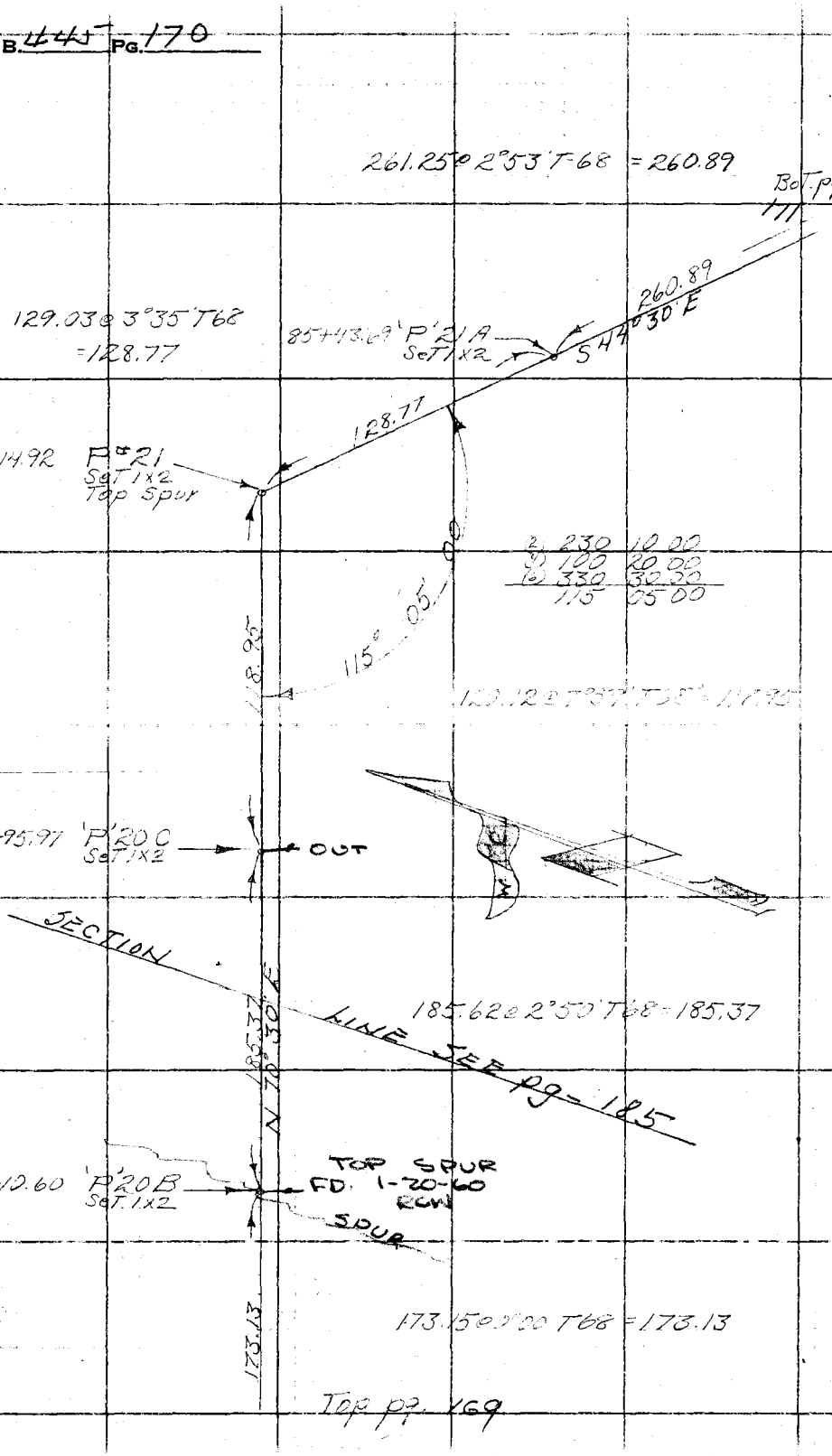

RETURN TO
LOS ANGELES COUNTY SURVEYOR
726 LOS ANGELES COUNTY
ENGINEERING BLDG.

Do not extend notes this side of this line.

Note: Any Additions or Changes on This Sheet Must be Made or Circled in Red Ink With Date and Name of Person Making Change.

Notes Ck'd by Drew	Survey of Dome-Newton Co. Rd
Map No.	W. O. 7949 Tape No. 13 St'd 84 °F
Office Work	Surveyed by W.S. Cowherd
Checked	Notes W.S.C. Date 5-28-49
Date	Indexed A. C. Johnson

F. B. 445 Pg. 171

Bot pg. 172

111.25 @ 15°20' T-62 = 107.27

51.17 @ 12°00' T-70 = 50.04

(2) 289 24 00
(4) 218 48 00
(6) 148 12 00
144 42 00

67.55 @ 0°00' T-72
= 67.54

239.12 @ 6°11' T-72 = 237.71

153.00 @ 3°10' T-68 152.75

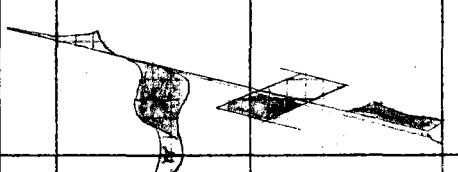

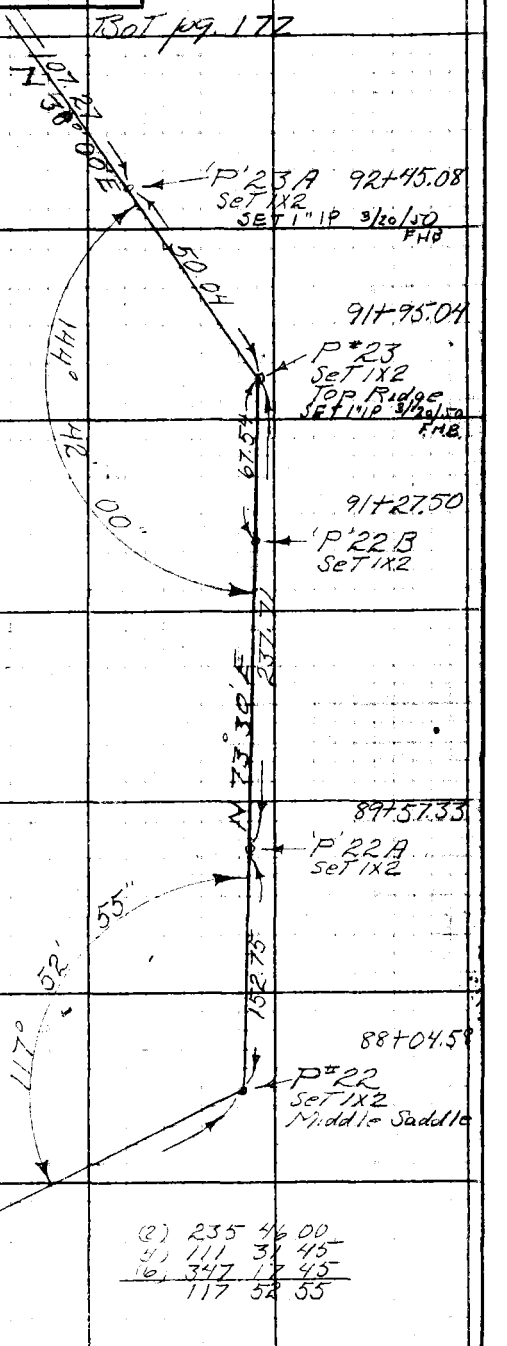

(2) 235 46 00
(4) 111 31 45
(6) 347 17 45
117 52 55

Top pg. 170

Note: Any Additions or Changes on This Sheet Must be Made or Circled in Red Ink With Date and Name of Person Making Change.

Do not extend notes this side of this line.

RETURN TO
LOS ANGELES COUNTY SURVEYOR
726 LOS ANGELES COUNTY
ENGINEERING BLDG.

76F3098 247 10M 1-49

F. B. 445 PG. 172

Bot pg 173

112.23 @ 0°00' T=84=112.23

99+53.59
'P'23G
Set 1X2
SET 1"IP 3/20/50 FHB

178.18

178.65 @ 4°10' T86=178.18

97+75.41
'P'23F
Set 1X2
Top Ridge
SET 1"IP 3/20/50 FHB

28.15

28.15 @ 0°02' T60=28.15

97+47.26
'P'23E
Set 1X2
SET 1"IP 3/20/50 FHB

N 37° 00' E

235.98

252.25 @ 20°40' T60=235.98

95+11.28
'P'23D
Set 1X2
SET 1"IP 3/23/50 FHB

42.21

42.22 @ 0°00' T62=42.21

94+69.07
'P' 23G
Set 1X2
(East Edge Rd.
To Roberts
Place)
SET 1"IP 3/23/50 FHB

CREEK

ROAD

116.72

124.21 @ 19°58' T62=116.72

93+52.35
'P'23B
Set 1X2
SET 1"IP 3/23/50 FHB

107.27

Top pg 171

RETURN TO
LOS ANGELES COUNTY SURVEYOR
725 LOS ANGELES COUNTY
ENGINEERING BLDG.

Do not extend notes this side of this line.

Note: Any Additions or Changes on This Sheet Must be Made or Circled in Red Ink With Date and Name of Person Making Change.

Notes Ck'd by Drew	Survey of Dome-Newton Co. Rd
Map No.	W. O. 7949 Tape No. 13 St'd. 84 °F
Office Work	Surveyed by W.S. Cowherd
Checked	Notes W.S.C. Date 5-30-49
Date	Indexed E. C. Johnson

F. B. 445 Pg. 173

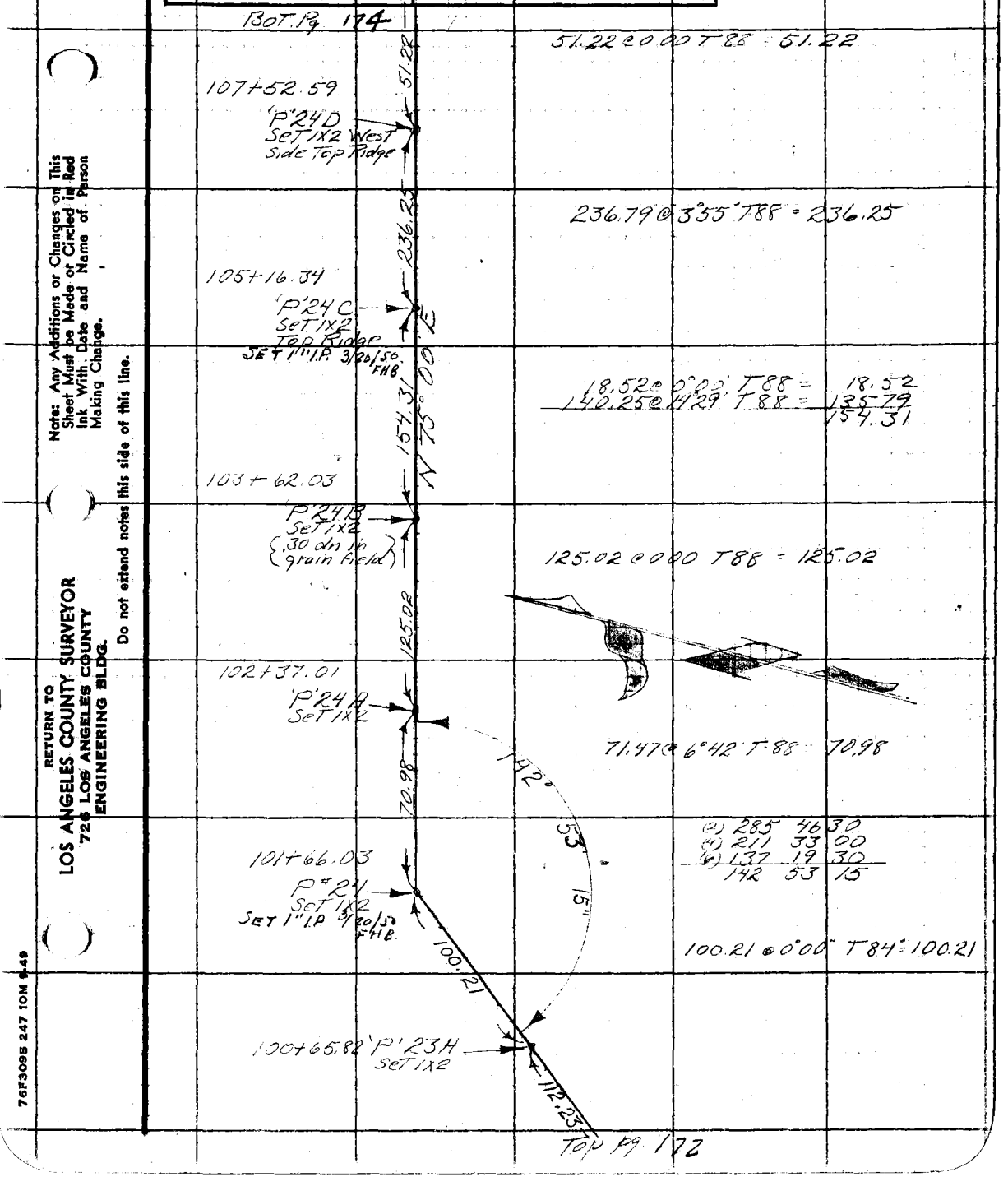

Note: Any Additions or Changes on This Sheet Must be Made or Circled in Red Ink With Date and Name of Person Making Change.

Do not extend notes this side of this line.

RETURN TO
LOS ANGELES COUNTY SURVEYOR
726 LOS ANGELES COUNTY
ENGINEERING BLDG.

76F3095 247 10M 9-49

F. B. 445 PG. 174

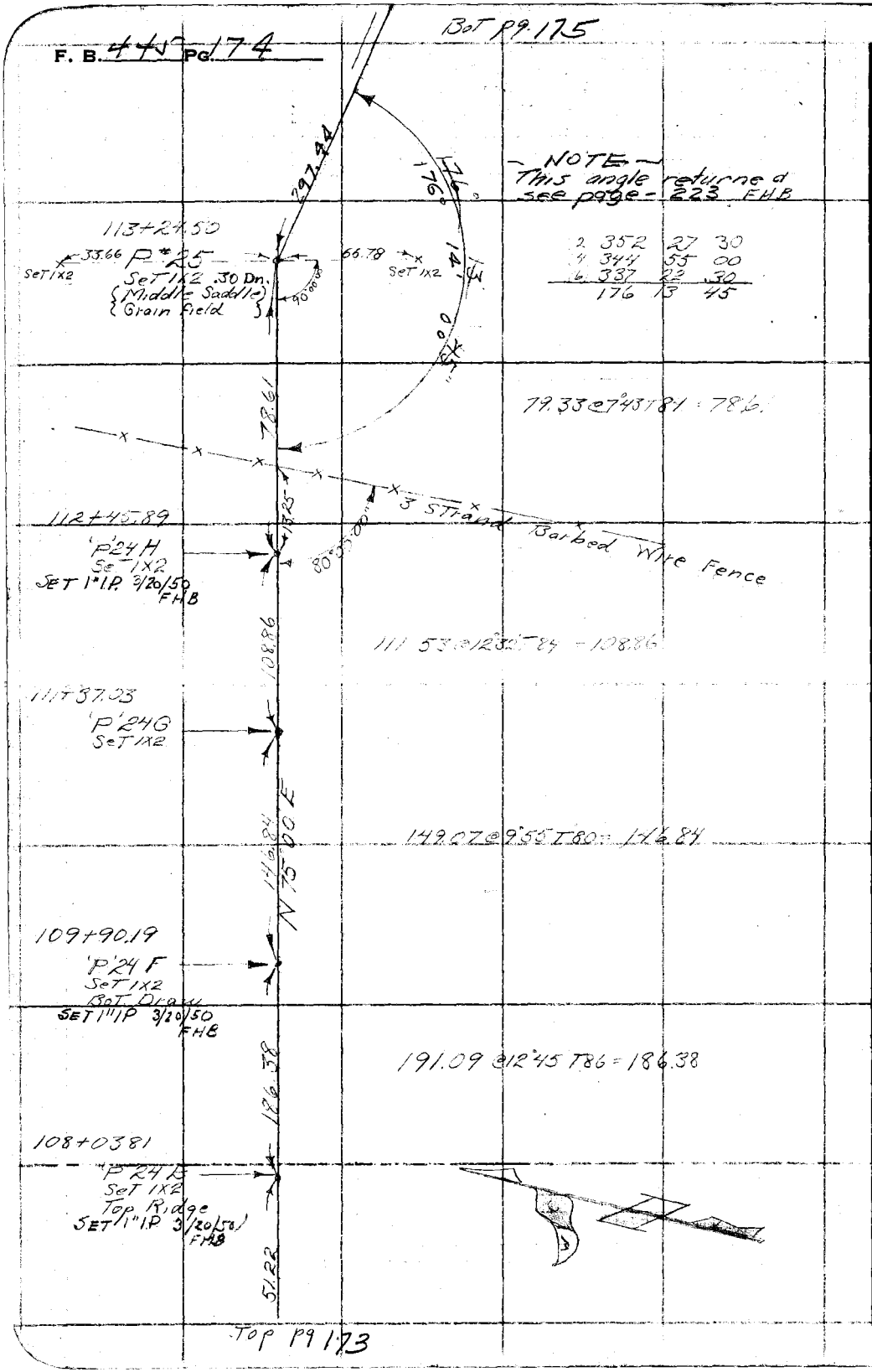

RETURN TO
LOS ANGELES COUNTY SURVEYOR
726 LOS ANGELES COUNTY
ENGINEERING BLDG.

Do not extend notes this side of this line.

Note: Any Additions or Changes on This Sheet Must be Made or Circled in Red Ink With Date and Name of Person Making Change.

Notes Ck'd by Drew	Survey of DUME-NEWTON CN RD
Map No.	W. O. 7949 Tape No. 67 St'd 84 °F
Office Work	Surveyed by F. H. BLANCHARD
Checked	Notes Blanchard Date 6-2-49
Date	Indexed R. C. Johnson

F. B. 445 PG. 175

bot pg 176

199.94

T-84°
200.63 @ 4°45' = 199.94

120+90.63
'P' 25D
Set 1x2

3.5

4 strand barb

WIRE fence

T-82°
129.75 @ 7°10 = 128.74

128.74

SECTION 18

T.1S. R.18W.

119+61.89
'P' 25C
Set 1x2 on
E. edge of ridge

T-84°
73.52 @ 0°00 = 73.52

N 79°30' E

73.52

118+88.37
'P' 25B
Set 1x2 on
Small ridge in field

266.43

T-82°
269.12 @ 8°06 = 266.43

116+21.94
'P' 25A
Set 1x2 in
field

297.44

T-82°
299.85 @ 7°15 = 297.44

top pg 174

Note: Any Additions or Changes on This Sheet Must be Made or Circled in Red Ink With Date and Name of Person Making Change.

Do not extend notes this side of this line.

RETURN TO
LOS ANGELES COUNTY SURVEYOR
700 HALL OF RECORDS

FORM 247 5M 5-46

F. B. 447 Pg. 176

bot pg - 177

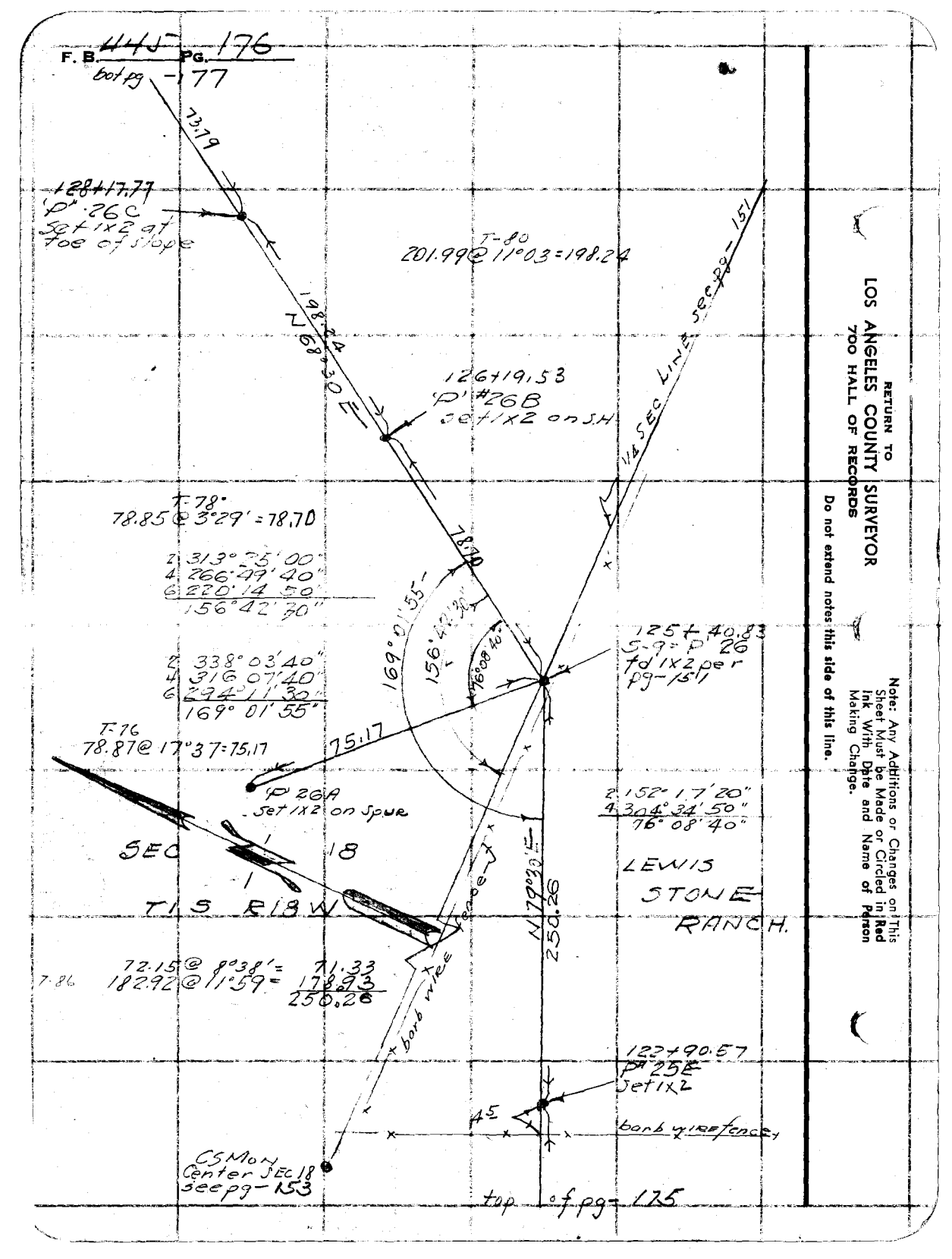

RETURN TO
LOS ANGELES COUNTY SURVEYOR
700 HALL OF RECORDS

Note: Any Additions or Changes on This Sheet Must be Made or Circled in Red Ink With Date and Name of Person Making Change.

Do not extend notes this side of this line.

Notes Ck'd by [illegible]	Survey of Dume-Newton Cn Rd
Map No.	W. O. 7949 Tape No. 67 St'd 84 °F
Office Work	Surveyed by F. H. BLANCHARD
Checked	Notes FHB Date 6-7-49
Date	Indexed E. C. Johnson

F. B. 445 Pg. 177

bot pg 178

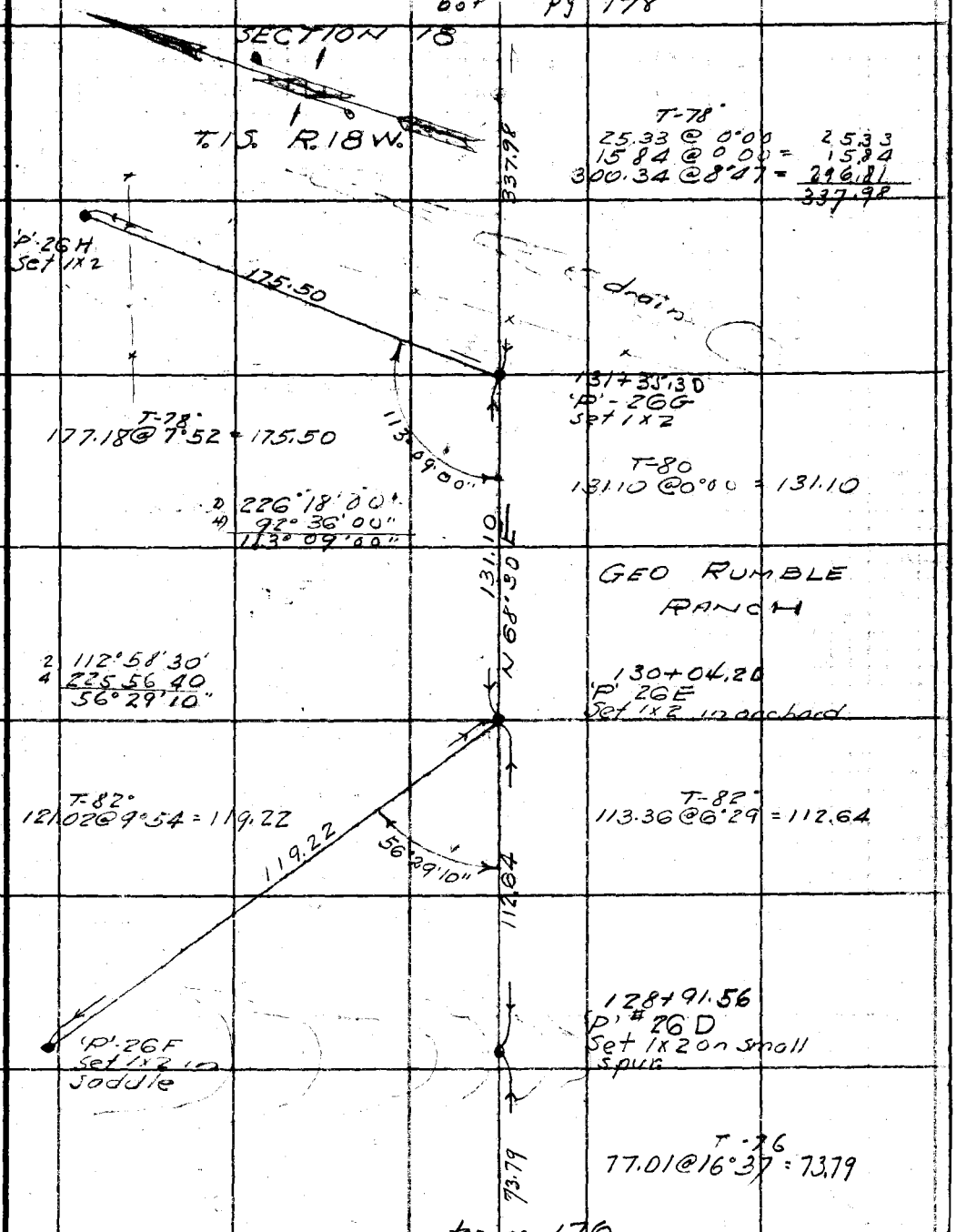

top pg 176

Note: Any Additions or Changes on This Sheet Must be Made or Circled in Red Ink With Date and Name of Person Making Change.

Do not extend notes this side of this line.

RETURN TO
LOS ANGELES COUNTY SURVEYOR
700 HALL OF RECORDS

FORM 247 5M 5-46

F. B. 445 PG. 178

bot pg 179

T-84°
171.34 @ 7°24 = 169.91

144+23.40
P-27A
Set 1x2
low spur

T-80
231.95 @ 0°00 = 231.94

141+91.46
P-27
Set 1x2

346° 37' 00
333° 18' 00
319° 57' 30"
173° 19' 35"

T-82°
229.98 @ 4°35 = 229.24

139+62.22
P-26L
Set 1x2 on spur

T-84°
170.72 @ 5°00 = 170.07

137+92.15
P-26K
Set 1x2 on spur

T-82°
207.31 @ 3°11 = 206.99

135+85.16
P-26J
Set 1x2 on spur

T-82
112.60 @ 6°30 = 111.88

134+73.28
P-26I
Set 1x2 on small spur 50' east of reservoir

top pg 177

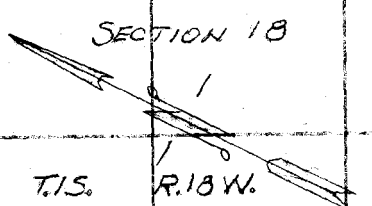

RETURN TO
LOS ANGELES COUNTY SURVEYOR
700 HALL OF RECORDS
Do not extend notes this side of this line.
Note: Any Additions or Changes on This Sheet Must be Made or Circled in Red Ink With Date and Name of Person Making Change.

Notes Ck'd by [illegible]
Map No.
Office Work
Checked
Date

Survey of Dume-Newton Cn Rd
W. O. 7949 Tape No. 67 St'd 84 °F
Surveyed by F. H. BLANCHARD
Notes FHB Date 6-10-49
Indexed R. C. Johnson

F. B. 445 Pg. 179

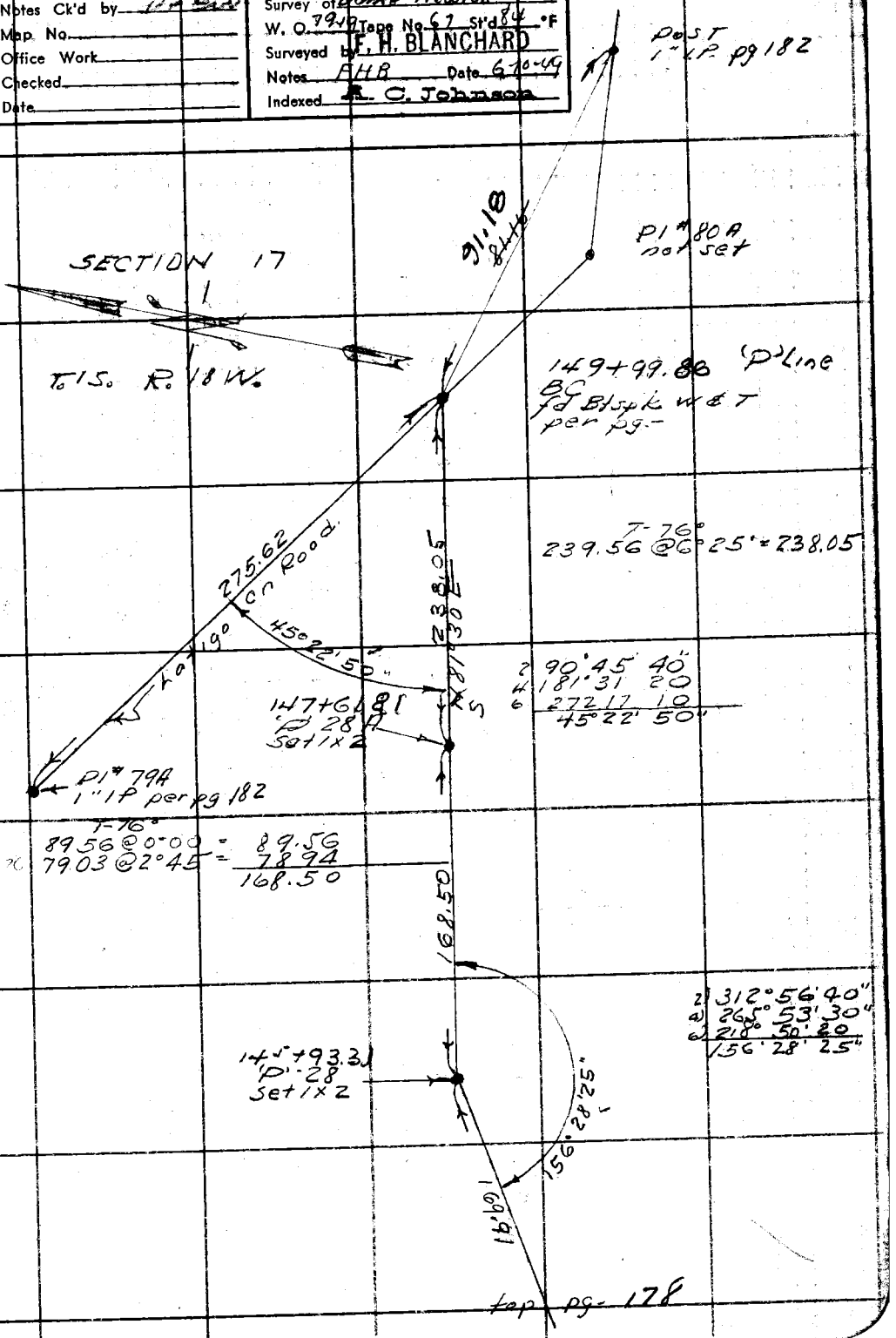

Note: Any Additions or Changes on This Sheet Must be Made or Circled in Red Ink With Date and Name of Person Making Change.

Do not extend notes this side of this line.

RETURN TO
LOS ANGELES COUNTY SURVEYOR
700 HALL OF RECORDS

FORM 247 5M 5-46

RETURN TO
LOS ANGELES COUNTY SURVEYOR
700 HALL OF RECORDS

Note: Any Additions or Changes on This Sheet Must be Made or Circled in Red Ink With Date and Name of Person Making Change.

Do not extend notes this side of this line.

F.B. 4440 Pg. 180

Notes Ck'd by Drew	Survey of Dume Newton Cn Rd
Map No.	W. O. 7947 Tape No. 67 St'd 84 °F
Office Work	Surveyed by F.H.B.
Checked	Notes Cowneed Date 4-27-49
Date	Indexed R. C. Johnson

F.B. 445 Pg. 181

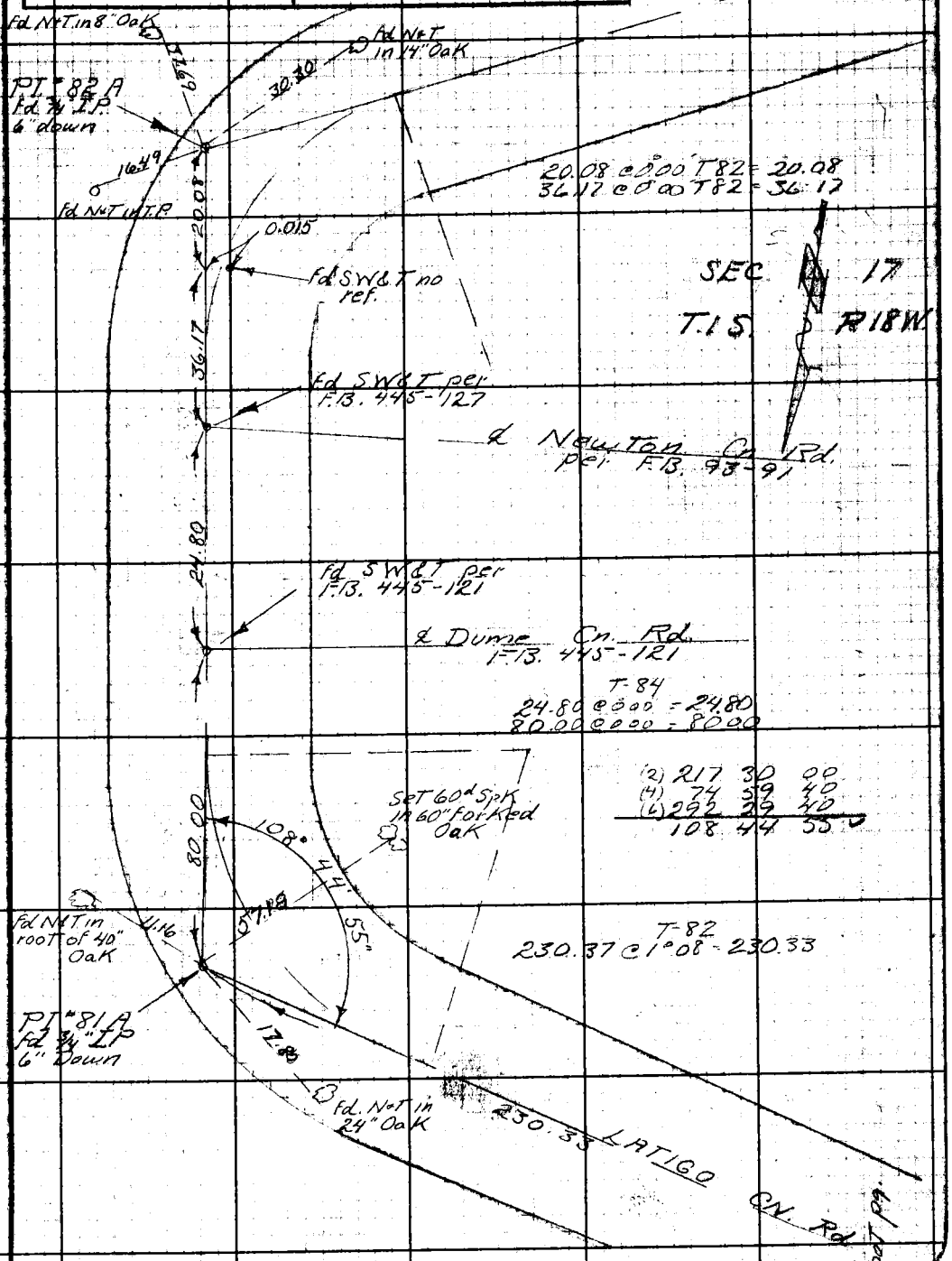

Note: Any Additions or Changes on This Sheet Must be Made or Circled in Red Ink With Date and Name of Person Making Change.

Do not extend notes this side of this line.

RETURN TO
LOS ANGELES COUNTY SURVEYOR
700 HALL OF RECORDS

FORM 247 5M 11-41

F.B. 445 PG. 182

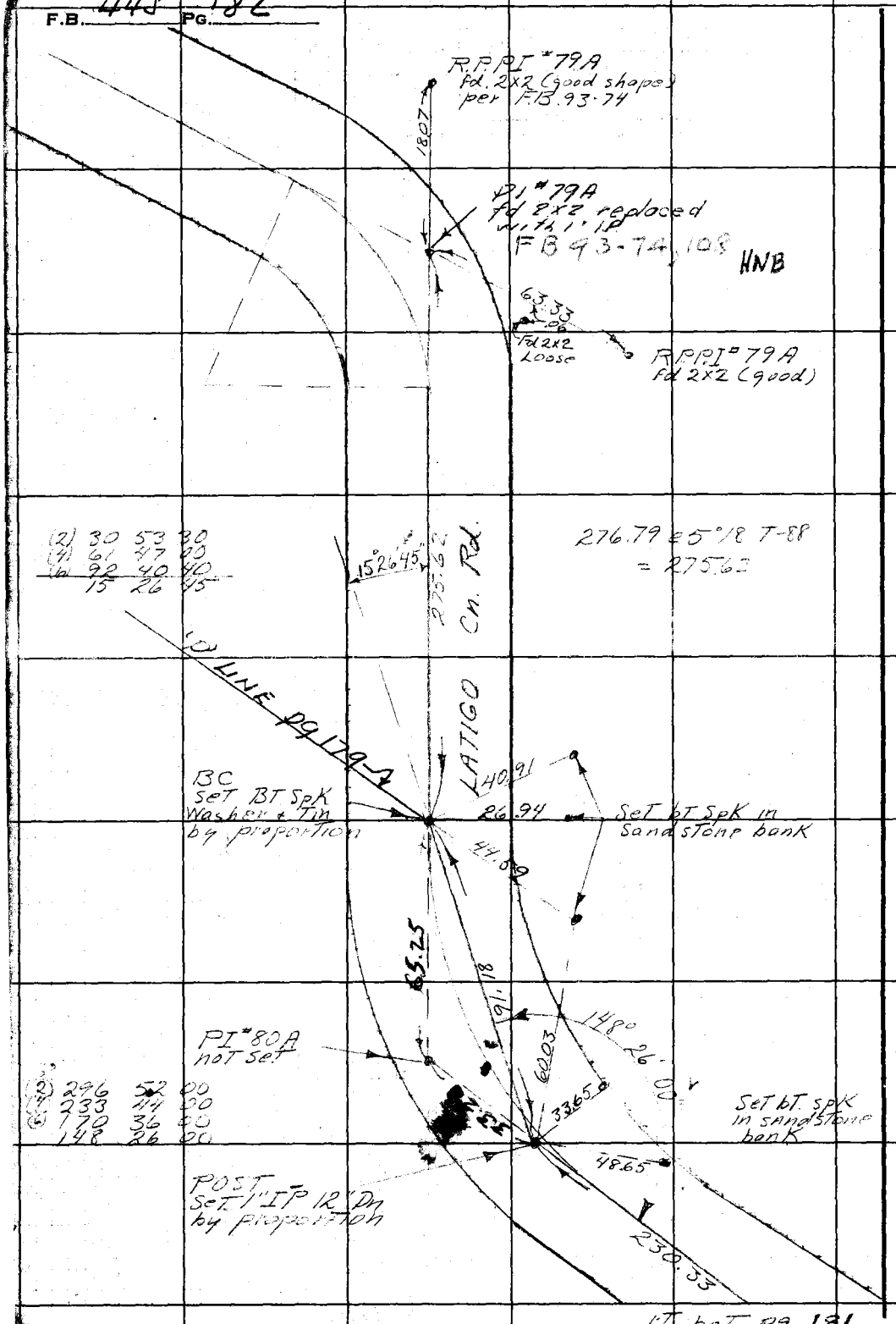

RETURN TO
LOS ANGELES COUNTY SURVEYOR
700 HALL OF RECORDS
Do not extend notes this side of this line.

Note: Any Additions or Changes on This Sheet Must be Made or Circled in Red Ink With Date and Name of Person Making Change.

RT bot PG. 181

Notes Ck'd by Drew	Survey of Dume Newton Cn Rd F.B. 445 Pg. 183
Map No.	W. O. 7919 Tape No. 67 St'd 84 °F
Office Work	Surveyed by F. H. BLANCHARD
Checked	Notes FHB Date 4-27-49
Date	Indexed A. C. Johnson

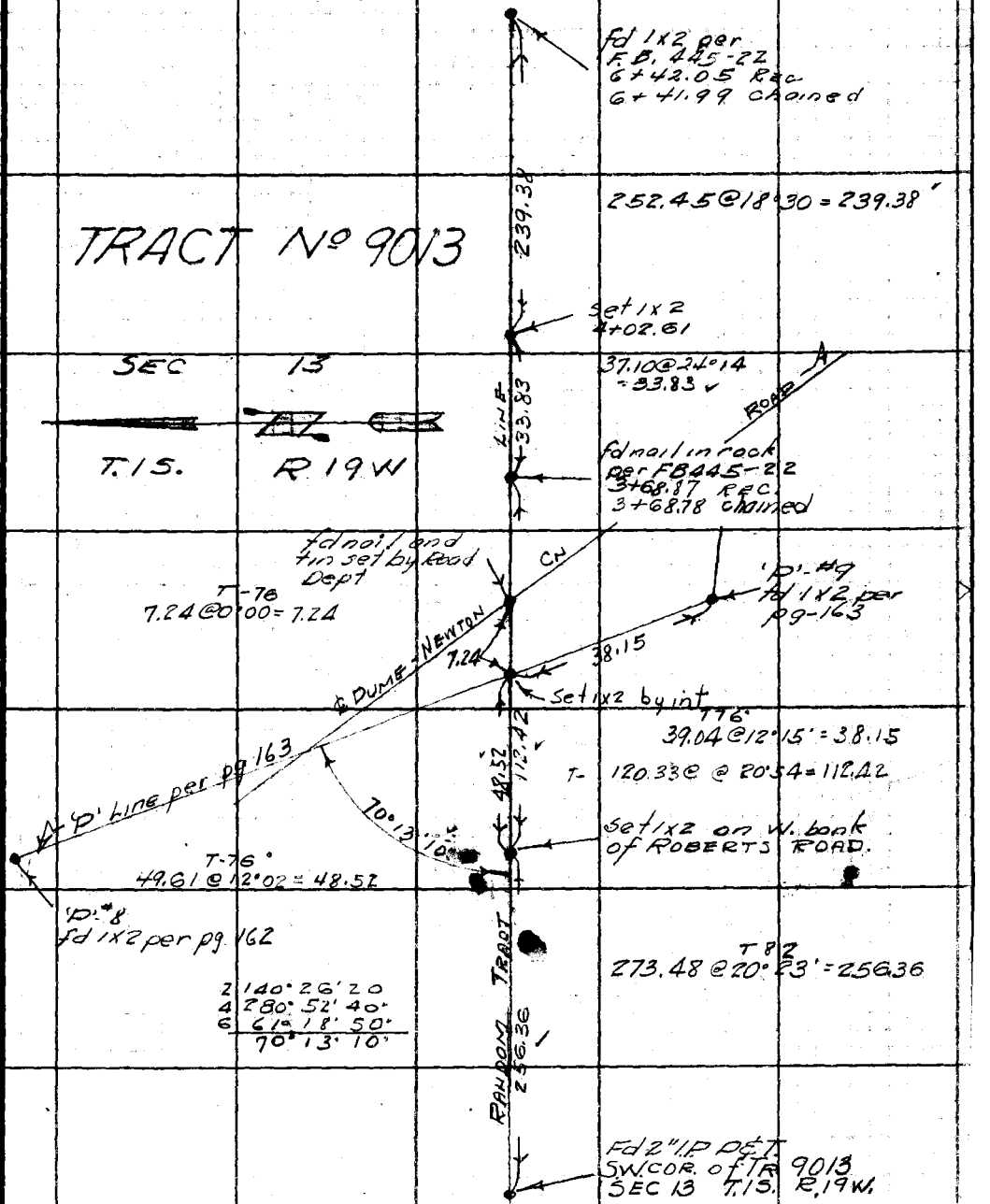

Note: Any Additions or Changes on This Sheet Must be Made or Circled in Red Ink With Date and Name of Person Making Change.

Do not extend notes this side of this line.

RETURN TO LOS ANGELES COUNTY SURVEYOR 700 HALL OF RECORDS

FORM 247 5M 5-46

RETURN TO
LOS ANGELES COUNTY SURVEYOR
700 HALL OF RECORDS

Note: Any Additions or Changes on This Sheet Must be Made or Circled in Red Ink With Date and Name of Person Making Change.

Do not extend notes this side of this line.

F. B. 1445 Pg. 8 4

Notes Ck'd by Drew	Survey of Dume-Newton Cn Rd
Map No.	W. O. 7949 Tape No. 13 St'd 84 °F
Office Work	Surveyed by W.S. Cowherd
Checked	Notes W.S.C. Date 6-6-49
Date	Indexed A. C. Johnson

F.B. 445 Pg. 185

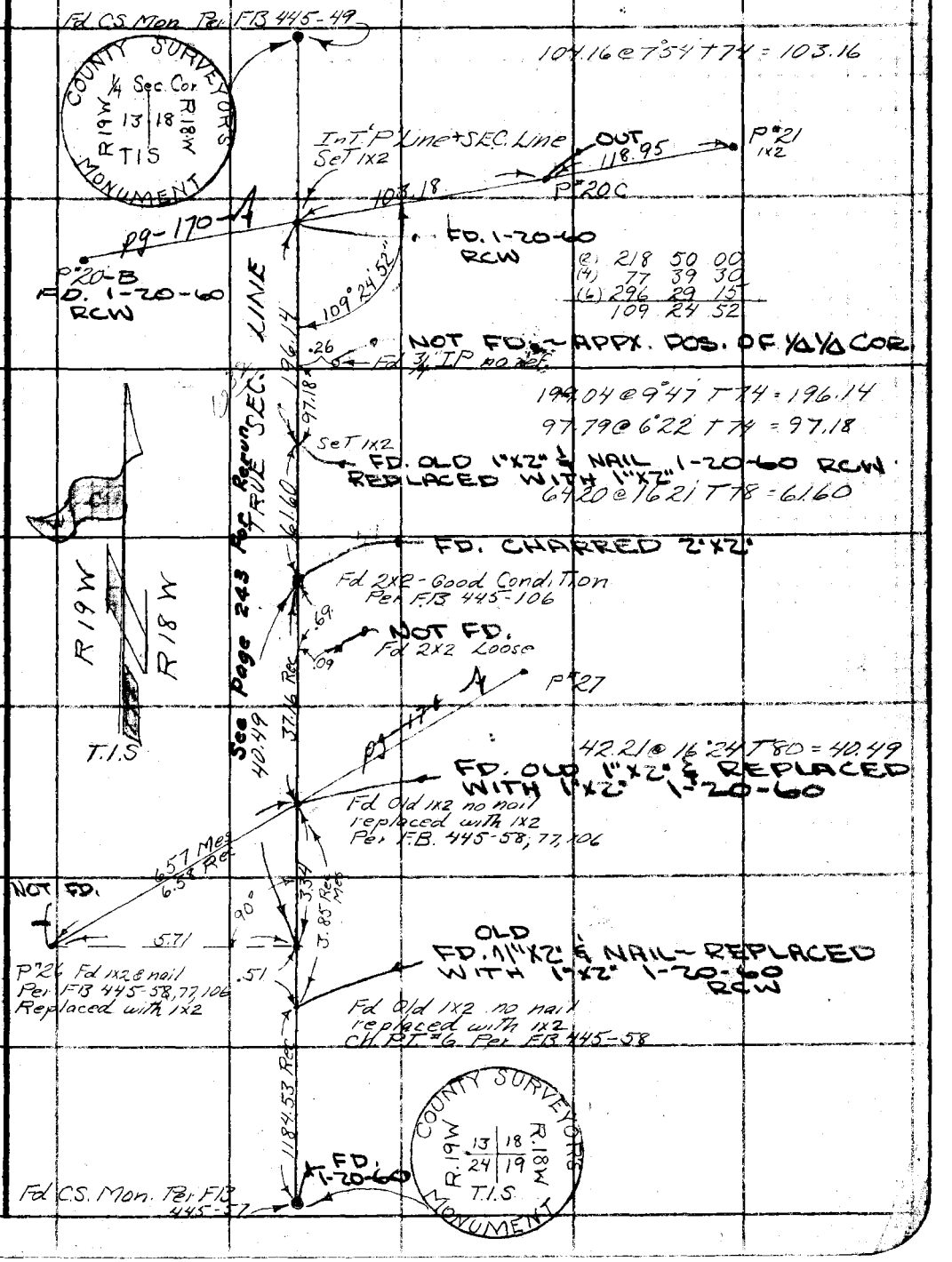

Note: Any Additions or Changes on this Sheet Must be Made or Circled in Red Ink With Date and Name of Person Making Change.

Do not extend notes this side of this line.

RETURN TO
LOS ANGELES COUNTY SURVEYOR
700 HALL OF RECORDS

FORM 247 5M 5-46

RETURN TO
LOS ANGELES COUNTY SURVEYOR
700 HALL OF RECORDS

Note: Any Additions or Changes on This Sheet Must be Made or Circled in Red Ink With Date and Name of Person Making Change.

Do not extend notes this side of this line.

F. B. _____ PG. _____

Notes Ck'd by	Survey of Dume-Newton Cn Rd
Map No.	W. O. Tape No. St'd. °F
Office Work	Surveyed by W.S. Cowherd
Checked	Notes WSC Date 6-24-49
Date	Indexed A. C. Johnson 6-27-49

F.B. 445 Pg. 187

LEVEL NOTES
on
DUME-NEWTON Cn Rd.

JN-7949

Party
W S Cowherd
English
Shoemaker
Boydston
Bullis

Note: Any Additions or Changes on This Sheet Must be Made or Circled in Red Ink With Date and Name of Person Making Change.

Do not extend notes this side of this line.

RETURN TO
LOS ANGELES COUNTY SURVEYOR
700 HALL OF RECORDS

FORM 247 5M 5-46

RETURN TO
LOS ANGELES COUNTY SURVEYOR
700 HALL OF RECORDS

Note: Any Additions or Changes on This Sheet Must be Made or Circled in Red Ink With Date and Name of Person Making Change.

Do not extend notes this side of this line.

F. B. 445 Pg. 188

76L298 307 3M 11-48

PLEASE RETURN TO
LOS ANGELES COUNTY SURVEYOR
726 HIGGINS BLDG.

NOTE: ANY ADDITIONS OR CHANGES ON THIS SHEET MUST BE MADE OR CIRCLED IN RED INK, WITH DATE AND NAME OF PERSON MAKING CHANGE.

Do not extend notes this side of this line.

STATION	B. S.	H. I.	F. S.	ELEV.		
U.S. 2515	0.741	1699.881		1699.14	BM. U.S. 2515 Elev. 1699.14 - Mulholland HIWY & Backus Rd - T1S. R.18W & 19W, at ¼ Cor. bet. Sec. 7 & 12. N of old road in Co. Surveyors Monument. See LB 610 pg 84	
BM. #2	2.237	1696.499	5.619	1694.262	BM. #2 Elev 1694.246 Mulholland HIWY & Backus Rd. 80± West of U.S. 2515 SW&T in crotch of twin stumps at base of oak tree 3' diam. See LB 610 pg 89	
T.P.	2.016	1697.220	1.295	1695.204		
T.P.	0.642	1687.[illegible]	10.143	1687.077		
T.P.	9.165	1688.622	8.262	1679.457		
P-1C	10.342	1690.234	8.730	1679.892	1x2	
P-1A	0.931	1691.077	0.088	1690.146	1x2	
T.P.	1.616	1681.332	11.361	1679.716		
T.P.	4.767	1675.150	10.949	1670.383	1x2	
T.P.	6.929	1680.173	1.906	1673.244		
"P" 1	3.430	1679.955	3.648	1676.525	1x2	
P 1B	4.054	1675.990	8.019	1671.936		
BM. D-1	1.940	1675.972	1.958	1674.032	BM D-1 Elev. 1674.032 Set LA Co. Brass Cap Mon. 55' RT P1-B Between 2-30" Oaks 30' Apart in open field	
P 2	3.809	1672.161	7.620	1668.352	1x2	
P 2A	3.427	1669.420	6.168	1665.993	1x2	
P 3	1.260	1666.569	4.111	1665.309	1x2	
TP	4.819	1663.493	7.895	1658.674		
P 3A	3.750	1663.972	3.271	1660.222	1x2	
"P" 4	11.352	1668.899	6.425	1657.547	1x2	
TP	6.974	1673.512	2.361	1666.538		
P 4A	0.513	1670.877	3.148	1670.364	1x2	

Profile Notes Red ____ Plotted ____ Job No. 7949 Division No. ____ F.B. 443 Pg. 189
No. ____ Date ____ Date ____ Survey of Dunne-Newton Co. Rd.
X-Sec. Notes Chkd. ITO Checked ____ Survey by WSC Notes English Date 5-20-49
No. ____ Date 6/27/49 Date ____ Map No. ____ Indexed ____ Date ____

76L298 307 3M 11-48

PLEASE RETURN TO
LOS ANGELES COUNTY SURVEYOR
726 HIGGINS BLDG.

NOTE: ANY ADDITIONS OR CHANGES ON THIS SHEET MUST BE MADE OR CIRCLED IN RED INK, WITH DATE AND NAME OF PERSON MAKING CHANGE.

Do not extend notes this side of this line.

STATION	B. S.	H. I.	F. S.	ELEV.		
		1670.877				
TP	1.048	1660.573	11.352	1659.525		
TP	0.551	1649.844	[illegible].280	1649.[illegible]3		
P4B	2.692	1643.570	8.966	1640.[illegible]	1X2	
P4C	5.730	1643.338	5.962	1637.[illegible]	1X2	
BM D-2	0.955	1643.764	0.52[illegible]	1642.[illegible]	BM D2 Elev 1642.809 Set LA Co. Brass Cap Mon. 80± LT from Sta. 34+83.20 Int Sec Line & Dume Cn Rd. Approx. on Sec Line. 200± South Int. Dume Cn Rd & Pitsch Dr.	
P4D	2.551	1641.[illegible]79	4.336	1639.[illegible]	1X2	
"P"5	1.214	1640.062	3.131	1638.[illegible]	1X2	
P-5A	1.019	1634.668	6.413	1633.649	1X2	
"P"6	0.752	1625.023	10.397	1624.[illegible]	1X2	
"P"7	5.609	1620.762	[illegible].870	1615.153	1X2	
"P"8	1.863	1613.954	.671	1612.[illegible]	1X2	
TP	6.410	1608.759	11.605	1602.[illegible]9		
"P"9	1.303	1606.892	3.170	1605.[illegible]	1X2	
P9A	4.450	1606.356	4.986	1601.[illegible]6	1X2	
TP	4.817	1610.820	0.353	1606.003		
P-9B	2.338	1611.031	2.127	1608.693	1X2	
"P"10	10.359	1614.269	7.121	1603.910		
TP	10.598	1624.024	0.843	1613.426		
TP	10.610	1633.893	0.741	1623.283		
P10A	11.347	1641.498	3.742	1630.151	1X2	

F.B. 445 PG. 190
Job No. 7949 Division No. Notes Red Plotted Profile
Survey of Dume-Newton Cn Rd Date Date No. X-Sec.
Survey by W.S.C. Notes English Notes Chkd ITO Checked
Indexed A. C. Johnson Date Date 6/27/44 Date No.

FORM 307 5M 1-46

PLEASE RETURN TO
LOS ANGELES COUNTY SURVEYOR
700 HALL OF RECORDS

NOTE: ANY ADDITIONS OR CHANGES ON THIS SHEET MUST BE MADE OR CIRCLED IN RED INK, WITH DATE AND NAME OF PERSON MAKING CHANGE.

Do not extend notes this side of this line.

STATION	B. S.	H. I.	F. S.	ELEV.		
		1641 498				
T.P.	11 407	1652 274	0 631	1640867		
T.P.	10 678	1662 533	0 419	1651 855		
"P"-11	0 952	1660 947	2 538	1659 995	1 x 2	
T.P.	0 499	1649 884	11 562	1649 385		
T.P.	1 676	1643 751	7 809	1642 075		
"P"-12	10 565	1653 717	0 597	1643 154	1 x 2	
T.P.	10 055	1663 159	0 613	1653 104		
T.P.	6 727	1669 324	0 562	1662 597		
"P"-13	9 181	1675 048	3 457	1665867	1 x 2	
"P"-14	9 802	1681 727	3 123	1671 925	1 x 2	
"P"-14A	2 774	1680 869	3 632	1678095	1x2 BM.D-3 Elev 1678 677 Set LA Co. Brass Cap Mon in Low Saddle Between Dume-Newton Cns. in	
BM. D-3	2 771	1681 448	2 192	1678 677	clump 6 OAKS - 95' Left Sta. 62+27.50 Per FB 445-pg 98	
B.M. #9	4 402	1682 208	3 642	1677806	BM-#9 Elev. 1678.067. Per LB 610-118 SW6T in Fork of Live Oak 35± RT BM. D-3 in Saddle Between Dume-Newton Cns	
"P"-15	0 929	1673 576	9 561	1672 647	1 x 2	
T.B.M.	0 321	1663 015	10 882	1662 694	rock 20' West of P.I. #13	
"P"-15A	1 294	1661 509	2 800	1660 215	1 x 2	
"P"-15B	0 733	1656 768	5 474	1656 035	1-x 2	
T.P.	1 368	1649 273	8 863	1647905		
B.M. #10	9 565	1652 104	6 734	1642539	BM #10 Elev 1642.773 Per LB. 610-118 Fd. SW6T in East side of 30" Live OAK	
"P" 15C	1 420	1646 801	6 723	1645381	1 x 2	

Profile No. ____ Notes Red ____ Plotted ____ Job No. 7949 Division No. ____ F. 445 Pg. 1[illegible]
X-Sec. No. ____ Date ____ Date ____ Survey of Dume-Newton Cn. Rd.
Notes Chkd. LTO Checked ____ Survey by W.S.C. Notes English Date 5-23-[illegible]
Date 6/27/49 Date ____ Map No. ____ Indexed C. Johnson Date ____

FORM 307 5M 1-46

PLEASE RETURN TO
LOS ANGELES COUNTY SURVEYOR
700 HALL OF RECORDS

NOTE: ANY ADDITIONS OR CHANGES ON THIS SHEET MUST BE MADE OR CIRCLED IN RED INK, WITH DATE AND NAME OF PERSON MAKING CHANGE.

Do not extend notes this side of this line.

STATION	B. S.	H. I.	F. S.	ELEV.	
		1646 801			
T.P.	0 643	1637 449	9 995	1636.806	
T.P.	0 922	1628 499	9 872	1627.577	
"P" - 16	8 518	1634 127	2 890	1625.[illegible]9	1x2
T.P.	10 197	1642 729	1 595	1632.532	
"P" 16 A	0 926	1641 097	2 558	1640.[illegible]	1x2
T.P.	4 890	1634 214	11 773	1629.[illegible]	1x2
"P" 17	2 444	1630 868	5 790	1627.424	1x2
"P" 18	4 498	1624 106	11 260	1619.108	1x2
"P" 18 A	0 745	1619 304	5 547	1618.559	1x2
T.P.	0 706	1609 332	10 678	1608.626	
T.P.	0 562	1600 202	9 692	1599.640	
"P" 18 B	5 199	1593 961	11 440	1588.762	1x2
T.P.	1 469	1584 242	11 188	1582.7[illegible]3	
"P" 18 C	3 629	1580 120	7 751	1576.[illegible]1	1x2
"P" 19	8 063	1583 406	4 777	1575.343	1x2
"P" 19 A	1 990	1577 463	7 933	1575.473	1x2
T.P.	0 162	1566 466	11 159	1566.304	
"P" 19 B	6 301	1565 344	7 423	1559.043	1x2
B.M. #13	5 493	1564 333	6 504	1558.840	BM #13 Elev. 1558.961 Per LB 610-126 Fd. Spike set on Southface of Sandstone Ledge Approx. 25± S.W. of P19-B Per F.B.
T.P.	11 945	1573 904	2 374	1561.959	

F.B. 445 Pg. 192

Job No. 7949 Division No. Notes Red. Plotted Profile

Survey of Dume - Newton Cn. Bd. Date Date No. X-Sec.

Survey by W. S. C. Notes English Notes Chkd. ITO Checked

Indexed E. C. Johnson Date 6-10-49 Date 6/27/49 Date No.

76L298 307 3M 11-48

PLEASE RETURN TO
LOS ANGELES COUNTY SURVEYOR
726 HIGGINS BLDG.

NOTE: ANY ADDITIONS OR CHANGES ON THIS SHEET MUST BE MADE OR CIRCLED IN RED INK, WITH DATE AND NAME OF PERSON MAKING CHANGE.

Do not extend notes this side of this line.

STATION	B. S.	H. I.	F. S.	ELEV.		
		1573.904				
T.P.	11.625	1584.823	0.706	1573.198		
"P" 19 C	0.730	1584.263	1.290	1583.533	1x2	
"P" 20	6.996	1589.723	1.526	1582.737	1x2	
"P" 20 A	3.582	1591.020	2.285	1587.438	1x2	
"P" 20 B	2.104	1590.426	2.698	1588.322	1x2	
T.P.	1.833	1580.355	11.904	1578.522		
T.P.	1.259	1570.368	11.246	1569.109		
Int. P-Line & Sec. Line	4.913	1570.358	4.983	1565.385	1x2	
T.P.	10.964	1580.977	0.345	1570.013		
"P" 20 C	8.923	1589.603	0.297	1580.180	1x2	
T.P.	7.700	1597.241	0.062	1589.541		
"P" 21	0.665	1596.656	1.250	1595.991	1x2	
"P" 21 A	11.643	1600.849	7.450	1589.206	1x2	
"P" 22	9.927	1610.706	0.070	1600.779	1x2	
"P" 22 A	2.554	1612.253	1.007	1609.699	1x2	
T.P.	0.493	1601.936	10.815	1601.438		
T.P.	0.831	1591.512	11.250	1590.681		
"P" 22 B	7.753	1590.541	8.724	1582.788	1x2	
"P" 23	0.084	1584.255	6.370	1584.171	1x2	
"P" 23 A	0.065	1573.711	10.609	1573.646	1x2	

Profile No. ____ Date ____ Notes Red ____ Plotted ____ Job No. 7949 Division No. ____ F.B. 445 Pg. 193
X-Sec. No. ____ Date ____ Notes Chkd. ITO Date 6/27/49 Checked ____ Date ____ Survey of Dyne-Newton Cn. Rd. Survey by W.S.C. Notes English Date 6-13-49 Map No. ____ Indexed C. Johnson Date ____

76L298 307 3M 11-48

PLEASE RETURN TO
LOS ANGELES COUNTY SURVEYOR
726 HIGGINS BLDG.

NOTE: ANY ADDITIONS OR CHANGES ON THIS SHEET MUST BE MADE OR CIRCLED IN RED INK, WITH DATE AND NAME OF PERSON MAKING CHANGE.

Do not extend notes this side of this line.

STATION	B. S.	H. I.	F. S.	ELEV.		
		1573 711				
T.P.	0 176	1562 483	11 404	1562 307		
T.P.	0 144	1551 703	10 924	1551 559		
"P" 23 B	1 046	1543 019	9 730	1541 973	1x2	
T.P.	0 028	1531 615	11 432	1531 597		
T.P.	0 148	1520 294	11 467	1520 146		
T.P.	0 308	1510 076	10 526	1509 168		
"P" 23 C	1 493	1500 416	11 153	1498 923	1x2	
T.P.	1 693	1490 920	11 189	1489 227		
T.P.	0 883	1479 919	11 884	1479 036		
T.P.	6 048	1475 353	10 614	1469 305	BM D-4 Elev. 1473.914 Set L.A. Co. Brass Cap Mon. 1 1/10 miles Ln. Old Newton Cn Rd. To Stones West Fence Line. 5' North of Gate. Road To "Roberts Place" Takes off here To North. BM D-4 200± South & West of Center of S.W. 1/4 Sec 18	
B.M. D-4	2 262	1476 176	1 439	1473 914		
T.P.	2 273	1466 388	12 061	1464 115		
T.P.	6 741	1471 468	1 661	1464 127		
B.M. #17	4 862	1471 939	4 391	1467 077	BM #17 Elev. 1467.306 Per L.B. 610-134 Fd. SW&T in crouch of 20" Oak (1' off ground)	
T.P.	2 420	1466 340	8 019	1463 920		
T.P.	10 986	1476 461	0 865	1465 475		
T.P.	5 223	1481 176	0 508	1475 953		
TP	7 834	1482 151	6 859	1474 317	Fd SW&T in 12" Oak (1' off ground) no ref.	
T.P.	1 537	1480 914	2 774	1479 377		
BM #18	7 700	1480 728	7 886	1473 028	BM #18 Elev. 1473.332 Per L.B. 610-139 Fd SW&T in crouch 16" W. Nut (1' off ground)	

F.B. 445 Pg. 194

Job No. 7949 Division No. Notes Red. Plotted Profile

Survey of Dume-Newton Cn. Rd. Date Date No. X-Sec.

Survey by W.S.C. Notes English Notes Chkd. ITO Checked

Indexed A. C. Johnson Date 6-14-49 Date 6/27/49 Date No.

76L298 307 3M 11-48

PLEASE RETURN TO
LOS ANGELES COUNTY SURVEYOR
726 HIGGINS BLDG.

NOTE: ANY ADDITIONS OR CHANGES ON THIS SHEET MUST BE MADE OR CIRCLED IN RED INK, WITH DATE AND NAME OF PERSON MAKING CHANGE.

Do not extend notes this side of this line.

Profile Notes Red____ Plotted____ Job No. 7242 Division No.____
No.____ Date____ Date____ Survey of Duarte-Newton Co Rd
X-Sec. Notes Chkd. LTP Checked____ Survey by W.S.C. Notes Entered Date 6-12-49
No.____ Date 6/27/49 Date____ Map No.____ Indexed____ C. J. Johnson Date____

F.B. 445 Pg. 195

STATION	B. S.	H. I.	F. S.	ELEV.		
		1480.728				
TP	2.834	1482.240	1.322	1479.406		
TP	1.993	1476.307	7.923	1474.317		
TP	11.490	1486.583	1.164	1475.143		
TP	8.504	1494.553	0.534	1486.049		
TP	8.679	1503.088	0.144	1494.409		
P"23-D	11.498	1505.778	8.808	1494.280	1X2	
TP	11.738	1517.177	0.039	1505.439		
TP	11.334	1527.911	2.600	1516.577		
TP	11.226	1539.072	0.065	1527.846		
TP	11.434	1550.458	0.048	1539.024		
TP	11.650	1562.073	2.035	1550.423		
TP	10.583	1572.562	0.094	1561.979		
TP	11.252	1583.410	0.209	1572.353		
P23E	7.246	1589.533	1.123	1582.287	1X2	
P23F	1.837	1588.245	3.125	1586.408	1X2	
TP	1.446	1578.260	11.433	1576.812		
P23-G	5.503	1581.510	3.333	1574.927	1X2	
P23-H	7.979	1587.260	2.229	1579.281	1X2	
"P"24	1.660	1585.966	2.954	1584.306	1X2	
P24-A	5.744	1580.358	9.022	1576.744	1X2	

76L298 307 3M 11-48

PLEASE RETURN TO
LOS ANGELES COUNTY SURVEYOR
726 HIGGINS BLDG.

NOTE: ANY ADDITIONS OR CHANGES ON THIS SHEET MUST BE MADE OR CIRCLED IN RED INK, WITH DATE AND NAME OF PERSON MAKING CHANGE.

Do not extend notes this side of this line.

STATION	B. S.	H. I.	F. S.	ELEV.		
		1580 358				
P 24 B	11 644	1588 585	3 417	1576 941	1x2	
TP	11 317	1599 121	0 781	1587 804		
TP	11 243	1610 247	0 117	1599 004		
TP	8 353	1617 383	1 217	1609 030		
P 24 C	0 760	1613 589	4 554	1612 829	1x2	
TP	0 388	1603 082	10 895	1602 694		
P 24 D	8 151	1605 772	5 461	1597 621	1x2	
P 24 E	0 501	1601 070	5 203	1600 569	1x2	
TP	0 033	1589 759	11 344	1589 726		
TP	0 994	1579 136	11 617	1578 142		
TP	0 381	1567 492	12 025	1567 111		
P 24 F	12 002	1571 522	7 972	1559 520	1x2	
TP	11 455	1582 708	0 269	1571 253		
TP	6 995	1588 879	0 824	1581 884		
P-24 G	11 354	1597 185	3 048	1585 831	1x2	
TP	11 395	1608 393	0 187	1596 998		
TP	6 348	1613 594	1 147	1607 246		
P 24 H	11 236	1622 682	2 148	1611 446		
P 25	2 460	1623 489	1 653	1621 029	1x2	
TP	0 250	1611 714	12 025	1611 464	1x2	

F.B. 445 PG. 196 Job No. 7949 Division No. Notes Red Plotted Profile
Survey of Dume-Newton Cn Rd Date Date No. X-Sec.
Survey by W.S.C. Notes English Notes Chkd. Checked
Indexed A. C. Johnson Date Date 6/27/49 Date No.

76L298 307 3M 11-48

PLEASE RETURN TO
LOS ANGELES COUNTY SURVEYOR
726 HIGGINS BLDG.

NOTE: ANY ADDITIONS OR CHANGES ON THIS SHEET MUST BE MADE OR CIRCLED IN RED INK, WITH DATE AND NAME OF PERSON MAKING CHANGE.

Do not extend notes this side of this line.

STATION	B. S.	H. I.	F. S.	ELEV.		
		1611.714				
TP	0.603	1600.623	11.694	1600.020		
TP	1.144	1589.843	11.919	1588.704		
"P"25A	11.980	1593.245	7.683	1582.165	1X2	
TP	11.790	1604.626	0.409	1592.836		
TP	1.677	1615.197	0.803	1603.823		
TP	4.961	1620.152	0.306	1615.191		
"P"25B	5.760	1625.603	0.317	1619.835	1X2	
"P"25C	1.616	1625.959	1.260	1624.343	1X2	
TP	0.648	1615.653	10.954	1615.005		
"P"25D	11.210	1618.761	8.402	1607.551	1X2	
TP	6.697	1623.331	1.827	1616.634		
"P"25E	11.603	1632.604	2.339	1621.001	1X2	
TP	11.434	1642.791	1.247	1631.357		
TP	11.197	1652.709	1.279	1641.512		
TP	11.095	1663.489	0.315	1652.394		
TP	8.998	1671.383	1.104	1662.385		
"P"26	12.129	1682.192	1.320	1670.063	1X2. Int of "P" Line & E.W. Sec Line. 75 Center Sec. 18	
TP	9.764	1691.756	0.200	1681.992		
TP	6.865	1695.761	2.860	1688.896		
"P"26A	1.085	1695.049	1.797	1693.964	1X2	

Profile
No. _____ Notes Red _____ Plotted _____ Job No. 7292 Division No. _____
X-Sec. _____ Date _____ Date _____ Survey of Duarte-Nuevo Rd. to Rte. 39
No. _____ Notes Chkd. To _____ Checked _____ Survey by W.S.C. Notes Compiled Date 6-12-46
Date 6/12/46 Date _____ Map No. _____ Rmd. Rd. Jan 1950 Date _____

FB 445 Pg. 187

76L298 307 3M 11-48

PLEASE RETURN TO
LOS ANGELES COUNTY SURVEYOR
726 HIGGINS BLDG.

NOTE: ANY ADDITIONS OR CHANGES ON THIS SHEET MUST BE MADE OR CIRCLED IN RED INK, WITH DATE AND NAME OF PERSON MAKING CHANGE.

Do not extend notes this side of this line.

STATION	B. S.	H. I.	F. S.	ELEV.		
		1695 049				
TP	0.150	1683 563	11 636	1683 413		
TP	3 056	1674 883	11 736	1671 827		
P26B	0 531	1665 658	9 756	1665 127	1x2	
TP	0 350	1654 194	11 814	1653 [illegible]		
TP	0 600	1642 798	11 996	1642 [illegible]		
TP	0 243	1631 253	11 78[illegible]	1631 [illegible]		
TP	0 360	1619 668	11 945	1619 308		
TP	0 5[illegible]	1608 865	11 326	1608 342		
TP	1 174	1599 243	10 796	1598 069	BM D-5 Elev 1590.692 Set LA Co Brass Cap Mon. 5 North of Entrance Gate To Stones Ranch 5/10 Mile Dn Old Newton Cn Rd From Int LATIGO Cn Rd. 250'± South of E W ¼ Sec Line To Center Sec 18 on South ¼/¼ Sec Line To Center SE ¼ of Sec 18 Also East Boundary Stones Ranch	
BM D-5	11 522	1602 214	8 551	1590 692		
TP	8 549	1610 642	0 121	1602 093		
TP	11 310	1621 620	0 332	1610 310		
TP	10 553	1631 728	0 445	1621 [illegible]		
P26-C	11 407	1637 838	5 297	1626 [illegible]	1x2	
TP	10 144	1647 376	0 606	1637 232		
TP	10 274	1656 390	1 260	1646 [illegible]		
P26-D	1 606	1651 138	6 858	1649 532	1x2	
TP	3 248	1642 486	11 900	1639 238		
P26-E	11 473	1648 089	5 870	1636 [illegible]	1x2	
TP	11 839	1659 295	0 633	1647 456		

F.B. [illegible] 198 Job No. 7949 Division No. Notes Red. Plotted No. Profile
Survey of Palmer-Newton Cn Rd Date Date X-Sec.
Survey by M.S.C. Notes English Notes Chkd ITO Checked No.
Indexed C. Johnson Date Date 6/27/49 Date

76L298 307 3M 11-48

PLEASE RETURN TO
LOS ANGELES COUNTY SURVEYOR
726 HIGGINS BLDG.

NOTE: ANY ADDITIONS OR CHANGES ON THIS SHEET MUST BE MADE OR CIRCLED IN RED INK, WITH DATE AND NAME OF PERSON MAKING CHANGE.

Do not extend notes this side of this line.

STATION	B. S.	H. I.	F. S.	ELEV.		
		1659.295				
T.P.	6.649	1663.210	2.734	1656.561		
P26-F	1.545	1660.266	4.489	1658.721	1x2	100'± Left of "P" Line in Saddle
T.P.	5.971	1659.678	6.559	1653.707		
P26-H	0.293	1659.366	0.605	1659.073	1x2	200'± Left of P Line
T.P.	0.632	1648.031	11.967	1647.399		
T.P.	4.818	1641.759	11.090	1636.941		
P26-G	11.428	1645.410	7.777	1633.982	1x2	
T.P.	11.308	1654.481	2.237	1643.173		
T.P.	11.418	1664.445	1.454	1653.027		
T.P.	11.548	1674.664	1.329	1663.116		
T.P.	11.635	1686.243	0.056	1674.608		
T.P.	7.977	1693.703	0.517	1685.726		
P26-I	11.521	1702.329	2.895	1690.808	1x2	
P26-J	11.983	1713.833	0.479	1701.850	1x2	
T.P.	6.730	1718.561	2.002	1711.831		
P26-K	10.510	1724.949	4.122	1714.439	1x2	
T.P.	9.014	1733.811	0.152	1724.797		
P26-L	11.263	1740.910	4.164	1729.647	1x2	
T.P.	7.009	1747.141	0.778	[illegible]40.132		
P27	4.190	1750.347	0.984	[illegible]46.157	1x2	

Profile No. ____ Notes Red ____ Plotted ____ Job No. 7949 Division No. ____ F.B. 445 Pg. 199
X-Sec. No. ____ Date ____ Date ____ Survey of Dume-Newton Co. Rd
Notes Chkd. ITO Checked ____ Survey by WSC Notes English Date 6-22-49
Date 6/27/49 Date ____ Map No. ____ Indexed ____ Date ____

76L298 307 3M 11-48

PLEASE RETURN TO
LOS ANGELES COUNTY SURVEYOR
726 HIGGINS BLDG.

NOTE: ANY ADDITIONS OR CHANGES ON THIS SHEET MUST BE MADE OR CIRCLED IN RED INK, WITH DATE AND NAME OF PERSON MAKING CHANGE.

Do not extend notes this side of this line.

STATION	B. S.	H. I.	F. S.	ELEV.		
		1750347				
P27A	11 510	1758998	2859	1747 488	1x2	
TP	12 037	1770 635	0400	1758 598		
TP	6 826	1776 541	0920	1769 115		
P-28	5 181	1776 678	5 044	1771 497	1 x 2	
T.P.	4 960	1770 365	11 273	1765 405		
P-28 A	5 322	1771 484	4 203	1766 162	1x2	
T.P.	11 038	1781 354	1 168	1770 316		
T.P.	11 645	1792 836	0 163	1781 191		
B.C. 149+99	9 661	1800 611	1 886	1790 950	bt. spk. W. & T.	
T.P.	10 328	1810 150	0 789	1799 822		
T.P.	11 790	1821 610	0 330	1809 820		
T.P.	10 591	1831 593	0 608	1821 002		
T.P.	9 783	1840 529	0 847	1830 746		
T.P.	12 255	1852 293	0 491	1840 038		
T.P.	10 936	1862 632	0 597	1851 696		
T.P.	12 224	1874 395	0 461	1862 171		
T.P.	11 529	1885 434	0 490	1873 905		
T.P.	11 272	1896 276	0 430	1885 004		
T.P.	11 403	1907 165	0 514	1895 762		
T.P.	11 375	1918 049	0 491	1906 674		

F.B. 445 Pg. 200

Job No. 7949 Division No. ____ Notes Red. ____ Plotted ____ Profile

Survey of Dume-Newton Cn Rd Date ____ Date ____ No. ____ X-Sec.

Survey by W.S.C. Notes English Notes Chkd. ITO Checked ____ No. ____

Indexed E. C. Johnson Date ____ Date 6/27/49 Date ____

76L298 307 3M 11-48

PLEASE RETURN TO
LOS ANGELES COUNTY SURVEYOR
726 HIGGINS BLDG.

NOTE: ANY ADDITIONS OR CHANGES ON THIS SHEET MUST BE MADE OR CIRCLED IN RED INK, WITH DATE AND NAME OF PERSON MAKING CHANGE.

Do not extend notes this side of this line.

STATION	B. S.	H. I.	F. S.	ELEV.	
		1918.049			
T.P.	11.705	1929.173	0.581	1917.468	
T.P.	3.896	1931.812	1.257	1927.916	Elev. 1927.84
U.S. 2535	1.293	1929.156	3.949	1927.863	US 2535 Cornell 5.5 mi S of, 20' N of road at Turn in road, in small gulch, on Top of embedded boulder; chiseled X, rock painted US. B.S. 1927.8
T.P.	0.836	1918.153	11.839	1917.317	Final Elev 1928 = 1927.84
T.P.	1.123	1907.792	11.484	1906.669	M.
T.P.	0.502	1896.134	12.160	1895.632	
T.P.	1.188	1885.384	11.938	1884.196	
T.P.	0.733	1874.534	11.583	1873.801	
T.P.	1.957	1864.971	11.520	1863.014	
T.B.M.	3.636	1864.641	3.966	1861.005	60# nail in N. side 8" Syc.
T.P.	1.072	1854.212	11.501	1853.140	
T.P.	0.578	1842.868	11.922	1842.290	
T.P.	0.842	1831.980	11.730	1831.138	
T.P.	0.415	1820.740	11.655	1820.325	
T.P.	0.396	1809.531	11.605	1809.135	
T.P.	0.349	1797.986	11.894	1797.637	BM D-6 Elev 1780.823 Set LA Co. Brass Cap Mon. 25' N.W. of Int LATIGO Cn Rd & Newton Cn Rd
T.P.	2.270	1790.585	9.671	1788.315	Forestery Storage Tank 10' North of BM D-6 15' N.W. of BM-D6 is BM #24 in 36" Twin Oaks
T.P.	5.968	1788.683	7.870	1782.715	
B.M. D-6	8.022	1788.845	7.860	1780.823	BM #24 Elev 1785.663 Per LB 610-150 Id SWBT in crouch of 36" Twin Oak 40' NW of Int Newton Cn Rd & LATIGO Cn Rd
BM #24			2.995	1785.850	

Profile No. ____ Notes Red. ____ Plotted ____ Job No. 7949 Division No. ____ F.B. 445 Pg. 201
X-Sec. No. ____ Date ____ Date ____ Survey of Dume-Newton Cn. Rd.
Notes Chkd. ITO Checked ____ Survey by W.S.C. Notes English Date 6-22-49
Date 6/27/49 Date ____ Map No. ____ Indexed ____ Date ____

F.B 445 PG. 202

Job No. _____ Division No. _____ Notes Red. _____ Plotted _____ Profile

Survey of _____ Date _____ Date _____ No. _____

Survey by _____ Notes _____ Notes Chkd _____ Checked _____ X-Sec.

Indexed _____ Date _____ Date _____ Date _____ No. _____

STATION	B. S.	H. I.	F. S.	ELEV.	

761.298 307 3M 11-48

PLEASE RETURN TO
LOS ANGELES COUNTY SURVEYOR
726 HIGGINS BLDG.

Do not extend notes this side of this line.

NOTE: ANY ADDITIONS OR CHANGES ON THIS SHEET MUST BE MADE OR CIRCLED IN RED INK, WITH DATE AND NAME OF PERSON MAKING CHANGE.

Notes Ck'd by DTCW	Survey of DUME-NEWTON CANYON RD	F.B. 445	Pg. 203
Map No.	W. O. 7949 Tape No. 101 St'd 84 °F		
Office Work	Surveyed by F. H. BLANCHARD		
Checked	Notes FHB Date 3-7-50		
Date	Indexed I. O. Johnson 3-27-50		

Note: Any Additions or Changes on This Sheet Must be Made or Circled in Red Ink With Date and Name of Person Making Change.

Do not extend notes this side of this line.

RETURN TO
LOS ANGELES COUNTY SURVEYOR
700 HALL OF RECORDS

DUME - NEWTON CANYON ROAD

~ FINAL CENTER LINE ~

J.N. 7949

SOUTH FROM MULHOLLAND DRIVE (NEAR 1/4 COR SEC 7 & SEC 12 T.1S. R19W.) THROUGH SEC 12 & SEC 13 THEN EAST THROUGH SEC 18 R18W T1S TO LATIGO CANYON ROAD NEAR 1/4 COR TO SEC 18 & SEC 17 T1S R18W

REF
FB-445

PARTY
BLANCHARD
MORRISON
HEAVEN
DALE
LUMSDEN

FORM 247 SM 11-48

RETURN TO
LOS ANGELES COUNTY SURVEYOR
700 HALL OF RECORDS

Note: Any Additions or Changes on This Sheet Must Be Made or Circled in Red Ink With Date and Name of Person Making Change.

Do not extend notes this side of this line.

F. B. 445 PG. 204

W.S. 93-B-4

Notes Ck'd by DH Gw	Survey of DUME-NEWTON Gw Ro
Map No.	W. O. 7949 Tape No. 101 St'd 84 °F
Office Work	Surveyed by F. H. BLANCHARD
Checked	Notes FHB Date 3-8-50
Date	Indexed C. Johnson

F. B. 445 Pg. 205

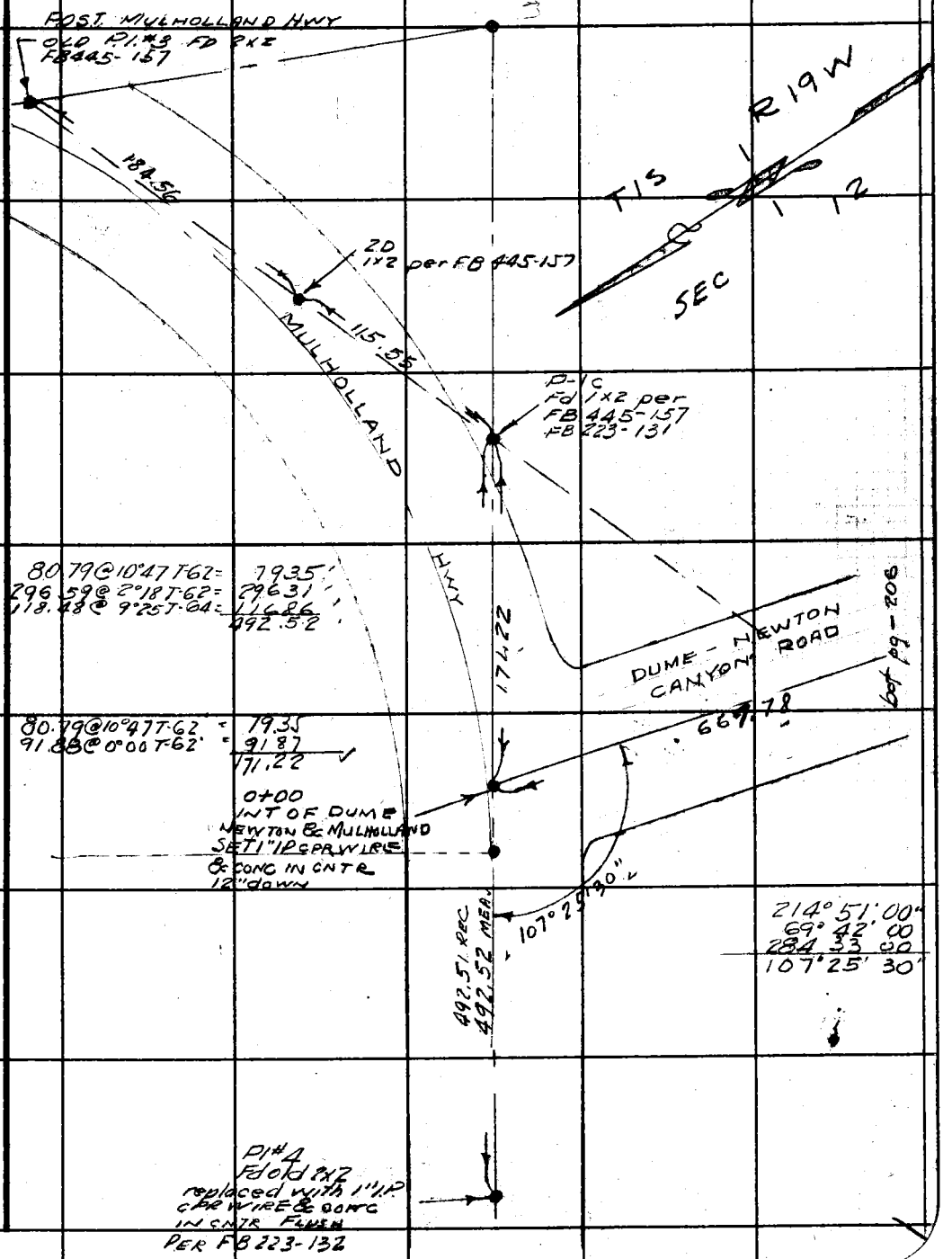

Note: Any Additions or Changes on This Sheet Must be Made or Circled in Red Ink With Date and Name of Person Making Change.

Do not extend notes this side of this line.

RETURN TO
LOS ANGELES COUNTY SURVEYOR
700 HALL OF RECORDS

FORM 247 SM 11-46

F. B. 445 PG. 206

W.S. 93-84

RETURN TO
LOS ANGELES COUNTY SURVEYOR
700 HALL OF RECORDS

Do not extend notes this side of this line.

Note: Any Additions or Changes on This Sheet Must Be Made or Circled in Red Ink With Date and Name of Person Making Change.

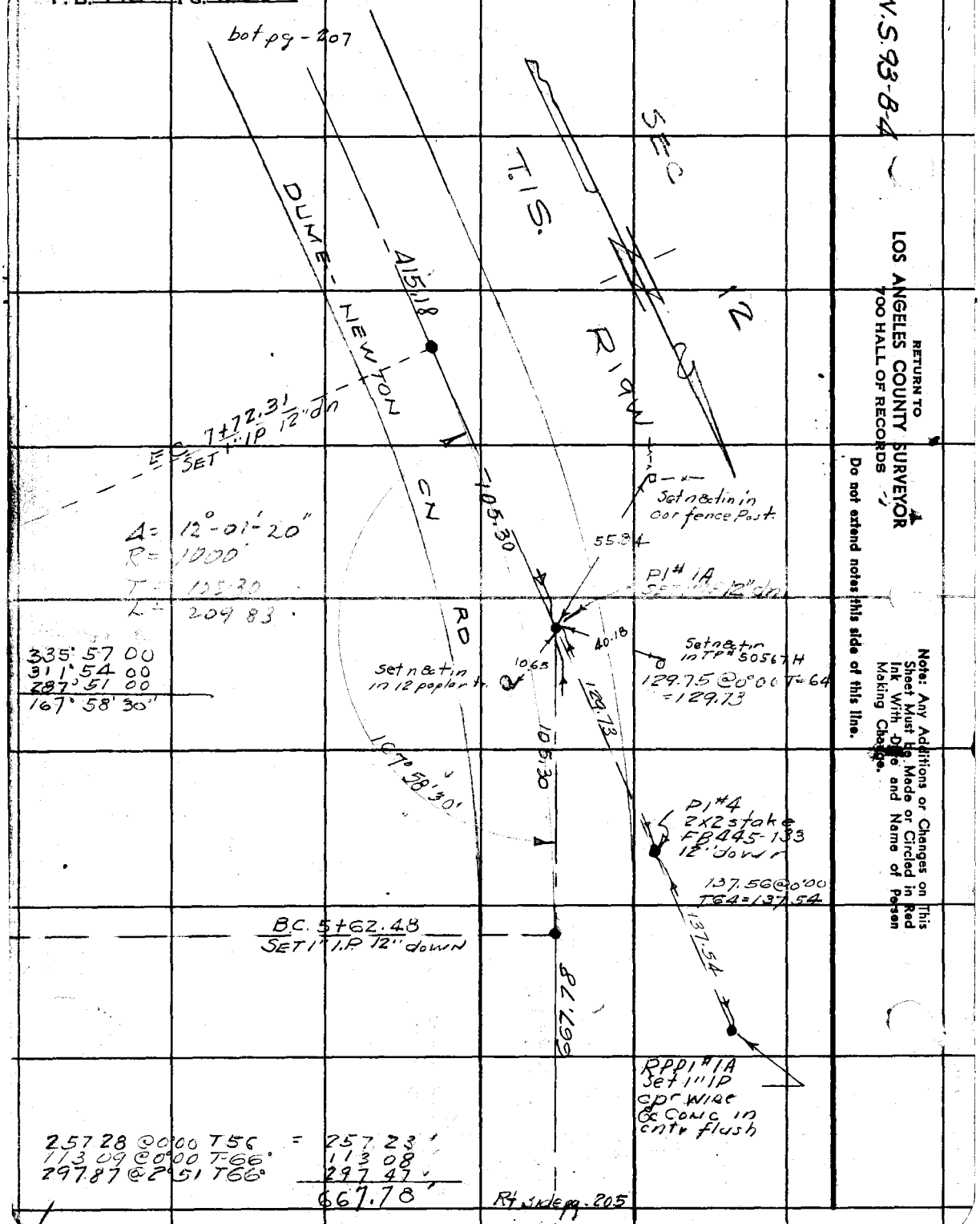

W.S. 93-B-4

Notes Ck'd by Drew	Survey of DUME-NEWTON CAN
Map No.	W. O. 7949 Tape No. 101 St'd 84 °F
Office Work	Surveyed by F. H. BLANCHARD
Checked	Notes FHB Date 3-8-50
Date	Indexed C. Johnson

F. B. 445 Pg. 207

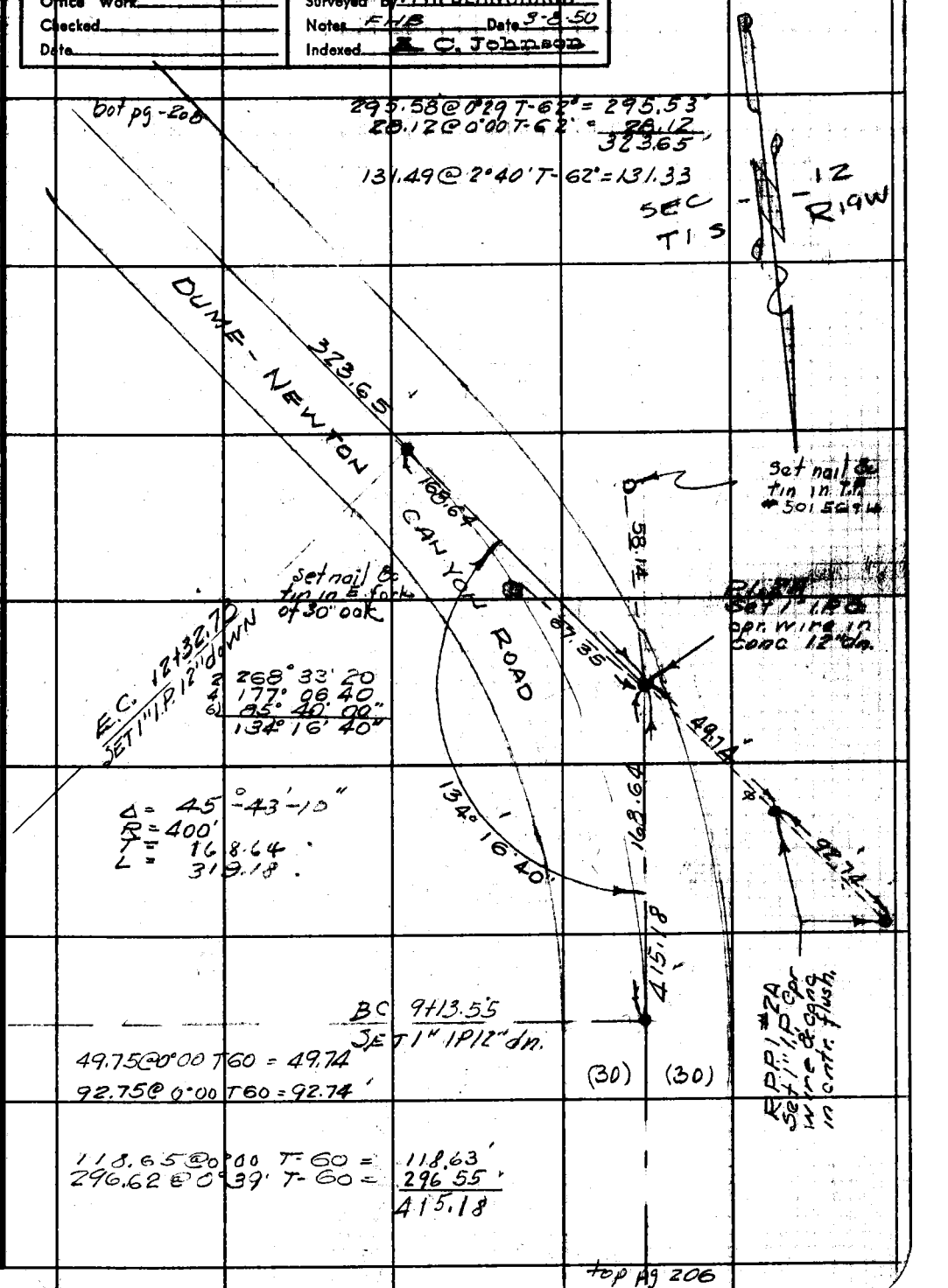

Note: Any Additions or Changes on This Sheet Must be Made or Circled in Red Ink With Date and Name of Person Making Change.

Do not extend notes this side of this line.

RETURN TO
LOS ANGELES COUNTY SURVEYOR
700 HALL OF RECORDS

FORM 247 5M 11-46

F. B. 425 Pg. 208

W.S. 93-84

RETURN TO
LOS ANGELES COUNTY SURVEYOR
700 HALL OF RECORDS

Do not extend notes this side of this line.

Note: Any Additions or Changes on This Sheet Must Be Made or Circled in Red Ink With Date and Name of Person Making Change.

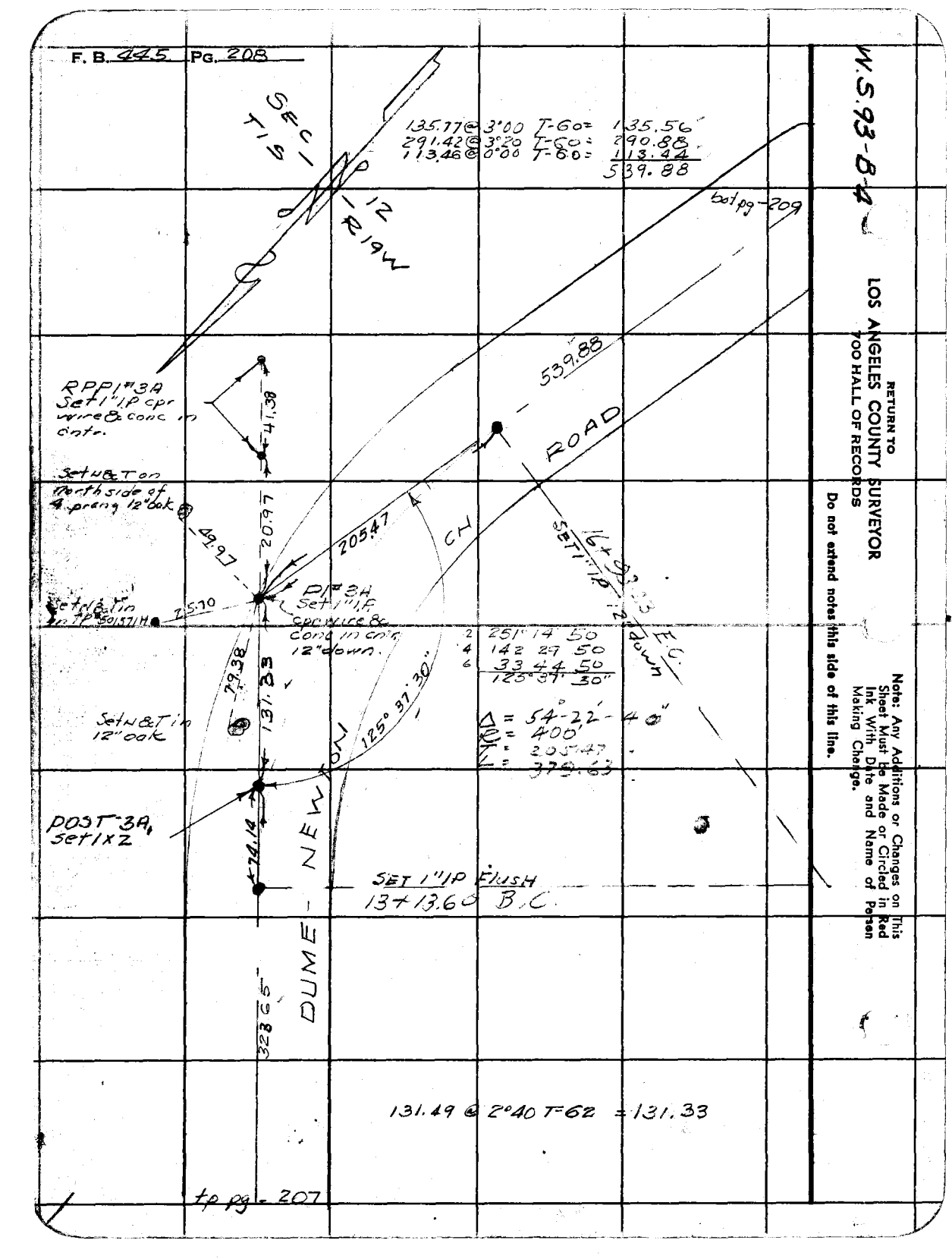

Notes Ck'd by Drew	Survey of DUME NEWTON CN RD
Map No.	W. O. 7949 Tape No. 101 St'd 84 °F
Office Work	Surveyed by F. H. BLANCHARD
Checked	Notes FHB Date 3-8-50
Date	Indexed E. C. Johnson

F. B. 445 Pg. 209

W.S. 93-B-5

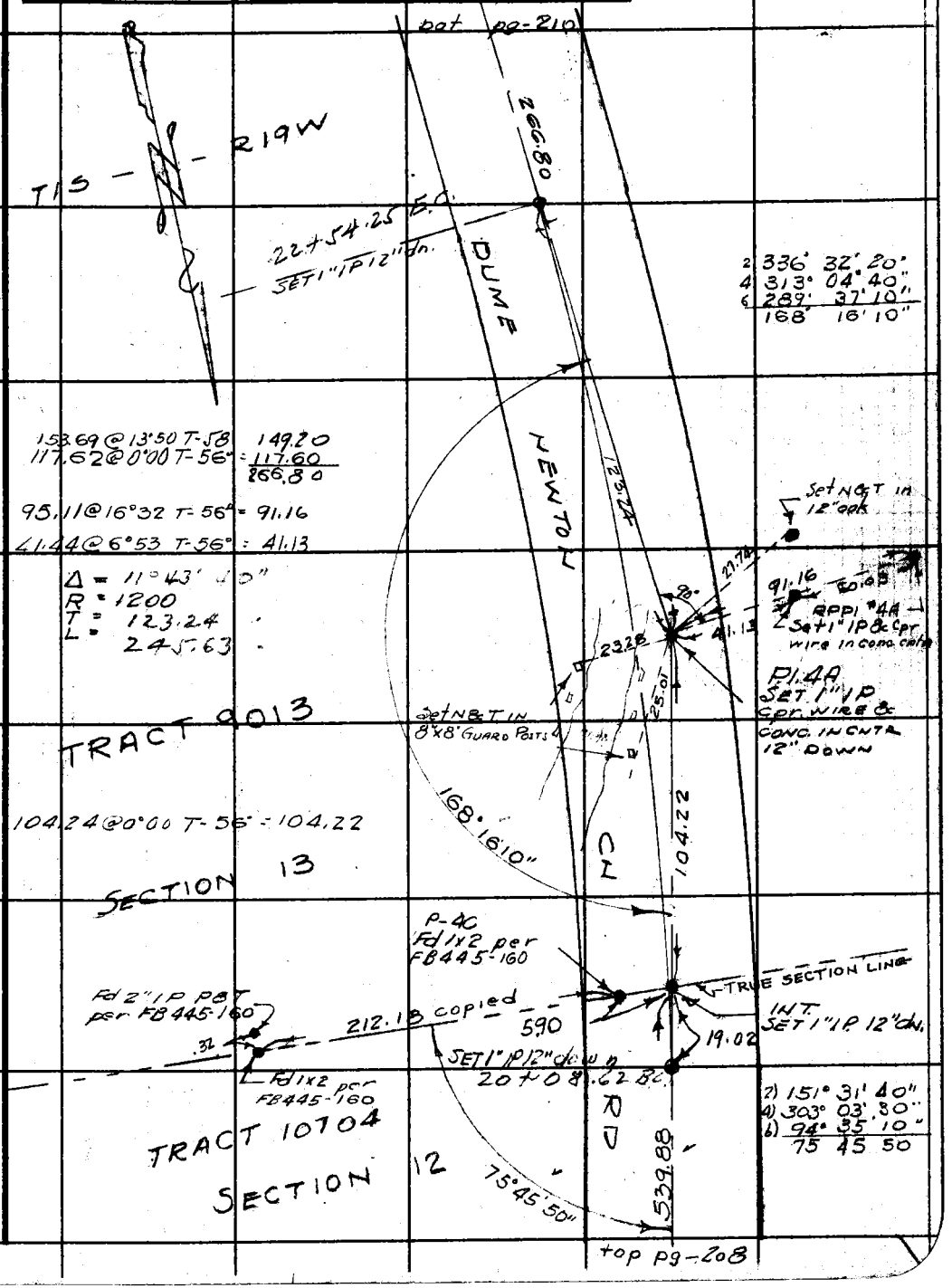

Note: Any Additions or Changes on This Sheet Must be Made or Circled in Red Ink With Date and Name of Person Making Change.

Do not extend notes this side of this line.

RETURN TO
LOS ANGELES COUNTY SURVEYOR
700 HALL OF RECORDS

FORM 247 5M 11-46

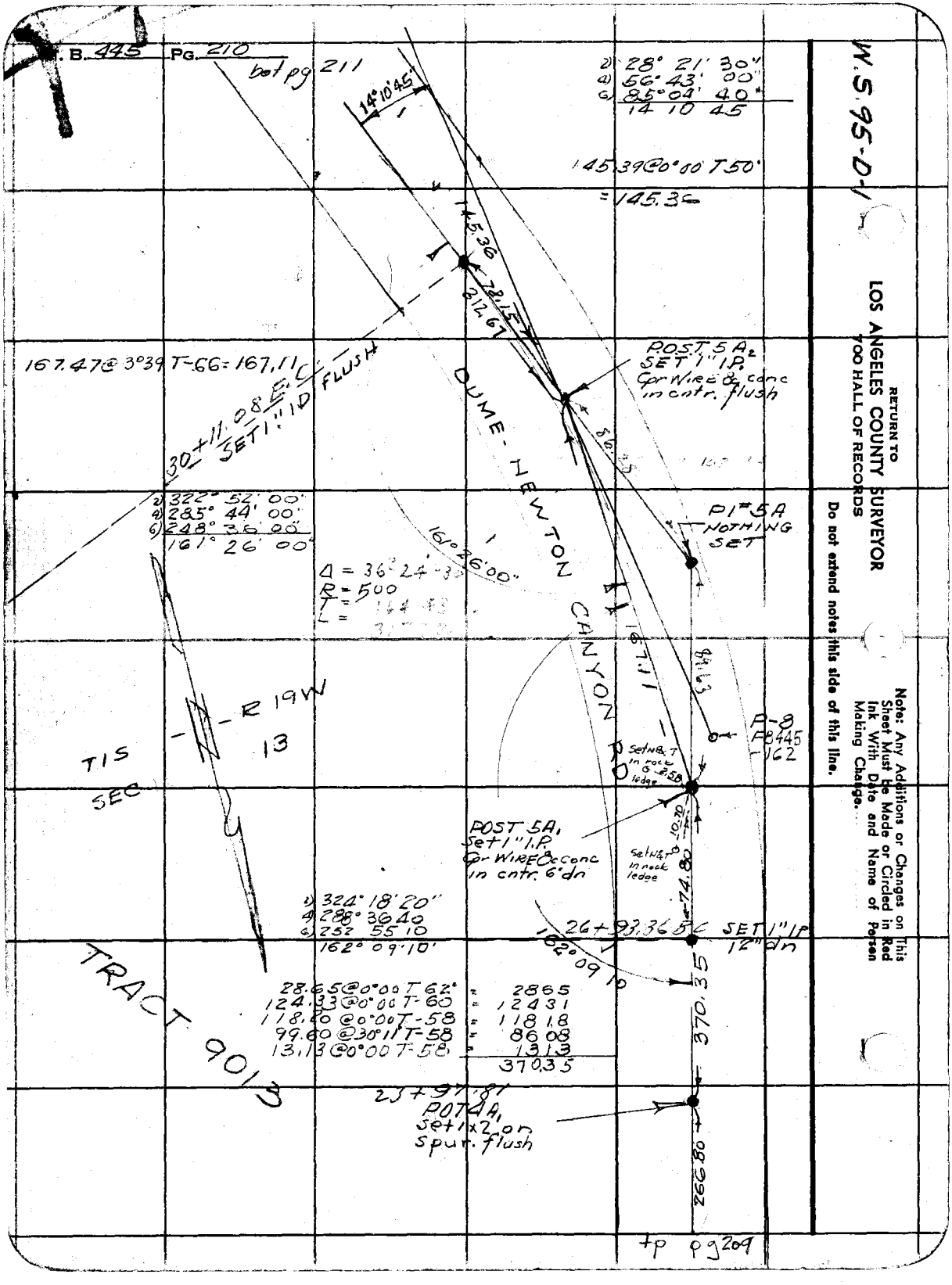

B. 445 PG. 210
bot pg 211
14°10'45"
2) 28° 21' 30"
4) 56° 43' 00"
6) 85° 04' 40"
14 10 45
145.39@0°00 T50'
= 145.36
145.36
78.15
212.67
167.47@3°39 T-66 = 167.11
30+11.08 E.C.
SET 1" ID FLUSH
POST 5A2
SET 1" I.P.
Cpr Wire & conc
in cntr. flush
DUME-NEWTON
2) 322° 52' 00"
4) 285° 44' 00"
6) 248° 36' 00"
161° 26' 00"
161°26'00"
Δ = 36°24'30"
R = 500
T = 164.43
L =
P1 = 5A
NOTHING
SET
CANYON
167.11
89.63
R 19W
13
T1S
SEC
P-8
P8445
-162
Set N&T
in rock
6 - 2.58
ledge
POST 5A1
Set 1" I.P.
Cpr WIRE & conc
in cntr. 6" dn
Set N&T
in rock
ledge
10.70
74.80
2) 324° 18' 20"
4) 288° 36 40
6) 252 55 10
162° 09' 10'
26+93.36 E.C.
SET 1" IP
12" dn
162°09'10
370.35
TRACT 9013
28.65@0°00 T 62° = 28 65
124.33@0°00 T-60 = 124 31
118.20 @0°00 T-58 = 118 18
99.60 @30°11' T-58 = 86 08
13.13 @0°00 T-58 = 13 13
370.35
23+97.81
POT 4A1
Set 1x2 on
spur. flush
266.80
tp pg 209
W.S. 95-D-1
RETURN TO
LOS ANGELES COUNTY SURVEYOR
700 HALL OF RECORDS
Do not extend notes this side of this line.
Note: Any Additions or Changes on This Sheet Must Be Made or Circled in Red Ink With Date and Name of Person Making Change.

W.S. 95-D-1

Notes Ck'd by Dr CW	Survey of DUME-NEWTON CN RD
Map No.	W. O. 7949 Tape No. 101 St'd 84 °F
Office Work	Surveyed by F. H. BLANCHARD
Checked	Notes FHB Date 3-9-60
Date	Indexed C. Johnson

F. B. 445 Pg. 211

Note: Any Additions or Changes on This Sheet Must be Made or Circled in Red Ink With Date and Name of Person Making Change.

Do not extend notes this side of this line.

RETURN TO
LOS ANGELES COUNTY SURVEYOR
700 HALL OF RECORDS

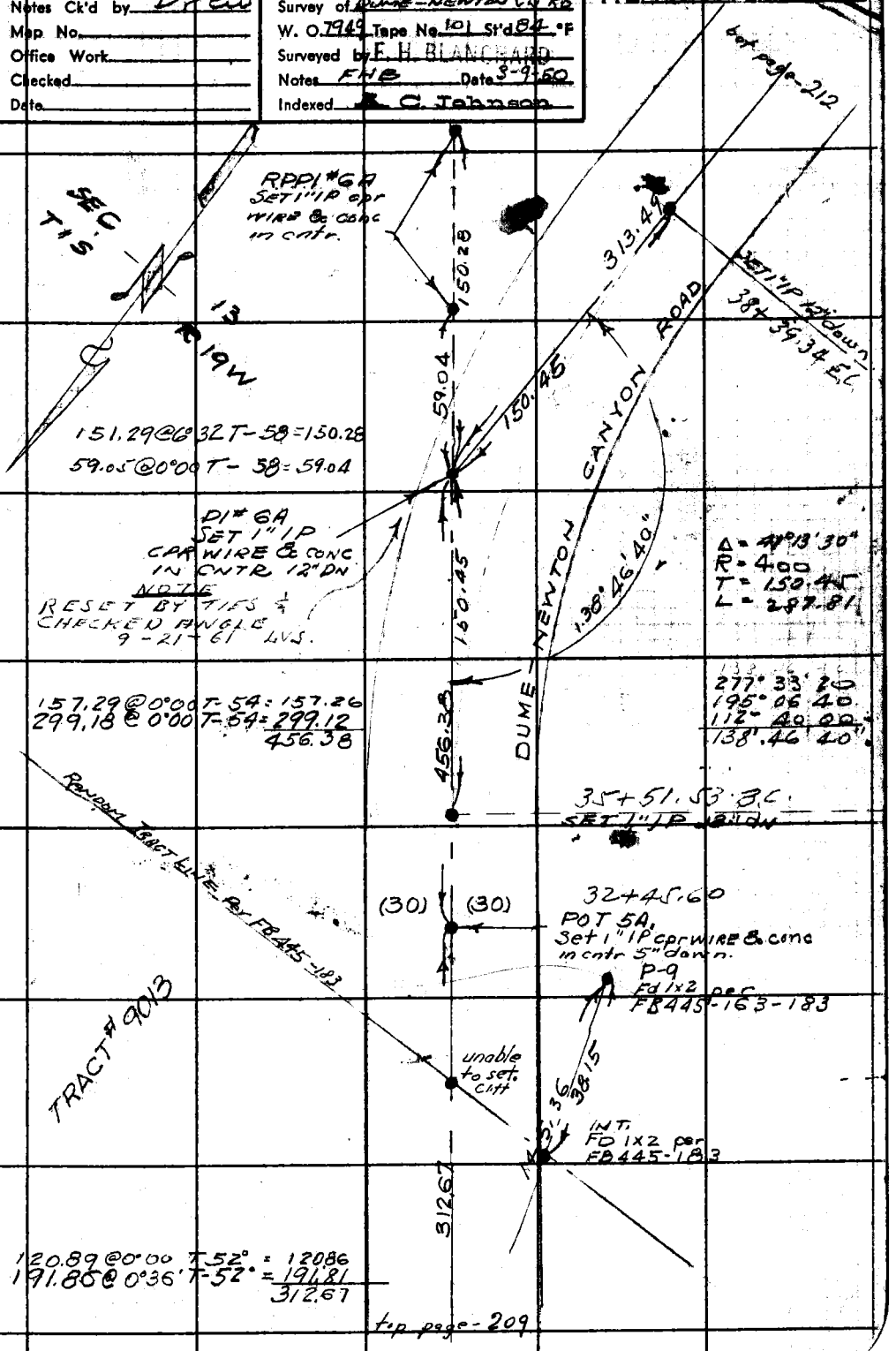

FORM 247 5M 11-46

F. B. 425 Pg. 212

W. S. 95-D1

RETURN TO
LOS ANGELES COUNTY SURVEYOR
700 HALL OF RECORDS

Do not extend notes this side of this line.

Note: Any Additions or Changes on This Sheet Must Be Made or Circled in Red Ink With Date and Name of Person Making Change.

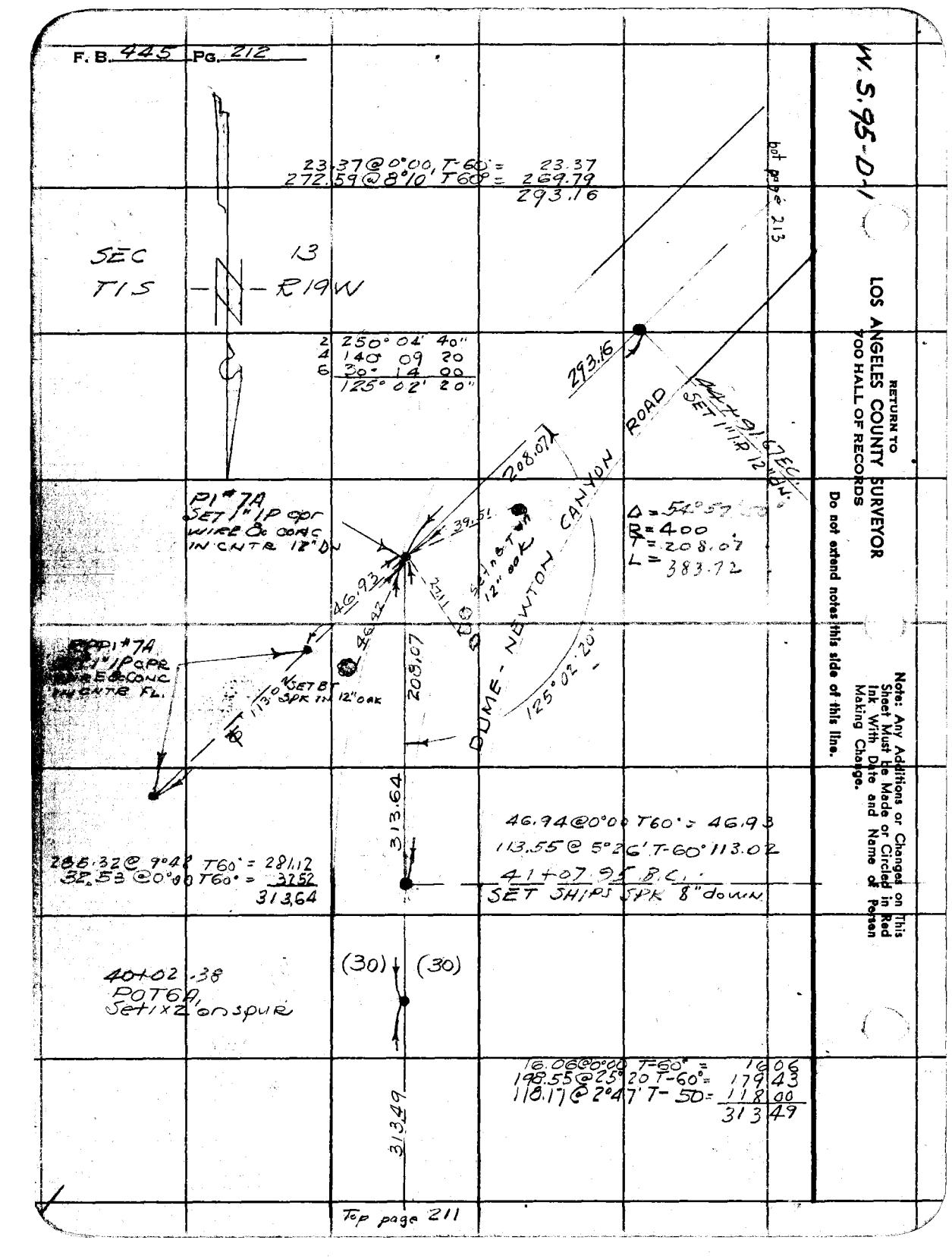

W.S. 95-D-1

Notes Ck'd by D. Cu	Survey of Dume-Newton Cn Rd
Map No.	W. O. 7949 Tape No. 101 St'd 84 °F
Office Work	Surveyed by F. H. BLANCHARD
Checked	Notes FHB Date 3-14-50
Date	Indexed A. C. Johnson

F. B. 445 Pg. 213

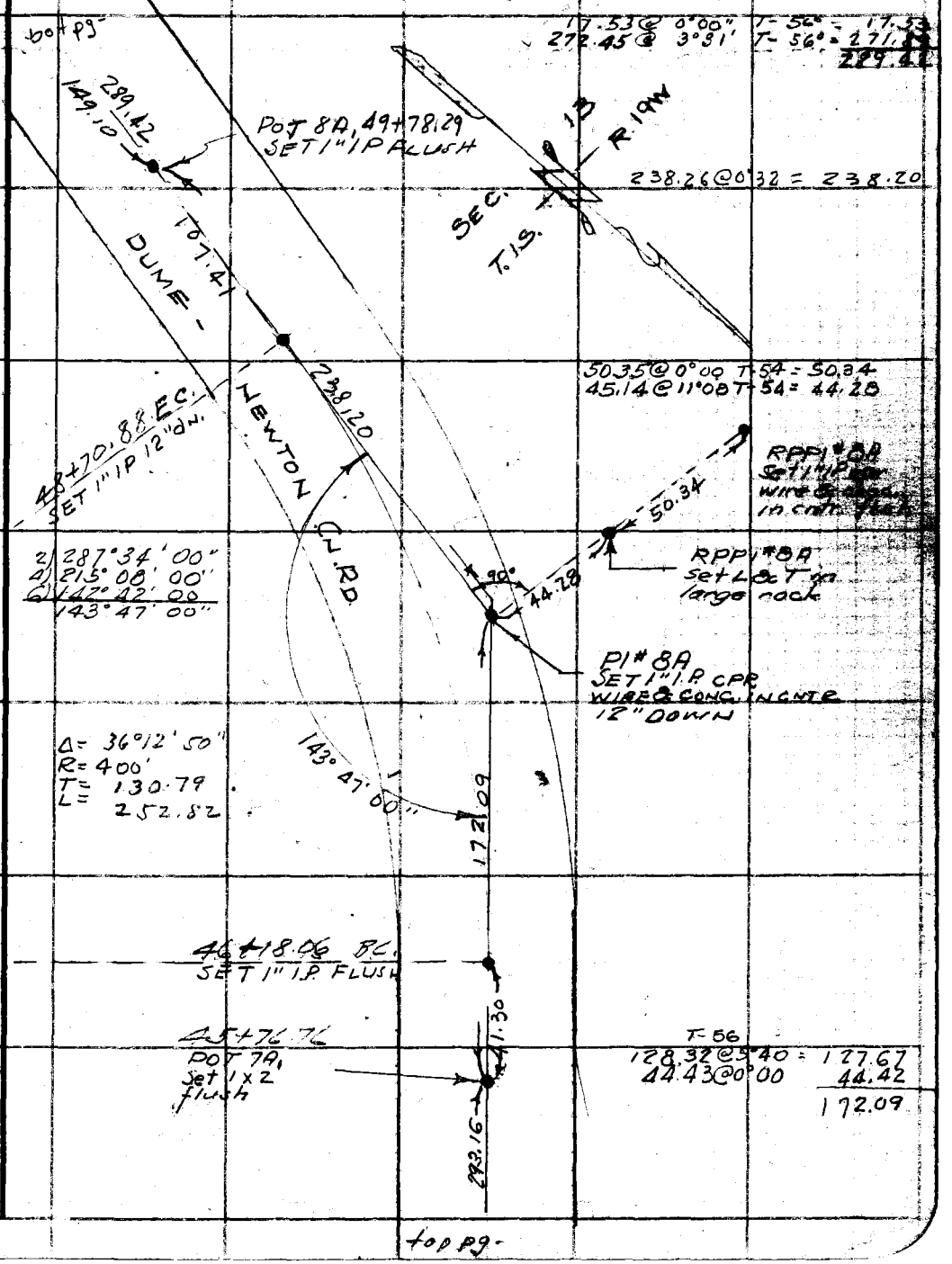

Note: Any Additions or Changes on This Sheet Must be Made or Circled in Red Ink With Date and Name of Person Making Change.

Do not extend notes this side of this line.

RETURN TO
LOS ANGELES COUNTY SURVEYOR
700 HALL OF RECORDS

FORM 247 5M 5-46

F. B. 445 Pg. 214

bot pg - 215

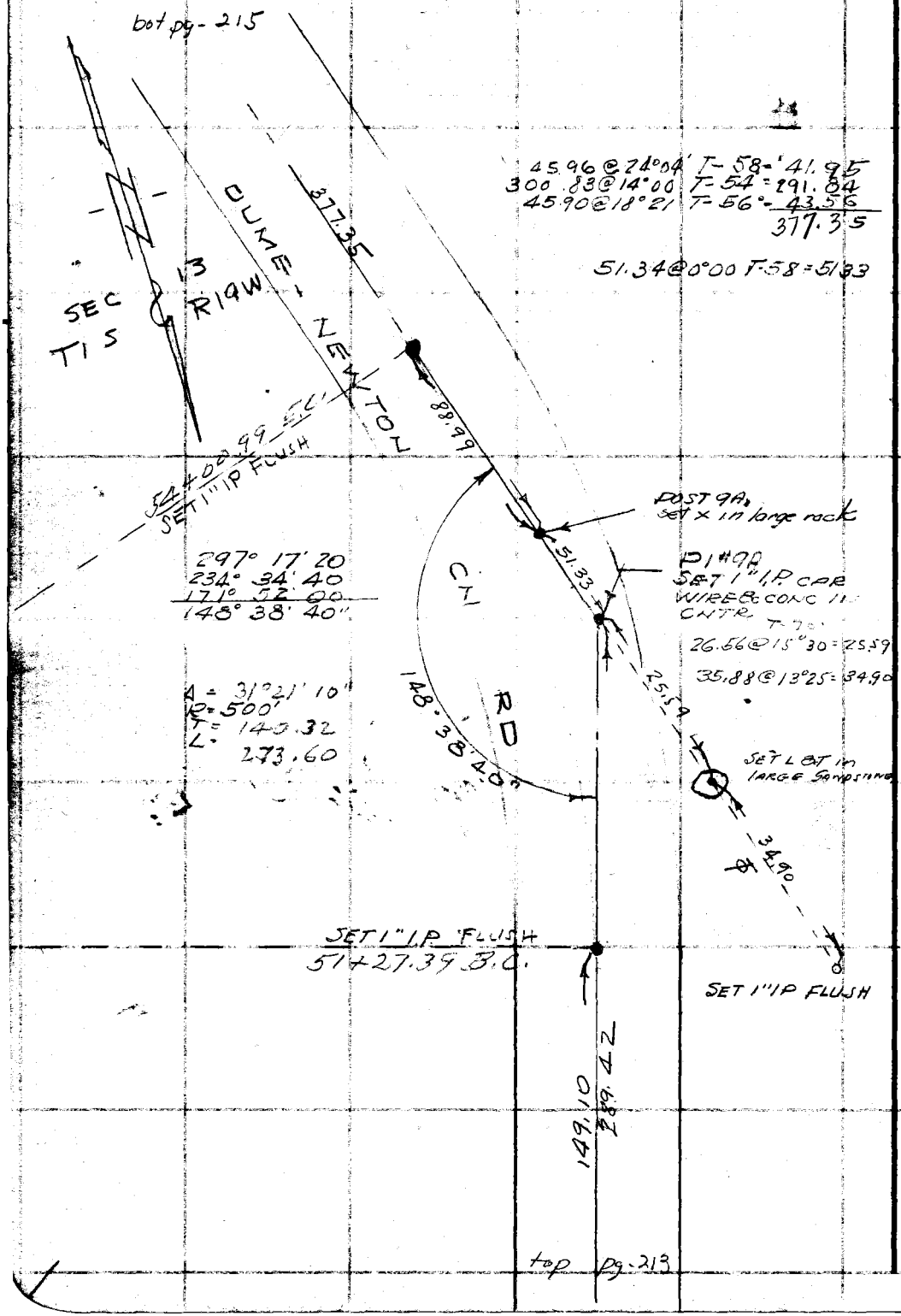

Notes Ck'd by Drew
Map No.
Office Work
Checked
Date

Survey of DUME-NEWTON Cn Rd
W. O. 7949 Tape No. 101 St'd 84 °F
Surveyed by F. H. BLANCHARD
Notes FHB Date 8-16-50
Indexed C. Johnson

F.B. 446 Pg. 215

W.S. 95-D-1

SEC 13
T1S R19W

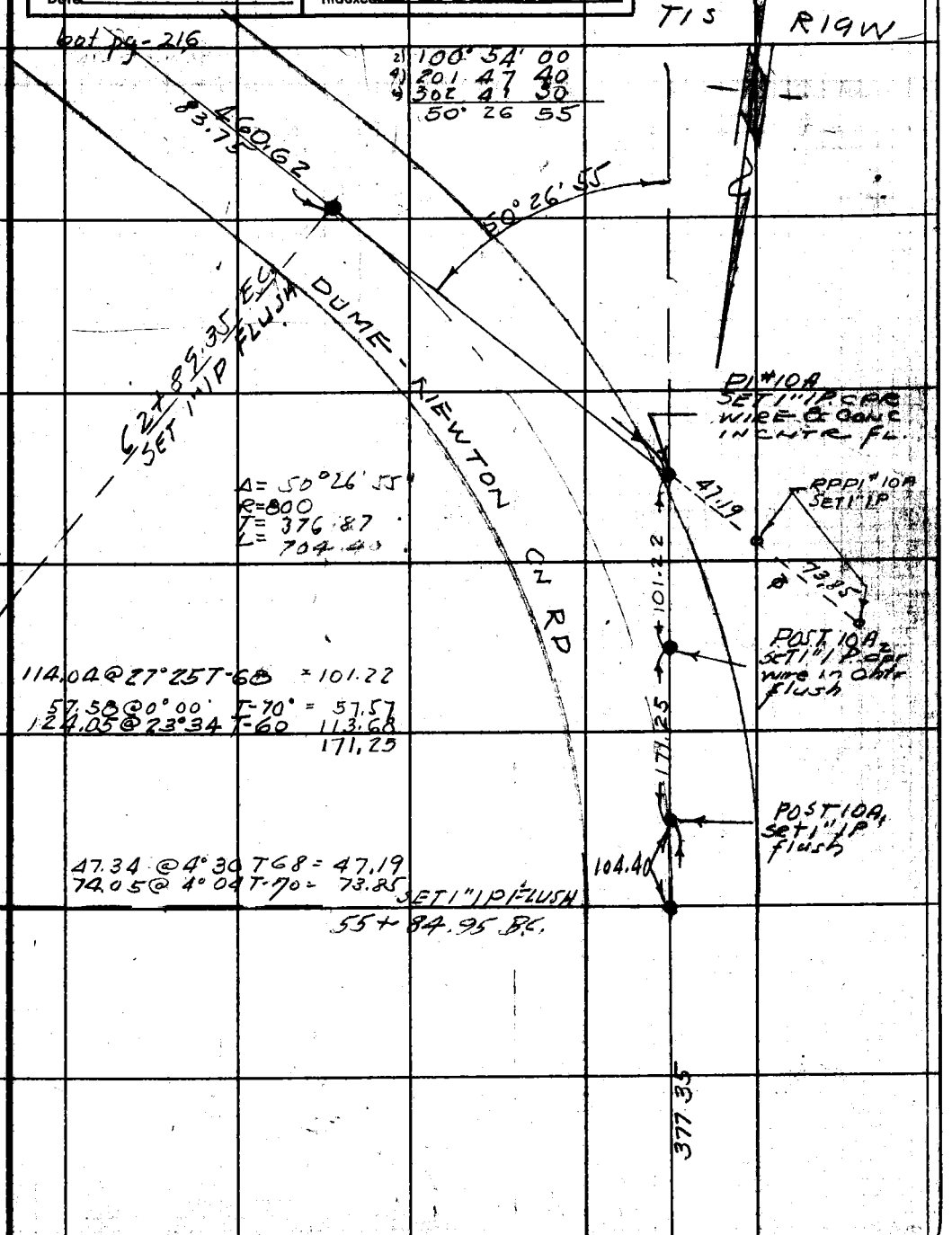

top pg. 214

Note: Any Additions or Changes on This Sheet Must be Made or Circled in Red Ink With Date and Name of Person Making Change.

Do not extend notes this side of this line.

RETURN TO
LOS ANGELES COUNTY SURVEYOR
700 HALL OF RECORDS

FORM 247 5M 11-46

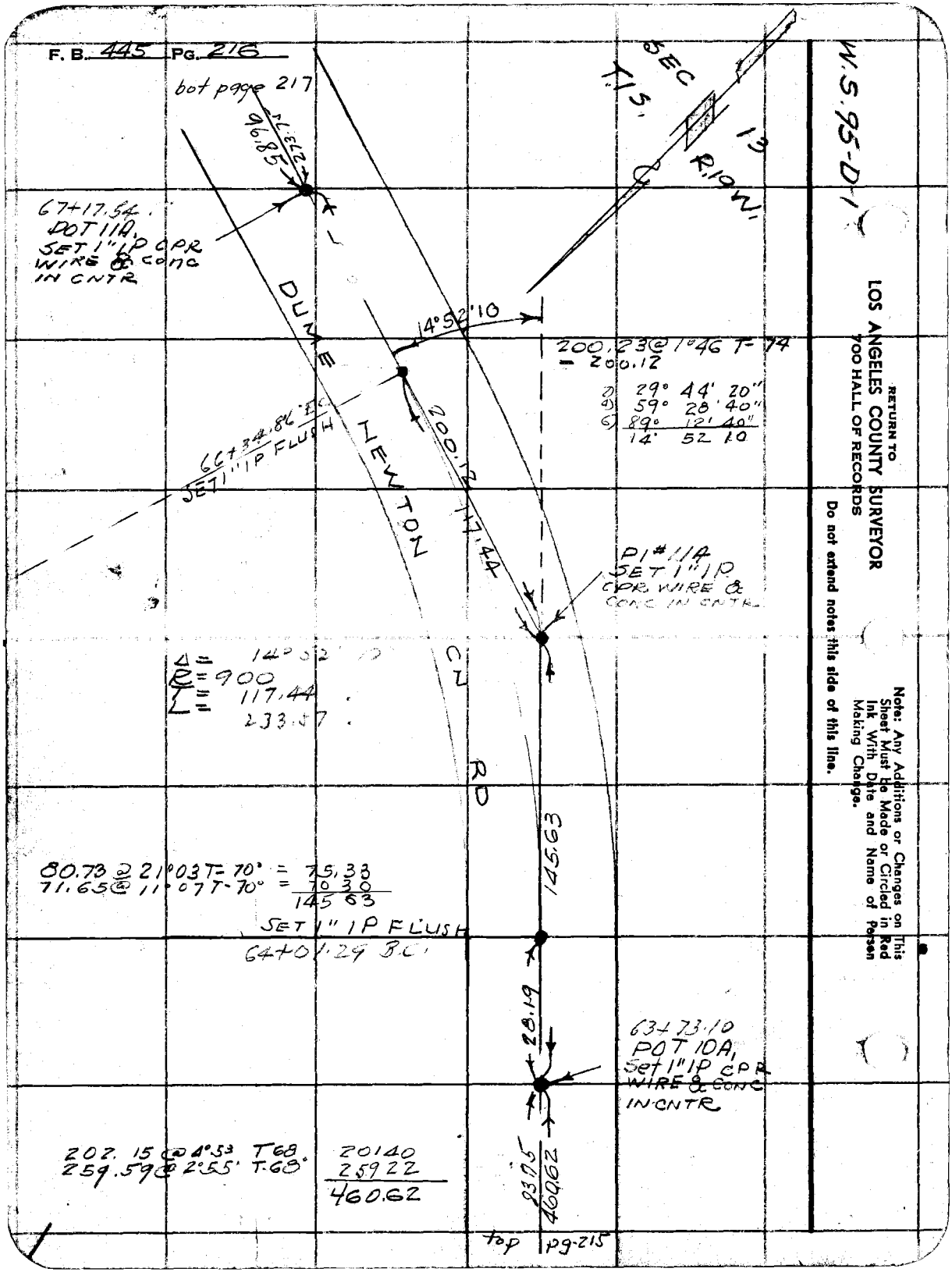
F. B. 445 PG. 216
bot page 217
96.85
273.72
67+17.54
POT 11A
SET 1" IP CPR
WIRE & CONC
IN CNTR
DUME
NEWTON
CN
RD
14°52'10
200.23 @ 1°46 T-74
- 200.12
29° 44' 20"
59° 28' 40"
89° 12' 40"
14° 52 10
66+34.86 BC
SET 1" IP FLUSH
200.12
117.44
PI #11A
SET 1" IP
CPR WIRE &
CONC IN CNTR
Δ = 14°52'10
R = 900
T = 117.44
L = 233.57
145.63
80.73 @ 21°03 T-70° = 75.33
71.65 @ 11°07 T-70° = 70.30
145.63
SET 1" IP FLUSH
64+01.29 B.C.
28.19
63+73.10
POT 10A
Set 1" IP CPR
WIRE & CONC
IN CNTR
202.15 @ 4°53 T68
259.59 @ 2°55' T-68°
201.40
259.22
460.62
83.75
460.62
top pg-215
W.S. 95-D-1
SEC 13
T.1S.
R.19W.
RETURN TO
LOS ANGELES COUNTY SURVEYOR
700 HALL OF RECORDS
Do not extend notes this side of this line.
Note: Any Additions or Changes on This Sheet Must be Made or Circled in Red Ink With Date and Name of Person Making Change.

W.S.95-D-1

Notes Ck'd by [illegible]	Survey of DUME-NEWTON Co. Rd. F. B. [illegible] Pg. 217
Map No.	W. O. 7949 Tape No. 101 St'd 84 °F
Office Work	Surveyed by F. H. BLANCHARD
Checked	Notes Blanchard Date 3-[illegible]-50
Date	Indexed E. C. Johnson

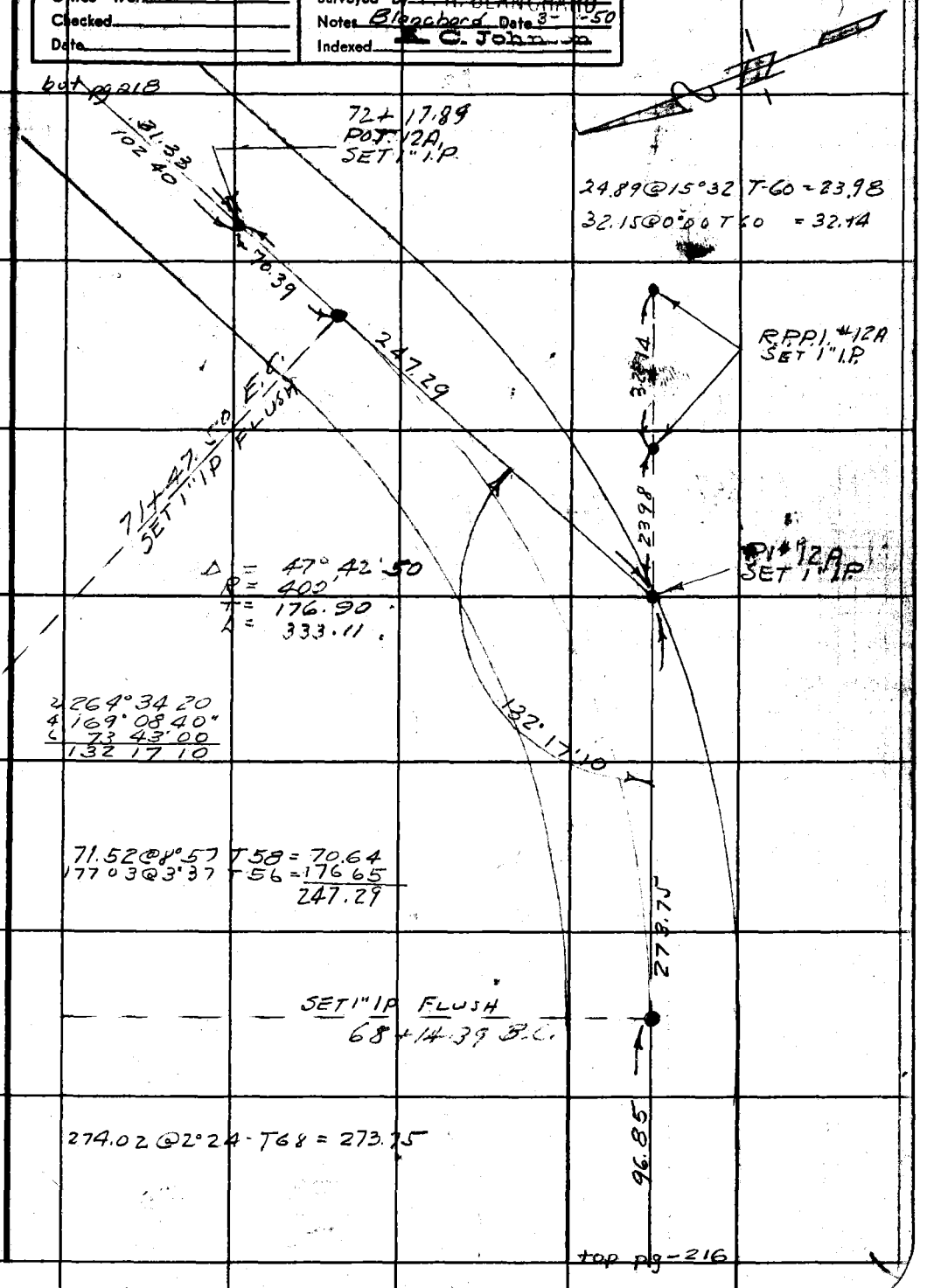

Note: Any Additions or Changes on This Sheet Must be Made or Circled in Red Ink With Date and Name of Person Making Change.

Do not extend notes this side of this line.

RETURN TO
LOS ANGELES COUNTY SURVEYOR
700 HALL OF RECORDS

FORM 247 BM 11-46

F. B. 445 P. 218

NOTE
ALL 1" I.P. MARKED SET
HAVE COPPER WIRE & CONC
IN CENTER

W.S. 92-A-1

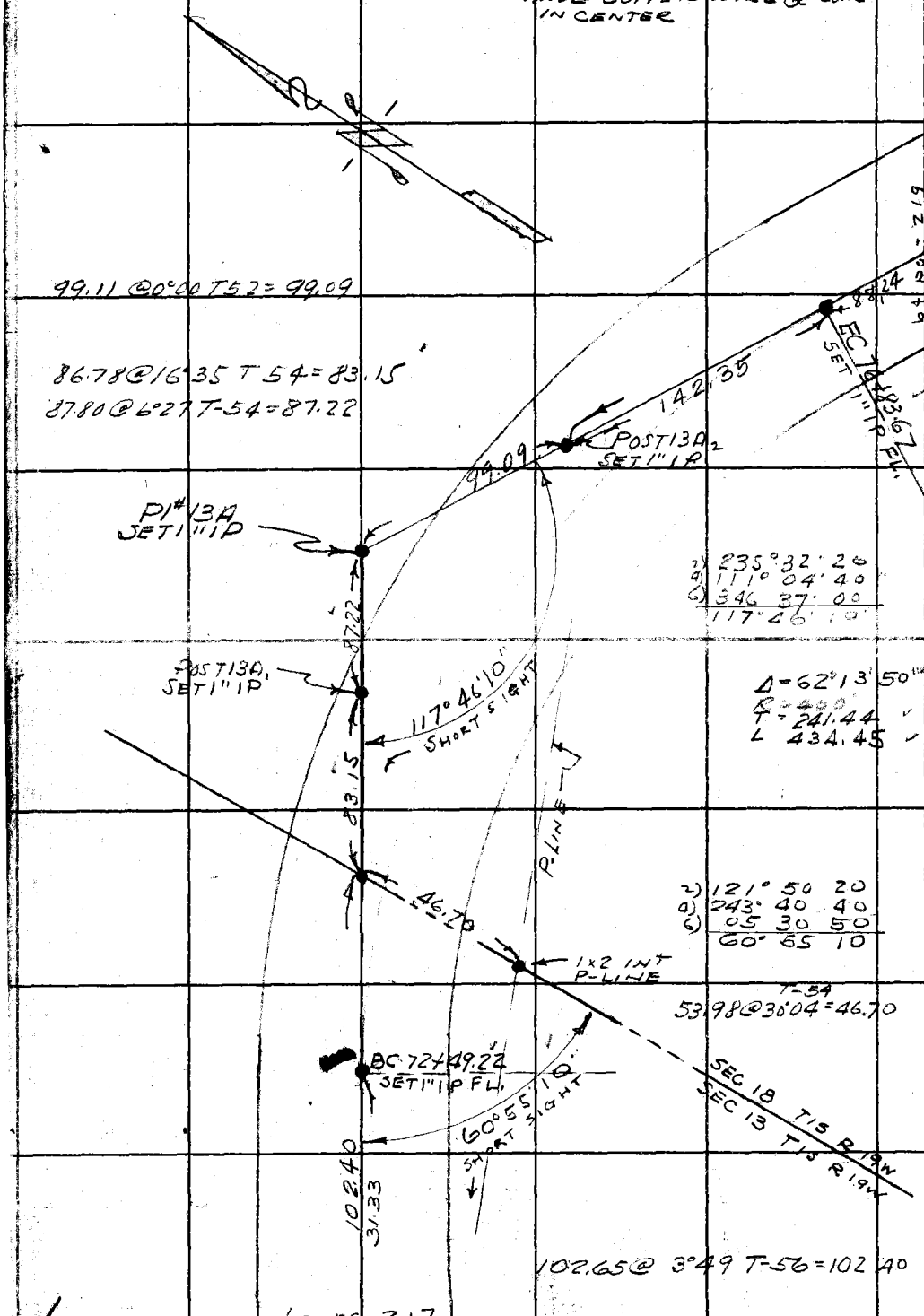

2) 235°32'20
4) 111°04'40
6) 346 37 00
117°46'10"

Δ = 62°13'50"
R = 400'
T = 241.44
L 434.45

2) 121° 50 20
4) 243° 40 40
6) 05 30 50
60° 55 10

to pg 217

RETURN TO
LOS ANGELES COUNTY SURVEYOR
700 HALL OF RECORDS

Do not extend notes this side of this line.

Note: Any Additions or Changes on This Sheet Must be Made or Circled in Red Ink With Date and Name of Person Making Change.

Notes Ck'd by Drew	Survey of DUME-NEWTON Cn Rd
Map No.	W. O. 7949 Tape No. 101 St'd 84 °F
Office Work	Surveyed by F. H. BLANCHARD
Checked	Notes Blanchard Date 3-- -50
Date	Indexed C. Johnson 4-17-50

F.B. Pg. 219

W.S. 92-A-1

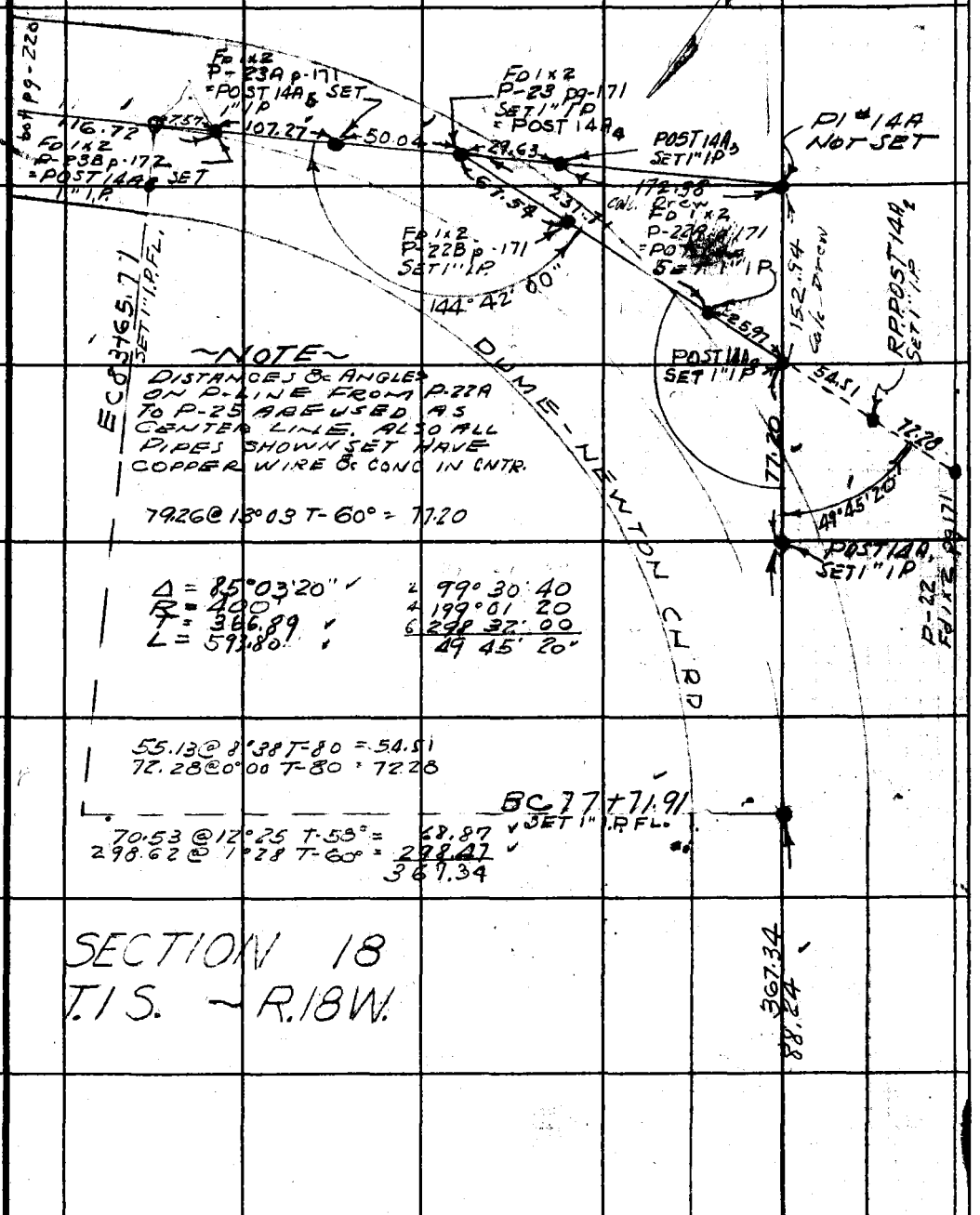

+p pg-218

Note: Any Additions or Changes on This Sheet Must be Made or Circled in Red Ink With Date and Name of Person Making Change.

Do not extend notes this side of this line.

RETURN TO
LOS ANGELES COUNTY SURVEYOR
700 HALL OF RECORDS

FORM 247 5M 11-46

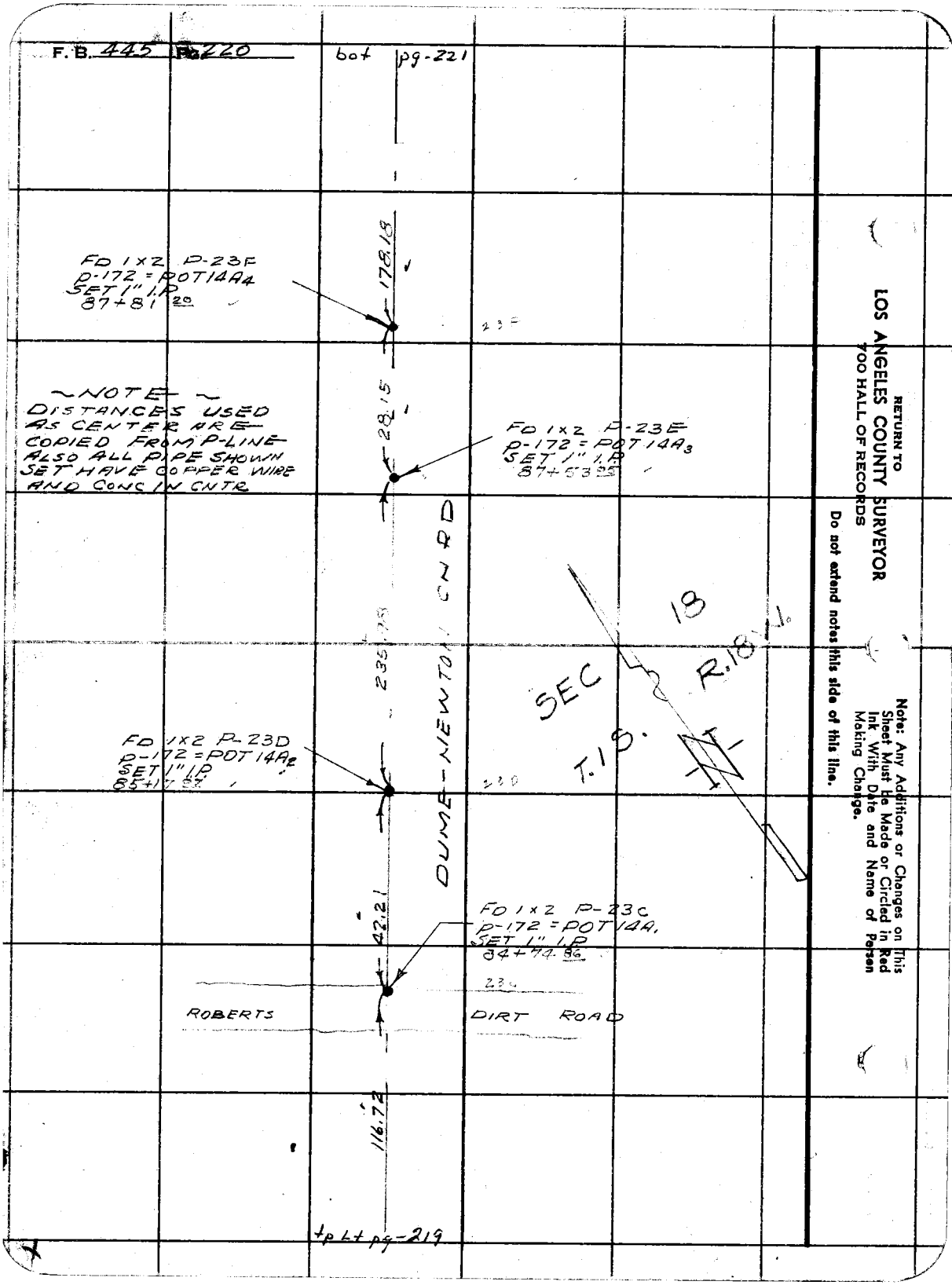
F.B. 445 Pg 220
bot pg-221
FD 1x2 P-23F
P-172 = POT 14A4
SET 1" I.P.
87+81.20
178.18
~NOTE~
DISTANCES USED
AS CENTER ARE
COPIED FROM P-LINE
ALSO ALL PIPE SHOWN
SET HAVE COPPER WIRE
AND CONC IN CNTR
28.15
FD 1x2 P-23E
P-172 = POT 14A3
SET 1" I.P.
87+53.95
DUME-NEWTON CN RD
235.75
SEC 18
T.1S.
R.18W.
FD 1x2 P-23D
P-172 = POT 14A2
SET 1" I.P.
85+17.87
42.21
FD 1x2 P-23C
P-172 = POT 14A1
SET 1" I.P.
84+74.86
ROBERTS
DIRT ROAD
116.72
tp Lt pg-219
RETURN TO
LOS ANGELES COUNTY SURVEYOR
700 HALL OF RECORDS
Do not extend notes this side of this line.
Note: Any Additions or Changes on This Sheet Must Be Made or Circled in Red Ink With Date and Name of Person Making Change.

Notes Ck'd by Drew	Survey of Dume Newton Cn Rd
Map No.	W. O. 7949 Tape No. 101 St'd 84 °F
Office Work	Surveyed by F. H. BLANCHARD
Checked	Notes FHB Date 3-28-50
Date	Indexed C. Johnson

F. B. 445 Pg. 221

W.S. 92-A-1

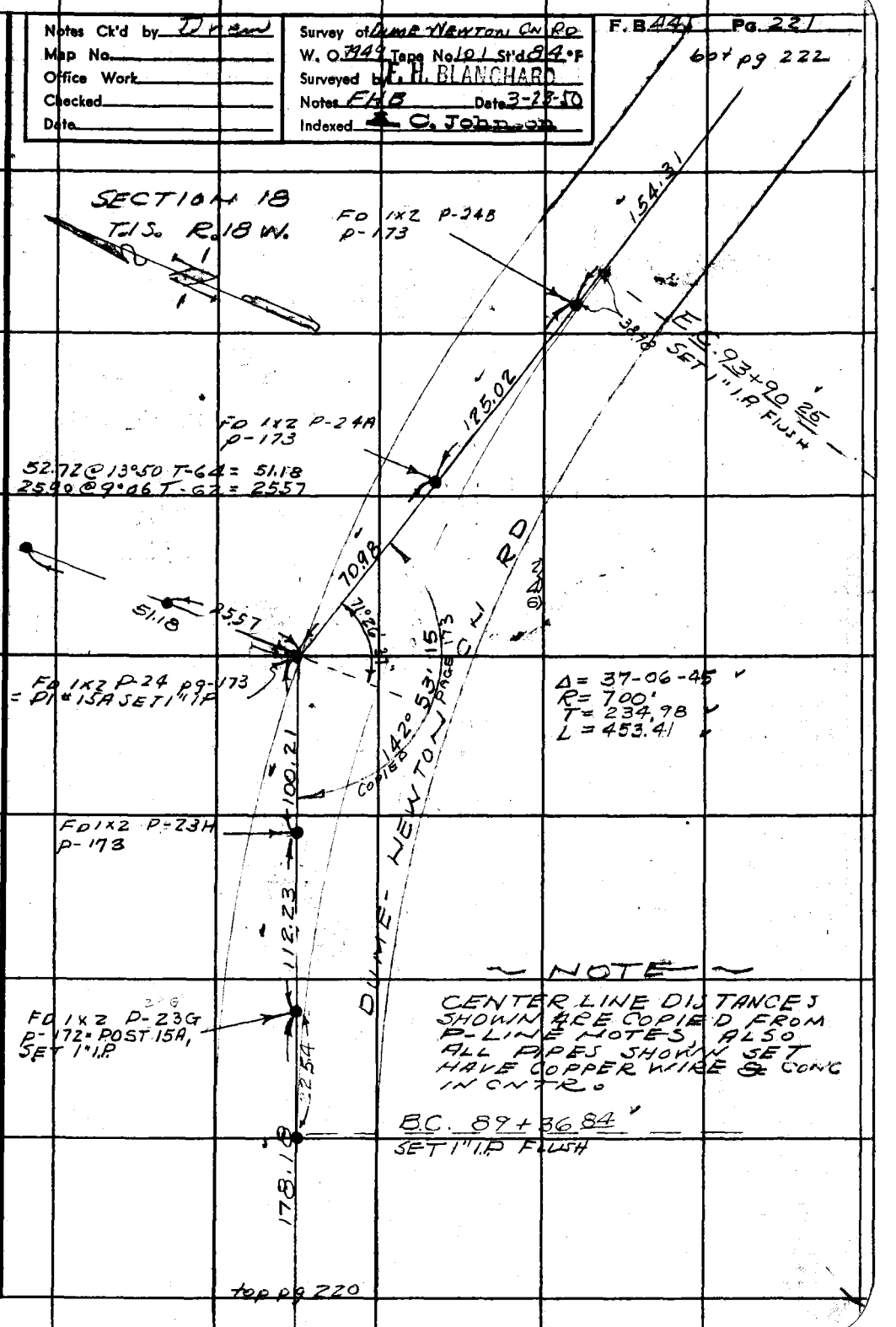

~ NOTE ~

CENTER LINE DISTANCES SHOWN ARE COPIED FROM P-LINE NOTES, ALSO ALL PIPES SHOWN SET HAVE COPPER WIRE & CONC IN CNTR.

Note: Any Additions or Changes on This Sheet Must be Made or Circled in Red Ink With Date and Name of Person Making Change.

Do not extend notes this side of this line.

RETURN TO
LOS ANGELES COUNTY SURVEYOR
700 HALL OF RECORDS

FORM 247 5M 11-46

F. B. 445 PG. 222

bot pg 223

146.84

FD 1x2, P-24F
Pg-174 = POT 15A3
SET 1" I.P
99+79.43 ✓

186.38

SECTION 18

T.1S. R18W

FD 1x2 P-24E
Pg-174 = POT 15 A2
SET 1" I.P
97+93.05 ✓

91.22

DUME - NEWTON CANYON RD

~NOTE~
CENTER LINE DISTANCES SHOWN ARE COPIED FROM P-LINE. ALSO ALL PIPES SHOWN SET HAVE COPPER WIRE & CONC IN CNTR.

FD 1x2 P-24D
Pg-173
97+41.83 ✓

236.25

FD 1x2 P-24C
P-173 = POT 15A1
SET 1" I.P
95+05.58 ✓

154.3

top pg-221

RETURN TO
LOS ANGELES COUNTY SURVEYOR
700 HALL OF RECORDS

Do not extend notes this side of this line.

Note: Any Additions or Changes on This Sheet Must be Made or Circled in Red Ink With Date and Name of Person Making Change.

Notes Ck'd by DFAN	Survey of DUME-NEWTON CN RD F.B. 445 Pg. 223
Map No.	W. O. 7949 Tape No. 101 St'd 84 °F
Office Work	Surveyed by F. H. BLANCHARD
Checked	Notes FHB Date 3-24-50
Date	Indexed R. C. Johnson

bot pg 224

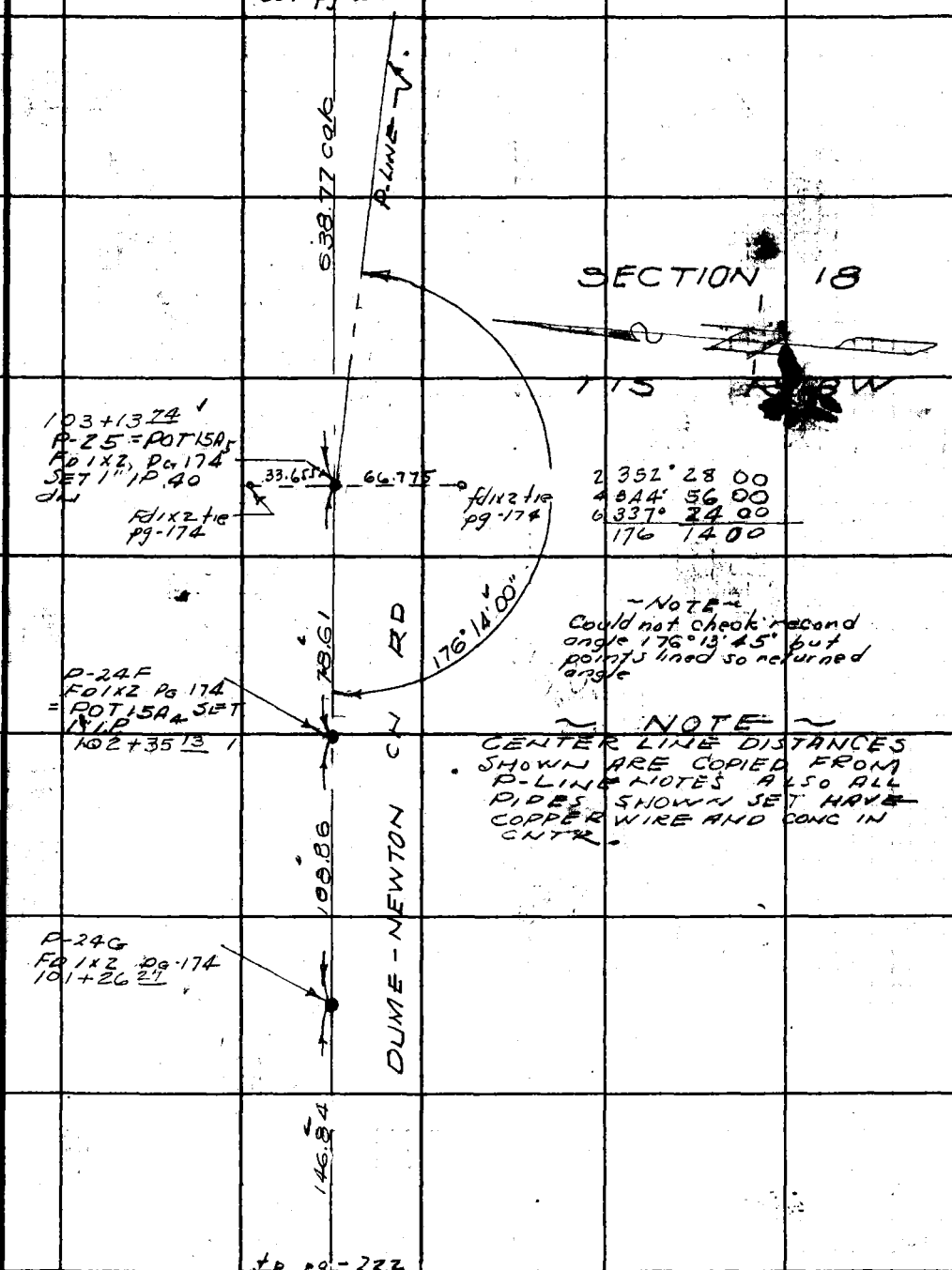

tp pg-222

Note: Any Additions or Changes on This Sheet Must be Made or Circled in Red Ink With Date and Name of Person Making Change.

Do not extend notes this side of this line.

RETURN TO
LOS ANGELES COUNTY SURVEYOR
700 HALL OF RECORDS

FORM 247 5M 11-46

F. B. 445 PG. 224

bt pg 225

NOTE
SEE PG 232-233 & 234 FOR LINE CHANGE. 9-12-55 L.V.S.

T-74
23.73 @ 0°00 = 23.73
182.80 @ 15°00 = 176.56
200.29

200.29

"P" LINE pg-176

ROAD

S-9 OR P-26
fd 1x2 pg-176

115+32 70
POT 15A7
SET 1" IP CPR
WIRE & CONC IN
CNTR

80.08

2 338° 05 00
4 316° 09 50
6 294° 14' 40"
169° 02' 25"

16°05'20"

T-78
84.07 @ 17°43 = 80.08

4 32° 10' 40
4 64 21 20
[illegible]
16° 05' 20"

580.19
282.31

T-68
25.72 @ 0°00 = 25.72
266.01 @ 15°16 = 256.59
282.31

112+50 39
SET 1" IP cpr wire
and conc in center
by int.

T-68
89.98 @ 2°39 = 89.87

CANYON

89.87

S-11
Fd 1x2 pg-152
ON 1/4 SEC LINE

POT 15A8
Set 1" I.P. flush
109+52 51

41.96

P-25C
fd 1x2 pg-175

SECTION 18

T.1S.

R.18W.

SECTION PAGE 152

DUNE-NEWTON

638.77 calc.

tp page 223

RETURN TO
LOS ANGELES COUNTY SURVEYOR
700 HALL OF RECORDS

Do not extend notes this side of this line.

Note: Any Additions or Changes on This Sheet Must Be Made or Circled in Red Ink With Date and Name of Person Making Change.

Notes Ck'd by DKEW	Survey of Dume-Newton Cy Rd	F.B. 445 Pg. 235
Map No.	W. O. 7949 Tape No. 101 St'd 84 °F	
Office Work	Surveyed by F. H. BLANCHARD	
Checked	Notes FHB Date 3-30-50	
Date	Indexed R. C. Johnson	

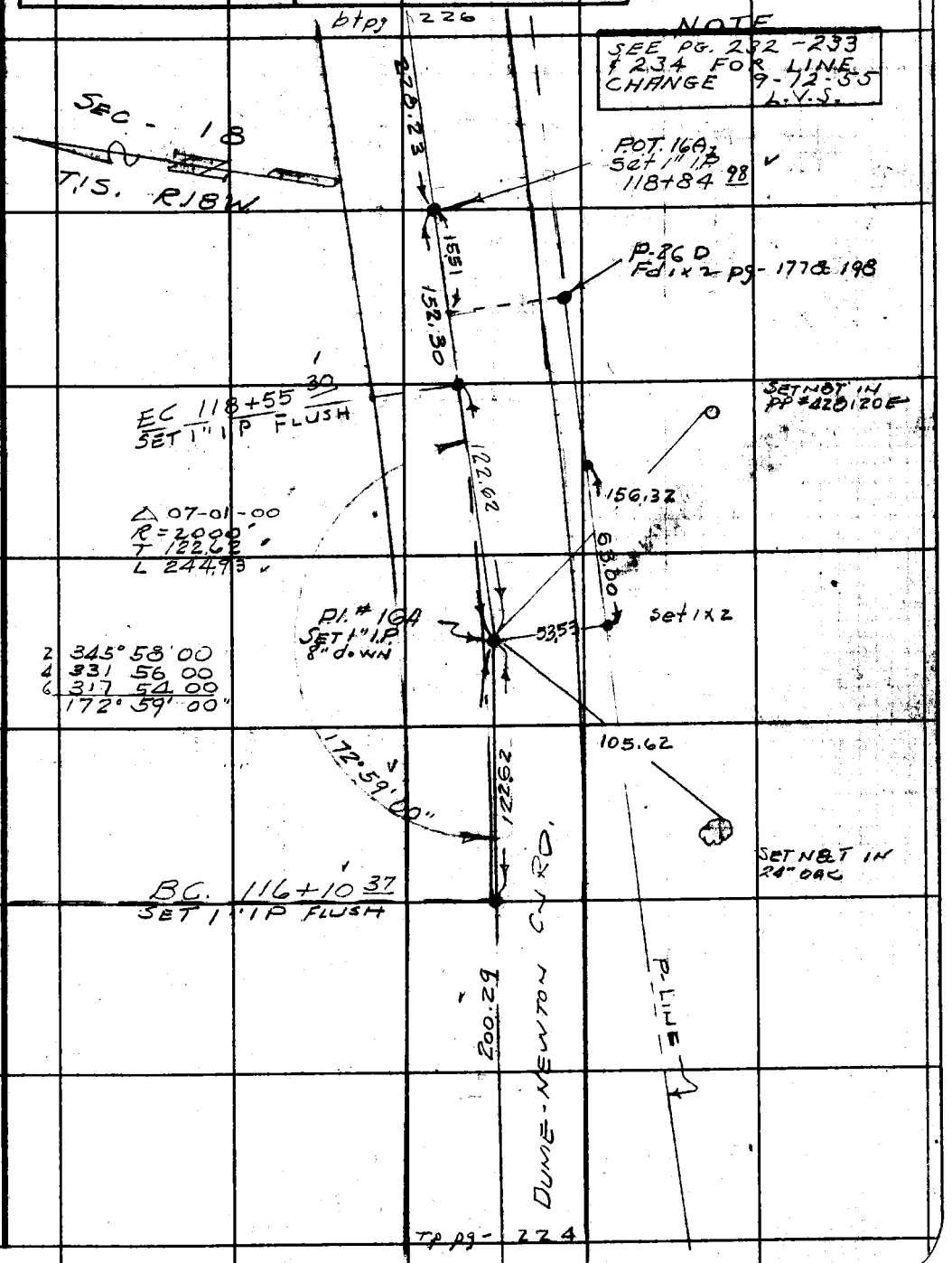

Note: Any Additions or Changes on This Sheet Must be Made or Circled in Red Ink With Date and Name of Person Making Change.

Do not extend notes this side of this line.

RETURN TO
LOS ANGELES COUNTY SURVEYOR
700 HALL OF RECORDS

FORM 247 SM 11-4

F. B. 445 Pg. 226

bt pg 227

NOTE
CENTER LINE DISTANCES SHOWN ARE COPIED FROM 'D' LINE, ALSO ALL PIPES SHOWN SET HAVE COPPER WIRE & CONC IN CNTR

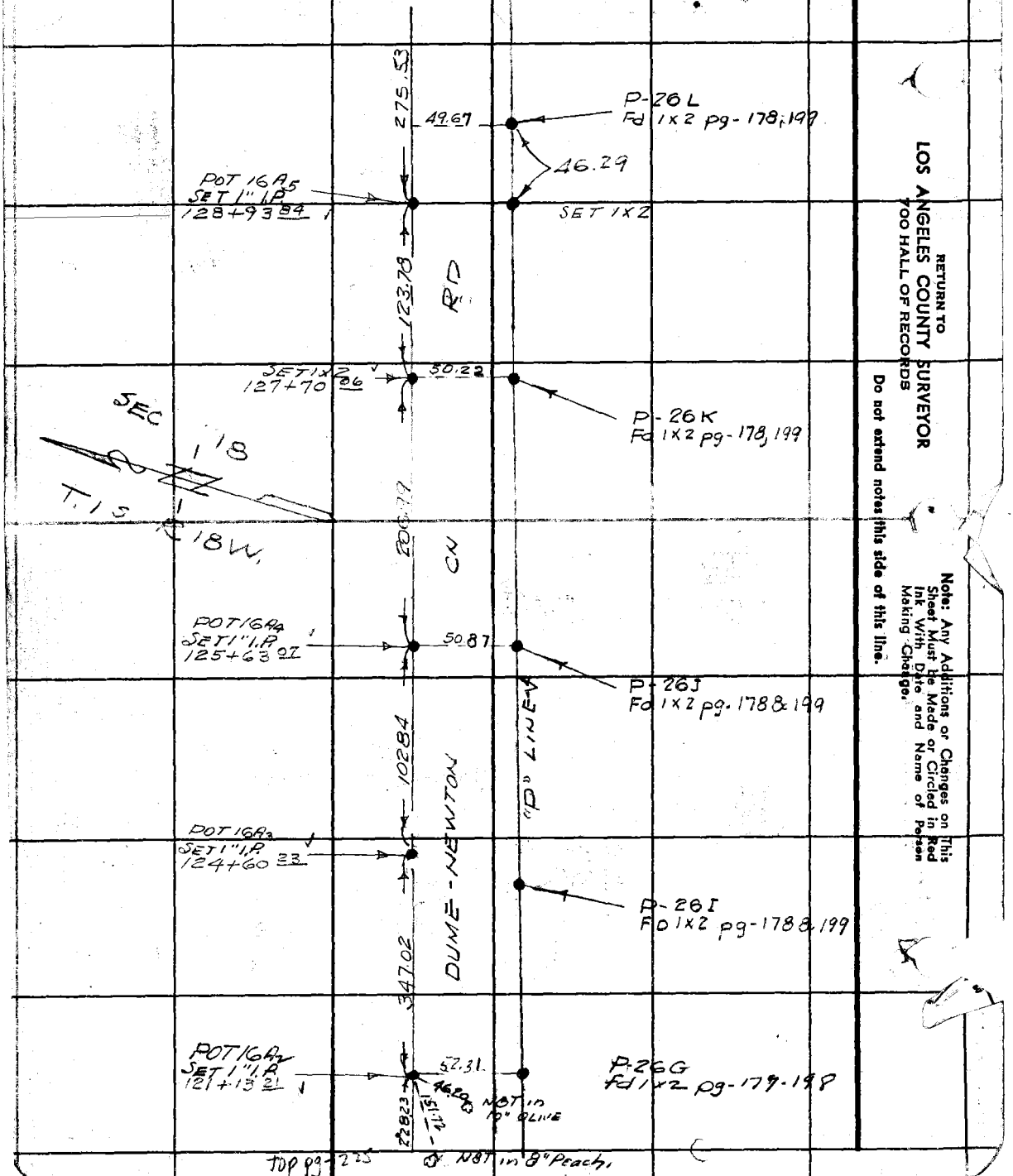

Top pg 225

RETURN TO
LOS ANGELES COUNTY SURVEYOR
700 HALL OF RECORDS

Do not extend notes this side of this line.

Note: Any Additions or Changes on This Sheet Must Be Made or Circled in Red Ink With Date and Name of Person Making Change.

Notes Ck'd by Drew	Survey of Dume-Newton Cn Rd
Map No.	W. O. 7949 Tape No. 101 St'd 84 °F
Office Work	Surveyed by F. H. BLANCHARD
Checked	Notes FHB Date 3-3-50
Date	Indexed K. C. Johnson

F. B. 445 Pg. 227

bot pg 228

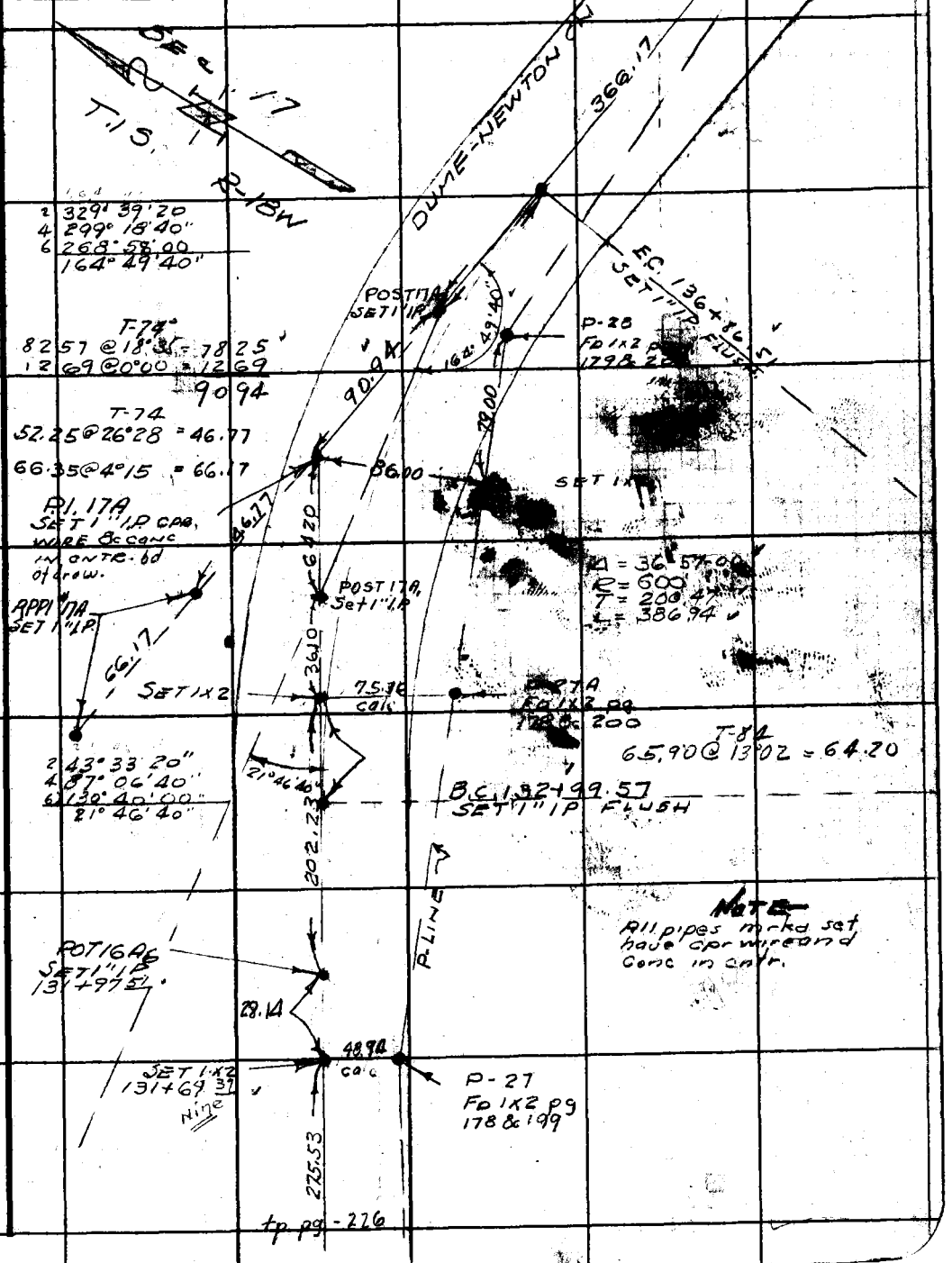

Note: Any Additions or Changes on This Sheet Must be Made or Circled in Red Ink With Date and Name of Person Making Change.

Do not extend notes this side of this line.

RETURN TO
LOS ANGELES COUNTY SURVEYOR
700 HALL OF RECORDS

FORM 247 BM 11-46

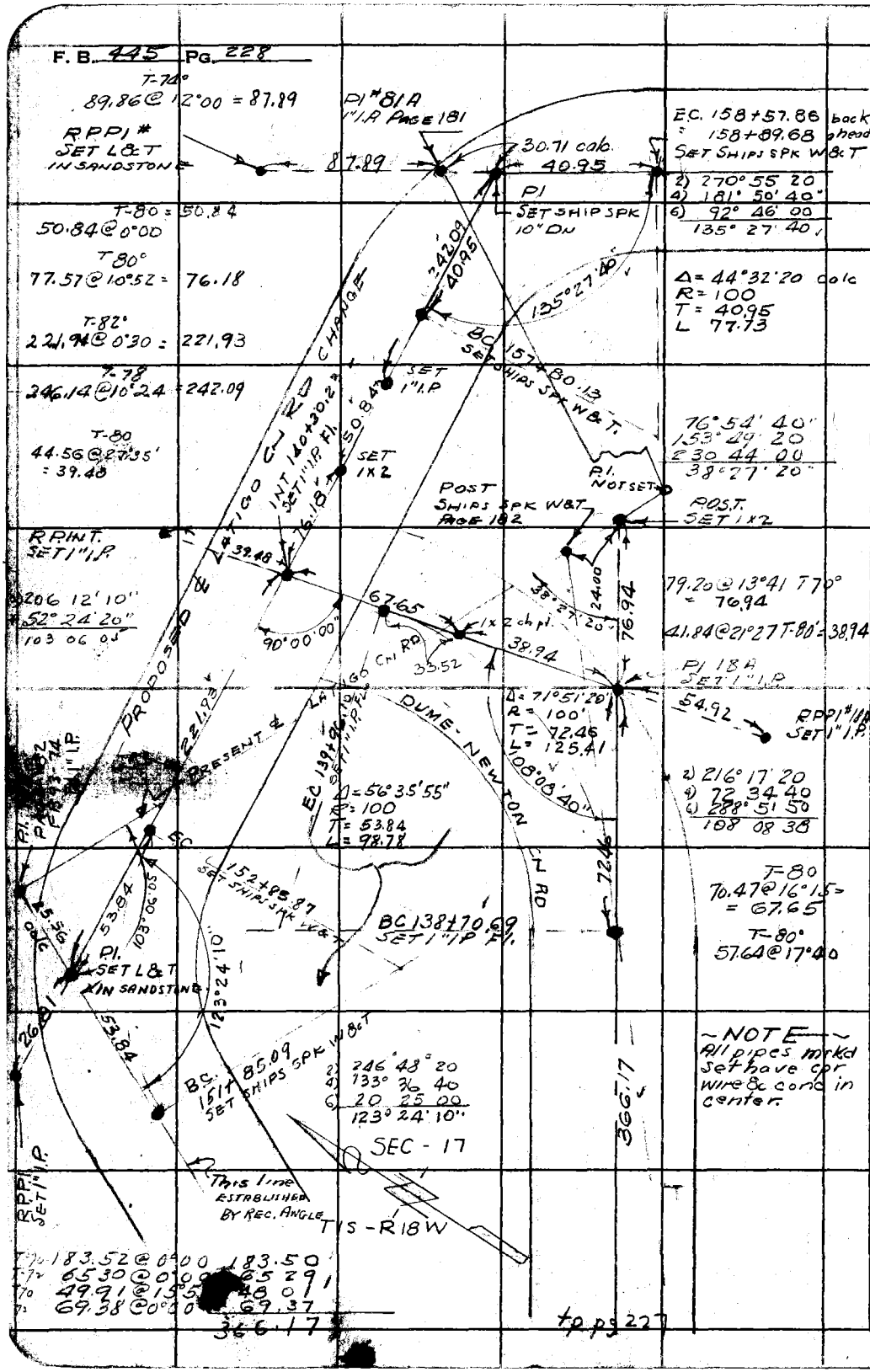

RETURN TO
LOS ANGELES COUNTY SURVEYOR
700 HALL OF RECORDS

Do not extend notes this side of this line.

Note: Any Additions or Changes on This Sheet Must be Made or Circled in Red Ink With Date and Name of Person Making Change.

Notes Ck'd by	Survey of Dume Cyn Rd.
Map No.	W. O 7949 Tape No 118 St'd. 99 °F
Office Work	Surveyed by R.C. Wilson
Checked	Notes E.C.W. Date 12-22-53
Date	Indexed L. C. Johnson 12-28-53

F. B. 445 Pg. 229

Notes: Any Additions or Changes on This Sheet Must be Made or Circled in Red Ink With Date and Name of Person Making Change.

Do not extend notes this side of this line.

RETURN TO
LOS ANGELES COUNTY SURVEYOR
726 LOS ANGELES COUNTY
ENGINEERING BLDG.

Dume Newton Cyn Rd.

"P" Line For Additional Topog

J. N. 7949

R. C. Wilson
L. C. Love

76F309S 247 2-51

RETURN TO
LOS ANGELES COUNTY SURVEYOR
726 LOS ANGELES COUNTY
ENGINEERING BLDG.

Note: Any Additions or Changes on This Sheet Must be Made or Circled in Red Ink With Date and Name of Person Making Change.

Do not extend notes this side of this line.

F.B. 445 PG. 230

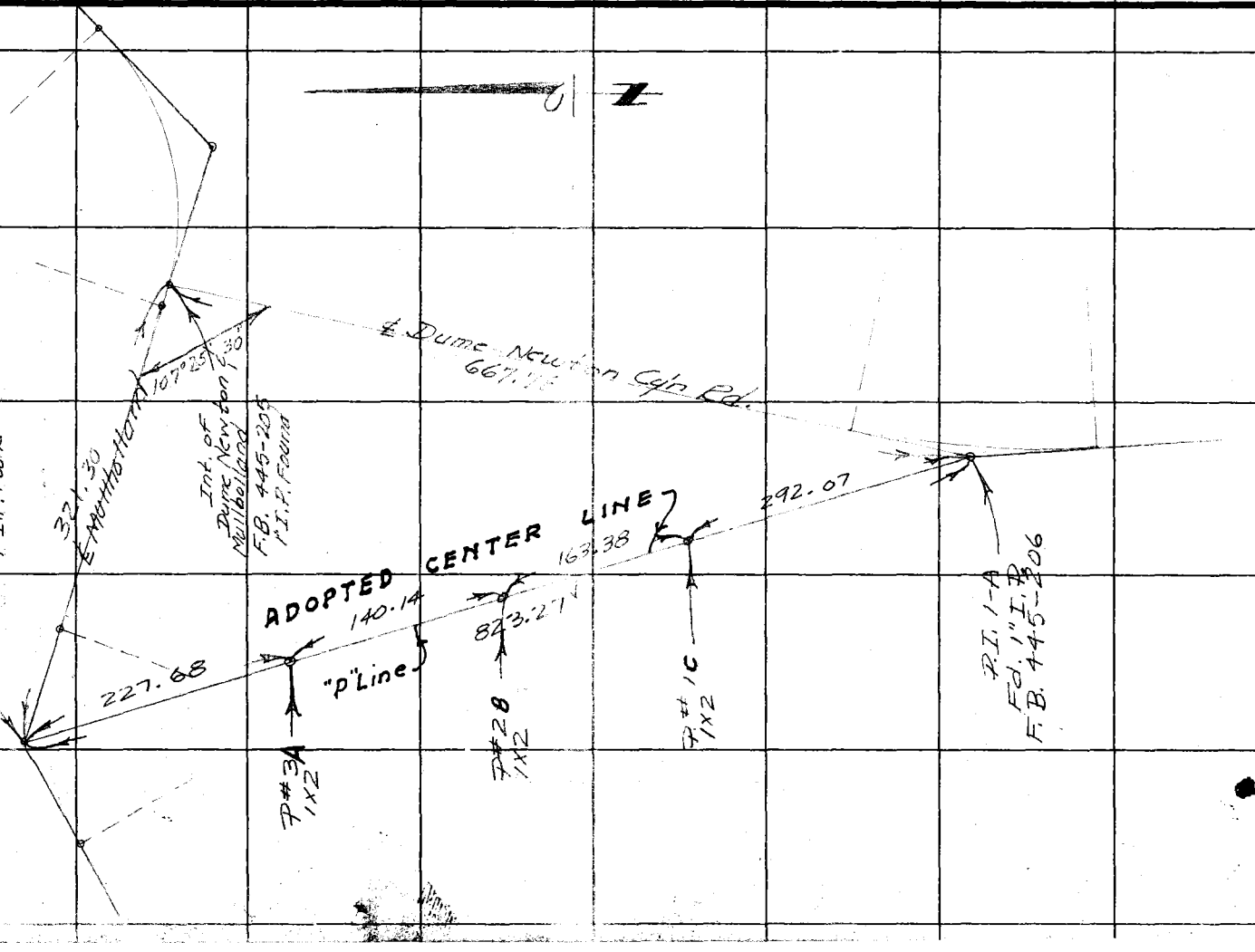

Notes Ck'd by KRmc	Survey of DUME-NEWTON CN. RD.
Map No. B-2255	W. O. ___ Tape No. 13 St'd. 84 °F
Office Work Ichien	Surveyed by L. V. SMITH
Checked McPherson	Notes L.V.S. Date 9-12-55
Date Oct. '55	Indexed A. C. Johnson 10-4-55

F. B. 445 Pg. 231

DUME - NEWTON CANYON R.D.

℄ CHANGE FROM

107+29.55

TO

120+47.31

L. SMITH
C. CROWE
R. BOWERS
M. WACKER

Note: Any Additions or Changes on This Sheet Must be Made or Circled in Red Ink With Date and Name of Person Making Change.

Do not extend notes this side of this line.

RETURN TO
LOS ANGELES COUNTY SURVEYOR
726 LOS ANGELES COUNTY
ENGINEERING BLDG.

76F309S S&E #247. 8-54

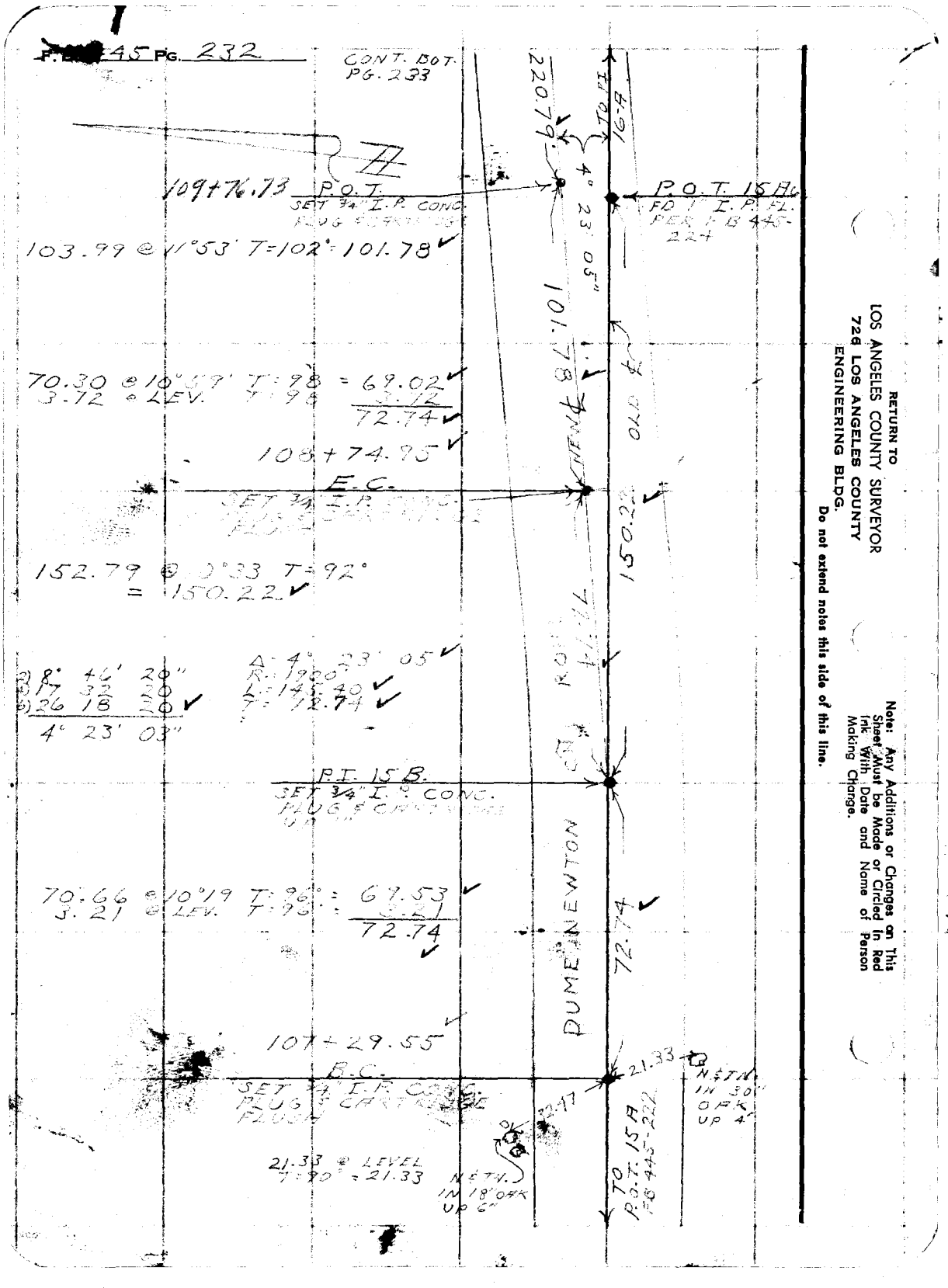

RETURN TO
LOS ANGELES COUNTY SURVEYOR
726 LOS ANGELES COUNTY
ENGINEERING BLDG.

Do not extend notes this side of this line.

Note: Any Additions or Changes on This Sheet Must be Made or Circled in Red Ink With Date and Name of Person Making Change.

Notes Ck'd by KRM
Map No. B-22.55
Office Work Tabien
Checked McPherson
Date Oct. '55

Survey of DUME-NEWTON CN. RD.
W. O. 0804.43 Tape No. 13 St'd. 84 °F
Surveyed by L. V. SMITH
Notes L.V.S. Date 9-12-55
Indexed R. C. Johnson

F. B. 445 Pg. 233

CONT. BOT. PG 234

76.50 Δ 20°21' T=92° = 71.73
43.25 Δ 11°48' T=98° = 42.35
114.08

114+01.60
E.C.
SET 3/4" I.P. CONC. PLUG & CARTRIDGE FLUSH

106.17 Δ 15°52'
T=92°
= 102.14

P.C. 15-C

DUME NEWTON CN RD. 114.08 ℄ NEW

ABANDON

36.50 Δ 10°08' T=82° = 35.93

52.20 Δ 9°33 T=100°
= 51.49

Δ = 6° 09' 15"
R = 1900'
L = 207.08
T = 102.14

173°

50'

35.93

38.03

51.49 1X2

R.P.P.I.
SET 3/4" I.P. CONC. PLUG & CARTRIDGE FLUSH 1.5' N. OF FENCE ON SPLIT OF ANGLE

90°

45°

R.P.T.
SET 3/4" I.P. CONC. PLUG & CARTRIDGE ON SPLIT OF ANGLE

61.15

47.89

2) 347° 41' 30"
4) 335 23 00
6) 323 04 30
173° 50' 45"

1021.14

112+50.39
FD. 1" I.P. FLUSH WITH SURFACE
FB 445-224

111+97.52
B.C.
SET 3/4" I.P. CONC. PLUG & CARTRIDGE FLUSH

102.59 Δ 5°27' T=100° 102.14

80.62 Δ 23°35' T=100° 80.63
144.17 Δ 13°35' T=100° 140.16
220.79

220.79

CONT. TOP PG. 232

Note: Any Additions or Changes on This Sheet Must be Made or Circled in Red Ink With Date and Name of Person Making Change.

Do not extend notes this side of this line.

RETURN TO
LOS ANGELES COUNTY SURVEYOR
726 LOS ANGELES COUNTY
ENGINEERING BLDG.

76F3095 S&E #247. 8-54

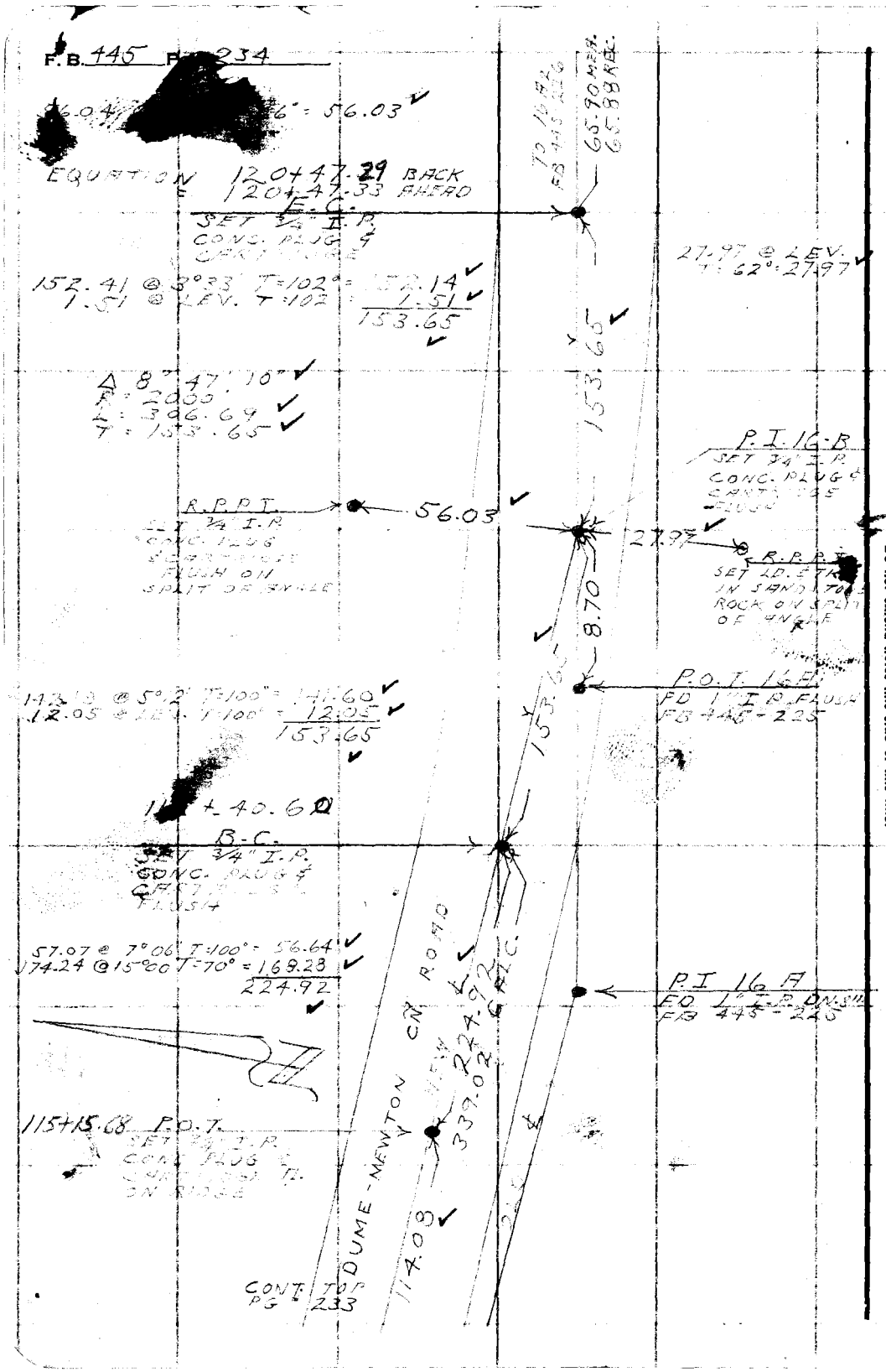

RETURN TO
LOS ANGELES COUNTY SURVEYOR
726 LOS ANGELES COUNTY
ENGINEERING BLDG.

Do not extend notes this side of this line.

Note: Any Additions or Changes on This Sheet Must be Made or Circled in Red Ink With Date and Name of Person Making Change.

Notes Ck'd by KAM	Survey of DUME - NEWTON CN. RD.
Map No. B-2255	W. O. 0984-43 Tape No. 18 St'd. 84 °F
Office Work Ichien	Surveyed by L. V. SMITH
Checked McPherson	Notes L. V. S. Date 9-16-55
Date Oct. '55	Indexed A. C. Johnson

F. B. 445 Pg. 235

DUME - NEWTON CANYON RD.

℄ CHANGE

FM.

INT. WITH MULHOLLAND HWY.

TO

18+12.86

L. SMITH
C. CROWE
R. BOWERS
M. WACKER

Note: Any Additions or Changes on This Sheet Must be Made or Circled in Red Ink With Date and Name of Person Making Change.

Do not extend notes this side of this line.

RETURN TO
LOS ANGELES COUNTY SURVEYOR
LOS ANGELES COUNTY
ENGINEERING BLDG.

76F3095 SAE #247. 8-54

F.B. 445 PG. 236

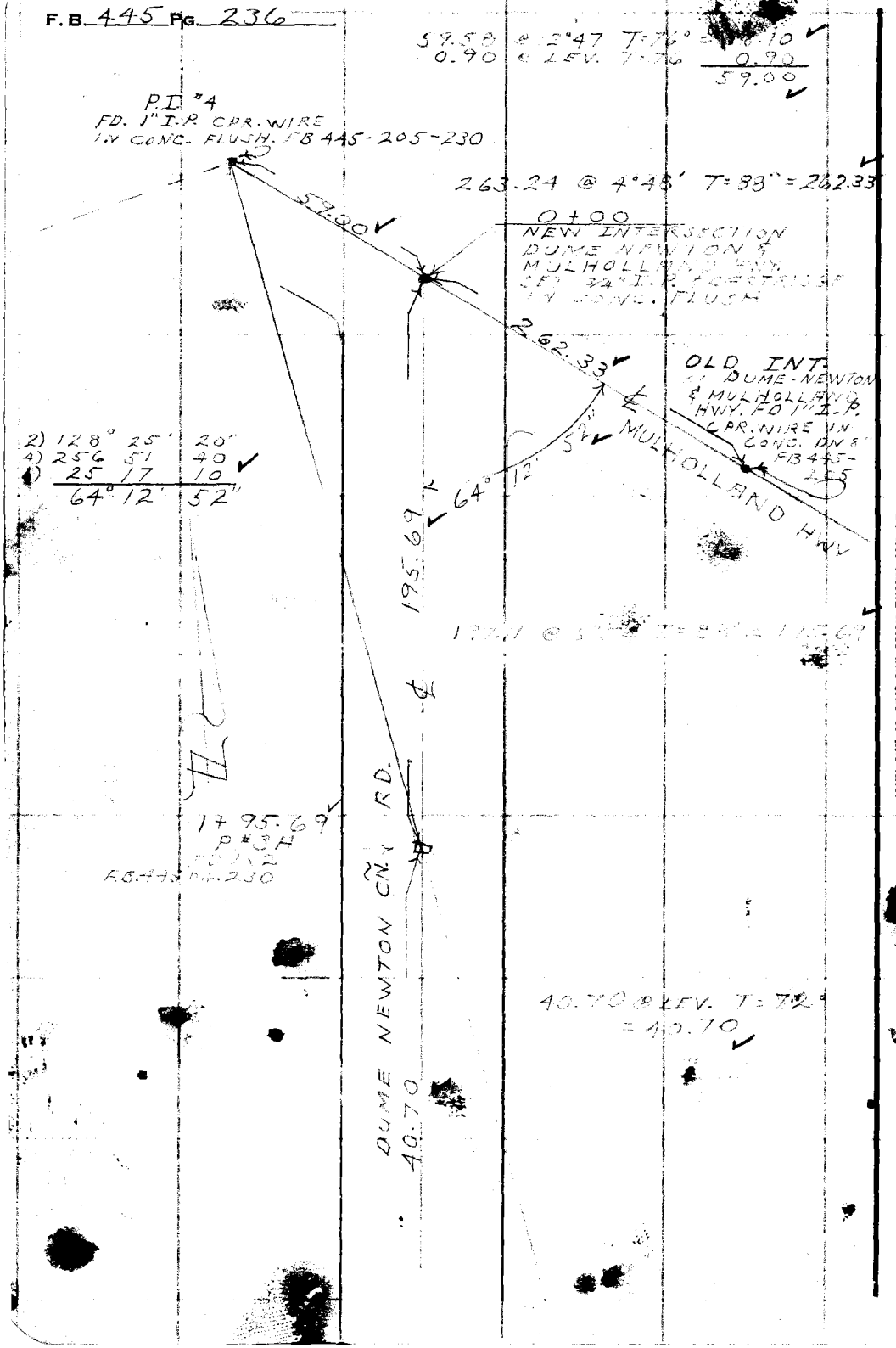

RETURN TO
LOS ANGELES COUNTY SURVEYOR
726 LOS ANGELES COUNTY
ENGINEERING BLDG.

Do not extend notes this side of this line.

Note: Any Additions or Changes Sheet Must be Made or Circled Ink With Date and Name of Making Change.

Notes Ck'd by KRM	Survey of DUME NEWTON CÑ. RD
Map No. B-2255	W. 0°04.43' Tape No. 13 St'd. 84 °F
Office Work Ichlen	Surveyed by L.V. SMITH
Checked McPherson	Notes L.V.S. Date 9-21-55
Date Oct. '55	Indexed A. C. Johnson

F.B. 445 PG. 237

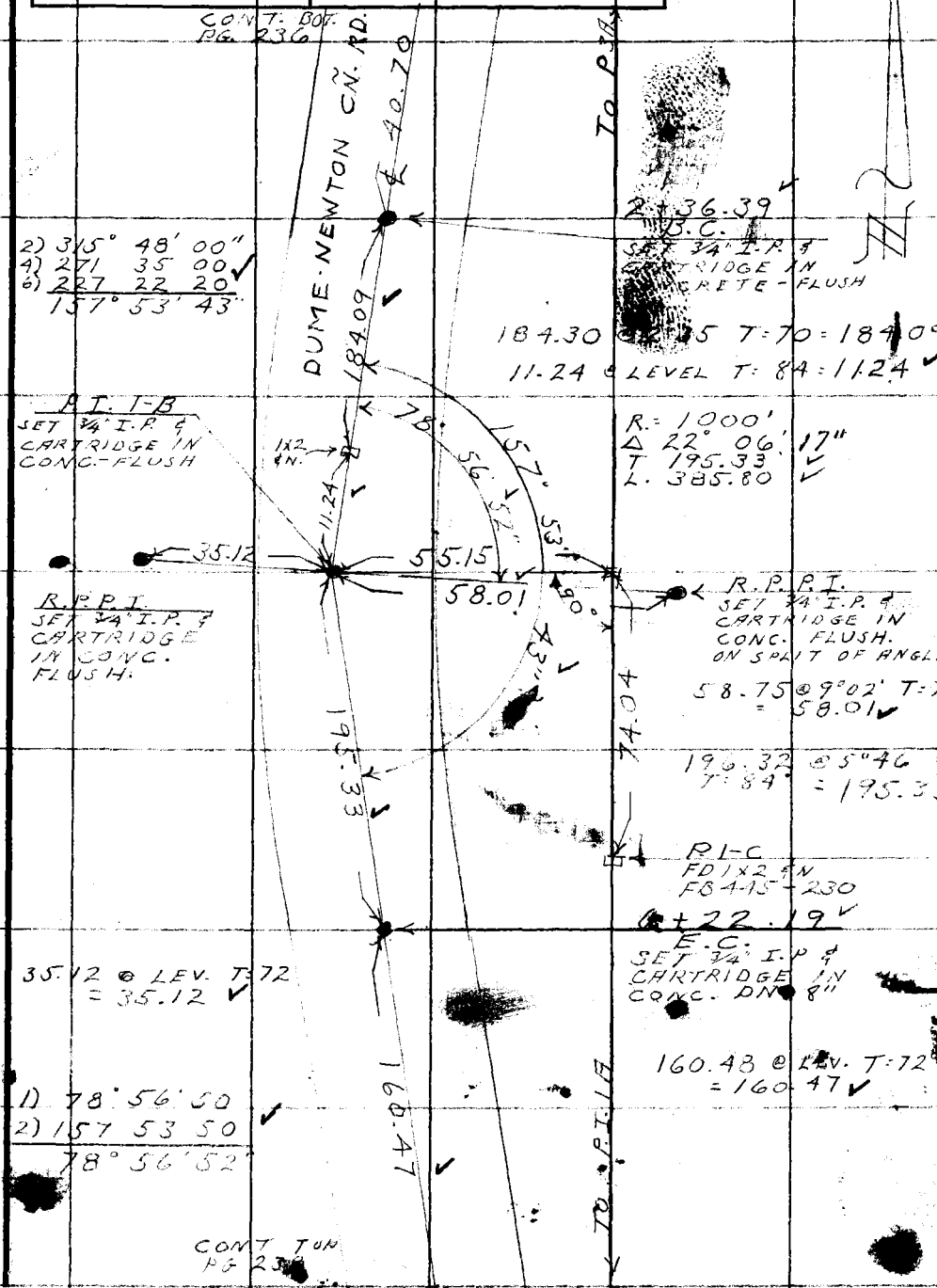

Note: Any Additions or Changes on This Sheet Must be Made or Circled in Red Ink With Date and Name of Person Making Change.

Do not extend notes this side of this line.

RETURN TO
LOS ANGELES COUNTY SURVEYOR
726 LOS ANGELES COUNTY
ENGINEERING BLDG.

76F309S C&E #247. 8-54

F. B. 445 Pg. 238



RETURN TO
LOS ANGELES COUNTY SURVEYOR
72d LOS ANGELES COUNTY
ENGINEERING BLDG.

Do not extend notes this side of this line.

Note: Any Additions or Changes on This Sheet Must be Made or Circled in Red Ink With Date and Name of Person Making Change.

Notes Ck'd by KRM	Survey of DUME-NEWTON CN. RD
Map No. B-2255	W.O. 4.43 Tape No. 13 St'd. 84 °F
Office Work Ichien	Surveyed by L.V. SMITH
Checked McPherson	Notes L.V.S. Date 9-22-55
Date Oct. '55	Indexed A. C. Johnson

F.B. 445 PG. 239

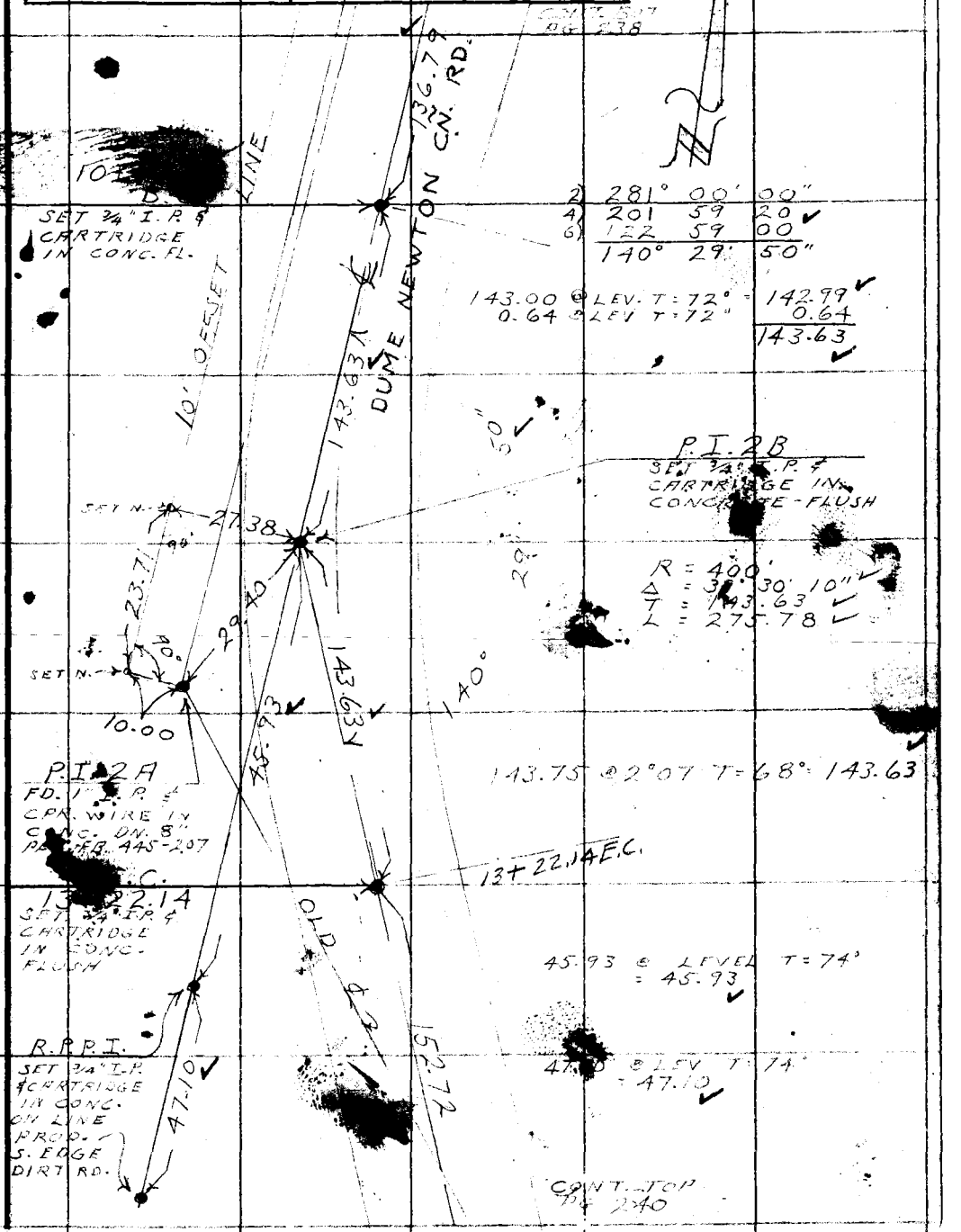

Note: Any Additions or Changes on This Sheet Must be Made or Circled in Red Ink With Date and Name of Making Change.

Do not extend notes this side of this line.

RETURN TO
LOS ANGELES COUNTY SURVEYOR
726 LOS ANGELES COUNTY
ENGINEERING BLDG.

76F309S S&E #247. 8-54

F. B. 445 Pg. 240



RETURN TO
LOS ANGELES COUNTY SURVEYOR
726 LOS ANGELES COUNTY
ENGINEERING BLDG.

Do not extend notes this side of this line.

Note: Any Additions or Changes on This Sheet Must be Made or Circled in Red Ink With Date and Name of Person Making Change.

Notes Ck'd by	Survey of DUME-NEWTON CYN RD
Map No.	JN 0074.10 Tape 86 Std 84 °F
Office Work	Surveyed by W.S. Cowhead
Checked	Notes W.S.C. Date 5-26-59
Date	Indexed A. C. Johnson 6-3-59

F. B. 445 PG. 241

LOCATION OF WATER WELL ON WORTHINGTONS PROPERTY IN NEWTON CYN. NE 1/4 of SW 1/4 of SECTION 18, T.1.S. R.18.W. TIE BEING MADE FROM ℄ of DUME-NEWTON CYN. RD PER FB 445-174 & 222

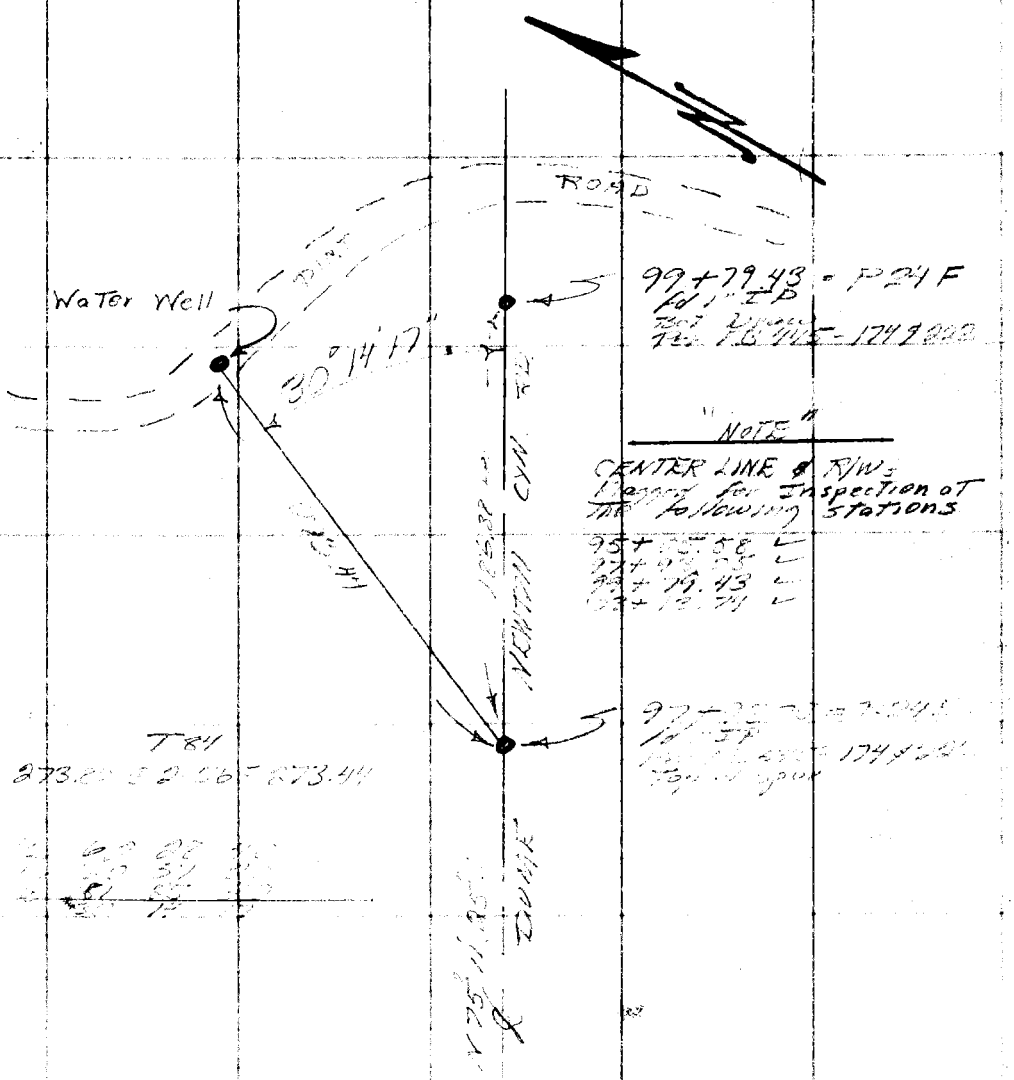

Note: Any Additions or Changes on This Sheet Must be Made or Circled in Red Ink With Date and Name of Person Making Change.

Do not extend this side of this line.

PLEASE RETURN TO
LOS ANGELES COUNTY ENGINEER
700 LOS ANGELES COUNTY ENGINEERING BLDG.

76F309S S&E #247 1-56

PLEASE RETURN TO
LOS ANGELES COUNTY ENGINEER
700 LOS ANGELES COUNTY ENGINEERING BLDG.

Note: Any Additions or Changes on This Sheet Must be Made or Circled in Red Ink With Date and Name of Person Making Change.

Do not extend this side of this line.

F. B. 445 PG. 242
1.

Notes Ck'd by	Survey of DUME-NEWTON RD.
Map No.	JN 0074.15 Tape 106 Std 80 °F
Office Work	Surveyed by R.C. WILSON
Checked	Notes RCW Date 1-12-60
Date	Indexed O. Johnson 2-12-60

F. B. 445 Pg. 243

DUME ~ NEWTON CYN
ROAD
JN 0074.15

RETRACEMENT OF
A PORTION OF SEC. LN
BETWEEN SEC. 18 - R18W
& SEC 13 - R19W - T 1S

CONTROL FOR P.T. SHEET
E - 327

RC WILSON
MR WALSH
K.R. ST JOHN

Notes: Any Additions or Changes on This Sheet Must Be Made on Circled in Red Ink With Date and Name of Person Making Change.

Do not extend notes this side of this line.

RETURN TO
LOS ANGELES COUNTY ENGINEER
700 Los Angeles County Engineering Bldg.

7-53 CE #247


COUNTY SURVEYORS
1/4 SEC COR
R19W
R18W
13/18
T1S
MONUMENT
N
27° 21' 00" M.
1) 27-21-00
4) 109-24-00
(A) 27-21-00
(6) 164-06-20
(A) 27-21-03
ADJ 27-21-00
1285.35 REC.
1852.86 CALC
2768.63 REC.
PER FB 445-76,77
1) 70-19-00
4) 281-17-10
70-19-18
6) 61-56-10
10-19-22
ADJ 70-19-20
70° 19' 20" M.
82° 19' 40" CALC.
C-43
FD. 1" I.P.
BY W.S.
AERIAL
POINT FOR
PEAK ROAD.
627.15
CALC.
97° 40' 20" MEAS.
1) 97-40-20
4) 30-41-
7-
6) 226-01-
37-
ADJ 97-40-20
π LN.
P-20 B
FD 1"X2"
F.B. 445
PG. 170
FD 1"X2" INT. "P" LN
& SEC. LN. F.B. 445-185
298.75 REC.
SEE FB 445-185 FOR
RET. FROM C.P. #6 TO INT.
C.P. #6
FD. 1"X2" & REPLACED
WITH 1"X2" & NAIL.
PER. FB 445-185, 58, 77, 106
1483.28 REC.
TRUE SECTION LINE
REC.
1184.53
COUNTY SURVEYORS
R19W
R18W
13/18
24/19
T1S
MONUMENT