Survey of _____ F.B. _____ Pg. _____

W. O. _____ Tape No. _____ St'd _____ °F.

Surveyed by _____

Notes _____ Date _____

Indexed _____

A46

F.B. 446

PAGES; Index, 1 to 76 incl., ,

78 to 154 incl., , 156 to 161 incl.,

,163 to 167 incl., ,

170 to 178 incl., 179 to 185 incl., ,

187 to 307 incl., , 309

Date_____ Notes by_____ Chief Party_____ F.B. 446 PG. 1

Platted by	W. O. No. 984 D. S. O. No.
Date	Location Solemint Road
Map No.	Surveyed by P.T. Dunlap
Platting C'k'd by	Date 8-28-30
Date	Indexed A. C. Johnson

SOLEMINT ROAD

W. O. 984

SOLEDAD CANYON ROAD VIA ELSMERE CANYON TO SAN FERNANDO ROAD

Note: ANY ADDITIONS OR CHANGES ON THIS SHEET MUST BE MADE OR CIRCLED IN Red. WITH DATE AND NAME OF PERSON MAKING CHANGE.

Do not extend notes this side of this line

RETURN TO LOS ANGELES COUNTY SURVEYOR

F.B. 446 Pg. 2 _____ Chief Party Notes by _____ Date _____

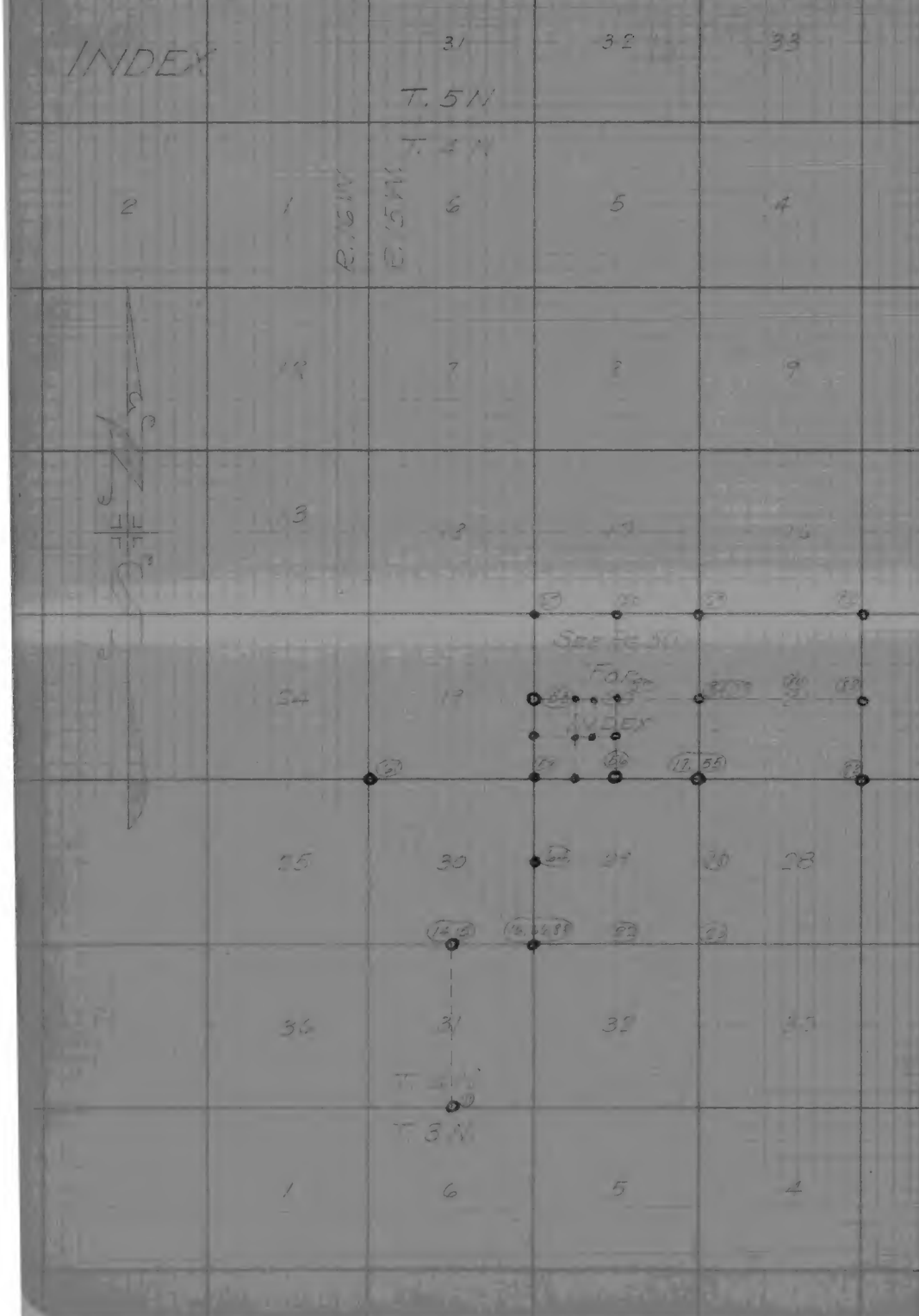

RETURN TO
LOS ANGELES COUNTY SURVEYOR

Do not extend notes this side of this line

Note: ANY ADDITIONS OR CHANGES ON THIS SHEET MUST BE MADE OR CIRCLED IN Red. WITH DATE AND NAME OF PERSON MAKING CHANGE.

Date _____ Notes by _____ Chief Party _____ F.B. 446 Pg. 3

Platted by _____	W. O. No. _____ D. S. O. No. _____
Date _____	Location _____
Map No. _____	Surveyed by _____
Platting C'k'd by _____	Date _____
Date _____	Indexed _____



Note: ANY ADDITIONS OR CHANGES ON THIS SHEET MUST BE MADE OR CIRCLED IN Red. WITH DATE AND NAME OF PERSON MAKING CHANGE.

Do not extend notes this side of this line

RETURN TO
LOS ANGELES COUNTY SURVEYOR

F.B. 446 Pg. 4 Smith Chief Party Notes by S Date 10-16-30

Note
USED 300' BAND TAPE
No. 23 STANDARD 84°

SMITH
HAYDEN
MACDOUGALL
DELEAU
PHILLIPS

CONT ON BOTTOM PG. 5

RETURN TO
LOS ANGELES COUNTY SURVEYOR

Do not extend notes this side of this line

Note: ANY ADDITIONS OR CHANGES ON THIS SHEET MUST BE MADE OR CIRCLED IN Red. WITH DATE AND NAME OF PERSON MAKING CHANGE.

Date _____ Notes by P. T. DUNLAP Chief Party P. T. DUNLAP F.B. [illegible] Pg. 5

Platted by _____	W. O. No. [illegible] D. S. O. No. _____
Date _____	Location Solemont Rd.
Map No. _____	Surveyed by P. T. DUNLAP
Platting C'k'd by _____	Date 10-16-30
Date _____	Indexed A. C. Johnson 10-26-30

Cont. Bottom 6

Notes: ANY ADDITIONS OR CHANGES ON THIS SHEET MUST BE MADE OR CIRCLED IN Red. WITH DATE AND NAME OF PERSON MAKING CHANGE.

Do not extend notes this side of this line

RETURN TO
LOS ANGELES COUNTY SURVEYOR

F.B. [illegible] Pg. 56 P. T. DUNLAP Chief Party Notes by P. T. DUNLAP Date 10-17-50

Cont on bottom Pg 7



182.82 @ 14.47 = 176.77
220.30 @ 5-33 = 219.27
396.04
T = 84°

182.41 @ 14-16 = 176.78
220.48 @ 6-02 = 219.26
396.04
T = 84°

84.45 @ 11-47 = 82.67
299.71 @ 6-52 = 297.56
82.12 @ 16-12 = 78.86
Ⓓ = 36.40
493.49
T = 82 -.01
Total = 493.48

84.13 @ 10-40 = 82.68
299.44 @ 6-33 = 297.58
82.56 @ 17-13 = 78.56
Ⓓ = 36.40
493.52
T = 82 -.01
Total = 493.51

81.83 @ 18-18 = 77.69
298.84 Ⓓ = 298.84
376.53
T = 80 -.01
Total = 376.52

81.38 @ 17-18 = 77.79
298.84 Ⓓ = 298.84
376.54
T = 80 -.01
Total = 376.53

P.O.T.
Set 2"x2" (Top spur)

P.O.T.
Set 2"x2" (Top of Ridge)

P.O.T.
Set 2"x2" (Top of Ridge)

P.O.T.
Set 2"x2" (Top of Ridge)

Cont from top Pg 5

X

RETURN TO
LOS ANGELES COUNTY SURVEYOR
Do not extend notes this side of this line
Note: ANY ADDITIONS OR CHANGES ON THIS SHEET MUST BE MADE OR CIRCLED IN Red, WITH DATE AND NAME OF PERSON MAKING CHANGE.

Date 12-13-50 Notes by [illegible] Chief Party [illegible] F.B. [illegible] PG. 7

Platted by	W. O. No. [illegible] D. S. O. No.
Date	Location [illegible]
Map No.	Surveyed by [illegible]
Platting C'k'd by	Date [illegible]
Date	Indexed A. C. Johnson



Note: ANY ADDITIONS OR CHANGES ON THIS SHEET MUST BE MADE OR CIRCLED IN Red. WITH DATE AND NAME OF PERSON MAKING CHANGE.

Do not extend notes this side of this line

RETURN TO
LOS ANGELES COUNTY SURVEYOR

F.B. [illegible] Pg. E8 Smith Chief Party Notes by S Date 10-17-30

Cont bottom Pg 9.

B.C.

To POST

239.79 @ T=74 = 239.78

239.78

N84°30'W

P.O.T.
Set 2x2 (top ridge)

226.89 @ 2-56 = 226.59
212.77 @ 2-18 = 211.49
438.08
T=70° -.04
438.04
Av. 438.02

226.81 @ 2-53 = 226.59
212.32 @ 2-41 = 211.48
438.07
T=70 -.04
438.03

438.0

To POST

Cont from top Pg 7

X

RETURN TO
LOS ANGELES COUNTY SURVEYOR

Do not extend notes this side of this line

Note: ANY ADDITIONS OR CHANGES ON THIS SHEET MUST BE MADE OR CIRCLED IN Red. WITH DATE AND NAME OF PERSON MAKING CHANGE.

Date 10-17-30 Notes by Smith Chief Party H. M. Smith F.B. 446 PG. 9

Platted by	W. O. No. 384 D. S. O. No.
Date	Location Solemint Road
Map No.	Surveyed by H. M. Smith
Platting C'k'd by	Date 10-17-30
Date	Indexed A. C. Johnson

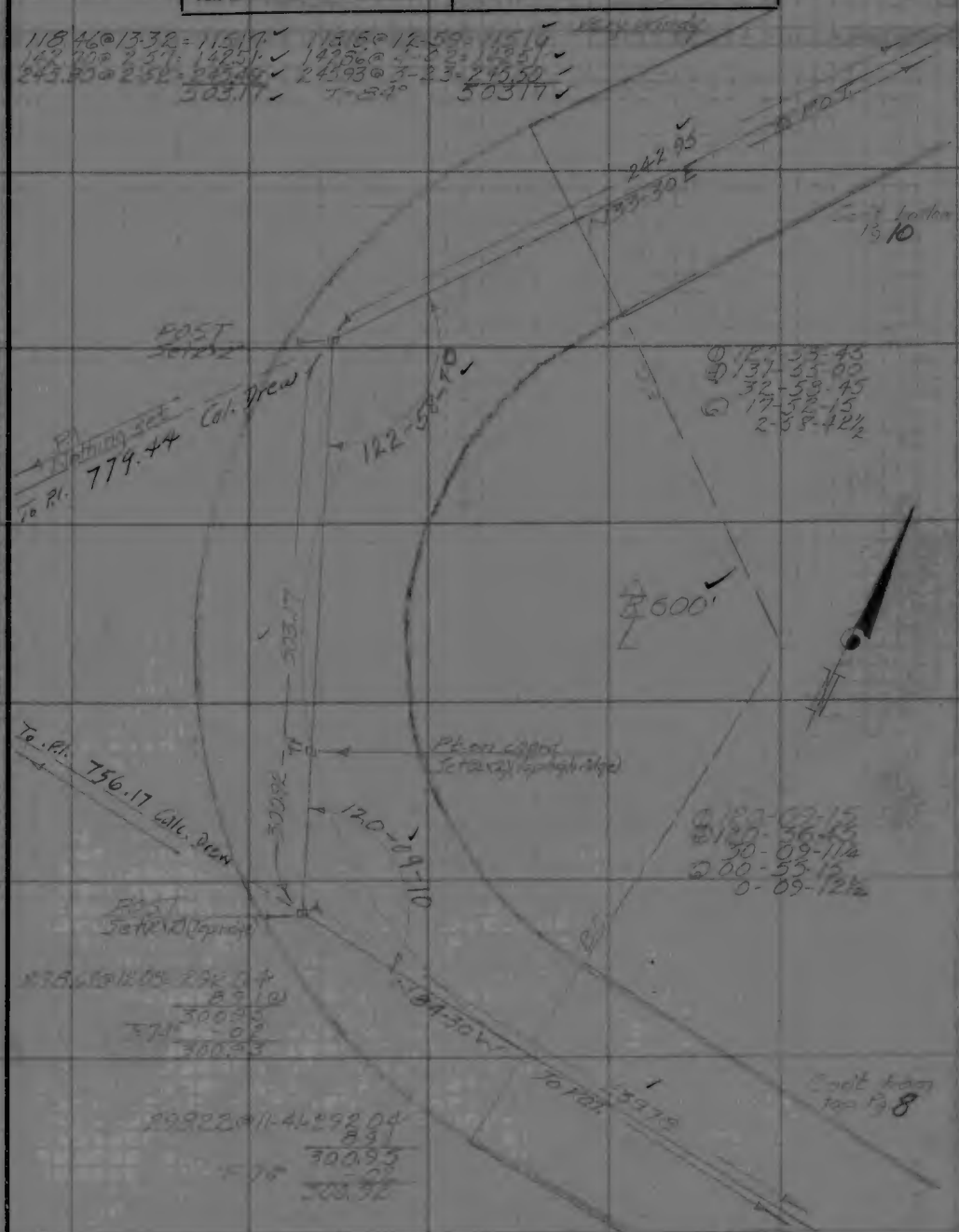

Note: ANY ADDITIONS OR CHANGES ON THIS SHEET MUST BE MADE OR CIRCLED IN Red. WITH DATE AND NAME OF PERSON MAKING CHANGE.

Do not extend notes this side of this line

RETURN TO
LOS ANGELES COUNTY SURVEYOR

F.B. 446 Pg. #10 S Chief Party Notes by S Date 10-17-30

Very Windy

Contin bottom Pg

200.35@9-05=197.84
T=74 -01
197.83

Inter (Set 2x2)

200.65@9-36=197.84
T=74 -01
197.83

50-55-35

To P109 FB 446 Pg 33

197.83

4042@18-29=38.34
39.98@16-28=38.34
T=84°

62.26

P.O.S.T.
38.34 Set 2x2"

P.O.S.T.
Set 2x2 (Edge of mesa)
68.19@24-05=62.25
T=74°
68.76@25-06 62.27

P#106 (2x2) FB 446 Pg 32

To P#105

BC

50-55-30
203-42-30
50-55-37½
305-33-30
50-55-35

135.60@1-17=135.57
172.15
T=84° 307.72

135.64@1-52=135.57
172.15
T=84° 307.72

307.72

N35-50E

P.O.T.
Set 2x2 (Edge of mesa)

295.72@7-34=293.14 T=84°

293.14

295.50@7-16=293.13 T=84°

P.O.T.
Set 2x2

245.68@8-34=242.94
T=86
Av=242.95

245.94@8-56=242.96

242.96

E.C.

Cont from top Pg 9

RETURN TO
LOS ANGELES COUNTY SURVEYOR

Do not extend notes this side of this line

Note: ANY ADDITIONS OR CHANGES ON THIS SHEET MUST BE MADE OR CIRCLED IN Red. WITH DATE AND NAME OF PERSON MAKING CHANGE.

Date 10-22-30 Notes by E Chief Party E F.B. 446 Pg. 11

Platted by	W. O. No. 564 D. S. O. No.
Date	Location Sokoum Road
Map No.	Surveyed by H N Smith
Platting C'k'd by	Date 10-22-30
Date	Indexed

W.S. 62B-3

Note: ANY ADDITIONS OR CHANGES ON THIS SHEET MUST BE MADE OR CIRCLED IN Red. WITH DATE AND NAME OF PERSON MAKING CHANGE.

Do not extend notes this side of this line

RETURN TO LOS ANGELES COUNTY SURVEYOR



F.B. 446 Pg. 12 5 Chief Party Notes by 5 Date 10-22-30

W.S. 62, B-3

RETURN TO
LOS ANGELES COUNTY SURVEYOR

Do not extend notes this side of this line

Note: ANY ADDITIONS OR CHANGES ON THIS SHEET MUST BE MADE OR CIRCLED IN Red. WITH DATE AND NAME OF PERSON MAKING CHANGE.



Date 10-22-30 Notes by S Chief Party S F.B. [illegible] Pg 13

Platted by	W. O. No. [illegible] D. S. O. No.
Date	Location [illegible]
Map No.	Surveyed by [illegible]
Platting C'k'd by	Date 10-22-30
Date	Indexed A. C. Johnson

CONT ON BOTTOM PG.

X

Note: ANY ADDITIONS OR CHANGES ON THIS SHEET MUST BE MADE OR CIRCLED IN Red. WITH DATE AND NAME OF PERSON MAKING CHANGE.

Do not extend notes this side of this line

RETURN TO
LOS ANGELES COUNTY SURVEYOR

F.B. 446 PG. 14 — Chief Party Notes by Smith Date 10-22-30

W.S. 62, B-3

2434.64 - Distance chained between Pipes

2430.57 = Record Between Pipes (Per. CS 82.05)
4.07 - Diff.

SEC 30

4.61

Fd. 1½" Iron pipe
53+67.84
See C.S. 82.05

5.06

T.L. #10 (1"x2")

53+62.78

443.43@1-01=443.38
T=78 - 02
443.36

SEC 31

443.36

443.49@1-18=443.38
T=78-02
443.36

49+19.42

T.L. #9 (1"x2")

140.84@4-53=140.33

140.33

T=82°

140.92@5-13=140.34

TRANSIT NORTH LINE

Ch pt 1"x1"

59.99@11-15=58.84

58.85 T=82

59.70@9-41=58.85

Ch pt 1"x1"

492.11@2-05=491.79
T=82 - 01
491.78

491.78

492.17@2-15=491.79
T=82 - 01
491.78

Ch pt

CONT FROM TOP PG.

RETURN TO
LOS ANGELES COUNTY SURVEYOR

Do not extend notes this side of this line

Note: ANY ADDITIONS OR CHANGES ON THIS SHEET MUST BE MADE OR CIRCLED IN Red. WITH DATE AND NAME OF PERSON MAKING CHANGE.

W.S. 62, B-3

Date 1-29-31 Notes by P. T. DUNLAP Chief Party P. T. DUNLAP F.B. [illegible] PG. 15

Platted by	W. O. No. 75-4 D. S. O. No. [illegible]
Date	Location [illegible]
Map No.	Surveyed by P. T. DUNLAP
Platting C'k'd by	Date 1-28-31
Date	Indexed A. C. Johnson

Note: ANY ADDITIONS OR CHANGES ON THIS SHEET MUST BE MADE OR CIRCLED IN Red. WITH DATE AND NAME OF PERSON MAKING CHANGE.

Do not extend notes this side of this line

RETURN TO
LOS ANGELES COUNTY SURVEYOR

F.B. 144 PG. [illegible] P. T. DUNLAP Chief Party Notes by P. T. DUNLAP Date [illegible]

W.S.62, B-3

RETURN TO
LOS ANGELES COUNTY SURVEYOR

Do not extend notes this side of this line

Note: ANY ADDITIONS OR CHANGES ON THIS SHEET MUST BE MADE OR CIRCLED IN Red WITH DATE AND NAME OF PERSON MAKING CHANGE.

Date 3-31-31 Notes by P. T. DUNLAP Chief Party P. T. DUNLAP F.B. Pg. #17

Platted by	W. O. No. D. S. O. No.
Date	Location
Map No.	Surveyed by P. T. DUNLAP
Platting C'k'd by	Date 3-31-31
Date	Indexed A. C. Johnson

W.S.62,C-2

Note: ANY ADDITIONS OR CHANGES ON THIS SHEET MUST BE MADE OR CIRCLED IN Red. WITH DATE AND NAME OF PERSON MAKING CHANGE.

Do not extend notes this side of this line

RETURN TO
LOS ANGELES COUNTY SURVEYOR

F.B. [illegible] PG. 18 P. T. DUNLAP Chief Party Notes by P. T. DUNLAP Date 3-31-91

Cont. on Bot. Page 19



W.S. 62, C-3

RETURN TO
LOS ANGELES COUNTY SURVEYOR

Do not extend notes this side of this line

Note: ANY ADDITIONS OR CHANGES ON THIS SHEET MUST BE MADE OR CIRCLED IN Red. WITH DATE AND NAME OF PERSON MAKING CHANGE.

Date 3-31-26 Notes by R. T. DUNLAP Chief Party P. T. DUNLAP F.B. ____ Pg. 19

Platted by	W. O. No. ____ D. S. O. No. ____
Date	Location
Map No.	Surveyed by P. T. DUNLAP
Platting C'k'd by	Date
Date	Indexed C. Johnson

Note: ANY ADDITIONS OR CHANGES ON THIS SHEET MUST BE MADE OR CIRCLED IN Red, WITH DATE AND NAME OF PERSON MAKING CHANGE.

Do not extend notes this side of this line

RETURN TO
LOS ANGELES COUNTY SURVEYOR

28

29

X

F.B. 446 Pg. 20 P. T. DUNLAP Chief Party Notes by P. T. DUNLAP Date 2-[illegible]



Cont. From Top Page 19

W.S. 62, C-3

RETURN TO
LOS ANGELES COUNTY SURVEYOR

Do not extend notes this side of this line

Note: ANY ADDITIONS OR CHANGES ON THIS SHEET MUST BE MADE OR CIRCLED IN Red. WITH DATE AND NAME OF PERSON MAKING CHANGE.

Date _____ Notes by P. T. DUNLAP Chief Party P. T. DUNLAP F.B. _____ Pg. 21

Platted by	W. O. No. _____ D. S. O. No. _____
Date	Location
Map No.	Surveyed by P. T. DUNLAP
Platting C'k'd by	Date
Date	Indexed A. C. Johnson

32

29

Notes: ANY ADDITIONS OR CHANGES ON THIS SHEET MUST BE MADE OR CIRCLED IN Red. WITH DATE AND NAME OF PERSON MAKING CHANGE.

Do not extend notes this side of this line

RETURN TO LOS ANGELES COUNTY SURVEYOR

F.B. 42 Pg. 22 P. T. DUNLAP Chief Party Notes by P. T. DUNLAP Date 4-1-31

Continued from Page 87



W.S. 62,C-3

RETURN TO
LOS ANGELES COUNTY SURVEYOR

Do not extend notes this side of this line

Note: ANY ADDITIONS OR CHANGES ON THIS SHEET MUST BE MADE OR CIRCLED IN Red. WITH DATE AND NAME OF PERSON MAKING CHANGE.

Cont. From Top Page 21

Date _____ Notes by P. T. DUNLAP Chief Party P. T. DUNLAP F.B. ____ Pg. 23

Platted by A. E. Timmons	W. O. No. [illegible] D. S. O. No. [illegible]
Date Jan. 7, 1931	Location Solemint Road
Map No.	Surveyed by P. T. DUNLAP
Platting C'k'd by L. G. Calkins	Date [illegible]
Date Jan 7, 1931	Indexed A. C. Johnson

"P" LINE
ON
SOLEMINT RD
W. O. 994
[illegible]

Notes: ANY ADDITIONS OR CHANGES ON THIS SHEET MUST BE MADE OR CIRCLED IN Red. WITH DATE AND NAME OF PERSON MAKING CHANGE.

Do not extend notes this side of this line

RETURN TO
LOS ANGELES COUNTY SURVEYOR

F.B. 246 Pg. 24 P. T. DUNLAP Chief Party Notes by P. T. DUNLAP Date 11-21-30

Cont. on Bot. Page 25



RETURN TO
LOS ANGELES COUNTY SURVEYOR

Do not extend notes this side of this line

Note: ANY ADDITIONS OR CHANGES ON THIS SHEET MUST BE MADE OR CIRCLED IN Red. WITH DATE AND NAME OF PERSON MAKING CHANGE.

Date [illegible] Notes by P. T. DUNLAP Chief Party P. T. DUNLAP F.B. 446 Pg. 25

Platted by A.E. Timmons	W. O. No. [illegible] D. S. O. No. [illegible]
Date Jan. 7, 1931	Location [illegible]
Map No.	Surveyed by P. T. DUNLAP
Platting C'k'd by L.G. Calkins	Date [illegible]
Date Jan 7, 1931.	Indexed C. Johnson

Note: ANY ADDITIONS OR CHANGES ON THIS SHEET MUST BE MADE OR CIRCLED IN Red. WITH DATE AND NAME OF PERSON MAKING CHANGE.

Do not extend notes this side of this line

RETURN TO
LOS ANGELES COUNTY SURVEYOR

F.B. 446 Pg. 26 W.E.B. Chief Party Notes by W.E. Braden Date 8/12-30

500' Tape #24
Std. @ 84° F.

Cont. bot Pg. 27

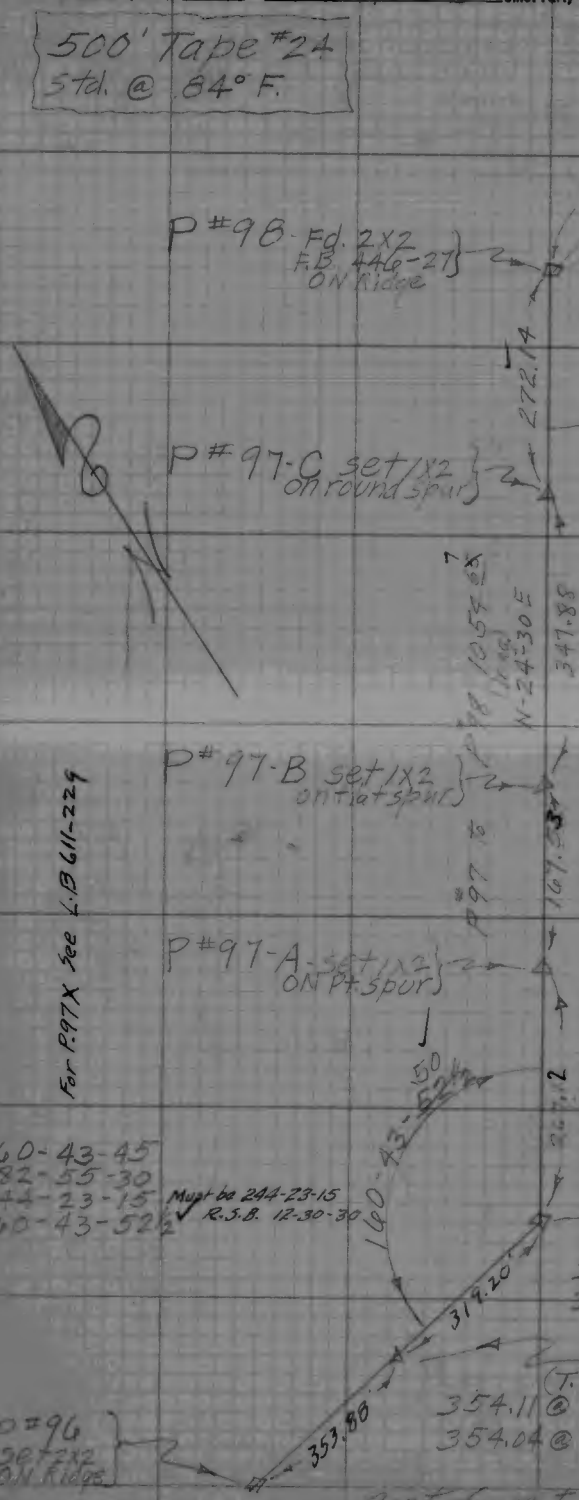

① 157-36-15
② 270-25-15
③ 225-38-15
157-36-32½ ✓

(T=82°)
277.19 @ 10-57 = 272.14
276.94 @ 10-41 = 272.14 ✓

347.88 @ 0-00-T.82 = 347.88

167.52 @ 0-00-T.90° = 167.52

(T=90°)
267.49 @ 3-03 = 267.11 ✓
267.57 @ 3-22 = 267.11 ✓

① 160-43-45
② 282-55-30
③ 344-23-15
160-43-52½ ✓

(T.92°)
319.28 @ 1-29 = 319.17 ✓
319.25 @ 1-12 = 319.18 ✓

(T.=90°)
354.11 @ 2-05 = 353.88 ✓
354.04 @ 1-46 = 353.87 ✓

Cont. from top pg. 25

RETURN TO
LOS ANGELES COUNTY SURVEYOR
Do not extend notes this side of this line
Notes: ANY ADDITIONS OR CHANGES ON THIS SHEET MUST BE MADE OR CIRCLED IN Red. WITH DATE AND NAME OF PERSON MAKING CHANGE.

Date 7-25-30 Notes by P. T. Dunlap Chief Party Dunlap F.B. [illegible] Pg. 27

Platted by H. E. CLYNE	W. O. No. [illegible] D. S. O. No. [illegible]
Date JUL 29 1930	Location Solemint Rd.
Map No.	Surveyed by P. T. Dunlap
Platting C'k'd by Franklin D. Jones	Date 7-25-30
Date JUL 29 1930	Indexed A. C. Johnson

7-28-30

Cont. on Bot. Page 28

451.78 @ 5-10 = 451.27
451.87 @ 2-45 = 451.30

T = 78°F

"P" #98D Set
2 x 2 Nail
Flush

T = 76°F

Level [illegible]

[illegible]

Level [illegible]

Total [illegible]

"P" #98-C Set [illegible]

T = 70°F

[illegible]

"P" #98-B Set [illegible]

T = 78°F

[illegible]
[illegible]

305.48 Total

"P" #98A Set [illegible]

T = 84°F

[illegible]

Cont. from Top Page 26



Note: ANY ADDITIONS OR CHANGES ON THIS SHEET MUST BE MADE OR CIRCLED IN Red. WITH DATE AND NAME OF PERSON MAKING CHANGE.

Do not extend notes this side of this line

RETURN TO
LOS ANGELES COUNTY SURVEYOR

F.B. 446 Pg. 28 P.T. Dunlap Chief Party Notes by Dunlap Date 7-24-30

Continued on page ~~31~~ 30

T= 94° F

292.77 @ 4-30 = 291.87
292.64 @ 4-08 = 291.88

Level 104.40

" 176.22

Total Av 572.50

Cont. on Bot. P. 30

572.54

Mag N 33° W

"P" #100 Set 1x2 + Nail Flush.

POST F.B. 446 Pg 7

4795

T=88° F

"P" Line

Level 186.36
" 238.07
" 150.54

Total 574.79

P#79 A Set N+T.

106-30-45

575.00

45° E

Cn Pt.

T= 98° F

242.01 @ 12-12 = 236.55
221.71 @ 11-51 = 236.56

4

"P" #79 Set 2x2 + Nail Flush

T= 98° F

297.13 @ 7-45 = 294.42
292.46 @ 8-11 = 294.42

3

"P" Line

P#98 F Set 1x2

T= 98° F

Level 62.78

62.77

P#98 E Set 1x2

To P#98 1870.37

Mag N 49° 30' E

251.3

Continued from page 27

RETURN TO
LOS ANGELES COUNTY SURVEYOR

Do not extend notes this side of this line

Note: ANY ADDITIONS OR CHANGES ON THIS SHEET MUST BE MADE OR CIRCLED IN Red. WITH DATE AND NAME OF PERSON MAKING CHANGE.

Date _____ Notes by _____ Chief Party _____ F.B. _____ PG. 29

Platted by H. E. CLYNE	W. O. No. _____ D. S. O. No. _____
Date JUL 20 1930	Location _____
Map No. _____	Surveyed by _____
Platting C'k'd by Franklin D. Jones	Date _____
Date JUL 20 1930	Indexed C. Johnson 7-24-30

Note: ANY ADDITIONS OR CHANGES ON THIS SHEET MUST BE MADE OR CIRCLED IN Red. WITH DATE AND NAME OF PERSON MAKING CHANGE.

Do not extend notes this side of this line

RETURN TO
LOS ANGELES COUNTY SURVEYOR

F.B. 446 PG. 30 P.T.O. Chief Party Notes by Dunlap Date 7-16-30

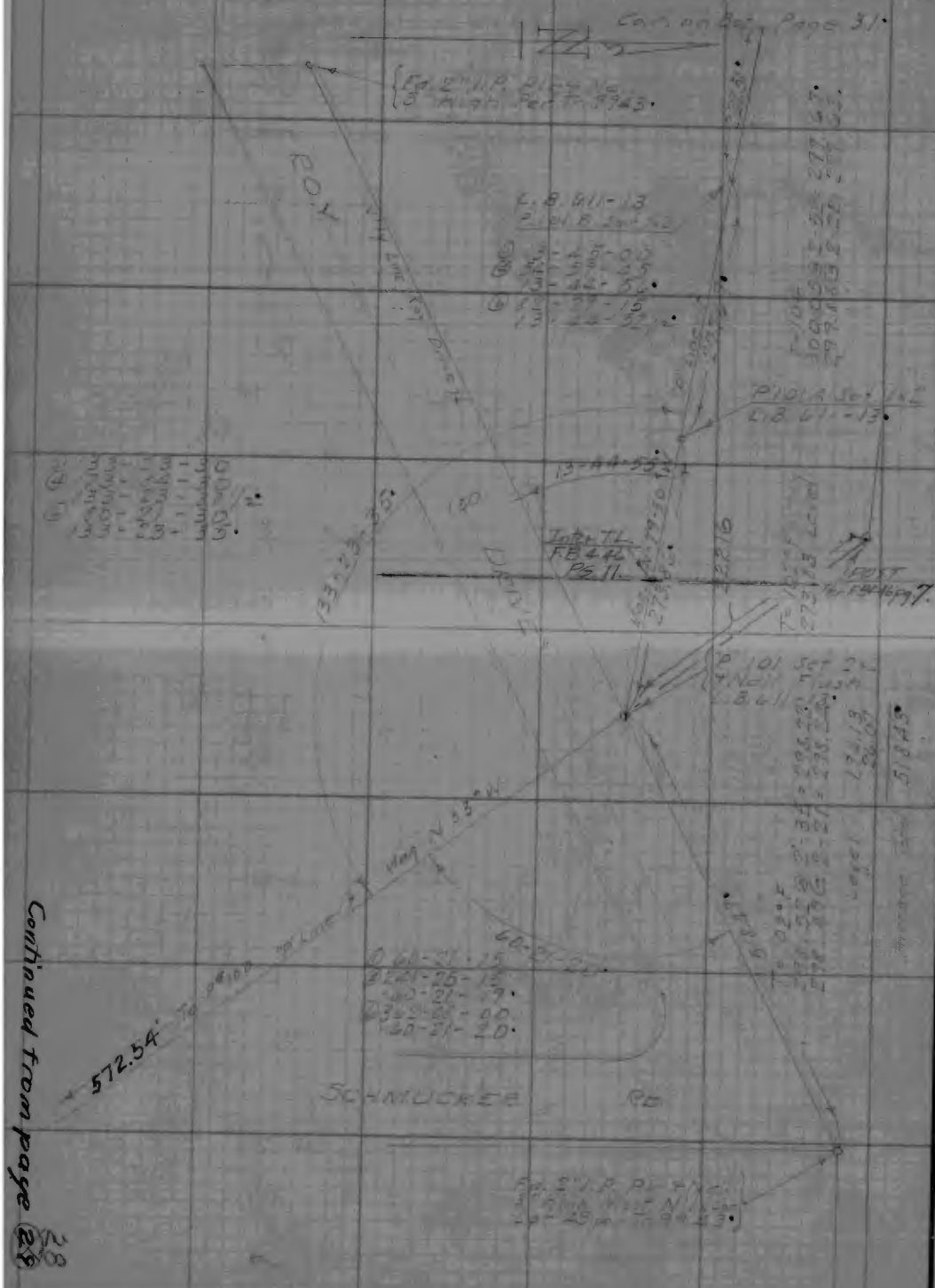

RETURN TO

LOS ANGELES COUNTY SURVEYOR

Note: ANY ADDITIONS OR CHANGES ON THIS SHEET MUST BE MADE OR CIRCLED IN Red. WITH DATE AND NAME OF PERSON MAKING CHANGE.

Do not extend notes this side of this line

Continued from page 28

Date 7-16-30 Notes by Dunlap Chief Party P.T.D. F.B. 446 PG 31

Platted by H. E. CLYNE	W. O. No. 984 D. S. O. No. 15
Date 7-28-30	Location Solemint Road
Map No.	Surveyed by P.T. Dunlap
Platting C'k'd by L. C. McMILLAN	Date 7-16-30
Date JUL 29 1930	Indexed L. C. Johnson



Note: ANY ADDITIONS OR CHANGES ON THIS SHEET MUST BE MADE OR CIRCLED IN Red. WITH DATE AND NAME OF PERSON MAKING CHANGE.

Do not extend notes this side of this line

RETURN TO
LOS ANGELES COUNTY SURVEYOR

F.B. 446 Pg. 32 Dunlap Chief Party Notes by P.T.D. Date 7-17-30



RETURN TO

LOS ANGELES COUNTY SURVEYOR

Do not extend notes this side of this line

Note: ANY ADDITIONS OR CHANGES ON THIS SHEET MUST BE MADE OR CIRCLED IN Red. WITH DATE AND NAME OF PERSON MAKING CHANGE.

Date [illegible] Notes by P. T. DUNLAP Chief Party P. T. DUNLAP F.B. [illegible] Pg. 33

Platted by	W. O. No. [illegible] D. S. O. No. [illegible]
Date	Location [illegible]
Map No.	Surveyed by P. T. DUNLAP
Platting C'k'd by	Date [illegible]
Date	Indexed A. C. Johnson



Note: ANY ADDITIONS OR CHANGES ON THIS SHEET MUST BE MADE OR CIRCLED IN Red, WITH DATE AND NAME OF PERSON MAKING CHANGE.

Do not extend notes this side of this line

RETURN TO
LOS ANGELES COUNTY SURVEYOR

F.B. 446 Pg. 34 P. T. DUNLAP Chief Party Notes by P. T. DUNLAP Date 8-28-30

Cont. on Bot Page 35

Cont. From Top Page 33

RETURN TO
LOS ANGELES COUNTY SURVEYOR
Do not extend notes this side of this line
Note: ANY ADDITIONS OR CHANGES ON THIS SHEET MUST BE MADE OR CIRCLED IN Red. WITH DATE AND NAME OF PERSON MAKING CHANGE.

Date [illegible] Notes by P. T. DUNLAP Chief Party P. T. DUNLAP F.B. [illegible] PG. 35

Platted by	W. O. No. [illegible] D. S. O. No. [illegible]
Date	Location [illegible]
Map No.	Surveyed by P. T. DUNLAP
Platting C'k'd by	Date [illegible]
Date	Indexed A. C. Johnson

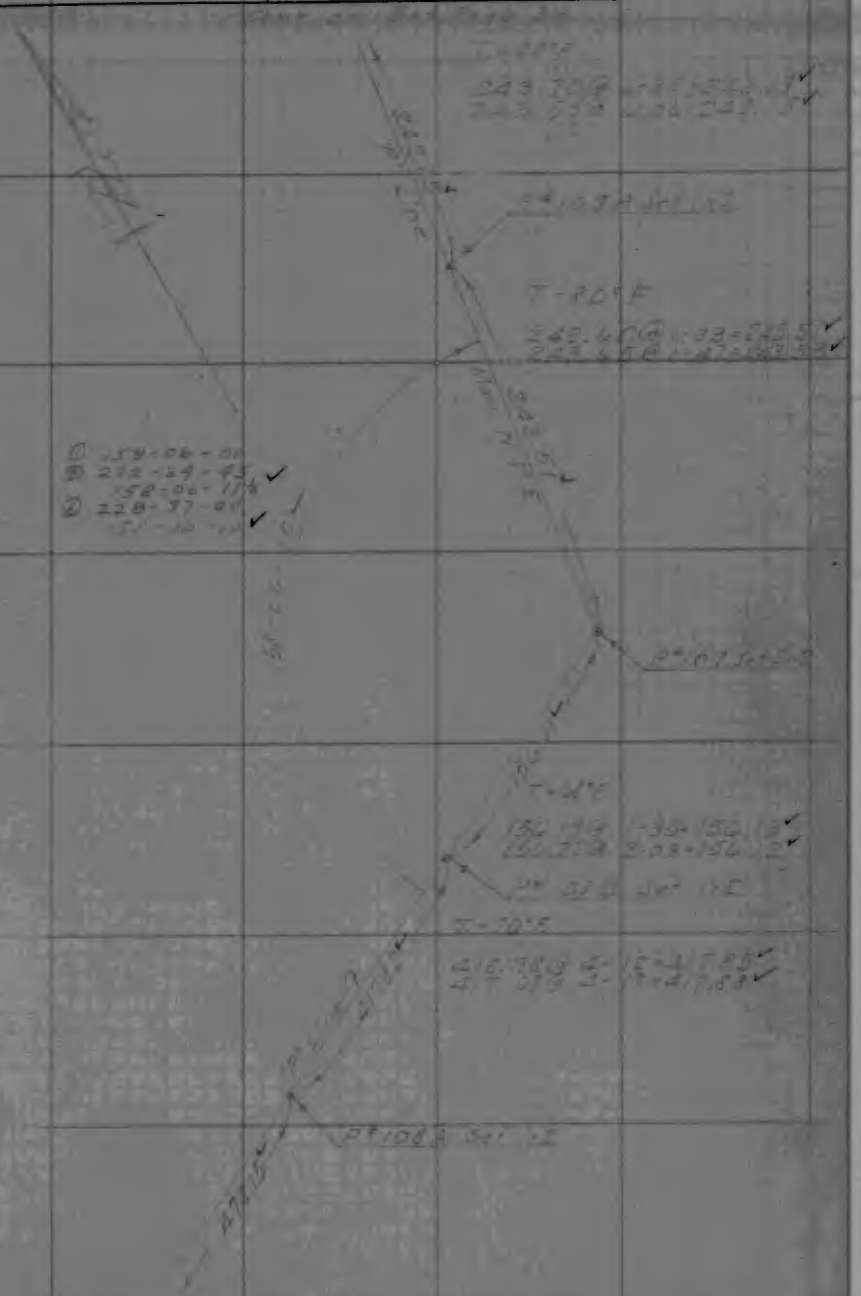

Note: ANY ADDITIONS OR CHANGES ON THIS SHEET MUST BE MADE OR CIRCLED IN Red. WITH DATE AND NAME OF PERSON MAKING CHANGE.

Do not extend notes this side of this line

RETURN TO LOS ANGELES COUNTY SURVEYOR

F.B. 446 Pg. 36 P. T. DUNLAP Chief Party Notes by P. T. DUNLAP Date 4-20-31

RETURN TO
LOS ANGELES COUNTY SURVEYOR

Do not extend notes this side of this line

Note: ANY ADDITIONS OR CHANGES ON THIS SHEET MUST BE MADE OR CIRCLED IN Red. WITH DATE AND NAME OF PERSON MAKING CHANGE.

Date [illegible] Notes by P. T. DUNLAP Chief Party P. T. DUNLAP F.B. [illegible] PG. 37

Platted by	W. O. No. [illegible] D. S. O. No.
Date	Location
Map No.	Surveyed by P. T. DUNLAP
Platting C'k'd by	Date
Date	Indexed A. C. Johnson

Note: ANY ADDITIONS OR CHANGES ON THIS SHEET MUST BE MADE OR CIRCLED IN Red. WITH DATE AND NAME OF PERSON MAKING CHANGE.

Do not extend notes this side of this line

RETURN TO
LOS ANGELES COUNTY SURVEYOR

F.B. 142 PG. 38 P. T. DUNLAP Chief Party Notes by P. T. DUNLAP Date 4-24-31

Cont. on Bot. Page 37



RETURN TO
LOS ANGELES COUNTY SURVEYOR

Do not extend notes this side of this line

Notes: ANY ADDITIONS OR CHANGES ON THIS SHEET MUST BE MADE OR CIRCLED IN Red, WITH DATE AND NAME OF PERSON MAKING CHANGE.

Date 4-2-31 Notes by P. T. DUNLAP Chief Party P. T. DUNLAP F.B. [illegible] PG. 39

Platted by	W. O. No. [illegible] D. S. O. No. [illegible]
Date	Location [illegible]
Map No.	Surveyed by P. T. DUNLAP
Platting C'k'd by	Date [illegible]
Date	Indexed A. C. Johnson

Note: ANY ADDITIONS OR CHANGES ON THIS SHEET MUST BE MADE OR CIRCLED IN Red. WITH DATE AND NAME OF PERSON MAKING CHANGE.

Do not extend notes this side of this line

RETURN TO LOS ANGELES COUNTY SURVEYOR

F.B. 446 Pg. 40 P. T. DUNLAP Chief Party Notes by P. T. DUNLAP Date 4-21-31



RETURN TO
LOS ANGELES COUNTY SURVEYOR

Do not extend notes this side of this line

Note: ANY ADDITIONS OR CHANGES ON THIS SHEET MUST BE MADE OR CIRCLED IN Red. WITH DATE AND NAME OF PERSON MAKING CHANGE.

Date _____ Notes by P. T. DUNLAP Chief Party P. T. DUNLAP F.B. _____ PG. 41

Platted by _____	W. O. No. _____ D. S. O. No. _____
Date _____	Location _____
Map No. _____	Surveyed by P. T. DUNLAP
Platting C'k'd by _____	Date _____
Date _____	Indexed A. C. Johnson



Note: ANY ADDITIONS OR CHANGES ON THIS SHEET MUST BE MADE OR CIRCLED IN Red. WITH DATE AND NAME OF PERSON MAKING CHANGE.

Do not extend notes this side of this line

RETURN TO
LOS ANGELES COUNTY SURVEYOR

F.B. [illegible] Pg. [illegible] P. T. DUNLAP Chief Party Notes by P. T. DUNLAP Date [illegible]



RETURN TO

LOS ANGELES COUNTY SURVEYOR

Do not extend notes this side of this line

Note: ANY ADDITIONS OR CHANGES ON THIS SHEET MUST BE MADE OR CIRCLED IN Red. WITH DATE AND NAME OF PERSON MAKING CHANGE.

Date _____ Notes by P. T. DUNLAP Chief Party P. T. DUNLAP F.B. _____ Pg. 43

Platted by _____	W. O. No. _____ D. S. O. No. _____
Date _____	Location _____
Map No. _____	Surveyed by P. T. DUNLAP
Platting C'k'd by _____	Date _____
Date _____	Indexed A. C. Johnson

Notes: ANY ADDITIONS OR CHANGES ON THIS SHEET MUST BE MADE OR CIRCLED IN Red. WITH DATE AND NAME OF PERSON MAKING CHANGE.

Do not extend notes this side of this line

RETURN TO
LOS ANGELES COUNTY SURVEYOR

F.B. 446 PG. 64 P. T. DUNLAP Chief Party Notes by P. T. DUNLAP Date 7-29-31



RETURN TO
LOS ANGELES COUNTY SURVEYOR

Do not extend notes this side of this line

Note: ANY ADDITIONS OR CHANGES ON THIS SHEET MUST BE MADE OR CIRCLED IN Red. WITH DATE AND NAME OF PERSON MAKING CHANGE.

Date _____ Notes by P. T. DUNLAP Chief Party ~~P. T. DUNLAP~~ F.C. Howard F.B. 446 PG. 45

Platted by	W. O. No. 984 D. S. O. No.
Date	Location Sepulveda Rd.
Map No.	Surveyed by ~~P. T. DUNLAP~~ F.C. Howard
Platting C'k'd by	Date 6-29-32
Date	Indexed A. C. Johnson 7-23-32

500' Tape #12
Standard at 84° ?

P LINE
ALTERNATE LOCATION
FROM
P #117 Per pg 40
To
P #123 Per pg 44
See L.B. 687 Pgs. 3 to 137 for Topog.

Notes: ANY ADDITIONS OR CHANGES ON THIS SHEET MUST BE MADE OR CIRCLED IN Red. WITH DATE AND NAME OF PERSON MAKING CHANGE.

Do not extend notes this side of this line

RETURN TO
LOS ANGELES COUNTY SURVEYOR

F.B. 446 PG. ~~47~~ 46 F.C. Howard ~~P. T. DUNLAP~~ Chief Party Notes by Holmes ~~P. T. DUNLAP~~ Date



RETURN TO
LOS ANGELES COUNTY SURVEYOR

Do not extend notes this side of this line

Note: ANY ADDITIONS OR CHANGES ON THIS SHEET MUST BE MADE OR CIRCLED IN Red. WITH DATE AND NAME OF PERSON MAKING CHANGE.

Date _____ Notes by Holmes Chief Party Howard F. B. 446 PG. 47

Platted by	W. O. No. 254 D. S. O. No.
Date	Location Sepulveda Rd
Map No.	Surveyed by Howard
Platting C'k'd by	Date 6/29-32
Date	Indexed A. C. Johnson

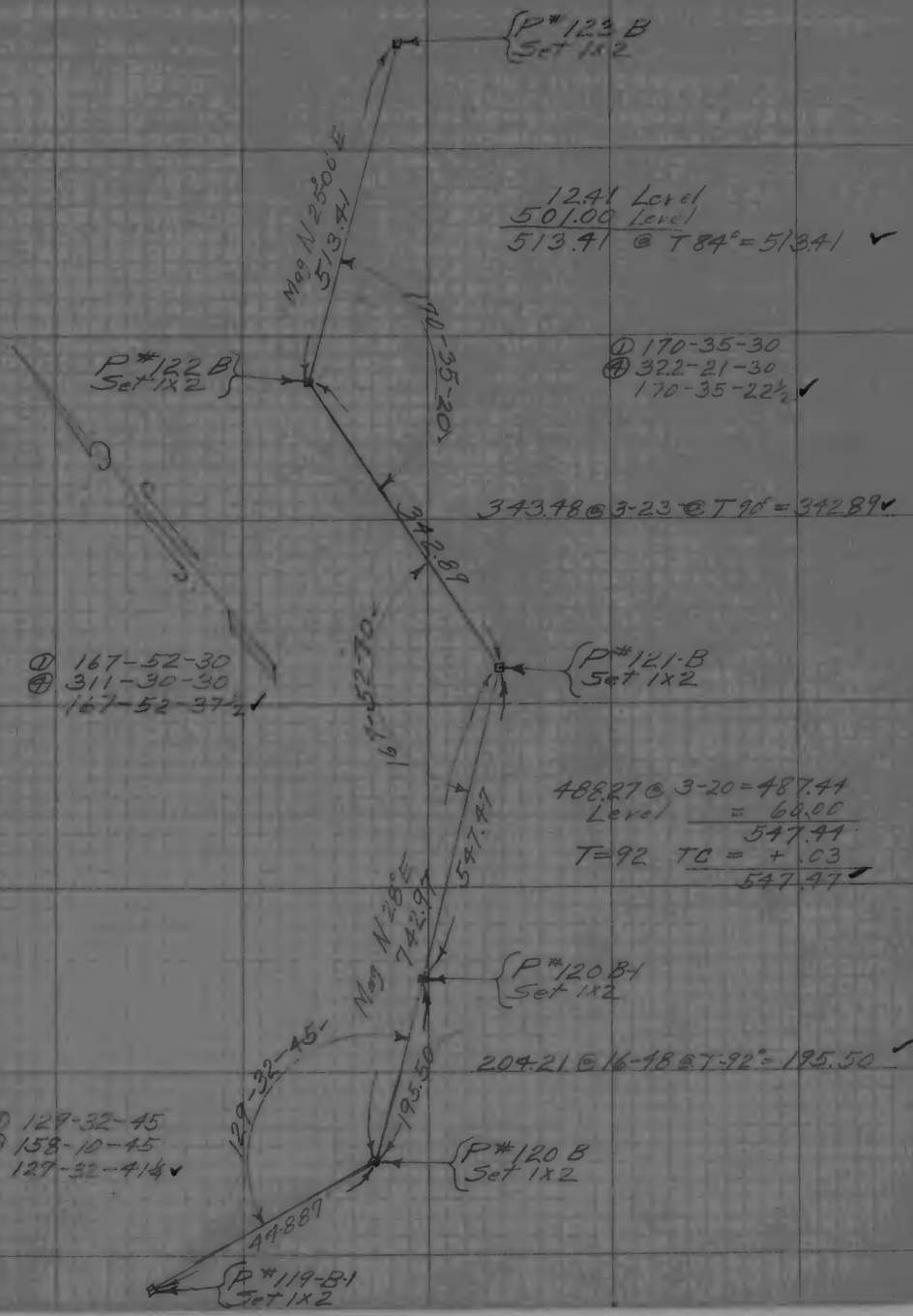

Note: ANY ADDITIONS OR CHANGES ON THIS SHEET MUST BE MADE OR CIRCLED IN Red. WITH DATE AND NAME OF PERSON MAKING CHANGE.

Do not extend notes this side of this line

RETURN TO LOS ANGELES COUNTY SURVEYOR

F.B. 446 Pg. 48 Howard Chief Party Notes by Holmes Date 6/29-32



RETURN TO
LOS ANGELES COUNTY SURVEYOR
Do not extend notes this side of this line

Notes: ANY ADDITIONS OR CHANGES ON THIS SHEET MUST BE MADE OR CIRCLED IN Red. WITH DATE AND NAME OF PERSON MAKING CHANGE.

Date 10-30-30 Notes by P. T. DUNLAP Chief Party P. T. DUNLAP F.B. [illegible] PG. 4-9

Platted by	W. O. No. 993 D. S. O. No.
Date	Location [illegible]
Map No.	Surveyed by P. T. DUNLAP
Platting C'k'd by R. W. S.	Date 10-30-30
Date FEB 1 1931	Indexed A. C. Johnson

11-17-30

SURVEY OF
HONBY SCHOOL LOT
IN
SEC. 20, T.4N. R.15W
W.O. 993

Note: ANY ADDITIONS OR CHANGES ON THIS SHEET MUST BE MADE OR CIRCLED IN Red WITH DATE AND NAME OF PERSON MAKING CHANGE.

Do not extend notes this side of this line

RETURN TO
LOS ANGELES COUNTY SURVEYOR

F.B. 446 PG. 50 P. T. DUNLAP Chief Party Notes by P. T. DUNLAP Date

INDEX

IMPROVEMENTS
Located on P. 25-27

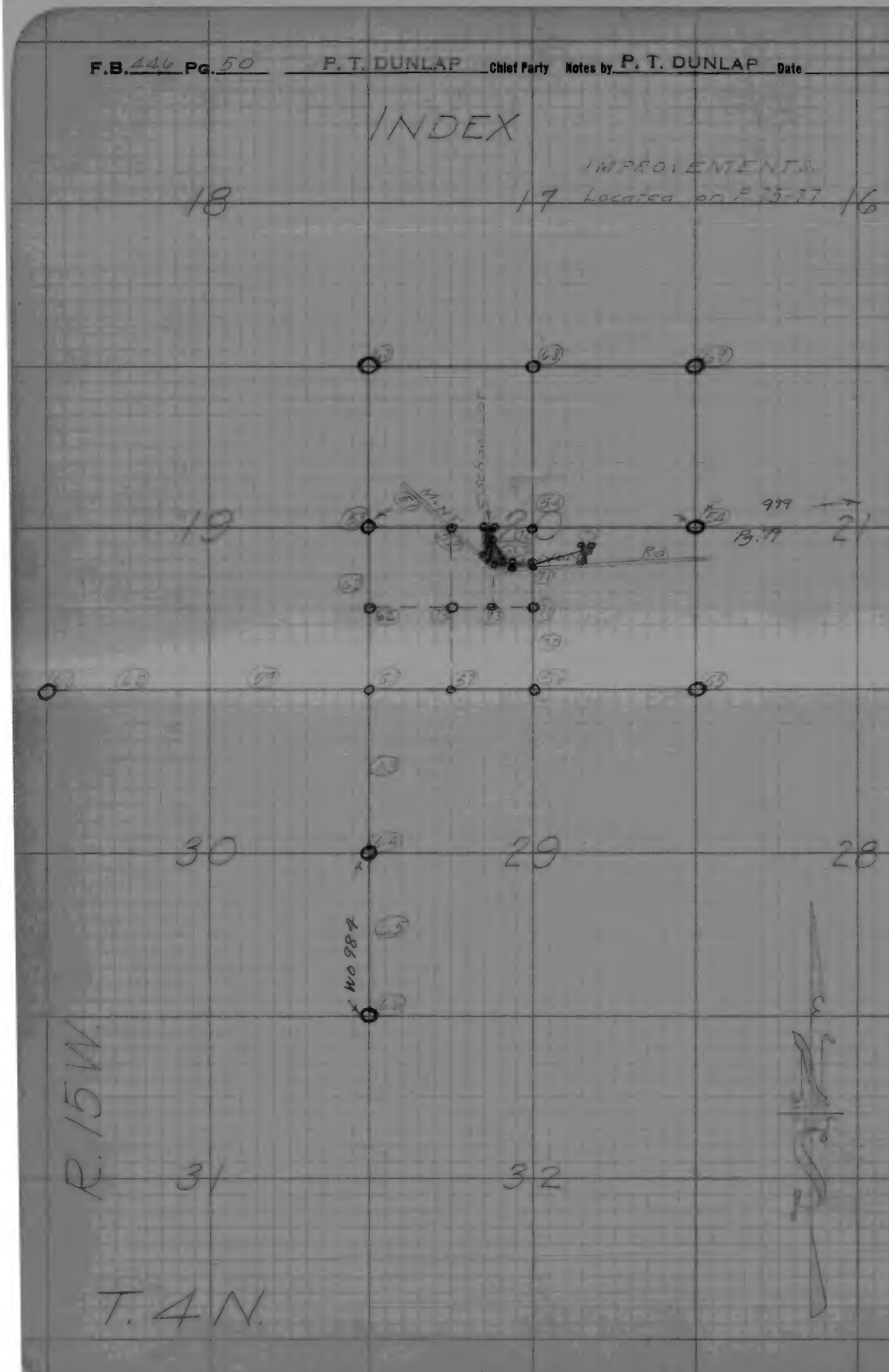

RETURN TO
LOS ANGELES COUNTY SURVEYOR

Do not extend notes this side of this line

Note: ANY ADDITIONS OR CHANGES ON THIS SHEET MUST BE MADE OR CIRCLED IN Red, WITH DATE AND NAME OF PERSON MAKING CHANGE.

Date [illegible] Notes by P. T. DUNLAP Chief Party P. T. DUNLAP F.B. [illegible] PG. 51

Platted by H. N. Bradstreet	W. O. No. [illegible] D. S. O. No. [illegible]
Date January 1931	Location [illegible]
Map No. C.S.B-618	Surveyed by P. T. DUNLAP
Platting C'k'd by R. W. S.	Date [illegible]
Date FEB 3 1931	Indexed [illegible]

Cont. on Bot. Page 52

Note: ANY ADDITIONS OR CHANGES ON THIS SHEET MUST BE MADE OR CIRCLED IN Red WITH DATE AND NAME OF PERSON MAKING CHANGE.

Do not extend notes this side of this line

RETURN TO LOS ANGELES COUNTY SURVEYOR

F.B. 446 Pg. 52 P. T. DUNLAP Chief Party Notes by P. T. DUNLAP Date

RETURN TO

LOS ANGELES COUNTY SURVEYOR

Do not extend notes this side of this line

Note: ANY ADDITIONS OR CHANGES ON THIS SHEET MUST BE MADE OR CIRCLED IN Red. WITH DATE AND NAME OF PERSON MAKING CHANGE.

Date______ Notes by P. T. DUNLAP Chief Party P. T. DUNLAP F.B. ____ PG. 53

Platted by H.N. Bradstreet	W. O. No. ____ D. S. O. No. ____
Date January 1931	Location ____
Map No. C.S.B.-618	Surveyed by P. T. DUNLAP
Platting C'k'd by R. W. S.	Date ____
Date FEB 3 1931	Indexed A. C. Johnson



Note: ANY ADDITIONS OR CHANGES ON THIS SHEET MUST BE MADE OR CIRCLED IN Red. WITH DATE AND NAME OF PERSON MAKING CHANGE.

Do not extend notes this side of this line

RETURN TO
LOS ANGELES COUNTY SURVEYOR

F.B. 446 Pg. 54 P. T. DUNLAP Chief Party Notes by P. T. DUNLAP Date 0-3-30

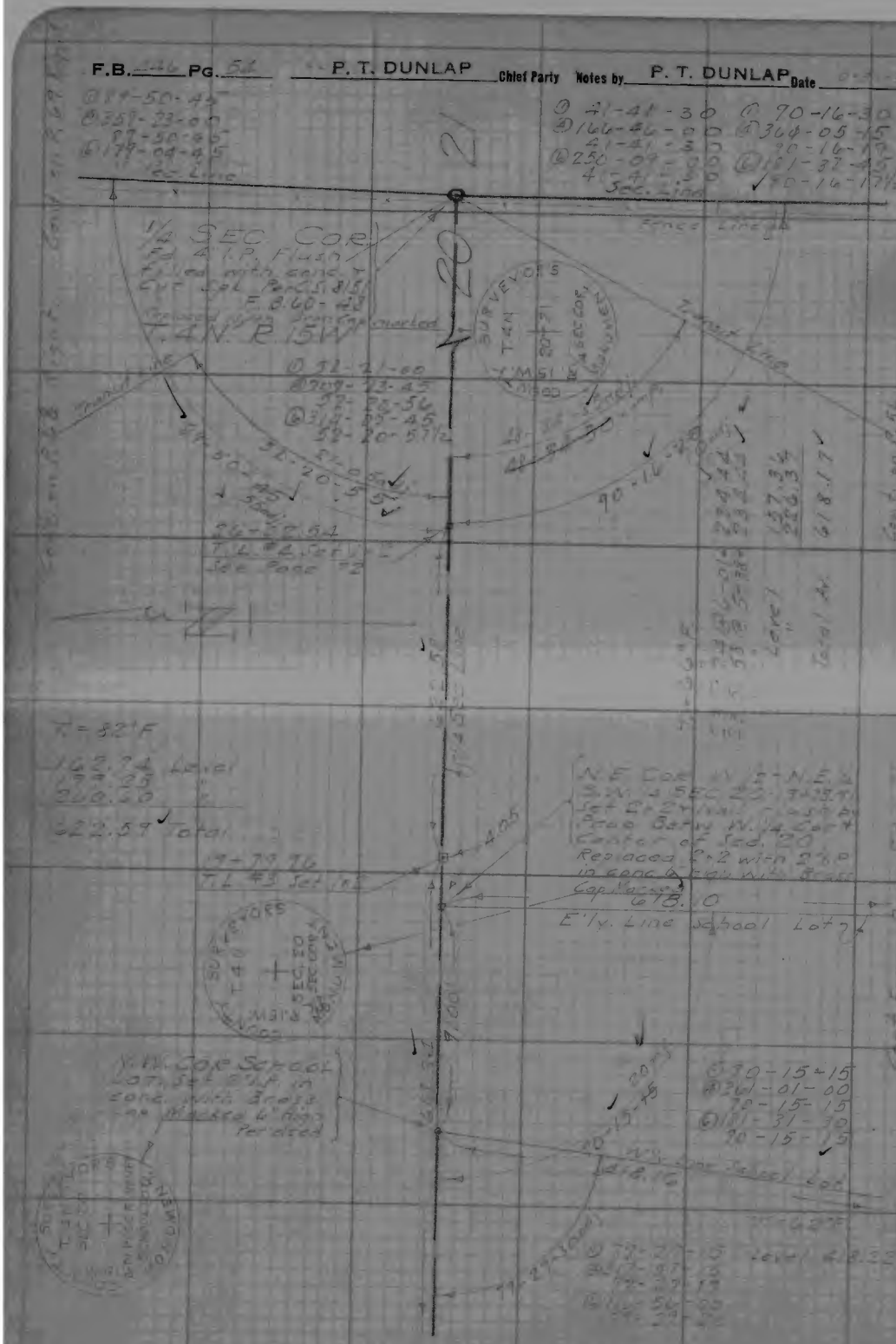

RETURN TO
LOS ANGELES COUNTY SURVEYOR

Do not extend notes this side of this line

Note: ANY ADDITIONS OR CHANGES ON THIS SHEET MUST BE MADE OR CIRCLED IN Red WITH DATE AND NAME OF PERSON MAKING CHANGE.

Date _____ Notes by: P. T. DUNLAP Chief Party P. T. DUNLAP F.B. ___ Pg. 55

Platted by H.N. Bradstreet	W. O. No. _____ D. S. O. No. _____
Date January 1931	Location _____
Map No. C.S.B-618	Surveyed by P. T. DUNLAP
Platting C'k'd by R. W. S.	Date _____
Date FEB 3 1931	Indexed A. C. Johnson

Notes: ANY ADDITIONS OR CHANGES ON THIS SHEET MUST BE MADE OR CIRCLED IN Red, WITH DATE AND NAME OF PERSON MAKING CHANGE.

Do not extend notes this side of this line

RETURN TO LOS ANGELES COUNTY SURVEYOR

F.B. 446 Pg. 56 P. T. DUNLAP Chief Party Notes by P. T. DUNLAP Date 11-1-30

Cont on Bot Page 57

T. = 84°F

497.29 @ 4-21 = 495.86
497.79 @ 4-09 = 495.89

Level 18.58

Total Av. 514.45

T = 84°F

286.21 @ 8-37 = 282.76
286.56 @ 9-07 = 282.94

T = 84°F

Level 138.00

26+50.38 Fd. 1/2 [illegible] in Rock [illegible]

26+56.15 Set 1x2 [illegible]

T = 84°F

278.07 @ 8-02 = 277.87
278.15 @ 2-23 = 277.77

T = 84°F

478.55 @ 10-08 = 471.07
478.99 @ 10-26 = 471.07

T = 84°F

70.36 @ 16-52 = 67.33
70.67 @ 17-43 = 67.32



Cont From Top Page 55

RETURN TO
LOS ANGELES COUNTY SURVEYOR

Do not extend notes this side of this line

Note: ANY ADDITIONS OR CHANGES ON THIS SHEET MUST BE MADE OR CIRCLED IN Red. WITH DATE AND NAME OF PERSON MAKING CHANGE.

Date _____ Notes by P. T. DUNLAP Chief Party P. T. DUNLAP F.B. [illegible] Pg. 57

Platted by H.N. Bradstreet	W. O. No. [illegible] D. S. O. No. [illegible]
Date January 1931	Location [illegible]
Map No. C.S.B-618	Surveyed by P. T. DUNLAP
Platting C'k'd by R. W. S.	Date [illegible]
Date FEB 3 1931	Indexed A. C. Johnson

Notes: ANY ADDITIONS OR CHANGES ON THIS SHEET MUST BE MADE OR CIRCLED IN Red. WITH DATE AND NAME OF PERSON MAKING CHANGE.

Do not extend notes this side of this line

RETURN TO
LOS ANGELES COUNTY SURVEYOR

F.B. 446 Pg. 58 P. T. DUNLAP Chief Party Notes by P. T. DUNLAP Date 11-1-30

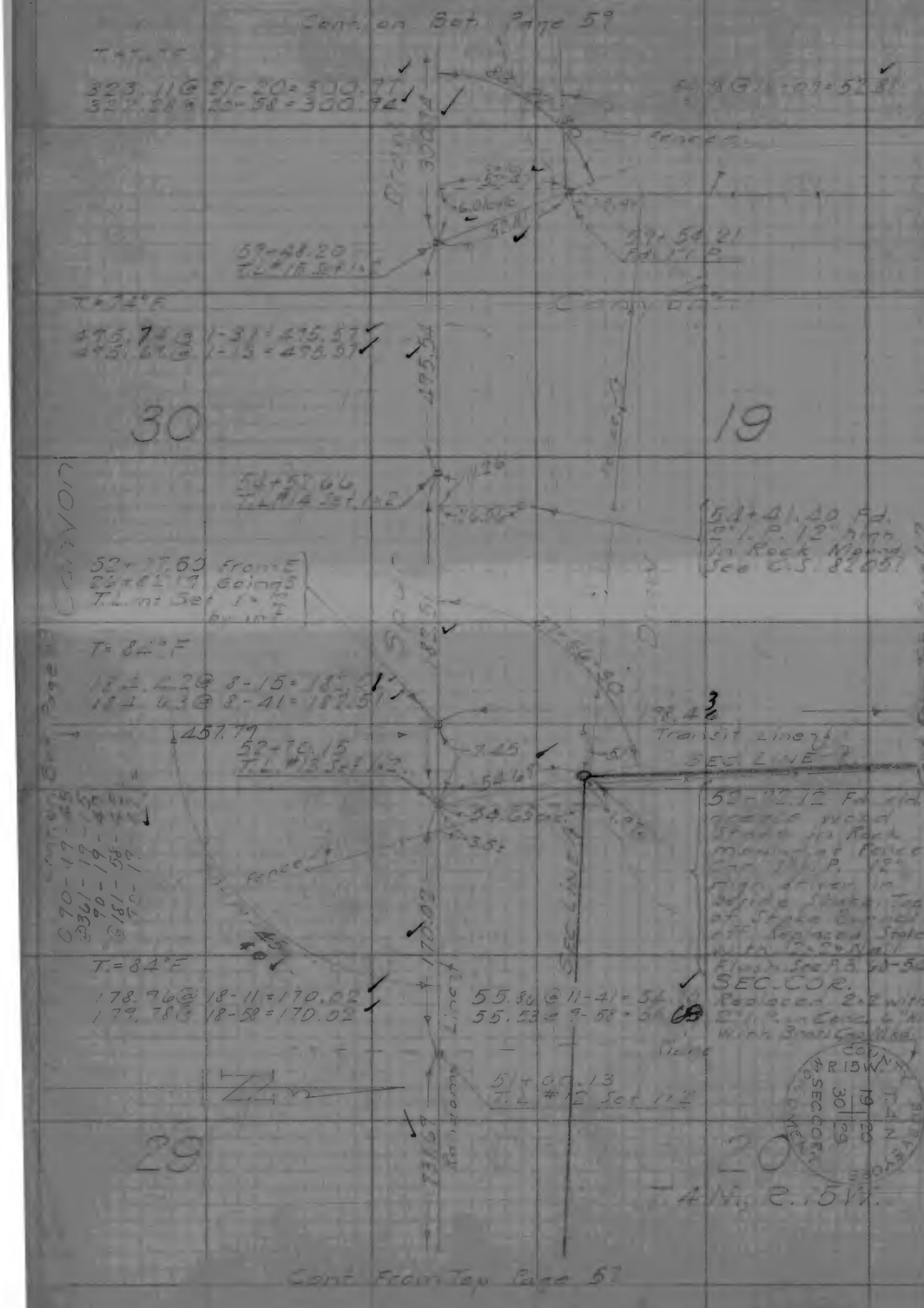

RETURN TO
LOS ANGELES COUNTY SURVEYOR

Do not extend notes this side of this line

Note: ANY ADDITIONS OR CHANGES ON THIS SHEET MUST BE MADE OR CIRCLED IN Red. WITH DATE AND NAME OF PERSON MAKING CHANGE.

Date 11-2-30 Notes by P. T. DUNLAP Chief Party P. T. DUNLAP F.B. [illegible] Pg 59

Platted by H.N. Bradstreet	W. O. No. [illegible] D. S. O. No. [illegible]
Date January 1931	Location [illegible]
Map No. C.S B-618	Surveyed by P. T. DUNLAP
Platting C'k'd by R. W. S.	Date [illegible]
Date FEB 8 1931	Indexed A. C. Johnson



Note: ANY ADDITIONS OR CHANGES ON THIS SHEET MUST BE MADE OR CIRCLED IN Red. WITH DATE AND NAME OF PERSON MAKING CHANGE.

Do not extend notes this side of this line

RETURN TO LOS ANGELES COUNTY SURVEYOR

F.B. 446 Pg. 60 P. T. DUNLAP Chief Party Notes by P. T. DUNLAP Date 11-6-30

Cont. on Bot. Page 61

T = 84°

367.11 @ 1-14 = 367.02 ✓
369.15 @ 1-30 = 369.02 ✓

56.85 @ 20-27 = 53.27

94 + 54.96

94 + 15.73

39.23 ✓

36.03 ✓

Fence

Draw

92

T. = 86° F

393.77 @ 2-48 = 393.50 ✓
394.06 @ 3-07 = 393.48 ✓

331.78 @ 4-59 = 330.53 ✓
331.92 @ 5-15 = 330.53 ✓

Total Av. 724.02 ✓

Spur

87 + 30.93

30

19

82 + 92.93

T = 86°

Level 253.84
184.15
Total 437.99 ✓

80

387.56 @ 11-35 = 379.67 ✓
387.22 @ 11-19 = 379.69

Draw

90.51 @ 19-44 = 85.19 ✓

79 + 89.5

18" High in Rock mound

79 + 13.25

Plage

Draw

78

Posts Mark this old Fence Line

Cont. From Top. Page 59

RETURN TO
LOS ANGELES COUNTY SURVEYOR

Do not extend notes this side of this line

Note: ANY ADDITIONS OR CHANGES ON THIS SHEET MUST BE MADE OR CIRCLED IN Red. WITH DATE AND NAME OF PERSON MAKING CHANGE.

Date [illegible] Notes by P. T. DUNLAP Chief Party P. T. DUNLAP F.B. [illegible] PG. 61

Std. at 84°F

Platted by H.N. Bradstreet	W. O. No. [illegible] D. S. O. No. [illegible]
Date January 1931	Location Hanby School
Map No. C.S. B-618	Surveyed by P. T. DUNLAP
Platting C'k'd by R. W. S.	Date [illegible]
Date FEB 3 1931	Indexed A. C. Johnson

Cont. From Top Page 60

Note: ANY ADDITIONS OR CHANGES ON THIS SHEET MUST BE MADE OR CIRCLED IN Red. WITH DATE AND NAME OF PERSON MAKING CHANGE.

Do not extend notes this side of this line

RETURN TO
LOS ANGELES COUNTY SURVEYOR

F.B. 446 Pg. 62 P. T. DUNLAP Chief Party - Notes by P. T. DUNLAP Date 11-11-30

Cont. on Page 58 Right

T. = 58° F

198.68 @ 2-43 = 198.46 ✓
198.77 @ 3-18 = 198.46 ✓

T. = 76° F.

254.67 @ 1-32 = 254.58 ✓
254.73 @ 1-54 = 254.59 ✓

Ridge

22+83.73
T.L. #4 Set 1x2

MARGINAL SKETCH

Transit Line

Cont From Top P. 73

0.07

1/4-1/4 Cor.

2.59

Transit Line

Draw

22+30.74
Fd. C. Spk. + T.

T. = 76° F

360.00 @ 8-47 = 355.77 ✓
360.24 @ 9-03 = 355.75 ✓

377.20 @ 5-37 = 375.39 ✓
377.04 @ 5-24 = 375.37 ✓

179.51 @ 7-15 = 178.07 ✓
179.78 @ 6-36 = 178.07 ✓

Total Av. 909.22 ✓

1.40

254.57

1.58

22+29.16
T.L. #3 Set 1x2

① 90-11-30
② 360-45-30
90-11-22½
③ 181-08-15
90-11-23½

909.17

1/4-1/4 SEC. COR.
Set 2" I.P. 8" [illegible]
[illegible]
Prop. Serv. W. 1/4 Cor.
& S.W. Cor. Sec. 20
See Marginal Sketch

3+[illegible]
T.L. #2 Set 1x2

2.59

6.23

Set 1x2

20

19

Flat.

T. = 76° F.

Level 252.87

T. = 76°

100.80 @ 3-40 = 100.59 ✓
101.01 @ 5-06 = 100.61 ✓

10+67.08 T.L. #1
Set 1x2 by int.

100.59

Set 1x1

T. = 70° F.

Level 161.95
" 136.85
" 137.0[illegible]
" 129.0[illegible]
" 232.2[illegible]
" 146.35
" [illegible]

Total 1062.42 ✓

Transit Line

Random Line

Cont. From Page 53 Right

RETURN TO
LOS ANGELES COUNTY SURVEYOR

Do not extend notes this side of this line

Note: ANY ADDITIONS OR CHANGES ON THIS SHEET MUST BE MADE OR CIRCLED IN Red. WITH DATE AND NAME OF PERSON MAKING CHANGE.

Date 11-12-30 Notes by P. T. DUNLAP Chief Party P. T. DUNLAP F.B. 446 Pg. 63

Platted by H.N. Bradstreet	W. O. No. 993 D. S. O. No. 24
Date January 1931	Location Henry Lantor
Map No. C.S.B-618	Surveyed by P. T. DUNLAP
Platting C'k'd by R. W. S.	Date 11-12-30
Date FEB 3 1931	Indexed A. C. Johnson

Note: ANY ADDITIONS OR CHANGES ON THIS SHEET MUST BE MADE OR CIRCLED IN Red. WITH DATE AND NAME OF PERSON MAKING CHANGE.

Do not extend notes this side of this line

RETURN TO
LOS ANGELES COUNTY SURVEYOR

F.B. 246 Pg. 64 P. T. DUNLAP Chief Party Notes by P. T. DUNLAP Date 11-12-30

T = 80°F Cont on Bot. Page 65

146.88 @ 6-30 = 145.94 ✓
146.60 @ 5-23 = 145.95 ✓

Top Slope

1/4 SEC. COR.
52+67.55 Fd. 2" I.P.
12" High in Rock Mo.
beside old Bottom
2" I.P. Per C.S. 8205

Flat

29 30

T = 78°F

Level 191.00
426.79
Total 617.79 ✓

Flat Canyon

T = 78°F

Level 13.45

494.96 @ 3-17 = 494.16 ✓
495.06 @ 3-27 = 494.16 ✓

Total Av. 507.65 ✓

Slope Hill

Brook

41+44.20 Sub. pt.

T = 76°F

160.02 @ 4-17 = 159.57 ✓
[illegible] @ 3-44 = 159.57 ✓

Flat Chaire

39+90.41 Fd.
1 1/2" I.P. 12" High Small
Rock Mound. Lath marked
S. Rt. on N.W. 1/4 - N.W. 1/4
Sec. 19

39+84.63
T.L. #7 Set 1&2

Cont from Top Page 63

RETURN TO
LOS ANGELES COUNTY SURVEYOR

Do not extend notes this side of this line

Note: ANY ADDITIONS OR CHANGES ON THIS SHEET MUST BE MADE OR CIRCLED IN Red. WITH DATE AND NAME OF PERSON MAKING CHANGE.

Date [illegible] Notes by P. T. DUNLAP Chief Party P. T. DUNLAP F.B. [illegible] PG. 65

Platted by H.N.Bradstreet	W. O. No. [illegible] D. S. O. No. [illegible]
Date January 1931	Location [illegible]
Map No. C.S.B.-618	Surveyed by P. T. DUNLAP
Platting C'k'd by R. W. S.	Date [illegible]
Date FEB 3 1931	Indexed A. C. Johnson

Cont. on Set Page 66

T=84°F

332.24 @ 1-51 = 332.07 ✓
332.32 @ 2-11 = 332.08 ✓

Level 140.05

Total Av. 472.12 / 2

64+07.89
T.L. #11 Set 1x2

T=84°F

439.95 @ 0-37 = 439.92 ✓
439.99 @ 0-50 = 439.94 ✓

59+[illegible]
T.L. #12 Set 1x2

Edge

T=86°F

167.07 @ 15-40 = 160.86 ✓
167.46 @ 16-08 = 160.87 ✓

29 30

Side

54+07.09 ch. pt.

T=82°F

392.34 @ 0-33 = 391.60
392.39 @ 0-42 = 391.61

Break

54+15.47
T.L. #13 Set 1x2

Cont. from Top Page 64

Note: ANY ADDITIONS OR CHANGES ON THIS SHEET MUST BE MADE OR CIRCLED IN Red. WITH DATE AND NAME OF PERSON MAKING CHANGE.

Do not extend notes this side of this line

RETURN TO
LOS ANGELES COUNTY SURVEYOR

F.B. [illegible] Pg. 66 P. T. DUNLAP Chief Party Notes by P. T. DUNLAP Date [illegible]

Cont. on Page 16 Left

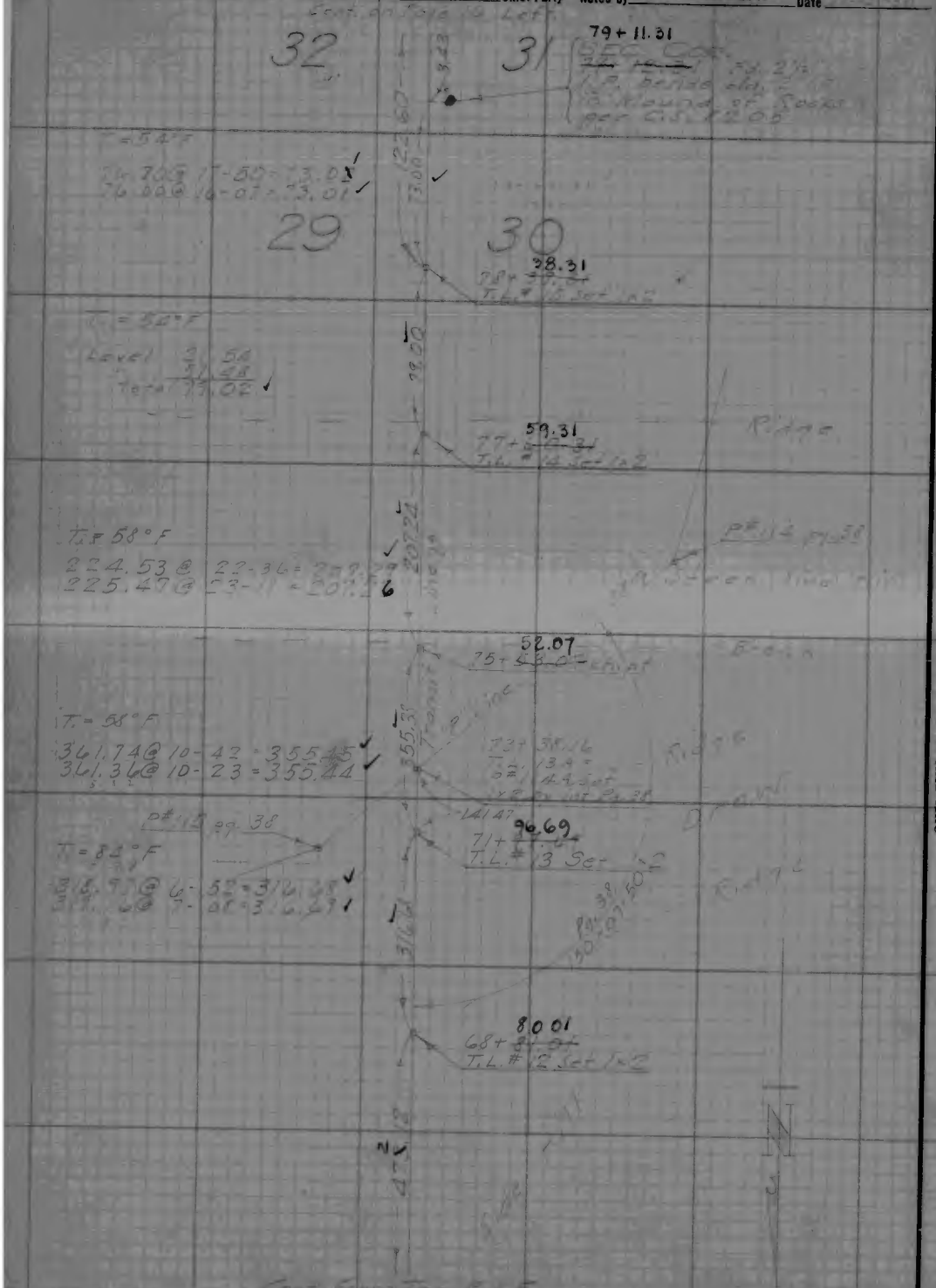

Cont. from Top P. 65

RETURN TO
LOS ANGELES COUNTY SURVEYOR
Do not extend notes this side of this line
Note: ANY ADDITIONS OR CHANGES ON THIS SHEET MUST BE MADE OR CIRCLED IN Red. WITH DATE AND NAME OF PERSON MAKING CHANGE.

Date 11-14-30 Notes by P. T. DUNLAP Chief Party P. T. DUNLAP F.B. 446 PG. 67

Platted by H. N. Bradstreet	W. O. No. 993 D. S. O. No. 24-50
Date January 1931	Location Hondo School
Map No. C.S.B-618	Surveyed by P. T. DUNLAP
Platting C'k'd by R. W. S.	Date 11-14-30
Date FEB 3 1931	Indexed A. C. Johnson

Note: ANY ADDITIONS OR CHANGES ON THIS SHEET MUST BE MADE OR CIRCLED IN Red. WITH DATE AND NAME OF PERSON MAKING CHANGE.

Do not extend notes this side of this line

RETURN TO
LOS ANGELES COUNTY SURVEYOR

F.B. 446 PG. 68 P. T. DUNLAP Chief Party Notes by P. T. DUNLAP Date 11-14-30

Cont. on Bot. Page 67



RETURN TO

LOS ANGELES COUNTY SURVEYOR

Do not extend notes this side of this line

Note: ANY ADDITIONS OR CHANGES ON THIS SHEET MUST BE MADE OR CIRCLED IN Red. WITH DATE AND NAME OF PERSON MAKING CHANGE.

Date 11-14-30 Notes by P. T. DUNLAP Chief Party P. T. DUNLAP F.B. [illegible] Pg. 69

Platted by H.N. Bradstreet	W. O. No. 793 D. S. O. No. [illegible]
Date January 1931	Location [illegible]
Map No. C.S.B-618	Surveyed by P. T. DUNLAP
Platting C'k'd by R. W. S.	Date 11-14-30
Date FEB 3 1931	Indexed A. C. Johnson

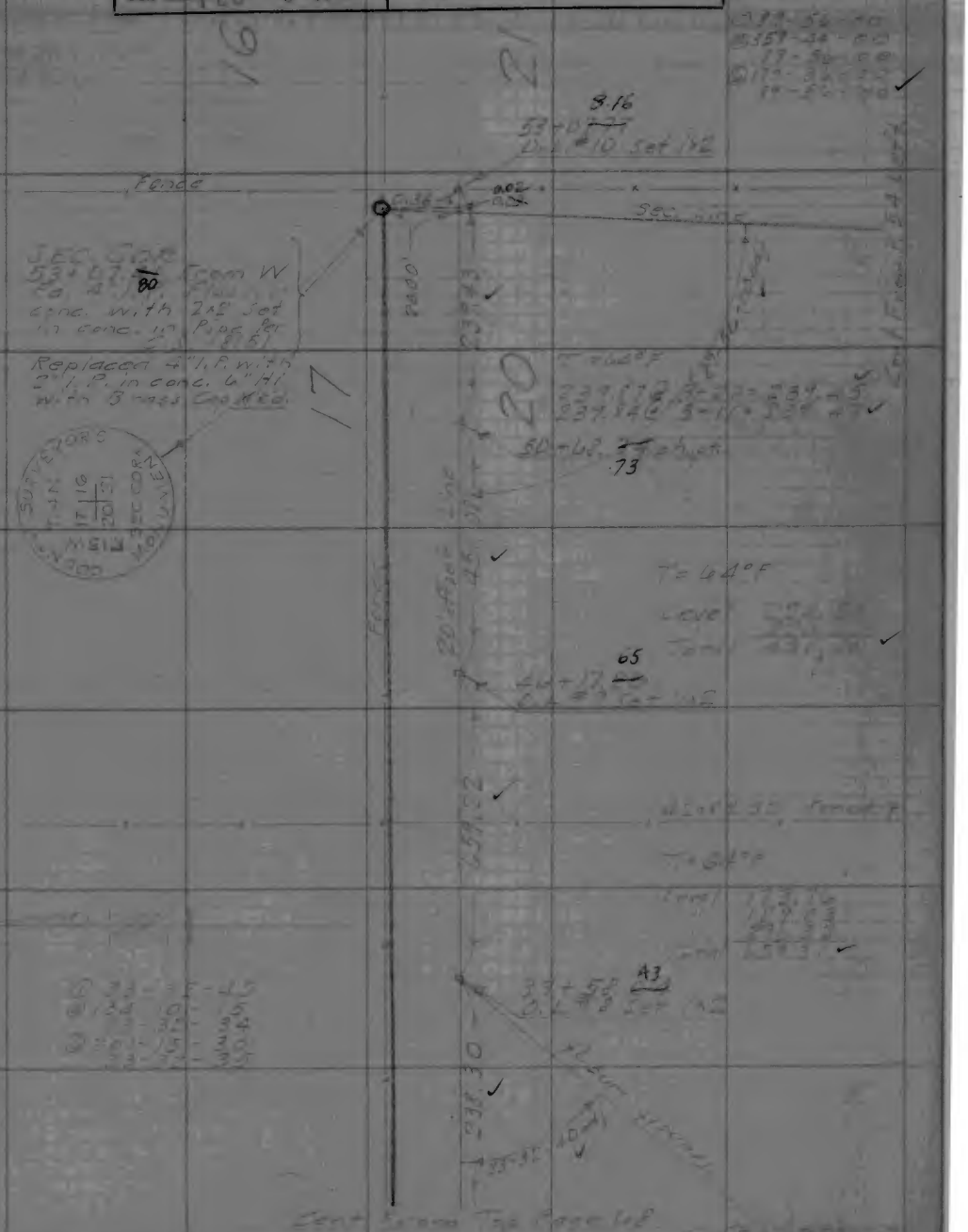

Note: ANY ADDITIONS OR CHANGES ON THIS SHEET MUST BE MADE OR CIRCLED IN Red. WITH DATE AND NAME OF PERSON MAKING CHANGE.

Do not extend notes this side of this line

RETURN TO
LOS ANGELES COUNTY SURVEYOR

F.B. 446 Pg. 70 P. T. DUNLAP Chief Party. Notes by P. T. DUNLAP Date 11-25-30

Cont on Bot Page 71

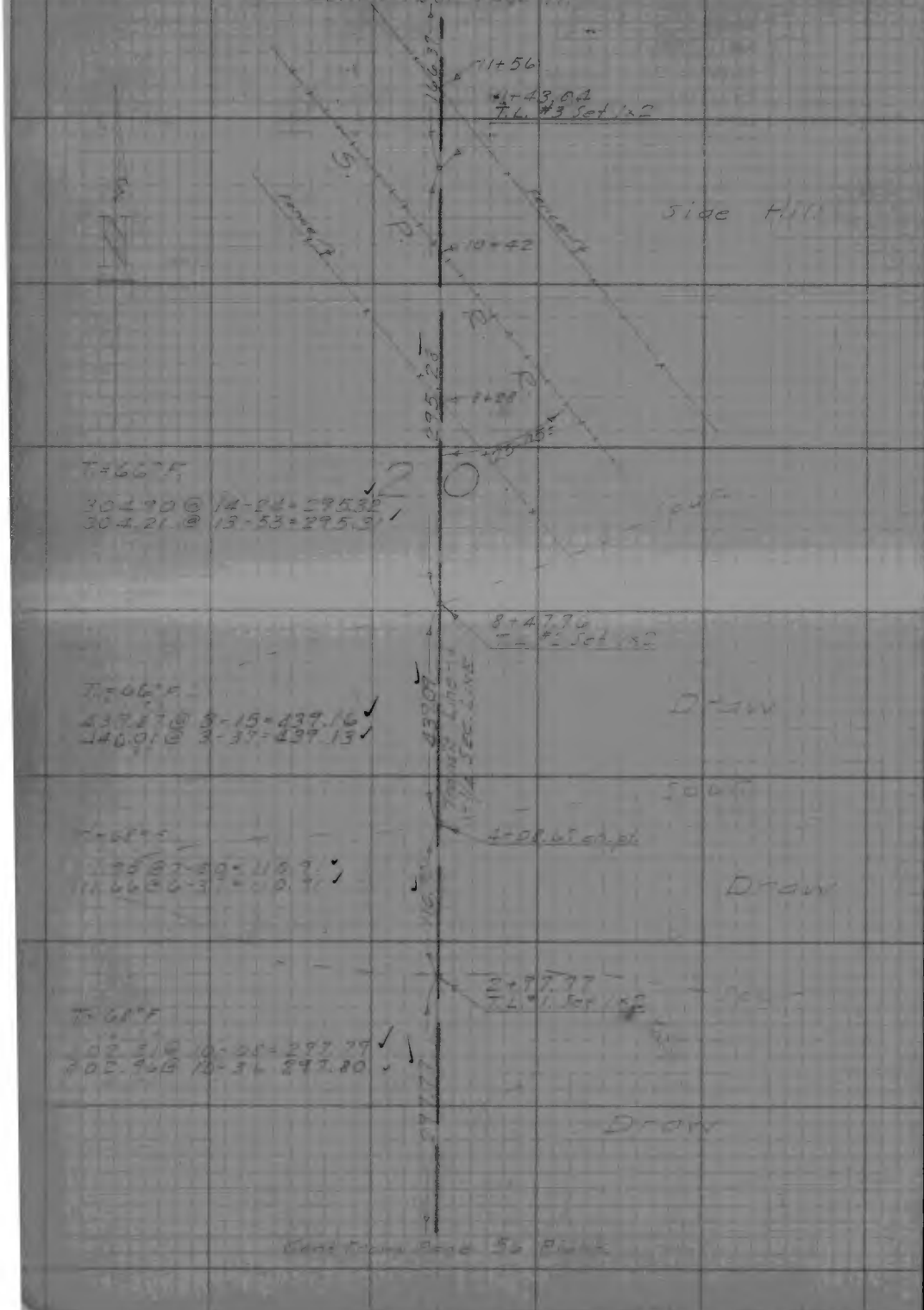

Cont from Page 56 Blank

RETURN TO
LOS ANGELES COUNTY SURVEYOR

Do not extend notes this side of this line

Note: ANY ADDITIONS OR CHANGES ON THIS SHEET MUST BE MADE OR CIRCLED IN Red. WITH DATE AND NAME OF PERSON MAKING CHANGE.

Date 11-26-30 Notes by P. T. DUNLAP Chief Party P. T. DUNLAP F.B. [illegible] Pg. 71

Platted by H N Bradstreet	W. O. No. 973 D. S. O. No. [illegible]
Date January 1931	Location [illegible]
Map No. C.S.B-618	Surveyed by P. T. DUNLAP
Platting C'k'd by R. W. S.	Date 11-25-30
Date FEB 3 1931	Indexed [illegible]

Cont. on Bot. Page 72.

Cont. From Top Page 70

Note: ANY ADDITIONS OR CHANGES ON THIS SHEET MUST BE MADE OR CIRCLED IN Red. WITH DATE AND NAME OF PERSON MAKING CHANGE.

Do not extend notes this side of this line

RETURN TO
LOS ANGELES COUNTY SURVEYOR

F.B. 446 Pg. 72 P. T. DUNLAP Chief Party Notes by P. T. DUNLAP Date 11-26-30

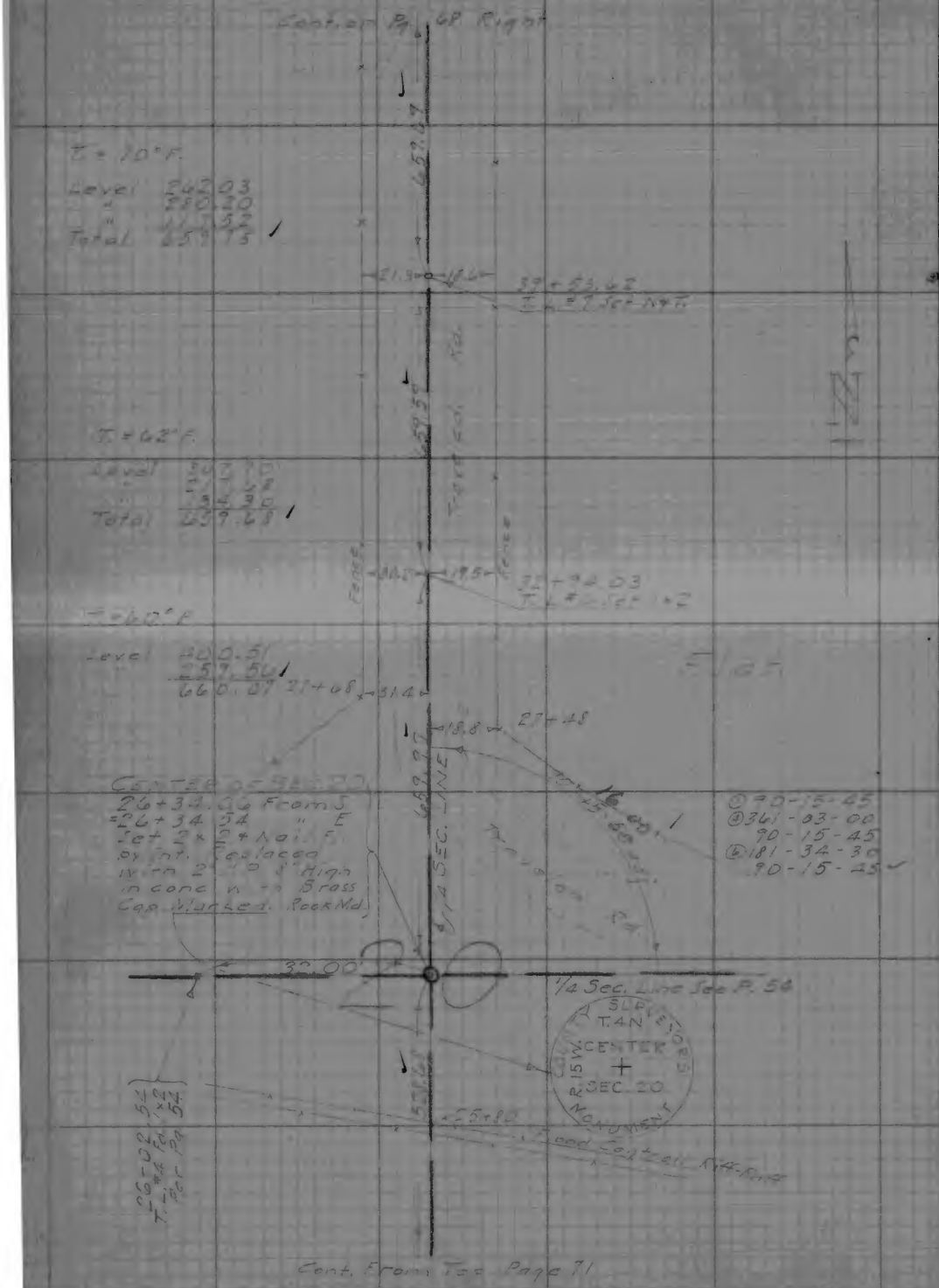

RETURN TO
LOS ANGELES COUNTY SURVEYOR

Do not extend notes this side of this line

Notes: ANY ADDITIONS OR CHANGES ON THIS SHEET MUST BE MADE OR CIRCLED IN Red. WITH DATE AND NAME OF PERSON MAKING CHANGE.

Date [illegible] Notes by P. T. DUNLAP Chief Party P. T. DUNLAP F.B. [illegible] PG. 73

Platted by H.N.Bradstreet	W. O. No. [illegible] D. S. O. No. [illegible]
Date January 1931	Location [illegible]
Map No. C.S.B-618	Surveyed by P. T. DUNLAP
Platting C'k'd by R. W. S.	Date [illegible]
Date [illegible] 1931	Indexed A. C. Johnson



Notes: ANY ADDITIONS OR CHANGES ON THIS SHEET MUST BE MADE OR CIRCLED IN Red. WITH DATE AND NAME OF PERSON MAKING CHANGE.

Do not extend notes this side of this line

RETURN TO LOS ANGELES COUNTY SURVEYOR

F.B. [illegible] Pg. 74 P. T. DUNLAP Chief Party Notes by P. T. DUNLAP Date [illegible]



RETURN TO

LOS ANGELES COUNTY SURVEYOR

Do not extend notes this side of this line

Note: ANY ADDITIONS OR CHANGES ON THIS SHEET MUST BE MADE OR CIRCLED IN Red. WITH DATE AND NAME OF PERSON MAKING CHANGE.

Date [illegible] Notes by P. T. DUNLAP Chief Party P. T. DUNLAP F.B. [illegible] PG 75

Platted by H.N. Bradstreet	W. O. No. [illegible] D. S. O. No.
Date January 1931	Location [illegible] School
Map No. C.S.P.-018	Surveyed by P. T. DUNLAP
Platting C'k'd by R. W. S.	Date 12-3-30
Date FEB 3 1931	Indexed [illegible]

Inst. at 2.2 int. of E'ly line School Lot 9 [illegible] Tujunga Canyon Highway. See Page 74

Line on P.I. No. 19 West Canyon Road. See Page 33

Stake	Horizontal ∠	Vertical ∠	Hor. Dist. (Feet)	Rod	Elev.	Remarks
Int						School Bldg
3.0	28°-00'	- 5-17	208.2	8-		S.W. Cor. 30.1'x16.6'
3.0	34-23	- 5-03	196.5	5-		S.E. "
3.0	39-26	- 5-19	228.1	8-		N.E. "
3.0	19-11	- 3-30	203.7	6-		S.W. Cor. Porch 50.1'x6.0'
3.0	33-00	- 5-08	190.5	5-		S.E. "
6.29						
3.0	36-[illegible]	- [illegible]	225.9	7-		N.E. " 20.1'x6.0'
						Open Porch
3.0	32-11	- [illegible]	180.7	5		S.W. Cor.
3.0	38-00	- [illegible]	175.0	5		S.E. "
3.0	38-03	- 6-04	198.8	4-		N.E. "
						10.3'x10.3' Tool-House
3.0	39-04	[illegible]	231.9	8-		S.W. Cor.
3.0	41-31	- [illegible]	229.0	4-		S.E. "
3.0	42-12	- 3-37	242.8	5-		N.E. "
6.29						
3.0	39-[illegible]	[illegible]	321.5	5-		S.W. Cor.
3.0	42-33	- 3-05	309.5	5-		S.E. "
3.0	42-[illegible]	- [illegible]	333.2	10-		N.E. "
1931						
3.0	36-20	- 3-12	331.0	3-		
3.0	37-15	- 3-16	328.9	3-		S.E. "
3.0	37-50	- 3-32	334.8	7-		N.E. "
1903						
3.0	46-12	- 2-40	303.3	11-		S.W. Cor.
3.0	47-15	- 3-[illegible]	303.1	11-		S.E. "
1.97	47-30	- 3-12	308.0			N.E. "

Note: ANY ADDITIONS OR CHANGES ON THIS SHEET MUST BE MADE OR CIRCLED IN Red. WITH DATE AND NAME OF PERSON MAKING CHANGE.

Do not extend notes this side of this line

RETURN TO LOS ANGELES COUNTY SURVEYOR

F.B. _____ PG. [illegible] P. T. DUNLAP Chief Party Notes by P. T. DUNLAP Date [illegible]

Stadia	Horiz. Angle	Vert. Angle	Hor. Dist.	Vert. Dist.	Rod	Elev.	Remarks
5.56							Tank House
5.0	74-05	- 6-01	56.4		5-		N.W. Cor
5.49							8.2' x 8.1'
5.0	75-42	- 6-58	49.3		5-		S.W. "
5.51							
5.0	84-38	- 6-18	51.4		5-		S.E. "
4.55							1" Water Pipe, Outlet
[illegible]	74-[illegible]	- 6-24	55.3		4-		From Tank House
5.6[illegible]							
5.0	57-36	- 6-03	66.2		5-		1" Water pipe
5.54							
[illegible]	29-26	- 5-18	223.1		4-		Pipe enters school
4.26							Pipe leaves school
2.0	27-38 ?	- 5-30	224.9		2-		for boys Toilet
[illegible]							
6.0	[illegible]	- 3-16	328.9		8-		1/2" Pipe enters Toilet
[illegible]							Blue gum Trees
[illegible]	27-50	- 2-18	240.6		14.5		Row of 5-6" N. End
[illegible]							
5.0	[illegible]	- 4-22	230.7		6-		So end of row
[illegible]							Row of 12-1" Gum Tree
5.0	9-47	- 3-18	185.4		6-		West End.
[illegible]							
[illegible]	36-25	- 4-07	73.6		5-		E. end
[illegible]							
[illegible]	77-56	- 4-35	100.5		10-		Row of 5" G. Trees E. end
[illegible]							
[illegible]	[illegible]-08	- 4-07	166.1		2-		W. end
[illegible]							
[illegible]	75-05	[illegible]	68.4		[illegible]		5" [illegible]
[illegible]							
[illegible]	73-[illegible]	- [illegible]	79.5		3-		"
[illegible]							
[illegible]	72-3[illegible]	- [illegible]	89.5		4-		"
[illegible]							
[illegible]	[illegible]	- [illegible]	99.2		4-		8" "
[illegible]							
[illegible]	[illegible]-20	- [illegible]	138.9		6-		8" "
[illegible]							
[illegible]	68-[illegible]	- 7-12	169.3		3-		6" "
[illegible]							
3.0	[illegible]	- [illegible]	188.8		4-		6 "
[illegible]							
2.0	[illegible]	- 6-02	200.8		3-		" "
[illegible]							
3.0	[illegible]	- 5-46	202.9		[illegible]		8 "
[illegible]							
3.0	57-36	- 5-43	209.9		4-		6 "
5.12							
3.0	50-4[illegible]	- 5-30	220.9		4-		4 "
4.32							
2.0	46-27	- 5-33	230.8		8-		6
2.38							
0.0	[illegible]	- 5-53	236.5		6-		10" pepper Tree
[illegible]							
7.0	35-05	- 3-31	268.0		9-		8" Coll. Tree
[illegible]							
[illegible]	42-07	- 2-43	424.1		7-		FC levee.
[illegible]							
[illegible]	46-13	- 2-38	384.2		9-		"
[illegible]							
[illegible]	53-15	- 2-54	333.1		9-		"
[illegible]							
[illegible]	66-[illegible]	- 3-20	276.0		9-		"
[illegible]							
[illegible]	96-50	- 3-40	238.0		8-		End of levee
[illegible]							
[illegible]	[illegible]-21	- [illegible]	267.1		1-		[illegible]

RETURN TO
LOS ANGELES COUNTY SURVEYOR

Do not extend notes this side of this line

Note: ANY ADDITIONS OR CHANGES ON THIS SHEET MUST BE MADE OR CIRCLED IN Red. WITH DATE AND NAME OF PERSON MAKING CHANGE.

Date [illegible] Notes by P. T. DUNLAP Chief Party P. T. DUNLAP F.B. [illegible] Pg. 75B

Platted by H.N. Bradstreet	W. O. No. [illegible] D. S. O. No.
Date January 1931	Location [illegible]
Map No. CS B-618	Surveyed by P. T. DUNLAP
Platting C'k'd by R. W. S.	Date [illegible]
Date FEB 3 1931	Indexed A. C. [illegible]

Sec.	Ver. Δ	Vert. Δ	[illegible]	[illegible]	[illegible]	[illegible]	[illegible]
[illegible]	[illegible]	-2-52	262.3		[illegible]		[illegible]
[illegible]	[illegible]	—	265.0		10.4		N.W. [illegible]
[illegible]	[illegible]	—	270.0		10.[illegible]		S.W. " "
[illegible]	[illegible]	—	469.0		12.6		N.E. " "
[illegible]	[illegible]	—	474.0		12.2		S.E. " "
[illegible]	[illegible]	-0-58	468.9		9-		[illegible]
[illegible]	[illegible]	-0-34	900.9		9-		" "
[illegible]	[illegible]	-[illegible]	1000.9		[illegible]		[illegible]
[illegible]	[illegible]	-[illegible]	265.8		5-		[illegible]
[illegible]	[illegible]	-[illegible]	198.8		5-		[illegible]
[illegible]	[illegible]	-[illegible]	67.4		5-		[illegible]
[illegible]	[illegible]	-[illegible]	53.4		5-		[illegible]
[illegible]	[illegible]	-[illegible]	77.6		5-		[illegible]
[illegible]	[illegible]	-[illegible]	30.0		6-		"
[illegible]	[illegible]	-[illegible]	42.7		5-		"
[illegible]	[illegible]	-[illegible]	96.0		4-		"
[illegible]	[illegible]	-3-26	172.4		5-		"
[illegible]	[illegible]	-2-56	255.3		4-		"
[illegible]	[illegible]	-4-3[illegible]	188.8		6-		[illegible]
							30.1'x51.7' Frame Bldg.
[illegible]	[illegible]	-3-4[illegible]	354.5				[illegible]
[illegible]	[illegible]	-5-36	332.1		9		S.E. [illegible]
[illegible]	[illegible]	-[illegible]	366.6		14		N.E.

For windmill location see page 76 Apr 4, 31. HNB

Note: ANY ADDITIONS OR CHANGES ON THIS SHEET MUST BE MADE OR CIRCLED IN Red. WITH DATE AND NAME OF PERSON MAKING CHANGE.

Do not extend notes this side of this line

RETURN TO LOS ANGELES COUNTY SURVEYOR

F.B. [illegible] PG. [illegible] P. T. DUNLAP Chief Party Notes by P. T. DUNLAP Date [illegible]

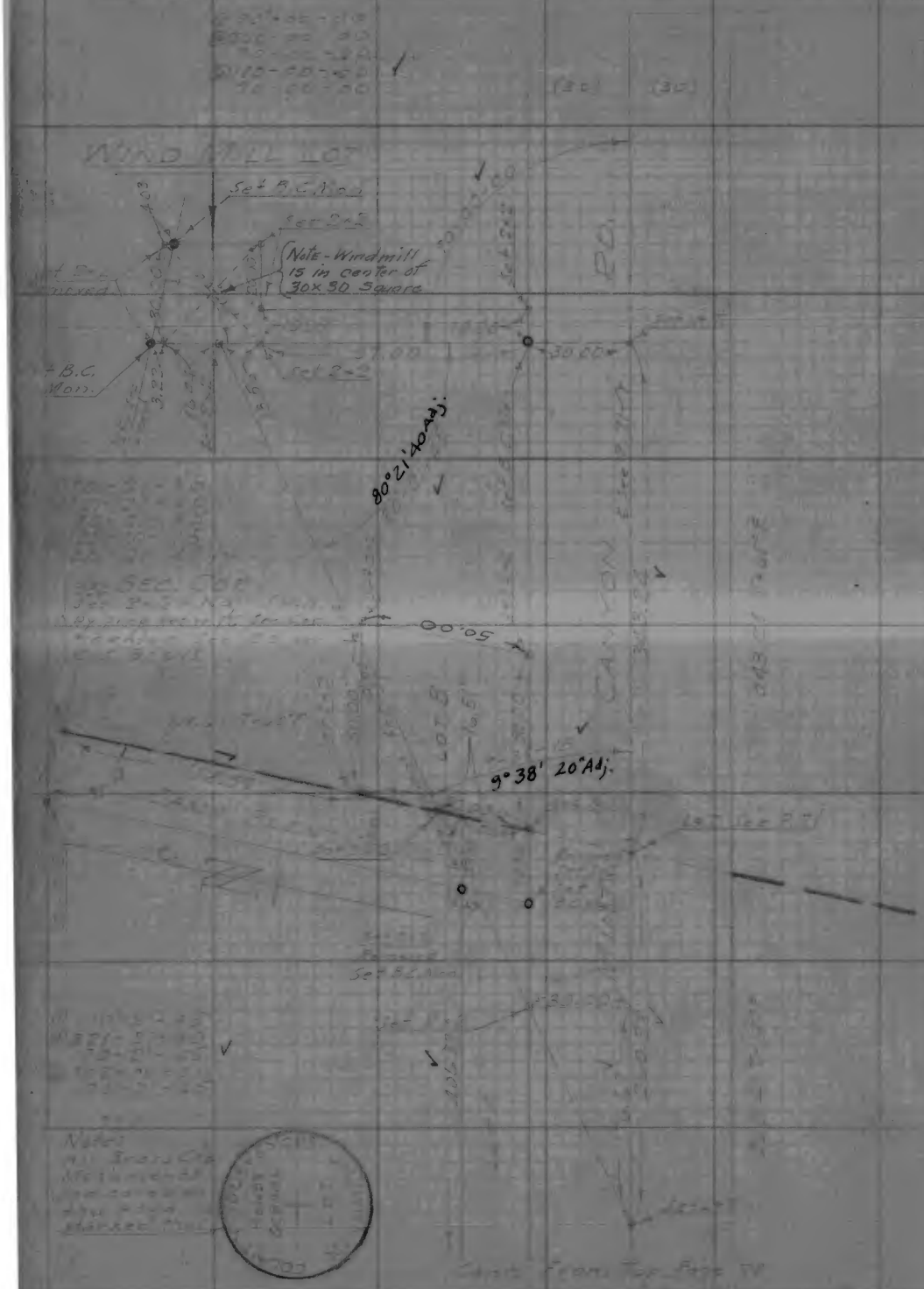

RETURN TO
LOS ANGELES COUNTY SURVEYOR
Do not extend notes this side of this line

Notes: ANY ADDITIONS OR CHANGES ON THIS SHEET MUST BE MADE OR CIRCLED IN Red. WITH DATE AND NAME OF PERSON MAKING CHANGE.

Date _____ Notes by P. T. DUNLAP Chief Party P. T. DUNLAP F.B. _____ PG 71

Platted by _____	W. O. No. _____ D. S. O. No. _____
Date _____	Location _____
Map No. _____	Surveyed by P. T. DUNLAP
Platting C'k'd by _____	Date _____
Date _____	Indexed A. C. Johnson 12-12-31

Note: ANY ADDITIONS OR CHANGES ON THIS SHEET MUST BE MADE OR CIRCLED IN Red. WITH DATE AND NAME OF PERSON MAKING CHANGE.

Do not extend notes this side of this line

RETURN TO
LOS ANGELES COUNTY SURVEYOR

F.B. 222 PG. 71 P. T. DUNLAP Chief Party Notes by P. T. DUNLAP Date 7-26-71



RETURN TO
LOS ANGELES COUNTY SURVEYOR

Do not extend notes this side of this line

Note: ANY ADDITIONS OR CHANGES ON THIS SHEET MUST BE MADE OR CIRCLED IN Red. WITH DATE AND NAME OF PERSON MAKING CHANGE.

Date [illegible] Notes by P. T. DUNLAP Chief Party P. T. DUNLAP F.B. [illegible] PG. 79

Platted by	W. O. No. [illegible] D. S. O. No.
Date	Location T.4N. R.15W.
Map No.	Surveyed by P. T. DUNLAP
Platting C'k'd by	Date [illegible]
Date	Indexed A. C. Johnson

Notes: ANY ADDITIONS OR CHANGES ON THIS SHEET MUST BE MADE OR CIRCLED IN Red. WITH DATE AND NAME OF PERSON MAKING CHANGE.

Do not extend notes this side of this line

RETURN TO LOS ANGELES COUNTY SURVEYOR

F.B. 446 Pg. 80 P. T. DUNLAP Chief Party Notes by P. T. DUNLAP Date 12-3-30

Cont. on Bot. Page 81

T = 72°F

204.31 @ 4-07 = 203.77
204.73 @ 3-48 = 203.78

Flat Ridge

203.76

24+35.5 Fence

24+32.47 ch. pt.

T = 70°F

362.50 @ 5-46 = 360.66
362.73 @ 6-06 = 360.67

360.64

SEC. 21

22+71.83 ch. pt.

T = 70°F

Level 254.65
" 253.85
Total 508.50

508.45

17+56.4 Fence

17+63.38
T.L. #3 Set 1x2

T = 70°F

496.69 @ 3-54 = 495.54
496.53 @ 3-40 = 495.56
Level 4.80
Av. Total 500.35

500.30

Transit Line

T = 70°F

105.06 @ 8-13 = 103.98
104.73 @ 6-49 = 103.99

12+63.06
T.L. #2 Set 1x2

103.98

11+59.10 ch. pt.

Toe of Slope

494.52

Cont. From Top Page 79

RETURN TO
LOS ANGELES COUNTY SURVEYOR

Do not extend notes this side of this line

Note: ANY ADDITIONS OR CHANGES ON THIS SHEET MUST BE MADE OR CIRCLED IN Red. WITH DATE AND NAME OF PERSON MAKING CHANGE.

Date 12-3-30 Notes by P. T. DUNLAP Chief Party P. T. DUNLAP F.B. [illegible] Pg. 81

Platted by	W. O. No. [illegible] D. S. O. No. [illegible]
Date	Location [illegible]
Map No.	Surveyed by P. T. DUNLAP
Platting C'k'd by	Date 12-3-30
Date	Indexed A. C. Johnson

Cont. on Page 82 Left

T=40°F
339.77 Level
[illegible]
421.81 Total

T=66°F
Level 89.51
187.58
235.16
161.11
233.80
Total 907.16



Cont. From Top Page 80

Note: ANY ADDITIONS OR CHANGES ON THIS SHEET MUST BE MADE OR CIRCLED IN Red. WITH DATE AND NAME OF PERSON MAKING CHANGE.

Do not extend notes this side of this line

RETURN TO
LOS ANGELES COUNTY SURVEYOR

F.B. [illegible] PG. 82 P. T. DUNLAP Chief Party Notes by P. T. DUNLAP Date 12-4-30



RETURN TO
LOS ANGELES COUNTY SURVEYOR

Do not extend notes this side of this line

Notes: ANY ADDITIONS OR CHANGES ON THIS SHEET MUST BE MADE OR CIRCLED IN Red, WITH DATE AND NAME OF PERSON MAKING CHANGE.

Date [illegible] Notes by P. T. DUNLAP Chief Party P. T. DUNLAP F.B. [illegible] PG. 83

Platted by	W. O. No. [illegible] D. S. O. No.
Date	Location
Map No.	Surveyed by P. T. DUNLAP
Platting C'k'd by	Date [illegible]
Date	Indexed A. C. Johnson

Note: ANY ADDITIONS OR CHANGES ON THIS SHEET MUST BE MADE OR CIRCLED IN Red. WITH DATE AND NAME OF PERSON MAKING CHANGE.

Do not extend notes this side of this line

RETURN TO LOS ANGELES COUNTY SURVEYOR



F.B. 246 PG. 84 P. T. DUNLAP Chief Party Notes by P. T. DUNLAP Date 12-5-80

RETURN TO
LOS ANGELES COUNTY SURVEYOR

Do not extend notes this side of this line

Notes: ANY ADDITIONS OR CHANGES ON THIS SHEET MUST BE MADE OR CIRCLED IN Red. WITH DATE AND NAME OF PERSON MAKING CHANGE.

Date [illegible] Notes by P. T. DUNLAP Chief Party P. T. DUNLAP F.B. [illegible] PG. 85

Platted by	W. O. No. [illegible] D. S. O. No. [illegible]
Date	Location [illegible]
Map No.	Surveyed by P. T. DUNLAP
Platting C'k'd by	Date [illegible]
Date	Indexed A. C. Johnson



Notes: ANY ADDITIONS OR CHANGES ON THIS SHEET MUST BE MADE OR CIRCLED IN Red. WITH DATE AND NAME OF PERSON MAKING CHANGE.

Do not extend notes this side of this line

RETURN TO
LOS ANGELES COUNTY SURVEYOR

F.B. 446 Pg. 86 P. T. DUNLAP Chief Party Notes by P. T. DUNLAP Date 12-6-30



RETURN TO
LOS ANGELES COUNTY SURVEYOR

Do not extend notes this side of this line

Note: ANY ADDITIONS OR CHANGES ON THIS SHEET MUST BE MADE OR CIRCLED IN Red, WITH DATE AND NAME OF PERSON MAKING CHANGE.

Date 4-2-31 Notes by [illegible] Chief Party _____ F.B. _____ PG. 87

Platted by _____	W. O. No. [illegible] D. S. O. No. _____
Date _____	Location [illegible]
Map No. _____	Surveyed by [illegible]
Platting C'k'd by _____	Date 4-2-31
Date _____	Indexed A. C. Johnson

Continued Bottom Page 83

T=70°
330.23 @ 2-20 = 329.96
330.16 @ 1-58 = 329.97

45+05.5 Ch. Pt.

Spur
T.L. #11 Set 1x2
41+75.23

T=64
397.50 @ 1-57 = 397.27
397.42 @ 1-39 = 397.26

32 29

Spur
T.L. #10 Set 1x2
37+78.02

T=64°
425.90 @ 0-0 = 425.90

Spur
T.L. #9 Set 1x2
33+52.8

T=64°
86.94 @ 18-01 = 82.68
86.50 @ 17-07 = 82.67

32+69.52 Ch. Pt.

T=62°
499.25 @ 3-31 = 498.31
499.15 @ 3-16 = 498.34

Spur
T.L. #8 Set 1x2
[illegible]

338.74

Continued Top Page 88

Note: ANY ADDITIONS OR CHANGES ON THIS SHEET MUST BE MADE OR CIRCLED IN Red. WITH DATE AND NAME OF PERSON MAKING CHANGE.

Do not extend notes this side of this line

RETURN TO
LOS ANGELES COUNTY SURVEYOR

F.B. 446 Pg. 88 P. T. Dunlap Chief Party Notes by Gleason Date 4-2-31

① 89-51-00
④ 359-24-45
89-51-11¼
⑥ 179-07-00
89-51-10

Set 1x2

Transit 89° Line pg 167

51'-10"

31

Line Pro.

30

T.4N. R.15W.

T=72°
28.02 @ 0-0

28.02

Transit Line Set P. 16
Int. with Transit Line From North

T.L. #4 From W.
Fd. 1x2
Set P. 16

T.L. #15 Set 1x2 Bent
52+31.61 From E
=79+32.87 " N

T=72°
31.16 @ 15-17 = 30.06'
31.48 @ 17-13 = 30.07'

30.06

Line

32

52+61.75
T.L. #14 Set 1x2

29

T=72°
104.92 @ 16-22 = 100.67'
104.72 @ 16-00 = 100.66

100.66

51+61.09
T.L. #13 Set 1x2

T=72°
141.22 @ 5-45 = 140.51'
141.14 @ 5-21 = 140.52'

140.51

Ridge

T.L. #12 Set 1x2
50+20.58

T=72°
495.68 @ 10-27 = 487.46
495.33 @ 10-13 = 487.47'

487.43

Transit

45+33.15 Cn. Pt.

T=70°
28.00 @ 0-0 = 28.00

28.00

Con. From Top Page 87

RETURN TO
LOS ANGELES COUNTY SURVEYOR
Do not extend notes this side of this line
Notes: ANY ADDITIONS OR CHANGES ON THIS SHEET MUST BE MADE OR CIRCLED IN Red. WITH DATE AND NAME OF PERSON MAKING CHANGE.

Date _____ Notes by P. T. DUNLAP Chief Party P. T. DUNLAP F.B. _____ PG. 89

Platted by _____	W. O. No. _____ D. S. O. No. _____
Date _____	Location _____
Map No. _____	Surveyed by P. T. DUNLAP
Platting C'k'd by _____	Date _____
Date _____	Indexed A. C. Johnson



Notes: ANY ADDITIONS OR CHANGES ON THIS SHEET MUST BE MADE OR CIRCLED IN Red. WITH DATE AND NAME OF PERSON MAKING CHANGE.

Do not extend notes this side of this line

RETURN TO LOS ANGELES COUNTY SURVEYOR

F.B. 440 PG. 70 P. T. DUNLAP Chief Party Notes by P. T. DUNLAP Date 4-4-31

Cont. on Bot. Page 71

Level 99.55

T=70°F

304.85@ 9-10=300.76 ✓
304.57@ 8-49=300.97 ✓

23

22

78

19+68

84

07

1

2

8

Cont. From Top Page 72

RETURN TO
LOS ANGELES COUNTY SURVEYOR

Do not extend notes this side of this line

Note: ANY ADDITIONS OR CHANGES ON THIS SHEET MUST BE MADE OR CIRCLED IN Red. WITH DATE AND NAME OF PERSON MAKING CHANGE.

Date _____ Notes by P. T. DUNLAP Chief Party P. T. DUNLAP F.B. _____ Pg. 91

Platted by	W. O. No. _____ D. S. O. No. _____
Date	Location
Map No.	Surveyed by P. T. DUNLAP
Platting C'k'd by	Date
Date	Indexed A. C. Johnson



Notes: ANY ADDITIONS OR CHANGES ON THIS SHEET MUST BE MADE OR CIRCLED IN Red. WITH DATE AND NAME OF PERSON MAKING CHANGE.

Do not extend notes this side of this line

RETURN TO
LOS ANGELES COUNTY SURVEYOR

F.B. 446 Pg. 92 P. T. DUNLAP Chief Party Notes by P. T. DUNLAP Date 4-6-31

Cont. on Bot. Page 93



See pg 139 & 145

RETURN TO
LOS ANGELES COUNTY SURVEYOR

Note: ANY ADDITIONS OR CHANGES ON THIS SHEET MUST BE MADE OR CIRCLED IN Red. WITH DATE AND NAME OF PERSON MAKING CHANGE.

Do not extend notes this side of this line

Date [illegible] Notes by P. T. DUNLAP Chief Party P. T. DUNLAP F.B. [illegible] Pg. 93

Platted by	W. O. No. [illegible] D. S. O. No. [illegible]
Date	Location T.4N. R.15W.
Map No.	Surveyed by P. T. DUNLAP
Platting C'k'd by	Date 4-6-31
Date	Indexed A. C. Johnson

Cont. on Set Page 94

T.-60°F

Level [illegible]

Total [illegible]

Set cross in steel Windmill tower at base

43.23

Set 2" I.P. & B.C. in conc. for 1/4 Sec. Cor. [illegible] and marked as shown - Set by prop. 1/2 Mile N & E. [illegible] Dec 30-1931

26+41.12 2.94

26+20.9 Fence

Set cut spike & washer base of 8" Elder

Fd 1" I.P. 12" High 26+20.97 See F.B. 100-32

26.56

5+94.41 T.L. #3 Set 1x2

T.-90°F

Level 146.01
101.32
[illegible]
104.17
[illegible]
[illegible]
87.03
105.95

Total 874.83

17+19.55 T.L. #2 Set 1x2

T.-94°F

Level 253.99

14+65.54 ch pt

323.80

Cont. From Tra Page 93

COUNTY SURVEYORS MONUMENT
T.4N.
R.15W.
Sec. 14
Sec. 13
1/4 COR.

Note: ANY ADDITIONS OR CHANGES ON THIS SHEET MUST BE MADE OR CIRCLED IN Red. WITH DATE AND NAME OF PERSON MAKING CHANGE.

Do not extend notes this side of this line

RETURN TO
LOS ANGELES COUNTY SURVEYOR

F.B. [illegible] PG. [illegible] P. T. DUNLAP Chief Party Notes by P. T. DUNLAP Date [illegible]

RETURN TO
LOS ANGELES COUNTY SURVEYOR

Do not extend notes this side of this line

Note: ANY ADDITIONS OR CHANGES ON THIS SHEET MUST BE MADE OR CIRCLED IN Red, WITH DATE AND NAME OF PERSON MAKING CHANGE.

Date _____ Notes by P. T. DUNLAP Chief Party P. T. DUNLAP F.B. _____ Pg. 95

Platted by _____	W. O. No. _____ D. S. O. No. _____
Date _____	Location T. 4 N. R. 15 W.
Map No. _____	Surveyed by P. T. DUNLAP
Platting C'k'd by _____	Date _____
Date _____	Indexed _____

COUNTY SURVEYORS MONUMENT
T. 4 N
R. 15 W.
11 12
14 13
SEC. COR.

0
8
425.82
425.86
591.03
591.02

11

12

See F.B. 100-53

See note

Also See F.B. 100-53

14

13

Note - Made search for corner per C.S. 8880 100'± N & 50'± E of C.S. Mon. F.C. Howard 4/22-40

Note: ANY ADDITIONS OR CHANGES ON THIS SHEET MUST BE MADE OR CIRCLED IN Red. WITH DATE AND NAME OF PERSON MAKING CHANGE.

Do not extend notes this side of this line

RETURN TO
LOS ANGELES COUNTY SURVEYOR

F.B. [illegible] PG. [illegible] P. T. DUNLAP Chief Party Notes by P. T. DUNLAP Date [illegible]

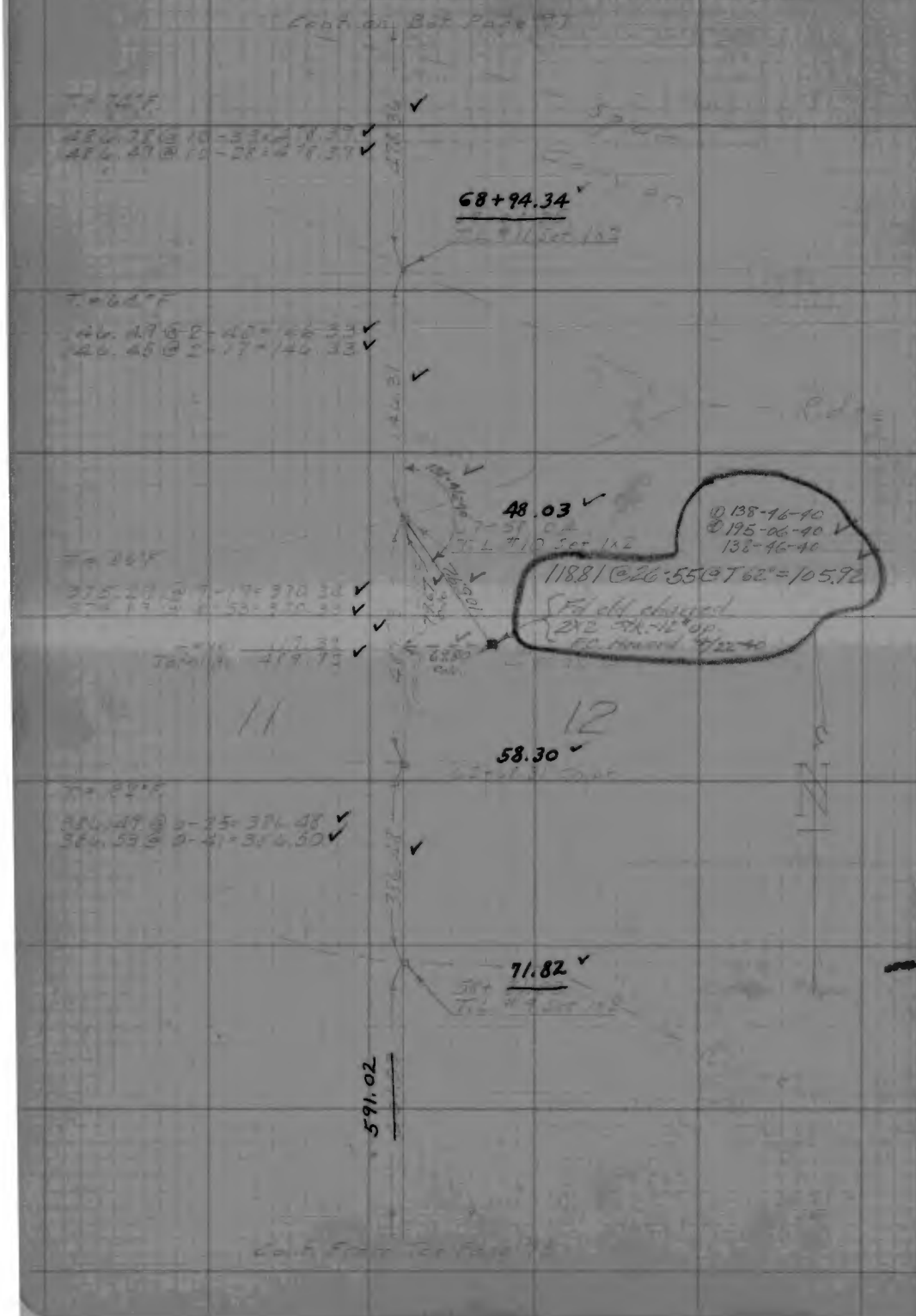

RETURN TO
LOS ANGELES COUNTY SURVEYOR

Do not extend notes this side of this line

Note: ANY ADDITIONS OR CHANGES ON THIS SHEET MUST BE MADE OR CIRCLED IN Red. WITH DATE AND NAME OF PERSON MAKING CHANGE.

Date [illegible] Notes by P. T. DUNLAP Chief Party P. T. DUNLAP F.B. [illegible] PG. 97

Platted by	W. O. No. [illegible] D. S. O. No. [illegible]
Date	Location
Map No.	Surveyed by P. T. DUNLAP
Platting C'k'd by	Date
Date	Indexed A. C. Johnson

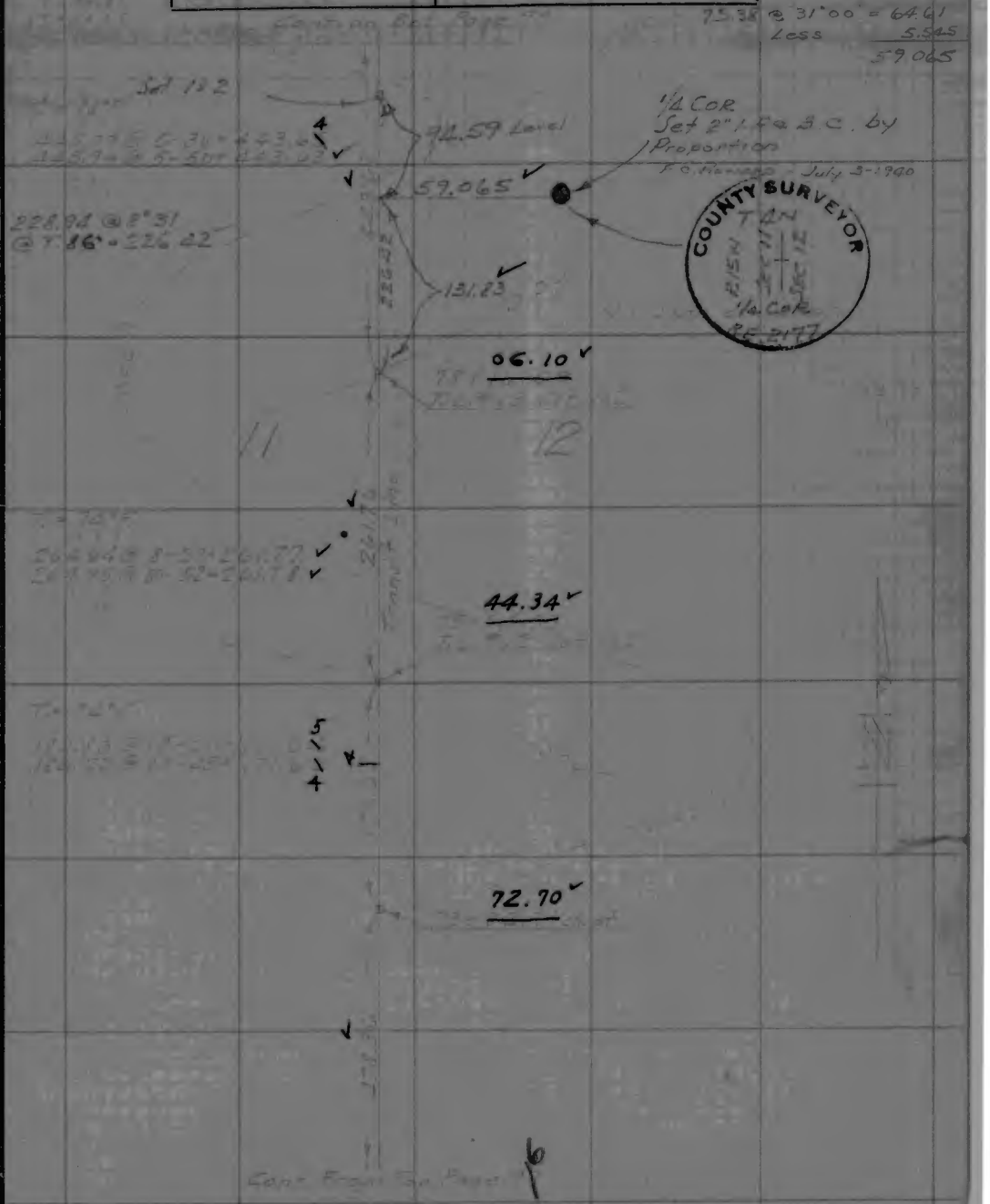

Note: ANY ADDITIONS OR CHANGES ON THIS SHEET MUST BE MADE OR CIRCLED IN Red. WITH DATE AND NAME OF PERSON MAKING CHANGE.

Do not extend notes this side of this line

RETURN TO
LOS ANGELES COUNTY SURVEYOR

F.B. [illegible] Pg. 78 P. T. DUNLAP Chief Party Notes by P. T. DUNLAP Date [illegible]



RETURN TO
LOS ANGELES COUNTY SURVEYOR

Do not extend notes this side of this line

Note: ANY ADDITIONS OR CHANGES ON THIS SHEET MUST BE MADE OR CIRCLED IN Red. WITH DATE AND NAME OF PERSON MAKING CHANGE.

Date _____ Notes by P. T. DUNLAP Chief Party P. T. DUNLAP F.B. _____ Pg. 99

Platted by	W. O. No. _____ D. S. O. No. _____
Date	Location
Map No.	Surveyed by P. T. DUNLAP
Platting C'k'd by	Date
Date	Indexed A. C. Johnson

105+93.60

105+89.54

Replaced with
C.S. Mon. See
F.B. 775-230

104+99.54

11

12

74.66

477.92

477.95

477.94

96+96.72

Notes: ANY ADDITIONS OR CHANGES ON THIS SHEET MUST BE MADE OR CIRCLED IN Red WITH DATE AND NAME OF PERSON MAKING CHANGE.

Do not extend notes this side of this line

RETURN TO
LOS ANGELES COUNTY SURVEYOR

F.B. [illegible] PG. [illegible] P. T. DUNLAP Chief Party Notes by P. T. DUNLAP Date [illegible]

RETURN TO

LOS ANGELES COUNTY SURVEYOR

Do not extend notes this side of this line

Note: ANY ADDITIONS OR CHANGES ON THIS SHEET MUST BE MADE OR CIRCLED IN Red. WITH DATE AND NAME OF PERSON MAKING CHANGE.

Date [illegible] Notes by P. T. DUNLAP Chief Party P. T. DUNLAP F.B. [illegible] Pg. 101

Platted by	W. O. No. D. S. O. No.
Date	Location
Map No.	Surveyed by P. T. DUNLAP
Platting C'k'd by	Date
Date	Indexed A. C. Johnson

W.S 62D-1

Note: ANY ADDITIONS OR CHANGES ON THIS SHEET MUST BE MADE OR CIRCLED IN Red. WITH DATE AND NAME OF PERSON MAKING CHANGE.

Do not extend notes this side of this line

RETURN TO
LOS ANGELES COUNTY SURVEYOR

F.B. 446 Pg. 102 P. T. DUNLAP Chief Party Notes by P. T. DUNLAP Date 4-13-31

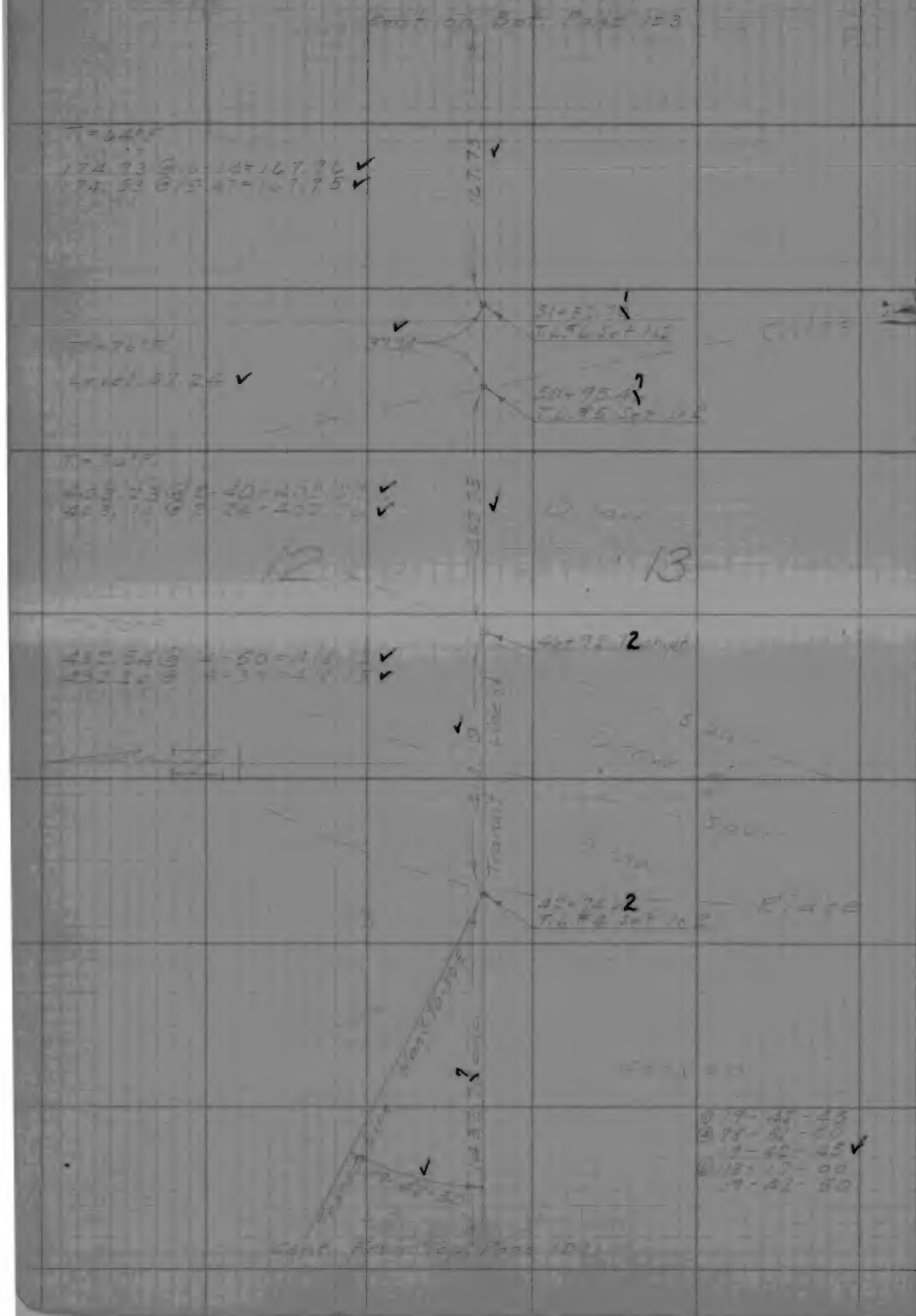

RETURN TO

LOS ANGELES COUNTY SURVEYOR

Do not extend notes this side of this line

Note: ANY ADDITIONS OR CHANGES ON THIS SHEET MUST BE MADE OR CIRCLED IN Red. WITH DATE AND NAME OF PERSON MAKING CHANGE.

Date _____ Notes by P. T. DUNLAP Chief Party P. T. DUNLAP F.B. _____ PG. 103

Platted by	W. O. No. _____ D. S. O. No. _____
Date	Location
Map No.	Surveyed by P. T. DUNLAP
Platting C'k'd by	Date
Date	Indexed A. C. Johnson

Note: ANY ADDITIONS OR CHANGES ON THIS SHEET MUST BE MADE OR CIRCLED IN Red. WITH DATE AND NAME OF PERSON MAKING CHANGE.

RETURN TO LOS ANGELES COUNTY SURVEYOR

Do not extend notes this side of this line

FOR TRUE LINE TO NORTH
See F.B. 98-159

NOTE - A 20' x level dist. here, was not recorded See F.B. 98-159 for the 6 Cor. Data in red copied from F.B. 98-159

F.B. [illegible] PG. [illegible] P. T. DUNLAP Chief Party Notes by P. T. DUNLAP Date [illegible]

Cont on 2 of Page 105

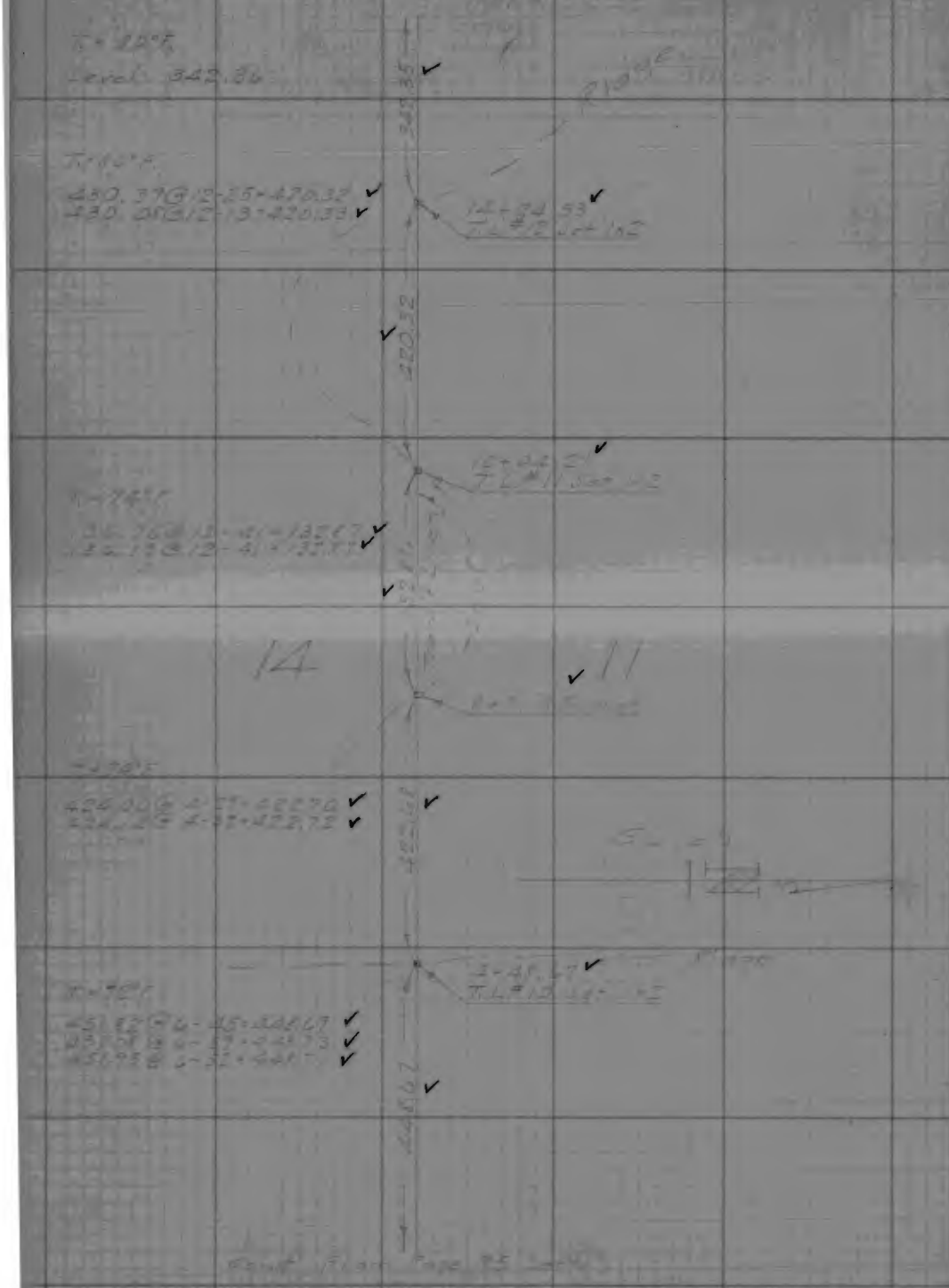

RETURN TO
LOS ANGELES COUNTY SURVEYOR

Do not extend notes this side of this line

Note: ANY ADDITIONS OR CHANGES ON THIS SHEET MUST BE MADE OR CIRCLED IN Red. WITH DATE AND NAME OF PERSON MAKING CHANGE.

Date [illegible] Notes by P. T. DUNLAP Chief Party P. T. DUNLAP F.B. [illegible] PG. 105

Platted by	W. O. No. [illegible] D. S. O. No. [illegible]
Date	Location [illegible]
Map No.	Surveyed by P. T. DUNLAP
Platting C'k'd by	Date [illegible]
Date	Indexed A. C. Johnson



Note: ANY ADDITIONS OR CHANGES ON THIS SHEET MUST BE MADE OR CIRCLED IN Red. WITH DATE AND NAME OF PERSON MAKING CHANGE.

Do not extend notes this side of this line

RETURN TO LOS ANGELES COUNTY SURVEYOR

F.B. 46 PG. 106 P. T. DUNLAP Chief Party Notes by P. T. DUNLAP Date 4-16-31

Cont. on Bot. Page 107

T = 78°F

165.87 @ 4-10 = 165.43 ✓
166.20 @ 4-45 = 165.43 ✓

33

41+78 [illegible]

T = 78°F

[illegible] = 399.75 ✓
[illegible] = 399.75 ✓

61

37+78 [illegible]

T = 74°F

[illegible] = 402.80 ✓
[illegible] = 402.83 ✓

14

11

T = 72°F

483.36 @ 13-12 = 470.59 ✓
483.58 @ 13-19 = 470.58 ✓

81

33+75 [illegible]

470.55

26

29+75 [illegible]

To South 1/4 Cor. of Sec. 14
Pg. 138

COUNTY SURVEYOR'S MONUMENT
R.15W
T.4N.
SEC. 11
SEC. 14
1/4 COR.

#21.06

1/4 SEC COR.
Set 2" I.P. & B.C. in conc. by prop and marked as shown.
F. C. [illegible]
Dec 22 - 1931

26+13.06

Note - this corner set by proportion 1/2 mile E & 1/2 mile west. Holmes

[illegible] #14
[illegible]

RETURN TO
LOS ANGELES COUNTY SURVEYOR

Do not extend notes this side of this line

Note: ANY ADDITIONS OR CHANGES ON THIS SHEET MUST BE MADE OR CIRCLED IN Red. WITH DATE AND NAME OF PERSON MAKING CHANGE.

Date _____ Notes by P. T. DUNLAP Chief Party P. T. DUNLAP F.B. _____ PG. 107

Platted by _____	W. O. No. _____ D. S. O. No. _____
Date _____	Location _____
Map No. _____	Surveyed by P. T. DUNLAP
Platting C'k'd by _____	Date _____
Date _____	Indexed A. C. Johnson

Note: ANY ADDITIONS OR CHANGES ON THIS SHEET MUST BE MADE OR CIRCLED IN Red. WITH DATE AND NAME OF PERSON MAKING CHANGE.

Do not extend notes this side of this line

RETURN TO
LOS ANGELES COUNTY SURVEYOR

F.B. ____ PG. ____ P. T. DUNLAP Chief Party Notes by P. T. DUNLAP Date ____



RETURN TO

LOS ANGELES COUNTY SURVEYOR

Do not extend notes this side of this line

Note: ANY ADDITIONS OR CHANGES ON THIS SHEET MUST BE MADE OR CIRCLED IN Red. WITH DATE AND NAME OF PERSON MAKING CHANGE.

Date Notes by P. T. DUNLAP Chief Party P. T. DUNLAP F.B. PG 109

Platted by	W. O. No. D. S. O. No.
Date	Location
Map No.	Surveyed by P. T. DUNLAP
Platting C'k'd by	Date
Date	Indexed A. C. Johnson

47.87

For 1/4 Section Corner
See F.B. 775-243

129+92.35

124+97.05

60.97

Note: ANY ADDITIONS OR CHANGES ON THIS SHEET MUST BE MADE OR CIRCLED IN Red. WITH DATE AND NAME OF PERSON MAKING CHANGE.

Do not extend notes this side of this line

RETURN TO
LOS ANGELES COUNTY SURVEYOR

F.B. 446 Pg. 110 P. T. DUNLAP Chief Party Notes by P. T. DUNLAP Date 1-17-31

RETURN TO

LOS ANGELES COUNTY SURVEYOR

Do not extend notes this side of this line

Note: ANY ADDITIONS OR CHANGES ON THIS SHEET MUST BE MADE OR CIRCLED IN Red. WITH DATE AND NAME OF PERSON MAKING CHANGE.

Date _____ Notes by P. T. DUNLAP Chief Party P. T. DUNLAP F.B. _____ PG. 111

Platted by	W. O. No. _____ D. S. O. No. _____
Date	Location
Map No.	Surveyed by P. T. DUNLAP
Platting C'k'd by	Date
Date	Indexed A. C. Johnson

45.40

85.63

141+ 99.25

02.55

Note: ANY ADDITIONS OR CHANGES ON THIS SHEET MUST BE MADE OR CIRCLED IN Red. WITH DATE AND NAME OF PERSON MAKING CHANGE.

Do not extend notes this side of this line

RETURN TO
LOS ANGELES COUNTY SURVEYOR

F.B. [illegible] PG. [illegible] P. T. DUNLAP Chief Party Notes by P. T. DUNLAP Date [illegible]

T.5N. R.15W.
35

36

59.80

48.12

T.4N. R.15W.
2

1

58.14

Cont. from Top Page

RETURN TO
LOS ANGELES COUNTY SURVEYOR

Do not extend notes this side of this line

Notes: ANY ADDITIONS OR CHANGES ON THIS SHEET MUST BE MADE OR CIRCLED IN Red. WITH DATE AND NAME OF PERSON MAKING CHANGE.

Notes Ck'd by	Survey of
Map No.	W. O. Tape No. St'd °F.
Office Work	Surveyed by
Checked	Notes Date
Date	Indexed 12-18-31

F.B. 446 Pg. 113

SURVEY
OF
SAND CANYON ROAD EXTENSION
FROM
SOLEDAD CANYON ROAD
TO
MINT CANYON HIGHWAY.

W.O. 991

F.C. HOWARD AND PARTY.
NOV.-DEC. 1931.

INDEX ON NEXT PAGE

Tape Std. @ 84°

Note: ANY ADDITIONS OR CHANGES ON THIS SHEET MUST BE MADE OR CIRCLED IN Red Ink, WITH DATE AND NAME OF PERSON MAKING CHANGE.
Do not extend notes this side of this line
RETURN TO
LOS ANGELES COUNTY SURVEYOR
700 HALL OF RECORDS
FORM 247 10M 5-31

F.B. 446 Pg. 114

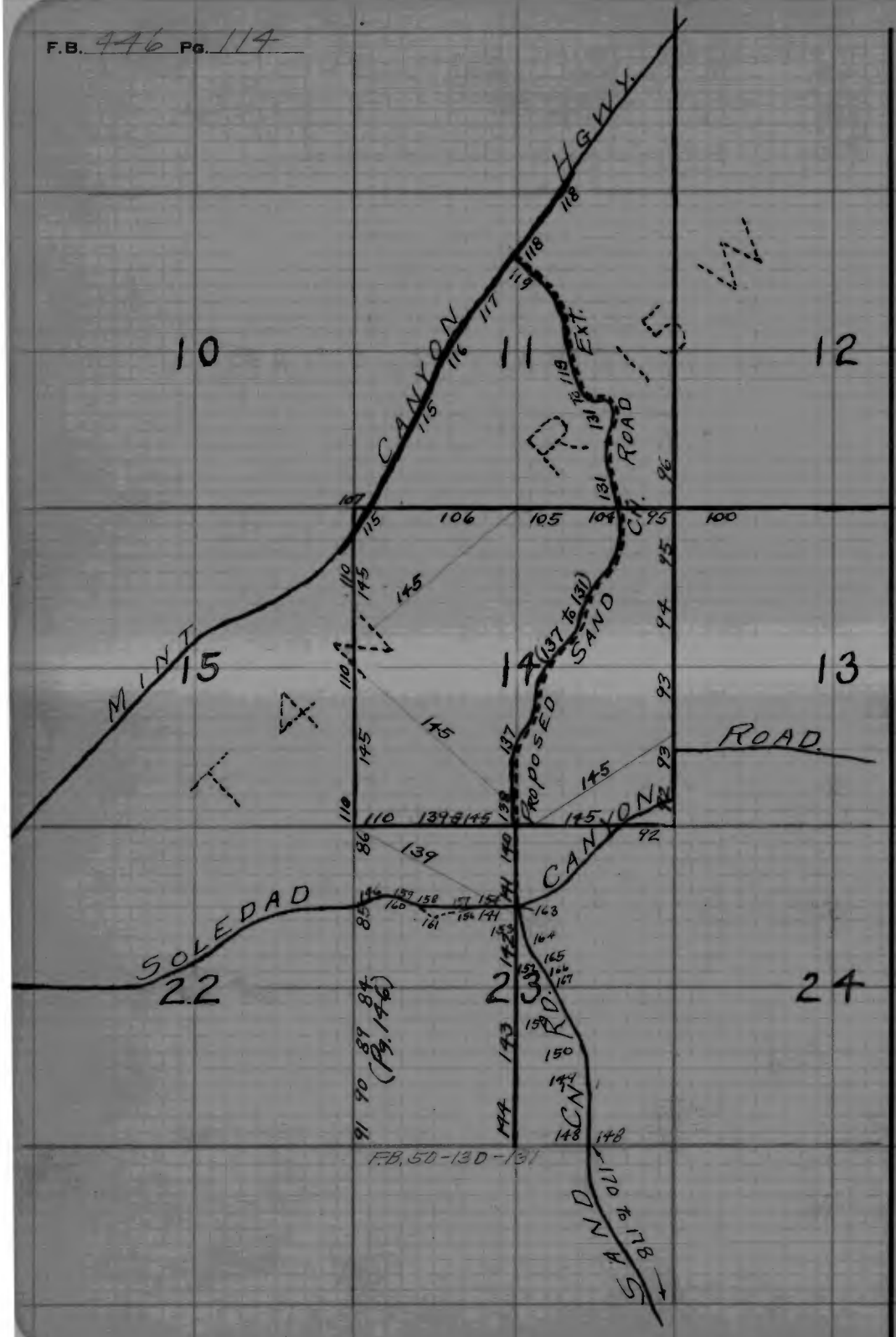

RETURN TO
LOS ANGELES COUNTY SURVEYOR
700 HALL OF RECORDS
Do not extend notes this side of this line

Notes: ANY ADDITIONS OR CHANGES ON THIS SHEET MUST BE MADE OR CIRCLED IN Red Ink- WITH DATE AND NAME OF PERSON MAKING CHANGE.

Date _____ Notes by F. C. Howard Chief Party F. C. Howard F.B. 446 Pg. 115

Platted by H. U. M. H.	W. O. No. [illegible] D. S. O. No.
Date FEB 17 1932	Location [illegible]
Map No. B.736	Surveyed by F. C. Howard
Platting C'k'd by McPherson	Date [illegible]
Date Feb. 1932	Indexed A. C. Johnson

Note: ANY ADDITIONS OR CHANGES ON THIS SHEET MUST BE MADE OR CIRCLED IN Red. WITH DATE AND NAME OF PERSON MAKING CHANGE.

Do not extend notes this side of this line

RETURN TO
LOS ANGELES COUNTY SURVEYOR

F.B. 446 Pg. 116 F. C. Howard Chief Party Notes by F. C. Howard Date Nov. 18-1931

Cont. bot Pg. 117



Cont. from top Pg. 115

RETURN TO
LOS ANGELES COUNTY SURVEYOR

Do not extend notes this side of this line

Note: ANY ADDITIONS OR CHANGES ON THIS SHEET MUST BE MADE OR CIRCLED IN Red. WITH DATE AND NAME OF PERSON MAKING CHANGE.

Date Nov. 1931 Notes by F. C. Howard Chief Party F. C. Howard F.B. 446 PG. 117

Platted by H. U. M. H.	W. O. No. 391 D. S. O. No.
Date FEB 17 1932	Location Sand Ca Est
Map No. B.736	Surveyed by F. C. Howard
Platting C'k'd by McPherson	Date Nov 18 1931
Date Feb. 1932	Indexed [illegible]

Cont. bot. Pg. 118

Cont. from top Pg. 116

Note: ANY ADDITIONS OR CHANGES ON THIS SHEET MUST BE MADE OR CIRCLED IN Red. WITH DATE AND NAME OF PERSON MAKING CHANGE.

Do not extend notes this side of this line

RETURN TO
LOS ANGELES COUNTY SURVEYOR

F.B. 446 Pg. 118 F. C. Howard Chief Party Notes by F. C. Howard Date

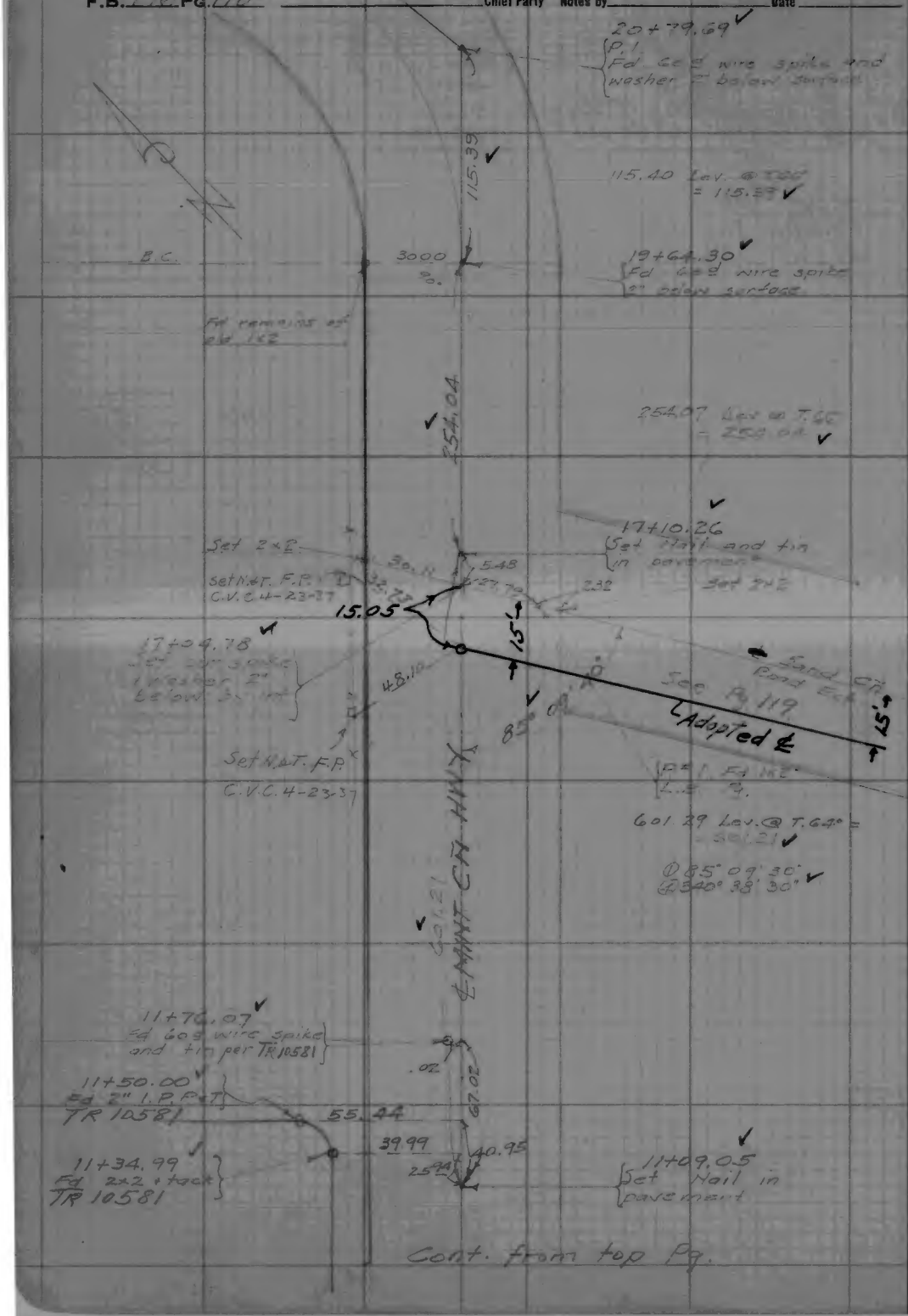

RETURN TO
LOS ANGELES COUNTY SURVEYOR

Do not extend notes this side of this line

Note: ANY ADDITIONS OR CHANGES ON THIS SHEET MUST BE MADE OR CIRCLED IN Red WITH DATE AND NAME OF PERSON MAKING CHANGE.

Date _____ Notes by F. C. Howard Chief Party F. C. Howard F.B. 446 Pg. 119

Platted by H. D. M. M.	W. O. No. 351 D. S. O. No.
Date FEB 17 1932	Location [illegible]
Map No. B-756	Surveyed by F. C. Howard
Platting C'k'd by McPherson	Date
Date Feb 1932	Indexed C. Johnson

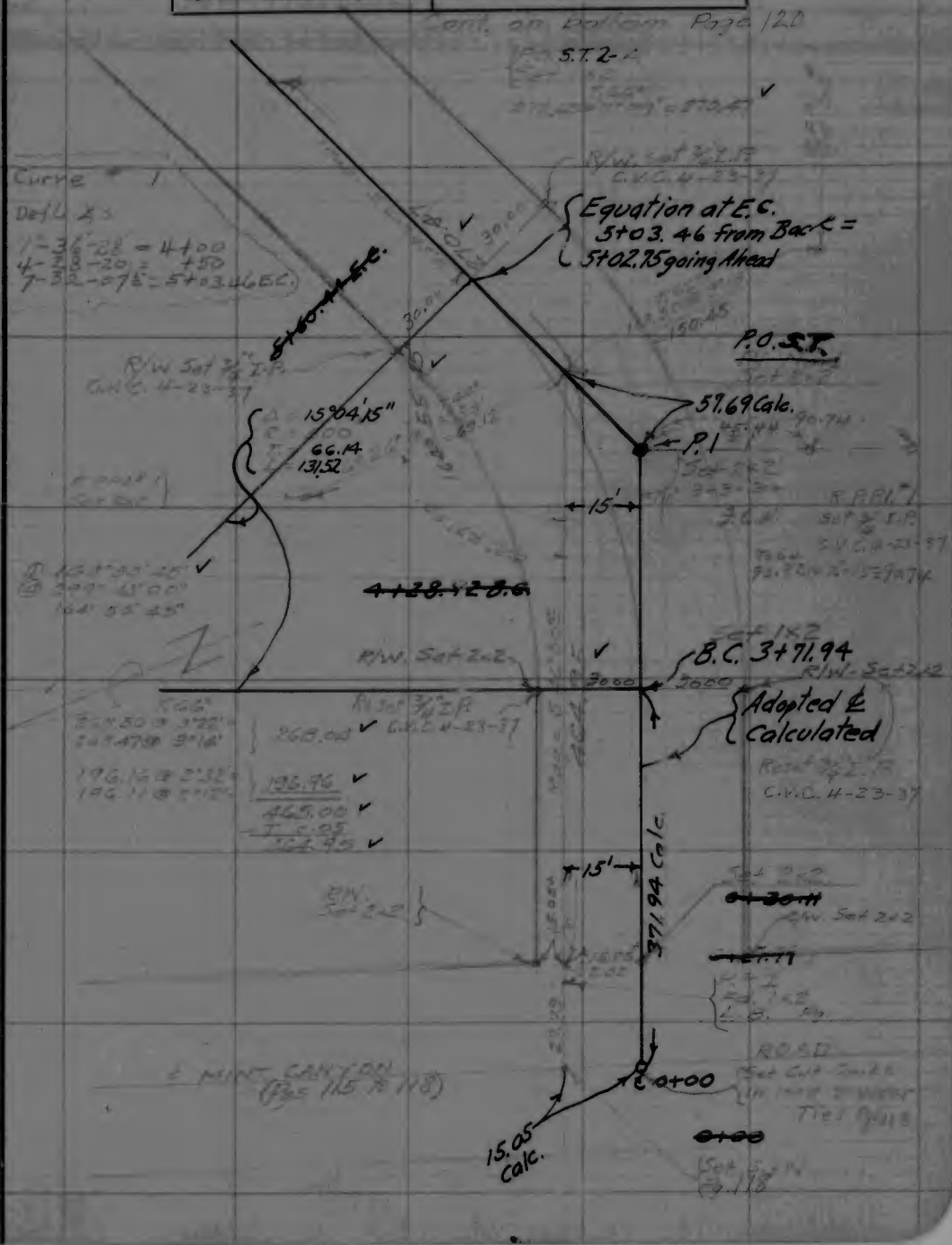

Note: ANY ADDITIONS OR CHANGES ON THIS SHEET MUST BE MADE OR CIRCLED IN Red. WITH DATE AND NAME OF PERSON MAKING CHANGE.

Do not extend notes this side of this line

RETURN TO
LOS ANGELES COUNTY SURVEYOR

F.B. 446 Pg 120 F. C. Howard Chief Party Notes by F. C. Howard Date

RETURN TO
LOS ANGELES COUNTY SURVEYOR

Do not extend notes this side of this line

Note: ANY ADDITIONS OR CHANGES ON THIS SHEET MUST BE MADE OR CIRCLED IN Red. WITH DATE AND NAME OF PERSON MAKING CHANGE.

Date [illegible] Notes by F. C. Howard Chief Party F. C. Howard F.B. 446 Pg. 121

Platted by H. U. M. H.	W. O. No. 99 D. S. O. No.
Date FEB 17 1932	Location [illegible]
Map No. B.736	Surveyed by F. C. Howard
Platting C'k'd by McPherson	Date Dec 2nd 1931
Date Feb 1932	Indexed L. C. Johnson

Note: ANY ADDITIONS OR CHANGES ON THIS SHEET MUST BE MADE OR CIRCLED IN Red. WITH DATE AND NAME OF PERSON MAKING CHANGE.

Do not extend notes this side of this line

RETURN TO LOS ANGELES COUNTY SURVEYOR

F.B. 446 Pg 122 F. C. Howard Chief Party Notes By F. C. Howard Date

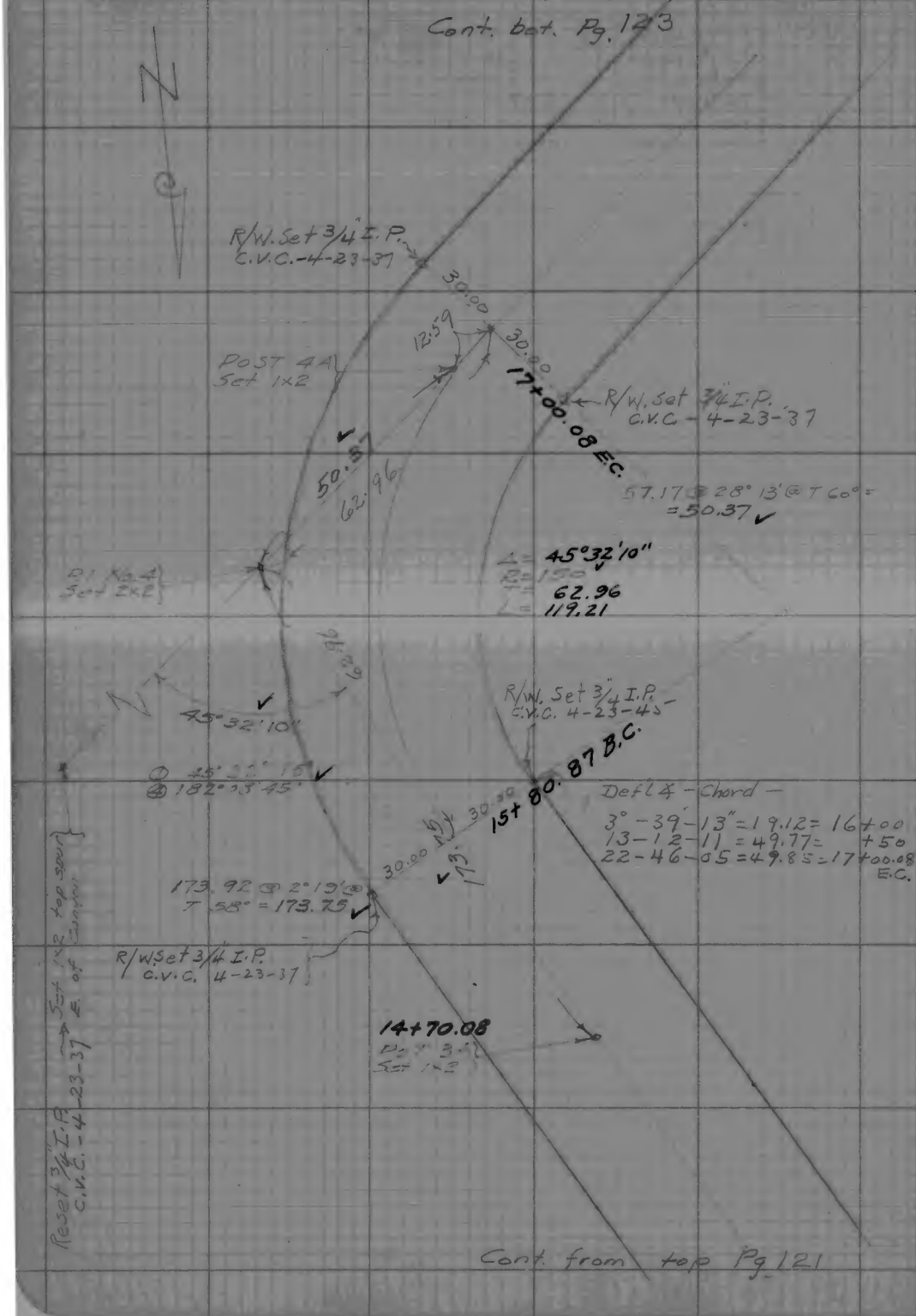

RETURN TO
LOS ANGELES COUNTY SURVEYOR

Do not extend notes this side of this line

Note: ANY ADDITIONS OR CHANGES ON THIS SHEET MUST BE MADE OR CIRCLED IN Red. WITH DATE AND NAME OF PERSON MAKING CHANGE.

Date _____ Notes by F. C. Howard Chief Party F. C. Howard F.B. 446 Pg. 123

Platted by H. U. M. H.	W. O. No. _____ D. S. O. No. _____
Date FEB 17 1932	Location _____
Map No. 8.726	Surveyed by F. C. Howard
Platting C'k'd by McPherson	Date _____
Date Feb. 1932	Indexed A. C. Johnson

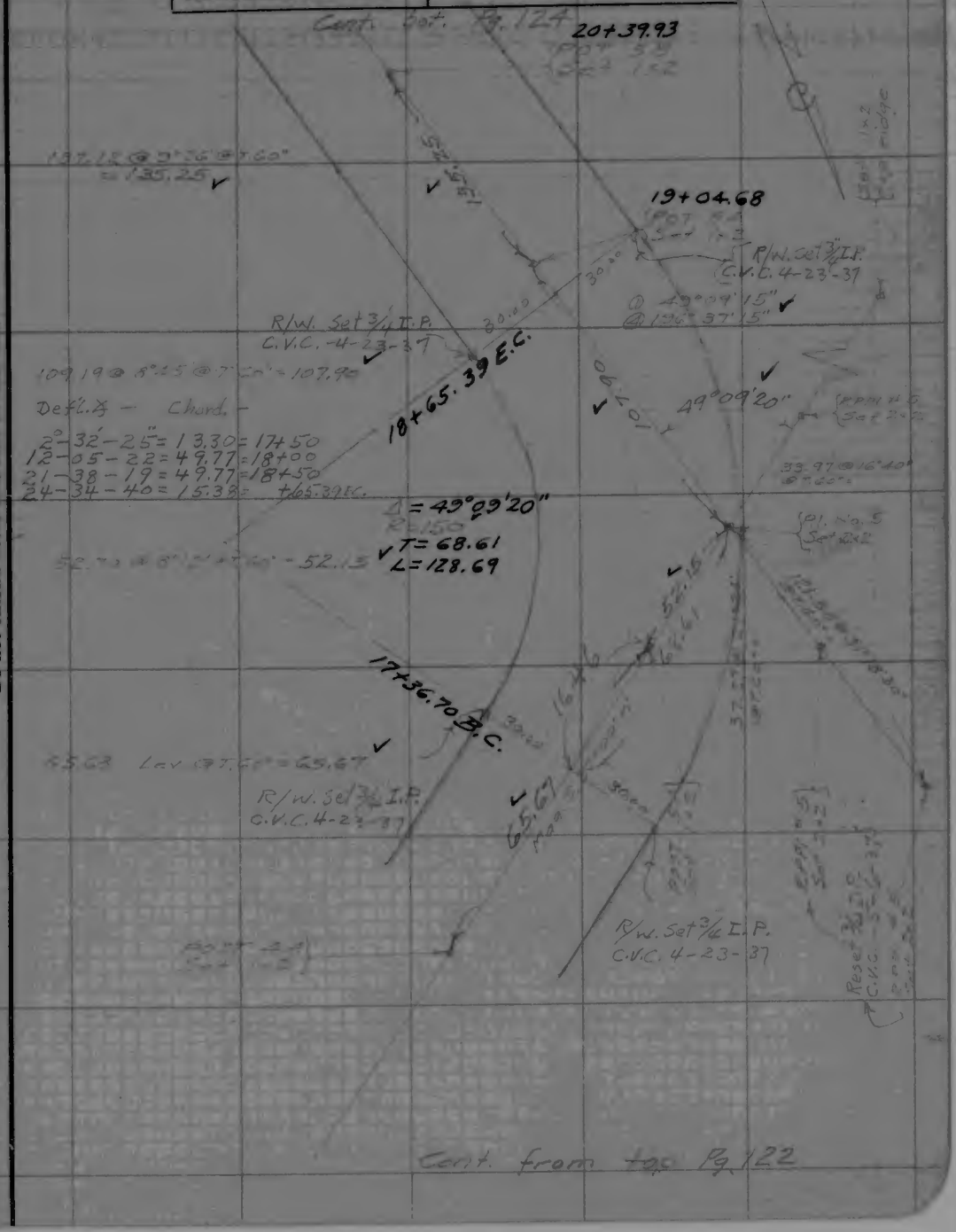

Note: ANY ADDITIONS OR CHANGES ON THIS SHEET MUST BE MADE OR CIRCLED IN Red. WITH DATE AND NAME OF PERSON MAKING CHANGE.

Do not extend notes this side of this line

RETURN TO
LOS ANGELES COUNTY SURVEYOR

F.B. 446 Pg. 124 F. C. Howard Chief Party Notes by F. C. Howard Date 2-2-31

Cont. bot. Pg. 125

POST 7A
Set 1x2

T. 56°
248.19 @ 15°29' = 239.18
163.57 @ 6°03' = 162.66
401.84
- T. 07
401.77

Defl. ∡ Chords
1°-31'-27" = 10.64 = 22+50
8-41-09 = 49.87 = 23+00
15-50-51 = 49.87 = +50
23-00-33 = 49.87 = 24+00
30-10-16 = 49.87 = +50
34-04-02 = 27.18 = +77.20 E.C.

R/W. set 3/4" I.P.
C.V.C. 4-23-37

POST 6B
Set 1x2

24+77.20 E.C.

R/W. set 3/4" I.P.
C.V.C.

57.73 @ 12°43' @ T. 54° = 56.30

Δ = 68°08'05"
T = 135.24
L = 237.84

111°52'00"
87°29'45"

76.40 @ 2°17' @ T. 56° = 76.33

POST #6A
Set 1x2

R/W. Set 3/4" I.P.
C.V.C. 4-23-37

22+39.36 B.C.

138.81 Lev. @ T. 60° = 138.79

21+59.48
POST 5C
Set 1x2

R/W. Set 3/4" I.P.
C.V.C. 4-23-37

120.23 @ 6°01' @ T. 60° = 119.55

20+39.93
POST 2B
Set 1x2

Cont from top Pg 123

RETURN TO
LOS ANGELES COUNTY SURVEYOR

Do not extend notes this side of this line

Notes: ANY ADDITIONS OR CHANGES ON THIS SHEET MUST BE MADE OR CIRCLED IN Red. WITH DATE AND NAME OF PERSON MAKING CHANGE.

Date _____ Notes by F.C.H. Chief Party F.C.H. F.B. 446 Pg. 125

Platted by H.U.M.H.	W. O. No. 901 D. S. O. No.
Date FEB 17 1932	Location Sand Cr. Road Bd
Map No. B.736	Surveyed by F.C. Howard
Platting C'k'd by McPherson	Date Dec 1 1931
Date Feb 1932	Indexed A. C. Johnson

Def. & Chord

.4-43-06 = 32.90 = 26+00
11-52-49 = 49.87 = +50
19-02-32 = 49.87 = 27+00
26-12-15 = 49.87 = +50
33-21-58 = 49.87 = 28+00
40-31-41 = 49.87 = +50
47-41-24 = 49.87 = 29+00
54-24-55 = 46.84 = +46.95 E.C.

Note: ANY ADDITIONS OR CHANGES ON THIS SHEET MUST BE MADE OR CIRCLED IN Red. WITH DATE AND NAME OF PERSON MAKING CHANGE.

Do not extend notes this side of this line

RETURN TO LOS ANGELES COUNTY SURVEYOR

F.B. 446 Pg. 126 F.C.H Chief Party Notes by F.C.H Date

Cont. bot. Pg 127

T=62
100.64 @ 17-48 = 95.81
65.41 @ 10°-00 = 64.41

R.P.P.I. #8
Set 3/4" I.P.
on ℄ Prod.
C.V.C.-5-6-37

R/W. Set 3/4" I.P.
C.V.C. 5-5-37

33+88.93
P.O.T.

62.67 @ 5-05 @ T=8° = 62.42
.48
61.94

211.14 Lev @ T. 58° = 211.10

R/W. Set 3/4" I.P.
C.V.C.

R.P.P.I. #8
Set 3/4" I.P. on ℄
Prod. C.V.C.

33+26.99 E.C.

95.81
64.41
149.16
127°07'35"
41.96

P/N No. 8
Set 3x2

42.54 @ 9°21' @ T. 56° = 41.96

Δ = 52°52'25"
R = 300
T = 149.16
L = 276.85

Defl. ∡ Chord Sta
B.C. 30+50.14

4°-45'-40" = 49.80 = 31+00
9-32-08 = 49.94 = 31+50
14-18-37 = 49.94 = 32+00
19-05-05 = 49.94 = 32+50
23-51-34 = 49.94 = 33+00
26-26-12.5 = 26.98 = +26.99 E.C.

① 127°07'45"
④ 148°30'30"

POST 8A
Set 1x2

R/W. Set 3/4" I.P.
C.V.C.-5-6-37

~~22+39.36~~ B.C.
30+50.14

30.00
30.00

R/W. Set 3/4" I.P.
C.V.C.-5-6-37

99.04 @ T=68° = 99.03
+ 8.17
107.20

299.84 @ 2°13' @ T. 56° = 299.57

299.57
Mag. S 28° W

POST 7B
Set 1x2

Cont. from top Pg 125

RETURN TO
LOS ANGELES COUNTY SURVEYOR

Do not extend notes this side of this line

Note: ANY ADDITIONS OR CHANGES ON THIS SHEET MUST BE MADE OR CIRCLED IN Red, WITH DATE AND NAME OF PERSON MAKING CHANGE.

Date _____ Notes by F. C. Howard Chief Party F. C. Howard F.B. 446 Pg. 127

Platted by [illegible]	W. O. No. [illegible] D. S. O. No.
Date FEB 17 1932	Location [illegible]
Map No. B.736	Surveyed by F. C. Howard
Platting C'k'd by McPherson	Date [illegible] 1931
Date Feb. 1932	Indexed A. C. Johnson

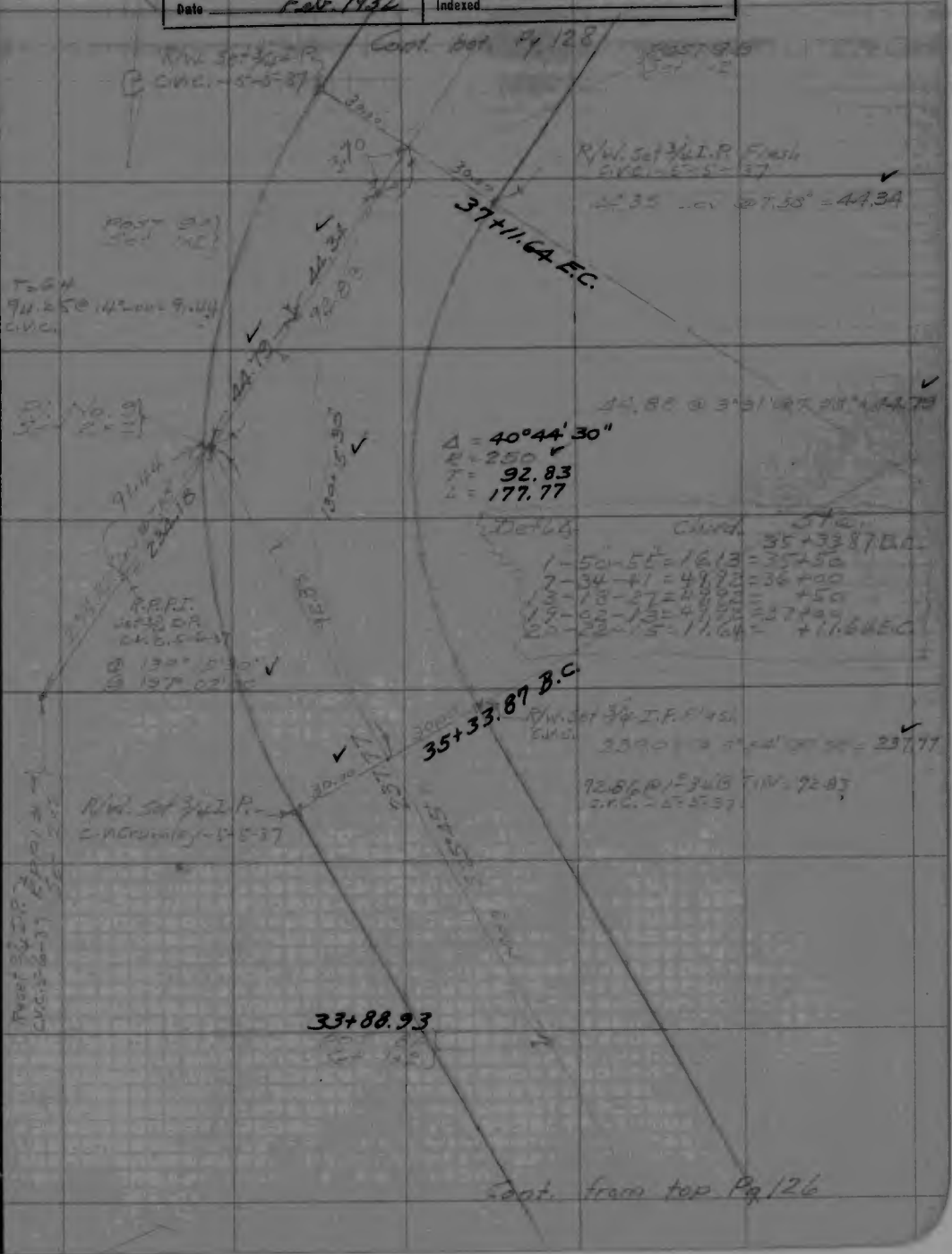

Note: ANY ADDITIONS OR CHANGES ON THIS SHEET MUST BE MADE OR CIRCLED IN Red. WITH DATE AND NAME OF PERSON MAKING CHANGE.

Do not extend notes this side of this line

RETURN TO
LOS ANGELES COUNTY SURVEYOR

F.B. 446 Pg. 128 F. C. Howard Chief Party Notes by F. C. Howard Date

Cont. bot. Pg. 129

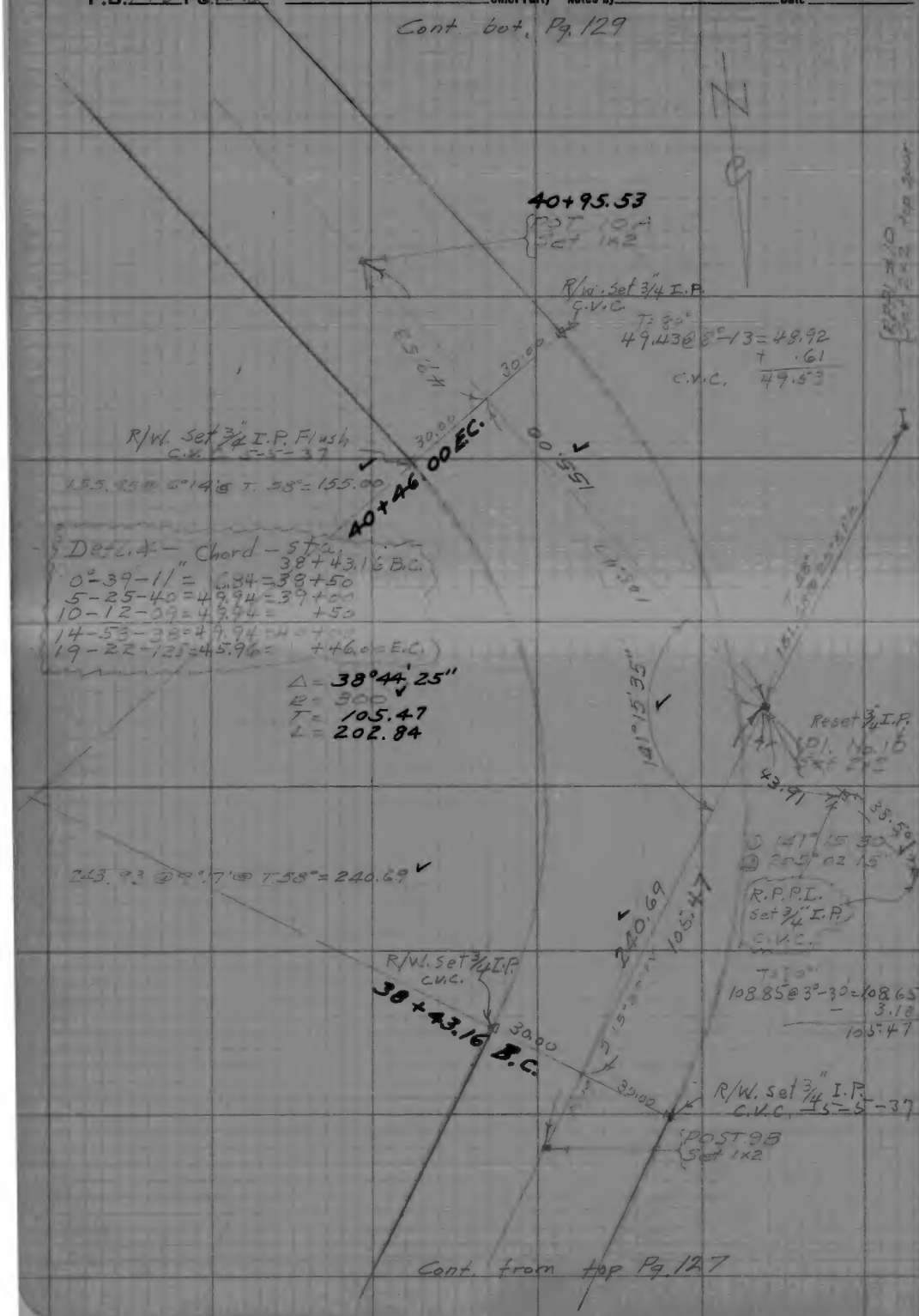

Cont. from top Pg. 127

RETURN TO
LOS ANGELES COUNTY SURVEYOR

Do not extend notes this side of this line

Note: ANY ADDITIONS OR CHANGES ON THIS SHEET MUST BE MADE OR CIRCLED IN Red. WITH DATE AND NAME OF PERSON MAKING CHANGE.

Date _____ Notes by F. C. Howard Chief Party F. C. Howard F.B. 446 Pg. 129

Platted by H. U. M. H.	W. O. No. [illegible] D. S. O. No.
Date FEB 17 1932	Location Sand Cr. Ext.
Map No. B 736	Surveyed by F. C. Howard
Platting C'k'd by McPherson	Date Dec 1 1931
Date Feb. 1932.	Indexed A. C. Johnson

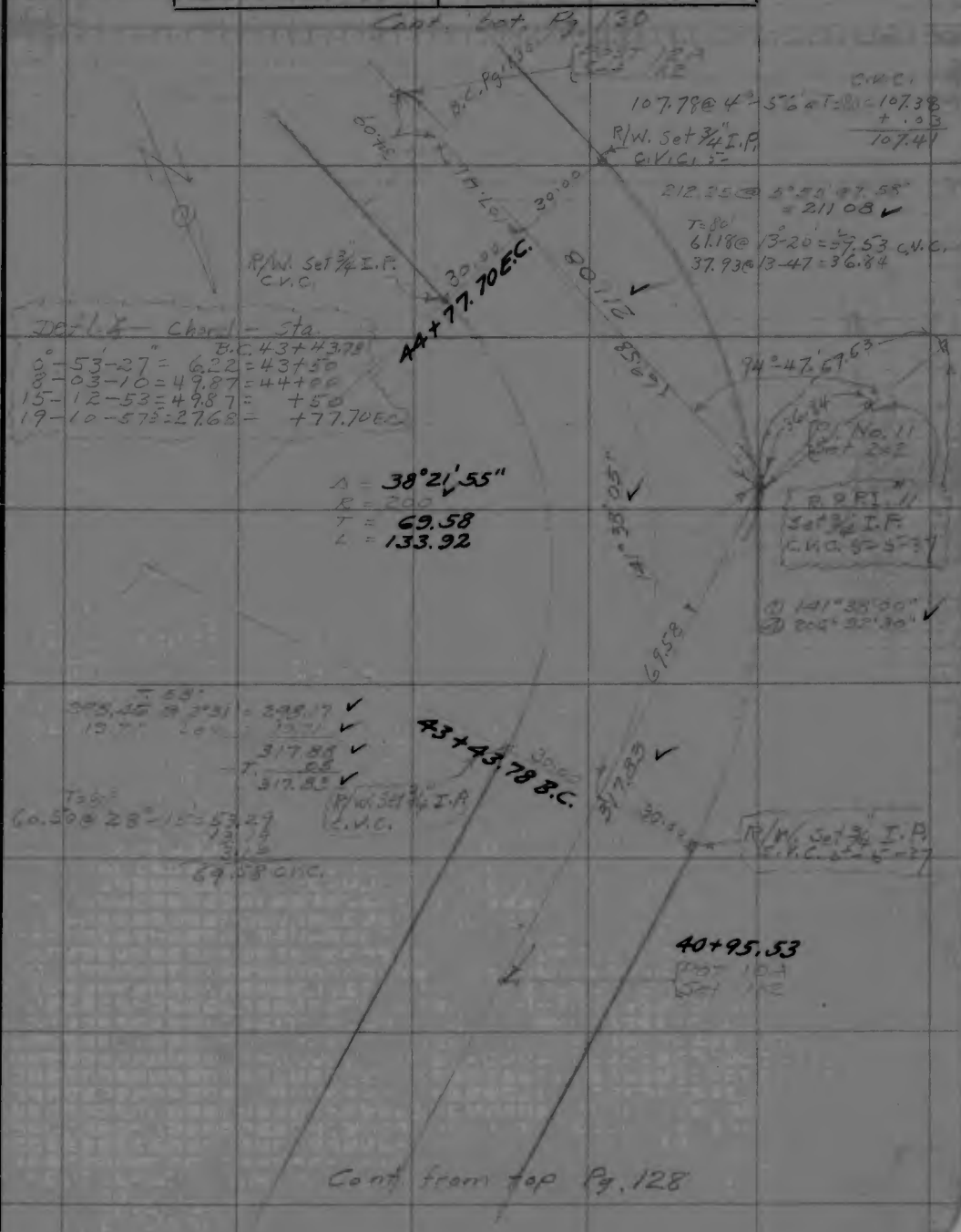

Note: ANY ADDITIONS OR CHANGES ON THIS SHEET MUST BE MADE OR CIRCLED IN Red. WITH DATE AND NAME OF PERSON MAKING CHANGE.

Do not extend notes this side of this line

RETURN TO
LOS ANGELES COUNTY SURVEYOR

F.B. 446 Pg. 130 F. C. Howard Chief Party Notes by F. C. Howard Date



RETURN TO
LOS ANGELES COUNTY SURVEYOR

Do not extend notes this side of this line

Note: ANY ADDITIONS OR CHANGES ON THIS SHEET MUST BE MADE OR CIRCLED IN Red. WITH DATE AND NAME OF PERSON MAKING CHANGE.

Date _____ Notes by F. C. Howard Chief Party F. C. Howard F.B. 146 Pg. 131

Platted by H. U. M. H.	W. O. No. 991 D. S. O. No.
Date FEB 17 1932	Location Sand Co. Road Fd
Map No. B-786	Surveyed by F. C. Howard
Platting C'k'd by McPherson	Date Nov 30-1931
Date Feb 1932.	Indexed A. C. Johnson

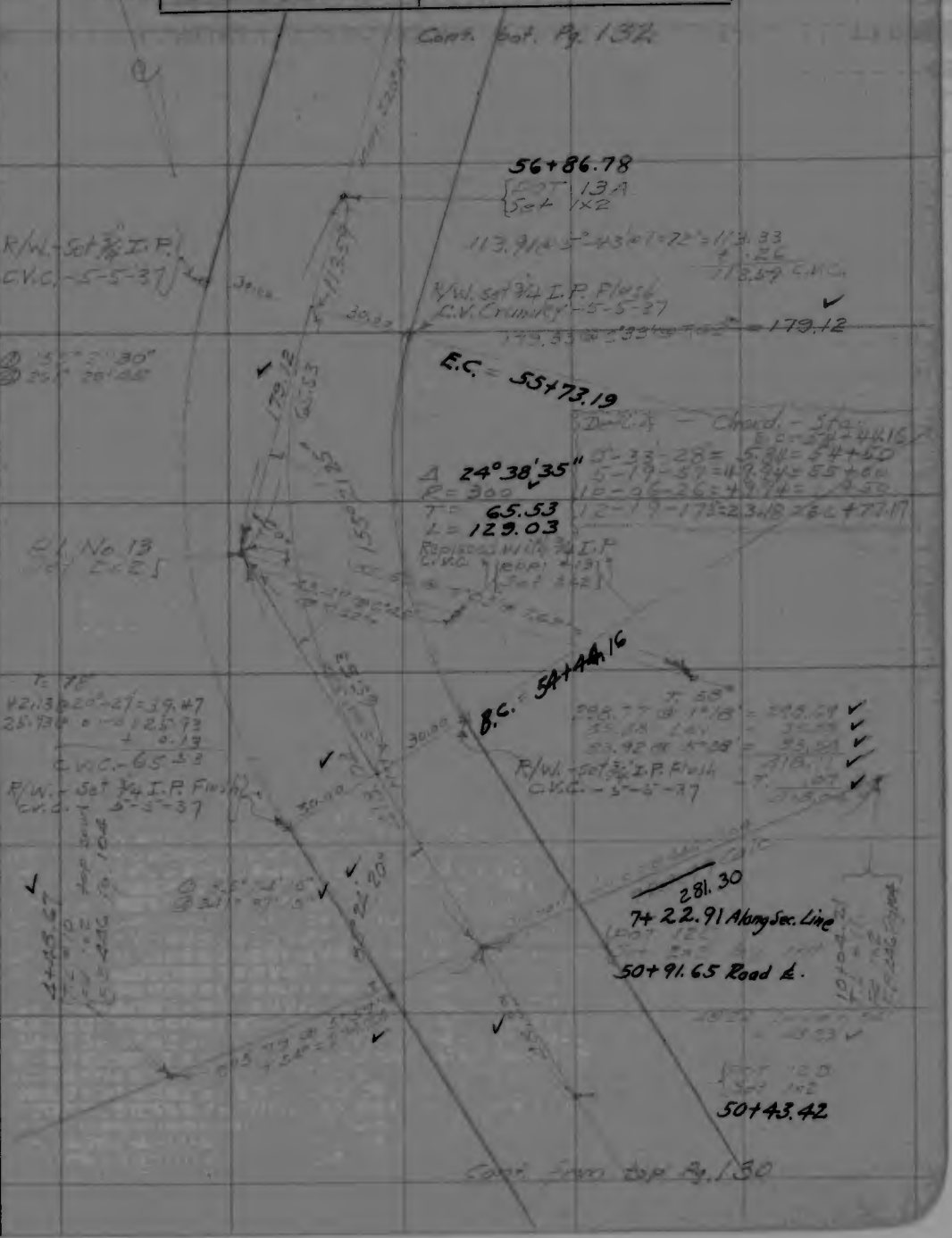

Note: ANY ADDITIONS OR CHANGES ON THIS SHEET MUST BE MADE OR CIRCLED IN Red. WITH DATE AND NAME OF PERSON MAKING CHANGE.

Do not extend notes this side of this line

RETURN TO
LOS ANGELES COUNTY SURVEYOR

F.B. 446 Pg. 132 F. C. Howard Chief Party Notes by F. C. Howard Date 12-4-31



RETURN TO
LOS ANGELES COUNTY SURVEYOR

Do not extend notes this side of this line

Note: ANY ADDITIONS OR CHANGES ON THIS SHEET MUST BE MADE OR CIRCLED IN Red. WITH DATE AND NAME OF PERSON MAKING CHANGE.

Date 7-5-31 Notes by F. C. Howard Chief Party F. C. Howard B. PG. 133

Platted by H. U. M. H.	W. O. No. 271 D. S. O. No.
Date FEB 17 1932	Location Sand Canyon Road
Map No. B. 726	Surveyed by F. C. Howard
Platting C'k'd by McPherson	Date Dec. Aug. 1931
Date Feb. 1932	Indexed E. S. Johnson

Note: ANY ADDITIONS OR CHANGES ON THIS SHEET MUST BE MADE OR CIRCLED IN Red. WITH DATE AND NAME OF PERSON MAKING CHANGE.

Do not extend notes this side of this line

RETURN TO LOS ANGELES COUNTY SURVEYOR

F.B. 446 Pg. 134 F. C. Howard Chief Party Notes by F. C. Howard Date



RETURN TO
LOS ANGELES COUNTY SURVEYOR

Do not extend notes this side of this line

Note: ANY ADDITIONS OR CHANGES ON THIS SHEET MUST BE MADE OR CIRCLED IN Red. WITH DATE AND NAME OF PERSON MAKING CHANGE.

Date _____ Notes by F. C. Howard Chief Party F. C. Howard F.B. 446 Pg. 135

Platted by H. U. M. H.	W. O. No. [illegible] D. S. O. No.
Date FEB 17 1932	Location [illegible]
Map No. B-236	Surveyed by F. C. Howard
Platting C'k'd by McPherson	Date [illegible]
Date Feb 1932	Indexed A. C. Johnson

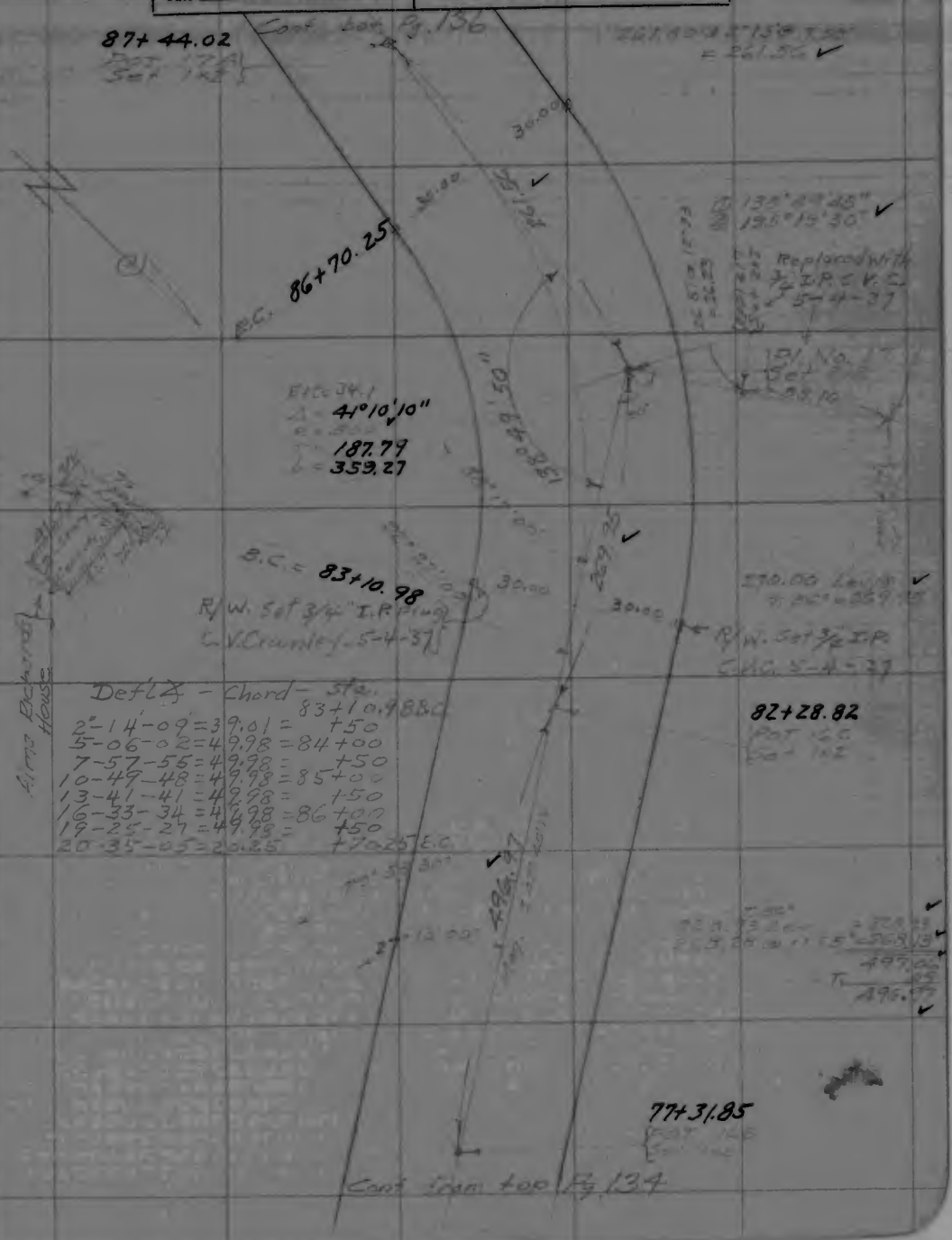

Note: ANY ADDITIONS OR CHANGES ON THIS SHEET MUST BE MADE OR CIRCLED IN Red. WITH DATE AND NAME OF PERSON MAKING CHANGE.

Do not extend notes this side of this line

RETURN TO
LOS ANGELES COUNTY SURVEYOR

F.B. 146 Pg. 136 F. C. Howard Chief Party Notes by F. C. Howard Date 12-5-31

Cont. bot. Pg. 137



Cont. from top Pg. 135

RETURN TO
LOS ANGELES COUNTY SURVEYOR
Do not extend notes this side of this line
Note: ANY ADDITIONS OR CHANGES ON THIS SHEET MUST BE MADE OR CIRCLED IN Red. WITH DATE AND NAME OF PERSON MAKING CHANGE.

Date 2-7-31 Notes by F. C. Howard Chief Party F. C. Howard F.B. 446 Pg. 137

Platted by H. U. M. H.	W. O. No. 921 D. S. O. No.
Date FEB. 17 1932	Location
Map No.	Surveyed by F. C. Howard
Platting C'k'd by McPherson	Date 2-7-1931
Date Feb. 1932	Indexed

Cont. fr. Pg. 138

R/W. Set 3/4 I.P. Plug & Flush C.V.C. Crowley - 5-3-37

99+72.71

POT 19A Set 1x2 on Prop. Line vs. ℄ Sec. 14

137.32 C.V.C.

POT 19A Set 1x2

Pl. Angle ⊙ 157°08'15" ⊙ 268°13'45" 157-08-15

R/W. Set 3/4 I.P. Plug & Tr. - C.V.C. 5-3-37

T=84
138.99 @ 9°02' = 137.27
T 22° 137.32 C.V.C.
299.43 @ 4°26' = 297.60
24.6 @ 2°02' = 24.10
533.73
T 0.06
533.73
- L.C. 0.24
533.49

R/W. Set 3/4 I.P. C.V.C. 5-3-37

98+35.39 E.C.

Δ = 22°56'45"
R = 1500
T = 304.44
L = 600.72.

157°03'45"

Defl'd Chord Sta. Δ
B.C. 92+34.67 R = 1500
1°-14'-52" = 65.33 = 93+00 T
3-09-27 = 99.97 = 94+00 L
5-04-02 = 99.97 = 95+00
6-59-37 = 99.97 = 96+00
8-53-12 = 99.97 = 97+00
10-47-47 = 99.97 = 98+00
11-28-22 = 35.39 = 98+35.39 E.C.

VOID

197.40

R/W. Set 3/4 I.P. Plug & Flush C.V.C. - 5-3-37

P.O.S.T. 18B Set 1x2

92+34.67 B.C.

R/W. Set 3/4 I.P. Plug & C.V.C. 5-3-37

Cont. from top Pg. 136

To ℄ Cor. Set Pg. 136

Note: ANY ADDITIONS OR CHANGES ON THIS SHEET MUST BE MADE OR CIRCLED IN Red. WITH DATE AND NAME OF PERSON MAKING CHANGE.

Do not extend notes this side of this line

RETURN TO LOS ANGELES COUNTY SURVEYOR

F.B. 446 Pg. 138 F. C. Howard Chief Party Notes by F. C. Howard Date

For this Line See FB446 Page 140

RETURN TO
LOS ANGELES COUNTY SURVEYOR

Do not extend notes this side of this line

Note: ANY ADDITIONS OR CHANGES ON THIS SHEET MUST BE MADE OR CIRCLED IN Red. WITH DATE AND NAME OF PERSON MAKING CHANGE.

Date 12/9/31 Notes by [illegible] Chief Party [illegible] F.B. 246 Pg. 139

Platted by H. U. M. H.	W. O. No. [illegible] D. S. O. No.
Date FEB 17 1932	Location [illegible]
Map No. B-786	Surveyed by [illegible]
Platting C'k'd by McPherson	Date Dec 4 1931
Date Feb. 1932	Indexed A. C. Johnson

Note: ANY ADDITIONS OR CHANGES ON THIS SHEET MUST BE MADE OR CIRCLED IN Red, WITH DATE AND NAME OF PERSON MAKING CHANGE.

Do not extend notes this side of this line

RETURN TO
LOS ANGELES COUNTY SURVEYOR

F.B. 446 Pg. 140 Chief Party Notes by Date

Cont bot. pg 141

Note:-
Distances chained with
300 ft tape #12 Standard
at Temp 82° F 8+10.11
P# 36
Fd. 1x2
117+35.21 ℄

T 74°
299.05 Lev. = 299.05
278.31 @ 4°16' =
278.18 @ 3°57' = } 277.53
576.58
T .04
576.54

576.54
Transit Line
Transit Line
True ℄ Sec 23

P# 35
Fd 1x2
111+58.67 ℄

T. 74°
206.04 @ 1°28' = 205.97 } 205.98
206.09 @ 1°49' = 205.99
@ T. 74° = 205.97

205.97

89° 00' 10"
To True Line

FB. 446-92, 110, 137-145

Random Line
0+27.60
P 34 A - Int
Fd 1x2

27.60
27.96
21.12

0+27.96
Set 2x2 by Int
109+53.06 ℄

0+00 South
1/4 Cor.
Fd C.S. Mon for 1/4
Cor. between Secs
14 + 23 T 4N., R 15W
FB 100 - Pg. 34
109+25.10 ℄

Cont. from pg. 138.

RETURN TO
LOS ANGELES COUNTY SURVEYOR
Do not extend notes this side of this line
Note: ANY ADDITIONS OR CHANGES ON THIS SHEET MUST BE MADE OR CIRCLED IN Red. WITH DATE AND NAME OF PERSON MAKING CHANGE.

Date _____ Notes by _____ Chief Party _____ F.B. 446 Pg. 141

Platted by M.U.M.H.	W. O. No. 941 D. S. O. No.
Date FEB 17 1932	Location Sand Cn Ext
Map No. B-786	Surveyed by F.E. Howard
Platting C'k'd by M.S. Pherson	Date Sept 24-1931
Date Feb. 1932	Indexed A. C. Johnson

Note: ANY ADDITIONS OR CHANGES ON THIS SHEET MUST BE MADE OR CIRCLED IN Red. WITH DATE AND NAME OF PERSON MAKING CHANGE.

Do not extend notes this side of this line

RETURN TO LOS ANGELES COUNTY SURVEYOR

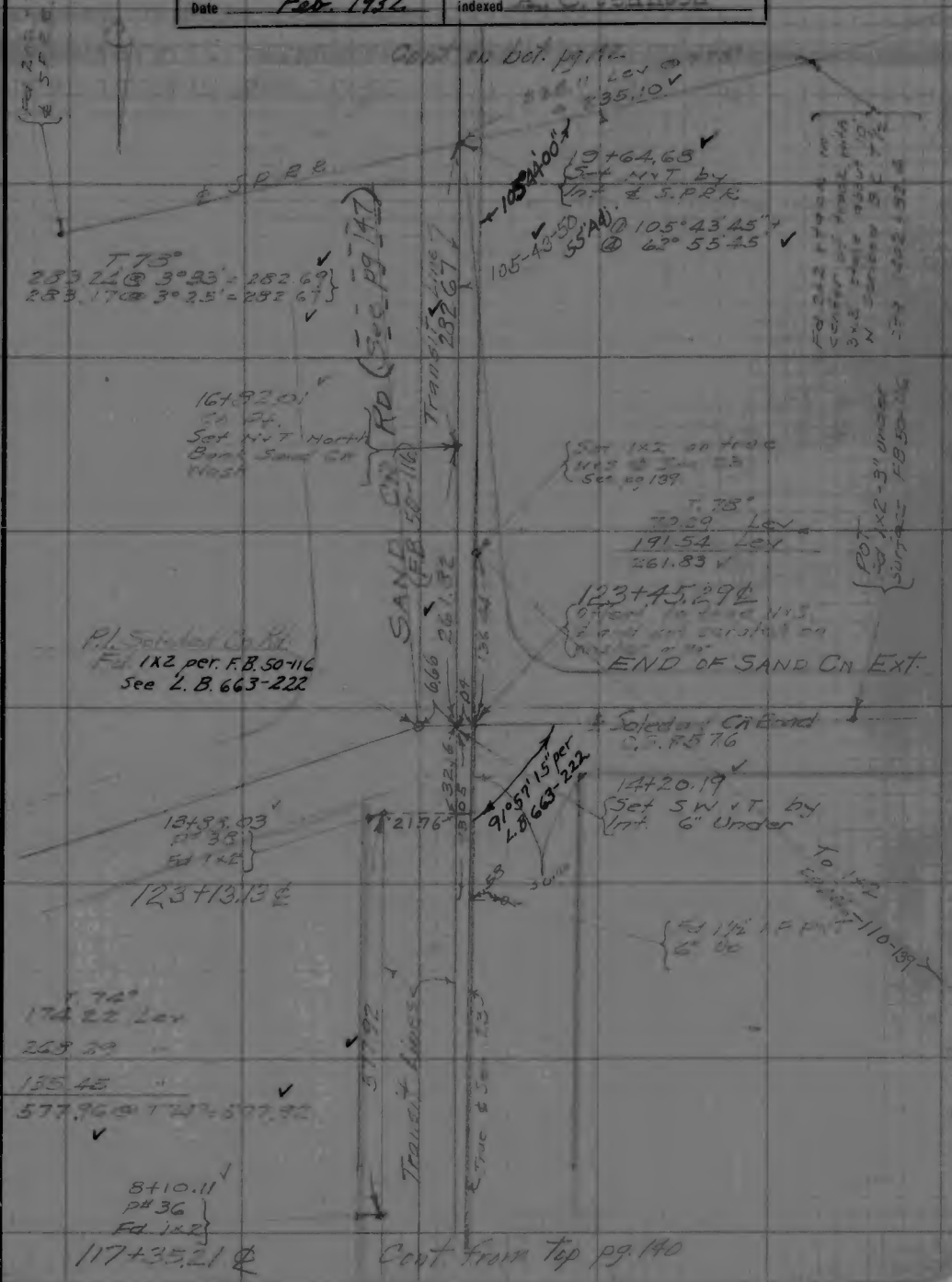

F.B. 446 Pg. 142 Chief Party Notes by Date

Cont to bot. pg 143

33+32.64 ✓
POT #6
Set 1×2

N

T.84°
98.01 Lev
173.46 Lev
175.00 Lev
446.47 ✓

446.47 ✓

28+86.17 ✓
POT #5
Set 1×2

T.84°
231.60 @ 1°02' = 231.56 ✓

231.56 ✓

26+54.61 ✓
POT. #4
Set H+T. top fence post

T.84°
130.20 @ 1°29' = 130.16 ✓

130.16 ✓

25+24.45 ✓
POT #3
Set 1×2

T.84°
140.64 Lev
158.62 Lev
299.26 ✓

299.26 ✓

22+25.19 ✓
POT #2
Set 1×2

T.78°
260.59 @ 1°18' = 260.52 ✓
260.55 @ 0°55' = 260.52 ✓ } = 260.51 ✓

260.51 ✓

S.P.R.R

19+64.68 ✓
Set H+T.
Pg.

Cont. from top pg 141

RETURN TO
LOS ANGELES COUNTY SURVEYOR

Do not extend notes this side of this line

Note: ANY ADDITIONS OR CHANGES ON THIS SHEET MUST BE MADE OR CIRCLED IN Red. WITH DATE AND NAME OF PERSON MAKING CHANGE.

Date _____ Notes by _____ Chief Party _____ F.B. 446 Pg. 143

Platted by H. U. M. H.	W. O. No. _____ D. S. O. No. _____
Date FEB 17 1932	Location _____
Map No. B.736.	Surveyed by _____
Platting C'k'd by McPherson	Date _____
Date Feb. 1932	Indexed R. C. Johnson

Cont on bot pg 144.

N

41+01.90 ✓
Pot #8
Set 1x2 top
small spur

T 92°
112.87 @ 24°31' = 102.69
113.50 @ 25°14' = 102.67 102.62 ✓
36.29 Lev. 36.29
138.97 ✓
T + 01
138.98 ✓

138.98

.12

39+67.45 ✓
Fd 1/2" I.P.

4.53

Ch Pt
Set Hub
39+62.92 ✓

300.30 @ 5°09' @ T. 92° = 299.11 ✓

.08

Fd 1" I.P. P.T.
at cor fence
37+56.24 ✓

96.55 @ 16°48' @ T. 92° = [illegible] ✓

36+63.81 ✓
Pot #7
Set 1x2

Fd 1x2
+ tack

.09

T. 92°
136.18 @ 13°50' = 132.23
136.01 @ 13°35' = 132.21 132.22 ✓
T + 01
132.23 ✓

132.23

35+31.58 ✓
Ch Pt

New Fence

Fd new 1x2
+ tack

138.93 Lev @ T. 92° = 138.94 ✓

138.94

33+52.64 ✓
Pot #6
Set 1x2

Cont from top pg 142

Note: ANY ADDITIONS OR CHANGES ON THIS SHEET MUST BE MADE OR CIRCLED IN Red. WITH DATE AND NAME OF PERSON MAKING CHANGE.

Do not extend notes this side of this line

RETURN TO
LOS ANGELES COUNTY SURVEYOR

F.B. 446 Pg. 144 _____ Chief Party Notes by _____ Date _____

52+80.~~77~~ 62
1/4 Cor.
Fd 2" I.P. + B.C. in Conc.
for Cor. between Sec's 23
+ 26,, T.4N., R.15W.
See F.B. 50 Pg. 131

{Fd 1x2 F.B. 50 Pg. 131

{Fd 2" I.P. Pt T F.B. 50 Pg. 131

Int. 52+80.~~48~~ 39
Set cross
in Conc. Mon.

Transit Line F.B. 50 Pg. 130 7.97+

.15
.23

37.53 Lev. ✓

① 89° 03' 30" ✓
④ 356° 14' 00"

89° 03' 25"

89° 03' 30"
30 ok.

52+42.~~78~~ 86
{POT #10
{Set 1x2

℄ SAND CR. RD.
See pg. 148

187.53 Lev.
186.90 "
166.33 "
540.~~85~~ .76 Lev. @ T.90° = 540.~~77~~ 78

540.~~85~~ 78

47+02.08 ✓
{POT #9
{Set 1x2

6.50

Fd 2" I.P.
12" Up.
46+95.58

.05

T.90°
257.26 @ 1°14' = } 257.20 ✓
257.23 @ 1°02' = }

Level 180.48

82.72 @ 2°11' = 82.66 ✓
90.49 @ 25°06' = 79.82 ✓
600.16 ✓
T + .02
600.18 ✓

600.18

41+01.90 ✓
{POT #8
{Set 1x2

Cont. from Top pg. 143.

RETURN TO
LOS ANGELES COUNTY SURVEYOR

Note: ANY ADDITIONS OR CHANGES ON THIS SHEET MUST BE MADE OR CIRCLED IN Red. WITH DATE AND NAME OF PERSON MAKING CHANGE.

Do not extend notes this side of this line

Date _____ Notes by F. C. Howard Chief Party F. C. Howard F.B. 446 PG. 145

Platted by H. U. M. M.	W. O. No. 991 D. S. O. No.
Date Feb 17 1932	Location
Map No. B-726	Surveyed by F. C. Howard
Platting C'k'd by McPherson	Date Dec. 10-1921
Date Feb. 1932	Indexed C. JOHNSON

Note: ANY ADDITIONS OR CHANGES ON THIS SHEET MUST BE MADE OR CIRCLED IN Red. WITH DATE AND NAME OF PERSON MAKING CHANGE.

Do not extend notes this side of this line

RETURN TO LOS ANGELES COUNTY SURVEYOR



F.B. 446 PG. 146 Chief Party Notes by Date

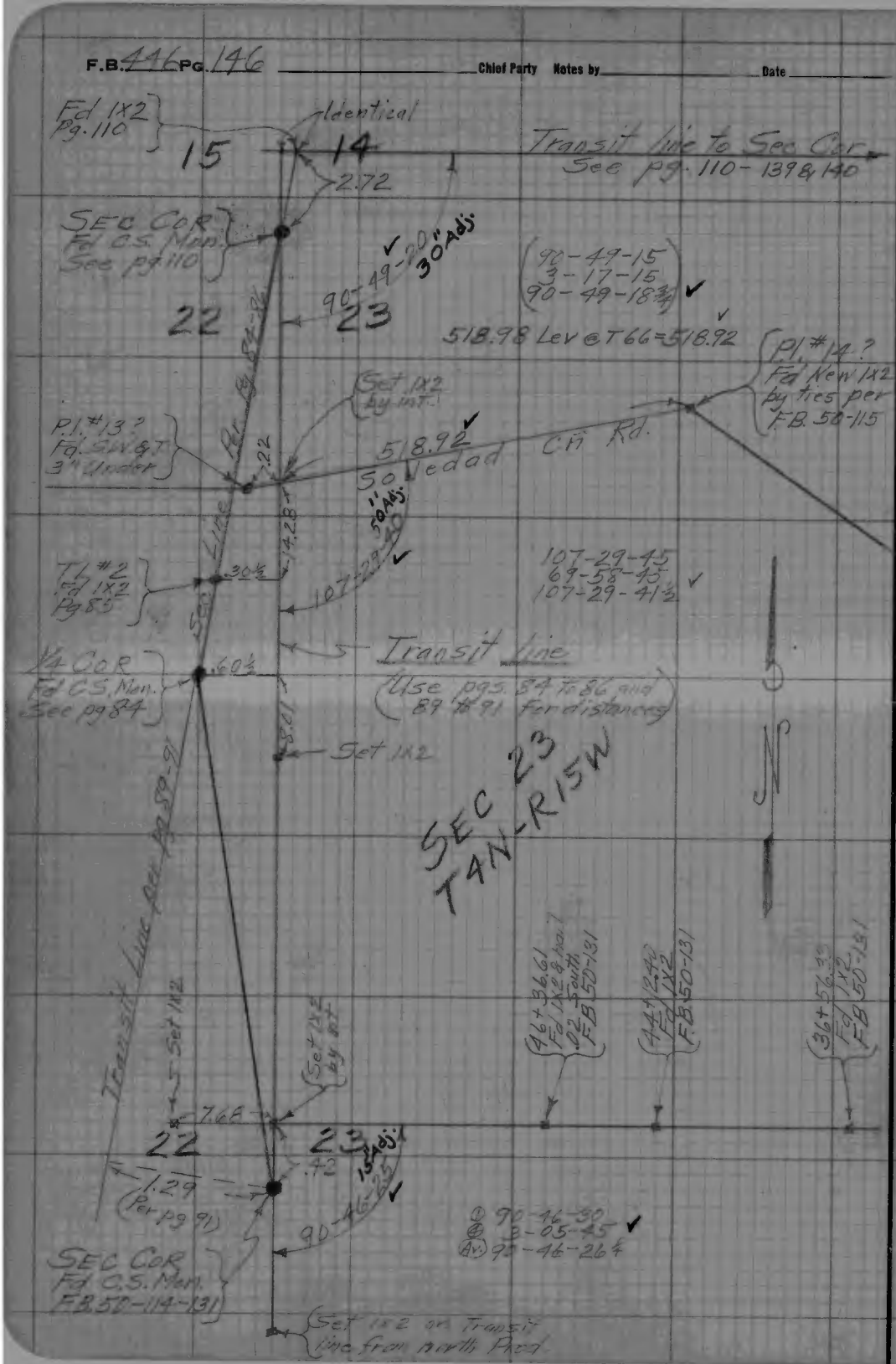

RETURN TO
LOS ANGELES COUNTY SURVEYOR

Do not extend notes this side of this line

Notes: ANY ADDITIONS OR CHANGES ON THIS SHEET MUST BE MADE OR CIRCLED IN Red. WITH DATE AND NAME OF PERSON MAKING CHANGE.

Date _____ Notes by _____ Chief Party _____ F.B. 46 PG. 147

Platted by _____	W. O. No. _____ O. S. O. No. _____
Date _____	Location _____
Map No. _____	Surveyed by _____
Platting C'k'd by _____	Date _____
Date _____	Indexed A. C. Johnson 2-5-32

RETRACMENT
OF
SAND CANYON ROAD
FROM
P.1.15 Per F.B. 50 Pg. 116
To
P.1.26 Per F.B. 50 Pg 119.
(To locate angular error)

Note: ANY ADDITIONS OR CHANGES ON THIS SHEET MUST BE MADE OR CIRCLED IN Red. WITH DATE AND NAME OF PERSON MAKING CHANGE.

Do not extend notes this side of this line

RETURN TO
LOS ANGELES COUNTY SURVEYOR

F.B. 446 PG. 148 Chief Party Notes by Date

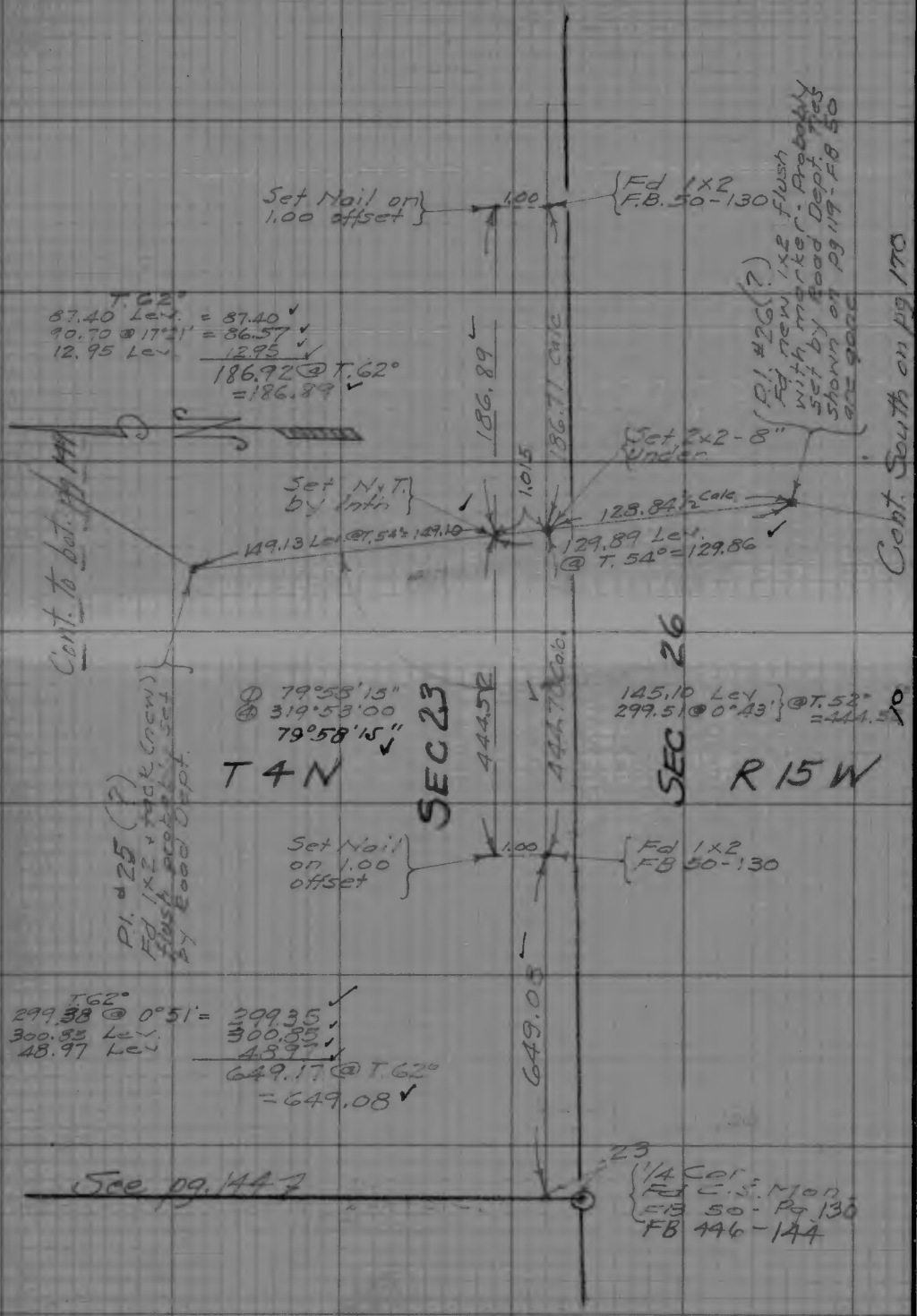

RETURN TO
LOS ANGELES COUNTY SURVEYOR

Do not extend notes this side of this line

Note: ANY ADDITIONS OR CHANGES ON THIS SHEET MUST BE MADE OR CIRCLED IN Red. WITH DATE AND NAME OF PERSON MAKING CHANGE.

Date _____ Notes by _____ Chief Party _____ F.B. 446 Pg. 149

Platted by _____	W. O. No. _____ D. S. O. No. _____
Date _____	Location _____
Map No. _____	Surveyed by _____
Platting C'k'd by _____	Date _____
Date _____	Indexed A. C. Johnson

Cont to bot pg 150

T. 56° Std @ 84°
105.29 Lev = 105.29
202.57 " = 202.57
185.65 " = 185.65
161.82 " = 161.82
299.80 @ 1°16' = 299.73
955.06
T -.17
954.89

Cont from left pg 148

Note: ANY ADDITIONS OR CHANGES ON THIS SHEET MUST BE MADE OR CIRCLED IN Red. WITH DATE AND NAME OF PERSON MAKING CHANGE.

Do not extend notes this side of this line

RETURN TO
LOS ANGELES COUNTY SURVEYOR

F.B. 446 Pg. 150 Chief Party Notes by Date

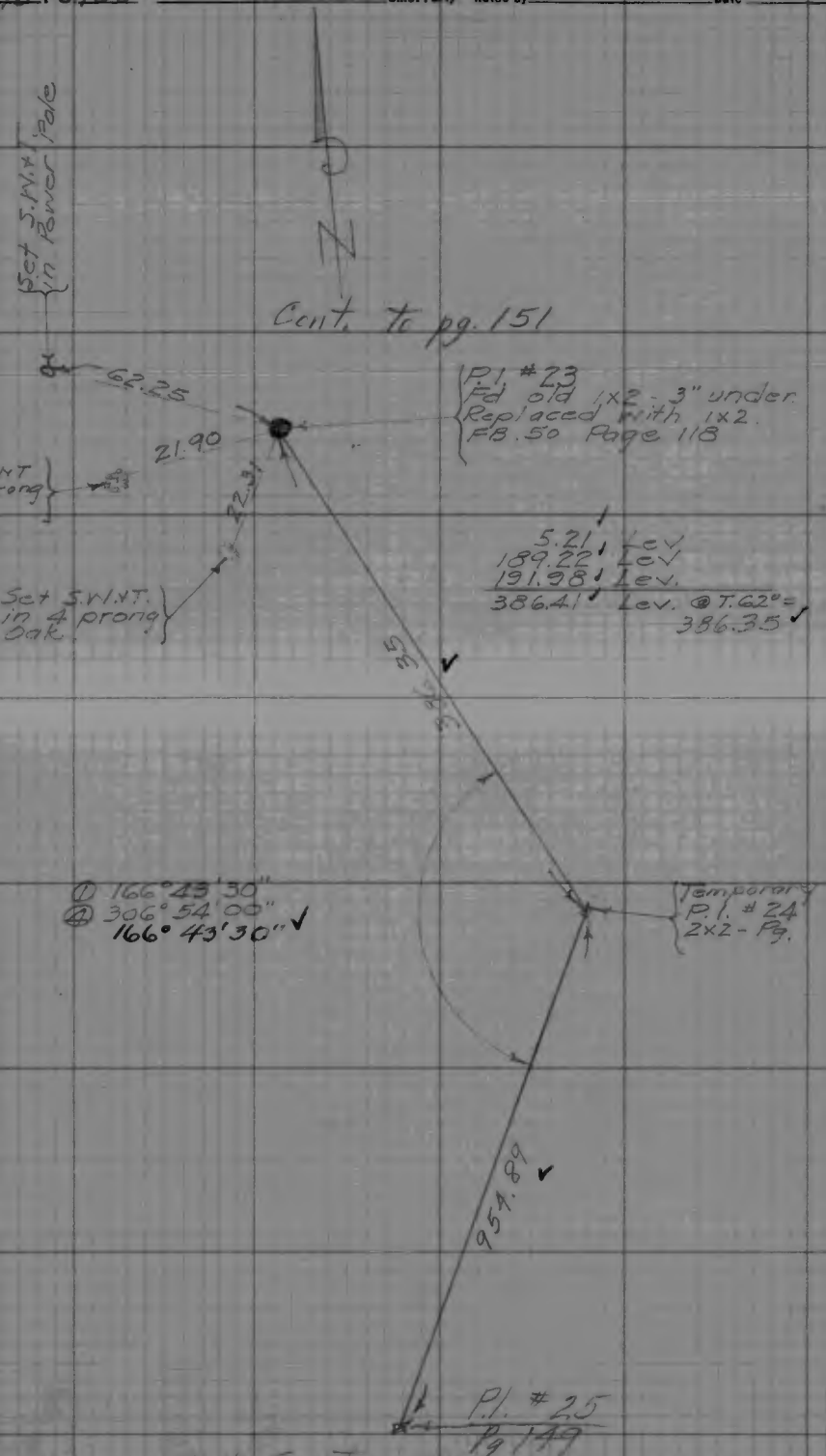

RETURN TO
LOS ANGELES COUNTY SURVEYOR

Do not extend notes this side of this line

Note: ANY ADDITIONS OR CHANGES ON THIS SHEET MUST BE MADE OR CIRCLED IN Red. WITH DATE AND NAME OF PERSON MAKING CHANGE.

Date _____ Notes by _____ Chief Party _____ F.B. 446 Pg. 151

Platted by _____	W. O. No. 725 D. S. O. No. _____
Date _____	Location Sand & Road
Map No. _____	Surveyed by [illegible]
Platting C'k'd by _____	Date Dec 29-1931
Date _____	Indexed A. C. Johnson

Note: ANY ADDITIONS OR CHANGES ON THIS SHEET MUST BE MADE OR CIRCLED IN Red. WITH DATE AND NAME OF PERSON MAKING CHANGE.

Do not extend notes this side of this line

RETURN TO
LOS ANGELES COUNTY SURVEYOR

F.B. 446 Pg. 152 Chief Party Notes by Date

Cont. to bot. pg 153

Set 2×2-8"
Under
Pl. 21

7.85 Lev.
275.15 Lev.
283.00 Lev @ T 58° = 282.95

282.95

① 146° 41' 15"
④ 226° 45' 15"
146° 41' 20" ✓

Pl. 22 ±
Set 2×2-6"
Under

1072.93

Pl. 23
See pg 151

Cont from pg 151

RETURN TO
LOS ANGELES COUNTY SURVEYOR

Do not extend notes this side of this line

Notes: ANY ADDITIONS OR CHANGES ON THIS SHEET MUST BE MADE OR CIRCLED IN Red. WITH DATE AND NAME OF PERSON MAKING CHANGE.

Date _____ Notes by _____ Chief Party _____ F.B. 446 Pg. 153

Platted by _____	W. O. No. 738 D. S. O. No. _____
Date _____	Location Sand Cr Road
Map No. _____	Surveyed by F.C. Howard
Platting C'k'd by _____	Date Dec. 29-1931
Date _____	Indexed C. Johnson



Note: ANY ADDITIONS OR CHANGES ON THIS SHEET MUST BE MADE OR CIRCLED IN Red. WITH DATE AND NAME OF PERSON MAKING CHANGE.

Do not extend notes this side of this line

RETURN TO
LOS ANGELES COUNTY SURVEYOR

F.B. 446 PG. 154 Chief Party Notes by Date



RETURN TO
LOS ANGELES COUNTY SURVEYOR

Do not extend notes this side of this line

Notes: ANY ADDITIONS OR CHANGES ON THIS SHEET MUST BE MADE OR CIRCLED IN Red. WITH DATE AND NAME OF PERSON MAKING CHANGE.

Date _____ Notes by _____ Chief Party _____ F.B. 146 PG. 155

Platted by _____	W. O. No. _____ D. S. O. No. _____
Date _____	Location _____
Map No. _____	Surveyed by _____
Platting C'k'd by _____	Date _____
Date _____	Indexed A. C. Johnson 4-26-32

Note: ANY ADDITIONS OR CHANGES ON THIS SHEET MUST BE MADE OR CIRCLED IN Red. WITH DATE AND NAME OF PERSON MAKING CHANGE.

Do not extend notes this side of this line

RETURN TO
LOS ANGELES COUNTY SURVEYOR

F.B. 446 Pg. 156 Chief Party Notes by Date

Cont from top pg. 161.

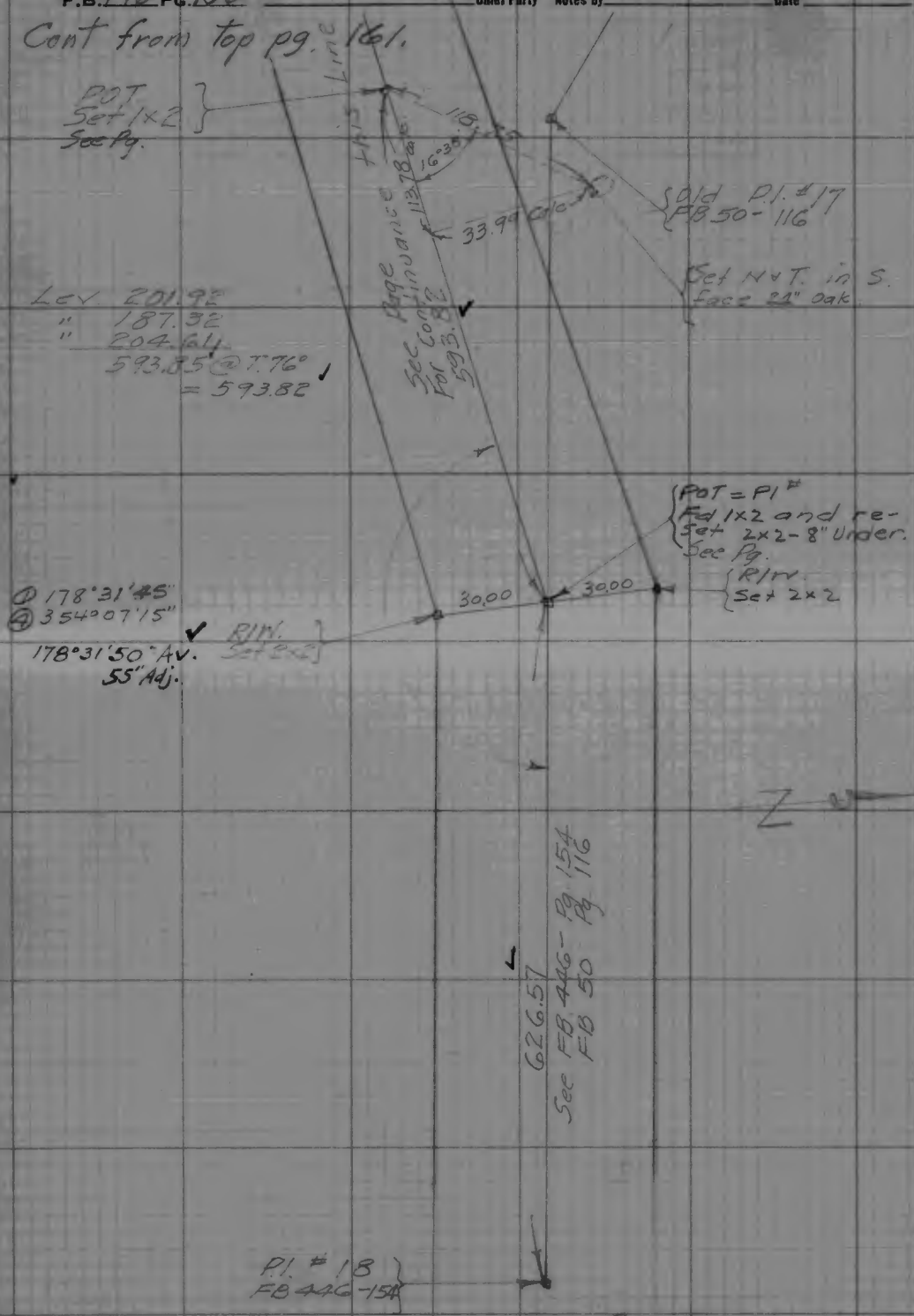

Cont. on pg. 163 Right

RETURN TO
LOS ANGELES COUNTY SURVEYOR

Do not extend notes this side of this line

Note: ANY ADDITIONS OR CHANGES ON THIS SHEET MUST BE MADE OR CIRCLED IN Red. WITH DATE AND NAME OF PERSON MAKING CHANGE.

Date _____ Notes by _____ Chief Party F.C.# F.B. 446 PG. 157

Platted by	W. O. No. 991 D. S. O. No.
Date	Location 3rd Co Road
Map No.	Surveyed by FC Howard
Platting C'k'd by	Date Apr 1932
Date	Indexed A. C. Johnson

Note: ANY ADDITIONS OR CHANGES ON THIS SHEET MUST BE MADE OR CIRCLED IN Red. WITH DATE AND NAME OF PERSON MAKING CHANGE.

Do not extend notes this side of this line

RETURN TO LOS ANGELES COUNTY SURVEYOR

F.B. 996 PG. 158 Chief Party Notes by Date

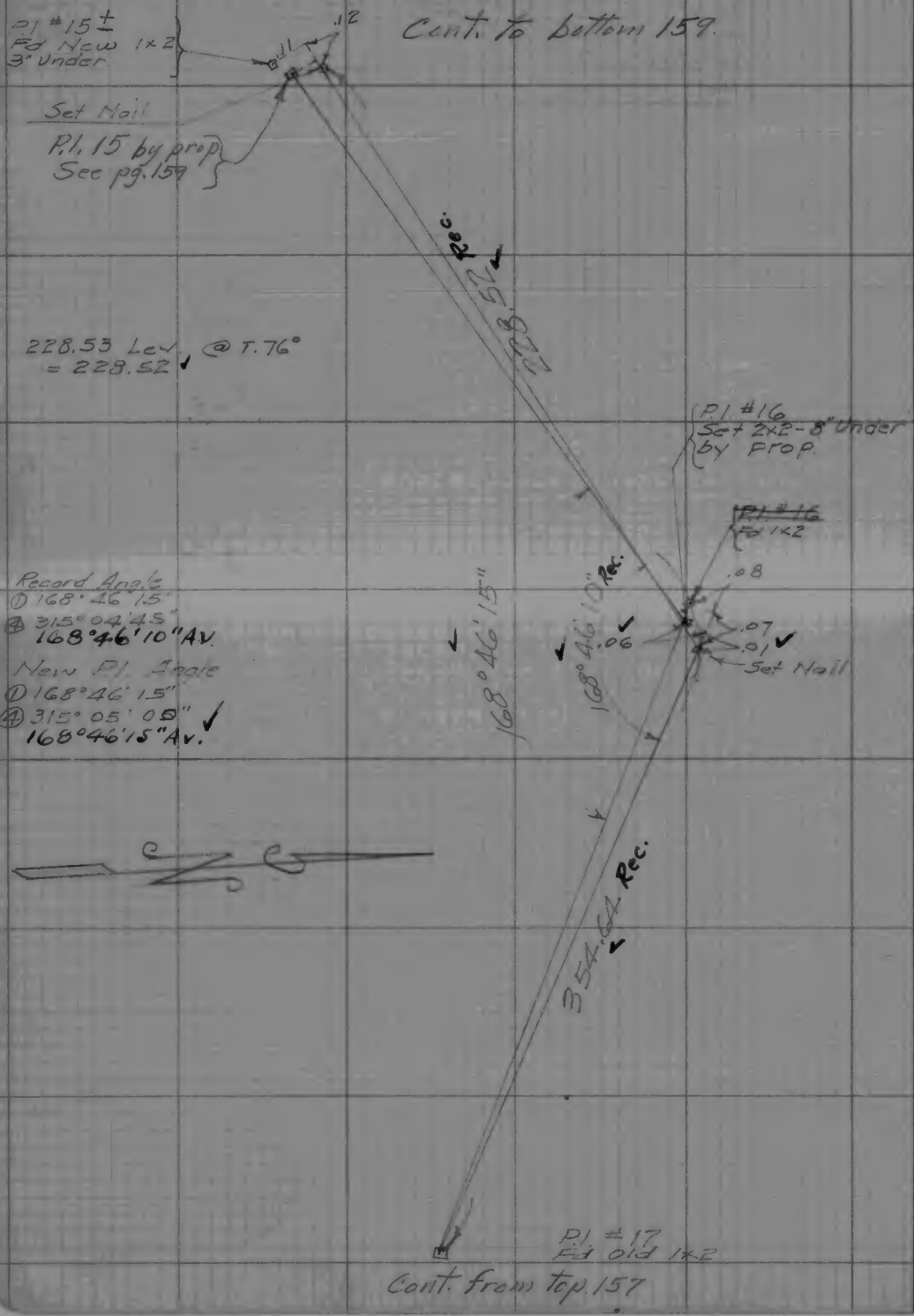

RETURN TO
LOS ANGELES COUNTY SURVEYOR

Do not extend notes this side of this line

Notes: ANY ADDITIONS OR CHANGES ON THIS SHEET MUST BE MADE OR CIRCLED IN Red. WITH DATE AND NAME OF PERSON MAKING CHANGE.

Date _____ Notes by _____ Chief Party _____ F.B. 446 PG. 159

Platted by _____	W. O. No. _____ D. S. O. No. _____
Date _____	Location _____
Map No. _____	Surveyed by _____
Platting C'k'd by _____	Date _____
Date _____	Indexed A. C. Johnson

Note: ANY ADDITIONS OR CHANGES ON THIS SHEET MUST BE MADE OR CIRCLED IN Red. WITH DATE AND NAME OF PERSON MAKING CHANGE.

Do not extend notes this side of this line

RETURN TO
LOS ANGELES COUNTY SURVEYOR

F.B. 446 PG 160 Chief Party Notes by Date

Cont. to bottom pg 161

RETURN TO
LOS ANGELES COUNTY SURVEYOR
Do not extend notes this side of this line
Note: ANY ADDITIONS OR CHANGES ON THIS SHEET MUST BE MADE OR CIRCLED IN Red. WITH DATE AND NAME OF PERSON MAKING CHANGE.

Date _____ Notes by _____ Chief Party _____ F.B. 446 PG 161

Platted by _____	W. O. No. 991 D. S. O. No. _____
Date _____	Location Sand Cn Road
Map No. C.S. 8576	Surveyed by F.C. Howard
Platting C'k'd by _____	Date Apr 1932
Date _____	Indexed A. C. Johnson 4-26-32

Cont. to top of 156



This Line Change platted on C.S. 8576 by McPh. on 10-19-1932.

Cont from bottom pg 160

Note: ANY ADDITIONS OR CHANGES ON THIS SHEET MUST BE MADE OR CIRCLED IN Red. WITH DATE AND NAME OF PERSON MAKING CHANGE.

Do not extend notes this side of this line

RETURN TO LOS ANGELES COUNTY SURVEYOR

F.B. 196 PG. 162 _____ Chief Party Notes by _____ Date _____

RETURN TO
LOS ANGELES COUNTY SURVEYOR

Do not extend notes this side of this line

Notes: ANY ADDITIONS OR CHANGES ON THIS SHEET MUST BE MADE OR CIRCLED IN Red. WITH DATE AND NAME OF PERSON MAKING CHANGE.

Date _____ Notes by F.C.H. Chief Party F.C.H. F.B. 446 Pg. 163

Platted by _____	W. O. No. 991 D. S. O. No. _____
Date _____	Location Sand Co Road
Map No. _____	Surveyed by F.C. Howard
Platting C'k'd by _____	Date Apr 1932
Date _____	Indexed A. C. Johnson 4-26-32



Note: ANY ADDITIONS OR CHANGES ON THIS SHEET MUST BE MADE OR CIRCLED IN Red. WITH DATE AND NAME OF PERSON MAKING CHANGE.

Do not extend notes this side of this line

RETURN TO
LOS ANGELES COUNTY SURVEYOR

F.B. 446 PG. 164 Chief Party Notes by Date

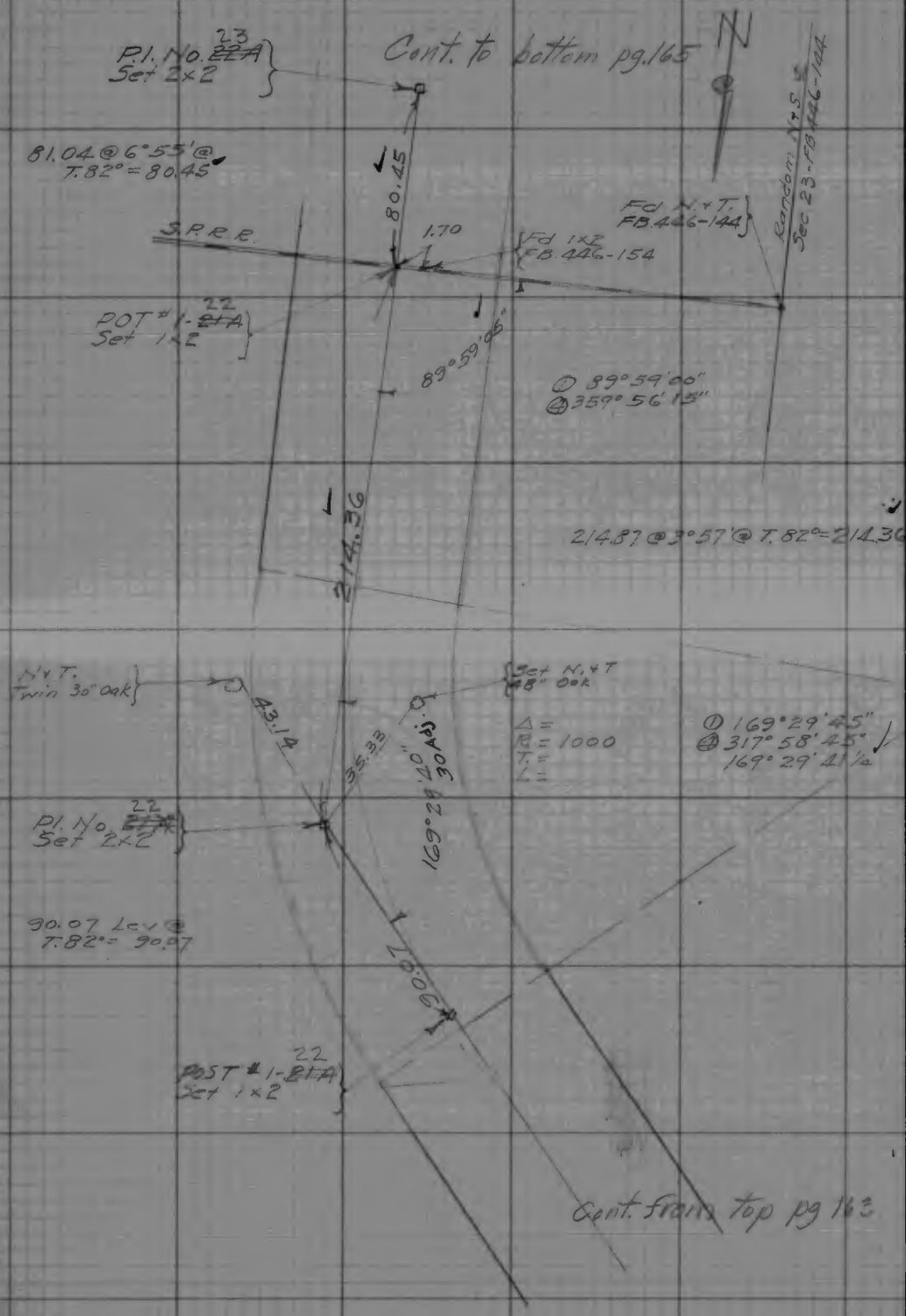

RETURN TO
LOS ANGELES COUNTY SURVEYOR

Do not extend notes this side of this line

Notes: ANY ADDITIONS OR CHANGES ON THIS SHEET MUST BE MADE OR CIRCLED IN Red. WITH DATE AND NAME OF PERSON MAKING CHANGE.

Date _____ Notes by _____ Chief Party _____ F.B. 446 Pg. 165

Platted by _____	W. O. No. 991 D. S. O. No. _____
Date _____	Location Sand Ca Road
Map No. _____	Surveyed by E. C. Howard
Platting C'k'd by _____	Date Apr. 1932
Date _____	Indexed A. C. Johnson

Note: ANY ADDITIONS OR CHANGES ON THIS SHEET MUST BE MADE OR CIRCLED IN Red. WITH DATE AND NAME OF PERSON MAKING CHANGE.

Do not extend notes this side of this line

RETURN TO
LOS ANGELES COUNTY SURVEYOR

F.B. 446 Pg. 166 F.C.H Chief Party Notes by F.C.H. Date Apr 32

Cont bottom pg 167

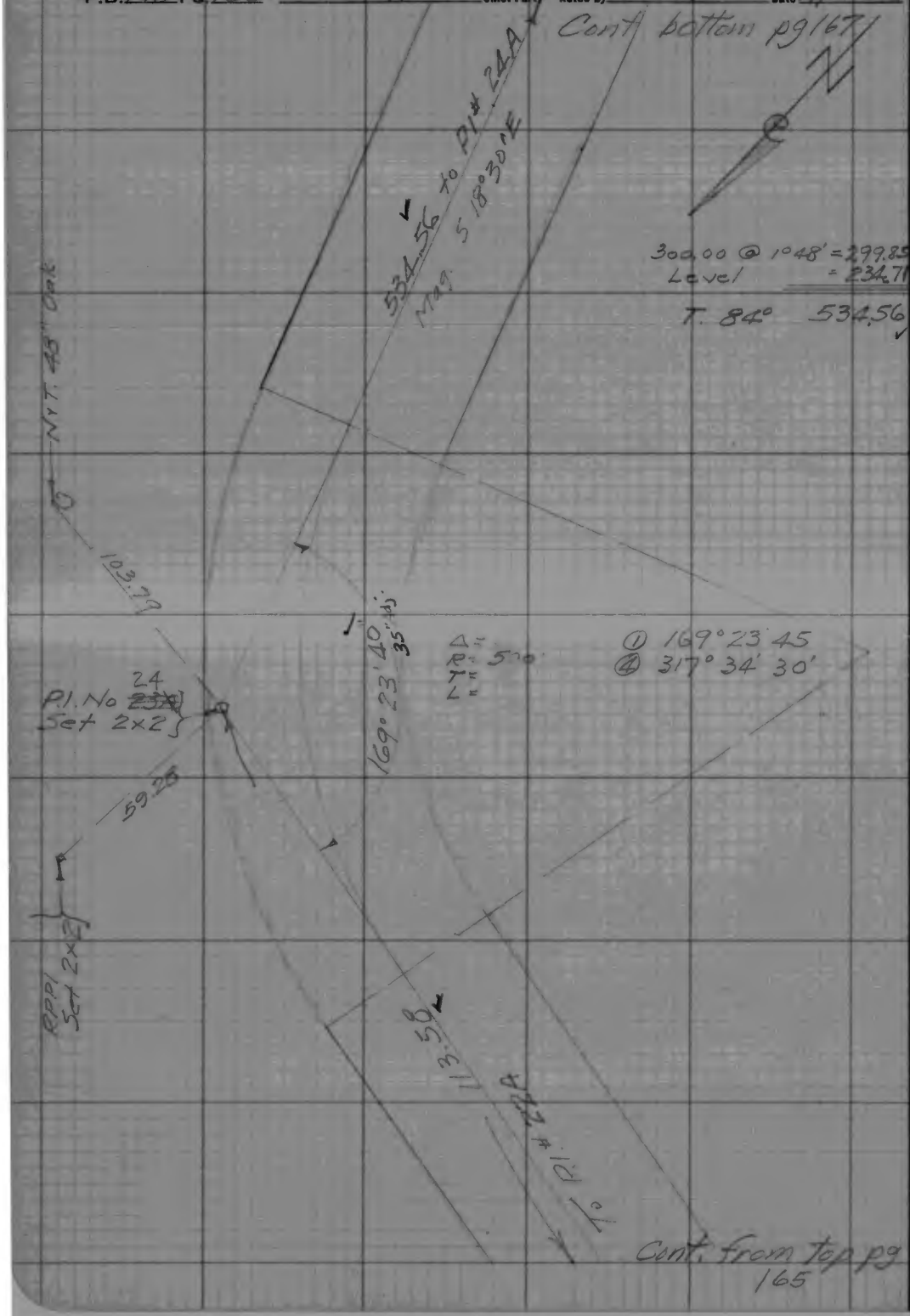

Cont. from top pg 165

RETURN TO
LOS ANGELES COUNTY SURVEYOR

Do not extend notes this side of this line

Note: ANY ADDITIONS OR CHANGES ON THIS SHEET MUST BE MADE OR CIRCLED IN Red. WITH DATE AND NAME OF PERSON MAKING CHANGE.

Date _____ Notes by F.C.H. Chief Party F.C.H. F.B. 446 Pg. 167

Platted by	W. O. No. 791 D. S. O. No.
Date	Location Sand Cy. Road
Map No.	Surveyed by F.C. Harland
Platting C'k'd by	Date Apr. 1932
Date	Indexed A. C. Johnson

Note: ANY ADDITIONS OR CHANGES ON THIS SHEET MUST BE MADE OR CIRCLED IN Red, WITH DATE AND NAME OF PERSON MAKING CHANGE.

Do not extend notes this side of this line

RETURN TO LOS ANGELES COUNTY SURVEYOR

F.B. 116 PG. 168 Chief Party Notes by Date

RETURN TO
LOS ANGELES COUNTY SURVEYOR

Do not extend notes this side of this line

Note: ANY ADDITIONS OR CHANGES ON THIS SHEET MUST BE MADE OR CIRCLED IN Red. WITH DATE AND NAME OF PERSON MAKING CHANGE.

Date _____ Notes by _____ Chief Party _____ F.B. 446 Pg. 169

Platted by _____	W. O. No. _____ D. S. O. No. _____
Date _____	Location _____
Map No. _____	Surveyed by _____
Platting C'k'd by _____	Date _____
Date _____	Indexed A. C. Johnson 4-26-32

Note: ANY ADDITIONS OR CHANGES ON THIS SHEET MUST BE MADE OR CIRCLED IN Red. WITH DATE AND NAME OF PERSON MAKING CHANGE.

Do not extend notes this side of this line

RETURN TO
LOS ANGELES COUNTY SURVEYOR

F.B. 446 Pg. 170 F.C.H. Chief Party Notes by F.C.H. Date 4-1932



RETURN TO
LOS ANGELES COUNTY SURVEYOR

Do not extend notes this side of this line

Notes: ANY ADDITIONS OR CHANGES ON THIS SHEET MUST BE MADE OR CIRCLED IN Red. WITH DATE AND NAME OF PERSON MAKING CHANGE.

Date _____ Notes by F.C.H. Chief Party F.C.H. F.B. 44 Pg. 171

Platted by	W. O. No. 941 D. S. O. No.
Date	Location Sand Cn Road
Map No.	Surveyed by F.C. Howard
Platting C'k'd by	Date Apr 1932
Date	Indexed A. C. Johnson



Note: ANY ADDITIONS OR CHANGES ON THIS SHEET MUST BE MADE OR CIRCLED IN Red. WITH DATE AND NAME OF PERSON MAKING CHANGE.

Do not extend notes this side of this line

RETURN TO
LOS ANGELES COUNTY SURVEYOR

F.B. 446 PG 172 Chief Party Notes by Date 4-21

RETURN TO
LOS ANGELES COUNTY SURVEYOR

Do not extend notes this side of this line

Note: ANY ADDITIONS OR CHANGES ON THIS SHEET MUST BE MADE OR CIRCLED IN Red, WITH DATE AND NAME OF PERSON MAKING CHANGE.

Date _____ Notes by F.C.H Chief Party F.C.H F.B. 46 Pg. 173

Platted by	W. O. No. 991 D. S. O. No.
Date	Location 2nd Cn Road
Map No.	Surveyed by F.C. Howard
Platting C'k'd by	Date 4-21-32
Date	Indexed A. C. Johnson

Notes: ANY ADDITIONS OR CHANGES ON THIS SHEET MUST BE MADE OR CIRCLED IN Red, WITH DATE AND NAME OF PERSON MAKING CHANGE.

Do not extend notes this side of this line

RETURN TO LOS ANGELES COUNTY SURVEYOR



F.B. 446 Pg 174 F.C.H. Chief Party Notes by F.C.H. Date

RETURN TO
LOS ANGELES COUNTY SURVEYOR

Do not extend notes this side of this line

Note: ANY ADDITIONS OR CHANGES ON THIS SHEET MUST BE MADE OR CIRCLED IN Red. WITH DATE AND NAME OF PERSON MAKING CHANGE.

Date _____ Notes by _____ Chief Party _____ F.B. 446 Pg. 175

Platted by _____	W. O. No. 991 D. S. O. No. _____
Date _____	Location Sand Cn Road
Map No. _____	Surveyed by F.C. Howard
Platting C'k'd by _____	Date 4-22-32
Date _____	Indexed A. C. Johnson

① 174° 24' 30"
④ 337° 37' 30"

T. 66°
5.07 Lev.
170.60 Lev. = 170.60
298.66 @ 0°57 = 298.62
474.29
.06
474.23

① 176° 19' 00"
④ 345° 16' 15"

3.96
234.18
238.14 @ T 58°
= 238.10

Note: ANY ADDITIONS OR CHANGES ON THIS SHEET MUST BE MADE OR CIRCLED IN Red. WITH DATE AND NAME OF PERSON MAKING CHANGE.

Do not extend notes this side of this line

RETURN TO
LOS ANGELES COUNTY SURVEYOR

F.B. 146 Pg. 176 F.C.H. Chief Party Notes by F.C.H. Date

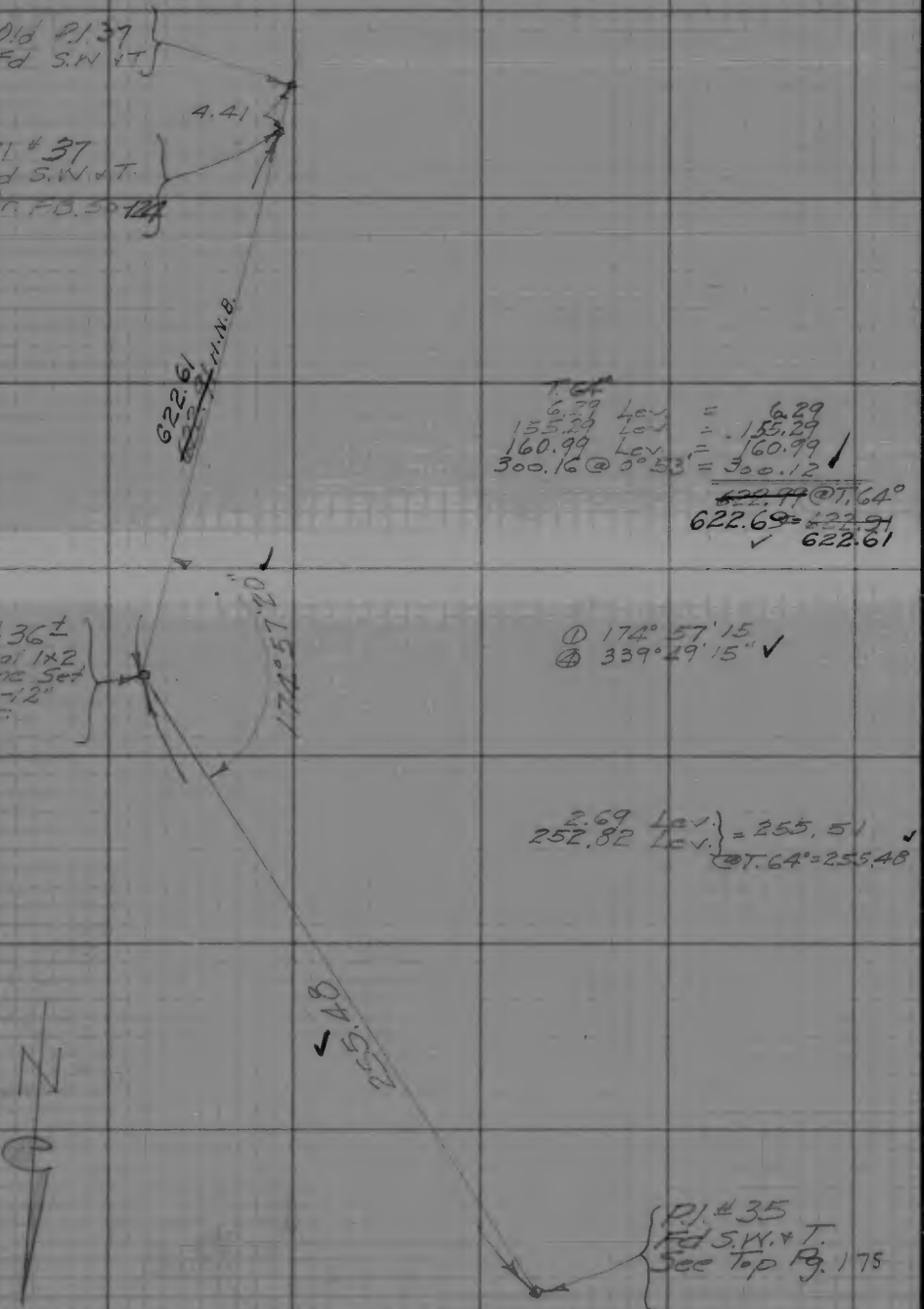

T.C.H.
6.29 Lev. = 6.29
155.29 Lev. = 155.29
160.99 Lev. = 160.99
300.16 @ 0°53' = 300.12
~~622.99~~ @ T.64°
622.69 = ~~622.91~~
✓ 622.61

① 174° 57' 15"
④ 339° 29' 15" ✓

2.69 Lev.
252.82 Lev. } = 255.51 ✓
@ T.64° = 255.48

RETURN TO
LOS ANGELES COUNTY SURVEYOR

Do not extend notes this side of this line

Note: ANY ADDITIONS OR CHANGES ON THIS SHEET MUST BE MADE OR CIRCLED IN Red, WITH DATE AND NAME OF PERSON MAKING CHANGE.

Date 4-22-32 Notes by F.C.H. Chief Party F.C.H. F.B. 446 Pg. 177

Platted by	W. O. No. 1791 D. S. O. No
Date	Location Sand Cn Road
Map No.	Surveyed by F.C. Howard
Platting C'k'd by	Date Apr 22-1932
Date	Indexed A. C. Johnson

Note: ANY ADDITIONS OR CHANGES ON THIS SHEET MUST BE MADE OR CIRCLED IN Red. WITH DATE AND NAME OF PERSON MAKING CHANGE.

Do not extend notes this side of this line

RETURN TO LOS ANGELES COUNTY SURVEYOR

F.B. 146 Pg. 178 Chief Party Notes by Date



RETURN TO
LOS ANGELES COUNTY SURVEYOR

Do not extend notes this side of this line

Note: ANY ADDITIONS OR CHANGES ON THIS SHEET MUST BE MADE OR CIRCLED IN Red. WITH DATE AND NAME OF PERSON MAKING CHANGE.

Profile No. B-1339	Notes Red.	Plotted	Job No.	Division No.	F. B. 175 Pg. 179
	Date	Date	Survey of		
X-Sec. No. B-1339	Notes Chkd.	Checked	Survey by	Notes	Date
	Date	Date	Map No.	Indexed	Date

SAND CANYON ROAD EXTENSION

BENCH LEVELS

FROM

S.P.R.R.-SOLEDAD CANYON

TO

MINT CANYON HIGHWAY

J.N. 7991

April 14 & 20, 1937

STATION	B. S.	H. I.	F. S.	ELEV.
				C.V. Crumley
				F.S. Livingston
				W.F. Harris
				H.H. Baker
			L.R. McGuire	

NOTE: ANY ADDITIONS OR CHANGES ON THIS SHEET MUST BE MADE OR CIRCLED IN RED INK, WITH DATE AND NAME OF PERSON MAKING CHANGE

Do not extend notes this side of this line

PLEASE RETURN TO
LOS ANGELES COUNTY SURVEYOR
700 HALL OF RECORDS

Form 307 5M 11-35

Form 307 5M 11-35

PLEASE RETURN TO
LOS ANGELES COUNTY SURVEYOR
700 HALL OF RECORDS

NOTE: ANY ADDITIONS OR CHANGES ON THIS SHEET MUST BE MADE OR CIRCLED IN RED INK, WITH DATE AND NAME OF PERSON MAKING CHANGE

Do not extend notes this side of this line

STATION	B. S.	H. I.	F. S.	ELEV.	
B.M. U.S.2102	1.47	1559.23		1557.76	B.M.:- U.S.2102 — Soledad Canyon At Mouth of Sand Canyon, S.P. R.R. Bridge 441 I, East Abutment, Top of N. End, Chiseled II Final 1928 Elev:- 1557.76 o.k. see F.B. 669-244
T.P.	0.79	1548.40	11.62	154[illegible]	
T.P.	2.74	1545.58	5.56	1542.[illegible]4	
B.M. (C.S #1)	6.85	1542.68	9.75	1535.83	1928 Adj. Elev. 1535.82 B.M. Fd. S.W.&T. In Base of 6' oak Tree N. Side Tree, In Sand Canyon Wash At Junction of Sand Canyon & Soledad Canyon + LB453 Pg2 and FB669 Pg 160 ± 150' south W.
T.P.	8.61	1534.44	11.85	153[illegible].[illegible]3	
T.P.	11.29	1544.62	1.11	1533.33	
T.P.	9.17	1553.38	0.41	1544.[illegible]1	
T.P.	11.88	1564.49	0.77	1552.[illegible]1	
T.P.	10.79	1575.00	0.28	1564.21	
T.P.	10.62	1582.87	2.75	1572.[illegible]5	
B.M. #1	10.13	1587.74	5.26	1577.61	1928 Adj. Elev. 1577.54 B.M. #1:- Set Cut Spk. N. Side Square Tel. Pole # 10-38 of Main Trunk Line ± 1500' N. of Soledad Canyon Road. ± 75' Lt. Sta. 104+75
T.P.	11.02	1598.71	0.05	1587.69	
T.P.	8.22	1600.76	6.17	1592.54	
T.P.	11.66	1612.26	0.16	16[illegible].60	

F. B. 446 Pg. 180 Job No. 1991 Division No. Extension Road Notes Red. Plotted Date
Survey of Sand Canyon Notes C.V.C. Date 4-14-37 Notes Chkd Hammond Checked Date 4-21-37
Survey by C.V. Crumley Date
Indexed A. D. Tom Date
Profile No. B-1339 X-Sec. No. B-1339

Form 307 5M 11-33

PLEASE RETURN TO
LOS ANGELES COUNTY SURVEYOR
700 HALL OF RECORDS

NOTE: ANY ADDITIONS OR CHANGES ON THIS SHEET MUST BE MADE OR CIRCLED IN RED INK, WITH DATE AND NAME OF PERSON MAKING CHANGE

Do not extend notes this side of this line

STATION	B. S.	H. I.	F. S.	ELEV.		
		1612.26				
T.P.	11.59	1621.90	1.95	1610.31	1X1 N. side P.P. # 40 5848	(1st Pole S. of Transformers)
T.P.	8.28	1629.93	0.25	1621.65		
T.P.	11.63	1635.08	6.48	1623.45		
T.P.	3.10	1632.15	6.03	1629.05		
B.M. # 2	4.26	1631.09	5.32	1626.83	1928 Adj. Elev. 1626.73 Set Cut Spk. S.W. Side 3' oak W. Side B.M. # 2:- Wash ± 800' N. of 2 Story House. (Fredrick.) 2nd oak Tree (Alma Richards)	(1200' E. Sta. 72+25)
T.P.	8.48	1639.06	0.51	1630.58		
T.P.	5.61	1644.16	0.51	1638.55		
T.P.	11.81	1655.10	0.87	1643.29		
T.P.	11.52	1666.15	0.47	1654.63		
T.P.	11.44	1676.80	0.79	1665.36		
T.P.	11.54	1687.53	0.81	1675.99		
T.P.	4.60	1691.53	0.60	1686.93		
B.M. # 3	6.94	1691.52	6.95	1684.58	1928 Adj. Elev. 1684.45 Set Cut Spk. 6'. in W. Side Twin 6" B.M. # 3 - Juniper Tree ± 6' N. of Stone House (Miss Patterson)	± 130' E. Sta. 62+00
T.P.	11.51	1702.33	0.70	1690.82		
T.P.	11.50	1713.70	0.13	1702.20		
T.P.	11.12	1724.62	0.20	1713.50		

Form 307 5M 11-35

PLEASE RETURN TO
LOS ANGELES COUNTY SURVEYOR
700 HALL OF RECORDS

NOTE: ANY ADDITIONS OR CHANGES ON THIS SHEET MUST BE MADE OR CIRCLED IN RED INK, WITH DATE AND NAME OF PERSON MAKING CHANGE

Do not extend notes this side of this line

1154
62
78

Profile No. B-1339
X-Sec. No. B-1339
Notes Rad. Date
Notes Chk'd Measured Checked
Date 4-21-39 Date
Division No.
Tab No. 7791 Road Extension
Notes C.K.C.
Date 4-14-37
Survey of Sand Canyon
Survey by C.K. Crumpton
Indexed A. C. Johnson
E 441 Pg. 182

STATION	B. S.	H. I.	F. S.	ELEV.	
		1724.62			
T.P.	11.67	1735.53	0.76	1723.86	
T.P.	10.92	1745.82	0.63	1734.10	
T.P.	11.75	1757.19	0.38	1745.44	
T.P.	11.56	1768.55	0.20	1756.99	
T.P	12.18	1779.98	0.75	1767.80	
B.M. # 4	11.15	1789.41	1.72	1778.26	1928 Adj. Elev. 1778.11 Set Cut spk in Juniper clump on B.M. #4 Spur, ± 100 W. of ℄; ± 1000 ft. N. of Patterson House.
T.P.	11.53	1800.17	0.77	1788.64	
T.P.	12.02	1811.99	0.20	1799.97	
T.P.	11.08	1822.83	0.24	1811.75	
T.P.	10.30	1833.00	0.13	1822.70	
T.P.	11.79	1844.41	0.38	1832.62	
T.P.	11.83	1856.15	0.09	1844.32	
T.P.	11.31	1866.44	1.02	1855.13	See Pg 196 For B.M. # 4B
T.B.M.	11.27	1867.80	9.91	1856.53	T.B.M. Line Set on old 1X2 BTK Fd. on spur ± 400' N. of small Saddle; ± 100' Above
T.P.	12.13	1878.29	1.64	1866.16	
T.P.	11.88	1889.92	0.25	1878.04	
T.P.	11.42	1900.71	0.63	1889.29	

Form 307 5M 11-35

PLEASE RETURN TO
LOS ANGELES COUNTY SURVEYOR
700 HALL OF RECORDS

NOTE: ANY ADDITIONS OR CHANGES ON THIS SHEET MUST BE MADE OR CIRCLED IN RED INK, WITH DATE AND NAME OF PERSON MAKING CHANGE

Do not extend notes this side of this line

STATION	B. S.	H. I.	F. S.	ELEV.	
		1900.71			
T.P.	11.59	1911.38	0.92	1899.79	See Pg. 195 For B.M. #4A.
T.P.	11.09	1922.39	0.08	1911.30	
T.P	10.98	1932.19	1.18	1921.21	
T.P.	11.70	1943.40	0.49	1931.70	
T.P.	10.66	1954.00	0.06	1943.34	
T.P.	11.88	1965.73	0.15	1953.85	
T.P.	11.60	1976.70	0.63	1965.10	
T.P.	8.57	1984.74	0.53	1976.17	T.P. old 1x2 Middle of Saddle At Summit of Main Ridge
B.M. #5	1.17	1980.30	5.61	1979.13	B.M. #5 - Set 1x2 & Nail N. Side & E. End of Saddle Near Clump of Wild Cherry Shrub. Reset 3/4" I.P. At same Elev. 1928 Adj. Elev. 1978.92
T.P.	3.44	1971.76	11.98	1968.32	
T.P.	0.30	1960.26	11.80	1959.96	
T.P.	0.34	1948.79	11.81	1948.45	
T.P.	0.42	1937.59	11.62	1937.17	
T.B.M.	7.02	1933.33	11.28	1926.31	T.B.M. - Set 1x2 & T.K. on Pt. of 1st Spur N. of Saddle & I 8' N.W. of old "A" Pt. opposite Sta. 23+00.
T.P.	0.18	1921.~~14~~ 50	12.01	1921.32	
T.P.	0.17	1909.~~60~~	11.71	1909.~~43~~	

Form 307 5M 11-35

PLEASE RETURN TO
LOS ANGELES COUNTY SURVEYOR
700 HALL OF RECORDS

NOTE: ANY ADDITIONS OR CHANGES ON THIS SHEET MUST BE MADE OR CIRCLED IN RED INK, WITH DATE AND NAME OF PERSON MAKING CHANGE

Do not extend notes this side of this line

STATION	B. S.	H. I.	F. S.	ELEV.	
		1909.~~60~~ 96			
T.P.	0.90	18~~98.92~~ 99.28	11.58	1898.~~02~~ 38	
T.P.	0.38	1887.~~62~~ 98	11.68	1887.~~24~~ 60	
B.M. # 6	0.62	187~~6.65~~ 77.01	11.59	1876.~~03~~ 39	1928 Adj Elev. 1876.17 B.M. # 6:- Set 3/4" I.P. With Plug & Nail on Point of 2nd Spur North of High Saddle; ± 100' E. of Floor of Canyon. opposite Sta. 19+00
T.P	0.55	1866.~~03~~ 38	11.18	1865.~~47~~ 83	
T.P.	0.36	1854.~~48~~ 84	11.90	1854.~~72~~ 48	
T.P	0.36	1843.~~29~~ 65	11.55	18~~42.93~~ 43.29	
T.P.	0.74	1832.~~01~~ 37	12.02	1831.~~27~~ 63	
T.P.	0.87	1821.~~46~~ 82	11.42	1820.~~59~~ 95	
T.P.	0.52	18~~09.94~~ 10.30	12.04	1809.~~42~~ 78	
T.P.	2.81	180~~0.83~~ 01.19	11.92	1798.~~02~~ 38	
B.M. # 7	0.56	17~~89.73~~ 90.09	11.66	1789.~~17~~ 53	1928 Adj. Elev. 1789.29 B.M. # 7:- Set 3/4" I.P. ~~Plug & Nail~~ Near base of Short Spur; ± 20 E. of Bottom Canyon opposite Sta. 11+ ?
T.P.	2.30	17~~79.92~~ 80.28	12.11	1777.~~62~~ 98	
T.P.	0.96	17~~69.73~~ 70.09	11.15	176~~8.77~~ 69.13	
T.P.	0.97	1759.~~14~~ 50	11.56	175~~8.17~~ 53	
T.P.	0.75	174~~7.93~~ 48.29	11.96	1747.~~18~~ 54	
	5.60	1741.~~57~~ 93	11.96	173~~5.97~~ 36.33	

Profile No. B-1339
X-Sec. No. B-1339
Plotted
Date
Checked
Date 4-21-37
Notes Red
Date
Notes Chkd
Date 4-20-37
Division No.
Job No. 7991
Survey of Sand Canyon Road Extension
Survey by C.V. Crumley
Notes C.V.C.
Indexed A. C. Johnson

Form 307 5M 11-35

PLEASE RETURN TO
LOS ANGELES COUNTY SURVEYOR
700 HALL OF RECORDS

NOTE: ANY ADDITIONS OR CHANGES ON THIS SHEET MUST BE MADE OR CIRCLED IN RED INK, WITH DATE AND NAME OF PERSON MAKING CHANGE

Do not extend notes this side of this line

STATION	B. S.	H. I.	F. S.	ELEV.		
		1741.~~57~~ 88				1928 Adj. Elev. 1737.44
B.M.# 8	3.55	1740.~~90~~ 41 26.	4.22	1737.~~35~~ 71	B.M.# 8	Set 3/4" I.P Plug & Nail 2' E. of S.E. Cor of Small Conc. Tank. Top of Knoll ± 300' Back of Po. House ± 200 N. of Sta 6+00
T.P.	1.13	1736.~~80~~ 1 16	11.23	1729.~~67~~ 30.03		
T.P.	0.99	1720.~~74~~ 50.	11.65	1719.~~75~~ 51.		
T.P.	1.44	1709.~~53~~ 87	12.05	1708.~~09~~ 45		
						1928 Adj. Elev. 1700.58
B.M.# 9	2.22	1702.~~74~~ 3.10	9.01	1700.~~52~~ 88	B.M.# 9	Set Bt. Spk. in T.P.# A442917. At Driveway To Po. House on Mint Canyon Highway. ± 40' N. of of 30
B.M.# 10 (FB669-177)			4.27	1698.~~47~~ 83	B.M.# 10	Fd. Bt. spk. in T.P.# A442927 ± 200' S.W. of Brown Stucco House Elev 1698.57 per F.B. 6625177 ± 150' N. of of 30 1928 Adj. Elev. 1698.53

F. B. 446 P. 186 | Job No. | Division No. | Notes Red. | Plotted | Profile No. B-1339

Survey of | Date | Date

Survey by | Notes | Notes Chkd. | Checked | X-Sec. No. B-1339

Indexed A. C. Johnson | Date | Date | Date

STATION	B. S.	H. I.	F. S.	ELEV.

Form 307 5M 11-35

PLEASE RETURN TO
LOS ANGELES COUNTY SURVEYOR
700 HALL OF RECORDS

NOTE: ANY ADDITIONS OR CHANGES ON THIS SHEET MUST BE MADE OR CIRCLED IN RED INK, WITH DATE AND NAME OF PERSON MAKING CHANGE

Do not extend notes this side of this line

Profile No. B-1339
X-Sec. No. B-1339

Notes Red. L. K. F. Plotted
Date MAY 4 - 1937 Date
Notes Chk. F. J. TERRY Checked
Date MAY 4 - 1937 Date

Job No. 7991 Blueprint No.
Survey of Sand Canyon Road Extension
Survey by C.V. Crumley Notes C.V.C. Date 4-26-37
Map No. Indexed C. Johnson 2-37

"PROFILE"

SAND CANYON ROAD EXTENSION
FROM
MINT CANYON HIGHWAY
TO
SOLEDAD CANYON ROAD
J. N. 7991

C.V. CRUMLEY
F.S. LIVINGSTON
W.F. HARRIS
H.H. BAKER
L.R. McGUIRE

APRIL 26 TO 29, '37

STATION	B. S.	H. I.	F. S.	ELEV.

NOTE: ANY ADDITIONS OR CHANGES ON THIS SHEET MUST BE MADE OR CIRCLED IN RED INK, WITH DATE AND NAME OF PERSON MAKING CHANGE

Do not extend notes this side of this line

PLEASE RETURN TO LOS ANGELES COUNTY SURVEYOR 700 HALL OF RECORDS

Form 307 5M 11-35

Form 307 5M 11-35

PLEASE RETURN TO
LOS ANGELES COUNTY SURVEYOR
700 HALL OF RECORDS

NOTE: ANY ADDITIONS OR CHANGES ON THIS SHEET MUST BE MADE OR CIRCLED IN RED INK, WITH DATE AND NAME OF PERSON MAKING CHANGE

Do not extend notes this side of this line

STATION	B. S.	H. I.	F. S.	ELEV.		
					1928 Adj. Elev. 1698.53	
B.M. #10				1698.~~47~~ 83	Bt. spk. in T.P. #A44292T Elev. 1698.47 per F.B. B.M.:- 669-177 - See Pg. 185 F.B. 446	
B.M. #9	1.39	170~~1.91~~ 2.27		1700.~~52~~ 88	B.M. #9:- Bt. spk. in T.P. #A44291T At Driveway To House Elev. See Pg. 185	
					1928 Adj. Elev. 1700.58	
0+00 ℄			7.68	1694.59	℄ Mint Canyon Hwy	Pav. mt
50' Rt			8.90	1693.37	"	"
100' Rt			10.25	1692.02	"	"
50' Lt			6.80	1695.47	"	"
100' Lt			5.92	1696.35	"	"
0+23 ℄			8.0	1694.3	Bottom Cut.	
+30 ℄			2.5	1699.8	Top Cut.	
+35 ℄			2.6	1699.7		
+37 ℄			5.7	1696.6		
+41 ℄			5.2	1697.1		
+50			1.1	1701.2		
T.P.	10.13	1711.~~24~~ 60	0.80	1701.~~44~~ 47		
1+00			7.1	1704.5		
+50			4.1	1707.5		
2+00			2.0	1709.6		
T.P.	11.90	172~~1.70~~ 2.06	1.44	17~~09.8~~ 10.16		
2+50			9.6	1712.5		
3+00			7.8	1714.3		
+50			4.7	1717.4		

F. B446 Pg. 188 Job No. 7991 Division No. Notes Red. Plotted J.A.L. Profile
Survey of Sand Canyon Road Extension Date MAY 5 - 1937 No. B-1339
Survey by C.V. Crumley Notes C.V.C. Notes Chkd. Checked L. K. F. X-Sec.
Indexed A. C. Johnson Date 4-26-37 Date MAY 5 - 1937 No. B-1339

Form 307 5M 11-35

PLEASE RETURN TO
LOS ANGELES COUNTY SURVEYOR
700 HALL OF RECORDS

NOTE: ANY ADDITIONS OR CHANGES ON THIS SHEET MUST BE MADE OR CIRCLED IN RED INK, WITH DATE AND NAME OF PERSON MAKING CHANGE

Do not extend notes this side of this line

STATION	B. S.	H. I.	F. S.	ELEV.		
		1727 ~~70~~ 2 06				
B.C. 3+71.94			3.1	1719.0	B.C.	
T.P.	10.31	1731.~~25~~ 61	0.76	17~~20.94~~ 30		
4+00			10.7	1720.9		
+50			6.6	1725.0		
+80			4.5	1727.1		
+94			6.8	1724.8		
E.C. 5+03.46 = ~~5+02~~.75			6.6	1725.0	Equation 5+03.46 = 5+02.75 Coming Ahead	
5+08			6.0	1725.6		
+20			2.8	1728.8		
+50			2.5	1729.1		
T.P.	11.78	174~~2.78~~ 3 14	0.25	1731.~~00~~ 36		
6+00			11.0	1732.1		
+50			4.3	1738.8	1928 Adj. Elev. 1737.44	
B.M.# 8.	10.61	1748.~~90~~ 36	5.39	1737.~~39~~ 75	Rd. 3/4 I.P. 2' E. of S.E.C.r. Conc. Tank, Top of Knoll ±200' N. of Sta. 6+00 See Pg. 185	
T.P.	11.69	1759.~~47~~ 83	0.22	174~~7.78~~ 8 14		
7+00			10.8	1749.0		
+18.35 B.C.			7.00	1752.8	B.C.	
+50			0.7	1759.1		
T.P.	11.54	1770.~~36~~ 72	0.65	175~~8.62~~ 9 18		
7+70			9.7	1761.0		

Form 1-1319 Map Book 1 K.R. Plotted J.A.L. Job No. 7981 Division No.
Date MAY 4 - 1937 Date MAY 5 - 1937 Survey of Sand Canyon Road Extension
X-Ref. F.B. 446
Notes Chk'd. J.T.E. Plotted L.K.F. Survey by G.V. Courtley Notes C.K.C. Date 4-26-37
Date MAY 4 - 1937 Date MAY 5 - 1937 Map No. Approved A. C. Johnson Date MAY 2 37

Form 307 5M 11-35

PLEASE RETURN TO
LOS ANGELES COUNTY SURVEYOR
700 HALL OF RECORDS

NOTE: ANY ADDITIONS OR CHANGES ON THIS SHEET MUST BE MADE OR CIRCLED IN RED INK, WITH DATE AND NAME OF PERSON MAKING CHANGE

Do not extend notes this side of this line

STATION	B. S.	H. I.	F. S.	ELEV.		
		1770.~~36~~ 72				
8+00 ℄			11.8	17589		
+50			12.2	17585		
T.P.	11.22	1781.~~50~~ 86	0.08	17[illegible] ~~[illegible]~~ 64		
9+00			11.0	17709		
+17			6.9	17750		
+50			2.9	17790		
9+71.22 E.C.			2.9	17790	E.C.	
10+00			4.5	17774		
T.P.	11.23	179~~2.65~~ 3 01	0.08	1781.~~42~~ 78		
10+50			17.3	17757		
11+00			2.0	17910		
T.P.	9.57	1801.~~51~~ 87	0.71	179~~1.24~~ 2 30		
11+32.27			2.0	17999		
+70.72 B.C.			4.1	17978	B.C.	
12+00			0.5	18014		
T.P.	7.26	1799.~~41~~ 77	9.36	179[illegible] ~~[illegible]~~ 51		
B.M. #7	11.73	180~~0.96~~ 1 32	10.18	1789.~~83~~ 59	B.M. #7:- Fd 3/4 I.P. on Side hill E. Side Canyon ± 20' E. of Bottom of Canyon. opposite Sta. 1928 Adj. Elev. 1789.29	See Page 184
T.P.	10.73	1811.~~30~~ 66	0.39	18[illegible] ~~[illegible]~~ 93		
12+50			4.5	18072		
T.P.	10.77	182~~1.93~~ 2 29	0.14	1811.~~16~~ 52		

F. B446 PG. 190 | Job No. 7991 | Division No. | Notes Red. | Plotted J.A.L. | Profile
Survey of Sand Canyon Road Extension | Date | Date MAY 5 - 1937 | No. B-1339
Survey by C.V. Crumley | Notes C.V.C. | Notes Chkd. | Checked L. K. F. | X-Sec.
Indexed C. Johnson | Date 4-26-37 | Date | Date MAY 5 - 1937 | No. B-1339

Form 307 5M 11-35

PLEASE RETURN TO
LOS ANGELES COUNTY SURVEYOR
700 HALL OF RECORDS

NOTE: ANY ADDITIONS OR CHANGES ON THIS SHEET MUST BE MADE OR CIRCLED IN RED INK, WITH DATE AND NAME OF PERSON MAKING CHANGE

Do not extend notes this side of this line

STATION	B. S.	H. I.	F. S.	ELEV.		
		1827.~~73~~ 2.29				
13+00 ℄			9.4	1812.9		
+11.90 E.C.			10.1	1812.2	E.C.	
+50			15.4	1806.9		
14+00			12.5	1809.8		
T.P.	11.07	1832.~~42~~ 78	0.58	1821.~~35~~ 71		
14+50			10.0	1822.8		
+70.08			5.3	1827.5	P.o.t.	
15+00			6.7	1826.1		
+50			2.6	1830.2		
T.P.	10.71	1842.~~15~~ 51	0.98	1831.~~44~~ 80		
15+80.87 B.C.			11.2	1831.3	B.C.	
16+00			10.7	1831.8		
T.P.	11.20	1852.~~73~~ 53.09	0.62	1841.~~53~~ 89		
16+50			8.0	1845.1		
17+00.08 E.C.		+	10.3	1863.4	E.C.	
17+36.2° B.C.		+	9.0	1862.1	B.C.	
17+50		+	9.6	1862.7		
18+00			6.8	1846.3		
+25			6.5	1846.6		
+50			10.0	1843.1		

Notes Red L. K. F. Sheet 1A Job No. 7991 Division No. _____
No. B-1239 Date MAY 4 - 1937 Date MAY 5 1937 Survey at Sand Canyon Road EXTENSION
Notes Red L. K. F. Checked L. K. F. Survey by C. K. Coulter Notes C. K. C. Book 36-27
No. Pages Date MAY 4 - 1937 Date MAY 5 1937 Notes by C. C. Johnson Date MAY 2 37

Form 307 5M 11-35

PLEASE RETURN TO
LOS ANGELES COUNTY SURVEYOR
700 HALL OF RECORDS

NOTE: ANY ADDITIONS OR CHANGES ON THIS SHEET MUST BE MADE OR CIRCLED IN RED INK, WITH DATE AND NAME OF PERSON MAKING CHANGE

Do not extend notes this side of this line

STATION	B. S.	H. I.	F. S.	ELEV.		
		1852.73 3 09				
18+65.39 E.C.	10.88	1863.34 70	0.27	1852.46 82	E.C.	T.P.
T.P.	11.24	1874.48 84	0.10	1863.24 60		
19+00			4.8	18700		
T.P.	9.86	1883.17 53	1.17	1873.31 67		
B.M. #6	7.05	1883.16 52	7.06	1876.11 47	B.M. 6 :-	1928 Adj. Elev. 1876.17 Fd. 3/4 I.P. on Pt. 2nd. spur N. of Main Saddle E. Side Canyon opposite Sta. 19+00. See Pg. 184
19+50			5.0	18785		
T.P.	11.28	1894.38	0.42	1882.74 3 10		
20+00			9.1	853		
+39.93			1.4	930	P.O.T.	
+50			1.2	932		
+82			3.2	912		
21+06			14.0	804		
T.P.	10.93	1904.33 5 19	0.12	1894.40 4 26		
21+50			4.3	19009		
+59.48			2.3	19029	P.O.T.	
22+00			1.9	19033		
+39.36 B.C.			6.0	18992	B.C.	
+50			7.8	18974		
+62			7.0	18982		
+80			2.6	19026		

F. B446 Pg. 192 Job No. 7991 Division No. Notes Red. Plotted J.A.L. Profile
Survey of Sand Canyon Road Extension Date MAY 5 1937 No. B-1339
Survey by C.V. Grumley Notes C.V.C. Checked L.K.F. X-Sec.
Indexed A. C. Johnson Date 4-26-37 Date MAY 5 1937 No. B-1339

Form 307 5M 11-35

PLEASE RETURN TO
LOS ANGELES COUNTY SURVEYOR
700 HALL OF RECORDS

NOTE: ANY ADDITIONS OR CHANGES ON THIS SHEET MUST BE MADE OR CIRCLED IN RED INK, WITH DATE AND NAME OF PERSON MAKING CHANGE

24.8
26.31

Do not extend notes this side of this line

STATION	B. S.	H. I.	F. S.	ELEV.		
		1904.~~8~~ 5 19				
T.P.	11.17	1915.~~07~~ 43	10.93	1903.~~90~~ 26		
23+00			10.7	1904.7		
+50			21.8	1893.6		
+62			19.8	1895.6		
24+00			8.4	1907.0		
+50			8.0	1907.4		
+77.20 E.C.			10.9	1904.5	E.C.	
25+00			3.0	1912.4		
T.P.	10.92	192~~5.92~~ 6 28	10.07	1915.~~00~~ 36		
T.P.	10.81	1936.~~98~~ 44	10.65	1925.~~27~~ 63	(O.N.C. 4-18-38 1928 Adj. Elev. Not shown)	
T.B.M.	12.02	1938.~~04~~ 40	10.06	1926.~~02~~ 38	T.B.M.: Fd. 1X2 on Pt. of 1st spur N. of Saddle ± 8' N.W. of old "P" Pt. - opposite Sta 23+00	
25+50			8.0	1930.4		
+67.06 B.C.			5.5	1932.9	B.C.	
26+00			5.5	1932.9		
T.P.	11.34	1949.~~99~~ 86	10.38	1937.~~61~~ 02 38		
T.P.	11.45	1960.~~73~~ 69	10.12	1948.~~88~~ 82 49		
26+50			11.2	1949.5		
T.P.	11.11	1971.~~44~~ 77	10.03	1960.~~30~~ 66		
27+00			0.5	1971.3		
T.P.	11.29	198~~4.90~~ 2 26	10.80	1970.~~61~~ 97		

Profile No. 3-1318 Date MAY 4 - 1937 Scale MAY 5 1937 Survey of Sand Canyon Road Extension
X-Sec. Notes J. TERWILLIGER K.E. Survey by C.K. Connolly Notes C.K.C. Date 4-27-37
Notes 1-1318 Date MAY 4 - 1937 Scale MAY 5 1937 Map No. Inked A. C. Johnson MAY 2 1938
L.K.E. Plotted J.A.J. Job No. 2991 Division No. 446 PAGE

Form 307 5M 11-35

PLEASE RETURN TO
LOS ANGELES COUNTY SURVEYOR
700 HALL OF RECORDS

NOTE: ANY ADDITIONS OR CHANGES ON THIS SHEET MUST BE MADE OR CIRCLED IN RED INK, WITH DATE AND NAME OF PERSON MAKING CHANGE

Do not extend notes this side of this line

STATION	B. S.	H. I.	F. S.	ELEV.	
		198~~1.90~~ 2 26			1928 Adj. Elev. 1978.92
B.M. #5	3.08	193~~1.91~~ 2 27	3.07	19~~[illegible].83~~ 72 19	B.M. #5 - Fd 1X2 N. Side & E. End Saddle Reset 3/4" I.P. At Same Elev. See Page 183.
27+12 T.P.	1.03	1974.~~49~~ 85	8.45	197~~[illegible]~~ 82	T.P.
+50 T.P.	0.47	1963.~~37~~ 73	11.59	19~~[illegible]~~ 3 26	T.P.
+76			8.5	1955 2	
28+00			10.5	1953 2	
T.P.	0.55	1952.~~27~~ 63	11.65	19~~[illegible]~~ 2 08	
28+30			4.2	1948 1	
T.P.	0.42	1941.~~29~~ 65	11.40	194~~[illegible]~~ 1 23	
28+50			2.3	1939 3	
T.P.	0.33	1930.~~19~~ 55	11.43	19~~[illegible]~~ 30 22	
28+76			2.0	1928 6	
29+00			5.4	1925 2	
+46.95 E.C.			13.8	1916 8	E.C.
+82			18.2	1912 4	
30+07			10.4	1920 2	
+50.14 B.C.			8.3	1922 3	B.C.
T.P.	1.03	1919.~~57~~ 95	11.68	191~~[illegible]~~ 87	
31+00			4.5	1915 5	
+50			11.0	1909 0	

F. B. 446 PG. 194 Job No. 7991 Division No. Notes Red. Plotted J.A.L. Profile
Survey of Sand Canyon Road Extension Date MAY 5 1937 No. B-1339
Survey by Notes Date Checked I. K. F. X-Sec.
Indexed A. C. Johnson Date MAY 5 1937 No. B-1339

Form 307 5M 11-35

PLEASE RETURN TO
LOS ANGELES COUNTY SURVEYOR
700 HALL OF RECORDS

NOTE: ANY ADDITIONS OR CHANGES ON THIS SHEET MUST BE MADE OR CIRCLED IN RED INK, WITH DATE AND NAME OF PERSON MAKING CHANGE

Do not extend notes this side of this line

STATION	B. S.	H. I.	F. S.	ELEV.		
		1919.95 / 54				
T.P.	0.42	1909.13 / 07	10.94	1908.01 / 65		
31+88			8.2	1901.2		
+95			12.2	1897.2		
32+00			9.0	1900.4		
+33			10.5	1898.9		
+50			6.4	1903.0		
33+00			7.6	1901.8		
+26.99 E.C.			6.4	1903.0	E.C.	
+50			5.7	1903.7		
+88.93			3.8	1905.6	P.O.T.	
34+08			10.2	1899.2		
+33			23.7	95.77		
T.P.	1.30	1898.07 / 71	11.66	1897.41		
T.P.	0.84	1888.03 / 07	11.88	1888.19 / 83		
34+58			16.00	1872.0		
35+00			5.8	1882.2		
+33.87 B.C.			5.7	1882.3	B.C.	
+50			5.7	1882.3		
36+00			1.5	1886.5		
T.P.	6.23	1888.41 / 35	5.85	1888.16 / 82		
B.M. #4A	3.24	1888.40 / 24	3.25	1884.80	B.M. #4A set 3/4 I.P. on side hill E. Side Canyon opposite sta. 36+25	

1928 Adj. Elev. 1884.88

Project: Rod L. K. E. Plotted L.A. Job No. 7991 Bridge No.
No. B-1338 Date MAY 4 - 1937 No. MAY 5 1937 Survey of Sand Canyon Road Extension
X-Sec. Notes C.V.L. Checked L. K. E. Survey by C. K. Crowley Note C.V.L. Date 4-27-37
No. E-1378 Date MAY 4 - 1937 No. MAY 5 1937 Map No. Index No. C. Jeb... MAY 3 37

Form 307 5M 11-35

PLEASE RETURN TO
LOS ANGELES COUNTY SURVEYOR
700 HALL OF RECORDS

NOTE: ANY ADDITIONS OR CHANGES ON THIS SHEET MUST BE MADE OR CIRCLED IN RED INK, WITH DATE AND NAME OF PERSON MAKING CHANGE

Do not extend notes this side of this line

STATION	B. S.	H. I.	F. S.	ELEV.			
		1888 ~~04~~ 40			El. Gr.		℄
36+50			+0.4	1888	73.68		C. 15 1
37+00			5.7	1882			
+11.64 E.C.			8.7	1879	68.75		C 11 0
T.P.	1.45	1877 ~~.86~~ 8.22	11.63	1876 ~~.77~~ 77			
37+50			4.0	742	65.68		C 8 5
+88			8.4	698	62.64		C 7 2
38+00			11.2	670	61.68		C. 5 3
T.P.	0.28	1865 ~~.88~~ 6.24	12.2	1866 ~~.00~~ 96			
38+43.16 B.C.			17.6	1848	58.23		F 9 6
38+50			19.2	1847			
39+00			34.0	1832	53.68		F 21 5
+05			37.7	1828			
+09			33.0	1833			
+50			34.5	1831	49.68		F 18 0
+75			18.8	1847			
40+00			25.2	1841	45.68		F. 4 7
+46.00 E.C.			15.8	1850	42.00		C 8 4
B.M. #4 +95.53 P.O.T.	1.03	1857 ~~.31~~ 67	9.60	1856 ~~.00~~ 64	37.58		C 19 1
B.M. #4 new	1.03	1857 ~~.31~~ 67	1.03	1856 ~~.00~~ 64	Reset B.M. 4B set 3/4" I.P. on spur ± 40' W. of Sta. 41+39 1928 Adj. Elev. 1856.36		
T.P.	0.67	1846 ~~.78~~ 74	11.60	1846 ~~.71~~ 07			

F. B. 446 PG. 196 Job No. 7991 Division No. Notes Red. Plotted J.A.L. Date MAY 5 1937 Profile No. B-1339

Survey of Sand Canyon Road Extension Date Checked L. K. F. X-Sec. No. B-1339

Survey by C.V. Crumley Notes C.V.C. Notes Chkd. Date MAY 5 1937

Indexed A. C. Johnson Date 4-27-37

Form 307 5M 11-35

PLEASE RETURN TO
LOS ANGELES COUNTY SURVEYOR
700 HALL OF RECORDS

NOTE: ANY ADDITIONS OR CHANGES ON THIS SHEET MUST BE MADE OR CIRCLED IN RED INK, WITH DATE AND NAME OF PERSON MAKING CHANGE

Do not extend notes this side of this line

STATION	B. S.	H. I.	F. S.	ELEV.			
		1846.~~38~~ 74					
41+39			4.0	1842.7	33.67	C 9 0	
T.P.	0.72	1835.~~44~~ 80	11.66	1834.~~72~~ 08			
41+94			2.8	1833.0	29.16	C 3 8	
42+40			31.0	1804.8	25.48	F 20 7	
+50			37.0	1798.8	24.68	F 25 9	
+65			38.0	1797.8	23.48	F 25 7	
43+00			38.0	1797.8	20.68	F 22 9	
+24			37.0	1798.8			
+43.78 B.C.			28.4	1807.4	17.18	F 9 8	
+50			24.0	1811.8			
44+00			2.5	1833.3	12.68	C 20 6	
+15			3.5	1832.3	11.48	C 20 8	
T.P.	0.23	1823.~~64~~ 400	12.03	1823.~~41~~ 77			
44+50			10.7	1813.3	08.68	C 4 6	
~~T.P.~~							
+77.70 E.C.			23.1	1800.9	06.46	F 5 6	
45+00			28.2	1795.8	04.68	F 8 9	
45+50			19.0	1805.0	1800.68	C 4 3	
+85.11 B.C.			14.0	1810.0	1797.87	C 12 1	
46+00			11.9	1812.1			

Page 14 of 24

Profile No. B-1330 Note by L. K. F. Checked J. A. L. Job No. 7991 Division No.
Date MAY 4 - 1931 Date MAY 5 1931 Survey of Sand Canyon Road Extension
X-Sec. Notes by G. J. TERRY Checked L. K. F. Survey by C.H. Crumley Notes C.H.C. Party
Bk. 6-1330 Page MAY 4 - 1931 Date MAY 5 1931 Map No. Inspector C. Johnson MAY 2 1931

Form 307 5M 11-35

PLEASE RETURN TO
LOS ANGELES COUNTY SURVEYOR
700 HALL OF RECORDS

NOTE: ANY ADDITIONS OR CHANGES ON THIS SHEET MUST BE MADE OR CIRCLED IN RED INK, WITH DATE AND NAME OF PERSON MAKING CHANGE

Do not extend notes this side of this line

STATION	B. S.	H. I.	F. S.	ELEV.				
		1823.~~66~~ 4 00						
T.P.	0.60	1812.~~37~~ 73	11.87	18~~17.77~~ 12 13				
46+17		+	1.9	18146	1795.32		C 19.3	
+50			4.2	18085	92.68		C 15.8	
+75			7.2	18055	90.68		C 14.8	
T.P.	0.31	1801.~~07~~ 43	11.61	18~~00.76~~ 01 12				
47+00			5.2	17962	88.68		C 7.5	
T.P.	0.90	1790.~~31~~ 67	11.66	1789.~~41~~ 77				
47+50			8.5	17822	84.68		F 2.5	
48+00			16.0	17747				
+07.37 E.C.			15.8	17749	80.09		F 5.2	
+59.03 T.P.	0.21	1779.~~49~~ 85	11.03	1779.~~28~~ 64	75.96		C 3.7	
49+00			9.8	17700	72.68		F 2.7	
+12			13.5	17663				
+40			13.7	17661	69.48	F 23.1/46.6	F 3.4	F 12.0/30.0
+76			29.0	17508	66.65	F 15.3/34.9	F 15.8	F 8.5/24.7
50+08			26.0	17538	64.27	F 16.6/36.9	F 10.5	0.0/14.7
+43.42			9.1	17707	61.81	0.0/15.5	C 8.9	C 28.4/36.3
T.P.	10.36	1778.~~10~~ 46	11.75	176~~7.74~~ 8 10				
50+91+65			11.6	17669	58.73	0.0/14.0	C 8.2	C 38.8/44.1
51+50			15.3	17632	55.44	0.0/13.0	C 7.8	C 28.8/36.6

F. B. 446 PG. 198 Job No. 7991 Division No. Notes Red. Plotted J.A.L. Profile
Survey of Sand Canyon Road Extension Date MAY 5 1937 No. B-1339
Survey by C.V. Grumley Notes C.V.G. Notes Chkd. Checked L.K.F. X-Sec.
Indexed A. C. Johnson Date 4-28-37 Date MAY 5 1937 No. B-1339

0.2

Form 307 5M 11-35

PLEASE RETURN TO
LOS ANGELES COUNTY SURVEYOR
700 HALL OF RECORDS

NOTE: ANY ADDITIONS OR CHANGES ON THIS SHEET MUST BE MADE OR CIRCLED IN RED INK, WITH DATE AND NAME OF PERSON MAKING CHANGE

Do not extend notes this side of this line

1.6
1.0
11.78

STATION	B. S.	H. I.	F. S.	ELEV.				
		1778.~~70~~ 46			1928 Adj. Elev. 1778.11			
B.M. #4 :-	0.03	1778.~~04~~ 40	0.09	1778.~~01~~ 37	B.M. #4 :- Fd. Cut spk. in Juniper clump on spur ±100' W. of ℄ Sta. 54+75 ±1000' N. of Patterson House			
T.P.	1.64	1769.~~19~~ 55	10.49	1767.~~55~~ 91				
51+92			13.0	1756.5	53.36	F 3 4/17 1 0 0/7 3	C. 3 1	C 9 4/21 8
52+36			23.6	1746.0	51.45	F 15 0/34 5	F. 5 4	F 7 0/22 5
+50			31.0	1738.5	50.89	—	F 12 4	—
+60			26.0	1743.5	50.51	F 10 6/27 9	F 7 0	F 3 2/16 8
+88			24.0	1745.5	49.53	F 10 8/28 2	F 4 0	Gr/8 5 C. 3 7/14 8
53+36			29.0	1740.5	48.08	F 12 1/30 2	F 7 6	Gr/16 3
+91			29.2	1740.3	46.70	F 15 5/35 2	F 6 4	Gr/13 3
54+27			31.0	1738.5	45.77	F 15 1/34 6	F 7 3	F 3 4/17 1
+44.16 B.C.			25.0	1744.5	45.27	F 4 8/19 2	F 0 8	C 7 5/20 6
+50			21.6	1748.0				
T.P.	0.68	1758.~~09~~ 45	11.78	1757.~~41~~ 77				
54+88			0.9	1757.5	43.84	C 11 0/20 2	C 13 7	C 21 2/30 9
55+00			2.0	1756.4	43.41	C 10 7/20 0	C 13 0	C 19 4/29 5
+50			11.1	1747.3	41.43	C 6 2/16 7	C 5 9	C 5 0/18 8
+73.19 E.C.			17.4	1741.0	40.42	F 2 2/15 3 0 0/4 0	C 0 6	0 0/12 0
56+00			22.4	1736.0	39.17	F 5 0/17 5	F 3 2	F 2 9/[illegible]
+28			26.0	1732.4	37.81		F 5 4	

Date MAY 4 - 1937 Surveyed by J.A.L. Date MAY 5 1937 Survey at San Canyon Road Extension
Date MAY 4 - 1937 Surveyed by L.K.F. Date MAY 5 1937 Survey by C.V. Crumley Notes A. C. Johnson MAY 2 '37

Form 307 5M 11-35

PLEASE RETURN TO
LOS ANGELES COUNTY SURVEYOR
700 HALL OF RECORDS

NOTE: ANY ADDITIONS OR CHANGES ON THIS SHEET MUST BE MADE OR CIRCLED IN RED INK, WITH DATE AND NAME OF PERSON MAKING CHANGE

Do not extend notes this side of this line

STATION	B. S.	H. I.	F. S.	ELEV.	Grade	Lt	Rt	
		1758.~~09~~ 45						
56+50			18.3	17401	36.75		C 3.4	
+86.78 P.O.T.			7.6	17508	34.97	C 10.8/20.1	C 15.8	C 22.6/30.9
57+00			10.6	17479	34.33		C 13.6	
T.P.	0.38	174~~6.99~~ 7.35	11.48	174~~[illegible]~~ 97				
57+50			8.2	17391	31.92		C 7.2	
T.P.	0.33	1735.~~61~~ 97	11.71	1735.~~28~~ 64				
57+85			7.2	17288	30.23	—	F 1.4	—
58+00			8.3	17277	29.50	F 10.8/28.2	F 1.8	
+50			16.4	17196	27.08	F 13.5/32.2	F 7.5	
+78			21.0	17150				
59+00			23.1	17129	24.67	F 7.2/22.8	F 11.8	
+38			23.1	17129	22.83	F 12.0/30.0	F 9.9	F 8.0/24.0
+63			32.0	17040	21.62		F 17.6	
+76			25.2	17108	20.99		F 10.2	
60+00			21.7	17143	1719.95		F 5.6	
+49.08 P.O.T.			5.4	17306	1717.87 P.O.T. ?	C 5.6/16.2	C 13.2	C 20.5/27.4
T.P.	0.85	172~~4.68~~ 5.04	11.78	172~~3.83~~ 4.19				
61+00			3.0	17220	1715.10	Gr/12.0	C 6.9/0.0	C 22.5/34.5
T.P.	0.42	1713.~~50~~ 86	11.60	1713.~~08~~ 44				
61+64			8.6	17053	1712.00	F 10.0/27.0	F 6.9/0.0	F 3.0/16.5

F. B. 446 PG 200 | Job No. 7991 | Division No. | Notes Red. | Plotted J.A.L. | Profile
Survey of Sand Canyon Road Extension | Date MAY 5 1931 | No. B-1330
Survey by C.V. Crumley | Notes C.V.C. | Date | Checked L. K. F. | X-Sec.
Indexed A. C. Johnson | Date 4-28-37 | Notes Chkd. | Date MAY 5 1931 | No. B-1339

Form 307 5M 11-35

PLEASE RETURN TO
LOS ANGELES COUNTY SURVEYOR
700 HALL OF RECORDS

NOTE: ANY ADDITIONS OR CHANGES ON THIS SHEET MUST BE MADE OR CIRCLED IN RED INK, WITH DATE AND NAME OF PERSON MAKING CHANGE

Do not extend notes this side of this line

STATION	B. S.	H. I.	F. S.	ELEV.	Grade	Left		Right	
		1713.~~50~~ 86							
61+92.64 B.C.			9.7	1704.2	1710.61 / 8.6	F. 10.2 / 27.3	F. 6.4 / 0.0	F. 4.2 / 18.0	
62+06			10.8	1703.1	1709.96	F. 8.6 / 24.9	F. 6.9 / 0.0	F. 7.4 / 23.1	
+17			14.6	1699.3	1709.43	F. 11.0 / 28.5	F. 10.1 / 0.0	F. 5.6 / 20.4	
+24			14.0	1699.9	1709.09		F. 9.2 / 0.0		
+50			7.1	1706.8	1707.83	Gr / 2.8	F. 1.0 / 0.0	C. 8.0 / 20.0	
63+00			1.2	1712.7	1705.40	Gr / 12.0	C. 7.3 / 0.0	C. 26.0 / 38.0	
+38			3.6	1710.3	1703.56		C. 6.7 / 0.0		
+50			7.2	1706.7	1702.98	F. 4.2 / 18.3 Gr / 9.0	C. 3.9 / 0.0	C. 5.0 / 17.0	
T.P.	2.60	1707.89 5 25	11.21	1702.39 65					
63+70			6.6	1698.7	1702.00	F. 12.0 / 30.0	F. 3.3 / 0.0	F. 1.0 / 12.5	
64+04.67 E.C.			9.2	1696.0	1700.92 E.C.	F. 12.0 / 30.0	F. 4.3 / 0.0	F. 2.4 / 18.6	
+17			12.0	1693.2	1699.73		F. 6.5 / 0.0		
+35			8.8	1696.5	1699.73	Gr / 13.5	C. 4.8 / 0.0	C. 7.0 / 19.0	?
+57.48 P.C.T.			1.8	1703.4	1697.26	F. 10.0 / 27.0	F. 5.0 / 0.0	Gr / 12.0	
65+09			14.9	1690.3	1695.26	F. 5.0 / 12.5	F. 3.6 / 0.0	Gr / 8.0	C. 2.5 / 14.5
+68			16.3	1688.9	1692.40	F. 2.0 / 15.0 Gr / 9.0	C. 3.8 / 0.0	C. 16.0 / 28.0	
66+03.67			11.1	1694.1	1690.67 B.C.	C. 16 / 13.6	C. 3.3 / 0.0	C. 9.6 / 21.6	
+31			12.5	1692.7	1689.35	Gr / 12.0	C. 0.3 / 0.0	C. 1.8 / 13.8	
+50			16.5	1688.7	1688.43				
T.P.	0.59	1693.69 1 05	11.79	1693.10 66					
T.P.	2.05	1688.~~51~~ 63	7.43	1686.~~26~~ 66					

MAY 5 1933
Notes chkd. J. TERRY and L. K. R.
MAY 5 1933

Form 307 5M 11-35

PLEASE RETURN TO
LOS ANGELES COUNTY SURVEYOR
700 HALL OF RECORDS

NOTE: ANY ADDITIONS OR CHANGES ON THIS SHEET MUST BE MADE OR CIRCLED IN RED INK, WITH DATE AND NAME OF PERSON MAKING CHANGE

Do not extend notes this side of this line

STATION	B. S.	H. I.	F. S.	ELEV.	Grade	Lt		Rt.
		1688.~~31~~ 67				1928 Adj. Elev. 1684.45		
B.M.#-3	4.09	1688.~~42~~ 78	3.98	1684.~~33~~ 69	B.M.#3 - Fd. Cut spk. ~~6~~ T. W. Side Twin 6" Juniper Tree. ± 6' N. Stone House (Miss Patterson) ± 130 E. Sta. 62+00			
T.P.	2.87	1685.~~13~~ 49	6.16	1682.~~26~~ 62				
66+95			0.7	1684.8	1686.24	F. 7.0 / 22.5	F. 1.4 / 0.0	F. 0.6 / 13.9
67+20			10.3	1675.2	1685.10	F. 10.0 / 27.0	F. 9.9 / 0.0	Gr / 26.0
+50			5.8	1679.7	1683.75	F. 5.0 / 19.5	F. 4.1 / 0.0	F. 5.5 / 20.2
+64.61 E.C.			3.9	1681.6	1683.09	F. 4.2 / 18.3	F. 1.5 / 0.0	F. 4.0 / 18.0
68+00			5.5	1680.0	1681.50	F. 11.0 / 28.5	F. 1.5 / 0.0	Gr / 12.0
+50			6.5	1679.0	1679.25	F. 1.0 / 13.5	F. 0.3 / 0.0	C. 1.0 / 13.0
69+00			9.4	1676.1	1677.00	F. 1.6 / 14.4	F. 0.9 / 0.0	Gr / 12.0
+26.48 B.C			11.0	1674.5	1675.87	F. 2.4 / 15.6	F. 1.3 / 0.0	F. 0.4 / 12.6
+50			11.2	1674.3	1674.75	F. 2.0 / 15.0	F. 0.5 / 0.0	C. 1.0 / 13.0
70+00			8.1	1677.4	1672.50	Gr / 12.0	C. 4.9 / 0.0	C. 15.0 / 27.0
+50			8.3	1677.2	1670.25	Gr / 16.0	C. 6.9 / 0.0	C. 34.0 / 46.0
T.P.	0.76	167~~4.79~~ 5.15	11.10	1674.~~33~~ 39				
71+00			1.0	1674.1	1668.00	Gr / 13.0	C. 6.1 / 0.0	C. 36.0 / 48.0
T.P.	2.82	166~~7.67~~ 8.03	9.94	166~~4.85~~ 5.21				
71+50			1.5	1669.5	1665.42	Gr. / 15.5	C. 4.1 / 0.0	C. 12.0 / 24.0
+85.33 E.C.			4.8	1663.2	1663.59	F. 1.4 / 14.1	F. 0.4 / 0.0	C. 1.5 / 13.5
72+00			6.4	1661.6	1662.83	F. 2.0 / 15.0	F. 1.2 / 0.0	Gr / 12.0

F. B. 446 PG. 202 Job No. 7991 Division No. Notes Red. Plotted J.A.L. Profile
Survey of Sand Canyon Road Extension Date MAY 5 1937 No. B-1339
Survey by C.V. Crumley Notes C.K.C. Checked L.K.F. X-Sec.
Indexed A. C. Johnson Date 4-28-37 Date MAY 5 1937 No. B-1339

Form 307 5M 11-35

PLEASE RETURN TO
LOS ANGELES COUNTY SURVEYOR
700 HALL OF RECORDS

NOTE: ANY ADDITIONS OR CHANGES ON THIS SHEET MUST BE MADE OR CIRCLED IN RED INK, WITH DATE AND NAME OF PERSON MAKING CHANGE

Do not extend notes this side of this line

STATION	B. S.	H. I.	F. S.	ELEV.	Grade	Left		Right
		1667.67 (8 03)						
72+50			7.8	1660.2	1660.25	F. 1.2 / 13.8	Gr. / 0.0	C. 2.0 / 14.0
73+00 T.P.	1.58	1658.16 (52)	11.09	1656.58 (94)	1657.67	F. 1.0 / 13.5	F. 0.9 / 0.0	Gr. / 12.0
+50			4.3	1654.2	1655.09	F. 1.0 / 13.5	F. 0.9 / 0.0	Gr. / 12.0
74+00			6.9	1651.6	1652.50	F. 2.0 / 15.0	F. 0.9 / 0.0	Gr. / 16.0
+25			8.6	1649.9	1651.21	F. 10.0 / 27.0	F. 1.3 / 0.0	Gr. stake / 12.0
+50 - B.V.C.								
+56			14.1	1644.4	1549.61 (49.92)	F. 11.4 / 29.1	F. 5.2 / 0.0	F. 4.0 / 18.0
+86			10.2	1648.3	1648.06 (48.11)	Gr. / 12.0	C. 0.2 / 0.0	C. 0.6 / 12.6
75+50			12.5	1646.0	1644.75 (45.12)	Gr. / 12.0	C. 0.9 / 0.0	C. 1.4 / 13.4
T.P.	1.73	1648.52 (88)	11.37	1646.79 (7 15)				
76+00			4.8	1644.1	1642.17 (43.96)	C. 1.1 / 13.1	C. 1.1 / 0.0	C. 1.4 / 13.4
+61			8.0	1640.9	1639.02 (40.[illegible])	Gr. / 13.0	C. 0.2 / 0.0	F. 1.5 / 14.2
+76			10.1	1638.8	1638.24 (40.[illegible])	F. 3.0 / 16.5	F. 1.9 / 0.0	F. 1.6 / 14.4
+97			7.1	1641.8	1637.16 (39.39)	C. 2.0 / 14.0	C. 2.[illegible] / 0.0	C. 3.[illegible] / 15.[illegible]
77+00								
77+40			8.8	1640.1	1636.40 (38.02)	C. 1.4 / 13.4	C. 2.1 / 0.0	C. 2.0 / 14.0
+90			11.7	1637.2	1635.65 (36.59)	C. 0.4 / 12.4	C. 0.6 / 0.0	C. 1.0 / 13.0
T.P.	0.67	1637.32 (68)	11.87	1636.65 (7 01)				
T.P.	4.66	1630.84 (20)	11.14	1626.18 (54)		1928 Adj. Elev. 1626.73		
B.M. #2	4.04	1630.65 (01)	4.23	1626.61 (97)	B.M. #2	Fd. Cut spk. S.W. Side 3' oak on W.C. Side Wash ± 800 N. of 2 Story House (Fredrick) - 2nd oak Tree N. of House ± 200' [illegible] 77+25		
T.P.	6.92	1637.00 (36)	0.57	1630.08 (44)				

Form 307 5M 11-35

PLEASE RETURN TO
LOS ANGELES COUNTY SURVEYOR
700 HALL OF RECORDS

NOTE: ANY ADDITIONS OR CHANGES ON THIS SHEET MUST BE MADE OR CIRCLED IN RED INK, WITH DATE AND NAME OF PERSON MAKING CHANGE

Do not extend notes this side of this line

F.B. 44 PG. 204 | Job No. 7991 | Division No. | Notes Red. | Plotted J.A.L. | Profile No. B-1339
Survey of Sand Canyon Road Extension | Date | Date MAY 5 1937 | X-Sec. No. B-1339
Survey by C.K. Crumley | Notes C.K.C. | Checked L. K. F.
Indexed A. C. Johnson | Date 4-28-37 | Notes Chkd. | Date | Date MAY 5 1937

STATION	B. S.	H. I.	F. S.	ELEV.	Grade	Left		Right
		1637.36						
78+40			2.0	1635	35.34 / 34.90	F. 0.5 / 12.7	Gr. / 0.0	C. 1.0 / 13.0
+90			3.8	1633.6	34.28 / 34.15	F. 1.6 / 14.4	F. 0.7 / 0.0	Gr / 12.0
79+40			5.3	1632.1	33.44 / 33.40	F. 3.2	F. 1.3 / 0.0	F. 0.3 / 12.5
79+50 E.V.C.					1633.25			
79+90			4.9	1632.5	1632.65	F. 0.9 / 13.3	F. 0.2 / 0.0	C. 0.6 / 12.6
80+40			5.6	1631.8	1631.90	F. 0.4 / 12.6	F. 0.1 / 0.0	Gr / 12.0
+62			9.2	1628.2	1631.57	F. 2.6 / 15.9	F. 3.4 / 0.0	Gr / 19.8
+77			6.6	1630.8	1631.35	F. 5.0 / 19.5	F. 0.6 / 0.0	C. 0.6 / 12.6
+90			6.6	1630.8	1631.15	F. 2.4 / 15.6	F. 0.4 / 0.0	C. 0.9 / 12.9
81+40			6.9	1630.5	1630.40	F. 1.0 / 13.5	C. 0.1 / 0.0	C. 7.3 / 19.3
+90			3.4	1634.0	1629.65	Gr / 10.8	C. 4.3 / 0.0	C. 21.0 / 33.0
82+28.82 P.O.T.			1.7	1635.7	1629.07	Gr / 15.4	C. 6.6 / 0.0	C. 31.2 / 43.0
+50			3.5	1633.9	1628.75	Gr / 13.8	C. 5.1 / 0.0	C. 27.0 / 39.0
83+10.98 E.C.			6.4	1631.0	1627.84	BC C. 1.6 / 13.6	C. 3.2 / 0.0	C. 5.8 / 17.8
+50			10.2	1627.2	1627.25	Gr / 12.0	Gr / 0.0	F. 3.2 / 16.8
83+76			16.0	1621.4	1626.95	F. 4.8 / 19.2	F. 5.6 / 0.0	F. 1.5 / 14.2
+85			14.5	1622.9	1626.73	F. 5.4 / 20.1	F. 3.8 / 0.0	Gr / 11.0
84+00 B.V.C.			12.0	1625.4	1626.50	BVC F. 2.0 / 15.0	F. 1.1 / 0.0	C. 3.0 / 15.0
+15			10.8	1626.6	26.26 / 26.28	Gr / 13.6	C. 0.3 / 0.0	C. 2.0 / 14.0
+50			10.2	1627.2	25.58 / 25.75	C. 0.9 / 12.9	C. 1.6 / 0.0	C. 3.0 / 15.0
85+00			11.5	1625.9	24.84 / 25.00	34 Gr / 12.0	C. 1.6 / 0.0	C. 5.0 / 17.0

Form 307 5M 11-35

PLEASE RETURN TO
LOS ANGELES COUNTY SURVEYOR
700 HALL OF RECORDS

NOTE: ANY ADDITIONS OR CHANGES ON THIS SHEET MUST BE MADE OR CIRCLED IN RED INK, WITH DATE AND NAME OF PERSON MAKING CHANGE

Do not extend notes this side of this line

STATION	B. S.	H. I.	F. S.	ELEV.				
		1637 ~~.00~~ 36						
T.P.	3.25	1628.~~44~~ 80	11.81	1625.~~49~~ 55	1622.76	F. 2.5 / 15.8	F. 2.2 / 0.0	F. 2.0 / 15.0
85+50			8.2	1620.6	22.~~93~~			
85+81			11.2	1617.6	21.63	F. 16.0 / 36.0	F. 4.0 / 0.0	F. 8.0 / 26.5
86+00 ← E.V.C.					21.65			
					20.86 EVC			
86+13			27.0	1601.8	20.82	F. 15.0 / 34.5	F. 18.6 / 0.0	F. 3.0 Above Sta Ka / 23.0 P.O.T.
86+23			27.5	1601.3	19.91		F. 18.6 / 0.0	
86+32			15.4	1613.4	19.54	F. 16.0 / 36.0	F. 6.1 / 0.0	F. 5.0 / 19.5
+47			20.0	1608.8	18.91		F. 10.1 / 0.0	
+50			17.4	1611.4	18.79	F. 18.0 / 39.0	E. 7.4 / 0.0	F. 2.6 / 12.9
+70.25 E.C.			11.6	1617.2	E.C. 17.95	F. 15.0 / 34.5	F. 0.8 / 0.0	Gr 4.0 / C. 2.0 / 14.0
87+08			5.3	1623.5	16.89	Gr 19.0	C. 7.1 / 0.0	C. 34.0 / 46.0
+44.02 P.O.T.			2.1	1626.7	14.90 P.O.T.		C. 11.8 / 0.0	
+52			2.2	1626.6	14.57	Gr 14.0	C. 12.0 / 0.0	C. 46.0 / 58.0
T.P.	0.83	1617.~~86~~ 22	11.41	1617.~~03~~ 39				
87+71.21 B.C.			0.0	1618.2	B.C. 13.77	Gr 7.0	C. 4.5 / 0.0	C. 40.0 / 52.0
88+00			6.5	1611.7	16.12.58	F. 7.0 / 22.5	F. 0.9 / 0.0	Gr 2.0 / C. 13.0 / 23.0
+50			13.7	1604.5	10.57	F. 8.0 / 24.0	F. 6.0 / 0.0	Gr 13.0
89+00			11.4	1606.6	08.44	F. 8.0 / 24.0	F. 1.6 / 0.0	Gr 3.0 / C. 21.5 / 33.5
~~+27.36 E.C.~~ 21.36			10.0	1608.2	1607.56	F. 8.2 / 24.3	C. 0.6 / 0.0	C. 21.0 / 33.0
+41.21 P.O.T.			9.0	1609.~~2~~ 25	1606.73		C. 2.5 / 0.0	
T.P.	5.03	1611.~~12~~ 18	11.77	1606.~~09~~				

Form 1.1.K.F. No. 7591 Date MAY 4 1937 MAY 5 1937 Survey of Sand Canyon Road
Sec. 1 Twp. 2 N Range 13 W S.B.B.&M. Survey by C.K. Crowley Notes C.K.C. Page
Date 4-1-37 Date MAY 4 - 1937 Date MAY 5 1937 Date MAY 5 1937 Date

Form 307 5M 11-35

PLEASE RETURN TO
LOS ANGELES COUNTY SURVEYOR
700 HALL OF RECORDS

NOTE: ANY ADDITIONS OR CHANGES ON THIS SHEET MUST BE MADE OR CIRCLED IN RED INK, WITH DATE AND NAME OF PERSON MAKING CHANGE

Do not extend notes this side of this line

STATION	B. S.	H. I.	F. S.	ELEV.	Grade	Left		Right
		1611.~~12~~ 48						
90+00			6.2	16053	1604.30	F.9.0 / 25.5 Gr. / 3.6	C.1.1 / 0.0	C.10.0 / 22.0
+50			11.7	15998	1602.23	F.9.0 / 25.5	F.2.4 / 0.0	F.2.4 / 15.6
+66			17.3	15942	1601.57		F.7.2 / 0.0	
+86			16.2	15953	1600.74		F.5.5 / 0.0	
91+00	B.V.C.		16.3	15952	1600.16	F.11.0 / 28.5	F.4.9 / 0.0	F.4.0 / 18.0
+50			18.2	15933	1598.01 / 1598.09	F.11.0 / 28.5	F.4.5 / 0.0	F.3.0 / 16.5
+98			17.0	15945	95.82 / 96.10	F.4.0 / 18.0	F.1.1 / 0.0	C.1.4 / 13.4
92+34.67	B.C.		5.5	16060	94.03 / 94.15	Gr. / 21.6	C.11.9 / 0.0	C.21.0 / 33.0
+50	E.V.C.		4.0	16075	93.25 / 93.33	Gr. / 26.5	C.14.3 / 0.0	C.29.0 / 41.0
T.P.	0.00	1599.~~22~~ 58	11.90	1599.~~22~~ 58				
93+00			4.0	15956	1590.67	Gr. / 8.5	C.5.1 / 0.0	C.25.0 / 37.0
+50			12.3	15873	1588.01	F.1.4 / 14.1	F.0.7 / 0.0	C.4.3 / 16.3
T.P.	1.28	158~~8.76~~ 9.12	11.74	1587.~~48~~ 84				
94+00			4.2	15849	1585.34	F.1.0 / 13.5	F.0.5 / 0.0	Gr. / 13.5
95+00			8.3	15808	1580.01	C.0.6 / 12.6	C.0.8 / 0.0	C.1.2 / 13.2
+45	B.V.C.		9.6	15795	1577.61	F.1.0 / 13.5	C.2.0 / 0.0	C.2.0 / 14.0
+50					1577.35			
+57			12.0	15771	76.99 / 1576.98		Gr. / 0.0	
96+00			13.2	15759	75.27 / 1574.68			
97+00			15.2	15739	74.59 / 1574.00			
+35			13.5	15756	75.45 / 1575.40	Gr. / 12.0	C.0.8 / 0.0	Gr. / 12.0

?

F. B. 446 PG. 206 Job No. 7991 Division No. Notes Red. Plotted J.A.L. Profile
Survey of Sand Canyon Road Extension Date MAY 5 1937 No. B-1339
Survey by C.V. Crumley Notes C.V.C. Checked L. K. F. X-Sec.
Indexed A. C. John Date 4-29-37 Date MAY 5 1937 No. B-1339

Form 307 5M 11-35

PLEASE RETURN TO
LOS ANGELES COUNTY SURVEYOR
700 HALL OF RECORDS

NOTE: ANY ADDITIONS OR CHANGES ON THIS SHEET MUST BE MADE OR CIRCLED IN RED INK, WITH DATE AND NAME OF PERSON MAKING CHANGE

Do not extend notes this side of this line

STATION	B. S.	H. I.	F. S.	ELEV.	Grade	Left		Right
97+50	E.V.C.	1588.76 (9 12)			1576.00	E.V.C.		
98+00			15.0	1574.1	1578.00	Set Gr. Stk. 12.0	F. 3.9 / 0.0	Gr. Stake 12.0
+35.39 E.C.			15.4	1573.7	1579.42	Gr. Stk 12.0	F. 5.7 / 0.0	Gr. Stake 12.0
99+00	E.V.C.				1582.00			
99+27			12.0	1577.1	83.00 / 1583.08	E.V.C. Gr. Stk 12.0	F. 5.9 / 0.0	Gr. Stake 12.0
T.P.	9.09	1596.31 (67)	1.54	1587.22 (58)				
99+61			3.9	1592.8	84.06 / 1584.44		C. 8.8 / 0.0	
+72.71 P.O.T.			3.0	1593.7	84.37 / 1584.91	C. 12.0 / 24.0	C. 9.3 / 0.0	C. 8.0 / 20.0
100+00			4.0	1592.7	84.90 / 1586.00	C. 8.0 / 20.0	C. 7.7 / 0.0	C. 7.5 / 19.5
101+00			8.2	1588.5	85.92 / 1590.00	C. 2.9 / 14.9	C. 2.6 / 0.0	C. 2.6 / 14.6
102+00			12.2	1584.5	84.73 / 1585.83	C. 0.4 / 12.4	Gr / 0.0	Gr / 12.0
T.P.	1.91	1586.62 (98)	11.60	1584.71 (507)				
103+00	E.V.C.		5.3	1581.7	1581.67	E.V.C. C. 0.8 / 12.8	Gr / 0.0	F. 0.4 / 12.6
104+00			8.3	1578.7	1577.50	C. 1.4 / 13.4	C. 1.3 / 0.0	C. 1.3 / 13.3
105+00			14.4	1572.6	1573.34	F. 0.6 / 12.9	F. 0.7 / 0.0	C. 1.0 / 13.0
B.M. #1	0.20	1577.61 (97)	9.21	1577.41 (77)	B.M. #1	Fd. Cut spk. N. Side "□" T.P. #10-38 I 75 Lt. Sta. 104+75 Elev. 1577.61 Per Fg. 180 1928 Adj. Elev. 1577.54		
105+71			10.0	1568.0	1570.38	Gr / 15.0	F. 2.2 / 0.0	Gr / 17.0
106+30			8.5	1569.5	1567.92	C. 1.4 / 13.4	C. 1.7 / 0.0	Gr / 15.0
T.P.	3.24	1569.50 (86)	11.35	1566.26 (62)				
106+95			8.8	1561.1	1565.21	F. 2.0 / 15.0	F. 3.9 / 0.0	F. 5.0 / 19.5
107+00					1565.00			
107+17			7.4	1562.5	1564.29	F. 0.6 / 12.9	F. 1.7 / 0.0	F. 4.0 / 18.0

Form 307 5M 11-35

PLEASE RETURN TO
LOS ANGELES COUNTY SURVEYOR
700 HALL OF RECORDS

NOTE: ANY ADDITIONS OR CHANGES ON THIS SHEET MUST BE MADE OR CIRCLED IN RED INK, WITH DATE AND NAME OF PERSON MAKING CHANGE

Do not extend notes this side of this line

STATION	B. S.	H. I.	F. S.	ELEV.	GRADE			
		1569.~~50~~ .86						
107+46			8.4	1561 5	1563.08	Gr 12.0	F 1.1 0.0	F 1.0 13.5
+66			5.5	1564 4	1562.25	C.2.2 14.2	C.2.2 0.0	C.2.2 14.2
+96			4.6	1565 3	1561.00	C.4.3 16.3	C.4.3 0.0	C.4.2 16.2
T.P. 108+30 ← B.V.C.	1.09	1559 ~~13~~ 49	11.46	1558.~~04~~ 40	1559.58	C.2.3 14.3	C1.7 0.0	Gr 13.0
108+96			0.8	1558 7	1556.68 / 1556.83	C.1.0 13.0	F.0.1	Gr 13.0
109+25.10 ∡ Pt.			4.08	1555 1	1555.31 / 1555.62	Top C.S. Brass Cap. Mon. ∡ Pt. 1/4 Sec. Cor.		
110+00			8.2	1551 3	1551.52 / 1552.50	Gr 12.3	F.0.3 0.0	F.1.0 13.5
+30 V.P.I.								
111+00			11.4	1548 1	1545.85 / 1546.42	C.2.2 14.2	C.2.1 0.0	C.1.3 13.3
T.P.	1.63	1549.~~10~~ 46	11.66	1547.~~47~~ 83	1543.14	C.4.8 16.8	C.3.7 0.0	C.3.3 15.3
111+44			2.6	1546 9	1543.39			
T.P. 112+30 ← E.V.C.	0.56	1538 ~~14~~ 50	11.52	1537 ~~58~~ 94	1536.49	F.3.0 16.5	F.3.7 0.0	F.4.0 18.0
112+44			5.4	1533 1	~~1536.8~~			
113+00 B.V.C.			8.4	1530 1	1532.62	F.2.2 15.3	F.2.8 0.0	F.3.0 16.5
+50					1529.19 / 1529.02			
114+00 E.V.C.			9.3	1529 2		F.0.6 12.9	Gr 0.0	Gr 12.0
T.P.	5.87	1533.~~96~~ 32	10.05	1523.~~09~~ 45				
115+00			5.6	1528 7	1528.72	Gr 12.0	Gr 0.0	F.0.6 12.9
116+00 V.P.I.			5.6	1528 7	1528.42	F.0.3 12.4	C.0.3 0.0	Gr 12.0
+40 V.P.I.					1527.02			
+50			7.4	1526 9	1526.93	Gr 12.0	Gr 0.0	C.0.3 12.3
117+00 V.P.I.			7.7	1526 6	1526.48	Gr 12.0	Gr 0.0	F.0.2 12.3
+40 V.P.I.			3.5	1530 8	1527.80	C.5.3 17.3	C.3.0 0.0	Gr 12.0

F. B. 446 PG. 208 Job No. 7991 Division No. Notes Red. Plotted J.A.L. Profile
Survey of Sand Canyon Road Extension Date MAY 5 1937 No. B-1339
Survey by C.V. Crumley Notes C.V.C. Checked L.K.F. X-Sec.
Indexed C. Johnson Date 4-29-39 Date MAY 5 1937 No. B-1339

Form 307 5M 11-35

PLEASE RETURN TO
LOS ANGELES COUNTY SURVEYOR
700 HALL OF RECORDS

NOTE: ANY ADDITIONS OR CHANGES ON THIS SHEET MUST BE MADE OR CIRCLED IN RED INK, WITH DATE AND NAME OF PERSON MAKING CHANGE

Do not extend notes this side of this line

STATION	B. S.	H. I.	F. S.	ELEV.	GRADE			
		1533.96 4 32						
117+72			6.6	15277	1528.18	Gr 12.0	Gr 0.0	Gr 12.0
118+00			6.3	15280	1528.51	C.1.3 13.3	C.0.2 0.0	Gr 12.0
+44			3.0	15313	1529.03	Gr 12.0	C.2.3 0.0	Gr 12.0
+63			5.2	15291	1529.25	C.0.8 12.8	Gr 0.0	F.0.4 12.6
119+00			4.6	15297	1529.69	F.0.2 12.3	C.0.4 0.0	Gr 12.0
120+00	V.P.I		4.0	15303	1530.87	F.0.6 12.9	F.0.6 0.0	F.0.6 12.9
+95			1.8	15325	1532.62	Gr 12.0	F.0.1 0.0	Gr 12.0
T.P.	9.79	1541.36	2.75	1531.57				
121+70			7.0	15344	1533.99	Gr 12.0	C.0.4 0.0	F.0.3 12.4
122+60			5.8	15356	1535.64	C.0.4 12.4	C.0.4 0.0	C.0.4 12.4
123+25			4.7	15367	1536.83	Gr. 12.0	Gr 0 0.0	Gr. 12.0
+31			5.3	15361	1536.94			
123+45.29			4.2	15372	1537.26			End of Survey
						℄ of Soledad Canyon Rd Intersection		
			4.4	15370		50' Lt on ℄ Soledad Canyon Rd		
			5.1	15363		100' " " "		
			4.1	15373		50' Rt. " "		
			4.1	15373		100' " " "		
			3.9	15375		50' South on ℄ Sand Canyon Rd		
			3.3	15381		100' South " "		
B.M.C.S.#1	8.61	1544.69	5.28	1535.72 6.08		Fd S.W. ℄ N. Base 6' Oak In Sand Canyon Wash		
						B.M.:- Junction Sand Canyon & Soledad Canyon		
						Elev. 1535.83 Per Pg. 180 1928 Adj. Elev. 1535.82		

Notes Dwn. L. K. F. Date MAY 4 1933 Ms. No. 7991 Revision No. 1 Date MAY 5 1933 Survey of Sand Canyon Road Extension
X-Sec. Notes Chkd. TERRY Checked L. K. F. Survey by C.V. Crunk Jr. and C.V.C. Date MAY 4 1933 Map No. Instrs. A. C. Johnson

Form 307 5M 11-35

PLEASE RETURN TO
LOS ANGELES COUNTY SURVEYOR
700 HALL OF RECORDS

NOTE: ANY ADDITIONS OR CHANGES ON THIS SHEET MUST BE MADE OR CIRCLED IN RED INK, WITH DATE AND NAME OF PERSON MAKING CHANGE

Do not extend notes this side of this line

STATION	B. S.	H. I.	F. S.	ELEV.		
		1544 ~~33~~ 69				
T.P.	10.99	1553 ~~49~~ 85	1.83	1542. ~~50~~ 86		
T.P.	9.81	1562. ~~12~~ 48	1.18	155[illegible]. ~~31~~ 67		
B.M.U.S.# 2102			4.46	155~~7.66~~ 8.02	B.M.U.S.# 2102 - Chiseled "□" N. End East Abutment S.P. R.R. Bridge #441-I. At Mouth of Sand Canyon. Elev. 1557.76 Per Pg. 180 O.K. 1928 Adj. Elev. 1557.76	

Profile No. B-1339 X-Sec. No. B-1339

Plotted J.A.L. Date MAY 5 1937

Checked L. K. F. Date MAY 5 1937

Notes Red. Date

Notes Chkd. Date

Division No. Date

Job No. 7991 Notes C.M.C. Date 4-29-37

Survey of Sand Canyon Road Extension

Survey by C. M. Grumley

Indexed A. C. Johnson

Profile No. B-1339 | Notes Ref. | Plotted | Job No. 7991 | Division No.
Date | Date | Survey of Sand Canyon Road Extension
X-Sec. No. B-1339 | Notes Chkd. | Checked | Survey by C.V. Crumley | Notes C.V.C. | Date
Date | Date | Map No. | Indexed by C. Johnson

CROSS-SECTIONS

SAND CANYON ROAD EXTENSION

FROM

MINT CANYON HIGHWAY

TO

SOLEDAD CANYON ROAD

J.N. 7991

C.V. Crumley
F.S. Livingston
W.F. Harris
H.H. Baker
L.R. McGuire

STATION	B. S.	H. I.	F. S.	ELEV.

NOTE: ANY ADDITIONS OR CHANGES ON THIS SHEET MUST BE MADE OR CIRCLED IN RED INK, WITH DATE AND NAME OF PERSON MAKING CHANGE

Do not extend notes this side of this line

PLEASE RETURN TO
LOS ANGELES COUNTY SURVEYOR
700 HALL OF RECORDS

Form 307 5M 11-35

Form 307 5M 11-35

PLEASE RETURN TO
LOS ANGELES COUNTY SURVEYOR
700 HALL OF RECORDS

NOTE: ANY ADDITIONS OR CHANGES ON THIS SHEET MUST BE MADE OR CIRCLED IN RED INK, WITH DATE AND NAME OF PERSON MAKING CHANGE

Do not extend notes this side of this line

Book 1446 Pg. 212 | Job No. 7991 Division No. | Notes Red J.A.L. Date 7-8-37 | Plotted J.A.L. Date 7-27-37 | Profile No. B-1339

Survey of Sand Canyon Road Extension | Notes C.V.C. Date 4-29-37 | Notes Chkd. J.A.L. Date 7-22-37 | Checked Hammond Date 7-30-37 | X-Sec. No. B-1339

Survey by C.V. Crumley | Indexed A. C. Johnson

STATION	B. S.	H. I.	F. S.	ELEV.
0+23 ℄	6.0	1700.3		1694.3
62 Rt			6.6	1693.7
70 Lt			4.0	1696.3
0+30 ℄	6.0	1705.8		1699.8
24 Rt			6.5	1699.3
31 "			10.0	1695.8
60 "			11.0	1694.8
30' Lt			4.0	1701.8
60 "			4.0	1701.8
0+37 ℄	8.0	1704.6		1696.6
25 Rt			9.2	1695.4
26 "			6.2	1698.4
60 "			6.1	1698.5
8 Lt			8.3	1696.3
13 "			4.0	1700.6
70 "			2.5	1702.1
0+50 ℄	6.0	1707.2		1701.2
38 Rt			5.0	1702.2
60 "			6.8	1700.4
12 Lt			9.0	1698.2

Form 307 5M 11-35

PLEASE RETURN TO
LOS ANGELES COUNTY SURVEYOR
700 HALL OF RECORDS

NOTE: ANY ADDITIONS OR CHANGES ON THIS SHEET MUST BE MADE OR CIRCLED IN RED INK, WITH DATE AND NAME OF PERSON MAKING CHANGE

Do not extend notes this side of this line

STATION	B. S.	H. I.	F. S.	ELEV.		
0+50 ℄	6.0	1707.2		1701.2		
22' Lt			9.1	1698.1		
26 "			5.0	1702.2		
70 "			5.0	1702.2		
1+00 ℄	12.0	1716.5		1704.5		
10 Rt			10.2	1706.3		
45 "			+ 0.3	1716.8		
60			3.7	1712.8		
1+00 ℄	6.0	1710.5		1704.5		
30' Lt			5.0	1705.5		
56 "			7.0	1703.5		
60 "			9.6	1700.9		
70 "			9.0	1701.5		
74 "			5.2	1705.3		
1+50 ℄	12.0	17~~09.5~~ 19.5		1707.5		
25 Rt			10.0	~~1699.5~~ 1709.5		
70 "			+ 7.0	17~~16.5~~ 26.5		
1+50 ℄	6.0	1713.5		1707.5		
44 Lt			7.8	1705.7		
51 "			10.0	1703.5		
55 "			10.6	1702.9		

Profile No. 8-1339 Notes Bed Date Plotted J.A.L. Job No. 7991 Division No. F.B. 446 Pg.
Date 7-27-37 Survey of Sand Canyon Road Extension
X-Sec. No. 8-1339 Notes Chkd. Date Checked J.A.L. Date 7-22-37 Survey by C.V. Crumley Notes C.V.C. Date Indexed Ar. C. Johnson

Form 307 5M 11-35

PLEASE RETURN TO
LOS ANGELES COUNTY SURVEYOR
700 HALL OF RECORDS

NOTE: ANY ADDITIONS OR CHANGES ON THIS SHEET MUST BE MADE OR CIRCLED IN RED INK, WITH DATE AND NAME OF PERSON MAKING CHANGE

Do not extend notes this side of this line

STATION	B. S.	H. I.	F. S.	ELEV.		
1+50 ℄	6.0	1713.5		1707.5		
61' Lt			6.4	1707.1		
70 Lt			6.3	1707.2		
2+00 ℄	12.0	1721.6		1709.6		
28 Rt			9.3	1712.3		
70 "		+	3.0	1724.6		
2+00 ℄	6.0	1715.6		1709.6		
30 Lt			6.3	1709.3		
35 "			8.0	1707.6		
57 "			7.2	1708.4		
65 "			6.5	1709.1		
70 "			6.0	1709.6		
2+50 ℄	12.0	1724.5		1712.5		
24 Rt			9.1	1715.4		
65 "		+	6.0	1730.5		
2+50 ℄	6.0	1718.5		1712.5		
41 Lt			8.2	1710.3		
45 "			8.8	1709.7		
58 "			9.0	1709.5		
70 "			7.0	1711.5		

Profile No. B-1339
X-Sec. No. B-1339
Plotted J.A.L. Date 7-27-37
Checked ~~J.A.L.~~ Date ~~7-22-37~~
Notes Red. Date
Notes Chkd. J.A.L. Date 7-22-37
Division No.
Job No. 7991
Survey of Sand Canyon Road Extension
Survey by C.V. Crumley Notes C.V.C.
Indexed A. C. Johnson Date 4-29-37
B. 446 PG. 214

Form °07 5M 10-34

PLEASE RETURN TO
LOS ANGELES COUNTY SURVEYOR
700 HALL OF RECORDS

NOTE: ANY ADDITIONS OR CHANGES ON THIS SHEET MUST BE MADE OR CIRCLED IN RED INK, WITH DATE AND NAME OF PERSON MAKING CHANGE

Do not extend notes this side of this line

STATION	B. S.	H. I.	F. S	ELEV.		
3+00 ℄	12.0	1726.3 ✓		1714.3 ✓		
21' Rt			8.7	1717.6 ✓		
62' "		+	6.0	1732.3 ✓		
3+00 ℄	6.0	1720.3 ✓		1714.3 ✓		
41 Lt			6.2	1714.1 ✓		
58 "			5.0	1715.3 ✓		
70 "			5.6	1714.7 ✓		
3+50 ℄	12.0	1729.4 ✓		1717.4 ✓		
30' Rt			9.8	1719.6 ✓		
60 "			0.0	1729.4 ✓		
3+50 ℄	6.0	1723.4 ✓		1717.4 ✓		
50 Lt			7.0	1716.4 ✓		
58 "			8.0	1715.4 ✓		
67 "			10.0	1713.4 ✓		
70 "			8.0	1715.4 ✓		
3+71.94 B.C.	7.0	1726.0 ✓	7.0	1719.0 ✓		
30' Rt			7.0	1719.0 ✓		
60			0.0	1726.0 ✓		
3+71.94 B.C.℄	6.0	1725.0 ✓		1719.0 ✓		
30 Lt			6.4	1718.6 ✓		
53 Lt			8.2	1716.8 ✓		

Profile No. B-1339. Notes Red. ____ Platted J.A.L. Job No. 7991 Division No. ____ L.B. 446 No. 815
Date ____ Date 7-27-37 Survey of Sand Canyon Road Extension
X-Sec. No. B-1339 Notes Chkd. J.A.L. Checked ~~J.A.L.~~ Survey by C.V. Crumley Notes C.V.C. Date 4-29-37
Date 7-22-37 Date ~~7-22-37~~ Map No. ____ Indexed A. C. Johnson JUN 21 37

Form 307 5M 10-34

PLEASE RETURN TO
LOS ANGELES COUNTY SURVEYOR
700 HALL OF RECORDS

NOTE: ANY ADDITIONS OR CHANGES ON THIS SHEET MUST BE MADE OR CIRCLED IN RED INK, WITH DATE AND NAME OF PERSON MAKING CHANGE

Do not extend notes this side of this line

STATION	B. S.	H. I.	F. S	ELEV.		
3+71.94 B.C.℄	6.0	1725.0		171[illegible]		
55 Lt			9.7	1715.3		
59 "			9.8	[illegible]		
65 "			8.0	1717.[illegible]		
70 "			6.5	171[illegible]		
4+00 ℄	6.0	1726.9		172[illegible]		
32 Rt			5.5	1721.[illegible]		
60 "			2.8	[illegible]		
36 Lt			7.2	171[illegible]		
50 "			9.0	17[illegible]		
58 "			11.0	[illegible]		
70 "			10.0	17[illegible]		
4+50 ℄	7.0	1732.0		172[illegible]		
36' Rt			6.8	[illegible]		
60' "			5.4	17[illegible]		
4+50 ℄	6.0	1731		172[illegible]		
20 Lt			7.4	172[illegible]		
28 "			10.0	17[illegible]		
40 "			12.3	171[illegible]		
44			12.3	171[illegible]		
48			11.0	17[illegible]		

L.B. 446 P.G. 216 Job. No. 7991 Division No. ____ Notes Red ____ Plotted J.A.L. Profile
Survey of Sand Canyon Road Extension Date ____ Date 7-27-37 No. B-1339
Survey by C.V. Grumley Notes C.V.C. Notes Chkd J.A.L. Checked Hammond X-Sec.
Indexed [illegible] Date 4-29-37 Date 7-22-37 Date 7-30-37 No. B-1339

Form 307 5M 10-34

PLEASE RETURN TO
LOS ANGELES COUNTY SURVEYOR
700 HALL OF RECORDS

NOTE: ANY ADDITIONS OR CHANGES ON THIS SHEET MUST BE MADE OR CIRCLED IN RED INK, WITH DATE AND NAME OF PERSON MAKING CHANGE

Do not extend notes this side of this line

STATION	B. S.	H. I.	F. S	ELEV.		
4+50 ℄	6.0	1731.0		1725.0		
70 Lt			9.0	1722.0		
4+80 ℄	7.0	1734.1		1727.1		
30 Rt			6.0	1728.1		
60 "			4.0	1730.1		
4+80 ℄	1.0	1728.1		1727.1		
18 Lt			5.6	1722.5		
36 "			6.2	1721.9		
46 "			8.2	1719.9		
48 "			8.5	1719.6		
50 "			9.6	1718.5		
54 "			9.0	1719.1		
60 "			6.5	1721.6		
70 "			6.0	1722.1		
5+03.46 Back 5+02.75 Ahead	10.0	1735.0		1725.0	E.C.-Equation:	5+03.46 Back 5+02.75 Ahead
20 Rt			9.0	1726.0		
30 "			5.3	1729.7		
60 "			3.2	1731.8		
E.C. ℄	5.00	1730.0		1725.0	E.C.-Equation	
18 Lt			5.3	1724.7		
30 "			6.4	1723.6		

Profile No. B-1339 Notes Red. ____ Platted J.A.L. Job No. 7991 Division No. ____ L.B. 446 Pg. 217
Date ____ Date 7-27-37 Survey of Sand Canyon Road Extension
X-Sec. No. B-1339 Notes Chkd J.A.L. Checked Hammond Survey by C.K. Crumley Notes C.K.C. Date 4-29-37
Date 7-22-37 Date 7-30-37 Map No. ____ Indexed A. C. Johnston

54

Form 307 5M 10-34

PLEASE RETURN TO
LOS ANGELES COUNTY SURVEYOR
700 HALL OF RECORDS

NOTE: ANY ADDITIONS OR CHANGES ON THIS SHEET MUST BE MADE OR CIRCLED IN RED INK, WITH DATE AND NAME OF PERSON MAKING CHANGE

Do not extend notes this side of this line

STATION	B. S.	H. I.	F. S	ELEV.		
5+03.46 = E.C. 5+02.75 Ahead ℄	5.0	1730.0		172[illegible]	5+03.46 Back = E.C. - Equation 5+02.75 Going Ahead.	
53 Lt			9.0	[illegible]		
57 "			10.4	[illegible]		
61 "			10.2	[illegible]		
62 "			9.6	[illegible]		
70 "			6.5	[illegible]		
5+20 ℄	8.0	1736.8		17[illegible]		
7 Rt			6.4	17[illegible]		
28 "			10.0	[illegible]		
37 "			5.5	17[illegible]		
60 "			3.0	17[illegible]		
5+20 ℄	9.0	1728.8		17[illegible]		
15 Lt			4.0	172[illegible]		
60			7.2	172[illegible]		
63			9.2	171[illegible]		
68			9.0	171[illegible]		
70			8.0	172[illegible]		
5+50 ℄	12.0	1741.1		1729.[illegible]		
25 Rt			5.7	1735[illegible]		
33 "			5.2	1735[illegible]		
50 "			9.3	1731[illegible]		

L.B. 446 P.G. 218 Job. No. 7991 Division No. ____ Notes Red ____ Plotted J.A.L. Profile
Survey of Sand Canyon Road Extension Date ____ Date 7-27-37 No. B-1339
Survey by C.V. Crumley Notes C.V.C. Notes Chkd J.A.L. Checked Hammond X-Sec.
Indexed A. C. Johnson Date 4-29-37 Date 7-22-37 Date 7-30-37 No. B-1339

Form 307 5M 10-34

PLEASE RETURN TO
LOS ANGELES COUNTY SURVEYOR
700 HALL OF RECORDS

NOTE: ANY ADDITIONS OR CHANGES ON THIS SHEET MUST BE MADE OR CIRCLED IN RED INK, WITH DATE AND NAME OF PERSON MAKING CHANGE

Do not extend notes this side of this line

STATION	B. S.	H. I.	F. S	ELEV.		
5+50	12.0	1741.1		1729.1 ✓		
60 Rt			6.3	1734.8 ✓		
5+50 ℄	0.0	1729.1 ✓		1729.1 ✓		
40 Lt			5.6	1723.5 ✓		
67 "			5.2	1723.9 ✓		
70 "			7.2	1721.9 ✓		
6+00 ℄	12.0	1744.1 ✓		1732.1 ✓		
32.0 Rt			0.0	1744.1 ✓		
50' Rt			+ 6.0	1750.1 ✓		
60 "			+ 6.0	1750.1 ✓		
6+00 ℄	0.0	1732.1 ✓		1732.1 ✓		
10' Lt			3.5	1728.6 ✓		
43' "			6.7	1725.4 ✓		
52 "			8.4	1723.7 ✓		
55 "			10.0	1722.1 ✓		
60 "			9.7	1722.4 ✓		
70 "			8.0	1724.1 ✓		
6+50 ℄	12.0	1750.8 ✓		1738.8 ✓		
30' Rt			+ 1.0	1751.8 ✓		
60' "			+ 14.0	1764.8 ✓		
~~64~~						

Profile No. B-1339 Notes Red. ____ Platted J.A.L. Job No. 7991 Division No. ____ L.B. 446 Pg. 219
Date ____ Date 7-27-37 Survey of SAND CANYON ROAD EXTENSION
X-Sec. No. B-1339 Notes Chkd. J.A.L. Checked [illegible] Survey by C.V. Crumley Notes C.V.C. Date 4-29-37
Date 7-22-37 Date 7-30-37 Map No. ____ Indexed A. C. Johnson

Form 307 5M 10-34

6.3

PLEASE RETURN TO
LOS ANGELES COUNTY SURVEYOR
700 HALL OF RECORDS

NOTE: ANY ADDITIONS OR CHANGES ON THIS SHEET MUST BE MADE OR CIRCLED IN RED INK, WITH DATE AND NAME OF PERSON MAKING CHANGE

Do not extend notes this side of this line

STATION	B. S.	H. I.	F. S	ELEV.		
6+50 ℄	0.0	1738.8		173[illegible] ✓		
13' Lt			4.0	17[illegible] ✓		
37' "			8.4	17[illegible] ✓		
50 "			11.0	17[illegible] ✓		
56 "			12.0	172[illegible] ✓		
[illegible]			13.[illegible]	17[illegible] ✓		
63 "			12.5	172[illegible] ✓		
67 "			11.0	172[illegible] ✓		
70			11.0	177[illegible] ✓		
7+00 ℄	12.0	1761.0 ✓		174[illegible] ✓		
30' Rt		+	4.0	17[illegible] ✓		
60 "		+	18.0	[illegible] ✓		
7+00 ℄	0.0	1749.0 ✓		174[illegible] ✓		
30' Lt			12.0	17[illegible] ✓		
63 "			20.0	172[illegible] ✓		
7+18.35 B.C. ℄	0.0	1752.8 ✓		175[illegible] ✓	B.C.	
30' Lt			13.0	173[illegible] ✓		
60 "			18.6	17[illegible] ✓		
7+18.35 ℄	12.0	1764.5 ✓		175[illegible] ✓	B.C.	
30' Rt		+	4.0	17[illegible] ✓		
		+	21.0	17[illegible] ✓	? May be 60' Rt	

L.B. 446 P.G. 220 Job. No. 7991 Division No. ____ Notes Red ____ Plotted J.A.L. Profile
Survey of Sand Canyon Road Extension Date ____ Date 7-27-37 No. B-1339
Survey by C.V. Crumley Notes C.V.C. Notes Chkd. J.A.L. Checked Hammond X-Sec.
Indexed A. C. Johnson Date 4-29-37 Date 7-22-37 Date 7-30-37 No. B-1339

Form 307 5M 10-34

PLEASE RETURN TO
LOS ANGELES COUNTY SURVEYOR
700 HALL OF RECORDS

NOTE: ANY ADDITIONS OR CHANGES ON THIS SHEET MUST BE MADE OR CIRCLED IN RED INK, WITH DATE AND NAME OF PERSON MAKING CHANGE

Do not extend notes this side of this line

Profile No. A-1339 Notes Red. ____ Platted J.A.L. Job No. 7991 Division No. ____ L. B. 446 Pg. 221

X-Sec. No. B-1339 Date ____ Date 7-27-37 Survey of Sand Canyon Road Extension

Notes Chkd J.A.L. Checked ____ Survey by C.K. County Notes C.V.C. Date 4-29-37

Date 7-22-37 Date 7-30-37 Map No. ____ Indexed A. C. Johnson

STATION	B. S.	H. I.	F. S	ELEV.		
7+50 ℄	18.0	1777.1		1759.1		
30 Rt.		+	0.0	1777.1		
60 "		+	22.5	1799.6		
7+50 ℄	0.0	1759.1		1759.1		
20' Lt			10.7	1748.4		
37' "			17.0	1742.1		
50 "			21.7	1737.4		
60 "			23.3	1735.8		
8+00 ℄	12.0	1770.9		1758.9		
24 Rt		+	0.0	1770.9		
60 "		+	27.5	1798.4		
8+50 ℄	9.0	1767.5		1758.5		
30 Rt		+	5.8	1773.3		
60 Rt		+	22.5	1790.0		
8+00 ℄	0.0	1758.9		1758.9		
40 Lt			16.0	1742.9		
62 Lt			19.0	1739.9		
8+50 ℄	0.0	1758.5		1758.5		
21 Lt			8.2	1750.3		
60 "			13.0	1745.5		

Form 307 5M 10-34

PLEASE RETURN TO
LOS ANGELES COUNTY SURVEYOR
700 HALL OF RECORDS

NOTE: ANY ADDITIONS OR CHANGES ON THIS SHEET MUST BE MADE OR CIRCLED IN RED INK, WITH DATE AND NAME OF PERSON MAKING CHANGE

Do not extend notes this side of this line

L.B. 446 P.G. 222 | Job. No. 7991 | Division No. | Notes Red | Plotted J.A.L. | Profile No. B-1339

Survey of Sand Canyon Road Extension | Date | Date 7-27-37 | X-Sec. No. B-1339

Survey by C.V. Crumley | Notes C.V.C. | Notes Chkd. J.A.L. | Checked Hammond

Indexed A. C. Johnson | Date 4-29-37 | Date 7-22-37 | Date 7-22-37

STATION	B. S.	H. I.	F. S	ELEV.		
9+00 ℄	0.0	1770.9		1770.9		
28 Lt			5.1	1765.8		
60 "			17.2	1753.7		
9+00 ℄	12.0	1782.9		1770.9		
26' Rt			3.0	1779.9		
60 "		+	15.7	1767.2		
9+50 ℄	12.0	1791.0		1779.0		
62' Rt		+	7.4	1783.6		
33' Rt			6.6	1784.4		
9+50 ℄	0.0	1779.0		1779.0		
10' Lt			2.1	1776.9		
60' "			22.2	1756.8		
9+71.22 ℄	0.0	1779.0		1779.0	E.C.	
5.0 Lt			1.6	1777.4		
30 Lt			14.0	1765.0		
50 "			20.0	1759.0		
60 "			22.0	1757.0		
9+71.22 ℄	12.0	1791.0		1779.0		
32' Rt			1.8	1789.2		
60' "		+	11.0	1780.0		

Form 307 5M 10-34

PLEASE RETURN TO
LOS ANGELES COUNTY SURVEYOR
700 HALL OF RECORDS

NOTE: ANY ADDITIONS OR CHANGES ON THIS SHEET MUST BE MADE OR CIRCLED IN RED INK, WITH DATE AND NAME OF PERSON MAKING CHANGE

Do not extend notes this side of this line

STATION	B. S.	H. I.	F. S	ELEV.		
10+00 ℄	12.0	1789.4 ✓		1777.4 ✓		
60- Rt			+ 16.6	1806.0 ✓		
26 "			+ 0.0	1789.4 ✓		
10+00 ℄	0.0	1777.4 ✓		1777.4 ✓		
37' Lt			15.1	1762.3 ✓		
60' "			18.4	1759.0 ✓		
10+50 ℄	0.0	1775.7 ✓		1775.7 ✓		
18' Lt			7.5	1768.2 ✓		
48 "			12.8	1762.9 ✓		
60 "			14.0	1761.7 ✓		
10+50 ℄	12.0	1787.7 ✓		1775.7 ✓		
24' Rt.			0.0	1787.7 ✓		
60' "			+ 18.0	1805.7 ✓		
11+00 ℄	11.0	1802.0 ✓		1791.0 ✓		
60 Rt			+ 11.5	1813.5 ✓		
32 "			0.0	1802.0 ✓		
11+00 ℄	0.0	1791.0 ✓		1791.0 ✓		
28. Lt			8.4	1782.6 ✓		
50 "			15.2	1775.8 ✓		
60 "			20.6	1770.4 ✓		

Profile No. B-1339 Notes Red. ____ Platted J.A.L. Job No. 7991 Division No. ____ L.B. 446 Pg. 223
Date ____ Date 7-28-37 Survey of Sand Canyon Road Extension
X-Sec. No. B-1339 Notes Chkd. J.A.L. Checked [illegible] Survey by C.V. Crumley Notes C.V.C. Date 4-29-37
Date 7-22-37 Date 8-30-37 Map No. ____ Indexed A. C. Johnson

Form 307 5M 10-34

PLEASE RETURN TO
LOS ANGELES COUNTY SURVEYOR
700 HALL OF RECORDS

NOTE: ANY ADDITIONS OR CHANGES ON THIS SHEET MUST BE MADE OR CIRCLED IN RED INK, WITH DATE AND NAME OF PERSON MAKING CHANGE

Do not extend notes this side of this line

STATION	B. S.	H. I.	F. S	ELEV.		
11+32.27 ℄	0.0	1799.9 ✓		17[illegible] ✓	P.O.T.	
23 Lt.			10.6	178[illegible] ✓		
60 Lt			27.2	17[illegible] ✓		
11+32.27 ℄	12.0	1811.9 ✓		17[illegible] ✓	P.O.T.	
23 Rt.			6.6	18[illegible] ✓		
60 "		+	12.3	182[illegible] ✓		
11+70.72 ℄	0.0	1797.8 ✓		17[illegible] ✓	B.C.	
45 Lt			21.5	177[illegible] ✓		
60 Lt			24.0	17[illegible] ✓		
11+70.72 ℄	12.0	1809.8 ✓		177[illegible] ✓	B.C.	
30' Rt		+	2.0	18[illegible] ✓		
60 "		+	17.0	18[illegible] ✓		
12+00 ℄	0.0	1801.4 ✓		180[illegible] ✓		
47 Lt			23.0	17[illegible] ✓		
60 "			24.5	17[illegible] ✓		
12+00 ℄	12.0	1813.4 ✓		18[illegible] ✓		
22 Rt.			0.0	18[illegible] ✓		
60 "		+	20.5	18[illegible] ✓		
12+50 ℄	0.0	1807.2 ✓		1807[illegible] ✓		
41' Lt			21.0	17[illegible] ✓		
60' "			27.0	17[illegible] ✓		

L.B. 446 P.G. 224 Job. No. 7991 Division No. ____ Notes Red ____ Plotted J.A.L. Date 7-27-37 Profile No. B-1339

Survey of Sand Canyon Road Extension Date ____ Notes Chkd. J.A.L. Checked [illegible] X-Sec. No. B-1339

Survey by C.V. Crumley Notes C.V.C. Date 7-22-37 Date ____

Indexed A. C. Johnson Date 4-29-37

Form 307 5M 10-34

PLEASE RETURN TO
LOS ANGELES COUNTY SURVEYOR
700 HALL OF RECORDS

NOTE: ANY ADDITIONS OR CHANGES ON THIS SHEET MUST BE MADE OR CIRCLED IN RED INK, WITH DATE AND NAME OF PERSON MAKING CHANGE

Do not extend notes this side of this line

Profile No. B-1339 Notes Red. ____ Platted J.A.L. Job No. 7991 Division No. ____ L.B. 4446 Pg. 225
X-Sec. No. B-1339 Date ____ Date 7-27-37 Survey of Sand Canyon Road Extension
Notes Chkd J.A.L. Checked [illegible] Survey by C.V. Crumley Notes C.V.C. Date 4-29-37
Date 7-24-37 Date 7-26-37 Map No. ____ Indexed ____ C. Johnson Date

STATION	B.S.	H.I.	F.S	ELEV.		
12+50 ℄	12.0	1819.2		1807.2		
28' Rt		+	5.0	1824.2		
60' "		+	31.2	1850.4		
13+00 ℄	0.0	1812.9		1812.9		
50' Lt			24.0	1788.9		
60' "			27.0	1785.9		
13+50 ℄	12.0	1824.9		1812.9		
27' Rt		+	6.0	1830.9		
60' Rt		+	27.5	1852.4		
13+11.90 ℄	0.0	1812.2		1812.2	E.C.	
30' Lt			16.0	1796.2		
60' "			25.2	1787.0		
13+11.90 ℄	12.0	1824.2		1812.2		
27' Rt		+	6.0	1830.2		
60' "		+	27.0	1851.2		
13+50 ℄	12.0	1818.9		1806.9		
14' Rt			5.5	1813.4		
60' "		+	19.3	1838.2		
13+50 ℄	0.0	1806.9		1806.9		
12' Lt			4.1	1802.8		
60' "			12.5	1794.4		

Form 307 5M 10-34

PLEASE RETURN TO
LOS ANGELES COUNTY SURVEYOR
700 HALL OF RECORDS

NOTE: ANY ADDITIONS OR CHANGES ON THIS SHEET MUST BE MADE OR CIRCLED IN RED INK, WITH DATE AND NAME OF PERSON MAKING CHANGE

Do not extend notes this side of this line

24 @ 24-25

STATION	B. S.	H. I.	F. S	ELEV.		
14+00 ℄	12.0	1821.8 ✓		1809.8 ✓		
29.0 Rt			0.0	1821.8 ✓		
60. "		+	12.0	1833.8 ✓		
14+00 ℄	0.0	1809.8 ✓		18[illegible] ✓		
21 Lt			6.7	180[illegible] ✓		
65 Lt			15.0	1794.8 ✓		
14+50 ℄	12.0	1834.8 ✓		1822.8 ✓		
26 Rt			0.0	18[illegible] ✓		
60 "		+	17.0	1851.[illegible] ✓		
14+50 ℄	0.0	1822.8 ✓		18[illegible] ✓		
15 Lt			1.2	181[illegible] ✓		
21 "			7.0	[illegible] ✓		
60 "			22.1	1800.[illegible] ✓		
14+70.08 ℄	4.7	1832.2 ✓		18[illegible] ✓		
25 Lt			15.9 ✓	181[illegible] ✓	26.7 @ -24°-00'	[illegible] ✓
41 "			20.9 ✓	[illegible] ✓	44.0 @ -21°-50'	[illegible] ✓
57 "			26.4 ✓	1805.[illegible] ✓	61.0 @ -20°-51'	21.7 ✓
34 Rt.		+	13.8 ✓	184[illegible] ✓	38.8 @ +28-34	[illegible] ✓
56 "		+	25.9 ✓	1858.[illegible] ✓	64.6 @ +28°-25'	[illegible] ✓
15+00 ℄	4.2	1830.3 ✓		[illegible] ✓	~~8.0 @ -29°-46~~	
7 Lt			8.2 ✓	1822.1 ✓	8.0 @ -29-46	4.[illegible] ✓

L.B. 446 P.G. 226 Job. No. 799 Division No. Notes Red Plotted J.A.L. Profile
Survey of Sand Canyon Road Extension Date Date 7-27-37 No. B-1339
Survey by C.V. Crumley Notes C.V.C. Notes Chkd J.A.L. Checked Hammond X-Sec.
Indexed A. C. Johnson Date 4-30-37 Date 7-22-37 Date 7-30-37 No. B-1339

Form 47 5M 10-34

PLEASE RETURN TO
LOS ANGELES COUNTY SURVEYOR
700 HALL OF RECORDS

NOTE: ANY ADDITIONS OR CHANGES ON THIS SHEET MUST BE MADE OR CIRCLED IN RED INK, WITH DATE AND NAME OF PERSON MAKING CHANGE

Do not extend notes this side of this line

STATION	B. S.	H. I.	F. S	ELEV.		
15+00 ℄	4.2	1830.3		1826.1		
22 Lt			14.1	1816.2	24.0 @ -24°-25'	9.9
51.5 "			26.6	1803.7	56.0 @ -23°-42'	22.4
54.5 "			29.2	1801.1	60.0 @ -24°-44'	25.0
23.0 Rt			+ 7.8	1838.1	26.0 @ +27°-53'	12.0
58.5 "			+ 27.9	1853.2	67.0 @ +28°-44'	32.1
15+50 ℄	4.6	1834.8		1830.2		
13.5 Lt			11.1	1823.7	15.0 @ -26°-22	6.5
67.0 "			24.9	1809.9	70.0 @ -17°-00'	20.3
38.0 Rt			+ 13.1	1847.9	42.0 @ +24°-54'	17.7
60.0 "			+ 23.1	1857.9	66.0 @ +24°-57'	27.7
+80.87 B.C.	4.5	1835.8		1831.3		
29.0 Lt			17.2	1818.6	32.0 @ -23°-22'	12.7
61.0 "			24.1	1811.7	64.0 @ -18°-00'	19.6
31.0 Rt			+ 11.8	1847.6	35.0 @ +27°-40	16.3
64.0 "			+ 30.5	1866.3	73.0 @ +28-43	35.0
16+00 ℄	4.7	1836.5		1831.8		
24.5 Lt			12.9	1823.6	26.0 @ -18°-36'	8.2
64.0 "			22.7	1813.8	67.0 @ -15°-41'	18.0
26.5 Rt			+ 6.7	1843.2	29.0 @ +23°-08'	11.4
59.5 "			+ 25.8	1862.3	67.0 @ +27-14	30.5

Profile No. B-1339 Notes Red. ____ Platted J.A.L. Job No. 7991 Division No. ____ L.B. 446 Pg. 227
Date ____ Date 7-27-37 Survey of Sand Canyon Road Extension
X-Sec. No. B-1339 Notes Chkd. JAL Checked [illegible] Survey by C.V. Crumley Notes C.V.C. Date 4-30-37
Date 7-22-37 Date 7-30-37 Map No. ____ Indexed [illegible] C. J. [illegible] Date ____

Form 307 5M 10-34

PLEASE RETURN TO
LOS ANGELES COUNTY SURVEYOR
700 HALL OF RECORDS

NOTE: ANY ADDITIONS OR CHANGES ON THIS SHEET MUST BE MADE OR CIRCLED IN RED INK, WITH DATE AND NAME OF PERSON MAKING CHANGE

Do not extend notes this side of this line

Job. No. 7991 Division No. ____ Notes Red ____ Plotted J.A.L. Profile No. B-1339
Survey of Sand Canyon Road Extension Date ____ Date 7-27-37 Checked Reviewed X-Sec. No. B-1339
Survey by C.V. Crumley Notes C.V.C. Notes Chkd J.A.L. Checked
Indexed C. Johnson Date 4-30-37 Date 7-26-37 Date 7-30-37
L.B. 746 P.G. 23

STATION		B. S.	H. I.	F. S	ELEV.		
16+50	℄	4.5	1849.6		184[illegible]		
61.5	Rt			+23.6	1975.2	70.0 @ +28°-20'	33.1
35.5	"			+12.5	19[illegible]	40.0 @ +26°-40'	18.0
24.0	Lt			160 ~~147~~	18[illegible] 36	27.0 @ -25°-17'	11.5 ~~10.2~~
65.0	"			30.5	18[illegible]	76.0 @ -21°-55'	26.0
17+00.08	E.C.	4.3	1867.7		18[illegible]	E.C.	
71.0	Lt			43.5	18[illegible]	81.0 @ -29°-08'	39.2
45.0	"			32.5	18[illegible]	53.0 @ -32°-10'	28.2
14.0	Rt			+5.2	18[illegible]	17.0 @ +33°-20'	9.5
21.0	"			+7.5	187[illegible]	24.0 +29-24	[illegible]
62.0	"			+21.0	18[illegible]	67.0 @ +22°-13'	25.3
17+36.70	B.C.	4.4	18[illegible]5		18[illegible]		
					1899.5		
55.5	Rt			+33.0		67.0 @ +34°-01'	37.4
27.0	"			+12.5	790	32.0 @ +31°-49'	[illegible]
29.0	Lt			21.7	48	34.0 @ -30°-40'	[illegible]
70.5	"			44.6	2.5	81.0 -29-24	37.6
+50	℄	4.4	18[illegible]7.1		18[illegible]		
61.0	Lt			40.9	18[illegible]	71.0 @ -31°-00'	30.5
28.0	"			21.4	184[illegible]	33.0 @ -31°-02'	17.0
33.0	Rt			+15.9 ~~24.7~~	~~51.7~~ 83.0	39.0 @ +31-29	20.3
57.8	"			~~42.8~~	1901.1	71 @ +32°-52'	38.4
				+34.0			

Form 307 5M 10-34

PLEASE RETURN TO
LOS ANGELES COUNTY SURVEYOR
700 HALL OF RECORDS

NOTE: ANY ADDITIONS OR CHANGES ON THIS SHEET MUST BE MADE OR CIRCLED IN RED INK, WITH DATE AND NAME OF PERSON MAKING CHANGE

Do not extend notes this side of this line

STATION	B. S.	H. I.	F. S	ELEV.		
18+00 ℄	5.1	1851.4		1846.3		
73.7 Rt.			+26.1	1877.5	80.0 @ +23'-08'	+31.2
44.7			+12.1	1863.5	48.0 @ +21-09	+17.2
42.3 "			+10.1	1861.5	45.0 @ +19°-44'	+15.2
17.0 Lt			10.2	1841.2	18.0 @ -16-42	5.1
31.7 "			17.3	1834.1	34.0 @ -21-04	12.2
45.4 "			17.1	1834.3	47.5 @ -14-53	12.0
63.0 "			21.1	1830.3	65.0 @ -14-30	16.0
18+25 ℄	4.8	1851.4		1846.6		
38.5 Rt			+14.3	1865.7	43.0 @ +26°-32'	+19.1
75.6 "			+29.4	1880.8	83.0 @ +24°-27'	+34.2
19.0 Lt			13.7	1837.7	21.0 @ -25°-02'	8.9
32.5 "			10.2	1841.2	33.0 @ -9°-25'	5.4
60.0 "			16.2	1835.2	61.0 @ -10°-49'	11.2
18+50 ℄	4.5	1847.6		1843.1		
7.0 Rt			0.0	1847.6	7.0 @ 0-0	
64.0 "			+38.5 47.5	1886.1	77.0 @ 34°-00'	43.0
18+50 ℄	5.0	1848.1		1843.1		
23' Lt			1.3	1846.8		
50' "			8.6	1839.5		
62 "			13.0	1835.1		

Profile No. B-1339 Notes Red. ____ Platted J.A.L. Job No. 7991 Division No. ____ L.B. 446 Pg. 229
Date ____ Date 7-27-37 Survey of Sand Canyon Road Extension
X-Sec. No. B-1339 Notes Chkd. J.A.L. Checked [illegible] Survey by C.V. Crumley Notes C.V.C. Date 4-30-37
Date 7-26-37 Date 7-26-37 Map No. ____ Indexed A. C. Johnson Date

Form 307 5M 10-34

PLEASE RETURN TO
LOS ANGELES COUNTY SURVEYOR
700 HALL OF RECORDS

NOTE: ANY ADDITIONS OR CHANGES ON THIS SHEET MUST BE MADE OR CIRCLED IN RED INK, WITH DATE AND NAME OF PERSON MAKING CHANGE

Do not extend notes this side of this line

STATION	B. S.	H. I.	F. S	ELEV.		
18+65.39 E.C.	4.5	1857.32		1852.82		
51.0 Rt			0.0	1857.3	51.0 @ 0-0	
72.8 "			+ 1.4	1858.1	73.0 @ +4°-40'	+5.9
23.0 Lt			0.0	1857.3	23.0 @ 0-0	
37.5 "			9.9	18[illegible]	38.0 @ -8°-10'	5.4
55 "			42.5 ~~47.0~~	148 ~~18[illegible]~~	63.0 @ -29°-10' on	12.0 Rod 42.5
19+00 ℄	4.3	1874.3		18[illegible]		
63.7 Lt			37.6	18[illegible]	72.0 @ -27°-41'	33.3
27.7 "			18.1	185[illegible]	31.0 @ -26°-36'	13.8
12.0 Rt			1.7	187[illegible]	12.0 @ -0-0 on	1.7 Rod,
59.5 "			+ 2.2	187[illegible]	60.0 @ +6°-12'	+6.5
19+50 ℄	4.4	1882.9		18[illegible]		
53.0 Rt			+ 29.5	1[illegible]	63.0 @ +32-40'	+33.9
29.5 "			+ 14.6 ~~15.5~~	187 7.5	35.0 @ +32-40'	+19.0
33.0 Lt			26.4	18[illegible]	40.0 @ -33°-42'	22.0
52.5 "			37.2	184[illegible]	62.0 @ -31°-58'	32.5
20+00 ℄	4.6	1889.9		18[illegible]		
61.3 Lt			40.3	18[illegible]	71.0 @ -30°-20'	35.7
27.[illegible] "			22.4	18[illegible]	33.0 @ -32°-37'	17.8
31.5 Rt.			+ 16.6	19[illegible]	38.0 @ +33°-50'	+21.2
51.0 "			+ 30.5	1920.4	62.0 @ +34°-40'	+35.1

L.B. 446 P.G. 230 Job. No. 7991 Division No. ____ Notes Red ____ Plotted J.A.L. Profile
Survey of Sand Canyon Road Extension Date ____ Date 7-27-37 No. B-1339
Survey by C.V. Crumley Notes C.V.C. Notes Chkd. J.A.L. Checked Hammond X-Sec.
Indexed C. Johnson Date 4-30-37 Date 7-26-37 Date 7-30-37 No. B-1339

Form 307 5M 10-34

PLEASE RETURN TO
LOS ANGELES COUNTY SURVEYOR
700 HALL OF RECORDS

NOTE: ANY ADDITIONS OR CHANGES ON THIS SHEET MUST BE MADE OR CIRCLED IN RED INK, WITH DATE AND NAME OF PERSON MAKING CHANGE

Do not extend notes this side of this line

Profile No. B-1339 Notes Red. ____ Platted J.A.L. Job No. 7991 Division No. ____ L.B. 446 Pg. 231
Date ____ Date 7-18-37 Survey of Sand Canyon Road Extension
X-Sec. No. B-1339 Notes Chkd. J.A.L. Checked [illegible] Survey by C.K. Crumley Notes C.K.C. Date 4-30-37
Date 7-26-37 Date 7-28-37 Map No. ____ Indexed A. C. Job Date

STATION	B. S.	H. I.	F. S	ELEV.		
20+39.93	4.8	1897.8		1893.0	P.O.T.	
55.3 Rt			+25.2	1923.0	63.0 @ +28°-34'	+30.0
34.7 "			+18.8	1916.6	42.0 @ +34°-10'	+23.6
29.0 Lt			23.2	1874.6	35.0 @ -33°-42'	19.4
55.6 Lt			38.3	1859.5	65.0 @ -31°-05'	33.5
20+82 ℄	4.5	1895.7		1891.2		
57.5 Lt			30.3	1865.4	63.0 @ -24°-18'	25.8
35.0 "			21.7	1874.5	39.0 @ -26°-18'	17.2
22.5 Rt.			+6.0	1901.7	25.0 @ +24°-57'	+10.5
58.5 "			+21.0	1916.7	64.0 @ +23°-42'	+25.5
21+06 ℄	5.0	1905.4		1880.4		
59.5 Rt			+16.0	1901.4	63.0 @ +19°-39'	+21.0
15.0 "			1.0	1894.4	15.0 @ +0-0 on 1.0 Rod	
20.0 Lt			10.8	1874.6	21.0 @ -16°-07'	5.8
53.5 "			17.1	1868.3	55.0 @ -12°-47'	12.1
68.0 "			21.0	1864.4	70.0 @ -13°-21'	16.0
21+59.48 ℄	4.5	1907.4		1902.9	P.O.T.	
63.5 Lt			40.6	1866.8	73.0 @ -29°-43'	36.1
37.0 "			21.5	1885.9	41.0 @ -24°-40'	17.0
32.0 Rt			+9.2	1916.6	35.0 @ +23°-10'	+13.7
57.5 "			+18.4	1925.8	62.0 @ +21°-51'	+22.9

Form 307 5M 10-34

PLEASE RETURN TO
LOS ANGELES COUNTY SURVEYOR
700 HALL OF RECORDS

NOTE: ANY ADDITIONS OR CHANGES ON THIS SHEET MUST BE MADE OR CIRCLED IN RED INK, WITH DATE AND NAME OF PERSON MAKING CHANGE

Do not extend notes this side of this line

STATION	B. S.	H. I.	F. S	ELEV.		
22+00 ℄	4.1	1907.4 ✓		190[illegible].3 ✓		
55.5 Rt			+38.1 ✓	[illegible] ✓	70.0 @ +37°-17'	+43.2 ✓
24.5 "			+12.8 ✓	[illegible] ✓	30.0 @ +34°-21'	+16.9 ✓
29.0 Lt			21.7 ✓	[illegible] ✓	34.0 @ -31°-14'	17.6 ✓
57.5 "			34.4 ✓	[illegible] ✓	65.0 @ -27-57'	30.3 ✓
+39.36 B.C.	4.4	1903.6 ✓		[illegible] ✓	B.C.	
58.0 Lt			28.4 ✓	[illegible] ✓	63.0 @ -22°-34'	24.0 ✓
29.5 "			19.1 ✓	[illegible] ✓	33.0 @ -26-19'	14.7 ✓
35.0 Rt			+16.6 ✓	[illegible] ✓	41.0 @ +30-39	+21.0 ✓
55.0 "			+30.6 ✓	[illegible] ✓	65.0 @ +32°-32'	+35.0 ✓
22+62	4.9	1903.1 ✓		18[illegible] ✓		
60.0 Rt			+30.7 ✓	19[illegible] ✓	70.0 @ +30-40	+35.[illegible] ✓
28.0 "			+12.4 ✓	[illegible] ✓	33.0 @ +31°-43'	+17.3 ✓
3.0 Lt			7.0 ✓	[illegible] ✓	3.0 @ o—o on 7.0 Rod.	
17.0 "			6.4 ✓	[illegible] ✓	17.0 @ o—o " 6.4 "	
46.0 "			20.3 ✓	[illegible] ✓	47.0 @ -12-50 " 4.9 "	15.4 ✓
60.0 "			25.5 ✓	[illegible] ✓	61.0 @ -11-59 " 8.0 "	20.6 ✓
22+80 ℄	4.8	1907.4 ✓		190[illegible] ✓		
58.0 Lt			26.8 ✓	[illegible] ✓	62.0 @ -20°-59'	22.0 ✓
34.0 "			19.6 ✓	[illegible] ✓	37.0 @ -23-27	14.8 ✓
18.0 "			8.6 ✓	[illegible] ✓	18.0 @ o—o on Rod. 8.6	

L.B. 446 P.G. 232 Job. No. 7991 Division No. ___ Notes Red ___ Plotted J.A.L. Profile
Survey of Sand Canyon Road Extension Date ___ Date 7-27-37 No. B-1339
Survey by C.V. Crumley Notes C.V.C. Notes Chkd. J.A.L. Checked Hammond X-Sec.
Indexed C. Johnson Date 4-30-37 Date 7-26-37 Date 7-30-37 No. B-1339

Form 307 5M 10-34

PLEASE RETURN TO
LOS ANGELES COUNTY SURVEYOR
700 HALL OF RECORDS

NOTE: ANY ADDITIONS OR CHANGES ON THIS SHEET MUST BE MADE OR CIRCLED IN RED INK, WITH DATE AND NAME OF PERSON MAKING CHANGE

Do not extend notes this side of this line

Profile No. B-1339 Notes Red. ____ Platted J.A.L. Job No. 7991 Division No. ____ L.B. 446 Pg. 233
X-Sec. No. B-1339 Date ____ Date 7-27-37 Survey of Sand Canyon Road Extension
Notes Chkd. J.A.L. Checked ____ Survey by Gilmore & Associates Notes C.V.C. Date 4-30-37
Date 7-26-37 Date 7-28-37 Map No. ____ Indexed A. C. JG Date ____

STATION	B. S.	H. I.	F. S	ELEV.		
22+80 ℄	4.8	1907.4		1902.6		
29.5 Rt			0.6	1906.8	30.0 @ + 8°-12'	+ 4.2
60.5 "			+ 16.2	1923.6	64.0 @ + 19°-18'	+ 21.0
23+00 ℄	4.9	1909.6		1904.7		
62.0 Rt			+ 15.4	1925.0	66.0 @ + 18°-02'	+ 20.3
22.0 "			+ 1.8	1911.4	23.0 @ + 16°-57'	+ 6.7
12.2 Lt			8.8	1900.8	13.0 @ - 17°-50'	3.9
49.5 "			23.9	1885.7	53.0 @ - 21-05	19.0
23+50 ℄	4.9	1898.5		1893.6		
59.0 Lt			14.5	1884.0	60.0 @ - 9°-10'	9.6
29.3 "			10.6	1887.9	30.0 @ - 11-05	6.7
6.0 Rt			4.5	1894.0	6.0 @ - 0-00 on 4.5 Rod	
35.4 "			+ 5.4	1903.9	37.0 @ + 16-16	+ 10.3
57.0 "			+ 11.8	1910.3	60.0 @ + 16-19	+ 16.7
24+00 ℄	4.7	1911.7		1907.0		
15.5 Rt			+ 4.1	1915.8	18.0 @ + 29°-09'	+ 2.8
39.0 "			+ 11.1	1922.8	42.0 @ + 22-12	+ 15.8
58.7 "			+ ~~17.5~~ 12.8	~~1934.2~~ 1924.5	65.0 @ + 25-28 on 15.0 Rod.	~~12.8~~ 27.8
18.0 Lt			13.6	1898.1	20.0 @ - 26°-20'	8.1
36.0 "			19.5	1892.2	39.0 @ - 22°-20'	14.8
59.0 "			23.9	1887.3	62.0 @ - 18°-13'	19.2

Form 307 5M 10-34

PLEASE RETURN TO
LOS ANGELES COUNTY SURVEYOR
700 HALL OF RECORDS

NOTE: ANY ADDITIONS OR CHANGES ON THIS SHEET MUST BE MADE OR CIRCLED IN RED INK, WITH DATE AND NAME OF PERSON MAKING CHANGE

Do not extend notes this side of this line

L.B. # 46 P.G. 234 | Job. No. 799 | Division No. | Notes Red | Plotted J.A.L. | Profile No. B-1339
Survey of Sand Canyon Road Extension | Date | Date 7-27-37 | X-Sec. No. B-1339
Survey by R.V. Crumley | Notes C.V.C. | Notes Chkd. J.A.L. | Checked
Indexed | Date 4-30-37 | Date 7-26-37 | Date 7-22-37

STATION		B. S.	H. I.	F. S	ELEV.		
24+50	℄	4.8	1912.2		1907.4		
63.0	Lt			19.3	[illegible]	65.0 @ − 13°-33	15.0
44.5	"			20.2	[illegible]	47.0 @ − 19°-15'	15.4
26.5	Rt			+7.6	[illegible]	30.0 @ + 28-34	+14.4
54.5	"			+23.7	[illegible]	64.0 @ + 31-57	+33.5
24+77.20	E.C.	4.8	1909.3		[illegible]	E.C.	
54.5	Rt			+19.7	[illegible]	60.0 @ + 24°-07	+24.5
45.0	"			+14.0	[illegible]	49.0 @ + 22-44	+18.8
30.5	Lt			17.3	[illegible]	32.0 @ − 17°-17'	9.5
48.5	"			16.8	[illegible]	50.0 @ − 13°-56'	12.0
61.3	"			14.0	[illegible]	62.0 @ − 8-38	9.2
25+00	℄	4.8	1917.2		[illegible]		
69.7	Lt			15.4	[illegible]	71.0 @ − 11-03	13.0
45.5	"			17.7	[illegible]	48.0 @ − 18-10	14.9
15.5	"			11.2	[illegible]	17.0 @ − 32-12	6.4
7.0	Rt			0.4	[illegible]	7.0 @ 0-00 on 0.4 Rod.	
18.3	"			+5.2	[illegible]	21.0 @ + 23°-37'	+1.0
38.5	"			+11.7	[illegible]	42.0 @ + 23°-16'	+16.5
51.5	"			+23.6	[illegible]	56.0 @ + 25°-36'	+28.4
25+50		4.4	1934.8		[illegible]		
50.5	Rt			+27.8	[illegible]	60.0 @ + 32-39	+ 32.2

Form 307 5M 10-34

PLEASE RETURN TO
LOS ANGELES COUNTY SURVEYOR
700 HALL OF RECORDS

NOTE: ANY ADDITIONS OR CHANGES ON THIS SHEET MUST BE MADE OR CIRCLED IN RED INK, WITH DATE AND NAME OF PERSON MAKING CHANGE

Do not extend notes this side of this line

STATION	B. S.	H. I.	F. S	ELEV.		
25+50 ℄	4.4	1934.8		1930.4		
25.0 Rt			+ ~~10.7~~ 11.7	1945.5	30.0 @ +32°-39'	+ ~~15.1~~ 16.1
23.5 Lt			19.2	1915.6	28.0 @ -31°-47'	14.8
48.4 "			28.3	1906.5	54.0 @ -27°-22'	23.9
60.5 "			30.4	1904.4	66.0 @ -23-19	26.0
25+67.06 B.C.	4.1	1937.0		1932.9	B.C.	
14.0 Rt			+ 3.7	1940.7	16.0 @ +29-27	+ 7.8
47.5 "			+ 29.1	1966.1	58.0 @ +34°-58'	+ 33.2
11.2 Lt			12.2	1924.8	14.0 @ -35-34	8.1
22.5 "			17.1	1919.9	26.0 @ -30-09	13.0
52.5 "			30.7	1906.3	59.0 @ -26-50	26.6
64.4 "			31.9	1905.1	70.0 @ -23°-28'	27.8
26+00 ℄	4.6	1937.5		1932.9		
64.0 Lt			23.8	1913.7	67.0 @ -16°45'	19.2
44.5 "			19.4	1918.1	47.0 @ -18°-23'	14.8
24.5 "			15.7	1921.8	27.0 @ -24°-26'	11.1
17.3 Rt			+ 8.7	1946.2	22.0 @ +37°-10'	+ 13.3
33.0 "			+ 16.3	1953.8	39.0 @ +32°-19'	+ 20.9
56.0 "			+ 32.3	1969.8	67.0 @ +33°-30'	+ 36.9
26+50 ℄	5.0	1954.5		1949.5		
56.0 Rt			+ 25.5	1980.0	64.0 @ +28°-38'	+ 30.5

Profile No. B-1339 Notes Red. ____ Platted J.A.L. Job No. 7991 Division No. ____ L.B. 446 Pg 235
Date ____ Date 7-27-37 Survey of Sand Canyon Road Extension
X-Sec. No. B-1339 Notes Chkd. J.A.L. Checked [illegible] Survey by C.V. Crumley Notes C.V.C. Date 4-30-37
Date 7-26-37 Date 7-30-37 Map No. ____ Indexed C. Jo[illegible] Date ____

Form 307 5M 10-34

PLEASE RETURN TO
LOS ANGELES COUNTY SURVEYOR
700 HALL OF RECORDS

NOTE: ANY ADDITIONS OR CHANGES ON THIS SHEET MUST BE MADE OR CIRCLED IN RED INK, WITH DATE AND NAME OF PERSON MAKING CHANGE

Do not extend notes this side of this line

L.B. 446 P.G. 236 | Job. No. 799 | Division No. | Notes Red | Plotted J.A.L. | Profile No. B-1339

Survey of Sand Canyon Road Extension | Date | Date 7-27-37 | X-Sec. No. B-1339

Survey by C.V. Crumley | Notes C.V.C. | Notes Chkd. J.A.L. | Checked Hammond

Indexed C. C. Johnson | Date 4-30-37 | Date 7-26-37 | Date 7-30-37

STATION		B. S.	H. I.	F. S	ELEV.		
26+50		5.0	1950.5		1945.5		
31.0	Rt		+	6.0	1939.5	33.0 @ + 19°-27'	+11.0
10.0	Rt			3.3	1947.2	10.0 @ 0-0 on 3.3 Rod.	
21.0	Lt			10.2	1940.3	22.0 @ -13-41	5.2
41.0	"			18.0	1932.5	43.0 @ -17-45	13.0
59.5	"			25.5	1925.0	63.0 @ -19-05	20.5
27+00		4.4	1975.7		1971.3		
70.0	Lt			3.8	1971.9	70.0 @ +0-25	+ 0.6
47.0	"			5.8	1969.9	47.0 @ -1°-49'	1.4
30.0	"			4.9	1970.8	30.0 @ 0-0 on 4.9 Rod.	
7.0	Rt			4.4	1971.3	7.0 @ 0-0 " 4.4 "	
40.5	"		+	6.4	1969.9	42.0 @ + 15°-06	+10.8
63.2	"		+	14.2	1962.1	66.0 @ + 16°-25'	+13.6
27+12	Rt	4.9	1975.72		1970.82		
65.4	Rt		+	9.1	1966.6	67.0 @ + 12°-12'	+14.0
21.0	"			3.2	1972.5	21.0 @ 0-0 on 3.2 Rod	
8.0	"			5.4	1970.3	8.0 @ 0-0 on 5.4 "	
24.0	Lt			2.4	1973.3	24.0 @ 0-0 " 2.4 "	
46.0	"			2.2	1973.5	46.0 @ 0-0 " 2.2 "	
74.0	"			+1.1 ~~10.9~~	79.8	74.0 @ +4-44	6.0

Form 307 5M 10-34

PLEASE RETURN TO
LOS ANGELES COUNTY SURVEYOR
700 HALL OF RECORDS

NOTE: ANY ADDITIONS OR CHANGES ON THIS SHEET MUST BE MADE OR CIRCLED IN RED INK; WITH DATE AND NAME OF PERSON MAKING CHANGE

Do not extend notes this side of this line

Profile No. B-1339 Notes Red. ____ Platted J.A.L. Job No. 7991 Division No. ____ L.B. 446 Pg. 237
Date ____ Date 7-27-37 Survey of Sand Canyon Road Extension
X-Sec. No. B-1339 Notes Chkd. J.A.L. Checked ____ Survey by C.K.Crumley Notes C.K.C. Date 4-30-37
Date 7-26-37 Date 7-27-37 Map No. ____ Indexed A. C. Johnson

STATION	B. S.	H. I.	F. S	ELEV.		
27+50 ℄	4.8	1968.0		1963.26		
72.2 Lt		+	11.1	1979.2	74.0 @ + 12°-33'	+ 15.9
56.2 "		+	8.8	1976.9	58.0 @ + 13°-30'	+ 13.6
35.0 "		+	3.0	1971.1	36.0 @ + 12-35'	+ 7.8
17.0			2.7	1965.4	17.0 @ o—o	on 2.7 Rod
13.0 Rt			6.2	1961.9	13.0 @ o—o	on 6.2 "
49.5 "		+	0.2	1963.3	50.0 @ + 5°-45'	+ 5.0
79.0 "		+	7.9	1976.0	80.0 @ + 9-08	+ 12.7
27+76. ℄	5.1	1960.3		1955.2		
78.0 Rt		+	12.5	1972.8	80.0 @ + 12°-52'	+ 17.6
46.5 "		+	1.2	1961.5	47.0 @ + 7°-50'	+ 6.3
16.0 "			6.2	1954.1	16.0 @ o—o	on 6.2 Rod.
6.0 Lt			4.3	1956.4	6.0 @ o—o	on 4.3 "
38.0 "		+	6.9	1967.2	40.0 @ + 17-36'	+ 12.0
61.3 "		+	9.4	1969.7	63.0 @ + 13°-27'	+ 14.5
28+00 ℄	12.0	1965.2		1953.2		
60.5 Lt			7.2	1958.0		
52.0 "			8.5	1956.7		
30.0 "			4.8	1960.4		
1.0 "			7.8	1957.4		
	4.6					

Form 307 5M 10-34

PLEASE RETURN TO
LOS ANGELES COUNTY SURVEYOR
700 HALL OF RECORDS

NOTE: ANY ADDITIONS OR CHANGES ON THIS SHEET MUST BE MADE OR CIRCLED IN RED INK, WITH DATE AND NAME OF PERSON MAKING CHANGE

Do not extend notes this side of this line

L.B. 446 P.G. 238 | Job. No. 7991 | Division No. | Notes Red | Plotted J.A.L. | Profile No. B-1339

Survey of Sand Canyon Road Extension | Date | Date 7-27-37 | X-Sec. No. B-1339

Survey by C.V. Crumley | Notes C.V.C. | Notes Chkd. J.A.L. | Checked

Indexed C. Johnson | Date 4-30-37 | Date 7-26-37 | Date 7-30-37

STATION	B. S.	H. I.	F. S	ELEV.		
28+00 ℄	4.6	19578		195[illegible]		
15.0 Rt			10.7	194[illegible]	15.0 @ 0-00 on	10.7 Rod
31.0 "			11.6	194[illegible]	31.0 @ 0-00 "	11.6 "
63.0 "			3.0	1954.8	63.0 @ 0-00 "	3.0 "
28+30 ℄	4.3	19527		194[illegible]		
65.0 Rt			1.2	1951.5	65.0 @ 0-00 on	1.2 "
18.0 "			12.0	194[illegible]	18.0 @ 0-00 "	12.0 "
23.0 Lt			6.0	194[illegible]	23.0 @ 0-00 "	6.0 "
50.0 "			7.5	194[illegible]	50.0 @ 0-00 "	7.5 "
60.0 "			2.8	1947.[illegible]	60.0 @ 0-00 "	2.8 "
28+50 ℄	4.6	19439		193[illegible]		
62.0 Lt			7.3	193[illegible]	62.0 @ 0-00 "	7.3 "
41.0 "			12.7	193[illegible]	41.0 @ 0-00 "	12.7 "
17.0 "			7.0	193[illegible]	17.0 @ 0-00 "	7.0 "
12.0 Rt			4.4	190[illegible]	12.0 @ 0-00 "	4.4 "
22.0 "			6.2	193[illegible]	22.0 @ 0-00 "	6.2 "
30.0 "			6.3	193[illegible]	30.0 @ 0-00 "	6.3
63.0 "		+	6.2	195[illegible]	64.0 @ +9-47	+ 10.8
28+76 ℄	4.9	1933.5		192[illegible]		
57.0 Rt		+	12.5	194[illegible]	60.0 @ +17-00	+ 17.4
42.5 "		+	9.8	1943[illegible]	45.0 @ +19-03	+ 14.7

Field Book No. B-1359 | X-Sec. No. B-1359

Notes Red. | Plotted J.A.L. | Index 791 | Division No. | F.B. 446 [illegible]

Date | Date 7-27-37 | Survey of Sand Canyon Road Extension

Notes Ch'kd J.A.L. | Checked [illegible] | Survey by C.V. Crumley | Notes C.V.C. | Date 12-30-37

Date 7-26-37 | Date 7-28-37 | Map No. | Indexed | A. C. Johnson

Form 307 5M 11-35

PLEASE RETURN TO
LOS ANGELES COUNTY SURVEYOR
700 HALL OF RECORDS

NOTE: ANY ADDITIONS OR CHANGES ON THIS SHEET MUST BE MADE OR CIRCLED IN RED INK, WITH DATE AND NAME OF PERSON MAKING CHANGE

Do not extend notes this side of this line

STATION	B. S.	H. I.	F. S.	ELEV.			
28+76. ℄	4.6	1933.2		1928.6			
9.0 Rt			3.0	1930.2	9.0 @ ⊶	on	3.0 Rod
29.0 Lt			7.4	1925.8	29.0 @ ⊶	"	7.4 "
41.0 "			4.4	1928.8	41.0 @ ⊶	"	4.4 "
61.8 "			+7.0	1940.2	63.0 @ +10°-43'		+11.6
29+00	5.0	1930.2		1925.2			
59.7 Lt			+14.8	1945.0	63.0 @ +18°-30'		+19.8
34.3 "			+1.3	1931.5	35.0 @ +10°-32'		+6.3
19.0 "			8.4	1921.8	19.0 @ ⊶	on	8.4 Rod
10.0 "			8.4	1921.8	10.0 @ ⊶	"	8.4 "
24.8 Rt			+5.5	1935.7	27.0 @ +23°-00'		+10.5
61.8 "			+11.4	1941.6	64.0 @ +14°-57'		+16.4
29+46.95	5.0	1921.8		1916.8	E.C.		
21.0 Rt			+4.6	1926.4	23.0 @ +24°-38'		+9.6
33.0 "			+1.9	1923.7	34.0 @ +11°-44'		+6.9
57.5 "			+8.1	1929.9	60.0 @ +15°-46'	on	8.0 Rod +16.1
9.0 Lt			8.5	1913.3	9.0 @ ⊶	on	8.5 "
33.2 "			+1.2	1923.0	34.0 @ +10°-40'		+6.2
58 "			+7.0	1928.8	59.0 @ +11°-50'		+12.0
29+82 ℄	5.2	1917.6		1912.4			
59.5 Lt			+8.0	1925.6	61.0 @ +12°-35'		+13.2

Form 307 5M 11-35

PLEASE RETURN TO
LOS ANGELES COUNTY SURVEYOR
700 HALL OF RECORDS

NOTE: ANY ADDITIONS OR CHANGES ON THIS SHEET MUST BE MADE OR CIRCLED IN RED INK, WITH DATE AND NAME OF PERSON MAKING CHANGE

Do not extend notes this side of this line

STATION	B. S.	H. I.	F. S.	ELEV.		
29+82 ℄	5.2	1917.6		1912.4		
38.0 Lt			2.6	1915.0	38.0 @ 0-0 on	2.6 Rod
17.0 "			9.7	1907.9	17.0 @ 0-0 on	9.7
30.0 Rt			+1.8	19[illegible].4	31.0 @ +13-12'	+7.0
61.5 "			+8.5	19[illegible]	63.0 @ +12°-40'	+13.7
30+07 ℄	4.7	1924.9		19[illegible].2		
57.5 Rt			+11.9	19[illegible].8	60.0 @ +16°-05'	+16.6
29.4 "			+5.1	19[illegible]	31.0 @ +18°-22'	+9.8
31.4 Lt			22.1	19[illegible]	36.0 @ -28-50	17.4
62.0 "			5.8	19[illegible]	62.0 @ 0-0 on	5.8 Rod.
30+50.14 B.C.	4.7	1927.0		19[illegible].3	B.C.	
79.0 Lt			16.9	1910.1	80.0 @ -8°-49'	12.2
52.5 "			31.7	18[illegible]	59.0 @ -27-15	27.0
27.5 Rt			+11.6	193[illegible]	32.0 @ +30-41	+16.3
52.0 "			+26.9	19[illegible]	61.0 @ +31-23	+31.6
31+00 ℄	4.7	1920.2		1915.[illegible]		
55.0 Rt			+28.0	194[illegible].2	64.0 @ +30°-55'	+32.7
23.0 "			+6.8	19[illegible]	26.0 @ +26°-14'	+11.5
38.0 Lt			22.2	189[illegible]	42.0 @ -24°-40'	17.5
57.0 "			28.3	1891.7	62.0 @ -22°-32'	23.6

F. B. 446 Pg. 240 Job No. 7991 Division No. Notes Rod. Plotted J.A.L. Profile No. B-1339
Survey of Sand Canyon Road Extension Date 7-27-37
Survey by C.V. Crumley Notes C.V.C. Notes Chkd. J.A.L. Checked Hammond X-Sec. No. B-1339
Indexed A. C. Johnson Date 4-30-37 Date 7-26-37 Date 7-30-37

Form 307 5M 11-35

PLEASE RETURN TO
LOS ANGELES COUNTY SURVEYOR
700 HALL OF RECORDS

NOTE: ANY ADDITIONS OR CHANGES ON THIS SHEET MUST BE MADE OR CIRCLED IN RED INK, WITH DATE AND NAME OF PERSON MAKING CHANGE

Do not extend notes this side of this line

Profile No. B-1339 Date 7-26-37 Notes Chkd. J.A.L. Date 7-26-37 Checked Date 7-28-37 Map No.

Project J.A.L. Job No. 7991 Division No. Survey of Sand Canyon Road Extension Survey by C.K. Crumb Notes C.K.C. Date 4-2-37 Inspected A. S. Job No.

STATION	B. S.	H. I.	F. S.	ELEV.		
31+50 ℄	4.5	1913.5		1909.0		
28.5 Lt.			18.7	1894.8	32.0 @ − 26°-31'	14.2
53.0 "			25.5	1888.0	57.0 @ − 21°-41'	21.0
23.2 Rt			+ 8.7	1922.2	27.0 @ + 29°-08'	+ 13.2
52.5 "			+ 24.5	1938.0	60.0 @ + 28°-58'	+ 29.0
32+00	5.3	1905.7		1900.4		
63.5 Rt			+ 8.0	1913.7	65.0 @ + 11°-50'	+ 13.3
32.5 "			+ 1.2	1906.9	33.0 @ + 11°-25'	+ 6.5
24.0 "			4.8	1900.9	24.0 @ 0-0 on	4.8 Rod
18.0 "			2.7	1903.0	18.0 @ 0-0 "	2.7 "
16.3 Lt			10.1	1895.6	17.0 @ −16°-00'	4.8
58.0 "			20.3	1885.4	60.0 @ −14-37	15.0
32+33 ℄	4.9	1903.8		1898.9		
58.5 Lt			17.1	1886.7	60.0 @ − 11-50	12.2
27.0 "			11.7	1892.1	28.0 @ − 14-01	6.8
28.7 Rt			+ 3.4	1907.2	30.0 @ + 16°-04'	+ 8.3
57.0 "			+ 13.3	1917.1	60.0 @ + 17-48	+ 18.2
32+50 ℄	4.9	1907.9		1903.0		
57.0 Rt			+ 12.9	1920.8	60.0 @ + 17°-17'	+ 17.8
24.6 "			+ 3.1	1911.0	26.0 @ + 18°-00	+ 8.0
18.0 Lt			13.7	1894.2	20.0 @ − 26°-05'	8.8

Form 307 5M 11-35

PLEASE RETURN TO
LOS ANGELES COUNTY SURVEYOR
700 HALL OF RECORDS

NOTE: ANY ADDITIONS OR CHANGES ON THIS SHEET MUST BE MADE OR CIRCLED IN RED INK, WITH DATE AND NAME OF PERSON MAKING CHANGE

Do not extend notes this side of this line

STATION	B. S.	H. I.	F. S.	ELEV.		
32+50 ℄	4.9	1907.9		1903.0		
75.0 Lt			25.4	1882.5	78.0 @ -15°-20'	20.5
33+00 ℄	4.6	1906.4		1901.8		
64.2 Lt			26.8	1879.6	68.0 @ -19°-16'	22.2
30.6 "			21.4	1885.0	36.0 @ -28-43	16.8
20.3 Rt.			+9.9	1911.3	25.0 @ +35°-14'	+14.5
49.5 "			+29.2	1935.6	60.0 @ +34°-20'	+33.8
33+26.99 E.C.	3.5	1906.5		1903.0	E.C.	
50.5 Rt.			+28.5	1935.0	66.0 @ +32°-28'	+32.0
24.3 "			+13.7	1920.2	30.0 @ +35-17'	+17.2
34.5 Lt			25.4	1881.1	41.0 @ -32°-22	21.9
58.5 "			29.7	1876.8	64.0 @ -24°-17'	26.2
33+50 ℄	3.9	1907.6		1903.7		
60.0 Lt			33.9	1863.7	67.0 @ -26°-37'	30.0
32.0 "			24.7	1882.9	38.0 @ -33-08	20.8
30.5 Rt			+17.1	1922.7	37.0 @ +34-29	+21.0
43.0 "			+16.9	1924.[illegible]	53.0 @ +35-46 on 14.0 Rod.	+30.9
33+88.93 P.O.T.	5.0	1910.6		1905.6		
58.5 Rt			0.2	1910.4	60.0 @ +11-21 on 12.0 "	+11.8
23.0 "			+1.8	1912.4	24.0 @ +16-35	+6.8
9.0			0.0	1910.6	9.0 @ 0-0 on 0.0 "	

F. B. 446 Pg. 242 Job No. 7991 Division No. Notes Red. Plotted J.A.L. Profile
Survey of Sand Canyon Road Extension Date Date 7-27-37 No. B-1339
Survey by C.V. Crumley Notes C.V.C. Notes Chkd. J.A.L. Checked Hammond X-Sec.
Indexed A. C. Johnson Date 4-30-37 Date 7-26-37 Date 7-30-37 No. B-1339

Form 307 5M 11-35

PLEASE RETURN TO
LOS ANGELES COUNTY SURVEYOR
700 HALL OF RECORDS

NOTE: ANY ADDITIONS OR CHANGES ON THIS SHEET MUST BE MADE OR CIRCLED IN RED INK, WITH DATE AND NAME OF PERSON MAKING CHANGE

Do not extend notes this side of this line

STATION	B. S.	H. I.	F. S.	ELEV.		
33+88.93 P.O.T.	5.0	1910.6		1905.6	P.O.T.	
34.3 Lt			23.5	1887.1	39.0 @ -28°-18'	18.5
54.0 "			33.1	1877.5	61.0 @ -27°-30'	28.1
34+08 ℄	4.6	19038		1899.2		
60.0 Lt			31.9	1871.9	66.0 @ -24°-35'	27.3
36.7 "			~~19.1~~ 20.1	188~~4~~3.7	40.0 @ -22°-54'	15.5
25.0 Rt			1.5	1902.3	25.0 @ o—o on	1.5 Rod.
45.0 "			2.9	1900.9	45.0 @ o—o "	2.9 "
62.0 "			5.0	1898.8	62.0 @ o—o "	5.0 "
34+33 ℄	4.6	1890.3		1885.7		
63.5 Rt		+	1.4	1891.7	64.0 @ +5-18	+6.0
50.0 "			~~9.2~~ 7.2	188~~1~~3.1	50.0 @ -3°-00	2.6
17.0 Lt			3.9	1886.4	17.0 @ o—o on	3.9 Rod
25.0 "			7.5	1882.8	25.0 @ -6-37	2.9
57.0 "			21.1	1869.2	58.0 @ -8-57 on	12.0 " 9.1
34+58 ℄	4.9	1876.9		1872.0		
9.0 Rt			2.8	1874.1	9.0 @ - o—o on	2.8 "
57.5 "		+	20.9	1897.8	63.0 @ +24-20	+25.8
11.0 Lt			8.0	186~~4~~8.9	11.0 @ o—o on	8.0 "
34.0 "			5.6	1871.3	34.0 @ o—o on	5.6 "
62.3 "			14.6	1862.3	63.0 @ -8°-50	9.7

Profile No. R-1139 Notes Red. Plotted J.A.L. Job No. 7996 Division No. F.B. 446 Pg. 2[illegible]
Date 7-27-37 Survey of Sand Canyon Road Extension
X-Sec. No. R-1139 Notes Chkd. J.A.L. Checked [illegible] Survey by C.V. Crumley Notes C.V.C. Date 4-30-37
Date 7-26-37 Date 7-30-37 Map No. Indexed by C. Johnson

Form 307 5M 11-35

PLEASE RETURN TO
LOS ANGELES COUNTY SURVEYOR
700 HALL OF RECORDS

NOTE: ANY ADDITIONS OR CHANGES ON THIS SHEET MUST BE MADE OR CIRCLED IN RED INK, WITH DATE AND NAME OF PERSON MAKING CHANGE

Do not extend notes this side of this line

STATION	B. S.	H. I.	F. S.	ELEV.		
35+00 ℄	4.6	1886.8		1882.2		
58.5 Lt			25.7 ~~24.7~~	1861.1	62.0 @ -20°-00	21.1
45.2 "			23.3	1863.5	49.0 @ -22-30	18.7
32.2 "			18.5	1863.3	35.0 @ -23-20	13.9
17.5 "			14.0	1872.8	20.0 @ -28°-00	9.4
22.0 Rt			+ 9.0	1876.8	26.0 @ +31°-45	+13.6
50.2 "			+28.0	1914.8	60.0 @ +33°-00	+32.6
35+33.87 B.C.℄	4.6	1886.9		1882.3		
49.0 Rt			+29.9	1916.8	60.0 @ +35°-10	+34.5
24.0 "			+12.6	1899.5	30.0 @ +35°-10	+17.2
30.0 Lt			20.6	1882.3	34.0 @ -28-00	16.0
61.5 "			28.4	1858.5	66.0 @ -21°-10	23.8
35+50 ℄	4.6	1886.9		1882.3		
65.3 Lt			29.6	1857.3	70.0 @ -21-00	25.0
33.5 "			22.4	1864.5	38.0 @ -28-00	17.8
26.0 Rt			+13.9	1900.5	32.0 @ +35°-10	+18.5
49.0 "			+29.9	1916.8	60.0 @ +35-10	+34.5
36+00 ℄	4.6	1891.1		1882.5		
57.0 Lt			35.8	1855.3	60.0 @ -31°-30	31.2
31.0 "			22.8	1868.3	36.0 @ -30-30	18.2
16.0 "			14.7	1877.1	19.0 @ -32-30	10.1

F. B. 446 Pg. 244 Sub No. 7991 Division No. Notes Red. Plotted J.A.L. Profile No. B-1339
Survey of Sand Canyon Road Extension Date 7-27-37 Checked [illegible] X-Sec. No. B-1339
Survey by C.V. Crumley Notes C.V.C. Notes Chkd. J.A.L. Date 7-30-37
Indexed A. C. Johnson Date 5-6-37 Date 7-26-37

Form 307 5M 11-35

PLEASE RETURN TO
LOS ANGELES COUNTY SURVEYOR
700 HALL OF RECORDS

NOTE: ANY ADDITIONS OR CHANGES ON THIS SHEET MUST BE MADE OR CIRCLED IN RED IN INK, WITH DATE AND NAME OF PERSON MAKING CHANGE

Do not extend notes this side of this line

STATION	B. S.	H. I.	F. S.	ELEV.		
36+00 ℄	4.6	1891.1		1886.5		
17.3 Rt.			+7.1	1898.2	21.0 @ + 34°-00	+11.7
50.4 "			+27.6	1918.7	60.0 @ + 32-40°	+32.2
36+50 ℄	4.9	1893.7		1888.8		
50.7 Rt			+22.7	1916.4	60.0 @ + 32°-00' on 9.0 Rod	+31.7
20.6 "			+10.7	1904.4	26.0 @ + 37-10	+15.6
20.5 Lt			17.3	1876.4	24.0 @ - 31°-00'	12.4
52.5 "			35.9	1859.8	61.0 @ - 30-30	31.0
37+11.64 E.C. ℄	4.6	1884.3		1879.7		
11.6 Rt			+1.0	1885.3	13.0 @ + 25°-40'	+5.6
45.7 "			+20.2	1904.5	52.0 @ + 28-30	+24.8
18.5 Lt.			16.2	1868.1	22.0 @ - 32-00	11.6
29.8 "			22.9	1861.4	35.0 @ - 31-30	18.3
42.4 "			30.8	1853.5	50.0 @ - 31-50	26.2
50.0 "			37.4	1846.9	60.0 @ - 33-10	32.8
37+50 ℄	4.6	1878.8		1874.2		
50.0 Lt			37.4	1841.4	60.0 @ - 33°-10'	32.8
31.0 "			24.6	1854.2	37.0 @ - 32-50	20.0
17.5 Rt			+4.8	1883.6	20.0 @ + 28°-00	+9.4
50.3 "			+24.1	1902.9	58.0 @ + 29°-45'	+28.7

Profile No. 8-1339 Date
X-Sec. No. 8-1339
Notes Red. Plotted J.A.L. Job No. 7991 Division No.
Date 7-27-37 Survey of Seed Canyon Road Extension
Notes Cited J.A.L. Checked Hanson Survey by C.K. Crumley Notes C.K.C. Date 5-6-37
Date 7-26-37 Date 7-26-37 Map No. Inspected A. C. JOHNSON
F.B. 446 Pg. 36

Form 307 5M 11-35

PLEASE RETURN TO
LOS ANGELES COUNTY SURVEYOR
700 HALL OF RECORDS

NOTE: ANY ADDITIONS OR CHANGES ON THIS SHEET MUST BE MADE OR CIRCLED IN RED INK, WITH DATE AND NAME OF PERSON MAKING CHANGE

Do not extend notes this side of this line

STATION	B. S.	H. I.	F. S.	ELEV.		
37+88 ℄	5.0	1874.8		18[illegible].8		
58.0 Rt.			+ 9.5	18[illegible].3	60.0 @ + 14°-00'	+ 14.5
31.5 "			+ 4.8	1879.6	33.0 @ + 17-20	+ 9.8
19.7 "			+ 2.2	18[illegible]	21.0 @ + 20-30	+ 7.2
21.0 Lt			13.8	18[illegible].0	23.0 @ - 22°-20'	8.8
33.6 "			22.5	185[illegible].3	38.0 @ - 27-20	17.5
52.0 "			34.1	18[illegible].7	60.0 @ - 29°-10'	29.1
38+00 ℄	4.8	1871.8		18[illegible]		
56.5 Lt			31.5	184[illegible].3	60.0 @ - 19°-00' on 12.0 Rod	19.5
41.5 "			22.5	18[illegible]	44.0 @ - 19-10 on 8.0 "	14.5
19.0 "			9.3	18[illegible]	19.0 @ - [illegible] on 9.3 "	
24.0 Rt			5.0	1860.3	24.0 @ - [illegible] on 5.0 "	
63.6 "			11.1	186[illegible]	64.0 @ - 5°-40'	6.3
38+43.16 B.C.	4.9	1852.6		18[illegible] 184[illegible]	New B.C. Stk = 0.9 Lower Than one shown in Profile	
68.0 Rt			4.6	184[illegible]	68.0 @ [illegible] on 4.6 Rod	
49.0 "			7.9 ~~3.0~~	184[illegible] 47	49.0 - 3-30	3.0
31.0 Lt			5.4	184[illegible].2	31.0 @ [illegible] on 5.4 Rod	
60.0 "			3.6	18[illegible]	60.0 @ [illegible] on 3.6 "	
39+00 ℄	4.2	1836.4		183[illegible].2		
5.0 Rt			4.8	1831[illegible]	5.0 @ [illegible] on 4.8 "	
12.0 "			3.3	183[illegible].1	12.0 @ [illegible] on 3.3 "	

F. B. 446 Pg. 246 Job No. 7991 Division No. Notes Red. Plotted J.A.L. Profile No. B-1339
Survey of Sand Canyon Road Extension Date Date 7-28-37 X-Sec. No. B-1339
Survey by C.V. Crumley Notes C.V.C. Notes Chkd J.A.L. Checked Hammond
Indexed A. C. Johnson Date 5-6-37 Date 7-26-37 Date 7-30-37

Form 307 5M 11-35

PLEASE RETURN TO
LOS ANGELES COUNTY SURVEYOR
700 HALL OF RECORDS

NOTE: ANY ADDITIONS OR CHANGES ON THIS SHEET MUST BE MADE OR CIRCLED IN RED INK, WITH DATE AND NAME OF PERSON MAKING CHANGE

Do not extend notes this side of this line

STATION	B. S.	H. I.	F. S.	ELEV.			
39+00 ℄	4.2	1836.4		1832.2			
27.0 Rt			+ 2.0	1838.4	28.0 @ + 14°-35' on	5.0 Rod	+ 7.0
64.0 "			+ 9.5	1845.9	66.0 @ + 13-45 on	6.0 "	+ 15.5
13.0 Lt			1.4	1835.0	13.0 @ o—o on	1.4 "	
61.0 "			0.2	1836.2	62.0 @ + 10-05 on	16.0 "	+ 10.8
39+50 ℄	5.0	1836.7		1831.7			
11.5 Rt			+ 0.6	1837.3	13.0 @ + 25°-30'		+ 5.6
30.0 "			+ 13.2	1849.9	35.0 @ + 31-20		+ 18.2
50.0 "			+ 27.9	1864.6	60.0 @ + 33-20		+ 32.9
16.0 Lt			12.0	1824.7	16.0 @ o—o on	12.0 Rod	
25.0 "			9.5	1827.2	25.0 @ o—o "	9.5 "	
60.0 "			6.0	1830.7	60.0 @ o—o "	6.0 "	
40+00 ℄	5.1	1846.1		1841.0			
74.2 Lt			21.8	1824.3	76.0 @ - 12°-50'		16.7
65.0 "			27.9	1818.2	68.0 @ - 16-10 on	9.0 Rod	18.9
42.7 "			21.9	1824.2	46.0 @ - 21-35		16.8
14.8 Rt			+ 3.1	1849.2	17.0 @ + 28-50		+ 8.2
55.5 "			+ 33.9	1880.0	68.0 @ + 35-10 on	10.0 "	+ 39.0
40+46.00 ℄ E.C.	4.1	1854.5		1850.4			
32.2 Rt			+ 17.9	1872.4	39.0 @ + 34-20		+ 22.0
49.6 "			+ 29.4	1883.9	60.0 @ + 34-00		+ 33.5

Profile No. B-1339 Notes Rod ____ Plotted J.A.L. Job No. 7991 Division No. ____ F.B. 446 Pg. 247
Date ____ Date 7-28-37 Survey of Sand Canyon Road Extension
X-Sec. No. B-1339 Notes Chkd. J.A.L. Checked Hemmerd Survey by C.V. Counsley Notes C.V.C. Date 5-6-37
Date 7-26-37 Date 7-30-37 Map No. ____ Indexed A. C. Johnson

Form 307 5M 11-35

PLEASE RETURN TO
LOS ANGELES COUNTY SURVEYOR
700 HALL OF RECORDS

NOTE: ANY ADDITIONS OR CHANGES ON THIS SHEET MUST BE MADE OR CIRCLED IN RED INK, WITH DATE AND NAME OF PERSON MAKING CHANGE

Do not extend notes this side of this line

STATION	B. S.	H. I.	F. S.	ELEV.		
40+46.00 ℄ E.C.	4.1	1854.5		18[illegible].4		
17.5 Lt.			17.1	18[illegible].4	22.0 @ -36°-00'	13.0
61.0 "			32.0	1822.5	67.0 @ -24-40	27.9
40+95.53 ℄ P.O.T.	5.2	1861.84		185[illegible].64		
72.0 Lt			42.2	18[illegible].6	81.0 @ -27°-10'	37.0
58.5 "			37.7	1822.1	67.0 @ -29-05	32.5
12.0 "			10.2	185[illegible].6	12.0 @ [illegible] on 10.2 Rod	
23.0 Rt.			+4.0	18[illegible].8	25.0 @ +21°-30'	+9.2
70.5 "			+20.4	18[illegible]	75.0 @ +20°-05'	+25.6
41+39 ℄	5.0	1847.7		18[illegible]		
17.0 Lt			12.8	18[illegible] 34.9	19.0 @ -24°-20'	7.8
38.6 "			21.4	182[illegible].3	42.0 @ -23-05	16.4
55.0 "			28.5	18[illegible]	60.0 @ -23-10	23.5
27.8 Rt			+8.8	185[illegible]	31.0 @ +26-20	+13.8
57.0 "			+21.7	186[illegible]	63.0 @ +25-10	+26.7
41+94 ℄	4.6	1837.6		18[illegible]		
62.5 Rt			2.2	1835.4	63.0 @ +7°-10' on 10.0 Rod	+7.8
~~14.3~~ 24.3 "			+0.6	183[illegible]	25.0 @ +12°-10'	+5.2
32.2 Lt			18.0	181[illegible]	35.0 @ -22-30	13.4
65.0 "			27.6	181[illegible]	69.0 @ -19-40	23.0

F. B. 446 Pg. 248 Job No. 7991 Division No. Notes Rod Plotted J.A.L. Profile No. B-1339
Survey of Sand Canyon Road Extension Date Date 7-27-37
Survey by C.V. Crumley Notes C.V.C. Notes Chkd J.A.L. Checked [illegible] X-Sec. No. B-1339
Indexed A. C. Johnson Date 5-6-37 Date 7-26-37 Date 7-30-37

Form 307 5M 11-35

PLEASE RETURN TO
LOS ANGELES COUNTY SURVEYOR
700 HALL OF RECORDS

NOTE: ANY ADDITIONS OR CHANGES ON THIS SHEET MUST BE MADE OR CIRCLED IN RED INK, WITH DATE AND NAME OF PERSON MAKING CHANGE

Do not extend notes this side of this line

Profile No. R-1339 X-Sec. No. R-1339 Notes Red. Plotted J.A.L. Job No. 7881 Division No. Date 7-27-37 Survey of Seal Beach Road Extension Notes Chkd. J.A.L. Checked Date 7-26-37 Survey by C.K.C. Notes C.K.C. Date 5-6-37 Date 7-26-37 Map No. Instrument A. C. Johnson F.B. 446 Pg. 2

STATION	B. S.	H. I.	F. S.	ELEV.			
42+40 ℄	4.7	1809.5		1804.8			
59.5 Lt			5.7	1803.8	60.0 @ +6-00	on 12.0 Rod	+6.3
36.0 "		+	4.1	1813.6	37.0 @ +13-40		+8.8
20.0 "			2.7	1806.8	20.0 @ +6-00		+2.0
38.0 Rt			2.2	1807.3	38.0 @ +3-50		+2.5
63.0 "		+	1.2	1810.7	63.0 @ +5-20		+5.9
42+50 ℄	5.4	1804.2		1798.8			
60.5 Rt		+	1.3	1805.5	62.0 @ +12°-20'	on 12.0 Rod	+13.3
50.0 "		+	3.3	1807.5	57.0 @ +11-40	on 7.0 "	+10.3
14.0 "			3.4	1800.8	14.0 @ ——	on 3.4 "	
6.0 Lt			3.5	1800.7	6.0 @ ——	on 3.5 "	
34.2 "		+	8.6	1812.8	37.0 @ +22-25		+14.0
60.0 "		+	2.2	1806.4	62.0 @ +15-20	on 14.0	+16.2
42+65 ℄	5.3	1803.1		1797.8			
7.0 Lt			5.5	1797.6	7.0 @ ——	on 5.5 Ro	
28.7 "		+	8.9	1812.0	32.0 @ +26-30		+14.2
56.5 "		+	5.6	1808.7	60.0 @ +19-05	on 14.0	+18.6
24.0 Rt		+	1.6	1804.7	25.0 @ +16-00		+6.9
33.5 "			0.2	1802.9	35.0 @ +16-25	on 10.0	+9.8
45.3 "		+	1.1	1804.2	47.0 @ +15-00	" 11.0	+12.1
68.0 "		+	10.9	1814.0	70.0 @ +14-55	" 7.0	+17.9

Form 307 5M 11-35

PLEASE RETURN TO
LOS ANGELES COUNTY SURVEYOR
700 HALL OF RECORDS

NOTE: ANY ADDITIONS OR CHANGES ON THIS SHEET MUST BE MADE OR CIRCLED IN RED INK, WITH DATE AND NAME OF PERSON MAKING CHANGE

Do not extend notes this side of this line

STATION	B. S.	H. I.	F. S.	ELEV.		
43+00 ℄	5.0	1802.8		17[illegible]		
59.5 Rt			+15.1	10 17.9	63.0 @ +18°-50'	+20.1
30.5 "			~~+15.4~~ 4.4	18 07.2	32.0 @ +17-00	~~+19.4~~ 9.4
19.7 "			+2.2	1805.0	21.0 @ +20-30	+7.2
15.0 Lt			9.8	1793.0	15.0 @ 00-00 on	9.8 Rod.
31.3 "			+1.9	180[illegible].7	32.0 @ +12-30	+6.9
44.5 "			+6.4	180[illegible].2	46.0 @ +14-30	+11.4
59.0 "			+4.7	180[illegible].5	60.0 @ +9-20	+9.7
43+43.78 ℄ B.C.	4.6	1812.0		180[illegible].4		
44.7 Lt			21.8	179[illegible]	48.0 @ -21-15	17.2
69.0 "			17.0	179[illegible]	70.0 @ -10-15	12.4
29.0 Rt			+6.9	181[illegible].9	31.0 @ +21-40	+11.5
55.5 "			+20.4	180[illegible].5	61.0 @ +24-15	+25.0
44+00 ℄	4.6	1837.9		180[illegible]		
6.0 Lt			6.3	1831.6	6.0 @ 00-00 on	6.3
25.5 "			22.1	1815.8	31.0 @ -34°-30'	17.5
47.0 "			35.0	180[illegible]	56.0 @ -33-00	30.4
58.5 "			43.6	1794.3	69.0 @ -32-05 on	7.0 Rod 36.6
7.0 Rt			1.8	1830.1	7.0 @ 00-00 on	1.8 "
25.0 "			+7.6	1845.5	28.0 @ +26-00	+12.2
56.0 "			+19.2	1851.1	61.0 @ +23-00	+23.8

F. B. 446 PG. 250 | Job No. 7991 | Division No. | Notes Rod | Date | Plotted J.A.L. | Date 7-28-37 | Profile No. B-1339

Survey of Sand Canyon Road Extension | Notes C.K.C. | Notes Chkd. J.A.L. | Checked | Date 7-26-37 | Date 7-30-37 | X-Sec. No. B-1339

Survey by C.K. Crumley | Indexed A. C. Johnson | Date 5-6-37

Form 97 5M 10-34

PLEASE RETURN TO
LOS ANGELES COUNTY SURVEYOR
700 HALL OF RECORDS

NOTE: ANY ADDITIONS OR CHANGES ON THIS SHEET MUST BE MADE OR CIRCLED IN RED INK, WITH DATE AND NAME OF PERSON MAKING CHANGE

Do not extend notes this side of this line

Profile No. 2339 Notes Ref. Platted J.A.L. Job No. 7-28-37 Division No. L.B. Hale Co. 237
Date Date 7-28-37 Survey of Sand Canyon Road Extension
X-Sec. 2339 Notes Chkd J.A.L. Checked Survey by C.W. Crumley Notes C.K.C. Date 5-6-37
Date 7-26-37 Date 7-26-37 Map No. Indexed C. Johnson

STATION	B.S.	H.I.	F.S	ELEV.		
44+15 ℄	4.7	1837.0		1832.3		
58.0 Rt			+ 16.5	1853.5	61.0 @ +20°-30'	+21.2
32.2 "			+ 6.1	1843.1	34.0 @ +18-30	+10.8
8.0 Lt			8.8	1828.2	8.0 @ —o— on 8.8 Rod	
35.5 "			25.1	1811.9	41.0 @ -30°-00	20.4
56.5 "			36.7	1800.3	65.0 @ -29°-30	32.0
44+50 ℄	4.8	1818.1		1813.3		
28.8 Lt			12.6	1805.5	30.0 @ -15°-20	7.8
58.5 "			22.2	1795.9	61.0 @ -16-40	17.4
17.7 Rt			+ 1.5	1819.6	19.0 @ +20°-00'	+6.3
53.5 "			+ 21.7	1839.8	60.0 @ +26-20	+26.5
44+77.70 E.C.	5.0	1805.9		1800.9		
59.7 Rt.			+ 12.0	1817.9	62.0 @ +16°-30'	+17.0
26.0 "			+ 1.0	1806.9	27.0 @ +13-00'	+6.0
30.0 Lt			7.8	1798.9	30.0 @ —o— on 7.0 Rod	
68.5 "			+ ~~2.8~~ 12.8	1~~806.7~~ 1817	69.0 @ -6°-30'	7.8
45+00 ℄	5.2	1801.00		1795.8		
62.0 Lt			10.7	1790.3	62.0 @ —o— on 10.7 Rod	
22.0 "			7.7	1793.3	22.0 @ —o— " 7.7 "	
22.2 Rt			+ 0.3	1801.3	23.0 @ +14°-00	+5.5
59.0 "			+ 14.3	1815.5	62.0 @ +18-20	+19.5

Form 307 5M 10-34

PLEASE RETURN TO
LOS ANGELES COUNTY SURVEYOR
700 HALL OF RECORDS

NOTE: ANY ADDITIONS OR CHANGES ON THIS SHEET MUST BE MADE OR CIRCLED IN RED INK, WITH DATE AND NAME OF PERSON MAKING CHANGE

Do not extend notes this side of this line

STATION	B. S.	H. I.	F. S	ELEV.			
45+50 ℄	4.6	1809.6		[illegible]			
30.5 Rt			+14.6	[illegible]	36.0 @ +32°-20		+19.2
57.0 "			+25.2	[illegible]	66.0 @ +30-20 on	3.0 Rod	+33.2
10.0 Lt			11.0	[illegible]	[illegible] on	11.0 "	
45.0 "			20.9 ~~30.9~~	17 88.7 ~~[illegible]~~	48.0 @ [illegible]		16.3 ~~26.3~~
63.0 "			21.3 ~~31.3~~	17 88.3 ~~[illegible]~~	65.0 @ [illegible]		16.7 ~~26.7~~
45+85.[illegible] ℄	4.7	1814.7		18[illegible]			
61.0 Lt			27.5	[illegible]	65.0 @ -26-40		22.8
30.0 "			22.9	179[illegible]	[illegible] @ -31-[illegible]		18.2
21.0 Rt			+7.3	[illegible]	24.0 @ +[illegible]		+12.0
52.0 "			+25.1	[illegible]	[illegible] @ +29-55		+29.8
46+17 ℄	4.9	1819.5		18[illegible]			
27.8 Lt			22.9	[illegible]	[illegible] @ -32°-00		18.0
52.0 "			38.7	[illegible]	[illegible] @ -31-20 on	7.0 Rod	31.7
28.2 Rt			+10.1	[illegible]	[illegible] @ +27-50		+15.0
53.3 "			+19.0 +22.1	18 38.5	60.0 @ +26-45 on	8.0 "	+27.0
46+50 ℄	4.7	1813.2		18[illegible]			
20.0 Lt			19.4	177[illegible]	25.0 @ -32°-50		14.7
51.0 "			35.7 ~~26.3~~	17 77.5	60.0 @ -31-20		31.0
12.2 Rt			+2.6	181[illegible]	14.0 @ +28-40		+6.7
51.0 "			+19.5	183[illegible]	57.0 @ +26-40 on	6.0 Rod	+25.5

L.B. 446 P.G. 252 Job. No. 7991 Division No. ___ Notes Red ___ Plotted J.A.L. Profile
Survey of Sand Canyon Road Extension Date ___ Date 7-28-37 No. B-1339
Survey by C.V.C. Notes C.V.C. Notes Chkd. J.A.L. Checked Hammond X-Sec.
Indexed A. C. Johnson Date 5-6-37 Date 7-26-37 Date 7-30-37 No. B-1339

Form 307 5M 10-34

PLEASE RETURN TO
LOS ANGELES COUNTY SURVEYOR
700 HALL OF RECORDS

NOTE: ANY ADDITIONS OR CHANGES ON THIS SHEET MUST BE MADE OR CIRCLED IN RED INK, WITH DATE AND NAME OF PERSON MAKING CHANGE

Do not extend notes this side of this line

STATION	B. S.	H. I.	F. S	ELEV.			
46+75	4.6	1810.1		1805.5			
20.5 Rt			+5.4 ~~6.0~~	1815.5 ~~1816.1~~	23.0 @ +26°-05		+10.0 ~~+10.0~~
53.3 "			+20.9 ~~+22.3~~	1831.0 ~~1832.4~~	60.0 @ +26-40 on	6.0 Rod	+26.9
13.0 Lt			134	1796.7	16.0 @ -33-10		8.8
53.3 "			341	1776.0	61.0 @ -29-00		29.5
47+00 ℄	5.0	1801.2	-	1796.2			
59.6 Lt			27.8	1773.4	64.0 @ -21°-00'		22.8
34.0 "			20.5 ~~19.5~~	1780.7	37.0 @ -23-00 on	6.0 Rod.	14.5
22.5 Rt			+59	1807.1	25.0 @ +25-40		+10.9
58.0 "			+24.1	1825.3	65.0 @ +26-50		+29.1
47+50 ℄	4.8	1787.0		1782.2			
53.5 Rt			+21.9	1808.9	60.0 @ +26°-30'		+26.7
26.7 "			+8.6	1795.6	30.0 @ +26-30		+13.4
18.4 Lt			12.2	1774.8	20.0 @ -21-50		7.4
60.7 "			17.3 ~~7.7~~	1769.7 ~~1777.3~~	62.0 @ -11-40		12.5
48+07.37 E.C.	5.0	1779.9		1774.9	E.C.		
20.0 Lt			11.7	1768.2	20.0 @ 0-0 on	11.7 Rod	
59.0 "			16.0	1763.9	60.0 @ -10°-40'		11.0
31.3 Rt			+105	1790.4	35.0 @ +26-20		+15.5
54.0 "			+202	1800.1	60.0 @ +25-00		+25.2

Profile No. B-1339 Notes Red. ____ Platted J.A.L. Job No. 7991 Division No. ____ L.B. 446 Pg. 253
Date ____ Date 7-28-37 Survey of Sand Canyon Road Extension
X-Sec. No. B-1339 Notes Chkd. J.A.L. Checked ~~[illegible]~~ Survey by C.V. Crumley Notes C.V.C. Date 5-6-37
Date 7-26-37 Date 7-30-37 Map No. ____ Indexed C. Johnson

Form 307 5M 10-34

PLEASE RETURN TO
LOS ANGELES COUNTY SURVEYOR
700 HALL OF RECORDS

NOTE: ANY ADDITIONS OR CHANGES ON THIS SHEET MUST BE MADE OR CIRCLED IN RED INK, WITH DATE AND NAME OF PERSON MAKING CHANGE

Do not extend notes this side of this line

STATION	B. S.	H. I.	F. S	ELEV.		
48+59.03 ℄	4.6	1784.24		[illegible]	Rt	
4.0 Rt			3.0	[illegible]	4.0 @ [illegible] on	3.0 Rod
58.7 "			0.0	[illegible]	60.0 @ +10°-30' "	11.0
29.0 Lt			20.3	[illegible]	33.0 @ -28°-30	15.8
57.5 "			34.8	[illegible]	55.0 @ -27°-50'	30.2
49+00 ℄	4.5	1774.5		[illegible]		
54.0 Lt			28.5	[illegible]	59.0 @ -24°-00	24.0
26.0 "			19.4	[illegible]	[illegible]	14.9
7.2 Rt			1.0	[illegible]	[illegible] @ +[illegible]	3.5
43.4 "			1.8	[illegible]	45.0 @ +15-20 on	10.0 Rod [illegible]
57.5 "			0.7	[illegible]	[illegible] @ +16-10 "	16.0 " [illegible]
49+40 ℄	4.9	1771.0		[illegible]		
16.0 Rt			5.5	[illegible]	[illegible] @ [illegible] on	5.5 Rod
42.0 "			15.2	[illegible]	42.0 @ -4°-21' on	12.0 " 3.2
69.0 "			3.0	[illegible]	69.0 @ +1-30	1.9
27.0 Lt			21.2	[illegible]	30.0 @ -26-05 on	8.0 Rod 13.2
58.0 "			26.5	[illegible]	62.0 @ -20-37	21.8
49+76 ℄	5.0	1755.8		[illegible]		
62.0 Lt			14.0	[illegible]	62.0 @ 0—0 on	14.0 Rod
30.0 "			8.3	[illegible]	30.0 @ 0—0 "	8.3 "
15.0 "			0.0	[illegible]	15.0 @ 0—0 "	0—0 "

L.B. 446 P.G. 254 Job. No. 7991 Division No. ____ Notes Red ____ Plotted J.A.L. Profile
Survey of Sand Canyon Road Extension Date ____ Date 7-28-37 No. B-1339
Survey by C.V. Crumley Notes C.V.C. Notes Chkd. J.A.L. Checked Hammond X-Sec.
Indexed A. C. Johnson Date 5-6-37 Date 7-26-37 Date 7-30-37 No. B-1339

Form 307 Sm 11-35

PLEASE RETURN TO
LOS ANGELES COUNTY SURVEYOR
700 HALL OF RECORDS

NOTE: ANY ADDITIONS OR CHANGES ON THIS SHEET MUST BE MADE OR CIRCLED IN RED INK, WITH DATE AND NAME OF PERSON MAKING CHANGE

Do not extend notes this side of this line

STATION	B. S.	H. I.	F. S.	ELEV.		
49+76.	5.0	1755.8		1750.8		
26.0 Rt			2.8	1753.0	26.0 @ 0-0 on	2.8 Rod
61.6 "			+ 15.5	1771.3	65.0 @ +18-30 on	? 20.5
50+08	4.7	1758.5		1753.8		
7.0 Lt			8.0	1750.5	7.0 @ 0-0 on	8.0 Rod
~~13.5~~ 25.5 "			9.2	1748.3	24.0 @ -10-50	4.5
32.5 "			6.4	1752.1	33.0 @ -9-30 on	1.0 " 5.4
62.0 "			13.7	1744.8	62.0 @ 0-0 on	13.7 "
10.5 Rt			+ 1.1	1759.6	12.0 @ +29-20	5.8
22.0 "			+ 7.2	1765.7	25.0 @ +28-20	11.9
52.3 "			+ 24.6	1783.1	60.0 @ +29-30	29.5
50+43.42 ℄	4.7	1775.4		1770.7	P.O.T.	
16.3 Lt.			14.3	1761.1	19.0 @ -30-20	9.6
35.3 "			25.3	1750.1	41.0 @ -30-20	20.6
53.6 "			~~3.0~~ 31.0	1744.4	60.0 @ -26-05	26.3 28.3
22.5 Rt			+ 6.4	1781.8	25.0 @ +26-05	11.1
53.5 "			+ 21.8	1797.2	60.0 @ +26-10	26.5
50+91.65 ℄	4.9	1771.8		1766.9	P.O.T.	
49.5 Rt			+ 28.7	1800.5	60.0 @ +34-10	33.6
18.6 "			+ 6.6	1778.4	22.0 @ +31-30	11.5

Form 1339 Notes Bd. Page 1 Date 7-28-37 Survey of Sand Canyon Road Extension Division No. Job No. 7691 Book No. 1446 Page 1
Notes Chkd. J.A.L. Date 7-26-37 Checked by Computed by Survey by C.K. Crumley Notes C.K.C. Instrument A. C. Johnson Date 5-6-37

Form 307 5M 11-35

PLEASE RETURN TO
LOS ANGELES COUNTY SURVEYOR
700 HALL OF RECORDS

NOTE: ANY ADDITIONS OR CHANGES ON THIS SHEET MUST BE MADE OR CIRCLED IN RED INK, WITH DATE AND NAME OF PERSON MAKING CHANGE

Do not extend notes this side of this line

STATION	B. S.	H. I.	F. S.	ELEV.		
50+91.65 ℄	4.9	1771.8		1766.9	P.O.T.	
26.0 Lt			20.8	1751.0	30.0 @ -29-30 on	6.0 Rod 14.8
54.5 "			29.1	1742.7	60.0 @ -24-00	24.2
51+50 ℄	5.0	1768.2		1763.2		
59.0 Lt			29.2	1739.[illegible]	64.0 @ -22-25	24.2
36.0 "			24.7	1743.5	41.0 @ -28-55	19.7
25.0 Rt			+11.1	1779.3	30.0 @ +32-40	+16.1
53.0 "			+21.1	1789.3	60.0 @ +27-00 on	6.0 Rod +27.1
51+92 ℄	4.7	1761.2		1756.[illegible]		
59.0 Rt			+4.1	1765.[illegible]	60.0 @ +11-40 on	8.0 Rod 12.1
19.0 "			+0.5	17[illegible].7	20.0 @ +15-30	5.2
19.5 Lt			12.0	17[illegible]	21.0 @ -20-40	7.3
56.0 "			25.8	1735[illegible]	60.0 @ -20-40	21.1
52+36 ℄	4.9	1750.9		174[illegible]		
10.0 Lt			6.5	174[illegible]	10.0 @ 0-0 on	6.5 Rod
42.0 "			14.2	173[illegible].7	43.0 @ -12-40	9.3
64.4 "			19.2	1731.7	65.0 @ -9-05 on	9.0 " 10.2
5.0 Rt			5.0	174[illegible].7	5.0 @ 0-0 on	5.0 "
11.0 "			9.2	1741.7	11.0 @ 0-0 "	9.2 "
60.0			2.2	174[illegible].7	60.0 @ +2-30	2.7

F. B. 446 Pg. 256 Job No. 7991 Division No. Notes Red Plotted J.A.L. Profile No. B-1339
Survey of Sand Canyon Road Extension Date 7-28-37
Survey by C.V.Crumley Notes C.V.C. Notes Chkd J.A.L. Checked [illegible] X-Sec. No. B-1339
Indexed A. C. Johnson Date 5-6-37 Date 7-26-37 Date 7-30-37

Form 307 5M 11-35

PLEASE RETURN TO
LOS ANGELES COUNTY SURVEYOR
700 HALL OF RECORDS

NOTE: ANY ADDITIONS OR CHANGES ON THIS SHEET MUST BE MADE OR CIRCLED IN RED INK, WITH DATE AND NAME OF PERSON MAKING CHANGE

Do not extend notes this side of this line

STATION	B. S.	H. I.	F. S.	ELEV.		
52+50 E	5.7	1744.2		1738.5		
16' Lt			8.4	1735.8		
25 "			5.0	1739.2		
50 "			8.0	1736.2		
60 "			11.5	1732.7		
52+50' E	12.0	1750.5		1738.5		
12.0 Rt			7.0	1743.5		
42.0 "			0.0	1750.5		
54.0			+2.0	1752.5		
52+60 E	4.8	1748.3		1743.5		
13.5 Rt			1.6	1746.7	14.0 @ +13°-38'	3.2
55.6 "			+17.0 ~~+3.0~~	65.3 ~~1755.3~~	60.0 @ +21-27	21.8
34.0 Lt			9.3	1739.0	34.0 @ 0-0 on	9.3 Rod
59.3 "			19.7	1728.6	60.0 @ 7-20 "	12.0 " 7.7
52+88 E	4.5	1750.0		1745.5		
13.0 Lt			9.7	1740.3	13.0 @ 0-0 on	9.7 Rod
52.3 "			12.9	1737.1	53.0 @ -9°-10'	8.3
60.5 "			17.7	1732.3	61.0 @ -6-20 on	11.0 " 6.7
5.0 Rt			2.0	1748.0	5.0 @ 0-0 on	2.0
53.0 "			+23.3	1773.3	60.0 @ +27-42	27.8

Profile No. B-1339
X-Sec. No. B-1339
Notes Bk. ?
Plotted J.R.C. Job No. 799 Division No.
Date 7-28-37 Survey of Sand Canyon Road Extension
Notes Checked J.A.L. Checked Date 7-26-37 Map No.
Survey by C.H. Crumley Notes C.H.C. Date 5-6-37
Indexed A. C. Johnson
F.B. 446 Pg. 57

Form 307 5M 11-35

PLEASE RETURN TO
LOS ANGELES COUNTY SURVEYOR
700 HALL OF RECORDS

NOTE: ANY ADDITIONS OR CHANGES ON THIS SHEET MUST BE MADE OR CIRCLED IN RED INK, WITH DATE AND NAME OF PERSON MAKING CHANGE

Do not extend notes this side of this line

STATION	B. S.	H. I.	F. S.	ELEV.		
53+36	5.0	1745.5		1740.5		
8.0 Lt.			7.3	1738.2	8.0 @ [illegible] on	7.3 Rod
60.5 "			13.2	1732.3	60.0 @ − 7°-50'	8.2
13.5 "			1.2	1740.1	15.0 @ + 24°-40'	6.2
51.0 "			26.1	1777.6	60.0 @ + 31-20	31.1
53+91 ℄	4.5	1744.8		1740.3		
63.0 Rt			24.1 ~~25.6~~	1770.9 68.9	70.0 @ + 25°-35' on	6.0 Rod 30'
39.0 "			17.6	1762.2	45.0 @ + 29-30	22.1
7.0 Lt			7.0	1737.8	7.0 @ 0-0 on	7.0 Rod
64.0 "			16.5	1722.3	65.0 @ − 10°-35'	12.0
54+27 ℄	5.1	1743.6		1738.5		
58.5 Lt			18.1	1725.5	60.0 @ − 12°-30'	13.0
34.0 "			13.4	1730.2	35.0 @ − 13°-50'	8.3
24.0 Rt			1.2	1744.1	25.0 @ + 14-55	6.3
57.5			12.0	1755.6	60.0 @ + 16-41	17.1
54+44.16 BK	4.4	1748.9		1744.5	B.C.	
20.0 Rt			1.7	1750.[illegible]	21.0 @ + 17°-04'	6.1
57.0 "			13.9	1762.[illegible]	60.5 @ + 17-55	18.3
13.3 Lt			7.6	1741.3	14.0 @ − 13-00	3.2
37.5 "			13.5	1735.[illegible]	39.0 @ − 13-38	9.1
54.6 "			23.0	1725.9	57.0 @ − 16-28 on	7.0 Rod 16.0

F. B446 PG. 258 Job No. 7991 Division No. Notes Red. Plotted J.A.L. Profile
Survey of Sand Canyon Road Extension Date 7-28-37 No. B-1339
Survey by C.V. Crumley Notes C.V.C. Checked Hammond X-Sec.
Indexed A. C. Johnson Date 5-6-37 Notes Chkd. J.A.L. Date 7-26-37 Date 7-30-37 No. B-1339

Form 307 5M 11-35

PLEASE RETURN TO
LOS ANGELES COUNTY SURVEYOR
700 HALL OF RECORDS

NOTE: ANY ADDITIONS OR CHANGES ON THIS SHEET MUST BE MADE OR CIRCLED IN RED INK, WITH DATE AND NAME OF PERSON MAKING CHANGE

Do not extend notes this side of this line

STATION	B. S.	H. I.	F. S.	ELEV.		
54+88	5.1	1762.6		1757.5		
19.0 Rt			1.3	1761.3	19.0 @ 0-0 on	1.3 Rod
58.0 "			+ 9.6	1772.2	60.0 @ + 14°-17'	14.7
26.0 Lt			12.0	1750.6	27.0 @ - 14°-55'	6.9
"	3.5	1754.1		1750.6	Transit on Pt. 27.0 Lt	
33 26 59 59.0 "			38.4	1715.7	48.0 @ - 46°-38' Bottom Flat stream Bed	34.9
55+00	4.9	1761.3		1756.4		
10.0 Rt			3.8	1757.5	10.0 @ 0-0 on	3.8 Rod
49.0 "			+ 5.5	1766.8	50.0 @ + 12-04	10.4
66.5 "			+ 9.3	1770.6	68.0 @ + 12-04	14.2
24.0 Lt			7.9	1753.4	24.0 - 0-0 on	7.9
39 24 63 "	4.8	1758.2		1753.4	Transit on Pt. 24.0 Lt of ℄.	
63.0 Lt			41.9	1716.3	54.0 @ - 43°30'	37.1 toe slope
61 24 85 85.0 "			45.3	1712.9	73.0 @ - 33-52	40.5 stream Bed
55+50	4.8	1752.1		1747.3		
15.0 Lt			4.8	1747.3	15.0 @ - 0-0 on	4.8.0 Rod
50.0 "			8.4	1743.7	50.0 @ - 0-0 on	8.4
73.0 "			17.5	1734.6	73.0 - 5°-07' on	11.0 Rod 6.5
13.0 Rt			6.6	1745.5	13.0 - 0-0 on	6.6 Rod
40.0 "			2.0	1750.1	40.0 - 0-0 on	2.0 "
67.0 "			+ 7.4	1759.5	68.0 + 10°-24'	12.2

Profile No. B-1339 Notes Red. Plotted J.A.L. Job No. 7991 Division No. F.B. 446 Pg. 2[illegible]
Date Date 7-28-37 Survey of Sand Canyon Road Extension
X-Sec. No. B-1339 Notes Chkd. J.A.L. Checked Hammond Survey by C.V. Crumley Notes C.V.C. Date 5-2-37
Date 7-26-37 Date 7-30-37 Map No. Indexed A. C. Johnson

Form 307 5M 11-35

PLEASE RETURN TO
LOS ANGELES COUNTY SURVEYOR
700 HALL OF RECORDS

NOTE: ANY ADDITIONS OR CHANGES ON THIS SHEET MUST BE MADE OR CIRCLED IN RED INK, WITH DATE AND NAME OF PERSON MAKING CHANGE

Do not extend notes this side of this line

STATION	B. S.	H. I.	F. S.	ELEV.		
55+73.19 E.C.	4.4	1745.4		1741.0	E.C.	
63.0 Rt			5.2	1750.6	64.0 @ + 8°-37'	9.[illegible]
30.0 "			2.9	1742.5	30.0 @ 0-0 on	2.9 Rod
35.0 Lt			9.5	1735.9	35.0 @ 0-0 "	9.5 "
60.0 "			10.0	1735.4	60.0 @ 0-0 "	10.0 "
56+00 ℄	5.7	1741.7		173[illegible]		
60.0 Lt			12.2	172[illegible].5		
34.0 "			8.7	173[illegible]		
29.0 Rt			3.5	173[illegible].2		
68.0 "			0-0	174[illegible].7		
56+28 ℄	5.2	1737.6		173[illegible]		
59.2 Rt			3.5	17[illegible]	60.0 @ + 8°-16'	8.7
29.0 "			0.5	173[illegible]	29.0 @ 0-0 on	0.5 Rod
20.0 "			2.4	1735.2	20.0 0-0 on	2.4 Rod
31.0 Lt			8.4	172[illegible]	31.0 0-0 "	8.4 "
50.0 "			10.1	1727.5	50.0 0-0 "	10.1 "
60.0 "			10.7	172[illegible]	60.0 0-0	10.7 "
56+50 ℄	5.1	1745.2		174[illegible]		
32.0 Rt			3.2	1742.0	32.0 0-0 on	3.2 Rod
60.0 "			1.3	1743.9	60.0 @ + 3-37	3.8

F. B. 446 Pg. 260 Job No. 2991 Division No. Notes Red. Plotted J.A.L. Profile No. B-1339
Survey of Sand Canyon Road Extension Date Date 7-28-37 X-Sec. No. B-1339
Survey by C.V. Crumley Notes C.V.C. Notes Chkd. J.A.L. Checked Hammond
Indexed A. C. Johnson Date 5-7-37 Date 7-26-37 Date 7-30-37

Form 307 5M 11-35

PLEASE RETURN TO
LOS ANGELES COUNTY SURVEYOR
700 HALL OF RECORDS

NOTE: ANY ADDITIONS OR CHANGES ON THIS SHEET MUST BE MADE OR CIRCLED IN RED INK, WITH DATE AND NAME OF PERSON MAKING CHANGE

Do not extend notes this side of this line

STATION	B. S.	H. I.	F. S.	ELEV.		
56+50 ℄	5.1	1745.2		1740.1		
28.0 Lt			9.6	1735.6	28.0 @ 0-0 on	9.6 Rod
60.0 "			13.1	1732.1	60.0 @ 1°-00 on	12.0 " 1.1
56+86.78 ℄	5.0	1755.8		1750.8	P.O.T.	
61.0 Lt			14.9	1740.9	62.0 @ -9°-15'	9.9
42.0 "			10.0	1745.8	42.0 -0-0 on	10.0 Rod
30.0 Rt			+ 2.0	1757.8	31.0 @ +13°-22'	7.0
62.5 "			+ 2.2	1758.0	63.0 @ +6°-38'	7.2
57+00 ℄	4.7	1752.6		1747.9		
14.0 Rt			+ 0.7	1753.3	15.0 @ +21°-18'	5.4
41.6 "			+ 12.3	1764.9	45.0 @ +22°-20'	17.0
57.0 "			+ 14.3	1766.9	60.0 @ +18°-30'	19.0
21.0 Lt			9.2	1743.4	21.0 @ -0-0 on	9.2 Rod
45.0 "			10.7	1741.9	45.0 @ -0-0 "	10.7 "
59.5 "			15.6	1737.0	60.0 @ -6°-17 "	9.0 " 6.6
57+50 ℄	4.5	1743.6		1739.1		
58.2 Lt			22.6	1721.0	61.0 @ -17°-20'	18.1
26.0 "			14.5	1729.1	28.0 @ -21-00	10.0
36.5 Rt			+ 11.5	1755.1	40.0 @ +23°-42'	16.0
54.0 "			+ 21.5	1765.1	60.0 @ +25-47	26.0

Profile No. R-1339 Notes Rod ____ Plotted J.A.L. Job No. 7991 Division No. ____ F.B. 446 Pg. 201
Date ____ Date 7-28-37 Survey of Sand Canyon Road Extension
X-Sec. No. R-1339 Notes Chkd. J.A.L. Checked [illegible] Survey by C.V. Crumley Notes C.V.C. Date 6-7-37
Date 7-26-37 Date 7-30-37 Map No. ____ Indexed A. C. Johnson

Form 307 5M 11-35

PLEASE RETURN TO
LOS ANGELES COUNTY SURVEYOR
700 HALL OF RECORDS

NOTE: ANY ADDITIONS OR CHANGES ON THIS SHEET MUST BE MADE OR CIRCLED IN RED INK, WITH DATE AND NAME OF PERSON MAKING CHANGE

Do not extend notes this side of this line

STATION	B. S.	H. I.	F. S.	ELEV.		
57+45 ℄	5.1	1733.9		172[illegible]		
52.5 Rt			23.3	1757.[illegible]	60.0 @ + 28°-20'	28.4
26.5			8.9	174[illegible]	30.0 @ + 27-45	14.0
6.0 "			3.4	173[illegible]	6.0 @ [illegible] on	3.4 Rod
9.0 Lt			9.4	1724.5	9.0 @ [illegible] on	[illegible]
39.7 "			15.4	171[illegible]	41.0 @ -14°-37'	10.3
58.5 "			17.2	17[illegible]	[illegible] @ -11-40	12.1
58+00 ℄	4.6	1732.3		17[illegible]		
60.[illegible] Lt			17.1	1715.2	61.0 @ -[illegible]	12.5
17.5 "			11.8	172[illegible]	19.0 @ -2[illegible]	7.2
28.5 Rt			10.1	17[illegible]	32.0 @ + 27°-05	14.7
52.5 "			24.5	175[illegible]	60.0 @ + 29-07	29.1
58+50 ℄	4.7	1724.3		17[illegible]		
56.5 Rt			12.0	173[illegible]	60.0 @ + 19°-40' on	8.0 Rod 20.0
41.5 "			12.3	17[illegible]	45.0 @ + 22-13	17.0
20.0 Lt			10.8	171[illegible]	21.0 @ -16-57	6.1
67.0 "			12.3	1712.[illegible]	67.0 @ [illegible] on	12.3 Rod
59+00	5.7	1718.6		1712.9		
63.0 Lt			11.0	1707.[illegible]		
37.0 "			8.8	170[illegible]		

F. B. 446 PG. 262 Job No. 7991 Division No. Notes Red. Plotted J.A.L. Profile No. B-1339
Survey of Sand Canyon Road Extension Date Date 7-28-37 X-Sec. No. B-1339
Survey by C.V. Crumley Notes C.V.C. Notes Chkd. J.A.L. Checked Hemmard
Indexed A. C. Johnson Date 5-7-37 Date 7-26-37 Date 7-30-37

Form 307 5M 11-35

PLEASE RETURN TO
LOS ANGELES COUNTY SURVEYOR
700 HALL OF RECORDS

NOTE: ANY ADDITIONS OR CHANGES ON THIS SHEET MUST BE MADE OR CIRCLED IN RED INK, WITH DATE AND NAME OF PERSON MAKING CHANGE

Do not extend notes this side of this line

Profile No. R/339 X-Sec. No. R/339 Notes Rod ____ Plotted J.A.L. Job No 2991 Division No. ____ Date ____ Date 7-28-37 Survey of Sand Canyon Road Extension Notes guided J.A.L. Checked ____ Date 7-26-37 Survey by C.K. Crowley Notes C.K.C. Date 5-7-37 Map No. ____ Indexed A. C. Jobson

F.B. 446 Page ____

STATION	B. S.	H. I.	F. S.	ELEV.		
59+40 ℄	5.7	1718.6		1712.9		
33.0 Rt			1.0	1717.6		
45.0 "			+ 1.0	1719.6		
60.0 "			+ 2.7	1721.3		
59+38 ℄	5.7	1718.6		1712.9		
30.0 Lt			8.4	1710.2		
60.0 "			10.5	1708.1		
4.0 Rt			6.2	1712.4		
9.0 "			6.9	1711.7		
23.0 "			4.1	1714.5		
60.0 "			0.0	1718.6		
59+63 ℄	4.8	1708.8		1704.0		
62.5 Rt			+ 9.1	1699.7	64.0 @ +12°-36'	13.9
50.4 "			+ 2.3	1701.1	51.0 @ +8-05	7.1
31.0 Lt			7.4	1701.4	31.0 @ 0-00	on 7.4 Rod
56.0 Lt			10.3	1698.5	56.0 @ 0-00	" 10.3 "
59+76 ℄	5.7	1716.5		1710.8		
36.0 Rt			1.3	1715.2		
50.0 "			0.0	1716.5		
60.0 "			4.0	1712.5		

Form 307 5M 11-35

PLEASE RETURN TO
LOS ANGELES COUNTY SURVEYOR
700 HALL OF RECORDS

NOTE: ANY ADDITIONS OR CHANGES ON THIS SHEET MUST BE MADE OR CIRCLED IN RED INK, WITH DATE AND NAME OF PERSON MAKING CHANGE

Do not extend notes this side of this line

STATION	B. S.	H. I.	F. S.	ELEV.		
59+76 ℄	5.7	1716.5		171[illegible]		
6.0 Lt			7.7	170[illegible]		
15.0			7.4	170[illegible]		
24.0			8.6	1707.9		
6[illegible]			[illegible]	1708.[illegible]		
60+06 ℄	5.7	1722.0		1716.3	Interpolated. No Elev. in Profile	
62.0 Lt			[illegible]	1710.0		
3[illegible]			9.2	1712.8		
30.0 Rt			[illegible]	1719.0		
6[illegible]			1.4	1720.6		
60+49.03 ℄	4.9	1735.5		173[illegible]		
55.0			23.5	1707.[illegible]	60.0 @ [illegible]	23.6
74.6			30.9	170[illegible]	[illegible] @ [illegible]	26.0
14.0 Rt			0.2	173[illegible]	[illegible]	0.2 Rod
43.0		+	7.6	17[illegible]	[illegible]	12.5
60.0		+	5.5	17[illegible]	62.0 @ [illegible]	15.5
61+00 ℄	4.8	1726.8		172[illegible]		
53.0 Rt		+	18.2	1745[illegible]	60.0 @ [illegible]	28.2
25.5		+	10.7	1737.[illegible]	[illegible]	15.5
27.5 Lt			18.8	17[illegible]	[illegible]	14.[illegible]
60.0			27.1	1697[illegible]	64.0 @ [illegible]	22.3

F. B. 446 PG. 264 Job No. 7991 Division No. Notes Red. Plotted J.A.L. Profile No. B-1339
Survey of Sand Canyon Road Extension Date Date 7-28-37
Survey by C.V. Crumley Notes C.V.C. Notes Chkd J.A.L. Checked Hammond X-Sec. No. B-1339
Indexed A. C. Johnson Date 5-7-37 Date 7-26-37 Date 7-30-37

Form 307 5M 11-35

PLEASE RETURN TO
LOS ANGELES COUNTY SURVEYOR
700 HALL OF RECORDS

NOTE: ANY ADDITIONS OR CHANGES ON THIS SHEET MUST BE MADE OR CIRCLED IN RED INK, WITH DATE AND NAME OF PERSON MAKING CHANGE

Do not extend notes this side of this line

STATION	B. S.	H. I.	F. S.	ELEV.		
61+64 ℄	5.0	1710.3		1705.3		
60.0 Lt			13.0	1697.3	60.0 @ 0—0 on	13.0 Rod
28.0 "			9.9	1700.4	28.0 @ 0—0 "	9.9 "
28.5 Rt			0.0	1710.3	29.0 @ +10°-10'	5.0
59.0 "		+	4.6	1714.9	60.0 @ +9°-12'	9.6
B.C. 61+92.64	5.7	1709.9		1704.2	℄ B.C.	
65.0 Rt			1.0	1708.9		
30.0			2.0	1707.9		
30.0 Lt			9.1	1700.8		
62.0			12.5	1697.4		
62+06 ℄	4.6	1707.7		1703.1		
64.0 Lt.			11.3	1696.4		
31.0			7.1	1700.6		
12.0 Rt.			6.2	1701.5		
25.0 "			5.5	1702.2		
35.5 "		+	0.9	1708.6	36.0 @ +8°-38'	5.5
60.4 "		+	9.4	1717.1	62.0 @ +13-08	14.0
62+17 ℄	5.3	1704.6		1699.3		
56.0 Rt		+	16.2	1720.8	60.0 @ +21°-04'	21.5
26.0 "		+	5.3	1709.9	28.0 @ +22-18	10.6

Profile No. B-1339 Notes Rod ____ Plotted J.A.L. Job No. 7991 Division No. ____ F.B. 446 Pg. 265
Date ____ Date 7-28-37 Survey of Sand Canyon Road Extension
X-Sec. No. B-1339 Notes Chk'd J.A.L. Checked Mac Mead Survey by C.V. Crumley Notes C.V.C. Date 5-7-37
Date 7-26-37 Date 7-30-37 Map No. ____ Indexed A. C. Johnson

Form 307 5M 11-35

PLEASE RETURN TO
LOS ANGELES COUNTY SURVEYOR
700 HALL OF RECORDS

NOTE: ANY ADDITIONS OR CHANGES ON THIS SHEET MUST BE MADE OR CIRCLED IN RED INK, WITH DATE AND NAME OF PERSON MAKING CHANGE

Do not extend notes this side of this line

STATION	B. S.	H. I.	F. S.	ELEV.		
63+17 ℄	5.3	1704.6		169[illegible].3		
5.0 Lt			5.2	169[illegible]	5.0 @ [illegible]	5.2
14.0 "			3.5	1701.1	14.0 @ [illegible]	3.5
52.0 "			7.0	169[illegible]	52.0 @ [illegible]	7.[illegible]
63.0 "			9.2	1695.4	63.0 @	9.2
62+50 ℄	4.5	1711.4		170[illegible]		
68.0 Lt			~~17.8~~ 20.4	169[illegible]	70.0 @ -13-10	15.8
52.5 "			20.6	169[illegible]	55.0 @ -16-54	16.0
38.0 "			14.1	169[illegible]	39.0 @ -13-55	9.5
18.0 "			11.3	170[illegible]	18.0 @ [illegible] on	11.3 Rod
26.0 Rt			9.8	172[illegible]	30.0 @ +28-37	14.4
52.5 "			24.1	173[illegible]	60.0 @ +28-37	28.7
63+50 ℄	4.5	1717.2		17[illegible]		
54.0 Rt			15.2	1732.4	60.0 @ +25-00 on	10.0 25.2
36.0 "			15.0	173[illegible]	44.0 @ +28-37	19.5
43.5 Lt			27.0	169[illegible].2	49.0 @ -27-22	22.5
62.6 "			30.6	168[illegible]	6[illegible] @ [illegible]	26.1
63+50 ℄	4.8	1711.5		170[illegible].7		
67.0 Lt			28.3	1683.[illegible]	71.0 @ -19-28	23.5
39.[illegible] "			22.0	1689.[illegible]	43.0 -23-42	17.2

F. B. 446 Pg. 266 Job No. 7991 Division No. Notes Red. Plotted J.A.L. Profile No. B-1339
Survey of Sand Canyon Road Extension Date 7-28-37 X-Sec. No. B-1339
Survey by C.V. Crumley Notes C.V.C. Notes Chkd J.A.L. Checked Hammond
Indexed A. C. Johnson Date 5-7-37 Date 7-26-37 Date 7-30-37

Form 307 5M 11-35

PLEASE RETURN TO
LOS ANGELES COUNTY SURVEYOR
700 HALL OF RECORDS

NOTE: ANY ADDITIONS OR CHANGES ON THIS SHEET MUST BE MADE OR CIRCLED IN RED INK, WITH DATE AND NAME OF PERSON MAKING CHANGE

Do not extend notes this side of this line

STATION	B. S.	H. I.	F. S.	ELEV.		
63+50	4.8	1711.5		1706.7		
18.0 Rt			0.0	1711.5	18.0 @ 0-0 on	0.0 Rod
55.5 "			+ 2.4	1713.9	56.0 @ +7°-28'	7.2
63+70 ℄	12.0	1710.7		1698.7		
60.0 Rt			0.7	1710.0		
23.0 "			7.0	1703.7		
63+70 ℄	0.0	1698.7		1698.7		
21.0 Lt			8.0	1690.7		
60.0 "			15.0	1683.7		
E.C. 64+04.67 ℄	0.0	1696.0		1696.0	E.C.	
60.0 Lt			13.8	1682.2		
19.0 "			6.1	1689.9		
64+04.67 ℄	12.0	1708.0		1696.0	E.C.	
34.0 Rt			5.5	1702.5		
63.0 "			+ 4.0	1712.0		
64+57.48	5.0	1708.4		1703.4	P.O.T.	
57.0 Rt			+ 13.1	1721.5	60.0 @ +17°-40'	18.1
22.0 "			1.7	1706.7	22.0 @ 0-0 on	1.7 Rod.
30.0 Lt			11.8	1696.6	31.0 @ -12°-52'	6.8
61.5 "			25.8	1682.6	65.0 @ +18°-42'	20.8

Profile No. E-1339 Notes Rod ____ Plotted J.A.L. Job No. 7991 Division No. ____ F.B. 446 Pg. 967
Date ____ Date 7-28-37 Survey of Sand Canyon Road Extension
X-Sec. No. E-1339 Notes Chkd J.A.L. Checked Hammond Survey by C.V. Crumley Notes C.V.C. Date 5-7-37
Date 7-26-37 Date 7-28-37 Map No. ____ Indexed A. C. Johnson

Form 307 5M 11-35

PLEASE RETURN TO
LOS ANGELES COUNTY SURVEYOR
700 HALL OF RECORDS

NOTE: ANY ADDITIONS OR CHANGES ON THIS SHEET MUST BE MADE OR CIRCLED IN RED INK, WITH DATE AND NAME OF PERSON MAKING CHANGE

Do not extend notes this side of this line

STATION	B. S.	H. I.	F. S.	ELEV.		
65+09 ±	4.8	1695.1		1690.3		
63.5			12.0	1683.1	64.0 @ [illegible] 7.2	
22.0			9.5	1685.6	[illegible] @ [illegible] on 9.5 [illegible]	
34.5 Rt			+ 8.6	1703.7	37.0 @ + 21-16	13.4
55.5			+ 17.7	17[illegible]	60.0 @ + 22-[illegible]	22.5
65+68	4.9	16938		1683.9		
52.5			+ 24.2	1718.[illegible]	[illegible] @ + 29°-05'	29.1
26.0			+ 8.1	1701.[illegible]	29.0 @ + 26-35	13.0
19.0 Lt			9.2	1684.[illegible]	19.0 @ [illegible] on 9.2 [illegible]	
60.0 "			12.0	1681.[illegible]	60.0 @ [illegible] " 12.0 "	
B.C. 66+03.[illegible]	4.9	16990		1694.[illegible]	B.C.	
69.7 Lt			18.6	168[illegible]	71.0 @ - 11°-10'	13.7
41.0 "			17.0	168[illegible]	41.0 @ [illegible] on 17.0 Rod	
28.5 Rt			+ 7.1	1700.[illegible]	31.0 @ + 22-45	12.0
55.0 "			+ 18.1	171[illegible]	[illegible] @ + 22-45	23.0
66+31 ±	5.2	16979		1692.[illegible]		
58.0 Rt			+ 10.6	1703.[illegible]	60.0 @ + 15°-20'	15.8
28.0 "			+ 2.4	1700.3	29.0 + 15-20	7.6
23.0 Lt			7.3	1690.[illegible]	23.0 @ [illegible] on 7.3 Rod	
53.0 "			17.3	168[illegible]	53.0 @ -6°-53' " 11.0 "	6.3

F. B. 446 Pg. 268 Job No. 7991 Division No. Notes Red. Plotted J.A.L. Profile No. B-1339
Survey of Sand Canyon Road Extension Date Date 7-28-37 X-Sec. No. B-1339
Survey by C.V. Crumley Notes C.H.C. Notes Chkd. J.A.L. Checked Hammond
Indexed A. C. Johnson Date 5-7-37 Date 7-26-37 Date 7-30-37

Form 307 5M 11-35

PLEASE RETURN TO
LOS ANGELES COUNTY SURVEYOR
700 HALL OF RECORDS

NOTE: ANY ADDITIONS OR CHANGES ON THIS SHEET MUST BE MADE OR CIRCLED IN RED INK, WITH DATE AND NAME OF PERSON MAKING CHANGE

Do not extend notes this side of this line

STATION	B. S.	H. I.	F. S.	ELEV.		
66+50 ℄	3.0	1691.7		1688.7		
64.0 Lt			12.0	1679.7		
36.0 "			8.0	1683.7		
17.0 "			3.8	1787.9		
66+50. ℄	5.2	1693.9		1688.7		
14.0 Rt			3.7	1690.2		
58.5 "			+ 7.1	1701.0	60.0 @ + 11°-58'	12.3
66+95 ℄	5.7	1690.5		1684.8		
68.0 Rt			0.0	1690.5		
30.0 "			3.0	1687.5		
66+95. ℄	0.0	1684.8		1684.8		
10 Lt			1.0	1683.8		
32.0 "			6.6	1678.2		
64.0 "			7.5	1677.3		
67+20 ℄	5.0	1680.2		1675.2		
60.0 Lt			4.9	1675.3		
42.0			5.0	1675.2		
31.0			5.6	1674.6		
67+20 ℄	12.0	1687.2		1675.2		
5.0 Rt			11.0	1676.2		
16.0 "			4.2	1683.0		

Profile No. B-1339 Notes Red. Plotted J.A.L. Job No. 7791 Division No. F.B. 846 Pg. 369
Date Date 7-28-37 Survey of Sand Canyon Road Extension
X-Sec. No. B-1339 Notes Chkd. J.A.L. Checked Hammond Survey by C.V. Grumley Notes C.V.G. Date 5-7-37
Date 7-26-37 Date 7-28-37 Map No. Indexed by C. Johnson

Form 307 5M 11-35

PLEASE RETURN TO
LOS ANGELES COUNTY SURVEYOR
700 HALL OF RECORDS

NOTE: ANY ADDITIONS OR CHANGES ON THIS SHEET MUST BE MADE OR CIRCLED IN RED INK, WITH DATE AND NAME OF PERSON MAKING CHANGE

Do not extend notes this side of this line

STATION	B. S.	H. I.	F. S.	ELEV.		
67+20 ±	12.0	1687.2		1675.2		
60.0 RE			1.0	16[illegible]		
67+50 ±	0.0	1679.7		1679.7		
17.0 Lt			1.6	1673.[illegible]		
40.0 "			8.0	1671.[illegible]		
48.0 "			10.5	1667.2		
56.0 "			6.5	1673.2		
68.0			6.0	167[illegible]		
67+50 ±	5.7	1685.4		167[illegible]		
9.0 Rt			5.7	16[illegible]		
12.0 "			7.0	16[illegible]		
21.0 "			5.[illegible]	1678.[illegible]		
30.0			6.0	167[illegible]		
60.0			4.1	168[illegible]		
67+64.61 B.C. ±	5.7	1687.3		168[illegible]	B.C.	
16.0 Rt			5.0	168[illegible]		
21.0 "			7.5	167[illegible]		
55.0 "			6.0	168[illegible]		
60.0			3.0	168[illegible]		

F. B. 446 PG. 270 | Job No. 7991 | Division No. | Notes Red. | Plotted J.A.L. | Profile No. B-1339
Survey of Sand Canyon Road Extension | Date | Date 7-28-37 | X-Sec. No. B-1339
Survey by C.V. Crumley | Notes C.V.C. | Notes Chkd. J.A.L. | Checked Hammond
Indexed A. C. Johnson | Date 5-7-37 | Date 7-26-37 | Date 7-30-37

Form 307 5M 11-35

PLEASE RETURN TO
LOS ANGELES COUNTY SURVEYOR
700 HALL OF RECORDS

NOTE: ANY ADDITIONS OR CHANGES ON THIS SHEET MUST BE MADE OR CIRCLED IN RED INK, WITH DATE AND NAME OF PERSON MAKING CHANGE

Do not extend notes this side of this line

STATION	B. S.	H. I.	F. S.	ELEV.		
67+64.61 E.C. ℄	0.0	1681.6		1681.6	E.C.	
12.0 Lt			1.0	1680.6		
32.0 "			9.5	1672.1		
46.0 "			14.0	1667.6		
56.0 "			8.5	1673.1		
66.0 "			7.0	1674.6		
68+00 ℄	4.9	1684.9		1680.0		
65.0 Lt			15.7	1669.2	66.0 @ -7°-35' on 7.0 Rod	8.7
40.5 "			15.4	1669.5	42.0 @ -14-37	10.5
36.5 "			18.8	1666.1	39.0 @ -20-58	13.9
17.5 "			14.4	1670.5	20.0 @ -28-20	9.5
6.0 "			6.2	1678.7	6.0 @ —— on 6.2 Rod	
34.0 Rt			2.1	1682.8	34.0 + 4°-33'	2.8
60.0 "			0.0	1684.9	60.0 + 4°-33'	4.9
68+50 ℄	5.7	1684.7		1679.0		
27.0 Lt			9.2	1675.5		
60.0 "			11.5	1673.2		
9.0 Rt			4.4	1680.3		
60.0 "			2.1	1682.6		

Profile No. B-1339 Notes Rod ____ Plotted J.A.L. Job No. 7991 Division No. ____ P.B. 446 Pg 271
Date ____ Date 7-28-37 Survey of: Sand Canyon Road Extension
X-Sec. No. B-1339 Notes Chkd. J.A.L. Checked Kennedy Survey by C.V. Crumley Notes C.V.C. Date 5-7-37
Date 7-26-37 Date 7-30-37 Map No. ____ Indexed A. C. Johnson

Form 307 5M 11-35

PLEASE RETURN TO
LOS ANGELES COUNTY SURVEYOR
700 HALL OF RECORDS

NOTE: ANY ADDITIONS OR CHANGES ON THIS SHEET MUST BE MADE OR CIRCLED IN RED INK, WITH DATE AND NAME OF PERSON MAKING CHANGE

Do not extend notes this side of this line

STATION	B. S.	H. I.	F. S.	ELEV.		
B.C. 69+26.48 ℄	12.0	1686.5		1672.5	B.C.	
30.0 Rt			8.7	1677.8		
58.0 "			0.3	1686.2		
69+26.48 ℄	5.7	1680.2		1674.5	B.C.	
30.0 Lt			7.7	1672.5		
60.0 "			10.3	1669.9		
69+50 ℄	5.7	1680.0		1674.3		
63.0 Lt			12.0	1668.0		
30.0 "			8.0	1672.0		
69+50 ℄	11.0	1685.3		1674.3		
23.0 Rt			8.2	1677		
60.0 "			1.0	1684.3		
70+00 ℄	4.8	1682.2		1677.4		
18.0 Rt			3.2	1685.0	20.0 @ +23°-14'	8.0
55.6 "			17.0	1669.0	60.0 @ +21°-24'	21.8
20.0 Lt			11.4	1670.0	20.0 @ [illegible]	on 11.4 Rod
42.0			15.1	1667.1	43.0 @ -14°-03'	10.3
69.0			17.3	1668.1	70.0 @ -10-17	12.5
70+50 ℄	5.0	1682.2		1677.2		
63.0 Lt			19.0	1663.2	65.0 @ -12°-22'	14.0
22.5 "			15.0	1667.2	25.0 @ -23-40	10.0

F. B446 Pg. 272 Job No. 7991 Division No. Notes Red. Plotted J.A.L. Profile No. B-1339
Survey of Sand Canyon Road Extension Date Date 7-28-37 X-Sec. No. B-1339
Survey by C.V. Crumley Notes C.V.C. Notes Chkd. J.A.L. Checked Hammond
Indexed A. C. Johnson Date 5-7-37 Date 7-26-37 Date 7-30-37

Form 307 5M 11-35

PLEASE RETURN TO
LOS ANGELES COUNTY SURVEYOR
700 HALL OF RECORDS

NOTE: ANY ADDITIONS OR CHANGES ON THIS SHEET MUST BE MADE IN CIRCLED IN RED INK, WITH DATE AND NAME OF PERSON MAKING CHANGE

Do not extend notes this side of this line

Profile No. B-1339 X-Sec. No. A-1139

Notes End _____ Plotted J.A.C. Job No. 799 Division No. _____ F.B. 446 pg 27

Date _____ Date 7-22-37 Survey of Sand Canyon Road Extension

Notes checked J.A.C. Checked Kennard Survey by G.V. Crumley Notes C.K.C. Date 5-7-37

Date 7-26-37 Date 8-2-37 Map No. _____ Inspector A. C. Johnson

STATION	B. S.	H. I.	F. S.	ELEV.		
70+50 ℄	5.0	1682.2		1677.2		
14.0 Rt			+ ~~2.3~~ 2.8	~~1684.5~~ 1679.4	16.0 @ +28°-54'	7.8
42.5 "			+ 23.0	1705.2	51.0 @ +33-20	28.0
57.0 "			+ 30.2	1712.8	67.0 @ +31-50	35.2
71+00 ℄	5.0	1679.1		1674.1		
51.5 Rt			+ 27.8	1706.9	61.0 @ +32°-38'	32.8
22.0 "			+ 8.5	1687.6	26.0 @ +31-18	13.5
15 Lt			12.2	~~1671.3~~ 1666.9	17.0 @ -25-12	7.2
58.5 "			19.0	~~1668.1~~ 1659.1	60.0 @ -13-30	14.0
71+50 ℄	4.9	1674.4		1669.5		
59.0 Lt			15.7	1658.7	60.0 @ -10°-20'	10.8
22.0 "			11.6	1662.8	22.0 @ - o-o	on 11.6 Rod
23.0 Rt			+ 3.0	1677.4	24.0 @ +19°-12'	7.9
56.5 "			+ 20.3	1694.7	62.0 @ +24-13	25.2
E.C.						
71+85.33 ℄	5.2	1668.4		1663.2	E.C.	
55.0 Rt			+ 18.6	1687.0	60.0 @ +23°-17'	23.8
21.0 "			0.0	1668.4	21.0 @ o-o	on o-o Rod.
30. Lt			8.0	1660.4		
60.0 Lt			9.2	1659.2		

Form 307 5M 11-35

PLEASE RETURN TO
LOS ANGELES COUNTY SURVEYOR
700 HALL OF RECORDS

NOTE: ANY ADDITIONS OR CHANGES ON THIS SHEET MUST BE MADE OR CIRCLED IN RED INK, WITH DATE AND NAME OF PERSON MAKING CHANGE

Do not extend notes this side of this line

STATION	B. S.	H. I.	F. S.	ELEV.		
72+50 ℄	5.7	1665.9 ✓		166[illegible] ✓		
60.0 Lt			12.0	1653.9 ✓		
53.0 "			9.0	1656.9 ✓		
72+50 ℄	12.0	1672.2 ✓		[illegible] ✓		
54.0 Rt			6.7	16[illegible].5 ✓		
60.0 "			2.7	16[illegible] ✓		
73+00 ℄	5.7	1662.6 ✓		165[illegible].9 ✓		
40.0 Lt			6.9	165[illegible].7 ✓		
67.0 "			7.1	165[illegible] ✓		
73+00 ℄	12.0	1668.9 ✓		[illegible] ✓		
26.0 Rt			10.0	165[illegible] ✓		
62.0 "		+	6.7	1675.[illegible] ✓		
73+50	13.5	1667.1 ✓		1654.[illegible] ✓		
65.0 Rt		+	1.0	16[illegible] ✓		
38.0 "			8.0	165[illegible] ✓		
20.0 "			11.7	165[illegible] ✓		
73+50 ℄	5.7	1659.9 ✓		165[illegible] ✓		
40.0 Lt			6.5	165[illegible] ✓		
62.0 "			7.0	165[illegible] ✓		

F. B446 PG 274 | Job No 7991 | Division No. | Notes Red. | Plotted J.A.L. | Profile No. B-1339

Survey of Sand Canyon Road Extension | Date | Date 7-28-37 | X-Sec. No. B-1339

Survey by C.V. Crumley | Notes C.V.C. | Notes Chkd J.A.L. | Checked Hammond

Indexed A. C. Johnson | Date 5-7-37 | Date 7-26-37 | Date 8-2-37

Form 307 5M 11-35

PLEASE RETURN TO
LOS ANGELES COUNTY SURVEYOR
700 HALL OF RECORDS

NOTE: ANY ADDITIONS OR CHANGES ON THIS SHEET MUST BE MADE OR CIRCLED IN RED INK, WITH DATE AND NAME OF PERSON MAKING CHANGE

Do not extend notes this side of this line

STATION	B. S.	H. I.	F. S.	ELEV.		
74+00 ℄	0.0	1651.6		1651.6		
63.0 Lt			10.1	1641.5		
42.0 "			8.8	1642.8		
28.0 "			1.8	1649.8		
74+00	5.7	1657.3		1651.6		
30.0 Rt			5.0	1652.3		
67.0 "			8.7	1648.6		
74+25 ℄	0.0	1649.9		1649.9		
32.0 Lt			10.4	1639.5		
60.0 "			12.0	1637.9		
74+25 ℄	5.7	1655.6		1649.9		
10.0 Rt			5.1	1650.5		
24.0 "			10.4	1645.2		
34.0 "			10.2	1645.4		
48.0 "			4.4	1651.2		
60.0 "			3.7	1651.9		
74+56 ℄	10.0	1654.4		1644.4		
60.0 Rt			3.5	1650.9		
27.0 "			5.0	1649.4		
11.0 "			11.0	1643.4		

Profile No. B-1339 Notes Red ____ Plotted J.A.L. Job No. 7991 Division No. ____ F.B. 446 Pg. 375
Date ____ Date 7-28-37 Survey of Sand Canyon Road Extension
X-Sec. No. B-1339 Notes Chkd. J.A.L. Checked Hammond Survey by C.V. Crumley Notes C.V.C. Date 5-7-37
Date 7-26-37 Date 8-2-37 Map No. ____ Inserted A. C. Johnson

Form 307 5M 11-35

PLEASE RETURN TO
LOS ANGELES COUNTY SURVEYOR
700 HALL OF RECORDS

NOTE: ANY ADDITIONS OR CHANGES ON THIS SHEET MUST BE MADE OR CIRCLED IN RED INK, WITH DATE AND NAME OF PERSON MAKING CHANGE

Do not extend notes this side of this line

F. B. 1146 Pg. 276 | Job No. 7991 Division No. _____ Notes Red _____ Plotted J.A.L. Profile No. A-1339

Survey of Sand Canyon Road Extension _____ Date _____ Date 7-28-37 X-Sec. No. B-1339

Survey by L.A. County _____ Notes G.V.C. _____ Notes Chkd. J.A.L. Checked Hernandez

Indexed A. C. Johnson Date 5-7-37 Date 7-26-37 Date 8-2-37

STATION	B. S.	H. I.	F. S.	ELEV.		
74+56.0 ℄	0.0	1644.4		1644.4		
6.0 Lt.			4.0	1640.4		
40.0 "			6.8	1637.6		
63.0 "			8.0	1636.4		
74+86. ℄	0.0	1648.3		1648.3		
63.0 Lt			12.7	1635.6		
53.0 "			12.0	16		
32.0 "			2.8	164		
74+86 ℄	10.0	1658.3		16		
140.0 Rt			8.6			
60.0 "			4.7	165		
75+50 ℄	12.0	1658.0		16		
60.0 Rt			2.5	16		
30.0 "			10.9	16		
75+50 ℄	2.0	1648.0		164		
33.0 Lt			2.0			
46.0 "			2.6			
60.0 "			11.2	163		
76+00 ℄	0.0	1644.1		164		
60.0 Lt			5.7	1638.4		
47.0 "			2.0	164		

Form 307 5M 11-35

PLEASE RETURN TO
LOS ANGELES COUNTY SURVEYOR
700 HALL OF RECORDS

NOTE: ANY ADDITIONS OR CHANGES ON THIS SHEET MUST BE MADE OR CIRCLED IN RED INK, WITH DATE AND NAME OF PERSON MAKING CHANGE

Do not extend notes this side of this line

STATION	B. S.	H. I.	F. S.	ELEV.		
76+00 ℄	5.7	1649.8		1644.1		
35.0 Rt			3.5	1646.3		
60.0			2.3	1647.5		
76+61 ℄	5.7	1646.6		1640.9		
60.0 Rt			1.2	1645.4		
48.0 "			5.4	1641.2		
14.0 "			7.4	1639.2		
24.0 Lt			8.3	1638.3		
58.0 "			10.1	1636.5		
76+76. ℄	5.7	1644.5		1638.8		
58.0 Lt			8.7	1635.8		
28.0 "			7.2	1637.3		
29.0 Rt			4.5	1640.0		
60.0 "			2.0	1642.5		
76+97. ℄	5.7	1647.5		1641.8		
60.0 Rt			1.0	1646.5		
48.0 "			2.0	1645.5		
26.0 Lt			7.0	1640.5		
39.0 "			11.6	1635.9		
60.0 "			12.0	1635.5		

Profile No. B-1339 Notes Red ____ Plotted J.A.L. Job No. 7991 Division No. ____ F.B. 446 Page [illegible]
Date ____ Date 7-28-37 Survey of Sand Canyon Road Extension
X-Sec. No. B-1339 Notes Chkd. J.A.L. Checked [illegible] Survey by C.V. Crumley Notes C.V.C. Date [illegible]
Date 7-26-37 Date 8-2-37 Map No. ____ Indexed A. C. Johnson

Form 307 5M 11-35

PLEASE RETURN TO
LOS ANGELES COUNTY SURVEYOR
700 HALL OF RECORDS

NOTE: ANY ADDITIONS OR CHANGES ON THIS SHEET MUST BE MADE OR CIRCLED IN RED INK, WITH DATE AND NAME OF PERSON MAKING CHANGE

Do not extend notes this side of this line

STATION	B. S.	H. I.	F. S.	ELEV.		
77+40 ℄	5.7	1645.8		164[illegible]		
60.0 Lt			12.0	163[illegible]		
40.0 "			11.0	1634.[illegible]		
26.0 "			6.8	163[illegible]		
32.0 Rt			4.3	164[illegible]		
60.0 "			0.0	164[illegible]		
77+90 ℄	5.7	1642.9		163[illegible]		
50.0 Rt			0.0	164[illegible]		
39.0 "			2.4	164[illegible]		
30.0 Lt			5.0	163[illegible]		
50.0 "			5.7	163[illegible]		
78+40 ℄	5.7	1641.1		163[illegible]		
60.0 Rt			0.0	164[illegible]		
30.0 "			3.5	163[illegible]		
30.0 Lt			5.1	163[illegible]		
60.0 "			5.1	16[illegible]		
78+90 ℄	5.7	1639.3		163[illegible]		
50.0 Rt			1.3	163[illegible]		
30.0 "			4.0	163[illegible]		
22.0 Lt			6.6	163[illegible]		
50.0 "			4.8	1634.[illegible]		

F.B. 446 Pg 278 | Job No. 7991 | Division No. | Notes Red. | Plotted J.A.L. | Profile No. B-1339
Survey of Sand Canyon Road Extension | Date | Date 7-28-37 | X-Sec. No. B-1339
Survey by C.V. Crumley | Notes C.V.C. | Notes Chkd J.A.L. | Checked Hammond
Indexed A. C. Johnson | Date 5-7-37 | Date 7-26-37 | Date 8-2-37

Form 307 5M 11-35

PLEASE RETURN TO
LOS ANGELES COUNTY SURVEYOR
700 HALL OF RECORDS

NOTE: ANY ADDITIONS OR CHANGES ON THIS SHEET MUST BE MADE OR CIRCLED IN RED INK, WITH DATE AND NAME OF PERSON MAKING CHANGE

Do not extend notes this side of this line

STATION	B. S.	H. I.	F. S.	ELEV.		
79+40	5.7	1637.8		1632.1		
50.0 Rt			1.7	1636.1		
25.0 "			3.8	1634.0		
50.0 Lt			7.2	1630.6		
23.0 "			6.9	1630.9		
79+90 ℄	5.7	1638.2		1632.5		
50.0 Rt			2.5	1635.7		
25.0 "			4.0	1634.2		
50.0 Lt			7.5	1630.7		
27.0 "			7.0	1631.2		
80+40 ℄	5.7	1637.5		1631.8		
50.0 Lt			7.0	1630.5		
24.0 "			6.2	1631.3		
18.0 Rt			6.8	1630.7		
20.0 "			8.2	1629.3		
30.0 "			6.5	1631.0		
50.0 "			4.2	1633.3		
80+62 ℄	5.4	1633.6		1628.2		
20 Lt			5.6	1628.0		
15.0 "			4.1	1629.5		
33.0 "			2.8	1630.8		

Profile No. B-1339 Notes Rod ____ Plotted J.A.L. Job No. 7991 Division No. ____ F.B. 1446 Pg. 1[illegible]
Date ____ Date 7-28-37 Survey of Sand Canyon Road Extension
X-Sec. No. B-1339 Notes Chkd. J.A.L. Checked [illegible] Survey by C.V. Crumley Notes C.V.C. Date 5-7-37
Date 7-26-37 Date 8-2-37 Map No. ____ Indexed A. C. Johnson

Form 307 5M 11-35

PLEASE RETURN TO
LOS ANGELES COUNTY SURVEYOR
700 HALL OF RECORDS

NOTE: ANY ADDITIONS OR CHANGES ON THIS SHEET MUST BE MADE OR CIRCLED IN RED INK, WITH DATE AND NAME OF PERSON MAKING CHANGE

Do not extend notes this side of this line

STATION	B. S.	H. I.	F. S.	ELEV.		
80+62 ℄	5.4	1633.6		16[illegible]		
56.0 Lt			2.0	163[illegible]		
80+52 ℄	10.0	1638.2		163[illegible]		
17.0 Rt			7.2	[illegible]		
50.0 Rt			3.8	163[illegible]		
80+77 ℄	5.4	1636.2		[illegible]		
2.0 Lt			5.8	163[illegible]		
11.0 "			9.1	16[illegible]		
21.0 "			9.0	16[illegible]		
33.0 "			5.8	163[illegible]		
55.0 "			5.7	163[illegible]		
80+77 ℄	10.0	1640.8		163[illegible]		
45.0 Rt			6.0	16[illegible]		
52.0 "			4.0	163[illegible]		
80+90 ℄	5.7	1636.5		16[illegible]		
15.0 Lt			7.5	16[illegible]		
27.0 "			10.6	16[illegible]		
40.0 "			11.0	16[illegible]		
50.0			8.1	163[illegible]		
60.0			8.5	163[illegible]		

F. B446 Pg280 | Job No. 7991 | Division No. | Notes Red. | Plotted J.A.L. | Profile No. B-1339
Survey of Sand Canyon Road Extension | Date | Date 7-28-37 | X-Sec. No. B-1339
Survey by C.V. Crumley | Notes C.V.C. | Notes Chkd J.A.L. | Checked Hammond
Indexed A. C. Johnson | Date 5-7-37 | Date 7-27-37 | Date 8-2-37

Form 307 5M 11-35

PLEASE RETURN TO
LOS ANGELES COUNTY SURVEYOR
700 HALL OF RECORDS

NOTE: ANY ADDITIONS OR CHANGES ON THIS SHEET MUST BE MADE OR CIRCLED IN RED INK, WITH DATE AND NAME OF PERSON MAKING CHANGE

Do not extend notes this side of this line

STATION	B. S.	H. I.	F. S.	ELEV.		
80+90℄	5.7	1636.5		1630.8		
40.0 Rt			0.0	1636.5		
50.0 "			+ 1.8	1638.3		
81+40 ℄	5.1	1635.6		1630.5		
50.0 Lt			8.0	1627.6		
25.0 "			7.2	1628.4		
27.5 Rt			+ 6.6	1642.2	30.0 @ +23°-00'	11.7
53.5 "			+ 21.4	1657.0	60.0 @ +26-15	26.5
81+90℄	4.9	1638.9		1634.0		
53.0 Rt			+ 23.1	1662.0	60.0 @ +28°-04'	28.0
20.5 "			+ 5.1	1644.0	23.0 @ +26-08	10.0
12.0 Lt			9.8	1629.1	12.0 @ on	9.8 Rod
57.0 "			13.0	1625.9	57.0 @ -2°-02' on	12.0 " 1.0
82+28.82 ℄	4.6	1640.3		1635.7	P.O.T.	
58.5 Lt			17.4	1622.9	59.0 @ -5°-17' on	12.0 Rod 5.4
21.0 "			13.3	1627.0	21.0 @ -3°-42' "	12.0 " 1.3
31.0 Rt			+ 13.2	1653.5	36.0 @ +29-43	17.8
52.5 "			+ 23.6	1663.9	60.0 @ +28-10	28.2
82+50 ℄	4.7	1638.6		1633.9		
53.5 Rt			+ 24.3	1662.9	61.0 @ +28°-25'	29.0
31.0 "			+ 13.0	1651.6	36.0 @ +29-27	17.7

Profile No. B-1339 Notes Bad ____ Plotted J.A.L. Job No. 7991 Division No. ____
Date ____ Date 7-28-37 Survey of Sand Canyon Road Extension
X-Sec. Notes Chkd. J.A.L. Checked by Survey by C.K.C. Notes C.K.C. Date 5-7-37
No. 6/139 Date 7-17-37 Date 8-2-37 Map No. ____ Instm. C. Johnson

Form 307 5M 11-35

PLEASE RETURN TO
LOS ANGELES COUNTY SURVEYOR
700 HALL OF RECORDS

NOTE: ANY ADDITIONS OR CHANGES ON THIS SHEET MUST BE MADE OR CIRCLED IN RED INK, WITH DATE AND NAME OF PERSON MAKING CHANGE

Do not extend notes this side of this line

STATION	B. S.	H. I.	F. S.	ELEV.		
82+50 ℄	4.7	1638.6		16[illegible]		
16.0 Lt			10.7	16[illegible]	6.0 [illegible]	10.7 Pad
50.0 "			15.1	16[illegible]	[illegible] -3°-40' "	12.0 " 3.1
E.C. 83+10.[illegible] ℄	5.3	1636.3		16[illegible]	E.C.	
60.0 Lt			16.8 ~~10.4~~	16[illegible] 19.5	60.0 - 4°-38' on	12.0 Pad 4.8
29.7 "			8.9	16[illegible]	30.0 - 6-50	3.6
29.5 Rt			0.6	16[illegible]	30.0 + 9-05	4.7
59.0 "			4.2	1640.5	60.0 + 9-05	9.5
83+50 ℄	5.7	1632.9		16[illegible]		
7.0 Rt			6.0	16[illegible]		
13.0 "			9.0	16[illegible]		
32.0 "			7.1	16[illegible]		
50.0 "			3.3	16[illegible]		
83+50 ℄	2.0	1629.2		16[illegible]		
19.0 Lt			2.0	16[illegible]		
38.0 "			10.0	16[illegible]		
50.0 "			10.[illegible]	16[illegible]		
83+70 ℄	7.0	1628.4		162[illegible]		
52.0 Lt			8.7	1619.7		
29.0 "			10.0	161[illegible]		

F. B446 PG. 282 Job No. 7991 Division No. Notes Red. Plotted J.A.L. Profile No. B-1339
Survey of Sand Canyon Road Extension Date 7-28-37
Survey by C.V. Crumley Notes C.V.C. Notes Chkd. J.A.L. Checked Hammond X-Sec. No. B-1339
Indexed A. C. Johnson Date 5-7-37 Date 7-26-37 Date 8-2-37

Form 307 5M 11-35

PLEASE RETURN TO
LOS ANGELES COUNTY SURVEYOR
700 HALL OF RECORDS

NOTE: ANY ADDITIONS OR CHANGES ON THIS SHEET MUST BE MADE OR CIRCLED IN RED INK, WITH DATE AND NAME OF PERSON MAKING CHANGE

Do not extend notes this side of this line

STATION	B. S.	H. I.	F. S.	ELEV.		
83+70 ℄	12.0	1633.4		1621.4		
7.0 Rt			10.8	1622.6		
42.0 "			6.4	1627.0		
50.0 "			5.2	1628.2		
83+85 ℄	5.7	1628.6		1622.9		
37.0 Lt.			7.4	1621.2		
50.0 "			4.3	1624.3		
60.0 "			4.7	1623.9		
83+85 ℄	12.0	1634.9		1622.9		
15.0 Rt			5.0	1629.9		
26.0 Rt			3.7	1631.2		
50.0 "			1.2	1633.7		
84+00 ℄	5.7	1631.1		1625.4		
28.0 Lt			7.0	1624.1		
37.0 "			4.5	1626.6		
50.0 "			6.0	1625.1		
84+00 ℄	12.0	1637.4		1625.4		
14.0 Rt			7.0	1630.4		
50.0 "			4.2	1633.2		

Notes Bad _____ Plotted J.A.L. Job No. 7991 Division No. _____
No. 8/1339 Date _____ Date 7-28-37 Survey of Sand Canyon Road Extension
X-Ref. Notes Checked J.A.L. Checked _____ Survey by C.K. Crumley Notes C.K.C. Date 5-7-37
No. 7/1339 Date 7-26-37 Date 8-2-37 Map No. _____ Indexed A. C. Johnson

F. B. 446 Pg. [illegible]

Form 307 5M 11-35

PLEASE RETURN TO
LOS ANGELES COUNTY SURVEYOR
700 HALL OF RECORDS

NOTE: ANY ADDITIONS OR CHANGES ON THIS SHEET MUST BE MADE OR CIRCLED IN RED INK, WITH DATE AND NAME OF PERSON MAKING CHANGE

Do not extend notes this side of this line

STATION	B. S.	H. I.	F. S.	ELEV.		
84+15.0 ℄	5.7	1632.3 ✓		1626.6 ✓		
21.0 Lt			6.0	162[illegible] ✓		
58.0 "			8.0	1624.[illegible] ✓		
84+15 ℄	8.0	1634.6 ✓		1626.[illegible] ✓		
9.0 Rt			6.8	1627.8 ✓		
50.0 "			4.0	163[illegible] ✓		
84+50 ℄	5.2	1632.4 ✓		1627.2 ✓		
31.0 Lt			7.9	16[illegible] ✓		
49.5 "			18.0 ✓	161[illegible] ✓	50.0 @ -6°-55'	12.0 6.0 ✓
14.0 Rt			4.7	162[illegible] ✓		
55.0 "			+ 5.3 ✓	[illegible] 17	56.0 @ +10°-51	10.5 ✓
85+00 ℄	4.9	16308 ✓		162[illegible] ✓		
28.0 Lt			8.4	162[illegible] ✓		
47.5 "			16.9 ✓	16[illegible] ✓	49.0 @ -14-18'	12.0 ✓
63.5 "			23.0 ✓	16[illegible] ✓	66.0 @ -16-00	18.1 ✓
18.0 Rt			1.7	16[illegible] ✓		
57.5 "			+ 12.3 ✓	1640.[illegible] ✓	60.0 @ +16°-44'	17.2 ✓
85+50 ℄	5.7	1626.3 ✓		162[illegible] ✓		
24.0 Rt			5.0	1621.[illegible] ✓		
54.0 "			4.7	1621.[illegible] ✓		

F. B. 446 PG. 284 Job No. 7991 Division No. Notes Red. Plotted J.A.L. Profile No. B-1339
Survey of Sand Canyon Road Extension Date 7-28-37
Survey by C.V. Crumley Notes C.V.C. Notes Chkd. J.A.L. Checked Hammond X-Sec. No. B-1339
Indexed A. C. Johnson Date 5-7-37 Date 7-26-37 Date 8-2-37

Form 307 5M 11-35

PLEASE RETURN TO
LOS ANGELES COUNTY SURVEYOR
700 HALL OF RECORDS

NOTE: ANY ADDITIONS OR CHANGES ON THIS SHEET MUST BE MADE OR CIRCLED IN RED INK, WITH DATE AND NAME OF PERSON MAKING CHANGE

Do not extend notes this side of this line

8
10

STATION	B. S.	H. I.	F. S.	ELEV.		
85+5[illegible] ℄	0.0	1620.6 ✓		1620.6 ✓		
21.0 Lt			0.0	1620.6 ✓		
38.0 "			16.8	1603.8 ✓		
50.0 "			13.3	1607.3 ✓		
85+81 ℄	5.7	1623.3 ✓		1617.6 ✓		
27.0 Rt			5.7	1617.6 ✓		
40.0 "			7.7	1615.6 ✓		
50.0 "			5.0	1618.3 ✓		
85+81 ℄	0.0	1617.6 ✓		1617.6 ✓		
18.0 Lt			15.8	1601.8 ✓		
24.0 "			15.8	1601.8 ✓		
30.0 "			12.0	1605.6 ✓		
60.0 "			12.3	1605.3 ✓		
86+13 ℄	12.0	1613.8 ✓		1601.8 ✓		
2.0 Rt			9.0	1604.8 ✓		
8.0 "			6.0	1607.8 ✓		
10.0 "			+ 2.0	1615.8 ✓		
20.0 "			+ 12.0	1625.8 ✓		
37.0 "			+ 5.0	1618.8 ✓		
60.0 "			+ 7.0	1620.8 ✓		

Profile No. B-1339 Notes Roll ____ Plotted J.A.L. Job No. 7991 Division No. ____ F.B. 4446 Pg. 2[illegible]
Date ____ Date 7-28-37 Survey of Sand Canyon Road Extension
X-Sec. No. B-1339 Notes Chkd. J.A.L. Checked [illegible] Survey by C.V. Crum [illegible] Notes C.H.C. Date 5-7-'37
Date 7-26-37 Date 8-[illegible]-37 Map No. ____ Indexed A. C. Johnson

Form 307 5M 11-35

PLEASE RETURN TO
LOS ANGELES COUNTY SURVEYOR
700 HALL OF RECORDS

NOTE: ANY ADDITIONS OR CHANGES ON THIS SHEET MUST BE MADE OR CIRCLED IN RED INK, WITH DATE AND NAME OF PERSON MAKING CHANGE

Do not extend notes this side of this line

F. B. 446 Pg. 286 | Job No. 7991 | Division No. | Notes Red | Plotted J.A.L. | Profile No. B-1339

Survey of Sand Canyon Road Extension | Date | Date 7-29-37 | X-Sec. No. B-1339

Survey by G.V. Crumley | Notes G.V.C. | Notes Chkd J.A.L. | Checked

Indexed A. C. Johnson | Date 5-7-37 | Date 7-26-37 | Date 8-3-37

STATION	B. S.	H. I.	F. S.	ELEV.		
86+13 ℄	9.0	1616.8		1601.8		
4.0 Lt			9.0	1607.8		
14.0 "			6.0	1606.8		
60.0 "			4.3	1606.5		
86+32.0 ℄	0.0	1613.4		1613.4		
9.0 Lt			13.0	1600.4		
19.0 "			14.0	1599.4		
26.0 "			10.3	1603.1		
57.0 "			9.0	1604.4		
86+32 ℄	12.0	1625.4		1613.4		
12.0 Rt			14.0	1611.4		
26.0 "			8.5	1616.9		
38.0 "			6.7	1618.7		
60.0 "			0.0	1625.4		
86+47 ℄	15.0	1623.8		1608.8		
12.0 Rt			9.0	1614.8		
54.0 "			0.0	1623.8		
86+47 ℄	0.0	1608.8		1608.8		
4.0 Lt			2.0	1606.8		
9.0 "			1.4	1607.4		
31.0 "			8.0	1600.8		

Form 307 5M 11-35

PLEASE RETURN TO
LOS ANGELES COUNTY SURVEYOR
700 HALL OF RECORDS

NOTE: ANY ADDITIONS OR CHANGES ON THIS SHEET MUST BE MADE OR CIRCLED IN RED INK, WITH DATE AND NAME OF PERSON MAKING CHANGE

Do not extend notes this side of this line

STATION	B. S.	H. I.	F. S.	ELEV.		
86+47 ℄	0.0	1608.8		1608.8		
41.0 LT			8.0	1600.8		
53.0 "			4.7	1604.1		
E.C. 86+70.25 ℄	4.7	1621.9		1617.2	E.C.	
10.0 LT			7.8	1614.1		
25.0 "			17.7	1604.2	28.0 @ -27°-27'	13.0
45.5 "			15.6	1606.3	47.0 @ -13-25	10.9
50.0 "			21.7	1600.2	53.0 @ -18-47	17.0
57.0 "			21.7	1600.2	60.0 @ -16-35	17.0
67.0 "			17.1	1604.8	68.0 @ -10-32	12.4
32.0 RT			+ 3.3	1625.2	33.0 @ +13-55	8.0
57.5 "			+ 11.1	1633.0	60.0 @ +15-22	15.8
87+08 ℄	4.1	1627.6		1623.5		
18.5 LT			11.6	1616.0	20.0 @ -22°-07'	7.5
41.0 "			23.0	1604.6	45.0 @ -24°-55'	18.9
70.5 "			27.1	1600.5	74.0 @ -18-10	23.0
26.0 RT			+ 10.9	1638.5	39.0 @ +29°-54'	15.0
52.0 "			+ 25.7	1653.3	60.0 @ +29°-54'	29.8
87+52 ℄	4.3	1630.9		1626.6		
53.5 RT			+ 27.2	1658.1	62.0 @ +30°-43'	31.5
33.5 "			+ 17.2	1648.1	40.0 @ +32-35	21.5

Profile No. R-1139 Date
Notes Red Plotted J.A.L. Job No. 799 Division No.
Notes Checked J.A.L. Checked Date 7-29-37 Survey at Sand Canyon Road Extension
No. R-1139 Date 7-26-37 Date 8-2-37 Survey by C.V. Grumley Notes C.V.G. Date 5-7-37
Mag No. Instrument A. C. Johnson
F.B. 446 Page 87

Form 307 5M 11-35

PLEASE RETURN TO
LOS ANGELES COUNTY SURVEYOR
700 HALL OF RECORDS

NOTE: ANY ADDITIONS OR CHANGES ON THIS SHEET MUST BE MADE OR CIRCLED IN RED INK, WITH DATE AND NAME OF PERSON MAKING CHANGE

Do not extend notes this side of this line

STATION	B. S.	H. I.	F. S.	ELEV.		
87+52 ℄	4.3	1630.9		16[illegible]6		
8.0 Lt			11.5	1619.4		
34.0 "			25.2	1605.7	40.0 @ -31-25	20.9
59.0 "			29.5	1601.6	64.0 @ -23-24	25.2
B.C. 87+71.21 ℄	4.1	1622.3		1618.2	B.C.	
63.0 Lt			19.4	16[illegible].9	65.0 @ - 13-45	15.3
26.0 "			16.4	1605.9	29.0 @ - 25-20	12.3
30.0 Rt			+ 19.6	1641.9	38.0 @ + 38-31	23.7
51.0 "			+ 34.3	1656.6	64.0 @ + 37-00	38.4
88+00 ℄	4.9	1616.6		161[illegible].7		
53.5 Rt			+ 37.1	165[illegible].7	68.0 @ + 38-16	42.0
21.0 "			+ 7.0	162[illegible]	24.0 @ + 29-40	11.9
14.0 Lt			10.2	160[illegible]		
66.0			15.5	160[illegible]	67.0 @ - 9-03	10.6
88+50. ℄	5.0	1609.5		1604.[illegible]		
60.0 Lt			9.8	15[illegible]		
34.0 "			8.0	160[illegible]		
25.5 Rt			+ 6.3	1615.[illegible]	28.0 @ + 23-47	11.3
49.5 "			+ 28.6	1638.1	60.0 @ + 34-08	33.6

F. B. 446 PG 288 | Job No. 7991 | Division No. | Notes Red. | Plotted J.A.L. | Profile No. B-1339
Survey of Sand Canyon Road Extension | Date | Date 7-28-37 | X-Sec. No. B-1339
Survey by C.V. Crumley | Notes C.V.C. | Notes Chkd J.A.L. | Checked [illegible] | Date 8-1-37
Indexed C. Johnson | Date 5-7-37 | Date 7-26-37

Form 307 5M 11-35

PLEASE RETURN TO
LOS ANGELES COUNTY SURVEYOR
700 HALL OF RECORDS

NOTE: ANY ADDITIONS OR CHANGES ON THIS SHEET MUST BE MADE OR CIRCLED IN RED INK, WITH DATE AND NAME OF PERSON MAKING CHANGE

Do not extend notes this side of this line

11/10

35-12.3
44-18.0

STATION	B. S.	H. I.	F. S.	ELEV.		
89+00 ℄	5.0	1611.8		1606.8		
48.0 Rt			+29.5	1641.3	59.0 @ +35°-47'	34.5
26.0			+13.8	1625.6	32.0 @ +35-47	18.8
89+00 ℄	0.0	1606.8		1606.8		
10.0 Lt			4.8	1602.0		
60.0 "			7.8	1599.0		
E.C. 89+21.36 ℄	4.5	1612.7		1608.2	E.C.	
28.0 Rt			+12.7	1625.4	33.0 @ +31°-53'	17.2
49.0 "			+19.9	1632.6	55.0 @ +26°-20'	24.4
15.0 Lt			12.1	1600.6	17.0 @ +26°-55'	7.6
63.0 "			16.5	1596.2	64.0 @ -10°-50'	12.0
90+00 ℄	0.0	1605.3		1605.3		
60.0 Lt			13.0	1592.3		
44.0 "			13.0	1592.3		
35.0 "			12.3	1593.0		
11.0 "			5.7	1599.6		
90+00 ℄	12.0	1617.3		1605.3		
24.0 Rt			4.0	1613.3		
58.0 "			10.6	1606.7		

Notes Red ____ Plotted J.A.L. Job No. 7991 Division No. ____ F.B. 446 Pg. [illegible]
No. B-1339 Date ____ Date 7-28-37 Survey of Sand Canyon Road Extension
X-Sec. Notes Chkd J.A.L. Checked [illegible] Survey by C.V. Crumley Notes C.V.C. Date 5-7-37
No. B-1339 Date 7-26-37 Date 8-3-37 Map No. ____ Indexed A. C. Johnson

F. B. 446 Pg. 290 | Job No. 7991 | Division No. | Notes Red. | Plotted J.A.L. | Profile

Survey of Sand Canyon Road Extension | Date | Date 7-28-37 | No. B-1339

Survey by C.V. Crumley | Notes C.V.C. | Notes Chkd. J.A.L. | Checked [illegible] | X-Sec.

Indexed A. C. Johnson | Date 5-7-37 | Date 7-26-37 | Date 8-2-37 | No. B-1339

Form 307 5M 11-35

PLEASE RETURN TO
LOS ANGELES COUNTY SURVEYOR
700 HALL OF RECORDS

NOTE: ANY ADDITIONS OR CHANGES ON THIS SHEET MUST BE MADE OR CIRCLED IN RED INK, WITH DATE AND NAME OF PERSON MAKING CHANGE

Do not extend notes this side of this line

STATION	B. S.	H. I.	F. S.	ELEV.
90+50 ℄	0.0	1599.8		
15.0 Lt			3.0	
24.0 "			13.4	
60.0 "			7.1	
90+50 ℄	6.0	1605.8		
6.0 "			9.7	
18.0 "			9.3	
60.0 "			7.7	
90+66 ℄	5.0	1599.2		
12.0 Lt			1.3	
20.0 "			3.2	
27 "			9.2	
33.0 "			7.2	
53.0 "			5.0	
90+69.2	12.0	1604.2		
24.0 Rt			5.6	
50.0 "			3.0	
91+00 ℄	0.0	1595.2		
11.0 Lt			2.3	
20.0 "			7.1	
50.0 "			5.9	

Form 307 5M 11-35

PLEASE RETURN TO
LOS ANGELES COUNTY SURVEYOR
700 HALL OF RECORDS

NOTE: ANY ADDITIONS OR CHANGES ON THIS SHEET MUST BE MADE OR CIRCLED IN RED INK, WITH DATE AND NAME OF PERSON MAKING CHANGE

Do not extend notes this side of this line

STATION	B. S.	H. I.	F. S.	ELEV.		
91+50 ℄	8.0	1603.2		1595.2		
29.0 Rt			6.0	1597.2		
50.0 "			4.4	1598.8		
91+50 ℄	1.0	1594.3		1593.3		
14.0 Lt			1.6	1592.7		
18.0 "			7.3	1587.0		
44.0 "			5.8	1588.5		
91+50 ℄	8.0	1601.3		1593.3		
25.0 Rt			5.5	1595.8		
54.0 "			2.8	1598.5		
91+98 ℄	5.1	1599.6		1594.5		
20.0 Lt			7.7	1591.9		
35.0 "			13.3	1586.3		
58.0 "			14.0	1585.6		
60.0 "			12.3	1587.3		
30.0 Rt			1.2	1598.4		
56.5 "		+	2.9	1602.5	58.0 @ +12°-48' on	10.0 Rd 12.9
92+34.67 ℄	4.8	1610.8		1606.0	B.C.	
58.5 Lt			16.6	1594.2	60.0 @ -11°-21'	11.8
31.0 "			18.8	1592.0	34.0 @ -24-42	14.0

Public No. B-1339
Notes Bkd. ____ Plotted J.A.L. Job No. 7991 Division No. ____
Date ____ Date 7-28-37 Survey of Sand Canyon Road Extension
X-Ref. No. B-1339
Notes Chkd. J.A.L. Checked Plans B.O.K. Survey by C.K. Grunsky Notes C.K.G. Date 5-7-37
Date 7-26-37 Date 7-2-37 Map No. ____ Instrument A. G. Johnson
F.B. 446 Pg. 101

Form 307 5M 11-35

PLEASE RETURN TO
LOS ANGELES COUNTY SURVEYOR
700 HALL OF RECORDS

NOTE: ANY ADDITIONS OR CHANGES ON THIS SHEET MUST BE MADE OR CIRCLED IN RED INK, WITH DATE AND NAME OF PERSON MAKING CHANGE

Do not extend notes this side of this line

F. B. 246 PG. 292 | Job No. 799L | Division No. | Notes Red. | Plotted J.A.L. | Profile No. B-1339

Survey of Road Canyon Road Extension | Date | Date 7-28-37 | X-Sec. No. B-1339

Survey by G.K. Crumley | Notes G.K.C. | Notes Chkd. J.A.L. | Checked Raymond

Indexed ~~A. C. Johnson~~ | Date 5-7-37 | Date 7-26-37 | Date 8-3-37

STATION		B. S.	H. I.	F. S.	ELEV.			
93+30.5	Rt	4.8	1610.8		160[illegible]	B.S.		
11.6	"		+	2.2	160[illegible]	12.0 @ +11-16	on 0-0 Rod	2.2
30.5	"		+	5.2	161[illegible]	32.0 @ +18-10		10.0
54.0	"		+	3.4	161[illegible]	56.0 @ +15-00	on 11.0	14.4
92+50	±	5.1	1612.6		1607.5			
55.5	Lt			26.7	168[illegible]	60.0 @ - 21-08		21.6
				23.0				17.9
34.5	"				168[illegible]	39.0 - 27-20		
12.0	"			12.1	160[illegible]	12.0 - 0-20	on 12.1 Rod	
26.0	Rt		+	9.7	16[illegible]	30.0 @ + 29-10		14.5
55.5	"		+	13.1	16[illegible]	56.0 @ + 25-40	on 11.0 "	24.1
93+00	±	5.0	1600.6		159[illegible]			
59.0	Lt			14.3	158[illegible]	60.0 @ - 9-00		9.3
20.0	"			16.2	158[illegible]	23.0 @ - 29-18		16.2
36.0	Rt		+	18.9	161[illegible]	43.0 @ + 33-45		23.9
50.5	"		+	27.5	162[illegible]	60.0 @ + 32-54		32.5
93+50	±	5.0	1592.3		158[illegible]			
60.5	Rt		+	15.4	160[illegible]	64.0 @ + 18-44		20.4
22.5	"		+	3.2	15[illegible]	24.0 @ +2[illegible]-04		8.2
54.0	Lt			8.0	158[illegible]			
28.0	"			7.1	1585.2			

Form 307 5M 11-35

PLEASE RETURN TO
LOS ANGELES COUNTY SURVEYOR
700 HALL OF RECORDS

NOTE: ANY ADDITIONS OR CHANGES ON THIS SHEET MUST BE MADE OR CIRCLED IN RED INK, WITH DATE AND NAME OF PERSON MAKING CHANGE

Do not extend notes this side of this line

STATION	B. S.	H. I.	F. S.	ELEV.		
94+00 ℄	5.7	1590.6		1584.9		
36.0 Rt			2.0	1588.6		
50.0 "			1.0	1591.6		
30.0 Lt			6.1	1584.5		
60.0 "			7.1	1583.5		
95+00 ℄	5.7	1586.5		1580.8		
50.0 Lt			5.5	1581.0		
25.0 "			5.0	1581.5		
25.0 Rt			5.4	1581.1		
50.0 "			6.0	1580.5		
95+45 ℄	5.7	1585.2		1579.5		
50.0 Lt			7.7	1577.5		
25.0 "			7.2	1578.0		
14.0 "			8.4	1576.8		
10.0 "			6.0	1579.2		
50.0 Rt			6.0	1579.2		
25.0 "			5.2	1580.0		
95+57 ℄	5.7	1582.8		1577.1		
50.0 Lt			4.3	1578.5		
22.0 "			4.8	1578.0		
20.0 "			6.6	1576.2		

Profile No. B-1339 Notes Red. Plotted J.A.L. Job No. 799 Division No. F.B. [illegible] Pg. [illegible]
Date 7-29-37 Survey of Sand Canyon Road Extension
X-Sec. No. B-1339 Notes Chk'd J.A.L. [illegible] Survey by C.V.C. Notes C.V.C. Date 5-7-37
Date 7-26-37 [illegible] 5-7-37 Map No. Indexed A. C. Johnson

F. B. 446 PG. 294 | Job No. 7991 Division No. ______ Notes Red. ______ Plotted J.A.L.

Survey of Sand Canyon Road Extension Date ______ Date 7-29-37 Profile No. B-1339

Survey by C.V. Crumley Notes C.V.C. Notes Chkd. J.A.L. Checked [illegible] X-Sec. No. B-1339

Indexed A. C. Johnson Date 5-7-37 Date 7-26-37 Date 8-3-37

Form 307 5M 11-35

PLEASE RETURN TO
LOS ANGELES COUNTY SURVEYOR
700 HALL OF RECORDS

NOTE: ANY ADDITIONS OR CHANGES ON THIS SHEET MUST BE MADE OR CIRCLED IN RED INK, WITH DATE AND NAME OF PERSON MAKING CHANGE

Do not extend notes this side of this line

STATION		B. S.	H. I.	F. S.	ELEV.
95+57	℄	5.7	1582.8		[illegible]
50.0	Rt			4.0	[illegible]
100.0	"			3.7	[illegible]
96+00	℄	5.7	1581.6		[illegible]
50.0	Lt			4.0	[illegible]
5.0	"			[illegible]	[illegible]
14.0	Rt			6.0	[illegible]
26.0	"			6.7	[illegible]
34.0	"			5.5	[illegible]
50.0	"			[illegible]	1576.0
97+00	℄	5.7	1579.6		[illegible]
5.0	Lt			[illegible]	[illegible]
6.0	"			[illegible]	[illegible]
50.0	"			3.0	[illegible]
14.0	Rt			5.0	[illegible]
15.0	"			6.3	[illegible]
25.0	"			6.0	[illegible]
32.0	"			5.1	[illegible]
50.0	"			5.0	[illegible]

Form 307 5M 11-35

PLEASE RETURN TO
LOS ANGELES COUNTY SURVEYOR
700 HALL OF RECORDS

NOTE: ANY ADDITIONS OR CHANGES ON THIS SHEET MUST BE MADE OR CIRCLED IN RED INK, WITH DATE AND NAME OF PERSON MAKING CHANGE

Do not extend notes this side of this line

STATION	B. S.	H. I.	F. S.	ELEV.		
97+35.℄	5.7	1581.3		1575.6		
50.0 Lt			4.8	1576.5		
25.0 "			5.0	1576.3		
23.0 Rt			7.7	1573.6		
25.0 "			8.2	1573.1		
35.0 "			8.0	1573.3		
50.0 "			6.9	1574.4		
98+00 ℄	5.7	1579.8		1574.1		
15.0 Lt			5.5	1574.3		
50.0 "			2.9	1576.9		
34.0 Rt			6.0	1573.8		
50.0 "			6.6	1573.2		
B.C. 98+35.39 ℄	5.7	1579.4		1573.7	B.C.	
50.0 Rt			6.4	1573.0		
30.0 "			6.2	1573.2		
34.0 Lt			4.2	1575.2		
50.0 Lt			3.0	1576.4		
99+27 ℄	5.7	1582.8		1577.1		
30' Rt			7.2	1575.6		
50' "			9.0	1573.8		
50. Lt			3.8	1579.0		

Profile No. B-1339 X-Sec. No. B-1339
Notes Bell ____ Notes J.A.L. Job No. 7991 Division No. ____ F.B. 446 Pg 295
Date ____ Date 7-29-37 Survey of Sand Canyon Road Extension
Notes Chkd J.A.L. Checked [illegible] Survey by C.K. Crumley Notes C.K.C. Date 5-7-37
Date 7-26-37 Date 8-2-37 Map No. ____ Indexed A. C. Johnson

Form 307 5M 11-35

PLEASE RETURN TO
LOS ANGELES COUNTY SURVEYOR
700 HALL OF RECORDS

NOTE: ANY ADDITIONS OR CHANGES ON THIS SHEET MUST BE MADE OR CIRCLED IN RED INK, WITH DATE AND NAME OF PERSON MAKING CHANGE

Do not extend notes this side of this line

F. B446 Pg. 296 | Job No. 7991 Division No. _____ Notes Red. _____ Plotted J.A.L. Profile No. B-1339

Survey of Sand Canyon Road Extension Date _____ Date 7-29-37 X-Sec. No. B-1339

Survey by C.W. Crumley Notes C.V.C. Notes Chkd. J.A.L. Checked [illegible]

Indexed A. C. Johnson Date 5-10-37 Date 7-26-37 Date [illegible]

STATION	B. S.	H. I.	F. S.	ELEV.		
99+27 ℄	5.7	1582.8		1577.1		
26.0 Lt			2.5	15[illegible]		
22.0 "			3.5	15[illegible]		
99+61 ℄	0.0	1592.8		15[illegible]		
6.0 Rt			1.4	15[illegible]		
29.0 "			8.2	15[illegible]		
50.0 "			11.2	158[illegible]		
99+61 ℄	5.7	1593.5		159[illegible]		
17 Lt			4.2	[illegible]		
22.0 "			2.8	15[illegible]		
28.0 "			6.7	[illegible]		
34.0 "			6.6	[illegible]		
38.0 "			2.2	15[illegible]		
50.0 "			2.0	159[illegible]		
99+72.71 ℄	5.7	1599.4		159[illegible]	P.O.T.	
14.0 Rt			6.8	15[illegible]		
30.0 "			8.4	15[illegible]		
50.0 "			13.3	158[illegible]		
20.0 Lt			4.6	159[illegible]		
29.0 "			5.4	1594.0		
42.0 "			4.0	1595.4		

Form 307 5M 11-35

PLEASE RETURN TO
LOS ANGELES COUNTY SURVEYOR
700 HALL OF RECORDS

NOTE: ANY ADDITIONS OR CHANGES ON THIS SHEET MUST BE MADE OR CIRCLED IN RED INK, WITH DATE AND NAME OF PERSON MAKING CHANGE

Do not extend notes this side of this line

STATION	B. S.	H. I.	F. S.	ELEV.		
99+72.71 ℄	5.7	1599.4		1593.7		
50.0 Lt			4.0	1595.4		
100+00 ℄	5.7	1599.4		1592.7		
30.0 Rt			6.0	1592.4		
50.0 "			5.3	1593.1		
34.0 Lt			4.4	1594.0		
50.0 "			4.7	1593.7		
101+00 ℄	5.7	1594.2		1588.5		
34.0 Rt			5.5	1588.7		
50.0 "			5.0	1589.2		
22.0 Lt			5.0	1589.2		
50.0 "			4.4	1589.8		
102+00 ℄	5.7	1590.2		1584.5		
30.0 Rt			5.4	1584.8		
50.0 "			5.0	1585.2		
20.0 Lt			5.0	1585.2		
50.0 "			4.3	1585.9		
103+00 ℄	5.7	1587.4		1581.7		
30.0 Rt			6.0	1581.4		
50.0 "			6.0	1581.4		
17.0 Lt			5.0	1582.4		

Profile No. B-1339
X-Sec. No. B-1339
Notes Checked J.A.L. Checked Attorney Date 7-26-37
Plotted J.A.L. Date 7-29-37
Notes Checked J.A.L. Checked Attorney Date 7-26-37
Job No. 7991 Division No.
Survey of Sand Canyon Road Extension
Survey by G.K.G. Notes G.K.G.
Map No.
Indexed J. C. Jobson Date 8-16-37
F.B. 446 P. 10

Form 307 5M 11-35

PLEASE RETURN TO
LOS ANGELES COUNTY SURVEYOR
700 HALL OF RECORDS

NOTE: ANY ADDITIONS OR CHANGES ON THIS SHEET MUST BE MADE OR CIRCLED IN RED INK, WITH DATE AND NAME OF PERSON MAKING CHANGE

Do not extend notes this side of this line

STATION	B. S.	H. I.	F. S.	ELEV.		
103+00 ℄	5.7	1587.4		15[illegible]		
50.0 Lt			4.0	158[illegible]		
[illegible] ℄	5.7	1584.4		157[illegible]		
19.0 Rt			5.8	157[illegible]		
50.0 "			6.4	157[illegible]		
22.0 Lt			6.7	157[illegible]		
50.0 "			6.8	157[illegible]		
105+00 ℄	5.7	1578.3		157[illegible]		
26.0 Rt			3.0	157[illegible]		
50.0 "			2.4	157[illegible]		
12.0 Lt			6.0	157[illegible]		
28.0 "			5.0	157[illegible]		
50.0 "			2.0	157[illegible]		
105+71 ℄	5.7	1573.7		156[illegible]		
5.0 Rt			5.6	156[illegible]		
20.0 "			3.5	157[illegible]		
50.0 "			5.[illegible]	157[illegible]		
9.0 Lt			4.3	156[illegible]		
50.0 "			0.7	157[illegible]		
106+30 ℄	5.7	1575.2		156[illegible]		
13.0 R			7.0	156[illegible]		

F. B. 446 Pg. 298 Job No. 7991 Division No. Notes Red. Plotted J.A.L. Profile No. B-1339
Survey of Sand Canyon Road Extension Date Date 7-29-37 X-Sec. No. B-1339
Survey by C.V. Crumley Notes C.V.C. Notes Chkd J.A.L. Checked Hammond
Indexed A. C. Johnson Date 5-10-37 Date 7-26-37 Date 8-3-37

Form 307 5M 11-35

PLEASE RETURN TO
LOS ANGELES COUNTY SURVEYOR
700 HALL OF RECORDS

NOTE: ANY ADDITIONS OR CHANGES ON THIS SHEET MUST BE MADE OR CIRCLED IN RED INK, WITH DATE AND NAME OF PERSON MAKING CHANGE

Do not extend notes this side of this line

STATION	B. S.	H. I.	F. S.	ELEV.		
106+30 ℄	5.7	15752		1569.5		
27.0 Rt			10.0	1565.2		
50.0 "			15.0	1560.2		
25.0 Lt			5.0	1570.2		
26.0 "			4.2	1571.0		
50.0 "			4.0	1571.2		
106+95 ℄	5.7	1566.8		1561.1		
22.0 Rt			6.8	1560.0		
50.0 "			8.4	1558.4		
18.0 Lt			3.5	1563.3		
35.0 "			3.6	1563.2		
50.0 "			1.9	1564.9		
107+17.0 ℄	5.7	1568.2		1562.5		
27.0 Rt			9.0	1559.2		
40.0 "			9.0	1559.2		
50.0 "			7.7	1560.5		
16.0 Lt			4.3	1563.9		
50.0 "			2.0	1566.2		
107+46 ℄	5.7	15672		1561.5		
12.0 Rt			5.5	1561.7		
32.0 "			5.5	1561.7		

Profile No. B-1339 Notes Red ____ Plotted J.A.L. Job No. 7991 Division No. ____ F.B. 446 Pg. ____
Date ____ Date 7-29-37 Survey of Saad Canyon Road Extension
X-Sec. No. B-1339 Notes Chkd. J.A.L. Check [illegible] Survey by C.V. Crumley Notes C.V.C. Date 5-10-37
Date 7-26-37 Date 8-3-37 Map No. ____ Indexed A. C. Johnson

Form 307 5M 11-35

PLEASE RETURN TO
LOS ANGELES COUNTY SURVEYOR
700 HALL OF RECORDS

NOTE: ANY ADDITIONS OR CHANGES ON THIS SHEET MUST BE MADE OR CIRCLED IN RED INK, WITH DATE AND NAME OF PERSON MAKING CHANGE

Do not extend notes this side of this line

STATION		B. S.	H. I.	F. S.	ELEV.		
107+46	℄	5.7	1567.2 ✓		15[illegible] ✓		
50.0	Rt			3.3	15[illegible] ✓		
5.0	Lt			4.2	15[illegible] ✓		
50.0	"			1.5	15[illegible] ✓		
107+66	℄	5.7	1570.1 ✓		15[illegible] ✓		
50.0	Rt			5.0	15[illegible] ✓		
25.0	"			6.0	15[illegible] ✓		
14.0	Lt			6.0	15[illegible] ✓		
50.0	"			4.2	1563.[illegible] ✓		
107+96	℄	5.7	1571.0 ✓		156[illegible] ✓		
30.0	Rt			6.2	156[illegible] ✓		
50.0	"			7.0	15[illegible] ✓		
20.0	Lt			5.7	[illegible] ✓		
50.0	"			4.2	15[illegible] ✓		
108+96.	℄	5.7	1564.4 ✓		15[illegible] ✓		
21.0	Rt			7.2	557 ✓		
50.0	"			8.3	1556.1 ✓		
14.0	Lt			5.0	1559.4 ✓		
50.0	"			3.0	1561.4 ✓		

F. B. 446 Pg. 300 | Job No. 7991 | Division No. | Notes Red | Plotted J.A.L. | Profile No. B-1339

Survey of Sand Canyon Road Extension | Date | Date 7-29-37 | X-Sec. No. B-1339

Survey by C.V. Crumley | Notes C.V.C. | Notes Chkd J.A.L. | Checked Hammond

Indexed C. Johnson | Date 5-10-37 | Date 7-26-37 | Date 8-3-37

Form 307 5M 11-35

PLEASE RETURN TO
LOS ANGELES COUNTY SURVEYOR
700 HALL OF RECORDS

NOTE: ANY ADDITIONS OR CHANGES ON THIS SHEET MUST BE MADE OR CIRCLED IN RED INK, WITH DATE AND NAME OF PERSON MAKING CHANGE

Do not extend notes this side of this line

STATION	B. S.	H. I.	F. S.	ELEV.		
109+25.10 ℄	5.7	1561.1		1555.4	C.S. Mon ∡ Pt.	
30.0 Rt			7.0	1554.1		
50.0 "			6.5	1554.6		
12.0 Lt			5.0	1556.1		
50.0 "			2.8	1558.3		
110+00 ℄	5.7	1557.0		1551.3		
21.0 Rt			6.2	1550.8		
50.0 "			7.0	1550.0		
5.0 Lt			6.0	1551.0		
14.0 "			5.2	1551.8		
50.0 "			4.0	1553.0		
111+00 ℄	5.7	1553.8		1548.1		
18.0 Rt			6.5	1547.3		
50.0 "			7.0	1546.8		
14.0 Lt			6.0	1547.8		
50.0 "			4.0	1549.8		
111+44 ℄	5.7	1552.6		1546.9		
23.0 Rt			6.2	1546.4		
50.0 "			7.5	1545.1		
13.0 Lt			6.2	1546.4		
17.0 "			4.4	1548.2		

Profile No. 8-1339 Notes Red ____ Plotted J.A.C. Job No. 7991 Division No. ____ F.B. 4446 Pg. [illegible]
Date ____ Date 7-29-37 Survey of Sand Canyon Road Extension
X-Sec. No. 8-1339 Notes Checked J.A.C. Checked [illegible] and Survey by C.V. Crumley Notes C.V.C. Date 5-14-37
Date 7-26-37 Date 8-3-37 Map No. ____ Indexed A. C. Johnson

Form 307 5M 11-35

PLEASE RETURN TO
LOS ANGELES COUNTY SURVEYOR
700 HALL OF RECORDS

NOTE: ANY ADDITIONS OR CHANGES ON THIS SHEET MUST BE MADE OR CIRCLED IN RED INK, WITH DATE AND NAME OF PERSON MAKING CHANGE

Do not extend notes this side of this line

STATION		B. S.	H. I.	F. S.	ELEV.		
111+44	℄	5.7	1552.6		154[illegible]		
50.0	Lt			4.2	154[illegible].4		
112+44	℄	5.7	1538.8		1533.1		
10.0	Rt			6.2	153[illegible]		
50.0	"			7.0	153[illegible]		
15.0	Lt			5.5	153[illegible]		
50.0				2.4	153[illegible]		
113+00	℄	5.7	1535.8		153[illegible]		
25.0	Rt			6.0	152[illegible]		
50.0	"			6.0	152[illegible]		
22.0	Lt			5.2	153[illegible]		
50.0	"			5.4	153[illegible]		
114+00	℄	5.7	1534.9		152[illegible]		
19.0	Rt			6.6	152[illegible]		
25.0	"			6.0	152[illegible]		
34.0	"			8.0	152[illegible]		
50.0	"			8.8	152[illegible]		
21.0	Lt			6.0	152[illegible]		
50.0	"			5.0	152[illegible]		
115+00	℄	5.7	1534.4		1528.1		
50.0	R			7.2	152[illegible]		

F. B446 PG. 302 Job No. 7991 Division No. Notes Red. Plotted J.A.L. Profile No. B-1339
Survey of Sand Canyon Road Extension Date Date 7-29-37
Survey by C.V. Crumley Notes C.V.C. Notes Chkd J.A.L. Checked Hammond X-Sec. No. B-1339
Indexed A. C. Johnson Date 5-10-37 Date 7-26-37 Date 8-3-37

Form [illegible] 11-35

PLEASE RETURN TO
LOS ANGELES COUNTY SURVEYOR
700 HALL OF RECORDS

NOTE: ANY ADDITIONS OR CHANGES ON THIS SHEET MUST BE MADE OR CIRCLED IN RED INK, WITH DATE AND NAME OF PERSON MAKING CHANGE

Do not extend notes this side of this line

STATION	B. S.	H. I.	F. S.	ELEV.		
115+00 ℄	5.7	1534.4		1528.7		
32.0 Rt			7.5	1526.9		
26.0 "			6.0	1528.4		
21.0 Lt			5.0	1529.4		
50.0 "			4.6	1529.8		
116+00 ℄	5.7	1534.4		1528.7		
21.0 Rt			6.0	1528.4		
50.0 "			6.2	1528.2		
21.0 Lt			6.0	1528.4		
50.0 "			6.5	1527.9		
117+00 "	5.7	1532.3		1526.6		
50.0 Rt			6.2	1526.1		
25.0 "			5.7	1526.6		
19.0 Lt			5.4	1526.9		
41.0 "			4.6	1527.7		
60.0 "			3.0	1529.3		
117+40 ℄	5.7	1536.5		1530.8		
50.0 Rt			10.0	1526.5		
28.0 "			9.4	1527.1		
13.0 "			8.0	1528.5		
5.0 "			8.8	1527.7		

Profile [illegible]/339 Notes Red. Notted J.A.L. Job No. 2591 Division No. F.B. 446 Pg. [illegible]
Date Date 7-29-37 Survey of Sand Canyon Road Extension
X-Sec. Notes Chkd. J.A.L. Checked [illegible] Survey by C.V. Crumley Notes C.V.C. Date 5-[illegible]-37
[illegible]/339 Date 7-26-37 Date 8-3-37 Map No. Indexed A. C. Johnson

Form 307 5M 11-35

PLEASE RETURN TO
LOS ANGELES COUNTY SURVEYOR
700 HALL OF RECORDS

NOTE: ANY ADDITIONS OR CHANGES ON THIS SHEET MUST BE MADE OR CIRCLED IN RED INK, WITH DATE AND NAME OF PERSON MAKING CHANGE

Do not extend notes this side of this line

STATION	B. S.	H. I.	F. S.	ELEV.		
117+40 ℄	5.7	1536.5		1530.8		
5.0 Lt			6.7	1529.8		
12.0 "			6.5	1530.0		
16.0 "			3.4	1533.1		
50.0 "			5.5	1531.0		
117+72.0 ℄	5.7	1533.4		1527.7		
25.0 Rt			6.0	1527.4		
50.0 "			6.5	1526.9		
13.0 Lt			5.4	1528.0		
20.0 "			6.0	1527.4		
50.0 "			4.0	1529.4		
118+00 ℄	5.7	1533.7		1528.0		
10.0 R			5.8	1527.9		
35.0 "			3.0	1530.7		
50.0 "			5.0	1528.7		
21.0 Lt			4.3	1529.4		
50.0 "			5.0	1528.7		
118+44 ℄	5.7	1537.0		1531.3		
50.0 Rt			9.0	1528.0		
5.0 "			7.4	1527.6		

F. B. 446 Pg. 304 Job No. 7991 Division No. Notes Red. Plotted J.A.L. Profile No. B-1339
Survey of Sand Canyon Road Extension Date Date 7-28-37 X-Sec. No. B-1339
Survey by C.V. Crundley Notes C.V.C. Notes Chkd. J.A.L. Checked [illegible]
Indexed A. C. Johnson Date 5-10-37 Date 7-26-37 Date 8-3-37

Form 307 5M 11-35

PLEASE RETURN TO
LOS ANGELES COUNTY SURVEYOR
700 HALL OF RECORDS

NOTE: ANY ADDITIONS OR CHANGES ON THIS SHEET MUST BE MADE OR CIRCLED IN RED INK, WITH DATE AND NAME OF PERSON MAKING CHANGE

Do not extend notes this side of this line

STATION	B. S.	H. I.	F. S.	ELEV.		
118+44 ℄	5.7	1537.0		1531.3		
4.0 Lt			7.8	1529.2		
20.0 "			8.0	1529.0		
50.0 "			7.8	1529.2		
119+00 ℄	5.7	1535.4		1529.7		
25.0 Rt			6.3	1529.1		
50.0 "			6.0	1529.4		
22.0 Lt			6.0	1529.4		
42.0 "			5.0	1530.4		
50.0 "			5.2	1530.2		
120+00 ℄	5.7	1536.0		1530.3		
25.0 Rt			5.3	1530.7		
50.0 "			5.4	1530.6		
21.0 Lt			6.0	1530.0		
50.0 "			5.5	1530.5		
120+95 ℄	5.7	1538.2		1532.5		
23.0 Rt			5.5	1532.7		
50.0 "			5.5	1532.7		
22.0 Lt			6.0	1532.2		
50. "			4.6	1533.6		

Profile No. B-1339 Notes Bad ____ Plotted J.A.L. Job No. 7991 Division No. ____ F.B. 446 Page ____
Date ____ Date 7-29-37 Survey of Sand Canyon Road Extension
X-Sec. No. B-1339 Notes Chkd J.A.L. Checked [illegible] Survey by C.V. Crumley Notes C.V.C. Date 5-[illegible]-37
Date 7-26-37 Date 7-1-37 Map No. ____ Indexed A. C. Johnson

Form 307 5M 11-35

PLEASE RETURN TO
LOS ANGELES COUNTY SURVEYOR
700 HALL OF RECORDS

NOTE: ANY ADDITIONS OR CHANGES ON THIS SHEET MUST BE MADE OR CIRCLED IN RED INK, WITH DATE AND NAME OF PERSON MAKING CHANGE

Do not extend notes this side of this line

STATION	B. S.	H. I.	F. S.	ELEV.		
121+70 ℄	5.7	1540.1 ✓		153[illegible] ✓		
50.0 Rt			6.3	153[illegible] ✓		
25.0 "			6.3	153[illegible] ✓		
21.0 Lt			6.0	153[illegible] ✓		
50.0 "			6.2	153[illegible] ✓		
122+60 ℄	5.7	1541.3 ✓		153[illegible] ✓		
20.0 Rt			5.2	153[illegible] ✓		
50.0 "			5.0	1530.3 ✓		
21.0 Lt			5.2	153[illegible] ✓		
50.0 "			5.6	153[illegible] ✓		
123+25 ℄	5.7	1542.4 ✓		153[illegible] ✓		
21.0 Rt			5.0	153[illegible] ✓		
50.0 "			5.0	153[illegible] ✓		
43.0 Lt			5.2	153[illegible] ✓		
50.0 "			6.0	153[illegible] ✓		
123+45.29					End of Job At ℄ Soledad Canyon Rd. See Pg. 209	

Profile No. B-1339
X-Sec. No. B-1339
Plotted J.A.L. Date 7-29-37
Checked [illegible] Date 8-3-37
Notes Red Date
Notes Chkd J.A.L. Date 7-26-37
Division No.
Job No. 7991
Pg. 306
Survey of Sand Canyon Road Extension
Survey by C.V.Crumley
Notes C.V.C. Date 5-10-37
Indexed by C. Johnson

Notes Ck'd by		Survey of SAND CN EXT	F.B. 446 Pg. 307
Map No. B-736		W. O. 7991 Tape No 67 St'd ___ or.	
Office Work White		Surveyed by F.C. HOWARD	
Checked McPherson		Notes F.C.H. Date 8/25/38	
Date Feb 1938		Indexed A. C. Johnson 8-31-38	

SURVEY OF 5' easement for proposed culvert at Sta. 61+75.92 on Sand Cn Extension.

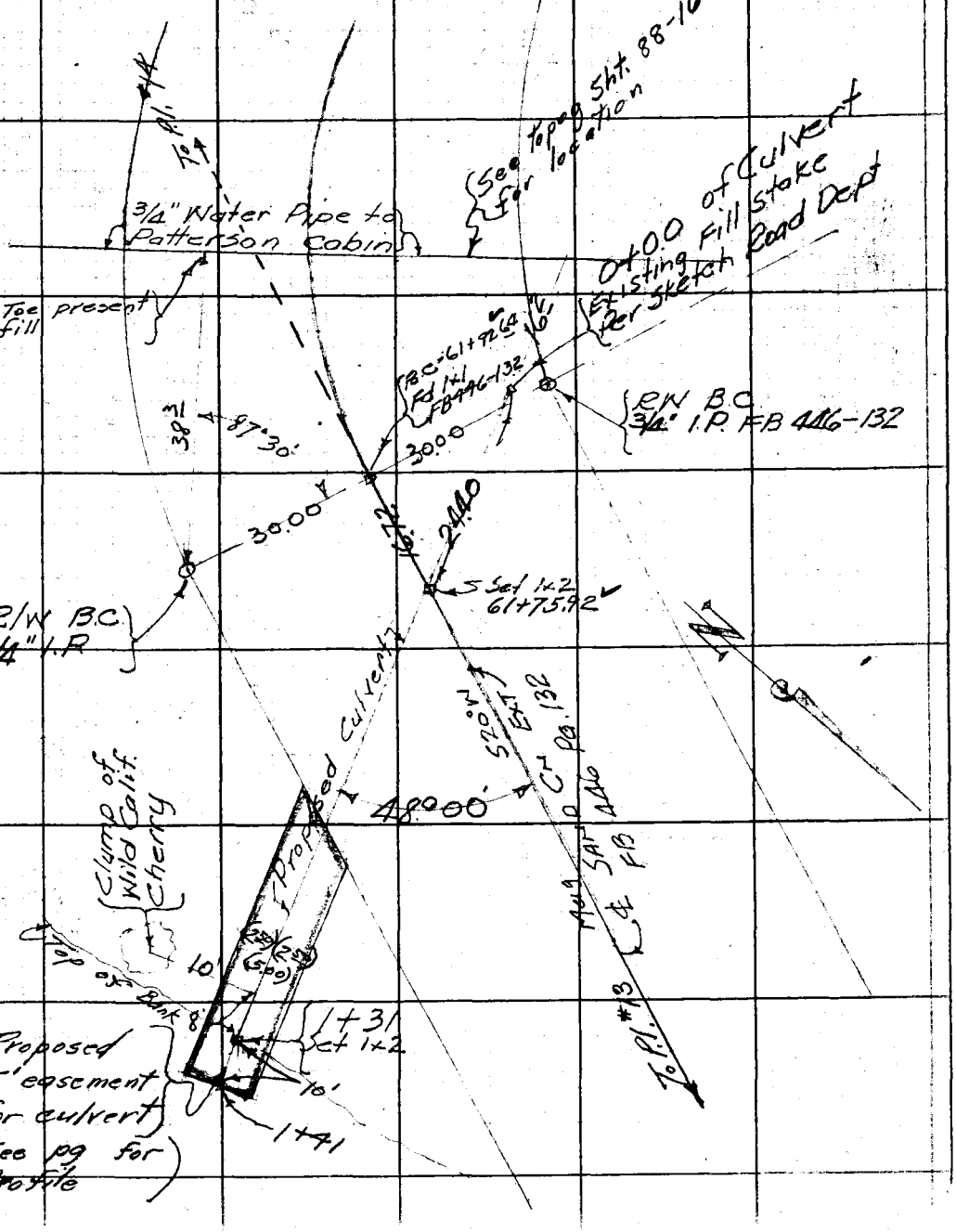

Notes: ANY ADDITIONS OR CHANGES ON THIS SHEET MUST BE MADE OR CIRCLED IN Red Ink WITH DATE AND NAME OF PERSON MAKING CHANGE.

Do not extend notes this side of this line

RETURN TO
LOS ANGELES COUNTY SURVEYOR
700 HALL OF RECORDS

FORM 247 5M 2-34

FM 11-35

PLEASE RETURN TO
LOS ANGELES COUNTY SURVEYOR
700 HALL OF RECORDS

NOTE: ANY ADDITIONS OR CHANGES ON THIS SHEET MUST BE MADE OR CHECKED IN RED INK, WITH DATE AND NAME OF PERSON MAKING CHANGE

Do not extend notes this side of this line

STATION	B. S.	H. I.	F. S.	ELEV.		
	PROFILE OF PROPOSED CULVERT ON SAND CN EXT ROAD AT PATTERSON PLACE					
	3.48	1707.68		1704.2	Elev. 1704.2 Per F.B. 446 Pg 201 B.C. 61+92.64 Fd 1x1	F.B. 446 Pg 132
-0+16.2			4.7	03.0	3/4" UP	
0+00			1.4	06.3		
+20			1.5	06.2		
Int ℄ +24.4			1.3	06.4		
+57			6.2	01.5	Toe fill	
+70			7.2	1700.5		
+90			8.0	1699.7		
1+10			10.6	97.1		
+31			12.1	95.6	Top of bank (1x2)	
+41			17.0	90.7	On slope of bank	
			12.2	95.5	Top 3/4" Water pipe bot fill E. Side of road.	

Notes Plotted ____ Job No. ____ Division No. ____ F. B. 446 Pg. 309
Date ____ Date ____ Survey of SAND CN EXT
Notes Chkd ____ Checked ____ Survey by F.C. Howard Notes F.C.H. Date 3/25/38
Date ____ Date ____ Map No. ____ Indexed A. C. Johnson Date ____