Notes Ck'd by _____
Map No. _____
Office Work _____
Checked _____
Date _____

Survey of _____
W. O. _____ Tape No. _____ St'd _____ °F.
Surveyed by _____
Notes _____ Date _____
Indexed _____

F.B. _____ PG. _____

A48

FORM 847 10M 8-51

F.B. 448 Pg Index

F.B. 448

PAGES: Index, 1 to 23 incl., , 25 to 47 incl.,
, 53 to 72 incl.,
,81 to 149 incl., ,151 to 185 incl.,
, 187 to 239 incl., ,241 to 267 incl.
,269

RETURN TO
LOS ANGELES COUNTY SURVEYOR
700 HALL OF RECORDS

Do not extend notes this side of this line

Note: ANY ADDITIONS OR CHANGES ON THIS SHEET MUST BE MADE OR CIRCLED IN Red Ink. WITH DATE AND NAME OF PERSON MAKING CHANGE.

Date _____ Notes by _____ Chief Party _____ F.B. 448 Pg. 1

Platted by	W. O. No. 995 D. S. O. No.
Date	Location Coyote Creek Diag.
Map No.	Surveyed by L. D. Moore
Platting C'k'd by	Date Oct. 29, 1930
Date	Indexed A. C. Johnson

Notes: ANY ADDITIONS OR CHANGES ON THIS SHEET MUST BE MADE OR CIRCLED IN Red. WITH DATE AND NAME OF PERSON MAKING CHANGE.

Do not extend notes this side of this line

RETURN TO LOS ANGELES COUNTY SURVEYOR

COYOTE CREEK DIAGONAL

W.O. 995

DIVISION 1 & 2

ALIGNMENT NO. 1

ANAHEIM & HATHAWAY STREETS TO A.T. & S.F. RY.

Coyote Creek Diagonal

	Pages
Index	1-4
Div. 1 - Anaheim Rd to Main & Carson Center Line Control	7-11
Div 2- Main to Center St. Center Line Control	12-18
Div 1 - Anaheim Rd to Main St C.L. & Int. Sts.	19-47
Div 1 - " " Topog	53-58
Div 2- Main to Center St C.L. & Int. Sts	59-72
Div 2 " " Topog	81-115
Div 2 - Route 2 - Centralia to Rancho Line. C.L.	116-117
Div 2 - Route 2- Main to Dohn Rd.	118-122
Div 1- Route 2- State St. to Center St. C.L. & Int. Sts.	123-166
Div 2- Route 2- San Gabriel River to Westminister & Center St. C.L.	167-186
Div. 1&2- Route 2 - Topog.	187-239
Div. 1&2- Route 3- State & Ximeno to Century Blvd. Topog.	241-267

F.B. ____ PG. 2 ____ Chief Party ____ Notes by ____ Date ____

INDEX CON'T BOT. PG. 3

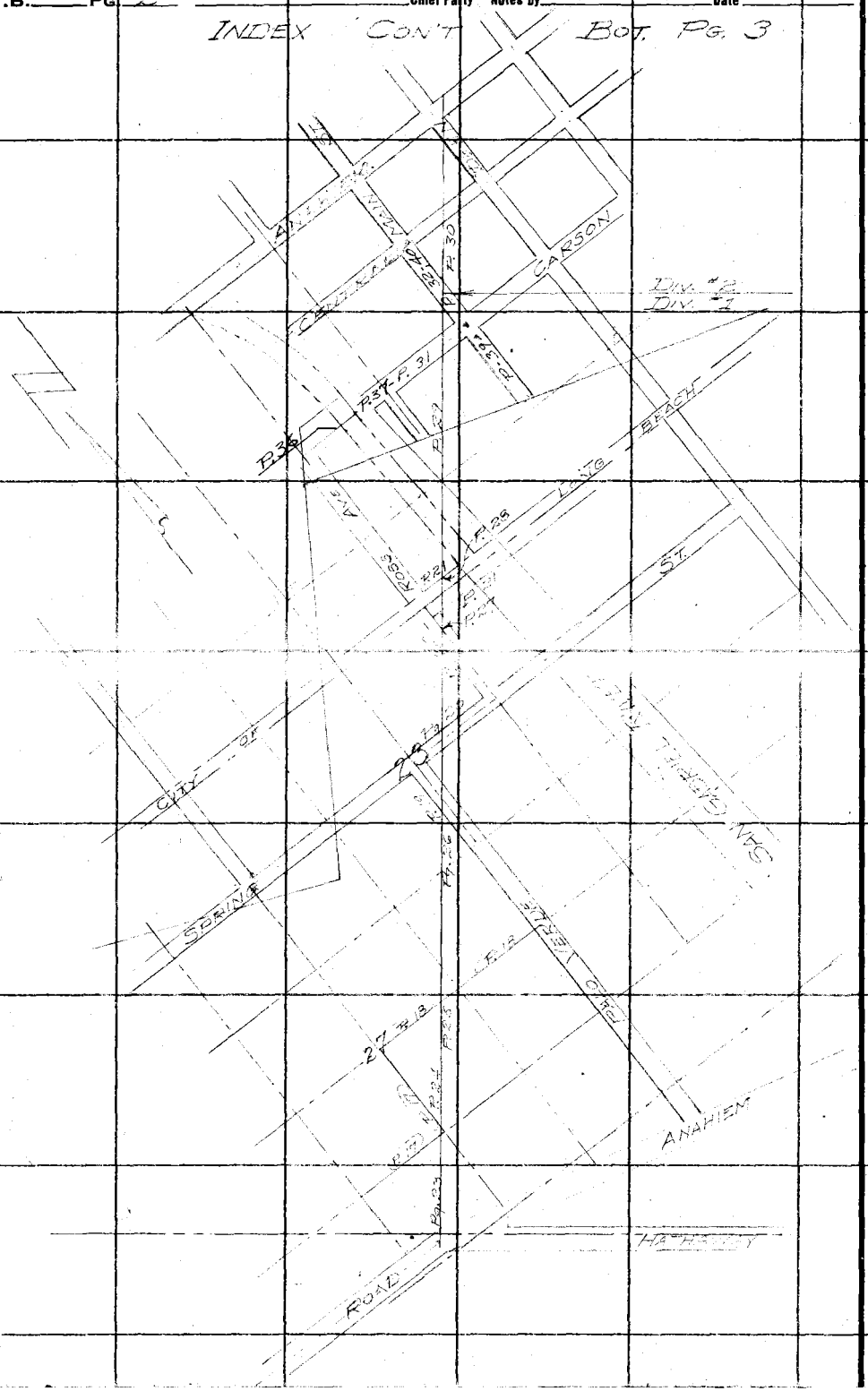

RETURN TO
LOS ANGELES COUNTY SURVEYOR

Do not extend notes this side of this line

Note: ANY ADDITIONS OR CHANGES ON THIS SHEET MUST BE MADE OR CIRCLED IN Red. WITH DATE AND NAME OF PERSON MAKING CHANGE.

Date _____ Notes by _____ Chief Party Graber F.B. 448 PG. 3

Platted by _____	W. O. No. 995 D. S. O. No. _____
Date _____	Location Coyote Creek Rd
Map No. _____	Surveyed by Graber
Platting C'k'd by _____	Date _____
Date _____	Indexed A. C. Johnson 1-2-30

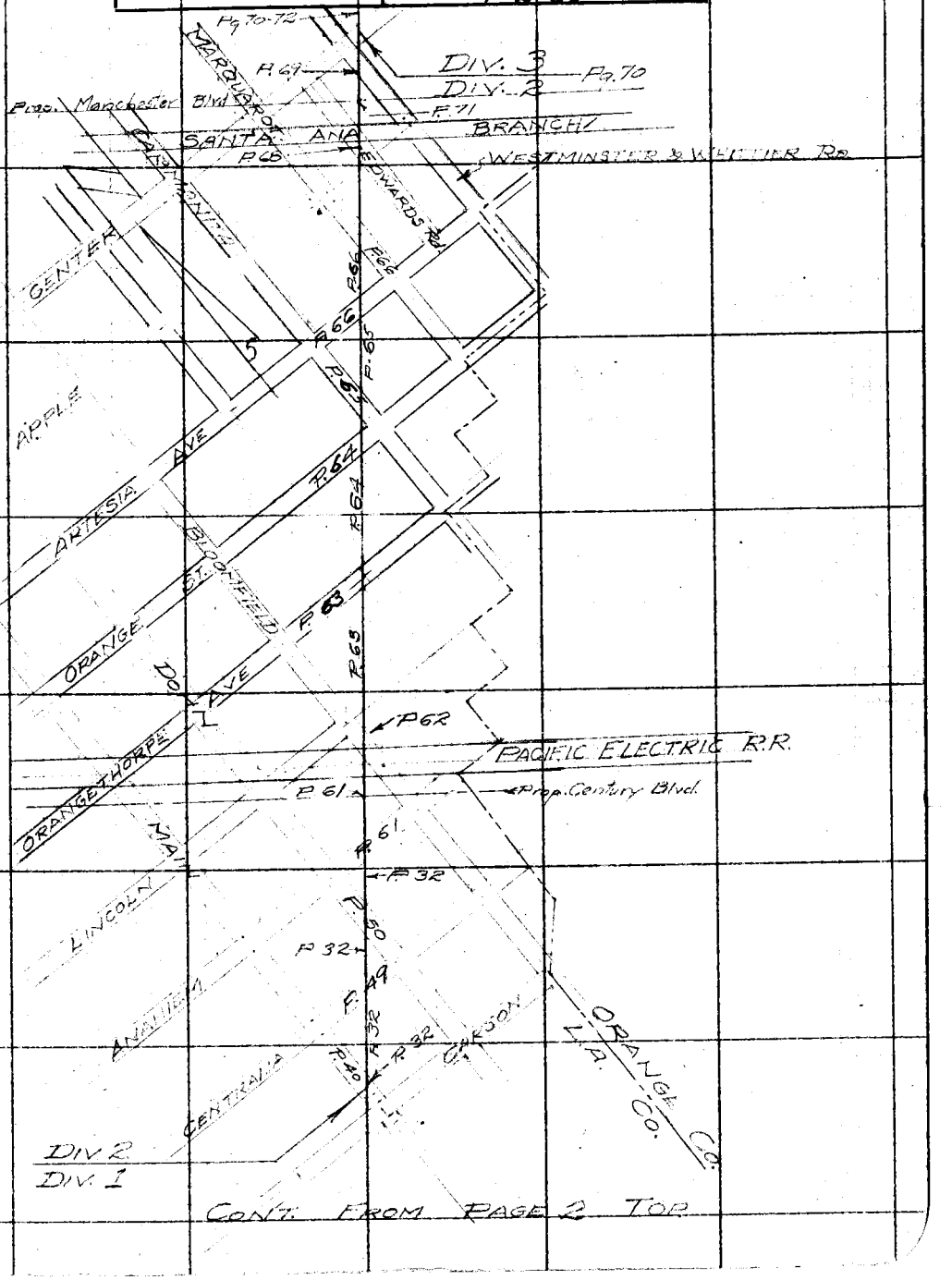

CONT. FROM PAGE 2 TOP

Note: ANY ADDITIONS OR CHANGES ON THIS SHEET MUST BE MADE OR CIRCLED IN Red. WITH DATE AND NAME OF PERSON MAKING CHANGE.

Do not extend notes this side of this line

RETURN TO
LOS ANGELES COUNTY SURVEYOR

F.B. ____ PG. A ____ Chief Party ____ Notes by ____ Date ____

Division #1

Control Point Data -	Pages 7-11
Center line Data & Intersections	19-47 Inc.
Topography - Imp. Locations	53-58 Inc.

Division #2

Control Point Data -	11-13
Center line Data & Intersections	14-22
Topography - Imp. Locations	8

RETURN TO
LOS ANGELES COUNTY SURVEYOR

Do not extend notes this side of this line

Note: ANY ADDITIONS OR CHANGES ON THIS SHEET MUST BE MADE OR CIRCLED IN Red. WITH DATE AND NAME OF PERSON MAKING CHANGE.

Date _____ Notes by Moore Chief Party Moore F.B. 448 Pg. 7

Platted by	W. O. No. 995 U. S. G. No.
Date	Location Coyote Creek Diag
Map No.	Surveyed by L. D. Moore
Platting C'k'd by	Date Oct 1930
Date	Indexed C. Johnson

12-17-30

Notes: ANY ADDITIONS OR CHANGES ON THIS SHEET MUST BE MADE IN CIRCLED #. Red. WITH DATE AND NAME OF PERSON MAKING CHANGE.

Do not extend notes this side of this line

RETURN TO LOS ANGELES COUNTY SURVEYOR

COYOTE CREEK DIAGONAL

CENTER LINE CONTROL

FROM

ANAHEIM STREET

TO

A.T. + S.F. RAILROAD

W.O # 995

Party

Moore
Blanchard
Cole
Taylor
Ford
Zeltmyer

Oct 26, 1930 — Nov 7 - 1930

F.B. 448 Pg. 8 Moore Chief Party Notes by Moore Date 10-29-30

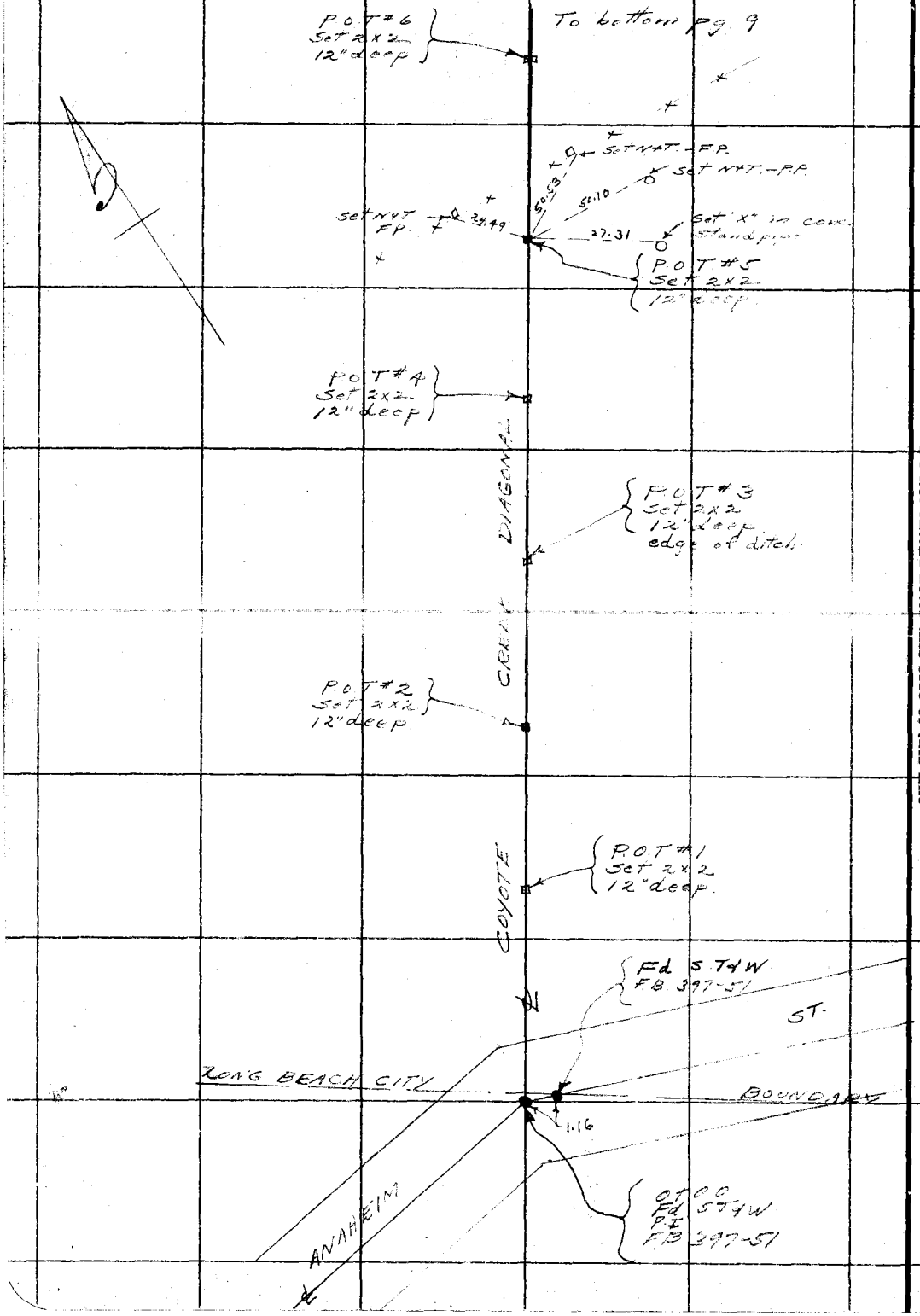

RETURN TO
LOS ANGELES COUNTY SURVEYOR
Do not extend notes this side of this line

Notes: ANY ADDITIONS OR CHANGES ON THIS SHEET MUST BE MADE OR CIRCLED IN Red. WITH DATE AND NAME OF PERSON MAKING CHANGE.

Date 10-29-30 Notes by Moore Chief Party Moore F.B. 448 PG. 9

Platted by	W. O. No. 995 D. S. O. No.
Date	Location Coyote Creek Diag
Map No.	Surveyed by L. D. Moore
Platting C'k'd by	Date 10-29-30
Date	Indexed A. C. Johnson

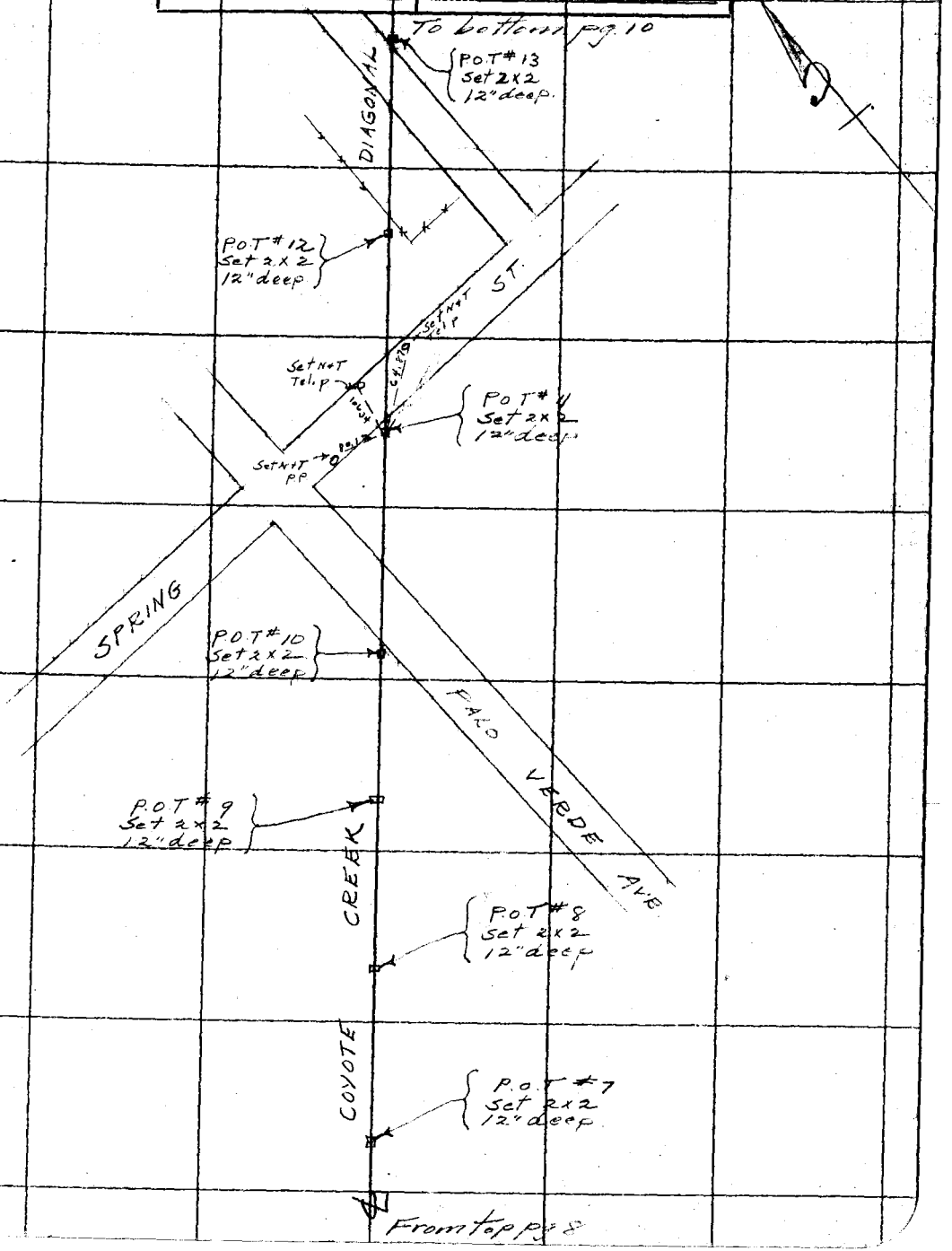

Note: ANY ADDITIONS OR CHANGES ON THIS SHEET MUST BE MADE OR CIRCLED IN Red. WITH DATE AND NAME OF PERSON MAKING CHANGE.

Do not extend notes this side of this line

RETURN TO
LOS ANGELES COUNTY SURVEYOR

F.B. 448 PG. 10 Moore Chief Party Notes by Moore Date 10-30-30

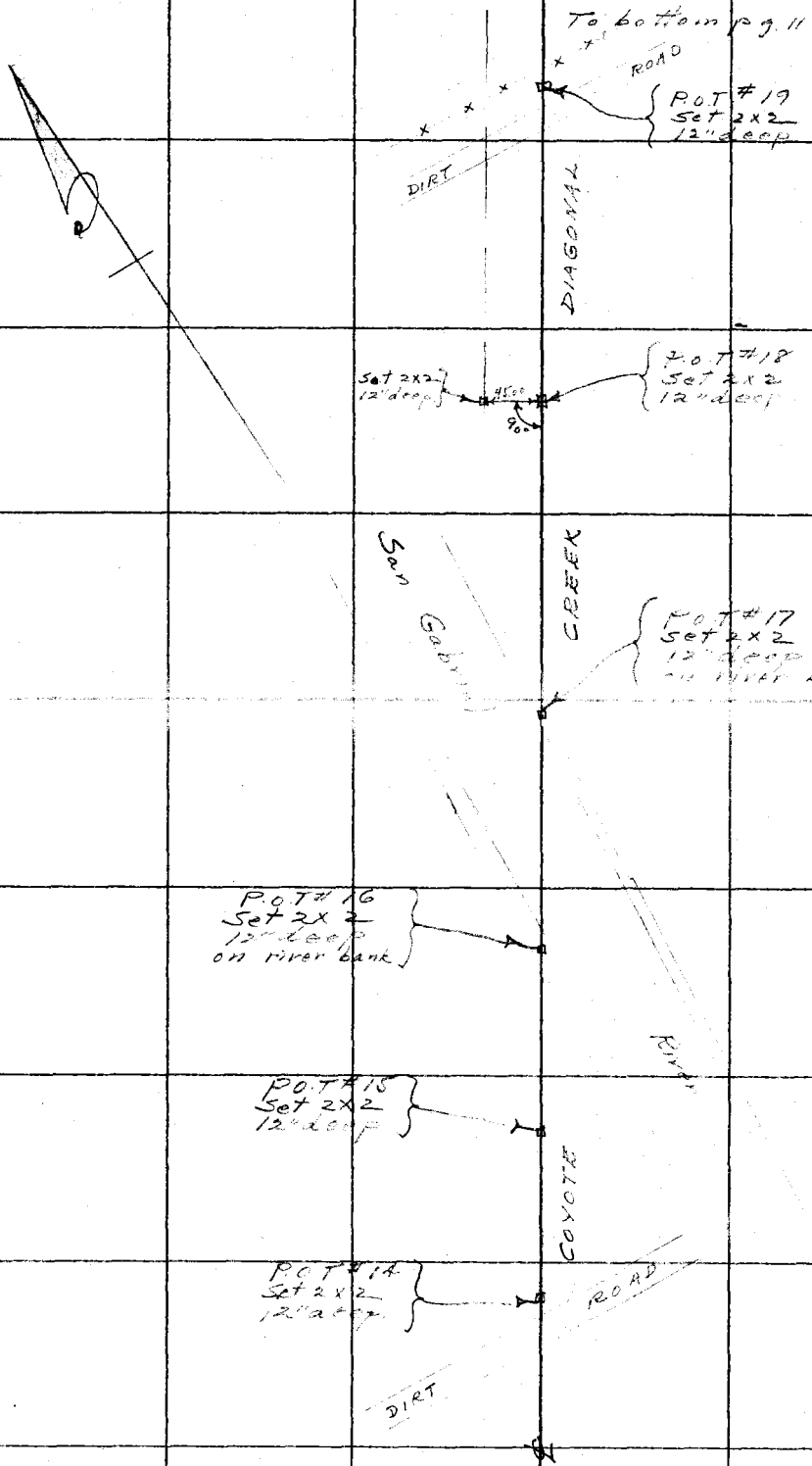

RETURN TO
LOS ANGELES COUNTY SURVEYOR

Do not extend notes this side of this line

Note: ANY ADDITIONS OR CHANGES ON THIS SHEET MUST BE MADE OR CIRCLED IN Red. WITH DATE AND NAME OF PERSON MAKING CHANGE.

Date 10-30-30 Notes by Moore Chief Party Moore F.B. 448 PG. 11

Platted by	W. O. No. 995 D. S. O. No.
Date	Location Coyote Cr. Diag.
Map No.	Surveyed by L. D. Moore
Platting C'k'd by	Date 10-30-30
Date	Indexed A. C. Johnson

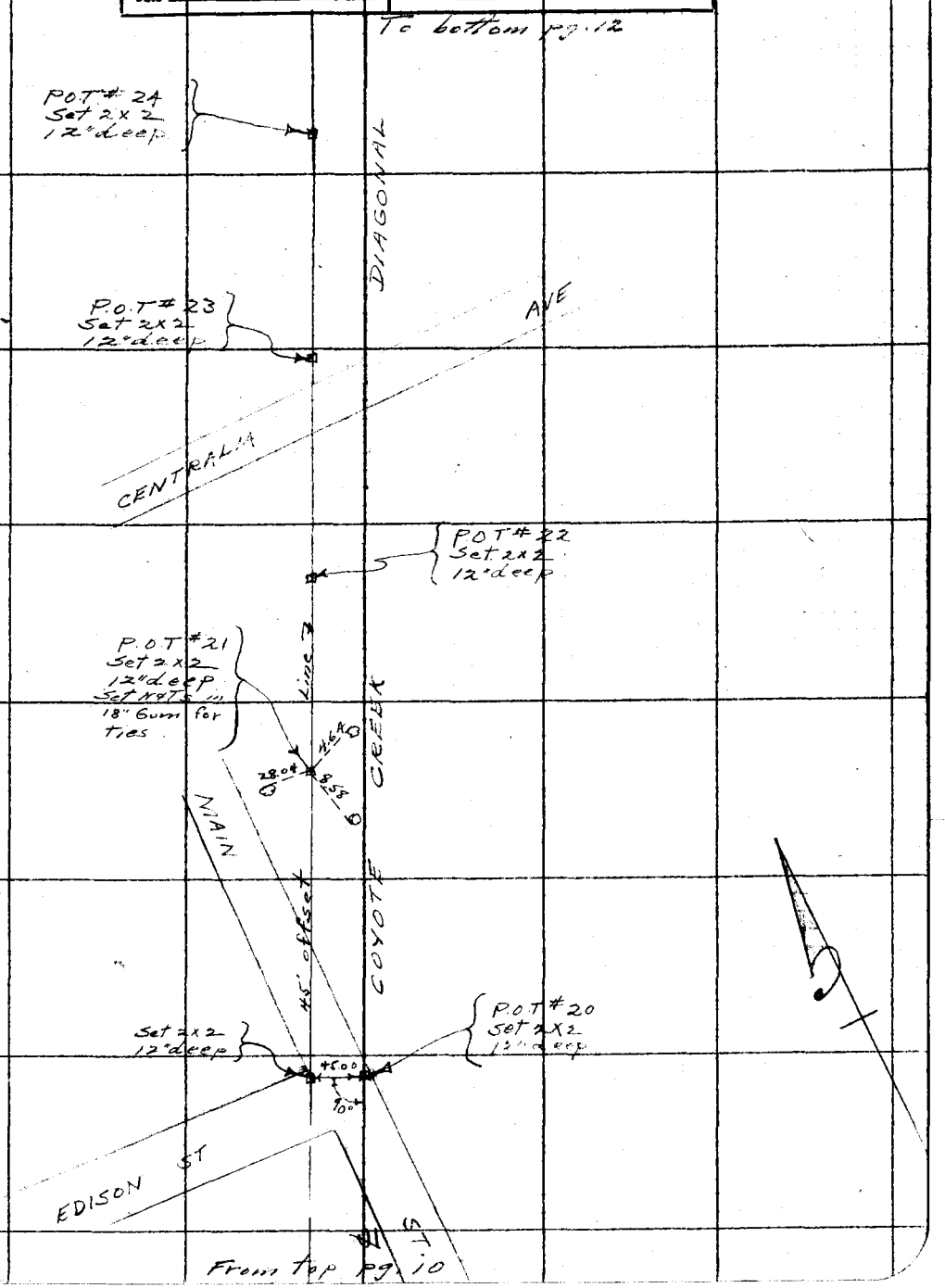

Note: ANY ADDITIONS OR CHANGES ON THIS SHEET MUST BE MADE OR CIRCLED IN Red. WITH DATE AND NAME OF PERSON MAKING CHANGE.

Do not extend notes this side of this line

RETURN TO
LOS ANGELES COUNTY SURVEYOR

F.B. 448 PG. 12 Moore Chief Party Notes by Moore Date 11-1-30

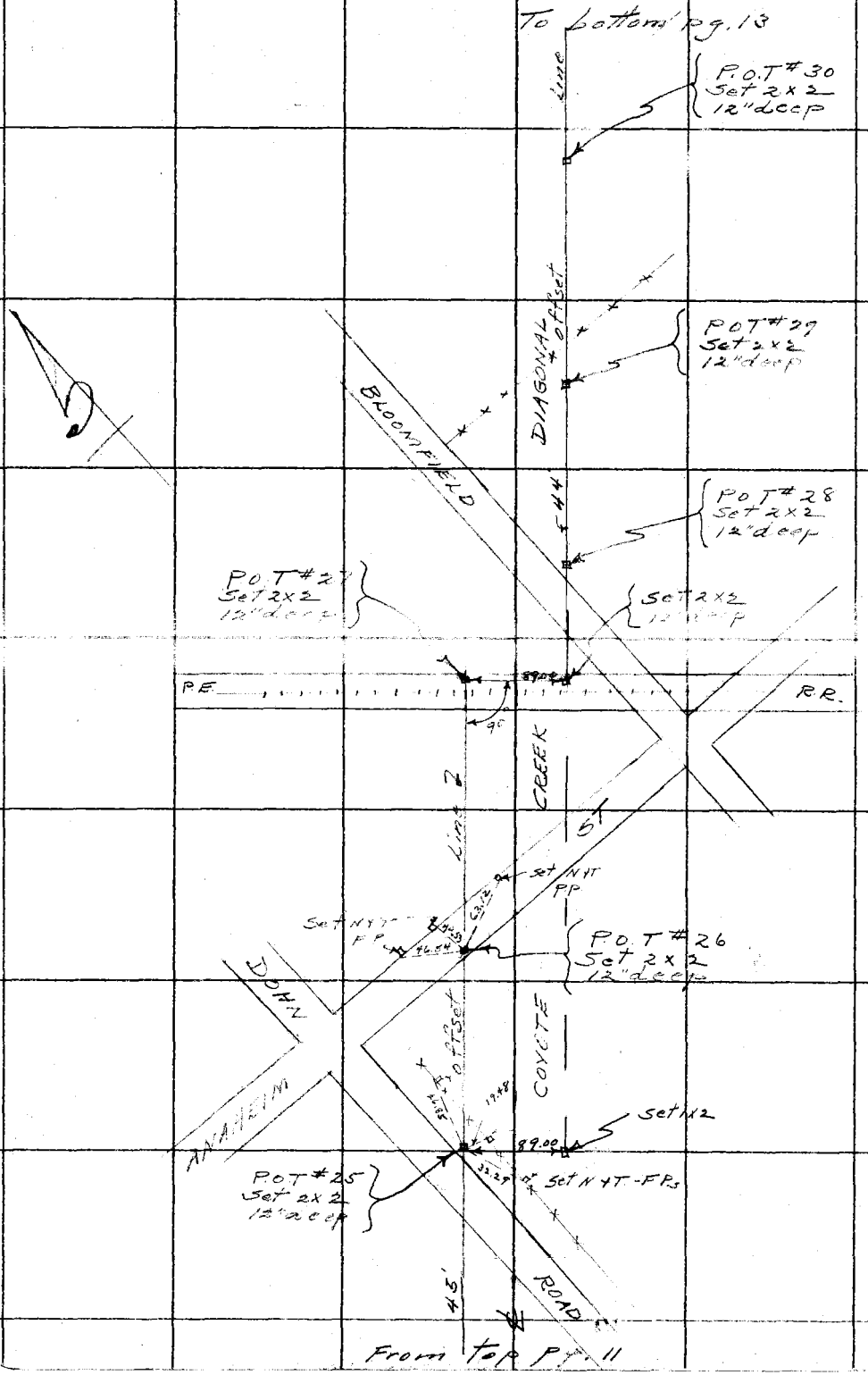

RETURN TO
LOS ANGELES COUNTY SURVEYOR
Do not extend notes this side of this line

Notes: ANY ADDITIONS OR CHANGES ON THIS SHEET MUST BE MADE OR CIRCLED IN Red. WITH DATE AND NAME OF PERSON MAKING CHANGE.

Date 11-1-30 Notes by Moore Chief Party Moore F.B. 448 Pg. 13

Platted by	W. O. No. 985 D. S. O. No.
Date	Location Coyote Cr Diag
Map No.	Surveyed by L. D. Moore
Platting C'k'd by	Date 11-1-30
Date	Indexed A. C. Johnson

To bottom pg. 14

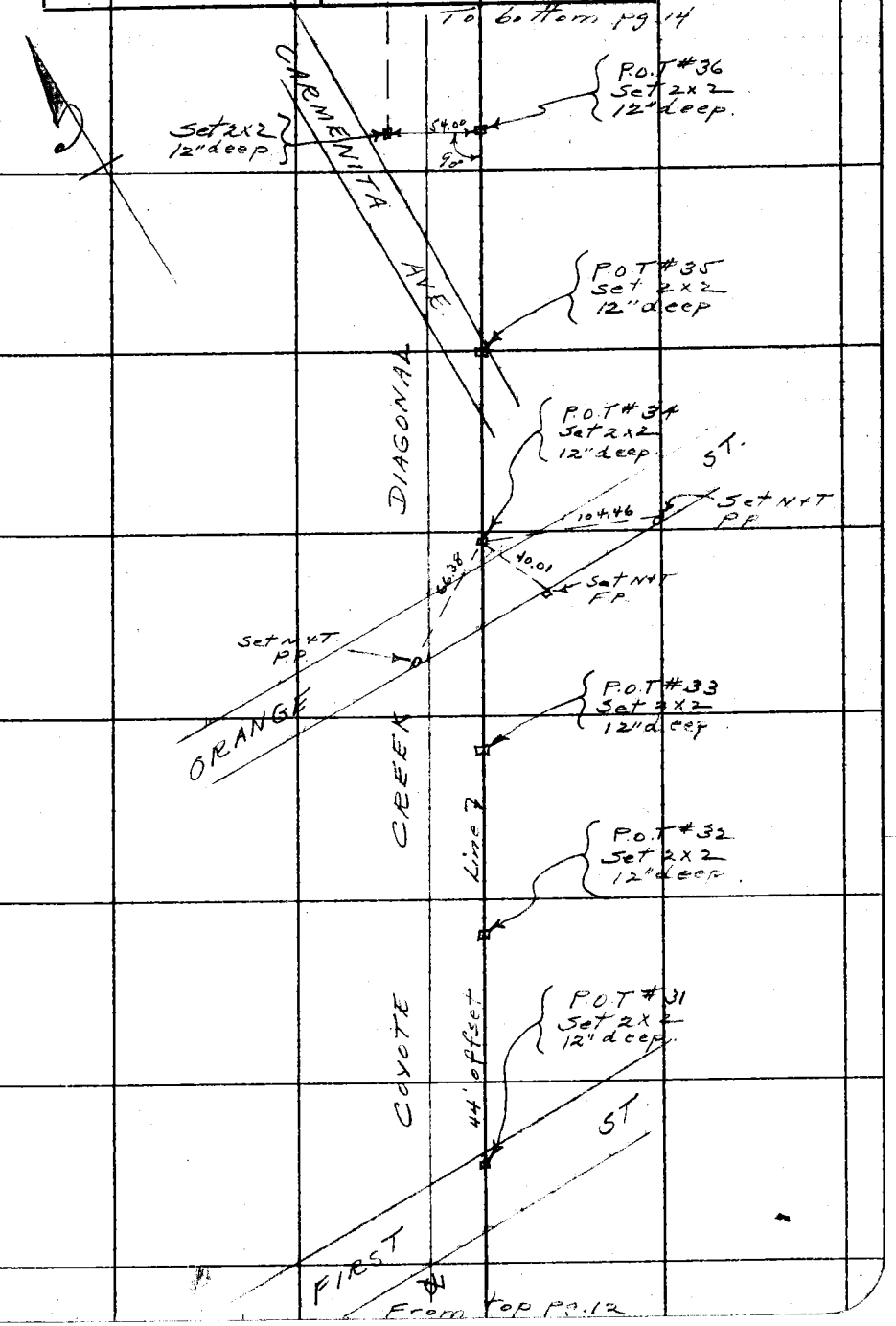

From top pg. 12

RETURN TO LOS ANGELES COUNTY SURVEYOR

Note: ANY ADDITIONS OR CHANGES ON THIS SHEET MUST BE MADE OR CIRCLED IN Red. WITH DATE AND NAME OF PERSON MAKING CHANGE.

Do not extend notes this side of this line

F.B. 448 Pg. 14 Moore Chief Party Notes by Moore Date 11-5-30

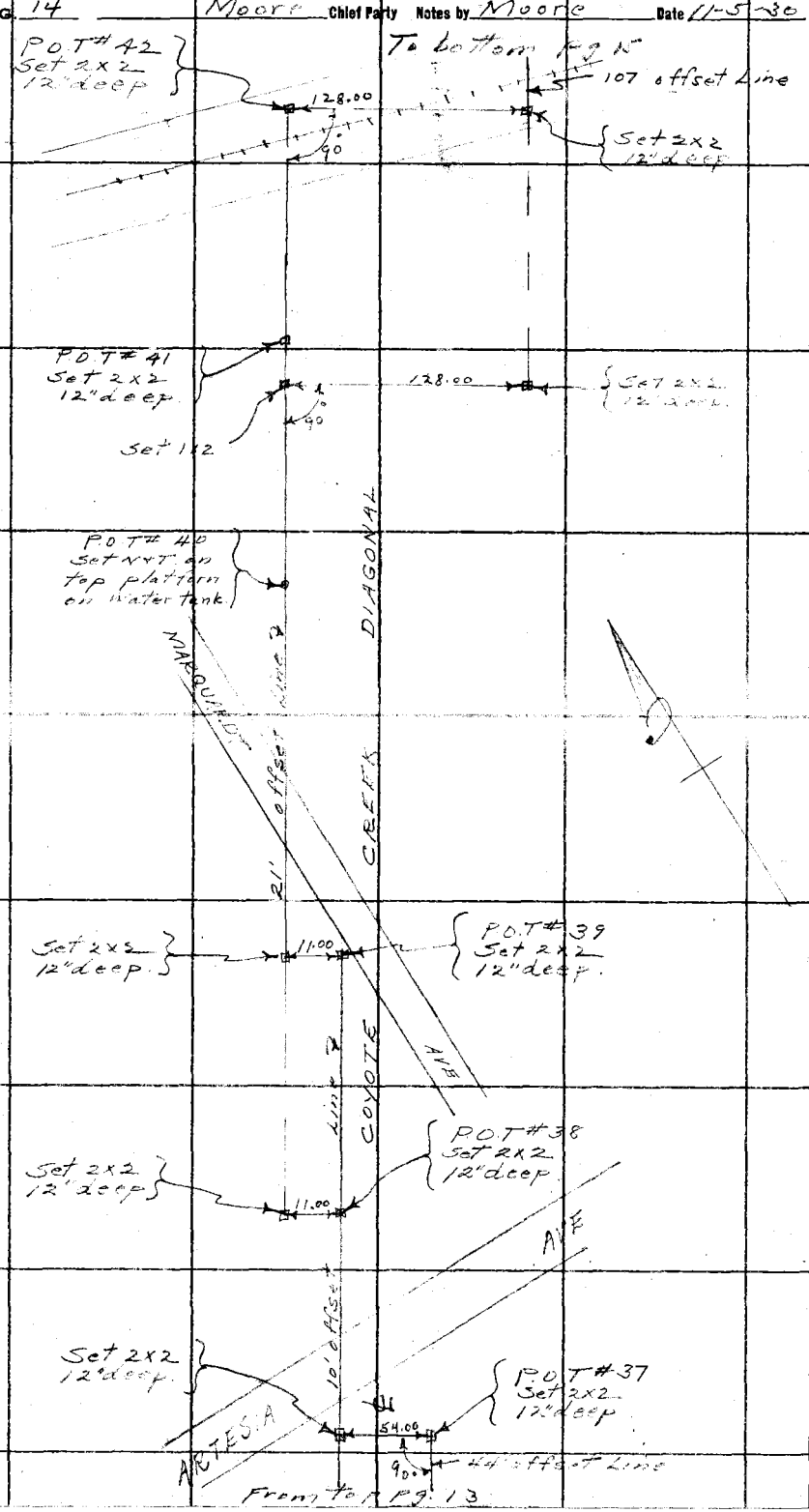

RETURN TO
LOS ANGELES COUNTY SURVEYOR

Do not extend notes this side of this line

Notes. ANY ADDITIONS OR CHANGES ON THIS SHEET MUST BE MADE OR CIRCLED IN Red. WITH DATE AND NAME OF PERSON MAKING CHANGE.

Date 11-6-30 Notes by Moore Chief Party Moore F.B. 448 Pg. 15

Platted by	W. O. No. 995 D. S. D. No.
Date	Location Coyote Creek Diag
Map No.	Surveyed by L. D. Moore
Platting C'k'd by	Date 11-6-30
Date	Indexed A. C. Johnson

Notes: ANY ADDITIONS OR CHANGES ON THIS SHEET MUST BE MADE OR CIRCLED IN Red. WITH DATE AND NAME OF PERSON MAKING CHANGE.

Do not extend notes this side of this line

RETURN TO LOS ANGELES COUNTY SURVEYOR

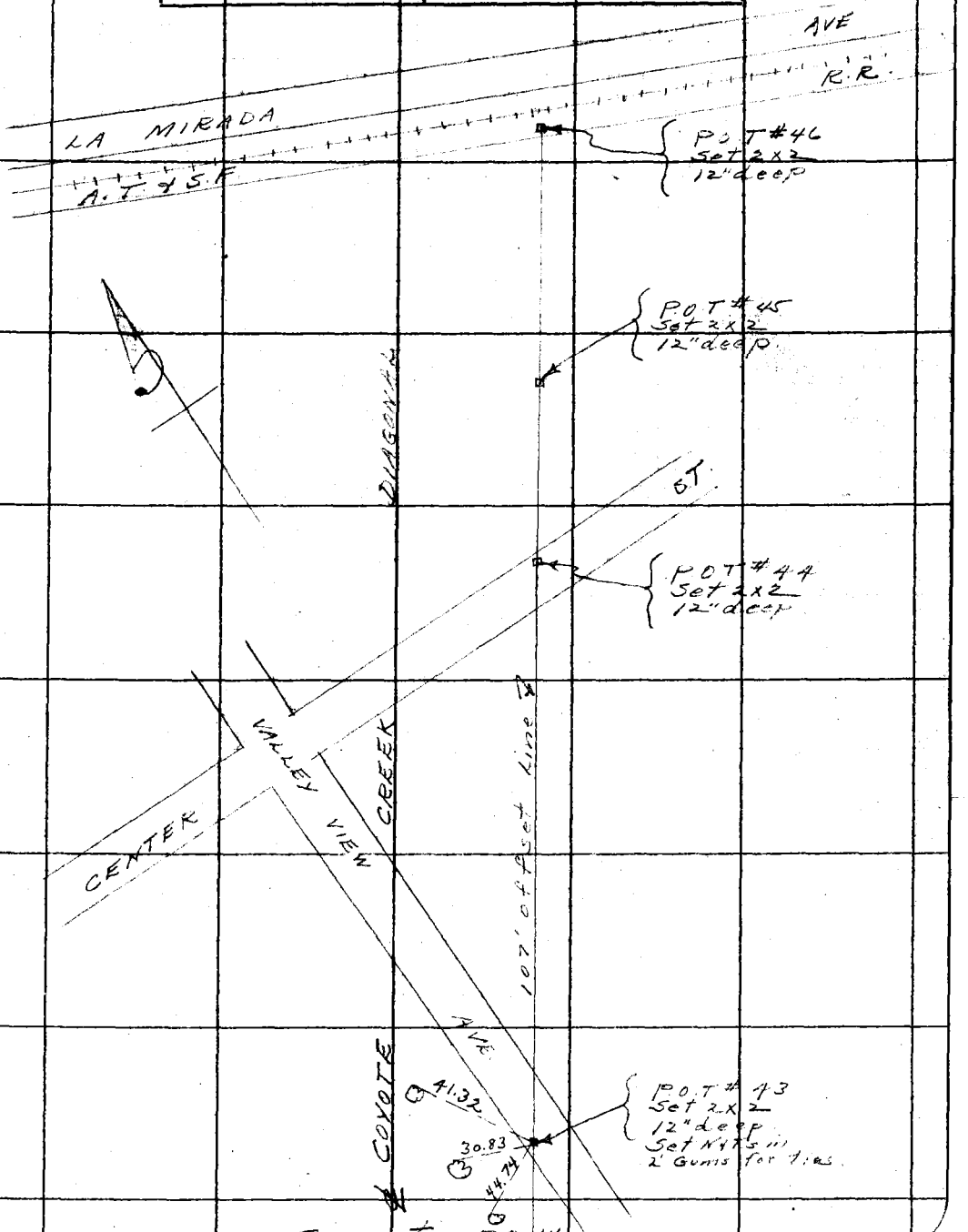

F.B. 448 PG. 16 Moore Chief Party Notes by Moore Date 11-7-30

To Bottom pg. 17

Preliminary Topography.

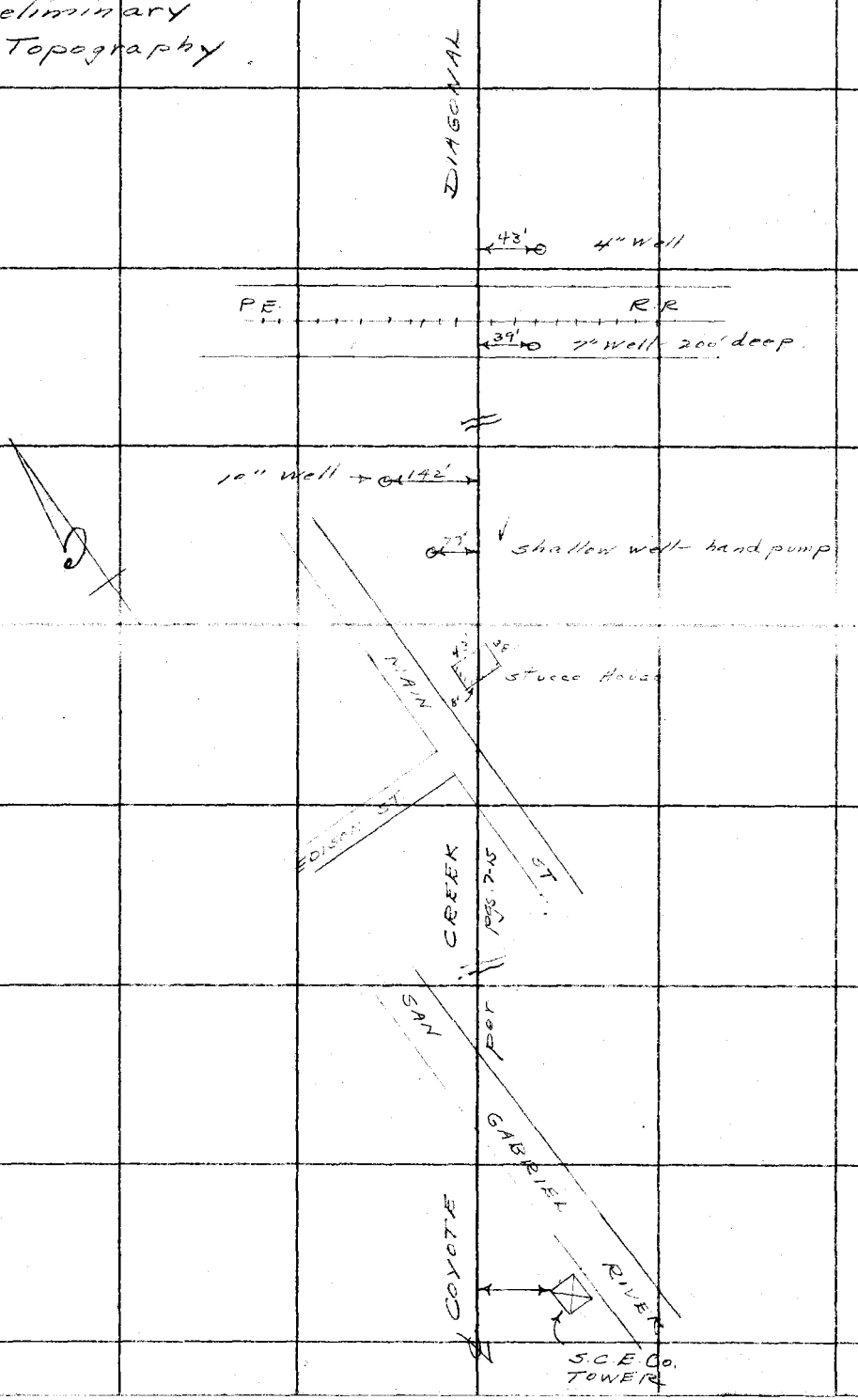

RETURN TO
LOS ANGELES COUNTY SURVEYOR

Do not extend notes this side of this line

Notes: ANY ADDITIONS OR CHANGES ON THIS SHEET MUST BE MADE OR CIRCLED IN Red. WITH DATE AND NAME OF PERSON MAKING CHANGE.

Date N-7-30 Notes by Moore Chief Party Moore F.B. 448 Pg. 17

Platted by	W. O. No. 995 D. S. O. No.
Date	Location Coyote Creek Drng
Map No.	Surveyed by L. D. Moore
Platting C'k'd by	Date N-7-30
Date	Indexed A. C. Johnson

To bottom pg. 18

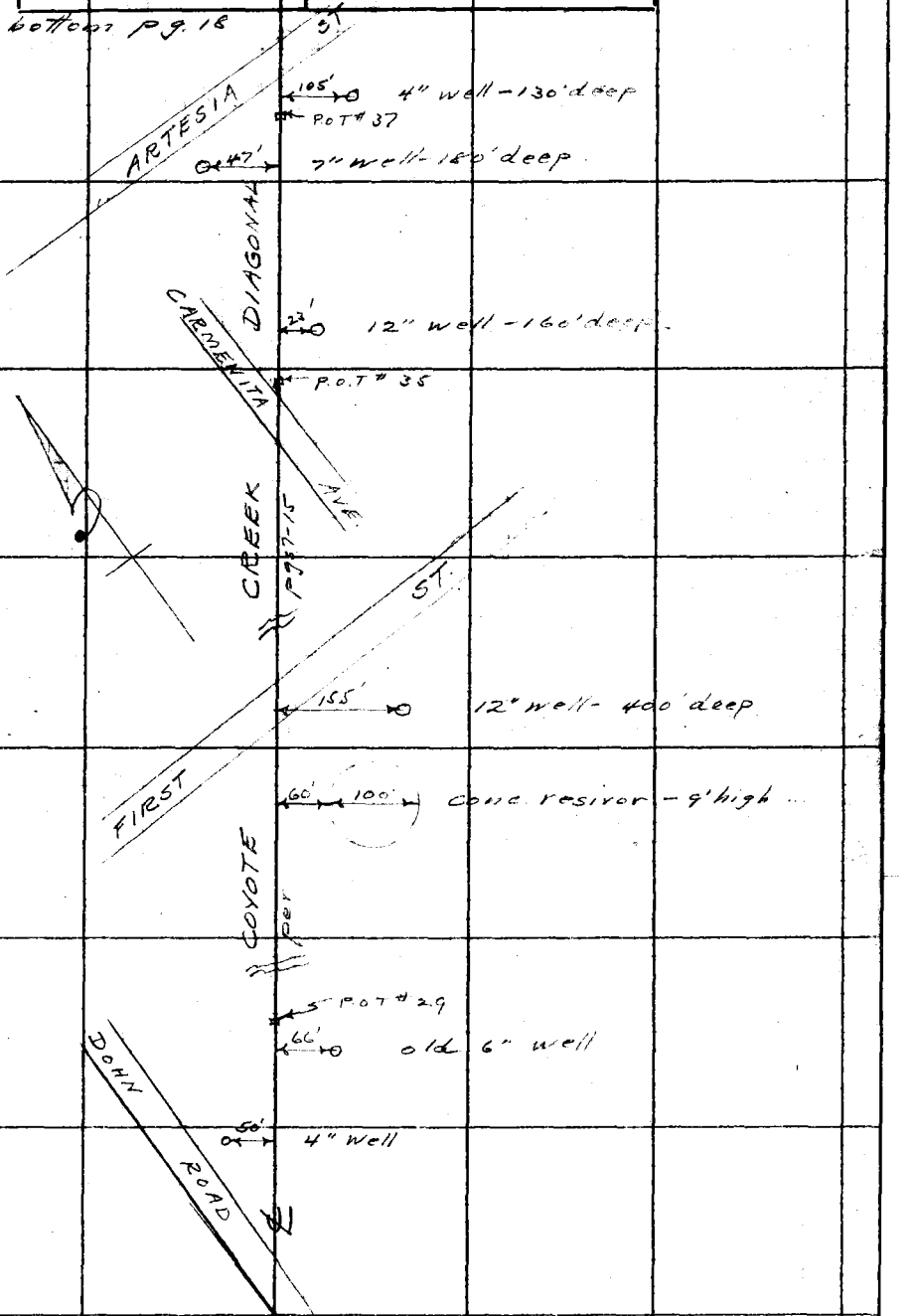

From top pg. 16

RETURN TO LOS ANGELES COUNTY SURVEYOR

Notes: ANY ADDITIONS OR CHANGES ON THIS SHEET MUST BE MADE OR CIRCLED IN Red WITH DATE AND NAME OF PERSON MAKING CHANGE.

Do not extend notes this side of this line

F.B. 145 Pg. 18 Moore Chief Party Notes by Moore Date 11-7-30

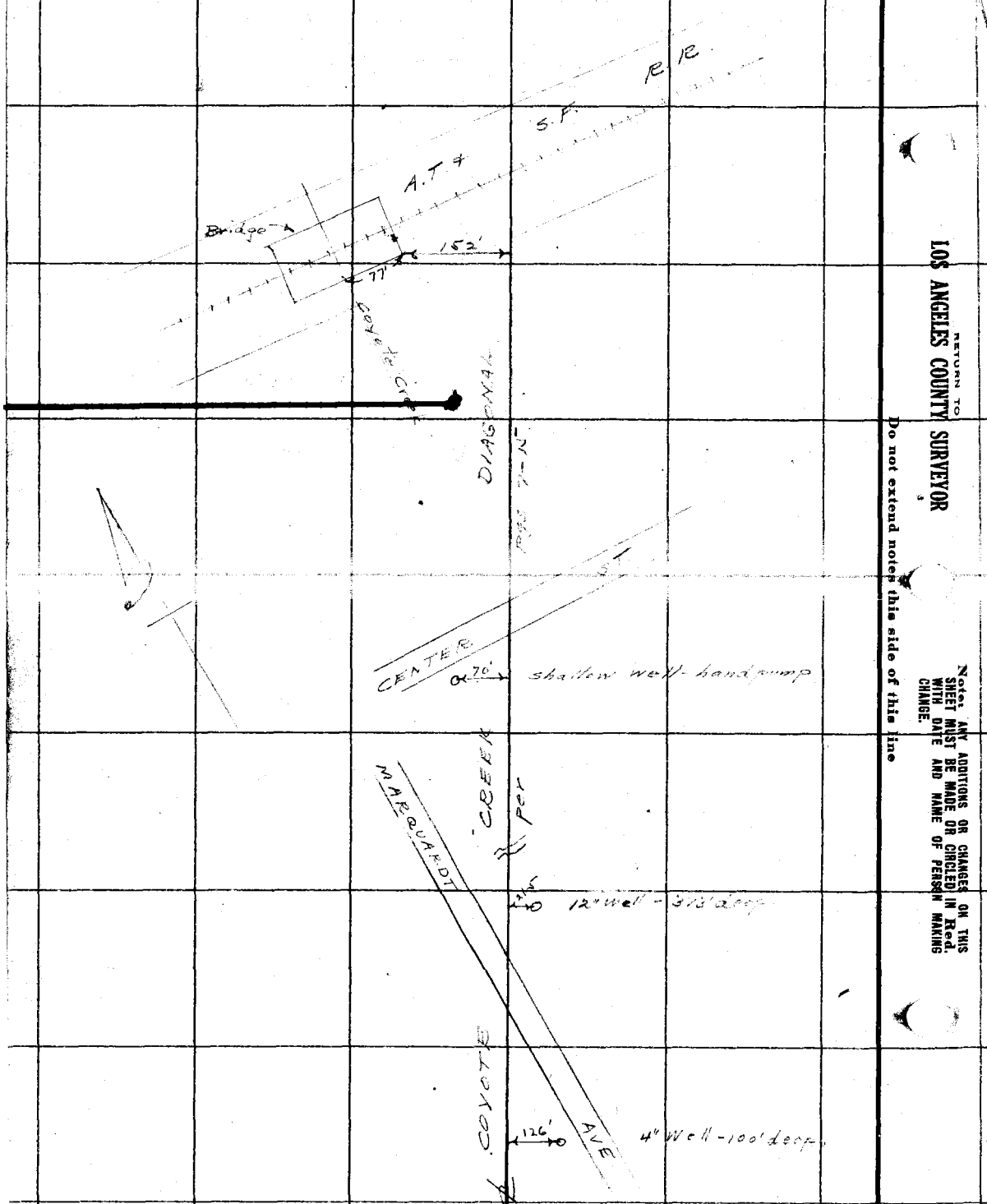

From top pg. 17

RETURN TO
LOS ANGELES COUNTY SURVEYOR

Do not extend notes this side of this line

Note: ANY ADDITIONS OR CHANGES ON THIS SHEET MUST BE MADE OR CIRCLED IN Red. WITH DATE AND NAME OF PERSON MAKING CHANGE.

Date _____ Notes by HFG Chief Party Graber F.B. 448 Pg. 19

Platted by	W. O. No. 995 D. S. O. No.
Date	Location Coyote Creek Road
Map No.	Surveyed by Graber
Platting C'k'd by	Date October 22-1930
Date	Indexed A. C. Johnson

Tape # 015
Calibrated @ 84°F.

Township - 4 - South
Range - 12 - West

Division 1

Fd:- Wire Spike & Washer set in Conc. Monument down 15'
4x4 Wit post set above

5 Strand Fence

40.00' 40.00'

Found:- Center of Section # 27
2x2 Tk down 10'
F.B. 289-16

Fd: Copper Nail, W.&T. set in 3" Diam Conc Mon. dn. 3.0 - 2x2 directly above it
Rd. Dept F.B. FA 159-46

Set 2x2 Tack down 20'
Pg. 24

① - 90-00-00
④ - 00-00-15
⑥ - 180-00-30
90-00-05

Approximate Coyote Creek Diagonal Location by Scale

90°-00'-05"

300.00'

300.02' @ 72° = 300.00'
270.01' @ 78° = 270.00'

Fd: Sec. Cor. 27-28-33-34
Nail & Tin in Conc. in 5" Clay pipe also set in 10" diam Conc. Monument
Witness 4x4 post set above it
F.B. 293-129

28 27
33 34

270.00'

Sec. 27
Sec. 34

.015'

.015'

Set 2x2 Tk. down 20'
Pg. 24

Found: 1/4 Cor. Sec. 27-34
10 d Nail in 2x4 in 5" diameter Clay pipe down 1.5'
Replaced with 2" I.P. P.O.T. down 3.0'
Rd. Dept. F.B. FA 159-45

Fd:- N.&T. in 4" limb of Willow

142.75'

Fd. 2x2 Tk. Flush
No Reference

Fd. Nail & Tin in Wooden Bridge

Notes: ANY ADDITIONS OR CHANGES ON THIS SHEET MUST BE MADE OR CIRCLED IN RED. NOTE DATE AND NAME OF PERSON MAKING CHANGE.

LOS ANGELES COUNTY SURVEYOR

Use and extend notes this side of this line

F.B. 443 PG. 20 H.F. Gruber Chief Party Notes by H.F.G. Date



RETURN TO
LOS ANGELES COUNTY SURVEYOR

Do not extend notes this side of this line

Note: ANY ADDITIONS OR CHANGES ON THIS SHEET MUST BE MADE OR CIRCLED IN Red. WITH DATE AND NAME OF PERSON MAKING CHANGE.

Date _____ Notes by H.E.G. Chief Party Graber F.B. 448 Pg. 21

Platted by	W. O. No. 995 D. S. O. No.
Date	Location Coyote Creek Diagonal
Map No.	Surveyed by Graber
Platting C'k'd by	Date October 1930
Date	Indexed A. C. Johnson

100' Tape #015
Calib. @ 34° F

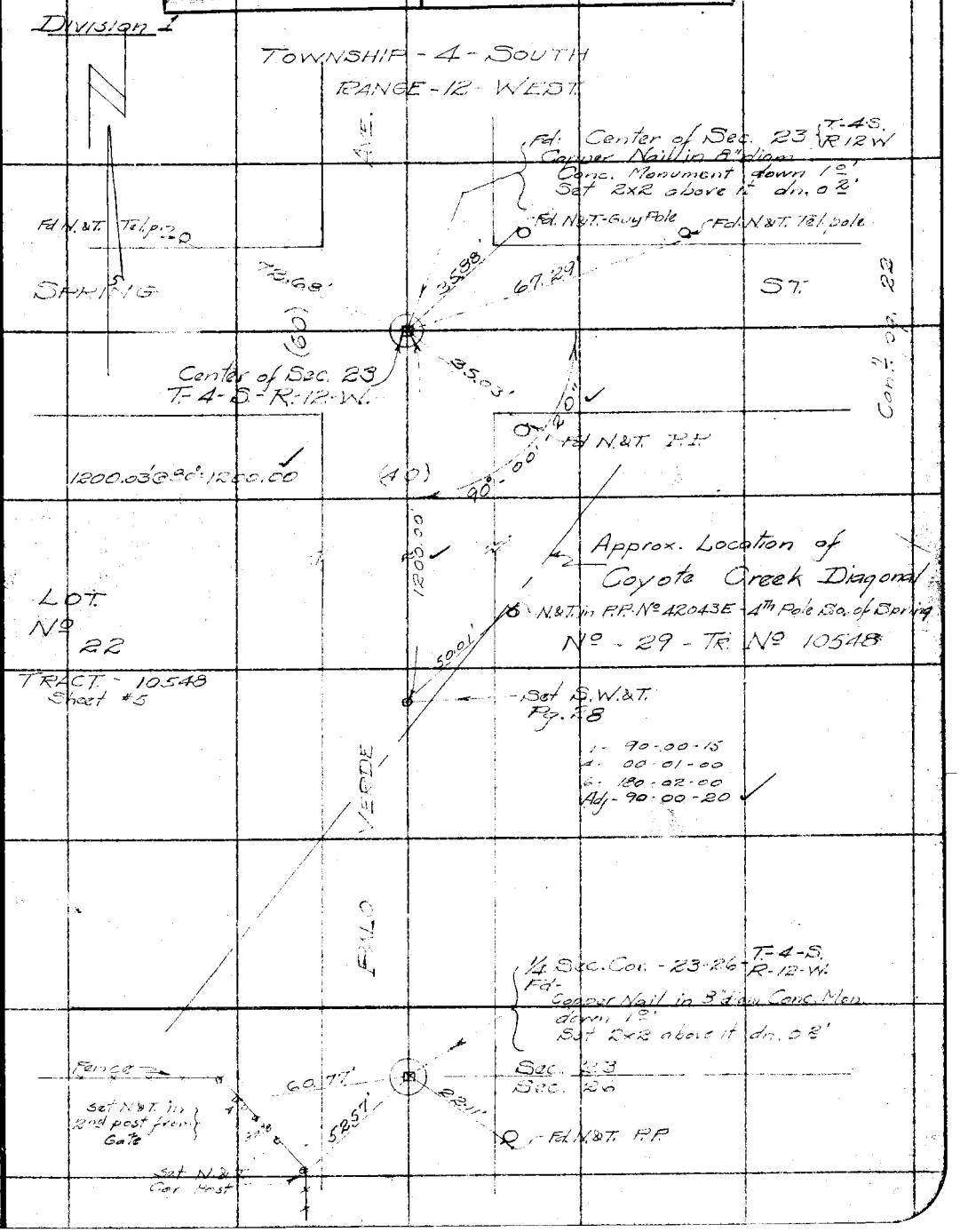

Note: ANY ADDITIONS OR CHANGES ON THIS SHEET MUST BE MADE OR CIRCLED IN Red. WITH DATE AND NAME OF PERSON MAKING CHANGE.

Do not extend notes this side of this line

RETURN TO LOS ANGELES COUNTY SURVEYOR

F.B. 248 PG. 22 Graber Chief Party Notes by H.C.F. Date

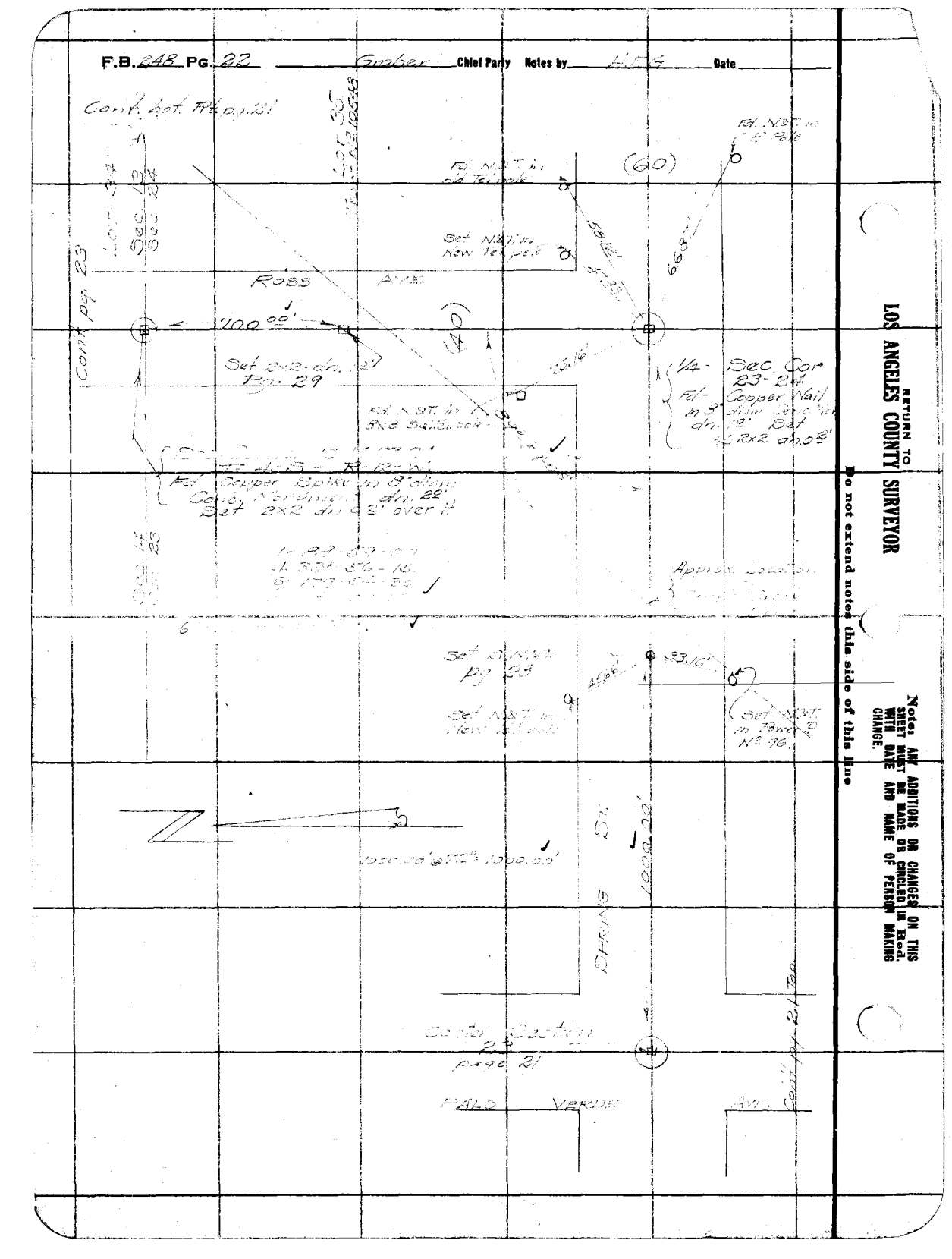

RETURN TO
LOS ANGELES COUNTY SURVEYOR

Do not extend notes this side of this line

Notes: ANY ADDITIONS OR CHANGES ON THIS SHEET MUST BE MADE OR CIRCLED IN Red. WITH DATE AND NAME OF PERSON MAKING CHANGE.

Date _____ Notes by _____ Chief Party _____ F.B. 448 Pg 23

Platted by	W. O. No. 995 D. S. O. No.
Date	Location Coyote Creek Diagonal
Map No.	Surveyed by Graber
Platting C'k'd by	Date Oct. 28-1930
Date	Indexed A. C. Johnson

100' Tape #015
Calibrated @ 84° F

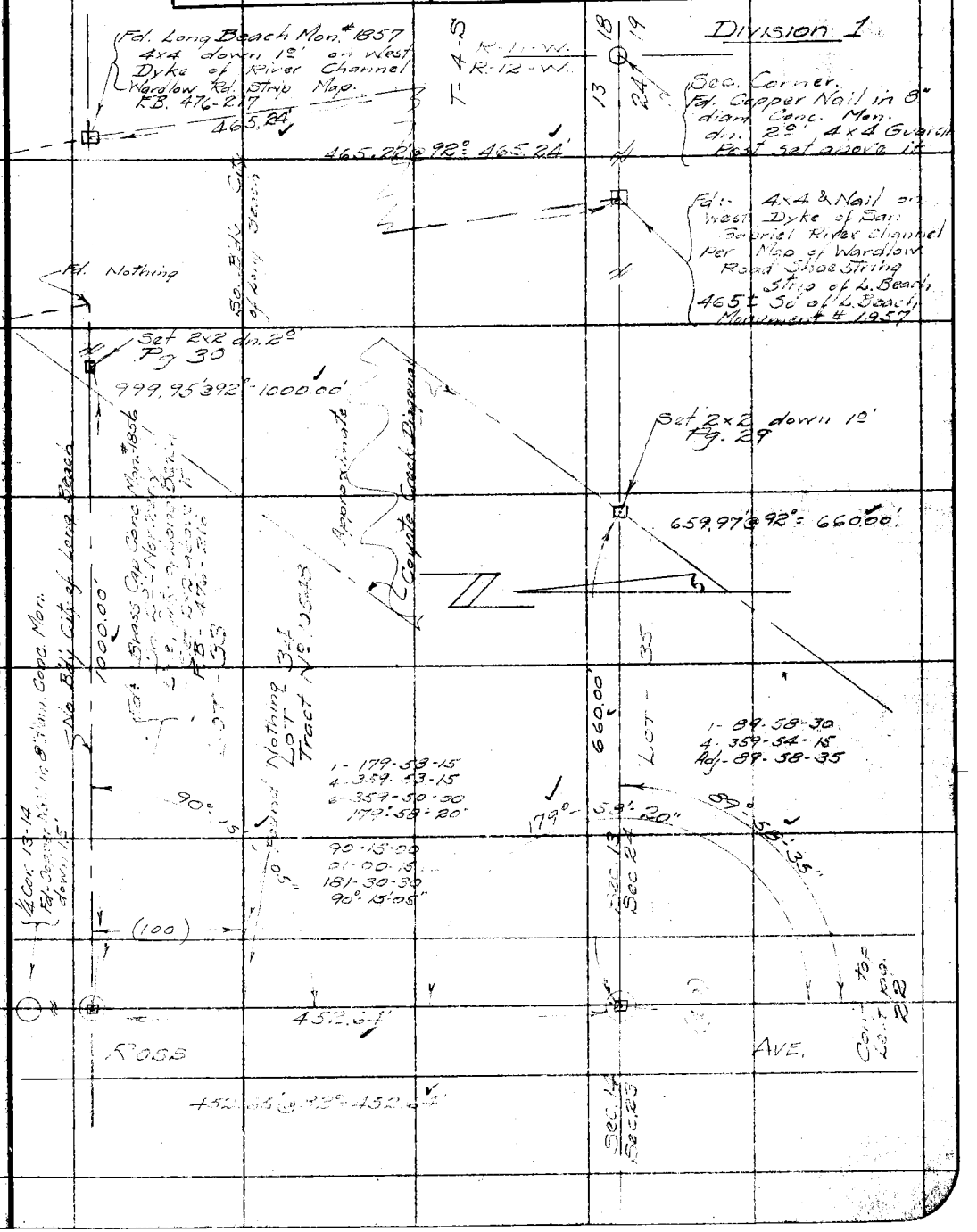

Note: ANY ADDITIONS OR CHANGES ON THIS SHEET MUST BE MADE OR CIRCLED IN Red. WITH DATE AND NAME OF PERSON MAKING CHANGE.

Do not extend notes this side of this line

RETURN TO
LOS ANGELES COUNTY SURVEYOR

F.B. 448 Pg. 24 Graber Chief Party Notes by HFS Date

RETURN TO
LOS ANGELES COUNTY SURVEYOR

Do not extend notes this side of this line

Note: ANY ADDITIONS OR CHANGES ON THIS SHEET MUST BE MADE OR CIRCLED IN Red. WITH DATE AND NAME OF PERSON MAKING CHANGE.

Date _____ Notes by HFG Chief Party Graber F.B. 448 PG. 25

Platted by _____	W. O. No. 995 D. S. O. No. _____
Date _____	Location Coyote Creek Rd
Map No. _____	Surveyed by Graber
Platting C'k'd by _____	Date Oct-29-1930
Date _____	Indexed A. C. Johnson

100' Tape #015
Calib. @ 84° F.

Division 1

Cont. bot. page - 26

28 + 07.07
P.O.T. #2
Fd. 2x2 Tk. dn. 2.0
Set by Moore - pg. - 8

1396.42' @ 90° = 1396.47'
1396.45' @ 90° = 1396.50'
1396.47'

1396.47'

14 + 10.60
P.O.T. #1
Fd. 2x2 Tk. dn. 2.0'
Set by Moore
page 8

1410.57' @ 90° - 1410.63'
1410.58' @ 86° - 1410.60'
1410.60'

71-08-45
284-35-00
66-56-30
71°-08'-45"

℄ of Prop.
SOMERSET

Fd. S.W.&T.
F.B. 397-51-52

1410.60

71°-08'-45"

Ave.

City Bdy of Long Beach

Prop.

State

1.16'

Fd. S.W.&T.
at Inter of
L.B. Bdy & Anaheim Ave
F.B. 397-51

(100)

St.

0+00 going N.E.
Fd. S.W.&T. At P.I.
F.B. 397-51
" " 448-8

Anaheim

Notes: ANY ADDITIONS OR CHANGES ON THIS SHEET MUST BE MADE OR CIRCLED IN Red. WITH DATE AND NAME OF PERSON MAKING CHANGE.

Do not extend notes this side of this line

RETURN TO
LOS ANGELES COUNTY SURVEYOR

F.B. 443 Pg. 26 Graber Chief Party Notes by HFG Date

Cont. Sht pg. 27

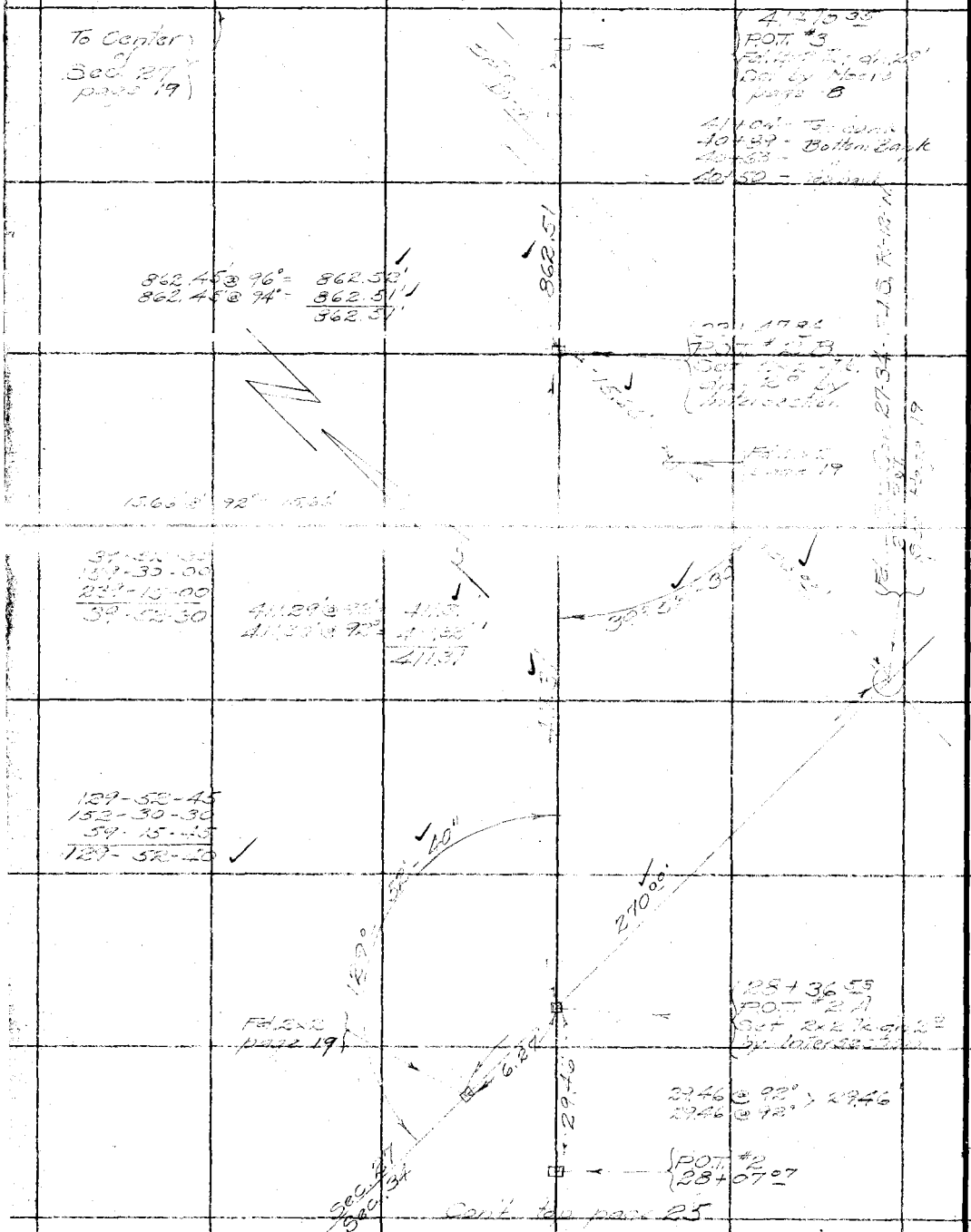

RETURN TO
LOS ANGELES COUNTY SURVEYOR

Do not extend notes this side of this line

Note: ANY ADDITIONS OR CHANGES ON THIS SHEET MUST BE MADE OR CIRCLED IN Red. WITH DATE AND NAME OF PERSON MAKING CHANGE.

Date _____ Notes by H.F.G. Chief Party Graber F.B. 448 Pg 27

Plotted by	W. O. No. 995 D. S. O. No.
Date	Location Cazadero Creek Rd
Map No.	Surveyed by Graber
Plotting C'k'd by	Date Oct - 31 - 1930
Date	Indexed A. C. Johnson

100' Tape #015
Cal. b. @ 84° F

Notes ANY ADDITIONS OR CHANGES ON THIS SHEET MUST BE MADE OR CIRCLED IN Red. WITH DATE AND NAME OF PERSON MAKING CHANGE.

Do not extend notes this side of this line

RETURN TO LOS ANGELES COUNTY SURVEYOR

Cont. bot. pg. 28

DIVISION 1

114+39 81
P.O.T. #10
Fd. 2x2 Tk.
dn. 1.5' Set
by Moore
page-9

1013.32' @ 91° = 1018.39'
1018.34' @ 92° = 1018.39' > 1018.39'

979.26' @ 92° = 979.31'
979.26' @ 92° =

104+21 42
P.O.T. #9
Fd. 2x2 Tk
dn. 1.5' Set
by Moore
page-9

896.09' @ 90° = 896.12'
896.08' @ 92° = 896.13' > 896.12'

974.08' @ 88° = 974.11'
974.10' @ 90° = 974.14' > 974.11'

1300.76' @ 88° = 1300.78'
1300.75' @ 90° = 1300.80' > 1300.78'

94+42 16
P.O.T. #8
Fd. 2x2 Tk.
dn. 1.5' Set
by Moore
page-9

85+45 99
P.O.T. #7
Fd. 2x2 Tk.
dn. 1.5' Set
by Moore
page 9

75+71 88
P.O.T. #6
Fd. 2x2 Tk.
dn. 1.5' Set by
Moore. pg. 8

60° 01'30" Line, 20 pg

62+71.10
P.O.T. #5A Set 2x2 Tk.
dn. 2.5' by
Intersection

38.27' @ 88° = 38.27'
16.75' @ 88° = 16.75'

Fd. 2x2
page 20

16.76' @ 96° = 16.76'
16.75' @ 88° = 16.75'

129-52-30
159-30-00
59-15-30
129-52-35

62+54 35
P.O.T. #5
Fd. 2x2 Tk.
dn. 1.5' Set
by Moore
page 8

50+85.47
P.O.T. #4
Fd. 2x2 Tk. dn. 2.5'
Set by Moore. pg. 8

1168.79' @ 96° = 1168.88'
1168.89' @ 88° = 1168.91'
1168.88'

975.08' @ 90° = 975.12'
975.04' @ 96° = 975.12'
975.12'

41+10.35
P.O.T. #3

Cont. top pg. 26

F.B. 448 Pg. 28 Chief Party Notes by MFG Date 11-1-30

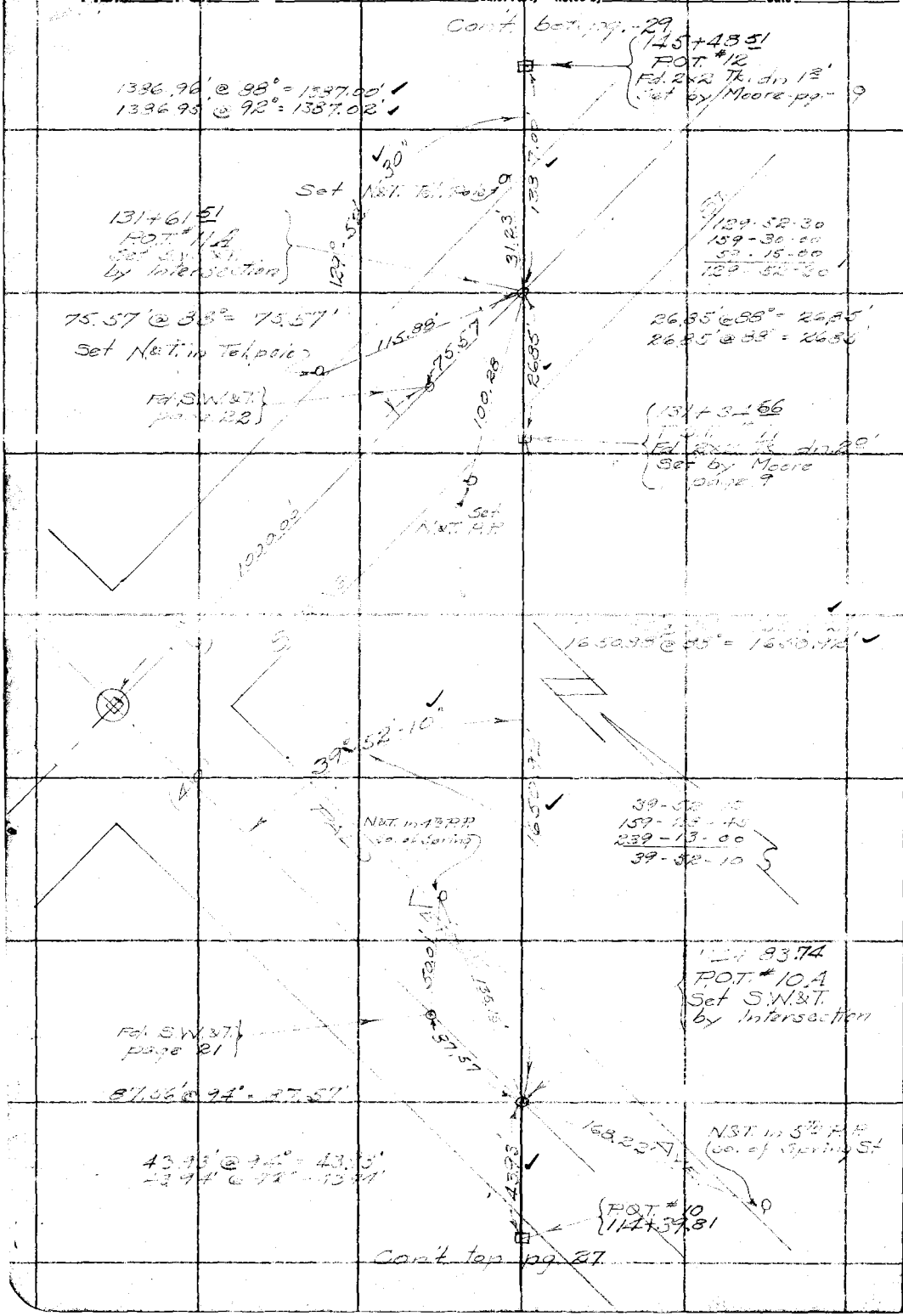

RETURN TO
LOS ANGELES COUNTY SURVEYOR

Do not extend notes this side of this line

Note: ANY ADDITIONS OR CHANGES ON THIS SHEET MUST BE MADE OR CIRCLED IN Red. WITH DATE AND NAME OF PERSON MAKING CHANGE.

Date _____ Notes by HFG Chief Party Graber F.B. 448 Pg. 29

Platted by	W. O. No. 995 D. S. O. No.
Date	Location Coyote Creek Rd
Map No.	Surveyed by Graber
Platting C'k'd by	Date 11-3-1930
Date	Indexed A. C. Johnson

100' Tape #15
Calib. @ 84° F.

DIV. #1

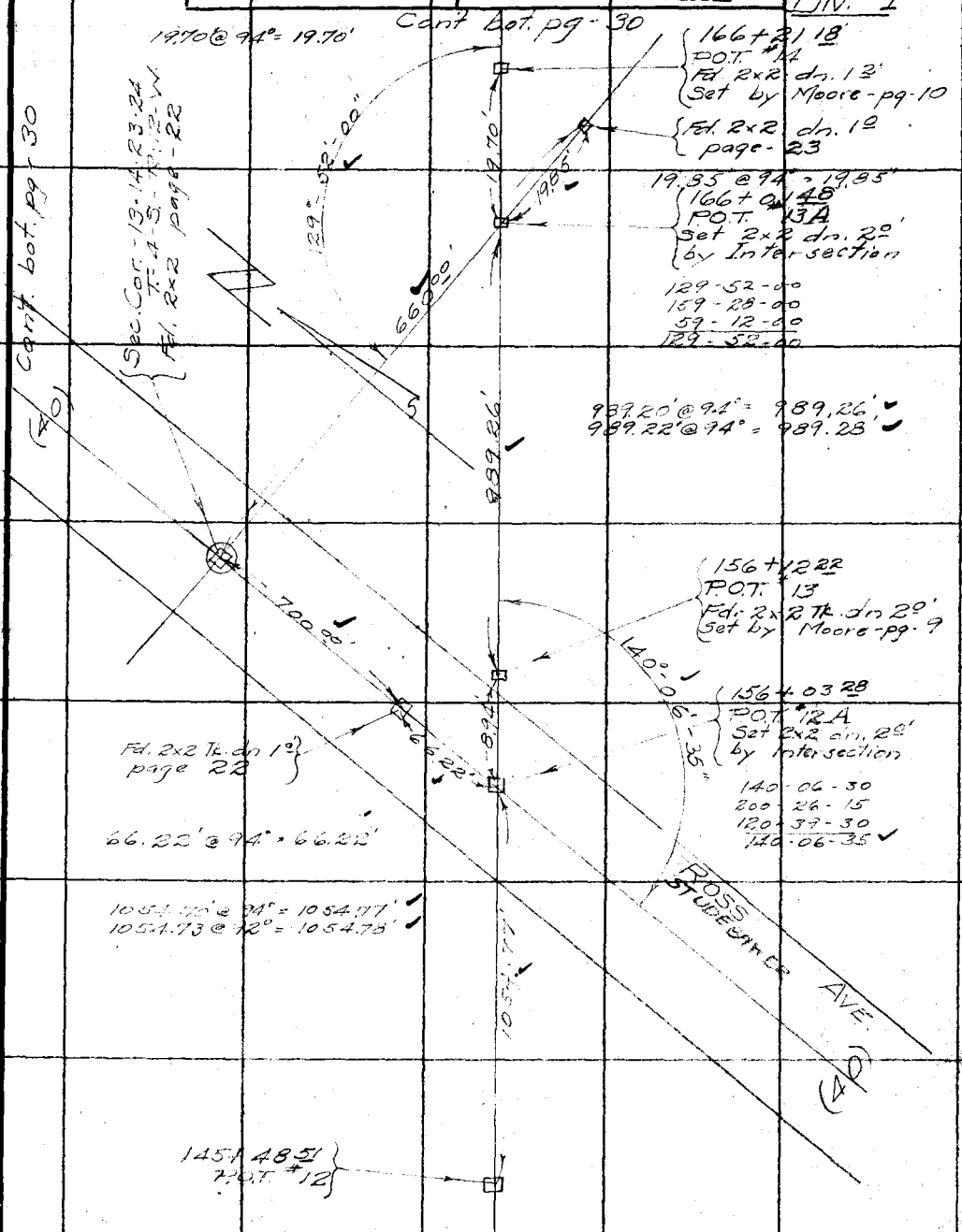

Note: ANY ADDITIONS OR CHANGES ON THIS SHEET MUST BE MADE OR CIRCLED IN Red. WITH DATE AND NAME OF PERSON MAKING CHANGE.

Do not extend notes this side of this line

RETURN TO
LOS ANGELES COUNTY SURVEYOR

RETURN TO
LOS ANGELES COUNTY SURVEYOR

Note: ANY ADDITIONS OR CHANGES ON THIS SHEET MUST BE MADE OR CIRCLED IN Red. WITH DATE AND NAME OF PERSON MAKING CHANGE.

Do not extend notes this side of this line

F.B. 42 Pg. 30 Chief Party Notes by Date



Date _____ Notes by HFG Chief Party Graber F.B. 448 Pg. 31

Platted by _____	W. O. No. 995 D. S. O. No. _____
Date _____	Location Coyote Creek Diag.
Map No. _____	Surveyed by Graber
Platting C'k'd by _____	Date November 3rd 1930
Date _____	Indexed A. C. Johnson

100' Tape #015
Calib. @ 84°

Cont. bot. pg-32

671.26 @ 94° = 671.30'
671.25' @ 94° = 671.29'

45°

Div. #2
Div. #1

237+83.30
P.O.T. #20
Fd. 2x2 dn. 1.5
Set by Moore-pg-11

671.29'

℄ Main St - See page 34 for Intersection

Main

231+12.01
P.O.T. #19
Fd. 2x2 Tk.-dn 1.5'
Set by Moore-pg-10

30° offset Line So. of No. Line of Sec. 13 - Intersection data see page-33

2008.62'

2008.65 @ 82° = 2008.62'
2008.68 @ 82° = 2008.65'

CARSON

211+03.39
P.O.T. #18
Fd. 2x2 Tk-dn. 1.2'
Set by Moore-pg-10

45°

P.O.T.
Fd. 2x2 Tk-dn. 1.2'
Set by Moore
page-10

1914.60'

1914.77' @ 70° = 1914.60'
1914.78' @ 70° = 1914.61'

191+88.79
P.O.T. #17
Fd. 2x2 Tk. dn. 1.0'
On East dyke of San Gabriel River Channel
Set by Moore-pg-10

304.37'

304.40' @ 76° = 304.38'
304.39' @ 76° = 304.37'

188+84.42
P.O.T. #16
Fd. 2x2 Tk. dn. 1.0'
On West dyke of San Gabriel River Channel
Set by Moore-pg-10

1260.45'

1260.53' @ 74° = 1260.45'
1260.54' @ 74° = 1260.46'

P.O.T. #15
176+23.97

Cont. top pg. 30

Note: ANY ADDITIONS OR CHANGES ON THIS SHEET MUST BE MADE OR CIRCLED IN Red. WITH DATE AND NAME OF PERSON MAKING CHANGE.

Do not extend notes this side of this line

RETURN TO
LOS ANGELES COUNTY SURVEYOR

F.B. 448 PG. 32 Graber Chief Party Notes by H.F.G. Date

Cont. pg 37 bot. Rt.

Division #2

300+51.15
P.O.T. #26
[illegible] 12

1596.89' @ 76° = 1596.81'
1596.87' @ 76° = 1596.[illegible]

284+54.36
P.O.T. #25
Fd. 2x2 dn 1°
by Moore
pg. 12

Fd. 1x2 by Moore
page 12

756.05' @ 72° = 756.[illegible]
756.04' @ 72° = 756.[illegible]

276+98.38
P.O.T. #24
[illegible]
by Moore
pg. 11

1049.31' @ 66° = 1049.[illegible]
1049.30' @ 66° = [illegible]

Cont. Pg. 49-50 for data on [illegible]

266+49.20
P.O.T. #[illegible]
Fd. 2x2 [illegible]
by Moore
page 11

718.28' @ 90° = 718.31'
718.30' @ 90° = 718.33'

259+30.89
P.O.T. #22
Fd. 2x2 dn
by Moore
page 11

994.00' @ 90° = 994.04'
994.01' @ 90° = 994.05'

249+36.85
P.O.T. #21
Fd. 2x2 dn
by Moore
pg. 11

1153.49' @ 92° = 1153.55'
1153.49' @ 92° =

237+83.30
P.O.T. #20 on
45° offset
set by Moore
page 11

45°

237+83.30
P.O.T. #20

Cont. top pg. 31

RETURN TO
LOS ANGELES COUNTY SURVEYOR

Do not extend notes this side of this line

Note: ANY ADDITIONS OR CHANGES ON THIS SHEET MUST BE MADE OR CIRCLED IN Red. WITH DATE AND NAME OF PERSON MAKING CHANGE.

Date _____ Notes by HFG Chief Party Graber F.B. 448 Pg. [illegible]

Plotted by J.D. Price	W. O. No. 995 D. S. O. No.
Date Feb-'31	Location Coyote Creek Rd
Map No. C.S. B-633-	Surveyed by Graber
Plotting C'k'd by	Date Nov. 7-1930
Date	Indexed A. C. Johnson

100' Tape #0.15 Calib. @ 84° F

Div #1

428.17' @ 92° = 428.19'
472.38' @ 90° = 472.40'

1- 89-36-00
4- 358-24-00
6- 177-35-30
89°-35-56

NOTE: For C.S. Mon's + adopted ℄'s See Pg 422

Fd. Nail in Conc. Mon 12" diam. dn. 1º Pg. 41

Bot.

R-11-W

MAIN

Fd. 2" I.P. dn. 2º

See Pg. 11 [illegible]

Fd. 3/4" I.P. dn. 1º

ST

30º

0.11

0.94

472.40'

Cont. page 32

30º (30.01)

Set 2x2-30º So.-on line from North produced

R-12-W.

Fd. 2x4 stake N.&T. Flush

Fd. Br. Cap in Conc. Mon. down 1º Marked as Shown: Pg. 41

Fd. 4x4 Post 3º High Marked: Montana Land Co. See Pg-38 3 Strand Barb Wire Fence

Set N.&T. P. Post

428.19

231+03.60 Set 2x2 dn. 15" by Intersection Also See page 38

231+12.01 P.O.T. #19 Set by Moore pages-10-

8.41' @ 86° = 8.41'

8.41'

57.07'

1- 49-47-15
4- 199-09-15
6- 298-44-00
49-47-20

Set N.&T. P. Pole

2008.62'

1/4 Sec. Cor. 12-13

Fd. Br. Cap in Conc. Monument dn 3º Marked:-

M.L.C. S 1928

CAR 50

T-4-S R-12-W

12 13

49°-47'-20"

See page 37 Top

30º

Sec. Sec.

Fd. 4x4 Post 3º High Marked Mon. Land Co. Pg. 37 Top.

(30) (50)

(30)

Note: ANY ADDITIONS OR CHANGES ON THIS SHEET MUST BE MADE OR CIRCLED IN Red. NOTE DATE AND NAME OF PERSON MAKING CHANGE.

RETURN TO LOS ANGELES COUNTY SURVEYOR

Do not extend notes this side of this line

F.B. 443 PG. 34 — Graber — Chief Party — Notes by HFS — Date



RETURN TO LOS ANGELES COUNTY SURVEYOR

Do not extend notes this side of this line

Note: ANY ADDITIONS OR CHANGES ON THIS SHEET MUST BE MADE OR CIRCLED IN Red. WITH DATE AND NAME OF PERSON MAKING CHANGE.

Date 11-28-30 Notes by H.F.G. Chief Party Graber F.B. 448 Pg. 35

Platted by J. D. Price	W. O. No. 995 D. S. O. No.
Date Feb.-31	Location Coyote Creek Rd
Map No. C.S. B-633 Sht.	Surveyed by Graber
Platting C'k'd by	Date Nov. 28-1930
Date	Indexed A. C. Johnson

Tape #015-100
Calib @ 84°

DIV. #1

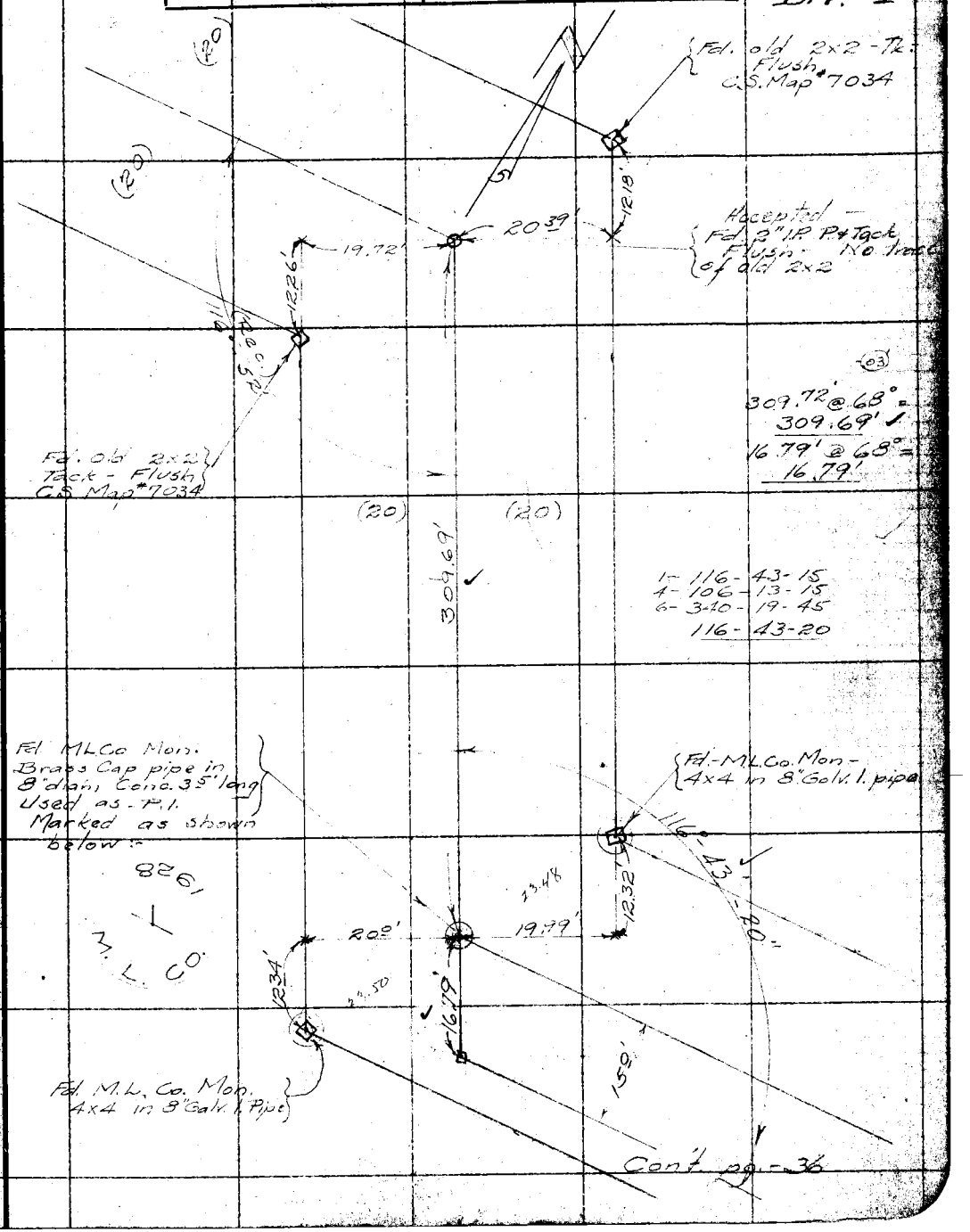

Con't pg. - 36

Note: ANY ADDITIONS OR CHANGES ON THIS SHEET MUST BE MADE OR CIRCLED IN Red. WITH DATE AND NAME OF PERSON MAKING CHANGE.

Do not extend notes this side of this line

RETURN TO LOS ANGELES COUNTY SURVEYOR

F.B. 443 Pg. 36 Graber Chief Party Notes by HFG Date

Cont' pg. 37 bottom

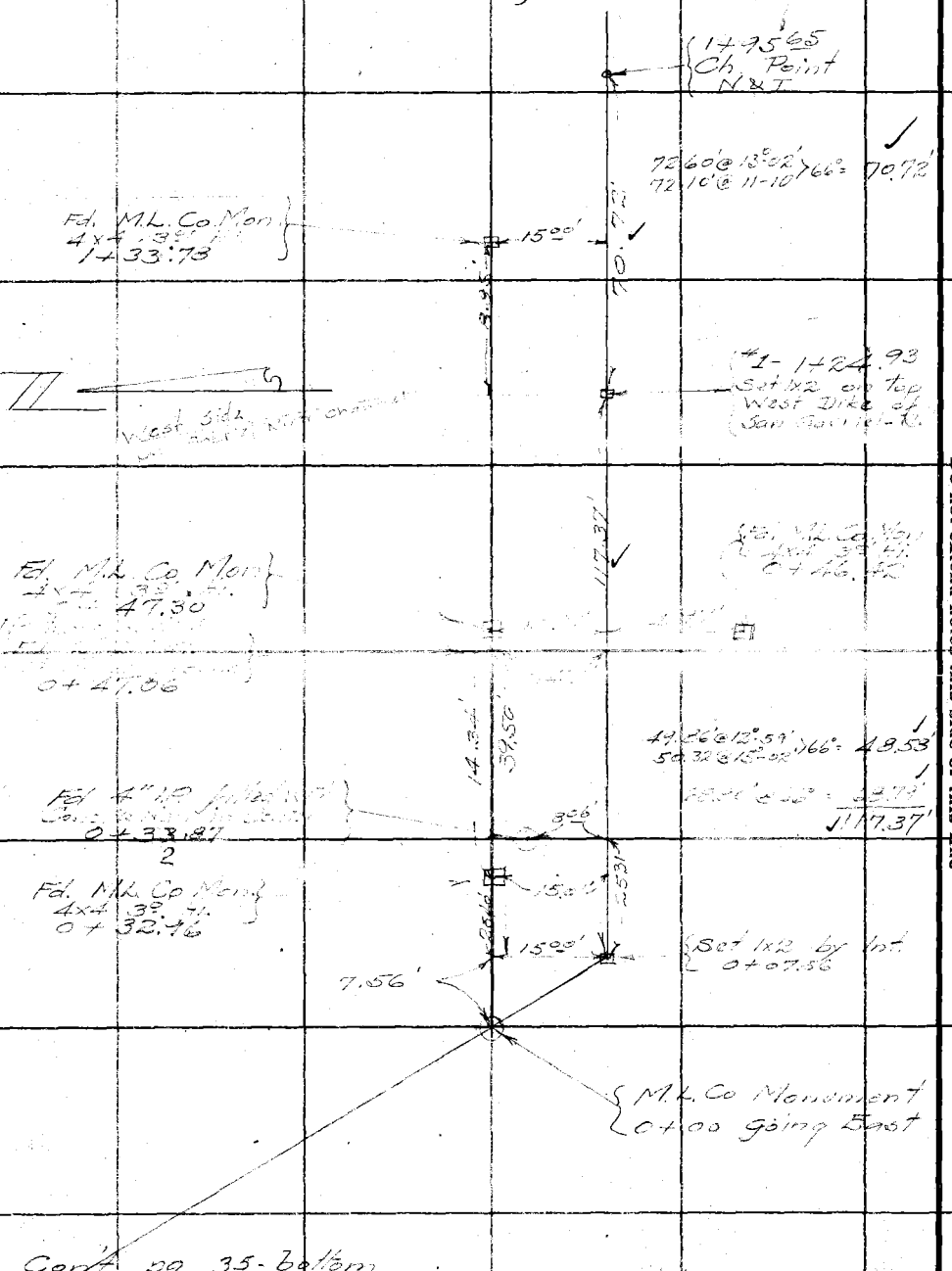

Cont' pg. 35 - bottom

RETURN TO
LOS ANGELES COUNTY SURVEYOR
Do not extend notes this side of this line

Notes: ANY ADDITIONS OR CHANGES ON THIS SHEET MUST BE MADE OR CIRCLED IN Red. WITH DATE AND NAME OF PERSON MAKING CHANGE.

Date _____ Notes by _____ Chief Party _____ F.B. 448 Pg. 37

Platted by	W. O. No. 995 D. S. D. No.
Date	Location Coyote Creek Rd.
Map No.	Surveyed by Graber
Platting C'k'd by	Date Nov 28 - 1930
Date	Indexed A. C. Johnson

100' Tape #015
Calib. @ 84°

DW #1

Cont. pg. 38 Bottom

10+11.30
Fd. M.L.Co Mon.
4x4 post above it
Brass Cap in 8"
diam. Conc. Mon.
See pg. 33 bottom

15.05'
14.92'

Fd. M.L.Co. Mon.
4x4 - 3º High
~~10+11.50~~
Pg. 33 bottom
10+11.40

9.11'
15.09'
6.85'
9.21'

10+09.04
Fd. - old Rotted 2x3
& Nail in 8" diam pipe
1º down

Set N.&T.
10+02.19'

584.81' @ 66° = 584.74'

584.74'

4+29.29
Fd. M.L.Co. Mon.
4x4 - in Conc.
3º Hi.

14.70'

4+25.81
Fd. M.L.Co Mon.
4x4 in Conc.
3º Hi.

15.07'
8.36'

Set Ch. pt. N.&T.
4+17.45

EQUATION
4+27.45 From West =
4+17.45 Going East

81.73' @ 9°45'
81.50' @ 8°43' > 66° = 80.54'

80.54'

#2 - 3+46.91
Set 1x2 - on top of East
Dyke of San Gabriel Riv.

66.80' @ 15°47'
66.19 @ 13°47' > 66° = 64.27'

East side of San Gabriel River Channel

15.09'
52.41'

64.27'

3+35.05
Fd. M.L.Co Mon.
4x4 in Conc. 3º Hi.

2+82.64
Ch. pt.

87.00' @ 66° = 86.99'

86.99'

1+95.65
Ch. pt.

Cont. top pg. 36'

Note: ANY ADDITIONS OR CHANGES ON THIS SHEET MUST BE MADE OR CIRCLED IN Red. WITH DATE AND NAME OF PERSON MAKING CHANGE.

Do not extend notes this side of this line

RETURN TO
LOS ANGELES COUNTY SURVEYOR

F.B. 448 Pg. 38 Graber Chief Party Notes by H.F.G. Date

Cont. pg 39. - Left & 41 Bottom

Fd. Very old rotted Stake Measures approx 3"x3"x25' No nail - Tied in center of Bottom Believed to be 3x3 per F.B. 20-76 36+22.32

#5 - 36+40.80 Set 1x2

Fd. 3x3 Tk. Flush No Record 36+21.66

36+21.47 Fd. MLCo. pn. & 4x4 - 30 Hign above it. in 8" diam Galv. I.P. Pg. - 33 -

15.00'

15.04'

14.90'

Coyote Creek Diagonal

49°-47'-05"

237+83.30 P.O.T. #20 Coyote Cr. Rd 2x2 - pgs. 11-31-34

404.66'

49-47-00 199-03-15 298-42-30 49°-47'-05"

404.70' [illegible] 404.[illegible]

P.O.T. #19A Set 2x2 dn. 15' by Intersection Sta - 231+23.23 on Coyote Cr. Rd. & Sta - 32+36.14 on Carson Ct. [illegible]

11.22

231+12.01 P.O.T. #19 Coyote Cr. Rd 2x2 - pages 10-19-33

206.45' @ 66° = 206.41'

206

158.0

#4 - 30+[illegible].73 Set 1x2

29+91.03 Fd. old 2x3 - & nail badly rotted set in 8" diam Galv. I. Pipe dn. 12'

38.70'

15.25'

958.33'

958.44' @ 66° = 958.33'

Chaining from #3 - Bas. using 100' - Tape #062 @ 84°F -

Preceeding Chaining by Tape #015 [illegible]

#3 - [illegible] Set 1x2

16+78.3± No Trace of [illegible] by - Youngworth per C.S. Map #7034 F.B. 20-76

158'

1069.34 @ 66° = 1069.21

10+02.19 Ch. Pt. N.&T.

Cont. - Top - pg. 37

RETURN TO LOS ANGELES COUNTY SURVEYOR

Do not extend notes this side of this line

Note: ANY ADDITIONS OR CHANGES ON THIS SHEET MUST BE MADE OR CIRCLED IN Red. WITH DATE AND NAME OF PERSON MAKING CHANGE.

Date _____ Notes by HFG Chief Party Graber F.B. 448 Pg. 39

Platted by J. D. Price.	W. O. No. 795 B. S. O. No.
Date Feb. '31.	Location Coyote Creek Rd
Map No. C.S.B-633 Sht. —	Surveyed by Graber
Platting C'k'd by	Date Nov. 29 - 1930
Date	Indexed A. C. Johnson

100' Tape #062
Calib @ 84°F

Div #1

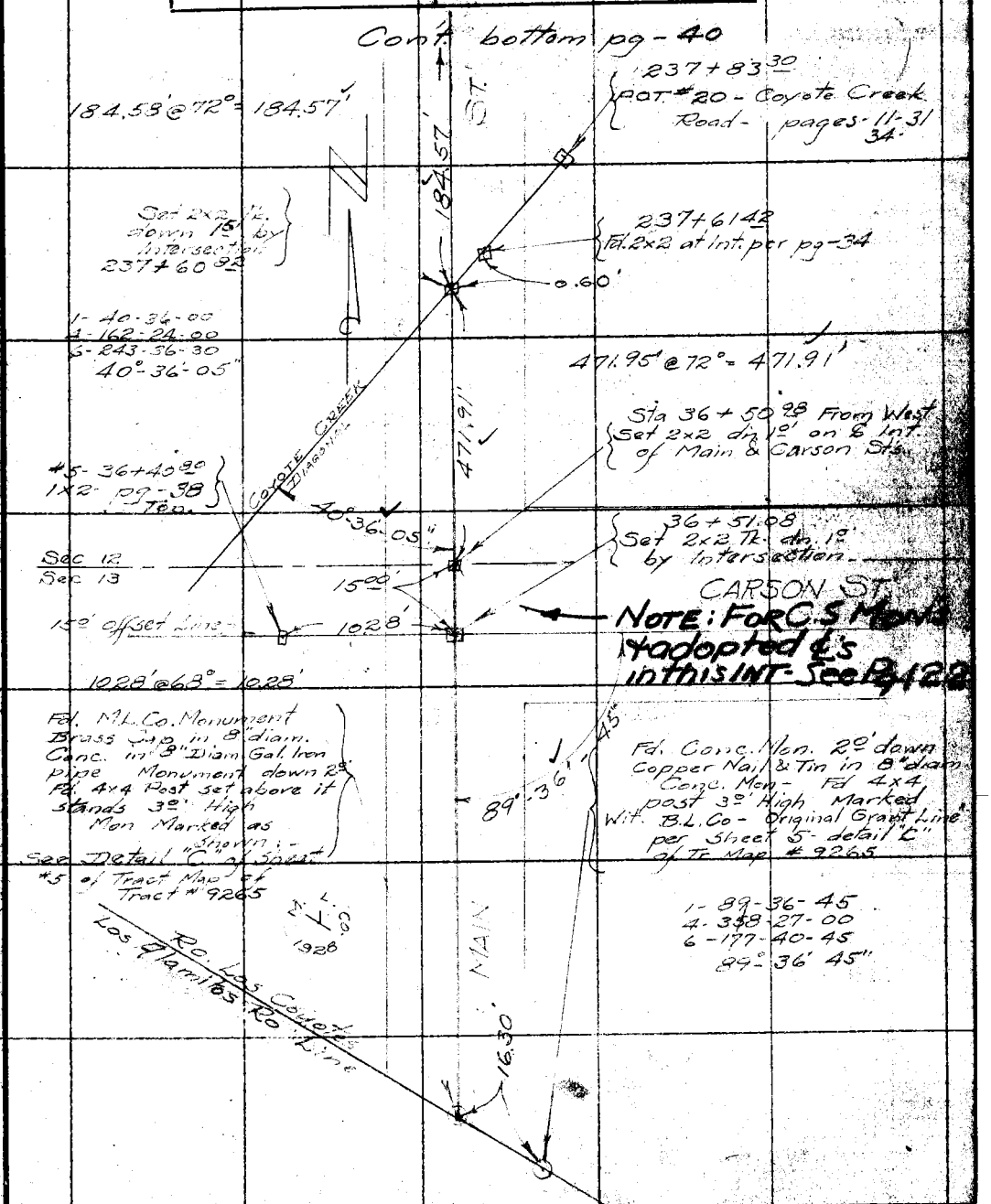

Notes: ANY ADDITIONS OR CHANGES ON THIS SHEET MUST BE MADE OR CIRCLED IN Red. WITH NOTE AND NAME OF PERSON MAKING CHANGE.

Do not extend notes this side of this line

RETURN TO LOS ANGELES COUNTY SURVEYOR

F.B. 448 Pg. 40 Graber Chief Party Notes by HFG Date

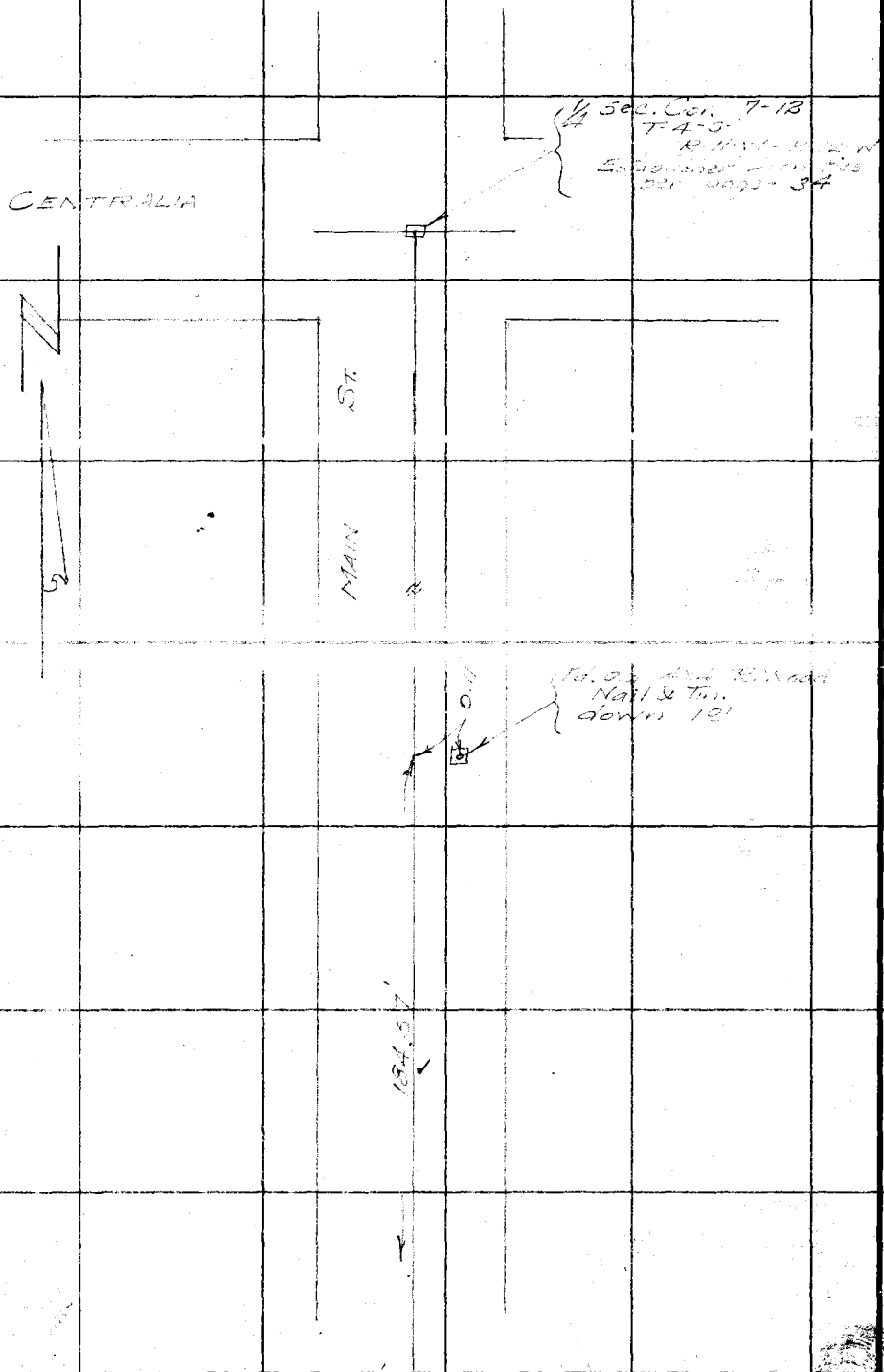

Cont. top. page - 39

RETURN TO
LOS ANGELES COUNTY SURVEYOR

Do not extend notes this side of this line

Note: ANY ADDITIONS OR CHANGES ON THIS SHEET MUST BE MADE OR CIRCLED IN Red. WITH DATE AND NAME OF PERSON MAKING CHANGE.

Date _____ Notes by H.F.G. Chief Party Graber F.B. 448 Pg. 41

Plotted by J. D. Price	W. O. No. 995 D. S. O. No.
Date Feb. - 31.	Location Coyote Creek Rd
Map No. C.S.B-633 Sht.	Surveyed by Graber
Plotting C'k'd by	Date 12-1-30
Date	Indexed A. C. Johnson

100' Tape #062
Calib. @ 84° F
DIV. #1

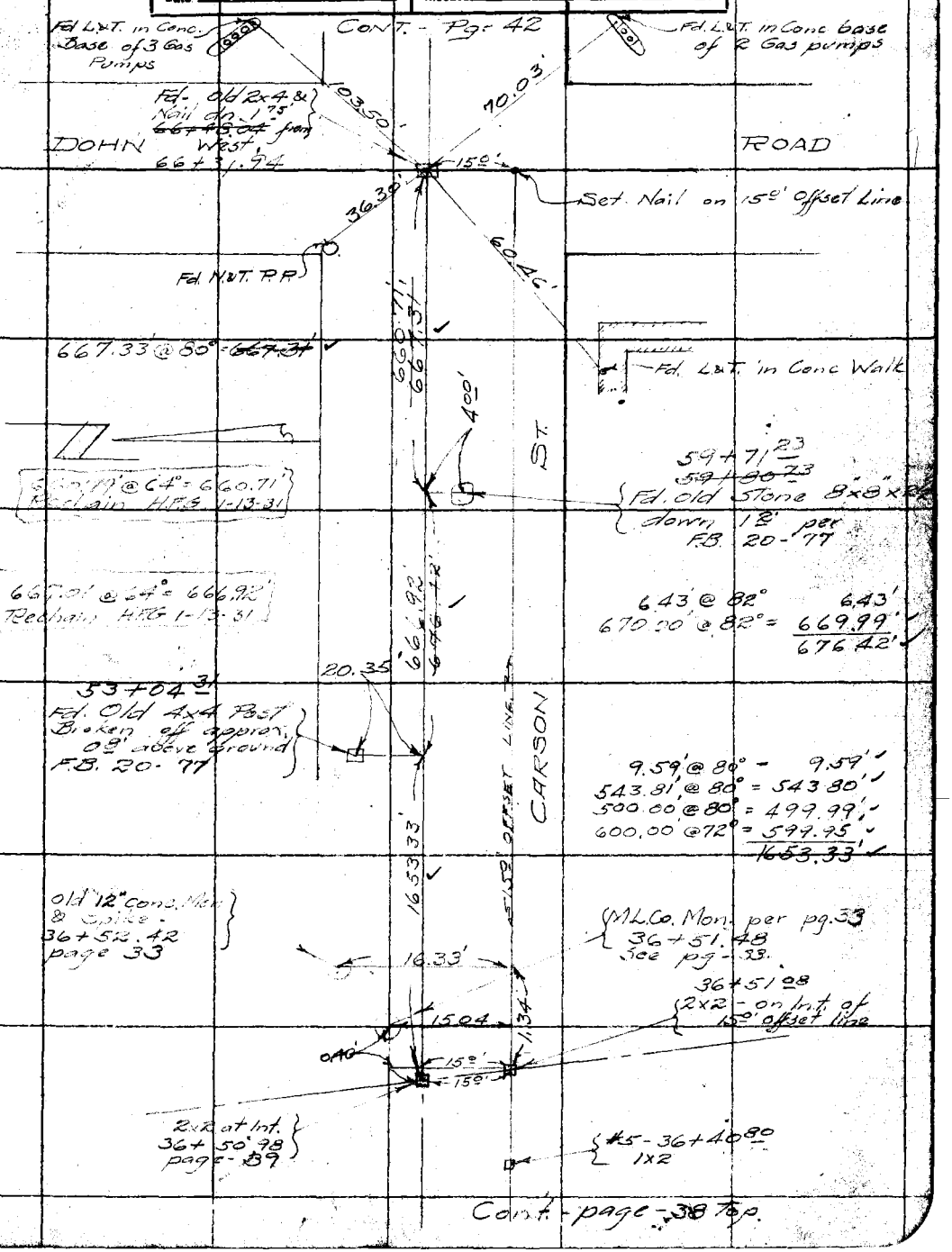

Note: ANY ADDITIONS OR CHANGES ON THIS SHEET MUST BE MADE OR CIRCLED IN Red. WITH DATE AND NAME OF PERSON MAKING CHANGE.

Do not extend notes this side of this line

RETURN TO LOS ANGELES COUNTY SURVEYOR

F.B. 443 Pg. 42 Graber Chief Party Notes by L.F.S. Date 12-2-30

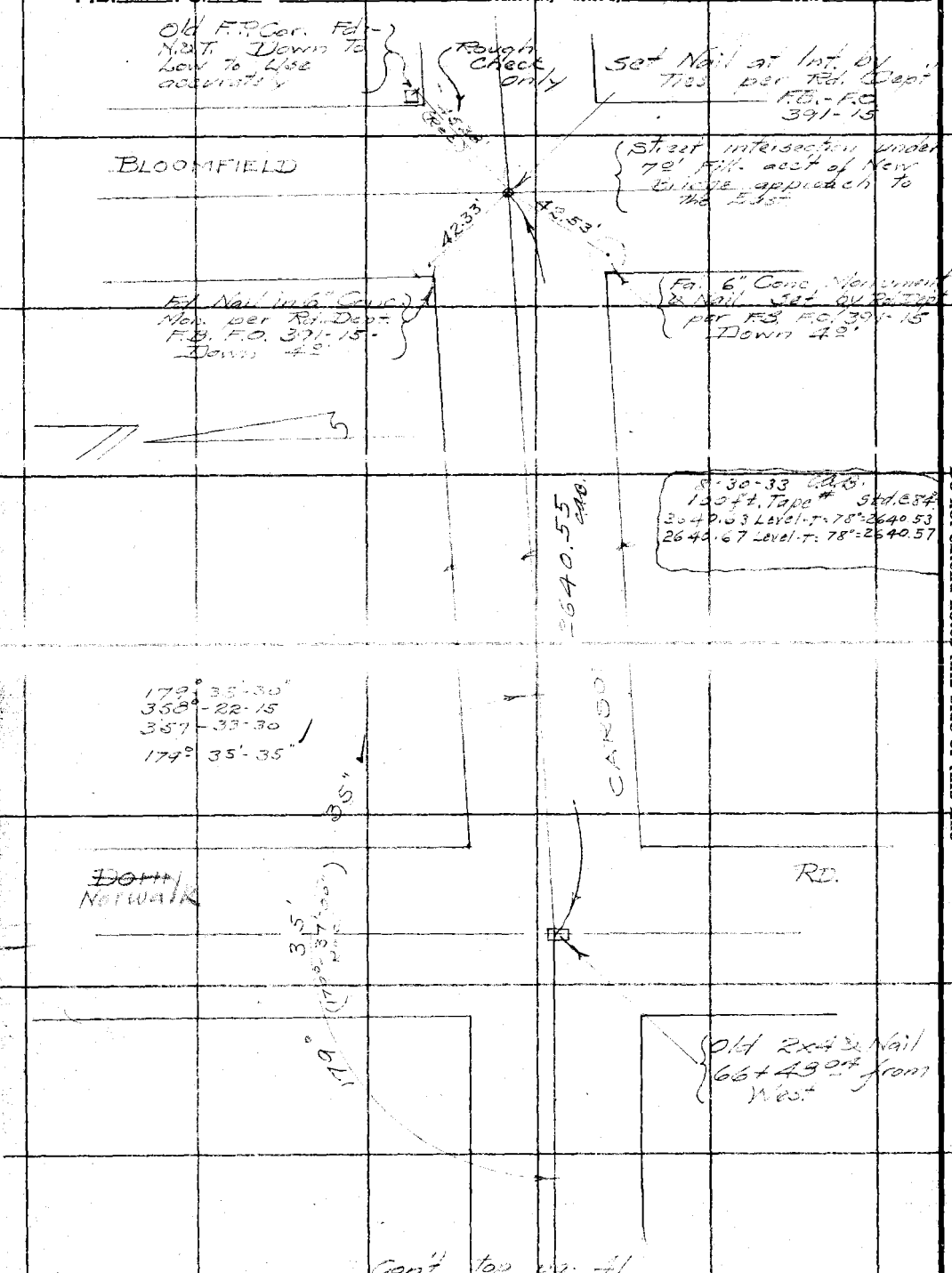

RETURN TO
LOS ANGELES COUNTY SURVEYOR

Do not extend notes this side of this line

Note: ANY ADDITIONS OR CHANGES ON THIS SHEET MUST BE MADE OR CIRCLED IN Red. WITH DATE AND NAME OF PERSON MAKING CHANGE.

Date _____ Notes by HFG Chief Party Graber F.B. 448 Pg. 43 ①

Platted by	W. O. No. 995 D. S. O. No.
Date	Location Coyote Creek Rd
Map No.	Surveyed by Graber
Platting C'k'd by	Date December 5th
Date	Indexed C. Johnson

100' Tape #062
Calib. @ 84°
Div 1

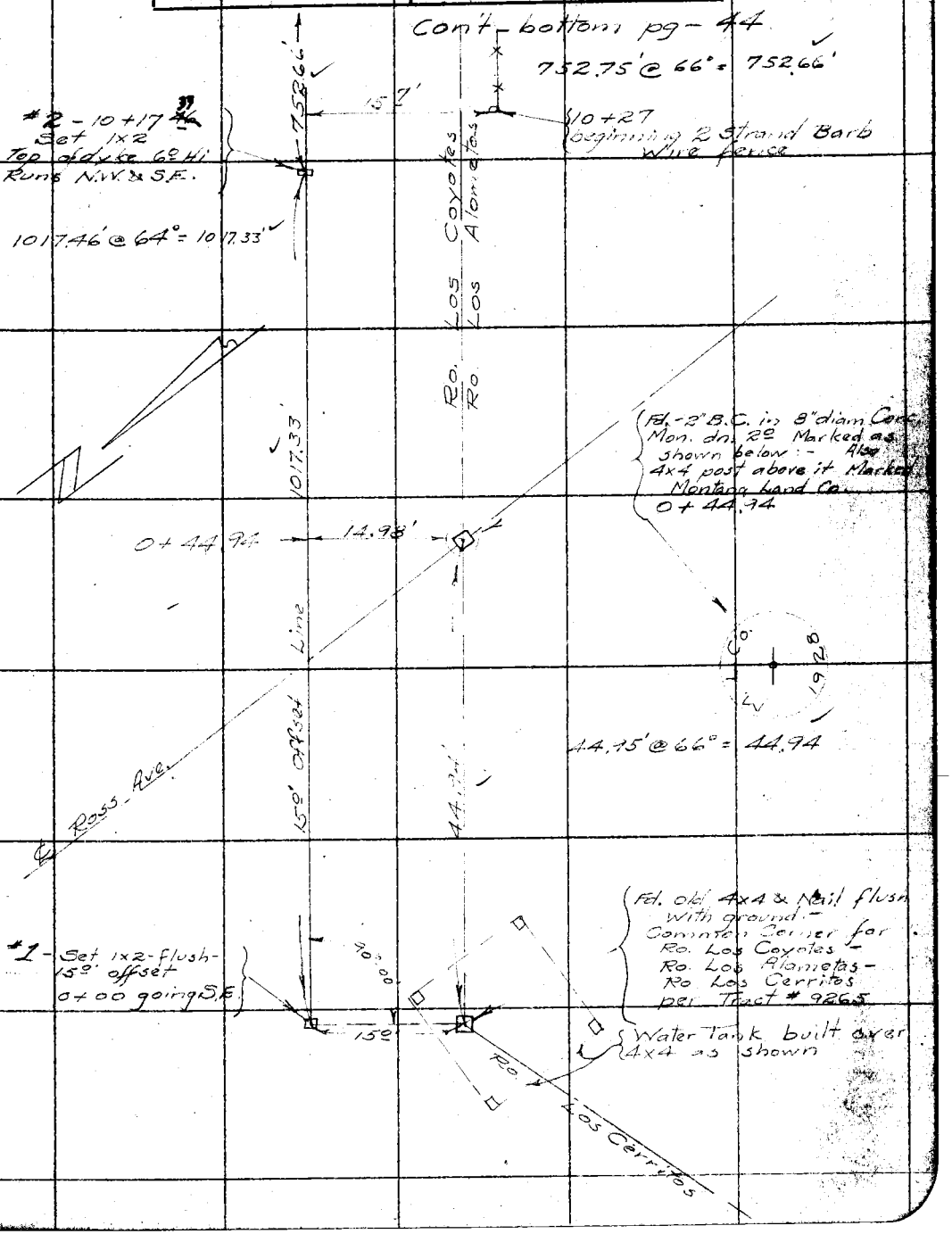

Note: ANY ADDITIONS OR CHANGES ON THIS SHEET MUST BE MADE OR CIRCLED IN RED. WITH DATE AND NAME OF PERSON MAKING CHANGE.

Do not extend notes this side of this line

RETURN TO
LOS ANGELES COUNTY SURVEYOR

F.B. 448 Pg. 44 Graber Chief Party Notes by HFG Date

Con't. bottom pg - 45



Con't. Top pg - 43

RETURN TO
LOS ANGELES COUNTY SURVEYOR

Do not extend notes this side of this line

Note: ANY ADDITIONS OR CHANGES ON THIS SHEET MUST BE MADE OR CIRCLED IN Red. WITH DATE AND NAME OF PERSON MAKING CHANGE.

Date _____ Notes by HFG Chief Party Graber F.B. 448 Pg. 45

Platted by	W. O. No. 995 D. S. O. No.
Date	Location Coyote Creek Rd
Map No.	Surveyed by Graber
Platting C'k'd by	Date
Date	Indexed A. C. Johnson

100 Tape #062
Calib. @ 84°

Con't. bot. pg. - 46

699.27' @ 72° = 699.22'

699.22'

29.99'

Fence

14.9'

15.14'

7.48'

28+11.22 - Fd. 2" B.C. in 8" Conc. Mon. dn. 2°' - Marked as shown - Also 4x4 Post 3° High set above Mon. Marked - Montana Land Co.

#6 - 28+03.47' Set 1x2

478.81' @ 70° = 478.77'

23+35.00 Fd. 2" I.P. P&T. stands 0.4' high No record

478.77'

14.95'

15.19'

10.30'

10.17'

23+34.87 Fd. 2" B.C. in 8" Conc. Mon. dn. 2°' - Marked as shown: - Also 4x4 Post 3° High set over Mon. - Marked Montana Land Co. per Tract # 9265

23+24.70 Line pt. set N&T

99.60' @ 7°-23'
99.28' @ 5°-45' } 84° = 98.77'

98.77'

15.80'

22+30 Beginning of 2 Wire Fence

#5 - 22+25.93 Set 1x2 - Top of East dyke of San Gabriel River

2.72'

80.82' @ 11°-17'
80.45' @ 9°-52' } 86° = 79.26'

79.26'

15.15'

22+23.21 Fd. Nail in 4x4 - 3° high set in Conc. Marked Montana Land Co.

Ch. pt. N&T

64.04' @ 84° - 64.04'

15.18'

21+11.69 Fd. - old 2x3 Nail Flush No Record

64.04'

29.06'

Line Point - 20+82.63

Con't top pg. 44

Note: ANY ADDITIONS OR CHANGES ON THIS SHEET MUST BE MADE OR CIRCLED IN Red. WITH DATE AND NAME OF PERSON MAKING CHANGE.

Do not extend notes this side of this line

RETURN TO LOS ANGELES COUNTY SURVEYOR

F.B. 448 Pg. 46 Draper Chief Party Notes by HFG Date

Cont. 6of. pg. 47.



RETURN TO
LOS ANGELES COUNTY SURVEYOR
Do not extend notes this side of this line

Note: ANY ADDITIONS OR CHANGES ON THIS SHEET MUST BE MADE OR CIRCLED IN Red. WITH DATE AND NAME OF PERSON MAKING CHANGE.

Date _____ Notes by HFG Chief Party Graber F.B. 448 Pg. 47

Platted by	W. O. No. 995 D. S. O. No.
Date	Location Coyote Cr. Rd
Map No.	Surveyed by Graber
Platting C'k'd by	Date
Date	Indexed C. Johnson

Note: ANY ADDITIONS OR CHANGES ON THIS SHEET MUST BE MADE OR CIRCLED IN Red. WITH DATE AND NAME OF PERSON MAKING CHANGE.

Do not extend notes this side of this line

RETURN TO
LOS ANGELES COUNTY SURVEYOR

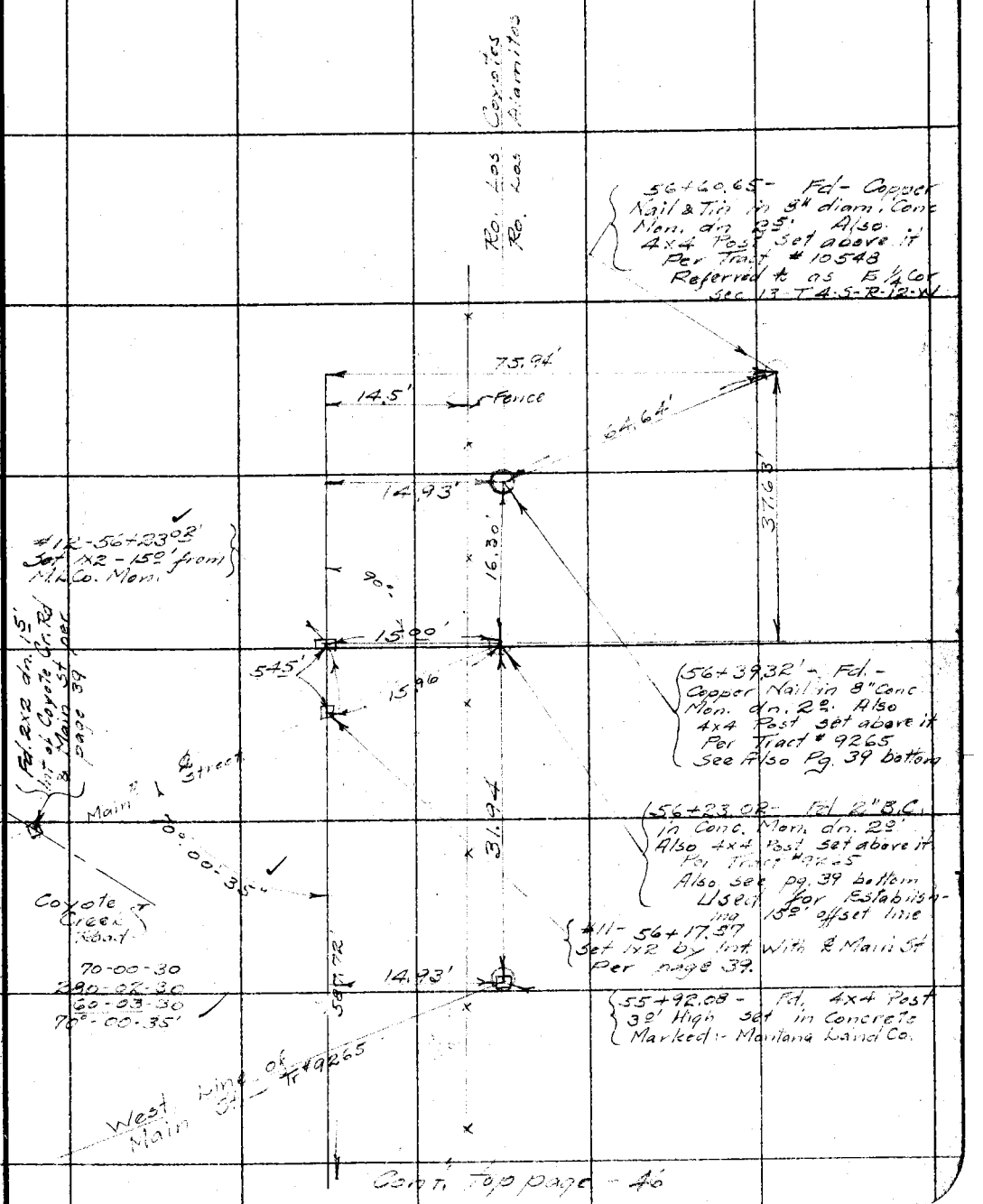

Cont. Top page - 46

F.B. 443 Pg. 48 Chief Party Notes by Date

66 L 28 04
36 x 5198
21 9696

RETURN TO
LOS ANGELES COUNTY SURVEYOR

Do not extend notes this side of this line

Notes: ANY ADDITIONS OR CHANGES ON THIS SHEET MUST BE MADE OR CIRCLED IN Red. WITH DATE AND NAME OF PERSON MAKING CHANGE.

Date _____ Notes by K.C.H. Chief Party Graber F.B. 443 Pg. 53

Platted by	W. O. No. 995 L.D.S.O. No.
Date	Location Coyote Creek Rd
Map No.	Surveyed by Graber
Platting C'k'd by	Date 11-13-1930
Date	Indexed C. Johnson

Cont bet pg. 54

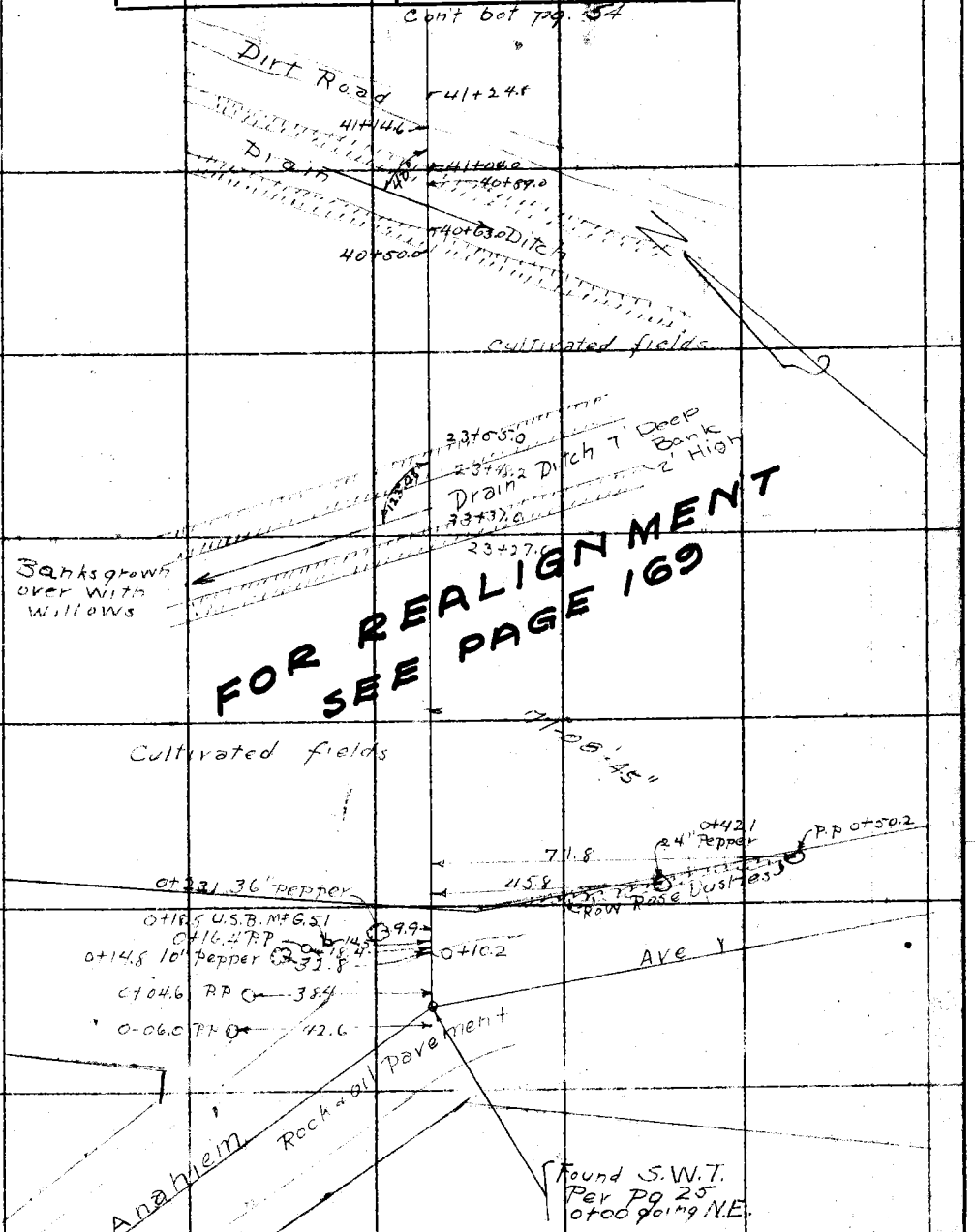

Note: ANY ADDITIONS OR CHANGES ON THIS SHEET MUST BE MADE OR CIRCLED IN Red. WITH DATE AND NAME OF PERSON MAKING CHANGE.

Do not extend notes this side of this line

RETURN TO LOS ANGELES COUNTY SURVEYOR

F.B. 213 PG. 54 Graber Chief Party Notes by K.C. Hiesler Date 11-13-1930

Cont. bot. pg. 55

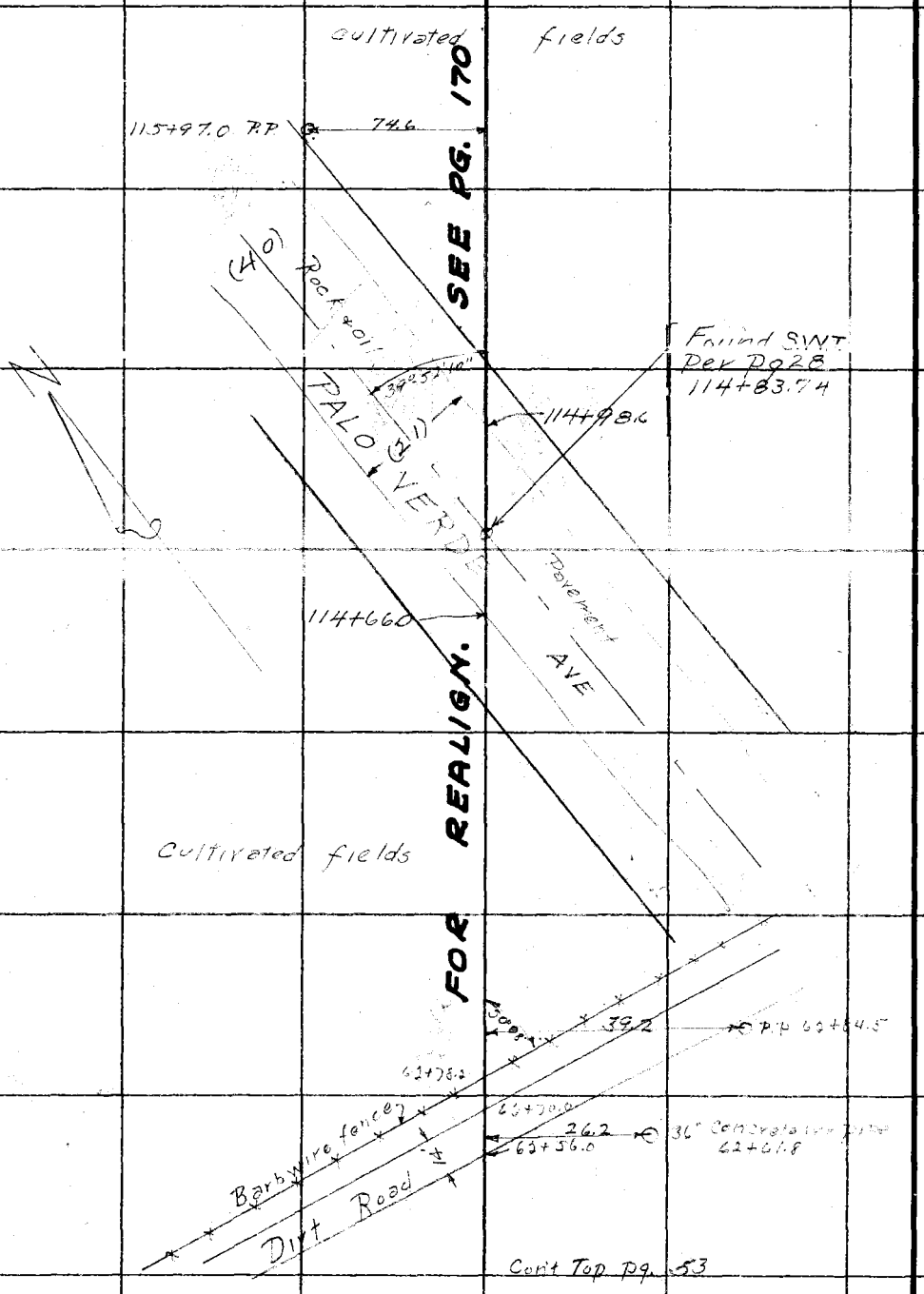

RETURN TO
LOS ANGELES COUNTY SURVEYOR

Do not extend notes this side of this line

Note: ANY ADDITIONS OR CHANGES ON THIS SHEET MUST BE MADE OR CIRCLED IN Red. WITH DATE AND NAME OF PERSON MAKING CHANGE.

Date _____ Notes by K.C.H Chief Party Graber F.B. 448 Pg. 55

Platted by _____	W. O. No. 995 D. S. O. No. _____
Date _____	Location Coyote Creek Rd
Map No. _____	Surveyed by Graber
Platting C'k'd by _____	Date 11-14-1930
Date _____	Indexed A. C. Johnson

cont bot pg. 56

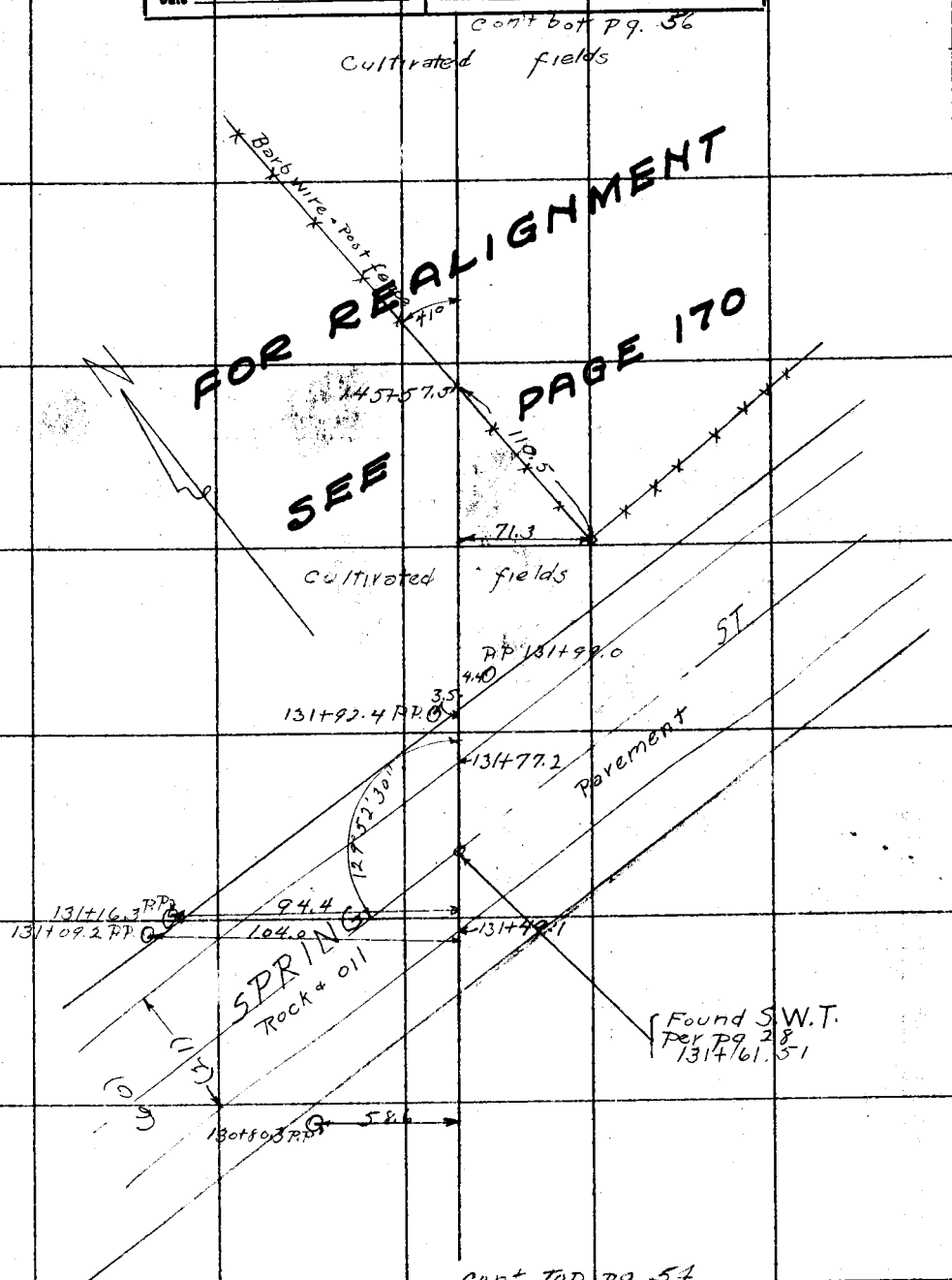

cont Top pg 54

Note: ANY ADDITIONS OR CHANGES ON THIS SHEET MUST BE MADE OR CIRCLED IN Red. WITH DATE AND NAME OF PERSON MAKING CHANGE.

Do not extend notes this side of this line

RETURN TO LOS ANGELES COUNTY SURVEYOR

F.B. 448 Pg. 56 Graber Chief Party Notes by KCH Date 11-14-1930

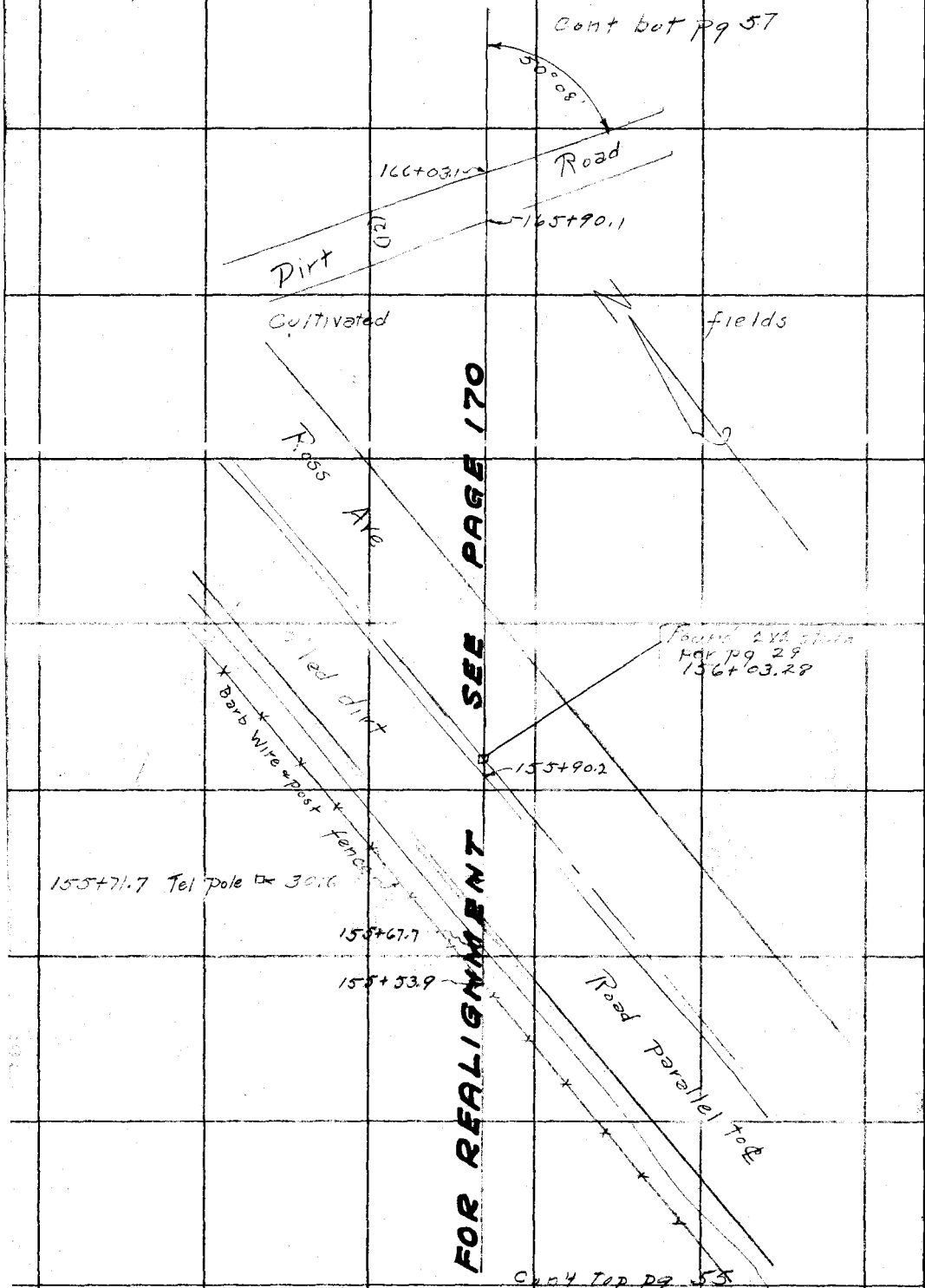

RETURN TO
LOS ANGELES COUNTY SURVEYOR

Do not extend notes this side of this line

Note: ANY ADDITIONS OR CHANGES ON THIS SHEET MUST BE MADE OR CIRCLED IN Red. WITH DATE AND NAME OF PERSON MAKING CHANGE.

Date _____ Notes by KCH Chief Party Graber F.B. 448 Pg. 57

Platted by	W. O. No. 995 D. S. O. No.
Date	Location Coyote Creek Rd
Map No.	Surveyed by Graber
Platting C'k'd by	Date 11-14-1930
Date	Indexed A. C. Johnson

Con't bot pg. 58

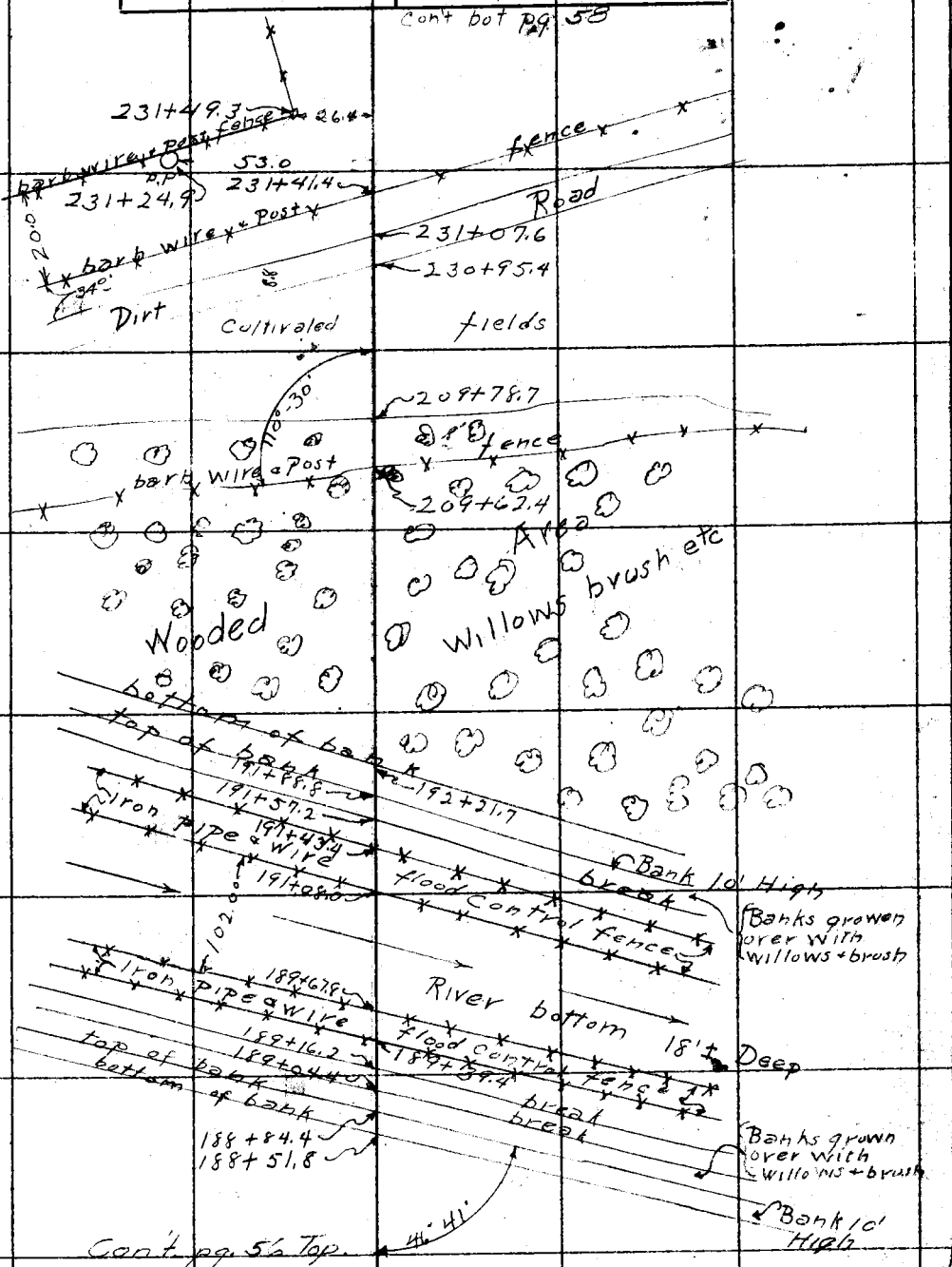

Con't pg. 56 Top.

Note: ANY ADDITIONS OR CHANGES ON THIS SHEET MUST BE MADE OR CIRCLED IN Red. WITH DATE AND NAME OF PERSON MAKING CHANGE.

Do not extend notes this side of this line

RETURN TO LOS ANGELES COUNTY SURVEYOR

F.B. 442 Pg. 58 Error Chief Party Notes by W.C.A. Date 11-14-1930

End Div. I

Cont. page

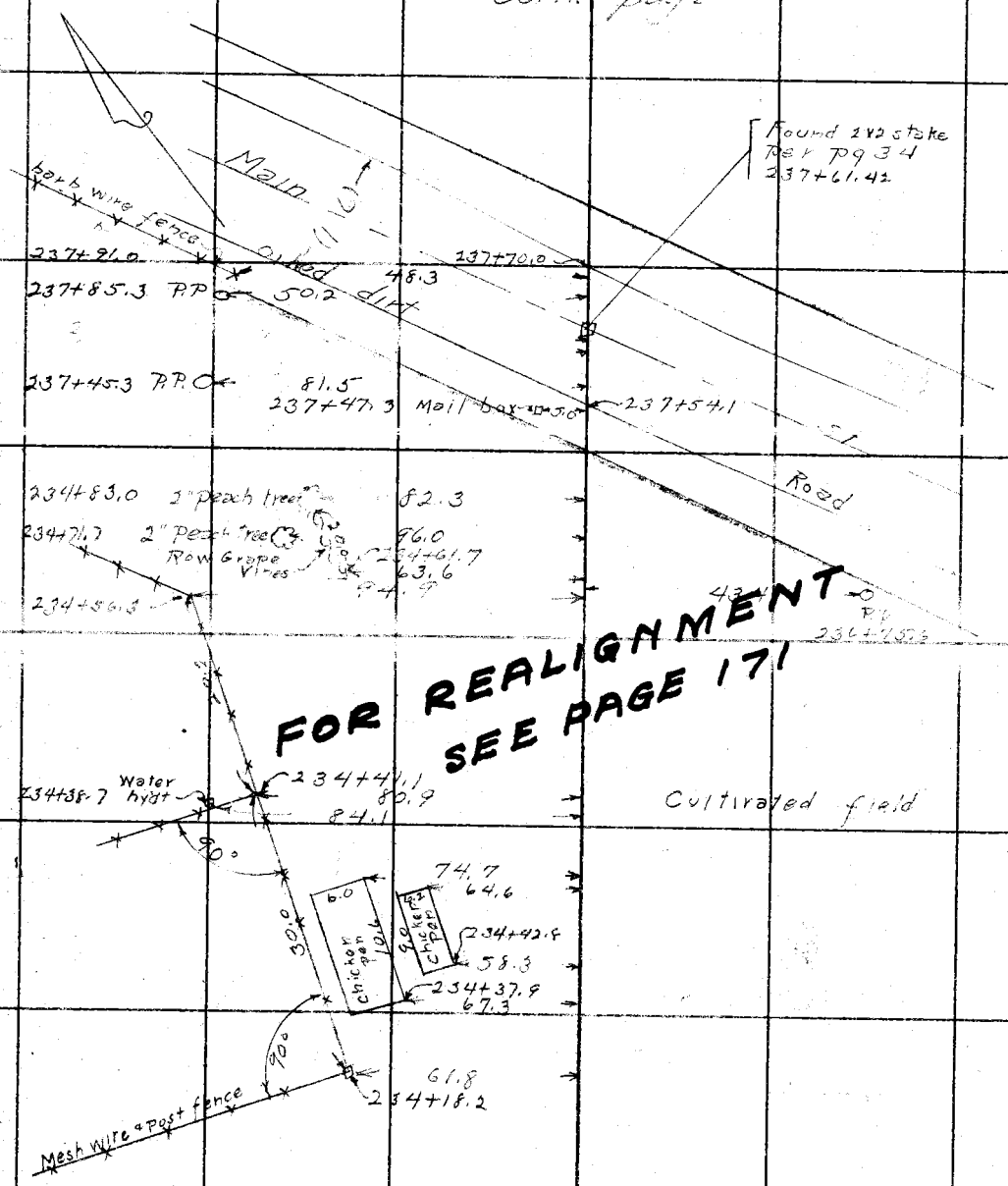

RETURN TO
LOS ANGELES COUNTY SURVEYOR

Do not extend notes this side of this line

Note: ANY ADDITIONS OR CHANGES ON THIS SHEET MUST BE MADE OR CIRCLED IN Red. WITH DATE AND NAME OF PERSON MAKING CHANGE.

Date _____ Notes by [illegible] Chief Party [illegible] F.B. [illegible] Pg. 59

Platted by J.D. Price	W. O. No. 995 D. S. O. No.
Date Feb. - '31	Location [illegible]
Map No. C.S. B-633 Sht	Surveyed by [illegible]
Platting C'k'd by	Date Nov. 12 - 1930
Date	Indexed A. C. Johnson

100' Tape #015
Calib @ 84°F.

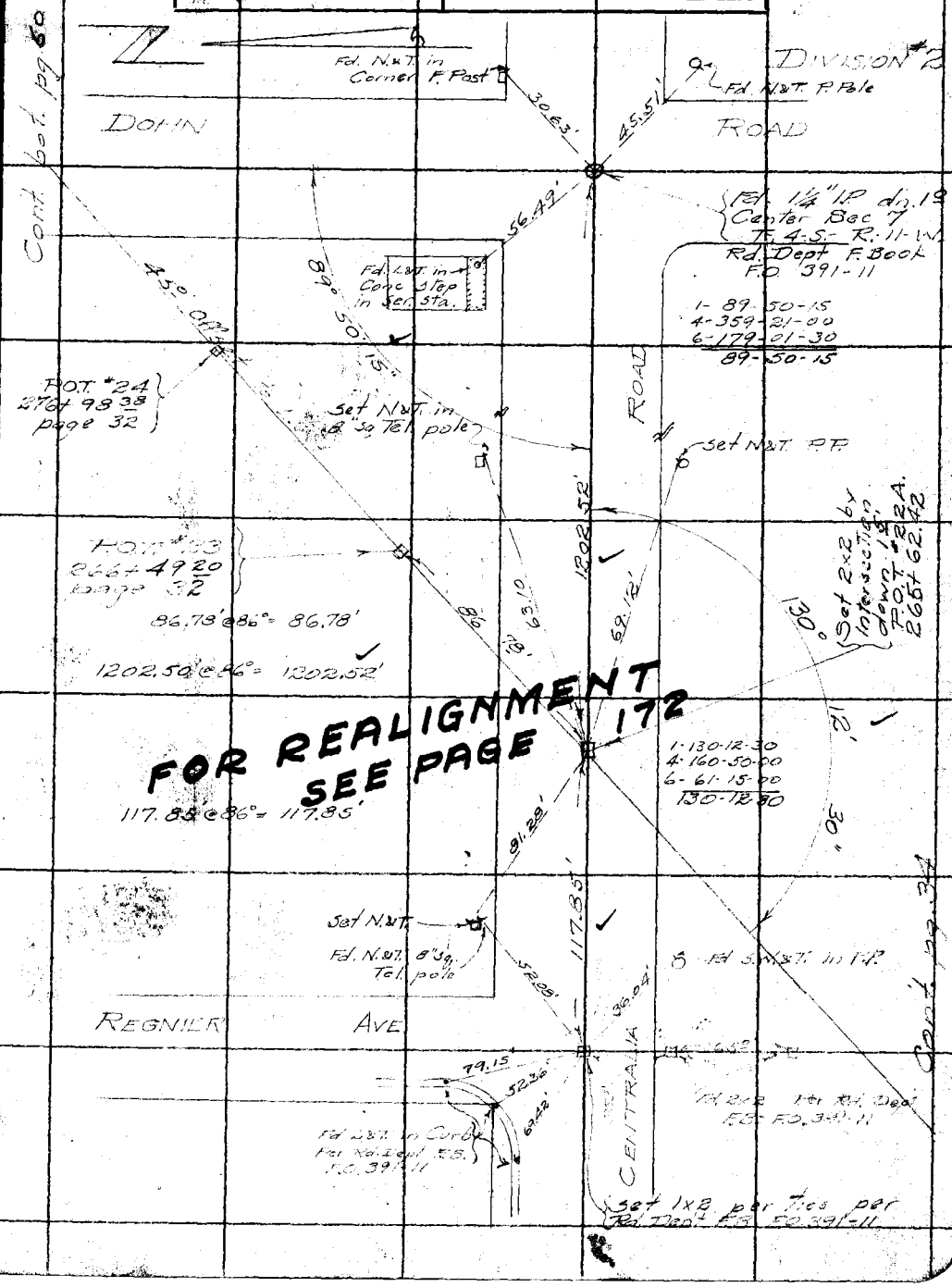

Notes: ANY ADDITIONS OR CHANGES ON THIS SHEET MUST BE MADE OR CHECKED IN Red. WITH DATE AND NAME OF PERSON MAKING CHANGE.

Do not extend notes this side of this line

RETURN TO
LOS ANGELES COUNTY SURVEYOR

F.B. [illegible] Pg. 60 Chief Party Notes by [illegible] Date

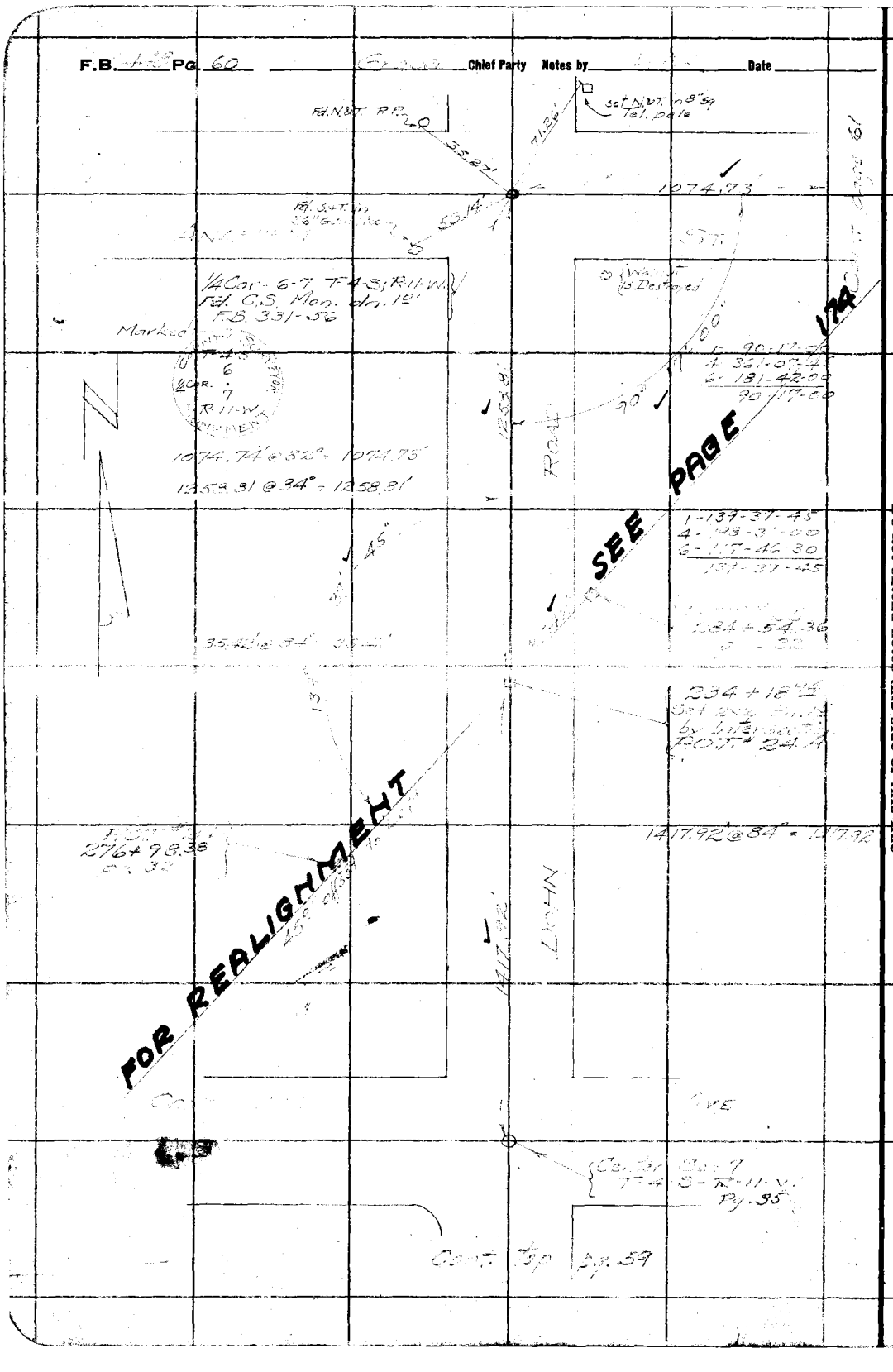

RETURN TO
LOS ANGELES COUNTY SURVEYOR

Do not extend notes this side of this line

Note: ANY ADDITIONS OR CHANGES ON THIS SHEET MUST BE MADE OR CIRCLED IN Red. WITH DATE AND NAME OF PERSON MAKING CHANGE.

Date _____ Notes by HFG Chief Party Graber F.B. 448 Pg. 61

Plotted by J. D. Price.	W. O. No. 995 D. S. O. No.
Date Feb.-'31	Location Coyote Creek Rd
Map No. C.S.B-633 Sht.	Surveyed by Graber
Plotting C'k'd by	Date Nov. 13-30
Date	Indexed A. C. Johnson

100 Tape #015
Calib. @ 84°F.

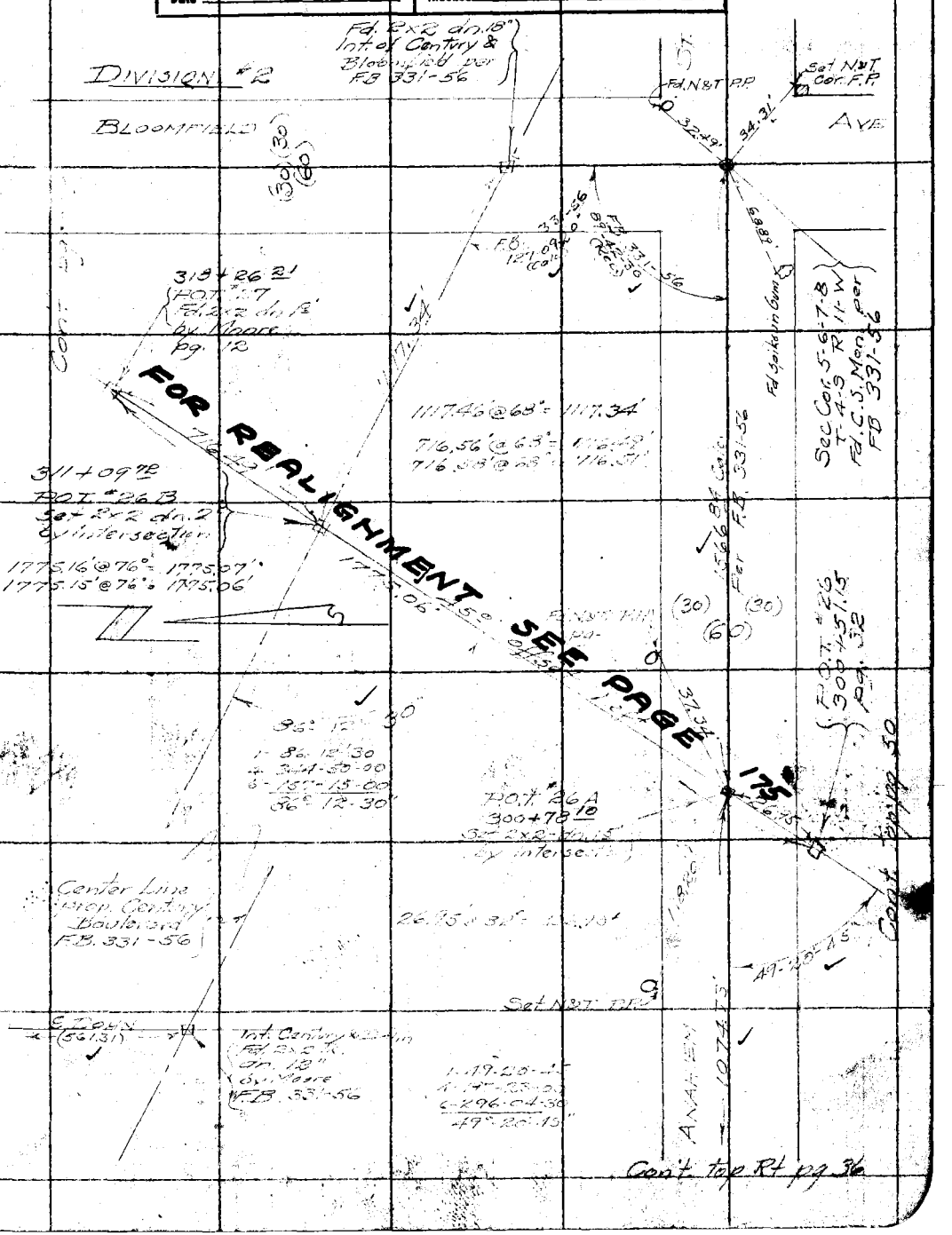

Note: ANY ADDITIONS OR CHANGES ON THIS SHEET MUST BE MADE OR CIRCLED IN Red. WITH DATE AND NAME OF PERSON MAKING CHANGE.

Do not extend notes this side of this line

RETURN TO LOS ANGELES COUNTY SURVEYOR

38

F.B. 443 PG. 62 — Chief Party — Notes by — Date

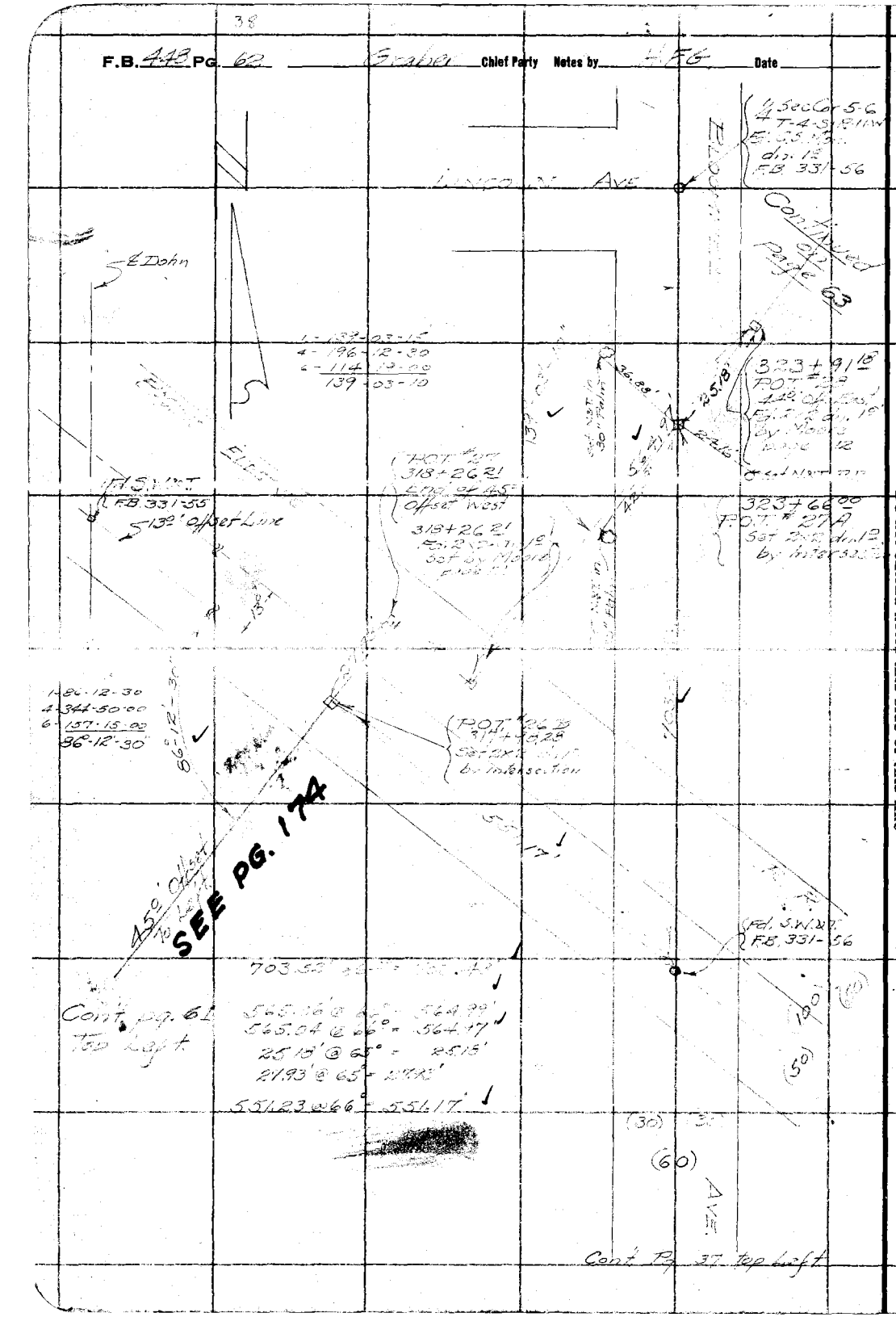

RETURN TO
LOS ANGELES COUNTY SURVEYOR

Do not extend notes this side of this line

Notes: ANY ADDITIONS OR CHANGES ON THIS SHEET MUST BE MADE OR CIRCLED IN Red. WITH DATE AND NAME OF PERSON MAKING CHANGE.

Date _____ Notes by H.J.S. Chief Party Graber F.B. 448 Pg. 63

100 Tape #015
Calib @ 84°F.

DIV. #2

Plotted by J.D. Price
Date Feb. '31.
Map No. C.S.B. 633 Sht. ---
Plotting C'k'd by _____
Date _____

W. O. No. 995 D. S. O. No. _____
Location Coyote Creek Diagonal
Surveyed by Graber
Date Nov 17-1930
Indexed A. C. Johnson

361+39.24
P.O.T. #31
Fd. 2x2 sh. 12"
Page 13

Con't pg. 64 Bottom

N.W. Cor Sec 5
T-4-S-R-11-W
Fd. - 4 L&Ts as Tang Ties
Estab. Intersection
F.R. 295-11

FIRST ST.

30°33'42"
311.6'
189.83'
Con. Sq.
Set SOT 5'Gum
Set SOT 5'Gum

N. 1/4 Cor. Sec 5
T-4-S-R-11-W.
Fd. L&T. per
F.R. 295-7
See Detail

(Set S.W.&T. by Inter.
361+05.08

31.16' @ 64° = 31.5'
189.91 @ 64° = 189.83'

1- 130-33-45
4- 162-14-30
6- 63-22-00
30°33'40"

AVE.

(89° N.)
30.295

(179°58'50" Rad.)
FD 52-14

LINCOLN

177

2468.39'

No Trace - New Plowing
P.O.T. #30
2x2 sh. 12"
by Moore
page 13

Set S.W.&T. 5'Gum

NEW TIES

N 49°
54.51'

(N. 1/4 Cor. Sec. 5
T-4-S-
R-11-W
L&Tack

58.34'
41.63'

Set S.W.&T. 5'Gum
Set S.W.&T. 6'Gum

FOR REALIGNMENT SEE PAGE

336+39.17
P.O.T. #29
Fd. 2x2 sh. 12"
by Moore
page 12

BLOOMFIELD

1243.01'

2469.23' @ 64° = 2468.91'
2469.21' @ 64° = 2468.89'

1243.17' @ 64° = 1245.01'
1243.18' @ 64° = 1245.02'

323+91.9
P.O.T. #28

Con't pg. 62 top

RETURN TO
LOS ANGELES COUNTY SURVEYOR

Notes ANY ADDITIONS OR CHANGES ON THIS SHEET MUST BE MADE OR CIRCLED IN Red. WITH DATE AND NAME OF PERSON MAKING CHANGE.

Do not extend notes this side of this line



RETURN TO
LOS ANGELES COUNTY SURVEYOR

Do not extend notes this side of this line

Note: ANY ADDITIONS OR CHANGES ON THIS SHEET MUST BE MADE OR CIRCLED IN Red. WITH DATE AND NAME OF PERSON MAKING CHANGE.

Date _____ Notes by H.F.G. Chief Party Graber F.B. 448 Pg. 65

Platted by _____
Date _____
Map No. _____
Platting C'k'd by _____
Date _____

W. O. No. 995 D. S. O. No. _____
Location Coyote Creek Rd
Surveyed by Graber
Date Nov 17-1930
Indexed A. C. Johnson

100' Tape #015
Calib. @ 84°
Div - 2

Note: ANY ADDITIONS OR CHANGES ON THIS SHEET MUST BE MADE OR CIRCLED IN Red. WITH DATE AND NAME OF PERSON MAKING CHANGE.

RETURN TO LOS ANGELES COUNTY SURVEYOR

Do not extend notes this side of this line

429+64.76
Fd. 2x2 dn. 12"
P.O.T. #37 begin
of 6' offset Left

Cont. page 66.

ARTESIA

Fd. 2x2 dn 3" Top broken off F.B. 72-107 Sec. Cor. T. 3-S. R. 11-W. Fd. 1/2" I.P. in Fd. N&T. ok 4" Tel. pole

T. 3-S. R. 11-W. F.B. 72-107

429+64.76
P.O.T. 37
Fd. 2x2 dn-12"
by Moore-pg

540'

Fd. N&T. Tel. pole

Fd. N&T. I.P. Pk

1-89.25-15
4-357-41-00
6-176-31-45
89-25-00

89° 25' 20"

1150.39' @ 66° = 1150.26'
1150.40 @ 66° = 1150.27'

1339.63' @ 64° = 1339.46'
1339.61' @ 64° = 1339.44'

Transit line
See F.B. 507-84-86
for ℄

FOR REALIGNMENT
SEE PAGE 180

418+14.50
P.O.T. #36
Fd. 2x2 dn. 12"
by Moore page

Fd. N&T. Cor. Fence

Fd. 2x2 dn 3" F.B. 72-107

CARMENITA

404+75.06
P.O.T. #35
Fd. 2x2 dn 12"
by Moore
page 13

Set N&T. 10" Black Willow

P.O.T. #34.9
Set 2x2 dn 15
by Inter.
404+56.29

Set N&T. P.P.

18.77' @ 62° = 18.77'

643.30' @ 60° = 643.20'

139-02-15
196-09-30
114-14-15
139°-02-22½"

Set N&T 6" Black Willow

819.20' @ 62° = 819.03'
819.19' @ 62° = 819.07'

Not 1/4 Cor
1/4 Cor 32 33
T. 3-S. R. 11-W
See F.B. 507-84
for 1/4 Cor

P.O.T. #34
396+37.23

Cont. top pg 64

F.B. 448 Pg. 66 Graber Chief Party Notes by H.F.G. Date 11-19-30

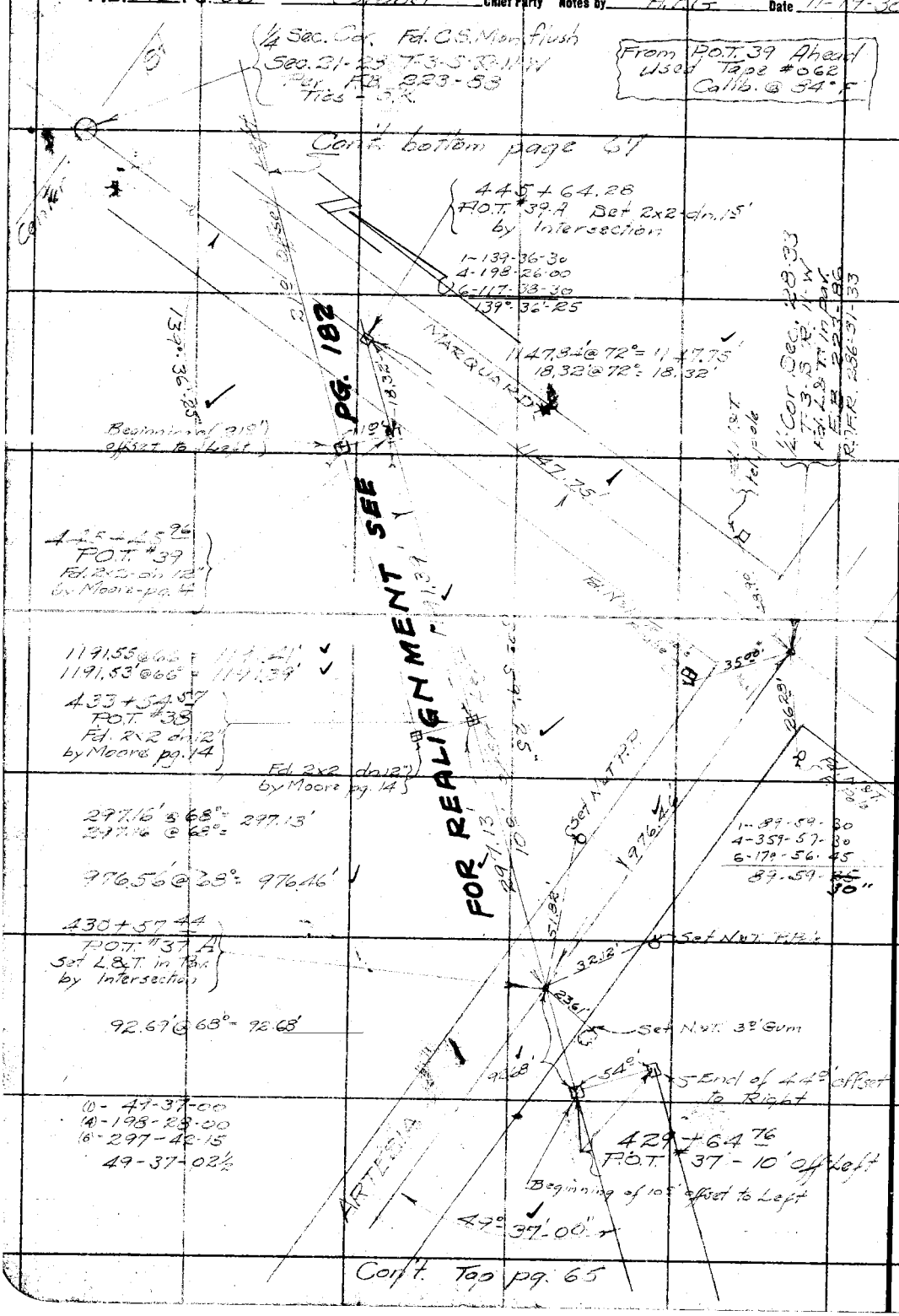

RETURN TO
LOS ANGELES COUNTY SURVEYOR

Do not extend notes this side of this line

Note: ANY ADDITIONS OR CHANGES ON THIS SHEET MUST BE MADE OR CIRCLED IN Red. WITH DATE AND NAME OF PERSON MAKING CHANGE.

Date _____ Notes by H.F.S. Chief Party Graber F.B. 448 Pg. 67

Platted by _____
Date _____
Map No. _____
Platting C'k'd by _____
Date _____

W. O. No. 995 D. S. O. No. _____
Location Coyote Creek Rd
Surveyed by Graber
Date Dec 10 1930
Indexed A. O. Johnson

100' Tape #062 Calib. @ 94° F
Division #2

Continued on Page 69

1- 42-47-15
4-177-08-45
6-236-43-15
42-47-10

Fd. 2x2 dn. 12"-Set by Moore 107.2' offset To Right Pg 14-69

EDWARDS ST. Concrete Line Ca. 500 Page 69 Intersecting

1282.3'

479+94.17 - End of 21° W. P.O.T. #42 Fd. 2x2 dn 15" East Side of Santa Anna Branch Line by Moore Page 14

100.91'

42° 47' 10"

183

PAGE

SEE

FOR REALIGNMENT

SPRR For Int. see Pg 71

Unable to Chain from P.O.T. #40A to P.O.T. 42 account of Swamp Land and Water

Triangulation Pt. Set 1x2 Pt. #40B

148.93

95° 10' 15"

47° 02' 30"

1016.15'

Fd. P.O.T. #41 2x2 dn. 12" Under 18" Water No Stationing

1016.31 @ 60° = 1016.15'
1016.31 @ 60° = 1016.15'

1002.04' @ 64° = 1001.91'
1002.05 @ 64° = 1001.92'

464+ [illegible] 24 P.O.T. #40.2 Fd. 2x2 Flush (128°) By Moore pg. 14

Fd. 2x2-dn. 12" by Moore pg. 14

1- 95-10-15
4- 20-40-45
6- 211-01-30
95-10-15

1- 42-02-30
4- 169-09-45
6- 252-14-45
42° 02' 30"

1868.29' @ 63° = 1868.29'
1868.43' @ 63° = 1868.29'

P.O.T. #40 Fd N & T on Top Form of Water Tank No Chaining to this point

93.23'

212' Offset Left

P.O.T. #39 445+45.76 beginning 212' offset to West

Cont. Top pg 66

Notes: ANY ADDITIONS OR CHANGES ON THIS SHEET MUST BE MADE OR CIRCLED IN Red. WITH DATE AND NAME OF PERSON MAKING CHANGE.

Do not extend notes this side of this line

RETURN TO LOS ANGELES COUNTY SURVEYOR

F.B. 418 Pg. 68 Graber Chief Party Notes by HFG Date

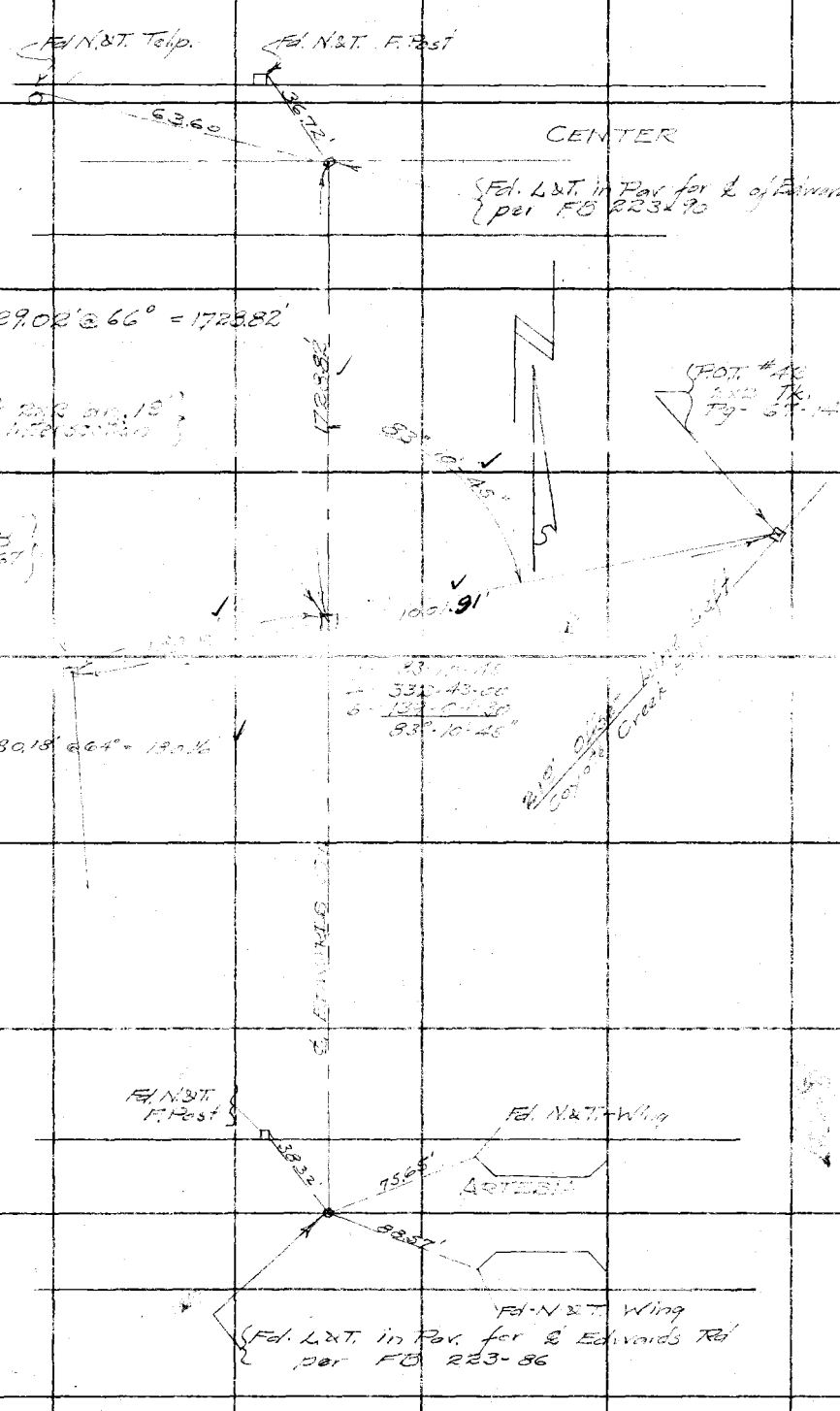

RETURN TO
LOS ANGELES COUNTY SURVEYOR
Do not extend notes this side of this line

Notes: ANY ADDITIONS OR CHANGES ON THIS SHEET MUST BE MADE OR CIRCLED IN Red WITH DATE AND NAME OF PERSON MAKING CHANGE.

Date _____ Notes by H.F.G. Chief Party Graber F.B. 448 PG. 69

Platted by	W. O. No. 995 D. S. O. No.
Date	Location Coyote Cr. Rd
Map No.	Surveyed by Graber
Platting C'k'd by	Date December
Date	Indexed A. C. Johnson

100' Tape #062
Calib @ 84° F
Division #2

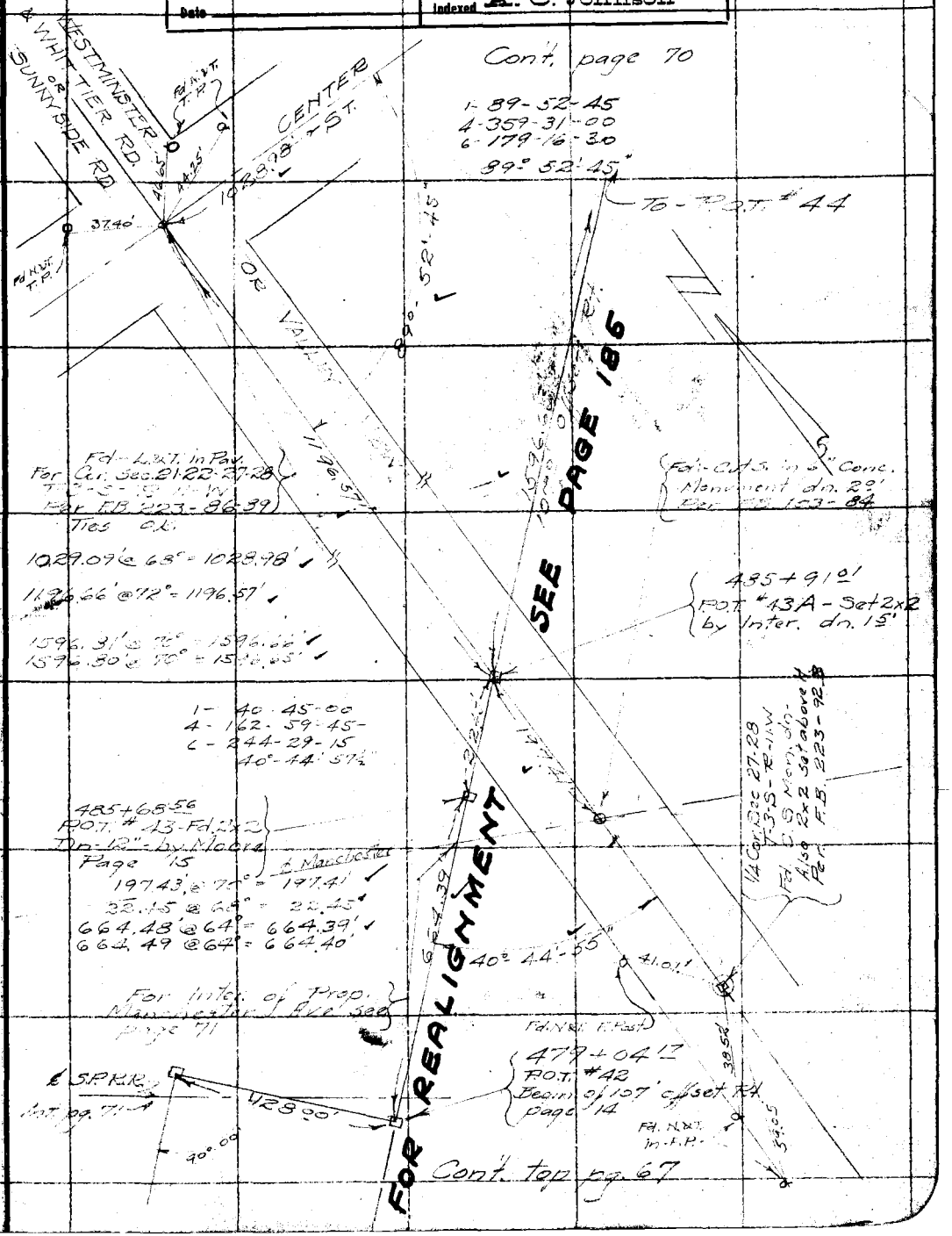

Note: ANY ADDITIONS OR CHANGES ON THIS SHEET MUST BE MADE OR CIRCLED IN Red. WITH DATE AND NAME OF PERSON MAKING CHANGE.

RETURN TO
LOS ANGELES COUNTY SURVEYOR

Do not extend notes this side of this line

RETURN TO
LOS ANGELES COUNTY SURVEYOR

Note: ANY ADDITIONS OR CHANGES ON THIS SHEET MUST BE MADE OR CIRCLED IN Red. WITH DATE AND NAME OF PERSON MAKING CHANGE.

Do not extend notes this side of this line

F.B. 448 PG. 52 Chief Party _____ Notes by _____ Date _____

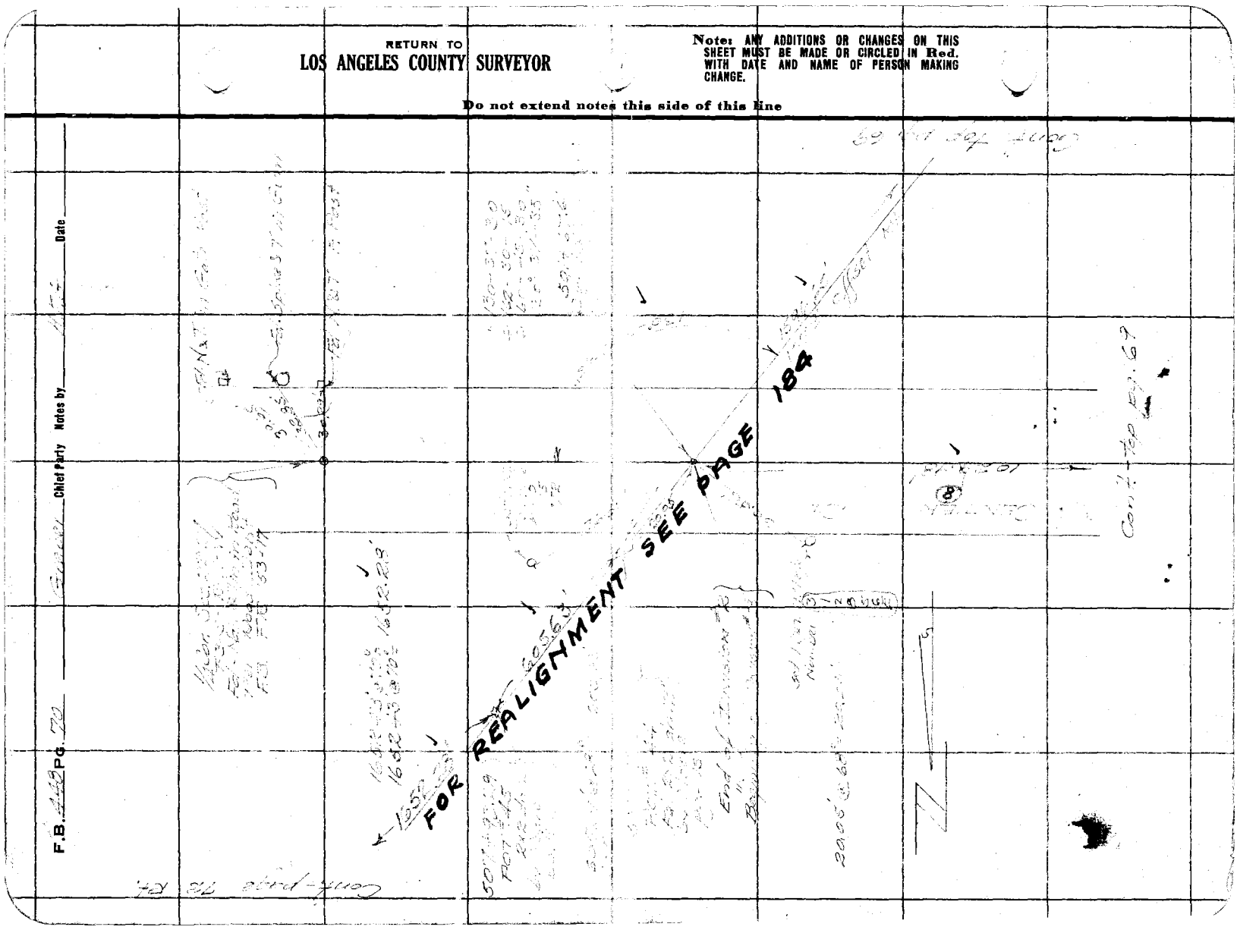

Date _____ Notes by H.F.G. Chief Party Graber F.B. _____ PG. 71

Platted by	W. O. No. 995 D. S. O. No.
Date	Location Coyote Creek [illegible]
Map No.	Surveyed by Graber
Platting C'k'd by	Date Dec 13 1930
Date	Indexed A. C. Johnson

100' Tape #062 Cal'd @ [illegible]

DIVISION #2

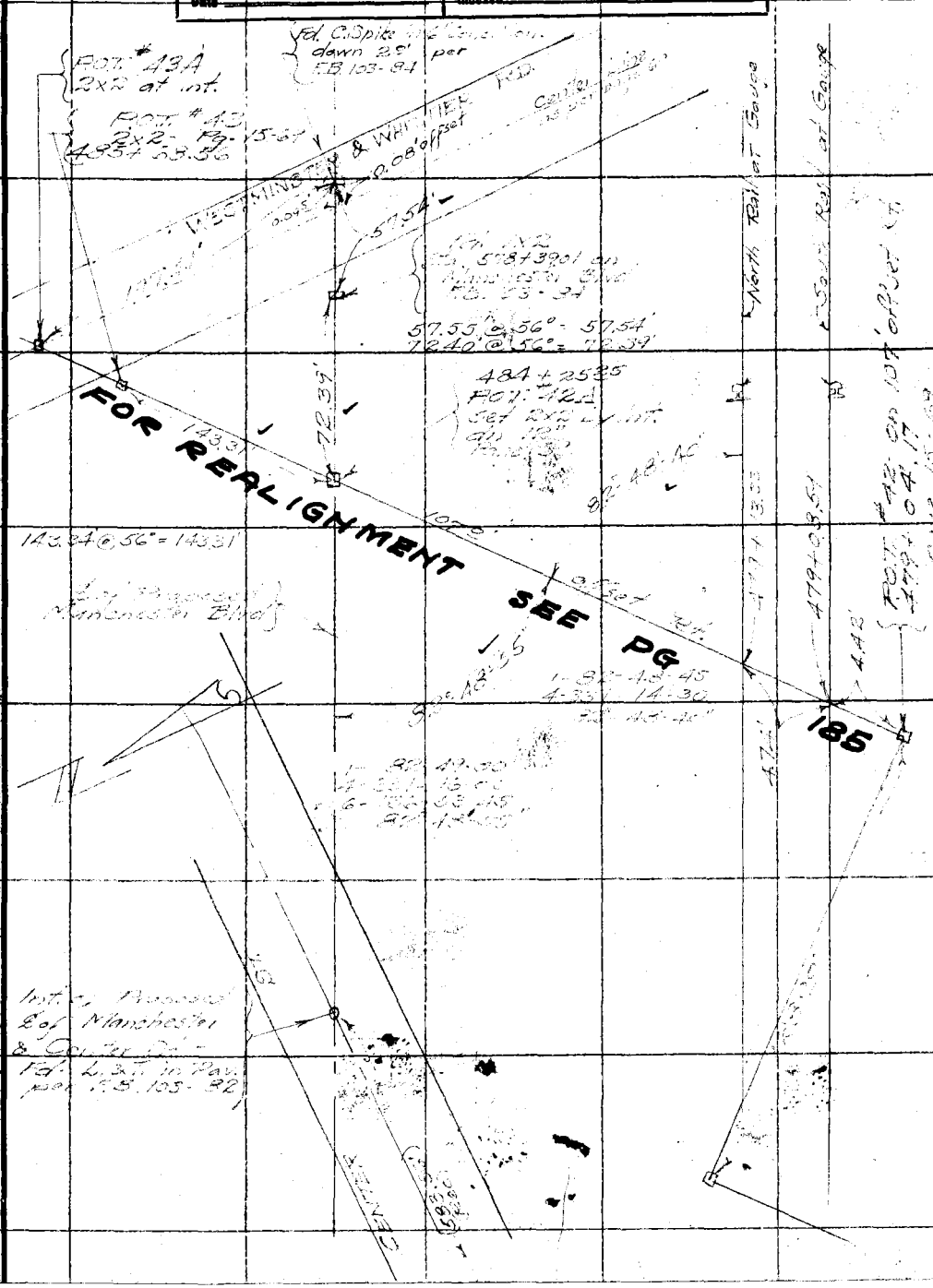

Note: ANY ADDITIONS OR CHANGES ON THIS SHEET MUST BE MADE OR CIRCLED IN Red. WITH DATE AND NAME OF PERSON MAKING CHANGE.

Do not extend notes this side of this line

RETURN TO
LOS ANGELES COUNTY SURVEYOR

F.B. [illegible] PG. 72 [illegible] Chief Party Notes by [illegible] Date

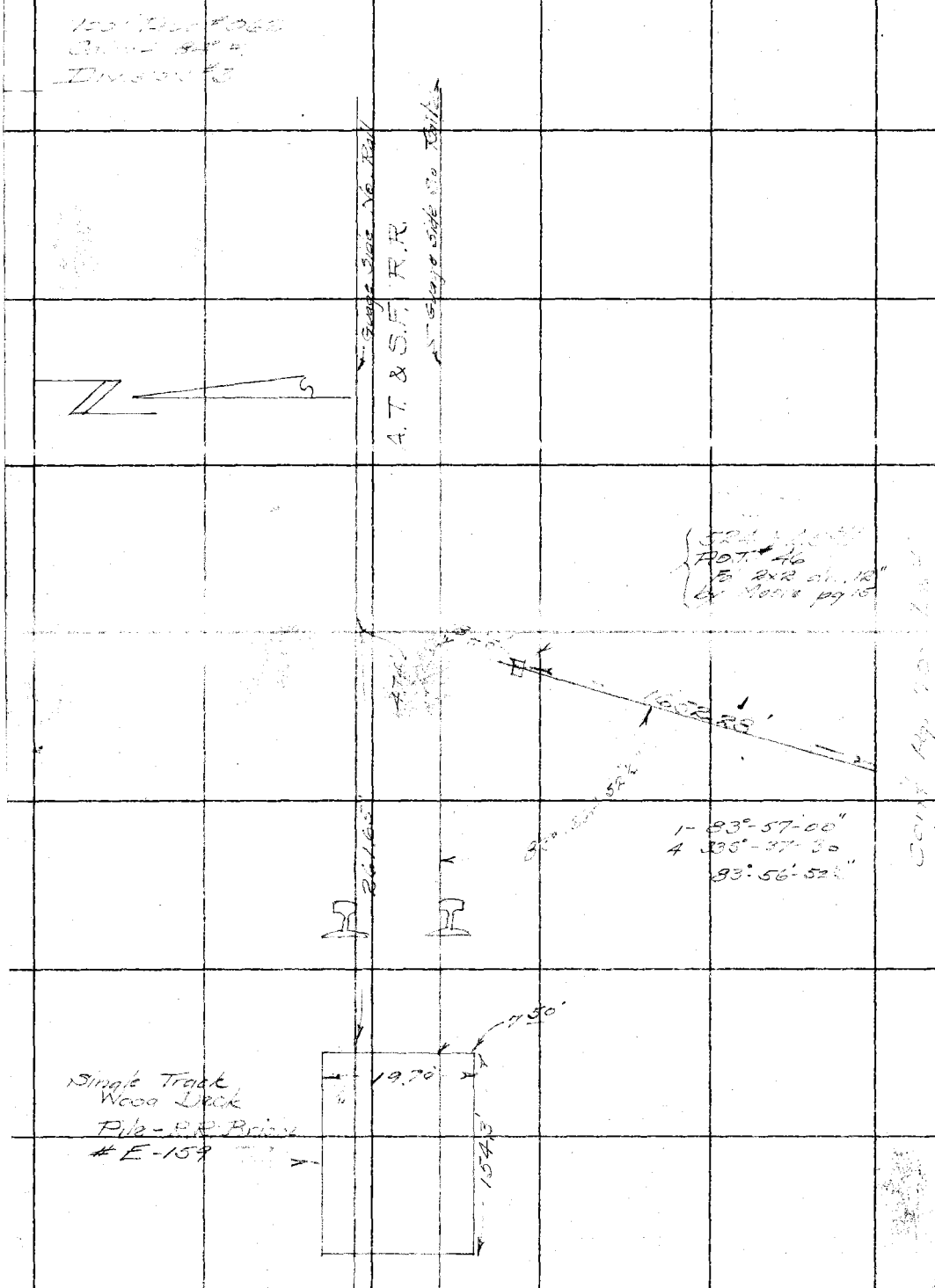

RETURN TO

LOS ANGELES COUNTY SURVEYOR

Do not extend notes this side of this line

Note: ANY ADDITIONS OR CHANGES ON THIS SHEET MUST BE MADE OR CIRCLED IN Red. WITH DATE AND NAME OF PERSON MAKING CHANGE.

Date 11-15-1930 Notes by K.C.H Chief Party Graber F.B. 448 Pg. 81

Platted by J.D. Price	W. O. No. 995 D. S. O. No.
Date Feb 17-'31	Location Coyote Creek Rd
Map No. C.S. B-633 Sht.	Surveyed by Graber
Platting C'k'd by	Date 11-15-1930
Date	Indexed A. C. Johnson

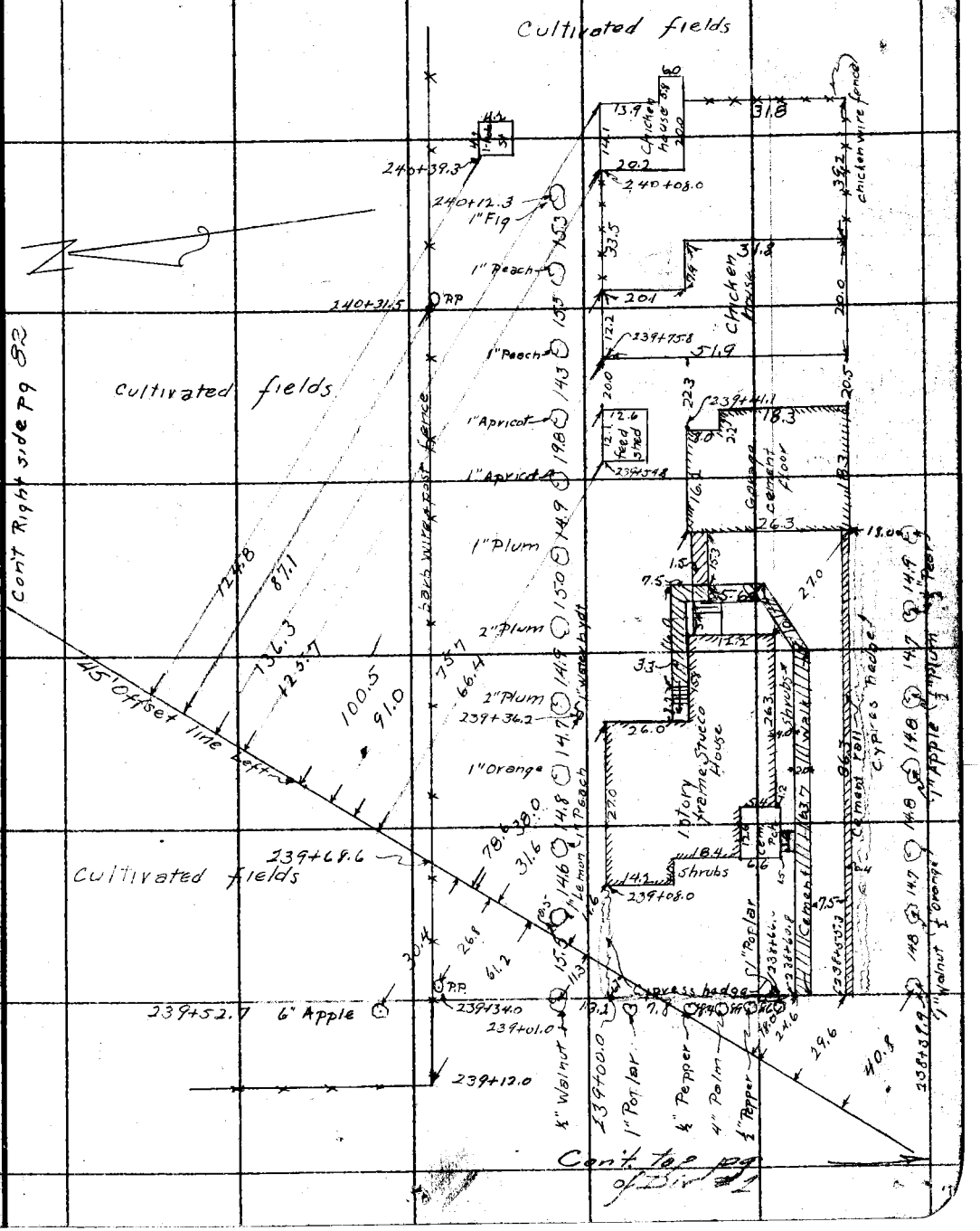

Note: ANY ADDITIONS OR CHANGES ON THIS SHEET MUST BE MADE OR CIRCLED IN Red. WITH DATE AND NAME OF PERSON MAKING CHANGE.

Do not extend notes this side of this line

RETURN TO LOS ANGELES COUNTY SURVEYOR

F.B. 485 Pg. 82 Graber Chief Party Notes by K.C.H Date 11-20-1930

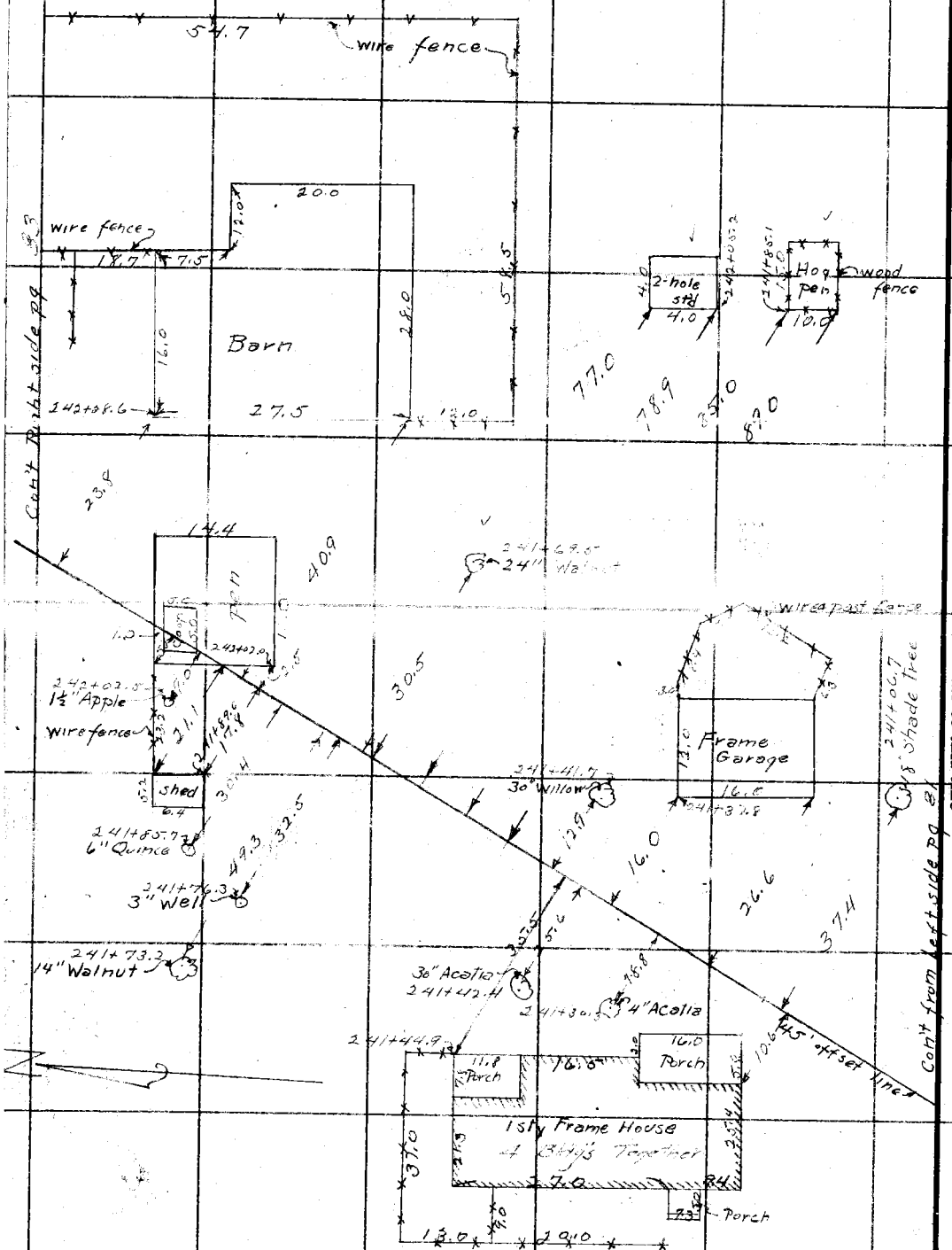

RETURN TO
LOS ANGELES COUNTY SURVEYOR

Do not extend notes this side of this line

Notes: ANY ADDITIONS OR CHANGES ON THIS SHEET MUST BE MADE OR CIRCLED IN Red. WITH DATE AND NAME OF PERSON MAKING CHANGE.

Date 11-20-1930 Notes by K.C.H. Chief Party Graber F.B. 448 Pg 83

Plotted by J.D. Price	W. O. No. 995 D. S. O. No.
Date Feb. 17-'31	Location Coyote Creek Rd
Map No. C.S. B-633 Sht.	Surveyed by Graber
Plotting C'k'd by	Date 11-20-1930
Date	Indexed A. C. Johnson

Note: ANY ADDITIONS OR CHANGES ON THIS SHEET MUST BE MADE OR CIRCLED IN Red. WITH DATE AND NAME OF PERSON MAKING CHANGE.

Do not extend notes this side of this line

RETURN TO LOS ANGELES COUNTY SURVEYOR

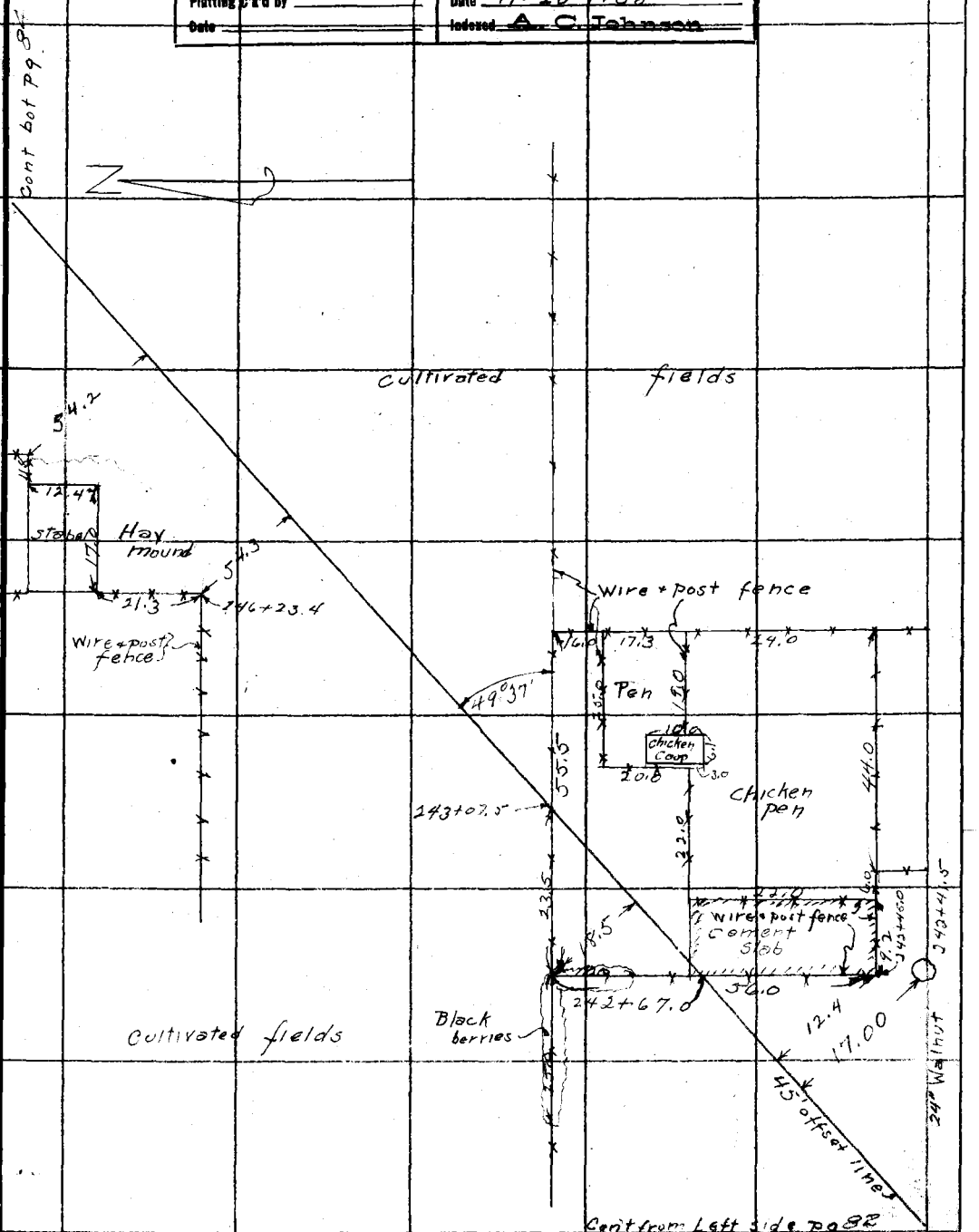

F.B. 448 Pg. 84 Graber Chief Party Notes by K.C.H Date 11-20-1930

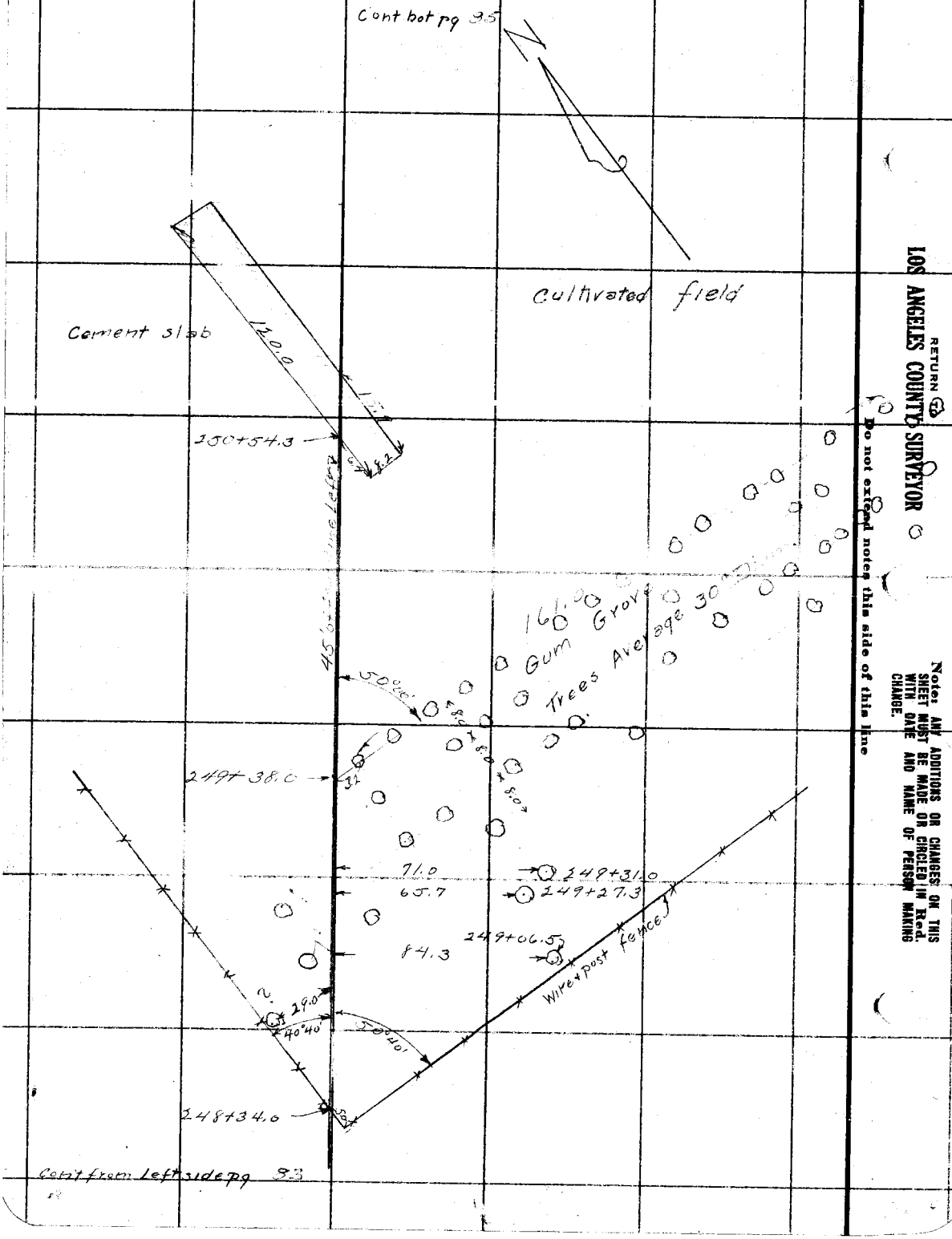

RETURN TO
LOS ANGELES COUNTY SURVEYOR

Do not extend notes this side of this line

Note: ANY ADDITIONS OR CHANGES ON THIS SHEET MUST BE MADE OR CIRCLED IN Red. WITH DATE AND NAME OF PERSON MAKING CHANGE.

Date 11-20-1930 Notes by K.C.H Chief Party Graber F.B. 445 Pg. 85

Platted by J.D.Price.	W. O. No. 995 D. S. O. No.
Date Feb. 17-'31.	Location Coyote Creek Rd
Map No. C.S.B-633 Sht.	Surveyed by Graber
Platting C'k'd by	Date 11-20-1930
Date	Indexed A. C. Johnson

cont bot pg 86

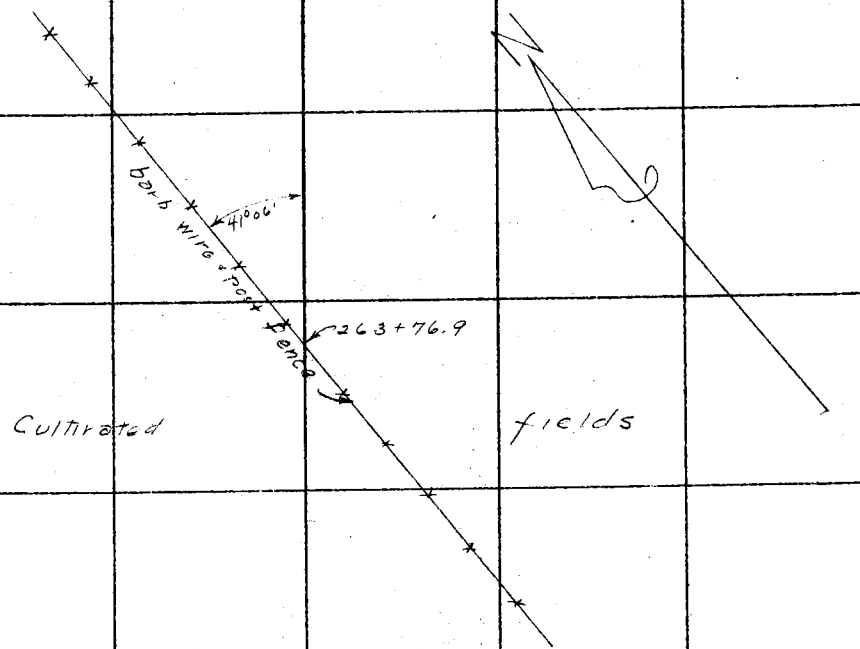

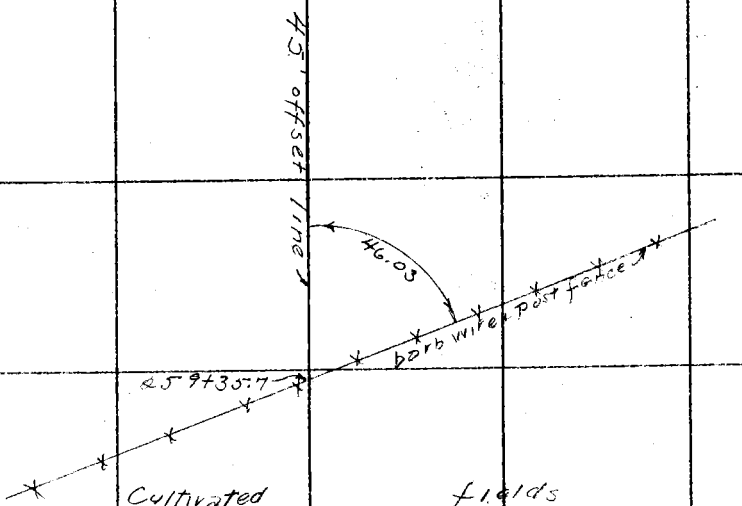

Cont top pg 84

Note: ANY ADDITIONS OR CHANGES ON THIS SHEET MUST BE MADE OR CIRCLED IN Red. WITH DATE AND NAME OF PERSON MAKING CHANGE.

Do not extend notes this side of this line

RETURN TO LOS ANGELES COUNTY SURVEYOR

F.B. 443 Pg. 86 Graber Chief Party Notes by KCH Date 11-20-1930

Cont bot pg 87

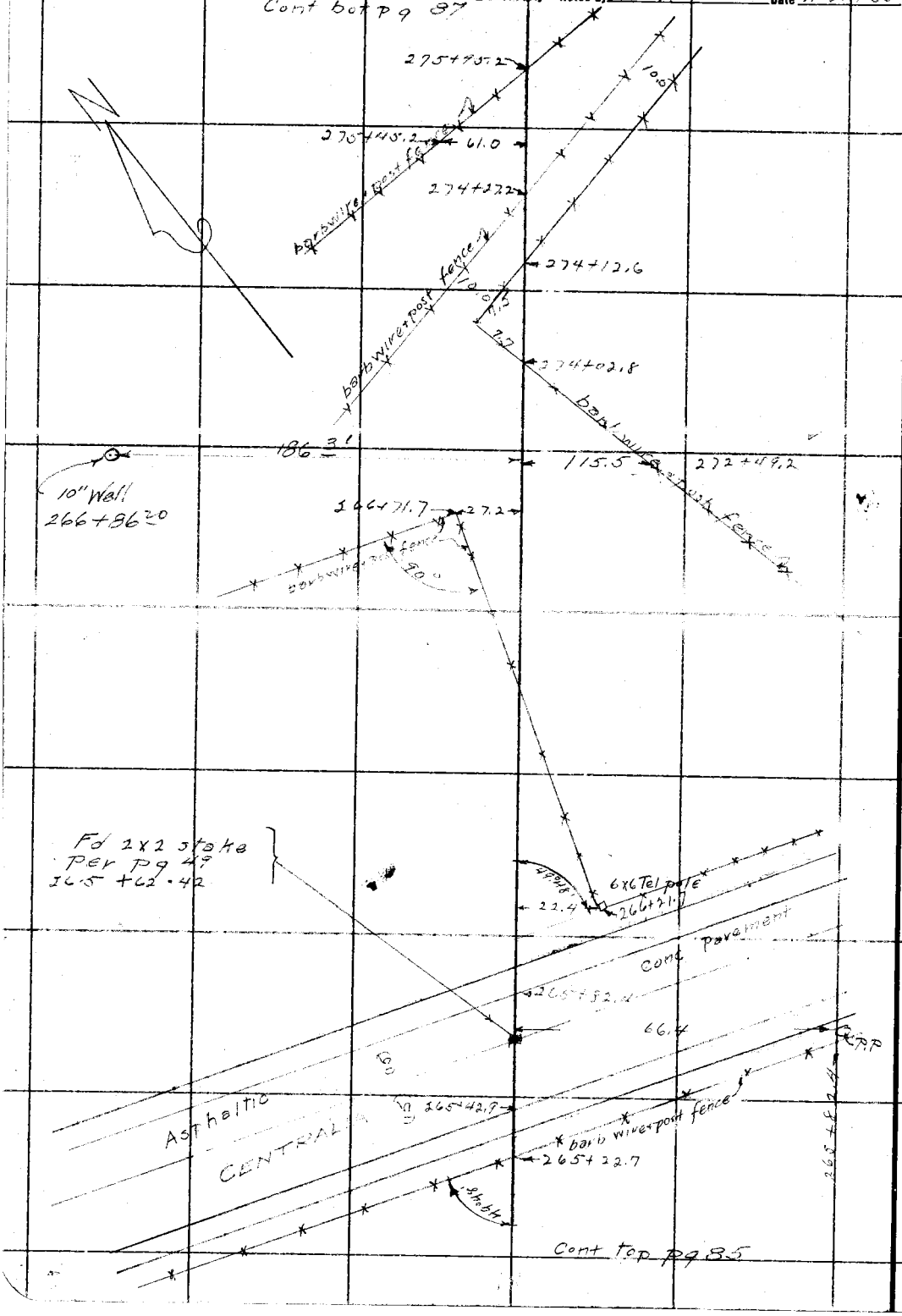

RETURN TO
LOS ANGELES COUNTY SURVEYOR

Do not extend notes this side of this line

Note: ANY ADDITIONS OR CHANGES ON THIS SHEET MUST BE MADE OR CIRCLED IN Red. WITH DATE AND NAME OF PERSON MAKING CHANGE.

Date 11-20-1930 Notes by M.C.H. Chief Party Graber F.B. 448 Pg. 87

Platted by J.D.Price	W. O. No. 795 D. S. O. No.
Date Feb 17-'31.	Location Coyote Creek Rd
Map No. C.S.B-633 Sht.	Surveyed by Graber
Platting C'k'd by	Date 11-20-1930
Date	Indexed A. C. Johnson

Notes: ANY ADDITIONS OR CHANGES ON THIS SHEET MUST BE MADE OR CIRCLED IN Red. WITH DATE AND NAME OF PERSON MAKING CHANGE.

Do not extend notes this side of this line

RETURN TO LOS ANGELES COUNTY SURVEYOR

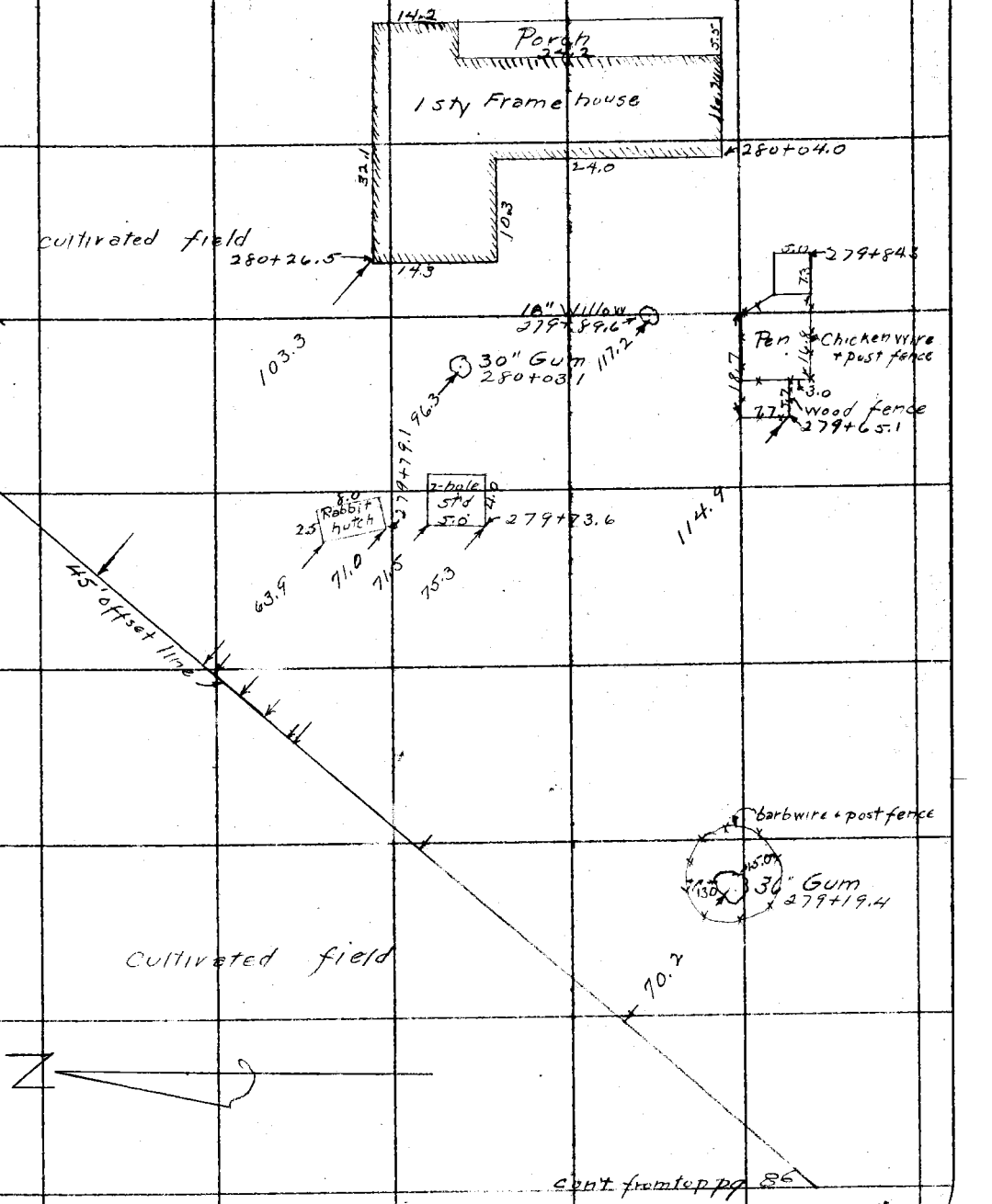

F.B. 443 Pg. 88 Graber Chief Party Notes by K.C.H Date 11-20-1930

Cont b.o.t Pg. 89

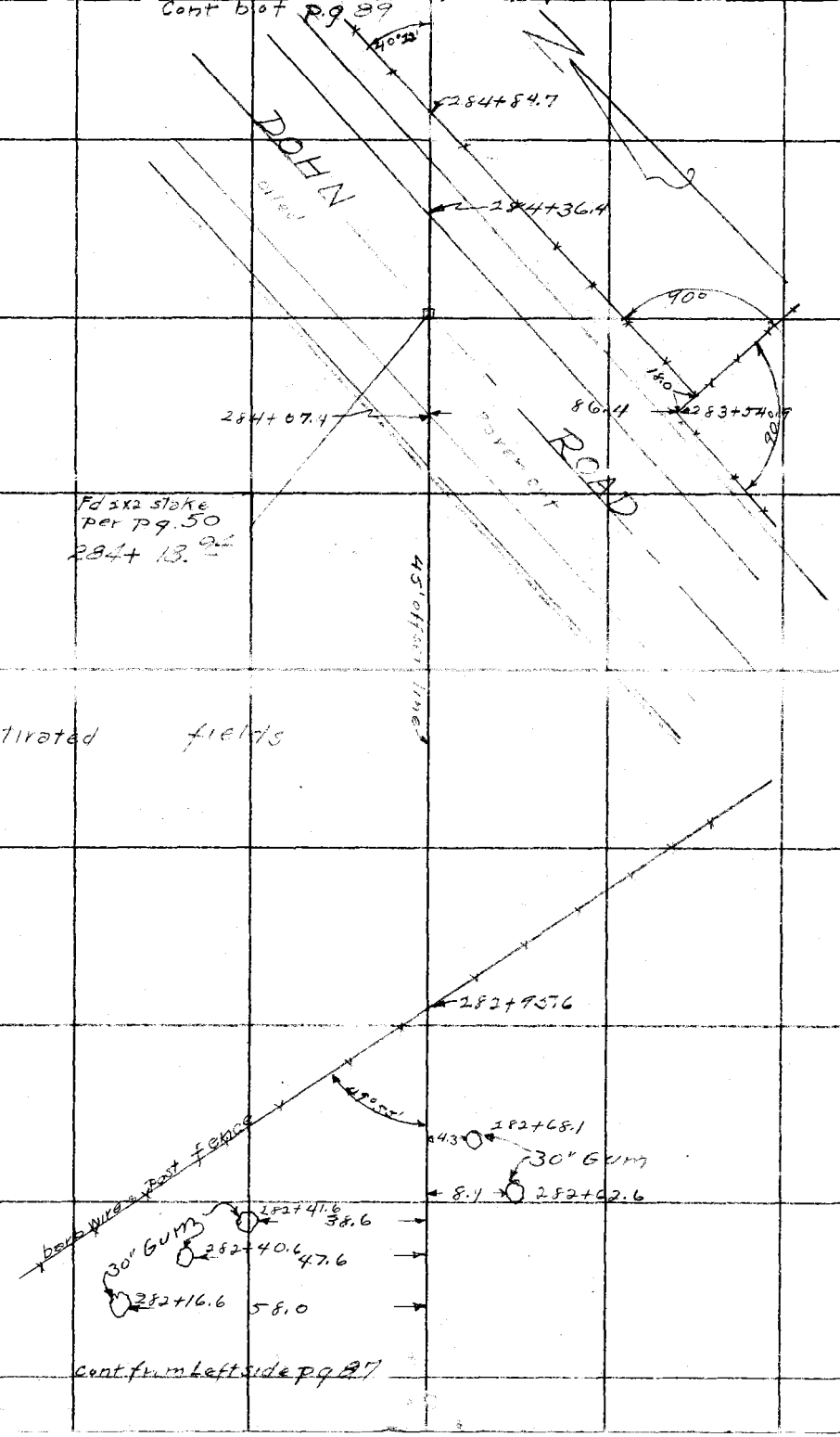

RETURN TO
LOS ANGELES COUNTY SURVEYOR

Do not extend notes this side of this line

Notes: ANY ADDITIONS OR CHANGES ON THIS SHEET MUST BE MADE OR CIRCLED IN Red. WITH DATE AND NAME OF PERSON MAKING CHANGE.

Date 11-20-1930 Notes by K.C.H. Chief Party Graber F.B. 449 PG 89

Platted by J.D. Price.	W. O. No. 995- U. S. G. No.
Date Feb. 17-'31.	Location Coyote Creek Rd
Map No. C.S.B-633 Sht	Surveyed by Graber
Platting C'k'd by	Date 11-20-1930
Date	Indexed A. C. Johnson

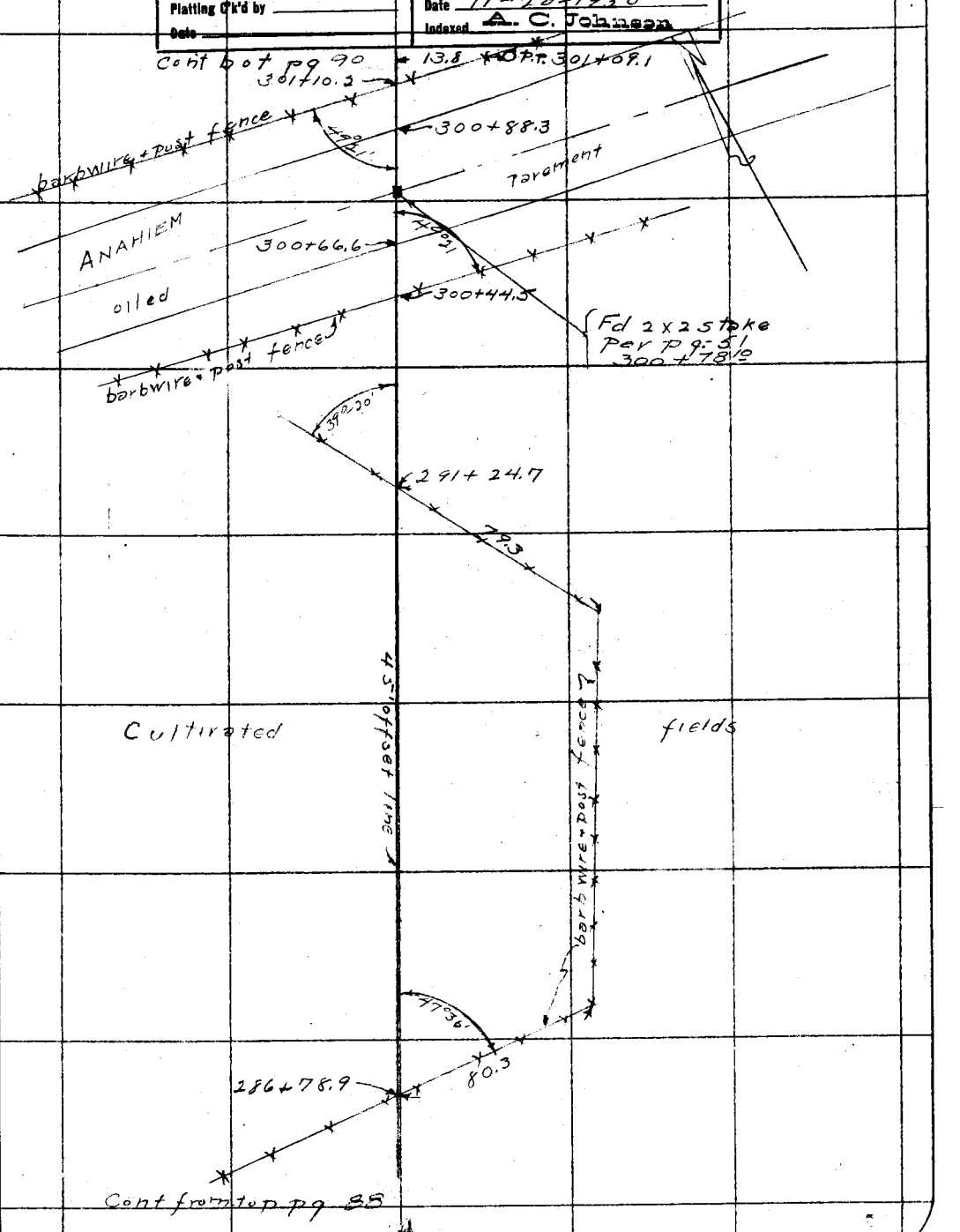

RETURN TO
LOS ANGELES COUNTY SURVEYOR

Notes: ANY ADDITIONS OR CHANGES ON THIS SHEET MUST BE MADE IN RED. WITH DATE AND NAME OF PERSON MAKING CHANGE.

Do not extend notes this side of this line

F.B. 448 Pg. 90 Graber Chief Party Notes by K.C.H Date 11-20-1930

Cont bot pg 91

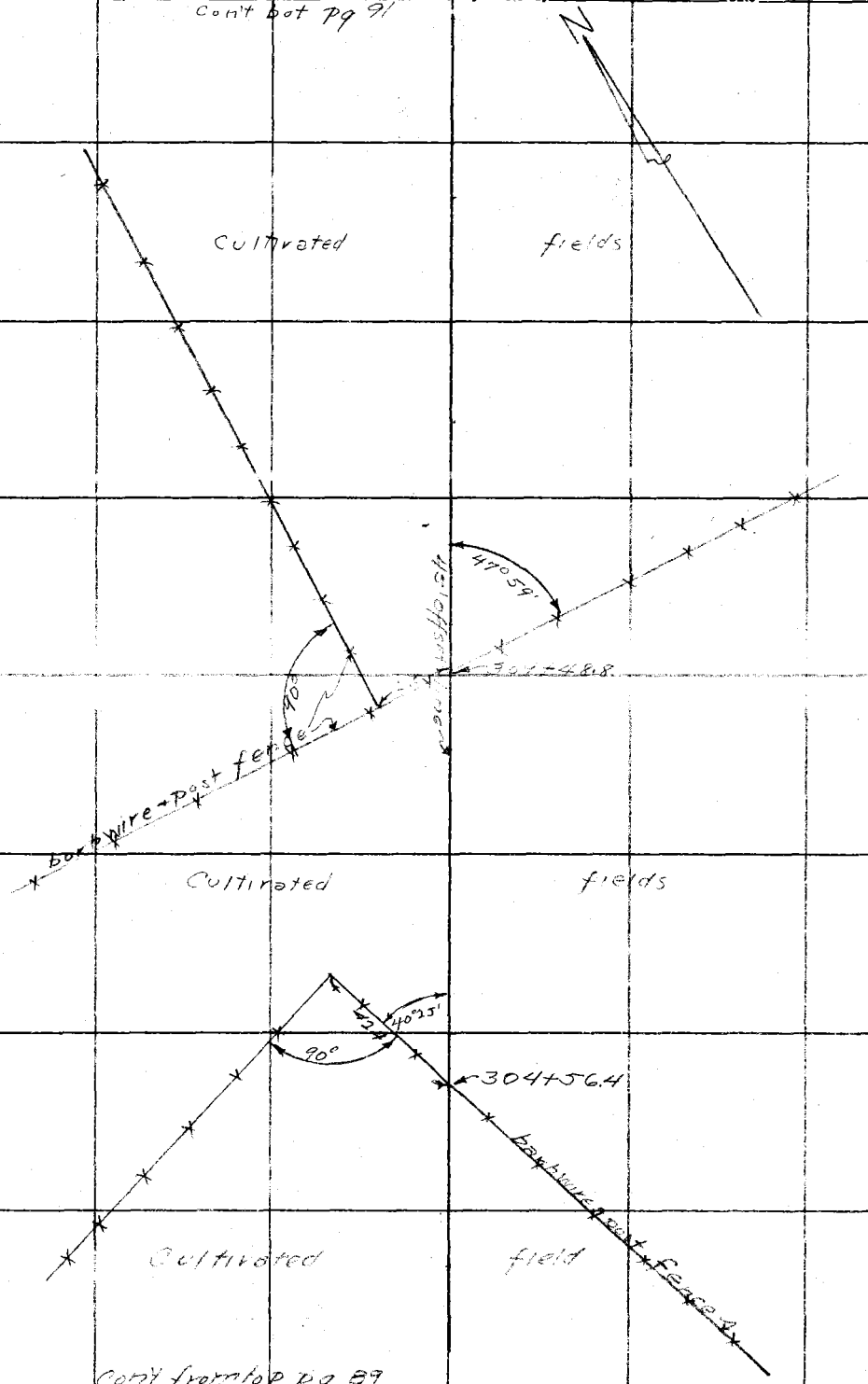

Cont from top pg 89

RETURN TO
LOS ANGELES COUNTY SURVEYOR

Do not extend notes this side of this line

Notes: ANY ADDITIONS OR CHANGES ON THIS SHEET MUST BE MADE OR CIRCLED IN Red. WITH DATE AND NAME OF PERSON MAKING CHANGE.

Date 11-21-1930 Notes by K.C.H. Chief Party Graber F.B. 448 Pg. 91

Platted by	J. D. Price.	W. O. No. 995	D. S. O. No.
Date	Feb. 17, 1931	Location	Coyote Creek Rd
Map No.	C.S. B-633 Sht.	Surveyed by	Graber
Platting C'k'd by		Date	11-21-1930
Date		Indexed	A. C. Johnson

Con't Right side pg 92

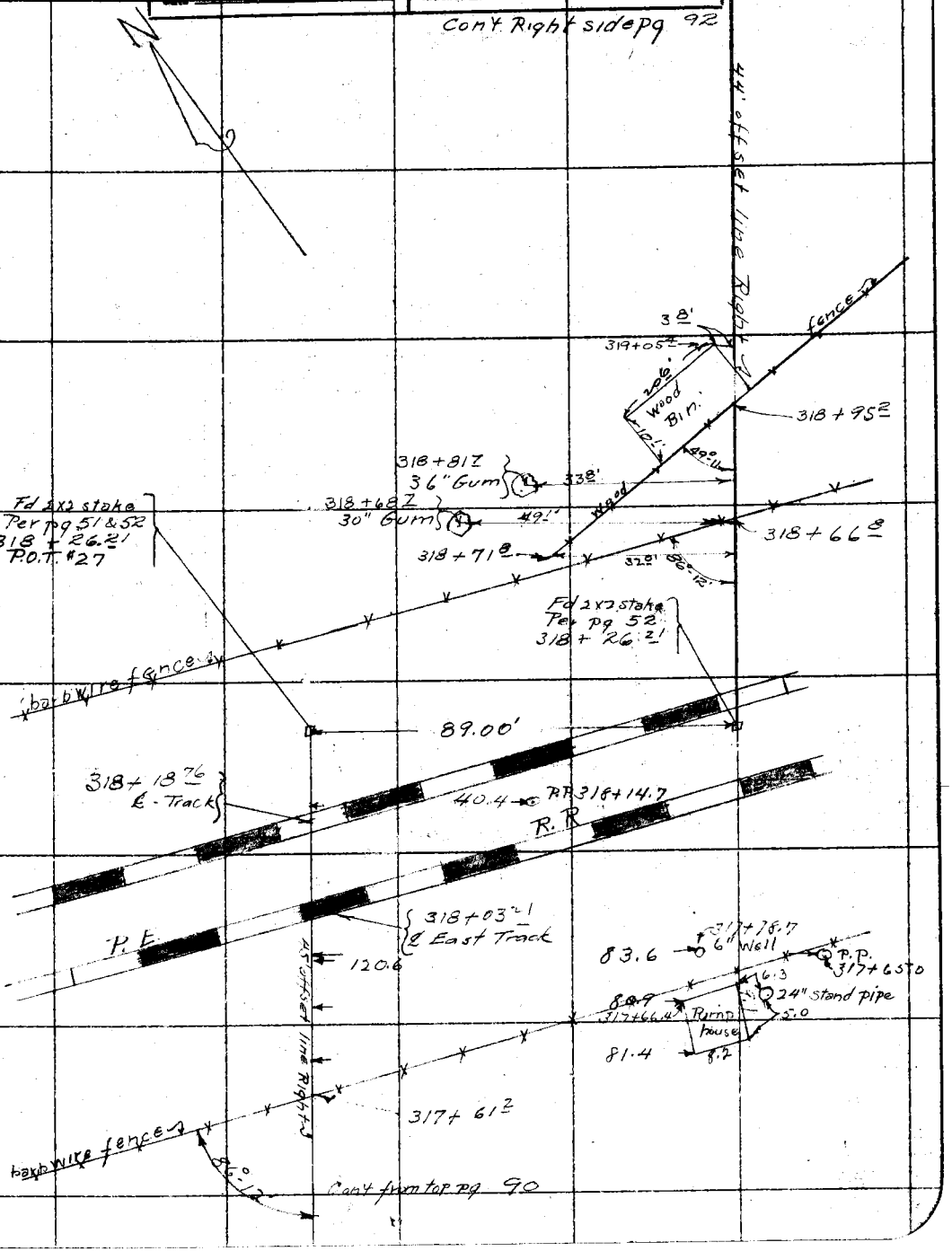

Con't from top pg 90

Note: ANY ADDITIONS OR CHANGES ON THIS SHEET MUST BE MADE OR CIRCLED IN Red WITH DATE AND NAME OF PERSON MAKING CHANGE.

Do not extend notes this side of this line

RETURN TO LOS ANGELES COUNTY SURVEYOR

F.B. 448 Pg. 92 Graber Chief Party Notes by K.C.H. Date 11-21-1930

Cont. to Pg 93

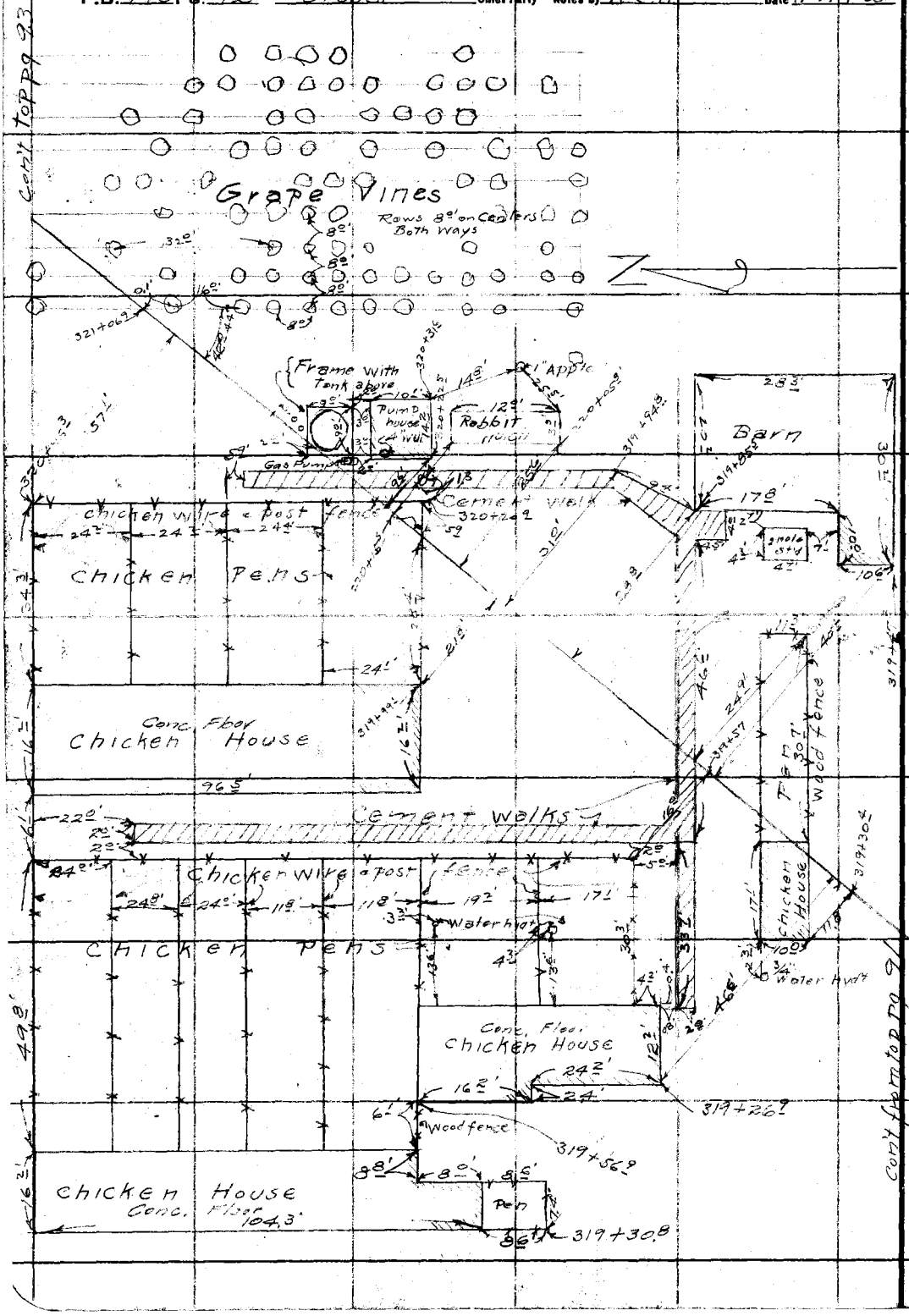

RETURN TO LOS ANGELES COUNTY SURVEYOR

Do not extend notes this side of this line

Notes: ANY ADDITIONS OR CHANGES ON THIS SHEET MUST BE MADE OR CIRCLED IN Red. WITH DATE AND NAME OF PERSON MAKING CHANGE.

Date 11-21-1930 Notes by K.C.H. Chief Party Graber F.B. 448 Pg. 93

Plotted by J. D. Price.	W. O. No. 995 B. S. O. No.
Date Feb. 18-'31.	Location Coyote Creek Rd
Map No. C.S.B-633 Sht.	Surveyed by Graber
Plotting C'k'd by	Date 11-21-1930
Date	Indexed A. C. Johnson

Cont from Left side pg 92

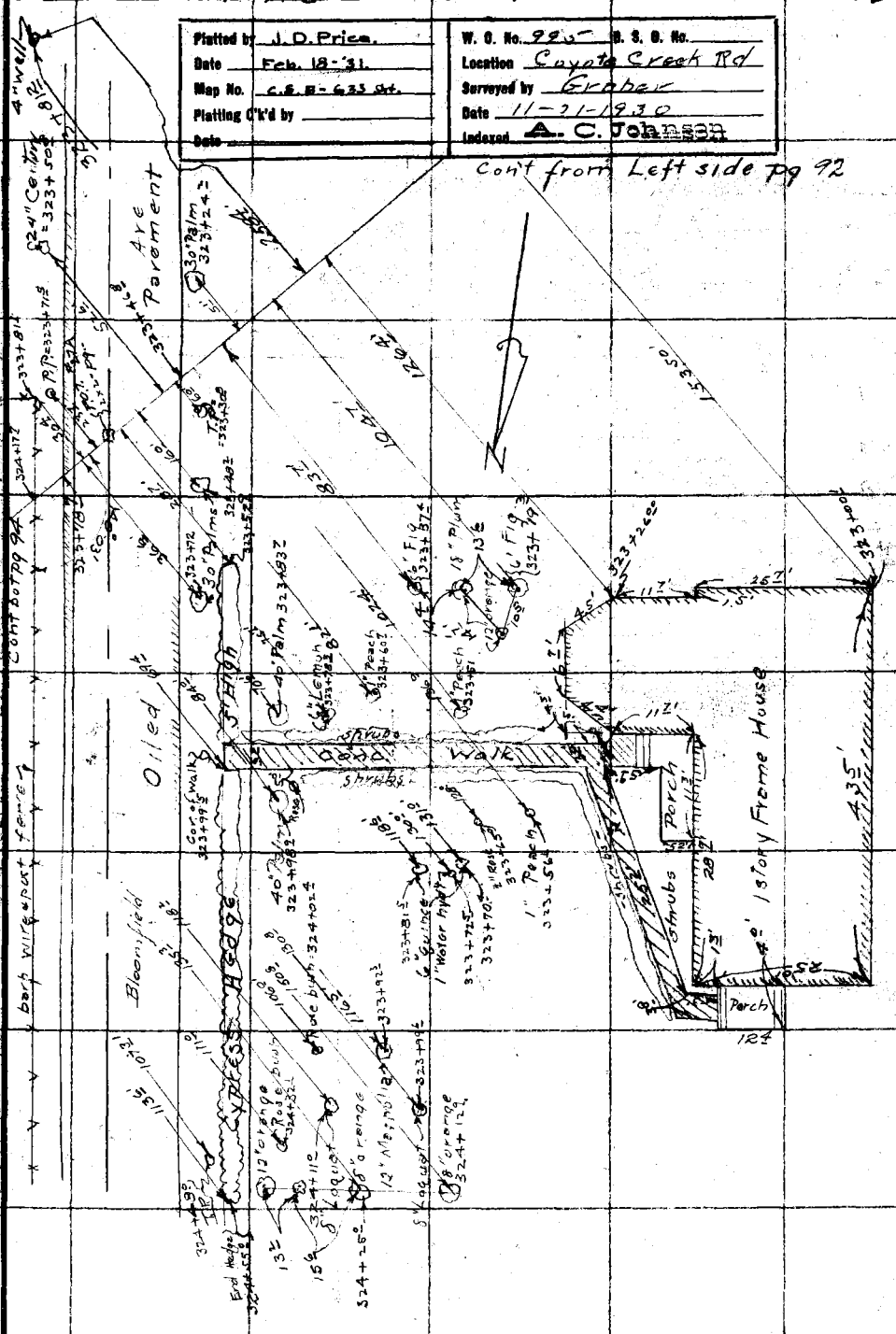

Note: ANY ADDITIONS OR CHANGES ON THIS SHEET MUST BE MADE OR CIRCLED IN Red. WITH DATE AND NAME OF PERSON MAKING CHANGE.

Do not extend notes this side of this line

RETURN TO
LOS ANGELES COUNTY SURVEYOR

F.B. 448 Pg. 94 Graber Chief Party Notes by K.C.H. Date 11-21-1930

RETURN TO
LOS ANGELES COUNTY SURVEYOR

Do not extend notes this side of this line

Notes: ANY ADDITIONS OR CHANGES ON THIS SHEET MUST BE MADE OR CIRCLED IN Red. WITH DATE AND NAME OF PERSON MAKING CHANGE.

Date _____ Notes by _____ Chief Party _____ F.B. 448 Pg. 95

Platted by J. D. Price	W. O. No. _____ D. S. O. No. _____
Date Feb. 18-'31.	Location _____
Map No. C.S. B-633 Sht.	Surveyed by _____
Platting C'k'd by _____	Date _____
Date _____	Indexed A. C. Johnson

Note: ANY ADDITIONS OR CHANGES ON THIS SHEET MUST BE MADE OR CIRCLED IN Red. WITH DATE AND NAME OF PERSON MAKING CHANGE.

Do not extend notes this side of this line

RETURN TO LOS ANGELES COUNTY SURVEYOR

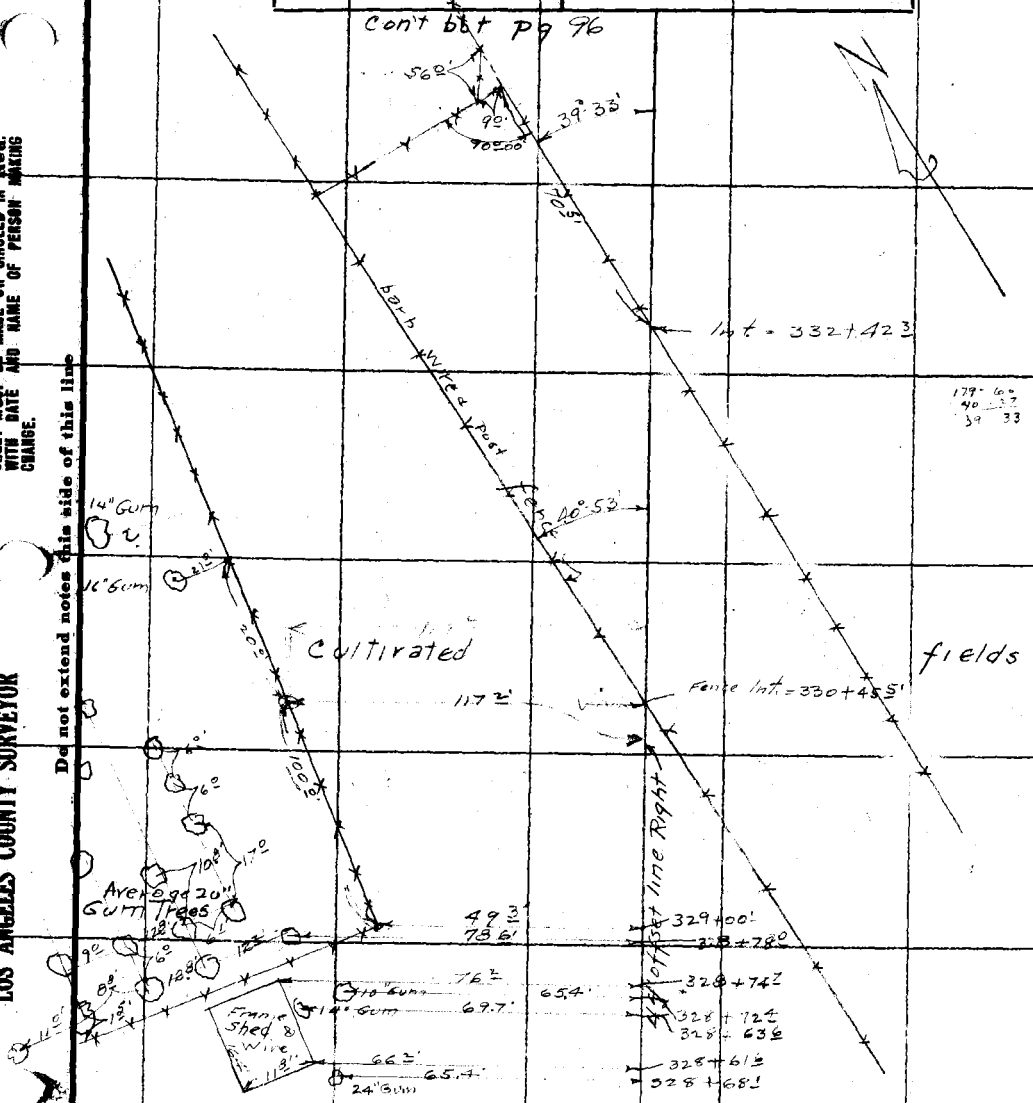

Cont from Right side pg 94

F.B. 443 Pg. 96 Graber Chief Party Notes by K.C.A Date 11-21-1930

Cont

RETURN TO
LOS ANGELES COUNTY SURVEYOR

Do not extend notes this side of this line

Note: ANY ADDITIONS OR CHANGES ON THIS SHEET MUST BE MADE OR CIRCLED IN Red. WITH DATE AND NAME OF PERSON MAKING CHANGE.

Date 11-21-1930 Notes by K.C.H. Chief Party Graber F.B. 443 Pg. 97

Platted by J.D. Price.	W. O. No. 995 D. S. O. No.
Date Feb. 18-'31.	Location Coyote Creek Rd
Map No. C.S.B-633 Sht.	Surveyed by Graber
Platting C'k'd by	Date 11-21-1930
Date	Indexed A. C. Johnson

108.08 = 360+00

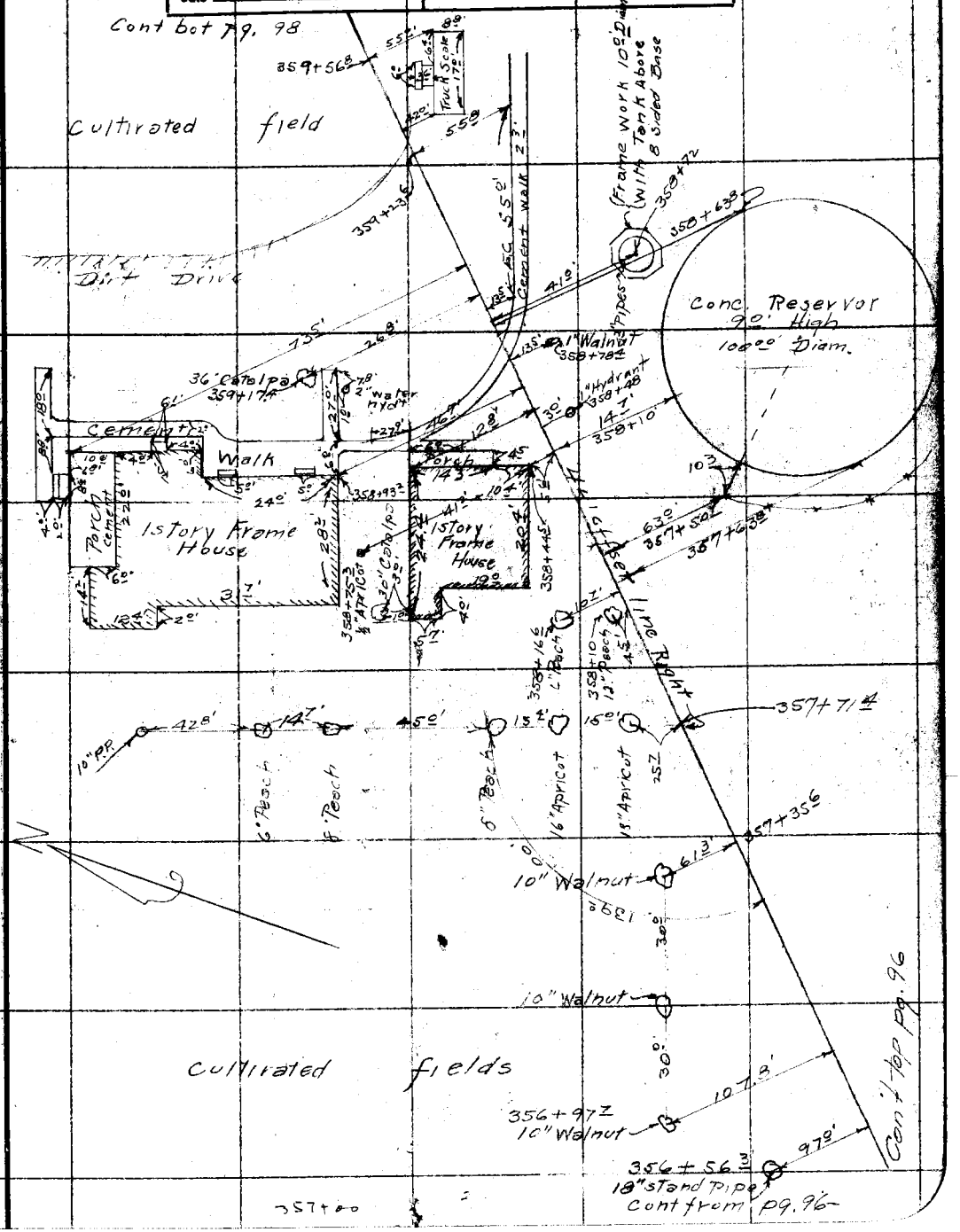

Notes: ANY ADDITIONS OR CHANGES ON THIS SHEET MUST BE MADE OR CIRCLED IN Red. WITH DATE AND NAME OF PERSON MAKING CHANGE.

Do not extend notes this side of this line

RETURN TO LOS ANGELES COUNTY SURVEYOR

F.B. 43 Pg. 98 Graber Chief Party Notes by K. C. H. Date 11-29-1930

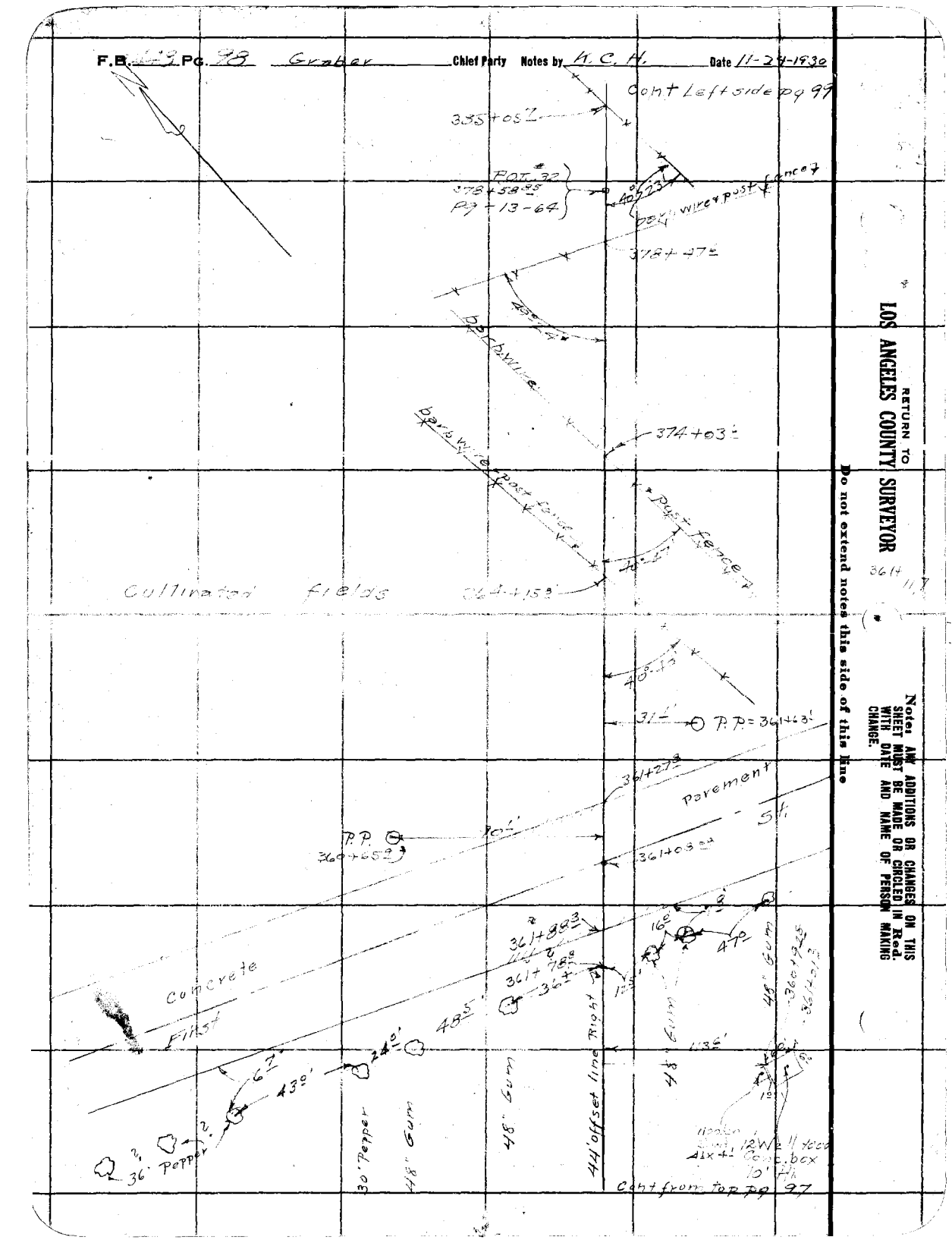

RETURN TO
LOS ANGELES COUNTY SURVEYOR
3614 11-7

Do not extend notes this side of this line

Note: ANY ADDITIONS OR CHANGES ON THIS SHEET MUST BE MADE OR CIRCLED IN Red. WITH DATE AND NAME OF PERSON MAKING CHANGE.

Date 11-24-1930 Notes by K.C.H Chief Party Grober F.B. 448 Pg. 99

179-60
39-23
0-37

Platted by	W. O. No. 995 D. S. O. No.
Date	Location Coyote Creek Rd
Map No.	Surveyed by Grober
Platting C'k'd by	Date 11-24-1930
Date	Indexed A. C. Johnson

Note: ANY ADDITIONS OR CHANGES ON THIS SHEET MUST BE MADE OR CIRCLED IN Red. WITH DATE AND NAME OF PERSON MAKING CHANGE.

Do not extend notes this side of this line

RETURN TO LOS ANGELES COUNTY SURVEYOR

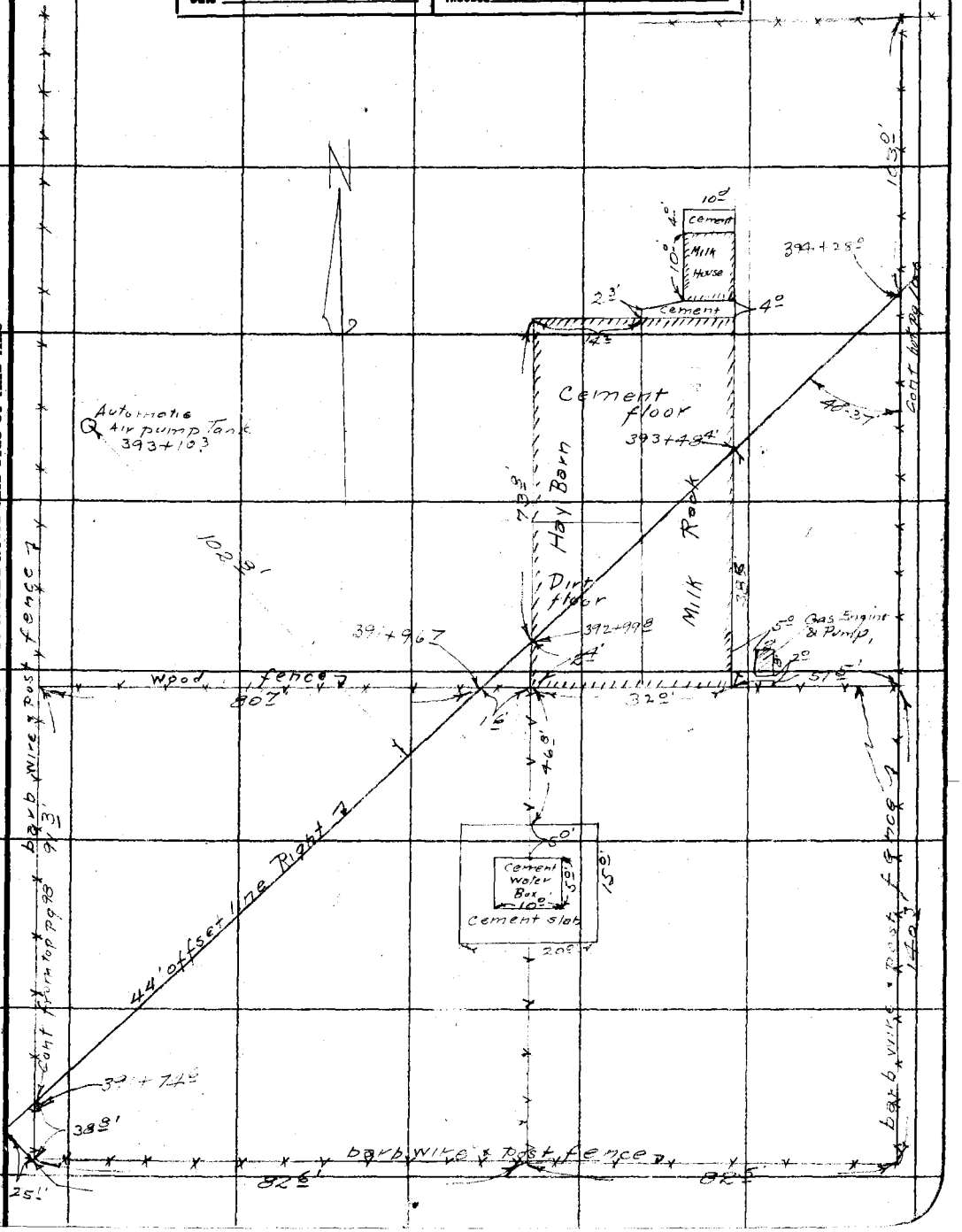

F.B. 4-12 Pg. 100 Graber Chief Party Notes by K.C.H. Date 11-24-1930

Cont bot pg. 101

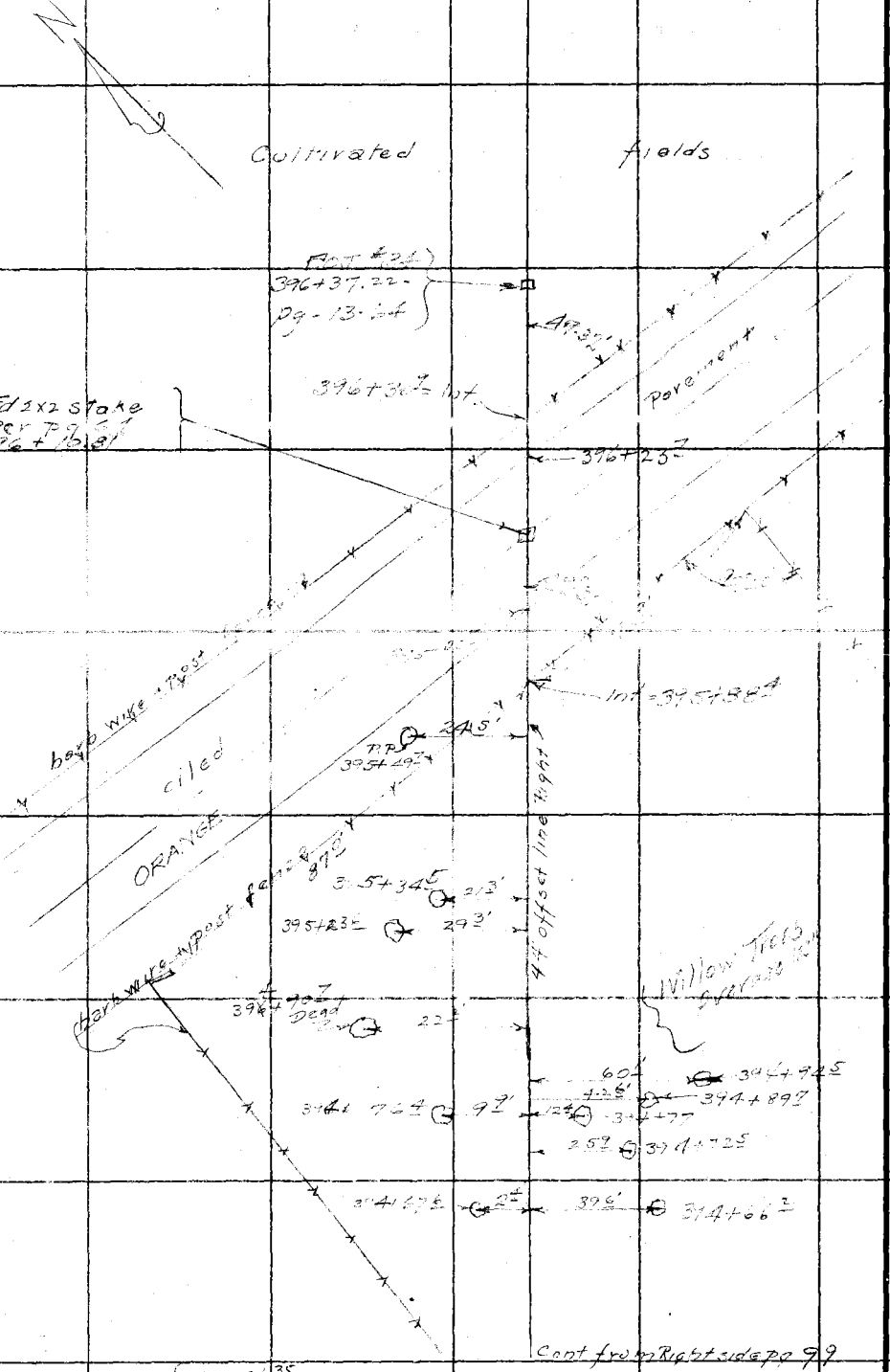

RETURN TO
LOS ANGELES COUNTY SURVEYOR

Do not extend notes this side of this line

Note: ANY ADDITIONS OR CHANGES ON THIS SHEET MUST BE MADE OR CIRCLED IN Red. WITH DATE AND NAME OF PERSON MAKING CHANGE.

Date 11-24-1930 Notes by M. C. H Chief Party Graber F.B. 448 PG 101

Platted by	W. O. No. 995 D. S. O. No.
Date	Location Coyote Creek Rd
Map No.	Surveyed by Graber
Platting c'k'd by	Date 11-24-1930
Date	Indexed A. C. Johnson

Notes: ANY ADDITIONS OR CHANGES ON THIS SHEET MUST BE MADE OR CIRCLED IN Red. WITH DATE AND NAME OF PERSON MAKING CHANGE.

Do not extend notes this side of this line.

RETURN TO LOS ANGELES COUNTY SURVEYOR

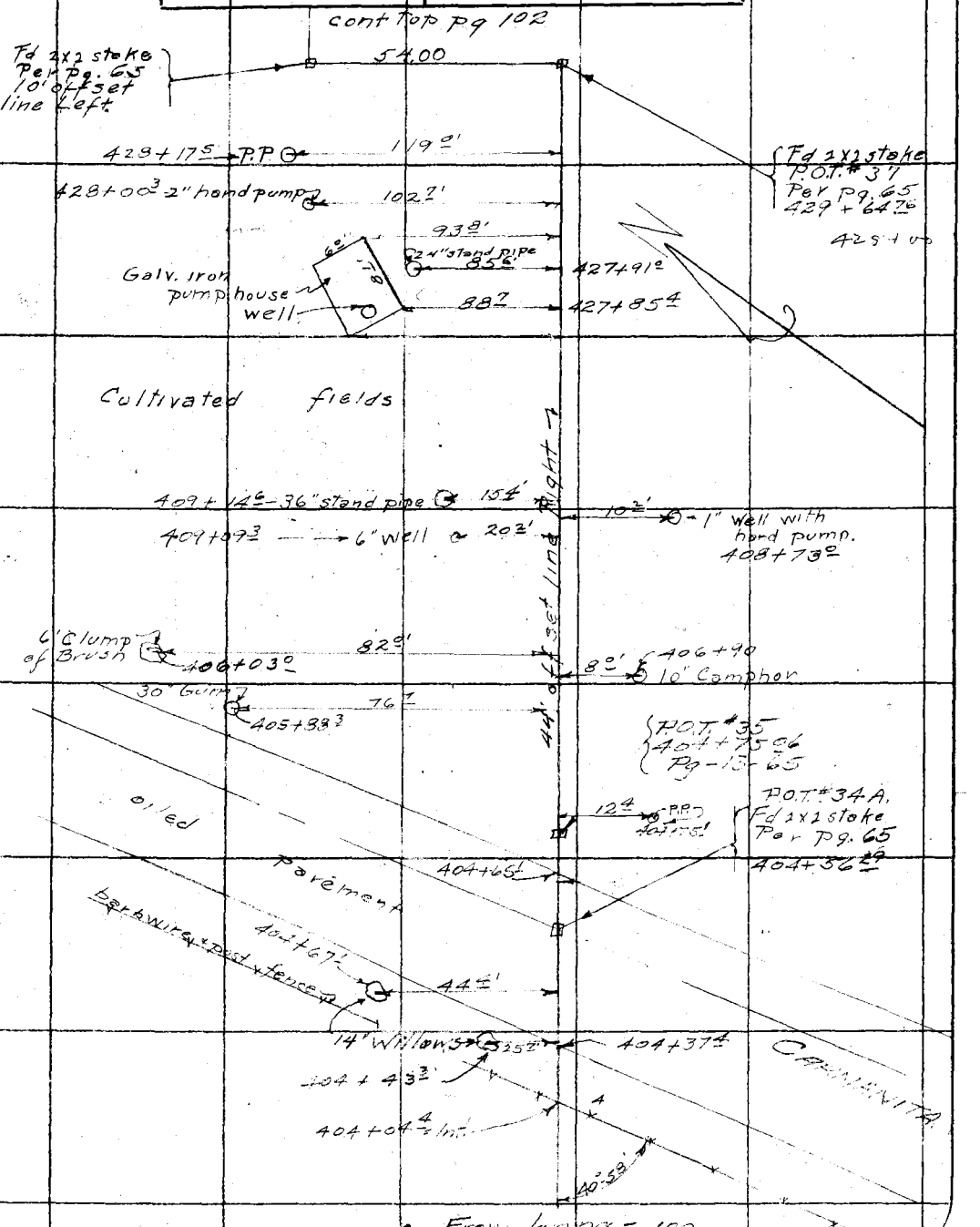

RETURN TO
LOS ANGELES COUNTY SURVEYOR

Note: ANY ADDITIONS OR CHANGES ON THIS SHEET MUST BE MADE OR CIRCLED IN Red. WITH DATE AND NAME OF PERSON MAKING CHANGE.

Do not extend notes this side of this line

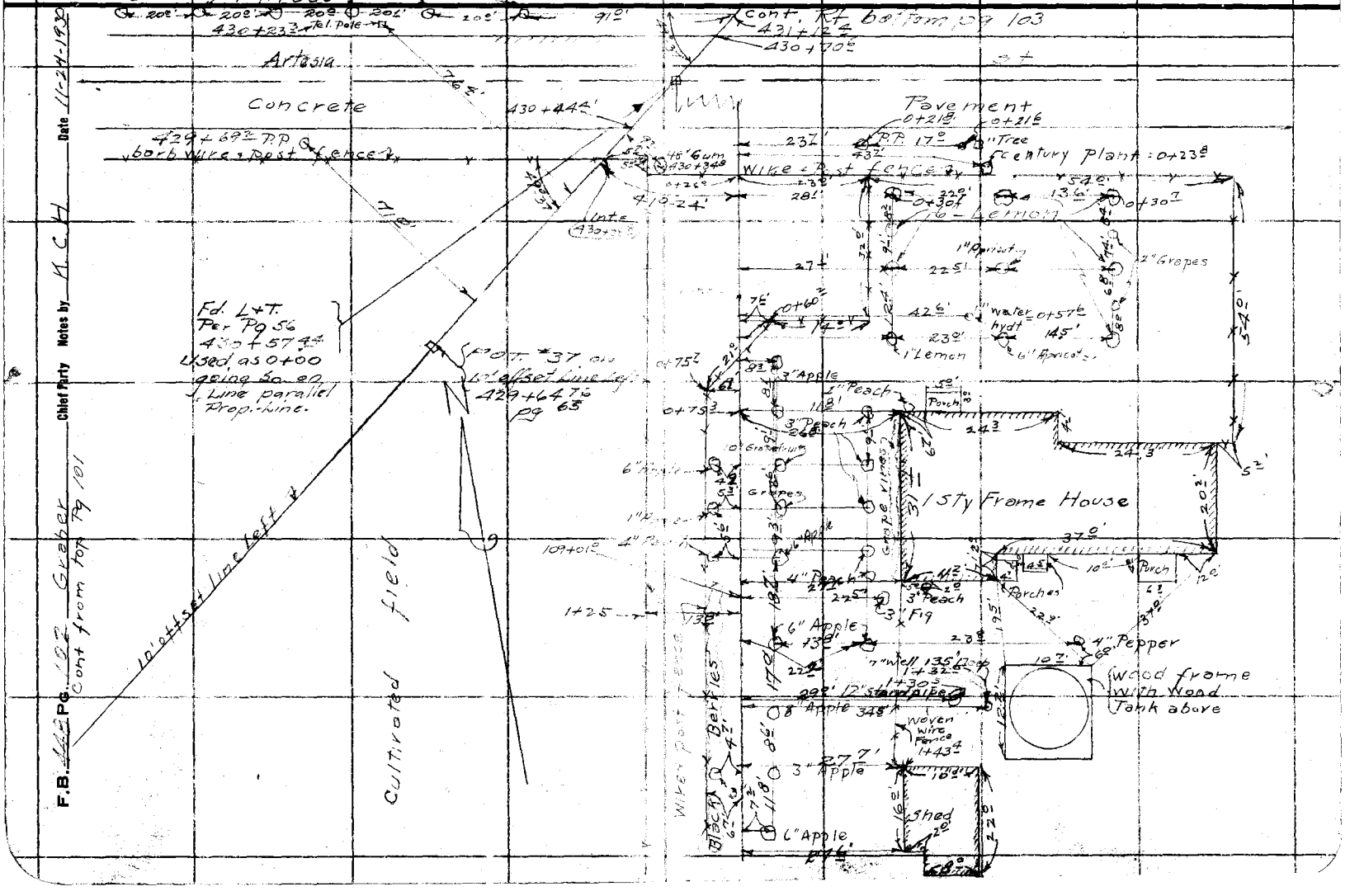

RETURN TO
LOS ANGELES COUNTY SURVEYOR

Note: ANY ADDITIONS OR CHANGES ON THIS SHEET MUST BE MADE OR CIRCLED IN Red. WITH DATE AND NAME OF PERSON MAKING CHANGE.

Do not extend notes this side of this line

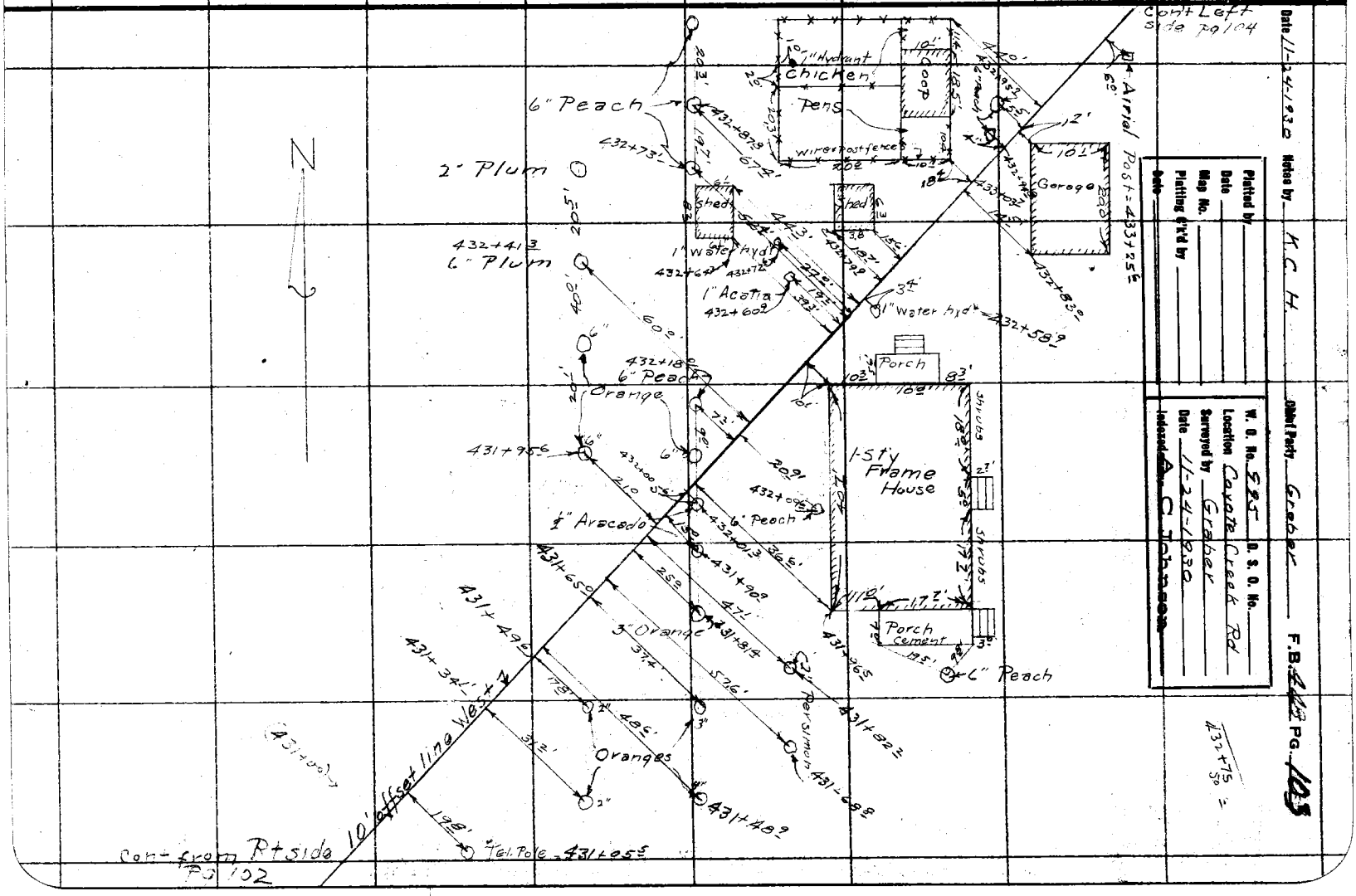

RETURN TO
LOS ANGELES COUNTY SURVEYOR

Note: ANY ADDITIONS OR CHANGES ON THIS SHEET MUST BE MADE OR CIRCLED IN Red. WITH DATE AND NAME OF PERSON MAKING CHANGE.

Do not extend notes this side of this line

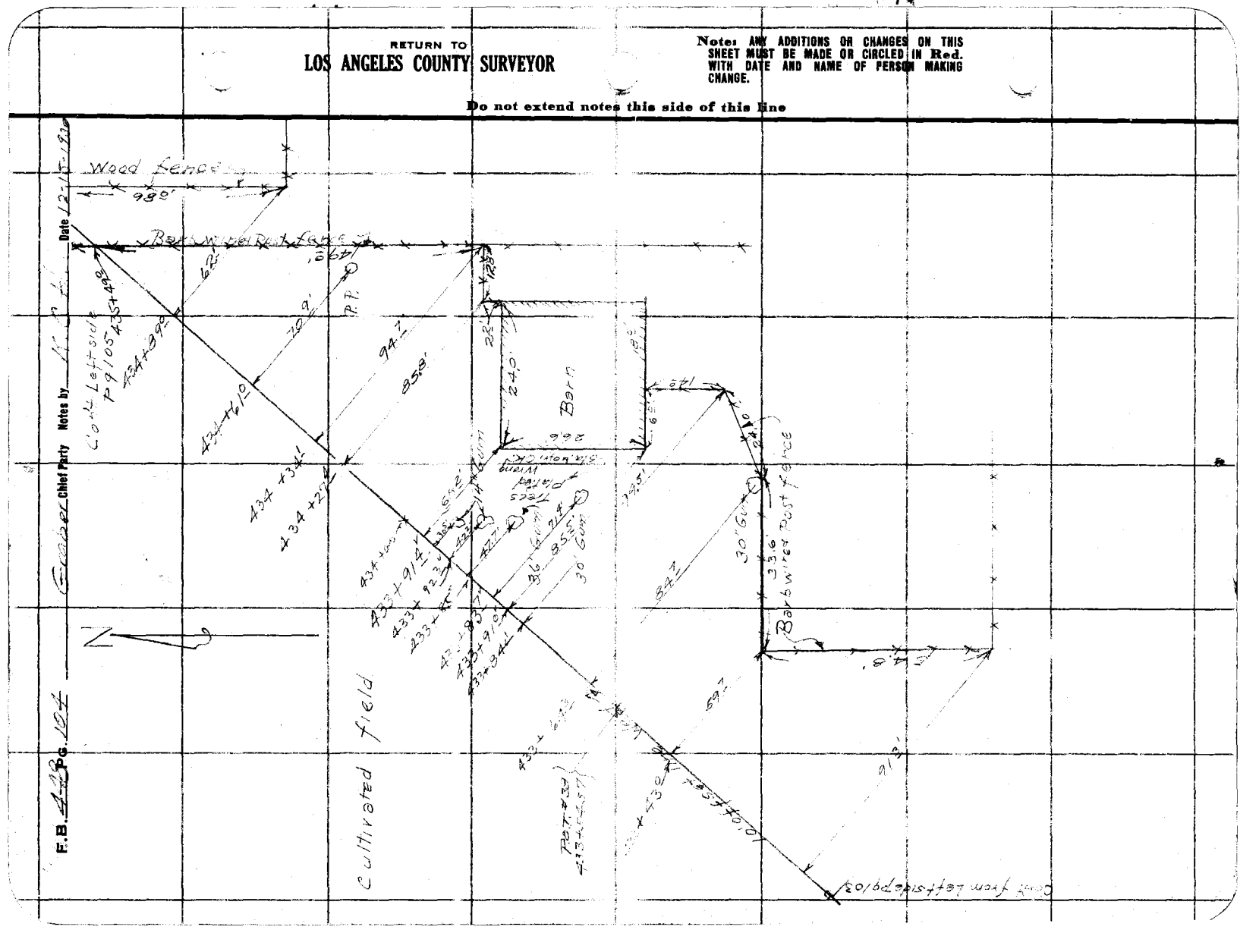

Date 12-15-1930 Notes by H.O.H. Chief Party Graber F.B. 448 PG. 105

Platted by	W. O. No. 995 D. S. O. No.
Date	Location Coyote Creek Rd
Map No.	Surveyed by Graber
Platting C'k'd by	Date 12-15-1930
Date	Indexed A. C. Johnson

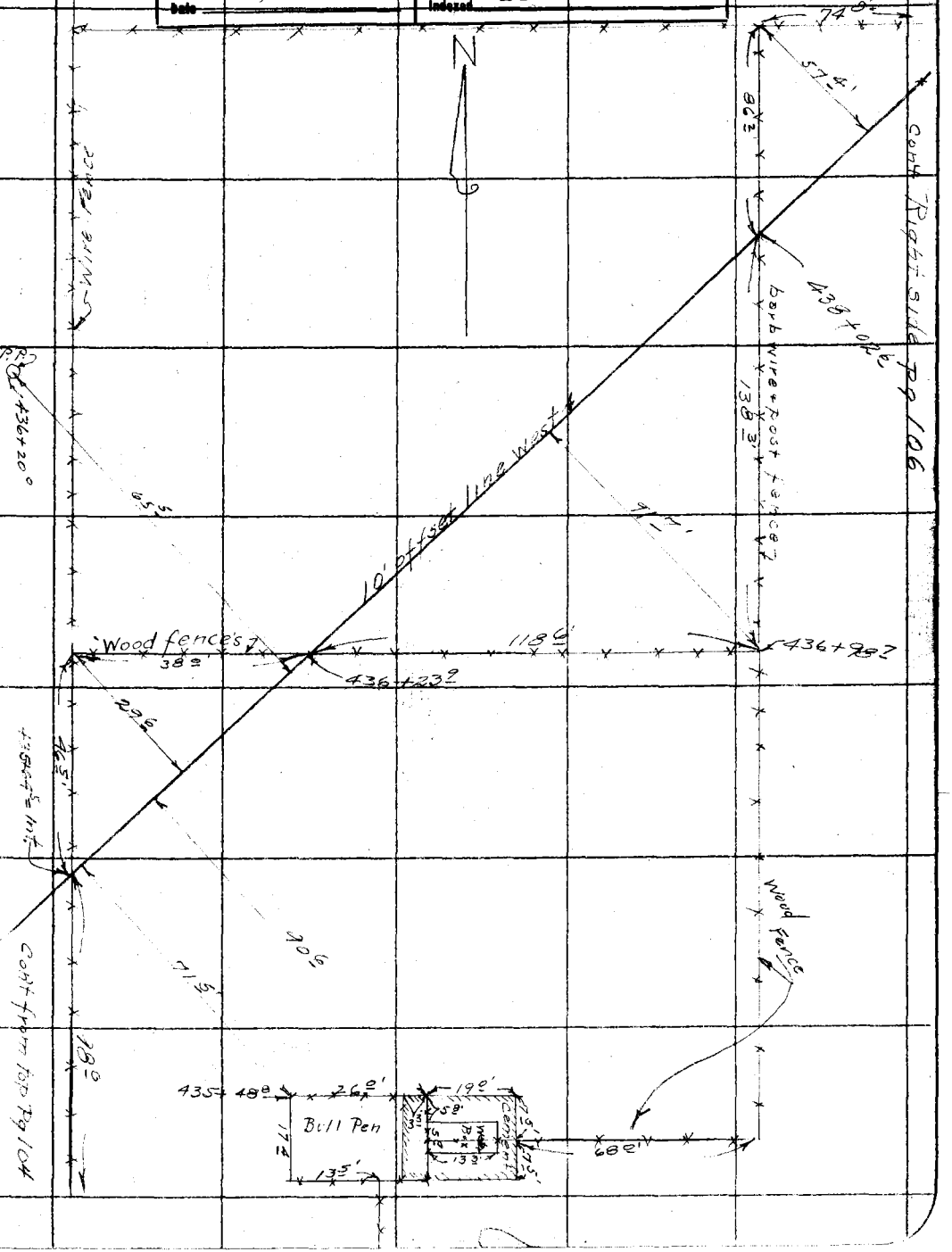

Note: ANY ADDITIONS OR CHANGES ON THIS SHEET MUST BE MADE OR CIRCLED IN Red. WITH DATE AND NAME OF PERSON MAKING CHANGE.

Do not extend notes this side of this line

RETURN TO
LOS ANGELES COUNTY SURVEYOR

F.B. 448 Pg. 106 Graber Chief Party Notes by K.C.H. Date 12-15-1930

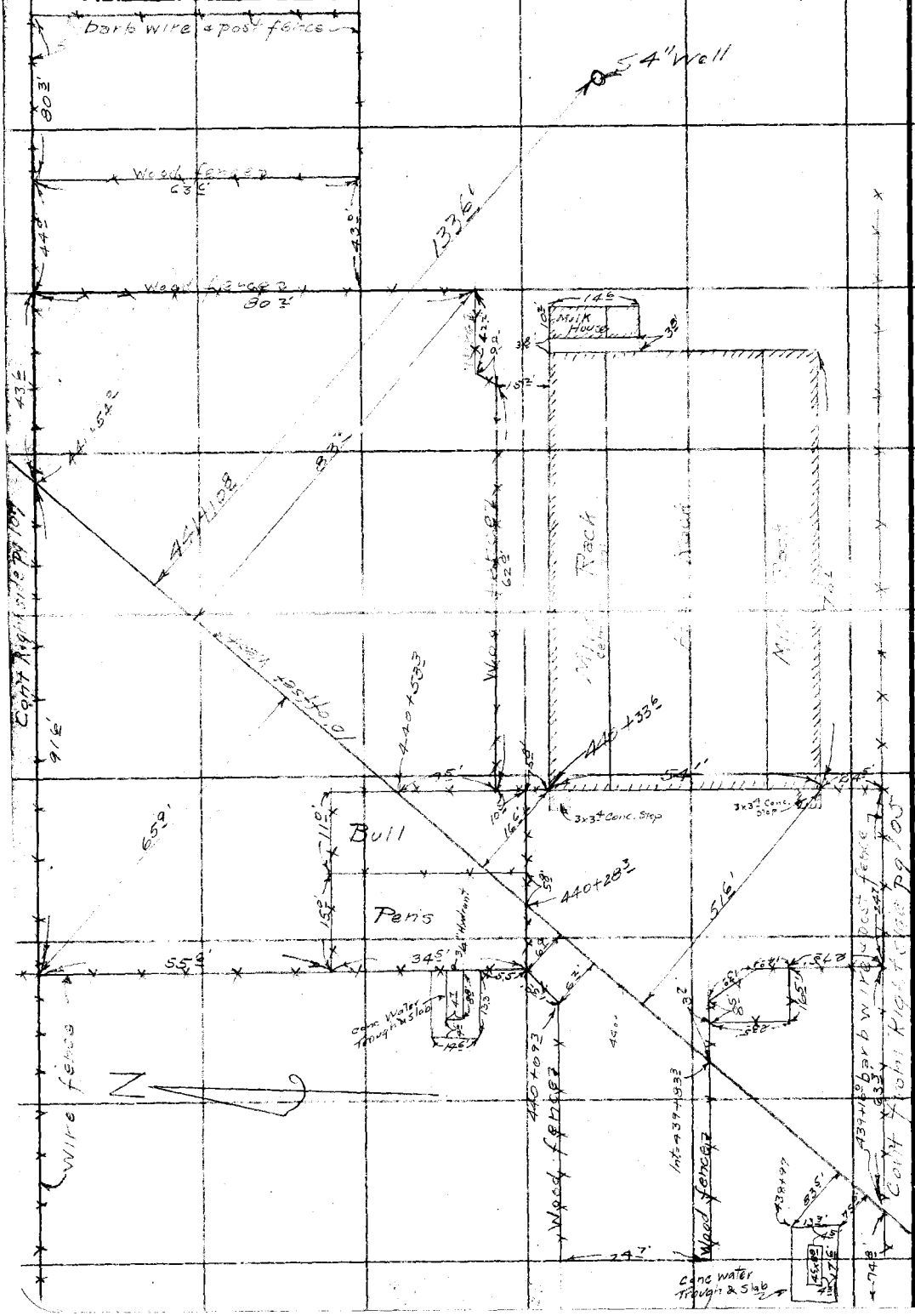

RETURN TO
LOS ANGELES COUNTY SURVEYOR

Do not extend notes this side of this line

Note: ANY ADDITIONS OR CHANGES ON THIS SHEET MUST BE MADE OR CIRCLED IN Red. WITH DATE AND NAME OF PERSON MAKING CHANGE.

Date 12-16-1930 Notes by K.C.H. Chief Party Graber F.B. 448 Pg. 167

Platted by	W. O. No. 995 D. S. O. No.
Date	Location Coyote Creek Rd
Map No.	Surveyed by Graber
Platting C'k'd by	Date 12-16-1930
Date	Indexed A. C. Johnson

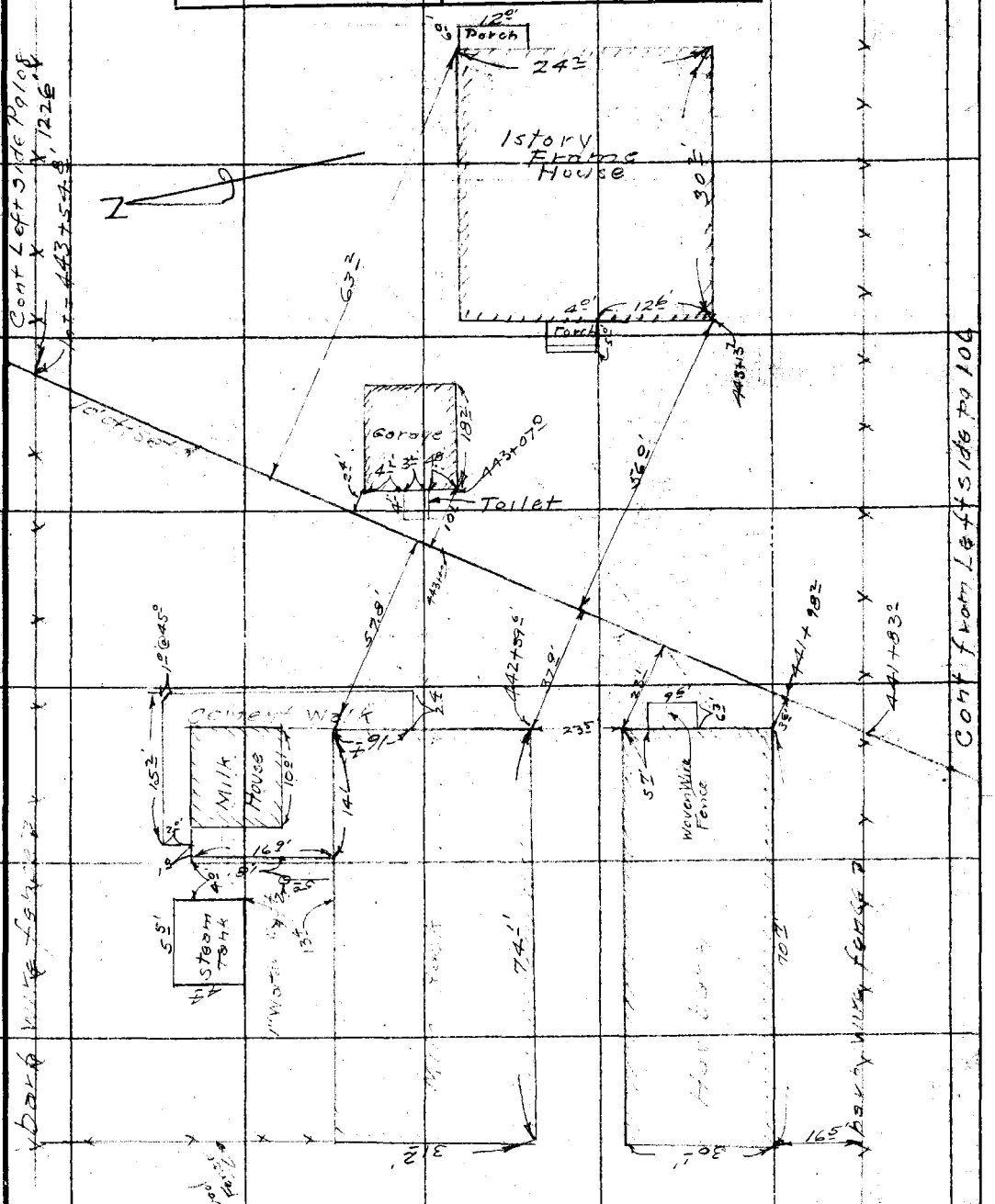

Note: ANY ADDITIONS OR CHANGES ON THIS SHEET MUST BE MADE OR CIRCLED IN Red. WITH DATE AND NAME OF PERSON MAKING CHANGE.

Do not extend notes this side of this line

RETURN TO
LOS ANGELES COUNTY SURVEYOR

RETURN TO
LOS ANGELES COUNTY SURVEYOR

Note: ANY ADDITIONS OR CHANGES ON THIS SHEET MUST BE MADE OR CIRCLED IN **Red.** WITH DATE AND NAME OF PERSON MAKING CHANGE.

Do not extend notes this side of this line

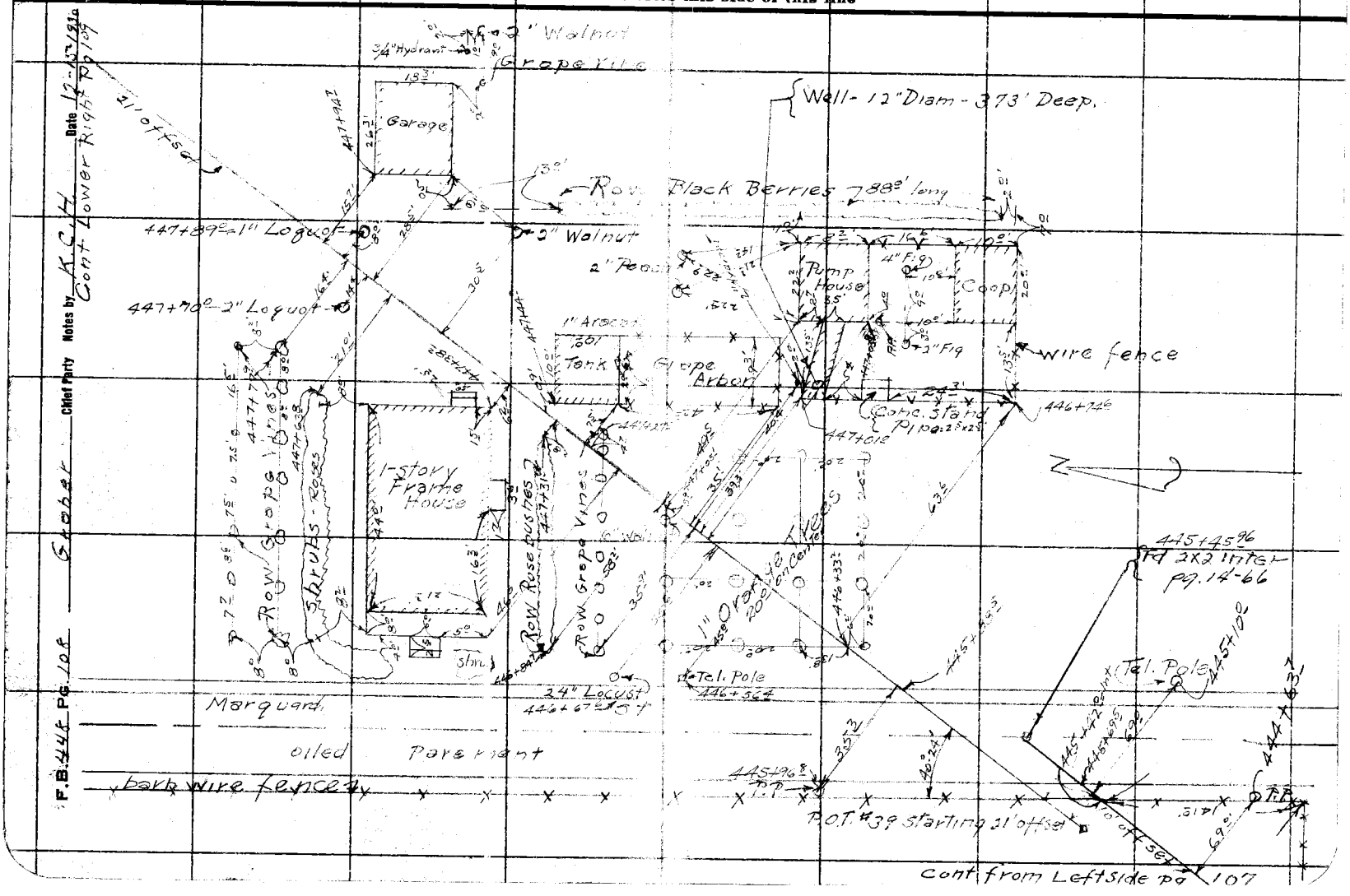

Date 12-16-1930 Notes by K.C.H. Chief Party Graber F.B. 448 PG. 109

Platted by	W. O. No. 995 D. S. O. No.
Date	Location Coyote Creek Rd
Map No.	Surveyed by Graber
Platting C'k'd by	Date 12-16-1930
Date	Indexed A. C. Johnson

Note: ANY ADDITIONS OR CHANGES ON THIS SHEET MUST BE MADE OR CIRCLED IN Red. WITH DATE AND NAME OF PERSON MAKING CHANGE.

Do not extend notes this side of this line

RETURN TO
LOS ANGELES COUNTY SURVEYOR

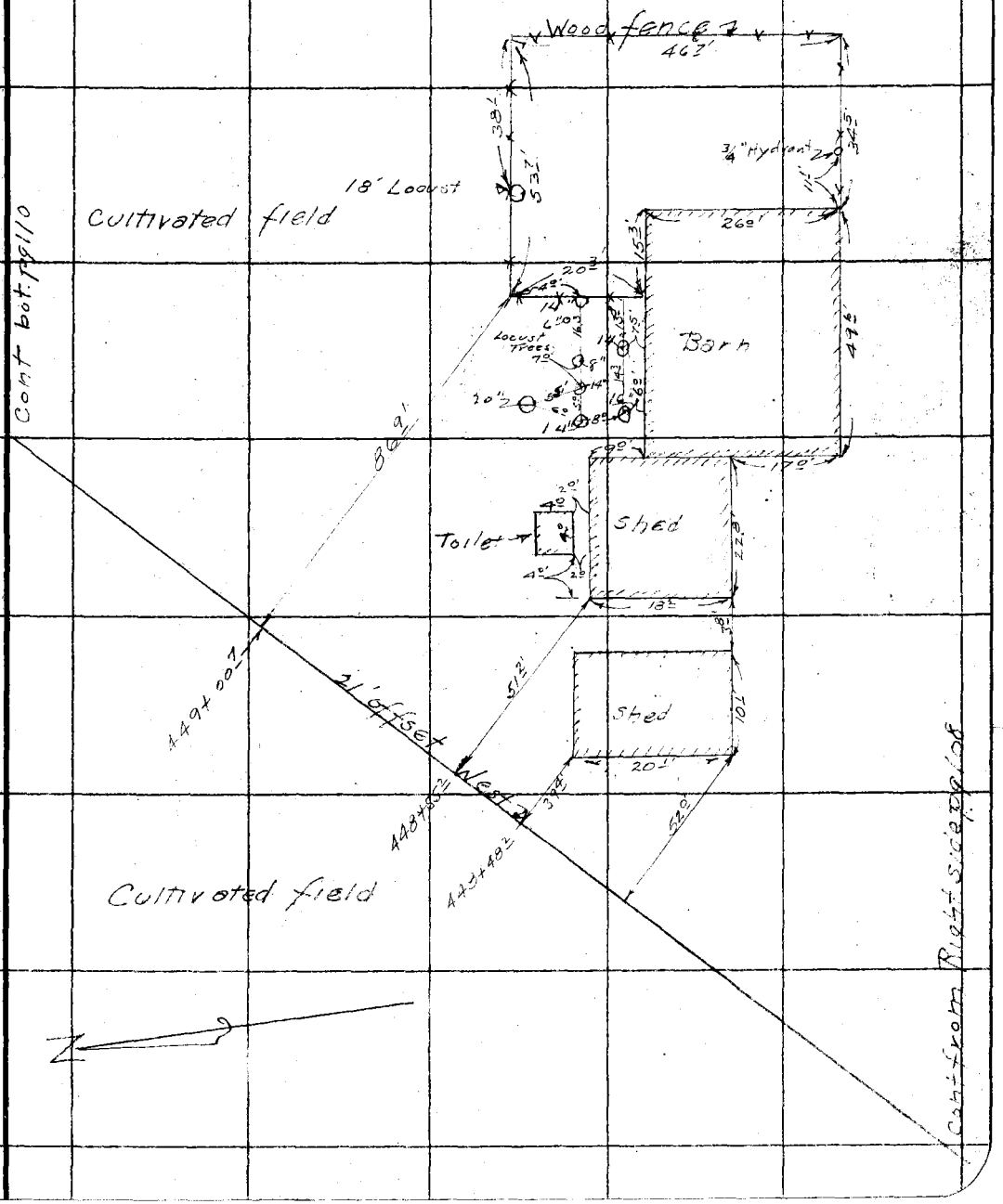

F.B. 448 Pg. 110 Graber Chief Party Notes by K.C.H. Date 12-16-1930

Cont bot pg. 111

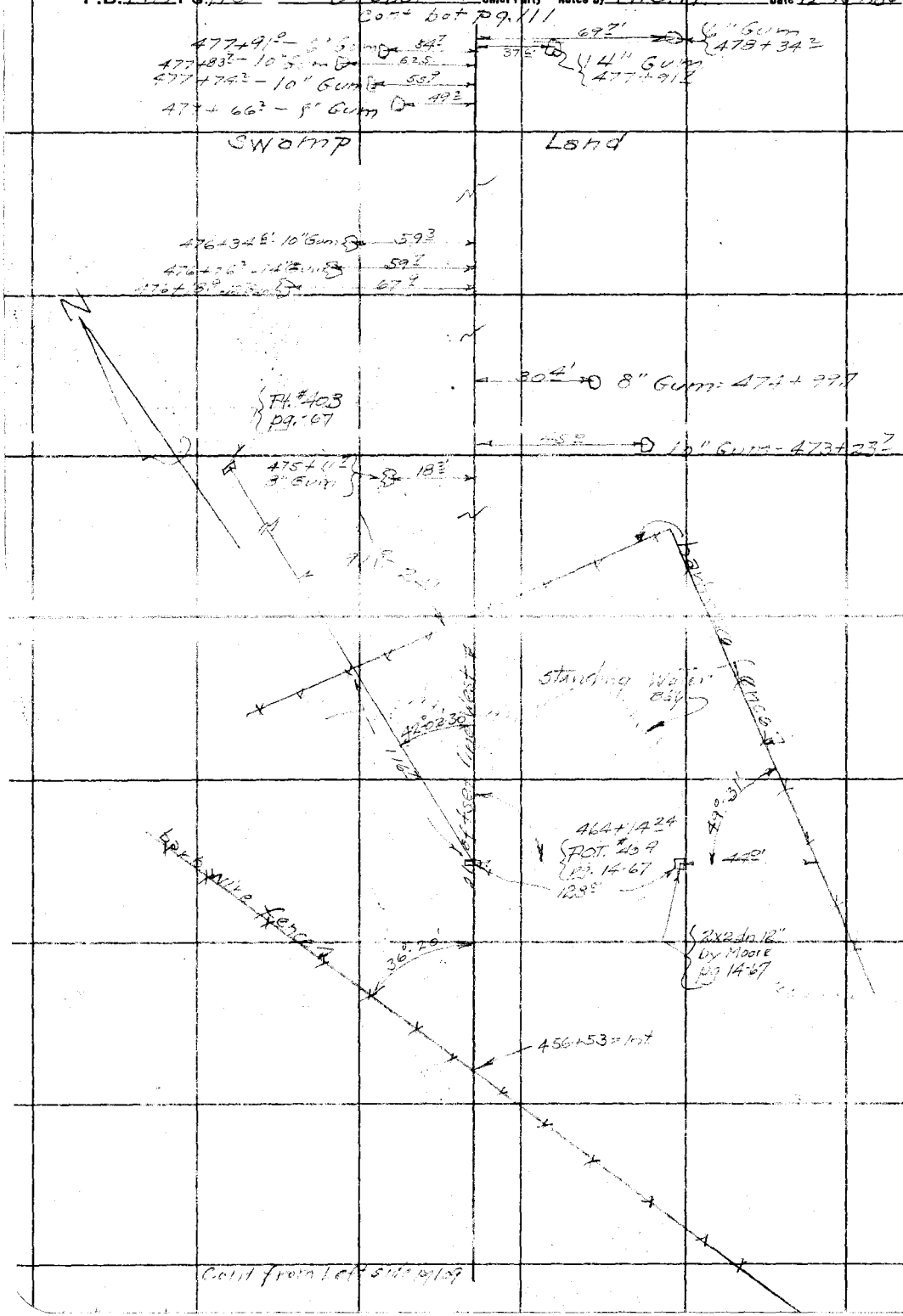

RETURN TO
LOS ANGELES COUNTY SURVEYOR

Do not extend notes this side of this line

Note: ANY ADDITIONS OR CHANGES ON THIS SHEET MUST BE MADE OR CIRCLED IN Red. WITH DATE AND NAME OF PERSON MAKING CHANGE.

Date 12-16-1930 Notes by K.C.H. Chief Party Graber F.B. 448 Pg. 111

Platted by	W. O. No. 995 D. S. O. No.
Date	Location Coyote Creek Rd
Map No.	Surveyed by Graber
Platting C'k'd by	Date 12-16-1930
Date	Indexed A. C. Johnson

358
425
78.3

Cont Lower Left pg 112

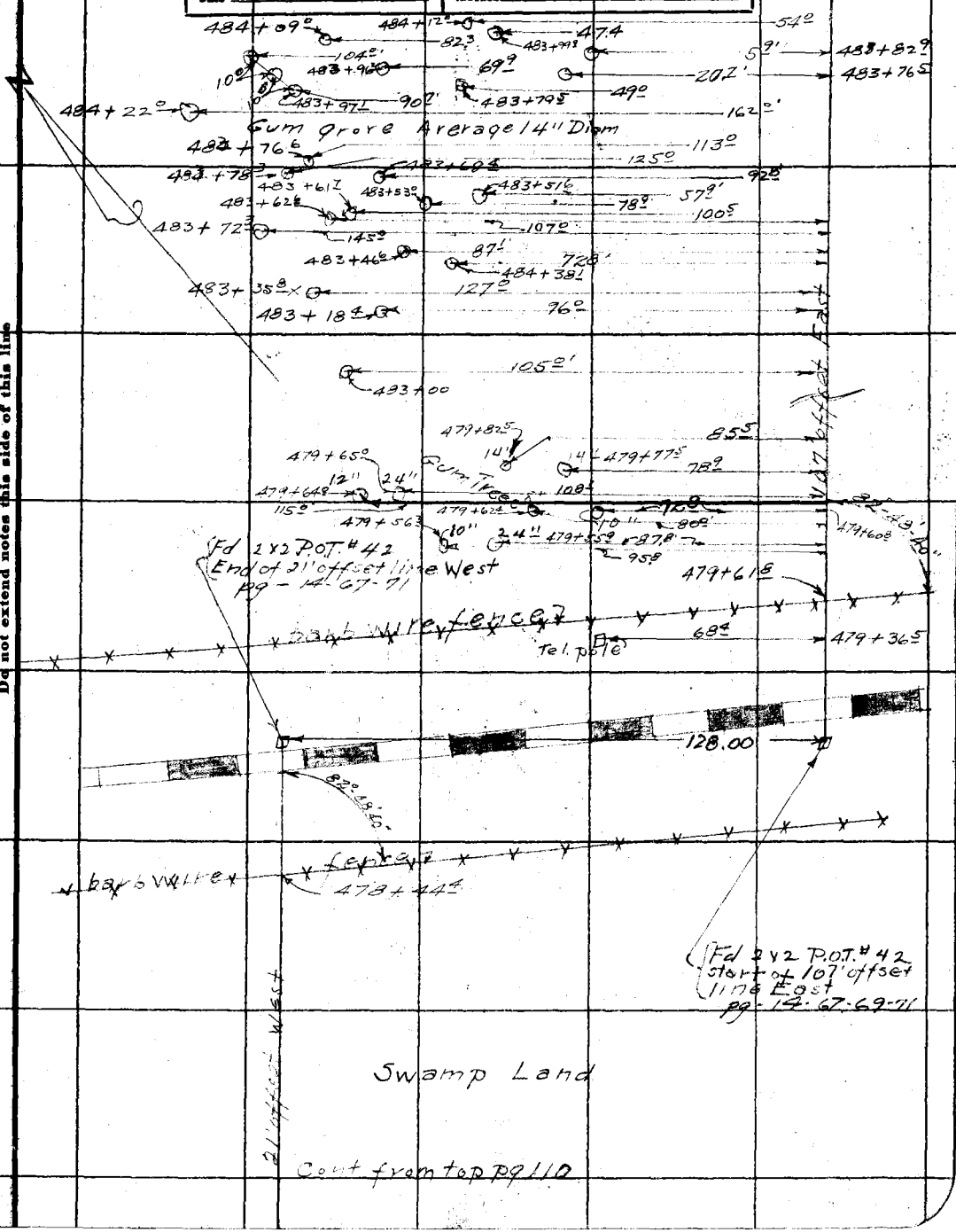

Cont from top pg 110

Note: ANY ADDITIONS OR CHANGES ON THIS SHEET MUST BE MADE OR CIRCLED IN Red. WITH DATE AND NAME OF PERSON MAKING CHANGE.

Do not extend notes this side of this line

RETURN TO LOS ANGELES COUNTY SURVEYOR

F.B. 448 Pg. 112 Graber Chief Party Notes by K.C.H. Date 12-16-1930

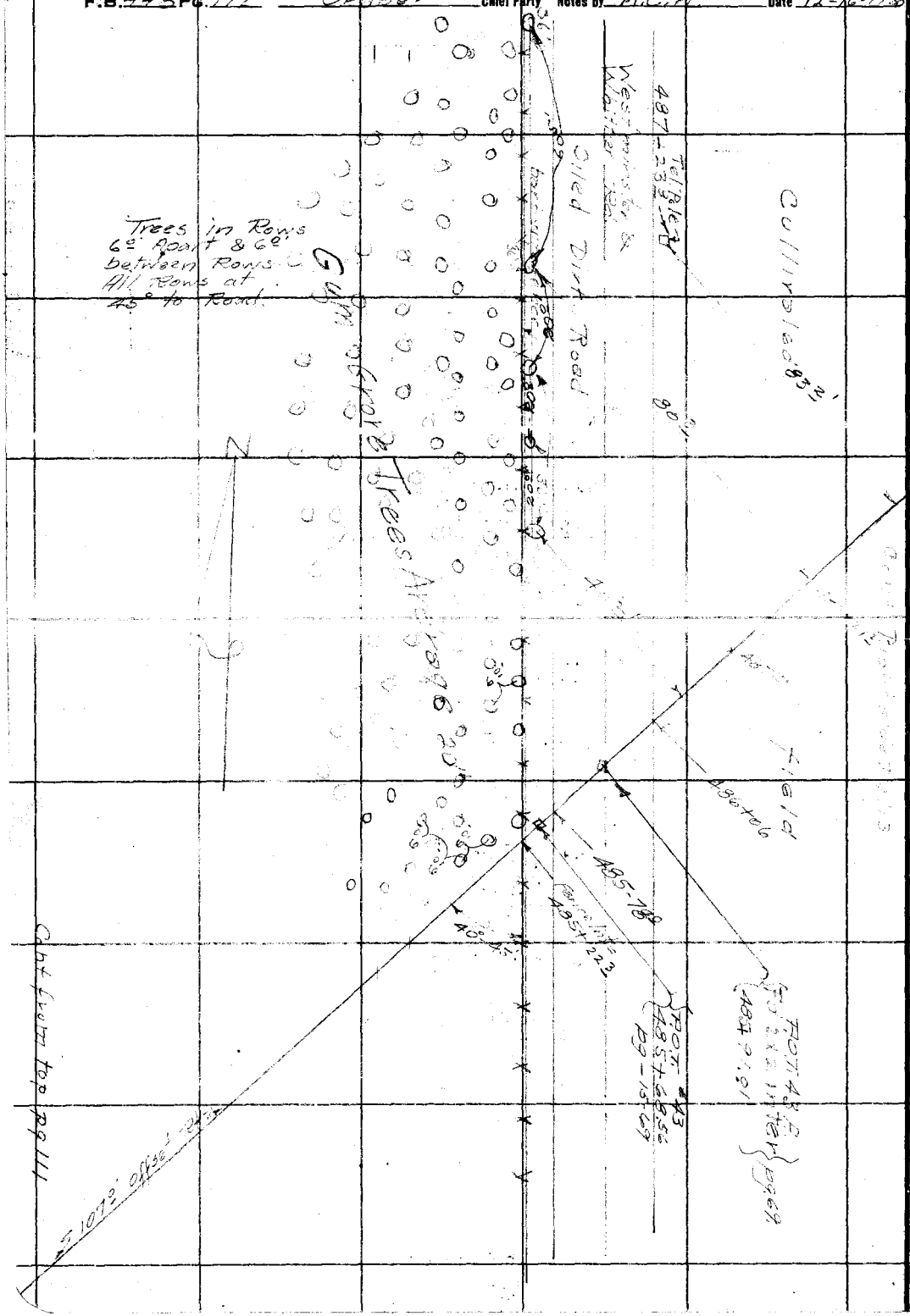

RETURN TO
LOS ANGELES COUNTY SURVEYOR

Do not extend notes this side of this line

Note: ANY ADDITIONS OR CHANGES ON THIS SHEET MUST BE MADE OR CIRCLED IN Red. WITH DATE AND NAME OF PERSON MAKING CHANGE.

RETURN TO
LOS ANGELES COUNTY SURVEYOR

Note: ANY ADDITIONS OR CHANGES ON THIS SHEET MUST BE MADE OR CIRCLED IN Red. WITH DATE AND NAME OF PERSON MAKING CHANGE.

Do not extend notes this side of this line

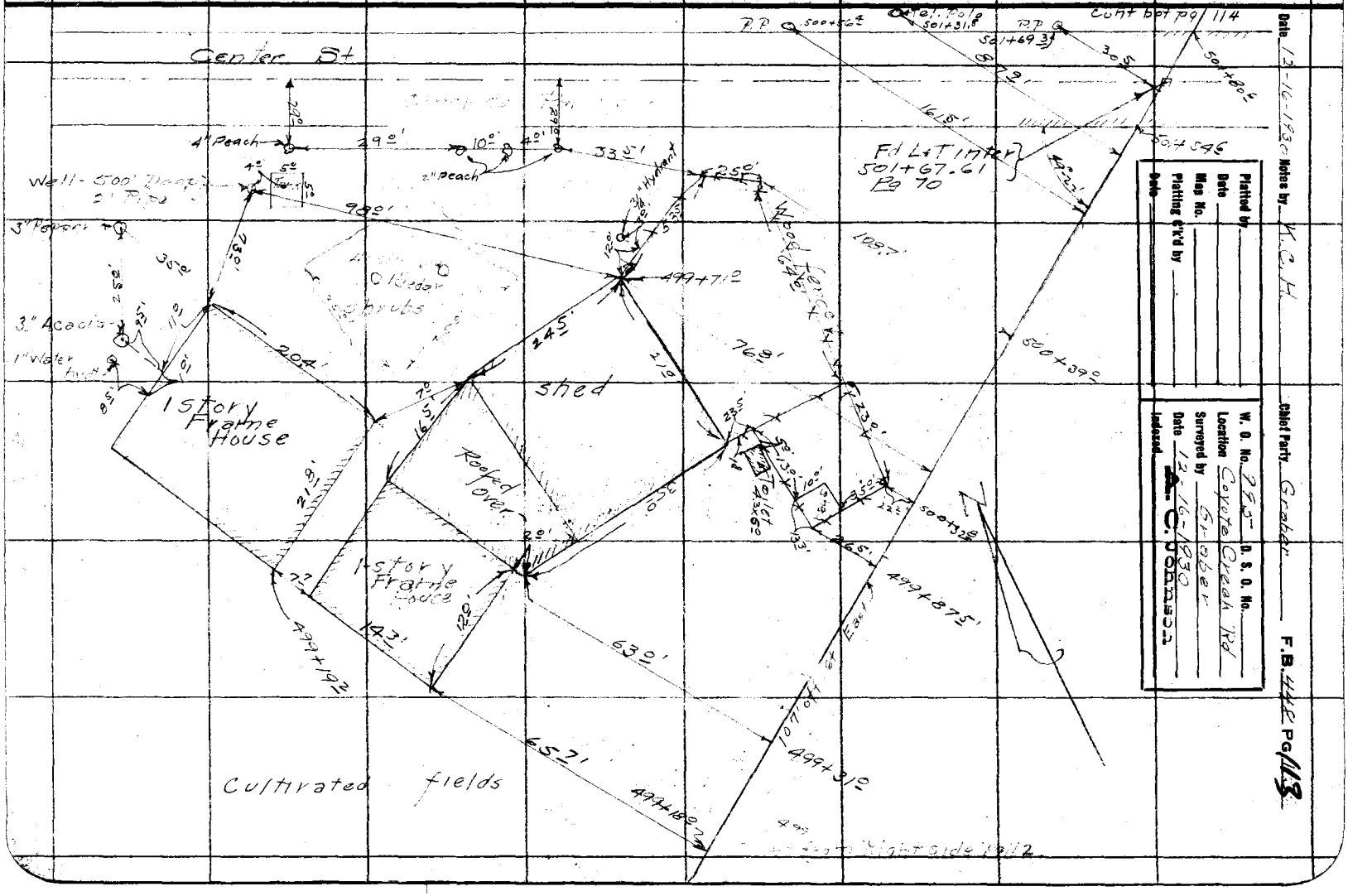

F.B. 448 Pg. 114 Gruber Chief Party Notes by M.C.H. Date 12-16-1930

Cont bot pg 115

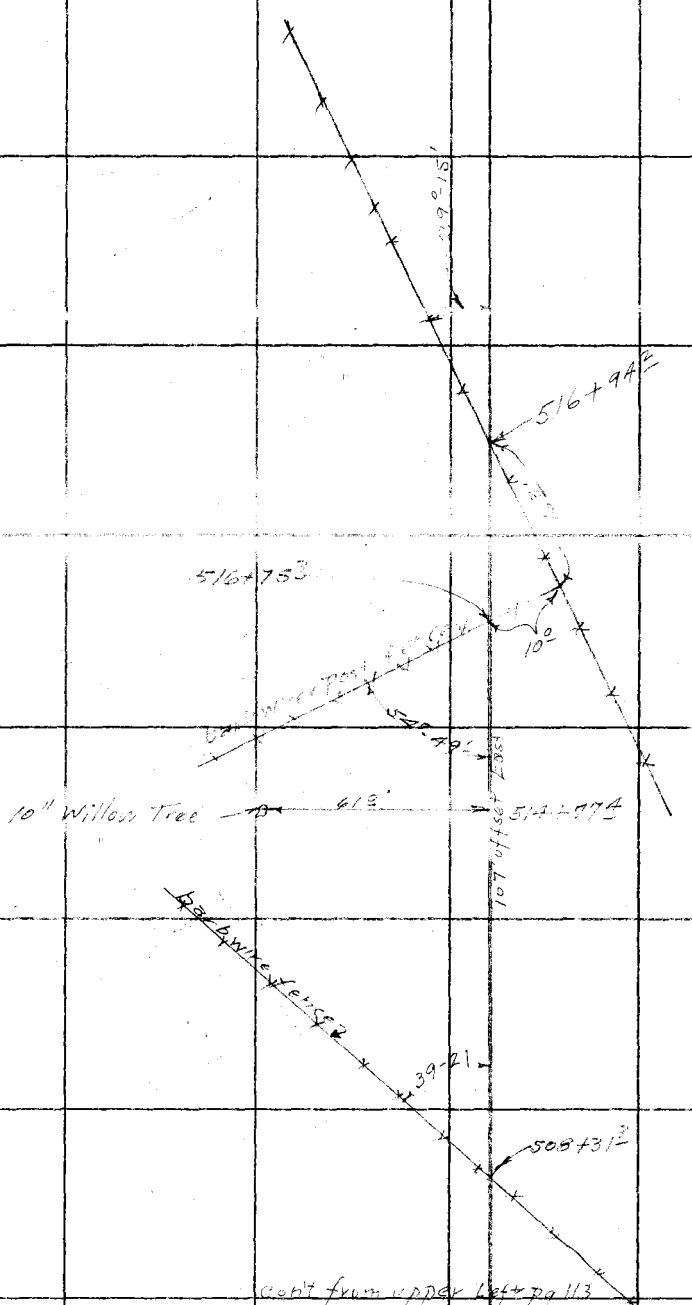

RETURN TO
LOS ANGELES COUNTY SURVEYOR

Do not extend notes this side of this line

Note: ANY ADDITIONS OR CHANGES ON THIS SHEET MUST BE MADE OR CIRCLED IN Red. WITH DATE AND NAME OF PERSON MAKING CHANGE.

Date 12-16-1930 Notes by K.C.H Chief Party Graber F.B. 448 PG 115

Platted by	W. O. No. 995 D. S. O. No.
Date	Location Coyote Creek Rd
Map No.	Surveyed by Graber
Platting C'k'd by	Date 12-16-1930
Date	Indexed A. C. Johnson

Note: ANY ADDITIONS OR CHANGES ON THIS SHEET MUST BE MADE OR CIRCLED IN Red. WITH DATE AND NAME OF PERSON MAKING CHANGE.

Do not extend notes this side of this line

RETURN TO LOS ANGELES COUNTY SURVEYOR

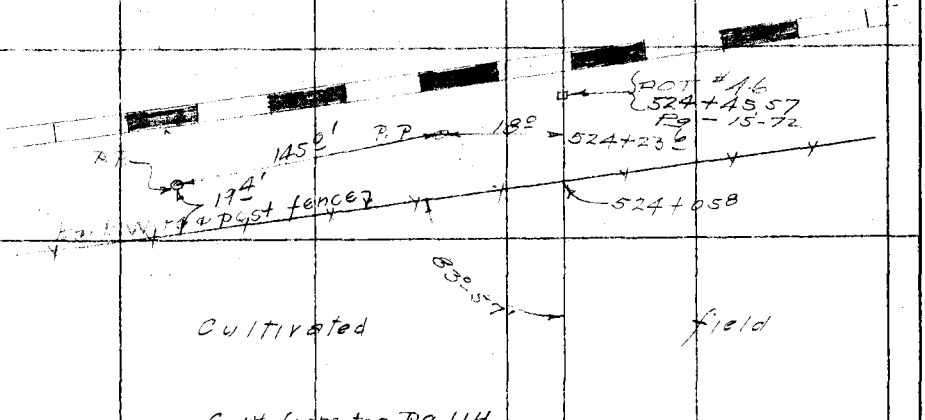

Cont from top Pg 114

F.B. 948 Pg. 115A Chief Party Notes by Date

RETURN TO

LOS ANGELES COUNTY SURVEYOR

Do not extend notes this side of this line

Note: ANY ADDITIONS OR CHANGES ON THIS SHEET MUST BE MADE OR CIRCLED IN Red. WITH DATE AND NAME OF PERSON MAKING CHANGE.

Date _____ Notes by _____ Chief Party Graber F.B. 448 PG 116

Platted by	W. O. No. 995 D. S. O. No.
Date	Location Coyote Creek Rd
Map No.	Surveyed by Graber
Platting C'k'd by	Date January 1931
Date	Indexed A. C. Johnson 2-2-31

100' Tape #062
Calib @ 84° F.

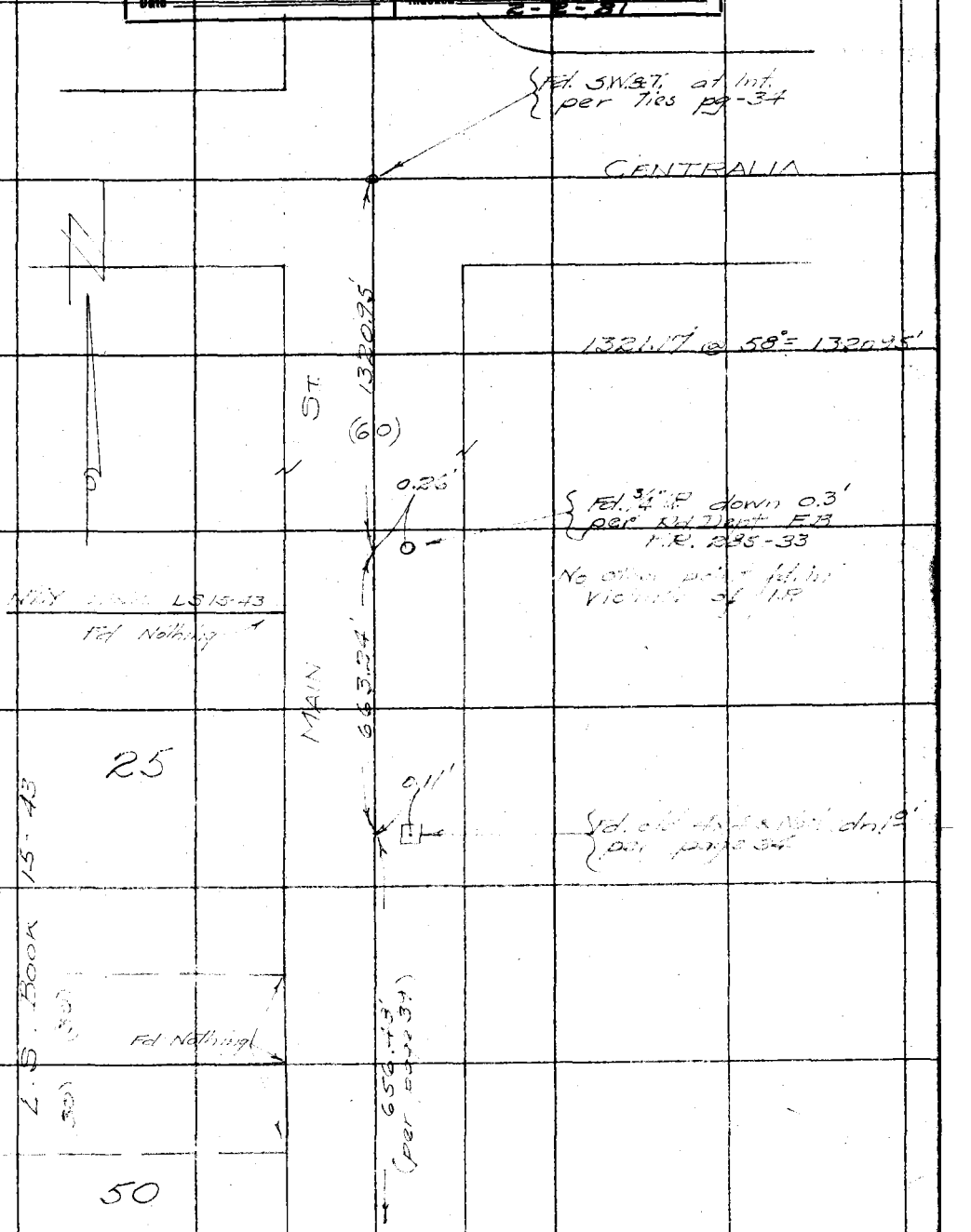

Cont. Top pg-117

Note: ANY ADDITIONS OR CHANGES ON THIS SHEET MUST BE MADE OR CIRCLED IN Red. WITH DATE AND NAME OF PERSON MAKING CHANGE.

Do not extend notes this side of this line

RETURN TO
LOS ANGELES COUNTY SURVEYOR

F.B. 443 Pg. 117 Graber Chief Party Notes by H.F.G. Date

From Bottom pg. 116

RETURN TO
LOS ANGELES COUNTY SURVEYOR

Do not extend notes this side of this line

Note: ANY ADDITIONS OR CHANGES ON THIS SHEET MUST BE MADE OR CIRCLED IN Red. WITH DATE AND NAME OF PERSON MAKING CHANGE.

Date _____ Notes by HFG Chief Party Graber F.B. 448 Pg. 118

Platted by	W. O. No. 945 D. S. O. No.
Date	Location Coyote Creek Rd
Map No.	Surveyed by Graber
Platting C'k'd by	Date January 1931
Date	Indexed L. Johnson



Note: ANY ADDITIONS OR CHANGES ON THIS SHEET MUST BE MADE OR CIRCLED IN Red. WITH DATE AND NAME OF PERSON MAKING CHANGE.

Do not extend notes this side of this line

RETURN TO
LOS ANGELES COUNTY SURVEYOR

F.B. [illegible] Pg. 119 Grover Chief Party Notes by HFG Date

Cont bottom pg 120

Fd Nothing

LS Map 17-2

RETURN TO

LOS ANGELES COUNTY SURVEYOR

Do not extend notes this side of this line

Note: ANY ADDITIONS OR CHANGES ON THIS SHEET MUST BE MADE OR CIRCLED IN Red. WITH DATE AND NAME OF PERSON MAKING CHANGE.

Date _____ Notes by _____ Chief Party Graber F.B. 412 Pg. 130

Platted by	W. O. No. 995 D. S. D. No.
Date	Location Coyote Creek Rd
Map No.	Surveyed by Graber
Platting C'k'd by	Date
Date	Indexed C. Johnson

Cont. bottom pg. - 121

Fd Nothing 405

" " 404

" " 403

" " 402

" " 378

" " 377

" " 376

" " 352

" " 351

" " 350

" " 349

" " 325

" " 324

" " 323

" " 322

" " 321

" " 297

" " 296

" " 295

" " 294

" " 293

L.S Map 17.2

Note: ANY ADDITIONS OR CHANGES ON THIS SHEET MUST BE MADE OR CIRCLED IN Red. WITH DATE AND NAME OF PERSON MAKING CHANGE.

Do not extend notes this side of this line

RETURN TO LOS ANGELES COUNTY SURVEYOR

F.B. [illegible] Pg. 121 Graber Chief Party Notes by HFG Date

Cont Bot 1 & 3

537

Fd Yellow

30.31

Fd 3/4" 1 Pin

33.34

School Property

OR 3082

L.S. 17-2

RETURN TO

LOS ANGELES COUNTY SURVEYOR

Note: ANY ADDITIONS OR CHANGES ON THIS SHEET MUST BE MADE OR CIRCLED IN Red. WITH DATE AND NAME OF PERSON MAKING CHANGE.

Do not extend notes this side of this line



Date 6-27-31 Notes by BUTLER Chief Party BUTLER F.B. 448 Pg. 122

Platted by	W. O. No. 995 D. S. O. No. Tape #031
Date	Location COYOTE CREEK RD
Map No.	Surveyed by S.E. BUTLER
Platting C'k'd by	Date 6-27-31
Date	Indexed A. C. Johnson

100' Tape #031 Std @ 76°-20#

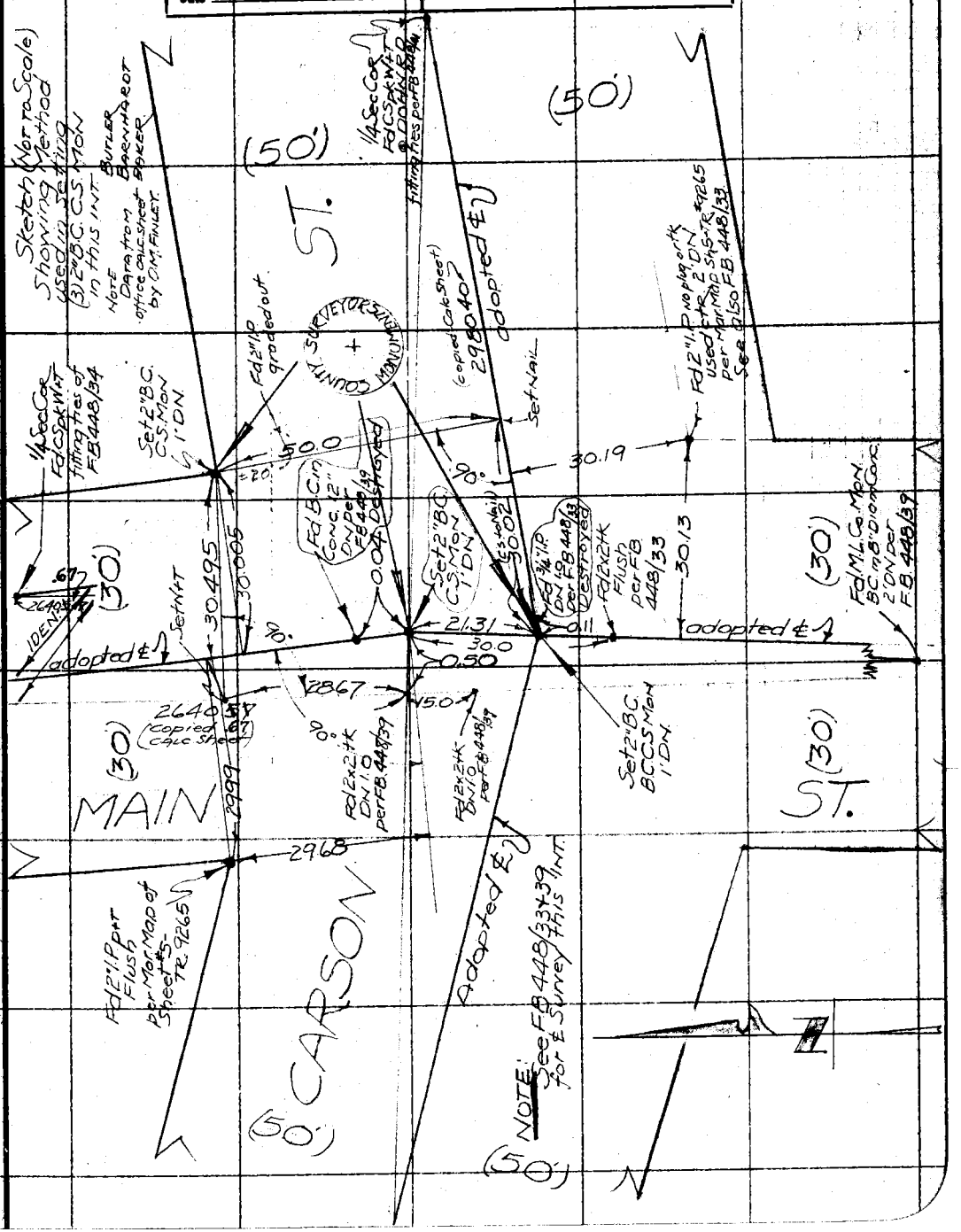

Note: ANY ADDITIONS OR CHANGES ON THIS SHEET MUST BE MADE OR CIRCLED IN Red WITH DATE AND NAME OF PERSON MAKING CHANGE.

Do not extend notes this side of this line

RETURN TO
LOS ANGELES COUNTY SURVEYOR

F.B. 448 PG. 123 Chief Party Notes by Date

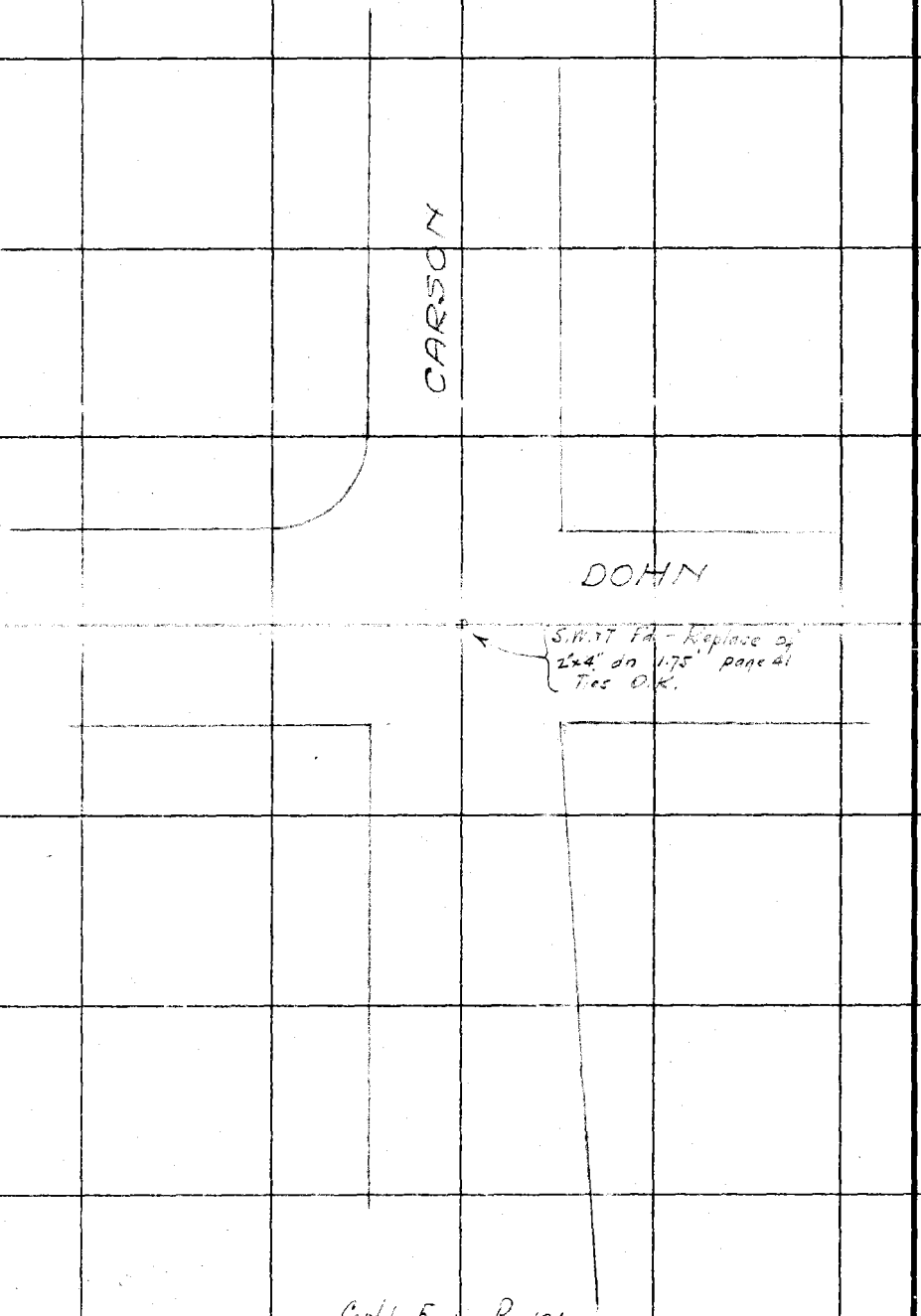

RETURN TO
LOS ANGELES COUNTY SURVEYOR

Do not extend notes this side of this line

Note: ANY ADDITIONS OR CHANGES ON THIS SHEET MUST BE MADE OR CIRCLED IN Red. WITH DATE AND NAME OF PERSON MAKING CHANGE.

Date _____ Notes by HFG Chief Party Graber F.B. 448 Pg 124

Platted by	W. O. No. 995 O. S. O. No.
Date	Location Coyote Creek Rd
Map No.	Surveyed by Graber
Platting C'k'd by	Date Dec 27, 1930
Date	Indexed A. C. Johnson

Div. #2.



Note: ANY ADDITIONS OR CHANGES ON THIS SHEET MUST BE MADE OR CIRCLED IN Red. WITH DATE AND NAME OF PERSON MAKING CHANGE.

Do not extend notes this side of this line

RETURN TO
LOS ANGELES COUNTY SURVEYOR

F.B. 44 Pg. 125 Graber Chief Party Notes by HRG Date



RETURN TO
LOS ANGELES COUNTY SURVEYOR

Do not extend notes this side of this line

Notes AND ADDITIONS OR CHANGES ON THIS SHEET MUST BE MADE OR CIRCLED IN Red. WITH DATE AND NAME OF PERSON MAKING CHANGE.

Date _____ Notes by M Chief Party _____ F.B. 448 Pg. 125

Platted by	W. O. No. 995 D. S. O. No.
Date	Location Coyote Creek Diag
Map No.	Surveyed by F J McNeal
Platting C'k'd by	Date Feb - 1931
Date	Indexed A C Johnson 4-10-31

Notes: ANY ADDITIONS OR CHANGES ON THIS SHEET MUST BE MADE OR CIRCLED IN Red. WITH DATE AND NAME OF PERSON MAKING CHANGE.

Do not extend notes this side of this line

RETURN TO LOS ANGELES COUNTY SURVEYOR

SURVEY
OF
COYOTE CREEK DIAG.

FROM STATE ST.

TO CENTER ST.

PARTY

F.J. McNeal — Ch.
H.M. Smith — "
S.C. Barnhart — H.C.
R.A. Heller — R.C.
H. Wood — H.C.
O. B. Stewart — R.C.

F.B. 449 Pg. 126 Chief Party Notes by AT Date

INDEX #1

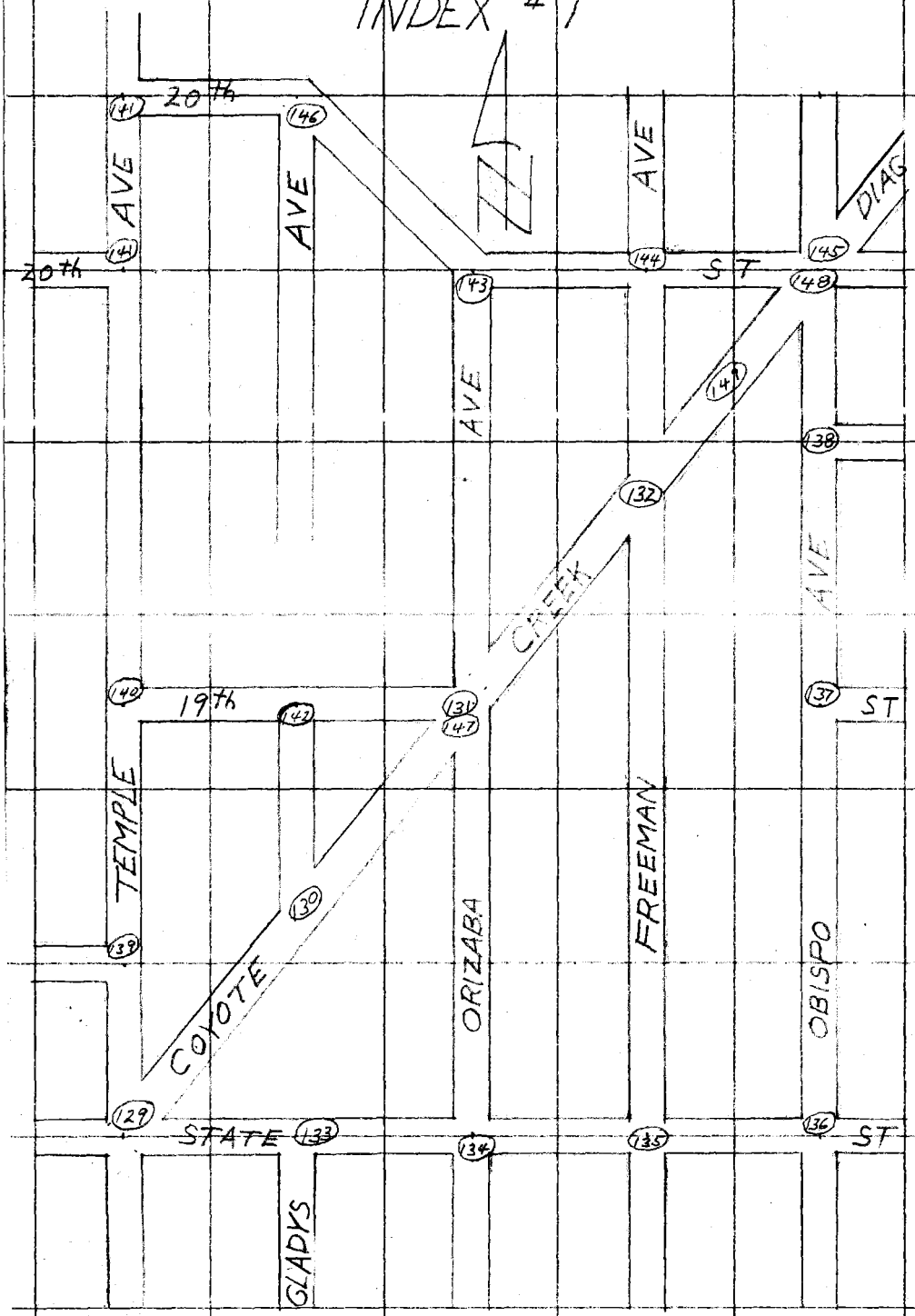

RETURN TO
LOS ANGELES COUNTY SURVEYOR

Do not extend notes this side of this line

Note: ANY ADDITIONS OR CHANGES ON THIS SHEET MUST BE MADE OR CIRCLED IN Red. WITH DATE AND NAME OF PERSON MAKING CHANGE.

Date _____ Notes by M Chief Party _____ F.B. 448 Pg. 126

Platted by _____	W. O. No. 995 D. S. O. No. _____
Date _____	Location Coyote Creek Diag
Map No. _____	Surveyed by F. J. McNeal
Platting C'k'd by _____	Date Mar-1931
Date _____	Indexed A. C. Johnson

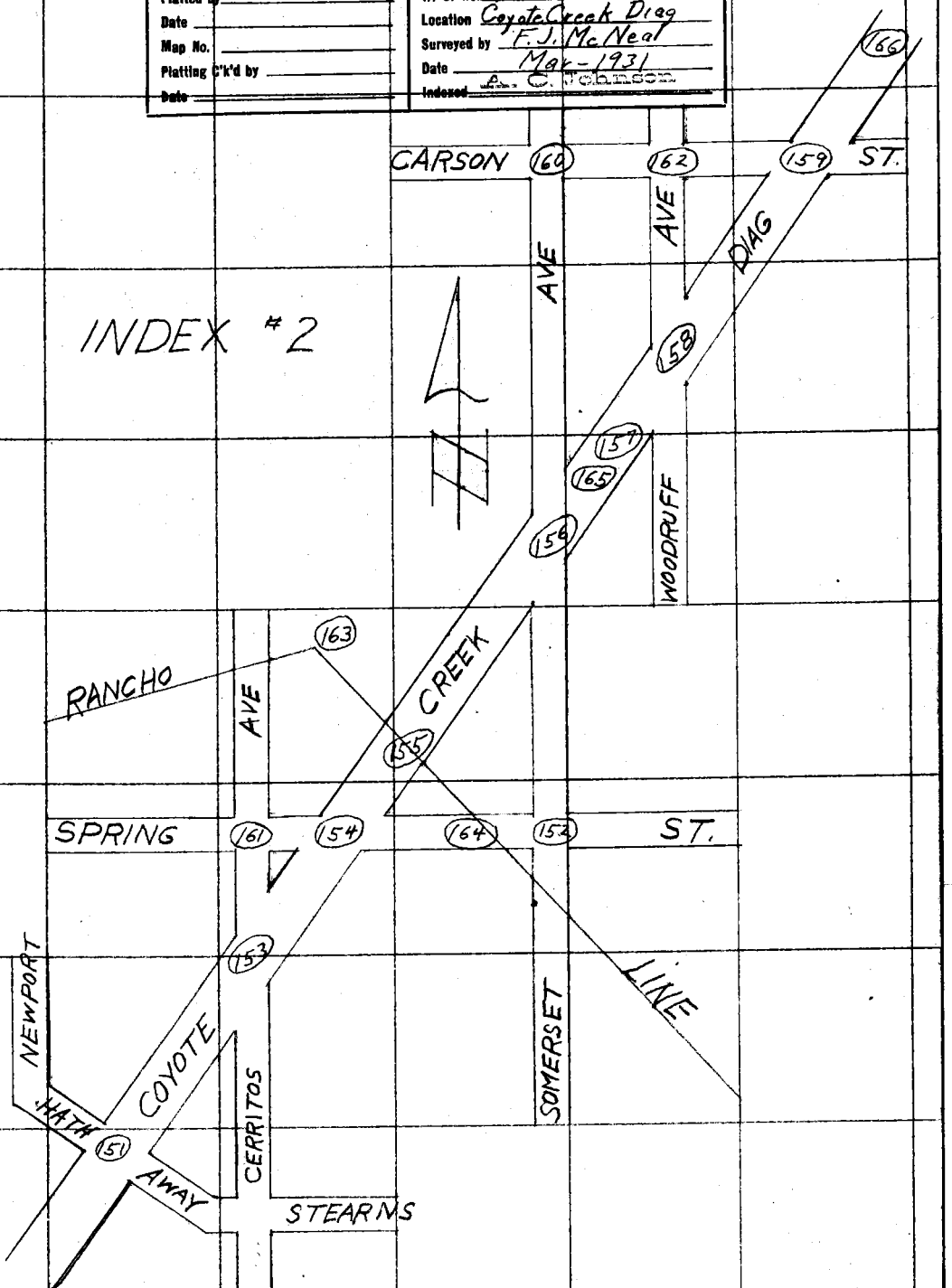

Note: ANY ADDITIONS OR CHANGES ON THIS SHEET MUST BE MADE OR CIRCLED IN Red. WITH DATE AND NAME OF PERSON MAKING CHANGE.

Do not extend notes this side of this line

RETURN TO
LOS ANGELES COUNTY SURVEYOR

F.B. 448 Pg. 127 — Chief Party — Notes by C.V. Crumley — Date 5/14/3

INDEX

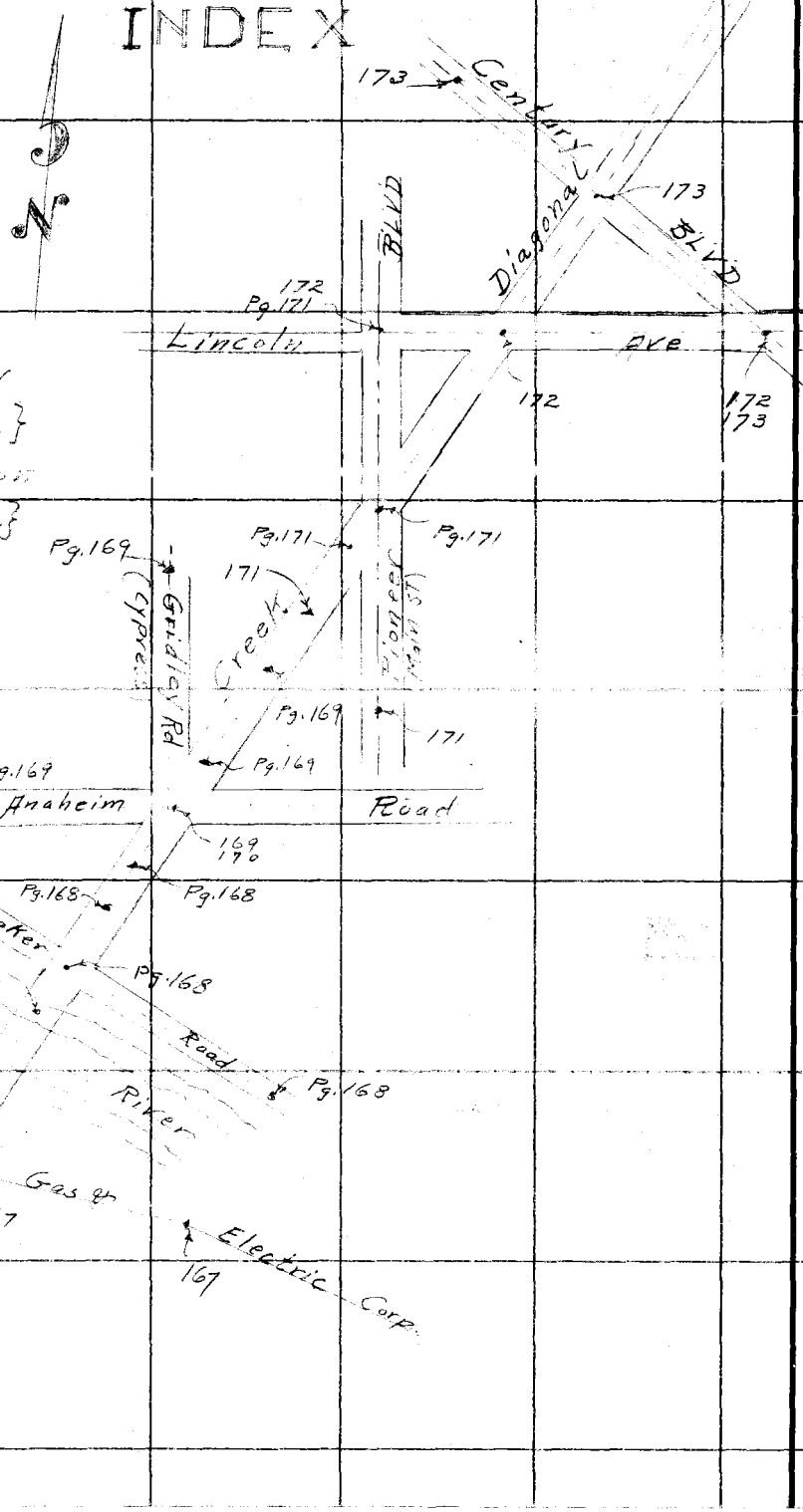

RETURN TO
LOS ANGELES COUNTY SURVEYOR

Do not extend notes this side of this line

Note: ANY ADDITIONS OR CHANGES ON THIS SHEET MUST BE MADE OR CIRCLED IN Red. WITH DATE AND NAME OF PERSON MAKING CHANGE.

T=76'

Date _____ Notes by _____ Chief Party _____ F.B. 448 Pg. 127

Platted by	W. O. No. 995 D. S. O. No.
Date	Location Coyote Creek Diagonal
Map No.	Surveyed by C.V. Crumley
Platting C'k'd by	Date
Date	Indexed A. G. Johnson

Cont'd To Bottom Pg. 128

INDEX

Notes: ANY ADDITIONS OR CHANGES ON THIS SHEET MUST BE MADE OR CIRCLED IN Red. WITH DATE AND NAME OF PERSON MAKING CHANGE.

Do not extend notes this side of this line

RETURN TO LOS ANGELES COUNTY SURVEYOR

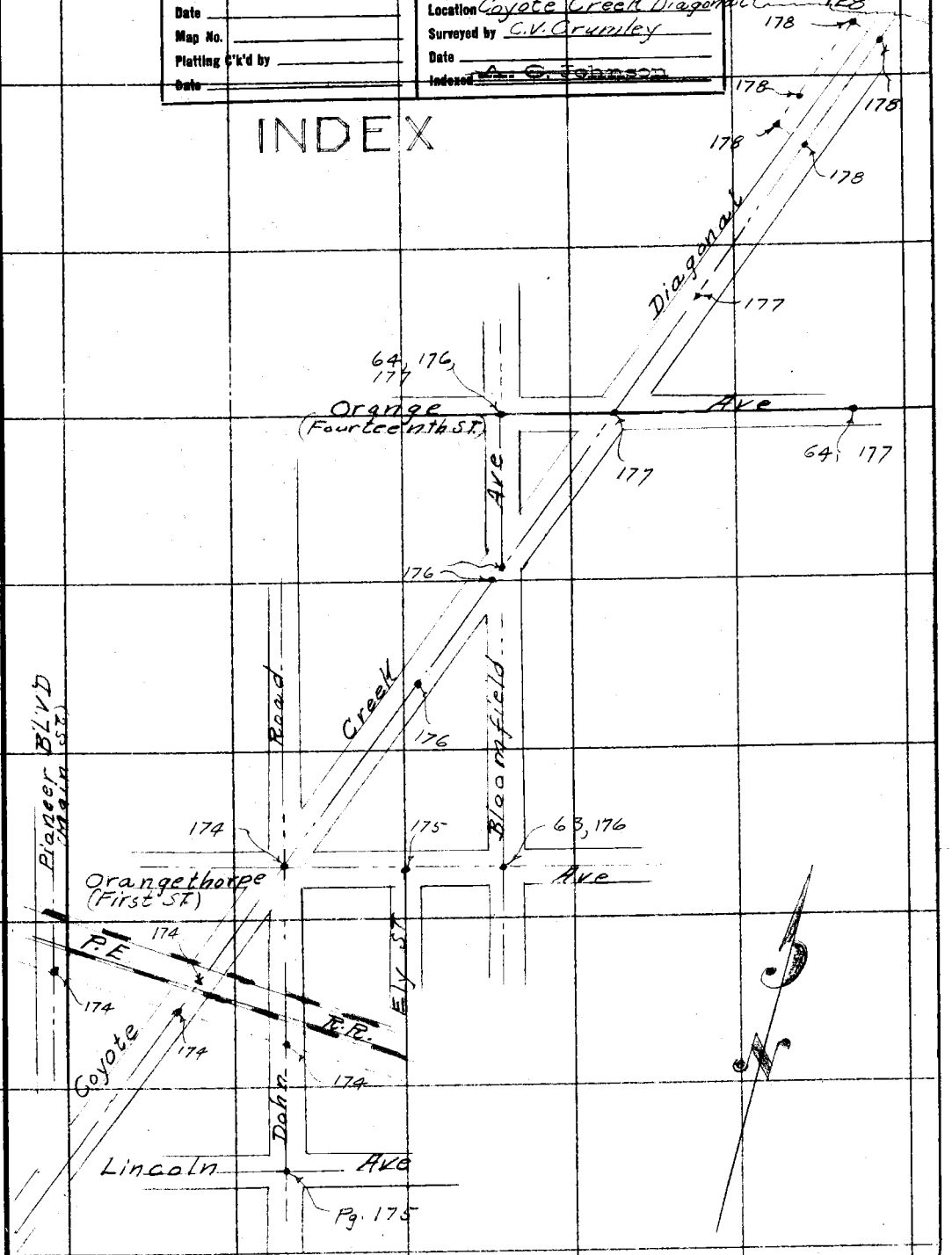

F.B. 448 Pg. 28 Chief Party Notes by Date

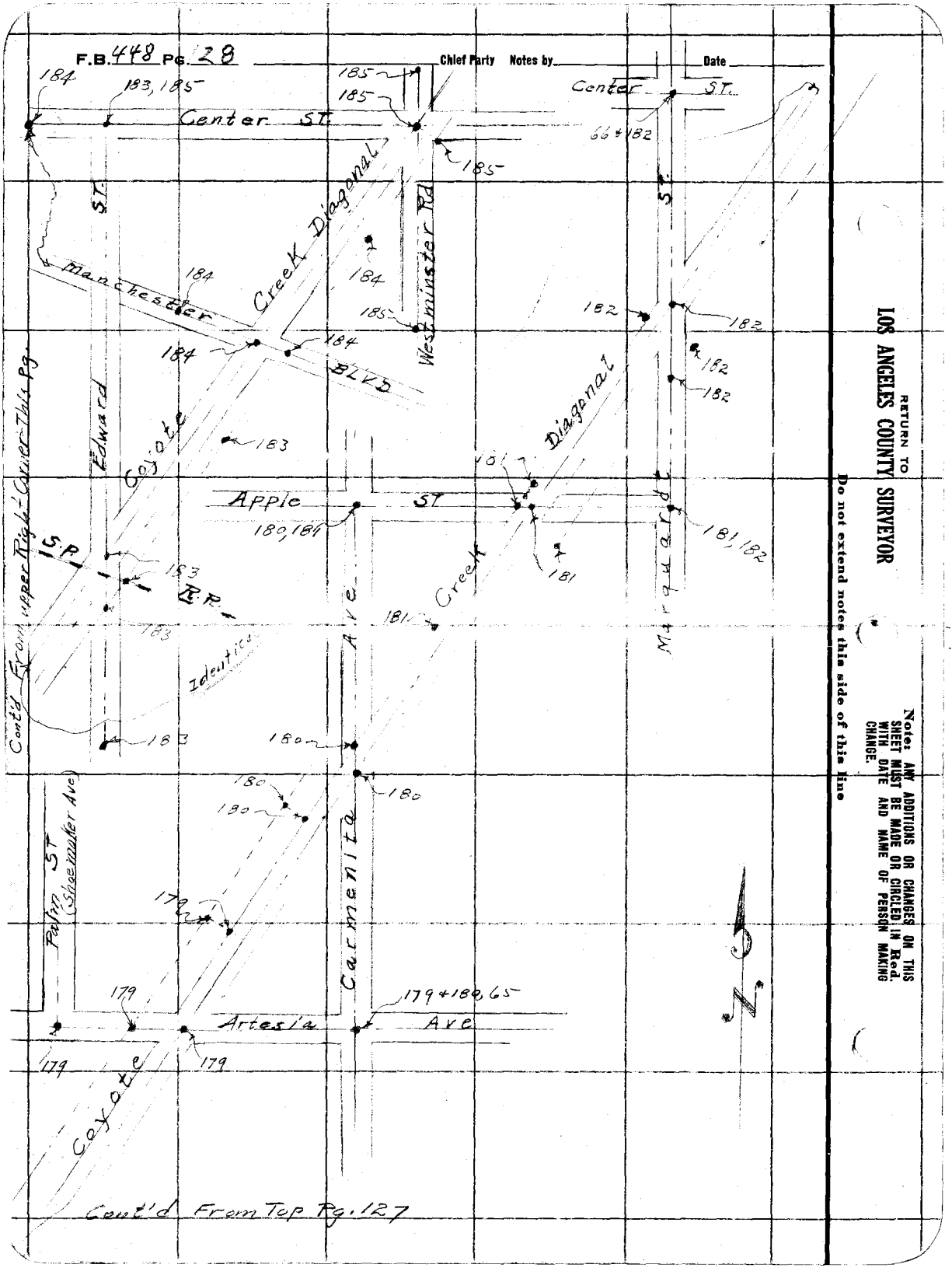

RETURN TO
LOS ANGELES COUNTY SURVEYOR

Do not extend notes this side of this line

Note: ANY ADDITIONS OR CHANGES ON THIS SHEET MUST BE MADE OR CIRCLED IN Red. WITH DATE AND NAME OF PERSON MAKING CHANGE.

T# 046 = 84°

Date _____ Notes by M Chief Party _____ F.B. 448 Pg. 129

Platted by _____	W. O. No. 995 D. S. O. No. _____
Date _____	Location Coyote Creek Diag
Map No. _____	Surveyed by F. J. McNeal
Platting C'k'd by _____	Date Feb -1931
Date _____	Indexed A. C. Johnson

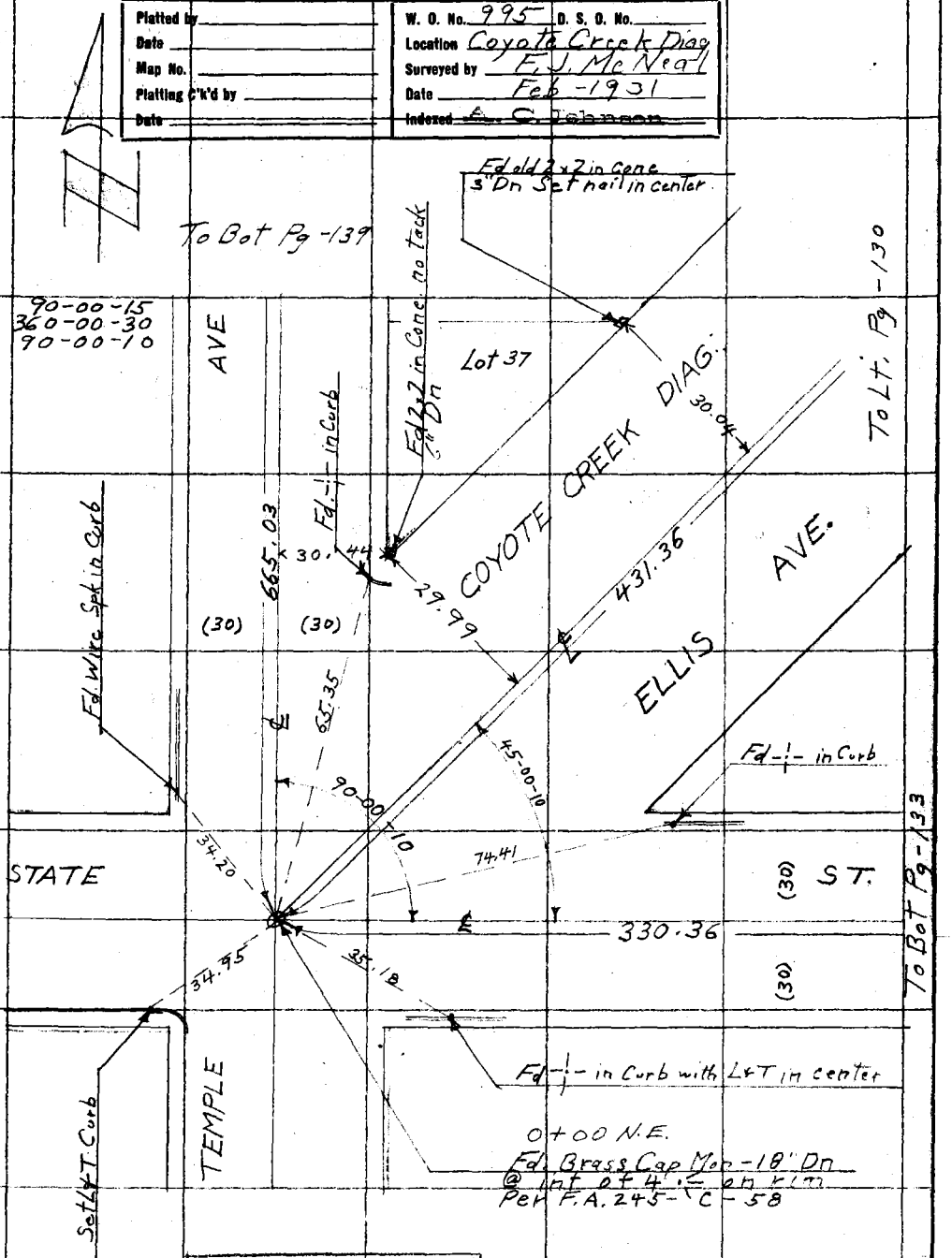

Topog. on Pg. 187

45-00-15
180-00-45
45-00-10

Note: ANY ADDITIONS OR CHANGES ON THIS SHEET MUST BE MADE OR CIRCLED IN Red. WITH DATE AND NAME OF PERSON MAKING CHANGE.

Do not extend notes this side of this line

RETURN TO
LOS ANGELES COUNTY SURVEYOR

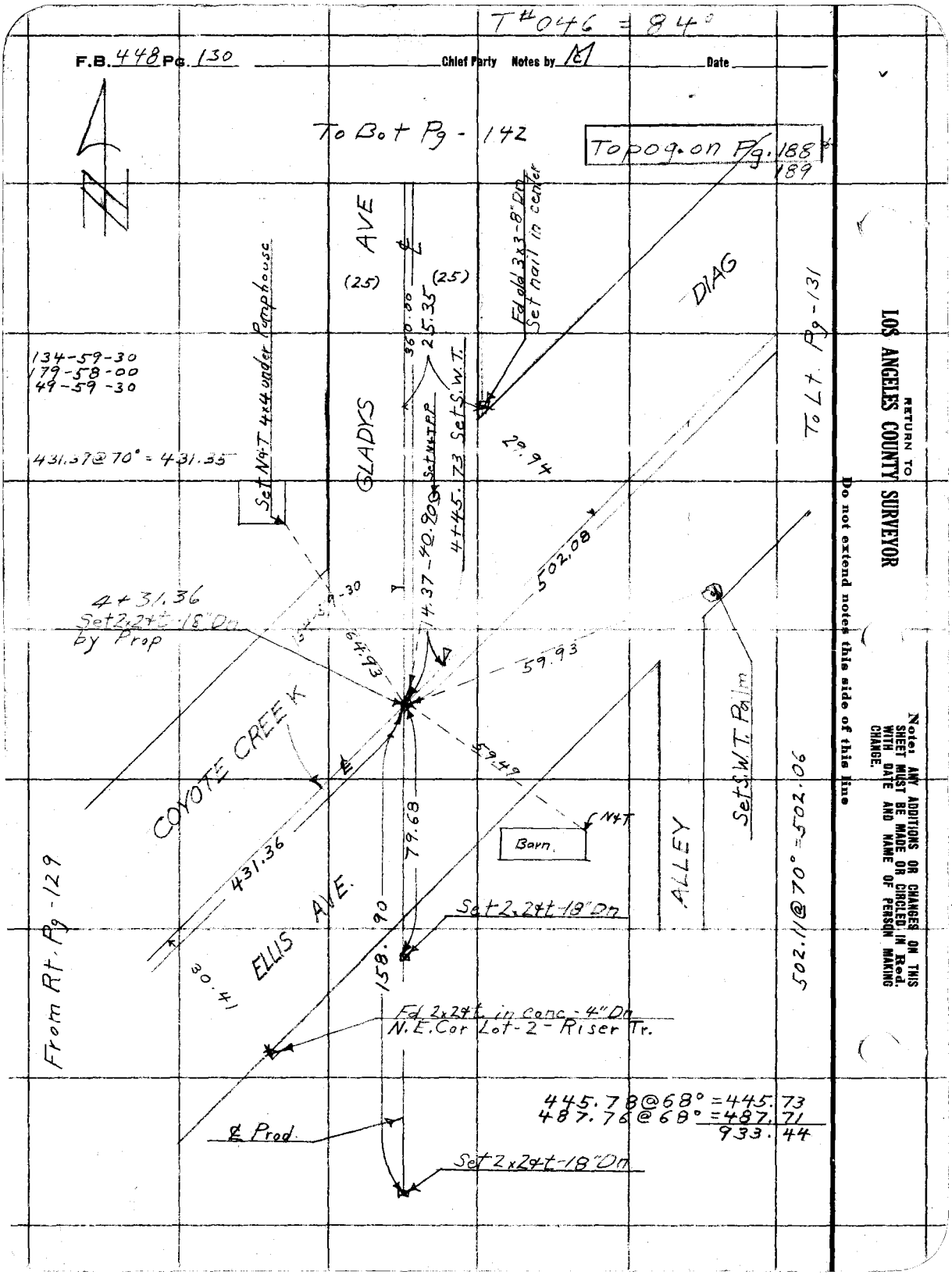
T#046 = 84°
F.B. 448 Pg. 130
Chief Party Notes by M
Date
To Bot Pg - 142
Topog. on Pg. 188 & 189
AVE
(25)
(25)
360.00
25.35
Fd old 3x3-8" Dn
Set nail in center
DIAG
To Lt. Pg-131
134-59-30
179-58-00
49-59-30
431.37@70° = 431.35
Set N&T 4x4 under Pumphouse
GLADYS
Set N&T P.P.
4+45.73 Set S.W.T.
29.94
14.37-40.90
502.08
4+31.36
Set 2x2&t-18" Dn
by Prop
64.93
59.93
59.49
COYOTE CREEK
Set S.W.T. Palm
N&T
Barn.
ALLEY
79.68
431.36
ELLIS AVE.
Set 2x2&t-18" Dn
158.90
30.41
502.11@70° = 502.06
From Rt. Pg-129
Fd 2x2&t in conc - 4" Dn
N.E. Cor Lot-2 - Riser Tr.
445.78@68° = 445.73
487.76@68° = 487.71
933.44
℄ Prod.
Set 2x2&t-18" Dn
RETURN TO
LOS ANGELES COUNTY SURVEYOR
Do not extend notes this side of this line
Note: ANY ADDITIONS OR CHANGES ON THIS SHEET MUST BE MADE OR CIRCLED IN Red. WITH DATE AND NAME OF PERSON MAKING CHANGE.

T#046 = 84°

Date _____ Notes by M Chief Party _____ F.B. 448 Pg. 131

Platted by	W. O. No. 995 D. S. O. No.
Date	Location Coyote Creek Diag
Map No.	Surveyed by F. J. McNeal
Platting C'k'd by	Date Feb -1931
Date	Indexed A. C. Johnson

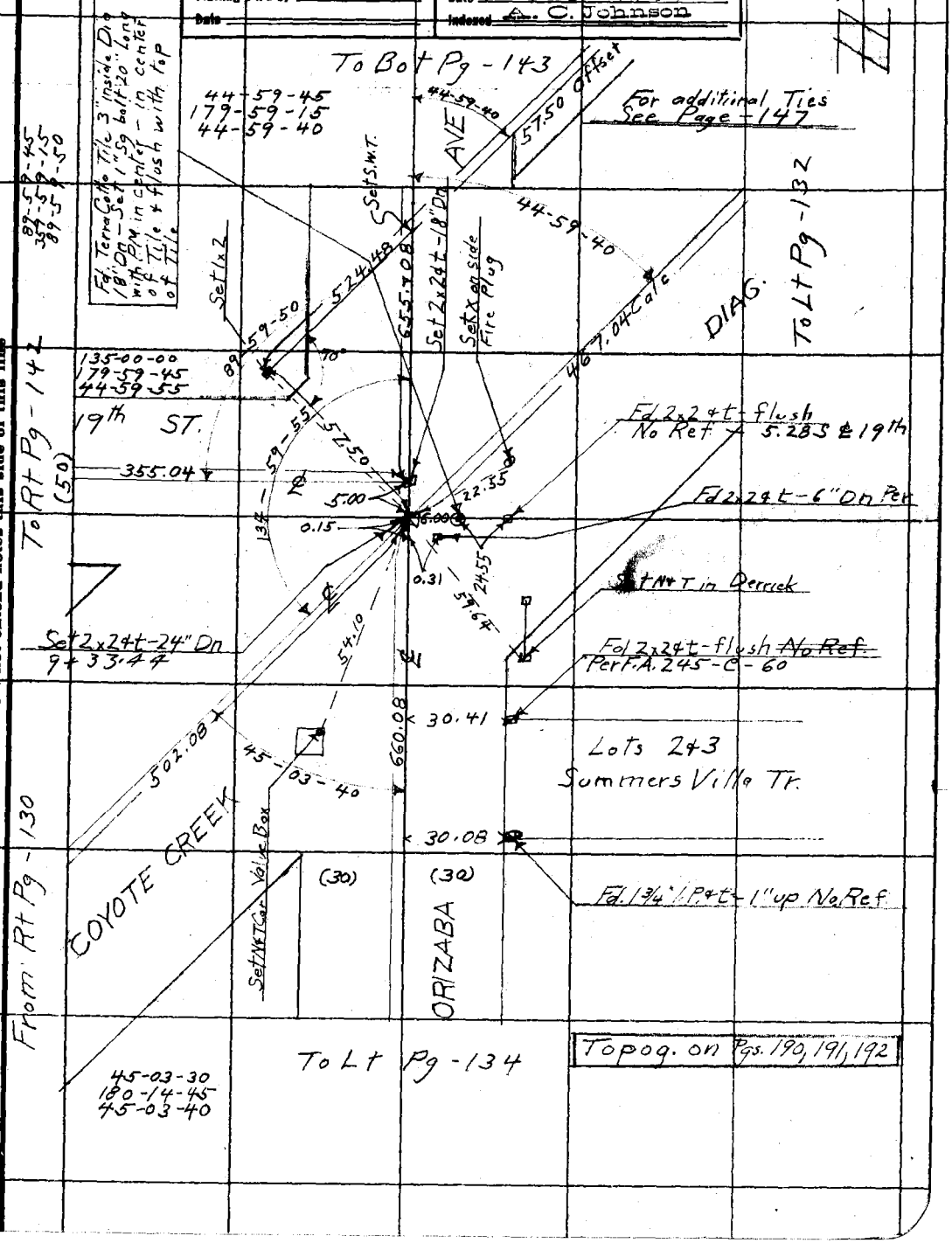

Topog. on Pgs. 190, 191, 192

Note: ANY ADDITIONS OR CHANGES ON THIS SHEET MUST BE MADE OR CIRCLED IN Red. WITH DATE AND NAME OF PERSON MAKING CHANGE.

Do not extend notes this side of this line

RETURN TO LOS ANGELES COUNTY SURVEYOR

T #046 = 84°

F.B. 448 Pg. 132 Chief Party Notes by M Date

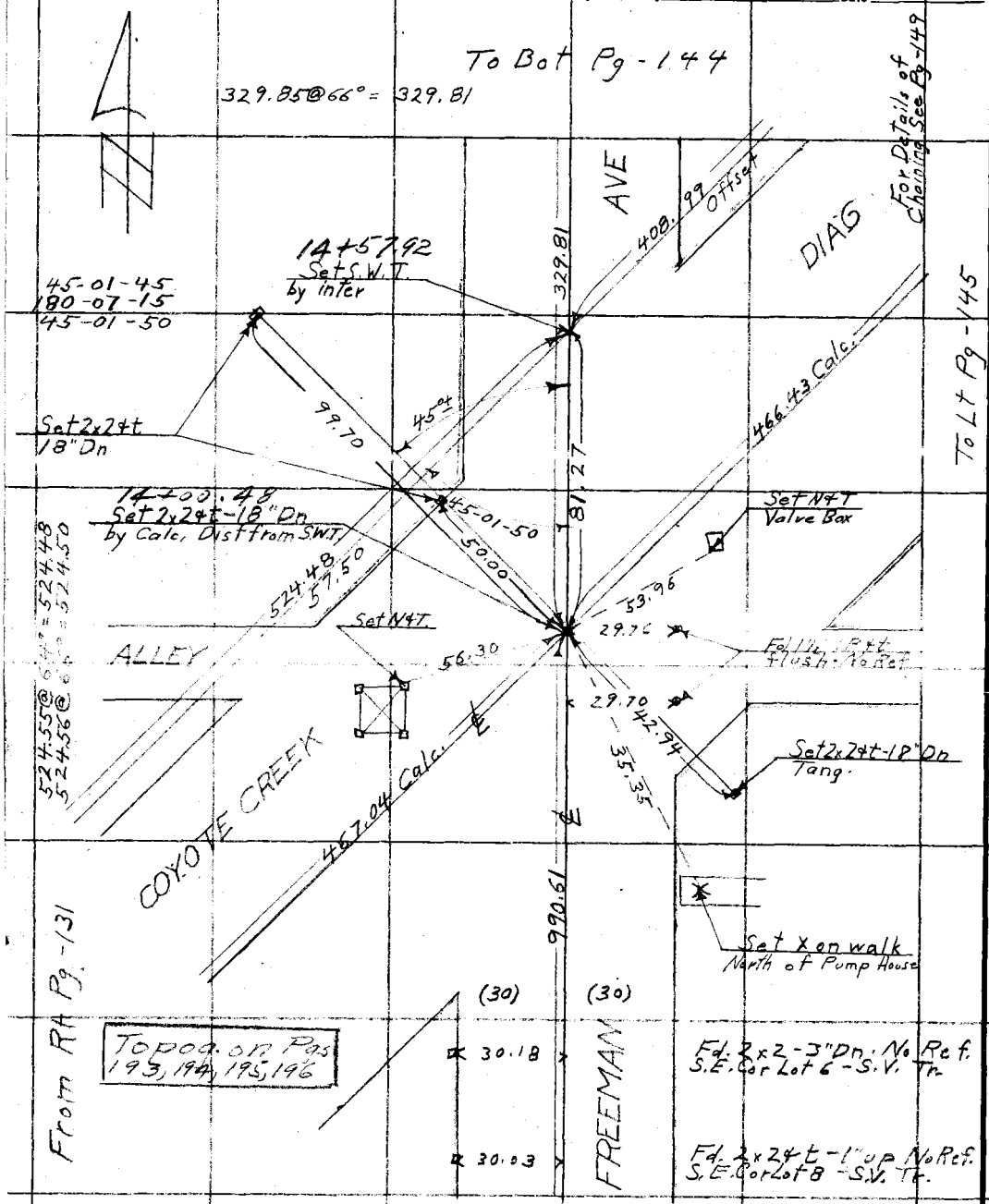

RETURN TO
LOS ANGELES COUNTY SURVEYOR

Do not extend notes this side of this line

Note: ANY ADDITIONS OR CHANGES ON THIS SHEET MUST BE MADE OR CIRCLED IN Red. WITH DATE AND NAME OF PERSON MAKING CHANGE.

T#046 = 84°

Date _____ Notes by M Chief Party _____ F.B. 448 Pg 133

Platted by _____
Date _____
Map No. _____
Platting C'k'd by _____
Date _____

W. O. No. 995 D. S. O. No. _____
Location Coyote Creek Diag.
Surveyed by E. J. McNeal
Date Feb - 1931
Indexed A. C. Johnson

Note: ANY ADDITIONS OR CHANGES ON THIS SHEET MUST BE MADE OR CIRCLED IN Red. WITH DATE AND NAME OF PERSON MAKING CHANGE.

Do not extend notes this side of this line

RETURN TO LOS ANGELES COUNTY SURVEYOR

330.37 @ 80° = 330.36

330.39 @ 80° = 330.38

To Bot Pg-134

ST.

(30) (30)

℄ 330.38

Fd. S.W.I. Per F.A. 245-C-39

GLADYS AVE

330.36

STATE

From Rt Pg-129

7 #046 = 84°

F.B. 448 Pg. 134 Chief Party Notes by M Date

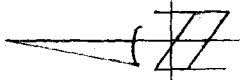

To Bot Pg - 135

330.14@80° = 330.13

RETURN TO
LOS ANGELES COUNTY SURVEYOR

Do not extend notes this side of this line

Notes: ANY ADDITIONS OR CHANGES ON THIS SHEET MUST BE MADE OR CIRCLED IN Red. WITH DATE AND NAME OF PERSON MAKING CHANGE.

Fd. 1x24 - 3" Dn No Ref.

Fd L&T Curb

(30) ST.

(30)

330.13

Fd L&T Curb

From Bot Pg - 131

ORIZABA

29.97

29.96

9.36

.06

45.29

Set PM by inter

(30) AVE.

660.39 ±

30.00

32.18

47.91

(30)

89

56

15

29.59

Fd. old 2x3 no tag 3" Dn
Per P.A. 245 - C - 60

Fd L&T Curb

Fd SWT Per P.A. 245-C-60

330.38

Fd L&T Curb

660.13@72°=660.08

STATE

89-56-15
359-55-00
89-56-15

From Top Pg - 133

T#046 = 84°

Date _____ Notes by M Chief Party _____ F.B. 448 Pg. 135

Platted by	W. O. No. 995 D. S. O. No.
Date	Location Coyote Creek Diag
Map No.	Surveyed by E.J. McNeal
Platting C'k'd by	Date Feb - 1931
Date	Indexed

Notes: ANY ADDITIONS OR CHANGES ON THIS SHEET MUST BE MADE OR CIRCLED IN Red. WITH DATE AND NAME OF PERSON MAKING CHANGE.

Do not extend notes this side of this line

RETURN TO LOS ANGELES COUNTY SURVEYOR

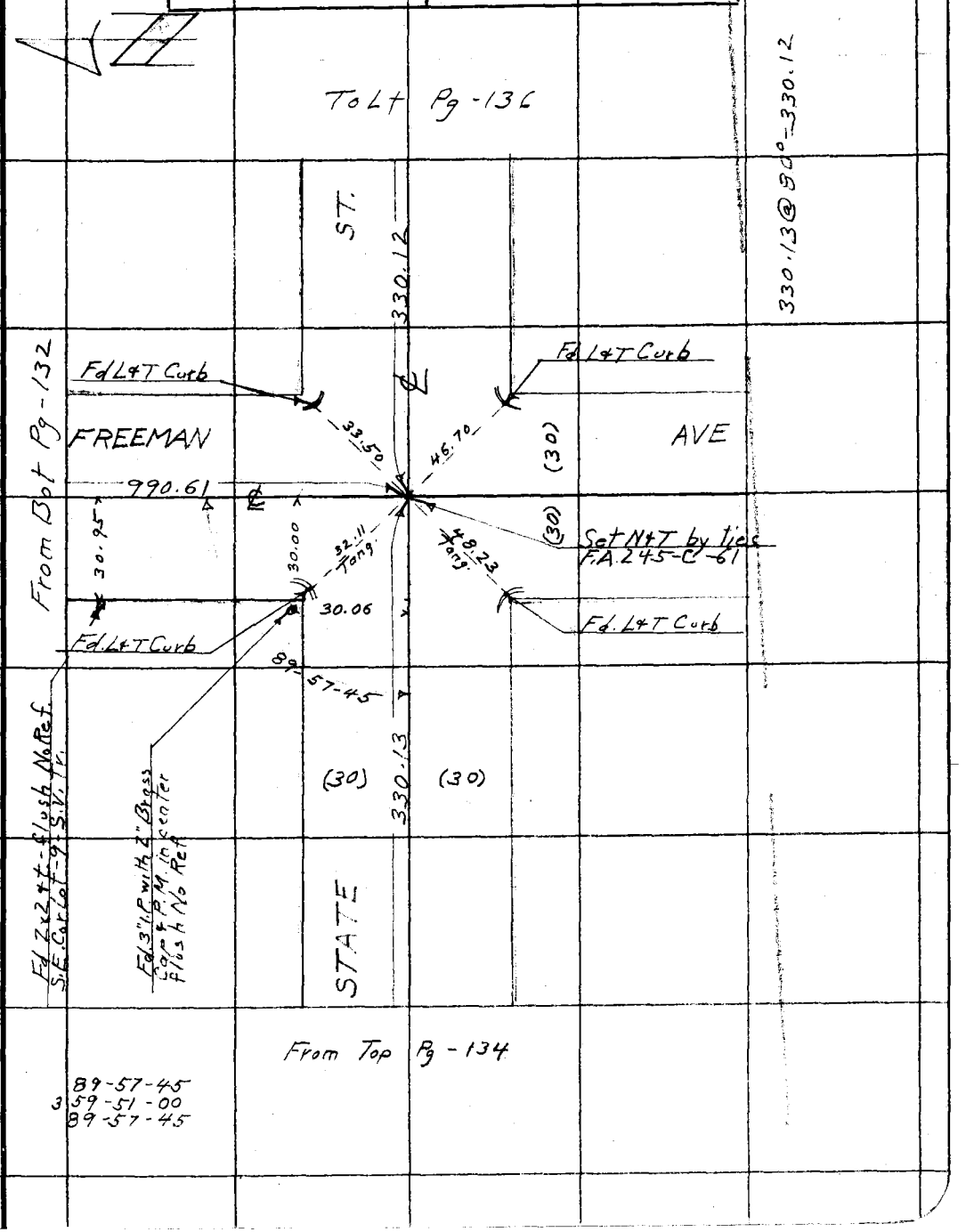

T#046 = 84°

F.B. 448 Pg. 136 Chief Party Notes by M Date

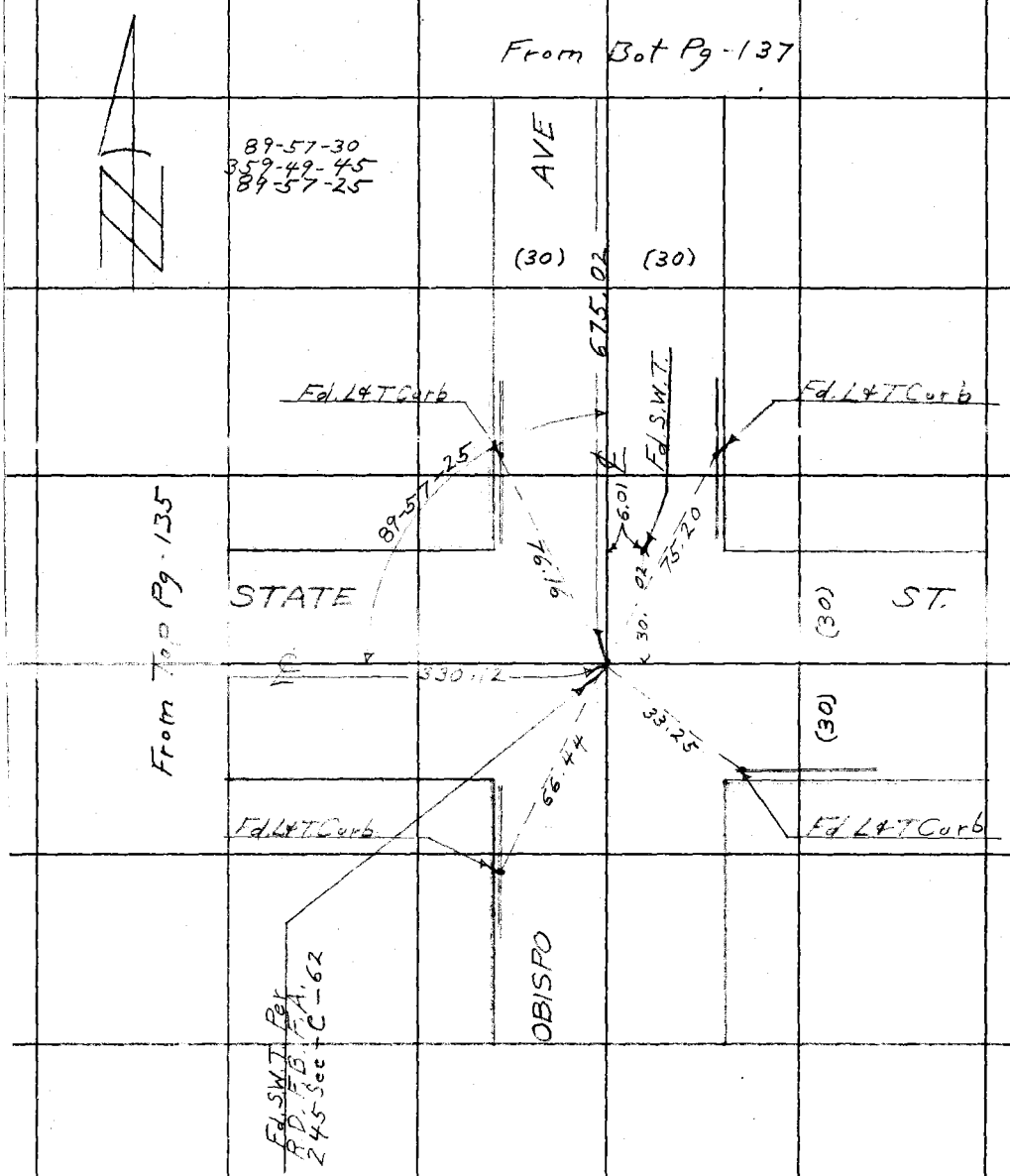

RETURN TO
LOS ANGELES COUNTY SURVEYOR

Do not extend notes this side of this line

Note: ANY ADDITIONS OR CHANGES ON THIS SHEET MUST BE MADE OR CIRCLED IN Red. WITH DATE AND NAME OF PERSON MAKING CHANGE.

T #046 = 84°

Date _____ Notes by M Chief Party _____ F.B. 448 Pg. 137

Platted by	W. O. No. 995 D. S. O. No.
Date	Location Coyote Creek Diag
Map No.	Surveyed by F. J. McNeal
Platting C'k'd by	Date Feb - 1931
Date	Indexed A. C. Johnson

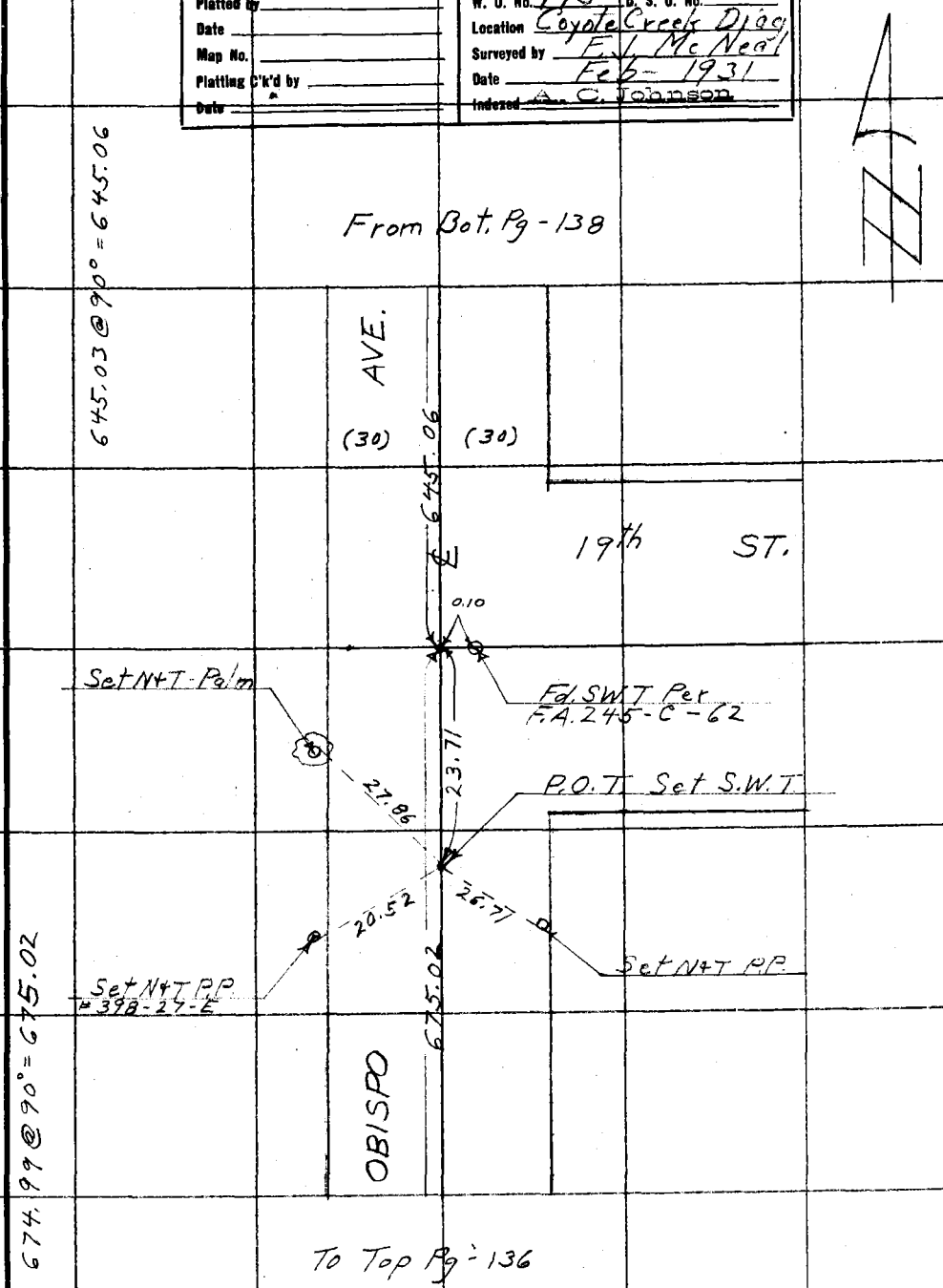

Note: ANY ADDITIONS OR CHANGES ON THIS SHEET MUST BE MADE OR CIRCLED IN Red. WITH DATE AND NAME OF PERSON MAKING CHANGE.

Do not extend notes this side of this line

RETURN TO
LOS ANGELES COUNTY SURVEYOR

T#046 = 84°

F.B. 448 Pg. 138 Chief Party Notes by M Date

From Bot Pg. 145

AVE.

℄

GRANT ST.

645.06

29.91

Fd. 1½" I.P. no tack
2" Dn - No Ref.

(30) (30)

OBISPO

To Top Pg - 137

RETURN TO
LOS ANGELES COUNTY SURVEYOR

Do not extend notes this side of this line

Note: ANY ADDITIONS OR CHANGES ON THIS SHEET MUST BE MADE OR CIRCLED IN Red. WITH DATE AND NAME OF PERSON MAKING CHANGE.

T 1046 - 84.3

Date _____ Notes by M Chief Party _____ F.B. 448 Pg 139

Platted by	W. O. No. 995 D. S. O. No.
Date	Location Coyote Creek Diag
Map No.	Surveyed by F.J. McNeal
Platting C'k'd by	Date Feb - 1931
Date	Indexed

✓

Notes: ANY ADDITIONS OR CHANGES ON THIS SHEET MUST BE MADE OR CIRCLED IN Red. WITH DATE AND NAME OF PERSON MAKING CHANGE.

Do not extend notes this side of this line

RETURN TO LOS ANGELES COUNTY SURVEYOR

To Bot Pg - 140

AVE

(30) (30)

℄

WALL ST

665.03

TEMPLE

From Top Pg - 129

T#046 = 84°

F.B. 448 Pg. 140 Chief Party Notes by M Date

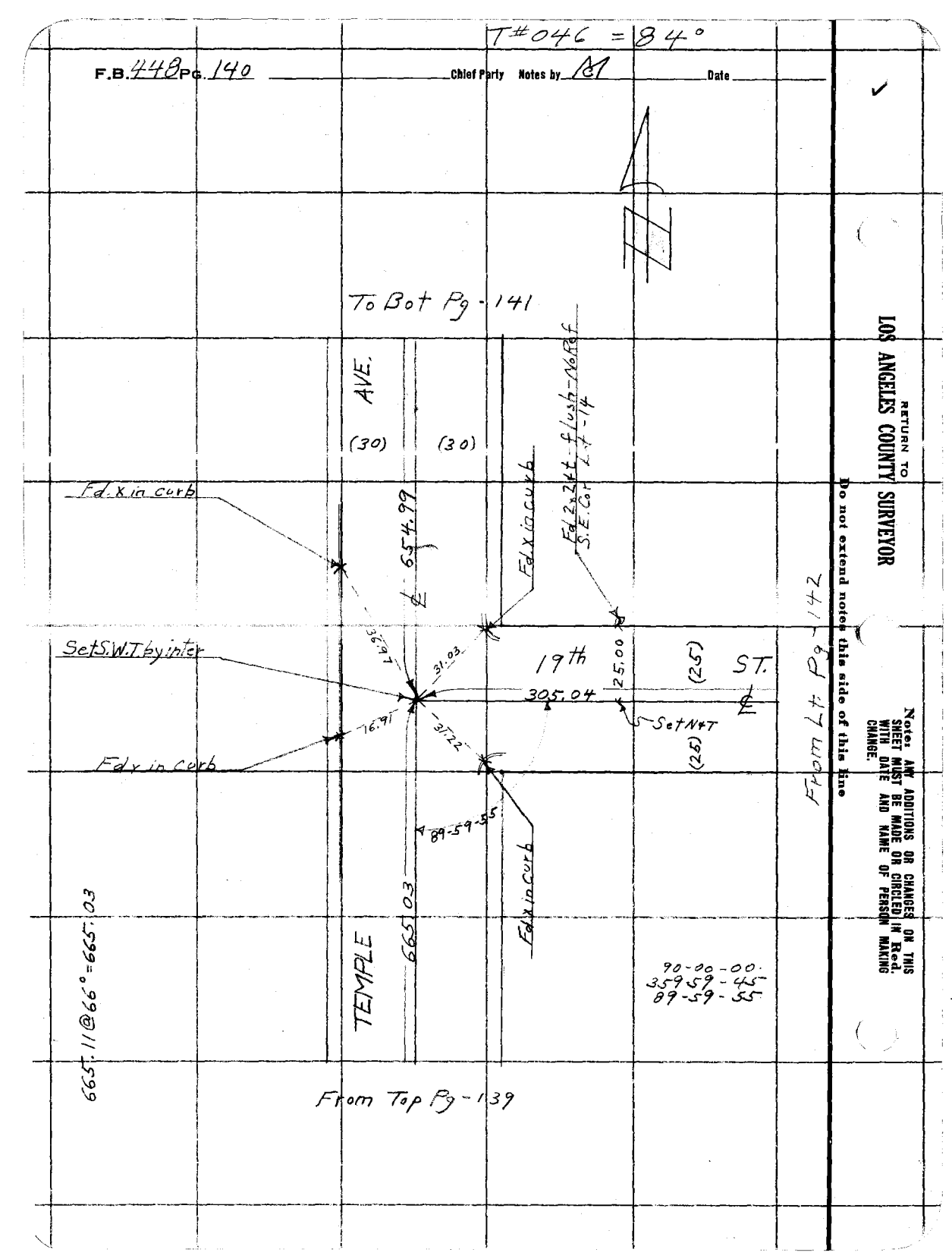

RETURN TO
LOS ANGELES COUNTY SURVEYOR

Do not extend notes this side of this line

Notes: ANY ADDITIONS OR CHANGES ON THIS SHEET MUST BE MADE OR CIRCLED IN Red. WITH DATE AND NAME OF PERSON MAKING CHANGE.

T #046 = 84°

Date _____ Notes by M Chief Party _____ P.B. 448 PG 141

Platted by	W. O. No. 995 D. S. O. No.
Date	Location Coyote Creek Diag
Map No.	Surveyed by F. J. McNeal
Platting C'k'd by	Date Feb-1931
Date	Indexed C. Johnson

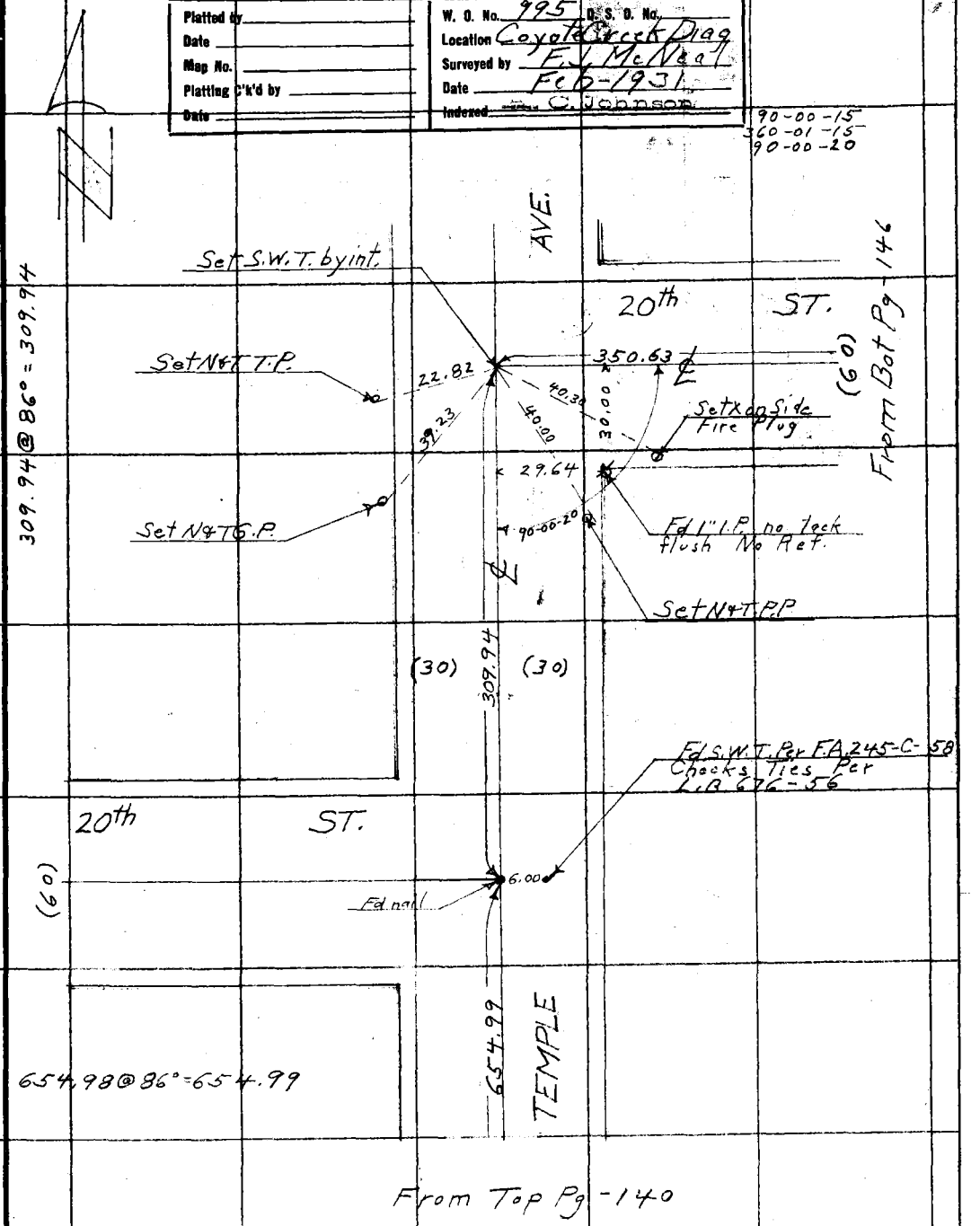

Note: ANY ADDITIONS OR CHANGES ON THIS SHEET MUST BE MADE OR CIRCLED IN Red. WITH DATE AND NAME OF PERSON MAKING CHANGE.

Do not extend notes this side of this line

RETURN TO LOS ANGELES COUNTY SURVEYOR

F.B. 448 Pg. 142 Chief Party Notes by M Date

T = 046 = 84°

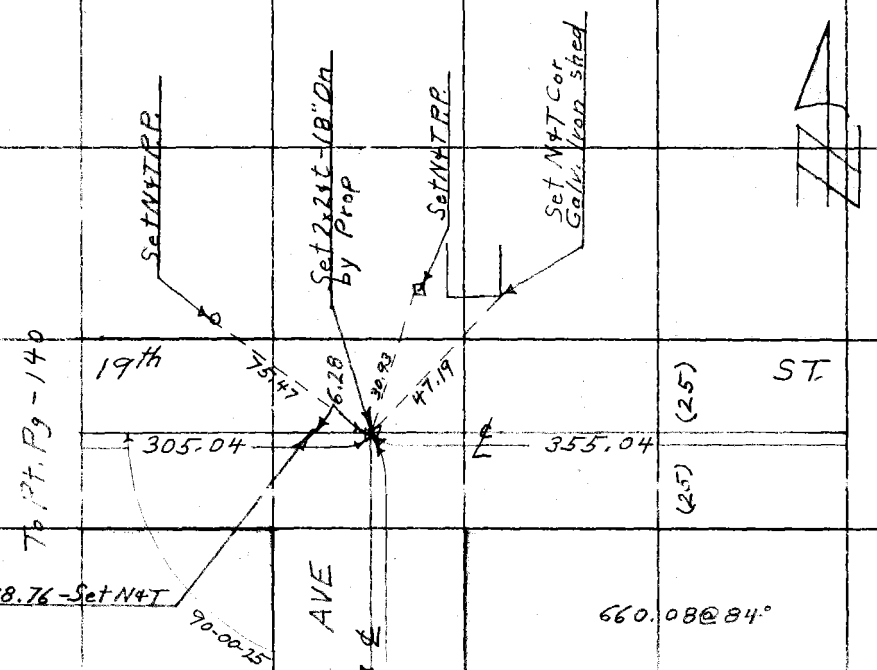

RETURN TO
LOS ANGELES COUNTY SURVEYOR

Do not extend notes this side of this line

Note: ANY ADDITIONS OR CHANGES ON THIS SHEET MUST BE MADE OR CIRCLED IN Red. WITH DATE AND NAME OF PERSON MAKING CHANGE.

T#04-6 - 84°

Date _____ Notes by RM Chief Party _____ F.B. 448 Pg. 143

Plotted by _____
Date _____
Map No. _____
Plotting C'k'd by _____
Date _____

W. O. No. 995 D. S. O. No. _____
Location Coyote Creek Dig
Surveyed by F. J. McNeal
Date Feb - 1931
Indexed A. C. Johnson

Notes: ANY ADDITIONS OR CHANGES ON THIS SHEET MUST BE MADE OR CIRCLED IN Red. WITH DATE AND NAME OF PERSON MAKING CHANGE.

Do not extend notes this side of this line

RETURN TO LOS ANGELES COUNTY SURVEYOR

Fd 2" I.P with brass cap marked Richfield Oil Co. - Flush

30.22

Lots 142 B.H.C. Tr. M.B. 12-30

30.14

To Top Pg - 146

20th AVE

437.95 (30)

44-57-30 Calc.

(30)

Set nail

Set 2x24t-24" Dn by int.

Fd 2" I.P no tack 8" up No Ref.

Set N&T Fence Cor.

Set N&T Olive

31.35

30.25

43.08

(30) ST

Fd 1" I.P no tack 4" up Per F.A. 245-C-60

30.00 22.84

330.02

From Lt Pg - 144

135-02-30

30.40

42.35

45.22

30.00

61.82 (30)

Set x in Fire Plug

Set N&T P.P.

49.60

30.40

Fd 2" I.P & t 6" Dn Per F.A. 245-C-60

90-00-25

Set N&T G.P.

Set N&T P.P

30.38

(30) (30)

655.08

Lots 142 Fry Walnut Tr.

30.41

ORIZABA

Fd 2" I.P with iron Cap & P.M. 3" up No Ref. marked The Texas Co Cal.

135-02-30
180-10-00
135-02-30

655.12 @ 74° = 655.08

From Top Pg - 131

90-00-30
360-00-45
90-00-15

T#046 = 84°

F.B. 448 Pg. 144 Chief Party Notes by M Date

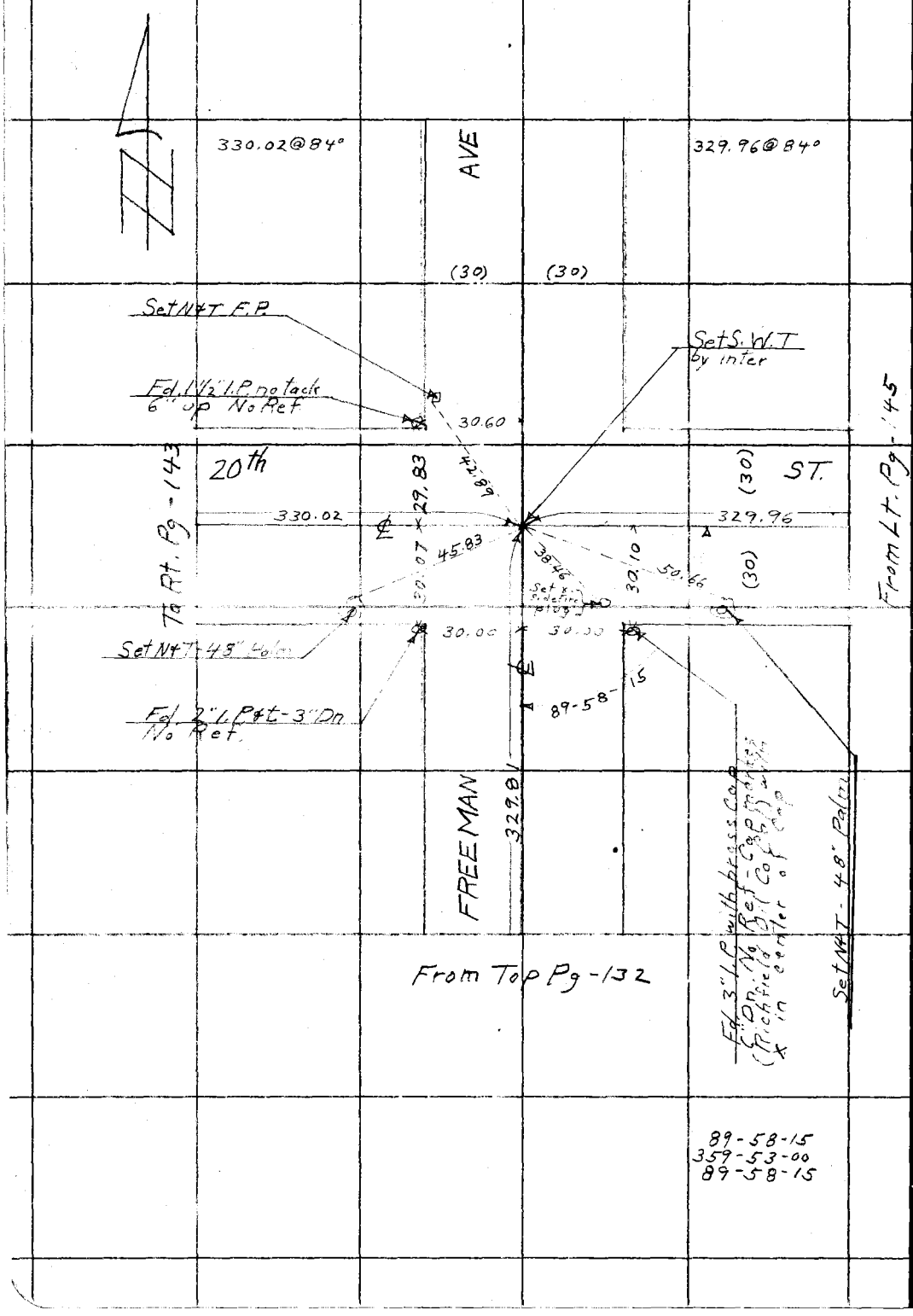

RETURN TO
LOS ANGELES COUNTY SURVEYOR

Do not extend notes this side of this line

Note: ANY ADDITIONS OR CHANGES ON THIS SHEET MUST BE MADE OR CIRCLED IN Red. WITH DATE AND NAME OF PERSON MAKING CHANGE.

T# 046 - 84°

Date _____ Notes by M Chief Party _____ F.B. 448 Pg 145

Platted by	W. O. No. 995 D. S. O. No.
Date	Location Coyote Creek Diag
Map No.	Surveyed by F. J. McNeal
Platting C'k'd by	Date Feb - 1931
Date	Indexed A. C. Johnson

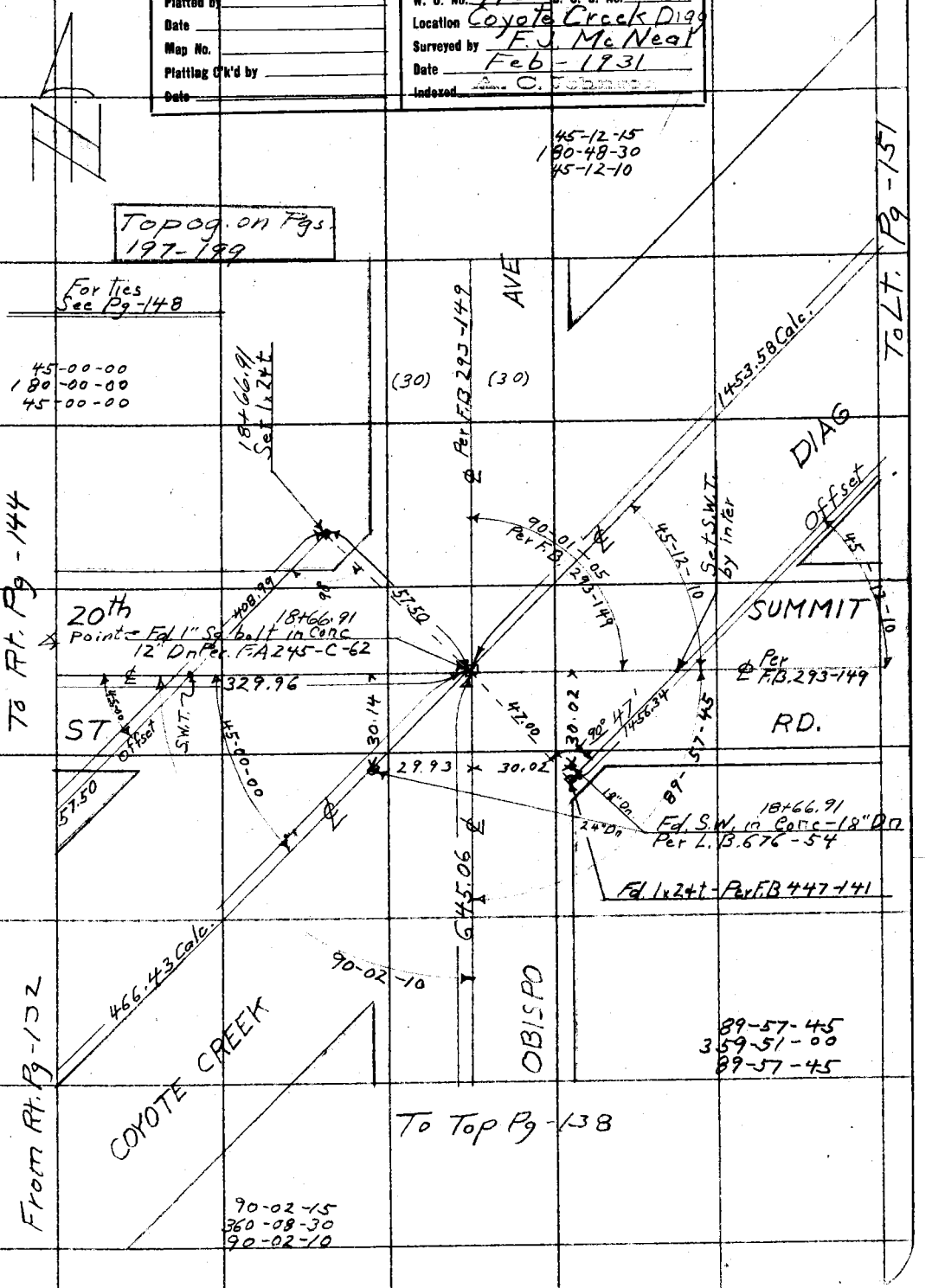

Note: ANY ADDITIONS OR CHANGES ON THIS SHEET MUST BE MADE OR CIRCLED IN Red. WITH DATE AND NAME OF PERSON MAKING CHANGE.

Do not extend notes this side of this line

RETURN TO LOS ANGELES COUNTY SURVEYOR

T#046 - 84°

F.B. 448 Pg. 146 Chief Party Notes by M Date

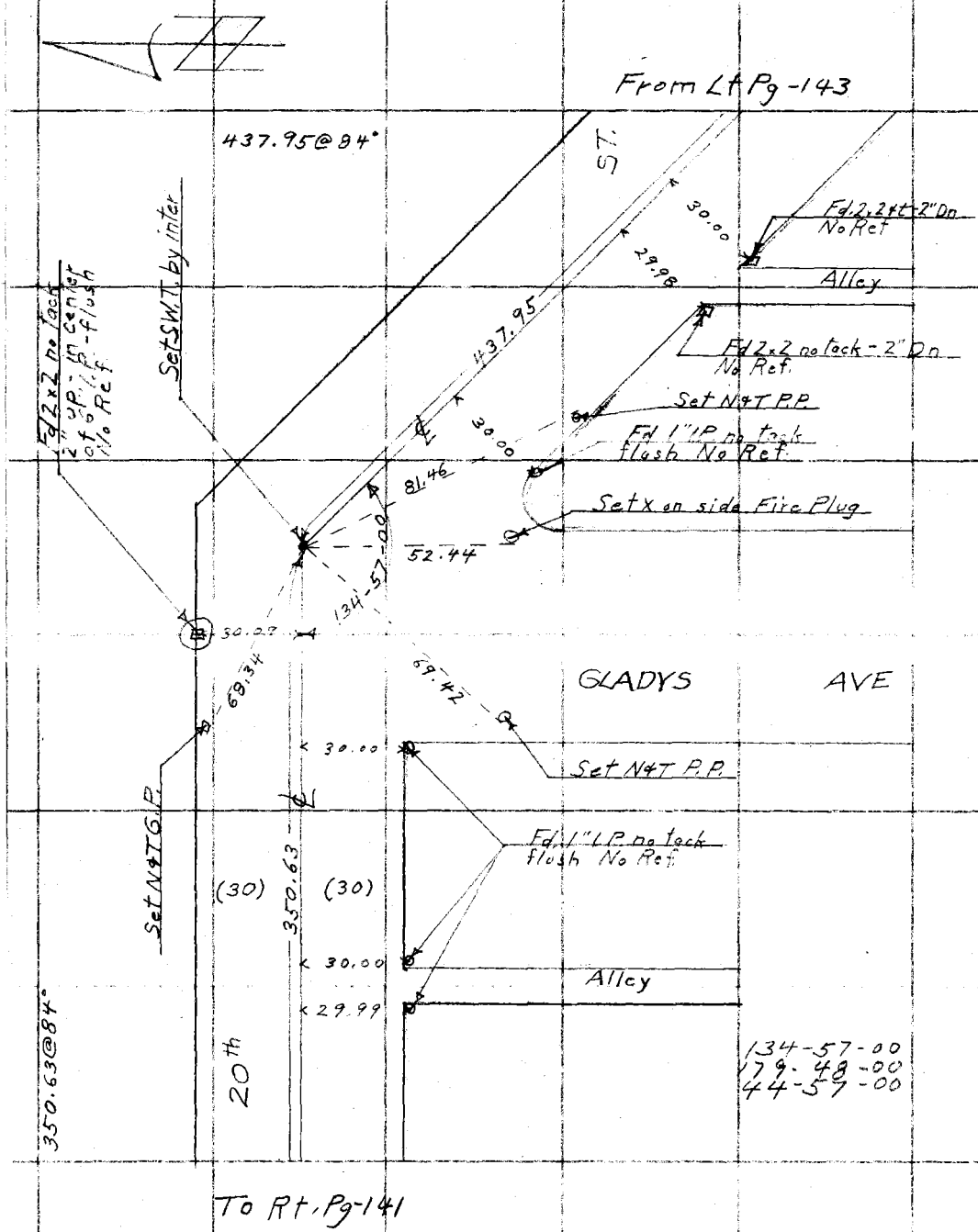

RETURN TO
LOS ANGELES COUNTY SURVEYOR

Do not extend notes this side of this line

Note: ANY ADDITIONS OR CHANGES ON THIS SHEET MUST BE MADE OR CIRCLED IN Red. WITH DATE AND NAME OF PERSON MAKING CHANGE.

T#046 = 84°

Date _____ Notes by [illegible] Chief Party _____ F.B. 448 PG 147

Platted by	W. O. No. 995 D. S. O. No.
Date	Location Coyote Creek Diag
Map No.	Surveyed by F. J. McNeal
Platting C'k'd by	Date Feb - 1931
Date	Indexed A. C. Johnson

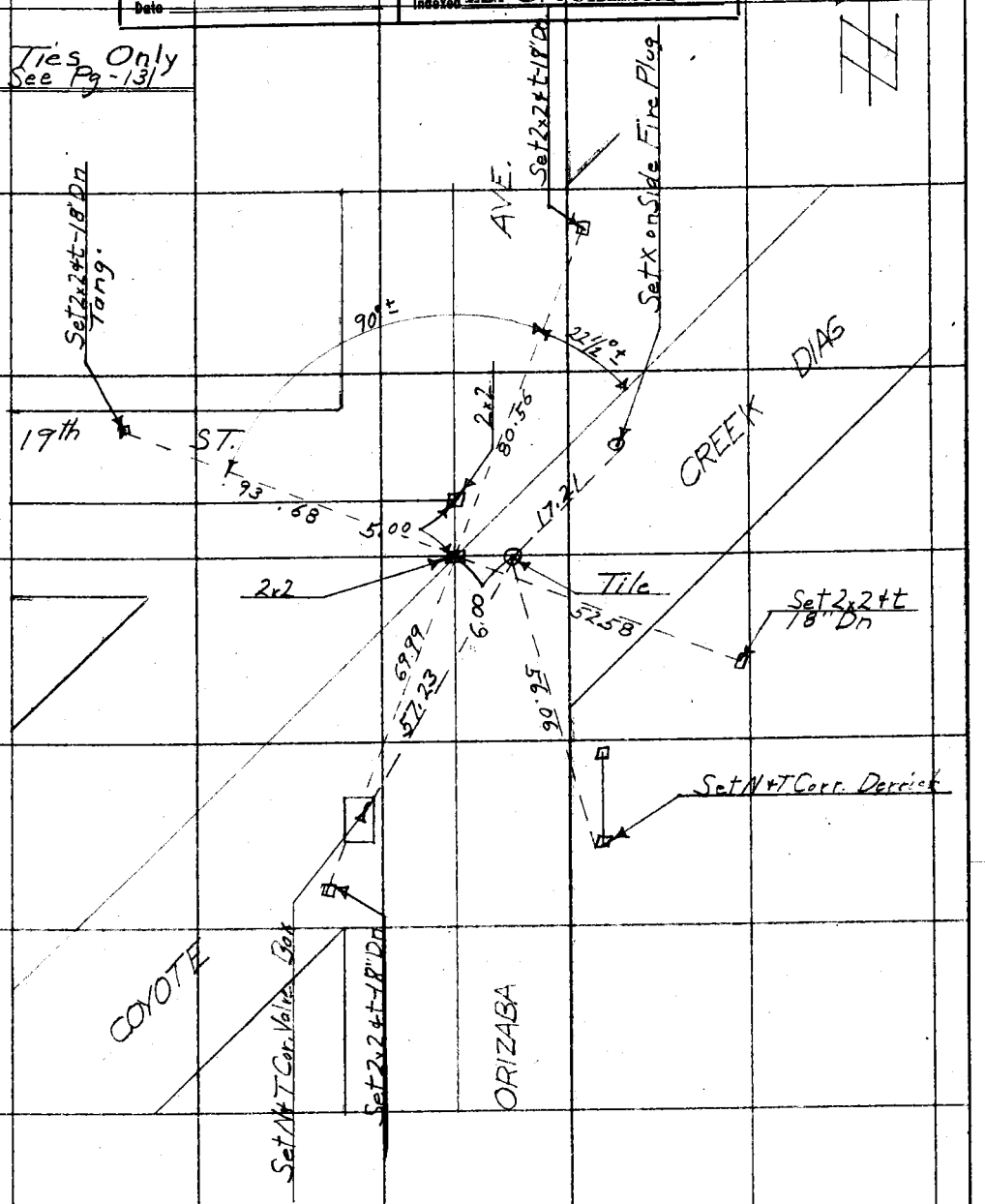

Note: ANY ADDITIONS OR CHANGES ON THIS SHEET MUST BE MADE OR CIRCLED IN Red. WITH DATE AND NAME OF PERSON MAKING CHANGE.

Do not extend notes this side of this line

RETURN TO
LOS ANGELES COUNTY SURVEYOR

T#046 - 84-0

F.B. 448 Pg. 148 Chief Party Notes by KM Date

Ties Only
See Pg-145

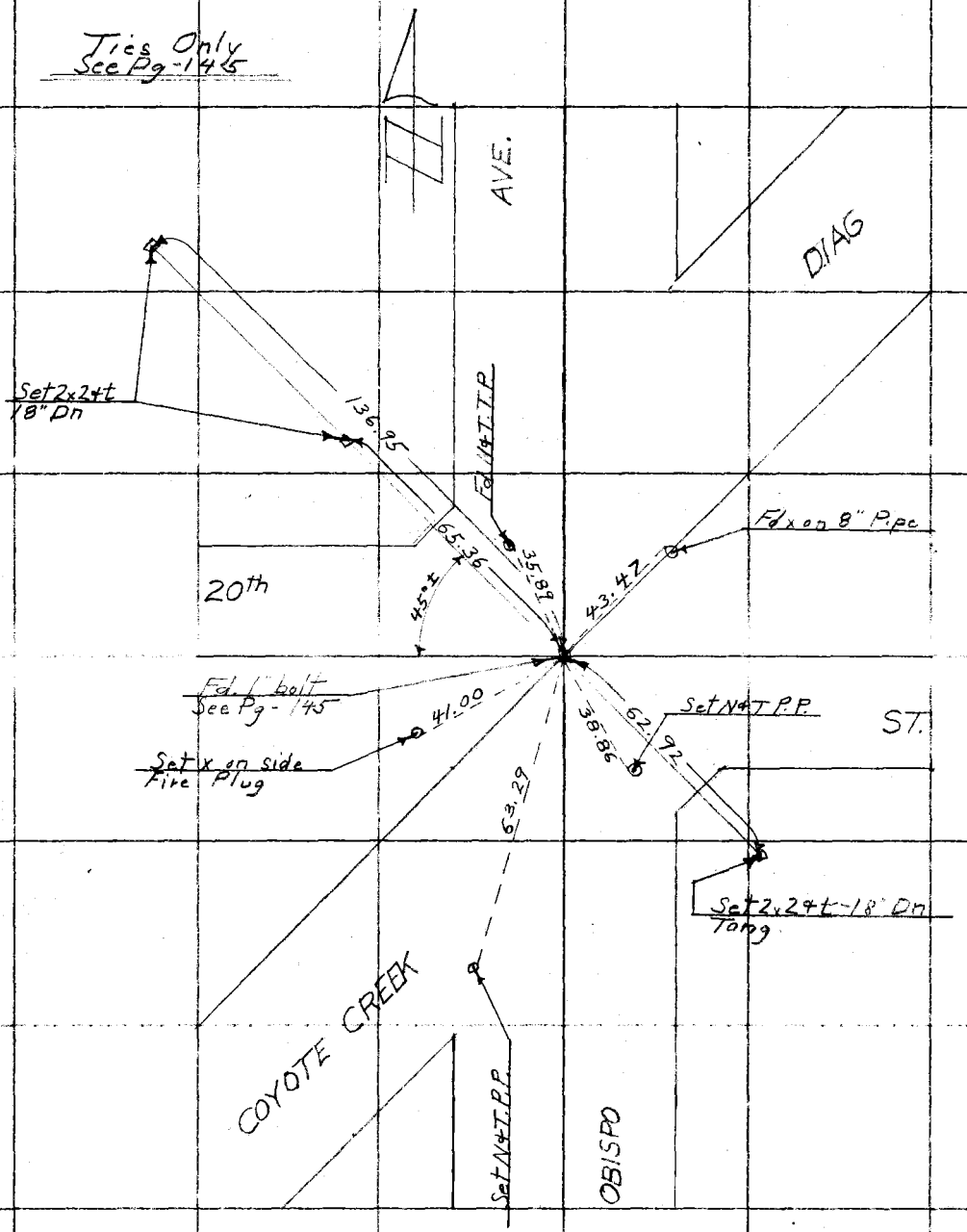

RETURN TO
LOS ANGELES COUNTY SURVEYOR

Do not extend notes this side of this line

Note: ANY ADDITIONS OR CHANGES ON THIS SHEET MUST BE MADE OR CIRCLED IN Red. WITH DATE AND NAME OF PERSON MAKING CHANGE.

Date _____ Notes by M Chief Party _____ F.B. 448 PG. 145

Platted by	W. O. No. 995 U. S. O. No.
Date	Location Coyote Creek Diag
Map No.	Surveyed by F.J. McNeal
Platting C'k'd by	Date Mar -1931
Date	Indexed

47.89 @ 0-0
89.55 @ 6-07
19.13 @ 0-0
78.69 @ 0-0
94.23 @ 6-15
80.62 @ 0-0
} @ 66°

= 408.99

84.70 @ 0-0
90.13 @ 6-07
89.13 @ 0-0
98.43 @ 6-52
47.90 @ 0-0
} @ 64°

= 409.02

Chaining between Freeman and Obispo on Proposed Coyote Creek Diag.

Notes ANY ADDITIONS OR CHANGES ON THIS SHEET MUST BE MADE OR CIRCLED IN Red. WITH DATE AND NAME OF PERSON MAKING CHANGE.

Do not extend notes this side of this line

RETURN TO LOS ANGELES COUNTY SURVEYOR

F.B. 448 Pg. 150 _____ Chief Party Notes by _____ Date _____

220
17

RETURN TO
LOS ANGELES COUNTY SURVEYOR

Do not extend notes this side of this line

Note: ANY ADDITIONS OR CHANGES ON THIS SHEET MUST BE MADE OR CIRCLED IN Red. WITH DATE AND NAME OF PERSON MAKING CHANGE.

18+66.91

T # 046 = 84°

Date _____ Notes by Mcl Chief Party _____ F.B. 448 Pg. 151

Platted by	W. O. No. 995 D. S. O. No.
Date	Location Coyote Creek Diag
Map No.	Surveyed by F. J. McNeal
Platting C'k'd by	Date
Date	Indexed A. C. Johnson

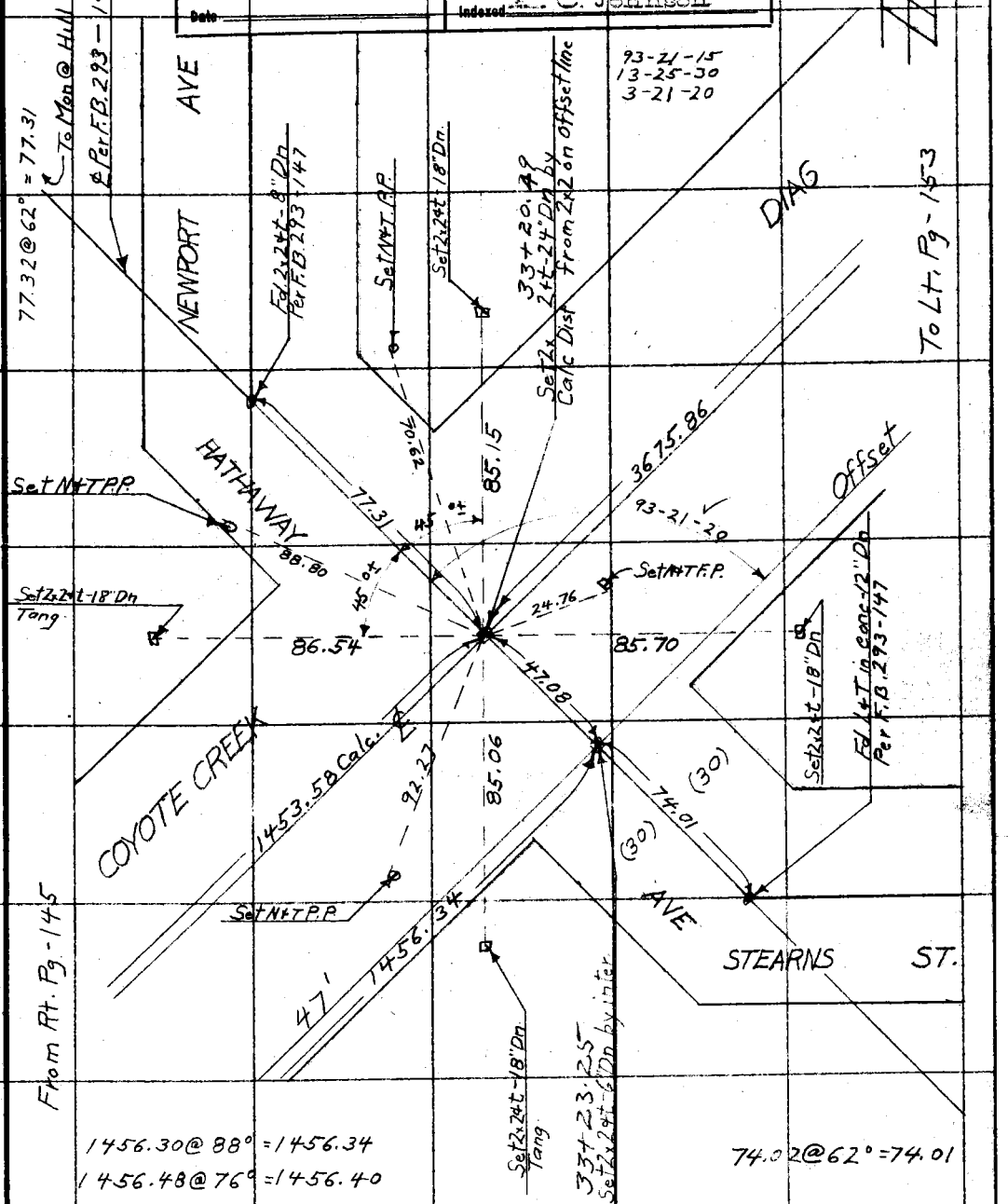

1456.30 @ 88° = 1456.34

1456.48 @ 76° = 1456.40

74.02 @ 62° = 74.01

Topog. on Pgs. 200-205

Note: ANY ADDITIONS OR CHANGES ON THIS SHEET MUST BE MADE OR CIRCLED IN Red. WITH DATE AND NAME OF PERSON MAKING CHANGE.

Do not extend notes this side of this line

RETURN TO LOS ANGELES COUNTY SURVEYOR

T# 036 = 84°

F.B. 448 Pg. 152 Chief Party Notes by M Date

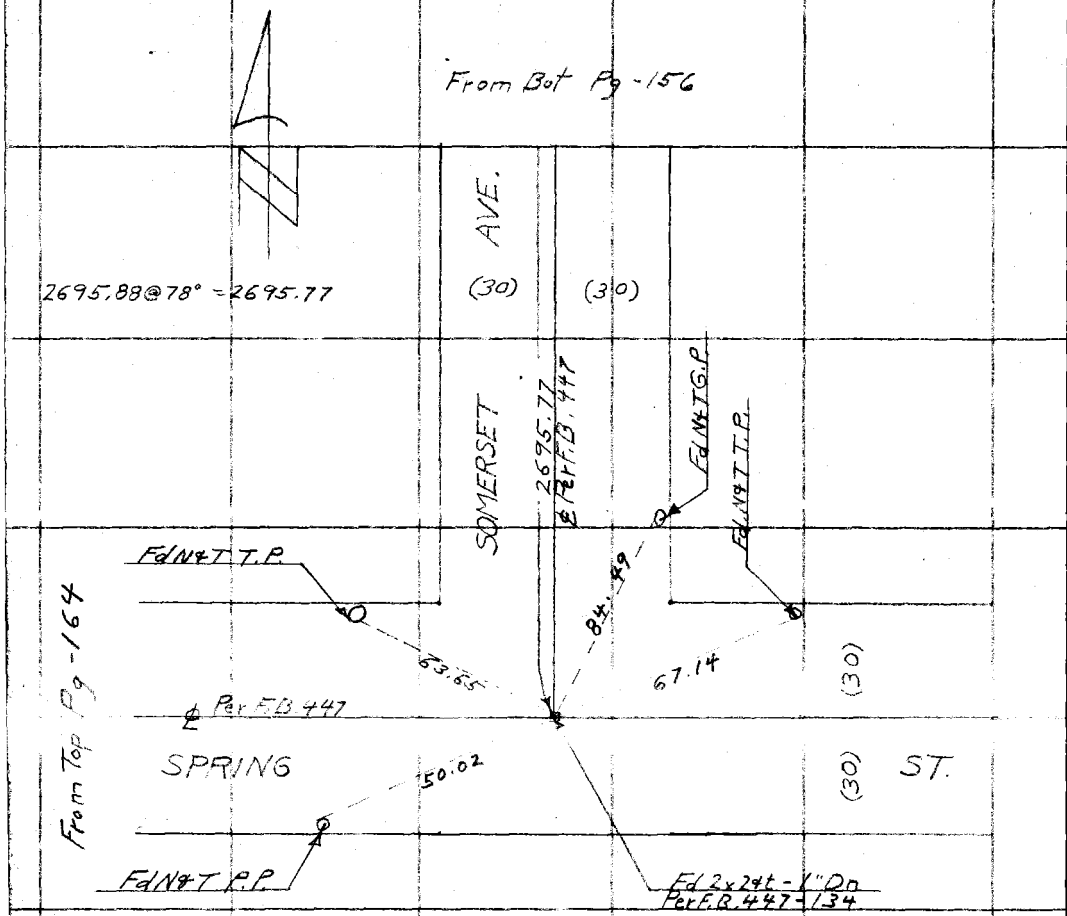

RETURN TO
LOS ANGELES COUNTY SURVEYOR

Do not extend notes this side of this line

Note: ANY ADDITIONS OR CHANGES ON THIS SHEET MUST BE MADE OR CIRCLED IN Red. WITH DATE AND NAME OF PERSON MAKING CHANGE.

Date _____ Notes by M Chief Party _____ F.B. 448 Pg. 153

Platted by	W. O. No. 995 D. S. O. No.
Date	Location Coyote Creek Diag
Map No.	Surveyed by F. J. McNeal
Platting C'k'd by	Date Mar - 1931
Date	Indexed

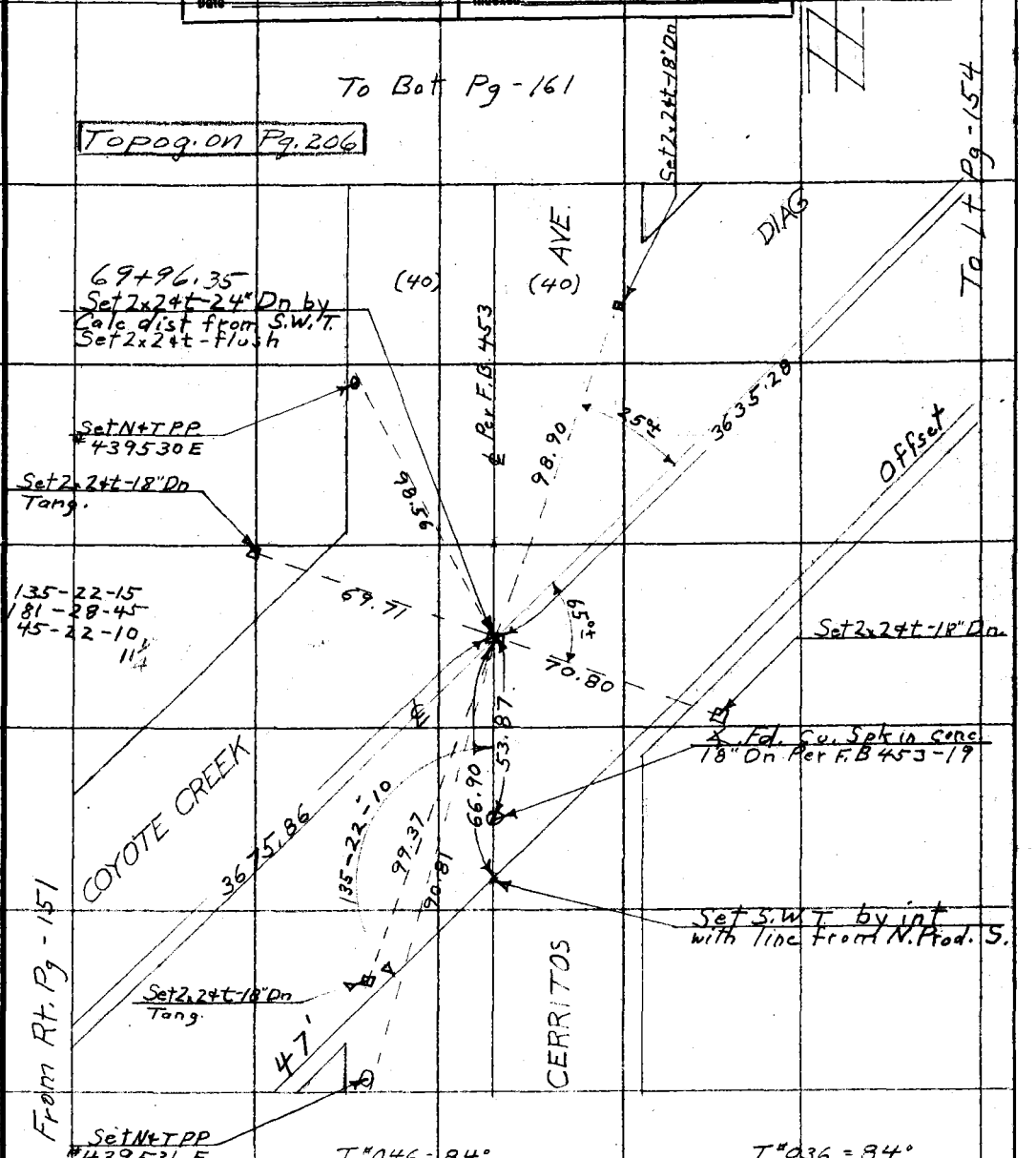

T#046 = 84°

750.21 @ 90° = 750.24
1244.06 @ 74° = 1243.98
1681.77 @ 72° = 1681.64
= 3675.86

T#036 = 84°

1681.91 @ 66° = 1681.71
1244.20 @ 64° = 1244.04
750.21 @ 90° = 750.24
= 3675.99

Note: ANY ADDITIONS OR CHANGES ON THIS SHEET MUST BE MADE OR CIRCLED IN Red. WITH DATE AND NAME OF PERSON MAKING CHANGE.

Do not extend notes this side of this line

RETURN TO
LOS ANGELES COUNTY SURVEYOR

T# 036 = 84°

F.B. 448 Pg. 154 Chief Party Notes by M Date

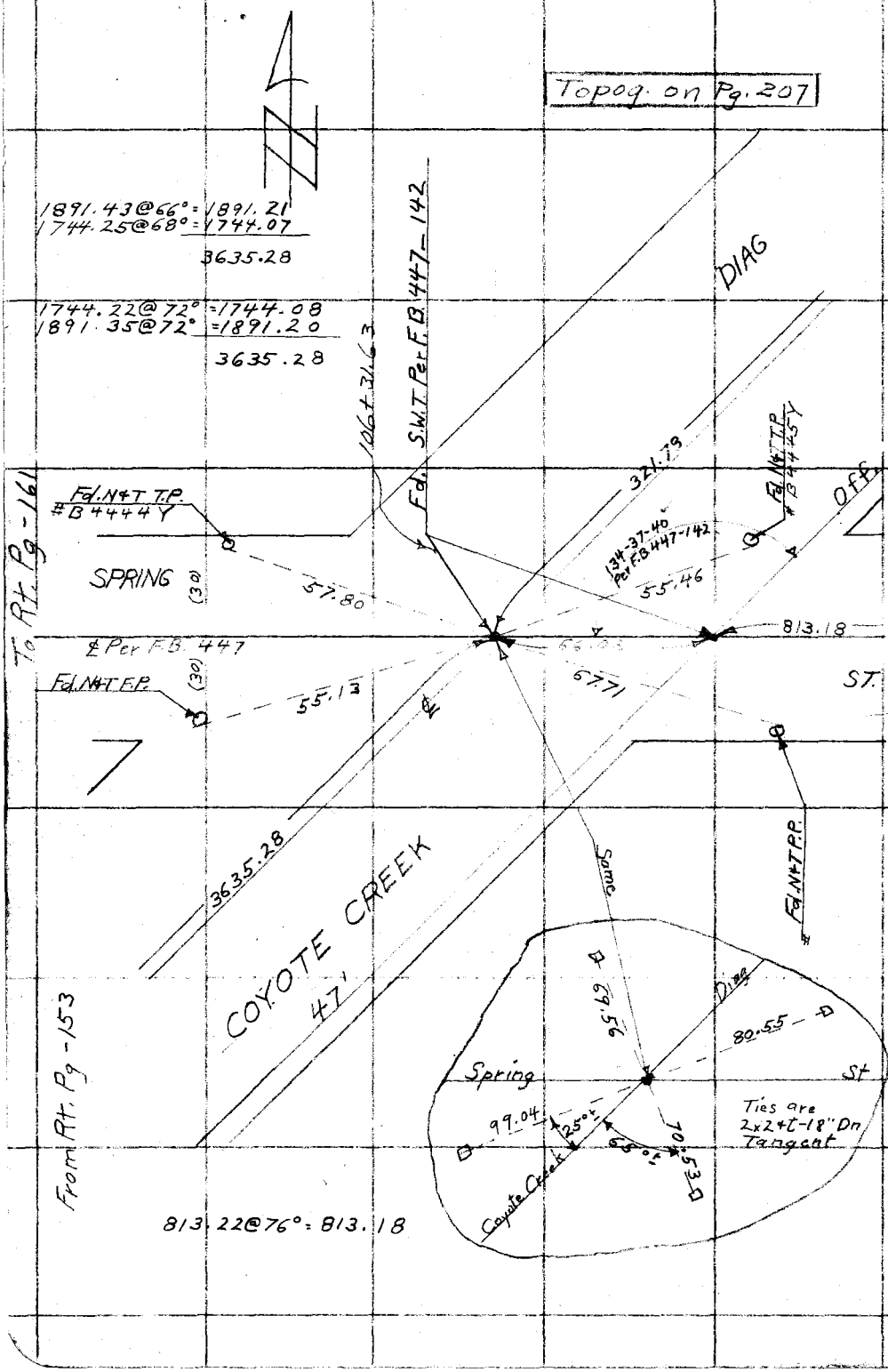

RETURN TO
LOS ANGELES COUNTY SURVEYOR

Do not extend notes this side of this line

Note: ANY ADDITIONS OR CHANGES ON THIS SHEET MUST BE MADE OR CIRCLED IN Red. WITH DATE AND NAME OF PERSON MAKING CHANGE.

RETURN TO
LOS ANGELES COUNTY SURVEYOR

Note: ANY ADDITIONS OR CHANGES ON THIS SHEET MUST BE MADE OR CIRCLED IN Red. WITH DATE AND NAME OF PERSON MAKING CHANGE.

Do not extend notes this side of this line

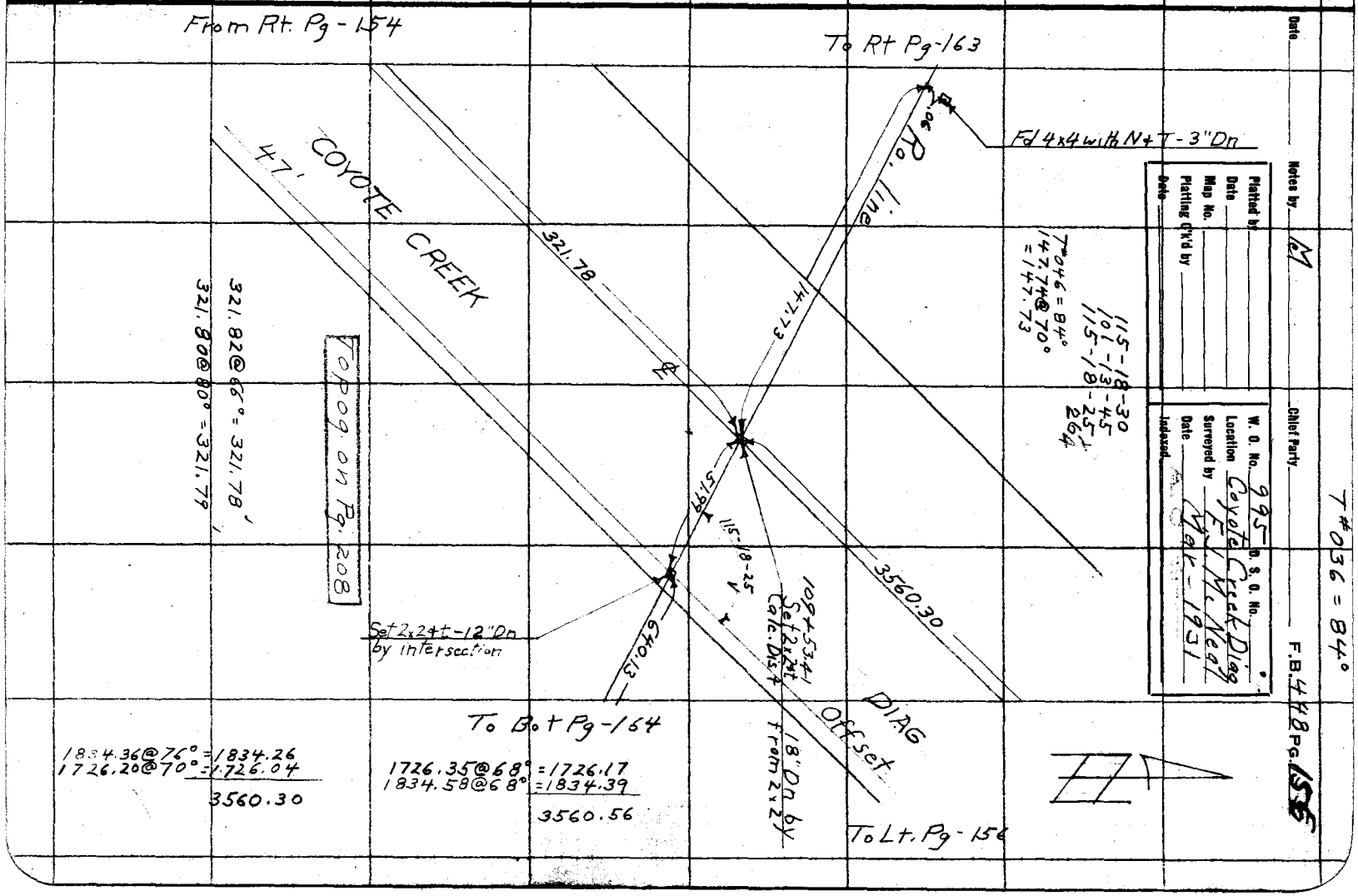

F.B. 448 PG. 15C Chief Party Notes by M Date

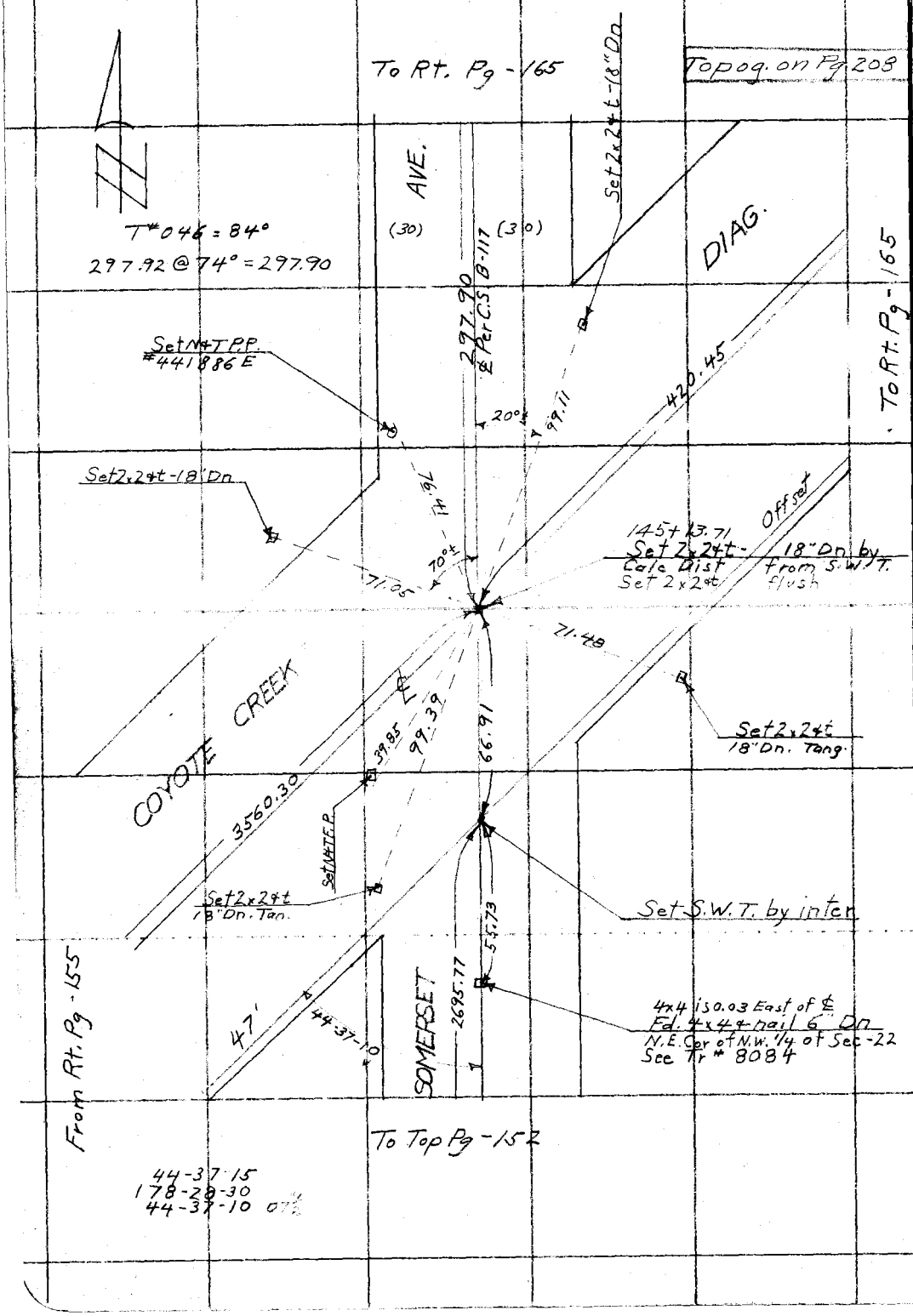

RETURN TO
LOS ANGELES COUNTY SURVEYOR

Do not extend notes this side of this line

Note: ANY ADDITIONS OR CHANGES ON THIS SHEET MUST BE MADE OR CIRCLED IN Red. WITH DATE AND NAME OF PERSON MAKING CHANGE.

T#036 = 84°

Date _____ Notes by M Chief Party _____ F.B. 448 Pg 157

Platted by	W. O. No. 995 D. S. O. No.
Date	Location Coyote Creek Diag
Map No.	Surveyed by F. J. McNeal
Platting C'k'd by	Date Mar-1931
Date	Indexed A. C. Johnson

1880.15 @ 82° = 1880.13

1880.21 @ 76° = 1880.11

Topog. on Pg. 209

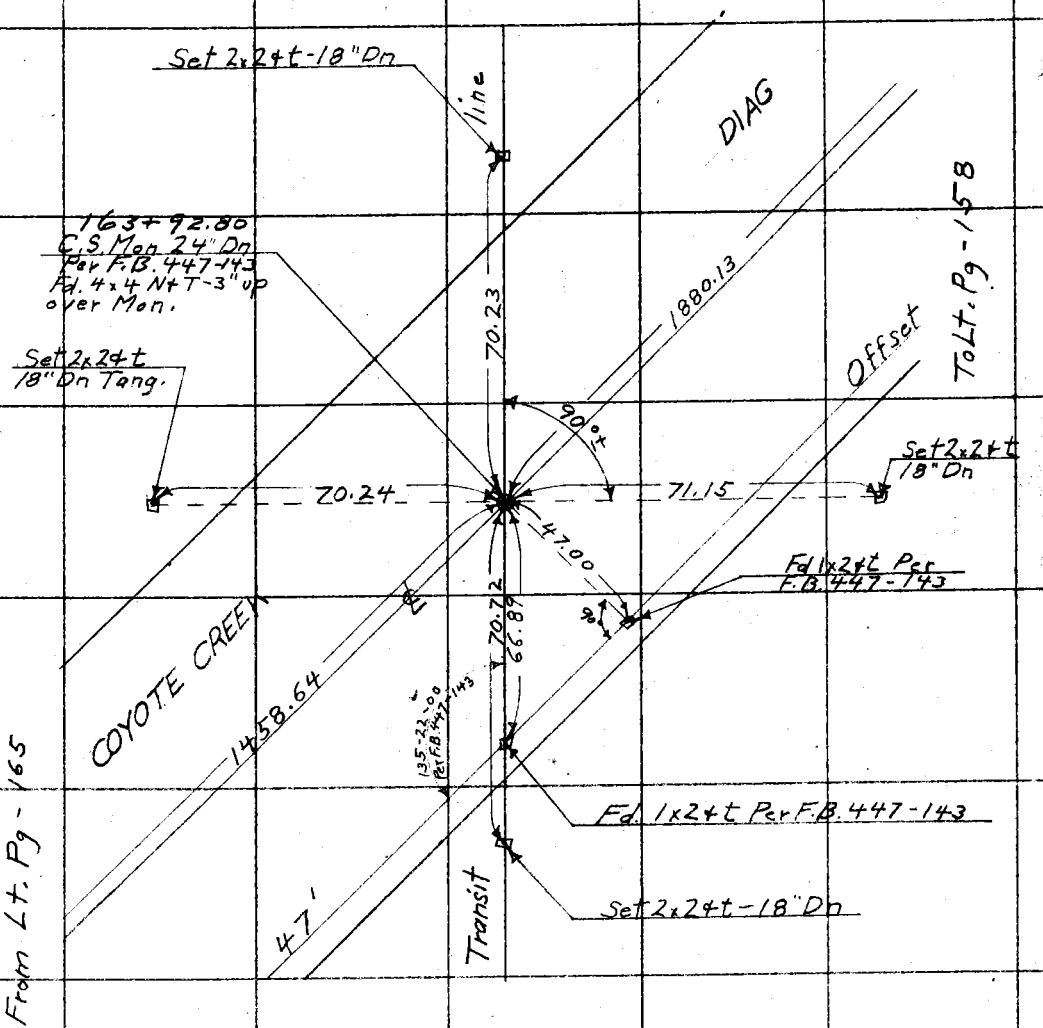

1458.68 @ 80° = 1458.64

1458.63 @ 78° = 1458.57

Note: ANY ADDITIONS OR CHANGES ON THIS SHEET MUST BE MADE OR CIRCLED IN Red. WITH DATE AND NAME OF PERSON MAKING CHANGE.

Do not extend notes this side of this line

RETURN TO LOS ANGELES COUNTY SURVEYOR

F.B 448 Pg 158 Chief Party Notes by M Date

To Bot Pg -162

Topog. on Pg. 209

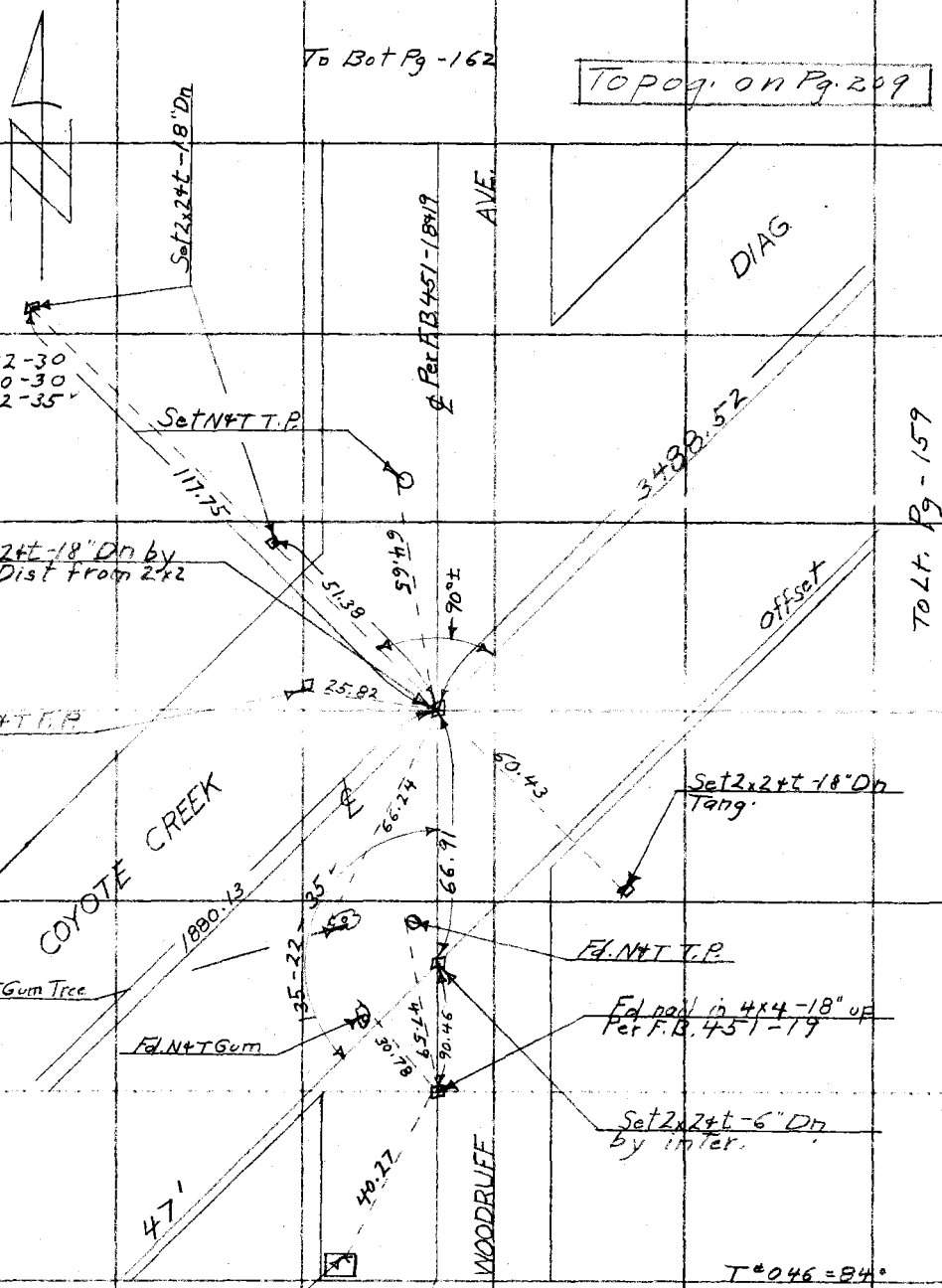

RETURN TO
LOS ANGELES COUNTY SURVEYOR
Do not extend notes this side of this line

Note: ANY ADDITIONS OR CHANGES ON THIS SHEET MUST BE MADE OR CIRCLED IN Red. WITH DATE AND NAME OF PERSON MAKING CHANGE.

T#036 = 84°

Date _____ Notes by M Chief Party _____ F.B. 448 PG. 159

Platted by	W. O. No. 995 D. S. O. No.
Date	Location Coyote Creek Diag.
Map No.	Surveyed by F.J. McNeal
Platting C'k'd by	Date Mar-1931
Date	Indexed A. C. Johnson

Topog. on Pg. 210

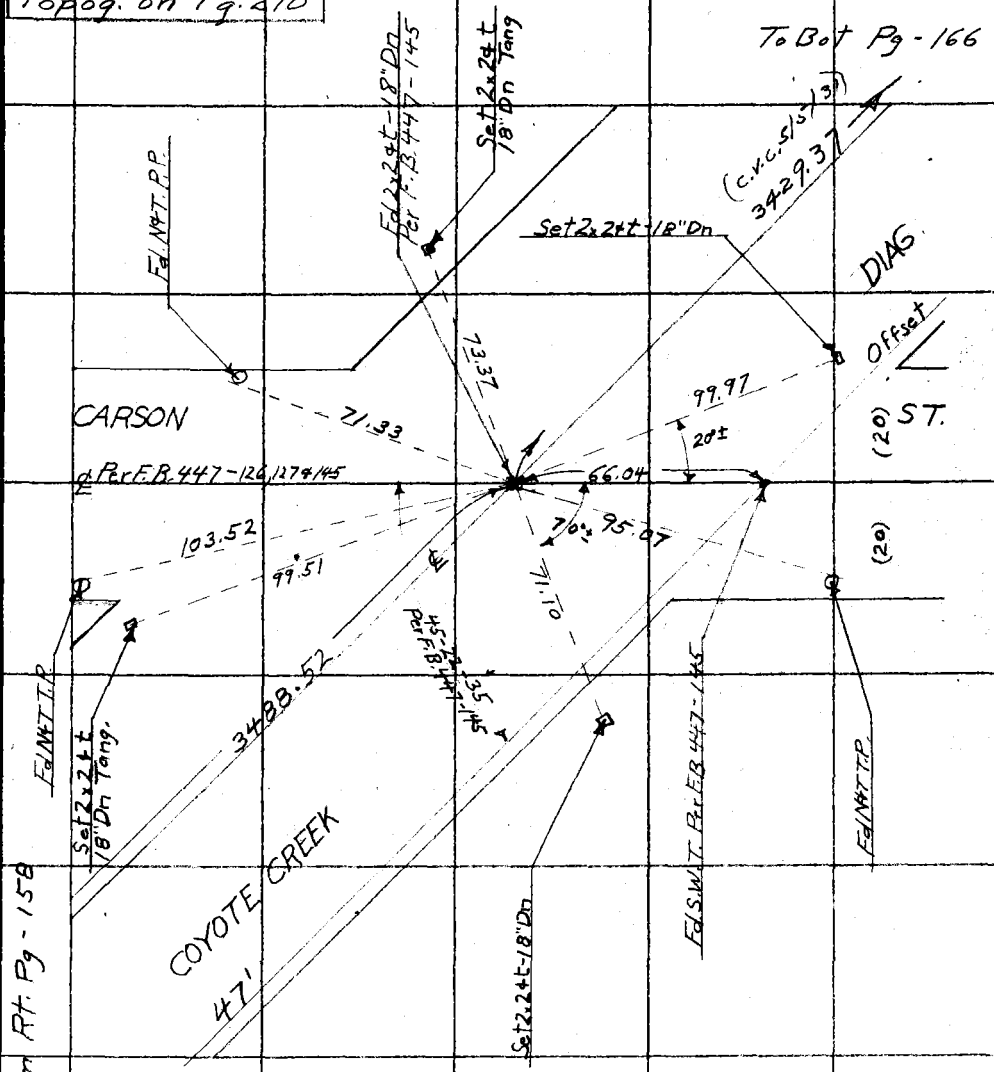

1699.97 @ 76° = 1699.88
1788.78 @ 72° = 1788.64
3488.52

1788.72 @ 74° = 1788.60
1699.98 @ 74° = 1699.87
3488.47

Note: ANY ADDITIONS OR CHANGES ON THIS SHEET MUST BE MADE OR CIRCLED IN Red. WITH DATE AND NAME OF PERSON MAKING CHANGE.

Do not extend notes this side of this line

RETURN TO
LOS ANGELES COUNTY SURVEYOR

F.B. 448 Pg. 160 Chief Party Notes by M1 Date

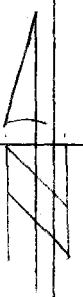

AVE.

(30) (30)

Fd. N+T P.P.

Fd. N+T G.P.

CARSON (20) ST.

43.55

28.60

℄ Per F.B. 447

(20)

29.95

48.31

Fd. N+T G.P.

Fd. N+T. T.P.

Fd. C.S. Conc. Brass Cap Mon
10" Dn Per F.B. 447-126

SOMERSET

℄ Per C.S.B. 117

From Lt. Pg - 165

RETURN TO
LOS ANGELES COUNTY SURVEYOR

Do not extend notes this side of this line

Notes: ANY ADDITIONS OR CHANGES ON THIS SHEET MUST BE MADE OR CIRCLED IN Red. WITH DATE AND NAME OF PERSON MAKING CHANGE.

Date _____ Notes by M Chief Party _____ F.B. 448 Pg. 154

Platted by _____
Date _____
Map No. _____
Platting C'k'd by _____
Date _____

W. O. No. 995 D. S. O. No. _____
Location Coyote Creek Digg
Surveyed by F.J. McNeal
Date Mar - 1931
Indexed A. C. Johnson

Note: ANY ADDITIONS OR CHANGES ON THIS SHEET MUST BE MADE OR CIRCLED IN Red. WITH DATE AND NAME OF PERSON MAKING CHANGE.

Do not extend notes this side of this line

RETURN TO LOS ANGELES COUNTY SURVEYOR

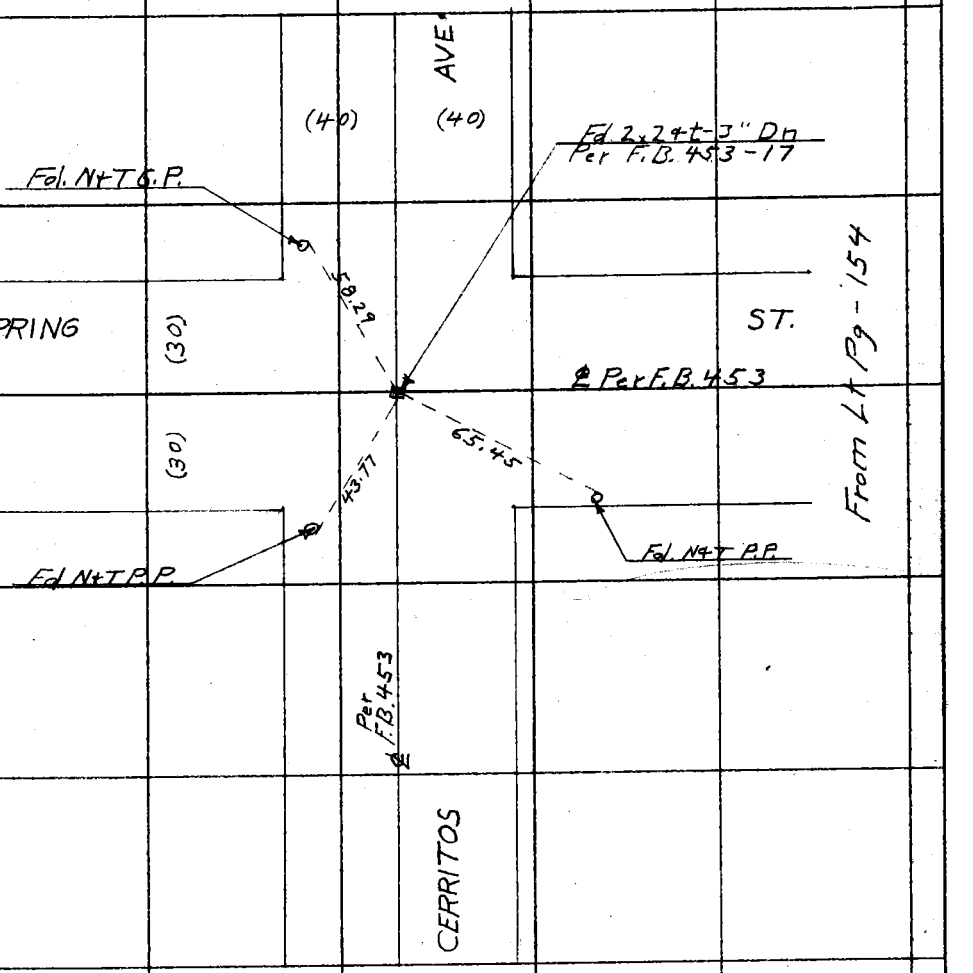

F.B. 448 Pg. 162 Chief Party Notes by [illegible] Date

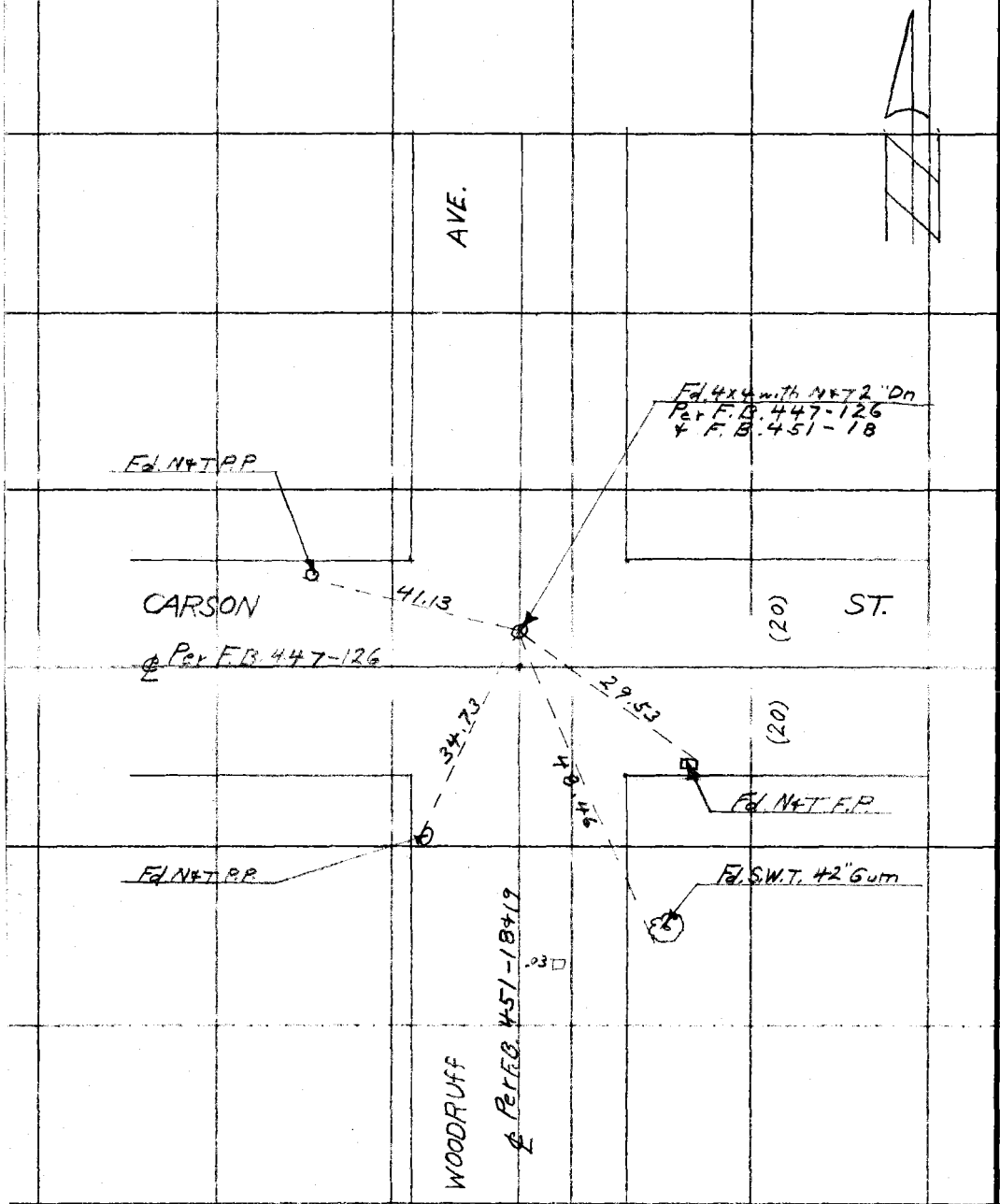

From Top Pg - 158

RETURN TO
LOS ANGELES COUNTY SURVEYOR

Do not extend notes this side of this line

Note: ANY ADDITIONS OR CHANGES ON THIS SHEET MUST BE MADE OR CIRCLED IN Red. WITH DATE AND NAME OF PERSON MAKING CHANGE.

Date _____ Notes by M Chief Party _____ F.B. 448 Pg. 163

Platted by _____
Date _____
Map No. _____
Platting C'k'd by _____
Date _____

W. O. No. 995 D. S. O. No. _____
Location Coyote Creek Diag
Surveyed by F. J. McNeal
Date Mar - 1931
Indexed A. C. Johnson

Notes: ANY ADDITIONS OR CHANGES ON THIS SHEET MUST BE MADE OR CIRCLED IN Red. WITH DATE AND NAME OF PERSON MAKING CHANGE.

Do not extend notes this side of this line

RETURN TO
LOS ANGELES COUNTY SURVEYOR

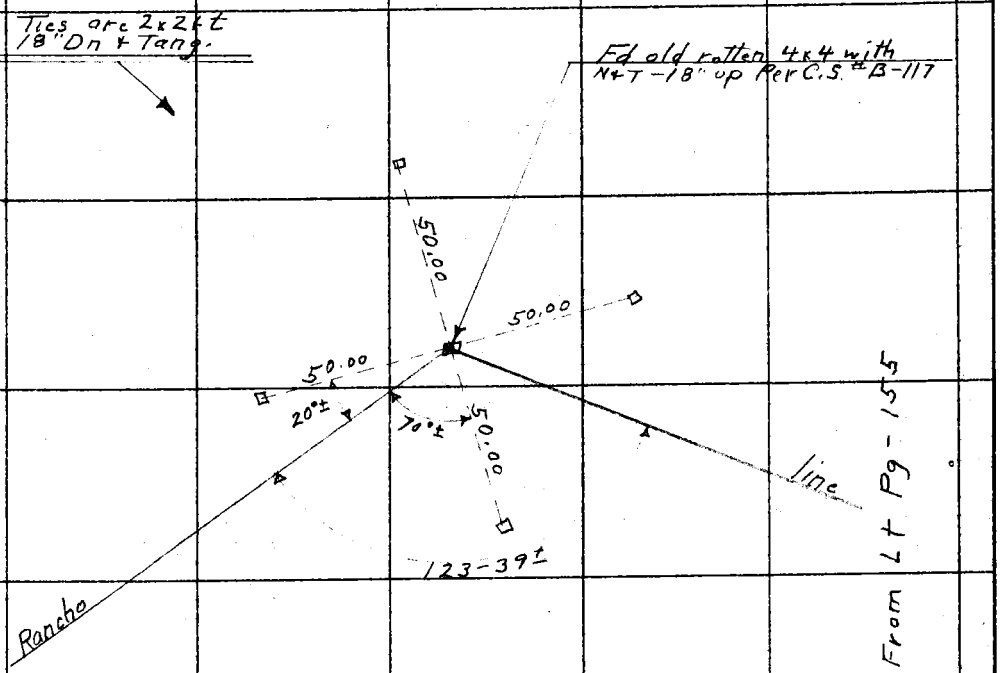

T#046 = 84°

F.B. 448 Pg. 164 Chief Party Notes by M Date

To Lt. Pg - 152

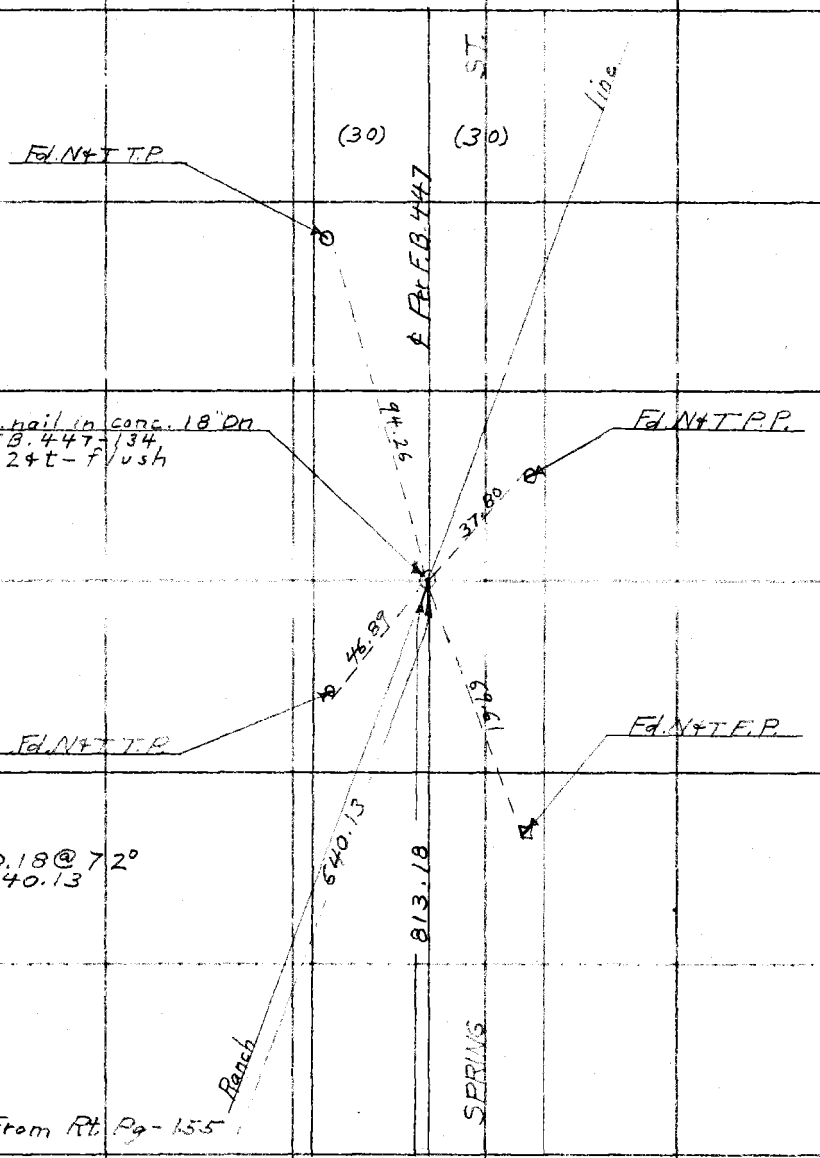

RETURN TO
LOS ANGELES COUNTY SURVEYOR

Do not extend notes this side of this line

Note: ANY ADDITIONS OR CHANGES ON THIS SHEET MUST BE MADE OR CIRCLED IN Red. WITH DATE AND NAME OF PERSON MAKING CHANGE.

Date _____ Notes by M Chief Party _____ F.B. 448 PG 165

45-07-00
180-28-30
45-07-05
07½

Platted by	W. O. No. 995 D. S. O. No.
Date	Location Coyote Creek Diag
Map No.	Surveyed by F.J. McNeal
Platting C'k'd by	Date May - 1921
Date	Indexed A. C. Johnson

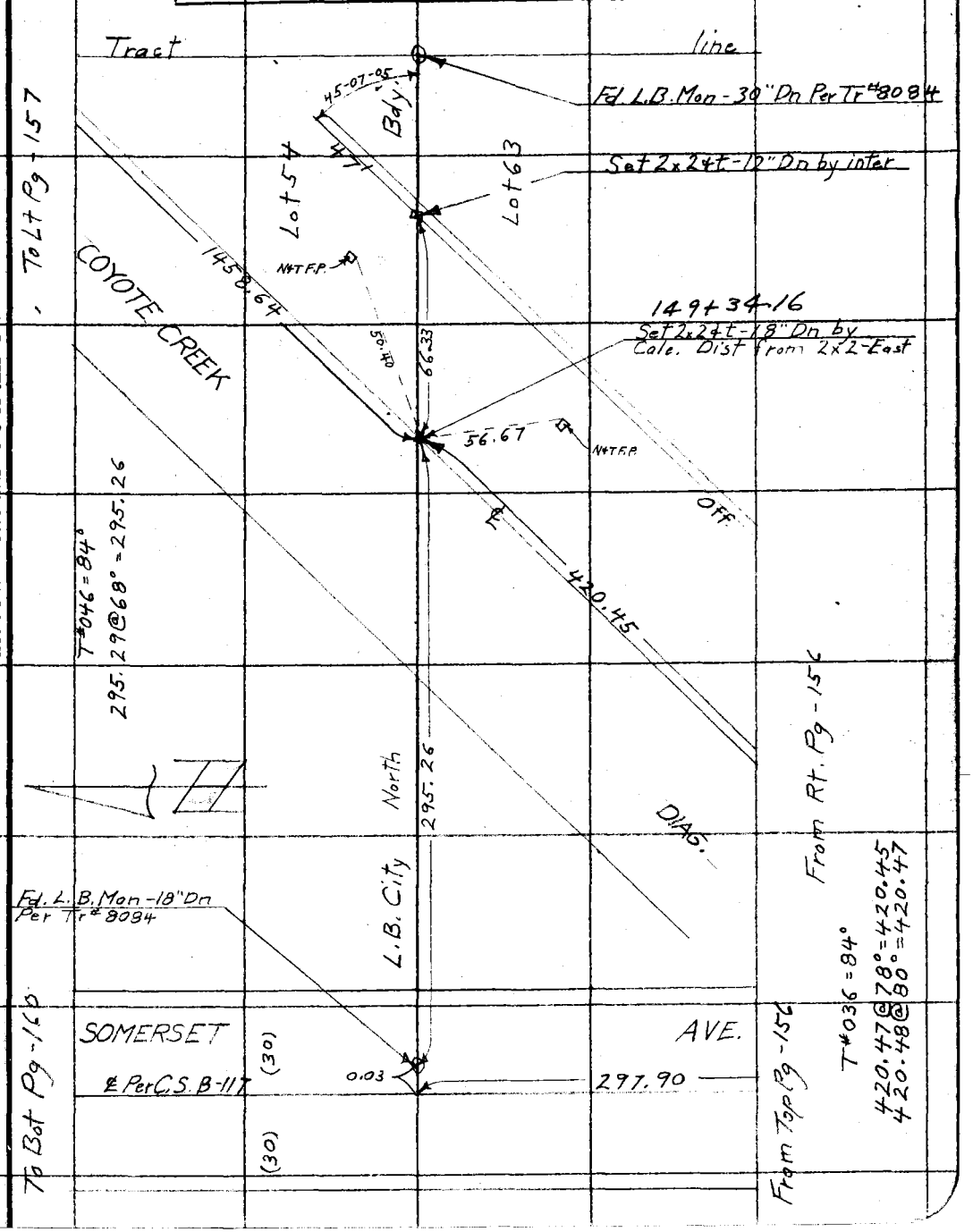

Note: ANY ADDITIONS OR CHANGES ON THIS SHEET MUST BE MADE OR CIRCLED IN Red. WITH DATE AND NAME OF PERSON MAKING CHANGE.

Do not extend notes this side of this line

RETURN TO
LOS ANGELES COUNTY SURVEYOR

T#046 = 84°

F.B. 448 Pg. 166 Chief Party Notes by CM Date March 1931

Cont'd To Bottom Pg. 167

Topogon Pg. 210

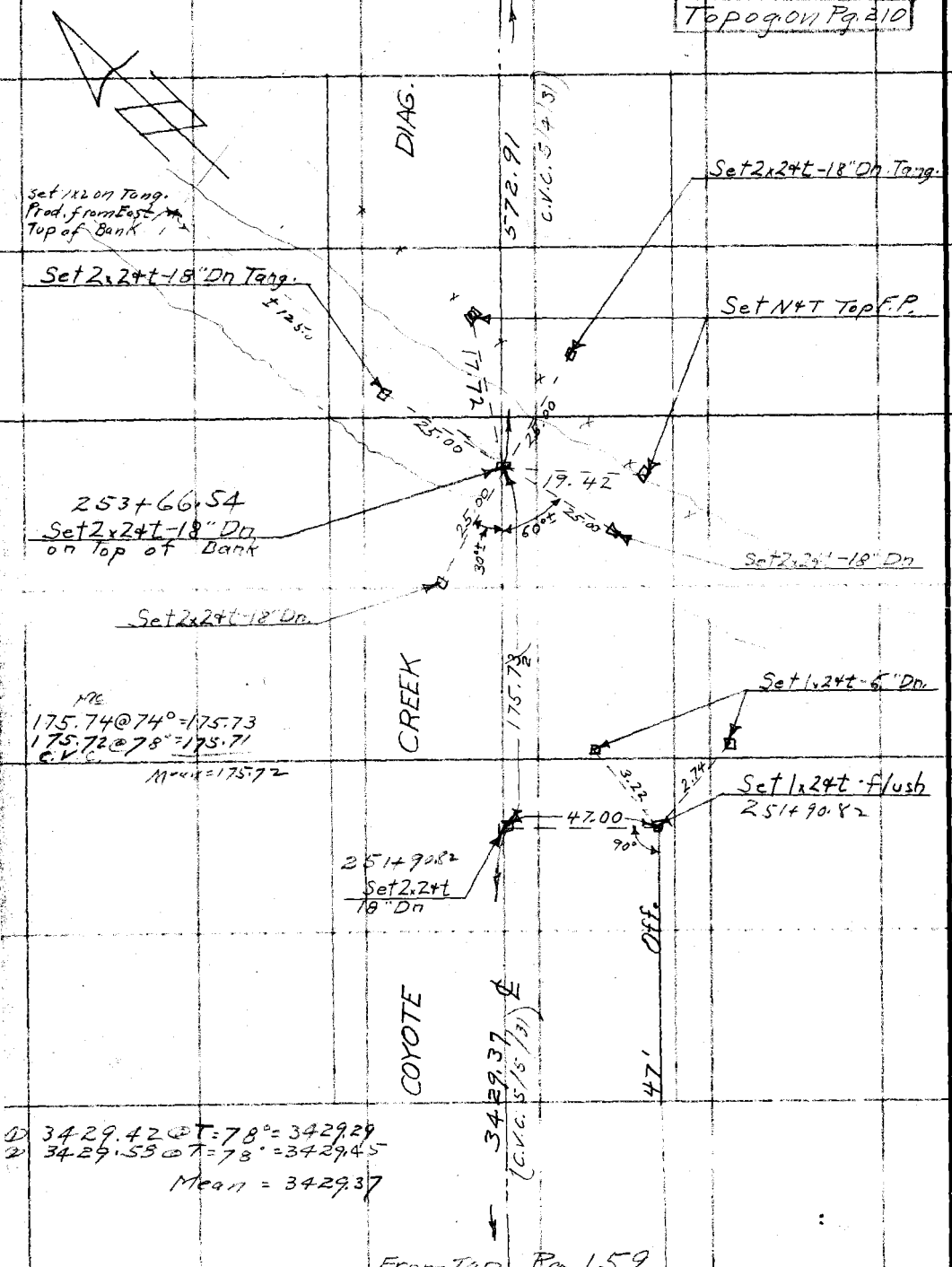

From Top Pg. 159

RETURN TO LOS ANGELES COUNTY SURVEYOR

Do not extend notes this side of this line

Note: ANY ADDITIONS OR CHANGES ON THIS SHEET MUST BE MADE OR CIRCLED IN Red. WITH DATE AND NAME OF PERSON MAKING CHANGE.

Date _____ Notes by _____ Chief Party _____ F.B. 448 Pg 167

Platted by _____
Date _____
Map No. _____
Platting C'k'd by _____
Date _____

W. O. No. 995 D. S. O. No. 043 Div. # 2
Location Coyote Creek Diagonal
Surveyed by G.V. Crumley
Date May 1st & 2nd 1931
Indexed A. C. Johnson

89° @ 22# Pull

Cont'd To Bottom Pg. 168

Topog. on Pg. 211 & 212

269+03.51
Set 1X2 Top River Levee

227.52 @ T = 82° = 227.52
227.52 @ T = 82° = 227.52

San Gabriel River

Coyote Creek Diagonal

227.52 ℄

266+75.99
Set 1X2 Top of River Levee

216.34 @ 3° 22' @ T = 78° = 215.96
216.29 @ 3° 06' @ T = 78° = 215.96

① = 174° 03' 30"
④ 336° 14' 00"

① 84° 37' 30"
④ 336° 30' 00"

264+60.03
X Point
Set 1x2 3" Dia.
By Inter-section

588.34 @ T = 78° = 588.32
297.31 @ T = 78° = 297.30

215.96 ℄

Fd. 4 1/2" I.P. & Nail in Conc. Marked L.A.C.F.C.D. B.M. 74.35

Fd. 4 1/2" I.P. & Nail in Conc. Marked L.A.C.F.C.D. B.M. 74.33

At 4 Tower in Transmission Line
Fd. 4 I.P. & Nail in Conc. 6" High - Marked L.A.G. #8
Per L.S. 23-16

100.25

120°

39.6

51.29

297.30

174°

588.32

E. Line L.A. Gas & Electric Corp.

Set N.&T. Top of Curb

Set N.&T. in 6" Willows

12.62

23.02

2.74

Road

Fd. 4x4" 3 Ft. High With N.&T. in Top - Over Copper Mon. 3.14 Down - Marked M.L.G. - C.T.P. Ross Ave. E. R/W.

Fd. 2 1/2" I.P. High, N.&T. in Top Marked M.L. Co. Mon. E. R/W. L.A.G. & P.C.L.A. Elec. Control 17' E.

Fd. 4" I.P. & Nail 6" High Marked L.A.G. #7

264+36.21
Set 2X2 By Intersection 6" Deep.

Set N.&T. in 6" Willows

135.13

496.76

120.85

135.14 @ T = 78° = 135.13

Set 1X2 in ℄ Prod. in old Road - Flush

P.O.T. Set 1X2 Flush
259+39.45

572.93 @ T = 80° = 572.92
572.92 @ T = 80° = 572.91

572.91

② 496.77 @ T = 80° = 496.76
① 496.79 @ T = 79° = 496.77

Cont'd From Top Pg 166

Notes: ANY ADDITIONS OR CHANGES ON THIS SHEET MUST BE MADE OR CIRCLED IN Red. WITH DATE AND NAME OF PERSON MAKING CHANGE.

Do not extend notes this side of this line

RETURN TO LOS ANGELES COUNTY SURVEYOR

F.B. 448 Pg. 168 Chief Party Notes by C.V. Crumley Date May 1931

Cont'd To Bottom Pg 169

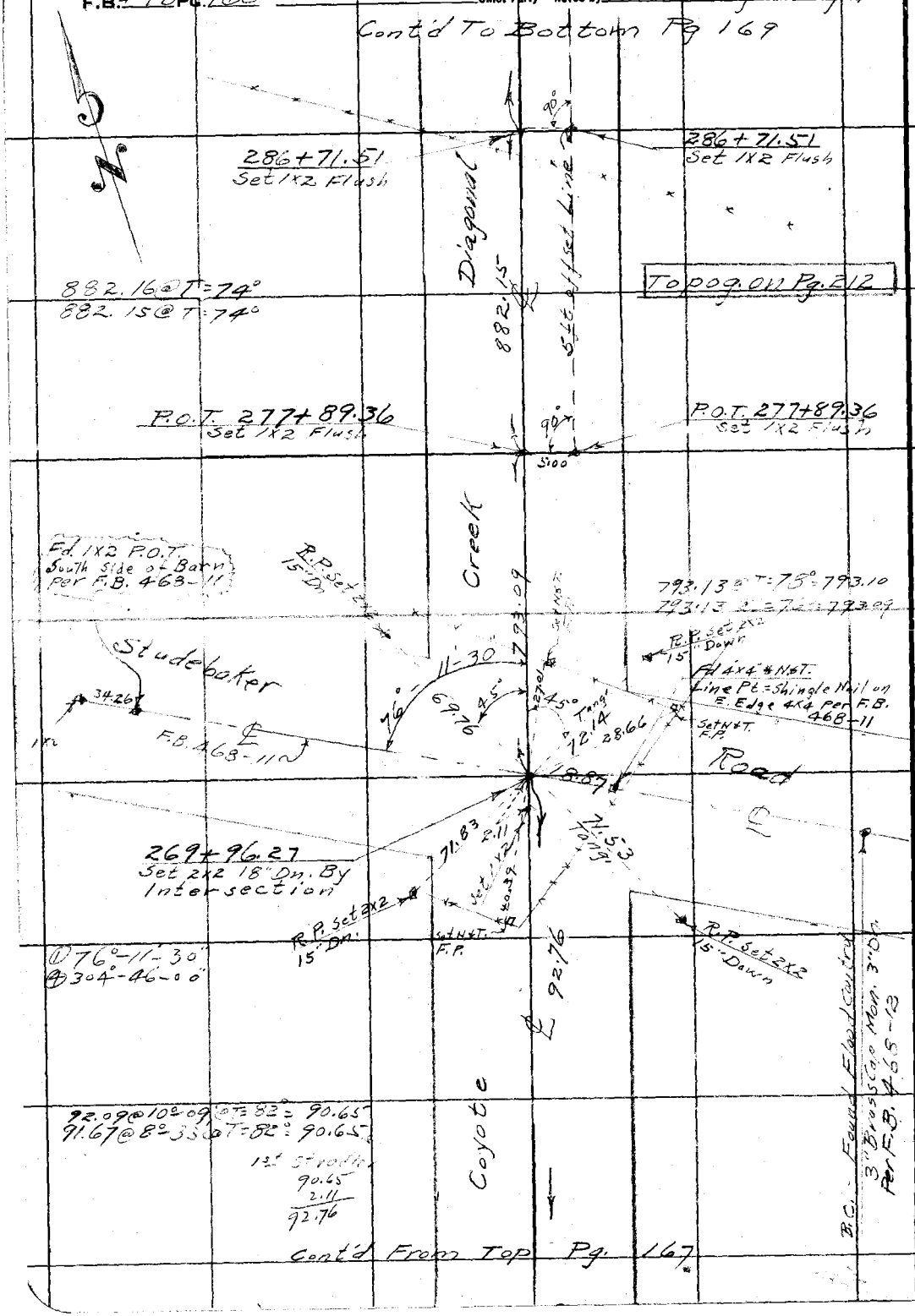

Cont'd From Top Pg. 167

RETURN TO
LOS ANGELES COUNTY SURVEYOR

Do not extend notes this side of this line

Note: ANY ADDITIONS OR CHANGES ON THIS SHEET MUST BE MADE OR CIRCLED IN Red. WITH DATE AND NAME OF PERSON MAKING CHANGE.

Date _____ Notes by _____ Chief Party _____ F.B. 448 PG. 169

Plotted by _____	W. O. No. 995 D. S. O. No. _____
Date _____	Location Coyote Creek Diagonal
Map No. _____	Surveyed by C.V. Crumley
Plotting C'k'd by _____	Date May 7, 1931
Date _____	Indexed [illegible] Johnson

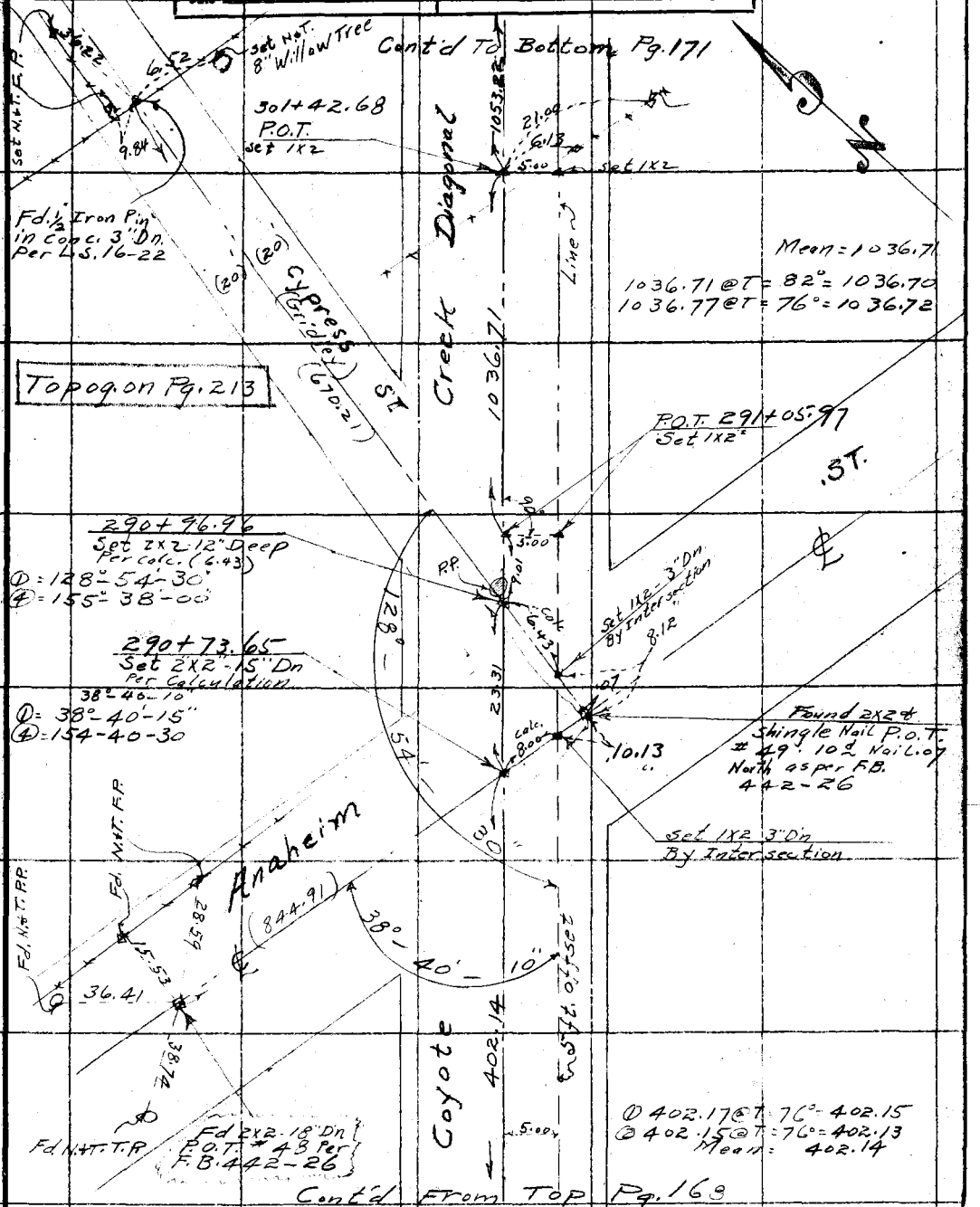

Note: ANY ADDITIONS OR CHANGES ON THIS SHEET MUST BE MADE OR CIRCLED IN Red. WITH DATE AND NAME OF PERSON MAKING CHANGE.

Do not extend notes this side of this line

RETURN TO LOS ANGELES COUNTY SURVEYOR

F.B. 448 Pg. 170 Chief Party Notes by C.V. Crumley Date 5/8/31

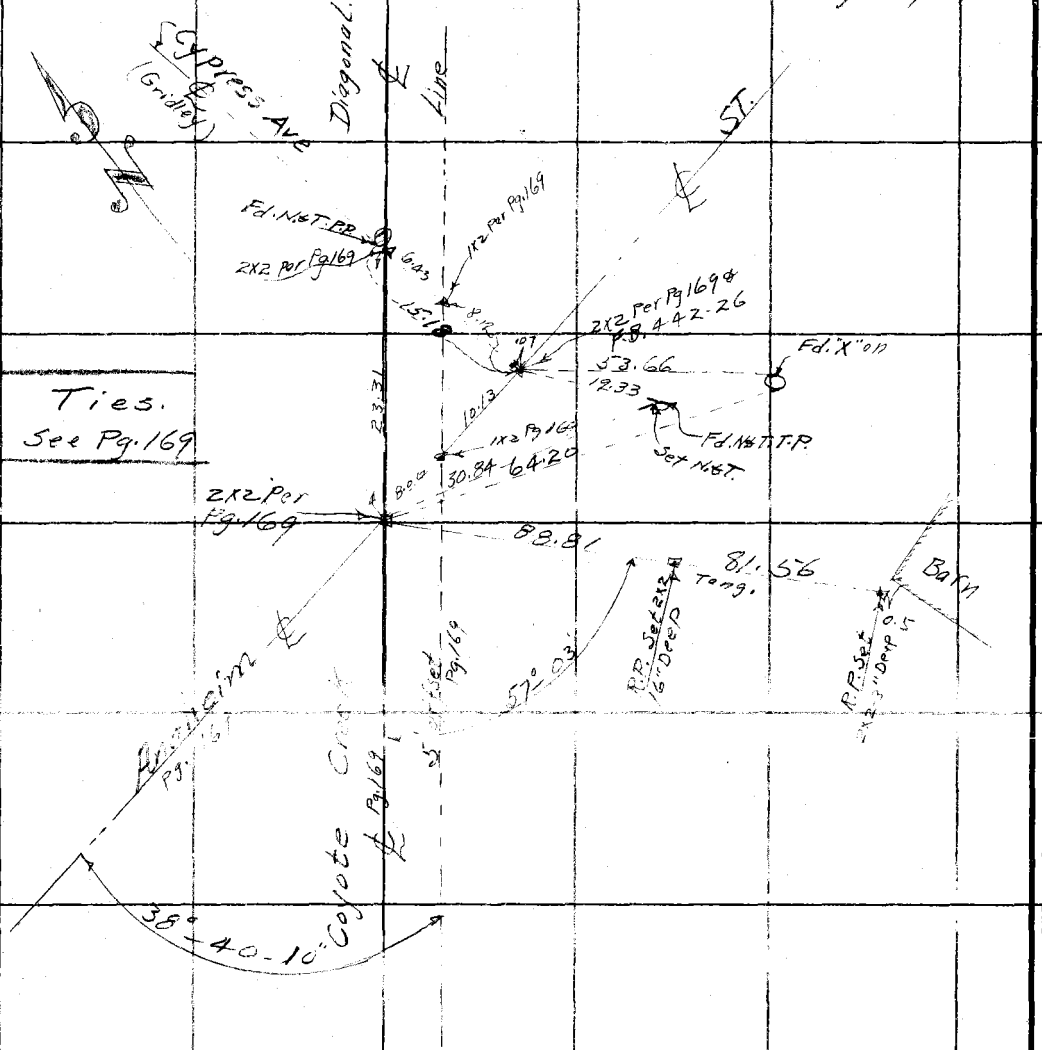

RETURN TO
LOS ANGELES COUNTY SURVEYOR

Do not extend notes this side of this line

Note: ANY ADDITIONS OR CHANGES ON THIS SHEET MUST BE MADE OR CIRCLED IN Red. WITH DATE AND NAME OF PERSON MAKING CHANGE.

Date _____ Notes by _____ Chief Party _____ F.B. 448 PG. 171

84° @ 22# Pull
Tape

Platted by	W. O. No. 995 D. S. O. No. 243
Date	Location Coyote Creek Diagonal
Map No.	Surveyed by C.V. Crumley
Platting C'k'd by	Date May 8, 1931
Date	Indexed A. C. Johnson 10-15-31

Cont'd To Bottom Pg. 172

Topog. on Pgs 214, 216

Conc. Mon. 18"D.T.

Fd. S.W.&T. in Box

Ave

Diagonal

810.3

Conc. Mon 18"On

30.33

(32.08)

(42.48)

(30.00)

(42.48)

43.81

Main

Pioneer

128°

① 128-41-00
② 154-44-15

325+20.43

(R.P. Set S.W.&T. Edge of Pavmt

517.26

35.78

Fd. N.&T. P.K.

Lincoln

Fd. S.W.&T. P.O.T. Sta. 28+80.09 Per R.D. F.O. 391-3

Fd. S.W.&T. in Conc. Mon. 18" On Per R.D. Bk. 391-3

325+01.75 Set S.W.&T. By Intersection

R.P. Set S.W.&T. Edge of Pavmt

Fd. S.W.&T. P.P. # 369731E

23.28

23.52 Tang.

R.P. Set S.W.&T. Edge of Pavement

90°

18.84

30.00

Fd. S.W.&T. Per R.D. F.O. 391-3 See Pg. 172

R.P. Set S.W.&T. Edge of Pavement

50' ST. Blvd

P.O.T. 324+71.19
Set 1X2 Flush

517.28 @ T=75° = 517.26

Mean = 1275.29

① 1275.39 @ T=76° = 1275.23
② 1275.39 @ T=80° = 1275.36
③ 1275.34 @ T=78° = 1275.29

Creek

1275.29

23.35

30.00

Set N.&T. P.P. # 369738E

Fd. S.W.&T. in Conc. Mon. 18" On Per F.O. 391-3

P.O.T. 311+96.90
Set 1X2 Flush

29.71

Set N.&T. 6" Walnut

55.12

25.33

Coyote

1053.22

Set N.&T. in 12" Walnut

Set N.&T. 12" Walnut

① 1053.27 @ T=78° = 1053.23
② 1053.23 @ T=82° = 1053.22

Cont'd From Top Pg. 169

Notes: ANY ADDITIONS OR CHANGES IN THIS SHEET MUST BE MADE OR CIRCLED IN Red. WITH DATE AND NAME OF PERSON MAKING CHANGE.

Do not extend notes this side of this line

RETURN TO LOS ANGELES COUNTY SURVEYOR

F.B. 448 Pg. 172 Chief Party Notes by C.V. Crumley Date 5/11/31

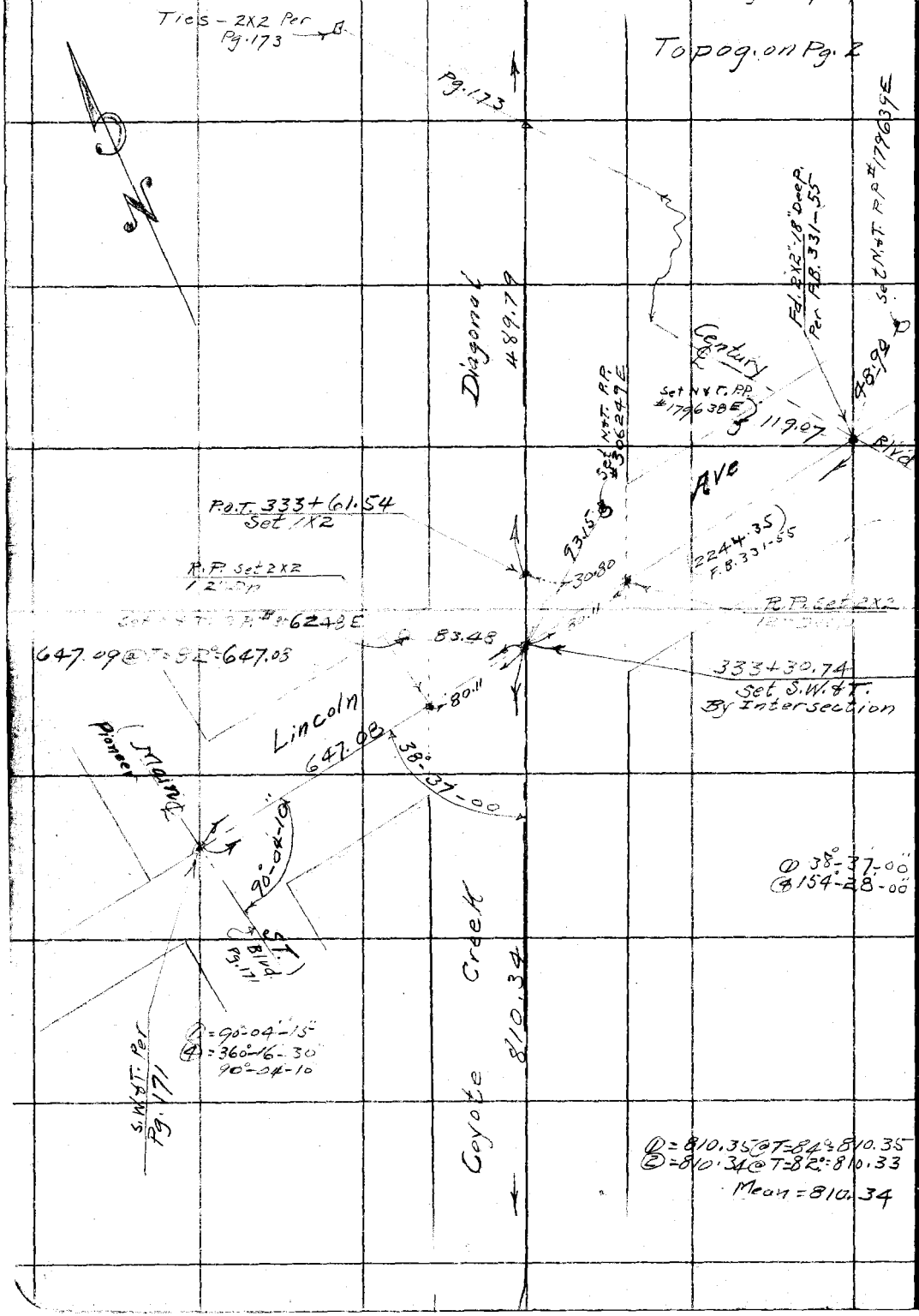

RETURN TO
LOS ANGELES COUNTY SURVEYOR

Do not extend notes this side of this line

Note: ANY ADDITIONS OR CHANGES ON THIS SHEET MUST BE MADE OR CIRCLED IN Red. WITH DATE AND NAME OF PERSON MAKING CHANGE.

Date _____ Notes by _____ Chief Party _____ F.B. 448 Pg. 173

Standard 84° @ 22" Pull

Platted by _____	W. O. No. 995 Type C. C. C. No. 043
Date _____	Location Coyote Creek Diagonal
Map No. _____	Surveyed by C.V. Crumley
Platting C'k'd by _____	Date May 12, 1931
Date _____	Indexed A. C. Johnson

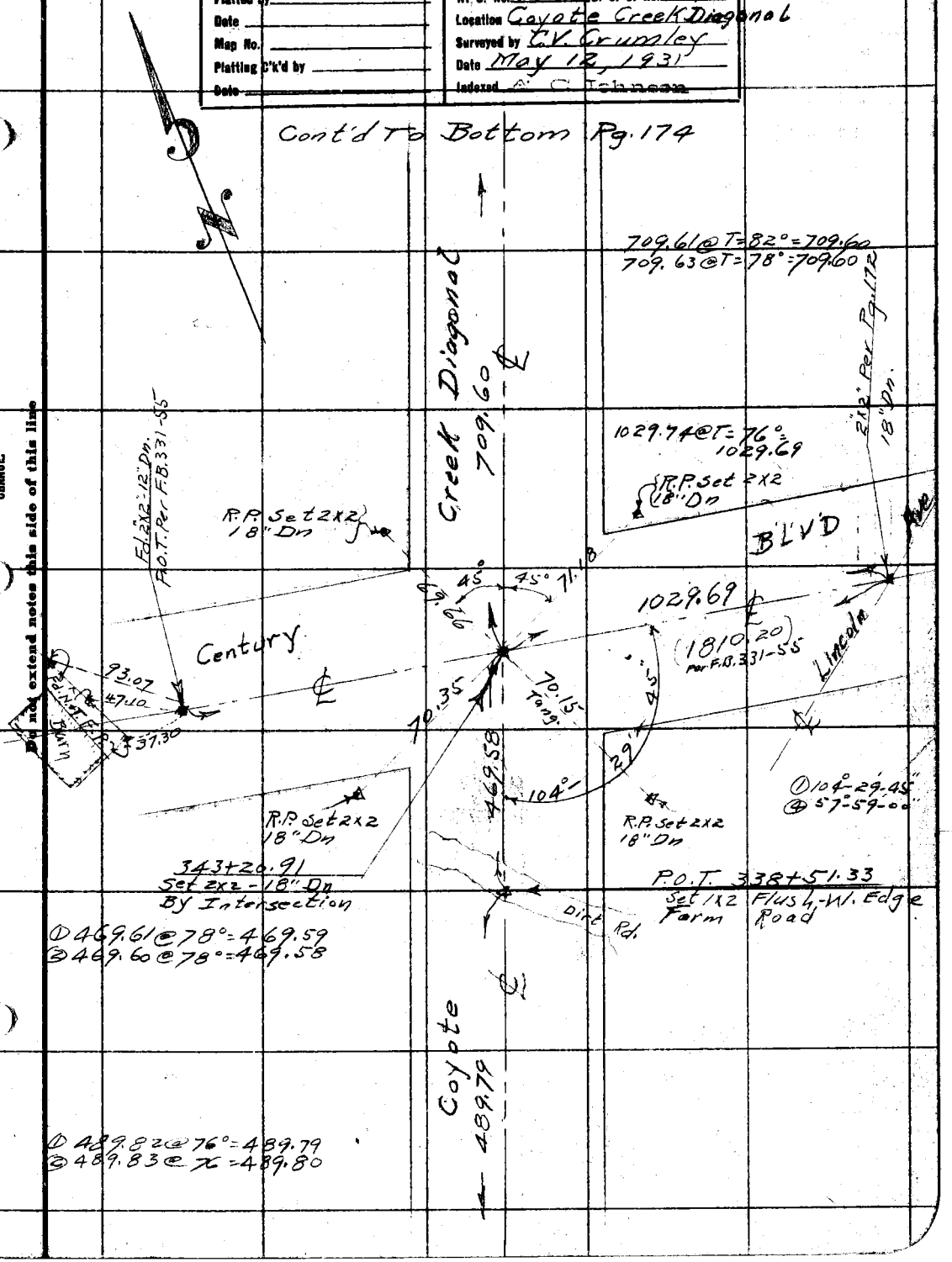

Note: ANY ADDITIONS OR CHANGES ON THIS SHEET MUST BE MADE OR CIRCLED IN Red. WITH DATE AND NAME OF PERSON MAKING CHANGE.

Do not extend notes this side of this line

RETURN TO
LOS ANGELES COUNTY SURVEYOR

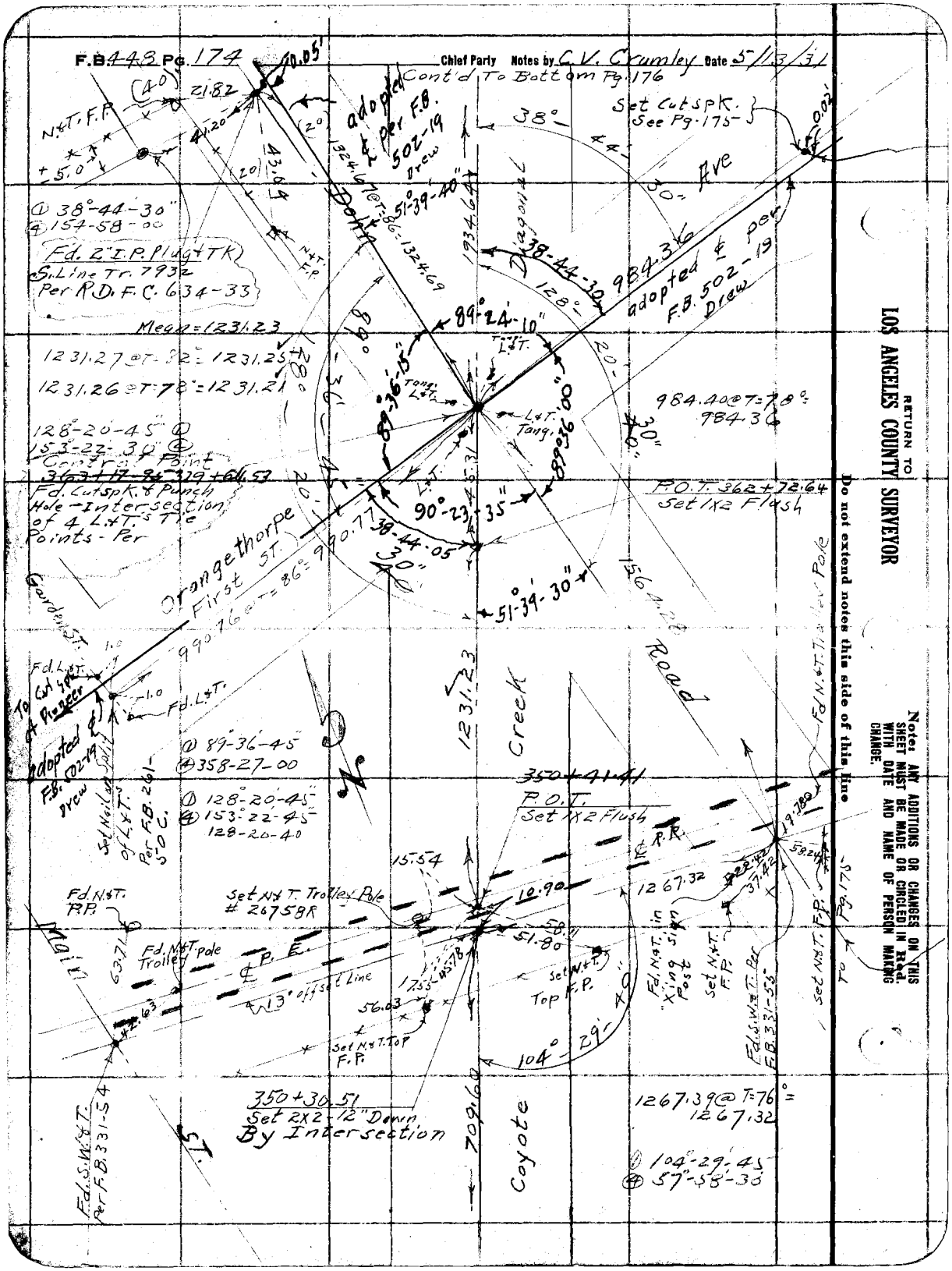
F.B. 448 Pg. 174
Chief Party Notes by C.V. Crumley Date 5/13/31
Cont'd To Bottom Pg. 176
Set Cut Spk. See Pg. 175
N.&T. F.P.
adopted ℄ per F.B. 502-19 Drew
Ave
Diagonal
① 38°-44-30"
④ 154-58-00
Fd. 2" I.P. Plug & TK
S. Line Tr. 7932
Per R.D. F.C. 634-33
Mean = 1231.23
1231.27 @ T=82° = 1231.25
1231.26 @ T=78° = 1231.21
128°-20-45" ①
153°-22-30" ④
Control Point
363+17-84 = 379+64.53
Fd. Cut Spk. & Punch Hole - Intersection of 4 L.&T.'s Tie Points - Per
Orangethorpe
First St.
990.76 @ T=86° = 990.77
Garden St.
Fd. L.&T.
To Cut Spk. at Pioneer
adopted ℄ F.B. 502-19 Drew
Set Nail on Split of L.&T.'s Per F.B. 261-50 C.
① 89°-36-45
④ 358-27-00
① 128°-20-45
④ 153°-22-45
128-20-40
Fd. N.&T. P.P.
Set N.&T. Trolley Pole # 26758R
Fd. N.&T. Trolley Pole
℄ P.E.
13° offset Line
Set N.&T. Top F.P.
Set N.&T. Top F.P.
Main
Fd. S.W.&T. Per F.B. 331-54
350+30.51
Set 2x2-12" Down By Intersection
Coyote
Creek
Road
1231.23
1934.64
1564.28
984.36
adopted ℄ per F.B. 502-19 Drew
984.40 @ T=78° = 984.36
P.O.T. 362+72.64
Set 1x2 Flush
350+41.41
P.O.T.
Set 1x2 Flush
℄ R.R.
1267.32
Fd. N.&T. in "X" ing Sign Post
Set N.&T. F.P.
Fd. S.W.&T. Per F.B. 331-55
Set N.&T. F.P.
To Pg. 175
1267.39 @ T=76° = 1267.32
① 104°-29-45
④ 57°-58-30
Note: ANY ADDITIONS OR CHANGES ON THIS SHEET MUST BE MADE OR CIRCLED IN Red. WITH DATE AND NAME OF PERSON MAKING CHANGE.
Do not extend notes this side of this line
RETURN TO
LOS ANGELES COUNTY SURVEYOR

Date _____ Notes by _____ Chief Party _____ F.B. 448 Pg. 175

Platted by Rice	W. O. No. 995 Tape No. 043
Date 1-	Location Coyote Creek Diagonal
Map No.	Surveyed by C. V. Crumley
Platting C'k'd by Drew	Date May 12-13, 1931
Date Nov. 1935	Indexed A. C. Johnson

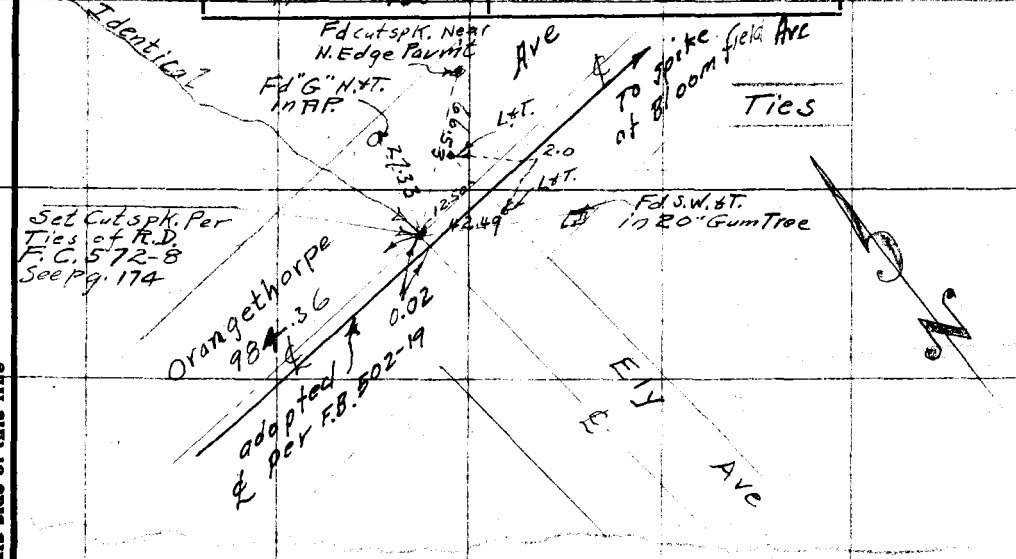

1564.32 @ T = 80° = 1564.28

300.21 @ T = 80° = 300.20

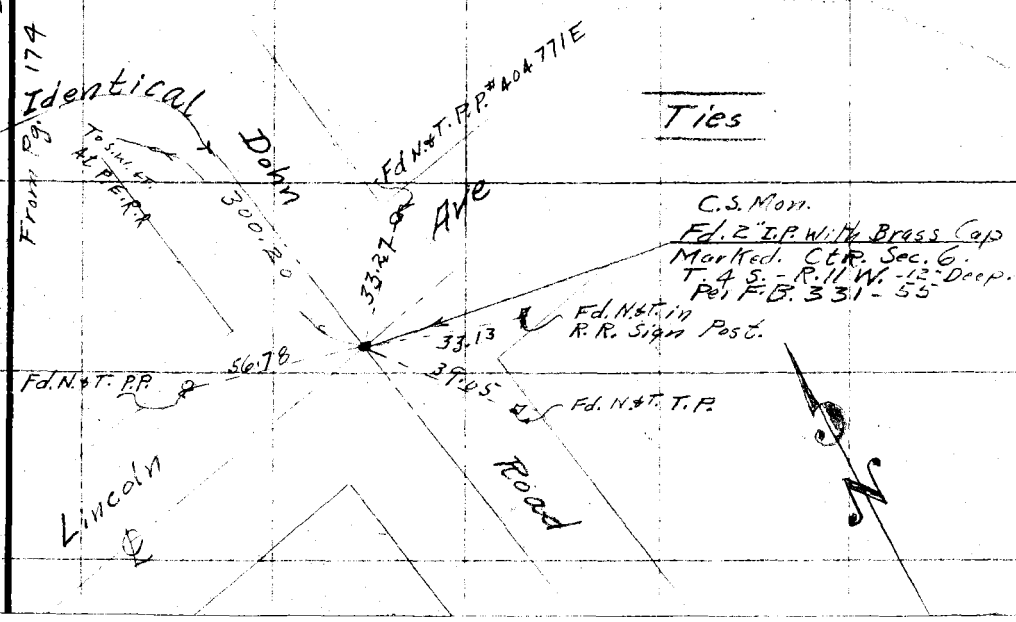

Notes: ANY ADDITIONS OR CHANGES ON THIS SHEET MUST BE MADE OR CIRCLED IN Red. WITH DATE AND NAME OF PERSON MAKING CHANGE.

Do not extend notes this side of this line

RETURN TO LOS ANGELES COUNTY SURVEYOR

F.B. 448 Pg. 176 Chief Party Notes by C.V. Crumley Date 5/14/31

Cont'd To Bottom Pg. 177

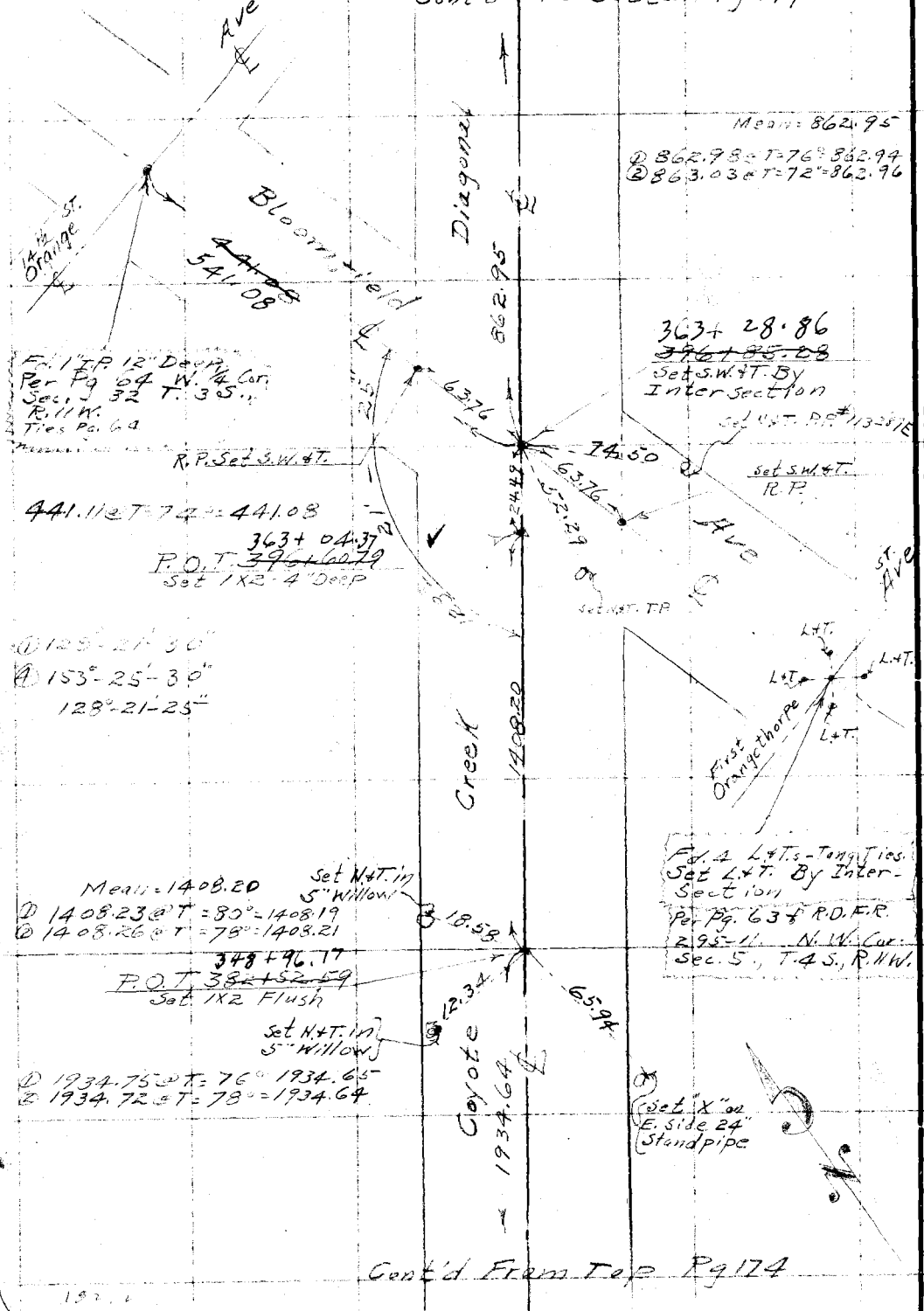

Cont'd From Top Pg 174

RETURN TO LOS ANGELES COUNTY SURVEYOR

Do not extend notes this side of this line

Note: ANY ADDITIONS OR CHANGES ON THIS SHEET MUST BE MADE OR CIRCLED IN Red. WITH DATE AND NAME OF PERSON MAKING CHANGE.

Date _____ Notes by _____ Chief Party _____ F.B. 448 Pg. 177

Standard @ 84°-22# Pull

Platted by _____	W. O. No. 995 D. S. O. No. 043
Date _____	Location Coyote Creek Diagonal
Map No. _____	Surveyed by C.V. Crumley
Platting C'k'd by Drew	Date May 15, 1931
Date NOV. 1935	Indexed [illegible]

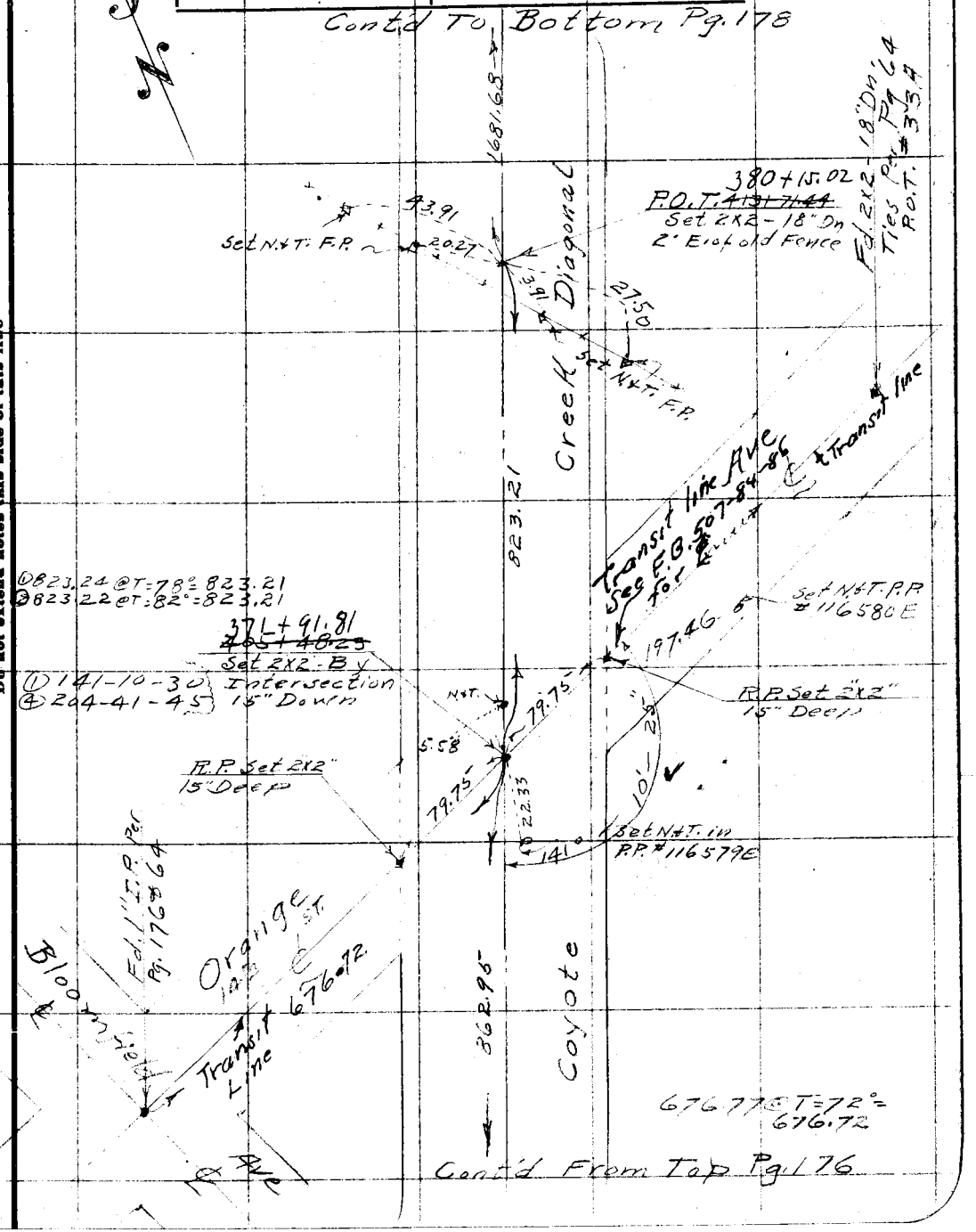

Note: ANY ADDITIONS OR CHANGES ON THIS SHEET MUST BE MADE OR CIRCLED IN Red. WITH DATE AND NAME OF PERSON MAKING CHANGE.

Do not extend notes this side of this line

RETURN TO
LOS ANGELES COUNTY SURVEYOR

F.B. 443 Pg. 178 Chief Party Notes by C.V. Crumley Date 5/16/31

Cont'd To Bottom Rt of Pg. 179

① 211.90 @ T = 84° = 211.90
② 211.91 @ T = 82° = 211.91

211.90

292.83 Calc.

Set N.&T. Cor. Frame Garage

25.24

7.00

Set N.&T. F.P.

3.66

P.O.T. 443+95.68
Set 1X2 Flush

410+39.26
P.O.T. ~~443+95.68~~
Set 2X2 - 12" Deep

90°

1442.62
~~1342.62~~ @ 78° = 1342.57
~~1342.57~~ @ 20° = 1342.56
1442.59

F.J.M. 3/16/42
1442.56
~~1342.56~~

Set N.&T. F.P.

5.12

P.O.T.
Set 2X2 - 6" Deep
on Ditch Bank

43.38

Set N.&T. F.P.

83.19

38.27

396+96.70
P.O.T. ~~430+53.12~~
Set 2X2 - 6" Deep
on Small Ditch Bank
2' W. of old Fence

Set 1X2 Flush

65.00

7.45

Set N.&T. F.P.

90°

① 1681.72 @ T = 80° = 1681.68
② 1681.75 @ T = 78° = 1681.63

1681.68

Cont'd From Top Pg. 177

RETURN TO
LOS ANGELES COUNTY SURVEYOR

Do not extend notes this side of this line

Note: ANY ADDITIONS OR CHANGES ON THIS SHEET MUST BE MADE OR CIRCLED IN Red. WITH DATE AND NAME OF PERSON MAKING CHANGE.

80.93

Date _____ Notes by _____ Chief Party _____ F.B. 448 PG 179

84° Standard @ 22# Pull

Platted by	W. O. No. 995 Tape D. O. No. 043
Date	Location Coyote Creek Diagonal.
Map No.	Surveyed by C.V. Crumley
Platting C'k'd by Drew	Date May 16, 1931
Date Nov. 1935	Indexed A. C. Johnson

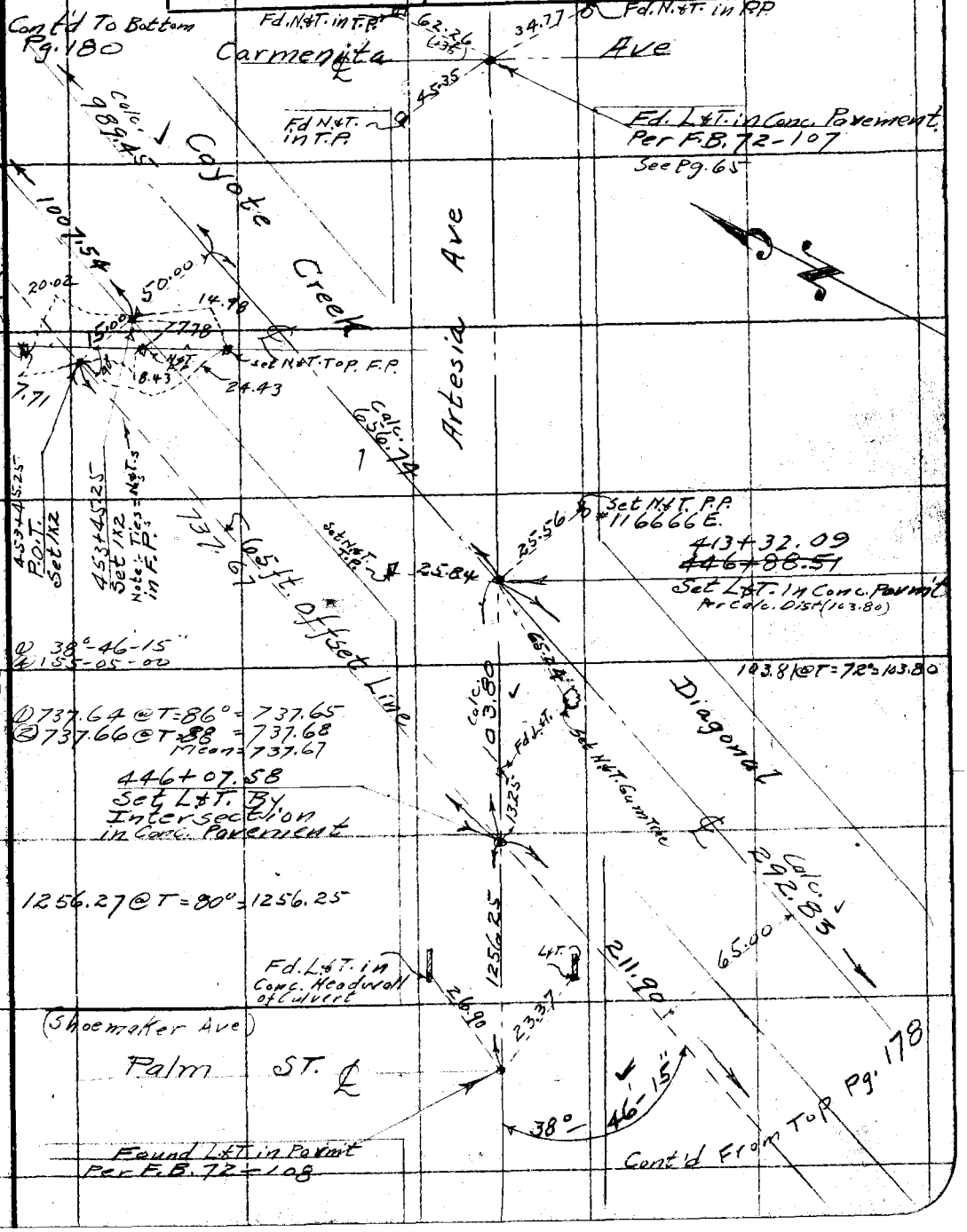

Note: ANY ADDITIONS OR CHANGES ON THIS SHEET MUST BE MADE OR CIRCLED IN Red. WITH DATE AND NAME OF PERSON MAKING CHANGE.

Do not extend notes this side of this line

RETURN TO LOS ANGELES COUNTY SURVEYOR

F.B. 448 PG. 180 — Chief Party — Notes by C.V. Crumley — Date 5/18/31

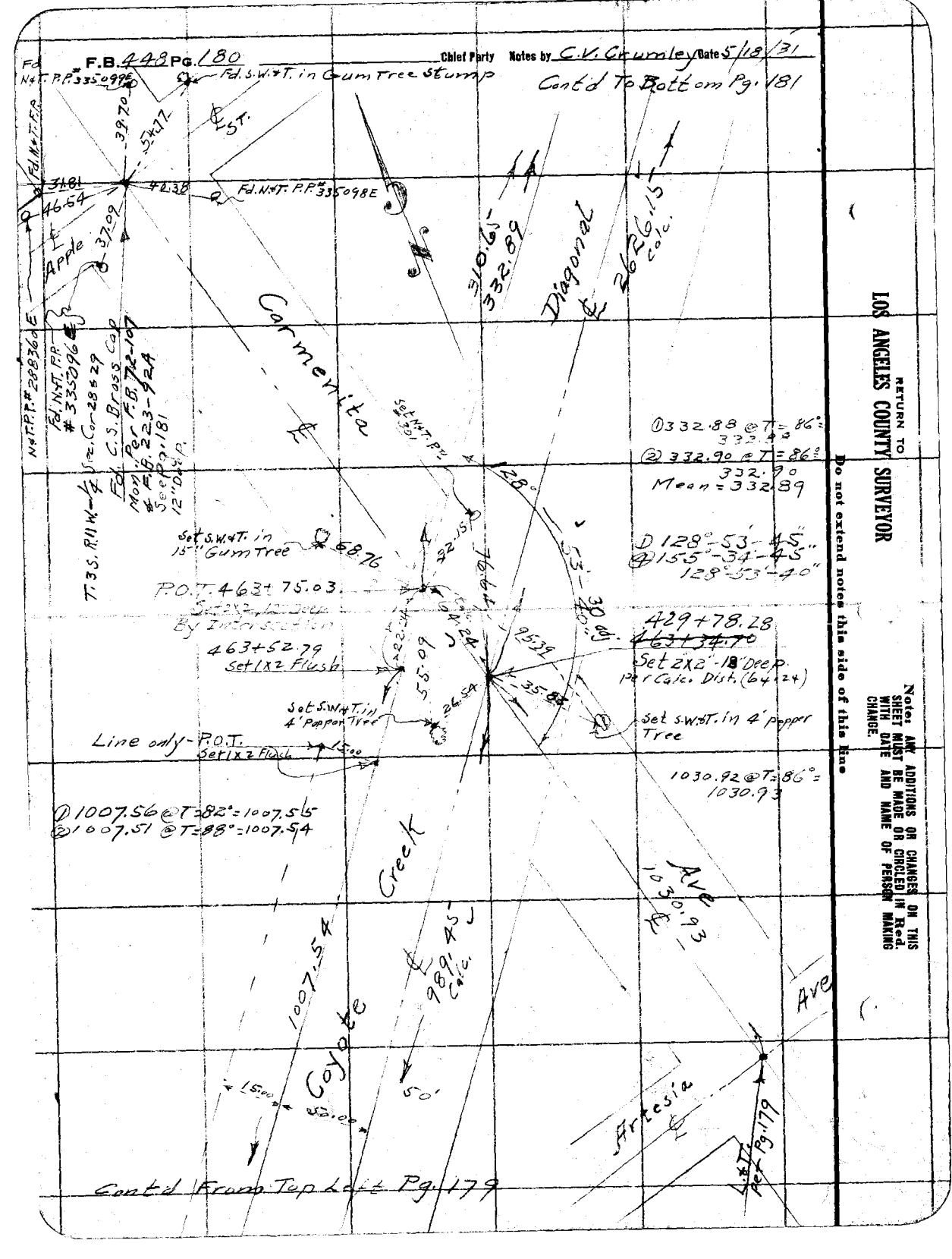

RETURN TO
LOS ANGELES COUNTY SURVEYOR

Do not extend notes this side of this line

Note: ANY ADDITIONS OR CHANGES ON THIS SHEET MUST BE MADE OR CIRCLED IN Red. WITH DATE AND NAME OF PERSON MAKING CHANGE.

Date _____ Notes by _____ Chief Party _____ F.B. 448 Pg. 181

Platted by	W. O. No. 995 Tape D. S. O. No. 043
Date	Location Coyote Creek Diagonal
Map No.	Surveyed by C.V. Crumley
Platting C'k'd by Drew	Date May 19 1931
Date Nov. 1935	Indexed A. C. Johnson

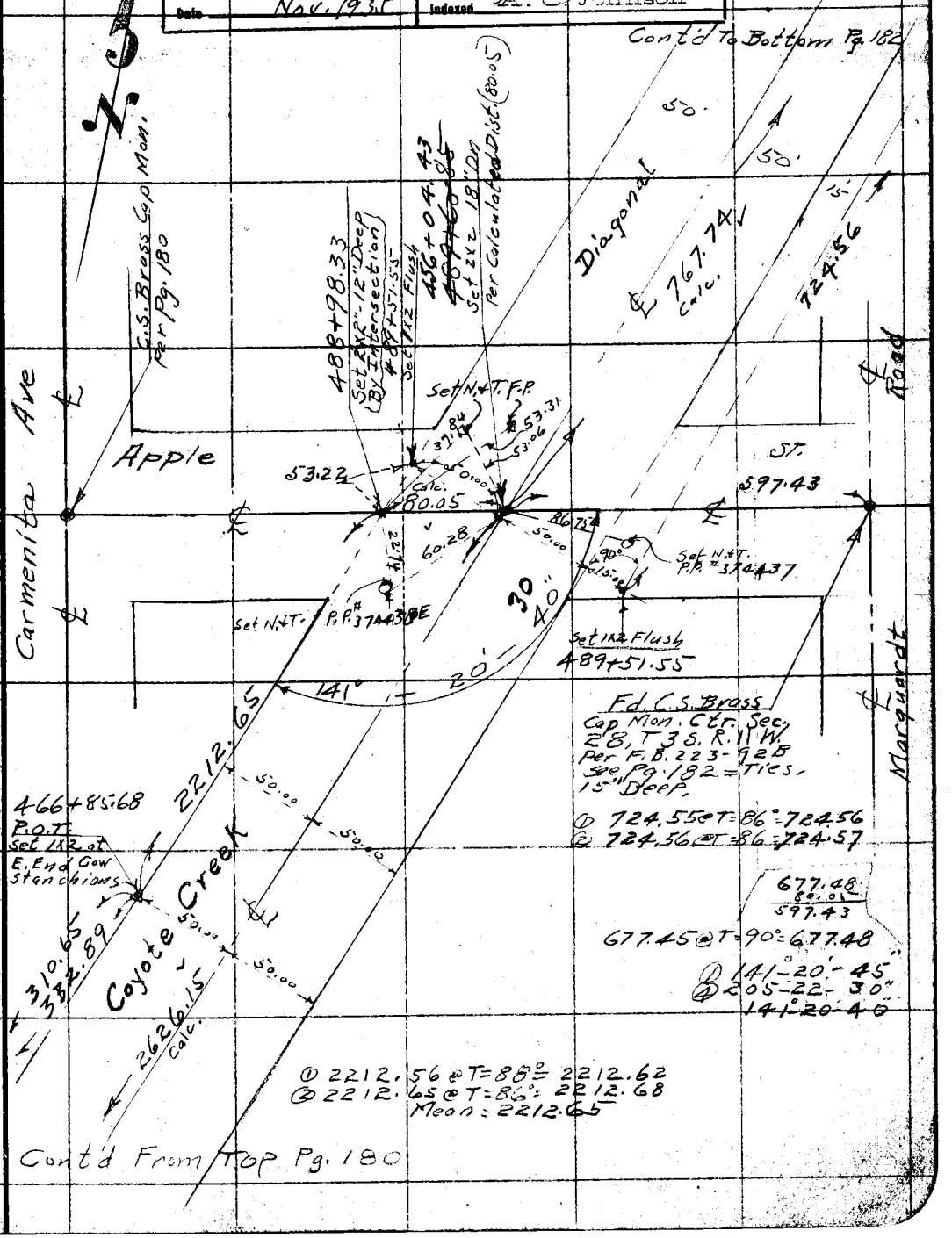

Note: ANY ADDITIONS OR CHANGES ON THIS SHEET MUST BE MADE OR CIRCLED IN Red. WITH DATE AND NAME OF PERSON MAKING CHANGE.

Do not extend notes this side of this line

RETURN TO LOS ANGELES COUNTY SURVEYOR

F.B. 448 Pg 182 — Chief Party — Notes by C.V. Crumley — Date 5/20/31

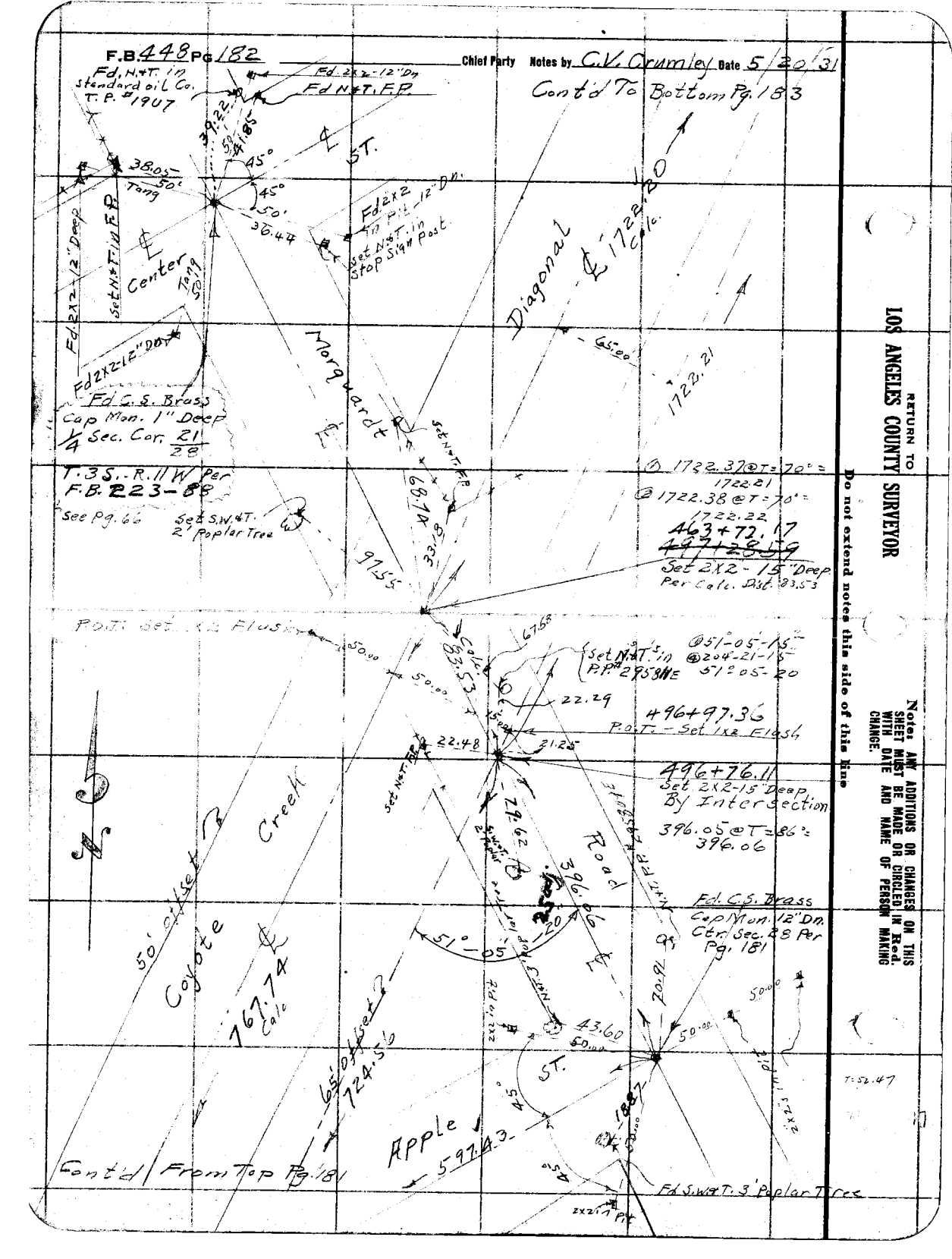

RETURN TO
LOS ANGELES COUNTY SURVEYOR

Do not extend notes this side of this line

Note: ANY ADDITIONS OR CHANGES ON THIS SHEET MUST BE MADE OR CIRCLED IN Red. WITH DATE AND NAME OF PERSON MAKING CHANGE.

Date _____ Notes by _____ Chief Party _____ F.B. 448 Pg. 183

Platted by	W. O. No. 995 D. C. O. No. 043
Date	Location Coyote Creek Diagonal
Map No.	Surveyed by C.V. Crumley
Platting C'k'd by Drew	Date May 25, 1931
Date Nov. 1935	Indexed A. C. Johnson

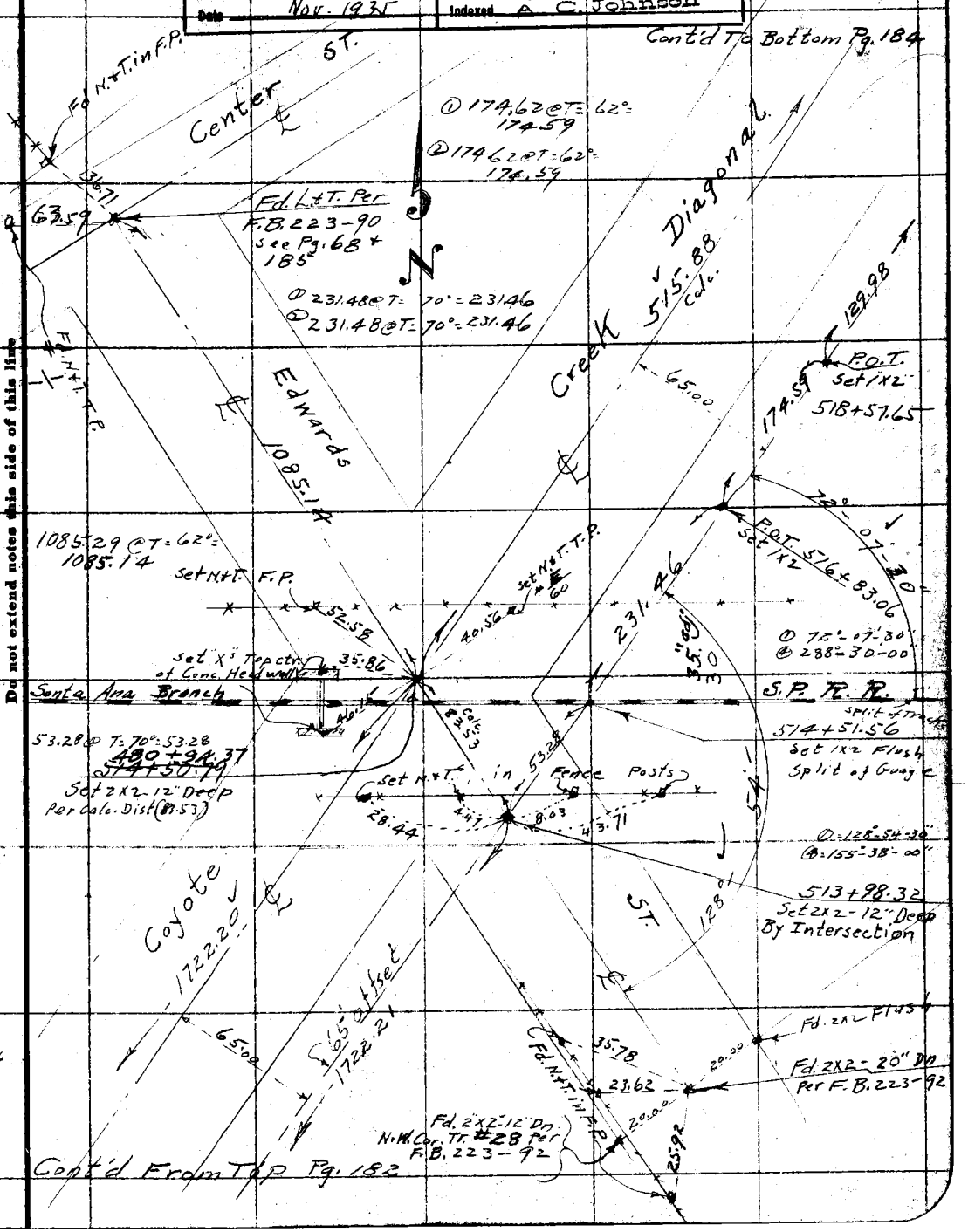

Note: ANY ADDITIONS OR CHANGES ON THIS SHEET MUST BE MADE OR CIRCLED IN Red. WITH DATE AND NAME OF PERSON MAKING CHANGE.

Do not extend notes this side of this line

RETURN TO LOS ANGELES COUNTY SURVEYOR

Tang 52.46

F.B. 448 Pg. 184 Chief Party Notes by C.V. Crumley Date 5/26/31

Cont'd To Bottom Pg. 185

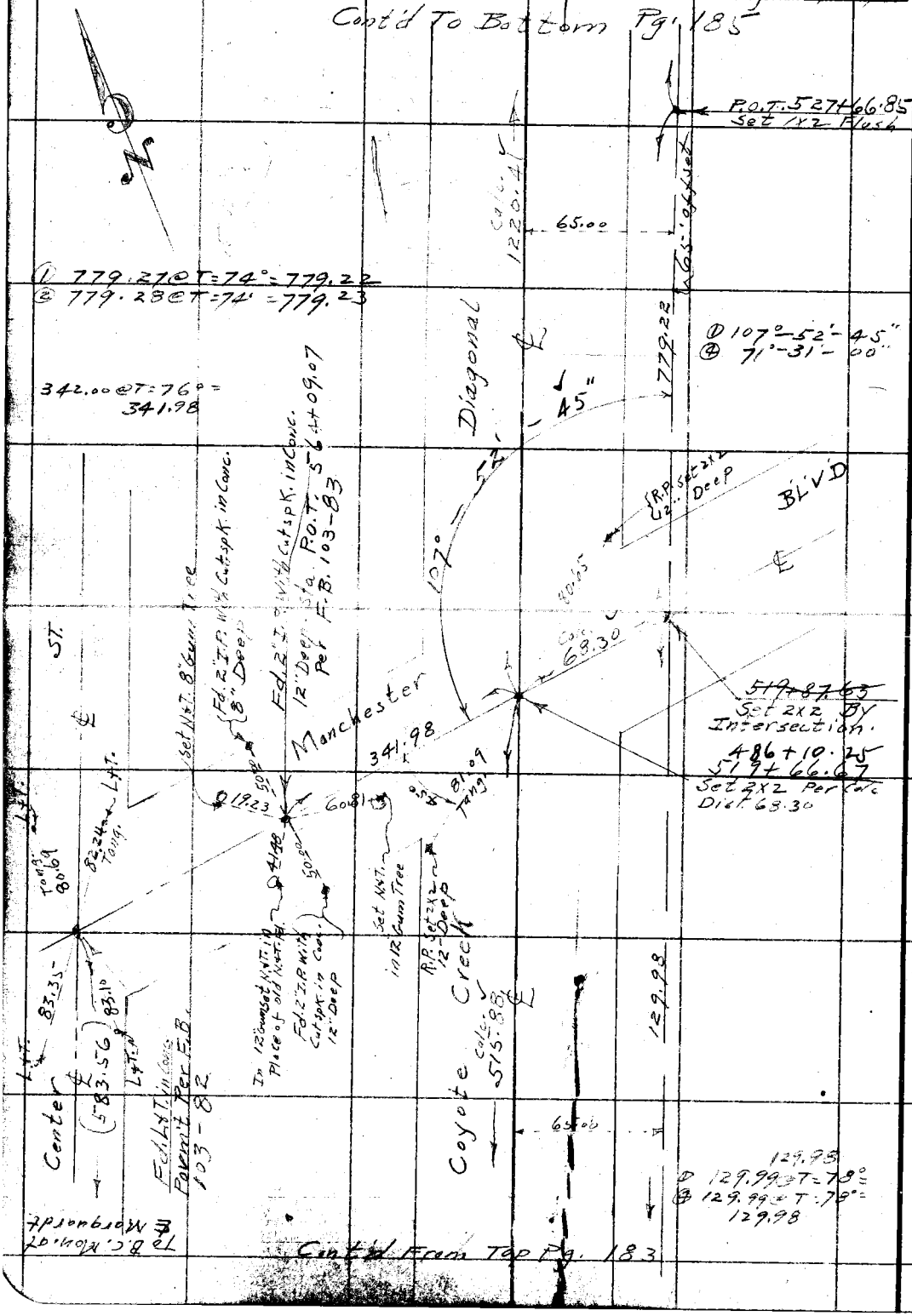

Cont'd From Top Pg. 183

RETURN TO
LOS ANGELES COUNTY SURVEYOR

Do not extend notes this side of this line

Note: ANY ADDITIONS OR CHANGES ON THIS SHEET MUST BE MADE OR CIRCLED IN Red. WITH DATE AND NAME OF PERSON MAKING CHANGE.

Date _____ Notes by _____ Chief Party _____ F.B. 448 Pg. 185

84° @ 20# Pull

Plotted by	W. O. No. 995 D. S. D. No. 034
Date	Location Coyote Creek Diagonal
Map No.	Surveyed by C.V. Crumley
Plotting C'k'd by Drew	Date May 27, 1931
Date Nov. 1935	Indexed A. C. Johnson

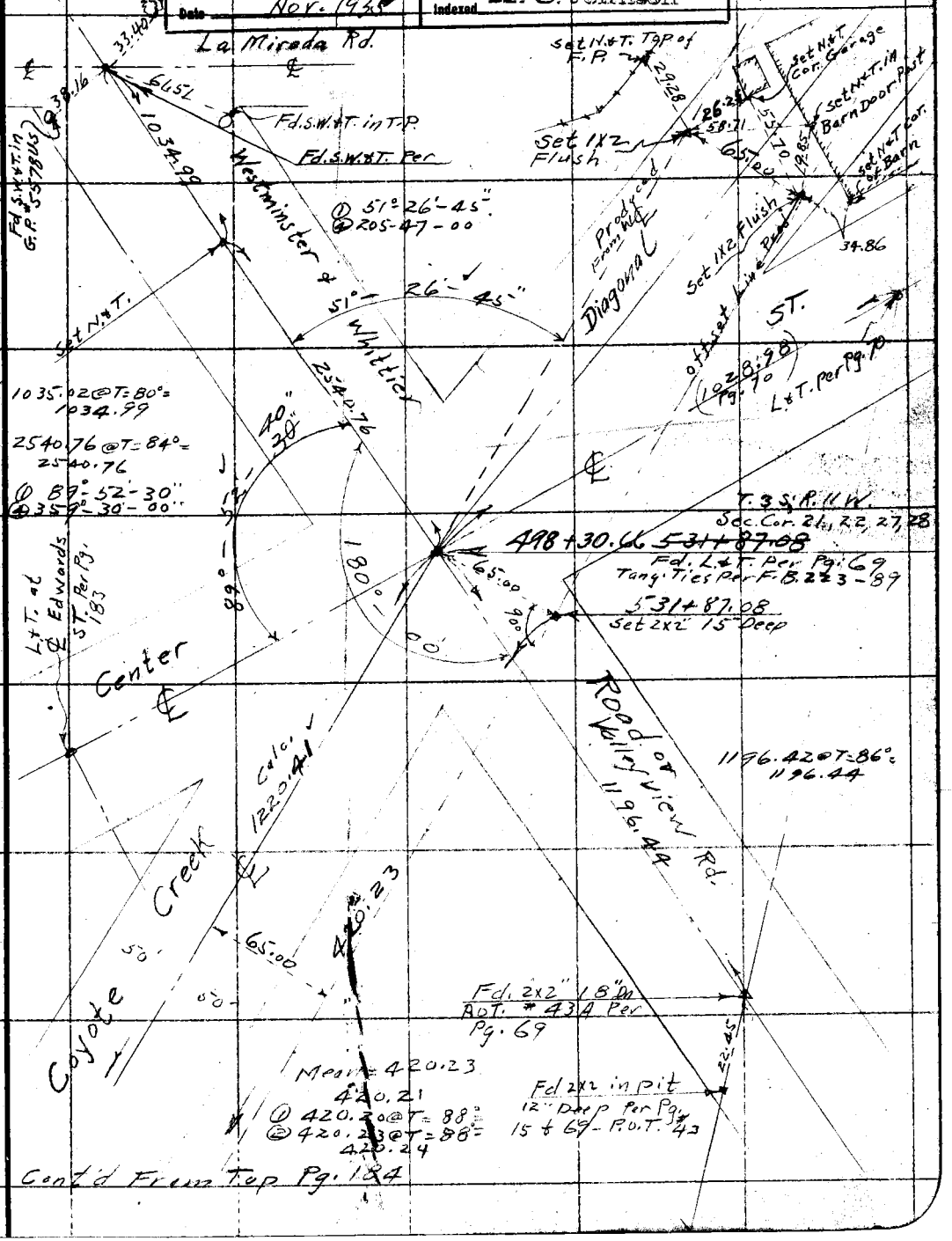

Note: ANY ADDITIONS OR CHANGES ON THIS SHEET MUST BE MADE OR CIRCLED IN Red. WITH DATE AND NAME OF PERSON MAKING CHANGE.

Do not extend notes this side of this line

RETURN TO
LOS ANGELES COUNTY SURVEYOR

F.B. 448 Pg. 186 Chief Party Notes by Date

RETURN TO
LOS ANGELES COUNTY SURVEYOR

Do not extend notes this side of this line

Note: ANY ADDITIONS OR CHANGES ON THIS SHEET MUST BE MADE OR CIRCLED IN Red. WITH DATE AND NAME OF PERSON MAKING CHANGE.

RETURN TO
LOS ANGELES COUNTY SURVEYOR

Note: ANY ADDITIONS OR CHANGES ON THIS SHEET MUST BE MADE OR CIRCLED IN Red. WITH DATE AND NAME OF PERSON MAKING CHANGE.

Do not extend notes this side of this line

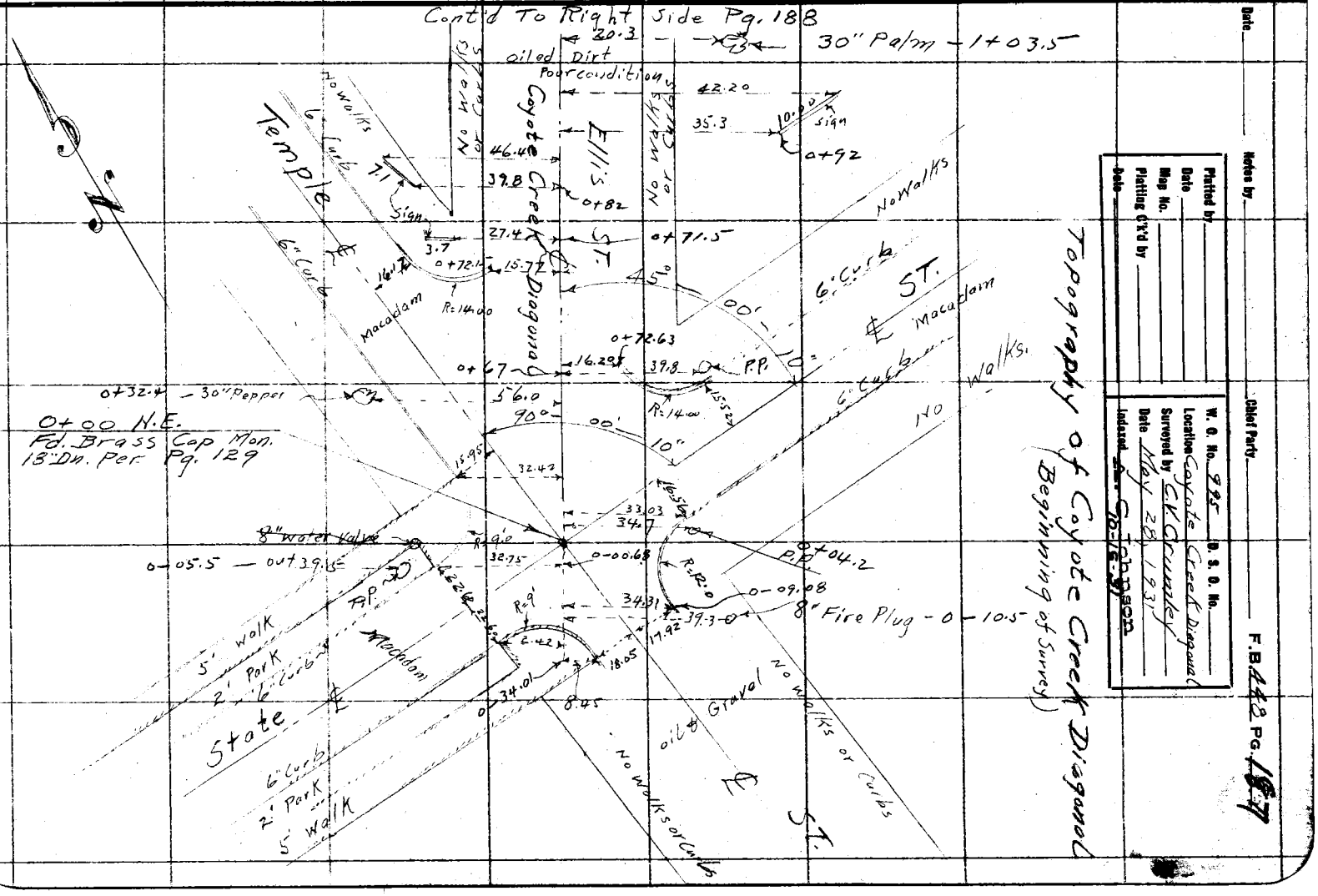

Notes by _____ Date _____ Chief Party _____ F.B. 442 Pg. 187

W. O. No. 785 D. S. O. No. _____
Location Coyote Creek Diagonal
Surveyed by C.K. Crumley
Date May 28, 1931
Indexed by _____ Date _____

Platted by _____
Date _____
Map No. _____
Plotting C'k'd by _____
Date _____

F.B 448 Pg. 188 Chief Party Notes by C.V. Crumley Date 5/29/31

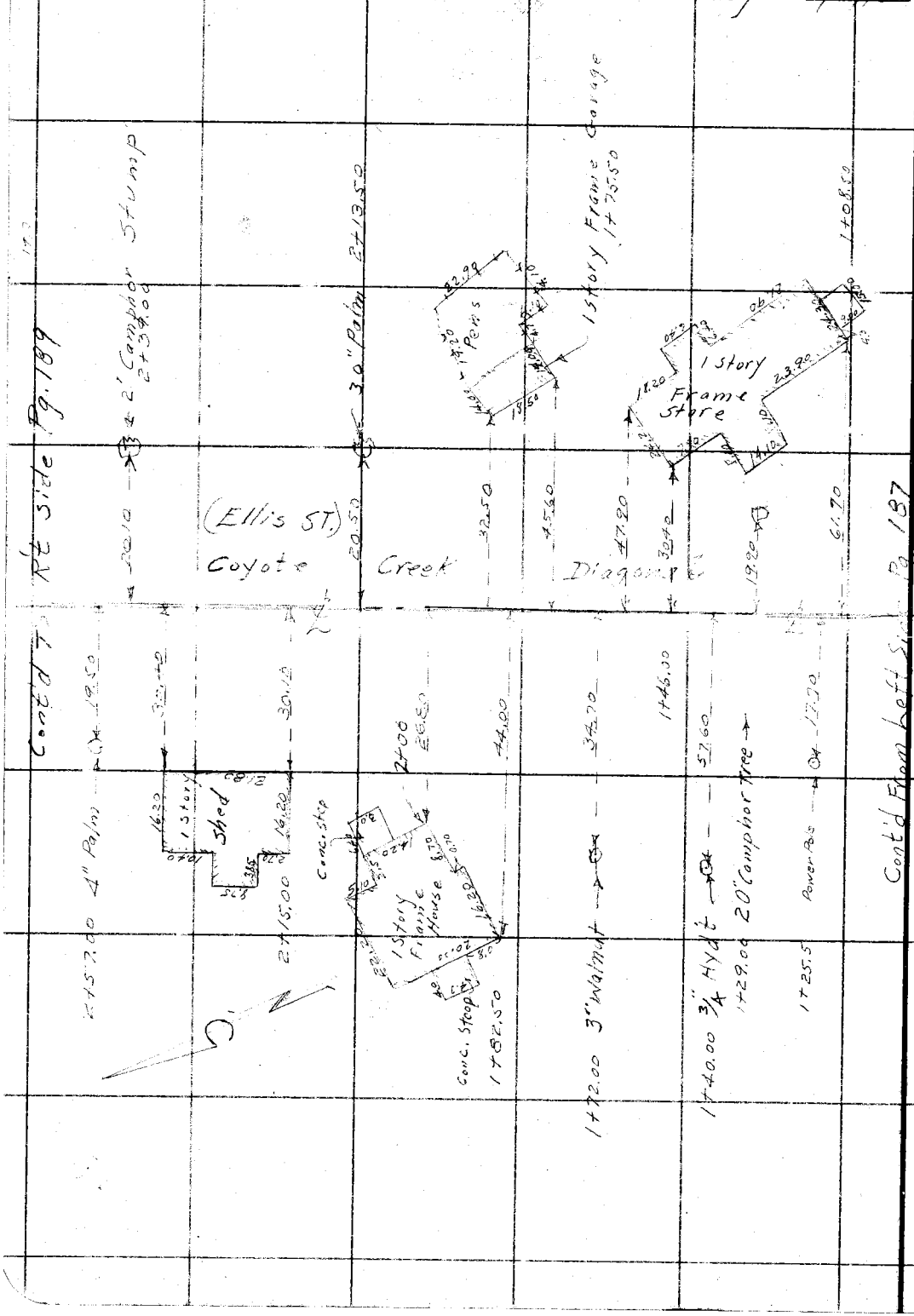

RETURN TO
LOS ANGELES COUNTY SURVEYOR

Do not extend notes this side of this line

Note: ANY ADDITIONS OR CHANGES ON THIS SHEET MUST BE MADE OR CIRCLED IN Red. WITH DATE AND NAME OF PERSON MAKING CHANGE.

Date _____ Notes by _____ Chief Party _____ F.B. 448 PG. 189

Platted by	W. O. No. 995 D. S. O. No.
Date	Location Coyote Creek Diagonal
Map No.	Surveyed by C.V. Crumley
Platting O'k'd by	Date May 29 1931
Date	Indexed A. C. Johnson

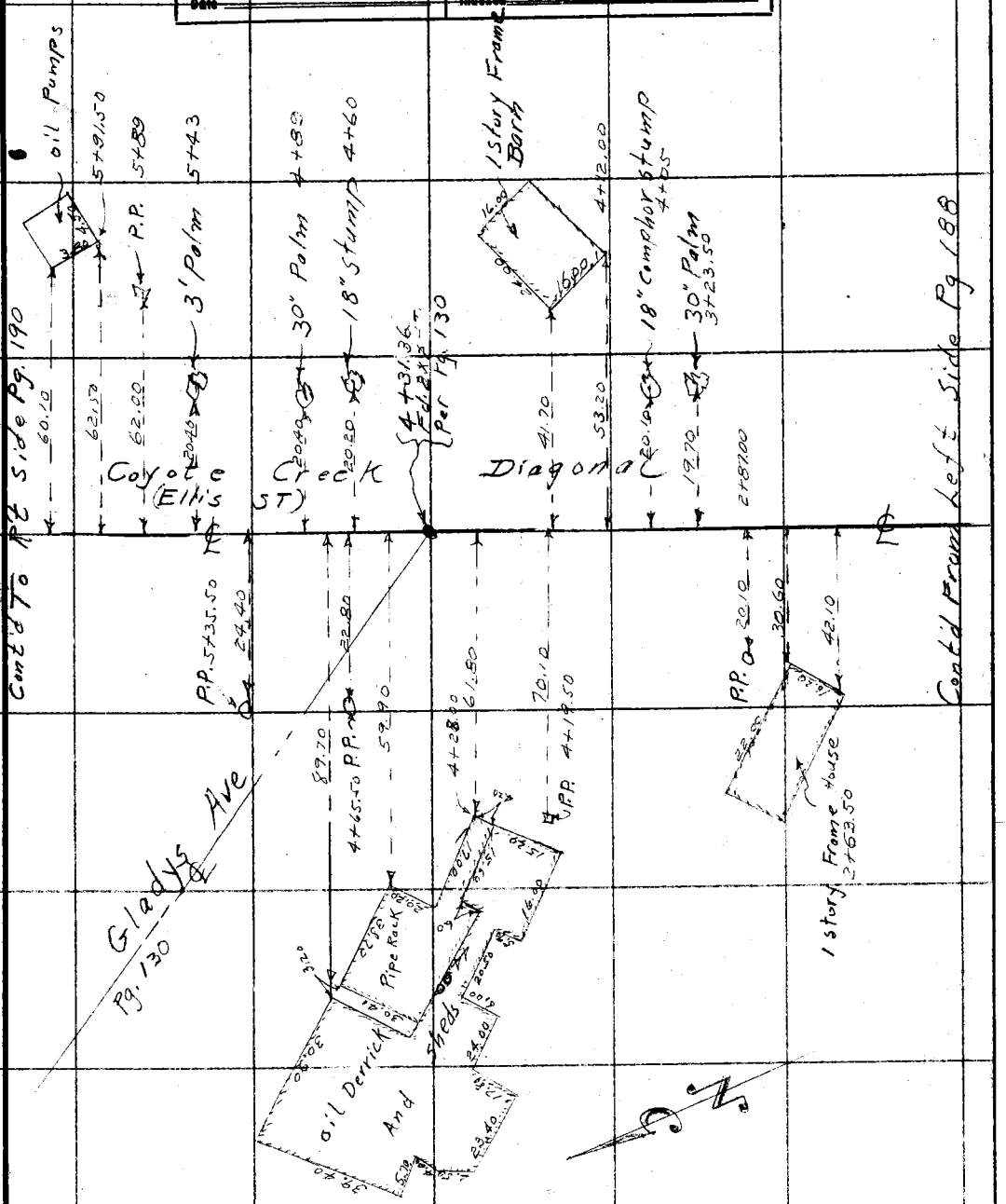

Note: ANY ADDITIONS OR CHANGES ON THIS SHEET MUST BE MADE OR CIRCLED IN Red. WITH DATE AND NAME OF PERSON MAKING CHANGE.

Do not extend notes this side of this line

RETURN TO
LOS ANGELES COUNTY SURVEYOR

F.B. 448 PG. 190 Chief Party Notes by C.V. Crumley Date 5/29/31

RETURN TO
LOS ANGELES COUNTY SURVEYOR

Do not extend notes this side of this line

Note: ANY ADDITIONS OR CHANGES ON THIS SHEET MUST BE MADE OR CIRCLED IN Red. WITH DATE AND NAME OF PERSON MAKING CHANGE.

Date _____ Notes by _____ Chief Party _____ F.B. 448 PG 191

Platted by	W. O. No. 998 O. S. O. No.
Date	Location Coyote Creek Diagonal
Map No.	Surveyed by C.V. Crumley
Platting C'k'd by	Date May 29, 1931
Date	Indexed A. C. Johnson

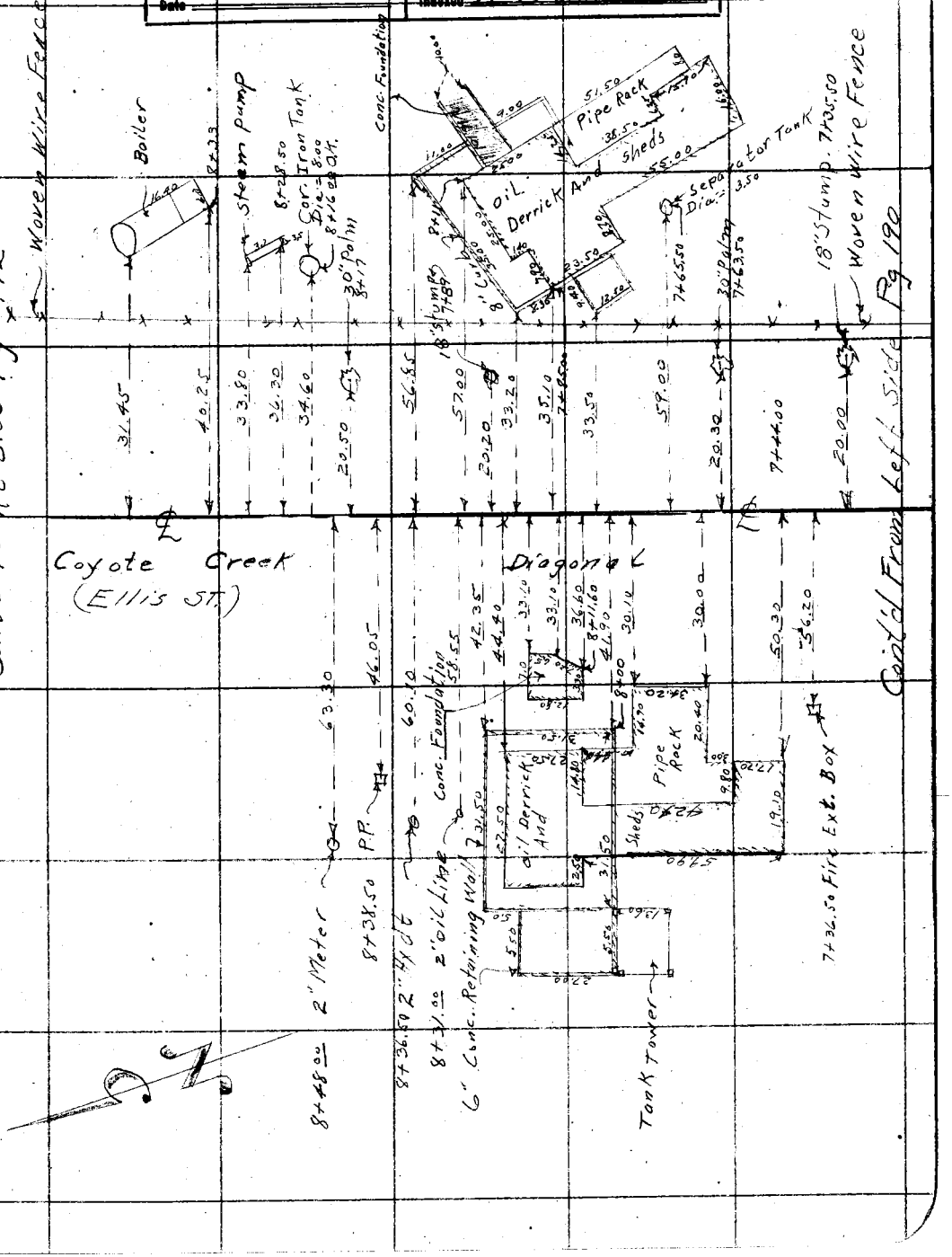

Note: ANY ADDITIONS OR CHANGES ON THIS SHEET MUST BE MADE OR CIRCLED IN Red. WITH DATE AND NAME OF PERSON MAKING CHANGE.

Do not extend notes this side of this line

RETURN TO
LOS ANGELES COUNTY SURVEYOR

RETURN TO
LOS ANGELES COUNTY SURVEYOR

Note: ANY ADDITIONS OR CHANGES ON THIS SHEET MUST BE MADE OR CIRCLED IN Red. WITH DATE AND NAME OF PERSON MAKING CHANGE.

Do not extend notes this side of this line

F.B. 448 Pg. 192 Chief Party Notes by C.V. Crowder Date 5/29/31

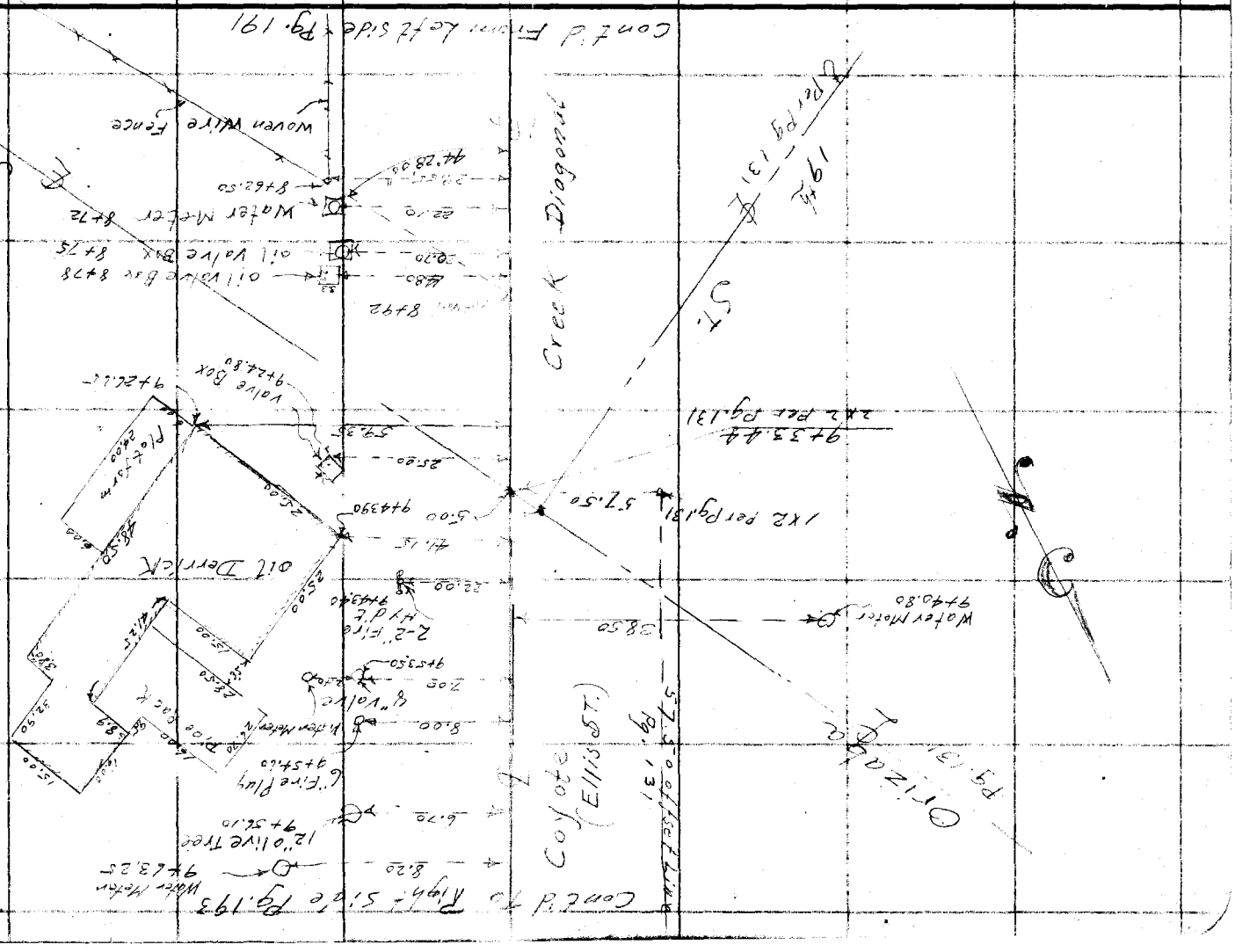

Date _____ Notes by _____ Chief Party _____ F.B. 448 Pg. 193

Platted by	W. O. No. 995 D. S. O. No.
Date	Location Coyote Creek Diagonal
Map No.	Surveyed by C.V. Crumley
Platting C'k'd by	Date June 1, 1931
Date	Indexed A. C. Johnson

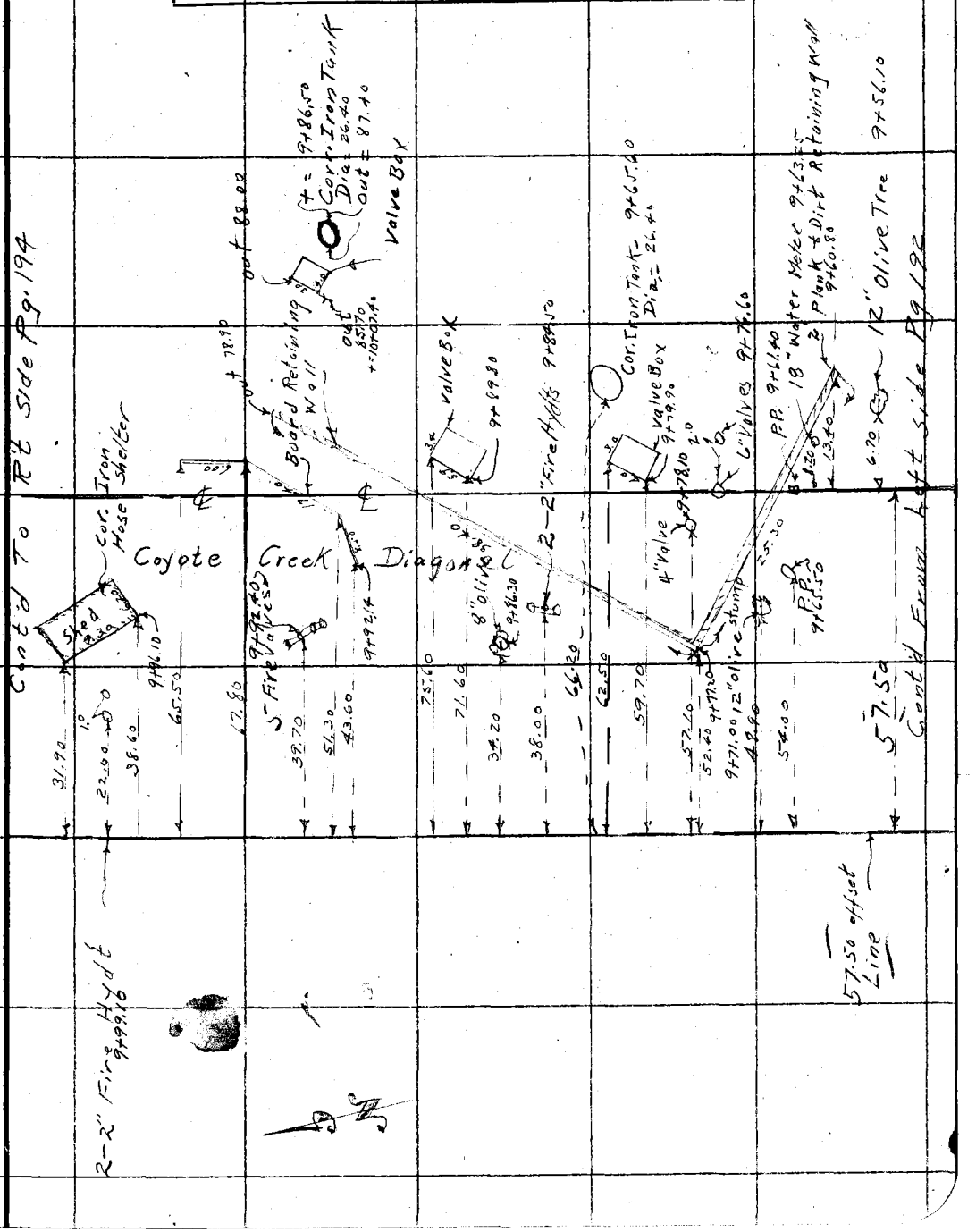

Note: ANY ADDITIONS OR CHANGES ON THIS SHEET MUST BE MADE OR CIRCLED IN Red. WITH DATE AND NAME OF PERSON MAKING CHANGE.

Do not extend notes this side of this line

RETURN TO
LOS ANGELES COUNTY SURVEYOR

F.B. 448 Pg. 194 Chief Party Notes by C.V. Crumley Date 6/1/31

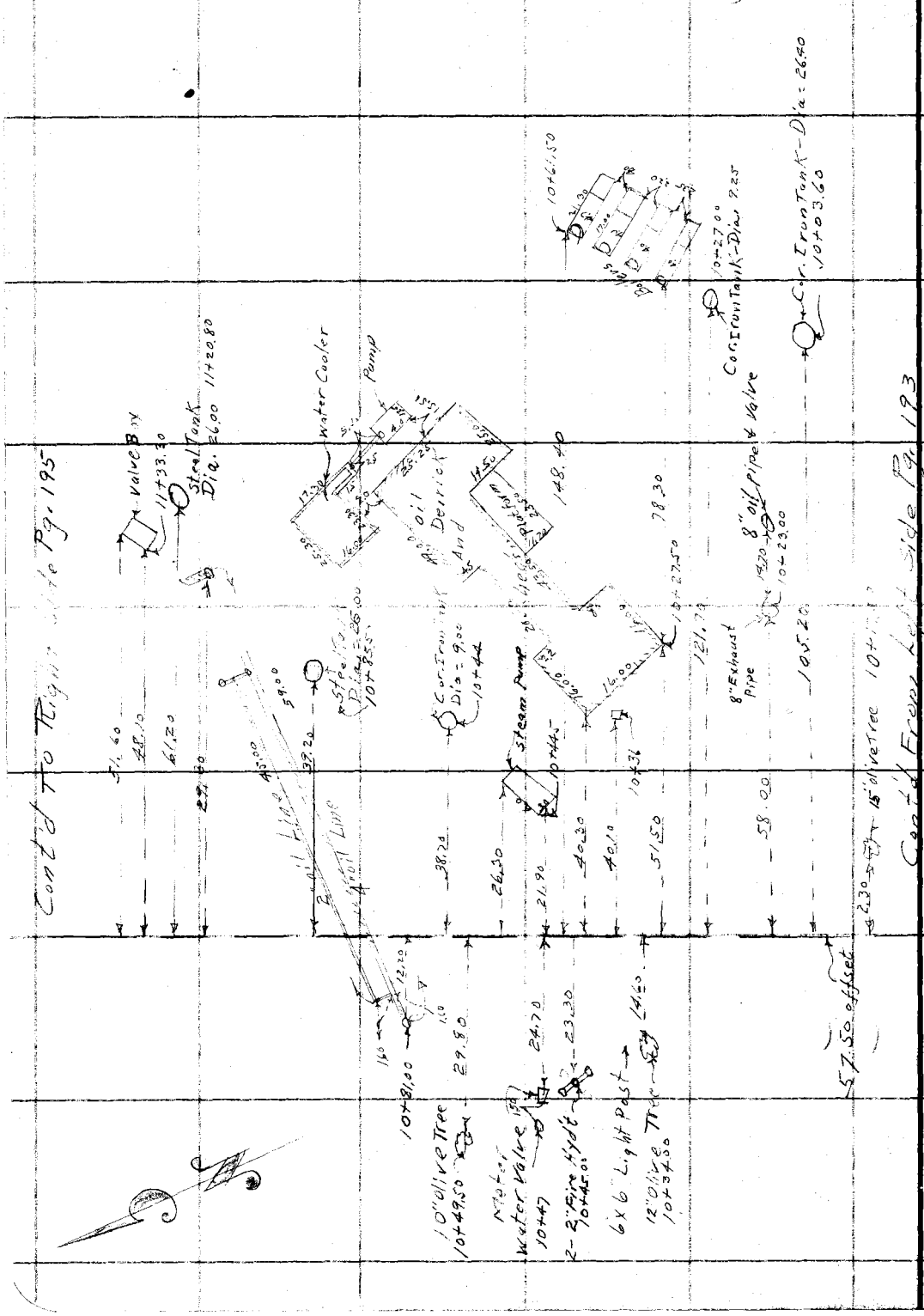

RETURN TO
LOS ANGELES COUNTY SURVEYOR

Do not extend notes this side of this line

Note: ANY ADDITIONS OR CHANGES ON THIS SHEET MUST BE MADE OR CIRCLED IN Red. WITH DATE AND NAME OF PERSON MAKING CHANGE.

Date _____ Notes by _____ Chief Party _____ F.B. 448 Pg 195

Platted by _____	W. O. No. 995 D. S. O. No. _____
Date _____	Location Coyote Creek Diagonal
Map No. _____	Surveyed by C.V. Crumley
Platting C'k'd by _____	Date June 1, 1931
Date _____	Indexed C. Johnson

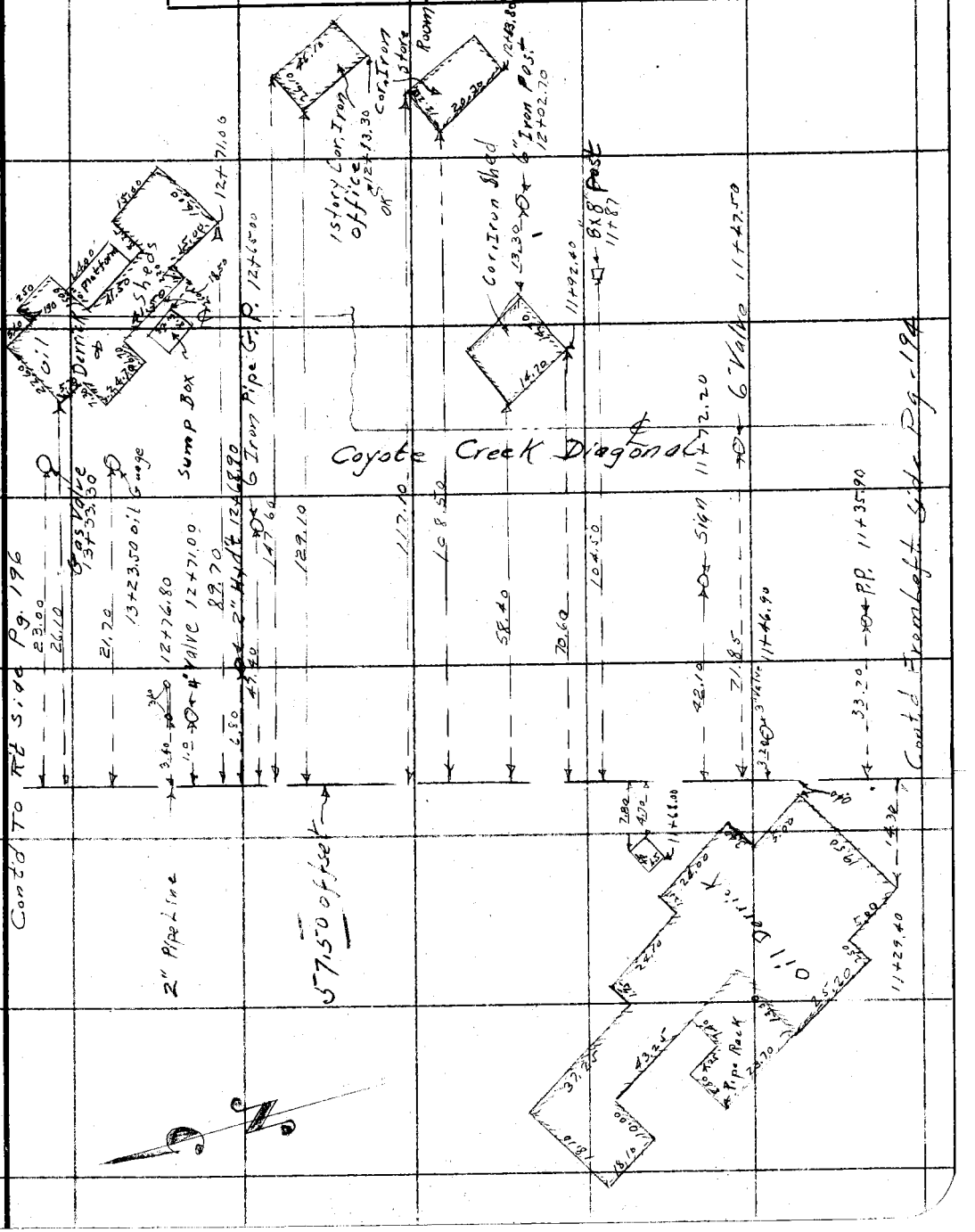

Note: ANY ADDITIONS OR CHANGES ON THIS SHEET MUST BE MADE OR CIRCLED IN Red. WITH DATE AND NAME OF PERSON MAKING CHANGE.

Do not extend notes this side of this line

RETURN TO
LOS ANGELES COUNTY SURVEYOR

F.B. 448 Pg. 196 Chief Party Notes by C.V. Crumley Date 6/1/31

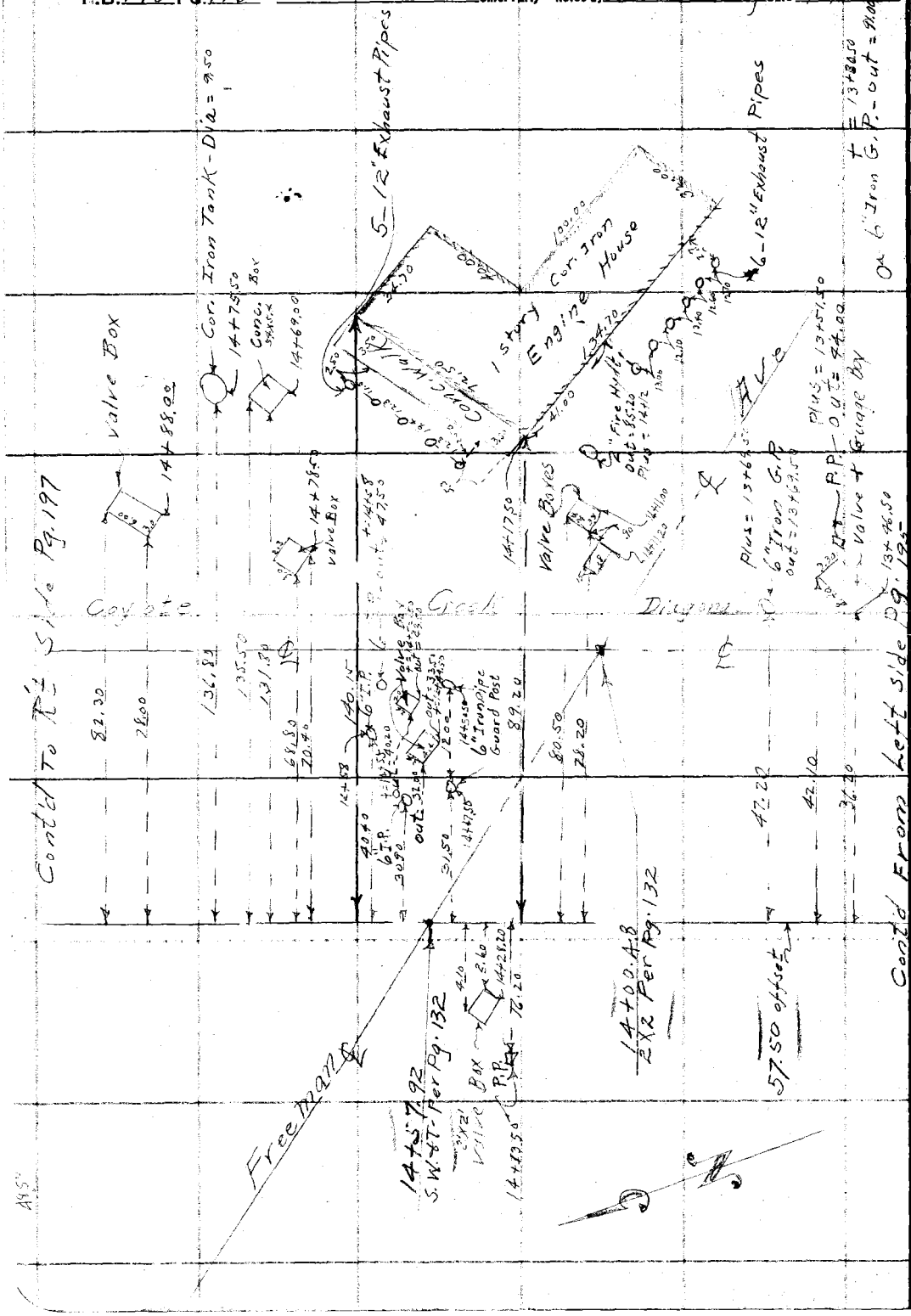

RETURN TO
LOS ANGELES COUNTY SURVEYOR

Do not extend notes this side of this line

Note: ANY ADDITIONS OR CHANGES ON THIS SHEET MUST BE MADE OR CIRCLED IN Red. WITH DATE AND NAME OF PERSON MAKING CHANGE.

RETURN TO
LOS ANGELES COUNTY SURVEYOR

Note: ANY ADDITIONS OR CHANGES ON THIS SHEET MUST BE MADE OR CIRCLED IN Red. WITH DATE AND NAME OF PERSON MAKING CHANGE.

Do not extend notes this side of this line

Cont'd To Right Side Pg. 198

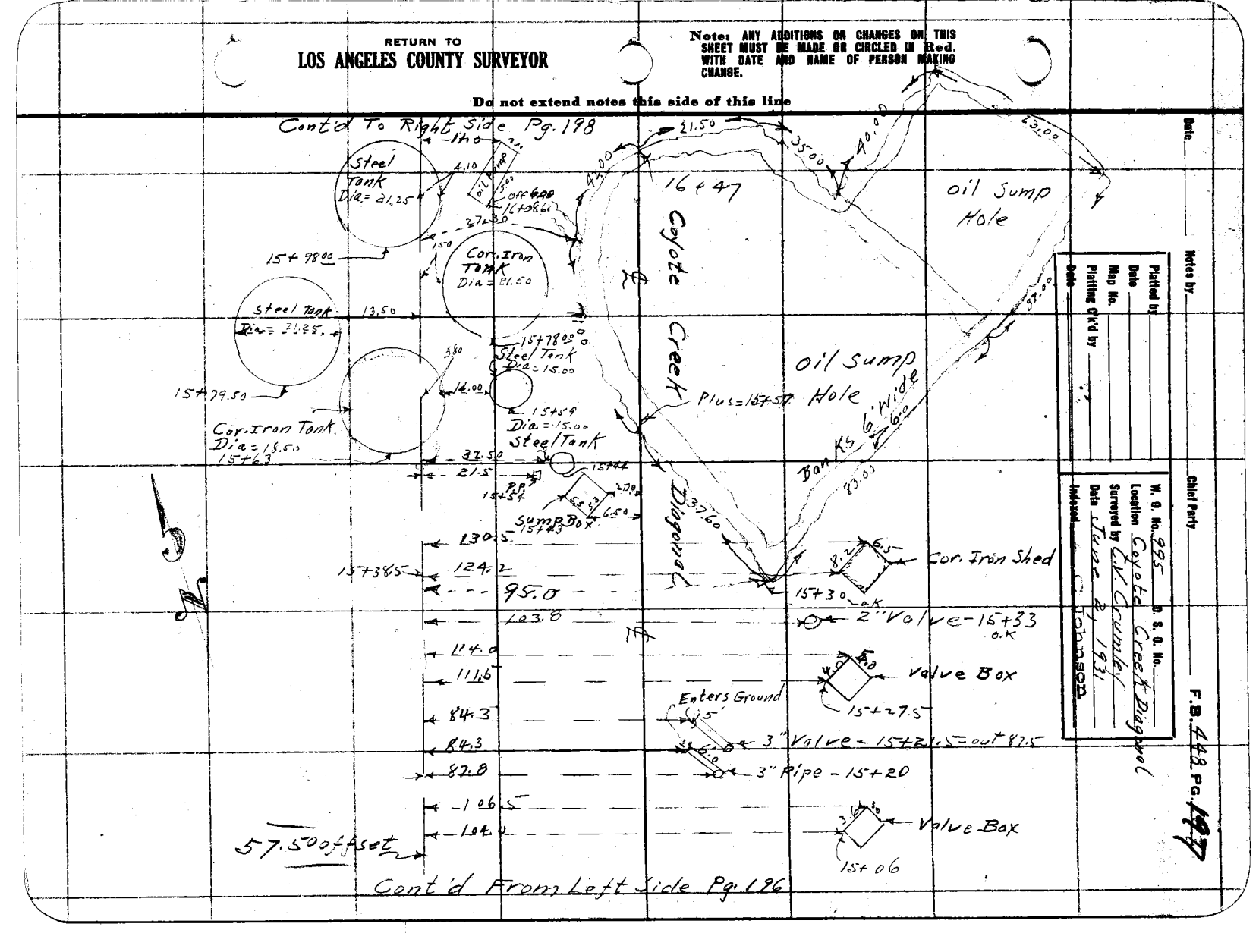

Cont'd From Left Side Pg. 196

Date _____ Notes by _____ Chief Party _____ F.B. 448 Pg. 197

Plotted by _____
Date _____
Map No. _____
Plotting C'k'd by _____
Date _____

W. O. No. 285 D. S. O. No. _____
Location Coyote Creek Diagonal
Surveyed by C.V. Crumley
Date June 2 1931
Indexed C. Johnson

RETURN TO
LOS ANGELES COUNTY SURVEYOR

Note: ANY ADDITIONS OR CHANGES ON THIS SHEET MUST BE MADE OR CIRCLED IN Red. WITH DATE AND NAME OF PERSON MAKING CHANGE.

Do not extend notes this side of this line

F.B. 448 Pg. 198 Chief Party Notes by C.W. Crumley Date 6/2/37

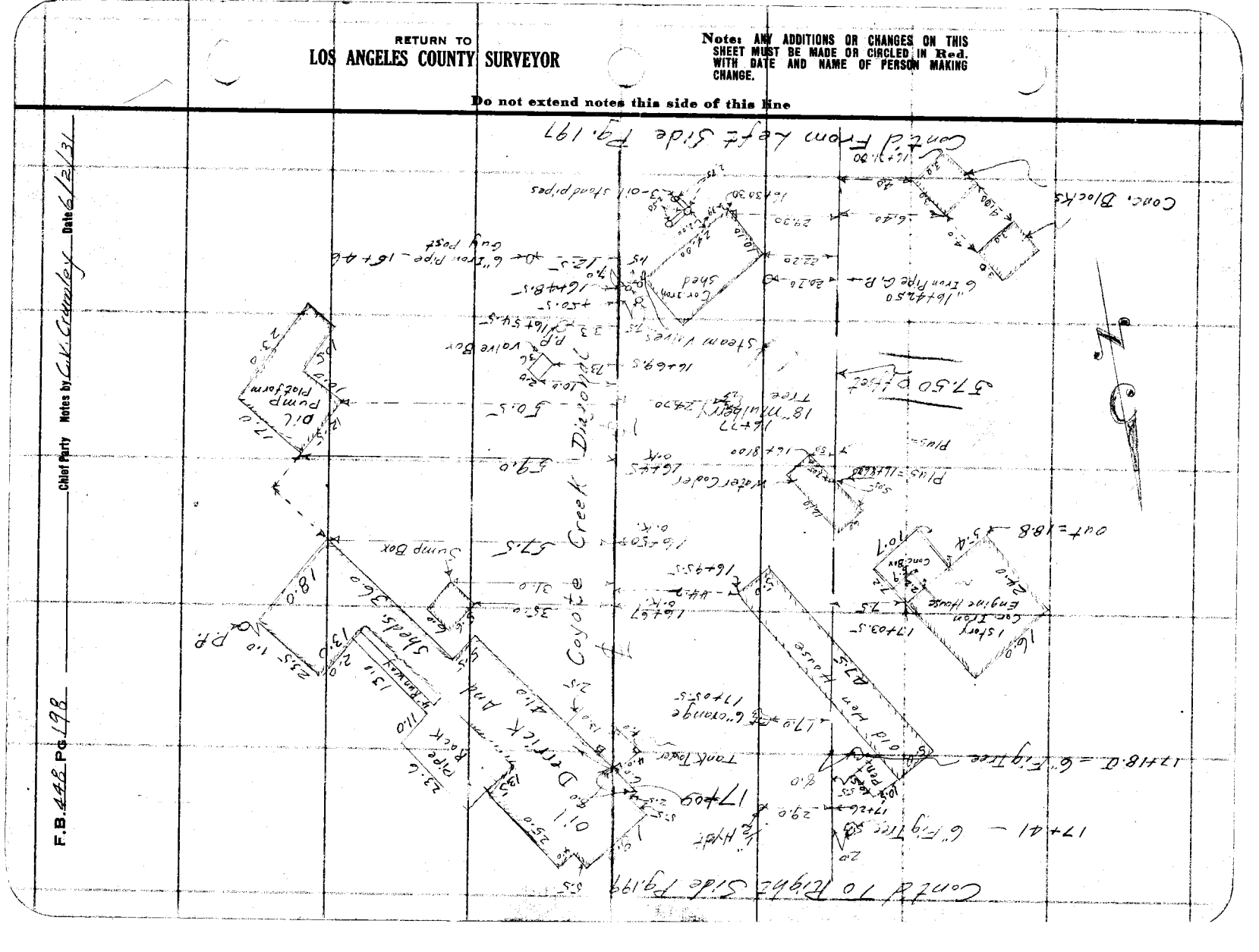

Date _____ Notes by _____ Chief Party _____ F.B. [redacted] 448-199

Platted by _____	W. O. No. 995 D. S. O. No. _____
Date _____	Location Coyote Creek Diagonal
Map No. _____	Surveyed by C.V. Crumley
Platting C'k'd by _____	Date June 2, 1931
Date _____	Indexed A. C. Johnson

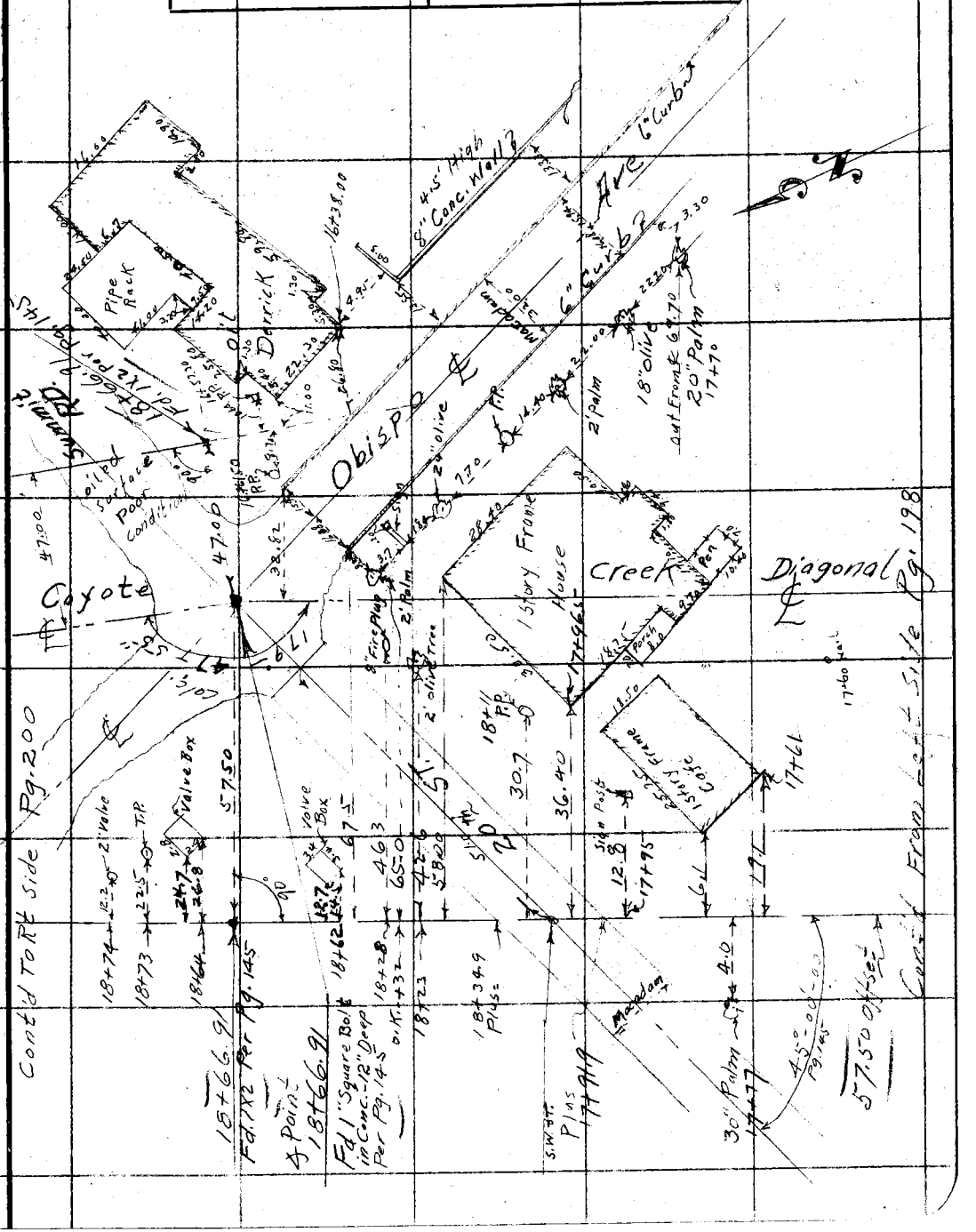

Note: ANY ADDITIONS OR CHANGES ON THIS SHEET MUST BE MADE OR CIRCLED IN Red. WITH DATE AND NAME OF PERSON MAKING CHANGE.

Do not extend notes this side of this line

RETURN TO
LOS ANGELES COUNTY SURVEYOR

F.B. 448 PG. 200 ______ Chief Party Notes by C.V. Crumley Date 6/3/31

RETURN TO
LOS ANGELES COUNTY SURVEYOR

Do not extend notes this side of this line

Notes: ANY ADDITIONS OR CHANGES ON THIS SHEET MUST BE MADE OR CIRCLED IN Red. WITH DATE AND NAME OF PERSON MAKING CHANGE.

RETURN TO

LOS ANGELES COUNTY SURVEYOR

Note: ANY ADDITIONS OR CHANGES ON THIS SHEET MUST BE MADE OR CIRCLED IN Red. WITH DATE AND NAME OF PERSON MAKING CHANGE.

Do not extend notes this side of this line

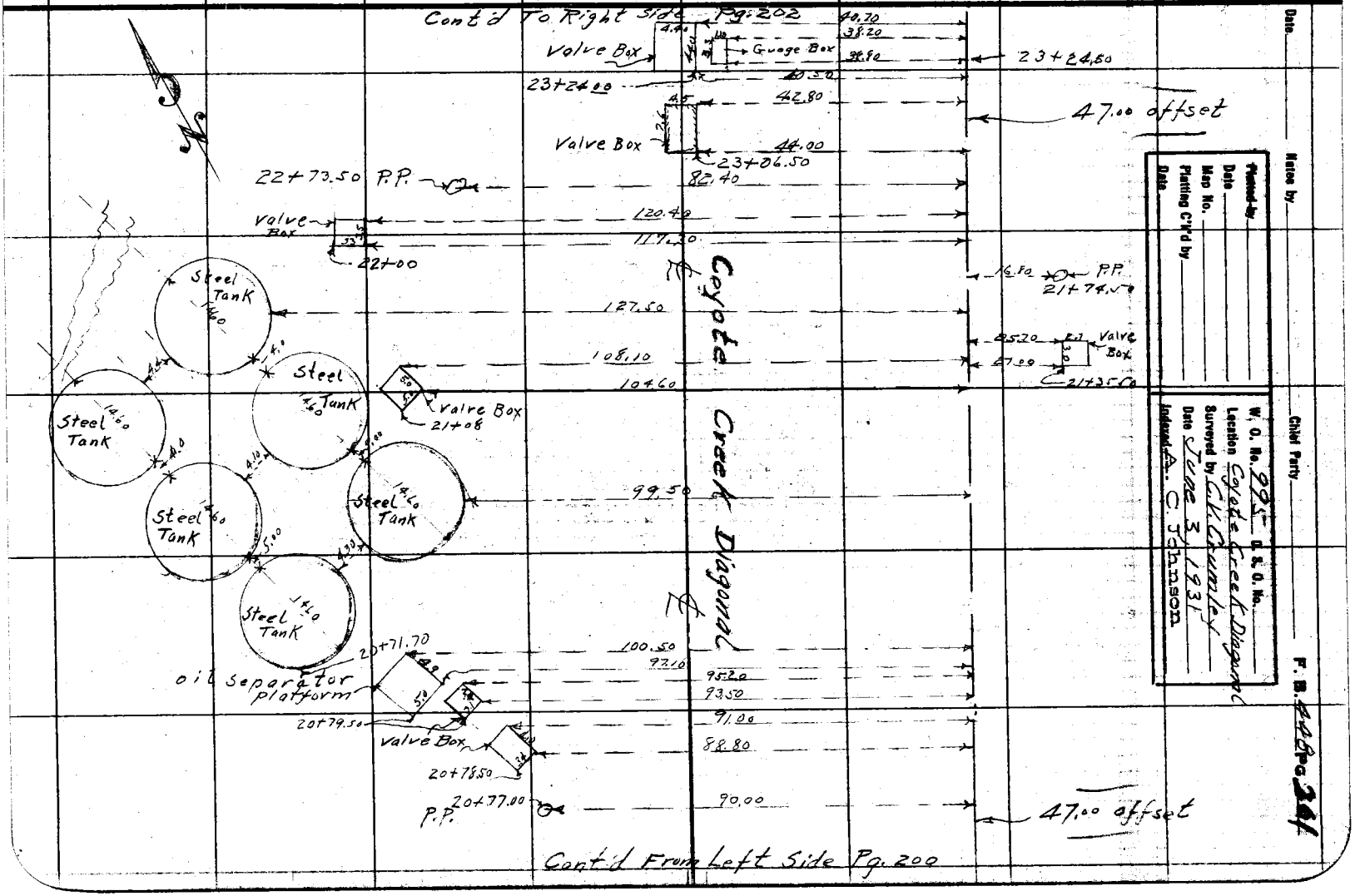

Date _____ Noted by _____ Chief Party _____ F. B. 222 Pg. 24

Planned by _____
Date _____
Map No. _____
Plotting C'k'd by _____
Date _____

W. O. No. 295 D. R. O. No. _____
Location Coyote Creek Diagonal
Surveyed by C.K. Crumley
Date June 3, 1931
Inspected A. C. Johnson

RETURN TO

LOS ANGELES COUNTY SURVEYOR

Note: ANY ADDITIONS OR CHANGES ON THIS SHEET MUST BE MADE OR CIRCLED IN **Red.** WITH DATE AND NAME OF PERSON MAKING CHANGE:

Do not extend notes this side of this line

F.B. 4448 PG. 202 Chief Party Notes by C.V. Crum Jr. Date 6/3/71

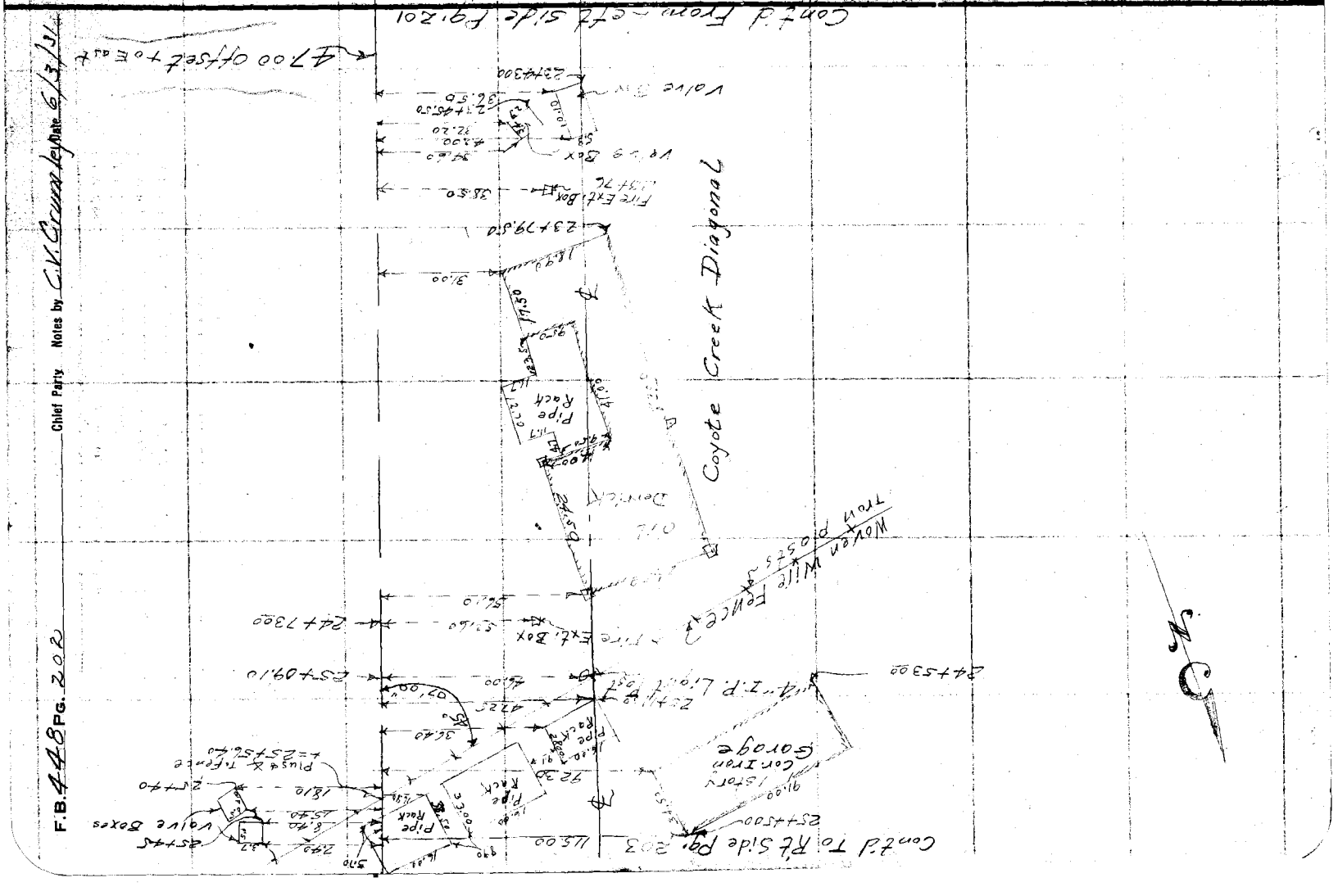

Date _____ Notes by _____ Chief Party _____ F.B. 448 Pg. 203

Platted by _____	W. O. No. 995 D. S. O. No. _____
Date _____	Location Coyote Creek Diagonal
Map No. _____	Surveyed by C. V. Crumley
Platting C'k'd by _____	Date June 8, 1931
Date _____	Indexed A. C. Johnson

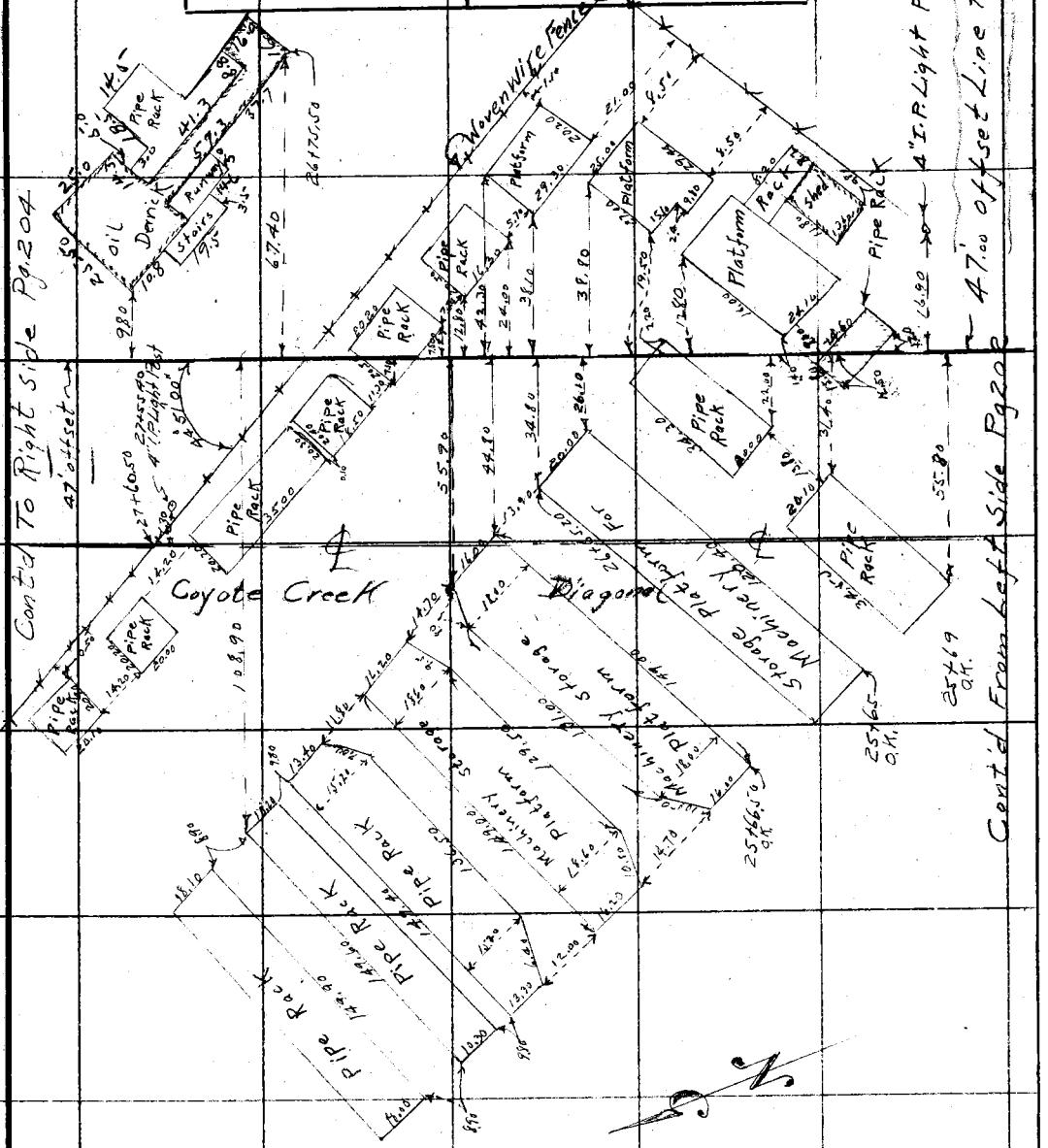

Note: ANY ADDITIONS OR CHANGES ON THIS SHEET MUST BE MADE OR CIRCLED IN Red. WITH DATE AND NAME OF PERSON MAKING CHANGE.

Do not extend notes this side of this line

RETURN TO
LOS ANGELES COUNTY SURVEYOR

F.B. 448 PG. 204 Chief Party Notes by C.V. Cramley Date 6/8/31



RETURN TO
LOS ANGELES COUNTY SURVEYOR

Do not extend notes this side of this line

Note: ANY ADDITIONS OR CHANGES ON THIS SHEET MUST BE MADE OR CIRCLED IN Red. WITH DATE AND NAME OF PERSON MAKING CHANGE.

Date _____ Notes by _____ Chief Party _____ F.B. 448 Pg. 205

B675.86 Cerritos ℄

33+20.49 Hathaway ℄

Platted by _____	W. O. No. 995 D. S. O. No. _____
Date _____	Location Coyote Creek Diagonal
Map No. _____	Surveyed by C.V. Crumley
Platting C'k'd by _____	Date June 8, 1931
Date _____	Indexed A. C. Johnson

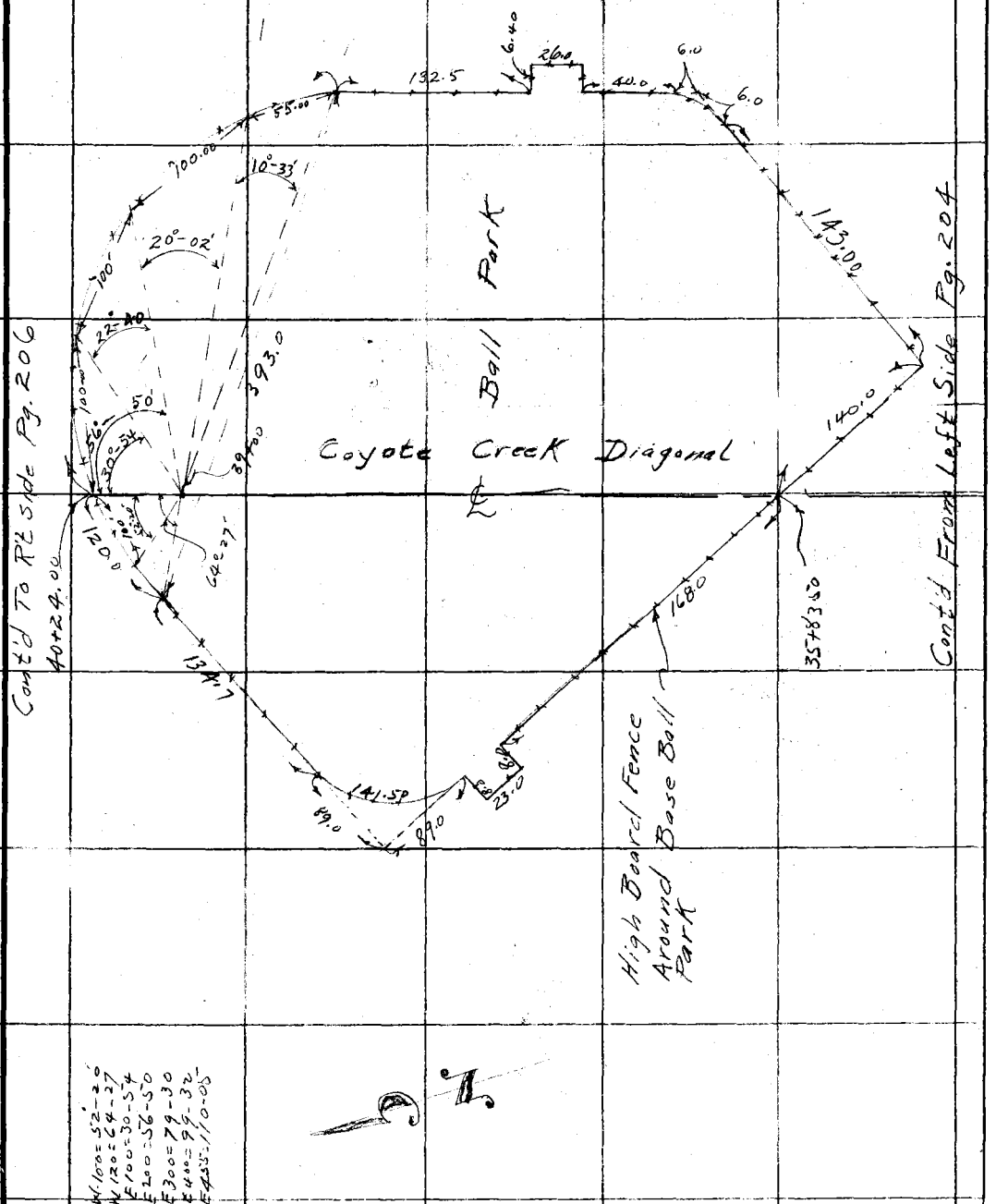

W.100=52-20
W.120=64-27
E100=30-54
E200=56-50
E300=79-30
E400=99-32
E455=110-05

Note: ANY ADDITIONS OR CHANGES ON THIS SHEET MUST BE MADE OR CIRCLED IN Red. WITH DATE AND NAME OF PERSON MAKING CHANGE.

Do not extend notes this side of this line

RETURN TO
LOS ANGELES COUNTY SURVEYOR

RETURN TO
LOS ANGELES COUNTY SURVEYOR

Note: ANY ADDITIONS OR CHANGES ON THIS SHEET MUST BE MADE OR CIRCLED IN Red. WITH DATE AND NAME OF PERSON MAKING CHANGE.

Do not extend notes this side of this line

F.B. 4448 PG. 206

Chief Party _____ Notes by: C.V. Crumley Date 6/11/63

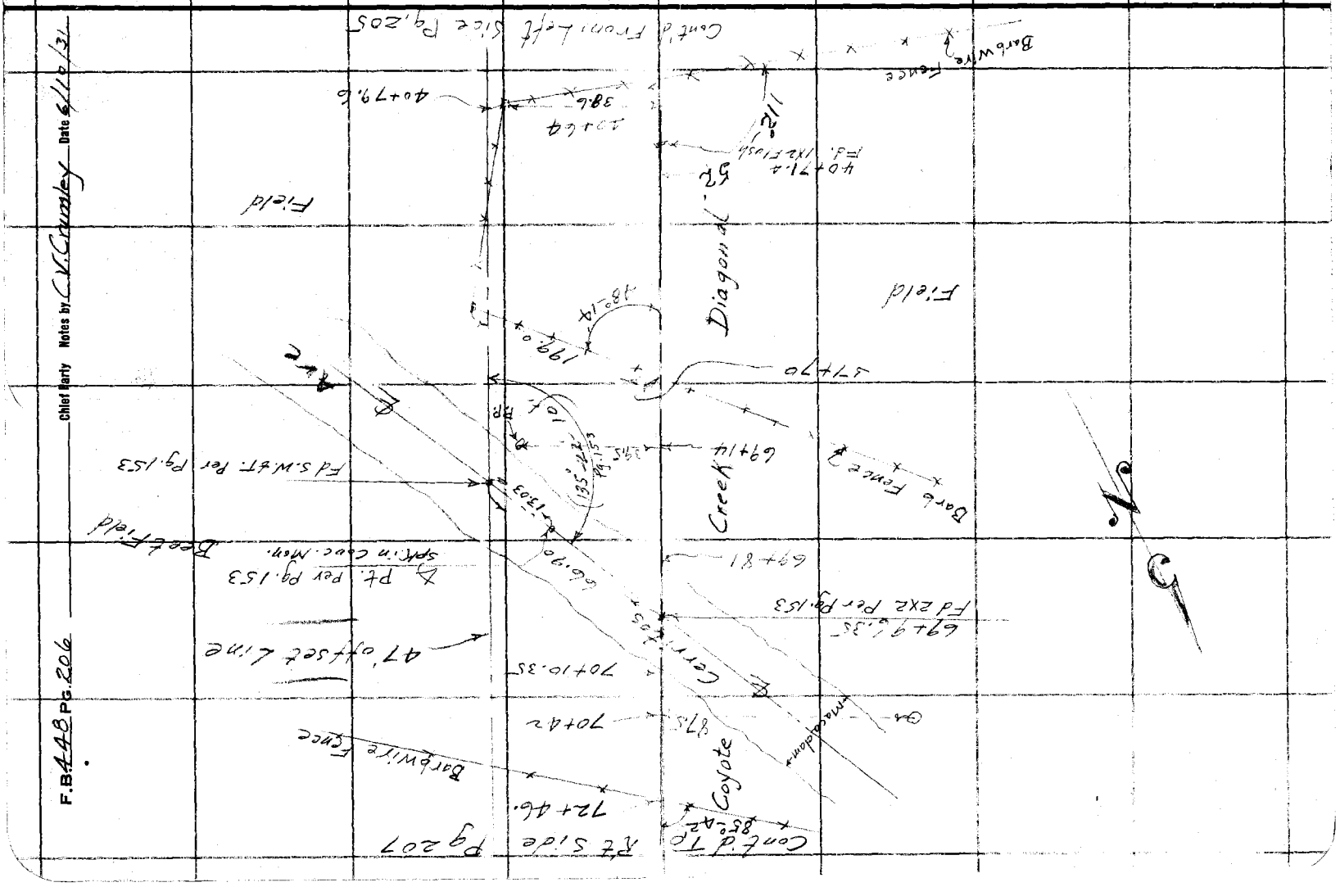

Date _____ Notes by _____ Chief Party _____ F.B. 448 Pg. 207

Platted by _____	W. O. No. 995 D. S. O. No. _____
Date _____	Location Coyote Creek Diagonal
Map No. _____	Surveyed by C.V. Crumley
Platting C'k'd by _____	Date June 10, 1931
Date _____	Indexed C. Johnson

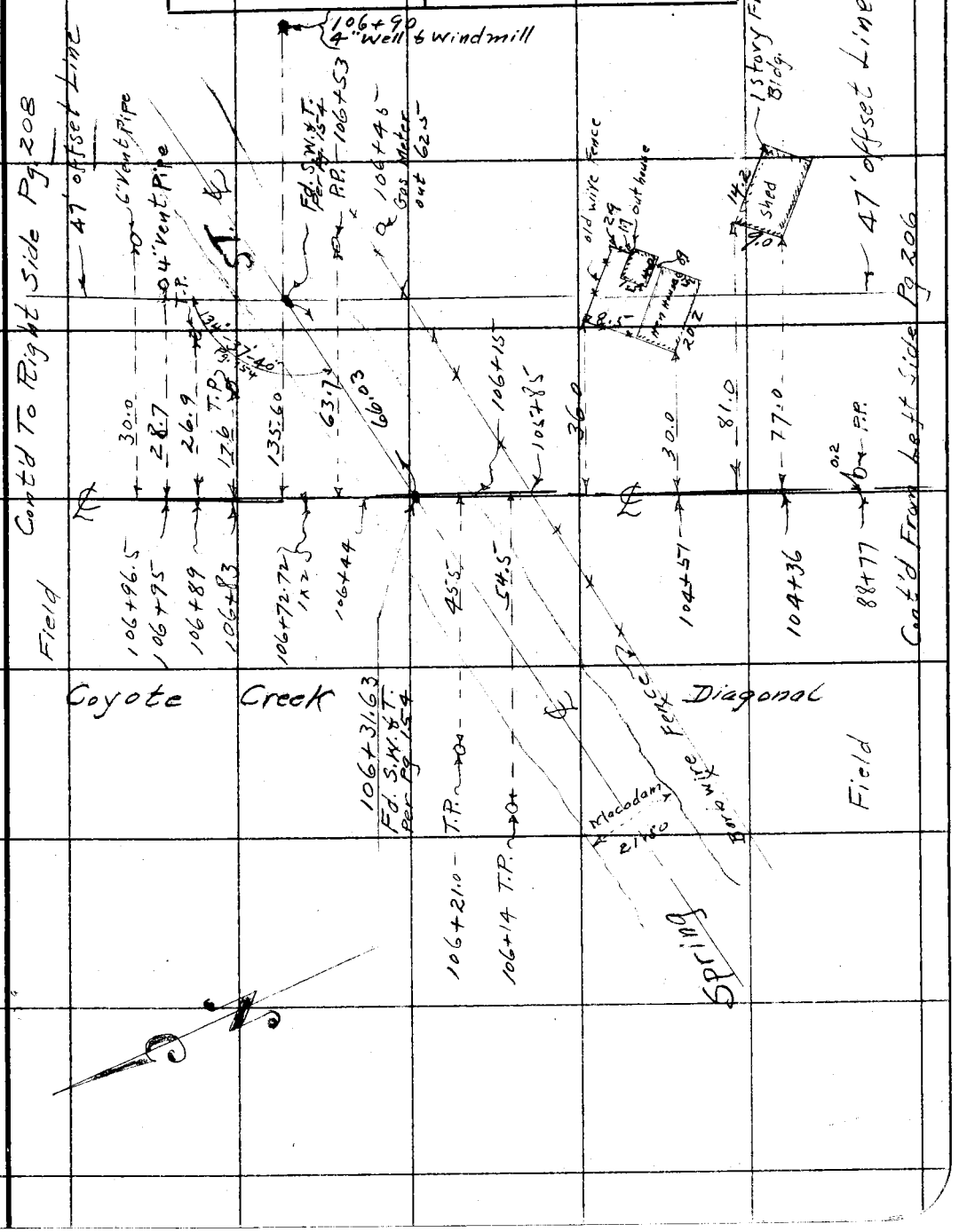

Note: ANY ADDITIONS OR CHANGES ON THIS SHEET MUST BE MADE OR CIRCLED IN Red. WITH DATE AND NAME OF PERSON MAKING CHANGE.

Do not extend notes this side of this line

RETURN TO
LOS ANGELES COUNTY SURVEYOR

RETURN TO
LOS ANGELES COUNTY SURVEYOR

Note: ANY ADDITIONS OR CHANGES ON THIS SHEET MUST BE MADE OR CIRCLED IN Red. WITH DATE AND NAME OF PERSON MAKING CHANGE.

Do not extend notes this side of this line

Chief Party _____ Notes by C.K. Crowley Date 6/10/37

F.B. 448 Pg. 208

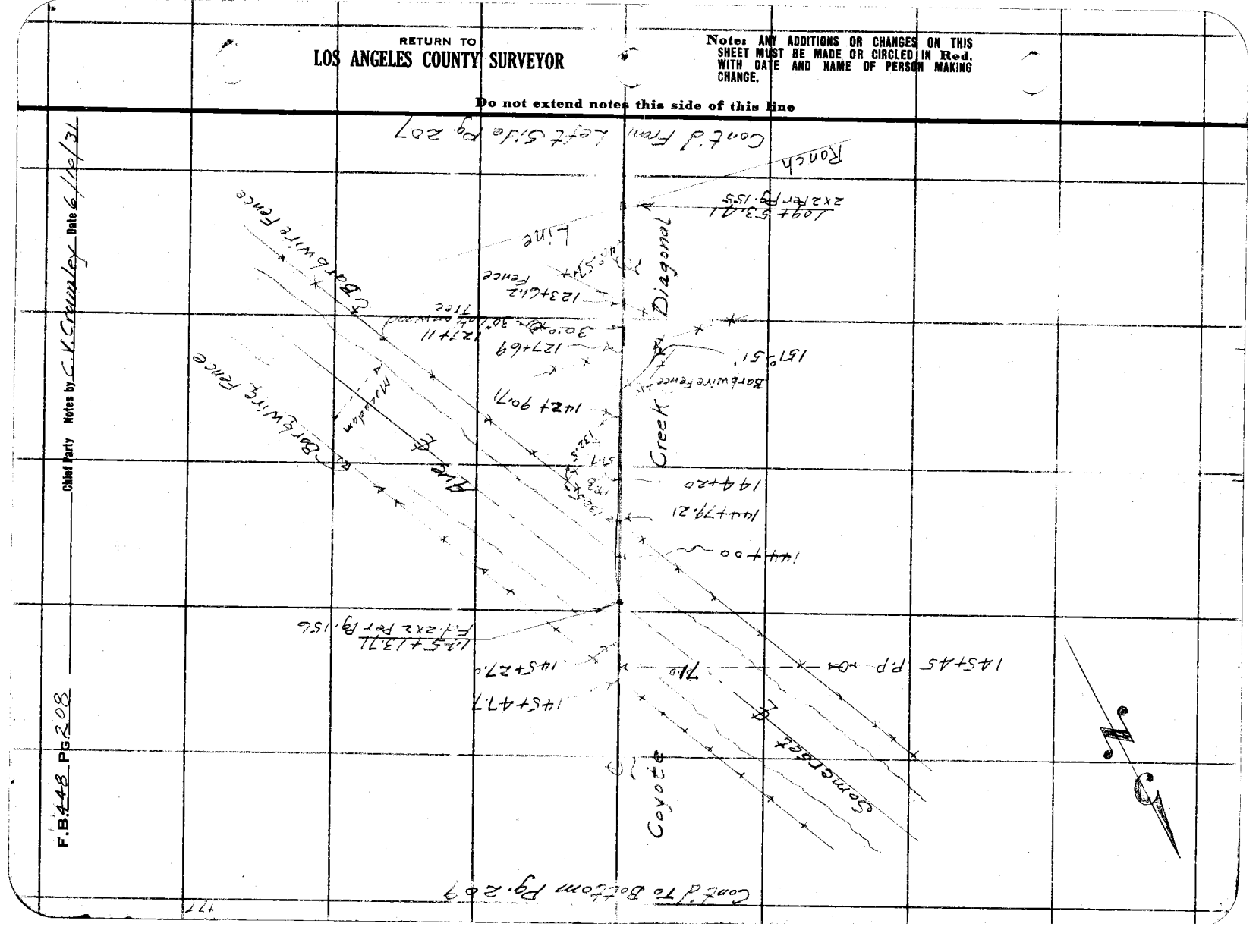

Date _____ Notes by _____ Chief Party _____ F.B. 448 Pg. 209

Platted by	W. O. No. 995 D. S. O. No.
Date	Location Coyote Creek & Diagonal
Map No.	Surveyed by C.V. Crumley
Platting ch'k'd by	Date June 11, 1931
Date	Indexed A. C. Johnson

Cont'd To Bottom Pg. 210

183+15 → T.P. 104 — 47.8 →

182+72.93
Fd. 2x2 Per Pg. 158

Woodruff Ave

2x2 Per Pg. 158

182+36.9

Coyote Creek

28.5

135° 22' Pg. 158

12" Gum Tree 182+13

57.0

181+86

35°

45° 01'

Wire Fence

Wire Fence

178+44

Diagonal

163+92.80
4x4 over C.S. Mon Per Pg. 157

Wire Fence

Wire Fence

72.3

235

211.5

158+55

77.5

153+73

47' offset Line Pg. 158

100

19.5

154+02.4

17°-34

Wire Fence

150+77

149+34.16
Fd. 2x2 per Pg. 165

Cont'd From Left Side Pg 208

RETURN TO
LOS ANGELES COUNTY SURVEYOR

Notes: ANY ADDITIONS OR CHANGES ON THIS SHEET MUST BE MADE OR CIRCLED IN Red. WITH DATE AND NAME OF PERSON MAKING CHANGE.

Do not extend notes this side of this line

F.B. 448 Pg. 210 Chief Party Notes by C.V. Crumley Date 6/11/31

Cont'd To Bottom Pg. 211

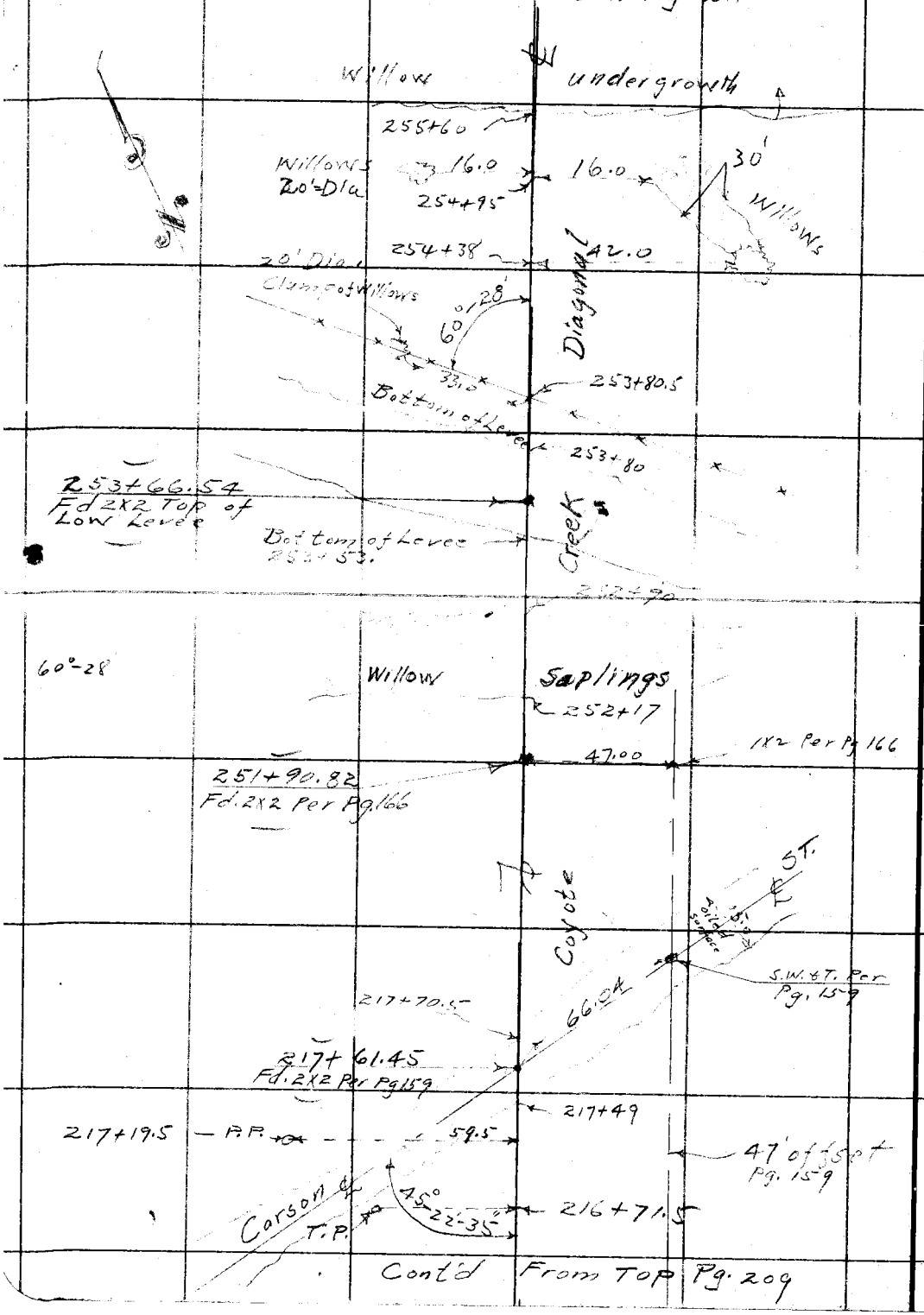

Cont'd From Top Pg. 209

RETURN TO
LOS ANGELES COUNTY SURVEYOR

Do not extend notes this side of this line

Note: ANY ADDITIONS OR CHANGES ON THIS SHEET MUST BE MADE OR CIRCLED IN Red. WITH DATE AND NAME OF PERSON MAKING CHANGE.

Date _____ Notes by _____ Chief Party _____ F.B. 448 Pg. 211

Platted by	W. O. No. 995 D. S. O. No.
Date	Location Coyote Creek Diagonal
Map No.	Surveyed by C.V. Crumley
Platting C'k'd by	Date June 11, 1931
Date	Indexed A. C. Johnson

Cont'd To Bottom Pg 212

San Gabriel River Channel

Bottom of Levee

267+30

105°-09'

Diagonal

Woven Wire Protection Fence

267+01

266+75.99
Fd 1x2 Top Levee B.167

Bottom of Levee

End of Willows

266+51

Wire Fence

266+22.3

72°-50'

Willow

undergrowth

Point
264+60.03
Fd. 2x2 Per Pg. 167

174°-03'-30"

Creek

And Electric

Cor P. 167 Pg

264+36.21
Fd. 2x2 Per Pg 167

E. Line L.A. Gas

84°-37'-30"

263+76

261+35

P.O.T. 259+37.45
Fd. 1x2 Per Pg. 167

Willow

Goose

undergrowth

Cont'd From Top Pg. 210

53.7
2510

122.0

Note: ANY ADDITIONS OR CHANGES ON THIS SHEET MUST BE MADE OR CIRCLED IN Red. WITH DATE AND NAME OF PERSON MAKING CHANGE.

Do not extend notes this side of this line

RETURN TO LOS ANGELES COUNTY SURVEYOR

Cont'd To Bottom Pg. 213

F.B. 448 Pg. 212 Chief Party Notes by C.V. Crumley Date 6/11/31

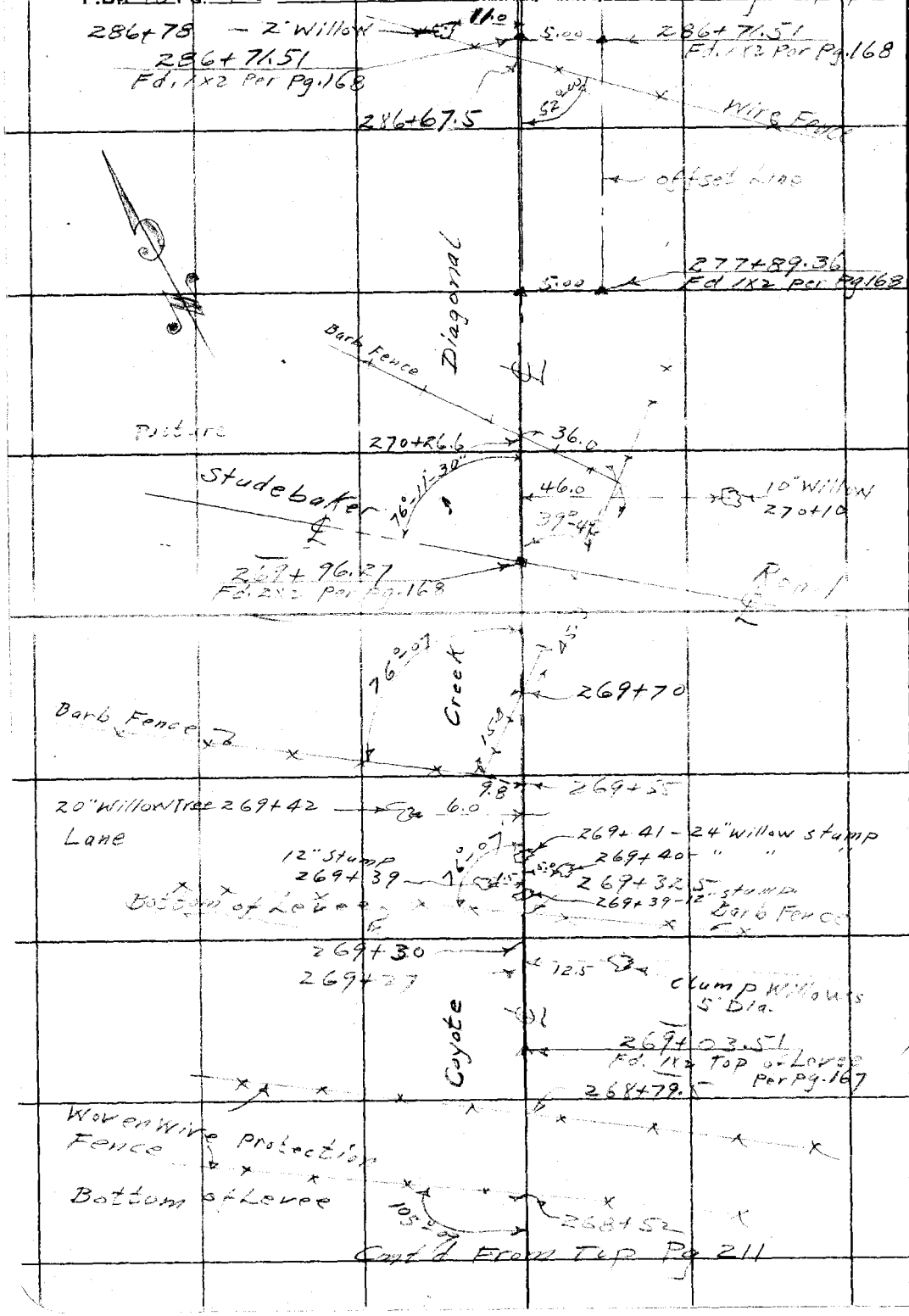

Cont'd From Top Pg 211

RETURN TO
LOS ANGELES COUNTY SURVEYOR

Do not extend notes this side of this line

Note: ANY ADDITIONS OR CHANGES ON THIS SHEET MUST BE MADE OR CIRCLED IN Red. WITH DATE AND NAME OF PERSON MAKING CHANGE.

Date _____ Notes by _____ Chief Party _____ F.B. 448 PG. 213

Platted by _____
Date _____
Map No. _____
Platting C'k'd by _____
Date _____

W. O. No. 995 D. S. O. No. _____
Location Coyote Creek Diagonal
Surveyed by C.V. Crumley
Date June 12, 1931
Indexed A. C. Johnson

Note: ANY ADDITIONS OR CHANGES ON THIS SHEET MUST BE MADE OR CIRCLED IN Red. WITH DATE AND NAME OF PERSON MAKING CHANGE.

Do not extend notes this side of this line

RETURN TO LOS ANGELES COUNTY SURVEYOR

Cont'd To Bottom Pg. 214

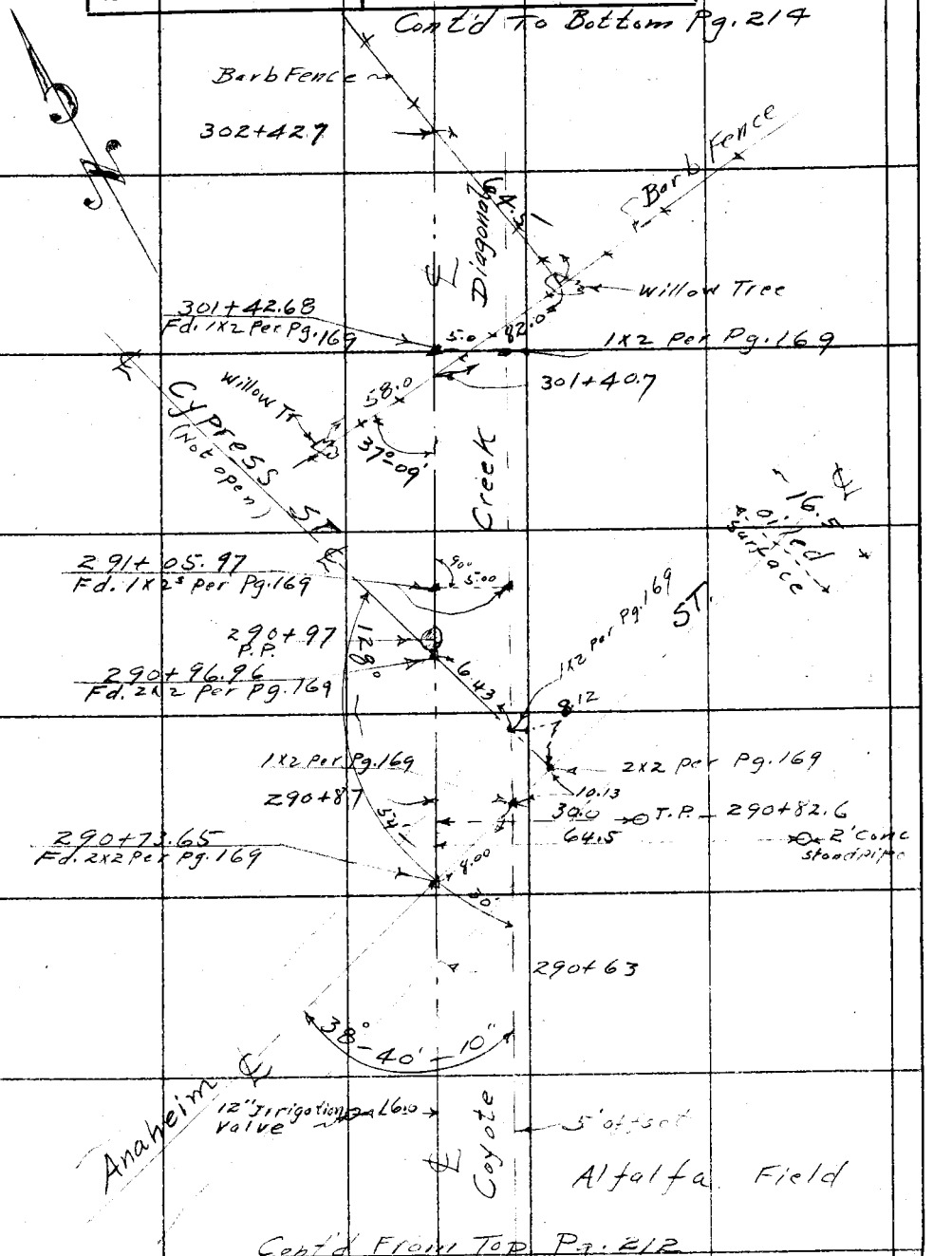

Cont'd From Top Pg. 212

F.B. 448 Pg. 214 Chief Party Notes by C.V. Crumley Date 6/12/31

Cont'd To Bottom Pg. 215

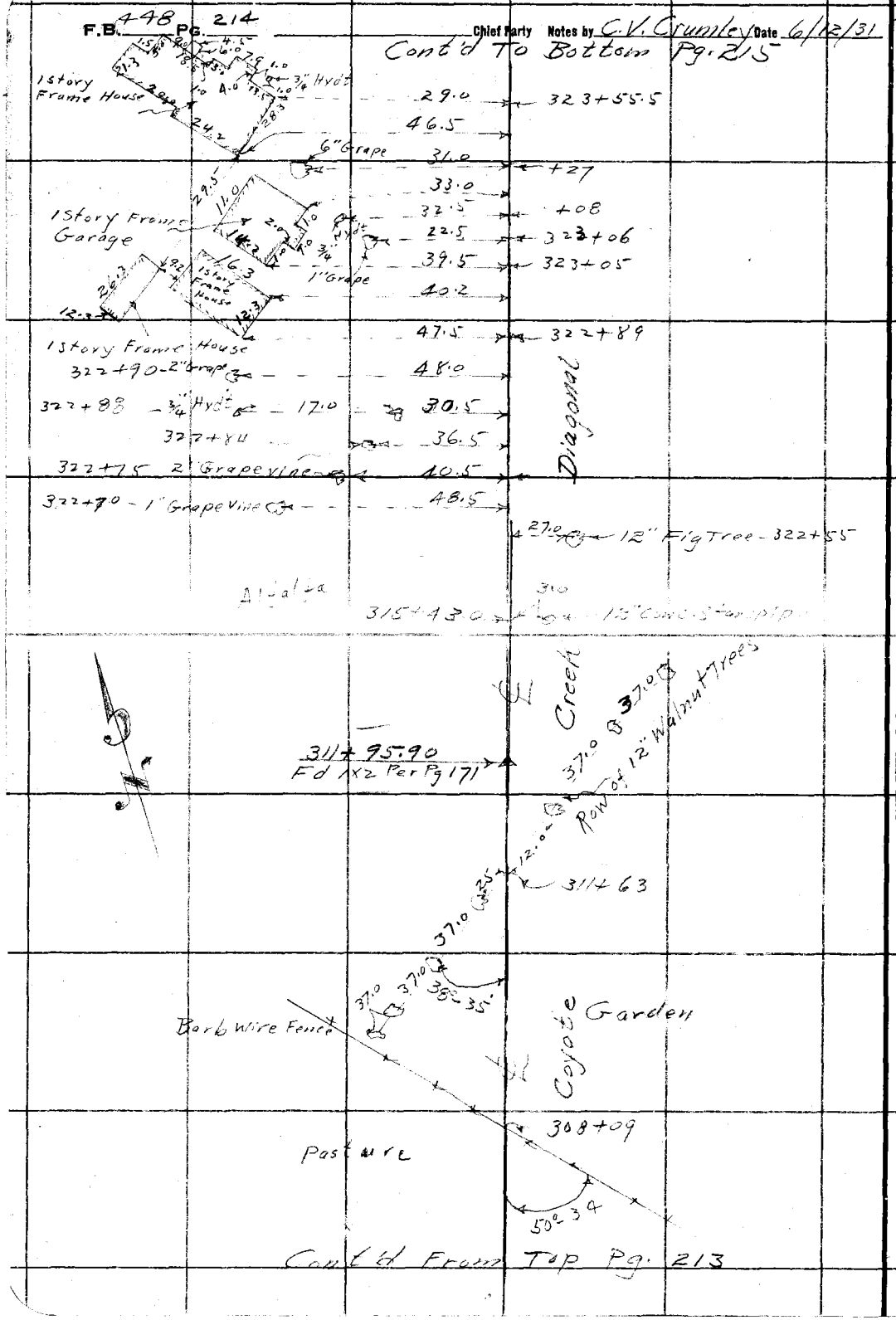

Cont'd From Top Pg. 213

RETURN TO
LOS ANGELES COUNTY SURVEYOR

Do not extend notes this side of this line

Note: ANY ADDITIONS OR CHANGES ON THIS SHEET MUST BE MADE OR CIRCLED IN Red. WITH DATE AND NAME OF PERSON MAKING CHANGE.

37

Date _____ Notes by _____ Chief Party _____ F.B. 448 Pg. 215

Platted by _____	W. O. No. 995 D. S. O. No. _____
Date _____	Location Coyote Creek Diagonal
Map No. _____	Surveyed by C.V. Crumley
Platting C'k'd by _____	Date June 12, 1931
Date _____	Indexed A. C. Johnson

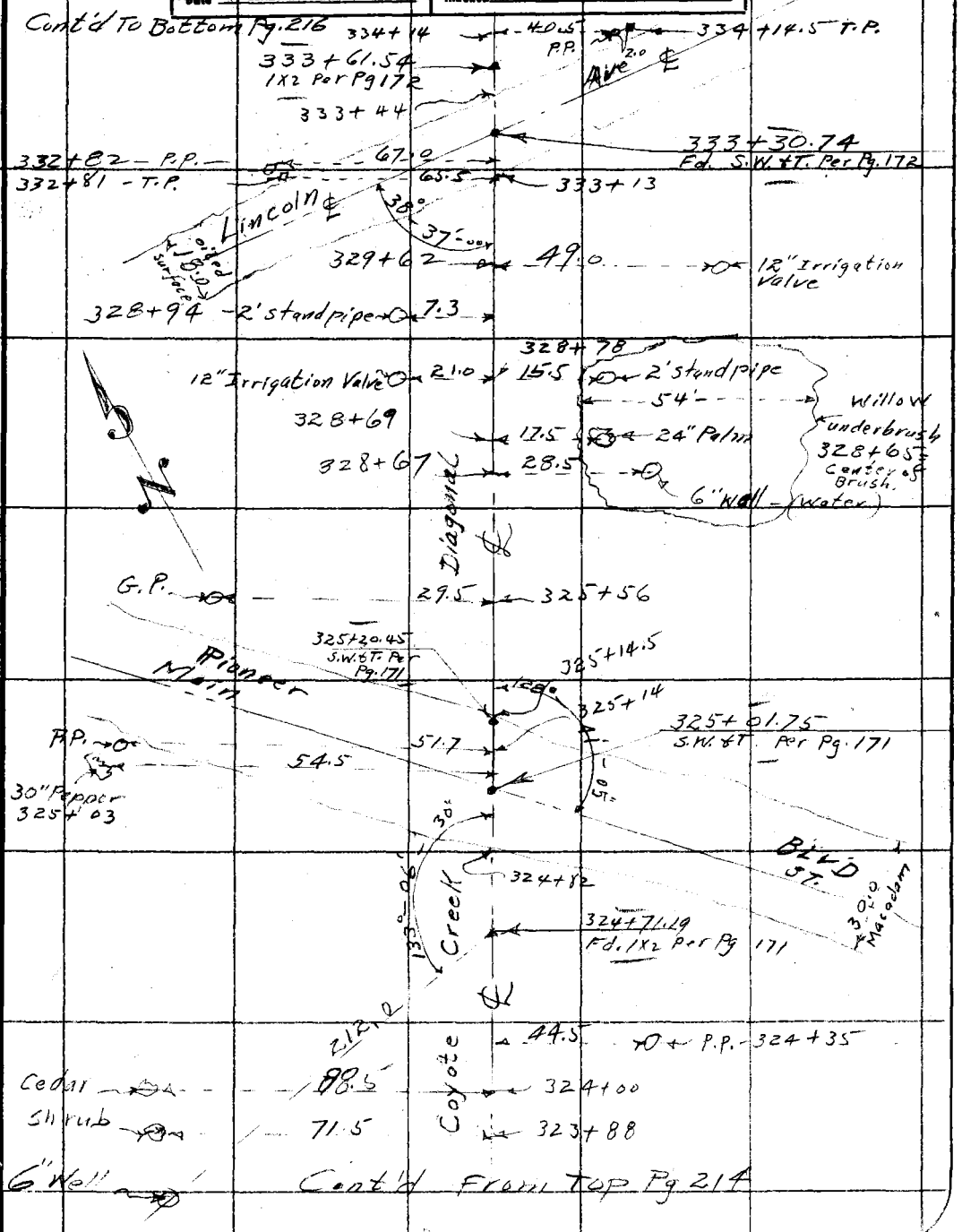

Note: ANY ADDITIONS OR CHANGES ON THIS SHEET MUST BE MADE OR CIRCLED IN Red. WITH DATE AND NAME OF PERSON MAKING CHANGE.

Do not extend notes this side of this line

RETURN TO LOS ANGELES COUNTY SURVEYOR

F.B. 448 Pg. 216 Chief Party Notes by C.V. Crumley Date 6/12/31

Cont'd To Bottom Pg. 217

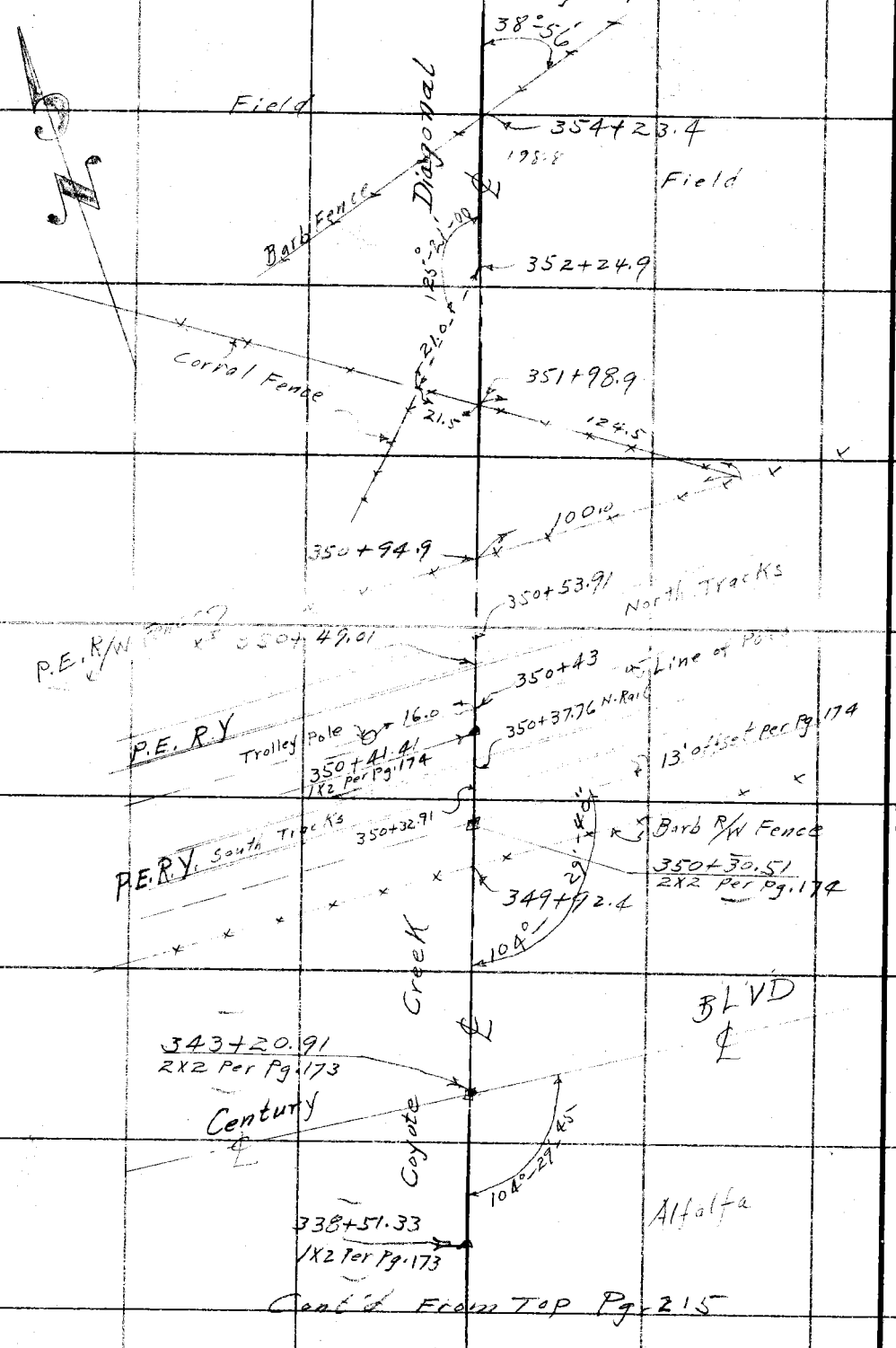

Cont'd From Top Pg. 215

RETURN TO
LOS ANGELES COUNTY SURVEYOR

Do not extend notes this side of this line

Notes: ANY ADDITIONS OR CHANGES ON THIS SHEET MUST BE MADE OR CIRCLED IN Red. WITH DATE AND NAME OF PERSON MAKING CHANGE.

Date _____ Notes by _____ Chief Party _____ F.B. 448 Pg 217

Platted by Rice	W. O. No. 995 D. S. O. No.
Date 6/7/33	Location Coyote Creek Diagonal
Map No.	Surveyed by C.V. Crumley
Platting C'k'd by	Date June 13, 1931
Date	Indexed C. Johnson

Cont'd To Bottom Pg. 218

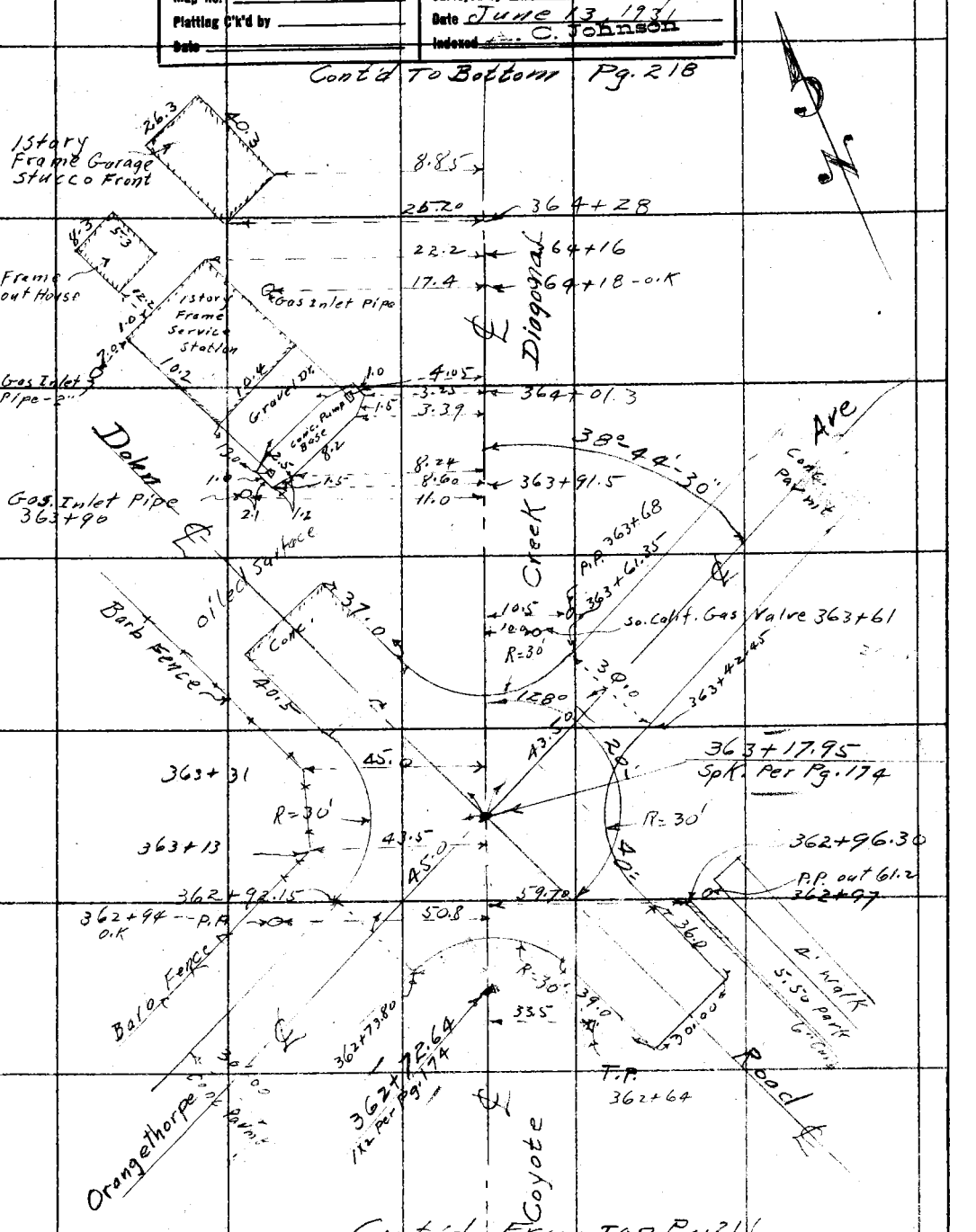

363+17.95
362+72.64

Cont'd From Top Pg. 216

Notes: ANY ADDITIONS OR CHANGES ON THIS SHEET MUST BE MADE OR CIRCLED IN Red. WITH DATE AND NAME OF PERSON MAKING CHANGE.

Do not extend notes this side of this line

RETURN TO LOS ANGELES COUNTY SURVEYOR

F.B 448 Pg. 218 Chief Party Notes by C.V. Crumley Date 6/13/31

Cont'd To Bottom Pg 219

P.O.T. 382+32.59

1 x 2 Per Pg 176

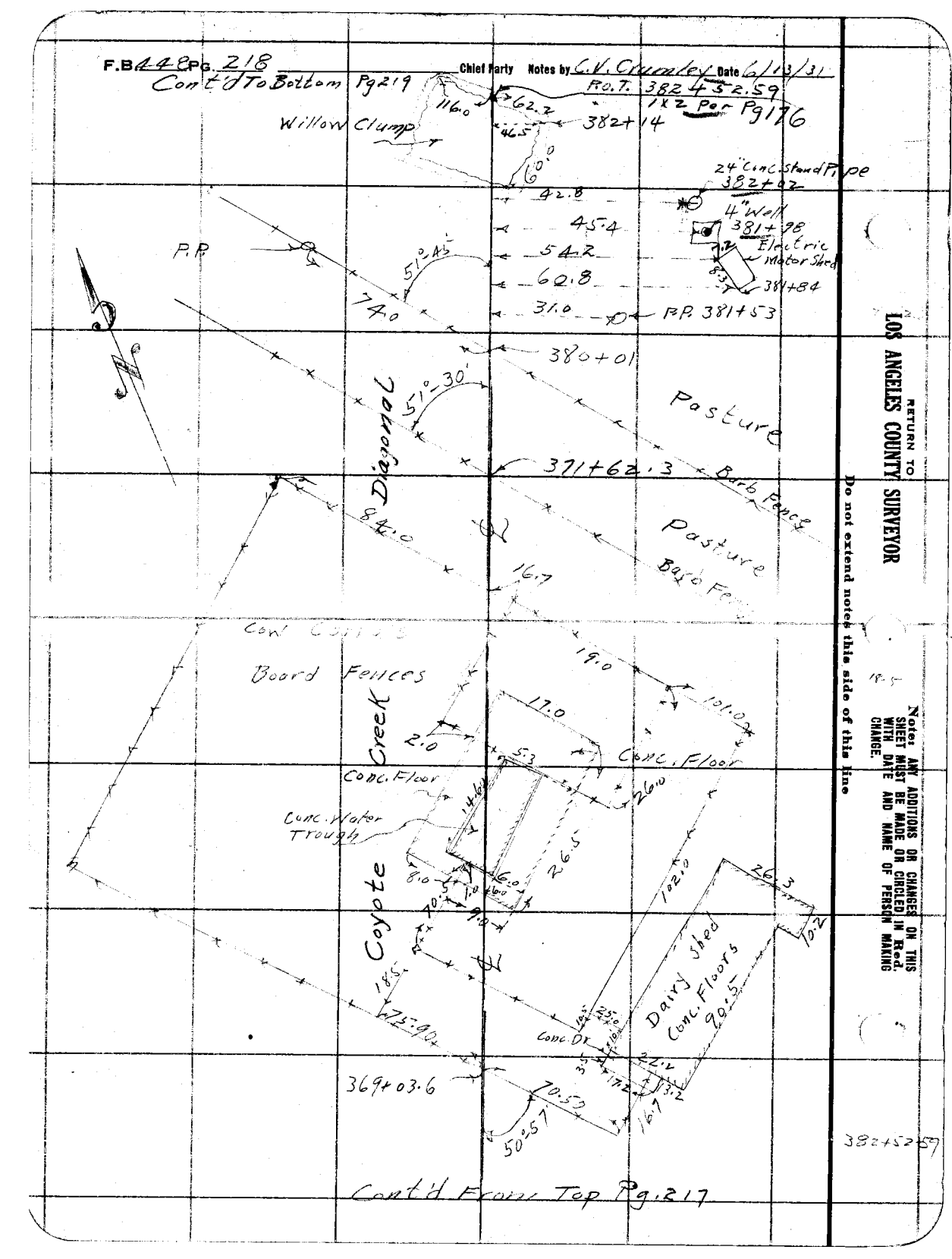

RETURN TO
LOS ANGELES COUNTY SURVEYOR

Do not extend notes this side of this line

Notes: ANY ADDITIONS OR CHANGES ON THIS SHEET MUST BE MADE OR CIRCLED IN Red. WITH DATE AND NAME OF PERSON MAKING CHANGE.

Date _____ Notes by _____ Chief Party _____ F. B 448 Pg 219

Plotted by Rice
Date 6/7/33
Map No. _____
Plotting C'k'd by _____
Date _____

W. O. No. 995 D. S. O. No. _____
Location Coyote Creek Diagonal
Surveyed by C.V. Crumley
Date June 13, 1931 C. Johnson
Indexed _____

Cont'd To Bottom Pg. 220

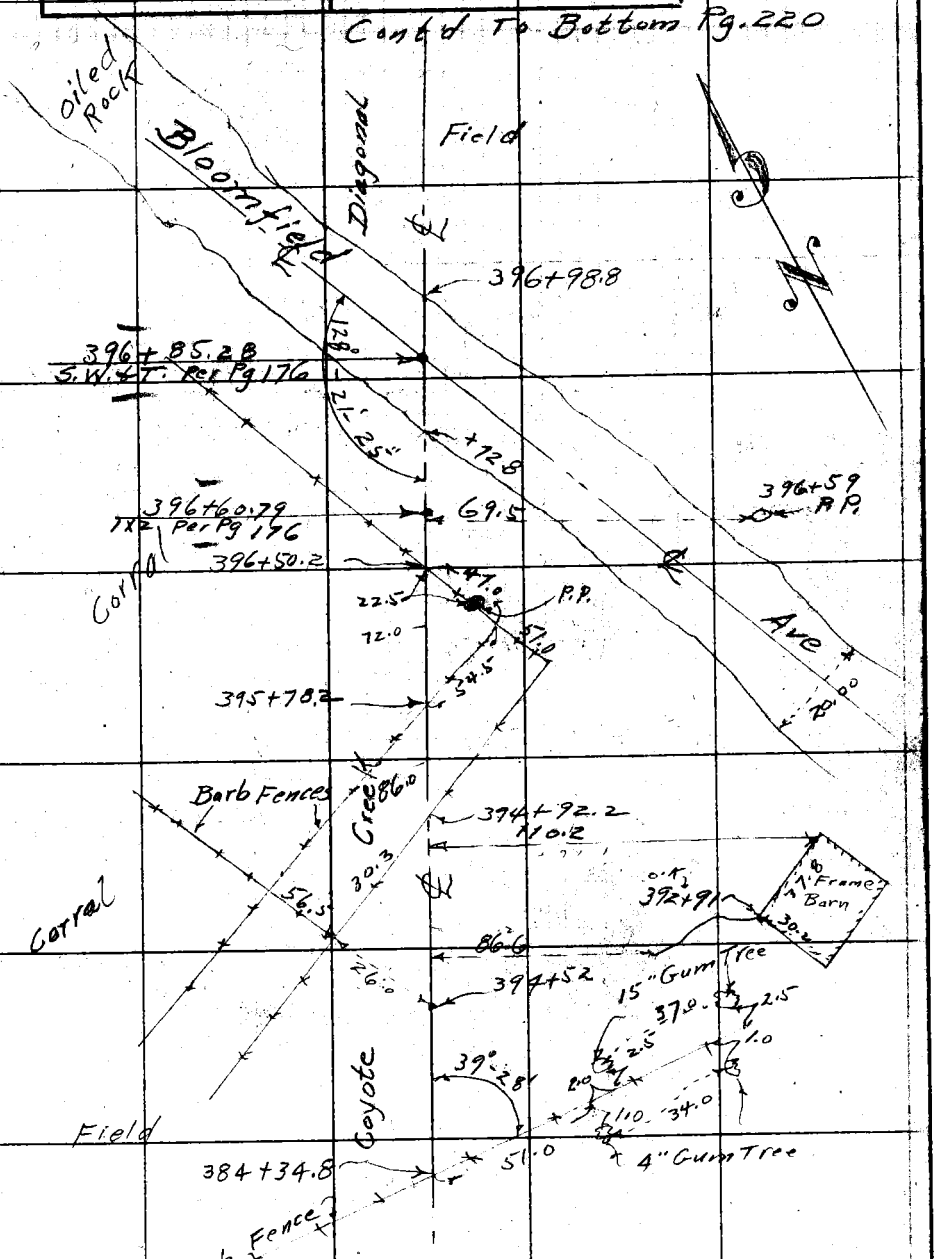

Cont'd From Top Pg. 218

Notes: ANY ADDITIONS OR CHANGES ON THIS SHEET MUST BE MADE OR CIRCLED IN Red. WITH DATE AND NAME OF PERSON MAKING CHANGE.

Do not extend notes this side of this line

RETURN TO LOS ANGELES COUNTY SURVEYOR

F.B. 448 Pg. 220 Chief Party Notes by C. V. Crumley Date 6/13/31

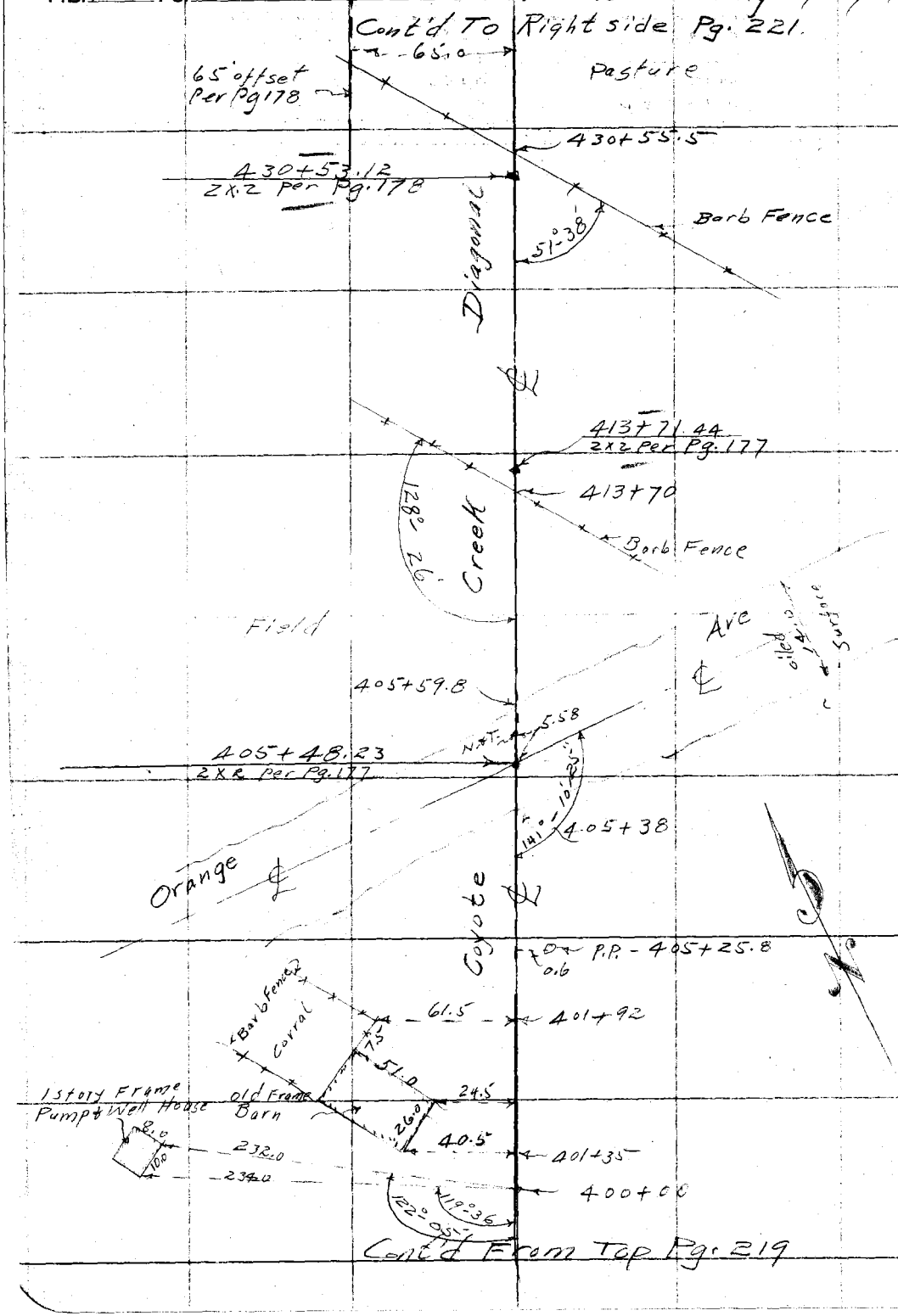

RETURN TO
LOS ANGELES COUNTY SURVEYOR

Do not extend notes this side of this line

Note: ANY ADDITIONS OR CHANGES ON THIS SHEET MUST BE MADE OR CIRCLED IN Red. WITH DATE AND NAME OF PERSON MAKING CHANGE.

Date _____ Notes by _____ Chief Party _____ F. B. 448 Pg. 221

Plotted by _____	W. O. No. 995 D. S. O. No. _____
Date _____	Location Coyote Creek Diagonal
Map No. _____	Surveyed by C.V. Crumley
Platting C'k'd by _____	Date June 13, 1931
Date _____	Indexed A. C. Johnson

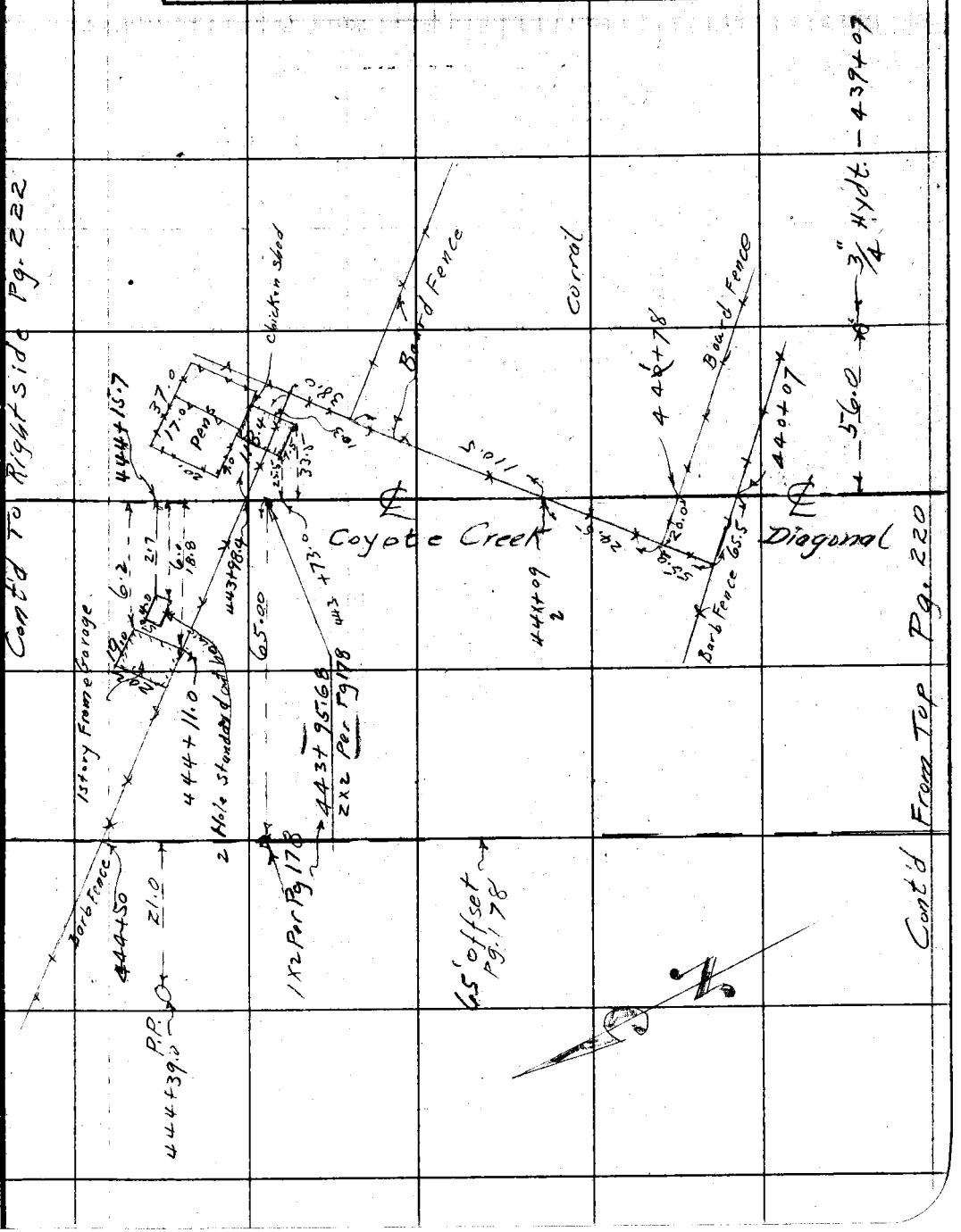

RETURN TO
LOS ANGELES COUNTY SURVEYOR

Do not extend notes this side of this line

Note: ANY ADDITIONS OR CHANGES ON THIS SHEET MUST BE MADE OR CIRCLED IN Red. WITH DATE AND NAME OF PERSON MAKING CHANGE.

F.B. 448 PG. 222 Chief Party Notes by C.V. Crumley Date 6/15/31

RETURN TO
LOS ANGELES COUNTY SURVEYOR

Do not extend notes this side of this line

Note: ANY ADDITIONS OR CHANGES ON THIS SHEET MUST BE MADE OR CIRCLED IN Red. WITH DATE AND NAME OF PERSON MAKING CHANGE.

Date _____ Notes by _____ Chief Party _____ F.B. 448 Pg. 223

Platted by _____	W. O. No. 995 D. S. O. No. _____
Date _____	Location Coyote Creek Diagonal
Map No. _____	Surveyed by C. V. Crumley
Platting C'k'd by _____	Date 6/15/31
Date _____	Indexed A. C. Johnson

RETURN TO
LOS ANGELES COUNTY SURVEYOR

Note: ANY ADDITIONS OR CHANGES ON THIS SHEET MUST BE MADE OR CIRCLED IN Red. WITH DATE AND NAME OF PERSON MAKING CHANGE.

Do not extend notes this side of this line

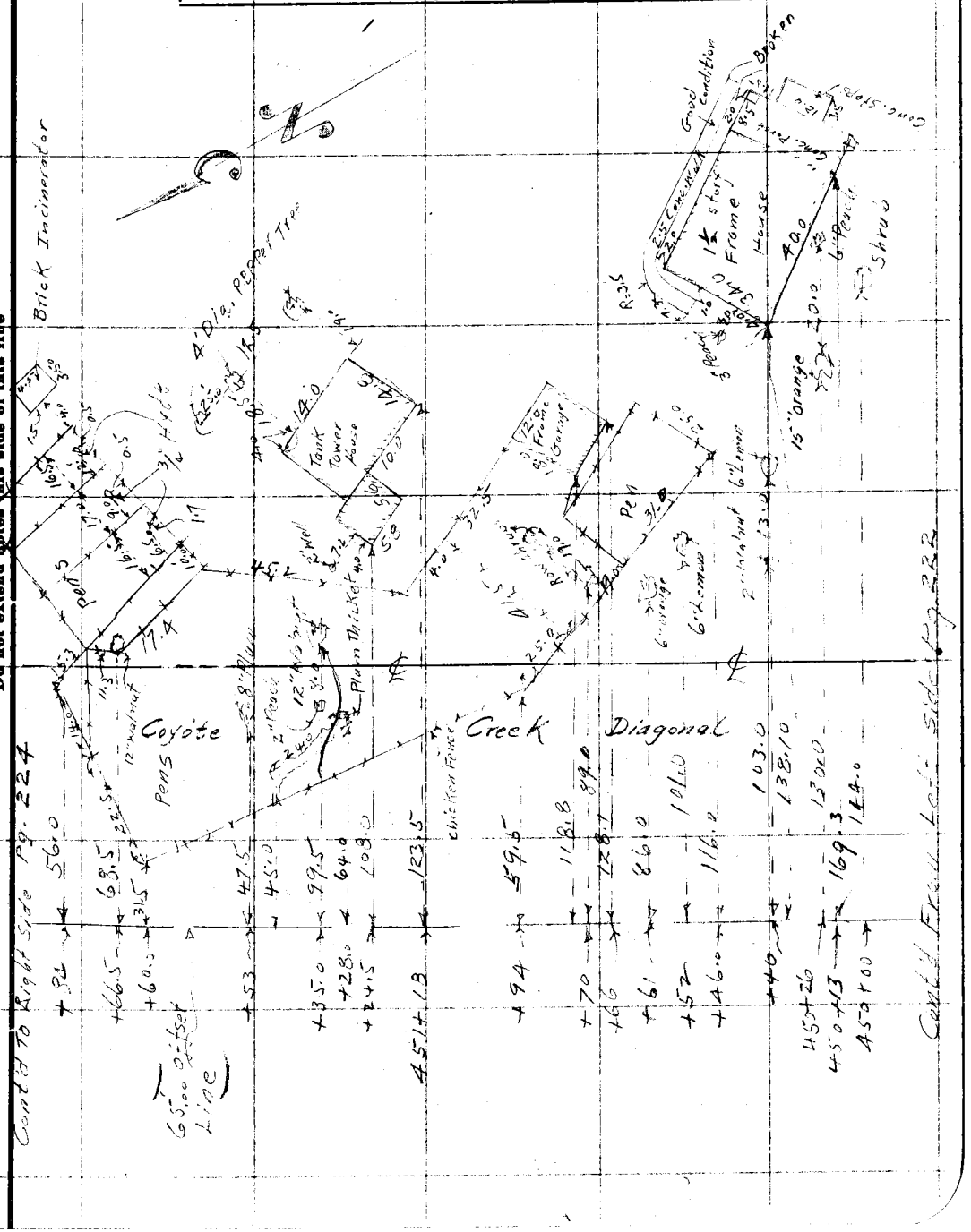

F.B. 448 Pg. 224 Chief Party Notes by C.V. Crumley Date 6/16/31

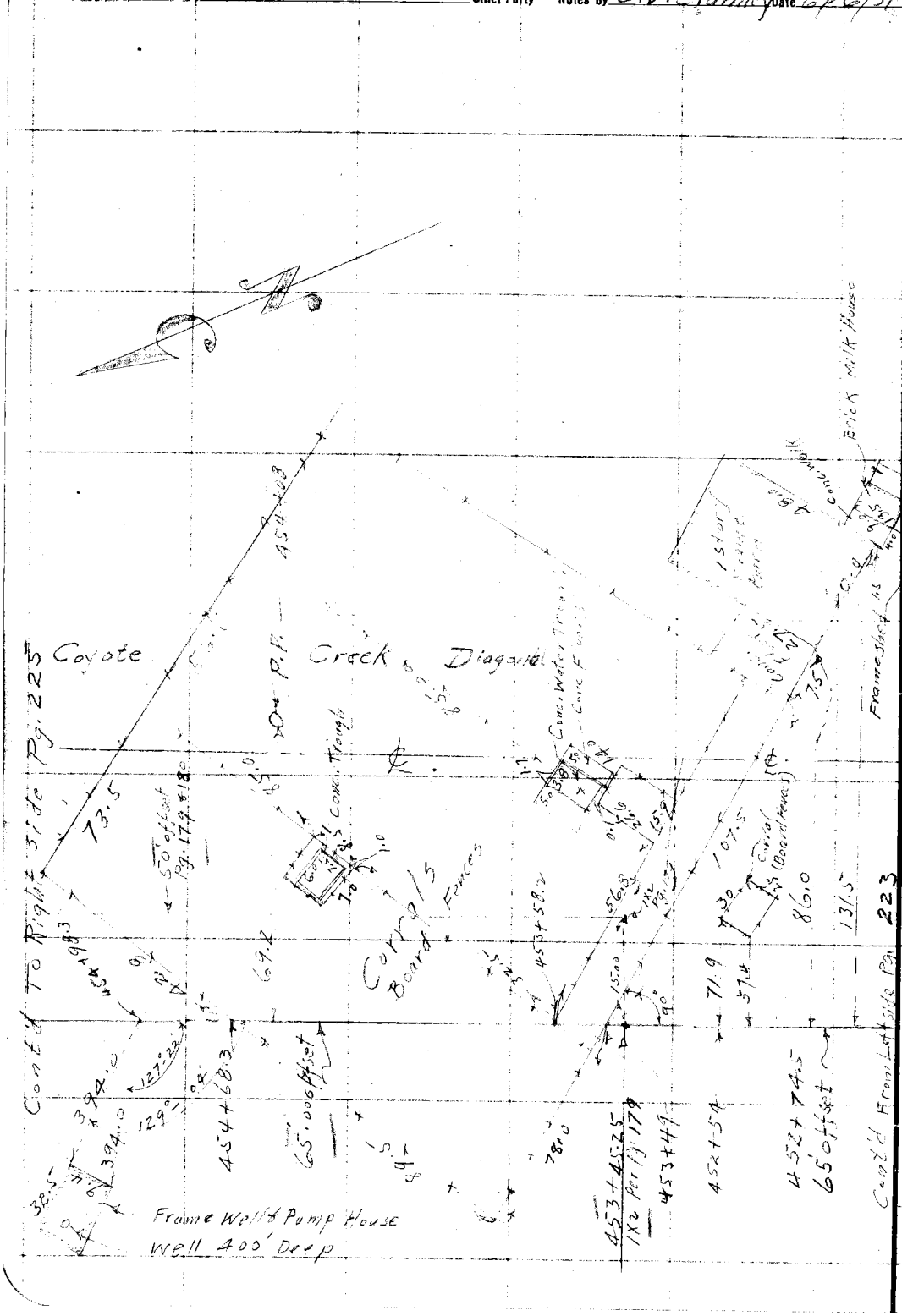

RETURN TO
LOS ANGELES COUNTY SURVEYOR

Do not extend notes this side of this line

Note: ANY ADDITIONS OR CHANGES ON THIS SHEET MUST BE MADE OR CIRCLED IN Red. WITH DATE AND NAME OF PERSON MAKING CHANGE.

Date _____ Notes by _____ Chief Party _____ F.B. 448 Pg. 225

Platted by _____	W. O. No. 995 D. S. O. No. _____
Date _____	Location Coyote Creek Diagonal
Map No. _____	Surveyed by C.V. Crumley
Platting C'k'd by _____	Date June 16, 1931
Date _____	Indexed A. C. Johnson

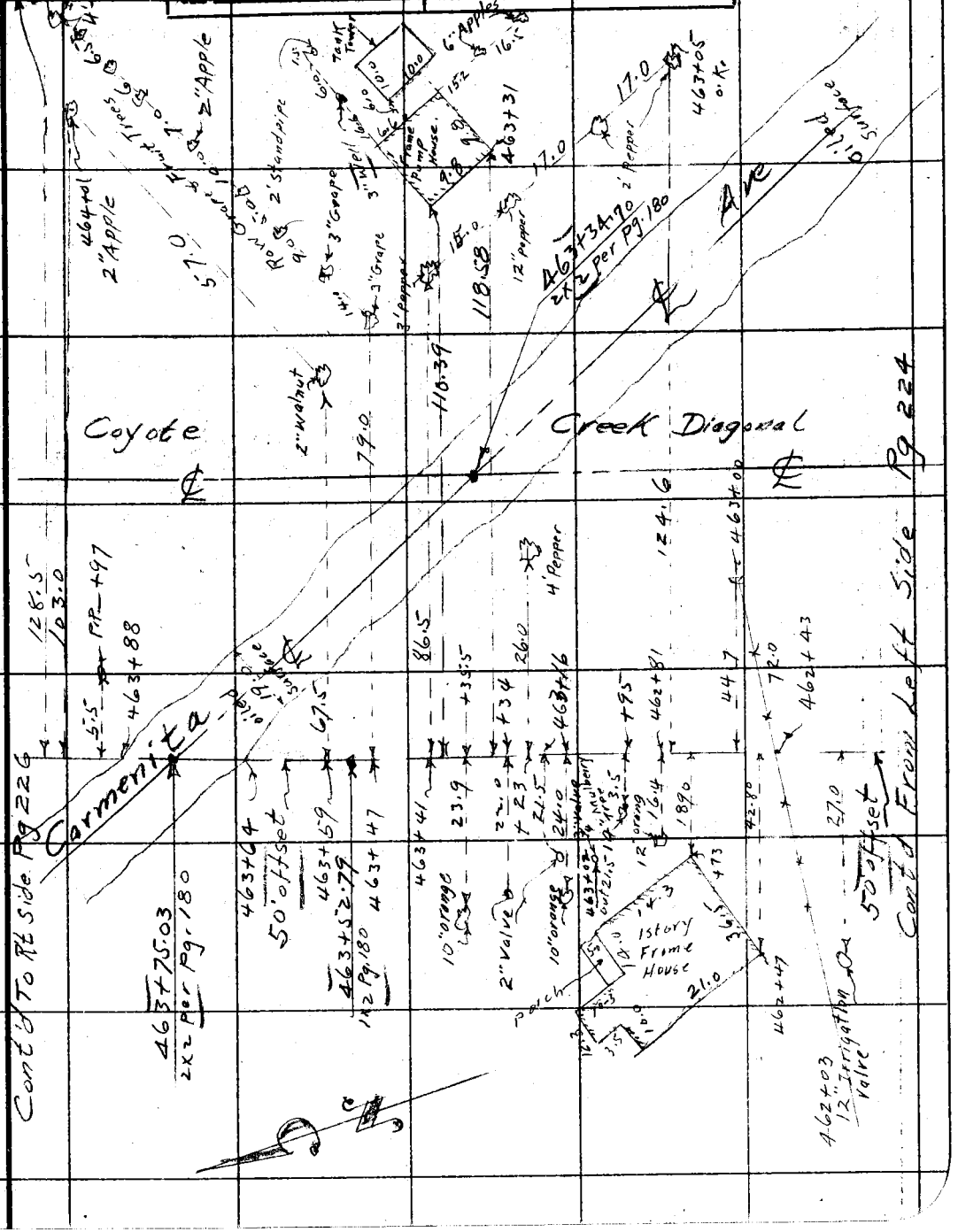

Note: ANY ADDITIONS OR CHANGES ON THIS SHEET MUST BE MADE OR CIRCLED IN Red. WITH DATE AND NAME OF PERSON MAKING CHANGE.

Do not extend notes this side of this line

RETURN TO
LOS ANGELES COUNTY SURVEYOR

F.B. 448 PG. 226 ______ Chief Party Notes by C.V. Crumley Date 6/16/31

RETURN TO
LOS ANGELES COUNTY SURVEYOR

Do not extend notes this side of this line

Notes: ANY ADDITIONS OR CHANGES ON THIS SHEET MUST BE MADE OR CIRCLED IN Red. WITH DATE AND NAME OF PERSON MAKING CHANGE.

Date______ Notes by______ Chief Party______ F.B. 448 Pg 227

Platted by	W. O. No. 995 D. S. O. No.
Date	Location Coyote Creek Diagonal
Map No.	Surveyed by C. V. Crumley
Platting Ck'd by	Date June 16, 1931
Date	Indexed A. C. Johnson

RETURN TO LOS ANGELES COUNTY SURVEYOR

Note: ANY ADDITIONS OR CHANGES ON THIS SHEET MUST BE MADE OR CIRCLED IN Red. WITH DATE AND NAME OF PERSON MAKING CHANGE.

Do not extend notes this side of this line

F.B. 448 Pg. 228 Chief Party Notes by C.V.C Date 6/16-17/31



RETURN TO
LOS ANGELES COUNTY SURVEYOR

Do not extend notes this side of this line

Note: ANY ADDITIONS OR CHANGES ON THIS SHEET MUST BE MADE OR CIRCLED IN Red. WITH DATE AND NAME OF PERSON MAKING CHANGE.

RETURN TO
LOS ANGELES COUNTY SURVEYOR

Note: ANY ADDITIONS OR CHANGES ON THIS SHEET MUST BE MADE OR CIRCLED IN Red. WITH DATE AND NAME OF PERSON MAKING CHANGE.

Do not extend notes this side of this line

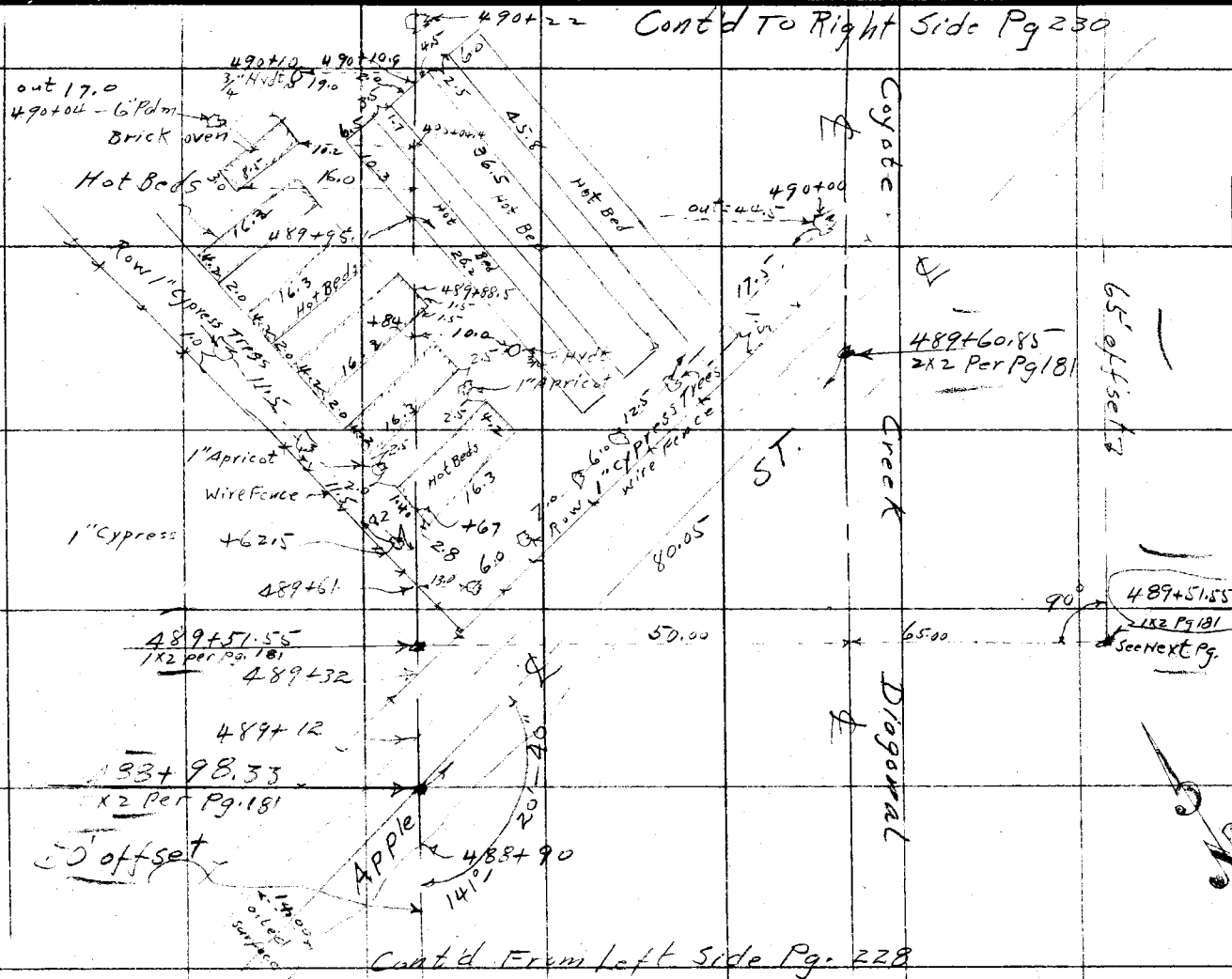

Date _____ Notes by _____ Chief Party _____ F.B. 448 Pg. 229

Platted by _____
Date _____
Map No. _____
Platting C'k'd by _____
Date _____

W. O. No. 2995 D. S. O. No. _____
Location Coyote Creek Diagonal
Surveyed by C.K. Crowley
Date June 27, 1951
Indexed A. C. Johnson

F.B. 448 Pg. 230 Chief Party Notes by C. V. Crumley Date 6/17/31



RETURN TO
LOS ANGELES COUNTY SURVEYOR

Do not extend notes this side of this line

Note: ANY ADDITIONS OR CHANGES ON THIS SHEET MUST BE MADE OR CIRCLED IN Red. WITH DATE AND NAME OF PERSON MAKING CHANGE.

Date _____ Notes by _____ Chief Party _____ F.B. 448 Pg 231

Platted by	W. O. No. 995 D. S. O. No.
Date	Location Coyote Creek Diagonal
Map No.	Surveyed by C. V. Crumley
Platting C'k'd by	Date June 19, 1931
Date	Indexed A. C. Johnson

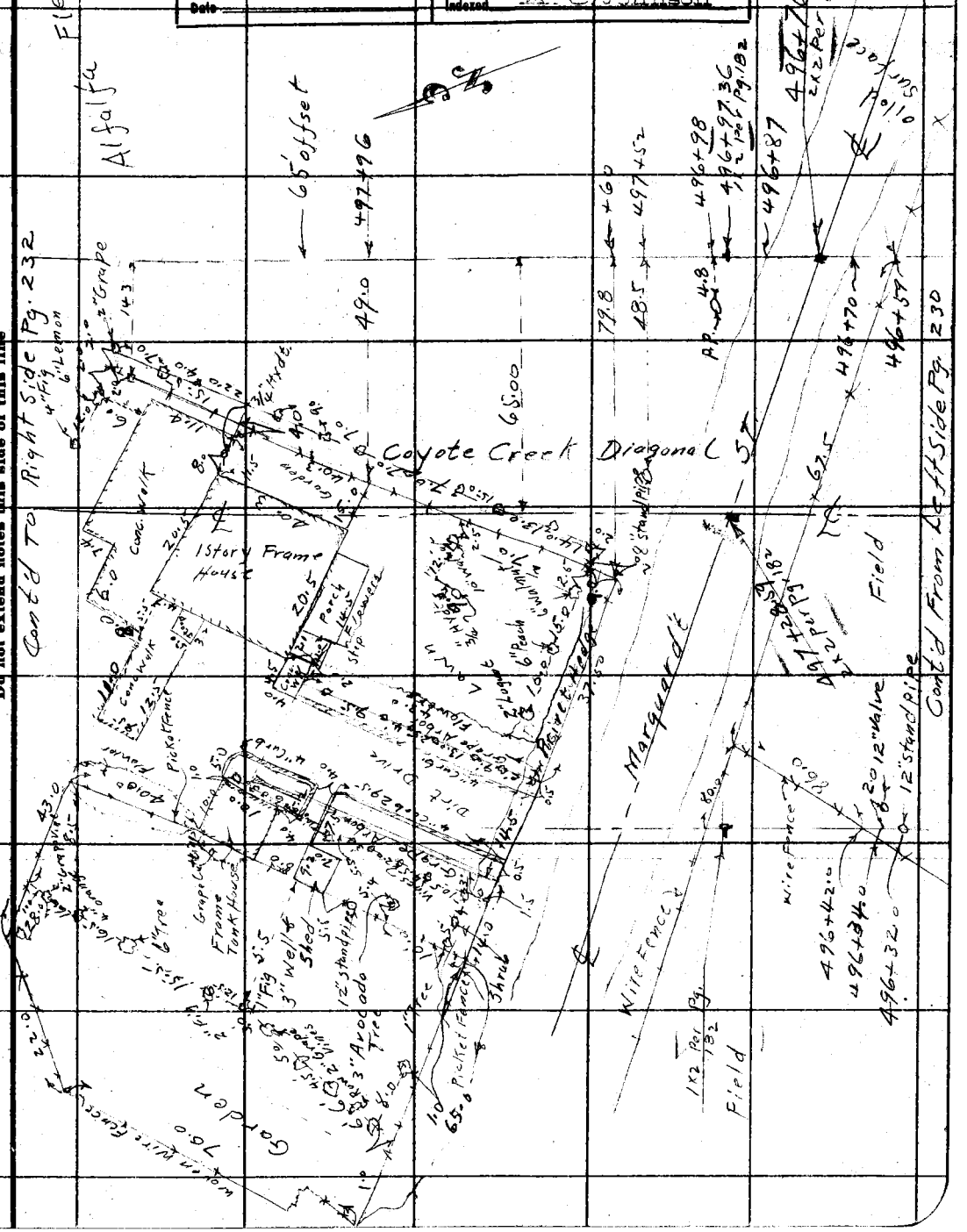

Note: ANY ADDITIONS OR CHANGES ON THIS SHEET MUST BE MADE OR CIRCLED IN Red. WITH DATE AND NAME OF PERSON MAKING CHANGE.

Do not extend notes this side of this line

RETURN TO
LOS ANGELES COUNTY SURVEYOR

F.B. 448 PG. 232 Chief Party Notes by C.V. Cramley Date 6/19/31

RETURN TO
LOS ANGELES COUNTY SURVEYOR
Do not extend notes this side of this line
Notes: ANY ADDITIONS OR CHANGES ON THIS SHEET MUST BE MADE OR CIRCLED IN Red. WITH DATE AND NAME OF PERSON MAKING CHANGE.

Date _____ Notes by _____ Chief Party _____ F.B. 448 Pg. 233

Platted by _____	W. O. No. 995 D. S. O. No. _____
Date _____	Location Coyote Creek Diagonal
Map No. _____	Surveyed by C.V. Crumley
Platting C'k'd by _____	Date June 19, 1931
Date _____	Indexed C. Johnson

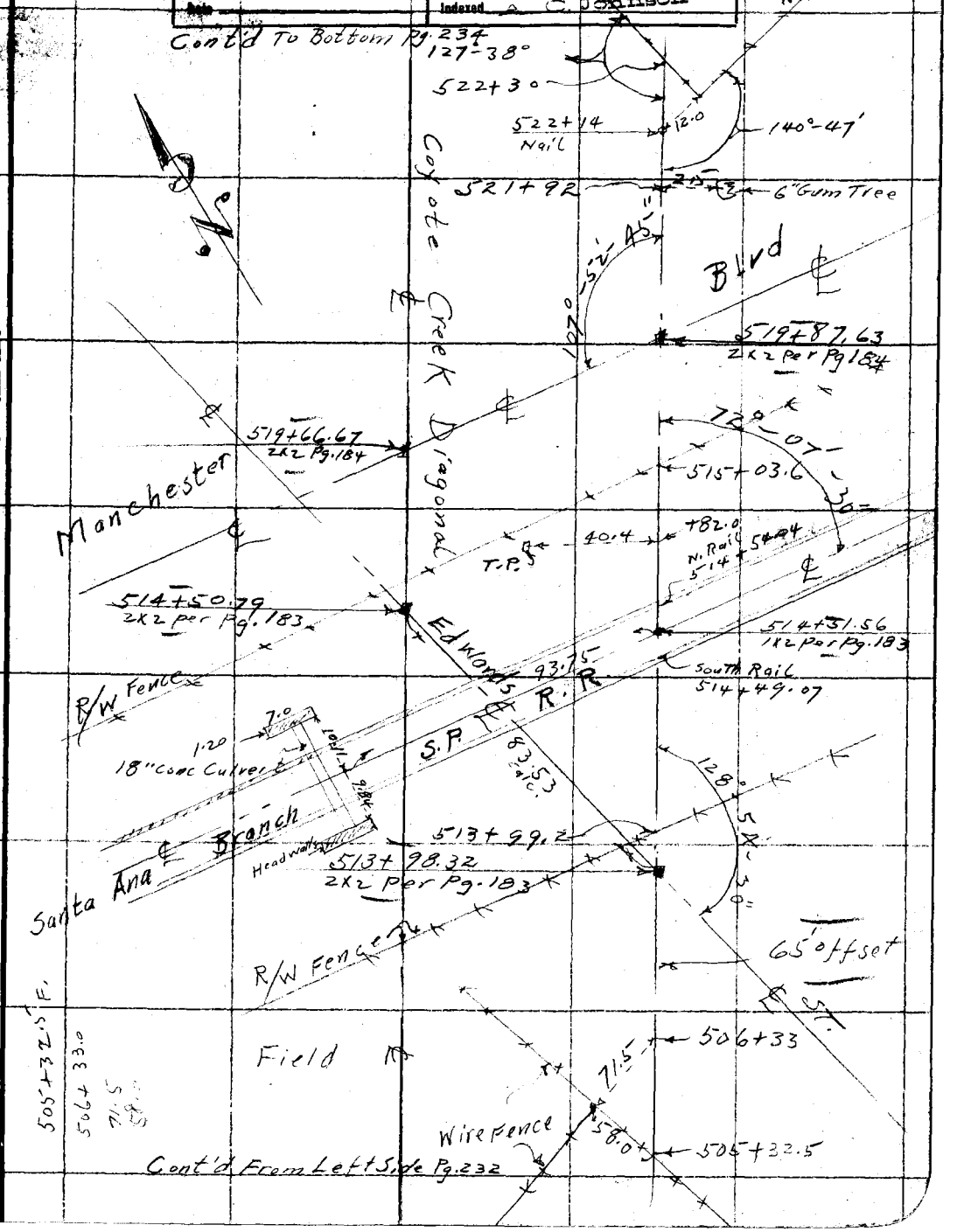

Note: ANY ADDITIONS OR CHANGES ON THIS SHEET MUST BE MADE OR CIRCLED IN Red. WITH DATE AND NAME OF PERSON MAKING CHANGE.

Do not extend notes this side of this line

RETURN TO
LOS ANGELES COUNTY SURVEYOR

F.B. 448 Pg. 234 Chief Party Notes by C.V. Crumley Date 6/19/31

Cont'd To Bottom Pg. 235



Cont'd From Top Pg. 233

RETURN TO
LOS ANGELES COUNTY SURVEYOR

Do not extend notes this side of this line

Note: ANY ADDITIONS OR CHANGES ON THIS SHEET MUST BE MADE OR CIRCLED IN Red. WITH DATE AND NAME OF PERSON MAKING CHANGE.

Date _____ Notes by _____ Chief Party _____ F.B. 448 Pg. 235

Platted by	W. O. No. 995 D. S. O. No.
Date	Location Coyote Creek Diagonal
Map No.	Surveyed by C.V. Crumley
Platting C'k'd by	Date June 19, 1931
Date	Indexed A. C. Johnson

Cont'd To Bottom Pg. 236

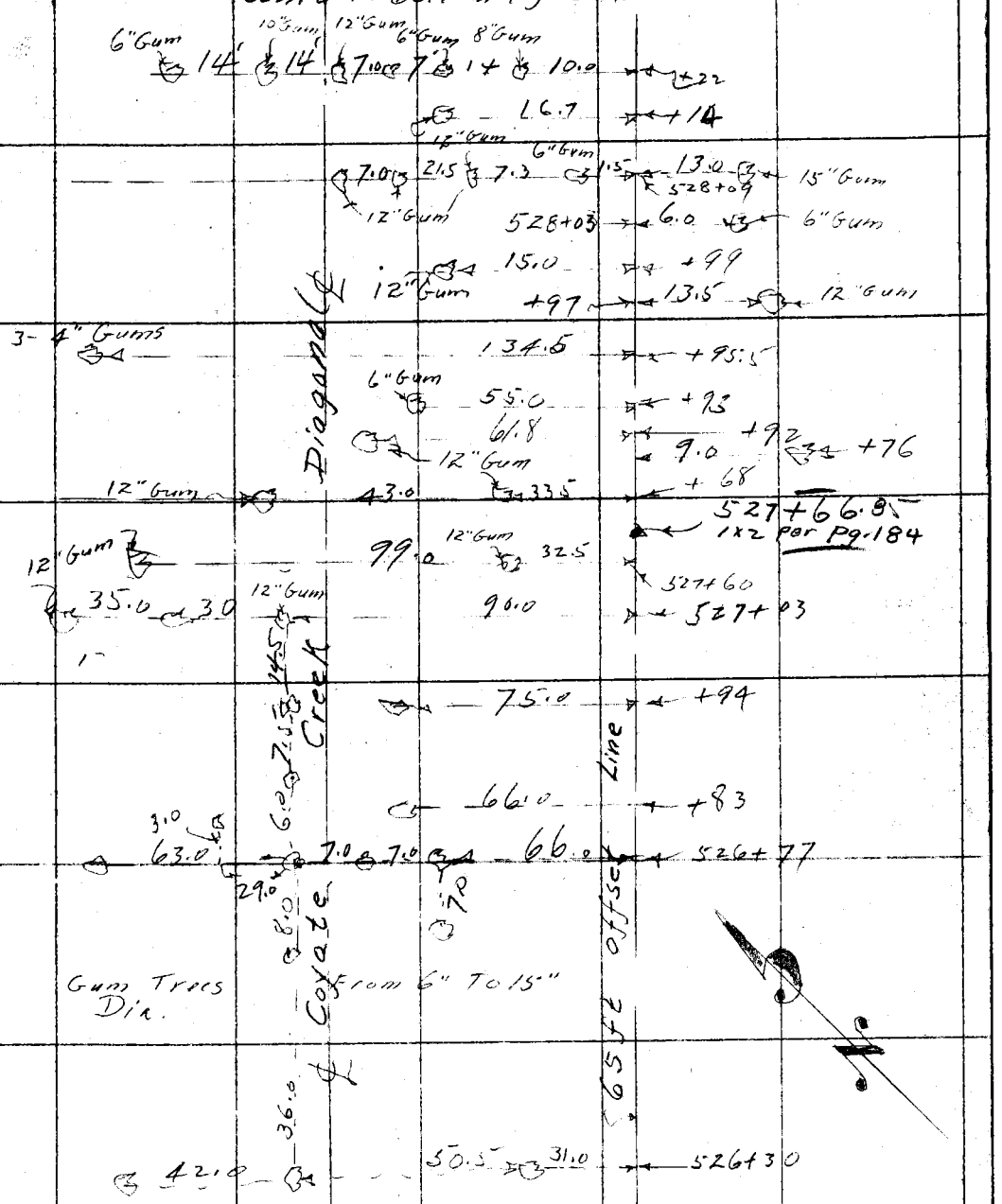

Cont'd From Top Pg. 234

Note: ANY ADDITIONS OR CHANGES ON THIS SHEET MUST BE MADE OR CIRCLED IN Red. WITH DATE AND NAME OF PERSON MAKING CHANGE.

Do not extend notes this side of this line

RETURN TO LOS ANGELES COUNTY SURVEYOR

F.B. 448 Pg. 236 Chief Party Notes by C.V.C. Date 9-22-31

Cont'd To Right Side Pg. 237



Cont'd From Top Pg. 235

RETURN TO LOS ANGELES COUNTY SURVEYOR

Do not extend notes this side of this line

Notes: ANY ADDITIONS OR CHANGES ON THIS SHEET MUST BE MADE OR CIRCLED IN Red. WITH DATE AND NAME OF PERSON MAKING CHANGE.

Date _____ Notes by _____ Chief Party _____ F.B 448 PG. 237

Platted by _____	W. O. No. 995 D. S. O. No. _____
Date _____	Location Coyote Creek Diagonal
Map No. _____	Surveyed by C.V. Crumley
Platting C'k'd by _____	Date Sep't 23, 1931
Date _____	Indexed Johnson

Note: ANY ADDITIONS OR CHANGES ON THIS SHEET MUST BE MADE OR CIRCLED IN Red. WITH DATE AND NAME OF PERSON MAKING CHANGE.

RETURN TO

LOS ANGELES COUNTY SURVEYOR

Do not extend notes this side of this line

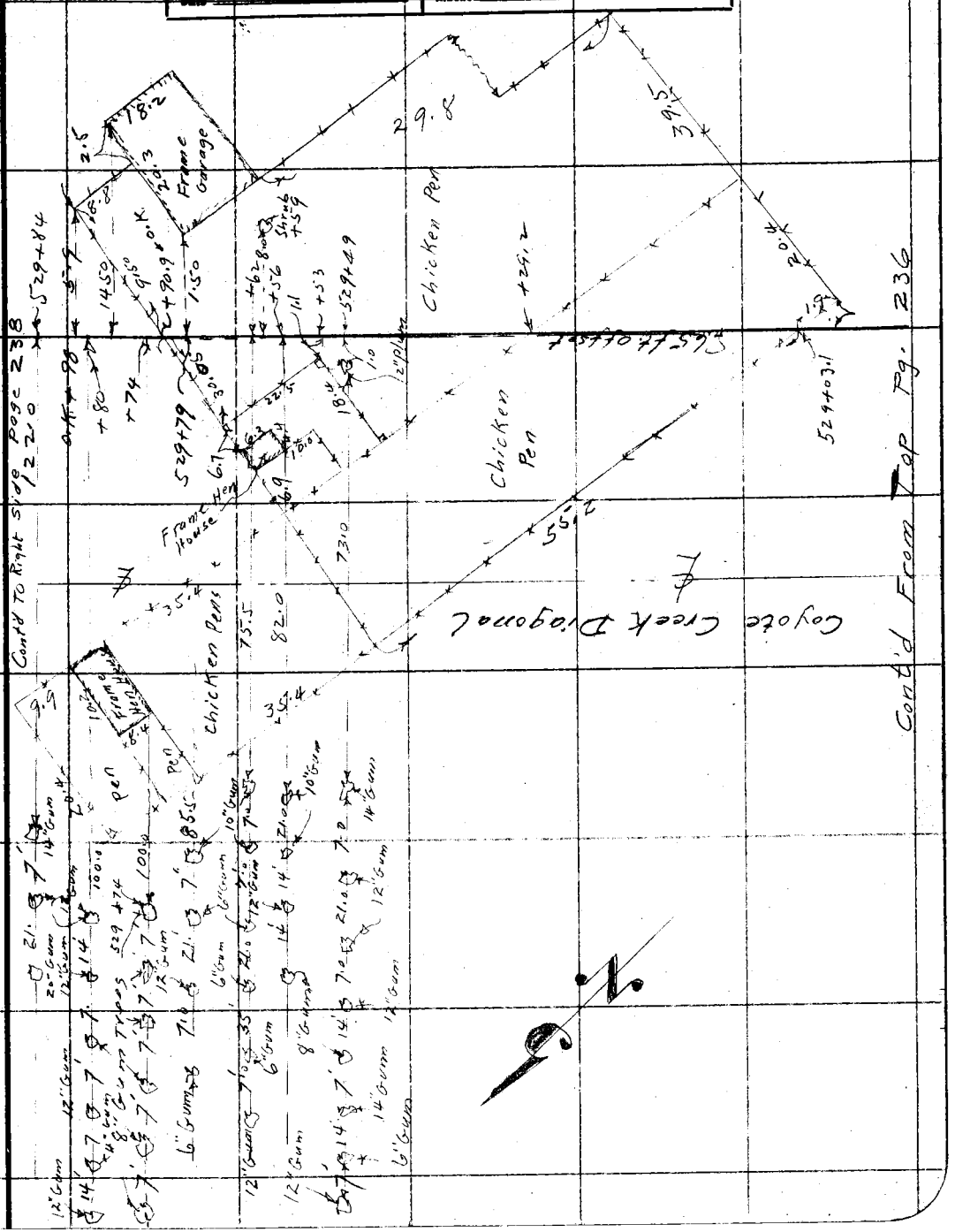

F.B. 448 PG. 238 Chief Party Notes by Date 9-23-31

RETURN TO
LOS ANGELES COUNTY SURVEYOR

Do not extend notes this side of this line

Notes: ANY ADDITIONS OR CHANGES ON THIS SHEET MUST BE MADE OR CIRCLED IN Red, WITH DATE AND NAME OF PERSON MAKING CHANGE.

Notes Ck'd by	Survey of Coyote Creek Diagonal F.B. 448 Pg. 239
Map No.	W. O. 995 Tape No. St'd °F.
Office Work	Surveyed by C. V. Crumley
Checked	Notes C.V.C. Date 9-23-31
Date	Indexed A. C. Johnson

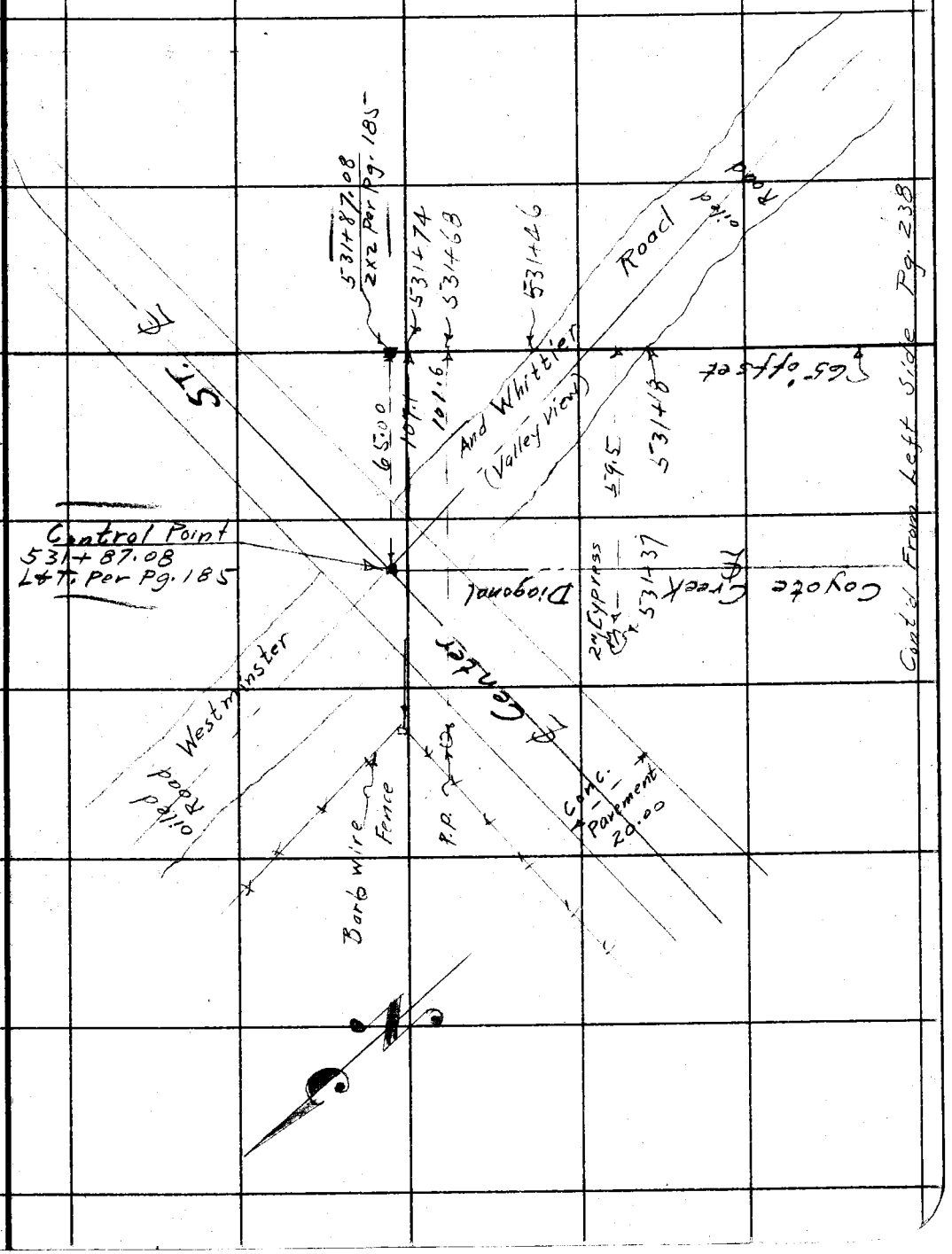

Note: ANY ADDITIONS OR CHANGES ON THIS SHEET MUST BE MADE OR CIRCLED IN Red Ink, WITH DATE AND NAME OF PERSON MAKING CHANGE.

Do not extend notes this side of this line

RETURN TO
LOS ANGELES COUNTY SURVEYOR
700 HALL OF RECORDS

FORM 247 10M 5-31

RETURN TO

LOS ANGELES COUNTY SURVEYOR

700 HALL OF RECORDS

Note: ANY ADDITIONS OR CHANGES ON THIS SHEET MUST BE MADE OR CIRCLED IN Red Ink. WITH DATE AND NAME OF PERSON MAKING CHANGE.

Do not extend notes this side of this line

F.B. 443 Pg. 240

Notes Ck'd by	Survey of Coyote Creek Diagonal F.B. 448 Po[illegible]
Map No.	W. O. 995 Tape No. St'd °F.
Office Work	Surveyed by C. V. Crumley
Checked	Notes C.V.C. Date
Date	Indexed A. C. Johnson 10-16-31

Topography Of

Proposed Coyote Creek Diagonal

Route # 3

Note: ANY ADDITIONS OR CHANGES ON THIS SHEET MUST BE MADE ON CHARGE [illegible] WITH DATE AND NAME OF [illegible] ING CHARGE.

RETURN TO

LOS ANGELES COUNTY SURVEYOR

700 HALL OF RECORDS

Do not extend notes this side of this line

FORM 847 10M 8-31

F.B. 443 Pg. 242



RETURN TO
LOS ANGELES COUNTY SURVEYOR
700 HALL OF RECORDS
Do not extend notes this side of this line

Note: ANY ADDITIONS OR CHANGES ON THIS SHEET MUST BE MADE OR CIRCLED IN Red Ink. WITH DATE AND NAME OF PERSON MAKING CHANGE.

Notes Ck'd by	Survey of Coyote Creek Diagonal
Map No.	W. O. 995 Tape No. 043 Std 84° °F.
Office Work	Surveyed by C.V. Crumley
Checked	Notes C.V.C. Date 9-14-31
Date	Indexed A. C. Johnson

F.B. 448 Pg. [illegible]

① 48°-28'-30"
193°-54'-00"

Cont'd From Bottom Pg. 244

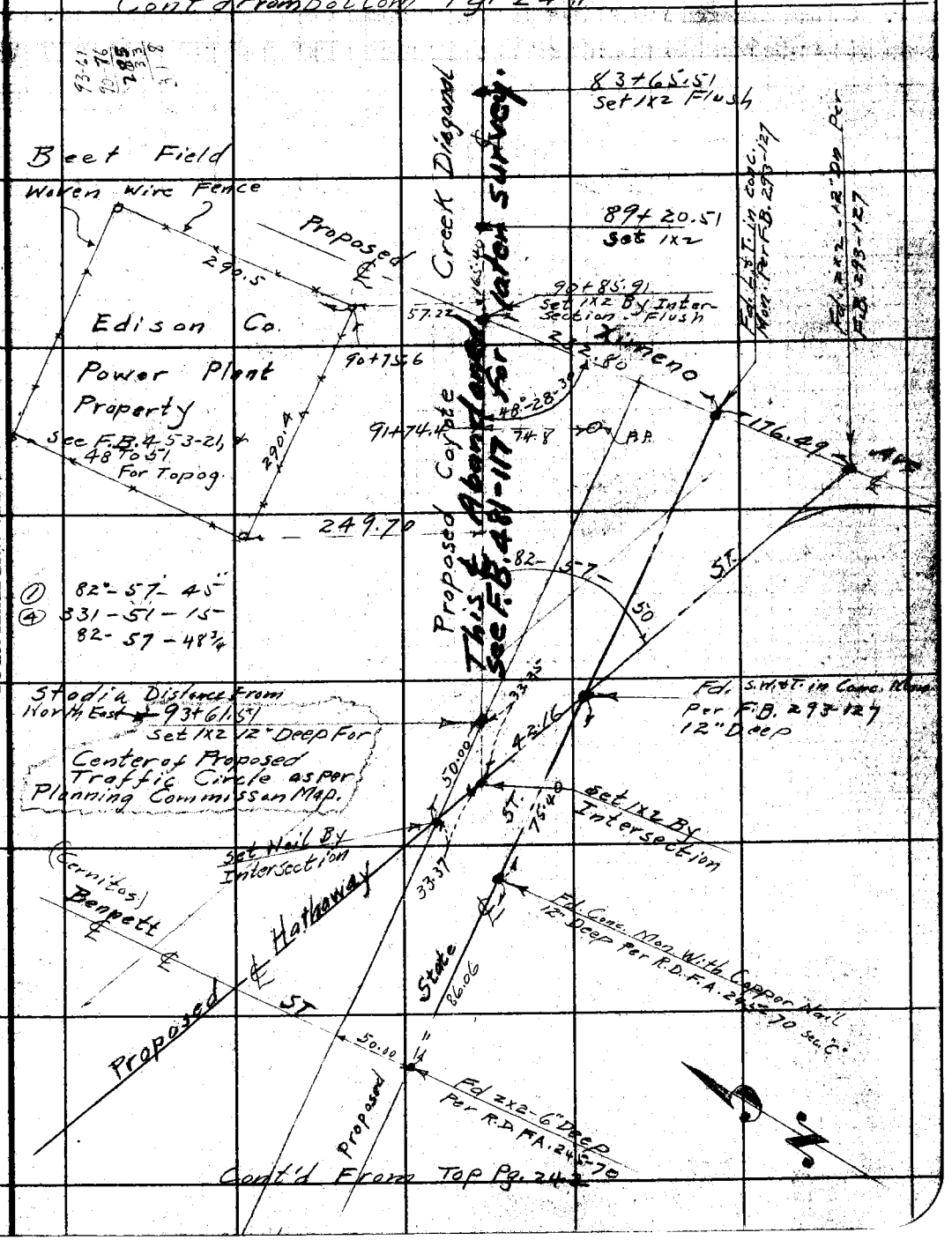

Cont'd From Top Pg. 242

Note: ANY ADDITIONS OR CHANGES ON THIS SHEET MUST BE MADE OR CIRCLED IN Red Ink, WITH DATE AND NAME OF PERSON MAKING CHANGE.

RETURN TO
LOS ANGELES COUNTY SURVEYOR
700 HALL OF RECORDS

Do not extend notes this side of this line

FORM 247 10M 5-31



RETURN TO
LOS ANGELES COUNTY SURVEYOR
700 HALL OF RECORDS

Note: ANY ADDITIONS OR CHANGES ON THIS SHEET MUST BE MADE OR CIRCLED IN Red Ink. WITH DATE AND NAME OF PERSON MAKING CHANGE.

Do not extend notes this side of this line

Notes Ck'd by	Survey of Coyote Creek Diagonal F.B. 448 Pg. 245
Map No.	W. O. 99-5 Tape No. St'd °F.
Office Work	Surveyed by C.V. Crumley
Checked	Notes C.V.C. Date 9-245-31
Date	Indexed A. C. Johnson

Cont'd From Bottom Pg. 246

25+08
Set 1X1 Flush

Ditch Bank

4' Deep

Willow Clumps
32.0 14.0 36.0

Ditch Bank

+17 26.0 Willow Clump
+20 20.0 10" Willow
+21
+47 26.0 Willow Clump
+55 65.20

25+57

33+26.0
Set 1X1 in Beet Field

Beet Field

Beet Field

Proposed Coyote Creek Diagonal

5.00
90°

Set 1X2 Flush

44+62
Set 1X2 Flush in Beet Field

Cont'd To Top Pg. 244

Note: ANY ADDITIONS OR CHANGES ON THIS SHEET MUST BE MADE OR CIRCLED IN Red Ink. WITH DATE AND NAME OF PERSON MAKING CHANGE.

Do not extend notes this side of this line

RETURN TO
LOS ANGELES COUNTY SURVEYOR
700 HALL OF RECORDS

FORM 247 10M 8-31

F.B. 448 Pg. 246

Cont'd From Bottom Pg. 247

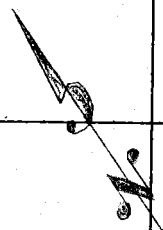

5+27.9

280

Wire Fence

5+63.90

Set 1X1 Flush

5+66.90

27.0

42°-20'

Creek Diagonal

Pasture

Pasture

24" Willow — 60.0 — 10+63

12" Willow — 47.3 — 10+70

10+77 — 23.0 — 12" Willow

12" Willow — 7.0 — 10+78.5

12" Willow — 38.5 — 10+83

12" Willow

10+85 — 53.5

8.0

6" Willow

25.0 — 11+17

24" Willow Trees

11+32.0

Set 1X1 N. side Ditch

11+40 — 71.0

12" Willow

Wire Fence

Coyote

Pasture

Pasture

Note: Pluses are stadia

19+13.8

84.3

Wire Fence

Proposed

20+33.3

Set 1X2 Flush

92.4

20+37

43°-04'

Cont'd TO Top Pg. 245

RETURN TO
LOS ANGELES COUNTY SURVEYOR
700 HALL OF RECORDS

Do not extend notes this side of this line

Note: ANY ADDITIONS OR CHANGES ON THIS SHEET MUST BE MADE OR CIRCLED IN Red Ink. WITH DATE AND NAME OF PERSON MAK-ING CHANGE.

Notes Ck'd by	Survey of Coyote Creek Diagonal
Map No.	W. O. 995 Tape No. 50 St'd 84 °F.
Office Work R.W.McC	Surveyed by C. V. Crumley
Checked	Notes C.V.C. Date 9-3-31
Date	Indexed A. C. Johnson

F.B. 448 Pg. 247

Cont'd To Bottom Pg. 248

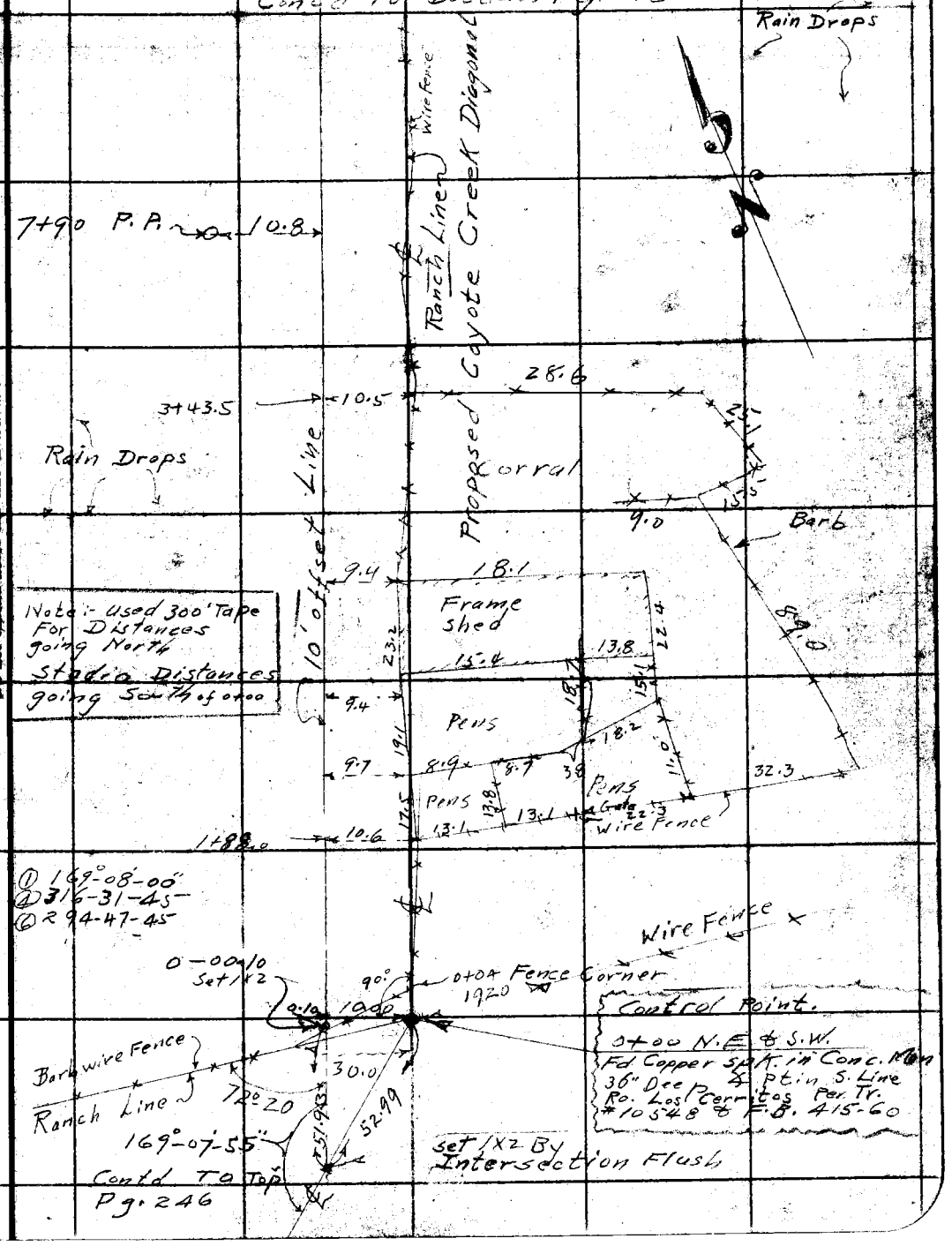

Contd To Top Pg. 246

Note: ANY ADDITIONS OR CHANGES ON THIS SHEET MUST BE MADE OR CIRCLED IN Red Ink, WITH DATE AND NAME OF PERSON MAKING CHANGE.

RETURN TO
LOS ANGELES COUNTY SURVEYOR
700 HALL OF RECORDS

Do not extend notes this side of this line

FORM 247 10M 5-31

F.B. 448 Pg. 248

Cont'd To Bottom Pg. 249

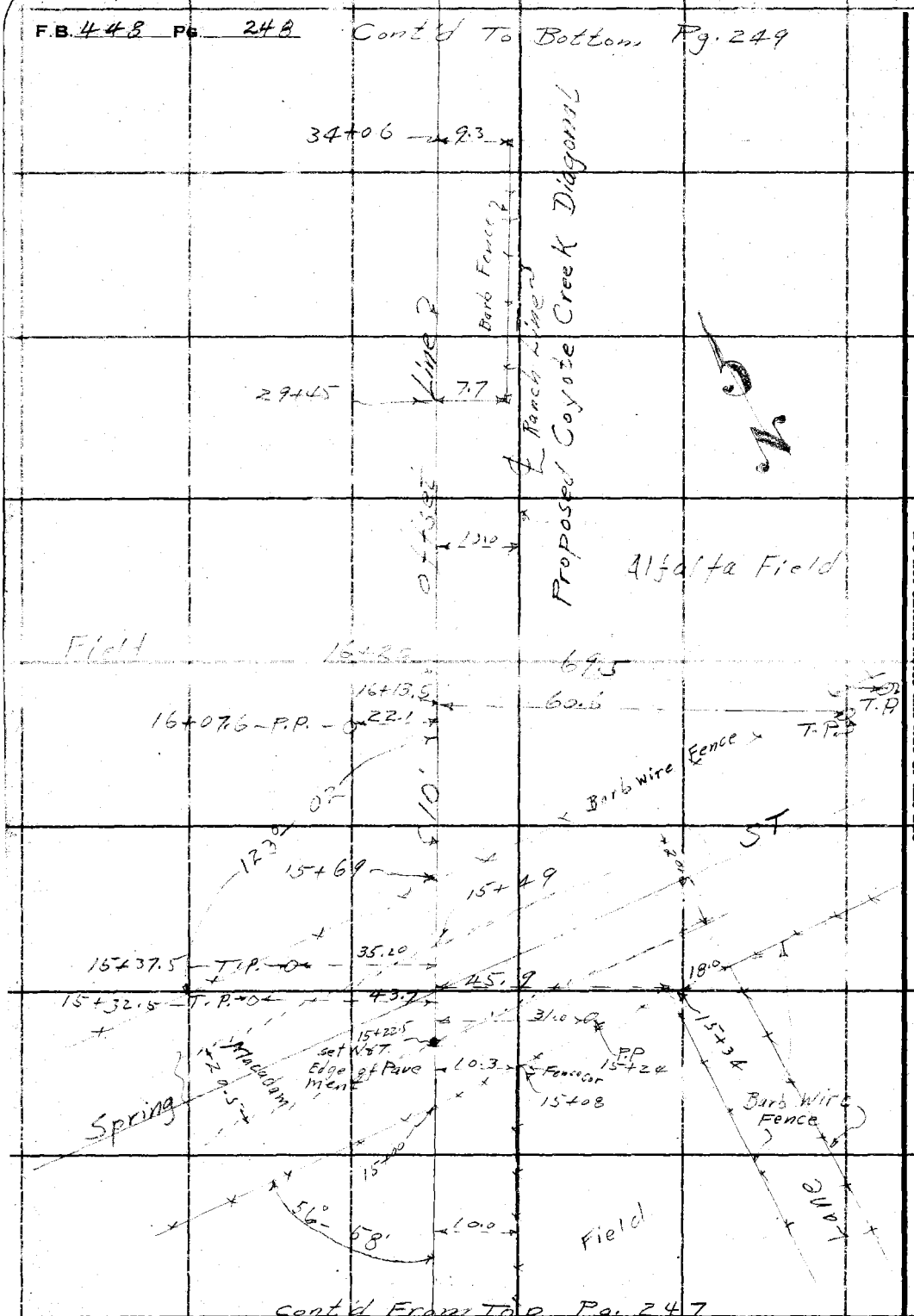

Cont'd From Top Pg. 247

RETURN TO
LOS ANGELES COUNTY SURVEYOR
700 HALL OF RECORDS

Do not extend notes this side of this line

Note: ANY ADDITIONS OR CHANGES ON THIS SHEET MUST BE MADE OR CIRCLED IN Red Ink. WITH DATE AND NAME OF PERSON MAKING CHANGE.

Notes Ck'd by	Survey of Coyote Creek Diagonal
Map No.	W. O. 995 Tape No. 50 St'd 84 °F.
Office Work R.W.Mc	Surveyed by C.V. Crumley
Checked	Notes C.V.C. Date 9-3-31
Date	Indexed A. C. Johnson

F.B. 448 Pg. 249

Cont'd To Bottom Pg. 250

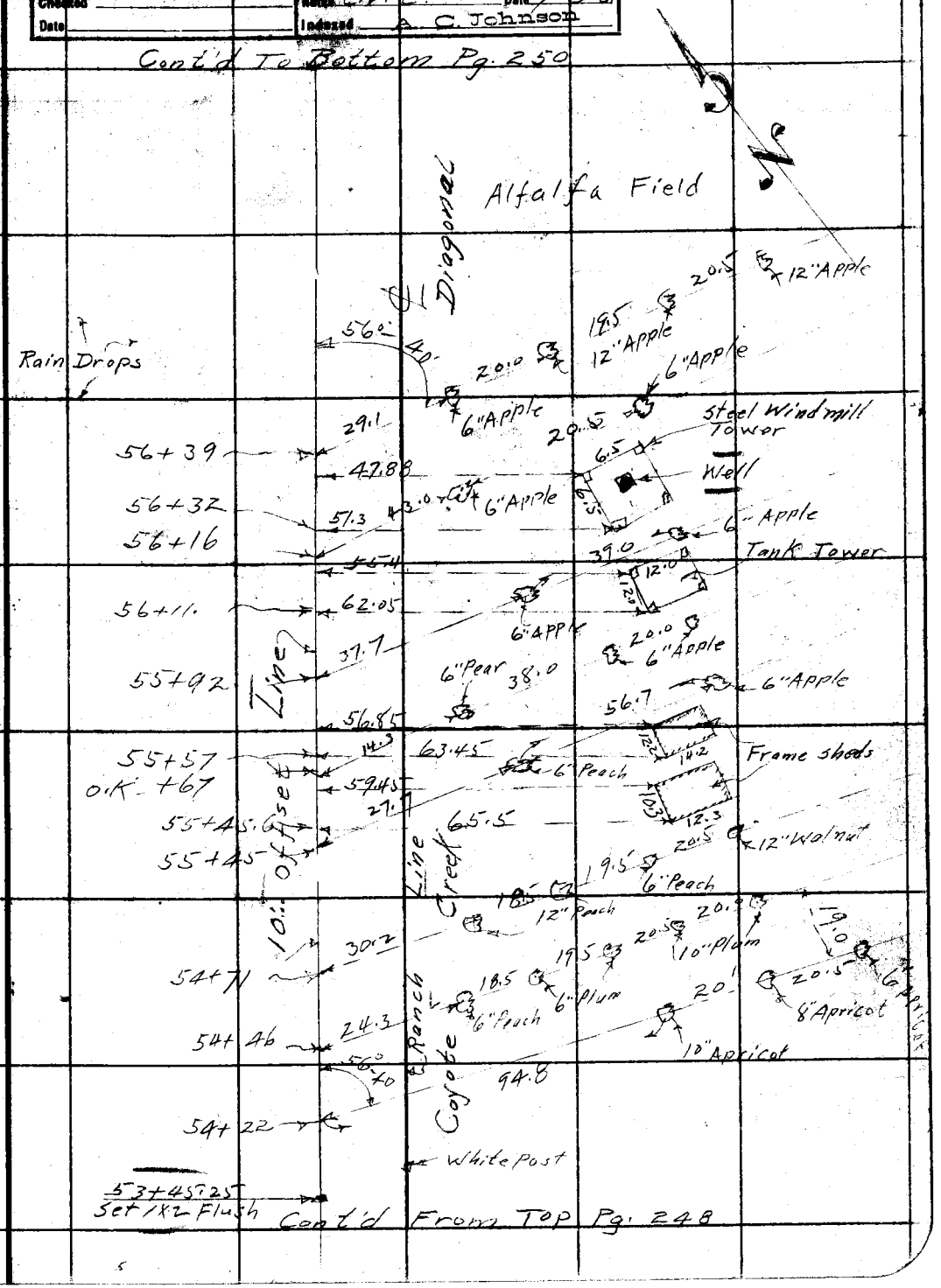

Cont'd From Top Pg. 248

Note: ANY ADDITIONS OR CHANGES ON THIS SHEET MUST BE MADE OR CIRCLED IN Red Ink, WITH DATE AND NAME OF PERSON MAKING CHANGE.

RETURN TO
LOS ANGELES COUNTY SURVEYOR
700 HALL OF RECORDS

Do not extend notes this side of this line

FORM 247 10M 5-31

Cont'd To Bottom Pg. 251



Cont'd From Top Pg. 249

RETURN TO
LOS ANGELES COUNTY SURVEYOR
700 HALL OF RECORDS
Do not extend notes this side of this line
Note: ANY ADDITIONS OR [illegible] ON THIS SHEET MUST BE MADE OR [illegible] IN Red Ink. WITH DATE AND NAME OF PERSON MAKING CHANGE.

Notes Ck'd by
Map No.
Office Work R.W.Mc
Checked
Date

Survey of Coyote Creek Diagonal F.B. 448 Pg. 251
W. O. 225 Tape No. 50 Std. 64° °F.
Surveyed by C. V. Crumley
Notes G.V.C. Date 9-15-31
Indexed A. C. Johnson

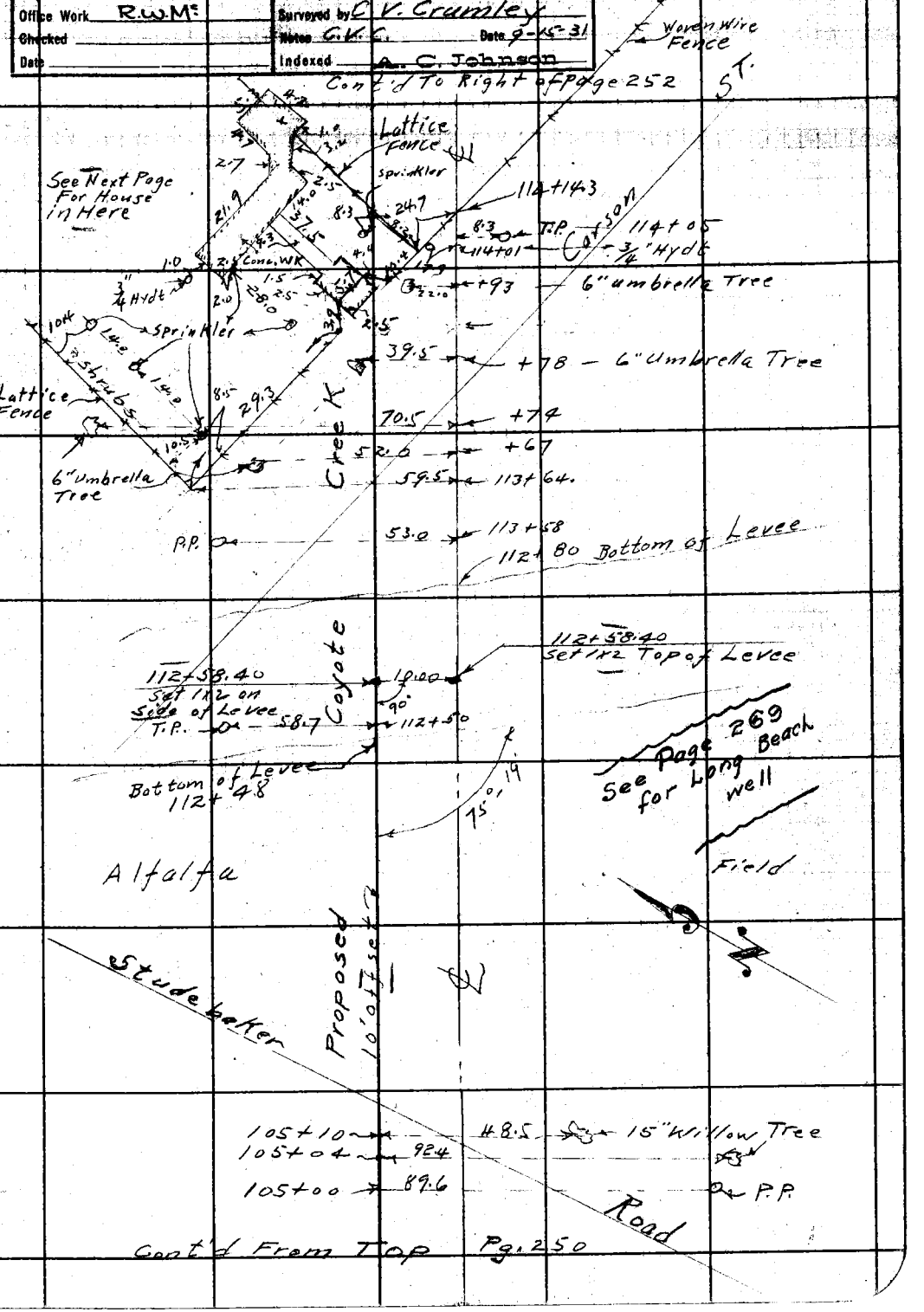

Note: ANY ADDITIONS OR CHANGES ON THIS SHEET MUST BE MADE ON CIRCLED IN Red Ink, WITH DATE AND NAME OF PERSON MAKING CHANGE.

RETURN TO
LOS ANGELES COUNTY SURVEYOR
700 HALL OF RECORDS

Do not extend notes this side of this line

FORM 247 10M 8-31

RETURN TO
LOS ANGELES COUNTY SURVEYOR
700 HALL OF RECORDS

Note: ANY ADDITIONS OR CHANGES ON THIS SHEET MUST BE MADE OR CIRCLED IN **Red Ink.** WITH DATE AND NAME OF PERSON MAKING CHANGE.

Do not extend notes this side of this line

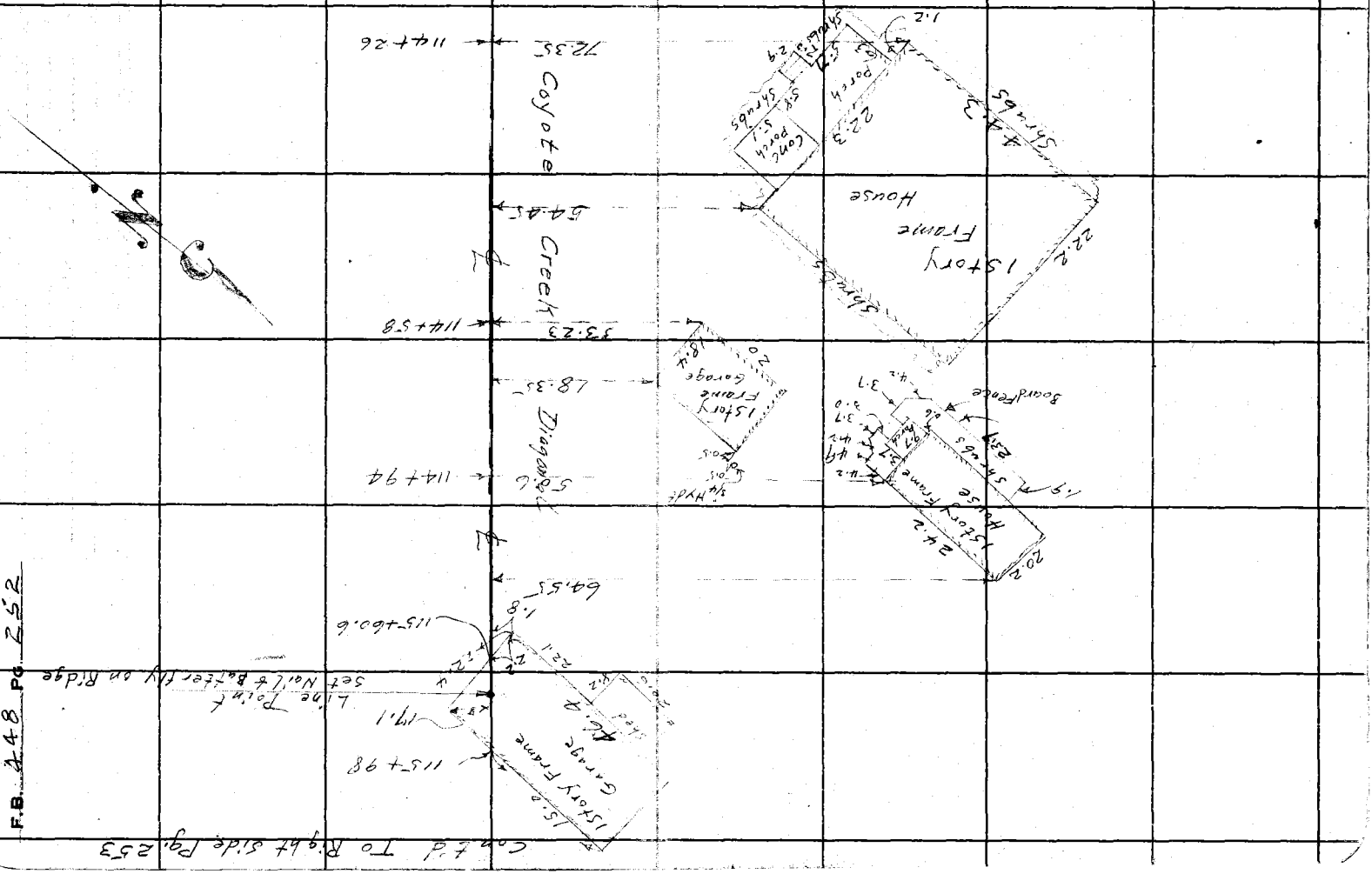

Notes Ck'd by McPherson	Survey of Coyote Creek Diag.		F.B. 448 Pg. 253A
Map No. B-633-2	W. O. 995	Tape No. St'd °F.	
Office Work Higgins	Surveyed by L. D. Moore		
Checked McPherson	Notes Moore	Date 12-22-32	
Date May 1934	Indexed A. C. Johnson		

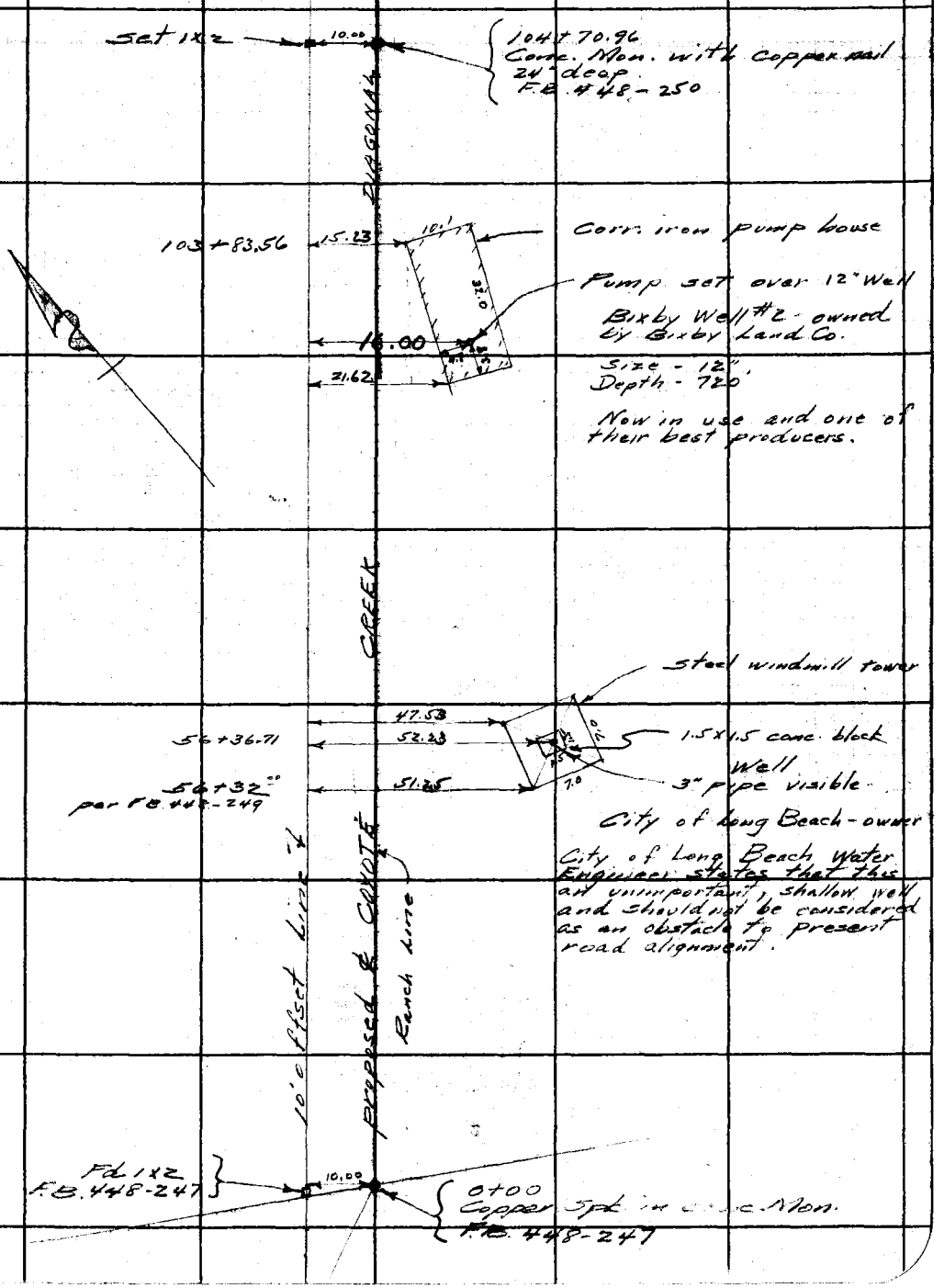

Note: ANY ADDITIONS OR CHANGES ON THIS SHEET MUST BE MADE OR CIRCLED IN Red Ink, WITH DATE AND NAME OF PERSON MAKING CHANGE.

Do not extend notes this side of this line

RETURN TO
LOS ANGELES COUNTY SURVEYOR
700 HALL OF RECORDS

FORM 247 10M 5-31

RETURN TO

LOS ANGELES COUNTY SURVEYOR

700 HALL OF RECORDS

Note: ANY ADDITIONS OR CHANGES ON THIS SHEET MUST BE MADE OR CIRCLED IN **Red Ink.** WITH DATE AND NAME OF PERSON MAKING CHANGE.

Do not extend notes this side of this line

F.B. _____ P.G. _____

FORM 247 10M 5-31

RETURN TO
LOS ANGELES COUNTY SURVEYOR
700 HALL OF RECORDS

Note: ANY ADDITIONS OR CHANGES ON THIS SHEET MUST BE MADE OR CIRCLED IN Red Ink. WITH DATE AND NAME OF PERSON MAKING CHANGE.

Do not extend notes this side of this line

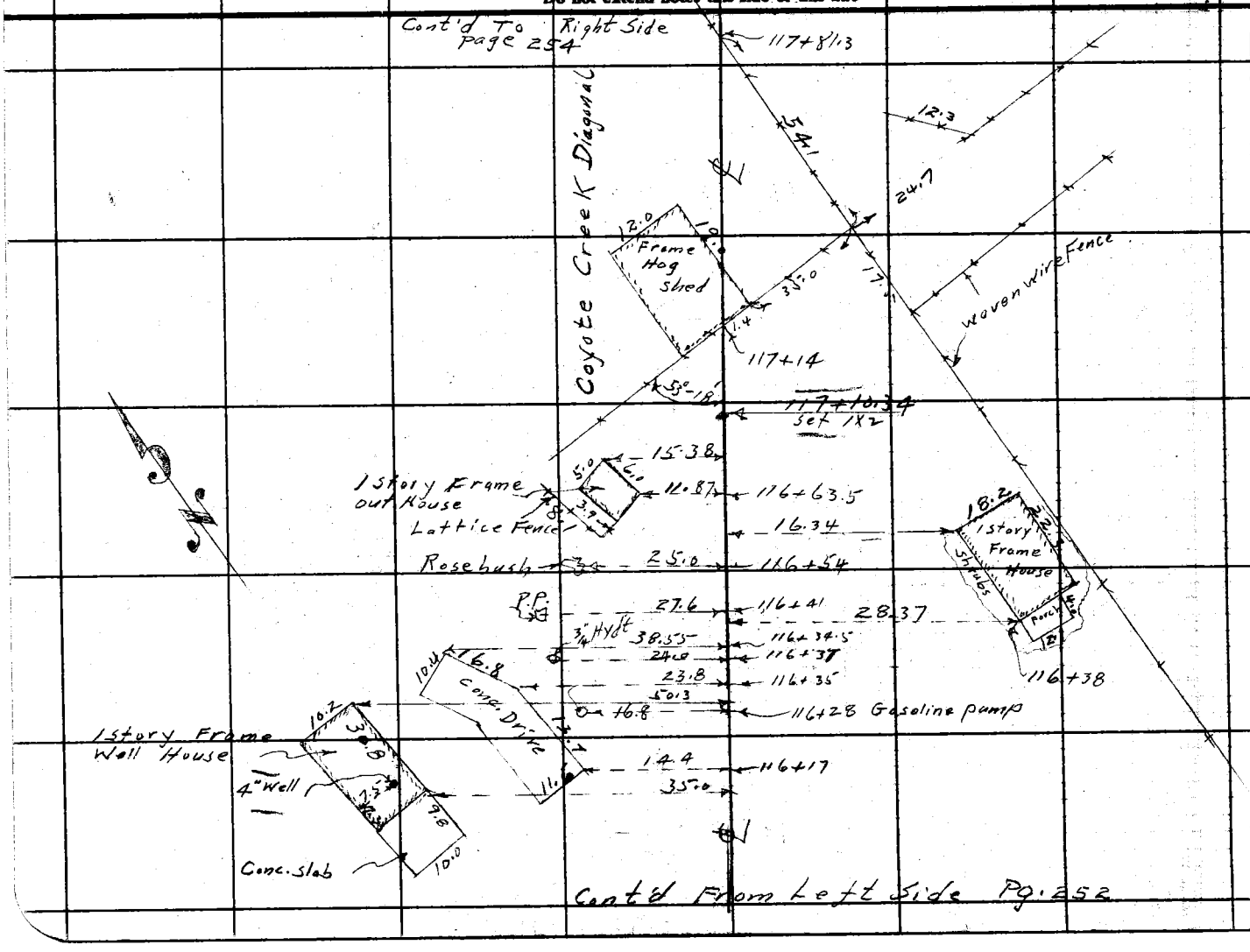

Notes Ck'd by
Map No.
Office Work R.W.MS
Checked
Date

Survey of Coyote Creek Diagonal
W. O. 995 Tape No. 50 Sta 84 of
Surveyed by C.V. Crumley
Notes C.V.C. Date 9-15-31
Indexed A. C. Johnson

F.B. 448 Pg. 253

RETURN TO

LOS ANGELES COUNTY SURVEYOR

700 HALL OF RECORDS

Note: ANY ADDITIONS OR CHANGES ON THIS SHEET MUST BE MADE OR CIRCLED IN **Red Ink.** WITH DATE AND NAME OF PERSON MAKING CHANGE.

Do not extend notes this side of this line

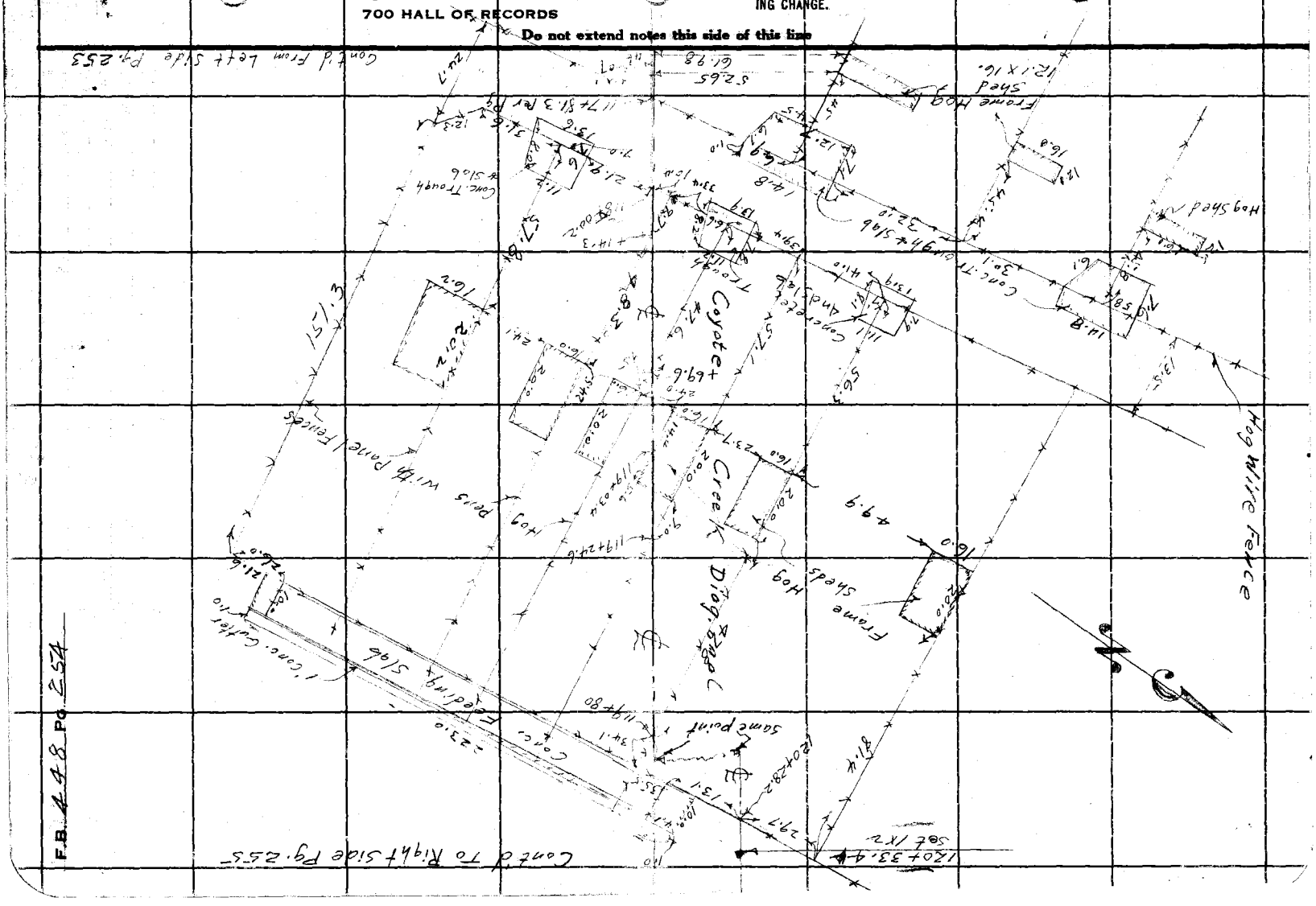

Notes Ck'd by	Survey of Coyote Creek Diagonal
Map No.	W. O. 995 Tape No. 50 St'd °F.
Office Work R.W.McS	Surveyed by C.V. Crumley
Checked	Notes C.V.C. Date 9-16-31
Date	Indexed A. C. Johnson

F.B. 448 Pg. 255

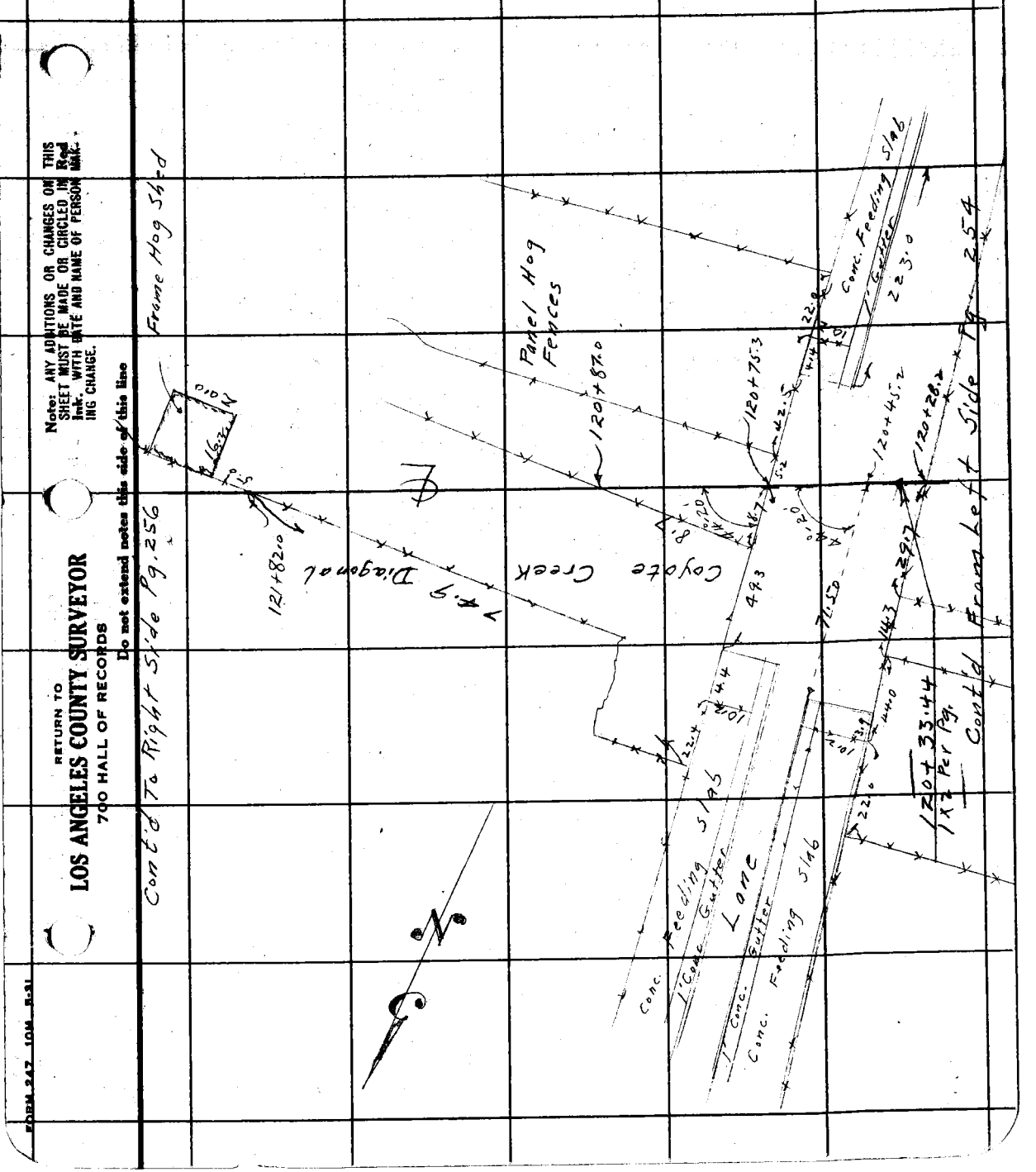

RETURN TO
LOS ANGELES COUNTY SURVEYOR
700 HALL OF RECORDS

Do not extend notes this side of this line

Note: ANY ADDITIONS OR CHANGES ON THIS SHEET MUST BE MADE OR CIRCLED IN Red Ink. WITH DATE AND NAME OF PERSON MAKING CHANGE.

FORM 247 10M 5-31

F.B. 448 PG 256

RETURN TO
LOS ANGELES COUNTY SURVEYOR
700 HALL OF RECORDS

Do not extend notes this side of this line

Note: ANY ADDITIONS OR CHANGES ON THIS SHEET MUST BE MADE OR CIRCLED IN Red Ink. WITH DATE AND NAME OF PERSON MAKING CHANGE.

Notes Ck'd by	Survey of Coyote Creek Diagonal
Map No.	W. O. 995 Tape No. 50 St'd °F.
Office Work	Surveyed by C. V. Crumley
Checked	Notes C. V. C. Date 9-16-31
Date	Indexed A. C. Johnson

F.B. 448 Pg 257

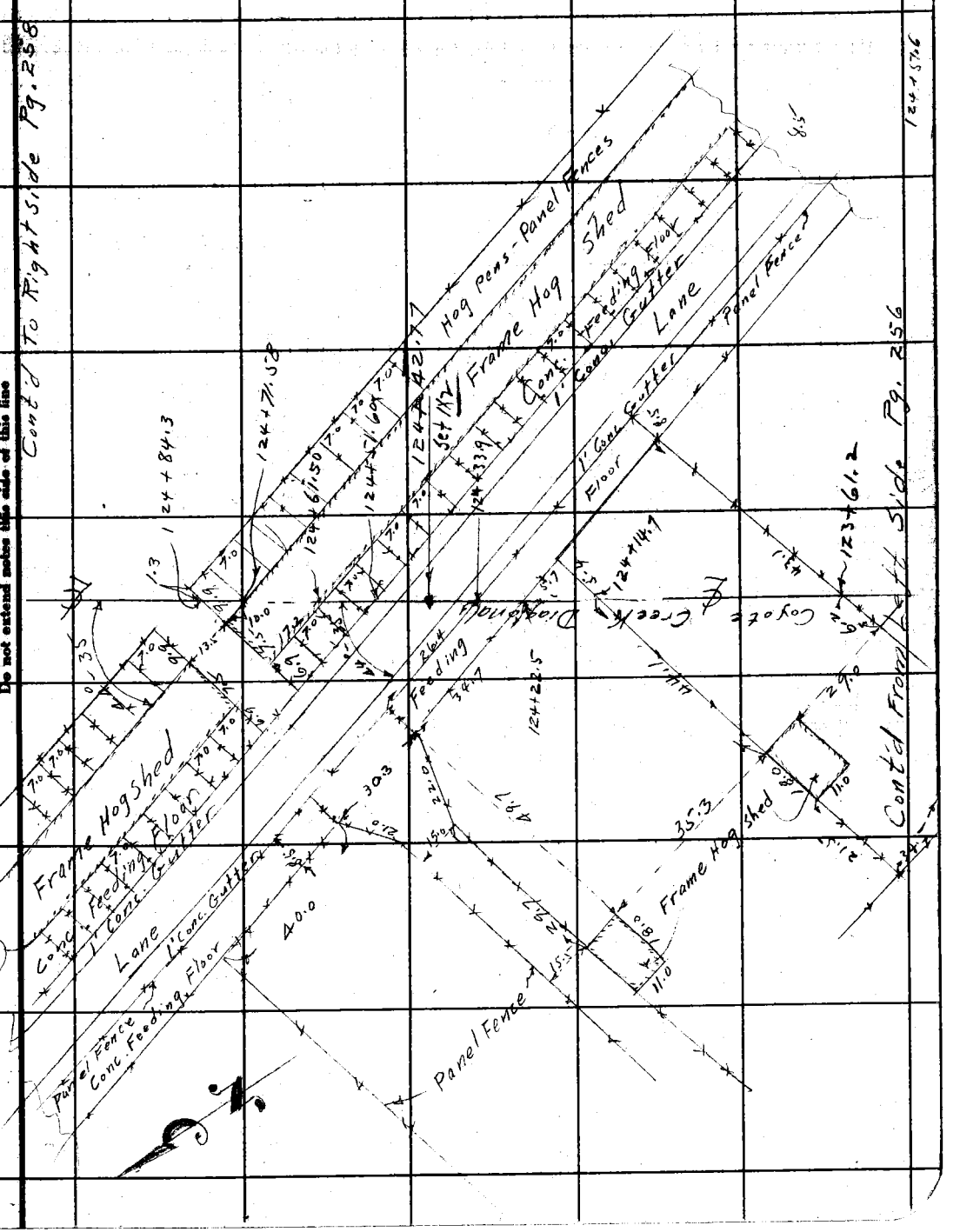

Note: ANY ADDITIONS OR CHANGES ON THIS SHEET MUST BE MADE OR CIRCLED IN Red Ink, WITH DATE AND NAME OF PERSON MAKING CHANGE.

RETURN TO
LOS ANGELES COUNTY SURVEYOR
700 HALL OF RECORDS

Do not extend notes this side of this line

FORM 247 10M 5-31

RETURN TO
LOS ANGELES COUNTY SURVEYOR
700 HALL OF RECORDS

Note: ANY ADDITIONS OR CHANGES ON THIS SHEET MUST BE MADE OR CIRCLED IN **Red Ink.** WITH DATE AND NAME OF PERSON MAKING CHANGE.

Do not extend notes this side of this line

F.B. 448 PG. 258

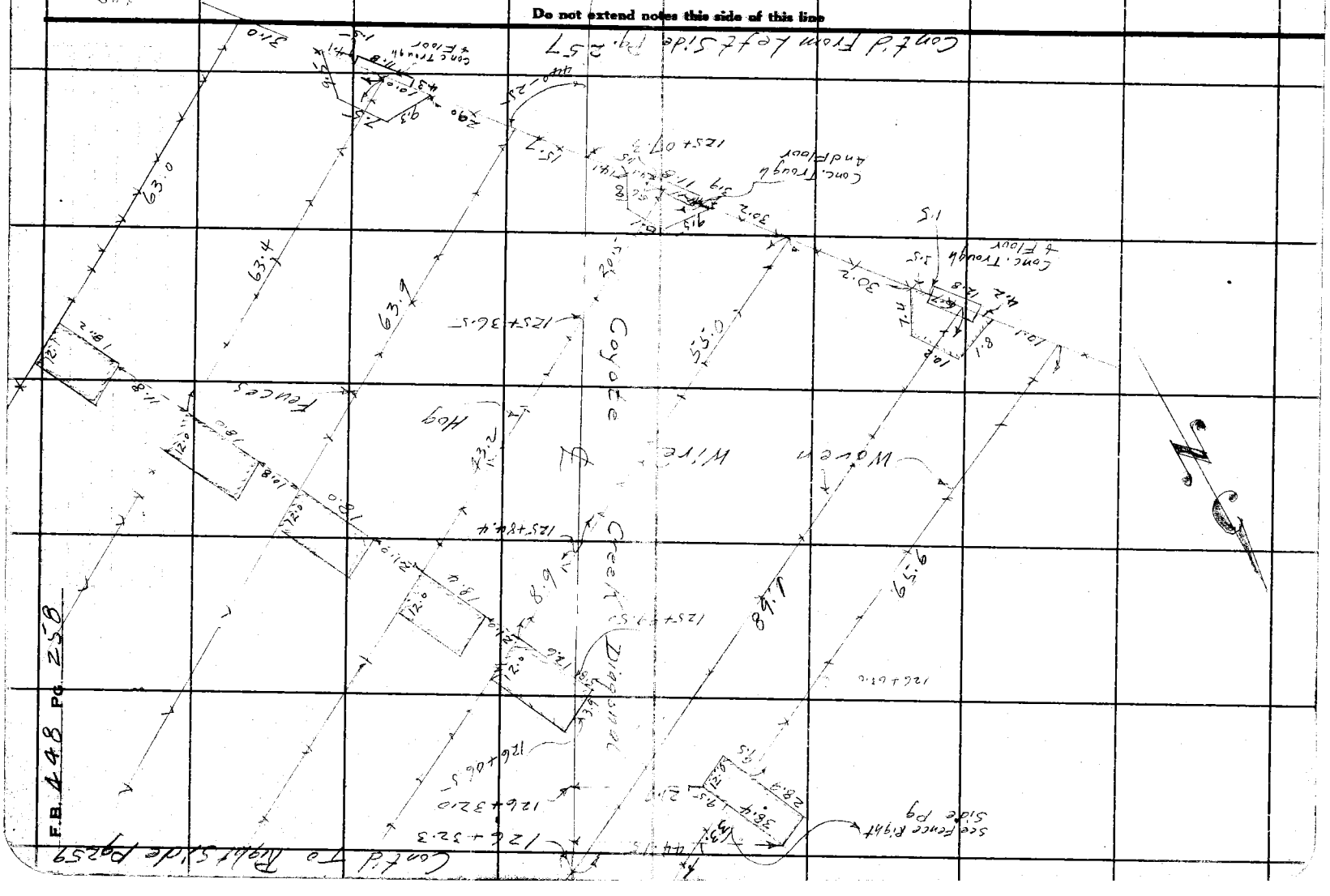

Notes Ck'd by	Survey of Coyote Creek Diagonal F.B. 448 Pg 259
Map No.	W. O. 995 Tape No. 50 St'd 84 °F.
Office Work	Surveyed by C. V. Crumley
Checked	Notes C.V.C. Date 9-12-31
Date	Indexed A. C. Johnson

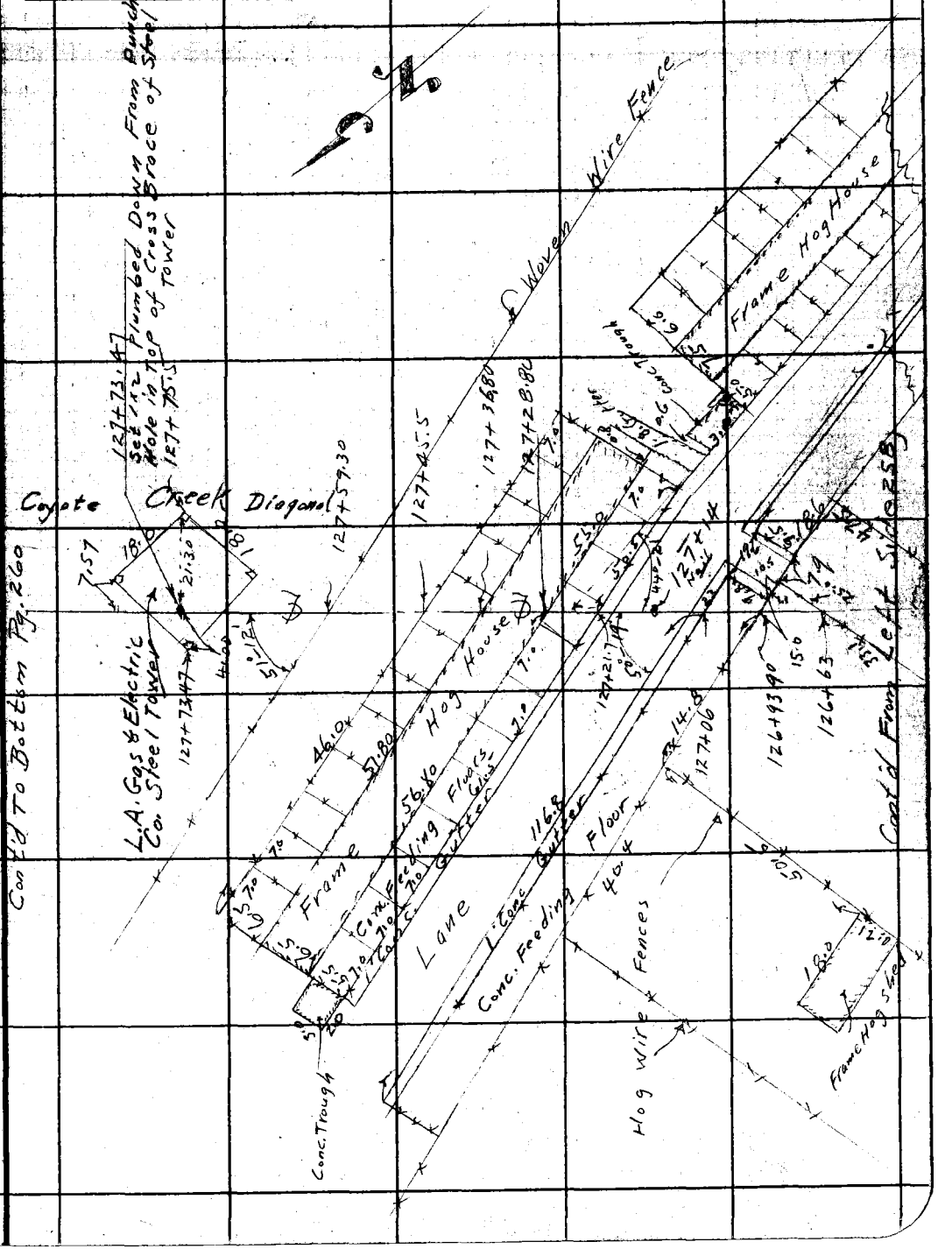

RETURN TO
LOS ANGELES COUNTY SURVEYOR
700 HALL OF RECORDS
Do not extend notes this side of this line

Note: ANY ADDITIONS OR CHANGES ON THIS SHEET MUST BE MADE OR CIRCLED IN Red Ink, WITH DATE AND NAME OF PERSON MAKING CHANGE.

FORM 247 10M 8-31

F.B. 448 Pg. 260 Cont'd To Bottom Pg. 261

148+73.00
Set 1x2 E. Side
Alfalfa Field

Alfalfa

142+84.19
Set 1x2 W. Edge of Alfalfa
& E. Side Willow Timber

Willow Timber Diagonal

139+12.68
Set 1x2 in Willow Timber

Creek

Fence Angle
136+03.4

147.5'

46° 0'

Willow Trees

Sand Brush

Bottom of Levee

Barbed wire Fence

134+91.0
Set 1x2

Coyote

Woven Wire Protection Fence

133+08.6

50°-30'

Bottom of Levee

San Gabriel

132+71.77
Set 1x2 Top of E. Levee

132+30.9

132+12.2

River

133+71 Fence

Channel

50°-30'

130+46.33 ℄

129+74.43
Set 1x2 Top of
San Gabriel River
West Levee

Woven Wire Protection Fence

Cont'd From Left side Pg. 259

RETURN TO
LOS ANGELES COUNTY SURVEYOR
700 HALL OF RECORDS

Do not extend notes this side of this line

Note: ANY ADDITIONS OR CHANGES ON THIS SHEET MUST BE MADE OR CIRCLED IN Red Ink. WITH DATE AND NAME OF PERSON MAKING CHANGE.

Notes Ck'd by	Survey of Coyote Creek Diagonal
Map No.	W. O. 995 Tape No. 50 St'd 84 °F.
Office Work	Surveyed by C.V. Crumley
Checked	Notes C.V.C. Date 9-18-31
Date	Indexed A. C. Johnson

F.B. 448 Pg. 261

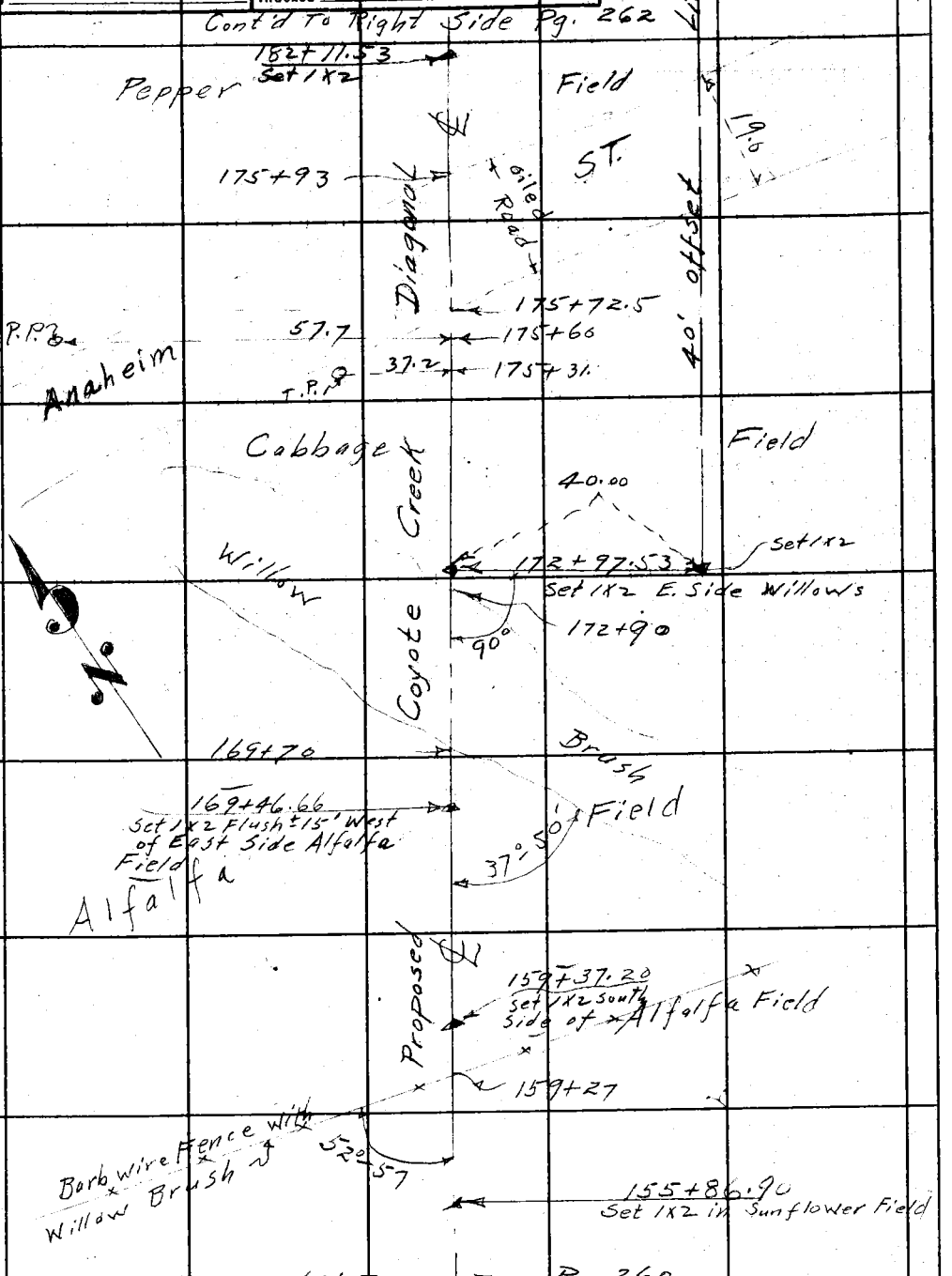

Note: ANY ADDITIONS OR CHANGES ON THIS SHEET MUST BE MADE OR CIRCLED IN Red Ink, WITH DATE AND NAME OF PERSON MAKING CHANGE.

RETURN TO
LOS ANGELES COUNTY SURVEYOR
700 HALL OF RECORDS

Do not extend notes this side of this line

FORM 247 (10M 5-31)

RETURN TO
LOS ANGELES COUNTY SURVEYOR
700 HALL OF RECORDS

Note: ANY ADDITIONS OR CHANGES ON THIS SHEET MUST BE MADE OR CIRCLED IN **Red Ink.** WITH DATE AND NAME OF PERSON MAKING CHANGE.

Do not extend notes this side of this line

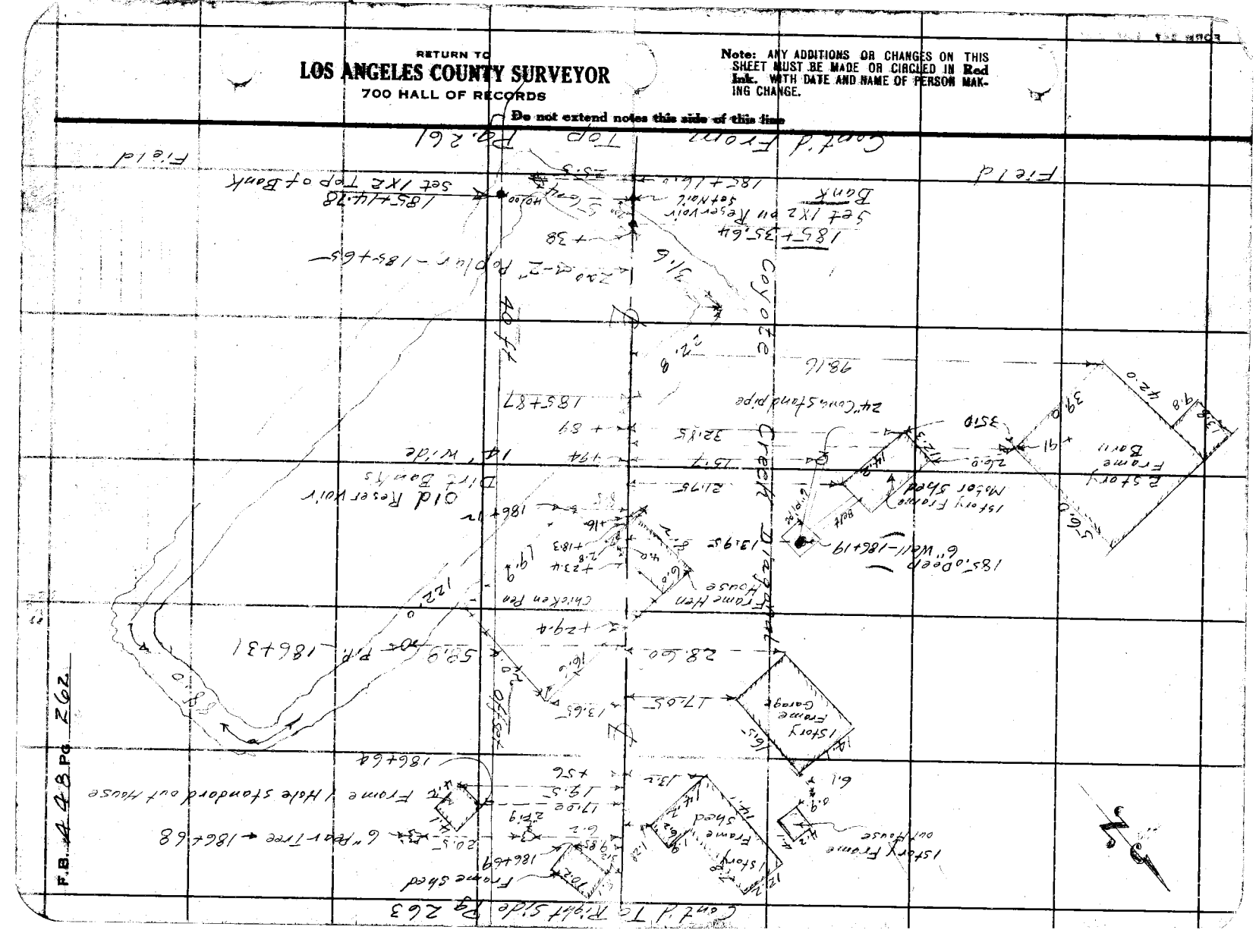

FORM 247 10M 5-31

RETURN TO
LOS ANGELES COUNTY SURVEYOR
700 HALL OF RECORDS

Note: ANY ADDITIONS OR CHANGES ON THIS SHEET MUST BE MADE OR CIRCLED IN Red Ink. WITH DATE AND NAME OF PERSON MAKING CHANGE.

Do not extend notes this side of this line

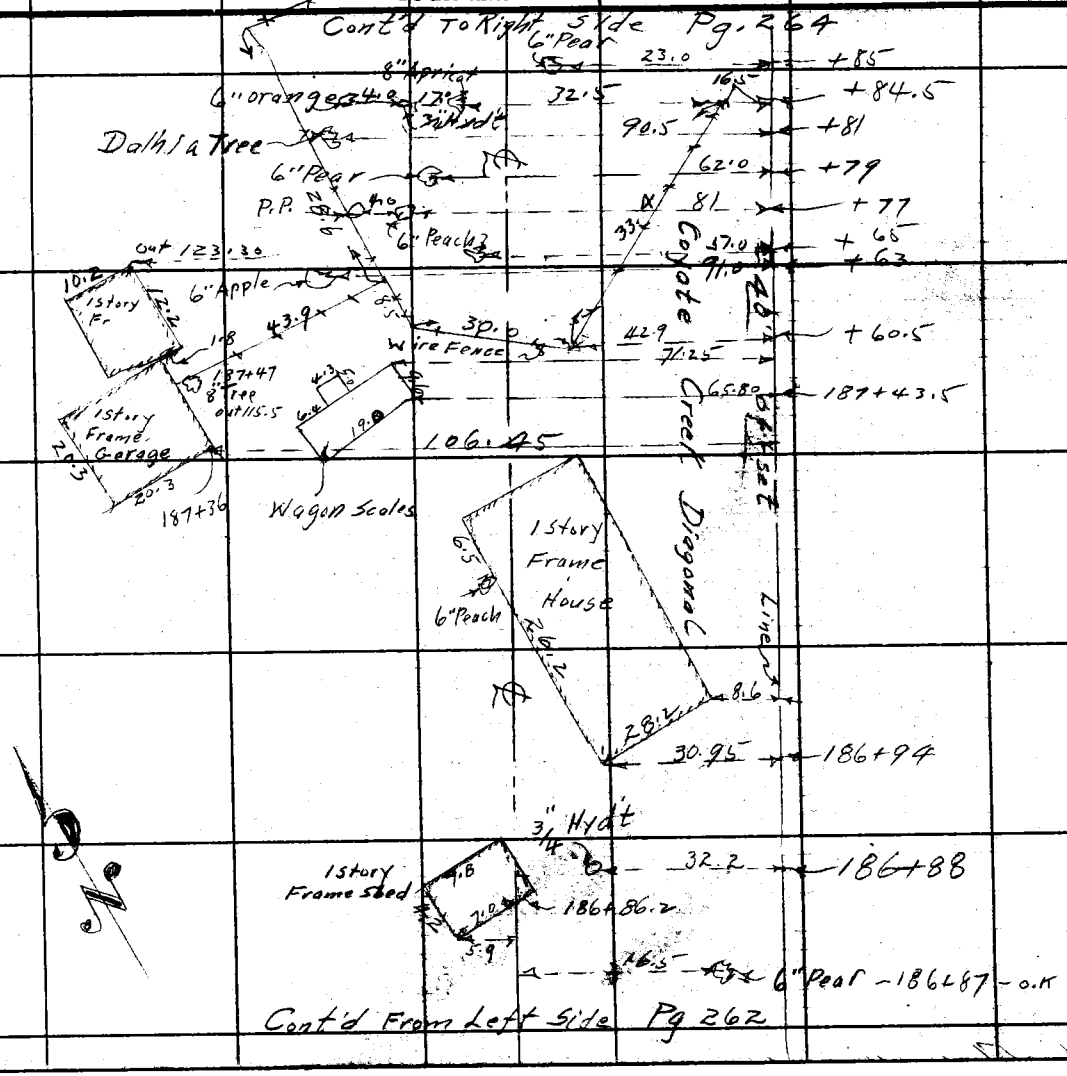

Notes Ck'd by
Map No.
Office Work
Checked
Date

Survey of Coyote Creek Diagonal
W. O. 995 Tape No. 50 St'd 84 °F.
Surveyed by C.V. Crumley
Notes C.V.C. Date 9-19-31
Indexed A. C. Johnson

F.B. 448 Pg. 263

F.B. 448 PG 264

RETURN TO
LOS ANGELES COUNTY SURVEYOR
700 HALL OF RECORDS
Do not extend notes this side of this line

Note: ANY ADDITIONS OR CHANGES ON THIS SHEET MUST BE MADE OR CIRCLED IN Red Ink. WITH DATE AND NAME OF PERSON MAKING CHANGE.

Notes Ck'd by	Survey of Coyote Creek Diagonal
Map No.	W. O. 995 Tape No. 50 St'd 84 °F.
Office Work	Surveyed by C. V. Crumley
Checked	Notes C.V.C. Date 9-21-31
Date	Indexed A. C. Johnson

F.B. 448 Pg. 265

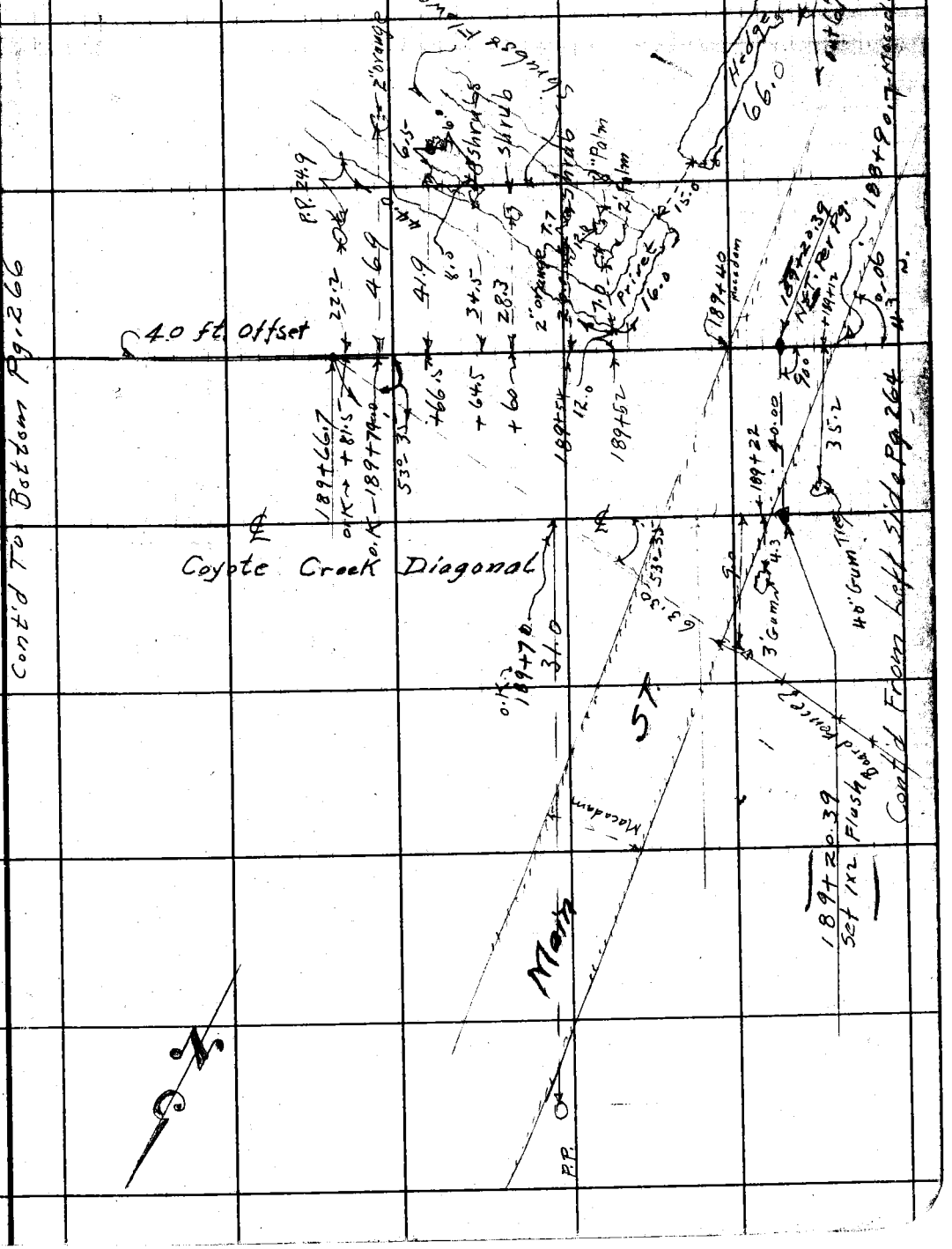

Note: ANY ADDITIONS OR CHANGES ON THIS SHEET MUST BE MADE OR CIRCLED IN Red Ink. WITH DATE AND NAME OF PERSON MAKING CHANGE.

Do not extend notes this side of this line

RETURN TO
LOS ANGELES COUNTY SURVEYOR
700 HALL OF RECORDS

FORM 247 10M 5-31

F.B. 448 Pg. 266 Cont'd To Bottom Pg. 267



Cont'd From Left side Pg. 265

RETURN TO
LOS ANGELES COUNTY SURVEYOR
700 HALL OF RECORDS
Do not extend notes this side of this line
Note: ANY ADDITIONS OR CHANGES ON THIS SHEET MUST BE MADE OR CIRCLED IN Red Ink. WITH DATE AND NAME OF PERSON MAKING CHANGE.

Notes Ck'd by	Survey of	F.B. 448 Pg. 267
Map No.	W. O. Tape No. St'd °F.	
Office Work	Surveyed by	
Checked	Notes Date 9-21-31	
Date	Indexed A. C. Johnson	

RETURN TO
LOS ANGELES COUNTY SURVEYOR
700 HALL OF RECORDS
Do not extend notes this side of this line
Note: ANY ADDITIONS OR CHANGES ON THIS SHEET MUST BE MADE OR CIRCLED IN Red Ink, WITH DATE AND NAME OF PERSON MAKING CHANGE.

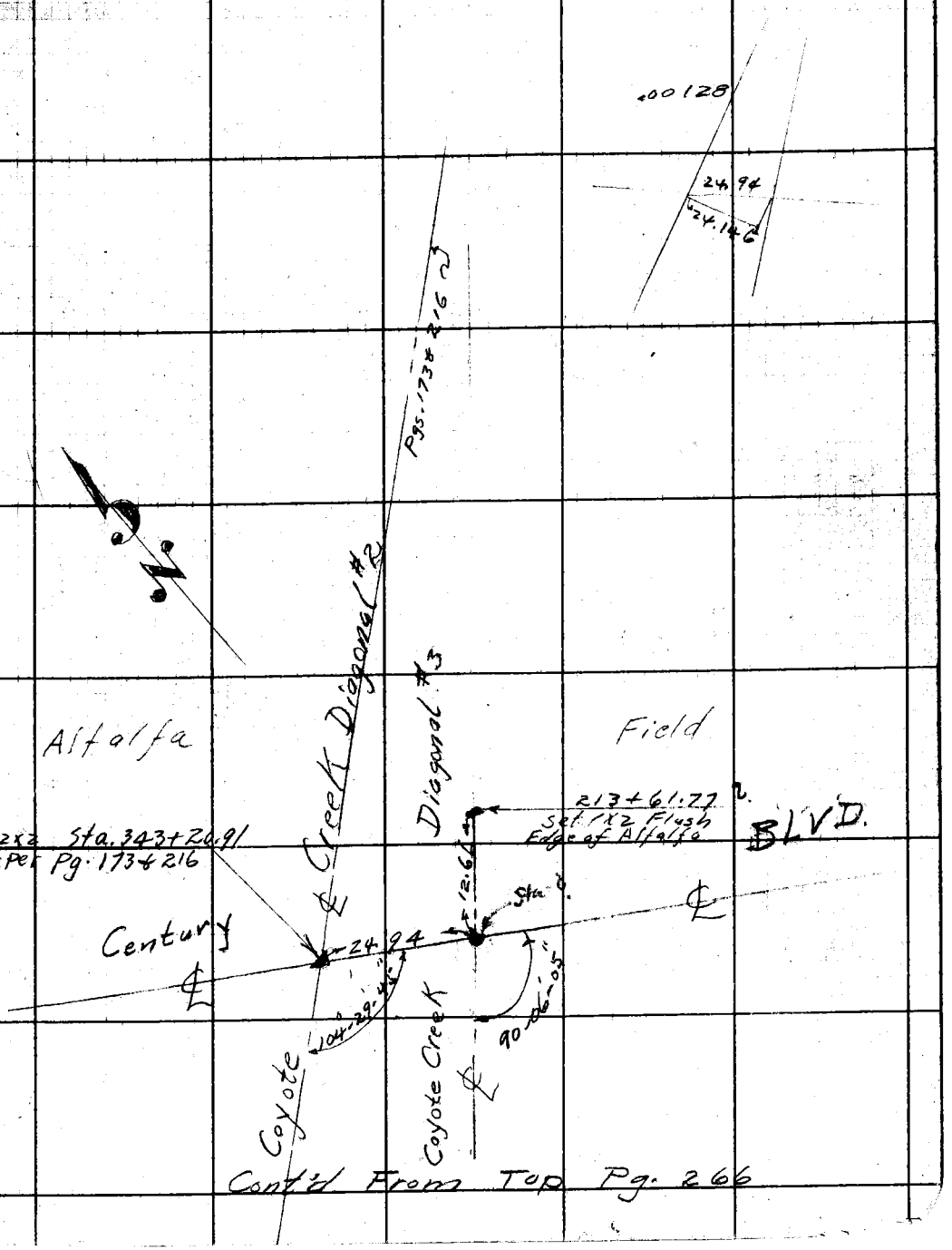

Cont'd From Top Pg. 266

FORM 347 10M 8-31

F.B. 448 Pg. 268

RETURN TO
LOS ANGELES COUNTY SURVEYOR
700 HALL OF RECORDS

Do not extend notes this side of this line

Notes: ANY ADDITIONS OR CHANGES ON THIS SHEET MUST BE MADE OR CIRCLED IN RED INK WITH DATE AND NAME OF PERSON MAKING CHANGE.

Notes Ck'd by	Survey of Coyote Creek Diag	F.B. 448	Pg. 369
Map No.	W. O. 995 Tape No.	St'd	°F.
Office Work	Surveyed by R.E. Dunn		
Checked	Notes A.C.J.	Date 1-20-33	
Date	Indexed A. C. Johnson 1-21-33		

Note: ANY ADDITIONS OR CHANGES ON THIS SHEET MUST BE MADE OR CIRCLED IN Red Ink WITH DATE AND NAME OF PERSON MAKING CHANGE.

RETURN TO
LOS ANGELES COUNTY SURVEYOR
700 HALL OF RECORDS
Do not extend notes this side of this line

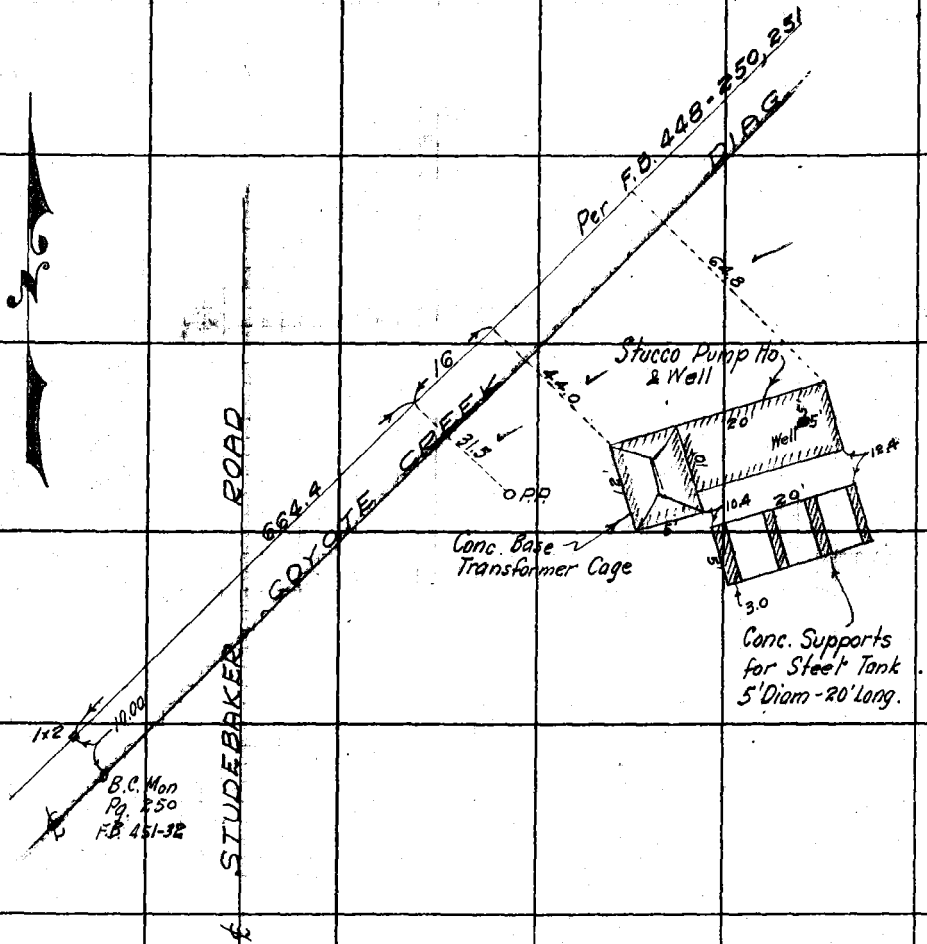

LONG BEACH CITY WELL

City of Long Beach Commission #4 Well (New)

Depth = 920'

Taper: Top Diam 26" to Bottom Diam 16"

Cost # 14,000 (1-11-33 Dunn)

FORM 247 10M 5-31

RETURN TO
LOS ANGELES COUNTY SURVEYOR
700 HALL OF RECORDS

Note: ANY ADDITIONS OR CHANGES ON THIS SHEET MUST BE MADE OR CHECKED IN Red Ink. WITH DATE AND NAME OF PERSON MAKING CHANGE.

Do not extend notes outside of this line

448

F.B. _____ PG. _____